PAŃSTWOWY INSTYTUT HYDROLOGICZNO-METEOROLOGICZNY

Seria: ROCZNIKI
Serie: ANNUAIRES

LIBRARY
DEC 12 2001
National Oceanic &
Atmospheric Administration
U.S. Dept. of Commerce

ROCZNIK METEOROLOGICZNY

(OBSERWACJE ZASADNICZE STACJI RZĘDÓW I-IV)

1937

ANNUAIRE MÉTÉOROLOGIQUE

(OBSERVATIONS ORDINAIRES DES STATIONS DE I-IV ORDRE)

LIBRARY
AUG 3 - 1962
WEATHER BUREAU

QC
989
.P7
R63
1937

WARSZAWA 1961
WYDAWNICTWA KOMUNIKACJI I ŁĄCZNOŚCI

119 726

National Oceanic and Atmospheric Administration

Climate Database Modernization Program

ERRATA NOTICE

One or more conditions of the original document may affect the quality of the image, such as:

Discolored pages
Faded or light ink
Binding intrudes into the text

This document has been imaged through the NOAA Climate Database Modernization Program. To view the original document, please contact the NOAA Central Library in Silver Spring, MD at (301) 713-2607 x124 or www.reference@nodc.noaa.gov.

LASON
Imaging Subcontractor
12200 Kiln Court
Beltsville, MD 20704-1387
March 28, 2002

WYDAWNICTWA KOMUNIKACJI I ŁĄCZNOŚCI – WARSZAWA 1961

Wydanie pierwsze. Nakład 500+45 egz. Ark. wyd. 111, ark. druk. 40. Zamówienie TT/50. K3217. Papier druk. sat. kl. III, 80 gr. B-1. Oddano do składania w grudniu 1960. Podpisano do druku w kwietniu 1961. Druk ukończono w kwietniu 1961.

Zakłady Graficzne „Tamka", Warszawa, ul. Tamka 3. Zam. Nr [illegible]/61. B-72.

SPIS TREŚCI

Strona

Wstęp 4
Alfabetyczny spis stacji 7

CZĘŚĆ PIERWSZA

WYNIKI SPOSTRZEŻEŃ STACJI METEOROLOGICZNYCH WYŻSZYCH RZĘDÓW

Mapa stacji uwzględnionych w I części rocznika . . 16
Tablica 1. Spostrzeżenia codzienne stacji meteorologicznych 17
Tablica 2. Wyniki miesięczne i roczne spostrzeżeń meteorologicznych 139
Tablica 3. Daty ostatniego i pierwszego przymrozku oraz śniegu 217
Tablica 4. Odchylenia temperatur średnich miesięcznych i rocznych od normy (1881—1930) . . 221

CZĘŚĆ DRUGA

OPADY ATMOSFERYCZNE

Tablica I. Opady roku 1937 w procentach normy (1891—1930) 225
Tablica II. Wysokości dobowe opadów w mm . . . 229
Tablica III. Liczba dni z opadem ≥ 0.1, ≥ 1.0, ≥ 10.0 mm 267
Tablica IV. Liczba dni z opadem (≥ 0.1 mm) śniegu, krup i gradu oraz liczba dni z burzą . . . 273
Tablica V. Miesięczne i roczne sumy opadów oraz maksima dobowe opadów w mm . . . 283
Tablica VI. Grubość pokrywy śnieżnej w cm . . . 293
Tablica VII. Liczba dni z pokrywą śnieżną, maksima grubości pokrywy oraz długość okresu bez pokrywy 309

MAPY

1. Stacje z materiałem zamieszczonym in extenso w II części rocznika
2. Opady w roku 1937
3. Opady roku 1937 w procentach normy (1891—1930)
4. Liczba dni z opadem ≥ 0.1 mm
5. Liczba dni z opadem ≥ 1.0 mm
6. Liczba dni z opadem ≥ 10.0 mm
7. Liczba dni z pokrywą śnieżną

TABLE DES MATIÈRES

Page

Introduction 5
Liste alphabétique des stations 7

PREMIÈRE PARTIE

RÉSULTATS D'OBSERVATIONS DES STATIONS MÉTÉOROLOGIQUES D'ORDRE SUPÉRIEUR

Carte des stations mentionées dans la première partie de l'annuaire 16
Tableau 1. Observations diurnes des stations météorologiques 17
Tableau 2. Résultats mensuels et annuels des observations météorologiques 139
Tableau 3. Dates limites du gel et de la neige . . 217
Tableau 4. Écarts des temperatures moyennes et annuelles de la norme (1881—1930) . . 221

DEUXIÈME PARTIE

PRÉCIPITATIONS

Tableau I. Précipitations de l'année 1937 en pourcent de la norme (1891—1930) 225
Tableau II. Précipitations diurnes en mm 229
Tableau III. Nombre de jours de précipitations ≥ 0.1, ≥ 1.0, ≥ 10.0 mm 267
Tableau IV. Nombre de jours de précipitations (≥ 0.1 mm) de neige, de grésil, de grêle et nombre de jours d'orage 273
Tableau V. Précipitations mensuelles et annuelles et maxima de précipitations diurnes en mm . 283
Tableau VI. Épaisseur de la couche de neige en cm . . 293
Tableau VII. Nombre de jours avec couche de neige, maxima de l'épaisseur de la couche de neige en cm et la durée de la période sans couche de neige 309

CARTES

1. Stations avec des résultats d'observations publiés in extenso dans la seconde partie de l'annuaire
2. Précipitations en 1937
3. Précipitations de l'année 1937 en pourcent de la norme (1891—1930)
4. Nombre de jours avec précipitations ≥ 0.1 mm
5. Nombre de jours avec précipitations ≥ 1.0 mm
6. Nombre de jours avec précipitations ≥ 10.0 mm
7. Nombre de jours avec la couche de neige

WSTĘP

Niniejszy „Rocznik meteorologiczny 1937" składa się z dwóch części.

Część pierwsza zawiera materiał obserwacyjny ze 150 stacji meteorologicznych wyższych rzędów, zestawiony w następujących czterech tablicach:

TABLICA 1 — codzienne spostrzeżenia meteorologiczne z 10 wybranych stacji.

TABLICA 2 — wyniki miesięczne i roczne spostrzeżeń meteorologicznych ze 150 stacji.

TABLICA 3 — daty ostatniego i pierwszego przymrozku oraz daty ostatniego i pierwszego opadu śniegu ze 146 stacji.

TABLICA 4 — odchylenia temperatur średnich miesięcznych i rocznych od normy — (1881—1930) z 38 stacji.

Część druga zawiera materiał opadowy z 526 stacji, zestawiony w siedmiu następujących tablicach:

TABLICA I — sumy opadów w roku 1937 wyrażone w procentach normy (1891—1930) ze 131 stacji.

TABLICA II — wysokości dobowe opadów ze 129 stacji. Przy wartościach opadów podano symbole rodzajów opadów, które wystąpiły w ciągu danej doby opadowej (symbole deszczu i mżawki pominięto, a zamiast symbolu śniegu z deszczem podano symbol śniegu) oraz symbole burzy bliskiej i odległej.

TABLICA III — liczba dni z opadem $\geqslant 0.1$, $\geqslant 1.0$ i $\geqslant 10.0$ mm w poszczególnych miesiącach i w roku na stacjach podanych w tablicy II.

TABLICA IV — liczba dni (przy wysokości opadu $\geqslant 0.1$ mm) ze śniegiem, z krupami i z gradem oraz liczba dni z burzą (bliską i odległą łącznie) na tych samych stacjach, które figurują w tablicach II i III.

TABLICA V — miesięczne i roczne sumy opadów oraz maksima dobowe opadów ze wszystkich 526 stacji uwzględnionych w części drugiej rocznika, w tym ze 183 stacji dane są niekompletne. Znakiem x oznaczono w tej tablicy stacje, których wyniki spostrzeżeń zamieszczono in extenso. Liczba porządkowa w tej tablicy jest numerem stacji, który został powtórzony we wszystkich tablicach części drugiej rocznika, w których dana stacja figuruje. Stacje, których numery opatrzone są literami dodano do rocznika w czasie jego druku, kiedy—to zostały odnalezione odpisy wysokości opadów tych stacji.

TABLICA VI — grubość pokrywy śnieżnej w cm z 95 stacji na podstawie wyników obserwacji, dokonywanych codziennie w terminie porannym. Zero oznacza, że grubość pokrywy wynosiła mniej niż pół centymetra.

TABLICA VII — liczba dni z pokrywą śnieżną w poszczególnych miesiącach i w roku, maksima miesięczne i daty maksimum rocznego grubości pokrywy śnieżnej, daty pojawienia się i zaniku pokrywy śnieżnej oraz długość okresu bez pokrywy na stacjach podanych w tabl. VI.

Użyte w niniejszym roczniku symbole mają następujące znaczenie:

φ — szerokość geograficzna.
λ — długość geograficzna.
H_s — wysokość terenu ogródka meteorologicznego nad średnim poziomem morza.

H_b — wysokość barometru nad średnim poziomem morza.

m — w połączeniu z literowym symbolem elementu oznacza wartość średnią miesięczną (np. U_m oznacza średnią miesięczną wilgotność względną).

P — ciśnienie atmosferyczne w milimetrach, zredukowane do 0° i do ciężkości normalnej.

T — temperatura w °C. Temperaturę wyznaczano za pomocą termometrów umieszczonych w klatce meteorologicznej typu angielskiego na wysokości 2 m nad powierzchnią gruntu. Skrajne dobowe wartości temperatur odnoszą się do okresu od III obserwacji dnia poprzedniego do III obserwacji danego dnia. Do wartości temperatury minimalnej zastosowano dodatkowo poprawki, obliczone z porównania wskazań słupka toluolu w termometrze minimalnym ze wskazaniami termometru rtęciowego („suchego").

$\overline{\text{Max}}$ — średnia miesięczna z wartości temperatur maksymalnych dobowych.

$\overline{\text{Min}}$ — średnia miesięczna z wartości temperatur minimalnych dobowych.

U — wilgotność względna w procentach.

e — prężność pary wodnej w milimetrach.

N — zachmurzenie w skali 11-stopniowej (w której 0 oznacza niebo bezchmurne, zaś 10 — niebo całkowicie pokryte chmurami). W tablicy 1 części pierwszej rocznika obok wartości zachmurzenia podane są za pomocą symboli również dane o zjawiskach zaobserwowanych podczas obserwacji terminowych.

D — kierunek wiatru.

v — prędkość wiatru w m/sek.

np — częstotliwość występowania poszczególnych kierunków wiatru.

Obserwacje nad wiatrem były dokonywane (z nielicznymi wyjątkami) przy użyciu wiatromierzy Wilda.

R — wysokość opadu w milimetrach. Wysokość opadu odnosi się do okresu od I (porannej) obserwacji jednego dnia do I obserwacji dnia następnego i jest podawana pod datą dnia poprzedniego. Obserwacje te były dokonywane przy użyciu deszczomierzy Hellmanna o powierzchni otworu 200 cm², umieszczonych na wysokości 1 m nad powierzchnią gruntu.

h — grubość pokrywy śnieżnej w centymetrach wg obserwacji dokonywanych w I terminie.

pł. — śnieg w płatach.

Usłonecznienie — w godzinach. Obserwacji dokonywano za pomocą heliografów Campbell-Stokes'a.

n — liczba dni z poszczególnymi zjawiskami.

Za dni pogodne uważa się takie, w których średnia wartość zachmurzenia wyznaczona z trzech terminów jest mniejsza od 2.0, zaś za dni pochmurne — w których wartość ta jest większa od 8.0.

I, II, III — terminy obserwacji (7^h, 13^h i 21^h średniego miejscowego czasu słonecznego).

Dies — średnia dobowa, obliczona dla temperatury wg wzoru:
śr. = $^1/_4$(I + II + 2 × III), a dla pozostałych elementów
śr. = $^1/_3$(I + II + III).

Natężenie zjawisk oznaczono za pomocą małych cyferek: ^{0}, ^{1} albo ^{2} umieszczonych z prawej strony u góry odpowiedniego symbolu („^{0}" oznacza zjawisko o natężeniu słabym, „^{1}" o natężeniu umiarkowanym, a „^{2}" o natężeniu silnym).

Do oznaczania czasu, obok godzin i minut, użyto następujących symboli:

n — czas od III obserwacji dnia poprzedniego do I obserwacji dnia danego (gdy jednak symbol ten znajduje się na końcu uwagi o zjawiskach, to oznacza on noc następującą po danym dniu),

na — czas od północy do I obserwacji dnia danego,

a — czas między I a II terminem obserwacji,

p — czas między II a III terminem obserwacji,

np — czas od III obserwacji do północy.

Przerwy w czasie trwania zjawiska oznaczono wielokropkiem (...) lub skrótem „z prz.".

Kropka (.) postawiona na miejscu wartości liczbowej oznacza brak zjawiska, kreska (—) zaś brak danych, wartości wątpliwe podano ze znakiem zapytania (?), wartości oszacowane podano w nawiasach.

Numery stacji podane w spisie alfabetycznym stacji odnoszą się do drugiej części rocznika.

Do rocznika dołączono 8 map, mianowicie mapę rozmieszczenia stacji wyższych rzędów, z których wyniki spostrzeżeń meteorologicznych uwzględniono w pierwszej części rocznika, mapę rozmieszczenia stacji (zaznaczonych na mapie za pomocą numerów stacji), z których materiał opadowy podany został in extenso w drugiej części rocznika oraz sześć map ilustrujących wyniki roczne wysokości opadów, liczbę dni z opadami $\geqslant 0.1$, $\geqslant 1.0$ i $\geqslant 10.0$ mm oraz liczbę dni z pokrywą śnieżną.

Niniejszy rocznik został opracowany przez pracowników Działu Sieci Stacji Meteorologicznych Państwowego Instytutu Hydrologiczno-Meteorologicznego w składzie: mgr Feliks *Janiszewski* (kierownictwo naukowe i redakcja), Władysław *Taraszkiewicz*, Tadeusz *Andziak*, Krystyna *Baranowska* i Zygmunt *Filipiak*.

Prof. dr J. LAMBOR
Dyrektor
Państwowego Instytutu
Hydrologiczno-Meteorologicznego

INTRODUCTION

Le présent „Annuaire météorologique 1937" est composé de deux parties.

La première partie contient le matériel d'observation compilé par 150 stations météorologiques de catégorie supérieure et résumé en quatre tableaux:

TABLEAU 1 — observations météorologiques quotidiennes de 10 stations sélectionnées.

TABLEAU 2 — résultats mensuels et annuels des observations météorologiques, compilés par 150 stations.

TABLEAU 3 — date du dernier et du premier gel et date de la dernière et de la première chute de neige, compilées par 146 stations.

TABLEAU 4 — écarts des températures moyennes mensuelles et annuelles de la norme (1881—1930), enregistré par 38 stations.

La seconde partie contient le matériel sur les précipitations observées par 526 stations, résumé en sept tableaux:

TABLEAU I — le total des précipitations 1937 provenant de 131 stations a été exprimé en pourcent de la norme (1891—1930).

TABLEAU II — les hauteurs diurnes des précipitations enregistrées par 129 stations. Les symboles de l'espèce des précipitations tombées au cours de 24 heures données ont été indiqués à côté des valeurs des précipitations (les symboles de la pluie et de la bruine ont été omis, tandis que le symbole de la neige mêlée à la pluie a été remplacé par celui de la neige) ainsi que les symboles d'orage proche et lointain.

TABLEAU III — le nombre des jours avec précipitations $\geqslant 0.1$, $\geqslant 1.0$ et $\geqslant 10.0$ mm au cours de mois particuliers et au cours d'une année, observées aux stations indiquées au tableau II.

TABLEAU IV — le nombre de jours (à hauteur de précipitation $\geqslant 0{,}1$ mm) avec neige, grésil et grêle ainsi que le nombre des jours avec orage (proche et éloigné y compris) aux stations qui figurent aux tableaux II et III.

TABLEAU V — le total mensuel et annuel des précipitations et les maxima diurnes des précipitations de toutes les (526) stations mentionnées dans la deuxième partie de l'annuaire. Il est à noter, que les données de 183 stations ne sont pas complètes. L'astérisque x signale celles des stations qui figurent à ce tableau dont les résultats d'observation ont été publiés in extenso. Le chiffre d'ordre indiqué sur ce tableau correspond au numéro de la station. Il se répète dans tous les tableaux de la seconde partie de l'annuaire aux quels figure la station donnée. Les stations dont les numéros sont marqués en lettres ont été ajoutées à l'annuaire après sa mise sous presse, dès que les copies indiquant la hauteur de leurs précipitations furent retrouvées.

TABLEAU VI — l'épaisseur de la couche de neige en cm, signalée par 95 stations sur la base d'observations faites tous les jours, au matin. Le zéro indique une épaisseur de la couche de neige ne dépassant pas un demi centimètre.

TABLEAU VII — le nombre des jours avec couche de neige au cours de mois particuliers et au cours de l'année les maxima mensuels et les dates du maximum annuel de l'épaisseur de la couche de neige, les dates de l'apparition et de la disparition de la couche de neige et la durée de la période sans couche aux stations indiquées au tableau VI.

Symboles employés dans le présent annuaire:

φ — latitude géographique.

λ — longitude géographique.

H_s — hauteur du terrain du jardinet météorologique au-dessus du niveau moyen de la mer.

H_b — hauteur du baromètre au-dessus du niveau moyen de la mer.

m — attache au symbole de l'élément indique la valeur mensuelle moyenne (par exemple U_m signifie l'humidité moyenne mensuelle).

P — pression atmosphérique en mm réduite au 0° et à la gravité normale.

T — température en C°. La température étant prise à l'aide de thermomètres placés dans l'abri météorologique du type anglais, à la hauteur de 2 mètres au-dessus du sol. Les valeurs diurnes extrêmes des températures se réfèrent à la période comprise entre la III-ème observation du jour précédent et la III-ème observation du jour donnée. Des corrections suplémentaires ont été apportées à la valeur de la température minimale. Elles ont été obtenues en comparant les indications de la colonnette du toluol dans le thermomètre minimal aux indications du thermomètre à mercure („sec").

Max — moyenne mensuelle de la valeur des températures diurnes maxima.

Min — moyenne mensuelle de la valeur des températures diurnes minima.

U — humidité relative en pourcent.

e — pression de la vapeur en mm.

N — nuages à l'échelle de 11 dégrés (le 0 y signifie ciel clair et le 10 ciel entièrement couvert de nuages). Au tableau 1 de la première partie de l'annuaire, outre la valeur des nuages, ont également été indiqués à l'aide de symboles les données des phénomènes observés lors des observations finales.

D — direction du vent.

v — vitesse du vent en m/sec.

np — fréquence de l'apparition des directions particulières du vent.

Les observations du vent ont été effectuées (à quelques exception près) à l'aide de l'anemomètre de Wild.

R — hauteur de la précipitation en mm. La hauteur de la précipitation se réfère à la période entre la I-ère observation (matinale) d'un jour et la I-ère observation du jour suivant. Elle est indiquée à la date du jour précédent. Ces observations ont été faites à l'aide de pluviomètres de Hellmann, à l'orifice de 200 cm² de surface placés à la hauteur d'un mètre au-dessus du sol.

h — épaisseur de la couche de neige en cm, d'après les observations faites à le premier délai.

pl. — neige éparse.

Insolation — en heures. Observations faites à l'aide d'héliographes Campbell-Stokes.

n — nombre des jours avec phénomènes particuliers.

Les jours de beau temps sont les jours où la valeur moyenne des nuages, obtenue par trois délai, reste inférieure à 2.0, tandis que les jours de temps nuageux sont ceux où cette valeur dépasse 8.0.

I, II, III — les délais des observations (7^h, 13^h et 21^h du temps local moyen du soleil).

Dies — la moyenne diurne calculée pour la température d'après le modèle que voici:

$m = {}^1/_4\ (I + II + 2 \times III)$ et pour les éléments restants

$m = {}^1/_3\ (I + II + III)$.

L'intensité des phénomènes a été marquée à l'aide de petits chiffres: ^{0}, ^{1} ou ^{2} insérés en haut, côté droit, du symbole correspondant, (le „^{0}" signifie un phénomène à intensité faible, le „^{1}" à intensité modérée et le „^{2}" à intensité forte).

Pour marquer le temps, les symboles suivants ont été employés à côté des heures et des minutes:

n — temps depuis la III-ème observation du jour précédent jusqu'à la I-ère observation du jour donné (cependant, placé à la fin d'une note sur les phénomènes, ce symbole signifie la nuit qui suit un jour donné).

na — période entre minuit et la I-ère observation du jour donné,

a — période entre le I-ier et le II-ème délai de l'observation,

p — période entre le II-ème et le III-ème délai de l'observation,

np — période entre la III-ème observation et minuit.

Les intervalles dans la durée du phénomène ont été marqués d'une suite de points (...) ou d'une abbréviation „z prz.".

Le point (.) mis à l'endroit de la valeur numérique signifie l'absence du phénomène et le tiret (—) le manque de données. Les valeurs douteuses ont été pourvues d'un point d'interrogation (?) et les valeurs estimées ont été mises entre paranthèses.

Les numéros des stations mis en évidence dans l'ordre alphabétique des stations se rapportent à la seconde partie de l'annuaire.

Huit cartes ont été jointes à l'annuaire notamment: la carte de l'emplacement des stations de catégorie supérieure, dont les résultats des observations météorologiques ont été présentés dans la première partie de l'annuaire; la carte de l'emplacement des stations (marquées sur la carte moyennant les numéros des stations) dont le matériel relatif aux précipitations a été présenté in extenso dans la II-ème partie de l'annuaire, et six cartes illustrant les résultats annuels de la hauteur des précipitations, le nombre des jours avec précipitations $\geqslant 0.1$, $\geqslant 1.0$ et $\geqslant 10.0$ mm et le nombre des jours avec couche de neige.

A la mise au point de l'annuaire présent ont collaboré les employés de l'Institut Hydrologique et Météorologique d'Etat. En voici leurs noms: mag. Felix *Janiszewski* (direction scientifique et rédaction), Władysław *Taraszkiewicz*, Tadeusz *Andziak*, Krystyna *Baranowska* et Zygmunt *Filipiak*.

Prof. dr J. LAMBOR
Directeur
De l'Institut Hydrologique
et Météorologique d'Etat

Wykaz użytych w roczniku symboli meteorologicznych

Les symboles météorologiques employés dans l'annuaire

•	deszcz	— pluie
⁘	mżawka	— bruine
*	śnieg	— neige
⁑	deszcz ze śniegiem	— pluie et neige
△	kruny	— grésil
▲	grad	— grêle
⟷	igły lodowe	— aiguilles de glace
▽	(nad symbolem opadu) opad przelotny	— (sous symbole de précipitation) averses
⌓	rosa	— rosée
⌣	szron	— gelée blanche
V	szadź	— givre
∼	gołoledź	— verglas
≡	mgła	— brouillard
≡	mgła przyziemna	— brouillard épais au sol
=	zamglenie	— brume
≡	mgła (niebo widoczne)	— brouillard (ciel visible)
≡	mgła z kryształków lodu	— brouillard glacé
⟫	wiatr 10 – 15 m/sek	— vent 10 – 15 m/sec
⟫	wiatr > 15 m/sek	— vent > 15 m/sec
K	burza	— orage
(K)	burza odległa	— orage lointain
⚡	błyskawica	— éclair
⌓	zorza polarna	— aurore boréale
⌒	tęcza	— arc-en-ciel
⊕	halo naokoło słońca	— halo solaire
⊕	halo naokoło księżyca	— halo lunaire
⦶	wieniec naokoło słońca	— couronne autour du soleil
⦶	wieniec naokoło księżyca	— couronne autour de la lune
⊹	zamieć śnieżna	— chasse neige
⊠	pokrywa śnieżna	— couche de neige
∞	zmętnienie	— brume sèche
⊙	słońce w czasie obserwacji	— insolation
◔	dni pogodne	— jours sereins
◕	dni pochmurne	— jours couverts

ALFABETYCZNY SPIS STACJI METEOROLOGICZNYCH

Liste alphabétique des stations météorologiques

Nr	Stacja - Station	Miesiące Mois	Strona - Page: Część pierwsza Première partie				Część druga Deuxième partie							φ N	λ E Gr.	H_s	H_b	Dorzecze Bassin
			Tabl 1	Tabl 2	Tabl 3	Tabl 4	Tabl I	Tabl II	Tabl III	Tabl IV	Tabl V	Tabl VI	Tabl VII					
134	Andrychów	I-XII	-	-	-	-	226	230	269	276	286	294	310	49°51	19°21'	334	-	Skawa
16	Antoniny-Leszno	I-XII	-	178	218	-	226	230	268	274	284	294	310	51 51	16 35	94	96.7	Odra
129	Babia Góra	I,IV-XII	-	-	-	-	-	-	-	-	286	-	-	49 33	19 33	7	-	Skawa
130	Babia Góra	I-IX,XI,XII	-	206	218	-	-	-	-	-	286	-	-	49 35	19 31	1178	-	Skawa
325	Bakałarzewo	IV-VI,IX-XI	-	-	-	-	-	-	-	-	290	-	-	54 06	22 39	176	-	Narew
135a	Balice	I-XII	-	-	-	-	-	-	-	-	286	-	-	50 06	19 47	310	-	Wisła
152d	Bańska Górna	I-XII	-	-	-	-	-	-	-	-	287	-	-	49 23	19 58	900	-	Dunajec
56	Baranów	I-XII	-	-	-	-	-	-	-	-	284	-	-	51 54	17 45	120	-	Prosna
196	Baranów Sand.	I,II,IV-XII	-	-	-	-	-	-	-	-	288	-	-	50 30	21 32	160	-	Wisła
166	Barcice	II-XI	-	-	-	-	-	-	-	-	287	-	-	49 32	20 39	332	-	Dunajec
326	Bargłów	IV-XI	-	-	-	-	-	-	-	-	290	-	-	53 47	22 50	128	-	Narew
381	Barłogi	I-XII	-	148	218	-	-	-	-	-	291	-	-	53 42	18 00	120?	-	Wisła
179	Bartków	VII,VIII,X,XI	-	-	-	-	-	-	-	-	287	-	-	50 59	20 39	303	-	Nida
190	Bartne	III,V-X,XII	-	-	-	-	-	-	-	-	288	-	-	49 34	21 21	510	-	Wisłoka
370	Baruchowo	III-V,IX,X,XII	-	-	-	-	-	-	-	-	291	-	-	52 30	19 16	100	-	Wisła
2	Bażanowice	I-XII	-	-	-	-	-	-	-	-	284	-	-	49 44	18 42	335	-	Odra
209b	Besko	I-VIII	-	-	-	-	-	-	-	-	288	-	-	49 36	21 58	295	-	San
200	Bezmiechowa Górna, dwór	I-XII	-	208	218	-	-	231	269	276	288	295	311	49 31	22 24	410	-	San
201	Bezmiechowa, Szk. Szyb.	I-XII	-	208	218	-	-	-	-	-	288	-	-	49 31	22 25	615	619.5	San
102	Będzin	I-XII	-	192	218	-	-	230	269	274	285	294	310	50 19	19 08	265	-	Przemsza
130b	Biała	I-XII	-	-	-	-	-	-	-	-	286	-	-	49 43	19 41	382	-	Skawa
78	Białośc	IV-VII,IX-XII	-	-	-	-	-	-	-	-	285	-	-	52 05	16 33	70	-	Obra
159b	Białka	I-XII	-	-	-	-	-	-	-	-	287	-	-	49 23	20 06	694	-	Dunajec
321	Białowieża	I-XII	-	160	218	-	227	232	270	278	290	-	-	52 42	23 51	161	159.9	Narew
324	Białystok	I-XII	-	152	218	222	227	232	270	278	290	296	312	53 08	23 10	133	134.7	Narew
322	Bielsk Podlaski	I,II,IV-VIII, X-XII	-	-	-	-	-	-	-	-	290	-	-	52 47	23 12	138	-	Narew
131	Bieńkówka	I-XII	-	-	-	-	226	230	269	276	286	294	310	49 47	19 45	483	-	Skawa
101	Bieruń Stary	I-XII	-	-	-	-	226	230	268	274	285	294	310	50 06	19 06	238	-	Wisła
228a	Biłgoraj	V-VIII	-	-	-	-	-	-	-	-	289	-	-	50 33	22 44	200	-	San
215	Błażowa	III,IX-XII	-	-	-	-	-	-	-	-	288	-	-	49 53	22 06	252	-	San
106d	Błędów	I-XII	-	-	-	-	-	-	-	-	285	-	-	50 21	19 28	308	-	Przemsza
36	Błonie-Topola	I-XII	-	176	218	-	-	230	268	274	284	-	-	52 05	19 07	109	109.2	Warta
143i	Bochnia	I-XII	-	-	-	-	-	-	-	-	286	-	-	49 58	20 26	225	-	Raba
331	Boguszyce Stare	IV-X	-	-	-	-	-	-	-	-	290	-	-	53 07	22 01	122	-	Narew
12	Bojanowo	I-XII	-	180	218	-	-	-	-	-	284	-	-	51 42	16 46	111	-	Odra
77	Bonikowo	I,II,IV-X	-	-	-	-	-	-	-	-	285	-	-	52 07	16 38	77	-	Obra
328	Borejewo	IV-XII	-	-	-	-	-	-	-	-	290	-	-	53 11	22 17	133	-	Narew
50	Brąszewice	I-XII	-	-	-	-	-	-	-	-	284	-	-	51 31	18 27	171	-	Prosna
171a	Brunary Wyższe	I-XII	-	-	-	-	226	-	-	-	287	-	-	49 32	21 02	436	-	Dunajec
388	Brusy	I-XII	-	-	-	-	-	-	-	-	291	-	-	53 53	17 43	160	-	Wisła
104	Brynica	I-VIII,X	-	-	-	-	-	-	-	-	285	-	-	50 29	19 00	279	-	Przemsza
107	Brzezinka	I-XII	-	-	-	-	-	-	-	-	285	-	-	50 12	19 09	241	-	Przemsza
191d	Brzostek	I-XII	-	-	-	-	-	-	-	-	288	-	-	49 53	21 25	243	-	Wisłoka
274	Brzóza	I-XII	-	-	-	-	-	-	-	-	289	-	-	51 36	21 21	147	-	Wisła
195	Buda Tuszowska	I-XII	-	192	218	-	-	231	269	276	288	295	311	50 24	21 40	171	-	Wisła
151	Budziszowice	I-XII	-	-	-	-	226	-	-	-	287	-	-	50 21	20 30	220	-	Nida
132	Budzów	I-XII	-	-	-	-	226	-	-	-	286	-	-	49 27	19 41	360	-	Skawa
280	Bujny	I-XII	-	-	-	-	-	-	-	-	289	-	-	51 22	19 39	207	-	Pilica
159a	Bukowina Tatrz.	I-XII	-	-	-	-	-	-	-	-	287	-	-	49 21	20 07	900?	-	Dunajec
184	Busko-Zdrój	I-XII	-	190	218	-	-	231	269	276	287	-	-	50 27	20 43	241	-	Nida
386	Bydgoszcz	I-XII	42	152	218	-	-	232	271	280	291	296	312	53 06	17 57	68	69.3	Wisła
385	Bydgoszcz, P.I.N.O.W.	I-XII	-	152	218	222	227	232	271	280	291	296	312	53 08	18 01	46	54.2	Wisła
404	Chałupy	I-XII	-	140	218	-	-	-	-	-	292	-	-	54 46	18 31	3	-	Bałtyk
106c	Chęciło	I-XII	-	-	-	-	-	-	-	-	285	-	-	50 22	19 31	348	-	Przemsza
305	Chełm-Obłonie	I-XII	-	186	218	222	227	-	-	-	290	-	-	51 08	23 30	193	195.5	Bug
376	Chełmża	II,V-XI	-	-	-	-	-	-	-	-	291	-	-	53 12	18 36	82?	-	Wisła
359	Chojnicie	II-XII	-	-	-	-	-	-	-	-	291	-	-	52 08	20 37	98	-	Brura
405	Chłapowo	I-XII	-	-	218	-	-	232	271	280	292	-	-	54 48	18 22	53?	-	Bałtyk
380	Chojnice	I-XII	-	146	218	222	227	232	271	280	291	296	312	53 43	17 35	170	-	Wisła
81	Chrapiewo	I-XII	-	-	-	-	-	-	-	-	285	-	-	52 24	16 17	7	-	Obra
127	Chrzanów	I-XII	-	-	-	-	226	230	269	276	286	294	310	50 08	19 24	285	-	Wisła
244	Chwałowice	I-XII	-	-	-	-	-	-	-	-	289	-	-	51 11	21 17	183	-	Wisła
314	Ciechanowiec	I-XII	-	-	-	-	227	232	270	278	290	-	-	52 41	22 30	120	-	Bug

Nr	Stacja - Station	Miesiące Mois	Strona - Page: Część pierwsza Première partie				Część druga Deuxième partie							φ N	λ E Gr	H_s	H_b	Dorzecze Bassin
			Tabl 1	Tabl 2	Tabl 3	Tabl 4	Tabl I	Tabl II	Tabl III	Tabl IV	Tabl V	Tabl VI	Tabl VII					
372	Ciechocinek	I-XII	-	156	218	-	227	-	-	-	291	-	-	52°53'	18°48'	46	-	Wisła
283	Ciechostowice	VIII-XII	-	-	-	-	-	-	-	-	290	-	-	51 10	20 46	?	-	Pilica
191a	Cieklin	I-XII	-	-	-	-	-	-	-	-	288	-	-	49 39	21 23	314	-	Wisłoka
3	Cieszyn	I-XII	114	202	218	222	226	230	268	274	284	294	310	49 45	18 38	300	312.0	Odra
173a	Ciężkowice	I,II,III-XII	-	-	-	-	-	-	-	-	287	-	-	49 48	20 59	283	-	Dunajec
199b	Cisna	I-VIII	-	-	-	-	-	-	-	-	288	-	-	49 13	22 30	589	-	San
25	Cisowa	I-XII	-	-	-	-	-	230	268	274	284	294	310	51 05	18 43	201	-	Warta
276	Czarnca	I,II,V-VIII, XI,XII	-	-	-	-	-	-	-	-	289	-	-	50 49	19 56	240	-	Pilica
407	Czarny Młyn	I,II,IV-VII	-	140	-	-	-	-	-	-	292	-	-	54 48	18 18	3	-	Bałtyk
28	Czartoria	I,II,IX-XII	-	-	-	-	-	-	-	-	284	-	-	51 30	18 30	188	-	Warta
105	Czeladź	I-XII	-	-	-	-	-	-	-	-	285	-	-	50 19	19 04	278	-	Przemsza
263	Czemierniki	I-XII	-	-	-	-	227	231	270	278	289	295	311	51 40	22 39	147	-	Wieprz
8	Czerwionka	V-XI	-	-	-	-	-	-	-	-	284	-	-	50 10	18 45	?	-	Odra
329	Czerwony Bór	I-XII	-	150	218	-	-	232	270	278	290	296	312	53 20	22 10	138	143.4	Narew
21	Częstochowa	I-XII	-	190	218	222	226	230	268	274	284	294	310	50 49	19 07	259	260.9	Warta
177	Dalaszyce	I-XII	-	-	-	-	-	-	-	-	287	-	-	50 48	20 50	340	-	Nida
229a	Dąbrowica	I-VIII	-	-	-	-	-	-	-	-	289	-	-	50 30	22 22	170	-	San
94	Dąbrówczyn	IV-XII	-	-	-	-	-	-	-	-	285	-	-	53 12	17 49	114	-	Noteć
203	Dąbrówka	I-XII	-	206	218	-	-	231	269	276	288	295	311	49 34	22 11	312	-	San
240	Denków	I-XII	-	-	-	-	227	-	-	-	289	-	-	50 56	21 26	176	-	Kamienna
315	Dęba	II-VI,IX-XII	-	-	-	-	-	-	-	-	290	-	-	52 35	22 05	132	-	Bug
191f	Dębica	I-XII	-	-	-	-	227	-	-	-	288	-	-	50 03	21 25	215	-	Wisłoka
267	Dęblin-Irena	I-XII	-	182	218	222	227	231	270	278	289	295	311	51 33	21 51	113?	121.0	Wieprz
268	Dęblin, szk.roln. ...	I-XI	-	-	-	-	-	-	-	-	289	-	-	51 34	21 53	117	-	Wieprz
37	Dębowice	I-XII	-	-	-	-	-	-	-	-	284	-	-	52 10	18 54	121	-	Warta
168	Dobra	III-VII,IX-XII	-	-	-	-	-	-	-	-	287	-	-	49 43	20 15	466	-	Dunajec
87	Dobre	I-XII	-	-	218	-	-	-	-	-	285	-	-	52 41	18 35	85	-	Noteć
86	Dobre, cukrownia	I-XII	-	-	-	-	-	230	268	274	285	294	310	52 41	18 35	86?	-	Noteć
26	Dobryszyce	I-XII	-	-	-	-	-	-	-	-	284	-	-	51 08	19 25	210	-	Warta
221	Dolne	IV,VI,VIII	-	-	-	-	-	-	-	-	288	-	-	50 03	22 28	213	-	San
229b	Domostawa	I-VIII	-	-	-	-	-	-	-	-	289	-	-	50 37	22 16	209	-	San
15	Drobnin	IV,V,VII-XI	-	-	-	-	-	-	-	-	284	-	-	51 52	16 49	109	-	Odra
99a	Drogomyśl	I,IV-XII	-	-	-	-	-	-	-	-	285	-	-	49 53	18 46	265	-	Wisła
24	Droniowice	I-XII	-	-	-	-	-	230	268	274	284	294	310	50 42	18 49	265	-	Warta
191b	Dukla	I-XII	-	-	-	-	-	-	-	-	288	-	-	49 33	21 42	351	-	Wisłoka
199f	Dwernik	I-VIII	-	-	-	-	-	-	-	-	288	-	-	49 12	22 37	542	-	San
178	Dyminy	III-XI	-	-	-	-	-	-	-	-	287	-	-	50 49	20 38	280	-	Nida
204a	Dynów	I-VIII	-	-	-	-	-	-	-	-	288	-	-	49 49	22 15	263	-	San
330	Elżbiecin	I-XII	-	150	218	-	-	-	-	-	290	-	-	53 12	22 09	141?	-	Narew
228	Frampol	I-XII	-	-	-	-	-	-	-	-	289	-	-	50 40	22 40	239	-	San
243	Gadka	I-XII	-	-	-	-	-	-	-	-	289	-	-	51 08	21 00	213	-	Wisła
269	Garbatka	I-XII	-	-	-	-	-	-	-	-	289	-	-	51 29	21 39	147	-	Wisła
257	Garbatówka	I-XII	-	-	-	-	227	-	-	-	289	-	-	51 21	23 08	172	-	Wieprz
194a	Gawłuszowice	III,IV,VI-XII	-	-	-	-	-	-	-	-	288	-	-	50 25	21 24	164	-	Wisłoka
1431	Gdów	I-XII	-	-	-	-	226	-	-	-	286	-	-	49 55	20 12	235	-	Raba
400	Gdynia	I-XII	18	142	218	-	-	232	271	280	292	296	312	54 31	18 33	2	13.5	Bałtyk
242	Gierczyce	I-XII	-	-	-	-	-	231	270	278	289	-	-	50 48	21 32	221	-	Kamienna
361	Gleba	I-XII	-	-	-	-	-	232	271	280	291	296	312	52 07	20 59	105	-	Bzura
191	Glinik Mariampolski .	I-XII	-	-	-	-	-	231	269	276	288	-	-	49 41	21 10	310	-	Wisłoka
49	Głas	I-XII	-	186	218	-	-	230	268	274	284	294	310	51 23	18 17	?	-	Prosna
414	Głęboki Bród	IX-XII	-	-	-	-	-	-	-	-	292	-	-	53 59	23 17	?	-	Niemen
371	Głodowo	I-XII	-	158	218	-	-	232	271	280	291	-	-	52 50	19 15	129	-	Wisła
218	Głogów	I-XII	-	196	218	222	227	231	270	276	288	295	311	50 09	21 58	243	-	San
291	Głosków	I-XII	-	176	218	-	-	232	270	278	290	-	-	52 02	20 58	115	-	Wisła
66	Gniezno	I-XII	-	-	-	-	-	-	-	-	285	-	-	52 32	17 36	115	-	Warta
65	Gniezno, wodociągi ..	I-XII	-	164	218	-	226	230	268	274	284	-	-	52 32	17 36	115	-	Warta
100b	Goczałkowice	I-X, XII	-	-	-	-	-	-	-	-	285	-	-	49 56	18 59	268	-	Wisła
4	Godów	I-VIII,XI	-	-	-	-	-	-	-	-	284	-	-	49 55	18 29	?	-	Odra
51	Godziesze	I-IX	-	-	-	-	-	-	-	-	284	-	-	51 39	18 11	134	-	Prosna
106b	Golczowice	I-XII	-	-	-	-	-	-	-	-	285	-	-	50 22	19 37	325	-	Przemsza
344	Gołotczyzna	I-III,V-XII	-	-	-	-	-	-	-	-	290	-	-	52 47	20 42	104	-	Bug
231	Gołoszyce	I-XII	-	-	-	-	-	-	-	-	289	-	-	50 47	21 18	313	-	Wisła
188b	Gorlice	I-XII	-	-	-	-	-	-	-	-	288	-	-	49 39	21 10	?	-	Wisłoka
256	Gorzków	I-XII	-	-	-	-	-	231	270	278	289	295	311	50 56	23 00	203	-	Wieprz
53	Gostyczyna	I-VII,X,XI	-	-	-	-	-	-	-	-	284	-	-	51 41	18 05	144	-	Prosna
235	Gościeradów	III-XII	-	-	-	-	-	-	-	-	289	-	-	50 52	22 00	160	-	Wisła
18	Gościeszyn	I-XII	-	-	-	-	-	-	-	-	284	-	-	52 05	16 12	74	-	Obra
97	Górki Wielkie	I-VII,X-XII	-	-	-	-	-	-	-	-	285	-	-	49 47	18 52	360	-	Wisła
248	Górna Niwa	I-XII	-	184	218	-	-	-	-	-	289	-	-	51 25	22 00	138	-	Wisła
346	Grodkowo	I-XII	-	-	-	-	-	232	270	278	291	-	-	52 27	20 14	97	-	Wisła

Nr	Stacja - Station	Miesiące Mois	Strona - Page: Część pierwsza Première partie				Część druga Deuxième partie							φ N	λ E Gr	H_s	H_b	Dorzecze Bassin
			Tabl 1	Tabl 2	Tabl 3	Tabl 4	Tabl I	Tabl II	Tabl III	Tabl IV	Tabl V	Tabl VI	Tabl VII					
223	Grodzisko	I-XII	-	-	-	-	227	-	-	-	288	-	-	50°10'	22°27'	242	-	San
172	Gródek	I-XII	-	-	-	-	226	-	-	-	287	-	-	49 37	21 01	385	-	Dunajec
390	Gródek Pomorski	I-XII	-	-	-	-	-	232	271	280	291	-	-	53 30	18 21	71	-	Wisła
392	Grudziądz, post.l.-m.	I-XII	-	150	218	222	227	232	271	280	291	296	312	53 28	18 47	22	32.0	Wisła
173	Grybów	I-XII	-	-	-	-	226	231	269	276	287	295	311	49 37	20 57	349	-	Dunajec
264	Gułów	I,II,XI,XII	-	-	-	-	-	-	-	-	289	-	-	51 45	22 13	162	-	Wieprz
155	Hala Gąsienicowa	I-XII	-	212	218	-	226	231	269	276	287	295	311	49 15	20 01	1520	1522.4	Dunajec
401	Hel	I-XII	-	142	218	222	227	232	271	280	292	296	312	54 36	18 49	1	2.6	Bałtyk
20	Herby Polskie	I-XII	-	-	-	-	226	230	268	274	284	-	-	50 45	18 54	290	-	Warta
88	Inowrocław	I-XII	-	158	218	-	-	-	-	-	285	-	-	52 48	18 14	89	-	Noteć
1	Istebna	I-XII	-	206	218	222	226	230	268	274	284	294	310	49 34	18 54	397	-	Odra
211	Iwonicz	I-XII	-	206	218	-	-	-	-	-	288	-	-	49 33	21 47	?	-	San
204	Isdebki	I-XII	-	-	-	-	227	231	269	276	288	295	311	49 45	22 07	350	-	San
89	Jabłonka	I-XII	-	-	-	-	226	-	-	-	285	-	-	52 22	18 07	103	-	Noteć
415a	Jabłonka	I-XII	-	-	-	-	-	-	-	-	292	-	-	49 28	19 42	620	-	Czarna Orawa
149	Jakubowice	I-XII	-	-	-	-	226	-	-	-	287	-	-	50 11	20 19	201	-	Wisła
14	Jamiesewo	I-XII	-	-	-	-	-	230	268	274	284	-	-	51 46	16 46	102	-	Odra
209	Jarosław	I-X,XII	-	198	218	-	-	-	-	-	288	-	-	50 01	22 41	201	-	San
73	Jarosewo	I-IV,VI-XII	-	-	-	-	-	-	-	-	285	-	-	52 37	16 06	?	-	Warta
191c	Jasło	I-XII	-	-	-	-	-	-	-	-	288	-	-	49 45	21 28	230	-	Wisłoka
402	Jastarnia	I-XII	-	142	218	-	-	-	-	-	292	-	-	54 42	18 40	6	-	Bałtyk
164	Jaworzyna Krynicka ..	I-XII	-	210	218	-	-	231	269	276	287	295	311	49 25	20 54	1100	-	Dunajec
358	Józefów	II-IX	-	-	-	-	-	-	-	-	291	-	-	52 12	20 42	90	-	Bzura
334	Kadzidło	I-XII	-	-	-	-	-	-	-	-	290	-	-	53 14	21 28	120	-	Narew
34	Kalisz	I-XII	-	178	218	222	226	230	268	274	284	294	310	51 46	18 06	103	115.6	Prosna
134b	Kalwaria	I-XII	-	-	-	-	-	-	-	-	286	-	-	49 52	19 41	330	-	Wisła
327	Kamionka	I,IV-XII	-	-	-	-	-	-	-	-	290	-	-	53 26	23 02	160	-	Narew
220	Kańczuga	I-VII,X-XII	-	-	-	-	-	-	-	-	288	-	-	49 59	22 25	214	-	San
55	Karwin	I-XII	-	-	-	-	-	-	-	-	284	-	-	51 50	17 42	?	-	Prosna
399	Kartuzy	I-XII	-	144	218	-	227	-	-	-	292	-	-	54 20	18 12	220	-	Wisła
408	Karwia	I-XII	-	140	218	-	-	232	271	280	292	296	312	54 50	18 13	67	-	Bałtyk
143d	Kasina Wielka	I-XII	-	-	-	-	226	-	-	-	286	-	-	49 44	20 09	482	-	Raba
153	Kasprowy Wierch	II-V, VII	-	-	-	-	-	-	-	-	287	-	-	49 14	19 59	1991	-	Dunajec
106	Katowice	I-XII	-	194	218	-	226	230	269	274	285	294	310	50 15	19 02	286	287.2	Przemsza
41	Kawnice	I-XII	-	-	-	-	-	-	-	-	284	-	-	52 15	18 09	100	-	Warta
40	Kazimierz Biskupi ...	I-XII	-	-	-	-	-	230	268	274	284	294	310	52 18	18 10	105	-	Warta
182	Kępie	I,V-IX,XI,XII	-	-	-	-	-	-	-	-	287	-	-	50 28	19 57	292	-	Nida
126	Kęty	I-XII	-	-	-	-	226	-	-	-	286	-	-	49 53	19 14	277	-	Soła
180	Kielce, gimnazjum ...	I-VIII	-	-	-	-	-	-	-	-	287	-	-	50 52	20 38	276	-	Nida
181a	Kielce-Korosówka	I-X, XII	-	-	-	-	-	-	-	-	287	-	-	50 52	20 38	276	-	Nida
181	Kielce, post.l.-m. ..	I-XII	-	188	218	222	227	231	269	276	287	295	311	50 53	20 38	282	302.0?	Nida
48	Kiersno	II-XII	-	-	-	-	-	-	-	-	284	-	-	51 20	18 03	?	-	Prosna
258	Kijany	III-XII	-	-	-	-	-	-	-	-	289	-	-	51 20	22 48	174	-	Wieprz
332	Kisielnica	I-XII	-	150	218	-	-	232	270	278	290	-	-	53 15	22 07	141?	-	Narew
133	Kleczą Górna	I-XII	-	200	218	-	-	-	-	-	286	-	-	49 52	19 34	318	318.5	Skawa
156a	Klikuszowa	I-XII	-	-	-	-	226	-	-	-	287	-	-	49 32	20 00	680	-	Dunajec
79	Kluczewo	I-XII	-	-	-	-	-	-	-	-	285	-	-	52 02	16 22	?	-	Obra
100c	Kobiór	I-XII	-	-	-	-	226	-	-	-	285	-	-	50 04	18 56	246	-	Wisła
339	Kobylka	I-XII	-	168	218	-	-	-	-	-	290	-	-	52 20	21 13	90	-	Bug
122a	Kocierz	I-XII	-	-	-	-	-	-	-	-	286	-	-	49 45	19 16	?	-	Soła
198a	Kolbuszowa	I-III,VII,VIII	-	-	-	-	-	-	-	-	288	-	-	50 15	21 47	210	-	Wisła
275	Koniecpol Stary	I-XII	-	-	-	-	227	232	270	278	289	295	311	50 48	19 39	239	-	Pilica
174b	Koniecznp	I-XI	-	-	-	-	-	-	-	-	287	-	-	50 48	20 03	267	-	Nida
307	Kończewice	I-XII	-	152	219	-	227	-	-	-	291	-	-	53 11	18 33	94	97.8?	Wisła
116	Korbielów	I,II,V,VII-XII	-	-	-	-	-	-	-	-	286	-	-	49 35	19 21	587	-	Soła
313	Korczew	I-XII	-	166	219	-	-	232	270	278	290	295	312	52 21	22 36	136	-	Bug
384	Koronowo	I-XII	-	-	-	-	-	-	-	-	291	-	-	53 19	17 57	107	-	Wisła
349	Koryta	I-XII	-	-	-	-	-	232	271	280	291	296	312	52 07	19 10	128	-	Bzura
188a	Korzenno	I-VIII,XI-XI	-	-	-	-	-	-	-	-	288	-	-	50 43	20 56	237	-	Wisła
76	Kościan	I-XII	-	-	-	-	226	230	268	274	285	294	310	52 05	16 40	70	-	Obra
39	Kościelec	I-XII	-	174	219	-	-	230	268	274	284	294	310	52 10	18 35	100	-	Warta
192a	Kościelisko	I-XII	-	-	-	-	226	-	-	-	287	-	-	49 18	19 54	894?	4	Dunajec
395	Kościerzyna	I-XII	-	144	219	222	227	-	-	-	291	-	-	54 07	17 59	176	-	Wisła
290	Kozienice	I,II,VI-XII	-	-	-	-	-	-	-	-	290	-	-	51 54	20 54	135	-	Wisła
266	Kozłowy	I-XII	-	-	-	-	-	-	-	-	289	-	-	51 30	22 10	180	-	Wieprz
270	Kozłowice	II-VII,IX,X	-	-	-	-	-	-	-	-	289	-	-	51 35	21 34	108	-	Wisła
125a	Kraj	I-XII	-	-	-	-	-	-	-	-	286	-	-	49 51	19 09	387?	-	Soła
39	Kórnik	I-XII	-	168	219	-	-	-	-	-	284	-	-	52 15	17 05	67	-	Warta
137	Kraków, Obserw.Astr.	I-XII	102	198	219	222	226	231	269	276	286	294	310	50 04	19 58	209	220.3	Wisła

Nr	Stacja - Station	Miesiące Mois	Strona - Page: Część pierwsza Première partie				Część druga Deuxième partie							φ N	λ E Gr	H_s	H_o	Dorzecze Bassin
			Tabl 1	Tabl 2	Tabl 3	Tabl 4	Tabl I	Tabl II	Tabl III	Tabl IV	Tabl V	Tabl VI	Tabl VII					
139	Kraków-Rakowice	I-XII	-	196	219	-	226	231	269	276	286	294	311	50°05'	19°59'	216	222.0	Wisła
214	Krasne	I-XII	-	-	-	-	227	231	270	276	288	295	311	49 47	21 52	280	-	San
350	Krośniewice	II,IV-XII	-	-	-	-	-	-	-	-	291	-	-	52 16	19 10	124	-	Bzura
92	Kruchowo	I-XII	-	-	-	-	-	-	-	-	285	-	-	52 37	17 49	110	-	Noteć
199	Kruków	I,II,IV-XII	-	-	-	-	-	-	-	-	288	-	-	50 42	21 45	199	-	Wisła
85	Kruszwica	I-XII	-	160	219	-	226	230	268	274	285	-	-	52 44	18 19	82	88.6	Noteć
163	Krynica	I-XII	-	210	219	222	226	231	269	276	287	295	311	49 25	20 57	599	600.1	Dunajec
250	Krynice	I-XII	-	-	-	-	227	231	270	278	289	-	-	50 35	23 23	308	-	Wieprz
143e	Krzeczów	I-XII	-	-	-	-	-	-	-	-	286	-	-	49 41	19 55	580	-	Raba
130d	Krzeszów	I-XII	-	-	-	-	-	-	-	-	286	-	-	49 46	19 30	522	-	Skawa
320	Krzyżewo	I,XII-XII	-	-	-	-	-	-	-	-	290	-	-	53 02	22 45	135	-	Narew
149a	Książ Wielki	I-XII	-	-	-	-	-	-	-	-	287	-	-	50 26	20 08	250	-	Wisła
351	Kutno-Gołębiew	I-XII	-	168	219	-	227	232	271	280	291	296	312	52 16	19 21	119	120.5	Bzura
153a	Kuźnice	I-XII	-	-	-	-	226	-	-	-	287	-	-	49 16	19 59	988	-	Dunajec
188	Kwasów	I-XII	-	-	-	-	227	231	269	276	288	295	311	50 26	21 00	123	-	Wisła
311	Łachówka	I-XII	-	-	-	-	-	-	-	-	290	-	-	52 30	22 49	171	-	Bug
391	Laskowice	I-III,VI-XII	-	-	-	-	-	-	-	-	291	-	-	53 31	18 28	80	-	Wisła
207	Laski	V-XII	-	-	-	-	-	-	-	-	288	-	-	50 02	22 54	198	-	San
300	Legionowo /Jabłonna/.	I-XII	-	166	219	-	-	-	-	-	290	-	-	52 24	20 58	82	83.6	Wisła
301	Legionowo /Jabłonna/ Obs.Aerolog.	I-XII	-	166	219	-	227	232	270	278	290	295	312	52 25	20 58	93	98.5	Wisła
342	Lekowo	I-XII	-	-	-	-	-	-	-	-	290	-	-	52 56	20 33	124	-	Bug
7	Leszczyny	I-XII	-	-	-	-	-	230	268	274	284	294	310	50 08	18 38	273	-	Odra
348	Leśmierz	I-XII	-	-	-	-	227	232	271	278	291	296	312	52 02	19 17	130	-	Bzura
	Libusza	I-VI	-	202	-	-	-	-	-	-	-	-	-	49 42	21 14	267?	-	Wisłoka
168a	Limanowa	I-XII	-	-	-	-	226	-	-	-	287	-	-	49 43	20 26	405	-	Dunajec
230	Lipa	I-XII	-	-	-	-	227	-	-	-	289	-	-	50 41	22 04	171	-	San
119	Lipowa	I-XII	-	-	-	-	-	-	-	-	286	-	-	49 42	19 07	500?	-	Soła
394	Lisnówko	IV-VII,IX	-	-	-	-	-	-	-	-	291	-	-	53 29	19 08	104	-	Wisła
367	Litychów	I-XII	-	-	-	-	-	-	-	-	291	-	-	52 35	18 35	96	-	Wisła
319	Liw	I-VI	-	-	-	-	-	-	-	-	290	-	-	52 23	21 58	125	-	Bug
143f	Lubień	I-XII	-	-	-	-	226	-	-	-	286	-	-	49 43	19 59	346	-	Raba
17	Lubiń	I-XII	-	-	-	-	-	230	268	274	284	-	-	51 58	16 54	?	-	Odra
260	Lublin-Bronowice	I-XII	-	186	219	222	227	231	270	278	289	295	311	51 14	22 35	183	184.5	Wieprz
137a	Lusina	I-XII	-	-	-	-	-	-	-	-	286	-	-	49 58	19 56	?	-	Wisła
83	Lwówek	I-IV,VI-XII	-	-	-	-	-	-	-	-	285	-	-	52 27	16 11	100	-	Obra
167	Łabowa	I-V	-	-	-	-	-	-	-	-	287	-	-	49 32	20 52	473	-	Dunajec
219	Łańcut	II-XII	-	-	-	-	-	-	-	-	288	-	-	50 04	22 14	247	-	San
252	Łapiguz	I-X,XII	-	-	-	-	-	-	-	-	289	-	-	50 45	23 18	205	-	Wieprz
364	Łąck	I-XII	-	-	-	-	227	-	-	-	291	-	-	52 27	19 58	100	-	Wisła
409	Łebno	I-XII	-	-	-	-	-	-	-	-	292	-	-	54 28	18 09	190	-	Bałtyk
121	Łodygowice	I-XII	-	-	-	-	226	-	-	-	286	-	-	49 43	19 09	365	-	Soła
169	Łososina Górna	I-XII	-	202	219	-	-	-	-	-	287	-	-	49 44	20 24	362	-	Dunajec
31	Łódź-Lublinek	I-XII	78	180	219	-	226	230	268	274	284	294	310	51 44	19 22	174	175.3	Warta
32	Łódź, Park Sienkiewicza	I-VI,XI,XII	-	180	219	-	-	-	-	-	284	-	-	51 46	19 29	217	-	Warta
68	Łubowice	I-XII	-	-	-	-	-	-	-	-	285	-	-	52 36	17 15	110	-	Warta
108e	Maczki	I-XII	-	-	-	-	-	-	-	-	285	-	-	50 16	19 17	261	-	Przemsza
123	Magórka	I-XII	-	-	-	-	-	230	269	276	286	294	310	49 47	19 08	860	-	Soła
302	Majdan Górny	II-VI	-	-	-	-	-	-	-	-	290	-	-	50 28	23 30	344	-	Bug
224	Majdan Sieniawski ...	I-VII,IX-XII	-	-	-	-	-	-	-	-	289	-	-	50 17	22 46	242	-	San
251	Majdan Wielki	I-XII	-	-	-	-	-	-	-	-	289	-	-	50 33	23 19	267	-	Wieprz
261	Makoszka	I-IV,VI,VII, IX,XII	-	182	219	-	-	-	-	-	289	-	-	51 35	22 56	153	-	Wieprz
127a	Malejowa	I-XII	-	-	-	-	-	-	-	-	286	-	-	49 39	19 51	461	-	Skawa
176	Małogoszcz	I-XII	-	-	-	-	-	-	-	-	287	-	-	50 49	20 16	270	-	Nida
22	Małusy Wielkie	I-XI	-	-	-	-	-	-	-	-	284	-	-	50 48	19 20	281	-	Warta
340	Marcelin	III-XII	-	-	-	-	-	-	-	-	290	-	-	52 19	21 00	92	-	Bug
95	Margonin	I-XII	-	156	219	-	-	230	268	274	285	294	310	52 58	17 06	83	-	Noteć
206	Medyka	I-XII	-	200	219	222	-	-	-	-	288	-	-	49 48	22 56	208	-	San
281	Mesoce	I-XI	-	-	-	-	-	-	-	-	290	-	-	51 26	19 45	190	-	Pilica
352	Mieczysławów	I-XI	-	-	-	-	-	-	-	-	291	-	-	52 12	19 25	105	-	Bzura
194	Mielec	I,II,IV-XII	-	194	219	-	-	-	-	-	288	-	-	50 17	21 26	186	-	Wisłoka
99	Międzyrzecz	I-XII	-	-	-	-	-	-	-	-	285	-	-	49 47	16 46	351	-	Wisła
287	Miętne	I,V-XII	-	-	-	-	-	-	-	-	290	-	-	51 55	21 34	130	-	Wisła
100d	Mikołów	I-XII	-	-	-	-	-	-	-	-	285	-	-	50 10	18 53	320	-	Wisła
282	Milanów	I,II,VI-XI	-	-	-	-	-	-	-	-	289	-	-	51 43	22 52	159	-	Wieprz
279	Milejów	I-XII	-	-	-	-	-	-	-	-	289	-	-	51 21	19 44	186	-	Pilica
210	Miłków	I-XII	-	194	219	222	227	231	269	276	288	295	311	50 12	22 54	250	-	San
217	Miłocin	I-XII	-	-	-	-	227	-	-	-	288	-	-	50 05	22 00	228	-	San
341	Mizoń	I-XII	-	194	219	-	227	232	270	278	290	296	312	53 07	20 27	152	155.3	Bug
206b	Mszyny	I-VIII	-	-	-	-	-	-	-	-	288	-	-	49 39	23 03	201	-	San
138b	Modlnica	I-XI	-	-	-	-	-	-	-	-	286	-	-	50 08	19 52	304	-	Wisła

Nr	Stacje - Station	Miesiące Mois	Strona - Page: Część pierwsza Première partie				Część druga Deuxième partie							φ N	λ E Gr	H_s	H_b	Dorzecze Bassin
			Tabl 1	Tabl 2	Tabl 3	Tabl 4	Tabl I	Tabl II	Tabl III	Tabl IV	Tabl V	Tabl VI	Tabl VII					
158	Morskie Oko	I-XII	-	214	219	-	226	-	-	-	287	-	-	49°12′	20°05′	1395	-	Dunajec
362	Mory	I-XII	-	172	219	-	-	232	271	280	291	-	-	52 13	20 53	107	107.0?	Bzura
143c	Mszana Dolna	I-IV	-	-	-	-	-	-	-	-	286	-	-	49 41	20 06	399	-	Raba
164c	Muszyna	I-IV,VI-XII	-	-	-	-	-	-	-	-	287	-	-	49 22	20 54	458	-	Dunajec
199c	Myczkowce	I-XII	-	-	-	-	-	-	-	-	288	-	-	49 26	22 24	350	-	San
136	Mydlniki	I-XII	-	196	219	-	226	231	269	276	286	294	310	50 05	19 51	220	-	Wisła
19	Myszków	IV-XII	-	-	-	-	-	-	-	-	284	-	-	50 35	19 20	290	-	Warta
224a	Narol	I-VIII	-	-	-	-	-	-	-	-	289	-	-	50 21	23 20	271	-	San
246	Nasiłów	VII-XI	-	-	-	-	-	-	-	-	289	-	-	50 21	21 58	167	-	Wisła
225	Niemstów	I-VIII	-	-	-	-	-	-	-	-	289	-	-	50 16	23 04	216	-	San
363	Niepokalanów	I-XII	-	172	219	-	-	-	-	-	291	-	-	52 12	20 26	93	96.7?	Bzura
144a	Niepołomice	I-XII	-	-	-	-	-	-	-	-	287	-	-	50 03	20 19	190	-	Wisła
208	Niwki	IV-X	-	-	-	-	-	-	-	-	288	-	-	50 08	23 07	225	-	San
152c	Nowe Bystre	I-XII	-	-	-	-	226	-	-	-	287	-	-	49 21	19 55	800	-	Dunajec
374	Nowe Miasto	I-V, VII	-	-	-	-	-	-	-	-	291	-	-	53 26	19 36	?	-	Wisła
143k	Nowe Rybie	I-XII	-	-	-	-	-	-	-	-	286	-	-	49 44	20 20	469	-	Raba
167a	Nowy Sącz	I-XII	-	-	-	-	226	-	-	-	287	-	-	49 38	20 41	290	-	Dunajec
157	Nowy Targ	III,IV,VI-X	-	-	-	-	-	-	-	-	287	-	-	49 29	20 02	585	-	Dunajec
226a	Obsza	I-VIII	-	-	-	-	-	-	-	-	289	-	-	50 19	22 58	210	-	San
164a	Ochotnica	I-XII	-	-	-	-	-	-	-	-	287	-	-	49 32	20 20	486	-	Dunajec
101a	Ogrodzieniec	I-XII	-	-	-	-	-	-	-	-	285	-	-	50 27	19 32	390	-	Przemsza
138	Ojców I	I-XII	-	-	-	-	-	-	-	-	286	-	-	50 13	19 50	324	-	Wisła
138a	Ojców II	I-XII	-	-	-	-	-	-	-	-	286	-	-	50 14	19 50	324	-	Wisła
306	Okszów	I-XII	-	-	-	-	-	-	-	-	290	-	-	51 10	23 30	176	-	Bug
368	Olganowo	I,II,IV-XII	-	-	-	-	-	-	-	-	291	-	-	52 31	18 59	98	-	Wisła
5	Olza	IV-XII	-	-	-	-	-	-	-	-	284	-	-	49 57	18 21	196	-	Odra
82	Opalenica	IV-XII	-	-	-	-	-	-	-	-	285	-	-	52 19	16 25	80	-	Obra
343	Opatówiec	I-XII	-	162	219	-	227	232	270	278	290	-	-	52 37	19 58	144	-	Wisła
75	Orlinieo	I-XII	-	-	-	-	-	-	-	-	285	-	-	51 57	17 09	125	-	Obra
254	Orłów	I-XI	-	-	-	-	-	-	-	-	289	-	-	50 54	23 15	235	-	Wieprz
238	Osieczno	I-XII	-	-	-	-	-	-	-	-	289	-	-	51 01	20 45	360	-	Kamienna
126a	Osiek	I-XII	-	-	-	-	226	-	-	-	286	-	-	49 57	19 16	265	-	Soła
128	Osielec	II,IV,V,VII-XII	-	-	-	-	-	-	-	-	286	-	-	49 40	19 46	400?	-	Skawa
335	Ostrołęka	I-XII	-	154	219	-	227	-	-	-	290	-	-	53 05	21 34	100	-	Narew
70	Ostroróg	I-XII	-	160	219	-	-	-	-	-	285	-	-	52 38	16 27	73	-	Warta
375	Ostrowite	I-XII	-	154	219	-	-	232	271	280	291	296	312	53 04	19 17	120	-	Wisła
336	Ostrów Mazowiecka ...	I-XII	-	158	219	-	-	-	-	-	290	-	-	52 48	21 54	130	-	Narew
52	Ostrów Wlkp.	I-XII	-	180	219	222	226	230	268	274	284	294	310	51 39	17 48	133	134.0	Prosna
90	Ościsłów	I-X	-	-	-	-	-	-	-	-	285	-	-	52 27	18 16	?	-	Noteć
289	Otwock	I-IV,VII,VIII, XI,XII	-	174	-	-	-	-	-	-	290	-	-	52 06	21 17	97	-	Wisła
347	Ozorków	II,IV-XI	-	-	-	-	-	-	-	-	291	-	-	51 57	19 17	154	-	Bzura
234	Ożarów	II-V,IX-XII	-	-	-	-	-	-	-	-	289	-	-	51 09	18 31	222	-	Prosna
382	Pawłowo	I-XII	-	148	219	-	-	-	-	-	291	-	-	53 41	17 39	165	-	Wisła
184a	Pawłów	I-XII	-	-	-	-	-	-	-	-	288	-	-	50 18	20 54	173	-	Wisła
44	Petryki	I-XII	-	-	-	-	-	230	268	274	284	294	310	51 55	18 09	130	-	Warta
57	Pętkowo	I-XII	-	170	219	-	-	230	268	274	284	-	-	52 13	17 16	85	86.2	Warta
160	Pieniny-Góra Zamkowa	I-XII	-	210	219	-	-	-	-	-	287	-	-	49 25	20 25	780	-	Dunajec
307	Piesza Wola	I-XII	-	-	-	-	-	232	270	278	290	295	312	51 30	23 09	188	-	Bug
191e	Pilzno	I-XII	-	-	-	-	-	-	-	-	288	-	-	49 59	21 17	217	-	Wisłoka
33	Pieruńów	I,III-XII	-	-	-	-	-	-	-	-	284	-	-	51 46	19 04	148	-	Warta
165	Piwniczna	I-XII	-	210	219	-	226	231	269	276	287	295	311	49 26	20 42	399	-	Dunajec
365	Płock	I-XII	-	162	219	-	-	-	-	-	291	-	-	52 33	19 45	104	107.5?	Wisła
241	Podole	I-XII	-	-	-	-	227	-	-	-	289	-	-	50 50	21 28	217	-	Kamienna
152	Polana Chochołowska .	I-III,V-VIII, X-XII	-	214	-	-	-	-	-	-	287	-	-	49 14	19 48	1148	-	Dunajec
145	Polanowice	I-XII	-	-	-	-	-	-	-	-	287	-	-	50 12	20 05	245	-	Wisła
132b	Ponikiew	I-XII	-	-	-	-	-	-	-	-	286	-	-	49 50	19 27	360	-	Skawa
29	Popów Kaliski	III,V-X,XII	-	-	-	-	-	-	-	-	284	-	-	51 50	18 43	141	-	Warta
124	Porąbka I	I-XII	-	-	-	-	226	-	-	-	286	-	-	49 49	19 14	307	-	Soła
125	Porąbka II	I-XII	-	-	-	-	-	-	-	-	286	-	-	49 49	19 14	318?	-	Soła
143b	Poręba Wielka	I-XII	-	-	-	-	226	-	-	-	286	-	-	49 36	20 04	535	-	Raba
156	Poronin	I-XII	-	212	219	222	226	-	-	-	287	-	-	49 20	20 02	763	-	Dunajec
343	Poświętne	I-XII	-	162	219	-	227	-	-	-	290	-	-	52 38	20 23	100	101.5	Bug
60	Poznań-Golęcin, Uniwersytet	I-XII	54	164	219	222	226	230	268	274	284	294	310	52 26	16 53	83	82	Warta
62	Poznań-Ławica	I-XII	-	164	219	-	-	-	-	-	284	-	-	52 25	16 51	97	100.6	Warta
61	Poznań-Sołacz	I-IX,XII	-	-	-	-	-	-	-	-	284	-	-	52 26	16 54	86	-	Warta
63	Poznań-Wały Leszczyńskiego	I-XII	-	164	219	-	-	230	268	274	284	-	-	52 25	16 56	67	72.8	Warta
247	Potóg	I-XII	-	184	219	-	-	231	270	278	289	-	-	51 24	22 04	160	-	Wisła
143a	Półrzeczki	I-XII	-	-	-	-	-	-	-	-	286	-	-	49 39	20 14	585	-	Raba
72	Przasnowo	I-XII	-	-	-	-	-	-	-	-	285	-	-	52 51	16 34	?	-	Warta

Nr	Stacja - Station	Miesiące Mois	Strona - Page: Część pierwsza Première partie				Część druga Deuxième partie							φ N	λ E Gr	H_s	H_b	Dorzecze Bassin
			Tabl 1	Tabl 2	Tabl 3	Tabl 4	Tabl I	Tabl II	Tabl III	Tabl IV	Tabl V	Tabl VI	Tabl VII					
284	Przymusowa Wola	I-VII,XI,XII	-	-	-	-	-	-	-	-	290	-	-	51°22'	20°11'	205	-	Pilica
205	Przemyśl	I-XII	-	202	219	-	227	231	269	276	288	295	311	49 47	22 48	201?	201.4?	San
222	Przeworsk	I-XII	-	198	219	-	227	231	270	276	288	295	311	50 04	22 30	203	-	San
95a	Przysłup	I-XII	-	-	-	-	-	-	-	-	285	-	-	49 36	18 59	1021?	-	Wisła
360	Pszczelin	I-VI,VIII-XII	-	-	-	-	-	-	-	-	291	-	-	52 08	20 44	96	-	Bzura
403	Puck	I-IX,XI,XII	-	142	219	-	-	-	-	-	292	-	-	54 44	18 24	1	1.9	Bałtyk
249	Puławy	I-XII	90	184	219	222	227	231	270	278	289	295	311	51 25	21 57	140	143.3	Wisła
142	Raba Wyżna	III-VII,IX,XI, XII	-	-	-	-	-	-	-	-	286	-	-	49 34	19 54	531	-	Raba
143	Rabka	I-XII	-	204	219	-	226	231	269	276	286	294	311	49 36	19 58	520	517,8	Raba
272	Radom, fabryka	II-VII,IX-XII	-	-	-	-	-	-	-	-	289	-	-	51 24	21 10	160	-	Wisła
273	Radom-Sadków	I-XII	-	184	219	222	227	231	270	278	289	-	-	51 24	21 09	180	181.5	Wisła
230a	Radomyśl	I-XII	-	-	-	-	-	-	-	-	289	-	-	50 41	21 57	153	-	San
185a	Radomyśl Wielki	I-XII	-	-	-	-	-	-	-	-	288	-	-	50 12	21 17	206	-	Wisła
396	Radostowo	VII-XII	-	146	219	-	-	-	-	-	291	-	-	54 01	18 45	40	-	Wisła
206a	Radymno	I-VIII	-	-	-	-	-	-	-	-	288	-	-	49 57	22 49	201	-	San
147	Radziemice	III-VII,IX,XI, XII	-	-	-	-	-	-	-	-	287	-	-	50 16	20 15	230	-	Wisła
134c	Radziszów	I-XII	-	-	-	-	226	-	-	-	286	-	-	49 57	19 49	225	-	Wisła
112	Rajcza	I-XII	-	-	-	-	226	230	269	274	285	-	-	49 30	19 05	570	-	Soła
11	Rogoźewo	II-IV,VI,VII, IX,XII	-	-	-	-	-	-	-	-	284	-	-	51 41	17 09	103	-	Odra
199d	Ropienka	I-VIII	-	-	-	-	-	-	-	-	288	-	-	49 32	22 31	493	-	San
169a	Rozdziele	I-XII	-	-	-	-	-	-	-	-	287	-	-	49 47	20 28	480	-	Dunajec
406	Rozewie	I-XII	-	140	220	-	227	-	-	-	292	-	-	54 50	18 20	54?	47.5	Bałtyk
159	Rostoka	V-XII	-	-	-	-	-	-	-	-	287	-	-	49 14	20 04	1100?	-	Dunajec
96a	Równica	I-XII	-	-	-	-	-	-	-	-	285	-	-	49 43	18 52	?	-	Wisła
226	Ruda Różaniecka	I-XII	-	-	-	-	-	231	270	276	289	295	311	50 19	23 11	230	-	San
317	Rudka	I-XII	-	174	220	-	-	232	270	278	290	295	312	52 10	21 50	170	-	Bug
100	Rudzica	III-VII,XI,XII	-	-	-	-	-	-	-	-	285	-	-	49 51	18 53	351	-	Wisła
320	Rybienko	III-VII,IX,XI, XII	-	-	-	-	-	-	-	-	290	-	-	52 35	21 24	85	-	Bug
6	Rybnik	I-XII	-	196	220	-	-	-	-	-	284	-	-	50 06	18 33	253	-	Odra
205a	Rybotycze	I-VIII	-	-	-	-	-	-	-	-	288	-	-	49 39	22 40	301	-	San
109	Rycerka Dolna	I-XI	-	-	-	-	-	-	-	-	285	-	-	49 29	19 05	547	-	Soła
108	Rycerka Górna	I,IV-X	-	-	-	-	-	-	-	-	285	-	-	49 28	19 02	?	-	Soła
117	Rychwałdek	I-XII	-	-	-	-	-	230	269	276	286	294	310	49 41	19 18	420	-	Soła
216	Rzeszów	I-XII	-	-	-	-	227	231	270	276	288	295	311	50 02	22 01	215	-	San
198	Sandomierz	I-XII	-	-	-	-	-	-	-	-	288	-	-	50 41	21 45	175	-	Wisła
203a	Sanok	I-VIII	-	-	-	-	-	-	-	-	288	-	-	49 34	22 13	355	-	San
338	Serock	I-XII	-	-	-	-	-	-	-	-	290	-	-	52 31	21 04	102	-	Bug
27	Sędziejowice	I-V,IX	-	-	-	-	-	-	-	-	284	-	-	51 31	19 01	166	-	Warta
193a	Sędziszów Młp.	I-XII	-	-	-	-	-	-	-	-	288	-	-	50 04	21 43	227	-	Wisłoka
127b	Sidzina	I-XII	-	-	-	-	226	-	-	-	286	-	-	49 37	19 44	553	-	Skawa
316	Siedlce	I-X	-	172	220	-	-	-	-	-	290	-	-	52 11	22 18	152	153.07	Bug
150	Sielec Pińczowski ...	I-XII	-	192	220	222	-	231	269	276	287	-	-	50 20	20 26	198?	202.07	Wisła
288	Siennica	I-XII	-	174	220	-	-	-	-	-	290	-	-	52 06	21 37	160	-	Wisła
134a	Siepraw	I-XII	-	-	-	-	-	-	-	-	286	-	-	49 54	19 59	270	-	Wisła
277	Silnica	I-XII	-	-	-	-	-	-	-	-	289	-	-	50 56	19 41	220	-	Pilica
318	Sinołęka	I-XII	-	172	220	-	-	-	-	-	290	-	-	52 13	21 55	155?	-	Bug
10	Skałów	I-XII	-	-	-	-	-	-	-	-	284	-	-	51 48	17 23	123	-	Odra
237	Skarżysko, wytwórnia	I-XII	-	188	220	-	227	-	-	-	289	-	-	51 07	20 53	234	241.6	Kamienna
132a	Skawce	I-XII	-	-	-	-	-	-	-	-	286	-	-	49 48	19 35	806	-	Skawa
357	Skierniewice	I-XII	-	176	220	222	-	-	-	-	291	-	-	51 58	20 10	129	129.5	Bzura
98	Skoczów	I-XII	-	-	-	-	226	230	268	274	285	294	310	49 48	18 48	225	-	Wisła
353	Skotniki	V-VII,IX-XII	-	-	-	-	-	-	-	-	291	-	-	52 01	19 21	118	-	Bzura
146	Skrzessowice	I-X	-	-	-	-	-	-	-	-	287	-	-	50 12	20 09	232	-	Wisła
355	Słup	I-XII	-	166	220	-	-	-	-	-	291	-	-	52 20	19 40	113?	-	Bzura
183	Słupia	III-XII	-	-	-	-	-	-	-	-	287	-	-	50 36	19 59	259	-	Nida
175	Snochowice	I-VII,IX-XI	-	-	-	-	-	-	-	-	287	-	-	50 57	20 19	246	-	Nida
265	Sobieszyn	I-XII	-	182	220	222	227	231	270	278	289	-	-	51 37	22 11	167	168.37	Wieprz
84	Sompolno	I-VIII,X-XII	-	-	-	-	-	-	-	-	285	-	-	52 23	18 30	94	-	Noteć
115	Sopotnia Mała	I-XII	-	-	-	-	-	-	-	-	285	-	-	49 36	19 17	504	-	Soła
103	Sosnowiec	I-XII	-	192	220	-	-	230	269	274	285	-	-	50 17	19 08	256	-	Przemsza
111	Sół	I-XII	-	-	-	-	-	230	269	274	285	294	310	49 29	19 03	585?	-	Soła
398	Starogard	I-XII	-	-	-	-	-	-	-	-	291	-	-	53 58	18 32	105	-	Wisła
369	Stary Brzesć	I-XII	-	160	220	-	-	-	-	-	291	-	-	52 38	18 54	90	-	Wisła
187	Stasżów	I-XII	-	-	-	-	-	-	-	-	288	-	-	50 34	21 10	190	-	Wisła
43	Stawiszyn	I-XII	-	-	-	-	-	230	268	274	284	-	-	51 55	18 07	130	-	Warta
148	Stogniowice	I-XII	-	-	-	-	-	-	-	-	287	-	-	50 12	20 20	201	-	Wisła
285	Stromiec	I-XII	-	-	-	-	-	-	-	-	290	-	-	51 39	21 06	128	-	Pilica
143g	Strdza	I-XII	-	-	-	-	226	-	-	-	286	-	-	49 48	19 56	319	-	Raba
366	Strużewo	IV-VI,VIII,IX, XI,XII	-	-	-	-	-	-	-	-	291	-	-	52 40	19 19	110	-	Wisła

Nr	Stacja - Station	Miesiące Mois	Strona - Page: Część pierwsza Première partie				Część druga Deuxième partie							φ N	λ E Gr	H_s	H_b	Dorzecze Bassin
			Tabl 1	Tabl 2	Tabl 3	Tabl 4	Tabl I	Tabl II	Tabl III	Tabl IV	Tabl V	Tabl VI	Tabl VII					
356	Strzelna	I-XII	-	178	220	-	-	-	-	-	291	-	-	51°50'	19°54'	194	-	Bzura
	Strzyżów	I,II,IV-XII	-	188	-	-	-	-	-	-	-	-	-	50 51	24 02	180	-	Bug
130c	Sucha	I-XII	-	-	-	-	226	-	-	-	286	-	-	49 45	19 36	350?	-	Skawa
35	Sucha Dolna	I-V,VII-XII	-	-	-	-	-	-	-	-	284	-	-	52 00	19 08	110	-	Warta
212	Suchodół	I-XII	-	-	-	-	227	-	-	-	288	-	-	49 40	21 46	415	-	San
411	Sudawskie	I-XII	-	144	220	-	-	-	-	-	292	-	-	54 23	22 55	267?	-	Niemen
270	Sulejów	I-XII	-	-	-	-	-	-	-	-	289	-	-	51 21	19 53	180	-	Pilica
137b	Sułoszowa	I-XII	-	-	-	-	-	-	-	-	286	-	-	50 16	19 45	400	-	Wisła
412	Suwałki	I-XII	30	144	220	222	227	232	271	280	292	296	312	54 06	22 56	175	176.0	Niemen
69	Szamotuły	IX-XII	-	-	-	-	-	-	-	-	285	-	-	52 36	16 35	76	-	Warta
161	Szczawnica	I-XII	-	208	220	-	-	-	-	-	287	-	-	49 26	20 30	481	-	Dunajec
185	Szczucin	I-XII	-	-	-	-	227	-	-	-	288	-	-	50 19	21 06	173	-	Wisła
120	Szczyrk	I-XII	-	-	-	-	-	230	269	276	286	294	310	49 43	19 01	500	-	Soła
143i	Szczyrzyc	I-XII	-	-	-	-	226	-	-	-	286	-	-	49 47	20 12	330	-	Raba
74	Szelejewo	I-XII	-	-	-	-	-	-	-	-	285	-	-	51 52	17 10	124	-	Obra
312	Szpaki	I-V,IX-XII	-	-	-	-	-	-	-	-	290	-	-	52 14	22 55	175	-	Bug
93	Szubin	I-XII	-	-	-	-	-	230	268	274	285	294	310	53 01	17 45	?	-	Noteć
213	Szufnarowa	I-XII	-	200	220	-	-	-	-	-	288	-	-	49 54	21 38	292?	-	San
189d	Szymbark	I-XII	-	-	-	-	-	-	-	-	288	-	-	49 38	21 06	315	-	Wisłoka
233	Śmiłów	I-XII	-	-	-	-	-	-	-	-	289	-	-	50 50	21 41	200	-	Wisła
239	Święty Krzyż	I-XII	-	188	220	222	-	231	270	278	289	295	311	50 51	21 03	575	-	Kamienna
	Świniarsko	I,III,V-XII	-	204	-	-	-	-	-	-	-	-	-	49 36	20 40	296	-	Dunajec
101b	Targoszyce	I-XII	-	-	-	-	-	-	-	-	285	-	-	50 27	19 09	329	-	Przemsza
174	Tarnów	I-XII	-	198	220	222	227	231	269	276	287	295	311	50 01	21 00	204	207.3	Dunajec
227	Teodorówka	IV-XII	-	-	-	-	-	-	-	-	289	-	-	50 42	22 45	329	-	San
410	Tępoz	I-XII	-	-	-	-	-	-	-	-	292	-	-	54 31	18 03	194	-	Bałtyk
303	Tomaszów Lub.	I-XII	-	190	220	222	227	-	-	-	290	-	-	50 26	23 25	271	272.9	Bug
377	Toruń, Koszary	I-XII	-	156	220	-	227	-	-	-	291	-	-	53 01	18 35	54	63.8	Wisła
378	Toruń,post.lot.-met.	I-XII	-	156	220	-	-	232	271	280	291	296	312	53 01	18 33	46	46.6	Wisła
379	Toruń-Podgórz	I-XII	-	154	220	222	-	-	-	-	291	-	-	53 02	18 36	50	55.0	Wisła
9	Trębaczów	I-XII	-	-	-	-	-	-	-	-	284	-	-	51 13	17 48	175	-	Odra
354	Trębki	I,II,VIII	-	-	-	-	-	-	-	-	291	-	-	52 19	19 33	116	-	Bzura
167b	Tropie'	I-IV,VII-X,XII	-	-	-	-	-	-	-	-	287	-	-	49 48	20 40	238	-	Dunajec
144	Trzciana	I,II,IV-XII	-	-	-	-	-	-	-	-	286	-	-	49 51	20 23	245	-	Raba
91	Trzemeszno	I-XII	-	162	220	222	226	230	268	274	285	294	310	52 34	17 49	109?	-	Noteć
143h	Trzemeśnia	I-XII	-	-	-	-	226	-	-	-	286	-	-	49 49	20 01	341	-	Raba
173b	Tuchów	I-XII	-	-	-	-	226	-	-	-	287	-	-	49 54	21 04	237	-	Dunajec
308	Tuczna	I-XII	-	-	-	-	-	-	-	-	290	-	-	51 53	23 25	151	-	Bug
156b	Turbacz	I-VI,VIII-XII	-	-	-	-	-	-	-	-	287	-	-	49 32	20 07	1300	-	Dunajec
38	Turek	I-XII	-	-	-	-	226	-	-	-	284	-	-	52 01	18 30	102	-	Warta
202	Turzańsk	I-XII	-	-	-	-	-	-	-	-	288	-	-	49 22	22 08	462	-	San
162	Tylicz	I-XII	-	212	220	-	-	-	-	-	287	-	-	49 24	21 01	575?	-	Dunajec
167c	Tymbark	I-XII	-	-	-	-	-	-	-	-	287	-	-	49 44	20 20	427	-	Dunajec
134d	Tyniec	I-XII	-	-	-	-	-	-	-	-	286	-	-	50 01	19 49	250	-	Wisła
135	Ujazd	I,II,V	-	-	-	-	-	-	-	-	286	-	-	50 08	19 49	271	-	Wisła
294	Urzynów	I-XII	-	-	-	-	-	232	270	278	290	-	-	52 10	21 04	110	-	Wisła
236	Urzędów	I-XII	-	-	-	-	-	231	270	278	289	295	311	51 00	22 09	183	-	Wisła
199e	Ustrzyki Górne	I-VIII	-	-	-	-	-	-	-	-	288	-	-	49 06	22 39	690	-	San
143i	Uście Solne	I-XII	-	-	-	-	226	-	-	-	286	-	-	50 07	20 31	191	-	Raba
133a	Wadowice	I-XII	-	-	-	-	226	-	-	-	286	-	-	49 53	19 30	265	-	Skawa
100a	Wapiennica Górna	I-XII	-	-	-	-	-	-	-	-	285	-	-	49 47	18 59	481	-	Wisła
297	Warszawa, Filtry	I-XII	-	-	-	-	-	-	-	-	290	-	-	52 13	21 00	115	-	Wisła
298	Warszawa-Colędzinów .	I-XII	-	-	-	-	-	-	-	-	290	-	-	52 17	21 02	84	-	Wisła
299	Warszawa-Kaskada	I-XII	-	-	-	-	-	232	270	278	290	-	-	52 17	20 59	90?	-	Wisła
296	Warszawa, Obserw.Astr.	I-XII	-	170	220	222	227	232	270	278	290	295	312	52 13	21 02	110	120.6	Wisła
293	Warszawa-Okęcie	I-XII	-	170	220	-	-	232	270	278	290	295	311	52 11	20 59	106	106.0	Wisła
295	Warszawa,St.Pomp Rz..	I-XII	66	170	220	-	227	232	270	278	290	295	312	52 13	21 03	85	88.3	Wisła
141a	Wawrzeńczyce	I-XII	-	-	-	-	226	-	-	-	286	-	-	50 06	20 19	200	-	Wisła
199a	Wetlina	I-VIII	-	-	-	-	-	-	-	-	288	-	-	49 09	22 29	646	-	San
140	Wieliczka	I-XII	-	200	220	222	226	231	269	276	286	294	311	49 59	20 03	247	-	Wisła
383	Wielka Klonia	I-III, V-XII	-	148	220	-	-	-	-	-	291	-	-	53 29	17 45	150	-	Wisła
393	Wielkie Tarpno	I-V,VIII,IX	-	-	-	-	-	-	-	-	291	-	-	53 29	18 49	27	-	Wisła
193	Wielopole Skrzyńskie	I-XII	-	-	-	-	-	231	269	276	288	295	311	49 57	21 37	255	-	Wisłoka
114	Wieprz	I-XII	-	-	-	-	-	-	-	-	285	-	-	49 38	19 10	369	-	Soła
141	Wierzbno	I-XII	-	194	220	-	226	-	-	-	286	-	-	50 09	20 15	220?	-	Wisła
373	Więcławice	I-XII	-	158	220	-	-	232	271	280	291	-	-	52 31	18 19	91	93.4	Wisła
413	Wigry-Stary Folwark .	I-XII	-	146	220	-	-	-	-	-	292	-	-	54 04	23 05	141	-	Niemen
282	Wilanów	I-XII	-	182	220	-	227	232	270	278	290	-	-	51 33	20 03	156	-	Pilica
286	Wilga	I-X,XII	-	178	220	-	-	-	-	-	290	-	-	51 51	21 23	105	-	Wisła
397	Wirty	I-XII	-	146	220	-	227	-	-	-	291	-	-	53 55	18 23	125	126.5	Wisła

Nr	Stacja - Station	Miesiąco Mois	Strona - Page: Część pierwsza Première partie				Część druga Deuxième partie							φ N	λ E Gr.	H_s	H_b	Dorzecze Bassin
			Tabl 1	Tabl 2	Tabl 3	Tabl 4	Tabl I	Tabl II	Tabl III	Tabl IV	Tabl V	Tabl VI	Tabl VII					
96	Wisła	I-XII	-	204	220	222	226	230	268	274	285	294	310	49°39'	18°52'	428	-	Wisła
209a	Wisłok Wielki	I-VIII	-	-	-	-	-	-	-	-	288	-	-	49 23	22 00	473	-	San
309	Wiznnice	I-X,XII	-	-	-	-	-	-	-	-	290	-	-	51 48	23 13	150	-	Bug
152b	Witów	I-XII	-	-	-	-	226	-	-	-	287	-	-	49 21	19 50	795	-	Dunajec
30	Wodzierady	I-XII	-	-	-	-	-	-	-	-	284	-	-	51 45	19 10	?	-	Warta
183a	Wodzisław	I-XII	-	-	-	-	-	-	-	-	287	-	-	50 31	20 43	290	-	Nida
171	Wojnicz	I-X, XII	-	-	-	-	-	-	-	-	287	-	-	49 58	20 50	211	-	Dunajec
304	Wojsławice	I-IX,XI,XII	-	-	-	-	-	-	-	-	290	-	-	50 34	24 12	198	-	Bug
255	Wojsławice	I-IX,XI,XII	-	-	-	-	-	-	-	-	289	-	-	50 55	23 34	219	-	Wieprz
229	Wola Biłgorajska	I,V-X	-	-	-	-	-	-	-	-	289	-	-	50 34	22 47	218	-	San
34	Wola Łobudzka	I-XII	-	-	-	-	-	-	-	-	284	-	-	51 45	19 01	149	-	Warta
186	Wola Wadowska	I-XII	-	-	-	-	-	231	269	276	288	295	311	50 16	21 16	174	-	Wisła
106a	Wolbrom	I-XII	-	-	-	-	-	-	-	-	285	-	-	50 23	19 46	380	-	Przemsza
64	Wronczyn	V-XI	-	-	-	-	-	-	-	-	284	-	-	52 30	17 13	109	-	Warta
47	Września	I-XII	-	-	-	-	226	230	268	274	284	294	310	52 20	17 34	107	-	Warta
58	Wyszaków	I-XI	-	-	-	-	-	-	-	-	284	-	-	52 10	17 14	79	-	Warta
310	Zabuże	I-XII	-	-	-	-	227	232	270	278	290	295	312	52 19	23 03	120	-	Bug
122	Zadziele	V,VI,IX	-	-	-	-	-	-	-	-	286	-	-	49 44	19 13	330	-	Soła
23	Zagórze	I-XII	-	-	-	-	226	-	-	-	284	-	-	50 55	18 56	237	-	Warta
71	Zajączkowo	I,II,IV-VI, VIII,IX	-	-	-	-	-	-	-	-	285	-	-	52 35	16 21	98	-	Warta
170	Zakliczyn	I,II,IV-XII	-	-	-	-	-	-	-	-	287	-	-	49 51	20 49	239	-	Dunajec
154	Zakopane	I-XII	126	212	220	222	226	231	269	276	287	295	311	49 17	19 57	833	846.5	Dunajec
164b	Zalesie	I-XII	-	-	-	-	-	-	-	-	287	-	-	49 38	20 21	631?	-	Dunajec
333	Zawodzie	IV-VI,VIII,IX	-	-	-	-	-	-	-	-	290	-	-	53 23	21 23	122	-	Narew
130a	Zawoja	I-XII	-	-	-	-	-	-	-	-	286	-	-	49 39	19 34	540	-	Skawa
80	Zbąszyń	I-XII	-	168	220	-	226	230	268	274	285	294	310	52 15	15 54	56	-	Obra
45	Zbiersk	I-XII	-	176	220	-	-	-	-	-	284	-	-	51 57	18 08	120?	-	Warta
67	Zbietka	I,II,IV-VI, VIII-X	-	-	-	-	-	-	-	-	285	-	-	52 45	17 17	95	-	Warta
197	Zdanów	I-XII	-	190	220	-	-	-	-	-	288	-	-	50 43	21 33	239	-	Wisła
189	Zdynia	I,II,IV-VI, VIII-X	-	-	-	-	-	-	-	-	288	-	-	49 29	21 17	500	-	Wisłoka
259	Zemborzyce	I-XII	-	186	220	222	227	231	270	278	289	295	311	51 12	22 32	180	181.0	Wieprz
138c	Zielonki	I-XII	-	-	-	-	-	-	-	-	286	-	-	50 08	19 56	247	-	Wisła
13	Ziemlin	I-XII	-	-	-	-	-	230	268	274	284	294	310	51 45	16 55	?	-	Odra
42	Złotniki Wielkie	I,IV-VI,VIII-X	-	-	-	-	-	-	-	-	284	-	-	51 54	18 10	138	-	Warta
232	Zochcin	I-XII	-	-	-	-	-	-	-	-	289	-	-	50 50	21 23	231'	-	Wisła
415	Zubrzyca Górna	I,II,IV-VI,VIII	-	-	-	-	-	-	-	-	292	-	-	49 35	19 38	781	-	Czarna Orawa
110	Zwardoń	I-XII	-	208	220	-	226	-	-	-	285	-	-	49 31	18 58	700	-	Soła
245	Zwoleń	I-XII	-	-	-	-	227	-	-	-	289	-	-	51 22	21 35	160	-	Wisła
337	Żabiczyn	I-XII	-	-	-	-	-	-	-	-	290	-	-	52 33	20 51	104	-	Narew
292	Żabieniec	I,II,IV-VI, VIII,X	-	-	-	-	-	-	-	-	290	-	-	52 03	21 02	106	-	Wisła
113	Żabnica	I-XII	-	-	-	-	-	-	-	-	285	-	-	49 35	19 09	487	-	Soła
174a	Żabno	I-XII	-	-	-	-	-	-	-	-	287	-	-	50 08	20 53	195	-	Dunajec
190a	Żmigród	I-XII	-	-	-	-	-	-	-	-	288	-	-	49 37	21 31	302	-	Wisłoka
253	Żółkiewka	I-XII	-	-	-	-	227	-	-	-	289	-	-	50 53	22 51	222	-	Wieprz
389	Żur-Młyn	I-XII	-	148	220	-	-	-	-	-	291	-	-	53 34	18 22	56?	-	Wisła
271	Życzyn	I-XII	-	-	-	-	-	-	-	-	289	-	-	51 40	21 44	140	-	Wisła
46	Żydowo	I-XII	-	-	-	-	-	-	-	-	284	-	-	52 27	17 36	115	-	Warta
192	Żyraków.....	I-XII	-	-	-	-	-	-	-	-	288	-	-	50 05	21 24	195	-	Wisłoka
118	Żywiec	I-VI,VIII-XII	-	204	220	-	-	-	-	-	286	-	-	49 41	19 13	350	-	Soła

1937

Część pierwsza

WYNIKI SPOSTRZEŻEŃ STACJI METEOROLOGICZNYCH WYŻSZYCH RZĘDÓW

Première partie

RÉSULTATS D'OBSERVATIONS DES STATIONS MÉTÉOROLOGIQUES D'ORDRE SUPÉRIEUR

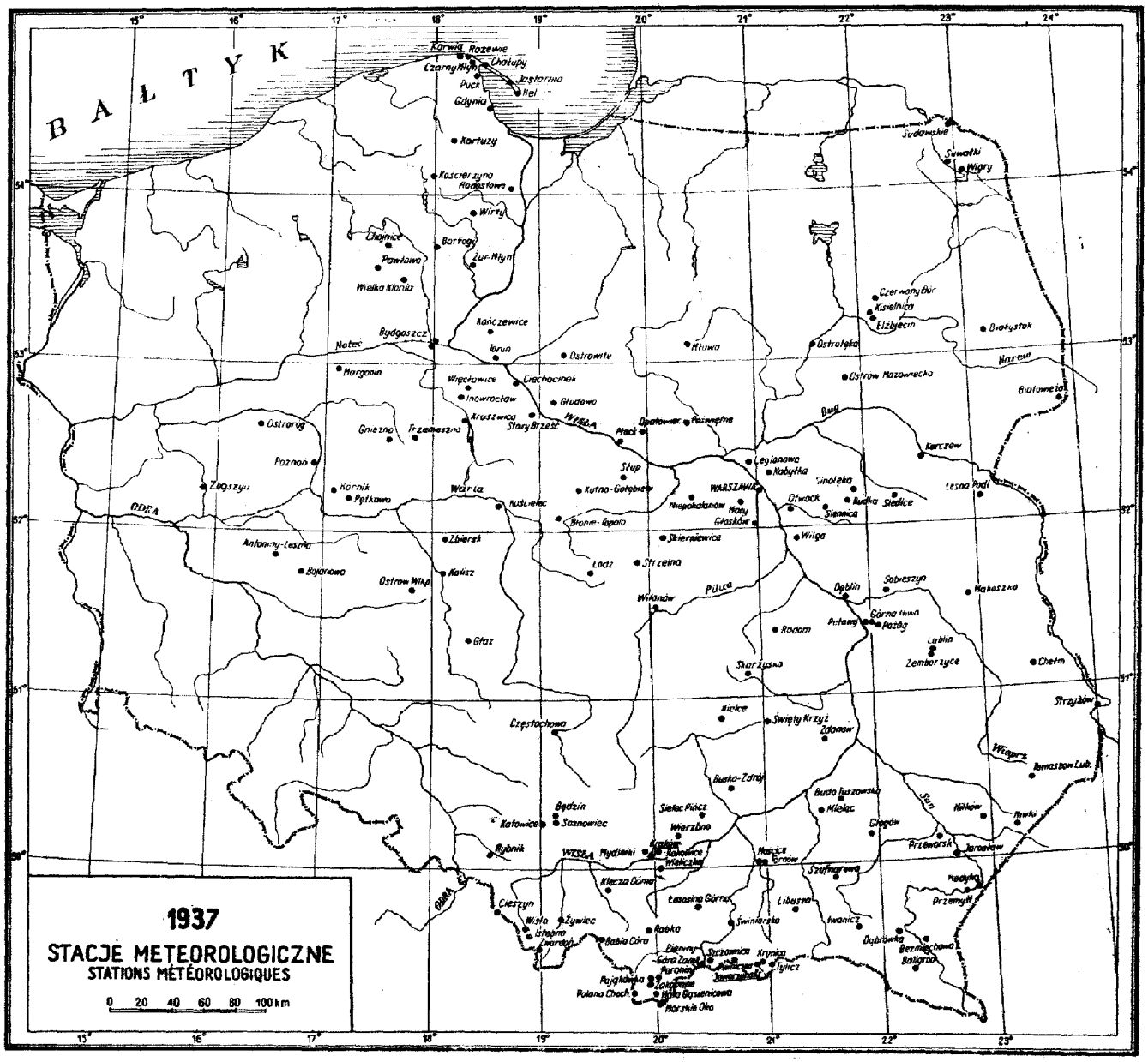
BAŁTYK
1937
STACJE METEOROLOGICZNE
STATIONS MÉTÉOROLOGIQUES
0 20 40 60 80 100 km
Karwia
Rozewie
Czarny Młyn
Chałupy
Jastarnia
Puck
Hel
Gdynia
Kartuzy
Kościerzyna
Hodostowa
Wirty
Chojnice
Bartąg
Żur-Młyn
Pawłowo
Wielko Klonia
Bydgoszcz
Nakło
Toruń
Ostrowite
Kończewice
Morgowin
Włocławek
Inowrocław
Chechocinek
Głudowo
Kruszwica
Stary Brzesk
Ostroróg
Gniezno
Trzemeszno
Poznań
Kórnik
Pełkowo
Zagórzyn
Wartą
Kutno-Gołębiew
Płock
Opatowiec
Pasymina
Słup
Legionowo
Kobyłka
WARSZAWA
Sinołęka
Otwock
Iłżka
Siedlce
Tesno Podl.
Karczew
Nieporaz
Mory
Głosków
Sienniica
Brone-Kopola
Skierniewice
Wilga
Antoniny-Leszno
Zbiersk
Łódź
Strzelna
Bojanowo
Ostrów Wlkp.
Kalisz
Wieluń
Pilica
Dęblin
Sobieszyn
Nałaszka
Radom
Peławy
Górna Kiwa
Pożóg
Lublin
Zamborzyce
Chełm
Gróz
Skarżysko
Strzyżów
Kielce
Święty Krzyż
Zdonów
Częstochowa
Włoszczowa
Tomaszów Lub.
Busko-Zdrój
Buda Tuszowska
Mielec
Głogów
Sian
Kałów
Mielec
Będzin
Katowice
Sosnowiec
Sielec Pińcz
Werszbno
Rybnik
WISŁA
Mydlniki
Kraków
Kocmyrzów
Wieliczka
Nowica
Tarnów
Przeworsk
Jarosław
Szufnarowa
Klecza Górna
Łososina Górna
Libusza
Hodyszów
Przemyśl
Cieszyn
Wisła
Żywiec
Istebna
Zwardoń
Babia Góra
Rabka
Świniorska
Iwonicz
Dąbrówka
Bezmiechowa
Baligród
Dienny
Góra Żar
Sprzeniica
Krynica
Tylicz
Parenica
Rajgrodzka
Zakopane
Polana Chochołowska
Morskie Oko
ODRA
Narew
Bug
Białowieża
Suwałki
Wigry
Białystok
Ostrołęka
Ostrów Mazowiecka
Mława
Czerwony Bór
Kisielnica
Elżbiecin
13°
14°
15°
16°
17°
18°
19°
20°
21°
22°
23°
24°
54°
53°
52°
51°

1937

TABLICA 1

SPOSTRZEŻENIA CODZIENNE STACJI METEOROLOGICZNYCH:

OBSERVATIONS DIURNES DE STATIONS MÉTÉOROLOGIQUES:

1. Gdynia
2. Suwałki
3. Bydgoszcz
4. Poznań—Golęcin, Uniwersytet
5. Warszawa, Stacja Pomp Rzecznych
6. Łódź—Lublinek
7. Puławy
8. Kraków, Obserwatorium Astronomiczne
9. Cieszyn
10. Zakopane

Gdynia — φ = 54°31' — λ = 18°33' — Styczeń – Janvier 1937

DNI	CIŚNIENIE P = 700 + I	II	III	Dies	TEMPERATURA T I	II	III	Dies	Max	Min	PRĘŻNOŚĆ PARY e I	II	III	Dies	WILGOTNOŚĆ WZGL. U I	II	III	Dies	ZACHMURZENIE I POGODA N,w I	II	III	KIERUNEK I PRĘDKOŚĆ WIATRU D,v I	II	III
1	69.2	68.1	64.5	67.3	2.0	3.2	2.8	2.7	3.8	1.5	4.5	4.4	4.5	4.5	85	76	79	80	1	1 ⊙	0	C 0	SW 7	WSW 6
2	57.7	56.1	58.6	57.5	1.7	2.8	4.7	3.5	5.0	1.4	4.3	4.8	5.0	4.7	84	86	78	83	10	10 ●	8	SSW 6	SW 6	W 8
3	51.2	51.4	55.9	52.8	3.0	7.2	6.7	5.9	7.5	2.5	4.8	5.9	5.5	5.4	85	77	76	79	10 ●	10	0	WSW 8	NW 13	NW 15
4	61.0	61.9	61.8	61.6	7.1	8.1	8.4	8.0	8.9	6.3	6.4	6.8	7.1	6.8	86	85	87	86	10	10	10	NW 7	WNW 8	WSW 5
5	56.1	54.4	55.6	55.4	8.0	6.4	4.6	5.9	9.0	4.2	6.3	6.0	5.2	5.8	79	84	82	82	10	10 ●	9	SSW 8	SW 5	WNW 5
6	56.4	55.1	47.8	53.1	3.8	4.3	3.8	3.9	4.6	3.3	4.8	4.9	4.1	4.6	80	79	69	76	8	7 ⊙	10	WSW 6	WSW 8	S 10
7	40.2	40.1	45.2	41.8	5.4	5.6	3.6	4.6	6.5	1.1	5.8	5.6	5.2	5.5	86	83	88	86	8	9 ●	10 ●	SW 4	W 8	NW 12
8	55.5	62.2	69.5	62.4	2.9	2.8	2.5	2.7	3.8	2.0	3.9	4.0	4.0	4.0	69	70	72	70	10	7	3	NNW15	NNW15	N 15
9	74.5	75.7	56.3	75.5	2.3	3.2	0.5	1.6	4.1	0.4	4.5	4.5	4.0	4.3	82	78	83	81	8	9	0	N 6	NNW 3	NW 4
10	74.7	74.2	74.1	74.3	-0.5	2.0	1.6	1.2	2.4	-1.2	4.1	4.8	4.5	4.5	92	91	87	90	10	10 ●	10	WNW 1	NNW 2	W 4
11	74.6	75.2	75.2	75.0	1.5	2.3	2.6	2.2	2.6	1.1	4.6	4.7	5.2	4.8	91	85	94	90	10 ●	10 ●	10 ●	WNW 4	NW 3	WNW 2
12	75.8	76.2	77.9	76.6	-2.4	-0.8	-2.2	-1.9	2.6	-2.9	3.0	3.0	3.1	3.0	78	69	79	75	10	10	10	SE 6	SE 6	SE 6
13	79.0	79.5	79.5	79.3	-3.7	-3.8	-3.2	-3.5	-1.8	-5.3	3.2	3.1	2.9	3.1	92	91	79	87	10	10	10	SE 6	SSE 5	S 7
14	78.1	75.9	74.3	76.1	-6.8	-4.1	-5.3	-5.4	-2.9	-6.9	2.4	2.4	2.4	2.4	88	71	78	79	2	8 ⊙	0	SSW 4	S 6	S 8
15	73.3	72.5	72.0	72.6	-5.6	-2.2	-4.2	-4.0	-1.2	-6.1	2.3	2.0	2.5	2.3	75	52	75	67	0	0 ⊙	0	S 8	SSE10	S 13
16	71.9	71.9	72.7	72.2	-7.8	-6.7	-8.8	-8.0	-4.1	-9.1	1.3	2.1	1.8	1.7	91	75	74	67	5	2 ⊙	0	S 17	S 14	S 10
17	72.4	71.5	71.1	71.7	-9.8	-7.3	-6.7	-7.6	-5.6	-10.3	1.6	2.0	2.1	1.9	75	77	75	76	8	3 ⊙	0	S 12	SSE15	S 12
18	71.3	70.9	69.6	70.6	-7.1	-5.6	-7.4	-6.9	-4.9	-9.6	2.2	2.3	2.1	2.2	80	77	80	79	10	1 ⊙	1	SSE15	SSE12	SSE15
19	67.0	64.7	62.6	64.8	-11.0	-8.7	-8.8	-9.3	-7.2	-11.2	1.6	1.8	2.0	1.8	80	74	83	79	9	4 ⊙	10	SSE18	SSE14	SE 13
20	60.5	60.1	62.4	61.0	-10.2	-9.5	-9.8	-9.8	-8.6	-12.4	1.7	1.5	1.6	1.6	81	66	72	73	10 ✳	10	10	SE 6	WSW 1	WSW 1
21	64.9	66.9	69.0	66.9	-7.4	-4.3	-8.0	-6.9	-2.7	-10.1	2.0	2.5	1.9	2.1	77	75	76	76	0	1 ⊙	5	WSW 8	W 2	S 4
22	71.5	72.3	74.4	72.7	-8.4	-5.1	-6.6	-6.7	-4.2	-9.1	1.9	2.4	2.2	2.2	78	76	78	77	7	0 ⊙	0	S 6	SSE 6	SSE 6
23	74.8	75.2	76.2	75.4	-9.2	-5.3	-6.8	-7.0	-2.6	-9.4	2.0	2.2	1.8	2.0	86	70	64	73	1	9	0	SSE 7	S 8	SSE10
24	77.5	76.7	76.9	77.0	-9.5	-8.3	-11.6	-10.2	-6.6	-11.6	1.6	1.8	1.4	1.6	73	72	75	73	0	0 ⊙	0	S 12	S 10	SSE12
25	76.6	75.2	73.7	75.2	-12.1	-10.8	-11.5	-11.5	-9.7	-13.5	1.3	1.6	1.5	1.5	71	77	79	76	1	2 ⊙	2	SSE15	SE 18	SSE15
26	71.5	70.2	67.3	69.7	-11.0	-9.3	-10.8	-10.5	-7.7	-12.5	1.5	1.5	1.5	1.5	77	64	74	72	1	0 ⊙	0	SSE14	SSE10	SE 12
27	64.2	62.1	60.3	62.2	-15.0	-9.9	-7.1	-9.8	-6.7	-15.8	1.2	1.6	2.2	1.7	83	75	83	80	9	9 ✳	7	SE 9	ESE 8	ESE12
28	59.4	59.0	57.6	58.7	-8.9	-8.1	-8.4	-8.4	-6.9	-10.2	1.9	2.0	1.8	1.9	83	81	75	80	10	3 ⊙	10 ✳	ESE12	SE 11	SE 15
29	55.1	54.3	54.8	54.7	-8.8	-8.0	-9.3	-8.8	-7.7	-9.5	1.7	2.0	1.9	1.9	71	79	86	79	10 ✳	10 ✳	10 ✳	ESE12	E 15	ESE18
30	59.0	62.1	66.0	62.4	-11.6	-12.0	-11.7	-11.8	-8.9	-12.7	1.6	1.4	1.4	1.5	86	78	75	80	10	10 ✳	10	SE 13	ESE12	ESE15
31	68.8	69.1	67.6	68.5	-17.1	-11.4	-12.6	-13.4	-9.9	-17.4	0.9	1.3	1.1	1.1	75	65	63	68	1	0 ⊙	0	S 5	SSE 6	SSW 7
M	66.6	66.5	66.8	66.6	-4.7	-3.0	-3.8	-3.8	-1.6	-5.9	2.9	3.1	3.0	3.0	80	76	78	78	6.7	6.0	5.0	8.7	8.7	9.6

Luty – Février 1937

DNI	I	II	III	Dies	I	II	III	Dies	Max	Min	I	II	III	Dies	I	II	III	Dies	I	II	III	I	II	III
1	65.9	62.9	60.2	63.0	-14.8	-8.7	-10.1	-10.9	-7.5	-15.8	1.0	1.5	1.3	1.3	65	62	62	63	0	0 ⊙	10	S 8	S 8	SSE12
2	57.6	57.1	57.0	57.2	-9.8	-4.1	1.6	-2.7	1.7	-10.6	1.6	2.9	4.8	3.1	72	87	93	84	10	10	10	SSE 6	S 4	W 6
3	56.3	54.5	50.4	53.7	2.7	3.0	6.4	4.6	6.8	1.6	5.1	5.2	6.6	5.6	91	91	91	91	10	10 ●	10	W 6	SW 5	WSW 7
4	53.4	53.6	50.3	52.4	5.0	5.4	5.4	5.3	7.1	2.9	6.1	6.3	5.7	6.0	94	94	85	91	10 ●	10	10	WNW 3	SSE 1	WSW 6
5	48.5	46.9	42.7	46.0	5.8	7.3	2.8	4.7	7.6	2.4	6.2	6.4	5.2	5.9	90	85	93	89	10 ●	9 ⊙	10 ●	WSW 6	SW 4	S 3
6	36.8	37.6	43.6	39.3	5.4	5.2	4.1	4.7	7.5	2.5	6.2	5.9	5.3	5.8	92	89	87	89	10 ●	10 ●	10	SW 4	WNW 9	WNW12
7	43.8	45.4	49.8	46.3	2.6	2.0	0.2	1.2	4.2	-0.2	4.8	4.8	4.1	4.6	85	91	89	88	10 ●	10 ✳	10 ✳	W 9	NW 8	NW 3
8	52.6	54.3	56.9	54.6	-4.0	-0.5	-1.4	-1.8	0.6	-4.7	3.0	3.1	2.5	2.9	87	70	60	72	1	7	8	WNW 1	WNW 3	ENE 3
9	57.5	56.4	53.7	55.9	-4.2	-2.4	-2.8	-3.0	-0.9	-4.5	2.2	3.2	2.7	2.7	66	83	71	73	4	8 ⊙	5	SSE 6	SE 11	SSE12
10	50.7	49.9	49.7	50.1	-3.2	1.0	0.6	-0.2	2.0	-3.8	3.1	4.5	4.3	4.0	86	90	90	89	10 ✳	9 ⊙	9	S 2	SSW 3	WSW 2
11	49.0	49.1	50.2	49.4	-0.6	1.3	1.0	0.7	2.3	-0.8	4.1	4.3	4.4	4.3	94	85	89	89	10	9 ⊙	10	WSW 2	SSE 4	S 5
12	52.3	54.0	56.8	54.4	-0.8	-2.4	-3.2	-2.4	1.4	-3.4	4.0	3.2	3.3	3.5	93	83	90	89	10	10	10	SE 7	SE 4	ESE 5
13	58.3	58.8	58.7	58.6	-2.2	-2.7	-1.8	-2.1	-1.7	-3.5	3.5	3.3	3.1	3.3	90	87	77	85	10	10	10	ENE 3	NE 2	N 6
14	59.8	61.1	63.5	61.5	-4.2	-0.7	-1.3	-1.9	-0.6	-4.3	3.0	3.9	3.5	3.5	89	90	84	88	10 ✳	10	9	NNE 8	N 10	NW 6
15	62.9	61.3	56.8	60.3	-3.9	2.4	2.1	0.7	2.4	-4.1	3.0	4.2	5.0	4.1	87	77	93	86	10	10 ⊙	10	NW 4	WSW 1	WSW 9
16	56.7	58.3	55.2	56.7	1.2	2.4	0.6	1.2	2.7	0.3	4.3	4.6	4.3	4.4	85	84	90	86	4	10 ⊙	10	WNW 9	WNW 4	SSE 2
17	48.7	48.4	52.0	49.7	4.0	5.5	2.4	3.6	5.8	0.4	5.6	6.1	4.8	5.5	92	91	87	90	10	10 ⊙	2 ●	SSW 2	SW 2	SW 2
18	54.9	56.6	59.6	57.0	0.4	2.6	1.6	1.6	3.3	0.3	4.5	4.6	4.2	4.4	94	82	82	86	10	10	10	S 2	SW 4	WNW 4
19	56.1	49.3	44.8	50.1	1.2	3.1	2.2	2.2	3.3	-0.1	4.3	3.9	4.7	4.3	85	68	87	80	10	10	1	SSW 6	S 12	WSW 8
20	39.0	39.0	41.9	40.0	0.7	2.8	0.9	1.3	2.9	0.5	4.7	4.4	4.2	4.4	96	77	85	86	10	8	10	SE 2	NW 6	WNW 2
21	43.3	44.0	46.0	44.4	0.7	0.6	0.7	0.7	3.2	0.3	4.1	4.5	3.6	4.1	85	94	75	85	10	10 ✳	10	WSW 3	SSW 2	SW 2
22	43.5	42.6	38.2	41.4	1.2	2.7	0.3	1.1	3.7	0.0	4.3	4.1	4.4	4.3	85	74	94	84	9	10 ✳	10	WSW 6	SSW 4	S 4
23	34.2	36.1	40.4	36.9	0.0	0.1	0.1	0.1	0.7	-0.3	4.4	4.6	4.6	4.5	96	100	100	99	10 ✳	10 ✳	10 ✳	E 5	NNW 8	NNW 3
24	45.7	47.8	49.0	47.5	-1.0	1.0	-1.4	-0.7	1.3	-2.2	4.0	4.5	3.8	4.1	95	90	93	93	10 ✳	9	10 ✳	NW 4	W 1	NW 2
25	50.0	53.2	56.7	53.3	-2.1	0.2	-3.3	-2.1	0.5	-4.7	3.5	3.9	3.0	3.5	90	83	83	85	9	1 ⊙	3	NW 5	N 2	NW 6
26	57.0	56.1	55.0	56.0	-4.9	-1.3	-4.0	-3.6	0.5	-5.8	2.7	3.8	2.9	3.1	86	91	85	87	8	4 ⊙	2	WNW 4	NNE 1	S 6
27	49.7	46.9	47.8	48.1	-4.7	1.1	2.4	0.3	3.8	-8.3	3.0	4.8	5.0	4.3	94	96	91	94	10 ✳	10 ✳	3	SSE12	S 7	SSW 4
28	46.8	47.3	47.9	47.3	1.4	2.7	2.4	2.2	4.4	0.1	4.5	4.5	5.0	4.7	89	80	91	87	10	7 ⊙	0	SSE 9	S 8	S 8
29																								
30																								
31																								
M	51.1	51.0	51.2	51.1	-1.0	1.1	0.3	0.2	2.5	-2.4	4.0	4.3	4.2	4.2	88	85	86	86	8.8	8.6	7.9	5.1	4.9	5.4

Gdynia

$H_s = 2\,m$ $H_b = 13{,}5\,m$ Styczeń – Janvier 1937

DNI	OPAD R	GRUB. SNIEGU h	USŁONECZNIENIE	POGODA
1	.	.	-	≫ p, ⊙ a–p
2	1.8	.	-	•⁰ II–p, ∞⁰ II–p
3	1.8	.	-	•⁰ n–I, 8⁰⁰–⁴⁵ ≫ a–II ⌒ p (por. do 24 m/sek)
4	0.0	.	-	•⁰ 18³⁹–⁴⁰, ∪² n, ⊙ a
5	0.8	.	-	•⁰ n, •⁰ a–II; ≫ 6²⁰–³⁰ (por. 15 m/sek), ⊙ a, ⦶² a
6	6.1	.	-	♈⁰ a; ≫ 8³⁰ od 19³⁰ por. 15 m/sek; ⊙ a–II
7	4.1	.	-	*¹ n •⁰ a–III; ≫ 17⁰⁰–20⁴⁶; ⌒² 10¹⁸ ⌒⁰ 13⁴⁰
8	0.0	.	-	•⁰ n △⁰ 11²⁰; ≫ n–III ⌒ 11⁰⁰–12⁴⁰, ()a–p
9	.	.	-	∞⁰ p–III; () n–a; ⊙ a
10	0.0	.	-	•⁰ 12⁰⁰–p; ⌴⁰ ∞⁰ n–I
11	0.2	.	-	•⁰ 4⁰⁰–II •⁰ p–III; = a–p
12	.	.	-	≫ a
13	.	.	-	por. wiatru ok. 10 m/sek n
14	.	.	-	⌴² n–I, ⌴¹ a–II; ⊙ a–p
15	.	.	-	≫ II–III; ⊙ a–p
16	.	.	-	⌒ n–I ≫ a–III ⊙ a–p
17	.	.	-	≫ n–III (por. do 15 m/sek); ⊙ a–p, ⊕¹ a–II
18	.	.	-	≫ n–III (por. 18–25 m/sek); ⊙ a–p
19	0.0	.	-	⌒ n–I ≫ a–III; ⊙ a–p
20	0.4	1	-	*⁰ n–a; ⊙ p
21	.	.	-	∞² a ∞⁰ p–III; ⊡² p–III; ⊙ a–p
22	.	.	-	∞⁰ I–III; ⊙ a–p
23	.	.	-	≫ 18⁰⁰–20⁴⁶; ∞⁰ n–I ∞¹ a–II; ⊙ a, p
24	.	.	-	≫ n–III; () I–a, p; ⊙ a–p
25	.	.	-	≫ n–a ⌒ II–p (por. do 20 m/sek); ⊙ a–p
26	0.0	.	-	≫ p–III; ⊙ a–p
27	0.0	.	-	*⁰ n, 11³⁵ 12⁴⁶ ≫ 18⁰⁰–20⁴⁶; ⊙ a
28	0.0	.	-	*⁰ n, 10³⁰, 20⁴⁶; ≫ n–III; ∞⁰ a; ⊙ a–p
29	1.5	.	-	*⁰ I–III; ⌒ 14⁰⁰–20⁴⁶ ≫ n–II
30	2.3	.	-	*⁰ n, a–p *↑⁰ n–p; ⌒ 14⁰⁰–15⁰⁰ ≫ n–III
31	.	5	-	⊙ a–p
Σ	19.0	—	-	UWAGI. Prędkość wiatru wyznaczano za pomocą anemografu umieszczonego na wysokości 44,75 m n.p.m. Niniejsza uwaga odnosi się do całego roku.

Luty – Février 1937

1	.	5	-	≫ p (por. do 20 m/sek); ⊙ a, II, p
2	.	5	-	∞⁰ a, II ∞² p, III
3	1.7	4	-	•⁰ 10³⁵ 17³³; ∞⁰ n, I = a, II, p, III
4	0.8	.	-	•⁰ n •⁰ I, a; ≫ p (por. do 18 m/sek); = n, a ∞¹ p
5	0.3	.	-	•⁰ 5³⁰–7⁰⁰ •⁰ 18–p •III; ∞⁰ a, II, p; ⊙ a II, p
6	1.9	.	-	•⁰ = n, I •⁰ = a •² II, p z prz.; ≫ p (por. 18 m/sek); ⊙ p
7	7.1	.	-	•⁰ n, I •⁰ a *¹ II, p △¹ 19²⁰–20⁴⁰; ≫ 8³⁰ (por. 20 m/sek); = I, a
8	0.0	.	-	♈⁰ a, p; ∞⁰ a; ⊙ a, p
9	1.5	.	-	≫ a, II, p, III
10	0.0	2	-	*¹ n *⁰ a; ∞⁰ a, II, p, III; ⊕¹ 12²⁰; ⊙ a, II, p
11	.	.	-	∞¹⁻² a, II, p, III; ⊙ a, II, p
12	.	.	-	∞² n ∞⁰⁻¹ a, p, III
13	0.2	.	-	*¹ 8¹⁰–9⁰⁰; ∞⁰ n, I, a, II, p, III
14	1.4	1	-	*⁰⁻¹ n, I, a; ≫ II, p
15	0.0	2	-	∞⁰ a = p; ⊙ a, II, p
16	0.6	.	-	•⁰ III, n; ≫ n (por. do 20 m/sek); ∞⁰ a, II, p; ⊙ a, II, p; ⊡¹ p
17	0.0	.	-	•¹ n •⁰ 14¹⁰–15²⁰ ≡ n ∞²⁻¹ I, a, II, p
18	0.0	.	-	♈ ok. 10; ∞⁰ I, a, II, p ⌴ n, I; ⊙ a
19	2.7	.	-	*⁰ *¹ p; ≫ a, II, p (por. 20 m/sek); ⊙ a; ⦶² a
20	0.0	.	-	•⁰ n ≡¹ a ∞⁰ p III; ⊙ a
21	2.0	.	-	•¹ n (od 1³⁰) *⁰ * a, II, p *¹ 10³⁰–11⁴⁰
22	1.8	.	-	*⁰ n ♈ p; ⊙ a, p
23	3.2	7	-	*¹ na, I, a, II, p, III
24	5.8	15	-	*⁰⁻¹ n *¹⁻² 7¹⁰ *¹ p; ∞¹ a; ⊙ a, p
25	2.0	20	-	*⁰ n, 10³⁰–11²⁰ * 14³⁰–15⁰⁰; ⊙ a, p
26	0.0	20	-	*¹ n; ∞² a ∞⁰ p; ⊙ a, II, p
27	1.4	21	-	*⁰ 4⁵⁰ — na, a * a, II, p; ≫ 3³⁰–na, I, a (por. do 18 m/sek); ∞⁰ p; ⊙ p
28	.	18	-	∞⁰ n, a, II, p; ⊙ a, p; ⦶² p
29				
30				
31				
Σ	34.4	—	-	UWAGI.

Gdynia — φ = 54°31' — λ = 18°33' — Marzec – Mars 1937

DNI	CIŚNIENIE p − 700				TEMPERATURA T						PRĘŻNOŚĆ PARY e				WILGOTNOŚĆ WZGL. U				ZACHMURZENIE i POGODA N,w			KIERUNEK i PRĘDKOŚĆ WIATRU D,v		
	I	II	III	Dies	I	II	III	Dies	Max	Min	I	II	III	Dies	I	II	III	Dies	I	II	III	I	II	III
1	47.1	50.3	53.2	50.9	2.2	2.5	2.6	2.5	3.2	1.0	4.9	5.3	5.0	5.1	91	96	91	93	9	10 ⊙	10	SE 12	SSE 8	S 5
2	55.9	56.5	56.4	56.3	0.4	1.2	1.4	1.1	2.8	0.2	4.5	4.4	4.1	4.3	94	87	82	88	10 ✳	10	10	SE 4	SE 9	SE 10
3	58.4	61.3	63.8	61.2	0.1	2.0	−0.2	0.4	2.4	−0.5	3.0	3.0	3.7	3.2	66	57	82	68	9	4 ⊙	0	SE 15	SE 18	SE 17
4	63.6	62.8	60.5	62.3	−3.0	−1.4	−1.6	−1.9	−0.1	−3.6	3.0	2.9	2.6	2.8	82	70	64	72	1 ⊙	0 ⊙	10	ESE 18	ESE 15	SE 17
5	57.2	55.3	54.3	55.6	−3.8	−3.4	−1.6	−2.6	−1.3	−4.2	2.5	2.9	3.3	2.9	71	81	82	78	10 ✳	10	10	SE 15	SE 8	SE 2
6	54.4	55.3	54.6	54.8	−0.2	0.5	0.0	0.1	0.9	−1.6	4.2	4.4	4.3	4.3	94	92	94	93	10	10 ●	10 ●	C 0	NNE 3	NE 4
7	51.3	50.4	51.1	50.9	0.1	0.6	−1.0	−0.3	0.9	−1.1	4.3	4.4	3.9	4.2	94	92	91	92	10 mx ✳	10 ✳	10 ✳	NE 4	NNW 2	NW 3
8	51.8	52.5	52.8	52.4	−2.9	−1.1	−2.9	−2.4	−0.2	−4.1	3.0	3.2	2.9	3.0	82	75	78	78	10	10	9	WNW 3	NW 2	NW 4
9	53.0	53.7	54.0	53.6	−3.7	−1.6	−1.9	−2.3	−1.1	−4.6	2.4	2.7	3.1	2.7	69	66	77	71	10	10	10	WNW 2	C 0	NW 3
10	53.6	53.1	51.4	52.7	−2.8	−2.0	−1.4	−1.9	−1.0	−3.2	2.7	3.0	3.2	3.0	71	75	78	75	10	10 ⊙	10	SE 8	E 9	E 8
11	49.0	51.6	52.6	51.1	−2.4	1.4	−1.0	−0.8	3.4	−2.5	3.6	4.2	3.6	3.8	94	83	85	87	10 ✳	8 ⊙	0	NW 6	WNW 8	SSW 3
12	49.7	48.2	46.0	48.0	0.2	5.2	3.2	3.0	5.9	−1.5	4.2	4.3	4.8	4.4	90	65	83	79	8	7 ⊙	8	S 7	SSE 11	S 8
13	44.9	48.4	49.0	47.4	5.1	7.7	3.5	5.0	8.5	1.3	4.9	5.2	5.0	5.0	75	67	85	76	7 ⊙	9 ⊙	0	WSW 5	WSW 6	SSW 4
14	46.2	46.2	45.4	45.9	2.2	9.1	3.3	4.5	9.5	0.9	5.1	6.3	5.7	5.7	94	73	98	88	10	9 ⊙	10 ≡	SSE 6	SW 4	S 4
15	39.9	42.7	47.7	43.4	4.4	6.1	5.4	5.3	7.0	2.3	5.8	5.8	4.8	5.5	93	83	72	83	10 ●	10	10	SE 2	WSW 8	WSW 5
16	49.2	53.0	55.8	52.7	1.4	3.5	3.6	3.0	5.4	1.3	4.5	3.7	3.5	3.9	89	63	58	70	10 ⚹	10	10 ●	W 5	WSW 12	WNW 12
17	58.4	58.5	55.7	57.5	1.2	7.4	4.2	4.2	9.0	1.2	3.7	3.3	4.2	3.7	73	43	68	61	2 ⊙	2 ⊙	10	W 10	WSW 6	SSW 6
18	52.6	54.7	57.6	55.0	4.1	5.2	2.9	3.8	6.0	2.0	5.3	5.5	5.2	5.3	87	83	93	88	10 ●	10 ⊙	10	WSW 4	WNW 10	WNW 3
19	57.9	59.1	59.0	58.7	1.5	2.3	2.7	2.3	3.9	1.3	5.0	5.3	5.3	5.2	98	98	94	97	10 ≡	10 ≡	10	SE 4	SE 4	SE 2
20	56.5	53.6	49.4	53.2	0.7	1.1	0.6	0.8	2.9	0.2	4.8	4.7	4.6	4.7	100	94	96	97	10 ●	10 ✳	10 ⚹	SSE 6	ESE 8	ENE 10
21	42.3	40.6	40.9	41.3	1.4	1.4	1.0	1.2	1.9	0.5	4.9	5.0	4.5	4.8	96	98	90	95	10 ≡ ●	10 ●	10 ✳	N 2	NW 2	NW 8
22	43.5	46.4	50.0	46.6	1.2	2.7	1.4	1.7	3.9	0.3	4.4	4.1	3.8	4.1	87	74	74	78	10	10 ⊙	10	NW 10	WNW 10	WSW 7
23	50.3	48.9	49.0	49.4	−1.2	2.0	1.5	1.0	2.7	−1.7	3.5	4.3	4.7	4.2	84	80	93	86	5 ⊙	10 ⚹	10 ●	SSW 1	NE 2	NNE 8
24	52.9	56.3	58.1	55.8	1.0	4.1	0.8	1.7	4.7	0.5	4.0	4.0	4.2	4.1	80	65	87	77	7 ⊙	5 ⊙	10	NW 4	NNE 6	C 0
25	54.9	53.6	53.0	53.8	0.4	2.0	−0.3	0.4	2.4	−0.4	4.0	3.9	3.5	3.8	85	73	78	79	8	10 ⊙	9	NE 4	NNW 6	NW 7
26	52.9	53.8	50.9	52.5	2.4	6.4	3.6	4.0	7.6	−2.2	4.6	4.1	4.8	4.5	84	57	82	74	8	8 ⊙	10 ●	W 3	SSW 6	SSE 8
27	48.4	50.8	52.6	50.6	2.6	5.2	2.2	3.0	5.6	2.0	3.7	2.6	4.1	3.5	67	40	77	61	8	7 ⊙	4	SSW 8	SSW 12	SSW 7
28	53.7	54.3	56.4	54.8	0.8	5.6	1.2	2.2	6.5	0.1	3.9	3.6	4.2	3.9	80	54	83	72	9	9	2	S 6	SSW 9	SW 4
29	57.0	61.6	65.6	61.4	1.3	3.0	1.2	1.7	5.4	0.7	4.3	4.1	4.2	4.2	85	73	83	80	10 ✳	6 ⊙	5	SW 2	WNW 7	WNW 2
30	69.0	71.4	74.0	71.5	1.5	4.0	0.5	1.6	5.5	−0.5	4.0	4.5	4.3	4.3	78	73	90	80	9	2 ⊙	4	W 2	NNE 3	NNE 2
31	74.9	74.9	72.6	74.1	0.8	3.5	2.4	2.3	3.9	−0.6	4.1	4.5	4.2	4.3	83	77	77	79	3 ⊙	2 ⊙	0	ENE 7	E 4	E 7
M	53.2	54.2	54.7	54.0	0.5	2.8	1.2	1.4	3.8	−0.5	4.1	4.2	4.2	4.2	84	74	83	80	8.5	8.0	7.8	6.0	7.0	6.1

Kwiecień – Avril 1937

1	70.7	69.7	68.0	69.5	1.2	4.0	3.2	2.9	5.5	0.9	3.7	4.2	4.0	4.0	73	69	70	71	0 ⊙	0 ⊙	0	ESE 10	E 10	ESE 10
2	66.7	65.0	64.0	65.2	2.6	5.3	4.4	4.2	6.7	2.1	4.0	4.8	4.9	4.6	72	72	79	74	1 ⊙	8 ⊙	10	SE 9	ESE 10	ESE 8
3	62.2	60.8	60.0	61.0	3.7	7.0	5.8	5.6	7.5	3.4	5.3	4.5	5.1	5.0	88	61	75	75	10	10 ⊙	9	ESE 2	SE 12	ESE 11
4	59.2	58.6	59.9	59.2	3.8	5.5	5.4	5.0	7.5	3.4	5.1	5.4	4.9	5.1	85	80	74	80	5 ⊙	9 ⊙	9	ESE 9	ESE 8	SE 6
5	61.0	61.2	61.4	61.2	3.7	6.1	5.2	5.0	6.5	3.0	5.0	5.4	5.1	5.2	83	76	77	79	7	6	8	ESE 6	E 8	ESE 6
6	62.8	62.8	63.6	63.1	4.8	6.7	6.7	6.2	7.7	4.0	5.2	5.3	5.3	5.3	81	73	73	76	9	10	8	SSE 3	E 10	SE 4
7	64.9	64.6	63.5	64.3	3.8	7.8	6.0	5.9	8.5	2.9	4.7	5.1	5.6	5.1	78	64	81	74	6 ⊙	9 ⊙	10	SSE 4	E 1	ESE 2
8	62.2	62.2	61.9	62.1	5.2	8.3	6.6	6.7	9.8	4.7	5.7	6.6	6.1	6.1	86	81	84	84	10 ●	10	0	SSE 4	SSE 7	SSE 6
9	60.9	61.1	60.8	60.9	4.9	10.0	9.3	8.4	11.5	4.5	5.7	7.0	7.5	6.7	87	76	87	83	10	9	10 ●	SSE 5	SSE 6	SSE 4
10	59.7	59.3	58.0	59.0	4.6	7.1	6.4	6.1	9.5	4.4	5.9	6.0	5.8	5.9	94	80	81	85	10 ●	10	8	SSE 4	SE 4	SE 6
11	57.7	58.1	59.1	58.3	4.7	6.6	5.2	5.4	7.1	4.3	5.6	5.6	5.3	5.5	87	77	80	81	5 ⊙	10	0	ESE 8	ESE 11	ESE 4
12	59.9	59.5	59.8	59.7	4.1	7.0	5.7	5.6	8.0	3.7	5.4	5.1	5.8	5.4	88	69	85	81	8 ⊙	10	10	SE 8	SE 10	SE 8
13	60.5	60.5	59.2	60.1	4.7	5.9	6.4	5.8	7.8	4.4	5.0	5.7	5.4	5.4	78	83	75	79	8	10	10	ESE 9	ESE 8	ESE 8
14	57.6	56.9	56.0	56.8	5.1	7.3	6.4	6.3	8.9	4.9	5.4	6.0	5.7	5.7	83	79	79	80	9	10	10 ●	ESE 7	SE 4	SE 5
15	53.6	52.3	52.3	52.7	6.2	8.8	9.6	8.6	13.9	5.5	5.6	5.8	7.6	6.3	79	68	86	78	10	7	3	E 11	ESE 10	SSE 3
16	50.9	50.2	51.0	50.7	7.2	10.1	8.8	8.7	12.2	5.5	6.8	7.3	8.3	7.5	90	79	99	89	8 ⊙	2 ⊙	10	SSE 3	E 6	C 0
17	49.4	49.4	50.5	49.8	6.0	7.0	7.3	6.9	8.9	5.8	6.9	7.3	7.3	7.2	99	98	96	98	10 ● ≡	10	5	ESE 4	SE 1	SE 1
18	51.5	52.4	53.7	52.5	6.4	14.9	6.8	8.7	15.5	5.5	7.0	7.7	7.1	7.3	98	61	96	85	3 ⊙	5 ⊙	10 ≡	SSE 1	SW 3	NNE 1
19	54.4	55.2	56.9	55.5	7.5	13.6	5.7	8.1	13.8	3.7	6.9	6.6	6.5	6.7	89	57	96	81	1 ⊙	7 ⊙	10 ●	W 1	WSW 6	NW 1
20	59.0	59.4	58.3	58.9	6.0	13.7	8.2	9.0	14.6	4.4	6.1	6.1	6.7	6.3	88	52	82	74	5 ⊙	8 ⊙	0	WSW 3	SW 4	NE 2
21	55.2	52.8	53.1	53.7	6.0	13.3	9.9	9.8	15.4	4.7	5.8	6.6	7.4	6.6	84	58	82	75	3 ⊙	5 ⊙	9	SSE 7	SSE 12	SSE 4
22	56.6	58.4	59.1	58.0	7.2	11.1	6.5	7.8	12.2	6.4	6.0	5.0	4.9	5.3	79	51	68	66	10	10	0	WNW 5	WSW 3	W 4
23	56.2	54.0	53.3	54.5	6.8	9.8	8.7	8.5	12.3	3.8	5.1	5.6	5.9	5.5	70	62	70	67	0 ⊙	8 ⊙	10	SSW 1	SE 5	C 0
24	53.3	54.0	52.3	53.2	7.0	10.3	8.0	8.3	11.4	6.5	6.6	6.6	6.6	6.6	88	70	82	80	10	6	10 ●	ESE 4	NE 4	NNE 4
25	44.2	43.6	45.8	44.5	4.7	6.7	5.4	5.6	8.5	4.5	6.2	7.1	6.0	6.4	97	98	89	95	10 ●	10 ●	10	NNW 8	NNW 2	W 3
26	49.8	53.3	55.8	53.0	6.7	8.7	7.3	7.5	9.3	4.9	6.3	6.5	6.9	6.6	86	77	90	84	10	10 ●	10	S 4	S 7	C 0
27	58.0	59.8	61.4	59.7	4.9	8.9	6.1	6.5	10.0	3.3	5.9	6.7	6.4	6.3	92	78	91	87	9	8	1	C 0	NE 1	NNE 1
28	63.6	65.0	65.5	64.7	4.1	8.4	6.6	6.4	10.0	2.7	6.0	5.4	5.4	5.6	98	66	74	79	10	8	8	NW 2	NNE 6	WNW 3
29	66.0	66.2	66.7	66.3	4.6	5.6	4.5	4.8	7.0	4.1	5.2	5.6	5.6	5.5	82	83	89	85	10	10	10	NNE 6	NNE 8	N 8
30	66.4	66.1	65.4	66.0	3.3	9.8	6.7	6.6	10.6	2.9	5.5	5.8	5.6	5.6	95	64	77	79	10 ≡	8 ⊙	1	NNW 6	N 4	NW 5
31																								
M	58.5	58.4	58.5	58.5	5.0	8.5	6.8	6.7	9.9	4.2	5.7	5.9	6.0	5.9	86	72	82	80	7.2	8.1	7.0	5.1	6.4	4.2

DNI	OPAD R	GRUBOŚĆ LODU	USŁONECZNIENIE	POGODA
1	4.5	17	-	●° 11^30–12^00 ●°–12^30 ●¹–12^46 ≫ n–I (od 5^30 por. do 15 m/sek); ∞° a–II
2	1.1	6	-	✳° n–I 14^00 ●° 19^00 ≫ p–III
3	.	3	-	≫ n ⟍ a–III (od 4^30 por. 20 m/sek); ⊙ a–p; ⦶² II–p
4	.	1	-	⟍ n–a ≫ II ⟍ p–III; ⊙ I–p
5	0.0	.	-	✳° 6^46–8^50 ≫ n–a
6	5.0	.	-	●° a–II 14^00–16^30 III ∞¹ I–p
7	0.5	4	-	●° 0^30–2^30 ✳°–III; ∞° n ≡° 6^46–7^20 ∞° a, p
8	.	4	-	
9	.	3	-	∞° I–p
10	5.5	3	-	✳ 23–n; ⦶² a–II
11	0.2	11	-	✳¹ 0^00–a; ⊙ II–p
12	.	10	-	≫ a–II; ⊙; ⦶² a–p
13	.	1	-	∞° p–III; ⊙ I–p
14	3.3	.	-	●¹ 7^05–25; ≡¹ 20^00–46 ∞° I–a; ⊙ a
15	3.7	.	-	●¹ n–a; = I–p
16	0.2	.	-	●° 5^00–6^30 ✳°–a ●° p–III; ≫ a–III ⟍ p (por. do 20 m/sek); ⊙ p
17	3.2	.	-	≫ n–a; ⊙ I–p
18	1.7	.	-	●¹ n–a; ≫ a–II; ⊙ II–p
19	0.0	.	-	≡¹ n–I a–II ≡° p
20	12.7	.	-	●° 6^05–46 ●¹ 8^10–10^30 ✳–12^00 ✳¹ 12^46–16 ✳ p–III; ≫ p–III; = I–p
21	9.1	.	-	●° n ●° 6^46–8^00 ●° 12^46 ●¹ 14^00 ●° p ✳° p; 20^46–24; ≡¹ I–a = II–p
22	0.0	.	-	✳° 0^00–100 ✳° a; ≫ n–II (n por. 18 m/sek)
23	7.9	.	-	✳ 12^30–46 ✳° 13^00 ●° p–III; ⌴° n; ⊙ 5^50–6^46
24	.	.	-	() II–p; ⊙ a–p
25	0.2	.	-	⌴° 6^00–46; ⦶¹² p–III; ⊙ a–II
26	1.1	.	-	△° n ●° ok. 13^50 20^46; ∞° a; ⦶² n; ⦶² a
27	0.0	.	-	●° n △¹ 16^16–25 ●° 19^00; ≫ a–II; ⊙ a–p
28	0.6	.	-	⌴° n–I; ⊙ p
29	0.1	.	-	✳° n–a △° 13^04; ⊙ II–p
30	.	.	-	⦶² n; () p; ⊙ a–p
31	.	.	-	= n; ⌴° n–I; ⦶² n; ⊙ I–II, p
Σ	63.6	—	-	UWAGI

Kwiecień – Avril 1937

1	.	.	-	≫ n–III; () p; ⊙ I–p
2	.	.	-	≫ n, a–p; () p; ⊙ I–a, II–p
3	.	.	-	≫ n, a–III; ⊙ a–III
4	.	.	-	≫ p; ⊙ a
5	.	.	-	≫ p; ⦶² a–p; ⊙ a, p
6	.	.	-	≫ a–II; ⊙ p
7	0.2	.	-	○ 5^50–a; II–p
8	0.0	.	-	●° n ●° a; ⊙ p
9	2.2	.	-	●° 16^00 ●° 19^30–24; ∞¹ a–p; ⊙ a, p
10	(0.0)	.	-	●° 0^00–6^46
11	.	.	-	≫ II–p; ⊙ 5^45–a, p
12	0.0	.	-	●° p; ≫ n, II–p; ⦶² a; ⊙ I–a
13	0.0	.	-	●° ok. 16^20; ≫ n, 15^00; ⊙ a, p
14	0.0	.	-	▽ 20^40–21^00; ≫ n; ⊙ a
15	1.2	.	-	●¹ 18^50; ≫ n–II; ⊕² a–II; ⊙ a, p
16	4.3	.	-	▽° 15^30 18^40; ≡ p–III; ⊙ 5^10–6^00 a–p; ⊕² 6^20–25 a
17	2.7	.	-	●° n–I ●¹ 10^30–12^20 ●° 13^45–14^15; ≡° n–I = a–II; ⦶¹ 20^30
18	.	.	-	≡° n–I ∞° p ≡¹ III; ⊙ I–p
19	0.2	.	-	●° p–III; ∞¹ n ∞° I–a, p ≡ p = 20^00–46; ⌒² I–a; ⊙ I–p
20	0.0	.	-	●¹ n ●° 14^00; ∞° p; ⊙ I–a, II–p
21	1.8	.	-	●¹ 17^05–38; ≫ II–p; ∞° n; ⌒¹ n–I; ⌒² 15^30; ⊙ 5^00–II, p
22	.	.	-	●° n; ⊙ a, p
23	0.4	.	-	●° 15^00–15; ⦶¹² p–III; ⊙ I–II, p
24	7.6	.	-	●° 3^15–40 a 20^15–46; ∞° n–a, p; ⦶² a–II; ⊙ p
25	3.7	.	-	●¹ n ●° ●° a, p; ≫ n (por. do 20 m/sek); ≡² 9^15 = a–II
26	2.0	.	-	●° n, 12^46–16^00; ⊙ p
27	.	.	-	∞¹ n–I ∞° a; ⌴° n; ⌒² I–a; ⊙ a, p
28	.	.	-	≡² n ∞° a = 6^46–8^00; ⊙ a, p
29	.	.	-	⊙ a, p
30	.	.	-	≡° a; ⊙ a–p
31				
Σ	26.5	—	-	UWAGI.

DNI	CIŚNIENIE P – 700 + I	II	III	Dies	TEMPERATURA T I	II	III	Dies	Max	Min	PRĘŻNOŚĆ PARY e I	II	III	Dies	WILGOTNOŚĆ WZGL. U I	II	III	Dies	ZACHMURZENIE N,w I	II	III	KIERUNEK I PRĘDKOŚĆ WIATRU D,v I	II	III
1	65.6	66.0	65.2	65.6	7.5	10.8	8.6	8.9	13.1	3.8	6.3	6.4	6.8	6.5	82	67	83	77	1 ⊙	0 ⊙	0	NW 4	NNE 4	C 0
2	65.0	65.1	64.6	64.9	12.5	11.9	9.7	11.0	19.5	4.3	6.6	7.9	7.2	7.2	61	76	82	73	4 ⊙	1 ⊙	2	WNW 1	NE 2	N 1
3	64.8	64.6	63.7	64.4	9.4	13.5	11.5	11.5	16.2	4.5	7.2	6.1	6.9	6.7	82	53	69	68	0 ⊙	0 ⊙	0	C 0	E 1	ESE 8
4	64.8	63.8	62.1	63.6	10.2	14.8	12.9	12.7	15.8	7.3	7.4	7.9	7.3	7.5	79	63	66	69	0 ⊙	0 ⊙	0	SSE 2	ESE 2	C 0
5	61.8	61.0	59.8	60.9	12.0	16.5	13.5	13.9	17.3	8.7	7.8	8.1	8.9	8.3	75	58	77	70	0 ⊙	0 ⊙	1	SSE 3	SE 7	C 0
6	61.6	64.6	66.0	64.1	13.1	11.3	8.4	10.3	15.2	8.2	9.3	7.3	6.4	7.3	83	73	78	78	9	10	7	WNW 7	NW 6	C 0
7	67.1	66.9	66.3	66.8	10.1	11.4	9.4	10.1	13.7	7.4	6.8	7.4	7.3	7.2	74	73	83	77	4 ⊙	7 ⊙	4	SSW 1	NNE 5	C 0
8	64.6	63.7	62.4	63.6	10.4	12.4	8.4	9.9	13.7	6.7	8.0	6.6	7.3	7.3	85	62	89	79	9 ⊙	10 ⊙	9	C 0	E 2	C 0
9	60.3	60.0	58.1	59.5	9.5	13.5	11.4	11.4	15.0	7.8	8.1	8.7	8.9	8.6	92	75	89	85	10	10	9	ENE 1	ESE 4	ESE 1
10	58.1	59.9	60.7	59.6	12.3	10.0	9.8	10.5	14.5	8.9	7.5	7.6	7.2	7.4	71	83	80	78	10 ⊙	10 ●	9	WNW 5	NNW 3	C 0
11	61.3	60.9	58.6	60.3	10.3	15.2	13.9	13.3	16.5	7.3	8.1	9.2	9.6	9.0	88	71	81	80	4 ⊙	4 ⊙	8	C 0	E 4	C 0
12	56.3	55.9	56.1	56.1	13.8	20.5	14.2	15.7	23.1	12.6	9.8	10.1	10.4	10.1	84	55	87	75	4 ⊙	10 ●	4	SSE 4	SW 4	WNW 1
13	57.4	58.6	58.0	58.0	9.5	10.7	8.2	9.2	14.4	7.6	8.0	8.9	8.0	8.3	91	93	99	94	9	10	10 ≡	NW 3	NE 3	ENE 2
14	53.5	53.1	57.0	54.5	10.2	18.7	10.7	12.6	19.6	7.4	8.9	9.9	7.8	8.9	96	61	82	80	10	6 ⊙	3	NNE 1	WSW 6	W 9
15	60.9	63.4	63.9	62.7	11.8	13.0	10.9	11.6	16.2	10.2	8.4	7.1	7.5	7.7	83	64	77	75	8 ⊙	4 ⊙	8	WNW 7	NE 4	ESE 2
16	63.2	61.9	61.5	62.2	12.0	17.1	14.8	14.7	18.7	9.0	9.2	10.2	9.1	9.5	89	70	73	77	2 ⊙	8 ⊙	10 ≡	SE 2	SE 9	ESE 9
17	60.9	60.6	60.4	60.6	12.8	17.3	12.8	13.9	19.1	11.6	10.2	11.7	10.5	10.8	94	80	96	90	9 ⊙	8	10 ●	SE 1	C 0	NNW 2
18	60.8	60.7	59.9	60.5	11.2	13.3	11.7	12.0	15.3	9.6	7.5	8.3	7.9	7.9	73	73	78	75	9 ⊙	4 ⊙	3	NW 3	NNE 2	NE 2
19	58.2	57.6	57.2	57.7	13.0	17.7	16.6	16.0	20.4	9.1	9.7	11.8	11.3	10.9	88	78	80	82	4 ⊙	5 ⊙	0	NNW 2	NE 2	C 0
20	59.7	61.5	62.0	61.1	21.2	20.1	16.3	18.5	21.4	14.5	13.2	12.5	12.0	12.6	71	72	87	77	1 ⊙	1 ⊙	1	WNW 2	E 2	E 1
21	59.9	57.7	56.5	58.0	17.6	22.2	20.5	20.2	27.1	13.6	12.4	12.8	14.1	13.1	83	64	79	75	8 ⊙	9 ⊙	8	C 0	ESE 3	C 0
22	56.4	58.5	62.0	59.0	20.8	24.5	14.3	18.5	28.4	14.3	14.1	13.8	9.2	12.4	78	60	76	71	9 ⊙	1 ⊙	10	S 2	WSW10	WNW10
23	64.9	66.6	66.8	66.1	13.5	19.1	14.8	15.6	20.1	11.7	6.3	5.9	7.5	6.6	55	36	60	50	2 ⊙	9 ⊙	1	NW 12	NW 8	WNW 3
24	68.4	68.7	67.5	68.2	16.4	17.8	14.2	15.6	20.6	11.4	9.1	10.4	10.6	10.0	66	68	88	74	1 ⊙	3 ⊙	2	WNW 2	E 2	C 0
25	67.2	67.0	66.5	66.9	15.1	18.1	16.1	16.4	19.5	11.6	10.2	10.8	9.7	10.2	80	70	71	74	1 ⊙	5 ⊙	0	S 3	SSE 3	C 0
26	67.3	67.4	66.2	67.0	17.2	19.5	17.9	18.1	20.9	11.5	11.1	11.4	10.5	11.0	76	68	68	71	0 ⊙	2 ⊙	0	C 0	ESE 2	SE 2
27	63.5	61.3	61.9	62.2	17.3	28.6	15.9	19.4	31.0	15.1	11.7	11.9	10.2	11.3	80	41	76	66	7	8	10	SSE 5	SSW 4	NW 10
28	62.7	60.5	61.6	61.6	13.1	18.7	13.5	14.7	19.0	11.5	7.8	6.8	8.1	7.6	69	42	71	61	8 ⊙	6 ⊙	9	WNW 7	WNW12	WNW10
29	65.1	69.0	70.9	68.3	11.6	9.5	6.9	8.7	13.7	6.6	7.0	6.8	6.1	6.6	69	76	83	76	1 ⊙	10	1	NNE 4	NNE 5	NNW 2
30	72.3	71.3	67.3	70.3	8.4	10.8	11.9	10.8	12.0	2.4	6.2	7.0	9.4	7.5	76	72	91	80	3 ⊙	4 ⊙	1	NW 2	E 3	SE 1
31	63.1	59.6	56.7	59.8	14.7	22.5	15.8	17.2	25.5	10.2	6.7	6.5	11.9	8.4	53	32	89	58	10 ⊙	7 ⊙	10 ●	S 5	S 8	NW 4
M	62.5	62.5	62.2	62.4	12.9	16.2	12.8	13.7	18.6	9.2	8.7	9.0	8.9	8.9	78	65	80	74	5.1	5.5	4.8	2.9	4.3	2.6

1	56.2	56.9	55.9	56.3	13.3	16.6	12.2	13.6	17.8	11.4	8.9	6.8	7.2	7.6	78	49	68	65	1 ⊙	4 ⊙	4	WNW 4	WNW 7	WSW 4
2	52.5	50.4	50.5	51.1	12.4	12.8	9.9	11.2	14.6	9.7	7.2	6.9	5.8	6.6	68	62	64	65	9	8 ⊙	7	W 5	W 8	WNW12
3	52.9	53.3	59.1	55.8	7.1	9.8	10.5	9.5	13.3	6.3	5.8	6.7	6.4	6.3	77	74	68	73	9 ⊙	9 ●	4	WNW10	WNW12	WNW 8
4	60.8	61.2	60.2	60.7	10.3	10.8	11.7	11.1	13.2	8.3	6.9	7.4	8.4	7.6	74	76	83	78	10	10 ●	10	WSW 4	WSW 2	SW 1
5	60.3	64.0	67.3	63.9	10.1	10.8	8.0	9.2	12.3	7.8	9.2	9.0	7.9	8.7	100	94	99	98	10 ≡	6 ⊙ ≡	10 ≡	NNW 1	NNE 4	C 0
6	69.4	69.5	68.8	69.2	9.6	13.9	14.2	13.0	15.0	7.6	7.8	8.4	8.2	8.1	88	71	68	76	10	1 ⊙	0	SSE 1	E 2	SSE 1
7	68.8	67.4	65.1	67.1	12.0	17.2	17.1	15.8	19.2	7.7	8.8	8.7	8.7	8.7	85	60	60	68	0 ⊙	0 ⊙	0	SSE 3	SSE 7	SSE 6
8	64.0	63.1	62.3	63.1	13.2	19.3	18.9	17.6	23.9	12.3	9.1	9.5	10.5	9.7	81	57	64	67	0 ⊙	0 ⊙	1	SSE 5	SSE 7	SSE 7
9	62.6	64.2	63.8	63.5	18.2	22.7	22.5	21.3	22.8	14.3	10.2	15.4	14.4	13.3	65	75	71	70	4 ⊙	4 ⊙	7 ●	SSE 3	SSE 5	S 5
10	64.2	63.4	62.0	63.2	15.9	22.8	19.3	19.3	24.0	13.9	10.6	12.3	12.4	11.8	79	60	74	71	0 ⊙	1 ⊙	0	S 4	SE 1	SSW 4
11	62.1	61.6	59.7	61.1	19.4	24.8	27.2	24.6	27.7	16.4	10.6	11.0	10.4	10.7	63	48	39	50	3 ⊙	0 ⊙	1	SSE 4	SSE 7	S 5
12	58.1	57.7	59.6	58.5	18.7	24.9	15.9	18.8	29.6	15.9	11.5	14.1	12.4	12.7	71	60	92	74	1 ⊙	2 ⊙	10 ●	SSE 5	S 6	NNW 4
13	62.9	63.0	66.6	64.8	13.1	15.0	12.7	13.4	16.3	12.2	9.4	9.2	8.1	8.9	85	72	75	77	9 ⊙	2 ⊙	2	N 8	NNE 6	NNE 4
14	68.3	68.3	66.5	67.7	15.0	17.7	14.4	15.4	18.2	10.8	8.6	8.4	9.7	8.9	68	56	80	68	0 ⊙	0 ⊙	1	E 2	ENE 5	C 0
15	64.5	62.8	61.8	63.0	15.3	22.2	19.8	19.3	22.7	12.5	8.3	8.3	8.8	8.5	64	42	51	52	6 ⊙	4 ⊙	8	SE 4	SSE 7	SSE 4
16	60.6	59.3	57.7	59.2	16.5	20.6	16.6	17.6	22.4	14.9	8.9	10.1	11.6	10.2	64	56	82	67	9	9 ⊙	10 ●	SSE 4	ESE 6	WNW 3
17	57.0	58.2	58.9	58.0	12.4	15.9	12.7	13.4	16.8	12.2	9.3	6.5	7.4	7.7	88	48	68	68	10	10	9	NW 8	WNW 8	WNW 4
18	60.4	61.4	62.4	61.4	14.8	16.3	14.8	15.2	17.3	11.4	7.4	8.9	9.7	8.7	59	64	77	67	2 ⊙	7 ⊙	9	NW 2	ESE 7	SSE 1
19	62.9	62.4	59.6	61.6	16.1	18.4	15.7	16.5	19.0	14.0	9.9	9.4	10.3	9.9	73	60	78	70	1 ⊙	6 ⊙	10 ●	SE 5	E 6	ENE 8
20	58.9	59.6	58.3	58.9	14.3	15.9	14.7	14.9	17.1	13.3	10.8	10.2	11.3	10.8	90	76	91	86	9	10	10 ●	W 3	SSW 3	SSE 1
21	57.5	58.6	59.2	58.4	14.8	14.0	13.5	14.0	15.7	13.2	11.0	10.2	11.0	10.7	88	86	96	90	10	10	8	WNW 2	WNW 1	S 2
22	61.2	62.0	63.2	62.1	14.7	18.7	15.6	16.2	21.2	11.6	8.6	7.6	10.0	8.7	69	47	76	64	0 ⊙	4 ⊙	2	S 3	SSW 6	C 0
23	63.9	63.0	60.6	62.5	16.6	18.7	18.2	17.9	20.6	11.8	9.5	12.5	9.6	10.5	68	78	62	69	0 ⊙	8	2	C 0	ESE 4	SSE 2
24	58.9	57.5	55.9	57.4	17.0	20.0	19.0	18.8	21.1	12.8	10.5	12.6	13.3	12.2	73	72	83	76	0 ⊙	2 ⊙	4	S 1	ESE 2	NNE 1
25	55.8	57.1	58.2	57.0	15.9	16.2	12.3	14.2	19.2	12.1	11.3	9.9	7.4	9.5	84	72	70	75	8	1 ⊙	6	NNW 6	NE 7	NNW 3
26	59.1	59.6	59.1	59.3	13.8	16.8	17.1	16.2	20.3	11.4	8.9	9.8	10.0	9.6	76	69	69	71	10	9	2	WNW 5	WNW 8	WNW10
27	59.6	59.5	58.6	59.2	17.5	23.1	17.3	18.8	24.4	14.4	11.0	9.8	10.9	10.6	74	47	74	65	2 ⊙	0 ⊙	0	NW 5	NW 7	NW 2
28	58.6	58.4	56.6	57.9	16.5	18.7	16.8	17.2	19.9	11.5	10.9	11.6	11.0	11.0	75	72	77	75	0 ⊙	1 ⊙	0	NW 4	ESE 3	C 0
29	54.6	52.4	50.6	52.5	17.8	21.1	17.9	18.7	24.3	15.1	12.1	13.9	14.2	13.4	80	75	93	83	3 ⊙	2 ⊙	10	SSE 3	ESE 4	C 0
30	51.2	55.7	58.6	55.2	15.0	18.7	13.9	15.4	19.1	13.9	11.4	9.2	8.2	9.6	90	57	69	72	10 ●	8 ⊙	2	NW 7	W 8	W 3
31																								
M	60.3	60.3	60.2	60.3	14.6	17.8	15.7	16.0	19.6	12.0	9.9	9.8	9.8	9.7	77	64	74	72	4.3	4.6	5.0	4.0	5.3	3.3

Gdynia $H_s = 2m$ $H_b = 13{,}5\,m$ **Maj – Mai 1937**

DNI	OPAD R	GRUB. ŚNIEGU h	USŁONECZNIENIE	POGODA
1	.	.	–	() I–II, p; ⌒⁰ n–I; ⊙ 4³⁵–p
2	.	.	–	⌒² n–I; ⊙ 4³⁵–p
3	.	.	–	⌒² n–I; ⊙ 4³⁰–p
4	.	.	–	⊙ 4³⁰–p
5	.	.	–	∞⁰ I–III; ⊙ 4¹⁰–p
6	0.0	.	–	●⁰ 11¹⁵–12⁰⁰; ∞⁰ n
7	.	.	–	⊙ 4³⁰–p
8	.	.	–	∞⁰ I–a; ⊙ I–II, p
9	0.0	.	–	▽⁰ 19³⁰; ⊙ a, p
10	0.1	.	–	▽⁰ 12¹⁰ 12⁴⁶; ⌒⁰ a; ⊙ I–II, ok. 14⁰⁶
11	.	.	–	↘⁰ n; ∞¹ n–I; ⌒¹ n; ⊙ 4⁴³–6⁰⁰; p; ⊕² 7²⁵
12	2.1	.	–	▽⁰ 12²⁵–46 ●¹ ↘⁰ 16⁰⁰; ∞¹ p–III; ⊕² a
13	2.6	.	–	≡⁰ n ∞⁰ a–II ∞¹ p ≡⁰ 18⁰⁰–20⁴⁶; ⊙ 5⁵⁵
14	.	.	–	●⁰ 2¹⁰ 3²⁰ ▽¹ n; ↘⁰ 2³⁰; ≫ p; = n–I ≡⁰ n ∞⁰ a; ψ n (21⁵⁰); ⊙ a–p
15	.	.	–	⊙ 4⁵⁵–6⁰⁰ I–a II–p
16	16.6	.	–	●² ▲² ↘² 18⁴⁰–⁴⁵; ⊙ 4⁰⁰–6⁴⁶ a, p
17	20.7	.	–	●⁰ n ●¹ p ●² 14⁰⁰ ● 22; ↘¹ 12⁵⁰ ↘⁰ 14⁵⁰–16⁰⁰; = n–a; ⊙ 4⁰⁰ a
18	.	.	–	⊙ 4²⁰–a II–p; ⊕² a
19	0.0	.	–	▽⁰ 13²⁰; ∞⁰ a; ⊙ 3⁵⁰–p; ψ² n
20	.	.	–	∞⁰ a, p–III; ⊙ 3⁵⁰–p
21	.	.	–	≡ n–I; ∞¹ a–p; ⌒² n–a; ⊙ I–II, p; ⊕² 10³⁰–11²⁰
22	.	.	–	≫ 12⁰⁰–⁴⁶–III ⋙ 15⁰⁰–16⁰⁰; ⊶⁰ 15¹⁵–³⁵; ∞⁰ n ∞¹ a, p; ⊙ I–a, II–p
23	.	.	–	≫ n–a (por. 22 m/sek), p; ⊙ 3⁴⁰–p
24	.	.	–	∞⁰ p–III; ⊙ 3⁴⁰–p
25	.	.	–	∞⁰ n; ⊙ 3³⁸–p
26	.	.	–	∞⁰ n; ⊙ 3³⁸–p
27	2.8	.	–	▽⁰ 11⁵⁰ ●¹ 15¹⁵–⁴⁵ ▽⁰ 15⁴⁵ 16¹⁰–18¹⁰ 19¹⁰; ↘⁰ 15¹⁵–⁴⁰; ≫ p–III; ⊙ 3⁵⁵–6⁰⁰ a; ⊕² 6⁰⁰–⁴⁶
28	0.0	.	–	● 16⁵³–⁵⁸; ≫ n a–III ⋙ a–10³⁰, p (por. 26 m/sek); ⊶ a, p; ⊙ 4²⁰–6⁰⁰ I–a II–p
29	.	.	–	≫ n; ()⁰ a–p; ⊙ 3³⁰–a, p
30	.	.	–	⌒⁰ n; ()⁰ I–a 10⁴⁰–12⁴⁶ p–III; ⊙ 3³⁰–p
31	9.6	.	–	▽⁰ 18⁵⁵–19⁰⁵ ●¹ 20³⁰–24; ⊕² 4⁰⁰–6⁰⁰...11⁰⁰; ⊙ a–p
Σ	64.9	–	–	UWAGI:

Czerwiec – Juin 1937

DNI	OPAD R	GRUB. ŚNIEGU h	USŁONECZNIENIE	POGODA
1	.	.	–	⊙ 13³⁰–p
2	2.8	.	–	▽⁰ 7⁰⁵ 10²⁵–⁴⁰ 14⁰⁰ ● 22–24; ≫ a, p–III; ⊙ a
3	0.0	.	–	●⁰ 0⁰⁰–¹⁵ ●¹ 3³⁰–6⁴⁰ ●⁰ 8⁵³ ●¹ 9⁴⁰ ●¹ 12⁴⁶; ≫ n–p (por. do 24 m/sek); ⊙ I–II, p
4	3.5	.	–	▽⁰ a–p ●¹ 22⁵⁰–24; ⊕² I–a
5	0.0	.	–	●¹ 0⁰⁰–5⁰⁰ ●¹–6⁴⁶; ≡⁰ I–II ≡¹ p–III = n; ⊙ a–II
6	.	.	–	() p; ⊙ a–p
7	.	.	–	∞⁰ n–a; ⊙ 3⁵⁰–p
8	.	.	–	⊙ 4⁰⁰–p
9	0.8	.	–	●¹ 16³⁰–³⁷ ●⁰ 17⁴²–20⁴⁶; ↘⁰ 16²⁰; ⊙ 3⁴⁰–II
10	.	.	–	∞⁰ p–III; ⊙ 3³⁰–p
11	.	.	–	∞¹ n; ⊙ 3³⁰–p
12	0.3	.	–	●⁰ 14⁰³ (krople), 19⁰⁵ 19¹⁰–20⁴⁶; ↘⁰ 14⁰³ 19⁰⁵; ∞⁰ I–a; ⊙ 3³⁰–p
13	.	.	–	●¹ n; () a, p; ⊙ a–p
14	.	.	–	() a, p; ⊙ 3³⁰–p
15	.	.	–	∞⁰ p–III; ⊙ I–II
16	4.1	.	–	●¹ 18⁰⁰–20⁴⁶; = p–III; ⊙ a, II–p
17	(0.0)	.	–	●¹ n–I; por. wiatru 12 m/sek; = n; ⊙ a
18	.	.	–	⊙ 3³⁰–p
19	6.1	.	–	●⁰ 18²⁵–20⁴⁶ ●² 21⁵⁵–22²⁵; por. wiatru 11 m/sek 20²⁰; ⊙ I–p
20	8.9	.	–	●⁰ 19⁵⁰ 20⁰⁵–⁴⁶; ⊙ a, p
21	10.2	.	–	●⁰ n 6⁰⁵ 7⁰⁵ a, p; = n; ⊙ p
22	.	.	–	⊙ 3³⁵–p
23	.	.	–	∞⁰ I–a; ⌒⁰ n; ⊙ 3²⁵–p
24	1.2	.	–	●⁰⁻¹ 14²⁰; ↘⁰ 13⁵⁸; ⊙ 3²⁵–p
25	0.1	.	–	●⁰ 16⁴⁰–17²⁰; ↖ n ↘⁰ 16²⁰–17³⁰ SE; ∞⁰ n; ⊙ a–II
26	.	.	–	≫ n–III (por. 18 m/sek); ⊙ p
27	.	.	–	∞⁰ p–III; ⊙ 3²⁵–p
28	.	.	–	∞⁰ n; ⌒⁰ n; ⊙ 3²⁰–p
29	4.2	.	–	●⁰ 18²⁵; (↘)⁰ 18⁰⁵ W; ⊙ 3³⁰–p
30	0.0	.	–	●⁰ n–a; ↘⁰ 5⁰⁰; ≫ a (por. do 20 m/sek); ⊙ a, p
31				
Σ	62.2	–	–	UWAGI:

Gdynia — φ = 54°31' — λ = 18°33' — Lipiec – Juillet 1937

Dzień	Ciśnienie P − 700 + I	II	III	Dies	Temperatura T I	II	III	Dies	Max	Min	Prężność pary e I	II	III	Dies	Wilgotność wzgl. U I	II	III	Dies	Zachmurzenie N.w I	II	III	Kierunek i prędkość wiatru D,v I	II	III
1	60.3	60.8	60.7	60.6	14.0	15.3	15.7	15.2	18.4	11.8	8.9	8.8	11.4	9.7	75	68	86	76	8 ⊙	9 ⊙	7	N 5	ENE 3	C 0
2	62.7	64.1	66.2	64.3	16.7	20.9	14.9	16.8	21.2	11.8	10.7	9.2	10.5	10.1	75	51	84	70	6 ⊙	9 ⊙	3	W 4	NNW 4	E 1
3	67.6	67.7	66.4	67.2	15.5	18.4	16.2	16.6	19.2	9.7	10.7	10.1	10.6	10.5	82	63	77	74	1 ⊙	1 ⊙	0	ENE 1	C 0	ENE 2
4	65.9	65.2	63.6	64.9	17.0	19.5	18.0	18.1	21.2	10.5	10.2	10.0	9.1	9.8	71	59	59	63	3 ⊙	4 ⊙	0	C 0	SE 1	NNW 2
5	62.2	60.6	59.3	60.7	20.4	21.5	19.3	20.1	26.4	13.9	10.6	14.1	13.0	12.6	59	74	78	70	2 ⊙	4 ⊙	1	NW 4	NNE 6	NW 5
6	57.8	56.7	56.7	57.1	18.9	20.8	17.6	18.7	24.6	15.2	11.8	13.5	13.6	13.0	73	74	91	79	7	4 ⊙	5	NW 5	ESE 2	N 3
7	56.6	56.5	56.8	56.6	17.9	21.3	17.4	18.5	22.1	15.5	11.5	13.0	11.8	12.1	76	69	80	75	1 ⊙	3 ⊙	2	NW 4	NNE 6	NE 3
8	55.8	56.7	57.2	56.6	19.2	22.4	18.0	19.4	23.7	14.6	12.0	10.1	11.0	11.0	73	50	72	65	7 ⊙	9 ⊙	4	WNW 9	WNW 8	W 5
9	57.7	58.8	58.4	58.3	17.9	20.6	16.8	18.0	21.8	15.2	11.2	10.6	10.2	10.7	74	58	72	68	7 ⊙	5 ⊙	2	NW 8	WNW10	NW 3
10	56.8	55.5	52.7	55.0	17.6	19.5	16.7	17.6	21.6	13.6	9.7	11.3	11.1	10.7	65	67	78	70	3 ⊙	4 ⊙	10	W 3	ENE 4	ENE 4
11	50.1	51.2	51.6	51.0	15.1	18.5	13.5	15.2	19.4	13.3	11.5	9.2	10.9	10.5	90	58	95	81	10 ●	10	10 ●	WNW 5	WNW 2	NW 2
12	49.2	49.7	52.1	50.3	13.3	14.7	14.3	14.2	16.5	12.4	10.6	12.2	11.2	11.3	94	98	93	95	10 ●	10 ●	10	WSW 3	SE 2	SSW 1
13	54.2	55.2	56.3	55.2	15.4	17.8	15.9	16.2	20.0	11.1	10.8	12.3	12.0	11.7	83	81	89	84	9 ⊙	10	3	C 0	NE 3	NNW 5
14	55.8	56.5	58.4	56.9	16.8	19.2	15.5	16.8	20.3	15.1	12.3	12.3	11.7	12.1	87	74	89	83	9 ⊙	8 ⊙	4	NW 8	NW 6	NNW 3
15	59.6	59.9	59.3	59.6	17.1	19.9	17.3	17.9	20.2	13.5	13.0	14.0	13.2	13.4	90	81	90	87	2 ⊙	1 ⊙	1	C 0	ESE 4	NE 1
16	58.7	59.6	60.7	59.7	18.6	20.4	17.3	18.4	21.3	12.7	12.5	14.5	10.0	12.3	79	82	68	76	0 ⊙	6 ⊙	1	C 0	NNE 4	NNE 4
17	62.0	63.0	63.0	62.7	16.7	19.6	18.6	18.4	21.1	13.2	11.8	12.2	13.4	12.5	83	72	84	80	4 ⊙	2 ⊙	4	NNW 3	N 6	SSE 1
18	63.1	62.4	62.6	62.7	16.4	21.4	18.1	18.5	22.3	13.7	10.4	12.7	13.3	12.1	75	67	86	76	10	9	8	C 0	WNW 2	SSW 2
19	60.9	61.3	62.0	61.4	17.1	19.6	17.1	17.7	20.9	15.3	11.3	13.8	12.4	12.5	78	81	86	82	10 ⊙	6 ⊙	2	WSW 2	E 3	NW 3
20	62.3	62.8	62.6	62.6	17.2	20.7	18.7	18.8	21.3	13.4	13.8	13.4	14.5	13.9	95	74	90	86	8 ⊙	3 ⊙	7	NW 3	NE 3	NE 2
21	62.0	60.7	58.5	60.4	19.5	22.1	20.5	20.6	22.5	13.9	14.0	15.4	14.5	14.6	83	78	81	81	8 ⊙	10 ⊙	10	NE 2	ESE 3	NNW 3
22	55.3	52.9	52.0	53.4	18.6	25.3	20.3	21.1	25.4	15.7	13.0	12.6	14.1	13.2	82	53	80	72	0 ⊙	10	10	S 3	SW 6	WNW 1
23	52.2	51.7	52.2	52.0	16.7	17.3	15.0	16.0	20.3	14.8	9.9	9.9	10.4	10.1	69	68	82	73	8	10 ●	3	WSW 4	WNW10	WSW 6
24	52.3	52.2	51.2	51.9	15.5	19.0	18.3	17.8	21.0	13.9	10.9	10.8	12.6	11.4	83	66	80	76	9 ⊙	10 ●	5	WSW 7	SW 6	SW 1
25	51.0	52.3	53.7	52.3	18.3	21.9	18.8	19.4	22.6	16.0	12.3	10.1	10.1	10.8	79	52	62	64	3 ⊙	6 ⊙	7	SW 4	WSW 6	SW 1
26	52.2	51.7	52.4	52.1	16.6	17.9	16.1	16.7	19.0	13.8	9.9	10.8	11.3	10.7	70	71	83	75	10	9 ●	3	WNW 3	SSW 9	WSW 2
27	52.2	52.4	53.2	52.6	16.5	18.7	16.9	17.2	20.0	15.2	10.7	12.3	12.0	11.7	76	77	84	79	7 ⊙	7 ⊙	4	W 5	W 9	W 4
28	52.3	52.5	52.2	52.3	17.4	16.1	16.1	16.4	20.3	15.3	11.4	11.9	12.5	11.9	77	87	91	85	9	10 ●	10 ●	WNW 5	W 2	WSW 3
29	51.8	52.5	53.6	52.6	17.4	18.6	16.8	17.4	20.4	14.8	13.0	12.8	13.2	13.0	88	81	93	87	8 ⊙	8	7 ●	WNW 2	N 4	NW 1
30	54.0	54.8	55.7	54.8	17.2	19.6	17.2	17.8	20.6	15.1	12.8	12.4	13.4	12.9	88	73	92	84	10	7 ⊙	1	NW 2	N 4	NW 4
31	55.8	56.3	57.0	56.4	18.0	21.5	16.7	18.2	22.1	15.8	13.5	11.0	11.8	12.1	88	58	83	76	6 ⊙	6 ⊙	9	NW 6	NW 7	W 2
M	57.1	57.2	57.4	57.2	17.1	19.7	17.1	17.8	21.2	13.9	11.5	11.8	12.0	11.8	79	70	83	77	6.3	6.8	4.9	3.5	4.5	2.6

Sierpień – Août 1937

1	55.7	55.6	56.2	55.8	16.7	17.9	17.8	17.6	20.7	15.4	12.5	13.6	13.5	13.2	89	89	89	89	10	9 ⊙	9	NW 3	NW 5	NNW 6
2	56.7	57.5	58.2	57.5	18.9	20.0	18.1	18.8	20.9	16.7	14.7	14.9	12.4	14.0	90	86	80	85	9	9 ⊙	10	N 6	N 9	N 9
3	57.5	57.5	58.1	57.7	18.4	19.8	17.7	18.4	20.5	16.8	13.6	13.3	13.4	13.4	86	78	89	84	8 ⊙	8 ⊙	5	N 7	NE 7	NW 2
4	58.4	59.6	61.0	59.7	17.8	19.9	18.5	18.7	21.6	15.3	13.8	14.3	14.1	14.1	91	83	89	88	7 ⊙	7 ⊙	7	NW 3	NNE 4	NNE 4
5	62.0	62.6	63.2	62.6	17.9	21.3	19.2	19.4	21.3	15.4	14.2	14.1	14.5	14.3	93	75	88	85	9	2 ⊙	9	NW 3	ENE 4	N 1
6	63.1	63.2	63.2	63.2	18.2	20.7	18.9	19.2	21.9	16.0	14.5	16.1	15.3	15.3	93	89	94	92	10	10	10	N 5	NNW 4	NW 3
7	62.8	63.0	62.9	62.9	18.1	21.9	18.9	19.4	22.7	15.1	14.2	13.6	14.2	14.0	92	70	87	83	4 ⊙	1 ⊙	9	NW 6	NNE 5	NNW 4
8	62.3	62.5	62.0	62.3	19.6	22.0	18.9	19.8	23.4	16.5	14.9	15.7	15.0	15.2	88	80	92	87	2 ⊙	3 ⊙	0	NW 4	NE 4	NE 3
9	61.4	61.2	59.7	60.8	17.0	22.1	20.1	19.8	23.2	16.2	13.0	15.4	14.9	14.4	90	78	85	84	8 ⊙	5 ⊙	10	NE 3	SE 3	SSE 3
10	58.1	59.3	58.8	58.7	20.1	20.8	16.2	18.3	22.4	16.1	15.2	14.4	12.5	14.0	87	79	91	86	10	7	0	W 4	NW 9	WNW 3
11	58.9	59.0	59.0	59.0	17.8	21.7	17.7	18.7	22.4	14.4	12.6	14.5	12.8	13.3	83	76	85	81	7 ⊙	10	9	WNW 2	NW 3	SSW 2
12	59.7	59.6	60.2	59.8	17.8	21.4	17.3	18.4	22.1	14.7	11.9	10.5	12.0	11.5	78	56	82	72	1 ⊙	8	3	WNW 1	WNW 3	E 3
13	59.9	59.8	59.4	59.7	18.0	21.3	18.7	19.2	21.8	13.5	12.5	13.0	12.9	12.8	81	69	81	77	0 ⊙	7 ⊙	0	NW 3	SE 3	ENE 3
14	57.1	55.7	53.8	55.5	19.3	20.7	20.3	20.2	21.4	15.3	14.4	14.4	15.1	14.6	87	79	85	84	9 ●	10 ⊙	10 ●	ESE 5	ESE 7	SW 4
15	52.4	51.5	50.8	51.6	17.5	24.0	18.9	19.8	24.8	15.5	11.2	11.7	14.3	12.4	73	53	88	72	7 ⊙	4 ⊙	4	W 2	SW 4	C 0
16	50.9	52.3	53.0	52.1	18.4	18.8	16.3	17.4	20.8	15.5	13.7	14.9	12.8	13.8	87	92	93	91	5 ⊙	10 ●	10 ●	C 0	NW 4	NW 8
17	52.4	53.7	55.2	53.8	15.1	16.6	13.9	14.9	17.6	13.7	11.5	11.0	10.6	11.0	90	78	91	86	10 ●	10	9	WNW 8	SW 5	W 1
18	56.5	58.5	60.1	58.4	16.2	20.5	16.2	17.3	21.1	13.1	9.8	8.9	12.0	10.2	71	50	87	69	9 ⊙	9	2	WSW 5	WNW 3	C 0
19	60.4	60.4	60.6	60.5	15.7	20.6	18.2	18.2	21.4	11.8	12.0	11.2	13.7	12.3	90	62	88	80	4 ⊙	6 ⊙	8	NW 3	ENE 1	NW 1
20	60.1	60.7	61.6	60.8	17.4	20.0	17.1	17.9	20.6	16.6	12.4	13.7	13.0	13.0	84	78	90	84	10	10	9	WNW 4	NE 2	NNW 3
21	61.1	61.1	61.0	61.1	17.7	20.9	18.8	19.0	21.6	15.6	13.5	12.0	13.6	13.0	90	66	85	80	2 ⊙	3 ⊙	3	NW 4	ENE 4	NE 4
22	59.9	59.5	58.2	59.2	16.9	21.4	20.3	19.7	22.1	13.8	14.3	14.7	14.7	14.6	100	78	83	87	3 ⊙	3 ⊙	10	NW 2	NE 4	NE 5
23	57.8	58.3	59.2	58.4	19.7	21.2	18.3	19.5	22.6	17.0	14.5	14.8	14.1	14.5	85	79	89	84	3 ⊙	9 ⊙	3	ENE 1	ENE 5	NNE 2
24	60.1	61.3	61.6	61.0	19.7	22.1	19.3	20.2	22.9	15.9	15.8	15.1	15.5	15.5	92	76	92	87	7 ⊙	0 ⊙	2	NW 5	NNE 5	NNW 3
25	62.5	62.9	62.9	62.8	18.3	22.5	19.4	19.9	22.8	17.1	15.0	15.7	15.3	15.3	96	77	91	88	8	0 ⊙	2	NNW 2	NNE 4	NE 2
26	63.4	63.5	63.3	63.4	19.4	21.9	19.0	19.8	22.3	16.4	15.8	15.6	14.9	15.4	94	80	91	88	8	8 ⊙	1	NNE 1	NNE 3	NE 1
27	63.7	64.2	63.8	63.9	18.8	22.0	18.5	19.4	22.0	14.2	13.0	11.4	12.5	12.3	81	58	79	73	4 ⊙	4 ⊙	1	SE 2	E 4	NE 2
28	62.0	61.8	61.8	61.9	17.7	19.3	16.7	17.6	20.8	13.4	12.8	12.9	12.2	12.6	85	77	86	83	9	8	10	NW 2	C 0	C 0
29	61.9	62.3	62.6	62.3	15.2	19.7	16.6	17.0	20.3	14.1	12.2	11.9	11.3	11.8	94	70	80	81	3 ⊙	3 ⊙	6	C 0	SE 2	NW 2
30	62.9	63.0	62.6	62.8	14.9	20.8	15.7	16.8	20.8	11.9	10.9	10.3	11.3	10.8	87	56	83	76	1 ⊙	2 ⊙	8	NW 2	NNE 4	NW 1
31	61.8	61.6	61.5	61.6	15.8	20.7	17.4	17.8	21.5	12.8	11.8	12.6	12.2	12.2	88	70	83	80	2 ⊙	10	5	NW 1	NNW 4	NE 3
M	59.5	59.8	59.9	59.7	17.7	20.8	18.0	18.6	21.7	15.0	13.3	13.4	13.4	13.4	88	74	87	83	6.2	6.4	5.8	3.2	4.2	2.8

DNI	OPAD R	GRUB ŚNIEGU h	USŁO NECZNIENIE	POGODA
1	.	.	–	⊙ a – II
2	.	.	–	⊙ a – II, p
3	.	.	–	∞² n; ⊙ 3⁴⁰ – p
4	.	.	–	∞⁰ n; ⌒² n; Ψ² n; ⊙ 4⁰⁰ – p
5	.	.	–	⊙ 3⁵⁰ – p
6	0.0	.	–	●⁰ 9³⁹; ⊙ a – p
7	.	.	–	⊙ 3⁴⁰ – p
8	.	.	–	∞⁰ n; ⊙ I – a, p
9	.	.	–	≫ a – II (por. 15 m/sek); ⊙ a – p
10	0.2	.	–	⊙ 4⁰⁰ – II, p
11	13.1	.	–	●⁰ 5¹⁰ – 6⁴⁶; p – III
12	25.0	.	–	●¹ n – 15⁵⁰; = p
13	.	.	–	⊙ a, p
14	.	.	–	⊙ I – a, II – p
15	.	.	–	⌒² n – I; ⊙ 3⁴⁰ – p
16	.	.	–	∞¹ n – I; ⌒¹ n – I; ⊙ 3⁴⁰ – p
17	.	.	–	⊙ 3⁵⁰ – p
18	0.0	.	–	●⁰ n; ∞⁰ 20⁰⁰ – ⁴⁶
19	0.2	.	–	●⁰ 7¹⁰ – 8⁰⁰; ⊼⁰ 7²⁰; ⊙ a – p
20	.	.	–	≡² 5³⁸ – 6²⁶ = 6⁴⁶ – 8⁰⁰; ⌒² n – I; ⊙ 3⁴⁰ – p
21	13.7	.	–	●² ⊼¹ 22⁴⁰ – ²⁴; = n; ⊙ I – a, II – p
22	1.6	.	–	●² ⊼¹ 0⁰⁰ – ³⁰; ●¹ ⊼ 12⁵⁸; ⊙ I – a
23	0.0	.	–	●⁰ 12⁴⁰ – 13⁴² 14³⁵ – ⁵⁵ 18⁰⁵ – ¹⁵; ≫ II; ⌒² 19⁰⁰; ⊙ a
24	0.0	.	–	●⁰ a – II ●⁰ 13⁴⁰ – ⁴⁸; ∞¹ 20⁰⁰ – ⁴⁶; ⊙ a
25	.	.	–	⊙ 3⁵⁰ – p
26	6.0	.	–	●⁰ 8⁰³ ●⁰ 9⁰⁰ – ¹⁰ ●¹ 13⁴⁷ – 14¹⁴; 15⁵⁰ – 17⁰⁰; 17⁴⁰ – 18⁰⁰; ⊙ p
27	0.5	.	–	●⁰ 10⁵⁰ – ⁵⁹ 12¹⁰ – ²⁰ p; (⊼)⁰ a; ⊙ I – p
28	7.4	.	–	●¹ 11¹² ●⁰ 12⁴⁶ – 13⁵⁵; 16¹⁰ – ²⁷; 19⁵⁰ – 20⁵⁵; ⊼⁰ a – 13³⁰; ⊙ p; ⌒ 18⁴⁰
29	4.0	.	–	●¹ 14⁴³ – 15⁰⁰ ●⁰ 16²⁰ – 17¹⁰; ⊙ I – a
30	2.3	.	–	⟨¹ 14⁴⁵ – 2¹⁰ S; ⊙ a – II, p
31	0.8	.	–	●⁰ 22⁵ – ³⁰ ●¹ 2⁵⁰ – 3³⁰; (⊼)⁰ 9³⁰; ⊙ I – a, II – p
Σ	74.8	–	–	UWAGI.

Sierpień – Août 1937

1	1.7	.	–	●¹ 12²⁵ – ⁴³, p
2	.	.	–	⊙ a, p
3	.	.	–	⊙ a, II, p
4	.	.	–	(⊼)⁰ 11³⁰; = n; ⌒¹ n, I; ⊙ a, II, p
5	.	.	–	∞¹ n; () n; ⌒² n, I; ⌒¹ a; ⊙ a, II, p
6	0.6	.	–	●⁰ 10⁵⁰ – 12¹⁰⁰; ⊙ p
7	.	.	–	≡² n; ⌒² n, I; () a, II, p; ⊙ (od 5⁰⁰) I, a, II, p
8	.	.	–	() p; ⊙ I, a, II, p
9	.	.	–	≡² n ∞⁰ a; () p; ⊙ a, p
10	.	.	–	() p; ⌒⁰ n; ⊙ a; Φ² a, II
11	3.1	.	–	●¹ p; ⊼ 19⁴⁵; ⊙ a, p
12	0.0	.	–	⊽ (⊼) n ●⁰ p; () a, II, p; ⊙ I, a, p
13	0.0	.	–	⊙ od 5⁰⁰, I, a, II, p
14	3.9	.	–	●⁰ n, I, a, p ⊼¹ 19⁵⁶ W ●¹ ⊼² 20³⁰ – 22⁵²
15	.	.	–	⊙ 4⁴⁰, I, a Φ¹ p
16	24.0	.	–	●⁰⁻¹ 10¹⁵ – a, II, p, III; = I, a, II, p
17	4.7	.	–	●¹ n, I, a ⊽⁰ od 22⁰⁰; ⊙ p
18	.	.	–	⊙ a, p
19	.	.	–	∞¹ n; ⌒² n, I; ⊙ I, a, p
20	5.0	.	–	●¹ p ∞⁰ n, a, II, p
21	.	.	–	∞¹ n; ⌒⁰ n, I, a; ⊙ od 4³⁵, I, a, II, p
22	.	.	–	≡¹ n, I; ⌒² n, I, a; ⊙ a, II, p
23	.	.	–	⊙ 5³⁰, a, p, ⊕¹ a, II, I p
24	.	.	–	∞⁰ n, I; ⌒² n, I, a; ⊙ a, II, p
25	.	.	–	∞² n ∞⁰ a, II, p; ⌒¹ n, I, a; ⊙ a, II, p
26	.	.	–	≡ n; ⊙ a, II, p
27	.	.	–	⊙ od 4⁵⁰, I, a, II, p
28	8.1	.	–	●¹ a ⊽⁰ p; (⊼)⁰ 11³⁰ W; ∞⁰ n, I, a
29	.	.	–	⊙ a, II, p
30	.	.	–	⊙ I, a, II, p
31	.	.	–	∞⁰ n, I, a p; ⌒² n, I, a
Σ	91.1	–	–	UWAGI.

Gdynia — φ = 54°31' — λ = 18°33' — Wrzesień – Septembre 1937

Dni	Ciśnienie P = 700 + I	II	III	Dies	Temperatura T I	II	III	Dies	Max	Min	Prężność pary e I	II	III	Dies	Wilgotność względna U I	II	III	Dies	Zachmurzenie N I	II	III	Pogoda D I	II	III	Kierunek i prędkość wiatru I	II	III
1	61.5	62.3	63.1	62.3	15.6	20.7	14.8	16.5	21.0	14.2	10.8	10.5	10.9	10.7	82	58	87	76	6	6 ⊙	0	WNW 3	NW 8	NW 1
2	63.4	62.7	61.3	62.5	15.5	23.6	20.7	20.1	24.9	11.3	10.3	8.9	8.4	9.2	79	41	46	55	3 ⊙	2 ⊙	0	SW 7	SSW 5	SW 4
3	62.6	63.9	64.6	63.7	18.3	24.4	18.3	19.8	24.8	16.7	13.0	10.7	13.8	12.5	83	47	88	73	0 ⊙	5 ⊙	0	W 5	NW 6	SW 4
4	62.6	61.2	63.1	62.3	18.8	24.1	17.5	19.5	25.1	15.6	11.7	13.4	12.6	12.6	72	60	85	72	8 ⊙	10	0	S 5	W 4	NW 7
5	64.6	65.2	65.3	65.0	15.8	19.1	15.0	16.2	20.6	13.7	10.7	8.7	10.2	9.9	80	53	81	71	4 ⊙	4 ⊙	0	NW 5	N 2	C 0
6	64.4	63.9	63.1	63.8	15.0	23.0	18.4	18.7	23.5	10.9	9.0	10.0	11.6	10.2	71	48	74	64	0 ⊙	7 ⊙	0	WSW 5	W 4	W 4
7	62.0	59.8	60.1	60.6	16.9	25.3	19.9	20.5	25.9	15.7	12.1	8.2	11.9	10.7	85	34	69	63	7 ⊙	10 ⊙	0	WNW 8	SW 6	W 5
8	59.8	56.7	59.0	58.5	15.5	26.4	15.7	18.3	26.4	14.7	12.0	11.0	8.9	10.6	91	43	66	67	3 ⊙	4 ⊙	0	SW 3	W 9	NW 9
9	59.5	57.9	54.9	57.4	12.9	15.0	11.9	12.9	16.0	11.1	8.3	9.3	8.6	8.7	75	73	84	77	8 ⊙	10 ⊙	5	W 8	W 7	W 7
10	52.3	52.3	52.3	52.3	11.0	14.7	11.6	12.2	17.0	10.4	7.8	8.1	7.8	7.9	80	64	77	74	4	10	0	W 10	NW 7	W 3
11	53.6	54.8	55.7	54.7	11.5	18.2	15.1	15.0	19.2	10.3	7.2	6.7	8.4	7.4	71	43	66	60	9 ⊙	9 ⊙	10	W 3	W 3	S 3
12	50.8	49.7	49.3	49.9	13.7	15.4	14.3	14.4	16.1	12.9	10.9	11.2	10.6	10.9	94	86	88	89	10 ●	10	7	SE 9	SSE 4	SW 6
13	45.3	41.7	45.8	44.3	12.5	13.2	12.6	12.7	14.3	12.3	10.1	9.9	8.0	9.3	94	88	74	85	10 ●	10 ●	6	W 4	W 10	W 10
14	49.0	50.4	50.4	49.9	10.6	16.5	14.0	13.8	16.8	9.9	7.5	7.3	10.3	8.4	79	53	87	73	2 ⊙	4 ⊙	10	W 9	WSW10	SW 4
15	48.8	49.3	52.8	50.3	11.6	14.3	10.7	11.8	15.4	10.5	9.6	8.4	7.9	8.6	95	70	83	83	10 ●	10 ●	3	SW 2	SW 10	WSW 5
16	53.6	53.3	53.4	53.4	10.3	18.8	16.1	15.3	19.4	9.6	7.9	7.6	10.3	8.6	85	47	76	69	5 ⊙	3 ⊙	10	SW 5	SSE 9	SSW 5
17	54.1	53.6	51.9	53.2	14.2	18.9	17.3	16.9	20.3	13.6	10.0	10.8	11.4	10.7	84	66	78	76	6	7 ⊙	7	S 5	SSE 9	S 5
18	51.1	53.7	56.0	53.6	16.4	21.0	15.3	17.0	21.6	14.0	11.3	9.8	9.4	10.2	81	53	72	69	9	2 ⊙	1	W 5	SW 10	WSW 4
19	55.6	54.2	51.2	53.7	14.7	18.3	16.9	16.7	19.6	11.7	9.1	12.4	13.9	11.8	73	80	97	83	6 ⊙	10	10	SW 4	SE 3	SE 6
20	45.3	48.2	52.5	48.7	17.0	18.6	13.1	15.4	18.7	12.9	13.1	9.9	8.9	10.6	91	62	80	78	10	7 ⊙	0	S 10	SSW10	WSW 3
21	53.1	54.3	56.4	54.6	12.1	16.2	12.2	13.2	17.4	11.5	8.3	7.9	8.9	8.4	79	58	86	74	8	9 ⊙	8	WSW 4	SW 7	WSW 5
22	59.9	62.9	63.7	62.2	12.0	17.2	10.9	12.8	18.4	10.5	8.6	6.8	8.0	7.8	83	46	83	71	5	3 ⊙	0	W 5	WNW 3	NW 3
23	63.9	63.1	63.2	63.4	7.6	15.6	9.6	10.6	16.8	6.7	7.0	8.4	7.3	7.6	90	63	83	79	2 ⊙	2 ⊙	1	NW 3	E 1	NW 3
24	63.8	64.5	64.6	64.3	9.5	16.6	13.9	13.5	16.9	7.2	8.3	9.5	10.1	9.3	94	68	86	83	8 ⊙	10	8	NW 2	NW 1	WSW 1
25	63.4	62.7	63.0	63.0	13.5	18.6	11.6	13.8	19.7	11.2	9.2	7.4	8.6	8.4	80	46	85	70	3 ⊙	2 ⊙	2	WSW 2	W 2	C 0
26	65.1	67.2	68.5	66.9	12.6	17.2	14.5	14.7	17.9	11.0	8.7	10.7	11.1	10.2	81	73	91	82	9	6	3	WNW 2	SE 1	SE 1
27	69.1	69.3	67.5	68.6	12.0	17.7	15.4	15.1	18.1	11.1	9.9	11.6	11.8	11.1	96	77	90	88	10	0 ⊙	0	W 1	ESE 2	SE 2
28	62.8	58.7	54.4	58.6	11.0	19.2	15.9	15.5	20.4	10.1	8.9	11.0	10.6	10.2	92	66	79	79	0	7 ⊙	0	SSE 1	S 4	SSW 3
29	53.2	56.7	61.7	57.2	14.3	15.8	14.7	14.9	16.2	13.8	11.6	11.9	11.6	11.7	96	89	93	93	10 ●	10	10	NW 3	NE 2	NNE 7
30	65.1	66.8	66.6	66.2	14.0	14.6	14.1	14.2	15.4	13.5	10.4	9.8	8.2	9.5	88	80	68	79	10	8	6	E 9	NE 5	SE 7
31																								
M	58.0	58.0	58.5	58.2	13.5	18.6	14.7	15.4	19.5	12.0	9.8	9.6	10.0	9.8	84	61	80	75	6.2	6.6	3.6	4.9	5.5	4.2

Październik — Octobre 1937

1	66.1	65.4	64.7	65.4	7.1	14.8	14.1	12.5	15.4	6.6	6.9	7.6	8.5	7.7	91	61	72	75	3 ⊙	1 ⊙	0	NW 1	E 2	SE 7
2	64.6	64.8	65.4	64.9	6.0	14.2	7.8	9.0	15.2	5.7	6.6	6.9	6.9	6.8	94	57	88	80	1 ⊙	0 ⊙	1	C 0	E 3	NNW 1
3	66.3	67.3	67.7	67.1	6.2	13.9	10.8	10.4	14.6	4.8	6.5	7.9	8.3	7.6	93	67	87	82	2 ⊙	6	6	WNW 2	NNE 3	NE 2
4	67.7	68.0	68.2	68.0	11.5	13.7	11.9	12.2	13.9	7.9	7.2	6.7	7.2	7.0	71	57	69	66	5 ⊙	1 ⊙	1	E 4	E 3	E 6
5	70.0	71.7	72.9	71.5	13.2	12.9	13.1	13.1	13.4	10.5	8.0	7.5	8.0	7.8	71	68	72	70	9	10	10	E 7	NE 5	NE 6
6	72.8	72.4	71.0	72.1	12.8	13.6	11.7	12.4	13.7	11.5	8.1	7.7	7.3	7.7	74	67	72	71	10	9	9	NE 4	NNE 5	NE 4
7	68.1	67.0	64.0	66.4	11.3	13.2	13.1	12.7	13.8	11.2	7.3	8.1	9.3	8.2	73	72	83	76	9	6 ⊙	0	ENE 4	NE 4	E 5
8	61.6	61.3	61.6	61.5	8.5	14.2	11.5	11.4	14.7	6.4	7.7	8.9	8.9	8.5	93	74	88	85	10	2 ⊙	9	WNW 3	ENE 3	C 0
9	62.5	63.3	63.0	62.9	10.6	14.1	10.9	11.6	15.4	10.3	7.7	8.3	7.7	7.9	81	69	79	76	9	8	10	NW 2	NW 1	NW 2
10	60.0	59.1	59.7	59.6	9.0	9.4	7.1	8.2	12.1	6.9	7.4	7.2	5.7	6.8	87	82	76	82	9	10	6	W 4	W 2	NW 5
11	59.3	58.6	57.3	58.4	5.1	7.7	6.4	6.4	10.8	4.8	5.0	6.0	4.9	5.3	77	76	68	74	3 ⊙	10 ●	7	NW 4	NW 6	NW 3
12	55.3	56.2	58.6	56.7	7.6	10.1	7.2	8.0	10.5	5.9	6.7	6.7	6.6	6.7	86	73	87	82	8	9 ⊙	9	NW 5	N 12	NW 5
13	60.3	61.5	63.0	61.6	6.6	10.4	5.9	7.2	11.7	5.6	6.3	5.7	5.8	5.9	87	60	84	77	9 ●	5	2	NW 3	NNW 2	NW 2
14	63.4	63.2	63.2	63.3	3.1	10.4	7.8	7.3	10.7	2.5	5.1	6.3	6.5	6.0	90	68	82	80	6	9	8	C 0	S 5	SSW 4
15	63.5	64.7	66.4	64.9	7.0	10.1	8.3	8.4	10.5	5.5	6.6	7.6	7.2	7.1	88	82	88	86	10	10	9	SSW 2	SSW 2	SSW 3
16	67.1	67.2	65.7	66.7	6.7	11.4	10.7	9.9	12.4	6.5	6.7	7.8	7.8	7.4	91	78	82	84	6	9 ⊙	10	W 1	W 7	W 9
17	62.9	65.5	69.2	65.9	12.0	13.5	7.9	10.3	14.1	7.6	9.1	7.5	7.3	8.0	88	65	92	82	10	5 ⊙	2	NW 7	NNW 8	NW 2
18	68.9	69.2	69.0	69.0	10.8	14.0	12.0	12.2	15.2	7.4	8.6	7.8	8.3	8.2	90	66	80	79	6	8 ⊙	4	NW 6	WNW 6	WNW 9
19	69.5	69.7	69.7	69.6	11.9	13.1	11.3	11.9	13.4	11.2	9.4	8.9	8.5	8.9	91	80	85	85	10	10	10	NW 5	NW 5	NW 2
20	69.2	68.4	66.3	68.0	10.5	12.0	8.6	9.9	12.5	8.5	7.8	8.2	7.2	7.7	82	79	87	83	10	10	0	SSW 2	SSE 5	SSW 3
21	63.2	61.7	60.8	61.9	6.5	12.8	9.9	9.8	13.7	6.3	6.4	6.8	6.8	6.7	88	61	74	74	1 ⊙	0 ⊙	0	SSW 9	S 5	S 3
22	59.9	60.0	59.3	59.7	5.9	13.3	8.8	9.2	14.8	5.3	6.2	8.5	7.4	7.4	90	75	88	84	0 ⊙	4 ⊙	3	W 1	S 4	S 3
23	56.7	53.5	51.0	53.7	6.4	12.7	11.1	10.3	13.1	5.8	6.4	8.4	7.0	7.3	90	77	70	79	7 ⊙	3 ⊙	9	S 5	SSE10	S 12
24	47.1	45.6	47.8	46.8	9.7	11.8	12.2	11.5	13.4	9.4	6.8	7.6	8.7	7.7	75	74	83	77	10	10	0	S 12	SSE15	S 4
25	49.4	49.1	53.5	50.7	9.6	10.3	10.7	10.3	12.3	8.5	8.1	9.1	8.7	8.6	91	97	92	93	10 ●	10 ●	10	S 4	C 0	NW 8
26	59.8	61.8	62.7	61.4	7.2	10.9	9.1	9.1	12.0	6.4	6.8	7.8	7.9	7.5	90	81	92	88	6 ⊙	8 ⊙	0	S 3	S 4	SSE 3
27	62.9	62.5	61.9	62.4	7.2	11.1	9.8	9.5	13.5	6.8	7.5	8.4	8.2	8.0	99	85	91	92	10 ▬	7 ⊙	0	SSE 1	SSE 3	S 5
28	61.5	61.6	62.3	61.8	9.7	11.8	10.5	10.6	13.6	7.9	8.7	9.6	9.0	9.1	98	95	95	96	10 ▬	10	10	S 5	S 3	S 5
29	61.2	60.3	59.8	60.4	11.1	11.3	10.3	10.8	12.3	9.8	9.6	9.2	8.1	9.0	98	93	88	93	10	10	0	S 5	S 8	S 9
30	59.5	60.0	62.2	60.6	8.8	12.4	8.9	9.8	13.0	8.6	7.2	7.9	6.0	6.9	86	70	71	76	10	0 ⊙	0	S 12	SSE13	S 7
31	64.1	64.6	64.8	64.5	3.7	9.9	9.7	6.2	10.3	3.4	5.5	6.2	6.0	5.9	92	68	88	83	3 ⊙	0 ⊙	0	S 7	SSE 7	S 2
M	62.7	62.7	63.0	62.8	8.5	12.1	9.8	10.0	13.1	7.3	7.2	7.7	7.5	7.5	87	73	82	81	7.2	6.5	4.7	4.2	5.2	4.5

Gdynia — $H_s = 2\,m$ — $H_b = 13{,}5\,m$ — Wrzesień – Septembre 1937

DNI	OPAD R	GRUBOŚĆ LODU h	USŁONECZNIENIE	POGODA
1	0.0	.	–	▽• 8^40 ; ⊙ a, ll, p
2	.	.	–	⌒² n, l ; ⊙ a, ll, p ; ⦶ ¹ 16^20
3	.	.	–	⊙ l, a, ll, p
4	.	.	–	
5	.	.	–	⌒¹ n ⌒² l, a ; ⊙ l, a, ll, p
6	.	.	–	⊙ l, a, p
7	.	.	–	⊙ a, ll, p ; ⊕¹ a
8	0.0	.	–	▽• p ; ⊙ a, ll ; por. wiatru do 18 m/sek p
9	2.1	.	–	▽• a, p ; ⊙ a, ll, p
10	0.5	.	–	▽•⁰ p ; ≫ l ; ⊙ a, p
11	14.0	.	–	⊙ l, a, ll, p ; ⦶¹ a
12	8.8	.	–	•² n •¹ a ; ≫ n, a
13	14.9	.	–	•¹ n, l, a, ll ; ≫ a, ll, p, III
14	2.6	.	–	≫ n, a, ll, p ; ⊙ l, a, ll, p ; ⊕¹ a ⦶° 11^48
15	6.2	.	–	•⁰ n, l •¹ a •⁰ ll ▽•¹ ok. 17^00 ; ≫ a ; ⌒² 15^33 – 16^02
16	0.0	.	–	•⁰ p ; ≫ a ; ⊙ l, a, ll, p
17	.	.	–	≫ p ; ⊙ ll, p
18	0.0	.	–	•⁰ 9^00 – 25 ; ≫ a, ll ; ⊙ a, ll, p
19	9.3	.	–	•⁰ p (ok. 16^55) ; ⌒² n, l ⌒¹ a ; ⊙ l, a ; ⊕² a, p
20	.	.	–	•¹ (R) ⁰ n ≫ l, a, ll (por. 18 m/sek) ; ⊙ p
21	0.0	.	–	▽•⁰ p ; ⊙ a
22	.	.	–	⌒¹ p ; ⊙ a, ll, p
23	.	.	–	≡ a () a, ll, p ; ⌒² n, l, a ; ⊙ l, a, ll, p
24	.	.	–	≡ n ∞⁰ l, a, ll, p ; ⌒² n, l
25	.	.	–	∞¹ n ∞⁰ l, a ; ⊙ l, a, ll, p
26	.	.	–	∞² n ∞⁰ l, a, ll, p ; ⌒ a ; ⦶° a
27	.	.	–	≡ n ∞¹ a, ll, p ; ⊙ p
28	4.0	.	–	∞¹ a ; ⊙ a, ll, p ; ⊕¹ p
29	2.8	.	–	•¹ n •⁰ p ; = p
30	.	.	–	() a, ll, p ; ⊙ p ; ⛴ 20^25 – 21^15
31				
Σ	65.2	—	–	UWAGI.

Październik – Octobre 1937

1	.	.	–	⌒² l, a ; () ll, p ; ⊙ a, ll, p
2	.	.	–	⊙ l, a, ll, p
3	.	.	–	= n, l ; () a, ll, p ; ⊙ a, p ; ⦶² a, ll, p
4	.	.	–	() a, ll, p ; ⊙ l, a, ll, p
5	.	.	–	
6	.	.	–	() p ; ⊙ p
7	.	.	–	⊙ a, ll, p ; () a, p
8	.	.	–	∞⁰ p ; ⌒⁰ n ⌒² l, a ; ⊙ a, ll, p ; ⛴° 4^20 NW
9	0.0	.	–	
10	1.5	.	–	•⁰ n ▽• a •¹ 11^45 – 12^25 ▽•⁰ p
11	2.1	.	–	▽•⁰ n, a, p •¹ 10^49 – 57 12^20 – 35 ; ≫ 10^50 (por. do 20 m/sek) ; ⌒¹ 6^25
12	2.2	.	–	•⁰ n a ▽• p ; ≫ a, ll, p ; ⌒¹ ok. 14
13	0.0	.	–	•¹ n, l, a ▽•⁰ 13^10 – 15 ; () a, p
14	.	.	–	⌴⁰ n ; ⦶° a, ll
15	.	.	–	= n, l ∞² a, ll, p
16	3.1	.	–	∞² n, l, a ; ⊕⁰ a
17	1.2	.	–	•¹ 4^25 n ▽•⁰⁻¹ 7^05 – 10 7^55 – 8^01 10^10 ; ≫ a (por. do 18 m/sek) ; ⌒¹ 8^10 ; ⊔ p ; ⊙ a, ll, p
18	.	.	–	≫ p (por. do 18 m/sek) ; ⊙ a, ll, p
19	.	.	–	∞⁰ l, a
20	.	.	–	∞⁰ p
21	.	.	–	∞¹ l, a ; ⌒² n, l, a ; ⊙ a, ll, p
22	.	.	–	∞¹ n l, a ; ⌒¹ n, l, a ; ⊙ a, ll, p
23	.	.	–	≫ a, ll, p, III ; ∞¹ l, a ; ⌒² n ; ⊙ a
24	0.0	.	–	≫ n, l, a, ll, p ⛆ n, a, p ; ⊔¹ n ; ⊙ a
25	9.9	.	–	•⁰ n, l, a, p ; ⛆ p (19^13 por. 18 m/sek) ; = a, ll, p
26	.	.	–	• n ; ∞⁰ l, a, ll, p, III ; ⊙ a, p
27	.	.	–	≡ n, l, a ∞¹ n = a ∞⁰ p ; ⌒¹ p, III ; ⊙ a
28	.	.	–	≡¹ n, l ≡² a = ll, p ; ⌒¹ p, III
29	.	.	–	≫ p ; = n, l, a ∞⁰ ll, p ; ⌒¹ n, l, a
30	.	.	–	≫ n, l, a, ll, p ⛆ p ; ⊙ ll, p
31	.	.	–	∞⁰ a ; ⌒¹ a ; ⊙ l, a, ll, p
Σ	20.0	—	–	UWAGI.

Gdynia — φ = 54°31' — λ = 18°33' — Listopad – Novembre 1937

Dni	Ciśnienie P − 700 + I	II	III	Dies	Temperatura T I	II	III	Dies	Max	Min	Prężność pary e I	II	III	Dies	Wilgotność wzgl. U I	II	III	Dies	Zachmurzenie N.w I	II	III	Kierunek i prędkość wiatru D.v I	II	III
1	63.5	62.7	62.0	62.7	3.8	9.6	7.7	7.2	10.6	3.1	5.3	6.8	6.0	6.0	88	76	76	80	1	0 ⊙	0	S 3	SE 6	SSE 4
2	61.9	61.9	62.3	62.0	5.5	6.8	7.7	6.9	8.0	2.2	5.6	6.1	6.5	6.1	83	83	83	83	10	10	10	SSE 6	SE 3	E 3
3	63.2	64.9	66.7	64.9	8.6	9.2	7.7	8.3	9.5	7.1	7.3	6.3	6.1	6.6	88	72	77	79	10	10	9	NE 3	W 4	WNW 3
4	68.2	69.1	70.3	69.2	6.2	8.6	7.7	7.6	8.8	5.7	6.1	6.6	6.7	6.5	87	79	86	84	6	10	10	NW 3	NW 2	C 0
5	71.2	71.0	71.0	71.1	8.4	9.5	9.4	9.2	10.0	5.7	5.2	7.2	7.1	6.5	63	82	80	75	10	10	10	SE 5	ESE 6	ESE 8
6	70.5	69.9	68.5	69.6	7.2	8.7	9.1	8.5	9.6	7.0	6.2	6.8	7.4	6.8	82	81	87	83	10	10	10	SSE 6	SE 8	SE 5
7	66.8	66.5	65.1	66.1	8.8	8.8	8.3	8.6	9.4	8.1	7.8	7.6	7.8	7.7	92	91	96	93	10	10	10 ⚲	SSE 3	SSE 3	SSE 2
8	62.9	62.2	60.8	62.0	8.0	9.0	8.3	8.4	9.3	7.8	7.7	7.8	7.7	7.7	96	92	94	94	10 ●	10 ⚲	10	NW 3	NW 1	NW 2
9	56.6	53.9	50.4	53.6	8.3	10.7	8.5	9.0	10.8	8.1	7.7	8.3	7.3	7.8	94	87	88	90	10 ●	10	10 ●	WSW 1	SW 2	W 5
10	49.6	52.5	56.3	52.8	6.4	7.8	3.6	5.4	8.7	3.4	6.0	4.7	5.1	5.3	84	60	87	77	10	3 ⊙	8	SW 3	WSW 6	W 2
11	58.0	57.7	56.5	57.4	0.5	4.6	5.4	3.9	5.7	0.1	4.4	5.1	4.5	4.7	92	82	68	81	7	10	10	W 4	NW 6	NW 8
12	56.1	54.3	52.5	54.3	3.2	4.2	3.7	3.7	6.0	2.8	4.7	4.2	4.8	4.6	81	68	80	76	10	9 ⊙	3	W 3	WSW 5	W 8
13	50.5	52.3	54.2	52.3	1.8	5.3	0.7	2.1	5.7	0.6	4.6	3.9	4.1	4.2	88	59	85	77	4	4 ⊙	1	W 7	WNW 7	W 9
14	53.2	53.9	54.4	53.8	0.6	4.0	2.0	2.2	4.5	−0.1	4.4	3.9	3.8	4.0	92	64	71	76	10	4 ⊙	2	C 0	W 4	WSW 8
15	52.7	53.1	54.7	53.5	1.4	2.4	0.9	1.4	2.6	0.4	4.5	4.9	4.5	4.6	89	89	90	89	10 ⚹	10 ●	10	SW 9	WSW 4	NW 3
16	58.1	59.6	60.4	59.4	−0.4	3.1	1.4	1.4	3.4	−2.1	4.2	3.3	4.5	4.0	94	58	89	80	7	3 ⊙	9	NW 3	WNW 4	W 7
17	60.1	60.6	59.6	60.1	2.4	2.2	0.4	1.4	3.7	0.0	4.8	4.9	4.3	4.7	87	91	90	89	10 ●	10	7	NNW 4	NW 2	WSW 2
18	58.0	58.2	57.2	57.8	−1.7	1.3	0.5	0.2	1.6	−2.5	3.8	3.9	4.1	3.9	94	75	87	85	4	5 ⊙	3	WSW 3	S 3	SSE 3
19	55.7	53.9	52.6	54.1	−4.3	0.2	1.7	−0.2	1.7	−4.7	3.0	4.0	4.6	3.9	92	87	90	90	0	10	10	SSW 3	SSE12	SSE15
20	53.0	54.7	56.7	54.8	2.8	5.9	3.0	3.7	6.2	1.6	5.0	5.4	5.0	5.1	89	78	88	85	1 ⊙	1 ⊙	1	SSW 3	SSW 5	S 6
21	54.7	55.0	57.5	55.7	0.7	3.9	3.2	2.8	4.7	0.4	4.7	4.6	4.6	4.6	96	75	80	84	10 ≡	5 ⊙	1	SSE 8	WSW12	WSW 7
22	60.7	63.0	63.2	63.0	3.0	5.4	1.2	2.7	6.0	0.7	4.7	4.8	4.3	4.6	83	72	85	80	9	0 ⊙	0	W 5	WSW 5	W 1
23	66.0	66.0	66.2	66.1	−1.8	−0.4	0.2	−0.4	1.4	−2.3	3.5	3.5	4.2	3.7	88	79	90	86	10	3 ⊙	10 =	SW 3	S 4	SSW 3
24	64.9	64.1	63.0	64.0	0.8	2.0	0.9	1.2	2.6	0.1	4.4	4.2	4.1	4.2	90	78	84	84	10	10	10	SSW 3	SW 5	SSW 3
25	62.9	64.3	63.2	63.5	1.0	1.3	1.2	1.2	1.9	0.8	4.2	3.4	3.9	3.8	85	67	78	77	10	8	10	S 5	S 4	SW 7
26	53.5	55.1	52.6	53.7	3.1	6.9	4.0	4.5	7.4	0.9	4.7	5.3	5.0	5.0	83	72	82	79	5	0 ⊙	9 ⚲	W 12	WNW 9	WSW 7
27	49.9	49.4	53.7	49.7	1.4	3.4	1.6	2.0	4.4	0.5	4.4	4.3	3.9	4.2	87	73	76	79	9	9	6	WNW 3	NNW10	NW 7
28	56.0	58.2	61.5	58.6	0.8	0.9	1.0	0.9	3.1	0.3	4.6	4.7	4.4	4.6	94	96	89	93	10 ⚹	10 ⚹	3	NW 6	NNW 8	NW 9
29	63.6	64.1	61.6	63.1	1.3	2.2	1.3	1.5	2.8	0.7	4.0	4.2	4.5	4.2	80	79	89	83	10	10	10 ⚹	NW 3	W 5	WNW 5
30	59.6	60.3	60.4	60.1	1.8	3.7	0.6	1.7	3.8	0.3	4.8	4.7	4.3	4.6	91	78	90	86	9	9 ⊙	6	NW 3	WNW 3	NW 1
31																								
M	59.3	59.7	59.9	59.6	3.0	5.0	3.8	3.9	5.8	1.9	5.1	5.2	5.2	5.2	88	77	84	83	8.1	7.1	6.9	4.2	5.3	5.1

Grudzień – Décembre 1937

Dni	Ciśnienie I	II	III	Dies	Temperatura I	II	III	Dies	Max	Min	Prężność pary I	II	III	Dies	Wilgotność wzgl. I	II	III	Dies	Zachmurzenie I	II	III	Kierunek i prędkość wiatru I	II	III
1	57.5	55.3	50.8	54.5	0.2	1.4	2.5	1.6	2.5	0.0	4.4	4.8	5.1	4.8	94	94	93	94	10 ⚹	10 ⚲	10	S 4	S 3	SSW 3
2	47.2	48.4	48.8	48.1	5.4	6.2	5.5	5.6	7.0	2.3	6.0	6.2	6.1	6.1	89	88	91	89	10 ⚲	10	10	W 9	W 3	C 0
3	46.9	46.4	45.8	46.4	4.8	5.7	5.5	5.4	6.5	4.5	6.0	6.5	6.5	6.3	94	96	97	96	10 ⚲	10	10 ⚲	S 5	SSW 1	W 3
4	44.7	45.6	48.8	46.4	1.0	−0.8	−1.5	−0.7	5.7	−1.7	4.5	3.9	3.7	4.0	90	89	90	90	10 ⚹	10	10 ⚹	NE 7	N 5	NNW 4
5	52.0	52.3	51.7	52.0	−3.7	−1.0	−1.3	−1.8	0.6	−5.4	2.9	3.4	3.7	3.3	83	81	88	84	3	3 ⊙	10	NNW 1	C 0	S 7
6	49.3	49.6	51.4	50.1	0.1	0.1	−1.2	−0.6	1.2	−1.6	4.3	3.8	3.2	3.8	93	83	77	84	10	9	10	S 12	SSE12	SSE10
7	52.3	53.1	53.7	53.0	−1.2	−2.2	−2.8	−2.2	−0.7	−3.1	3.5	3.2	3.0	3.2	85	81	80	82	9	10	10	SE 10	E 8	NE 6
8	54.3	55.6	57.3	55.7	−4.4	−3.8	−3.3	−3.7	−2.6	−5.3	3.1	2.9	3.0	3.0	94	83	83	87	10 △●	10 ⚹	10	E 6	NE 8	NE 5
9	59.2	59.4	55.8	58.1	−5.6	−4.2	−6.7	−5.8	−2.7	−7.0	2.5	2.7	2.2	2.5	82	80	81	81	10	8	10	SW 5	ESE 7	SE 9
10	46.4	44.1	44.7	45.1	−3.4	−0.6	0.3	−0.8	0.4	−6.7	3.1	3.7	3.4	3.4	88	86	74	83	10	7 ⊙	10	SSE 7	SSW 3	W 10
11	53.3	57.4	59.1	56.6	−1.5	0.1	−1.8	−1.2	0.6	−2.4	3.5	3.7	3.6	3.6	84	79	88	84	10	9 ⊙	10	W 10	SW 7	S 4
12	56.9	52.5	50.3	53.2	−5.0	0.4	0.9	−0.7	1.2	−5.4	2.8	4.3	4.5	3.9	88	90	90	89	2	10 ⚹	8	S 5	SSE12	WSW 5
13	52.3	53.8	54.6	53.6	0.3	0.4	−3.3	−1.5	1.6	−3.8	4.0	4.5	3.0	3.8	85	94	83	87	10	9 ⊙	0	WSW 5	SW 5	WSW 5
14	53.4	50.7	48.8	51.0	−3.8	1.1	1.4	0.0	1.4	−7.2	3.3	4.1	4.4	3.9	94	83	87	88	10	10	10	SSE 4	SE 9	S 8
15	48.7	49.7	52.1	50.2	1.0	2.1	0.2	0.9	2.4	0.1	4.7	4.7	4.4	4.6	94	87	94	92	10 ≡	10	10	SSE 2	SSW 2	SSE 1
16	51.9	48.9	47.3	49.4	0.6	2.5	2.6	2.1	3.1	−1.7	4.5	5.1	5.2	4.9	94	93	94	94	10 ⚹	10 ●	10 ●	E 6	E 12	SSE 8
17	51.9	55.6	59.2	55.6	0.6	2.0	1.3	1.3	2.6	0.4	4.3	4.3	4.5	4.4	90	80	89	86	10	10	10	S 4	SSW 3	S 2
18	59.7	58.9	58.1	58.9	0.3	1.3	1.6	1.2	1.7	0.2	4.3	4.5	4.7	4.5	92	89	91	91	10 ⚹	10 ⚲	10	NW 5	WNW 5	NW 8
19	58.0	58.5	59.7	58.7	1.0	1.0	2.1	1.6	2.2	0.3	4.6	4.7	4.8	4.7	92	96	89	92	10 ⚲	10 ⚲	10	NW 5	NW 3	N 5
20	60.8	61.6	62.5	61.6	1.0	0.0	−0.6	0.0	2.9	−0.8	3.9	3.9	3.2	3.7	79	85	74	79	10	10 ⚹	10 ⚹	N 8	N 8	N 6
21	63.1	64.4	63.9	64.3	−1.4	−3.1	−2.6	−2.4	0.0	−3.4	3.3	2.9	3.0	3.1	80	80	80	80	10	10	10	NNW 5	NW 6	NW 5
22	67.8	69.2	71.2	69.4	−1.4	−0.3	−0.3	−0.7	−0.1	−2.8	3.6	3.7	3.6	3.6	86	82	82	83	10	10	10	NW 3	WNW 4	NW 3
23	71.9	71.4	69.7	71.0	−4.8	−3.6	−5.5	−4.8	−0.1	−5.8	2.8	2.9	2.4	2.7	88	83	80	84	8	5 ⊙	0	SW 1	SSW 3	SSW 4
24	67.7	68.0	70.6	68.8	−4.6	−2.9	−2.6	−3.2	−2.2	−6.1	2.9	3.2	3.4	3.2	89	86	90	88	10	10	3	SSE 4	SSE 6	S 3
25	70.8	69.7	72.0	70.8	−5.3	−6.6	−6.0	−6.0	−2.4	−7.6	2.8	2.3	2.5	2.6	90	89	87	89	10	10	10	SSW 4	S 4	SSW 1
26	77.0	79.1	79.7	78.6	−2.4	−2.3	−0.4	−1.4	−0.1	−6.0	3.4	3.5	4.0	3.6	90	90	90	90	10	10	10	E 5	ENE 5	ENE 7
27	78.1	76.9	75.6	76.9	−0.8	−1.6	−2.6	−1.9	0.4	−2.7	3.8	3.3	3.5	3.5	87	82	94	88	10	10	10 ⚹	S 1	S 4	SSE 4
28	73.7	73.4	73.3	73.5	−2.7	−1.9	−1.8	−2.0	−1.6	−3.2	3.3	3.5	3.4	3.4	89	88	86	88	10	10	10	SSW 5	SW 3	WSW 1
29	71.1	69.5	66.4	69.0	−0.5	0.1	0.5	0.2	0.9	−2.0	3.9	4.3	4.4	4.2	88	92	92	91	10	10	10	NW 8	WNW 5	NW 6
30	65.3	65.1	65.7	65.4	−0.5	0.8	−0.1	0.0	1.5	−1.6	4.0	4.3	3.7	4.0	92	89	82	88	2	8 ⚹	10 ⚹	E 3	ENE 4	NE 6
31	63.5	59.1	53.6	58.7	−2.2	−1.2	−2.5	−2.1	0.1	−2.7	3.4	2.9	3.4	3.2	86	69	90	82	10	10	10 ⚹	NW 1	WSW 7	SW 6
M	58.9	58.8	58.8	58.8	−1.3	−0.4	−0.7	−0.8	1.1	−2.8	3.8	3.9	3.9	3.9	89	86	87	87	9.2	9.3	9.1	3.2	5.4	5.0

Gdynia — $H_s = 2\,m$ — $H_b = 13{,}5\,m$ — Listopad – Novembre 1937

DNI	OPAD ☔	GRUBOŚĆ ŚNIEGU	USŁONECZNIENIE	POGODA
1	.	.	–	␣⁰ n,a ; ⊙² a , II, p
2	.	.	–	∞⁰ a, II, p
3	.	.	–	
4	.	.	–	∞⁰ a, II, p
5	.	.	–	⊙ p
6	.	.	–	
7	1.6	.	–	●⁰ p; = a, II, p
8	1.8	.	–	●⁰/n ●⁰ n, I, a ●⁰ a, II ; = n, I, a, II, p, III
9	1.4	.	–	●⁰ n ●⁰ I, a ●⁰ p
10	.	.	–	●⁰ n ; ▽¹ p ; ⊙ a, II, p
11	0.0	.	–	▽ p (17³⁰) ; ␣¹ n, I ␣⁰ a ; ∞⁰ n, I, a
12	0.0	.	–	⊙ II, p
13	0.0	.	–	✳⁰ n ✳⁰ a ; ⊙ a, II, p
14	1.5	.	–	✳⁰ n ; ⊙ a, II, p
15	7.1	1	–	✳⁰⁻¹ n ✳⁰ a, p ●² II, p ; ≫ n
16	11.7	.	–	✳⁰ p ▽⁰ 21 ● n ✳⁰ 22⁰⁰–24 ; ⊙ a, II, p
17	0.5	1	–	✳⁰¹ 0⁰⁰–5⁰⁰ ●⁰ n, I, 6⁴⁵–a ✳⁰ a ●⁰ 14²⁵–p ; = a, II, p ; ⊙ p
18	.	.	–	␣¹ n, I, a ; ⊙ a, II, p
19	0.0	.	–	≫ a, II, p ≫ p ; = I, a ∞⁷ p
20	.	.	–	⊙ a, II, p
21	0.0	1	–	●⁰ a ; ≫ 11⁴⁰–a, II, p ; = n ≡¹ I = a ; ␣⁰ n ; ⌒¹ 11¹⁵ ; ⊙ a
22	.	.	–	●⁰ 3⁰⁰ 5⁰⁰ ; ∞⁰ a, II, p ; ⊙ a, II, p
23	.	.	–	≡¹ a = I, a, II, p, III ; ⊙ p
24	.	.	–	= n, I, a ; ⊙ a
25	2.3	.	–	
26	1.8	.	–	▽⁰⁻¹ n ●⁰ a ● p, 20³⁰–III ▽¹ 21¹⁴ ●⁰ n p (23), ≫ n, I, a ; ⊙ a, II, p
27	8.1	.	–	✳¹ n ✳⁰ a ▽¹ a, p ▽⁰ p, ≫ n, a, II, p (por. do 18 m/sek), = a
28	12.0	2	–	✳⁰ △⁰ ●⁰ 4³⁰ 5²⁰ ▽¹ 7⁵⁵ ✳⁰ a ▽¹ a, p ; ≫ n (por. do 18 m/sek)
29	0.3	3	–	▽⁰ n ●⁰ p ✳ p ; ≫ a, p (ok. 11 por. do 20 m/sek) ; ⊙ a
30	0.0	2	–	●⁰ ✳¹ n ; ∞⁰ a ; ⊙ a, p
31				
Σ	50.1	–	–	UWAGI

Grudzień – Décembre 1937

1	8.7	2	–	✳⁰ n, I ●⁰ a, II, p ; = a, II
2	0.1	.	–	●¹ ●⁷ n, I, a ; ≫ a ; = a, II, p
3	1.5	.	–	●⁰ n, I ●¹ a, p III ; = n, I, a, II, p, III
4	1.5	.	–	✳⁰ n, I, a ✳⁰ a ✳¹ p, III
5	.	3	–	✳² n ; ∞¹ a ; ⊙ a, II, p
6	0.0	3	–	✳¹ 8⁰⁰–20 ; ≫ n, I, a II, p, III ≫ a, p (17⁵⁵ por. do 22 m/sek.)
7	0.0	3	–	≫ n, I, a ; = n ; ⊙ a
8	0.0	2	–	△⁰ ●⁰ n, I ✳⁰ a, II, p ; = I
9	8.3	2	–	✳⁰ 9¹⁰–11¹⁰ ; ≫ p
10	1.1	6	–	✳✳¹ n, I, a ✳⁰ a ✳¹ p ; ≫ – ≫ n ; ⊙ a
11	0.5	6	–	✳¹ n,a ; ⊙ a, II, p
12	1.9	6	–	✳¹ 12¹² – a, II, p ; ≫ a, II, p ; = n ∞⁰ a
13	.	8	–	= a, II ∞⁰ p, III ; ⊙ a, II, p
14	2.5	7	–	△¹ ●⁰ p ; ≡² n = n, I, a
15	0.0	6	–	= n ≡¹ a = a, II, p, III
16	15.0	4	–	✳⁰ n, I ✳¹ a ●¹ a, II, p, III ; ≫ a, II, p ; = p
17	0.5	1	–	●⁰ n ; = n ∞¹ a, II ∞⁰ p ; ⊙ a
18	1.6	1	–	✳⁰ n, I, a ●¹ p ●⁰ p ; = n, a, II p, III
19	4.1	.	–	●² n, I ✳⁰ p ●⁰ p ; = n, I, a, II, p, III
20	1.8	1	–	✳⁰ n ✳ 11³⁰ a II △ 8⁴⁵–9⁵⁰ ; △⁰ p ▽⁰ III
21	0.0	1	–	△⁰ n △⁰ I ▽⁰ a
22	0.0	1	–	⊖⁰ a
23	.	1	–	⊙ a, II, p
24	.	1	–	= n, I, a, II, p
25	.	1	–	= a, II, p ; ⊙ a
26	.	1	–	= n, I, a – 7⁰⁰
27	0.0	1	–	= a, II, p, III
28	.	1	–	✳⁰ n ; = a
29	3.2	.	–	▽⁰ 11–11²⁰ ▽⁰ 12–12¹² ✳⁰ 13⁰² – p ✳✳ 20⁴⁰–21
30	1.9	8	–	✳⁰ n (4³⁰) ✳² n (5⁰⁰) ✳¹ a, II ✳² p, III ; ⊙ 11³⁰, p
31	3.4	12	–	✳⁰ p, III ; ≫ p ; ∞⁰ a
Σ	37.6	–	–	UWAGI

Suwałki — φ = 54°06' — λ = 22°56' — Styczeń – Janvier 1937

DNI	CIŚNIENIE P − 700 + I	II	III	Dies	TEMPERATURA T I	II	III	Dies	Max	Min	PRĘŻNOŚĆ PARY e I	II	III	Dies	WILGOTNOŚĆ WZGL. U I	II	III	Dies	ZACHMURZENIE N.w I	II	III	KIERUNEK I PRĘDKOŚĆ WIATRU D.v I	II	III
1	55.5	55.2	53.3	54.7	0.1	0.6	0.4	0.4	1.9	−0.1	4.5	4.6	4.6	4.6	98	96	98	97	10	9 ⊙	10 ≡	- 5 WSW 3	SSW 7
2	48.5	45.5	44.7	46.2	−1.1	−1.9	−0.5	−1.0	0.5	−2.4	4.2	3.9	4.3	4.1	98	98	98	98	10 ≡	10	10	- 12 SSW20	WSW17
3	41.4	36.8	39.0	39.1	0.1	0.6	2.9	1.6	3.1	−0.5	4.6	4.7	5.4	4.9	100	98	96	98	10 ●	10 ✳	6	- 9 SW 10	W 17
4	44.6	46.9	48.0	46.5	1.5	3.1	3.7	3.0	3.8	1.5	5.0	5.4	5.9	5.4	98	95	98	97	10	10	10	- 17 W 3	W 3
5	45.6	42.5	41.5	43.2	4.3	5.0	3.5	4.1	5.4	3.5	6.2	6.3	5.7	6.1	100	97	97	98	10 ≡	10	10	- 5 S 10	SW 10
6	43.1	43.2	40.0	42.1	1.4	1.7	1.4	1.5	3.7	1.1	5.0	4.7	4.6	4.8	98	91	91	93	10	10	10	- 10 SW 9	SSW12
7	29.6	28.3	28.7	28.9	0.2	1.2	1.4	1.0	2.9	−1.5	4.7	5.0	5.0	4.9	100	100	100	100	10	10 ●	10 ●	- 17 SW 17	W 9
8	33.1	38.5	48.0	39.9	1.0	0.6	−2.2	−0.7	1.7	−2.4	4.9	4.8	2.8	4.2	100	100	71	90	10	10 ✳	8	- 9 NNW 7	NNW 9
9	54.8	56.6	58.0	56.5	−3.4	−1.8	−4.2	−3.4	−1.7	−4.4	2.8	3.2	2.7	2.9	79	80	80	80	0	3 ⊙	3	- 7 N 5	N 3
10	57.6	57.9	58.3	57.9	−6.2	−1.7	−3.4	−3.7	−1.5	−6.4	2.4	2.4	2.3	2.4	81	60	65	69	3	6 ⊙	7	- 3 N 3	N 1
11	59.1	59.9	60.1	59.7	−4.9	−5.7	−5.0	−5.2	−3.3	−5.7	3.0	2.6	2.4	2.7	93	87	76	85	9	10	10	- 1 NE 1	NE 1
12	59.7	60.0	61.9	60.5	−5.0	−5.3	−8.4	−6.8	−4.0	−9.3	2.8	2.3	2.1	2.4	88	75	87	83	10	7 ⊙	4	- 8 NE 3	ENE 7
13	63.9	64.7	65.2	64.6	−8.4	−6.9	−9.4	−8.5	−6.4	−9.5	2.3	2.3	1.9	2.2	92	86	86	88	10	5 ⊙	3	- 7 NE 5	NE 1
14	64.3	63.7	62.9	63.6	−11.0	−7.3	−10.0	−9.6	−6.0	−12.2	1.7	2.0	1.8	1.8	87	77	82	82	0	0 ⊙	3	- 1 SE 3	SE 3
15	61.8	61.1	59.9	60.9	−12.6	−6.0	−9.1	−9.2	−5.1	−13.5	1.6	2.2	2.1	2.0	89	77	92	86	0	0 ⊙	10 ✳	- 1 SE 3	SE 5
16	59.9	59.8	60.0	59.9	−11.7	−8.6	−10.9	−10.5	−7.9	−12.3	1.6	1.8	1.7	1.7	83	75	84	81	9	10 ✳	0	- 5 SE 9	SE 3
17	59.9	58.7	59.4	59.3	−12.6	−8.6	−9.1	−9.8	−8.2	−13.3	1.6	2.1	2.0	1.9	89	86	86	87	3	6 ⊙	10	- 3 SE 3	SE 7
18	59.5	58.5	57.5	58.5	−12.8	−9.1	−12.3	−11.6	−8.8	−14.2	1.5	1.8	1.5	1.6	89	77	82	83	3	3 ⊙	3	- 3 ESE 5	ESE 9
19	55.0	52.2	49.1	52.1	−15.0	−11.1	−13.9	−13.5	−10.8	−15.5	1.3	1.6	1.4	1.4	87	84	88	86	3	8 ⊙	3	- 5 E 9	E 9
20	45.1	44.9	47.8	45.9	−15.3	−11.5	−15.9	−14.6	−11.4	−16.6	1.2	1.5	1.2	1.3	87	79	86	84	8	8 ⊙	10	- 7 SE 3	C 0
21	50.9	52.7	56.1	53.2	−19.2	−9.8	−14.4	−14.4	−8.8	−20.2	0.8	2.0	1.3	1.4	84	91	88	88	8	6 ⊙	0	- 1 C 0	SSE 3
22	58.8	59.9	62.2	60.3	−18.4	−11.3	−15.4	−15.1	−10.8	−19.5	0.9	1.7	1.2	1.3	85	87	87	86	3	0 ⊙	3	- 1 SE 3	SE 3
23	63.3	63.0	64.1	63.5	−18.2	−12.4	−15.2	−15.2	−11.7	−20.0	0.9	1.5	1.2	1.2	85	82	87	85	3	8 ⊙	0	- 3 ESE 3	SE 3
24	65.5	64.9	65.4	65.3	−20.2	−14.3	−17.5	−17.4	−13.9	−21.0	0.8	1.2	1.0	1.0	83	79	85	82	0	0 ⊙	0	- 5 ESE 3	SE 5
25	64.1	62.8	62.2	63.0	−19.1	−15.8	−18.1	−17.8	−14.6	−20.1	0.9	1.0	0.9	0.9	84	77	79	80	0	0 ⊙	0	- 5 E 9	SE 7
26	60.3	57.8	54.5	57.5	−21.0	−13.9	−19.4	−18.4	−13.4	−21.7	0.7	1.1	0.8	0.9	82	72	84	79	0	0 ⊙	0	- 7 ESE 5	E 7
27	51.3	49.3	47.1	49.2	−18.3	−14.4	−18.2	−17.3	−10.6	−22.1	0.9	1.3	0.9	1.0	85	83	85	84	6	0 ⊙	6	- 3 ENE 5	E 5
28	45.9	44.5	43.1	44.5	−21.6	−12.3	−11.3	−14.1	−11.2	−22.3	0.7	1.5	1.5	1.2	82	82	80	81	5	3 ⊙	10	- 7 E 9	E 17
29	40.9	40.2	41.2	40.8	−12.2	−12.0	−14.5	−13.3	−11.2	−14.7	1.5	1.4	1.2	1.4	82	78	79	80	10	9	10	- 17 E 17	E 17
30	44.8	48.2	52.4	48.5	−18.8	−16.2	−19.3	−18.4	−14.4	−20.7	0.8	1.0	0.7	0.8	78	77	72	76	10	10	3	- 17 E 17	E 12
31	54.5	54.1	53.4	54.0	−23.1	−14.5	−20.4	−19.6	−13.2	−23.4	0.6	1.1	0.8	0.8	81	74	83	79	0	0 ⊙	0	- 3 ENE 1	C 0
M	53.0	52.7	53.1	52.9	−10.4	−7.1	−9.2	−9.0	−6.0	−11.6	2.3	2.6	2.4	2.4	89	84	86	86	5.9	5.8	5.5	6.5	6.5	6.8

Luty – Février 1937

1	53.0	51.9	50.6	51.8	−21.6	−11.1	−14.0	−15.2	−9.3	−22.2	0.7	1.4	1.2	1.1	82	70	76	76	0	0 ⊙	0	C 0	SE 3	SE 5
2	47.5	46.0	45.0	46.2	−14.4	−10.8	−8.2	−10.3	−8.1	−15.9	1.3	1.8	2.3	1.8	83	84	93	87	10	10	10	SSE 5	S 9	SSW 9
3	43.9	42.9	37.8	41.5	−4.1	0.0	0.6	−0.7	0.7	−8.4	3.3	4.6	4.8	4.2	100	100	100	100	10 ≡	10 ≡	10 ✳	SSW 3	SW 5	SW 3
4	38.0	40.0	38.5	38.8	2.0	1.7	1.7	1.8	2.2	0.5	5.3	5.2	5.2	5.2	100	100	100	100	10	10 ≡	10 ≡	W 10	W 3	SW 3
5	35.5	35.0	32.4	34.3	2.0	2.6	2.2	2.2	2.7	1.2	5.3	5.5	5.2	5.3	100	100	96	99	10	10 ●	10	SW 9	SW 5	SW 3
6	27.3	24.7	26.9	26.3	0.9	2.3	2.6	2.1	3.0	0.7	4.8	5.4	5.2	5.1	98	100	94	97	10	10 ≡	10 ●	SSW 5	SSW12	W 17
7	29.8	29.5	32.1	30.5	1.2	1.5	0.6	1.0	2.7	0.6	4.7	4.7	4.4	4.6	94	93	92	93	10	10 ●	10	WSW17	WSW17	W 17
8	36.0	37.3	39.9	37.7	−4.6	−2.8	−8.3	−6.0	0.7	−8.3	2.5	2.3	2.2	2.3	79	62	90	77	3	9	0	WSW 5	WNW 7	SW 3
9	42.9	43.7	43.1	43.2	−11.8	−3.0	−7.3	−7.4	−2.9	−13.3	1.6	1.6	1.3	1.5	86	44	50	60	0	7 ⊙	8	NW 1	C 0	SE 1
10	39.7	38.5	37.5	38.6	−7.2	−4.5	−4.4	−5.1	−4.0	−8.9	2.0	2.8	3.2	2.7	74	86	98	86	9	10 ✳	10	SE 7	SSE 5	SSE 3
11	37.1	37.3	37.8	37.4	−3.6	−4.0	−4.4	−4.1	−3.1	−4.5	3.5	3.2	3.1	3.3	100	95	95	97	10 ≡	10	10	S 1	SSE 3	SE 3
12	38.9	39.5	41.6	40.0	−10.0	−5.0	−5.8	−6.6	−4.3	−11.4	2.0	2.8	2.6	2.5	91	90	87	89	9	10	10	C 0	E 3	E 3
13	42.3	41.8	40.5	41.5	−11.8	−7.4	−9.4	−9.5	−5.7	−12.6	1.6	2.2	1.9	1.9	86	85	83	85	9	9	9	C 0	NE 1	NNW 3
14	41.8	42.9	43.7	42.7	−13.4	−10.0	−7.3	−9.5	−7.1	−15.9	1.5	1.8	2.5	1.9	89	82	94	88	10	10 ✳	10	NNW 1	NNW 3	NW 7
15	44.7	44.9	43.8	44.5	−4.4	−2.2	−3.3	−3.3	−1.9	−7.9	3.0	2.9	3.5	3.1	91	75	98	88	10	10	10 ✳	NNW 7	NW 7	SW 7
16	39.5	42.0	43.1	41.5	0.5	1.1	−0.2	0.3	2.1	−3.8	4.7	4.9	4.4	4.7	98	98	96	97	10	10	10	W 17	WNW10	W 3
17	38.6	37.8	37.8	38.1	0.2	1.1	1.0	0.8	1.2	−0.9	4.6	5.0	4.9	4.8	98	100	100	99	10	10	10 ●	SSE 5	S 7	S 7
18	41.3	43.0	44.5	42.9	0.2	−0.3	0.1	0.0	1.1	−0.6	4.5	4.5	4.5	4.5	96	100	98	98	10	10 ≡	10	W 1	WSW 3	WSW 7
19	45.1	42.3	35.5	41.0	−0.2	0.6	0.1	0.2	1.1	−0.5	4.5	4.6	4.4	4.5	100	96	96	97	10 ≡	10	10	WSW 5	S 7	S 17
20	27.3	23.1	25.3	25.2	0.0	0.7	−0.1	0.1	1.7	−0.2	4.6	4.7	4.5	4.6	100	96	98	98	10 ✳	10	10	SSE 5	S 12	NW 9
21	30.7	32.3	31.3	31.4	−1.0	0.9	0.1	0.0	1.4	−1.3	4.2	4.1	4.5	4.3	98	84	98	93	10	8 ⊙	10	WSW 7	SW 5	SW 5
22	32.2	31.2	28.0	30.5	−2.0	1.3	−0.7	−0.5	1.4	−2.6	3.9	4.2	4.2	4.1	98	83	98	93	10	10	10	SW 5	SW 5	S 5
23	20.6	17.5	21.2	19.8	−1.6	−0.3	−1.8	−1.4	−0.2	−2.0	4.1	4.5	4.0	4.2	100	100	100	100	10 ✳	10 ✳	10 ✳	E 5	WSW17	E 17
24	29.2	32.0	33.6	31.6	−4.1	−1.2	−5.7	−4.2	−0.4	−6.1	3.2	4.0	2.8	3.3	98	94	96	96	10	8 ⊙	9	NW 3	WNW 1	W 3
25	34.2	39.7	38.5	36.1	−4.8	−2.9	−6.4	−5.1	−2.7	−6.5	3.2	3.3	2.4	3.0	100	89	84	91	10	10	10	C 0	NW 3	W 3
26	40.3	41.0	41.7	41.0	−9.8	−4.3	−14.5	−10.8	−3.7	−14.8	2.0	2.8	1.3	2.0	91	84	88	88	10	9 ⊙	8	WNW 5	W 7	WNW 3
27	41.1	38.6	36.4	38.7	−11.3	−4.0	−0.7	−4.2	−0.5	−15.9	1.5	2.8	4.3	2.9	76	82	98	85	7	10 ✳	10	SE 7	SE 9	S 7
28	37.4	38.3	39.5	38.4	−1.3	4.2	0.6	1.0	4.6	−2.1	4.1	4.8	4.5	4.5	98	77	94	90	8 ⊙	9 ⊙	10	SE 3	SE 3	SE 14
29																								
30																								
31																								
M	37.7	37.5	37.4	37.5	−4.9	−2.0	−3.3	−3.4	−1.0	−6.6	3.3	3.7	3.5	3.5	93	87	92	91	8.7	9.2	9.1	5.0	6.4	6.7

Suwałki $H_s = 175\,m$ $H_b = 176{,}0\,m$ **Styczeń – Janvier 1937**

DNI	OPAD R	GRUB. ŚNIEGU h	USŁONECZNIENIE	POGODA
1	.	.	–	$\equiv^{2}\,19^{00}$ – n
2	1.6	.	–	$*^{0}\,15^{58}$ – 19^{22} · $\equiv^{2}$ n – 4^{50} $\equiv^{1}$ – 11^{00} · ⌒ 7^{50} – n
3	3.1	.	–	● n – 8^{08} $*^{0}$ – 9^{57} $*$ 12^{10} – 15^{52} $\bullet^{0}$ 16^{22} – 17^{41} ; ⌒ 19^{00} – n
4	0.4	.	–	● 16^{10} – 19^{48} · $\equiv^{1}$ 13^{11} – 21 · ⌒ n – 7^{50}
5	2.4	.	–	$\equiv^{2}\,4^{50}$ – 11^{00} $\equiv^{1}$ – 11^{35} $\equiv$ – 11^{51}
6	2.2	5	–	● n
7	11.1	.	–	$*^{0}$ n – 6^{01} $\bullet^{0}$ 10^{10} – 15^{26} 16^{31} – 19^{11} ; 19^{26} – n ; ⌒ n – 16^{50}
8	1.9	2	–	$*$ 4^{02-11} $*^{0}$ 8^{35} – 17^{11}
9	.	2	–	
10	.	2	–	
11	.	1	–	$\equiv^{0}$ 13^{11} – 14^{57}
12	0.1	1	–	$*^{0}$ 8^{17} – 10^{15}
13	.	1	–	
14	.	1	–	
15	0.2	1	–	$*^{0}$ 19^{11} – n
16	0.4	1	–	$*$ 11^{15} – 15^{11}
17	.	1	–	
18	.	1	–	
19	0.6	2	–	
20	.	2	–	$*^{0}$ n
21	.	2	–	
22	.	2	–	
23	.	2	–	
24	.	2	–	
25	.	2	–	
26	.	2	–	
27	.	2	–	
28	0.1	3	–	$*^{0}$ 15^{10} – 16^{20} · ⌒ 19^{00} – n
29	.	2	–	$*^{0}$ n (5^{20}) ⊥ 7^{50} – 13^{00} · ⌒ n – n
30	.	2	–	⌒ n – 13^{50}
31	.	2	–	
Σ	24.1	–	–	UWAGI: Brak części miesięcznego wykazu wyników obserwacji za styczeń, zawierającej dane o kierunkach wiatru z I terminu obserwacji.

Luty – Février 1937

1	.	3	–	
2	.	2	–	
3	7.0	3	–	$\bullet^{0}$ 13^{11} – 14^{51} $*^{0}$ – 16^{41} · $\equiv^{2}$ 4^{50} – 16^{50} $\equiv^{1}$ – 17^{15}
4	1.0	2	–	$\bullet^{0}$ n – 10^{11} 9^{10} – n ; $\equiv^{2}$ 11^{00} – n
5	5.3	.	–	● 12^{11} – 13^{20} · $\equiv^{0}$ 7^{50} – 12^{11}
6	3.4	.	–	$\bullet^{0}$ n ; 7^{11} – 9^{31} 14^{31} – n ; $\equiv^{1}$ 10^{15} – 13^{50} $\equiv^{2}$ – 19^{00} · ⌒ 19^{00} – n
7	1.4	.	–	$\bullet^{0}$ n $*^{0}$ 7^{31} – 9^{35} $\bullet^{0}$ 10^{15} – 12^{41} $*^{0}$ 15^{31-57} · ⌒ n – n
8	1.1	.	–	$*^{0}$ n ; 12^{58} – 14^{02} · ⌒ n – 4^{50}
9	.	1	–	
10	0.4	1	–	$*^{0}$ 10^{41} – 15^{55}
11	1.2	2	–	$*^{0}$ 7^{31} – 11^{31} · $\equiv^{1}$ n – 7^{31}
12	0.7	4	–	$*^{0}$ 9^{11} – 10^{10}
13	0.2	4	–	$*^{0}$ 20^{41} – n
14	0.7	4	–	$*^{0}$ 9^{11} – 12^{01} ; 12^{21} – 13^{11}
15	1.8	5	–	$*^{0}$ n – 5^{09} ; 19^{31} – n
16	1.6	6	–	$*^{0}$ n – 5^{12} ; 7^{28-53} ; 9^{11} – 10^{10} · ⌒ n – 11^{00}
17	7.8	6	–	$\bullet^{0}$ n ; 7^{02} – 11^{35} 12^{31} – 13^{15} $\bullet^{1}$ 15^{29} – 18^{17} $\bullet^{0}$ 18^{17} – n
18	.	2	–	$\equiv^{0}$ 7^{15} – 8^{11} $\equiv^{1}$ – 9^{40} $\equiv^{2}$ – 11^{00} $\equiv^{1}$ – 13^{51} $\equiv^{0}$ 18^{18} – 19^{43}
19	4.3	1	–	$\equiv^{0}$ n – 6^{25} $\equiv^{1}$ – 7^{50} $\equiv^{2}$ – 11^{00} $\equiv^{1}$ – 11^{15} $\equiv^{0}$ – 14^{45}
20	6.4	6	–	$*^{0}$ n – 8^{15} ; 9^{11} – 11^{15} ; 15^{51} – 16^{07} ; 18^{31} – 20^{11}
21	2.0	7	–	$*^{0}$ 15^{40} – 17^{10}
22	5.3	8	–	$*^{0}$ 6^{32} – 8^{08} ; 14^{16} – 15^{28} $*^{1}$ 19^{06-28}
23	5.7	11	–	$*^{0}$ n – n ; ⌒ 12^{15} – n ; ⊥ 19^{00} – n
24	0.2	14	–	$*^{0}$ 18^{22-41}
25	0.6	14	–	$*^{0}$ 12^{41} – 14^{35} ; 19^{31} – n ; $\equiv^{0}$ 7^{41} – 8^{11} $\equiv^{1}$ – 8^{55} $\equiv^{2}$ – 11^{00} $\equiv^{1}$ – 11^{12} $\equiv^{0}$ – 11^{45}
26	0.7	14	–	$*^{0}$ 8^{01-58} ; 9^{34-41} ; 12^{31-41} ; $\equiv^{0}$ 16^{45} – 17^{35}
27	0.9	17	–	$*^{0}$ 11^{21} – 17^{44} ; 18^{26} – 19^{12}
28	1.5	18	–	$\bullet^{0}$ 17^{31} – 19^{31}
29				
30				
31				
Σ	61.3	–	–	UWAGI:

Suwałki — φ = 54°06' — λ = 22°56' — Marzec – Mars 1937

DNI	CIŚNIENIE P − 700 + I	II	III	Dies	TEMPERATURA t I	II	III	Dies	Max	Min	PREŻNOŚĆ PARY e I	II	III	Dies	WILGOTNOŚĆ WZGL. U I	II	III	Dies	ZACHMURZENIE i POGODA N,w I	II	III	KIERUNEK i PRĘDKOŚĆ WIATRU D,v I	II	III
1	40.0	41.1	43.8	41.6	0.0	0.7	−0.7	−0.2	0.8	−0.8	4.4	4.5	4.3	4.4	96	92	98	95	10	10	10	SE 17	SE 17	SE 17
2	43.9	44.6	46.5	45.0	−0.8	0.0	−1.0	−0.7	0.6	−1.9	3.4	2.9	2.3	2.9	79	63	54	65	10	10	10	SE 17	SE 17	SE 17
3	49.7	51.1	52.8	51.2	−5.0	−0.6	−3.8	−3.3	0.0	−5.5	1.7	2.2	2.1	2.0	54	51	60	55	8 ⊙	4 ⊙	0	SE 17	ESE17	ESE 9
4	52.4	51.3	49.6	51.1	−9.2	−3.4	−6.0	−6.2	−2.4	−9.6	2.0	1.8	1.9	1.9	89	50	64	68	9	3 ⊙	8	ESE 9	E 9	ESE10
5	45.9	43.4	41.3	43.5	−7.8	−6.4	−2.9	−5.0	−2.9	−8.5	2.3	2.7	3.6	2.9	90	95	98	94	10 ✳	10 ✳	10 ✳	SE 10	SE 10	SSE 7
6	40.5	40.6	39.8	40.3	−2.0	1.5	0.4	0.1	2.4	−2.9	3.9	4.3	4.6	4.3	98	83	98	93	10	9 ⊙	10	SSE 1	SSE 1	C 0
7	36.6	35.1	35.7	35.8	0.3	0.9	0.0	0.3	1.0	−0.1	4.7	4.9	4.6	4.7	100	100	100	100	10 ●	10 ▬	10	SE 1	SSW 3	W 5
8	36.1	37.1	37.0	36.7	−1.3	−0.9	−1.8	−1.4	0.1	−2.2	3.9	3.4	3.9	3.7	94	78	98	90	10	10	10 ✳	NW 1	C 0	C 0
9	36.1	37.1	38.4	37.2	−2.8	−1.6	−9.5	−5.8	−1.3	−9.7	3.6	3.4	2.1	3.0	98	84	92	91	10	10	0	NE 5	NNE 1	C 0
10	38.7	38.4	36.7	37.9	−6.3	−2.4	−2.0	−3.2	−1.7	−11.7	2.4	2.7	3.2	2.8	87	71	82	80	8 ⊙	10	10	NNE 3	ENE 9	NE 9
11	31.8	34.2	39.8	35.3	0.1	−2.0	−4.6	−2.8	0.6	−4.9	4.6	3.6	3.1	3.8	100	92	98	97	10 ✳	10 ✳	3	SE 5	W 17	W 7
12	40.5	38.9	36.8	38.7	−2.0	5.2	3.5	2.6	6.1	−5.6	3.5	4.0	4.7	4.1	88	60	80	76	9 ⊙	6 ⊙	9	SSE 7	S 9	SE 5
13	34.0	36.0	37.0	35.7	4.8	6.2	3.6	4.6	7.6	2.8	5.5	5.7	5.7	5.6	86	81	97	88	10	9 ⊙	8	S 12	SSW 7	SSW 1
14	35.2	34.1	34.3	34.5	3.0	7.1	4.6	4.8	5.8	0.9	5.6	5.9	5.8	5.8	98	78	92	89	10	6 ⊙	8	SSE 3	SSE 3	SSW 1
15	29.8	29.7	33.2	31.6	5.2	4.9	3.9	4.5	5.8	2.8	6.6	6.5	5.7	6.3	100	100	93	98	10 ●	10 ●	10	SSE 5	SW 12	SW 10
16	38.8	40.1	43.0	40.6	0.9	2.2	0.7	1.1	4.0	0.6	4.5	4.2	4.4	4.4	90	79	90	86	8	10	7	SSW12	SW 20	SW 12
17	44.0	45.0	44.2	44.4	0.6	3.2	0.1	1.0	5.0	−0.5	3.5	3.7	3.8	3.7	73	65	83	74	9	8 ⊙	3	WSW17	W 17	W 2
18	40.9	39.8	41.6	40.8	1.2	1.2	1.5	1.4	2.4	−0.5	4.0	5.0	5.1	4.7	80	100	100	93	10	10 ●	10 ●	SSW 3	SSW 9	W 3
19	43.5	44.6	45.2	44.4	0.4	1.0	0.2	0.4	1.9	−0.1	4.6	4.4	4.3	4.4	98	89	92	93	10	10	10	WNW 3	NW 1	C 0
20	43.8	42.5	36.7	41.0	0.2	0.4	0.4	0.4	1.2	−0.1	4.0	4.0	4.6	4.2	85	85	98	89	10	10	10 ✳	ESE 5	SE 7	E 5
21	28.8	27.2	24.7	26.9	3.8	7.6	6.0	5.8	8.2	0.4	5.8	6.8	7.0	6.5	97	88	100	95	10	10	10	SE 5	SE 3	SE 3
22	24.4	28.7	34.6	29.2	−0.2	0.2	0.5	0.2	6.1	−0.3	4.5	4.5	4.3	4.4	100	96	90	95	10 ✳	10	10	WNW12	WNW20	WNW17
23	37.4	35.6	34.3	35.8	−0.4	3.6	4.0	2.8	5.3	−0.5	4.0	5.5	5.9	5.1	90	93	97	93	8 ⊙	10 ●	9	WSW 3	E 5	E 1
24	36.5	40.0	42.0	39.5	4.0	3.0	1.1	2.3	4.2	1.1	6.1	4.6	5.0	5.2	100	81	100	94	10	10	10 ●	SW 7	SE 9	WSW 1
25	36.4	33.3	33.8	34.5	−0.4	0.1	−0.8	−0.5	1.1	−0.8	4.4	4.6	4.3	4.4	98	100	100	99	10	10 ✳	10 ✳	NE 17	NE 17	NW 5
26	38.9	40.9	40.7	40.2	−2.6	0.9	−0.6	−0.7	3.0	−2.9	3.5	4.5	4.3	4.1	94	92	98	95	9	10	6	WSW17	SW 5	SW 3
27	38.1	39.7	41.6	39.8	0.6	1.9	0.4	0.8	3.2	−1.3	4.7	4.6	4.2	4.5	98	88	89	92	9	10	10	SE 5	WSW 3	SW 5
28	41.6	42.3	43.5	42.5	0.3	3.4	1.0	1.4	5.3	−0.1	4.5	4.4	4.0	4.3	96	75	81	84	10	9 ⊙	9	SE 5	SW 3	SW 1
29	45.1	46.7	50.6	47.5	0.1	2.3	0.0	0.6	2.8	−1.1	4.5	4.1	4.3	4.3	98	75	94	89	10	9	9	SW 5	SW 9	SW 1
30	52.9	55.1	56.9	55.0	−0.4	3.1	−0.4	0.5	3.6	−1.2	4.4	4.0	4.0	4.1	98	69	90	86	10	8 ⊙	0	WNW 5	NW 5	N 1
31	59.7	60.0	58.5	59.4	−2.0	1.7	−0.8	−0.5	3.1	−2.9	3.3	2.6	3.3	3.1	84	50	77	70	0 ⊙	3 ⊙	2	NE 5	ENE 5	NNE 3
M	40.1	40.5	41.2	40.6	−0.6	1.5	−0.1	0.2	2.8	−2.2	4.1	4.2	4.2	4.2	91	81	90	87	9.3	8.8	7.8	7.7	8.7	5.2

Kwiecień – Avril 1937

1	57.6	56.8	55.7	56.7	−1.7	4.2	1.4	1.3	5.6	−3.1	3.0	2.8	3.4	3.1	74	44	66	61	0 ⊙	0 ⊙	0	E 3	ESE 7	E 1
2	55.4	54.4	52.8	54.2	1.8	7.7	5.2	5.0	8.7	−2.5	3.8	3.3	4.0	3.7	73	42	60	58	3 ⊙	8 ⊙	10	SE 5	SE 12	E 5
3	51.9	50.8	49.7	50.8	3.7	9.8	6.6	6.7	10.6	2.9	3.9	4.9	4.5	4.4	65	54	62	60	10 ⊙	8 ⊙	10	SE 7	SE 9	SE 9
4	47.9	47.1	47.6	47.5	2.6	9.4	5.1	5.6	10.4	2.1	4.4	4.8	4.8	4.7	79	55	74	69	10	8 ⊙	8	ESE 7	SE 9	SE 3
5	48.1	48.2	48.7	48.3	1.0	9.1	4.5	4.8	10.3	−0.1	4.7	4.2	4.4	4.4	96	48	70	71	9	6 ⊙	0	E 5	SE 7	SE 3
6	50.3	50.3	51.0	50.5	0.8	9.9	5.6	5.5	10.4	−0.9	4.7	4.4	4.4	4.5	98	49	65	71	9	8 ⊙	10	ESE 3	SE 9	SE 3
7	51.7	51.9	51.5	51.7	1.5	11.2	6.1	6.2	11.5	−0.2	4.8	4.0	4.1	4.3	94	40	59	64	9 ⊙	6 ⊙	0	ESE 3	S 7	SSE 1
8	50.9	50.5	50.2	50.5	3.3	11.1	6.0	6.6	12.7	−0.1	3.9	4.4	3.9	4.1	68	44	56	56	0 ⊙	8 ⊙	3	SE 3	SSE17	S 3
9	50.1	49.9	49.3	49.8	4.3	11.4	5.6	6.7	11.8	1.3	4.6	3.4	4.0	4.0	74	34	60	56	9 ⊙	7 ⊙	3	SE 7	SE 17	SE 5
10	48.5	47.3	46.7	47.5	2.9	9.7	6.0	6.2	10.1	−0.1	4.5	4.7	5.1	4.8	79	52	74	68	6 ⊙	9 ⊙	9	E 5	SE 17	SE 3
11	46.3	46.3	47.0	46.5	3.3	9.9	2.7	4.6	11.3	−0.2	5.1	4.7	4.2	4.7	88	51	75	71	8 ⊙	9	0	E 5	SE 17	SE 3
12	47.5	47.3	47.7	47.5	2.0	9.6	3.0	4.4	11.5	−1.6	4.9	4.2	4.5	4.5	93	47	79	73	0 ⊙	7 ⊙	0	E 3	SE 17	SE 3
13	48.5	48.5	48.2	48.4	1.4	11.5	6.6	6.5	12.1	−1.0	4.9	4.5	4.5	4.6	96	43	62	67	7 ⊙	8 ⊙	8	ENE 3	SSE 9	ESE 5
14	46.9	46.4	45.6	46.3	7.4	13.4	10.0	10.2	13.6	4.4	5.0	4.4	4.7	4.7	65	39	51	52	8 ⊙	9 ⊙	10	SE 7	SE 17	SE 17
15	42.8	42.0	41.9	42.2	8.1	14.7	10.2	10.8	16.1	7.7	4.3	6.9	5.7	5.6	55	55	61	57	8 ⊙	6 ⊙	8	SE 9	SE 17	SE 7
16	39.8	38.9	38.3	39.0	8.6	13.2	10.4	10.6	13.9	7.3	5.9	6.2	7.4	6.5	70	54	78	67	9	9	10	SE 7	SE 9	E 3
17	36.3	35.6	36.9	36.3	6.6	10.7	7.0	7.8	11.3	6.0	5.9	6.4	7.5	6.6	81	67	100	83	10 ●	10	10 ●	E 5	SSE 3	C 0
18	38.4	39.0	39.0	38.8	6.0	12.0	9.7	9.4	14.3	5.4	7.0	7.2	7.8	7.3	100	69	87	85	10 ▬	9	10	SW 3	SW 3	C 0
19	39.0	40.1	42.6	40.6	8.0	13.2	7.4	9.0	14.3	5.8	7.7	7.0	7.0	7.2	96	62	91	83	10	9	8	NW 1	NW 3	NW 1
20	43.2	46.1	46.1	45.8	5.1	15.0	7.1	8.6	16.1	1.6	6.5	4.7	6.6	5.9	98	37	87	74	4 ⊙ ▬	8 ⊙	3	NW 1	SW 5	NNW 1
21	43.1	41.5	40.9	41.8	6.3	15.6	9.0	10.0	16.3	3.0	6.2	6.0	8.2	6.8	87	46	96	76	3 ⊙	9 ⊙	8	ENE 3	SE 10	E 1
22	40.8	41.2	42.7	41.6	4.8	11.9	5.2	6.8	14.7	4.6	6.4	8.5	5.8	7.0	100	85	87	91	7 ⊙ ▬	9	10	C 0	NW 5	NNW 9
23	41.3	40.8	40.4	40.9	3.3	11.4	7.2	7.3	13.3	3.2	5.2	5.0	5.6	5.3	90	49	74	71	8 ⊙	5 ⊙	6	WNW 9	WNW 7	C 0
24	40.4	39.1	32.6	37.4	4.0	8.3	7.9	7.0	10.4	0.7	5.8	7.4	8.0	7.1	95	91	100	95	7 ⊙	10 ●	10 ●	NE 3	NE 3	ENE 5
25	32.6	35.2	38.1	35.3	5.0	8.8	6.8	6.8	10.1	4.6	6.4	5.3	6.0	5.9	98	63	83	81	10	10	8	S 9	S 17	S 3
26	39.0	40.7	41.8	40.5	4.7	9.0	5.0	5.9	10.9	2.2	5.9	6.0	6.1	6.0	92	70	94	85	8 ⊙	10	7	S 3	SW 3	C 0
27	42.7	44.2	45.3	44.1	6.0	11.3	7.0	7.8	11.6	2.8	6.7	6.3	7.0	6.7	96	62	94	84	8	10	8	SSW 1	SW 3	NW 1
28	46.4	47.4	47.5	47.1	4.9	6.8	5.8	5.8	10.9	4.3	6.3	5.9	5.7	6.0	98	80	84	87	10	10	10	NW 5	WNW 5	NW 7
29	47.0	47.0	46.8	46.9	4.2	8.0	10.5	8.3	10.7	4.0	6.0	7.6	8.5	7.4	97	94	91	94	10	10 ●	10	NW 5	N 7	NE 9
30	47.3	47.5	47.1	47.3	6.5	14.8	10.9	10.8	16.9	5.9	7.2	7.7	7.5	7.5	100	62	76	79	10 ▬	8 ⊙	5	N 5	NE 12	N 3
31																								
M	45.5	45.4	45.3	45.4	4.2	10.8	6.7	7.1	12.1	2.3	5.4	5.4	5.7	5.5	86	56	77	73	7.3	8.1	6.7	4.5	9.4	3.8

Suwałki

$H_s = 175\ m$ $H_b = 176{,}0\ m$

Marzec – Mars 1937

DNI	OPAD R	GRUB. ŚNIEGU h	USŁONECZNIENIE	POGODA
1	.	12	–	⛆ 4^{50} – n
2	0.5	10	–	●^{0} 9^{01} – 12^{11}; ⛆ n – n
3	.	8	–	⛆ n – 16^{50}
4	0.4	8	–	
5	9.6	9	–	✳^{0} 5^{46} – n, ⊥→ 7^{50} – n
6	2.2	14	–	
7	1.4	10	–	●^{0} n – 10^{22}; ≡^{1} 10^{35} – 11^{00} ≡^{2} – 13^{50} ≡^{1} – 14^{11}
8	1.8	8	–	✳^{0} 17^{29} – n
9	.	10	–	✳^{0} n – 5^{56}
10	5.1	10	–	
11	1.9	16	–	✳^{0} n – 13^{11}; ⛆ 11^{00} – 18^{45}
12	.	16	–	
13	0.2	5	–	●^{0} 8^{31} – 9^{37}
14	1.0	2	–	
15	6.8	.	–	●^{0} 6^{14} – 10^{46} ●^{1} – 12^{11} ●^{0} – 13^{16}, 14^{13} – 16^{41}; ⛆ 13^{45} – 16^{50}
16	.	.	–	⛆ 7^{45} – 18^{45}
17	.	.	–	⛆ 4^{50} – 13^{50}
18	2.1	.	–	✳^{0} 7^{21-57} ●^{0} – 11^{51} ● – 15^{40}, 18^{02} – n
19	.	.	–	● n – 5^{49}
20	2.8	.	–	✳^{0} 14^{21} – 16^{45}, 17^{11} – n
21	11.7	.	–	●^{0} 12^{58} – 13^{28} ●^{1} – 13^{52} ●^{0} 19^{14} – 20^{21}
22	4.8	2	–	●^{2} n – 6^{02} ✳^{1} – 9^{57}; ⛆ 11^{00} – n
23	1.1	1	–	●^{0} 11^{03} – 12^{51}, 16^{41} – 17^{32}; ⛆ n
24	1.0	.	–	●^{0} n, 9^{45} – 10^{11} ● 17^{50} – n
25	15.0	.	–	✳ 7^{11} – 8^{11} ✳^{0} – 12^{01} ✳^{1} – 13^{11} ✳^{0} 16^{10} – n
26	0.6	6	–	✳^{0} 9^{15} – 12^{15}; ≡^{0} 8^{01-11} ≡^{1} – 19^{15}; ⛆ n – 7^{45}
27	0.4	3	–	✳^{0} 9^{06} – 11^{15}
28	0.2	1	–	✳^{0} 20^{41-59}
29	0.4	1	–	✳^{0} n – 5^{18} ▲ 12^{08-50} ✳^{0} 15^{31-37}, 16^{10-35}
30	0.5	1	–	✳^{0} 12^{46} – 13^{47}
31	.	.	–	⊔ n – 8^{11}
Σ	71.5	—	–	UWAGI.

Kwiecień – Avril 1937

1	.	.	–	
2	.	.	–	
3	.	.	–	
4	.	.	–	
5	.	.	–	
6	.	.	–	
7	.	.	–	
8	.	.	–	⛆ 10^{10} – 16^{50}
9	.	.	–	⛆ 10^{10} – 16^{50}
10	.	.	–	⛆ 11^{00} – 16^{50}
11	0.0	.	–	⛆ 10^{10} – 18^{45}
12	0.0	.	–	●^{0} 15^{40-46}; ⛆ 11^{00} – 16^{50}
13	.	.	–	
14	.	.	–	⛆ 7^{45} – n
15	.	.	–	⛆ 7^{45} – 18^{45}
16	0.0	.	–	
17	1.8	.	–	●^{0} 6^{11-31} 15^{12} – n
18	.	.	–	≡^{2} n – 9^{10} ≡^{1} – 9^{35} ≡^{0} – 10^{11}
19	.	.	–	
20	.	.	–	≡^{2} n – 6^{27} ≡^{1} – 7^{11}
21	7.2	.	–	●^{0} 15^{25-31} 16^{00-28} 17^{11-21}, 18^{17} – 19^{11}
22	5.6	.	–	●^{0} 12^{51} – 13^{57}, 16^{11-17}, 17^{02} – 20^{07}; ≡^{2} n – 7^{45} ≡^{1} – 8^{10} ≡ – 8^{17}
23	.	.	–	
24	22.0	.	–	●^{0} 11^{40} – 13^{35} ●^{1} – 19^{22} ●^{0} – n
25	0.0	.	–	●^{1} n – 4^{58} ●^{0} – 5^{41} 16^{11-21}; ⛆ 10^{10} – 16^{50}
26	.	.	–	
27	.	.	–	
28	.	.	–	
29	2.0	.	–	●^{0} 7^{11} – 8^{31} 12^{11-31}, 13^{15-17}, 16^{10} – 18^{10}
30	.	.	–	≡^{2} n – 7^{45} ≡^{1} – 8^{00}; ⛆ 13^{45} – 16^{50}
31				
Σ	39.6	—	–	UWAGI.

Suwałki — φ = 54°06' — λ = 22°56' — Maj – Mai 1937

DNI	CIŚNIENIE P – 700 – I	II	III	Dies	TEMPERATURA T I	II	III	Dies	Max	Min	PREŻNOŚĆ PARY e I	II	III	Dies	WILGOTNOŚĆ WZGL. U I	II	III	Dies	ZACHMURZENIE N,w I	II	III	KIERUNEK I PRĘDKOŚĆ WIATRU D,v I	II	III
1	47.7	48.5	48.6	48.3	8.8	16.0	11.3	11.8	17.7	4.9	6.3	7.4	7.4	7.0	74	55	74	68	5 ⊙	7 ⊙	0	N 5	NNE10	NNE 1
2	49.6	49.6	48.8	49.3	9.1	19.1	13.0	13.6	20.1	4.7	7.2	7.3	8.8	7.8	84	45	80	70	6 ⊙	3 ⊙	2	N 1	N 1	NNW 1
3	49.9	50.2	50.0	50.0	12.1	17.2	10.2	12.4	18.4	6.4	6.6	6.3	7.2	6.7	63	43	78	61	0 ⊙	0 ⊙	0	E 7	NE 10	NE 1
4	51.0	50.4	48.9	50.1	12.7	19.6	12.6	14.4	20.8	4.9	7.2	5.5	7.7	6.8	66	32	71	56	0 ⊙	0 ⊙	0	C 0	NNE 5	NE 1
5	48.5	47.9	47.1	47.8	15.7	23.3	14.9	17.2	23.9	6.7	8.6	7.1	7.4	7.7	64	33	59	52	0 ⊙	1 ⊙	0	C 0	WSW 5	C 0
6	48.0	48.0	49.7	48.6	17.5	24.6	13.4	17.2	24.9	8.7	8.2	8.4	9.9	8.8	55	37	87	60	0 ⊙	5 ⊙	8	C 0	SW 7	W 7
7	51.1	50.9	50.4	50.8	10.9	19.1	13.7	14.4	20.1	7.4	7.5	9.4	8.3	8.4	76	57	71	68	7 ⊙	8 ⊙	9	NNW 3	NNE 5	C 0
8	48.9	47.4	46.5	47.6	10.7	16.8	12.1	12.9	17.4	8.4	8.3	8.6	7.9	8.3	87	61	75	74	9 ⊙	9 ⊙	10	NE 7	NE 3	NNW 3
9	46.6	46.3	45.0	46.0	11.4	17.2	14.6	14.4	19.2	6.1	8.1	8.1	8.4	8.2	81	55	68	68	7 ⊙	7 ⊙	9	C 0	C 0	C 0
10	44.0	44.4	45.9	44.8	10.7	16.3	11.6	12.6	17.8	10.4	9.5	10.8	8.7	9.7	99	78	86	88	10	9 ⊙	10	SSE 3	W 12	C 0
11	47.9	48.1	47.4	47.8	10.8	18.5	15.1	14.9	20.6	5.6	8.2	10.4	9.1	9.2	85	66	71	74	9 ⊙	9 ⊙	9	NW 3	ENE 5	SE 3
12	46.0	44.7	43.1	44.6	15.3	23.6	18.7	19.1	24.2	10.8	9.8	12.1	10.2	10.7	76	56	63	65	8 ⊙	9 ⊙	9	SSE 7	S 12	S 5
13	42.9	43.3	43.0	43.1	16.5	24.4	18.3	19.4	24.8	11.7	11.6	10.5	13.0	11.7	83	47	83	71	8 ⊙	8 ⊙	10	SSW 3	SW 7	NE 1
14	41.9	41.1	42.3	41.8	16.3	23.1	14.4	17.0	24.3	14.3	11.9	11.6	11.1	11.5	86	56	92	78	10 ⊙	10 ⊙	6	S 3	SW 12	W 12
15	46.3	48.1	50.0	48.1	11.9	18.1	12.5	13.8	19.2	9.1	9.6	8.9	8.6	9.0	94	58	81	78	4 ⊙	8 ⊙	9	WSW 9	W 17	N 2
16	50.6	50.4	48.9	50.0	11.8	15.6	13.3	13.5	17.4	8.4	8.8	10.0	11.0	9.9	86	76	97	86	10	10	9	E 5	SE 3	E 5
17	47.7	47.3	46.5	47.2	12.1	20.9	16.5	16.5	23.3	9.3	10.5	12.3	12.1	11.6	100	67	86	84	10 ≡	9 ⊙	9	C 0	C 0	C 0
18	45.6	44.8	44.8	45.1	17.2	25.0	15.5	18.3	25.1	11.6	11.8	9.4	12.1	11.1	81	40	92	71	8 ⊙	9	7	C 0	W 3	NE 1
19	44.6	44.6	45.2	44.8	17.7	24.9	16.5	19.9	26.7	10.7	11.8	12.7	12.6	12.4	78	55	80	71	4 ⊙	9 ⊙	8	NE 2	C 0	C 0
20	46.6	47.4	47.7	47.2	20.1	27.2	19.2	21.4	28.0	12.8	11.9	9.4	11.7	11.0	68	35	71	58	0 ⊙	6 ⊙	8	ESE 3	SW 5	C 0
21	47.9	46.6	45.8	46.8	21.5	28.0	21.9	23.3	28.3	13.4	12.0	11.0	12.3	11.8	63	40	64	56	4 ⊙	9 ⊙	9	S 5	S 9	S 3
22	44.6	44.1	45.4	44.7	21.2	29.2	18.2	21.7	30.9	17.4	13.1	14.5	13.1	13.6	70	48	84	67	0 ⊙	8 ⊙	4	S 3	SW 7	NW 17
23	47.6	49.5	50.9	49.3	12.5	14.7	10.0	11.8	18.2	9.9	10.4	9.9	7.5	9.3	97	80	82	86	10	10	0	WNW17	WNW17	NW 3
24	52.2	52.6	52.0	52.3	13.7	19.8	15.5	16.1	20.9	7.2	9.2	10.2	10.2	9.9	79	59	78	72	6 ⊙	9 ⊙	4	NW 5	NW 7	NW 1
25	52.6	52.0	51.4	52.0	17.0	23.7	17.0	18.7	24.9	7.6	10.4	10.3	10.8	10.5	72	48	75	65	6 ⊙	6 ⊙	4	NW 3	N 3	C 0
26	52.3	52.3	52.2	52.3	18.5	24.8	17.1	19.4	25.6	10.8	10.9	10.3	10.9	10.7	69	45	75	63	0 ⊙	6 ⊙	3	NNE 3	NNE 5	C 0
27	51.5	49.9	46.9	49.4	20.8	28.5	23.2	23.9	29.2	11.7	10.2	11.2	11.1	10.8	56	39	53	49	0 ⊙	8 ⊙	10	W 3	SW 9	W 17
28	47.6	46.6	45.0	46.4	12.9	16.2	11.9	13.2	23.2	11.8	8.8	7.8	8.0	8.2	80	57	77	71	10	9 ⊙	10	W 7	W 17	W 20
29	47.3	49.5	53.0	49.9	11.0	12.3	8.4	10.0	14.8	8.3	8.4	6.8	5.6	6.9	87	64	67	73	10	8 ⊙	2	W 3	NNW17	NNE 7
30	56.2	56.0	54.0	55.4	8.2	13.7	9.4	10.2	16.5	0.3	5.3	4.8	6.5	5.5	65	41	74	60	0 ⊙	3 ⊙	4	C 0	NNW 1	NNW 1
31	51.8	49.1	44.0	48.3	12.0	20.1	16.4	16.2	20.9	4.4	6.2	5.9	6.8	6.3	59	34	49	47	3 ⊙	8 ⊙	10	SW 9	SW 17	S 7
M	48.3	48.1	47.8	48.1	14.1	20.7	14.8	16.1	22.2	8.9	9.3	9.3	9.5	9.4	77	52	76	68	5.3	7.1	6.2	3.8	7.5	3.8

Czerwiec – Juin 1937

1	40.0	41.5	41.6	41.0	12.2	16.8	12.7	13.6	18.0	11.0	10.5	7.7	6.9	8.4	99	54	63	72	10	8 ⊙	6	W 5	NW 9	WNW 3
2	39.4	36.6	36.3	37.4	10.2	13.2	7.8	9.8	16.2	6.3	7.7	8.2	6.8	7.6	83	73	86	81	10 ●	10	6	WNW 3	WNW 5	WSW 7
3	37.3	39.8	43.0	40.0	5.0	8.4	8.5	7.6	10.0	5.0	6.5	5.6	8.2	6.8	100	67	99	89	10	10	10	WSW12	WSW17	W 17
4	45.5	46.7	46.7	46.3	9.4	12.2	8.6	9.7	13.0	7.0	8.0	6.6	7.5	7.4	91	63	91	82	8 ⊙	10	10 ●	W 17	W 12	W 1
5	45.5	47.1	50.7	47.8	9.4	11.8	10.5	10.6	14.5	8.3	8.8	8.4	7.7	8.3	100	83	81	88	10 ● ≡	10	4	W 5	NW 3	C 0
6	54.7	55.4	55.5	55.2	11.0	16.9	13.4	13.7	18.5	4.4	6.8	6.2	8.0	7.0	69	44	70	61	3 ⊙	3 ⊙	1	NE 3	NNE 3	NNE 1
7	56.4	55.5	54.1	55.3	15.3	21.2	17.5	17.9	22.6	7.3	8.0	7.7	7.1	7.6	61	41	48	50	0 ⊙	0 ⊙	0 ⊙	SSW 3	ESE 5	SE 1
8	54.0	53.1	51.8	53.0	18.0	24.5	19.3	20.3	25.5	11.4	8.5	7.5	7.6	7.9	56	32	46	45	0 ⊙	0 ⊙	0 ⊙	SSE 5	SE 12	SE 3
9	51.9	51.5	51.0	51.5	19.2	26.5	21.2	22.0	28.0	13.0	10.7	10.1	9.6	10.1	64	40	52	52	0 ⊙	0 ⊙	3	S 7	S 7	SW 1
10	52.0	51.1	49.9	51.0	22.6	28.5	23.3	24.4	30.1	12.8	12.1	11.8	11.6	11.8	60	41	55	52	0 ⊙	2 ⊙	7	SW 3	E 3	SW 1
11	50.2	49.2	47.7	49.0	23.7	30.7	23.2	25.2	31.4	15.8	14.1	13.6	12.2	13.3	65	42	58	55	0 ⊙	8 ⊙	4	SSW 3	SW 7	SW 1
12	46.8	45.6	43.7	45.4	23.0	30.5	24.1	25.4	31.4	16.9	12.5	12.6	11.6	12.2	60	39	52	50	0 ⊙	0	5	SW 7	WSW 9	C 0
13	44.7	46.7	49.6	47.0	16.7	21.3	15.6	17.3	24.1	15.5	13.9	14.8	7.4	12.0	98	78	56	77	9	10	4	NE 5	NNE 7	NNE17
14	53.0	53.0	52.2	52.7	15.0	19.7	14.1	15.7	21.0	7.2	7.1	6.8	6.7	6.9	56	40	56	51	6 ⊙	6 ⊙	3	NE 5	ENE 9	NE 1
15	52.4	50.8	49.3	50.8	18.0	22.3	17.2	18.7	23.5	7.9	7.1	6.7	6.2	6.7	45	34	42	41	3 ⊙	7 ⊙	7	E 3	E 5	SSE 1
16	48.5	46.6	44.3	46.5	18.2	23.0	18.9	19.8	24.9	9.3	9.2	7.8	7.4	8.1	59	38	46	48	9 ⊙	9 ⊙	9	SE 1	SE 7	SE 3
17	42.0	41.1	42.0	41.7	17.3	22.4	13.2	16.5	23.3	13.0	8.5	12.0	11.0	10.5	58	60	98	72	10	10	10 ●	SE 5	S 17	NW 3
18	45.3	47.0	47.8	46.7	11.9	16.6	15.6	14.9	18.0	9.3	9.2	7.9	10.0	9.0	90	56	76	74	10	9	10	WNW 3	NW 3	C 0
19	48.7	48.6	46.8	48.0	16.9	20.3	16.7	17.6	21.5	13.4	11.0	9.3	11.7	10.7	77	53	82	71	6 ⊙	9	8	N 1	NW 1	NE 1
20	46.7	46.2	44.4	45.8	14.1	23.0	21.3	19.9	25.3	12.0	10.4	9.6	13.2	11.1	87	46	70	68	8 ⊙	9	9	SW 5	SW 5	C 0
21	43.7	41.6	45.4	43.6	18.6	26.2	13.6	18.0	26.4	13.4	14.8	12.6	10.9	12.8	93	50	95	79	10	10	10 ≡	E 3	E 5	W 3
22	47.8	48.5	49.3	48.5	17.0	22.2	17.5	18.6	22.8	9.4	10.2	9.6	10.5	10.1	71	49	70	63	0 ⊙	8 ⊙	8	C 0	W 3	W 1
23	49.6	49.1	47.0	48.6	17.0	21.1	15.4	17.2	22.9	12.4	12.2	10.4	12.9	11.8	85	56	99	80	9 ⊙ ≡	9	4	C 0	SSE 3	C 0
24	45.9	44.4	43.6	44.6	17.6	23.6	18.9	19.8	25.6	11.4	12.4	10.8	12.2	11.8	83	50	75	69	0 ⊙	8 ⊙	6	WSW 3	SW 3	S 1
25	42.9	41.1	39.9	41.3	20.7	28.3	21.5	23.0	29.9	15.6	13.1	14.0	15.8	14.3	73	50	83	69	6 ⊙	8 ⊙	10	SE 5	SSW17	NW 6
26	43.7	44.5	44.4	44.2	12.0	16.0	14.2	14.1	21.5	11.3	9.6	10.6	10.9	10.4	93	78	92	88	10	10	10	NW 3	W 5	WSW17
27	44.2	44.3	43.9	44.1	15.2	20.1	16.5	17.1	21.7	13.9	11.6	13.1	12.9	12.5	90	75	93	86	10	10	7	NW 3	NW 1	C 0
28	43.8	43.4	42.5	43.2	12.8	21.5	19.9	18.5	24.0	10.8	11.0	13.5	14.3	12.9	100	71	83	85	0 ≡	8 ⊙	9	NW 3	NW 3	NNW 3
29	42.3	40.9	39.2	40.8	20.4	25.0	22.8	22.8	27.3	14.4	13.1	12.7	13.1	13.0	74	54	64	64	4 ⊙	9 ⊙	10	SE 5	SSE 7	SE 17
30	38.2	39.6	43.1	40.3	18.3	22.8	14.4	17.5	23.6	14.2	14.9	15.0	10.2	13.4	95	73	84	84	10	9	10	S 5	S 7	NW 3
31																								
M	46.6	46.4	46.2	46.4	15.9	21.2	16.6	17.6	22.9	11.1	10.4	10.1	10.1	10.2	78	54	72	68	5.7	7.3	6.7	4.4	6.7	3.5

Suwałki

$H_s = 175\ m$ $H_b = 176{,}0\ m$

Maj – Mai 1937

DNI	OPAD R	GRUB. ŚNIEGU h	USŁONECZNIENIE	POGODA
1	.	.	–	
2	.	.	–	
3	.	.	–	
4	.	.	–	
5	.	.	–	
6	.	.	–	⛆ 17^{52}–18^{45}, 21^{15}–n; ↘ 21^{15}–n
7	2.0	.	–	●⁰ 17^{11-21}
8	0.0	.	–	●⁰ n, 14^{11-21}, 15^{21-31}
9	9.4	.	–	
10	5.7	.	–	●¹▲ 11^{29-41}
11	.	.	–	
12	.	.	–	
13	0.0	.	–	⛆ 11^{00}
14	0.7	.	–	●⁰ n, 17^{40}–18^{00}, 18^{45}–19^{20}; ⛆ 12^{41}, 18^{45}
15	.	.	–	⛆ 10^{10}–16^{50}
16	0.8	.	–	●⁰ 11^{31}–12^{11}, 19^{11-55}
17	.	.	–	≡² n–9^{45} ≡¹–9^{57} ≡⁰–10^{31}
18	.	.	–	
19	1.2	.	–	●R 11^{05}–12^{10}
20	.	.	–	
21	.	.	–	
22	.	.	–	⛆ 19^{35}–n
23	.	.	–	⛆ n – 18^{45}
24	.	.	–	
25	.	.	–	
26	.	.	–	
27	5.2	.	–	⛆ 16^{50} ///; ●⁰R n
28	0.0	.	–	●⁰ 19^{11-17}; ⛆ 8^{50}–n
29	.	.	–	⛆ 11^{00}–18^{45}
30	.	.	–	
31	2.1	.	–	⛆ 12^{20}–18^{45}
Σ	27.1	–	–	UWAGI.

Czerwiec – Juin 1937

1	0.2	.	–	●⁰ 4^{30}–6^{10}, 7^{11-47}
2	6.7	.	–	●⁰ 6^{25}–7^{54}, 8^{31}–9^{15} ●¹ 12^{30-55} ●⁰ 16^{40}–17^{05}; ⛆ n
3	1.6	.	–	●⁰ 8^{36}–9^{40} ●–10^{21}, 16^{08}–18^{50} ●⁰–19^{30}; ⛆ 7^{10}–n
4	3.1	.	–	●⁰ 14^{51}–15^{20}, 17^{45}–n; ⛆ n–11^{00}
5	0.9	.	–	● 4^{50}–5^{26} ●⁰–7^{54}; ≡² 4^{50}–7^{45}
6	.	.	–	
7	.	.	–	
8	.	.	–	
9	.	.	–	
10	.	.	–	
11	.	.	–	
12	.	.	–	
13	.	.	–	⛆ 12^{30}–16^{50}, 20^{15}–n
14	.	.	–	
15	.	.	–	
16	.	.	–	
17	18.6	.	–	●⁰ 11^{20-30}, 11^{45}–12^{15}, 15^{20}–19^{10}, 19^{25}–n; ⛆ 10^{20}–13^{45}
18	.	.	–	
19	.	.	–	
20	.	.	–	
21	7.1	.	–	●⁰ 8^{56}–9^{05}, 10^{00-05} ▲ ●¹ 13^{25-30} ●⁰ 13^{35-45} ●¹ 13^{55}–14^{25} ●⁰ 14^{50}–16^{15}; ≡⁰ 17^{45}–18^{45} ≡²–20^{28} ≡–n
22	.	.	–	
23	5.4	.	–	●⁰ 7^{48}–8^{28}, 14^{45}–15^{28}, 15^{35}–16^{48}; (R) I
24	.	.	–	
25	8.9	.	–	⛆ 11^{35}–18^{45}, 20^{45}–n; ●⁰ n
26	.	.	–	⛆ 16^{50}–n
27	0.1	.	–	● 19^{10}–n
28	.	.	–	≡² 4^{50}–7^{45}
29	1.6	.	–	⛆ 13^{30}–n; ●⁰ n
30	0.0	.	–	●⁰ 12^{35}–12^{45}; ⛆ 15^{10}–16^{50}
31				
Σ	54.2	–	–	UWAGI.

Suwałki — φ = 54°06' — λ = 22°56' — Lipiec – Juillet 1937

DNI	CIŚNIENIE P − 700 + I	II	III	Dies	TEMPERATURA T I	II	III	Dies	Max	Min	PRĘŻNOŚĆ PARY e I	II	III	Dies	WILGOTNOŚĆ WZGL. U I	II	III	Dies	ZACHMURZENIE i POGODA N,w I	II	III	KIERUNEK i PRĘDKOŚĆ WIATRU D,v I	II	III
1	44.9	45.9	47.6	46.1	11.8	13.3	11.1	11.8	16.5	10.9	10.1	9.9	9.1	9.7	98	88	93	93	10	10	4	NW 9	NW 5	C 0
2	48.4	49.2	50.6	49.4	13.9	19.9	15.3	16.1	21.3	8.2	9.4	11.8	10.4	10.5	80	68	81	76	9 ⊙	9 ⊙	6	SW 7	W 7	LW 3
3	52.6	52.2	51.4	52.1	14.2	20.8	16.1	16.8	22.0	5.9	9.1	8.3	10.1	9.2	76	46	74	65	⊙	6 ⊙	0	NNW 3	N 1	N 1
4	50.6	49.5	46.9	49.0	16.1	21.4	16.1	17.4	23.1	8.7	9.8	8.7	9.8	9.4	72	46	72	63	8 ⊙	8 ⊙	8	N 1	NNW 3	NW 5
5	45.3	43.6	42.5	43.8	16.7	24.6	18.3	19.5	25.3	12.6	10.8	12.6	13.3	12.2	76	55	85	72	5 ⊙	6 ⊙	8	NW 3	NW 17	WNW 3
6	42.3	42.2	41.3	41.9	17.3	18.4	16.9	17.4	21.0	14.9	12.3	12.2	12.5	12.3	84	78	88	83	8 ⊙	9	9	NNE 3	NW 1	C 0
7	41.3	41.0	41.5	41.3	17.5	22.8	16.5	18.3	23.9	10.5	12.2	9.7	8.8	10.2	82	47	63	64	3 ⊙	9 ⊙	3	C 0	NNW 3	NNW 1
8	41.4	41.8	41.8	41.7	17.0	22.4	16.2	18.0	23.5	9.0	10.1	10.8	11.7	10.9	70	54	85	70	8 ⊙	9 ⊙	8	WNW 3	WNW17	W 5
9	42.0	42.8	43.5	42.8	16.4	20.7	15.7	17.1	20.9	8.9	11.6	12.5	10.9	11.7	83	69	82	78	8 ⊙	8 ⊙	4	W 12	WNW17	WNW 5
10	42.2	41.1	39.1	40.8	16.2	19.9	14.5	16.3	21.1	10.9	10.6	10.1	9.9	10.2	77	58	81	72	9 ≡	9 ⊙	6	W 9	WSW 7	WNW 1
11	36.9	36.8	36.9	36.9	16.7	18.4	12.6	15.1	20.0	9.9	9.9	12.2	10.9	11.0	69	78	100	86	10	10	10 ●	W 5	SSE 1	WNW 5
12	35.2	36.5	38.0	36.6	11.8	18.1	16.9	15.9	20.5	11.2	10.3	10.7	10.7	10.6	100	69	75	81	10 ●	8 ⊙	8	W 5	SW 5	SW 1
13	39.3	39.5	40.0	39.6	16.5	20.7	15.0	16.8	20.9	11.4	11.8	10.4	10.2	10.8	84	57	81	74	5 ⊙	9	9	W 3	N 1	NW 1
14	38.7	39.1	41.3	39.7	14.2	18.4	16.7	16.5	19.3	10.4	11.8	10.3	12.1	11.4	98	65	85	83	10	9 ⊙	10 ●	NW 5	NW 17	NW 1
15	43.9	44.6	44.5	44.3	15.7	22.3	17.7	18.4	23.6	13.5	11.6	11.5	13.5	12.2	87	57	90	78	8 ⊙	8 ⊙	9	NW 5	NNW 1	N 1
16	43.7	42.8	43.9	43.5	17.5	21.3	15.1	17.2	22.3	12.6	12.3	12.1	11.7	12.0	83	65	91	80	6 ⊙	8 ⊙	6	NNW 3	WNW 9	C 0
17	46.5	47.0	47.3	46.9	14.3	20.0	17.2	17.2	21.9	10.4	10.5	9.2	11.4	10.4	87	53	78	73	6 ⊙	8 ⊙	6	N 1	N 2	C 0
18	47.6	47.8	47.8	47.7	16.3	19.5	16.3	17.1	20.3	10.7	11.5	11.5	12.0	11.7	83	69	87	80	8 ⊙	9	8	NNW 3	WNW 7	W 3
19	47.1	46.6	46.7	46.8	15.7	21.7	16.4	17.6	22.2	12.1	12.3	11.5	13.0	12.3	92	60	94	82	9 ⊙	9	10 ●	C 0	NW 1	SW 1
20	47.0	46.9	47.3	47.1	18.1	22.2	17.8	19.0	24.3	13.0	13.1	12.2	13.3	12.9	85	62	88	78	3 ⊙	8 ⊙	3	NNW 3	N 3	N 1
21	47.6	46.4	45.0	46.3	19.9	24.6	20.3	21.3	26.4	13.0	13.4	13.6	13.0	13.3	78	59	74	70	0 ⊙	8 ⊙	6	C 0	C 0	C 0
22	42.8	40.9	38.3	40.7	18.4	26.4	17.2	19.8	27.7	14.9	13.1	13.6	14.3	13.7	83	54	98	78	10	9 ⊙	10	E 1	S 3	SE 5
23	37.9	38.4	38.5	38.3	16.8	19.5	12.3	15.2	20.0	10.8	13.5	9.8	10.0	11.1	95	58	95	83	10 ≡	9 ⊙	9	W 5	WSW 7	W 5
24	39.2	38.9	38.9	39.0	13.1	19.9	14.2	15.4	20.3	10.3	10.3	11.2	10.7	10.7	93	65	90	83	10	8 ⊙	6	W 12	WSW 9	C 0
25	38.1	38.1	40.5	38.9	15.7	21.3	15.7	17.1	23.8	12.9	12.6	15.8	11.0	13.1	94	84	83	87	10	7 ⊙	6	SW 1	W 5	W 1
26	40.6	39.7	39.2	39.8	15.7	23.6	15.7	17.7	23.6	10.4	11.0	11.3	11.0	11.1	83	52	83	73	10	9 ⊙	8	W 1	SW 5	W 1
27	39.9	39.8	39.7	39.8	13.3	16.9	14.0	14.6	18.8	11.4	11.4	11.8	11.8	11.7	100	83	99	94	10	10 ●	8	SW 7	SW 7	W 5
28	39.3	38.8	38.6	38.9	15.2	18.7	14.5	15.7	20.2	13.7	12.3	12.3	12.2	12.3	96	77	99	91	10	9 ⊙	9	SW 5	SW 7	SW 3
29	39.0	39.2	39.5	39.2	14.7	16.9	14.9	15.4	19.4	12.9	11.8	12.4	12.3	12.2	94	87	98	93	10	9	8	SW 3	SW 5	SW 1
30	39.7	40.0	40.2	40.0	15.1	19.5	15.5	16.4	20.2	12.9	12.4	12.3	13.0	12.6	97	73	99	90	10	8 ⊙	9	WSW 3	W 5	C 0
31	40.7	40.4	41.2	40.8	14.3	20.6	15.9	16.7	20.8	11.8	12.1	13.1	13.5	12.9	100	73	100	91	10 ≡	8 ⊙	10 ●	W 3	W 9	W 1
M	42.6	42.5	42.6	42.6	15.7	20.5	15.8	17.0	21.8	11.3	11.5	11.5	11.6	11.5	86	65	87	79	7.8	8.5	7.2	4.0	6.0	1.9

Sierpień – Août 1937

1	41.4	41.4	41.1	41.3	15.0	17.1	14.9	15.5	18.0	13.8	12.4	12.3	12.5	12.4	98	85	99	94	10 ●	10	10	WSW 5	SW 9	C 0
2	40.4	40.3	40.9	40.5	15.7	19.0	16.0	16.7	20.3	13.6	13.0	13.8	13.2	13.3	98	85	98	94	10 ●	9	8	NW 1	NE 1	N 3
3	41.4	41.6	42.4	41.8	16.7	20.5	16.0	17.3	22.0	14.3	13.6	14.3	13.2	13.7	96	80	98	91	9 ⊙	7 ⊙	9	N 3	N 1	C 0
4	43.6	44.7	45.7	44.7	14.3	22.5	18.8	18.6	24.7	12.4	12.1	12.6	13.9	12.9	100	63	87	83	10 ≡	8 ⊙	9	NE 1	NE 1	C 0
5	46.5	46.8	47.6	47.0	17.6	23.0	18.2	19.2	23.6	14.8	14.7	15.9	14.0	14.9	98	76	90	88	10	9 ⊙	8	C 0	NE 3	NE 1
6	48.4	48.3	47.5	48.1	15.9	18.4	17.5	17.3	21.3	15.3	12.7	13.6	14.1	13.5	94	86	95	92	10	9 ⊙	8	ENE 1	NNE 5	N 1
7	47.1	47.1	47.2	47.1	18.1	23.2	17.7	19.2	25.1	16.8	14.5	15.8	14.9	15.1	94	75	99	89	10	9 ⊙	9	N 1	NE 3	C 0
8	46.7	46.4	45.9	46.3	19.3	25.3	19.7	21.0	26.0	15.4	14.6	14.0	16.2	14.9	88	59	95	81	7 ⊙	6 ⊙	4	C 0	N 1	NNW 3
9	45.4	45.3	44.9	45.2	18.9	24.0	19.6	20.5	25.4	14.8	15.0	15.3	14.9	15.1	92	69	88	83	3 ⊙	9 ⊙	2	NNW 1	N 3	NNW 3
10	43.6	43.1	42.8	43.2	19.2	24.0	19.7	20.6	25.6	14.3	13.7	13.9	15.0	14.2	83	63	88	78	3 ⊙	9 ⊙	9	NW 2	NNW 3	NNW 5
11	43.8	43.7	44.5	44.0	15.9	21.2	16.3	17.4	22.7	14.6	12.7	10.9	11.6	11.7	94	59	84	79	9	9 ⊙	2	NW 3	NW 5	NW 1
12	45.5	45.3	45.5	45.4	16.0	22.6	16.0	17.6	24.1	10.9	12.4	11.8	11.4	11.9	91	58	84	78	2 ⊙	8 ⊙	7	NW 1	WNW 1	NW 1
13	46.0	45.6	45.2	45.6	15.9	24.2	18.2	19.1	25.0	11.5	12.0	10.0	12.3	11.4	89	45	79	71	0 ⊙	8 ⊙	6	C 0	NW 1	C 0
14	44.0	42.7	40.6	42.4	16.3	24.2	18.8	19.5	26.3	13.8	12.0	15.1	16.0	14.4	87	68	99	85	10	10	9	N 1	S 7	C 0
15	39.3	38.9	38.0	38.7	16.0	20.7	16.8	17.6	22.6	14.3	13.5	14.5	14.2	14.1	100	80	100	93	10 ≡	10	10 ▬	S 3	S 3	C 0
16	37.3	37.7	37.5	37.5	17.0	20.7	16.4	17.6	21.9	13.8	14.0	15.3	13.6	14.3	97	84	98	93	10	10	7	NE 3	SE 3	C 0
17	37.3	39.5	42.1	39.6	15.8	16.5	14.4	15.3	18.2	14.2	13.4	12.6	11.8	12.6	100	91	97	96	10 ●	10	9	SSE 1	W 9	C 0
18	44.0	44.8	44.8	44.5	14.5	19.9	17.4	17.3	20.7	10.3	10.6	9.0	12.0	10.5	87	52	81	73	9 ⊙	9 ⊙	10	C 0	N 1	NNE 1
19	44.0	43.8	44.6	44.1	16.5	23.2	18.0	18.9	24.8	16.0	13.8	15.1	13.8	14.2	99	72	90	87	10	9 ⊙	9	N 3	NE 5	NNE 1
20	44.5	44.4	45.5	44.8	16.3	21.9	15.2	17.2	22.8	11.0	12.2	13.1	11.5	12.3	88	68	89	82	10	8 ⊙	4	C 0	NNE 3	NNE 1
21	46.0	45.9	45.5	45.8	15.2	21.3	18.5	18.4	23.1	11.8	11.6	12.7	13.8	12.7	90	68	87	82	8	10	9	N 1	NNE 4	NNE 3
22	45.0	44.4	43.6	44.3	17.4	21.7	17.4	18.5	22.0	13.4	12.8	13.4	12.8	13.0	87	70	87	81	5 ⊙	9 ⊙	9	N 3	NE 9	NE 3
23	43.1	42.9	43.3	43.1	17.8	22.3	16.9	18.5	23.3	13.4	12.4	11.8	12.7	12.3	82	59	89	77	9 ⊙	8 ⊙	4	NNE 3	NE 3	NE 1
24	44.5	44.9	45.6	45.0	16.8	23.1	17.5	18.7	24.3	12.6	12.5	13.5	13.8	13.3	88	64	93	82	1 ⊙	8 ⊙	9	NE 5	NE 7	NNE 1
25	47.2	47.5	47.4	47.4	17.8	24.6	16.7	19.0	25.6	13.3	13.0	13.2	12.8	13.0	86	57	91	78	0 ⊙	8 ⊙	2	NNE 5	NE 5	N 3
26	47.9	48.0	48.7	48.2	13.5	22.1	14.9	16.8	23.0	12.9	12.0	12.1	12.3	12.1	91	61	98	83	0 ⊙	8 ⊙	6	NE 5	NE 7	NE 1
27	49.1	49.0	49.3	49.1	14.7	21.1	14.0	16.0	23.2	10.3	10.5	10.7	10.7	10.6	85	50	91	78	0 ⊙	9	9	NE 3	NE 5	C 0
28	49.3	49.4	48.9	49.2	14.4	21.7	17.0	17.5	22.8	11.6	9.9	9.9	8.9	9.6	82	51	62	65	7 ⊙	5 ⊙	6	ESE 3	SE 7	SE 3
29	48.4	48.0	47.2	47.9	14.2	20.8	14.4	16.0	22.0	13.3	9.4	11.1	11.0	10.5	78	61	91	77	9 ⊙	9 ⊙	6	SSE 3	SE 7	E 1
30	46.6	46.8	46.7	46.7	14.0	18.0	14.1	15.0	21.0	13.3	11.5	12.6	12.0	12.0	97	82	100	93	10 ≡	10	4	NE 5	NE 3	NNE 1
31	46.1	45.8	45.7	45.9	13.5	21.7	17.0	17.3	23.5	11.0	11.5	12.0	12.3	11.9	100	62	86	83	10 ≡	9 ⊙	8	NE 1	N 3	NW 3
M	44.6	44.6	44.7	44.6	16.2	21.6	16.9	17.9	23.1	13.3	12.6	13.0	13.0	12.9	92	68	91	84	7.1	8.7	7.1	2.2	4.1	1.3

Suwałki $H_s = 175\ m$ $H_b = 176{,}0\ m$ **Lipiec – Juillet 1937**

DNI	OPAD R	GRUBOŚĆ ŚNIEGU h	USŁONECZNIENIE	POGODA
1	1.7	.	–	●⁰ 7¹⁰⁻²⁵, 7³⁵–8³⁵, 9⁴⁰–10³¹, 11⁴⁰⁻⁵⁶
2	.	.	–	⩫ 16⁵⁰–18⁴⁵
3	.	.	–	
4	.	.	–	
5	0.2	.	–	⩫ 12⁰⁰–16⁵⁰
6	0.1	.	–	●⁰ 9⁵⁰–11¹⁷
7	.	.	–	
8	.	.	–	⩫ 12¹⁰–18⁴⁵
9	.	.	–	⩫ 10¹⁰–18⁴⁵
10	.	.	–	≡² n–6⁰¹ ≡¹–7⁴⁵
11	50.0	.	–	●⁰ 10⁰⁵⁻²⁰, 17⁰⁰⁻²⁰ ●⁰ 17²⁵– n
12	0.3	.	–	●¹ n–5²⁸ ●⁰–6⁵⁶
13	0.9	.	–	●⁰ 12⁵⁵–13⁰⁵, 15¹⁰⁻⁴⁵
14	0.6	.	–	●⁰ 6⁰¹⁻²⁰, 13⁵¹–14¹⁵ 17⁵⁵–18⁰⁵, 18⁵⁰–19²⁵, 19³⁰⁻⁵⁵ ●⁰ 20¹⁵⁻⁵⁵; ⩫ 11⁰⁰–18⁴⁵
15	0.1	.	–	●⁰ 16⁵⁵–17⁰⁰ 19⁴⁵–20⁰⁰
16	.	.	–	⩫ 13⁴⁵–16⁵⁰
17	.	.	–	
18	0.9	.	–	●⁰ 12⁵⁰–13⁵⁴
19	2.3	.	–	●⁰ n, 15¹⁰⁻¹⁵, 18⁰⁵– n; (K) 13⁴⁵–15²⁰
20	.	.	–	
21	.	.	–	
22	10.1	.	–	●⁰ 15⁴⁰–16⁵⁶, 17²⁵⁻⁴⁰, 17⁵⁰–20¹⁵; (K) 11³⁰–12¹⁰, 15⁰⁰⁻⁴⁰ K 15⁴⁰–16⁵⁶
23	6.4	.	–	●⁰ 16³⁰–17¹⁰, 18³⁰⁻⁵⁰ ●⁰ K 19¹⁵⁻⁴⁵; ≡¹ n–6⁵⁰ ≡⁰–7³⁰; ⩫ 12⁴⁵–13⁵⁰
24	.	.	–	
25	6.7	.	–	●¹ 11⁵⁵–12⁰⁵ ●⁰–12²⁰
26	.	.	–	
27	6.0	.	–	●⁰ 9⁴⁵–10¹⁰, 10²⁸–12³⁴, 18⁴⁰–19¹⁰
28	2.7	.	–	● 4¹⁰⁻⁴⁵ ●⁰–6¹⁵, 10²⁵⁻⁴⁵, 19³⁰⁻³⁵
29	.	.	–	≡¹ n–6⁵⁵
30	15.0	.	–	●⁰ 14²⁰⁻⁴⁵ ●¹ 16¹⁵⁻⁴⁵
31	12.0	.	–	●¹ 9¹⁵⁻³⁰ ●⁰–9⁴⁰ ●¹ 12⁴⁵–13⁰⁰ ●⁰ 18⁰⁵⁻⁴⁰, 20²⁰– n, (K) 13⁴⁵⁻⁵⁰
Σ	116.0	–	–	UWAGI

Sierpień – Août 1937

1	2.9	.	–	●⁰ 5⁰⁵⁻²⁰ 6²⁸–7¹⁵ 10⁴⁰–11⁰⁵ 11²⁰–12⁰⁰ 13²⁰⁻⁵⁰ 15⁴⁵–16⁰⁰
2	8.6	.	–	●⁰ 6²⁶–7⁵⁴, 10¹¹⁻³⁵, 11¹¹⁻⁴⁵, 13⁵²–14¹⁷ 20³⁰⁻⁴⁵
3	3.7	.	–	●⁰ n–4⁰⁰ 12³⁰⁻⁵⁰ 13⁵⁷–14³⁵; (K) 15¹⁷–16⁵⁰
4	.	.	–	≡² n–7⁵⁰ ≡¹–8²⁵
5	0.4	.	–	
6	0.1	.	–	●⁰ 4¹⁰⁻³⁵ 10¹⁰⁻¹⁷ 10³¹⁻⁵⁰
7	3.7	.	–	●¹ 16⁰⁵⁻³⁵ ●⁰–17⁵⁰; K 15³⁵–18¹⁰
8	.	.	–	
9	.	.	–	
10	.	.	–	
11	.	.	–	
12	.	.	–	(K) 16⁵⁰–18⁵⁰
13	.	.	–	
14	3.1	.	–	●⁰ 17³⁰–19²⁰
15	5.5	.	–	≡² n–7⁵⁰ ●⁰ 11⁵⁵–12¹⁰ 13¹⁵⁻²⁵ ●⁰ K 13⁵⁰–15¹⁰
16	14.7	.	–	●⁰ 17⁵⁵–18¹⁰
17	6.6	.	–	●⁰ n–6²⁸ ●¹–7¹⁵ ●⁰–9¹¹
18	.	.	–	≡⁰ n–6²⁸
19	.	.	–	
20	.	.	–	
21	.	.	–	
22	0.3	.	–	●¹ 12⁵⁵–13⁰⁵ ●⁰ 15³⁷⁻⁴⁵
23	0.0	.	–	●⁰ 12³⁴⁻⁴⁸
24	.	.	–	
25	.	.	–	
26	.	.	–	
27	.	.	–	
28	.	.	–	
29	.	.	–	
30	.	.	–	≡² n–6³⁵ ≡¹–6⁵⁰
31	1.6	.	–	●⁰ 15⁴⁵–16²⁸; K 15⁵⁵–16⁵⁰; ≡² n–7⁵⁰ ≡¹–7⁵⁸ ≡⁰–8¹¹
Σ	91.2	–	–	UWAGI.

Suwałki — φ = 54°06' — λ = 22°56' — Wrzesień – Septembre 1937

DNI	CIŚNIENIE P = 700 + I	II	III	Dies	TEMPERATURA T I	II	III	Dies	Max	Min	PRĘŻNOŚĆ PARY e I	II	III	Dies	WILGOTNOŚĆ WZGL. U I	II	III	Dies	ZACHMURZENIE i POGODA N,w I	II	III	KIERUNEK i PRĘDKOŚĆ WIATRU D,v I	II	III
1	45.7	46.7	47.8	46.7	14.3	19.3	15.0	16.0	20.9	12.9	11.9	11.5	11.6	11.7	98	69	91	86	10 ≡	9 ⊙	9	NW 3	N 3	N 1
2	49.7	49.9	49.6	49.7	12.8	20.8	13.7	15.2	22.5	8.3	10.4	11.2	8.5	10.0	95	62	73	77	0⊙ ≡	9	4	N 1	W 3	W 5
3	49.0	49.5	50.8	49.8	13.9	22.0	15.4	16.7	23.6	12.0	10.0	12.6	11.6	11.4	85	64	89	79	9	9 ⊙	4	SW 7	SW 5	C 0
4	51.0	49.2	47.9	49.4	15.2	24.1	20.3	20.0	26.1	8.8	10.8	11.9	11.5	11.4	84	54	65	68	3 ⊙	9 ⊙	10	S 3	S 7	NW 3
5	48.2	49.1	49.9	49.1	16.0	19.5	15.0	16.4	21.4	14.8	12.2	10.5	9.6	10.8	90	62	75	76	9 ⊙	7 ⊙	3	NNW 7	N 5	NNW 5
6	50.7	50.6	50.0	50.4	11.7	19.3	13.3	14.4	20.9	6.9	9.5	7.9	8.8	8.7	94	47	77	73	4 ⊙	9 ⊙	8	C 0	W 3	C 0
7	49.4	48.3	46.3	48.0	14.1	23.1	17.5	18.0	23.7	10.8	8.8	8.5	9.6	9.0	74	40	65	60	8 ⊙	9 ⊙	7	SW 5	WSW 7	SW 7
8	46.3	44.8	42.2	44.4	16.1	22.1	22.1	20.6	24.9	13.0	11.3	12.2	12.2	11.9	83	62	62	69	9	9 ⊙	10	WSW 5	WSW17	W 9
9	45.1	44.1	41.6	43.6	12.2	16.6	12.2	13.3	22.1	9.2	8.7	7.8	7.5	8.0	83	56	71	70	0 ⊙	9 ⊙	8	WSW 9	WNW17	W 3
10	39.1	39.1	39.4	39.2	9.9	14.1	9.8	10.9	15.4	9.7	8.5	7.8	7.3	7.9	94	65	82	80	10	10	10	SW 5	SW 7	SW 3
11	40.6	41.7	42.4	41.6	6.9	15.7	12.5	11.9	17.2	4.9	7.4	8.3	8.5	8.1	100	63	79	81	9⊙ ≡	9 ⊙	10	W 1	SW 3	C 0
12	39.3	38.6	38.1	38.7	13.7	16.5	14.4	14.8	18.7	10.8	10.1	12.1	10.7	11.0	87	86	88	87	10	10	10	SE 7	S 7	SW 1
13	32.0	30.0	34.9	32.3	15.3	17.9	10.7	13.6	21.4	10.6	12.7	11.9	8.5	11.0	98	78	90	89	10	9	6	SE 5	SSW17	SW 17
14	38.3	39.3	39.3	39.0	10.0	15.1	12.7	12.6	17.0	8.7	8.2	7.3	9.1	8.2	89	57	85	77	8 ⊙	9 ⊙	10 ●	SW 9	SW 17	SSW 1
15	37.6	37.7	39.1	38.1	11.5	12.4	11.6	11.8	14.9	10.9	8.6	10.1	8.9	9.2	86	95	88	90	10 ⊙	10 ●	9	SSE 7	SW 7	SW 7
16	42.5	43.0	43.4	43.0	7.3	17.1	12.1	12.2	18.2	6.8	7.6	7.9	7.5	7.7	100	55	72	76	10 ≡	5 ⊙	9	W 1	SW 5	S 3
17	43.5	43.0	42.1	42.9	10.5	20.3	16.1	15.8	20.6	9.4	8.0	9.6	9.4	9.0	85	54	69	69	9 ⊙	9 ⊙	6	S 3	SSE 9	SE 3
18	40.4	40.6	44.0	41.7	12.6	21.3	13.5	15.2	22.6	11.7	9.4	11.8	10.5	10.6	88	63	91	81	8 ⊙	9	6	S 9	SW 17	W 3
19	44.2	42.3	38.9	41.8	10.8	16.1	16.7	15.1	18.2	8.3	9.6	13.3	13.6	12.2	100	98	96	98	8⊙ ≡	10	6	WSW 1	SE 3	E 1
20	36.5	37.3	39.2	37.7	15.7	23.5	15.1	17.4	23.8	14.7	11.2	13.3	11.4	12.0	84	62	89	78	4 ⊙	8 ⊙	8	SSE 5	SW 10	SW 1
21	41.1	42.7	44.6	42.8	12.9	17.5	12.5	13.8	18.8	12.4	10.9	9.4	8.3	9.5	99	63	77	80	9	8 ⊙	6	WSW 3	SW 17	SW 5
22	47.9	49.1	49.4	48.8	8.0	14.1	8.1	9.6	16.5	6.8	7.7	8.7	8.1	8.2	96	73	100	90	9 ⊙	8 ⊙	3	SW 5	W 5	C 0
23	49.1	47.5	46.7	47.8	7.8	16.9	12.5	12.4	17.6	4.8	7.8	8.4	8.5	8.2	99	59	79	79	4 ⊙	6 ⊙	10	N 1	NE 5	N 9
24	47.2	48.8	50.0	48.7	9.2	12.1	11.9	11.3	12.7	8.9	8.6	9.0	9.6	9.1	99	87	94	93	10 ●	10	10	N 3	N 3	C 0
25	49.7	49.3	49.0	49.3	11.5	15.8	10.9	12.3	17.5	10.9	9.9	9.2	8.9	9.3	98	68	92	86	9	9	8	C 0	W 1	C 0
26	50.6	52.5	54.1	52.4	9.4	17.7	11.5	12.5	18.5	7.3	8.8	9.2	8.9	9.0	100	61	88	83	9⊙ ≡	8 ⊙	6	C 0	W 1	C 0
27	54.5	54.7	54.0	54.4	9.2	17.5	13.7	13.5	18.5	7.8	8.3	10.1	9.9	9.4	96	68	86	83	9 ⊙	9 ≡	7	C 0	C 0	C 0
28	51.6	48.6	44.5	48.2	12.0	19.4	13.7	14.7	20.1	10.4	8.8	8.8	8.2	8.6	85	52	70	69	3 ⊙	6 ⊙	8	S 5	S 10	S 12
29	40.9	42.4	46.1	43.1	11.0	13.7	13.0	12.7	15.2	10.4	8.0	10.3	10.9	9.7	81	89	98	89	10	10	9 ≡	SSE 7	S 4	W 1
30	49.9	51.1	52.1	51.0	11.8	14.4	7.4	10.2	15.7	7.3	10.0	9.4	6.7	8.7	97	77	88	87	10	9	8	N 5	NNE 3	N 3
31																								
M	45.1	45.0	45.2	45.1	11.8	17.9	13.5	14.2	19.5	9.7	9.5	10.0	9.5	9.7	92	66	82	80	7.7	8.7	7.6	4.1	7.3	3.4

Październik – Octobre 1937

1	52.0	51.1	50.5	51.2	5.4	13.5	5.2	7.3	14.0	3.7	6.2	6.4	5.9	6.2	92	56	89	79	6 ⊙	6 ⊙	3	N 3	E 5	C 0
2	49.6	49.3	49.2	49.4	3.1	13.1	6.8	7.4	14.2	0.3	5.4	6.9	6.8	6.4	95	62	93	83	3 ⊙	3 ⊙	2	C 0	NE 1	C 0
3	50.1	51.2	52.5	51.3	6.2	11.4	5.6	7.2	12.2	3.1	7.0	8.0	6.0	7.0	99	79	88	89	4 ≡	9 ⊙	6	NNW 1	N 3	C 0
4	53.0	52.3	51.7	52.3	-0.4	11.6	6.8	6.2	12.5	-0.7	4.4	6.3	6.0	5.6	98	62	81	80	6 ⊙	7 ⊙	6	C 0	NE 5	NNW 5
5	52.9	54.3	55.8	54.3	8.4	11.3	9.4	9.6	12.5	6.6	7.4	7.3	7.7	7.5	91	73	88	84	9	9 ⊙	10	NNE 7	NNE 7	NE 9
6	56.0	55.6	54.1	55.2	8.0	9.8	5.7	7.3	11.0	5.6	7.5	7.2	6.6	7.1	93	80	97	90	10	9	5	N 5	NNE 9	N 5
7	52.1	50.6	49.0	50.6	3.4	12.7	9.4	8.7	13.7	3.0	5.7	7.5	7.3	6.8	98	69	83	83	10 ≡	6 ⊙	6	NE 5	NE 3	NNE 5
8	47.2	47.1	47.8	47.4	5.5	12.0	5.0	6.9	12.7	3.6	6.5	7.1	5.8	6.5	97	68	89	85	9 ≡	9	6	NE 1	NNE 1	C 0
9	48.7	49.2	48.1	48.7	0.6	13.3	8.0	7.5	14.1	-0.4	4.7	6.9	6.9	6.2	98	61	86	82	8⊙ ≡	8 ⊙	9	C 0	SSW 1	C 0
10	45.3	43.8	43.2	44.1	5.8	10.1	5.8	6.9	11.4	3.8	6.9	6.9	6.7	6.8	100	75	97	91	10 ≡	9	9	SSW 5	W 7	W 5
11	41.9	41.4	40.8	41.4	5.8	6.7	1.7	4.0	8.5	1.6	6.5	5.8	4.9	5.7	94	80	94	89	9	9	8	NW 5	WNW 7	W 1
12	39.5	38.3	40.1	39.3	2.2	6.6	1.8	3.1	9.0	-0.3	5.4	6.9	5.1	5.8	100	94	98	97	10	10	4	WNW 1	WSW 3	N 3
13	43.9	45.6	47.4	45.6	1.2	8.4	1.9	3.4	9.5	0.9	5.0	5.0	5.0	5.0	100	61	95	85	10 ≡	7 ⊙	5	NW 1	NW 3	C 0
14	48.8	49.4	50.2	49.5	0.7	8.1	5.2	4.8	11.6	-1.1	4.8	6.1	6.0	5.6	100	75	90	88	9	9	9	C 0	NE 1	C 0
15	51.3	52.5	53.7	52.5	2.0	8.4	4.6	4.9	8.7	1.4	4.9	5.1	4.6	4.9	93	62	73	76	9 ⊙	9	9	ESE 1	SSW 3	SE 5
16	54.7	54.5	52.9	54.0	2.3	9.4	6.2	6.0	9.8	1.8	4.8	4.0	4.3	4.4	87	45	60	64	9 ⊙	9	10	SSW 5	SW 17	SW 9
17	48.8	48.4	53.0	50.1	7.6	11.7	6.2	7.9	11.8	1.3	7.7	8.6	6.9	7.7	99	85	97	94	10 ●	9 ⊙	9	SW 17	W 17	NW 1
18	54.7	54.5	54.0	54.4	3.6	8.9	9.5	7.9	9.6	2.0	5.9	7.9	8.0	7.3	100	93	91	95	10 ≡	10	10	SW 5	SW 10	WSW10
19	53.7	54.2	54.2	54.0	9.2	11.2	10.1	10.2	11.8	8.4	8.7	9.4	9.2	9.1	100	95	100	98	10 ≡	10 ●	10	W 7	WNW 3	C 0
20	54.6	54.8	53.9	54.4	9.2	11.1	9.2	9.7	11.1	9.1	8.7	7.5	8.2	8.1	100	76	95	90	10 ≡	10	10	C 0	WNW 1	W 1
21	52.1	50.6	49.3	50.7	8.4	13.2	8.3	9.6	13.7	8.2	7.0	7.3	6.9	7.1	86	65	86	79	10	3 ⊙	0	SSW 7	SSW10	S 5
22	48.0	48.0	47.9	48.0	3.5	14.0	8.1	8.4	14.6	3.3	5.9	6.9	6.7	6.5	100	58	83	80	3 ⊙	3 ⊙	4	S 7	SW 9	S 5
23	46.6	44.7	43.3	44.9	3.4	13.0	7.4	7.8	13.2	3.2	5.7	6.2	3.9	5.3	98	55	50	68	4 ⊙	0 ⊙	0	SE 5	SE 12	SE 17
24	40.2	38.1	38.5	38.9	2.1	9.1	8.4	7.0	10.5	1.8	5.1	6.3	7.0	6.1	94	73	86	84	6 ⊙	8 ⊙	7	SE 17	SE 17	SE 17
25	38.7	38.6	41.3	39.5	9.0	9.8	9.0	9.2	10.8	2.5	8.1	9.0	8.2	8.4	95	100	96	97	8 ⊙	10 ●	10	SE 5	SE 7	SSW 7
26	47.1	48.9	50.0	48.7	6.8	15.0	9.0	8.0	15.3	4.8	7.3	8.3	6.5	7.4	99	65	100	88	10 ≡	8 ⊙	6	SSW 7	SW 3	C 0
27	50.4	50.6	50.4	50.5	7.4	10.0	9.5	9.1	10.1	3.8	7.7	9.2	8.9	8.6	100	100	100	100	10 ≡	10 ≡	10● ≡	C 0	SSE 1	SE 5
28	50.1	50.2	50.5	50.3	9.6	10.6	11.6	10.8	11.7	8.8	8.8	9.5	9.7	9.3	99	100	96	98	10 ≡	10 ≡	10 ≡	SE 4	SSE 3	S 1
29	50.3	50.1	49.6	50.0	9.7	11.0	8.5	9.4	11.6	8.4	8.3	7.5	7.4	7.7	92	76	89	86	10	9 ⊙	9	SSE 5	SE 9	SE 5
30	49.8	50.5	51.5	50.6	3.0	11.0	4.3	5.6	11.0	2.8	5.5	6.1	5.7	5.8	96	62	92	83	6 ⊙	3 ⊙	4	SE 5	SSE12	SE 1
31	52.7	52.9	52.4	52.7	0.2	6.9	-0.4	1.6	11.0	-0.5	4.7	6.4	4.5	5.2	100	85	100	95	10 ≡	8 ⊙	4 ≡	S 1	SW 1	S 1
M	49.2	49.1	49.3	49.2	4.9	10.7	6.6	7.2	11.7	3.3	6.4	7.1	6.6	6.7	97	74	89	87	8.3	7.7	6.8	4.3	6.2	4.0

Suwałki

$H_s = 175\ m$ $H_b = 176{,}0\ m$

Wrzesień – Septembre 1937

DNI	OPAD R	GRUBOŚCIEGU	USŁONECZNIENIE	POGODA
1	.	.	-	$\equiv^{0} 6^{28-40}$
2	.	.	-	$\equiv^{0} n - 6^{11}$
3	.	.	-	
4	0.1	.	-	$\equiv^{2} n - 5^{55}$ $\equiv^{1} - 6^{05}$ $\equiv^{0} - 6^{10}$ ⛆
5	.	.	-	
6	.	.	-	
7	.	.	-	
8	.	.	-	⛆ $10^{45} - 17^{25}$
9	0.0	.	-	⛆ $10^{45} - 16^{50}$
10	.	.	-	$\bullet^{0} 5^{45} - 6^{16}$ $6^{40} - 7^{20}$ 7^{35-52}
11	0.0	.	-	$\bullet^{0} 19^{15-20}$ $\equiv^{2} n - 6^{25}$ $\equiv^{1} - 7^{25}$ $\equiv^{0} - 7^{35}$
12	3.0	.	-	$\bullet^{0} 12^{35-55}$ $14^{58} - 15^{15}$
13	3.7	.	-	$\bullet^{0} n - 4^{55}$ $5^{50} - 6^{05}$ $8^{05} - 10^{02}$ 15^{30-38} (R) 12^{05-45} ⛆ $11^{25} - n$
14	0.2	.	-	⛆ $10^{45} - 16^{50}$
15	6.2	.	-	$\bullet^{0} 10^{15-50}$ $11^{10} - 12^{40}$ $17^{40} - 18^{30}$
16	.	.	-	$\equiv^{2} n - 9^{05}$ $\equiv^{1} - 9^{15}$ $\equiv^{0} - 9^{30}$
17	.	.	-	
18	.	.	-	⛆ $11^{25} - 16^{50}$
19	2.1	.	-	$\bullet^{0} 10^{30} - 11^{50}$ $12^{45} - 14^{00}$ $\equiv^{0} n - 6^{38}$
20	5.5	.	-	⛆ $13^{50} - 16^{50}$
21	.	.	-	$\bullet^{1} n - 6^{05}$
22	.	.	-	
23	11.2	.	-	$\bullet^{0} 20^{10} - n$ $\equiv^{0} 5^{25} - 6^{05}$
24	5.8	.	-	$\bullet^{1} n$ $\bullet^{0} 5^{48} - 9^{11}$
25	.	.	-	
26	.	.	-	$\equiv^{0} 5^{05-45}$ $\equiv^{1} - 5^{55}$ $\equiv^{2} - 6^{30}$ $\equiv^{1} - 6^{38}$ $\equiv^{0} - 7^{05}$
27	.	.	-	$\equiv^{0} 7^{11} - 13^{10}$
28	.	.	-	⛆ $12^{40} - 16^{50}$
29	.	.	-	$\equiv^{0} 17^{30} - n$
30	.	.	-	
31				
Σ	37.8	—	-	UWAGI

Październik – Octobre 1937

1	.	.	-	
2	.	.	-	⊔ $n - 8^{11}$ $\equiv^{0} 7^{00} - 8^{45}$
3	0.0	.	-	● 10^{10-50} $\equiv^{0} 6^{10-25}$ $\equiv^{1} - 6^{40}$ $\equiv^{2} - 7^{50}$ $\equiv^{1} - 8^{20}$ $\equiv^{0} - 8^{48}$
4	.	.	-	⊔ $n - 7^{10}$
5	.	.	-	
6	0.0	.	-	
7	.	.	-	● $5^{05} - 6^{28}$ $\equiv^{2} n - 8^{35}$ $\equiv^{1} - 8^{55}$ $\equiv^{0} - 9^{10}$
8	.	.	-	$\equiv^{0} 5^{15} - 6^{50}$
9	0.0	.	-	$\equiv^{2} n - 6^{40}$ $\equiv^{1} - 6^{48}$ $\equiv^{0} - 9^{11}$
10	0.4	.	-	● $n - 6^{28}$ $7^{15} - 8^{25}$ $\bullet^{0} - 9^{11}$ 16^{20-28} 19^{15-45} $\equiv^{2} n - 8^{35}$ $\equiv^{1} - 8^{40}$ $\equiv^{0} - 9^{14}$
11	0.3	.	-	$\bullet^{0} n$ ● $4^{50} - 5^{48}$ $\bullet^{0} 12^{40-52}$ 13^{10-17}
12	0.2	.	-	$\bullet^{0} n$ $8^{57} - 9^{05}$ 11^{08-25}
13	.	.	-	$\equiv^{0} 5^{35} - 6^{28}$ $\equiv^{1} - 6^{40}$ $\equiv^{2} - 9^{05}$ $\equiv^{1} - 9^{10}$ $\equiv^{0} - 9^{35}$
14	.	.	-	⊔ $n - 8^{11}$
15	.	.	-	
16	0.0	.	-	⛆ $11^{15} - 18^{50}$
17	3.9	.	-	$\bullet^{0} n$ $6^{25} - 8^{40}$ ● $- 9^{15}$ $\bullet^{0} 10^{20-35}$ $12^{55} - 13^{10}$ ⛆ $4^{50} - 16^{50}$
18	0.7	.	-	$\equiv^{2} n - 7^{50}$ $\equiv^{1} - 8^{11}$ $\equiv^{0} - 8^{17}$
19	0.5	.	-	$\bullet^{0} n - 5^{15}$ ● $6^{35} - 10^{00}$ 12^{15-31} $\equiv^{0} 5^{15-35}$ $\equiv^{1} - 6^{40}$ $\equiv^{0} - 7^{15}$
20	.	.	-	● $n - 5^{30}$ $\equiv^{0} n - 6^{28}$ $\equiv^{1} - 7^{18}$ $\equiv^{0} - 8^{50}$
21	.	.	-	
22	.	.	-	
23	.	.	-	⛆ $13^{50} - n$
24	.	.	-	⛆ $n - n$
25	3.6	.	-	$\bullet^{0} 10^{20-30}$ $11^{00} - 14^{55}$
26	.	.	-	$\bullet^{0} n$ $\equiv^{0} 6^{15} - 8^{15}$
27	0.4	.	-	$\bullet^{0} 17^{50} - n$ $\equiv^{2} n - n$
28	0.1	.	-	● $n - 6^{28}$ $7^{11} - 9^{11}$ $\equiv^{2} n - 4^{50}$ $\equiv^{1} - 5^{30}$ $\equiv^{2} - 10^{45}$ $\equiv^{1} - n$
29	.	.	-	
30	.	.	-	
31	.	.	-	$\equiv^{2} n - 9^{25}$ $\equiv^{1} - 9^{30}$ $\equiv^{0} - 9^{55}$ $16^{50} - 17^{45}$ $\equiv^{1} - 18^{50}$ $\equiv^{2} - n$
Σ	12.1	—	-	UWAGI.

Suwałki — φ = 54°06′ — λ = 22°56′ — Listopad – Novembre 1937

DNI	CIŚNIENIE P = 700 + I	II	III	Dies	TEMPERATURA T I	II	III	Dies	Max	Min	PRĘŻNOŚĆ PARY e I	II	III	Dies	WILGOTNOŚĆ WZGL. U I	II	III	Dies	ZACHMURZENIE i POGODA N,w I	II	III	KIERUNEK i PRĘDKOŚĆ WIATRU D,v I	II	III
1	51.5	50.6	49.0	50.4	-1.2	6.3	0.5	1.5	7.5	-2.3	4.1	5.4	4.7	4.7	98	76	98	91	10 ▬	8 ⊙	4	S 1	SE 3	C 0
2	48.4	48.0	47.2	47.9	3.8	5.7	5.6	5.2	6.6	0.1	5.8	6.4	6.7	6.3	97	94	99	97	10	10	10	E 3	E 3	ENE 1
3	47.6	48.8	50.7	49.0	5.8	7.2	3.2	4.8	7.9	2.9	6.8	6.9	5.7	6.5	99	91	98	96	10	10	6	C 0	ENE 1	C 0
4	52.7	54.1	55.7	54.2	4.8	7.3	5.4	5.7	7.5	2.4	6.4	5.5	6.3	6.1	100	72	94	89	10	10	10	C 0	NE 1	NE 1
5	56.9	57.2	57.7	57.3	5.3	7.0	7.0	6.6	7.3	4.2	6.6	6.0	6.4	6.3	99	79	85	88	10	10	10	NE 1	E 3	C 0
6	57.2	56.4	55.5	56.4	5.7	9.8	7.6	7.7	10.0	5.6	6.2	6.7	6.5	6.5	91	74	83	83	10	6 ⊙	10	SSE 5	SE 3	SE 3
7	53.7	52.9	51.2	52.6	6.2	7.2	6.9	6.8	7.8	5.9	6.5	6.8	7.0	6.8	93	90	94	92	10	10 ▬	10	SE 1	SE 1	SE 3
8	48.8	47.6	45.7	47.4	5.8	7.7	8.4	7.6	9.9	5.7	6.6	7.9	8.2	7.6	96	100	100	99	10 ▬	10 ●	10● ▬	SE 1	SSE 1	SW 1
9	42.6	40.6	38.3	40.5	7.3	7.8	7.6	7.6	8.6	6.9	7.6	7.8	7.8	7.7	100	99	100	100	10● ▬	10 ▬	10 ●	W 1	W 1	WSW 1
10	36.9	38.3	41.1	38.8	6.6	6.6	6.4	6.5	8.1	6.3	7.3	7.2	7.2	7.2	100	99	100	100	10 ▬	10 ●	10 ▬	SW 3	SSW 3	C 0
11	42.1	42.0	40.4	41.5	6.0	7.8	6.7	6.8	8.0	5.8	7.0	7.9	7.3	7.4	100	100	100	100	10 ●	10 ●	10 ●	SE 1	SE 3	SE 3
12	39.6	39.6	38.8	39.3	6.4	5.6	1.3	3.6	7.2	1.2	7.1	6.1	4.9	6.0	99	89	98	95	10 ●	10	10 ✳	SSE 1	NW 3	NNW 3
13	36.9	37.0	38.8	37.6	1.3	1.8	0.4	1.0	2.5	-0.2	4.6	4.5	4.6	4.6	91	85	96	91	10	9	4	W 7	WSW10	W 12
14	40.4	40.4	41.3	40.7	-2.0	0.1	0.1	-0.4	0.4	-2.3	4.0	4.5	4.6	4.4	100	98	100	99	10	10 ✳	10	SSW 9	SW 7	SW 7
15	41.9	41.5	41.7	41.7	-0.6	0.4	1.0	0.4	1.4	-0.7	4.4	4.4	4.6	4.5	100	92	92	95	10	10	10	SW 5	SSW12	SSW 9
16	42.2	42.9	43.8	43.0	-0.4	-0.2	-0.7	-0.5	1.0	-0.7	4.5	4.5	4.3	4.4	100	100	98	99	10 ✳	10 ✳	10	S 5	S 5	S 1
17	44.8	45.5	45.1	45.1	-1.6	-0.3	-1.1	-1.0	0.1	-1.7	4.0	4.2	4.2	4.1	98	94	98	97	10	10	10	S 1	C 0	C 0
18	44.9	45.3	42.1	44.1	-1.0	-0.8	-2.5	-1.7	-0.5	-2.7	4.1	4.0	3.7	3.9	96	92	98	95	10	9 ⊙	10 ✳	SSW 1	SE 3	NE 5
19	42.1	43.1	43.6	42.9	-2.8	-2.1	-1.2	-1.8	-1.1	-4.7	3.6	3.8	4.0	3.8	96	98	96	97	10	10	10	C 0	S 1	SE 7
20	43.5	43.7	45.0	44.1	-0.8	0.6	1.6	0.8	1.8	-1.4	4.2	4.6	5.2	4.7	98	96	100	98	10	10 ●	10	SE 9	S 5	SSW 3
21	43.8	42.7	44.2	43.6	2.6	3.1	1.6	2.2	3.6	1.5	5.5	5.7	4.6	5.3	100	100	89	96	10	10● ▬	9	S 1	SE 1	WSW 5
22	47.2	49.1	51.1	49.1	0.0	1.9	-1.8	-0.4	2.0	-1.9	4.6	4.8	3.9	4.4	100	91	98	96	10	10	3	SW 5	SW 3	SW 1
23	52.4	52.9	52.7	52.7	-3.4	0.3	-1.8	-1.7	0.4	-4.2	3.4	4.2	3.8	3.8	95	90	96	94	10 ▬	4⊙ ▬	9	C 0	SW 1	SSW 1
24	52.1	51.8	50.7	51.5	-1.1	-0.2	-0.9	-0.8	0.2	-1.9	3.9	3.6	3.6	3.7	92	79	84	85	10	10	10	S 1	S 3	S 1
25	50.0	50.3	50.0	50.1	-1.8	-0.8	-2.0	-1.6	-0.6	-2.3	2.9	3.0	3.1	3.0	74	70	78	74	10	10	10	S 2	SSE 4	S 3
26	42.8	38.8	38.8	40.1	-0.4	0.5	1.0	0.5	1.2	-2.2	4.2	4.8	4.8	4.6	94	100	98	97	10 ✳	10 ✳	10	SW 17	SW 10	W 5
27	30.3	30.0	34.2	31.5	0.6	0.1	-0.9	-0.3	1.0	-2.3	4.6	4.2	3.7	4.2	96	90	86	91	10	10	10	W 5	NW 7	N 5
28	37.1	39.0	43.6	39.9	-1.0	0.0	-2.1	-1.3	0.4	-2.2	4.2	4.4	3.8	4.1	98	96	96	97	10	9	10	W 5	W 1	NNW 1
29	47.1	47.8	47.4	47.4	-4.0	-1.9	-2.0	-2.5	-0.5	-4.8	3.1	4.0	3.9	3.7	92	100	98	97	10 ▬	10 ▬	10	NW 5	W 5	W 7
30	45.3	45.1	44.9	45.1	-1.4	-0.5	-1.6	-1.3	-0.2	-2.2	4.0	3.9	3.7	3.9	96	88	92	92	10	10	10	W 1	WSW 1	C 0
31																								
M	45.5	45.4	45.7	45.5	1.5	2.9	1.8	2.0	3.6	0.3	5.1	5.3	5.1	5.2	96	91	95	94	10.0	9.5	9.2	3.2	3.5	3.0

Grudzień – Décembre 1937

1	44.5	43.4	40.1	42.7	-2.0	-1.0	-1.2	-1.4	-0.7	-2.2	3.8	3.8	4.1	3.9	96	88	98	94	10	10	10 ✳	C 0	SW 1	SE 1
2	34.1	34.9	35.3	34.8	0.7	0.8	1.5	1.1	1.5	-1.4	4.8	4.8	5.1	4.9	100	100	100	100	10 ▬	10 ▬	10● ▬	SW 3	W 1	SW 1
3	34.3	34.0	32.7	33.7	1.8	2.2	1.6	1.8	2.4	1.3	5.2	5.4	5.2	5.3	100	100	100	100	10 ▬	10 ▬	10 ▬	SW 1	SW 1	C 0
4	27.9	26.6	31.3	28.6	0.7	-0.5	-7.0	-3.4	1.6	-7.1	4.8	4.4	2.5	3.9	100	100	94	98	10● ▬	10 ✳	10	NE 3	NE 3	NE 7
5	36.0	38.2	39.9	38.0	-6.1	-2.6	-11.1	-7.7	-2.3	-11.2	2.4	3.0	1.8	2.4	83	79	91	85	3	0 ⊙	0	W 7	W 1	C 0
6	39.3	38.8	38.6	38.9	-6.5	-3.4	-7.8	-6.4	-3.2	-11.7	2.6	2.6	2.3	2.5	92	74	90	85	4	6 ⊙	6	S 3	SE 3	ENE 5
7	37.5	37.0	38.0	37.5	-11.6	-13.9	-11.4	-12.1	-7.6	-14.1	1.7	1.3	1.6	1.5	90	84	83	86	8	10	10 ✳	NE 5	NNE 3	NNE 5
8	38.9	39.8	41.4	40.0	-13.4	-12.4	-13.1	-13.0	-11.1	-13.8	1.4	1.5	1.5	1.5	84	82	89	85	10	10 ✳	10	N 1	C 0	N 3
9	44.2	45.1	43.4	44.2	-12.7	-11.2	-12.6	-12.3	-11.2	-14.6	1.5	1.6	1.5	1.5	89	83	85	86	10	10 ✳	8	NNE 3	C 0	E 5
10	34.7	32.0	32.4	33.0	-8.4	-4.4	-1.5	-4.0	0.2	-13.2	2.2	3.3	3.9	3.1	90	100	96	95	10 ✳	10 ✳	10	ESE 9	SE 3	SW 17
11	38.4	42.9	46.3	42.5	-2.8	-2.2	-6.9	-4.7	-1.1	-7.0	3.0	3.1	2.6	2.9	81	79	94	85	10	6 ⊙	0	SW 17	WSW17	SW 1
12	46.0	43.0	38.9	42.6	-13.6	-3.1	0.0	-4.2	0.2	-15.3	1.4	2.8	4.5	2.9	89	78	98	88	3	10	10	C 0	E 3	SSE 7
13	39.3	40.0	41.1	40.1	0.1	-1.2	-1.3	-0.9	0.4	-1.6	4.6	4.2	4.2	4.3	100	100	100	100	10 ▬	10 ▬	10 ▬	S 1	S 1	C 0
14	41.0	38.9	35.7	38.5	-2.2	-1.8	0.2	-0.9	0.3	-2.6	3.9	3.9	4.7	4.2	100	98	100	99	10 ▬	10 ▬	10 ▬	S 3	E 3	E 3
15	34.4	35.8	38.4	36.2	0.2	0.6	-0.2	0.1	0.7	-0.3	4.6	4.8	4.5	4.6	98	100	100	99	10 ▬	10 ▬	10 ▬	C 0	C 0	C 0
16	38.1	36.5	36.0	36.9	0.1	2.7	1.4	1.4	3.0	-0.3	4.5	5.2	5.0	4.9	98	93	98	96	10 ▬	9	10 ●	E 5	E 3	SE 3
17	40.4	42.9	44.4	42.6	0.2	1.2	-2.0	-0.6	1.4	-2.1	4.5	4.4	4.0	4.3	96	89	100	95	10	9 ⊙	10 ▬	SW 10	SW 3	C 0
18	39.6	38.6	39.9	39.4	-0.8	-0.6	-0.5	-0.6	-0.2	-2.5	4.3	4.4	4.3	4.3	100	100	96	99	10 ✳	10 ✳	10	N 9	NW 3	WSW 7
19	41.6	42.2	42.6	42.1	-0.1	-0.4	-0.9	-0.6	-0.1	-1.1	4.5	4.3	4.3	4.4	98	96	100	98	10	10	10● ▬	W 7	W 7	C 0
20	43.2	43.5	43.1	43.3	-4.4	-5.1	-5.0	-4.9	-0.9	-5.6	3.3	2.9	2.7	3.0	100	93	86	93	10	10	10	W 3	N 7	NW 7
21	43.5	44.8	47.7	45.3	-6.0	-6.1	-13.2	-9.6	-5.0	-13.4	2.8	2.5	1.5	2.3	95	87	88	90	10 ✳	9	4	NNW12	NW 17	NW 1
22	50.4	51.5	54.6	52.2	-5.7	-3.2	-6.0	-5.2	-3.0	-13.8	2.9	3.3	2.5	2.9	95	91	87	91	9	10	10	NW 1	NW 1	NW 1
23	56.5	56.8	56.3	56.5	-9.4	-8.6	-7.8	-8.4	-6.0	-9.8	2.1	2.2	2.3	2.2	92	92	90	91	10	10	10	C 0	NW 1	C 0
24	54.9	54.4	55.9	55.1	-7.6	-8.6	-11.8	-10.0	-7.0	-11.9	2.4	2.1	1.7	2.1	93	89	89	90	10	4 ⊙	10	C 0	C 0	ENE 1
25	55.6	54.8	56.1	55.5	-11.6	-11.2	-13.0	-12.2	-9.1	-16.2	1.7	1.8	1.5	1.7	90	90	89	90	10	10✳ ▬	10	NE 3	NE 3	NE 1
26	60.0	60.7	61.8	60.8	-7.0	-4.9	-5.5	-5.7	-4.7	-13.3	2.5	3.0	2.9	2.8	94	96	95	95	10	10	10	NE 5	NNE 5	NNE 7
27	61.8	61.4	60.7	61.3	-6.0	-8.0	-8.0	-7.5	-5.4	-8.7	2.5	2.3	2.3	2.4	84	90	93	89	10	10	10	NE 9	NE 7	NE 3
28	59.2	58.6	57.6	58.5	-8.6	-6.8	-14.0	-10.8	-6.7	-14.3	2.2	2.2	1.4	1.9	92	80	88	87	10	9	3	NE 5	C 0	C 0
29	55.7	53.8	50.1	53.2	-14.4	-9.1	-7.4	-9.6	-7.3	-19.3	1.3	2.1	2.5	2.0	88	89	94	90	10	10 ▬	10	C 0	SW 1	S 4
30	48.0	48.1	48.8	48.3	-6.3	-4.2	-6.0	-5.6	-4.1	-7.6	2.7	3.2	2.8	2.9	95	96	95	95	10	10	10	S 1	N 3	NE 3
31	47.7	45.6	43.8	45.7	-7.7	-6.8	-7.8	-7.5	-6.0	-9.3	2.3	2.6	2.4	2.4	91	94	93	93	10	10 ✳	10 ✳	C 0	SSW 1	SW 3
M	44.1	44.0	44.3	44.1	-5.5	-4.3	-5.8	-5.4	-2.9	-8.5	3.0	3.2	3.0	3.1	93	91	94	93	9.3	9.1	8.7	4.1	3.3	3.0

Suwałki

$H_s = 175\,m$ $H_b = 176{,}0\,m$

Listopad – Novembre 1937

DNI	OPAD R	GRUB. ŚNIEGU h	USŁONECZNIENIE	POGODA
1	.	.	–	$\equiv^{2}$ n – 10^{25} $\equiv^{1}$ – 10^{45} $\equiv$ – 12^{10}; ⌴ n – 9^{45}
2	0.1	.	–	$\bullet^{0}$ 16^{17} – 17^{45}
3	.	.	–	
4	.	.	–	$\equiv^{0}$ 5^{35} – 10^{11}
5	.	.	–	
6	.	.	–	
7	.	.	–	$\equiv^{0}$ 9^{35} – 13^{11}
8	0.3	.	–	● 10^{35} – 12^{35}, 15^{35} – n; $\equiv^{0}$ 6^{15} – 7^{50} $\equiv^{1}$ 12^{35} – 13^{50} $\equiv^{2}$ – n
9	1.8	.	–	● 6^{20} – 10^{00} $\bullet^{0}$ 17^{20} – 18^{00}, 18^{10-25} ● 18^{57} – n; $\equiv^{2}$ n – 10^{20} $\equiv^{1}$ – 10^{45} $\equiv^{0}$ – 12^{41}
10	8.6	.	–	$\bullet^{0}$ n, 9^{37} – 12^{11} ● – 15^{05}; $\equiv^{0}$ 6^{10} – 9^{15}, 16^{10} – n
11	19.9	.	–	$\bullet^{0}$ n – 9^{15} 9^{27} – n; $\equiv^{0}$ 7^{15} – 8^{10}
12	12.2	.	–	$\bullet^{0}$ n – 9^{45}, 10^{35-50}, 12^{10-17}, 13^{15} – 20^{00} ⁂ – n
13	.	.	–	
14	1.1	.	–	$*^{0}$ 7^{55} – 9^{50}, 12^{21} – 18^{11}
15	0.3	1	–	$*^{0}$ 11^{57} – 12^{11} △ 14^{50} – 15^{10}
16	4.2	1	–	$*^{0}$ n – 19^{50}
17	1.1	5	–	$*^{0}$ 9^{11} – 12^{11}, 15^{50} – 16^{11} 18^{10} – 19^{15}
18	0.3	6	–	△ 9^{05-50} $*^{0}$ – 11^{12}, 20^{28} – n
19	.	1	–	
20	4.3	1	–	$\bullet^{0}$ 11^{10-45} 12^{17} – 17^{00}; $\equiv^{0}$ 7^{00} – 8^{45}
21	1.1	.	–	$\bullet^{0}$ n – 6^{11} ● 10^{11} – 18^{50}; $\equiv^{0}$ 6^{45} – 7^{00} $\equiv^{1}$ – 7^{50} $\equiv^{2}$ – 18^{50} $\equiv^{1}$ – 19^{10} $\equiv^{0}$ – 19^{50}
22	.	.	–	
23	.	.	–	$\equiv^{2}$ n – 10^{45} $\equiv^{1}$ – 11^{15} $\equiv^{0}$ – 12^{50}; ⌴ n – n
24	.	.	–	
25	0.0	.	–	
26	3.7	.	–	⛆ n, 1; $*^{0}$ 5^{55} – 6^{37} 7^{25} – 10^{20}, 12^{05-30}, 13^{15} – 14^{50}
27	0.7	1	–	$*^{0}$ n, 7^{25-55}, 8^{55} – 9^{25}
28	0.3	2	–	$*^{0}$ n, 7^{10-55} 8^{16} – 9^{20} 11^{00} – 12^{03}
29	1.5	1	–	$*^{0}$ 14^{18-35} $*^{1}$ 15^{05-50}; $\equiv^{0}$ 5^{35} – 6^{28} $\equiv^{1}$ – 7^{50} $\equiv^{2}$ – 10^{45} $\equiv^{1}$ – 10^{55} $\equiv^{0}$ – 11^{05}, 12^{28} – 14^{30}
30	.	5	–	$*^{0}$ n
31				
Σ	61.5	–	–	UWAGI:

Grudzień – Décembre 1937

1	7.3	4	–	$*^{0}$ 12^{40} – 14^{50} $*^{1}$ 18^{15} – n
2	5.6	9	–	$\bullet^{0}$ n – 5^{27} ● 8^{15} – 9^{15}; $\equiv^{2}$ n – n
3	5.3	.	–	$\equiv^{2}$ n – n
4	6.5	.	–	$\bullet^{1}$ n – 9^{15} $*^{0}$ 12^{20} – 14^{10} $*^{1}$ – 15^{17} $*^{0}$ – 16^{31}; $\equiv^{2}$ n – 9^{15}
5	.	4	–	
6	.	3	–	
7	0.0	3	–	$*^{0}$ 19^{25} – n
8	0.3	3	–	$*^{0}$ 10^{03} – 14^{15} 16^{40} – 17^{20}
9	3.0	4	–	$*^{0}$ 7^{05} – 13^{15}
10	4.3	8	–	$*^{1}$ n – 5^{30} $*^{0}$ – 7^{01} $*^{1}$ 7^{11} – 10^{35} $*^{0}$ – 11^{15}, 12^{05} – 14 ; ⛆ 18^{50} – n
11	0.0	9	–	$*^{0}$ 12^{20-25}; ⛆ n – 15^{45}
12	9.5	8	–	$*^{0}$ 13^{58} – 15^{40} ⁂ – 18^{55} $*^{0}$ – 19^{30}; ⌴ n
13	.	8	–	$*^{0}$ n – 9^{50}; $\equiv^{2}$ n – 9^{50} $\equiv^{1}$ – 10^{00} $\equiv^{0}$ – 12^{15} $\equiv^{1}$ – 12^{28} $\equiv^{2}$ – n
14	0.0	6	–	● 16^{05} – 17^{17}; $\equiv^{2}$ n – 12^{15} $\equiv^{1}$ – 13^{05} $\equiv^{0}$ – 13^{11}, 16^{10-17} $\equiv^{1}$ – 16^{50} $\equiv^{2}$ – n
15	.	6	–	$\equiv^{2}$ n – n
16	2.1	4	–	$\bullet^{0}$ 17^{51} – n; $\equiv^{2}$ n – 7^{50} $\equiv^{1}$ – 7^{58}
17	3.1	4	–	$\equiv^{0}$ 7^{11} – 9^{31}, 16^{10} – 18^{35} $\equiv^{1}$ – 18^{50} $\equiv^{2}$ – n
18	9.4	7	–	$*^{0}$ n – 10^{11} $*^{1}$ – 15^{35} $*^{0}$ – 18^{41}
19	1.3	25	–	$*^{0}$ 10^{11} – 12^{11} ● 20^{00} – n; $\equiv^{1-2}$ 13^{35} – n
20	1.4	24	–	● n – 6^{20} $*^{0}$ 8^{31} – 10^{30}; $\equiv^{2}$ n – 4^{50}
21	.	26	–	$*^{0}$ 6^{45}, ⛆ 10^{45} – 18^{50}
22	.	25	–	
23	.	25	–	
24	.	25	–	
25	0.2	25	–	$*^{0}$ 10^{11} – 12^{35}; $\equiv^{0}$ 10^{11} – 12^{35}, 16^{35} – 19^{11}, ⌴ n – n
26	.	25	–	⌴ n – 10^{12}
27	.	25	–	
28	.	25	–	
29	1.7	25	–	$\equiv^{0}$ 7^{11} – 10^{31} $\equiv^{1}$ – 10^{45} $\equiv^{2}$ – 16^{50} $\equiv^{1}$ – 17^{05} $\equiv^{0}$ – 18^{30}
30	.	27	–	$*^{0}$ n
31	1.3	27	–	$*^{0}$ 9^{31} – 16^{15}, 20^{20} – n
Σ	62.3	–	–	UWAGI:

Bydgoszcz — φ = 53°07' — λ = 17°57' — Styczeń – Janvier 1937

DNI	CIŚNIENIE P − 700 I	II	III	Dies	TEMPERATURA T I	II	III	Dies	Max	Min	PRĘŻNOŚĆ PARY e I	II	III	Dies	WILGOTNOŚĆ WZGL. U I	II	III	Dies	ZACHMURZENIE I POGODA N,w I	II	III	KIERUNEK I PRĘDKOŚĆ WIATRU D,v I	II	III
1	66.6	65.2	62.0	64.6	−0.1	3.2	0.9	1.2	3.7	−0.5	4.5	4.9	4.3	4.6	98	85	87	90	10 ≡	0 ⊙	0	WSW 2	SW 3	SSW 4
2	56.2	54.5	56.6	55.8	0.4	1.0	2.8	1.8	2.8	−0.6	3.9	4.7	4.8	4.5	83	94	86	88	10	10 ✳	10	SW 4	SW 7	WSW 7
3	50.4	50.1	55.0	51.8	2.0	6.4	6.1	5.2	6.7	1.4	4.9	6.3	5.6	5.6	93	88	79	87	10 ●	10 ●	10	SW 10	WNW 9	WNW 8
4	58.8	59.6	59.3	59.2	7.0	8.5	7.5	7.6	8.5	5.6	6.6	7.3	7.0	7.0	88	88	90	89	10	10	10	WNW 5	WNW 5	WSW 5
5	53.6	52.2	53.3	53.0	4.0	4.9	3.6	4.0	7.6	2.8	5.4	5.7	5.5	5.5	88	87	93	89	3	10	10	SSW 6	WSW 5	W 1
6	55.0	53.5	45.4	51.3	1.8	3.3	1.2	1.9	3.8	1.0	4.6	4.6	4.6	4.6	88	80	92	87	10	10	10	WSW 5	WSW10	SSW14
7	38.7	38.9	44.0	40.5	5.1	5.7	3.1	4.2	5.7	0.5	5.8	5.5	4.8	5.4	89	80	85	85	10	10	10	WSW 7	W 10	WNW 7
8	51.8	58.2	65.5	58.5	2.4	1.6	0.2	1.1	3.2	−0.5	4.3	3.7	3.4	3.8	79	73	74	75	10	8	0	NNW 8	N 7	N 6
9	70.7	70.8	71.6	71.0	−1.6	2.1	−2.2	−1.0	2.4	−2.6	3.8	4.0	3.6	3.8	95	75	92	87	10	3 ⊙	0	NNW 1	N 2	N 1
10	70.6	70.0	70.3	70.3	−3.4	−0.8	−0.2	−1.2	0.0	−4.6	3.2	4.0	4.4	3.9	90	93	98	94	10	10	10	NNW 1	WNW 1	C 0
11	69.9	70.2	70.5	70.2	−1.0	0.0	0.2	−0.2	0.2	−1.5	4.1	4.4	4.5	4.3	97	96	96	96	10 ≡	10 ≡	10 ≡	C 0	C 0	C 0
12	68.7	69.6	71.5	69.9	0.0	−3.4	−2.5	−2.1	0.3	−4.3	4.5	2.9	3.0	3.5	98	81	78	86	10 ≡	10	0	C 0	E 5	NNE 3
13	73.2	73.7	74.0	73.6	−4.4	−3.9	−5.1	−4.6	−2.4	−5.2	2.8	2.6	2.6	2.7	84	76	83	81	10	10	10	ENE 2	SSE 1	SSE 1
14	72.3	70.4	68.8	70.5	−9.1	−3.6	−5.5	−5.9	−3.6	−9.3	2.1	2.1	2.1	2.1	92	61	70	74	3	4 ⊙	0	SE 1	SE 5	SSE 6
15	67.3	65.8	65.2	66.1	−7.9	−2.2	−5.3	−5.2	−1.5	−8.3	1.9	2.0	2.3	2.1	73	52	75	67	0	0 ⊙	0	SE 2	SE 5	SE 5
16	65.5	65.5	66.5	65.8	−8.4	−5.7	−10.4	−8.7	−5.3	−10.5	2.0	1.8	1.4	1.7	81	59	68	69	6	0 ⊙	0	SE 6	SE 7	SE 7
17	66.5	65.3	65.0	65.6	−12.9	−8.2	−8.7	−9.6	−7.1	−13.2	1.3	1.5	1.6	1.5	73	61	68	67	0	0 ⊙	0	SE 3	SE 5	SE 4
18	65.0	63.8	62.7	63.8	−9.1	−5.5	−10.1	−8.7	−5.2	−10.3	1.7	1.7	1.5	1.6	74	55	68	66	0	0 ⊙	0	SE 9	SE 8	ESE 7
19	59.3	56.9	55.3	57.2	−13.3	−8.9	−11.1	−11.1	−8.6	−13.5	1.2	1.2	1.5	1.3	73	53	77	68	0	0 ⊙	0	ESE 9	ESE12	SE 6
20	54.3	54.6	58.2	55.7	−14.1	−11.1	−17.3	−15.0	−10.6	−17.7	1.3	1.4	1.0	1.2	84	70	85	80	0	0 ⊙	0	ENE 2	ENE 1	C 0
21	62.0	62.6	63.2	62.6	−12.3	−5.5	−7.7	−8.3	−4.8	−18.6	1.5	1.5	1.6	1.5	86	50	62	66	10	0 ⊙	10	WSW 1	S 2	SE 3
22	65.1	66.5	68.9	66.8	−8.6	−5.1	−7.6	−7.2	−4.2	−9.2	1.7	1.9	1.8	1.8	72	61	68	67	10	0 ⊙	0	ESE 3	E 4	SE 1
23	69.6	68.8	69.5	69.3	−11.7	−5.6	−7.1	−7.9	−4.4	−12.1	1.7	1.6	1.7	1.7	90	52	64	69	0	6 ⊙	8	ESE 1	ESE 5	ESE 7
24	70.2	69.8	69.9	70.0	−12.8	−9.0	−13.3	−12.1	−7.1	−13.4	1.1	1.1	1.1	1.1	66	47	65	59	0	0 ⊙	0	ESE 9	ESE 9	ESE 9
25	68.8	67.1	65.7	67.2	−15.2	−12.7	−15.1	−14.5	−12.3	−15.7	0.9	0.8	0.9	0.9	64	47	64	58	0	0 ⊙	0	ESE14	ESE14	ESE14
26	63.2	62.4	60.3	62.0	−14.6	−10.3	−14.0	−13.2	−9.5	−15.7	1.0	1.0	1.0	1.0	70	48	63	60	0	2 ⊙	5	ESE10	ESE14	ESE 5
27	56.7	54.6	52.5	54.6	−17.7	−10.7	−11.0	−12.6	−10.2	−17.9	0.9	1.4	1.5	1.3	74	67	77	73	0	5 ⊙	4	ESE 5	ESE10	E 5
28	51.2	50.1	48.4	49.9	−13.6	−11.6	−9.4	−11.0	−8.4	−13.8	1.4	1.5	1.4	1.4	84	79	61	75	10	10 ✳	10	E 10	ENE 7	E 12
29	45.7	44.5	45.9	45.4	−10.4	−9.4	−10.2	−10.0	−8.5	−10.6	1.5	1.6	1.9	1.7	71	70	88	76	10	10	10 ✳	E 12	ENE10	E 8
30	50.5	53.9	58.6	54.3	−12.6	−13.0	−13.1	−13.0	−10.2	−13.3	1.3	1.2	1.4	1.3	74	69	85	76	10	10 ✳	10 ✳	E 10	E 12	E 8
31	61.8	61.7	61.1	61.5	−16.1	−15.3	−16.9	−16.3	−13.1	−17.0	1.1	0.9	0.8	0.9	82	64	65	70	10	0 ⊙	0	E 5	ESE 7	ESE 2
M	61.3	61.0	61.4	61.2	−6.7	−4.0	−5.7	−5.5	−3.0	−8.0	2.7	2.8	2.7	2.7	82	70	78	77	6.2	5.1	4.7	5.3	6.5	5.4

Luty – Février 1937

1	58.6	56.3	53.8	56.2	−19.3	−12.0	−9.9	−12.8	−9.9	−19.5	0.7	1.2	1.8	1.2	66	64	82	71	0	6 ⊙	10	ESE 3	E 6	SE 5
2	53.8	53.5	54.6	54.0	−8.7	−3.4	0.4	−2.8	0.4	−9.9	2.0	3.1	4.4	3.2	83	86	92	87	10	10	10	SSE 1	S 1	SW 1
3	54.0	51.5	49.5	51.7	0.6	2.3	4.5	3.0	4.5	0.4	4.5	4.9	6.0	5.1	94	89	96	93	10	10 ●	10 ●	SW 4	SW 5	WSW 5
4	50.8	50.1	48.5	49.8	4.4	5.4	4.4	4.6	5.8	4.2	6.0	5.9	4.8	5.6	97	87	77	87	10 ≡	10	10	WSW 3	SW 1	WSW 5
5	46.2	43.9	38.8	43.0	3.7	7.9	5.9	5.8	8.0	2.9	5.1	5.6	6.6	5.8	85	71	96	84	10	6 ⊙	10 ●	WSW 1	SW 4	SW 8
6	34.2	36.3	42.6	37.7	4.9	5.8	4.0	4.7	6.8	3.9	6.0	6.2	5.0	5.7	94	90	82	89	10 ●	10	10	SW 3	WNW 7	W 9
7	44.5	44.3	46.4	45.1	3.2	4.1	1.9	2.8	4.9	1.7	4.1	3.8	5.0	4.3	71	61	95	76	10	10	10 ●	W 10	W 10	WNW 3
8	47.6	48.5	50.5	48.9	−0.4	1.0	−2.6	−1.2	2.0	−2.7	3.6	3.0	3.0	3.2	82	60	78	73	10	0 ⊙	0	NE 1	ESE 3	E 2
9	51.4	49.8	47.3	49.6	−5.1	−1.0	−2.8	−2.9	−0.7	−5.3	2.3	2.4	3.5	2.7	73	57	93	74	3	8 ⊙	10 ✳	SE 3	SE 7	SSE 6
10	46.5	46.2	45.5	46.1	−0.2	2.3	0.6	0.8	2.6	−2.8	4.4	4.5	4.3	4.4	98	82	90	90	10 ▬	8	10	W 1	WSW 1	SSW 1
11	44.3	44.6	45.2	44.7	−1.8	1.2	−0.6	−0.4	2.8	−2.5	3.5	4.4	4.1	4.0	88	87	94	90	10	10	8	SSW 1	SSW 1	SW 1
12	46.4	47.8	50.4	48.2	−1.0	−1.7	−3.2	−2.3	0.0	−3.5	4.0	3.6	3.4	3.7	94	90	93	92	10	10	10	SE 2	ESE 4	E 2
13	52.3	53.2	54.4	53.3	−3.2	−2.5	−3.8	−3.3	−2.2	−3.9	3.3	3.1	2.8	3.1	90	80	81	84	10	10 ✳	10	NE 1	NNE 1	N 1
14	54.7	56.5	60.1	57.1	−3.2	−1.8	−2.6	−2.6	−1.7	−3.9	2.7	3.0	2.9	2.9	75	75	76	75	10	10 ✳	10	NNW 5	NNW 7	NNW 2
15	59.4	57.7	55.2	57.4	−4.0	0.0	1.1	−0.4	1.2	−6.3	2.9	3.8	4.6	3.8	85	83	92	87	10	10	10	WNW 1	WSW 1	WSW 2
16	54.4	54.0	50.6	53.0	2.2	3.9	2.3	2.7	4.1	1.0	5.3	5.7	5.3	5.4	98	95	98	97	10 ▬	10 ●	10 ▬ ●	W 2	WSW 1	SSW 1
17	45.2	45.2	48.7	46.4	3.8	5.4	1.4	3.0	5.5	1.3	5.8	5.9	4.8	5.5	97	87	94	93	10 ▬	10	10	SW 2	WSW 3	W 1
18	51.3	52.5	56.0	53.3	0.0	6.0	1.3	2.2	6.8	−1.1	4.4	4.4	4.2	4.3	96	63	83	81	10 ▬	0	10	SSW 1	SW 1	NNW 1
19	52.9	46.9	42.9	47.6	0.1	2.6	1.5	1.4	2.6	−0.3	3.8	3.7	4.8	4.1	83	67	94	81	6	10	10	SSW 3	SSW10	SSW 4
20	31.8	35.4	38.8	35.3	0.2	1.6	0.6	0.8	2.1	−0.2	4.5	4.7	4.6	4.6	96	91	96	94	10 ✳	6 ⊙	10	S 1	WNW 2	WNW 1
21	40.1	39.8	43.4	41.1	−0.1	1.0	0.1	0.3	1.4	−1.1	4.4	4.5	3.8	4.2	96	90	83	90	10 ✳	10 ✳	10	WSW 1	N 5	WSW 1
22	41.3	38.9	32.4	37.5	0.7	2.2	0.4	0.9	2.6	−0.4	4.5	3.9	4.4	4.3	92	74	92	86	10	8	10 ✳	SW 3	SW 5	SSE 1
23	31.4	33.5	36.2	33.7	0.0	0.6	−1.6	−0.6	1.2	−1.8	4.3	3.8	3.4	3.8	94	78	84	85	10	6	8	WNW 5	WNW 9	W 1
24	42.3	43.9	44.7	43.6	−2.9	0.6	−3.8	−2.5	2.2	−3.9	3.4	3.7	3.1	3.4	91	76	90	86	10	8 ⊙	4	WNW 1	WNW 2	W 1
25	45.7	48.7	52.8	49.1	−7.1	−0.6	−4.8	−4.3	−0.2	−9.4	2.5	3.3	2.8	2.9	94	76	86	85	6 ▬	6 ⊙	0	W 1	NNW 5	NNW 1
26	52.6	50.7	49.1	50.8	−12.4	−4.2	−4.6	−6.4	−3.0	−13.0	1.7	2.6	3.1	2.5	97	77	96	90	3 ⊙	10	10	C 0	SSW 4	SE 2
27	44.0	43.5	43.4	43.6	−0.6	3.4	2.6	2.0	6.2	−4.6	4.3	5.2	4.9	4.8	98	90	89	92	10 ✳ ▬	10	6	S 5	SW 1	SSW 1
28	42.4	41.6	41.5	41.8	1.0	7.5	4.8	4.5	7.9	0.5	4.7	4.9	5.5	5.0	96	64	86	82	6	8 ⊙	0	SE 1	S 6	SSE 5
29																								
30																								
31																								
M	47.1	47.0	47.3	47.1	−1.6	1.3	−0.1	−0.1	2.3	−2.9	3.9	4.1	4.2	4.1	89	78	89	85	8.7	6.2	6.4	2.4	4.1	2.6

Bydgoszcz $H_s = 68\ m$ $H_s = 69.3\ m$ **Styczeń – Janvier 1937**

DNI	OPAD R	GRUB. ŚNIEGU h	USŁONECZNIENIE	POGODA
1	.	.	–	$\equiv^2 n - 10^{50}$ $\equiv^1 - 12^{40}$ $\infty^2 - n$
2	3.6	.	–	$\bullet^0 11^{21} - 13^{35}$ $\bullet^0 - 14^{17}$
3	1.6	.	–	$\bullet^0 5^{23} - 8^{47}$, $11^{51} - 12^{23}$, $12^{35} - 13^{08}$, 13^{47-52}, 17^{13-19}
4	0.4	.	–	$\bullet^0 10^{10-25}$
5	1.3	.	–	$\bullet^0 17^{41} - 19^{53}$; $\infty^0 8^{30} - 10^{40}$
6	6.8	.	–	$\bullet^0 n$; $\gg 17^{10} - n$
7	1.7	.	–	$\bullet^0 n - 6^{17}$, 9^{07-21}, 14^{23-37}, $16^{14} - 17^{15}$
8	0.7	.	–	$*^0 13^{31} - 14^{02}$, 14^{24-53}
9	.	0	–	
10	.	.	–	$\infty^1 6^{10} - n$; ⌴ l
11	.	.	–	$\equiv^2 n - n$
12	0.3	.	–	$*^0 7^{54} - 10^{10}$; $\equiv^1 n - 5^{30}$ $\equiv^2 - 9^{00}$ $\infty^1 - 10^{30}$
13	.	0	–	$\infty^1 7^{10} - 10^{10}$
14	.	0	–	⌴ l; $\infty^1 n - 10^{30}$
15	.	.	–	
16	.	.	–	
17	● .	.	–	
18	.	.	–	
19	.	.	–	
20	.	.	–	$\infty^1 6^{10} - 9^{00}$ $\infty^2 - 10^{20}$ $\infty^1 - n$
21	.	.	–	$\infty^2 n - 10^{10}$ $\infty^1 - n$
22	.	.	–	$\infty^1 n - 7^{40}$, $10^{10} - n$
23	.	.	–	$\infty^1 7^{30} - n$
24	.	.	–	
25	.	.	–	$\gg 5^{20} - 7^{30}$, $9^{15} - n$
26	.	.	–	$\gg n - 16^{00}$
27	.	.	–	
28	0.8	.	–	$*^0 8^{07} - 14^{13}$; $\gg 16^{30} - n$
29	2.4	0	–	$*^0 13^{53} - n$; $\gg n - 17^{30}$
30	2.4	4	–	$*^0 n$, $12^{10} - 15^{50}$ $\rightarrow^0 - 17^{47}$ $*^0 - n$
31	.	8	–	
Σ	22.0	–	–	UWAGI

Luty – Février 1937

1	.	8	–	
2	.	8	–	$\infty^0 10^{00} - 13^{40}$ $\infty^1 - n$
3	2.4	4	–	$\bullet^0 12^{21} - 14^{32}$, $18^{13} - n$; $\infty^1 7^{15} - 17^{20}$
4	.	0	–	$\equiv^2 n - 6^{30}$ $\equiv^1 - 9^{20}$ $\infty^1 - 15^{10}$
5	3.1	.	–	$\bullet^0 7^{42} - 9^{47}$, $19^{18} - n$
6	2.4	.	–	$\bullet^0 n - 10^{13}$
7	1.5	.	–	$\bullet^0 18^{03} - 21^{23}$; $\gg 9^{20} - 17^{20}$
8	.	.	–	
9	3.6	.	–	$*^0 18^{47} - n$; $\gg a, h$
10	0.6	3	–	$*^0 10^{11} - 11^{12}$; $\equiv^1 n - 10^{10}$ $\infty^0 - 11^{50}$
11	1.4	1	–	
12	.	2	–	$*^0 n$; $\infty^2 8 - 10^{40}$ $\infty^1 - n$
13	0.4	2	–	$*^0 10^{33} - 13^{07}$; $\infty^2 7^{40} - 10^{20}$
14	0.7	2	–	$*^0 8^{12} - 14^{26}$
15	0.7	3	–	$*^0 14^{31-58}$; $\infty^0 13^{00} - 17^{30}$
16	5.1	0	–	$\bullet^0 n$, $12^{27} - n$; $\equiv^2 n - 6^{10}$ $\equiv^1 - 7^{20}$ $9^{50} - 12^{00}$ $\infty^2 - 12^{30}$ $\equiv^2 15 - n$
17	.	.	–	$\bullet^0 n - 6^{12}$; $\equiv^2 n - 6^{30}$ $\equiv^1 - 7^{50}$ $\equiv^0 - 10^{15}$
18	.	.	–	$\equiv^2 n - 10^{00}$ $\equiv^0 - 11^{30}$ $\infty^0 - n$
19	13.4	.	–	$\bullet^0 13^{14-40}$ $*^1 - 16^{27}$
20	5.3	6	–	$*^0 n - 6^{30}$ $*^2 - 7^{20}$ $*^1 - 10^{03}$ $*^0 - 18^{05}$
21	2.8	4	–	$*^0 5^{28} - 10^{14}$, $12^{40} - 13^{08}$ $*^1 - 13^{43}$
22	2.7	3	–	$*^0 8^{33} - 9^{17}$, $16^{53} - n$
23	.	4	–	
24	1.3	4	–	$*^1 8^{22} - 9^{08}$ $*^0 - 9^{28}$ 13^{16-23} △ 13^{37-40} $*^1 17^{18-43}$
25	.	5	–	$\equiv^0 n - 7^{30}$ $\infty^0 - 13^{00}$
26	2.9	5	–	$*^1 15^{11} - 17^{23}$ $*^0 - 20^{10}$; $\infty^0 n - 7^{55}$ $\equiv^1 - 9^{00}$ $\infty^0 - 13^{00}$
27	0.5	7	–	$*^1 n - 5^{27}$ $*^0 - 8^{20}$ $\bullet^0 9^{18-33}$, 11^{37-51}; $\equiv^0 6^{10} - 10^{00}$ $\infty^0 - 11^{30}$
28	0.1	3	–	$\bullet^0 n$; $\infty^1 n - 9^{10}$
29				
30				
31				
Σ	50.9	–	–	UWAGI.

Bydgoszcz — φ = 53°07' — λ = 17°57' — Marzec – Mars 1937

DNI	CIŚNIENIE P = 700 + I	II	III	Dies	TEMPERATURA t I	II	III	Dies	Max	Min	PRĘŻNOŚĆ PARY e I	II	III	Dies	WILGOTNOŚĆ WZGL. U I	II	III	Dies	ZACHMURZENIE I POGODA N,w I	II	III	KIERUNEK I PRĘDKOŚĆ WIATRU D,v I	II	III
1	40.3	45.5	49.6	45.1	5.0	4.0	2.2	3.4	6.0	2.1	5.6	4.7	4.9	5.1	86	77	91	85	10 ●	9	10	SE 10	SW 2	C 0
2	49.5	49.6	49.0	49.4	0.4	0.6	0.8	0.6	2.3	0.2	4.6	4.4	4.6	4.5	98	92	94	95	10 ✳	10≡ ✳	10 ≡	ESE 1	ENE 1	ESE 6
3	51.4	53.5	55.6	53.5	0.0	2.3	-0.4	0.4	2.9	-0.6	2.9	2.4	2.4	2.6	64	44	55	54	10	6 ⊙	0	SE 10	SE 12	SE 12
4	55.7	54.9	52.7	54.4	-4.0	-1.6	-2.0	-2.4	-0.4	-4.2	2.1	2.2	2.4	2.2	62	54	61	59	6 ⊙	6	10	ESE 9	ESE12	SE 7
5	49.4	48.5	47.9	48.6	-4.0	-1.9	-1.6	-2.3	-0.4	-4.2	3.3	3.6	3.9	3.6	96	90	97	94	10	10	8	ESE 9	ESE 5	E 1
6	48.8	49.3	48.4	48.8	-1.6	0.9	0.5	0.1	1.6	-2.0	3.9	4.5	4.5	4.3	97	90	94	94	10	10 ≡	10 ≡	C 0	NE 1	NE 1
7	46.6	46.7	46.6	46.6	0.3	1.6	1.0	1.0	2.5	0.0	4.5	4.8	4.6	4.6	96	93	92	94	10 ≡	10	10	C 0	W 1	W 1
8	46.5	47.0	47.5	47.0	-1.2	-1.2	-2.2	-1.7	1.0	-2.4	4.0	3.2	3.2	3.5	95	77	83	85	10	10 ≡	10	NE 2	NE 2	NNE 1
9	47.7	48.1	48.6	48.1	-3.5	-1.4	-2.3	-2.4	0.1	-3.7	2.9	3.1	2.9	3.0	81	74	75	77	10	10	10	NNE 1	E 1	ENE 3
10	46.5	45.5	44.3	45.4	-1.8	-0.4	-2.2	-1.6	-0.2	-2.9	3.3	3.5	3.7	3.5	82	78	94	85	10	10	10 ✳	E 7	ENE 7	NNW 2
11	46.3	49.0	48.4	47.9	-0.6	1.2	-1.0	-0.4	3.6	-2.7	4.2	3.4	3.4	3.7	96	67	79	81	10	0 ⊙	5	WNW 4	WSW 3	SSW 1
12	43.4	43.3	40.9	43.1	0.6	6.4	5.4	4.4	7.4	-1.6	3.9	4.7	5.4	4.7	82	65	80	76	3 ⊙	10 ⊙	4	S 4	S 8	S 4
13	42.9	44.4	43.9	43.7	4.0	9.0	4.9	5.7	9.4	2.4	5.5	4.5	5.3	5.1	90	52	81	74	10	6 ⊙	0	SW 2	SW 4	S 2
14	41.5	42.0	38.4	40.6	5.0	9.0	6.5	6.8	10.5	3.2	5.9	6.3	6.2	6.1	90	73	86	83	10	8 ⊙	10	S 2	SW 2	ESE 3
15	37.3	41.1	46.7	41.7	5.2	8.5	5.5	6.2	10.2	4.8	6.1	5.6	4.6	5.4	92	67	68	76	10	10	10	WSW 4	WSW12	WSW 7
16	48.5	52.7	56.1	52.4	1.1	4.0	1.2	1.9	5.6	0.6	4.5	3.8	4.2	4.2	90	63	83	79	10	8 ⊙	2	WSW10	WNW14	WSW 5
17	56.8	54.8	51.3	54.3	0.2	8.1	4.1	4.1	9.0	-0.4	3.8	3.3	4.3	3.8	81	41	71	64	0 ⊙	2 ⊙	8	SW 2	SSW 7	SSW 1
18	49.3	51.2	52.3	50.9	5.8	8.2	2.6	4.8	10.3	1.9	6.3	6.3	5.4	6.0	91	78	98	89	10	9 ≡	8	WSW 5	WNW 3	C 0
19	52.5	53.1	52.6	52.7	2.2	6.4	4.8	4.6	8.2	0.2	5.3	6.2	6.1	5.9	98	87	96	94	10 ≡	10	3	C 0	ESE 2	ESE 3
20	48.2	45.3	41.6	45.0	2.5	2.1	2.9	2.6	4.8	1.8	5.1	5.0	5.4	5.2	93	93	96	94	10● ≡	10 ≡	10● ≡	E 7	E 10	NE 3
21	37.0	36.5	37.7	37.1	1.6	2.1	1.2	1.5	2.9	1.0	5.1	5.2	4.5	4.9	98	96	91	95	10 ≡	10 ●	10	N 1	C 0	NNW 5
22	41.6	44.4	46.2	44.1	1.0	3.3	-1.0	0.6	4.2	-1.4	4.4	3.8	4.0	4.1	89	65	94	83	10	9	0	WNW 7	WNW 6	C 0
23	42.6	40.2	42.9	41.9	1.7	4.5	3.6	3.4	6.1	-2.4	4.3	5.8	5.7	5.3	84	92	97	91	10	10 ≡	10 ≡	ENE 6	ENE 5	C 0
24	47.9	51.4	52.2	50.5	0.6	3.8	1.5	1.8	4.2	0.5	4.6	4.3	3.7	4.2	96	72	92	80	10 ✳	8	6	N 1	NE 2	NE 1
25	49.3	48.7	48.7	48.9	-0.8	2.2	-0.7	0.0	4.8	-2.0	4.0	3.7	4.0	3.9	92	68	92	84	10	10	0	N 2	NNW 5	C 0
26	49.7	49.4	44.5	47.9	2.8	5.7	6.1	5.2	7.9	-1.0	5.1	4.7	4.8	4.9	91	68	69	76	10	7 ⊙	10	WSW 2	SW 1	S 10
27	46.7	47.7	49.0	47.8	1.3	3.3	1.0	1.6	6.2	0.8	3.7	3.1	4.2	3.7	73	53	85	70	7 ⊙	8 ⊙	6	SW 10	SW 12	SSW 2
28	49.8	51.1	53.2	51.4	0.9	1.8	0.2	0.8	6.5	-0.5	3.7	4.6	4.5	4.3	78	88	96	86	10	10 ✳	6	SSW 6	WSW10	SW 1
29	55.3	58.7	61.0	58.3	0.8	3.0	0.5	1.2	4.7	-0.5	4.1	3.7	4.5	4.1	85	66	94	82	10	10 ✳	6	WSW 7	W 5	C 0
30	64.3	66.2	68.0	66.2	-4.5	4.7	0.7	0.4	6.0	-5.7	3.1	3.1	3.7	3.3	94	49	76	73	0 ⊙	6 ⊙	0	C 0	NE 2	E 1
31	68.6	67.4	65.8	67.3	0.2	6.0	2.0	2.6	6.6	-2.9	3.8	3.3	3.6	3.6	81	47	68	65	0 ⊙	6 ⊙	0	E 2	ESE10	E 6
M	48.5	49.3	49.4	49.1	0.7	3.4	1.5	1.8	5.0	-0.7	4.3	4.2	4.3	4.3	88	72	84	81	8.6	8.3	6.5	4.3	5.4	2.9

Kwiecień – Avril 1937

1	63.4	61.7	60.7	61.9	1.2	6.9	6.1	5.1	7.2	-0.5	3.2	3.9	4.6	3.9	65	52	66	61	0 ⊙	10	10	E 7	E 14	ESE 8
2	59.1	57.7	56.7	57.8	2.5	8.8	7.5	6.6	9.7	1.4	4.0	4.4	4.1	4.2	72	51	54	59	7 ⊙	10 ⊙	10	ESE 7	SE 8	SE 10
3	55.1	54.1	53.0	54.1	5.7	9.8	9.1	8.4	11.3	5.4	4.6	5.3	5.2	5.0	67	58	61	62	10	10	10	SE 5	SE 8	ESE 6
4	51.8	51.6	53.3	52.2	6.0	10.3	7.2	7.7	11.2	5.8	5.1	5.2	5.3	5.2	74	55	70	66	10	10	10	ESE 5	ESE 9	SE 4
5	54.3	54.3	54.8	54.5	5.1	7.0	8.8	7.4	9.6	4.6	5.0	4.9	5.0	5.0	77	66	59	67	10	10	10	ESE 5	ESE 5	SE 4
6	56.3	56.2	57.4	56.6	5.9	11.3	9.4	9.0	12.5	5.0	4.9	5.0	5.6	5.2	71	50	63	61	10	10	8	ESE 5	SE 5	SE 1
7	58.4	58.3	57.7	58.1	5.7	13.4	8.4	9.0	14.1	4.6	5.3	5.5	6.9	5.9	77	49	84	70	8	6 ⊙	6	ESE 1	SSE 3	C 0
8	56.3	56.0	55.7	56.0	7.3	12.8	8.2	9.1	13.3	6.4	7.1	7.1	7.1	7.1	93	65	88	82	10	6 ⊙	10	SE 1	SSE 3	ESE 1
9	55.9	55.6	55.3	55.5	7.0	12.6	9.6	9.7	13.0	4.8	7.3	8.0	8.3	7.9	98	74	94	89	10 ≡	10	10● ≡	C 0	S 1	SSE 1
10	53.8	53.0	51.9	52.9	7.0	9.9	9.2	8.8	11.1	6.8	7.4	7.6	6.8	7.3	99	83	79	87	10 ≡	10	10	ESE 1	ESE 2	SE 1
11	50.5	51.7	52.4	51.5	7.0	8.7	7.0	7.4	9.2	6.4	6.5	6.2	5.4	6.0	87	74	72	78	10	10	10	SE 5	ESE 6	SE 8
12	52.2	52.6	53.6	52.8	4.6	5.5	6.5	5.8	7.0	4.3	5.7	6.3	6.2	6.1	90	94	86	90	10 ●	10● ≡	10	SE 5	SE 6	SSE 2
13	53.9	53.5	52.4	53.3	5.8	9.2	7.8	7.6	10.7	5.4	5.6	6.4	6.6	6.2	82	74	83	80	10	10	2	SE 5	E 7	ESE 4
14	50.1	48.9	48.2	49.1	6.0	12.5	10.4	9.8	13.2	5.0	6.0	7.0	5.7	6.2	87	65	60	71	10	10 ⊙	10	ESE 5	E 14	SE 10
15	46.3	45.9	46.7	46.3	8.0	16.5	12.5	12.4	18.6	7.4	5.4	7.9	8.8	7.4	67	56	82	68	8 ⊙	7	3	ESE 5	SSE10	S 1
16	45.7	45.6	45.4	45.6	10.6	14.5	11.2	11.9	14.9	5.7	7.7	8.8	8.7	8.4	81	72	88	80	0 ⊙	8	10 ●	C 0	WSW 2	C 0
17	43.7	44.2	46.0	44.6	8.7	12.9	8.7	9.8	13.5	8.6	8.2	8.5	8.2	8.3	98	77	98	91	10 ●	10	3	C 0	C 0	C 0
18	47.7	48.1	49.3	48.4	7.4	13.6	6.7	8.6	14.3	5.1	6.9	5.5	6.5	6.3	90	47	88	75	8	7 ⊙	0	SW 1	SW 5	C 0
19	50.4	50.9	52.5	51.3	6.0	13.7	5.1	7.5	14.3	2.9	6.3	5.2	5.5	5.7	90	44	85	73	8 ⊙	8	0	C 0	SW 5	C 0
20	55.0	55.3	53.5	54.6	5.1	13.2	7.7	8.4	15.5	1.6	6.1	6.2	6.1	6.1	94	54	77	75	0 ⊙	8 ⊙	0	C 0	WSW 3	C 0
21	49.1	46.6	48.5	48.1	9.7	16.3	9.1	11.0	17.6	6.6	6.2	5.8	7.0	6.3	69	43	81	64	0 ⊙	5 ⊙	10	SSE 5	SSW10	W 2
22	52.8	54.5	55.2	54.2	5.8	11.8	4.4	6.6	12.9	4.1	5.7	4.8	5.0	5.2	84	47	80	70	8	6 ⊙	0	WNW 5	WNW 5	C 0
23	52.4	48.9	47.2	49.5	5.2	11.7	7.5	8.0	13.5	0.2	5.2	5.0	7.2	5.8	78	48	93	73	0 ⊙	10	10 ●	WSW 2	SSW 6	SW 3
24	47.7	48.5	46.9	47.7	6.8	9.4	8.2	8.2	11.3	5.9	6.7	6.0	6.9	6.5	91	69	85	82	10	10	10	SW 1	SSW 1	C 0
25	42.5	41.9	44.2	42.9	4.6	4.8	5.2	5.0	8.2	4.1	5.7	6.0	6.2	6.0	90	94	94	93	10●	10 ●	10 ●	WNW 3	WNW10	W 3
26	46.5	48.8	51.0	48.8	6.1	9.0	6.6	7.1	10.2	5.2	6.6	6.9	6.7	6.7	94	80	93	89	10	10	10	SW 2	SW 4	C 0
27	53.4	54.6	56.1	54.7	8.5	12.7	9.0	9.8	13.5	2.6	6.5	5.5	7.0	6.3	78	50	81	70	4	8 ⊙	8	C 0	NW 1	W 2
28	58.2	59.4	60.4	59.3	7.6	10.5	6.7	7.9	13.7	5.2	6.6	7.2	6.3	6.7	85	75	86	82	7	10 ●	3	C 0	NNE 5	ENE 1
29	60.4	60.4	60.5	60.4	7.6	8.3	6.5	7.2	9.6	3.5	6.5	6.1	6.2	6.3	83	74	86	81	10	10	6	N 1	NE 2	NNE 4
30	59.8	59.6	60.1	59.8	5.4	13.8	8.4	9.0	15.5	4.2	5.8	6.5	6.0	6.1	86	56	73	72	7 ⊙	0 ⊙	0	NNE 5	ENE 5	NE 1
31																								
M	52.7	52.6	52.9	52.7	6.3	11.0	8.0	8.3	12.3	4.6	6.0	6.2	6.4	6.2	83	63	80	75	7.5	8.7	7.0	2.9	5.5	2.6

Bydgoszcz — $H_s = 68\,m$ — $H_b = 69{,}3\,m$ — Marzec – Mars 1937

DNI	OPAD R	GRUB. ŚNIEGU h	USŁONECZNIENIE	POGODA
1	7.9	.	–	●⁰ 6³⁴–7⁴⁷ ●¹–9⁴⁵
2	4.6	3	–	✳¹ n–9⁴³ ✳⁰–12²⁵ ✳¹–13⁰⁵ ✳⁰–14⁵⁵ ●⁰ 18¹³–19³⁴; ≡¹ 9³⁰–15¹⁰
3	.	2	–	≫ 10³⁵–n
4	.	2	–	≫ n–22⁰⁰
5	0.1	.	–	●⁰ 7¹⁵–11⁰⁰
6	1.6	.	–	≡⁰ 6⁴⁰–7³⁰ ≡¹–n
7	.	1	–	✳⁰ n–6³⁰; ≡¹ n–12⁰⁰
8	1.1	.	–	✳⁰ 7⁵³–9⁰⁴, 12³¹–⁴⁰, 13³⁰–14²³, 15⁰⁷–17¹³; ≡⁰ 7⁵⁰–13³⁵
9	.	0	–	≡⁰ n–6⁴⁰
10	20.1	.	–	✳⁰ 16⁰⁷–17³² ✳¹–n; ≡⁰ n–6²⁰
11	.	19	–	✳¹ n–5¹⁸
12	.	10	–	
13	.	4	–	
14	3.9	0	–	
15	0.7	.	–	●⁰ n–5⁴⁷ 16²³–²⁶; ≫ 12⁴⁰–n
16	1.2	.	–	✳⁰ n–6⁰³, 7⁰⁰–¹⁷ ✳⁰ 7³¹–9⁰⁷ ●⁰–9¹³ ✳¹ 15¹⁹–³³, 16³⁸–⁴³; ≫ 11⁰⁰–n
17	.	.	–	
18	0.6	.	–	●⁰ 7⁴³–9¹⁸; ≡¹ 8¹⁵–10²⁰ ≡⁰–13⁰⁰
19	2.4	.	–	≡¹ n–7³⁰ ≡²–8³⁰ ≡¹–10³⁰ ≡⁰–11⁰⁰ ≡¹ 18³⁰–n
20	15.5	.	–	●⁰ 6¹⁸–10⁰⁰ ●¹–12¹³ ●⁰ 14¹⁰–15⁰⁷, 19¹⁷–n; ≡⁰ n–9⁴⁰, 12⁰⁰–18¹⁰ ≡¹–n
21	5.2	.	–	●¹ 7²³–11¹³ ●⁰ 11³⁰–14¹⁰; ≡ n–11³⁰
22	.	.	–	
23	7.3	.	–	●⁰ 7⁰³–11³³ ●¹ 16¹⁷–²⁹ ●⁰ 18²⁶–19¹⁴ (R) 16⁴⁷–⁵⁰; ≡⁰ 8⁴⁵–13⁰⁰ ∞⁰⁻²–17²⁵ ≡⁰–n
24	0.9	0	–	✳⁰ 6³³–7¹⁵ ✳¹–8⁰⁹ ✳⁰ 9⁰³–¹³
25	0.7	.	–	
26	1.1	.	–	●⁰ n, 7³³–8³⁴ ✳⁰ 10¹³–²⁷ ≫ 21¹⁰–n; ∞¹ n–7⁰⁰
27	0.3	.	–	✳⁰ 15¹³–²¹ 17¹⁰–²³ ≫ 9¹⁵–18³⁰
28	1.8	.	–	✳¹ 12⁴⁵–⁵⁷, 13²⁸–14⁰¹, 17¹³–¹⁸; ≫ 12³⁰–14⁰⁰
29	0.4	0	–	✳⁰ n, 9¹³–²⁴, 11¹⁰–¹⁸, 12⁴⁵–13⁰⁷
30	.	.	–	
31	.	.	–	≫ 13³⁰–20⁰⁰
Σ	77.4	–	–	UWAGI

Kwiecień – Avril 1937

1		.	–	≫ 10⁴⁰–n
2	.	.	–	
3	.	.	–	≫ 12⁰⁰–17⁰⁰
4	.	.	–	
5	.	.	–	
6	.	.	–	
7	.	.	–	
8	.	.	–	∞¹ n–n
9	2.3	.	–	●⁰ 16⁰²–¹⁵, 17²¹–n; ≡¹ n–8⁴⁵ ≡⁰–11²⁰ ∞¹–18³⁰ ≡¹–n
10	.	.	–	≡¹ n–6¹⁰ ≡²–10⁴⁵ ∞¹–16²⁰
11	2.6	.	–	
12	5.5	.	–	●⁰ n–13²¹, ≡¹ 10³⁵–15²⁰
13	.	.	–	
14	.	.	–	≫ 12²⁵–n
15	0.2	.	–	●⁰ 15¹⁷–²⁰, ≫ 15⁰⁰–¹⁵, 16⁰⁰–²⁰
16	3.4	.	–	●⁰ 19⁴³–n; ∞¹ n–6²⁰, 10¹⁰–14²⁰
17	3.7	.	–	●⁰ 5⁴³–8²¹ ●¹ 15⁴³–⁵⁰ ●⁰–16⁰³ ●¹–16¹⁷, ∞¹ n–5⁵⁰ ≡¹ 7¹⁰–11⁰⁰ ∞¹–15¹⁰
18	.	.	–	∞¹ n–9⁰⁰
19	0.1	.	–	●⁰ 17¹⁴–¹⁹; ∞¹ n–9⁰⁰
20	.	.	–	∞¹ n–9²⁰
21	0.3	.	–	
22	.	.	–	●⁰ n
23	2.9	.	–	●⁰ 14⁴⁴–n
24	8.3	.	–	∞¹ n–7⁰⁰
25	20.3	.	–	●⁰ n–17¹² ●¹–n
26	0.2	.	–	●⁰ n ●⁰ 7¹³–8²⁵ ●⁰ 9¹³–²⁴, 10⁵¹–11¹⁰
27	0.0	.	–	●⁰ 13²¹–⁴¹ ∞¹ n–10²⁰
28	0.7	.	–	●⁰ 12⁴⁵–13⁰³, 15¹⁶–²⁰ ●¹–15³¹, ∞¹ n–8³⁰
29	.	.	–	
30	.	.	–	
31				
Σ	30.5	–	–	UWAGI.

Bydgoszcz φ = 53°07' λ = 17°57' Maj – Mai 1937

DNI	CIŚNIENIE P = 700 + I	II	III	Dies	TEMPERATURA T I	II	III	Dies	Max	Min	PRĘŻNOŚĆ PARY e I	II	III	Dies	WILGOTNOŚĆ WZGL. U I	II	III	Dies	ZACHMURZENIE i POGODA N,w I	II	III	KIERUNEK i PRĘDKOŚĆ WIATRU D,v I	II	III
1	60.0	59.7	59.9	59.9	8.4	17.7	11.0	12.0	18.7	3.9	6.0	7.0	7.0	6.7	73	47	71	64	0 ⊙	0 ⊙	0	NE 1	NE 5	ENE 2
2	61.0	60.1	58.8	60.0	10.4	20.5	13.4	14.4	22.3	3.1	6.6	7.9	7.7	7.4	71	45	67	61	0 ⊙	0 ⊙	0	C 0	C 0	C 0
3	59.1	58.0	57.4	58.2	11.6	20.9	17.0	16.6	22.0	7.0	7.8	8.1	7.3	7.7	77	44	51	57	0 ⊙	3 ⊙	0	E 2	NE 2	ESE 1
4	58.9	57.3	56.5	57.6	13.4	21.6	15.3	16.4	23.0	8.6	7.2	6.6	7.6	7.1	63	34	59	52	0 ⊙	0 ⊙	0	ESE 3	ESE 8	ESE 1
5	56.2	55.5	55.4	55.7	14.2	23.6	15.1	17.0	24.5	6.8	8.1	6.8	10.2	8.4	67	31	80	59	0 ⊙	0 ⊙	9 ●	SE 1	SSE 5	C 0
6	58.0	60.7	61.8	60.2	13.3	10.8	7.5	9.8	15.2	7.3	10.6	9.0	7.3	9.0	94	94	94	94	10	10 ●	7	WNW 1	WNW 1	C 0
7	62.6	62.0	60.4	61.7	8.6	17.1	11.4	12.1	18.3	3.1	7.3	6.2	7.6	7.0	88	43	76	69	8 ⊙	8 ⊙	8	C 0	WSW 2	C 0
8	59.2	57.6	56.3	57.7	10.7	17.5	12.0	13.0	18.6	8.3	7.7	6.9	9.3	8.0	80	46	90	72	10	8 ⊙	10	SE 1	S 2	W 1
9	55.0	54.2	53.0	54.1	11.7	16.5	13.4	13.8	18.3	9.8	9.1	9.4	10.0	9.5	89	68	88	82	10	7 ⊙	10	C 0	NNW 1	C 0
10	54.0	54.7	54.8	54.5	11.6	15.0	12.1	12.7	17.7	9.1	9.4	9.4	9.6	9.5	94	74	93	87	10	10	0	C 0	C 0	C 0
11	55.7	54.8	53.1	54.5	12.0	23.3	18.9	18.3	24.2	6.9	8.9	9.1	9.5	9.2	86	43	58	62	7 ⊙	6 ⊙	10	E 1	S 7	SSE 2
12	51.5	51.7	52.4	51.9	16.9	22.9	18.5	19.2	25.3	13.6	9.1	10.5	9.6	9.7	63	51	60	58	10 ⊙	8 ⊙	10 (R)	SSW 5	SW 1	SW 5
13	52.9	52.5	51.0	52.1	14.9	22.9	16.3	17.6	25.3	12.1	11.1	9.8	12.0	11.0	88	47	87	73	5 ⊙	10 ⊙	10	W 1	C 0	E 1
14	49.4	51.1	54.7	51.7	15.2	15.3	11.7	13.5	17.1	11.6	11.5	9.6	9.2	10.1	89	74	91	85	10	10	2	SW 4	W 4	SW 1
15	57.1	57.3	57.6	57.3	13.5	21.6	15.4	16.5	23.0	9.5	9.5	9.2	10.1	9.6	83	48	78	70	6 ⊙	7 ⊙	10	SSW 1	S 5	C 0
16	56.8	56.3	55.8	56.3	16.7	23.2	18.2	19.1	24.9	13.3	10.8	11.1	10.6	10.8	76	53	68	66	6	5 ⊙	7	ENE 1	SSW 5	C 0
17	55.4	55.5	55.0	55.3	18.0	20.0	16.0	17.5	24.7	10.8	11.3	12.9	11.9	12.0	74	74	88	79	8 ⊙	7 ⊙	8	C 0	C 0	E 1
18	55.1	53.9	52.7	53.9	13.3	22.1	17.9	17.8	24.2	10.5	11.1	13.3	12.8	12.4	98	68	84	83	10 ≡	6 ⊙	10	ENE 1	ENE 3	ENE 4
19	51.4	51.1	52.8	51.8	18.1	28.1	17.3	20.2	28.8	14.1	12.1	10.3	13.3	11.9	78	36	91	68	10 ⊙	4 ⊙	10	ENE 3	S 8	W 2
20	55.6	56.4	56.0	56.0	19.1	23.5	17.1	19.2	26.8	14.5	13.8	11.5	13.0	12.8	84	54	90	76	0 ⊙	6 ⊙	0	C 0	NW 1	C 0
21	53.6	52.1	51.3	52.3	20.5	28.5	25.3	24.9	30.2	12.7	13.1	12.3	14.1	13.2	73	43	59	58	6 ⊙	9 ⊙	10	ESE 1	SSE 8	SSE 1
22	53.2	56.3	59.5	56.3	21.5	19.9	14.9	17.8	25.3	14.7	12.7	11.5	9.5	11.2	67	66	75	69	10 ⊙	10	10	SW 3	W 5	WNW 2
23	61.8	62.5	63.2	62.5	14.2	20.9	13.5	15.5	22.2	10.2	7.7	5.8	9.8	7.8	64	32	86	61	8 ⊙	8	4	NNW 5	N 3	C 0
24	64.0	63.0	61.9	63.0	14.8	22.2	20.0	19.2	23.6	6.2	11.1	9.4	10.1	10.2	89	48	57	65	3 ⊙	3 ⊙	6	C 0	SE 2	ENE 1
25	61.8	60.9	61.0	61.2	17.4	27.4	20.9	21.6	28.6	13.7	10.7	9.6	12.2	10.8	72	35	67	58	7 ⊙	3 ⊙	0	ESE 1	SSW 1	E 1
26	61.5	61.1	60.5	61.0	20.3	27.8	21.5	22.8	28.7	12.9	11.1	9.8	13.2	11.4	63	36	70	56	0 ⊙	0 ⊙	0	ESE 1	E 1	E 1
27	59.0	58.0	59.3	58.8	22.9	30.2	16.1	21.3	31.2	16.0	12.5	11.6	12.3	12.1	60	37	90	62	0 ⊙	9 ⊙	10	S 1	SSW 6	NNW 5
28	60.7	59.0	59.2	59.6	12.6	19.1	14.5	15.2	20.4	10.5	8.0	6.8	8.4	7.7	74	42	69	62	7 ⊙	7 ⊙	10	WNW 4	W 10	WNW 2
29	60.4	61.9	65.4	62.6	13.0	17.5	9.8	12.5	18.9	9.6	7.8	7.6	5.4	6.9	70	52	59	60	8	8 ⊙	0	WNW 3	NNE 7	NNE 1
30	66.9	65.3	63.0	65.1	9.6	18.5	13.7	13.9	20.3	0.8	5.7	5.2	7.2	6.0	64	33	61	53	0 ⊙	0 ⊙	0	E 1	S 1	C 0
31	59.3	56.0	51.1	55.5	14.7	22.5	21.0	19.8	25.5	8.3	6.1	6.7	9.0	7.3	50	34	49	44	8 ⊙	10 ⊙	10	S 6	S 9	SW 3
M	57.6	57.3	57.1	57.3	14.6	21.2	15.7	16.8	23.1	9.7	9.5	9.1	9.9	9.5	76	49	74	66	5.7	5.9	5.8	1.7	3.6	1.2

Czerwiec – Juin 1937

1	52.8	53.3	51.8	52.6	12.9	18.2	14.7	15.1	21.1	11.7	9.0	7.7	9.2	8.6	82	50	74	69	8	8 ⊙	10	NW 1	WNW 2	C 0
2	49.3	48.3	49.8	49.1	13.5	10.2	9.5	10.7	17.1	9.4	6.7	7.5	6.3	6.8	58	81	71	70	0 ⊙	10 ●	5	W 3	W 7	W 6
3	52.6	53.8	57.0	54.5	7.4	11.3	9.3	9.3	12.4	5.2	4.9	5.0	6.2	5.4	64	50	71	62	7 ⊙	9	4	W 9	NW 10	SW 1
4	57.4	57.0	56.1	56.8	11.0	13.5	12.0	12.1	14.9	5.0	6.8	7.2	9.4	7.8	69	62	91	74	10	10	10	SW 1	SW 1	C 0
5	56.2	58.7	61.5	58.8	13.7	17.4	13.7	14.6	19.7	11.9	11.1	10.1	9.2	10.1	96	68	79	81	10	9	2	W 1	NNW 3	C 0
6	64.0	63.8	63.2	63.7	13.1	22.2	17.3	17.5	22.5	11.5	8.9	9.7	9.9	9.5	80	50	68	66	10	7	0	E 1	ESE 1	ESE 1
7	62.9	61.0	59.3	61.1	18.7	24.3	22.1	21.8	26.0	12.8	8.8	11.3	10.9	10.3	55	50	55	53	0 ⊙	0 ⊙	7	SSE 7	SSE 8	ESE 5
8	58.5	57.8	57.1	57.8	20.5	30.0	25.6	25.4	31.8	16.6	9.9	17.5	15.3	14.2	55	55	63	58	0 ⊙	0 ⊙	2	SE 2	SSE 5	SSE 3
9	58.3	58.6	58.8	58.6	22.6	30.4	23.3	24.9	31.6	16.8	13.2	13.8	11.3	12.8	65	43	53	54	3 ⊙	0 ⊙	3	SSW 1	S 3	C 0
10	58.8	57.9	57.5	58.1	24.1	31.8	24.6	26.3	32.6	16.2	11.2	12.2	13.1	12.2	50	35	57	47	0 ⊙	0 ⊙	0	SSE 1	S 4	C 0
11	57.7	56.3	54.6	56.2	25.6	31.7	25.6	27.1	33.3	15.9	11.8	10.2	12.1	11.4	49	30	50	43	0 ⊙	0 ⊙	0	SSE 1	S 5	SSE 1
12	53.4	53.2	53.8	53.5	24.7	34.0	26.1	27.7	35.3	20.2	11.6	15.2	19.0	15.3	50	39	76	55	0 ⊙	4 ⊙	10	C 0	SW 5	C 0
13	56.7	57.9	60.4	58.3	16.4	23.8	16.3	18.2	26.1	16.3	12.1	11.8	7.8	10.6	87	54	57	66	10	0 ⊙	0	NE 1	N 4	NE 4
14	62.0	61.6	60.3	61.3	17.4	23.3	17.9	19.1	25.0	11.5	8.0	6.0	7.4	7.1	54	28	49	44	3 ⊙	3 ⊙	0	ENE 3	ESE 5	E 1
15	59.1	57.6	56.4	57.7	19.7	25.2	21.1	21.8	26.0	11.5	9.0	6.8	7.3	7.7	53	29	39	40	3 ⊙	7 ⊙	10	SE 1	S 8	SE 1
16	55.3	53.8	53.1	54.1	19.0	23.7	14.7	18.0	24.5	14.6	7.8	7.0	11.8	8.9	48	32	94	58	10	10	10 ●	SE 1	SSE 1	NNW 1
17	53.1	53.9	54.9	54.0	13.0	15.9	13.7	14.1	17.1	12.3	9.1	7.8	7.9	8.3	82	58	68	69	10	10	10	NW 3	NNW 1	C 0
18	56.5	56.3	56.9	56.6	15.6	18.3	16.2	16.6	20.8	6.8	8.0	9.0	10.8	9.3	60	58	79	66	0 ⊙	10	10	SSW 1	WNW 1	S 1
19	57.1	56.6	54.9	56.2	18.1	14.7	13.1	14.8	20.7	11.5	10.1	11.6	11.0	10.9	65	93	98	85	8 ⊙	10	10	ESE 1	NE 1	C 0
20	55.9	54.3	52.7	54.3	11.5	17.8	15.7	15.2	18.7	10.9	9.4	10.7	11.8	10.6	93	70	89	84	10	10	10	SW 1	ESE 1	C 0
21	53.6	53.4	54.9	54.0	13.3	19.9	12.2	14.4	21.1	11.7	9.7	9.6	9.7	9.7	86	55	93	78	10	8 ⊙	7	C 0	SW 2	C 0
22	57.4	58.0	58.9	58.1	12.5	20.2	15.5	15.9	21.9	7.8	9.1	8.6	9.9	9.2	86	48	76	70	5 ⊙	8 ⊙	4	SW 2	SW 5	C 0
23	59.3	57.9	55.3	57.5	16.9	23.7	18.2	19.2	24.5	9.8	9.6	9.0	10.7	9.8	67	41	69	59	0 ⊙	8 ⊙	0	C 0	S 3	C 0
24	53.4	51.7	51.0	52.0	18.9	27.3	20.4	21.8	28.4	13.9	12.4	12.1	13.0	12.5	76	44	73	64	0 ⊙	8 ⊙	0	SSE 1	SSW 3	C 0
25	50.1	49.1	53.8	51.0	19.3	26.4	11.7	17.3	27.3	11.6	12.7	15.2	9.1	12.3	76	59	89	75	0 ⊙	8 ⊙	10 ●	E 1	NNE 3	NNW 2
26	56.7	56.8	56.7	56.7	12.6	19.9	17.7	17.0	21.5	10.3	9.3	10.1	11.3	10.2	87	58	75	73	9	8 ⊙	3	W 2	WNW 6	W 1
27	56.5	55.5	54.3	55.4	17.2	24.1	19.9	20.3	26.5	13.7	12.1	12.4	11.8	12.1	83	56	68	69	6 ⊙	3 ⊙	0	W 2	WNW 3	NNW 1
28	54.2	52.7	51.3	52.7	16.6	24.8	20.9	20.8	27.0	10.8	10.7	12.5	12.3	11.8	76	54	67	66	0 ⊙	2 ⊙	2	C 0	SE 1	E 1
29	49.4	46.7	46.2	47.4	21.6	29.3	18.5	22.0	30.2	13.5	11.9	10.8	13.8	12.2	62	35	87	61	3 ⊙	6 ⊙	10	E 1	S 6	C 0
30	49.2	51.6	54.5	51.8	15.0	19.7	15.7	16.5	21.0	14.5	11.6	9.2	8.2	9.7	91	54	62	69	10	7 ⊙	6	W 2	W 3	NNW 1
31																								
M	55.9	55.5	55.6	55.7	16.7	22.4	17.4	18.5	24.2	12.2	9.9	10.3	10.6	10.3	70	51	71	64	4.8	6.1	5.2	1.7	3.7	1.0

Bydgoszcz $H_s = 68\ m$ $H_b = 69{,}3\ m$ **Maj – Mai 1937**

DNI	OPAD R	GRUBOŚĆ ŚNIEGU h	USŁONECZNIENIE	POGODA
1	.	.	–	
2	.	.	–	
3	.	.	–	
4	.	.	–	
5	3.3	.	–	$\bullet^{1}\ 18^{43}-19^{18}$ $\bullet^{0}-19^{29}$ $\bullet\ n$; $\infty^{1}\ n$, 6^{30}
6	4.6	.	–	$\bullet^{0}\ 9^{07-17}$, $10^{42}-15^{21}$
7	.	.	–	
8	0.7	.	–	$\bullet^{0}\ 17^{31}-18^{14}$; $\infty^{1}\ n-6^{30}$
9	0.8	.	–	$\infty^{2}\ n-6^{00}$ $\infty^{1}-13^{10}$
10	0.3	.	–	$\bullet\ n$ $\bullet^{0}\ 11^{43}-12^{45}$; $\infty^{2}\ n-6^{30}$ $\infty^{1}-8^{30}$, $19^{20}-n$
11	.	.	–	$\infty^{2}\ n-6^{40}$ $\infty^{1}-10^{00}$
12	5.4	.	–	$\bullet^{1}\ 15^{53}-16^{12}$, $16^{42}-17^{07}$ $\bullet\ n$; $\leftarrow^{0}\ 16^{20-42}$
13	1.2	.	–	$\bullet^{0}\ 15^{51-59}$ $\bullet^{0}\ n$; $\infty^{2}\ n-6^{00}$ $\infty^{1}-7^{30}$
14	1.1	.	–	$\bullet^{0}\ 11^{42-57}$, 14^{02-17}, $14^{51}-17^{08}$; $\infty^{1}\ n-6^{30}$, $19^{10}-n$
15	.	.	–	
16	.	.	–	$\equiv\ l$, a
17	3.4	.	–	$\bullet^{1}\ 10^{53}-11^{10}$ $\leftarrow^{0}\ 11^{10-25}$
18	.	.	–	$\infty^{2}\ n-6^{30}$ $\equiv^{2}-7^{30}$ $\equiv^{0}-9^{10}$
19	2.4	.	–	$\bullet^{1}\ 19^{03-08}$, $19^{13}-21^{21}$ $\bullet\ n$
20	.	.	–	$\infty^{1}\ n-7^{20}$
21	.	.	–	
22	.	.	–	
23	.	.	–	
24	.	.	–	
25	.	.	–	
26	.	.	–	
27	7.4	.	–	$\bullet^{2}\ 16^{05-10}$ $\bullet^{1}\ 17^{50}-18^{05}$, $18^{35}-19^{55}$
28	.	.	–	$\bullet\ n$
29	.	.	–	
30	.	.	–	
31	3.6	.	–	
Σ	34.2	–	–	UWAGI.

Czerwiec – Juin 1937

1	0.2	.	–	$\bullet^{1}\ n$ $\bullet^{0}\ 21^{37-45}$, 22^{13-21}
2	1.3	.	–	$\bullet^{0}\ 12^{14-18}$ $\bullet^{1}\ 12^{28-37}$ $\bullet^{0}-12^{53}$ $\bullet^{1}\ 17^{13-23}$ $\bullet^{0}-17^{28}$; $\gg 12^{30}-14^{20}$ $17^{55}-18^{25}$
3	0.6	.	–	$\bullet^{0}\ 10^{31-34}$ $\blacktriangle-10^{36}$ $\bullet^{1}-10^{38}$, 11^{17-19} $\bullet^{0}\ 12^{08...35}$, 14^{12-17}; $\gg 13^{30}-14^{50}$
4	1.3	.	–	$\bullet^{0}\ 11^{40}-17^{13}$, $21^{29}-n$; $\infty^{1}\ 17^{45}-19^{20}$
5	0.2	.	–	$\bullet^{2}\ 6^{48}-7^{27}$, $8^{30}-16^{12}$; $\infty^{1}\ n-6^{45}$ $\equiv^{1}-6^{48}$ $\equiv^{0}\ 7^{27}-8^{30}$
6	.	.	–	
7	.	.	–	
8	.	.	–	
9	.	.	–	
10	.	.	–	
11	.	.	–	
12	0.3	.	–	$\bullet^{1}\ 15^{51}-16^{03}$ $\bullet^{0}-16^{14}$
13	.	.	–	
14	.	.	–	
15	.	.	–	
16	2.6	.	–	$\bullet^{0}\ 15^{21-37}$, $16^{13}-n$
17	.	.	–	
18	.	.	–	
19	32.2	.	–	$\bullet^{1}\ 11^{37}$, 19^{10}; $\equiv^{1}\ 17^{30}-18^{20}$
20	0.7	.	–	$\bullet^{0}\ 16^{00-13}$, 18^{35-55}
21	1.9	.	–	$\bullet^{0}\ 14^{23-26}$ $\bullet^{1}\ 14^{34-40}$ $\bullet^{0}-14^{43}$, $19^{45}-20^{05}$; $\infty^{1}\ n-6^{30}$
22	.	.	–	
23	.	.	–	
24	.	.	–	
25	1.9	.	–	$\bullet^{0}\ 15^{55}-16^{08}$, 17^{03-35}, 19^{14-20}, $20^{40}-21^{12}$; $(\leftarrow)\ 13^{05-10}$ $\leftarrow^{0}\ 19^{20-37}$; $\infty^{1}\ 7^{30}-9^{40}$
26	.	.	–	
27	.	.	–	
28	.	.	–	
29	0.6	.	–	$\bullet^{0}\ 14^{07-12}$ $\bullet^{1}\ 17^{26-42}$ $\bullet^{0}\ 18^{02-09}$; $\gg 14^{50}-15^{10}$
30	.	.	–	$\bullet^{0}\ 5^{17-43}$; $\infty^{1}\ 7^{15}-9^{20}$
31				
Σ	43.8	–	–	UWAGI.

Bydgoszcz — φ = 53°07' — λ = 17°57' — Lipiec – Juillet 1937

DNI	CIŚNIENIE P = 700 + I	II	III	Dies	TEMPERATURA T I	II	III	Dies	Max	Min	PRĘŻNOŚĆ PARY e I	II	III	Dies	WILGOTNOŚĆ WZGL. U I	II	III	Dies	ZACHMURZENIE I POGODA N,w I	II	III	KIERUNEK I PRĘDKOŚĆ WIATRU D,v I	II	III
1	56.6	56.5	56.9	56.7	13.8	20.1	16.9	16.9	21.6	10.9	8.6	7.7	10.3	8.9	73	44	72	63	2 ⊙	9	10	W 2	SW 4	C 0
2	59.1	59.7	60.9	59.9	17.0	23.0	19.3	19.6	23.9	14.9	11.2	9.9	12.0	11.0	78	47	72	66	9	8	8	WNW 1	WNW 2	NNW 1
3	62.2	61.5	60.9	61.5	17.7	25.1	20.1	20.8	26.3	11.8	11.2	10.7	11.3	11.1	74	46	65	62	0 ⊙	6 ⊙	0	NNE 1	NNE 1	NNE 1
4	60.6	59.3	58.4	59.4	19.5	27.1	20.1	21.7	28.5	11.1	10.8	10.4	10.6	10.6	64	40	60	55	0 ⊙	4 ⊙	0	C 0	NW 2	C 0
5	58.2	56.0	55.0	56.4	19.5	28.4	22.3	23.1	29.5	9.8	11.4	12.7	12.9	12.3	68	45	65	59	0 ⊙	7 ⊙	1	C 0	N 3	NW 1
6	54.0	52.3	52.4	52.9	20.5	27.0	18.1	20.9	27.7	16.1	12.3	12.9	12.4	12.5	69	48	80	66	6 ⊙	7 ⊙ (≡)	0	NW 1	W 5	NW 3
7	52.3	52.6	52.8	52.6	16.6	19.3	18.3	18.1	23.5	16.1	12.4	13.0	12.7	12.7	89	78	81	83	10	7 ⊙	7	W 1	W 1	W 1
8	53.1	53.1	54.1	53.4	15.7	22.3	17.4	18.2	23.4	12.7	12.0	10.7	11.8	11.5	90	54	80	75	9	8	10	W 1	WNW 1	W 2
9	55.3	56.0	54.5	55.3	16.1	20.1	15.4	16.8	23.0	14.4	12.0	12.1	10.3	11.5	88	69	79	79	7 ⊙	10	0	WSW 1	W 2	NNW 1
10	52.9	50.0	47.3	50.1	16.4	25.6	18.9	20.0	26.3	8.1	11.0	10.1	11.8	11.0	79	42	73	65	4 ⊙	7	8	C 0	SSW 2	NNW 2
11	47.3	47.7	46.7	47.2	13.6	16.3	12.7	13.8	18.9	12.7	10.9	9.7	10.0	10.2	95	70	92	86	10	10	1	SW 3	SW 3	C 0
12	46.6	46.4	47.9	47.0	11.0	13.3	11.9	12.0	15.6	6.3	9.3	10.7	10.3	10.1	95	95	99	96	10	10 ●	10	C 0	WSW 1	C 0
13	50.2	50.6	51.9	50.9	10.7	20.0	17.5	16.4	21.8	6.4	9.2	11.1	11.8	10.7	97	64	79	80	10 ▬ ⊙	9	1	C 0	WNW 1	NW 1
14	52.4	52.8	54.1	53.1	15.3	22.5	18.1	18.5	24.7	13.0	11.4	10.5	12.2	11.4	88	52	79	73	10	8	0	W 1	NW 3	NW 1
15	55.6	55.0	54.0	54.9	16.8	23.7	19.0	19.6	26.2	14.5	12.5	12.5	13.4	12.8	88	58	82	76	10	8 ⊙	0	C 0	WNW 1	C 0
16	53.2	52.9	55.1	53.7	19.2	26.3	18.7	20.7	28.0	13.0	12.2	11.2	10.3	11.2	74	45	64	61	0 ⊙	7 ⊙	0	C 0	NNE 1	NE 2
17	57.2	57.2	59.0	57.8	17.3	25.2	18.1	19.7	27.0	11.0	11.6	11.6	11.4	11.5	79	49	74	67	0 ⊙	4 ⊙	2	NNE 1	NNW 3	E 1
18	58.5	58.2	58.2	58.3	16.0	20.7	18.3	18.3	23.2	11.4	11.2	11.0	13.3	11.8	83	61	85	76	10	10	9	C 0	NW 1	C 0
19	57.1	56.3	56.6	56.7	17.1	24.1	18.7	19.6	26.1	12.8	12.4	9.3	11.6	11.1	86	42	72	67	2 ⊙	7 ⊙	2	W 1	NW 4	NNW 1
20	57.7	57.1	57.0	57.3	14.6	24.0	21.1	20.2	27.1	12.1	11.8	12.0	12.5	12.1	96	54	67	72	10 ▬	7 ⊙	2	C 0	WNW 1	NNE 1
21	56.5	54.9	53.4	54.9	19.5	26.5	22.1	22.6	27.9	13.9	13.2	11.1	12.2	12.2	79	44	62	62	4 ⊙	10	10	E 1	NNE 1	W 1
22	50.8	49.2	49.2	49.7	20.1	22.1	16.7	18.9	26.6	13.9	12.5	13.3	12.0	12.6	72	68	84	75	6 ⊙	10	5	C 0	SW 1	SW 2
23	49.5	49.0	50.0	49.5	14.8	17.7	14.1	15.2	19.2	12.4	10.1	11.0	10.9	10.7	81	73	92	82	9	9	8	SW 3	SW 6	SW 1
24	49.8	48.1	47.0	48.3	14.5	21.9	19.9	19.0	24.8	11.5	9.9	11.1	12.8	11.3	81	57	74	71	3 ⊙	10	4	SW 2	SSW 4	C 0
25	48.3	49.5	49.9	49.2	17.1	21.3	16.9	18.0	23.5	15.6	11.1	8.0	9.5	9.5	77	42	66	62	2 ⊙	7 ⊙	7	WSW 4	W 5	SW 1
26	48.9	49.0	49.9	49.3	17.3	17.8	14.7	16.1	21.5	11.1	9.1	10.7	12.0	10.6	62	70	97	76	3 ⊙	10	4	SSW 3	WSW 7	WSW 1
27	50.1	50.7	51.3	50.7	14.1	17.3	15.1	15.4	18.7	13.8	11.3	11.0	11.7	11.3	95	75	91	87	10 ●	9	10	SW 5	WSW 7	WSW 3
28	49.7	49.8	49.6	49.7	14.1	16.0	15.1	15.1	17.1	13.6	11.6	12.7	11.8	12.0	97	93	92	94	10 ●	10 ●	10	SW 4	W 3	W 3
29	48.7	49.4	50.4	49.5	14.5	18.3	15.5	16.0	19.8	14.0	11.9	12.1	12.7	12.2	97	78	97	91	10	9	10 ●	WSW 2	W 4	W 1
30	50.5	50.9	51.8	51.1	15.4	17.1	15.9	16.1	20.8	14.7	12.5	13.8	12.6	13.0	96	95	93	95	10	10 ●	6	W 1	C 0	C 0
31	52.8	52.6	52.9	52.8	16.7	22.9	16.9	18.4	23.1	14.5	12.2	12.1	12.7	12.3	86	58	89	78	7 ⊙	9 ⊙	1	NW 1	W 1	C 0
M	53.4	53.0	53.2	53.2	16.2	21.7	17.5	18.2	23.7	12.5	11.3	11.2	11.7	11.4	83	60	79	74	6.2	8.3	4.7	1.3	2.7	1.0

Sierpień – Août 1937

1	52.2	51.8	51.7	51.9	15.7	19.1	16.5	17.0	20.4	13.9	12.0	13.4	13.2	12.9	90	82	95	89	10	10 ●	8	W 1	WNW 5	NW 1
2	51.7	51.9	53.1	52.2	17.5	20.1	16.7	17.8	22.6	14.8	13.5	12.8	12.8	13.0	91	74	91	85	10	9	4	N 1	N 2	C 0
3	53.3	52.5	53.6	53.1	17.3	21.4	16.7	18.0	22.6	15.3	12.7	12.2	13.4	12.8	87	65	95	82	8 ⊙	8 ⊙	7	N 1	N 3	NNW 1
4	54.4	54.6	55.9	55.0	16.3	21.9	17.6	18.4	24.5	14.7	13.2	13.6	13.7	13.5	96	70	92	86	8	9	3	C 0	C 0	C 0
5	57.1	57.1	57.8	57.3	16.7	23.1	20.8	20.4	25.3	14.5	14.0	12.9	13.8	13.6	99	61	76	79	10 ▬	6 ⊙	8	N 1	N 1	NNE 1
6	58.3	58.3	58.1	58.2	17.5	22.0	19.8	19.8	23.4	16.4	13.7	14.2	15.9	14.6	92	72	92	85	7 ⊙	10	8 ●	C 0	N 1	N 1
7	58.2	57.8	58.0	58.0	17.7	23.7	20.5	20.6	25.5	17.2	13.7	13.0	13.8	13.5	91	60	77	76	10	7 ⊙	1	N 1	N 1	NE 1
8	58.0	57.6	56.5	57.4	16.5	23.9	20.9	20.6	26.4	13.8	13.5	13.3	13.6	13.5	97	61	74	77	10	5 ⊙	0	C 0	N 1	C 0
9	56.8	56.0	55.0	55.9	16.1	26.4	21.5	21.4	27.6	13.8	13.5	13.3	14.3	13.7	99	53	75	76	10 ▬	3 ⊙	6	C 0	WNW 1	C 0
10	54.5	54.5	54.5	54.5	18.5	23.0	17.7	19.2	24.2	17.7	13.8	11.7	11.8	12.4	87	56	78	74	10	8 ⊙	1	NW 1	NW 2	C 0
11	54.9	54.4	54.5	54.6	16.5	23.0	18.1	18.9	24.7	10.8	10.9	11.1	12.0	11.3	78	53	77	69	6 ⊙	4 ⊙	9	C 0	NW 1	WNW 1
12	55.2	55.0	55.5	55.2	16.7	24.6	16.9	18.8	25.3	12.7	12.0	9.5	10.4	10.6	84	42	73	66	1 ⊙	5 ⊙	0	C 0	SW 1	C 0
13	55.6	54.4	53.3	54.4	15.9	26.4	21.5	21.3	27.3	8.6	10.7	8.2	11.4	10.1	80	33	60	58	1 ⊙	1 ⊙	8	C 0	C 0	NNE 1
14	51.4	50.7	49.5	50.5	18.3	21.7	17.5	18.8	26.2	17.4	12.6	16.0	13.4	14.0	80	83	90	84	10	10	0	E 1	S 1	C 0
15	48.5	46.8	46.6	47.3	16.0	24.9	19.6	20.0	25.9	13.3	12.1	13.4	13.8	13.1	89	58	81	76	9 ⊙	8	6	SE 1	S 3	C 0
16	46.8	48.4	49.9	48.4	16.7	15.3	14.9	15.4	19.6	14.9	13.7	12.4	11.9	12.7	97	96	94	96	10 ● ▬	10 ●	10	W 1	W 2	W 1
17	50.4	50.6	51.2	50.7	12.9	19.0	13.9	14.9	19.7	11.7	8.6	8.6	9.7	9.0	78	52	82	71	4 ⊙	7 ⊙	3	W 3	W 3	SSW 1
18	52.7	53.7	55.0	53.8	13.5	20.9	15.5	16.4	22.5	11.0	10.1	10.5	12.4	11.0	88	57	94	80	4	7 ⊙	3	C 0	SSE 1	C 0
19	55.7	55.4	55.4	55.5	14.5	23.6	16.9	18.0	24.3	10.5	11.1	9.3	12.4	10.9	91	43	87	74	3 ▬	4 ⊙	2	C 0	NW 1	NW 1
20	55.6	56.1	56.9	56.2	17.0	21.1	17.3	18.2	22.2	15.3	12.6	12.7	11.2	12.2	88	68	76	77	7 ⊙	9	10 ●	W 1	NW 2	NNW 1
21	56.4	55.7	55.2	55.8	15.3	22.5	19.5	19.2	23.5	13.7	12.3	11.7	13.5	12.5	94	58	80	77	10	7 ⊙	10	NE 1	NE 2	NNE 2
22	54.3	52.7	52.5	53.2	18.1	24.2	20.2	20.7	25.6	15.1	12.4	12.8	13.2	12.8	80	57	75	71	7	7 ⊙	7	NE 1	ENE 7	ENE 2
23	52.1	52.1	53.3	52.5	16.3	23.5	19.7	19.8	24.8	16.2	12.8	12.1	13.6	13.5	93	57	91	80	10 ●	8 ⊙	1	ESE 1	E 1	SSE 2
24	54.9	55.1	56.1	55.4	16.5	24.5	19.7	20.1	25.7	14.5	13.5	11.7	13.4	12.9	97	51	79	76	10 ▬	9	0	NNE 1	E 1	E 2
25	56.8	56.8	57.5	57.0	18.1	26.6	17.5	19.9	26.6	16.3	14.2	12.3	12.9	13.1	92	48	87	76	10	9	10 (≡)	N 1	NE 9	SW 1
26	57.5	57.8	58.2	57.8	16.9	23.7	19.0	19.6	25.2	15.0	13.6	11.9	13.8	13.1	95	55	85	78	10 ▬	7	4	N 1	NNE 1	C 0
27	58.3	58.4	58.4	58.4	15.7	23.5	15.3	17.4	24.8	15.1	11.8	10.0	10.3	10.7	89	47	80	72	6 ⊙	7 ⊙	0	NE 1	E 1	C 0
28	57.7	57.1	57.0	57.3	14.1	24.9	15.9	17.7	27.0	10.3	10.8	10.8	12.1	11.2	91	47	90	76	10 ⊙ ▬	8 ⊙	10	C 0	S 2	C 0
29	57.2	57.3	58.1	57.5	14.5	19.9	12.9	15.0	21.0	12.9	11.7	11.8	10.3	11.3	96	68	94	86	10	9 ⊙	0	C 0	NNE 1	NNW 1
30	58.5	58.1	58.1	58.2	13.3	21.7	14.7	16.1	23.1	10.4	10.5	9.5	11.2	10.4	93	49	90	77	0 ⊙	1 ⊙	0	NW 1	NW 1	C 0
31	57.1	57.2	57.0	57.1	13.6	21.7	16.3	17.0	23.6	9.5	11.2	9.3	12.2	10.9	97	48	88	78	10	5 ⊙	10	C 0	WNW 1	C 0
M	54.9	54.7	54.9	54.8	16.1	22.6	17.8	18.6	24.2	13.8	12.3	11.8	12.7	12.3	90	59	84	78	7.3	7.0	4.8	0.7	1.9	0.7

Bydgoszcz — $H_s = 68\ m$ — $H_b = 69{,}3\ m$ — Lipiec – Juillet 1937

DNI	OPAD R	GŁUB. ŚNIEGU h	USŁONECZNIENIE	POGODA
1	.	.	–	
2	.	.	–	
3	.	.	–	
4	.	.	–	
5	.	.	–	
6	.	.	–	(K) · 11^{45} – 13^{00}
7	0.0	.	–	•^{0} 8^{10-33} ; ∞^{1} 6^{10} – 8^{10} ≡^{0} – 9^{50} ∞^{1} 11^{30} – 12^{10}
8	.	.	–	
9	.	.	–	
10	2.7	.	–	•^{1} 21^{40} – n
11	1.3	.	–	•^{0} 13^{07-37} , 14^{06-42}
12	4.6	.	–	•^{0} 8^{23} – 12^{07} •^{1} – 13^{45} •^{0} – 14^{03} ; ∞^{1} n – 14^{30}
13	0.3	.	–	•^{0} 14^{58} – 15^{14} , 19^{57} – 20^{00} ; ≡^{2} n – 7^{35}
14	.	.	–	
15	.	.	–	∞^{1} n – 6^{00}
16	.	.	–	∞^{1} n – 10^{20}
17	.	.	–	
18	0.8	.	–	•^{0} 13^{06-21} , 13^{27-32} , 14^{13-20} , 14^{38} – 15^{03}
19	.	.	–	∞^{1} n – 5^{50}
20	.	.	–	∞^{1} n – 5^{20} ≡^{2} – 6^{45} ≡^{1} – 7^{55} ∞^{0} – 9^{30}
21	.	.	–	≡^{0} n – 6^{20}
22	.	.	–	∞^{1} n – 5^{40}
23	2.9	.	–	•^{0} 7^{48} – 8^{00} , 12^{42-44} , 11^{14-17} , 13^{26-34} , 15^{35-38} , 18^{42} – 19^{37} •^{1} – 19^{45} ; (K) 10^{45} – 11^{20}
24	0.0	.	–	•^{0} 17^{54} – 18^{17} ; ∞^{1} 5^{00} – 6^{00}
25	.	.	–	
26	7.5	.	–	•^{1} 12^{22} … 19^{35} ; ⌒ 19^{00-40}
27	5.3	.	–	•^{1} n – 5^{10} •^{0} – 7^{05} , 10^{55} – 11^{08} , 13^{33-48} , 16^{14} – 17^{38} •^{1} – 18^{32} •^{0} 18^{48} – 19^{09}
28	6.8	.	–	•^{0} 6^{08} – 13^{31} •^{1} – 13^{45} •^{0} 15^{45} – 16^{20} •^{1} – 16^{33} •^{0} – 17^{30}
29	13.0	.	–	•^{0} n – 5^{58} 6^{13-37} , 10^{55} – 11^{08} •^{1} 15^{06} … 21^{33}
30	6.2	.	–	•^{1} 8^{57} … 14^{25} •^{0} 18^{47} – 19^{05} ; ∞^{1} n – 7^{00}
31	.	.	–	
Σ	51.4	—	–	UWAGI.

Sierpień – Août 1937

1	3.0	.	–	•^{0} 9^{02-22} , 12^{45-55} •^{1} – 13^{00} •^{0} – 13^{17} · ∞^{1} n – 5^{40}
2	4.3	.	–	•^{0} 10^{40-45} •^{1} – 10^{47} •^{2} – 10^{50} •^{0} 11^{05-08} , 11^{58} – 12^{08} , 12^{33-47} , 17^{25-30} ; K 10^{50-55}
3	3.2	.	–	•^{0} 10^{24-31} •^{2} 14^{15-25} •^{0} – 14^{34} , 15^{31} – 16^{15} , 18^{12-31} ; ⌒ 18^{30-45}
4	.	.	–	∞^{1} n – 7^{00} ∞^{0} – 7^{30}
5	0.4	.	–	•^{0} 17^{25-37} •^{1} – 17^{43} •^{0} – 18^{01} · ≡^{2} n – 6^{00} ≡^{1} – 8^{35} ∞^{2} – 9^{00}
6	0.6	.	–	•^{0} 20^{32-51} , 21^{21-29} , 21^{45-54}
7	.	.	–	
8	.	.	–	≡^{2} n – 5^{45} ≡^{1} – 6^{00} ≡^{0} – 6^{30} ∞^{0} – 7^{00}
9	.	.	–	≡^{2} n – 8^{05} ≡^{1} – 8^{45}
10	.	.	–	∞^{0} n – 5^{20}
11	.	.	–	∞^{0} n – 5^{30}
12	.	.	–	∞^{0} n – 6^{45}
13	0.3	.	–	•^{0} 22^{45} – 23^{06} ; K^{1} n ; ∞^{1} n – 8^{30}
14	3.0	.	–	•^{0} 7^{32-38} , 8^{06-26} , 9^{02} – 11^{15}
15	1.3	.	–	
16	11.2	.	–	•^{1} n – 11^{30} •^{0} – 19^{10} ; ≡^{1} 6^{30} – 8^{45}
17	.	.	–	∞^{2} n – 5^{30}
18	.	.	–	∞^{0} 5^{38} – 8^{50}
19	.	.	–	≡^{1} n – 6^{25} ≡^{0} – 7^{15} ∞^{0} – 8^{20}
20	0.0	.	–	•^{0} 17^{28-39} 20^{48} – 21^{10} · ∞^{0} n – 6^{30}
21	0.2	.	–	•^{0} 19^{47} – 20^{16} ; ∞^{0} n – 6^{50} ∞^{2} – 7^{15} ≡^{2} – 8^{40} ∞^{1} – 9^{30}
22	0.3	.	–	•^{1} 20^{31-40} •^{0} – 20^{47}
23	0.3	.	–	•^{0} 5^{07-12} 6^{02-08} •^{1} – 6^{12} •^{0} – 7^{25}
24	0.3	.	–	•^{1} 12^{55} – 13^{00} •^{0} – 13^{10} •^{1} 16^{53} – 17^{00} •^{0} 17^{10-35} · ∞^{1} n – 6^{10} ≡^{1} 6^{20} – 8^{10} ∞^{0} – 8^{40}
25	1.0	.	–	•^{0} 13^{10-17} 17^{40} – 18^{13} 20^{10-15} , 21^{15-36} ; (K) 18^{45} – n ; ∞^{0} n – 6^{30}
26	.	.	–	∞^{1} n – 6^{40} ≡^{1} – 8^{10} ∞^{0} – 8^{30}
27	.	.	–	∞^{0} n – 8^{20}
28	3.3	.	–	•^{1} 17^{09-15} •^{0} – 17^{25} •^{1} – 17^{39} •^{0} – 17^{55} · K 17^{15-35} · ∞^{1} n – 5^{45} · ≡^{1} – 7^{45}
29	8.4	.	–	•^{1} n – 4^{45} •^{0} 12^{50} – 13^{10} ▲ 14^{30-38} •^{2} – 14^{45} •^{1} – 14^{50} •^{0} – 15^{00} •^{1} 15^{20-45} •^{1} 16^{48} – 17^{25} •^{0} – 17^{37} ; K 14^{30-50}
30	.	.	–	
31	.	.	–	⌓ n
Σ	43.7	—	–	UWAGI.

Bydgoszcz — φ = 53°07' — λ = 17°57' — Wrzesień – Septembre 1937

DNI	CIŚNIENIE P − 700				TEMPERATURA T						PRĘŻNOŚĆ PARY e				WILGOTNOŚĆ WZGL. U				ZACHMURZENIE N.w			KIERUNEK I PRĘDKOŚĆ WIATRU D.v		
	I	II	III	Dies	I	II	III	Dies	Max	Min	I	II	III	Dies	I	II	III	Dies	I	II	III	I	II	III
1	57.8	58.1	58.6	58.2	14.1	21.7	13.5	15.7	23.2	12.3	10.9	9.2	10.1	10.1	92	47	88	76	8	7 ⊙	0	C 0	NNW 2	C 0
2	59.7	58.9	58.2	58.9	13.1	24.0	16.9	17.7	26.3	8.3	10.2	8.7	8.8	9.2	91	39	62	64	0 ≡ ⊙	1 ⊙	0	C 0	S 4	S 1
3	59.4	60.0	59.8	59.7	17.1	24.9	16.2	18.6	26.7	15.3	11.4	11.3	11.8	11.5	79	49	86	71	9 ⊙	1 ⊙	0	C 0	W 2	C 0
4	58.2	57.7	59.1	58.3	15.7	21.5	18.3	18.4	26.3	11.7	11.7	14.5	12.9	13.0	88	76	82	82	0	10 ●	10	C 0	SW 1	NW 1
5	60.6	60.6	60.5	60.6	12.1	21.4	13.1	14.9	22.9	10.7	9.8	6.6	8.5	8.3	94	35	76	68	2 ⊙	3 ⊙	0	WNW 1	NW 2	WNW 1
6	60.8	60.3	59.6	60.2	9.6	22.5	13.9	15.0	24.6	5.8	7.6	8.8	8.8	8.4	86	44	75	68	0 ⊙	7 ⊙	0	C 0	SW 1	SW 1
7	58.8	57.5	57.3	57.9	13.5	25.8	18.4	19.0	27.8	9.8	9.2	9.0	10.3	9.5	80	37	65	61	2 ⊙	7 ⊙	0	SW 1	SW 5	C 0
8	56.8	54.3	56.2	55.8	16.3	27.3	16.9	19.4	28.9	14.8	10.5	11.1	10.1	10.6	76	41	71	63	1 ⊙	0 ⊙	7	SW 1	SW 9	WNW 3
9	57.5	55.2	52.2	55.0	11.3	16.7	13.3	13.6	18.7	8.5	8.3	7.0	7.7	7.7	83	50	67	67	3 ⊙	10	10	SW 1	W 4	SW 1
10	49.8	49.2	49.2	49.4	10.8	15.9	9.6	11.5	17.4	9.6	8.2	6.1	6.9	7.1	85	45	78	69	10	8 ⊙	0	SW 1	W 4	SW 1
11	49.6	50.4	50.2	50.1	7.7	16.2	13.1	12.5	16.8	5.2	7.2	7.7	8.3	7.7	91	56	74	74	10	10	10	C 0	SSE 1	ENE 3
12	45.0	46.1	46.7	45.9	11.9	14.5	12.7	13.0	14.6	11.3	10.3	10.0	10.5	10.3	99	82	97	93	10 ● ≡	10	10 ●	NE 1	SW 1	SW 1
13	41.2	42.0	45.9	43.0	11.5	12.3	11.3	11.6	15.0	11.3	10.0	10.0	8.4	9.5	99	95	84	93	10 ●	10 ●	4	WNW 1	SW 2	SW 6
14	47.7	47.4	46.7	47.3	9.2	15.3	13.6	12.9	16.0	7.8	7.2	8.5	9.2	8.3	83	65	80	76	3	9	9	SSW 2	S 7	S 4
15	45.1	46.0	49.8	47.0	11.1	13.5	8.6	10.4	13.6	8.6	9.5	8.7	8.0	8.7	97	75	96	89	9	10 ●	4	SSW 1	SSW 6	SW 1
16	49.5	49.1	49.7	49.4	9.8	19.3	15.9	15.2	20.2	6.9	7.7	9.0	10.7	9.1	86	54	80	73	9	5 ⊙	8	SSE 2	S 6	S 1
17	49.3	48.2	46.9	48.1	13.5	20.3	17.6	17.2	22.9	11.3	10.1	10.9	11.4	10.8	88	62	76	75	9	7 ⊙	2	SE 2	SSE 5	SSE 1
18	48.7	51.0	52.4	50.7	15.8	20.3	13.9	16.0	21.2	13.3	10.8	10.2	10.4	10.5	81	57	88	75	10	4 ⊙	3	W 4	SW 7	S 1
19	50.7	48.1	44.4	47.7	11.0	20.7	17.5	16.7	21.4	9.8	9.5	12.9	14.6	12.3	98	72	98	89	8 ≡	8	9 ⊼	C 0	E 2	E 1
20	43.2	46.5	48.5	46.1	15.9	16.6	11.2	13.7	18.0	11.2	11.6	10.3	8.9	10.3	86	73	90	83	10	9	0	SW 5	SW 6	C 0
21	50.0	51.4	54.5	52.0	10.8	15.9	11.9	12.6	17.0	9.7	8.4	8.0	8.0	8.1	89	59	77	75	0 ⊙	9	6	SSW 2	SSW 10	SW 2
22	58.1	58.9	58.9	58.6	8.4	17.2	8.0	10.4	18.7	7.0	7.4	8.1	7.5	7.7	91	55	93	80	4 ⊙	2 ⊙	0	SSW 1	NW 2	C 0
23	58.2	57.1	58.0	57.8	9.4	16.3	11.5	12.2	17.2	5.9	7.5	7.5	7.9	7.6	87	55	78	73	0	8 ⊙	6	NNE 1	NNE 6	NNE 1
24	59.8	60.4	60.3	60.2	8.2	15.6	13.8	12.8	17.8	6.5	7.6	9.6	9.6	8.9	93	73	82	83	9	9	10	C 0	NW 1	C 0
25	59.1	58.6	58.9	58.9	11.0	17.2	9.0	11.6	18.7	9.0	9.0	9.0	7.7	8.6	93	62	91	82	10	9 ⊙	3	S 1	SW 1	SW 1
26	61.3	62.9	64.4	62.9	11.0	19.3	12.3	13.7	20.3	8.3	9.0	8.7	9.8	9.2	93	52	93	79	6	0 ⊙	0	C 0	SW 1	C 0
27	64.8	63.9	61.9	63.5	7.5	19.2	13.1	13.2	20.2	6.7	7.5	11.0	10.3	9.6	98	66	93	86	10 ≡	5	0	C 0	SE 1	C 0
28	57.6	54.3	50.4	54.1	10.0	20.9	13.9	14.7	22.0	9.6	8.7	9.4	10.6	9.6	95	51	91	79	0 ≡	5 ⊙	0	C 0	SE 4	C 0
29	51.0	54.2	57.0	54.1	12.7	13.8	13.5	13.4	15.2	11.9	9.8	9.1	11.1	10.0	90	78	97	88	10	10	10	W 5	W 4	WNW 1
30	59.7	60.5	61.1	60.4	12.8	14.5	11.7	12.7	14.8	11.7	10.9	11.5	9.5	10.6	99	94	94	96	10	10	3	C 0	NNE 1	E 1
31																								
M	54.3	54.3	54.6	54.4	11.8	18.7	13.5	14.4	20.1	9.7	9.2	9.4	9.6	9.4	90	60	83	78	6.1	6.8	4.1	1.1	3.6	1.1

Październik – Octobre 1937

1	60.1	59.5	58.9	59.5	11.7	14.9	13.4	13.4	15.0	8.0	9.8	9.4	10.1	9.8	96	74	89	86	10	10	10	NE 1	ENE 1	C 0
2	58.6	58.8	59.7	59.0	12.1	16.1	10.2	12.2	17.0	10.2	8.9	8.2	7.5	8.2	85	60	81	75	10	4	0	NE 1	E 2	C 0
3	61.3	61.7	62.0	61.7	4.2	15.3	7.0	8.4	16.0	1.8	5.8	7.2	7.3	6.8	93	56	98	82	0 ⊙ ≡	0 ⊙	0	C 0	ENE 2	C 0
4	62.1	61.6	62.3	62.0	3.6	14.5	10.2	9.6	14.8	2.8	5.5	9.5	6.6	7.2	93	77	71	80	2 ≡	7 ⊙	10	C 0	ENE 2	NE 3
5	64.8	66.2	67.5	66.2	3.4	12.1	10.1	8.9	12.3	1.8	5.6	7.4	8.4	7.1	97	71	91	86	2 ⊙	10	2	C 0	NE 4	C 0
6	67.3	67.0	65.2	66.5	9.8	12.1	8.4	9.7	12.5	6.9	7.0	7.7	7.4	7.4	78	73	91	81	10	10	0	NE 3	ENE 1	NE 1
7	62.5	60.5	57.7	60.2	5.8	14.4	9.6	9.8	15.3	4.6	6.9	7.0	7.8	7.2	100	57	88	82	10 ≡	0 ⊙	0	C 0	NE 2	NNE 2
8	56.0	55.8	56.9	56.2	5.2	12.7	6.2	7.6	13.2	3.1	6.4	8.5	6.8	7.2	97	78	96	90	7 ≡	10	6	N 1	ENE 1	SSE 1
9	58.1	58.8	59.0	58.6	4.6	14.0	9.3	9.3	14.6	1.8	6.0	8.6	7.3	7.3	96	73	84	84	8 ≡	9	10	C 0	ESE 1	C 0
10	57.1	55.9	56.2	56.4	8.9	10.8	6.6	8.2	11.2	6.6	7.1	6.1	6.9	6.7	84	63	94	80	10	10	10	SW 4	W 6	C 0
11	55.5	55.0	53.3	54.6	2.4	10.6	6.6	6.6	11.3	2.2	5.3	4.8	6.7	5.6	96	50	93	80	2 ⊙	9	10	W 1	WNW 3	W 1
12	51.8	51.8	54.8	52.8	6.2	13.1	7.4	8.5	13.5	5.6	7.0	6.6	5.9	6.5	99	58	77	78	10	6 ⊙	7	W 1	W 4	C 0
13	56.4	56.8	58.5	57.2	4.9	12.2	2.2	5.4	13.2	2.0	6.0	5.8	5.2	5.7	94	55	96	82	8 ⊙	7 ⊙	0	C 0	NNW 2	C 0
14	58.7	58.6	58.0	58.4	−0.7	5.8	5.8	4.2	7.5	−2.1	4.2	6.6	6.8	5.9	96	96	99	97	9 ≡	10 ≡	10 ●	C 0	S 1	C 0
15	58.5	59.6	61.7	59.9	6.7	10.2	5.2	6.8	11.3	5.2	7.1	8.3	6.2	7.2	98	90	94	94	10 ≡	10	5	C 0	SE 1	C 0
16	64.2	64.8	64.2	64.4	3.1	8.0	8.2	6.9	10.0	2.1	5.7	7.7	7.8	7.1	98	96	96	97	10 ≡	10	7	C 0	SW 1	SW 1
17	61.7	62.5	66.2	63.5	10.0	12.8	6.8	9.1	13.6	6.7	8.8	9.1	7.1	8.3	96	83	96	92	10 ●	7 ⊙	0	SW 2	W 3	C 0
18	67.3	67.3	64.9	67.2	5.0	11.3	9.8	9.0	12.5	3.3	6.3	8.9	8.3	7.8	97	89	92	93	10 ≡	10	0	SW 1	SW 1	SW 1
19	66.5	66.2	65.6	66.1	7.8	13.3	8.2	9.4	14.3	6.9	7.5	8.9	7.8	8.1	94	78	96	89	8 ⊙ ≡	1 ⊙	10	WSW 1	SW 2	C 0
20	64.4	63.1	61.1	62.9	8.7	14.7	9.0	10.4	14.9	7.5	7.9	7.5	6.6	7.3	95	60	77	77	10 ≡	0 ⊙	0	C 0	SE 3	S 1
21	58.7	57.3	56.5	57.5	3.6	14.3	7.5	8.2	15.0	3.3	5.7	8.4	6.7	6.9	97	70	88	85	0 ⊙	0 ⊙	0	SSE 1	S 3	C 0
22	55.9	55.5	54.5	55.3	3.2	12.5	7.8	7.8	13.7	2.1	4.8	7.6	7.1	6.5	83	71	90	81	0	8	3	C 0	S 1	S 1
23	50.8	47.7	45.2	47.9	9.8	16.6	12.3	12.8	17.4	4.1	6.4	7.7	6.8	7.0	70	55	64	63	4 ⊙	0 ⊙	7	SSE 5	S 10	SSE 6
24	41.5	40.6	43.8	42.0	10.3	16.6	12.3	12.9	17.3	10.0	6.6	9.0	9.3	8.3	70	64	88	74	8	10	10	SSE 6	S 10	S 1
25	43.9	46.0	51.6	47.2	9.2	9.1	6.4	7.8	12.5	6.3	8.2	7.9	7.0	7.7	95	92	98	95	10 ●	10 ●	0	ESE 1	WNW 7	WSW 1
26	54.8	55.6	56.7	55.7	1.8	13.5	8.0	7.8	15.0	1.0	5.1	8.8	7.8	7.2	98	76	98	91	5 ≡	5 ⊙	0	SE 1	ESE 4	C 0
27	57.4	56.2	55.9	56.5	4.8	17.7	14.7	13.0	18.3	3.5	6.2	9.4	9.1	8.2	97	62	73	77	10 ≡	4 ⊙	0	C 0	S 3	S 3
28	56.4	56.3	56.7	56.5	6.6	17.3	10.4	11.2	18.5	6.5	7.1	10.5	8.9	8.8	98	71	95	88	0 ≡	0 ⊙	10	C 0	S 3	ESE 3
29	55.5	54.2	53.5	54.4	11.0	11.5	11.0	11.1	12.3	10.3	9.5	9.6	8.0	9.0	98	96	81	92	10	10	0	ESE 3	SE 5	SE 7
30	53.9	54.3	56.3	54.8	8.6	13.8	9.4	10.3	14.4	6.6	7.2	8.7	5.9	7.3	87	74	67	76	10	0 ⊙	0	SE 5	SSE 4	SSE 7
31	59.4	59.1	58.9	59.1	2.4	10.4	4.6	5.5	10.8	2.1	5.3	6.1	5.7	5.7	96	65	90	84	7	0	0	SE 3	SE 4	SSE 1
M	58.1	57.9	58.3	58.1	6.3	13.0	8.5	9.1	13.8	4.7	6.7	8.0	7.3	7.3	93	72	88	84	7.1	6.0	4.1	1.3	3.1	1.3

Bydgoszcz $H_s = 68\,m$ $H_b = 69{,}3\,m$ **Wrzesień – Septembre 1937**

DNI	OPAD R	GRUB. ŚNIEGU h	USŁONECZNIENIE	POGODA
1	.	.	-	
2	.	.	-	$\equiv^{1} n - 7^{00}$ $\infty^{0} - 8^{20}$
3	.	.	-	$\infty^{0} n - 8^{30}$
4	0.0	.	-	$\bullet^{0} 12^{07-15}$, 12^{33-50}; $\infty^{1} n - 12^{50}$ $\infty^{0} - 20^{10}$ $\infty^{1} - n$
5	.	.	-	
6	.	.	-	$\infty^{0} n - 4^{45}$ $\equiv^{1} 5^{45} - 6^{40}$
7	.	.	-	
8	.	.	-	$\infty^{0} n - 6^{30}$
9	.	.	-	
10	.	.	-	
11	18.1	.	-	$\bullet^{0} 21^{30} - n$; $\infty^{1} 9^{15} - 10^{30}$
12	12.2	.	-	$\bullet^{1} n - 5^{48}$ $\bullet^{0} 6^{31} - 8^{45}$, 17^{37-58} 18^{38-50} $20^{38} - n$ $\equiv^{1} 6^{30} - 9^{00}$
13	22.8	.	-	$\bullet^{0} n - 9^{15}$ $\bullet^{1} - 9^{30}$ $\bullet^{0} - 10^{10}$ $\bullet^{1} - 10^{37}$ $\bullet^{0} - 12^{05}$ $\bullet^{2} 12^{15-30}$ $\bullet^{0} 12^{45-57}$
14	4.5	.	-	
15	3.6	.	-	$\bullet^{0} n - 6^{40}$, $12^{45} - 13^{00}$ $\bullet^{1} - 13^{12}$ $\bullet^{0} - 13^{22}$ $\bullet^{1} 14^{02-18}$
16	.	.	-	
17	.	.	-	
18	0.3	.	-	$\bullet^{0} 8^{20} - 9^{14}$
19	5.5	.	-	$\bullet^{0} 14^{28} - 17^{25}$, $18^{50} - 19^{28}$ $\bullet^{1} - 19^{33}$ $\bullet^{0} - 19^{42}$; ↖ III, $\equiv^{2} n - 9^{50}$ $\equiv^{1} - 10^{30}$ $\infty^{0} - 11^{10}$
20	.	.	-	
21	1.8	.	-	$\bullet^{0} 16^{15-40}$, 17^{26-35}
22	.	.	-	
23	.	.	-	$\infty^{1} 6^{15} - 7^{30}$ $\infty^{0} - 8^{45}$
24	.	.	-	
25	.	.	-	$\infty^{0} 5^{45} - 8^{40}$
26	.	.	-	$\equiv^{1} n - 6^{30}$ $\infty^{1} - 7^{20}$ $\infty^{0} - 21^{00}$
27	.	.	-	$\equiv^{2} n - 10^{30}$ $\infty^{2} - 11^{15}$ $\infty^{0} - n$
28	6.8	.	-	$\infty^{0} n - 5^{45}$ $\equiv^{1} - 8^{15}$ $\infty^{1} - 8^{30}$ $\infty^{0} - 13^{30}$
29	0.2	.	-	$\bullet^{1} n$ $\bullet^{0} 7^{35-42}$, 17^{20-40} $\bullet^{0} 18^{25-50}$
30	0.1	.	-	$\bullet^{1} n - 5^{15}$, $6^{05} - 7^{25}$ $\bullet^{0} - 7^{55}$, $11^{55} - 14^{30}$, $\equiv^{1} 8^{00} - 10^{30}$ $\infty^{1} 10^{50} - 11^{55}$ $\equiv^{1} 13^{00} - 14^{30}$
31				
Σ	75.9	—	-	UWAGI.

Październik – Octobre 1937

1	.	.	-	$\infty^{0} n - 10^{30}$
2	.	.	-	$\infty^{0} n - 6^{30}$
3	.	.	-	$\equiv^{1} 6^{30} - 7^{45}$ $\infty^{1} - 9^{50}$
4	.	.	-	$\infty^{1} n - 5^{05}$ $\equiv^{1} 5^{20} - 7^{20}$ $\equiv^{0} - 8^{50}$
5	.	.	-	$\infty^{0} 6^{15} - 9^{15}$
6	.	.	-	
7	.	.	-	$\equiv^{2} n - 8^{40}$ $\equiv^{1} - 9^{15}$ $\infty^{0} - 11^{40}$
8	.	.	-	$\equiv^{0} 6^{30} - 7^{40}$ $\equiv^{1} - 8^{50}$ $\equiv^{0} - 9^{45}$ $\infty^{0} - 11^{20}$
9	0.9	.	-	$\bullet^{0} 21^{45} - n$; $\equiv^{1} 6^{35} - 10^{00}$ $\infty^{2} - 10^{40}$ $\infty^{0} - 11^{35}$
10	0.7	.	-	$\bullet^{0} 14^{22} - 15^{07}$, 17^{21-32}
11	3.9	.	-	$\bullet^{0} 16^{40} - 17^{20}$ $\bullet^{1} - 17^{37}$ $\bullet^{0} - 19^{40}$ $\bullet^{1} - 19^{50}$ $\bullet^{0} 22^{20} - n$; $\infty^{0} n - 6^{15}$
12	.	.	-	$\bullet^{0} 5^{32-45}$ $\infty^{1} 6^{30} - 7^{15}$
13	.	.	-	
14	2.6	.	-	$\bullet^{0} 20^{46} - n$; $\equiv^{0} 5^{30} - 6^{15}$ $\equiv^{1} - 9^{05}$ $\equiv^{2} - 11^{05}$ $\equiv^{1} - 16^{25}$ $\infty^{0} - 20^{30}$
15	0.4	.	-	$\bullet^{0} 15^{05} - 16^{03}$, $\equiv^{2} 6^{20} - 10^{05}$ $\infty^{2} - 10^{30}$ $\infty^{0} - n$
16	0.2	.	-	$\bullet^{0} 16^{40} - 17^{35}$; $\equiv^{2} n - 10^{20}$ $\equiv^{1} - 12^{30}$ $\infty^{2} - 15^{30}$ $\infty^{1} - 16^{00}$
17	0.0	.	-	$\bullet^{0} 6^{40} - 8^{38}$; $\infty^{0} 8^{30} - 13^{15}$
18	.	.	-	$\equiv^{1} 6^{15} - 7^{25}$ $\equiv^{2} - 9^{15}$ $\equiv^{1} - 10^{45}$ $\equiv^{0} - 11^{05}$ $\infty^{1} - 12^{00}$ $\infty^{0} - 13^{30}$
19	.	.	-	$\equiv^{1} 6^{45} - 9^{00}$ $\infty^{1} - n$
20	.	.	-	$\infty^{0} n - 6^{45}$ $\equiv^{1} - 10^{00}$ $\infty^{1} - 11^{20}$
21	.	.	-	$\infty^{1} 6^{15} - 7^{30}$ $\infty^{0} - 12^{30}$
22	.	.	-	$\infty^{0} 6^{40} - 10^{45}$
23	.	.	-	
24	2.2	.	-	
25	10.1	.	-	$\bullet^{0} 5^{37} - 7^{25}$ $\bullet^{1} - 8^{25}$ $\bullet^{0} 8^{30} - 9^{10}$ $9^{42} - 10^{50}$ $\bullet^{1} 10^{52} - 11^{35}$ $\bullet^{0} - 14^{33}$, $16^{06} - 17^{13}$; $\equiv^{1} 8^{10} - 11^{45}$
26	.	.	-	$\equiv^{2} n - 6^{45}$ $\equiv^{1} - 9^{10}$ $\equiv^{0} - 9^{45}$ $\infty^{0} - 15^{30}$
27	.	.	-	$\equiv^{2} n - 9^{05}$ $\infty^{0} - 9^{50}$
28	0.0	.	-	$\infty^{0} n - 6^{00}$ $\equiv^{1} - 8^{10}$ $\equiv^{0} - 8^{40}$ $\infty^{0} - 10^{40}$
29	0.0	.	-	$\bullet 5^{45} - 9^{05}$, $\equiv^{1} 6^{30} - 10^{15}$ $\equiv^{0} - 10^{40}$
30	.	.	-	
31	.	.	-	
Σ	21.0	—	-	UWAGI.

Bydgoszcz — φ = 53°07' — λ = 17°57' — Listopad – Novembre 1937

DNI	CIŚNIENIE P = 700 + I	II	III	Dies	TEMPERATURA T I	II	III	Dies	Max	Min	PRĘŻNOŚĆ PARY e I	II	III	Dies	WILGOTNOŚĆ WZGL. U I	II	III	Dies	ZACHMURZENIE i POGODA N,w I	II	III	KIERUNEK i PRĘDKOŚĆ WIATRU D,v I	II	III
1	57.8	56.1	55.4	56.4	2.2	12.4	5.6	6.4	13.0	2.1	5.2	7.1	5.3	5.9	96	66	79	80	0	0 ⊙	0	ESE 3	ESE 6	ESE 3
2	55.5	55.5	56.2	55.7	4.1	6.7	6.4	5.9	6.8	1.7	5.6	5.8	6.6	6.0	92	80	91	88	9	10	10	ENE 4	E 4	ENE 1
3	58.0	59.6	61.9	59.8	5.6	8.4	7.2	7.1	9.0	5.6	6.4	6.6	7.0	6.7	94	81	93	89	10	10	10	C 0	NE 1	NNE 1
4	63.5	64.1	64.7	64.1	6.0	8.2	7.4	7.2	8.9	6.0	6.8	6.5	7.0	6.8	97	81	91	90	10	10	10	C 0	NE 1	E 1
5	64.5	64.2	65.0	64.6	6.8	9.4	8.0	8.0	10.2	4.8	6.4	7.3	7.7	7.1	87	84	96	89	10	10	10	ENE 4	ENE 6	ESE 7
6	63.7	63.4	62.6	63.2	7.7	8.5	9.0	8.6	9.0	6.8	6.6	7.2	7.4	7.1	85	87	87	86	10	10	10	E 6	E 4	SE 1
7	61.3	61.1	59.6	60.7	7.2	8.2	8.2	8.0	9.2	7.1	7.3	7.8	8.0	7.7	96	96	99	97	10	10 ≡	10 ●	SE 1	SE 1	ESE 1
8	58.5	57.7	56.5	57.6	8.0	8.8	8.8	8.6	9.0	8.0	7.8	8.1	8.1	8.0	98	96	96	97	10 ●	10 ●	10 ●	C 0	WSW 1	WSW 1
9	52.9	50.7	47.2	50.3	9.2	9.9	6.4	8.0	10.2	6.4	8.3	8.4	6.9	7.9	96	92	96	95	10	10 ≡	10	SW 1	WSW 4	SW 2
10	46.0	48.9	51.7	48.9	5.1	5.1	0.4	2.8	7.0	0.3	6.1	5.0	4.6	5.2	94	77	98	90	10	10	0	WSW 1	WSW 1	C 0
11	53.0	52.3	52.3	52.5	-2.3	3.2	3.4	1.9	3.8	-2.6	3.8	5.0	5.1	4.6	98	87	87	91	7 ≡	10	10	C 0	N 1	NW 1
12	53.0	51.6	50.3	51.6	2.4	1.0	2.4	2.0	3.5	-0.3	5.1	4.4	5.3	4.9	93	89	96	93	10	10	10	WNW 2	WSW 4	WSW 1
13	49.3	50.1	51.5	50.3	0.8	2.4	-2.5	-0.4	3.1	-2.5	4.1	4.0	3.5	3.9	85	74	91	83	10	10	2	WSW 7	W 5	WNW 1
14	49.7	50.5	51.5	50.6	1.0	2.6	0.2	1.0	2.8	-2.8	4.7	4.2	4.2	4.4	94	75	91	87	10	10	0	WSW 2	WSW 3	WSW 1
15	50.7	50.3	49.9	50.3	1.5	2.5	1.6	1.8	3.0	-0.7	4.5	5.0	4.7	4.7	89	91	91	90	10	10	7	SW 5	WSW 8	NW 3
16	54.3	55.8	57.2	55.8	-1.4	2.2	-0.6	-0.1	2.3	-2.1	3.9	3.8	4.1	3.9	95	70	94	86	4	6 ⊙	7	W 1	WNW 5	W 1
17	56.6	56.5	55.8	56.3	-1.5	0.8	-0.8	-0.6	1.0	-1.9	4.1	4.1	4.2	4.1	99	83	96	93	10 ✱	6	10	W 5	W 3	W 1
18	53.7	52.7	51.4	52.6	-1.5	0.4	-3.3	-1.9	0.7	-3.3	3.9	3.9	3.2	3.7	94	84	90	89	10	9 ⊙	8	C 0	ENE 1	C 0
19	49.4	47.7	47.5	48.2	-2.4	1.2	2.2	0.8	2.3	-4.0	3.6	4.0	4.8	4.1	94	80	89	88	10	10	5	ESE 5	ESE 4	ESE 3
20	49.4	51.4	52.8	51.2	3.4	8.4	1.4	3.6	9.0	1.4	5.2	5.4	4.6	5.1	90	66	91	82	10	2 ⊙	2	SSW 2	SSW 7	S 2
21	50.2	53.4	55.1	52.9	2.3	3.8	0.6	1.8	4.5	0.1	5.1	4.6	4.3	4.7	94	77	90	87	10 ●	10	0	S 2	SW 5	SSW 1
22	57.8	59.5	60.4	59.2	-2.1	4.6	-2.2	-0.5	5.3	-2.9	3.5	4.5	3.7	3.9	90	71	94	85	0	0 ⊙	0	SW 1	SSE 1	C 0
23	60.4	60.5	60.9	60.6	-3.4	-0.8	0.0	-1.0	0.0	-5.5	3.4	4.0	4.3	3.9	95	93	94	94	0	10	10	C 0	C 0	C 0
24	60.3	59.7	58.0	59.3	0.2	-0.6	0.4	0.1	0.7	-0.9	4.6	4.2	4.5	4.4	98	96	94	96	10	10	10	C 0	S 3	S 1
25	57.2	59.4	60.2	58.9	0.7	0.7	0.6	0.6	1.7	-0.2	4.6	4.6	4.5	4.6	94	94	94	94	10	10	10	E 2	ENE 1	SSW 1
26	52.9	53.2	51.1	52.4	1.0	5.2	4.0	3.6	6.0	0.1	4.6	5.4	5.6	5.2	92	81	92	88	10 ✱	8 ⊙	10	SW 9	WNW 5	SW 5
27	41.6	45.6	51.0	46.1	3.6	1.7	-0.2	1.2	4.0	-0.2	5.5	4.6	4.2	4.8	93	90	92	92	10 ●	8 ⊙	3	SW 6	NW 7	W 2
28	53.4	55.2	58.2	55.6	0.2	2.7	0.2	0.8	2.9	-0.9	4.5	5.2	4.5	4.7	96	93	96	95	2	9	0	W 3	WNW 6	W 2
29	60.7	61.0	58.9	60.2	-1.3	1.4	0.8	0.4	1.8	-1.6	3.9	4.6	4.7	4.4	95	91	96	94	10	10	10	W 1	W 2	SW 2
30	56.0	55.7	55.9	55.9	2.6	3.0	2.0	2.4	3.3	0.8	5.1	5.5	5.0	5.2	93	96	94	94	10 ●	10 ●	10	W 2	W 1	C 0
31																								
M	55.0	55.4	55.7	55.4	2.2	4.4	2.6	3.0	5.1	0.6	5.1	5.4	5.3	5.3	94	84	94	90	8.4	8.6	6.8	2.5	3.4	1.5

Grudzień – Décembre 1937

1	52.5	50.9	47.7	50.4	2.6	4.4	4.8	4.2	5.0	1.6	5.4	5.9	6.2	5.8	98	96	97	97	10 ●	10	10 ≡	C 0	SW 2	SW 4
2	45.1	45.3	44.8	45.1	4.9	5.6	4.2	4.7	6.0	2.4	6.2	6.4	6.0	6.2	97	94	97	96	10 ≡	10	10	SW 5	SW 2	SSW 1
3	42.7	41.4	39.7	41.3	4.4	7.6	5.0	5.5	8.2	3.3	5.9	6.1	6.2	6.1	96	79	95	90	10	4 ⊙	8	C 0	SSE 1	C 0
4	38.3	41.2	46.0	41.8	2.6	0.3	-1.6	-0.1	5.1	-2.0	5.3	4.4	3.7	4.5	96	94	90	93	10 ●	10	3	N 4	NNW 3	W 1
5	48.1	46.8	45.1	46.7	-6.6	-0.4	-1.4	-2.4	-0.2	-7.0	2.5	3.9	3.7	3.4	89	88	91	89	0	8	10 ✱	C 0	ESE 2	ESE 4
6	43.2	43.6	44.2	43.7	-0.7	0.3	-0.6	-0.4	0.5	-1.5	4.0	4.3	4.0	4.1	91	92	92	92	5	9 ⊙	10 ✱	ESE 2	E 2	E 4
7	45.3	46.2	48.2	46.6	-3.0	-3.2	-5.1	-4.1	-0.5	-5.2	3.3	3.3	2.8	3.1	91	90	91	91	10 ✱	10 ✱	10 ✱	ENE 3	ENE 3	NNE 1
8	49.6	50.7	52.5	50.9	-9.2	-4.6	-6.1	-6.5	-4.5	-9.4	2.1	2.7	2.6	2.5	92	81	90	88	8 ≡	10	10	C 0	C 0	C 0
9	54.0	53.0	46.8	51.3	-6.7	-10.6	-7.1	-7.9	-6.0	-11.2	2.5	1.7	2.4	2.2	89	81	88	86	10	10	10 ✱	ENE 1	NE 5	ENE 8
10	41.0	40.4	46.6	42.7	0.6	0.5	-1.2	-0.3	2.4	-7.1	4.6	4.5	3.7	4.3	96	94	89	93	10	10 ✱	10	C 0	SW 12	SW 14
11	52.5	54.4	54.3	53.7	-1.9	-0.5	-5.7	-3.4	0.0	-5.7	3.7	3.5	2.5	3.2	92	80	82	85	10	0 ⊙	0	SW 4	SSW 3	SSE 1
12	49.8	46.6	46.8	47.7	-3.8	0.4	-1.6	-1.6	0.9	-8.0	3.3	4.5	3.8	3.9	94	94	95	94	10	10	10	E 1	SE 2	SSW 1
13	48.8	49.6	49.8	49.4	-2.2	0.6	-3.8	-2.3	0.7	-5.4	3.6	4.0	3.0	3.5	92	83	87	87	4	10	5	SSW 1	SSW 1	C 0
14	46.1	43.3	42.3	43.9	-2.0	0.2	0.6	-0.2	0.6	-7.3	3.8	4.5	4.6	4.3	96	96	96	96	10 ≡	10 ✱	10 ≡	ENE 6	ENE 6	E 1
15	43.7	44.9	46.9	45.2	0.1	-0.8	-2.2	-1.3	0.6	-2.2	4.4	4.2	3.7	4.1	96	96	94	95	10 ● ≡	10 ≡	10 ≡	C 0	S 1	ESE 1
16	44.2	41.9	43.8	43.3	0.0	1.0	0.1	0.3	1.1	-2.6	4.5	4.7	4.4	4.5	98	96	96	97	10 ● ≡	10 ● ≡	10 ≡	NNE 4	NNE 1	SSW 7
17	48.0	51.4	54.1	51.2	0.4	0.9	0.4	0.5	1.0	-1.3	4.5	4.7	4.6	4.6	94	96	96	95	10 ≡	10 ⊙	10 ≡	SW 3	SSW 2	C 0
18	54.8	55.2	55.5	55.2	-1.3	-2.4	-4.0	-2.9	0.5	-4.9	3.9	3.6	3.3	3.6	93	94	96	94	10 ≡	10 ≡	10 ≡	C 0	C 0	C 0
19	55.2	54.4	54.6	54.7	-5.7	-4.2	0.0	-2.5	0.0	-6.8	2.8	3.2	4.4	3.5	92	94	96	94	10 ≡	10	10	SW 1	SW 1	NW 1
20	55.1	56.3	57.9	56.4	0.3	-0.3	-1.8	-0.9	0.4	-2.0	4.5	4.2	3.4	4.0	96	94	86	92	10 ✱	10	10	NNW 1	NNW 2	WNW 2
21	59.1	59.9	62.2	60.4	-2.4	-2.3	-3.8	-3.1	-1.5	-3.9	3.6	3.5	2.8	3.3	94	90	81	88	10	10 ✱	10	NW 2	NW 1	C 0
22	64.4	65.3	66.9	65.5	-3.5	-2.3	-11.7	-7.3	-2.2	-11.9	3.1	3.2	1.7	2.7	88	83	90	87	10	9	0	C 0	SW 2	C 0
23	67.6	66.8	65.2	66.5	-15.1	-4.6	-6.9	-9.4	-4.4	-15.2	1.3	2.7	1.9	2.0	91	81	83	85	0	0 ⊙	0	C 0	S 1	S 1
24	62.8	62.8	64.6	63.4	-5.3	-3.5	-4.0	-4.2	-2.9	-10.8	2.9	3.2	3.0	3.0	93	90	89	91	10 ✱	9 ⊙ ≡	10 ≡	C 0	E 1	ENE 1
25	65.6	64.1	66.0	65.2	-4.2	-6.3	-8.1	-6.7	-4.0	-8.1	3.0	2.5	2.2	2.6	89	87	87	88	10	10	10	E 1	E 1	E 2
26	71.0	73.1	74.3	72.8	-9.1	-5.7	-3.8	-5.6	-3.7	-9.8	2.0	2.6	3.3	2.6	86	87	94	89	10	10	10	NE 1	E 2	NNE 1
27	73.1	72.1	71.1	72.1	-4.4	-3.4	-4.0	-4.0	-3.1	-4.7	3.1	3.4	3.2	3.2	94	95	94	94	10	10	10	N 1	N 1	C 0
28	69.6	69.0	68.9	69.2	-4.8	-2.2	-13.1	-8.3	-2.2	-13.2	2.9	2.9	1.6	2.3	91	75	92	86	10	3 ⊙	0	C 0	C 0	C 0
29	67.4	66.2	62.7	65.4	-7.4	-3.6	-3.2	-4.4	-2.9	-16.0	2.4	3.3	3.4	3.0	91	95	93	93	10	10	10	C 0	W 1	WNW 2
30	60.4	59.9	60.0	60.1	-8.0	-0.4	-3.0	-3.6	0.0	-8.5	2.3	4.0	3.3	3.3	90	90	95	92	10	3 ⊙	10 ✱	C 0	NW 1	NNE 4
31	59.5	57.1	51.4	56.0	-6.7	-3.8	-3.6	-4.4	-2.6	-7.0	2.5	3.0	3.2	2.9	91	87	92	90	10	10	10 ✱	C 0	SW 2	SSW 5
M	54.1	54.0	54.2	54.1	-3.2	-1.4	-3.0	-2.6	-0.2	-6.2	3.5	3.8	3.5	3.6	93	89	91	91	8.9	8.5	7.9	1.3	2.1	2.2

Bydgoszcz

$H_s = 68\ m$ $H_b = 69.3\ m$

Listopad – Novembre 1937

DNI	OPAD R	GRUBOŚĆ ŚNIEGU	USŁONECZNIENIE	POGODA
1	.	.	–	
2	.	.	–	
3	.	.	–	≡¹ 7²⁵–10⁴⁵ ∞²–11²⁵ ∞⁰–13⁰⁰
4	.	.	–	∞⁰ 7²⁰–12⁴⁵
5	.	.	–	
6	.	.	–	
7	8.4	.	–	•¹ 19³⁷–20⁰⁵ •⁰–22²⁰ ; ≡¹ 6³⁰–20⁰⁵
8	18.7	.	–	•⁰ n–7⁵⁰ •¹–8¹⁵ •⁰ 9⁵⁷ •¹–10¹⁰ •⁰–10²⁵ •¹–11⁰⁷ •⁰–13²⁰ •¹–13⁵⁰ •⁰–n; ≡⁰ 7³⁵–12¹⁰
9	2.9	.	–	∞¹ n–6¹⁰ ≡⁰–13⁴⁵ ≡¹–18⁰⁰ ≡⁰–n
10	.	.	–	≡⁰ n–6⁰⁰
11	.	.	–	≡² n–5⁴⁰ ≡¹–8²⁰ ≡⁰–11⁴⁵
12	0.0	.	–	•⁰ 18¹⁵–19²⁵ ; ∞⁰ 5⁵⁰–11³⁵
13	1.8	.	–	✳⁰ 4³⁵–9⁵⁰ ✳¹–9⁵⁸ ✳⁰–10¹⁶
14	.	1	–	✳⁰ n
15	3.7	0	–	✳⁰ 7⁰⁵–10⁵⁰ ⚲⁰ 13³⁰–17²⁵ •⁰–20¹⁵
16	0.0	.	–	✳⁰ 13⁵⁵–14⁰³ ; 14³²-⁵⁵ ; ≡¹ 7³⁵–8¹⁵ ≡⁰–9⁰⁰ ; ⊔ /
17	0.0	0	–	✳⁰ 6⁴⁵-⁵⁵ ⚹ 8¹⁰-¹² ; ⊔ /
18	.	.	–	∞⁰ 10³⁰–12³⁰ ∞¹–n
19	0.0	.	–	⚹⁰ 10¹⁶-²⁸ ; ∞⁰ n – n
20	2.6	.	–	•⁰ 7⁰³-¹⁵ ; ∞⁰ n – 10²⁰
21	0.2	.	–	•¹ 6⁰³–7⁰⁸ •⁰–7³⁰
22	.	.	–	∞⁰ 5³⁰–n
23	.	.	–	∞² 10⁴⁵–n
24	.	.	–	∞² n–7³⁰ ≡¹–10⁰⁰ ≡⁰–10³⁰ ∞⁰–n
25	3.6	.	–	
26	1.3	2	–	✳⁰ n–7¹² •⁰ 8³⁷-⁴⁰ 15³⁸-⁴⁵ ; ∞⁰ 7⁰⁰–11³⁰
27	2.4	.	–	•⁰ n–7⁰⁶ ✳⁰ 7³⁵–10⁵⁵
28	0.0	0	–	•⁰ 11²⁵-³⁶
29	1.2	.	–	✳⁰ 12³⁵-⁴⁷ ; 18¹⁵-⁵³ ; ⊔ /
30	7.0	.	–	•⁰ n, 6¹⁰–15³⁰ ⚲⁰–20³⁵
31				
Σ	53.8	–	–	UWAGI:

Grudzień – Décembre 1937

1	3.4	.	–	⚲⁰ 0³⁰–2¹⁵ •⁰–7¹⁵ 16⁰⁵–20⁰³ ; ≡¹ 7³⁰–n
2	0.0	.	–	⚲⁰ 10⁰⁵-²⁷ ≡¹ n–13²⁰ ∞²–15⁰⁰ ∞⁰–17³⁰
3	5.1	.	–	⚲⁰ 19³⁰–20¹⁰ •⁰ 21⁵⁰–n; ∞⁰ 7³⁰–21⁵⁰
4	0.6	.	–	•⁰ n – 9²⁵
5	0.3	.	–	✳⁰ 19³⁰–20⁴⁰ ; ≡⁰ 8²⁰-⁴⁵ ≡¹–9⁴⁰ ≡⁰–10⁰⁰ ; ⊔ /
6	2.9	1	–	⚹⁰ 20³⁷–21¹⁸
7	2.1	4	–	✳⁰ 3²⁷–6⁰⁵ ✳¹–6²³ ✳⁰–8²⁰ ; 11⁴⁵–13¹⁰ ✳¹–13⁴⁰ ✳⁰–15³² ; 16¹⁸-⁵⁹ ; 17⁴⁸–18³² ; 20¹⁰–n, ∞⁰ 8²⁰-⁵⁰
8	.	5	–	≡⁰ 5⁴⁰–8⁰⁰ ≡¹–9³⁰ ∞¹–10¹⁵
9	4.0	5	–	✳⁰ 19¹⁰–n
10	1.2	6	–	⚲⁰ n–5²³ ✳⁰ 12²⁵–14¹⁰ ✳¹–14⁴⁸ ✳⁰–15⁵⁵ ; ≫–≪ 12³⁰–n, ∞⁰ 7³⁰–8⁰⁰
11	.	6	–	
12	1.6	5	–	✳⁰ 9²⁷–11⁵³ ⚲⁰ 13⁰⁰–15⁰⁵ ; ∞⁰ 6³⁰–9³⁰ ≡¹–11⁵⁰ ∞⁰–13⁰⁰ ≡¹–18¹⁵ ∞⁰–n
13	0.0	6	–	∞⁰ n–16³⁰ 18⁰⁰-²⁰ ∞¹–n
14	2.2	6	–	✳⁰ 6¹⁰-⁴² 7²⁵–8⁰⁰ ; 8⁵⁵–9⁴⁵ ✳¹⁻⁰–13⁵⁰ ⚲⁰ 18⁰⁵–19²⁰ ; ≡¹ n – n
15	3.0	6	–	⚲⁰ 6⁴⁰–8¹⁰ ; ≡² n-n
16	7.3	4	–	•⁰ n–8⁰⁵ ; 10¹⁵–18⁰⁷ ; ≡⁰⁻² n–18²⁰ ≡¹–n
17	.	4	–	≡¹ n–7¹⁵ ∞⁰–12³⁰ ∞¹–15⁰⁰ ≡¹–n
18	.	4	–	≡² n–n
19	0.4	4	–	≡¹ n–11⁰⁰ ∞²–n
20	0.0	4	–	✳⁰ 5⁴⁰–7⁰⁴ 10⁴⁸–11⁴⁰ ; 13²⁸–15¹⁰ ; ∞¹ n–5⁴⁰ ; 9³⁰–11¹⁵ ∞⁰–12²⁰
21	0.3	4	–	✳⁰ 8⁵⁰–10⁵⁰ ✳¹–11²³ ✳⁰–13¹⁵
22	.	5	–	
23	0.0	5	–	∞⁰ n–6¹⁰ ∞¹–6³⁵ ∞²–8¹⁰ ≡¹–10³⁰ ≡⁰–11⁰⁰ ∞⁰–12²⁰
24	1.3	5	–	✳⁰ 5³⁵–7³⁵ ✳¹–8¹⁰ ✳⁰–12³⁰ ; ≡¹ 7¹⁵–n
25	.	7	–	
26	0.0	7	–	∞⁰ 8¹⁵–8³⁵ ∞¹–9¹⁰ ∞²–11¹⁰ ∞¹–12¹⁵ ∞⁰–13²⁵
27	.	7	–	↔ n
28	.	7	–	
29	2.3	7	–	✳⁰ 17⁵⁸–18³⁰ ; ∞⁰ 9²⁰–17⁵⁰ ; 18³⁰–n
30	1.0	9	–	✳⁰ n 18⁰⁵-²⁰ ✳¹–19⁴⁰ ✳⁰–n ; ∞⁰ 10⁰⁵–12³⁰
31	5.0	10	–	✳⁰ 16²⁰–17⁰⁰ ✳¹–20¹⁵ ✳⁰–n ; ⚹⁰ 19²⁰–n
Σ	44.0	–	–	UWAGI:

Poznań – Golęcin, Uniwersytet φ = 52°26' λ = 16°53' Styczeń – Janvier 1937

DNI	CIŚNIENIE P = 700 + I	II	III	Dies	TEMPERATURA T I	II	III	Dies	Max	Min	PRĘŻNOŚĆ PARY e I	II	III	Dies	WILGOTNOŚĆ WZGL. U I	II	III	Dies	ZACHMURZENIE I POGODA N.w I	II	III	KIERUNEK I PRĘDKOŚĆ WIATRU D.v I	II	III
1	66.0	64.6	61.6	64.1	0.5	2.8	-0.4	0.6	3.0	-1.1	4.5	4.7	4.0	4.4	95	84	91	90	10	1	1	S 2	SSW 5	S 5
2	55.0	54.7	57.2	55.6	-0.6	1.8	1.7	1.2	2.7	-2.1	3.9	4.9	4.7	4.5	88	93	92	91	9	10 ●	10	S 7	SW 7	SW 7
3	50.2	51.4	55.8	52.5	1.2	5.4	5.8	4.6	6.5	0.5	4.8	6.1	5.8	5.6	97	92	85	91	10 ⚹	6 ⊙	2	SW 9	WNW 7	W 10
4	59.1	59.7	58.7	59.2	6.7	8.5	6.9	7.2	8.5	5.6	6.7	7.5	6.9	7.0	92	90	93	92	10	10	10	W 5	WSW 5	SW 3
5	52.9	52.1	53.3	52.8	1.5	5.1	3.7	3.5	6.9	1.0	4.8	5.9	5.5	5.4	95	90	92	92	1	10	10 ●	S 3	SW 7	W 5
6	55.0	53.1	44.7	50.9	0.8	4.3	2.0	2.3	4.3	0.6	4.5	4.8	4.9	4.7	93	77	92	87	9	5 ⊙	10 ✳	SW 7	SW 12	S 12
7	39.6	40.1	44.3	41.3	4.2	5.7	4.5	4.7	6.7	0.6	5.8	5.5	5.3	5.5	94	81	84	86	10	10 ●	10	SW 10	WNW 12	W 10
8	52.4	59.0	65.5	59.0	1.6	1.5	-0.7	0.4	4.5	-0.7	4.9	3.3	3.7	4.0	95	65	85	82	10	1	1	NW 7	NW 12	NW 7
9	69.9	70.7	71.1	70.6	-2.2	0.5	-0.9	-0.9	0.9	-2.8	3.3	4.0	4.2	3.8	84	84	97	88	0	1	10	NNW 5	N 3	NNW 5
10	70.1	69.8	69.6	69.8	-2.0	-1.4	-2.0	-1.8	-0.9	-2.3	3.7	3.8	3.6	3.7	94	91	90	92	10 ≡	10	10	NW 5	NW 5	WNW 3
11	69.2	69.1	69.4	69.2	-2.8	-1.6	-0.9	-1.6	-0.9	-3.2	3.4	3.9	4.0	3.8	91	95	93	93	10 ≡	10 ≡	10	NW 2	NW 3	NE 1
12	67.6	67.6	69.8	68.3	-1.2	-2.9	-2.5	-2.3	-0.3	-4.3	4.0	3.4	3.2	3.5	95	91	83	90	10	10 △	10	NW 3	E 7	E 2
13	71.4	72.0	72.0	71.8	-4.0	-4.5	-4.6	-4.4	-2.3	-4.7	2.6	2.6	2.8	2.7	77	80	85	81	10	10	10	E 5	SE 5	E 5
14	70.1	67.6	65.7	67.8	-7.5	-3.8	-4.4	-5.0	-2.6	-7.6	2.4	2.1	2.4	2.3	91	62	71	75	4	2	1	E 3	SE 7	SE 10
15	64.3	62.9	62.0	63.1	-6.7	-2.2	-4.2	-4.3	-1.9	-7.0	2.1	2.2	2.0	2.1	74	57	60	64	0	0	0	SE 9	SE 9	SE 7
16	62.0	62.4	63.5	62.6	-8.8	-5.9	-8.3	-7.8	-4.2	-9.2	2.0	1.9	1.9	1.9	84	66	76	75	0	0	0	SE 9	SE 9	ESE 9
17	63.2	62.5	62.0	62.6	-12.3	-8.1	-8.5	-9.4	-6.8	-12.4	1.5	1.5	1.7	1.6	86	60	70	72	0	0	0	ESE 9	SE 7	SE 7
18	61.5	60.6	59.1	60.4	-10.3	-6.1	-9.7	-9.0	-5.4	-10.3	1.7	1.5	1.3	1.5	82	50	58	63	0	1	0	ESE 11	ESE 11	SE 14
19	55.2	53.3	51.8	53.4	-13.1	-9.6	-10.8	-11.1	-8.5	-13.2	1.2	1.1	1.4	1.2	70	50	68	63	1	7	9	ESE 14	ESE 14	ENE 11
20	51.7	53.0	57.1	53.9	-12.7	-9.9	-13.8	-12.6	-9.9	-14.1	1.5	1.5	1.2	1.4	85	70	76	77	10 ✳	3	0	ENE 7	E 5	ENE 2
21	60.5	60.4	60.1	60.3	-14.6	-6.6	-6.1	-8.4	-5.8	-16.0	1.4	1.9	2.0	1.8	91	66	67	75	1 ≡	1	10	ESE 3	SE 7	SE 7
22	62.3	64.0	66.0	64.1	-7.3	-2.6	-4.4	-4.7	-1.9	-8.0	2.1	2.3	2.4	2.3	78	60	73	70	6	0	0	SE 5	ESE 3	ESE 5
23	66.8	66.3	66.0	66.4	-8.0	-2.2	-6.7	-5.9	-2.0	-8.3	2.2	2.3	1.8	2.1	88	59	66	71	1	8	0	ESE 7	E 5	E 9
24	66.4	66.0	66.0	66.1	-12.0	-7.4	-12.5	-11.1	-6.7	-12.5	1.3	1.1	0.6	1.0	68	41	36	48	0	0	0	E 11	E 14	E 17
25	64.5	62.8	61.4	62.9	-14.7	-11.9	-14.9	-14.1	-11.9	-14.9	1.1	1.0	1.0	1.0	74	52	66	64	0	0	0	E 17	E 20	E 17
26	59.1	58.1	56.9	58.0	-15.1	-10.5	-12.3	-12.6	-9.6	-16.0	1.1	1.2	1.2	1.2	74	56	64	65	6	7	8	E 17	E 14	E 11
27	53.5	51.4	48.8	51.2	-16.3	-12.0	-10.0	-12.1	-10.0	-16.3	1.1	1.3	1.7	1.4	82	68	79	76	2	2	9	E 9	ESE 9	E 9
28	47.6	47.0	45.5	46.7	-12.2	-9.3	-9.5	-10.1	-9.2	-13.1	1.5	1.8	1.5	1.6	82	77	65	75	2 ✳	10 ✳	10	ENE 9	ENE 9	ENE 14
29	42.7	42.0	42.9	42.5	-10.5	-9.3	-10.0	-10.0	-9.0	-11.2	1.6	1.8	1.8	1.7	78	77	85	80	10 ✳	10	9 ✳	NE 11	NE 14	NE 14
30	47.7	51.0	55.4	51.4	-12.3	-11.2	-11.3	-11.5	-10.0	-12.4	1.5	1.5	1.6	1.5	82	77	80	80	10	10 ✳	10 ✳	NE 9	ENE 7	NE 7
31	58.6	58.8	58.0	58.5	-13.7	-12.8	-15.9	-14.6	-11.3	-15.9	1.2	1.3	1.0	1.2	76	74	73	74	10	7	0	E 9	E 9	E 7
M	59.2	59.2	59.4	59.3	-6.6	-3.7	-5.2	-5.2	-2.8	-7.5	2.8	2.9	2.8	2.8	85	72	77	78	5.5	5.2	5.5	7.7	8.5	8.1

Luty – Février 1937

1	54.8	53.1	51.2	53.0	-17.3	-11.7	-7.4	-11.0	-7.4	-17.6	1.0	1.3	2.2	1.5	80	69	83	77	1	9	5	E 9	ESE 9	ESE 7
2	51.8	52.6	54.0	52.8	-4.8	0.1	-1.0	-1.7	1.3	-7.6	2.8	3.8	3.8	3.5	86	83	89	86	10	10	8	S 3	S 3	SW 5
3	53.5	51.4	50.0	51.6	-0.1	3.4	4.0	2.8	4.0	-1.1	4.1	5.1	5.9	5.0	90	88	97	92	10	10 ●	10 ●	SW 7	SW 7	SW 7
4	50.5	49.2	48.2	49.3	3.5	6.3	3.4	4.2	6.5	2.8	5.8	5.8	5.0	5.5	98	81	86	88	10 ≡	10	10	SW 5	SSW 5	SW 7
5	45.7	43.4	38.2	42.4	3.1	7.5	5.0	5.2	9.2	2.6	5.0	6.1	5.7	5.6	87	78	87	84	10	10	10	SSW 5	SSW 5	S 7
6	34.1	37.2	43.9	38.4	5.4	6.1	3.3	4.5	6.8	3.3	6.5	6.5	5.0	6.0	97	92	86	92	10 ●	10 ●	9	SW 7	WNW 11	W 9
7	45.8	45.7	46.2	45.9	1.9	4.2	2.3	2.7	5.1	1.3	4.4	4.6	4.4	4.5	84	75	81	80	9	9	9	W 9	W 11	W 7
8	45.9	46.2	47.3	46.7	-0.3	2.3	-1.6	-0.3	3.2	-1.6	4.1	4.2	2.8	3.7	91	78	69	79	9 ≡	7	1	ESE 2	E 5	E 7
9	48.0	46.6	44.9	46.5	-2.9	-0.1	-0.1	-0.8	0.3	-3.1	2.7	2.5	4.3	3.2	72	56	94	74	9	10	10 ✳	E 11	SE 11	SE 3
10	45.6	45.6	44.4	45.2	-0.7	2.9	0.9	1.0	3.7	-1.6	4.2	4.8	4.3	4.4	96	84	88	89	9	5	10	SSW 3	SW 5	S 5
11	43.1	43.7	43.4	43.4	-0.1	2.1	0.9	1.0	2.9	-1.3	4.3	4.7	4.4	4.5	95	89	90	91	10	9	9	S 3	WSW 5	SE 5
12	44.7	46.0	48.5	46.4	-0.1	0.1	-1.3	-0.6	1.2	-1.3	4.6	4.2	4.0	4.3	100	91	96	96	10 △✳	10 ≡	10	SE 2	ESE 3	E 3
13	51.0	51.8	53.2	52.0	-3.2	-1.6	-2.5	-2.4	-0.6	-3.4	3.1	3.2	3.4	3.2	86	79	90	85	10 ✳	9	9 ✳	E 5	NE 3	N 5
14	55.4	57.6	60.1	57.7	-2.5	-2.4	-6.0	-4.2	-2.2	-6.1	3.5	3.7	2.5	3.2	92	96	85	91	10 ✳	10	1	NNW 9	NNW 11	NW 3
15	58.9	55.8	55.1	56.6	-3.1	1.1	1.8	0.4	1.8	-6.0	3.2	4.2	5.1	4.2	87	85	98	90	10	10	10 ●	SSW 3	SW 5	S 5
16	54.1	53.1	49.4	52.2	2.9	3.1	3.7	3.4	3.7	1.7	5.6	5.6	5.9	5.7	100	98	98	99	10 ≡	10 ≡	10	WSW 5	S 2	S 3
17	45.0	44.9	47.8	45.9	3.3	6.1	2.1	3.4	6.2	1.9	5.7	6.4	5.2	5.8	98	90	97	95	10	10	10	S 5	W 9	WSW 3
18	50.1	52.0	55.7	52.6	-1.1	4.9	1.1	1.5	6.4	-1.3	4.1	4.7	4.5	4.4	96	73	90	86	3 ≡	2	10	SSW 2	SW 5	NNW 5
19	51.8	46.0	42.5	46.8	-0.3	1.5	1.1	0.8	2.5	-0.7	3.8	4.4	4.9	4.4	84	87	98	90	7	10 ✳	10	S 7	SSW 9	SW 7
20	31.0	35.5	39.0	35.2	0.6	1.0	0.5	0.6	1.5	0.3	4.7	4.8	4.6	4.7	98	98	96	97	10 ✳	10 ✳	10 ✳	WSW 9	W 9	W 9
21	40.0	40.6	43.0	41.2	0.5	1.3	-0.2	0.4	1.7	-0.3	4.7	4.8	4.3	4.6	98	95	95	96	10 ✳	9	10	SW 9	W 7	SW 5
22	41.2	37.9	30.9	36.7	0.6	3.6	0.8	1.4	3.9	-0.2	4.5	5.3	4.6	4.8	93	89	95	92	9	10	10 ✳	SW 7	SSW 5	SE 2
23	32.6	33.7	35.6	34.0	-0.6	1.0	-1.2	-0.5	2.3	-1.4	4.1	4.3	4.0	4.1	93	88	96	92	10 ✳	5 ⊙	10 ✳	W 9	W 5	NNW 11
24	42.3	43.7	44.1	43.4	-1.6	0.0	-5.2	-3.0	1.0	-7.3	3.9	4.2	2.8	3.6	95	91	88	91	10 ✳	5 ⊙	9	WNW 9	WSW 5	W 2
25	45.4	49.1	52.3	48.9	-3.9	-2.2	-5.7	-4.4	-2.2	-6.1	3.3	2.7	2.6	2.9	94	69	88	84	10 ✳	9	1	NNW 5	NW 7	NW 3
26	50.7	48.5	47.1	48.8	-5.5	-3.2	-2.4	-3.4	-2.4	-11.2	2.9	3.2	3.3	3.2	95	89	92	92	10 ≡	10 ✳	10	SE 5	E 7	SE 5
27	42.3	42.9	42.1	42.4	1.6	4.3	4.3	3.6	7.2	-2.8	5.0	5.3	5.6	5.3	96	85	90	90	10 ●	8	7	S 5	SW 5	S 5
28	40.0	39.8	39.0	39.6	2.1	9.8	5.2	5.6	9.9	0.9	5.0	6.2	5.9	5.7	93	68	89	83	6	4	2	SE 3	SE 5	E 5
29																								
30																								
31																								
M	46.2	46.2	46.3	46.2	-0.8	1.8	0.2	0.4	2.8	-2.4	4.2	4.5	4.3	4.3	92	84	90	89	9.0	8.6	8.2	5.8	6.4	5.4

Poznań – Golęcin, Uniwersytet $H_s = 83$ m $H_b = 82{,}0$ m Styczeń – Janvier 1937

DNI	OPAD	GRUB. ŚNIEGU	USŁONECZNIENIE	POGODA
1	.	.	8.9	⌴¹ ∞ I ∞² II
2	4.5	.	.	⌴¹ * 11 ● 11–14 ⊙ 8¹⁵ ∞⁰ II
3	3.2	.	0.9	* n I ●¹⁻⁰ 9³⁰–10³⁰ ●¹ 11⁵⁵–12⁴⁰ ● 13⁰² ◆ 12¹⁰ ⊙ a
4	0.1	.	.	●⁰ 7⁴⁵ 14 ∞ II
5	1.2	.	0.3	● 12⁴⁵–13¹⁵ ●¹ 19–20³⁰ ●⁰ 20⁵⁰ III ∞ I () III
6	4.6	.	2.8	●¹ 19¹⁵–n *¹ III 21⁵⁰–23 ∞ I
7	1.6	.	4.5	● n–6⁴⁰ 12³⁶–⁵⁰ 13⁴⁵ 15⁰⁶ ●⁰ 22³⁰ chw. ⊙ 9⁴⁵–10⁴⁵
8	0.1	.	5.2	*⁰ 6⁵⁰ 9³⁰ () II III
9	.	.	6.7	⌴¹ () I ≡⁰ 18¹⁵ ≡¹ n
10	.	.	.	≡⁰ I ≡¹ 7⁵⁰–9 ∀ ∞ II
11	0.0	.	.	⌴⁰ *⁰ 14³⁰–15⁴⁵ ≡⁰ I ≡¹⁻⁰ 11 ∞² III
12	0.4	1	.	*¹ 7⁴⁸–⁵³ △⁰ 9⁰⁵–11⁵⁵ II 14 ≡¹⁻⁰ 7⁴⁵ ∞² I ∞ III
13	0.0	1	.	*⁰ 10²⁵ ∞ III
14	.	0	6.2	∞ I ∞² II
15	.	0	7.4	∞ I ∞² II
16	.	0	7.3	∞ I ∞² II
17	.	0	7.1	∞ II
18	.	0	7.2	◆ 5 9³⁰ 13 21 n ∞ I II
19	.	0	2.4	⊕ (słońca boczne) 12⁵⁵ ∞² II
20	0.0	0	4.5	*⁰ I 8¹⁵–a ⊕ (42° słupy świetlne łuk górny) 13⁴⁵ ∞ II
21	.	0	4.1	⌴¹ ≡⁰ I ⊕⁰ 10³⁰ ⊽¹ 18–19³⁰ ⋓ 4⁰ ∞² II
22	.	0	6.9	∞² I II III
23	.	0	3.9	⌴⁰ ∞² I ∞ II III
24	.	0	7.5	
25	.	0	7.0	◆ a n
26	.	0	1.3	⊕¹ 11¹⁵
27	0.0	0	4.1	*⁰ n ∞ I II
28	0.1	0	.	*⁰ I a II n ⊽ (słupy świetlne przy księżycu) 7
29	1.0	2	.	*↑ I 10–n
30	0.0	2	.	*⁰ a II n III n
31	.	1	2.1	⊕¹ 13 ∞ II
Σ	16.8	—	99.3	UWAGI: Temperatura minimalna bez uwzględnienia poprawki porównawczej. Niniejsza uwaga odnosi się do całego roku.

Luty – Février 1937

1	0.0	1	.	△⁰ 11²⁵ 16 ∞ I II
2	.	1	.	≡ a ∞² I II
3	1.5	1	.	●⁰ 11³⁰–21 ∞² I
4	0.1	.	.	●⁰ 9 ⊕⁰ 12⁴⁰ ≡⁰ I ∞ II
5	1.9	.	1.2	● 15⁴⁰–20 ⊕ 11⁴⁵ ∞ I II
6	1.0	.	0.5	● n–13
7	.	.	3.4	⌴⁰
8	.	.	5.5	⌴ ≡⁰ I
9	2.6	.	1.5	⌴⁰ * 14⁴⁵–n ◆ a chw. ∞ II ⊕⁰ II
10	0.0	3	2.6	⊲⁰ 20⁴⁵–⁵⁵ (?) ∞ I II
11	1.5	.	0.7	△⁰ n *⁰ 8⁴⁸ ∞² I
12	0.2	2	.	*△ n–9 *⁰ 13 ● 18³⁰–19 ≡⁰ II ∞² III
13	(0.0)	2	0.2	*⁰ I a n III ∞ II
14	0.0	.	.	*⁰ I 9⁴⁰–13 () I II III
15	0.0	2	.	*⁰ 12¹⁸ ●⁰ 19–n ≡⁰ 21 ∞ I ∞² II
16	4.0	.	.	● 8–17 ≡¹ I–19 ∞ III
17	0.1	.	.	● 2 ●⁰ 19 19³⁰ ⊕⁰ 13 ∞ I III
18	.	.	4.5	⌴¹ ⊕⁰ 10 ≡⁰ I ∞ II
19	9.6	.	0.7	*⁰ 12²⁵–17 ⊕¹ 9 ⊽⁰ 20⁴⁵ ∞ I
20	9.4	3	.	*¹ n–12 *⁰–19 *¹–n
21	1.2	7	0.6	*¹ n 11⁵⁵ ⊙
22	2.1	6	2.6	*⁰ 7⁰⁵ ● 15²⁵–19 *–n ⊙
23	2.6	5	0.9	*⁰⁻¹ 7⁵⁵ n ✝ 20⁴⁵ ⊙
24	3.0	8	1.6	*¹ 6⁵⁰ n ⊙ ∞ II () II
25	0.1	12	1.8	*⁰ n 19 ⊙ () II III
26	2.8	8	.	*¹ 12²⁵–14 *⁰ n √¹ ≡⁰ I ∞ III
27	0.7	4	2.0	●⁰⁻¹ n 20³⁰ ⊙ ⊕⁰ 14³⁰ ∞ II
28	0.9	p2	5.3	∞² I ∞ II
29				
30				
31				
Σ	41.3	—	35.6	UWAGI:

Poznań – Golęcin, Uniwersytet φ = 52°26' λ = 16°53' Marzec – Mars 1937

Dni	Ciśnienie P−700 + I	II	III	Dies	Temperatura T I	II	III	Dies	Max	Min	Prężność pary e I	II	III	Dies	Wilgotność wzgl. U I	II	III	Dies	Zachmurzenie N,w I	II	III	Kierunek i prędkość wiatru D,v I	II	III
1	37.3	44.1	47.4	42.9	7.0	6.7	2.3	4.6	8.1	2.1	6.5	4.7	4.5	5.2	87	65	84	79	10	4 ⊙	2	SE 5	SW 5	E 2
2	47.6	47.5	46.4	47.2	1.4	1.8	0.6	1.1	2.3	0.3	4.7	4.8	4.6	4.7	93	92	96	94	10	10 ✳	10	NE 5	NE 3	E 3
3	48.2	49.9	51.7	49.9	0.0	2.2	0.3	0.7	3.8	−0.4	4.5	2.9	2.8	3.4	98	54	60	71	10 △	3 ⊙	1	ESE 9	ESE14	ESE11
4	52.0	51.7	49.3	51.0	−3.0	−1.7	−2.5	−2.4	0.3	−3.1	2.5	2.3	3.2	2.7	67	58	83	69	4	9	10	ESE14	ESE14	E 9
5	46.3	46.1	46.3	46.2	−1.4	1.9	0.6	0.4	2.6	−2.5	3.8	4.2	4.2	4.1	91	80	88	86	10	10	10	E 9	E 5	ENE 3
6	47.2	47.7	47.7	47.5	0.1	4.8	1.2	1.8	5.1	−0.1	4.4	5.0	4.7	4.7	95	77	93	88	10 ▬	6 ⊙	10 ✳	NE 3	NE 3	C 0
7	46.3	46.2	45.9	46.1	1.2	2.8	0.3	1.2	3.0	0.3	4.7	5.0	4.4	4.7	95	89	93	92	10	10	10	WSW 3	WSW 5	C 0
8	45.1	45.0	46.0	45.4	0.1	0.1	−1.9	−0.9	1.0	−2.0	4.5	4.5	3.6	4.2	97	97	90	95	10 ✳	10 ✳	10 ✳	NE 2	NE 5	E 5
9	46.1	46.7	46.4	46.4	−2.4	−1.2	−1.4	−1.6	−0.8	−2.5	3.1	3.1	3.3	3.2	79	74	79	77	10	10	10	NNE 5	NE 3	E 7
10	43.8	43.1	43.9	43.6	−0.7	0.0	−1.4	−0.9	0.2	−1.5	3.9	3.9	3.8	3.9	90	85	91	89	10	10	10 ✳	E 7	ENE 9	NW 5
11	47.4	48.4	46.5	47.4	−4.2	3.3	1.5	0.5	6.5	−4.4	3.2	3.9	3.7	3.6	94	68	72	78	1	2 ⊙	2	W 5	SSW 5	SE 3
12	43.1	41.3	39.7	41.4	0.3	7.6	5.1	4.5	8.5	−0.5	4.1	5.0	5.6	4.9	88	65	86	80	3	5 ⊙	8	SE 5	SE 7	S 3
13	42.2	43.3	42.0	42.5	2.4	10.1	6.9	6.6	12.5	2.2	4.9	5.5	5.6	5.3	90	60	75	75	3	6 ⊙	2	SW 3	SSW 7	SE 3
14	40.4	40.7	36.1	39.1	6.4	10.1	9.7	9.0	11.6	4.6	6.2	5.3	7.0	6.2	86	58	77	74	10 ●	3 ⊙	10	SW 5	SW 5	SE 5
15	37.2	41.6	46.7	41.8	4.8	6.4	4.6	5.1	8.7	4.3	5.8	5.6	4.4	5.3	90	78	70	79	9	10 ●	0	SSW 5	WSW11	SW 9
16	49.1	53.4	56.3	52.9	1.0	6.2	1.6	2.6	6.7	0.8	4.6	3.7	4.0	4.1	93	52	77	74	10 ✳	8 ⊙	1	WSW14	WNW17	W 9
17	56.2	53.4	50.1	53.2	−1.2	10.6	5.9	5.3	11.6	−1.8	3.7	3.9	4.5	4.0	87	41	65	64	1	2 ⊙	10	SW 3	S 9	S 5
18	49.6	51.2	50.8	50.5	4.5	11.2	5.4	6.6	12.0	3.1	5.8	7.1	6.0	6.3	93	71	89	84	9	6 ⊙	8	SW 5	W 5	E 3
19	50.9	51.4	50.0	50.8	4.4	8.4	7.0	6.7	9.3	3.9	5.8	6.8	6.5	6.4	93	82	87	87	9	9	10	C 0	E 5	E 7
20	45.2	42.8	39.9	42.6	4.5	4.0	4.0	4.1	7.0	3.6	5.9	5.8	5.9	5.9	94	95	97	95	10 ●	10 ● ▬	10 ● ▬	E 7	ENE 7	ENE 7
21	36.9	36.9	38.5	37.4	1.4	1.2	1.1	1.2	4.0	0.3	5.0	4.9	4.6	4.8	98	98	93	96	10 ●	10 ✳	10 ●	NW 7	NW 7	NW 11
22	42.4	44.6	44.5	43.8	0.5	4.0	1.3	1.8	4.7	0.4	3.8	4.8	4.5	4.4	81	79	90	83	9	9 ⊙	2 ▬	WNW 7	WNW 5	E 3
23	39.3	37.8	41.9	39.7	2.6	10.2	4.1	5.2	11.3	0.6	5.3	8.3	5.1	6.2	95	89	84	89	10 ●	7 ●	10	ENE 7	E 5	SW 7
24	47.6	50.4	50.7	49.6	0.8	5.1	3.0	3.0	5.7	0.4	4.7	4.2	4.3	4.4	96	64	75	78	10 ✳	8 ⊙	9	WNW 7	NE 5	ENE 3
25	48.8	48.0	48.3	48.4	−0.6	5.9	4.7	3.7	8.4	−0.9	3.8	4.5	4.7	4.3	87	65	73	75	8	4 ⊙	9	NNW 5	NW 7	SW 5
26	49.4	47.5	42.1	46.3	2.1	8.6	7.1	6.2	9.5	1.9	4.9	4.4	5.1	4.8	92	52	68	71	6 ⊙	5 ⊙	9 ●	SW 5	SSW 7	S 9
27	46.2	47.1	48.5	47.3	0.8	4.4	1.3	2.0	7.1	0.1	4.0	3.6	3.7	3.8	83	57	73	71	9 ✳	9	1	SW 11	WSW14	SW 7
28	49.1	50.2	52.8	50.7	0.8	5.6	1.5	2.4	7.1	−0.5	3.9	4.7	4.4	4.3	79	70	87	79	10	8	10	SSW 7	SW 11	SW 7
29	55.9	58.6	61.0	58.5	0.5	3.4	−0.1	0.9	4.9	−0.4	4.0	3.9	4.0	4.0	84	67	87	79	10 ✳	9	3	WSW 9	WNW 7	NW 3
30	63.5	64.8	65.9	64.7	0.0	5.0	3.4	3.0	5.8	−3.4	4.0	3.3	3.9	3.7	87	50	67	68	2	7	9	NE 3	ENE 5	ENE 5
31	66.4	64.8	62.8	64.7	0.4	7.0	2.8	3.2	7.8	−0.7	3.9	3.6	3.9	3.8	82	48	69	66	3	4 ⊙	0	ENE 5	ENE11	ENE 7
M	47.3	47.9	47.9	47.7	1.1	5.0	2.6	2.8	6.4	0.1	4.5	4.6	4.5	4.5	89	70	81	80	7.9	7.2	7.0	6.0	7.4	5.4

Kwiecień – Avril 1937

1	60.4	59.4	57.9	59.2	1.5	4.6	6.0	4.5	6.0	0.6	4.0	4.5	5.3	4.6	78	71	75	75	10	10	9	E 9	E 14	E 11
2	56.0	54.6	53.6	54.7	2.6	10.8	6.6	6.6	11.0	2.2	4.4	5.6	4.6	4.9	79	58	63	67	9	7	10	ESE11	SE 11	ESE 9
3	52.3	51.1	50.0	51.1	4.7	10.7	8.8	8.2	11.3	4.4	5.2	5.9	5.9	5.7	81	61	70	71	8	10	10	ESE 7	SE 9	ESE 7
4	48.9	49.2	50.5	49.5	6.0	7.8	7.6	7.2	9.6	5.8	5.4	5.9	5.6	5.6	77	75	72	75	10 ●	10	10	ESE 9	E 7	E 9
5	52.1	52.3	52.8	52.4	3.8	7.5	5.9	5.8	8.9	3.2	5.2	5.3	5.9	5.5	86	68	85	80	4 ⊙	9	10	ESE 5	ESE 7	E 3
6	53.8	54.3	55.7	54.6	5.2	11.8	9.4	9.0	13.6	4.8	4.8	5.0	7.1	5.6	72	48	81	67	4 ⊙	3	10	ESE 7	E 5	SE 3
7	56.8	57.0	56.3	56.7	6.7	14.6	8.7	9.7	14.6	5.8	6.7	7.3	7.7	7.2	91	59	91	80	9 ●	7 ⊙	10	E 3	SW 3	ENE 3
8	54.7	53.9	54.4	54.3	6.3	16.4	10.0	10.7	16.7	5.2	6.8	7.2	7.8	7.3	95	52	85	77	1 ▬	4 ⊙	10	SE 2	SSE 5	E 2
9	54.1	54.3	53.9	54.2	9.4	12.1	9.6	10.2	12.8	8.5	8.5	9.3	8.2	8.7	96	90	91	92	10 ● ▬	9 ●	8 ●	C 0	WSW 3	E 3
10	52.0	50.5	49.6	50.7	7.6	14.0	9.3	10.0	15.2	6.9	7.7	8.4	7.5	7.9	99	71	85	85	10 ▬	4 ⊙	4	E 3	SE 5	E 7
11	48.9	48.9	49.7	49.2	8.2	11.5	7.2	8.5	12.8	7.0	7.3	7.2	7.0	7.2	90	71	92	84	10	9	10 ●	ESE 9	ESE 9	E 9
12	49.8	50.5	51.3	50.5	7.9	10.9	7.3	8.4	13.7	6.1	7.8	7.6	6.7	7.4	97	78	86	88	9	8	2	SW 5	SW 5	SE 7
13	51.6	51.2	49.6	50.8	6.6	10.1	9.0	8.7	12.2	5.1	6.2	6.6	6.9	6.6	85	71	80	79	7	9	7 ●	SE 7	ESE 9	SE 9
14	46.9	46.0	44.9	45.9	7.8	12.2	10.0	10.0	12.9	7.2	7.0	8.3	7.0	7.4	88	78	76	81	10	10 ●	10	ESE11	E 14	E 14
15	44.0	43.9	44.7	44.2	7.8	13.0	11.4	10.9	15.6	7.6	6.5	8.9	8.0	7.8	82	80	80	81	10 ●	9	8	E 7	E 5	S 5
16	44.8	45.0	44.6	44.8	9.9	12.5	10.4	10.8	14.5	8.4	8.8	8.5	8.3	8.5	96	78	88	87	10 ● ▬	8	4	S 5	NW 5	C 0
17	43.5	43.7	45.4	44.2	6.2	12.5	9.3	9.3	14.5	3.6	6.8	8.4	7.9	7.7	96	77	90	88	3 ▬	9	9	SW 3	SSW 3	S 3
18	47.0	47.1	48.5	47.5	7.2	12.3	6.7	8.2	14.6	6.5	6.8	6.9	6.4	6.7	89	65	87	80	4	7	5	SW 5	SW 5	S 3
19	49.6	50.0	52.0	50.5	7.2	13.5	6.5	8.4	14.2	5.3	6.8	5.9	6.4	6.4	89	51	88	76	8	5	4	SSW 5	SW 7	W 3
20	54.2	54.1	51.7	53.3	6.0	14.8	11.0	10.7	16.2	3.5	6.3	6.1	5.8	6.1	90	49	59	66	0	4 ⊙	0	SW 5	SSW 7	SE 3
21	46.7	44.9	48.6	46.7	7.6	16.4	7.9	10.0	17.5	6.5	6.2	6.3	6.7	6.4	79	45	85	70	2	7 ⊙	8	SE 7	SW 11	W 5
22	53.1	54.3	54.4	53.9	4.8	10.6	6.2	7.0	13.0	3.0	5.5	5.1	4.5	5.0	85	53	64	67	2	4 ⊙	1	W 9	NW 9	S 2
23	51.6	48.2	46.8	48.9	5.1	7.6	7.1	6.7	12.6	2.0	5.5	6.9	7.0	6.5	83	88	93	88	3	10 ●	10 ●	SSW 5	SSW 7	WSW 5
24	46.6	47.3	46.6	46.8	5.2	7.2	6.3	6.2	8.4	4.3	6.2	6.5	6.5	6.4	94	85	90	90	10 ●	10	8	WSW 5	NE 2	C 0
25	44.1	43.9	44.7	44.2	5.5	6.3	5.6	5.8	6.6	5.1	6.5	6.4	6.5	6.5	96	89	96	94	10 ●	10 ●	10 ●	WNW 7	W 11	W 5
26	45.9	47.9	50.0	47.9	6.2	8.1	6.5	6.8	10.8	5.3	6.7	6.7	6.3	6.6	94	83	86	88	10 ●	10	7	SW 3	SW 7	S 2
27	52.3	53.8	55.2	53.8	4.8	10.5	6.5	7.1	11.8	1.7	6.2	5.9	6.5	6.2	95	62	89	82	10 ▬	5 ⊙	1	SSW 2	E 5	E 2
28	57.3	58.1	59.3	58.2	5.9	13.0	8.1	8.8	14.3	1.5	6.4	6.8	6.7	6.6	92	59	83	78	2	5 ⊙	7	SW 3	NE 5	E 3
29	59.9	59.1	59.8	59.6	6.4	11.5	7.2	8.1	12.1	4.1	6.5	6.3	5.9	6.2	90	62	78	77	9	9	10	NW 5	N 7	N 7
30	59.3	59.0	58.6	59.0	4.9	12.8	10.2	9.5	15.5	4.2	5.7	6.9	7.0	6.5	88	62	76	75	10	2 ⊙	1	N 11	N 9	N 3
31																								
M	51.3	51.1	51.4	51.3	6.2	11.3	8.1	8.4	12.8	4.8	6.3	6.8	6.7	6.6	88	68	82	79	7.1	7.4	7.1	5.8	7.0	4.9

Poznań – Golęcin, Uniwersytet $H_s = 83\ m$ $H_b = 82{,}0\ m$ Marzec – Mars 1937

DNI	OPAD R	GRUB. ŚNIEGU h	USŁONECZNIENIE	POGODA
1	.	0	6.0	●¹ 5–6³⁰ ; ∞ I ; ( ) II
2	5.5	.	.	● 9²⁵ ✳⁰⁻¹ 10¹⁵–19 ; ∞ I, II, III
3	0.1	1	4.1	● ∾ 6³⁰ △ ✳⁰ 6³⁰–10 ; ∞ II
4	0.2	0	1.2	◆ n–p ; ⊕ 8³⁰ , 11 ; ∞ II
5	.	1	0.5	∞ I, II
6	1.6	.	2.4	✳ 20–n ; ≡ 7 ; ∞² II
7	0.3	0	.	●⁰ 14⁴⁵ , 16⁴⁵ ; ∞² I, II, III
8	2.8	.	.	✳⁰ n ✳¹ 7³⁰–10 ✳⁰ a, p, n ●⁰ chw.
9	.	1	.	
10	9.4	0	.	✳¹ 15³⁰–n ; ∞ I
11	.	10	8.6	∞² I, III
12	0.1	5	7.2	⊕⁰ 11¹⁵ ; ∞² I, II
13	0.2	0	7.6	●⁰ n ; ⊕⁰ 8 , 12⁴⁵
14	0.7	0	4.2	● 4–5 ●⁰ I, 7³⁰ ●¹ 21³⁵–n ; ⊕¹ 15⁴⁵ , 16¹⁵ ; ( ) I, II
15	0.3	.	1.3	●⁰ 12⁴⁰–p
16	0.6	.	4.4	✳¹ I, 7 ✳⁰ ... 18 ● 18 ; ⋙ p chw. ; ⊕ (słońca boczne) 17 ; ( ) II, III
17	0.6	.	6.2	⌴¹
18	0.0	.	3.8	● 0–1 ●⁰ 10 , 14 ; ≡ ; ⊽¹ 20³⁰–21 ; ∞ II, III
19	0.2	.	.	● 11–11³⁰ ; ∞² I ∞ II, III
20	13.8	.	.	●⁰ n ... 13 ; ≡⁰ II ≡¹ 19–19¹⁵ ≡¹ ●¹⁻² – n ●² 22³⁰–50 ; ⌄
21	7.2	.	.	● n , I ✳¹ 7⁵⁰–8⁵⁰ △ ✳² 8⁵⁰–9¹⁰ ✳¹–13 ●⁰ 13¹⁰ ✳⁰ 13³⁵ ; ⋙ 19³⁰ , 21³⁰ ; ∞² I
22	1.8	.	0.4	⊽¹ 20³⁰ ; ( ) I ; ∞ II ; ≡⁰ III
23	7.7	.	2.5	●¹ 5 , 13⁴⁰ ▲ 13⁰⁰⁻⁰² ; (☾)¹ 13¹⁸⁻⁵⁵ ; ∞ I, II
24	0.4	.	2.9	✳ 5–6 ●⁰–7²⁷ ✳⁰–9³⁰ ; ( ) II, III
25	0.8	.	8.0	●¹ 22⁵⁵–n ; ⌴⁰ ; ⊕⁰ 8²⁵–12⁴⁰ ; ( ) I, II
26	0.7	.	4.7	● n ●⁰ 8¹⁵–12⁴⁰ ●¹ 22⁵⁵–n ; ⋙ 10 ; ⊕⁰ 12³⁰ , 14 ; ∞² I ∞ II
27	0.1	.	4.4	✳⁰ 6³⁵ , 13³⁵ ✳¹ 13⁴⁵ ; ( ) III
28	0.0	.	5.7	⌴ , ✳⁰ 11–13¹⁷ △¹ 13¹¹⁻²⁶ ; ⊙
29	0.0	.	2.9	✳⁰ 5⁵⁰ ... 14 ; ⊙ ; ( ) II
30	.	.	6.7	⌴² ; ( ) II
31	.	.	10.6	⌴¹
Σ	55.1	—	108.3	UWAGI

Kwiecień – Avril 1937

1	.	.	.	⌴
2	0.3	.	3.6	●⁰ 22 ; ⊕¹ 13
3	0.0	.	.	● 18¹⁰–19
4	0.0	.	.	●⁰ 6⁴⁵ , 8³⁰ , 11 , 20⁵⁵ , 21⁵⁴
5	.	.	2.2	
6	(0.0)	.	8.8	●⁰ 18¹⁰–21
7	9.0	.	2.6	●⁰ 6⁵⁰ ●¹⁻² 14¹⁵⁻⁴¹ ▲¹ 14³⁴⁻⁴¹ ●⁰–18 ; ∞² I ∞ II, III
8	2.1	.	6.5	≡⁰ I ≡¹ 7³⁵ ; ⌓ ; ∞² II
9	18.0	.	0.4	●¹ 4³⁰–13 ●⁰–p ●² 18⁰⁰⁻³⁵ ●¹ 20⁴⁵–n ; (☾) 18⁴³ ; ≡⁰ I ∞ II
10	.	.	8.8	≡² 4³⁰–7³⁰ ; ∞ II
11	10.0	.	0.8	●⁰ 18 ● 18¹⁵–n ; ∞¹ I
12	0.1	.	3.8	●⁰⁻¹ 15⁵⁰–16³⁵ ; ∞² I ; ⌒ 17
13	0.1	.	3.6	⌓ ; ●⁰ 20⁴⁵ III ; ∞ II
14	0.4	.	0.2	●⁰ a, II, p, n z prz.
15	1.7	.	1.2	●⁰⁻¹ I a¹ ; ∞ II
16	0.3	.	0.5	● 6–9 ; ≡⁰ I ; ∞² II, III
17	2.4	.	4.4	●¹ 19²⁵–20²⁰ ; ≡¹ 5–6³⁰ ; ⌓² ; ∞ II
18	(0.0)	.	6.9	⌓² ; ●⁰ 13⁰⁸⁻³⁸ ; ⊍⁰ ; ( ) II ; ∞ III
19	.	.	8.2	⌓ ; ( ) II
20	.	.	10.0	⌓² ; ∞² I ∞ II, III
21	0.6	.	8.1	●⁰⁻¹ 15²⁵–19 ; ⊕ 6 , 8⁴⁴ ; ∞ I
22	.	.	12.8	⌓ ; ( ) I, II, III
23	6.7	.	3.7	⌴⁰ , ⌓⁰ 5 ; ●⁰⁻¹ 11²⁵–14 15⁵⁰–n ; ⌒ 16³⁰
24	1.3	.	.	●⁰ I ; db 7³⁰ , 16¹⁰ ; ∞ III
25	8.1	.	.	●¹ I, a, II, p, III, n ; ∞ I ; ( ) 16³⁰
26	0.5	.	0.7	●¹ 5–11 ; ⊕ 14⁴⁵
27	(0.0)	.	3.5	⌓¹ , ⌴ ; ●⁰ 8 , 17⁵⁰ ; ≡⁰ I ; ∞² II ∞ III
28	0.1	.	10.2	⌓¹ , ⌴ ; ● 21³⁰–22³⁰ ; ≡ 5 ; ∞ I
29	(0.0)	.	2.7	●⁰ 8²⁸ ; ( ) II
30	.	.	9.2	( ) I, II, III
31				
Σ	61.7	—	123.4	UWAGI.

Poznań – Golęcin, Uniwersytet φ = 52°28' λ = 16°53' Maj – Mai 1937

Dni	Ciśnienie P − 700				Temperatura T						Prężność pary e				Wilgotność wzgl. U				Zachmurzenie i pogoda N,w			Kierunek i prędkość wiatru D,v		
	I	II	III	Dies	I	II	III	Dies	Max	Min	I	II	III	Dies	I	II	III	Dies	I	II	III	I	II	III
1	59.4	58.7	58.4	58.8	8.1	18.0	12.6	12.8	19.1	3.7	5.8	6.8	6.6	6.4	71	44	60	58	3	1	0	N 3	N 7	NNE 3
2	59.6	59.3	57.6	58.8	11.1	19.6	13.7	14.5	21.7	4.6	6.6	7.2	6.8	6.9	67	42	58	56	1	1	0	ENE 5	E 5	NNE 2
3	57.4	56.4	55.6	56.5	15.3	22.4	15.2	17.0	23.1	7.9	8.7	7.7	8.4	8.3	67	38	65	57	2	2	1	E 3	E 7	E 3
4	56.6	55.4	54.4	55.5	15.4	22.3	16.6	17.7	23.1	11.7	7.4	7.9	9.1	8.1	56	40	65	54	1	2	2	SE 7	ESE 9	E 5
5	54.2	53.8	54.2	54.1	15.1	23.7	14.7	17.0	25.0	11.4	7.6	9.0	10.3	9.0	60	42	83	62	0	2	6	SE 5	SW 5	C 0
6	58.3	60.1	60.7	59.7	11.1	11.0	9.1	10.1	14.7	9.1	9.1	7.7	7.5	8.1	92	78	86	85	10 ●	10	7	WNW 9	W 3	ESE 3
7	61.9	61.0	59.8	60.9	8.4	17.1	11.3	12.0	17.6	3.9	6.9	6.1	6.4	6.5	84	42	64	63	2	5	7	NW 3	SW 5	E 3
8	57.5	56.0	55.1	56.2	12.1	16.8	12.4	13.4	18.8	6.8	8.1	7.1	8.9	8.0	77	50	83	70	7	10	9	SSE 3	S 5	ENE 3
9	53.9	53.2	52.4	53.2	11.7	17.4	13.4	14.0	17.5	9.9	9.1	9.0	7.9	8.7	89	61	69	73	9	9	8	ENE 3	S 5	SE 3
10	52.9	52.8	53.6	53.1	11.2	17.6	14.0	14.2	19.3	8.7	9.4	9.4	9.4	9.4	94	63	78	78	6 ⊙	8	2	SSE 3	SW 5	E 2
11	53.9	52.5	51.3	52.6	14.8	23.2	18.6	18.8	24.3	9.9	10.0	10.0	10.2	10.1	80	47	64	64	4	7	4	E 5	SE 7	ESE 5
12	50.4	50.5	50.4	50.4	15.0	23.9	17.0	18.2	25.5	11.4	9.2	9.6	11.0	9.9	72	44	76	64	7	6 ⊙	10 (K)	S 5	W 5	ENE 3
13	51.6	51.4	48.6	50.5	14.6	22.9	19.9	19.3	23.6	11.7	11.4	8.9	11.9	10.7	92	43	69	68	2	3	10	N 2	ENE 3	E 5
14	49.1	51.0	54.0	51.4	14.6	15.1	11.6	13.2	20.0	11.6	11.3	10.8	9.1	10.4	91	84	89	88	10	10 ●	1	SW 7	W 9	S 5
15	56.0	55.9	55.6	55.8	12.7	22.4	18.2	17.9	23.6	9.0	9.4	9.8	7.7	9.0	86	49	50	62	6	4 ⊙	7	S 3	SW 5	E 5
16	55.5	55.4	54.8	55.2	15.5	24.1	18.2	19.0	25.2	13.6	10.7	10.8	11.0	10.8	81	48	71	67	2	6 ⊙	4	SE 3	SW 5	E 2
17	54.8	54.2	53.4	54.1	15.5	23.6	17.8	18.7	24.6	11.6	10.3	10.9	10.4	10.5	78	50	69	66	8 ⊙	3 ⊙	9	NNW 3	N 5	W 3
18	53.0	51.9	50.6	51.8	16.3	25.2	18.0	19.4	26.0	12.5	11.7	11.2	12.6	11.8	85	47	82	71	6 ⊙	6	7	E 5	E 9	SE 9
19	49.3	49.5	51.9	50.2	19.2	26.1	18.1	20.4	26.4	16.1	12.7	14.0	13.8	13.5	76	56	89	74	3	8	9	E 9	SE 9	ESE 5
20	54.9	55.3	54.3	54.8	17.3	25.3	19.2	20.2	26.0	13.0	12.8	11.4	11.8	12.0	87	48	71	69	1	2	3	SW 3	SE 7	E 5
21	51.0	50.0	50.0	50.3	20.6	29.7	23.4	24.3	30.7	17.4	12.1	13.2	14.3	13.2	67	42	67	59	9	8	8	SE 11	S 14	SSE 5
22	53.3	56.7	59.4	56.5	19.0	18.5	15.9	17.3	23.7	15.9	14.0	11.5	10.2	11.9	86	73	76	78	10	9	10	W 9	NW 14	NW 9
23	62.0	62.1	62.2	62.1	12.1	20.7	15.7	16.0	22.1	10.3	8.4	5.0	8.3	7.2	79	27	62	56	9	2	2	NNW 7	N 9	N 2
24	62.8	61.9	60.3	61.7	15.5	22.9	17.7	18.4	23.6	9.2	8.5	8.8	10.1	9.1	65	42	67	58	2	2	8	E 3	ENE 5	ENE 5
25	60.2	59.6	59.3	59.7	18.2	26.4	20.0	21.2	26.8	14.5	10.6	8.1	10.9	9.9	68	32	63	54	1	2	1	E 5	SE 7	E 3
26	59.9	59.6	58.8	59.4	20.1	27.8	21.7	22.8	28.9	15.4	11.7	10.8	12.4	11.6	67	39	64	57	0	2	2	E 5	E 9	E 2
27	58.0	57.2	59.1	58.1	20.8	30.1	17.3	21.4	30.7	17.3	13.1	11.1	12.9	12.4	72	35	88	65	1	4	9	SSW 3	SW 11	NNW11
28	60.9	59.4	59.0	59.8	12.8	20.0	15.0	15.7	21.5	10.3	8.2	7.7	7.0	7.6	75	44	55	58	4 ⊙	5	1	NW 11	NW 14	NW 9
29	60.6	61.6	63.8	62.0	11.8	18.6	11.6	13.4	20.6	8.4	8.3	7.9	6.8	7.7	80	49	66	65	9 ⊙	4 ⊙	0	NW 7	NW 9	SE 7
30	65.4	64.3	61.5	63.7	9.0	18.6	15.0	14.4	20.6	3.9	5.7	5.6	7.0	6.1	66	35	55	52	0	1	1	E 5	SE 7	SE 3
31	57.9	54.9	50.3	54.4	14.4	25.0	21.1	20.4	27.2	9.5	6.3	8.5	9.0	7.9	52	36	48	45	9	8	10	S 7	S 9	S 7
M	56.5	56.2	55.8	56.2	14.5	21.8	16.3	17.2	23.3	10.7	9.5	9.2	9.7	9.5	76	47	69	64	4.6	4.9	5.1	5.2	7.4	4.4

Czerwiec – Juin 1937

1	52.3	52.7	50.7	51.9	12.7	19.9	15.5	15.9	21.1	10.6	9.4	8.5	9.0	9.0	86	49	68	68	9 ⊙	5 ⊙	8	NNW 5	NW 5	N 7
2	49.2	49.1	50.8	49.7	12.3	9.9	8.8	10.0	16.2	8.1	7.8	7.7	6.7	7.4	73	85	79	79	8	9 ●	2	WNW 7	W 14	NW 9
3	53.7	54.5	56.7	55.0	7.5	11.6	10.5	10.0	14.2	5.1	4.9	7.0	6.9	6.3	63	68	73	68	8	9	10	WNW14	WNW14	WNW 3
4	56.8	55.8	55.6	56.1	10.7	14.1	13.4	12.9	14.9	5.7	7.6	7.5	9.4	8.2	79	62	82	74	7 ⊙	10 ●	10	SW 7	SW 5	W 2
5	56.4	58.4	60.2	58.3	14.0	16.8	16.1	15.8	20.5	12.9	10.9	10.5	11.0	10.8	92	74	81	82	10 ●	6	8	W 7	NW 9	NE 2
6	62.1	62.1	61.2	61.8	14.5	23.3	18.5	18.7	24.5	11.6	10.6	9.8	10.6	10.3	86	46	67	66	10	3 ⊙	0	E 5	ESE 7	ESE 5
7	60.3	58.6	56.8	58.6	16.8	25.7	22.3	21.8	27.7	13.0	7.0	9.1	9.7	8.6	49	37	49	45	0	0	1	SE 11	SE 14	E 11
8	56.5	56.0	56.3	56.3	20.4	32.0	23.5	24.8	32.5	16.8	11.5	11.4	12.8	11.9	64	32	59	52	0	1	8	SE 7	SSE11	SW 5
9	57.3	57.1	57.0	57.1	21.4	30.6	25.2	25.6	32.3	15.8	13.7	12.4	12.1	12.7	72	38	51	54	2	6 ⊙	4	S 4	SW 3	ESE 5
10	57.0	56.2	55.6	56.3	22.4	33.0	25.0	26.4	33.1	17.5	13.5	13.2	11.7	12.8	67	35	50	51	0	3 ⊙	0	SE 3	E 7	SE 5
11	55.9	54.5	52.7	54.4	21.8	32.8	27.2	27.2	33.8	19.3	12.1	9.2	14.1	11.8	62	29	53	47	0	0	1	SE 5	SE 7	SE 5
12	52.8	52.8	53.6	53.1	23.6	31.0	23.6	25.4	31.7	19.5	14.4	14.2	14.2	14.3	66	42	66	58	4	3	4	W 4	WNW 5	NW 5
13	55.3	57.1	58.8	57.1	20.0	24.2	19.7	20.9	25.8	18.6	14.8	12.9	8.3	12.0	85	57	49	64	9 ⊙	3 ⊙	1	NNW 6	NW 6	NNE 7
14	60.2	59.9	58.6	59.6	16.0	23.9	19.5	20.2	26.4	10.9	9.7	9.6	7.8	9.0	71	39	46	52	4 ⊙	7 ⊙	1	E 5	SE 7	E 5
15	57.2	56.0	55.4	56.2	18.2	25.3	18.0	19.9	27.1	14.1	7.9	8.6	12.8	9.8	50	36	83	56	3 ⊙	8	10 ●	SE 5	S 6	NW 5
16	54.0	53.0	52.4	53.1	16.8	21.1	15.6	17.3	22.0	15.2	12.0	10.5	11.0	11.2	84	56	83	74	10 ●	10 ●	10	NNW 2	NW 4	N 3
17	53.4	53.8	54.3	53.8	12.1	15.3	13.0	13.4	16.0	11.1	8.8	7.2	7.8	7.9	83	56	70	70	10	10	7	NNW 7	NW 9	C 0
18	54.9	54.9	55.3	55.0	13.5	20.6	14.7	15.9	21.7	6.6	8.7	7.5	8.5	8.2	75	42	68	62	3 ⊙	7 ⊙	4	S 5	SSE 7	ESE 3
19	55.9	55.9	55.0	55.6	15.7	13.4	11.6	13.1	16.8	11.6	10.0	10.9	9.5	10.1	75	95	93	88	10	10 ●	1	SSE 4	SW 5	N 2
20	54.4	52.1	52.3	52.9	11.5	16.9	13.6	13.9	17.2	7.6	9.6	10.0	10.6	10.1	94	70	92	85	10	10 ●	7	ENE 2	E 9	S 3
21	52.7	52.8	54.5	53.3	12.2	18.6	12.4	13.9	21.1	8.8	9.9	9.6	8.8	9.4	93	60	82	78	10 ●	8 ⊙	1	SE 2	SW 7	SW 4
22	56.7	57.0	57.7	57.1	12.2	21.0	16.9	16.8	22.5	8.3	8.8	8.6	9.0	8.8	82	46	63	64	0	3 ⊙	8	SSW 5	SSW 9	C 0
23	57.9	56.4	53.4	55.9	15.5	23.8	18.5	19.1	24.9	11.0	9.5	7.3	10.7	9.2	72	33	68	58	0	3 ⊙	1	SE 4	SSE 5	SE 2
24	51.8	50.6	49.5	50.6	18.3	27.0	20.6	21.6	28.2	13.9	11.6	10.0	12.1	11.2	74	38	67	60	3	7	1	SE 2	C 0	E 2
25	48.6	47.5	53.1	49.7	20.4	28.1	12.2	18.2	29.1	11.9	13.3	12.1	10.1	11.8	75	43	95	71	6	6	10 ●	E 2	ENE 3	NNW11
26	56.6	56.7	56.4	56.6	12.2	20.2	17.5	16.8	22.1	10.5	9.2	8.8	11.6	9.9	87	50	78	72	9	6 ⊙	8	NW 6	NNW 6	NNW 2
27	56.5	55.3	53.3	55.0	16.8	23.8	20.8	20.6	26.5	13.0	12.0	11.9	11.4	11.8	84	54	63	67	3	1 ⊙	1	NW 5	NW 7	N 2
28	53.0	52.0	50.1	51.7	18.1	25.5	21.1	21.4	27.0	14.2	9.4	10.6	12.0	10.7	61	44	64	56	0	2 ⊙	7	NE 2	E 3	E 2
29	47.5	45.6	45.4	46.2	19.5	20.6	17.2	18.6	28.8	16.5	12.0	12.7	13.7	12.8	71	70	93	78	7 ⊙	10 ● K	10 ● K	ESE 4	W 11	S 2
30	49.1	51.8	54.4	51.8	14.7	18.2	14.6	15.5	19.5	14.2	11.5	8.7	8.4	9.5	92	56	67	72	10	3 ⊙	6	NW 9	NW 11	NW 9
31																								
M	54.9	54.5	54.8	54.7	16.1	22.3	17.6	18.4	24.2	12.5	10.4	9.9	10.4	10.2	76	51	70	66	5.9	5.6	5.0	5.2	7.2	4.3

Poznań – Gołęcin, Uniwersytet $H_s = 83\ m$ $H_b = 82{,}0\ m$ Maj – Mai 1937

DNI	OPAD R	GRUBOŚĆ ŚNIEGU h	USŁONECZNIENIE	POGODA
1	.	.	13.7	⌒ ; () I, II, III
2	.	.	14.1	⌒² ; () I, II, III
3	.	.	13.2	⌒ ; () I, II ; ⊕¹ 9⁵⁰–11³⁰
4	(0.0)	.	13.7	⌒ , () I , II , •⁰ 18¹³–19¹⁵ ; ⌒¹ 18¹³
5	5.7	.	10.4	⌒ , •¹ 16⁴⁰–18⁴⁰ ▲ , (↯) ; ⊕¹ 7–10 , ∞ III
6	1.1	.	0.2	• 6–6³⁰ , 8³⁰–12 ; ∞ I ∞² III
7	.	.	11.4	≡ ; ⌒² ; ∞ I ∞² II
8	2.0	.	7.7	⌒² ; • 14²⁸–15 , 21⁵³ ; ∞² I, III
9	0.1	.	2.9	• n , 14²⁵ ; (↯) 20⁴⁰ ; ∞ I, III
10	0.1	.	5.3	⌒² ; •⁰ 10³³ , 12⁵⁰ ; ↯ 13⁰⁷ ; ≡¹ 4³⁰–7³⁰ , ∞ III
11	.	.	9.9	⌒² ; ⊕ 11 , 18 ; ∞² I ∞ III
12	1.3	.	8.4	• 9 , 17²⁵ , 21⁴² , (↯) 17²² , 19 , 20⁵⁰ ; ⊕ 7–8 , 12
13	1.3	.	8.8	⌒² ; •⁰ 20⁰⁵–15 , •¹ 22–n , ↯ 21²⁰ ; ≡ 5 ; ⊕ 9–13
14	3.5	.	2.2	•⁰ 9³⁰ , 10 , 11¹⁵ , •¹ 13⁵⁰–16⁴⁵ , ○ , ∞² III
15	0.8	.	12.1	⌒² ; ∞ I, III
16	.	.	12.4	• n–3³⁰ ; ↯ 21³⁰
17	(0.0)	.	9.0	⌒ , •⁰ 10 ; (↯) 18 ; ⊕ 14⁴⁵ , ⌣ , ⌒⁰ 19¹⁵ , () I, II
18	3.5	.	9.1	⌒ ; • ↯ 17³⁵ , 19–20 ; ∞ III
19	4.3	.	8.9	⌒² ; • ↯² 15³⁰–16²⁰ , •... 18²⁰–19⁵⁰ ↯ 18⁴²–21⁵⁰ ▲ , ∞ III
20	.	.	13.5	⌒ ; ⊕ 16¹⁰ ; ∞ I
21	.	.	8.5	⊕⁰⁻¹ 7⁰⁵ , 11³⁰ , ∞ II, III
22	.	.	2.9	⌒⁰ ; ∞ I, II, III
23	.	.	10.0	⌒⁰ ; ⌣ 21³⁰ ; () II, III
24	.	.	13.3	⌒ ; () II ; ⊕ 9⁵⁷–13
25	.	.	13.9	⌒ ; () II
26	.	.	14.5	⌒ , () I , II , ∞ III
27	1.0	.	9.5	•⁰ 17¹⁰–18¹⁵ ↯ 17¹⁰ •↯ 18⁴⁵–19⁴⁰ • 20⁰⁹ ; ⌒ , ∞ III
28	.	.	14.5	⌒² ; ⊕ 10²⁰ ; () I, II, III
29	.	.	8.9	⌒⁰ ; () I, II, III
30	.	.	15.5	⌒ ; ⊕⁰ (słupy boczne) 18⁴⁵ ; () I, II, III
31	4.1	.	11.7	• 21¹⁰–n , ⊕ 7–14 ; ∞ III
Σ	28.8	–	310.2	UWAGI.

Czerwiec – Juin 1937

1	.	.	7.5	•⁰ n–5 , 20¹⁰
2	2.6	.	5.7	• II ▲ 14²²⁻²⁴ ; ↯ 14¹⁰⁻⁴⁵ ; ⌒ α, β, n , ⌒ 18⁴⁵ , ○ 7²⁰–n ; () III
3	0.3	.	9.6	• 9⁴⁶ 13 ; ⊙ ; () I, II, III
4	0.5	.	0.5	•⁰ 8³⁰ , 12⁵⁵–14¹⁵ , 20⁰⁵ ; ∞ III
5	(0.0)	.	3.1	•⁰ I , 7 , ∞ II, III
6	.	.	8.9	⌒ ; ∞ I
7	.	.	15.0	⌒ ; ∞ II
8	.	.	13.6	(↯)⁰ 18⁴⁵ ; ⌒
9	0.0	.	11.6	•⁰ 15⁴³–16 ; (↯)¹ 15–16
10	.	.	15.0	∞² I , ∞ II, III
11	.	.	15.0	∞ III
12	.	.	14.7	∞ I ; ⊕¹ 12³⁰–13
13	.	.	10.9	∞ I ; () III
14	.	.	12.7	⊕⁰ 19⁵⁰ ; () I, II, III
15	(0.0)	.	6.7	•⁰ 18–n , ∞ II
16	0.3	.	.	•⁰ 6³⁰–7³⁰ 13 , •¹ 14 , 18³⁰ ; () III
17	.	.	0.1	⊕¹ 7 , 18¹⁵ ; () I, II, III
18	0.8	.	8.8	• 9¹³ , 18³⁰ ; ⊕ 10³⁰ ; ∞ III
19	14.2	.	2.8	• 11⁰⁴–16³⁰ ; ↯ 11⁰⁴–12¹⁰ ; ≡⁰ 21 ; ⌒ α ; ⌒ 16¹⁵ ; ∞ I, III
20	1.9	.	1.6	⌒ ; • II , 13⁰⁵–15⁴⁰ ; ⊕⁰⁻¹ 6³⁰–8¹⁵ ; ∞ I, III
21	0.0	.	7.1	•⁰ 6⁴⁵–8¹⁰ , 17¹⁵ ; ≡⁰ I ; ∞ II
22	.	.	13.8	⌒ ; ∞ III
23	.	.	14.8	⌒ ; ∞² I ∞ III
24	.	.	13.4	⌒ ; ⊕ 7–10 , 12³⁰–13 ; ∞² I ∞ II, III
25	23.1	.	9.7	⌒ ; • 16¹⁰–21³⁰ ; ↯ 18⁵⁰–19¹⁰ ; ⌒ 14–16 ; ∞² I
26	.	.	7.5	⊕⁰ 3⁰⁰ ; () I, II
27	.	.	15.3	⌒
28	.	.	14.3	⌒ ; ∞ I, II
29	19.4	.	6.6	•² ↯² 12¹⁴–13⁴⁵ , 15³⁰–16³⁰ • 20⁰⁹–21²³ ▲¹ 20¹⁸⁻²⁴
30	.	.	8.2	⊕ 9⁴⁵ ; ∞ I ; () II, III
31				
Σ	69.4	–	274.5	UWAGI.

Poznań – Bolęcin, Uniwersytet φ = 52°26' λ = 16°53' Liniec – Juillet 1937

DNI	CIŚNIENIE P = 700 – I	II	III	Dies	TEMPERATURA T I	II	III	Dies	Max	Min	PRĘŻNOŚĆ PARY e I	II	III	Dies	WILGOTNOŚĆ WZGL. U I	II	III	Dies	ZACHMURZENIE N,w I	II	III	POGODA	KIERUNEK I PRĘDKOŚĆ WIATRU D,v I	II	III
1	56.5	56.0	56.5	56.3	12.3	18.7	17.7	16.6	21.7	9.2	8.3	8.8	10.9	9.3	77	55	72	68	1 ⊙	8	10		WNW 5	W 9	WSW 5
2	58.7	59.3	60.0	59.3	16.5	22.7	19.6	19.6	24.6	14.4	12.1	12.3	12.3	12.2	86	60	72	73	7 ⊙	5 ⊙	7		NW 5	W 4	C 0
3	60.7	60.3	59.4	60.1	18.5	24.6	20.3	20.9	26.8	13.4	13.4	11.4	11.7	12.2	85	49	66	67	1	6	1		C 0	E 3	C 0
4	59.4	58.4	57.0	58.3	19.0	27.4	20.6	21.9	27.8	14.9	12.1	10.7	11.8	11.5	74	39	65	59	1	4 ⊙	1		C 0	N 2	C 0
5	57.3	56.0	54.2	55.8	18.7	26.9	22.5	22.6	29.1	14.3	10.6	10.6	12.3	11.2	66	40	61	56	1	2 ⊙	2		NE 3	N 5	N 2
6	53.9	52.4	52.1	52.8	18.6	23.0	18.4	19.6	24.5	14.8	13.0	14.3	12.9	13.5	81	70	82	78	7 ⊙	10	9		NW 6	NW 9	N 5
7	52.4	52.2	52.2	52.3	15.9	21.5	18.9	18.8	24.1	12.5	11.9	12.2	10.4	11.5	88	64	64	72	3 ⊙	8 ⊙	8		NW 6	NW 5	N 3
8	52.6	52.9	54.5	53.3	17.5	20.8	16.6	17.9	22.2	14.6	10.8	13.1	13.3	12.4	73	72	94	80	9	9	9		NW 2	W 6	SW 7
9	55.5	55.4	54.1	55.0	16.1	21.4	16.7	17.7	22.5	14.4	12.8	10.3	10.3	11.1	94	54	73	74	10	4 ⊙	3		W 6	WNW 9	W 2
10	51.6	48.5	47.7	49.3	17.0	25.6	15.4	18.4	26.4	13.5	11.2	9.5	11.8	10.8	78	39	90	69	7 ⊙ ▬	7 ⊙	10 ●		E 3	S 8	W 7
11	47.4	47.0	45.6	46.7	12.6	17.2	12.4	13.6	19.1	12.0	9.8	9.2	8.2	9.1	90	63	76	76	10	8 ⊙	2		W 7	SW 9	C 0
12	46.2	45.9	46.7	46.3	12.5	13.1	13.3	13.0	14.1	8.4	9.5	10.5	10.7	10.2	88	94	94	92	7 ⊙	10 ●	10		NW 7	W 7	W 3
13	48.7	50.0	51.6	50.1	12.8	16.4	15.9	15.2	20.9	12.4	10.6	13.1	12.3	12.0	96	94	91	94	10 ● ▬	10	6		C 0	NW 5	C 0
14	52.6	52.6	53.7	53.0	15.3	23.0	18.3	18.7	23.4	13.8	11.9	12.6	14.2	12.9	92	60	91	81	4 ⊙	3 ⊙	9		WNW 7	NW 9	WNW 5
15	54.9	54.4	52.8	54.0	17.4	23.5	18.6	19.5	24.2	15.4	13.3	10.5	12.5	12.1	90	49	79	73	8	4 ⊙	1		NW 2	C 0	C 0
16	51.8	51.8	53.3	52.3	18.6	27.1	21.9	22.4	28.4	14.1	12.1	11.4	12.7	12.1	76	43	65	61	1	1	2		E 2	NW 3	NNE 7
17	56.2	56.9	58.0	57.0	17.0	23.3	20.3	20.2	25.2	15.0	10.6	12.6	11.3	11.5	73	59	64	65	9	9 ⊙	2		NE 5	N 5	N 2
18	58.1	58.1	58.0	58.1	18.4	19.6	18.1	18.6	21.9	16.5	13.1	13.0	14.0	13.4	83	77	91	84	9	9	8		WNW 7	WNW 9	NW 5
19	56.9	56.0	55.9	56.3	16.8	23.8	17.4	18.8	24.2	12.2	12.6	10.9	9.5	11.0	88	50	64	67	1	4	1		NW 5	NW 7	NW 2
20	56.6	56.1	55.5	56.1	16.7	24.5	19.2	19.9	26.8	11.2	12.3	9.5	10.9	10.9	87	41	66	65	1 ⊙	3 ⊙	1		NE 2	E 5	NE 2
21	55.3	53.8	52.6	53.9	18.4	26.6	18.8	20.6	28.3	13.4	11.6	9.7	12.6	11.3	73	37	78	63	3	9	7		E 2	SW 3	E 2
22	49.6	48.4	49.0	49.0	19.0	24.1	16.6	19.1	24.2	14.5	12.9	12.9	12.7	12.8	79	58	90	76	10	8	7		SE 3	SW 9	SW 5
23	49.3	49.3	50.0	49.5	14.6	15.8	15.6	15.4	19.4	12.6	10.9	9.8	10.0	10.2	88	73	76	79	10	10 ●	9		SW 6	W 9	WSW 7
24	49.3	47.3	46.5	47.7	13.9	22.3	18.2	18.2	24.0	10.6	9.8	12.9	13.9	12.2	82	65	89	79	10	7 ⊙	8		SW 5	SW 9	S 3
25	48.2	49.1	49.0	48.8	15.6	21.6	17.0	17.8	23.1	14.5	11.4	10.9	10.1	10.8	86	57	70	71	1	4 ⊙	6		W 5	WSW 11	WSW 3
26	48.6	49.1	49.8	49.2	16.1	17.4	15.9	16.3	20.9	12.5	10.3	11.0	11.2	10.8	75	74	83	77	8 ⊙	7	4		SW 11	W 14	SW 7
27	50.3	50.8	51.6	50.9	13.7	17.1	14.7	15.0	18.5	13.5	10.8	11.6	10.6	11.0	93	79	85	86	10	10	10		W 9	W 9	W 7
28	50.3	50.4	49.8	50.2	13.6	15.8	14.9	14.8	17.2	13.2	11.0	10.7	10.4	10.7	95	80	82	86	10 ●	10	10		W 9	W 9	NW 5
29	49.3	49.9	50.2	49.8	14.4	14.8	15.7	15.2	18.1	13.1	11.2	11.8	11.3	11.4	92	94	85	90	10 ●	10 ●	9		W 7	WNW 7	W 3
30	50.1	50.5	51.4	50.7	14.7	18.7	15.8	16.2	19.6	14.1	12.0	13.5	12.6	12.7	96	84	94	91	10 ●	9 ⊙	3		SW 5	WNW 7	NW 3
31	52.3	52.3	52.4	52.4	14.5	21.6	16.4	17.2	24.0	11.5	12.2	12.6	12.0	12.3	99	66	86	84	9 ▬	4 ⊙	2		NW 3	NW 5	C 0
M	52.9	52.6	52.6	52.7	16.0	21.3	17.5	18.1	23.1	13.2	11.5	11.4	11.7	11.5	85	63	79	76	6.4	6.8	5.7		4.7	6.8	3.3

Sierpień – Août 1937

1	52.1	51.2	51.5	51.6	14.8	21.8	16.2	17.2	22.5	11.8	11.9	11.8	12.4	12.0	96	61	90	82	9	9 ●	1		SW 2	W 5	NW 3
2	51.4	51.2	52.4	51.7	17.2	22.0	17.5	18.6	22.6	15.5	13.4	15.5	12.8	13.9	91	79	86	85	10	6 ⊙	6		N 5	NW 11	N 5
3	53.2	52.1	52.8	52.7	16.3	22.2	16.9	18.1	22.7	14.6	13.0	13.3	12.7	13.0	94	67	89	83	9	3 ⊙	7		NNW 5	NW 7	NW 3
4	53.9	54.1	55.1	54.4	14.5	20.1	16.5	16.9	22.0	12.9	12.2	13.0	12.2	12.5	99	74	87	87	10 ▬	7 ⊙	2		NW 5	NW 7	NE 2
5	56.4	56.8	56.8	56.7	15.1	22.0	19.0	18.8	23.5	12.3	12.7	13.7	12.9	13.1	99	70	79	83	10 ▬	5 ⊙	2		N 3	N 3	N 2
6	57.6	57.7	57.0	57.4	18.0	21.6	19.8	19.8	24.3	15.4	14.0	13.3	14.5	13.9	91	69	84	81	8 ⊙	9	6		N 3	NW 3	C 0
7	57.4	57.4	56.9	57.2	16.8	22.0	18.6	19.0	24.1	15.5	13.9	13.1	11.7	12.9	97	67	73	79	10 ▬	5 ⊙	1		N 5	NW 3	C 0
8	57.2	56.8	55.9	56.6	16.3	24.4	19.3	19.8	26.1	13.3	13.0	12.0	12.9	12.6	94	53	77	75	9 ▬	2 ⊙	0		NE 2	N 5	C 0
9	55.6	55.1	54.6	55.1	19.2	27.8	21.2	22.4	29.5	13.7	14.2	11.7	15.1	13.7	86	42	81	70	1 ⊙	1	6		ENE 3	NW 3	NW 7
10	54.2	54.2	53.5	54.0	16.7	22.1	17.0	18.2	24.3	15.8	12.4	11.3	9.7	11.1	88	57	67	71	4 ⊙	5 ⊙	2		NW 7	NW 5	C 0
11	53.9	53.6	53.8	53.8	16.8	23.9	17.6	19.0	25.3	14.2	11.7	10.7	11.7	11.4	82	49	78	70	7	7	3		NE 3	NW 5	C 0
12	54.5	54.4	54.4	54.4	16.0	24.3	19.6	19.9	24.8	13.1	12.6	10.9	9.1	10.9	93	48	54	65	4 ⊙	4 ⊙	4		NW 2	WNW 7	N 5
13	54.2	53.1	51.2	52.8	17.9	25.7	23.3	22.6	28.3	15.8	11.4	11.0	10.7	11.0	75	45	51	57	4 ⊙	9	10		E 3	E 5	ENE 7
14	50.3	49.3	48.9	49.5	19.9	27.6	18.1	20.9	28.7	18.1	13.9	12.5	11.3	12.6	80	46	73	66	10 ●	4 ⊙	1		SW 3	SW 7	SW 3
15	47.6	46.2	45.5	46.4	16.8	25.2	19.8	20.4	26.1	14.9	12.4	11.9	12.8	12.4	87	50	74	70	5	4 ⊙	9		S 2	SW 5	NW 3
16	46.6	48.3	49.6	48.2	16.0	17.8	13.8	15.4	19.8	13.6	11.5	10.9	9.6	10.7	84	72	81	79	10 ●	10	3		WNW 9	NW 7	WNW 3
17	50.6	50.1	50.4	50.4	10.9	18.9	14.4	14.6	20.7	8.5	8.6	8.4	8.8	8.6	89	51	72	71	3	9	6		W 5	WNW 7	SW 3
18	51.8	52.6	54.3	52.9	13.2	21.2	15.6	16.9	22.3	12.7	10.6	10.7	12.4	11.2	82	57	94	78	4 ⊙	9	10		SW 3	S 5	C 0
19	55.0	54.8	54.9	54.9	14.5	22.1	16.8	17.6	24.1	12.4	11.9	11.9	11.8	11.9	97	60	83	80	3 ⊙	3 ⊙	2		N 3	NW 5	NW 3
20	55.3	55.6	55.8	55.6	15.0	21.3	14.9	16.5	22.0	12.9	12.1	8.5	9.9	10.2	95	45	78	73	10 ● ▬	2 ⊙	3		NW 5	N 5	NNE 1
21	55.2	54.4	53.7	54.4	14.0	21.6	18.3	18.0	23.6	11.3	10.9	11.6	12.4	11.6	92	60	79	77	10	7 ⊙	7		NE 2	E 7	SE 2
22	52.7	51.4	51.6	51.9	16.6	23.8	16.6	18.4	25.7	15.1	12.2	11.9	13.3	12.5	87	54	94	78	9 ⊙	8	10 ●		E 3	E 9	C 0
23	50.7	51.2	52.1	51.3	16.3	21.2	18.1	18.4	22.8	15.4	13.4	13.9	13.9	13.7	97	74	90	87	10	7 ⊙	2		NE 3	NE 5	N 3
24	53.9	54.3	54.9	54.4	16.8	24.0	18.8	19.6	24.5	15.1	12.9	12.7	14.1	13.2	90	57	87	78	1	4 ⊙	2		N 5	N 7	N 5
25	55.8	55.8	56.0	55.9	17.2	24.0	18.0	19.3	24.3	16.2	13.8	15.4	12.6	13.9	94	70	82	82	9	5 ⊙	10 ●		N 5	N 7	N 5
26	56.7	57.3	57.0	57.0	15.4	18.2	17.7	17.2	20.8	13.1	12.9	14.7	13.3	13.6	99	94	88	94	10 ● (R)	10	10		NNW 7	NW 7	NNW 5
27	57.0	57.2	57.2	57.1	16.3	22.8	17.7	18.6	23.8	15.3	13.1	12.8	10.6	12.2	95	62	70	76	8 ⊙	4 ⊙	1		NE 4	NE 5	NE 5
28	56.5	56.2	55.8	56.2	15.4	23.8	17.9	18.8	25.0	11.7	11.6	10.5	12.1	11.4	89	48	79	72	2 ⊙	5 ⊙	8		E 3	WNW 3	N 3
29	56.5	56.6	57.1	56.7	15.8	20.8	16.0	17.2	22.0	15.1	12.1	11.2	11.1	11.5	90	61	82	78	9	4 ⊙	0		NE 3	NW 5	N 2
30	57.7	57.4	57.1	57.4	13.5	21.8	17.0	17.3	22.6	10.4	10.8	10.5	11.5	10.9	94	54	79	76	0	3 ⊙	1		N 2	NW 7	NW 3
31	56.6	56.6	56.3	56.5	13.8	21.2	17.3	17.5	21.8	11.0	11.0	11.2	11.5	11.2	94	60	77	77	5	6	10		N 2	NW 5	NNW 5
M	54.1	54.0	54.0	54.0	16.0	22.5	17.7	18.5	23.9	13.8	12.3	12.0	12.0	12.1	91	60	79	77	6.9	5.7	4.7		3.8	5.7	2.8

Poznań – Golęcin, Uniwersytet $H_3 = 83$ m $H_b = 82.0$ m Lipiec – Juillet 1937

DNI	OPAD R	GRUBOŚĆ ŚNIEGU h	USŁONECZNIENIE	POGODA
1	.	.	11.0	⌒¹ ; ()I ; ∞ I, III
2	.	.	8.3	⌒¹ ; ∞ I, III
3	.	.	11.4	⌒² ; ∞ III
4	.	.	12.4	⌒¹ ; ⊕¹ 13^15–14 ; ∞ I, III
5	.	.	15.5	⌒¹ ; () I, II
6	0.3	.	9.8	⌒ ; • 9^23–25 10^15 •¹ R̸⁰ 10^45 ; ⊙ ; ∞ II, III
7	.	.	11.6	⌒¹ ; ∞ I, II, III
8	2.3	.	2.5	• 8^25–40 10^30 •⁰ 13, 14^30 • R̸ 15^35–18^30 ; ∞ II, III
9	0.0	.	8.5	•⁰ 6^50–9^00 ; ∞² I ∞ II ∞² III
10	2.6	.	9.0	• 19^55– n ; ⌒¹ α ; ≡⁰ I ; ∞ II
11	0.1	.	6.7	• 12^45 , 14^45 ; ∞ I ; () III
12	11.2	.	1.6	⌒ , •⁰ 8^45–19 •¹ 11–17 ; ∞² III
13	11.3	.	2.2	• n–α •¹ 9^56–10^55 , 12^03–47 , 13^07–30 , 17–18^30 •² 18^35 ; ≡⁰ I ≡ p ; () III
14	0.0	.	9.4	⌒¹ ; •⁰ 16^20 , 19^10 ; ∞ II, III
15	.	.	8.3	⌒¹ ; ∞ I
16	.	.	14.3	⌒² ; ∞ I
17	.	.	10.4	⌒ ; ⊕⁰ 8^45 ; () I, II
18	2.0	.	2.7	•⁰ 12^35 •¹ 13^54–14^18 •⁰ p–19 ; ∞ I, III
19	.	.	13.8	⌒² ; () II, III
20	.	.	13.9	⌒¹ ; () I, II, III
21	(0.0)	.	9.8	⌒¹ ; •⁰ (krople) 17^45–19^30 ; ⊕¹⁻² 7^00–15 ; () I, II
22	4.7	.	4.2	•⁰ 9^45 •¹ 10^10–45 • R̸ 13^53–14^20 , 17^50–18^05 •⁰ 18^23 ; ⊕¹ 7–13 ; ∞ I, III
23	3.7	.	2.5	•¹ 4–5^30 , 12^45–13^06 •¹ 14^20–15^30 ; (R̸)⁰ 12^53 ; ∞ I ; () III
24	4.3	.	5.7	⌒¹ ; • 14^00–28 •¹ 18^20–19^45 ; ∞ I ∞² III
25	.	.	12.9	⌒² ; () II
26	0.7	.	7.6	• 10
27	0.7	.	2.0	•¹ 4–4^30 • –7 •¹ 7 , 11–12 • 22
28	0.5	.	.	• 4–5 •⁰ 6^40 •¹ 7–7^45 •⁰ 15^15 , 18^25 ; () III
29	3.6	.	0.5	•⁰⁻¹ 5–7^30 , 8^00–40 , 10^10–11 , 11^30–12^55 ; ∞ III
30	3.7	.	3.8	• n , 16^15 ≡ p ; ⊙ ; ⊕⁰ 17 ; ⌒⁰ 16^55
31	.	.	10.5	⌒² ; •⁰ 11 ; ≡² 4–7^30 ; ⊕⁰ 19^15
Σ	51.9	—	242.8	UWAGI

Sierpień – Août 1937

1	0.2	.	4.8	⌒ ; • 12^45 , II 13^16 , 14^30 , 15^50 ; (R̸) 16^15 ; ∞ I ; () II, III
2	7.6	.	6.2	⌒ ; • 10 , 11^00–20 , 12^20–30 •² 13^05–15 •¹ 13^45–48 • 15^08–25 ; R̸ 13^15 , 15^10–25 ; () II, III
3	6.3	.	7.2	⌒ ; • 7^45 , 9^40 , 10^40–11 , 15^45–16^20 •... 18 ; R̸ 15^05 ; ⊕ 17^50 ; () II, III
4	0.1	.	6.0	⌒² ; ≡¹ I ; () II, III
5	.	.	8.3	≡² n–5^55 ≡ I , 7^05–8^50 ; ⌒² ; () II, III
6	0.0	.	4.0	⌒ ; •⁰ 20^30 ; ∞ I ; ⌒⁰ 19^10
7	.	.	7.9	⌒ ; ≡¹ n , 5–8 ; () II, III
8	.	.	13.3	⌒² ; ≡¹ 6^48–7^30 ; () II, III
9	0.7	.	12.2	⌒ ; •⁰ 19^02–30 ; (R̸)⁰ 19^05 , 19^30 ; ⊕ 14^10 ; ∞ I ∞² III ; () II
10	.	.	14.4	• 2^15 , 5 ; ⊕ 8^40 ; () I, II, III
11	.	.	8.9	⌒⁰ 21^50 ; ⌒ ; () I, II ; ∞ III
12	0.1	.	11.5	⌒ ; ∞² I ∞ II
13	.	.	7.9	• n ; () I ; ∞ II, III
14	0.6	.	7.5	• 6^52 •¹ 7^20–50 , 15^10–16 ; R̸ 7 (R̸) 14^37 ⌒⁰ 21^30 ; ⊕⁰ 9^40 ; ∞ I
15	.	.	6.8	⌒ ; ∞ I, III
16	0.9	.	.	•⁰ 6^45–7^30 •¹–8^30 •⁰–10 • z/prz.
17	.	.	6.9	⌒² ; ⊕ 12^30 , 16^10 ; ∞ I, II ∞² III
18	18.4	.	4.9	•¹⁻² 15^20–18^50 ; R̸ 16–17^40 ; ∞ I, III
19	0.0	.	11.5	⌒ ; ∞² I ∞ III
20	0.0	.	9.3	•⁰ 5^30–8 ; ≡⁰ I ; () II, III
21	.	.	8.0	⌒ ; ⊕ 12^55–16 ; ∞ I, II
22	21.3	.	5.5	⌒ ; •¹⁻² 14^05–20 , 15^35–16^20 , 16^45–22^00 ; R̸ 15^15–40 ; ⊕⁰ 8^15 ; ∞ I ; () II
23	0.0	.	6.0	•² 4–5^30 •⁰ 11^30 ; ∞ I ; () II, III
24	0.7	.	10.1	•⁰ 16^25 •¹ 18^40–52 ; ⌒¹ 17^35
25	20.8	.	2.3	⌒² ; •¹ 14^48 •⁰ 20^45 •¹ 23 ; (R̸)⁰ 20^45 ; ∞² I
26	13.6	.	1.2	• R̸ 1–7 •²–9^30 •⁰–11 ; ⊕ 12^40–13 ; ∞² II ∞ III
27	.	.	8.1	⌒ ; ∞ I, II
28	0.7	.	10.0	⌒ ; • 19^20–35 ; (R̸) 10^45–16 ⌒ 20^55 ; ⌒⁰ 16 ; ∞ I, II
29	.	.	9.6	• 3^45 ; () II, III
30	.	.	11.1	⌒² ; () I, II, III
31	.	.	7.5	≡⁰ 5^30 ; ⌒¹ ; ⊕ 6^30–14 ; ∞ III
Σ	92.2	—	235.9	UWAGI

Poznań – Gołęcin, Uniwersytet φ = 52°26' λ = 16°53' Wrzesień – Septembre 1937

Dni	Ciśnienie P = 700 + I	II	III	Dies	Temperatura T I	II	III	Dies	Max	Min	Prężność pary e I	II	III	Dies	Wilgotność wzgl. U I	II	III	Dies	Zachmurzenie i pogoda N,w I	II	III	Kierunek i prędkość wiatru D,v I	II	III
1	57.1	57.6	57.8	57.5	13.3	21.3	15.0	16.2	21.3	11.3	11.0	11.1	9.6	10.6	97	59	75	77	2	5 ⊙	0	N 3	N 5	C 0
2	58.8	58.0	57.7	58.2	12.2	24.4	18.1	18.2	25.0	9.3	9.9	8.0	10.0	9.3	93	35	65	64	1 ▬	2	0	SE 2	SSW 6	S 5
3	59.0	59.2	58.6	58.9	15.9	24.5	18.2	19.2	25.9	14.4	11.9	12.3	11.9	12.0	88	54	77	73	8	1	1	C 0	NW 3	E 2
4	57.0	57.4	58.8	57.7	17.3	20.0	18.3	18.5	21.5	15.8	12.2	14.1	13.8	13.4	83	81	88	84	3 ▬	10	10 ●	SE 5	W 3	N 5
5	60.2	60.1	59.8	60.0	13.2	20.7	13.8	15.4	21.3	11.4	11.1	9.1	9.1	9.8	98	50	77	75	2	3 ⊙	0	NW 3	NW 7	C 0
6	60.0	59.6	59.0	59.5	10.9	22.5	15.5	16.1	23.2	8.8	9.0	9.1	9.7	9.3	92	45	74	70	5 ▬	3 ⊙	1	C 0	SW 5	SE 2
7	58.2	57.1	57.0	57.4	12.8	25.0	17.1	18.0	25.6	11.1	10.0	11.0	10.4	10.5	90	47	71	69	3	4 ⊙	1	C 0	SW 7	C 0
8	56.4	54.4	56.2	55.7	14.0	25.9	16.5	18.2	27.0	12.6	10.3	12.2	10.3	10.9	86	49	74	70	1	1	10	SW 2	SW 11	NNW 9
9	57.7	55.1	52.2	55.0	10.5	16.2	13.0	13.2	17.2	9.0	8.7	7.6	8.0	8.1	92	55	72	73	3	9	10	NW 5	NW 7	WSW 3
10	49.6	49.2	48.6	49.1	10.9	13.9	9.8	11.1	16.2	9.6	9.0	7.6	8.4	8.3	92	64	93	83	10	8	3	WSW 5	W 3	SW 3
11	48.7	49.1	48.5	48.8	9.2	15.4	11.6	12.0	15.5	7.3	7.8	8.2	8.7	8.2	90	63	85	79	10	10	10 ●	S 2	SE 3	N 3
12	44.9	46.4	46.1	45.8	11.2	12.6	12.0	12.0	13.5	10.7	9.7	9.6	9.7	9.7	98	88	92	93	10 ●	10	10 ●	NW 3	WNW 7	W 2
13	41.3	42.8	46.3	43.5	11.4	13.5	10.4	11.4	15.7	10.4	9.8	9.4	8.5	9.2	98	81	91	90	10 ●	9	3	NW 7	W 11	SSW 7
14	46.9	46.4	45.8	46.4	8.7	15.8	13.3	12.8	16.4	6.6	7.6	8.9	9.7	8.7	90	67	85	81	9	7 ⊙	8	S 5	SSW 9	S 5
15	44.5	46.1	48.9	46.5	10.1	12.1	9.6	10.4	14.3	9.5	8.7	9.1	7.8	8.5	94	87	87	89	4 ⊙	9	2	S 5	SW 9	SE 3
16	48.2	47.8	48.4	48.1	9.6	19.7	16.4	15.5	21.2	8.0	7.6	10.1	10.5	9.4	85	59	75	73	1 ⊙	8	9	SE 7	S 7	S 5
17	47.0	46.2	45.6	46.3	12.0	21.3	17.3	17.0	22.7	11.4	9.1	11.5	11.7	10.8	87	61	80	76	6 ⊙	5 ⊙	7	SE 5	SE 7	SE 5
18	49.5	50.3	50.9	50.2	14.3	20.0	14.3	15.7	21.6	12.7	11.2	10.2	9.7	10.4	92	59	80	77	10 ●	2 ⊙	1	SW 7	SW 9	SE 3
19	48.5	46.2	42.5	45.7	11.9	20.5	18.0	17.1	20.7	10.7	10.1	14.3	14.8	13.1	97	80	96	91	7	10	10 ●	S 5	E 5	E 5
20	42.9	43.9	47.7	43.5	14.5	16.4	12.1	13.8	18.0	11.9	11.1	10.0	9.0	10.0	90	72	86	83	4 ⊙	7	6	SW 9	SW 7	S 5
21	49.3	50.8	54.3	51.5	10.4	15.5	11.4	12.2	16.0	9.5	8.2	8.6	7.4	8.1	87	66	73	75	0	8	2	SSW 7	SSW 11	SW 5
22	57.5	57.8	57.3	57.5	7.1	17.2	11.1	11.6	17.8	5.8	7.2	7.1	7.8	7.4	96	48	78	74	2 ▬	2	0	SW 2	ENE 3	NE 5
23	56.0	55.3	57.0	56.1	8.7	17.0	12.2	12.5	17.2	7.7	7.5	8.5	8.4	8.1	89	59	79	76	4 ⊙	7 ⊙	8	NE 7	NE 9	NE 3
24	59.3	59.9	59.5	59.6	9.5	15.2	11.8	12.1	18.0	8.8	8.0	9.4	8.7	8.7	90	73	84	82	9	7 ⊙	9	NW 3	S 3	SW 3
25	58.6	57.8	57.9	58.1	10.5	16.9	14.1	13.9	18.3	9.8	8.6	8.8	9.9	9.1	91	61	82	78	8	4 ⊙	7	SSW 3	NW 3	SW 5
26	60.6	62.2	63.3	62.0	10.8	18.4	12.3	13.4	19.7	9.9	9.1	10.0	9.4	9.5	94	63	88	82	4 ▬	4 ⊙	0	SW 3	NW 5	C 0
27	63.5	62.2	59.8	61.8	8.8	21.1	15.6	15.3	21.9	8.1	8.0	9.7	10.1	9.3	95	52	77	75	0 ▬	0	0	NE 2	SE 5	E 5
28	53.5	52.6	49.8	52.6	11.8	20.7	14.7	15.5	21.7	11.0	9.2	11.5	11.1	10.6	89	63	89	80	8 ▬	2	0	SE 5	S 5	SSW 5
29	52.1	54.6	57.2	54.6	11.3	12.8	11.2	11.6	16.1	10.4	8.9	8.7	9.5	9.0	89	79	95	88	9	10	10 ●	W 14	WNW 11	WNW 9
30	59.1	59.5	59.5	59.4	12.6	14.8	14.0	13.8	14.8	11.2	10.5	11.3	11.1	11.0	97	90	93	93	10	10	9	E 1	NW 3	E 2
31																								
M	53.6	53.6	53.7	53.6	11.5	18.4	14.0	14.5	19.5	10.2	9.4	9.9	9.8	9.7	92	64	82	79	5.4	5.9	4.9	4.2	6.3	3.8

Październik – Octobre 1937

1	58.5	57.8	57.3	57.9	11.5	16.0	13.8	13.8	16.0	10.4	9.4	9.7	10.1	9.7	93	71	85	83	10	10	10	E 3	E 6	E 6
2	56.7	57.2	57.9	57.3	13.3	14.9	14.0	14.0	15.0	12.9	10.7	11.1	10.1	10.6	94	88	84	89	10	10	10	E 5	E 5	E 3
3	59.2	60.0	60.5	59.9	11.4	17.7	10.6	12.6	18.2	10.6	8.0	8.4	7.4	7.9	80	55	77	71	9	4 ⊙	0	E 5	E 5	E 3
4	60.4	59.8	60.2	60.1	7.0	16.8	11.6	11.8	17.2	6.5	7.1	7.8	8.4	7.8	95	55	82	77	2 ⊙	3 ⊙	9	E 5	ESE 7	E 7
5	63.5	64.7	66.1	64.8	5.8	11.8	8.4	8.6	12.2	5.0	6.0	7.1	7.3	6.8	87	68	89	81	8 ⊙	9	4	NE 5	NE 7	ENE 3
6	65.9	65.7	63.8	65.1	8.3	10.5	6.6	8.0	11.6	5.8	8.0	7.4	6.5	7.3	97	78	89	88	9	10	0	WNW 3	NE 5	E 2
7	61.4	59.0	56.3	58.9	6.8	13.6	9.9	10.0	14.8	3.6	7.1	7.6	7.7	7.5	96	65	85	82	10 ▬	0	0	ENE 2	ENE 5	NE 7
8	54.0	54.1	55.2	54.4	7.0	12.4	10.2	10.0	12.5	5.7	7.0	8.0	7.9	7.6	93	74	85	84	9	8	10	ENE 5	E 9	E 5
9	56.5	57.8	58.7	57.7	9.4	11.4	8.1	9.2	11.4	7.6	8.1	9.0	7.6	8.2	91	90	94	92	10	10	5	E 2	ENE 3	NW 5
10	57.5	56.1	55.7	56.4	7.9	10.4	6.6	7.9	11.6	6.1	7.3	7.0	6.8	7.0	91	75	93	86	10	10	10	NW 7	W 9	W 5
11	55.5	54.9	53.3	54.6	3.2	9.0	7.4	6.8	10.4	3.0	5.6	6.1	5.9	5.9	97	71	77	82	1 ⊙	6	10	NW 5	E 7	W 7
12	51.8	52.6	54.6	53.0	6.8	11.0	8.0	8.4	11.4	6.1	7.2	7.3	6.8	7.1	97	74	85	85	10	6	9	WNW 5	WNW 9	NW 3
13	55.8	56.0	57.6	56.5	3.4	11.8	5.4	6.5	12.3	3.3	5.7	6.9	6.2	6.3	97	66	93	85	3 ⊙	4 ⊙	0	NW 3	WNW 3	SW 1
14	58.1	56.9	56.3	57.1	4.7	9.6	8.5	7.8	10.1	2.6	6.3	7.8	7.9	7.3	99	87	95	94	10 ▬	10	10 ●	S 3	SSW 5	ESE 4
15	57.1	58.1	60.2	58.5	7.6	10.6	8.7	8.9	10.7	7.3	7.6	8.0	7.8	7.8	97	84	93	91	10 ▬	10	10 ▬	SE 2	S 3	C 0
16	63.0	64.1	64.2	63.8	5.0	8.6	7.8	7.4	9.5	3.5	6.3	8.0	7.7	7.3	97	95	97	96	9 ▬	10	10	S 2	W 5	SW 5
17	62.1	62.9	65.3	63.4	9.6	10.7	9.2	9.7	12.1	7.1	8.1	9.2	8.5	8.6	90	95	97	94	10	10 ▬	4	WSW 7	W 9	C 0
18	66.9	67.4	67.0	67.1	7.8	11.2	10.5	10.0	11.4	5.6	7.8	9.3	8.9	8.7	99	93	94	95	10 ▬	10	10	SW 3	WSW 7	W 3
19	66.0	65.5	64.4	65.3	9.7	13.5	6.5	9.0	13.5	6.5	8.6	8.3	6.9	7.9	95	72	96	88	9 ▬	2 ⊙	3 ▬	W 3	SW 3	C 0
20	62.6	61.3	59.0	61.0	4.7	13.8	8.5	8.9	14.3	4.4	6.2	8.0	7.0	7.1	97	68	84	83	0 ▬	0	0	ESE 3	SE 5	SE 5
21	56.8	55.8	54.9	55.8	4.2	13.8	8.6	8.8	14.6	3.9	5.8	7.2	6.8	6.6	94	61	81	79	0 ▬	0	0	SE 5	S 5	SE 3
22	54.6	54.2	52.9	53.9	2.6	12.1	9.8	8.6	13.8	2.5	5.3	7.5	7.7	6.8	95	71	84	83	1 ▬	8	1	SE 2	SE 3	SE 5
23	48.2	45.5	42.9	45.5	7.6	16.3	12.6	12.3	16.4	7.1	6.5	7.4	7.7	7.2	83	53	70	69	1	1	10	SE 7	SE 11	SW 7
24	39.4	39.4	42.4	40.4	10.2	16.3	12.9	13.1	17.2	9.9	7.7	9.5	9.7	9.0	82	69	87	79	7 ⊙	8 ⊙	8	SE 6	S 9	NW 2
25	44.0	47.0	50.8	47.3	8.4	9.6	6.2	7.6	12.9	4.5	8.0	8.5	6.9	7.8	97	95	97	96	10 ●	8 ⊙	1	NW 3	W 7	C 0
26	53.0	53.7	55.1	53.9	4.6	13.7	8.3	8.7	13.8	4.1	6.2	8.7	7.8	7.6	97	74	95	89	6 ⊙	3 ⊙	4	SE 3	SE 5	E 3
27	55.0	54.3	53.9	54.4	6.8	16.2	12.5	12.0	17.2	6.3	7.0	9.6	9.6	8.7	95	70	89	85	2 ⊙	3 ⊙	0	E 3	SE 5	ENE 5
28	54.1	54.5	54.1	54.2	9.0	17.1	13.1	13.1	17.9	8.8	8.2	11.2	9.9	9.8	95	77	88	87	0	1 ⊙	0	SE 5	ESE 5	SE 5
29	52.8	51.0	50.2	51.3	10.6	12.8	11.4	11.6	13.3	9.6	9.2	9.8	9.2	9.4	96	89	91	92	10 ▬	7 ⊙	0	ESE 9	SSE 11	SE 5
30	50.7	52.0	54.0	52.2	8.6	13.6	10.6	10.8	14.2	8.3	7.9	9.3	8.0	8.4	95	80	84	86	10	2 ⊙	0	SE 5	SE 7	SSE 7
31	56.3	56.9	56.3	56.5	4.7	9.1	6.1	6.5	10.6	4.5	5.7	6.8	6.0	6.2	90	78	89	84	0	0	0	SE 5	SE 7	SE 7
M	56.7	56.7	56.8	56.7	7.4	12.8	9.4	9.8	13.5	6.2	7.3	8.3	7.8	7.8	94	76	88	86	6.6	6.0	4.8	4.4	6.2	6.1

Poznań – Golęcin, Uniwersytet

$H_s = 83\ m$ $H_b = 82{,}0\ m$

Wrzesień – Septembre 1937

DNI	OPAD R	GRUBOŚĆ ŚNIEGU h	USŁONECZNIENIE	POGODA
1	.	.	11.0	⌒^{2} ∞ I ; () II
2	.	.	11.9	⌒^{2} ≡^{0} I
3	.	.	10.9	⌒^{1} ∞^{2} I
4	1.5	.	2.1	⌒ ; ● 13^{15}–14^{30} 20^{30}–n ; ≡^{0} I ; ∞^{2} II
5	.	.	11.5	⌒^{2} ∞ I ; () III
6	.	.	11.5	⌒^{2} ≡^{0} I
7	.	.	9.9	⌒^{2} ∞^{2} I ∞ II ; ⊕^{0} 12^{15}
8	.	.	10.0	⌒ ∞ I , II
9	0.2	.	6.5	⌒ ; () II
10	.	.	3.2	●^{0} 6 ; ∞ I ; ⊕^{1} 11
11	30.0	.	1.0	⌒ ; ●$^{0-1}$ 13^{15} 17^{50}–n ; ∞ I , II ; ⊕^{0} 17^{30}
12	5.9	.	.	● n–5 ● I ● 13^{15} ●^{1} 16^{20}–17 20–n ; () II
13	5.4	.	3.1	● n–11^{19} ●^{0} 16^{20} ; () II , III ; ⊕ 12
14	3.9	.	2.1	⌒^{2} ∞ I
15	0.1	.	4.8	●^{1} 3–4 8^{19}–9 12^{35}–13^{05} ; ⊙ ; () I
16	.	.	9.3	⌒^{2} ; ⊕^{1} 11^{55}–13^{05} ; ∞ I , II
17	0.0	.	6.9	⌒ ∞ I , II ; ⊕^{0} 8^{05}
18	2.0	.	9.2	● 6^{30}–8^{10} ; () I , II
19	3.4	.	2.7	⌒^{2} ; ● 14^{05} 18 , III ●$^{2-1}$ 21^{00-25} ; (K) 19^{25} ; ∞^{2} I ∞ II ; ⊕^{0} 9^{20}
20	.	.	7.4	● n ; ⊍^{1} 20^{45}
21	.	.	6.5	⌒^{2} ; ψ^{1} (φ 5°) 21^{15} ; () III
22	.	.	10.1	⌒^{2} ; ≡^{0} I ; ∞ II ; () III
23	0.0	.	9.3	⌒^{2} ; () I ; ⊕ 8^{45}–13 ; ψ^{1} 21^{20}
24	.	.	2.5	● 5^{58} ; () I , II
25	.	.	6.3	⌒ ; ∞^{2} I
26	.	.	6.5	⌒^{2} ; ≡^{0} I , ∞^{2} II , III
27	.	.	9.5	≡^{1} I , a ; ⌒^{2} ; ∞^{2} II
28	3.0	.	8.6	⌒^{2} ; ⊕$^{0-1}$ 6–7 8^{00-15} ; ≡^{0} I ; ∞ II
29	3.5	.	1.7	● K ⩫ 0–3 ● 12^{30} 16^{05}–n ; () I , II
30	.	.	.	∞ I , II
31				
Σ	58.9	—	196.0	UWAGI.

Październik – Octobre 1937

1	0.1	.	1.5	⌒ ; ∞ I
2	.	.	.	●^{0} n ; ∞ I ∞^{2} II
3	.	.	7.2	⌒ ; () II
4	.	.	9.0	⌒^{2} ; () II , III ; ⊕^{0} 11^{45}
5	0.0	.	0.4	⌒ ; ⊕^{1} 8 ; () II ; ⊙ 13^{20}
6	.	.	.	● n ; ⌒ n
7	.	.	7.0	⌒ ; ≡^{2} I
8	.	.	0.1	⌒ ; ∞ II
9	0.2	.	.	⌒ ; ●^{0} 8–11 17 ; ∞^{2} I ∞ II
10	1.3	.	2.3	●^{1} 15^{30}–16 18^{45}–20 ⩫ 15^{15}
11	1.7	.	5.3	⌒^{2} ⌴^{0} ; ✳^{0} a ; ●^{0} 12^{25} 18^{30} ; () I , II , III
12	.	.	3.1	●^{1} n ; ∞ I
13	0.1	.	7.8	⌒^{2} ; ≡ I , III ; () II
14	3.7	.	0.2	⌒^{2} ; ●$^{0-1}$ 16^{30}–n ; ≡^{2} I ; ∞^{2} I , III
15	0.1	.	.	≡^{0} I ≡^{1} 7^{30} ≡^{2} III ; ∞ II
16	0.0	.	.	⌒ ; ≡^{1} I ; ∞^{2} II , III ; ⊍^{1} 20 ψ^{0} (φ 4°)
17	2.3	.	.	●^{0} 9^{30}–13 14–17^{15} ∞ I ∞^{2} III ; ≡^{0} II ≡ III ; ⊍^{0} ψ^{1} (φ 2°) 18
18	0.1	.	.	∞ II ∞^{2} III ; ⌒^{2} ; ▬^{2} I
19	0.1	.	4.2	∞^{2} II ; ⌒ ; ▬^{0} I , II
20	.	.	8.3	∞^{2} II ∞ III ; ≡^{2} I ; ⌴^{1}
21	.	.	8.8	∞^{2} II ∞ III ; ▬^{0} I ; ⌴^{0}
22	.	.	5.2	∞^{2} II , III ; ⌒ ; ▬^{0} I ; ⌴^{0}
23	.	.	7.2	∞ I , II
24	4.7	.	3.7	●^{0} 9^{45} ; ∞ I
25	11.7	.	2.9	●^{1} 4^{40}–12^{30} ; ∞^{2} I ; ≡ III
26	0.2	.	7.4	⌒^{2} ; ⌴^{0} ; ∞^{2} I , II ; ⊕^{0} 13^{45}
27	0.1	.	8.7	⌒^{2} ; ∞ I ∞^{2} II
28	.	.	8.2	⌒^{2} ; ∞^{2} I ∞ II
29	.	.	2.6	⌒ ; ▬^{0} I ; ∞^{2} II
30	.	.	6.5	⌒ ; ∞^{2} I ∞ II
31	.	.	9.0	⌒ ; ∞ II
Σ	25.4	—	125.6	UWAGI.

Poznań – Golęcin, Uniwersytet φ = 52°26' λ = 16°53' Listopad – Novembre 1937

DNI	CIŚNIENIE P = 700 + I	II	III	Dies	TEMPERATURA T I	II	III	Dies	Max	Min	PRĘŻNOŚĆ PARY e I	II	III	Dies	WILGOTNOŚĆ WZGL. U I	II	III	Dies	ZACHMURZENIE I POGODA N,w I	II	III	KIERUNEK I PRĘDKOŚĆ WIATRU D,v I	II	III
1	55.0	53.4	52.7	53.7	3.3	10.4	6.8	6.8	11.3	3.1	5.4	6.8	5.7	6.0	92	72	77	80	1	1	0	SE 5	E 7	E 7
2	53.0	53.7	54.6	53.8	1.4	6.0	6.2	5.0	6.8	1.3	4.7	5.6	6.2	5.5	93	79	88	87	2	10	10	ESE 5	E 7	E 5
3	57.1	58.8	61.2	59.0	5.9	8.2	6.4	6.7	8.5	5.8	6.3	6.6	6.8	6.6	90	81	95	89	8	10	8	NE 3	N 5	N 3
4	62.5	62.7	62.9	62.7	6.3	8.5	7.0	7.2	8.6	5.9	6.5	6.5	7.0	6.7	90	79	93	87	10	10	9	NNE 3	NE 5	NE 3
5	62.2	61.8	62.3	62.1	6.7	9.5	8.3	8.2	9.8	4.3	6.7	8.0	6.8	7.2	91	90	84	88	10	10	10	E 7	E 7	E 11
6	61.5	61.5	60.7	61.2	7.3	9.2	9.3	8.8	9.3	6.6	6.7	7.3	7.8	7.3	88	84	89	87	10	10	10	ESE 5	SE 5	E 5
7	59.5	59.2	58.3	59.0	7.2	8.0	8.4	8.0	9.3	6.1	7.5	7.6	7.9	7.7	99	95	96	97	10	10	10	ESE 3	SE 3	E 3
8	57.3	57.1	55.8	56.7	8.0	9.4	9.4	9.0	10.0	7.8	7.8	8.6	8.7	8.4	97	98	99	98	10	10	10	C 0	W 3	W 3
9	52.7	50.4	46.8	50.0	9.1	7.6	6.4	7.4	9.4	6.1	8.4	7.4	7.0	7.6	98	95	97	97	10	10	10	SW 3	SW 7	SSW 5
10	45.9	47.8	50.0	47.9	4.2	5.4	3.4	4.1	6.4	3.2	5.6	5.5	5.1	5.4	91	82	88	87	10	9	8	W 5	SW 5	SE 3
11	51.6	51.9	52.0	51.8	0.6	4.3	2.0	2.2	4.3	−0.3	4.6	5.8	5.1	5.2	96	92	97	95	7	10	10	SE 2	NW 3	NW 5
12	52.7	51.5	49.9	51.4	0.4	0.7	2.3	1.4	2.3	−0.4	4.6	4.4	5.1	4.7	98	91	95	95	10	10	1	WNW 7	WSW 5	W 5
13	49.9	50.4	50.9	50.4	0.8	3.2	0.4	1.2	3.2	−0.2	4.4	4.3	4.5	4.4	90	74	95	86	9	8	8	W 7	WNW 9	SW 5
14	49.6	50.0	51.2	50.3	1.4	3.0	0.1	1.2	3.0	0.1	4.7	5.0	4.5	4.7	93	87	97	92	10	10	4	SW 5	W 3	SW 4
15	50.5	50.0	49.5	50.0	1.0	2.6	2.6	2.2	2.8	−0.5	4.6	5.2	5.3	5.0	93	93	97	94	10	10	10	SW 7	SW 9	WSW 5
16	54.2	55.7	57.2	55.7	−1.2	1.8	−0.3	0.0	2.6	−1.3	4.0	4.4	4.2	4.2	96	83	94	91	10	4	10	WNW 5	NW 7	NW 7
17	57.3	56.5	55.2	56.3	−1.3	0.1	−0.9	−0.8	0.2	−1.5	3.9	3.9	3.7	3.8	92	84	85	87	10	9	10	WNW 7	WNW 5	N 3
18	52.3	50.7	49.6	50.4	−1.5	0.6	−2.2	−1.3	1.3	−2.9	3.4	3.6	3.4	3.5	83	76	86	82	10	6	10	ESE 3	E 5	ESE 5
19	47.0	45.1	45.5	45.9	−1.0	3.6	2.4	1.8	5.1	−2.9	3.7	4.8	4.9	4.5	87	82	90	86	10	8	10	ESE 7	SE 9	SE 5
20	48.7	50.6	51.2	50.2	2.5	8.6	2.8	4.2	8.8	1.7	5.0	5.9	4.7	5.2	90	70	84	81	2	1	1	SSW 5	SW 9	S 3
21	49.7	52.9	54.7	52.4	4.0	4.6	−0.7	1.8	4.9	−0.8	5.6	4.9	4.0	4.8	92	77	93	87	8	2	0	SW 7	SW 7	SW 3
22	56.7	57.5	58.1	57.4	−3.9	3.5	−1.0	−0.6	4.1	−4.2	3.2	4.4	3.9	3.8	92	74	92	86	1	0	0	E 2	SE 3	E 5
23	58.4	59.1	59.8	59.1	−0.4	−0.5	−0.8	−0.6	−0.2	−1.8	4.5	4.3	4.2	4.3	100	98	96	98	10	10	10	E 3	E 2	E 2
24	59.4	58.5	56.6	58.2	−3.2	−2.5	0.1	−1.4	0.1	−3.4	3.4	3.6	4.5	3.8	93	94	98	95	10	10	10	SE 2	SE 3	SE 4
25	54.8	57.6	60.1	57.5	0.8	1.8	0.4	0.8	1.9	0.0	4.6	4.9	4.6	4.7	95	93	97	95	10	10	10	SE 5	S 3	W 3
26	53.8	54.0	51.9	53.2	1.3	4.5	4.2	3.6	4.7	−0.2	4.9	5.8	5.7	5.5	97	93	93	94	10	8	10	WSW 11	SW 9	SW 9
27	42.9	46.7	51.5	47.0	2.7	1.9	0.0	1.2	4.2	−0.1	5.2	4.8	4.1	4.7	94	92	89	92	9	9	1	W 13	NW 11	NW 9
28	54.2	56.0	58.3	56.2	−0.4	2.4	0.7	0.8	2.6	−0.6	4.1	4.6	3.9	4.2	92	84	81	86	1	7	1	NW 9	NW 9	NW 7
29	60.7	61.1	59.2	60.3	−0.7	1.2	1.8	1.0	1.9	−1.0	4.0	4.4	5.1	4.5	91	88	98	92	6	10	10	NW 5	W 5	W 5
30	55.8	55.7	55.0	55.5	3.4	2.4	2.6	2.8	3.6	1.8	5.6	5.2	5.4	5.4	95	95	98	96	10	10	10	W 7	W 5	SSW 3
31																								
M	54.2	54.6	54.8	54.5	2.2	4.3	2.9	3.1	5.0	1.1	5.1	5.5	5.3	5.3	93	86	92	90	8.1	8.1	7.4	5.3	5.8	4.8

Grudzień – Décembre 1937

1	52.0	50.2	47.7	50.0	3.5	4.5	2.3	3.2	5.0	2.2	5.8	6.2	5.1	5.7	98	99	95	97	10	10	8	SW 3	SW 5	SSW 5
2	45.5	44.8	43.7	44.7	4.7	6.1	3.9	4.6	6.1	2.1	6.1	6.3	5.8	6.1	96	89	95	93	10	8	2	SW 5	SW 3	SE 3
3	41.5	40.2	38.5	40.1	1.0	5.1	4.3	3.7	5.3	0.6	4.8	5.6	5.9	5.4	97	86	94	92	2	3	10	SE 2	SE 2	NE 3
4	37.8	41.3	46.1	41.7	3.6	1.1	−1.2	0.6	4.9	−1.3	5.7	4.7	4.0	4.8	97	95	94	95	10	10	3	N 3	NW 7	W 3
5	46.6	44.2	42.3	44.4	−2.0	0.0	0.8	−0.1	0.8	−2.7	3.6	3.7	4.4	3.9	90	80	90	87	6	9	9	E 5	SE 7	SE 9
6	41.3	41.3	41.9	41.5	1.0	2.1	0.4	1.0	2.3	0.3	4.6	4.7	4.5	4.6	93	89	95	92	10	8	10	SE 5	E 3	E 3
7	43.0	44.5	46.6	44.7	−1.3	−2.2	−3.7	−2.7	0.4	−4.2	3.9	3.5	3.2	3.5	94	90	90	91	10	9	10	E 3	E 3	NE 3
8	48.2	49.7	51.2	49.7	−4.4	−5.7	−8.0	−6.5	−3.7	−9.7	3.0	2.9	2.4	2.8	92	95	93	93	10	10	10	E 2	WNW 3	NNE 3
9	51.4	49.9	43.0	48.1	−5.3	−6.7	−3.0	−4.5	−3.0	−8.4	2.8	2.4	3.4	2.9	91	87	91	90	10	10	10	E 7	NE 9	NE 11
10	40.7	41.1	48.2	43.3	1.5	−1.3	−2.2	−1.0	2.5	−3.0	4.5	3.2	2.9	3.5	88	77	74	80	10	10	4	SW 5	SW 16	SW 16
11	52.3	53.2	52.4	52.6	−2.8	−0.6	−2.0	−1.8	−0.2	−3.4	3.2	3.1	3.3	3.2	85	71	84	80	9	0	1	SSW 7	SE 3	ESE 3
12	47.5	45.4	46.0	46.3	−0.8	0.6	−2.6	−1.4	1.2	−3.1	3.7	4.4	3.4	3.8	86	91	89	89	10	10	2	ESE 5	S 4	SW 3
13	47.8	48.7	48.4	48.3	−2.3	−0.4	−6.4	−3.9	0.2	−6.6	3.5	3.8	2.7	3.3	90	84	95	90	10	4	2	SW 3	SW 3	NE 3
14	43.3	41.1	41.4	41.9	0.8	1.5	1.0	1.1	1.7	−6.8	4.3	4.9	4.8	4.7	88	97	97	94	10	10	10	E 7	E 3	E 2
15	42.6	43.5	44.8	43.6	−2.2	−1.0	−2.4	−2.0	1.0	−2.7	3.8	4.1	3.7	3.9	96	97	96	96	10	10	10	S 3	SE 3	E 3
16	42.2	41.3	43.2	42.2	−0.4	0.5	−1.9	−0.9	1.9	−3.1	4.4	4.7	3.8	4.3	98	98	94	97	10	10	10	NE 5	NW 3	SW 5
17	47.5	50.1	52.6	50.1	0.3	0.7	0.3	0.4	0.7	−2.0	4.6	4.6	4.5	4.6	98	95	96	96	10	10	10	SW 5	SW 3	SW 2
18	53.6	54.2	54.7	54.2	−4.1	0.2	−5.7	−3.8	0.3	−5.8	3.4	4.5	2.9	3.6	100	96	98	98	5	9	5	E 3	SE 2	SE 2
19	54.1	53.9	54.0	54.0	−3.2	−3.7	−1.8	−2.6	−1.8	−6.9	3.5	3.3	4.0	3.6	95	95	99	96	9	3	10	WSW 2	NW 2	N 3
20	54.4	55.5	57.7	55.9	0.2	0.2	−1.4	−0.6	0.5	−1.8	4.5	4.5	3.5	4.2	96	96	85	92	10	9	10	N 5	N 7	N 5
21	58.8	59.6	61.4	59.9	−2.1	−2.0	−2.8	−2.4	−1.4	−5.3	3.1	3.5	3.3	3.3	80	88	87	85	10	10	10	NW 5	NW 5	NW 3
22	63.3	64.3	65.4	64.3	−3.3	−2.0	−6.1	−4.4	−1.9	−8.0	3.0	3.0	2.8	2.9	82	76	95	84	9	8	0	C 0	SW 3	E 3
23	66.2	65.2	64.0	65.1	−7.8	−3.4	−4.4	−5.0	−3.2	−8.5	2.3	2.5	2.7	2.5	91	71	82	81	0	2	10	SE 3	S 5	S 5
24	61.2	60.7	63.2	61.7	−1.1	0.3	−0.3	−0.4	0.4	−4.4	4.0	4.4	4.3	4.2	95	95	96	95	10	10	10	SW 3	C 0	E 2
25	64.0	62.2	63.6	63.3	−2.0	−3.5	−7.3	−5.0	−0.3	−7.3	3.7	3.2	2.4	3.1	92	90	91	91	10	10	10	SE 2	ESE 5	E 7
26	69.3	71.9	73.6	71.6	−6.7	−7.0	−5.3	−6.1	−5.2	−9.3	2.6	2.3	2.9	2.6	92	86	93	90	10	10	10	NE 5	NE 3	E 5
27	72.3	71.0	70.0	71.1	−4.2	−3.3	−3.8	−3.8	−3.1	−5.3	2.9	3.1	3.2	3.1	88	86	92	89	10	10	10	NE 3	NE 3	NW 2
28	68.4	67.6	67.6	67.9	−4.6	−3.6	−10.9	−7.5	−3.4	−11.4	2.8	2.7	1.9	2.5	87	77	94	86	10	10	7	E 2	E 3	NE 2
29	67.0	65.9	63.1	65.3	−13.1	−7.8	−5.0	−7.7	−5.0	−14.2	1.4	2.3	3.0	2.2	85	91	96	91	10	10	10	W 2	W 5	W 5
30	59.8	59.3	58.7	59.3	−3.8	−2.0	−1.6	−2.2	−0.8	−6.6	3.3	3.9	3.7	3.6	95	98	90	94	10	9	9	NW 3	NE 5	NW 5
31	58.6	56.9	50.5	55.3	−5.3	−3.9	−3.2	−3.9	−1.6	−7.3	2.7	2.9	3.5	3.0	88	86	95	90	9	9	10	N 3	SW 3	SW 5
M	53.0	52.9	53.1	53.0	−2.1	−1.2	−2.6	−2.1	0.0	−5.0	3.7	3.8	3.6	3.7	92	89	92	91	9.0	8.4	7.8	3.9	4.2	4.3

Poznań – Golęcin, Uniwersytet $H_s = 83\,m$ $H_b = 82{,}0\,m$ Listopad – Novembre 1937

DNI	OPAD R	GRUB. ŚNIEGU h	USŁONECZNIENIE	POGODA
1	.	.	6.9	⌓ ; ⌴ ^{0}
2	.	.	2.3	⌴ ^{0} ; ∞ I
3	.	.	0.4	⌓ ^{0} ; ● ^{0} 15 ; ⊙ 10 ; ∞ III
4	.	.	.	⌓ ; ( ) II ; ∞ III
5	.	.	.	
6	.	.	.	∞ I, II, III
7	1.2	.	.	≡ I ≡ ^{0} II ; ∞ III
8	1.0	.	.	● 3–8 ● ^{0} 12–13 ; ≡ ^{0} I, II ≡ III ≡ ^{1} 21^{40}
9	4.1	.	.	⌓ ; ● ^{0} 16 ● ^{1} 18^{20}–n ; ≡ ^{0} I ≡ ^{1} 10–11 ≡ ^{0} II, III
10	0.1	.	.	● n–4 ● 11^{35} ; ( ) I, II ; ⊙ 13^{15}
11	0.1	.	.	● ^{0} n ; ⌴ ^{1} ; ≡ ^{0} I ∞ ^{2} II, III
12	0.1	.	.	⌓ ; ● ^{0} 17–18 ; ∞ ^{2} I ∞ II ; ≡ III
13	0.9	.	3.2	⌴ ^{1} ; ✳ ^{0} 11^{20} △ ^{0} 13^{10} ✳△ 14 △ 16 ✳ ^{0} 20^{45} III ; ( ) I, II ; ⊙ p
14	2.0	.	.	● n, 7 △ ^{1} 17^{15} 19^{30} ; ∞ I ; ψ ^{2} 21
15	2.4	.	.	✳ n ● ^{0} 9 ● ^{1} 10–11 ✳ 10^{17} ; ∞ I, II
16	.	.	5.5	✳ ^{0} n ; ⌴ ; ( ) II ; ∞ ^{2} III
17	.	.	0.5	⌴ ^{0} ; ⊙ 10^{30}–11
18	.	.	3.2	∞ II, III ; ⌴ p
19	0.1	.	0.9	∞ ^{2} I, II, III
20	1.8	.	7.2	⌓ ; ∞ I ; ( ) II ; ⌴ ^{1} p
21	.	.	5.1	● 4–5 ; ( ) II
22	.	.	5.7	⌴ ^{2} a, p, n ; ≡ ^{0} I, II
23	0.4	.	.	⌴ ^{2} ; V ^{0} ; ● ^{0} 18^{40}–n, ≡ ^{2} I, II, III
24	0.0	.	.	⌴ ^{1} ; V ; ● 17–n ; ≡ ^{0} I, II ≡ ^{1} 16^{15} ≡ ^{0} III
25	1.0	.	.	● ^{0} 19 ; ≡ ^{0} I ; ∞ ^{2} II ; ≡ ^{1} 19
26	2.8	.	0.4	●✳ 5–7 ● 14^{30}–20 ; ∞ ^{2} I ∞ II
27	1.6	.	1.9	● n... 7^{30} ✳ 10–12^{35}, 14^{25} ; (K) 4 ; ⌫ n, a ; ( ) II, III ; ⌴ ^{1} p
28	.	.	4.8	⌴ , ( ) I, II, III
29	1.6	.	0.3	⌴ ; ● ^{0} 17–n ✳ ^{0} 18^{45} ; ( ) I, ∞ II ; ⊕ $^{0-1}$ 10^{54}–13
30	5.4	.	.	● n, I, a, II, p, III, n ; ∞ I ∞ ^{2} II ∞ III
31				
Σ	26.6	—	50.3	UWAGI.

Grudzień – Décembre 1937

1	3.0	.	.	● n, 9^{30}–18^{30} ; ≡ ^{0} I, II
2	0.4	.	0.3	● 4–9 ; ∞ I, II
3	10.5	.	4.5	⌓ , ⌴ ^{0} ; ● ^{1} 21^{30}–n ; ≡ ^{0} I, II ; ∞ III
4	1.3	.	.	● n–10 ● –13^{30}
5	0.1	.	1.8	✳ ^{0} n, 12^{50}–14 ; ⌴ a ; ⊙ 9–11
6	6.1	0	0.4	✳ 17^{50}–n ; ∞ ^{2} I, II
7	3.0	9	.	✳ n–13 , 17^{50}–20 ; ∞ II
8	.	12	.	≡ ^{0} II ≡ ^{1} 15^{45}–20 ; ∞ III ; V ^{1}
9	2.1	10	.	✳↔ ^{1} 16–20^{30} ✳ 22–n ; ∞ I
10	0.0	8	.	✳ ^{0} 10^{45}–12^{30} ✳ ^{0} ↔ 13–p ; ⌫ II, III ; ∞ I ; ( ) II
11	.	7	6.0	∞ ^{2} II ∞ III
12	0.9	7	.	✳ ^{0} 7^{48}–8 ↔ ✳ ^{1} 9–10^{45}, II ; ∞ I ∞ ^{2} II ∞ III ; ψ (φ 6°) 20^{45}
13	0.2	7	1.2	⌴ ^{1} ; ∞ II ; ≡ ^{1} 19^{22}
14	2.1	7	.	✳ n, 8 ● 9 ● 11^{50}–13 ; ∞ I ∞ ^{2} II ; ≡ ^{0} III ≡ ^{1} 22
15	2.1	6	.	≡ I, II, III ; V ^{0}
16	2.1	7	.	✳ n ● I ✳ 13^{10}–p ; ≡ ^{0} II ; ∞ III ; ∿ ^{0} 7, 17^{45}
17	.	7	.	∞ I ∞ ^{2} II, III
18	.	7	.	≡ ^{2} I ≡ ^{0} II ≡ ^{1} III ; V ^{0}
19	0.2	6	0.2	⌴ ; V ^{1} ; ✳ ^{0} 20–21 ; ≡ ^{0} I ≡ ^{1} 9–11 ≡ ^{0} II
20	0.1	6	.	✳ 2^{30} △ ^{0} ✳ ^{0} 9^{50}–12^{15} △ ^{0} p ✳ III ; ( ) I, II
21	0.0	6	0.6	✳ ^{0} 7, 10^{25}–13 ; ( ) I
22	.	7	0.4	∞ II ∞ ^{2} III ; ⌴ p
23	0.7	7	6.6	⌴ ; ∞ ^{2} I, II, III
24	3.6	8	.	✳ 8–12^{20} II, p, III ; ≡ ^{0} I, II, III
25	2.1	9	.	✳ n–8, 12–20 ; ↔ ; ≡ ^{0} I, II ; ∞ III
26	.	12	1.3	( ) I ; ∞ II
27	0.2	12	.	✳ ^{0} II, 13–p ; V ^{0} ; ( ) I ; ∞ III
28	.	11	0.3	∞ I, II ∞ ^{2} III ; ≡ ^{1} 23
29	2.5	11	.	✳ ^{1} 20^{15}–n ; ≡ $^{1-2}$ n–11^{40} ; ∞ ^{2} II ; V ^{2}
30	0.1	14	1.5	✳ n ✳ ^{0} p ; ≡ I ; ( ) III
31	6.9	13	0.1	✳ ^{0} n ✳ ^{1} 16^{15}–n
Σ	50.3	—	25.2	UWAGI.

Warszawa, Stacja Pomp Rz. φ = 52°13' λ = 21°03' Styczeń – Janvier 1937

DNI	CIŚNIENIE P – 700 + I	II	III	Dies	TEMPERATURA T I	II	III	Dies	Max	Min	PRĘŻNOŚĆ PARY e I	II	III	Dies	WILGOTNOŚĆ WZGL. U I	II	III	Dies	ZACHMURZENIE i POGODA N,w I	II	III	KIERUNEK i PRĘDKOŚĆ WIATRU D,v I	II	III
1	66.0	65.3	63.5	64.9	3.2	3.9	0.3	1.9	4.3	0.1	5.6	5.2	4.2	5.0	97	85	90	91	10	10 ≡	0	WSW 3	WSW 4	SSW 3
2	58.4	55.5	56.5	56.8	-1.4	0.8	1.9	0.8	2.4	-1.9	3.7	4.1	5.0	4.3	90	85	95	90	10	10	10	SW 4	SW 4	W 7
3	52.3	48.7	52.5	51.2	1.5	2.9	5.0	3.6	5.6	0.7	4.6	5.3	5.7	5.2	91	94	87	91	10 *	10	9	SW 7	SW 3	W 7
4	55.9	58.1	58.5	57.5	5.9	7.1	6.8	6.6	7.4	3.6	6.7	6.8	7.1	6.9	97	90	96	94	10	10 ≡	10	W 7	WNW 5	WSW 3
5	55.0	52.4	52.4	53.3	4.9	7.4	5.9	6.0	7.6	3.7	5.9	5.8	6.0	5.9	92	76	87	85	10	10	10	SSW 4	SW 4	WSW 7
6	54.6	54.3	49.6	52.8	2.9	3.8	1.5	2.4	6.0	1.1	4.9	4.7	4.2	4.6	86	78	82	82	10	10	10	W 5	WSW 3	S 5
7	41.0	39.3	41.7	40.7	4.0	4.2	4.1	4.1	5.6	1.2	4.9	5.8	5.4	5.4	80	93	88	87	10	10 ●	10 ●	WSW 9	SW 6	NNW 8
8	46.5	51.2	58.4	52.0	2.1	3.0	1.5	2.0	4.2	1.3	4.7	3.8	3.2	3.9	87	68	62	72	10	10 ●	10	NW 7	NW 9	NNW14
9	64.9	66.2	67.4	66.2	-0.9	1.0	-1.8	-0.9	1.6	-2.0	4.0	3.0	3.4	3.5	93	62	84	80	10	0 ⊙	0	NNW 5	N 7	N 2
10	66.5	66.3	67.3	66.7	-3.9	-0.1	-0.7	-1.4	1.1	-4.8	2.7	2.6	3.0	2.8	78	58	70	69	0	4 ⊙	10	NW 5	NNW 4	NNW 1
11	67.5	67.8	68.1	67.8	-2.1	-1.1	-4.1	-2.8	-0.3	-5.6	3.9	3.7	3.1	3.6	100	87	92	93	10 ≡	10	10	C 0	NNE 2	NE 1
12	66.7	66.7	68.5	67.3	-4.1	-2.1	-4.3	-3.7	-1.2	-4.6	3.0	3.2	2.9	3.0	89	81	87	86	10	10	0 *	NE 2	NE 5	ENE 8
13	71.1	71.8	72.2	71.7	-6.1	-5.3	-7.2	-6.4	-3.8	-7.5	2.4	2.7	2.4	2.5	82	88	88	86	10	9	0	ENE 7	ENE 9	C 0
14	71.9	70.9	69.9	70.9	-10.8	-4.3	-8.1	-7.8	-3.8	-11.0	1.8	2.3	2.0	2.0	91	68	81	80	0	0 ⊙	0	SE 2	SSE 7	SE 4
15	68.4	67.3	65.8	67.2	-10.7	-2.5	-7.3	-7.0	-2.4	-11.1	1.8	2.2	2.3	2.1	87	57	88	77	0	0 ⊙	0	C 0	ESE 8	ESE 7
16	65.7	66.1	66.7	66.2	-9.5	-8.4	-9.7	-9.3	-6.7	-10.5	1.8	1.6	1.7	1.7	82	66	76	75	9	8	10 *	SE 6	ESE10	SSE 7
17	66.4	65.4	65.8	65.9	-12.4	-6.7	-10.2	-9.9	-5.9	-12.8	1.5	1.8	1.9	1.7	82	65	88	78	0	0 ⊙	0	ESE 3	ESE 9	ESE 5
18	65.3	64.4	63.7	64.5	-9.8	-7.7	-12.3	-10.5	-7.3	-12.4	1.7	1.7	1.3	1.6	78	65	75	73	9	0 ⊙	0	ESE 3	ESE14	ESE10
19	60.2	57.0	54.4	57.2	-12.9	-9.9	-11.7	-11.6	-8.9	-13.7	1.4	1.6	1.5	1.5	81	72	79	77	1	10 ≡	2	ESE 9	E 20	ESE 7
20	51.4	52.0	55.8	53.1	-12.1	-9.1	-12.4	-11.5	-8.8	-12.6	1.5	1.7	1.6	1.6	82	74	89	82	2	0 ⊙	0	E 4	ENE 1	C 0
21	60.5	62.2	63.6	62.1	-15.4	-7.1	-12.1	-11.7	-5.9	-15.9	1.3	1.6	1.6	1.5	91	61	90	81	0 ≡	3 ⊙ ▬	0	C 0	SSW 1	SSW 3
22	65.5	66.5	69.5	67.2	-13.0	-5.2	-11.4	-10.2	-4.7	-13.9	1.5	2.0	1.7	1.7	89	66	86	80	1	0 ⊙	0	SE 3	SE 3	SE 4
23	70.0	69.2	69.6	69.6	-15.0	-6.7	-12.6	-11.7	-5.5	-15.5	1.3	1.8	1.4	1.5	87	65	78	77	0	1 ⊙ ▬	1	C 0	SE 5	SE 5
24	70.3	70.4	70.5	70.4	-16.2	-11.4	-14.7	-14.2	-11.1	-16.9	1.1	1.2	1.2	1.2	81	62	79	74	0	0 ⊙	0	ESE 6	ESE12	ESE 9
25	68.9	67.5	66.5	67.6	-17.4	-13.7	-16.0	-15.8	-13.0	-18.0	1.0	1.0	0.9	1.0	85	63	67	72	0	1 ⊙	0	ESE 9	ESE12	ESE12
26	63.9	61.7	59.9	61.8	-16.9	-11.5	-16.4	-15.3	-11.0	-17.4	1.0	1.2	1.0	1.1	80	65	76	74	0	0 ⊙	0	ESE14	ESE17	ESE 8
27	56.2	53.9	51.6	53.9	-16.8	-9.9	-11.3	-12.3	-9.1	-17.7	1.1	1.5	1.5	1.4	91	69	80	80	1	2	10	ESE 3	E 12	E 12
28	48.7	48.0	46.5	47.8	-11.6	-10.7	-10.9	-11.0	-9.7	-14.4	1.6	1.6	1.5	1.6	83	77	77	79	10 *	10 *	3 ·	E 14	ENE17	E 17
29	43.6	41.7	42.8	42.7	-10.8	-9.8	-10.1	-10.2	-9.5	-11.5	1.7	1.9	1.9	1.8	84	85	88	86	10 *	10 *	10 *	E 17	E 20	E 20
30	47.5	51.4	56.9	51.9	-12.6	-12.2	-14.8	-13.6	-9.8	-14.9	1.5	1.4	1.3	1.4	85	78	87	83	10 *	10 *	10 *	E 17	E 17	E 8
31	60.7	60.7	60.4	60.6	-17.9	-16.4	-19.1	-18.1	-14.5	-19.3	0.9	0.8	0.7	0.8	79	66	72	72	9	4	0	ESE 9	E 3	E 4
M	60.4	60.0	60.5	60.3	-7.6	-4.4	-6.8	-6.4	-3.5	-8.8	2.7	2.8	2.7	2.7	86	73	83	81	5.9	5.5	4.4	5.9	8.2	6.7

Luty – Février 1937

1	58.8	57.2	56.2	57.4	-21.7	-10.9	-14.6	-15.4	-10.0	-22.0	0.6	1.3	1.0	1.0	75	63	70	69	0	0 ⊙	0	ESE 2	ESE 4	ESE 4
2	54.2	54.1	54.5	54.3	-12.1	-9.0	-4.5	-7.5	-4.3	-15.9	1.4	2.0	3.2	2.2	78	86	96	87	10	10	10	SSE 7	SSE 5	SSE 2
3	54.2	52.9	49.8	52.3	0.9	2.4	3.1	2.4	3.4	-4.5	4.5	4.5	4.9	4.6	92	82	87	87	10	10	10	SW 1	SW 4	SW 9
4	49.7	50.0	48.9	49.5	3.8	4.1	2.3	3.1	4.6	1.9	5.8	5.6	4.7	5.4	97	92	85	91	10 ● ≡	10 ≡	10	W 5	WSW 7	SW 3
5	46.6	44.7	40.9	44.1	3.5	7.2	2.1	3.7	8.6	1.7	5.2	5.5	5.2	5.3	88	73	96	86	10	7	10	SW 1	SW 7	SSE 3
6	36.5	35.3	40.5	37.4	3.3	5.3	3.5	3.9	6.0	1.6	5.5	6.1	5.3	5.6	95	92	90	92	10 ●	10 ≡	10	SW 3	WSW 5	WNW 7
7	43.4	43.4	44.0	43.6	1.9	3.9	2.8	2.8	4.8	1.6	4.5	4.6	4.5	4.5	86	75	79	80	10	10	10	WSW 6	WNW17	W 8
8	45.6	46.1	48.6	46.8	0.6	-0.1	-3.1	-1.4	2.8	-3.5	4.1	3.4	3.1	3.5	85	76	87	83	10 △	9	0	NNW 3	NE 4	NE 4
9	50.7	50.5	48.6	49.9	-6.5	-0.9	-2.7	-3.2	-0.6	-6.8	2.6	2.6	2.8	2.7	92	61	76	76	10	10 ⊙	10	E 1	NE 9	NE 12
10	45.9	46.0	45.9	45.9	-2.8	2.7	0.5	0.2	3.0	-3.5	3.6	4.5	4.3	4.1	98	80	90	89	10 * ▬	10 ≡	9	SSE 3	WSW 3	W 1
11	44.3	44.0	44.7	44.3	-1.8	-0.3	-1.4	-1.2	0.7	-2.7	4.0	4.5	4.1	4.2	100	100	99	100	10 ≡	10 * ▬	10	S 1	SSE 1	C 0
12	46.3	46.5	48.0	46.9	-3.3	-2.3	-2.5	-2.6	-0.6	-5.5	3.6	3.8	3.2	3.5	99	96	85	93	10 ▬	10 ▬	10	C 0	E 3	E 3
13	49.6	50.0	50.2	49.9	-3.7	-3.7	-4.8	-4.2	-1.8	-5.1	3.0	3.0	2.6	2.9	88	85	81	85	10 ▬	9	1	ENE 2	NE 2	WNW 2
14	50.3	52.8	54.6	52.6	-6.4	-7.2	-4.9	-5.8	-3.9	-8.8	2.5	1.9	2.7	2.4	86	72	86	81	10 * ▬	10 * ▬	10 ▬	NNW 9	NW 5	WNW 5
15	56.8	56.6	54.2	55.9	-5.8	-2.3	0.4	-1.8	0.6	-6.2	2.8	3.6	4.4	3.6	92	94	92	93	10 ≡	10 ≡	10 ▬	WNW 4	W 3	SW 5
16	52.1	52.7	51.3	52.0	1.6	3.3	1.6	2.0	3.5	0.2	5.1	5.0	5.2	5.1	98	87	100	95	10 ▬	10 ▬	10 ▬	W 5	W 5	SSE 1
17	46.9	46.5	47.3	46.9	2.0	3.4	2.9	2.8	4.1	0.9	5.1	5.4	5.4	5.3	96	93	96	95	10 ● ▬	10 ● ▬	10 ● ▬	S 3	S 3	WSW 3
18	49.9	51.5	54.0	51.8	0.8	2.2	0.4	1.0	3.1	-0.5	4.7	5.1	4.6	4.8	96	94	98	96	10 ▬	10 ▬	10 ▬	C 0	W 2	WNW 1
19	54.2	50.2	43.9	49.4	0.5	1.9	0.9	1.0	2.7	-0.8	4.6	4.5	4.6	4.6	96	86	94	92	10 ▬	10 ▬	10 * ▬	C 0	S 8	SSW 6
20	33.4	31.0	37.0	33.8	1.7	2.5	0.7	1.4	5.1	0.4	4.9	4.7	4.7	4.8	94	84	96	91	10 ●	10 *	10 *	S 12	WSW 9	WSW 3
21	40.4	40.7	42.2	41.1	-0.2	1.3	0.7	0.6	3.6	-0.4	4.4	4.7	4.2	4.4	96	92	87	92	10 △	10 * ▬	10	C 0	SSW 4	W 6
22	42.4	40.7	34.1	39.1	1.2	2.2	0.6	1.2	3.6	-0.4	4.4	4.5	4.4	4.4	89	84	92	88	10 * ▬	10	10 *	WSW 5	WSW 5	SSE 7
23	28.0	31.7	34.4	31.4	0.7	1.3	0.3	0.6	2.0	-0.1	4.8	4.0	4.1	4.3	98	80	87	88	10 *	10	10	W 6	W 12	W 6
24	39.3	42.1	43.6	41.7	-1.1	0.3	-1.5	-1.0	0.7	-1.9	4.1	3.8	3.8	3.9	97	80	92	90	10 * ▬	9 ▬	10 ▬	NW 4	W 5	WSW 3
25	43.4	45.1	48.8	45.8	-3.6	-3.5	-1.6	-2.6	-1.3	-4.8	3.2	3.3	3.6	3.4	90	92	88	90	10 ▬	10	10	C 0	SW 6	WNW 4
26	51.4	50.5	48.9	50.3	-6.6	-4.2	-4.2	-4.8	-1.5	-6.9	2.8	2.9	3.2	3.0	100	87	96	94	10 ▬	10	10 *	WNW 2	SSE 1	ESE 5
27	46.1	45.0	45.3	45.5	-1.8	2.4	1.3	0.8	3.2	-7.3	3.8	4.5	4.7	4.3	94	82	92	89	10	10	9	SE 8	SSW 2	S 1
28	44.4	43.7	43.8	44.0	0.8	4.5	3.7	3.2	5.8	0.1	4.4	5.3	5.3	5.0	90	84	88	87	10	10	0	SSE 3	S 6	SSE 7
29																								
30																								
31																								
M	46.6	46.5	46.6	46.6	-1.9	0.2	-0.6	-0.7	1.7	-3.5	3.9	4.1	4.1	4.0	92	84	89	88	9.6	9.4	8.5	3.4	9.2	4.3

Warszawa, Stacja Pomp Rz. $H_s = 85\ m$ $H_b = 88{,}3\ m$ Styczeń – Janvier 1937

DNI	OPAD R	GRUB. ŚNIEGU h	USŁONECZNIENIE	POGODA
1	.	.	9.8	≡¹ 8⁰⁰–11⁰⁰ ≡⁰–15⁰⁰; ⌴⁰ 19⁰⁰–n
2	0.4	.	1.5	⁎ 15³⁰ 19; ⌴⁰ n–10⁰⁰
3	2.8	.	.	⁎⁰ n–10³⁰ ⁎¹–11¹⁵ ⁎⁰–12¹⁵ ●⁰ 13⁰⁰–20⁰⁰
4	0.0	.	.	●⁰ 7⁰⁰ 10⁰⁰...17⁰⁰; ≡⁰ 10⁰⁰–16⁰⁰
5	1.1	.	4.6	●⁰ 20⁴⁵–n
6	0.3	.	0.8	⌴⁰ 19³⁰–n
7	2.0	.	0.4	● n ●⁰ 11⁰⁰ n
8	0.0	.	.	●⁰ 8⁴⁰–11⁰⁰ ⁎⁰ 12⁵⁰–16⁰⁰
9	.	.	7.3	⌴⁰ n–8⁰⁰
10	.	.	5.3	⌴⁰ n–10⁰⁰
11	.	.	.	≡⁰ n–10³⁰; ⌴⁰ n–10⁰⁰ 18⁰⁰–n
12	0.0	.	0.3	⁎⁰ 9⁵⁰–12³⁰ 12⁴⁰–14³⁰ n
13	.	.	1.9	⌴¹ 17⁰⁰–n
14	.	.	7.6	⌴¹ n–11⁰⁰ ⌴⁰–n
15	.	.	7.8	⌴¹ n–10⁰⁰ ⌴⁰–19⁰⁰ ⌴¹–n
16	0.0	.	3.5	⁎⁰ 8⁵⁰ n; ⌴⁰ n–11⁰⁰
17	0.0	.	6.9	↔⁰ 8⁰⁰–11⁰⁰; ⌴⁰ n–10³⁰
18	.	.	7.9	⌴⁰ n–9⁰⁰
19	0.0	.	5.0	↔⁰ 9⁰⁰–10³⁰ ⁎⁰ 12⁰⁰–13¹⁵ ↔⁰–15⁰⁰; ≫ n–12⁰⁰ ⩫–17⁰⁰ ≫–n z prz.; ⌴⁰ n–10³⁰, 19⁰⁰–n
20	0.0	.	3.1	⁎⁰ 11⁵⁰–12⁰⁰
21	.	.	2.3	≡¹ n–11⁰⁰ ≡⁰–16⁰⁰; V⁰ n–10³⁰ ⌴⁰–n; ⌀ 22³⁰–23³⁰
22	.	.	7.7	⌴⁰ n–9⁰⁰ V⁰ 20⁰⁰–n
23	.	.	7.0	≡⁰ 7⁰⁰–14⁰⁰; ⌴¹ n–9⁰⁰ ⌴⁰–10³⁰
24	.	.	8.0	≫ 8⁰⁰–n; ⌴⁰ n–9³⁰, ⊕⁰ 9⁰⁰–50
25	.	.	7.9	≫ n ⩫ n chw.; ⌴⁰ n–10³⁰; ⊕⁰ 11³⁰–50
26	.	.	7.7	≫ n ⩫ 11; ⊕¹ a–9⁴⁰
27	0.0	.	4.3	≫ 10⁰⁰–n; ⌴⁰ n–9⁰⁰
28	0.0	.	.	⁎⁰ n–9⁰⁰ 10⁰⁰...20⁰⁰; ⩫ n–14⁰⁰, 20²⁰–n; ⌀¹ p
29	3.5	.	.	⁎⁰ n–9⁰⁰ ⁎¹–n; ⩫ n z prz. ⊹⁰ 10⁰⁰...n
30	0.6	5	.	⁎⁰⁻¹ ⁎⊹ n; ⩫ 1, 11
31	.	5	2.6	
Σ	10.7	—	115.2	UWAGI.

Luty – Février 1937

1	.	5	8.0	
2	0.5	5	.	⁎ 8⁴⁵–11, 15–19
3	3.8	5	.	● 14–n
4	0.0	.	.	● n–11; ≡⁰ n–7³⁰ ≡¹–16
5	1.7	.	3.0	● 15–18 ●–20⁵⁰; ≡⁰ n–11
6	1.6	.	.	● n–10 ●–11¹⁵ ●● 13...19⁴⁵; ≡⁰ 11–15
7	0.7	.	2.2	● 13⁵⁰–15; ≫ n ⩫ a chw.
8	0.0	.	2.3	△ n–8 ⁎–11; ⌴ 19–n
9	1.3	.	5.6	≫ 111; V n–11; ⊕ 11–15
10	0.0	1	.	⁎ n–9¹⁵ ● 15⁰¹–16³⁰; ≡⁰ n–8³⁰ ≡¹–17
11	1.9	.	.	⁎ 11¹⁵–16⁴⁰; ≡¹ n–7 ≡⁰–n, V n–9, ⊕ 9–10
12	.	2	.	≡² n–7³⁰ ≡¹–10³⁰ ≡⁰–18
13	0.1	1	4.3	⁎ 10–12¹⁰; ≡⁰ n–9
14	0.0	2	0.9	⁎ n...17; ≡¹ n–9 ≡⁰–n
15	0.3	2	.	⁎ 21–n; ≡⁰ n–n
16	1.7	0	1.8	≡¹ n–14³⁰ ≡²–n, ⊕ 10–12³⁰
17	2.9	.	.	● n–8, 11–n; ≡⁰ n–n
18	.	.	.	≡² n–11 ≡¹–20 ≡²–n
19	4.2	.	0.6	⁎ 6⁰⁵–n, ≡¹ n–n
20	4.5	.	0.7	⁎ n–6¹⁵ ●–6⁵² ⁎–7¹⁵ ● 10²⁰⁻⁴⁰ ⁎ 11⁴⁵...n; ≫ n...15
21	3.2	2	2.3	△ n–7²⁰ ⁎ 10⁴⁵–11⁴⁰, 12¹⁰–13, 16–17³⁰; ≡⁰ 11–16
22	4.5	2	1.9	⁎ n–11³⁰ 20¹⁵–n; ≡⁰ n–11; ⊕ 14–14²⁰ ⌣ p
23	1.9	4	2.7	⁎ 6¹⁵–8⁴⁰ △ 21⁴⁰–22 ⁎–n; ≫ 11
24	0.3	6	0.8	⁎ n–8, 10, 19; ≡² n–10 ≡⁰–n
25	0.0	5	.	△ 15³⁰⁻⁵⁰; ≡⁰ n–11, 14–17; ⌣ p
26	0.5	5	0.1	≡² n–9 ≡¹–11 ≡⁰–12¹⁰; V n–9³⁰ ⌴ n–9
27	0.0	5	0.4	⁎ n–7 ● 12¹⁰–13³⁰ ⁎ 18¹⁵–n; ⌣ 18–20³⁵, 20³⁸–n
28	0.0	1	2.8	● 11³⁰–12⁰⁵, ⌴ n–8
29				
30				
31				
Σ	39.6	—	37.4	UWAGI.

Warszawa, Stacja Pomp Rz. φ = 52°13' λ = 21°03' Marzec – Mars 1937

DNI	CIŚNIENIE P = 700 + I	II	III	Dies	TEMPERATURA t I	II	III	Dies	Max	Min	PRĘŻNOŚĆ PARY e I	II	III	Dies	WILGOTNOŚĆ WZGL. U I	II	III	Dies	ZACHMURZENIE i POGODA N,w I	II	III	KIERUNEK i PRĘDKOŚĆ WIATRU D,v I	II	III
1	43.4	46.2	48.2	45.9	2.2	3.2	2.0	2.4	4.3	1.5	4.8	5.5	5.2	5.2	89	95	98	94	10	10	10 ●	SE 10	ESE 4	ESE 4
2	47.5	47.7	48.2	47.8	1.7	1.4	0.9	1.2	2.1	0.6	4.7	4.2	3.1	4.0	91	83	63	79	10	10	0	ESE12	ESE17	ESE20
3	52.6	54.4	56.3	54.4	-2.7	1.9	-1.2	-0.8	2.5	-3.2	2.7	3.4	3.0	3.0	72	65	73	70	2 ⊙	0 ⊙	0	ESE20	ESE20	ESE17
4	56.3	55.1	53.0	54.8	-5.8	-2.5	-2.9	-3.5	-1.0	-6.4	2.8	2.4	2.7	2.6	95	63	73	77	1	6	10	ESE20	ESE17	ESE20
5	49.5	48.3	47.4	48.4	-4.8	-0.4	1.2	-0.7	1.4	-5.6	2.9	3.7	4.5	3.7	91	84	91	89	10	10 △	10 ●	ESE 9	SE 6	SSE 4
6	47.3	47.2	46.3	46.9	1.4	3.6	1.8	2.2	4.0	1.0	4.6	5.1	5.2	5.0	91	87	100	93	10 ≡	10 ≡	10 ● ≡	SSE 2	SSE 1	C 0
7	45.2	45.6	45.7	45.5	0.8	2.4	2.0	1.8	3.5	0.6	4.7	5.0	4.8	4.8	98	91	91	93	10 ≡	10 ≡	10	W 4	W 2	WSW 2
8	44.9	44.4	44.2	44.5	0.5	5.7	2.9	3.0	5.7	0.1	4.6	5.3	5.4	5.1	96	77	96	90	10 ▬	10 ≡	10 ≡	WSW 1	WSW 1	C 0
9	44.1	44.7	46.1	45.0	0.3	0.7	-0.3	0.1	3.1	-0.5	4.7	4.8	4.5	4.7	100	98	100	99	10 ● ≡	10 ▬	10	NNE 2	NNE 2	NNE 3
10	44.7	43.1	40.0	42.6	-0.3	1.4	2.4	1.5	2.6	-0.6	4.4	4.6	5.3	4.8	98	91	96	95	10 ≡	10 ≡	10	ENE 8	ENE 8	E 8
11	43.0	47.8	49.4	46.7	-1.0	1.7	-0.1	0.4	3.8	-1.4	3.8	3.6	4.6	4.0	89	69	100	86	10	6 ⊙	0	W 17	W 12	SE 2
12	47.4	45.7	43.0	45.4	0.1	7.3	6.1	4.9	8.6	-0.7	4.5	5.6	5.7	5.3	98	73	81	84	6 ⊙ ≡	10	10	SSE 3	SSE 4	SSE 4
13	42.5	44.6	44.2	43.8	6.8	11.3	6.4	7.7	11.8	5.4	6.3	6.8	7.0	6.7	86	68	98	84	10	9	8	SW 1	SW 1	SSE 2
14	42.5	42.0	40.2	41.6	2.9	12.9	8.5	8.2	13.8	1.8	5.6	7.3	6.9	6.6	100	66	84	83	9	7	4	SSE 2	SW 4	SSE 4
15	36.6	41.5	47.2	41.8	8.1	9.4	6.0	7.4	9.6	5.6	7.5	6.5	5.1	6.4	93	74	74	80	10 ●	10	4	SSW 2	WSW 4	SW 8
16	49.8	52.0	54.7	52.2	2.6	3.5	1.7	2.4	6.0	1.3	4.4	4.8	4.1	4.4	79	82	78	80	9 ▬	10 ● ≡	0	WSW 5	W 9	W 4
17	55.7	55.2	52.6	54.5	0.9	6.9	3.1	3.5	8.4	0.3	4.0	3.1	4.2	3.8	80	41	73	65	0 ⊙	5 ⊙	10	WSW 2	WSW 8	SSE 2
18	49.8	49.8	51.0	50.2	2.4	9.6	4.0	5.0	10.9	1.6	4.9	6.6	6.1	5.9	89	74	100	88	10 ● ≡	9	10 ≡	SW 2	WSW 9	C 0
19	51.3	51.6	52.0	51.6	1.1	8.1	4.3	4.4	8.4	0.0	4.9	6.5	5.9	5.8	98	81	96	92	10 ≡	10	7	C 0	NE 2	E 2
20	48.9	44.8	40.4	44.7	1.4	4.9	5.6	4.4	6.0	0.9	4.6	5.6	6.4	5.5	91	86	94	90	10	10	10	ESE 9	ESE 9	ESE 7
21	35.4	34.1	33.2	34.2	7.5	6.9	2.9	5.0	9.6	2.6	7.1	7.0	5.2	6.4	91	94	91	92	10 ●	10 ≡	10 ●	S 4	WSW 1	NNW12
22	38.2	42.8	45.8	42.3	1.3	2.8	3.2	2.6	4.4	0.5	4.4	3.9	4.8	4.4	87	69	83	80	10 ● ≡	10	10	WNW 8	W 8	WSW 3
23	42.7	40.7	42.1	41.8	2.3	9.7	7.7	6.8	13.0	-0.3	5.3	6.6	7.1	6.3	98	74	90	87	10 ●	9	4	ESE 2	S 8	SSE 2
24	47.0	49.1	48.7	48.3	3.6	4.3	2.8	3.4	7.9	2.5	4.6	4.9	5.1	4.9	78	79	91	83	10	10	10	NSW 5	WNW 4	NE 4
25	42.4	43.3	47.8	44.5	0.9	0.3	-0.8	-0.1	3.0	-0.9	4.8	4.4	4.0	4.4	98	94	93	95	10 ⚹	10	0	N 2	NW 6	SW 2
26	49.0	49.8	47.6	48.8	2.1	6.6	3.5	3.9	7.5	-2.2	4.8	4.8	5.2	4.9	89	67	88	81	10 ▬	2 ⊙	0	WSW 2	WSW 7	SSE 3
27	47.1	47.8	49.5	48.1	2.3	5.1	3.0	3.4	7.2	1.5	4.6	4.1	4.5	4.4	84	63	79	75	10	10 ⊙	10	WSW 3	SW 8	S 1
28	49.9	51.2	52.8	51.3	0.6	7.4	3.5	3.8	8.4	-0.3	4.5	3.4	4.4	4.1	94	44	75	71	0 ⊙ ≡	3 ⊙	4	S 1	SW 6	SSW 2
29	55.1	57.1	59.6	57.3	1.4	4.4	1.2	2.0	5.4	0.6	4.3	4.0	4.1	4.1	85	63	82	77	1 ⊙ ≡	9	0	SW 4	NW 7	W 2
30	62.0	63.5	65.3	63.6	0.3	5.2	2.6	2.7	6.3	-1.3	4.4	4.1	4.2	4.2	94	61	75	77	3 ⊙ ≡	9	9	NW 1	NE 5	ENE 3
31	66.4	65.6	64.1	65.4	0.6	6.0	2.3	2.8	7.0	-1.2	4.2	3.4	3.8	3.8	87	49	70	69	2	4	0	E 2	E 14	E 8
M	47.7	48.3	48.6	48.2	1.3	4.9	2.8	3.0	6.3	0.1	4.7	4.9	4.9	4.8	91	74	86	84	7.8	8.3	6.5	5.3	6.9	5.0

Kwiecień – Avril 1937

DNI	CIŚNIENIE I	II	III	Dies	TEMPERATURA I	II	III	Dies	Max	Min	PRĘŻNOŚĆ PARY I	II	III	Dies	WILGOTNOŚĆ WZGL. I	II	III	Dies	ZACHMURZENIE i POGODA I	II	III	KIERUNEK i PRĘDKOŚĆ WIATRU I	II	III
1	62.1	60.9	60.4	61.1	1.1	6.1	3.6	3.6	7.1	0.3	3.7	4.3	4.2	4.1	73	62	72	69	9	9 ⊙	0	ESE12	ESE12	ESE12
2	57.9	57.9	57.3	57.7	3.1	9.1	6.9	6.5	9.3	1.8	3.7	4.2	4.9	4.3	64	48	66	59	10 ⊙	10 ⊙	10	ESE17	SE 20	SE 20
3	55.8	54.4	53.7	54.6	5.1	10.7	7.4	7.6	11.3	4.6	4.8	5.6	5.3	5.2	74	58	69	67	10	9	9	SE 12	SE 20	SE 17
4	51.6	51.4	52.5	51.8	5.3	8.3	5.3	6.0	9.2	4.3	6.0	5.4	6.2	5.9	91	66	94	84	9	10	10	ESE14	ESE20	ESE 8
5	52.8	53.0	54.5	53.4	5.0	11.2	8.0	8.0	11.5	4.3	4.6	5.0	5.4	5.0	71	50	67	63	9	8	10	ESE 9	ESE12	ESE 9
6	55.6	55.8	56.9	56.1	4.6	12.7	8.4	8.5	13.1	3.6	4.9	4.7	5.4	5.0	78	43	66	62	9	1 ⊙	10	ESE 8	SW 20	ESE 7
7	57.7	57.8	57.8	57.8	4.7	13.8	6.4	7.8	14.0	2.1	4.4	6.4	6.6	5.8	68	55	91	71	8 ⊙	8 ⊙	6	SE 5	SSE 7	SSE 3
8	56.6	56.6	55.7	56.3	5.6	6.6	7.4	6.8	8.5	5.1	6.0	6.7	6.8	6.5	88	93	89	90	10 ●	10 ●	10	SE 7	SE 9	ESE 3
9	55.7	55.7	55.0	55.5	6.3	11.9	8.0	8.6	12.4	5.4	6.3	7.4	6.9	6.9	88	72	86	82	10	9	10	ESE 5	SSE 3	SE 3
10	52.9	52.2	51.5	52.2	6.9	10.6	7.8	8.3	11.8	6.5	6.8	6.6	6.8	6.7	91	70	86	82	10	10	10	ESE 5	ESE 9	ESE 5
11	50.7	51.2	52.1	51.3	6.1	7.4	5.7	6.2	7.9	5.3	6.1	5.7	5.4	5.7	87	74	79	80	10	10	9	ESE12	ESE12	ESE 9
12	52.3	52.5	53.0	52.6	5.0	7.5	6.6	6.4	7.9	4.7	5.5	5.3	5.5	5.4	84	69	76	76	10	10	10	ESE 7	ESE 9	SE 9
13	52.9	52.7	52.3	52.6	5.8	12.8	8.3	8.9	13.3	4.6	5.7	5.7	5.9	5.8	84	52	71	69	10	9	10	SE 7	SE 17	ESE 9
14	50.4	50.2	48.8	49.8	6.9	11.3	9.9	9.5	12.4	6.1	6.3	6.3	5.5	6.0	84	62	61	69	10	10	10	SE 9	SE 9	SE 12
15	45.7	47.1	47.0	46.6	7.2	18.9	12.6	12.8	19.5	6.1	5.5	7.4	8.0	7.0	73	46	74	64	10	8 ⊙	8	ESE 7	SSE17	SE 7
16	45.7	45.7	44.6	45.3	9.6	8.6	8.6	8.8	14.0	8.1	8.0	7.9	8.1	8.0	89	95	98	94	10	10 ●	10 ●	SSE 3	SE 5	ESE 7
17	42.5	42.9	43.1	43.5	7.2	10.4	9.5	9.2	11.9	7.1	7.6	8.2	8.5	8.1	100	88	96	95	10 ● ≡	10 ▬	10	ESE 3	W 3	C 0
18	46.5	46.9	47.2	46.9	8.1	13.4	11.2	11.5	15.8	4.6	7.7	7.5	7.2	7.5	96	58	73	76	6 ⊙ ≡	8 ⊙	0	W 1	WSW 3	NW 1
19	48.8	49.7	51.3	49.9	8.0	13.8	10.4	10.6	14.6	6.3	6.7	6.7	6.7	6.7	83	58	72	71	8 ⊙ ≡	10	10 ≡	WNW 3	WNW 4	C 0
20	54.0	54.6	53.5	54.0	7.9	13.9	9.8	10.4	15.5	4.7	6.5	6.6	7.6	6.9	82	56	84	74	0 ⊙ ≡	9	6	WNW 1	SSW 1	SW 1
21	49.1	47.5	47.4	48.0	10.0	13.9	11.7	11.8	15.6	7.6	7.3	8.2	7.4	7.6	80	69	73	74	10	7	7	SSE 3	SE 5	C 0
22	49.6	51.5	52.4	51.2	8.1	8.1	9.4	8.8	11.9	7.1	7.1	6.6	5.5	6.4	88	82	62	77	10 ▬	10 ●	10	NNW 5	NNW 7	NNW 9
23	51.8	49.5	48.1	49.8	5.9	13.2	9.2	9.4	14.6	3.2	5.4	4.3	5.9	5.2	78	38	68	61	0 ⊙ ≡	7	10 ●	W 3	WSW 3	WSW 4
24	47.1	46.1	44.3	45.8	7.7	11.2	7.8	8.6	12.1	7.0	7.1	6.3	6.7	6.7	90	63	85	79	9	10	10 ●	SSW 1	NW 5	WNW 7
25	42.2	43.3	45.4	43.6	5.5	6.9	6.2	6.2	8.3	4.8	6.0	6.6	6.1	6.2	89	88	87	88	10 ●	10 ●	10 ●	NW 7	WNW 9	SSW 4
26	46.9	48.7	49.9	48.5	6.3	9.2	8.2	8.0	12.7	5.3	6.5	6.6	7.4	6.8	91	76	92	86	10	10	10	SW 5	W 3	C 0
27	51.3	52.1	53.8	52.4	7.0	13.4	9.7	10.0	14.4	3.2	7.0	6.5	7.7	7.1	94	57	86	79	9 ⊙ ≡	9	10 ●	C 0	N 3	C 0
28	55.3	55.6	56.6	55.8	9.0	14.2	9.4	10.5	14.9	8.1	7.0	6.3	5.5	6.3	81	52	62	65	8 ⊙ ≡	7 ⊙	5	NNE 3	NW 7	NNW 5
29	56.7	55.9	54.3	55.6	3.8	7.5	7.8	6.7	9.5	3.5	5.1	5.9	7.5	6.2	85	76	94	85	10	10 ●	10 ● ≡	N 4	NNW 6	NNW 6
30	54.7	55.1	54.6	54.8	8.6	9.6	12.0	10.6	15.6	7.6	8.1	8.2	8.0	8.1	98	92	76	89	10 ▬	10 ▬	2	N 9	NNW 3	NNW 5
31																								
M	51.8	51.8	51.9	51.8	6.4	10.9	8.4	8.5	12.4	5.1	6.1	6.3	6.5	6.3	84	66	78	76	8.8	8.9	8.4	6.1	8.8	6.1

Warszawa, Stacja Pomp Rz. $H_s = 85$ m $H_b = 88{,}3$ m — Marzec – Mars 1937

DNI	OPAD R	GRUBOŚĆ ŚNIEGU h	USŁONECZNIENIE	POGODA
1	6.6	.	.	●$^{0-1}$ 8^{20}–11^{30} ●^{0} 18^{20-50} ●^{1}–n
2	0.0	.	.	●^{0} 8^{30} 11^{30} ≫ n – 10^{00} ≋–n
3	.	.	9.3	≋ n – n
4	0.4	.	7.6	≋ n – n
5	0.8	2	.	✱^{1} n – 6^{20} ✱$^{0-1}$ 7^{00}–11^{30} △$^{0-1}$–13^{30} ●$^{0-1}$–n
6	7.9	.	.	●^{0} 16^{00}–17^{15} ●^{0}–n; ≡^{0} n – 7^{30}; 9^{45}–19^{00} ≡^{1}–20^{10} ≡^{2}–n
7	0.3	.	.	●^{0} 22^{00}–n; ≡^{0} n – 19^{00}
8	2.2	.	0.2	●^{0} 18^{00}–20^{00}; ≡^{1} n – 9^{00} ≡^{0}–19^{30} ≡^{1}–n; ⌴^{1} n – 7^{30}
9	0.0	.	.	●^{0} n – 7^{00}
10	11.9	.	.	●^{1} 13^{10}–16^{00} ●^{0}–n; ≡^{0} n – 17^{00}
11	.	.	6.2	≋ n – 15^{00} ≫–17^{00}
12	.	.	6.0	≡^{0} n – 9^{00}; ⌴^{0} n – 8^{15}; ⊕^{1} 10^{00}–11^{30}
13	1.7	.	2.7	●^{1} 17^{30}–18^{30} ≡^{0} 19^{00}–n
14	3.9	.	6.8	
15	1.1	.	.	● n ●^{0} n – 7^{00} ●^{1}–7^{45} ●^{0}–10^{50}
16	0.0	.	2.2	●^{0} 11^{00}–13^{30}; ≡^{0} n – 6^{50}
17	0.4	.	10.0	⌴^{1} n – 7^{30}; ⊕^{1} 20^{00}–22^{00} ⊎^{1} 21^{30}–n
18	0.2	.	2.7	●^{0} n – 8^{00} ●^{0} 10^{30}–11^{00} ●^{1}–11^{20}; ≡^{0} n – 11^{50}; 19^{00}–n; ⌒^{0} 18^{30}–n
19	.	.	0.1	≡^{2} n – 8^{00} ≡^{1}–9^{30} ≡^{0}–11^{00}; ⊎^{0} 20^{00}–n
20	0.6	.	.	●$^{0-2}$ 7^{00}–11^{00}; ⌒^{0} n – 7^{00} ⌒^{1} 19^{00}–n ⊎^{1} 17^{45}–n ⊎^{0} 19^{30}–n
21	4.3	.	.	●^{0} 6^{20} 11 17^{00}–n ▲^{2} 22^{35}–n; ≫ 18^{20} n; ≡^{1} 11^{00}–16^{00}
22	1.3	.	1.4	●^{0} n … 10^{00}; ≡^{0} n – 9^{30} ⊎^{0} 20^{33} n
23	0.2	.	1.2	●^{0} n – 6^{50}; 17^{10-35} ●^{2} 18^{25-30}; ⊼^{0} 16^{50}–17^{40}; ⊎^{2} 19^{40}–n
24	24.4	.	.	
25	4.8	6	.	✱ n; n – 7^{00} ✱^{1} 7^{10-20} ✱^{2}–8^{30} ✱^{1}–11^{15} ✱^{2}–13^{00} ✱^{1}–15^{30} ⊎^{1} 23^{00}–n
26	0.7	9	8.1	≡^{0} n – 10^{00}; ⌒^{0} 19^{00}–n
27	.	.	4.9	⊕^{1} 8^{30-40}; ⊕^{2}–9^{00} ⊎^{0} 20^{30}–n
28	0.0	.	8.2	●^{0} 16^{45}–17^{10}; ≡⌴^{0} n – 7^{00}
29	.	.	6.3	≡^{0} n – 7^{00} ⌴^{0} n – 9^{00}; ⌒^{0} n – 9^{30}; 19^{20}–n
30	.	.	4.0	≡^{1} n – 8^{15} ≡^{0}–9^{20}; ⌴^{1} n – 8^{30} ⌴^{0}–9^{00}
31	.	.	11.1	≫ 7^{15}–16^{00}; ⌴^{0} n – 7^{00}; ⦶^{2} a
Σ	73.7	—	99.0	UWAGI.

Kwiecień – Avril 1937

1	.	.	2.0	≫ n – n
2	.	.	3.6	≋ n – n; ⊕^{1} n – 13^{30}
3	.	.	1.5	≫ n – 10^{00} ≋–n
4	0.0	.	0.3	●^{0} 23^{40}–n
5	.	.	5.1	≫ 10^{00}–16^{00}
6	.	.	9.9	≋ 10^{00}–16^{00}
7	0.7	.	7.9	●^{0} 23^{00}–n
8	5.0	.	.	●^{0} n – 7^{35} ●^{1}–8^{30} ●$^{0-1}$–19^{00}
9	0.0	.	1.6	●^{0} 8^{15-45}
10	0.0	.	1.1	●^{0} 20^{45}–n
11	.	.	.	≫ 17^{00}–18^{00}
12	0.0	.	.	●^{0} 17^{00}–18^{15}
13	0.9	.	3.6	●^{0} 6^{45}–7^{00} ≋ 10^{00}–14^{00}
14	0.0	.	.	● n ●^{0} 13^{15-30} ≫ 16^{00}–n
15	0.6	.	9.2	≋ 9^{00}–14^{00}
16	11.0	.	0.6	● n ●^{1} 11^{50}–14^{30} ●^{0} 17^{30}–21^{20} ●^{2}–n
17	2.6	.	1.1	●^{1} n – 9^{00} ●^{0} … 10^{30}; ≡^{1} n – 11^{00} ≡^{0}–17^{00}
18	.	.	9.6	≡^{0} n – 10^{00} ⊎^{0} 19^{30}–n; ⌒^{0} 20^{00}–n
19	.	.	9.5	≡^{0} n – 9^{00}; 20^{00}–n ⌒^{0} n – 8^{30}; 19^{45}–n
20	0.1	.	8.2	≡^{1} n – 10^{00} ⌒^{1} n – 9^{00} 19^{00}–n; ⦶^{0} n – 8^{00}
21	2.8	.	5.8	● n ▲^{1} 14^{58}–15^{03} ●^{1}–15^{10}
22	0.1	.	.	●^{0} 9^{05}–13^{30}; ≡^{0} n – 8^{30}
23	0.2	.	10.4	●^{0} 19^{00}–n; ≡^{1} n – 9^{00}; ⌒^{0} n – 8^{00}
24	4.2	.	2.2	●^{1} 14^{20-25} ▲^{1}–14^{28} ●^{1}–15^{05} ●^{0}–15^{55}; 20^{30}–n; ⌒^{1} 15^{10-15}
25	1.8	.	.	●^{0} n … n; ≡^{0} 7^{00}–10^{00}
26	0.5	.	3.2	●$^{0-1}$ 8^{45}–9^{25} ●^{0} 12^{25-27}; 13^{00-05}; 13^{05}–14^{00} przel.; ⌒ 16^{13-24}
27	0.0	.	6.0	⚥ 18^{00-15}; 20^{30}–n; ≡^{1} n – 10^{00} ≡^{0}–11^{15}; ⌒^{1} n – 8^{00} ⌒^{0}–9^{00}; ⦶^{0} n – 8^{15}
28	.	.	11.1	≡^{0} n – 8^{30}; ⌒^{0} n – 8^{20}; ⦶^{0} n – 8^{00}
29	3.8	.	0.9	●$^{0-1}$ 11^{00}–20^{55} ●^{1}–n; ≡^{0} 16^{00}–n
30	0.1	.	2.4	●^{0} 9^{00}–10^{20}; ≡^{0} n – 9^{20} ≡^{1}–10^{20} ≡^{0}–24
31				
Σ	34.4	—	115.6	UWAGI.

Warszawa, Stacja Pomp Rz. — φ = 52°13' — λ = 21°03' — Maj – Mai 1937

DNI	CIŚNIENIE P = 700 — I	II	III	Dies	TEMPERATURA T I	II	III	Dies	Max	Min	PREŻNOŚĆ PARY e I	II	III	Dies	WILGOTNOŚĆ WZGL. U I	II	III	Dies	ZACHMURZENIE N,w I	II	III	KIERUNEK I PRĘDKOŚĆ WIATRU D,v I	II	III
1	55.7	56.2	56.3	56.1	8.4	16.1	14.0	13.1	17.6	6.0	6.4	7.5	7.7	7.2	78	55	65	66	1 ⊙	9	0	NNW 4	NNW 9	NW 3
2	57.9	57.8	56.6	57.4	10.6	19.8	15.2	15.2	21.1	8.0	7.4	7.0	8.5	7.6	77	41	66	61	0 ⊙	1 ⊙	0	N 1	NE 1	C 0
3	56.7	55.9	56.0	56.2	13.7	21.2	15.0	16.2	21.6	10.4	8.8	7.8	7.9	8.2	75	42	62	60	9 ⊙	2 ⊙	0	NNE 2	NE 8	ENE 7
4	57.2	56.4	55.6	56.4	13.9	21.7	14.6	16.2	22.0	8.2	7.5	8.1	8.2	7.9	64	42	67	58	0 ⊙	0 ⊙	0	ENE 5	ESE 7	ESE 3
5	55.5	54.8	54.4	54.9	14.6	23.4	15.8	17.4	24.0	8.9	8.7	7.7	9.7	8.7	71	36	73	60	0 ⊙	1 ⊙	0	ESE 1	SSE 7	C 0
6	55.7	55.7	57.8	56.4	14.5	23.7	13.6	16.4	25.1	9.7	9.6	9.7	10.1	9.8	78	45	88	70	0 ⊙ ≡	7 ⊙	10	C 0	SSW 1	NNW 9
7	59.8	59.1	58.9	59.3	10.3	16.5	12.8	13.1	17.3	8.6	5.8	8.8	7.2	7.3	63	63	66	64	3 ⊙	7 ⊙	10	NNW 4	NNW 7	NNW 7
8	57.4	56.6	55.5	56.5	11.2	13.8	10.6	11.6	15.4	10.1	7.5	8.3	8.3	8.0	75	71	89	78	10 ≡	10	0 ≡	NW 3	W 5	W 3
9	54.5	53.6	52.5	53.5	10.1	18.5	14.2	14.2	21.1	6.2	8.3	8.5	10.4	9.1	89	54	87	77	8 ▬	10	10	S 1	S 2	C 0
10	52.4	52.8	53.4	52.9	13.4	20.1	16.2	18.5	21.7	11.4	10.4	9.7	9.8	10.0	91	55	71	72	9 ▬	8 ⊙	9	S 1	W 5	C 0
11	54.7	54.5	53.5	54.2	13.6	23.8	17.0	17.8	24.5	10.5	10.3	11.3	11.5	11.0	89	52	80	74	1 ⊙ ≡	9 ⊙	6	SSE 2	SSE 3	SSE 1
12	53.0	51.7	50.9	51.9	15.8	25.8	18.6	19.7	26.0	12.5	10.3	8.4	11.8	10.2	77	35	74	62	7 ⊙	8 ⊙	5	S 1	SW 7	C 0
13	51.2	51.2	50.0	50.8	16.5	24.6	19.7	20.1	26.4	11.6	10.0	8.3	12.6	10.3	71	36	74	60	2 ⊙	10	4	SSW 2	SW 7	SSW 1
14	49.9	49.5	53.6	51.0	17.8	24.0	13.4	17.2	24.6	13.3	11.6	9.0	9.5	10.0	76	40	83	66	10	9	5	S 1	SSE 9	W 3
15	56.5	56.7	57.0	56.7	13.9	22.6	16.6	17.4	23.0	9.1	9.1	8.5	10.5	9.4	77	42	74	64	5 ⊙	4 ⊙	10	SW 1	WNW 1	C 0
16	57.1	56.4	55.2	56.2	14.6	19.2	17.2	17.0	21.6	14.0	11.8	13.4	12.8	12.7	96	81	86	88	10 ●	7 ⊙	0	SSE 5	ENE 3	E 1
17	54.8	54.2	52.9	54.0	15.2	24.8	19.0	19.5	27.4	11.9	12.6	12.1	12.4	12.4	98	52	76	75	1 ⊙ ≡	7 ⊙	9	E 1	SE 3	C 0
18	52.7	51.7	50.9	51.8	16.4	28.4	20.6	21.5	28.9	13.5	12.4	11.6	13.1	12.4	89	40	73	67	9 ⊙ ≡	4 ⊙	7	NE 1	SSE 3	C 0
19	51.0	50.6	51.6	51.1	19.6	28.4	21.9	23.0	28.9	14.6	11.8	11.9	13.3	12.3	70	41	68	60	1 ⊙	1 ⊙	6	SE 4	S 6	C 0
20	54.2	54.7	55.1	54.7	18.3	27.2	20.8	21.8	28.0	13.8	12.9	14.2	14.6	13.9	82	53	80	72	1 ⊙ ≡	8 ⊙	9 ▬	W 1	SW 3	SE 1
21	54.3	52.7	52.0	53.0	19.7	29.5	21.8	23.2	29.9	14.7	13.1	13.6	14.3	13.7	77	44	74	65	2 ⊙	9 ⊙	1	SSE 3	S 9	SSE 1
22	52.2	53.0	55.0	53.4	20.8	31.2	19.8	22.9	31.2	17.1	14.3	14.4	13.0	13.9	78	42	76	65	7 ⊙ ≡	4 ⊙	10 ▬	S 1	W 6	NW 7
23	57.7	58.8	60.2	58.9	14.1	19.1	17.1	16.8	21.6	13.2	9.1	7.3	6.5	7.6	76	45	45	55	7 ⊙	10	1	NNW 6	NW 12	N 4
24	61.8	60.9	59.8	60.8	14.4	22.6	18.2	18.4	24.0	11.0	8.5	9.7	11.6	9.9	70	48	75	64	0 ⊙	1 ⊙	0 ▬	NNE 1	NE 1	C 0
25	60.3	59.4	58.7	59.5	17.2	23.9	20.0	20.3	25.0	13.5	11.6	11.6	12.0	11.7	80	53	69	67	7 ⊙	9	0	ENE 2	E 2	C 0
26	59.7	59.4	59.0	59.4	18.6	28.7	22.0	22.8	29.9	15.0	12.2	12.4	13.9	12.8	77	43	71	64	1 ⊙	2 ⊙	1	NNE 1	E 1	C 0
27	59.0	58.0	56.2	57.7	20.0	31.0	23.8	24.6	31.1	15.5	13.4	14.1	13.4	13.6	77	42	61	60	0 ⊙	1 ⊙	10	ESE 1	SE 5	WSW 4
28	58.7	57.3	56.2	57.4	14.8	20.2	16.4	17.0	24.0	14.0	8.9	9.0	9.6	9.2	71	51	69	64	10 ⊙	9 ⊙	5	NW 3	W 12	W 3
29	57.5	58.4	61.3	59.1	13.4	14.9	12.7	13.4	17.9	11.2	8.7	9.9	8.3	9.0	76	78	76	77	2 ⊙	10	0	NW 4	NNW 5	NNE 5
30	64.8	64.1	62.3	63.7	10.3	17.0	13.0	13.3	18.5	5.9	6.2	7.6	8.1	7.3	66	53	73	64	0 ⊙	0 ⊙	0	E 3	NE 3	E 1
31	60.1	56.5	52.3	56.3	12.3	22.8	18.5	18.0	23.4	5.5	6.7	10.3	10.6	9.2	63	50	67	60	1 ⊙	10 ⊙	10	S 3	S 5	S 4
M	56.3	55.8	55.5	55.9	14.8	22.7	17.1	17.9	24.0	11.3	9.9	10.1	10.7	10.2	77	49	73	66	4.0	6.0	4.5	2.2	5.1	2.2

Czerwiec – Juin 1937

1	49.8	51.3	50.5	50.5	14.6	17.4	16.4	16.2	20.1	13.0	11.8	10.1	10.7	10.9	96	68	77	80	10 ●	7 ⊙	10 ≡	W 3	N 3	W 1
2	47.4	47.2	48.2	47.6	13.7	16.9	10.6	13.0	18.3	10.4	11.1	7.3	7.0	8.5	96	52	73	74	10 ≡	10	4	NW 4	WNW 9	WSW 7
3	51.0	52.0	55.4	52.8	7.3	11.2	11.0	10.1	12.5	6.1	5.2	5.2	6.2	5.5	68	52	63	61	10	9 ⊙ ●	10	W 8	W 9	W 6
4	56.3	55.9	55.6	55.9	10.3	16.2	11.9	12.6	16.9	6.2	6.8	6.2	9.2	7.4	73	45	90	69	10	10	10 ▬	WSW 1	WNW 8	WSW 1
5	54.2	55.7	59.3	56.4	13.0	15.7	14.9	14.6	17.3	11.5	10.2	12.0	9.5	10.5	93	90	75	86	10 ● ≡	10	10	W 2	WNW 6	NNE 1
6	62.5	62.8	62.6	62.6	12.6	21.9	15.6	16.4	21.9	10.7	9.1	8.2	9.3	8.9	85	42	70	66	4 ⊙	1	0	ENE 1	SW 2	SE 1
7	63.1	61.7	60.3	61.7	15.7	24.4	16.9	18.5	24.9	9.0	7.7	7.3	9.1	8.0	58	32	63	51	0 ⊙	0 ⊙	0	SE 4	SSE 6	ESE 3
8	59.6	58.8	58.0	58.8	17.4	26.8	19.3	20.7	27.8	11.5	8.2	8.7	10.6	9.2	56	34	63	51	0 ⊙	0 ⊙	0	SE 7	ESE 10	SE 3
9	58.6	58.0	57.7	58.1	17.8	29.0	21.0	22.2	29.5	12.6	9.4	9.3	11.3	10.0	62	31	62	52	0 ⊙	0 ⊙	0	SE 3	S 6	E 1
10	58.7	57.9	56.9	57.8	20.3	30.6	22.7	24.1	31.1	13.7	10.2	9.9	13.4	11.2	57	30	66	51	0 ⊙	0 ⊙	0	ESE 4	S 6	SSE 1
11	57.4	56.1	54.7	56.1	22.2	31.8	23.1	25.0	31.9	16.5	13.4	12.2	12.6	12.7	68	35	60	54	0 ⊙	0 ⊙	0	S 1	SE 3	SE 2
12	53.5	52.6	52.0	52.7	21.3	33.7	25.3	26.4	34.0	16.4	12.2	14.8	12.8	13.3	65	39	54	53	0 ⊙	0 ⊙	10	SSE 4	SE 4	W 9
13	53.6	53.7	56.2	54.5	20.9	28.6	21.5	23.1	30.0	19.4	12.4	13.5	13.5	13.1	68	47	71	62	10 (⊙)	4 ⊙	10	NW 1	NW 3	NE 4
14	59.8	59.8	59.0	59.5	16.6	21.9	18.4	18.8	22.9	13.5	8.6	7.5	8.1	8.1	61	39	52	51	3 ⊙	1 ⊙	0	ENE 7	ENE 6	ENE 4
15	59.2	57.4	56.0	57.5	16.6	24.1	17.5	18.9	25.5	11.2	7.9	7.7	8.2	7.9	56	34	55	48	3 ⊙	8 ⊙	0	SE 6	ESE 5	E 5
16	54.3	51.7	50.4	52.1	18.2	27.5	18.8	20.8	28.1	11.7	7.6	8.9	14.7	10.4	49	33	91	58	10 ⊙	10 ⊙	10 ●	ESE 5	SE 7	W 3
17	48.9	49.8	52.8	50.5	14.7	14.4	11.4	13.0	18.8	11.3	12.0	11.7	8.8	10.8	97	96	86	93	10 ●	10 ●	10	NW 5	NW 7	NW 5
18	53.1	55.6	55.9	55.5	13.2	17.4	15.8	15.6	18.7	11.1	9.7	9.6	10.8	10.0	87	65	81	78	9	9	9 ▬	W 1	NE 1	SSW 1
19	56.3	55.1	54.5	55.3	15.2	23.4	14.0	16.6	24.0	11.0	10.6	10.5	11.6	10.9	83	49	98	77	4 ▬	10	6	C 0	SW 6	SW 2
20	55.1	53.0	51.5	53.2	13.2	21.3	18.6	18.0	24.4	9.6	10.1	12.0	14.4	12.2	90	63	90	81	9 ⊙	9	10	WSW 1	E 4	WSW 1
21	51.0	52.5	53.8	52.4	15.6	14.8	15.2	15.2	18.8	12.5	12.9	10.3	11.5	11.6	98	83	89	90	10 ●	10	1	NNW 3	NW 5	E 1
22	56.1	56.9	57.4	56.8	15.8	22.4	18.6	18.8	22.5	11.6	9.7	10.7	10.5	10.3	73	53	66	64	2 ⊙ ≡	4 ⊙	9	NW 3	WSW 1	NNW 4
23	57.5	56.1	54.2	55.9	16.9	22.7	18.3	19.0	23.2	14.0	10.4	10.9	12.7	11.3	73	54	81	69	4 ⊙ ≡	9 ⊙	0	N 3	NW 3	E 1
24	53.0	51.5	50.1	51.5	18.6	26.6	21.4	22.0	26.9	13.6	12.8	12.0	14.9	13.2	81	47	78	69	0 ⊙	6 ⊙	3	SE 3	S 4	SSE 1
25	49.7	48.7	48.2	48.9	19.6	29.4	23.9	24.2	29.7	14.6	12.3	11.0	14.0	12.5	74	36	63	58	0 ⊙	3 ⊙	10	S 3	SSW 7	W 4
26	53.5	54.5	54.3	54.1	13.3	18.5	18.3	17.1	24.0	12.5	9.3	9.2	11.5	10.0	82	58	74	71	10	10	10	NW 5	WNW 6	WNW 3
27	53.6	52.7	52.0	52.8	17.2	24.0	20.8	20.7	25.0	14.7	11.6	11.8	12.1	11.8	80	54	67	67	10 ⊙	8 ⊙	1	NW 4	NW 6	NNE 3
28	52.0	51.0	50.0	51.0	18.6	25.2	20.2	21.0	26.2	15.4	12.4	9.4	11.6	11.1	78	39	66	61	3 ⊙	8 ⊙	0	NNE 3	ENE 3	C 0
29	49.1	47.5	46.2	47.6	19.9	27.9	19.7	21.8	28.1	13.7	13.0	11.1	13.4	12.5	75	40	79	65	3 ⊙	5 ⊙	10	SSE 3	SE 7	SSW 3
30	47.1	49.2	50.6	49.0	18.1	19.1	18.7	18.6	22.5	16.6	13.4	12.8	11.6	12.6	87	78	72	79	10	10	10 ●	WSW 5	NNW 7	NW 5
31																								
M	54.6	54.2	54.1	54.3	16.3	22.8	18.0	18.9	24.2	12.5	10.4	10.1	11.2	10.6	76	51	72	66	5.5	6.0	5.4	3.4	5.3	2.9

Warszawa, Stacja Pomp Rz. $H_s = 85\ m$ $H_b = 88.3\ m$ Maj – Mai 1937

DNI	OPAD R	GRUB. ŚNIEGU S	USŁONECZNIENIE	POGODA
1	•	•	12.7	⌓⁰ n–9⁴⁵; ⦶ n–9⁰⁰ ⊕ n–8²⁰
2	•	•	14.1	⌓⁰ n–8³⁰; 19³⁰–n
3	•	•	13.3	⌓¹ n–8⁰⁰ ⌓⁰–10⁰⁰; ⦶⁰ n–9³⁰
4	•	•	14.3	⌓⁰ n–7¹⁰
5	•	•	14.3	⌓¹ n–8⁰⁰ ⌓⁰–9¹⁵
6	7.2	•	10.3	•¹ 15⁵⁰–16⁰⁰ •²–16¹⁵ •⁰–17⁴⁰ •¹–18⁰⁰ •⁰–18²⁰ •¹–18⁴⁰ •⁰ n; (K)⁰ 15⁵⁰–19⁰⁰; ≡⁰ n–7²⁰; ⌓⁰ n–8¹⁵
7	•	•	9.6	
8	1.4	•	4.3	•⁰⁻¹ 8¹⁰–10⁴⁰; ≡⁰ n–7¹⁵
9	2.0	•	5.8	⚲⁰ 11⁰⁰–⁵⁰ 22³⁰–n; ≡¹ n–6¹⁰ ≡⁰–7⁰⁰; ⌓²⁻⁰ n–11⁰⁰
10	•	•	9.2	≡⁰ n–7³⁰
11	•	•	12.3	≡⁰ n–7⁰⁰; ⌓¹ n–8⁰⁰ ⌓⁰–9³⁰; 20⁰⁰–n
12	•	•	7.6	⌓⁰ n–7³⁰; 19³⁰–n
13	0.0	•	11.1	⌓⁰ n–8⁰⁰
14	1.1	•	2.5	•⁰ 6³⁴–³⁸; 7³⁸–9⁰⁰; 14³⁰–15⁰⁰ •¹⁻⁰–17⁰⁰
15	1.3	•	11.4	⌣⁰ 19⁰⁰–n
16	2.2	•	6.5	•⁰ n–7⁵⁰ •¹⁻⁰–9³⁰
17	•	•	12.0	≡⁰ n–7⁰⁰; ⌓² n–8⁰⁰ ⌓¹–9⁰⁰ ⌓⁰–9³⁰; 19⁰⁰–n; ⌣⁰ 19³⁰–n
18	•	•	14.0	≡⁰ n–7³⁰; ⌓⁰ n–7³⁰; 19⁰⁰–n; ⊕¹ n–9⁰⁰
19	•	•	14.5	⌓⁰ n–8⁰⁰
20	•	•	13.4	≡⁰⁻¹ n–10³⁰ ≡⁰ 19⁰⁰–n; ⌓⁰ n–7⁰⁰; 20⁰⁰–n; ⦶¹ n–8¹⁰ ⌣ 19⁴⁰–n
21	•	•	12.5	⌓⁰ n–7³⁰
22	•	•	11.4	≡⁰ n–9²⁰ 19⁰⁰–n; ⌓⁰ n–8³⁰
23	0.0	•	9.8	•⁰ 11⁵⁵–13⁰⁰; ≫ 11⁰⁰–17⁰⁰; ⌣⁰ 19⁴⁵–20²⁰
24	•	•	14.6	≡⁰ 19³⁰–n; ⌓⁰ n–7³⁰; 19–n
25	•	•	8.8	⌓⁰ n–7³⁰
26	•	•	14.1	⌓¹ n–8¹⁵
27	•	•	14.0	⌓⁰ n–7³⁰
28	•	•	13.0	⊕¹ 6⁰⁰–9³⁰
29	•	•	10.5	
30	•	•	15.5	⌓⁰ n–7¹⁰
31	1.1	•	13.4	⊕¹ 12⁰⁰–13⁰⁰
Σ	16.3	—	350.5	UWAGI.

Czerwiec – Juin 1937

1	8.5	•	6.4	•⁰⁻² n…8⁴⁵; ≡⁰ 19⁰⁰–n
2	1.0	•	7.2	•²⁻⁰ 5⁴⁵…6³⁰ ⚲⁰ ok. 13¹⁰ ⚲² 15⁰⁵⁻¹⁵, 15⁴⁵–16⁰⁰; ≡⁰ n–9⁰⁰
3	0.0	•	8.3	•⁰ 12³⁵–³⁷ 13¹⁵–³⁵; ≫ 12⁴⁰…19⁰⁰
4	0.8	•	5.6	•⁰ 17¹⁵–20¹⁰, 20⁴⁰–⁵⁰; ≡⁰ 19³⁰–n; ⊕¹ 7³⁰–⁴⁵
5	0.6	•	2.3	•⁰ 6³⁵–³⁷, 6⁴⁵–12³⁴, 12⁴⁰–14²⁰; ≡ I
6	•	•	12.6	⌓⁰ 20¹⁵–n
7	•	•	15.9	⌓⁰ n–7¹⁵
8	•	•	15.8	≫ n–17⁰⁰
9	•	•	15.8	
10	•	•	15.9	⌓⁰ n–8⁰⁰
11	•	•	15.8	⌓⁰ n–7²⁰
12	•	•	14.7	≫ 19⁴⁵–n; ⚲ ok. 20⁰⁰; ⌓⁰ n–7³⁰
13	0.0	•	7.4	•⁰ 7³⁰–⁴⁰; (K)⁰ 6¹⁵–⁵⁰
14	•	•	15.3	
15	•	•	15.8	⦶⁰ 6¹⁰–7³⁰
16	11.5	•	11.8	•¹ 20⁰⁰–n; ⊕⁰ 6⁰⁰–7⁰⁰; ok. 17⁰⁰
17	9.2	•	•	•⁰ n–7⁰⁰ •⁰⁻¹–18⁰⁰
18	•	•	5.1	≡⁰ 19³⁰–n
19	5.8	•	10.6	≡⁰ n–7³⁰; ≫ 17³⁰; ⚲ ok. 17⁴⁰; ⌓⁰⁻¹ n–9¹⁰
20	7.8	•	10.2	•⁰ 16⁰⁰–¹⁵ •¹⁻² 16²⁵–⁴⁰; K⁰ 16¹⁰–³⁰; ⌣⁰ 20⁰⁰–n
21	13.0	•	5.8	•⁰⁻¹ n–6³⁸…11³⁸; ⌓¹ 19⁰⁰–n
22	•	•	13.4	≡⁰ n–7⁰⁰; ⌓⁰ n–7³⁵
23	•	•	12.3	≡⁰ n–7¹⁰; ⌓⁰ n–7⁰⁰; 18⁰⁰–n
24	•	•	15.1	⌓¹ n–8⁰⁰ ⌓⁰ 20⁰⁰–n
25	0.0	•	11.6	⚲⁰ 13⁴⁸–14⁰⁰; ⌓⁰ n–8⁰⁰
26	•	•	3.5	
27	•	•	14.5	⌓⁰ 20¹⁵–n
28	•	•	15.6	⌓⁰ n–8⁰⁰; 20⁰⁰–n
29	0.0	•	10.8	• 17²¹–³⁰ ⚲ 18³⁰–⁴⁵; K 17¹⁸–³⁵; ⌓⁰ n–7³⁰
30	5.3	•	3.5	⚲⁰ 17⁰⁰…¹⁵ •⁰ 18³⁰…19⁰⁰, 20¹⁵–n; ⌓⁰ n–7⁰⁰
31				
Σ	63.9	—	318.6	UWAGI.

Warszawa, Stacja Pomp Rz. — φ = 52°13' — λ = 21°03' — Lipiec – Juillet 1937

DNI	CIŚNIENIE P − 700 + I	II	III	Dies	TEMPERATURA T I	II	III	Dies	Max	Min	PRĘŻNOŚĆ PARY e I	II	III	Dies	WILGOTNOŚĆ WZGL. U I	II	III	Dies	ZACHMURZENIE i POGODA N,w I	II	III	KIERUNEK i PRĘDKOŚĆ WIATRU D,v I	II	III
1	54.4	55.1	56.2	55.2	13.0	19.0	15.8	15.9	20.2	12.6	9.1	8.9	9.7	9.2	82	54	73	70	10 ●	8 ⊙	9	NW 4	W 4	N 3
2	57.4	58.0	59.0	58.1	15.0	21.2	20.3	19.2	22.6	10.4	10.4	11.8	10.9	11.0	82	64	62	69	9 ≡	9	1 ≡	WSW 2	WNW 6	NNW 3
3	60.2	59.8	58.9	59.6	17.2	23.2	19.0	19.6	23.7	12.1	11.2	11.2	12.6	11.7	77	53	77	69	3⊙≡	5	3 ≡	N 1	NE 3	C 0
4	58.4	57.1	55.7	57.1	17.7	25.7	21.8	21.8	25.9	13.7	11.6	8.5	9.4	9.8	77	35	48	53	2 ⊙	9 ⊙	1	NE 1	NW 6	NNW 4
5	55.0	53.4	51.6	53.3	17.0	26.0	23.7	22.6	27.0	14.7	10.1	10.2	12.5	10.9	70	41	58	56	0 ⊙	1 ⊙	0	NW 3	NW 5	NW 3
6	51.2	50.1	49.6	50.3	18.4	26.3	19.8	21.1	26.9	16.6	11.3	10.6	12.3	11.4	72	42	71	62	1⊙≡	9 ⊙	9	WNW 3	NW 6	WNW 5
7	49.7	50.4	50.4	50.2	18.2	19.2	19.6	19.2	22.1	16.9	13.5	14.1	13.4	13.7	87	86	80	84	10 ≡	10 ●	3	NW 4	W 5	W 2
8	51.0	51.0	51.5	51.2	17.4	24.2	17.2	19.0	25.0	15.3	12.8	11.3	11.9	12.0	87	50	82	73	1⊙≡	6 ⊙	10⊙≡	WSW 3	NW 7	W 9
9	52.9	53.4	52.9	53.1	17.0	21.2	18.9	19.0	23.8	15.4	12.6	11.8	13.1	12.5	88	64	81	78	9 ≡	6 ⊙	0 ≡	WNW 8	WNW 7	W 2
10	51.6	49.5	46.6	49.2	17.2	24.4	21.3	21.0	24.8	14.1	11.4	9.3	12.2	11.0	78	41	65	61	5⊙≡	6 ⊙	10● ≡	WSW 1	WSW 4	W 3
11	46.3	47.2	45.8	46.4	15.0	13.0	14.2	14.1	21.7	12.6	11.6	10.8	10.0	10.8	91	97	84	91	10	10● ≡	4	W 4	WSW 4	SW 4
12	44.7	44.8	45.5	45.0	12.9	15.7	15.3	14.8	19.0	9.6	9.4	8.9	10.4	9.6	86	66	81	78	2⊙≡	9 ●	10	SSW 1	SSE 3	NNW 1
13	47.3	47.9	48.8	48.0	14.0	18.4	16.4	16.3	21.7	12.1	10.3	11.8	11.8	11.3	87	75	85	82	8 ≡	8 ⊙	10	N 1	C 0	WSW 3
14	49.6	50.1	50.8	50.2	15.2	17.4	19.8	18.0	22.1	14.5	11.5	11.8	12.4	11.9	89	80	72	80	10	10	1	NW 7	NW 9	NNW 6
15	53.7	53.8	52.7	53.4	14.1	20.6	18.4	17.9	22.5	13.5	11.4	11.0	13.6	12.0	96	61	86	81	10 ≡	8	0	NNW 2	N 3	C 0
16	51.9	51.2	51.7	51.6	18.2	24.2	20.6	20.9	25.6	13.9	12.9	13.3	13.0	13.1	83	60	72	72	3⊙≡	9 ≡	3	SW 2	N 2	NE 4
17	54.0	54.4	55.9	54.8	16.0	23.9	20.7	20.3	25.4	14.0	11.0	9.3	10.1	10.1	81	42	55	59	1 ⊙	3 ⊙	1	N 2	NNE 4	N 5
18	57.1	56.8	55.9	56.6	18.5	22.9	18.8	19.8	24.4	15.6	11.0	10.6	13.2	11.6	70	51	82	68	1 ⊙	10	10	NNW 1	WSW 2	C 0
19	55.3	54.5	53.9	54.6	17.6	22.4	19.4	19.7	25.0	16.9	12.4	12.7	13.3	12.8	83	63	79	75	7 ≡	9	1	C 0	N 3	NE 5
20	54.9	54.7	54.1	54.8	17.0	24.7	20.5	20.7	25.9	15.3	12.6	10.6	12.9	12.0	88	47	72	69	1⊙≡	4 ⊙	3	N 2	NNE 3	C 0
21	55.0	53.4	52.1	53.5	18.9	27.3	21.9	22.5	27.4	15.4	12.8	10.9	13.0	12.2	79	40	67	62	1⊙≡	3 ⊙	9	NE 1	ESE 3	C 0
22	49.8	47.9	47.3	48.3	20.0	30.0	21.0	23.0	30.9	16.6	13.0	10.9	13.2	12.4	75	35	72	61	1 ⊙	10 ⊙	10	SSW 1	S 3	W 5
23	48.5	48.3	48.8	48.5	16.9	19.9	15.3	16.8	22.4	15.1	11.4	9.2	9.8	10.1	80	53	76	70	2⊙≡	10	4	WNW 3	W 4	W 5
24	49.5	48.2	47.0	48.2	14.5	24.1	20.9	20.1	25.0	12.0	9.7	9.2	12.9	10.6	80	41	71	64	0⊙≡	9 ⊙	10	W 3	WSW 3	C 0
25	46.9	48.0	48.7	47.9	19.2	24.2	20.2	21.0	25.0	17.1	13.8	11.6	9.7	11.7	84	51	55	63	9	4 ⊙	9	W 5	WSW 5	W 3
26	48.9	48.6	49.0	48.8	16.8	24.1	17.1	18.8	24.4	14.5	12.5	9.9	11.1	11.2	88	45	77	70	4⊙≡	9 ⊙	1	S 2	WSW 6	WSW 3
27	49.8	49.8	49.8	49.8	15.4	18.3	16.5	16.7	19.0	13.5	11.3	10.4	10.9	10.9	87	66	78	77	10	10	10	WSW 3	W 9	WSW 5
28	49.4	49.2	48.6	49.1	14.5	17.9	16.3	16.2	18.4	13.5	10.9	11.1	10.8	10.9	90	73	78	80	10	10	10	WSW 5	W 9	WSW 3
29	48.6	48.4	49.0	48.7	14.2	18.5	15.4	15.9	20.5	13.7	11.5	11.4	11.9	11.6	96	72	91	86	10 ≡	10	7	WNW 4	W 7	W 3
30	49.4	49.5	49.4	49.4	15.5	17.1	16.8	16.6	21.6	14.6	11.3	13.2	11.5	12.0	86	91	80	86	10	9 ●	1	WSW 3	W 6	W 4
31	50.5	50.9	51.1	50.8	16.2	22.0	17.7	18.4	23.5	14.5	12.8	11.8	12.6	12.4	94	60	84	79	10	6 ⊙	5	WNW 2	WNW 3	NW 1
M	51.7	51.5	51.3	51.5	16.4	21.8	18.7	18.9	23.7	14.2	11.6	10.9	11.8	11.4	84	58	74	72	5.5	7.7	5.3	2.7	4.6	3.0

Sierpień – Août 1937

1	50.9	50.2	49.6	50.2	15.4	22.8	16.1	17.6	23.4	13.6	11.8	11.8	12.9	12.2	90	57	95	81	10 ≡	9 ⊙	10	W 1	NW 6	C 0
2	48.5	48.1	48.9	48.5	16.2	21.5	18.0	18.4	22.5	15.5	12.8	13.2	13.2	13.1	94	70	86	83	8 ≡	8 ⊙	1	NNW 2	NW 3	N 6
3	49.8	49.5	50.3	49.9	16.2	21.6	18.2	18.6	22.1	15.1	13.0	12.5	13.7	13.1	95	66	88	83	10 ≡	10	1	NNW 4	NNE 3	NW 2
4	51.7	52.3	53.7	52.6	15.4	22.5	20.0	19.5	23.0	13.7	12.9	12.9	13.5	13.1	99	64	78	80	9 ≡	6 ⊙	9 ≡	NNW 3	WSW 1	NNW 1
5	54.0	53.7	54.4	54.0	17.8	24.7	20.8	21.0	25.0	16.5	13.6	14.3	13.6	13.8	90	62	75	76	3⊙≡	10	8	NNW 3	NE 5	NNW 4
6	55.3	55.4	55.2	55.3	17.4	20.9	20.4	19.8	21.9	16.5	12.4	11.1	12.5	12.0	84	61	70	72	10	9 ⊙	9	ENE 1	NE 6	N 3
7	54.9	54.7	54.5	54.7	17.2	22.3	21.9	20.8	23.2	16.5	12.8	14.3	15.1	14.1	88	72	77	79	10	10	10	NNW 3	N 5	NW 3
8	54.6	54.4	54.1	54.4	19.4	26.2	23.2	23.0	26.8	18.3	14.2	13.2	14.4	13.9	85	53	68	69	9	9 ⊙	3	NNE 3	ENE 3	NNW 3
9	53.9	53.5	53.1	53.5	19.6	26.4	22.8	22.9	26.5	18.5	15.0	13.0	14.0	14.0	89	51	68	69	9 ⊙	5 ⊙	1	NNW 4	NW 4	NW 1
10	52.3	51.3	51.7	51.8	18.6	25.6	21.0	21.6	27.5	15.1	14.4	14.3	13.8	14.2	90	59	75	75	1⊙≡	9	10	N 1	NNW 5	NNW 5
11	52.8	52.5	53.1	52.8	16.6	23.7	19.2	19.7	24.0	15.6	11.4	11.0	13.1	11.8	81	51	79	70	9	8 ⊙	1	NNW 3	NW 4	N 1
12	53.5	52.9	53.7	53.4	16.8	25.8	19.2	20.2	26.5	13.7	12.5	16.2	14.3	14.3	88	66	87	80	2⊙≡	10	5 ≡	E 1	W 4	NE 1
13	53.6	52.9	52.1	52.9	16.4	28.0	21.4	21.8	29.4	14.5	13.0	22.1	14.4	16.5	94	79	76	83	0⊙≡	2	3 ≡	NE 1	SE 3	NE 1
14	51.1	50.1	48.9	50.0	17.5	22.0	20.9	20.3	25.1	16.9	14.7	15.8	16.5	15.7	99	80	90	90	10 ●	10 ●	0 ≡	S 1	S 2	SW 1
15	47.5	47.2	45.6	46.8	16.9	18.4	18.8	18.2	21.5	15.5	14.0	14.6	14.5	14.4	98	93	90	94	10 ≡	10	10	C 0	N 3	NNE 3
16	44.5	44.9	47.0	45.5	16.2	19.4	15.0	16.4	19.6	14.9	13.4	13.9	12.6	13.3	98	83	99	93	10	10	10 ●	SSW 1	SE 2	W 5
17	48.2	49.4	50.9	49.5	14.0	19.8	15.6	16.2	20.5	13.7	10.6	10.6	10.4	10.5	90	61	79	77	10	10	10 ≡	W 4	W 6	W 1
18	51.9	52.3	53.2	52.5	13.6	22.0	16.2	17.0	22.0	12.4	10.3	9.6	12.0	10.6	89	49	87	75	1⊙≡	7 ⊙	10	SW 1	SE 1	SW 1
19	52.1	51.9	52.6	52.2	17.1	21.9	19.4	19.4	22.1	15.6	11.1	13.6	12.9	12.5	77	70	77	75	10 ≡	10	10	NNW 6	NNW 7	NNW 6
20	52.5	53.2	53.9	53.2	17.2	21.6	18.6	19.0	21.9	17.1	13.4	12.5	13.1	13.0	92	66	83	80	10 ≡	9 ⊙	9 ≡	NW 3	NW 5	NNW 3
21	53.8	53.5	52.9	53.4	16.7	22.6	18.2	18.9	23.5	16.2	13.4	13.5	14.9	13.9	95	66	96	86	10 ≡	9 ⊙	0 ≡	NE 3	ENE 3	NE 1
22	52.3	50.9	50.2	51.1	16.8	23.5	18.0	19.1	23.6	15.2	12.8	12.9	14.1	13.3	90	60	92	81	10⊙≡	9 ⊙	10	NE 3	ENE 5	NE 3
23	49.7	49.7	50.4	49.9	16.6	20.3	20.2	19.3	23.1	15.5	12.9	13.9	13.1	13.3	92	79	74	82	8	9 ●	1 ≡	NE 3	ENE 4	NW 1
24	51.4	51.4	52.2	51.7	16.3	23.8	20.4	20.2	24.3	15.0	12.2	13.4	12.6	12.7	88	61	71	73	1⊙≡	5 ⊙	4	NNE 3	SSE 6	NNE 4
25	53.8	53.8	53.8	53.8	17.3	24.1	21.4	21.0	25.0	16.6	13.3	12.6	12.7	12.9	91	57	67	72	9 ≡	10	7	NNW 2	NW 5	N 3
26	54.6	54.5	55.1	54.7	16.2	25.6	17.6	19.2	25.7	15.5	12.0	13.1	12.9	12.7	87	54	86	76	7⊙≡	7 ⊙	7	N 4	NE 3	SE 1
27	55.8	55.8	56.2	55.9	15.8	22.9	17.6	18.5	23.6	14.7	12.4	12.1	13.2	12.6	92	58	88	79	7⊙≡	7	1	NNE 1	ENE 3	C 0
28	56.3	56.4	55.9	56.2	14.4	24.1	17.8	18.5	24.3	12.6	11.1	10.1	11.9	11.0	92	46	78	72	1⊙≡	6 ⊙	8	E 1	SSE 3	SSE 3
29	55.3	55.3	54.8	55.1	15.2	17.1	16.2	16.2	19.5	14.9	11.7	13.2	12.0	12.3	91	91	87	90	10	10 ●	5	SSE 1	NNW 5	NNW 3
30	54.4	54.9	54.7	54.7	14.8	17.9	17.8	17.1	20.5	14.5	12.3	12.1	12.1	12.2	96	79	80	86	10 ●	10	4 ≡	NW 5	NNW 5	NNW 3
31	54.1	54.3	54.2	54.2	15.2	20.3	19.4	18.6	21.4	15.1	12.3	13.3	12.0	12.5	96	75	72	81	10 ≡	9	9	NW 3	NE 5	NW 3
M	52.4	52.3	52.5	52.4	16.5	22.6	19.1	19.3	23.5	15.3	12.7	13.2	13.3	13.1	91	66	81	79	7.5	8.5	6.0	2.4	4.2	2.5

Warszawa, Stacja Pomp Rz. $H_s = 85\ m$ $H_b = 88.3\ m$ Lipiec – Juillet 1937

DNI	OPAD R	GRUB. ŚNIEGU	USŁONECZNIENIE	POGODA
1	0.0	.	7.7	●⁰ n–8⁰⁰
2	.	.	9.5	≡⁰ n–8³⁰ 19³⁰– n; ⌓⁰ n–7³⁰
3	.	.	10.4	≡⁰ n–9⁰⁰, 20⁰⁰– n; ⌓⁰ n–8³⁰
4	.	.	13.2	
5	.	.	15.4	⌓⁰ n–7⁰⁰
6	0.1	.	10.9	▽ ok. 18⁰⁰ 20³⁷– n; ➔ 16⁰⁰–17⁰⁰; S➔ 16¹⁸–40; ≡⁰ n–8⁰⁰
7	1.0	.	4.5	●⁰⁻¹ 7⁴⁰–11⁴⁵ ●⁰ 12²³–45; ≡⁰ n–14⁰⁰
8	22.3	.	11.5	▽ ok. 20⁰⁰ ●⁰⁻¹ 20²⁵– n; R⁰ 20²⁸– n; ≡⁰ n–10⁰⁰; ⌓⁰ n–8¹⁵
9	0.0	.	9.7	●⁰ 7⁴⁰...12²⁰; ≡⁰ n–9⁰⁰, 19⁰⁰– n; ⌓⁰ 20¹⁵– n
10	6.6	.	13.3	●⁰ 20¹⁶...30 ●⁻² 20⁵⁰– n; (R)⁰ 20⁵⁰– n; ≡¹⁻⁰ n–10⁰⁰ ≡ 19⁰⁰– n; ⌓⁰ n–8⁰⁰
11	2.9	.	3.1	●⁰ 9⁰⁰–13¹⁵; ≡⁰ 10⁰⁰–13⁰⁰
12	0.0	.	8.2	● 12²⁵–43 ●⁰ 19⁴⁵–20⁰⁵; ≡⁰ n–7³⁰; ⌓¹ n–7⁰⁰
13	0.5	.	8.4	●⁰ 11⁰⁰–12²⁰, 17⁰⁵–²⁰; S⁰ 16⁴⁵–17⁰⁰; ≡⁰ n–8³⁰; ⌓¹ n–7³⁰
14	0.3	.	4.6	●⁰ 8⁴⁰–11²⁰; 19⁰⁷–¹¹; ▽¹–19²⁰
15	.	.	12.9	≡⁰ n–7⁰⁰ ≡¹–8³⁰ ≡⁰–9³⁰; ⌓⁰ 19⁴⁵– n
16	.	.	10.6	≡⁰ n–14⁰⁰; ⌓⁰ n–8⁰⁰
17	.	.	15.1	⌓⁰ n–7⁴⁵
18	0.4	.	6.6	●⁰⁻¹ 17²⁰–⁵⁰; ⌓⁰ n–7³⁰
19	0.0	.	8.5	▽⁰ 10³⁰–11⁰⁰; ≡⁰ n–10⁰⁰
20	.	.	12.7	≡¹ n–6⁴⁵ ≡⁰–7¹⁵; ⌓¹ n–7⁰⁰ ⌓⁰–8¹⁵, 20⁰⁰– n
21	.	.	12.9	≡⁰ n–7³⁰; ⌓⁰ n–7³⁰
22	1.4	.	7.9	●¹ 13⁰⁷–⁰⁹ ●²–13²⁰ ▽⁰ 20²⁶...³⁴; R⁰ 13⁰⁷–³⁰; ⌓⁰ n–7⁰⁰
23	0.0	.	6.3	▽⁰ 18⁰⁵–¹⁵; ➔ 10⁰⁰–18⁰⁰; S⁰⁻¹ 16⁴⁰–17⁰⁰; ≡⁰ n–6⁴⁵
24	0.6	.	12.3	▽² n; ≡⁰ n–9⁰⁰; ⌓⁰ n–7⁰⁰
25	.	.	9.2	▽² n
26	6.5	.	7.8	▽² R¹ n; ≡⁰ n–7⁰⁰
27	0.0	.	1.3	▽⁰ 10²⁵–⁵⁰
28	0.4	.	2.2	●⁰ 12⁵⁵...14⁰⁰
29	1.2	.	2.6	●⁰ n...9⁰⁰ ▽¹ 12²⁰–³⁰ ●⁰ 17⁰⁰...19³⁰; ≡⁰ n–7⁰⁰
30	1.6	.	5.0	▽⁰⁻¹ 10²⁰...13¹⁰
31	0.5	.	6.7	●⁰ 10⁴⁵–⁴⁶ ●⁰⁻¹ 15²⁵...16⁴⁰; ⌓ n–8 ⌓⁰ 19⁰⁰– n
Σ	46.3	—	271.0	UWAGI.

Sierpień – Août 1937

1	0.1	.	5.6	●⁰ 10²⁵...11³⁰ 17³⁵...18²⁰; ≡⁰ n–9⁰⁰; ⌓¹ n–7³⁰ ⌓⁰–9⁰⁰, 19⁰⁰– n
2	23.1	.	4.9	●⁰⁻² 8⁰⁰–9⁰⁵; ≡¹ n–7⁰⁰ ≡⁰–8⁰⁰; ⌓⁰ n–7³⁰
3	0.0	.	5.7	● n ●⁰ 6⁵⁵...7¹⁰; ≡⁰ n–7³⁰; ⌓⁰ 19⁰⁰– n
4	.	.	8.5	≡¹ n–9³⁰ ≡⁰–10³⁰ 19⁰⁰– n; ⌓¹ n–8⁰⁰ ⌓⁰–9²⁰, 19⁰⁰– n
5	0.1	.	7.4	≡⁰ n–8³⁰; ⌓¹ n–8³⁰ ⌓⁰–10⁰⁰
6	0.0	.	2.3	● n ●⁰ 9¹⁵–¹⁷
7	0.0	.	0.4	●⁰ 7²⁰–²⁵; ⌓⁰ n–8⁰⁰
8	.	.	10.4	⌓⁰ n–8⁰⁰
9	.	.	12.8	⌓⁰ n–8³⁰
10	.	.	9.5	≡¹ n–9³⁰; ⌓¹ n–9⁰⁰
11	.	.	11.0	⌓⁰ n–8⁰⁰
12	.	.	10.9	≡¹ n–8⁰⁰ ≡⁰ 18³⁰– n; ⌓⁰ n–8³⁰ 19⁰⁰– n
13	3.9	.	11.3	≡¹ n–8³⁰ ≡⁰ 19⁰⁰– n; ⌓¹ n–9⁰⁰ ⌓⁰ 18⁰⁰– n
14	1.4	.	5.0	●⁰ 5⁵⁸–6⁰³ ●¹⁻² 6¹⁰–⁴² ●⁰ 11⁴⁰–12³⁶ ●¹–13⁴⁵; R 6⁰⁰–⁴⁰; ≡⁰ 18³⁰– n; ⌓¹ 19⁰⁰– n
15	16.9	.	4.2	●⁰ 7⁰²–⁰⁶ ●¹⁻⁰–7⁴⁷ 8¹⁵–11⁵⁰; R 6⁵⁸–7⁵⁰; ≡⁰ ⌓¹ n
16	22.3	.	.	● n ●⁰ 9⁰⁵–¹⁰ ●⁰⁻² 14⁴⁰– n
17	.	.	6.7	≡⁰ 17³⁰– n
18	0.1	.	8.0	●⁰ 19⁰⁵ 20²⁰; ≡⁰ n–8³⁰; ⌓¹ n–9³⁰
19	1.2	.	1.2	●⁰⁻¹ 13⁴⁵–14¹⁵; ≡⁰ n–10⁰⁰
20	.	.	4.4	≡⁰ n–11⁰⁰ 18⁰⁰– n
21	.	.	9.4	≡⁰ n–10⁰⁰; ⌓⁰ n–9³⁰
22	12.1	.	7.0	● 16¹⁵–18¹⁵ R 16¹⁷–⁵⁰; ≡¹ n–10⁰⁰; ⌓¹ n–10³⁰
23	1.9	.	4.1	●⁰ 11¹⁷–12³⁸; (R) 12²⁷–³³; ≡⁰ 18⁰⁰– n; ⌓⁰ n–10³⁰, 18⁰⁰– n
24	.	.	12.3	≡⁰ n–8⁰⁰; ⌓⁰ n–10³⁰ 18³⁰– n
25	0.0	.	5.8	▽⁰ 19¹⁵–¹⁷; ≡⁰ n–8⁴⁰; ⌓⁰ n–9⁰⁰
26	.	.	10.8	≡¹ n–11⁰⁰; ⌓⁰ n–9³⁰ n
27	.	.	10.0	≡⁰ n–11⁰⁰; ⌓¹ n–10³⁰ 18³⁰– n
28	.	.	9.8	≡¹ n–10³⁰; ⌓¹ n–11⁰⁰ ⌓⁰ 18³⁰– n
29	1.1	.	0.4	●⁰ 10⁴⁰–12³⁵ 15¹⁵; ⌓¹ n–11⁰⁰
30	0.0	.	4.5	●⁰ n–6³⁶...8⁰⁰; ≡⁰ 17³⁰– n; ⌓⁰ 18⁰⁰– n
31	0.0	.	3.5	●⁰ 13⁴¹–⁵⁴ 17²⁰–⁴⁵; ≡⁰ n–9³⁰; ⌓⁰ n–9⁰⁰
Σ	96.2	—	208.8	UWAGI.

Warszawa, Stacja Pomp Rz. φ = 52°13' λ = 21°03' Wrzesień – Septembre 1937

Dni	Ciśnienie P − 700 I	II	III	Dies	Temperatura t I	II	III	Dies	Max	Min	Prężność pary e I	II	III	Dies	Wilgotność wzgl. U I	II	III	Dies	Zachmurzenie i pogoda N,w I	II	III	Kierunek i prędkość wiatru D,v I	II	III
1	54.6	55.2	56.2	55.3	14.9	19.9	17.4	17.4	20.8	14.6	11.8	12.3	11.8	12.0	93	72	80	82	10	10	0	NW 3	NNW 3	NNW 1
2	58.4	58.4	58.2	58.3	14.2	24.4	17.2	18.2	24.7	12.1	11.2	10.5	10.8	10.8	94	47	74	72	0	3	0	C 0	W 1	SSW 3
3	58.9	58.7	58.5	58.7	13.6	27.2	19.6	20.0	27.5	11.6	10.5	11.3	13.8	11.9	92	42	81	72	0	1	0	SW 2	WSW 3	C 0
4	58.1	56.9	55.7	56.9	14.0	27.4	19.3	20.0	27.7	12.5	11.1	10.1	11.8	11.0	94	37	71	67	1	0	4	SSW 2	SSE 3	C 0
5	56.7	57.3	57.9	57.3	17.3	20.6	18.4	18.7	22.4	17.0	13.3	11.9	9.9	11.7	91	66	63	73	10	9	0	NNW 6	NE 5	N 4
6	58.9	58.7	58.4	58.7	14.8	22.8	16.2	17.5	24.1	13.6	10.7	9.8	11.4	10.6	86	48	83	72	8	3	0	NE 1	E 3	C 0
7	58.4	57.3	56.3	57.3	11.8	25.6	18.8	18.8	26.0	10.3	8.1	10.4	11.2	9.9	78	43	70	64	1	9	0	ENE 1	SW 6	WSW 3
8	56.2	54.3	52.4	54.3	14.8	28.4	21.2	21.4	28.5	13.7	11.3	10.6	12.2	11.4	90	37	65	64	1	0	0	WSW 1	W 7	C 0
9	55.8	54.0	51.2	53.7	13.6	20.1	16.5	16.7	22.3	13.5	9.2	6.7	7.0	7.6	80	39	50	56	1	9	9	NW 5	SW 6	NW 1
10	48.9	49.0	48.6	48.8	12.6	11.9	10.9	11.6	17.0	10.7	8.6	9.8	9.1	9.2	80	95	94	90	10	10	10	NW 1	WSW 2	WSW 1
11	48.9	48.8	48.5	48.7	10.4	14.2	13.7	13.0	14.5	9.6	9.3	8.9	10.2	9.5	99	74	88	87	10	10	10	SW 1	E 6	E 7
12	45.4	46.1	46.1	45.9	14.2	18.6	13.8	15.1	20.3	13.4	11.8	11.9	9.6	11.1	98	75	82	85	10	9	10	SE 1	SE 3	W 1
13	37.5	41.2	46.0	41.6	13.2	13.6	12.0	12.7	17.8	11.5	11.3	10.5	9.2	10.3	100	92	89	94	9	10	4	NE 1	W 5	WNW 3
14	48.4	48.2	47.8	48.1	9.0	18.8	14.8	14.4	19.1	8.1	7.5	8.4	9.7	8.5	88	52	77	72	6	8	10	WSW 6	WSW 6	SSW 3
15	45.3	47.0	49.4	47.2	14.2	15.4	11.4	13.1	16.3	11.1	9.4	9.2	8.8	9.1	78	70	88	79	10	10	0	SW 5	W 4	W 2
16	50.8	50.4	50.6	50.6	6.3	20.9	13.8	13.7	21.1	5.1	7.2	8.1	9.0	8.1	100	44	77	74	0	1	3	SSW 1	SW 6	S 5
17	50.5	49.3	48.7	49.5	10.4	22.5	16.2	16.3	23.2	9.1	8.9	11.4	10.8	10.4	95	56	79	77	3	7	4	SE 1	SE 3	S 3
18	48.3	50.6	51.8	50.2	14.2	20.8	16.2	16.8	21.6	12.7	10.2	11.6	12.0	11.3	85	64	87	79	9	10	10	S 2	WSW 2	SW 1
19	50.1	48.1	44.8	47.7	15.5	24.0	21.2	20.5	26.0	15.0	12.8	14.3	13.1	13.4	98	64	70	77	10	7	8	S 1	SE 5	SSE 3
20	43.6	46.0	47.6	45.7	17.8	22.0	16.3	18.1	23.4	16.2	12.3	12.0	12.2	12.2	81	61	88	77	10	9	1	S 3	WSW 2	C 0
21	50.2	51.8	54.0	52.0	11.2	20.2	15.0	15.4	21.1	10.8	9.7	8.7	8.1	8.8	98	49	64	70	0	6	4	W 3	SW 5	W 3
22	57.2	57.4	56.1	56.9	8.1	19.5	12.9	13.4	19.9	6.6	7.5	8.4	7.7	7.9	93	50	69	71	0	1	3	C 0	NSE 2	NNE 5
23	53.7	52.7	53.4	53.3	10.8	14.8	13.2	13.0	15.5	9.8	8.1	10.9	11.2	10.1	84	87	99	90	2	10	10	NE 5	N 10	N 3
24	56.1	58.0	58.8	57.6	10.7	12.3	12.0	11.8	13.5	10.6	9.3	9.4	9.6	9.4	98	89	93	93	10	10	9	NNE 6	NNW 3	C 0
25	58.2	57.8	58.0	58.0	11.4	16.8	11.6	12.8	17.6	11.1	8.6	8.8	9.7	9.0	86	63	96	82	1	10	0	C 0	S 2	C 0
26	59.8	61.4	62.7	61.3	10.1	19.2	12.5	13.6	20.1	9.2	9.0	10.3	10.3	9.9	98	62	96	85	9	4	0	WSW 2	W 5	C 0
27	63.4	63.0	61.5	62.6	8.2	21.2	12.8	13.8	21.5	8.1	7.9	10.7	10.2	9.6	98	57	94	83	0	1	0	C 0	SSE 1	C 0
28	57.9	54.4	51.1	54.5	9.4	21.0	14.8	15.0	21.1	8.7	8.6	10.1	10.5	9.7	98	55	84	79	0	9	0	SSE 1	SSE 5	SSE 3
29	48.7	52.2	55.9	52.3	15.0	15.0	10.8	12.9	15.4	10.7	11.9	10.2	9.0	10.4	93	81	94	89	10	10	0	SW 3	WNW 3	W 3
30	58.2	59.1	59.3	58.9	11.1	13.3	9.8	11.0	13.6	9.7	8.5	8.8	8.8	8.7	86	77	98	87	10	10	0	C 0	SSE 2	SSE 3
31																								
M	53.2	53.4	53.5	53.4	12.4	19.7	15.0	15.5	20.8	11.2	9.9	10.2	10.3	10.1	91	62	81	78	5.4	6.9	3.6	2.1	4.0	2.0

Październik – Octobre 1937

1	58.2	57.7	56.9	57.6	10.0	14.6	13.6	13.0	15.2	8.1	8.7	10.3	10.9	10.0	95	84	95	91	10	10	10	NE 1	NE 1	C 0
2	56.5	56.8	57.4	56.9	10.8	15.0	9.0	11.0	16.9	9.0	8.7	9.2	7.4	8.4	90	72	87	83	10	2	0	NNE 3	C 0	C 0
3	59.2	59.5	60.2	59.6	5.6	16.7	9.6	10.4	17.0	4.6	6.2	8.4	8.1	7.6	91	59	91	80	0	0	0	C 0	N 3	C 0
4	60.4	60.1	59.9	60.1	7.2	13.9	7.3	8.9	14.3	6.0	7.1	6.1	6.2	6.5	94	52	82	76	9	0	0	E 2	ESE 2	NE 1
5	61.2	62.2	64.1	62.5	6.5	12.3	9.6	9.5	13.1	5.1	6.7	7.0	7.2	7.0	93	66	82	80	10	6	10	NNW 5	N 4	NNW 5
6	64.1	63.6	62.1	63.3	8.8	12.4	8.6	9.6	13.4	8.3	7.8	6.8	7.4	7.3	92	63	89	81	10	7	0	NNE 5	NE 4	N 6
7	59.1	57.7	55.2	57.3	5.4	9.4	10.5	9.0	13.1	5.1	6.7	7.4	7.4	7.2	100	86	79	88	10	10	0	N 4	N 3	NNE 4
8	54.2	54.4	55.3	54.6	7.0	12.5	7.2	8.5	14.1	6.6	7.3	6.3	6.9	6.8	98	59	91	83	9	4	8	E 2	ESE 3	C 0
9	56.3	57.0	56.7	56.7	6.6	10.6	10.8	9.7	12.4	6.2	7.1	8.6	9.5	8.4	98	91	99	96	10	10	10	C 0	C 0	C 0
10	55.2	54.4	53.4	54.3	9.0	10.8	7.7	8.8	11.4	7.2	8.6	7.7	6.7	7.7	100	81	86	89	10	10	1	WSW 3	W 5	W 5
11	52.9	52.0	51.1	52.0	6.0	9.8	7.2	7.6	10.7	5.7	6.3	4.7	5.9	5.6	90	52	77	73	10	9	10	NW 3	NW 7	NW 3
12	49.8	49.2	50.7	49.9	5.2	9.0	7.6	7.4	10.3	4.9	6.0	7.3	6.6	6.6	90	86	85	87	10	10	7	W 2	WSW 5	NNW 7
13	53.7	54.9	56.6	55.1	5.1	8.8	6.3	6.6	10.9	4.7	6.2	6.6	6.6	6.5	95	78	93	89	9	10	6	NW 3	NW 3	W 1
14	57.6	57.5	57.3	57.5	−0.4	10.5	6.2	5.6	12.4	−0.4	4.5	7.4	6.9	6.3	100	79	97	92	0	9	10	C 0	SE 3	C 0
15	58.0	58.8	61.0	59.3	3.8	13.4	4.6	6.6	13.6	3.6	5.3	4.8	5.7	5.3	88	42	90	73	8	10	7	SSE 1	S 4	C 0
16	63.6	63.6	63.7	63.6	0.3	11.3	6.6	6.2	11.6	−0.3	4.5	4.4	5.6	4.8	96	43	77	72	1	10	10	SSE 1	SSW 4	WSW 3
17	60.7	60.2	63.2	61.4	9.0	10.0	9.3	9.4	11.1	5.5	8.1	8.9	8.5	8.5	95	98	98	97	10	10	8	W 5	WNW 6	SW 4
18	65.6	65.9	65.6	65.7	5.4	11.6	10.6	9.6	12.6	4.6	6.7	8.2	8.7	7.9	100	80	92	91	10	4	10	SW 1	WNW 4	WNW 4
19	64.6	64.5	63.7	64.3	10.0	12.9	10.6	11.0	13.2	9.6	8.4	7.9	8.8	8.4	92	72	93	86	10	10	10	W 5	WNW 5	C 0
20	63.3	62.9	61.5	62.6	9.2	12.0	10.6	10.6	12.1	9.1	8.6	9.1	8.2	8.6	99	88	87	91	10	10	10	C 0	SSW 2	SSE 3
21	59.5	58.1	57.2	58.3	5.9	14.2	6.8	8.4	14.4	5.7	6.5	8.2	7.2	7.3	94	68	98	87	0	0	0	SSE 3	SE 1	C 0
22	56.5	55.9	55.3	55.9	2.6	16.2	7.7	8.6	16.2	2.5	5.5	8.2	7.2	7.0	100	59	91	83	0	0	0	SSE 2	SE 5	SSE 2
23	52.9	50.4	48.6	50.6	4.0	15.1	8.5	9.0	15.4	3.6	5.8	7.1	5.9	6.3	95	55	71	74	1	0	0	SSE 3	S 7	SE 6
24	45.1	43.9	44.6	44.5	7.5	13.4	11.8	11.1	14.2	6.1	5.9	7.3	8.0	7.1	76	64	78	73	9	10	6	SSE 5	S 12	S 7
25	44.6	46.0	51.5	47.4	11.1	12.2	9.9	10.8	14.0	9.9	9.2	8.9	7.8	8.6	94	86	86	89	10	10	10	S 3	WSW 6	SW 3
26	54.7	55.2	55.8	55.2	4.0	17.7	9.4	10.1	17.7	3.2	6.1	9.2	8.8	8.0	100	61	100	87	1	3	0	S 2	SSE 5	C 0
27	57.2	57.2	56.6	57.0	4.4	16.2	9.6	10.0	16.5	4.1	6.2	9.6	8.9	8.2	100	70	100	90	10	1	0	SE 1	SE 3	C 0
28	56.9	57.0	56.6	56.8	6.7	10.5	11.3	10.0	11.5	6.5	7.3	9.5	9.9	8.9	100	100	99	100	10	10	10	ESE 4	SE 5	SE 7
29	56.0	55.0	54.6	55.2	10.6	13.2	10.0	11.0	14.2	10.0	9.0	8.2	8.0	8.4	95	73	87	85	10	3	0	SE 6	SE 12	SE 9
30	54.9	55.5	57.1	55.8	6.5	13.6	5.6	7.8	13.7	5.5	6.6	5.7	6.0	6.1	91	69	88	76	0	0	0	SE 9	SE 17	SE 12
31	59.0	59.1	58.7	58.9	3.6	11.0	4.4	5.8	11.4	2.4	5.6	6.4	5.8	5.9	95	65	93	84	10	0	0	SE 5	SSE 5	C 0
M	57	57.0	57.2	57.1	6.4	12.6	8.7	9.1	13.5	5.6	6.9	7.6	7.5	7.3	95	70	89	85	7.3	6.1	4.9	2.9	4.7	3.0

Warszawa, Stacja Pomp Rz. $H_s = 85$ m $H_b = 88.3$ m — Wrzesień – Septembre 1937

DNI	OPAD R	GRUBOŚĆ ŚNIEGU h	USŁONECZNIENIE	POGODA
1	.	.	3.3	≡⁰ n–11³⁰; 18⁰⁰–n; ⌒¹ n–10⁰⁰ ⌒⁰ 18⁰⁰–n
2	.	.	10.3	≡⁰ n–9⁰⁰; ⌒¹ n–8⁰⁰ ⌒⁰–9³⁰; 19³⁰–n
3	.	.	10.2	≡¹ n–11⁰⁰; 18⁰⁰–n; ⌒¹ n–10⁰⁰ ⌒⁰ 18³⁰–n
4	.	.	10.0	≡¹ n–7⁰⁰ ≡⁰–9³⁰; ⌒¹ n–7³⁰ ⌒⁰–9⁰⁰
5	.	.	5.5	≡⁰ n–6⁴⁵; ⌒⁰ n–8⁰⁰; 19⁰⁰–n
6	.	.	8.7	⌒⁰ n–7¹⁵; 19³⁰–n
7	.	.	10.0	≡¹ n–9³⁰; 17⁰⁰–n; ⌒¹ n–10⁰⁰ ⌒⁰ 19⁰⁰–n
8	.	.	10.6	≡⁰ n–9⁰⁰; ⌒⁰ n–7¹⁵
9	.	.	10.6	≡⁰ n–8³⁰
10	1.6	.	.	●⁰ 6³⁰ 15⁰⁰; ≡⁰ n–16⁰⁰
11	0.1	.	1.0	● n ●⁰ 7⁰⁶ 11⁰⁰ ●⁰ 19³⁰–n; ≡⁰ n–8⁰⁰
12	5.0	.	.	●⁰ n–6³⁶ ●⁰⁻¹–9¹⁵
13	0.9	.	2.8	●⁰ n 12⁰⁰ 14⁰⁰⁻²⁰; ≡⁰ n–10⁰⁰; ⌒⁰ 18³⁰–n
14	.	.	7.2	≡⁰ n–6⁴⁵; ⌒² n–7⁰⁰ ⌒¹–8⁰⁰ ⌒⁰–10⁰⁰; 19³⁰–n
15	0.8	.	2.0	●⁰ 7¹⁰–9³⁰; ⌒⁰ n–7¹⁰ 18³⁰–n
16	.	.	9.3	≡¹ n–7³⁰ ≡⁰–9⁰⁰; ≡²⁻⁰ n–10⁰⁰ ⌒⁰ 19⁰⁰–n; ⌣⁰⁻¹ 18³⁰–n
17	.	.	8.0	≡⁰ n–9³⁰; ⌒² n–7¹⁵; ⌣¹ 18⁴⁰–20²⁰
18	0.8	.	3.4	⌒⁰ n–8⁰⁰ 19⁰⁰–n
19	0.0	.	4.4	● n ●⁰ 9⁵⁵–10³⁰; ≡⁰ n–9³⁰; ⌣⁰ 20⁰⁰–n
20	1.8	.	5.1	⌒⁰ n–8⁰⁰ 19⁰⁰–n
21	.	.	8.0	● n; ≡¹⁻⁰ n–10⁰⁰ ≡⁰ 18¹⁵–n; ⌒⁰ 19⁰⁰–n
22	.	.	9.7	≡⁰ n–9³⁰; ⌒¹ n–8⁰⁰ ⌒⁰–10⁰⁰ 19³⁰–n
23	10.7	.	1.9	●⁰ 10⁰⁴–11⁰⁰; 16³⁰–20⁰⁰ ●¹–n; ≫ 9³⁰–14³⁰
24	0.2	.	.	●⁰ n 13⁰⁰; ≡¹ n–10⁰⁰ ≡⁰–14⁰⁰
25	.	.	3.4	≡¹ n–9⁴⁵; ⌒¹ n–10⁰⁰ 18⁰⁰–n
26	.	.	7.5	≡¹ n–9⁰⁰ ≡⁰–10⁰⁰; ⌒² n–8⁰⁰ ⌒¹–9³⁰ ⌒⁰–10³⁰; 19⁰⁰–20⁰⁰ ⌒¹–n
27	.	.	8.3	≡¹ n–8³⁰ ≡⁰–11³⁰ ≡¹ 18³⁰–n; ⌒² n–8¹⁵ ⌒¹–10³⁰; 19⁰⁰–n; ⦶¹ n–7⁴⁵
28	0.0	.	8.1	≡¹ n–7⁰⁰ ≡⁰–9⁰⁰; ⌒² n–7³⁰ ⌒¹–9⁰⁰ ⌒⁰–9³⁰; 19⁰⁰–n
29	11.3	.	.	●⁰ n–6⁵⁰ ●¹⁻²–8³⁵ ●⁰ 9¹⁰ 10³⁷; ≡⁰ n–11³⁰; ⌒⁰ 19⁰⁰–n
30	.	.	.	⌒⁰ n–9⁰⁰ 18⁴⁵–n
31				
Σ	33.2	—	169.3	UWAGI.

Październik – Octobre 1937

DNI	OPAD R	GRUBOŚĆ ŚNIEGU h	USŁONECZNIENIE	POGODA
1	.	.	.	≡⁰ n–9³⁰; ⌒⁰ n–9⁰⁰; 19⁰⁰–n
2	.	.	4.2	⌒⁰ 18³⁰–n
3	.	.	10.2	≡⁰ n–10⁰⁰; 18⁰⁰–n; ⌒¹ n–10³⁰; 19⁰⁰–n
4	.	.	6.8	⌒¹ n–6³⁰ ⌒⁰–9⁰⁰ 19⁰⁰–n
5	.	.	4.4	≡⁰ n–9³⁰; ⌒⁰ n–9³⁰
6	.	.	5.2	≡⁰ n–7³⁰; 18³⁰–n
7	.	.	1.5	≡¹ n–11⁰⁰; 18⁰⁰–n
8	.	.	7.1	⌒⁰ n–8⁰⁰ 20⁰⁰–n
9	0.6	.	.	●⁰ 11¹⁰–15⁰⁰ n; ≡⁰ n–8⁰⁰; ⌒⁰ n–10⁰⁰
10	0.2	.	1.3	●⁰ n–9⁰⁰; ≡¹ n–8⁰⁰ ≡⁰–9¹⁵; ⌒⁰ 19⁰⁰–n
11	2.6	.	3.2	●⁰⁻¹ 19¹⁰–n; ≡⁰ n–10²⁵; ⌒⁰ n–9³⁰
12	3.0	.	1.4	●⁰ 9¹⁵–10³⁰ ▽⁰⁻¹ 10⁵⁰ 14²⁸ ●▲¹ 14²⁸–³¹ ▽⁰ 14³⁵ 19⁰⁰; ≡⁰ n–9¹⁵ ≡¹ 14⁰⁰–18⁰⁰
13	0.1	.	3.0	●⁰ 12¹⁵–³⁵; ≡⁰ n–13⁰⁰; 14⁰⁰–15³⁰ ≡¹–n; ⌒¹ n–10⁰⁰ 18³⁰–n
14	0.1	.	5.4	●⁰ 12³⁴ 13⁰⁰; ≡⁰ n–6⁴⁰ ≡¹⁻² 7⁴⁵ ≡¹⁻⁰ 9⁴⁵; ⌣⁰ n; ⌒⁰ 8³⁰–10⁰⁰ 19⁰⁰–n; ⌣ 18³⁰–n
15	.	.	6.6	≡¹ n–10⁰⁰; ⌒¹ n–12⁰⁰ 18⁰⁰–n; ⦶¹ 19⁰⁰–n
16	0.0	.	7.6	≡¹⁻⁰ n–8³⁰; ⌣⁰ n–8⁰⁰
17	9.4	.	.	● n ●¹ 6⁴⁰–7¹⁰ ●⁰–12³⁶ 14³⁰ 16¹⁵–19³⁰; ≡¹ 12³⁶–20³⁶
18	0.1	.	1.7	≡² n–8⁰⁰ ≡¹–8³⁰ ≡⁰–9³⁰ ≡⁰–10⁴⁵
19	.	.	.	≡⁰ n–n
20	.	.	.	≡⁰ n–16⁰⁰
21	.	.	9.5	≡⁰ n–8³⁰; ⌒¹ n–10⁰⁰ 18³⁰–n
22	.	.	9.4	≡¹ n–8⁰⁰ ≡⁰–10³⁰; ⌒² n–9³⁰ ⌒⁰–10⁴⁵ 18³⁰–n
23	.	.	9.6	≡⁰ n–8⁰⁰; ⌒² n–11³⁰
24	0.4	.	1.2	▽⁰ 6⁵⁹–7⁰² ●⁰ 9²⁰–11⁰⁰; ≫ 9⁰⁰–15³⁰
25	1.3	.	.	●⁰ n–10⁴⁵; ≡⁰ n–15³⁰
26	0.0	.	9.0	≡⁰ n–10⁰⁰; ⌒¹ n–10³⁰ 18⁰⁰–n
27	0.0	.	6.1	≡² n–9⁰⁰ ≡¹–12⁰⁰ ≡²–18⁰⁰–n; ⌒² 17³⁰–n
28	0.0	.	.	≡² n–9⁰⁰ ≡²–10³⁰ ≡¹–15³⁰ ≡¹–16³⁰ ≡²–18⁰⁰ ≡⁰–19⁰⁰
29	.	.	7.1	≫ 9⁰⁰–17⁰⁰; ⌒⁰ 19⁰⁰–n
30	.	.	9.3	≫ 9⁰⁰–11⁰⁰ ≪–18⁰⁰ ≫–n; ∞⁰ n–8³⁰; ⌒⁰ n–9⁰⁰; 19³⁰–n
31	.	.	7.2	≡⁰ n–8⁰⁰; ⌒¹ n–10³⁰; 18⁰⁰–n
Σ	13.8	—	138.0	UWAGI.

Warszawa, Stacja Pomp Rz. φ — 52°13' λ — 21°03' Listopad – Novembre 1937

DNI	CIŚNIENIE P = 700 + I	II	III	Dies	TEMPERATURA T I	II	III	Dies	Max	Min	PRĘŻNOŚĆ PARY e I	II	III	Dies	WILGOTNOŚĆ WZGL. U I	II	III	Dies	ZACHMURZENIE N.w I	II	III	KIERUNEK I PRĘDKOŚĆ WIATRU D.v I	II	III
1	57.2	55.8	54.8	55.9	1.8	11.8	3.4	5.1	11.8	1.5	5.0	6.1	5.3	5.5	95	59	92	82	0 ⊙	0 ⊙	0	ESE 1	SE 7	ESE 5
2	54.0	53.3	53.4	53.6	5.2	7.4	6.8	6.6	8.0	2.5	6.0	6.6	7.0	6.5	90	86	94	90	10 ▬	10	10	E 6	E 7	ESE 3
3	54.6	56.3	58.6	56.5	5.8	6.9	7.5	6.9	7.9	4.9	6.9	7.2	7.0	7.0	100	98	90	96	10 ▬	10 ● ▬	10	NE 3	NNE 4	N 5
4	60.6	61.4	61.9	61.3	6.0	7.6	7.1	7.0	8.1	5.6	6.7	6.5	6.6	6.6	96	83	87	89	10 ▬	10	10	N 3	ENE 4	ENE 6
5	62.0	62.7	63.4	62.7	8.3	8.7	7.5	8.0	10.1	6.5	7.8	7.0	6.4	7.1	96	84	83	88	10	10	10	E 12	ESE 12	SE 20
6	62.3	62.3	61.3	62.0	7.7	9.8	10.0	9.4	10.3	7.0	6.8	7.2	7.5	7.2	88	80	82	83	10	10	10	ESE 10	ESE 6	SE 6
7	60.0	59.6	57.6	59.1	7.4	7.9	8.7	8.2	10.3	6.5	7.5	7.5	8.4	7.8	98	94	100	97	10 ▬	10 ▬	10 ● ▬	E 4	ESE 3	C 0
8	56.1	55.9	55.1	55.7	9.4	9.8	9.4	9.5	10.3	8.4	8.8	8.8	8.8	8.8	100	98	100	99	10 ▬	10 ▬	10 ● ▬	C 0	W 3	W 3
9	51.9	50.1	47.7	49.9	9.4	10.5	9.0	9.5	10.8	8.9	8.8	8.6	7.8	8.4	100	92	92	95	10 ● ▬	10 ▬	10 ▬	W 2	W 3	SW 3
10	45.3	47.2	50.0	47.5	7.0	6.8	5.4	6.2	9.5	5.4	7.3	6.5	5.9	6.6	98	88	87	91	10 ● ▬	10 ▬	10 ▬	SW 1	NW 5	N 3
11	49.0	48.1	48.0	48.4	4.6	5.5	5.5	5.3	6.1	3.2	6.1	6.8	6.7	6.5	97	100	99	99	10 ● ▬	10 ● ▬	10 ● ▬	N 4	NNE 5	NW 3
12	48.6	48.9	48.7	48.7	5.1	4.0	1.4	3.0	6.0	1.1	6.5	5.6	4.7	5.6	98	92	93	94	10 ▬	10 ● ▬	10 ▬	NNW 6	NNW 7	NNW 7
13	47.9	48.1	50.5	48.8	2.3	2.8	0.4	1.5	3.3	0.2	4.8	4.1	4.2	4.4	87	72	89	83	9 ▬	8 ▬	9	WNW 7	WNW 9	WSW 5
14	50.4	50.3	50.6	50.4	0.0	2.1	1.6	1.3	2.9	-0.5	4.1	4.3	4.7	4.4	89	80	91	87	8 ▬	10 ▬	10 ▬	SSW 5	SSW 3	SW 3
15	51.7	51.5	50.7	51.3	0.8	3.0	1.4	1.6	3.3	0.2	4.2	4.5	4.7	4.5	87	79	93	86	10	10	10 ✳	WSW 3	SW 4	SSW 5
16	50.9	52.8	54.5	52.7	1.8	2.4	-0.6	0.8	3.0	-0.9	5.1	4.5	4.0	4.5	96	82	92	90	10 ▬	10 ▬	5 ▬	W 3	NNW 5	W 3
17	54.4	53.8	54.1	54.1	-0.2	-0.2	-0.2	-0.2	0.3	-1.5	4.3	4.3	4.5	4.4	96	96	100	97	10 ✳ ▬	10 ✳ ▬	10 ● ▬	W 5	WSW 3	WNW 3
18	52.8	50.9	49.5	51.1	-2.6	-3.7	-1.8	-2.5	0.3	-5.9	3.8	3.3	4.0	3.7	100	95	99	98	10 ▬	10 ▬	10 ✳	SE 3	NE 4	ENE 1
19	49.8	49.2	49.0	49.3	-2.4	1.4	2.2	0.8	2.4	-3.6	3.8	4.5	5.0	4.4	98	89	93	93	10 ▬	10	10	SE 5	SE 5	SSE 5
20	50.3	52.0	52.9	51.7	2.6	5.2	2.4	3.2	5.5	1.5	5.1	6.4	5.3	5.6	93	97	96	95	10	10 ● ▬	10 ▬	S 3	SW 2	SSE 3
21	51.1	51.8	54.6	52.5	2.9	3.7	2.0	2.6	5.1	1.4	5.6	5.4	4.6	5.2	100	90	87	92	10 ▬	10 ▬	10	SSE 3	WNW 5	WSW 3
22	57.3	58.5	59.4	58.4	-2.4	4.4	-1.5	-0.2	4.6	-3.3	3.8	4.6	4.0	4.1	98	74	98	90	0 ▬	12 ⊙	5	C 0	SSW 2	SE 1
23	59.1	59.0	59.4	59.2	-1.9	0.9	0.4	0.0	1.3	-2.9	3.7	4.6	4.6	4.3	94	94	98	95	9	10 ✳ ▬	10 ✳	ESE 3	ESE 4	ESE 4
24	59.3	59.0	58.2	58.8	0.0	1.8	-0.1	0.4	1.9	-0.3	4.4	4.6	3.9	4.3	96	88	85	90	10	8 ⊙	10	SE 3	SSE 4	SSE 5
25	56.6	57.3	59.3	57.7	-0.6	0.4	-0.6	-0.4	0.5	-0.9	3.9	4.2	4.1	4.1	88	89	92	90	10 ●	10 ▬	0	ESE 5	SE 4	C 0
26	54.4	51.2	50.5	52.0	0.6	1.2	2.7	1.8	3.0	-1.5	4.3	4.8	5.2	4.8	90	96	93	93	10	10 ● ▬	10	SW 7	W 7	W 5
27	42.6	38.9	46.2	42.6	2.6	2.9	0.4	1.6	3.6	0.1	5.0	5.1	4.0	4.7	91	90	85	89	10 ●	10 ● ▬	0	W 7	WNW 4	WNW 17
28	49.7	50.8	53.8	51.4	-0.4	1.6	1.4	1.0	2.2	-1.2	4.4	4.4	5.0	4.6	98	85	100	94	10 ✳ ▬	10 ✳	10	WNW 5	WNW 7	NW 9
29	57.2	58.6	58.3	58.0	0.7	1.3	0.2	0.6	2.0	0.0	4.2	4.2	4.5	4.3	87	83	96	89	10	10 ✳	10 ✳	NW 5	W 9	WSW 5
30	53.9	53.6	54.5	54.0	1.0	1.2	0.8	1.0	2.1	-0.3	4.7	4.8	4.7	4.7	96	96	96	96	10 ✳	10 ✳ ▬	10	W 4	WNW 6	ENE 1
31																								
M	53.7	53.6	54.2	53.8	2.8	4.3	3.1	3.3	5.2	1.4	5.4	5.6	5.4	5.5	95	88	93	92	9.2	9.3	8.6	4.3	5.1	4.7

Grudzień – Décembre 1937

1	52.5	51.2	48.2	50.6	1.0	1.8	3.4	2.4	3.6	0.2	4.9	5.1	5.7	5.2	100	96	98	98	10 ● ▬	10 ▬	10 ● ▬	C 0	SSW 2	SSW 3
2	44.8	44.8	44.7	44.8	3.8	6.3	4.7	4.9	6.6	3.2	5.8	6.4	6.1	6.1	97	90	96	94	10 ● ▬	10 ● ▬	10 ● ▬	W 5	W 4	C 0
3	43.1	41.8	38.9	41.3	2.0	4.4	3.7	3.4	5.2	1.2	5.1	5.6	5.7	5.5	96	90	95	94	2 ▬	6	10	SSW 3	SSE 2	C 0
4	34.7	35.4	43.1	37.7	5.0	4.6	0.2	2.5	5.5	0.1	6.3	6.0	4.0	5.4	97	96	85	93	10 ● ▬	10 ● ▬	10 ▬	SW 3	NNW 7	WNW 4
5	46.5	46.8	45.4	46.6	-2.5	0.4	-1.9	-1.5	0.5	-3.1	3.8	3.8	3.4	3.7	100	81	86	89	1	2 ⊙	9	WNW 2	SE 4	SSE 5
6	44.4	43.9	43.3	43.9	-3.2	-0.4	-1.1	-1.4	-0.4	-3.4	3.0	3.6	3.5	3.4	84	82	83	83	1	10	10	SE 5	SSE 6	E 7
7	43.4	44.0	46.1	44.5	-2.3	-2.6	-3.6	-3.0	-0.7	-3.6	3.2	3.0	3.2	3.1	83	80	92	85	10	10 ✳	10	E 3	ENE 1	NE 1
8	47.0	48.2	50.0	48.4	-3.1	-2.0	-3.1	-2.8	-1.5	-4.2	3.6	3.6	3.4	3.5	100	92	93	95	10	10 ▬	10	NNE 1	WSW 3	W 2
9	52.0	51.2	46.8	50.0	-4.0	-2.6	-1.2	-2.2	-1.0	-4.4	2.9	3.2	3.9	3.3	85	85	93	88	10 ▬	10	10 ✳	N 1	E 5	ESE 9
10	40.7	42.1	46.8	43.2	2.2	2.1	0.8	1.5	3.7	-1.3	5.1	4.9	4.1	4.7	94	91	84	90	10 ▬	10	10	SSW 1	WSW 3	WNW 8
11	52.0	53.7	54.7	53.5	-1.5	2.2	-3.6	-1.6	2.5	-3.8	3.5	3.4	3.2	3.4	86	63	92	80	2	0 ⊙	0	WSW 1	SW 4	S 1
12	50.1	46.7	46.7	47.8	-0.9	1.6	1.2	0.8	2.2	-5.3	4.1	5.0	5.0	4.7	95	96	100	97	10	10 ●	10 ▬	ESE 6	ESE 6	C 0
13	48.0	49.0	49.6	48.9	-3.4	-0.8	-0.7	-1.4	1.5	-3.5	3.5	4.2	4.3	4.0	99	97	100	99	10 ▬	10 ▬	10 ▬	WSW 1	WSW 2	C 0
14	46.3	43.2	41.9	43.8	-0.6	0.9	1.4	0.8	1.7	-2.1	4.4	4.8	5.0	4.7	100	98	100	99	10 ✳ ▬	10 ● ▬	10 ●	ESE 3	ESE 7	C 0
15	42.4	44.0	46.2	44.2	0.4	0.8	1.9	1.2	2.4	-1.0	4.7	4.7	5.3	4.9	100	98	100	99	10 ● ▬	10 ▬	10 ▬	C 0	S 1	C 0
16	42.2	41.5	44.5	42.7	2.6	3.7	1.9	2.5	4.5	1.5	5.2	5.7	4.9	5.3	94	95	93	94	10	10 ● ▬	10 ●	ESE 3	SE 2	WSW 5
17	49.3	50.6	51.5	50.5	0.3	1.4	0.7	0.8	2.2	-0.9	4.4	4.6	4.6	4.5	94	91	94	93	0 ▬	7 ⊙ ▬	10 ▬	S 2	S 1	NNW 3
18	51.0	52.0	53.2	52.1	0.8	1.0	-1.9	-0.5	1.2	-1.9	4.4	4.4	3.8	4.2	90	89	96	92	10	10 ▬	9 ▬	NW 5	WNW 4	W 5
19	53.1	52.5	51.9	52.5	-2.0	-2.2	-1.6	-1.8	-0.8	-2.8	3.9	3.7	4.0	3.9	98	96	99	98	10 ▬	10 ▬	10 ✳	WNW 3	SW 3	W 1
20	51.0	51.5	53.1	51.9	-1.2	-2.7	-2.4	-2.2	-0.4	-3.0	4.2	3.6	2.9	3.6	99	96	76	90	10 ● ▬	10 ✳ ▬	10	N 5	N 7	N 7
21	54.5	55.8	58.8	56.4	-2.4	-1.6	-3.2	-2.6	-1.1	-3.8	3.4	3.3	3.0	3.2	90	80	84	85	10 ✳	10	10 ✳	NW 6	NW 7	NW 4
22	61.5	62.3	64.3	62.7	-3.4	-2.6	-2.4	-2.7	-2.0	-4.1	3.1	2.9	3.3	3.1	88	76	87	84	10	10	10	WNW 5	WNW 5	NW 4
23	65.8	65.6	65.1	65.5	-2.0	-0.9	-2.5	-2.0	-0.4	-2.5	3.5	3.7	3.4	3.5	90	87	90	89	10 ▬	10 ▬	10 ▬	NW 1	C 0	C 0
24	62.7	61.7	63.5	62.6	-6.4	-3.4	-6.1	-6.5	-2.0	-8.4	2.7	2.3	2.3	2.4	95	65	93	84	10 ▬	10 ▬	10 ▬	C 0	SSE 5	C 0
25	64.2	63.0	63.6	63.6	-9.6	-7.8	-7.4	-8.0	-6.7	-11.6	2.2	2.5	2.3	2.3	98	99	88	95	10 ▬	10 ▬	10 ▬	E 3	SSW 1	C 0
26	67.1	68.7	70.3	68.7	-4.8	-2.8	-3.1	-3.4	-2.4	-8.5	2.9	3.1	3.0	3.0	91	84	82	86	10	10	10	NNE 6	W 3	NE 3
27	69.9	69.4	68.9	69.4	-5.1	-5.4	-5.4	-5.3	-2.7	-5.9	2.8	2.6	2.6	2.7	91	85	85	87	10	10 ✳	10 ✳	NNE 3	NNE 5	NE 3
28	67.8	66.6	66.4	66.9	-8.5	-5.2	-5.8	-6.3	-4.7	-8.6	2.3	2.5	2.5	2.4	95	81	84	87	7 ▬	9 ▬	10 ▬	NNE 1	NNE 1	NNW 1
29	64.6	63.5	59.8	62.6	-5.0	-5.1	-3.4	-4.2	-2.9	-6.8	2.6	2.8	3.3	3.0	83	88	97	89	10	10 ▬	10 ✳ ▬	NW 3	C 0	WNW 3
30	56.3	56.0	56.6	56.3	-2.9	-1.3	-3.8	-3.0	-0.9	-4.0	3.5	3.7	3.1	3.4	95	88	90	91	10 ✳	10 ▬	10 ✳	WNW 2	WNW 3	NE 1
31	56.2	54.9	52.9	54.7	-4.9	-4.9	-4.9	-4.9	-3.4	-5.4	3.0	3.0	2.8	2.9	96	93	81	90	10 ✳	10 ✳ ▬	10	C 0	SSE 1	SW 5
M	52.4	52.3	52.8	52.5	-2.0	-0.7	-1.7	-1.5	0.3	-3.5	3.8	3.9	3.8	3.8	94	88	91	91	8.5	9.2	9.6	2.7	3.4	2.7

Warszawa, Stacja Pomp Rz. $H_s = 85\ m$ $H_b = 88{,}3\ m$ Listopad – Novembre 1937

DNI	OPAD R	GRUBOŚNIEGU S	USŁONECZNIENIE	POGODA
1	.	.	8.9	⊔⁰n–9⁰⁰ ⌒⁰ n–8⁰⁰ ⌒¹–10³⁰ ⌒⁰–n
2	.	.	.	≡⁰ n–10⁰⁰ ⌒⁰ n–10³⁰
3	0.0	.	.	●⁰ 12⁰⁰–13³⁰ ≡¹ n–16⁰⁰ ⌒¹ n–10⁰⁰
4	.	.	.	≡⁰ n–10³⁰ ⌒⁰ n–9⁰⁰
5	.	.	1.9	≫ n–17³⁰ ⋘–n
6	.	.	.	≫ n–11⁰⁰
7	12.9	.	.	●⁰⁻¹ 14⁵⁵–n ≡⁰ n–11⁰⁰ ≡¹–n
8	4.1	.	.	●⁰ 19⁰⁰–n ≡¹ n–n
9	1.6	.	.	●⁰ n–11⁰⁰ ⚲⁰ 20²⁵⁻³³ ≡¹ n–13⁰⁰ ≡⁰–n
10	4.9	.	.	●⁰ n–9⁰⁰ ≡¹ n–12³⁶ ≡⁰–n
11	5.7	.	.	●⁰ n–13³⁶ 19⁰⁰–n ≡⁰ n–n
12	12.2	.	.	●⁰⁻¹ 7³⁰ 18⁴⁵ ≡⁰ n–n
13	.	.	1.5	≡⁰ n–14⁰⁰ ⊍¹ 18⁰⁰–n
14	0.4	.	0.2	⚹⁰ 14¹⁵–16¹⁵ ≡⁰ n–n ⊔¹ n–9³⁰
15	1.4	.	0.9	⚹⁰ 8⁴⁵–11⁰⁰ 19²⁰–n
16	0.0	.	1.0	⚹⁰ 9³⁰⁻⁴⁵ △⁰ 17⁴⁰–18⁰⁰ ≡⁰ n–n
17	2.5	0	.	⚹⁰ n–6⁰⁵ 6³⁵–7³⁰ ⚹¹–8¹⁰ ⚹⁰–13⁰⁰ 14⁰⁰–16⁰⁰ ●⁰ 16³⁰–n ≡⁰⁻¹ n–10³⁰ ∞ 19 – n
18	0.6	6	2.4	⚹⁰⁻¹ 14¹⁵–n ≡⁰ n–16⁰⁰
19	0.3	6	.	≡⁰ n–8⁰⁰ ⊍⁰ 20⁴⁵–n
20	0.6	.	.	● n ●⁰ 8⁰⁰–13³⁰ ≡⁰ 9³⁰–17⁰⁰ ≡¹–n
21	.	.	0.8	≡¹ n–7⁰⁰ ≡⁰–10³⁰ ≡¹–17⁰⁰
22	.	.	5.7	≡¹ n–10⁴⁵ ⊔¹ n–11¹⁵ 18⁰⁰–n
23	3.6	.	.	⚹⁰ 10⁰⁰–13⁰⁰ ●⁰–16⁰⁰ ⚹⁰–n V¹ n–7⁰⁰ ⊔¹⁻⁰–10⁰⁰ ≡⁰ 10³⁰–13⁰⁰ ⊍⁰ n–7⁰⁰
24	0.0	1	0.8	
25	0.0	.	.	●⁰ n–10⁰⁰ ⚹⁰–11⁴⁵ ≡⁰ 12³⁶–16⁰⁰ ⊔⁰ 18⁰⁰–n
26	6.1	.	.	⚹¹ 8⁰⁰–11⁰⁰ ●⁰ 12³⁶ ≡⁰ n–8⁰⁰ ≡¹–n
27	10.4	.	.	●⁰ 6³²–7⁰⁰ ●¹–7¹⁵ ⚹¹–9³⁰ ●–13⁰⁰ ⚹⁰–15⁰⁰ ●⁰–18⁰⁰ ⚹⁰–19⁰⁰ ≫–⋘ 18⁰⁰–n ≡⁰⁻¹ 7⁰⁰–16⁰⁰
28	0.2	1	0.3	⚹⁰ n ⚹¹ 6³⁰–8⁰⁰ ⚹⁰ 12⁵⁰ n ≫ p–n ≡⁰ n–10⁰⁰
29	2.3	.	.	⚹⁰ 8¹⁵–9⁰⁰ ⚹⁰–13⁰⁰ 17⁰⁰–n ≡¹ 7⁰⁰–11³⁰
30	2.1	1	.	⚹ n ⚹⁰ chw. ⚹–6³⁰ ●⁰–18⁰⁰ ≡¹ n–n
31				
Σ	71.9	—	24.4	UWAGI.

Grudzień – Décembre 1937

1	2.7	.	.	●⁰ n–8²⁰ ⚹⁰–10³⁰ ●⁰–12⁰⁰ 16⁰⁰–n ≡² n–7⁰⁰ ≡¹–11⁰⁰ ≡⁰–n
2	0.3	.	.	● n ●⁰ 6³⁶ ●⁰ do 12³⁶ ●⁰ n ≡⁰ n–n
3	3.3	.	1.3	≡⁰ n–7⁰⁰ ≡¹–8³⁰ ∞⁰–14⁰⁰
4	1.6	.	.	●⁰ n 6³⁶–7¹⁵ ●⁰ 11⁰⁰–p ⚹⁰–n ≡⁰ n–n
5	.	.	6.4	⊔⁰ n–15⁰⁰ 18⁰⁰–n ⌒⁰ 10⁰⁰–16⁰⁰
6	.	.	1.3	⊔¹ n–n
7	0.2	.	.	⚹⁰ p–n ⊔⁰ n–p
8	.	1	.	≡¹ 11⁰⁰–n
9	1.3	1	.	⚹⁰ p–20³⁶ ⚹⁰–n ≡⁰ n–9⁰⁰
10	.	1	0.4	≡⁰ n–p
11	.	.	6.1	⊔⁰ n–p ⊔¹ p–n
12	8.3	.	.	●⁰⁻¹ 8⁴⁸ ⚹⁰–16³⁰ ⊔¹ n–8⁰⁰ ≡⁰ 8³⁰–17⁰⁰ ≡¹–n ∾⁰ 9⁰⁰–11⁰⁰
13	1.2	.	.	≡² n–p ≡¹ p–n ⊔² n–p ⊔⁰ p–n
14	4.8	3	.	⚹⁰ n–p ●●⁰ p–n ≡⁰ n–p
15	0.8	1	.	●¹ n–p ≡¹ n–10³⁰ ≡⁰–n ∾⁰ n–p ⊍⁰ 15⁵⁰–17⁰⁰
16	3.4	.	.	●⁰ n–6³⁰ p–n ≡⁰ a–p
17	0.5	.	1.7	≡⁰ n–n ⊔⁰ n–n ⊍⁰ p–n
18	.	1	.	⚹ n ≡⁰ 10⁰⁰–n ⊔⁰ p–n
19	0.7	.	.	⚹⁰ p–n ≡¹ n–a ≡⁰ a–p
20	0.3	1	.	●¹ n–p ⚹⁰ p–n ≡⁰ n–p ∾¹ n–p
21	0.0	3	.	⚹⁰ n–a ⚹¹ p–n
22	.	3	.	
23	.	3	.	≡¹ n–a ≡⁰ a–p ≡¹ p–n
24	.	2	.	≡¹ n–a ≡⁰ a–n ⊔⁰ n–a ⊔¹ p–n
25	0.0	2	.	⚹⁰ p–n ≡¹ n–10⁰⁰ ≡⁰–n ⊔¹ n–n
26	.	2	.	
27	0.0	2	.	⚹⁰ a–n
28	.	1	.	≡⁰ n–n ⊔¹ n–a
29	2.0	2	.	⚹⁰ p–n ≡⁰ 10–n
30	0.1	7	.	⚹⁰ n–a 19⁰⁰–n ≡⁰ a–p
31	0.0	6	.	⚹⁰ 6²⁰–p ≡⁰ a–p
Σ	31.9	—	17.2	UWAGI.

Łódź – Lublinek φ = 51°44' λ = 19°22' Styczeń – Janvier 1937

DNI	CIŚNIENIE P=700 + I	II	III	Dies	TEMPERATURA T I	II	III	Dies	Max	Min	PRĘŻNOŚĆ PARY e I	II	III	Dies	WILGOTNOŚĆ WZGL. U I	II	III	Dies	ZACHMURZENIE N,w I	II	III	KIERUNEK I PRĘDKOŚĆ WIATRU D,v I	II	III
1	58.0	57.1	55.3	56.8	0.9	1.7	-1.9	-0.3	2.5	-2.0	4.7	4.5	3.7	4.3	96	88	92	92	10 ≡	9	0	SSW 1	S 3	S 5
2	49.8	47.7	49.8	49.1	-2.4	0.5	1.1	0.1	1.3	-2.5	3.6	4.1	4.6	4.1	94	87	92	91	6	10	10	S 6	S 6	SSW 5
3	44.6	42.1	47.2	44.6	0.5	1.9	4.1	2.6	4.4	-0.8	4.7	5.0	5.8	5.2	98	95	95	96	10 *	10	8	SSW 6	SSW 6	W 7
4	49.8	51.4	51.0	50.7	4.8	6.9	4.9	5.4	7.4	2.8	6.1	7.3	5.9	6.4	96	99	92	96	10	10 ●	10	W 6	W 5	W 2
5	46.1	44.5	44.8	45.1	2.7	5.9	4.9	4.6	6.1	2.2	5.2	5.5	5.7	5.5	93	79	89	87	1	8	10	SSE 5	SW 7	SW 6
6	47.6	46.7	40.7	45.0	1.8	3.8	1.8	2.3	5.1	1.0	5.0	4.3	3.7	4.3	95	72	71	79	10	6	10	SW 6	WSW 7	SW 8
7	33.2	32.1	35.6	33.6	3.4	4.1	4.3	4.0	4.9	0.9	4.9	5.8	5.1	5.3	83	95	82	87	10	10	10	SW 12	SW 14	WSW12
8	40.8	46.3	52.7	46.6	1.9	1.5	-0.3	0.7	4.4	-0.3	4.9	3.9	4.0	4.3	93	76	90	86	10	10	10	W 12	NW 12	NW 12
9	58.3	59.0	60.0	59.1	-0.6	0.4	-0.7	-0.4	0.6	-0.9	3.8	3.6	4.1	3.8	88	76	94	86	10	10	0	NNW 9	NW 6	NW 5
10	59.2	59.0	59.8	59.3	-2.5	0.0	-1.0	-1.1	0.4	-3.3	3.6	3.4	3.9	3.6	94	74	91	86	8	9	10	NW 5	NNW 5	NNW 5
11	59.6	59.1	59.5	59.4	-0.8	-0.5	-0.6	-0.6	-0.2	-1.2	3.9	4.1	3.8	3.9	91	92	88	90	10	10	4	NNW 3	NNW 1	N 2
12	58.2	57.9	59.4	58.5	-2.9	-3.9	-2.7	-3.0	-0.6	-5.0	3.4	2.9	3.3	3.2	91	85	89	88	10	10	10	NE 1	E 4	E 3
13	61.8	62.5	63.4	62.6	-6.7	-5.0	-8.0	-6.9	-2.6	-8.2	2.4	2.3	2.2	2.3	86	74	87	82	10	10	0	E 5	E 5	C 0
14	62.0	59.9	59.6	60.5	-10.1	-4.2	-7.5	-7.3	-3.1	-10.3	1.8	2.2	2.3	2.1	85	66	88	80	0	1 ⊙	0	E 1	ESE 6	E 6
15	57.5	56.2	55.0	56.2	-9.5	-2.2	-7.3	-6.6	-0.8	-9.9	1.8	2.2	2.2	2.1	82	56	83	74	0	0 ⊙	0	E 5	SE 6	ESE 6
16	54.7	55.2	56.3	55.4	-11.8	-7.2	-12.0	-10.8	-6.5	-12.1	1.7	1.8	1.6	1.7	89	69	89	82	0	0 ⊙	0	ESE 6	ESE 6	ESE 6
17	55.8	55.1	54.8	55.2	-14.3	-9.2	-10.9	-11.3	-7.3	-14.4	1.2	1.6	1.8	1.5	79	70	91	80	0	0 ⊙	0	E 5	ESE 6	ESE 4
18	54.4	53.0	52.4	53.3	-11.5	-7.4	-13.1	-11.3	-7.0	-13.2	1.7	1.8	1.2	1.6	86	68	73	76	0	0 ⊙	0	ESE 5	ESE 7	ESE 7
19	48.4	45.8	43.5	45.9	-15.3	-9.9	-13.0	-12.8	-9.6	-15.5	1.1	1.4	1.2	1.2	78	66	73	72	0	0 ⊙	3	ESE 8	ESE 8	ESE 7
20	41.7	43.1	47.2	44.0	-12.1	-9.8	-11.5	-11.2	-9.2	-13.6	1.6	1.8	1.7	1.7	90	82	86	86	10 *	10 *	4	ESE 4	E 3	N 1
21	51.9	52.4	53.3	52.5	-16.2	-7.2	-9.7	-10.7	-6.3	-17.4	1.1	1.8	1.7	1.5	86	66	79	77	0	0 ⊙	0	C 0	SE 5	SE 4
22	54.9	56.3	59.3	56.8	-10.7	-4.6	-8.7	-8.2	-2.7	-11.5	1.7	2.3	2.1	2.0	84	70	86	80	7	0 ⊙	0	SE 3	ESE 4	E 3
23	59.2	58.7	58.7	58.9	-13.4	-5.3	-11.8	-10.6	-4.8	-13.7	1.4	2.2	1.5	1.7	84	70	82	79	0	9	0	E 3	ESE 5	ESE 5
24	58.5	58.8	58.3	58.5	-15.3	-10.3	-15.3	-14.0	-9.5	-15.6	1.2	1.2	1.1	1.2	87	58	78	74	0	0 ⊙	0	E 5	ESE 9	E 8
25	56.4	55.1	53.8	55.1	-17.1	-13.3	-17.5	-16.4	-12.6	-17.6	0.9	0.9	0.9	0.9	75	57	74	69	0	0 ⊙	0	E 9	E 10	E 10
26	51.4	49.6	49.0	50.0	-16.1	-11.1	-15.5	-14.6	-10.0	-17.6	1.0	1.2	1.1	1.1	77	59	78	71	4	7 ⊙	9	E 10	ESE10	ESE 9
27	45.1	43.0	40.0	42.7	-16.1	-9.6	-10.5	-11.7	-9.3	-18.4	1.0	1.6	1.6	1.4	77	73	77	76	8	3 ⊙	10	E 6	E 7	ESE 7
28	38.0	37.3	35.9	37.1	-13.4	-11.5	-11.1	-11.8	-10.3	-13.5	1.3	1.6	1.6	1.5	80	83	84	82	10	10 *	9	ESE 7	E 9	ENE10
29	32.0	30.5	31.7	31.4	-11.4	-10.5	-10.3	-10.6	-10.0	-11.5	1.6	1.7	1.8	1.7	83	84	88	85	10	10	10	ENE10	ENE12	ENE12
30	36.8	40.9	46.0	41.2	-12.0	-13.1	-13.3	-12.9	-10.1	-13.4	1.6	1.4	1.4	1.5	86	81	85	84	10	10	10	ENE12	ENE10	NE 10
31	50.0	50.1	49.5	49.9	-16.5	-15.8	-18.9	-17.5	-13.1	-18.9	1.0	0.9	0.8	0.9	76	67	78	74	10	0 ⊙	0	E 6	E 5	E 6
M	50.8	50.5	51.1	50.8	-7.8	-4.7	-6.8	-6.5	-3.5	-8.9	2.6	2.8	2.7	2.7	87	75	85	82	5.9	5.9	4.7	5.9	6.7	6.2

Luty – Février 1937

1	47.2	45.7	44.6	45.8	-20.4	-12.3	-10.3	-13.3	-9.8	-20.8	0.6	1.4	1.8	1.3	70	78	88	79	0	9	10	E 6	ESE 6	ESE 6
2	44.3	44.8	46.1	45.1	-9.1	-2.5	-0.2	-3.0	-0.1	-10.5	2.1	3.1	4.2	3.1	89	83	92	88	10	10	10	ESE 5	SSW 4	SW 3
3	46.4	45.1	42.9	44.8	0.1	2.1	2.4	1.8	2.9	-0.8	4.2	4.6	4.6	4.5	90	85	84	86	10	10	10 ●	SSW 3	S 4	SSW 7
4	43.0	42.4	41.6	42.3	2.0	3.5	1.9	2.3	4.3	1.2	5.2	4.8	4.6	4.9	98	82	88	89	10 ●	9	10	SSW 5	SW 2	SSW 4
5	39.0	36.6	32.5	36.0	2.3	4.7	3.1	3.3	6.1	1.7	4.7	5.2	4.7	4.9	85	81	83	83	10	10	10	SSW 5	SSW 6	SSW 6
6	27.7	27.7	34.7	30.0	4.0	5.1	3.1	3.8	6.1	2.7	5.7	6.4	5.1	5.7	93	97	90	93	10 ●	10 ●	10	SSW 8	WSW 9	W 9
7	37.4	37.4	38.1	37.6	1.6	3.3	2.1	2.3	3.8	1.2	4.3	4.3	4.2	4.3	84	75	78	79	10	10	10	WSW12	WSW14	W 10
8	37.7	37.2	39.3	38.1	-0.1	2.3	-2.1	-0.5	2.5	-2.1	4.4	4.6	3.3	4.1	96	84	83	88	5	8 ⊙	0	W 5	NE 1	ENE 4
9	40.6	39.9	38.2	39.6	-4.4	-1.5	-2.3	-2.6	-1.1	-4.6	2.8	2.9	3.2	3.0	84	72	83	80	3	10	10 *	E 7	ESE 8	ESE 5
10	37.9	37.8	37.0	37.6	-0.2	1.6	0.8	0.8	2.5	-2.7	4.1	3.9	4.2	4.1	90	76	87	84	10	10	10	SSW 2	SW 3	SW 1
11	35.5	35.4	36.4	35.8	-1.7	0.4	-0.6	-0.6	0.9	-2.3	3.6	4.3	4.1	4.0	90	90	94	91	10	10 *	10	SE 2	SW 2	SW 1
12	36.9	37.3	39.4	37.9	-2.4	0.7	-1.4	-1.1	1.6	-3.5	3.5	4.4	3.7	3.9	91	90	91	91	10 ≡	0⊙≡	10	S 1	ESE 2	E 1
13	41.0	41.8	43.1	42.0	-3.1	-3.3	-3.5	-3.4	-1.4	-3.9	3.3	3.2	3.2	3.2	91	88	90	90	10	10	10	NE 1	E 1	E 1
14	43.9	45.6	48.7	46.1	-4.5	-5.3	-3.3	-4.1	-3.1	-5.9	3.0	2.8	3.3	3.0	91	90	93	91	10 *	10 *	10 *	NW 6	NW 8	NW 8
15	50.1	48.8	47.3	48.7	-9.1	-1.9	0.5	-2.5	0.9	-9.4	2.0	3.3	4.3	3.2	86	84	90	87	10	10	10	WSW 2	SW 3	SW 5
16	45.8	45.2	42.7	44.6	1.3	1.8	2.4	2.0	2.5	0.3	4.8	5.2	5.4	5.1	96	100	98	98	10 ≡	10 ≡	10 ≡	SW 5	SSW 3	SSW 2
17	37.8	37.8	39.7	38.4	2.4	3.3	1.7	2.3	3.5	1.6	5.2	5.6	5.0	5.3	94	97	96	96	10	10 ●	10 ●	S 3	SSW 3	SSW 1
18	42.2	43.4	46.3	44.0	-0.7	2.7	1.1	1.0	4.1	-0.8	4.1	5.1	4.5	4.6	96	91	90	92	0 ≡	10	9	SSW 1	W 1	C 0
19	43.7	40.8	35.6	40.7	-0.1	3.9	0.9	1.4	4.2	-0.3	4.4	4.9	4.6	4.6	96	80	94	90	10	4 ⊙	10	S 6	S 10	SSW14
20	24.2	26.4	30.0	26.9	2.9	0.2	0.2	0.9	4.1	0.1	5.2	4.5	4.5	4.7	93	96	96	95	10	10 ⊙	10 *	SSW14	WSW17	WSW 6
21	32.8	32.7	34.8	33.4	-0.7	2.2	0.3	0.5	2.4	-1.1	4.0	4.2	4.4	4.2	91	79	94	88	7	10	10	WSW 6	SSW 7	WSW 5
22	34.1	31.6	23.8	29.8	-0.8	1.5	0.5	0.4	2.4	-1.4	4.0	4.1	4.6	4.2	93	80	96	90	10 *	7	10	SW 5	SW 6	SSW 5
23	23.0	25.5	27.3	25.3	-0.3	0.2	-0.1	-0.1	0.9	-0.9	4.0	4.1	4.2	4.1	90	89	92	90	10	10	10 *	WNW10	W 14	W 9
24	32.7	34.8	35.8	34.4	-2.3	-0.8	-2.9	-2.2	-0.1	-3.8	3.5	3.9	3.3	3.6	92	89	89	90	10	10	10	W 8	W 8	W 5
25	34.6	38.0	42.5	38.4	-3.2	-4.3	-4.3	-4.0	-2.7	-9.7	3.4	2.8	3.0	3.1	95	84	92	90	10 *	10	10 *	SSE 1	NW 3	NW 3
26	43.3	41.1	39.3	41.2	-7.8	-3.3	-3.5	-4.5	-2.3	-8.3	2.2	2.9	3.3	2.8	87	81	92	87	10 ≡	10	10	C 0	ESE 2	SE 3
27	36.3	36.2	36.4	36.3	1.3	2.8	2.9	2.5	4.5	-3.9	4.2	4.6	5.1	4.6	83	80	90	84	10	10	10	S 5	SSW 5	S 3
28	33.7	33.3	33.4	33.5	1.3	5.2	3.6	3.4	6.9	1.1	4.6	5.2	5.3	5.0	91	78	90	86	10	8 ⊙	3	SSE 5	SE 6	SE 6
29																								
30																								
31																								
M	38.4	38.2	38.5	38.4	-1.8	0.4	-0.2	-0.4	1.7	-3.1	3.8	4.2	4.1	4.0	90	85	90	88	8.7	9.1	9.4	5.0	5.8	4.7

Łódź – Lublinek

$H_s = 174$ m $H_b = 175{,}3$ m

Styczeń – Janvier 1937

DNI	OPAD R	GRUB. ŚNIEGU h	USŁO. NECZNIENIE	POGODA
1	.	.	0.7	≡² n – 8⁰⁰
2	0.8	.	.	*⁰ 14⁵⁰ – 18²⁰
3	4.8	2	.	*⁰ 5⁵⁰ – 11⁵⁰ ●⁰ 20⁵⁰ – 21⁰⁰ ; 22⁰⁰⁻²⁵
4	1.4	.	.	●⁰ 12⁰⁰ – 14³⁰
5	0.7	.	1.5	●⁰ 21¹⁰ – n
6	1.4	.	2.6	● n ; ≫ 21³⁰ – n
7	2.8	.	0.5	*̇ n ●⁰ 8⁵⁵ – 12¹⁰ ; ≫ n – n
8	0.0	.	.	● n *⁰ 14²⁴ – 16³² ; ≫ n – n
9	.	.	.	*⁰ 6¹⁴⁻²⁷ ; ≫ n – 13⁰⁰
10	.	.	0.5	
11	.	.	.	
12	.	.	.	
13	.	.	.	
14	.	.	4.4	⌴⁰ n – 9³⁰
15	.	.	6.9	
16	.	.	6.7	
17	.	.	7.1	
18	.	.	7.3	
19	0.0	.	6.7	
20	0.2	.	.	*⁰ 6³⁰ – 7¹⁰ ; 8¹⁵⁻²⁸ ; ll
21	.	.	6.8	≡⁰ 7⁰⁰ – 8³⁰
22	.	.	6.8	
23	.	.	4.6	
24	.	.	7.6	
25	.	.	7.4	∞¹ 10³⁰ – 11³⁰
26	.	.	3.3	
27	.	.	5.1	
28	0.1	.	.	*⁰ 6⁵⁵ – 16¹²
29	8.5	.	.	*⁰ 7⁰⁸ – 8⁴⁰ ⊹→ 8⁴⁰ – n
30	4.3	5	.	⊹→ n – n
31	.	11	5.9	
Σ	25.0	–	92.4	UWAGI.

Luty – Février 1937

1	.	11	5.2	
2	1.1	11	.	*⁰ 12⁵⁰ – 14⁴³
3	1.6	11	.	●⁰ 16³³ – 17²⁰ ; 20¹⁰ – n
4	0.7	1	0.2	●⁰ n – 8²² ; 22³⁵ – n
5	0.4	.	1.1	●⁰ 16³⁵ – 20¹⁵
6	1.7	.	.	●⁰ 6²⁰ – 12⁵⁰ ; ≫ n
7	0.4	.	2.2	●¹ 17⁴⁸ – 18¹⁰ ; ≫ n – 19⁰⁰
8	.	.	4.1	≫ n
9	0.4	.	0.7	*⁰ 18⁴⁰ – n
10	.	3	2.1	
11	1.1	1	0.2	*⁰ 6⁵⁰ – 10¹⁰ ; 11⁴⁴ – 13²⁷ *¹ – 14¹⁴
12	.	1	2.9	≡¹ n – 7⁰⁰ ≡² – 10⁴⁰ ≡¹ – 12⁰⁰ ≡⁰ – 20⁰⁰ ; V² n – 12³⁰
13	0.3	1	.	
14	2.1	1	.	*¹ 5³⁰ – 8⁰⁰ ; 8¹⁰ – 21²³
15	0.3	10	0.2	9¹ ≡⁰ 22²⁰ – n
16	5.9	4	.	9¹ n – 9³⁰ ●² – 21¹⁰ ; ≡⁰ n – 8⁰⁰ ≡² – 22²⁰
17	3.6	.	.	●⁰ 8⁵⁷ – 16²³ ; 19⁵¹ – n
18	.	.	0.8	≡² 6⁴⁰ – 12⁴⁰ ; ▽ 19³⁰ – 20⁰⁰
19	5.6	.	2.5	*̇⁰ 16⁴⁶ – 17³⁰ *⁰ 17⁵⁰ – 20⁰⁰ ; ≫ 13⁴⁰ – n
20	9.9	.	0.6	*̇⁰ n – 5²⁰ △ 8⁵²⁻⁵⁵ *̇⁰ – 9¹⁰ 9²¹⁻³⁷ *̇² 10⁰¹⁻⁰⁷ ; 10⁴⁰ – 11¹¹ *̇⁰ 11²⁸ – 14¹⁵ *¹ – 16³³ *̇⁰ 16⁵² – 17⁵⁸
21	1.7	3	1.6	*̇⁰ 7⁵⁸ – 8⁰⁸ 8¹⁷ – 9³³ *¹ 15³⁰ – 17²⁰ *⁰ 18³⁰⁻³⁵ [20.II: *⁰ 18⁴⁰ – n ; ⌒ 19⁰⁰ – III
22	6.3	4	2.3	* n *⁰ 6³⁰ – 7²⁵ 8³¹ – 9¹⁵ 16⁴¹ – n
23	0.9	3	1.7	*⁰ n – 5⁵⁹ *̇¹ 9⁵² – 10⁰⁷ *² 20⁰⁰ – 21²⁰ ; ⩕ n
24	2.1	3	0.6	*¹ 8¹⁰ – 10¹⁴
25	4.2	7	.	*⁰ n – 7⁰⁵ *¹ – 11⁰⁰ *⁰ – 11³³ ; 20⁰⁰ – 21⁰⁰ ; ≡² 7³⁰ – 11³⁰
26	1.9	14	.	*⁰ 14¹⁰ – 19²⁰ ; ≡² 6⁴⁰ – 8⁰⁰
27	0.2	15	1.8	●⁰ 10¹⁸ – 11¹⁶
28	0.0	3	2.9	
29				
30				
31				
Σ	52.4	–	33.7	UWAGI.

Łódź – Lublinek φ = 51°44' λ = 19°22' Marzec – Mars 1937

Dni	Ciśnienie P = 700 + I	II	III	Dies	Temperatura T I	II	III	Dies	Max	Min	Prężność pary e I	II	III	Dies	Wilgotność wzgl. U I	II	III	Dies	Zachmurzenie N.w I	II	III	Kierunek i prędkość wiatru D.v I	II	III
1	32.1	36.2	38.7	35.7	5.1	8.7	3.1	5.0	9.8	3.0	5.3	5.4	5.4	5.4	82	64	95	80	10 ●	9	10	SE 8	SSW 7	C 0
2	37.6	37.4	37.4	37.5	0.7	1.1	0.8	0.8	3.1	0.3	4.8	4.8	4.3	4.6	96	96	89	94	10 ✱	10	10	E 1	E 5	E 6
3	40.5	42.4	44.1	42.3	-1.8	2.1	-1.5	-0.7	3.1	-1.9	3.2	3.6	3.4	3.4	80	68	82	77	10	6 ⊙	0	ESE10	ESE17	E 17
4	44.8	44.0	41.8	43.5	-5.5	-3.1	-2.5	-3.4	-1.4	-5.6	2.4	2.4	3.1	2.6	80	66	80	75	0	8 ⊙	10	E 17	E 14	ESE10
5	38.6	37.9	38.1	38.2	-3.9	2.1	3.2	1.2	3.5	-4.4	3.0	4.3	4.8	4.0	87	80	83	83	10	10	10	E 8	SE 7	SE 7
6	38.5	38.5	38.1	38.4	1.0	4.9	1.3	2.1	5.2	0.7	4.3	5.7	5.0	5.0	87	89	100	92	10	10 ●	10●≡	ESE 1	C 0	C 0
7	37.9	37.9	37.5	37.8	0.7	3.6	1.5	1.8	3.8	0.2	4.7	4.8	4.7	4.7	96	82	93	90	10 ✱	10	10	WSW 4	WSW 5	SW 2
8	36.3	36.1	36.1	36.2	0.7	4.5	2.2	2.4	6.4	0.4	4.7	5.2	5.3	5.1	96	82	98	92	10 ≡	10	7 ≡	C 0	S 3	SE 1
9	35.7	36.5	37.6	36.6	0.1	-0.6	-0.5	-0.4	2.5	-0.6	4.5	4.3	4.3	4.4	98	98	98	98	10 ≡	10●≡	10 ≡	N 1	N 1	C 0
10	34.7	32.5	30.9	32.7	-0.3	0.8	1.3	0.8	1.4	-0.9	4.3	4.7	4.9	4.6	96	98	98	97	10 ≡	10●≡	10 ●	E 3	ENE 5	E 5
11	37.9	40.8	40.4	39.7	-0.9	2.8	0.7	0.8	4.4	-2.1	3.9	3.8	3.9	3.9	91	67	80	79	10	3 ⊙	0	W 9	WSW 8	S 2
12	37.2	35.3	33.3	35.3	0.8	9.0	6.5	5.7	10.0	0.2	4.6	5.2	5.6	5.1	94	61	78	78	5 ⊙	10	6	SSE 6	SE 8	SE 5
13	35.1	36.5	35.7	35.8	5.1	9.6	5.1	6.2	10.7	4.8	6.4	5.7	5.9	6.0	97	64	90	84	8	10	0	SW 3	SW 3	SE 2
14	33.6	33.7	30.4	32.6	3.5	12.1	10.5	9.2	14.3	2.7	5.1	5.8	6.3	5.7	87	55	67	70	10	0 ⊙	10	S 6	SW 6	S 5
15	29.3	34.1	39.8	34.4	5.7	8.8	5.1	6.2	10.5	5.0	6.3	4.9	4.6	5.3	93	58	71	74	10 ●	10	4	SW 8	SW 14	SW 7
16	42.4	45.0	47.9	45.1	1.4	2.2	0.9	1.4	5.1	0.8	4.0	5.1	4.1	4.4	80	94	84	86	0	10 ●	0	SW 8	W 14	✱ 5
17	48.6	47.1	43.7	46.5	-0.8	7.1	3.7	3.4	9.2	-1.0	3.4	3.6	3.9	3.6	79	47	65	64	0 ⊙	4 ⊙	0	SW 4	SW 6	SSE 3
18	41.8	42.6	42.8	42.4	4.1	10.2	5.5	6.3	12.2	2.8	5.2	6.5	6.2	6.0	85	70	93	83	10	9 ⊙	10	S 5	W 7	C 0
19	42.2	42.7	42.2	42.4	4.8	8.4	5.3	6.0	8.4	3.2	6.1	7.2	6.2	6.5	96	88	94	93	10●≡	10	0	E 2	ESE 2	E 1
20	37.1	33.7	30.3	33.7	3.8	9.7	9.7	8.2	15.5	3.4	5.7	7.7	8.3	7.2	95	86	92	91	10	10	10	E 6	ESE 8	ESE 3
21	27.0	26.7	27.2	27.0	5.9	3.2	0.2	2.4	9.8	0.1	6.6	5.6	4.7	5.6	96	97	100	98	10 ≡	10●≡	10 ✱	C 0	W 2	WNW 5
22	32.8	36.5	36.6	35.3	0.0	2.5	0.7	1.0	5.4	-0.1	4.5	4.7	4.6	4.6	98	85	94	92	10	10	8	W 8	W 8	C 0
23	31.7	30.9	33.9	32.2	4.3	12.9	8.7	8.6	15.1	0.5	5.8	6.3	6.6	6.2	93	57	78	76	10	8 ⊙	8	ESE 5	SE 14	S 12
24	38.6	40.8	40.3	39.9	3.1	3.1	1.9	2.5	8.9	1.7	4.8	4.6	4.9	4.8	85	81	93	86	10	10	10 ▬	SW 8	SW 6	N 3
25	36.0	37.5	39.9	37.8	-0.6	0.7	1.3	0.7	3.1	-0.7	4.3	4.1	4.3	4.2	98	85	85	89	10 ✱	10	3	NNW 6	NW 10	SW 2
26	41.3	40.8	37.5	39.9	1.7	7.3	3.9	4.2	7.9	1.1	4.8	4.0	4.3	4.4	93	53	70	72	10	8 ⊙	10	SW 4	SSW 7	SSE 5
27	39.2	40.2	41.3	40.2	0.9	4.8	2.3	2.6	6.7	0.7	3.7	3.0	4.1	3.6	73	46	75	65	0 ⊙	10	5	SSW 6	SW 8	SW 1
28	41.9	42.9	45.2	43.3	-0.4	6.3	1.4	2.2	7.7	-2.3	3.5	2.9	4.3	3.6	79	41	85	68	1 ⊙	7 ⊙	4	SW 3	SW 6	C 0
29	47.7	49.4	52.0	49.7	-0.1	3.0	-1.3	0.1	4.1	-1.7	3.8	3.1	3.7	3.5	83	54	88	75	0	10	0	SW 2	WSW 5	C 0
30	53.9	54.9	56.4	55.1	-2.0	4.6	2.5	1.9	5.9	-3.9	3.4	3.5	4.1	3.7	86	55	74	72	10	8 ⊙	5	C 0	NNE 2	NE 4
31	56.7	55.7	54.3	55.6	-0.4	5.9	2.5	2.6	7.8	-0.8	4.0	4.0	4.1	4.0	90	57	74	74	0	6 ⊙	0	ENE 3	E 8	E 5
M	39.0	39.6	39.7	39.4	1.2	5.1	2.8	3.0	7.1	0.2	4.6	4.7	4.8	4.7	89	72	85	82	7.5	8.6	6.1	5.0	7.0	3.8

Kwiecień – Avril 1937

1	51.2	50.3	49.8	50.4	1.7	6.6	3.9	4.0	9.0	0.7	4.1	5.1	5.0	4.7	80	70	82	77	10	10	0	E 7	ESE 7	E 8
2	48.0	47.3	46.8	47.4	1.8	9.0	5.9	5.6	9.3	1.4	4.4	4.0	4.2	4.2	84	47	60	64	10	10	10	ESE 7	E 9	ESE 8
3	45.2	44.0	42.9	44.0	4.8	10.7	7.1	7.4	11.6	3.5	4.6	4.5	5.1	4.7	71	47	68	62	10	8	10	ESE 6	SE 10	SE 6
4	41.1	41.6	42.8	41.8	5.2	10.8	4.5	6.2	11.9	4.4	4.8	5.2	5.1	5.0	72	54	81	69	9	10	0	SE 7	ESE 7	SE 5
5	43.2	43.7	45.0	44.0	3.5	7.9	7.2	6.4	11.3	2.4	5.7	5.1	5.5	5.4	97	64	73	78	10	10	10	E 5	SE 5	ESE 2
6	45.3	46.2	47.5	46.3	2.7	8.9	7.5	6.6	10.6	2.2	4.9	5.6	6.9	5.8	87	66	89	81	0 ⊙	10	10 ●	ESE 5	SE 5	SE 3
7	48.1	48.9	48.5	48.5	5.1	9.0	7.4	7.2	9.4	4.9	6.0	7.5	7.4	7.0	92	88	96	92	10	10	10	SE 3	ESE 3	SE 3
8	46.8	46.5	46.6	46.6	5.9	11.5	7.9	8.3	12.4	5.7	6.6	7.1	7.4	7.0	96	70	93	86	10	9	8	SE 3	SSE 5	SSE 2
9	46.3	46.5	45.8	46.2	7.7	9.7	8.9	8.8	11.0	5.2	7.3	7.7	7.8	7.6	93	86	92	90	10 ▬	10	10	SE 3	SSE 4	SE 1
10	44.1	42.4	41.9	42.8	6.3	13.7	8.3	9.2	14.4	6.1	6.8	8.2	7.5	7.5	96	70	92	86	10 ▬	8	0	SSE 1	ESE 3	E 2
11	40.8	41.0	42.2	41.3	6.9	11.3	5.2	7.2	11.8	5.1	7.0	7.1	6.0	6.7	94	71	90	85	10	8	10	E 2	E 6	E 5
12	42.6	43.1	43.5	43.1	4.0	6.6	5.9	5.6	7.2	3.8	5.9	6.5	6.2	6.2	97	90	90	92	10 ●	10	10	ESE 5	E 5	E 5
13	43.4	43.3	42.2	43.0	4.9	9.6	7.3	7.3	11.2	4.7	5.9	6.5	6.5	6.3	92	73	86	84	10	10	3	E 3	E 3	E 3
14	39.5	38.8	37.6	38.6	7.4	11.6	9.4	9.4	12.1	6.1	6.9	7.4	6.4	6.9	90	73	72	78	10	10	10	ESE 5	E 7	E 7
15	35.4	37.3	38.1	36.9	7.1	18.2	10.6	11.6	18.5	7.0	5.8	6.7	8.1	6.9	77	43	85	68	10	9	5	E 7	SE 10	SSE 1
16	37.0	35.8	35.5	36.1	9.6	16.3	8.9	10.9	17.3	6.3	7.7	7.1	8.2	7.7	87	52	96	78	1 ⊙	7 ⊙	10	S 2	SW 1	C 0
17	34.4	34.9	37.3	35.5	8.2	12.4	8.6	9.4	15.1	7.7	7.3	7.7	7.2	7.4	91	72	87	83	10	10	0	WSW 3	SW 6	W 1
18	39.5	39.1	40.1	39.6	8.4	13.8	8.6	9.8	14.9	6.2	7.8	6.3	7.0	7.0	94	54	84	77	8	8 ⊙	3	WSW 2	WSW 5	WSW 2
19	41.3	42.0	43.7	42.3	6.6	12.6	8.5	9.0	13.9	2.4	6.6	4.5	5.9	5.7	91	41	71	68	9	9	4	WSW 2	WSW 5	SW 1
20	46.2	46.2	44.6	45.7	6.1	12.9	9.2	9.4	14.9	1.7	6.3	5.3	6.2	5.9	90	48	71	70	0	5 ⊙	0	C 0	S 2	SE 2
21	40.0	38.1	39.8	39.3	7.6	15.2	9.6	10.5	17.0	4.2	6.6	5.9	7.6	6.7	85	46	86	72	3 ⊙	5 ⊙	10	ESE 4	SE 6	SSW 2
22	43.2	44.5	45.5	44.4	4.9	10.5	5.7	6.7	12.9	4.2	5.8	4.7	5.3	5.3	90	50	77	72	5 ⊙	8	4	WNW 5	WNW 8	SW 2
23	44.0	41.0	39.3	41.4	4.2	12.7	7.9	8.2	13.3	0.2	5.2	4.3	6.8	5.4	84	39	86	70	0 ⊙	8 ⊙	9	SW 2	S 4	SSW 2
24	38.9	39.0	37.5	38.5	5.3	6.1	3.3	4.5	9.7	3.2	6.0	5.7	5.2	5.6	91	81	90	87	10	10	5	WSW 5	W 3	W 2
25	34.2	35.5	37.4	35.7	5.0	5.9	5.5	5.5	7.1	2.2	6.3	6.0	6.4	6.2	97	87	96	93	10●≡	10 ●	10 ●	W 6	WSW 9	SW 5
26	38.6	40.2	41.7	40.2	4.9	8.3	8.1	7.4	10.9	4.7	6.0	6.4	6.8	6.4	94	78	85	86	10 ●	10	8	SSW 5	SW 4	SW 2
27	43.2	44.4	45.9	44.5	6.0	11.6	7.3	8.0	12.9	1.0	6.8	5.7	6.8	6.4	97	56	89	81	8⊙≡	9	5	C 0	SW 1	N 1
28	47.6	48.0	49.4	48.3	5.2	13.3	8.1	8.7	14.2	0.7	6.3	6.5	6.3	6.4	95	56	78	76	0 ⊙	9	0	C 0	SW 1	C 0
29	49.6	49.1	48.8	49.2	6.2	7.2	5.3	6.0	9.3	2.4	5.3	5.6	6.3	5.7	75	74	96	82	6 ⊙	10	10 ●	N 4	NNW 5	NW 5
30	47.4	48.4	48.1	48.0	4.9	6.9	7.7	6.8	11.4	4.6	6.3	7.1	6.7	6.7	98	96	86	93	10 ●	10 ●	1	NNW 6	NNW 5	N 2
31																								
M	42.9	42.9	43.2	43.0	5.6	10.7	7.3	7.7	12.2	3.8	6.1	6.1	6.5	6.2	89	65	84	79	7.6	9.0	6.2	3.8	5.1	3.0

Łódź – Lublinek

$H_s = 174\ m$ $H_b = 175{,}3\ m$

Marzec – Mars 1937

DNI	OPAD R	GRUB. ŚNIEGU h	USŁONECZNIENIE	POGODA
1	5.1	.	2.1	●⁰ 6^{28-49}, $7^{13}-9^{20}$ $22^{10}-n$
2	6.6	1	.	✱¹ 6^{30-50} ✱² $7^{00}-9^{20}$
3	.	.	5.4	≋ $8^{00}-n$
4	0.3	.	4.9	≋ $n-17^{00}$
5	.	1	.	✱ n
6	4.9	.	.	●⁰ 12^{40-47} ●⁰ $13^{43}-20^{00}$ ●⁰ $-n$; ≡⁰ $12^{50}-14^{30}$ ≡² $-n$
7	0.2	.	0.2	✱⁰ $n-7^{21}$
8	3.2	.	.	●⁰ $17^{24}-18^{11}$ ●² 18^{31-35} ●⁰ $18^{40}-19^{53}$; ≡⁰ $n-7^{30}$ $19^{30}-n$
9	0.1	.	.	● n ●⁰ $9^{50}-13^{20}$; ≡⁰ $n-7^{00}$ ≡¹ -8^{10} ≡² -15^{30} ≡⁰ $-n$
10	9.1	.	.	●⁰ $12^{10}-22^{10}$ ✱⁰ $-n$; ≡⁰ $n-6^{40}$ ≡² -11^{00} ≡⁰ -15^{00}
11	.	.	7.2	
12	0.2	.	2.4	
13	0.2	.	3.0	●⁰ n
14	8.1	.	6.0	● n; ≫ $16^{20}-18^{00}$
15	0.7	.	0.9	●¹ $n-7^{14}$ ●⁰ 16^{10-16} $16^{48}-17^{12}$; ≫ $12^{00}-18^{00}$
16	0.1	.	2.3	●⁰ 9^{27-31} $10^{40}-13^{03}$; ≫ $8^{15}-18^{30}$ ≋ n
17	.	.	8.9	⌴⁰ $n-7^{30}$
18	0.0	.	5.5	≡² $22^{10}-n$
19	1.3	.	.	●⁰ $6^{33}-8^{57}$, $10^{49}-11^{01}$; ≡² $n-6^{15}$ ≡⁰ -9^{00}
20	.	.	3.6	● n
21	3.1	.	.	●¹ $7^{30}-9^{10}$ ●⁰ $10^{30}-12^{30}$, 13^{10-30} ✱⁰ $17^{50}-19^{20}$, $19^{40}-20^{50}$, $21^{10}-n$; ≡² $n-12^{10}$ ≡⁰ -13^{30}
22	8.2	1	.	
23	0.3	.	5.1	● n ●⁰ 17^{40-56} $19^{49}-20^{13}$, 21^{11-17}; ≫ $13^{25}-n$
24	2.3	.	.	●⁰ $16^{40}-20^{00}$; ≫ $n-7^{15}$; ≡⁰ $16^{00}-n$
25	0.1	.	0.1	✱⁰ $n-7^{30}$; ≫ ll
26	.	.	5.1	
27	.	.	4.9	
28	.	.	7.3	⌴⁰ $n-7^{00}$
29	.	.	1.4	
30	.	.	4.4	⌴⁰ $n-8^{30}$
31	.	.	9.9	
Σ	54.1	–	90.6	UWAGI.

Kwiecień – Avril 1937

1	.	.	3.1	
2	.	.	0.5	
3	.	.	3.1	
4	.	.	1.3	
5	0.0	.	0.3	●⁰ $6^{50}-8^{15}$
6	3.8	.	3.7	●⁰ $18^{28}-n$
7	0.3	.	0.7	
8	2.0	.	2.4	●⁰ $5^{20}-6^{00}$, $17^{52}-18^{16}$, $18^{24}-20^{00}$
9	.	.	.	● n, ≡⁰ $n-9^{30}$
10	.	.	2.4	≡² $n-8^{10}$
11	2.4	.	2.4	
12	0.5	.	.	●⁰ $n-10^{24}$
13	0.0	.	1.4	●⁰ $21^{50}-22^{06}$
14	.	.	.	
15	0.9	.	6.7	●⁰ 13^{02-07} ●² 13^{34-41}; ≫ $14^{35}-16^{30}$
16	7.1	.	7.9	●⁰ $15^{27}-18^{12}$, $21^{00}-22^{10}$
17	2.1	.	3.6	●⁰ 22^{10-30}; ≡⁰ $7^{00}-9^{30}$
18	.	.	6.8	
19	.	.	6.3	⌒⁰ $n-7^{30}$
20	.	.	7.9	
21	2.8	.	7.8	●¹ $15^{58}-16^{15}$, 16^{31-46} ●⁰ $22^{00}-n$
22	.	.	10.5	
23	1.5	.	7.2	●⁰ $15^{18}-16^{10}$; ⌒⁰ $n-7^{00}$
24	1.4	.	2.7	● n
25	7.5	.	.	●⁰ $n-6^{00}$ ●⁰ -15^{20}, $17^{50}-18^{20}$, $20^{20}-n$, ≡² $n-7^{15}$
26	0.6	.	2.4	●⁰ $5^{40}-10^{23}$; ≡⁰ $21^{30}-n$
27	.	.	3.6	≡⁰ $n-7^{20}$; ⌒⁰ $n-7^{00}$
28	.	.	6.7	≡² $n-6^{30}$
29	7.0	.	2.2	●⁰ $18^{37}-n$
30	1.5	.	.	●⁰ $10^{30}-15^{15}$; ≡² $8^{45}-10^{30}$ ≡⁰ -12^{00}
31				
Σ	41.4	–	103.6	UWAGI.

Łódź – Lublinek φ = 51°44' λ = 19°22' Maj – Mai 1937

DNI	CIŚNIENIE P = 700 – I	II	III	Dzies	TEMPERATURA T I	II	III	Dzies	Max	Min	PRĘŻNOŚĆ PARY e I	II	III	Dzies	WILGOTNOŚĆ WZGL. U I	II	III	Dzies	ZACHMURZENIE I POGODA N,w I	II	III	KIERUNEK I PRĘDKOŚĆ WIATRU D,v I	II	III
1	48.6	48.8	48.6	48.7	5.1	15.7	12.2	11.3	17.2	1.4	6.1	6.5	8.3	7.0	94	49	79	74	0 ⊙	8	10	NW 2	N 5	C 0
2	49.9	50.0	49.2	49.7	13.7	18.7	12.3	14.2	20.0	5.0	7.0	7.4	8.4	7.6	60	46	79	62	0 ⊙	5 ⊙	0	C 0	ENE 2	C 0
3	48.5	47.7	47.0	47.7	10.9	20.5	15.9	15.8	22.6	5.4	8.5	7.4	8.4	8.1	89	42	62	64	0 ⊙	6 ⊙	0	C 0	E 2	C 0
4	48.1	47.3	46.9	47.4	14.7	21.2	15.1	16.5	23.0	9.0	6.8	8.2	7.9	7.6	54	44	62	53	0 ⊙	5 ⊙	0	E 5	E 6	E 2
5	47.0	46.1	45.8	46.3	12.6	21.8	14.7	16.0	22.8	8.3	8.6	6.6	9.3	8.2	80	34	75	63	0 ⊙	4 ⊙	0	E 3	SSE 4	E 1
6	47.9	49.3	51.4	49.5	14.2	16.9	8.8	12.2	19.0	7.9	9.9	10.0	7.6	9.2	83	70	91	81	0 ⊙	10	9	NW 3	NW 5	NW 4
7	52.8	52.4	51.8	52.3	8.7	11.8	8.3	9.3	13.8	5.5	7.9	7.0	7.5	7.5	95	68	92	85	10	10	8	NW 1	C 0	C 0
8	49.5	48.7	47.2	48.5	8.6	13.1	10.3	10.6	15.8	5.5	7.0	6.9	8.4	7.4	84	62	90	79	10	8	1	C 0	W 2	C 0
9	45.5	45.1	44.6	45.1	11.8	19.0	13.2	14.3	20.0	8.4	8.3	7.5	8.6	8.1	81	46	76	68	10	8	10	SE 3	SSE 5	S 5
10	44.7	44.8	45.2	44.9	10.7	19.4	14.7	14.9	20.7	7.8	7.7	8.2	9.9	8.6	80	49	80	70	6 ⊙	5 ⊙	0	WSW 1	WSW 1	C 0
11	46.4	45.8	44.7	45.6	13.0	22.5	16.2	17.0	23.6	9.0	9.7	8.1	10.3	9.4	88	41	75	68	5 ⊙	5 ⊙	5	SE 1	SE 2	C 0
12	43.8	43.1	42.7	43.2	15.3	22.3	17.1	18.0	23.7	11.2	9.6	8.0	8.9	8.8	74	40	62	59	8 ⊙	8 ⊙	5	SE 2	SW 10	SE 1
13	43.0	42.8	42.3	42.7	16.5	23.3	19.1	19.5	25.1	10.6	9.2	7.9	9.2	8.8	66	37	56	53	6 ⊙	7 ⊙	8	SE 2	SW 3	S 1
14	41.6	41.9	46.3	43.3	18.2	19.4	9.9	14.4	21.4	9.7	10.0	10.0	8.4	9.5	64	60	92	72	10	10	0	S 5	SW 7	SSW 1
15	48.8	48.6	48.4	48.6	14.1	20.5	16.1	16.7	21.9	7.1	10.1	6.3	9.3	8.6	85	35	68	63	5 ⊙	8 ⊙	9	S 4	SE 3	C 0
16	48.0	47.5	46.7	47.4	15.8	23.3	18.1	18.8	24.9	14.0	9.7	8.6	12.8	10.4	73	40	83	65	6	7 ⊙	4	SE 6	SSE 3	C 0
17	46.3	45.9	45.4	45.9	18.0	25.6	17.1	19.4	27.1	12.1	10.3	9.3	11.1	10.2	67	39	77	61	1 ⊙	6 ⊙	8	ESE 4	SE 3	NE 3
18	44.3	43.2	42.3	43.3	18.0	26.5	20.2	21.2	27.7	13.7	11.3	10.5	10.7	10.8	74	41	61	59	1 ⊙	3 ⊙	8	SE 4	E 2	C 0
19	42.2	41.7	43.6	42.5	18.9	27.0	17.0	20.0	28.3	14.7	11.9	9.7	13.7	11.8	74	37	95	69	3 ⊙	4 ⊙	7	E 2	SE 7	ESE 2
20	46.5	47.2	46.7	46.8	17.0	24.5	19.3	20.0	26.3	12.3	12.3	11.1	12.6	12.0	86	49	75	70	0 ⊙	4 ⊙	2	SW 1	NW 2	C 0
21	45.2	44.1	43.4	44.2	19.4	27.6	23.1	23.3	28.9	15.7	12.5	11.7	14.3	12.8	74	42	68	61	0 ⊙	10 ⊙	9	SE 3	SE 6	SE 3
22	44.7	46.6	49.0	46.8	23.7	24.7	17.6	20.9	26.8	17.6	12.3	13.5	11.8	12.5	57	58	79	65	2 ⊙	2 ⊙	7	S 2	W 8	NNW 7
23	51.7	52.2	52.6	52.2	13.9	19.5	13.6	15.2	21.4	12.1	9.3	5.9	8.7	8.0	79	35	75	63	8	3 ⊙	5	NW 8	N 5	C 0
24	53.5	53.1	51.5	52.7	16.8	21.5	18.1	18.6	23.4	12.4	7.8	6.9	9.4	8.0	55	37	61	51	3 ⊙	3 ⊙	2	E 4	E 3	C 0
25	51.7	50.9	50.5	51.0	19.1	25.4	20.9	21.6	27.0	11.0	9.2	8.7	11.1	9.7	56	37	61	51	4 ⊙	5 ⊙	1	E 1	ESE 4	C 0
26	51.2	51.1	50.9	51.1	22.0	27.0	20.5	22.5	28.9	12.9	11.2	9.2	13.1	11.2	57	35	73	55	3 ⊙	2 ⊙	1	E 3	ESE 5	ESE 2
27	50.6	50.1	49.3	50.0	21.1	28.9	20.9	23.0	30.2	14.8	12.1	10.4	10.5	11.0	65	36	57	53	0 ⊙	2 ⊙	9	SE 3	SE 6	WSW 2
28	52.1	51.0	49.5	50.9	17.6	18.9	15.1	16.7	21.2	11.7	10.4	5.5	7.2	7.7	69	34	56	53	6 ⊙	8 ⊙	1	WNW 2	W 12	W 3
29	50.8	51.7	54.3	52.3	12.8	15.7	8.5	11.4	18.7	7.7	7.6	7.8	6.9	7.4	69	59	84	71	0 ⊙	10 ⊙	0	WNW 5	NW 6	NW 2
30	56.4	55.5	53.9	55.3	11.2	17.6	12.1	13.2	19.4	2.4	7.2	5.5	6.4	6.4	73	37	61	57	0 ⊙	1 ⊙	0	C 0	ENE 3	SE 2
31	51.5	48.4	44.2	48.0	12.9	23.2	18.9	18.5	24.9	6.0	5.0	5.9	7.8	6.2	45	28	48	40	1 ⊙	9 ⊙	6	SSE 7	S 10	S 5
M	48.2	47.8	47.6	47.9	15.0	21.4	15.6	16.9	23.1	9.8	9.2	8.3	9.6	9.0	73	44	73	63	3.5	6.0	4.4	2.8	4.6	1.5

Czerwiec – Juin 1937

1	42.4	44.0	42.6	43.0	13.3	17.3	14.9	15.1	19.4	10.6	10.6	10.6	11.4	10.9	94	72	90	85	10	9 ⊙	10	WSW 5	NNW 1	C 0
2	40.5	40.3	41.7	40.8	13.4	14.2	10.7	12.2	18.1	10.4	9.2	7.7	5.9	7.6	81	64	62	69	9 ⊙	10	6	NW 5	WNW 10	W 12
3	44.6	45.8	48.3	46.2	7.8	12.6	8.9	9.6	13.4	5.8	5.9	3.4	6.2	5.2	75	31	73	60	6 ⊙	6	4	W 12	W 14	C 0
4	48.8	48.1	47.7	48.2	9.3	16.2	13.6	13.2	16.9	3.9	6.0	6.3	8.6	7.0	69	46	74	63	5 ⊙	10	10	SSW 3	SW 8	C 0
5	47.7	49.1	51.6	49.5	12.5	16.1	14.1	14.2	17.9	10.6	10.3	10.9	11.3	10.8	96	80	95	90	10	10 ●	9	W 2	NW 6	C 0
6	53.9	54.0	53.6	53.8	14.7	19.6	15.7	16.4	21.5	8.4	10.7	9.1	8.6	9.5	86	53	64	68	3 ⊙	9	0	ESE 4	E 2	E 1
7	53.3	52.2	50.6	52.0	16.6	23.3	19.9	19.9	25.9	9.9	6.3	6.2	6.4	6.3	45	30	38	38	0 ⊙	0 ⊙	2	ESE 9	ESE 8	ESE 5
8	50.2	49.5	49.0	49.6	16.2	29.1	23.3	23.0	30.8	14.1	7.7	11.0	11.6	10.1	56	36	55	49	0 ⊙	0 ⊙	2	ESE 6	S 6	E 2
9	49.6	49.1	48.9	49.2	20.0	29.7	24.1	24.5	31.7	15.6	9.4	7.7	11.2	9.4	54	25	50	43	3 ⊙	0 ⊙	4	ESE 5	SE 3	E 2
10	49.7	49.1	48.2	49.0	21.5	29.4	23.4	24.4	31.1	15.6	9.7	7.0	9.3	8.7	51	23	43	39	0 ⊙	0 ⊙	0	ESE 3	SE 8	ESE 2
11	48.4	47.1	45.8	47.1	23.4	30.5	25.2	26.1	32.0	15.9	11.1	9.0	9.7	9.9	52	28	41	40	0 ⊙	0 ⊙	0	SE 6	SE 8	ESE 4
12	45.2	44.7	45.3	45.1	21.9	32.1	19.9	23.4	34.2	17.0	11.6	10.3	12.6	11.5	59	29	73	54	3 ⊙	5 ⊙	10	ESE 3	SW 1	W 3
13	46.0	46.5	48.7	47.1	19.6	27.4	20.4	22.0	29.0	17.6	14.1	11.7	13.9	13.2	83	43	78	68	7	4 ⊙	5	C 0	N 3	NNW 2
14	51.3	51.0	50.7	51.0	17.9	23.4	18.9	19.8	25.0	15.4	9.9	8.3	7.2	8.5	65	38	45	49	0 ⊙	3 ⊙	0	E 3	NE 4	NE 1
15	50.2	48.5	46.9	48.5	16.4	23.7	19.5	19.8	25.4	10.1	6.8	6.0	7.8	6.9	49	28	46	41	2 ⊙	3 ⊙	2	SE 5	ESE 5	ESE 2
16	45.0	43.1	42.5	43.5	17.3	26.3	14.5	18.2	27.3	12.4	7.5	11.1	12.0	10.2	51	44	98	64	1 ⊙	7 ⊙	10 ●	E 2	SE 2	NW 1
17	42.6	43.7	45.7	44.0	12.3	12.5	11.9	12.2	14.7	11.5	10.4	10.0	9.6	10.0	98	94	94	95	10 ●	10 ●	10	NW 10	WNW 7	W 2
18	47.3	47.8	47.7	47.6	12.6	17.4	13.7	14.4	19.1	10.4	8.9	8.3	10.7	9.3	83	56	93	77	7 ⊙	10	6	WSW 2	SE 3	SE 1
19	47.7	46.3	46.9	47.0	16.5	18.9	12.9	15.3	20.8	10.4	9.8	10.6	10.2	10.2	70	65	93	76	5 ⊙	10 ●	6	ESE 2	ESE 5	SW 5
20	46.7	44.4	43.8	45.0	12.3	16.9	16.8	15.7	21.4	7.4	9.4	11.0	13.3	11.2	89	77	94	87	10	10	6	C 0	ESE 2	SW 1
21	44.5	44.6	46.3	45.1	12.4	17.9	15.1	15.1	21.5	12.4	10.3	10.1	9.2	9.9	97	66	72	78	10 ●	6 ⊙	0	NW 3	W 3	C 0
22	48.9	49.4	49.9	49.4	13.1	19.2	14.1	15.1	20.7	10.7	8.5	8.5	10.5	9.2	76	51	88	72	0 ⊙	6 ⊙	0	WNW 3	W 5	C 0
23	50.0	48.2	45.9	48.0	15.5	23.5	18.9	19.2	24.2	7.9	9.6	10.4	12.4	10.8	74	49	76	66	0 ⊙	6 ⊙	0	W 1	E 4	E 1
24	44.2	43.0	41.8	43.0	18.5	25.6	20.3	21.2	27.6	13.7	11.8	8.0	12.4	10.7	75	33	70	59	0 ⊙	7 ⊙	2	SE 2	SE 5	SE 2
25	41.1	40.2	41.1	40.8	21.6	28.9	19.7	22.5	30.0	14.1	12.7	10.3	14.8	12.6	66	35	87	63	5 ⊙	7 ⊙	7	SE 2	SSE 8	SW 3
26	46.8	47.6	47.5	47.3	13.0	19.2	16.3	16.2	21.7	11.0	8.8	11.9	10.1	10.3	80	72	73	75	10	9 ⊙	7	NW 5	NW 5	W 3
27	47.1	45.9	44.4	45.8	17.1	24.7	17.4	19.2	26.8	11.7	10.7	10.2	12.1	11.0	74	45	82	67	4 ⊙	5 ⊙	0	NW 6	W 3	C 0
28	44.1	43.0	42.0	43.0	19.9	25.7	20.4	21.6	27.6	10.7	12.2	9.1	12.0	11.1	70	38	67	58	1 ⊙	2 ⊙	0	NW 1	NNE 2	C 0
29	40.4	38.5	38.1	39.0	21.9	26.9	19.3	21.8	27.7	13.2	11.4	9.3	13.3	11.3	59	35	80	58	0 ⊙	6 ⊙	8	E 2	SE 6	SW 4
30	40.0	41.9	44.3	42.1	15.7	19.2	15.8	16.6	21.5	15.5	11.2	11.3	9.1	10.5	84	68	67	73	10	10	10 ●	W 7	NW 5	WNW 4
31																								
M	46.6	46.2	46.2	46.3	16.1	22.2	17.3	18.2	24.2	11.8	9.8	9.2	10.4	9.8	72	48	72	64	4.4	6.0	4.5	4.0	5.1	2.1

Łódź – Lublinek

$H_s = 174\,m$ $H_b = 175{,}3\,m$

Maj – Mai 1937

DNI	OPAD R	GRUBOŚĆ ŚNIEGU h	USŁONECZNIENIE	POGODA
1	.	.	12.0	
2	.	.	13.1	$\frown^{0}$ n – 7^{00}
3	.	.	12.5	
4	.	.	13.3	
5	.	.	12.1	
6	3.6	.	5.8	$\bullet^{1}$ ↙ 17^{35} – 18^{10} $\bullet^{0}$ – 18^{26}, 19^{47} – n; ≫ 16^{10} – 18^{20}
7	0.1	.	0.7	$\bullet^{0}$ 10^{46} – 12^{29}
8	1.6	.	6.8	$\bullet^{0}$ 8^{30} – 10^{10}
9	0.3	.	3.3	$\bullet^{0}$ 15^{10-20}, 22^{45} – n
10	.	.	9.5	
11	.	.	9.3	
12	.	.	2.9	
13	.	.	9.0	
14	0.5	.	0.7	$\bullet^{0}$ 11^{57} – 12^{15}, 13^{20-46} $\bullet^{1}$ 15^{18-24} $\bullet^{0}$ – 16^{32}; ≫ 9^{50} – 12^{10}
15	.	.	9.9	
16	.	.	11.0	
17	0.0	.	10.6	$\bullet^{0}$ 14^{30-35}, 16^{10-15}; ↙ 16^{10} – 17^{00}; ↙ 21^{50} – n
18	.	.	10.2	
19	6.7	.	10.1	$\bullet^{0}$ 15^{45} – 16^{00} $\bullet^{1}$ – 16^{05} $\bullet^{2}$ – 16^{10} $\bullet^{0}$ – 16^{16}, 16^{49} – 17^{30}; ↙ 15^{30} – 17^{45}
20	.	.	11.8	$\frown^{1}$ n – 7^{00}
21	.	.	8.2	
22	0.4	.	10.3	
23	.	.	9.9	• n
24	.	.	12.8	▽ 21^{30} – n
25	.	.	11.8	
26	.	.	12.9	
27	0.1	.	9.6	$\bullet^{0}$ 18^{50} – 19^{00}, 21^{00-10}
28	.	.	12.3	≫ 9^{15} – 18^{40}
29	.	.	6.4	
30	.	.	14.0	
31	.	.	12.0	
Σ	13.3	–	294.8	UWAGI.

Czerwiec – Juin 1937

1	2.4	.	2.4	$\bullet^{0}$ 6^{50} – 7^{55} 8^{00-45}
2	0.0	.	6.4	$\bullet^{0}$ 10^{56} – 11^{03}; ≫ 15^{25} – n
3	0.0	.	9.0	$\bullet^{0}$ 13^{30} – 14^{00}, 14^{45-50}; ≫ n – 18^{40}
4	0.1	.	2.1	$\bullet^{0}$ 16^{50} – 17^{05}, 18^{58} – 19^{11}
5	0.4	.	0.8	• n $\bullet^{0}$ 7^{20} – 8^{20} $\bullet^{2}$ – 9^{15} $\bullet^{0}$ 12^{40-51}, 20^{07-32}
6	.	.	5.6	≡ ^{0} n – 6^{00}; $\frown^{1}$ n – 7^{00}
7	.	.	13.4	
8	.	.	12.8	↙ 23^{30} – n
9	.	.	13.6	
10	.	.	13.9	
11	.	.	13.1	
12	2.7	.	10.5	↙ 14^{25} – 18^{44} $\bullet^{2}$ ↙ – 19^{50} ↙ – 20^{10}
13	.	.	10.4	
14	.	.	14.0	
15	.	.	13.5	
16	17.8	.	8.2	$\bullet^{0}$ 14^{35-42}, 15^{40} – 18^{40}, 18^{50} – 19^{25} $\bullet^{2}$ – 19^{35} $\bullet^{0}$ – n
17	6.7	.	.	$\bullet^{0}$ 5^{20} – 7^{05}, 7^{30} – 19^{32}, 22^{38} – n
18	.	.	6.8	
19	5.6	.	3.5	$\bullet^{0}$ 11^{33} – 13^{30} 14^{58} – 16^{00}; ↙ 15^{30} – 16^{00}; $\frown^{0}$ n – 6^{30}
20	9.0	.	1.1	$\bullet^{0}$ 11^{46} – 12^{31}, 17^{03-15} $\bullet^{1}$ – 17^{18} $\bullet^{0}$ – 17^{43}, 20^{15-28}; ↙ 17^{10} – 18^{00}
21	1.1	.	7.9	$\bullet^{0}$ n – 9^{10}
22	.	.	11.3	∞ ^{0} 22^{00} – n $\frown^{0}$ n – 7^{00}
23	.	.	13.1	$\frown^{0}$ n – 7^{00}
24	.	.	12.6	
25	0.0	.	8.4	$\bullet^{0}$ 16^{10-28}, ↙ ^{0} 16^{00} – 17^{20}
26	.	.	5.9	
27	.	.	14.2	
28	.	.	13.6	
29	0.0	.	7.1	$\bullet^{0}$ 15^{40} – 16^{12}
30	0.1	.	0.6	$\bullet^{0}$ 4^{41} – 5^{00}, 7^{33-39}, 7^{44} – 8^{07}, 12^{50} – 13^{00}, 20^{12} – 21^{20}
31				
I	49.9	–	255.8	UWAGI.

Łódź – Lublinek φ = 51°44' λ = 19°22' Lipiec – Juillet 1937

DNI	CIŚNIENIE P – 700 – I	II	III	Dies	TEMPERATURA T I	II	III	Dies	Max	Min	PREŻNOŚĆ PARY e I	II	III	Dies	WILGOTNOŚĆ WZGL. U I	II	III	Dies	ZACHMURZENIE i POGODA N,w I	II	III	KIERUNEK i PRĘDKOŚĆ WIATRU D,v I	II	III
1	47.6	47.7	48.6	48.0	12.8	19.4	15.7	15.9	22.0	11.9	8.3	5.7	9.3	7.8	76	34	69	60	9	5 ⊙	7	NW 6	WNW 6	C 0
2	50.4	50.6	51.4	50.8	15.3	20.5	16.7	17.3	23.0	11.4	10.8	9.9	11.7	10.8	84	55	82	74	10	10	3	SW 1	NW 2	C 0
3	52.3	51.7	50.8	51.6	18.8	24.0	19.8	20.6	26.1	10.2	10.8	10.3	12.1	11.1	67	47	70	61	2 ⊙	9	5	C 0	SE 1	C 0
4	50.5	49.4	48.3	49.4	20.5	26.4	17.4	20.4	28.3	10.8	11.4	10.1	10.8	10.8	63	40	73	59	0 ⊙	3 ⊙	2	SW 1	NW 2	C 0
5	48.1	46.5	44.7	46.4	17.1	24.9	20.8	20.9	27.2	9.4	10.3	10.4	12.1	10.9	71	45	67	61	0 ⊙	8 ⊙	4	NW 1	NW 6	C 0
6	44.4	43.4	43.0	43.6	20.5	25.5	16.7	19.8	27.9	13.4	12.0	10.8	13.6	12.1	67	45	96	69	7 ⊙	8 ⊙	7	NW 6	WNW 6	C 0
7	43.0	42.9	43.2	43.0	16.8	24.9	18.5	19.7	26.4	14.9	12.8	10.7	14.3	12.6	90	46	90	75	10 ▬	2 ⊙	3	W 5	WNW 6	C 0
8	44.0	44.1	45.0	44.4	16.9	24.1	16.5	18.5	25.7	13.4	11.8	10.4	12.4	11.5	83	47	88	73	8	10	10	W 1	WSW 6	W 8
9	46.7	46.9	45.7	46.4	15.9	20.5	16.4	17.3	22.7	14.7	12.1	11.2	11.3	11.5	90	63	81	78	8	6 ⊙	0	W 5	W 6	C 0
10	43.5	41.4	38.3	41.1	18.8	25.0	21.1	21.5	26.6	12.4	11.8	8.8	10.4	10.3	73	37	56	55	0 ⊙	5 ⊙	10 ●	S 2	S 1	SW 3
11	39.3	39.5	37.6	38.8	12.7	15.5	13.1	13.6	21.2	12.3	9.5	8.7	8.4	8.9	88	66	75	76	10	8 ⊙	7	W 6	W 4	C 0
12	36.4	36.6	38.1	37.0	11.6	15.9	10.5	12.1	18.7	6.6	8.7	8.6	9.1	8.8	86	64	96	82	4	8 (R)	2	NW 2	SE 5	C 0
13	39.9	40.7	42.1	40.9	14.9	19.9	17.2	17.3	23.4	6.4	9.2	8.6	10.0	9.3	73	50	68	64	0 ⊙	8 ⊙	6	WNW 2	NW 2	C 0
14	43.1	43.3	44.3	43.6	15.3	22.6	18.7	18.8	24.7	12.8	11.1	8.9	11.6	10.5	86	44	72	67	10	5 ⊙	2	WNW 5	W 10	W 6
15	46.2	45.7	44.7	45.5	15.6	22.9	18.5	18.9	24.5	12.2	12.6	11.3	12.5	12.1	96	55	79	77	9 ▬	9	2	C 0	SE 3	C 0
16	43.7	43.2	43.5	43.5	19.3	26.7	22.3	22.6	28.4	13.6	12.6	17.3	14.3	14.7	75	67	72	71	0 ⊙ ▬	8	0	SE 2	NNE 1	C 0
17	46.3	47.2	48.7	47.4	15.2	25.6	18.4	19.4	26.9	14.7	11.2	16.4	12.1	13.2	87	67	77	77	0 ⊙	1 ⊙	3	C 0	NW 5	NW 2
18	49.9	49.3	49.0	49.4	17.6	21.8	18.5	19.1	23.7	10.3	10.3	11.0	12.0	11.1	68	57	76	67	8	10	10	C 0	WNW 5	WNW 2
19	48.0	47.1	46.7	47.3	17.4	23.9	19.1	19.9	26.1	14.7	12.5	11.7	9.4	11.2	85	54	57	65	3 ⊙	5 ⊙	0	W 2	W 5	C 0
20	47.5	47.1	47.0	47.2	17.9	24.0	19.3	20.1	26.8	9.8	11.1	9.0	10.9	10.3	73	40	65	59	0 ⊙	6 ⊙	1	C 0	NW 2	C 0
21	47.0	45.5	44.1	45.5	20.8	26.6	20.9	22.3	28.0	11.5	11.8	9.3	13.6	11.6	65	36	74	58	1 ⊙	6 ⊙	8	ESE 2	SE 4	C 0
22	42.3	40.6	40.2	41.0	17.7	26.7	20.5	21.4	28.8	13.6	11.9	9.7	11.1	10.9	79	38	62	60	0 ⊙	10 ⊙	8	C 0	SW 8	W 1
23	41.8	40.8	42.0	41.5	16.5	21.3	14.1	16.5	23.3	14.0	9.0	7.5	8.5	8.3	65	40	72	59	5 ⊙	10	0	WSW 3	SW 14	W 3
24	42.1	40.4	39.0	40.5	14.9	21.7	20.9	19.6	25.6	9.7	8.2	10.1	12.9	10.4	65	52	71	63	0 ⊙	7 ⊙	8	WSW 5	SW 14	C 0
25	39.9	41.3	41.2	40.8	17.0	22.9	19.6	19.8	23.6	16.3	13.5	10.8	11.9	12.1	94	53	70	72	10	8	8	W 4	W 7	W 3
26	41.5	41.4	42.0	41.6	16.9	21.4	15.8	17.5	22.7	14.6	11.8	9.2	11.9	11.0	83	49	89	74	10	5 ⊙	4	W 3	WSW 14	WSW 2
27	42.5	43.1	43.6	43.1	14.5	16.1	12.7	14.0	17.6	12.6	10.5	10.1	10.4	10.3	86	74	96	85	10	10	5	W 6	W 17	W 5
28	42.4	41.9	41.2	41.8	13.1	16.1	15.3	15.0	19.2	12.4	10.0	10.9	11.0	10.6	90	80	85	85	10	10	8	W 7	W 4	C 0
29	41.3	41.1	41.9	41.4	14.5	19.3	16.2	16.6	20.6	13.0	10.0	9.8	10.6	10.1	82	59	77	73	9	10	10	SW 4	W 8	SW 1
30	42.1	42.0	42.3	42.1	14.7	19.1	15.6	16.2	22.2	14.0	10.5	10.5	12.0	11.0	85	63	91	80	10	10	7	WSW 6	W 8	W 2
31	43.5	43.7	43.8	43.7	14.0	20.3	15.7	16.4	25.1	11.6	11.8	11.5	12.1	11.8	99	65	91	85	10 ▬	4 ⊙	6	C 0	W 2	NW 2
M	44.4	44.1	43.9	44.1	16.3	22.1	17.5	18.4	24.4	12.2	11.0	10.3	11.4	10.9	80	53	77	70	5.6	7.2	5.0	2.8	5.9	1.3

Sierpień – Août 1937

1	43.4	42.5	41.8	42.6	14.9	22.5	16.3	17.5	24.9	10.6	11.6	10.3	12.5	11.5	92	51	90	78	6 ⊙	8 ⊙	6	C 0	WNW 5	C 0
2	41.2	40.8	41.9	41.3	15.4	22.0	17.0	17.8	23.2	14.6	12.6	11.4	13.5	12.5	97	58	94	83	10	8	4	NW 6	NW 3	N 2
3	42.8	42.7	43.1	42.9	16.2	21.1	16.8	17.7	23.0	14.3	12.7	12.2	14.1	13.0	93	66	99	86	10	8 ⊙	8	NW 4	NW 8	C 0
4	44.2	44.9	46.1	45.1	15.3	20.6	17.9	17.9	22.4	13.6	12.9	11.9	13.3	12.7	100	66	87	84	10 ▬	10	7	NW 2	NW 1	C 0
5	46.6	46.5	47.2	46.8	16.6	25.1	18.2	19.7	26.4	10.9	12.7	11.3	14.4	12.8	91	48	91	77	3 ⊙	7 ⊙	9	WNW 1	NW 3	C 0
6	47.8	47.7	47.8	47.8	17.0	20.7	17.3	18.1	22.9	16.5	13.5	14.8	14.4	14.2	94	82	98	91	10 ●	10	6	NW 1	N 2	C 0
7	47.8	47.5	47.4	47.6	15.7	22.9	21.1	20.2	24.9	15.2	13.3	12.5	14.4	13.4	100	60	78	79	8 ▬	8 ⊙	9	NW 1	NW 2	NE 3
8	47.3	47.6	47.1	47.3	18.5	20.5	19.3	19.4	25.2	16.6	14.0	14.8	15.1	14.6	88	83	90	87	10	10	3	NW 3	NW 3	C 0
9	46.8	46.2	45.7	46.2	18.6	26.2	19.3	20.8	27.7	15.2	14.8	11.7	13.6	13.4	93	47	82	74	0 ⊙	4 ⊙	3	C 0	N 2	C 0
10	44.7	44.8	44.8	44.8	17.3	22.6	18.1	19.0	24.9	14.5	14.5	11.5	10.4	12.1	99	56	67	74	10 ▬	10	9	NW 3	W 4	C 0
11	45.0	44.7	45.0	44.9	18.1	24.1	19.0	20.0	26.1	13.4	12.2	9.3	12.4	11.3	79	42	76	66	3 ⊙	7 ⊙	5	S 1	W 2	C 0
12	45.6	45.8	45.7	45.7	16.3	25.4	17.4	19.1	27.0	12.5	11.6	9.6	10.8	10.7	84	40	73	66	8 ⊙	5	3	C 0	WSW 3	C 0
13	45.5	44.6	43.9	44.7	17.0	27.8	21.7	22.0	29.6	12.4	10.8	9.8	12.9	11.2	75	36	67	59	1 ⊙	8 ⊙	0	C 0	SE 1	C 0
14	42.5	42.0	41.1	41.9	19.3	24.5	19.6	20.8	28.6	16.6	12.6	14.3	13.4	13.4	75	63	80	73	8	8 ⊙	4	SE 3	WSW 3	C 0
15	40.1	38.3	36.8	38.4	16.6	23.2	20.0	20.0	24.6	15.1	12.9	12.8	13.2	13.0	92	61	76	76	10 ●	7 ⊙	9	SE 1	C 0	ESE 4
16	36.8	38.9	40.8	38.8	16.7	14.7	14.7	15.2	20.1	14.5	13.7	11.8	10.5	12.0	97	94	85	92	10 ●	10 ●	3	WSW 6	WNW 9	W 6
17	41.6	42.5	42.9	42.3	12.4	17.4	13.9	14.4	17.6	10.2	9.1	8.2	9.8	9.0	86	56	84	75	5 ⊙	8 ⊙	10	WSW 5	WSW 5	C 0
18	43.8	44.3	45.2	44.4	13.1	20.7	15.1	16.0	22.1	11.2	9.3	8.0	12.2	9.8	83	44	96	74	0 ⊙	6 ⊙	8	C 0	C 0	C 0
19	45.0	45.2	45.9	45.4	14.3	21.9	15.7	16.9	23.4	12.0	11.7	9.9	11.2	10.9	97	51	84	77	10 ▬	8	3	NW 2	NW 5	C 0
20	45.6	46.0	46.9	46.2	15.0	20.7	16.0	16.9	22.0	12.9	11.7	12.2	12.4	12.1	92	67	91	83	10	10 ●	8	C 0	N 2	C 0
21	46.6	45.5	44.8	45.6	12.8	21.9	18.0	17.7	23.2	10.6	10.9	12.2	13.4	12.2	99	63	87	83	8 ▬	9 ⊙	7	C 0	E 2	C 0
22	43.8	42.4	42.2	42.8	18.1	24.8	15.7	18.6	25.6	14.6	12.0	10.0	13.0	11.7	77	43	98	73	7 ⊙	8 ⊙	9	C 0	E 5	C 0
23	41.6	42.0	42.7	42.1	16.3	21.4	17.3	18.1	22.0	15.6	13.6	13.3	14.5	13.8	99	70	99	89	10 ▬	8	6	W 1	C 0	C 0
24	43.3	43.7	44.4	43.8	16.7	22.5	18.6	19.1	24.8	14.7	13.1	12.0	13.0	12.7	93	60	82	78	6 ⊙	6 ⊙	3	C 0	NNE 4	NNE 1
25	45.6	45.7	46.1	45.8	17.5	23.9	18.7	19.7	24.9	15.0	13.4	12.4	14.0	13.3	90	57	87	78	9	9	9	C 0	ENE 5	C 0
26	46.6	47.0	47.2	46.9	17.2	24.4	17.7	19.2	25.7	12.7	12.8	12.2	13.1	12.7	88	54	87	76	0 ⊙ ▬	6 ⊙	0	C 0	NNE 3	C 0
27	47.7	47.6	48.0	47.8	14.9	20.9	17.3	17.6	22.7	11.7	12.1	12.9	13.3	12.8	96	71	91	86	8 ⊙	10 R ●	9	C 0	C 0	C 0
28	47.9	48.7	47.7	48.1	14.2	18.9	16.9	16.7	21.2	12.0	11.4	11.5	13.3	12.1	95	71	93	86	3 ⊙	10	10	SE 2	SSW 5	C 0
29	47.0	47.5	47.7	47.4	15.8	18.4	13.4	15.2	19.8	13.3	12.1	13.7	10.9	12.2	90	87	96	91	9 ▬	6 ⊙	0	C 0	N 1	C 0
30	47.9	47.6	47.6	47.7	12.1	18.9	15.0	15.2	20.4	9.5	10.4	11.8	11.6	11.3	99	73	91	88	10 ▬	9	3	C 0	NW 4	C 0
31	47.4	47.0	47.1	47.2	12.7	20.9	13.8	15.3	22.5	11.0	10.9	10.0	11.1	10.7	100	54	95	83	10 ▬	3 ⊙	0	NW 2	NNW 4	C 0
M	44.8	44.8	44.9	44.8	15.9	22.0	17.3	18.1	23.9	13.3	12.3	11.6	12.8	12.2	91	60	87	79	7.2	7.9	5.6	1.4	3.1	0.5

Łódź – Lublinek

$H_s = 174\ m$ $H_b = 175{,}3\ m$

Liniec – Juillet 1937

DNI	OPAD R	GRUB. ŚNIEGU h	USŁONECZNIENIE	POGODA
1	.	.	–	
2	.	.	–	
3	.	.	–	⌒⁰ n – 7⁰⁰
4	.	.	–	
5	.	.	–	
6	1.0	.	–	●⁰ 7⁵⁶–8¹⁴ 9⁴⁰–49 17⁴⁵–19²² ; ↘¹ 17⁴⁰–19³⁰ ; ≤ 22²⁰–n
7	.	.	–	●⁰ n – 5⁵³ ; ≡⁰ n – 7⁰⁰
8	4.4	.	–	●¹ 15⁵⁵–59 ●⁰ 17²¹–52 ●¹–18¹² ●⁰–18²⁷ ; ↘¹ 17³⁰–18⁴⁰
9	.	.	–	
10	2.2	.	–	●⁰ 20³⁵–50 ●²–21³⁰ ; ↘¹ 20⁵⁰–21³⁵ ; ⌒⁰ n – 6³⁰
11	0.2	.	–	●⁰ 8²⁴–9⁵¹ 17⁵⁵–18⁰⁰ 19⁵⁷–20⁰¹ ; ⌒ 17⁵⁸–18⁰³
12	0.2	.	–	●⁰ 12⁵⁰–53 14²⁰–35 15¹⁴–18 ; ↘⁰ 12²⁵–17¹⁵ ; ⌒⁰ n – 8²⁰
13	0.2	.	–	⌒² n – 7⁰⁰
14	.	.	–	● n
15	.	.	–	≡² n – 6²⁵ ; ⌒⁰ n – 8⁰⁰
16	.	.	–	≡⁰ n – 7⁰⁰
17	.	.	–	
18	.	.	–	⌒⁰ n – 7⁴⁰
19	.	.	–	⌒⁰ n – 7⁰⁰
20	.	.	–	
21	.	.	–	⌒⁰ n – 7³⁰
22	0.0	.	–	●⁰ 16⁰¹–09
23	.	.	–	≫ 9²⁵–20¹⁵
24	10.0	.	–	●⁰ 21²⁵–50 ●²–22²⁰ ●⁰–22⁴² ; ↘¹ 21⁴⁰–22⁵⁰ ; ≫ 12³⁰–17¹⁰
25	7.2	.	–	
26	.	.	–	↘⁰ ● n ; ≫ 12²⁰–17⁰⁰
27	.	.	–	
28	0.0	.	–	●⁰ 10⁵²–11⁰¹ 14¹⁰–13
29	.	.	–	
30	0.7	.	–	●⁰ 9²¹–10¹¹ 15⁵⁸–16¹⁰ 20³³–38
31	4.1	.	–	●⁰ 18¹⁰–30 19⁵⁰–55 20²⁰–40 ; ≡⁰ n – 6⁴⁰ ≡²–7⁴⁰ ≡⁰–8³⁰ ; ⌒¹ n – 7³⁰
Σ	30.2	–	–	UWAGI.

Sierpień – Août 1937

1	2.6	.	7.9	●⁰ 7¹⁰–30
2	2.0	.	5.9	● n ●⁰ 18⁰⁰–07 ●¹–18⁰⁸ ●⁰–18²³ 19⁴⁵–20⁰⁶
3	3.9	.	4.4	●⁰ 6⁰²–07 7²⁵–30 ●² 17²⁰–30 ●⁰ 18¹⁵–19²¹ ; ⌒ 17³⁰–45
4	0.0	.	2.0	●⁰ 6⁰⁴–20 17²¹–26 ; ≡⁰ n – 5²⁰ ≡²–6³⁰ ; ≡⁰–7³⁰
5	1.6	.	9.4	●⁰ 16¹⁰–17²⁵ 22³⁰–38 ; ≡⁰ n – 6⁰⁰ ; ⌒⁰ n – 7³⁰
6	14.0	.	0.5	●⁰ 6³⁰–50 7²⁰–8³⁵ 10¹⁵–31 10⁴²–49 11⁴⁵–58 16⁰³–06 ●¹–16⁰⁸ ●⁰–16²³ ●²⁻⁰–18⁰⁴
7	.	.	8.6	≡² n – 6⁴⁰ ≡⁰–8³⁰
8	.	.	3.5	
9	.	.	11.4	
10	0.0	.	3.1	●⁰ 12⁰⁷–12 ; ≡⁰ 5²⁰–35 ≡¹–6⁰⁰ ≡²–8⁵⁰ ≡⁰–9³⁰
11	.	.	8.4	
12	.	.	7.2	
13	.	.	10.0	
14	0.7	.	5.0	●⁰ 18²⁰–26 ; ↘⁰ 17³⁵–55
15	8.6	.	6.3	●⁰ 6³⁰–8⁰⁰ 20⁵⁶–n
16	16.1	.	.	●⁰ 5²⁰–6²⁵ 6⁴⁰–16³⁵
17	.	.	3.5	
18	1.6	.	8.8	●⁰ 15³⁶–16¹² 16²⁸–42 16⁵⁵–17¹⁰ 17³⁶–18⁵⁶
19	.	.	1.8	≡⁰ n – 6⁵⁵
20	0.0	.	0.8	●⁰ 13²⁵–50
21	.	.	2.9	≡² n – 7³⁸ ≡¹–9⁵⁰
22	21.9	.	7.4	●⁰ 15²⁶–17⁰⁴ ●²–17⁵⁵ ●⁰–18¹⁰ ●¹ 23¹⁸–n ; ↘⁰ 15⁴⁵–19⁵⁰ 23¹⁰–24
23	8.3	.	1.3	●² 14⁵⁰–15¹⁰ ●⁰ 15⁴⁵–18⁴⁶ ; ↘⁰ 16¹⁰–18⁰⁰ ; ≡⁰ n – 9⁰⁰
24	.	.	10.6	● n
25	0.0	.	4.8	●⁰ 12⁵⁷–13⁰¹
26	.	.	7.2	≡⁰ n – 9⁰⁰ ; ⌒⁰ n – 8³⁰
27	1.1	.	3.6	●⁰ 12³⁵–45 12⁴⁸–13⁰⁷ 13⁵³–14¹⁰ ; ↘⁰ 11²⁰–13²⁵
28	0.0	.	2.9	●⁰ 22²⁹–n ; ⌒¹ n – 7⁰⁰
29	3.6	.	9.6	●⁰ 9⁴⁵–10¹⁰ 19³⁰–35 ; ↘⁰ 10³⁵–12⁰⁰ ; ≡⁰ n – 7⁰⁰ ; ⌒⁰ n – 7³⁰
30	0.5	.	2.8	●⁰ 8⁵⁵–9²⁰ 14¹⁰–20 16¹⁰–35 18¹⁴–21 ; ≡² n – 7⁰⁰ ; ⌒⁰ n – 8¹⁰
31	.	.	8.7	≡² n – 7²⁰ ≡¹–7³¹ ≡⁰–7³⁵ ; ⌒² n – 7¹⁰ ⌒¹–8⁰⁵
Σ	102.5	–	166.3	UWAGI.

Łódź – Lublinek φ = 51°44' λ = 19°22' Wrzesień – Septembre 1937

DNI	CIŚNIENIE P = 700 + I	II	III	Dies	TEMPERATURA T I	II	III	Dies	Max	Min	PRĘŻNOŚĆ PARY e I	II	III	Dies	WILGOTNOŚĆ WZGL. U I	II	III	Dies	ZACHMURZENIE i POGODA N,w I	II	III	KIERUNEK I PRĘDKOŚĆ WIATRU D,v I	II	III
1	47.2	47.9	48.7	47.9	13.8	20.9	12.3	14.8	25.3	10.5	11.6	9.2	9.9	10.2	99	51	94	81	8 ▬	6 ⊙	0	C 0	NNW 7	C 0
2	50.5	50.5	50.5	50.5	12.0	21.8	14.9	15.9	23.8	7.5	8.9	9.0	9.5	9.1	86	46	75	69	0 ⊙	6 ⊙	0	C 0	S 1	C 0
3	50.8	50.5	50.6	50.6	14.6	25.5	17.2	18.6	26.8	11.0	10.3	8.9	12.5	10.6	84	38	86	69	0 ⊙ ▬	0 ⊙	0	SE 1	SSW 3	C 0
4	49.6	48.8	48.7	49.0	14.1	27.0	16.9	18.7	28.2	11.8	10.1	14.3	12.7	12.4	85	54	89	76	0 ⊙	0 ⊙	0	ESE 1	SSW 5	NW 2
5	49.8	50.1	50.7	50.2	15.7	22.1	14.4	16.6	22.8	13.9	12.3	11.5	8.9	10.9	92	58	73	74	10	5 ⊙	0	NW 3	NW 6	C 0
6	51.1	50.8	50.9	50.9	11.5	21.8	15.1	15.9	23.5	7.7	8.7	8.6	11.8	9.7	87	44	92	74	2 ⊙	6 ⊙	0	C 0	NW 1	C 0
7	50.4	49.3	49.1	49.6	13.0	25.0	18.3	18.6	25.9	8.5	8.6	17.5	11.0	12.4	77	74	70	74	0 ⊙	3 ⊙	0	SE 1	SW 7	C 0
8	48.8	47.0	45.6	47.1	14.7	27.9	21.4	21.4	29.3	12.4	10.4	8.7	14.2	11.1	84	31	75	63	0 ⊙	0 ⊙	6	SSW 1	WSW17	SW 4
9	48.6	46.5	43.6	46.2	12.8	18.8	13.1	14.4	22.0	11.6	8.3	7.2	7.5	7.7	76	45	67	63	4 ⊙	5 ⊙	10	W 2	W 7	C 0
10	41.1	41.1	40.6	40.9	11.0	10.6	9.9	10.4	13.3	9.9	7.7	8.7	8.4	8.3	79	90	92	87	10	10 ●	8	C 0	SW 4	SW 4
11	40.2	40.0	39.0	39.7	9.7	11.9	11.9	11.4	12.0	9.1	8.7	8.6	10.0	9.1	98	84	97	93	10 ● ▬	10	10 ●	C 0	E 4	ENE 6
12	36.2	38.5	37.8	37.5	14.7	14.7	11.1	12.9	15.0	9.6	12.2	8.8	9.4	10.1	98	71	95	88	10	10	10 ●	S 6	SW 7	C 0
13	30.0	34.6	38.8	34.5	11.0	12.8	10.8	11.4	14.6	10.5	9.5	10.0	8.6	9.4	98	91	90	93	10 ⊠	9	10 ●	N 2	W 14	WSW10
14	40.1	39.7	38.8	39.5	8.1	16.4	14.6	13.4	17.3	7.3	6.9	8.9	9.3	8.4	86	65	75	75	1 ⊙	8	6	SSW 6	WSW 6	SW 2
15	38.1	38.9	41.7	39.6	10.3	13.7	9.9	11.0	15.0	9.8	8.9	8.5	8.0	8.5	95	73	88	85	10	10	0	SW 7	SW 6	SW 2
16	42.0	41.7	42.1	41.9	9.1	18.9	13.5	13.8	20.4	5.7	7.0	9.4	9.2	8.5	81	57	80	73	0 ⊙	1 ⊙	5	SE 2	SSE 5	SSE 1
17	40.8	39.8	39.5	40.0	11.9	22.5	17.7	17.4	23.8	10.2	8.0	12.9	10.5	10.5	77	64	69	70	6 ⊙	4 ⊙	0	SE 5	SSE10	ESE 5
18	40.2	43.3	43.7	42.4	16.5	18.7	15.3	16.4	21.4	14.5	10.9	10.3	11.4	10.9	78	64	88	77	3 ⊙	9	7	SW 6	SW 4	C 0
19	40.8	38.7	35.5	38.3	15.6	25.0	20.8	20.6	26.1	12.7	12.9	12.8	12.2	12.6	98	55	67	73	10 ▬	7 ⊙	3	E 1	SE 10	SE 7
20	36.0	38.4	39.8	38.1	17.0	18.4	11.7	14.7	21.0	11.7	11.8	11.1	9.9	10.9	82	70	97	83	7 ⊙	9	5	WSW 5	SW 4	SW 1
21	42.3	43.6	46.5	44.1	11.3	18.2	11.2	13.0	19.4	10.7	8.6	7.3	8.0	8.0	87	48	80	72	0 ⊙	8	3	SSW 3	SW 5	C 0
22	49.1	48.7	47.5	48.4	7.9	18.1	13.6	13.3	19.2	5.7	7.4	8.2	7.5	7.7	93	53	64	70	0 ⊙	0 ⊙	0	C 0	SE 1	NE 6
23	44.9	44.0	46.3	45.1	10.5	15.7	12.7	12.9	16.0	10.4	7.6	9.9	10.7	9.4	80	75	98	84	7 ⊙	10	10 ●	NE 8	NE 6	NE 2
24	49.0	50.9	50.9	50.3	10.0	12.9	11.5	11.5	13.0	10.0	8.8	8.9	9.6	9.1	96	81	96	91	10 ●	10	10	NNW 4	WNW 4	C 0
25	49.9	49.6	50.0	49.8	7.1	14.4	10.1	10.4	15.7	6.6	7.5	8.5	8.7	8.2	100	70	95	88	10 ▬	9	0	C 0	SSW 2	C 0
26	52.1	53.8	53.2	53.7	9.1	18.7	11.2	12.6	19.7	7.6	8.4	9.5	9.4	9.1	98	59	95	84	7 ⊙	4 ⊙	0 ▬	C 0	W 3	C 0
27	55.0	54.4	52.5	54.0	11.0	20.8	11.9	13.9	21.5	7.6	9.3	8.7	10.3	9.4	95	48	99	81	0 ⊙ ▬	1 ⊙	0	SE 1	S 2	C 0
28	48.3	45.5	42.6	45.5	10.5	20.2	14.9	15.1	21.4	9.1	8.7	9.4	11.2	9.8	93	54	89	79	3 ⊙	7 ⊙	0	SE 2	SE 5	SSW 4
29	41.7	45.5	48.5	45.2	14.3	12.9	10.9	12.2	15.8	10.8	11.4	8.3	8.4	9.4	95	75	87	86	10 ●	10	10	WSW 9	W 6	W 4
30	50.1	50.8	50.9	50.6	9.8	13.8	8.9	10.4	15.1	8.8	9.0	8.9	8.4	8.8	100	76	99	92	10 ▬	10	0 ▬	SSW 1	SE 2	C 0
31																								
M	45.2	45.4	45.6	45.4	12.0	18.7	13.6	14.5	20.1	9.8	9.3	9.8	9.9	9.7	89	62	85	79	5.3	6.2	3.8	2.6	5.5	2.0

Październik – Octobre 1937

1	49.7	48.9	48.3	49.0	11.4	14.3	13.4	13.1	14.7	7.8	9.4	9.7	10.4	9.8	95	81	91	89	10	10	10	SE 1	E 4	C 0
2	47.9	48.1	49.0	48.3	13.0	16.0	13.2	13.8	17.0	12.9	10.8	10.6	9.1	10.2	97	78	81	85	10	10	6	C 0	E 2	C 0
3	50.4	51.3	51.8	51.2	10.2	17.2	8.1	10.9	18.0	7.8	7.5	6.0	7.4	7.0	81	41	92	71	4 ⊙	0 ⊙	0	SE 1	C 0	C 0
4	51.7	51.3	51.3	51.4	4.9	15.7	9.5	9.9	15.7	4.2	6.3	6.3	7.0	6.5	98	48	79	75	2 ⊙	7	0	C 0	ENE 2	C 0
5	53.1	54.5	56.1	54.6	5.5	11.2	8.6	8.5	12.0	0.6	6.2	6.8	6.6	6.5	93	68	79	80	8 ⊙ ▬	10	0	ENE 2	N 2	NNE 3
6	56.0	55.4	54.4	55.3	8.8	11.9	5.9	8.1	13.1	3.5	7.8	6.2	6.7	6.9	92	60	97	83	9	8	0	NE 4	NE 4	C 0
7	51.3	49.1	47.1	49.2	6.0	13.7	5.8	7.8	15.6	5.4	6.7	7.5	6.9	7.0	96	64	100	87	10 ▬	4	0	NE 2	NNE 3	C 0
8	44.6	45.7	46.6	45.6	6.2	10.6	8.2	8.3	11.9	3.2	7.1	7.5	7.4	7.3	100	79	92	90	10 ▬	10	10	SE 5	ESE 6	C 0
9	47.5	48.7	48.9	48.4	7.5	10.4	9.3	9.1	10.7	6.7	7.3	8.8	8.7	8.3	94	94	100	96	10 ▬	10	10 ▬	C 0	C 0	C 0
10	48.5	47.3	46.4	47.4	7.8	10.3	6.5	7.8	11.3	6.5	7.5	6.7	6.5	6.9	94	72	90	85	10	9	4	W 4	WSW 9	WSW 5
11	45.6	45.0	44.1	44.9	5.3	9.5	5.7	6.6	10.6	5.2	6.5	5.3	6.1	6.0	97	60	90	82	10	8 ⊙	10 ●	W 3	W 6	W 2
12	42.6	42.9	44.4	43.3	5.3	8.4	7.5	7.2	9.2	4.5	6.5	6.8	6.9	6.7	97	82	89	89	10	10	10	W 4	WSW 7	W 3
13	46.4	47.2	48.6	47.4	4.9	10.1	7.2	7.4	10.6	4.2	6.1	5.3	7.0	6.1	96	57	93	82	9	8	10	W 2	NW 4	C 0
14	49.3	49.1	48.3	48.9	3.1	9.6	7.9	7.1	10.8	3.0	5.7	7.1	7.4	6.7	100	80	93	91	10 ▬	9 ⊙	10	C 0	SW 3	C 0
15	48.8	49.7	51.6	50.0	6.1	10.5	7.1	7.7	11.4	5.8	6.3	7.0	5.8	6.4	90	74	77	80	10	10	10	SE 2	SE 1	SE 4
16	54.6	55.4	55.9	55.3	0.1	10.1	7.8	6.4	10.4	-0.1	4.4	4.8	7.0	5.4	96	51	89	79	3	9	10	ESE 2	SW 2	W 3
17	53.8	53.4	56.0	54.4	8.8	9.6	9.4	9.3	10.2	7.2	7.5	8.4	8.6	8.2	89	95	98	94	10	10 ●	10	WSW 7	WSW 6	W 4
18	58.2	58.4	58.3	58.3	7.2	11.1	10.3	9.7	11.4	6.5	7.6	7.9	8.6	8.0	100	80	93	91	9	10	10	W 2	WSW 4	W 5
19	57.5	56.8	55.7	56.7	9.2	11.9	9.5	10.0	12.3	9.2	8.4	8.6	8.1	8.4	98	84	92	91	10 ▬	9 ▬	10 ▬	WSW 3	WSW 2	C 0
20	54.5	53.9	52.3	53.6	7.8	13.2	6.9	8.7	13.3	6.2	7.1	6.4	6.5	6.7	90	56	87	78	8 ▬	6 ⊙	0	E 1	SE 7	SE 4
21	50.1	49.0	47.9	49.0	2.5	13.6	7.9	8.0	14.3	2.2	5.4	6.2	7.5	6.4	98	53	94	82	0 ⊙ ▬	0 ⊙ ▬	0	ESE 2	SE 6	SE 1
22	47.5	47.1	46.1	46.9	5.5	14.9	9.5	9.8	16.0	5.5	5.5	6.7	6.8	6.3	82	53	76	70	0 ⊙	0 ⊙	9	SSE 7	S 9	SE 3
23	43.0	40.1	37.3	40.2	4.0	15.7	11.0	10.4	15.9	3.5	5.5	6.2	7.6	6.4	90	47	77	71	3 ⊙	1 ⊙	3	SE 4	ESE 8	ESE 8
24	34.0	33.2	35.6	34.3	10.6	15.1	10.3	11.6	16.5	9.4	6.5	11.8	7.7	8.7	69	92	82	81	8	9	5	ESE 9	SE 10	SE 5
25	34.9	39.0	43.2	39.0	11.3	9.2	6.7	8.5	11.9	6.7	9.6	7.6	6.8	8.0	97	89	93	93	10 ●	10	0	SSE 7	SW 10	SSW 2
26	46.1	46.0	47.5	46.5	5.3	16.1	8.5	9.6	16.8	3.5	6.1	8.4	8.1	7.5	92	61	98	84	2 ⊙	3 ⊙	0 ▬	SE 2	SE 5	SE 2
27	48.1	47.8	47.5	47.8	6.5	18.0	10.9	11.6	18.9	5.3	6.7	8.9	8.6	8.1	93	58	89	80	8 ⊙	1 ⊙	0	ESE 3	SE 2	C 0
28	47.4	47.1	47.0	47.2	7.6	19.9	10.0	11.9	20.3	6.3	7.3	9.9	8.9	8.7	94	37	98	83	0	0	0	ESE 2	SE 3	C 0
29	46.0	44.5	43.9	44.8	10.0	11.2	9.6	10.1	14.3	8.7	9.2	9.6	8.1	9.0	100	97	91	96	10 ▬	10 ▬	0	SE 9	ESE 6	ESE 6
30	44.3	44.8	47.0	45.4	7.3	14.7	5.9	8.4	14.8	5.9	7.1	8.2	5.9	7.1	93	66	86	82	10 ▬	0 ⊙	0	SE 6	ESE 6	SE 7
31	48.7	48.9	48.6	48.7	1.8	10.7	5.3	5.8	11.3	1.7	5.1	5.9	5.7	5.6	96	62	86	81	0 ⊙	0 ⊙	0	ESE 5	ESE 7	ESE 4
M	48.5	48.4	48.6	48.5	6.8	12.7	8.5	9.1	13.6	5.5	7.0	7.5	7.4	7.3	93	69	89	84	7.2	6.5	4.7	3.3	4.7	2.3

Łódź – Lublinek

$H_s = 174\ m$ $H_b = 175{,}3\ m$

Wrzesień – Septembre 1937

DNI	OPAD R	GRUB. ŚNIEGU h	USŁONECZNIENIE	POGODA
1	.	.	5.4	≡⁰ n – 7¹⁰ ≡² – 9³⁰ ≡⁰ – 12⁰⁰; ⌒⁰ n – 8³⁰
2	.	.	11.0	≡⁰ n – 6⁰⁵; ⌒¹ n – 6⁴² ⌒⁰ – 8²⁰
3	.	.	9.0	≡⁰ n – 8³⁰; ⌒⁰ n – 9⁰⁰
4	.	.	9.3	⌒⁰ n – 8³⁰
5	.	.	5.3	
6	.	.	8.7	≡⁰ n – 6¹⁰ ⌒⁰ n – 7³⁰
7	.	.	8.8	⌒⁰ n – 7³⁰
8	.	.	8.7	≫ – ≪ 12³⁰ – 17³⁰; ⌒⁰ n – 7¹⁵
9	.	.	8.9	
10	6.7	.	.	●⁰ 7⁰⁰ – 14²⁰
11	4.6	.	.	●⁰ n – 8⁵⁰ 9²⁰⁻⁴⁵ 13¹⁵ – 14²⁰ 15¹⁰⁻³⁰ 15⁵⁹ – 17¹² 17²²⁻²⁰¹⁰ 20³⁰ – 21¹⁸ 21²⁹ – n; ≡⁰ n – 8²⁰
12	24.7	.	0.1	●⁰ n – 6¹⁰ 6⁴⁵ – 7¹⁰ 19¹⁷ – 21¹⁰ 22⁴⁴ – n; ≡⁰ n – 6²⁵
13	2.9	.	0.6	●⁰ n ●² 5¹⁰⁻¹⁸ ●⁰ – 6¹⁵; 8⁴⁰ – 10⁴⁵; 11⁴⁰ – 12³⁵; 20³⁶ – 21²⁵; ⌈⁴ 5⁰⁰ – 6⁵⁰; ≫ 12³⁰ – 15⁴⁰
14	4.1	.	3.1	
15	.	.	0.5	●⁰ n – 6³⁰; ⌒⁰ 22¹⁵ – n
16	.	.	6.9	⌒¹ n – 6¹⁰ ⌒⁰ – 8³⁰
17	.	.	7.2	
18	6.6	.	3.8	
19	1.0	.	3.7	●⁰ n – 5²⁰; 10⁰⁵⁻¹⁵; ≡⁰ n – 8⁴⁰
20	0.8	.	4.4	● n ●⁰ 22³³ – n
21	.	.	7.8	
22	.	.	8.7	≡⁰ n – 6³⁰; ⌒² n – 6³⁰ ⌒¹ – 7³⁹ ⌒⁰ – 8³⁰
23	8.4	.	.	●⁰ 15¹⁵ – 22¹²
24	.	.	.	●⁰ 6³⁵ – 7³⁰
25	.	.	1.7	≡² n – 7¹⁰ ≡⁰ – 9³⁰ ∞⁰ 21¹⁰ – n; ⌒¹ n – 9⁰⁰ ⌒⁰ 18³⁰ – 19⁵⁵ ⌒¹ – 22¹⁰
26	.	.	7.6	∞⁰ n – 7⁰⁵ ≡⁰ 18⁰⁰ – 22⁰⁰ ≡¹ – n; ⌒² n – 8⁴⁰ ⌒¹ – 8³⁰
27	.	.	8.4	≡² n – 9⁰⁰; ⌒¹ n – 9³⁰ ⌒² 22¹⁰⁻³⁰ ⌒¹ – n
28	1.1	.	7.6	∞⁰ n – 6¹⁰; ⌒² n – 6³⁰ ⌒¹ – 7²⁰ ⌒⁰ – 8³⁰
29	0.1	.	.	●⁰ 5²⁵ – 7⁰⁷; ⌒⁰ 21²⁰ – n
30	.	.	1.5	≡⁰ n – 6²⁵ ≡¹ – 7³⁵ ≡⁰ 18³⁰ – n; ⌒¹ n – 6⁵⁰ ⌒⁰ – 9²⁰ ⌒¹ 20⁰⁰ – n
31				
Σ	61.0	—	150.7	UWAGI.

Październik – Octobre 1937

1	.	.	.	⌒¹ n – 6²⁰ ⌒⁰ – 8⁰⁰
2	.	.	0.2	
3	.	.	9.2	⌒⁰ 20¹⁰ – n
4	.	.	4.8	≡⁰ 5³⁰ – 6¹⁰; ⌒¹ n – 7²⁰ ⌒⁰ – 8³⁰
5	.	.	0.6	≡⁰ n – 10³⁰; ⌒¹ n – 9⁰⁰ ⌒⁰ 21⁵⁰ – n
6	.	.	4.3	⌒¹ n – 7¹⁰ ⌒⁰ – 9²⁰ 18²⁰ – n
7	.	.	5.0	≡⁰ n – 7¹⁰; ⌒¹ n – 7⁰⁰ ⌒⁰ 19⁵⁰ – n
8	0.3	.	.	●⁰ 16³⁰ – 17²⁰; ≡⁰ 5⁴⁰ – 6⁰⁰ ≡¹ – 8⁰⁵ ≡⁰ – 12⁰⁰; ⌒¹ n – 7²⁰ ⌒⁰ – 9¹⁰
9	6.0	.	.	●⁰ 12⁵⁰ – 20²⁰ 22⁵⁰ – n; ≡⁰ n – 9²⁰; 20⁰⁰ – 22³⁵ ≡² – n
10	0.0	.	.	●⁰ 19⁵⁶ – 20¹²; ⌒⁰ n – 9³⁰
11	4.0	.	3.5	●⁰ 20⁴⁰ – n
12	3.1	.	0.4	● 8⁴⁴ – 10¹²; 16⁵¹ – 17¹³; 18⁰⁶ – 19⁵⁹
13	.	.	3.0	● n
14	0.7	.	1.2	●⁰ 21³³ – 22¹⁶; ≡² n – 10⁴⁰ ≡⁰ – 11³⁰; ⌒² n – 7¹⁰ ⌒¹ – 8²⁰ ⌒⁰ – 10⁰⁰
15	.	.	.	
16	0.0	.	6.0	⌒² n – 7⁰⁰ ⌒¹ – 8²⁰ ⌒⁰ – 9³⁰
17	3.0	.	.	●⁰ 4⁵¹ – 5⁰⁹; 8²⁷ – 15¹⁰; 17²⁰⁻⁵⁰
18	.	.	1.4	● n; ≡⁰ n – 6¹⁰
19	.	.	.	≡⁰ n
20	.	.	7.9	≡⁰ n – 8¹⁰; ⌒⁰ n – 8²⁵
21	.	.	7.4	≡⁰ n – 7¹⁵ ≡¹ – 7⁵⁰ ≡⁰ – 13⁰⁰; ⌒⁰ n – 9⁰⁰; 19²⁰ – n
22	.	.	7.8	⌒⁰ n – 5⁵⁰
23	.	.	8.5	
24	7.9	.	1.1	●⁰ 7⁵⁵⁻⁵⁸ 8⁰³ – 10¹¹; 11³⁷⁻⁵⁰
25	2.0	.	7.5	●¹ n – 6³⁵ ●⁰ – 10¹⁰
26	.	.	8.1	≡⁰ 18³⁰ – n; ⌒¹ n – 7⁵⁰ ⌒⁰ – 9¹⁰ ⌒¹ 19³⁰ – n
27	.	.	8.4	⌒² n – 9⁰⁰
28	.	.	8.4	≡² 22⁴⁰ – n; ⌒¹ n – 7²⁰ ⌒⁰ – 9¹⁰ ⌒² 21⁰⁰ – n
29	0.0	.	2.0	●⁰ 7¹⁵ – 9⁰⁵; ≡² n – 10¹⁵ ≡⁰ – 13¹⁵
30	.	.	6.9	≡⁰ 6⁰⁰ – 8³⁰
31	.	.	8.5	≡⁰ 7⁰⁰ – 9²⁰; ⌒⁰ n – 9⁰⁰; 16³⁰ – 20³⁰ ⌒¹ n
Σ	27.0	—	122.1	UWAGI.

Łódź – Lublinek φ = 51°44' λ = 19°22' Listopad – Novembre 1937

DNI	CIŚNIENIE P-700 I	II	III	Dies	TEMPERATURA T I	II	III	Dies	Max	Min	PRĘŻNOŚĆ PARY e I	II	III	Dies	WILGOTNOŚĆ WZGL. U I	II	III	Dies	ZACHMURZENIE I POGODA N,w I	II	III	KIERUNEK I PRĘDKOŚĆ WIATRU D,v I	II	III
1	47.2	45.5	44.9	45.9	2.1	12.5	4.2	5.8	12.8	2.1	5.0	6.1	5.0	5.4	93	57	80	77	0	0 ⊙	0	E 4	E 6	ESE 3
2	44.1	43.9	44.7	44.2	3.8	6.1	6.1	5.5	6.9	1.5	5.4	5.7	6.2	5.8	90	84	88	86	10	10	10	E 7	E 6	E 2
3	46.7	48.6	50.8	48.7	5.1	7.1	6.5	6.3	7.8	5.1	6.5	6.3	6.7	6.5	98	84	93	92	10	10	10	NNW 1	N 2	NNW 2
4	52.4	52.7	53.1	52.7	5.3	8.3	6.0	6.4	8.5	5.2	6.5	7.2	6.8	6.8	97	88	97	94	10 ≡	10	6	NE 2	NE 4	NE 7
5	52.2	52.4	53.1	52.6	6.8	9.3	6.6	7.3	9.8	5.2	7.4	7.1	6.3	6.9	100	82	87	90	10 ● ≡	9	10	ENE 6	E 8	E 8
6	52.4	52.2	51.7	52.1	7.6	11.2	6.2	7.8	13.0	6.2	6.9	7.8	7.0	7.2	89	79	99	89	10	10	0	ESE 4	E 3	C 0
7	51.1	50.5	49.1	50.2	4.6	8.0	8.4	7.4	8.9	4.4	6.3	8.0	8.2	7.5	100	100	100	100	10 ≡	10 ● ≡	10 ≡	E 1	ESE 1	C 0
8	48.0	48.1	47.2	47.8	8.0	10.2	9.5	9.3	10.5	8.0	8.0	8.8	8.7	8.5	100	95	99	98	10 ● ≡	10	10 ≡	SW 2	WSW 3	W 2
9	44.2	42.3	39.1	41.9	8.5	9.1	7.1	8.0	9.6	6.0	8.2	8.1	6.7	7.7	99	93	88	93	10 ● ≡	10 ≡	10	SW 4	SW 3	SW 5
10	36.6	39.5	41.7	39.3	6.1	5.1	2.4	4.0	7.2	2.4	6.7	5.5	5.4	5.9	96	85	98	93	10 ●	10	9	SW 3	W 5	C 0
11	41.5	40.7	40.9	41.0	2.8	3.8	2.4	2.8	4.1	1.8	5.1	5.6	5.2	5.3	91	93	94	93	10	10	10 ●	NE 1	NW 4	NW 6
12	41.8	41.6	41.2	41.5	2.6	1.2	0.7	1.3	2.8	0.1	5.4	5.0	4.8	5.1	98	100	98	99	10 ●	10 ● ≡	10 ● ≡	NW 3	NW 5	W 4
13	40.7	41.7	43.2	41.9	1.2	1.4	-0.6	0.4	3.1	-0.8	4.5	4.0	4.1	4.2	91	78	94	88	7	10	8	W 10	WNW 9	WSW 4
14	41.9	42.1	42.7	42.2	-1.5	0.8	0.2	-0.1	1.3	-1.8	3.6	4.2	4.6	4.1	88	87	98	91	8	10 *	10	S 3	SW 3	SW 3
15	43.5	43.3	42.2	43.0	-0.7	1.8	1.8	1.2	2.5	-0.8	4.2	4.3	4.5	4.3	98	82	85	88	8 *	10	10	SW 1	SW 5	SW 5
16	43.8	45.8	47.1	45.6	0.1	0.7	-0.4	0.0	2.7	-1.3	4.3	4.1	4.2	4.2	94	85	94	91	10	8	8 *	WNW 6	W 4	W 3
17	47.5	46.9	46.2	46.9	-0.7	-0.7	-1.1	-0.9	0.0	-1.3	4.1	3.8	3.9	3.9	94	88	93	92	10	10 *	10	W 8	WSW 8	WSW 1
18	42.8	41.2	40.8	41.6	-4.3	-3.6	-3.0	-3.5	-0.9	-4.4	2.7	2.9	3.2	2.9	82	83	89	85	1 ≡	10 *	10	ENE 2	E 4	E 1
19	39.9	38.7	38.9	39.2	-0.7	4.1	2.3	2.0	4.5	-3.0	4.0	4.7	4.8	4.5	91	77	78	82	10	0 ⊙	3	SW 2	SE 4	SE 6
20	41.7	43.3	44.4	43.1	4.3	6.8	0.4	3.0	6.9	0.0	5.7	5.8	4.7	5.4	92	78	100	90	10	9	6 ≡	SSW 4	SW 3	SE 2
21	42.3	44.3	46.8	44.5	-1.5	3.8	-0.2	0.5	4.5	-1.9	3.9	4.5	4.1	4.2	95	75	90	87	0 ≡	8	0	SSE 1	W 8	S 2
22	48.3	49.2	49.9	49.1	-5.2	3.0	-1.3	-1.2	3.1	-5.4	2.5	4.5	3.9	3.6	81	79	93	84	0	1 ⊙	5	ESE 1	SE 4	ESE 2
23	49.6	49.8	50.3	49.9	-1.8	0.8	0.4	0.0	1.0	-2.8	3.7	4.7	4.6	4.3	92	96	98	95	10	10 ● ≡	10 ● ≡	ESE 2	SE 2	SE 1
24	50.2	49.9	48.4	49.5	0.5	2.0	0.8	1.0	2.4	0.4	4.8	4.8	4.7	4.8	100	91	96	96	10 ≡	10 ≡	10 ≡	C 0	S 2	SE 1
25	46.9	48.1	50.8	48.6	-0.4	1.6	0.1	0.4	1.8	-0.6	4.0	4.7	4.3	4.3	90	91	92	91	10	10 ≡	10 ≡	ESE 4	SE 2	S 1
26	46.7	44.4	43.2	44.8	-0.5	0.9	2.7	1.4	2.9	-0.8	4.3	4.8	5.3	4.8	96	98	94	96	10 *	10 ≡	10	SW 10	SW 7	W 8
27	35.0	31.9	40.7	35.8	2.0	0.8	0.2	0.8	3.7	-0.3	5.2	4.7	4.4	4.8	98	96	94	96	10 ●	10 *	10 *	WSW10	WNW14	NW 12
28	43.5	45.2	47.7	45.5	-0.1	0.8	0.3	0.3	1.3	-1.7	4.3	4.7	4.2	4.4	94	96	89	93	10	10	9	W 14	W 10	W 10
29	50.7	51.7	50.7	51.0	-1.0	0.2	-0.5	-0.4	0.7	-1.4	4.0	4.1	4.2	4.1	93	89	96	93	8	10	10 *	W 6	W 7	WSW 4
30	46.7	46.3	46.7	46.6	0.3	0.9	0.6	0.6	1.2	-0.6	4.5	4.8	4.8	4.7	96	98	100	98	10 *	10 *	10 * ≡	SW 3	W 3	W 3
31																								
M	45.3	45.4	45.9	45.5	1.8	3.9	2.3	2.6	4.8	0.6	5.1	5.4	5.2	5.2	94	87	93	91	8.4	8.8	8.1	4.2	5.0	3.6

Grudzień – Décembre 1937

1	44.0	42.7	39.9	42.2	0.5	3.1	4.3	3.0	4.7	0.2	4.8	5.7	6.1	5.5	100	100	98	99	10 ● ≡	10 ● ≡	10 ● ≡	C 0	SW 1	SSW 2
2	37.3	37.1	36.1	36.8	4.1	5.3	3.9	4.3	5.6	3.2	5.8	5.7	5.5	5.7	95	86	90	90	10	10	10	SW 4	WSW 4	SW 1
3	33.8	31.9	29.4	31.7	-0.3	4.3	4.6	3.3	5.3	-0.4	4.1	5.7	5.9	5.2	92	92	94	93	8	10	10 ●	ESE 1	SE 1	SE 2
4	26.1	29.9	36.4	30.8	3.5	1.3	-0.9	0.8	4.7	-0.9	5.8	4.8	3.9	4.8	98	96	91	95	10 ●	10 *	10	W 2	NW 6	NW 6
5	38.5	37.0	35.7	37.1	-4.0	0.8	-0.6	-1.1	0.8	-4.7	2.8	3.6	4.2	3.5	82	73	96	84	1	0 ⊙	10	C 0	SE 2	SE 6
6	33.8	33.4	33.2	33.5	-1.3	0.2	0.1	-0.2	0.4	-1.9	3.7	3.6	4.3	3.9	88	78	94	87	10	10	10	SE 5	SE 3	ESE 2
7	34.0	35.2	37.4	35.5	-2.5	-1.9	-1.3	-1.8	0.3	-3.1	3.6	3.3	3.8	3.6	96	84	91	90	10 *	10 *	10	E 3	ESE 2	SW 3
8	38.8	40.0	41.9	40.2	-3.5	-3.0	-3.8	-3.5	-1.2	-4.3	3.3	3.3	3.3	3.3	92	91	94	92	10 ≡	10 ≡	10 ≡	S 2	W 3	C 0
9	42.9	41.0	35.1	39.7	-4.5	-2.8	-0.1	-1.9	-0.1	-4.8	2.9	3.6	4.3	3.6	89	98	94	94	10	10 ≡	10 ●	E 1	E 4	ESE 8
10	33.1	33.6	39.9	35.5	2.1	3.6	0.1	1.5	4.0	-0.1	5.1	4.4	3.8	4.4	94	75	83	84	10 ●	8 ⊙	10	WSW 5	SW 5	WSW17
11	44.5	45.5	45.2	45.1	-1.9	1.5	-2.1	-1.2	1.9	-3.3	3.6	3.8	3.5	3.6	90	74	90	85	3	0 ⊙	0	SW 8	SW 3	ESE 2
12	39.3	37.2	38.1	38.2	-0.6	2.1	0.3	0.5	2.6	-3.6	4.1	5.2	4.4	4.6	94	98	94	95	10	10 ●	9	ESE 7	SSE 5	WSW 1
13	39.9	40.6	40.3	40.3	-3.0	0.2	0.1	-0.6	0.5	-3.4	3.4	4.4	4.5	4.1	93	94	98	95	4 ≡	10 * ≡	10 ≡	C 0	SW 1	SE 2
14	35.6	33.2	32.7	33.8	0.3	0.9	0.2	0.4	1.4	-0.8	4.7	4.8	4.6	4.7	98	98	98	98	10 ●	8 ≡	10 ●	SE 6	E 4	C 0
15	34.1	35.0	36.1	35.1	-1.1	1.5	1.0	0.6	2.0	-1.5	3.9	4.8	4.8	4.5	93	94	98	95	2 ≡	9 ≡	10 ● ≡	C 0	SW 1	ESE 1
16	32.3	32.5	36.1	33.6	2.4	3.2	0.0	1.4	3.6	0.0	5.2	5.6	4.2	5.0	94	97	92	94	10	10 ● ≡	10	ESE 3	S 2	SW 5
17	40.1	41.9	43.3	41.8	0.1	1.7	0.3	0.6	2.4	-0.4	4.2	4.2	4.5	4.3	90	82	96	89	3	10	10 ≡	S 4	S 1	ENE 1
18	44.1	45.4	45.7	45.1	-0.9	-1.6	-2.0	-1.6	0.5	-2.3	4.0	3.9	3.8	3.9	93	97	96	95	7	10 ≡	10 ≡	NW 2	W 3	C 0
19	45.0	44.4	43.8	44.4	-4.9	-2.2	-2.1	-2.8	-1.6	-5.5	3.1	3.8	3.8	3.6	98	98	96	97	0 ≡	6 ≡	10 * ≡	C 0	C 0	NW 3
20	43.2	43.9	46.3	44.5	-2.1	-2.6	-2.5	-2.4	-0.8	-2.8	3.6	3.4	3.7	3.6	92	91	98	94	10	10	10 *	N 4	ENE 4	W 4
21	48.0	49.3	51.5	49.6	-2.9	-2.8	-3.6	-3.2	-2.1	-3.7	3.5	3.0	3.2	3.2	95	80	92	89	10 *	8	10	NW 5	NW 6	WNW 5
22	53.9	54.9	56.6	55.1	-4.6	-4.1	-4.5	-4.4	-3.3	-4.8	3.0	2.7	2.9	2.9	94	80	89	88	10	10 *	10	NW 2	NW 1	C 0
23	57.5	56.9	55.7	56.7	-9.5	-2.2	-5.1	-5.5	-1.7	-10.3	2.1	3.1	2.7	2.6	92	79	86	86	3	3 ⊙	0	C 0	SE 2	SSE 4
24	53.1	52.4	53.6	53.0	-9.4	-4.0	-4.5	-5.6	-3.3	-9.8	1.9	2.8	2.9	2.5	86	82	89	86	3 ≡	9	10	SE 1	ESE 2	ESE 1
25	54.7	53.8	54.2	54.2	-6.5	-8.3	-9.0	-8.2	-4.4	-9.3	2.5	2.2	2.1	2.3	89	90	92	90	10	10	10	SE 2	E 3	ESE 3
26	58.4	60.5	62.1	60.3	-6.9	-3.9	-4.2	-4.8	-3.4	-9.0	2.4	3.1	3.1	2.9	88	90	92	90	10	10 *	10 *	NE 3	NE 3	NE 2
27	61.3	60.7	60.2	60.7	-5.7	-5.4	-5.7	-5.6	-3.8	-5.9	2.7	2.5	2.8	2.7	90	83	92	88	10	10	10	NNE 1	NE 4	NE 3
28	58.8	57.9	57.5	58.1	-5.5	-4.8	-6.5	-5.8	-4.6	-8.3	2.8	2.1	2.4	2.4	93	67	86	82	10	1	10	NE 2	NE 2	NE 1
29	56.7	55.6	53.0	55.1	-6.9	-5.3	-6.1	-6.1	-5.0	-9.4	2.5	2.5	2.7	2.6	91	80	92	88	10	10	10	C 0	WNW 3	W 5
30	48.6	48.3	48.5	48.5	-5.0	-3.1	-8.7	-6.4	-3.0	-8.8	2.9	2.8	2.2	2.6	93	77	92	87	10	10	9	WNW 5	WNW 3	C 0
31	48.3	47.2	44.3	46.6	-5.3	-5.0	-6.1	-5.6	-4.7	-9.1	2.9	2.9	2.8	2.9	93	93	95	94	10	10 *	10	C 0	NW 2	W 3
M	43.9	43.8	44.2	44.0	-2.8	-1.1	-2.1	-2.0	-0.1	-4.2	3.6	3.8	3.8	3.7	92	87	93	91	7.9	8.5	9.2	2.5	2.8	3.0

Łódź – Lublinek

$H_s = 174\,m$ $H_b = 175{,}3\,m$

Listopad – Novembre 1937

DNI	OPAD R	GRUB. ŚNIEGU h	USŁONECZNIENIE	POGODA
1	.	.	8.4	⌒ ¹ n – 9⁰⁰
2	.	.	.	
3	.	.	.	
4	0.0	.	.	≡⁰ 5³⁰ – 12⁰⁰
5	0.0	.	1.3	●⁰ 6²⁰ – 7²⁰ 7⁵⁸ – 9⁵¹ ≡⁰ n – 8²⁵ ≡¹ – 10³⁰ ≡⁰ – 12⁰⁰
6	.	.	2.5	⌒⁰ 18³⁰ – 19³⁰ ⌒¹ – n
7	9.3	.	.	●⁰ 11⁵⁸ – 12⁴⁹ 14¹⁵ – 15⁴¹ 17¹⁷ – 19²⁰ ●¹ 21⁰⁹ – n, ≡¹ n – 6³⁰ ≡² – n, ⌒²⁻⁰ n – 10⁰⁰
8	1.9	.	.	●⁰ n – 9¹⁰ · 10⁴⁰ – 11⁰⁵ 13⁰² – 16⁴⁰ · ≡² n – 9³⁰ ≡⁰ – 11²⁰ ≡² 17²⁵ – n
9	3.9	.	.	●⁰ 6³⁵⁻⁵⁰ 7³⁰ – 10²⁰ ●⁰ 22⁰⁴⁻⁴⁰ · ≡² n – 15²⁵ ≡⁰ – 20⁰⁰
10	1.0	.	.	●⁰ n – 8²⁰ 8³⁰ – 9¹⁰ 9²⁰ – 10²⁰ 10⁴⁰ – 11⁰⁵
11	7.2	.	.	●⁰ 10³⁸ – 11¹⁹ 14³⁸ – n
12	6.3	.	.	●⁰ 5⁴⁴ – 9³⁰ ⁂⁰ – 10²⁵ ✳⁰ – 12²⁰ ●¹ – 13²⁰, 20⁰⁰⁻⁵⁰, ≡⁰ 7¹⁰ – n
13	2.4	.	2.1	☾⁰ ☾¹ 19³⁸ – 20¹⁰
14	0.1	1	0.2	✳⁰ 12⁰⁷ – 14⁵⁰ ●⁰ 15¹⁰⁻³⁰ ✳⁰ 18²⁰ – 19¹⁰
15	2.0	.	.	✳⁰ 6³⁰⁻⁵⁸ 7²² – 9⁰⁴ ⁂⁰ 21⁰⁵ – n
16	0.0	.	4.5	✳⁰ 19²¹ – 21⁰⁰
17	0.1	.	.	✳⁰ 10⁰² – 13¹⁰
18	0.4	.	1.4	✳⁰ 12⁴⁰ – 17²⁰ · ≫ p; ≡⁰ n – 7³⁰
19	.	1	3.9	
20	.	.	0.6	≡⁰ 19⁴⁰ – n
21	0.2	.	3.6	●⁰ 8⁴⁵ – 9¹⁰ · ≡⁰ n – 7⁰⁵ ≡² – 9⁴⁵ ≡⁰ – 12⁰⁰ · ⌴¹ n – 8⁴⁵
22	.	.	5.0	≡⁰ 7¹⁵ – 8³⁰ · ⌴¹ n – 9⁰⁰
23	0.0	.	.	●⁰ 10¹⁵ – 15⁰⁵ 18⁰⁸ – 19¹⁰ · ≡⁰ 9⁰⁰ – 16⁴⁵ ≡² – n, ⌴⁰ n – 9³⁰
24	.	.	.	≡² n – 11³⁰ ≡⁰ – n
25	0.5	.	.	≡⁰ 7³⁰ – 10⁰⁰ 12²⁰ – 22³⁰
26	4.0	.	.	✳⁰ 5⁵⁰ – 7¹⁵ ✳¹ – 10⁵⁰ · ≡⁰ 10³⁰ – 15³⁰
27	8.4	.	.	● n ●⁰ 5²⁵ – 9⁰⁰ ●² △⁰ – 9⁰⁵ ⁂¹ – 9¹⁰ ✳¹ – 9¹⁵ ✳⁰ – 9⁴⁵ ▲⁰ 11¹⁴⁻³⁵ ⁂⁰ – 11⁵⁰ ✳⁰⁻¹ 14¹¹ ✳² 19²⁷⁻³¹ ✳¹ 20¹⁵ – n, ☾⁰ 9²⁵⁻³⁵ ·
28	0.2	1	0.3	✳⁰ 7²⁰ – 9²⁰ ▲⁰ 14³³⁻³⁸ ✳⁰ – 15¹⁰ 18³⁰ – 19⁰⁰, ≫ n – 14²⁵ 27.XI: ≫ 9²⁵ – n
29	2.5	.	0.5	✳⁰ 15¹⁰ – n
30	6.4	1	.	●⁰ n – 6⁵⁰ ✳⁰ – 10³⁰ ⁂⁰ – n, ≡¹ 7²⁰ – 10⁰⁰ ≡⁰ 14⁵⁰ – n
31				
Σ	56.8	—	34.3	UWAGI.

Grudzień – Décembre 1937

DNI	OPAD R	GRUB. ŚNIEGU h	USŁONECZNIENIE	POGODA
1	3.3	.	.	●⁰ n – 5²⁵ ●⁰ – n · ≡⁰ a – 7⁴⁰ ≡² – n
2	0.0	.	.	●⁰ n – 5¹⁵ 9²⁰ – 10¹⁰ 11²⁴⁻³⁷
3	9.5	.	.	●⁰ 15¹⁶ – 18¹⁰ 19⁵⁹ – n ∞⁰ 5⁵⁰ – 9⁰⁰
4	5.4	.	.	●⁰ n – 12¹⁰ ⁂⁰ – 14⁰⁵ ✳⁰ – 15³⁰ ●⁰ 16⁰⁶ – 17²⁹
5	.	.	3.0	
6	2.1	.	.	
7	1.1	2	.	✳⁰ n – 11²⁰ 11⁵⁰ – 13¹² ●⁰ 16¹⁰ – 18¹⁸ · ≡⁰ 14¹⁰ – 16²⁵ ≡² – 20⁰⁰
8	.	3	.	≡¹ 5⁵⁰ – 7²⁰ ≡² – 11⁵⁵ ≡⁰ – n
9	1.5	3	.	✳⁰ 16¹⁸ – 19⁴⁴ ●⁰ – n, ≡⁰ n – 6³⁰, 10¹⁵ – 12³⁵ ≡² – 18³⁰ ≡¹ – 19⁵⁰
10	0.1	1	0.5	●⁰ n – 7⁰⁰ ●⁰ – 7⁵⁰
11	.	.	6.2	≫ n
12	4.0	.	.	●⁰ 7¹⁵ – 14²⁵ ⌓ 19³⁰ – n
13	3.6	.	.	✳⁰ 11⁵⁰ – 18⁵⁰ · ≡⁰ 6⁴⁰ – 9⁴⁰ ≡¹ – 10⁴⁵ ≡⁰ – 15¹⁵ ≡² 15⁵⁰ – n
14	9.5	.	.	⁂⁰ n – 6¹⁰ ●¹ – 7¹⁵ ●⁰ – 13⁰⁰, 13³⁰ – 14²⁰, 16²⁰⁻⁴⁰ · ≡⁰ 18¹⁰⁻²⁰ ≡¹ – 18⁴⁰ ≡² – n
15	6.6	.	.	●⁰ 16⁵⁵ – n, ≡² n – 8²⁵, ≡¹ – 10³⁰ ≡⁰ – 12⁰⁰ ≡¹ – n
16	6.4	.	.	● n ●⁰ 8⁴³ – 14⁰⁵ · ≡⁰ 9²⁰ – 10¹⁰ ≡¹ – 16¹⁰
17	.	.	2.4	≡⁰ 16⁰⁰⁻³⁰ ≡¹ – n
18	.	.	.	≡¹ 7¹⁵ – 9³⁰ ≡² – n
19	0.1	.	0.6	✳⁰ 19²⁰ – n, ≡⁰ n – 9³⁰ ≡² – 19³⁰ ≡¹ – n; V² n – n
20	0.3	.	.	✳⁰ 7¹⁵ – 12¹⁵, 13¹⁵ – n
21	0.3	1	.	✳⁰ 5⁵⁰ – 7³⁰
22	0.2	2	.	✳⁰ 9¹⁰ – 19¹⁰
23	.	2	5.8	
24	.	2	0.4	≡⁰ n – 10⁰⁰
25	.	2	.	
26	0.3	2	.	✳⁰ 10⁵⁰ – 13²⁰, 16³⁰ – 17¹⁰, 20²⁵⁻⁴⁵
27	0.0	2	.	
28	.	2	2.5	✳ n
29	1.6	2	.	
30	.	4	.	✳ n
31	0.6	4	.	✳⁰ 7⁵⁵ – 9³⁰, 9⁵⁰ – 15⁰⁵
Σ	56.3	—	21.4	UWAGI.

Puławy — φ = 51°25′ — λ = 21°57′ — Styczeń – Janvier 1937

DNI	CIŚNIENIE P − 700 + I	II	III	Dies	TEMPERATURA T I	II	III	Dies	Max	Min	PRĘŻNOŚĆ PARY e I	II	III	Dies	WILGOTNOŚĆ WZGL. U I	II	III	Dies	ZACHMURZENIE I POGODA N.w I	II	III	KIERUNEK I PRĘDKOŚĆ WIATRU D.v I	II	III
1	61.9	61.3	59.9	61.0	0.7	1.5	−1.2	0.0	1.7	−1.3	4.7	4.5	3.6	4.3	96	89	86	90	10 ≡	10	0	SW 3	SW 4	S 4
2	54.9	52.5	52.9	53.4	−3.9	−0.2	0.2	−0.9	0.5	−4.3	3.0	3.7	4.5	3.7	87	82	96	88	0	5 ⊙	10 ✳	S 6	S 8	SW 5
3	49.9	45.8	48.7	48.1	0.1	0.3	3.9	2.0	4.0	−0.3	4.3	4.5	5.1	4.6	94	96	84	91	10 ✳	10 ✳	8 ●	SW 6	SW 7	SW 7
4	51.8	53.9	54.6	53.4	3.5	5.7	4.7	4.6	6.2	2.7	5.7	6.4	6.2	6.1	97	94	97	96	10	10 ●	10 ≡●	SW 3	W 3	SW 2
5	51.9	49.2	49.0	50.0	2.4	5.1	3.0	3.4	5.4	1.7	5.4	5.1	5.0	5.2	98	78	88	88	10 ≡	3 ⊙	10	S 2	S 4	SW 4
6	50.7	51.0	47.2	49.6	2.8	3.3	1.0	2.0	4.6	0.9	5.0	4.8	4.0	4.6	89	83	81	84	9	9	0	SW 4	SW 5	SW 6
7	38.5	36.0	38.1	37.5	2.0	1.1	4.1	2.8	4.4	0.6	4.0	4.8	4.9	4.6	75	96	80	84	10	10 ✳	9	SW 9	S 7	SW 6
8	41.9	45.7	51.8	46.5	1.9	1.9	0.2	1.0	4.5	0.1	4.5	4.7	3.7	4.3	86	90	80	85	10	10 ✳	10	W 7	W 6	NW 5
9	58.5	59.8	61.5	59.9	−1.8	0.0	−3.1	−2.0	0.6	−3.3	2.6	2.6	2.9	2.7	65	56	80	67	8	1 ⊙	0	N 5	N 3	N 3
10	60.2	60.6	61.9	60.9	−3.9	−2.5	−2.9	−3.0	−1.8	−4.7	2.8	3.1	3.3	3.1	83	80	89	84	10	10	10	N 3	N 3	C 0
11	62.5	62.5	62.7	62.6	−4.9	−4.1	−4.1	−4.3	−2.5	−5.7	2.8	3.1	3.1	3.0	88	92	92	91	10	10	10	NE 1	C 0	NE 2
12	61.0	60.7	62.7	61.5	−3.7	−1.9	−5.7	−4.2	−1.5	−5.7	3.1	3.2	2.6	3.0	90	81	87	86	10	10 ✳	6	N 2	N 2	NE 4
13	65.2	65.7	66.6	65.8	−7.3	−5.2	−8.7	−7.5	−4.1	−8.7	2.1	2.4	2.1	2.2	80	76	89	82	10	3 ⊙	0	NE 3	NE 3	NE 1
14	66.8	66.3	65.5	66.2	−10.9	−5.8	−9.3	−8.8	−5.8	−10.9	1.7	2.1	1.9	1.9	87	72	86	82	0	0 ⊙	0	E 3	E 2	SE 2
15	63.5	62.4	61.1	62.3	−10.9	−4.9	−8.3	−8.1	−3.9	−10.9	1.7	2.7	2.2	2.2	87	86	90	88	0	0 ⊙	10	E 4	E 3	E 3
16	60.7	61.1	61.7	61.2	−10.1	−10.4	−12.7	−11.5	−8.2	−12.7	1.8	1.7	1.3	1.6	85	81	77	81	4	3 ⊙✳	0	E 4	E 4	E 3
17	61.1	60.4	60.7	60.7	−12.5	−9.1	−10.3	−10.6	−8.4	−13.6	1.5	1.8	1.8	1.7	85	80	88	84	0	0 ⊙	0	E 3	E 2	E 4
18	60.2	59.4	58.8	59.5	−10.9	−11.1	−13.9	−12.4	−8.1	−13.9	1.7	1.5	1.3	1.5	87	77	84	83	0	0 ⊙	0	E 3	E 5	E 4
19	54.7	51.5	48.6	51.6	−13.4	−10.7	−11.7	−11.9	−10.0	−14.8	1.3	1.6	1.6	1.5	80	80	83	81	0	6 ✳	9	E 5	E 6	NE 5
20	45.7	46.4	50.1	47.4	−11.8	−10.1	−11.7	−11.3	−9.7	−13.3	1.6	1.7	1.7	1.7	86	81	90	86	10 ✳	8	10	E 2	NE 1	C 0
21	55.2	57.3	58.9	57.1	−15.9	−7.0	−12.8	−12.1	−5.8	−16.6	1.3	1.6	1.5	1.5	96	58	85	80	0	0 ⊙	0	C 0	C 0	SE 1
22	60.5	62.1	65.0	62.5	−14.1	−8.8	−14.0	−12.7	−8.2	−14.3	1.4	1.9	1.4	1.6	92	80	92	88	2	0 ⊙	0	E 4	E 5	E 2
23	64.8	64.7	64.4	64.6	−16.3	−12.0	−12.4	−13.3	−11.0	−16.6	1.2	1.4	1.4	1.3	91	78	78	82	0	0 ⊙	7	NE 2	E 2	E 4
24	65.4	65.3	65.2	65.3	−18.7	−13.8	−15.7	−16.0	−12.4	−18.9	0.9	1.1	1.2	1.1	84	72	86	81	0	1 ⊙	0	E 4	E 4	E 5
25	63.3	62.0	61.5	62.3	−18.9	−15.6	−17.0	−17.1	−15.4	−19.2	0.9	1.0	1.1	1.0	90	73	90	84	0	0 ⊙	0	E 5	E 6	E 4
26	58.8	56.5	54.4	56.6	−18.9	−14.5	−17.8	−17.2	−14.2	−19.3	1.0	1.1	1.0	1.0	96	74	90	87	1	0 ⊙	0	E 5	E 7	E 6
27	50.4	49.0	45.7	48.4	−14.7	−10.7	−10.1	−11.4	−10.0	−18.2	1.3	1.4	1.7	1.5	88	70	81	80	5	3	10	E 3	E 3	NE 5
28	42.3	41.6	40.1	41.3	−12.4	−11.1	−10.7	−11.2	−9.8	−13.6	1.6	1.6	1.8	1.7	89	84	91	88	10 ✳	10 ✳	10 ✳	NE 6	NE 4	NE 4
29	37.0	34.6	36.2	35.9	−11.2	−10.1	−10.6	−10.6	−9.9	−11.4	1.8	1.9	1.9	1.9	90	88	91	90	10 ✳	10 ✳	10 ✳	NE 5	NE 6	NE 8
30	40.7	44.5	50.6	45.3	−13.1	−12.0	−14.9	−13.7	−10.5	−15.0	1.4	1.5	1.3	1.4	85	82	87	85	10 ✳	10 ✳	10 ✳	NE 6	E 4	NE 3
31	55.4	55.3	54.7	55.1	−18.7	−18.1	−19.8	−19.1	−14.9	−20.0	0.9	1.0	0.9	0.9	84	90	96	90	10	7	0	E 2	E 2	E 2
M	55.3	55.0	55.5	55.3	−8.6	−6.2	−7.8	−7.6	−5.0	−9.7	2.4	2.6	2.5	2.5	87	81	87	85	5.8	5.1	5.1	3.9	3.9	3.7

Luty – Février 1937

1	53.9	52.5	51.3	52.6	−22.9	−11.5	−13.9	−15.6	−11.0	−23.7	0.7	1.2	1.1	1.0	97	62	72	77	0	0 ⊙	0	E 1	E 4	E 3
2	50.0	50.0	50.8	50.3	−13.7	−6.8	−6.0	−8.1	−5.0	−15.2	1.3	2.1	2.7	2.0	80	75	92	82	9	10	10 ✳	SE 1	S 1	S 4
3	50.4	49.8	47.2	49.1	−1.4	2.9	1.3	1.0	3.5	−6.1	3.8	3.3	4.6	3.9	93	58	91	81	10	9	10 ●	S 2	S 4	S 7
4	46.2	46.5	45.2	46.0	1.9	2.1	1.4	1.7	3.1	1.3	5.1	5.2	4.2	4.8	96	96	83	92	10	10	5	S 2	S 1	S 5
5	43.2	41.5	37.9	40.9	1.3	4.9	1.6	2.4	5.3	1.0	4.7	4.7	4.1	4.5	92	71	80	81	10	3 ⊙	7	S 3	S 6	S 7
6	32.9	31.4	36.2	33.5	1.7	3.9	3.5	3.2	5.2	0.6	4.9	5.5	4.7	5.0	94	90	80	88	10 ●	10 ●	0	SW 7	SW 6	W 7
7	40.1	40.3	40.5	40.3	1.9	2.9	2.7	2.6	3.8	1.9	4.2	4.0	3.8	4.0	80	71	69	73	10	6	10	SW 7	SW 7	SW 7
8	40.7	40.9	43.3	41.6	1.0	1.7	−2.5	−0.6	3.1	−2.5	4.3	4.0	3.1	3.8	87	77	80	81	10	10	0	W 1	C 0	NE 1
9	45.7	45.6	44.0	45.1	−4.9	−1.5	−2.8	−3.0	−0.7	−5.8	2.5	2.1	2.7	2.4	79	52	71	67	2	9 ⊙	5	E 3	E 4	E 4
10	42.6	41.8	41.4	41.9	−2.5	1.9	0.8	0.2	2.2	−3.3	3.2	4.2	4.4	3.9	85	80	90	85	10	10	10	S 2	SW 1	C 0
11	39.6	39.1	39.8	39.5	−3.2	0.4	−2.3	−1.8	1.0	−3.5	3.4	4.3	3.8	3.8	95	91	98	95	10	10	4	S 1	S 2	C 0
12	41.2	41.2	42.7	41.7	−2.5	−1.3	−3.0	−2.4	−0.8	−3.9	3.6	3.8	3.6	3.7	96	91	97	95	10	7 ⊙	10 ≡	C 0	NE 1	C 0
13	43.8	44.4	45.2	44.5	−3.9	−3.7	−10.1	−7.0	−2.3	−10.2	3.2	2.9	2.0	2.7	94	83	95	91	10	10	0	NE 2	NE 3	C 0
14	45.1	47.5	49.7	47.4	−5.1	−8.1	−8.9	−7.8	−4.4	−12.9	2.6	1.9	2.0	2.2	83	76	86	82	10	5 ⊙	10 ✳	W 4	NW 4	SW 1
15	51.6	52.3	50.7	51.5	−3.8	−2.9	−1.7	−2.5	−1.4	−9.1	2.7	2.9	3.6	3.1	78	78	90	82	10	10	10	W 7	W 4	SW 3
16	48.0	48.7	47.5	48.1	1.7	2.2	1.7	1.8	2.6	−1.7	4.9	5.2	5.0	5.0	94	96	96	95	10	10 ≡	10 ≡	SW 6	SW 1	S 3
17	43.3	42.9	43.3	43.2	1.5	2.4	1.2	1.6	2.7	1.2	4.2	4.3	4.7	4.4	82	79	94	85	10	10 ●	10 ●	S 5	S 3	S 1
18	44.9	46.3	49.2	46.8	0.9	1.4	0.5	0.8	1.9	0.4	4.8	5.0	4.7	4.8	98	98	98	98	10●≡	10 ✳	10≡✳	C 0	C 0	C 0
19	50.2	47.5	41.5	46.4	−1.1	0.1	2.2	0.8	2.4	−1.2	4.2	4.4	4.5	4.4	99	96	84	93	10 ≡	10	10 ✳	C 0	S 3	S 6
20	31.0	29.3	33.4	31.2	2.4	4.2	1.5	2.4	5.4	0.6	4.2	4.7	4.5	4.5	77	76	87	80	10	8 △	9	S 11	SW 11	SW 8
21	36.5	37.4	38.2	37.4	0.7	2.4	0.7	1.1	4.0	0.5	4.4	4.6	4.7	4.6	90	84	96	90	10 △	10 ✳	10 ✳	SW 5	SW 7	W 4
22	38.6	38.7	30.2	35.2	−0.1	3.9	0.5	1.2	4.4	−0.5	4.5	4.2	4.3	4.3	100	69	90	86	10 ✳	5 ⊙	10 ✳	SW 4	SW 5	S 5
23	23.2	29.0	30.4	27.5	1.9	1.2	0.9	1.2	2.5	0.4	5.1	4.1	4.2	4.5	96	82	85	88	10 ✳	10	10 △	SW 6	SW 7	SW 3
24	33.9	37.4	39.0	36.8	−0.7	−0.7	−1.2	−1.0	1.4	−1.2	4.1	4.2	4.1	4.1	96	98	97	97	10 ✳	10	10 ✳	W 3	NW 2	W 3
25	38.7	39.1	43.8	40.5	−4.7	−0.1	−2.3	−2.4	0.7	−5.1	3.1	3.3	3.4	3.3	96	73	87	85	3	4 ⊙	10	C 0	NW 2	W 4
26	46.4	45.6	43.8	45.3	−3.4	−0.8	−2.9	−2.5	0.2	−3.5	3.2	3.2	3.5	3.3	90	73	95	86	10	7	10 ✳	NW 1	C 0	E 2
27	42.5	41.7	41.5	41.9	−0.8	3.1	2.0	1.6	3.7	−3.0	4.1	3.8	4.1	4.0	95	66	77	79	10 ✳	10	4	S 3	S 5	S 6
28	40.2	39.5	40.5	40.1	2.5	6.7	3.8	4.2	8.1	1.1	4.7	6.1	5.1	5.3	85	83	85	84	3	10	0	S 6	S 6	SE 4
29																								
30																								
31																								
M	42.3	42.4	42.4	42.4	−2.0	0.4	−1.1	−1.0	1.5	−3.7	3.8	3.9	3.8	3.8	90	79	87	85	8.8	8.3	7.3	3.3	3.6	3.5

Puławy $H_s = 140\ m$ $H_b = 143{,}3\ m$ **Styczeń – Janvier 1937**

DNI	OPAD R	GRUB. ŚNIEGU h	USŁONECZNIENIE	POGODA
1	.	.	0.3	≡°n, I, a – 8⁰⁰
2	1.5	.	4.0	* 17³⁰ – p, III; ⌣ I
3	4.3	2	.	* n, I, a, II, p – 14⁰⁰ • 16⁰⁰ – p, III
4	2.1	.	.	• n, a, II, p, III z prz.; ≡ 16⁰⁰ – p, III
5	0.2	.	2.8	• n; ≡ n, I, a – 8³⁰
6	0.7	.	.	• n; ⌣ III
7	9.4	pł.	.	* n ⁂ 9⁰⁰ – 15⁰⁰ • 21⁰⁰ – n
8	0.4	.	.	•° n •⁂ 9⁰⁰ – 20¹⁵
9	.	.	4.6	⌣ III
10	.	.	.	⌣ I
11	.	.	.	⌣° I
12	0.3	.	.	*° 7⁰⁰ ... 17, II
13	.	pł.	2.4	⌣ III
14	.	pł.	4.4	⌣² I ⌣ III
15	0.0	pł.	5.4	*° n, 21⁰⁰ – 22⁰⁰; ⌣² I, III
16	0.0	pł.	2.4	*° 6⁴⁰ – 11⁰⁰, 12³⁰ – 35; ⌣ I
17	.	pł.	5.1	⌣ I, III
18	.	pł.	5.5	⌣° I
19	0.1	pł.	2.8	*° a, 9³⁰ ... p, II; ⌣° I
20	0.1	pł.	0.3	*° n, I, a ... 11⁰⁰; ⌣° III
21	.	pł.	3.0	⌣° III
22	.	pł.	4.8	⌣ I, ⌣° III
23	.	pł.	3.3	⌣° I
24	.	pł.	5.9	⌣° I, III
25	.	pł.	5.7	⌣° I
26	.	pł.	6.0	⌣° I
27	0.0	pł.	3.0	⌣ I
28	1.0	pł.	.	*° n, a, p ⁂ p
29	12.4	1	.	⁂ n, a, p
30	2.0	13	.	⁂ n – 7⁰⁰ *° n, a, p
31	.	14	0.3	* n
Σ	34.5	–	72.0	UWAGI. Prędkość wiatru wyznaczano za pomocą anemografu. Niniejsza uwaga odnosi się do całego roku.

Luty – Février 1937

1	.	14	6.9	⌣° I
2	1.4	14	.	* p, III
3	7.5	13	0.7	* n • ∾ 17⁰⁰ – p, III
4	1.5	pł.	.	• ∾ n •° 7⁰⁰ ... 13⁰⁰; = I, 7 – 15⁰⁰
5	1.4	pł.	3.6	• n; ∾ n, a
6	2.0	.	0.3	• n, I •° a, II, p z prz.
7	(0.0)	.	.	
8	(0.0)	.	0.6	△° n *° (płatki) 6³⁰ – 10⁰⁰; ⌣ III
9	0.4	.	3.1	⌣² I
10	1.3	1	.	* n 7⁰⁰ – 10⁰⁰
11	1.9	pł.	.	* 9¹⁵ – 11⁴⁵, 15⁰⁰ – 17⁰⁰; = n, I, a, II; ⌣² I
12	(0.0)	3	1.1	*° (płatki) 7⁰⁰ – 10⁰⁰; = n, I, a ≡ p, III, ⌣° I
13	(0.0)	2	2.0	*° (płatki) 7⁰⁰ – 9⁰⁰; ⌣° III
14	1.4	2	3.7	* 7²⁰ – 11⁰⁰ *° p, III; ⌣° I
15	0.9	5	.	* n
16	0.5	2	.	* • n •° p; = n, I, ≡ a, II, p, III
17	1.9	pł.	.	•° a, II, p, III; ≡ n = a
18	6.2	.	.	• n, a ⁂ II, p, III; = n ≡' I ≡ III
19	4.0	.	0.3	⁂ n, III; ≡ n, a = II, p
20	1.7	.	1.1	⁂ n, a z prz. △ 12³⁰ – 35
21	1.7	.	2.0	△° n, I, a ⁂ 12¹⁵ – p △ 20⁴⁰ – n
22	6.1	.	4.6	*° △° n * I *° a – 7²⁰ p z prz. III
23	0.3	.	0.4	* n ⁂ n, I, a – 9³⁰; ⌣°' III
24	0.5	.	0.1	△° n * I 6³⁰ – 9⁰⁰ △ * p z prz. * III
25	0.0	pł.	6.3	*° (płatki) n; ⌣° I
26	1.1	.	2.3	△° n, * p, III
27	(0.0)	1	.	*° n I 6³⁰ – 7⁰⁰
28	0.3	.	2.5	• 9⁰⁰ – 12³⁰; ⌣² I
29				
30				
31				
Σ	44.0	–	41.6	UWAGI.

Pułkowy — $\varphi = 51°25'$ $\lambda = 21°57'$ Marzec – Mars 1937

DNI	CIŚNIENIE P = 700 – I	II	III	Dies	TEMPERATURA T I	II	III	Dies	Max	Min	PRĘŻNOŚĆ PARY e I	II	III	Dies	WILGOTNOŚĆ WZGL. U I	II	III	Dies	ZACHMURZENIE i FOGODA N,w I	II	III	KIERUNEK i PRĘDKOŚĆ WIATRU D,v I	II	III
1	39.8	41.6	43.3	41.6	1.9	3.4	2.3	2.5	4.3	1.7	4.7	5.3	5.2	5.1	90	92	96	93	10	10 ●	10 ●	E 4	E 3	E 2
2	42.1	42.7	43.3	42.7	1.5	0.9	0.2	0.7	2.6	0.2	4.5	4.1	2.9	3.8	89	84	62	78	10 ●	10	0	E 5	E 7	E 9
3	47.6	49.6	50.7	49.3	-4.3	0.6	-1.9	-1.9	1.3	-4.4	2.3	2.8	2.4	2.5	68	58	61	62	1 ⊙	0 ⊙	0	E 8	E 7	E 6
4	51.3	50.2	48.7	50.1	-7.2	-2.8	-4.1	-4.6	-1.8	-7.4	1.9	2.3	2.4	2.2	72	61	71	68	2	5 ⊙	6	E 7	E 7	E 7
5	45.8	44.5	43.4	44.6	-4.9	0.1	1.9	-0.2	2.1	-5.8	2.5	3.8	3.9	3.4	79	83	75	79	10	10	10	E 6	SE 3	SE 3
6	42.7	42.7	41.5	42.3	2.5	4.3	2.5	3.0	4.8	1.6	4.7	5.6	5.3	5.2	84	90	96	90	10	10 ●	10	SE 3	SE 2	C 0
7	40.7	41.5	41.6	41.3	1.5	2.6	2.1	2.1	4.1	1.5	4.9	5.0	4.7	4.9	96	91	87	91	10	10 ●	10	W 3	SW 3	SW 3
8	40.2	40.1	39.9	40.1	1.3	5.6	4.7	4.1	6.4	1.1	4.5	5.2	5.7	5.1	89	77	89	85	10	9	4	S 1	SW 3	S 3
9	38.8	38.5	40.5	39.3	2.5	5.3	1.5	2.7	5.5	1.5	5.3	6.0	4.9	5.4	96	91	96	94	10	10 ●	10	C 0	C 0	N 1
10	38.6	36.7	34.0	36.4	0.5	2.3	2.9	2.2	3.4	0.2	4.6	5.2	5.4	5.1	96	96	96	96	10	10 ●≡	10 ●	NE 2	NE 5	NE 2
11	39.4	43.5	45.5	42.8	-0.1	3.2	-0.3	0.6	4.8	-0.4	3.8	3.4	4.0	3.7	84	59	89	77	10	2 ⊙	0	W 7	SW 9	C 0
12	43.2	41.7	39.6	41.5	1.2	10.3	8.2	7.0	10.8	-0.4	4.2	5.4	5.3	5.0	83	58	65	69	2 ⊙	8 ⊙	10	S 4	S 4	S 5
13	38.8	40.6	40.3	39.9	8.1	12.1	8.3	9.2	13.5	7.0	6.1	6.8	7.3	6.7	75	65	89	76	10	10	10	S 4	C 0	S 3
14	38.9	38.2	36.8	38.0	5.3	14.5	9.9	9.9	15.2	4.0	5.7	6.6	6.6	6.3	86	53	73	71	8	1 ⊙	7	S 3	S 5	S 6
15	32.8	38.5	44.0	38.4	8.9	9.4	5.0	7.1	10.8	5.0	7.4	6.1	4.8	6.1	87	70	74	77	10 ●	10	0	S 6	SW 7	SW 5
16	46.6	48.1	50.8	48.5	2.7	4.9	0.3	2.0	6.1	0.3	4.3	3.7	4.3	4.1	77	56	92	75	10	10	0	SW 5	W 8	SW 2
17	51.6	51.4	48.7	50.6	0.0	6.6	2.9	3.1	8.6	-0.2	4.0	3.1	3.9	3.7	87	43	69	66	0 ⊙	3 ⊙	3	SW 5	SW 4	S 3
18	46.3	45.9	46.5	46.2	2.9	11.3	4.2	5.6	12.5	1.6	4.3	5.8	5.9	5.3	76	58	96	77	9	9	0	S 2	W 4	C 0
19	46.2	46.5	47.2	46.6	2.7	10.0	2.9	4.6	10.3	1.1	5.4	6.6	5.5	5.8	96	72	98	89	10	10 ⊙	0	E 1	E 2	E 1
20	44.1	39.9	35.7	39.9	1.5	6.1	7.4	5.6	10.0	1.0	4.7	6.2	7.1	6.0	93	88	93	91	10 ●	10	10	E 4	E 6	E 3
21	31.2	28.1	27.9	29.1	13.7	16.2	3.7	9.3	17.9	3.6	5.9	7.2	5.4	6.2	50	53	90	64	10	10	10	S 5	S 1	W 5
22	33.8	39.1	41.7	38.2	0.5	2.5	0.7	1.1	5.2	0.3	4.5	3.8	4.6	4.3	94	69	94	86	10 ✳	10	0	W 10	W 8	C 0
23	38.5	37.5	38.6	38.2	4.5	10.2	9.1	8.2	13.5	0.1	5.2	6.9	6.6	6.2	82	74	76	77	9 ●	10	6	SE 4	S 4	S 4
24	43.1	44.2	42.6	43.3	4.7	8.9	4.5	5.6	9.3	4.3	5.2	5.4	5.3	5.3	81	63	84	76	0 ⊙	10	10 ●	SW 3	W 2	NE 2
25	35.9	38.0	44.1	39.3	2.9	0.7	0.1	1.0	4.8	0.0	5.4	4.7	4.4	4.8	96	96	96	96	10 ●	10 ✳	9	N 2	W 5	SW 4
26	45.3	45.8	43.7	44.9	0.5	6.2	4.0	3.7	8.4	-0.6	4.2	5.4	4.6	4.7	89	76	75	80	9	7 ⊙	0	S 1	S 2	SE 2
27	42.9	44.9	45.5	44.4	2.9	6.3	2.9	3.8	8.1	2.9	5.0	3.6	4.8	4.5	88	51	85	75	10 ●	8 ⊙	10	W 4	W 4	S 2
28	45.9	47.3	49.1	47.4	0.3	6.8	1.8	2.7	8.7	0.1	4.5	3.3	4.4	4.1	96	45	84	75	10	8	7	SE 1	SW 3	S 2
29	51.1	52.5	54.8	52.8	1.7	7.1	1.1	2.8	7.5	-0.2	4.2	3.6	4.0	3.9	82	47	79	69	9	8	0	C 0	SW 5	C 0
30	57.0	58.2	59.9	58.4	-0.3	6.4	1.1	2.1	6.6	-1.3	4.0	3.7	3.8	3.8	89	51	75	72	9	8	1	N 1	NE 3	NE 3
31	60.6	60.0	58.6	59.7	0.5	6.8	2.4	3.0	7.2	-0.6	3.8	3.6	3.8	3.7	80	49	70	66	1 ⊙	4 ⊙	0	NE 3	NE 5	NE 3
M	43.3	43.8	44.1	43.7	1.9	6.1	3.0	3.5	7.5	0.6	4.6	4.8	4.8	4.7	85	68	83	79	8.0	8.1	5.3	3.7	4.2	2.9

Kwiecień – Avril 1937

1	56.7	56.1	55.7	56.2	1.5	6.3	2.6	3.2	7.2	1.3	3.9	4.8	4.4	4.4	76	68	79	74	9	9	0	E 5	E 6	E 4
2	54.2	53.8	53.2	53.7	2.3	7.8	6.0	5.5	8.5	1.2	3.7	3.3	4.7	3.9	68	42	67	59	10	10	10	E 5	SE 4	SE 6
3	51.2	50.5	49.3	50.3	5.0	8.4	6.6	6.6	11.3	4.4	4.2	4.5	4.8	4.5	64	55	67	62	9	10	8	SE 5	SE 6	SE 6
4	47.1	46.7	47.5	47.1	4.9	7.5	4.3	5.2	8.3	4.2	4.9	4.9	5.3	5.0	75	64	85	75	10	10	10 ●	E 6	E 7	E 4
5	47.6	48.5	49.8	48.6	3.9	8.9	6.0	6.2	10.1	3.5	4.5	4.4	5.1	4.7	73	52	74	66	7	8	6	E 6	E 6	E 3
6	50.7	51.5	52.5	51.6	3.5	11.9	7.1	7.4	12.5	1.1	4.5	3.8	4.4	4.2	77	36	58	57	1 ⊙	2 ⊙	3	E 4	SE 5	E 4
7	53.1	53.6	53.5	53.4	3.7	12.3	8.3	8.2	13.0	1.9	3.8	5.1	5.7	4.9	64	48	70	61	5	8	8	SE 2	SE 4	SE 3
8	52.8	52.1	51.7	52.2	4.0	9.7	8.1	7.5	11.8	4.0	5.6	5.4	7.3	6.1	92	60	91	81	10 ●	10	10 ●	SE 2	SE 4	SE 2
9	51.5	51.7	50.4	51.2	5.1	8.2	7.9	7.3	10.2	4.7	5.5	7.3	7.2	6.7	85	91	90	89	9	10 ●	10 ●	E 3	E 2	SE 5
10	48.3	47.7	46.6	47.5	6.3	8.3	6.9	7.1	8.7	6.2	6.7	6.8	6.8	6.8	94	84	91	90	10 ●	10	10	E 3	SE 4	NE 3
11	45.5	46.3	47.2	46.3	5.5	4.9	3.9	4.6	7.1	3.8	6.0	5.8	5.5	5.8	89	90	90	90	10	10 ●	10 ●	E 4	E 4	E 5
12	47.3	47.6	47.9	47.6	4.2	6.4	5.7	5.5	6.7	3.5	5.2	6.0	5.8	5.7	84	84	85	84	10	10 ●	10 ●	E 5	E 3	E 4
13	48.1	48.6	47.6	48.1	6.1	9.9	7.7	7.8	10.8	4.5	5.4	5.8	6.1	5.8	76	64	77	72	8	10	9	E 5	SE 6	SE 4
14	46.0	45.1	43.8	45.0	7.0	9.6	9.3	8.8	11.3	6.5	5.6	5.2	5.2	5.3	75	58	60	64	10	10	10	E 3	E 8	E 5
15	42.7	43.3	42.8	42.9	8.8	17.9	10.5	11.9	18.6	5.8	5.4	6.4	7.4	6.4	64	42	79	62	6 ⊙	9	5	S 3	S 5	SE 2
16	40.8	40.3	38.6	39.9	9.7	9.2	8.8	9.1	12.0	8.3	6.9	7.5	7.5	7.3	76	88	89	84	7 ⊙	10 ●	10	SE 2	E 3	NE 4
17	37.3	38.4	40.9	38.9	7.3	12.6	8.8	9.4	13.6	7.2	7.2	8.3	8.0	7.8	94	77	95	89	10 ●	10	1	C 0	W 3	C 0
18	42.1	42.1	42.6	42.3	7.0	13.4	10.1	10.2	16.3	4.8	6.9	7.8	7.7	7.5	93	69	83	82	0 ⊙	8 ●	5	C 0	NW 2	NW 1
19	44.0	45.2	46.8	45.3	6.7	13.2	9.1	9.5	14.1	5.5	6.4	6.0	7.5	6.6	87	53	88	76	3 ⊙	9	10	NW 3	N 1	C 0
20	49.4	50.3	48.9	49.5	6.9	12.7	9.6	9.7	13.4	6.2	6.5	6.6	7.4	6.8	87	60	84	77	8	10 ⊙	10	C 0	S 2	C 0
21	44.7	43.1	43.1	43.6	8.3	12.1	10.5	10.4	15.5	7.0	7.6	8.0	7.9	7.8	93	76	84	84	10	9	10 ●	E 2	S 3	S 2
22	44.6	46.2	47.2	46.0	8.1	7.8	8.0	8.0	10.8	7.5	7.3	6.5	6.6	6.8	91	82	82	85	10	10	10	NW 4	NW 7	NW 3
23	47.3	45.5	43.6	45.5	6.4	12.5	8.1	8.8	14.5	4.0	5.0	4.2	5.4	4.9	69	39	67	58	0 ⊙	3 ⊙	6	NW 1	SW 2	C 0
24	41.9	40.7	39.8	40.8	8.2	11.5	7.1	8.5	12.6	6.9	6.0	5.7	5.5	5.7	74	56	73	68	7	9 ⊙	4	NW 1	NW 2	NW 2
25	38.9	39.5	41.8	40.1	4.9	10.7	6.5	7.2	11.8	1.7	5.5	4.9	6.0	5.5	84	51	83	73	9	7	9	SW 4	SW 5	SW 1
26	43.0	43.9	45.4	44.1	6.6	11.2	8.3	8.6	12.0	3.2	5.9	5.3	6.9	6.0	81	53	86	73	0 ⊙	9	5	SW 3	W 3	C 0
27	46.6	47.3	48.7	47.5	5.3	13.2	8.3	8.8	15.0	2.4	6.2	5.6	7.0	6.3	94	49	87	77	7	7 ⊙	4	C 0	N 1	C 0
28	49.9	50.3	51.2	50.5	7.7	12.3	7.9	9.0	15.3	6.7	6.7	7.2	6.3	6.7	86	67	79	77	8 ⊙	8 ⊙	1	NW 1	W 3	N 1
29	51.0	50.6	49.1	50.2	3.8	6.1	6.4	5.7	8.5	3.1	5.1	5.8	7.0	6.0	85	83	98	89	10	10 ●	10 ●	NW 3	NW 3	NW 3
30	48.9	49.3	48.7	49.0	7.9	10.3	10.2	9.6	13.7	6.4	7.3	8.5	9.0	8.3	92	92	97	94	10	10 ●	10	NE 2	NW 3	NW 2
31																								
M	47.1	47.2	47.2	47.2	5.9	10.2	7.6	7.8	11.8	4.6	5.7	5.9	6.4	6.0	81	64	81	75	7.4	8.8	7.5	2.9	3.9	2.6

Puławy

$H_s = 140$ m $H_b = 143{,}3$ m

Marzec – Mars 1937

DNI	OPAD R	GRUB. ŚNIEGU h	USŁONECZNIENIE	POGODA
1	7.5	.	.	● 9^{00} – a, II, p, III
2	0.1	.	.	●° 6^{30} – 9^{00}; wiatr porywisty do 15 m/sek
3	.	.	8.6	wiatr porywisty do 12 m/sek
4	1.0	.	5.5	wiatr porywisty do 14 m/sek
5	1.3	.	.	✳ n, 9^{00} – 10^{00} △ 11^{45} – 12^{20}, 13^{00} – 14^{00}; wiatr porywisty do 12 m/sek
6	1.0	.	.	●° n, a, II, p; = I, a, p, III
7	0.0	.	0.1	●° 12^{30} – 14^{00}; = n, I, a, p
8	2.1	.	.	= n, I, a; ⌒ III
9	0.0	.	.	● n, a, II, p; = n, I, a, II, p, III
10	5.5	.	.	● a, II, III; ≡ n ≡ a, II ≡° p
11	.	.	6.1	✳° n; ⌣² III
12	0.1	.	5.9	⌣² I
13	.	.	3.1	● n
14	1.3	.	8.6	⌒ I
15	1.6	.	1.1	● n, 6^{20} – 8^{30}, p
16	0.2	.	1.5	●△ p; = n; ⌣² III
17	.	.	9.6	⌣² I ⌣° III
18	.	.	2.5	= p; ⌒ III
19	.	.	0.9	= n, a; ⌒° I, III
20	0.9	.	1.4	● a; ≡ a, p
21	2.7	.	.	● n, 17^{00} – 18^{00}
22	0.6	pż.	0.5	✳ n, a; ⌣ III
23	0.6	.	2.3	●° n, a z prz; ⌒ III
24	10.8	.	4.5	● 19^{00} – p III; ⌒ I
25	7.9	.	.	● 0^{30} – 2^{00} (ulewny) ● I ● ✳ = a ✳ II, p – 17^{00}
26	.	pż.	5.1	⌣ I; ⌒ III; ≡ a
27	5.3	.	3.6	●° 6^{15} – 7^{00} 21^{00} – n
28	.	1	7.1	✳ n; ≡° 7^{00} – 10^{00}
29	.	.	7.0	⌣ I; ⌒ III
30	.	.	3.6	⌣ I
31	.	.	9.7	⌣² II
Σ	50.5	–	98.3	UWAGI

Kwiecień – Avril 1937

1	.	.	2.0	wiatr porywisty n, a, p
2	.	.	1.6	wiatr porywisty n, a, p
3	.	.	1.8	wiatr porywisty n, a, p
4	(0.0)	.	0.5	●° p, III; wiatr porywisty n, a, p
5	.	.	1.5	wiatr porywisty n, a, p
6	.	.	10.2	⌒° I
7	2.2	.	5.4	⌒° I
8	3.9	.	.	● 4^{50} – 9^{20} ●° 20^{00} – 21^{30}
9	1.3	.	.	● a, II, p, III z prz
10	0.0	.	.	● n, I, a – 8^{00}
11	0.2	.	.	● a, II, p ●° p, III
12	1.1	.	.	● 11^{00} – a, II, 16^{10} – 20^{40}, III
13	.	.	3.4	
14	(0.0)	.	.	
15	0.9	.	7.8	● 23^{50} – 24; ⌒° III
16	1.7	.	1.1	● 0^{00-20}, 9^{45} – 10^{40}, 12^{40} – 14, 15^{20} – 16^{30}, 17^{10} – 19^{30}, 23^{40} – 24
17	5.6	.	.	● 0^{00-10}, 4^{50} – 9^{20}, 16^{10} – 18^{30}
18	(0.0)	.	8.1	●° 12^{10-40}; ≡ n; ⌒ I, III
19	.	.	6.9	⌒ I, III
20	1.0	.	0.1	● 23^{50} – 24; ⌒ I, III
21	3.5	.	4.6	● 0^{00} – 1^{50}, 10^{20} – 11^{10}, 19^{40} – 21^{50}; ↖ 19^{45} S – N
22	.	.	.	wiatr porywisty a, p
23	.	.	10.9	⌒ I, III
24	.	.	3.1	⌒° I, III
25	.	.	4.6	⌒ I, III
26	0.1	.	6.1	●° 9^{40} – 10^{00}; ⌒ I, III
27	.	.	6.2	⌒ I, III
28	3.6	.	4.7	●° (krople) a (6^{30}) ●▲ 11^{45} – 13^{30} ▲ 14^{50} (ϕ 5–7 mm); ↖ 11^{45}
29	3.9	.	.	● 11^{00} – 15^{50}, 18^{20} – 22^{20}, 22^{50} – 23^{30}
30	6.6	.	2.7	● 11^{00} – 20^{00}, 23^{00-50}
31				
Σ	35.6	–	93.3	UWAGI

Puławy — φ = 51°25' — λ = 21°57' — Maj – Mai 1937

DNI	CIŚNIENIE P = 700 – I	II	III	Dies	TEMPERATURA T I	II	III	Dies	Max	Min	PRĘŻNOŚĆ PARY e I	II	III	Dies	WILGOTNOŚĆ WZGL. U I	II	III	Dies	ZACHMURZENIE N.w I	II	III	KIERUNEK I PRĘDKOŚĆ WIATRU D.v I	II	III
1	49.6	50.3	51.0	50.3	8.5	17.1	11.8	12.3	18.6	6.8	7.2	7.7	7.7	7.5	87	53	75	72	2 ⊙	4 ⊙	1	N 3	N 3	N 1
2	52.7	52.8	51.9	52.5	10.4	19.6	11.9	13.4	20.6	4.5	7.5	7.3	8.6	7.8	80	43	84	69	0 ⊙	2 ⊙	0	C 0	NE 3	NE 1
3	51.7	50.9	50.8	51.1	12.6	21.0	15.3	16.0	22.2	6.3	8.0	8.6	7.1	7.9	74	47	55	59	0 ⊙	4 ⊙	0	NE 2	NE 3	NE 3
4	52.1	51.7	51.0	51.6	12.1	20.1	12.3	14.2	21.2	8.5	7.1	6.6	9.1	7.6	68	38	87	64	0 ⊙	0 ⊙	0	NE 4	NE 4	C 0
5	50.9	50.5	49.8	50.4	14.1	21.8	14.1	16.0	22.4	7.8	7.9	7.3	9.3	8.2	66	38	78	61	0 ⊙	1 ⊙	0	E 1	SE 3	C 0
6	51.1	51.2	52.7	51.7	17.8	24.5	14.6	17.9	24.9	7.9	8.8	7.9	10.3	9.0	58	34	84	59	0 ⊙	3 ⊙	9	E 1	SE 2	W 4
7	54.5	54.1	54.2	54.3	9.6	17.7	12.5	13.1	20.0	9.5	7.3	7.8	7.6	7.6	83	52	71	69	10	2 ⊙	6	N 2	NW 2	NW 2
8	52.4	51.6	50.9	51.6	10.7	16.7	11.1	12.4	18.6	9.2	7.8	8.8	8.5	8.4	82	62	86	77	10 ●	9	0	NW 1	W 2	C 0
9	50.3	49.3	48.3	49.3	10.7	20.8	14.5	15.1	21.6	6.0	8.4	6.8	9.7	8.3	89	37	80	69	5 ⊙	8 ⊙	9	C 0	SW 2	E 1
10	47.9	48.3	49.9	48.7	14.1	20.5	13.3	15.3	22.5	10.2	9.1	8.8	10.6	9.5	76	49	94	73	8 ⊙	7 ●	10 ●	C 0	SW 3	NE 1
11	50.6	50.3	49.4	50.1	13.7	22.7	18.1	18.2	24.0	10.5	10.2	9.6	10.2	10.0	88	47	66	67	7	5 ⊙	2	C 0	S 1	S 3
12	49.4	48.3	47.3	48.3	17.5	24.2	19.0	19.9	25.2	13.7	9.4	8.5	9.3	9.1	63	38	57	53	4 ⊙	9 ⊙	6	S 2	S 4	S 3
13	47.6	47.6	46.3	47.2	17.3	24.7	20.5	20.8	26.2	13.7	9.5	8.1	10.9	9.5	65	35	61	54	4 ⊙	10 ⊙	7	S 2	S 2	S 3
14	46.4	46.0	49.8	47.4	17.6	22.6	13.8	17.0	23.9	13.6	10.3	11.0	9.6	10.3	68	54	82	68	10	10	2	S 2	SW 4	SW 2
15	52.9	52.7	52.6	52.7	12.5	20.4	15.7	16.1	22.7	8.9	9.0	8.2	10.6	9.3	85	46	80	70	0 ⊙	1 ⊙	7	S 1	S 2	E 3
16	52.6	51.4	50.8	51.6	14.0	23.4	17.4	18.0	24.5	13.1	11.0	11.1	12.4	11.5	93	52	84	76	10	5 ⊙	3	NE 1	SW 2	NE 2
17	50.3	49.8	48.9	49.7	19.4	25.1	17.9	20.1	26.3	11.9	11.6	9.0	13.1	11.2	69	38	86	64	0 ⊙	1 ⊙	2	C 0	C 0	C 0
18	48.3	47.3	46.4	47.3	17.5	27.1	19.3	20.8	27.2	12.1	11.3	9.9	12.0	11.1	76	38	72	62	2 ⊙	2 ⊙	1	C 0	S 2	E 1
19	46.6	46.5	47.5	46.9	19.5	26.0	20.9	21.8	27.3	13.6	11.0	9.4	11.7	10.7	65	38	65	56	0 ⊙	1 ⊙	3	E 1	SE 3	S 2
20	49.9	50.4	51.0	50.4	18.2	27.7	18.4	20.7	28.5	13.9	12.3	10.8	12.7	11.9	79	39	80	66	0 ⊙	3	3	C 0	C 0	S 1
21	50.4	49.0	48.2	49.2	21.6	28.1	22.8	23.8	29.0	15.1	12.7	10.6	12.9	12.1	66	38	63	56	0 ⊙	1 ⊙	7	C 0	S 3	SE 2
22	48.4	48.7	49.4	48.8	22.2	30.2	22.2	24.2	31.1	18.1	13.6	9.0	14.9	12.5	69	28	75	57	5 ⊙	3 ⊙	9	C 0	W 2	NW 4
23	52.8	53.8	54.5	53.7	14.7	19.4	16.7	16.9	22.5	13.7	9.3	9.0	6.1	8.1	75	54	43	57	10	10 ⊙	7	NW 2	NW 5	N 3
24	56.7	56.1	55.2	56.0	14.4	22.6	16.3	17.4	24.3	10.0	7.7	7.1	9.7	8.2	63	35	70	56	2 ⊙	3 ⊙	1	N 2	NE 1	NE 1
25	55.6	54.7	54.1	54.8	18.0	24.9	20.2	20.8	26.5	10.9	10.4	9.1	13.5	11.0	68	39	77	61	1 ⊙	4 ⊙	7	NE 1	E 1	C 0
26	54.6	54.7	54.5	54.6	20.1	26.9	20.0	21.8	28.1	14.5	12.2	9.4	13.5	11.7	70	36	78	61	3 ⊙	1 ⊙	0	C 0	E 1	E 1
27	54.8	54.2	52.4	53.8	22.7	28.6	21.1	23.4	29.9	13.9	12.3	8.1	12.2	10.9	60	28	66	51	0 ⊙	2 ⊙	6	C 0	S 1	C 0
28	53.9	53.3	52.2	53.1	15.3	21.0	15.3	16.7	22.1	15.0	9.2	6.6	7.2	7.7	71	35	56	54	9	10 ⊙	1	W 4	W 5	W 3
29	53.4	53.7	55.7	54.3	13.1	15.9	12.9	13.7	17.5	11.2	7.6	7.5	6.5	7.2	68	56	58	61	1 ⊙	10	4	NW 2	NW 5	NE 3
30	59.5	59.4	58.0	59.0	10.2	16.6	10.1	11.8	18.0	4.1	5.0	4.2	6.5	5.2	54	30	71	52	0 ⊙	0 ⊙	1	NE 3	NE 2	C 0
31	56.5	53.7	49.5	53.2	12.3	21.3	16.2	16.5	23.5	4.9	5.8	4.8	6.8	5.8	54	26	50	43	0 ⊙	5 ⊙	3	S 1	S 3	S 2
M	51.8	51.4	51.1	51.4	15.2	22.6	16.3	17.6	23.9	10.7	9.4	8.3	10.0	9.2	72	41	72	62	3.3	4.4	3.8	1.2	2.5	1.7

Czerwiec – Juin 1937

1	46.4	46.8	46.0	46.4	15.3	16.3	15.6	15.7	20.0	12.9	8.3	11.9	12.6	10.9	64	86	96	82	10	10	10	S 1	SW 4	C 0
2	43.2	42.5	44.9	43.5	14.3	17.9	10.8	13.4	19.5	10.8	11.6	7.3	6.0	8.3	96	48	62	69	10 ●	7 ⊙	2	C 0	W 3	SW 4
3	47.1	48.4	51.3	48.9	8.5	12.2	8.9	9.6	13.6	8.2	4.6	3.7	5.8	4.7	56	35	68	53	3 ⊙	10	1	W 6	W 9	SW 1
4	52.6	52.2	51.9	52.2	9.4	13.1	12.9	12.6	17.6	5.1	6.1	5.2	9.1	6.8	70	41	83	65	7 ⊙	9	10 ●	C 0	SW 3	C 0
5	50.7	51.4	54.3	52.1	12.5	15.7	14.3	14.2	17.6	11.7	9.4	10.5	11.3	10.4	88	79	94	87	10 ●	10	9	W 1	W 5	C 0
6	58.0	58.6	58.4	58.3	11.5	18.6	13.6	14.3	20.6	8.3	8.7	6.0	9.1	7.9	87	37	79	68	7	1 ⊙	0	C 0	E 2	E 3
7	58.8	57.6	56.2	57.5	16.2	22.2	16.1	17.6	23.5	8.0	6.8	7.1	9.1	7.7	50	36	66	51	1 ⊙	0 ⊙	0	SE 2	SE 6	E 4
8	55.5	55.1	54.0	54.9	18.0	25.2	17.6	19.6	26.3	10.6	6.7	8.1	9.6	8.1	43	34	64	47	0 ⊙	0 ⊙	0	SE 3	SE 4	E 3
9	54.0	53.9	53.4	53.8	19.0	26.6	19.6	21.2	28.0	11.1	8.3	7.7	10.3	8.8	51	30	61	47	0 ⊙	0 ⊙	0	SE 2	S 2	SE 1
10	54.5	53.7	52.6	53.6	20.3	28.3	22.8	23.6	29.5	12.3	9.9	10.0	12.0	10.6	55	35	58	49	0 ⊙	0 ⊙	0	C 0	SE 3	S 1
11	53.0	52.1	50.7	51.9	22.3	28.6	22.3	23.9	30.0	14.8	11.5	9.7	12.1	11.1	57	33	61	50	0 ⊙	0 ⊙	0	C 0	SE 3	E 3
12	49.5	48.4	47.3	48.4	23.0	32.5	25.0	26.4	34.0	14.3	11.5	11.6	13.6	12.2	56	32	58	49	0 ⊙	1 ⊙	5	S 1	SW 2	W 2
13	48.4	48.8	50.0	49.1	20.5	27.9	23.2	23.7	29.2	17.8	12.5	12.2	14.1	12.9	70	43	67	60	3 ⊙	8 ⊙	1	NW 1	NW 3	W 3
14	54.2	54.8	54.5	54.5	17.0	22 6	16.4	18.1	24.0	15.0	7.6	5.7	7.8	7.0	53	28	56	46	0 ⊙	0 ⊙	0	NE 3	NE 3	E 2
15	54.4	52.9	51.5	52.9	17.3	22.6	16.5	18.2	24.5	9.9	7.2	5.5	8.4	7.0	50	27	60	46	0 ⊙	1 ⊙	0	E 3	NE 3	E 2
16	49.5	47.4	45.3	47.4	17.8	25.8	22.7	22.2	28.0	10.5	6.6	9.8	9.7	8.7	43	40	48	44	3 ⊙	3 ⊙	10 ●	E 4	S 4	SE 3
17	44.3	45.1	47.4	45.6	16.5	15.7	11.2	13.6	22.9	11.1	13.1	12.4	9.6	11.7	94	93	97	95	10 ●	10 ●	10 ●	C 0	C 0	NW 3
18	50.4	51.2	51.4	51.0	12.0	18.1	15.4	15.2	20.0	10.6	8.2	7.4	10.9	8.8	79	48	84	70	9	8 ⊙	7	NW 1	W 1	C 0
19	51.8	50.9	50.6	51.1	16.3	23.2	14.9	17.3	24.4	9.8	10.1	9.0	12.1	10.4	73	42	96	70	3 ⊙	8	3	C 0	E 2	C 0
20	50.4	48.2	46.6	48.4	15.1	25.0	19.5	19.8	27.0	10.1	10.3	12.5	14.0	12.3	81	53	83	72	7 ⊙	2 ⊙	9	C 0	E 1	C 0
21	46.1	47.9	49.6	47.9	17.1	15.9	14.5	15.5	20.1	14.4	13.6	11.4	10.8	11.9	94	85	88	89	10	10	1	N 1	W 3	C 0
22	51.8	52.0	52.7	52.2	16.1	22.5	18.5	18.9	23.8	11.1	10.5	10.9	11.1	10.8	77	54	70	67	3 ⊙	5 ⊙	8	C 0	W 1	C 0
23	52.4	51.4	49.6	51.1	19.0	24.2	18.4	20.0	25.7	13.7	9.8	10.5	12.1	10.8	60	47	77	61	2 ⊙	8 ⊙ ●	0	NE 1	C 0	C 0
24	48.7	47.1	45.9	47.2	19.5	26.2	20.1	21.5	28.7	13.2	12.4	11.4	12.7	12.2	74	46	73	64	0 ⊙	8 ⊙	0	E 1	SE 2	C 0
25	45.4	44.7	43.8	44.6	20.9	29.9	23.3	24.4	31.1	14.3	12.0	11.0	13.8	12.3	66	35	65	55	0 ⊙	1 ⊙	10	S 1	S 5	W 1
26	47.7	50.2	50.2	49.4	14.7	17.9	16.2	16.2	23.5	12.8	11.5	8.6	10.2	10.1	92	37	74	74	10 ●	10	9	NW 4	W 4	W 1
27	49.4	48.1	47.3	48.3	16.1	23.6	19.8	19.8	26.4	13.8	10.3	11.2	12.6	11.4	76	52	73	67	9	6 ⊙	1	W 1	W 5	C 0
28	47.2	46.2	45.4	46.3	21.0	24.6	21.8	22.3	27.5	12.5	11.5	9.3	11.8	10.9	63	41	61	55	1 ⊙	4	8	C 0	W 1	C 0
29	44.8	43.2	42.0	43.3	19.6	27.5	21.0	22.3	29.0	17.0	11.2	11.3	13.4	12.0	66	41	73	60	10	4	8	C 0	S 3	S 3
30	43.0	44.7	45.2	44.3	19.9	21.0	17.5	19.0	22.0	17.5	13.9	12.4	13.1	13.1	80	67	88	78	10	10	10 ●	SW 1	W 1	W 1
31																								
M	50.1	49.8	49.7	49.9	16.9	22.4	17.7	18.7	24.6	12.1	9.9	9.4	11.0	10.1	69	48	73	63	4.6	5.1	4.4	1.3	2.9	1.4

Puławy

$H_s = 140\ m$ $H_b = 143{,}3\ m$

Maj – Mai 1937

DNI	OPAD R	GRUB. ŚNIEGU h	USŁONECZNIENIE	POGODA
1	.	.	12.1	⌓ III
2	.	.	12.7	⌓ I, III
3	.	.	11.5	⌓ I
4	.	.	12.4	⌓° I ⌓ III
5	.	.	13.6	⌓ I, III
6	.	.	9.9	⌓ I, III
7	.	.	10.0	⌓ III
8	2.2	.	3.6	●° (krople) 6^{30} ● 14^{30-40}
9	.	.	9.1	⌓ I, III
10	14.5	.	8.3	●° (krople) p (12^{35}) ● $16^{50}-21^{10}$; ⚡ $17^{00}-18^{10}$; ⌓° I
11	.	.	10.5	⌓ III
12	.	.	9.2	⌓° I
13	.	.	10.1	⌓ I
14	0.4	.	.	●° (krople) 12^{00} ● 15^{00-20}; ⌓ III
15	8.1	.	10.7	⌓ I, III
16	0.2	.	9.1	● $0^{50}-8^{00}$; ⚡ 0^{50} – na; ⌓ III
17	.	.	12.3	⌓ I, III
18	.	.	13.7	⌓ I, III
19	.	.	13.2	⌓ I
20	.	.	12.2	⌓ I, III
21	.	.	12.3	
22	.	.	11.5	
23	.	.	4.5	≫ n
24	.	.	12.6	⌓° III
25	.	.	9.9	
26	.	.	12.9	⌓° III
27	(0.0)	.	13.4	
28	.	.	10.1	●° (krople) 6^{40}
29	.	.	5.2	
30	.	.	13.9	⌓° III
31	.	.	12.3	
Σ	25.4	–	322.8	UWAGI.

Czerwiec – Juin 1937

1	9.5	.	0.3	● $7^{00}-12^{00}$ $16^{40}-17^{50}$, 19^{20-25}
2	2.2	.	5.0	● $2^{20}-8^{30}$; ≡ n
3	.	.	9.9	≫ a, p
4	0.9	.	4.0	● $19^{20}-20^{50}$, ⌓° I
5	1.8	.	0.5	● $0^{40}-1^{15}$, 3^{45-50}, a, $14^{50}-15^{00}$, 16^{30-50}
6	.	.	10.5	⌓ I, III
7	.	.	14.4	
8	.	.	14.2	⌓° III
9	.	.	13.8	
10	.	.	14.2	
11	.	.	14.1	
12	.	.	11.8	(⚡) $15^{30}-16^{00}$ W–S
13	.	.	9.4	(⚡) n, p (17^{30}) W–S
14	.	.	13.3	⚡ n
15	.	.	14.0	
16	2.1	.	10.3	●° (krople) 20^{30}
17	2.9	.	.	● $3^{45}-6^{40}$, a, II, p – 21^{00}
18	.	.	3.6	⌓° III
19	2.5	.	9.9	● ⚡ $17^{40}-18^{30}$
20	7.0	.	9.7	● 16^{00-40} 20^{45} (krople); ⚡ $21^{35}-24$; ≡ n; ⌓ I
21	2.8	.	3.5	● ⚡ 0^{00-50} ● $7^{40}-9^{50}$; ⌓ III
22	.	.	13.3	⌓ I ⌓° III
23	(0.0)	.	12.3	●° (krople) 12^{30}; ⌓° III
24	.	.	14.0	⌓ I ⌓° III
25	.	.	12.9	
26	0.0	.	1.3	● a – 10^{00}
27	.	.	11.7	
28	.	.	9.1	
29	.	.	7.5	
30	15.1	.	0.3	●° 7^{30-40}, 12^{30}, 18 – p, III
31				
Σ	46.8	–	268.8	UWAGI.

Puławy — φ = 51°25' — λ = 21°57' — Lipiec – Juillet 1937

DNI	CIŚNIENIE P − 700 + I	II	III	Dies	TEMPERATURA T I	II	III	Dies	Max	Min	PRĘŻNOŚĆ PARY e I	II	III	Dies	WILGOTNOŚĆ WZGL. U I	II	III	Dies	ZACHMURZENIE N,w I	II	III	KIERUNEK I PRĘDKOŚĆ WIATRU Dv I	II	III
1	49.4	51.0	51.9	50.8	12.2	16.8	13.5	14.0	19.7	11.7	10.0	9.1	10.2	9.8	95	64	89	83	10	7	0	N 3	NW 3	C 0
2	53.5	53.5	54.3	53.8	14.4	22.9	18.3	18.5	23.8	9.7	9.8	10.5	13.0	11.1	81	51	83	72	0 ⊙	5 ⊙	0	C 0	W 1	C 0
3	55.5	55.2	54.4	55.0	18.8	24.2	18.0	19.8	25.2	12.4	11.1	10.7	12.8	11.5	69	48	83	67	3 ⊙	5 ⊙	0	C 0	E 3	C 0
4	54.0	52.4	50.8	52.4	18.3	24.6	18.9	20.2	26.8	12.2	10.4	12.1	11.9	11.5	66	53	74	64	1 ⊙	5 ⊙	0	C 0	E 1	C 0
5	50.2	48.8	46.9	48.6	17.1	24.2	20.9	20.8	26.4	12.6	10.4	11.1	13.3	11.6	72	50	73	65	1 ⊙	1 ⊙	0	NW 1	NW 3	C 0
6	46.6	45.6	45.3	45.8	17.8	25.4	19.3	20.4	27.5	15.2	10.8	10.2	12.9	11.3	71	43	77	64	1 ⊙	2 ⊙	9	NW 2	NW 2	NW 1
7	45.5	45.5	46.2	45.7	16.7	21.6	18.2	18.7	23.8	16.0	13.1	12.8	13.2	13.0	93	67	85	82	10	9	5	W 2	NW 2	C 0
8	46.7	46.7	47.7	47.0	19.5	24.7	15.7	18.9	26.2	15.0	11.8	10.5	11.8	11.4	70	46	89	68	3 ⊙	9	9 ●	W 1	W 2	W 1
9	48.8	49.4	48.9	49.0	16.6	21.0	18.2	18.5	23.8	14.5	12.0	11.0	11.9	11.6	85	60	76	74	8	8	2	W 2	W 1	C 0
10	47.5	45.3	42.4	45.1	16.8	25.4	20.1	20.6	26.0	13.1	11.6	7.9	11.8	10.4	81	33	67	60	0 ⊙	9 ⊙	7	C 0	SW 1	C 0
11	42.0	43.2	41.7	42.3	14.7	12.5	13.7	13.6	20.3	12.5	10.8	10.0	10.1	10.3	87	94	87	89	10	10 ●	9	W 1	W 1	C 0
12	40.0	40.0	40.7	40.2	12.3	17.2	12.9	13.8	18.3	9.6	8.9	8.7	10.3	9.3	85	60	94	80	9	9 ⊙	10	C 0	S 1	C 0
13	42.3	43.2	44.5	43.3	12.1	19.8	15.0	15.5	21.1	10.4	10.0	9.4	10.6	10.0	96	54	84	78	10	7 ⊙	4	N 1	C 0	C 0
14	44.9	45.9	46.4	45.7	14.6	16.2	18.5	17.0	21.1	12.5	11.5	11.5	11.3	11.4	93	84	71	83	10	10 ●	10	W 1	W 1	W 1
15	49.0	49.4	48.6	49.0	15.5	22.1	17.4	18.1	24.2	12.5	11.3	10.5	12.8	11.5	86	54	87	76	2 ⊙	4 ⊙	0	N 1	NW 1	C 0
16	47.5	46.9	46.6	47.0	19.3	24.8	20.1	21.1	27.5	14.1	11.8	11.8	15.7	13.1	71	51	90	71	3 ⊙	7	2	C 0	C 0	C 0
17	49.2	49.8	50.8	49.9	20.0	24.2	18.3	20.2	26.3	14.4	11.7	10.2	12.1	11.3	67	46	78	64	1 ⊙	3 ⊙	1	C 0	N 1	C 0
18	52.7	52.2	52.1	52.3	16.8	24.6	17.5	19.1	26.0	12.8	10.8	8.7	11.9	10.5	76	38	80	65	0 ⊙	2 ⊙	6	C 0	NW 1	C 0
19	50.8	49.9	49.5	50.1	17.5	25.0	18.5	19.9	25.8	15.8	12.5	10.9	12.6	12.0	84	47	80	70	10	4 ⊙	1	C 0	W 1	C 0
20	50.0	49.9	49.8	49.9	16.2	26.1	20.8	21.0	27.5	13.0	10.6	9.6	12.6	10.9	77	39	69	62	0 ⊙	6 ⊙	2	C 0	C 0	C 0
21	50.2	48.9	47.9	49.0	19.4	26.8	20.3	21.7	28.8	12.6	11.6	10.6	12.9	11.7	69	41	73	61	0 ⊙	5	3	C 0	C 0	C 0
22	45.8	43.9	42.9	44.2	20.0	30.1	23.8	24.4	30.4	16.1	11.8	9.7	12.3	11.3	68	31	57	52	7	4 ⊙	10	C 0	S 1	W 1
23	44.6	44.7	45.0	44.8	18.1	21.0	15.7	17.6	24.0	15.7	10.1	8.6	9.5	9.4	65	47	72	61	3 ⊙	10	1	W 1	W 1	C 0
24	45.6	44.7	43.1	44.5	14.6	23.5	20.8	19.9	24.5	11.1	8.5	8.4	12.6	9.8	69	38	69	59	0 ⊙	6 ⊙	7	W 1	W 3	C 0
25	43.0	44.1	44.7	43.9	18.1	23.5	19.3	20.0	25.6	17.4	13.9	12.6	12.7	13.1	90	59	76	75	10	7 ⊙	7	SW 2	W 2	C 0
26	44.5	44.0	45.1	44.5	18.3	23.8	18.8	19.9	25.2	16.8	13.5	12.4	9.8	11.9	86	57	60	68	10 ⊙	8 ⊙	1	C 0	SW 3	W 2
27	46.1	46.1	46.2	46.1	14.8	18.4	16.3	16.4	19.1	13.4	10.7	9.6	9.8	10.0	86	61	71	73	10	10	6	W 4	W 6	W 2
28	45.7	45.3	44.6	45.2	14.5	17.1	14.5	15.2	19.0	12.5	9.9	9.9	11.5	10.4	81	68	94	81	9	10	4	SW 4	SW 2	C 0
29	44.6	44.1	44.8	44.5	14.1	21.0	16.8	17.2	21.7	12.8	10.1	9.8	11.5	10.5	85	53	80	73	10	9	10	C 0	SW 2	C 0
30	45.6	45.4	45.5	45.5	13.7	20.3	16.4	17.2	23.8	14.9	9.9	9.6	11.8	10.4	75	54	85	71	9	10	8	SW 1	SW 1	SW 3
31	46.3	46.8	46.7	46.6	14.3	22.0	16.6	17.4	24.5	13.9	11.3	10.5	11.0	10.9	94	54	78	75	10	3 ⊙	1	SW 1	W 3	C 0
M	47.4	47.2	47.0	47.2	16.4	22.3	17.8	18.6	24.3	13.5	11.0	10.3	11.9	11.1	80	53	78	70	5.5	6.6	4.4	0.9	1.6	0.4

Sierpień – Août 1937

1	46.6	45.5	44.5	45.5	16.2	23.7	17.9	18.9	25.7	12.2	11.0	10.5	11.7	11.1	80	49	76	68	0 ⊙	9	4	C 0	NW 2	C 0
2	43.4	43.1	43.5	43.3	16.9	22.3	17.7	18.6	24.0	15.3	12.5	12.1	13.1	12.6	88	61	87	79	9	8 ⊙	4	C 0	NW 1	C 0
3	44.7	44.7	45.5	45.0	15.3	21.6	19.0	18.7	23.6	15.0	12.1	12.2	12.4	12.2	93	64	76	78	10	9	5	NW 2	C 0	C 0
4	46.9	47.2	48.6	47.6	14.0	24.8	19.8	19.6	25.0	13.6	11.8	11.2	13.6	12.2	99	48	80	76	10 ≡	6 ⊙	7	C 0	C 0	C 0
5	48.9	48.4	49.5	48.9	16.5	23.4	18.2	19.1	24.4	15.7	12.8	14.6	14.6	14.0	92	69	94	85	10	10(ζ)	8	N 1	N 1	N 1
6	50.3	50.4	50.0	50.2	15.2	19.7	19.0	18.2	22.8	14.8	12.2	12.3	13.2	12.6	94	72	81	82	10	9	9	N 1	N 1	N 2
7	49.6	49.1	49.5	49.4	17.6	23.7	20.1	20.4	26.4	17.0	13.4	14.5	16.2	14.7	90	67	93	83	10	8	10	N 1	N 1	C 0
8	49.4	49.4	49.1	49.3	18.4	25.4	20.8	21.4	27.7	18.1	14.2	12.9	14.1	13.7	90	54	78	74	10	7	2	C 0	NW 2	C 0
9	49.0	48.4	48.1	48.5	18.3	27.2	20.8	21.8	28.8	16.7	14.4	14.0	14.4	14.3	92	52	79	74	3 ⊙	5 ⊙	0	NW 2	NW 3	C 0
10	47.5	46.9	46.7	47.0	18.6	26.9	20.2	21.5	27.9	16.0	13.6	12.3	14.0	13.3	85	47	80	71	0 ⊙	4 ⊙	8	C 0	NW 1	C 0
11	48.0	48.1	48.4	48.2	15.7	21.7	17.9	18.3	25.4	15.5	11.8	11.7	12.7	12.1	89	61	83	78	5	7	0	NW 2	NW 1	C 0
12	49.2	48.9	49.1	49.1	17.5	26.3	20.1	21.0	27.5	13.1	12.3	10.9	14.5	12.6	83	43	83	70	1 ⊙	5 ⊙	2	C 0	SW 1	C 0
13	49.3	48.5	47.8	48.5	17.4	28.0	20.8	21.8	29.4	13.6	12.5	11.8	13.3	12.5	85	42	73	67	1 ⊙	1 ⊙	0	C 0	SW 1	C 0
14	46.9	45.8	44.8	45.8	19.8	20.2	21.0	20.5	26.4	18.4	13.9	15.1	14.2	14.4	81	86	77	81	9	10	0	SW 1	SW 4	S 1
15	43.2	42.1	41.5	42.3	20.2	24.0	16.7	19.4	26.0	16.7	14.2	13.8	13.3	13.8	81	62	94	79	9 ⊙	8 ⊙	10 ●	SW 1	SW 2	S 2
16	39.9	40.7	43.1	41.2	16.6	20.0	14.8	16.6	22.5	14.7	12.6	14.0	11.6	12.7	90	80	92	87	8	9 ⊙	10 ●	SW 2	SW 4	SW 4
17	44.4	44.9	46.8	45.4	14.0	20.0	14.8	15.9	20.7	13.2	10.0	9.4	11.0	10.1	85	54	88	76	8	8 ⊙	10 ●	SW 2	NW 2	NW 1
18	47.4	48.2	48.3	48.0	13.1	16.3	13.5	14.1	17.2	12.5	9.7	10.1	10.5	10.1	87	73	91	84	10	10 ●	10 ●	C 0	C 0	NW 1
19	46.3	46.3	47.5	46.7	14.3	20.6	17.1	17.3	23.1	13.1	11.6	14.4	13.8	13.3	96	80	95	90	10 ●	10	9	NW 3	NW 3	NW 1
20	47.4	48.1	49.1	48.2	16.6	21.8	17.0	18.1	23.4	16.2	12.9	11.9	12.8	12.5	92	62	89	81	10	8	1	N 1	NW 1	NW 2
21	49.1	48.8	48.1	48.7	15.6	22.2	17.1	18.0	24.7	14.9	12.9	12.3	13.2	12.8	98	63	91	84	10 ≡	4 ⊙	1	W 1	W 1	C 0
22	47.2	45.8	45.2	46.1	15.7	23.8	17.9	18.8	25.9	12.5	12.1	13.4	13.9	13.1	91	61	91	81	8 ⊙	5 ⊙	1	C 0	E 1	C 0
23	44.8	44.8	45.0	44.9	16.6	23.3	18.5	19.2	25.0	15.6	12.4	13.5	14.3	13.4	89	64	90	81	2 ⊙	8	5	C 0	S 1	C 0
24	45.5	45.9	47.0	46.1	16.9	25.3	20.0	20.6	26.6	13.9	11.8	13.6	15.1	13.5	83	57	87	76	2 ⊙	5 ⊙	10	NE 4	NE 4	C 0
25	48.2	48.9	48.9	48.7	17.9	22.5	19.9	20.0	23.9	15.7	12.7	14.5	14.3	13.8	83	72	83	79	5 ⊙	10	8	NE 1	E 1	E 1
26	49.6	49.3	50.5	49.8	16.0	26.5	16.2	18.7	27.0	13.1	11.7	12.1	13.0	12.3	86	47	95	76	0 ⊙	3 ⊙	0	C 0	E 1	NE 1
27	50.7	50.8	51.8	51.1	15.8	23.2	15.9	17.7	24.4	12.5	11.5	11.2	11.3	11.3	86	53	84	74	7 ⊙	4 ⊙	2	C 0	E 1	C 0
28	51.8	52.2	51.7	51.9	14.1	22.8	16.3	17.4	24.0	11.0	10.2	9.0	11.6	10.3	86	43	84	71	1 ⊙	8	0	C 0	S 1	S 1
29	50.4	50.2	49.9	50.2	14.7	19.8	14.1	15.7	20.3	13.6	11.3	12.9	11.7	12.0	91	75	98	88	10 ●	8 ⊙	0	C 0	E 1	C 0
30	50.0	49.8	49.6	49.8	14.2	15.7	15.9	15.4	16.8	13.9	11.4	12.4	12.9	12.2	95	93	96	95	5 ⊙	10 ●	10 ●	W 1	NW 4	E 1
31	49.0	49.5	49.5	49.3	15.2	17.4	16.5	16.4	20.4	14.7	12.2	13.0	12.8	12.7	94	88	92	91	10 ●	9	9	NW 1	C 0	NW 1
M	47.6	47.4	47.7	47.6	16.3	22.6	17.9	18.7	24.4	14.6	12.2	12.5	13.2	12.6	89	63	86	79	6.5	7.3	5.0	0.9	1.5	0.6

Puławy $H_s = 140$ m $H_b = 143{,}3$ m **Lipiec – Juillet 1937**

DNI	OPAD R	GRUB. ŚNIEGU h	USŁONECZNIENIE	POGODA
1	(0.0)	.	7.8	● n ●° a – 9^00 ; ⌒ III
2	.	.	10.4	⌒ I, III
3	.	.	9.2	⌒ I ⌒° III
4	.	.	11.4	⌒ I ⌒° III
5	.	.	13.5	
6	(0.0)	.	11.6	●° (krople) 18^00
7	(0.0)	.	2.6	●° 9^00 – 11^00 ; ⌒° III
8	2.8	.	8.3	● 17^20 – 40 ● ↘ 19^45 – 20^40
9	0.0	.	7.6	▽° a (7^40) ; wiatr porywisty p ; ⌒ III
10	0.9	.	10.5	⌒ I
11	6.7	.	1.4	● 1^30 – 4^05 , 6^35 – 14^30 ; ⌒° III
12	5.4	.	4.2	● 7^00 – 9^40 , 18^30 – 20^20
13	0.5	.	6.4	⌒² I ⌒ III
14	1.7	.	4.5	● 5^00 – 6^00 , 10^50 – 11^30 ▽° 12^30
15	.	.	13.4	⌒ I, III
16	.	.	7.6	⌒ I ⌒° III
17	.	.	13.8	⌒ I ⌒° III
18	0.1	.	8.8	▽° 18^40 ; ⌒ I, III
19	.	.	5.5	⌒° III
20	.	.	12.5	⌒ I, III
21	.	.	11.9	⌒° I
22	.	.	6.5	
23	.	.	5.0	
24	6.2	.	10.2	
25	.	.	7.2	● 1^00 – 2^00 ; ⌒ III
26	.	.	6.5	⌒ I
27	.	.	0.2	⌒ I
28	0.3	.	0.2	▽° 16^45 ; ⌒ III
29	.	.	2.2	
30	1.1	.	3.1	▽ 15^00 , 16^20 ; ⌒ III
31	.	.	7.5	⌒° III
Σ	25.7	–	232.0	UWAGI

Sierpień – Août 1937

1	.	.	9.9	⌒ I ⌒° III
2	1.8	.	4.8	● 9^30 – 45 ▽ 13^10 ; ⌒ III
3	0.4	.	1.2	▽° a (7^30) ; ≡ n
4	.	.	3.8	≡ n, a
5	24.0	.	0.8	● (↘) 8^30 – 9^30 ● ↘ 13^30 – 14^20 ● 19^20 – 50
6	0.3	.	2.3	●° 9^50 – 10^20
7	6.3	.	2.4	●° 0^40 – 1^10 , 16^25 – 17^25
8	.	.	5.2	⌒ I, III
9	.	.	10.0	⌒ I, III ; ↙ 20^20 ; wiatr porywisty
10	.	.	9.4	⌒ I ⌒° III ; wiatr porywisty
11	.	●	8.9	⌒ I, III
12	0.1	.	9.0	▽ ↘ 15^00 ; ↙ 20^30 ; ⌒ I
13	.	.	11.5	⌒ I
14	(0.0)	.	6.2	▽° 12^00
15	11.4	.	4.6	● ↘ 7^15 – 8^00 ● 17^35 – 20^40
16	24.5	.	3.6	● (ulewny) 11^30 – 12^50 , 15^30 – 19^00
17	0.5	.	4.3	● 18^10 – 20^00 III
18	10.4	.	.	●° 9^00 ● 14^30 – 24
19	17.2	.	2.9	● 0^00 – 5^00 , 6^20 – 8^00 ● ↘ 18^00 – 20^00
20	.	.	6.8	⌒ III
21	.	.	6.5	≡ n, a – 8^30 ; ⌒ I, III
22	.	.	7.6	⌒ I, III
23	1.7	.	4.1	● 13^10 – 40 ; ⌒ I, III
24	0.5	.	10.4	▽° 22^00 ; ⌒ I
25	(0.0)	.	2.5	● n (2^40) ●° (krople) a ; ⌒° III
26	13.5	.	8.0	● 14^20 – 15^40 ▽ 17^00 ; ⌒ I, III
27	0.0	.	6.6	▽° 13^10 ; ⌒ I, III
28	.	.	5.9	⌒ I, III
29	18.9	.	1.9	● 6^50 – 10^00 14^30 – 15^40 ; ↘ 6^25 ; = np
30	8.4	.	0.1	● I, 9^10 – 11^00 , 12^20 – 13^50 , 18^00 – 20^40 , 23^30 – 24 ; ⌒ I
31	0.1	.	1.8	● 0^00 – 40 ● I ● a ; ⌒ III
Σ	140.0	–	153.0	UWAGI.

Puławy — φ = 51°25' — λ = 21°57' — Wrzesień – Septembre 1937

DNI	CIŚNIENIE P = 700 + I	II	III	Dies	TEMPERATURA T I	II	III	Dies	Max	Min	PRĘŻNOŚĆ PARY e I	II	III	Dies	WILGOTNOŚĆ WZGL. U I	II	III	Dies	ZACHMURZENIE i POGODA N,w I	II	III	KIERUNEK i PRĘDKOŚĆ WIATRU D,v I	II	III
1	49.5	50.3	51.4	50.4	15.3	20.6	15.1	16.5	21.9	15.0	12.3	11.2	11.4	11.6	94	62	89	82	10	8 ⊙	0	W 1	NW 1	C 0
2	53.5	54.0	54.4	54.0	12.4	22.1	15.5	16.4	24.0	12.0	10.6	12.1	12.0	11.6	99	61	91	84	10 ≡	1 ⊙	0	C 0	SW 1	C 0
3	54.9	54.7	54.3	54.6	14.7	25.0	17.2	18.5	26.3	12.4	10.5	11.4	11.5	11.1	85	48	79	71	0 ⊙	0 ⊙	0	S 1	SW 1	C 0
4	54.1	52.9	51.7	52.9	15.3	26.4	17.6	19.2	27.7	11.5	10.3	11.2	11.8	11.1	80	44	79	68	0 ⊙	1 ⊙	0	C 0	SW 1	C 0
5	51.4	52.4	53.0	52.3	14.3	19.5	15.9	16.4	22.6	12.6	11.3	13.3	11.7	12.1	94	80	87	87	10 ●	10	0	N 1	N 1	C 0
6	54.3	54.4	54.1	54.3	13.0	22.1	15.5	16.5	23.7	10.4	10.1	8.9	10.9	10.0	91	45	83	73	4 ⊙	4 ⊙	7	C 0	W 1	C 0
7	54.3	53.6	52.7	53.5	13.4	24.1	17.3	18.0	25.2	12.4	9.5	8.9	10.6	9.7	83	40	72	65	1 ⊙	1 ⊙	0	C 0	SW 1	SW 2
8	52.5	50.9	49.0	50.8	15.2	26.6	19.0	20.0	27.8	13.9	10.6	10.6	11.3	10.8	83	41	69	64	1 ⊙	1 ⊙	0	SW 1	SW 3	SW 2
9	51.0	49.7	46.7	49.1	15.3	20.2	13.7	15.7	21.7	13.6	9.8	7.7	8.7	8.7	76	44	74	65	8	2 ⊙	0	NW 1	W 2	C 0
10	43.9	44.3	44.3	44.2	11.8	12.5	9.5	10.8	14.2	9.5	9.3	9.1	8.4	8.9	91	86	95	91	10 ●	10 ●	10 ●	C 0	N 1	NW 1
11	43.8	43.7	43.2	43.6	9.9	11.8	13.7	12.3	13.9	9.5	8.6	9.7	10.7	9.7	95	95	93	94	10 ●	10 ●	10	C 0	NE 1	E 3
12	40.9	42.4	40.9	41.4	14.7	19.7	15.5	16.4	21.4	13.4	11.9	12.6	12.0	12.2	96	74	91	87	10 ●	8 ⊙	10 ●	S 1	SW 2	C 0
13	33.6	38.3	42.5	38.1	18.4	15.0	11.5	14.1	21.2	11.5	12.8	8.9	8.9	10.2	81	70	88	80	6	7 ⊙	9	S 8	SW 7	SW 4
14	45.2	44.7	44.4	44.8	8.7	16.2	14.6	13.5	19.3	7.7	7.5	8.0	8.5	8.0	89	59	69	72	6	8	1	SW 2	SW 6	S 2
15	41.9	43.5	45.4	43.6	13.9	12.5	9.9	11.6	15.6	9.9	8.8	10.0	8.5	9.1	75	94	94	88	10	10 ●	7	S 4	S 2	C 0
16	46.8	46.8	47.0	46.9	7.5	18.9	13.3	13.2	19.9	6.2	7.3	7.7	8.6	7.9	94	48	76	73	0 ⊙	1 ⊙	0	S 1	S 2	S 1
17	46.6	45.7	44.9	45.7	11.9	22.4	16.9	17.0	23.2	10.6	8.4	9.8	9.7	9.3	81	49	68	66	1 ⊙	3 ⊙	5	S 1	SW 4	S 4
18	44.8	46.9	47.8	46.5	16.7	21.9	16.5	17.9	22.9	14.5	10.0	11.7	12.6	11.4	70	60	91	74	5 ⊙	7 ⊙	8	S 2	W 1	C 0
19	45.8	44.5	41.5	43.9	17.8	23.3	22.3	21.4	28.1	15.3	12.6	13.1	11.5	12.4	83	62	57	67	9	9	7	S 1	S 1	S 4
20	39.8	41.4	43.2	41.5	19.1	25.7	16.5	19.4	26.6	16.5	11.5	10.7	13.2	11.8	70	44	95	70	9 ⊙	2 ⊙	1	S 2	SW 4	C 0
21	46.5	48.3	50.0	48.3	11.9	19.5	14.1	14.9	20.2	11.1	9.6	9.5	10.0	9.7	94	56	84	78	1 ⊙	5 ⊙	8	C 0	SW 4	SW 2
22	52.6	52.1	50.4	51.7	8.0	20.5	14.4	14.3	21.5	7.6	7.7	9.5	9.1	8.8	96	53	75	75	2 ⊙	1 ⊙	3	C 0	S 1	NE 5
23	47.3	46.7	48.1	47.4	14.3	15.3	14.4	14.6	15.9	13.5	11.2	12.1	12.1	11.8	93	93	99	95	10	10 ●	10	NE 3	NE 4	N 1
24	50.9	53.2	54.5	52.9	13.1	13.5	11.9	12.6	14.7	11.9	10.7	9.9	9.8	10.1	96	87	95	93	10	10	10	W 1	W 1	C 0
25	53.7	53.5	53.5	53.6	11.5	14.5	12.9	13.0	14.9	11.3	9.6	9.6	10.6	9.9	96	78	96	90	10	10	10	C 0	C 0	C 0
26	55.8	57.3	58.6	57.2	10.3	18.8	13.0	13.8	19.4	10.1	9.0	9.5	10.6	9.7	96	59	96	84	1 ⊙	2 ⊙	0	C 0	W 1	C 0
27	59.0	58.6	57.2	58.3	8.7	21.4	12.6	13.8	22.0	8.4	8.3	9.7	9.8	9.3	99	51	91	80	0 ⊙	1 ⊙	0	C 0	SW 1	W 1
28	53.6	50.9	47.5	50.7	13.1	21.7	15.9	16.6	22.2	9.0	8.6	9.0	9.3	9.0	77	47	68	64	0 ⊙	3 ⊙	0	SE 3	S 3	S 3
29	44.9	47.4	51.6	48.0	14.0	15.1	11.9	13.2	17.1	11.8	10.7	12.1	9.2	10.7	91	94	90	92	9 ⊙	10 ●	10	SW 1	W 4	NW 1
30	53.9	54.6	54.7	54.4	8.5	14.2	9.8	10.6	15.1	7.6	7.8	8.5	8.7	8.3	94	71	96	87	1 ⊙	8	4	C 0	C 0	C 0
31																								
M	48.9	49.3	49.3	49.2	13.1	19.4	14.6	15.4	21.0	11.4	9.9	10.2	10.4	10.2	88	63	84	78	5.5	5.4	4.3	1.2	2.1	1.2

Październik – Octobre 1957

1	53.2	52.6	52.0	52.6	11.6	16.3	14.1	14.0	16.6	9.8	9.3	10.0	10.8	10.0	92	72	91	85	10	10	10	C 0	E 2	E 1
2	51.6	51.9	52.4	52.0	12.5	15.7	9.9	12.0	17.2	9.9	10.0	8.9	8.7	9.2	94	66	96	85	10	9	0	E 1	SE 1	C 0
3	54.0	54.6	55.2	54.6	3.8	15.5	9.7	9.7	18.0	2.3	5.2	7.2	7.5	6.6	87	55	84	75	0 ⊙	0 ⊙	0	C 0	W 1	NE 3
4	55.6	55.2	54.9	55.2	5.7	12.9	4.2	6.8	14.6	3.7	6.2	5.4	5.8	5.8	91	49	93	78	10	0 ⊙	0	E 1	SE 2	C 0
5	55.7	56.4	58.4	56.8	3.9	13.4	8.1	8.4	14.1	1.8	5.7	6.0	6.2	6.0	93	53	77	74	10	7 ⊙	10	N 1	NE 4	NW 2
6	58.7	58.2	56.3	57.7	5.9	12.4	8.9	9.0	13.4	5.0	6.7	6.1	7.1	6.6	97	57	84	79	2 ⊙	4	9	N 1	NE 5	N 2
7	53.4	52.2	49.3	51.6	6.3	8.5	9.5	8.4	11.8	6.2	6.7	7.2	7.6	7.2	94	87	87	89	10	10	0	N 2	N 4	NE 2
8	49.7	49.8	50.4	50.0	4.7	11.6	7.3	7.7	13.9	2.9	6.3	6.9	6.8	6.7	98	68	89	85	10 ≡	7 ⊙	0	E 3	E 1	E 2
9	51.3	52.3	52.4	52.0	8.3	14.0	10.0	10.6	14.6	6.8	7.7	9.2	8.7	8.5	94	78	95	89	10	7 ⊙	8	C 0	SW 1	C 0
10	51.1	50.4	49.4	50.3	9.5	10.8	6.8	8.5	11.7	6.8	8.4	6.7	6.7	7.3	95	70	91	85	10 ●	10	8	W 2	W 4	W 1
11	48.1	47.5	46.4	47.3	4.5	9.7	6.5	6.8	10.6	4.2	6.0	5.3	5.1	5.5	96	59	71	75	8 ⊙	4 ⊙	10	W 1	W 4	W 4
12	45.1	45.2	45.8	45.4	4.5	7.5	7.0	6.5	8.9	3.6	6.0	6.1	6.9	6.3	96	79	93	89	9	10 ●	2	W 2	W 3	W 3
13	49.0	50.3	52.1	50.5	4.7	9.0	5.7	6.3	10.1	4.2	6.0	6.5	6.5	6.3	94	76	96	89	10	9	7	W 1	W 5	C 0
14	53.2	53.3	53.1	53.2	1.1	12.6	7.5	7.2	13.5	0.8	4.9	5.7	6.0	5.5	98	52	77	76	0 ≡ ⊙	4 ⊙	10	S 1	SW 1	S 1
15	53.5	54.3	56.4	54.7	2.5	12.1	3.8	5.6	12.5	2.5	5.0	4.3	5.1	4.8	91	41	85	72	7 ⊙	10 ⊙	0	E 2	SE 3	SE 2
16	58.5	59.1	59.8	59.1	-0.6	10.4	2.3	3.6	11.5	-0.6	4.0	4.1	5.0	4.4	90	44	93	76	2 ⊙	2 ⊙	0	E 3	SW 2	S 1
17	57.4	56.4	58.3	57.4	5.8	9.5	9.5	8.6	9.9	2.3	6.4	8.4	8.4	7.7	93	95	95	94	10	10 ●	10	SW 2	SW 4	W 4
18	61.4	62.1	61.5	61.7	7.9	10.9	9.3	9.4	12.7	7.2	7.4	7.5	7.4	7.4	93	76	86	85	10	2 ⊙	9	W 1	SW 1	W 1
19	60.4	60.2	59.2	59.9	9.5	12.2	9.9	10.4	12.5	9.3	7.6	8.0	8.3	8.0	87	75	91	84	10	10	10	W 1	W 1	C 0
20	58.6	58.5	57.2	58.1	8.9	11.9	10.1	10.2	12.5	8.9	8.2	8.4	7.6	8.1	96	81	82	86	10 ≡	10	10	C 0	C 0	SE 1
21	55.1	54.1	53.1	54.1	5.6	15.5	8.9	9.7	15.9	4.6	6.1	6.7	6.6	6.5	89	51	77	72	0 ⊙	0 ⊙	0	S 2	SW 2	S 3
22	52.6	52.5	51.3	52.1	4.7	15.3	9.7	9.8	16.5	4.6	5.9	6.8	6.9	6.5	92	53	76	74	0	0 ⊙	0	S 2	SW 2	SE 4
23	48.8	46.9	44.9	46.9	7.6	15.6	8.1	9.8	15.8	5.8	5.7	5.7	5.3	5.6	73	43	66	61	0	1 ⊙	0	S 4	S 7	SE 4
24	41.5	40.4	41.7	41.2	7.4	14.1	11.3	11.0	15.9	6.3	5.4	6.3	7.6	6.4	70	53	76	66	7	10	7	S 3	S 7	S 5
25	40.4	42.4	47.6	43.5	12.3	15.1	6.3	10.0	16.3	6.3	9.1	9.5	6.9	8.5	87	74	98	86	10 ●	8	0	S 5	SW 7	S 1
26	50.4	50.7	51.7	50.9	3.9	19.4	11.6	11.6	19.5	2.9	5.9	9.9	8.7	8.2	97	59	86	81	0	4 ⊙	0	E 1	S 4	S 2
27	52.6	52.8	52.1	52.5	6.9	19.3	10.4	11.8	20.5	6.9	7.1	9.1	8.9	8.4	96	55	95	82	2	4 ⊙	0	S 1	S 1	E 2
28	52.4	52.5	52.4	52.4	6.0	14.3	11.3	10.7	15.7	5.6	6.8	10.0	9.4	8.7	97	83	94	91	2	0 ⊙	9	E 1	E 3	E 2
29	51.7	50.9	50.5	51.0	8.8	14.0	8.6	10.0	14.4	8.3	7.9	7.5	7.5	7.6	93	63	91	82	2	2 ⊙	0	E 4	SE 5	SE 4
30	50.8	51.6	52.6	51.7	4.9	12.6	4.1	6.4	13.2	4.0	5.9	4.8	5.5	5.4	92	44	90	75	0	0 ⊙	0	E 3	SE 5	E 4
31	54.4	54.4	53.8	54.2	3.7	9.9	4.2	5.5	10.9	2.7	5.4	6.0	5.5	5.6	90	63	89	81	10	0 ⊙	0	E 3	E 5	E 1
M	52.6	52.6	52.7	52.6	6.2	13.0	8.2	8.9	14.0	5.0	6.6	7.1	7.1	6.9	92	64	87	81	6.2	5.3	4.2	1.7	3.1	2.0

Puławy $H_s = 140\ m$ $H_b = 143.3\ m$ **Wrzesień – Septembre 1937**

DNI	OPAD R	GRUB. ŚNIEGU	USŁONECZNIENIE	POGODA
1	.	.	3.7	●° 4^{00}–5^{00} ; ⌒ III
2	.	.	9.2	≡ n, I, a ; ⌒ I, III
3	.	.	10.5	⌒ I, III
4	.	.	11.0	⌒ I, III
5	(0.0)	.	1.0	⚲° 6^{25} ; ⌒ III
6	.	.	8.1	⌒ I, III
7	.	.	9.0	⌒ I
8	.	.	9.3	⌒ I, III
9	0.4	.	8.9	⌒ III
10	7.6	.	.	● 4^{00}– na, I, a, II, p, III
11	4.1	.	.	● n, I, 10^{50}–13^{20}
12	1.8	.	2.0	● n, 5^{30}–9^{00} 17^{00}– p ; wiatr porywisty
13	3.7	.	4.7	● n – 6^{00}, 16^{40}–17^{40}
14	.	.	5.8	⌒ I
15	1.6	.	0.6	● 10^{00}–13^{00}, p ; ⌒ III
16	.	.	8.7	≡ n = a ; ⌒ I, III
17	.	.	9.4	⌒ I
18	.	.	3.5	⌒ III
19	0.1	.	2.5	●° 10^{00}–11^{00} ; wiatr porywisty p
20	16.0	.	8.1	● ⚲ 17^{30}–19^{00} ● 22^{50}–24
21	.	.	7.7	● 0^{00}–2^{00} ; ⌒° III
22	0.2	.	8.3	= n ; ⌒ I, III ; wiatr porywisty p
23	10.2	.	.	● n ⚲ 3^{20} ● a, II, p ● 13^{30}–18^{00} ; = np
24	.	.	.	⌒° III
25	0.8	.	.	● 17^{10}–19^{20} ; = np ; ⌒ I
26	.	.	6.1	≡ n = np ; ⌒ I, III
27	.	.	8.6	≡ n, a ; ⌒ I, III
28	.	.	8.6	⌒ I ; wiatr porywisty
29	2.8	.	.	● 11^{20}–14^{40} ; ⌒ III
30	.	.	1.6	⌒ I, III
31				
Σ	49.3	—	156.9	UWAGI.

Październik – Octobre 1937

1	.	.	.	⌒° I
2	.	.	0.9	⌒ III
3	.	.	9.3	⌒ I, III
4	.	.	8.0	⌒ I, III
5	(0.0)	.	4.5	●° (krople) 20^{40} ; ⌒ I ⌒° III
6	.	.	5.0	⌒ I
7	.	.	0.8	⌒° III
8	0.2	.	3.9	≡ n, I, a ; ⌒° III
9	0.2	.	0.5	●° 4^{00-30} ; = I, a ; ⌒ III
10	0.5	.	0.6	●° 4^{00}–8^{00} ; ⌒ III
11	4.3	.	3.4	● 22^{50}–24 ; ⌒ I
12	6.5	.	0.3	● 0^{00}–2^{30} ●° 12–14^{10} ● 14^{10}–15^{00}, 16^{40}–18^{00}
13	0.5	.	1.6	⚲° (krople) 11^{40} ● 12^{45}–13^{20}
14	.	.	6.6	≡ n, I, a ; ⌒ I
15	.	.	6.4	⌒ I, III
16	.	.	8.1	⌣ I ; ⌒ III
17	3.5	.	.	● 10^{00}–15^{00} ; ⌒ I
18	.	.	3.5	⌒° III
19	.	.	.	
20	.	.	.	≡ n, I, a ; ⌒° I
21	.	.	8.9	⌒ I, III
22	.	.	8.7	⌒ I, III
23	.	.	8.7	⌒ I
24	0.5	.	1.2	⌒° III ; wiatr porywisty n, a, p
25	0.5	.	3.2	●° n, I, a ... 10^{00} ; ⌒ III
26	.	.	8.4	⌒ I, III
27	.	.	8.3	⌒ I, III
28	.	.	8.3	⌒ I, III
29	.	.	4.2	⌒ I, III
30	.	.	8.2	⌒ I, III ; wiatr porywisty a, p
31	.	.	6.4	⌒ III
Σ	16.7	—	137.9	UWAGI.

Puławy — φ = 51°25' — λ = 21°57' — Listopad – Novembre 1937

DNI	CIŚNIENIE P = 700 + I	II	III	Dies	TEMPERATURA T I	II	III	Dies	Max	Min	PREŻNOŚĆ PARY e I	II	III	Dies	WILGOTNOŚĆ WZGL. U I	II	III	Dies	ZACHMURZENIE N,w I	II	III	KIERUNEK I PRĘDKOŚĆ WIATRU D,v I	II	III
1	52.4	51.1	49.6	51.0	0.4	10.4	2.1	3.8	10.8	0.4	4.6	5.3	4.8	4.9	96	57	89	81	0	0 ⊙	5	E 4	E 4	E 1
2	48.6	47.9	47.8	48.1	4.9	7.3	6.3	6.2	8.1	2.1	5.7	6.0	6.5	6.1	89	79	91	86	10	8	10	E 3	E 3	E 2
3	49.2	51.2	53.3	51.2	5.4	7.4	6.7	6.6	8.4	4.8	6.5	6.9	6.7	6.7	97	90	91	93	10	10	10	C 0	C 0	C 0
4	54.9	55.4	56.0	55.4	6.1	8.1	7.9	7.5	8.4	5.9	6.6	5.6	7.3	6.5	94	70	92	85	10	10	10	NE 2	NE 4	NE 3
5	56.5	57.7	58.3	57.5	8.9	9.3	6.9	8.0	9.7	6.4	7.8	6.9	6.0	6.9	92	79	81	84	10	8	10	NE 4	E 4	E 5
6	57.2	57.4	56.6	57.1	7.2	9.9	9.4	9.0	10.0	6.8	6.6	7.2	7.2	7.0	87	80	82	83	10	10	10	E 4	SE 2	SE 3
7	55.2	54.9	53.0	54.4	6.1	9.0	8.7	8.1	9.7	4.5	6.8	8.2	8.2	7.7	97	96	98	97	10 ▬	10 ●	10▬●	C 0	SE 1	C 0
8	52.1	51.7	50.8	51.5	8.9	12.2	10.1	10.3	12.9	8.6	8.4	9.7	9.0	9.0	99	93	98	97	10	10	10	S 1	SW 1	C 0
9	47.9	46.4	44.0	46.1	8.4	9.8	7.7	8.4	10.4	7.7	8.0	7.9	7.1	7.7	98	87	90	92	10	10	5	SW 1	SW 3	SW 1
10	40.9	42.3	44.7	42.6	7.0	8.0	5.9	6.7	8.3	5.7	6.7	7.6	6.6	7.0	90	94	96	93	10	10	10 ●	S 1	SW 1	W 1
11	43.0	42.7	42.9	42.9	5.5	8.6	6.9	7.0	8.7	5.0	6.7	8.0	7.3	7.3	99	96	99	98	10 ●	10 ●	10 ●	N 1	C 0	NW 1
12	43.2	42.4	43.5	43.0	5.2	5.5	0.3	2.8	7.1	0.3	6.5	6.7	4.6	5.9	98	99	98	98	10 ●	10 ●	10 ✳	N 2	N 3	NW 5
13	43.4	44.4	46.6	44.8	1.9	2.7	0.0	1.2	3.4	0.0	4.9	4.1	4.6	4.5	93	74	100	89	10	9	5	W 4	W 4	SW 4
14	47.0	46.4	46.6	46.7	-0.5	2.9	0.2	0.7	3.3	-0.9	4.0	3.7	4.4	4.0	92	66	94	84	9	9 ⊙	9	SW 3	SW 6	SW 1
15	48.2	47.9	47.6	47.9	0.6	3.5	0.5	1.3	4.6	0.2	4.2	4.1	3.9	4.1	87	70	82	80	10	9 ⊙	8	SW 3	SW 5	S 4
16	46.7	47.8	50.0	48.2	-0.7	1.0	-0.8	-0.3	1.5	-1.1	4.2	4.2	4.0	4.1	98	85	93	92	10 ✳	10	6	SW 4	W 3	W 3
17	50.7	50.7	50.1	50.5	-0.9	-0.3	-1.4	-1.0	0.8	-2.4	3.8	3.8	3.7	3.8	89	86	88	88	10	10 ✳	10	SW 3	SW 6	SW 3
18	47.7	45.1	44.0	45.6	-7.0	-1.6	-1.6	-3.0	-1.1	-7.3	2.5	3.6	3.8	3.3	94	88	92	91	3	10	10	E 2	NE 2	NE 1
19	45.5	44.7	45.3	45.2	-0.4	2.7	1.5	1.3	3.0	-1.7	4.2	4.3	4.5	4.3	94	77	89	87	10	9	3	SE 1	SE 2	SE 2
20	46.7	47.7	48.6	47.7	1.5	3.5	2.7	2.6	3.9	1.0	4.5	5.1	5.4	5.0	87	87	96	90	7	10 ●	10 ●	SE 2	S 1	C 0
21	46.9	47.5	50.5	48.3	1.8	3.7	0.4	1.6	5.2	0.4	5.1	4.8	4.5	4.8	96	80	94	90	10	10	2	C 0	C 0	C 0
22	52.8	54.1	54.7	53.9	-1.7	2.2	-0.7	-0.2	3.1	-2.2	4.0	3.9	4.1	4.0	99	74	96	90	9	7 ⊙	3	S 1	E 2	E 2
23	54.1	54.1	54.6	54.3	-0.8	1.5	0.5	0.4	2.5	-1.7	4.1	4.3	4.5	4.3	95	83	94	91	10	10	10	E 3	E 2	E 3
24	54.8	54.6	53.5	54.3	-0.7	1.0	-0.2	0.0	1.4	-0.9	4.1	4.0	3.6	3.9	96	80	80	85	9	10	10	E 2	E 2	SE 2
25	51.5	52.4	53.1	53.0	-0.7	0.9	-0.3	-0.1	1.6	-0.9	4.1	4.1	4.0	4.1	96	82	90	89	10 ✳	10	10	SE 2	SE 2	SE 1
26	51.7	47.6	46.9	48.7	0.0	0.4	1.8	1.0	2.1	-0.7	4.3	4.4	4.8	4.5	94	92	91	92	10	10 ✳	10	SW 4	SW 6	SW 6
27	39.0	34.4	41.1	38.2	2.8	0.9	0.8	1.3	3.2	0.3	5.0	4.7	4.1	4.6	89	96	85	90	10	10 ✳	9	SW 7	SW 8	W 7
28	45.5	46.9	48.9	47.1	-0.2	1.4	0.5	0.6	2.0	-0.5	4.2	4.0	4.4	4.2	92	80	92	88	9	10	10	W 7	W 6	W 8
29	52.1	53.9	54.2	53.4	-0.1	0.9	-0.1	0.2	1.4	-0.1	4.1	4.2	4.2	4.2	90	85	92	89	10	10	10 △	W 6	W 4	SW 3
30	50.1	48.8	49.7	49.5	0.4	1.0	0.9	0.8	1.2	-0.4	4.4	4.7	4.9	4.7	92	94	100	95	10 ✳	10 ✳	10 ▬	SW 5	W 3	C 0
31																								
M	49.2	49.0	49.6	49.3	2.3	4.5	2.8	3.1	5.2	1.3	5.2	5.4	5.3	5.3	94	83	92	90	9.2	9.3	8.5	2.7	3.0	2.4

Grudzień – Décembre 1937

1	48.1	47.0	44.4	46.5	1.0	1.3	2.4	1.8	2.7	0.8	4.9	4.8	5.3	5.0	100	96	96	97	10 ▬	10 ●	10 ●	SW 1	SW 2	SW 5
2	41.1	41.1	40.7	41.0	2.6	5.4	3.1	3.6	5.6	1.9	5.2	5.6	5.0	5.3	94	83	88	88	10	9	7	SW 5	SW 4	S 4
3	38.8	37.1	33.8	36.6	2.2	5.4	6.3	5.0	6.4	1.7	4.9	5.6	5.7	5.4	91	83	79	84	9	9	10	S 2	S 2	S 5
4	30.4	30.9	38.0	33.1	3.1	3.3	1.3	2.8	7.1	1.2	6.1	5.4	4.7	5.4	94	93	92	93	10 ●	10 ●	10 ●	S 3	SW 6	SW 5
5	42.1	42.2	41.7	42.0	-2.5	0.0	-1.9	-1.6	1.6	-3.5	3.3	3.2	3.7	3.4	87	69	92	83	3	0 ⊙	0	SE 2	E 3	E 3
6	39.4	38.7	37.7	38.6	-2.9	-0.1	-1.8	-1.4	0.4	-3.1	3.3	4.0	3.7	3.7	89	88	88	88	1	10	10	E 3	E 4	E 4
7	37.5	38.7	41.0	39.1	-3.2	-2.9	-3.1	-3.1	-0.9	-3.4	2.9	3.3	3.3	3.2	81	89	91	87	10 ✳	10 ✳	10	E 1	C 0	C 0
8	42.5	43.7	45.1	43.8	-2.3	-1.1	-3.8	-2.8	-0.9	-3.8	3.5	3.7	3.3	3.5	92	87	97	92	10	10	8	C 0	SW 2	SW 1
9	47.1	46.5	41.5	45.0	-2.7	-1.0	0.0	-0.9	0.2	-3.8	3.4	3.8	4.3	3.8	91	89	94	91	10	10	10	NE 1	NE 4	E 4
10	36.4	38.9	43.8	39.7	4.0	1.0	0.9	1.7	4.9	0.0	5.2	4.7	3.4	4.4	85	96	68	83	10	10 ✳	8	SW 5	SW 4	SW 2
11	48.6	50.0	50.4	49.7	-1.1	3.2	-3.2	-1.1	3.2	-3.4	3.1	3.0	3.5	3.2	73	52	97	74	4	0 ⊙	0	SW 5	SW 4	C 0
12	45.8	42.4	42.1	43.4	0.3	2.6	2.2	1.8	3.2	-3.9	4.3	5.0	5.3	4.9	93	91	98	94	10	10 ●	10▬●	SE 4	SE 3	C 0
13	43.4	44.3	45.1	44.3	-1.0	-0.7	-1.6	-1.2	2.5	-1.6	4.2	4.3	4.0	4.2	99	100	99	99	10 ▬	10	10 ▬	NW 1	C 0	S 2
14	41.6	38.2	36.8	38.9	0.5	1.9	1.7	1.4	2.6	-1.6	4.6	4.9	5.0	4.8	96	93	96	95	10 ●	10	10 ●	E 3	E 4	E 1
15	38.0	39.5	40.7	39.4	0.2	4.7	4.6	3.5	5.6	0.1	4.7	5.8	5.0	5.2	100	90	79	90	10 ▬	5 ⊙	9	C 0	S 1	SE 3
16	37.5	36.8	39.6	38.0	6.4	7.7	5.7	6.4	8.1	2.7	4.6	5.9	6.4	5.6	64	75	94	78	10	10 ●	10 ●	S 5	S 4	W 4
17	45.1	45.8	45.3	45.4	0.4	1.6	0.2	0.6	6.0	-0.3	4.6	4.6	4.6	4.6	96	89	98	94	7	10	10 ✳	SW 1	SE 1	E 3
18	45.6	47.6	49.1	47.4	0.1	0.4	-2.7	-1.2	0.8	-2.8	4.4	4.3	3.5	4.1	96	90	93	93	10	10	10	W 5	W 4	W 2
19	48.3	47.5	47.1	47.6	-2.5	-2.1	-2.1	-2.2	-1.0	-2.7	3.7	3.6	3.6	3.6	98	92	92	94	10	10	10	N 1	N 1	N 1
20	45.8	45.1	47.3	46.1	-1.4	-0.7	-3.8	-2.4	-0.4	-3.9	4.0	4.1	2.9	3.7	97	96	85	93	10 ●	10 ●	10	NW 1	N 3	N 4
21	49.0	50.6	53.9	51.2	-3.0	-2.4	-5.1	-3.9	-2.1	-5.2	3.0	3.4	2.8	3.1	82	90	91	88	10	10 ✳	0	NW 3	W 4	W 3
22	56.5	57.9	59.2	57.9	-4.8	-3.6	-4.1	-4.2	-3.3	-5.1	2.8	3.0	2.9	2.9	88	85	87	87	10	10 ✳	10	W 3	W 1	W 2
23	60.6	60.8	60.3	60.6	-3.2	-1.8	-6.0	-4.2	-1.3	-6.4	3.2	3.0	2.7	3.0	88	79	92	85	10	9	10	W 2	NE 3	E 1
24	58.2	56.9	58.0	57.7	-5.8	-3.9	-8.5	-6.7	-3.8	-8.5	2.8	2.8	2.3	2.6	92	83	95	90	10	9	10	E 1	E 2	NE 1
25	58.5	57.6	57.9	58.0	-8.8	-8.5	-7.8	-8.2	-7.6	-10.1	2.2	2.2	2.4	2.3	92	92	93	92	10	10	10	NE 1	C 0	NE 1
26	60.7	62.5	63.6	62.3	-4.7	-2.2	-3.4	-3.4	-2.0	-8.0	3.0	3.4	3.1	3.2	94	88	88	90	10	10 ✳	10	NE 1	NE 3	NE 4
27	64.2	63.9	63.4	63.8	-5.9	-5.4	-6.8	-6.2	-3.4	-6.9	2.6	2.5	2.5	2.5	90	83	91	88	10	10	10	NE 3	NE 2	NE 1
28	62.0	61.2	60.5	61.2	-8.0	-7.2	-7.9	-7.8	-5.8	-8.5	2.3	2.5	2.2	2.3	93	94	87	91	10	7	10	N 1	W 1	NE 1
29	59.9	58.8	56.0	58.2	-11.5	-7.5	-6.6	-8.0	-6.5	-12.1	1.8	1.9	2.5	2.1	93	74	89	85	9	10	10	C 0	C 0	NE 1
30	51.6	50.6	50.9	51.0	-3.9	-2.6	-4.1	-3.7	-2.4	-6.6	3.2	3.4	3.1	3.2	92	91	92	92	10	10	10	NW 1	NW 1	NW 1
31	51.2	50.5	48.7	50.1	-8.3	-7.1	-6.6	-7.2	-3.8	-8.7	2.2	2.3	2.6	2.4	90	86	94	90	10 ✳	10	10	E 1	S 1	S 2
M	47.6	47.5	47.9	47.7	-2.1	-0.7	-2.0	-1.7	0.5	-3.7	3.7	3.9	3.7	3.8	91	87	91	90	9.1	9.0	8.8	2.1	2.4	2.3

Puławy

$H_s = 140\,m$ $H_b = 143{,}3\,m$

Listopad – Novembre 1937

DNI	OPAD R	GRUB. ŚNIEGU h	USŁONECZNIENIE	POGODA
1	•	•	7.8	⌴ I; ⌒ III
2	0.2	•	0.2	●° ▽ 19^{00-20}
3	•	•	•	= n, I, a, II, p, III, ⌒ I
4	•	•	•	= n, I, a; ⌒° I
5	•	•	0.6	wiatr porywisty p
6	•	•	•	
7	3.5	•	•	● 10^{00-24}; ≡ n, I, a, p = p, n
8	0.5	•	•	● 19^{00-40}; = n, I, a, II, p III
9	•	•	•	●° ▽ 5^{20-40}; = n, I, a, II, p, III; ⌒° III
10	18.1	•	•	● 6^{45} a, p, III, n; = a, II, p
11	10.2	•	•	● = n, a, p ● n, I, a, II, p, III; = n, I, a, II, p
12	8.4	•	•	● n, I, a, II, p * p, III; ≡ a = p
13	•	•	2.8	* n
14	•	•	0.9	⌴ I, III
15	0.7	•	3.8	⌴° III
16	0.2	0	•	* n, I, a, p z prz.; ⌴ III
17	0.4	•	•	*° a, II, p z prz.; ⌴ I
18	•	pł.	•	⌴ I
19	•	•	•	⌴ III
20	7.2	•	•	●° a, II ● p, III; ⌴ I
21	•	•	•	⌴° III
22	•	•	2.2	V° I ⌴ III
23	1.6	•	•	●° ⁂ p; ⌴ I; wiatr porywisty a
24	(0.0)	•	•	△° n, a
25	(0.0)	•	•	
26	3.0	•	•	* a, II ⁂ p
27	3.8	•	0.6	●° n * a, II, p – 13 * p *² 15^{30}
28	1.7	•	0.6	* p
29	0.7	pł.	0.7	△¹⁰ p, III
30	3.4	0	•	* n, I ⁂ a, II, p; = a ≡ p, III
31				
Σ	63.6	—	20.2	UWAGI.

Grudzień – Décembre 1937

1	3.0	•	•	● a, II, p, III; ≡ n, I, a = p
2	0.1	•	•	● n ● a; ⌒° III
3	0.8	•	•	●° 20^{40}; ⌒° I
4	4.4	•	•	● n, I, a, II, p, III
5	•	•	3.2	⌴² I ⌴ II ⌴² III
6	0.6	•	•	⌴² I ⌴ II
7	2.1	•	•	*° △ n * I, a *² p – 14^{00}
8	•	3	•	⌴° III
9	0.6	3	•	* p; wiatr porywisty p
10	2.9	•	•	⁂ a, II, p
11	•	•	4.7	⌴² III
12	4.9	•	•	● a, II, p, III; = p ≡ III; ⌴ I
13	0.0	•	•	≡ n, I, a = II ≡ p, III
14	1.7	•	•	●° n, I ● III; ≡ n
15	0.2	•	2.8	● n; ≡ n, I, a – 10^{30}
16	3.6	•	•	●° n ● a, II, p z prz. III
17	10.8	•	•	● n, p * p, III; ⌴ I
18	•	5	•	* n; wiatr porywisty n, a
19	•	3	•	
20	1.3	3	•	● n, I, a, II, p * p; = a, p; wiatr porywisty p
21	0.2	4	•	△ n * a, II, p, wiatr porywisty n, a
22	(0.0)	4	•	*° (płatki) n, a, II
23	•	4	0.7	⌴°¹ III
24	•	3	•	⌴° I
25	(0.0)	3	•	△° a; V I, II, III
26	0.2	3	•	*° a, II; V I
27	(0.0)	3	•	*° n, a, p
28	•	3	1.2	
29	0.4	3	•	⌴° I
30	0.7	3	•	* △ n △° p; ≡ a = II, p, III
31	0.1	4	•	*° n, I
Σ	38.6	—	12.6	UWAGI.

119 726

Kraków, Obserw. Astr. φ = 50°04' λ = 19°58' Styczeń – Janvier 1937

DNI	CIŚNIENIE P − 700 I	II	III	Dies	TEMPERATURA T I	II	III	Dies	Max	Min	PRĘŻNOŚĆ PARY e I	II	III	Dies	WILGOTNOŚĆ WZGL. U I	II	III	Dies	ZACHMURZENIE i POGODA N,w I	II	III	KIERUNEK i PRĘDKOŚĆ WIATRU Dv I	II	III
1	55.5	54.5	53.2	54.4	−0.1	0.8	−2.2	−0.9	0.9	−2.3	4.1	3.9	3.4	3.8	90	84	88	87	10	10	0	W 1	C 0	W 2
2	48.2	46.4	48.5	47.7	−5.6	1.1	0.4	−0.9	1.4	−6.3	2.8	3.7	4.5	3.7	92	75	96	88	10 ≡	10	10 ✳	C 0	W 3	WSW 5
3	44.3	41.8	45.4	43.8	1.5	2.8	3.6	2.9	4.0	−0.3	4.1	5.1	5.1	4.8	80	91	87	86	10	10 ●	10	W 2	WNW 5	WSW 4
4	47.8	48.8	48.9	48.5	4.6	5.5	4.8	4.9	5.9	3.4	5.9	6.2	6.0	6.0	94	93	94	94	10 ●	10 ≡	10 ≡	WSW 5	WSW 4	W 2
5	44.4	42.1	42.6	43.0	0.0	4.7	4.3	3.3	9.3	−0.5	4.5	5.5	5.2	5.1	98	86	84	89	0 ≡	10⊙ ≡	10	C 0	C 0	WNW 2
6	45.8	44.7	40.4	43.6	1.8	3.7	−0.2	1.3	4.8	−0.3	4.9	4.1	3.8	4.3	93	69	84	82	10	9 ⊙	9	WSW 2	WSW 4	S 1
7	33.4	30.6	34.9	33.0	4.5	7.0	2.8	4.3	7.1	−0.2	4.6	6.0	4.9	5.2	73	81	87	80	10 ●	10 ●	10 ●	SSW 2	W 7	WSW 5
8	37.7	43.0	48.6	43.1	2.1	1.5	0.2	1.0	4.2	0.1	5.0	4.6	4.2	4.6	93	92	90	92	10 ●	10	10	WSW 6	WNW 4	W 6
9	53.4	53.9	55.0	54.1	−0.5	1.1	−0.5	−0.1	1.4	−0.9	4.3	4.6	4.0	4.3	98	94	90	94	2	6 ⊙	7	NNW 4	NNW 5	N 4
10	54.4	53.6	54.8	54.3	−3.1	0.4	−0.8	−1.1	0.5	−3.5	3.5	3.7	4.1	3.8	95	78	95	89	1 ≡	10	10	WNW 2	NW 2	NW 3
11	55.4	54.5	54.7	54.9	−1.6	0.1	−3.0	−1.9	0.5	−3.0	3.5	4.3	3.1	3.6	86	93	84	88	10	4 ⊙	7	NW 1	NW 2	C 0
12	53.5	53.1	53.6	53.4	−4.5	−3.8	−3.2	−3.7	−3.0	−5.0	2.9	3.2	3.1	3.1	89	92	86	89	10	10 ✳	9	N 1	NE 2	NNE 2
13	56.5	57.4	58.5	57.5	−6.7	−6.0	−6.3	−6.3	−3.2	−6.9	2.5	2.6	2.3	2.5	91	90	81	87	10	10 ✳	10	NE 4	NE 3	E 3
14	57.6	56.0	55.5	56.4	−10.0	−6.4	−9.6	−8.9	−6.3	−10.9	2.0	2.3	1.9	2.1	91	80	87	86	10	0 ⊙	0	E 4	ENE 7	E 4
15	53.4	51.5	50.3	51.7	−12.2	−5.9	−9.0	−9.0	−4.7	−12.5	1.6	2.4	1.9	2.0	89	82	83	85	0	0 ⊙	0	E 2	ENE 4	ENE 2
16	50.4	50.4	51.4	50.7	−12.4	−9.1	−11.8	−11.3	−9.0	−12.9	1.5	1.6	1.5	1.5	86	67	82	78	0	0 ⊙	0	ENE 4	ENE 4	ENE 5
17	51.6	50.7	50.4	50.9	−14.9	−10.2	−12.2	−12.4	−10.2	−15.2	1.2	1.7	1.5	1.5	83	82	84	83	0	0 ⊙	0	E 4	E 4	ENE 4
18	49.1	47.4	47.0	47.8	−13.6	−8.8	−13.3	−12.2	−8.5	−13.9	1.3	1.7	1.2	1.4	82	71	75	76	0	0 ⊙	0	E 5	E 9	ENE 8
19	43.2	40.1	38.1	40.5	−15.6	−11.6	−12.4	−13.0	−11.6	−15.9	1.2	1.4	1.3	1.3	88	72	80	80	0	10	10	E 8	E 6	ENE 5
20	36.6	38.7	42.8	39.4	−10.8	−7.6	−8.6	−8.9	−7.5	−12.6	1.8	2.3	2.0	2.0	87	88	85	87	10 ✳	10 ✳	10	E 2	E 2	C 0
21	47.8	48.4	49.1	48.4	−7.7	−7.0	−9.6	−8.5	−6.8	−9.6	2.2	2.2	1.8	2.1	87	81	82	83	10	0⊙ ≡	10	C 0	ENE 4	ENE 2
22	51.0	52.5	54.7	52.7	−12.3	−6.5	−10.0	−9.7	−5.8	−12.4	1.5	2.3	1.8	1.9	86	81	85	84	1 ≡	0⊙ ≡	0	ENE 1	E 3	ENE 2
23	55.2	54.6	53.9	54.6	−14.2	−11.0	−13.2	−12.9	−10.0	−14.6	1.2	1.6	1.3	1.4	79	80	81	80	10 ≡	0 ⊙	0	ENE 2	E 3	ENE 3
24	53.7	53.4	52.4	53.2	−15.9	−13.4	−14.0	−14.3	−13.2	−16.5	1.1	1.2	1.4	1.2	84	70	73	76	0	0 ⊙	0	NE 4	ENE 8	ENE 9
25	50.6	48.5	47.9	49.0	−16.6	−14.2	−16.8	−16.1	−13.0	−16.9	1.0	1.1	0.9	1.0	81	69	75	75	0	0 ⊙	0	ENE 8	ENE 9	ENE 9
26	45.4	44.2	43.2	44.3	−16.4	−12.5	−13.8	−14.1	−12.5	−17.8	1.0	1.3	1.3	1.2	80	72	83	78	10	10 ⊙	10	ENE 9	ENE 6	ENE 6
27	40.4	37.3	33.8	37.2	−15.8	−9.9	−9.7	−11.3	−8.5	−16.4	1.2	1.6	1.8	1.5	86	76	83	82	0	10 ⊙	10	ENE 2	E 4	E 6
28	31.0	30.1	29.0	30.0	−10.4	−8.4	−8.6	−9.0	−8.4	−10.5	1.9	2.0	2.1	2.0	91	83	89	88	10	10	10	ENE 4	ENE 6	ENE 6
29	24.1	22.5	24.9	23.8	−8.8	−7.8	−8.4	−8.4	−6.6	−8.8	2.2	2.4	2.2	2.3	93	94	90	92	10	10 ✳	10 ✳	ENE 6	NE 4	NNE 3
30	30.4	34.9	39.7	35.0	−10.3	−9.7	−11.0	−10.5	−8.4	−11.0	1.8	1.9	1.7	1.8	88	85	87	87	10 ✳	10 ✳	10 ✳	NE 2	NE 4	E 6
31	44.3	44.5	44.0	44.3	−15.4	−14.5	−13.6	−14.3	−11.0	−15.6	1.1	1.2	1.4	1.2	81	81	88	83	10	9	10	ENE 7	NE 5	ENE 6
M	46.6	46.1	46.7	46.5	−7.8	−5.0	−6.6	−6.5	−4.1	−8.7	2.6	2.9	2.7	2.7	88	82	85	85	5.9	6.4	6.5	3.4	4.3	4.0

Luty – Février 1937

1	42.7	41.2	40.9	41.6	−14.1	−10.5	−13.6	−13.0	−10.0	−16.4	1.4	1.8	1.4	1.5	92	87	84	88	10	10	10	E 4	E 4	NE 2
2	41.5	42.3	44.3	42.7	−12.6	−7.8	−5.9	−8.0	−5.8	−15.5	1.6	2.4	2.5	2.2	89	93	86	89	10	10 ≡	10 ✳	C 0	ENE 1	C 0
3	44.0	43.0	42.0	43.0	−1.8	3.0	0.8	0.7	3.5	−5.9	3.8	4.2	4.2	4.1	94	74	87	85	10 ≡	1 ⊙	10	W 1	WSW 1	WSW 1
4	41.4	40.1	39.4	40.3	−0.7	3.4	0.5	0.9	3.6	−1.1	4.0	4.4	4.2	4.2	91	75	89	85	9 ≡	10⊙ ≡	10	W 1	WSW 1	WSW 2
5	37.8	33.3	30.6	33.9	−1.9	4.2	0.1	0.6	5.1	−2.2	3.6	4.0	4.0	3.9	91	65	88	81	10 ≡	10 ⊙	3 ≡	C 0	C 0	C 0
6	26.8	27.0	33.0	28.9	3.6	6.4	3.4	4.2	7.8	−1.7	5.1	5.9	4.9	5.3	87	83	83	84	9 ≡	10● ≡	10	SW 1	WSW 3	W 3
7	36.5	36.1	36.1	36.2	2.2	4.1	2.8	3.0	4.2	1.8	4.1	4.0	4.7	4.3	77	65	84	75	9	10	5	W 5	W 5	WSW 3
8	33.7	32.3	34.0	33.3	−2.2	2.0	0.5	0.2	2.8	−2.5	3.4	4.0	4.1	3.8	87	75	87	83	10 ≡	10	10	C 0	NE 1	ENE 3
9	35.2	34.6	34.6	34.8	−2.0	1.4	−0.3	−0.3	1.4	−2.2	3.4	4.1	4.0	3.8	85	82	90	86	10	10	10 ✳	E 8	ENE 5	ENE 2
10	35.2	35.1	34.3	34.9	1.7	2.7	1.3	1.8	4.2	−1.0	4.6	4.6	4.2	4.5	90	83	83	85	10 ≡	10 ≡	9 ≡	WSW 3	W 4	C 0
11	31.8	32.2	33.0	32.3	−0.8	2.8	−0.8	0.1	3.0	−1.5	4.0	4.0	3.8	3.9	94	70	88	84	10	10	10 ≡	C 0	W 4	C 0
12	33.0	32.7	33.8	33.2	−8.8	0.6	−1.2	−2.6	0.7	−9.0	2.1	3.4	3.7	3.1	88	71	88	82	10 ≡	9 ≡	10	C 0	C 0	C 0
13	36.1	36.5	38.4	37.0	−2.4	−1.2	−2.8	−2.3	−1.2	−3.3	3.5	3.8	3.6	3.6	92	91	98	94	10 ✳	10	10	C 0	NW 2	W 2
14	40.6	41.6	45.3	42.5	−3.8	−2.6	−3.3	−3.2	−2.6	−4.5	3.1	3.6	3.4	3.4	90	96	95	94	10 ✳	10	10 ✳	W 4	WNW 8	WNW 6
15	47.5	46.2	45.4	46.4	−3.6	1.0	1.4	0.0	1.5	−4.6	3.4	4.1	4.0	3.8	97	84	78	86	10	10	10	W 4	W 6	W 4
16	44.0	42.5	40.6	42.4	2.5	4.3	2.8	3.1	6.2	0.4	4.7	5.2	5.0	5.0	85	84	89	86	10 ≡	10 ≡	10 ≡	S 1	W 4	C 0
17	35.9	35.4	37.0	36.1	1.8	3.8	2.4	3.1	6.5	1.5	4.6	4.6	5.0	4.7	89	67	92	83	10 ≡	10 ≡	10 ●	C 0	W 2	C 0
18	37.7	39.2	43.0	40.0	1.5	2.8	1.4	1.8	3.0	1.4	4.6	5.0	4.8	4.8	90	89	94	91	10 ≡	10● ≡	10● ≡	C 0	WSW 2	W 1
19	43.2	38.6	35.0	38.9	0.8	5.3	3.5	3.3	5.6	−0.5	4.7	4.1	4.1	4.3	96	62	70	76	10 ≡	8 ⊙	10	W 2	SSE 2	SW 2
20	24.8	27.0	29.6	27.1	4.8	4.8	2.6	3.7	6.3	1.7	5.0	4.4	4.7	4.7	78	69	86	78	10 ●	10 △	10	SW 2	W 7	W 5
21	31.3	31.2	32.8	31.8	1.7	4.7	1.2	2.2	5.3	0.9	4.5	4.2	4.4	4.4	86	65	87	80	10 ✳	9	9	WSW 2	W 6	WSW 3
22	32.6	28.5	21.2	27.4	0.4	4.1	2.0	2.1	4.5	0.3	4.5	4.0	4.7	4.4	96	65	89	83	5 ≡	10	10 ●	C 0	SSE 2	SSE 2
23	21.6	24.8	25.1	23.8	1.4	3.2	1.4	1.8	6.0	0.4	4.2	3.8	3.9	4.0	83	66	80	76	10 △	9	6	WNW 1	W 6	SW 4
24	29.9	31.7	33.1	31.6	−1.6	0.7	−1.6	−1.0	1.8	−2.1	3.6	4.6	3.8	4.0	90	96	92	93	10 ≡	7 ✳	10 ✳	W 6	W 6	SW 2
25	32.3	34.2	39.4	35.3	−2.6	−1.4	−2.8	−2.4	−0.5	−3.9	3.4	3.9	3.6	3.6	90	95	98	94	10	10 ✳	10	WSW 2	W 7	WNW 4
26	39.9	37.7	36.4	38.0	−5.2	−2.5	0.4	−1.7	0.5	−5.7	2.7	3.6	4.0	3.4	88	96	85	90	0	10 ✳	10	C 0	WSW 1	W 3
27	34.9	34.7	33.7	34.4	0.0	6.7	4.1	3.7	7.6	−0.3	4.0	5.3	4.2	4.6	86	76	68	77	2	10 ≡	10	C 0	S 1	C 0
28	31.1	30.1	30.4	30.5	1.9	10.1	4.2	5.1	12.3	0.8	4.8	6.7	5.3	5.6	91	73	86	83	9	4 ⊙	10	E 2	ESE 3	E 4
29																								
30																								
31																								
M	35.8	35.4	35.8	35.7	−1.4	2.1	0.2	0.3	3.0	−2.7	3.8	4.2	4.1	4.0	89	78	87	85	9.0	9.2	9.4	2.1	3.4	2.1

Kraków, Obserw. Astr. — $H_s = 209$ m — $H_b = 220{,}3$ m — Styczeń – Janvier 1937

DNI	OPAD R	GRUBOŚĆ ŚNIEGU h	USŁONECZNIENIE	POGODA
1	.	0	0.5	
2	0.4	0	2.1	$*17^{10}$ – p $*$(płatki) III; ⌣ ≡ I, a
3	7.5	1	.	● a, II, p, n
4	0.3	.	.	● I, a; ≡ II, p, III, n
5	0.3	.	3.2	● n; ≡ I, a, II
6	0.0	.	2.1	● (krople) n
7	3.5	.	.	● I, a, II, p, III, n
8	0.6	.	.	● I, a, p △p $*$p $*$(płatki) n
9	.	.	4.7	
10	.	.	1.4	≡° I
11	.	.	2.5	
12	0.3	.	.	$*$(płatki) a, II, p, n
13	0.1	1	0.4	$*$a $*$(płatki) II
14	.	1	5.9	⌣ I
15	.	0	7.0	⌣ I
16	.	0	6.6	⌣ I
17	.	0	6.4	↔ ⌣ a
18	.	0	6.4	
19	0.2	0	0.7	$*$p, n; ∪ 20
20	0.5	1	.	$*$I, a $*$(płatki) II, p
21	.	2	2.1	≡° a, II, p; ▽ p, III
22	.	2	4.7	≡° ⌣ I; ≡° a, II, p
23	(0.0)	2	4.6	$*$a ↔ a; ≡° I
24	.	2	7.2	↔ 9; ⊕ (dwa słońca boczne, nad nimi łuki tęczowe, nad słońcem pionowy czerwony słup) a (do ok. 9)
25	.	2	6.9	⊕ (dwa słońca boczne, na słońcu krzyż) a – 8^{45}
26	0.7	2	1.1	$*$ ⊥ p, III, n; ⊕ a, II
27	2.5	3	4.3	$*$ ⊥ n; ⊕ II
28	7.3	6	.	$*$ ⊥ n – n
29	12.0	16		$*$ ⊥ I, a, p $*$n
30	0.4	26	.	$*$(płatki) I, a, II, p ⊥ p $*$III, n, ▽ n i krąg 46°
31	.	24	.	$*$(płatki) a
Σ	36.6	–	80.8	UWAGI: Klatka meteorologiczna znajdowała się za oknem Obserwatorium (223,4 m n.p.m.). W III terminie obserwacji dokonywano za pomocą klatki pomocniczej. Obserwacje w II terminie wykonywano o godz. 14 czasu lokalnego. Kierunki i prędkości wiatru wyznaczano za pomocą anemografu. Niniejsze uwagi odnoszą się do całego roku.

Luty – Février 1937

1	.	23	.	
2	1.7	22	.	$*18^{30}$–20^{40}, III, np – 24; ≡ II, p
3	.	22	3.7	≡ 1-0 I, a
4	.	18	1.5	≡° I, a, II, n; ⊕ ok. 10
5	0.9	16	0.1	≡ I, a, ≡° III, ≡ n; ∽ n; ⊕ II
6	2.7	14	1.7	● n, II, p – 19, n; ≡ ∽ I ≡° a, II
7	.	9	0.7	
8	.	8	.	≡° I, a
9	0.5	8	.	$*$ 20 – 22
10	4.1	8	2.1	$*$ n; ≡ I ≡° a, II ≡ p ≡° III
11	(0.0)	12	.	△ 10; ≡° a, p, III ≡ n
12	0.6	8	0.5	$*$ 15^{50}–17; ≡² V I, a ≡° a, II
13	(0.0)	9	.	$*$ n, I $*$(płatki) 13, p
14	1.2	8	.	$*$ I $*$ ⊥ a, p $*$ III ⊥ $*$ np – 24
15	(0.0)	11	.	$*$ 21^{20} – 22
16	0.2	8	.	● a; ≡° I, a ≡ II ≡° III, n
17	0.1	5	0.8	● 17 – p ● (krople) III; ≡ I ≡° a, II ≡ n
18	3.1	4	.	● a ●° II, p, III ● n; ≡ I ≡ a, II, p, III
19	0.3	0	5.0	● ok. 21 ● (krople) n, ≡ I, a
20	1.3	.	1.9	● (krople) I △ 13^{30}, II $*$ 20 – 20^{40}, n, ∪ III
21	0.3	.	2.1	$*$ I, n
22	5.1	0	3.7	● 19 – 20^{40}, n $*$(płatki) n, ≡° I
23	0.3	.	1.4	△ I $*$a (do 7^{30}) ∪ p, n
24	4.0	.	1.2	$*$a, II △ 20^{50} $*$n; ≡° I
25	1.1	6	1.7	$*$a – 9^{30} od 13, II $*$(płatki) p △ 20
26	2.1	4	1.2	$*$ 0-2 13 – 15..20
27	0.4	6	1.5	● ok. 12^{30}; ≡ II
28	.	.	3.5	● (krople) n
29				
30				
31				
Σ	30.0	–	34.3	UWAGI.

Kraków, Obserw. Astr. $\varphi = 50°04'$ $\lambda = 19°58'$ Marzec – Mars 1937

DNI	CIŚNIENIE P – 700 – I	II	III	Dies	TEMPERATURA T I	II	III	Dies	Max	Min	PREŻNOŚĆ PARY e I	II	III	Dies	WILGOTNOŚĆ WZGL. U I	II	III	Dies	ZACHMURZENIE I POGODA N,w I	II	III	KIERUNEK I PRĘDKOŚĆ WIATRU D,v I	II	III
1	29.2	32.2	33.2	31.5	7.8	9.6	3.9	6.3	12.2	3.9	6.0	6.5	6.1	6.2	76	73	100	83	10	9 ≡	10 ●	SSE 4	NNW 3	NNE 2
2	31.7	31.4	31.8	31.6	1.8	2.8	0.8	1.6	3.9	0.7	5.1	5.1	4.4	4.9	96	91	90	92	10 ≡	10	10	ENE 3	E 5	ENE 6
3	34.7	36.2	38.4	36.4	-1.6	2.9	-1.6	-0.5	3.2	-2.1	3.4	3.5	4.0	3.6	83	62	99	81	8 ⊙	5 ⊙	0	ENE 9	ENE 9	ESE 9
4	39.3	38.4	36.6	38.1	-5.6	-1.0	0.2	-1.6	0.3	-6.0	2.7	3.9	4.0	3.5	90	93	86	90	10	8 ⊙	10	ENE10	ESE 7	E 5
5	34.3	34.1	34.6	34.3	2.8	8.4	5.0	5.3	8.7	0.2	4.2	5.6	5.2	5.0	74	67	80	74	10	10	10	SE 4	SE 2	NNE 2
6	34.4	34.2	34.5	34.4	4.2	6.8	5.1	5.3	7.0	3.9	5.6	6.9	6.2	6.2	90	94	95	93	10 ≡	10● ≡	10 ●	ENE 1	C 0	WSW 4
7	35.3	35.2	34.7	35.1	1.8	3.5	1.8	2.2	5.1	1.3	4.9	4.8	4.3	4.7	93	82	82	86	10● ≡	10 ≡	10	W 2	WSW 3	WSW 1
8	33.1	33.0	32.9	33.0	2.7	9.8	7.0	6.6	10.9	1.1	4.9	5.6	5.8	5.4	87	62	77	75	10● ≡	10	2	SSW 1	WSW 4	SSE 2
9	30.6	31.1	32.5	31.4	3.6	5.3	3.0	3.7	7.0	2.2	5.5	6.1	5.5	5.7	94	92	96	94	10● ≡	10● ≡	10	C 0	WNW 2	N 1
10	28.6	25.3	28.6	27.5	1.8	5.3	1.5	2.5	7.0	1.5	5.1	6.3	4.7	5.4	98	96	93	96	10● ≡	10 ●	10 ✳	ENE 4	E 4	W 6
11	36.5	38.2	37.2	37.3	1.0	5.0	2.0	2.5	6.5	0.1	4.3	3.0	4.0	3.8	87	46	75	69	10	0 ⊙	0	W 4	W 4	E 1
12	34.1	32.4	30.7	32.4	2.3	12.9	11.8	9.7	13.9	0.1	4.2	6.0	6.4	5.5	77	54	62	64	10⊙ ≡	10	10	ESE 1	SSE 2	S 5
13	32.0	33.1	32.6	32.6	8.5	10.8	7.2	8.4	13.2	6.9	6.3	6.5	6.6	6.5	76	68	87	77	10 ⊙	10 ●	0	C 0	WSW 1	C 0
14	31.5	30.6	27.5	29.9	3.4	15.2	11.8	10.6	15.8	2.4	5.0	6.5	6.6	6.0	86	50	64	67	2⊙ ≡	8 ⊙	10	C 0	SSW 6	SSE 4
15	29.1	33.5	38.6	33.7	5.8	11.8	5.3	7.0	12.7	4.9	6.1	5.0	4.4	5.2	88	48	66	67	10	8	10	W 3	WSW11	C 0
16	40.7	43.6	45.7	43.3	3.6	3.0	2.2	2.8	6.5	2.0	4.2	5.0	4.4	4.5	71	88	82	80	10	10 ●	3	WSW 5	W 8	W 4
17	46.2	43.6	41.2	43.7	0.2	8.8	5.8	5.2	9.7	-0.2	3.9	3.2	4.9	4.0	85	38	72	65	0 ⊙	9 ⊙	7	C 0	SE 11	W 1
18	39.9	39.5	38.9	39.4	4.1	13.2	8.8	8.7	14.3	3.3	4.7	6.1	6.2	5.7	77	54	74	68	3⊙ ≡	6 ⊙	10 ≡	NW 1	W 6	C 0
19	37.5	38.0	37.8	37.8	5.4	9.7	6.7	7.1	10.6	5.0	6.1	7.2	5.9	6.4	91	80	81	84	8	10	0	NNE 1	N 2	E 3
20	32.7	29.0	27.2	29.6	6.4	19.7	16.6	14.8	21.3	5.9	6.9	8.4	6.8	7.4	96	50	49	65	10	10⊙ ≡	10	E 5	WNW 2	ESE 2
21	22.9	21.2	25.2	23.1	13.0	7.3	1.0	5.6	16.6	0.7	6.9	6.6	4.6	6.0	62	86	95	81	10	10 ●	10 ✳	NNW 1	W 7	WSW 7
22	31.2	34.0	33.4	32.9	2.4	7.6	4.9	5.0	9.2	0.7	4.8	4.5	5.6	5.0	88	58	86	77	10	8	10	WSW 5	W 4	E 1
23	28.5	28.4	32.8	29.9	8.2	15.2	8.8	10.2	15.7	4.0	6.1	6.4	6.7	6.4	76	50	80	69	9	4 ⊙	10	SSE 4	SSW 5	WSW 2
24	36.6	35.5	31.9	34.7	5.5	9.0	3.4	5.3	9.3	3.4	5.0	5.4	5.4	5.3	74	63	92	76	8⊙ ≡	10	10 ●	W 1	NNE 2	NNW 7
25	30.5	36.0	38.1	34.9	1.1	0.8	1.9	1.4	3.4	0.2	4.8	4.4	4.2	4.5	96	90	80	89	10 ●✳	10 ●✳	10	W 2	WSW 6	W 3
26	38.5	37.5	35.3	37.1	1.7	8.7	4.5	4.8	9.6	0.5	4.4	4.6	5.0	4.7	85	55	80	73	10	3 ⊙	3	WNW 1	SSE 2	C 0
27	36.7	37.6	38.1	37.5	4.2	6.4	3.7	4.5	6.7	3.0	4.4	3.9	4.4	4.2	71	54	75	67	10	10	10	W 3	WSW 2	C 0
28	39.5	40.7	42.3	40.8	0.8	7.1	3.5	3.7	8.3	0.1	3.9	3.3	3.8	3.7	80	44	66	63	0⊙ ≡	2 ⊙	1	C 0	WSW 4	C 0
29	44.4	45.2	46.6	45.4	0.6	6.6	3.2	3.4	6.8	0.1	4.3	4.1	4.0	4.1	90	57	70	72	6⊙ ≡	10	10	C 0	W 2	N 3
30	48.3	49.1	50.3	49.2	1.6	5.7	3.9	3.8	6.0	1.2	4.5	5.1	5.2	4.9	87	74	86	82	10 ✳	10	10	ENE 4	E 6	ENE 4
31	50.2	49.1	48.1	49.1	2.0	4.8	3.2	3.3	4.9	1.6	5.2	4.9	4.8	5.0	99	76	84	86	10	10	10	ENE 6	NNE 9	E 8
M	35.4	35.7	36.0	35.7	3.3	7.8	4.7	5.1	9.2	1.7	4.9	5.3	5.2	5.1	85	68	81	78	8.5	8.4	7.6	2.7	4.2	3.0

Kwiecień – Avril 1937

1	45.4	43.9	44.4	44.6	3.2	9.7	4.5	5.5	9.9	2.6	5.2	6.8	5.3	5.8	90	76	84	83	10	6 ⊙	9	ENE 5	ENE 9	ENE 8
2	43.3	42.1	41.7	42.4	3.1	9.4	6.2	6.2	9.9	2.3	4.9	6.5	5.7	5.7	87	74	81	81	10	10	8	ENE 4	ENE 6	E 6
3	40.5	38.8	38.2	39.2	6.2	10.0	7.7	7.9	11.6	5.0	5.6	6.0	6.1	5.9	78	65	78	74	9 ⊙	10	10	ENE 5	E 8	E 4
4	36.3	35.6	37.3	36.4	6.5	13.1	5.1	7.4	13.5	5.1	5.8	6.7	5.3	5.9	80	60	82	74	10	6	10	ENE 4	ENE 4	ENE 6
5	38.4	38.7	39.9	39.0	3.8	9.4	6.7	6.6	11.4	3.4	5.4	6.4	5.9	5.9	90	72	81	81	10	10	9	ENE 2	NE 2	ENE 5
6	40.7	42.0	43.1	41.9	4.4	10.6	9.0	8.2	11.2	3.1	5.0	7.4	7.5	6.6	80	77	88	82	10	10	10	C 0	ENE 3	C 0
7	44.5	45.2	45.3	45.0	7.4	10.9	9.0	9.1	13.5	6.9	7.3	7.1	6.7	7.0	95	72	78	82	10 ≡	10	6	C 0	SW 1	C 0
8	44.0	43.2	43.4	43.5	6.4	13.0	9.8	9.8	14.0	5.4	6.4	6.9	7.6	7.0	89	62	84	78	10	10	10 ●	C 0	NW 1	C 0
9	43.2	43.0	42.6	42.9	8.2	11.7	8.8	9.4	12.9	6.9	7.2	8.1	7.9	7.7	90	79	94	88	10 ≡	10	10 ●	C 0	SSE 1	C 0
10	40.5	38.3	37.6	38.8	8.0	12.6	8.7	9.5	13.7	7.6	7.8	8.3	7.7	7.9	98	77	92	89	10 ●	10	9 ●	SSE 1	ENE 6	NNE 1
11	35.9	35.8	37.2	36.3	5.4	14.5	9.2	9.6	15.2	4.0	6.3	7.2	7.8	7.1	94	58	91	81	1 ⊙	7 ⊙	10 ●	ENE 1	NE 1	N 2
12	38.3	38.0	38.7	38.3	7.4	11.4	7.4	8.4	12.7	6.7	7.2	7.5	6.6	7.1	94	75	86	85	10	10 ●	6	ENE 1	NNE 2	NE 2
13	38.8	38.0	36.8	37.9	7.4	13.2	9.9	10.1	13.4	7.1	6.8	8.8	8.5	8.0	89	78	94	87	10	8	4	ENE 3	NE 5	ENE 2
14	35.0	33.5	32.5	33.7	9.4	13.2	10.0	10.6	13.9	8.4	8.0	7.6	7.6	7.7	91	68	83	81	10	10	9	E 4	E 7	E 6
15	32.2	33.6	34.1	33.3	13.0	18.7	13.4	14.6	20.0	8.7	7.7	7.6	9.0	8.1	69	47	78	65	5 ⊙	9	9	ESE 3	W 2	W 2
16	33.4	31.4	31.5	32.1	9.4	15.0	11.0	11.6	16.1	8.0	7.7	8.1	9.4	8.4	87	64	97	83	3 ⊙	10 ≡	10	C 0	W 4	SE 1
17	31.4	32.2	34.2	32.6	9.8	12.5	11.4	11.3	14.9	9.5	7.9	8.1	8.0	8.0	87	75	80	81	10	10	10	W 4	W 6	C 0
18	36.0	35.7	36.7	36.1	9.2	13.6	10.3	10.8	15.0	8.6	6.9	6.4	7.1	6.8	80	56	76	71	9	6 ⊙	7	W 3	W 7	WNW 4
19	38.2	38.6	39.8	38.9	7.2	12.4	9.3	9.6	15.3	6.7	5.5	5.8	5.8	5.7	73	54	67	65	10	10	0	W 3	W 1	C 0
20	42.4	41.9	41.2	41.8	5.4	14.2	8.4	9.1	15.5	4.4	5.7	6.0	7.0	6.2	85	50	86	74	3⊙ ≡	6 ⊙	1	C 0	NE 1	ENE 2
21	36.5	33.9	36.2	35.5	6.2	16.1	11.0	11.1	17.5	4.9	6.9	6.0	8.1	7.0	97	44	83	75	3○ ≡	9	10 ●	E 1	SW 2	W 2
22	39.4	40.7	41.8	40.6	7.0	11.0	8.1	8.6	12.4	7.0	6.1	5.3	5.7	5.7	82	54	71	69	10	8 ⊙	3	WNW 4	NW 4	WNW 2
23	41.4	37.5	36.6	38.5	5.0	13.1	9.4	9.2	15.0	3.1	5.3	4.6	6.6	5.5	81	41	75	66	0 ○	9 ⊙	10	SW 2	NE 2	W 1
24	35.5	35.1	34.4	35.0	6.8	8.9	6.4	7.1	11.5	6.2	5.8	5.8	5.7	5.8	78	68	79	75	10	10	9	WNW 4	W 4	WSW 2
25	32.7	33.9	35.3	34.0	4.0	7.6	7.6	6.7	10.5	3.8	5.5	6.4	6.4	6.1	90	83	83	85	10 ●	10 ⊙	10	WSW 4	WSW 5	C 0
26	36.2	36.7	38.1	37.0	7.1	12.1	8.8	9.2	13.8	5.5	7.0	5.8	6.7	6.5	93	55	80	76	10	9	10	WSW 1	S 2	NNE 2
27	39.6	40.0	41.5	40.4	7.2	13.4	8.8	9.6	15.0	6.5	6.3	6.4	7.2	6.6	83	56	86	75	9⊙ ≡	9	10	W 4	NNW 2	E 1
28	43.6	43.1	44.1	43.6	7.8	14.4	9.6	10.4	16.0	5.6	6.5	6.1	7.6	6.7	82	50	86	73	9 ≡	8	2	C 0	N 3	WNW 1
29	45.2	44.2	44.3	43.6	6.7	9.5	6.8	7.4	10.3	4.7	5.5	5.9	6.2	5.9	76	66	84	75	6 ⊙	10	10 ●	NW 1	NNW 3	NW 2
30	42.4	43.1	43.7	43.1	6.6	9.6	7.1	7.6	10.7	5.4	6.9	7.4	7.2	7.2	94	84	96	91	10 ●	10	10 ●	WSW 2	NW 4	WSW 4
31																								
M	39.0	38.6	39.1	38.9	6.8	12.2	8.6	9.0	13.5	5.8	6.4	6.8	7.0	6.7	86	65	83	78	8.2	9.0	8.0	2.2	3.6	2.3

Kraków, Obserw. Astr. $H_s = 209$ m $H_b = 220{,}3$ m — Marzec – Mars 1937

DNI	OPAD R	GRUB. ŚNIEGU h	USŁONECZNIENIE	POGODA
1	6.5	.	2.3	● p (od 16), III, n; ≡° a, II
2	0.3	.	.	● ok. 8 △ n; ≡° I, a
3	.	.	5.2	
4	0.0	.	2.5	△ p, n; ⊕ I
5	0.1	.	0.3	● (krople) ok. 12^{45}
6	6.7	.	.	● n, 7^{00}–13^{10} p, III, n; ≡° I ≡ a, p
7	0.6	.	.	● I, a, n; ≡ I, a ≡° II, n
8	4.9	.	1.4	● ≡ I, a, n
9	5.9	.	.	● ≡° I, a, II, p, n
10	6.5	.	.	● I, a, p ⁑ * p * III, n; ≡ I
11	.	.	8.6	
12	.	.	2.2	≡° ⌴ I
13	0.6	.	1.7	● 12–13^{40} ● (krople) p ● n; ≡° a; ⊕ I
14	1.9	.	6.7	● (krople) p; ≡ ⌴ I
15	0.0	.	3.5	● n, ok. 7
16	0.7	.	2.9	● II, p – 17; ⌴ n
17	0.2	.	8.5	● n; ⌴ I; ⊕ II
18	.	.	6.5	≡° I, III
19	0.2	.	0.3	● (krople) ok. 12^{50}, n; ⌣ III
20	.	.	3.3	≡° II
21	13.1	.	.	● ok. 13^{30}, II, p * p, III, n
22	.	.	3.0	
23	2.7	.	2.9	● p, ⌒ 17^{40}
24	20.5	.	0.4	● 17^{00} – p, III, n ⁑ n; ≡° I
25	5.7	.	0.4	⁑ I, a, II; ⌔ III, n
26	.	.	7.6	
27	(0.0)	.	.	* (płatki) ok. 11; ≡° a
28	.	.	8.2	≡° I ⌴ ≡° n
29	.	.	1.9	≡° ⌴ I
30	(0.0)	.	.	* (płatki) I *° 8^{30} – 10
31	.	.	.	
Σ	77.1	–	80.3	UWAGI.

Kwiecień – Avril 1937

1	.	.	4.2	
2	.	.	.	⊕ a
3	.	.	0.7	
4	.	.	2.4	
5	(0.0)	.	.	● (krople) ok. 18, ok. 20
6	4.7	.	.	● a, p, n
7	0.6	.	0.1	● a, ≡° I, a
8	0.4	.	0.3	● (krople) po 11 ● p, III, ≡° a
9	17.1	.	.	● a, p, III, n, ≡° I
10	17.8	.	.	● I, a ● ⊼ ok. 14 ● p, III, n
11	11.8	.	8.3	● p (od 19.20), III, n, ⊕ II
12	1.2	.	.	● (krople) ok. 13^{40}, p ● p
13	12.2	.	1.6	● ⊼ p ● n
14	0.2	.	.	● a
15	0.2	.	7.2	● p
16	5.3	.	4.1	●° 13^{45} ● p, n, ≡ I ≡° II
17	.	.	3.2	⌔ III
18	.	.	7.5	⌔ 19^{45}
19	.	.	1.6	⊕ p
20	.	.	10.2	≡° ⌓ I
21	1.1	.	6.6	● (krople) 13^{45} ● p ●° III ● n, ⌓ ≡° I
22	.	.	4.3	
23	.	.	7.7	⌓ I, ⊕ II
24	1.0	.	2.7	
25	0.2	.	0.6	● n, I ● (krople) a, p, n, ⊕ II
26	0.7	.	3.2	● n
27	0.1	.	6.4	● p, ≡° I
28	0.2	.	9.8	● p, ≡° ⌓ ⊕ I
29	8.0	.	.	● p, III, n
30	16.1	.	.	● a, p, III, n
31				
Σ	99.1	–	92.7	UWAGI.

Kraków, Obserw. Astr. φ = 50°04' λ = 19°58' Maj – Mai 1937

DNI	CIŚNIENIE P = 700 + I	II	III	Dies	TEMPERATURA T I	II	III	Dies	Max	Min	PRĘŻNOŚĆ PARY e I	II	III	Dies	WILGOTNOŚĆ WZGL. U I	II	III	Dies	ZACHMURZENIE i POGODA N_w I	II	III	KIERUNEK i PRĘDKOŚĆ WIATRU D_v I	II	III
1	44.1	44.0	44.4	44.2	8.2	15.4	12.1	12.0	16.5	6.7	7.4	8.3	8.4	8.0	92	63	80	78	10 ≡	9 ⊙	4	W 3	W 3	NW 2
2	45.2	45.1	44.5	44.9	10.4	17.8	14.4	14.2	18.6	7.6	7.6	7.7	8.0	7.8	82	51	65	66	5 ⊙	4 ⊙	2	C 0	E 3	NE 2
3	44.1	42.5	42.0	42.9	11.4	18.9	15.3	15.2	20.1	8.0	7.3	8.7	9.5	8.5	72	54	73	66	1 ⊙	4 ⊙	0	C 0	ENE 4	NE 1
4	43.0	42.2	42.1	42.4	13.2	20.1	15.0	15.8	21.3	10.8	9.6	10.8	9.9	10.1	86	62	78	75	7 ⊙	9	5	ENE 2	ENE 6	E 4
5	42.4	41.6	42.2	42.1	11.4	21.4	15.4	15.9	21.8	9.3	8.4	9.1	9.0	8.8	84	48	69	67	0 ⊙	2 ⊙	0	E 1	ENE 3	NE 1
6	44.3	44.7	47.9	45.6	13.1	18.8	11.8	13.9	20.1	10.0	9.4	11.1	7.6	9.4	85	69	74	76	0 ⊙ ≡	9 ⊙ ▬	10	WSW 2	W 5	W 4
7	48.9	48.1	47.8	48.3	8.0	12.8	12.4	11.4	15.0	7.2	7.6	9.0	8.8	8.5	94	82	83	86	10 ● ≡	10	10	NW 2	WNW 2	W 1
8	45.4	44.6	43.9	44.6	12.2	16.0	13.0	13.6	17.9	10.2	7.8	8.1	9.1	8.3	73	60	82	72	8	4 ⊙	3 ▬	C 0	W 6	ENE 1
9	42.6	41.4	40.3	41.4	10.9	20.6	16.2	16.0	21.5	7.5	7.7	9.4	9.0	8.7	79	52	65	65	3 ⊙ ▬	7	8	C 0	E 1	ENE 1
10	41.0	40.7	42.0	41.2	13.6	22.1	15.3	16.6	22.4	10.5	8.7	10.5	9.9	9.7	75	54	76	68	2 ⊙	9	4	C 0	SSE 1	C 0
11	43.0	41.9	41.7	42.2	13.1	23.3	17.9	18.0	23.8	10.1	9.5	10.3	9.8	9.9	84	48	64	65	1 ⊙ ≡	4 ⊙	4	C 0	E 4	S 1
12	41.3	40.0	39.9	40.4	14.3	26.2	19.6	19.9	26.5	10.7	10.0	10.6	9.9	10.2	83	42	58	61	10 ⊙	10 ⊙	10	C 0	S 6	SSE 2
13	40.0	39.3	39.5	39.6	18.0	26.4	18.2	20.2	27.2	15.3	8.9	9.3	11.2	9.8	58	37	72	56	8 ⊙	9 ⊙	10	C 0	WSW 2	ESE 1
14	38.7	40.5	43.8	41.0	17.0	19.1	14.4	16.2	21.6	14.3	11.5	11.4	10.0	11.0	80	70	83	78	10	10	7	E 1	WSW 4	W 1
15	45.4	44.3	45.4	45.0	11.5	21.8	16.8	16.7	22.1	8.6	8.9	10.0	12.0	10.3	88	51	84	74	1 ⊙ ≡	8 ⊙	10 ● ⊠	C 0	NE 3	S 2
16	44.5	43.7	43.2	43.8	16.4	23.6	19.1	19.6	23.7	14.0	9.7	12.9	12.7	11.8	70	59	77	69	9 ⊙	3 ⊙	1	C 0	E 2	C 0
17	42.8	41.3	41.0	41.7	16.4	25.1	19.5	20.1	25.2	13.6	11.4	11.0	11.7	11.4	81	47	70	66	1 ⊙	3 ⊙ (⊠)	6	C 0	ENE 2	NNW 1
18	40.4	38.7	38.2	39.1	16.9	25.8	18.7	20.0	25.8	14.1	11.9	13.5	13.0	12.8	83	55	81	73	6 ⊙	2 ⊙	5	C 0	E 4	C 0
19	38.3	38.1	41.0	39.1	17.0	24.3	16.8	18.7	26.6	14.2	12.3	13.6	12.5	12.8	86	60	88	78	0 ⊙	10	9	ENE 1	SSE 1	C 0
20	43.3	43.2	42.9	43.1	16.9	25.6	20.1	20.7	25.7	14.0	12.1	13.0	14.7	13.3	85	53	84	74	1 ⊙ ▬	1 ⊙	5	W 2	ENE 2	ENE 1
21	41.6	40.2	40.7	40.8	18.5	29.1	23.4	23.6	29.3	15.0	13.0	16.4	16.9	15.4	82	55	79	72	9 ⊙	9 ⊙	9	ENE 2	ESE 4	C 0
22	41.4	41.4	45.1	42.6	19.6	29.4	18.2	21.4	29.5	16.6	13.6	12.3	14.4	13.4	80	40	93	71	3 ⊙ ▬	3 ⊙	10 ● ⊠	C 0	N 2	SSW 4
23	47.5	47.9	48.0	47.8	14.2	19.6	17.2	17.0	20.0	14.1	9.6	9.6	10.5	9.9	80	56	72	69	10	6 ⊙	5	NNW 2	NNW 2	WNW 1
24	49.1	48.3	47.4	48.3	14.5	20.3	18.5	18.0	21.1	12.5	8.4	9.6	11.5	9.8	69	54	73	65	5 ⊙	4 ⊙	10	E 2	ENE 5	C 0
25	46.9	46.0	46.8	46.6	16.0	24.2	18.3	19.2	24.3	13.3	10.8	13.8	13.3	12.6	80	62	85	76	3 ⊙	3 ⊙	10 ●	E 1	ENE 2	ESE 2
26	46.5	46.5	46.6	46.5	20.1	25.8	21.3	22.1	26.3	16.1	13.1	14.2	14.7	14.0	75	58	78	70	9 ⊙	3 ⊙	0	C 0	NNE 4	C 0
27	46.9	46.0	46.2	46.4	18.8	27.8	21.2	22.2	28.2	16.5	13.8	13.6	14.5	14.0	86	49	78	71	0 ⊙	3 ⊙	10	ENE 1	ENE 2	SW 1
28	48.4	47.7	47.0	47.7	17.0	18.4	16.0	16.8	21.2	16.0	10.8	10.6	11.4	10.9	75	67	84	75	10	10	6	NNW 2	W 3	W 3
29	47.7	47.3	49.0	48.0	13.9	18.0	15.2	15.6	19.8	11.5	9.3	9.3	9.8	9.5	79	61	76	72	0 ⊙ ≡	10	9	WSW 2	NW 4	NW 1
30	51.4	51.1	50.3	50.9	11.8	16.6	12.6	13.4	16.8	8.8	8.0	7.5	7.7	7.7	78	54	71	68	1 ⊙	0 ⊙	0	ENE 2	E 4	ENE 1
31	48.1	45.3	42.2	45.2	11.0	22.2	18.7	17.6	22.8	6.3	7.5	10.6	10.4	9.5	76	53	65	65	0 ⊙	5 ⊙	9	E 1	ESE 3	SSW 1
M	44.3	43.7	44.0	44.0	14.4	21.8	16.9	17.5	22.7	11.7	9.9	10.8	11.0	10.6	80	56	76	71	4.6	5.9	6.2	0.9	3.2	1.3

Czerwiec – Juin 1937

1	40.3	40.7	39.2	40.1	15.9	16.8	16.9	16.6	18.7	13.1	9.4	12.5	13.1	11.7	70	88	91	83	10	10 ● ≡	10 ●	WSW 1	W 4	C 0
2	36.9	37.3	40.2	38.1	14.2	18.7	14.5	15.5	20.0	14.2	10.9	10.7	8.2	9.9	92	67	66	75	10 ●	9 ⊙	10	WNW 4	WSW 5	WSW 3
3	42.4	43.5	45.6	43.8	10.2	14.0	11.4	11.8	16.0	9.8	6.3	5.8	7.1	6.4	68	48	71	62	8	7 ⊙	1	W 5	W 7	WNW 1
4	46.3	45.2	44.4	45.3	9.6	16.8	15.8	14.5	20.0	6.6	6.3	7.8	10.4	8.2	70	55	78	68	10 ≡	10	10 ●	W 1	W 1	SW 1
5	44.8	46.0	47.7	46.2	16.0	19.4	17.4	17.6	21.2	14.2	10.8	11.2	12.1	11.4	80	66	82	76	10 ≡	10 ≡	8	C 0	W 4	W 1
6	49.7	49.6	49.4	49.6	15.6	21.0	15.1	16.7	21.1	12.4	11.6	12.4	9.6	11.2	88	67	76	77	5 ⊙	3 ⊙	0	E 2	E 4	ENE 4
7	49.0	47.6	46.6	47.7	13.2	24.2	18.9	18.8	25.3	10.4	8.7	13.4	11.8	11.3	77	60	73	70	0 ⊙	0 ⊙	1	ENE 5	NE 5	ENE 4
8	46.0	45.6	45.3	45.6	17.0	27.4	21.4	21.8	28.1	14.6	11.6	17.6	14.7	14.6	81	65	78	75	0 ⊙	2 ⊙	2	ENE 2	ENE 4	ENE 2
9	45.7	44.9	45.1	45.2	18.6	28.2	22.8	23.1	28.8	16.1	11.8	17.3	16.2	15.1	74	61	78	71	0 ⊙	1 ⊙	3	C 0	NE 2	NE 1
10	45.8	44.6	44.2	44.9	18.4	28.2	20.8	22.0	28.5	16.2	12.4	12.7	14.8	13.3	79	44	81	68	0 ⊙	0 ⊙	0	NE 1	E 4	E 2
11	44.3	43.0	42.1	43.1	19.1	29.2	23.6	23.9	29.8	16.0	13.6	17.1	15.9	15.5	83	57	74	71	0 ⊙	1 ⊙	0	E 1	ENE 2	E 2
12	42.0	41.4	41.7	41.7	21.2	31.1	20.5	23.3	31.5	18.4	15.1	16.1	14.5	15.2	81	48	81	70	8	9 (⊠)	10	C 0	ENE 2	WSW 2
13	42.8	42.6	43.8	43.1	19.6	25.0	21.7	22.0	26.6	17.2	14.4	15.5	17.1	15.7	85	66	89	80	10	9 (⊠)	10 (⊠)	WSW 1	NW 4	C 0
14	43.9	46.2	45.9	46.0	19.5	24.5	18.2	20.1	24.5	18.2	14.1	13.6	9.6	12.4	84	60	62	69	10	7 ⊙	0	NE 2	E 3	NE 2
15	45.4	43.4	42.4	43.7	15.1	23.8	18.2	18.8	24.0	11.5	9.1	11.5	10.2	10.3	71	52	65	63	0 ⊙	4 ⊙	1	ENE 2	E 1	ENE 3
16	40.2	39.0	38.7	39.3	15.8	19.4	17.7	17.6	25.4	12.7	10.1	13.7	14.0	12.6	76	82	93	84	3 ⊙	10 ≡	10 ●	ENE 4	W 4	W 2
17	38.8	40.5	42.5	40.6	14.2	12.0	10.8	12.0	17.7	10.2	11.5	9.7	8.9	10.0	96	94	93	94	10 ●	10 ●	10 ●	W 2	W 3	W 3
18	43.7	44.2	43.6	43.8	11.8	17.3	14.0	14.3	17.4	10.1	9.6	10.5	10.4	10.2	94	71	88	84	10	10	9	W 1	ENE 2	ENE 2
19	43.6	41.6	43.8	43.0	14.7	23.8	16.0	17.6	23.9	12.0	10.5	13.2	11.4	11.7	85	61	84	77	3	7	2	E 2	E 3	W 2
20	41.6	39.4	40.1	40.4	14.9	23.5	17.9	18.6	24.2	11.1	10.9	14.6	13.0	12.8	87	68	85	80	10	9	10	NE 4	SSE 1	WSW 2
21	40.9	41.3	42.7	41.6	12.6	20.3	17.9	17.2	22.4	12.6	10.1	10.3	11.2	10.5	93	58	74	75	10 ●	6 ⊙	2	WNW 3	WSW 2	C 0
22	45.3	44.9	45.4	45.2	14.7	21.2	19.1	18.5	22.2	12.1	9.6	10.1	11.5	10.4	77	54	70	67	0 ⊙ ▬	2 ⊙	10	W 2	NNW 1	C 0
23	45.3	43.3	41.8	43.5	16.2	23.2	19.4	19.6	24.0	14.3	11.7	14.1	14.3	13.4	85	67	85	79	3 ⊙	2 ⊙	3	ENE 2	E 3	ENE 2
24	40.8	39.2	38.1	39.4	18.4	26.5	21.2	21.8	26.5	15.0	12.1	12.7	14.0	12.9	77	50	75	67	3 ⊙ ≡	10 ⊙	6	C 0	E 3	C 0
25	37.8	36.8	38.5	37.7	20.2	28.8	21.0	22.8	29.5	15.1	13.6	16.2	15.1	15.0	77	55	82	71	7 ⊙	9	10	C 0	ESE 2	WSW 2
26	43.1	44.7	44.6	44.1	12.5	15.4	15.1	14.5	21.0	11.5	10.4	9.7	10.4	10.2	97	75	82	85	10 ●	10	10	WNW 3	W 4	WSW 1
27	44.0	41.8	40.6	42.1	14.0	24.0	21.3	20.2	25.0	11.6	10.0	12.6	14.1	12.2	85	57	75	72	10 ⊙	4 ⊙	7	WSW 1	NNW 2	W 1
28	40.1	38.8	38.2	39.0	19.0	24.4	20.6	21.2	25.5	15.1	13.0	13.7	14.1	13.6	79	60	78	72	0 ⊙	6 ⊙	1	C 0	ESE 3	E 1
29	36.8	34.5	35.4	35.6	17.7	28.8	20.8	22.0	28.8	14.2	12.0	14.1	14.6	13.6	80	48	80	69	2 ⊙	6 ⊙	10	C 0	S 4	ENE 1
30	36.6	37.6	39.6	37.9	17.7	18.8	14.2	16.2	20.8	14.2	13.4	12.7	11.1	12.4	89	79	93	87	10	10 ●	10 ●	WSW 2	N 2	W 4
31																								
M	42.9	42.3	42.6	42.6	15.9	22.5	18.1	18.6	23.9	13.4	11.2	12.8	12.4	12.1	82	63	79	75	5.7	6.4	5.9	1.8	3.0	1.7

Kraków, Obserw. Astr. $H_s = 209$ m $H_b = 220{,}3$ m — Maj – Mai 1937

DNI	OPAD R	GRUB. ŚNIEGU h	USŁONECZNIENIE	POGODA
1	.	.	4.7	≡ I
2	.	.	11.7	⌒ I
3	.	.	11.9	⌒ I; ⊕ 9, 12^{30}
4	(0.0)	.	9.3	● (krople) przed 19; ⌒ I
5	.	.	13.5	⌒ I
6	26.8	.	8.6	● n; ≡° ⌒ I ≡° II
7	0.4	.	0.6	●° ≡ I ● a ● (krople) p ● n
8	.	.	9.8	≡° III
9	0.1	.	10.1	● 20^{30-35}; ⚡ 18 ● ⚡ n; ≡° ⌒ I
10	(0.0)	.	6.6	● (krople) ok. 15
11	.	.	11.7	≡° ⌒ I
12	.	.	6.5	⌒ I
13	(0.0)	.	5.0	●° 15
14	0.0	.	2.1	●° 11
15	6.5	.	6.5	● p ● ⚡ III, n; ≡° p, I
16	.	.	9.1	
17	.	.	10.0	(⚡) II; ⌒ I.
18	.	.	11.2	⌒ I
19	0.1	.	7.9	● ⚡ po 13^{40} ● p; ⌒ I
20	.	.	12.3	⌒ ≡ I
21	.	.	7.0	⌒ I
22	38.2	.	8.4	● ⚡ 16–24; ≡° ⌒ I
23	.	.	6.4	∪ III, n
24	.	.	9.8	⌒ I
25	2.8	.	7.7	● ⚡ p ● III, n; ⌒ I
26	.	.	11.4	◐ I, a
27	.	.	10.6	⚡ n
28	(0.0)	.	.	● (krople) 7^{35}
29	0.0	.	8.6	● n; ≡° ⌒ I
30	.	.	14.2	
31	.	.	7.8	⌒ I; ⊕ p
Σ	74.9	—	261.1	UWAGI.

Czerwiec – Juin 1937

1	17.4	.	.	● a, II, p, III, n; ≡° II
2	0.0	.	4.0	● I, a
3	.	.	9.3	
4	(0.0)	.	1.7	● (krople) ok. 7^{40}, III; ≡° I
5	0.0	.	0.2	● ok. 7^{40}; ≡° I, II
6	.	.	13.0	⌒ I
7	.	.	13.4	⌒ I
8	.	.	11.4	
9	.	.	13.1	
10	.	.	14.5	⌒ I
11	.	.	14.0	⌒ I
12	0.3	.	8.1	● p; (⚡) II S
13	0.1	.	2.2	● p; (⚡) II, III ⚡ n
14	.	.	7.5	
15	.	.	14.7	⌒ I ⊕ ok. 15^{30}
16	19.0	.	5.5	● p, III, n; ≡° II; ⊕ I
17	13.2	.	.	● I, a, II, p, III, n
18	.	.	3.5	
19	0.7	.	7.9	● p; ⌒ I
20	8.6	.	3.9	● a, n; ⌒ I
21	1.0	.	6.0	● I, a; ∪ III
22	(0.0)	.	11.1	● (krople) p; ⚡ n; ≡° ⌒ I
23	.	.	10.4	
24	.	.	11.9	⌒ ≡° ⊕ I ⊕ a, II, p ∪ n
25	2.3	.	8.8	● ⚡ 14^{10-15} ● p, n; ⌒ I
26	2.0	.	.	● I, a; ∪ n
27	.	.	10.1	
28	.	.	11.6	⌒ I
29	0.3	.	9.5	● n; ⌒ I
30	23.2	.	.	● a, II, p, III, n
31				
Σ	88.1	—	227.3	UWAGI.

Kraków, Obserw. Astr. — φ = 50°04' — λ = 19°58' — Lipiec – Juillet 1937

DNI	CIŚNIENIE P − 700				TEMPERATURA T						PRĘŻNOŚĆ PARY e				WILGOTNOŚĆ WZGL. U				ZACHMURZENIE I POGODA N,w			KIERUNEK I PRĘDKOŚĆ WIATRU D,v		
	I	II	III	Dies	I	II	III	Dies	Max	Min	I	II	III	Dies	I	II	III	Dies	I	II	III	I	II	III
1	44.2	44.5	45.4	44.7	12.5	18.2	16.7	16.0	20.5	12.1	9.6	8.3	10.1	9.3	90	54	72	72	10 ●	8 ⊙	6	NW 2	NNW 3	C 0
2	46.9	46.6	47.5	47.0	14.3	21.1	18.9	18.3	23.0	11.5	10.4	12.5	12.9	11.9	86	67	79	77	1 ⊙ ≡	9	3	SSW 1	WNW 2	C 0
3	48.3	47.4	47.0	47.6	17.2	23.8	20.0	20.2	24.0	13.9	12.3	12.8	13.0	12.7	84	59	75	73	1 ⊙ ≡	4 ⊙	0	C 0	ENE 2	C 0
4	46.8	45.6	44.0	45.5	17.8	25.4	21.8	21.7	26.0	13.5	11.5	12.7	14.3	12.8	76	53	74	68	0 ⊙	2 ⊙	3	C 0	E 1	W 1
5	43.9	42.6	41.7	42.7	18.0	25.0	21.7	21.6	26.7	15.1	12.3	12.0	12.3	12.2	80	51	64	65	0 ⊙ ≡	2 ⊙	5	W 1	NW 3	NW 1
6	41.0	39.1	40.2	40.1	19.0	26.6	20.0	21.4	28.3	16.3	11.7	12.0	14.0	12.6	72	47	80	66	3 ⊙ ≡	5 ⊙	10	SW 2	N 2	WSW 2
7	39.9	39.6	40.0	39.8	18.4	22.4	22.3	21.4	25.1	15.8	12.1	11.9	14.8	12.9	77	59	74	70	4 ⊙	6 ⊙	10	WSW 3	W 3	SW 2
8	40.7	41.1	42.6	41.5	19.0	22.8	20.0	20.4	26.2	17.5	13.5	12.6	11.1	12.4	83	61	64	69	10	7	3	WSW 2	WSW 6	WSW 2
9	44.2	43.8	42.3	43.4	16.6	21.1	20.2	19.5	24.0	15.0	10.3	10.7	12.3	11.1	73	58	70	67	8 ⊙ ≡	8 ⊙	8	WSW 3	W 3	C 0
10	40.5	37.7	36.0	38.1	17.6	25.2	21.5	21.4	27.0	14.9	10.0	8.8	13.1	10.6	67	37	69	58	9 ⊙ ≡	10 ⊙	10	C 0	WSW 2	SW 1
11	38.8	36.7	35.3	36.3	13.1	14.4	13.6	13.7	21.5	11.5	10.5	9.9	8.7	9.7	94	81	75	83	10 ●	10	2	WSW 5	C 0	C 0
12	32.1	34.2	34.7	33.7	11.0	14.0	11.5	12.0	16.3	10.6	9.2	10.2	9.4	9.6	94	86	93	91	10 ●	10	10	SW 2	SW 2	S 1
13	36.3	37.1	39.0	37.5	11.4	18.6	16.9	16.0	21.0	10.7	9.1	9.6	12.0	10.2	91	60	84	78	10	10	10	SW 3	WSW 4	WSW 4
14	40.0	40.2	41.2	40.5	15.6	21.2	18.5	18.4	23.1	14.4	10.7	10.9	11.7	11.1	81	59	74	71	7 ⊙	4 ⊙	2	W 2	WSW 6	WSW 2
15	42.6	42.2	41.4	42.1	17.2	22.8	19.4	19.7	23.2	15.7	12.2	12.9	13.8	13.0	84	63	83	77	8 ⊙ ≡	9 ⊙	10	SW 2	NW 2	C 0
16	40.5	39.8	40.1	40.1	17.8	26.6	21.6	21.9	27.5	15.1	12.2	11.9	16.3	13.5	81	46	85	71	0 ⊙ ≡	2 ⊙	7 ≡	C 0	SW 4	C 0
17	42.0	42.9	44.9	43.3	19.0	25.7	21.9	22.1	26.4	18.1	13.8	14.2	14.1	14.0	85	59	72	72	7 ⊙ ≡	8	10	SW 2	SW 1	SW 2
18	46.2	45.3	45.5	45.7	19.0	25.8	21.0	21.7	27.3	16.9	11.4	9.6	11.3	10.8	70	39	61	57	1 ⊙	9 ⊙	10	SW 1	C 0	C 0
19	44.6	43.2	43.2	43.7	18.4	23.9	21.8	21.5	25.2	17.3	12.4	10.8	13.0	12.1	79	49	67	65	1 ⊙	4 ⊙	5	W 1	SW 2	WNW 1
20	43.5	42.8	43.1	43.1	17.2	25.8	20.9	21.2	26.0	15.1	12.2	9.3	11.4	11.0	84	39	62	62	0 ⊙	4 ⊙	0	SW 1	NNE 1	C 0
21	43.0	41.0	40.6	41.5	18.2	26.6	21.4	21.9	26.8	13.3	10.8	11.4	13.0	11.7	70	44	68	61	1 ⊙	0 ⊙	10	C 0	NNE 2	S 1
22	39.1	37.8	37.7	38.2	19.2	26.0	21.4	22.0	27.7	16.7	12.5	13.2	14.7	13.5	75	53	78	69	0 ⊙	10	10	SSW 1	WSW 4	SW 1
23	39.3	38.6	39.6	39.2	18.3	22.0	18.4	19.3	23.5	16.9	11.9	10.0	9.8	10.6	77	51	62	63	10	10	9	SW 1	WSW 5	SW 2
24	39.6	37.8	36.4	37.9	16.2	25.5	22.0	21.4	27.0	13.7	9.7	13.7	15.1	12.8	71	57	77	68	5 ⊙	8 ⊙	9	C 0	SW 4	C 0
25	36.7	37.4	37.9	37.3	17.9	25.4	20.2	20.9	26.5	17.1	14.8	13.6	15.5	14.6	97	57	88	81	9	6 ⊙	2	WNW 1	W 2	C 0
26	38.6	38.7	39.6	39.0	18.4	22.7	19.3	19.9	24.5	16.7	11.1	9.5	12.0	10.9	70	46	72	63	10	2 ⊙	8	SW 2	SW 6	SSW 2
27	40.4	40.0	40.8	40.4	16.5	20.4	17.1	17.8	22.4	16.1	10.6	10.9	10.7	10.7	76	61	74	70	9 ⊙	10	8	WSW 4	WNW 4	SW 2
28	40.0	39.1	38.5	39.2	15.2	18.8	17.6	17.3	21.5	14.0	9.3	9.5	10.8	9.9	72	59	72	68	9	9	10	SSW 4	WSW 4	WSW 1
29	38.6	38.7	39.3	38.9	14.4	18.2	17.8	17.0	21.5	14.0	10.3	9.8	9.2	9.8	85	63	61	70	10 ≡	10	10	SSW 2	WSW 3	SW 1
30	39.7	39.3	39.8	39.6	15.0	19.9	18.4	17.9	22.5	13.0	9.9	10.1	11.5	10.5	78	58	73	70	0 ⊙ ≡	10	10	WSW 1	WSW 4	SW 1
31	40.7	40.6	40.6	40.6	16.0	21.0	19.3	18.9	23.7	13.2	11.0	11.8	12.7	11.8	81	65	76	74	1 ⊙ ≡	3 ⊙	0	WSW 2	WSW 2	NNW 1
M	41.2	40.7	40.8	40.9	16.6	22.5	19.5	19.5	24.4	14.7	11.3	11.2	12.4	11.6	80	56	73	70	5.3	6.7	6.8	1.6	2.9	1.0

Sierpień – Août 1937

1	39.9	38.2	38.0	38.7	15.7	24.9	20.5	20.4	25.3	13.5	10.7	12.1	12.1	11.6	81	52	68	67	3 ⊙ ≡	3 ⊙	9	C 0	N 1	NW 1
2	37.7	37.1	37.4	37.4	16.6	20.2	19.2	18.8	23.0	15.3	11.7	13.1	12.2	12.3	83	74	74	77	10	9 ●	4	SW 2	WNW 2	W 2
3	38.9	38.7	39.9	39.2	17.0	20.6	16.9	17.8	22.0	16.2	11.5	11.9	12.7	12.0	80	66	89	78	10	8 ⊙	1	WSW 2	WSW 4	SW 2
4	40.8	41.3	42.4	41.5	15.2	19.4	17.8	17.6	21.0	14.0	12.2	13.3	12.4	12.6	94	79	82	85	10 ≡	10 (⊘)	7	SW 3	WSW 4	WSW 2
5	43.0	41.9	42.7	42.5	15.9	24.3	19.0	19.6	24.9	14.4	12.1	11.5	12.4	12.0	90	51	76	72	8 ≡	10	10	SW 1	NW 3	N 1
6	43.0	44.0	43.9	43.6	17.8	18.5	18.0	18.1	19.9	17.0	13.3	12.0	13.1	12.8	88	76	85	83	9 ⊙	10	10	N 2	C 0	SW 2
7	43.4	43.4	43.1	43.3	17.5	22.6	20.1	20.1	23.0	16.9	13.1	13.2	14.7	13.7	88	65	84	79	10	10	10	WSW 2	WNW 2	WSW 2
8	42.9	43.9	43.2	43.3	19.0	19.6	20.2	19.8	22.7	17.6	12.6	15.7	15.9	14.7	77	92	91	87	10	10	9	C 0	WSW 3	SW 1
9	42.8	42.0	41.8	42.2	17.4	26.1	21.8	21.8	27.1	16.6	13.0	13.3	16.1	14.1	88	54	83	75	5 ⊙ ≡	6 ⊙	4	SW 2	WSW 2	C 0
10	41.3	41.7	41.2	41.4	17.0	20.6	19.2	19.0	21.8	15.5	12.1	14.3	14.9	13.8	84	79	90	84	4 ⊙ ≡	10 ≡	10 ≡	SSW 2	SW 4	SW 2
11	41.5	41.2	41.7	41.5	17.3	23.0	19.7	19.9	24.4	16.5	13.6	12.2	12.8	12.9	93	58	75	75	10 ≡	6	0 ≡	SW 1	C 0	C 0
12	42.7	42.0	42.0	42.2	16.6	26.5	21.8	21.7	27.8	14.8	11.7	10.8	13.2	11.9	83	42	68	64	0 ⊙ ≡	0 ⊙	2	SW 1	SE 1	C 0
13	42.1	40.8	41.0	41.3	18.0	26.3	19.6	20.9	26.5	16.8	13.8	15.1	15.2	14.7	90	59	90	80	10 ⊙	3 ⊙	10	SSE 1	ENE 4	C 0
14	39.4	39.0	38.3	38.9	18.7	25.5	21.7	21.9	26.5	17.5	13.8	14.9	15.1	14.6	86	62	78	75	9	3 ⊙	0	C 0	W 2	C 0
15	36.7	36.1	33.2	35.3	18.4	22.6	16.0	18.2	24.6	15.7	14.4	13.8	12.4	13.5	92	68	91	84	10	10 (⊘)	10	C 0	SE 4	N 1
16	34.0	37.2	38.2	36.5	15.3	15.8	15.0	15.3	18.1	13.7	12.6	10.9	10.9	11.5	97	82	86	88	10 ●	10	8	SW 4	WSW 5	WSW 2
17	39.1	40.3	40.0	39.8	13.8	14.2	12.8	13.4	17.1	12.0	9.8	9.4	8.9	9.4	84	78	81	81	10	10 ●	3	C 0	C 0	C 0
18	40.2	40.7	41.3	40.7	11.6	20.0	14.6	15.2	20.4	10.6	9.4	10.1	10.3	9.9	94	57	84	78	7	6	4	ENE 1	ENE 1	WSW 1
19	41.4	41.4	42.4	41.7	14.2	17.2	17.7	16.7	17.9	13.6	11.5	12.6	12.1	12.1	96	86	80	87	10 ●	10 ≡	10	WSW 2	SW 4	WSW 3
20	42.3	42.3	42.7	42.4	16.4	20.4	18.5	18.4	23.5	15.7	11.7	11.9	13.3	12.3	84	67	84	78	8 ⊙ ≡	10 ≡	10 ≡	SW 3	SW 2	S 1
21	42.2	41.0	40.6	41.3	15.2	22.9	19.0	19.0	23.0	13.6	11.5	12.7	13.8	12.7	90	61	85	79	4 ⊙ ≡	7 ⊙	10	C 0	ENE 4	ENE 2
22	39.3	38.2	38.5	38.7	16.2	21.3	17.6	18.2	22.5	15.0	12.8	12.2	13.4	12.8	94	65	90	83	10 ≡	8 ⊙	10	NE 2	W 1	WSW 3
23	38.2	38.0	37.3	37.8	15.6	17.9	17.3	17.0	19.0	15.1	11.9	12.2	13.5	12.5	90	80	92	87	10 ≡	10	10	W 2	WSW 1	W 2
24	36.8	38.1	39.3	38.1	17.2	18.1	16.9	17.3	21.4	16.2	13.8	13.7	13.2	13.6	95	89	92	92	10	10	10	N 4	NNW 4	C 0
25	41.0	41.5	41.7	41.4	17.5	18.2	18.3	18.1	21.6	16.5	14.0	15.1	14.1	14.4	94	97	90	94	10 ●	10 ●	10 ●	NNW 1	C 0	N 1
26	42.3	42.1	43.1	42.5	16.1	22.2	16.8	18.0	24.0	15.9	13.2	14.1	13.2	13.5	97	71	93	87	10 ≡	9 (⊘)	10 ●	SW 1	W 2	SW 1
27	43.3	43.1	44.2	43.5	15.5	22.9	17.2	18.2	23.0	14.3	13.0	14.0	13.3	13.4	99	67	92	86	10 ≡	8 ⊙	8	WSW 2	ESE 2	C 0
28	44.0	44.0	43.7	43.9	16.0	20.4	17.1	17.6	20.5	15.4	12.8	11.4	12.9	12.4	95	64	89	83	10 ●	4 ⊙	10	C 0	NE 4	C 0
29	43.5	43.4	43.8	43.6	16.1	18.5	15.9	16.6	21.7	15.3	12.9	14.0	12.5	13.1	95	88	93	92	10	9 ⊙ ≡	0	WSW 1	S 1	C 0
30	44.4	44.0	43.7	44.0	13.0	19.0	17.6	16.8	20.5	12.6	11.0	10.7	12.5	11.4	99	65	84	83	10 ≡	9	8	W 2	W 2	WSW 1
31	43.1	42.7	43.1	43.0	16.6	21.6	17.2	18.2	22.5	14.9	12.0	11.3	12.8	12.0	85	60	88	78	10	7 ⊙	2	WSW 1	WNW 3	WNW 1
M	41.0	40.9	41.1	41.0	16.3	21.0	18.1	18.4	22.5	15.1	12.4	12.7	13.1	12.7	90	69	85	81	8.6	7.9	7.1	1.5	2.3	1.1

Kraków, Obserw. Astr. $H_s = 209$ m $H_b = 220{,}3$ m — Lipiec -- Juillet 1937

DNI	OPAD R	GŁĘB. ŚNIEGU h	USŁONECZNIENIE	POGODA
1	0.3	.	6.4	● /
2	.	.	7.0	≡⁰ ⌒ /
3	.	.	12.6	≡⁰ ⌒ /
4	.	.	13.1	⌒ /
5	.	.	14.2	≡⁰ ⌒ /
6	0.3	.	9.5	⌇ 11^{55}–11^{30}, ok. 18 ●⌇ od 20^{25} ● n; ≡⁰ ⌒ /
7	.	.	5.2	⌇ 13–13^{30}
8	(0.0)	.	5.7	● (krople) p; (⌇) 11^{55}–12^{10}
9	.	.	5.9	≡⁰ /
10	2.0	.	6.9	(⌇) 19^{05}–20; ≡ ⌒ /
11	17.2	.	4.4	● n, /, a, p, n
12	11.4	.	0.7	● /, a (⌇) 16^{06-25} ● –17^{30}
13	3.9	.	2.1	● 11^{55}–12^{15}, p (ok. 16)
14	(0.0)	.	9.1	● n ● (krople) ok. 12
15	.	.	6.3	≡⁰ ⌒ /
16	1.8	.	8.1	● 16–16^{40}; ≡ ⌒ / ≡⁰ ///
17	.	.	5.1	(⌇) 11^{40}–12^{30} W; ≡ ⌒ /
18	.	.	8.9	⌒ /
19	.	.	8.4	⌒ /
20	.	.	11.1	⌒ /; ⌣ n
21	(0.0)	.	11.7	⌒ /; ● (krople) n
22	.	.	7.4	⌒ /
23	.	.	0.9	
24	12.2	.	6.4	⌒ /
25	2.1	.	7.3	●⌇ 0^{50}, 15–16, 18–19 ● n
26	.	.	7.8	
27	(0.0)	.	2.6	
28	.	.	2.7	● (krople) n
29	(0.0)	.	2.8	● (krople) 13^{10}; ≡⁰ /
30	.	.	6.0	≡⁰ /
31	8.8	.	9.0	● (ulewny) 11^{35}–12; ≡ /
Σ	60.0	—	215.3	UWAGI

Sierpień – Août 1937

1	.	.	9.9	≡⁰ ⌒ /
2	3.2	.	4.1	● 11–11^{20}, 13^{30-47} ●⁰ 15^{45}; ⌒ /
3	1.9	.	2.9	● a, p z prz., 18^{40}; (⌇) 18 W; ⌒ 18^{20}; ⊙ 18^{40}
4	2.7	.	1.2	● od 9 z prz. ● (krople) p; (⌇) 12^{45}, 13^{25}; ≡⁰ ⌒ / ⌒ n
5	3.6	.	2.2	● (krople) 13^{45} ●⁰ 15^{02} ● (krople) 20^{45}; ≡⁰ ⌒ /
6	0.0	.	0.7	●² 5^{30} ●⁰ 12^{40}
7	0.2	.	0.6	●⁰ 15
8	0.8	.	0.1	● 1^{30} ⚲ ≡ od 11 ● 13^{45}; (⌇) 12^{30}–13^{35}
9	0.0	.	7.2	● (krople) 11^{50}; ⌇ 20^{30} ENE; ≡ ⌒ /
10	3.2	.	2.0	● 9^{45}, 13; ≡⁰ ⌒ / = a, p
11	.	.	4.7	● 1–3; ≡⁰ /
12	0.2	.	11.4	≡⁰ 3 ≡ ⌒ /
13	10.7	.	4.5	● 4^{30} ⌇ 5–6 ● 6^{30} ●⌇ 7–8 ● 15^{55}–16^{10} ⌇ 19^{06-20} ● 19^{10}, n
14	4.0	.	6.6	● ok. 7
15	18.2	.	4.1	⌇ 2 ● 2^{35}–5 ⌇ 13–15^{30} ● 13^{40} ●▲ 13^{45-49}
16	7.3	.	0.7	● 6^{30}–12
17	1.0	.	1.7	● 12–14; ⦶ /
18	3.3	.	5.8	● ok. 4 ⚲ 15^{30} ● 23–24; (⌇) SSW 16
19	0.8	.	-	● 0^{00}–10; ≡⁰ a
20	.	.	1.8	● ok. 2; ≡⁰ a, p
21	0.0	.	8.8	●⁰ 23; ≡⁰ ⌒ /; ⊕ //
22	0.1	.	3.6	● (krople) 17^{45} ⚲⁰ 18^{25-35} p; (⌇) 17^{45} S, SW; ≡⁰ /
23	0.3	.	-	● (krople) 17^{40} ●⁰ po 18 chw. ● ok. 23; ≡⁰ /, a
24	4.1	.	-	● 12–13^{30} ⚲ p ● n z prz.
25	14.0	.	0.5	● /, 10^{40} ●⌇ 12–12^{40} ● 13–14, ///
26	15.7	.	0.9	●⁰ 13, 14 ●⌇ 17 ● 20^{40}, 22; ≡ /
27	5.9	.	4.0	● 2–3 ●⌇ 16^{30}–18 ⚲ 22; ≡ /, a ∞ a
28	1.0	.	2.6	● 6^{30}–11, 23; (⌇) 17^{40} W
29	9.3	.	4.2	●⁰ 12^{30}–13^{45}, 15^{25} ●⌇ 16^{45}–18 ▲ 17^{35}; ≡⁰ //, n
30	.	.	4.5	≡¹ ⌒ /
31	.	.	5.3	⌒ /
Σ	107.3	—	107.6	UWAGI.

Kraków, Obserw. Astr. — φ = 50°04' — λ = 19°58' — Wrzesień – Septembre 1937

DNI	CIŚNIENIE P = 700 — I	II	III	Dies	TEMPERATURA T I	II	III	Dies	Max	Min	PREŻNOŚĆ PARY e I	II	III	Dies	WILGOTNOŚĆ WZGL. U I	II	III	Dies	ZACHMURZENIE I POGODA N,w I	II	III	KIERUNEK I PRĘDKOŚĆ WIATRU D,v I	II	III
1	43.5	43.6	45.0	44.0	13.4	20.8	14.3	15.7	21.7	12.2	10.7	11.5	11.4	11.2	94	63	95	84	10 ≡	9 ⊙	0	WSW 1	SW 2	WSW 1
2	47.1	46.7	47.4	47.1	12.0	21.6	17.0	16.9	21.9	10.9	10.2	12.4	12.7	11.8	98	65	88	84	0⊙≡	2 ⊙	0	WSW 2	ENE 1	C 0
3	48.1	47.4	47.2	47.6	12.2	24.0	18.2	18.2	24.6	11.2	10.0	10.9	12.4	11.1	95	50	80	75	0⊙≡	0 ⊙	0	C 0	SW 1	C 0
4	46.5	45.1	44.8	45.5	13.7	24.5	19.6	19.4	25.7	12.9	11.0	12.1	13.3	12.1	94	53	78	75	0⊙≡	1 ⊙	0	C 0	C 0	C 0
5	45.3	45.8	46.6	45.9	16.6	20.6	17.4	18.0	20.9	15.5	13.8	13.1	12.2	13.0	98	73	83	85	10 ▬	10	7	WSW 2	NNW 1	W 1
6	47.1	47.2	47.3	47.2	14.0	22.1	17.1	17.6	22.2	13.2	10.6	10.5	11.6	10.9	89	53	80	74	1 ⊙	4 ⊙	8	C 0	C 0	C 0
7	47.8	47.0	46.9	47.2	12.2	23.6	17.9	17.9	24.0	11.1	9.0	11.4	12.0	10.8	85	53	79	72	3 ⊙	1 ⊙	0	C 0	SW 2	C 0
8	46.3	44.6	43.7	44.9	13.9	26.4	19.6	19.9	26.7	13.1	10.8	12.0	13.1	12.0	91	47	78	72	3 ⊙	7 ⊙	0	C 0	SW 2	SW 2
9	44.6	43.2	40.4	42.7	15.8	18.1	15.0	16.0	19.6	14.9	12.1	11.4	11.8	11.8	90	74	93	86	10	10	7	NW 1	C 0	C 0
10	36.4	36.9	36.7	36.7	13.0	11.2	10.2	11.2	15.0	10.0	10.9	9.2	9.0	9.7	98	93	97	96	10 ●	10 ●	10 ●	N 2	N 2	N 1
11	35.0	34.7	33.4	34.4	10.0	11.9	14.3	12.6	14.5	9.5	8.8	10.2	11.6	10.2	96	98	96	97	10	10	10	NE 4	NE 3	NNE 4
12	33.5	35.3	32.7	33.8	13.4	15.9	13.8	14.2	16.6	13.2	10.6	10.9	10.7	10.7	93	81	91	88	7 ⊙	10	10 ●	SW 5	W 1	C 0
13	28.6	34.3	37.3	33.4	11.2	13.5	10.3	11.3	13.8	10.0	9.2	8.9	8.7	8.9	93	77	94	88	10	9	0	WSW 4	W 5	WSW 3
14	38.1	36.8	36.5	37.1	8.5	19.9	12.9	13.6	20.2	6.6	7.4	9.2	9.4	8.7	90	53	86	76	3 ⊙	10 ⊙	4	C 0	SSW 2	ENE 1
15	36.0	37.2	39.0	37.4	11.3	15.5	11.3	12.4	17.5	11.0	9.2	8.8	8.8	8.9	92	67	88	82	10 ●	9 ⊙	0	WSW 4	W 5	C 0
16	39.6	39.0	39.4	39.3	5.9	20.2	13.4	13.2	20.8	5.4	6.6	8.8	9.7	8.4	96	50	85	77	0⊙▬	2 ⊙	1 ≡	C 0	WSW 1	C 0
17	37.8	36.8	37.2	37.3	10.7	23.3	19.3	18.2	24.5	8.5	8.6	11.6	10.4	10.2	91	55	62	69	1 ⊙	1 ⊙	3	ENE 2	E 4	SE 1
18	37.1	40.6	40.3	39.3	20.0	20.9	17.0	18.7	21.8	15.0	11.4	12.1	13.0	12.2	66	66	90	74	7 ⊙	10 ⊙	8 ≡	SW 2	C 0	C 0
19	37.4	34.5	33.2	35.0	15.5	27.0	20.1	20.7	27.5	15.0	12.4	15.9	12.8	13.7	95	60	74	76	10	7 ⊙	6	C 0	ENE 4	NNW 1
20	33.4	34.6	37.2	35.1	18.0	23.1	14.4	17.5	24.2	14.1	12.0	11.9	11.1	11.7	78	57	92	76	1 ⊙	7	10 ●	S 2	SW 2	WSW 2
21	40.2	41.7	43.3	41.7	12.1	19.4	14.3	15.0	20.2	11.4	9.4	9.0	10.1	9.5	89	54	84	76	0 ⊙	9 ⊙	9 ▬	C 0	WSW 2	W 1
22	44.6	42.7	40.9	42.7	8.7	19.2	15.5	14.7	19.7	8.3	7.8	11.4	10.1	9.8	93	69	77	80	0⊙▬	9 ⊙	7	C 0	NE 4	NE 3
23	38.2	39.0	42.2	39.8	14.4	19.6	15.2	16.1	20.4	14.2	11.7	13.3	12.3	12.4	96	78	96	90	10	8 ⊙	10	NNE 3	C 0	SW 2
24	45.0	46.4	47.2	46.2	13.0	14.6	13.0	13.4	15.6	12.3	10.1	10.7	10.0	10.3	91	87	90	89	10	10	10	SW 1	W 1	NNE 1
25	45.6	45.5	46.7	45.9	12.7	14.4	12.9	13.2	14.9	12.3	10.0	10.8	10.6	10.5	92	90	96	93	10	10 ●	10 ▬	NNE 2	E 2	C 0
26	49.1	50.4	51.3	50.3	10.6	19.4	13.7	14.4	20.3	10.5	9.4	10.4	10.7	10.2	99	62	92	84	7⊙▬	6 ⊙	3 ≡	C 0	W 1	C 0
27	51.5	50.1	48.4	50.0	7.4	19.9	14.2	13.9	20.9	7.0	7.6	11.0	10.9	9.8	99	64	92	85	3⊙▬	0	0	C 0	ENE 2	NE 2
28	45.1	41.7	40.4	42.4	9.0	21.5	17.0	16.1	22.8	8.0	8.4	12.1	12.5	11.0	99	64	87	83	10 ≡	7 ⊙	10 ●	C 0	ENE 2	WSW 1
29	38.9	42.8	45.5	42.4	14.5	13.3	12.1	13.0	17.0	11.9	11.5	9.4	8.8	9.9	94	83	84	87	10 ▬	10	10	WSW 1	SW 3	W 2
30	46.8	46.5	46.4	46.6	10.8	15.1	13.2	13.1	15.3	10.2	8.8	9.2	10.0	9.3	92	72	89	84	10	10	10	C 0	E 3	ENE 2
31																								
M	41.8	41.9	42.2	42.0	12.5	19.4	15.1	15.5	20.4	11.3	10.0	11.0	11.1	10.7	92	67	87	82	5.9	6.9	5.4	1.3	1.9	1.0

Październik – Octobre 1937

1	44.8	44.2	43.9	44.3	12.9	14.8	14.7	14.3	15.2	12.6	10.6	11.1	11.3	11.0	96	89	91	92	10	10	10	NE 1	NE 1	C 0
2	43.6	43.7	44.6	44.0	14.0	15.9	13.8	14.4	16.3	13.6	11.4	11.7	11.5	11.5	96	87	98	94	10 ≡	10	0	C 0	N 2	NE 2
3	46.0	46.6	47.3	46.6	13.5	17.4	11.9	13.7	17.8	11.7	11.2	11.1	9.4	10.6	98	75	91	88	10 ▬	1 ⊙	6	NE 2	NE 3	C 0
4	47.3	46.7	46.9	47.0	7.0	15.3	8.2	9.7	15.5	6.5	6.9	8.7	7.1	7.6	92	67	88	82	1⊙▬	3 ⊙	3	C 0	E 4	NE 2
5	48.2	49.4	51.0	49.5	4.3	11.9	9.4	8.8	12.2	3.8	5.7	7.5	7.3	6.8	92	73	83	83	6 ⊙	10	10	C 0	NE 2	N 2
6	51.2	50.3	49.7	50.4	7.1	11.5	6.7	8.0	12.8	5.5	7.1	7.1	6.3	6.8	94	70	86	83	10 ▬	9 ⊙	0 ▬	NNW 1	ENE 4	C 0
7	47.2	44.1	42.7	44.7	4.8	11.5	8.5	8.3	13.1	2.7	5.9	7.8	7.7	7.1	92	77	93	87	10 ▬	1 ⊙	10	C 0	NE 1	NNE 1
8	40.6	41.0	42.5	41.4	7.9	14.0	11.3	11.1	14.8	7.2	7.6	8.0	9.2	8.3	96	67	92	85	10 ▬	9	10 ●	NE 2	C 0	C 0
9	44.3	45.1	45.8	45.1	9.6	12.9	10.7	11.0	14.0	9.1	8.6	8.3	8.5	8.5	96	75	90	87	10 ▬	10	10	C 0	W 3	WSW 3
10	45.7	44.4	43.6	44.6	9.7	10.5	7.9	9.0	11.5	7.6	7.9	8.0	7.3	7.7	88	85	92	88	10	10	10	WSW 3	WSW 3	SW 2
11	42.0	41.3	41.2	41.5	7.2	7.4	6.5	6.9	8.5	6.1	6.9	6.3	6.7	6.6	91	82	93	89	10 ▬	10 ●	10	WSW 2	W 2	SW 2
12	39.7	40.1	41.5	40.4	5.4	7.7	6.7	6.6	8.3	4.9	6.3	6.7	6.9	6.6	94	86	94	91	10	10	10	WSW 3	SW 3	WSW 4
13	43.2	43.9	45.2	44.1	6.9	9.3	8.0	8.0	10.1	6.5	6.9	6.7	6.9	6.8	93	76	86	85	10 ▬	9	10	WSW 2	WSW 3	WSW 1
14	46.0	44.9	44.4	45.1	6.2	12.7	7.6	8.5	13.0	6.0	6.7	7.2	6.7	6.9	94	67	86	82	3 ▬	8 ⊙	10	C 0	SSW 1	ENE 1
15	44.8	45.2	46.7	45.6	6.2	11.5	5.6	7.2	11.8	5.5	6.3	7.7	5.5	6.5	89	76	82	82	10	9 ⊙	1	C 0	ENE 2	NE 2
16	50.6	51.4	53.2	51.7	0.8	10.7	7.7	6.7	11.2	0.4	4.1	6.4	7.5	6.0	85	67	96	83	1 ⊙	1 ⊙	10 ▬	C 0	SSE 1	WSW 2
17	52.6	50.8	53.0	52.1	6.8	9.7	9.3	8.8	11.0	4.4	6.5	8.0	8.5	7.7	88	89	98	92	10●▬	10 ●	10●▬	WSW 2	WSW 3	SW 3
18	55.0	55.1	55.3	55.1	7.9	11.7	7.0	8.4	12.1	6.7	7.9	8.5	7.0	7.8	99	84	94	92	10 ▬	9	7 ▬	C 0	W 2	W 1
19	54.4	52.7	52.0	53.0	5.6	13.3	8.1	8.8	13.7	5.1	6.4	8.3	7.2	7.3	95	73	89	86	10 ▬	5 ⊙	9	C 0	NE 2	NE 1
20	51.0	49.9	48.3	49.7	4.1	12.4	6.4	7.3	12.7	3.6	5.8	7.9	7.1	6.9	95	74	99	89	1⊙▬	0 ⊙	0	C 0	E 4	NE 2
21	47.1	45.9	45.2	46.1	3.2	12.0	7.2	7.4	14.0	2.6	5.7	8.2	6.8	6.9	98	79	90	89	10 ▬	0 ⊙	0 ▬	ENE 1	E 1	C 0
22	45.0	44.2	43.0	44.1	2.7	15.5	7.9	8.5	16.7	2.3	5.0	8.2	6.9	6.7	90	62	87	80	0⊙▬	0 ⊙	0	C 0	E 2	C 0
23	40.0	37.0	35.4	37.5	4.3	16.2	8.4	9.3	17.1	2.2	5.5	9.6	6.8	7.3	89	70	82	80	3 ⊙	0 ⊙	10	N 1	SE 3	NE 1
24	31.6	31.2	32.6	31.8	9.8	15.6	11.6	12.2	16.9	6.9	7.7	9.6	8.2	8.5	86	73	80	80	10	9 ⊙	8	NE 1	E 4	NE 3
25	32.1	37.1	40.3	36.5	12.6	12.2	7.2	9.8	14.0	6.8	9.4	8.3	6.8	8.2	88	79	90	86	10	1 ⊙	0	SE 1	WSW 6	C 0
26	42.1	42.3	44.0	42.8	2.6	16.4	9.9	9.7	18.2	2.3	5.4	9.1	7.9	7.5	98	66	87	84	3 ▬	1 ⊙	0 ▬	C 0	ENE 3	C 0
27	44.7	43.9	43.9	44.2	3.8	20.5	12.3	12.2	21.8	3.7	5.6	10.9	8.6	8.4	94	61	81	79	6 ⊙	1 ⊙	0	C 0	N 1	C 0
28	44.4	43.5	43.2	43.7	5.9	18.3	12.6	12.4	19.7	5.4	6.6	11.3	9.9	9.3	96	72	91	86	1⊙▬	1 ⊙	0 ▬	C 0	ENE 2	C 0
29	42.2	40.3	39.9	40.8	8.6	15.1	9.3	10.6	16.3	7.4	8.2	11.5	8.3	9.3	99	90	95	95	10 ▬	0 ⊙	0	E 1	ENE 4	NE 3
30	40.3	40.9	42.4	41.2	6.4	15.0	6.5	8.6	15.5	5.5	7.1	10.3	6.4	7.9	99	81	88	89	10 ▬	0 ⊙	0	NE 1	NE 6	NE 4
31	44.2	43.9	44.3	44.1	1.4	11.2	4.9	5.6	11.6	1.3	4.8	7.1	5.8	5.9	95	72	90	86	2 ⊙	0 ⊙	0	C 0	NE 6	NE 3
M	44.9	44.6	44.9	44.8	6.7	13.2	8.8	9.4	14.1	5.7	7.0	8.6	7.7	7.8	93	76	90	86	7.3	5.1	5.3	0.8	2.7	1.5

Kraków, Obserw. Astr. $H_s = 209\ m$ $H_b = 220{,}3\ m$ Wrzesień – Septembre 1937

DNI	OPAD h	GRUB. ŚNIEGU h	USŁONECZNIENIE	POGODA
1	13.8	.	3.9	● (krople) 12^{30} ●° 14^{30} ● 15^{50}–17^{20}; ⊼ 15^{30}–16; ≡° ⌒ I
2	.	.	10.5	≡ ⌒ I ⌒ III; ⊙ II
3	0.1	.	11.1	⌒ n; ≡° ⌒ ⊙ I ⊙ a, p
4	.	.	10.3	⌒ n; ≡° ⌒ ⊙ I ⊙ a, p
5	(0.0)	.	.	●° a; ≡° I
6	.	.	8.7	⌒ ⊙ I, II
7	.	.	10.2	⌒ n, I; ⊙ I, a, p
8	1.6	.	10.7	⌒ ⊙ I, II
9	14.6	.	.	●° 4–7, 9
10	22.3	.	.	● ⊼ 2^{40}–3, a, p
11	2.2	.	.	● n – ok. 7 ● 12 ● (krople) p z prz. ● 23
12	3.0	.	0.8	● 1–5 ●° 15^{30} – n; ⊙ I
13	0.3	.	1.1	● n z prz. ●° 8 ● p, 18–19; () I
14	0.2	.	7.7	() ⊙ ⌒ I ⊙() II; ⊽ 21^{30}
15	0.1	.	1.8	●° n, a–10; () I ()⊙ I; ⌒ III
16	0.0	.	8.9	≡¹ ⌒ ⊙ I ()⊙ II = ⌒ III
17	.	.	10.6	() ⌒ ⊙ I ()⊙ II; ⊎ od 8^{30}
18	(0.0)	.	1.0	● (krople) 15^{20}; ≡° III; ()⊙ I
19	(0.0)	.	4.0	● (krople) po 14; = n; () ⌒ I ⊙ II; ⊎ III
20	3.4	.	8.8	● 19...24; ⌒ ⊙ I; () a
21	.	.	8.6	● 0^{00}...1; ⊙ I ≡° ⌒ ⊽ III
22	0.3	.	7.6	≡° ⌒ ⊙ I; ⊕ ⊙ II
23	3.0	.	1.5	●° 5–6 ● 7^{30}–10^{30}
24	(0.0)	.	.	⊽ a z prz.; = n
25	0.6	.	.	●° od 11, p chw.; ⌒ ⊼; ≡° III
26	0.0	.	8.8	≡² ⌒ ⊙ I ⊙ a ≡° ⌒ III
27	0.0	.	8.0	≡ n ≡² ⌒ ⊙ I ≡ – 9 ⌒ III
28	0.0	.	7.0	●° 20^{45}; ≡² ⌒ I ≡ –9 ⊕ II
29	5.0	.	.	● 7^{30}...p; ≡° I; ⊙ 16^{55}
30	.	.	2.0	● 1^{10}; ⊙ ok. 10
31				
Σ	70.7	–	153.6	UWAGI.

Październik – Octobre 1937

1	.	.	.	⌒ I
2	0.0	.	.	≡° ⌒ I ⌒ III
3	.	.	4.2	≡° ⌒ n, I ⌒ III
4	.	.	10.2	⌒ n ≡° ⌒ I ⌒ III
5	.	.	4.5	⌒ n, I; ⊕ I–10 (9^{40} krąg 22°; 46°)
6	.	.	4.1	≡° ⌒ I, III
7	.	.	5.2	≡° ⌒ n, I ≡° a ⌒ III
8	1.0	.	1.4	● 18^{40}–22; ≡° ⌒ n I
9	.	.	0.5	≡¹ I; ⌒ III
10	0.1	.	0.1	= ⌒ n, I ⌒ III
11	1.6	.	.	●° 3, 8–14 ● (krople) p ● (ulewny) 16; ≡° I
12	0.3	.	0.1	●° 0–6^{30}, a, p z prz.
13	.	.	0.1	≡° I
14	.	.	2.9	≡° ⌒ I, ⌒ III
15	.	.	3.3	⌒ n, I; ⊕ II; ⊎ ⌒ III
16	0.0	.	8.4	⊔ I; ≡° ⌒ ⊎ III
17	1.6	.	.	● I, 6^{40}–9, 11^{30}–14 ● p z prz. III; ≡¹ I ≡° III
18	0.0	.	0.5	●° n; ≡ n ≡¹ I ≡° ⌒ III
19	.	.	4.9	≡ ⌒ n ≡° ⌒ I ⌒ III
20	0.1	.	8.6	⌒ n ≡¹ ⌒ I ≡° ⌒ III
21	0.1	.	5.2	≡ n ≡² I ≡ – 12 ≡° ⌒ III
22	.	.	8.9	≡° ⌒ n ≡° ⌒ ⊔ I ⌒ III
23	.	.	8.8	⌒ n ⌒ ⊔ I ⌒ III
24	0.0	.	0.7	⌒ I, III; () II
25	0.0	.	5.0	● 6 ● (krople) 9; ⌒ III; () I, p
26	.	.	7.2	≡¹ I ≡° III; ⌒ I, III
27	.	.	8.7	≡° n ≡° I; ⌒ n, I, III; () I, p
28	0.1	.	8.1	≡° I, III; ⌒ n, I, III; () p
29	0.1	.	3.1	≡ n ≡ I ≡ a; ⌒ III
30	.	.	6.2	≡°; ⌒ I, III
31	.	.	7.5	≡¹ I; ⌒ n, I, III
Σ	5.0	–	128.4	UWAGI.

Kraków, Obserw. Astr. $\varphi = 50°04'$ $\lambda = 19°58'$ Listopad – Novembre 1937

DNI	CIŚNIENIE P = 700 + I	II	III	Dies	TEMPERATURA T I	II	III	Dies	Max	Min	PRĘŻNOŚĆ PARY e I	II	III	Dies	WILGOTNOŚĆ WZGL. U I	II	III	Dies	ZACHMURZENIE N,w I	II	III	KIERUNEK I PRĘDKOŚĆ WIATRU D,v I	II	III
1	43.1	40.6	39.9	41.2	0.8	12.2	4.1	5.3	12.6	0.1	4.7	7.3	5.5	5.8	98	69	90	86	0	1	0	C 0	ENE 5	NE 4
2	39.0	38.8	39.8	39.2	2.4	7.6	5.2	5.1	9.0	0.9	5.4	6.7	6.2	6.1	98	86	94	93	10	6	8	ENE 3	E 1	WSW 1
3	42.8	44.5	46.0	44.4	4.3	7.9	6.8	6.4	8.9	2.7	5.8	6.3	7.0	6.4	93	79	94	89	10	10	10	W 2	W 2	N 1
4	46.8	46.6	46.7	46.7	6.1	7.0	6.1	6.3	7.0	5.7	6.6	6.2	6.8	6.5	94	82	97	91	10	10	10	N 2	NE 4	NNE 3
5	45.7	45.9	46.5	46.0	9.2	11.1	8.8	9.5	11.5	6.0	8.6	8.6	7.6	8.3	99	87	90	92	10	10	10	NE 4	ENE 6	NE 5
6	47.2	46.8	46.9	47.0	7.6	13.0	8.2	9.2	13.8	7.5	7.5	9.4	7.8	8.2	96	84	96	92	3	4	0	NE 3	NE 7	NNE 3
7	46.6	46.0	45.6	46.1	6.5	10.0	9.6	8.9	10.4	6.1	7.1	8.6	8.5	8.1	99	94	95	96	10	10	10	NNE 1	C 0	C 0
8	45.3	44.8	44.3	44.8	9.2	12.4	9.8	10.3	12.9	8.7	8.7	9.1	8.1	8.6	100	86	89	92	10	10	10	C 0	WSW 3	WSW 1
9	42.2	39.3	36.8	39.4	6.0	10.9	7.7	8.1	11.5	5.7	6.6	6.4	6.4	6.5	94	65	82	80	10	10	10	SW 1	SW 1	C 0
10	33.4	36.6	37.1	35.7	7.2	5.9	5.0	5.8	8.3	4.6	6.8	6.4	5.8	6.3	90	93	89	91	10	10	10	C 0	WNW 2	C 0
11	36.0	35.8	36.6	36.1	3.7	4.5	2.4	3.2	5.0	2.3	5.7	5.9	5.2	5.6	95	94	94	94	10	10	10	WNW 1	NW 1	SW 2
12	37.3	36.8	38.2	37.4	1.1	0.8	0.5	0.7	2.4	0.4	4.8	4.7	4.4	4.6	96	98	92	95	10	10	10	WSW 4	WSW 3	WSW 4
13	38.4	39.4	41.6	39.8	1.9	2.9	-0.1	1.2	3.2	-0.2	4.8	4.9	3.9	4.5	91	87	85	88	10	3	9	WSW 4	WSW 4	W 2
14	40.1	39.4	40.1	39.9	-1.1	1.0	-1.8	-0.9	1.4	-2.6	3.6	4.6	3.8	4.0	85	92	94	90	10	10	1	C 0	SSE 2	WSW 1
15	41.8	41.0	40.7	41.2	-1.7	2.2	-0.6	-0.2	2.3	-3.5	3.8	3.7	4.1	3.9	94	68	94	85	10	8	7	WSW 1	SSE 1	WSW 1
16	40.9	42.4	44.2	42.5	0.6	1.3	-1.0	0.0	2.1	-1.3	4.5	4.4	4.0	4.3	94	87	93	91	10	9	10	SW 1	WSW 3	W 2
17	45.0	44.0	42.4	43.8	-2.5	-1.4	-5.9	-3.9	-1.0	-6.0	3.4	3.4	2.8	3.2	90	82	95	89	10	9	6	SW 2	N 1	NNE 1
18	37.6	35.9	36.6	36.7	-3.7	-1.1	-1.4	-1.9	-0.6	-9.4	3.0	3.8	3.7	3.5	88	91	90	90	10	10	10	NE 3	NNE 1	C 0
19	36.5	35.6	35.9	36.0	-2.8	3.9	1.1	0.8	4.2	-3.1	3.6	4.4	4.7	4.2	98	72	94	88	1	1	6	NE 2	N 2	NE 2
20	39.3	40.5	40.7	40.2	1.6	4.1	2.3	2.6	4.5	0.7	4.7	5.6	5.3	5.2	92	92	98	94	10	10	10	C 0	C 0	C 0
21	39.6	41.7	43.3	41.5	-0.9	3.5	0.6	1.0	3.8	-1.2	4.3	5.0	4.5	4.6	100	85	95	93	10	10	3	C 0	WSW 3	C 0
22	44.5	44.9	45.5	45.0	-2.9	-0.4	0.5	-0.6	0.6	-3.4	3.4	4.4	4.6	4.1	93	100	96	96	10	10	10	ENE 2	NE 4	NE 3
23	45.3	45.6	46.2	45.7	-0.1	0.6	0.6	0.4	0.6	-0.3	4.6	4.4	4.5	4.5	100	92	95	96	10	10	10	C 0	C 0	C 0
24	46.1	45.6	44.6	45.4	1.2	1.8	1.0	1.2	2.0	-0.1	4.7	5.0	4.7	4.8	94	95	94	94	10	10	10	C 0	ENE 3	NE 3
25	42.7	43.7	47.4	44.6	0.7	2.1	1.4	1.4	2.5	0.5	4.7	4.9	4.7	4.8	96	91	93	93	10	10	10	NE 1	NE 2	NE 1
26	45.8	42.8	42.4	43.7	0.4	1.1	2.4	1.6	2.6	0.2	4.3	4.5	4.6	4.5	90	91	84	88	10	10	10	SW 2	WSW 6	WSW 4
27	35.4	32.0	38.2	35.2	3.6	2.9	1.2	2.2	5.9	0.5	4.7	4.6	3.9	4.4	80	82	78	80	10	10	7	WSW 4	SW 9	W 5
28	41.5	43.3	45.2	43.3	-0.1	0.6	0.5	0.4	1.2	-0.3	4.4	4.3	4.4	4.4	96	90	92	93	10	10	10	WSW 5	WSW 5	WSW 4
29	47.7	48.9	48.5	48.4	-0.2	1.0	-0.3	0.0	1.1	-0.5	4.2	4.0	4.2	4.1	94	81	94	90	8	9	10	W 4	WSW 4	SW 3
30	45.0	43.8	43.6	44.1	1.3	1.5	1.4	1.4	2.0	-1.0	4.4	4.7	4.7	4.6	87	93	93	91	10	10	10	SW 3	WSW 6	WSW 6
31																								
M	42.0	41.8	42.4	42.1	2.0	4.4	2.5	2.8	5.1	0.7	5.1	5.5	5.2	5.3	94	86	92	91	9.1	8.7	8.2	1.8	3.0	2.1

Grudzień – Décembre 1937

1	41.7	40.2	38.2	40.0	1.3	4.1	4.1	3.4	4.8	0.9	4.7	5.3	5.4	5.1	94	87	88	90	10	10	10	C 0	WSW 2	WSW 1
2	35.6	34.3	33.2	34.4	3.6	6.3	4.8	4.9	7.2	2.3	4.5	5.0	5.0	4.8	77	70	80	75	10	10	7	SW 3	C 0	SSE 1
3	30.4	27.3	25.0	27.6	2.1	7.8	4.8	4.9	8.0	0.2	5.0	6.8	6.0	5.9	93	86	94	91	10	10	10	ENE 2	ENE 1	C 0
4	24.8	27.8	33.0	28.5	4.6	4.6	2.1	3.4	5.3	1.5	5.1	5.2	4.9	5.1	81	82	91	85	10	10	10	SSW 4	SW 6	WSW 4
5	34.8	32.6	32.0	33.1	0.8	2.2	-0.4	0.6	2.2	-0.5	4.3	4.6	4.1	4.3	89	85	92	89	10	10	8	ENE 2	NE 2	ENE 3
6	30.0	28.8	28.1	29.0	-1.4	1.3	0.8	0.4	1.4	-1.8	4.1	4.8	4.5	4.5	100	96	92	96	10	10	10	N 1	NE 2	ENE 3
7	29.8	32.3	33.9	32.0	0.8	2.4	-0.7	0.4	2.5	-0.9	4.5	4.2	4.2	4.3	93	78	97	89	10	1	10	WSW 6	SW 4	C 0
8	35.0	36.4	37.8	36.4	-0.3	1.8	1.2	1.0	2.1	-0.9	4.0	4.3	4.6	4.3	90	83	92	88	10	10	10	C 0	C 0	C 0
9	38.5	34.6	30.9	34.7	0.4	2.4	3.0	2.2	3.7	0.1	4.6	5.0	5.2	4.9	98	91	91	93	10	10	10	C 0	NNE 3	NE 3
10	30.2	33.6	37.8	33.9	7.1	5.7	4.5	5.4	11.0	2.7	5.9	4.1	3.7	4.6	78	60	59	66	10	10	10	WSW 5	SSW 5	WSW 4
11	41.9	42.0	41.2	41.7	-0.6	3.3	-0.8	0.3	5.0	-0.9	3.6	3.9	3.9	3.8	82	68	90	80	10	2	2	C 0	ENE 2	ENE 2
12	35.4	34.0	34.8	34.7	0.6	4.4	3.1	2.8	4.8	-1.2	4.2	5.7	5.5	5.1	89	92	96	92	10	10	10	NNE 2	WSW 1	SW 2
13	36.3	37.0	36.2	36.5	-0.6	1.4	-1.4	-0.5	3.5	-1.6	4.2	4.7	4.1	4.3	96	93	98	96	10	9	10	WSW 1	W 1	ESE 1
14	31.1	28.6	28.8	29.5	1.7	3.9	2.6	2.7	4.5	-1.5	4.8	5.5	5.1	5.1	93	90	93	92	10	10	7	NE 2	NE 1	C 0
15	30.4	31.4	31.4	31.1	-1.3	4.1	3.8	2.6	4.9	-1.9	4.1	5.3	5.3	4.9	98	87	88	91	10	10	10	C 0	ENE 1	NNE 2
16	28.0	30.0	33.5	30.5	6.2	6.3	2.9	4.6	7.1	2.8	5.6	6.5	4.6	5.6	79	91	80	83	10	10	9	NE 1	WSW 2	SW 1
17	37.3	37.8	38.2	37.8	-1.7	1.3	1.4	0.6	2.9	-1.9	3.5	4.3	4.3	4.0	83	86	85	85	7	10	10	C 0	C 0	W 2
18	40.5	42.4	41.9	41.6	0.6	0.6	0.0	0.3	1.4	0.0	4.3	4.2	4.2	4.2	90	87	92	90	10	6	10	WSW 2	W 1	C 0
19	40.8	39.9	39.8	40.2	0.0	-0.2	-1.1	-0.6	0.0	-1.2	3.9	4.5	4.0	4.1	85	98	95	93	10	10	10	C 0	C 0	NNW 1
20	38.8	38.7	41.5	39.7	-1.3	-0.6	-2.4	-1.7	-0.1	-2.4	3.9	4.0	3.5	3.8	95	92	91	93	10	10	10	WSW 1	W 3	NW 2
21	44.2	46.1	47.9	46.1	-2.3	-2.3	-3.1	-2.7	-2.3	-3.2	3.5	3.3	3.4	3.4	90	85	93	89	10	7	10	W 4	WSW 4	SW 2
22	50.3	51.1	52.6	51.3	-4.2	-3.2	-3.5	-3.6	-3.1	-5.0	2.6	3.1	2.7	2.8	77	86	76	80	7	10	10	C 0	SW 1	C 0
23	53.8	53.3	52.8	53.3	-7.4	-5.1	-8.7	-7.5	-3.5	-9.4	2.2	2.3	2.1	2.2	84	73	89	82	7	4	3	C 0	C 0	C 0
24	50.3	48.4	49.2	49.3	-11.5	-5.0	-4.6	-6.4	-4.1	-12.3	1.8	2.5	2.8	2.4	93	78	86	86	2	10	10	C 0	ESE 1	C 0
25	50.2	49.0	49.2	49.5	-6.5	-5.4	-9.5	-7.7	-3.4	-9.7	2.6	2.8	2.1	2.5	92	90	95	92	10	10	10	ENE 1	ENE 2	ENE 2
26	52.9	54.8	56.4	54.7	-6.9	-4.4	-3.4	-4.5	-3.2	-10.2	2.5	3.0	3.3	2.9	91	91	93	92	10	10	10	C 0	NNW 3	NNW 3
27	56.0	55.7	55.7	55.8	-4.5	-4.2	-5.6	-5.0	-3.4	-5.7	3.0	2.8	2.6	2.8	91	82	86	86	10	10	10	ENE 1	ENE 1	C 0
28	54.4	53.2	52.9	53.5	-7.5	-5.9	-6.4	-6.6	-5.0	-9.1	2.4	2.3	2.4	2.4	94	84	84	87	10	5	10	C 0	ENE 1	C 0
29	52.5	51.3	49.1	51.0	-11.6	-7.7	-7.1	-8.4	-6.4	-11.6	1.8	2.1	2.3	2.1	93	82	86	87	10	10	10	C 0	C 0	WSW 3
30	45.3	43.7	43.5	44.2	-6.3	-3.1	-3.4	-4.6	-3.2	-7.3	2.6	2.8	3.2	2.9	89	91	90	90	10	10	10	WSW 3	SW 3	NW 1
31	43.5	43.0	42.0	42.8	-4.8	-3.9	-5.4	-4.9	-3.1	-5.6	2.9	3.0	2.7	2.9	91	87	88	89	10	10	10	W 3	WSW 2	SW 1
M	40.2	40.0	40.3	40.1	-1.6	0.4	-0.9	-0.8	1.3	-3.1	3.8	4.1	3.9	3.9	89	85	89	88	9.3	8.6	9.2	1.4	1.8	1.4

Kraków, Obserw. Astr. $H_s = 209\ m$ $H_b = 220.3\ m$ Listopad – Novembre 1937

DNI	OPAD R	GRUBOŚĆ SNIEGU	USŁONECZNIENIE	POGODA
1	•	•	7.6	≡¹ ⌴ I
2	•	•	2.8	≡⁰ I; ⌒ I, III
3	0.2	•	•	⁂ III • 20³⁰–24; ≡ n ≡⁰ I, II; ⌒ I
4	1.7	•	•	• III
5	•	•	0.1	• n • (krople) 7
6	•	•	6.5	⌒ I, III
7	2.1	•	•	• 7–9³⁰ 13...17; ≡⁰ I, a, p, III; ⌒ I
8	0.0	•	1.5	• (krople) p z prz.; ≡ n ≡¹ I ≡ a = II
9	0.8	•	4.4	= ⌒ I; ⊕ p
10	17.3	•	•	• 5²⁰⁻⁴⁵ I, 6³⁰–10, 12⁴⁵–p, III; = I, 6³⁰–10
11	15.9	•	•	• n, I – 9, 13³⁰ – p, n; ≡⁰ I
12	24.5	•	•	• n ⁂ 0⁰⁰, I * a, p – 18; ≡⁰ I
13	0.1	3	2.4	• n • △ I • (krople) 13 * (płatki) 16¹⁵
14	1.7	2	•	* 11–13³⁰ * (płatki) II; = p
15	1.6	4	5.9	* △ n; ⊡ 21³⁰
16	1.1	6	1.6	* n, I * △ ok. 12 * (płatki) n; ⊎ III
17	•	5	0.1	≡⁰ ⊡ III
18	•	5	•	≡ n ≡⁰ III
19	•	5	7.1	≡⁰ n = II, a; ⊡ III
20	1.1	4	•	• ⁰ 10³⁰–14, II; ≡ a ≡⁰ II ≡¹ III
21	0.1	2	0.8	• (krople) p z prz.; ≡² n, I ≡ p ≡¹ III
22	0.2	•	•	≡² n, I ≡¹ a ≡⁰ p; V I, a
23	2.3	•	•	* 14²⁰–21; ≡⁰ n, I = a ≡⁰ III
24	0.0	•	•	• n; ≡ n ≡¹ I, a, II ≡⁰ p = III
25	0.1	•	•	* (płatki) 9 * 11 • ⁰ 23
26	1.0	•	•	* 11–14 • do 23³⁰ ≡⁰ I
27	2.3	•	0.4	• a ⁂ △ *↑→ ↘ 11⁴⁰–50 *↑→ II ⁂ p; = I
28	1.5	•	0.1	△ n * 11–14 * (płatki) p ⁂ p, III; = I
29	1.6	3	0.2	* n ⁂ p * (płatki) p * III
30	4.2	3	•	* ⁂ a ⁂ p; = I, a, p
31				
Σ	81.4	–	41.5	UWAGI

Grudzień – Décembre 1937

1	0.0	•	•	• ⁂ n • I; ≡⁰ n, I = a, p
2	0.0	•	2.2	≡⁰ n, a
3	6.9	•	0.9	• n, 17³⁰–p, III; ≡⁰ III; ⊕⁰ a
4	1.6	•	•	• n, I, 14³⁰–19 ⁂ 18
5	0.0	•	•	* • n
6	1.1	•	•	≡¹ ⌴ I ≡¹ a ≡ p
7	0.0	0	3.6	* n, ≡⁰ III
8	0.2	•	•	* (płatki) n ⁂ 17³⁰; ≡⁰ I, a, p, III; ⌴ I
9	0.2	•	•	• 11³⁰; ≡ n ≡¹ ⌴ I = a
10	2.2	•	0.6	• (krople) 7, 8–10³⁰; ⊎ III
11	0.7	•	5.3	= n ≡⁰ I; ⌴ III
12	1.6	•	•	• n, 7–9, 13–14, 14¹⁵–15 • (krople) p; = ∾ I ≡⁰ III
13	0.6	•	•	≡⁰ n ≡¹ ⌴ I ≡ a, p ≡² ⌴ III
14	0.1	•	•	• a • ⁰ 16; ∾ a; = III
15	0.1	•	0.3	• ⁰ 18; ≡ n ≡² ⌴ I ≡ 10³⁰
16	3.7	•	•	• (krople) I • a, II • ⁰ p z prz.; = I ≡⁰ II
17	0.4	•	•	* ⁰ 13–14 • ⁰ ⁂ * od 17 * III; ≡¹ ⌴ I ≡⁰ a, p
18	•	•	•	≡⁰ ⌴ I ≡¹ ⌴ ⊎ III
19	3.8	•	•	* (płatki) a * od 12, II, p, III; ≡⁰ n = I, II, III
20	1.7	6	•	* n, I, a–12, p (od 13) △ 15–16 * III
21	1.0	7	0.3	* ⁰ n * (płatki) I △ 7 * ⁰ a z prz., p z prz.
22	0.0	7	•	* ⁰ n * (płatki) I, a, ⊎ I
23	0.0	6	4.1	≡⁰ ⌴ I ≡¹ III
24	0.3	6	•	* ⁰ 23–n; ≡ V n ≡¹ V I ≡ V a ≡⁰ V II ≡ V p ≡¹ V III
25	0.0	6	•	* ⁰ I; ≡⁰ II, p, III; V III
26	3.5	6	•	* (płatki) n, I * ⁰ a, p * III; ≡⁰ V n V I
27	1.7	10	•	* n, I, a * (płatki) p, ≡⁰ I
28	0.0	13	•	* ⁰ n z prz. * I * (płatki) a, p; ≡⁰ I, III
29	0.4	11	•	* ⁰ 10–14; ≡ n ≡⁰ I
30	1.8	11	•	* ⁰ od 0–na * I, a * ⁰ p z prz.; ≡⁰ I
31	0.3	12	•	* ⁰ n, I * a, p (do 15) * (płatki) III; ≡⁰ I
Σ	34.1	–	17.3	UWAGI

Cieszyn — φ = 49°45' — λ = 18°38' — Styczeń – Janvier 1937

DNI	CIŚNIENIE P = 700 + I	II	III	Dies	TEMPERATURA T I	II	III	Dies	Max	Min	PRĘŻNOŚĆ PARY e I	II	III	Dies	WILGOTNOŚĆ WZGL. U I	II	III	Dies	ZACHMURZENIE I POGODA N,w I	II	III	KIERUNEK I PRĘDKOŚĆ WIATRU D,v I	II	III
1	47.7	46.7	45.5	46.6	-2.3	0.6	-2.5	-1.7	1.3	-3.1	3.8	4.6	3.3	3.9	98	96	87	94	10 ≡	2 ⊙	3	SSE 2	SSE 4	SSE 4
2	40.4	39.0	41.2	40.2	-2.8	0.8	-1.2	-1.1	1.7	-3.5	3.5	4.1	3.8	3.8	94	85	90	90	0	9	10	SSE 4	ESE 4	SSE 2
3	37.2	35.6	39.1	37.3	2.4	2.9	3.3	3.0	4.2	-1.4	3.9	4.8	5.1	4.6	72	85	88	82	10	10	10	SSW 4	SSW 8	WSW 4
4	41.2	41.8	41.1	41.4	4.1	5.1	3.6	4.1	6.0	3.3	5.7	6.1	5.4	5.7	93	94	92	93	10	10	5	SSW 3	SSW 2	SSE 3
5	36.0	34.8	35.4	35.4	4.7	11.2	4.5	6.2	12.0	3.0	4.8	5.0	4.8	4.9	74	50	76	67	2	8 ⊙	10	SSE 4	SSE 2	SSE 2
6	38.2	37.4	32.4	36.0	1.1	3.6	1.5	1.9	6.0	0.9	4.6	3.8	3.2	3.9	92	63	62	72	10	8 ⊙	4	SSW 2	SSW 4	SSE 5
7	26.4	24.0	28.6	26.3	3.0	6.6	3.7	4.2	7.9	1.5	4.2	5.6	4.4	4.7	74	77	73	75	10	10	9	SSE 4	SSW 6	WSW 6
8	31.1	36.1	42.0	36.4	2.4	0.7	-1.2	0.2	4.5	-1.4	4.5	4.5	3.5	4.2	82	92	82	85	10	10 ✳	8	SW 2	NNW 2	NNW 4
9	46.2	46.7	47.5	46.8	-1.4	-1.1	-1.6	-1.4	-0.2	-1.7	3.9	4.0	3.9	3.9	94	94	96	95	10	10 ✳	10	NNW 3	NNW 2	NNW 2
10	46.8	46.4	47.2	46.8	-2.2	-0.8	-1.9	-1.7	0.0	-2.6	3.7	3.6	3.7	3.7	96	83	94	91	10	10	10	NW 3	WNW 2	NW 2
11	47.2	46.5	46.4	46.7	-3.3	-1.4	-3.2	-2.8	-0.4	-3.7	3.4	3.1	3.2	3.2	96	74	89	86	10 ≡	10	9	C 0	NNE 2	C 0
12	45.2	44.0	44.9	44.7	-3.8	-2.3	-4.6	-3.8	-1.5	-5.4	3.2	3.5	3.1	3.3	93	92	95	93	10 ≡	10 ≡	7 ≡	C 0	C 0	NNE 2
13	47.1	48.0	49.2	48.1	-5.5	-6.0	-8.4	-7.1	-3.3	-8.6	2.7	2.5	2.0	2.4	90	87	81	86	10	10	0	NNE 2	NNE 4	NNE 2
14	47.5	46.0	45.8	46.4	-14.5	-3.6	-10.3	-9.7	-1.2	-14.7	1.3	3.0	1.8	2.0	88	87	88	88	0	0	0	C 0	C 0	C 0
15	44.0	42.5	40.7	42.4	-11.9	-2.8	-4.9	-6.1	-1.2	-12.8	1.5	2.4	2.3	2.1	82	64	71	72	0	0	0	C 0	NNE 2	SE 2
16	40.7	41.0	41.6	41.1	-12.7	-6.0	-12.4	-10.9	-3.7	-13.3	1.5	2.1	1.5	1.7	85	71	86	81	0	0	0	C 0	NNE 2	E 0
17	41.5	41.1	40.4	41.0	-15.7	-5.9	-12.0	-11.4	-4.1	-16.0	1.2	2.0	1.6	1.6	86	67	86	80	0	0 ≡	0 ≡	C 0	NE 2	C 0
18	38.3	37.3	36.1	37.2	-15.5	-8.8	-12.6	-12.4	-6.3	-15.8	1.2	1.8	1.4	1.5	87	77	81	82	0 ≡	0 ≡	0 ≡	C 0	C 0	NE 2
19	32.7	30.6	28.2	30.5	-14.4	-11.7	-11.7	-12.4	-10.4	-15.8	1.3	1.4	1.5	1.4	83	75	79	79	10 ≡	10	10	NNE 2	NNE 2	NNE 2
20	27.6	30.2	34.6	30.8	-10.3	-8.3	-7.4	-8.4	-6.0	-12.1	1.8	2.0	2.3	2.0	84	81	88	84	10 ≡	10 ≡	10	C 0	C 0	C 0
21	39.3	39.2	39.5	39.3	-10.7	-2.0	-2.6	-4.5	0.1	-14.2	1.8	2.9	3.3	2.7	91	74	87	84	10 ≡	6 ⊙	6	C 0	SSE 2	SSE 2
22	41.8	43.3	45.5	43.5	-4.4	1.7	-8.9	-5.1	2.9	-9.2	3.1	4.1	2.0	3.1	95	78	86	86	10 ≡	0 ⊙	0 ≡	C 0	C 0	C 0
23	45.9	45.0	43.7	44.9	-6.6	-1.9	-9.6	-6.9	0.7	-12.3	2.6	3.6	1.8	2.7	91	90	82	88	10 ≡	0 ≡	0 ≡	C 0	C 0	C 0
24	43.3	42.6	41.8	42.6	-16.3	-10.9	-17.0	-15.3	-8.7	-17.2	1.1	1.3	1.0	1.1	86	63	80	76	0 ≡	0 ≡	0 ≡	C 0	NNE 2	C 0
25	39.6	38.0	36.9	38.2	-21.7	-13.2	-18.9	-18.2	-11.7	-22.2	0.6	1.2	0.9	0.9	75	73	84	77	0 ≡	0 ≡	3 ≡	C 0	NNE 1	C 0
26	35.2	34.7	33.8	34.6	-15.3	-12.3	-11.9	-12.8	-10.5	-19.5	1.1	1.3	1.5	1.3	78	75	82	78	10 ≡	10 ✳	10 ✳	C 0	C 0	C 0
27	30.7	28.1	23.4	27.4	-14.3	-10.0	-7.6	-9.9	-6.7	-15.9	1.3	1.5	2.2	1.7	84	69	85	79	10 ≡	10 ≡	10 ✳	C 0	NNE 2	NNE 3
28	21.6	21.1	19.4	20.7	-9.2	-8.3	-8.7	-8.7	-6.3	-9.6	2.0	1.9	2.1	2.0	86	78	86	83	10 ✳	10	10	NNE 1	NNE 2	NNE 2
29	15.2	14.8	17.6	15.9	-7.9	-7.6	-9.2	-8.5	-6.3	-9.5	2.2	2.3	2.0	2.2	87	88	89	88	10 ✳	10 ✳	10 ✳	C 0	NNW 2	C 0
30	22.3	25.9	30.7	26.3	-9.9	-9.2	-11.3	-10.4	-7.8	-11.4	1.8	1.8	1.6	1.7	85	80	83	83	10 ≡	10	10	C 0	NNE 1	N 2
31	34.5	34.9	34.6	34.7	-16.2	-13.4	-15.1	-15.0	-10.2	-16.7	1.1	1.3	1.2	1.2	86	76	82	81	10 ≡	3 ⊙	10	C 0	NE 2	C 0
M	37.8	37.5	37.9	37.7	-7.5	-3.7	-6.5	-6.0	-1.9	-9.1	2.6	3.0	2.6	2.7	87	79	84	83	7.2	6.3	5.9	1.2	2.1	1.7

Luty – Février 1937

1	33.0	31.4	31.5	32.0	-11.5	-6.6	-6.0	-7.5	-4.7	-15.1	1.5	2.3	2.5	2.1	79	83	87	83	10 ≡	10	10 ≡	C 0	C 0	C 0
2	32.4	33.8	36.3	34.2	-3.2	0.4	-0.5	-1.0	1.8	-6.4	3.4	4.2	4.3	4.0	96	89	96	94	10 ≡	10 ≡	10 ✳	C 0	WSW 3	SSW 1
3	36.6	36.0	35.0	35.9	-1.0	3.1	1.4	1.2	5.0	-2.1	4.1	4.9	4.0	4.3	96	87	78	87	5	5 ⊙	8	SSE 1	SSE 2	SSE 4
4	34.1	33.1	32.6	33.3	-0.2	4.0	0.5	1.2	6.0	-0.5	4.0	4.2	4.0	4.1	89	69	83	80	4	10	5	SSE 6	C 0	SSE 2
5	30.4	26.4	23.3	26.7	-1.7	2.6	2.1	1.3	5.1	-2.6	3.7	4.1	4.4	4.1	92	74	82	83	8	10	6	SSE 3	SSE 1	SSE 2
6	19.9	20.0	26.6	22.2	4.4	5.4	1.7	3.3	7.7	0.3	4.9	5.7	4.7	5.1	79	85	91	85	10	10 ●	10	SSE 4	SSW 6	C 0
7	30.1	29.8	28.9	29.6	-0.2	5.5	0.0	1.3	6.3	-0.7	3.8	3.9	3.7	3.8	83	58	79	73	10	0 ⊙	0	SSW 2	WSW 3	SSE 1
8	25.0	24.2	25.2	24.8	0.5	2.4	0.5	1.0	3.9	-2.4	3.7	3.8	4.4	4.0	73	70	92	79	10	10 ✳	4	ESE 2	SE 2	ENE 1
9	25.8	25.6	26.6	26.0	-0.9	2.4	0.5	0.6	3.9	-1.2	4.0	4.1	4.5	4.2	92	75	94	87	10 ≡	10 ≡	10 ✳	NNE 2	NNE 1	C 0
10	27.9	27.7	25.8	27.1	1.1	2.6	-0.9	0.5	6.1	-1.2	4.4	4.2	3.5	4.0	89	75	80	81	10	10	0	SSW 2	WSW 3	ESE 3
11	24.2	25.0	25.1	24.8	-0.4	2.0	-0.5	0.2	4.6	-1.2	4.0	4.3	3.7	4.0	90	82	83	85	10	10 ✳	0	SSW 2	SSW 2	SSE 2
12	24.1	24.6	26.1	24.9	-0.2	0.2	-0.5	-0.2	1.3	-3.6	3.9	4.4	4.2	4.2	87	94	94	92	10 ≡	10 ✳	10 ✳	SSE 2	WSW 2	WNW 1
13	28.1	28.9	30.7	29.2	-2.9	-1.9	-3.3	-2.8	0.6	-3.5	3.5	3.7	3.3	3.5	96	94	94	95	10 ≡	10 ≡	10 ≡	NNE 2	NNW 2	C 0
14	34.1	35.7	39.1	36.3	-4.8	-3.3	-4.1	-4.1	-2.0	-5.2	3.0	3.4	3.1	3.2	95	96	96	96	10 ≡	10 ✳	10 ✳	WSW 2	WNW 2	WNW 2
15	40.3	39.1	38.2	39.2	-7.0	-0.5	-0.3	-2.0	0.9	-7.5	2.4	3.9	3.7	3.3	88	88	83	86	7	10	10	SSE 3	SSE 3	SSE 3
16	36.8	35.4	32.0	34.7	2.0	4.0	4.1	3.6	5.7	-0.6	4.3	4.6	5.1	4.7	80	75	84	80	10	10	4	SSE 4	SSE 2	SSE 4
17	27.6	28.1	29.3	28.3	5.1	2.4	2.1	2.9	6.3	1.7	3.5	4.3	4.5	4.1	54	79	84	72	10	10	10	ESE 4	WSW 4	SSW 2
18	29.8	31.5	35.1	32.1	0.5	2.5	0.3	0.9	3.3	0.1	4.3	4.6	4.2	4.4	90	82	90	87	10 ≡	10	10	C 0	C 0	C 0
19	35.2	30.9	26.6	30.9	-0.1	5.8	2.4	2.6	7.7	-0.6	4.3	3.4	4.2	4.0	94	50	77	74	7 ≡	7 ⊙	10	ESE 2	SSE 2	SSE 5
20	18.3	20.7	23.2	20.7	4.0	5.3	1.3	3.0	6.6	1.0	4.8	3.8	4.4	4.3	78	57	87	74	10 ●	7 ⊙	10	SSE 6	SSW 6	SSW 5
21	24.0	24.0	25.7	24.6	1.6	3.1	0.5	1.4	6.6	0.3	3.6	3.8	4.3	3.9	71	66	90	76	8	10	10 ✳	SSW 5	SSW 6	SSW 4
22	23.1	21.0	13.1	19.7	-0.6	2.9	1.8	1.5	4.3	-1.3	3.4	3.1	4.8	3.8	77	54	91	74	8	10	10 ●	C 0	SSE 4	SSE 5
23	16.2	17.9	18.4	17.5	0.1	4.1	0.4	1.2	5.8	-0.4	4.3	4.0	3.7	4.0	92	65	78	78	10	10	5	WNW 2	SSW 5	SSW 6
24	23.8	24.6	25.6	24.7	-1.8	3.2	-1.4	-0.4	4.9	-2.9	3.7	3.0	3.5	3.4	92	52	84	76	10 ≡	8 ⊙	9	C 0	WSW 4	SSW 2
25	24.7	27.4	31.9	28.0	-1.3	-2.1	-4.9	-3.3	0.2	-5.2	3.5	3.6	2.9	3.3	84	92	91	89	10	10 ✳	4	SSW 3	NNW 3	C 0
26	31.3	29.4	29.1	29.9	-9.0	-3.4	-0.3	-3.2	2.8	-9.4	2.0	3.5	3.6	3.0	86	98	81	88	5	10 ✳	5	SSE 2	SSE 2	SSE 5
27	26.9	26.9	25.1	26.3	2.6	5.1	5.0	4.4	7.2	-0.9	4.0	4.8	4.9	4.6	72	74	75	74	10	10	4	SSE 4	SSE 2	SSE 3
28	21.4	21.4	20.5	21.1	7.6	10.4	9.0	9.8	14.7	4.8	5.4	6.0	5.6	5.7	69	53	66	63	10	7 ⊙	7	SSE 4	SSE 4	SSE 4
29																								
30																								
31																								
M	28.1	27.9	28.1	28.0	-0.6	2.3	0.4	0.6	4.4	-2.4	3.8	4.1	4.1	4.0	84	76	85	82	9.0	9.1	7.2	2.3	2.7	2.4

Cieszyn

$H_s = 300\ m$ $H_b = 312.0\ m$

Styczeń – Janvier 1937

DNI	OPAD R	GRUB. ŚNIEGU h	USŁONECZNIENIE	POGODA
1	.	.	6.5	≡ I
2	1.7	.	.	* p, III
3	6.4	1	.	● n *a, p – 18^45
4	0.7	.	.	● n a p
5	0.5	.	5.2	● n
6	0.0	.	2.8	● n
7	0.8	.	0.1	● a, p; ≫ 11^00–40
8	6.1	.	.	● n *a * II *p
9	1.8	4	.	* n, a, II
10	0.0	6	.	* n, p
11	.	6	1.8	≡ I
12	0.0	5	.	* p; ≡ I, II, III
13	.	5	3.1	
14	.	5	3.4	∞ I, II, III
15	.	5	4.0	∞ I, II, III
16	.	5	4.2	∞ I, II
17	.	4	3.3	≡ II, III
18	.	3	3.2	≡ I, II, III
19	1.8	3	0.2	* a, p, ≡ I
20	0.1	9	.	* n, a, p, ≡ I, II
21	.	8	2.5	* n, ≡ I
22	.	7	4.7	≡ I, III
23	.	6	4.6	≡ I, II, III
24	.	5	5.6	≡ I, II, III
25	.	5	2.8	≡ I, II, III
26	1.5	5	.	* a, II, III, ≡ I
27	9.0	9	0.8	* n, p, III; ≡ I, II
28	9.2	15	.	* n, I, a
29	15.1	25	.	* n, I, a, II, p, III
30	0.3	38	.	* n, a; ≡ I
31	.	37	4.6	≡ I
Σ	55.0	–	63.4	UWAGI. Prędkość wiatru wyznaczano za pomocą anemografu. Niniejsza uwaga odnosi się do całego roku.

Luty – Février 1937

1	.	35	.	≡ I, III
2	0.8	33	.	* p, III, ≡ I, II
3	0.0	31	5.0	* n ● p
4	.	26	2.3	
5	2.0	24	0.2	
6	10.2	19	.	● n, a, II, p
7	.	13	6.3	● n
8	0.4	9	0.3	* a, II, p
9	5.2	7	.	* n, a * * p, III, ≡ I, II
10	0.9	5	1.7	● n, a
11	0.3	6	1.4	* n, a, II
12	8.4	5	.	* n, a, II, p, III, ≡ I
13	1.7	17	.	* n, a; ≡ I, II, III
14	2.4	18	.	* n, a, II, p, III; ≡ I
15	1.2	25	0.9	● n
16	0.0	18	0.9	● a
17	1.0	11	0.3	*a ● p
18	0.1	7	.	● n, a, p, ≡ I
19	0.5	5	4.3	● n, ≡ I
20	0.2	3	4.9	● I, p
21	0.9	.	1.1	* a, p, III
22	3.7	2	.	● n, p, III
23	0.3	.	3.0	● n * a
24	2.1	.	4.7	* n, a, II, p, ≡ I
25	2.1	.	0.9	* n, a, II, p
26	2.0	3	0.6	* a, II, p
27	0.0	4	4.3	● a
28	.	.	2.5	
29				
30				
31				
Σ	46.4	–	43.6	UWAGI.

Cieszyn — φ = 49°45' — λ = 18°38' — Marzec – Mars 1937

DNI	CIŚNIENIE P = 700 — I	II	III	Dies	TEMPERATURA T I	II	III	Dies	Max	Min	PREŻNOŚĆ PARY e I	II	III	Dies	WILGOTNOŚĆ WZGL. U I	II	III	Dies	ZACHMURZENIE i POGODA N,w I	II	III	KIERUNEK i PRĘDKOŚĆ WIATRU D,v I	II	III
1	21.0	24.4	25.4	23.6	7.3	5.9	4.3	5.4	11.3	3.8	5.7	5.1	5.6	5.5	74	74	90	79	8	10	10 ●	ESE 3	C 0	C 0
2	24.2	23.7	23.3	23.7	0.5	0.7	0.7	0.6	5.5	0.3	4.6	4.6	4.7	4.6	96	94	96	95	10	10	10	C 0	C 0	C 0
3	25.3	27.1	28.4	26.9	0.3	2.9	0.5	1.0	4.3	−0.1	4.5	4.1	4.3	4.3	96	73	90	86	10	8 ⊙	10	NNE 1	NNE 2	NNE 1
4	29.4	29.0	27.1	28.5	−2.7	−1.2	0.6	−0.7	1.6	−3.2	3.3	3.6	4.0	3.6	89	86	83	86	10	10	10	NNE 2	NNE 2	ENE 4
5	25.1	25.5	26.1	25.6	4.3	6.9	7.1	6.4	8.7	0.5	4.5	5.4	6.6	5.5	73	73	87	78	10	10	10	ESE 2	SSE 6	SSE 5
6	26.0	26.5	28.1	26.9	7.7	7.2	2.4	4.9	9.3	2.2	5.9	6.8	5.1	5.9	75	90	93	86	10	10 ●	10 ●	SSE 2	C 0	WSW 4
7	27.9	27.7	26.7	27.4	1.1	2.8	3.3	2.6	6.3	0.8	4.6	4.7	4.3	4.5	92	84	75	84	10	10	10	WSW 2	SSW 3	SSW 4
8	25.5	25.5	24.5	25.2	4.8	11.2	7.2	7.6	13.6	2.8	5.1	5.6	5.3	5.3	79	57	70	69	10	9 ⊙	0	SSE 2	SSW 6	ESE 4
9	22.5	24.2	24.0	23.6	3.1	1.2	1.6	1.9	8.5	0.3	5.3	4.7	4.9	5.0	93	94	94	94	10 ●	10	10	C 0	SW 1	NNE 2
10	19.4	17.9	23.4	20.2	2.6	3.1	0.3	1.6	4.0	0.2	5.2	5.5	4.5	5.1	94	96	96	95	10 ●	10 ●	10 ⚹	NNE 2	C 0	WSW 3
11	29.6	30.6	28.6	29.6	−2.7	5.6	2.8	2.1	8.6	−3.1	3.2	4.2	3.7	3.7	85	62	66	71	5	1 ⊙	0	SSW 2	SSW 2	SSE 2
12	24.9	23.7	22.0	23.5	5.6	11.5	11.2	9.9	14.7	2.7	4.2	5.1	5.9	5.1	62	50	59	57	8	10	4	SSE 5	SSE 5	SSE 4
13	24.2	25.5	24.3	24.7	8.6	7.1	7.5	7.7	12.6	7.0	6.0	6.4	5.7	6.0	71	86	73	77	8	10	0	WNW 1	WSW 2	SSE 3
14	23.6	23.0	18.8	21.8	7.1	11.9	11.3	10.4	14.3	6.8	5.1	6.2	6.1	5.8	68	60	61	63	2	10	10	SSE 4	SSE 2	ESE 4
15	22.7	26.6	30.9	26.7	6.3	12.0	6.5	7.8	13.7	4.4	5.4	4.8	3.7	4.6	76	46	51	58	9	8 ⊙	10	SSW 5	SSW 6	SSW 2
16	33.7	36.3	38.7	36.2	2.1	3.1	0.8	1.7	7.4	0.6	3.5	5.2	4.3	4.3	66	91	89	82	5	10	5	SSW 6	SSW 4	SSW 4
17	38.2	35.3	33.0	35.5	−0.7	9.2	5.5	4.9	12.1	−1.4	3.7	3.1	3.7	3.5	85	35	55	58	2	3 ⊙	2	ESE 3	SSE 3	SSE 2
18	32.6	32.4	31.0	32.0	7.3	14.1	8.7	9.7	15.7	5.5	4.8	5.7	5.5	5.3	64	48	65	59	9	6 ⊙	10	SSE 2	SSW 2	SSE 2
19	29.5	30.0	28.7	29.4	6.5	11.7	7.5	8.3	14.0	5.5	5.4	6.7	6.9	6.3	75	66	89	77	9	10	5	ESE 2	C 0	C 0
20	23.1	21.3	18.9	21.1	9.2	20.2	15.3	15.0	21.8	7.1	6.7	5.7	6.2	6.2	78	33	48	53	10	8	10	C 0	SSE 6	ESE 2
21	15.3	16.1	19.6	17.0	7.4	2.9	0.4	2.8	16.2	0.2	6.9	5.2	4.5	5.5	90	91	94	92	10 ≡	10	10 ⚹	WNW 2	WNW 2	C 0
22	24.7	26.3	23.8	24.9	1.1	9.1	8.0	6.6	12.0	0.2	4.3	5.4	5.3	5.0	87	62	65	71	10	6 ⊙	10	WSW 3	SSW 3	ESE 3
23	19.7	20.3	25.7	21.9	9.8	15.2	7.6	10.0	16.3	7.3	5.7	5.3	5.5	5.5	63	41	70	58	8	5 ⊙	10	SSE 6	SSE 4	SSW 2
24	28.6	28.3	25.0	27.3	4.1	6.7	0.8	3.1	8.6	0.5	4.8	4.7	4.6	4.7	79	64	94	79	10	10	10 ⚹	C 0	NNW 1	NNW 2
25	25.2	28.7	30.5	28.1	0.0	3.0	1.3	1.4	4.3	−1.1	4.4	4.0	4.0	4.1	96	71	80	82	10 ⚹	10	10	C 0	WSW 2	SSE 3
26	31.3	30.0	26.6	29.3	0.2	7.9	4.5	4.3	10.2	−1.3	3.7	4.3	4.1	4.0	80	55	65	67	2 ⊙	4 ⊙	1	SSE 3	SSE 2	SSE 3
27	29.0	29.6	30.5	29.7	2.1	4.3	1.1	2.2	6.6	0.8	4.0	3.5	3.9	3.8	75	57	77	70	10	10	10	SSW 2	SSW 1	C 0
28	32.0	33.0	34.7	33.2	−0.7	7.7	2.6	3.0	9.7	−1.6	3.3	2.9	3.8	3.3	77	37	69	61	2 ⊙	5 ⊙	5	SSE 2	SSW 4	C 0
29	36.5	37.2	38.0	37.2	−0.3	5.1	2.7	2.6	6.3	−1.3	4.0	3.9	3.8	3.9	89	60	69	73	9	10	10	C 0	NNE 2	NNE 4
30	39.1	40.1	40.8	40.0	0.7	3.0	3.0	2.4	4.3	0.4	4.1	4.4	4.7	4.4	85	78	83	82	10	10	10	NNE 3	NNE 4	NNE 2
31	40.1	39.5	38.3	39.3	1.7	4.9	2.8	3.0	6.2	1.4	4.3	4.8	4.7	4.6	84	73	82	80	10	10	10	NNE 3	NNE 5	NNE 2
M	27.4	27.9	27.9	27.7	3.4	7.0	4.5	4.8	10.0	1.6	4.7	4.9	4.8	4.8	81	67	77	75	8.3	8.5	7.8	2.3	2.6	2.4

Kwiecień – Avril 1937

1	36.2	35.4	34.7	35.4	2.1	8.4	5.7	5.5	12.0	1.4	4.9	5.8	5.9	5.5	91	70	86	82	10	10	2	C 0	NNE 1	NNE 3
2	34.1	33.5	32.9	33.5	3.7	9.5	7.6	7.1	11.1	3.2	5.6	6.8	6.1	6.2	93	76	79	83	10	10	10	C 0	NNE 2	ESE 1
3	31.6	30.3	29.2	30.4	6.3	11.7	7.9	8.4	14.0	5.8	4.7	4.9	5.0	4.9	60	47	63	59	9	10	2	ESE 2	SSE 2	C 0
4	27.6	27.6	28.6	27.9	8.4	10.7	7.1	8.3	11.6	7.0	5.7	6.5	6.0	6.1	69	68	80	72	10	10	10	ENE 2	ENE 2	NNE 2
5	30.4	30.6	31.0	30.7	4.1	8.9	7.8	7.2	11.3	3.5	5.6	6.5	6.7	6.3	92	76	85	84	10	10	10	C 0	NNE 1	NNE 2
6	32.3	33.3	35.4	33.7	6.2	10.6	6.0	8.2	12.2	5.8	6.5	7.7	7.6	7.3	93	81	94	89	10	10	10 ●	C 0	NNE 2	C 0
7	36.5	37.5	37.3	37.1	6.6	10.1	6.8	7.6	12.8	5.8	6.0	6.8	5.8	6.2	83	74	78	78	10	10	4	ESE 2	C 0	SE 2
8	35.7	35.5	35.5	35.6	7.1	11.6	8.3	8.8	13.4	6.5	5.8	6.3	6.6	6.2	77	62	81	73	10	10	10	SSE 3	SSW 2	SE 2
9	35.2	35.5	34.6	35.1	7.1	10.1	8.1	8.4	12.0	6.4	6.6	7.7	7.1	7.1	87	83	88	86	10 ●	10	6	SSE 2	SSE 3	SSE 3
10	32.4	30.6	29.1	30.7	8.2	10.6	8.7	9.0	13.1	7.7	6.4	6.8	6.9	6.7	79	72	83	78	10	10	10	SSE 3	SSE 2	E 2
11	27.7	28.4	29.4	28.5	8.2	12.5	8.4	9.4	15.3	6.7	6.0	7.6	7.7	7.1	74	71	93	79	8	10	10 ●	SSE 3	WSW 3	SSW 1
12	30.5	29.7	30.0	30.1	6.9	15.2	7.1	9.1	17.0	6.4	7.0	6.3	7.0	6.8	94	49	93	79	5 ⊙	8 ⊙	4	C 0	C 0	NNE 3
13	30.4	29.6	28.6	29.5	5.8	12.9	10.7	10.0	14.1	3.8	6.6	7.0	7.3	7.0	96	64	76	79	10	10	5	C 0	C 0	C 0
14	25.7	24.2	23.5	24.5	11.3	15.8	11.8	12.7	18.4	9.9	7.1	7.3	8.4	7.6	71	55	83	70	10	10	10	ENE 2	SSE 2	NE 3
15	23.9	25.6	26.6	25.4	10.7	16.2	10.9	12.2	18.2	10.0	7.1	7.2	7.7	7.3	73	53	79	68	10	8 ⊙	7	SSE 3	SSE 5	C 0
16	25.9	25.0	24.8	25.2	8.7	14.7	9.2	10.4	16.6	4.9	7.1	7.9	8.2	7.7	86	63	95	81	10	10	10	C 0	WSW 2	C 0
17	24.5	25.1	27.0	25.5	8.7	13.9	9.0	10.2	17.8	7.5	7.5	7.5	7.1	7.4	89	64	83	79	10	9	10	SSW 2	WSW 4	SSW 2
18	28.8	28.5	29.7	29.0	8.1	13.6	6.8	8.8	15.3	6.7	5.7	6.6	5.8	6.0	71	57	78	69	7 ⊙	9	6	SSW 4	WSW 5	C 0
19	30.6	30.9	32.5	31.3	5.1	13.2	7.1	8.1	15.7	3.2	5.4	5.5	5.8	5.6	83	48	77	69	10	10	1	SSE 1	WSW 3	C 0
20	34.6	34.3	32.7	33.9	2.6	14.1	8.7	8.5	16.1	0.7	5.0	5.6	6.1	5.6	91	47	73	70	0 ⊙	6 ⊙	8	C 0	NW 1	ESE 2
21	27.8	26.9	29.4	28.0	8.6	13.1	7.5	9.2	16.5	5.2	5.5	4.9	6.9	5.8	66	44	89	66	0 ⊙	10	10 ●	SSE 3	SSW 5	WNW 2
22	32.8	33.7	34.6	33.7	5.2	9.8	6.5	7.0	11.8	4.8	5.8	4.6	5.0	5.1	87	51	70	69	10	9	5	NNW 4	NNW 4	WNW 1
23	33.7	30.0	29.1	30.9	3.6	14.1	8.1	8.5	15.6	0.2	4.4	4.7	6.0	5.0	75	39	74	63	2 ⊙	10	8	SSE 3	WSW 4	S 2
24	28.7	28.2	27.0	28.0	3.6	6.8	5.3	5.2	9.0	2.8	5.4	5.7	5.8	5.6	92	77	87	85	10 ●	10 ●	10 ●	SSE 3	WSW 3	SSW 3
25	25.5	26.4	27.8	26.6	4.2	10.4	5.7	6.5	11.6	3.2	5.9	5.9	5.2	5.7	96	63	76	78	10 ●	10	10	SSW 3	SSW 4	SSW 2
26	28.7	29.1	30.5	29.4	6.3	10.2	7.3	7.8	13.3	4.5	5.2	5.1	5.8	5.4	74	55	76	68	10	10	8	SSW 3	SSE 3	C 0
27	32.1	32.7	33.9	32.9	5.6	11.5	9.4	9.0	16.5	4.9	5.5	5.2	5.9	5.5	82	52	67	67	8	8 ⊙	10	C 0	C 0	C 0
28	35.9	35.6	36.3	35.9	4.5	13.4	9.0	9.0	16.0	2.8	5.7	5.5	5.7	5.6	90	48	67	68	2	8 ⊙	6	C 0	NNE 2	NNW 2
29	37.5	37.0	36.8	37.1	6.1	9.8	8.0	8.0	11.3	4.4	5.8	4.9	6.4	5.7	83	54	81	73	9	10	10 ●	N 3	NNW 3	N 2
30	35.8	36.6	37.1	36.5	5.2	5.6	5.7	5.6	8.7	4.9	6.3	6.6	6.5	6.5	95	97	96	96	10 ●	10 ≡	10 ≡	NW 2	WNW 2	C 0
31																								
M	31.1	30.9	31.2	31.1	6.3	11.6	7.9	8.4	13.9	5.0	5.9	6.2	6.5	6.2	83	62	81	75	8.3	9.5	7.7	1.8	2.4	1.4

Cieszyn $H_s = 300\ m$ $H_b = 312{,}0\ m$ **Marzec – Mars 1937**

DNI	OPAD R	GRUBOŚĆ SNIEGU h	USŁONECZNIENIE	POGODA
1	10.6	.	1.1	● ⚹ p ● /
2	12.3	.	.	● ⚹ n ✳ / a ● p; = II, III
3	0.1	7	1.9	● n; = I, III
4	0.2	2	.	✳ a, p; = I
5	.	.	.	● n
6	5.8	.	.	● a, II, p III
7	0.9	.	1.0	● a; = I, II
8	8.7	.	4.2	● n
9	10.2	.	.	● / ⚹ a ● II, p; = II, III
10	18.3	.	.	● n, I, a, II ✳ ⚹ p, III; = I, II
11	.	3	8.7	✳ n
12	.	.	1.7	≫ 4^20-30
13	0.6	.	2.7	● a
14	4.7	.	5.7	● n
15	.	.	5.6	
16	1.9	.	2.8	✳ a ⚹ p
17	.	.	7.2	
18	.	.	2.7	
19	.	.	0.9	∞ /
20	.	.	2.3	= /
21	12.8	.	.	● a ✳ p △ 13^30-35 ≡ / = II
22	.	5	8.3	
23	4.7	.	5.8	✳ n ● p; ☈ 13^50 – 14^10
24	37.3	.	.	● ⚹ p, III; = I
25	4.8	22	.	✳ n, I, a
26	.	16	9.7	= /
27	.	7	.	
28	.	.	7.4	
29	.	.	1.0	∞ /
30	0.0	.	.	✳ a ● p
31	0.2	.	2.6	● n
Σ	134.1	—	83.5	UWAGI.

Kwiecień – Avril 1937

1	0.2	.	3.4	● n; = I
2	0.2	.	.	● n, a, p; = I, II
3	.	.	2.0	
4	0.0	.	.	∞ /
5	0.3	.	0.2	● n, a, p; = I
6	6.7	.	.	● n, a, p, III; = I, II
7	0.1	.	0.6	● n
8	1.2	.	2.3	● n, a, p
9	8.6	.	0.4	● n, I, a, p; ☈ 15^56
10	2.1	.	0.5	● a, p
11	6.4	.	3.0	● p, III
12	12.8	.	6.4	● n, p; ▲ 14^15-35
13	0.6	.	0.6	● n, a; = I
14	0.1	.	.	● n
15	0.3	.	5.2	● n, a, p
16	6.4	.	1.9	● p
17	1.2	.	3.5	● n, p
18	.	.	6.1	
19	.	.	5.9	= /
20	.	.	8.9	= /
21	3.7	.	5.6	● p, III
22	.	.	4.8	● n
23	7.1	.	7.8	= /
24	5.3	.	2.9	● n, I, a ● △ 11^17-23 ● II, p, III
25	0.2	.	2.7	● n, I, a
26	.	.	4.0	
27	.	.	8.5	
28	0.0	.	8.2	● a; = I
29	15.2	.	1.7	● p, III
30	13.7	.	.	● n, I, a ● II ● p ● III; ≡ II, III
31				
Σ	92.8	—	97.1	UWAGI.

Cieszyn — φ = 49°45' — λ = 18°38' — Maj – Mai 1937

DNI	CIŚNIENIE P = 700 + I	II	III	Dies	TEMPERATURA T I	II	III	Dies	Max	Min	PRĘŻNOŚĆ PARY e I	II	III	Dies	WILGOTNOŚĆ WZGL. U I	II	III	Dies	ZACHMURZENIE i POGODA N,w I	II	III	KIERUNEK i PRĘDKOŚĆ WIATRU D,v I	II	III
1	37.5	37.3	37.0	37.3	5.6	10.9	9.5	8.9	13.7	5.5	6.6	8.0	7.9	7.5	97	83	89	90	10	10	4 ≡	WNW 1	C 0	C 0
2	37.3	37.0	36.7	37.0	7.4	17.7	12.8	12.7	19.2	4.2	7.2	7.3	7.2	7.2	94	49	66	70	8 ⊙	3 ⊙	1	C 0	NNE 5	C 0
3	35.9	34.6	33.8	34.8	9.5	17.9	14.1	13.9	20.2	5.2	7.1	7.4	7.0	7.2	80	49	59	63	3 ⊙	7 ⊙	3	C 0	NNE 5	C 0
4	34.5	33.5	33.5	33.8	11.5	21.0	14.8	15.5	22.2	6.5	7.9	8.3	8.4	8.2	78	43	67	63	2 ⊙	6 ⊙	1	C 0	NNE 5	C 0
5	34.3	34.2	34.6	34.4	12.2	21.3	14.7	15.7	23.0	7.7	8.2	7.5	9.2	8.3	78	40	74	64	4 ⊙	8 ⊙	3	C 0	NNE 4	C 0
6	37.6	39.1	41.0	39.2	12.5	10.3	8.7	10.0	15.3	8.6	9.4	8.1	7.6	8.4	88	88	91	89	10	10	10	WNW 2	WNW 2	C 0
7	41.0	40.7	39.7	40.5	8.5	10.7	10.8	10.2	12.6	7.7	7.4	7.4	7.8	7.5	89	77	82	83	10	10	10	C 0	NNE 1	NNE 1
8	38.2	37.4	35.8	37.1	8.7	18.3	12.2	12.8	21.0	8.4	7.8	7.0	7.0	7.3	93	45	66	68	10	4 ⊙	3	C 0	SW 2	SSE 2
9	34.5	33.6	33.2	33.8	12.7	21.8	13.8	15.5	23.7	9.3	6.7	6.8	8.1	7.2	61	35	69	55	8	8 ⊙	2	SSE 2	SSW 2	C 0
10	33.5	33.7	34.0	33.7	15.0	15.0	14.0	14.5	21.8	8.4	8.0	9.7	9.1	8.9	63	76	77	72	8 ⊙	10 ●	3	SSE 2	SSE 2	SE 2
11	34.6	33.8	33.3	33.9	14.7	24.6	17.2	18.4	26.1	10.0	8.7	7.1	8.5	8.1	70	31	58	53	2 ⊙	7 ⊙	2	SSE 2	SSE 3	SE 2
12	32.3	32.4	31.9	32.2	18.2	22.8	18.8	19.6	25.7	13.6	6.8	5.9	6.6	6.4	44	28	41	38	9 ⊙	10	3	SSE 3	SSW 5	SSE 3
13	32.2	31.8	31.6	31.9	17.4	25.2	20.2	20.8	26.2	13.6	7.6	8.4	8.0	8.0	51	35	45	44	8 ⊙	10	5	SE 1	SSE 4	SSE 3
14	31.4	33.5	36.1	33.7	17.8	15.3	11.8	14.2	21.0	11.6	8.5	10.0	8.9	9.1	57	78	87	74	9	10	2	SSW 4	SSW 5	C 0
15	37.0	36.1	36.0	36.4	13.6	21.2	16.7	17.1	23.3	7.0	8.5	9.5	8.8	8.9	73	51	62	62	1 ⊙	9 ⊙	3	SE 2	N 2	SE 3
16	36.8	36.0	35.4	36.1	16.2	24.3	17.8	19.0	25.7	13.9	9.8	11.0	10.3	10.4	71	49	68	63	2 ⊙	7 ⊙	4	SSE 2	C 0	SSE 2
17	34.9	34.0	33.1	34.0	18.6	23.6	18.0	19.6	26.9	12.9	10.2	10.4	10.2	10.3	64	48	66	59	5 ⊙	9	3	C 0	NNE 3	SE 1
18	32.6	31.0	30.1	31.2	16.1	26.5	18.7	20.0	27.6	13.4	11.3	10.8	10.6	10.9	83	42	66	64	2 ⊙	5 ⊙	7	C 0	NNE 3	SE 2
19	30.2	30.8	33.4	31.5	20.2	25.2	16.7	19.7	26.6	14.3	11.6	13.0	11.5	12.0	67	55	81	68	5 ⊙	7 ⊙	3	C 0	WSW 4	SE 2
20	35.6	35.3	34.8	35.2	16.7	26.0	20.2	20.8	27.3	12.4	11.8	10.3	11.3	11.1	83	42	64	63	1 ⊙	1 ⊙	3	C 0	NNE 2	C 0
21	32.9	32.7	33.1	32.9	21.8	28.0	22.6	23.8	30.7	18.9	10.3	10.7	10.8	10.6	53	38	53	48	8 ⊙	10	7	SSE 2	SSE 2	SSE 2
22	34.4	35.4	39.4	36.4	20.4	22.2	15.0	18.2	25.3	15.0	12.3	14.4	10.4	12.4	69	72	82	74	8	9	10 ●	C 0	SSW 2	C 0
23	40.3	40.7	40.4	40.5	12.6	18.1	13.9	14.6	20.2	12.4	10.3	9.0	8.4	9.2	96	58	71	75	10 ●	7 ⊙	4	NNW 2	NNE 4	C 0
24	40.3	39.7	38.9	39.6	14.9	20.8	16.8	17.3	22.2	10.7	8.3	9.9	11.0	9.7	66	54	77	66	5 ⊙	2 ⊙	4	NNE 2	NNE 4	C 0
25	39.0	38.4	38.6	38.7	15.7	24.4	17.4	18.7	25.7	12.3	10.9	13.0	11.0	11.6	82	57	74	71	4 ⊙	7 ⊙	4	C 0	NNW 1	ESE 2
26	38.7	38.7	39.0	38.8	17.0	24.2	19.3	20.0	26.3	14.2	11.9	13.3	11.7	12.3	83	60	70	71	10	8 ⊙	7	C 0	NNE 2	SSW 2
27	39.2	38.6	38.8	38.9	19.0	28.8	19.1	21.5	30.5	13.8	12.9	14.4	11.3	12.9	79	49	69	66	2 ⊙	3 ⊙	4	C 0	WSW 2	SSE 3
28	41.1	41.0	40.0	40.7	16.1	15.5	14.5	15.2	19.9	14.3	12.9	11.8	10.6	11.8	95	90	87	91	10	10	5	NW 1	NNW 2	C 0
29	40.7	40.3	41.6	40.9	13.1	18.9	12.7	14.4	19.8	8.0	8.5	7.3	8.4	8.1	76	45	77	66	0 ⊙	7 ⊙	0	C 0	WNW 4	C 0
30	43.0	42.6	41.7	42.4	10.7	16.8	11.4	12.6	18.5	7.9	7.3	6.5	6.7	6.8	76	46	66	63	3 ⊙	1 ⊙	1	NNE 2	NNE 4	C 0
31	39.5	37.9	34.7	37.4	15.3	23.8	16.2	17.9	25.5	7.2	6.7	7.7	7.8	7.4	52	35	57	48	0 ⊙	6 ⊙	8	SSE 2	WSW 3	SSE 2
M	36.5	36.2	36.2	36.3	14.5	20.7	15.5	16.6	23.0	10.6	9.1	9.4	9.1	9.2	75	53	70	66	5.7	7.1	4.2	1.0	2.9	1.1

Czerwiec – Juin 1937

1	33.2	33.3	31.3	32.6	16.7	17.6	16.7	16.9	21.7	14.5	9.9	12.3	13.0	11.7	69	82	92	81	10	10 ●	10 ●	SSE 1	SSW 2	C 0
2	30.7	30.4	33.3	31.5	13.4	20.0	13.1	14.9	21.1	12.9	11.0	9.9	7.9	9.6	97	57	71	75	10	8 ⊙	8	WNW 2	WSW 6	C 0
3	35.5	36.2	38.1	36.6	9.0	13.4	9.3	10.2	17.1	8.8	5.5	6.4	5.9	5.9	65	56	67	63	10	7 ⊙	2	NNW 2	NNW 2	C 0
4	38.2	37.3	37.2	37.6	9.6	19.1	14.6	14.5	20.2	5.2	5.8	7.7	9.3	7.6	65	47	75	62	10	7 ⊙	10	SSE 2	SE 1	SSE 1
5	37.7	38.7	40.2	38.9	15.7	20.4	17.7	17.9	22.0	14.6	11.2	10.4	11.3	11.0	84	58	75	72	10	10	10	C 0	NNW 2	C 0
6	41.2	40.9	39.2	40.4	16.2	22.5	16.7	18.1	24.0	10.5	11.3	11.5	10.5	11.1	82	57	74	71	0 ⊙	4 ⊙	0	C 0	NNE 3	NNE 1
7	39.9	38.9	38.4	39.1	18.1	28.2	21.7	22.4	30.0	12.3	12.4	12.9	15.2	13.5	50	45	79	68	0	4 ⊙	2	C 0	ESE 2	C 0
8	38.4	37.8	37.7	38.0	22.6	29.5	22.8	24.4	32.1	17.6	12.9	15.2	14.7	14.3	63	50	71	61	2 ⊙	3 ⊙	0	C 0	SE 2	C 0
9	37.9	37.5	37.3	37.6	22.0	28.3	21.4	23.3	31.7	17.7	13.9	13.1	13.9	13.6	71	46	74	64	1 ⊙	4 ⊙	5	SSE 2	C 0	C 0
10	37.6	36.7	36.0	36.8	21.3	29.4	23.3	24.3	31.0	17.0	14.4	14.9	14.9	14.7	77	49	70	65	0 ⊙	1 ⊙	5	C 0	NNE 2	C 0
11	36.2	35.1	34.5	35.3	22.7	32.0	20.7	24.0	32.9	17.8	12.8	13.5	14.7	13.7	63	38	81	61	0 ⊙	1 ⊙	6	ESE 1	ENE 3	SE 2
12	34.3	34.1	34.4	34.3	23.2	29.5	17.8	22.1	32.3	17.0	13.9	16.5	13.6	14.7	66	54	90	70	5 ⊙	6 ⊙	6	C 0	WSW 2	SSE 2
13	35.7	35.8	37.0	36.2	19.2	25.3	21.0	21.6	26.6	15.3	14.9	16.0	15.1	15.3	90	67	82	80	6 ⊙	6 ⊙	8	C 0	WNW 2	NW 2
14	38.4	38.2	37.7	38.1	17.8	23.0	18.8	19.6	24.1	17.2	14.2	14.6	11.4	13.4	94	70	70	78	10 ●	8 ⊙	3	C 0	NE 2	NE 1
15	36.8	35.8	33.8	35.5	16.3	22.8	18.2	18.9	25.0	11.0	10.6	10.2	10.5	10.4	77	49	67	64	2 ⊙	3 ⊙	2	C 0	NNE 2	C 0
16	32.8	32.5	32.2	32.5	16.2	16.6	13.6	15.0	19.1	12.3	12.2	12.9	11.1	12.1	89	92	96	92	10	10 ●	10 ●	SW 1	NW 2	NW 2
17	32.0	34.3	35.3	33.9	11.6	10.2	9.1	10.0	14.4	8.9	9.8	8.9	8.3	9.0	97	96	96	96	10 ●	10 ●	10	NNW 2	WNW 2	C 0
18	36.0	35.6	35.9	35.8	11.0	17.0	14.1	14.0	20.2	6.4	9.4	8.1	10.1	9.2	97	56	85	79	2 ⊙	3 ⊙	10	C 0	NNE 2	C 0
19	35.0	34.9	36.1	35.3	14.3	16.2	13.0	14.1	19.7	12.5	10.0	11.0	9.8	10.3	83	80	89	84	10	10	2	C 0	SSE 2	C 0
20	34.1	31.4	32.9	32.8	13.6	20.9	15.4	16.3	22.3	9.4	9.9	12.0	11.5	11.1	86	66	88	80	10 ●	8 ⊙	10	SE 2	SSE 3	C 0
21	33.6	33.7	35.3	34.2	13.6	21.7	15.2	16.4	23.3	12.3	10.9	10.1	9.4	10.1	95	52	73	73	8	4 ⊙	1	SSW 2	WSW 2	C 0
22	37.8	37.6	37.8	37.7	15.0	21.0	15.3	16.6	22.2	11.6	8.0	8.1	9.5	8.5	63	44	73	60	1 ⊙	8 ⊙	6	WSW 1	WNW 1	C 0
23	37.1	35.4	34.0	35.5	14.7	23.7	19.3	19.2	26.2	9.1	9.6	11.6	11.1	10.8	77	53	66	65	0 ⊙	4 ⊙	2	C 0	NNE 2	C 0
24	33.1	31.4	30.5	31.7	17.5	26.8	20.6	21.4	29.0	13.1	10.2	10.4	11.0	10.5	68	40	61	56	3 ⊙	8 ⊙	1	C 0	SSE 1	C 0
25	29.9	29.5	31.7	30.4	22.4	27.9	18.8	22.0	29.1	16.5	11.1	13.9	13.9	13.0	55	50	87	64	6	7 ⊙	8	SE 2	SSW 4	C 0
26	36.7	37.5	37.0	37.1	10.2	13.6	12.9	12.4	19.6	10.1	8.9	9.1	9.4	9.1	96	79	86	87	10	10	4	NNW 2	N 2	C 0
27	36.9	35.4	33.5	35.3	12.0	22.9	18.3	17.9	25.1	8.2	9.8	11.4	12.4	11.2	95	55	80	77	9	8 ⊙	3	C 0	WSW 1	SE 1
28	32.7	31.4	30.3	31.5	16.1	25.4	19.7	20.2	27.0	12.9	12.3	9.7	11.9	11.3	90	41	70	67	4	1 ⊙	1	C 0	NNE 2	C 0
29	28.7	27.6	28.0	28.1	21.8	26.3	20.5	22.3	27.6	16.3	12.6	11.9	12.1	12.2	65	47	68	60	2 ⊙	8 ⊙	8	ESE 2	SSW 4	C 0
30	29.6	30.8	34.2	31.5	16.6	17.1	13.1	15.0	21.2	12.9	11.9	12.3	10.8	11.7	84	85	97	89	10	10	10 ●	NNW 2	NW 1	WNW 2
31																								
M	35.3	34.9	35.0	35.1	16.3	22.3	17.1	18.2	24.6	12.7	11.0	11.6	11.5	11.4	79	59	78	72	5.7	6.4	5.4	0.9	2.1	0.5

Cieszyn $H_s = 300$ m $H_b = 312{,}0$ m **Maj – Mai 1937**

DNI	OPAD R	GRUB. ŚNIEGU	USŁONECZNIENIE	POGODA
1	.	.	1.6	• n; = I ≡ III
2	.	.	10.6	= I
3	.	.	11.1	∞ I
4	0.0	.	9.9	• p; ∞ I
5	.	.	10.2	∞ I
6	1.4	.	.	• a, p; = I, II
7	1.2	.	.	• a; = I, II, III
8	.	.	9.7	• n, = I
9	0.0	.	6.3	• p
10	1.2	.	6.4	• a, II, p; (K) 9^{38} – 14^{55}
11	.	.	12.5	
12	.	.	6.9	
13	.	.	6.9	
14	0.0	.	2.4	• a
15	.	.	5.4	
16	.	.	10.1	(K) 10^{30-40}
17	2.9	.	9.5	• a, p; K 13^{30-40} SW–N (K) 18^{13}
18	.	.	9.1	(K) 15^{30-50}
19	0.2	.	8.8	• p; (K) 13^{50} – 14^{35}
20	.	.	12.6	= I
21	.	.	2.7	
22	11.0	.	1.1	• a, p, III; (K) 15^{45}, 15^{50}
23	0.0	.	8.1	• n, I, a, = I
24	.	.	10.3	
25	.	.	7.7	(K) 12^{45}, 13^{30} – 14^{00}; = I
26	.	.	6.1	∞ I
27	21.3	.	10.9	• p; (K) 13^{00} – 16^{01}
28	0.2	.	0.4	• n, a; K 0^{15} – 1^{00}, = I, II
29	.	.	12.2	= I
30	.	.	13.4	
31	0.0	.	13.4	
Σ	39.4	–	236.3	UWAGI.

Czerwiec – Juin 1937

1	20.2	.	1.7	• n, a, II, p, III
2	0.0	.	7.2	• n, a, = I
3	.	.	7.8	
4	.	.	2.2	
5	.	.	2.3	= I
6	.	.	12.8	= I
7	.	.	11.0	= I
8	.	.	10.9	(K) 17^{15} – 18^{20}
9	.	.	9.9	
10	.	.	13.3	∞ I
11	12.3	.	13.3	• p; K 18^{30} – 19^{20}
12	12.9	.	8.1	• p; ∞ I
13	3.2	.	6.9	• n, = I
14	0.3	.	5.0	• n, I, a; (K) 13^{30-55}, = I
15	.	.	13.3	∞ I
16	36.9	.	.	• a, II, p, III, = I
17	20.5	.	.	• n, I, a, II, p
18	0.2	.	11.0	• n, p; = I
19	2.1	.	3.6	• a, p
20	6.6	.	3.5	• n, I, a, p
21	.	.	10.4	• n
22	.	.	10.0	
23	.	.	14.3	∞ I
24	.	.	13.6	
25	8.7	.	5.8	• p; (K) 13^{15} – 19^{00}
26	0.9	.	2.2	• n, a; = I
27	.	.	9.8	
28	.	.	11.2	= I
29	.	.	8.5	
30	17.2	.	.	• a, p, III; = II
31				
Σ	142.0	–	229.6	UWAGI.

Cieszyn — φ = 49°45' — λ = 18°38' — Lipiec – Juillet 1937

DNI	CIŚNIENIE P − 700 + I	II	III	Dies	TEMPERATURA T I	II	III	Dies	Max	Min	PRĘŻNOŚĆ PARY e I	II	III	Dies	WILGOTNOŚĆ WZGL. U I	II	III	Dies	ZACHMURZENIE I POGODA N,w I	II	III	KIERUNEK I PRĘDKOŚĆ WIATRU D,v I	II	III
1	37.6	37.4	38.1	37.7	11.7	18.3	14.3	14.6	21.3	10.5	9.2	9.0	9.8	9.3	91	58	82	77	7	7 ⊙	3	WNW 1	WNW 1	SE 2
2	39.6	39.7	40.1	39.8	14.0	19.2	17.3	17.0	22.1	9.4	9.9	11.6	12.3	11.3	84	70	84	79	10	10	7	C 0	WNW 1	C 0
3	40.5	39.6	39.2	39.8	15.3	23.7	18.5	19.0	25.0	10.8	11.8	9.7	11.8	11.1	91	45	75	70	9	2 ⊙	0	C 0	WNE 4	C 0
4	38.9	38.1	36.9	38.0	16.7	25.6	19.3	20.2	27.1	11.8	11.5	9.5	12.1	11.0	81	40	73	65	1 ⊙	1 ⊙	4	C 0	NNE 3	C 0
5	36.6	35.4	34.5	35.5	18.0	26.3	19.2	20.7	27.7	12.4	11.6	11.2	12.5	11.8	75	45	75	65	1 ⊙	2 ⊙	1	C 0	NW 1	C 0
6	34.3	32.9	33.5	33.6	17.2	27.5	16.6	19.5	29.3	12.2	12.1	12.8	12.7	12.5	83	47	91	74	3 ⊙	4 ⊙	10	C 0	WNW 3	SSE 2
7	33.0	32.6	32.9	32.8	17.6	24.9	18.5	19.9	26.3	14.3	13.2	12.4	14.1	13.2	88	54	89	77	4 ⊙	7 ⊙	7	SSE 1	NW 2	C 0
8	33.6	34.3	35.9	34.6	19.3	25.2	18.4	20.3	27.7	15.3	14.0	14.0	12.4	13.5	84	59	79	74	7	3 ⊙	8	SSE 2	WSW 6	C 0
9	37.1	36.5	34.7	36.1	15.9	21.9	18.3	18.6	23.8	13.2	11.3	11.4	12.1	11.6	84	59	78	74	8	8	3	C 0	NNW 2	C 0
10	32.8	30.6	28.6	30.7	17.6	26.2	18.2	20.0	27.3	13.0	11.7	11.3	12.0	11.7	78	45	77	67	6	9	10	ESE 2	WSW 3	SE 2
11	30.0	29.1	27.7	28.9	12.1	18.7	11.3	13.4	19.3	10.8	9.6	9.5	8.1	9.1	93	59	82	78	10 ●	6 ⊙	10 ●	SSW 3	WSW 5	SSW 3
12	26.6	27.5	27.1	27.1	10.6	14.8	10.8	11.8	17.3	10.5	8.9	10.9	8.3	9.4	94	87	87	89	10	10	3	WSW 3	SW 3	C 0
13	29.2	30.1	32.7	30.7	11.1	20.0	15.8	15.7	21.7	6.7	8.7	10.1	11.9	10.2	89	57	89	78	2 ⊙	4 ⊙	10	SSE 1	WSW 1	WNW 2
14	33.6	33.9	34.7	34.1	14.7	20.0	17.2	17.3	23.2	14.5	11.9	12.3	11.6	11.9	96	71	80	82	10	9	8	C 0	WSW 2	WNW 2
15	35.3	34.7	33.4	34.5	16.7	22.9	19.7	19.8	26.3	15.0	12.4	11.9	13.4	12.6	88	58	79	75	10	6 ⊙	2	C 0	C 0	WNW 1
16	32.9	32.7	33.2	32.9	19.2	28.0	21.4	22.5	29.0	15.6	12.3	14.7	14.5	13.8	74	53	77	68	9	3 ⊙	8	SSE 2	SSW 2	SSW 2
17	35.3	35.8	38.1	36.4	19.7	24.7	18.1	20.2	26.4	15.8	14.8	16.7	14.2	15.2	87	73	92	84	8	7 ⊙	10	WSW 2	WSW 2	SSE 1
18	38.9	38.3	38.5	38.6	18.0	24.8	19.8	20.6	26.1	15.9	14.4	13.4	13.9	13.9	94	58	81	78	10	8 ⊙	10	C 0	NNE 1	C 0
19	37.0	36.2	35.9	36.4	18.2	23.0	18.3	19.4	25.3	15.8	13.2	10.8	12.4	12.1	85	52	80	72	8 ⊙	7 ⊙	0	C 0	NNE 2	C 0
20	36.0	35.6	35.5	35.7	15.1	25.3	18.6	19.4	26.1	11.0	11.7	10.4	12.1	11.4	91	44	76	70	2 ⊙	3 ⊙	0	C 0	NNE 3	C 0
21	35.1	33.6	33.1	33.9	16.3	26.5	19.8	20.6	27.1	12.5	11.8	11.3	12.1	11.7	85	44	70	66	2 ⊙	4 ⊙	7	C 0	N 2	ESE 2
22	31.7	30.7	30.6	31.0	19.2	26.8	19.2	21.1	27.4	16.3	12.0	14.9	14.3	13.7	73	57	87	72	8 ⊙	9 ⊙	10	SE 2	WSW 4	SSE 2
23	32.0	31.6	32.3	32.0	17.8	21.4	16.1	17.8	23.3	15.3	12.6	9.9	10.3	10.9	83	53	76	71	10	10	8	C 0	SSW 6	C 0
24	31.9	30.9	28.7	30.5	17.7	26.2	22.3	22.1	27.7	13.6	10.2	13.9	13.8	12.6	68	56	69	64	7 ⊙	9	8	SSE 1	SSE 3	SSE 2
25	29.4	30.1	30.8	30.1	19.3	26.0	18.3	20.5	27.6	17.3	14.7	15.6	13.9	14.7	89	63	89	80	4 ⊙	8	8	C 0	SSW 2	SSE 2
26	31.8	31.7	32.7	32.1	18.4	23.4	16.7	18.8	24.7	16.1	11.8	10.8	10.5	11.0	75	51	74	67	8 ⊙	8 ⊙	10	SW 2	WSW 4	WSW 2
27	33.4	32.9	33.9	33.4	16.4	21.8	14.1	16.6	23.0	13.9	10.7	11.2	10.5	10.8	77	58	88	74	10	8 ⊙	7	SSW 3	WSW 4	C 0
28	32.8	32.0	31.0	31.9	15.1	19.1	15.7	16.4	20.9	13.3	10.3	9.9	11.2	10.5	81	60	84	75	7 ⊙	10	10	SSW 3	SSW 3	C 0
29	31.8	31.7	31.8	31.8	14.2	20.1	15.1	16.1	21.8	13.3	10.7	10.0	10.4	10.4	90	57	82	76	10	8 ⊙	7	SW 1	NNW 2	C 0
30	32.1	32.0	32.7	32.3	14.3	19.6	15.3	16.1	22.6	10.4	9.8	12.2	11.8	11.3	82	72	91	82	8	7 ⊙	10	SE 1	SSE 2	SSE 1
31	33.3	33.1	32.9	33.1	14.2	22.3	17.2	17.7	25.0	11.4	11.2	10.7	11.6	11.2	94	54	80	76	0 ⊙	7 ⊙	0	C 0	C 0	C 0
M	34.0	33.6	33.6	33.7	16.2	23.0	17.4	18.5	24.8	13.2	11.6	11.7	12.0	11.8	85	57	81	74	6.7	6.6	6.4	1.0	2.5	0.9

Sierpień – Août 1937

1	32.5	31.1	30.7	31.4	13.7	23.9	18.3	18.6	25.2	11.1	10.7	11.6	12.3	11.5	93	53	79	75	0 ⊙	7 ⊙	3	C 0	NNW 4	C 0
2	31.0	30.6	31.0	30.9	16.0	19.9	17.2	17.6	22.8	13.5	11.9	13.0	12.9	12.6	88	75	89	84	10	10	5	NW 1	WNW 2	C 0
3	32.4	32.5	32.9	32.6	16.0	18.8	15.7	16.6	22.8	15.2	12.5	13.0	11.8	12.4	92	81	89	87	10	9	8	WNW 2	NNW 3	C 0
4	33.5	34.4	35.1	34.3	15.1	18.2	16.3	16.5	20.8	14.8	12.1	12.6	12.3	12.3	94	81	89	88	10	10	7	NW 1	NW 1	C 0
5	36.2	35.7	35.7	35.9	15.3	22.7	18.4	18.7	25.2	13.8	11.8	12.5	13.4	12.6	91	61	85	79	10	7 ⊙	8	C 0	NW 2	NNE 1
6	35.7	36.4	36.6	36.2	16.4	18.7	16.9	17.2	20.1	16.1	12.7	14.5	13.1	13.4	92	90	92	91	10	10	10	WNW 3	WNW 2	C 0
7	36.7	36.2	36.3	36.4	16.9	22.8	19.3	19.6	25.0	16.4	13.6	13.7	14.2	13.8	95	66	85	82	10 ▬	9 ⊙	8	C 0	WNW 2	C 0
8	36.4	36.2	35.8	36.1	15.2	24.8	18.7	19.4	26.2	14.3	12.2	15.0	13.7	13.6	94	64	86	81	10	7 ⊙	0	C 0	NNW 3	C 0
9	35.9	35.5	34.8	35.4	15.1	25.8	18.6	19.5	28.3	12.5	12.2	11.7	12.1	12.0	96	48	76	73	0 ⊙	1 ⊙	1	C 0	WNW 2	C 0
10	34.9	34.9	34.3	34.7	17.2	20.2	18.2	18.4	22.1	12.9	13.1	14.9	13.8	13.9	90	84	89	88	10	10	10	C 0	WNW 2	C 0
11	34.2	33.8	34.4	34.1	15.6	23.6	18.0	18.8	25.3	14.6	12.3	10.8	12.6	11.9	93	50	82	75	7	3 ⊙	2	C 0	N 2	C 0
12	35.0	34.6	34.4	34.7	16.7	25.0	20.6	20.7	28.6	13.0	11.5	12.0	14.1	12.5	81	51	78	70	0 ⊙	2 ⊙	5	SSE 2	C 0	SSE 2
13	34.0	32.9	33.8	33.6	17.4	23.7	18.6	19.6	28.8	15.9	13.4	14.0	14.6	14.0	91	64	92	82	4 ⊙	9	10 ●	C 0	ESE 4	C 0
14	32.3	31.9	30.9	31.7	18.1	26.8	20.8	21.6	27.6	17.3	13.9	15.8	15.1	14.9	90	61	83	78	10	3 ⊙	3	C 0	SSW 2	C 0
15	29.0	26.7	25.9	27.2	17.3	23.3	16.2	18.2	24.6	14.7	13.6	15.2	12.5	13.8	93	72	91	85	9	9	10 ●	C 0	NW 2	C 0
16	28.6	30.0	31.1	29.9	13.9	15.8	14.9	14.9	20.0	12.8	11.4	11.1	11.1	11.2	97	83	88	89	10 ●	10	10	SW 4	SSW 4	C 0
17	32.0	32.2	32.5	32.2	11.3	17.7	12.9	13.7	19.7	10.3	9.6	9.1	10.0	9.6	97	61	91	83	10	3 ⊙	10	C 0	C 0	C 0
18	32.5	33.0	34.5	33.3	12.6	20.7	14.6	15.6	22.0	11.3	9.7	11.1	11.0	10.6	90	62	89	80	4 ⊙	4 ⊙	10	C 0	SW 2	SSW 1
19	34.8	35.1	35.6	35.2	13.7	18.3	16.8	16.4	19.1	13.6	11.0	12.4	12.6	12.0	95	80	89	88	10	10	10	NNW 2	NNW 3	C 0
20	35.7	35.4	35.1	35.4	15.3	20.8	16.1	17.1	23.1	14.9	11.6	13.3	12.3	12.4	89	73	90	84	0 ⊙	10	2	C 0	W 1	C 0
21	34.1	33.0	33.1	33.4	13.0	23.8	16.0	17.2	24.3	11.3	10.6	13.2	12.7	12.2	96	61	93	83	4 ▬ ⊙	7 ⊙	7	C 0	NNE 3	C 0
22	32.1	31.2	31.5	31.6	15.7	18.8	14.4	15.8	19.7	11.8	12.8	13.8	11.2	12.6	97	86	93	92	10 ●	10	10	WSW 3	C 0	C 0
23	30.8	31.1	30.6	30.8	13.8	15.1	15.0	14.7	16.3	13.4	11.2	11.8	12.0	11.7	96	92	94	94	10 ▬	10	10	C 0	NNW 1	NW 2
24	29.9	30.5	32.0	30.8	15.1	21.4	17.2	17.7	22.1	14.7	12.4	12.5	13.5	12.8	97	66	93	85	10	10	10 ●	NNW 2	NNE 5	C 0
25	33.9	34.4	34.7	34.3	16.3	18.8	16.1	16.8	20.6	15.7	13.3	15.3	13.1	13.9	97	95	96	96	10 ▬	10	6	C 0	NW 1	NW 1
26	35.3	35.7	36.4	35.8	15.6	17.9	16.1	16.4	21.7	15.4	12.9	14.3	12.5	13.2	98	94	91	94	10 ▬	10	10	C 0	C 0	C 0
27	36.2	36.0	36.3	36.2	15.7	18.8	14.8	16.0	22.2	14.4	12.8	14.2	12.0	13.0	97	88	96	94	10 ▬	10	10	C 0	NW 1	C 0
28	36.3	36.2	36.2	36.2	15.2	19.9	16.1	16.8	21.8	14.3	12.4	13.9	12.9	13.1	97	80	95	91	10 ▬	9	10 ●	C 0	C 0	SSE 2
29	36.2	36.2	36.7	36.4	14.7	19.9	15.2	16.2	22.2	13.7	12.0	13.1	11.9	12.3	97	76	92	88	8 ▬	7 ⊙	0	C 0	NW 2	C 0
30	37.1	37.2	36.4	36.9	14.4	18.7	14.8	15.7	21.2	13.1	11.5	10.0	11.0	10.8	95	62	88	82	3 ⊙	3 ⊙	0	C 0	N 2	C 0
31	36.1	36.0	35.9	36.0	14.2	18.7	14.7	15.6	21.6	13.9	10.8	11.3	10.9	11.0	91	70	88	83	10	9	1	NNW 1	NNW 2	C 0
M	33.9	33.8	33.9	33.9	15.2	20.7	16.7	17.3	22.9	13.9	12.0	12.9	12.6	12.5	94	72	89	85	7.7	7.7	6.6	0.7	1.9	0.3

Cieszyn

$H_s = 300$ m $H_b = 312{,}0$ m

Lipiec – Juillet 1937

DNI	OPAD R	GRUB. ŚNIEGU h	USŁONECZNIENIE	POGODA
1	.	.	10.2	● n
2	.	.	5.1	= I
3	.	.	11.6	= I
4	.	.	13.0	∞ I
5	.	.	12.8	= I
6	9.3	.	10.6	● p, n; ⚡ $19^{00}-20^{15}$
7	1.0	.	6.2	● n, p, = I
8	0.4	.	9.6	● p; = I
9	.	.	8.3	= I, II
10	5.1	.	6.1	● p; = I
11	9.8	.	5.2	● n, I, a, p, III
12	4.7	.	2.2	● n, a, p
13	9.5	.	8.8	● p
14	0.1	.	6.6	● n, a; = I
15	.	.	6.7	= I
16	.	.	10.5	= I
17	9.6	.	2.2	● p, ⚡ $16^{15}-17^{50}$, = I, II
18	.	.	6.7	= I
19	.	.	9.8	= I
20	.	.	12.7	= I
21	.	.	8.3	(⚡) $13^{00}-14^{15}$; = I
22	7.4	.	6.4	● p; ⚡ $16^{10}-17^{00}$
23	.	.	3.3	
24	2.4	.	8.0	⚡ $23^{30}-24$
25	0.3	.	8.7	● n, p; ⚡ $0^{00}-1^{10}$ (⚡) 16^{10-40}
26	.	.	10.6	
27	1.8	.	5.3	● p
28	0.0	.	5.5	
29	.	.	4.6	● n; = I
30	7.9	.	3.8	● a, p △ 18^{30-31}, ⚡ 18^{20-50} z NW, = I
31	.	.	11.0	= I
Σ	69.3	—	240.4	UWAGI.

Sierpień – Août 1937

1	.	.	8.8	= I
2	1.1	.	2.5	● a, p; = I
3	1.1	.	2.3	● n, a, p; = I
4	0.4	.	1.9	● a, p; = I
5	0.6	.	7.6	● p; = I
6	5.3	.	.	● n, a, p; = I, II
7	0.0	.	4.1	● n; ≡ I
8	0.2	.	5.7	● n, a; = I
9	.	.	12.3	= I
10	2.1	.	.	● a, p; = I, II
11	.	.	9.8	= I
12	3.9	.	10.1	= I, II
13	21.5	.	6.1	● n, a, p, III; ⚡ $1^{30}-2^{15}$ z SE, $13^{05}-14^{55}$ z ESE, $16^{15}-18^{55}$ z SSW, $20^{00}-22^{00}$ z ENE; = I
14	9.0	.	7.5	● n; ⚡ $1^{30}-3^{00}$
15	53.2	.	4.1	● n, a, p, III; ⚡ $0^{15}-2^{15}$, $12^{30}-13^{55}$
16	1.4	.	2.1	● n, I, a, p
17	1.7	.	3.0	● n, a, p; (⚡) $14^{15}-17^{10}$; = I
18	8.3	.	6.8	● n; ⚡ $23^{05}-24$
19	.	.	0.1	● n; ≡ I = II, III
20	.	.	4.7	= I, II, III
21	14.4	.	7.5	● p, ⚡ $16^{15}-18^{55}$; ≡ I = II
22	10.6	.	0.8	● n, I, a, p
23	9.7	.	.	● n, a, p; ≡ I = II, III
24	8.7	.	.	● n, p, III; (⚡) 14^{00-30}, = I
25	37.6	.	.	● n, a, p; ≡ I = II
26	3.0	.	1.2	● n, a, p; ≡ I = II, III
27	38.6	.	0.8	● n, p ▲ 16^{13-19}, 16^{27-30}; ⚡ 16^{00-40}, ≡ I = II, III
28	9.1	.	2.1	● n, p, III; ⚡ $14^{13}-15^{55}$, $18^{45}-19^{45}$, ≡ I
29	1.3	.	4.3	● n, a, p; ≡ I = III
30	.	.	8.7	= I
31	.	.	5.6	
Σ	242.8	—	130.5	UWAGI.

Cieszyn — φ = 49°45' — λ = 18°38' — Wrzesień – Septembre 1937

DNI	CIŚNIENIE p = 700 + I	II	III	Dies	TEMPERATURA T I	II	III	Dies	Max	Min	PREŻNOŚĆ PARY e I	II	III	Dies	WILGOTNOŚĆ WZGL. U I	II	III	Dies	ZACHMURZENIE N,w I	II	III	KIERUNEK I PRĘDKOŚĆ WIATRU D,v I	II	III
1	36.5	36.6	37.4	36.8	12.2	19.3	12.6	14.2	21.7	10.3	10.1	11.2	10.1	10.5	96	67	93	85	9 ≡	8	2	C 0	C 0	C 0
2	39.5	39.0	39.6	39.4	9.9	22.1	15.8	15.9	22.8	8.4	8.6	11.5	11.2	10.4	95	58	84	79	1 ≡	1 ⊙	0	C 0	N 2	ESE 2
3	40.1	39.8	39.6	39.8	13.8	25.2	17.2	18.4	27.5	12.6	10.2	11.6	11.4	11.1	87	49	78	71	0	0 ⊙	0	SSE 3	WSW 2	SE 2
4	38.7	38.0	37.9	38.2	14.8	26.9	18.2	19.5	28.2	13.7	10.1	13.3	12.9	12.1	81	51	83	72	0 ⊙	3 ⊙	2	SSE 3	C 0	C 0
5	38.1	38.9	39.5	38.8	17.4	16.4	15.7	16.3	20.0	15.5	13.7	13.3	12.6	13.2	93	96	94	94	10	10	10	C 0	NNW 2	C 0
6	39.8	39.8	40.0	39.9	11.7	20.8	13.4	14.8	23.3	10.7	9.9	9.9	10.0	9.9	97	54	88	80	0 ⊙	4 ⊙	0	C 0	N 2	C 0
7	40.1	39.7	39.6	39.8	12.7	24.6	16.3	17.5	26.0	10.9	8.4	12.7	10.9	10.7	77	56	79	71	5	0 ⊙	2	SSE 2	SSW 3	SSW 2
8	38.8	37.9	36.8	37.8	15.2	26.6	18.1	19.5	27.2	13.9	10.1	13.0	11.1	11.4	79	50	72	67	8 ⊙	7 ⊙	2	S 2	W 3	S 2
9	37.6	35.7	32.3	35.2	14.6	17.3	15.7	15.8	19.2	13.8	11.5	11.0	11.8	11.4	93	75	89	86	10 ●	10	7	NNW 2	C 0	C 0
10	29.8	29.5	28.8	29.4	10.7	9.2	9.0	9.5	16.6	8.9	9.3	8.2	8.2	8.6	98	95	96	96	10 ●	10 ●	10 ●	C 0	C 0	C 0
11	26.8	26.5	24.6	26.0	9.1	10.7	12.5	11.2	13.3	8.5	7.2	8.7	10.3	8.7	84	92	96	91	10	10	10	C 0	N 2	C 0
12	26.5	27.8	25.2	26.5	11.6	13.5	11.3	11.9	14.6	11.1	9.9	10.1	9.6	9.9	98	88	97	94	10	10	10 ●	C 0	C 0	C 0
13	23.1	27.0	29.9	26.7	9.3	12.6	9.3	10.1	14.2	8.9	8.3	9.3	7.4	8.3	95	87	86	89	10 ●	10	3	SSW 2	SSW 5	SE 2
14	29.9	29.1	27.9	29.0	9.7	17.5	15.1	14.4	19.3	8.3	7.1	8.7	9.0	8.3	79	59	70	69	5 ⊙	8	3	ESE 2	ESE 2	SE 1
15	28.5	30.0	31.4	30.0	9.7	14.1	10.0	11.0	17.1	9.6	8.1	8.8	8.1	8.3	91	74	88	84	10	10	2	SSE 2	WSW 2	SE 1
16	31.0	31.2	31.2	31.1	10.2	21.7	13.7	14.8	22.6	8.8	7.4	7.8	8.4	7.9	79	40	72	64	2 ⊙	7 ⊙	3	ESE 2	SSE 2	C 0
17	29.1	28.6	28.7	28.8	16.1	24.5	20.1	20.2	25.2	13.4	8.9	10.5	9.7	9.7	65	47	55	56	3 ⊙	5 ⊙	6	SE 2	SE 4	SSE 6
18	30.5	33.1	32.3	32.0	18.5	19.6	18.3	18.7	21.3	17.4	11.0	11.9	12.4	11.8	70	70	80	73	7 ⊙	9 ⊙	8	SSE 3	N 1	SSE 2
19	28.9	26.7	24.5	26.7	20.1	27.9	21.2	22.6	28.6	16.8	11.8	11.5	12.3	11.9	67	41	66	58	8	7 ⊙	8	SSE 2	ESE 3	SE 1
20	26.1	27.8	29.4	27.8	16.1	17.1	14.0	15.3	22.1	13.8	11.2	11.1	9.4	10.6	82	77	79	79	4 ⊙	7 ⊙	9	C 0	SSW 4	C 0
21	33.0	34.1	35.5	34.2	9.8	19.4	11.7	13.2	21.0	9.3	8.3	8.1	8.9	8.4	92	49	87	76	2 ⊙	8 ⊙	8	C 0	SSW 3	C 0
22	36.1	34.7	32.8	34.5	8.6	20.5	13.8	14.2	21.3	7.9	7.8	11.4	10.4	9.9	93	63	90	82	2 ⊙	7 ⊙	3	C 0	NNE 4	N 2
23	29.5	31.9	35.6	32.3	13.2	16.0	12.5	13.6	18.5	12.3	10.6	11.8	10.3	10.9	95	87	96	93	10 ●	10	10 ≡	NNE 3	N 1	WSW 1
24	37.7	38.9	39.2	38.6	12.0	13.4	12.7	12.7	14.3	11.7	9.9	10.5	10.2	10.2	96	93	94	94	10	10	10	C 0	NNW 1	C 0
25	37.7	38.0	39.1	38.3	11.6	13.4	11.5	12.0	14.1	11.3	9.7	10.7	9.7	10.0	96	94	97	96	10	10	6	C 0	C 0	SSE 1
26	41.4	42.7	43.5	42.5	11.6	20.8	12.4	14.3	22.0	10.4	9.2	10.6	9.5	9.8	91	58	89	79	10	3	0	E 1	SSW 2	SE 1
27	43.3	42.1	40.7	42.0	10.6	22.7	13.2	14.9	23.7	9.7	8.3	10.6	9.6	9.5	89	52	86	76	1 ⊙	2 ⊙	0	C 0	SSE 2	N 1
28	36.5	34.5	33.2	34.7	14.0	22.9	15.7	17.1	25.4	11.8	8.7	11.9	11.3	10.6	74	58	85	72	4 ⊙	5 ⊙	3	SSE 2	WSW 2	C 0
29	32.7	35.8	38.2	35.6	14.2	12.2	10.4	11.8	16.6	10.2	11.5	9.3	8.0	9.6	96	89	85	90	10 ●	10	9	WNW 3	W 1	C 0
30	38.9	38.4	38.0	38.4	9.3	13.2	10.9	11.1	14.8	9.0	7.9	8.7	8.9	8.5	91	77	92	87	10	9	2	C 0	NE 2	C 0
31																								
M	34.2	34.5	34.4	34.4	12.6	18.7	14.1	14.9	20.8	11.3	9.5	10.6	10.1	10.1	87	68	85	80	6.4	7.0	4.9	1.2	1.9	0.9

Październik – Octobre 1937

1	36.8	36.6	36.3	36.6	9.7	14.6	13.5	12.8	16.0	9.0	8.5	11.0	10.6	10.0	95	89	93	92	10 ≡	10	10	C 0	C 0	C 0
2	35.9	36.0	36.5	36.1	12.1	15.6	13.3	13.6	18.3	12.0	10.1	11.8	10.8	10.9	97	89	96	94	10 ≡	10	8	C 0	C 0	C 0
3	37.8	38.4	38.9	38.4	11.4	18.4	12.8	13.8	19.7	9.8	9.8	11.9	10.4	10.7	98	76	95	90	8	4 ⊙	3	C 0	NNE 2	C 0
4	38.7	38.3	37.9	38.3	11.1	16.9	9.5	11.8	17.6	9.3	9.6	8.9	8.0	8.8	98	63	91	84	10	1 ⊙	5	C 0	NNE 2	ENE 2
5	39.3	40.8	42.6	40.9	6.3	12.1	8.9	9.0	13.1	6.2	6.2	5.9	6.8	6.3	87	56	80	74	6 ⊙	4 ⊙	8	NNE 2	NNE 4	NNE 3
6	42.9	41.8	41.7	42.1	4.6	11.4	5.4	6.7	12.3	3.2	5.8	6.0	5.7	5.8	92	59	85	79	7 ≡	2 ⊙	0	NNE 2	NNE 4	SE 2
7	39.1	36.8	34.0	36.6	0.9	9.1	5.0	5.0	11.3	0.6	4.5	7.0	6.0	5.8	92	81	92	88	0 ≡	8 ⊙	2	C 0	NNE 3	C 0
8	32.0	33.3	34.8	33.4	6.7	11.4	9.8	9.4	12.7	4.5	7.0	8.6	8.4	8.0	96	86	94	92	7 ≡	10	10	ENE 2	C 0	C 0
9	36.7	37.7	38.6	37.7	9.2	11.9	9.1	9.8	12.6	8.8	7.8	8.6	8.1	8.2	91	84	93	89	10	10	7	SSE 1	SW 3	C 0
10	38.6	37.7	36.2	37.5	8.8	9.2	7.2	8.1	10.2	6.9	8.0	8.1	7.1	7.7	95	93	94	94	10 ≡	10	8	C 0	C 0	SSE 2
11	35.4	34.3	34.4	34.7	6.6	6.3	5.2	5.8	8.0	5.1	6.9	6.8	6.2	6.6	94	96	94	95	10	10	10	C 0	NNW 2	C 0
12	32.9	33.1	35.0	33.7	4.6	7.6	6.1	6.1	8.3	4.0	5.7	6.5	6.5	6.2	90	83	93	89	10	10	10	WSW 2	WNW 2	WNW 2
13	35.9	36.7	37.6	36.7	6.2	9.1	7.4	7.5	11.0	5.8	6.8	6.7	6.6	6.7	96	77	86	86	10	9	10	SW 2	SW 1	C 0
14	38.2	37.6	36.8	37.5	6.4	11.0	8.1	8.4	11.7	6.2	6.8	7.1	7.1	7.0	94	73	88	85	10	10	10	C 0	C 0	C 0
15	36.7	37.5	39.6	37.9	7.0	9.4	7.6	7.9	10.2	6.7	6.9	7.3	7.2	7.1	93	84	93	90	10 ●	10	10	C 0	WNW 2	C 0
16	42.4	44.3	45.7	44.1	7.2	8.7	5.5	6.7	10.6	4.7	7.1	7.7	6.3	7.0	94	92	94	93	10 ≡	10	5	C 0	C 0	NNW 1
17	45.2	44.4	45.5	45.0	6.3	10.4	8.8	8.6	11.3	4.3	6.4	7.8	7.8	7.3	90	84	92	89	10	10	10 ●	SSE 2	WSW 3	WSW 2
18	47.4	47.8	47.6	47.6	9.0	11.5	6.7	8.5	13.1	6.2	8.2	8.5	6.6	7.8	96	85	90	90	10	10	0	C 0	C 0	SSE 2
19	46.2	45.1	43.7	45.0	3.8	14.6	6.1	7.6	16.8	3.5	5.4	8.0	6.5	6.6	90	64	93	82	8	1 ⊙	2	SSW 1	C 0	C 0
20	42.3	41.3	40.1	41.2	4.6	14.0	7.6	8.4	16.3	2.9	5.6	7.6	6.8	6.7	89	64	88	80	0 ⊙	0 ⊙	0	SSE 2	C 0	SSE 2
21	38.8	37.9	37.3	38.0	6.6	15.8	9.2	10.2	17.2	4.8	5.7	6.4	5.7	5.9	78	48	66	64	0 ⊙	0 ⊙	0	SSE 1	SSW 3	SSE 2
22	36.9	36.0	34.5	35.8	8.6	17.0	10.1	11.4	18.1	7.6	5.5	6.0	5.7	5.7	66	42	62	57	1	3 ⊙	7	ESE 2	SSE 3	SSE 3
23	30.0	27.8	25.8	27.9	10.4	17.0	13.4	13.6	18.1	9.6	5.2	6.4	6.6	6.1	56	45	58	53	7	1 ⊙	7	SSE 4	SSW 5	SSE 6
24	22.4	22.0	23.9	22.8	14.2	17.7	14.5	15.2	18.7	13.2	7.9	7.9	6.4	7.4	65	53	53	57	8	8 ⊙	6	SSE 4	SSE 8	SSE 4
25	24.0	29.3	31.8	28.4	10.1	12.4	9.1	10.2	15.1	8.5	8.1	7.4	6.9	7.5	88	69	80	79	10	3 ⊙	1	WSW 6	SSW 3	SSE 2
26	32.7	34.0	36.1	34.3	11.6	20.4	13.0	14.5	21.6	7.7	6.1	7.3	7.6	7.0	59	41	68	56	2	1 ⊙	0	SSE 3	SSW 3	C 0
27	33.7	35.7	35.6	35.7	16.0	22.6	15.7	17.5	23.6	12.3	7.5	8.4	9.3	8.4	56	41	69	55	8	0 ⊙	0	SSW 4	SSE 4	C 0
28	35.5	35.1	35.0	35.2	13.7	23.0	14.4	16.4	24.0	13.2	9.3	8.7	8.9	9.0	80	41	73	65	2	1 ⊙	0	C 0	SSE 4	C 0
29	32.7	31.2	30.7	31.5	14.0	23.6	17.1	18.0	24.2	9.4	8.2	9.2	8.3	8.6	69	42	57	56	0	0 ⊙	0	ESE 2	SSE 4	SSE 3
30	31.5	31.9	33.5	32.3	13.2	18.9	10.1	13.1	22.3	9.9	8.2	10.3	8.4	9.0	73	63	91	76	0	0 ⊙	0	SSE 1	SSE 3	SSE 1
31	35.2	35.4	35.6	35.4	4.2	12.7	7.3	7.9	13.9	4.1	6.0	8.8	7.1	7.3	97	81	93	90	0 ≡	9 ⊙	9	ENE 1	ENE 3	C 0
M	36.6	36.6	36.9	36.7	8.6	14.0	9.6	10.4	15.4	7.1	7.1	8.0	7.4	7.5	86	69	84	80	6.6	5.6	5.0	1.4	2.3	1.3

Cieszyn — $H_s = 300$ m — $H_b = 312{,}0$ m — Wrzesień – Septembre 1937

DNI	OPAD R	GRUBOŚĆ ŚNIEGU	USŁONECZNIENIE	POGODA
1	11.0	.	3.5	● a, p; (R) 13⁰⁰–15⁰⁰; ≡ I
2	.	.	9.4	≡ I
3	.	.	11.3	= I
4	.	.	11.4	
5	7.9	.	.	● a, p; = I
6	.	.	9.8	= I
7	.	.	10.4	= I
8	0.2	.	8.6	= I
9	28.7	.	0.2	● n, a; = I, II
10	25.7	.	.	● n, I, a, II, p, III; R 0¹⁵–1⁰⁰
11	3.9	.	.	● n, a; = I, II
12	41.3	.	.	● n, p; III
13	0.6	.	1.2	● n, I, a, p
14	1.3	.	5.7	
15	.	.	1.9	● n
16	.	.	10.8	
17	.	.	8.4	
18	.	.	1.4	
19	.	.	6.9	
20	0.5	.	7.0	
21	.	.	7.8	● n
22	7.6	.	7.1	= I
23	1.0	.	1.0	● n, I, a, p; ≡ III
24	0.0	.	.	● n, a; = I, II, III
25	0.2	.	.	● p; = I, II, III
26	.	.	8.6	= I
27	.	.	10.1	= I
28	8.3	.	8.5	
29	7.0	.	0.4	● n, I, a
30	.	.	0.9	= I
31				
Σ	145.2	—	152.3	UWAGI.

Październik – Octobre 1937

1	0.2	.	.	≡ I = II, III
2	.	.	1.4	● n ≡ I = II
3	.	.	4.8	= I
4	.	.	5.5	≡ I
5	.	.	7.7	
6	.	.	7.9	≡ I
7	0.0	.	8.7	≡ I = III
8	0.6	.	.	● n, p; ≡ I = II, III
9	0.4	.	.	● n, p; = I
10	2.9	.	.	● n, a, p; ≡ I = II, III
11	0.8	.	.	● n, a, p; = I, II
12	0.9	.	.	● n, a, p
13	0.6	.	1.1	● n, p; = I
14	2.0	.	.	● n; = I, III
15	2.1	.	.	● n, I, a, p; = I, II, III
16	.	.	.	● n; ≡ I = II
17	5.9	.	.	● a, p, III; = I, II
18	.	.	1.4	● n; = I, II, III
19	.	.	5.9	≡ I
20	.	.	8.0	= I, II
21	.	.	9.1	= I
22	.	.	7.4	
23	.	.	6.5	
24	1.2	.	3.4	
25	0.0	.	3.8	● n, a
26	.	.	8.0	
27	.	.	8.3	
28	.	.	8.2	
29	.	.	8.1	
30	.	.	8.0	= II
31	.	.	2.3	≡ I = II, III
Σ	17.6	—	125.3	UWAGI.

Cieszyn — φ = 49°45' — λ = 18°38' — Listopad – Novembre 1937

Dni	Ciśnienie P − 700 + I	II	III	Dies	Temperatura T I	II	III	Dies	Max.	Min	Prężność pary e I	II	III	Dies	Wilgotność wzgl. U I	II	III	Dies	Zachmurzenie N,w I	II	III	Kierunek i prędkość wiatru D,v I	II	III
1	34.2	32.1	30.5	32.3	2.3	13.3	5.3	6.6	13.9	1.6	5.1	6.6	6.0	5.9	94	58	91	84	0	0 ⊙	0	C 0	NE 3	C 0
2	30.5	31.0	32.5	31.3	−0.5	3.9	4.1	2.9	6.1	−0.7	4.3	5.7	5.8	5.3	96	93	95	95	0 ▬	10	10 ▬	ENE 1	NNE 2	C 0
3	35.3	36.7	38.1	36.7	4.1	5.0	5.2	4.9	6.2	4.0	5.9	6.2	5.3	5.8	97	95	80	91	10 ▬	10	10	N 1	NNW 2	NNE 2
4	38.6	38.1	38.5	38.4	5.3	6.3	5.4	5.6	7.1	5.2	6.2	6.1	5.9	6.1	94	86	87	89	10	10	10	NNE 2	ENE 5	ENE 3
5	37.4	37.2	37.6	37.4	6.4	11.2	8.5	8.6	13.2	5.2	6.9	8.3	7.6	7.6	96	84	92	91	10 ●	10	10 ●	C 0	ENE 3	ENE 3
6	38.9	39.0	38.8	38.9	7.6	9.5	7.3	7.9	10.2	7.1	7.5	8.3	7.4	7.7	96	94	98	96	10 ▬	10	10 ▬	C 0	C 0	C 0
7	38.4	38.5	37.9	38.3	6.7	9.0	9.8	8.8	10.8	5.4	7.0	8.3	8.8	8.0	96	97	98	97	10 ▬	10 ● ▬	10 ●	ESE 2	C 0	SSE 2
8	37.8	37.4	37.0	37.4	9.6	10.4	6.8	8.4	11.6	6.7	8.7	8.8	6.6	8.0	98	94	90	94	10	10	3	SSE 2	WSW 3	SSW 2
9	34.8	32.3	29.0	32.0	5.0	10.4	8.0	7.8	12.5	2.9	6.1	6.5	6.4	6.3	94	69	81	81	8	8	7	SSW 2	SSE 2	SSE 3
10	26.0	28.7	29.3	28.0	8.0	4.2	3.7	4.9	9.5	3.6	7.3	5.7	5.7	6.2	92	92	95	93	10 ●	10 ●	10 ●	WSW 3	C 0	E 2
11	28.4	28.6	29.5	28.8	2.0	2.0	0.4	1.2	4.7	0.2	5.0	5.0	4.5	4.8	94	94	94	94	10 ●	10 ✱	10 ✱	NNE 2	N 2	NNE 1
12	30.5	30.4	31.0	30.6	0.2	0.1	−0.7	−0.3	1.3	−0.9	4.5	4.4	4.3	4.4	96	96	98	97	10 ✱	10 ✱	10	C 0	C 0	C 0
13	31.6	32.5	34.1	32.7	0.4	0.8	−0.9	−0.2	2.5	−1.2	4.6	4.5	3.5	4.2	96	92	80	89	10	10 ✱	0	WSW 1	W 2	C 0
14	31.8	31.5	32.4	31.9	−1.3	0.7	−0.5	−0.4	2.6	−2.8	3.8	4.3	4.1	4.1	90	89	92	90	10	10	10 ✱	SSE 2	SSE 1	SSE 2
15	33.7	33.5	32.8	33.3	−2.2	2.9	0.3	0.3	4.7	−4.8	3.6	3.5	3.9	3.7	94	62	83	80	8	4 ⊙	10	SSE 2	SSE 2	SSE 3
16	33.8	34.7	36.6	35.0	0.2	1.2	−0.9	−0.1	2.8	−2.1	4.5	4.1	4.0	4.2	96	82	92	90	10	9	10	WSW 2	C 0	WNW 1
17	36.9	35.6	33.1	35.2	−4.9	−1.4	−10.7	−6.9	1.3	−11.0	2.9	3.3	1.8	2.7	93	80	87	87	10	0 ⊙	6	C 0	C 0	ENE 1
18	29.0	28.4	28.7	28.7	−6.5	−3.5	−3.0	−4.0	−2.5	−11.3	2.5	3.1	3.3	3.0	89	89	91	90	10	10	10	C 0	C 0	C 0
19	27.8	27.0	27.2	27.3	−3.9	5.8	5.2	3.1	7.1	−4.6	3.0	4.7	5.5	4.4	91	69	83	81	3	6 ⊙	3	C 0	C 0	SSW 1
20	31.6	32.8	32.9	32.4	3.7	5.6	1.8	3.2	7.2	1.5	5.3	5.5	4.7	5.2	88	82	90	87	10	10	0	SSE 1	SSE 2	SSE 2
21	32.3	34.0	34.9	33.7	0.7	4.4	−0.4	1.1	5.7	−0.6	4.3	5.3	4.1	4.6	89	85	93	89	10	10	6 ▬	SSW 2	C 0	C 0
22	35.6	36.1	37.0	36.2	−1.4	1.9	−0.2	0.0	2.6	−3.1	4.0	3.8	4.4	4.1	96	73	96	88	10	10	10	C 0	C 0	C 0
23	37.0	37.3	38.1	37.5	0.0	2.5	1.6	1.4	3.5	−0.8	4.3	4.7	4.7	4.6	94	85	91	90	10	10 ▬	10 ●	C 0	C 0	C 0
24	38.0	37.3	35.7	37.0	1.2	2.5	2.0	1.9	3.3	0.9	4.8	5.3	5.0	5.0	96	96	94	95	10 ▬	10 ▬	10	C 0	C 0	C 0
25	33.8	34.7	39.6	36.0	1.6	2.6	0.7	1.4	3.6	0.5	4.8	5.3	4.7	4.9	93	96	96	95	10 ▬	10	10 ●	C 0	C 0	WNW 2
26	38.4	36.4	35.3	36.7	−0.4	−0.1	1.1	0.4	1.9	−0.5	4.2	4.3	4.2	4.2	94	94	85	91	10	10 ✱	8	WSW 3	WSW 4	WSW 4
27	28.5	26.4	31.9	28.9	2.6	1.1	0.8	1.3	5.1	0.5	4.7	4.4	4.1	4.4	84	89	85	86	10	10	8	WSW 7	WNW 5	WNW 3
28	34.7	36.6	38.4	36.6	−1.3	0.1	−0.3	−0.4	1.8	−1.6	3.8	4.3	4.1	4.1	90	92	92	91	10	10 ✱	10 ✱	WNW 3	WSW 3	WNW 2
29	40.8	41.7	40.7	41.1	−0.9	1.6	−0.8	−0.2	2.7	−1.5	4.0	3.6	3.9	3.8	92	69	90	84	10	8 ⊙	10	WNW 2	WNW 2	C 0
30	37.9	37.3	36.3	37.2	1.1	1.0	1.0	1.0	1.9	−1.0	4.0	4.5	4.5	4.3	79	90	90	86	10	10 ✱	10 ✱	SSW 3	WSW 4	WSW 3
31																								
M	34.1	34.1	34.5	34.2	1.5	3.8	2.0	2.3	5.5	−0.1	4.9	5.3	5.0	5.1	93	86	90	90	9.0	8.8	8.0	1.4	1.6	1.4

Grudzień – Décembre 1937

1	33.9	33.0	30.9	32.6	1.5	3.3	4.1	3.2	4.8	0.3	4.5	4.8	4.8	4.7	89	83	79	84	10	10	10	SSE 2	SSE 3	SSE 3
2	28.1	27.0	25.7	26.9	4.1	5.6	4.0	4.4	6.5	3.7	4.2	4.7	5.0	4.6	69	70	82	74	10	10	1	SSE 2	SSE 2	SSE 2
3	21.6	19.4	17.4	19.5	7.2	9.1	5.0	6.6	10.6	2.4	5.7	5.9	5.7	5.8	76	68	87	77	6	10	10 ●	SSE 3	SSE 2	SSE 2
4	18.3	21.1	26.0	21.8	3.2	3.2	0.9	2.0	5.9	0.2	5.0	5.3	4.6	5.0	87	92	94	91	10	10	10	SSW 4	WSW 4	WSW 1
5	26.0	24.0	22.6	24.2	0.6	2.7	2.7	2.2	5.0	0.3	4.4	5.0	4.5	4.6	92	89	80	87	10	10	4	ENE 2	ENE 2	SSE 2
6	21.5	20.4	20.3	20.7	0.6	2.3	−0.4	0.5	4.2	−0.7	3.1	4.8	4.3	4.1	64	87	96	82	6	8 ⊙	10	SSE 2	C 0	C 0
7	23.0	24.6	25.7	24.4	−0.4	4.0	0.5	1.2	5.1	−0.6	4.4	3.2	3.9	3.8	98	52	82	77	10	0 ⊙	10	C 0	SSW 2	SSE 2
8	26.9	28.7	29.8	28.5	0.1	1.5	1.9	1.4	2.7	−0.3	4.2	4.1	4.6	4.3	90	80	88	86	10	10	10	C 0	C 0	SSE 1
9	29.5	25.7	21.2	25.5	2.8	4.4	10.6	7.1	11.6	1.6	4.8	5.1	7.2	5.7	86	82	74	81	10	10	6	C 0	C 0	SSE 4
10	23.9	26.1	30.9	27.0	4.6	4.9	3.2	4.0	12.2	2.9	5.3	4.4	3.8	4.5	84	67	66	72	10	10	10	SSE 6	WSW 6	WSW 4
11	33.8	33.4	32.0	33.1	0.1	5.5	1.0	1.9	6.6	−1.1	3.5	3.4	3.6	3.5	76	50	72	66	5	0 ⊙	7	SSE 1	SSE 2	C 0
12	26.0	26.1	27.0	26.4	3.6	3.5	1.9	2.7	7.3	0.2	5.0	5.5	4.8	5.1	85	93	91	90	10 ●	10	10	SSE 1	C 0	SSW 2
13	28.6	29.0	27.2	28.3	−1.0	2.4	1.2	1.0	3.6	−1.6	4.0	4.7	4.5	4.4	94	85	91	90	10	8 ⊙	10 ●	C 0	C 0	C 0
14	22.0	20.5	21.0	21.2	4.6	6.5	4.6	5.1	7.2	1.1	4.8	5.4	5.5	5.2	76	75	87	79	8	10	5	SSE 1	SSE 2	C 0
15	22.3	23.0	22.7	22.7	1.8	6.2	4.7	4.4	7.1	1.4	4.4	5.2	5.7	5.1	84	74	89	82	9	10	10	C 0	SSW 4	C 0
16	20.1	21.9	26.3	22.8	6.0	3.8	1.3	3.1	8.1	1.1	5.9	5.5	4.2	5.2	85	92	83	87	10	10 ●	3	C 0	WSW 4	SSW 2
17	28.8	29.7	31.0	29.8	−0.9	1.0	0.4	0.2	2.2	−1.3	3.6	4.3	4.5	4.1	84	87	94	88	2	10 ✱	10	C 0	C 0	C 0
18	33.0	33.5	34.0	33.5	−0.4	0.2	−0.3	−0.2	1.4	−0.6	4.2	4.2	4.1	4.2	94	90	92	92	10 ▬	10	10	C 0	C 0	C 0
19	32.6	32.2	32.2	32.3	−0.9	−0.9	−1.9	−1.4	0.7	−2.1	4.0	4.0	3.7	3.9	92	94	94	93	10	10	10 ✱	C 0	NE 1	C 0
20	31.2	31.2	34.2	32.2	−1.2	−1.3	−2.7	−2.0	0.2	−3.0	4.0	4.0	3.6	3.9	95	97	96	96	10 ✱	10 ✱	10 ✱	NNW 1	NNW 3	C 0
21	37.1	38.5	40.3	38.6	−3.5	−2.4	−4.2	−3.6	−1.7	−4.6	3.3	3.4	3.1	3.3	92	90	92	91	10	10	10	C 0	C 0	C 0
22	42.1	43.0	44.2	43.1	−4.5	−1.0	−11.0	−6.9	0.1	−11.2	3.0	3.2	1.7	2.6	91	75	87	84	10	6 ⊙	0	C 0	SSW 2	C 0
23	45.0	44.8	44.1	44.6	−12.8	−3.1	−5.9	−6.9	−2.1	−12.9	1.5	2.3	2.3	2.0	85	64	77	75	0	0 ⊙	0	C 0	C 0	SSE 2
24	41.4	40.1	41.4	41.0	−4.3	−0.1	−1.1	−1.6	0.6	−9.5	2.7	4.0	4.0	3.6	82	88	95	88	10	10 ✱	10 ✱	C 0	C 0	C 0
25	42.1	40.6	39.5	40.7	−0.3	0.5	−1.6	−0.8	1.1	−1.7	4.3	4.3	3.8	4.1	95	90	95	93	10	10	10	C 0	C 0	C 0
26	44.7	46.7	48.4	46.6	−9.4	−7.4	−5.3	−6.8	−0.7	−10.0	1.9	2.3	2.8	2.3	86	88	90	88	10	10 ✱	10 ✱	C 0	C 0	NNW 1
27	47.9	47.0	47.1	47.3	−5.2	−4.8	−6.0	−5.5	−3.8	−6.3	2.8	3.0	2.7	2.8	91	95	95	94	10 ✱	10 ✱	10	NNE 2	NNE 3	NNE 2
28	45.4	44.6	44.4	44.8	−7.0	−6.5	−13.2	−10.0	−5.0	−13.8	2.3	2.2	1.3	1.9	86	78	81	82	10	2 ⊙	7	NNE 2	NNE 3	C 0
29	43.8	42.9	40.8	42.5	−10.9	−7.9	−9.2	−9.3	−6.0	−13.2	1.7	1.9	2.0	1.9	84	76	86	82	10	2 ⊙	10	C 0	NNE 2	C 0
30	37.4	36.0	36.1	36.5	−7.9	−5.3	−4.7	−5.6	−4.0	−9.5	2.2	2.7	2.8	2.6	87	88	86	87	10	10 ✱	10 ✱	C 0	C 0	C 0
31	35.7	35.2	34.0	35.0	−6.7	−4.1	−6.9	−6.2	−3.2	−7.0	2.5	3.0	2.4	2.6	89	91	88	89	10	10 ▬	10	C 0	C 0	C 0
M	32.1	31.9	32.2	32.1	−1.2	0.8	−0.9	−0.6	2.8	−3.1	3.8	4.1	3.9	3.9	86	82	87	85	8.9	8.3	8.2	0.9	1.5	1.0

Cieszyn

$H_s = 300$ m $H_b = 312{,}0$ m

Listopad – Novembre 1937

DNI	OPAD R	GRUB. ŚNIEGU h	USŁONECZNIENIE	POGODA
1	.	.	7.9	= I, II, III
2	0.2	.	.	≡ I = II ≡ III
3	0.2	.	.	● n ● a ● p; ≡ I = II
4	5.0	.	0.1	● n, a; = I
5	0.9	.	3.0	● n, I, a, p; = I
6	0.2	.	.	● n, p; ≡ I = II ≡ III
7	8.5	.	.	● n, a, II, p, III; ≡ I, II = III
8	.	.	0.2	● n; = I
9	2.3	.	4.2	= I
10	8.9	.	.	● n, I, a, II, p, III
11	26.2	.	.	● n, I ⁑ a, II, p ∗ p ⁑ III
12	20.6	13	.	∗ n, I, a, II, p; = III
13	1.2	25	.	∗ a, II
14	2.4	23	1.6	∗ a, p, III
15	2.6	22	4.3	∗ n
16	1.4	24	0.3	∗ n, a, p
17	.	22	6.2	∗ n; = I, II
18	0.0	19	.	∗ p; = II, III
19	.	16	3.6	= I
20	.	.	.	= I
21	.	.	.	= I, II ≡ III
22	0.2	.	.	= I, II, III
23	1.5	.	0.2	⁑ n ∗ a ● p, III; = I ≡ II = III
24	0.1	.	.	● n, a; ≡ I, II = III
25	0.6	.	.	● n, p, III; ≡ I = II
26	1.4	.	.	● n ∗ a, II
27	2.8	.	0.7	∗ a, p; ⊹ 12^{30} – 13^{15}
28	4.8	.	.	∗ n, a, II, p, III
29	0.2	5	0.3	∗ n, a, p
30	4.6	3	.	∗ a, II ⁑ p, III
31				
Σ	96.8	—	32.6	UWAGI

Grudzień – Décembre 1937

1	.	.	0.4	● n
2	.	.	.	= II, III
3	10.1	.	0.4	● p, III
4	5.5	.	.	● n, a ⁑ p
5	.	.	0.4	⁑ n; = I, II
6	3.8	.	4.0	∗ p, III; = I, II
7	.	4	6.4	∗ n
8	0.9	3	.	⁑ p; = I, II
9	0.5	.	.	● a
10	0.2	.	0.3	● n, a
11	0.1	.	6.0	= I, II
12	0.8	.	.	● n, I, a, p; = II
13	0.0	.	1.5	● p, III; = I, II, III
14	.	.	0.1	
15	0.4	.	.	● a, p
16	1.8	.	.	● n, a, II, p; = I
17	0.0	.	.	∗ a, II, p; = I, II
18	.	.	.	≡ I = II, III
19	7.9	.	.	∗ a, p, III; = I
20	8.3	8	.	∗ n, I, a, II, p, III
21	0.4	15	.	∗ n, a, p; = I
22	.	14	1.1	∗ n; = I, II, III
23	.	13	4.6	= I, II
24	7.9	11	.	∗ a, II, p, III
25	0.3	17	.	∗ n, a
26	3.1	16	.	∗ a, II, p, III
27	0.9	20	.	∗ n, I, a, II, p
28	0.0	20	4.9	∗ a; = I
29	0.0	20	3.4	∗ p; = I, II
30	3.8	19	.	∗ a, II, p, III; = I
31	0.9	23	.	∗ n, a, p; = I ≡ II
Σ	57.6	—	33.5	UWAGI

Zakopane — φ = 49°17′ — λ = 19°57′ — Styczeń – Janvier 1937

DNI	CIŚNIENIE P = 600 + I	II	III	Dies	TEMPERATURA T I	II	III	Dies	Max	Min	PRĘŻNOŚĆ PARY e I	II	III	Dies	WILGOTNOŚĆ WZGL. U I	II	III	Dies	ZACHMURZENIE i POGODA N,w I	II	III	KIERUNEK i PRĘDKOŚĆ WIATRU D,v I	II	III
1	99.0	98.0	97.1	98.0	-10.4	-5.5	-11.4	-9.6	-4.5	-13.2	1.9	2.9	1.9	2.2	91	95	97	94	7	3 ⊙	10 ≡	C 0	W 2	S 1
2	93.5	91.8	92.9	92.7	-16.4	-6.8	-2.1	-6.8	-0.9	-17.5	1.2	2.7	3.1	2.3	96	97	79	91	4	7 ⊙	10 *	SW 1	NE 2	WSW 4
3	89.9	87.9	91.5	89.8	0.2	-0.3	0.3	0.1	2.5	-3.2	2.8	4.1	4.5	3.8	62	92	96	83	10	10 *	10 △	WSW 7	WSW10	W 6
4	93.6	94.8	93.9	94.1	1.6	2.2	1.0	1.4	2.7	0.1	4.8	5.1	4.7	4.9	93	94	96	94	10 ●	10 ●	2	SW 3	SW 2	S 2
5	90.8	88.4	88.6	89.3	-5.2	6.1	-1.9	-0.7	6.5	-5.9	3.1	4.7	3.9	3.9	98	68	98	88	4	7 ⊙	9	S 1	SE 2	SSE 2
6	90.1	89.8	86.4	88.8	1.2	1.3	-8.0	-3.4	3.0	-8.2	4.2	2.9	2.3	3.4	83	59	90	77	10 △	7 ⊙	10	W 6	WNW 2	SSW 1
7	80.0	78.4	81.7	80.0	1.8	3.6	0.8	1.8	5.2	-8.4	3.6	4.4	3.4	3.8	69	74	70	71	7	10 ●	9	E 2	WSW10	WSW 4
8	83.4	87.0	92.5	87.6	-0.8	-2.2	-5.1	-3.3	1.0	-5.4	3.9	3.6	2.8	3.4	91	92	91	91	10 *	10 *	10 *	WSW 5	E 2	SW 3
9	96.6	96.9	97.9	97.1	-6.2	-4.8	-6.2	-5.8	-4.4	-6.9	2.1	2.1	2.2	2.1	70	66	75	70	9 *	9 *	9	N 3	NNE 2	SE 2
10	97.1	97.5	97.5	97.4	-9.9	-7.2	-6.5	-7.5	-5.9	-11.8	1.7	1.8	2.3	1.9	79	65	82	75	5	10	10 *	SSW 2	S 2	SSW 1
11	97.7	96.9	97.2	97.3	-6.6	-6.4	-15.1	-10.8	-3.0	-15.5	2.6	2.0	1.3	2.0	91	67	91	83	9	3	0	SSE 1	S 2	SSW 2
12	95.7	95.0	95.3	95.3	-13.1	-8.5	-8.4	-9.6	-8.1	-17.8	1.6	2.3	2.3	2.1	92	95	95	94	10 ≡	10	10 *	SW 2	NNE 2	NE 2
13	96.8	97.5	99.3	97.9	-10.2	-9.4	-15.9	-12.8	-8.2	-17.5	2.0	1.8	1.2	1.7	94	81	86	87	10 *	4 ⊙	10 *	NE 3	NE 2	W 1
14	98.1	97.0	97.0	97.4	-18.7	-7.5	-15.3	-14.2	-5.5	-23.1	0.9	2.1	1.2	1.4	84	78	87	83	0	0	0	SSW 1	NE 2	SW 1
15	95.6	94.5	93.2	94.4	-17.7	-4.2	-15.3	-13.1	-2.5	-18.0	1.0	1.9	1.3	1.4	85	57	92	78	0	0	0	S 2	NE 1	SSE 3
16	92.1	91.8	92.2	92.0	-18.3	-5.5	-16.9	-14.4	-2.0	-19.1	1.0	1.8	1.1	1.3	90	57	85	77	0	0	0	S 1	NE 2	S 2
17	92.8	92.3	91.9	92.3	-19.5	-4.0	-17.5	-14.6	-3.5	-20.3	0.9	1.6	1.1	1.2	89	47	90	75	0	0	0	S 1	S 1	SSW 1
18	89.6	88.1	87.5	88.4	-20.1	-9.0	-20.6	-17.6	-8.2	-21.0	0.8	1.5	0.7	1.0	89	64	82	78	0	0	0	S 1	NE 2	S 1
19	83.6	81.9	79.9	81.8	-18.8	-11.2	-14.0	-14.5	-9.9	-23.1	0.9	1.7	1.4	1.3	90	87	88	88	9	10 *	7	SSE 1	NE 1	C 0
20	78.8	80.6	85.0	81.5	-10.1	-7.7	-12.9	-10.9	-6.6	-15.0	2.0	2.1	1.5	1.9	95	83	85	88	10 *	10	9	SE 1	NE 2	SW 2
21	89.8	90.8	92.3	91.0	-9.0	-5.9	-11.2	-9.3	-2.5	-15.0	2.1	1.8	1.8	1.9	89	61	90	80	9	0	10	SSW 1	NNE 2	S 1
22	94.0	95.0	96.8	95.3	-12.8	-2.2	-12.1	-9.8	0.3	-14.5	1.5	2.3	1.7	1.8	89	58	93	80	3	9	0	S 1	NNE 1	S 1
23	97.2	96.7	95.3	96.4	-14.3	-0.8	-12.9	-10.2	1.8	-15.5	1.4	2.1	1.5	1.7	92	48	85	75	0	0	2	S 1	N 2	SSE 3
24	94.4	93.3	92.3	93.3	-17.3	-2.9	-16.8	-13.4	-1.6	-18.0	1.1	2.1	1.1	1.4	90	56	91	79	0	0	0	S 1	NNE 1	S 2
25	89.9	88.0	87.9	88.6	-19.9	-9.6	-19.8	-17.3	-7.7	-22.1	0.9	1.5	0.8	1.1	91	65	83	80	0	0	2	S 1	NNW 2	SE 3
26	85.5	84.6	84.2	84.8	-13.6	-4.8	-9.3	-9.2	-4.5	-21.6	1.4	1.5	2.1	1.7	84	46	92	74	9	9	10 *	C 0	NE 2	NE 1
27	82.5	80.6	76.6	79.9	-13.5	-7.5	-8.2	-9.4	-6.1	-15.4	1.5	2.1	2.4	2.0	92	78	95	88	6	7	10 *	SE 1	NE 2	NE 2
28	73.2	72.5	71.9	72.5	-7.2	-4.1	-8.8	-7.2	-3.9	-8.9	2.6	2.9	2.3	2.6	97	83	95	92	10 *	10	10	NE 1	NE 2	NNW 2
29	67.4	65.5	67.9	66.9	-5.4	0.0	-8.9	-5.8	0.3	-8.9	3.0	3.9	2.2	3.0	98	84	92	91	10 *	10 *	10 *	SSW 2	NNE 2	NNE 2
30	72.8	75.9	80.5	76.4	-11.4	-10.9	-12.9	-12.0	-8.8	-13.0	1.7	1.5	1.3	1.5	90	78	78	82	10	10	10	E 2	ESE 2	NNE 2
31	84.0	84.6	85.3	84.6	-14.7	-11.7	-11.0	-12.1	-10.8	-16.9	1.5	1.5	1.7	1.5	88	73	84	82	9	1 ⊙	9	NNE 2	NNW 2	SSW 2
M	89.2	88.8	89.3	89.1	-10.8	-4.8	-10.4	-9.1	-3.1	-14.2	2.0	2.5	2.0	2.2	88	73	88	83	6.1	5.7	6.4	1.8	2.4	2.0

Luty – Février 1937

1	84.9	84.1	84.5	84.5	-8.6	-4.6	-11.5	-9.0	-3.9	-12.9	2.3	2.8	1.8	2.3	95	82	93	90	10	10	6	NW 2	NE 2	S 1
2	85.1	85.6	88.3	86.3	-11.7	0.4	-1.7	-3.7	2.7	-12.6	1.8	3.4	3.7	3.0	93	72	92	86	0	3 ⊙	10	S 1	N 2	SW 1
3	88.9	88.6	88.3	88.6	-2.9	0.3	-5.0	-3.2	5.8	-5.9	3.7	4.0	3.1	3.6	100	84	98	94	9	1 ⊙	7	C 0	N 2	C 0
4	87.5	86.5	85.8	85.6	-7.2	3.4	-0.8	-1.4	3.9	-8.5	2.6	3.5	4.2	3.4	97	61	98	85	7	10 ⊙	10	SSW 2	NNE 2	NNE 1
5	84.1	81.7	77.9	81.2	-0.6	3.8	-3.3	-0.8	9.0	-3.4	3.9	4.2	3.4	3.8	88	71	95	85	6	10	4	SE 1	SSW 2	S 1
6	74.8	74.0	79.5	76.1	5.2	7.2	0.0	3.1	8.0	-4.9	4.6	4.5	4.3	4.5	70	59	94	74	6	10	10 *	WSW 3	WSW12	WSW 7
7	82.5	82.8	82.5	82.6	-1.6	0.0	-3.2	-2.0	0.3	-4.4	3.3	2.5	2.6	2.8	80	54	69	68	10	7	7	SW 4	SW 4	SE 2
8	78.8	77.6	78.3	78.2	-10.0	0.4	-3.3	-4.0	0.8	-12.8	2.0	2.5	3.4	2.6	95	51	95	80	9	10	9 *	C 0	NE 2	NNW 1
9	78.9	79.2	79.7	79.3	-4.4	-1.0	-1.2	-2.0	-0.2	-5.4	3.3	3.4	3.9	3.5	99	77	93	90	10	9 ⊙	10 *	NE 1	N 2	C 0
10	80.7	80.2	79.7	80.2	-1.3	0.5	-6.2	-3.3	1.4	-6.4	4.2	3.2	2.5	3.3	100	67	88	85	10 *	10	3	SW 3	WSW 3	SE 2
11	77.4	77.9	78.2	77.8	-2.9	-1.0	-5.4	-3.7	-0.2	-11.4	3.1	2.5	2.6	2.7	81	60	86	76	10	10	8	WSW 3	WSW 5	SW 1
12	77.9	77.6	78.2	77.9	-10.6	-0.9	-4.2	-5.0	0.5	-12.6	1.9	2.6	3.2	2.6	91	61	96	83	7	7	10 *	C 0	NNW 3	NE 2
13	79.4	80.5	81.9	80.6	-5.4	-4.6	-7.0	-6.0	-3.6	-7.1	2.8	2.4	2.4	2.5	93	72	88	84	10 *	10	10 *	NNE 2	N 2	NW 2
14	84.4	86.2	89.0	86.5	-8.4	-7.9	-8.4	-8.3	-6.9	-8.8	2.2	2.1	2.3	2.2	90	83	92	88	10 *	10 *	10 *	W 4	W 7	SW 5
15	91.0	90.9	90.3	90.7	-9.6	-0.1	-1.4	-3.1	0.3	-9.9	1.9	3.2	3.3	2.8	86	69	79	78	6	10	10	SSW 2	SW 3	SW 4
16	89.9	89.0	86.9	88.6	0.8	4.1	1.4	1.9	5.8	-2.5	4.4	5.0	4.7	4.7	90	81	93	88	10	10	9	SW 4	SW 4	E 2
17	82.6	81.1	82.2	82.0	-0.8	7.3	0.2	1.7	8.5	-1.3	4.3	3.2	4.3	3.9	100	42	93	78	10 ≡	9 ⊙	10 *	C 0	SSW14	SW 2
18	82.3	83.2	87.5	84.3	-1.2	0.0	-1.5	-1.0	0.7	-1.6	4.1	4.3	3.9	4.1	98	94	96	96	10	10 *	10	NE 1	NE 2	NE 2
19	87.8	84.9	81.3	84.7	-2.3	1.6	-1.7	-1.0	3.9	-2.9	3.7	3.4	3.3	3.5	96	67	80	81	10	4 ⊙	10	C 0	E 2	SW 1
20	71.9	74.7	76.6	74.4	5.0	-0.6	-0.4	0.8	5.5	-1.9	3.6	3.2	3.7	3.5	56	73	81	70	9	7	7	SW 12	WSW 8	SW 4
21	77.5	77.5	78.4	77.8	-2.0	0.9	-2.8	-1.7	1.9	-3.3	2.7	2.5	2.3	2.5	69	51	60	60	8	9	10	WSW 4	NW 4	WSW 3
22	78.7	75.5	68.6	74.3	-6.2	1.3	2.0	-0.2	2.6	-7.5	2.5	2.3	3.4	2.7	88	45	65	66	5	10	10 *	S 1	SW 4	SW 4
23	66.9	71.4	72.2	70.2	0.7	-2.1	-3.0	-1.8	5.5	-3.4	4.7	2.7	2.4	3.3	96	69	64	76	10 *	10 *	6	W 14	SW 3	SW 7
24	75.2	76.8	77.9	76.6	-6.6	-3.0	-7.8	-6.3	-2.0	-8.4	2.5	2.9	2.1	2.5	89	77	83	83	10	5 ⊙	8	SW 4	SW 4	SW 3
25	77.2	78.4	83.1	79.6	-5.4	-7.4	-8.2	-7.3	-3.2	-11.4	2.3	2.5	2.2	2.3	75	94	90	86	6	10 *	10 *	WSW 5	NW 9	C 0
26	83.6	81.7	82.8	82.7	-20.1	-6.4	-1.2	-7.2	-1.2	-21.1	0.8	2.4	3.5	2.2	89	85	82	85	1	10 *	10	SW 1	NE 2	W 4
27	81.6	81.4	80.7	81.2	-6.3	3.2	0.1	-0.7	4.4	-6.7	2.6	3.7	4.0	3.4	92	66	86	81	7	8	7	SW 1	NNE 2	E 3
28	77.7	77.3	77.3	77.4	6.2	8.6	8.6	8.0	9.3	0.1	4.8	5.0	4.7	4.8	67	60	57	61	8	8 ⊙	9	SW 14	SW 12	SSW 8
29																								
30																								
31																								
M	81.0	80.9	81.3	81.1	-4.2	0.1	-2.7	-2.4	2.1	-7.1	3.1	3.2	3.3	3.2	88	69	85	81	8.0	8.3	8.6	3.2	4.5	2.4

Zakopane — $H_s = 833$ m — $H_b = 846{,}5$ m — Styczeń – Janvier 1937

DNI	OPAD R	GRUB. ŚNIEGU	USŁONECZNIENIE	POGODA
1	.	32	2.7	≡² 16³⁰–21 · ⊙ II, p
2	0.8	32	5.3	✱⁰ 17¹⁵–21 · ≡² n ≡¹ 8¹⁰–9⁴⁰ ∞¹ a, II, p, ⌴¹ n, ○ a, II, p
3	12.0	33	0.2	✱¹ 12¹⁰-²⁰ ✱² 12⁴⁵–13¹² ✱¹–17 ✱⁰–20⁴⁰ △²–21, ≫ 10¹⁰–16 WSW
4	3.0	36	.	✱¹ •⁰ n •⁰ 7–13⁴⁰, 15–18
5	0.0	30	6.4	⊙ a, II, p
6	.	30	2.7	△⁰ n 7–7¹⁵ · ⊙ a
7	2.0	30	.	•⁰ 10²⁰–11¹⁸ 12¹⁰–13³⁰ 14–14¹⁵ 16²⁰-⁵⁰ · ≫ 11–16 WSW (do 17 m/sek)
8	11.0	30	.	✱¹ n, 7–9³⁰ ✱²–12⁴⁰ ✱⁰ 13–13⁴⁰ ✱²–18 ✱¹–18³⁰ ✱⁰ 19–19³⁰ ✱¹–21
9	0.1	50	.	✱¹ n ✱⁰ 7–7¹⁰, 9³⁰–10⁵⁰, 12¹⁰–13¹⁵, 14–14³⁰
10	0.2	45	0.1	✱⁰ 14–21
11	.	46	6.0	⊙ a, II, p
12	2.5	46	.	✱⁰ 16–18¹⁰ ✱¹ 20–21 · ≡ I
13	0.4	54	2.3	✱⁰ n, I, a – 11⁵⁰ III · ⊙ II, p
14	.	53	6.9	∞¹ 8³⁰–21 · ⊙ a, II, p
15	.	48	6.9	∞¹ a, II, p; ⊙ a, II, p
16	.	47	6.9	⊙ a, II, p
17	.	45	6.9	∞¹ ⊙ a, II, p
18	.	44	7.0	∞¹ 10–12 ∞¹⁰–16, ⊙ a, II, p
19	1.9	43	.	✱⁰ 10⁵⁵–14³⁰ · ∞¹ 7–21
20	0.3	46	0.9	✱⁰ n, 9³⁰–12 · ∞¹ 7–18
21	.	46	7.0	∞¹ 10–13 · ⊡² 20–21 · ⊙ a, II, p
22	.	45	3.1	⊙ a, p
23	.	44	7.2	∞¹ 9–13 · ⊙ a, II, p
24	.	44	7.2	⊙ a, II, p
25	.	43	7.3	∞¹ 9–13³⁰ · ⊙ a, II, p
26	0.5	42	0.4	✱⁰ 18–21
27	1.8	44	2.8	✱¹ 20–21 · ∞⁰ 9–13³⁰ · ⊙ a
28	1.3	48	0.5	✱⁰ n, I–9¹⁵
29	5.0	49	.	✱¹ n ✱⁰ 7–10³⁰ 11²⁰–14 ✱¹ 14²⁸–21 · ∞¹ 7–11
30	0.3	51	.	✱¹ n ✱⁰ 7²⁰–9²⁵
31	.	50	6.1	⊙ a, II, p
Σ	43.1	—	102.8	UWAGI. Wilgotność powietrza z uwzględnieniem poprawki na wiatr. Niniejsza uwaga odnosi się do całego roku.

Luty – Février 1937

1	.	49	0.4	∞¹ 7–12
2	0.8	48	5.2	⊙ a, II, p
3	.	48	6.3	✱⁰ n, ∞⁰ a, p, III, ⊙ a, II, p
4	.	48	4.2	⊙ a, II, p
5	.	46	1.7	⊙ a
6	6.8	44	3.4	•⁰ 9⁴⁰–⁴⁵ 15–20²⁰ ✱¹ 20–21 · ≫ 9³⁰–16, ⊙ a
7	0.1	43	2.0	✱¹ n ✱⁰ 7³⁰–³⁵ 7⁵⁵–8¹⁰, 9–9¹⁰, ⊙ p
8	1.1	39	.	✱⁰ 13⁵⁰–19 ✱²–19³⁰ ✱⁰–21⁵⁰
9	2.8	40	.	✱⁰ 8²⁵–10⁵⁰ 14⁰⁵–²⁵ 18–21, ∞¹ 7–11
10	0.3	45	.	✱⁰ n, 1–7⁴⁵ ✱⁰ 15¹⁵–16
11	.	45	0.4	✱⁰ n · ⊙ a
12	2.0	43	2.4	✱⁰ 8³⁰–9, 14²⁵–19³⁰ ✱¹–20²⁵ ✱⁰–21
13	0.5	49	.	✱ 7–9, 17–21
14	6.3	52	.	✱⁰ n ✱² 7–12⁴⁰ ✱⁰–13¹⁰, 13²⁶–14 ✱²–21
15	0.0	66	2.1	✱⁰ n, ⊙ a
16	0.4	54	.	✱⁰ n •⁰ 7³⁵–8³⁰ 9¹⁵–11 11¹⁵–12
17	1.5	44	4.0	✱⁰ 20⁴⁵–21 · ≫–⋔ 12³⁰–14 SSW; ≡² n, I–7⁰⁵ ≡²–8⁴⁵ · ⊙ a, II, p
18	3.3	43	.	✱⁰ n, 7¹⁵–16³⁰ •¹ 20–21
19	.	47	3.8	⊙ a II, p
20	2.3	44	2.4	✱⁰ 8²⁵-³⁵ 10¹⁰–³⁵ ✱¹ 11–11¹⁵ ✱²–12¹⁵ ✱¹ 15⁴⁰–16²⁰ 17¹⁰-⁵⁰ ✱⁰ 20¹⁵-²⁵ · ≫ n, I, a–8⁴⁰
21	1.0	46	3.9	✱⁰ n, 10²⁸–³⁵ 12–12¹⁵ 15²⁵-⁵⁰ 16³⁵–17¹⁵ · ⊙ a, p
22	0.2	47	3.2	✱⁰ 13⁴⁵–14 14¹⁵–³⁵ 15³⁰–17 ⊙ a
23	5.3	44	.	•⁰ n ✱⁰ 6⁵⁰–7 ✱¹–9²⁵ ✱²–9⁵⁵ ✱⁰–11⁴⁵ 13–13¹⁰ · ≫ n, I, a–8¹⁵ W
24	0.3	54	2.7	✱¹ n ✱⁰ 7²⁰–8¹⁰ ✱¹–9³⁰ ✱⁰–9⁵⁰ 15²⁵–⁴⁰ ✱¹–15⁵⁰ ✱⁰ 16⁰² 16⁵⁵ 17⁰³ 17¹³–19²⁰ · ⊙ a, II, p
25	3.5	54	2.1	✱⁰ 7⁵⁵ 11³⁶ ✱¹ 12⁰⁵–¹⁵ ✱²–14 ✱⁰–14⁴⁰ ✱²–14⁵⁵ 15⁰⁵–⁴⁰ 15⁵⁰–16⁰⁵ ✱⁰¹–21 · ⊙ a, p
26	1.1	59	2.8	✱⁰ 12³⁵–⁵⁰ ✱²–13 ✱¹–14 ✱⁰–14³⁰, 19–19³⁰ · ⊙ a
27	0.0	55	3.6	⊙ a, p
28	0.7	47	4.4	•⁰ n, 7²⁰ 11³⁰ · ⋔ n, a, p S i SW (por. powyżej 20 m/sek.) · ⌒ 8–11 · ⊙ a, II, p
29				
30				
31				
Σ	40.5	—	61.0	UWAGI.

Zakopane $\varphi = 49°17'$ $\lambda = 19°57'$ Marzec – Mars 1937

DNI	CIŚNIENIE P − 600 I	II	III	Dies	TEMPERATURA T I	II	III	Dies	Max	Min	PRĘŻNOŚĆ PARY e I	II	III	Dies	WILGOTNOŚĆ WZGL. U I	II	III	Dies	ZACHMURZENIE i POGODA N.w I	II	III	KIERUNEK i PRĘDKOŚĆ WIATRU D.v I	II	III
1	75.1	77.9	79.1	77.4	6.8	9.6	0.4	4.3	10.5	0.1	5.0	2.1	4.5	3.9	66	22	96	61	10	9 ⊙	10 ✳	SSW17	SSW 4	NNE 1
2	76.6	75.8	76.0	76.1	0.0	3.6	2.2	2.0	4.8	−0.4	4.3	5.0	5.3	4.9	95	84	98	92	10 △	9	10	C 0	SW 4	SW 2
3	78.3	79.7	81.5	79.8	1.0	7.4	−2.6	0.8	8.4	−2.7	4.6	3.3	3.3	3.7	94	43	86	74	10	7 ⊙	3	ESE 1	NE 2	SSW 2
4	81.8	81.9	80.8	81.5	−3.6	2.0	1.4	0.3	2.3	−3.9	3.1	2.7	3.1	3.0	90	51	63	68	9	5 ⊙	9	C 0	N 2	WNW 4
5	79.5	80.4	81.2	80.4	5.4	6.5	6.7	6.3	7.6	1.2	4.3	4.9	4.8	4.7	63	66	65	65	9	10	7	SSW12	SW 12	SSW10
6	80.8	80.6	80.5	80.6	6.2	4.8	2.2	3.8	7.3	1.9	5.1	5.2	5.1	5.1	73	80	96	83	10	10	10 ●	SSE 2	NNE 2	C 0
7	80.5	80.5	80.7	80.6	−1.2	−0.2	−4.0	−2.4	2.2	−4.0	4.1	3.6	3.2	3.6	98	79	94	90	10 ✳	10	7	SW 1	SW 5	SSW 2
8	79.6	79.8	79.7	79.7	−2.0	6.8	5.6	4.0	8.5	−4.1	3.9	3.6	3.9	3.8	98	49	58	68	7	8	1	SSE 1	WSW 4	SW 7
9	76.3	76.3	77.9	76.8	1.6	6.4	1.4	2.7	8.9	1.2	5.1	6.0	5.0	5.4	98	84	100	94	10 ●	6	10	SSW 1	SSE 2	N 1
10	73.4	71.6	74.5	73.2	0.8	5.4	1.8	2.4	6.5	0.6	4.8	5.8	4.4	5.0	100	86	83	90	10 ● ≡	9	10 ●	E 1	E 3	WSW 9
11	82.0	83.3	83.1	82.8	−3.6	5.8	−3.5	−1.2	6.3	−3.9	2.9	2.5	2.8	2.7	81	35	78	65	7	0	0	WSW 3	S 2	SW 2
12	80.2	78.6	79.2	79.3	4.0	10.0	7.6	7.3	11.0	−4.6	3.4	4.3	5.5	4.4	56	47	69	57	10	9	9 ●	N 6	S 20	S 20
13	78.8	79.7	79.5	79.3	6.5	6.4	2.4	4.4	10.3	2.2	4.0	5.8	5.1	5.0	56	80	93	76	8	10 ●	0	SSW 3	NW 3	SSW 2
14	79.6	78.5	74.2	77.4	−1.6	10.4	8.6	6.5	11.7	−2.3	4.0	5.3	5.3	4.9	98	56	63	72	3 ⊙	10 ⊙	9 ●	SSW 1	SSW12	S 20
15	76.3	80.6	84.7	80.5	3.5	8.7	2.0	4.0	9.0	1.9	4.5	3.7	3.5	3.9	76	44	67	62	8	5 ⊙	10	SW 6	WSW10	SW 3
16	86.0	88.5	90.8	88.4	−0.6	0.4	−1.6	−0.8	2.0	−1.9	3.2	2.7	3.8	3.2	72	59	92	74	9	8	9 ✳	WSW 8	SW 5	NW 3
17	91.1	89.6	87.3	89.3	−6.9	5.8	−0.4	−0.5	7.1	−7.9	2.3	1.6	3.2	2.4	84	24	72	60	0	6 ⊙	5	S 2	N 2	SSE 2
18	86.9	86.4	85.9	86.4	3.6	10.8	2.0	4.6	12.0	−0.6	4.0	3.8	4.6	4.1	67	39	86	64	9	9	6	SW 2	WSW 6	SW 2
19	84.1	84.2	84.0	84.1	−0.2	10.0	2.1	3.5	11.3	−1.0	4.3	6.1	5.0	5.1	96	66	93	85	3 ⊙	9	1	SW 1	NW 4	SSE 2
20	79.3	77.0	75.1	77.1	12.4	16.7	16.3	15.4	17.4	1.1	5.7	4.9	4.1	4.9	53	35	31	40	10	7 ⊙	9	SSW 8	S 20	S 20
21	69.1	68.0	72.3	69.8	13.0	12.4	−2.1	5.3	17.2	−2.6	4.6	4.0	3.5	4.0	42	37	89	56	10	10	6	S 20	S 7	SW 3
22	77.5	80.3	79.5	79.1	−0.8	4.8	6.4	4.2	8.0	−2.3	3.4	2.9	3.6	3.3	78	45	50	58	10	1 ⊙	10	WSW 3	SSW 2	SSW 8
23	75.1	77.1	79.5	77.2	7.2	7.4	3.4	5.4	8.4	3.1	5.5	4.6	5.4	5.2	73	61	93	76	8 ●	7	9	S 20	S 10	NE 2
24	82.4	81.5	77.3	80.4	−1.0	4.8	0.4	1.2	5.0	−2.6	4.0	5.1	4.7	4.6	95	79	100	91	10	10	10 ✳	NW 1	ENE 2	ENE 1
25	76.1	80.4	84.4	80.3	−2.0	−0.6	−4.4	−2.8	0.4	−4.4	3.8	3.5	2.8	3.4	96	79	83	86	10 ✳	9 ✳	7	SW 3	NW 3	SSW 2
26	84.6	83.9	81.7	83.4	−1.4	4.3	−2.1	−0.3	6.6	−5.4	3.3	3.3	3.6	3.4	79	52	93	75	6	2 ⊙	1	SW 2	ENE 3	SSW 2
27	82.0	83.1	82.9	82.7	0.0	0.2	−1.8	−0.8	2.4	−4.0	2.9	4.2	3.5	3.5	64	90	85	80	7 ⊙	10 ✳	10 ✳	SW 2	SW 1	SW 4
28	84.8	85.8	87.6	86.1	−7.0	3.4	−2.8	−2.3	6.0	−8.4	2.2	2.8	3.2	2.7	78	48	85	70	0	5 ⊙	3	S 2	NE 2	SSW 2
29	88.7	89.4	90.3	89.5	−4.8	2.9	−0.8	−0.9	3.1	−7.2	2.7	3.4	4.3	3.5	85	59	100	81	10	10	10 ✳	S 1	NE 2	SE 2
30	90.8	92.5	93.4	92.2	−2.0	0.7	−1.6	−1.1	0.7	−2.2	3.9	4.0	4.1	4.0	98	83	100	94	10	10	10 ≡	NE 4	NNE 4	SE 3
31	93.1	92.8	91.7	92.5	−1.6	−0.9	−1.3	−1.3	−0.5	−1.9	4.1	4.3	4.2	4.2	100	100	100	100	10 ≡	10 ≡	10 ≡	ENE 4	NE 2	NE 2
M	81.0	81.5	81.8	81.4	1.0	5.7	1.4	2.4	7.2	−2.1	4.0	4.0	4.1	4.0	81	60	83	75	8.2	7.7	7.1	4.5	5.2	4.7

Kwiecień – Avril 1937

1	89.6	89.0	88.7	89.1	−1.8	8.4	2.0	2.6	8.5	−2.2	4.0	5.3	4.9	4.7	100	64	93	86	10 ≡	9 ⊙	9	E 1	ENE 2	SSE 1
2	87.8	87.5	86.9	87.4	2.0	6.6	2.5	3.4	7.4	1.1	4.8	5.4	4.7	5.0	90	75	85	83	10	10	10	S 1	NNE 2	C 0
3	86.0	85.1	84.2	85.1	1.8	8.6	4.4	4.8	9.0	1.1	4.5	4.6	4.5	4.5	85	55	71	70	8	7 ⊙	10	SSE 1	SSE 4	SE 1
4	82.0	81.8	82.5	82.1	3.0	7.9	4.1	4.8	8.8	0.1	4.6	5.3	5.5	5.1	81	67	89	79	10	10	10	C 0	N 3	S 1
5	83.3	84.1	85.1	84.2	3.0	7.0	4.2	4.6	7.3	2.2	5.3	5.6	5.9	5.6	93	76	96	88	10	10	10	C 0	NE 2	S 1
6	86.2	87.4	89.1	87.6	2.7	4.8	4.4	4.1	8.2	1.5	5.5	5.7	5.7	5.6	98	88	91	92	10	10 ●	10	C 0	W 2	C 0
7	90.1	90.9	91.1	90.7	3.2	6.0	4.2	4.4	7.2	1.9	5.4	5.6	5.5	5.5	94	80	88	87	10	10	10	E 1	N 2	SW 1
8	89.9	89.6	89.4	89.6	2.3	8.8	3.0	4.3	9.8	0.7	4.8	4.9	4.8	4.8	88	58	83	76	10	10	6	C 0	S 2	S 1
9	89.3	89.5	89.0	89.3	3.0	6.4	3.4	4.0	7.6	0.6	5.2	5.9	5.3	5.5	91	81	89	87	10	10 ●	5	NE 1	C 0	SSE 2
10	86.9	85.5	84.1	85.5	2.2	8.4	4.6	5.0	10.7	0.6	5.0	5.4	5.8	5.4	93	66	91	83	7	8	7	S 1	NE 1	SSW 1
11	82.4	82.4	83.5	82.8	2.2	10.8	5.6	6.0	11.5	0.3	5.3	6.3	6.4	6.0	98	65	94	86	7 ⊙	9	10 ●	C 0	NNE 3	C 0
12	84.4	84.3	84.4	84.4	5.4	9.6	4.2	5.8	10.6	4.1	5.9	5.9	5.7	5.8	87	66	92	82	10	7	9	WSW 1	SE 3	S 1
13	84.6	84.5	83.7	84.3	2.2	12.4	8.9	8.1	13.4	−0.4	5.0	5.4	5.0	5.1	93	51	60	68	9	9	10	C 0	S 3	NW 2
14	81.6	80.3	79.4	80.4	9.8	13.9	9.3	10.6	14.1	8.0	5.2	6.4	6.3	6.0	58	54	73	62	10	9	10	ENE 4	N 3	NNW 2
15	79.6	81.1	81.4	80.7	8.5	13.8	9.0	10.1	14.3	7.2	5.8	5.2	5.9	5.6	71	45	70	62	7 ⊙ ●	6 ⊙	10	SSW 5	SSW 5	S 2
16	80.4	79.3	79.1	79.6	3.6	10.4	7.4	7.2	12.0	1.1	5.4	6.0	6.6	6.0	91	64	86	80	6	10	10	C 0	N 4	SW 2
17	78.8	79.0	81.3	79.7	6.1	9.8	6.6	7.3	12.0	5.1	6.2	5.8	6.0	6.0	88	64	82	78	10	8	10	SW 2	SW 4	SSE 1
18	82.4	82.2	83.1	82.6	5.4	9.5	5.6	6.5	11.0	4.6	5.8	5.1	5.2	5.4	85	57	76	73	10	9	10	SW 1	NE 2	WNW 2
19	83.7	84.6	86.0	84.8	3.5	7.0	2.0	3.6	9.2	1.7	5.1	5.4	4.6	5.0	86	73	86	82	10	10	1	SE 1	SSE 2	WSW 1
20	87.7	87.8	87.3	87.6	1.6	9.4	2.0	3.8	10.5	−0.5	4.9	4.8	4.8	4.8	94	55	90	80	4 ⊙	7	4	C 0	NE 3	S 1
21	83.1	81.9	82.4	82.5	1.2	11.0	5.8	6.0	13.0	−1.4	4.6	4.6	6.4	5.2	92	47	92	77	3 ⊙	7	10 ●	SW 1	SW 4	C 0
22	84.7	86.7	87.7	86.4	1.4	2.6	1.8	1.9	5.8	0.3	4.7	4.8	5.0	4.8	93	86	95	91	10 ● △	10	8	SW 1	SW 1	SW 2
23	87.1	84.3	83.1	84.8	2.0	9.1	3.0	4.3	11.2	−1.0	4.8	4.4	4.5	4.6	90	50	78	73	1 ⊙	7 ⊙	1	SW 2	WSW 3	SSE 1
24	81.4	81.6	80.8	81.3	3.1	1.6	0.3	1.3	3.4	0.3	5.4	4.6	4.5	4.8	95	88	96	93	9 ●	10 ✱	7	SW 2	W 3	S 2
25	79.0	79.8	81.6	80.1	0.8	5.0	0.2	1.6	7.5	−1.8	4.6	4.2	4.3	4.4	94	65	93	84	9	6	3	WSW 2	WSW 5	SSW 1
26	82.2	82.9	84.2	83.1	2.8	5.4	3.7	3.9	6.8	−0.9	4.5	4.5	5.2	4.7	80	68	86	78	9	10	8	SW 1	NW 3	SSW 1
27	85.1	86.0	87.7	86.3	3.3	8.4	3.0	4.4	10.0	1.1	4.9	4.5	5.2	4.9	83	55	91	76	10	9	7	C 0	NE 3	SSW 1
28	88.8	89.1	89.8	89.2	2.0	6.2	4.7	4.4	10.2	−0.6	5.0	5.6	5.7	5.4	95	79	88	87	3 ⊙	8 ●	10 ●	C 0	NW 2	C 0
29	90.0	90.1	89.9	90.0	3.4	3.8	2.9	3.2	4.8	2.6	5.0	4.5	5.3	4.9	84	74	95	84	9	10	10 ●	N 3	NNE 3	SW 1
30	88.2	88.7	89.5	88.8	1.5	4.3	3.8	3.4	4.5	0.4	5.0	5.5	5.9	5.5	98	88	98	95	10 ✱	10 ●	10 ●	SW 2	WNW 2	SW 2
31																								
M	84.9	84.9	85.2	85.0	3.0	7.9	4.2	4.8	9.3	1.3	5.1	5.2	5.4	5.2	89	67	87	81	8.4	8.8	8.2	1.1	2.7	1.1

Zakopane — $H_s = 833\ m$ — $H_b = 846{,}5\ m$ — Marzec – Mars 1937

DNI	OPAD R	GRUB. ŚNIEGU	USŁONECZNIENIE	POGODA
1	13.2	27	4.0	●⁰n. 7⁴⁰–8³⁵ △¹15⁵⁵–16¹⁰ ●⁰19–20¹⁰ ✳⁰–20³⁰ ✳¹–21. n. halny n. 1. a–11
2	2.4	44	1.5	✳¹n △⁰7–8³⁰ ●¹–11 ●⁰16³⁰–19⁵⁰. ⊙ a
3	.	35	7.1	⊙ a. 11. p; ⊕ 7³⁰–8³⁰
4	0.1	34	2.3	⊙ a
5	0.0	33	3.7	✳⁰n; ≫ n; 1. a. 11. p (por. do 20 m/sek.); ⊙ a. p
6	4.7	21	.	●⁰9¹⁸–³⁰ ●⁰17–17²⁰ ●¹18²⁰–21
7	0.1	19	0.4	●¹n ✳⁰n. 7–7³⁵
8	1.0	18	8.9	✳⁰n; ⊙ a. p
9	0.9	11	1.4	●⁰n. 7–9²⁵; ≡¹ 16⁴⁰–21; ○ a
10	3.5	p2.	0.2	●⁰7–9²⁵. 10³⁰–11⁴⁵. 15¹⁵–²⁴⁰ ●⁰17–21. n; ≡² n. 1–7⁵⁵
11	.	1	10.2	✳⁰n; ⊙ a. 11. p
12	0.3	.	3.5	●⁰20²⁰–21; halny n. a. 11. p. III (11–21 por. powyżej 20 m/sek)
13	1.1	.	2.5	●⁰12²⁰–16²⁰; ≫ halny n; ⊙ a
14	6.8	.	6.2	●⁰14³⁰–17²⁰. 19⁵⁵–20¹⁵ 20⁵⁰–21; halny 12²⁰–21 (por. powyżej 20 m/sek.)
15	.	.	5.3	●¹n; ≫ halny n 12¹⁰–13³⁰ WSW; ⊙ a. 11. p
16	1.4	.	3.6	✳⁰8–8²⁰. 14²⁵–19 ✳⁰19³⁰–21; ⊙ a
17	.	2	9.7	⊙ 1. a. 11. p; ⊕ 15–16³⁰
18	.	.	3.0	⊙ a. p
19	.	.	3.7	⊙ 1. a
20	.	.	3.5	halny n. a. 11. p. III (por. powyżej 20 m/sek); ⊙ a. 11
21	8.7	.	0.6	●¹14⁴⁰–17 ✳¹–20⁵⁰; n. 1. a–12 (por. powyżej 20 m/sek.). ○ a
22	0.1	4	8.8	✳⁰n; ⊙ a. 11. p
23	9.5	.	2.1	●⁰6⁴⁰–7²⁰ ●¹–11¹⁰ ●⁰12⁴⁰–50. 13²⁵–14 ●¹14³⁵–16¹⁵ ●⁰18⁵⁰–19²⁰; ⊠⁰15–15²⁰; ⌒¹16¹⁵–²⁵; ⊙ a
24	24.6	.	.	●⁰13³⁰–17 ✳¹–19 ✳¹–21. n
25	0.7	14	1.8	✳¹n. 7–7³⁰ ✳⁰–8²⁵. 10–13⁵⁰. 14³⁰–16; ▽¹ 19⁴⁰–21; ⊙ p
26	.	8	9.5	⊙ a. 11. p
27	6.5	2	0.6	✳⁰9¹⁵–13 ✳¹–16 ✳²–18³⁰ ✳¹–19³⁰. 20³⁵–21; ⊙ 1
28	.	15	8.0	⊙ 1. a. 11. p
29	7.2	4	2.0	✳⁰14⁴⁵–16²⁰ ✳¹–21; ⊕¹ 6³⁰–8²⁵
30	0.6	12	.	✳¹n ✳⁰7²⁵–12¹⁰. 13⁵⁰–14⁰⁵; ≡¹ 20³⁰–21
31	0.1	10	.	✳⁰n; ≡² n. 1. a. 11. p. III
Σ	93.5	–	114.1	UWAGI

Kwiecień – Avril 1937

1	.	8	4.5	≡² n. 1–7⁴⁵; ⊙ a. 11
2	.	1	.	
3	.	.	2.7	⊙ a. 11. p
4	.	.	.	
5	1.3	.	.	●⁰13³⁰–14²⁵ 15¹⁵–19
6	5.7	.	.	●⁰n. 12²⁰–³⁵ ●¹–13³² ●⁰–13⁵⁰. 16⁵⁰–18
7	.	.	.	●⁰n
8	0.1	.	1.9	●⁰11⁵⁵–12¹⁵; ⊙ a
9	1.0	.	0.1	●⁰12²⁵–13 ●¹–13²⁰ ●⁰–15³⁵
10	4.1	.	2.1	●¹11⁵⁵–12²⁰ 12³⁵–⁵⁰ ●⁰18–18⁵⁰; ⊙ a. p
11	5.3	.	6.5	●¹n. 14²⁵–15 ●⁰18–18⁵⁰. 19–20 ●¹–21; ⊙ 1. a
12	0.1	.	2.6	●¹n ●⁰12³⁰–⁴⁵; ⊙ a. p
13	.	.	3.9	●⁰n; ⊙ a. p
14	1.5	.	0.3	
15	.	.	8.5	●⁰n. 1–8²⁰; ≫ 7⁵⁰–1 (por. do 17 m/sek); ⌒² 6⁴⁵–8⁴⁰; ⊙ a. 11. p
16	0.0	.	3.1	⊙ a
17	0.1	.	2.6	⊙ a. p
18	0.1	.	1.6	●⁰n. 17³⁰–⁴⁵; ⊙ a. p
19	.	.	2.4	⊙ p
20	.	.	4.7	⊙ 1. a. p
21	10.8	.	7.0	●⁰20⁰⁵–21; ⌣⁰n; ⊙ a. p
22	5.3	.	0.4	●¹△¹n. 7–11
23	1.4	.	8.9	⊙ 1. a. 11. p
24	3.5	.	0.1	●⁰n. 1–7²⁰ ✳¹–16⁵⁵ ✳¹ 17³⁵–⁵⁰
25	(0.0)	.	7.4	✳¹n ✳⁰19³⁵–⁴⁵; ⊙ a. 11. p
26	0.1	.	1.1	△⁰19–19¹⁰ ●⁰20¹⁵–³⁵
27	3.0	.	3.3	●¹19³⁵–20²⁰; ⊙ a. p
28	2.0	.	6.4	●¹⁻⁰12⁴⁰–13³² ▲¹14⁰⁷–¹¹²; ●¹▲¹16¹²–¹⁸ ●⁰–16²⁵. 20⁴⁵–21; (⊠) 14¹⁸S. 16¹⁹S; ⊙ 1. a
29	5.3	.	0.1	●⁰n. 16⁴⁵–17¹⁰ 17²⁰–⁴⁰ ●¹–20³⁰ ●⁰–21
30	14.4	.	.	●¹n ✳⁰7–7³⁰ ●⁰–7⁵⁰. 8⁰⁵–9³⁰ ●¹10⁵⁷–11¹⁵ ●⁰12⁵⁰–13²⁰. 14¹⁰–³⁰ ●⁰15⁵⁰–18³⁰ ●⁰. 19³⁰ ●⁰–n
31				
Σ	65.1	–	82.2	UWAGI

Zakopane

$\varphi = 49°17'$ $\lambda = 19°57'$

Maj – Mai 1937

DNI	CIŚNIENIE P = 600 + I	II	III	Dzie	TEMPERATURA T I	II	III	Dzie	Max	Min	PRĘŻNOŚĆ PARY e I	II	III	Dzie	WILGOTNOŚĆ WZGL. U I	II	III	Dzie	ZACHMURZENIE i POGODA N,w I	II	III	KIERUNEK i PRĘDKOŚĆ WIATRU D,v I	II	III
1	89.7	90.4	90.9	90.3	4.0	10.4	8.0	7.6	11.2	3.1	6.1	5.4	7.0	6.2	100	58	86	81	10 ●	9 ⊙	10	SW 1	N 4	S 1
2	91.0	91.2	91.2	91.1	7.0	12.8	6.8	8.4	14.8	4.1	6.2	5.8	6.5	6.2	82	53	87	74	7	7	3	C 0	NE 4	SW 1
3	90.4	89.0	89.0	89.5	6.2	15.4	8.8	9.8	16.5	0.4	5.0	5.5	6.8	5.8	71	43	80	65	2 ⊙	2 ⊙	0	NE 1	NNE 4	C 0
4	89.3	88.8	89.0	89.0	9.6	17.1	7.1	10.2	17.8	1.5	4.8	5.3	5.4	5.2	53	37	72	54	1 ⊙	4 ⊙	1	S 1	NE 4	S 1
5	89.3	89.1	89.4	89.3	8.8	17.1	8.0	10.5	18.0	3.5	7.1	5.8	6.8	6.6	83	40	84	69	9	8	1	C 0	NE 3	SSW 1
6	90.9	91.1	93.5	91.8	10.4	16.0	6.4	9.8	16.2	4.1	7.1	7.3	7.0	7.1	75	54	98	76	3 ⊙	7 ⊙	10 ●	C 0	N 2	NE 2
7	93.6	93.6	93.5	93.6	5.8	8.4	7.0	7.0	8.4	4.1	6.6	7.4	7.3	7.1	96	89	98	94	10 ●	10	10	C 0	C 0	NW 2
8	91.9	91.3	91.1	91.4	5.4	14.2	6.4	8.1	14.7	4.6	6.6	7.6	6.4	6.9	99	63	89	84	10 ≡	5 ⊙	1	S 1	NNW 4	SW 2
9	89.7	89.2	88.3	89.1	8.6	15.2	8.4	10.2	16.7	1.7	5.6	6.3	6.6	6.2	68	50	80	66	0	6	1	C 0	SSE 2	C 0
10	88.5	88.5	89.7	88.9	10.4	17.4	8.5	11.2	18.6	3.0	6.3	6.5	7.9	6.9	67	45	96	69	0	6 ⊙	2	C 0	NNE 2	SW 2
11	90.2	90.0	89.4	89.9	12.0	19.4	15.0	15.4	20.0	3.1	7.1	6.6	6.4	6.7	68	40	52	53	1 ⊙	3 ⊙	1	C 0	SW 3	SSW 3
12	88.8	89.1	88.2	88.7	15.7	19.2	16.2	16.8	19.7	12.0	6.8	6.5	6.5	6.6	52	40	48	47	10	5 ⊙	9	N 3	S 6	SW 4
13	88.0	88.3	88.2	88.2	15.6	21.3	16.4	17.4	22.2	8.7	6.8	4.9	6.8	6.2	52	27	50	43	9	7 ⊙	9	SW 5	S 6	SW 2
14	86.8	88.0	90.4	88.4	16.8	17.6	9.6	13.4	20.7	9.6	6.8	8.1	7.9	7.6	47	54	88	63	9	9	0	S 12	SSW 4	C 0
15	91.6	91.5	92.3	91.8	9.9	17.6	12.8	13.3	18.6	2.7	6.6	7.6	8.3	7.5	73	51	75	66	5 ⊙	9	3	C 0	N 3	C 0
16	91.8	91.6	91.3	91.6	11.2	19.0	11.6	13.4	20.5	9.5	9.3	10.6	8.4	9.4	93	65	82	80	10	7 ⊙	1	NW 1	ENE 2	C 0
17	90.7	89.9	89.6	90.1	14.4	20.9	11.4	14.5	21.6	6.6	6.9	7.7	9.3	8.0	56	43	92	64	0	4 ⊙	1	WSW 1	N 2	C 0
18	88.4	88.0	87.0	87.8	15.8	16.4	11.8	14.0	21.5	7.2	7.5	9.3	8.9	8.6	56	68	86	70	2	8	4	C 0	NE 2	C 0
19	86.2	87.1	89.2	87.5	16.4	14.4	10.6	13.0	22.7	7.7	9.0	10.6	8.9	9.5	66	86	93	82	1	10	3	NE 2	SSE 1	SW 1
20	90.7	91.2	91.2	91.0	14.4	21.5	12.8	15.4	23.2	7.2	8.7	10.5	9.5	9.6	71	56	86	71	1	4 ⊙	0	SE 1	ESE 2	S 1
21	90.2	89.6	89.9	89.9	16.4	25.9	14.4	17.8	26.5	8.4	8.9	11.6	9.0	9.8	64	47	73	61	10 ⊙	7 ⊙	0	C 0	NNW 3	SW 1
22	90.1	90.2	92.7	91.0	19.0	24.7	13.2	17.5	25.0	10.0	9.9	10.1	10.8	10.3	60	44	96	67	3 ⊙	4 ⊙	10	WSW 1	NNE 4	W 3
23	93.4	94.8	94.6	94.3	12.0	10.4	10.6	10.9	15.5	9.2	10.1	8.8	8.9	9.3	96	94	94	95	10 ●	10	2	NW 1	W 2	NW 2
24	94.9	94.5	94.5	94.6	11.4	19.6	11.9	13.7	20.7	4.4	6.5	9.9	9.0	8.5	64	58	86	69	2 ⊙	5 ⊙	2	ESE 1	NE 4	C 0
25	93.8	93.8	94.3	94.0	12.6	19.2	12.2	14.0	21.5	6.5	8.9	10.7	10.0	9.9	83	65	94	81	9	9	9	WNW 2	SE 3	SW 1
26	93.9	93.9	94.6	94.1	15.2	22.9	13.2	16.1	23.4	9.6	9.2	10.0	10.8	10.0	71	49	96	72	2 ⊙	7 ⊙	0	S 1	NNE 3	S 2
27	94.5	94.8	94.9	94.7	16.6	18.2	14.0	15.7	23.6	8.4	8.7	10.1	9.1	9.3	61	65	77	68	0	9	9	C 0	SW 2	SSE 2
28	94.9	95.0	94.6	94.8	16.4	12.5	11.7	13.1	18.0	10.2	10.8	9.7	8.4	9.6	78	91	82	84	9	10	10	ENE 2	S 2	S 1
29	94.5	94.0	95.2	94.6	12.0	16.4	9.8	12.0	16.7	5.8	7.2	5.0	7.5	6.6	69	36	82	62	1	2 ⊙	10	WSW 3	WSW 5	C 0
30	95.6	96.4	96.2	96.1	10.4	13.0	5.4	8.6	14.3	5.1	5.9	6.2	5.5	5.9	62	56	81	66	3 ⊙	1 ⊙	0	NNW 4	ENE 3	C 0
31	94.8	93.5	90.9	93.1	9.6	19.0	9.8	12.0	20.6	0.4	5.1	8.1	6.2	6.5	56	50	69	58	0	3 ⊙	6	C 0	NNW 3	WNW 1
M	91.2	91.2	91.4	91.3	11.9	17.2	10.6	12.6	19.0	5.9	7.4	7.9	7.9	7.7	71	55	82	69	4.8	6.4	4.1	1.4	3.0	1.2

Czerwiec – Juin 1937

1	89.1	88.7	87.0	88.3	10.9	16.2	14.0	13.8	19.3	2.6	6.4	10.8	11.3	9.5	66	79	94	80	10	10	10	NW 1	NNE 2	C 0
2	84.4	85.5	87.4	85.8	11.6	15.0	9.8	11.6	16.0	9.7	9.5	8.8	6.5	8.3	95	70	72	79	10 ●	8 ⊙	8	WSW 5	SW 6	WSW 3
3	88.4	89.1	92.2	89.9	7.5	10.6	2.6	5.8	11.8	2.5	5.2	5.7	4.7	5.2	69	60	83	71	8	7	0	WSW 2	NW 4	SSW 2
4	92.3	92.2	92.2	92.2	8.0	13.8	11.1	11.0	15.2	-1.1	5.0	6.9	7.4	6.4	63	59	75	66	10	10	9	C 0	NE 3	SE 2
5	92.2	93.2	94.7	93.4	14.4	16.0	13.6	14.4	17.5	10.3	8.9	9.0	9.8	9.2	74	66	86	75	10	10	9	SW 3	W 4	S 2
6	95.5	95.8	95.7	95.7	13.2	19.1	12.6	14.4	20.2	6.3	8.7	10.5	9.3	9.5	77	64	87	76	1 ⊙	3 ⊙	0	NNE 2	NE 3	S 2
7	95.5	95.3	94.7	95.2	16.0	23.3	15.6	17.6	24.5	7.2	10.2	12.4	11.2	11.3	76	59	85	73	0	6 ⊙	0	SSE 2	NE 2	S 1
8	94.5	94.5	93.8	94.3	18.0	17.6	16.0	16.9	25.7	10.4	11.1	11.3	11.2	11.2	72	75	82	76	1 ⊙	8	2	C 0	SW 4	C 0
9	93.8	93.7	93.8	93.8	19.2	24.5	15.3	18.6	25.5	12.0	11.9	12.2	12.1	12.1	71	54	93	73	4 ⊙	6	3	C 0	SE 2	S 2
10	93.8	93.3	92.7	93.3	18.8	26.6	16.9	19.8	27.4	10.7	11.5	12.1	11.4	11.7	71	47	80	66	1 ⊙	5 ⊙	4	S 1	N 3	SE 2
11	92.9	92.3	91.6	92.3	19.4	26.1	14.6	18.7	26.6	10.7	11.3	11.7	10.4	11.1	67	48	84	66	3 ⊙	7 ⊙	3	SSE 1	NNE 3	SSW 1
12	91.2	91.0	90.7	91.0	20.4	26.4	15.1	19.2	26.7	10.8	10.1	11.6	11.1	10.9	57	46	87	63	1 ⊙	6 ⊙	3	C 0	ENE 3	SSW 2
13	90.8	91.0	92.4	91.4	19.4	22.5	16.1	18.5	23.7	10.8	11.8	12.0	13.0	12.3	70	60	95	75	2 ⊙	8	9	ESE 2	SE 3	S 1
14	93.2	93.3	93.2	93.2	16.0	19.0	14.4	16.0	20.0	14.4	12.8	12.7	10.5	12.0	94	78	85	86	9	9 ⊙	4	S 1	NE 3	C 0
15	91.8	91.0	90.0	90.9	13.0	20.5	12.8	14.8	21.7	5.0	8.2	9.1	9.6	9.0	74	51	88	71	1 ⊙	4 ⊙	3	N 3	N 3	S 2
16	87.8	86.9	86.0	86.9	17.6	19.1	14.6	16.5	20.5	8.2	9.5	12.2	12.0	11.2	63	75	97	78	7 ⊙	10	10 ●	S 1	NW 3	NE 2
17	86.1	86.8	88.6	87.2	10.6	9.6	6.8	8.4	14.6	6.8	9.5	8.9	7.4	8.6	100	100	100	100	10 ●	10 ●	10 ●	C 0	E 1	C 0
18	89.6	90.4	90.6	90.2	8.3	12.0	8.8	9.5	13.8	5.7	7.6	8.7	8.1	8.1	93	84	96	91	9	10	3	NE 3	ENE 3	S 2
19	90.4	90.1	90.8	90.4	12.1	19.2	12.7	14.2	20.0	5.1	8.7	9.0	10.1	9.3	84	55	93	77	3 ⊙	6 ⊙	8	NE 2	S 8	ENE 2
20	89.0	88.2	87.4	88.2	12.1	19.5	14.7	15.2	21.4	5.7	7.8	9.8	8.6	8.7	74	58	69	67	6 ⊙	8 ⊙	10	NE 3	SSW12	NNW 1
21	87.7	89.0	90.4	89.0	9.8	14.8	13.4	12.8	18.7	9.5	8.8	7.6	9.0	8.5	98	61	78	79	10 ●	7	7	SW 4	SW 4	C 0
22	91.8	91.8	92.4	92.0	11.8	17.2	10.3	12.4	17.4	6.7	7.9	9.2	8.9	8.7	77	63	95	78	3 ⊙	9	4	NE 2	N 3	SSW 1
23	92.0	91.4	90.1	91.2	12.0	20.0	13.8	14.9	21.6	5.7	9.3	10.5	10.5	10.1	90	60	91	80	1 ⊙	7	1	ENE 2	SE 3	SSW 2
24	89.2	87.9	87.2	88.1	14.2	22.3	14.3	16.3	23.2	5.5	8.0	9.6	8.9	8.8	66	49	74	63	4 ⊙	9 ⊙	3	ENE 1	NNE 3	SSW 2
25	86.6	86.3	86.8	86.6	18.4	19.8	13.0	16.0	25.6	10.2	9.8	10.9	10.5	10.4	62	63	93	73	7	8 ⊙	4	N 2	SSE 3	C 0
26	89.3	91.4	91.8	90.8	11.2	9.0	9.4	9.8	13.0	8.7	9.9	8.3	8.2	8.8	100	97	93	97	10 ●	10 ●	10	ENE 2	NNE 3	SSW 1
27	91.4	90.2	89.3	90.3	11.2	20.0	13.8	14.7	20.3	6.9	8.5	9.3	10.6	9.5	86	55	89	77	9	5 ⊙	2	N 2	NE 3	NNW 1
28	88.2	87.4	86.7	87.4	14.8	21.9	13.2	15.8	22.2	9.3	9.9	8.1	10.1	9.4	79	62	90	70	4 ⊙	1 ⊙	1	N 1	N 2	NE 2
29	85.7	84.6	84.5	84.9	16.4	22.0	14.6	16.9	22.5	9.7	9.7	8.8	10.0	9.5	70	46	82	66	2 ⊙	9	10	NW 1	SSW 8	SE 2
30	84.6	84.8	86.8	85.4	13.1	13.6	11.0	12.2	14.9	10.9	10.6	11.1	9.3	10.3	94	96	95	95	10	10 ●	10 ●	C 0	NNW 3	SW 4
31																								
M	90.3	90.2	90.4	90.3	14.0	18.6	12.8	14.6	20.4	7.9	9.3	10.0	9.7	9.7	78	64	87	76	5.5	7.5	5.3	1.6	3.7	1.5

Zakopane

$H_s = 833\ m$ $H_b = 846{,}5\ m$

Maj – Mai 1937

DNI	OPAD R	GRUB. ŚNIEGU h	USŁONECZNIENIE	POGODA
1	1.9	.	6.2	•¹r •⁰7–7¹⁰ •¹–8⁴⁵ ; ⊙ a, ll, p
2	.	.	7.0	⊙ a, p
3	.	.	13.2	⌒²n ; ⊙ l, a, ll, p
4	.	.	11.5	⌒¹n ; ⊙ l, a, ll, p
5	.	.	3.2	⊙ a, p
6	32.2	.	5.6	•⁰15⁵⁵–16⁰³ •²–17²⁰ •¹–17⁵⁰ 20¹⁵–21 •⁰–21³⁰ •¹ 22¹⁰–23²⁰ •⁰⁻¹24 ; ⌫¹ 16³⁵–17²⁰ SW–NE ; ⌒¹n ; ⊙ l, a, ll
7	5.8	.	.	•⁰⁻¹0⁰⁰–3³⁵ 6²⁰–7¹⁰ 8²⁰–10²⁰ •⁰12–12⁰⁵ •¹15³⁰–32 •⁰–17⁴⁰ •⁰⁻¹18–20
8	.	.	4.9	≡¹7–7¹⁵ ; ⊙ a, ll, p
9	.	.	9.3	⌒¹n ; ⊙ l, a, p
10	5.9	.	7.4	•²14³²–40 •⁰15³⁰–40 •²⁻⁰16⁰²–15 •²17¹⁶–32 •⁰18⁰²...⁵⁰ ; ⌫⁰ 15¹⁰–16¹⁵ SE ; ⌒¹n ; ⊙ l, a, ll, p
11	.	.	13.5	⌒²n ; ⊙ l, a, ll, p
12	.	.	7.8	⊙ a, ll, p
13	.	.	6.6	⊙ a, ll, p
14	0.3	.	5.5	•⁰11³⁰–⁵⁰ •²11⁵⁶–12 •⁰14²⁰–²² ; ⊙ a, p
15	15.0	.	5.5	•²22⁴⁵–24 ; ⌒¹n ; ⊙ l, a
16	.	.	7.2	•²0⁰⁰–³⁰ •¹–3 •⁰–4¹⁰ ; (⌫) 12⁰⁵ ; ⊙ a, ll, p
17	2.6	.	9.3	•⁰14¹⁵–⁴⁰ •²–14⁵⁰ •¹–15¹⁰ •⁰–15⁵⁰ ; (⌫) 13⁴⁰ ; ⌒¹n ; ⊙ l, a
18	0.3	.	7.5	•¹11⁵⁴–12 •⁰–12⁰⁵ ; (⌫) 11⁰⁵ ; ⌒¹n ; ⊙ l, a
19	4.5	.	5.6	•¹10⁵⁰–11²⁰ •⁰11³²–12 13⁴⁰–14⁵⁰ •¹–15⁵⁰ ; ⌫⁰ 10⁵⁰–11⁴⁰ 13⁴⁵–15⁴⁵ ; ⌒¹n ; ⊙ l, a
20	.	.	11.0	⌒¹n ; ⊙ l, a, ll, p
21	.	.	7.0	⌒¹n ; ⊙ l, a, ll, p
22	2.2	.	8.1	•⁰16³⁰–17⁵⁰ 18⁵⁰–19²⁰ •¹–19⁵⁰ •⁰–20 ; (⌫) 16⁵⁰ ⌫⁰ 19¹⁰–⁴⁰ ; ⌒¹n ; ⊙ l, a, ll, p
23	0.5	.	1.6	•⁰3³⁰–4 •¹6¹⁶–³⁸ •⁰–7³⁰ ; ⊙ p
24	.	.	10.8	⌒¹n ; ⊙ l, a, ll, p
25	2.7	.	1.8	•⁰13⁵⁰–24 15⁵⁰–16 •¹–17 •⁰–17²⁰ ; ⌫⁰ 13²⁰–⁴⁵ ; ⊙ a
26	.	.	8.4	⌒¹n ; ⊙ l, a, ll, p
27	0.1	.	6.4	⌒¹n ; ⊙ l, a, ll, p
28	0.1	.	1.2	•⁰11⁵⁵–12⁰⁵ ; (⌫) 10⁴⁰ ; ⌒¹n ; ⊙ l, a
29	.	.	10.4	⌒²n ; ⊙ l, a, ll, p
30	.	.	12.8	⌒¹n ; ⊙ l, a, ll, p
31	.	.	14.6	⌣¹n ; ⊙ l, a, ll, p
Σ	74.1	—	230.9	UWAGI:

Czerwiec – Juin 1937

1	15.6	.	0.5	•⁰20–20²⁰ •¹–20²⁸ •⁰–20⁴⁰ 22–22¹⁸ •¹–24
2	3.3	.	4.5	•²0⁰⁰–⁰⁵ •¹–0⁴⁰ •⁰–1¹⁰ 6¹⁰–⁴⁰ •²–7³⁰ •¹–8⁰⁰ •⁰–8⁵² 9⁴⁵–⁵⁰ ; ⊙ ll, p
3	.	.	7.0	⊙ a, p
4	.	.	2.2	⊙ p
5	.	.	0.5	
6	.	.	13.0	⌒¹n ; ⊙ l, a, ll, p
7	.	.	12.2	⌒²n ; ⊙ l, a, ll, p
8	.	.	8.6	(⌫) 10⁵⁰ SSE ; ⌒¹n ; ⊙ l, a, p
9	.	.	7.1	⌒¹n ; ⊙ l, a, p
10	.	.	14.1	(⌫) 13–13⁴⁵ S ; ⌒²n ; ⊙ l, a, ll, p
11	.	.	9.0	⌒⁰n ; ⊙ l, a, ll
12	1.6	.	7.9	•⁰10²⁵–³⁰ •²–10⁴⁰ •⁰–10⁵⁰ ; (⌫) ll, n, SE ; ⌒⁰n ; ⊙ l, a, ll, p
13	21.6	.	6.1	•⁰12–12⁰² 14⁴²–⁵² •¹15⁵⁰–16⁰⁵ •⁰⁻¹16⁵⁵ 18⁴⁵–19 •¹⁻⁰19⁵⁰ •¹23³⁰–⁴⁰ •²–23⁵⁰ •⁰–24 ; ⌒¹n ; ⊙ l, a
14	.	.	1.3	•⁰0⁰⁰–⁴⁵ •²0⁵⁸–12 •⁰1³⁰–⁴⁰ •²1⁵⁰–⁵⁵ •⁰–2 •²3¹⁰–²⁰ ; ⊙ a, ll, p
15	.	.	14.9	⌒²n ; ⊙ l, a, ll, p
16	33.0	.	2.4	•⁰14⁰⁵ 15³⁰ •⁰⁻¹16⁰⁵–17⁴⁰ •⁰17⁵² 19⁰² •²19³⁰–³² •¹–21¹⁰ •²⁻⁰21⁴⁰–23³⁰ ; ⌒¹n ; ⊙ l
17	31.2	.	.	•⁰⁻¹0¹⁵–5 •²⁻⁰–24
18	.	.	1.1	•⁰1⁴⁰–2²⁰ ; ⊙ a, p
19	.	.	12.1	⌒⁰n ; ⊙ l, a, ll, p
20	7.6	.	5.6	•²10¹⁶–²⁰ •¹–11⁰² •⁰–11²⁰ •¹–11⁴⁰ •⁰–11⁵² ; ⊙ l, a, ll, p
21	0.3	.	3.0	•⁰0⁰⁰–²⁵ •²–0³⁰ •¹–5³⁵ •²–5⁴⁰ •¹–8⁰⁵ ; ⊙ p
22	3.2	.	6.7	•⁰15⁰⁵–²⁵ •¹–15⁵⁰ •⁰–16⁵⁰ •¹–17²⁰ •⁰–17⁴⁰
23	.	.	12.3	⌒¹n ; ⊙ l, a, ll, p
24	.	.	14.6	⌒²n ; ⊙ l, a, ll, p
25	39.9	.	6.4	•²12⁴⁴–⁵² •⁰–12⁵⁴ •²⌫⁰ 17–17³⁰ ; ⊙ a, ll, p
26	0.7	.	.	•²3²⁰–5 •¹–5¹⁰ •⁰–5⁵⁰ •¹–7 •⁰–7¹⁰ •¹–9³⁰ •⁰10⁴⁰–⁵⁵ 12⁴⁵–13¹⁰
27	.	.	10.3	⊙ a, ll, p ; ⊕⁰7–7³⁰ ⊕²–9³⁰
28	.	.	13.6	⌒¹n ; ⊙ l, a, ll, p
29	9.6	.	6.4	•⁰17²⁵–⁵⁸ •²22²⁰–⁴⁰ •¹–23¹² ; (⌫) 17¹⁰ SW ; ⌒¹n ; ⊙ a, p
30	70.5	.	.	•¹⁻⁰7⁵⁵...9¹²–13²⁰ •²–17 •¹–17²⁰ •¹–17⁵⁰ •²–18 •¹–19²⁰ •⁰–20¹² •²–24
31				
Σ	236.1	—	203.5	UWAGI:

Zakopane — φ = 49°17' — λ = 19°57' — Lipiec – Juillet 1937

DNI	CIŚNIENIE P = 600 +				TEMPERATURA T						PRĘŻNOŚĆ PARY e				WILGOTNOŚĆ WZGL. U				ZACHMURZENIE i POGODA N,w			KIERUNEK i PRĘDKOŚĆ WIATRU D,v		
	I	II	III	Dies	I	II	III	Dies	Max	Min	I	II	III	Dies	I	II	III	Dies	I	II	III	I	II	III
1	90.6	91.8	92.8	91.7	8.2	10.5	7.2	8.3	14.8	7.2	7.9	6.6	7.1	7.2	98	71	94	88	10 ●	10	3	NNW 2	WSW 2	SSW 2
2	93.6	93.7	94.7	94.0	10.6	17.5	12.4	13.2	18.5	3.6	7.7	7.9	10.0	8.5	80	54	92	75	1 ⊙	7 ⊙	4	SSE 1	ENE 2	S 1
3	94.8	94.8	94.4	94.7	13.2	18.0	12.1	13.8	19.8	6.6	9.8	11.1	9.8	10.2	88	72	93	84	2 ⊙	9	1	NE 2	NNW 3	S 1
4	94.1	93.6	92.5	93.4	13.6	20.0	11.8	14.3	22.0	6.7	8.3	6.5	8.8	7.9	71	38	86	65	0	4 ⊙	3	SE 1	NE 2	SSE 2
5	91.4	91.1	90.3	90.9	18.1	20.8	13.0	16.2	21.7	10.4	9.9	9.0	9.7	9.5	65	50	88	68	2 ⊙	4 ⊙	0	S 2	NW 2	SSW 2
6	89.7	89.0	88.6	89.1	16.0	21.3	15.0	16.8	23.2	9.2	10.9	9.2	10.1	10.1	81	49	79	70	7 ⊙	7	10	SSW 2	NW 4	SE 1
7	88.2	88.5	88.7	88.5	18.0	20.7	16.3	17.8	22.0	12.2	9.8	10.4	10.9	10.4	64	57	79	67	4 ⊙	9	10	S 2	NE 4	SSW 1
8	89.2	89.6	91.1	90.0	17.6	23.1	12.6	16.5	23.5	11.5	11.3	9.3	9.7	10.1	75	44	90	70	9	5 ⊙	1	SW 5	WSW 6	SSW 3
9	91.8	91.5	90.5	91.3	13.4	18.8	14.1	15.1	19.8	9.3	8.4	9.0	9.9	9.1	74	56	82	71	9	7 ⊙	6	SW 3	W 6	E 1
10	88.2	87.2	84.9	86.8	14.8	17.0	14.6	15.2	20.3	9.1	9.7	9.4	10.2	9.8	77	64	82	74	7	10	10	C 0	C 0	WSW 1
11	84.8	84.1	83.4	84.1	7.8	11.0	6.8	8.1	14.6	6.6	7.5	7.5	6.1	7.0	94	76	82	84	10 ●	10 ●	1	SW 2	NW 3	S 2
12	80.5	82.0	82.0	81.5	8.2	10.2	8.5	8.8	13.1	6.1	7.2	7.0	7.4	7.2	89	77	89	85	8 ●	9	9 ●	W 6	W 6	SW 1
13	83.4	84.8	86.8	85.0	9.0	13.6	9.8	10.6	16.0	4.5	7.2	6.9	8.2	7.4	84	60	90	78	6 ⊙	9	8	SW 2	WNW 4	SW 2
14	87.9	88.3	89.7	88.6	11.2	16.8	10.8	12.4	18.2	9.2	9.4	8.5	8.8	8.9	95	60	91	82	10	9	3	SW 2	WNW 5	SSW 3
15	90.2	90.0	89.4	89.9	13.2	20.0	13.4	15.0	21.0	6.7	8.6	7.4	9.8	8.6	75	43	87	68	2 ⊙	5 ⊙	3	ENE 1	NE 2	SSW 2
16	89.3	88.9	89.0	89.1	14.6	20.9	18.0	17.9	24.0	7.9	9.5	9.8	11.4	10.2	76	54	74	68	2 ⊙	8	7 (R)	C 0	NW 3	SSW 1
17	90.2	90.8	92.9	91.3	18.6	23.1	16.6	18.7	23.7	13.3	11.6	11.6	11.7	11.6	72	56	82	70	4 ⊙	5 ⊙	10	S 1	NNW 3	S 1
18	93.8	93.8	93.3	93.6	16.2	20.9	16.8	17.7	22.5	13.1	10.0	8.4	11.5	10.0	69	46	81	65	8	6 ⊙	9	SSE 1	N 3	NW 1
19	91.9	91.3	91.3	91.5	14.0	19.7	14.5	15.7	20.5	12.7	11.3	11.5	10.9	11.2	94	68	89	84	10	5 ⊙	8	NE 1	NE 2	S 1
20	91.1	91.0	91.1	91.1	13.6	19.7	14.2	15.4	21.0	9.1	9.9	9.2	10.1	9.7	85	54	84	74	3 ⊙	9	5	S 1	N 3	SE 1
21	90.8	89.9	89.7	90.1	14.9	22.9	14.8	16.8	23.4	10.0	9.5	10.4	11.6	10.5	75	51	92	73	6	6 ⊙	8	S 1	ENE 2	SSE 1
22	87.9	86.7	86.6	87.1	15.7	22.5	15.8	17.4	24.4	9.6	10.1	9.9	11.5	10.5	76	50	86	71	3 ⊙	7	9	C 0	WSW 6	SSE 3
23	87.1	87.1	87.5	87.2	15.2	19.2	13.8	15.5	20.8	11.2	11.3	5.5	11.0	9.3	88	34	95	72	5 ⊙	10	10	WSW 3	W 5	SW 3
24	87.3	87.1	85.7	86.7	15.8	21.9	16.6	17.7	24.2	12.3	8.3	11.1	10.7	10.0	63	57	76	65	3 ⊙	6 ⊙	7	WSW 5	W 7	SSE 2
25	85.1	86.0	86.8	86.0	14.6	22.9	14.9	16.8	24.0	13.7	11.7	11.7	11.9	11.8	94	57	94	82	10	7 ⊙	7	S 1	WSW 3	SE 2
26	86.9	86.8	87.9	87.2	15.4	18.4	11.4	14.2	20.0	11.2	9.4	7.4	7.9	8.2	72	48	79	66	10	5 ⊙	3	S 2	W 8	S 2
27	88.3	88.0	88.4	88.2	12.8	17.0	11.0	13.0	18.3	9.7	8.5	8.7	9.3	8.8	78	60	95	78	10	8 ⊙	10 ●	WSW 3	WSW 5	S 2
28	87.6	86.8	86.3	86.9	12.1	14.6	10.6	12.0	15.8	9.7	8.4	6.7	7.8	7.6	80	54	82	72	6 ⊙	9	10	SW 4	W 6	S 1
29	86.2	86.3	87.0	86.5	11.2	15.8	12.6	13.0	17.5	8.2	8.0	7.2	9.4	8.2	80	54	86	73	10 –	7	7	W 1	WNW 5	NW 1
30	87.4	87.3	87.8	87.5	12.8	17.0	11.6	13.2	19.0	5.1	7.4	7.7	8.5	7.9	68	54	85	69	1 ⊙	9	6	SSW 3	NW 5	SSW 2
31	88.4	88.6	88.9	88.6	12.2	19.2	11.8	13.8	20.2	7.2	8.5	9.3	9.7	9.2	80	57	95	77	1 ⊙	5 ⊙	3	SSW 1	NNW 3	SSE 2
M	89.0	88.9	89.0	89.0	13.6	18.5	13.0	14.5	20.3	9.1	9.3	8.8	9.7	9.3	79	56	86	74	5.8	7.3	6.2	2.0	3.9	1.6

Sierpień – Août 1937

1	87.7	86.8	86.4	87.0	12.6	20.3	14.4	15.4	20.7	7.2	9.7	9.3	10.3	9.8	88	53	84	75	9	8 ⊙	10	C 0	NNE 2	S 1
2	85.5	85.6	85.8	85.6	13.4	14.4	13.4	13.6	18.0	11.7	9.7	10.0	10.5	10.1	86	83	92	87	10	10	10	NW 3	NW 3	SW 2
3	86.5	87.1	87.9	87.2	12.0	15.0	12.4	13.0	17.0	11.8	9.9	10.5	10.0	10.1	96	83	83	91	10 ●	8 ⊙	8	NE 2	SSW 5	C 0
4	88.2	88.6	90.3	89.0	12.4	16.3	13.0	13.7	18.0	10.2	10.2	10.3	10.5	10.3	95	74	93	87	10	9	9	NW 1	N 2	C 0
5	90.3	90.5	90.3	90.4	13.5	16.2	13.6	14.2	17.0	11.8	10.5	10.4	11.1	10.7	90	76	95	87	10	10	10 ●	SE 1	S 2	C 0
6	90.1	91.0	91.4	90.8	14.4	14.0	12.3	13.2	17.4	12.2	11.3	9.1	10.2	10.2	92	77	95	88	9	10 ●	10	C 0	N 3	SW 1
7	91.3	91.6	91.4	91.4	12.8	15.2	14.2	14.1	15.7	12.1	10.7	10.7	11.4	10.9	97	84	94	92	10	10	10	S 1	S 2	S 1
8	90.9	91.3	91.6	91.3	15.0	18.2	15.4	16.0	20.0	14.0	12.3	10.9	12.0	11.7	96	70	92	86	10 ●	9	10	C 0	SE 1	SSE 2
9	91.0	90.8	90.8	90.9	15.1	21.3	16.2	17.2	22.7	14.2	12.2	11.1	11.8	11.7	96	60	86	81	10 ●	6	7	SSW 2	NNE 2	SSE 2
10	89.6	90.2	89.4	89.7	15.9	16.0	12.6	14.3	21.5	11.5	10.3	11.5	10.4	10.7	77	85	95	86	4 ⊙	10	9	SSW 2	SW 5	S 1
11	89.2	89.3	90.1	89.5	13.9	18.4	12.0	14.1	19.8	11.9	11.0	9.8	9.9	10.2	92	62	96	83	10	6	3	NW 1	NE 2	S 2
12	90.6	90.7	90.8	90.7	11.4	21.9	15.7	16.2	23.5	8.1	9.6	10.9	11.5	10.7	95	56	86	79	1 ⊙	5 ⊙	7	C 0	SSW 2	SSE 1
13	90.4	89.8	89.9	90.0	14.4	23.5	16.1	17.5	25.7	10.2	10.6	11.5	12.9	11.7	86	54	95	78	4 ⊙	6 ⊙	10 R ●	S 1	ENE 2	NW 4
14	88.1	88.2	87.8	88.0	15.3	19.8	14.0	15.8	24.0	12.8	12.5	13.4	11.4	12.4	96	79	96	90	8	7	3	ESE 1	NE 2	SSW 2
15	85.1	83.3	81.6	83.3	13.4	17.6	12.4	14.0	20.7	11.4	10.8	13.5	9.6	11.3	93	90	90	91	7 ⊙	10 R ●	10 ●	S 1	S 3	SSE 2
16	82.8	85.0	86.0	84.6	12.4	12.2	8.2	10.2	14.3	7.8	10.1	8.9	7.5	8.8	95	85	93	91	10 ●	10	2	WNW 7	WSW 5	S 2
17	86.3	87.3	87.2	86.9	10.2	10.6	7.8	9.1	12.9	6.3	7.8	7.5	7.4	7.6	83	78	93	85	10	10 ●	3	S 1	S 1	C 0
18	87.2	87.8	88.8	87.9	9.5	15.6	9.6	11.1	16.7	5.8	7.9	7.3	8.7	8.0	89	55	98	81	4 ⊙	7	10	NW 2	NW 2	S 2
19	88.7	89.6	90.6	89.6	9.2	10.8	11.0	10.5	11.0	7.7	8.4	9.3	9.5	9.1	98	96	98	97	10 ●	10 ●	10	WSW 2	S 1	SW 3
20	90.2	90.6	90.5	90.4	12.6	15.1	9.7	11.8	16.1	9.6	10.4	9.8	8.9	9.7	95	76	99	90	10	10	8	C 0	NW 2	SSW 1
21	89.7	88.9	88.7	89.1	10.0	18.6	13.4	13.7	20.2	6.7	8.7	10.7	10.5	10.0	94	68	95	86	5 ⊙	7	7	S 1	NW 3	SSE 2
22	87.0	86.3	86.4	86.6	11.4	18.4	13.8	14.4	18.8	7.5	9.6	11.7	10.9	10.7	96	74	94	88	8	6	10	SSE 2	NNE 3	SW 2
23	85.4	85.0	84.8	85.1	12.2	15.2	12.6	13.2	15.4	12.0	10.2	11.3	10.6	10.7	96	88	98	94	10	10	10 ●	NE 1	NNE 2	SW 2
24	83.4	84.9	86.9	84.9	14.0	14.0	12.8	13.4	14.0	12.3	11.2	11.4	11.0	11.2	95	96	100	97	10	10 ●	10 ●	NNE 4	NNE 6	NNE 1
25	88.4	88.9	89.3	88.9	13.4	16.6	13.0	14.0	17.7	12.3	11.1	11.5	11.2	11.3	97	82	100	93	10	9	9	C 0	N 3	SSE 1
26	89.8	89.9	91.0	90.2	13.6	17.2	12.4	13.9	20.4	12.1	11.6	12.4	10.1	11.4	100	84	93	92	9	9	10	SE 1	NNE 1	SSW 1
27	90.7	90.8	91.7	91.1	12.3	15.9	12.4	13.2	18.4	9.8	10.2	11.4	10.9	10.7	95	85	98	93	9	7	10 ●	NW 1	NNE 2	NW 2
28	91.0	91.5	91.5	91.3	11.6	18.1	10.1	12.5	18.8	10.0	9.8	11.3	9.2	10.1	96	73	100	90	10	8 ⊙	0	C 0	SE 2	SSE 2
29	91.2	91.0	91.6	91.3	11.6	17.4	10.5	12.5	17.6	8.3	9.8	11.0	9.1	10.0	96	74	96	89	10	9	5	C 0	N 3	S 2
30	91.5	91.4	91.4	91.4	10.8	15.0	11.0	12.0	17.5	8.5	9.3	7.5	9.0	8.6	96	59	93	83	4	7	10	SSW 1	NNW 3	S 2
31	90.4	90.5	91.0	90.6	11.8	15.4	12.2	12.9	15.8	10.7	9.8	9.9	9.3	9.7	96	77	89	87	7	9	7	S 2	NNE 2	S 2
M	88.7	88.8	89.1	88.9	12.6	16.6	12.3	13.6	18.3	10.3	10.2	10.5	10.2	10.3	93	75	94	87	8.3	8.3	8.0	1.3	2.6	1.3

Zakopane — $H_s = 833$ m — $H_b = 846{,}5$ m — Lipiec – Juillet 1937

DNI	OPAD R	GRUB. ŚNIEGU h	USŁONECZNIENIE	POGODA
1	3.9	.	4.1	•2 0^00–2 •0-1–10^35 ⊙ p
2	.	.	9.3	⌒1 n; ○ I, a, II, p
3	.	.	7.9	⌒1 n; ○ I, a, p
4	.	.	13.4	⌒2 n; ○ I, a, II, p
5	.	.	14.2	⌒1 n; ○ I, a, II, p
6	2.5	.	8.4	•2 13^25–29 •0–16 22^40–50; ⊼0 15^25–35; ⌒0 n; ○ I, a, p
7	0.1	.	8.3	•0 14^18–22; (⊼) 13^25 W; ○ I, a, p
8	0.2	.	7.6	•1 15^38–40 • 17^55–18^10; ○ a, II, p
9	.	.	5.8	○ a, II, p
10	12.6	.	4.0	•1 14^00–01 • 21^02–12; ⊼0 21^05–40; ○ a, p
11	16.2	.	3.5	•2 1–115 •1-0–225 •0 3^35–4^45 •1 5^05–10^40 •0–11, 13–13^10 •2 13^22–30 •1-0 13^50 •0 16^15–40 •1 17–17^10; ○ p
12	2.6	.	3.2	•0 2^30 5^57 •1 6^17–42 •0–7^02 7^21–55; 9^23–10, 10^10–15 •1-0 10^35–11^30 •0-1 20^27–21^12
13	10.5	.	2.8	○ I, a, p
14	.	.	5.3	•1 2^48–3^30 •0–3^40 •2–4^30 •1–5^10 •2–5^40 •0–6; ○ a, p
15	.	.	9.1	⌒1 n; ○ I, a, II, p
16	.	.	10.4	(⊼) 21 NE; ⌒1 n; ○ I, a, p
17	.	.	8.5	(⊼) 14^30 SW; ○ I, a, II, p
18	5.6	.	8.4	•0 22^52–23^42 •2–24; ○ a, II, p
19	.	.	2.3	•2 0^00–12 •0–0^22; ○ p, II
20	.	.	5.3	⌒ n; ○ I, a, p
21	2.0	.	7.6	•2 14^28–29 •0–15 •2 18^18–22; ○ a, II, p
22	0.4	.	9.2	•0 19–19^03 19^10–20; ⌒1 n; ○ I, a, p
23	0.6	.	4.7	•1 19^42–46 •0–20^04 20^13–20; ○ I, a
24	18.4	.	12.0	○ I, a, II, p
25	0.5	.	8.4	•0 1^30–2 •2–5 •1–5^30 •2–5^45 •0–6^40 •2 14^11–13 •0–14^20; ⊼2 n ⊼0 14^09–18 NW–SE
26	.	.	8.6	○ a, II, p
27	2.0	.	2.3	•1 20^10–21^21; ○ a, II, p
28	.	.	6.3	○ I, a, p
29	0.1	.	2.9	•0 7^35–8^10; ○ a, p
30	1.4	.	7.4	•0 14^10–32 •1 16^06–20 •0–16^35; ⊼0 14^10–32 NW–SE
31	0.1	.	10.5	•0 15^35–42 (⊼) 15^45–16^15; ⌒2 n; ○ I, a, II, p
Σ	79.7	—	221.7	UWAGI.

Sierpień – Août 1937

1	0.0	.	2.5	•0 8^30–50 ○ a, II, p
2	3.0	.	1.5	•0 7^50–8^05 12^40–55; ○ a, p
3	3.4	.	1.2	•0-2 2^34–3^05 •0–3^09, 5^24–25 •2-0 5^34–6 •0-1 6^45–7^30 •0–8 •1 10^10–20 •0-2 11^42 •1-2 15^35–16 •0 17^50–18
4	0.8	.	1.1	•0 6^30–58 13^30–40 •2 19^42–51 •0–19^54 23^32–24; ○ a, p
5	12.6	.	.	•0 4^28–40 6^15–30 7^25–38 13^08–25 •2-0 17^27–18^50 •1-0 19–21 •0 21^28 23^10–30
6	2.0	.	.	•0 1^05–2^50 6^12–20 •1-0 7^56–8^03 •0 13–13^32 •1-0 14^05 15–16^20 16^40–19 •0 21^50–22^30
7	1.3	.	.	•0 0^25–5 •1–5^50 •0–6^40 •0 11^55–12^50 13^30–50 18^50–19^05 21^52–22^15
8	6.7	.	0.7	•0 3^40–4^15 5^55–7 •2–7^30 •1–7^45 •2 9^33–43; ○ p
9	0.1	.	5.1	•2 6^15–33 •0–7^10 7^50–8; ⊼ 19^50–20^30 SE; ○ a, p
10	3.2	.	5.0	•0 13^05–10 •1–13^50 •0–14 14^10–28; ⌒0 n; ○ I, a, p
11	.	.	2.5	• 2^30–5^50 •0 6^25–40; ○ a, p
12	.	.	10.3	(⊼) 19^50–20^20 SE; ⌒2 n; ○ I, a, II, p
13	15.3	.	10.2	•0 19^00 20^18 •1-0 20^37–21^05 •2-0 21^53–22^52 •0 23^08–28; ⊼0 III ⊼2 n; ⌒1 n; ○ I, a, II, p
14	10.4	.	5.6	•0 0–0^20 1^10–53 •1–2^20 •2–3^08 •1 3^27–4^43 •0–4^58; ○ a, p
15	19.5	.	2.9	•2-0 2^27–4^20 12^37–14^45 •0-1 15^15–31 16^14–35 •1-0 19^23–22 ⊼ n ⊼2 12^55–13^15 ⊼0–16 S–N
16	1.2	.	1.8	•0 3^25–35 •1 5^15–50 •2–6^35 •1–7^30 •0–7^50 8^05–10 8^25–9^30; ○ p
17	1.2	.	2.2	•0 10^12–14^20; ○ p
18	7.3	.	5.5	•2 15^05–12 •0–15^40 15^50–16 •2 17–17^08 •1–17^40 •0–17^50 18^30–19^30; ⌒1 n; ○ I, a, p
19	9.9	.	.	•2-0 2^28–40 •1–3^55 •0-2 4^18 •0 13 •1-0 13^26 17^30 •0 18^30–19 •1 19^22–40 •0–19^50
20	.	.	.	
21	.	.	7.7	⌒2 n; ○ I, a, p
22	8.5	.	2.5	•2 15–15^26 •0–15^32 •1 15^41–16 •0–16^08; ⌒2 n
23	23.5	.	.	•0 4^30–5^05 •0 11^10–14 18^27–19^55 •1–19^58 •0–21^12 •2–22^28 •0–23^12 •2-0–23^58
24	27.9	.	.	•0 0^16 1^08 •2–1^20 •0-1 1^35–4^25 •0 5^03–6^08 •2 7^35–57 •0–8^03 8^41–9^08 •2-0 9^26 9^38–21
25	5.1	.	0.7	•0 1^20–40 2^25–3 3^27–30 4^45–50 5^08–24 6^30–40 • 13^05–40 •0–14 •1 16^10–55 22^18–23; ○ p
26	5.8	.	3.1	•2 12^18–20 •0 13^02–06 •2 15^48–16 •1 17^28–48 •0 18^10–50 •2 23^07–17 •0–23^20; ⊼0 16^05–20; ○ a, p
27	0.9	.	1.7	•0 11^50–12^10 19^10–n (⊼) 16 SE; ○ a
28	17.0	.	1.3	•0 12^40–48 •2-0 13^45–14^40 15^10–16^40 •0 17–17^20 (⊼) 13^35 W; ○ a
29	8.5	.	1.6	•2-0 7^42–8 9^08–40 •1–10, 10^10–12 •0–10^30 •2 13^27–48 •0 15^40–50 •2 22^25–45 •0–23; ○ p
30	0.4	.	6.0	•0 1^40–42 21^32–22^10; ○ I, a, p
31	.	.	0.7	•0 0^20–50; ○ a
Σ	205.5	—	83.4	UWAGI.

Zakopane — φ = 49°17' — λ = 19°57' — Wrzesień – Septembre 1937

Dni	Ciśnienie P = 600 + I	II	III	Dies	Temperatura T I	II	III	Dies	Max	Min	Prężność pary e I	II	III	Dies	Wilgotność wzgl. U I	II	III	Dies	Zachmurzenie N,w I	II	III	Kierunek i prędkość wiatru D,v I	II	III
1	90.8	91.3	92.0	91.4	10.7	15.4	10.7	11.9	17.1	8.7	8.9	8.6	9.0	8.8	92	66	94	84	7	9	10	C 0	NNW 3	S 2
2	93.7	94.0	94.8	94.2	7.6	18.2	10.1	11.5	19.5	5.8	7.7	8.6	9.1	8.5	99	56	99	85	3 ⊙	2 ⊙	0	SSE 1	NNE 3	SSE 2
3	95.4	95.4	95.2	95.3	9.2	21.6	12.4	13.9	22.5	6.6	8.0	9.5	9.1	8.9	92	50	87	76	0	2 ⊙	0	S 1	NNE 2	SSE 2
4	94.3	93.6	93.1	93.7	10.6	21.1	12.5	14.2	22.0	7.3	9.0	9.9	8.5	9.1	95	54	79	76	0	7	3	S 2	NNE 2	C 0
5	92.8	93.0	94.0	93.3	12.0	17.1	13.6	14.1	17.8	11.6	11.1	11.0	10.1	10.7	96	76	87	86	9	6	10	SSW 1	NE 2	S 1
6	94.1	94.2	94.8	94.4	11.6	19.0	11.8	13.6	19.7	9.8	9.2	9.9	10.0	9.7	90	60	97	82	9	5	4	SSE 1	N 3	SE 2
7	95.0	95.1	95.3	95.1	11.0	20.5	10.2	13.0	21.4	7.0	8.8	7.5	8.4	8.2	90	43	91	75	3 ⊙	1 ⊙	0	S 2	NW 4	SW 2
8	94.6	93.8	92.8	93.7	9.1	21.7	12.4	13.9	22.7	6.8	7.8	7.6	8.8	8.1	92	41	83	72	7 ⊙	8 ⊙	0	S 2	W 2	SSE 2
9	91.8	90.3	88.0	90.0	13.0	15.6	13.8	14.0	17.5	10.5	10.0	11.6	11.4	11.0	89	88	97	91	10	8	10	SSE 1	ENE 2	SE 1
10	83.3	83.3	82.7	83.1	11.9	8.6	7.0	8.6	13.8	6.9	10.3	7.9	7.3	8.5	99	95	98	97	10	10 ●	10 ●	NE 1	NNE 2	ENE 2
11	81.1	81.2	80.6	81.0	7.0	12.7	14.4	12.1	14.6	6.6	7.5	9.6	10.7	9.3	100	88	88	92	10	10	9 ●	NE 2	NW 1	NNW 3
12	81.0	82.8	80.0	81.3	13.6	19.2	12.4	14.4	20.2	12.3	10.7	8.2	10.4	9.8	92	50	97	80	5	10	10 ●	ENE 1	SSW 2	C 0
13	75.9	81.5	84.5	80.6	11.4	10.1	6.0	8.4	16.2	5.8	6.6	6.3	5.7	6.2	66	68	82	72	5 ⊙	9	3	SSW 9	W 6	SW 3
14	85.3	84.8	84.4	84.8	4.0	15.4	13.2	11.4	16.0	0.9	5.6	6.2	6.9	6.2	91	48	62	67	2 ⊙	8 ⊙	10	S 2	SE 4	S 6
15	82.6	84.4	86.4	84.5	12.7	9.8	7.0	9.1	13.9	6.3	7.7	8.2	6.5	7.5	71	90	86	82	10	10	7	SSW 6	SE 2	S 2
16	86.7	86.9	86.9	86.8	2.6	16.0	6.8	8.0	17.6	0.2	5.2	6.6	6.2	6.0	95	49	84	76	1 ⊙	3 ⊙	1	SE 1	N 4	SE 2
17	85.9	85.4	85.4	85.6	13.8	20.9	17.6	17.5	21.3	5.2	7.3	7.7	7.5	7.5	62	43	50	52	3 ⊙	2 ⊙	3	SW 4	SSE 7	SW 8
18	86.6	88.4	88.3	87.8	18.2	21.0	18.5	19.0	22.5	16.2	9.0	11.3	10.2	10.2	58	62	65	62	7	9	8	SSW 8	ENE 2	SSW 10
19	86.0	84.5	82.4	84.3	20.0	24.9	20.5	21.5	25.7	18.5	7.5	8.2	8.2	8.0	43	36	47	42	4	4 ⊙	4	S 10	S 9	SE 7
20	81.4	83.4	84.5	83.1	16.6	17.6	10.8	14.0	21.2	10.8	7.8	7.6	9.0	8.1	56	51	94	67	2 ⊙	6	8	SSW 7	SSW 7	SW 2
21	87.6	89.2	90.6	89.1	6.0	15.1	7.0	8.8	17.0	4.2	6.7	7.8	7.0	7.2	96	61	94	84	0	7	7	S 1	SSE 2	S 2
22	90.9	89.7	87.8	89.5	4.8	18.6	11.4	11.6	18.6	2.1	5.7	9.4	9.3	8.1	88	59	92	80	0	6 ⊙	7	S 1	NE 2	S 1
23	84.8	86.0	89.6	86.8	12.4	19.8	8.0	12.0	19.9	8.0	10.7	7.6	7.4	8.6	100	45	93	79	10	3 ⊙	1	SW 2	SSW 5	S 2
24	91.6	92.6	93.2	92.5	6.0	13.5	11.2	10.5	15.3	3.4	6.9	9.6	8.8	8.4	99	84	88	90	5 ⊙	10	10	S 1	NE 2	ENE 1
25	92.0	92.1	93.3	92.5	9.8	11.0	10.2	10.3	11.4	9.3	8.5	8.9	8.8	8.7	93	91	95	93	10 ●	10 ●	10	SE 1	C 0	WSW 2
26	95.8	97.1	98.4	97.1	6.0	14.6	6.3	8.3	16.3	4.8	6.9	8.1	7.1	7.4	99	65	99	88	3 ⊙	7	0	S 1	SSE 2	SSE 2
27	98.1	97.5	96.1	97.2	4.8	17.4	7.8	9.4	18.1	3.2	6.4	8.5	7.7	7.5	100	58	98	85	0	1 ⊙	0	S 1	NE 2	S 2
28	92.5	90.6	89.1	90.7	4.8	18.2	10.4	11.0	19.4	3.2	6.4	9.8	8.9	8.4	100	63	95	86	3 ⊙	5 ⊙	3	C 0	E 2	SE 2
29	87.0	89.4	91.6	89.3	11.0	9.4	7.0	8.6	13.2	7.0	9.3	8.2	7.5	8.3	95	93	100	96	10	10 ●	10 ●	SSW 2	WSW 4	C 0
30	92.3	92.7	92.5	92.5	6.7	9.8	9.0	8.6	10.5	6.4	6.9	7.7	8.6	7.7	94	85	100	93	9	10	10 ● ≡	E 1	E 1	NW 1
31																								
M	89.0	89.5	89.6	89.4	10.0	16.5	11.0	12.4	18.1	7.2	8.0	8.6	8.5	8.4	88	64	87	80	5.2	6.6	5.6	2.4	3.0	2.5

Październik – Octobre 1937

1	91.2	91.0	90.8	91.0	8.0	14.0	9.4	10.2	15.5	7.4	8.0	9.9	8.7	8.9	100	83	99	94	9	10	7	C 0	NE 2	S 1
2	90.4	90.5	91.2	90.7	9.8	15.8	9.6	11.2	17.0	7.3	8.5	9.7	8.8	9.0	93	73	99	88	10	7	0	S 1	NE 2	S 1
3	92.7	93.2	93.5	93.1	7.4	15.0	10.6	10.9	16.6	6.9	7.7	10.0	9.1	8.9	100	79	95	91	4	9	8	C 0	NE 2	C 0
4	93.0	92.6	92.4	92.7	10.2	14.4	6.6	9.4	16.1	6.5	8.9	6.9	6.9	7.6	96	56	95	82	9	6	3	SE 1	NE 2	SSE 1
5	92.9	94.0	96.0	94.3	5.4	9.2	5.4	6.4	9.5	4.4	5.7	4.8	5.1	5.2	84	56	76	72	8	10 ⊙	10	NE 3	NE 5	ENE 3
6	95.8	94.8	95.0	95.2	4.0	8.4	−0.8	2.7	8.8	−0.8	4.8	5.5	4.3	4.9	78	67	100	82	8	1 ⊙	0	ENE 3	NE 4	SSE 1
7	92.3	90.0	88.4	90.2	0.0	13.5	2.2	4.5	13.8	−1.9	4.4	5.7	5.3	5.1	96	49	98	81	0	3 ⊙	0	SSE 2	NE 3	S 1
8	86.9	87.4	89.0	87.8	4.6	11.8	8.0	8.1	13.0	1.7	6.3	7.6	7.7	7.2	100	74	96	90	10	9	8	S 1	NW 2	NW 1
9	90.6	91.6	92.2	91.5	7.0	11.0	4.6	6.8	11.6	4.6	7.0	6.4	6.1	6.5	94	65	97	85	9	9	5	SW 4	SSW 3	S 2
10	91.8	91.0	89.9	90.9	6.4	6.8	4.8	5.7	7.4	4.5	6.8	6.8	5.9	6.5	94	92	91	92	10	10	10	SW 2	NE 2	WSW 1
11	87.7	87.1	87.1	87.3	3.0	3.8	2.0	2.7	5.0	2.0	5.3	5.6	5.0	5.3	93	93	95	94	10	10 ●	10 ●	E 2	NW 3	C 0
12	86.1	86.4	88.2	86.9	1.0	3.2	2.8	2.4	3.4	0.8	4.7	4.3	5.1	4.7	94	73	90	86	9 *	10	10	W 2	WSW 3	SW 2
13	88.9	89.8	91.2	90.0	2.5	3.2	3.0	2.9	4.8	2.3	5.2	5.3	5.2	5.2	94	91	91	92	10	10	10	WSW 2	SW 2	C 0
14	91.5	91.5	91.1	91.4	1.8	7.6	4.5	4.6	8.0	1.8	5.1	5.3	5.9	5.4	98	69	93	87	9	10	10	C 0	NNE 2	SSE 2
15	90.4	90.9	92.4	91.2	3.4	6.0	2.8	3.8	6.5	2.8	5.3	6.1	5.4	5.6	90	88	96	91	10	10 ●	7	S 1	S 2	S 2
16	95.4	96.9	98.7	97.0	0.1	7.1	1.6	2.6	8.6	−2.0	4.6	5.0	5.1	4.9	100	67	98	88	10 ≈	5	9	S 1	NE 2	SE 2
17	98.4	98.0	98.3	98.2	3.6	6.8	5.0	5.1	6.9	−0.2	5.0	6.0	6.2	5.7	84	81	95	87	10	10	10 ●	SW 2	SW 5	SW 1
18	100.3	100.5	100.9	100.6	5.0	10.8	2.1	5.0	12.0	2.1	6.2	6.1	5.2	5.8	95	63	98	85	10	5 ⊙	0	S 1	NW 3	SE 1
19	99.8	98.8	97.6	98.7	−1.2	10.8	1.6	3.2	10.8	−1.2	4.2	6.7	5.2	5.4	99	70	100	90	3 ⊙	3 ⊙	0	S 1	NW 2	S 1
20	96.2	95.6	94.5	95.4	−1.1	10.9	2.1	3.5	11.2	−1.1	4.2	7.3	5.3	5.6	100	75	100	92	0	1 ⊙	0	S 1	NE 2	SSE 1
21	93.4	92.8	92.4	92.9	−0.2	11.4	0.6	3.1	12.0	−1.3	4.5	7.2	4.4	5.4	100	72	92	88	2 ⊙	0	0	S 1	NE 2	S 2
22	91.7	91.5	90.6	91.3	−1.8	11.4	0.8	2.8	13.0	−2.2	4.0	5.9	4.7	4.9	100	59	98	86	0	0	0	SSE 2	NE 3	S 2
23	86.7	84.9	82.8	84.8	0.8	14.1	11.5	9.5	16.7	−1.2	4.5	5.3	6.5	5.4	92	45	64	67	3 ⊙	1 ⊙	7	SSE 2	SW 4	SE 6
24	79.1	79.7	80.7	79.8	12.8	14.4	13.4	13.5	15.0	11.4	7.5	7.7	7.7	7.6	68	62	67	66	9	8 ⊙	4	S 17	S 14	S 12
25	80.1	83.1	86.5	83.2	11.8	14.2	2.7	7.8	14.7	2.3	7.1	5.7	5.2	6.0	69	48	94	70	8	3 ⊙	3	SW 7	SSW 5	S 1
26	88.3	89.5	91.6	89.8	6.6	18.5	3.3	7.9	18.6	1.8	4.7	4.4	5.2	4.8	64	29	89	61	3	0	0	SSW 2	SE 3	SSE 2
27	92.2	92.0	91.9	92.0	1.2	19.6	5.0	7.7	20.5	0.7	4.8	7.0	6.1	6.0	96	42	94	77	3	1 ⊙	0	S 2	SE 3	SSE 2
28	91.7	91.2	90.9	91.3	2.6	17.9	5.2	7.7	18.5	1.9	5.5	5.8	6.2	6.8	100	58	94	84	0	1 ⊙	0	SSE 2	SSE 3	SE 2
29	89.3	88.0	87.6	88.3	1.4	17.6	6.2	7.8	18.3	1.3	5.0	8.1	6.5	6.5	100	54	91	82	0	0	0	S 2	SSE 2	SSE 2
30	87.4	87.7	88.5	87.9	2.8	17.1	4.8	7.4	17.4	1.9	5.4	6.9	6.4	6.2	96	48	100	81	0	1 ⊙	0	S 2	NE 2	S 1
31	89.7	89.9	90.0	89.9	4.2	10.8	0.0	3.8	12.2	0.0	6.2	7.4	4.4	6.0	100	76	96	91	8	7	0	S 1	N 2	SSE 2
M	91.0	91.0	91.4	91.1	4.0	11.3	4.6	6.2	12.3	2.1	5.7	6.6	6.0	6.1	92	66	93	84	6.3	5.3	4.2	2.3	3.1	1.9

Zakopane

$H_s = 833$ m $H_b = 846{,}5$ m

Wrzesień – Septembre 1937

DNI	OPAD R	GRUBOŚĆ SNIEGU	USŁONECZNIENIE	POGODA
1	.	.	0.3	
2	.	.	9.8	⌒¹n; ○ I, a, II, p
3	.	.	12.4	⌒²n; ○ I, a, II, p
4	2.2	.	7.0	•¹23¹⁹–24; ⌒²n; ⊙ I, a, p
5	.	.	1.2	•¹0⁰⁰–10 •⁰6³⁰–⁵⁰; ⊙ p
6	.	.	6.7	⌒¹n; ⊙ a, p
7	.	.	12.1	⌒¹n; ⊙ I, a, II, p
8	.	.	12.1	⌒²n; ○ I, a, II, p
9	12.5	.	0.7	•²10²⁵–³⁰ •¹–10⁵⁰ •⁰–11³² •¹–11³⁸; ○ p
10	22.6	.	.	•²⁻⁰2⁴⁰–4⁰⁸ •⁰5³⁸–6¹⁰ 6³⁰–7 •¹7³⁰–8⁰¹ •⁰⁻¹8²³–10⁵⁵ 11¹⁰–16¹⁰ •²–17³⁰ •⁰18⁵⁰–21¹⁵ •¹23–24; ≡² n
11	1.7	.	0.5	•¹0⁰⁰–1²⁰ •⁰2–3⁰⁵ 6²⁵–³⁵ •²–6⁴⁸ •⁰7¹⁰–²⁰ 8¹²–¹⁴ 20⁵⁰–21 •¹22³⁵–⁵⁰ •⁰ 23⁴²
12	20.5	.	3.9	•⁰0¹⁰–32 •²3¹⁴–¹⁶ •⁰⁻¹3²³ 4⁴⁰ •⁰16¹⁵–17²⁷ 18³³–³⁵ 19–19⁰⁶ •¹19²⁰ 21⁴⁵ •²⁻¹22⁴⁸ •⁰23²⁰–⁵⁰; ⊙ a
13	.	.	5.4	•¹⁻²0⁰⁵–²⁶ •²⁻⁰0²⁹–⁴⁰ •⁰⁻²1–228 •²2³⁵–3 •⁰–3¹⁷ •²–3³⁰ •⁰–3⁵²; 4⁵⁰–5; ⊙ I, a
14	1.0	.	7.6	⌒²n; ⊙ I, a, II, p
15	2.5	.	0.8	•¹3⁴⁰–⁴⁵; 3⁵¹–4⁴⁰ •⁰5⁴⁰–⁴⁵; 7⁵⁰–8¹⁰ •¹⁻⁰8⁵⁵–11⁰² •⁰11²⁰–³⁰; 12⁰⁸–²⁰; ≫ halny n; ⊙ p
16	.	.	11.6	⌣⁰n; ○ I, a, II, p
17	.	.	10.1	⌒⁰n; ⊙ I, a, II, p
18	.	.	5.3	≫ halny n; ⊙ a
19	1.4	.	9.9	≫ halny n, a, p; ○ a, II, p
20	1.1	.	6.8	•¹0³²–⁵⁰ •⁰18⁰⁶–⁴⁴; 19²³–³⁴; 20⁰⁴–³⁵; ⊙ I, a, p
21	.	.	9.7	⊙ I, a, p
22	9.4	.	7.9	•⁰20⁰⁵–³⁰; 23¹⁰–²⁰ •¹23²⁰–²⁴; ⌣⁰n; ○ I, a, II, p
23	0.1	.	7.1	•¹2–2²⁰; 3¹²–¹⁸ •⁰–3³⁰ •²3⁴⁰–4²⁵ •⁰–5¹⁸; 5⁴⁵–6³⁰; 8–8⁰⁸; ○ a, II, p
24	.	.	4.7	⌒²n; ⊙ I, a
25	7.6	.	.	•⁰7–9 •¹–10¹⁰ •⁰–12²⁰ •¹–14¹⁵ •⁰–14⁵⁰
26	.	.	7.1	⊙ I, a, p
27	.	.	11.1	⌒²n; ⊙ I, a, II, p
28	.	.	10.5	⌒²n; ⊙ I, a, II, p
29	28.2	.	.	•¹9¹⁰–¹³ •⁰–9³² •²–10¹⁰ •¹⁻⁰–20²⁵ •¹20³⁴–⁵⁰ •⁰–24
30	0.1	.	.	•⁰0⁰⁰–1²⁰; 2⁴⁰–3¹⁵; 4–4¹⁰ •⁰20³⁵–21²⁰; ≡² 20–21
31				
Σ	110.9	–	182.3	UWAGI.

Październik – Octobre 1937

1	0.2	.	0.1	•⁰18–18¹⁵; ≡²n
2	.	.	3.6	○ a, p
3	.	.	4.3	⌒²n; ⊙ a, p
4	.	.	4.2	⊙ a, p
5	.	.	6.8	⊙ a, II, p
6	.	.	7.4	⊙ a, II, p
7	.	.	10.4	⌣¹n; ⊙ I, a, II, p
8	0.5	.	3.0	•⁰19¹⁵–⁴⁰; 20¹⁵–21; ⊙ a, p
9	0.1	.	1.8	○ a
10	0.6	.	.	•⁰6²⁰–⁴⁰ 7¹⁰–8²⁰
11	1.6	.	.	•⁰5⁴⁸–⁵² 6¹⁸–⁴⁰ •¹12⁵⁵–13 •⁰13–13¹⁰; 13²⁵–⁴⁰; 16¹²–19; 19⁴⁰–22⁴²
12	1.2	.	.	*⁰4–10³⁰; 11–11¹⁵; 16–16¹⁵ •⁰18²⁰–19⁴⁵
13	.	.	.	*¹2¹⁸–³⁶ *3⁴¹–⁴⁴ *⁰4¹⁸–⁵⁸; 6⁰²–¹⁵
14	.	.	0.9	⊙ a
15	0.1	.	.	•⁰12⁴⁰–13¹⁵ 13⁵⁵–14⁰⁵
16	.	.	3.5	≡¹n 1–7³⁰; ⊙ a, p
17	3.6	.	.	•⁰9–9²⁰; 10⁵⁰–11¹⁵; 13⁵⁰–14⁰⁵; 15–16⁴⁰ •⁰–20⁵⁰ •⁰–21³⁵ •¹–23²⁵ •⁰–23⁵⁰ •¹⁻⁰–24
18	.	.	3.3	•⁰0⁰⁰–⁵⁵; 2–2⁰⁵; 3⁰⁵–³⁰; 4³⁵–⁴⁰; ⊙ a, II, p
19	.	.	6.9	⌣¹n; ⊙ I, a, II, p
20	.	.	9.8	⌣¹n; ⊙ I, a, II, p
21	.	.	9.7	⌣¹n; ⊙ I, a, II, p
22	.	.	9.7	⌣¹n; ⊙ I, a, II, p
23	.	.	8.9	⊙ I, a, II, p
24	4.2	.	2.3	•⁰19¹⁰–²⁰; 23–23⁴⁰ •¹23⁵⁰–24; ≫–≫ halny n, I, a, II, p (por. powyżej 20 m/sek.)
25	.	.	8.4	•¹0⁰⁰–³⁰ •⁰–1 •²1³²–⁴⁵ •¹2–4²⁸ •²5⁴⁷–⁵⁰ •⁰–6; ⌒ 7⁰⁵–¹⁰; ⊙ a, II, p
26	.	.	9.4	⊙ a, II, p
27	.	.	9.2	⌣⁰n; ⊙ a, II, p
28	.	.	9.3	⊙ a, II, p
29	.	.	9.1	⊙ a, II, p
30	.	.	8.9	⊙ a, II, p
31	.	.	3.2	⊙ a
Σ	12.1	–	156.1	UWAGI.

Zakopane — φ = 49°17' — λ = 19°57' — Listopad – Novembre 1937

Dni	Ciśnienie P = 600 + I	II	III	Dies	Temperatura T I	II	III	Dies	Max	Min	Prężność pary e I	II	III	Dies	Wilgotność wzgl. U I	II	III	Dies	Zachmurzenie N,w I	II	III	Kierunek i prędkość wiatru D,v I	II	III
1	88.7	86.8	85.1	86.9	-2.0	12.2	0.6	2.8	13.0	-2.1	4.0	6.0	4.8	4.9	100	57	100	86	0	1 ⊙	0	S 1	NE 2	S 1
2	84.4	84.6	85.9	85.0	-2.4	7.2	4.7	3.6	7.5	-2.5	3.8	6.0	6.3	5.4	100	78	98	92	2	8	10	S 1	E 2	C 0
3	87.5	89.0	90.9	89.1	4.6	3.6	2.4	3.2	5.0	2.3	6.3	5.9	5.5	5.9	100	100	100	100	10	10 ●, ≡	10 ●	SSE 1	N 2	NNE 2
4	91.0	90.9	91.4	91.1	1.6	1.7	1.8	1.7	2.4	1.2	4.9	5.1	5.2	5.1	94	98	100	97	10	10 ●	10 ●	NNE 3	NE 4	NE 2
5	90.8	91.1	91.5	91.1	2.4	8.2	6.8	6.0	9.0	1.8	5.5	7.1	7.4	6.7	100	86	100	95	9	9	9	SE 1	SW 1	C 0
6	93.1	93.0	93.1	93.1	4.0	12.1	8.8	8.4	12.5	3.9	6.1	8.5	8.3	7.6	100	81	99	93	10 ▬	7	9	S 1	SSW 2	SSE 1
7	92.5	92.4	92.0	92.3	7.4	10.0	8.2	8.4	10.0	7.4	7.6	8.6	8.1	8.1	99	93	100	97	9	10	9	NE 2	SW 1	C 0
8	91.7	91.5	90.8	91.3	7.0	9.4	4.8	6.5	10.5	3.8	7.2	7.3	6.0	6.8	96	83	94	91	8	9	8	C 0	WSW 2	SSW 2
9	88.4	86.3	83.7	86.1	-1.2	8.7	3.8	3.8	9.5	-1.6	4.2	6.1	5.6	5.3	100	74	93	89	4	6	10	S 1	NE 3	S 1
10	80.4	81.4	82.0	81.3	3.8	5.3	0.2	2.4	6.3	0.2	5.6	6.5	4.7	5.6	93	97	100	97	7	10 ●	10 ✳	NE 2	NE 2	C 0
11	81.1	80.8	81.5	81.1	0.0	1.0	0.1	0.3	1.2	-0.3	4.6	4.9	4.5	4.7	100	100	98	99	10	10	10 ●	C 0	SE 2	NE 1
12	82.6	82.2	83.2	82.7	-1.8	-1.5	-2.0	-1.8	0.1	-2.2	4.0	4.1	4.0	4.0	100	100	100	100	10 ✳	10 ✳	10 ✳	C 0	SW 1	SW 2
13	84.0	84.5	87.0	85.2	-1.2	-1.6	-8.6	-5.0	-0.8	-8.7	3.7	3.6	2.3	3.2	88	87	95	90	10 ✳	7	0	SW 3	WSW 4	SW 1
14	84.9	83.8	85.2	84.6	-9.0	-3.6	-7.2	-6.8	-3.5	-12.7	2.3	3.1	2.4	2.6	98	89	88	92	10	10 ✳	1	SW 1	NW 1	SW 2
15	86.6	86.3	86.2	86.4	-8.7	-1.4	-6.4	-5.7	0.5	-10.2	2.3	2.7	2.5	2.5	95	64	91	83	6	7 ⊙	8	SW 1	SW 3	SW 2
16	86.0	86.9	88.2	87.0	-3.0	-1.3	-4.9	-3.5	-1.1	-6.7	3.4	3.6	3.2	3.4	90	85	100	92	10 ✳	9	10 ✳	SSW 2	WSW 2	SW 1
17	88.7	87.6	86.0	87.4	-13.6	-1.3	-15.1	-11.3	-0.9	-15.3	1.4	2.2	1.2	1.6	89	53	87	76	0	0	7	SSW 1	C 0	S 2
18	81.3	80.0	81.4	80.9	-7.0	-1.8	-2.8	-3.6	-0.5	-15.6	2.7	3.6	3.7	3.3	100	90	100	97	10	9	9	C 0	NNE 1	S 1
19	82.2	81.8	82.4	82.1	-9.2	3.1	8.0	2.3	8.7	-9.7	2.1	4.2	4.4	3.6	92	73	57	74	1	1 ⊙	4	SSW 1	NW 1	SW 9
20	85.0	86.6	86.4	86.0	0.3	3.8	0.8	1.4	8.8	-0.4	4.6	5.5	4.8	5.0	98	91	100	96	9	10 ●	9	C 0	W 3	SW 1
21	85.9	86.7	88.1	86.9	-2.6	4.4	0.6	0.8	6.0	-3.3	3.8	4.4	4.4	4.2	100	70	92	87	3	8 ⊙	10	SW 1	WNW 3	NNE 1
22	88.9	89.0	89.9	89.3	-6.0	1.8	-5.2	-3.6	4.8	-6.7	2.8	3.3	3.0	3.0	95	64	95	85	7	7	0	C 0	ENE 1	SW 1
23	89.6	89.6	90.4	89.9	-5.4	2.1	-1.8	-1.7	2.5	-6.7	2.8	3.7	4.0	3.5	93	68	100	87	8	9	9	SW 1	C 0	C 0
24	90.4	89.6	88.6	89.5	-0.6	1.0	-0.6	-0.2	1.2	-2.2	4.4	4.5	4.0	4.3	100	90	92	94	10	9	10	C 0	N 2	E 1
25	87.2	87.2	90.9	88.4	-2.8	1.6	-1.6	-1.1	3.0	-6.6	3.6	3.3	4.0	3.6	98	64	98	87	10	6 ⊙	10	C 0	ENE 1	C 0
26	90.1	88.6	88.1	88.9	-2.2	-1.8	-1.2	-1.6	0.0	-3.8	3.4	3.9	3.6	3.6	86	96	84	89	9	10 ✳	10	WNW 2	WSW 4	W 3
27	81.7	78.5	83.4	81.2	0.8	1.2	-3.5	-1.2	2.2	-3.6	3.2	3.7	3.3	3.4	67	74	92	78	10	9 ✳	10 ✳	W 8	W 8	W 4
28	86.5	88.0	89.7	88.1	-4.8	-3.5	-4.1	-4.1	-3.0	-5.2	2.8	3.3	3.0	3.0	89	92	90	90	10 ✳	10 ✳	10 ✳	W 4	WSW 3	W 5
29	91.7	93.2	93.2	92.7	-5.0	-3.8	-6.8	-5.6	-3.5	-6.8	2.9	2.9	2.4	2.7	91	82	88	87	9	9 ✳	3	W 4	W 3	SW 2
30	90.4	89.5	88.6	89.5	-3.0	-0.4	-1.2	-1.4	-0.2	-7.7	3.2	3.2	3.4	3.3	85	72	80	79	10	10	10 ✳	W 3	W 4	WSW 2
31																								
M	87.1	86.9	87.5	87.2	-2.0	2.5	-0.7	-0.2	3.7	-4.0	4.0	4.7	4.3	4.3	95	82	94	90	7.7	8.0	7.8	1.5	2.3	1.7

Grudzień – Décembre 1937

1	87.0	85.9	85.0	86.0	-1.5	3.8	0.2	0.7	4.0	-1.6	4.0	4.1	4.7	4.3	98	69	100	89	10 ✳	6	10	C 0	W 2	N 1
2	82.6	81.4	80.5	81.5	-2.6	1.4	-3.4	-2.0	2.0	-3.4	3.6	3.6	3.5	3.6	96	70	97	88	10	9 ⊙	6	SW 1	C 0	S 1
3	76.7	74.4	71.9	74.3	6.2	8.0	2.0	4.6	8.4	-4.2	4.6	4.5	4.9	4.7	65	58	92	72	7	10	9 ●	SW 4	S 6	S 4
4	71.7	73.7	78.5	74.6	2.8	3.8	-0.6	1.4	5.5	-0.6	3.8	3.7	4.1	3.9	69	60	94	74	9	9	10 ✳	W 5	NNW 6	SW 1
5	79.3	78.1	77.4	78.3	-2.6	0.4	-6.6	-3.8	3.3	-6.6	3.5	3.5	2.6	3.2	94	73	94	87	7	3 ⊙	5	C 0	SW 1	C 0
6	75.4	74.1	72.9	74.1	-9.6	0.1	-3.5	-4.1	1.5	-9.6	2.0	3.0	3.4	2.8	92	65	95	84	1	3 ⊙	10	SW 1	NNE 1	S 1
7	75.4	77.8	79.3	77.5	-1.9	0.4	-6.6	-3.7	0.9	-8.9	3.3	2.5	2.6	2.8	81	51	91	74	10	0	10 ✳	W 6	WNW 4	WSW 1
8	80.2	81.5	83.0	81.6	-5.4	-0.8	-1.8	-2.4	-0.4	-6.6	2.8	3.1	3.9	3.3	93	70	98	87	10	10	10	C 0	NE 1	C 0
9	83.5	80.7	78.0	80.7	-1.6	2.3	8.9	4.6	9.2	-2.6	3.9	4.2	4.9	4.3	97	78	58	78	9	9 ⊙	10	C 0	N 4	SW 9
10	76.2	79.9	84.2	80.1	8.0	0.8	-1.0	1.7	10.4	-1.9	4.9	3.8	2.7	3.8	62	76	63	67	8	10	10	SW 9	WNW 8	WSW 6
11	86.5	86.8	85.5	86.3	-3.7	-0.1	-2.8	-2.4	1.5	-3.7	3.1	2.7	3.4	3.1	86	59	92	79	10	6	9	WSW 2	NE 1	SW 1
12	81.0	79.6	80.2	80.3	3.6	7.5	1.0	3.3	8.2	-3.3	5.4	5.4	4.9	5.2	91	71	100	87	10 ●	10 ●	8	NE 5	SSW 5	SSW 1
13	81.2	81.9	81.2	81.4	0.4	1.3	-1.8	-0.5	2.0	-1.8	4.7	4.8	4.0	4.5	100	94	99	98	10 ●	6	10 ▬	C 0	ENE 2	NW 1
14	76.3	75.1	75.3	75.6	0.6	4.4	0.3	1.4	6.0	-1.8	4.1	4.7	4.6	4.5	84	76	98	86	10	9	4	NNE 3	ENE 3	C 0
15	76.8	77.5	77.3	77.2	-3.4	6.0	2.2	1.8	6.2	-3.7	3.5	3.7	4.9	4.0	99	53	90	81	10 ≡	7 ⊙	10 ●	SSW 1	SSW 8	N 5
16	74.8	75.8	79.5	76.7	3.6	3.8	0.6	2.2	8.5	0.5	5.4	5.6	4.7	5.2	91	93	98	94	10 ●	9	8	NNE 4	NE 2	C 0
17	81.6	82.2	82.6	82.1	-1.9	-1.0	-1.4	-1.4	0.6	-2.2	3.9	4.0	4.1	4.0	98	95	100	98	10	10 ≡ ✳	10 ✳	NE 1	ENE 1	C 0
18	84.9	85.8	86.2	85.6	-1.8	-2.2	-3.2	-2.6	-1.2	-3.2	3.9	3.3	3.2	3.5	98	84	88	90	9	10	10	C 0	C 0	NNW 1
19	84.3	83.6	83.5	83.8	-4.0	-4.4	-5.0	-4.6	-3.2	-5.2	2.8	2.8	2.9	2.8	80	83	93	85	10	10 ✳	10 ✳	NE 2	ENE 3	C 0
20	82.9	82.5	83.0	83.3	-5.8	-4.0	-6.4	-5.6	-3.6	-6.4	2.8	2.9	2.4	2.7	95	83	86	88	10 ✳	10 ✳	10 ✳	C 0	SW 2	SW 1
21	87.8	89.4	91.4	89.3	-8.0	-6.9	-9.5	-8.3	-6.1	-9.5	2.1	2.1	2.0	2.1	83	74	88	82	10 ✳	9 ✳	7	C 0	WSW 3	C 0
22	93.1	93.9	95.2	94.1	-16.3	-7.6	-11.4	-11.7	-6.1	-17.4	1.1	1.8	1.7	1.5	86	67	90	81	0	7	10	S 1	C 0	C 0
23	96.1	96.1	95.9	96.0	-13.1	-5.1	-10.8	-10.0	-4.2	-16.8	1.6	2.0	1.8	1.8	92	63	91	82	10 ▬	1 ⊙	0	SW 2	SW 1	C 0
24	93.3	92.1	92.8	92.7	-7.2	-1.8	-3.1	-3.8	-1.3	-11.2	2.2	3.3	3.6	3.0	84	87	100	90	2	10	10 ≡	SSW 2	NNE 1	C 0
25	93.3	92.1	91.3	92.2	-3.2	-1.0	-12.0	-7.0	1.0	-12.1	3.5	2.5	1.7	2.6	98	60	93	84	9	6 ⊙	0	C 0	NW 2	SW 1
26	93.9	95.8	98.3	96.0	-8.0	-8.4	-8.7	-8.4	-7.7	-13.0	2.3	2.2	2.2	2.2	93	90	92	92	10 ✳	10 ✳	10 ✳	NE 2	NNE 3	C 0
27	97.5	97.1	97.1	97.2	-9.0	-8.3	-11.2	-9.9	-8.1	-12.2	2.2	1.9	1.7	1.9	95	76	87	86	10 ✳	4	9 ✳	E 2	ENE 2	ENE 1
28	95.8	94.4	94.4	94.9	-14.2	-10.0	-18.3	-15.2	-7.9	-18.5	1.3	1.7	1.0	1.3	88	79	90	86	2	0	3	SSW 1	N 2	C 0
29	93.9	92.8	91.4	92.7	-21.7	-12.1	-15.7	-16.3	-10.1	-22.4	0.7	1.6	1.2	1.2	89	86	91	89	0	0	10 ✳	C 0	NNE 1	C 0
30	87.9	86.4	86.8	87.0	-9.4	-7.2	-9.0	-8.6	-5.6	-15.8	2.1	2.3	2.1	2.2	92	87	89	89	10 ✳	10 ✳	10 ✳	NE 2	E 2	SSW 1
31	86.2	86.2	85.1	85.8	-8.6	-8.4	-11.1	-9.8	-7.9	-11.1	2.2	2.0	1.9	2.0	92	82	94	89	10 ✳	10 ✳	10	E 2	NE 2	SW 1
M	84.4	84.3	84.7	84.5	-4.5	-1.5	-4.8	-3.9	0.2	-7.6	3.1	3.2	3.1	3.1	89	75	91	85	8.2	7.2	8.3	1.9	2.3	1.2

Zakopane — $H_s = 833$ m — $H_a = 846{,}5$ m — Listopad – Novembre 1937

DNI	OPAD R	GRUB. ŚNIEGU h	USŁO-NECZ-NIENIE	POGODA
1	.	.	8.8	⌴ ^{1} n ⊙ a, ll, p
2	2.5	.	3.1	● ^{0} 18^{40}–20^{25} ● ^{1}–20^{28} ● ^{0}–21
3	2.4	.	.	● ^{0} 11^{30}–21, n · ≡ ^{2} 7^{30}–14^{30}
4	4.9	.	.	● ^{0} n ● ^{0} 7^{50}–17 ● ^{0}–18^{30} ✱ ^{0}–19^{10} ● ^{0}–21, n
5	0.0	.	1.8	● ^{1} n · ⊙ a, p
6	1.1	.	2.3	● ^{0} 16–17 · ≡ ^{2} n, 1–9^{45}, ⊙ a, p
7	2.9	.	.	● ^{0} n, 8^{30}–12^{35}, 16^{20}–19^{25}
8	.	.	0.8	⊙ p
9	.	.	5.7	⌴ ^{0} n · ⊙ a, ll, p · ⊕ ^{0} 13^{30}–14^{15}
10	33.0	.	.	● ^{0} 8–8^{10} 10^{40}–50^{1} 11–11^{20} 11^{30}–12^{10} ● ^{1}–15^{20} ● ^{0}–16^{30} ✱ –18^{20} ✱ $^{1-2}$–24
11	26.5	18	.	✱ ^{2} 0^{00}–6 ● ^{0} 10–12 ● ^{1} 16–21, n · ≡ ^{1} 9–12, 13^{20}–15^{30}
12	18.7	16	.	✱ ^{1} ● n ✱ ^{2} 7–13 ✱ ^{1}–21, n
13	4.3	35	0.5	✱ ^{1} n ✱ ^{0} 7–8^{45} ✱ ^{1} 9^{40}–10^{05}
14	0.7	32	.	✱ ^{0} 9^{03-12}, 12^{45}–13^{15}, 13^{40}–14^{15} ✱ ^{1}–15^{20}
15	.	33	6.4	⊙ a, ll, p
16	7.0	30	.	✱ ^{0} 7–7^{20} · ✱ ^{1}–11^{25} ✱ ^{0} 12^{05-15}, 13^{20-45}, 14^{45}–21
17	.	38	7.4	⊙ a, ll, p · ⊽ 19^{20}–21
18	0.2	34	0.2	✱ ^{0} 7^{45}–8^{40}, 10^{40}–12
19	.	30	6.2	⊙ a, ll, p
20	2.7	25	.	● ^{0} 7^{30}–8^{30}, 11–17
21	.	20	1.1	⊙ a
22	.	17	1.9	⊙ a
23	.	15	0.1	
24	.	15	.	≡ ^{1} 7^{50}–9^{30}
25	.	15	0.9	⊙ ll
26	1.3	15	0.4	✱ ^{0} 12^{30}–13 ✱ ^{1}–13^{50} ✱ ^{2}–14^{40} ✱ ^{0} 15^{35}–16
27	9.1	18	0.3	✱ ^{0} 8^{50}–13 ✱ ^{1}–13^{30} ✱ ^{2}–15^{30} ✱ ^{1}–20^{30} ✱ ^{2}–21 ✱ ^{1} n
28	4.6	28	.	✱ ^{1} n ✱ $^{1-0}$ 7–13 ✱ ^{0}–13^{10}, 14^{05}–35^{1}, 14^{55}–15^{15}, 15^{35}..21
29	0.7	35	.	✱ ^{0} n, a ... 7^{30} a, ll, p
30	1.4	34	.	✱ ^{0} 9–9^{30}, 11^{30}–12, 18^{30}–21 ✱ n
31				
Σ	124.0	—	47.9	UWAGI.

Grudzień – Décembre 1937

1	0.2	30	0.4	✕ n–7^{30} ● ^{0} 17^{45}–18 · ⊙ a, p
2	.	22	.	≡ ^{1} n
3	1.7	20	.	● ^{0} 15–21
4	1.0	17	0.4	● ^{0} n ✱ ^{0} 17–21 · ⊙ a, p
5	.	13	5.8	⊙ a, ll, p
6	1.4	17	4.9	⊙ a, ll, p
7	0.2	20	5.9	✱ ^{0} n, 20^{50}–21^{30} · ⊙ a, ll, p
8	0.7	19	.	✱ ^{0} 14^{10}–19^{15}, 21–21^{30}
9	0.0	19	1.0	● ^{0} 13^{30}–14^{10} · ≡ 7^{30}–9
10	4.2	8	0.2	● ^{1} 7^{50}–8^{55} ✱ –9^{10} ✱ ^{1}–9^{30} ✱ ^{2}–11^{10} ✱ ^{1}–11^{25} ✱ ^{0}–11^{50} · halny n ≫ 11^{30}–12 · ⊽ ^{0} 18^{30}–21
11	4.5	10	3.7	⊙ a, ll, p · ⊕ ^{0} ll
12	2.3	9	.	● ^{1} n ● ^{0} 7–8^{45}, 10^{50}–19^{20} · ≫ 10^{10}–13 · ≡ ^{1} 16–18^{50}
13	0.1	4	.	● ^{0} n–8^{20} · ≡ ^{1} 19^{10}–21
14	0.1	3	.	● ^{0} 9^{30}–10^{50}, 13^{40}–14^{15} · ≫ 11^{40}–12 S
15	2.8	2	2.1	● ^{0} 14^{20}–21 · ≡ ^{2} n, 7–8 ≡ ^{0}–8^{30} · ≫ 11–13^{30}
16	3.7	.	0.7	● ^{1} n ● ^{0} 7–11^{15}, 13^{45}–16 · ≡ ^{1} 16^{30}–18^{30} · ⊙ p
17	2.2	.	.	✱ ^{0} 11^{30}–21, ≡ ^{2} n ≡ ^{0} 8^{10-55}, 10^{50}–14^{30}
18	.	2	.	
19	6.3	2	.	✱ ^{0} 8^{30}–9 ✱ $^{1-2}$–9^{25} ✱ ^{0} 11^{20-55}, 12^{45}..19^{30} ✱ ^{1}–21, n
20	3.3	16	.	✱ ^{1} n ✱ ^{0} 7–8^{30} ✱ ^{1}–21
21	1.1	28	.	✱ ^{1} n ✱ ^{0} 7–9 ✱ ^{1}–11^{30} ✱ ^{0}–12^{15}, 12^{55}–13^{15} ✱ ^{1}–13^{40} ✱ ^{0} 18^{50}–19^{30}
22	.	30	3.2	⊙ a, p
23	.	27	3.4	≡ ^{1} n, 7–7^{40} ≡ –16 · ⊙ a, ll, p
24	0.0	26	1.1	✱ ^{0} 17–18^{30} · ≡ ^{0} 20–21 · ⊙ a
25	0.7	26	2.6	≡ ^{0} n · ⊙ a, ll, p
26	3.5	28	.	✱ ^{1} n, 7–7^{30} ✱ ^{0}–10 ✱ ^{1}–12 ✱ ^{0}–13^{50} 15–21
27	0.2	37	0.3	✱ ^{1} n, 7–8^{30} ✱ ^{0}–10, 18–21 · ⊙ p
28	.	35	6.0	⊙ a, ll, p
29	0.1	34	6.1	✱ ^{0} 20^{45}–21 · = n, a, p · ⊙ a, ll, p
30	2.3	31	.	✱ ^{0} n, 7–7^{20} 8^{40}–10^{30} ✱ ^{1}–21
31	0.4	38	0.1	✱ ^{0} n, 7–9^{50}, 11–11^{30}, 12^{15}–14^{15}
Σ	49.0	—	50.1	UWAGI.

Blank page retained for pagination

1937

TABLICA 2

WYNIKI MIESIĘCZNE I ROCZNE SPOSTRZEŻEŃ METEOROLOGICZNYCH

RÉSULTATS MENSUELS ET ANNUELS DES OBSERVATIONS MÉTÉOROLOGIQUES

Karwia

φ = 54°50' λ = 18°13'

1937

MIESIĄC	CIŚNIENIE P			TEMPERATURA T										ŚREDNIA PRĘŻNOŚĆ PARY e_m			ŚREDNIA WILGOTNOŚĆ WZGLĘDNA U_m			ŚREDNIE ZACHMURZENIE N_m		
	P_m	Max	Min	Średnia I	Średnia II	Średnia III	Średnia Dzień	Max	Min	Max abs.	Data	Min abs.	Data	I	II	III	I	II	III	I	II	III
I	–	–	–	−4.5	−3.0	−3.8	−3.8	−1.4	−5.9	8.4	5	−17.3	31	–	–	–	–	–	–	6.5	5.7	5.2
II	–	–	–	−0.8	1.4	0.3	0.3	2.6	−2.4	7.4	5	−16.7	1	4.2	4.6	4.4	92	90	90	8.1	8.6	7.9
III	–	–	–	0.3	2.8	0.6	1.1	3.8	−0.9	8.4	17	−4.9	9	4.4	4.8	4.4	93	86	91	7.8	7.6	7.0
IV	–	–	–	5.4	8.8	6.5	6.8	10.4	3.7	16.3	21	−0.6	1	6.1	6.9	6.4	91	82	87	5.9	7.8	6.5
V	–	–	–	12.4	14.6	11.2	12.4	17.9	6.7	31.7	27	0.1	1	9.6	9.6	9.1	88	78	91	3.9	4.7	4.4
VI	–	–	–	15.5	18.8	14.2	15.7	20.5	10.7	32.5	11	6.4	3	11.0	11.8	10.6	84	74	88	4.3	4.6	5.0
VII	–	–	–	17.1	20.0	16.4	17.5	21.5	12.8	26.2	22	6.2	3	13.1	14.2	13.0	90	82	92	6.2	6.3	5.0
VIII	–	–	–	17.8	21.5	17.9	18.8	22.6	14.3	24.7	8	9.6	30	14.2	15.5	14.0	93	81	91	5.9	5.6	4.9
IX	–	–	–	13.1	19.2	13.8	15.0	20.1	11.1	25.6	2,8	3.6	23	10.3	11.8	10.2	90	72	86	5.3	5.7	4.0
X	–	–	–	7.7	12.4	9.0	9.5	13.0	5.6	16.7	21	0.3	14	7.3	8.3	7.7	92	78	89	5.7	5.1	3.8
XI	–	–	–	2.9	5.1	3.5	3.8	6.0	1.5	11.0	1	−5.6	19	5.2	5.6	5.4	90	84	90	7.5	6.6	7.1
XII	–	–	–	−0.8	0.0	−0.6	−0.5	1.3	−2.8	7.1	2	−8.8	14	4.0	4.2	4.1	91	91	92	9.3	8.9	9.0
Rok	–	–	–	7.2	10.1	7.4	8.0	11.5	4.5	32.5	11.VI	−17.3	31.I	–	–	–	–	–	–	6.4	6.4	5.8

Rozewie

φ = 54°50' λ = 18°20'

I	762.8	775.7	735.7	−4.3	−3.1	−3.7	−3.7	–	–	–	–	–	–	3.1	3.3	3.2	84	82	82	7.1	6.5	5.6
II	747.3	762.0	731.1	−1.0	0.6	−0.1	−0.2	–	–	–	–	–	–	4.8	4.3	4.2	91	88	89	8.8	8.6	8.3
III	750.2	771.6	736.3	0.0	1.7	0.5	0.7	–	–	–	–	–	–	4.2	4.6	4.3	92	88	90	8.3	8.3	7.5
IV	754.9	767.0	740.4	4.5	6.4	5.3	5.4	–	–	–	–	–	–	5.7	6.2	6.0	90	86	90	6.9	8.1	7.2
V	758.9	768.8	749.2	12.3	13.9	10.8	12.0	–	–	–	–	–	–	8.9	9.1	8.5	83	77	87	4.6	4.8	5.6
VI	756.9	765.9	746.6	14.9	16.8	13.9	14.9	–	–	–	–	–	–	10.4	10.9	10.0	82	76	85	5.2	4.8	6.1
VII	753.8	764.3	745.6	16.6	18.8	15.7	16.7	–	–	–	–	–	–	12.4	13.1	12.3	88	81	92	6.8	6.6	6.9
VIII	756.4	761.1	747.2	17.6	20.2	17.6	18.2	–	–	–	–	–	–	13.8	14.4	13.8	91	82	92	6.7	6.8	5.8
IX	754.6	766.0	737.5	13.0	17.8	13.8	14.6	–	–	–	–	–	–	10.0	11.5	10.2	89	76	87	6.6	6.5	5.2
X	759.2	769.8	741.5	8.8	11.4	9.4	9.8	–	–	–	–	–	–	–	–	–	–	–	–	7.0	6.6	4.7
XI	755.9	767.7	742.8	2.9	4.8	3.7	3.8	–	–	–	–	–	–	–	–	–	–	–	–	8.7	7.9	7.5
XII	755.3	777.0	740.5	−1.0	−0.5	−0.9	−0.8	–	–	–	–	–	–	3.9	4.1	3.9	90	92	90	9.1	9.2	9.3
Rok	755.5	777.0	731.1	7.0	9.1	7.2	7.6	–	–	–	–	–	–	–	–	–	–	–	–	7.2	7.1	6.6

Czarny Młyn

φ = 54°48' λ = 18°18'

I	–	–	–	−4.9	−2.9	−4.5	−4.2	−1.6	–	8.8	5	–	–	–	–	–	–	–	–	6.4	4.5	5.1
II	–	–	–	−1.2	0.7	0.1	−0.1	2.5	–	7.8	5	–	–	–	–	–	–	–	–	8.1	7.3	8.1
III	–	–	–	–	–	–	–	–	–	–	–	–	–	–	–	–	–	–	–	–	–	–
IV	–	–	–	4.9	8.1	6.0	6.2	10.3	–	15.6	21	–	–	–	–	–	–	–	–	5.1	5.5	6.0
V	–	–	–	12.1	15.5	10.7	12.2	18.1	–	29.1	27	–	–	–	–	–	–	–	–	2.9	3.6	4.0
VI	–	–	–	15.0	17.9	13.3	14.9	19.8	–	29.8	12	–	–	–	–	–	–	–	–	3.3	3.0	4.4
VII	–	–	–	16.5	18.5	15.0	16.2	20.3	11.7	25.1	22	5.8	3	–	–	–	–	–	–	4.9	3.5	5.6
VIII	–	–	–	–	–	–	–	–	–	–	–	–	–	–	–	–	–	–	–	–	–	–
IX	–	–	–	–	–	–	–	–	–	–	–	–	–	–	–	–	–	–	–	–	–	–
X	–	–	–	–	–	–	–	–	–	–	–	–	–	–	–	–	–	–	–	–	–	–
XI	–	–	–	–	–	–	–	–	–	–	–	–	–	–	–	–	–	–	–	–	–	–
XII	–	–	–	–	–	–	–	–	–	–	–	–	–	–	–	–	–	–	–	–	–	–
Rok	–	–	–	–	–	–	–	–	–	–	–	–	–	–	–	–	–	–	–	–	–	–

Chałupy

φ = 54°46' λ = 18°31'

I	–	–	–	−4.0	−2.9	−3.2	−3.3	–	–	–	–	–	–	–	–	–	–	–	–	7.9	6.4	6.3
II	–	–	–	−1.0	0.5	−0.1	−0.2	–	–	–	–	–	–	3.8	4.3	4.0	86	88	86	8.1	8.3	8.1
III	–	–	–	0.2	2.1	0.8	1.0	–	–	–	–	–	–	4.1	4.4	4.2	87	81	86	7.8	7.2	7.5
IV	–	–	–	5.2	7.1	5.9	6.0	–	–	–	–	–	–	6.0	6.4	6.2	90	85	88	6.0	6.5	6.8
V	–	–	–	12.2	14.2	11.2	12.2	–	–	–	–	–	–	8.8	9.5	8.7	83	77	87	4.0	4.2	4.4
VI	–	–	–	14.6	17.7	14.1	15.1	–	–	–	–	–	–	–	–	–	–	–	–	4.6	4.2	5.3
VII	–	–	–	17.5	19.7	16.9	17.8	–	–	–	–	–	–	13.3	13.9	13.2	90	82	92	5.5	4.9	4.7
VIII	–	–	–	19.1	21.9	18.6	19.6	–	–	–	–	–	–	–	–	–	–	–	–	3.7	3.1	4.4
IX	–	–	–	14.4	18.1	14.9	15.6	–	–	–	–	–	–	10.9	11.8	10.9	89	77	86	5.3	5.2	4.4
X	–	–	–	9.8	11.9	10.3	10.6	–	–	–	–	–	–	7.9	8.3	7.9	88	80	85	6.1	5.5	4.5
XI	–	–	–	3.9	5.1	4.1	4.3	–	–	–	–	–	–	5.3	5.6	5.5	87	83	87	8.1	7.1	7.2
XII	–	–	–	−0.7	−0.2	−0.5	−0.5	–	–	–	–	–	–	3.9	4.0	4.0	89	88	89	9.3	8.9	9.1
Rok	–	–	–	7.6	9.6	7.8	8.2	–	–	–	–	–	–	–	–	–	–	–	–	6.4	6.0	6.1

Karwia

$H_s = 6?$ m

Miesiąc	Średnia prędkość wiatru v_m I	II	III	Rozkład wiatru % N	NE	E	SE	S	SW	W	NW	C	Opad R Suma	Max	Data	Liczba dni (n) Opad R ≥0.1	≥1.0	•	▲	⊥	≡	◔	◑	●	Temperatura T Max<0°	Min<0°	Max≥25°
I	5.8	6.9	6.7	4.5	4	12	37.5	9	13.5	10.5	2	·	26.8	3.9	2	12	9	5	·	·	·	1	6	14	18	22	·
II	4.5	5.2	5.0	10	4.5	2	16.5	12.5	19.5	10	8	1	51.1	6.2	24	18	14	11	·	·	1	1	1	18	3	21	·
III	3.7	4.8	4.1	2.5	8	7.5	28.5	6.5	10.5	13.5	15	1	81.6	17.5	20	17	12	13	·	·	3	1	1	16	3	17	·
IV	3.8	4.2	3.3	8	3	16	40.5	4.5	2	4	6	6	43.7	15.5	9	12	9	·	·	·	7	·	1	10	·	1	·
V	2.9	4.0	2.9	2.5	10.5	12.5	19.5	6.5	7	20	9.5	5	62.4	42.4	27	8	7	·	·	4	4	1	11	5	·	·	5
VI	3.4	4.4	2.7	3.5	7.5	9.5	27	7.5	7.5	18.5	5	4	87.2	21.2	29	11	8	·	·	2	2	1	7	8	·	·	7
VII	3.0	4.0	2.7	7	7.5	7.5	1	4	13.5	25.5	20	7	184.1	57.5	29	13	11	·	1	3	1	·	3	7	·	·	1
VIII	2.3	2.7	2.9	14.5	15.5	8.5	3.5	3	11.5	14	17.5	5	69.1	23.0	16	10	7	·	·	3	6	·	7	8	·	·	·
IX	4.1	5.5	4.3	2.5	7	6	11.5	11.5	29.5	9	5	8	86.5	34.2	13	12	10	·	·	·	2	·	3	3	·	·	2
X	3.1	3.8	3.0	5	8.5	11.5	17	17	5.5	14	6.5	8	26.1	19.4	25	5	5	·	·	·	11	·	7	6	·	·	·
XI	2.8	4.0	3.9	10.5	2.5	6.5	7.5	9.5	18	17	10.5	8	45.3	13.5	16	17	12	9	1	·	6	·	2	15	·	11	·
XII	3.0	3.7	3.5	11	11	12.5	21	12	9.5	8.5	2.5	5	97.0	15.8	18	19	17	14	·	·	1	·	·	25	7	27	·
Rok	3.5	4.4	3.8	81.5	89.5	112	231	103.5	147.5	164.5	107.5	58	860.9	57.5	29.VII	154	121	52	2	12	44	5	49	135	31	99	15

Rozewie

$H_s = 54$ m $H_b = 47.5$ m

I	9.8	8.8	10.4	5	·	13.5	40	6	16.5	8	3	1	20.5	3.7	7	12	9	6	·	·	7	11	4	14	–	–	–
II	5.9	5.5	6.8	10	2.5	2.5	18	14	18	12.5	6.5	·	23.8	3.5	3	18	9	14	·	·	7	6	1	21	–	–	–
III	5.2	6.0	4.9	2	5.5	11	23.5	6.5	13.5	14	9	8	65.4	14.2	21	15	11	11	·	·	3	5	1	19	–	–	–
IV	4.8	3.8	4.5	6	1.5	21.5	39	2.5	4	7	3.5	5	52.2	13.1	9	13	9	·	1	1	8	·	1	14	–	–	–
V	3.2	4.0	4.6	3	0.5	17	22.5	8.5	3.5	22	5	11	11.6?	3.2?	13?	6	5	·	·	4	3	4	6	5	–	–	–
VI	4.4	5.6	4.1	1.5	4.5	9	20.5	9	7	22.5	3	13	65.4	16.5	29	13	9	·	·	2	3	2	5	9	–	–	–
VII	3.0	4.5	2.1	1.5	4.5	1.5	1.5	3	11	35	14	21	152.3	41.2	11	17	11	·	·	1	1	2	1	12	–	–	–
VIII	2.1	1.6	1.5	6.5	11	4	2	1.5	10	11	14	33	54.5	28.5	16	4	3	·	·	2	2	·	1	8	–	–	–
IX	4.6	6.4	5.5	1	1	1	13	9.5	38.5	13	6	7	91.9	28.0	13	12	10	·	·	·	1	5	·	4	–	–	–
X	4.3	4.5	5.6	4	9	6	29	9.5	6.5	15	6	8	27.5	16.7	25	6	6	·	·	·	7	5	3	8	–	–	–
XI	4.5	5.0	5.3	6	1.5	0.5	16.5	16	16.5	10	11	12	39.9	9.0	28	12	10	5	1	·	7	4	·	15	–	–	–
XII	4.4	4.6	4.8	13	7.5	5	18	17	16	4.5	7	5	61.5	10.4	18	15	14	12	·	·	4	3	·	25	–	–	–
Rok	4.7	5.0	5.0	59.5	49	92.5	243.5	103	161	174.5	88	124	666.5?	41.2	11.VII	143	106	48	2	10	53	47	23	154	–	–	–

Czarny Młyn

$H_s = 3$ m

I	4.5	5.0	4.8	6	·	11	45	3.5	8	17.5	1	1	–	–	–	–	–	–	–	·	·	·	7	11	19	–	·
II	2.6	3.0	2.9	5	6.5	8	25	5.5	11	17.5	3.5	2	30.8?	9.8	22	9	9	6	·	·	·	·	·	17	4	–	·
III	–	–	–	–	–	–	–	–	–	–	–	–	–	–	–	–	–	–	–	–	–	–	–	–	–	–	–
IV	3.5	4.1	3.5	11	7	40	23.5	2.5	·	4	·	2	34.6	14.5	16	9	7	·	·	·	4	·	2	5	·	–	·
V	2.4	3.7	2.1	8	5	33	12	.5	4	19	2	5	43.4	23.0	27	8	7	·	·	2	2	·	12	3	·	–	3
VI	2.8	3.8	2.4	3	10	21	13.5	7.5	5	22.5	3.5	4	71.8	19.0	29	12	9	·	·	1	1	·	9	3	·	–	5
VII	2.6	3.7	1.1	12	4	7	2	6	11	30	8	13	152.5	37.0	11	15	11	·	·	·	·	·	7	4	·	·	1
VIII	–	–	–	–	–	–	–	–	–	–	–	–	–	–	–	–	–	–	–	–	–	–	–	–	–	–	–
IX	–	–	–	–	–	–	–	–	–	–	–	–	–	–	–	–	–	–	–	–	–	–	–	–	–	–	–
X	–	–	–	–	–	–	–	–	–	–	–	–	–	–	–	–	–	–	–	–	–	–	–	–	–	–	–
XI	–	–	–	–	–	–	–	–	–	–	–	–	–	–	–	–	–	–	–	–	–	–	–	–	–	–	–
XII	–	–	–	–	–	–	–	–	–	–	–	–	–	–	–	–	–	–	–	–	–	–	–	–	–	–	–
Rok	–	–	–	–	–	–	–	–	–	–	–	–	–	–	–	–	–	–	–	–	–	–	–	–	–	–	–

Chałupy

$H_s = 3$ m

I	6.1	6.1	6.0	2.5	4.5	11.5	20.5	21.5	14.5	13.5	4.5	·	14.6	3.2	29	10	7	6	·	·	·	·	·	14	–	–	–
II	3.8	3.7	3.6	11.5	5.5	·	9.5	23	17.5	10	7	·	30.3	8.6	22	11	9	6	·	·	1	·	·	19	–	–	–
III	3.5	4.2	4.1	8.5	12	16.5	12.5	17	12.5	7.5	6.5	·	91.5	17.5	21	19	11	12	·	·	2	1	1	15	–	–	–
IV	3.5	3.4	3.3	13.5	7.5	39.5	14	6	4.5	2.5	2.5	·	26.2	7.9	9	6	5	·	·	·	5	·	2	6	–	–	–
V	2.6	3.2	2.9	17	10.5	25.5	8.5	7.5	5.5	10	6.5	2	38.2	9.8	27	7	6	·	·	5	3	1	9	2	–	–	–
VI	3.5	3.9	3.3	9.5	10.5	16	15	9.5	6.5	16	7	·	65.6	13.2	19	9	8	·	·	2	1	1	6	5	–	–	–
VII	3.2	3.8	2.4	31.5	12	3.5	3	1.5	10	22	9.5	·	126.9	29.2	11	12	11	·	·	2	·	·	3	2	–	–	–
VIII	2.1	2.0	2.0	31	22.5	8	1	·	6	11.5	5	8	54.3	28.8	16	7	5	·	·	3	·	·	5	6	–	–	–
IX	4.2	4.0	4.1	8.5	3.5	3.5	3	15.5	26.5	21.5	8	·	68.8	14.3	13	12	10	·	·	·	·	·	·	6	–	–	–
X	3.6	4.0	4.0	8.5	14.5	16	9.5	22	7	7	8.5	·	24.4	13.2	25	6	4	·	·	·	2	·	5	8	–	–	–
XI	3.3	3.7	3.7	12.5	2.5	10.5	9.5	15	19	9.5	10.5	1	36.7	8.6	28	10	9	4	·	·	2	1	1	14	–	–	–
XII	3.5	3.5	3.4	8	13.5	9.5	10	26.5	11.5	8.5	4.5	·	72.8	13.5	18	17	16	10	·	·	·	·	·	24	–	–	–
Rok	3.6	3.8	3.6	163.5	119	160	116	165	141	139.5	80	11	650.3	29.2	11.VII	126	101	38	·	12	16	4	32	121	–	–	–

Puck

φ = 54°44' λ = 18°24' **1937**

Miesiąc	Ciśnienie P P_m	Max	Min	Temperatura T Średnia I	II	III	Dzień	Max	Min	Max abs.	Data	Min abs.	Data	Średnia prężność pary e_m I	II	III	Średnia wilgotność względna U_m I	II	III	Średnie zachmurzenie N_m I	II	III
I	767.2	780.5	740.1	−4.4	−3.0	−3.9	−3.8	−1.7	−5.8	8.6	5	−18.0	31	3.0	3.1	3.0	81	76	79	7.6	6.8	6.1
II	751.8	765.8	735.4	−1.3	0.8	−0.1	−0.2	2.0	−3.0	7.7	5	−17.5	1	4.0	4.2	4.1	91	84	85	9.0	9.4	8.8
III	754.8	776.2	740.8	0.1	2.3	0.8	1.0	3.1	−1.0	8.8	14	−6.0	12	–	–	–	–	–	–	8.5	9.0	8.2
IV	759.3	771.7	744.7	5.5	8.4	6.4	6.7	9.9	3.9	16.4	21	−0.1	27	–	–	–	–	–	–	7.1	8.5	7.9
V	763.2	773.4	753.9	13.0	15.9	11.6	13.0	17.5	6.7	28.3	27	−0.7	30	–	–	–	–	–	–	5.1	5.2	5.7
VI	761.0	770.4	750.8	15.3	17.7	14.7	15.6	19.5	10.3	27.9	11	5.9	3	–	–	–	–	–	–	5.1	4.8	5.4
VII	758.0	768.5	749.6	16.9	19.3	15.6	16.8	20.7	11.8	24.5	5	4.6	3	–	–	–	–	–	–	6.2	6.9	5.4
VIII	760.6	765.3	751.4	17.9	20.4	17.0	18.1	21.4	13.7	23.8	9	8.3	19	–	–	–	–	–	–	6.7	7.1	6.0
IX	758.9	770.1	742.1	13.2	18.1	13.4	14.5	18.9	10.5	25.3	8	4.0	23	–	–	–	–	–	–	6.8	6.9	6.0
X	–	–	–	–	–	–	–	–	–	–	–	–	–	–	–	–	–	–	–	–	–	–
XI	760.4	772.1	746.8	2.4	5.0	3.3	3.5	5.7	0.9	10.3	1,9	−6.5	23	5.2	5.4	5.2	92	82	88	8.5	7.6	7.5
XII	759.7	781.0	744.5	−1.2	−0.3	−1.1	−0.9	0.8	−3.1	6.8	2	−8.5	14	4.0	4.2	4.0	93	92	92	9.6	9.5	9.3
Rok	–	–	–	–	–	–	–	–	–	28.3	27.V	−18.0	31.I	–	–	–	–	–	–	–	–	–

Jastarnia

φ = 54°42' λ = 18°40'

I	–	–	–	−3.8	−2.7	−3.3	−3.3	–	–	–	–	–	–	–	–	–	–	–	–	7.1	6.2	5.6
II	–	–	–	−1.0	0.2	−0.1	−0.2	–	–	–	–	–	–	3.8	4.2	4.2	85	88	89	8.4	7.9	7.4
III	–	–	–	0.3	2.2	0.8	1.0	–	–	–	–	–	–	4.3	4.6	4.4	89	86	89	8.0	7.4	7.2
IV	–	–	–	5.1	8.1	5.9	6.2	–	–	–	–	–	–	5.9	6.3	6.0	89	78	86	6.2	6.8	6.9
V	–	–	–	12.2	14.9	11.3	12.4	–	–	–	–	–	–	9.1	9.0	8.6	85	70	86	4.7	4.8	5.7
VI	–	–	–	14.8	18.0	14.3	15.4	–	–	–	–	–	–	10.0	10.5	9.9	80	68	81	4.5	4.1	6.3
VII	–	–	–	17.1	19.1	16.6	17.4	–	–	–	–	–	–	12.9	13.4	13.0	89	81	92	5.9	5.9	6.2
VIII	–	–	–	18.6	20.9	18.3	19.0	–	–	–	–	–	–	14.2	14.4	13.9	88	79	88	5.6	5.4	5.2
IX	–	–	–	14.4	18.3	15.0	15.7	–	–	–	–	–	–	10.6	10.7	10.6	86	69	83	6.2	5.6	4.5
X	–	–	–	10.0	12.2	10.6	10.8	–	–	–	–	–	–	7.8	8.1	7.8	85	77	81	7.0	6.4	4.1
XI	–	–	–	4.0	5.2	4.0	4.3	–	–	–	–	–	–	5.3	5.4	5.5	85	80	88	8.6	7.1	7.4
XII	–	–	–	−0.6	−0.1	−0.4	−0.4	–	–	–	–	–	–	3.9	4.1	4.0	86	88	88	9.3	8.7	9.0
Rok	–	–	–	7.6	9.7	7.8	8.2	–	–	–	–	–	–	–	–	–	–	–	–	6.8	6.4	6.3

Hel

φ = 54°36' λ = 18°49'

I	767.7	780.6	741.1	−4.0	−2.7	−3.4	−3.4	−1.5	−5.0	7.1	4	−13.4	27	3.2	3.3	3.2	84	79	81	6.4	5.7	5.1
II	752.2	766.8	735.3	−1.1	0.7	−0.1	−0.2	1.7	−2.1	5.3	5	−11.4	1	4.0	4.3	4.2	92	87	89	8.7	9.0	8.4
III	755.1	776.0	740.8	0.4	2.9	0.7	1.2	3.7	−0.8	8.5	14	−4.2	5	4.2	4.6	4.3	89	81	88	8.2	6.9	6.8
IV	759.5	771.9	744.5	5.1	9.0	5.5	6.3	10.3	3.2	15.2	18	−0.6	27	5.9	6.5	6.0	89	75	89	7.3	7.4	7.9
V	763.2	773.2	754.2	12.4	17.2	10.6	12.7	18.5	7.0	27.7	22	−1.1	30	9.2	9.7	8.8	85	66	92	4.9	5.3	5.0
VI	761.3	770.6	751.5	15.0	18.7	14.1	15.5	20.2	11.4	31.2	12	6.0	3	10.3	10.6	10.4	81	66	86	4.6	4.2	5.4
VII	758.1	768.5	750.3	17.1	19.9	16.0	17.2	21.8	13.6	25.8	5	7.9	4	12.5	13.3	12.4	85	77	91	6.9	6.1	4.5
VIII	760.5	765.1	751.6	18.2	21.6	17.2	18.6	22.8	14.7	24.8	15	9.7	30	14.1	14.5	13.3	91	76	91	5.5	5.5	5.1
IX	759.2	770.5	742.4	14.4	18.7	14.5	15.5	19.7	11.8	26.2	8	3.5	23	10.6	10.7	10.3	87	67	83	6.4	6.1	3.9
X	763.7	773.9	747.1	9.6	12.4	10.3	10.6	12.9	7.6	15.8	1,2,3	1.9	3	7.8	7.9	7.7	87	74	82	6.5	6.1	5.1
XI	760.6	772.1	746.9	3.9	5.4	4.3	4.5	6.0	2.5	10.5	1	−2.2	19	5.4	5.5	5.5	89	81	87	8.3	7.5	7.2
XII	759.9	780.7	745.2	−0.6	−0.1	−0.4	−0.4	1.1	−2.1	6.6	2	−6.9	9	4.1	4.1	4.1	91	88	89	9.0	9.4	8.8
Rok	760.1	780.7	735.3	7.5	10.3	7.4	8.2	11.4	5.2	31.2	12.VI	−13.4	27.I	7.6	7.9	7.5	88	76	87	6.9	6.6	6.1

Gdynia

φ = 54°31' λ = 18°33'

I	766.6	779.5	740.1	−4.7	−3.0	−3.8	−3.8	−1.6	−5.9	9.0	5	−17.4	31	2.9	3.1	3.0	80	76	78	6.7	6.0	5.0
II	751.1	765.9	734.2	−1.0	1.1	0.3	0.2	2.5	−2.4	7.6	5	−15.8	1	4.0	4.3	4.2	88	85	86	8.8	8.6	7.9
III	754.0	774.9	739.9	0.5	2.8	1.2	1.4	3.8	−0.5	9.5	14	−4.6	9	4.1	4.2	4.2	84	74	83	8.5	8.0	7.8
IV	758.5	770.7	743.6	5.0	8.5	6.6	6.7	9.9	4.2	15.5	18	0.9	1	5.7	5.9	6.0	86	72	82	7.2	8.1	7.0
V	762.4	772.3	753.1	12.9	16.2	12.8	13.7	18.6	9.2	31.0	27	2.4	30	8.7	9.0	8.9	78	65	80	5.1	5.5	4.8
VI	760.3	769.5	750.4	14.6	17.8	15.7	16.0	19.6	12.0	29.6	12	6.3	3	9.5	9.8	9.8	77	64	74	4.9	4.6	5.0
VII	757.2	767.7	749.2	17.1	19.7	17.1	17.8	21.2	13.9	26.4	5	9.7	3	11.5	11.8	12.0	79	70	83	6.3	6.8	4.9
VIII	759.7	764.2	750.8	17.7	20.8	18.0	18.6	21.7	15.0	24.8	15	11.8	19	13.3	13.4	13.4	88	74	87	6.2	6.4	5.8
IX	758.2	769.3	741.7	13.5	18.6	14.7	15.4	19.5	12.0	26.4	8	6.7	23	9.8	9.6	10.0	84	61	80	6.2	6.6	3.6
X	762.8	772.9	745.6	8.5	12.1	9.8	10.0	13.1	7.3	15.4	1,9	2.5	14	7.2	7.7	7.5	87	73	82	7.2	6.5	4.7
XI	759.6	771.2	745.9	3.0	5.0	3.8	3.9	5.8	1.9	10.8	9	−4.7	19	5.1	5.2	5.2	88	77	84	8.1	7.1	6.9
XII	758.8	779.7	744.1	−1.3	−0.4	−0.7	−0.8	1.1	−2.8	7.0	2	−7.6	25	3.8	3.9	3.9	88	86	87	9.2	9.3	9.1
Rok	759.1	779.7	734.2	7.2	9.9	8.0	8.3	11.3	5.3	31.0	27.V	−17.4	31.I	7.1	7.3	7.3	84	73	82	7.0	7.0	6.0

Puck

$H_s = 1\ m$ $H_b = 1{,}9\ m$

Miesiąc	Średnia prędkość wiatru v_m I	II	III	Rozkład wiatru n_D N	NE	E	SE	S	SW	W	NW	C	Opad R Suma	Max	Data	Liczba dni (n) Opad R ≥0.1 mm	≥1.0 mm	▲	⊥	≡	≡	◐	●	Temperatura T ≤0° Max	≤0° Min	≥25° Max
I	8.8	9.5	9.3	3.5	1	12	33.5	12.5	15	10.5	3	2	28.8	7.9	7	14	8	7	·	·	·	4	3	13	19	22	·
II	4.5	4.8	5.1	6.5	3.5	3	20.5	10	18	10.5	8	4	37.3	5.0	7	23	14	17	1	·	2	2	·	22	5	20	·
III	5.1	6.1	5.4	3.5	8.5	17.5	18	7.5	7.5	14.5	9	7	58.9	13.5	21	20	15	15	·	·	4	3	·	21	5	15	·
IV	7.1	7.7	5.6	7.5	5	25	33	4	3	5.5	3	4	32.6	12.5	9	10	6	·	·	·	9	·	1	18	·	1	·
V	4.0	6.1	4.1	4	11	20.5	12.5	4.5	6.5	16	7	11	44.0	14.4	17	7	7	·	·	4	4	2	5	7	·	1	2
VI	4.0	6.4	3.4	3	6	18.5	19	2.5	8.5	15	7.5	10	70.1	16.3	12	11	9	·	1	2	2	·	7	8	·	·	4
VII	3.5	5.5	2.5	7	8	5.5	2	3.5	13	25	17	12	127.1	29.7	11	14	11	·	·	3	5	·	2	5	·	·	·
VIII	3.2	4.4	2.4	11	23	6	3	1.5	9.5	14	11	14	87.4	42.3	16	8	6	·	·	3	10	·	2	9	·	·	·
IX	4.0	7.3	4.4	2.5	1.5	6	9.5	11.5	27	16	3	13	63.0	16.7	13	13	11	·	·	1	4	·	·	5	·	·	1
X	–	–	–	–	–	–	–	–	–	–	–	–	–	–	–	–	–	–	–	–	–	–	–	–	–	–	–
XI	3.1	4.1	3.4	0.5	1	7.5	20.5	9.5	17.5	12.5	10	17	47.5	9.6	16	17	11	6	·	·	5	·	1	17	·	14	·
XII	4.3	4.7	4.2	5.5	9	8.5	17	8.5	11.5	9.5	7.5	16	74.4	11.6	1	20	17	18	·	·	10	1	·	27	12	26	·
Rok	–	–	–	–	–	–	–	–	–	–	–	–	–	–	–	–	–	–	–	–	–	–	–	–	–	–	–

Jastarnia

$H_s = 6\ m$

I	6.3	5.1	6.0	5	2	12	22	22.5	14.5	8.5	3.5	3	18.7	4.2	7	12	6	7	·	·	1	2	1	11	–	–	–
II	4.1	3.8	3.7	8	5.5	2.5	7	26	14	8	6	7	36.2	8.9	23	16	10	11	·	·	4	1	1	16	–	–	–
III	3.6	3.8	3.9	7.5	6.5	15.5	17	13	9.5	7.5	12.5	4	58.12	12.8	10	17	9	12	·	·	3	1	2	13	–	–	–
IV	3.4	4.1	2.2	11.5	2	25	25	16.5	1	3	·	6	17.8	9.6	24	9	4	·	·	·	5	·	1	7	–	–	–
V	2.2	2.8	2.2	10	7	23.5	9	7	2	5	8.5	21	49.9	16.2	12	6	6	·	1	6	3	1	6	5	–	–	–
VI	2.9	2.9	2.3	7	6.5	20.5	9.5	15	1.5	13.5	8.5	8	53.1	11.8	29	11	7	·	·	4	1	·	4	7	–	–	–
VII	2.4	2.2	1.5	16	11.5	3.5	·	0.5	11	20	14.5	16	107.5	33.1	11	14	10	·	·	5	1	·	1	7	–	–	–
VIII	1.8	1.6	1.1	16.5	23	11.5	1	1	3	5	6	26	49.6	25.3	16	6	5	·	·	2	1	·	2	6	–	–	–
IX	4.1	3.7	3.4	5	0.5	5.5	1	14.5	22	21	10.5	10	68.0	23.2	12	12	7	·	·	·	1	·	3	4	–	–	–
X	3.8	3.0	3.1	10.5	9.5	14.5	2.5	30.5	3	8.5	6	8	26.6	11.7	25	7	4	·	·	·	3	1	2	8	–	–	–
XI	3.4	2.8	3.0	11.5	5.5	3	7.5	15	11.5	15	12	9	50.6	6.8	27	14	13	4	·	1	3	·	1	14	–	–	–
XII	3.5	3.5	3.2	10	7.5	16	8.5	14	12.5	10	7.5	7	73.2	12.0	16	19	14	15	·	·	1	1	·	25	–	–	–
Rok	3.4	3.3	3.0	118.5	87	153	110	175.5	105.5	125	95.5	125	609.32	33.1	11. VII	143	95	49	1	18	27	7	24	123	–	–	–

Hel

$H_s = 1\ m$ $H_b = 2{,}6\ m$

I	8.4	7.8	7.9	4.5	1.5	15.5	31	13	10.5	11	5	1	18.9	6.0	7	13	6	6	·	·	1	6	7	10	19	21	·
II	4.6	3.9	4.0	9.5	2	2.5	17.5	21	10.5	10	11	·	43.1	7.9	23	19	13	13	·	·	8	·	1	21	4	21	·
III	4.6	5.1	5.4	6.5	9.5	10.5	22.5	10.5	11	7.5	15	·	63.1	16.2	20	18	13	13	·	·	4	2	2	18	4	20	·
IV	4.4	4.2	3.7	10	4	29	29	8.5	3.5	1	5	·	38.7	14.1	24	9	6	·	·	·	6	·	1	12	·	2	·
V	3.4	4.1	3.6	12	16.5	21	10.5	6	3.5	11	10.5	2	33.7	10.0	31	6	5	·	1	4	6	1	8	6	·	1	2
VI	3.8	4.8	3.2	3.5	10	20.5	14.5	9	6.5	13.5	10.5	2	60.2	12.0	24	14	10	·	2	6	3	1	8	6	·	·	5
VII	3.8	4.0	2.4	12	8.5	8.5	2	4.5	12.5	19	19	7	79.1	21.8	12	15	8	·	·	5	·	·	4	5	·	·	1
VIII	3.2	3.5	2.9	25.5	20	7.5	4	3.5	3.5	8	19	2	46.6	32.3	16	8	4	·	·	4	4	·	6	7	·	·	·
IX	5.0	5.3	4.7	3.5	4	6	9	16.5	25.5	14	10	2	60.1	14.4	11	10	8	·	·	1	·	3	1	5	·	·	2
X	4.3	4.4	4.8	6	8.5	10.5	22.5	14	5.5	9.5	16.5	·	36.9	13.4	25	7	6	·	·	·	2	·	4	10	·	·	·
XI	4.6	5.0	4.9	4.5	3	6.5	15.5	18	18	7	17.5	·	49.6	10.5	16	13	9	6	·	·	·	4	1	20	·	7	·
XII	5.4	4.8	5.5	10.5	9	9	14	24	7.5	9.5	9.5	·	78.1	16.3	16	16	13	13	·	·	5	1	·	24	8	26	·
Rok	4.6	4.7	4.4	108	96.5	147	192	148	118	121	148.5	16	608.1	32.3	16. VIII	148	101	51	3	20	39	18	43	144	35	98	10

Gdynia

$H_s = 2\ m$ $H_b = 13{,}5\ m$

I	8.7	8.7	9.6	4	·	4.5	24.5	28	10	10.5	10.5	1	19.0	6.1	6	9	6	4	·	·	·	7	6	13	19	21	·
II	5.1	4.9	5.4	4.5	3	3	9	20.5	15	14	15	·	34.4	7.1	7	16	12	11	·	·	2	·	·	18	4	17	·
III	6.0	7.0	6.1	4.5	7.5	6.5	20	12	11.5	12.5	15.5	3	63.6	15.7	20	18	12	13	·	·	4	3	1	19	5	15	·
IV	5.1	6.4	4.2	6.5	6	16.5	32	10	4	5.5	5.5	4	26.5	7.8	24	11	8	·	·	·	5	·	1	14	·	·	·
V	2.9	4.3	2.6	6	9	12	12.5	7.5	3	8	17	18	64.5	30.7	17	7	6	·	1	5	2	2	6	9	·	·	4
VI	4.0	5.5	3.5	5.5	4	7	16	18.5	4	13	16	6	42.2	10.2	21	11	8	·	·	6	1	·	7	6	·	·	2
VII	3.5	4.5	2.6	9	10.5	6	4	3	10.5	18.5	24.5	7	74.8	25.0	12	12	8	·	·	6	1	·	2	5	·	·	2
VIII	3.2	4.2	2.8	14	18.5	6	5.5	1	4	7	31	6	51.1	24.0	16	8	7	·	·	5	3	·	2	9	·	·	·
IX	4.9	5.5	4.2	1.5	2.5	2.5	9.5	10	19.5	27.5	15	2	65.2	14.9	13	10	9	·	·	1	·	·	3	7	·	·	3
X	4.2	5.2	4.5	3.5	8	8	5	30.5	3.5	8	22.5	4	20.0	9.9	25	6	6	·	·	·	2	3	4	10	·	·	·
XI	4.2	5.3	5.1	2.5	1	2	11	14	14.5	22	21	2	50.1	12.0	28	12	10	9	·	·	2	1	2	14	·	5	·
XII	5.2	5.4	5.0	8	6.5	6.5	9	24.5	13.5	9	14	2	57.6	15.0	16	17	14	15	·	·	2	2	·	25	9	24	·
Rok	4.8	5.6	4.6	69.5	76.5	80.5	158	179.5	113	155.5	207.5	55	568.0	30.7	17. V	137	106	52	1	23	24	18	34	149	37	82	11

Uwaga. Prędkość wiatru wyznaczano za pomocą anemografu umieszczonego na wysokości 44,75 m n.p.m.

Suwałkie

φ = 54°23' λ = 22°55'

MIESIĄC	CIŚNIENIE p			TEMPERATURA T										ŚREDNIA PRĘŻNOŚĆ PARY e_m			ŚREDNIA WILGOTNOŚĆ WZGLĘDNA U_m			ŚREDNIE ZACHMURZENIE N_m		
	P_m	Max	Min	Średnia I	Średnia II	Średnia III	Średnia Dzienna	Max	Min	Max abs.	Data	Min abs.	Data	I	II	III	I	II	III	I	II	III
I	–	–	–	−11.3	−7.7	−9.6	−9.6	−6.6	−12.1	5.0	5	−23.6	31	–	–	–	–	–	–	4.7	4.3	5.1
II	–	–	–	−5.7	−2.7	−3.8	−4.0	−1.6	−6.7	2.8	28	−19.6	1	–	–	–	–	–	–	8.3	8.1	8.5
III	–	–	–	−1.7	0.6	−0.6	−0.6	1.8	−2.7	6.5	13,14	−10.4	4	–	–	–	–	–	–	7.8	7.2	6.0
IV	–	–	–	4.1	10.3	6.1	6.6	11.6	2.3	15.8	20	−4.4	1	–	–	–	–	–	–	4.5	5.5	4.2
V	–	–	–	14.0	20.0	14.1	15.6	21.5	9.6	30.2	22	2.0	30	–	–	–	–	–	–	2.6	3.7	4.1
VI	–	–	–	15.1	20.2	15.6	16.6	22.2	11.5	30.7	12	4.0	4	–	–	–	–	–	–	4.0	4.1	3.5
VII	–	–	–	15.2	19.9	15.2	16.4	21.8	11.8	26.1	5	7.2	3	–	–	–	–	–	–	6.2	6.3	4.5
VIII	–	–	–	16.3	21.6	16.9	17.9	23.3	13.5	26.3	8	10.7	27	–	–	–	–	–	–	5.5	5.8	3.9
IX	–	–	–	12.4	17.9	13.1	14.1	19.2	10.1	24.5	4	5.6	11	–	–	–	–	–	–	5.2	5.6	4.0
X	–	–	–	5.2	10.3	6.5	7.1	11.2	3.9	14.9	2	−0.3	31	–	–	–	–	–	–	5.8	5.0	3.4
XI	–	–	–	0.9	2.3	1.3	1.4	3.1	−0.1	9.3	8	−7.5	29	–	–	–	–	–	–	9.0	8.5	8.6
XII	–	–	–	−6.3	−5.2	−6.1	−5.9	−3.4	−8.4	2.2	3	−20.0	29	–	–	–	–	–	–	8.8	8.5	8.4
Rok	–	–	–	4.8	9.0	5.7	6.3	10.3	2.7	30.7	12.VI	−23.6	31.I	–	–	–	–	–	–	6.0	6.0	5.4

Kartuzy

φ = 54°20' λ = 18°12'

I	–	–	–	−8.0	−5.1	−6.6	−6.6	−4.1	–	6.4	4,5	–	–	–	–	–	–	–	–	5.7	4.3	3.8
II	–	–	–	−2.7	−0.2	−1.6	−1.5	–	–	–	–	–	–	–	–	–	–	–	–	8.1	7.5	7.8
III	–	–	–	−0.8	1.7	−0.3	0.1	–	–	–	–	–	–	–	–	–	–	–	–	8.3	7.0	7.5
IV	–	–	–	4.8	9.0	5.9	6.4	9.9	–	15.7	16	–	–	5.6	6.1	5.7	87	72	82	6.3	6.5	5.4
V	–	–	–	13.0	18.7	12.2	14.0	20.6	–	29.3	27	–	–	–	–	–	–	–	–	3.0	4.4	5.1
VI	–	–	–	15.0	19.4	14.8	16.0	20.9	–	32.7	12	–	–	9.9	10.4	10.0	78	63	79	4.2	5.6	6.0
VII	–	–	–	15.1	19.5	15.4	16.4	20.7	–	26.1	5	–	–	11.2	12.6	11.8	88	75	90	6.2	6.6	6.1
VIII	–	–	–	16.1	20.1	16.0	17.0	21.3	–	25.6	9	–	–	12.7	13.2	12.6	93	76	93	5.8	6.1	4.6
IX	–	–	–	12.1	17.2	12.4	13.5	18.1	–	25.1	8	–	–	9.3	10.6	9.4	88	73	88	4.6	6.1	3.4
X	–	–	–	5.9	11.6	8.0	8.4	12.4	–	16.7	27	–	–	6.5	7.8	7.2	92	77	90	6.5	5.1	1.3
XI	–	–	–	1.7	3.6	2.1	2.4	–	–	–	–	–	–	4.9	5.4	5.0	93	90	92	8.3	6.9	4.8
XII	–	–	–	−3.7	−1.7	−3.0	−2.8	–	–	–	–	–	–	–	–	–	–	–	–	8.3	7.9	5.7
Rok	–	–	–	5.7	9.5	6.3	7.0	–	–	32.7	12.VI	–	–	–	–	–	–	–	–	6.3	6.2	5.1

Kościerzyna

φ = 54°07' λ = 17°59'

I	–	–	–	−7.4	−4.8	−6.5	−6.3	−3.9	−8.3	6.7	4	−19.5	31	–	–	–	–	–	–	5.8	4.8	4.3
II	–	–	–	−2.5	−0.1	−1.3	−1.3	1.1	−3.7	5.3	5	−18.5	1	–	–	–	–	–	–	8.6	8.4	7.9
III	–	–	–	−0.8	1.9	−0.1	0.2	3.0	−1.8	8.2	13	−7.7	9	–	–	–	–	–	–	8.5	7.6	6.9
IV	–	–	–	4.9	9.8	6.7	7.0	11.0	3.4	16.7	15	−1.5	1	–	–	–	–	–	–	6.7	8.3	6.0
V	–	–	–	13.3	20.0	13.0	14.8	22.2	8.2	30.0	27	0.0	30	–	–	–	–	–	–	3.2	4.5	3.5
VI	–	–	–	15.6	21.2	14.8	16.6	22.8	10.4	34.0	12	4.0	3,4	–	–	–	–	–	–	3.8	4.4	4.4
VII	–	–	–	15.7	21.1	15.6	17.0	23.0	11.8	29.4	5	8.0	1	–	–	–	–	–	–	6.6	6.6	4.8
VIII	–	–	–	16.0	21.8	15.9	17.4	23.3	13.0	26.5	9	8.9	31	–	–	–	–	–	–	5.4	5.9	3.2
IX	–	–	–	11.2	17.8	12.2	13.4	18.9	9.1	27.3	8	3.6	24	–	–	–	–	–	–	4.8	6.5	3.2
X	–	–	–	6.3	12.0	7.3	8.2	12.8	4.7	16.4	3	−1.7	14	–	–	–	–	–	–	7.2	5.4	3.2
XI	–	–	–	1.2	3.3	1.7	2.0	4.1	0.1	10.4	1	−5.6	19	–	–	–	–	–	–	8.9	7.8	6.7
XII	–	–	–	−3.8	−2.0	−3.2	−3.0	−1.0	−5.6	5.2	3	−15.0	23	–	–	–	–	–	–	9.2	8.7	9.1
Rok	–	–	–	5.8	10.2	6.3	7.2	11.4	3.4	34.0	12.VI	−19.5	31.I	–	–	–	–	–	–	6.6	6.6	5.3

Suwałki

φ = 54°06' λ = 22°56'

I	752.9	765.5	728.3	−10.4	−7.1	−9.2	−9.0	−6.0	−11.6	5.4	5	−23.4	31	2.3	2.6	2.4	89	84	86	5.9	5.8	5.5
II	737.5	753.0	717.5	−4.9	−2.0	−3.3	−3.4	−1.0	−6.6	4.6	28	−22.2	1	3.3	3.7	3.5	93	87	92	8.7	9.2	9.1
III	740.6	760.0	724.4	−0.6	1.5	−0.1	0.2	2.8	−2.2	9.8	14	−11.7	10	4.1	4.2	4.2	91	81	90	9.3	8.8	7.8
IV	745.4	757.6	732.6	4.2	10.8	6.7	7.1	12.1	2.3	16.9	30	−3.1	1	5.4	5.4	5.7	86	56	77	7.3	8.1	6.7
V	748.1	756.2	741.1	14.1	20.7	14.8	16.1	22.2	8.9	30.9	22	0.3	30	9.3	9.3	9.5	77	52	76	5.3	7.1	6.2
VI	746.4	756.4	736.3	15.9	21.2	16.6	17.6	22.9	11.1	31.4	11,12	4.4	6	10.4	10.1	10.1	78	54	72	5.7	7.3	6.7
VII	742.6	752.6	735.2	15.7	20.5	15.8	17.0	21.8	11.3	27.7	22	5.9	3	11.5	11.5	11.6	86	65	87	7.8	8.5	7.2
VIII	744.6	749.4	737.3	16.2	21.6	16.9	17.9	23.1	13.3	26.3	14	10.3	18,27	12.6	13.0	13.0	92	68	91	7.1	8.7	7.1
IX	745.1	754.7	730.8	11.8	17.9	13.5	14.2	19.5	9.7	26.1	4	4.8	23	9.5	10.0	9.5	–	66	82	7.7	8.7	7.6
X	749.2	756.0	738.1	4.9	10.7	6.6	7.2	11.7	3.3	15.3	26	−1.1	14	6.4	7.1	6.6	97	74	89	8.3	7.7	6.8
XI	745.5	757.7	730.0	1.5	2.9	1.8	2.0	3.6	0.3	10.0	6	−4.8	29	5.1	5.3	5.1	96	91	95	10.0	9.5	9.2
XII	744.1	761.8	726.6	−5.5	−4.3	−5.8	−5.4	−2.9	−8.5	3.0	16	−19.3	29	3.0	3.2	3.0	93	91	94	9.3	9.1	8.7
Rok	745.2	765.5	717.5	5.2	9.5	6.2	6.8	10.8	2.6	34.4	11.12.VI	−23.4	31.I	6.9	7.1	7.0	89	72	86	7.7	8.2	7.4

Sudawskie

$H_s = 267\ m$

Miesiąc	Średnia prędkość wiatru v_m I	II	III	Rozkład wiatru n_D N	NE	E	SE	S	SW	W	NW	C	Opad R Suma	Max	Data	Liczba dni (n) Opad R ≥0.1	≥1.0	▪	▲	⊙	≡	◐	●	⊸	Temperatura T Max<0	Min<0	Min≤-20
I	4.7	5.4	5.1	4	8.5	21.5	21	0.5	13.5	7	4	13	14.5	3.6	6	7	6	6	·	·	2	1	10	10	23	27	·
II	5.5	6.5	6.4	2.5	·	6	18	10.5	11.5	16.5	16	3	48.4	8.6	4	20	11	13	·	·	6	·	2	20	15	25	·
III	5.8	7.0	5.8	3	5	11.5	29	6.5	14	14.5	8.5	1	63.8	24.1	21	21	8	13	·	1	4	2	2	13	9	26	·
IV	6.3	8.3	4.9	4.5	3	25	32.5	6	4	4	11	·	49.7	26.6	24	5	4	·	·	2	3	2	9	5	·	6	·
V	2.4	3.8	2.1	9	7.5	7	15	9.5	4.5	13	14.5	13	35.3	14.3	13	9	8	·	1	4	1	·	9	1	·	·	7
VI	2.8	4.2	3.1	2	12	8.5	12	11.5	8.5	21.5	8	6	49.7	17.2	17	9	6	·	1	6	2	·	13	5	·	·	8
VII	3.9	6.3	2.7	4.5	3	·	8	1	10	30	27.5	9	112.7	46.6	11	16	11	·	·	8	4	·	2	4	·	·	4
VIII	3.1	6.5	3.4	14	26.5	10	11.5	1.5	2	5.5	16	6	31.3	6.5	1	13	11	·	·	5	6	·	3	2	·	·	4
IX	5.1	8.6	5.3	8	6	5	18	3.5	21.5	17	11	·	14.0[2]	4.3[2]	12[2]	7	4	·	·	2	2	·	2	2	·	·	·
X	6.1	8.7	6.1	9	10	10	28.5	6	9	15	5.5	·	16.9	5.5	16	6	5	·	1	·	9	3	10	7	·	2	·
XI	5.9	7.1	6.1	·	4	11.5	19	16.5	14.5	15.5	7	2	38.3	9.4	12	15	7	8	·	·	12	2	·	22	7	18	·
XII	4.8	5.2	5.2	7.5	15.5	11.5	16.5	12	9.5	11	8.5	1	58.5	14.2	17	18	12	14	·	·	15	3	2	23	23	30	·
Rok	4.7	6.5	4.7	68	101	127.5	229	85	122.5	170.5	137.5	554	533.1[2]	46.6	11.VII	146	93	54	3	28	66	13	64	114	77	134	23

Kartuzy

$H_s = 220\ m$

I	4.5	4.6	4.4	·	8	32	17	1	19	4	8	4	32.2	7.4	6,8	10	7	7	·	·	3	·	11	9	20	—	·
II	2.0	2.7	2.2	7	2	5	10	·	27	7	5	21	42.8	7.8	22	20	12	16	·	·	11	·	2	18	—	—	·
III	2.5	3.1	2.6	4	3	14	13	2	18	16	3	20	49.0	12.1	14	17	11	14	2	·	13	1	1	16	—	—	·
IV	3.1	3.7	2.9	4	5	25	18	·	19	5	2	12	37.9	7.8	9	10	8	·	1	·	6	·	4	9	·	—	·
V	1.5	3.6	1.6	2	5	16	10	·	11	16	4	29	25.8	8.4	17	8	5	·	1	4	2	1	10	3	·	—	6
VI	3.4	4.5	2.3	2	8	5	20	12	16	18	2	7	37.7	7.2	29	12	11	·	1	6	2	·	7	8	·	—	5
VII	1.9	2.9	0.7	2	6	6	2	2	26	18	1	30	47.8	9.4	11	14	11	·	·	2	1	·	2	10	·	—	2
VIII	0.6	1.6	0.5	13	7	10	1	·	5	10	1	46	41.5	7.5	16	19	10	·	·	4	2	·	1	3	·	—	1
IX	2.5	3.7	2.3	·	1	1	1	10	29	22	3	23	70.9	19.6	12	15	9	·	·	1	7	·	6	4	·	—	1
X	1.5	2.9	0.8	6	4	5	17	·	16	10	2	33	20.6	6.7	25	7	4	·	·	·	6	·	7	3	·	—	·
XI	1.0	2.0	1.7	1	3	6	4	1	26	7	8	34	32.7	4.8	7	14	12	8	·	·	10	·	1	12	—	—	·
XII	1.6	1.7	1.6	6	8	7	9	9	25	7	·	22	36.8	5.6	16	16	12	13	·	·	9	·	2	15	—	—	·
Rok	2.2	3.1	2.0	47	60	132	122	37	237	140	39	281	475.7	19.6	12.IX	162	112	58	5	17	72	2	54	110	—	—	15

Kościerzyna

$H_s = 176\ m$

I	4.6	5.0	4.7	·	17	38	·	5	10	5	5	13	23.7	7.3	7	10	6	7	·	·	·	3	10	10	19	26	·
II	3.1	3.1	1.9	1	2	14	1	21	3	12	5	25	50.5	8.7	22	23	13	16	·	·	11	2	1	18	9	24	·
III	4.0	4.6	3.6	4	11	18	·	14	7	13	7	19	74.8	17.1	20	21	12	19	·	·	9	4	2	18	5	26	·
IV	3.1	4.8	2.8	8	·	49	1	6	4	5	2	15	42.1	15.6	9	9	8	·	·	·	3	1	·	13	·	1	·
V	2.3	4.4	2.2	6	7.5	20.5	3	8	·	18	1	29	32.8	12.3	31	11	6	·	·	7	·	1	8	3	·	·	7
VI	2.2	2.9	1.4	4	15	22	8	3	6	9	6	17	46.9	15.6	19	11	9	·	1	1	·	·	8	4	·	·	10
VII	1.7	3.1	0.8	5	2	2	3	3	15	17	11	35	118.2	19.4	31	15	14	·	·	1	·	·	3	9	·	·	10
VIII	1.3	2.8	0.8	18	3	·	·	2	·	13	14	43	46.3	14.0	16	13	7	·	·	2	2	·	6	5	·	·	6
IX	2.0	5.2	2.1	2	4	8	2	20	17	14	2	21	77.0	24.4	13	14	10	·	·	1	5	·	4	4	·	·	3
X	1.7	3.7	1.4	4	11	27	1	5	4	13	2	26	20.8	16.0	25	9	3	·	·	·	7	·	5	6	·	1	·
XI	2.2	2.7	2.4	3	4	14	3	7	14	16	2	27	62.0	18.6	16	18	11	12	·	·	5	·	1	16	3	17	·
XII	2.2	2.7	2.1	1	11	12	2	4	7	8	12	36	53.7	12.5	16	21	14	20	·	·	2	2	·	26	22	29	·
Rok	2.6	3.8	2.2	56	87.5	224.5	24	98	87	143	69	306	648.8	24.4	13.IX	175	113	74	1	12	44	13	48	132	58	124	36

Suwałki

$H_s = 175\ m$ $H_b = 176.0\ m$

I	6.5	6.5	6.8	7.5	8.5	25	24.5	5	10	7	2.5	3	24.1	11.1	7	12	6	10	·	·	5	7	5	11	23	28	·
II	5.0	6.1	6.7	3	1	3	13	14	16.5	16.5	12	5	61.3	7.8	17	24	16	19	·	·	9	5	1	25	14	24	·
III	7.7	8.7	5.2	2	7.5	8	25	9	19	11	6.5	5	71.5	15.0	25	23	15	15	1	·	2	10	1	22	4	25	·
IV	4.5	9.4	3.8	3.5	5.5	14	34.5	8.5	5	2	12	5	39.6	23.0	24	5	5	·	·	·	4	9	1	15	·	10	·
V	3.8	7.5	3.8	11.5	12	4	3.5	9.5	9.5	13	11	19	27.1	9.4	9	8	6	·	1	2	1	10	3	9	·	·	7
VI	4.4	6.7	3.8	3.5	7.5	6	12.5	9.5	13.5	15	14.5	8	54.2	18.6	17	11	8	·	1	1	3	8	4	11	·	·	10
VII	4.0	6.0	1.9	13.5	0.5	1	1.5	1.5	16	26.5	21.5	11	116.0	50.0	11	17	10	·	·	4	4	7	·	16	·	·	3
VIII	2.2	4.1	1.3	21	29	2	5.5	4	1.5	3	12	15	51.2	14.7	16	12	9	·	·	5	5	·	·	15	·	·	7
IX	4.1	7.3	3.4	11.5	1.5	1	6	13	25	15.5	3.5	13	37.8	11.2	23	9	7	·	·	1	10	8	·	13	·	·	1
X	4.3	6.2	4.0	8.5	9.5	1.5	17.5	12	13	9	7	15	12.1	5.6	25	9	2	·	·	·	14	4	1	15	·	5	·
XI	3.2	3.5	3.0	2	5	4	16	18.5	16.5	13	4	11	61.5	19.9	11	17	11	10	·	·	11	1	·	26	5	18	·
XII	4.1	3.3	3.0	8	16.5	7.5	5	7	13.5	7	8.5	20	62.3	9.5	12	16	14	13	·	·	12	3	1	24	20	30	·
Rok	4.5	6.3	3.9	95.5	104	77	164.5	111.5	159	138.5	115	130	618.7	50.0	11.VII	163	109	67	3	13	89	71	17	202	66	140	28

Wigry – Stary Folwark φ = 54°04' λ = 23°05' 1937

MIESIĄC	CIŚNIENIE p			TEMPERATURA T										ŚREDNIA PRĘŻNOŚĆ PARY e_m			ŚREDNIA WILGOTNOŚĆ WZGLĘDNA U_m			ŚREDNIE ZACHMURZENIE N_m		
	p_m	Max	Min	Średnio I	Średnio II	Średnio III	Średnio Dies	Max	Min	Max abs.	Data	Min abs.	Data	I	II	III	I	II	III	I	II	III
I	–	–	–	–10.0	–6.4	–8.7	–8.4	–5.3	–11.2	5.8	5	–22.5	31	2.4	2.8	2.6	91	89	91	5.1	4.8	4.8
II	–	–	–	–4.8	–1.6	–3.0	–3.1	–0.5	–6.7	4.3	28	–22.5	1	3.3	3.9	3.6	94	92	94	8.2	8.6	8.6
III	–	–	–	–0.7	1.9	0.1	0.4	3.0	–2.1	8.5	13	–9.6	10	4.1	4.5	4.3	92	84	92	8.5	7.8	6.1
IV	–	–	–	4.2	10.4	6.5	6.9	11.6	2.4	16.4	30	–3.7	1	5.2	5.4	5.7	84	57	77	5.7	6.2	4.3
V	–	–	–	13.2	20.6	14.9	15.9	22.1	9.3	30.5	22	2.6	30	9.6	9.5	9.8	83	53	77	3.7	4.4	4.7
VI	–	–	–	14.9	21.2	16.4	17.2	22.6	11.0	31.6	12	4.9	6	10.4	10.1	10.7	82	55	76	4.9	5.7	4.2
VII	–	–	–	15.4	20.5	16.0	17.0	22.0	12.0	26.8	21	7.9	3	11.7	11.7	11.6	90	66	86	6.5	7.4	5.2
VIII	–	–	–	16.1	21.8	17.5	18.2	23.1	14.2	26.6	8	10.7	27	12.8	13.1	13.2	94	68	89	6.2	6.6	4.9
IX	–	–	–	11.9	18.0	14.0	14.5	19.4	10.4	24.9	8	5.6	23	9.6	10.1	9.7	92	66	81	6.0	6.8	4.4
X	–	–	–	5.5	11.1	7.2	7.8	11.7	4.2	15.2	26	–0.4	9	6.5	7.0	6.6	94	72	86	6.7	5.9	3.8
XI	–	–	–	2.2	3.4	2.4	2.6	4.0	0.7	10.4	6	–4.9	29	5.2	5.4	5.2	95	90	93	10.0	9.1	8.4
XII	–	–	–	–5.2	–3.9	–5.1	–4.8	–2.5	–7.7	3.2	3	–18.6	29	3.1	3.3	3.1	93	91	93	8.8	8.5	8.3
Rok	–	–	–	5.2	9.8	6.5	7.0	10.9	3.0	31.6	12.VI	–22.5	31.I, 1.III	7.0	7.2	7.2	90	74	86	6.7	6.8	5.6

Radostowo φ = 54°01' λ = 18°45'

I	–	–	–	–	–	–	–	–	–	–	–	–	–	–	–	–	–	–	–	–	–	–
II	–	–	–	–	–	–	–	–	–	–	–	–	–	–	–	–	–	–	–	–	–	–
III	–	–	–	–	–	–	–	–	–	–	–	–	–	–	–	–	–	–	–	–	–	–
IV	–	–	–	–	–	–	–	–	–	–	–	–	–	–	–	–	–	–	–	–	–	–
V	–	–	–	–	–	–	–	–	–	–	–	–	–	–	–	–	–	–	–	–	–	–
VI	–	–	–	–	–	–	–	–	–	–	–	–	–	–	–	–	–	–	–	–	–	–
VII	–	–	–	16.8	20.5	16.9	17.8	22.4	12.9	27.1	5	8.0	13	–	–	–	–	–	–	6.3	7.5	5.7
VIII	–	–	–	18.0	21.9	17.5	18.7	22.8	14.2	26.4	9	11.3	30	–	–	–	–	–	–	7.0	6.9	4.5
IX	–	–	–	12.9	18.7	14.1	15.0	19.5	10.2	26.7	8	6.2	11	–	–	–	–	–	–	6.0	6.5	5.1
X	–	–	–	6.8	12.5	8.4	9.0	13.1	5.3	15.4	1,3,8,28	–0.5	14	–	–	–	–	–	–	7.6	5.8	4.1
XI	–	–	–	2.2	4.5	2.8	3.1	5.0	1.1	12.1	1	–5.4	19	–	–	–	–	–	–	8.6	7.0	6.9
XII	–	–	–	–3.0	–1.5	–2.4	–2.3	–0.4	–5.2	6.6	3	–12.8	23	–	–	–	–	–	–	9.3	8.4	8.9
Rok	–	–	–	–	–	–	–	–	–	–	–	–	–	–	–	–	–	–	–	–	–	–

Wirty φ = 53°55' λ = 18°23'

I	755.4	768.2	731.7	–7.1	–4.6	–5.7	–5.8	–3.7	–8.0	7.4	4	–19.2	31	–	–	–	–	–	–	7.7	5.4	6.9
II	741.1	753.1	726.1	–2.2	0.2	–1.1	–1.0	1.1	–3.8	6.0	5	–17.8	1	–	–	–	–	–	–	8.8	9.0	8.9
III	743.5	763.0	730.1	0.0	2.5	0.5	0.9	3.5	–1.5	8.7	17	–5.6	9	4.2	4.4	4.5	91	81	93	8.9	7.6	8.8
IV	747.5	758.8	734.0	5.9	10.2	6.7	7.4	11.4	3.4	17.2	15,16,17	–1.8	1,2	6.1	7.3	6.6	87	78	90	7.5	8.2	7.6
V	751.8	761.3	743.5	14.6	19.4	14.5	15.8	21.7	8.7	29.6	27	1.3	30	–	–	–	–	–	–	3.2	4.2	4.5
VI	750.1	758.6	740.7	17.0	20.7	16.0	17.4	22.4	11.2	33.0	12	4.8	3,4	–	–	–	–	–	–	3.1	5.0	5.7
VII	747.2	756.9	740.0	17.2	20.4	16.6	17.7	22.2	12.5	28.0	5	8.2	13	–	–	–	–	–	–	5.9	7.4	6.7
VIII	749.5	753.9	741.3	17.5	21.5	17.3	18.4	23.0	14.0	26.8	9	10.9	30	13.2	13.7	13.4	89	72	91	5.9	6.0	5.3
IX	748.5	759.1	734.2	13.2	18.2	13.8	14.8	19.4	9.7	27.0	8	5.6	24	10.0	10.5	10.3	89	69	87	4.0	5.1	6.2
X	752.6	762.2	735.8	7.5	12.2	7.6	8.7	12.9	4.3	16.4	28	–0.4	14	7.2	8.2	7.3	92	78	93	7.5	4.5	5.2
XI	749.4	759.9	736.1	2.0	3.9	2.3	2.6	4.4	0.1	10.8	1	–5.5	19	5.1	5.4	5.3	94	87	95	8.8	8.4	9.7
XII	748.4	767.3	733.7	–3.3	–2.0	–2.9	–2.8	–0.9	–5.6	6.0	3	–12.7	23	3.5	3.8	3.6	95	95	95	9.8	9.3	9.7
Rok	748.8	768.2	726.1	6.9	10.2	7.1	7.8	11.4	3.8	33.0	12.VI	–19.2	31.I	–	–	–	–	–	–	6.8	6.7	7.1

Chojnice φ = 53°43' λ = 17°35'

I	–	–	–	–7.1	–4.6	–6.2	–6.0	–3.9	–8.6	6.9	4	–19.5	27	2.8	3.1	2.9	89	84	88	6.2	5.8	4.7
II	–	–	–	–2.4	0.1	–1.1	–1.1	1.0	–4.0	6.7	5	–19.6	1	3.8	4.3	4.1	94	90	93	9.3	9.5	8.4
III	–	–	–	–0.6	2.3	0.4	0.6	3.3	–1.8	8.1	19	–7.5	10	4.1	4.5	4.2	91	82	89	9.0	8.5	6.2
IV	–	–	–	5.3	9.9	7.0	7.3	11.2	3.8	17.4	15	–1.7	1	6.2	7.0	6.4	92	77	85	8.2	8.8	7.1
V	–	–	–	13.8	20.5	14.0	15.6	22.2	8.7	29.8	27	0.5	30	9.6	10.1	9.4	80	57	78	6.2	6.1	5.6
VI	–	–	–	15.6	20.8	15.5	16.8	22.6	11.0	34.2	12	4.0	3	10.5	10.7	10.1	80	61	78	5.2	6.3	5.8
VII	–	–	–	15.8	20.6	16.0	17.1	22.5	12.3	28.7	5	8.6	1	11.6	11.7	11.4	87	68	85	7.1	7.9	6.4
VIII	–	–	–	15.8	21.5	16.1	17.4	23.2	13.2	27.3	9	9.5	28	12.3	11.9	11.6	92	63	85	7.7	8.0	4.0
IX	–	–	–	11.3	17.7	12.8	13.6	19.0	9.5	26.8	8	4.7	24	9.2	10.0	9.2	92	69	83	6.2	7.6	4.4
X	–	–	–	6.2	11.8	7.7	8.4	12.8	4.8	16.2	3,27	–0.4	14	6.8	7.9	6.8	95	77	86	8.6	7.1	3.1
XI	–	–	–	1.4	3.5	2.0	2.2	4.1	0.3	10.8	1	–5.1	19	4.8	5.3	4.9	95	88	92	9.0	8.8	7.2
XII	–	–	–	–3.3	–2.2	–3.4	–3.1	–1.0	–6.1	5.7	3	–14.0	23	3.4	3.8	3.5	95	95	92	9.1	9.7	8.9
Rok	–	–	–	6.0	10.2	6.7	7.4	11.4	3.6	34.2	12.VI	–19.6	1.II	7.1	7.5	7.0	90	76	86	7.6	7.8	6.0

Wigry – Stary Folwark

$H_s = 141$ m

1937

Miesiąc	Średnia prędkość wiatru v_m I	II	III	Rozkład wiatru n_D N	NE	E	SE	S	SW	W	NW	C	Opad R Suma	Max	Data	Liczba dni (n) Opad R ≥0.1 mm	≥10 mm	•	▲	R ≥10	≡	≢	◔	●	Temperatura T Max<0°	Min<0°	Max≥25°
I	2.5	3.5	3.7	4	5	34	2	12.5	4.5	3	2	26	27.2	13.0	7	6	5	–	·	·	2	·	11	11	23	27	·
II	1.9	3.4	3.5	3	1	3	19	15	11	15	7	10	55.6?	8.8	17	–	–	–	·	·	7	·	2	21	11	25	·
III	3.0	4.0	2.8	5	5	14.5	18	12.5	10.5	15.5	1	11	66.9?	14.6	25	–	–	–	·	·	4	·	2	15	4	24	·
IV	2.6	5.9	2.5	6.5	4.5	30.5	28.5	4	0.5	1.5	6	8	27.7	23.1	24	5	2	·	·	1	4	·	3	9	·	8	·
V	1.4	3.1	1.5	15.5	10	12	5	8.5	6	10.5	3.5	22	36.4	9.2	9	9	7	·	1	3	6	·	7	3	·	·	9
VI	1.8	3.1	1.2	7	9	13.5	17	11.5	·	14.5	7.5	10	46.1	18.8	17	10	7	·	·	2	2	·	10	7	·	·	8
VII	1.5	2.6	1.0	11.5	4.5	4	·	6	10	23	21	13	109.2	54.2	11	12?	11?	·	·	6	4	·	1	9	·	·	3
VIII	1.2	2.2	1.5	22.5	36.5	9.5	3.5	3	1.5	3.5	4	9	80.5	30.5	7	13	10	·	·	3	15	·	2	7	·	·	5
IX	2.1	4.4	2.2	10	4	4	6.5	21.5	11	13	5	15	49.0	16.6	23	10	8	·	·	2	15	·	1	6	·	·	·
X	2.3	3.9	2.6	15.5	4.5	12	22.5	13	6.5	10.5	6.5	2	9.9	5.5	25	6	2	·	·	·	12	·	5	6	·	1	·
XI	2.5	2.6	2.5	6	7.5	9.5	22.5	15.5	13.5	10.5	2	3	58.5	15.3	12	12	9	–	·	·	9	·	·	25	3	17	·
XII	2.2	2.4	2.3	9	20	22	7	8.5	8.5	11	3	4	64.0	12.0	3	10	10	–	·	·	8	·	2	22	19	28	·
Rok	2.1	3.4	2.3	115.5	111.5	168.5	151.5	131.5	83.5	131.5	68.5	133	631.0?	54.2	11.VII	–	–	–	1	17	88	·	46	141	60	130	25

Radostowo

$H_s = 40$ m

I	–	–	–	–	–	–	–	–	–	–	–	–	–	–	–	–	–	–	–	–	–	–	–	–	–	–	–
II	–	–	–	–	–	–	–	–	–	–	–	–	–	–	–	–	–	–	–	–	–	–	–	–	–	–	–
III	–	–	–	–	–	–	–	–	–	–	–	–	–	–	–	–	–	–	–	–	–	–	–	–	–	–	–
IV	–	–	–	–	–	–	–	–	–	–	–	–	–	–	–	–	–	–	–	–	–	–	–	–	–	–	–
V	–	–	–	–	–	–	–	–	–	–	–	–	–	–	–	–	–	–	–	–	–	–	–	–	–	–	–
VI	–	–	–	–	–	–	–	–	–	–	–	–	–	–	–	–	–	–	–	–	–	–	–	–	–	–	–
VII	3.2	4.5	1.7	7	3	·	·	·	9	17	43	14	53.1	9.1	11	13	12	·	·	1	·	·	3	11	·	·	5
VIII	3.1	3.9	2.4	15	4	3	·	·	8	7	52	4	120.3	43.6	16	8	8	·	1	3	1	·	4	9	·	·	2
IX	3.2	7.3	2.5	10	2	1	4	10	30	16	6	11	65.6?	17.5?	13?	5	5	·	·	2	4	6	·	8	·	·	4
X	2.4	5.4	1.5	4	2	6	5	4	23	9	7	33	15.5	10.8	25	3	3	·	·	·	2	1	2	4	·	1	·
XI	2.2	4.0	1.5	7	2	5	3	1	12	13	12	35	35.8	13.8	7	11	9	7	·	·	4	1	1	14	·	12	·
XII	2.6	3.1	2.4	10	1	7	2	2	13	9	10	39	57.7	18.6	16	10	9	6	·	·	2	2	·	24	16	29	·
Rok	–	–	–	–	–	–	–	–	–	–	–	–	–	–	–	–	–	–	–	–	–	–	–	–	–	–	–

Wirty

$H_s = 125$ m $\quad H_b = 126{,}5$ m

I	2.1	2.1	2.2	3	21	23	10	·	26	·	6	4	23.5	8.6	6	6	5	4	·	–	1	·	5	16	19	25	·
II	1.5	2.0	1.3	3	6	3	6	2	50	1	6	7	49.7	7.8	6	16	13	10	·	–	6	·	1	22	6	25	·
III	1.9	1.9	1.6	4	19	7	7	1	33	3	7	12	89.3	21.8	20	16	13	10	·	–	3	·	1	21	5	21	·
IV	1.6	1.9	1.8	2	19	25	9	·	14	·	3	18	60.4	18.4	16	9	7	·	·	–	3	·	1	16	·	2	·
V	1.3	2.1	1.3	7	31	11	4	·	19	1	7	13	32.4	9.5	27	7	5	·	·	–	3	·	9	3	·	·	7
VI	1.4	2.1	1.3	3	27	10	8	3	24	6	4	5	63.3	25.0	25	10	7	·	·	–	·	·	11	8	·	·	9
VII	1.5	1.8	0.9	5	11	2	2	·	45	1	19	8	71.7	22.8	11	13	11	·	·	–	·	·	3	13	·	·	6
VIII	0.9	1.1	0.9	18	13	1	·	·	6	6	26	23	53.3	12.5	6	9	8	·	·	–	2	·	4	9	·	·	4
IX	1.3	1.6	1.3	·	9	5	3	2	43	3	12	13	80.7?	27.2	11	6	6	·	·	–	6	·	8	8	·	·	3
X	1.2	1.5	1.2	2	25	18	9	2	16	5	11	5	17.8	8.2	25	3	3	·	·	–	14	·	5	9	·	1	·
XI	1.6	1.9	1.5	1	20	3	4	·	44	4	12	2	38.9	9.5	26	10	10	4	·	–	6	·	·	23	·	17	·
XII	1.3	1.5	1.3	7	18	3	10	1	26	9	14	5	43.8	18.0	16	9	9	8	·	–	·	·	1	29	19	29	·
Rok	1.5	1.8	1.4	55	219	111	72	11	346	39	127	115	624.8?	27.2	11.IX	114	97	36	·	–	44	·	49	177	49	120	29

Chojnice

$H_s = 170$ m

I	5.2	5.3	5.0	1	8	13	34.5	5.5	9	12	10	·	23.6	7.2	6	13	5	9	·	·	1	·	9	12	20	28	·
II	3.0	3.3	2.9	1.5	4	3	9.5	21	12	21	12	·	46.8	7.6	22	26	15	17	·	·	8	·	1	22	6	24	·
III	3.8	3.7	3.6	5.5	16.5	16.5	10.5	9	8.5	20	5.5	1	77.8	15.3	10	19	11	15	1	·	2	1	1	17	4	24	·
IV	3.4	4.2	3.1	7.5	4	13	34.5	9.5	9.5	5.5	5.5	1	48.6	9.8	12	12	8	·	·	1	4	·	·	15	·	1	·
V	2.8	3.7	2.4	4.5	15.5	12	18.5	12	10.5	11	9	·	23.7	13.4	27	5	5	·	·	2	3	1	6	11	·	·	6
VI	3.1	3.9	2.0	3.5	7	4.5	16	13.5	10	19	15.5	1	67.5	37.8	19	7	6	·	·	7	·	1	7	10	·	·	9
VII	2.6	3.3	1.7	5.5	9.5	2.5	2.5	5.5	7	32	28.5	·	86.7	25.3	28	15	12	·	·	2	2	·	3	13	·	·	9
VIII	2.0	3.1	1.5	21.5	28	4	1	2.5	2	10.5	22.5	1	81.7	41.1	16	11	9	·	1	7	6	·	2	8	·	·	3
IX	3.0	4.1	2.6	2	6.5	2	4.5	15.5	14.5	29	13	3	82.5	20.4	13	12	8	·	·	1	4	·	2	8	·	·	3
X	2.6	4.0	2.5	0.5	14	10.5	25.5	15.5	1.5	12	13.5	·	34.0	21.2	25	13	6	·	·	·	9	·	3	8	·	1	·
XI	3.3	3.4	2.7	3	5	12	12.5	10	8.5	26.5	12.5	·	41.7	9.4	26	16	11	8	1	·	7	·	2	19	3	16	·
XII	2.5	2.5	3.0	6.5	9	13	10.5	20.5	8.5	15	9	1	41.3	11.1	16	18	9	15	·	·	10	1	1	27	19	28	·
Rok	3.1	3.7	2.8	62.5	127	106	180	140	101.5	213.5	156.5	8	655.9	41.1	16.VIII	167	105	64	3	20	56	4	37	170	52	122	30

Bartogi

$\varphi = 53°42'$ $\lambda = 18°00'$

MIESIĄC	CIŚNIENIE P			TEMPERATURA T										ŚREDNIA PREŻNOŚĆ PARY e_m			ŚREDNIA WILGOTNOŚĆ WZGLĘDNA U_m			ŚREDNIE ZACHMURZENIE N_m		
	P_m	Max	Min	Średnio I	II	III	Dies	Max	Min	Max abs.	Data	Min abs.	Data	I	II	III	I	II	III	I	II	III
I	–	–	–	−7.4	−4.3	−6.7	−6.3	−3.8	−8.6	7.4	4	−19.7	31	–	–	–	–	–	–	5.8	3.9	5.2
II	–	–	–	−2.6	0.4	−1.0	−1.0	1.2	−3.7	6.5	28	−20.8	1	–	–	–	–	–	–	7.9	8.0	8.0
III	–	–	–	−0.3	3.1	0.4	0.9	3.6	−1.6	8.5	19	−5.8	9	–	–	–	–	–	–	7.9	6.4	6.3
IV	–	–	–	4.7	10.7	6.8	7.2	11.2	2.7	17.0	15	−2.7	1	–	–	–	–	–	–	5.8	7.2	5.8
V	–	–	–	–	–	–	–	22.3	7.8	30.0	27	−1.4	30	–	–	–	–	–	–	3.1	4.0	4.1
VI	–	–	–	–	–	–	–	23.0	10.1	35.0	12	4.4	3	–	–	–	–	–	–	3.5	4.5	4.7
VII	–	–	–	–	–	–	–	22.2	11.8	28.6	5	5.7	12	–	–	–	–	–	–	5.3	6.0	5.7
VIII	–	–	–	–	–	–	–	22.9	12.5	29.4	9	8.0	28	–	–	–	–	–	–	5.2	5.0	5.7
IX	–	–	–	–	–	–	–	18.5	8.4	26.6	8	2.3	24	–	–	–	–	–	–	4.9	5.2	4.4
X	–	–	–	5.6	12.4	7.4	8.2	12.7	3.8	16.8	27	−3.6	14	–	–	–	–	–	–	6.3	5.0	3.9
XI	–	–	–	1.5	4.1	2.1	2.4	4.4	−0.4	11.2	1	−7.9	19	–	–	–	–	–	–	8.8	8.0	6.5
XII	–	–	–	−3.4	−1.9	−3.2	−2.9	−0.9	−6.2	6.1	3	−17.8	23	–	–	–	–	–	–	8.8	8.7	7.9
Rok	–	–	–	–	–	–	–	11.4	3.0	35.0	12.VI	−20.8	1.II	–	–	–	–	–	–	6.1	6.0	5.7

Pawłowo

$\varphi = 53°41'$ $\lambda = 17°39'$

I	–	–	–	−7.0	−4.7	−6.2	−6.0	−3.9	−8.5	7.2	4	−18.9	27	–	–	–	–	–	–	6.7	6.0	6.2
II	–	–	–	−2.6	0.1	−1.4	−1.3	0.8	−3.8	6.3	5	−18.9	1	–	–	–	–	–	–	8.7	9.0	8.5
III	–	–	–	−0.4	2.2	0.4	0.6	3.1	−1.6	7.9	19	−6.1	10	–	–	–	–	–	–	8.8	7.7	8.6
IV	–	–	–	5.4	9.7	6.3	6.9	10.6	3.6	17.2	15	−1.7	1	–	–	–	–	–	–	7.9	7.6	8.2
V	–	–	–	13.3	20.0	14.1	15.4	21.4	9.0	28.3	21,27	0.1	30	–	–	–	–	–	–	3.7	5.3	5.4
VI	–	–	–	15.7	20.5	15.8	17.0	22.1	11.1	33.0	12	4.3	3	–	–	–	–	–	–	5.3	6.4	5.6
VII	–	–	–	16.2	20.4	16.0	17.2	21.8	12.1	28.6	17	8.8	13	–	–	–	–	–	–	6.4	7.3	6.9
VIII	–	–	–	15.9	21.6	16.3	17.5	22.9	12.7	26.8	9	8.4	28,30	–	–	–	–	–	–	7.3	6.7	6.7
IX	–	–	–	11.4	17.8	12.8	13.7	18.6	9.3	25.8	8	3.7	24	–	–	–	–	–	–	6.6	7.5	7.5
X	–	–	–	6.4	11.7	7.6	8.3	12.4	4.3	16.1	27,28	−1.7	14	–	–	–	–	–	–	8.1	7.2	5.7
XI	–	–	–	1.9	3.4	2.1	2.4	4.3	−0.1	10.4	1	−5.0	19	–	–	–	–	–	–	9.5	8.7	8.2
XII	–	–	–	−3.2	−2.5	−3.4	−3.1	−0.9	−6.8	6.0	3	−16.5	23	–	–	–	–	–	–	9.7	9.0	9.2
Rok	–	–	–	6.1	10.0	6.7	7.4	11.1	3.4	33.0	12.VI	−18.9	27.I, 1.II	–	–	–	–	–	–	7.4	7.4	7.2

Żur – Młyn

$\varphi = 53°34'$ $\lambda = 18°22'$

I	–	–	–	−6.8	−3.6	−5.8	−5.5	−3.0	−7.9	7.9	4	−18.9	31	–	–	–	–	–	–	5.4	5.5	4.2
II	–	–	–	−1.8	1.0	−0.2	−0.3	2.1	−2.7	8.3	5	−19.3	1	–	–	–	–	–	–	8.6	8.6	8.6
III	–	–	–	0.5	3.3	1.3	1.6	4.3	−1.0	9.4	15	−4.7	4	–	–	–	–	–	–	8.7	7.6	5.7
IV	–	–	–	6.2	11.5	7.7	8.3	12.4	3.3	18.7	15	−1.3	1	–	–	–	–	–	–	6.8	7.7	6.9
V	–	–	–	15.4	21.6	14.7	16.6	22.9	8.5	30.3	27	0.2	30	–	–	–	–	–	–	3.2	4.0	2.7
VI	–	–	–	16.8	22.1	16.3	17.9	23.4	10.4	34.6	12	5.2	3	–	–	–	–	–	–	3.6	4.5	3.8
VII	–	–	–	16.8	21.7	16.8	18.0	23.4	12.8	29.1	21	7.4	13	–	–	–	–	–	–	5.1	5.8	4.2
VIII	–	–	–	16.8	22.6	17.2	18.4	23.9	13.7	28.3	13	9.7	28	–	–	–	–	–	–	7.4	7.3	6.9
IX	–	–	–	13.0	19.2	13.9	15.0	20.1	9.9	26.9	3	6.1	11	–	–	–	–	–	–	5.8	6.0	4.4
X	–	–	–	7.4	13.3	7.9	9.1	13.9	4.3	17.8	28	−3.0	14	–	–	–	–	–	–	6.1	5.8	1.3
XI	–	–	–	2.3	4.7	2.7	3.1	5.2	0.6	12.3	1	−5.9	23	–	–	–	–	–	–	8.4	7.6	8.0
XII	–	–	–	−2.9	−1.2	−3.0	−2.5	–	−5.8	–	–	−14.5	23	–	–	–	–	–	–	8.9	8.9	8.9
Rok	–	–	–	7.0	11.4	7.5	8.4	–	3.8	34.6	12.VI	−19.3	1.II	–	–	–	–	–	–	6.5	6.6	5.5

Wielka Klonia

$\varphi = 53°29'$ $\lambda = 17°45'$

I	–	–	–	–	–	–	–	–	–	–	–	–	–	–	–	–	–	–	–	–	–	–
II	–	–	–	–	–	–	–	–	–	–	–	–	–	–	–	–	–	–	–	–	–	–
III	–	–	–	–	–	–	–	–	–	–	–	–	–	–	–	–	–	–	–	–	–	–
IV	–	–	–	5.2	10.0	7.5	7.6	12.8	3.6	19.1	15	−1.2	1	–	–	–	–	–	–	–	–	–
V	–	–	–	13.2	20.1	15.5	16.1	23.2	9.9	30.3	27	1.3	30	–	–	–	–	–	–	–	–	–
VI	–	–	–	15.0	21.1	16.6	17.3	24.0	11.8	35.0	12	4.8	3	–	–	–	–	–	–	–	–	–
VII	–	–	–	15.7	20.9	17.0	17.6	23.1	12.2	29.6	5	9.3	1,12,13	–	–	–	–	–	–	–	–	–
VIII	–	–	–	15.7	21.6	17.9	18.3	23.7	13.9	29.5	9	10.3	30	–	–	–	–	–	–	–	–	–
IX*	–	–	–	11.3	18.0	14.2	14.4	19.2	9.5	26.8	8	5.2	24,25	–	–	–	–	–	–	–	–	–
X	–	–	–	–	–	–	–	–	–	–	–	–	–	–	–	–	–	–	–	–	–	–
XI	–	–	–	1.9	3.6	2.4	2.6	–	–	–	–	–	–	–	–	–	–	–	–	–	–	–
XII	–	–	–	–	–	–	–	–	–	–	–	–	–	–	–	–	–	–	–	–	–	–
Rok	–	–	–	–	–	–	–	–	–	35.0	12.VI	–	–	–	–	–	–	–	–	–	–	–

Bartągi — H_s = 120 m — 1937

MIESIĄC	ŚREDNIA PRĘDKOŚĆ WIATRU v_m			ROZKŁAD WIATRU n_D									Opad R			LICZBA DNI (n)											
																Opad R									Temperatura T		
	I	II	III	N	NE	E	SE	S	SW	W	NW	C	Suma	Max	Data	$R \geq 0.1$	$R \geq 10$	•	▲	⊠	≡	≺	◐	●	$Max < 0°$	$Min < 0°$	$Max \geq 25°$
I	–	–	–	–	–	–	–	–	–	–	–	–	28.8	10.3?	5?	7	5	2	·	·	·	–	9	9	19	26	·
II	–	–	–	–	–	–	–	–	–	–	–	–	54.5	10.7	3	15	14	9	·	·	1	–	1	19	8	22	·
III	–	–	–	–	–	–	–	–	–	–	–	–	–	–	–	–	–	–	–	–	·	–	3	13	4	21	·
IV	–	–	–	–	–	–	–	–	–	–	–	–	–	–	–	–	–	–	–	–	2	–	4	10	·	4	·
V	–	–	–	–	–	–	–	–	–	–	–	–	35.6	7.2	8	8	8	·	·	4	4	–	8	1	·	1	8
VI	–	–	–	–	–	–	–	–	–	–	–	–	87.4	43.6	25	6	5	·	·	2	·	–	10	3	·	·	11
VII	–	–	–	–	–	–	–	–	–	–	–	–	63.9	15.8	27	11	11	·	·	4	·	–	5	6	·	·	9
VIII	–	–	–	–	–	–	–	–	–	–	–	–	77.5	12.2	28	9	9	·	·	3	1	–	1	3	·	·	3
IX	–	–	–	–	–	–	–	–	–	–	–	–	92.2	39.2	13	7	7	·	·	1	4	–	6	3	·	·	3
X	–	–	–	–	–	–	–	–	–	–	–	–	26.9?	18.6	25	4	4	·	·	·	5	–	7	5	·	4	·
XI	–	–	–	–	–	–	–	–	–	–	–	–	45.6	12.6	27	8	7	4	·	·	1	–	1	20	·	19	·
XII	–	–	–	–	–	–	–	–	–	–	–	–	59.9	12.3	16	8	7	6	·	·	·	–	1	23	18	29	·
Rok	–	–	–	–	–	–	–	–	–	–	–	–	–	–	–	–	–	–	–	–	18	–	56	115	49	126	34

Pawłowo — H_s = 165 m

I	4.0	4.5	3.5	9	1	40	4	·	3	21	5	10	18.8?	7.2	6	7	4	2	·	·	2	·	1	10	19	27	·
II	2.1	2.2	1.8	8	·	9	4	3	6	13	8	33	48.1	5.4	22	18	16	12	·	·	3	·	·	19	8	24	·
III	2.6	2.7	2.0	4	6	19	8	1	3	29	5	18	78.8	15.3	23	17	15	4	·	·	·	·	·	20	4	23	·
IV	–	–	–	–	–	–	–	–	–	–	–	–	41.0	15.3	24	15	6	·	·	1	·	–	·	15	·	2	·
V	1.8	2.1	1.2	8	7	20	5	2	1	8	9	33	32.8	9.2	27	9	7	·	·	4	·	·	2	2	·	·	6
VI	2.5	3.4	1.8	7	8	24	6	2	5	24	12	2	67.3	36.3	19	13	6	·	1	3	2	·	1	3	·	·	10
VII	1.8	2.8	1.4	7	9	8	6	6	6	27	16	8	76.2	22.3	28	14	10	·	·	2	2	·	·	9	·	·	9
VIII	2.1	2.5	1.4	25	14	25	2	8	1	5	7	6	47.4	17.9	16	8	8	·	·	2	9	·	·	6	·	·	5
IX	2.4	3.2	2.2	8	4	13	15	14	4	26	5	1	72.1	20.7	13	10	8	·	·	1	9	·	·	8	·	·	3
X	2.8	3.8	3.0	6	5	30	21	8	1	9	10	3	27.3	17.3	25	7	6	·	·	·	7	·	1	12	·	1	·
XI	2.5	2.7	1.8	5	7	15	11	2	19	12	9	10	35.1	11.7	26	10	9	4	·	·	·	·	·	22	2	19	·
XII	2.1	2.5	2.3	13	5	21	22	6	1	10	7	8	–	–	–	–	–	–	–	·	·	·	·	28	17	31	·
Rok	–	–	–	–	–	–	–	–	–	–	–	–	–	36.3	19.VI	–	–	–	–	13	34	–	5	154	50	127	33

Żur-Młyn — H_s = 56 ? m

I	4.7	6.3	5.3	2	8	23	16	14	8	9	11	2	15.7	6.6	6	4	4	2	·	·	2	·	12	11	19	25	·
II	3.6	5.6	2.8	3	2	1	8	23	14	15	12	6	32.0	6.5	3	14	12	9	·	·	4	·	1	20	6	19	·
III	4.5	5.3	2.5	13.5	5	11	12	15.5	5.5	11	9.5	10	63.7	14.8	20	15	13	10	1	1	1	·	2	15	3	19	·
IV	3.3	5.2	1.8	10	·	4	13	13	28	12	4	6	49.1	16.2	24	10	7	·	·	1	1	·	3	15	·	4	·
V	2.7	4.1	1.5	13	6	1	14	9	22	12	5	11	14.5	4.9	31	7	5	·	·	5	1	·	12	2	·	·	8
VI	3.3	4.6	1.0	5	·	1	21	16	11	11	10	15	42.9	18.8	19	8	5	·	·	2	·	1	13	3	·	·	11
VII	2.1	3.4	0.7	10	2	·	1	6	21	24	8	21	58.7	13.2	6	15	12	·	·	2	1	·	8	6	·	·	11
VIII	1.7	3.2	0.7	24	2	1	·	2	1	11	25	27	86.8	21.5	16	14	13	·	·	·	3	·	1	11	·	·	9
IX	2.1	4.9	1.6	5	·	2	2	22	21	13	4	21	78.7	20.8	13	10	7	·	·	·	7	·	5	6	·	·	3
X	1.2	2.5	1.3	10	5	3	14	17	5	15	1	23	16.3	5.6	25	7	4	·	·	·	11	·	7	1	·	1	·
XI	1.8	3.3	1.4	5	5	8	7	9	20	16	3	17	34.3	5.5	26	11	10	5	·	·	2	·	3	21	·	13	·
XII	2.1	2.6	1.3	14	4	5	4	10	14	14	6	22	38.8	6.9	16	14	12	9	·	·	5	·	1	24	–	28	·
Rok	2.8	4.2	1.8	114.5	39	60	112	156.5	170.5	163	98.5	181	531.5	21.5	16.VIII	129	104	35	1	11	36	1	68	135	–	109	42

Wielka Klonia — H_s = 150 m

I	–	–	–	–	–	–	–	–	–	–	–	–	33.3?	15.1	3	7	4	4	·	·	2	–	–	–	–	–	–
II	–	–	–	–	–	–	–	–	–	–	–	–	45.5?	10.3	7	12	10	6	·	·	8	–	–	–	–	–	–
III	2.4	2.0	1.7	11	3	26	2	1	16	3	1	30	87.2	32.0	20	12	9	8	1	·	4	3	–	–	–	–	–
IV	–	–	–	–	–	–	–	–	–	–	–	–	–	–	–	–	–	–	–	–	3	–	–	–	·	2	·
V	2.3	3.4	2.2	4	9	18	6	10	7.5	11.5	6	21	48.2	12.9	8	7	7	·	·	4	1	1	–	–	·	·	9
VI	2.6	3.7	1.1	10	2	10	8	12	2	18	5	23	91.0	55.1	19	9	7	·	1	4	·	2	–	–	·	·	12
VII	3.7	2.8	0.7	9	4	3	·	3	17	29	3	25	139.8?	49.1	28	9	8	·	·	2	2	·	–	–	·	·	12
VIII	1.1	2.0	0.7	23	9	5	·	2	6	13	5	30	82.4	34.6	16	7	6	·	·	2	5	·	–	–	·	·	10
IX	2.0	4.1	1.6	11	3	2	4	10	18	20	2	20	93.5	37.1	13	8	6	·	·	·	3	2	–	–	·	·	3
X	–	–	–	–	–	–	–	–	–	–	–	–	23.4	14.0	25	5	4	·	·	·	10	–	–	–	–	–	–
XI	–	–	–	–	–	–	–	–	–	–	–	–	35.5	16.5	8	11	6	5	·	·	4	–	–	–	–	–	–
XII	1.7	1.5	1.8	26	4	18	·	4	10	9	·	22	40.7	17.0	31	15	10	11	2	·	10	1	–	–	–	–	–
Rok	–	–	–	–	–	–	–	–	–	–	–	–	–	55.1	19.VI	–	–	–	–	–	52	–	–	–	–	–	–

Grudziądz, post. lot.-met. φ = 53°28' λ = 18°47'

MIESIĄC	CIŚNIENIE p P_m	Max	Min	TEMPERATURA T Średnia I	II	III	Dies	Max	Min	Max abs.	Data	Min abs.	Data	ŚREDNIA PRĘŻNOŚĆ PARY e_m I	II	III	ŚREDNIA WILGOTNOŚĆ WZGLĘDNA U_m I	II	III	ŚREDNIE ZACHMURZENIE N_m I	II	III
I	765.2	777.8	741.1	−6.4	−3.5	−5.7	−5.3	−2.8	−	8.0	4	−	−	2.7	2.9	2.8	80	70	78	5.5	5.4	3.9
II	750.4	763.3	733.1	−1.6	1.1	0.1	−0.1	2.1	−	8.0	5	−	−	3.8	4.2	4.2	88	81	87	8.8	8.8	8.8
III	752.6	772.6	739.1	0.6	3.5	1.5	1.8	4.6	−0.6	10.2	14	−4.6	5	4.3	4.3	4.3	87	73	82	8.6	8.5	5.9
IV	756.5	767.8	743.9	6.1	11.3	7.7	8.2	12.3	4.4	19.1	15	−0.3	1	6.0	6.2	6.4	85	63	81	7.8	8.0	6.2
V	760.7	770.3	752.7	14.6	21.5	15.1	16.6	22.9	9.3	31.3	27	−0.5	30	9.7	9.2	9.9	77	48	77	5.4	5.2	5.4
VI	758.9	767.4	749.1	16.3	22.2	16.7	18.0	23.8	11.7	34.7	12	4.7	4	9.8	9.8	10.3	72	50	73	5.0	5.6	5.4
VII	756.1	765.5	749.1	16.3	22.1	17.8	18.5	23.4	12.5	28.9	5	6.4	13	11.5	11.0	11.6	83	57	77	6.6	7.4	6.7
VIII	757.9	761.7	749.6	16.0	22.2	17.8	18.4	23.8	14.0	26.8	25	7.9	31	12.8	12.9	13.1	94	66	86	7.9	6.9	5.2
IX	757.4	767.7	743.2	11.9	19.0	13.8	14.6	20.0	9.9	28.1	8	4.3	24	9.6	10.0	10.0	92	62	85	6.3	6.6	5.0
X	761.5	771.0	744.6	6.1	13.2	8.0	8.8	14.0	4.6	17.3	27	−2.9	14	6.7	8.1	7.2	94	72	90	7.7	6.5	4.9
XI	758.5	769.0	744.2	2.5	4.9	2.8	3.2	5.5	0.6	12.7	1	−4.8	19	5.2	5.6	5.3	93	84	92	8.6	8.2	8.0
XII	757.4	777.5	740.8	−2.6	−1.0	−2.4	−2.1	0.2	−5.4	6.8	3	−11.9	9	3.5	3.9	3.6	91	87	91	9.1	8.9	8.6
Rok	757.8	777.8	733.1	6.6	11.4	7.8	8.4	12.5	−	34.7	12.VI	−	−	7.1	7.3	7.4	86	68	83	7.3	7.2	6.2

Czerwony Bór φ = 53°20' λ = 22°10'

I	755.5	767.3	732.6	−9.2	−5.6	−8.1	−7.8	−4.8	−10.4	6.5	5	−23.4	31	2.4	2.6	2.5	87	73	84	5.9	4.9	5.4
II	740.9	755.1	721.7	−3.6	−1.0	−2.3	−2.3	0.1	−5.7	6.3	28	−23.7	1	3.6	3.7	3.7	93	82	89	8.9	9.2	8.2
III	743.3	761.8	726.4	0.3	3.3	1.2	1.5	4.8	−0.9	12.2	13,14	−6.9	5	4.4	4.6	4.5	91	79	87	8.5	8.2	6.8
IV	747.7	759.0	736.1	5.4	10.9	7.2	7.7	12.2	3.5	18.2	15	−1.6	1	5.4	5.5	5.8	80	56	76	7.7	8.1	6.5
V	751.0	759.7	744.4	13.7	22.4	15.9	17.0	24.0	9.4	31.9	22	0.8	30	9.4	8.8	9.7	80	45	72	4.7	5.8	5.4
VI	749.4	759.1	740.6	15.8	22.2	17.4	18.2	24.3	10.7	33.9	12	5.2	3	10.3	10.3	10.6	76	54	72	4.7	6.0	5.0
VII	746.0	755.5	739.0	15.8	21.6	17.1	17.9	23.6	12.4	29.9	22	8.2	2	11.4	11.3	11.8	86	60	81	6.6	7.8	6.1
VIII	747.4	752.0	739.6	15.9	22.6	17.8	18.5	24.2	13.8	28.2	13	9.8	18	12.5	13.1	13.3	93	65	88	6.4	8.1	6.7
IX	748.4	758.1	734.0	11.7	18.8	14.2	14.7	20.3	10.4	26.7	8	5.4	16	9.6	11.3	10.4	93	70	86	6.7	6.9	5.6
X	752.3	759.8	740.1	5.0	12.5	7.4	8.1	13.1	3.8	18.6	1	−2.6	16	6.3	7.7	6.9	95	71	88	6.4	5.9	5.0
XI	748.7	760.1	733.2	1.8	3.8	2.4	2.6	4.3	0.4	10.1	8	−6.6	23	5.1	5.5	5.2	95	89	94	8.7	9.0	8.8
XII	747.2	764.7	728.9	−3.9	−2.5	−3.6	−3.4	−1.1	−5.9	6.7	3	−13.9	29	3.3	3.5	3.4	92	88	91	9.0	8.9	8.9
Rok	748.2	767.3	721.7	5.7	10.8	7.2	7.7	12.1	3.5	33.9	12.VI	−23.7	1.II	7.0	7.3	7.3	88	69	84	7.0	7.4	6.5

Kisielnica φ = 53°15' λ = 22°07'

I	–	–	–	−9.0	−5.8	−8.0	−7.7	−4.9	−10.0	6.6	5	−21.6	31	–	–	–	–	–	–	5.4	4.5	4.9
II	–	–	–	−3.7	−1.3	−2.5	−2.5	−0.2	−5.3	5.2	28	−20.6	1	–	–	–	–	–	–	8.1	8.2	7.9
III	–	–	–	0.0	2.6	1.1	1.2	4.2	−1.0	10.9	14	−7.6	5	–	–	–	–	–	–	7.8	7.3	6.3
IV	–	–	–	5.0	10.6	7.1	7.4	12.1	3.2	17.0	15,30	−1.6	1	–	–	–	–	–	–	6.3	5.8	6.6
V	–	–	–	14.7	22.0	15.8	17.1	23.5	9.7	32.1	22	1.9	30	–	–	–	–	–	–	2.2	2.8	3.3
VI	–	–	–	16.1	21.6	17.0	17.9	23.7	11.2	33.4	12	4.2	6	–	–	–	–	–	–	3.8	3.9	3.7
VII	–	–	–	16.0	21.3	16.7	17.7	23.4	12.1	29.5	22	9.4	24	11.5	10.7	11.7	85	58	83	6.3	4.8	5.3
VIII	–	–	–	16.1	22.1	17.4	18.2	24.4	13.7	28.4	13	9.0	13	12.2	12.3	13.1	90	64	89	5.2	6.2	3.8
IX	–	–	–	11.5	18.5	14.0	14.5	20.9	10.0	27.5	8	5.0	16	9.3	9.9	9.8	92	64	83	5.4	4.3	2.6
X	–	–	–	5.2	12.0	7.3	8.0	13.7	3.7	18.2	1	−3.1	14	6.2	7.0	6.7	93	67	87	6.5	4.8	3.3
XI	–	–	–	1.8	3.6	2.3	2.5	5.1	0.6	10.7	1	−8.0	19	5.1	5.5	5.3	96	91	95	8.6	8.5	9.0
XII	–	–	–	−3.7	−2.6	−3.5	−3.3	–	−5.7	–	–	−13.8	29	3.4	3.7	3.5	95	94	96	9.3	8.0	8.8
Rok	–	–	–	5.8	10.4	7.1	7.6	–	3.5	33.4	12.VI	−21.6	31.I	–	–	–	–	–	–	6.2	5.8	5.5

Elżbiecin φ = 53°12' λ = 22°09'

I	–	–	–	−8.9	−6.0	−7.9	−7.7	−5.1	−9.9	6.4	5	−21.5	31	–	–	–	–	–	–	6.0	4.4	5.0
II	–	–	–	−3.5	−1.2	−2.4	−2.4	−0.2	−5.1	4.8	28	−20.3	1	–	–	–	–	–	–	8.3	8.1	7.9
III	–	–	–	0.1	2.8	1.4	1.4	4.2	−0.9	11.2	14	−7.5	5	–	–	–	–	–	–	8.2	7.1	6.2
IV	–	–	–	5.2	10.6	7.6	7.8	11.9	3.7	16.7	15,30	−1.6	1	–	–	–	–	–	–	6.1	5.6	5.7
V	–	–	–	14.7	21.6	16.0	17.1	22.9	10.2	30.3	22	3.2	30	–	–	–	–	–	–	2.9	3.5	3.8
VI	–	–	–	16.3	21.8	17.2	18.1	23.4	11.9	32.9	12	4.5	6	–	–	–	–	–	–	3.9	4.5	4.3
VII	–	–	–	16.1	21.6	16.7	17.8	23.2	12.4	30.1	22	8.9	2	–	–	–	–	–	–	5.9	5.3	4.5
VIII	–	–	–	16.6	22.2	17.7	18.6	23.8	14.0	28.4	10	10.6	13,18	–	–	–	–	–	–	5.7	5.9	4.5
IX	–	–	–	11.9	18.7	14.2	14.8	20.3	10.4	26.8	8	5.7	16	–	–	–	–	–	–	5.2	5.1	3.7
X	–	–	–	5.2	12.2	7.6	8.2	12.9	4.0	16.8	7	−1.0	16	–	–	–	–	–	–	6.1	5.0	4.1
XI	–	–	–	1.9	3.6	2.4	2.6	4.1	0.8	10.0	8	−5.8	19	–	–	–	–	–	–	8.6	8.4	8.7
XII	–	–	–	−3.7	−2.7	−3.6	−3.4	−1.3	−5.5	5.9	3	−12.7	25	–	–	–	–	–	–	8.5	8.4	8.8
Rok	–	–	–	6.0	10.4	7.2	7.7	11.7	3.8	32.9	12.VI	−21.5	31.I	–	–	–	–	–	–	6.3	5.9	5.6

Grudziądz, post. lot.-met. $H_s = 22$ m $H_b = 32{,}0$ m 1937

Miesiąc	Średnia prędkość wiatru v			Rozkład wiatru									Opad			Liczba dni (n)											
																Opad									Temperatura T		
	I	II	III	N	NE	E	SE	S	SW	W	NW	C	Suma	Max	Data	≥0.1	≥1.0	•	▲	⊠	≡	⊥	⊕	●	Max<0°	Max<0°	Max≥25°
I	5.8	6.6	5.8	9.5	3	17.5	26	8.5	12.5	7.5	3.5	5	19.4	5.7	6	12	5	7	·	·	2	1	12	11	19	—	·
II	4.7	6.2	4.7	5.5	4.5	3.5	9	18	19	13	8.5	3	36.6	7.3	19	19	11	12	·	·	1	1	1	21	6	—	·
III	6.2	6.7	4.9	10	16.5	10	10.5	9.5	15.5	16	3	2	76.1	16.1	20	25	13	17	·	1	2	3	·	16	3	18	·
IV	5.7	8.7	5.7	6.5	5.5	10	34	17.5	6	5	2.5	3	64.8	20.1	25	10	6	·	·	·	4	3	1	13	·	1	·
V	2.5	6.3	3.2	8	15	8	14.5	15.5	5.5	10	8.5	8	13.4	3.1	9,31	9	5	·	·	2	1	2	7	6	·	1	9
VI	3.5	7.2	3.4	8	6	3	16	22.5	5.5	14	9	6	45.7	16.9	19	11	9	·	·	1	·	3	7	7	·	·	14
VII	2.1	4.1	1.7	11.5	7.5	0.5	3	1.5	22.5	20	12.5	14	54.2	22.9	29	12	9	·	·	1	4	·	1	13	·	·	10
VIII	0.9	3.2	1.8	21.5	20.5	5	·	6.5	5.5	6	8	20	84.9	35.4	16	10	7	·	·	3	8	1	·	7	·	·	10
IX	2.1	5.3	2.1	3	5	5.5	5.5	22.5	28.5	7.5	3.5	9	73.3	19.0	12	10	8	·	·	2	3	·	1	7	·	·	4
X	2.5	4.5	3.0	6.5	10	4.5	18	19	12	8	2	13	16.5	10.2	25	9	3	·	·	·	7	·	1	9	·	1	·
XI	2.9	3.4	2.7	3	5	11.5	12.5	15.5	14.5	18.5	1.5	8	34.8	7.3	7	16	10	9	·	·	4	·	2	20	·	17	·
XII	2.9	3.8	3.3	4.5	18.5	10	14	18.5	10	9.5	4	4	54.0	16.7	16	18	11	14	·	·	6	1	1	26	13	29	·
Rok	3.5	5.5	3.5	97.5	117	89	163	175	157	135	66.5	95	573.7	35.4	16.VIII	161	97	59	·	10	42	15	34	156	41	—	47

Czerwony Bór $H_s = 138$ m $H_b = 143{,}4$ m

I	3.8	5.0	4.7	8.5	14.5	30	4	8	6.5	8	0.5	13	18.3	3.9	7	12	6	10	·	·	5	·	10	12	22	26	·
II	3.3	4.7	3.8	5.5	0.5	3.5	14.5	8.5	13	18.5	9	11	48.4	8.0	19	21	16	14	·	·	10	·	1	22	11	23	·
III	4.0	5.5	3.9	7.5	4	16	13	7.5	10.5	18	1.5	15	68.2	19.4	24	22	12	11	·	·	3	·	3	20	2	21	·
IV	3.8	5.6	3.2	8	4.5	32	16	5.5	0.5	4	8.5	11	16.5	8.8	29	8	4	·	·	·	1	·	1	13	·	2	·
V	1.2	3.8	2.1	7.5	5	7.5	8	4	3	5.5	8.5	44	9.6	3.0	8	7	4	·	·	·	1	·	5	6	·	·	15
VI	1.8	3.5	1.4	4.5	5	6	14	2.5	6	8	8	36	37.5	10.0	30	10	8	·	·	1	1	·	9	10	·	·	12
VII	2.1	2.8	0.7	2.5	0.5	0.5	·	6.5	14	10	13	46	65.0	12.2	22	18	12	·	·	4	1	·	·	10	·	·	10
VIII	0.9	1.5	0.5	5.5	4	3.5	1	1	0.5	1	11.5	65	86.6	29.1	29	11	9	·	·	2	4	·	·	13	·	·	12
IX	1.7	3.6	1.4	3	3.5	3	10	13.5	13.5	6.5	5	32	20.3	7.7	13	8	4	·	·	1	6	·	1	9	·	·	2
X	1.4	2.8	1.6	1.5	8	1.5	20.5	3	8	5.5	8	37	8.0	3.7	17	5	2	·	·	·	4	·	5	10	·	2	·
XI	1.8	1.4	1.4	5	1	3.5	8	6.5	7	7.5	1.5	50	49.1	14.1	11	13	8	7	·	·	3	·	2	24	2	19	·
XII	2.0	1.8	1.8	10.5	4.5	6	4	3	8	4.5	4.5	48	42.8	7.2	12	18	11	13	·	·	12	·	2	27	16	28	·
Rok	2.3	3.5	2.2	69.5	55	113	113	69.5	90.5	97	79.5	408	470.3	29.1	29.VIII	153	96	55	·	8	51	·	39	176	53	121	49

Kisielnica $H_s = 141$? m

I	5.5	6.0	4.8	10	15.5	38.5	2	9	13.5	2.5	2	·	19.5	4.8	29	8	6	7	·	—	3	2	8	10	22	26	·
II	3.5	4.7	3.2	2.5	4	9	15.5	15	15.5	11.5	6	5	54.1	7.1	20	18	18	14	·	—	3	1	2	19	12	22	·
III	4.9	6.2	4.3	6.5	6	26	11	10	18.5	9.5	4.5	1	66.6	15.3	25	18	14	12	·	—	3	4	4	16	2	19	·
IV	3.6	5.1	3.4	9	1	39.5	18.5	7	1	8	1	5	13.4	6.5	24	6	3	·	·	—	2	2	1	6	·	3	·
V	2.1	3.5	2.4	19.5	5.5	11	14	5.5	9.5	5	8	15	10.7	4.2	27	6	3	·	·	—	1	·	13	1	·	·	13
VI	2.4	3.3	1.9	7	7	10	17	6	10	14	11	8	30.5	13.7	21	9	5	·	·	—	·	2	11	2	·	·	11
VII	2.0	3.5	1.4	15.5	3	·	·	4	17	25	21.5	7	58.3	13.5	6	13	12	·	·	—	2	·	2	4	·	·	9
VIII	1.5	1.8	0.7	25	17.5	2	5	2.5	1.5	4.5	8	27	60.4	22.4	29	13	10	·	·	—	2	·	3	3	·	·	11
IX	1.6	3.9	1.3	5	4	4	14	8	20	6	2	27	23.9	6.8	20	7	6	·	·	—	5	·	7	3	·	·	3
X	2.1	3.7	2.6	10.5	4.5	7	23	13.5	4.5	14	3	13	13.2	6.5	25	6	3	·	·	—	1	·	5	4	·	1	·
XI	2.2	2.6	1.2	3.5	2	18	14	10	14	4	5.5	19	55.9	15.2	11	17	11	11	·	—	1	·	2	25	·	16	·
XII	2.2	2.2	2.2	13	14	11	10.5	6	8.5	6	9	15	51.4	10.0	17	17	12	12	·	—	3	·	1	23	—	28	·
Rok	2.8	3.9	2.4	127	84	176	144.5	96.5	133.5	110	81.5	142	457.9	22.4	29.VIII	138	103	56	·	—	26	11	59	116	—	115	47

Elżbiecin $H_s = 141$ m

I	4.0	4.7	4.4	7	3	29	28	1	16	4	2	3	16.9	5.1	3	8	6	6	·	·	1	·	9	10	23	26	·
II	3.9	4.3	3.3	3	4	7	17	12	15	16	6	4	46.1	6.0	19	20	16	15	·	·	8	·	1	20	11	23	·
III	3.4	4.2	3.3	6	3	15	17	10	20	9	3	10	69.1	14.6	25	19	14	12	·	·	6	·	3	14	2	19	·
IV	3.2	4.4	2.8	3	1	15	40	5	3	4	10	9	18.7	6.5	24	6	4	·	·	·	3	·	2	6	·	1	·
V	1.9	3.2	1.6	7	5	6	12	15	5	7	9	27	12.4	4.3	8	7	4	·	·	1	2	·	8	1	·	·	11
VI	1.4	3.5	2.0	6	4	7	22	9	2	14	8	18	45.4	13.6	30	11	10	·	·	1	1	·	9	3	·	·	12
VII	1.6	3.1	0.9	6	3	3	2	5	18	13	15	28	60.7	22.6	6	13	9	·	·	4	1	·	·	3	·	·	9
VIII	1.4	1.9	1.0	20	12	11	5	·	1	3	6	35	65.2	18.3	29	13	9	·	·	2	5	·	·	2	·	·	8
IX	2.0	3.7	1.3	5	3	8	11	9	21	7	3	23	19.6	6.5	20	10	5	·	·	2	10	·	4	3	·	·	2
X	2.2	3.6	2.4	5	5	7	33	8	6	11	3	15	10.8	6.6	25	5	2	·	·	·	9	·	7	6	·	2	·
XI	2.6	2.9	2.4	3	4	11	21	8	15	10	9	9	55.7	15.3	11	14	12	9	·	·	6	·	2	23	3	16	·
XII	2.4	2.7	2.4	10	10	4	22	4	11	7	8	17	54.7	9.6	17	13	12	7	·	·	7	·	·	24	18	27	·
Rok	2.5	3.5	2.3	81	57	123	230	86	133	105	82	198	475.3	22.6	6.VII	139	103	49	·	10	59	·	45	115	57	114	42

Kończewice $\varphi = 53°11'$ $\lambda = 18°33'$ 1937

MIESIĄC	CIŚNIENIE P			TEMPERATURA T										ŚREDNIA PREŻNOŚĆ PARY e_m			ŚREDNIA WILGOTNOŚĆ WZGLĘDNA U_m			ŚREDNIE ZACHMURZENIE N_m		
	P_m	Max	Min	Średnia I	Średnia II	Średnia III	Średnia Dies	Max	Min	Max abs.	Data	Min abs.	Data	I	II	III	I	II	III	I	II	III
I	758.7	771.5	735.6	−6.8	−4.3	−5.9	−5.7	−3.3	−7.8	7.9	4	−17.9	31	–	–	–	–	–	–	5.9	5.3	3.9
II	744.6	756.6	727.6	−2.0	0.3	−0.7	−0.8	1.4	−3.4	8.2	5	−19.1	1	3.8	4.2	4.1	91	86	92	9.2	8.5	7.9
III	746.6	766.0	733.6	0.2	2.8	1.1	1.3	4.1	−0.6	9.4	14	−4.9	4	4.3	4.6	4.5	92	82	90	8.3	8.0	5.7
IV	750.5	761.4	738.8	5.6	10.6	7.7	7.9	11.7	4.4	18.8	15	−0.5	1	6.0	6.4	6.4	87	67	81	8.4	8.0	6.4
V	755.0	764.5	747.2	14.2	20.3	15.3	16.3	22.0	10.0	29.9	27	2.0	30	9.2	9.0	9.8	76	52	76	4.9	4.9	5.2
VI	–	–	–	15.6	21.5	16.5	17.5	22.7	11.6	32.6	12	4.6	4	–	–	–	–	–	–	5.0	5.6	5.3
VII	–	–	–	16.1	20.6	16.4	17.4	22.8	12.0	28.4	5	5.8	13	11.6	11.4	12.0	86	64	87	5.9	7.7	6.5
VIII	–	–	–	16.4	21.7	17.4	18.2	23.5	13.7	27.0	9	9.7	28	12.7	12.9	12.9	91	68	87	7.7	6.8	5.8
IX	–	–	–	12.2	18.1	13.7	14.4	19.3	10.3	27.4	8	6.3	11	–	–	–	–	–	–	6.6	6.4	4.2
X	–	–	–	6.5	12.5	8.2	8.8	13.8	4.8	19.7	5	−0.4	14	6.8	8.3	7.4	94	77	90	7.2	7.0	4.9
XI	–	–	–	2.2	4.1	2.7	2.9	4.8	0.8	11.7	1	−3.9	23	5.1	5.5	5.3	93	87	93	9.0	8.7	8.1
XII	–	–	–	−3.0	−1.7	−2.5	−2.4	−0.3	−5.3	6.9	3	−12.3	29	3.6	3.9	3.7	93	93	93	9.4	8.9	8.9
Rok	–	–	–	6.4	10.5	7.5	8.0	11.9	4.2	32.6	12.VI	−19.1	1.II	–	–	–	–	–	–	7.3	7.2	6.1

Bydgoszcz, P.I.N.G.W. $\varphi = 53°08'$ $\lambda = 18°01'$

I	762.5	775.1	740.0	−6.5	−3.9	−5.5	−5.4	−2.7	−8.2	8.7	4	−18.5	27	2.8	3.0	2.9	83	76	82	6.2	4.9	4.1
II	748.4	761.0	732.4	−1.4	1.5	0.2	0.1	2.5	−3.0	8.3	5	−20.1	1	4.0	4.2	4.3	91	80	90	9.1	8.5	8.7
III	750.2	769.8	738.2	0.7	3.6	1.7	1.9	5.1	−0.9	10.4	18	−4.6	5	4.3	4.3	4.4	88	72	85	8.5	8.2	5.5
IV	754.0	764.5	743.3	6.3	11.0	8.2	8.4	12.4	4.3	18.9	15	−0.9	1	6.1	6.4	6.7	85	66	82	7.6	8.4	6.3
V	758.4	767.7	750.3	14.6	21.1	16.0	16.9	22.9	9.6	30.4	27	2.1	30	9.5	9.2	10.3	75	51	76	4.2	4.7	4.8
VI	756.6	764.9	747.1	16.5	22.2	17.4	18.4	24.0	11.7	34.6	12	4.9	3	10.4	10.3	11.5	74	52	77	4.4	5.4	5.0
VII	734.1	762.7	747.5	16.3	21.7	18.2	18.6	23.4	12.7	29.4	5	7.0	13	11.5	11.3	12.2	83	60	79	5.6	7.5	5.0
VIII	755.8	759.2	747.4	16.4	22.3	18.5	18.9	24.0	13.9	27.9	9	10.6	13	12.5	12.2	13.0	90	62	82	6.7	6.2	5.1
IX	755.4	765.7	741.9	12.0	18.7	14.3	14.8	19.9	9.7	27.7	8	5.1	11	9.3	9.6	10.1	89	61	83	6.0	6.0	3.3
X	759.2	768.7	742.2	6.4	13.0	8.6	9.2	13.8	4.5	18.2	28	−2.0	14	6.8	7.9	7.4	93	71	89	6.8	5.6	4.2
XI	756.4	765.8	742.9	2.4	4.5	2.9	3.2	5.2	0.3	12.3	1	−4.8	23	5.1	5.3	5.3	92	82	91	8.7	8.2	6.6
XII	755.2	775.3	739.5	−2.7	−1.4	−2.7	−2.4	0.0	−6.2	7.5	3	−15.0	23	3.6	3.8	3.6	93	89	93	9.1	8.3	8.0
Rok	755.5	775.3	732.4	6.8	11.2	8.2	8.6	12.5	4.0	34.6	12.VI	−20.1	1.II	7.2	7.3	7.6	86	68	84	6.9	6.8	5.6

Bydgoszcz $\varphi = 53°07'$ $\lambda = 17°57'$

I	761.2	774.0	738.7	−6.7	−4.0	−5.7	−5.5	−3.0	−8.0	8.5	4	−18.6	21	2.7	2.8	2.7	82	70	78	6.2	5.1	4.7
II	747.1	760.1	731.4	−1.6	1.3	−0.1	−0.1	2.3	−2.9	8.0	5	−19.5	1	3.9	4.1	4.2	89	78	89	8.7	8.2	8.4
III	749.1	768.6	736.5	0.7	3.4	1.5	1.8	5.0	−0.7	10.5	14	−5.7	30	4.3	4.2	4.3	88	72	84	8.6	8.3	6.5
IV	752.7	763.4	741.9	6.3	11.0	8.0	8.3	12.3	4.6	18.6	15	−0.5	1	6.0	6.2	6.4	83	63	80	7.5	8.7	7.0
V	757.3	766.9	749.4	14.6	21.2	15.7	16.8	23.1	9.7	31.2	27	0.8	30	9.5	9.1	9.9	76	49	74	5.7	5.9	5.8
VI	755.7	764.0	746.2	16.7	22.4	17.4	18.5	24.2	12.2	35.3	12	5.0	4	9.9	10.3	10.6	70	51	71	4.8	6.1	5.2
VII	753.2	762.2	746.4	16.2	21.7	17.5	18.2	23.7	12.5	29.5	5	6.3	12	11.3	11.2	11.7	83	60	79	6.2	8.3	4.7
VIII	754.8	758.5	746.6	16.1	22.6	17.8	18.6	24.2	13.8	27.6	9	8.6	13	12.3	11.8	12.7	90	59	84	7.5	7.0	4.8
IX	754.4	764.8	741.2	11.8	18.7	13.5	14.4	20.1	8.7	28.9	8	5.2	11	9.2	9.4	9.6	90	60	83	6.1	6.8	4.1
X	758.1	767.5	740.6	6.3	13.0	8.5	9.1	13.8	4.7	18.5	28	−2.1	14	6.7	8.0	7.3	93	72	88	7.1	6.0	4.1
XI	755.4	765.0	741.6	2.2	4.4	2.6	3.0	5.1	0.6	13.0	1	−5.5	23	5.1	5.4	5.3	94	84	93	8.4	8.6	6.8
XII	754.1	774.3	738.3	−3.2	−1.4	−3.0	−2.6	−0.2	−6.2	8.2	3	−16.0	29	3.5	3.8	3.5	93	89	91	8.9	8.5	7.9
Rok	754.4	774.3	731.4	6.6	11.2	7.8	8.4	12.6	4.2	35.3	12.VI	−19.5	1.II	7.0	7.2	7.4	86	67	83	7.1	7.3	5.8

Białystok $\varphi = 53°08'$ $\lambda = 23°10'$

I	756.8	768.9	733.7	−9.2	−6.4	−8.3	−8.0	−5.2	–	5.9	5	–	–	2.4	2.7	2.5	86	81	85	6.0	5.3	5.2
II	751.9	756.7	723.4	−4.0	−1.2	−2.4	−2.5	−0.2	–	5.4	28	–	–	3.4	3.8	3.7	92	85	91	7.6	8.9	7.7
III	744.5	762.9	727.7	0.2	2.8	1.5	1.5	4.6	−0.6	12.5	14	−7.7	5	4.2	4.4	4.4	88	76	84	7.6	8.1	5.8
IV	748.8	760.8	736.6	4.9	10.9	7.5	7.7	12.4	3.5	17.5	30	−2.0	1	5.3	5.1	5.6	80	53	71	6.9	7.1	5.9
V	751.8	760.4	745.5	14.4	22.3	17.0	17.7	23.7	10.2	31.5	22	2.5	30	8.7	8.1	9.2	71	41	63	3.3	5.4	4.7
VI	750.2	760.4	740.8	15.9	21.6	17.9	18.3	23.7	11.5	32.4	12	4.7	6	9.6	8.9	9.8	72	48	64	4.2	6.2	4.7
VII	746.6	756.2	740.0	15.6	21.1	17.6	18.0	22.9	12.5	28.1	22	8.4	2	11.0	10.0	10.9	84	55	74	6.5	8.0	6.5
VIII	747.9	753.0	740.8	15.6	22.4	18.2	18.6	24.0	14.1	28.7	8	10.1	28	11.9	11.8	12.7	90	60	81	6.5	7.9	6.8
IX	749.2	758.9	734.7	11.6	19.2	14.7	15.0	20.4	10.7	26.6	4	5.9	16	9.1	9.7	9.9	89	60	79	6.2	6.6	5.0
X	753.1	760.2	742.1	5.3	11.6	7.5	8.0	12.7	4.1	17.9	7	−0.8	14	6.3	6.7	6.5	93	66	83	7.2	6.8	5.6
XI	749.5	761.4	733.7	2.0	3.8	2.7	2.8	4.4	1.1	10.4	8	−5.5	23	5.1	5.3	5.2	94	86	91	9.1	8.9	9.2
XII	748.1	765.5	729.6	−4.3	−2.8	−3.9	−3.7	−1.6	−5.8	5.3	4	−16.3	29	3.3	3.5	3.3	92	90	91	9.1	9.3	9.4
Rok	749.0	768.9	723.4	5.7	10.4	7.5	7.8	11.8	–	32.4	12.VI	–	–	6.7	6.7	7.0	86	67	80	6.7	7.4	6.4

Kończewice — $H_s = 94\ m$ — $H_b = 97{,}8\ ?\ m$ — 1937

Miesiąc	Średnia prędkość wiatru v_m I	II	III	Rozkład wiatru n_D N	NE	E	SE	S	SW	W	NW	C	Opad R Suma	Max	Data	Liczba dni (n) Opad R ≥ 0.1 mm	≥ 1 mm	•	▲	≡	≡	◑	●	Temperatura T ≤ 0 Max	≤ 0 Min	Max ≥ 25°
I	5.4	5.7	5.2	3	5.5	22.5	27.5	5	12	8.5	7	2	7.9	2.0	2	9	4	4	·	·	2	·	10	9	19	26	·
II	4.1	5.5	3.8	3.5	3.5	6	13.5	12	20.5	14.5	8.5	2	25.1	5.3	19	18	9	11	·	·	7	·	1	21	7	22	·
III	5.4	5.6	3.8	6.5	10	11.5	14	8.5	13.5	16	7	6	65.0	23.1	23	18	9	11	1	2	4	·	·	14	4	18	·
IV	4.2	5.6	3.8	4	3	16.5	33	7	10	6	4.5	6	66.8	20.8	25	8	8	·	·	2	4	·	·	12	·	1	·
V	2.6	3.3	1.6	5.5	11	10	15.5	8	5.5	7.5	10	20	28.6	11.6	17	9	6	·	1	6	1	·	6	5	·	·	6
VI	2.2	3.4	1.2	5	3	11.5	23.5	8.5	4.5	9.5	9.5	15	53.9	24.8	19	10	7	·	·	1	·	·	7	8	·	·	9
VII	2.5	2.7	1.0	5	6.5	0.5	1	1.5	13	26.5	12	27	54.4	23.4	29	12	9	·	·	5	5	·	·	10	·	·	9
VIII	2.0	2.4	1.1	18	13	3.5	2.5	3.5	2.5	5	10	35	69.1	28.0	28	9	7	·	·	5	7	·	·	9	·	·	7
IX	2.1	3.7	1.6	4	4.5	4	7.5	17	21	11.5	3.5	17	76.1	21.0	13	9	7	·	·	2	8	·	1	5	·	·	4
X	2.5	3.9	2.1	1	9.5	7.5	26	10	6	9.5	5.5	18	14.7	8.3	25	8	4	·	·	·	4	·	1	6	·	1	·
XI	2.7	3.1	1.5	2.5	2.5	6.5	16.5	6	14	21	6	15	33.7	7.4	7	17	10	7	·	·	1	·	·	22	·	16	·
XII	2.5	2.6	3.0	9	5.5	10.5	13	9	11.5	7.5	7	20	31.5	8.5	16	13	9	8	·	·	6	1	·	25	17	28	·
Rok	3.2	4.0	2.5	67	77.5	110.5	193.5	96	134	143	90.5	183	521.8	28.0	28.VIII	140	89	41	2	23	49	1	26	146	47	112	35

Bydgoszcz, P.I.N.G.W. — $H_s = 46\ m$ — $H_b = 54{,}2\ m$

I	3.9	4.4	4.1	·	6.5	43.5	7	3.5	11	8	6.5	7	13.8	5.5	2	9	4	6	·	·	6	·	8	11	19	26	·
II	1.4	2.8	1.6	1.5	3	15	4	8.5	11	17	3	21	31.5	8.0	19	18	10	13	·	·	10	·	·	21	6	22	·
III	2.7	3.7	2.0	6.5	8	23	4.5	9.5	10.5	12	2	17	70.7	17.9	10	22	11	13	·	·	5	·	1	13	4	20	·
IV	2.7	4.5	2.1	5	2	36.5	9	4	11.5	4.5	0.5	17	54.3	17.7	25	10	7	·	·	·	1	·	·	12	·	1	·
V	1.4	2.8	1.0	4	9.5	16	8	5	5	11	4.5	30	22.8	7.0	27	11	7	·	·	4	·	·	6	1	·	·	6
VI	1.7	3.6	1.2	4.5	1	21	8	7.5	4	18.5	4.5	21	45.5	39.6	19	10	2	·	·	3	·	·	7	5	·	·	14
VII	1.6	3.1	1.6	3	3.5	4	1	5.5	13.5	34.5	10	21	34.1	7.8	29	10	9	·	·	1	1	·	1	9	·	·	11
VIII	0.8	2.0	0.8	22	10.5	4	3.5	2.5	1.5	10	6	33	46.9	13.1	16	14	8	·	·	3	11	·	1	3	·	·	13
IX	1.3	3.5	1.5	3	2	5.5	4	16	15.5	14	5	25	70.7	22.8	13	10	7	·	·	1	6	·	5	4	·	·	4
X	0.7	2.8	1.0	1.5	9.5	11	9.5	2.5	2.5	11	3.5	42	22.4	6.8	25	9	5	·	·	·	7	·	3	6	·	1	·
XI	1.7	2.4	1.3	1.5	3.5	15.5	2	5	11	16.5	6	29	50.9	20.6	8	13	10	6	·	·	10	·	2	18	·	18	·
XII	1.0	1.7	1.5	7.5	7.5	14	1.5	0.5	6.5	6	6.5	37	37.1	7.7	16	20	11	16	·	·	8	·	1	21	13	28	·
Rok	1.7	3.1	1.6	60	66.5	209	62	76	103.5	160	58	300	500.7	39.6	19.VI	156	91	54	·	12	65	·	35	124	42	116	48

Uwaga. Prędkość wiatru wyznaczana za pomocą anemografu.

Bydgoszcz — $H_s = 68\ m$ — $H_b = 69{,}3\ m$

I	5.3	6.5	5.4	5.5	3	24	27.5	4	9.5	9	4.5	6	22.0	6.8	6	11	7	6	·	·	3	·	7	11	19	26	·
II	2.4	4.1	2.6	4.5	2.5	4.5	9.5	11	23.5	20	7.5	1	50.9	13.4	19	19	13	13	1	·	8	·	·	19	6	20	·
III	4.3	5.4	2.9	5.5	11.5	15.5	10	8.5	16.5	10.5	4	11	77.4	20.1	10	20	13	12	·	1	11	·	·	17	3	18	·
IV	2.9	5.5	2.6	2.5	4.5	13	27	6.5	10	6.5	3	17	50.5	20.3	25	13	8	·	·	·	4	·	·	15	·	1	·
V	1.7	3.6	1.2	4	7.5	14.5	8.5	13	9	9.5	5	22	34.2	7.4	27	12	9	·	·	3	2	·	6	9	·	·	10
VI	1.7	3.7	1.0	5.5	4	7.5	12.5	13	9.5	12	8	18	34.8	32.2	19	12	6	·	1	1	2	·	4	7	·	·	14
VII	1.3	2.7	1.0	5.5	4.5	3	·	1.5	17.5	25.5	15.5	20	51.4	13.0	29	11	9	·	·	2	4	·	1	9	·	·	12
VIII	0.7	1.9	0.7	18	10.5	6.5	2	4	2.5	8	12.5	28	43.7	11.2	16	16	9	·	1	5	9	·	1	7	·	·	13
IX	1.1	3.6	1.1	2.5	3.5	3.5	5	13	26	8.5	7	21	75.9	22.8	13	11	8	·	·	1	8	·	3	5	·	·	5
X	1.3	3.1	1.3	2	10	6.5	14.5	14.5	8	8	2.5	27	21.0	10.1	25	8	4	·	·	·	16	·	2	7	·	1	·
XI	2.5	3.4	1.5	1.5	5.5	12	7.5	6.5	17	21.5	5.5	13	53.8	18.7	8	12	11	6	·	·	8	·	2	19	·	16	·
XII	1.3	2.1	2.2	8	8	13.5	4	8	16	3	6.5	26	44.0	7.3	16	18	14	13	·	·	13	1	1	20	14	28	·
Rok	2.2	3.8	2.0	65	75	124	128	103.5	165	143	81.5	210	568.6	32.2	19.VI	163	111	50	3	13	88	1	27	145	42	110	54

Białystok — $H_s = 133\ m$ — $H_b = 134{,}7\ m$

I	3.1	3.5	3.1	7	18.5	32	13.5	10.5	5	7.5	3	4	12.6	2.9	7,8	10	6	10	·	·	2	·	9	12	23	—	·
II	2.9	3.2	2.9	·	5	2	19	20	12	15.5	6.5	4	51.9	7.6	20	23	13	19	·	·	3	·	2	18	11	—	·
III	3.5	3.5	2.9	5	4.5	12	22.5	11.5	16	10	3.5	8	62.1	9.1	21	20	15	12	·	1	4	·	3	15	3	19	·
IV	2.8	4.2	2.6	4.5	·	14.5	37	8.5	1	7	7.5	10	56.5	23.7	24	9	7	·	1	·	2	3	3	12	·	2	·
V	1.7	2.3	1.6	8	4	0.5	12	14	4.5	11.5	9.5	24	7.9	2.5	16	6	4	·	·	2	·	·	8	4	·	·	13
VI	2.0	2.9	1.5	2.5	1.5	4.5	26.5	8	6.5	14	10.5	16	47.2	21.3	17	9	8	·	1	2	·	·	9	9	·	·	12
VII	1.6	2.6	1.5	6.5	·	0.5	4	2.5	21	25.5	13	20	49.2	13.5	11	14	10	·	·	1	·	·	1	12	·	·	7
VIII	1.0	2.4	0.9	17	15.5	4.5	7	3.5	1	6.5	14	26	83.1	41.3	15	13	10	·	·	3	2	·	1	14	·	·	11
IX	1.7	2.7	1.0	3	1.5	1.5	15.5	17	16.5	8	7	20	10.8	5.1	20	8	3	·	·	1	2	·	2	6	·	·	3
X	1.9	2.9	2.1	9.5	3.5	1	34	6.5	7	13	5.5	13	11.8	4.8	25	7	4	·	1	·	6	·	4	12	·	1	·
XI	2.4	2.7	2.2	3	6.5	11	24	2.0	10.5	9	3	3	61.6	17.0	12	17	10	9	·	·	3	·	2	26	1	17	·
XII	1.4	1.8	1.2	7	7	7	12	6.5	7	10	5.5	31	63.4	15.7	17	17	11	13	·	·	7	·	·	27	18	29	·
Rok	2.2	2.9	2.0	73	57.5	96	227	128.5	108	137.5	88.5	179	518.1	41.3	15.VIII	153	101	63	3	10	31	3	44	167	56	—	46

Mława — φ = 53°07' — λ = 20°27' — 1937

Miesiąc	Ciśnienie p: P_m	Max	Min	Temperatura T: Średnia I	Średnia II	Średnia III	Średnia Dies	Max	Min	Max abs.	Data	Min abs.	Data	Średnia prężność pary e_m: I	II	III	Średnia wilgotność względna U_m: I	II	III	Średnie zachmurzenie N_m: I	II	III
I	753.8	765.6	731.2	−8.0	−5.3	−7.4	−7.0	−4.3	−9.1	6.7	4	−20.7	31	2.6	2.8	2.7	86	77	84	6.4	5.7	3.7
II	739.5	752.6	720.9	−2.8	−0.8	−1.4	−1.6	0.4	−4.1	5.9	5	−20.5	1	3.7	4.0	4.0	94	89	92	9.4	9.2	8.9
III	741.7	761.0	727.2	0.0	2.6	1.1	1.2	3.7	−1.1	10.4	14	−7.9	26	4.4	4.6	4.5	94	83	89	9.0	8.7	6.5
IV	746.0	756.9	734.0	4.8	10.2	6.9	7.2	11.4	3.4	18.2	15	−1.1	1	5.7	6.2	6.1	88	67	82	8.1	8.6	6.0
V	750.0	758.9	743.0	14.2	21.4	14.9	16.4	22.7	9.6	29.4	27	2.3	30	9.0	8.5	9.5	74	45	75	4.3	5.8	5.0
VI	748.6	757.4	739.6	15.7	20.9	16.3	17.3	22.8	11.3	33.1	12	3.4	4	9.9	9.4	10.7	75	53	77	5.7	6.0	6.0
VII	745.5	754.7	738.3	16.0	21.3	16.3	17.5	23.3	11.7	29.4	22	8.3	18	11.5	10.4	11.2	85	57	81	6.8	8.2	6.2
VIII	747.0	750.9	739.0	16.3	21.9	16.9	18.0	23.4	13.5	27.2	25	9.4	18	12.5	12.4	12.6	91	65	87	7.5	8.2	5.6
IX	747.4	757.3	731.9	11.7	18.6	13.2	14.2	19.8	9.3	27.8	4	4.0	11	9.5	9.4	9.5	93	60	84	6.5	6.9	4.4
X	751.1	759.5	736.8	5.6	11.7	7.4	8.0	12.7	4.2	18.3	7	−2.1	14	6.5	7.1	6.9	94	70	89	7.6	6.5	4.9
XI	747.7	758.3	733.4	1.7	3.4	1.9	2.2	4.0	0.1	10.0	1	−4.8	23	5.1	5.4	5.1	97	90	95	8.9	8.8	8.5
XII	746.3	764.8	728.7	−3.3	−2.1	−2.8	−2.8	−1.1	−4.9	5.7	3	−12.1	9	3.5	3.6	3.5	93	90	91	9.1	8.8	8.8
Rok	747.0	765.6	720.9	6.0	10.3	6.9	7.5	11.6	3.7	33.1	12.VI	−20.7	31.I	7.0	7.0	7.2	89	70	86	7.4	7.6	6.2

Ostrołęka — φ = 53°05' — λ = 21°34'

I	–	–	–	−8.4	−5.4	−7.5	−7.2	−4.2	−9.5	7.1	4	−20.8	31	–	–	–	–	–	–	5.1	4.4	4.1
II	–	–	–	−3.0	−0.3	−1.7	−1.7	0.8	−4.7	5.9	5	−20.8	1	–	–	–	–	–	–	8.6	8.5	7.9
III	–	–	–	0.5	3.6	1.6	1.8	4.8	−0.4	12.7	14	−6.4	5	–	–	–	–	–	–	8.4	7.4	6.3
IV	–	–	–	5.4	10.8	7.2	7.6	12.3	3.6	17.9	15	−0.5	1	–	–	–	–	–	–	7.2	7.2	5.5
V	–	–	–	14.7	22.9	14.8	16.8	24.2	9.1	33.4	22	1.5	30	–	–	–	–	–	–	2.1	3.8	3.4
VI	–	–	–	16.2	22.1	15.8	17.5	24.8	10.8	35.7	12	4.6	2	–	–	–	–	–	–	4.5	4.9	3.0
VII	–	–	–	16.3	22.9	16.0	17.8	24.9	11.3	31.0	22	7.7	4,5	–	–	–	–	–	–	5.8	6.7	5.7
VIII	–	–	–	16.2	23.1	17.2	18.4	24.7	13.3	30.5	8	9.4	28	–	–	–	–	–	–	6.4	7.1	4.0
IX	–	–	–	11.8	19.8	13.5	14.6	21.2	9.1	28.1	8	4.5	16	–	–	–	–	–	–	5.3	6.1	4.1
X	–	–	–	5.4	12.9	7.0	8.1	13.8	3.6	17.8	3	−3.4	14	–	–	–	–	–	–	6.0	5.3	3.8
XI	–	–	–	2.0	4.1	2.6	2.8	4.8	0.5	10.4	1	−6.7	19	–	–	–	–	–	–	8.6	9.0	8.6
XII	–	–	–	−3.1	−2.0	−2.9	−2.7	−0.5	−5.2	6.1	3	−15.0	29	–	–	–	–	–	–	8.9	9.0	9.4
Rok	–	–	–	6.2	11.2	7.0	7.8	12.6	3.5	35.7	12.VI	−20.8	31.I,1.II	–	–	–	–	–	–	6.4	6.6	5.5

Ostrowite — φ = 53°04' — λ = 19°17'

I	–	–	–	−7.5	−4.5	−6.6	−6.3	–	–	–	–	–	–	–	–	–	–	–	–	5.3	5.4	3.9
II	–	–	–	−3.0	0.0	−1.0	−1.2	–	–	–	–	–	–	–	–	–	–	–	–	8.3	8.2	7.9
III	–	–	–	0.0	3.3	1.1	1.4	–	−0.7	–	–	−5.4	4,5	–	–	–	–	–	–	8.0	7.5	5.8
IV	–	–	–	4.9	10.4	6.9	7.3	–	4.0	–	–	−1.6	1	–	–	–	–	–	–	–	–	–
V	–	–	–	15.1	22.0	15.0	16.8	–	10.3	–	–	2.7	30	–	–	–	–	–	–	2.8	3.5	3.4
VI	–	–	–	16.5	22.7	15.9	17.8	23.5	11.9	35.0	12	4.2	4	–	–	–	–	–	–	3.5	4.1	4.2
VII	–	–	–	16.7	21.8	16.8	18.0	22.9	13.0	29.3	21	9.5	12	–	–	–	–	–	–	4.7	6.1	4.4
VIII	–	–	–	16.5	22.4	17.6	18.5	23.0	14.7	26.3	13	11.2	18	–	–	–	–	–	–	6.2	4.5	2.4
IX	–	–	–	12.4	19.2	13.4	14.6	19.7	10.6	28.3	4	5.9	11	–	–	–	–	–	–	4.9	4.3	2.8
X	–	–	–	6.9	12.8	7.1	8.5	–	4.6	–	–	0.1	14	–	–	–	–	–	–	5.9	3.7	2.8
XI	–	–	–	2.1	3.9	2.5	2.8	–	0.7	–	–	−3.6	23	–	–	–	–	–	–	8.5	8.2	9.0
XII	–	–	–	−3.2	−1.7	−2.7	−2.6	−0.5	−4.8	7.0	3	−10.9	9	–	–	–	–	–	–	9.0	8.2	7.9
Rok	–	–	–	6.4	11.0	7.2	8.0	–	–	–	–	–	–	–	–	–	–	–	–	–	–	–

Toruń – Podgórz — φ = 53°02' — λ = 18°36'

I	762.5	775.3	739.9	−6.8	−4.0	−5.9	−5.6	−3.1	−8.2	8.2	4	−19.7	21	2.7	2.8	2.9	83	70	84	6.0	5.8	4.4
II	748.3	760.4	731.7	−1.7	1.1	0.0	−0.2	2.2	−3.0	8.7	5	−19.9	1	4.0	4.2	4.3	92	82	92	9.0	9.2	7.8
III	750.2	769.6	737.3	0.7	3.9	1.8	2.0	5.4	−0.6	11.8	14	−5.4	30	4.3	4.4	4.6	87	73	87	8.4	8.4	6.1
IV	753.9	764.4	743.0	6.1	11.4	8.0	8.4	12.6	4.5	20.0	15	−0.7	23	6.0	5.9	6.3	85	60	78	7.9	8.7	5.3
V	758.4	767.9	751.0	14.8	21.6	15.9	17.0	23.3	9.8	31.0	27	2.1	1	9.3	8.7	9.8	73	46	74	4.5	5.0	4.6
VI	756.7	765.2	747.0	16.2	22.6	17.5	18.4	24.1	12.3	34.3	12	4.3	4	9.6	9.0	10.3	70	45	68	5.4	5.9	4.8
VII	754.2	763.0	747.2	16.3	21.9	17.7	18.4	23.8	12.5	28.8	5	6.4	13	11.2	11.4	12.0	82	60	79	6.5	8.0	5.7
VIII	755.7	759.2	747.4	16.0	22.3	18.0	18.6	24.1	14.3	27.8	9	9.3	28	12.5	12.1	13.3	92	62	84	7.3	7.1	5.6
IX	755.5	765.8	741.3	11.8	19.0	13.8	14.6	20.1	10.1	28.3	8	5.1	11	9.4	9.2	9.7	90	57	83	6.2	6.4	3.9
X	759.2	768.4	742.3	6.5	13.1	8.2	9.0	13.9	5.0	18.7	28	−2.8	14	6.9	7.7	7.4	93	69	91	7.0	6.2	4.1
XI	755.6	766.1	742.6	2.4	4.8	2.9	3.2	5.4	1.0	12.2	1	−4.6	23	5.2	5.4	5.3	93	82	92	8.5	8.6	7.4
XII	755.0	774.8	738.1	−2.6	−1.1	−2.3	−2.1	−0.1	−5.1	7.4	3	−13.4	23	3.7	4.0	3.7	93	91	93	9.3	8.4	8.2
Rok	755.4	775.3	731.7	6.6	11.4	8.0	8.5	12.6	4.4	34.3	12.VI	−19.9	1.II	7.1	7.1	7.5	86	66	84	7.2	7.3	5.7

Mława

$H_s = 152\ m$ $H_b = 155{,}3\ m$ **1937**

MIESIĄC	ŚREDNIA PRĘDKOŚĆ WIATRU v_m			ROZKŁAD WIATRU p_D									Opad R			LICZBA DNI (n)											
																Opad R									Temperatura T		
	I	II	III	N	NE	E	SE	S	SW	W	NW	C	Suma	Max	Data	≥ 0.1 All	≥ 1.0 All	•	▲	K FO	≡	≤	⊙	●	Max < 0°	Max < 0°	Max ≥ 25°
I	6.5	7.1	5.8	4	7	31.5	16.5	2	13	5	4	10	12.0	3.4	3	8	6	6	·	·	2	·	9	10	20	25	·
II	3.3	4.5	3.1	3.5	2	4.5	14	9	13.5	15.5	3	19	34.6	5.4	3	15	10	10	·	·	10	·	1	25	8	23	·
III	4.6	5.6	4.2	4.5	7	14	16	7.5	12.5	20.5	2	9	59.6	15.6	21	15	10	10	·	·	7	·	·	18	3	19	·
IV	4.5	6.6	4.0	7	0.5	16	37	2	6	3	4.5	14	35.2	10.8	24	10	5	·	2	·	2	·	·	13	·	2	·
V	3.1	4.8	2.6	12	15	8.5	12.5	9.5	6.5	10.5	11.5	7	23.0	9.9	17	8	4	·	1	4	1	·	6	6	·	·	10
VI	3.6	4.9	2.4	10	4.5	4.5	25.5	5	2.5	11	17	10	81.1	23.0	12	12	9	·	1	3	1	·	7	11	·	·	11
VII	2.8	4.9	1.3	13.5	3	1.5	0.5	·	5	29	21.5	19	32.3	8.5	28	11	9	·	·	3	·	·	1	9	·	·	9
VIII	2.0	2.9	1.5	31.5	26	2.5	3.5	4.5	1	6	9	9	55.5	19.9	5	16	8	·	·	4	·	·	·	11	·	·	10
IX	3.0	5.3	2.6	6	3.5	6	9.5	9	16	17	7	16	35.1	13.6	12	11	8	·	·	·	4	·	·	5	·	·	3
X	3.1	5.1	2.8	7.5	10	15.5	23	6	4	8.5	9.5	9	19.3	10.5	25	9	4	·	·	·	11	·	2	12	·	1	
XI	3.3	3.7	2.7	8	3	18	10.5	5.5	10.5	17	11.5	6	43.5	7.7	27	22	13	12	·	·	12	·	2	24	2	16	·
XII	3.0	3.4	3.2	8.5	12	15	7	10	5.5	14	13	8	29.2	5.3	12	16	9	10	·	·	16	1	·	24	19	29	
Rok	3.6	4.9	3.0	116	93.5	137.5	175.5	70	96	157	113.5	136	460.4	23.0	12.VI	153	95	48	4	14	66	1	28	168	52	115	43

Ostrołęka

$H_s = 100\ m$

I	5.2	7.1	7.1	5	11	34	13	4.5	10.5	5.5	3.5	6	13.3	3.6	6	7	5	5	·	·	–	2	13	9	20	26	·
II	3.6	4.7	3.9	4	4	5	14.5	12	13	10	9.5	12	35.7	6.2	19	17	11	15	·	·	–	·	2	21	8	22	·
III	5.1	5.8	4.4	5	6.5	15.5	21	7	13	13	2	10	52.2	12.2	25	13	11	9	·	·	–	1	2	17	1	15	·
IV	4.8	6.7	4.4	7.5	1.5	32	22.5	5	2.5	1	9	9	31.0	10.0	16	8	6	·	1	·	–	2	1	7	·	1	·
V	3.1	5.1	2.9	14	10	14	10	10	4.5	7	7.5	16	11.1	3.0	7	7	4	·	·	5	–	·	13	·	·	·	14
VI	2.9	4.6	2.2	8.5	3.5	17.5	18.5	2.5	5.5	7	11	16	58.5	15.2	21	12	12	·	2	4	–	·	11	5	·	·	14
VII	2.1	4.3	0.9	12	8	1	1.5	2.5	15	13	13	27	69.4	19.7	22	15	11	·	·	·	–	·	3	8	·	·	17
VIII	2.1	2.5	1.0	27	18.5	6.5	4	1	1	1.5	8.5	25	38.5	12.8	29	14	6	·	·	2	–	·	3	8	·	·	14
IX	1.2	3.4	1.1	6.5	3.5	6	9.5	11	13.5	5.5	3.5	31	15.3	5.7	19	8	4	·	·	1	–	·	6	7	·	·	6
X	1.6	3.2	1.7	8	8	16	15.5	6.5	4.5	6.5	6	22	10.2	5.3	25	4	3	·	·	·	–	·	6	7	·	5	·
XI	2.3	2.8	1.7	5	8.5	15.5	14.5	8	10	9.5	6	13	44.2	10.2	12	17	12	8	·	·	–	·	1	23	1	16	·
XII	2.0	2.3	2.3	10.5	12.5	16.5	7	3	9	7.5	8	19	45.3	8.4	17	13	11	8	·	·	–	·	1	27	18	29	·
Rok	3.0	4.4	2.8	113	95.5	179.5	151.5	73	102	87	87.5	206	424.7	19.7	22.VII	135	96	45	3	12	–	5	62	139	48	114	65

Ostrowite

$H_s = 120\ m$

I	5.2	5.9	5.4	2	16	39	1	1	9	11	6	8	14.6	4.6	29	8	6	4	·	·	3	2	11	10	–	–	–
II	2.7	4.2	1.6	5	·	14	7	12	16	15	3	12	40.9	11.3	19	17	13	12	·	·	12	·	1	16	–	–	–
III	4.9	5.3	1.7	14	9	17	11	1	23	14	4	·	48.6	9.7	23	13	10	8	·	1	6	·	3	15	–	18	–
IV	2.9	5.6	1.4	7	3	32	12	·	10	5	3	18	43.3	14.9	24	9	7	·	·	·	1	·	–	–	–	1	–
V	1.6	2.6	1.4	8	4	14	14	6	11	6	5	25	21.0	7.4	27	7	5	·	·	4	·	·	10	·	–	·	–
VI	2.2	3.7	1.4	4	3	10	18	2	7	15	8	23	57.4	19.3	16	12	9	·	·	5	·	·	13	4	·	·	13
VII	2.1	3.8	0.7	6	1	·	1	·	29	19	7	30	86.0	30.0	29	13	9	·	·	3	2	1	6	4	·	·	8
VIII	0.8	2.0	0.2	12	12	·	4	1	4	4	17	39	91.1	19.0	15	12	9	·	·	5	5	·	4	1	·	·	7
IX	2.0	3.6	0.3	2	3	·	6	4	23	8	5	39	35.3	17.6	12	9	7	·	·	2	7	·	8	3	·	·	5
X	0.7	1.4	0.4	3	6	10	11	4	3	8	3	45	12.1	6.0	26	7	3	·	·	·	7	·	8	2	–	·	–
XI	0.9	2.0	0.4	2	7	12	2	2	7	16	2	40	44.9	7.8	7	15	13	7	·	·	8	·	1	20	–	18	–
XII	0.7	1.0	0.9	6	4	5	10	2	4	8	8	46	28.7	6.6	16	16	9	12	·	·	9	1	·	20	18	29	·
Rok	2.2	3.4	1.3	71	68	153	97	35	146	129	71	325	523.9	30.0	29.VII	138	100	43	·	20	60	4	–	–	–	–	–

Toruń – Podgórz

$H_s = 50\ m$ $H_b = 55{,}0\ m$

I	3.9	5.1	4.4	2	7	27	21	3	11	8	6	8	12.7	3.8	2	7	6	4	·	·	2	3	8	11	20	25	·
II	2.4	3.4	2.8	3	2.5	5.5	11	7	23.5	20	4.5	7	37.3	6.9	19	16	14	11	·	·	4	1	1	21	7	20	·
III	3.4	4.2	1.8	2.5	9.5	13.5	12.5	6.5	21	9.5	5	13	59.1	13.5	10	19	10	10	·	·	6	·	·	16	2	19	·
IV	1.9	3.4	1.9	6	1	16.5	27.5	4.5	9	5.5	1	19	46.7	13.4	25	10	8	·	·	1	6	·	·	9	·	2	·
V	1.5	2.9	1.0	3	6	10.5	10	12	6	5.5	7	33	35.2	20.6	17	10	6	·	·	1	·	·	6	4	·	·	11
VI	2.9	3.9	1.2	1.5	4	7	19	9	11.5	16.5	7.5	14	52.2	25.0	19	12	9	·	·	4	·	·	8	8	·	·	14
VII	2.6	3.9	1.2	2.5	2	1	1	2	21.5	23	13	27	38.3	5.2	26	13	11	·	·	1	3	·	1	9	·	·	12
VIII	0.5	2.3	0.9	6	9	2.5	0.5	·	4	12.5	12.5	46	71.9	16.7	28	14	12	·	·	4	5	·	·	8	·	·	13
IX	1.5	3.9	1.8	0.5	4.5	21	3.5	11.5	22.5	8.5	3	34	63.5	16.5	13	10	8	·	·	1	3	·	1	5	·	·	4
X	1.3	2.9	1.4	0.5	3.5	7	13	4	9.5	9	2.5	44	13.0	9.4	25	4	2	·	·	·	7	·	2	5	·	1	·
XI	2.7	3.2	2.1	1.5	3	7.5	8	5.5	13.5	22.5	4.5	24	42.9	12.5	8	15	12	7	·	·	5	·	2	20	·	12	·
XII	1.3	1.9	1.7	8.5	3	4.5	5	4.5	10	11	4.5	42	34.3	8.2	16	17	10	12	·	·	5	·	1	23	17	28	·
Rok	2.2	3.4	1.8	37.5	55	104.5	132	69.5	163	151.5	71	314	507.1	25.0	19.VI	147	108	44	·	12	46	4	30	139	46	107	54

Toruń, post. lot.-met. φ = 53°01' λ = 18°33' 1937

MIESIĄC	CIŚNIENIE P			TEMPERATURA T										ŚREDNIA PRĘŻNOŚĆ PARY e_m			ŚREDNIA WILGOTNOŚĆ WZGLĘDNA U_m			ŚREDNIE ZACHMURZENIE N_m		
	P_m	Max	Min	Średnia I	Średnia II	Średnia III	Średnia Dies	Max	Min	Max abs.	Data	Min abs.	Data	I	II	III	I	II	III	I	II	III
I	763.5	776.5	740.7	−6.6	−3.8	−5.9	−5.6	−2.7	−7.9	8.3	4	−19.0	21	2.7	2.8	2.7	80	69	77	6.2	5.6	4.4
II	749.2	761.3	732.5	−1.7	1.3	−0.1	−0.2	2.5	−3.0	9.5	5	−19.0	1	3.8	4.3	4.1	88	82	88	9.1	9.2	9.0
III	751.1	770.7	738.0	0.7	3.9	1.7	2.0	5.7	−0.6	12.2	23	−6.0	30	4.4	4.6	4.4	89	75	84	9.1	8.8	6.5
IV	754.8	765.5	743.7	6.1	11.3	7.9	8.3	13.0	4.6	20.0	15	−0.6	23	5.9	6.2	6.3	84	63	79	8.1	9.3	7.3
V	759.2	768.6	751.5	14.8	22.0	16.1	17.2	24.0	9.5	31.5	27	−0.1	30	9.3	8.5	9.7	73	44	71	6.3	7.0	6.3
VI	757.4	765.6	747.8	16.5	23.3	17.8	18.8	25.1	12.1	35.2	11	3.5	4	9.7	9.3	10.0	70	45	66	5.8	6.9	6.3
VII	754.8	763.7	748.1	16.1	22.1	18.0	18.6	24.3	12.0	29.1	5	6.3	13	11.0	10.5	11.8	81	55	77	7.2	8.8	6.8
VIII	756.4	760.0	747.8	15.7	22.4	18.2	18.6	24.6	13.1	28.1	9	8.4	31	12.4	12.4	12.8	93	62	83	7.9	7.8	5.8
IX	756.2	766.5	742.1	11.9	19.2	13.8	14.7	20.5	9.6	28.2	8	3.9	11	9.4	9.9	9.8	90	61	83	7.0	7.4	5.2
X	760.0	769.2	742.9	6.4	13.3	7.9	8.9	14.3	4.4	19.5	28	−3.2	14	6.7	7.5	7.1	92	67	89	7.2	7.0	4.9
XI	757.2	766.9	743.5	2.3	4.7	2.9	3.2	5.6	0.8	13.3	1	−4.9	23	5.1	5.4	5.2	91	83	91	8.9	8.8	7.6
XII	756.0	776.0	739.1	−2.6	−1.0	−2.4	−2.1	0.4	−4.9	8.0	3	−13.1	23	3.5	3.7	3.6	89	85	91	9.2	8.5	8.4
Rok	756.3	776.5	732.5	6.6	11.6	8.0	8.6	13.1	4.1	35.2	11.VI	−19.0	21.I, 1.II	7.0	7.1	7.3	85	66	82	7.7	7.9	6.5

Toruń, koszary φ = 53°01' λ = 18°35'

I	761.7	774.6	740.4	−6.7	−4.2	−5.8	−5.6	−3.1	−8.2	8.0	4	−18.8	21	2.7	2.8	2.8	82	72	80	5.6	5.1	3.7
II	747.4	759.3	730.4	−1.7	1.0	0.0	−0.2	2.1	−3.0	8.5	5	−19.3	1	3.8	4.4	4.2	88	85	88	8.4	8.7	7.9
III	749.2	768.4	736.3	0.8	3.9	2.1	2.2	5.5	−0.5	13.5	23	−5.1	30	4.4	4.7	4.6	89	78	85	8.1	8.2	5.5
IV	753.1	763.3	741.9	6.2	11.2	8.2	8.4	12.6	4.8	19.3	15,16	−0.2	1	6.1	6.1	6.6	86	62	80	7.3	8.2	5.7
V	757.4	766.4	749.7	15.0	21.6	16.5	17.4	23.3	10.3	31.3	27	−0.6	30	9.4	8.4	9.5	73	44	68	4.9	5.5	4.8
VI	755.7	763.8	746.3	16.1	22.7	18.0	18.7	24.0	12.9	34.8	12	4.5	4	–	–	–	–	–	–	5.2	6.0	5.4
VII	753.2	762.0	746.4	16.1	22.1	18.1	18.6	24.0	13.1	29.3	5	6.9	13	11.9	12.6	12.7	87	65	83	6.7	7.8	6.0
VIII	754.8	758.3	746.7	15.9	22.2	18.4	18.7	24.1	14.0	27.5	9	9.7	31	12.9	12.9	13.5	95	66	86	7.3	6.7	5.9
IX	754.5	764.7	740.3	12.2	19.0	14.6	15.1	20.1	10.9	28.1	8	7.1	11	–	–	–	–	–	–	6.5	6.3	4.2
X	758.3	767.4	741.4	6.9	13.0	8.7	9.3	13.9	5.2	18.2	24	−2.1	14	–	–	–	–	–	–	7.1	6.5	4.0
XI	755.5	765.0	741.8	2.4	4.5	3.0	3.2	5.3	1.0	12.2	1	−3.7	23	5.2	5.6	5.4	94	86	93	8.6	8.6	7.3
XII	754.2	774.0	737.3	−2.5	−1.3	−2.2	−2.0	−0.1	−4.9	6.8	3	−13.1	29	3.7	3.8	3.8	93	90	94	9.3	8.3	8.4
Rok	754.6	774.6	730.4	6.7	11.3	8.3	8.6	12.6	4.6	34.8	12.VI	−19.3	1.II	–	–	–	–	–	–	7.1	7.2	5.7

Marganin φ = 52°58' λ = 17°06'

I	–	–	–	−6.7	−4.2	−5.7	−5.6	−3.3	–	8.1	4	–	–	–	–	–	–	–	–	–	–	–
II	–	–	–	−1.6	1.2	−0.5	−0.4	1.9	−3.2	8.3	5	−18.3	1	–	–	–	–	–	–	–	–	–
III	–	–	–	0.4	3.6	1.4	1.7	4.8	−0.7	10.3	13	−4.3	12	–	–	–	–	–	–	–	–	–
IV	–	–	–	5.7	10.4	7.3	7.7	–	3.7	–	–	−1.0	1	–	–	–	–	–	–	–	–	–
V	–	–	–	14.2	21.0	14.3	16.0	–	8.4	–	–	0.8	30	–	–	–	–	–	–	–	–	–
VI	–	–	–	16.0	22.0	15.4	17.2	23.5	10.7	33.2	11	4.5	3	–	–	–	–	–	–	–	–	–
VII	–	–	–	16.1	21.3	16.1	17.4	22.9	11.6	28.6	5	6.3	13	–	–	–	–	–	–	–	–	–
VIII	–	–	–	15.5	22.5	16.5	17.8	23.9	12.6	28.8	9	8.1	30	–	–	–	–	–	–	–	–	–
IX	–	–	–	11.0	18.6	12.8	13.8	19.6	8.7	27.1	8	4.9	22	–	–	–	–	–	–	–	–	–
X	–	–	–	6.5	12.1	8.0	8.6	13.2	4.6	17.7	3	0.2	14	–	–	–	–	–	–	–	–	–
XI	–	–	–	1.9	4.1	2.6	2.8	4.8	0.4	11.0	1	−4.2	22	–	–	–	–	–	–	–	–	–
XII	–	–	–	−2.8	−1.9	−3.4	−2.9	−0.6	−6.4	6.2	3	−14.0	29	–	–	–	–	–	–	–	–	–
Rok	–	–	–	6.4	10.9	7.1	7.9	–	–	–	–	–	–	–	–	–	–	–	–	–	–	–

Ciechocinek φ = 52°53' λ = 18°48'

I	–	–	–	−6.5	−3.8	−5.6	−5.4	−2.9	−8.1	10.9	4	−17.4	27,28	2.7	2.9	2.8	78	74	77	6.9	5.7	4.4
II	–	–	–	−1.4	1.4	0.3	0.2	2.4	−2.7	8.4	5	−19.4	1	3.8	4.3	4.1	85	81	85	9.3	8.5	9.1
III	–	–	–	1.5	4.4	2.2	2.6	5.7	−0.1	15.7	23	−4.0	4.5	4.3	4.5	4.4	83	71	81	8.6	8.3	5.6
IV	–	–	–	7.6	11.8	8.3	9.0	12.8	4.8	20.5	15	0.1	1	6.0	6.0	6.4	77	59	78	6.6	8.6	6.2
V	–	–	–	16.3	22.2	16.1	17.7	23.5	9.7	31.2	27	3.5	30	–	–	–	–	–	–	3.5	5.2	5.5
VI	–	–	–	17.7	23.2	17.1	18.8	23.9	12.0	35.0	12	5.0	3	9.9	10.1	10.4	66	49	72	4.5	5.0	4.5
VII	–	–	–	17.9	22.7	17.4	18.8	24.2	12.9	29.1	21	7.3	12	–	–	–	–	–	–	6.9	7.5	5.1
VIII	–	–	–	18.1[2]	22.9	18.1	19.3[2]	23.8	14.3	27.4	9	10.5	31	–	–	–	–	–	–	7.2	7.0	4.2
IX	–	–	–	14.1[2]	19.6	14.3	15.6[2]	20.4	10.3	28.4	4,8	5.0	25	–	–	–	–	–	–	6.1	6.1	4.0
X	–	–	–	8.4[2]	13.6	8.7	9.8[2]	14.3	5.0	18.0	27	−2.0	14	–	–	–	–	–	–	7.4	5.8	4.9
XI	–	–	–	3.0	4.9	3.2	3.6	5.5	1.0	11.9	2	−4.5	23	5.0	5.4	5.1	87	81	87	9.3	8.7	7.9
XII	–	–	–	−1.9	−0.8	−1.7	−1.5	0.4	−4.3	6.2	2,3	−10.9	23	–	–	–	–	–	–	9.0	8.5	8.6
Rok	–	–	–	7.9[2]	11.8	8.2	9.0[2]	12.8	4.6	35.0	12.VI	−19.4	1.II	–	–	–	–	–	–	7.2	7.1	5.8

Toruń, post. lot.-met. $H_s = 46$ m $H_b = 46{,}6$ m 1937

MIESIĄC	Średnia prędkość wiatru v_m			Rozkład wiatru n_D									Opad R			Liczba dni (n)											
																Opad R									Temperatura T		
	I	II	III	N	NE	E	SE	S	SW	W	NW	C	Suma	Max	Data	R≥0.1	R≥1.0	•	▲	≤10	≡	↖	◐	●	Max<0°	Min<0°	Max≥25°
I	5.5	5.9	5.6	1.5	6	30.5	20.5	4.5	8.5	11.5	4	6	11.6	3.0	6	8	4	4	·	·	3	3	10	12	19	24	·
II	2.1	3.8	2.4	2	3.5	8.5	10	6	17.5	9	5.5	22	45.2	10.3	19	17	13	11	·	·	9	·	·	22	5	20	·
III	4.2	5.1	3.0	3.5	8	13	17	6	16	8.5	2	19	67.2	21.2	10	21	12	12	·	1	10	2	·	16	2	19	·
IV	3.6	5.8	3.9	5.5	1.5	17.5	25.5	6.5	8.5	5.5	1.5	18	50.0	18.0	25	10	8	·	·	1	4	2	·	17	·	2	·
V	1.7	4.2	1.6	2.5	5.5	9	12.5	6.5	9.5	6	6.5	35	31.5	13.5	17	12	9	·	1	4	·	·	5	12	·	1	15
VI	2.7	4.8	1.9	3	2.5	8.5	19	8.5	4.5	15	7	22	55.3	20.2	19	11	8	·	1	3	·	·	5	12	·	·	16
VII	2.0	3.9	1.4	1.5	5	2.5	0.5	1.5	17	21	9	35	62.2	11.7	29	13	12	·	·	3	4	1	·	15	·	·	16
VIII	0.8	1.8	0.6	10	13	1.5	1	·	2	5.5	6	54	93.2	24.5	28	15	13	·	1	4	4	·	·	11	·	·	20
IX	1.0	4.2	1.0	2	2.5	2	4.5	3.5	16.5	6	5	48	60.5	17.5	13	9	7	·	·	1	4	·	1	6	·	·	5
X	1.6	3.8	1.5	·	5.5	8.5	18.5	7	7.5	8.5	4.5	33	13.6	8.7	25	7	3	·	·	·	9	·	2	7	·	1	·
XI	1.6	2.5	1.6	0.5	4.5	10	7.5	2.5	12.5	17	8.5	27	36.3	9.8	8	13	10	7	·	·	5	·	2	22	·	14	·
XII	1.8	2.0	1.8	5	6.5	9	12	4.5	11	12.5	4.5	28	40.8	7.5	16	18	11	13	·	·	6	·	1	23	13	28	·
Rok	2.4	4.0	2.2	37	64	120.5	148.5	57	131	126	64	347	567.4	24.5	28.VIII	154	110	47	3	17	58	8	26	175	39	109	72

Toruń, koszary $H_s = 54$ m $H_b = 63{,}8$ m

I	5.1	5.7	6.5	6	6	13	33	7.5	13.5	7	7	·	7.7	3.8	6	7	2	4	·	·	4	·	8	8	19	25	·
II	3.4	4.4	3.5	10	4.5	3.5	14.5	13.5	20	6.5	10.5	1	30.5	4.9	19	18	11	11	·	·	4	·	·	19	7	21	·
III	4.7	5.5	4.7	5	14.5	13.5	11.5	7	7	19	10.5	5	46.4	8.3	10	18	13	12	1	1	4	·	·	14	3	19	·
IV	4.2	5.1	4.4	6.5	2	4	30	20	8	11.5	8	·	22.5	7.7	16	9	6	·	·	·	1	·	·	11	·	1	·
V	2.7	4.2	2.4	15	10.5	6.5	14.5	20	10	7	8.5	1	25.7	7.0	17	10	6	·	1	3	·	·	5	3	·	1	11
VI	2.4	4.0	1.9	7.5	2.5	10.5	13.5	13.5	8.5	9	19	6	41.1	18.1	19	11	8	·	1	3	·	·	5	7	·	·	14
VII	2.3	4.0	2.1	15	7	4.5	1.5	3	9	18	30	5	40.0	8.0	29	14	11	·	·	2	3	·	·	9	·	·	13
VIII	1.5	3.0	1.5	24	23	3.5	4	4.5	3.5	7	15.5	8	111.4	27.0	28	14	13	·	·	5	7	1	1	8	·	·	14
IX	1.5	3.6	1.6	4.5	2.5	4.5	11	10.5	13	16	13	15	58.2	17.6	13	8	8	·	·	1	5	·	1	5	·	·	5
X	1.9	3.3	1.6	·	7.5	6	22.5	16	5	7.5	8.5	20	13.7	7.7	25	7	3	·	·	·	10	·	3	6	·	1	·
XI	2.1	2.6	1.8	3	5	7	7.5	5	11.5	13	24	14	34.6	10.6	8	14	11	8	·	·	4	·	2	20	·	15	·
XII	1.5	1.9	2.1	11.5	5	7.5	16	13	11.5	8.5	9	11	35.7	7.6	9	17	10	13	·	·	5	1	·	24	17	28	·
Rok	2.8	3.9	2.8	108	90	84	179.5	133.5	120.5	130	163.5	86	467.5	27.0	28.VIII	147	102	48	3	15	47	2	25	134	46	111	57

Uwaga. Prędkość wiatru w nocy szacowano wg skali Beauforta.

Margonin $H_s = 83$ m

I	3.7	4.1	3.8	2	8.5	38	8.5	·	7.5	17	4.5	7	18.2	5.2	6	7	4	·	·	·	1	1	—	—	22	—	·
II	1.8	2.2	1.5	3.5	6	11.5	1.5	1.5	13.5	26.5	6	14	48.5	11.7	19	19	11	11	·	·	3	·	—	—	7	20	·
III	2.8	2.6	1.9	6	19.5	16	6.5	2	8	18.5	8.5	6	66.2	16.2	20	24	13	10	·	·	3	·	—	—	3	20	·
IV	1.8	2.3	1.4	5.5	8	34	9.5	0.5	9	6	2.5	15	51.4	14.6	24	18	11	·	·	·	4	·	—	—	—	1	—
V	1.0	1.1	0.6	2.5	11.5	10.5	5	1.5	7	12	5	38	101.4	46.4	17	14	10	·	·	4	·	·	—	—	—	·	—
VI	1.5	3.6	1.9	9	7.5	13.5	5.5	·	4	18	10.5	22	75.5	37.0	19	10	5	·	·	·	1	1	—	—	·	·	14
VII	2.9	3.8	1.8	14.5	5.5	·	·	·	11	26.5	16.5	19	48.0	13.5	12	14	12	·	·	3	1	·	—	—	·	·	7
VIII	1.3	1.7	1.0	23	16.5	2.5	·	·	·	8	15	28	53.5	25.6	24	18	9	·	·	4	2	·	—	—	·	·	11
IX	1.2	1.4	0.5	5.5	4.5	7.5	2.5	0.5	7	23.5	9	30	70.0	24.8	11	10	9	·	·	1	1	·	—	—	·	·	3
X	1.0	1.5	1.0	6	11	22	5.5	1.5	3	12.5	5.5	26	25.5	13.7	25	11	4	·	·	·	8	·	—	—	·	·	·
XI	1.5	1.8	1.0	0.5	5.5	15.5	3.5	1	5	22.5	4.5	32	41.2	9.7	8	14	9	·	·	·	·	·	—	—	2	18	·
XII	1.2	1.5	1.4	3	8	9.5	1	·	6.5	13.5	5.5	46	43.4	9.4	3	23	12	11	·	·	1	·	—	—	20	28	·
Rok	1.8	2.3	1.5	81	112	180.5	51	8.5	81.5	204.5	93	283	642.8	46.4	17.V	182	109	32	·	12	25	2	—	—	—	—	—

Ciechocinek $H_s = 46$ m

I	2.3	3.0	3.3	3	22	24	9	7	11	2	5	10	10.2	4.0	3	4	4	1	·	·	—	1	7	12	20	25	·
II	1.2	1.6	1.2	·	1	8	6	9	30	10	11	9	38.7	15.0	19	13	11	6	·	·	—	·	1	23	5	19	·
III	1.3	2.0	0.9	1	7	12	8	14	17	8	4	22	54.4	10.2	14	10	10	5	·	1	—	·	2	17	2	14	·
IV	1.1	1.8	1.4	1	·	17	30	2	12	1	5	22	38.8	10.0	16,24	6	4	·	·	·	—	·	·	14	·	·	·
V	0.5	0.9	0.6	·	3	2	11	8	13	6	5	45	24.2	9.8	31	5	4	·	·	3	—	·	8	4	·	·	11
VI	0.8	1.6	0.7	·	7	·	11	7	12	6	11	36	104.5?	18.4?	23?	12	12	·	·	2	—	·	9	7	·	·	12
VII	0.7	1.1	0.4	·	·	1	·	·	36	11	1	44	100.3?	16.4	29	14	13	·	1	3	—	·	1	10	·	·	12
VIII	0.4	1.0	0.2	1	8	·	·	2	10	7	16	49	88.2	20.8	28	10	10	·	·	2	—	·	1	8	·	·	10
IX	1.0	1.6	0.9	·	·	2	3	7	35	5	6	32	80.0	24.6	12	8	7	·	·	1	—	·	3	6	·	·	5
X	0.8	1.2	0.8	·	2	4	9	13	22	3	7	33	9.2	5.2	25	4	2	·	·	·	—	·	4	9	·	1	·
XI	1.1	1.2	1.0	·	·	18	11	3	34	6	1	17	69.1	10.8	29	14	10	7	·	·	—	·	·	20	·	13	·
XII	0.7	0.8	0.7	5	·	7	7	6	14	9	6	39	57.4	9.6	3	12	11	8	·	·	—	·	1	25	13	27	·
Rok	1.0	1.5	1.0	11	50	95	105	78	246	74	78	358	675.0?	24.6	12.IX	112	98	27	1	12	—	1	37	155	40	99	50

Więcławice

φ = 52°51' λ = 18°19'

MIESIĄC	CIŚNIENIE P			TEMPERATURA T										ŚREDNIA PREŻNOŚĆ PARY e_m			ŚREDNIA WILGOTNOŚĆ WZGLĘDNA U_m			ŚREDNIE ZACHMURZENIE N_m		
	P_m	Max	Min	Średnia I	Średnia II	Średnia III	Średnia Dies	— Max	— Min	Max abs.	Data	Min abs.	Data	I	II	III	I	II	III	I	II	III
I	758.5	771.2	736.8	−7.3	−4.2	−6.1	−5.9	−3.3	−8.3	8.4	4	−19.4	31	2.8	3.4	3.0	91	92	92	5.4	5.1	4.5
II	744.7	756.8	728.4	−2.0	0.9	−0.8	−0.7	1.7	−3.3	8.3	5	−20.1	1	3.9	4.5	4.2	94	90	95	8.6	7.5	8.4
III	746.4	765.5	734.0	0.5	3.7	1.6	1.8	5.2	−0.5	14.4	23	−4.4	4	4.4	4.7	4.6	92	80	90	7.9	6.7	5.9
IV	750.2	760.3	740.0	6.1	10.8	7.4	7.9	12.3	4.4	18.7	15	−0.6	1	6.1	5.9	6.4	85	62	83	7.4	8.3	7.5
V	754.9	764.2	747.4	14.9	21.7	15.7	17.0	23.9	10.1	32.5	27	2.0	30	9.5	9.6	10.3	74	51	77	2.5	3.5	6.0
VI	753.3	761.4	744.5	16.8	22.5	16.5	18.1	24.4	11.3	37.7	12	4.7	3	10.2	9.9	10.7	72	50	77	3.9	4.8	5.3
VII	750.8	759.4	744.0	16.8	22.4	17.1	18.4	24.6	12.2	29.0	6,16,21	5.9	13	11.1	10.9	11.5	79	56	80	5.6	6.8	5.8
VIII	752.2	755.8	743.8	16.6	22.7	17.6	18.6	25.1	13.8	30.0	9	10.4	31	12.1	11.9	12.4	86	60	83	5.6	5.3	6.2
IX	752.1	762.2	738.7	12.4	19.6	13.6	14.8	21.2	9.8	29.5	8	5.4	12	9.4	10.0	9.7	87	60	83	5.2	4.8	5.1
X	755.6	765.1	738.4	6.5	13.3	8.4	9.2	14.1	5.2	19.4	28	−0.7	14	6.8	7.8	7.3	93	69	89	5.2	5.1	3.9
XI	752.8	762.4	739.0	2.0	4.2	2.5	2.8	5.0	0.5	11.7	1	−4.7	23	5.0	5.4	5.1	93	85	92	8.7	8.1	7.2
XII	751.5	771.4	735.0	−2.7	−1.6	−2.9	−2.5	−0.3	−5.5	6.9	3	−15.1	29	3.7	3.9	3.6	95	94	95	9.4	7.9	7.6
Rok	751.9	771.4	728.4	6.7	11.3	7.6	8.3	12.8	4.1	37.7	12.VI	−20.1	1.II	7.1	7.3	7.4	87	71	86	6.3	6.2	6.1

Głodowo

φ = 52°50' λ = 19°15'

I	–	–	–	−7.1	−4.5	−6.4	−6.1	−3.6	−8.4	7.5	4	−18.0	27	–	–	–	–	–	–	5.0	5.3	4.0
II	–	–	–	−2.2	0.1	−0.5	−0.8	1.4	−3.6	7.5	5	−20.2	1	–	–	–	–	–	–	8.7	8.4	8.4
III	–	–	–	0.4	3.5	1.6	1.8	4.8	−0.5	13.6	23	−4.9	4,5	–	–	–	–	–	–	7.6	7.7	6.1
IV	–	–	–	5.9	10.9	7.3	7.8	11.9	4.1	19.7	15	−0.6	1	–	–	–	–	–	–	7.2	8.5	6.3
V	–	–	–	15.5	21.0	15.0	16.6	22.4	10.0	29.0	27	1.9	30	–	–	–	–	–	–	3.2	4.9	4.5
VI	–	–	–	16.4	21.4	15.9	17.4	22.7	11.8	32.7	12	4.1	4	–	–	–	–	–	–	4.0	4.6	5.0
VII	–	–	–	16.8	21.5	16.5	17.8	23.4	12.1	28.6	21	6.6	12	–	–	–	–	–	–	5.3	7.5	5.9
VIII	–	–	–	16.6	22.0	17.1	18.2	23.4	13.9	26.8	14	9.7	18	–	–	–	–	–	–	7.1	6.6	4.6
IX	–	–	–	12.4	18.7	13.3	14.4	19.6	9.9	27.6	8	5.1	11	–	–	–	–	–	–	5.6	5.4	4.3
X	–	–	–	6.7	12.6	7.5	8.6	13.4	4.8	17.4	27	−1.8	14	–	–	–	–	–	–	6.9	5.8	2.9
XI	–	–	–	2.0	4.0	2.3	2.6	4.7	0.5	11.2	1	−4.1	23	–	–	–	–	–	–	8.9	8.5	7.0
XII	–	–	–	−2.8	−1.7	−2.3	−2.3	−0.5	−4.6	6.2	3	−10.7	9	–	–	–	–	–	–	9.2	8.9	8.3
Rok	–	–	–	6.7	10.8	7.3	8.0	12.0	4.2	32.7	12.VI	−20.2	1.II	–	–	–	–	–	–	6.6	6.8	5.6

Inowrocław

φ = 52°48' λ = 18°14'

I	–	–	–	−6.8	−3.7	−5.7	−5.5	−2.7	−8.1	8.1	4	−17.7	27	–	–	–	–	–	–	6.4	5.7	4.6
II	–	–	–	−1.8	1.1	−0.1	−0.2	2.0	−3.2	8.1	5	−19.8	1	–	–	–	–	–	–	8.9	8.0	9.1
III	–	–	–	0.9	4.2	1.9	2.2	5.4	−0.4	14.8	23	−4.7	4	–	–	–	–	–	–	8.0	6.9	6.6
IV	–	–	–	6.8	11.3	7.7	8.4	12.8	4.8	18.7	15	0.2	1	–	–	–	–	–	–	7.2	7.5	5.8
V	–	–	–	15.3	21.7	16.5	17.5	23.4	10.9	30.1	27	2.8	30	–	–	–	–	–	–	3.1	3.9	3.9
VI	–	–	–	16.3	23.0	17.6	18.6	24.3	12.4	34.6	12	4.5	4	–	–	–	–	–	–	4.1	4.5	3.9
VII	–	–	–	16.9	22.9	17.5	18.7	24.0	12.8	29.8	21	6.7	13	–	–	–	–	–	–	6.0	5.7	5.5
VIII	–	–	–	16.8	23.6	18.1	19.2	24.5	14.3	28.7	9	11.1	18	–	–	–	–	–	–	6.1	5.0	5.0
IX	–	–	–	12.5	19.7	13.6	14.8	20.5	9.5	27.9	8	5.9	22	–	–	–	–	–	–	5.0	4.5	3.4
X	–	–	–	7.3	13.8	8.3	9.4	14.4	5.0	20.5	28	0.7	15	–	–	–	–	–	–	6.1	6.1	5.4
XI	–	–	–	2.3	4.6	2.3	2.9	5.5	0.3	15.7	1	−4.7	23	–	–	–	–	–	–	8.0	7.5	8.4
XII	–	–	–	−2.6	−1.4	−2.9	−2.4	−0.3	−5.0	7.4	3	−12.5	29	–	–	–	–	–	–	9.6	8.6	9.0
Rok	–	–	–	7.0	11.7	7.9	8.6	12.8	4.4	34.6	12.VI	−19.8	1.II	–	–	–	–	–	–	6.5	6.2	5.9

Ostrów Mazowiecka

φ = 52°48' λ = 21°54'

I	–	–	–	−8.5	−5.6	−7.6	−7.3	−4.6	−9.6	6.9	5	−21.4	31	–	–	–	–	–	–	5.7	4.5	5.0
II	–	–	–	−3.0	−0.9	−2.0	−2.0	0.2	−4.8	6.5	5	−21.3	1	–	–	–	–	–	–	8.9	8.5	6.7
III	–	–	–	0.4	3.3	1.7	1.8	4.7	−0.5	11.4	13,14	−6.6	5	–	–	–	–	–	–	8.4	8.2	6.2
IV	–	–	–	5.2	10.4	7.4	7.6	11.3	3.8	16.8	15,30	−0.9	1	–	–	–	–	–	–	7.8	7.9	6.4
V	–	–	–	14.4	21.7	16.2	17.1	22.9	10.2	31.0	22	3.0	30	–	–	–	–	–	–	2.7	5.3	4.3
VI	–	–	–	15.9	21.4	16.9	17.8	23.5	11.6	33.3	12	5.2	3	–	–	–	–	–	–	5.2	5.3	4.8
VII	–	–	–	16.1	21.8	17.3	18.1	23.6	12.7	29.8	22	8.9	2	–	–	–	–	–	–	6.1	7.6	4.8
VIII	–	–	–	16.2	22.2	17.9	18.6	23.7	14.0	27.4	8,10	11.2	28	–	–	–	–	–	–	6.6	7.7	5.1
IX	–	–	–	11.8	18.6	14.4	14.8	20.0	10.4	27.0	8	5.0	16	–	–	–	–	–	–	6.5	7.1	4.0
X	–	–	–	5.3	12.0	7.6	8.1	12.7	4.3	16.8	3	−2.4	14	–	–	–	–	–	–	6.8	6.1	4.9
XI	–	–	–	2.1	3.8	2.6	2.8	4.4	1.2	10.1	8	−3.3	23	–	–	–	–	–	–	8.9	9.0	6.7
XII	–	–	–	−3.1	−1.9	−3.1	−2.8	−1.0	−5.0	5.7	3	−13.6	29	–	–	–	–	–	–	9.2	8.8	8.8
Rok	–	–	–	6.1	10.6	7.4	7.9	11.8	4.0	33.3	12.VI	−21.4	31.I	–	–	–	–	–	–	7.7	7.2	7.5

Więcławice

$H_s = 91\ m$ $H_b = 93{,}4\ m$ **1937**

MIESIĄC	ŚREDNIA PRĘDKOŚĆ WIATRU v_m			ROZKŁAD WIATRU n_D									Opad R			LICZBA DNI (n) Opad R									Temperatura T		
	I	II	III	N	NE	E	SE	S	SW	W	NW	C	Suma	Max	Data	≥0,1 mm	≥10 mm	▲	⊠	⊠	≡	⊥	◐	●	Max < 0°	Min < 0°	Max ≥ 25°
I	–	–	–	–	–	–	–	–	–	–	–	–	12.1	3.1	2	9	6	3	·	·	–	–	10	9	22	26	·
II	–	–	–	–	–	–	–	–	–	–	–	–	38.0	8.2	19	21	12	14	·	·	–	–	·	17	8	20	·
III	–	–	–	–	–	–	–	–	–	–	–	–	54.6	8.9	10	18	12	8	·	1	–	–	2	12	2	16	·
IV	–	–	–	–	–	–	–	–	–	–	–	–	48.2	21.0	25	10	7	·	·	·	–	–	1	15	·	1	·
V	–	–	–	–	–	–	–	–	–	–	–	–	36.0	13.2	9	12	10	·	·	4	–	–	8	5	·	·	13
VI	–	–	–	–	–	–	–	–	–	–	–	–	47.0	34.8	19	7	5	·	·	1	–	–	11	8	·	·	10
VII	–	–	–	–	–	–	–	–	–	–	–	–	40.9	15.8	6	15	10	·	·	1	–	–	2	10	·	·	17
VIII	–	–	–	–	–	–	–	–	–	–	–	–	112.1	31.2	28	15	10	·	·	4	–	–	3	5	·	·	17
IX	–	–	–	–	–	–	–	–	–	–	–	–	75.7	25.1	13	11	6	·	·	1	–	–	5	7	·	·	5
X	–	–	–	–	–	–	–	–	–	–	–	–	30.1	8.7	24	8	5	·	·	·	–	–	7	4	·	1	·
XI	–	–	–	–	–	–	–	–	–	–	–	–	47.6	8.2	8	21	10	6	·	·	–	–	2	18	·	13	·
XII	–	–	–	–	–	–	–	–	–	–	–	–	50.3	7.8	3	21	15	11	·	·	–	–	1	20	16	28	·
Rok	–	–	–	–	–	–	–	–	–	–	–	–	589.6	34.8	19. VI	168	108	42	·	12	–	–	52	130	48	105	62

Głodowo

$H_s = 129\ m$

I	7.5	7.4	8.0	6	10	20	27	3	12	6	7	2	12.5	3.8	2	7	4	5	·	·	2	1	13	9	22	26	·
II	4.7	6.1	5.3	2	5	1	24	5	21	17	9	·	41.3	10.0	19	15	11	8	·	·	12	·	1	21	7	21	·
III	6.0	6.5	5.0	3	11	16	16	3	22	11	10	1	53.2	9.2	1	14	10	6	·	1	6	2	·	14	3	19	·
IV	5.6	6.9	5.4	7	1	8	44	5	12	3	2	8	44.0	13.1	25	10	6	·	·	·	1	2	·	13	·	1	·
V	3.1	4.0	2.5	11	8	6	24	7	9	3	14	11	31.5	9.8	16	8	6	·	·	4	·	·	9	1	·	·	9
VI	3.9	4.9	3.0	7	4	8	24	5	15	12	8	7	64.0	13.4	12	12	11	·	·	3	·	2	8	6	·	·	10
VII	3.0	4.1	1.6	4	2	4	·	·	26	21	14	22	35.3	9.0	6	10	7	·	1	3	2	·	1	7	·	·	12
VIII	1.7	3.1	1.2	17	18	4	3	1	2	6	19	23	88.9	34.2	28	11	11	·	·	6	2	·	·	6	·	·	10
IX	2.8	4.2	2.6	·	5	2	17	14	23	8	8	13	48.0	18.6	12	11	7	·	·	·	7	·	7	6	·	·	4
X	3.2	5.4	3.9	2	12	8	38	4	6	8	7	8	13.2	6.5	24	6	2	·	·	·	7	·	4	5	·	1	·
XI	4.3	5.6	4.4	5	6	6	22	6	18	15	11	1	44.0	7.0	7	15	13	8	·	·	12	·	2	17	·	19	·
XII	3.2	4.6	4.5	6	12	8	22	3	16	9	11	6	26.2	7.3	16	10	8	6	·	·	9	·	·	24	19	29	·
Rok	4.1	5.2	4.0	70	94	91	261	56	182	119	120	102	482.1	34.2	28. VIII	129	96	33	1	17	60	7	45	129	51	116	45

Inowrocław

$H_s = 89\ m$

I	4.7	5.5	4.9	5	4.5	16	40	3.5	14	2	8	·	7.6	3.6	29	6	3	5	·	–	2	1	5	9	19	26	·
II	3.0	4.1	3.0	·	2.5	4	17	8	35.5	13	4	·	36.7	8.2	19	17	10	9	·	–	5	1	·	19	6	21	·
III	4.0	4.1	3.3	7	4	14	18	6.5	24.5	9.5	9.5	·	39.7	12.2	14	12	8	7	·	–	3	1	·	16	3	15	·
IV	3.8	4.9	3.1	2	2.5	4.5	47	3	24	4	3	·	41.1	14.1	25	8	6	·	·	–	1	1	2	9	·	·	·
V	2.1	2.0	1.5	·	9	6.5	24.5	3	22	12.5	13.5	2	40.6	8.6	9	11	10	·	·	–	·	·	8	·	·	·	10
VI	2.2	2.7	2.3	1	1	1.5	34.5	3	28.5	9.5	10	1	74.0	47.9	19	10	7	·	·	–	·	1	7	4	·	·	13
VII	1.9	2.3	1.6	1	·	·	·	·	44	31.5	14.5	2	29.6	10.8	23	9	7	·	·	–	1	·	4	7	·	·	12
VIII	1.1	1.2	1.1	2	14	2.5	4	1.5	14	18.5	34.5	2	87.0	42.0	15	9	6	·	·	–	3	·	2	2	·	·	13
IX	2.3	2.9	2.3	·	6	·	14.5	7	50	10.5	2	·	80.4	42.8	12	5	4	·	·	–	3	·	9	7	·	·	6
X	2.3	2.9	1.8	·	7	13.5	39.5	·	18.5	7	7.5	·	15.5	7.3	24	5	3	·	·	–	5	·	4	9	·	·	·
XI	2.5	2.4	1.7	·	6	13.5	17.5	3	26	15	5	4	–	–	–	–	–	–	–	–	5	·	1	20	·	18	·
XII	1.9	2.0	1.4	1.5	17.5	5	16.5	3	22.5	10.5	16.5	·	18.9	3.8	6	19	8	13	·	–	2	·	·	26	16	28	·
Rok	2.6	3.1	2.3	19.5	74	81	273	41.5	323.5	143.5	128	11	–	–	–	–	–	–	–	–	30	5	42	128	44	108	54

Ostrów Mazowiecka

$H_s = 130\ m$

I	9.4	10.4	10.5	3.5	16.5	33.5	10	5	12.5	5	4	3	15.7	4.9	7	7	5	5	·	·	·	9	10	12	22	28	·
II	3.7	5.4	3.9	2	1	10.5	17.5	8.5	15	13	7.5	9	37.7	6.3	19	16	15	10	·	·	1	3	2	17	10	23	·
III	5.0	5.5	4.2	2.5	4	17	15	7	19	9.5	5	14	62.9	20.4	24	12	10	4	2	·	2	3	3	19	1	19	·
IV	5.3	8.2	4.1	2	1	33.5	20	3	7	8.5	7	8	28.4	11.2	22	7	6	·	·	·	1	5	2	14	·	1	·
V	2.0	4.2	2.3	6.5	4	6.5	10	16.5	5	14.5	18	12	18.4	5.1	9	7	5	·	·	2	2	·	8	2	·	·	9
VI	2.7	3.8	2.0	2	5	7.5	20	6.5	9.5	17.5	8	14	56.5	8.9	30	12	11	·	·	·	1	1	8	10	·	·	12
VII	2.5	3.9	1.2	4.5	4.5	2.5	1	6.5	19.5	25	12.5	17	73.3	17.2	31	12	11	·	·	3	·	·	2	6	·	·	8
VIII	1.9	3.0	1.8	15.5	12	4	7.5	2.5	3	10	27.5	11	103.7	36.3	29	13	9	·	·	5	5	·	1	10	·	·	9
IX	1.8	3.9	1.7	5.5	1	6	11.5	10	25	10.5	6.5	14	20.1	6.0	12	8	5	·	·	1	7	·	1	7	·	·	4
X	2.9	4.6	3.1	7	6.5	18	21	7.5	9	13	5	6	12.2	4.8	25	4	4	·	·	·	6	·	5	9	·	2	·
XI	3.0	3.9	2.6	5.5	3.5	19.5	8.5	11.5	20.5	10.5	7.5	3	53.6	13.0	11	14	13	8	·	·	3	·	2	25	2	15	·
XII	2.5	3.0	2.7	11	2.5	15.5	8.5	4.5	12.5	12.5	8	18	43.1	15.3	17	12	8	7	·	·	5	1	1	26	17	27	·
Rok	3.6	5.0	3.3	67.5	61.5	174	150.5	89	157.5	149.5	116.5	129	525.6	36.3	29. VIII	124	102	34	2	11	33	22	45	157	52	115	42

Białowieża

φ = 52°42' λ = 23°51'

MIESIĄC	CIŚNIENIE p			TEMPERATURA T										ŚREDNIA PRĘŻNOŚĆ PARY e_m			ŚREDNIA WILGOTNOŚĆ WZGLĘDNA U_m			ŚREDNIE ZACHMURZENIE N_m		
	P_m	Max	Min	Średnia I	Średnia II	Średnia III	Średnia Dies	— Max	— Min	Max abs	Data	Min abs.	Data	I	II	III	I	II	III	I	II	III
I	754.0	766.2	732.1	−9.4	−6.8	−8.8	−8.4	−5.7	−10.9	5.4	4	−24.7	31	2.4	2.6	2.4	84	83	84	7.0	5.9	5.6
II	739.5	753.8	720.9	−4.2	−1.2	−2.7	−2.7	−0.9	−5.7	4.8	28	−28.3	1	3.4	3.9	3.6	90	88	91	8.3	8.0	8.1
III	742.0	759.6	725.1	0.2	3.4	1.3	1.6	5.1	−1.2	13.0	21	−8.3	4	4.4	4.8	4.8	92	82	93	7.5	7.6	6.3
IV	745.9	758.0	734.1	4.4	10.5	6.4	6.9	11.8	2.1	16.7	15	−2.8	8	–	–	–	–	–	–	4.3	6.6	5.0
V	748.9	757.1	743.2	13.6	21.6	15.1	16.4	23.0	8.0	29.6	22	0.2	31	–	–	–	–	–	–	1.9	4.0	3.2
VI	747.7	758.2	738.3	15.5	21.2	16.8	17.6	22.9	9.1	31.0	12	1.5	6	9.9	10.6	11.4	75	57	79	3.6	5.5	4.0
VII	744.0	753.4	737.4	15.2	20.5	16.3	17.1	22.3	11.2	28.1	22	5.4	2	11.2	12.2	12.2	87	68	89	5.4	6.9	6.7
VIII	745.1	750.7	738.3	15.2	21.9	17.0	17.8	23.3	13.0	27.7	8	8.5	29	–	–	–	–	–	–	5.8	7.0	5.8
IX	746.9	756.2	732.9	10.9	19.3	13.6	14.4	20.5	8.9	27.2	19	2.7	27	–	–	–	–	–	–	4.5	5.3	4.4
X	750.6	757.9	740.7	4.4	10.9	6.4	7.0	12.1	2.9	16.6	1	−4.3	14	6.1	7.4	6.7	95	77	92	7.0	6.5	4.7
XI	747.0	758.1	731.0	1.8	3.4	2.5	2.6	4.3	1.0	10.6	9	−5.6	23	5.1	5.4	5.3	95	89	94	9.4	9.2	9.0
XII	745.3	762.2	727.4	−4.4	−2.7	−4.0	−3.8	−1.7	−6.1	5.2	4	−18.5	29	3.2	3.4	3.2	89	87	90	8.9	8.9	8.8
Rok	746.4	766.2	720.9	5.3	10.2	6.7	7.2	11.4	2.7	31.0	12.VI	−28.3	1.II	–	–	–	–	–	–	6.1	6.8	6.0

Kruszwica

φ = 52°41' λ = 18°19'

I	759.5	772.5	738.0	−6.9	−4.2	−5.8	−5.7	−3.2	−7.7	8.4	4	−17.8	27	2.8	3.1	2.9	86	83	86	5.0	5.1	4.5
II	745.7	758.3	728.7	−1.7	1.0	−0.2	−0.3	2.1	−2.9	8.5	5	−19.7	1	3.9	4.2	4.1	91	84	90	9.0	8.0	8.7
III	747.4	766.3	754.5	0.3	3.6	1.9	2.0	5.3	−0.2	15.0	23	−4.6	4	4.5	4.7	4.7	92	80	88	7.9	7.5	6.2
IV	751.0	761.0	741.2	6.3	10.6	7.7	8.1	11.9	4.8	17.7	15	−0.1	1	6.2	6.4	6.5	86	68	83	7.7	8.1	6.1
V	755.7	765.0	748.5	15.1	20.8	16.0	17.0	22.5	10.6	30.2	27	2.6	30	9.6	10.2	10.8	74	56	79	3.7	4.7	5.1
VI	754.0	762.0	744.7	16.7	21.7	16.9	18.0	23.3	12.1	33.5	12	5.2	3	10.3	10.3	11.1	73	54	77	4.8	5.0	5.1
VII	751.7	760.2	744.7	16.8	21.4	17.6	18.4	23.3	13.2	28.1	21	6.7	13	11.2	10.9	11.6	80	59	78	5.9	6.9	5.3
VIII	753.0	756.6	743.6	16.7	21.8	18.2	18.7	23.5	14.5	28.8	9	11.6	17,30	12.5	12.2	12.8	82	64	83	7.2	6.4	4.8
IX	752.9	763.0	738.8	12.6	18.6	14.2	14.9	19.8	10.5	27.8	8	7.0	22,23	9.7	9.9	10.2	88	63	84	5.9	5.8	4.1
X	756.5	766.4	739.6	7.1	12.8	8.7	9.3	13.6	5.5	19.6	28	−0.2	14	7.1	8.1	7.6	93	74	91	6.0	6.1	4.4
XI	753.8	763.0	740.4	2.2	4.4	2.8	3.0	5.2	0.8	11.7	1	−4.1	23	5.2	5.6	5.3	94	87	93	8.6	7.9	7.0
XII	752.4	772.3	735.8	−2.7	−1.6	−2.5	−2.3	−0.2	−5.0	6.3	3	−13.2	29	3.6	3.9	3.7	93	93	94	9.3	8.5	7.6
Rok	752.8	772.5	728.7	6.9	10.9	8.0	8.4	12.3	4.7	33.5	12.VI	−19.7	1.II	7.2	7.5	7.6	89	72	86	6.8	6.7	5.7

Ostroróg

φ = 52°38' λ = 16°27'

I	–	–	–	−6.3	−3.5	−5.0	−5.0	–	−7.2	–	–	−16.3	27	–	–	–	–	–	–	5.1	5.4	5.5
II	–	–	–	−0.4	1.7	0.4	0.5	2.4	−2.0	7.8	28	−17.2	1	–	–	–	–	–	–	8.6	8.6	7.6
III	–	–	–	1.0	3.9	2.3	2.4	5.4	0.2	11.5	13	−3.2	4	–	–	–	–	–	–	7.4	7.6	6.8
IV	–	–	–	6.3	10.3	7.7	8.0	12.0	4.7	15.4	21,30	0.2	1	–	–	–	–	–	–	7.9	7.7	6.1
V	–	–	–	14.7	21.0	15.5	16.7	22.4	10.1	29.5	21,27	3.9	1,2	–	–	–	–	–	–	4.8	6.6	5.3
VI	–	–	–	16.3	21.6	16.3	17.6	23.0	11.6	32.2	11	5.2	3,4	–	–	–	–	–	–	6.2	5.8	5.5
VII	–	–	–	16.5	21.3	16.8	17.8	23.0	12.8	29.4	4	8.0	12	–	–	–	–	–	–	6.9	7.3	5.3
VIII	–	–	–	16.2	22.2	16.8	18.0	23.5	13.4	28.8	9	9.0	21	–	–	–	–	–	–	6.7	6.3	4.5
IX	–	–	–	12.0	18.5	13.5	14.4	19.6	10.1	27.3	8	6.3	22,23	–	–	–	–	–	–	5.7	6.6	4.9
X	–	–	–	7.1	13.0	9.0	9.5	13.8	5.7	17.8	3	1.6	14	–	–	–	–	–	–	7.1	6.2	5.4
XI	–	–	–	2.0	4.2	2.8	3.0	4.9	0.8	10.7	1	−4.0	24	–	–	–	–	–	–	8.3	8.1	7.2
XII	–	–	–	−2.3	−1.3	−2.9	−2.4	−0.2	−5.4	6.2	2	−12.4	29	–	–	–	–	–	–	9.4	8.4	8.4
Rok	–	–	–	6.9	11.1	7.8	8.4	–	4.6	32.2	11.VI	−17.2	1.II	–	–	–	–	–	–	7.0	7.0	6.0

Stary Brześć

φ = 52°38' λ = 18°54'

I	–	–	–	−7.1	−4.2	−6.0	−5.8	−3.3	−8.1	7.9	4	−18.5	31	2.8	3.3	3.0	89	88	89	4.8	5.4	3.9
II	–	–	–	−1.7	0.6	−0.1	−0.3	1.9	−3.1	7.7	5	−21.4	1	4.0	4.3	4.2	93	88	91	8.9	7.8	8.6
III	–	–	–	0.8	3.9	2.1	2.2	5.3	−0.2	14.7	23	−5.0	4	4.4	4.8	4.7	90	79	87	7.3	7.4	5.9
IV	–	–	–	6.0	11.1	7.8	8.2	12.0	4.6	19.7	15	−0.4	1	5.9	6.5	6.3	85	67	79	6.9	7.8	5.7
V	–	–	–	14.4	21.4	15.4	16.6	22.7	10.0	30.4	27	2.0	30	–	–	–	–	–	–	2.5	3.8	3.2
VI	–	–	–	16.0	21.9	16.7	17.8	23.2	11.8	33.2	12	5.5	3,4	–	–	–	–	–	–	3.6	4.6	4.0
VII	–	–	–	16.2	21.8	18.1	18.6	23.5	13.0	28.9	16	9.1	13	11.5	11.2	11.4	84	59	74	5.0	5.6	4.7
VIII	–	–	–	16.2	22.7	18.4	18.9	24.5	13.9	27.8	13,14	9.5	18	–	–	–	–	–	–	6.5	5.5	3.3
IX	–	–	–	12.5	19.1	14.3	15.0	20.0	10.7	27.9	8	6.5	11	–	–	–	–	–	–	4.9	4.4	3.7
X	–	–	–	6.6	13.0	8.1	9.0	14.0	5.0	18.7	28	−1.3	14	–	–	–	–	–	–	5.8	6.2	3.7
XI	–	–	–	2.3	4.4	2.6	3.0	5.1	0.5	11.9	1	−4.7	23	5.2	5.5	5.2	93	85	92	8.5	7.9	6.4
XII	–	–	–	−2.3	−1.3	−2.4	−2.1	−0.2	−4.6	6.1	3	−9.7	23	3.8	4.0	3.7	94	94	94	9.3	8.4	7.1
Rok	–	–	–	6.7	11.2	7.9	8.4	12.4	4.5	33.2	12.VI	−21.4	1.II	–	–	–	–	–	–	6.2	6.2	5.0

Białowieża

$H_s = 161\ m$ $H_b = 159{,}9\ m$

Miesiąc	Średnia prędkość wiatru v_m I	II	III	Rozkład wiatru n_D N	NE	E	SE	S	SW	W	NW	C	Opad R Suma	Max	Data	Liczba dni (n) Opad R ≥0.1	≥1.0	•	▲	≡	≡	◐	◑	●	Temperatura T Max<0°	Min<0°	Max≥25°
I	3.4	4.5	3.8	6	4.5	36	14.5	1	10.5	5	2.5	13	13.2	3.7	7	16	5	15	·	·	2	·	5	12	22	29	·
II	2.4	3.5	2.7	2.5	·	4.5	19.5	7.5	15	12	9	14	46.3	6.8	20	20	13	15	·	·	4	·	1	19	11	22	·
III	3.3	4.5	3.2	1	0.5	13	23.5	9.5	9.5	19.5	2.5	14	63.0	8.2	27	22	14	11	·	·	3	·	4	18	3	23	·
IV	2.9	4.6	2.2	4.5	0.5	8.5	40.5	8	1	0.5	4.5	22	32.5	17.8	24	9	6	·	·	·	3	·	5	8	·	9	·
V	1.5	3.1	1.0	8	9	12.5	3.5	4	7.5	8.5	6	34	14.6	5.2	8	7	4	·	1	4	5	·	12	1	·	·	10
VI	1.6	2.8	1.3	7	7.5	7.5	21	4	2	13.5	8.5	19	93.1	42.4	21	8	8	·	1	2	2	·	10	7	·	·	12
VII	1.8	3.2	1.2	12	4.5	4	·	·	2	29.5	18	23	65.9	20.6	22	15	10	·	·	3	3	·	3	8	·	·	5
VIII	1.1	2.4	0.5	8.5	8	20	1	2	3	6	11.5	33	49.3	13.1	14	18	12	·	·	7	10	·	4	12	·	·	8
IX	1.6	3.0	1.3	6	·	9.5	8.5	5.5	24	10.5	1	25	10.4	4.7	15	8	4	·	·	·	9	·	10	7	·	·	6
X	2.0	3.5	2.0	5.5	7.5	8	25.5	6	3.5	13	5	19	14.8	6.0	12	9	3	·	·	·	11	·	4	9	·	8	·
XI	2.5	3.3	2.4	·	·	12	31.5	2.5	14	10	6	14	46.4	13.4	2	17	11	7	·	·	9	·	·	25	4	17	·
XII	2.3	2.9	2.2	7	10	5.5	10.5	·	6	15	8	31	57.5	13.2	12	20	10	14	·	·	10	·	1	25	18	30	·
Rok	2.2	3.4	2.0	68	52	141	199.5	50	98	143	82.5	261	507.0	42.4	21.VI	169	100	62	2	16	71	·	59	151	58	138	41

Kruszwica

$H_s = 82\ m$ $H_b = 88{,}6\ m$

I	6.0	6.6	6.4	1	2	22	31.5	4.5	9	8	13	2	8.2	3.0	7	8	3	5	·	·	2	·	10	7	21	24	·
II	3.8	4.9	4.4	1.5	2.5	2	14.5	6.5	27	16	12	2	32.6	9.0	20	19	8	12	·	·	5	·	·	20	7	19	·
III	5.0	5.7	4.4	6.5	6.5	14	10.5	10.5	17.5	15	8.5	4	39.7	8.1	14	16	10	8	·	1	1	·	1	14	2	15	·
IV	4.9	6.1	4.6	8	1	1	43.5	4.5	15.5	8	6.5	2	22.6	8.5	25	13	4	·	·	·	1	·	·	12	·	1	·
V	3.0	4.2	2.8	4	6.5	5.5	16	19.5	5.5	12	14	10	28.5	9.3	9	12	9	·	·	3	·	·	6	3	·	·	8
VI	3.6	4.6	2.7	5	3	3	19	15	9	15	16	5	32.4	22.3	19	12	4	·	·	4	·	·	8	5	·	·	10
VII	3.7	4.8	2.9	7	8	·	1	1	10	33	32	1	26.4	7.8	28	10	6	·	·	2	2	·	2	9	·	·	12
VIII	3.1	3.7	2.4	30	11	2	2	2	7	7	25	7	100.5	46.2	15	9	9	·	·	5	8	·	1	5	·	·	7
IX	2.8	4.3	3.0	5	2	2	4	11	29	17	15	5	55.4	22.5	12	9	6	·	·	1	1	·	4	6	·	·	4
X	3.0	4.7	3.1	2	7	15	18	20	8	11	12	·	15.1	5.3	24	5	4	·	·	·	5	·	3	5	·	1	·
XI	3.8	4.3	3.7	2	4	8	20	5	19	20	12	·	39.9	9.2	7	16	9	7	·	·	2	·	2	17	·	14	·
XII	3.9	4.0	3.8	14	8	6	16	6	16	12	11	4	39.2	5.7	3	20	12	14	·	·	4	·	1	21	15	28	·
Rok	3.9	4.8	3.7	86	61.5	80.5	196	105.5	172.5	174	177	42	440.5	46.2	15. VIII	149	84	46	·	16	31	·	38	124	45	102	41

Ostroróg

$H_s = 73\ m$

I	7.5	9.1	8.6	1.5	1.5	32.5	25	0.5	10.5	12.5	9	·	16.5	5.5	2	5	5	·	·	·	3	10	7	9	—	26	·
II	5.1	6.5	5.5	2.5	4	4.5	10.5	7	21.5	25	8	1	44.8	15.1	19	15	11	8	·	·	3	1	·	15	6	18	·
III	5.2	6.4	4.5	5.5	6.5	18	8	7	17.5	16.5	10	4	49.2	13.7	20	12	10	6	·	1	3	·	1	9	1	14	·
IV	5.1	5.3	4.2	6.5	1	17.5	19	6	12.5	20	2.5	5	51.3	11.9	7	13	10	·	2	2	2	·	1	12	·	·	·
V	3.4	4.1	2.4	2.5	11.5	8	7.5	12.5	19.5	15	9.5	7	45.7	10.0	27	10	7	·	1	4	·	·	3	4	·	·	7
VI	3.3	4.9	2.8	2	2	8.5	17.5	6	10	26.5	13.5	4	33.9	9.7	19	12	9	·	1	6	5	1	3	7	·	·	13
VII	3.6	4.5	2.6	4.5	5	3	1	3	11	40	17.5	8	94.5	45.8	12	14	11	·	·	5	3	·	1	9	·	·	9
VIII	2.8	4.3	2.4	19	6	4.5	1.5	1	4.5	20	28.5	8	63.1	26.5	22	8	5	·	·	5	4	·	1	3	·	·	7
IX	3.8	4.6	2.6	2.5	2.5	4	1	13	26.5	23.5	11	6	78.1	37.0	11	10	10	·	·	1	1	·	2	4	·	·	3
X	2.9	4.0	2.5	·	22	8.5	15.5	8.5	4	18.5	9	7	19.5	7.6	24	7	5	·	·	·	13	·	3	11	·	·	·
XI	3.5	4.1	3.1	3	5	14	12	1.5	14	30.5	3	7	25.7	3.8	9,30	12	10	4	·	·	8	·	2	18	2	14	·
XII	3.1	3.4	3.3	4.5	4.5	13.5	13	5.5	18	10	8	16	37.3	10.2	3	15	11	12	·	·	12	·	·	24	13	27	·
Rok	4.1	5.1	3.7	54	71.5	136.5	131.5	71.5	169.5	258	129.5	73	559.6	45.8	12. VII	133	104	30	4	24	57	12	24	125	—	99	39

Stary Brześć

$H_s = 90\ m$

I	5.8	6.2	5.6	5.5	3.5	23.5	27	5.5	6.5	14	7.5	3	7.0	1.7	2	6	4	1	·	—	1	·	10	8	22	24	·
II	4.1	4.9	4.2	4	3	1	10	10	15	26.5	12.5	2	21.6	3.6	20	13	9	8	·	—	2	·	1	19	7	18	·
III	4.6	5.1	3.3	9.5	5.5	11.5	9.5	6.5	14	21	10.5	5	51.0	12.7	1	11	10	4	1	—	2	·	2	12	2	14	·
IV	4.3	6.0	4.2	7	·	2	36	11	4.5	19.5	5	5	44.7	25.8	16	8	5	·	·	—	2	·	2	13	·	1	·
V	3.1	4.1	1.9	11.5	3.5	7	9.5	14.5	11.5	13.5	11	11	16.4	5.2	31	6	6	·	·	—	·	·	13	1	·	·	8
VI	3.0	4.5	2.5	6	4	2	14	19	10	18.5	10.5	6	56.7	31.2	12	11	6	·	·	—	·	·	10	5	·	·	11
VII	2.6	3.9	2.6	9	1	1.5	1	2.5	18	25	22	13	27.3	14.1	6	8	6	·	·	—	·	·	7	7	·	·	12
VIII	1.4	3.5	1.1	30.5	7.5	3.5	0.5	3	3.5	8	9.5	27	45.5	13.9	16	9	6	·	·	—	1	·	4	4	·	·	16
IX	2.0	3.3	2.3	6	2.5	·	3.5	9.5	27	17.5	5	19	61.7	31.5	12	9	8	·	·	—	2	·	7	6	·	·	4
X	2.8	4.5	2.5	3.5	4	12	22.5	9	11.5	10.5	6	14	11.6	6.5	24	4	3	·	·	—	7	·	7	7	·	1	·
XI	3.8	4.2	2.8	7	2.5	10.5	14	2	21	20.5	6.5	6	43.7	11.6	7	10	9	5	·	—	5	·	2	17	·	16	·
XII	3.3	3.3	3.0	7.5	9.5	8.5	12	8	14.5	14	9	10	28.2	5.1	13,29	10	7	6	·	—	2	·	1	21	16	28	·
Rok	3.4	4.5	3.0	107	46.5	83	159.5	100.5	157	205.5	115	121	415.4	31.5	12. IX	105	79	24	1	—	24	·	66	120	47	102	51

Poświętne — φ = 52°38' — λ = 20°23' — 1937

Miesiąc	Ciśnienie p: P_m	Max	Min	Temperatura T: Średnia I	II	III	Dies	Max	Min	Max abs.	Data	Min abs.	Data	Średnia prężność pary e_m: I	II	III	Średnia wilgotność względna U_m: I	II	III	Średnie zachmurzenie N_m: I	II	III
I	758.8	771.1	737.1	−7.7	−4.7	−7.0	−6.6	−3.6	−8.9	7.4	4	−19.7	31	2.7	3.2	2.8	88	89	88	5.5	5.1	3.4
II	744.8	757.2	728.5	−2.6	−0.2	−0.8	−1.1	1.3	−3.5	7.3	5	−21.1	1	3.8	4.2	4.1	93	90	93	8.4	8.6	7.5
III	746.8	765.2	731.9	1.0	3.8	1.8	2.1	5.1	−0.4	12.2	14	−5.4	4	4.7	4.9	4.7	94	82	88	7.1	7.6	5.2
IV	750.6	761.3	739.9	6.0	10.9	7.3	7.9	12.4	4.3	19.7	15	−0.2	1	5.9	6.0	6.1	84	62	80	7.7	7.9	5.6
V	754.6	763.8	748.0	14.7	21.8	15.0	16.6	23.0	9.8	30.0	27	2.2	30	9.1	8.7	9.5	72	45	74	2.3	3.2	3.3
VI	753.1	762.0	744.0	16.3	22.6	16.4	17.9	23.8	11.4	33.7	12	5.1	4	10.4	11.1	11.4	72	58	82	3.7	4.3	4.3
VII	750.3	759.2	742.9	16.5	22.1	16.8	18.0	23.9	11.8	30.0	22	6.2	12	–	–	–	–	–	–	5.4	6.6	5.1
VIII	751.5	755.3	743.4	16.8	22.1	17.6	18.5	23.6	13.8	27.5	13	10.7	13	12.7	13.0	13.0	90	67	87	6.1	6.4	5.5
IX	752.0	762.0	735.6	12.8	18.6	14.2	15.0	20.0	10.0	28.1	8	5.9	16	–	–	–	–	–	–	5.0	5.7	3.7
X	755.9	764.3	741.2	6.5	12.6	7.8	8.7	13.6	4.1	17.4	3	−3.1	14	6.7	8.1	7.2	91	75	91	6.6	4.8	4.4
XI	752.5	762.6	738.0	2.4	4.0	2.3	2.8	4.6	0.8	11.5	1	−4.2	23	5.2	5.6	5.3	93	90	95	9.1	8.1	7.2
XII	751.3	769.7	732.8	−2.3	−1.3	−2.1	−2.0	−0.1	−4.0	6.2	3	−9.9	9	3.7	4.0	3.8	93	94	94	8.7	8.9	8.7
Rok	751.8	771.1	728.5	6.7	11.0	7.4	8.1	12.3	4.1	33.7	12.VI	−21.1	1.II	–	–	–	–	–	–	6.3	6.4	5.3

Opatówiec — φ = 52°37' — λ = 19°58'

I	–	–	–	−7.6	−5.0	−6.8	−6.6	−4.0	−8.8	7.0	4	−19.9	31	2.4	2.8	2.6	77	77	79	4.6	4.8	4.3
II	–	–	–	−2.6	−0.3	−1.0	−1.2	0.7	−4.0	6.6	5	−21.9	1	3.7	4.2	4.0	90	90	90	9.1	8.3	8.3
III	–	–	–	0.7	3.6	1.7	1.9	4.7	−0.7	12.5	23	−6.5	4	4.4	4.9	4.7	90	81	90	6.6	6.6	4.7
IV	–	–	–	5.5	10.6	7.1	7.6	11.4	3.7	18.9	15	−0.9	1	6.0	6.5	6.2	87	69	82	7.7	6.8	7.3
V	–	–	–	14.6	21.2	14.7	16.3	22.7	9.3	29.7	27	2.4	30	9.3	10.0	9.6	75	54	77	2.4	2.6	1.9
VI	–	–	–	16.3	21.7	15.8	17.4	23.1	10.8	32.3	12	2.6	4	–	–	–	–	–	–	3.5	3.8	3.9
VII	–	–	–	16.8	21.5	16.1	17.6	23.2	11.7	28.1	22	5.6	12	11.6	11.0	11.7	82	59	86	5.9	7.0	5.1
VIII	–	–	–	16.6	22.5	16.7	18.1	23.5	13.0	27.5	13,14	9.5	11	12.6	14.0	12.8	90	70	90	6.2	6.2	4.6
IX	–	–	–	12.2	18.7	13.3	14.4	20.3	9.2	28.0	8	4.3	22	9.5	9.4	9.6	89	60	85	5.1	5.6	3.0
X	–	–	–	5.9	11.9	7.9	8.4	13.0	4.2	17.0	3	−2.5	14	6.5	7.6	7.1	92	73	89	6.5	5.1	3.5
XI	–	–	–	1.8	3.8	2.0	2.4	4.3	0.4	11.0	1	−4.0	19	5.1	5.4	5.1	96	89	94	9.4	8.7	7.1
XII	–	–	–	−2.9	−1.6	−2.3	−2.3	−0.7	−4.3	5.7	3	−10.2	25	3.5	3.8	3.6	90	90	91	8.7	8.8	8.8
Rok	–	–	–	6.4	10.7	7.1	7.8	11.8	3.7	32.3	12.VI	−21.9	1.II	–	–	–	–	–	–	6.3	6.2	5.2

Trzemeszno — φ = 52°34' — λ = 17°49'

I	–	–	–	−7.0	−4.0	−6.0	−5.8	−3.2	−7.9	8.0	4	−17.6	27	–	–	–	–	–	–	5.7	5.5	5.4
II	–	–	–	−1.6	1.3	−0.4	−0.3	2.1	−3.0	8.5	5	−19.8	1	–	–	–	–	–	–	8.1	7.8	8.6
III	–	–	–	0.9	4.3	1.8	2.2	5.6	−0.1	14.9	23	−4.6	4	–	–	–	–	–	–	8.0	6.8	6.2
IV	–	–	–	6.2	11.1	7.4	8.0	12.3	4.5	18.0	15	−0.2	1	–	–	–	–	–	–	7.3	7.3	7.1
V	–	–	–	15.2	21.5	14.9	16.6	22.9	10.3	30.1	27	3.9	1	–	–	–	–	–	–	3.2	3.3	3.7
VI	–	–	–	17.1	22.8	16.4	18.2	24.2	12.1	34.1	12	4.5	4	–	–	–	–	–	–	4.3	4.3	4.3
VII	–	–	–	16.6	22.3	16.8	18.1	24.0	12.4	29.9	16	6.1	13	–	–	–	–	–	–	6.2	5.8	4.8
VIII	–	–	–	16.9	23.3	17.3	18.7	24.8	13.8	29.5	9	10.2	17	–	–	–	–	–	–	4.8	4.7	4.3
IX	–	–	–	12.1	19.6	13.7	14.8	20.4	10.1	28.5	8	5.2	10	–	–	–	–	–	–	4.9	4.8	4.6
X	–	–	–	7.0	13.4	8.8	9.5	14.0	6.0	20.0	28	−0.5	14	–	–	–	–	–	–	5.7	5.3	5.3
XI	–	–	–	2.3	4.4	2.6	3.0	5.1	0.8	12.0	1	−3.9	22	–	–	–	–	–	–	8.7	7.4	7.4
XII	–	–	–	−2.7	−1.6	−3.0	−2.6	−0.2	−5.6	6.3	2	−15.6	29	–	–	–	–	–	–	8.8	8.4	7.8
Rok	–	–	–	6.9	11.5	7.5	8.4	12.7	4.4	34.1	12.VI	−19.8	1.II	–	–	–	–	–	–	6.3	6.0	5.8

Płock — φ = 52°33' — λ = 19°45'

I	758.0	770.3	736.5	−7.4	−4.6	−6.5	−6.2	−3.3	−8.6	7.5	4	−19.2	31	2.6	2.8	2.7	83	74	80	6.3	6.1	3.6
II	744.2	755.8	728.6	−2.4	0.2	−0.5	−0.8	1.6	−3.8	7.9	5	−21.8	1	3.8	4.2	4.1	91	87	89	9.1	9.0	8.8
III	745.8	764.7	732.5	0.8	4.1	1.9	2.2	5.4	−0.4	13.7	23	−5.1	4,5	4.4	4.9	4.7	89	79	88	8.3	8.4	6.7
IV	749.6	759.6	739.4	5.6	10.7	7.3	7.7	11.9	4.1	19.4	15	−0.5	1	6.0	6.4	6.4	88	67	83	7.6	9.2	6.6
V	754.0	763.0	747.2	14.6	21.0	15.0	16.4	22.3	9.9	29.0	27	3.1	1	9.5	9.8	10.0	76	53	78	5.6	5.9	5.0
VI	752.4	760.8	743.3	16.0	21.4	16.4	17.6	22.9	11.5	32.1	12	3.5	3	10.4	10.7	11.1	77	58	80	5.9	5.8	5.9
VII	749.8	758.4	742.7	16.6	21.5	16.8	17.9	23.3	12.0	27.9	21	5.3	12	11.6	10.7	11.5	83	57	81	6.8	8.5	6.6
VIII	751.0	754.4	742.7	17.0	22.3	17.7	18.7	23.9	13.7	28.4	13	8.3	18	12.6	12.3	12.5	88	63	83	7.5	7.9	5.3
IX	751.4	761.4	736.3	12.4	18.8	13.8	14.7	20.1	9.8	28.6	8	4.8	11	9.7	9.4	9.8	90	60	84	5.9	7.1	3.9
X	755.0	764.2	739.6	6.5	12.6	8.1	8.8	13.6	4.6	17.6	2	−2.5	14	6.8	7.3	7.2	84	67	89	7.4	6.8	4.9
XI	751.9	761.6	738.2	2.1	4.1	2.2	2.6	4.8	0.4	11.7	1	−5.9	22	5.2	5.5	5.2	95	88	94	8.7	8.8	6.8
XII	750.6	769.4	733.1	−2.5	−1.5	−2.0	−2.0	−1.0	−4.1	5.7	2	−9.6	25	3.5	3.7	3.6	90	88	89	9.1	9.3	8.6
Rok	751.1	770.3	728.6	6.6	10.9	7.5	8.1	12.1	4.1	32.1	12.VI	−21.8	1.II	7.2	7.3	7.4	86	70	85	7.4	7.7	6.1

Paświętne

$H_s = 100$ m $H_b = 101{,}5$ m

Miesiąc	Średnia prędkość wiatru v_m I	II	III	Rozkład wiatru n_D N	NE	E	SE	S	SW	W	NW	C	Opad R Suma	Max	Data	Liczba dni (n) Opad R ≥ 0.1 mm	≥ 10 mm	•	▲	⊏	⊐	⊥	◐	●	Temperatura T Max < 0°	Min < 0°	Max ≥ 25°
I	7.2	7.8	8.3	5.5	2.5	25.5	28	5	13	7.5	6	·	20.0	6.8	30	7	5	5	·	·	1	7	13	7	20	25	·
II	4.3	6.2	5.3	0.5	2.5	6	10	11.5	21.5	23	9	·	26.2	6.1	22	14	10	9	·	·	4	2	2	20	9	20	·
III	5.8	7.2	4.8	2.5	6	10	17	13	12.5	22.5	8.5	1	43.3	9.8	21	11	10	8	·	·	2	2	2	10	1	15	·
IV	5.9	7.7	4.8	7.5	2.5	8	39.5	9	8.5	9	6	·	29.2	11.9	25	11	5	·	1	·	·	1	·	12	·	1	·
V	3.4	5.5	2.5	12.5	7	7.5	9	18.5	19	8	10.5	1	20.4	7.1	9	5	4	·	·	5	·	·	13	1	·	·	10
VI	4.2	5.2	2.5	4	2	6	11	23	7.5	14	20.5	2	58.7	21.9	16	10	5	·	·	1	·	1	9	3	·	·	12
VII	3.6	6.3	2.2	15.5	3.5	·	3	1.5	7.5	35.5	25.5	1	13.9?	2.6?	12?	9	7	·	·	2	·	·	2	7	·	·	13
VIII	2.5	4.1	1.6	20	14	7	5.5	5.5	4	5.5	26.5	5	64.3	18.2	16	11	9	·	·	2	·	·	1	7	·	·	13
IX	4.0	6.3	3.4	7.5	5.5	2	5.5	12	27.5	19.5	8.5	2	38.7	13.9	12	11	7	·	·	1	2	1	4	4	·	·	4
X	3.0	5.2	2.8	8	8.5	4	25	17.5	7.5	10	12.5	·	12.0	4.8	25	7	4	·	·	·	3	·	6	8	·	2	·
XI	4.3	5.6	4.1	7.5	3.5	15.5	13	5	9	17	17.5	2	48.9	9.7	7	17	14	9	·	·	3	1	2	21	1	17	·
XII	2.9	3.9	4.2	7	4	16	7	9	17.5	20	12.5	·	20.0	3.9	14	10	7	6	·	·	4	1	1	22	17	27	·
Rok	4.3	5.9	3.9	98	61.5	107.5	173.5	130.5	155	191.5	163.5	14	395.6?	21.9	16.VI	123	87	37	1	11	19	16	55	122	48	107	52

Uwaga. Prędkość wiatru w nocy szacowano wg skali Beaufort'a.

Opatówiec

$H_s = 144$ m

I	7.2	7.8	7.3	8	23	31	3	8	9	4	4	3	11.9	2.3	6	10	5	8	·	–	·	3	13	9	21	27	·
II	5.1	5.8	5.2	2	6	5	11	19	15	12	11	3	37.6	8.4	19	19	10	13	·	–	7	2	·	20	8	22	·
III	6.2	7.0	4.4	4	17	15	7	11	16	17	2	4	47.2	9.8	10	18	10	3	·	–	2	1	7	14	1	19	·
IV	5.3	6.8	5.1	10	7	24	22	5	9	3	3	7	37.7	9.9	25	8	6	·	·	–	·	·	1	14	·	2	·
V	2.6	3.8	2.6	8	9	5	16	7	2	10	13	23	38.1	18.2	27	9	7	·	·	–	·	·	15	·	·	·	9
VI	3.4	4.7	2.7	4	5	18	15	3	6	15	9	15	69.3	35.5	16	8	6	·	·	–	·	1	13	3	·	·	11
VII	4.3	5.1	2.0	13	·	3	·	2	27	14	18	16	25.3	6.3	28	10	7	·	·	–	·	·	2	7	·	·	10
VIII	2.5	3.4	1.5	30	8	2	·	3	8	6	20	16	61.9	15.7	16	10	9	·	·	–	·	·	4	8	·	·	8
IX	3.4	5.4	3.9	3	5	3	10.5	15	19.5	6	8	20	39.8	18.7	23	7	7	·	·	–	3	·	7	5	·	·	5
X	3.1	5.3	3.7	6	·	11	16	7	9	3	12	29	10.9	5.4	25	3	3	·	·	–	5	2	8	8	·	3	·
XI	4.1	4.3	3.5	6	2	26	8	4	11	16	12	5	48.7	8.8	7	20	13	7	·	–	8	·	1	19	3	16	·
XII	2.9	3.5	4.0	13	10	18	5	5	11	8	12	11	41.5	6.5	15	13	10	3	·	–	8	1	1	23	18	28	·
Rok	4.2	5.2	3.8	107	92	161	113.5	89	142.5	114	124	152	469.9	35.5	16.VI	135	93	34	·	–	33	10	72	130	51	117	43

Trzemeszno

$H_s = 109$? m

I	5.4	5.9	5.7	2	10	26.5	19	2	9	7	10.5	7	17.7	4.2	7	9	5	4	·	·	1	·	3	8	22	26	·
II	2.6	3.2	3.1	1	1.5	7.5	10.5	7.5	18.5	21	7.5	9	41.4	9.9	19	20	10	13	·	·	4	1	·	15	8	21	·
III	4.0	4.1	2.8	5.5	11.5	16	7	7	16	14.5	3.5	12	41.1	5.8	23	17	11	10	1	1	5	·	·	10	2	14	·
IV	2.9	4.0	2.0	3	1.5	22	18.5	3	12.5	12.5	3	14	34.2	12.2	25	10	6	·	·	1	4	1	1	14	·	1	·
V	1.6	2.1	1.4	2.5	4.5	11	6	4	6	9	9	41	47.3	9.0	19	11	11	·	·	8	1	·	7	2	·	·	8
VI	2.5	3.2	3.3	1.5	·	8.5	14.5	8	7	15	8.5	27	29.9	20.4	19	7	7	·	·	2	·	1	5	5	·	·	13
VII	2.4	3.5	1.6	0.5	2	·	·	2	6.5	43	10	29	20.9	4.9	30	14	9	·	·	4	·	·	2	5	·	·	15
VIII	1.0	2.4	1.1	10	8.5	2	2	·	3.5	13	18	36	59.8	24.8	22	13	8	·	·	5	2	·	·	1	·	·	14
IX	2.5	4.0	2.2	5.5	3	2	4	11.5	19	23	7	15	59.7	19.1	12	8	7	·	·	·	5	·	1	5	·	·	5
X	2.3	3.5	2.2	1.5	9.5	10.5	21	10.5	5.5	17.5	3	14	16.9	5.8	24	5	5	·	·	·	14	·	4	7	·	1	·
XI	4.3	4.2	3.0	1	7	13.5	9	2	15.5	26.5	5.5	10	58.7	18.9	7	13	8	4	·	·	15	1	2	17	·	16	·
XII	2.4	2.6	2.4	4.5	8.5	10	4	4.5	18.5	13	7	23	39.6	7.4	6	16	10	12	·	·	11	·	·	19	15	28	·
Rok	2.8	3.6	2.6	38.5	67.5	129.5	115.5	62	137.5	215	92.5	237	467.2	24.8	22.VIII	143	97	43	1	21	62	4	25	108	47	107	55

Płock

$H_s = 104$ m $H_b = 107{,}5$? m

I	6.9	6.8	6.6	2	9	33	15.5	4.5	11	6	9	3	9.1	2.2	3	10	4	8	·	·	·	·	9	11	20	26	·
II	3.5	4.3	3.7	2	4	8	13	12	20	14	5	6	39.1	8.9	19	19	11	11	·	·	6	·	·	22	8	21	·
III	4.3	5.3	3.4	4.5	7	21	12.5	2.5	18	16	1.5	10	40.9	8.1	1	16	11	9	·	1	3	·	·	16	1	19	·
IV	4.5	5.8	4.4	4.5	1.5	25	24.5	4	6.5	6.5	4.5	13	37.2	10.4	25	13	6	·	1	·	·	·	·	15	·	1	·
V	2.1	3.7	1.6	6	9	12.5	19.5	7.5	6	6	10.5	16	46.2	17.5	27	7	4	·	·	3	·	·	5	5	·	·	9
VI	2.4	3.6	1.3	1.5	3.5	8.5	20	3.5	8.5	7.5	7	30	80.6	44.3	16	11	8	·	1	5	1	·	7	10	·	·	11
VII	1.7	3.8	0.8	4.5	4	·	1	0.5	15	23	12	33	32.9	8.7	12	9	8	·	·	3	1	·	·	10	·	·	12
VIII	0.8	1.8	0.5	6.5	10.5	·	4	·	2	6.5	12.5	51	56.5	16.5	16	10	8	·	·	3	3	·	·	7	·	·	12
IX	1.4	3.1	1.2	3	2	2.5	10	3.5	13	6	4	46	47.3	15.7	23	11	8	·	·	·	5	·	4	4	·	·	4
X	2.3	4.8	2.5	2	8	2.5	29	3.5	5	11.5	4.5	27	18.1	11.4	25	5	3	·	·	·	5	1	4	12	·	2	·
XI	2.1	2.4	1.6	2.5	2	13.5	7.5	·	2	11	10.5	41	54.4	15.3	8	17	10	4	·	·	8	·	2	19	1	18	·
XII	2.3	2.6	2.8	8	8	12.5	12.5	6.5	3.5	13.5	8.5	20	34.0	6.3	17	13	10	2	·	·	8	1	·	24	18	29	·
Rok	2.9	4.0	2.5	47	68.5	139	169	48	110.5	127.5	89.5	296	496.3	44.3	16.VI	141	91	34	2	15	40	2	31	155	48	116	48

Gniezno, wodociągi φ = 52°32' λ = 17°36'

MIESIĄC	CIŚNIENIE P			TEMPERATURA T										ŚREDNIA PRĘŻNOŚĆ PARY e_m			ŚREDNIA WILGOTNOŚĆ WZGLĘDNA U_m			ŚREDNIE ZACHMURZENIE N_m		
	P_m	Max	Min	Średnie I	Średnie II	Średnie III	Średnie Dies	Max	Min	Max abs.	Data	Min abs.	Data	I	II	III	I	II	III	I	II	III
I	–	–	–	−7.1	−4.4	−5.8	−5.8	−3.1	−8.0	8.2	4	−17.4	27	–	–	–	–	–	–	6.3	5.7	4.7
II	–	–	–	−1.4	1.3	−0.3	−0.2	2.2	−2.7	8.8	5	−19.0	1	–	–	–	–	–	–	9.3	8.5	7.9
III	–	–	–	0.9	4.0	1.9	2.2	5.6	−0.2	14.7	23	−4.3	4	–	–	–	–	–	–	8.4	8.0	6.0
IV	–	–	–	6.0	10.8	7.5	8.0	12.5	4.6	17.7	15	−0.3	1	–	–	–	–	–	–	8.1	8.9	6.7
V	–	–	–	14.7	21.1	15.3	16.6	22.9	10.3	30.4	27	2.6	30	–	–	–	–	–	–	4.3	5.2	5.4
VI	–	–	–	16.4	22.2	16.5	17.9	23.8	11.6	33.5	12	5.0	3	–	–	–	–	–	–	4.8	5.7	4.6
VII	–	–	–	16.3	21.5	17.2	18.0	23.5	12.7	23.4	16	7.0	13	–	–	–	–	–	–	6.8	7.7	6.6
VIII	–	–	–	15.9	22.0	17.7	18.3	23.8	13.9	28.5	9	10.0	2	–	–	–	–	–	–	7.0	7.2	5.0
IX	–	–	–	12.0	18.9	13.8	14.6	20.2	10.5	28.0	8	7.0	14	–	–	–	–	–	–	6.1	6.2	4.5
X	–	–	–	6.8	12.9	8.6	9.2	13.9	5.6	19.2	27	−0.2	14	–	–	–	–	–	–	6.5	5.9	5.3
XI	–	–	–	2.2	4.2	2.7	3.0	5.0	0.6	12.0	1	−3.6	22	–	–	–	–	–	–	8.8	7.9	8.4
XII	–	–	–	−2.8	−1.7	−3.0	−2.6	−0.2	−5.5	6.5	2	−14.8	29	–	–	–	–	–	–	9.2	8.8	8.5
Rok	–	–	–	6.7	11.1	7.7	8.3	12.5	4.4	33.5	12.VI	−19.0	1.II	–	–	–	–	–	–	7.1	7.1	6.1

Poznań – Golęcin, Uniwersytet φ = 52°26' λ = 16°53'

I	759.3	772.0	739.6	−6.6	−3.7	−5.2	−5.2	−2.8	−7.5	8.5	4	−16.3	27	2.8	2.9	2.8	85	72	77	5.5	5.2	5.5
II	746.2	760.1	730.9	−0.8	1.8	0.2	0.4	2.8	−2.4	9.9	28	−17.6	1	4.2	4.5	4.3	92	84	90	9.0	8.6	8.2
III	747.7	766.4	736.1	1.1	5.0	2.6	2.8	6.4	0.1	12.5	13	−4.4	11	4.5	4.6	4.5	89	70	81	7.9	7.2	7.0
IV	751.3	760.4	743.5	6.2	11.3	8.1	8.4	12.8	4.8	17.5	21	0.6	1	6.3	6.8	6.7	88	68	82	7.1	7.4	7.1
V	756.2	765.4	748.6	14.5	21.8	16.3	17.2	23.3	10.7	30.7	21,27	3.7	1	9.5	9.2	9.7	76	47	69	4.6	4.9	5.1
VI	754.7	762.1	745.4	16.1	22.3	17.6	18.4	24.2	12.5	33.8	11	5.1	3	10.4	9.9	10.4	76	51	70	5.5	5.6	5.0
VII	752.7	760.7	745.6	16.0	21.3	17.5	18.1	23.1	13.2	29.1	5	8.4	12	11.5	11.4	11.7	85	63	79	6.4	6.8	5.7
VIII	754.0	757.7	745.5	16.0	22.5	17.7	18.5	23.9	13.8	29.5	9	8.5	17	12.3	12.0	12.0	91	60	79	6.9	5.7	4.7
IX	753.6	763.5	741.3	11.5	18.4	14.0	14.5	19.5	10.2	27.0	8	5.8	22	9.4	9.9	9.8	92	64	82	5.4	5.9	4.9
X	756.7	767.4	739.4	7.4	12.8	9.4	9.8	13.5	6.2	18.2	3	2.5	22	7.3	8.3	7.8	94	76	88	6.6	6.0	4.8
XI	754.5	762.9	742.9	2.2	4.3	2.9	3.1	5.0	1.1	11.3	1	−4.2	22	5.1	5.5	5.3	93	86	92	8.1	8.1	7.4
XII	753.0	773.6	737.8	−2.1	−1.2	−2.6	−2.1	0.0	−5.0	6.1	2	−14.2	29	3.7	3.8	3.6	92	89	92	9.0	8.4	7.8
Rok	753.3	773.6	730.9	6.8	11.4	8.2	8.6	12.6	4.8	33.8	11.VI	−17.6	1.II	7.2	7.4	7.4	88	69	82	6.8	6.6	6.1

Uwaga. Temperatura minimalna bez uwzględnienia poprawki parowniczej

Poznań – Ławica φ = 52°25' λ = 16°51'

I	757.3	770.1	737.6	−6.6	−4.0	−5.2	−5.2	−2.8	−7.6	8.4	4	−17.4	26	2.8	2.9	2.8	85	74	79	5.8	5.9	5.8
II	744.5	758.3	728.7	−1.0	1.4	0.1	0.2	2.4	−2.7	9.1	28	−18.0	1	4.1	4.3	4.3	92	81	90	8.9	8.9	8.0
III	745.9	764.3	733.8	1.0	4.6	2.5	2.6	6.0	−0.2	11.7	18,23	−5.7	11	4.6	4.6	4.7	92	72	84	8.2	8.3	7.2
IV	749.4	758.4	741.4	6.1	10.9	8.0	8.2	12.3	4.5	16.5	21	0.5	1	6.4	6.5	6.7	90	68	83	7.3	8.6	7.2
V	754.3	763.4	746.6	14.6	21.2	16.5	17.2	22.9	10.4	30.2	21	3.6	1	9.4	8.7	9.7	75	47	69	4.9	5.5	5.4
VI	–	–	–	16.4	21.6	17.8	18.4	23.8	12.3	33.0	11	4.7	3	10.3	9.8	10.5	73	52	70	5.8	6.2	4.9
VII	751.0	759.0	743.8	16.5	21.2	17.7	18.3	23.2	12.4	29.0	5	7.8	12	11.0	10.7	11.7	80	60	78	7.1	7.4	6.7
VIII	752.2	755.8	743.8	16.3	22.6	17.9	18.7	24.1	13.0	29.2	9	7.8	17	12.2	11.1	12.0	89	55	79	7.0	6.9	4.5
IX	–	–	–	11.8	18.7	14.2	14.7	19.9	9.7	28.0	8	5.5	22	9.5	9.0	9.6	90	57	80	6.3	6.5	4.6
X	755.0	765.8	737.2	7.3	12.8	9.3	9.7	13.5	6.0	17.7	28	2.0	14	7.1	7.8	7.7	93	72	87	7.0	6.7	4.5
XI	752.9	761.1	741.3	2.0	4.2	2.7	2.9	4.7	0.6	10.3	1	−4.1	24	5.0	5.3	5.1	92	83	89	8.1	8.5	7.6
XII	751.2	770.8	736.0	−2.2	−1.5	−2.6	−2.2	−0.4	−4.7	5.9	2	−14.4	29	3.6	3.6	3.5	90	87	90	9.3	8.9	7.9
Rok	–	–	–	6.8	11.1	8.2	8.6	12.5	4.5	33.0	11.VI	−18.0	1.II	7.2	7.0	7.4	87	67	82	7.1	7.4	6.2

Poznań – Wały Leszczyńskiego φ = 52°25' λ = 16°56'

I	–	–	–	−6.3	−3.5	−5.0	−5.0	−2.3	−7.2	9.0	4	−16.2	27	2.8	3.0	3.0	87	76	83	5.4	5.1	5.8
II	–	–	–	−0.4	2.2	0.6	0.8	3.2	−1.9	10.1	28	−17.6	1	4.1	4.5	4.3	89	82	87	9.1	8.2	7.4
III	–	–	–	1.5	5.1	2.9	3.1	6.6	0.5	12.6	23	−3.5	30	4.6	4.8	4.6	89	72	82	7.7	7.1	6.5
IV	–	–	–	6.4	11.3	8.5	8.7	13.1	5.1	17.0	21	0.8	1	6.4	6.8	6.9	88	68	83	6.8	7.5	8.1
V	–	–	–	15.3	22.0	16.6	17.6	23.9	10.9	31.0	21,27	4.4	1,30	9.9	10.0	10.8	76	51	76	3.8	5.5	6.3
VI	–	–	–	17.0	22.8	17.9	18.9	24.8	12.7	34.4	11	5.4	3	11.0	11.1	11.4	76	54	75	4.9	5.5	6.1
VII	–	–	–	16.8	21.7	17.9	18.6	23.9	13.4	29.8	5	8.9	14	11.5	11.5	12.2	82	61	80	5.5	6.7	6.9
VIII	–	–	–	16.6	23.2	17.9	18.9	25.0	14.0	30.2	9	9.8	17,30	12.6	11.9	12.7	89	57	84	6.1	5.5	4.5
IX	–	–	–	12.1	19.2	14.3	15.0	20.8	10.5	28.5	8	6.5	22	9.4	9.6	10.2	89	59	84	5.0	5.6	4.9
X	–	–	–	7.5	13.3	9.6	10.0	14.5	6.6	19.7	3	2.9	14	7.4	8.4	7.9	94	74	89	6.6	6.1	4.9
XI	–	–	–	2.4	4.5	3.3	3.4	5.6	1.4	12.3	1	−3.5	22,24	5.2	5.4	5.4	92	84	90	8.6	7.8	7.3
XII	–	–	–	−1.9	−1.0	−2.2	−1.8	0.6	−4.6	6.7	2	−13.7	29	3.8	3.9	3.7	91	90	93	9.1	8.5	8.5
Rok	–	–	–	7.2	11.7	8.5	9.0	13.3	5.1	34.4	11.VI	−17.6	1.II	7.4	7.6	7.8	87	69	84	6.6	6.6	6.4

Gniezno, wodociągi — $H_s = 115$ m

Miesiąc	Średnia prędkość wiatru v_m I	II	III	Rozkład wiatru n_D N	NE	E	SE	S	SW	W	NW	C	Opad R Suma	Max	Data	Liczba dni (n) Opad R ≥0.1 mm	≥10 mm	▲	≤10	≡	≤	◐	●	Temperatura T Max<0°	Min<0°	Max≥25°
I	6.9	7.4	8.3	·	9	22	26	4	10	7	11	4	19.0	5.7	6	7	4	3	·	·	·	8	9	14	22	26	·
II	3.8	4.6	3.1	1	2	6	14	7	28	13	8	5	36.8	7.2	19	17	11	11	·	·	2	1	·	19	6	20	·
III	4.5	4.6	4.2	4	15	12	9	5	26	5	4	13	45.6	8.9	10	21	12	12	1	1	·	2	1	16	3	17	·
IV	3.7	4.8	3.0	3	3	11	27	6	14	9	1	16	35.9	15.6	8	10	5	·	·	1	2	·	·	16	·	1	·
V	2.3	2.7	1.3	4	8	12	15	9	9	3	9	24	48.1	12.8	19	10	9	·	·	7	·	·	7	4	·	·	8
VI	2.4	3.6	1.8	4	3	5	21	3	5	18	13	18	38.0	13.1	19	10	7	·	1	4	·	1	7	6	·	·	14
VII	2.0	4.8	2.3	5	3	·	2	1	18	22	22	20	44.8	17.7	30	14	10	·	·	3	·	·	1	17	·	·	11
VIII	1.0	1.9	0.6	10	15	2	2	1	5	1	19	38	75.3	27.1	22	11	8	·	·	5	3	·	1	9	·	·	8
IX	2.3	4.0	2.1	4	4	3	3	10	19	16	6	25	61.4	21.0	12	8	7	·	·	1	·	1	3	7	·	·	5
X	2.1	3.9	1.7	5	10	5	25	8	4	13	2	21	23.0	7.8	24	7	4	·	·	·	1	1	5	11	·	1	·
XI	3.6	4.6	2.3	·	8	11	10	2	17	20	7	15	45.8	17.8	7	10	7	4	·	·	5	1	2	21	·	17	·
XII	2.4	2.2	2.1	13	8	8	11	6	15	5	8	19	30.6	3.8	6,31	18	13	13	·	·	4	·	1	23	15	28	·
Rok	3.1	4.1	2.7	53	88	97	165	62	170	132	110	218	504.3	27.1	22.VIII	143	97	43	2	22	17	15	37	163	46	110	46

Poznań – Golęcin, Uniwersytet — $H_s = 83$ m, $H_b = 82.0$ m

I	7.7	8.5	8.1	2	9.5	31	19.5	5.5	9	6	10.5	·	16.8	4.6	6	10	6	7	·	·	5	5	6	9	22	26	·
II	5.8	6.4	5.4	3.5	1	10	11	16	21.5	14.5	6.5	·	41.3	9.6	19	19	13	11	·	·	8	1	·	20	5	20	·
III	6.0	7.4	5.4	2.5	15	20.5	8.5	6.5	19.5	8.5	9	3	55.1	13.8	20	22	8	13	1	1	3	4	1	13	1	15	·
IV	5.8	7.0	4.9	6	1.5	25.5	17.5	9.5	15.5	7	4.5	3	61.7	18.0	9	17	9	·	1	1	6	·	1	13	·	·	·
V	5.2	7.4	4.4	8.5	4.5	28.5	16.5	11	8.5	4.5	10	1	28.8	5.7	5	13	10	·	2	8	1	1	7	6	·	·	11
VI	5.2	7.2	4.3	7.5	3.5	13.5	18.5	7.5	7	8.5	21	3	65.1	25.1	25	9	5	·	2	6	1	4	5	6	·	·	14
VII	4.7	6.8	3.3	7.5	4.5	6	1	2	12	25	24	11	51.9	11.3	13	15	10	·	·	4	3	·	3	11	·	·	8
VIII	3.8	5.7	2.8	24.5	11.5	7	1	2	7	4.5	28.5	7	92.2	21.5	22	14	6	·	·	10	6	·	·	2	·	·	8
IX	4.2	6.3	3.8	5.5	5.5	6.5	12	13.5	19.5	7.5	13	7	58.9	30.0	11	11	9	·	·	2	7	1	4	6	·	·	4
X	4.4	6.2	4.1	2	7	23	26	5.5	6.5	10.5	8.5	4	26.4	11.7	25	14	6	1	·	·	11	1	5	10	·	·	·
XI	5.3	5.8	4.8	3.5	3.5	19	15	2.5	17	16	12.5	1	26.6	5.4	30	17	11	7	·	1	8	1	3	20	1	16	·
XII	3.9	4.2	4.5	7.5	12.5	16.5	12.5	7	20.5	5	9.5	2	50.3	10.5	3	22	13	18	·	·	14	1	·	19	14	27	·
Rok	5.2	6.6	4.6	80.5	79.5	207	159	88.5	163.5	117.5	157.5	42	575.1	30.0	11.IX	183	106	57	6	33	73	19	35	135	43	104	45

Poznań – Ławica — $H_s = 97$ m, $H_b = 100.6$ m

I	6.3	7.9	7.3	4.5	15	24.5	20	1.5	9	8	10.5	·	8.9	2.8	6	8	3	2	·	·	7	1	7	11	22	26	·
II	5.5	6.5	4.9	1.5	2.5	7	10	19	17.5	18.5	7	1	27.4	7.3	19	15	9	9	·	·	6	·	·	20	5	21	·
III	6.3	7.4	5.7	4	17.5	14	7	14	16	10.5	7	3	45.2	14.0	20	22	8	16	·	·	4	·	·	17	1	17	·
IV	5.2	6.8	5.4	5.5	2	20	15.5	8.5	14.5	10	6	8	31.5?	9.4	11	12	7	·	·	1	3	·	·	15	·	·	·
V	3.3	5.1	3.4	8	12	13.5	11	18.5	8	7	8	7	20.5	4.6	14	11	8	·	·	6	3	·	5	6	·	·	9
VI	3.0	4.9	2.5	2	3.5	6	13	7.5	7.5	15	18.5	17	66.1	26.0	29	6	6	·	·	2	·	·	4	7	·	·	14
VII	3.2	5.7	2.2	9.5	3	·	·	2	7	29	17.5	25	47.1	13.0	12	13	10	·	·	2	1	·	3	12	·	·	11
VIII	1.9	4.2	1.5	26	9.5	3	1	·	4	9.5	15	25	75.5	21.8	26	9	7	·	·	—	4	·	·	3	·	·	10
IX	2.8	5.5	2.4	8.5	5.5	1	7	13	18.5	16	6.5	14	57.4	29.6	11	10	10	·	·	1	2	·	2	7	·	·	4
X	3.6	5.3	3.6	1	7	19.5	24	12.5	5	9.5	11.5	3	22.6	9.2	25	6	5	·	·	·	6	·	4	11	·	·	·
XI	5.1	5.5	4.4	2	5	18.5	12.5	8.5	5.5	24.5	13.5	·	19.1	3.8	9	13	9	3	·	·	5	·	2	21	2	16	·
XII	3.1	3.5	3.2	4	10.5	6.5	17.5	15	14.5	8	5	12	39.5	9.6	3	17	9	13	·	·	16	1	·	23	14	27	·
Rok	4.2	5.7	3.9	76.5	93	133.5	138.5	120	127	165.5	126	115	460.8?	29.6	11.IX	142	91	43	·	—	57	2	27	153	44	107	48

Poznań – Wały Leszczyńskiego — $H_s = 67$ m, $H_b = 72,8$ m

I	7.5	9.1	6.4	1	10	23	24	14	10.5	2.5	6	2	16.2	4.5	6	7	6	4	·	·	4	8	10	12	21	26	·
II	5.5	6.3	3.6	5	7	6	5.5	40.5	9	5	5	1	40.1	10.2	19	16	13	10	·	·	7	2	·	19	5	18	·
III	4.6	6.1	3.2	9	13	13	3.5	35.5	10	2	3	4	52.6	12.0	20	19	8	9	·	1	1	3	·	14	1	12	·
IV	4.3	5.2	2.5	7	7	11.5	7	45.5	7	1	·	4	54.2	18.0	9	18	10	·	·	1	4	1	·	14	·	·	·
V	3.8	5.0	2.1	10	1	4	9	43.5	9.5	5	3	8	31.1	10.2	19	11	8	·	1	5	2	2	5	6	·	·	13
VI	4.1	5.6	2.5	9	3	3	5.5	48.5	8.5	5	5.5	2	58.5	23.1	25	8	5	·	1	2	·	1	2	5	·	·	16
VII	3.6	4.9	2.1	10	·	1	·	42	19	7	5	9	66.5	21.2	13	14	12	·	1	3	2	1	2	8	·	·	15
VIII	3.1	5.0	1.8	20.5	3	3	1.5	27	11.5	6	6.5	14	91.8	30.4	25	11	6	·	·	8	4	1	1	2	·	·	17
IX	3.7	6.3	2.2	4	2	·	0.5	52.5	17	5	·	9	60.6	28.2	11	12	10	·	·	1	2	1	2	4	·	·	5
X	3.9	4.9	2.4	12.5	7	1	6	48.5	10.5	2	0.5	5	27.5	11.2	24	8	6	·	·	·	15	·	4	10	·	·	·
XI	4.7	5.5	3.8	5	8	7.5	5	24.5	20.5	12.5	6	1	25.0	5.2	30	15	9	4	2	·	7	1	2	19	·	10	·
XII	3.4	4.0	3.3	6	12	13	12.5	24.5	12	3.5	6.5	3	49.7	10.0	3	22	13	17	·	·	10	·	·	23	12	27	·
Rok	4.4	5.7	3.0	99	73	86	80	446.5	145	56.5	47	62	573.8	30.4	25.VIII	161	106	44	5	21	58	21	28	136	39	93	66

Legionowo (Jabłonna), Obserw. Aerol. φ = 52°25' λ = 20°58'

MIESIĄC	CIŚNIENIE P			TEMPERATURA T										ŚREDNIA PRĘŻNOŚĆ PARY e_m			ŚREDNIA WILGOTNOŚĆ WZGLĘDNA U_m			ŚREDNIE ZACHMURZENIE N_m		
	P_m	Max	Min	Średnia I	Średnia II	Średnia III	Średnia Dres	Max	Min	Max abs.	Data	Min abs.	Data	I	II	III	I	II	III	I	II	III
I	759.4	771.6	737.5	−7.8	−4.8	−7.1	−6.7	−3.8	−9.1	7.4	5	−20.2	31	2.6	2.7	2.6	84	73	83	5.8	5.8	4.9
II	745.3	758.0	726.0	−2.2	0.0	−0.8	−1.0	1.2	−3.5	7.9	5	−21.8	1	3.8	4.0	3.9	91	83	88	9.4	9.3	7.4
III	747.1	765.5	731.9	1.2	4.4	2.7	2.8	6.0	0.1	13.8	14	−5.7	4	4.5	4.6	4.7	88	73	84	7.9	8.9	6.2
IV	751.0	761.4	740.4	6.1	10.6	8.2	8.3	12.0	4.7	19.6	15	−0.2	1	6.0	6.1	6.3	84	64	77	8.7	9.2	7.9
V	755.0	763.9	748.3	15.3	22.4	17.1	18.0	23.6	10.6	31.5	22	4.1	30	9.3	8.4	9.2	71	42	63	3.6	5.9	5.1
VI	753.5	762.6	744.9	16.5	22.3	17.9	18.6	24.0	11.6	34.0	12	5.1	4	9.7	8.5	10.0	70	44	66	5.5	5.9	5.5
VII	750.6	759.6	743.3	16.4	21.7	18.3	18.7	23.9	13.1	30.0	22	8.1	12	11.1	9.8	11.2	81	53	72	5.3	8.5	5.7
VIII	751.5	755.5	743.4	16.6	22.1	18.3	18.8	23.6	14.4	28.8	13	10.5	28	12.5	11.8	12.5	89	61	80	7.6	8.9	6.8
IX	752.4	762.4	736.2	12.5	19.1	15.0	15.4	20.4	10.6	28.4	8	5.7	16	9.7	9.5	9.7	90	60	77	6.0	7.2	5.8
X	756.1	765.0	742.2	6.0	12.6	8.4	8.8	13.4	4.7	17.7	2	−2.8	14	6.6	7.2	7.2	94	67	86	7.6	6.7	5.5
XI	752.8	763.0	737.2	2.5	3.9	2.7	3.0	4.8	1.0	11.2	1	−5.2	18	5.3	5.3	5.2	93	86	92	9.0	9.3	8.5
XII	751.5	769.6	733.0	−2.3	−1.2	−1.9	−1.8	−0.1	−3.9	5.9	3	−11.2	26	3.7	3.8	3.7	92	88	90	8.6	9.4	9.5
Rok	752.2	771.6	726.0	6.7	11.1	8.2	8.6	12.4	4.5	34.0	12.VI	−21.8	1.II	7.1	6.8	7.2	86	66	80	7.1	7.9	6.6

Legionowo (Jabłonna) φ = 52°24' λ = 20°58'

I	760.6	772.6	738.8	−7.9	−4.4	−7.0	−6.6	−3.4	−9.2	7.9	5	−19.2	21	2.6	2.9	2.6	85	77	84	5.7	5.6	4.6
II	746.6	759.2	728.1	−2.1	0.3	−0.8	−0.8	1.5	−3.6	8.7	5	−21.7	1	3.9	4.2	4.1	92	87	90	9.3	9.2	8.0
III	748.4	766.8	733.2	1.3	4.9	2.5	2.8	6.4	−0.1	14.7	14	−5.8	4	4.6	4.8	4.8	89	74	85	7.9	8.4	6.1
IV	752.2	762.6	741.9	6.0	11.1	8.3	8.4	12.7	4.7	21.0	15	−0.2	1	6.2	6.7	6.6	87	68	80	8.4	8.9	7.7
V	756.1	764.7	749.5	15.6	23.3	17.0	18.2	24.6	10.2	32.4	22	4.4	30	10.0	10.3	10.7	75	49	74	3.3	5.5	4.6
VI	754.5	763.4	745.6	16.9	23.1	18.0	19.0	25.0	11.9	35.1	12	5.0	4	10.7	10.5	11.5	75	52	75	4.9	5.5	5.2
VII	751.6	760.3	744.4	16.7	22.5	18.3	19.0	24.8	12.9	30.7	22	7.7	12	12.0	12.2	12.6	85	62	80	5.1	7.9	5.3
VIII	752.6	756.5	744.4	16.7	22.7	18.2	19.0	24.6	14.3	29.8	13	10.9	28	–	–	–	–	–	–	7.1	8.1	7.4
IX	–	–	–	–	–	–	–	–	–	–	–	–	–	–	–	–	–	–	–	–	–	–
X	757.3	765.9	743.4	6.3	13.1	8.4	9.0	13.9	4.5	18.4	2	−3.3	14	6.7	8.0	7.5	93	71	90	7.4	6.6	5.5
XI	754.1	764.1	738.6	2.6	4.2	2.8	3.1	5.1	0.9	12.2	1	−5.4	18	5.4	5.6	5.3	95	88	93	9.0	9.2	8.3
XII	752.7	770.8	734.5	−2.2	−0.9	−1.8	−1.7	0.1	−4.1	6.2	3	−11.4	25	3.7	3.9	3.8	92	89	93	9.1	9.4	9.4
Rok	–	–	–	–	–	–	–	–	–	35.1	12.VI	−21.7	1.II	–	–	–	–	–	–	–	–	–

Korczew φ = 52°21' λ = 22°36'

I	–	–	–	−8.9	−6.3	−7.9	−7.8	−5.2	−9.9	5.6	4	−22.4	31	–	–	–	–	–	–	7.0	4.4	6.5
II	–	–	–	−2.8	−0.5	−1.7	−1.7	0.4	−4.3	6.7	5	−21.7	1	–	–	–	–	–	–	8.6	6.1	7.1
III	–	–	–	0.9	4.4	2.1	2.4	5.8	−0.3	14.0	21	−7.2	4	4.4	4.9	4.8	89	77	88	7.6	6.0	5.9
IV	–	–	–	5.6	10.9	7.4	7.8	12.1	3.6	16.9	15	−0.9	1	5.5	5.8	6.1	79	60	78	5.0	5.4	5.6
V	–	–	–	15.0	22.5	15.8	17.3	23.4	10.0	31.3	22	3.3	30	9.6	9.8	9.9	75	48	73	–	–	–
VI	–	–	–	17.4	22.3	17.0	18.4	24.0	11.6	32.5	12	3.6	3	10.5	9.9	10.5	71	50	72	–	–	–
VII	–	–	–	16.4	21.8	16.9	18.0	23.4	12.6	29.9	22	8.8	2	11.8	12.6	12.0	85	65	82	–	–	–
VIII	–	–	–	16.7	23.1	17.7	18.8	24.3	14.1	27.8	8	9.0	28	12.7	14.0	13.3	89	68	87	–	–	–
IX	–	–	–	13.0	19.8	14.0	15.2	21.0	10.6	27.8	19	5.5	16	9.9	11.0	9.9	88	65	83	–	–	–
X	–	–	–	5.6	11.9	7.6	8.2	12.9	4.2	16.9	3	−1.8	14	6.2	7.8	6.9	90	75	87	–	–	–
XI	–	–	–	2.1	4.1	2.6	2.8	4.7	1.0	12.2	8	−5.5	18	5.1	5.6	5.2	92	88	92	7.6	7.5	6.4
XII	–	–	–	−3.0	−2.0	−3.0	−2.8	−0.8	−5.1	5.9	4	−14.9	29	–	–	–	–	–	–	8.0	7.5	7.6
Rok	–	–	–	6.5	11.0	7.4	8.1	12.2	4.0	32.5	12.VI	−22.4	31.I	–	–	–	–	–	–	–	–	–

Słup φ = 52°20' λ = 19°40'

I	–	–	–	−7.6	−4.4	−6.5	−6.2	−3.5	−8.5	7.3	4	−18.8	31	2.7	2.9	2.8	87	77	84	5.4	6.0	3.9
II	–	–	–	−2.3	0.4	−0.5	−0.7	1.9	−3.3	7.1	5	−21.1	1	3.8	4.2	4.1	92	86	90	8.9	8.7	9.0
III	–	–	–	0.9	4.9	2.0	2.4	6.2	−0.2	14.4	23	−5.0	4	4.5	5.0	4.7	90	76	87	8.1	8.0	5.7
IV	–	–	–	5.4	10.9	7.6	7.9	12.2	4.1	19.5	15	−0.4	1	6.1	6.4	6.3	90	67	81	7.4	8.9	7.0
V	–	–	–	14.3	22.2	15.6	16.9	23.1	9.9	30.1	27	2.2	1	9.9	9.5	9.8	80	48	73	3.9	4.6	4.3
VI	–	–	–	16.5	22.6	16.7	18.1	24.0	11.6	33.9	12	4.0	4	10.6	10.2	10.8	76	51	76	4.2	4.5	4.4
VII	–	–	–	17.2	22.9	17.7	18.9	24.7	12.8	28.9	16, 21	6.6	12	11.5	10.8	11.1	79	54	74	4.9	6.8	4.8
VIII	–	–	–	17.2	23.2	18.1	19.2	24.9	14.0	29.9	13	9.0	18	12.7	12.4	12.3	87	60	80	6.2	7.1	4.5
IX	–	–	–	12.7	19.6	13.9	15.0	20.6	10.2	29.2	8	5.3	16	9.8	9.9	9.7	89	60	82	5.1	6.1	3.8
X	–	–	–	6.8	13.0	8.3	9.1	14.0	5.1	18.8	27	−1.4	14	6.9	7.5	7.3	92	68	88	5.8	5.5	4.5
XI	–	–	–	2.1	4.3	2.2	2.7	5.0	0.6	11.6	1	−8.2	19	5.1	5.6	5.1	93	87	92	8.3	8.5	6.2
XII	–	–	–	−2.5	−1.1	−2.0	−1.9	−0.2	−3.8	5.8	2	−8.7	25	3.6	3.8	3.7	91	89	91	9.0	8.8	8.7
Rok	–	–	–	6.7	11.5	7.8	8.4	12.7	4.4	33.9	12.VI	−21.1	1.II	7.3	7.4	7.3	87	69	83	6.4	7.0	5.6

Legionowo (Jabłonna), Obserw. Aerol. $H_s = 93$ m $H_b = 98{,}5$ m

Miesiąc	Średnia prędkość wiatru v_m I	II	III	Rozkład wiatru p_D N	NE	E	SE	S	SW	W	NW	C	Opad R Suma	Max	Data	Liczba dni (n) Opad R ≥0,1 mm	≥1 mm	▲	⊥	≡	≈	◐	●	Temperatura T ≤0 Max	≤0 Min	≥25 Max
I	6.4	7.7	6.8	5	9.5	40.5	9.5	7	13.5	4	2	2	7.4	3.0	3	7	4	4	·	·	—	2	10	12	21	25	·
II	4.6	5.5	5.4	1	5	7	17.5	20	22.5	7.5	3.5	·	31.3	6.0	19	17	11	10	·	·	—	2	1	21	10	20	·
III	6.3	7.4	5.4	2	9	21.5	17	11	22	6.5	2	2	60.5	16.9	24	15	10	5	·	·	—	5	·	17	1	15	·
IV	6.0	7.6	5.2	7	2.5	24.5	31.5	8	9	2.5	4	1	33.0	9.8	16	13	7	·	·	·	—	6	·	20	·	1	·
V	3.5	5.3	3.1	11.5	5	16	20.5	15.5	10.5	4.5	7.5	2	6.8	3.9	6	4	3	·	·	1	—	·	7	5	·	·	11
VI	4.3	5.6	3.6	2	3.5	14.5	26	10.5	9	12.5	10	2	52.1	13.7	21	13	7	·	·	3	—	1	7	11	·	·	11
VII	3.7	5.3	3.0	6.5	4.5	3.5	8.5	6.5	38.5	18.5	4.5	2	34.3	8.3	8	14	9	·	·	3	—	·	2	7	·	·	13
VIII	2.2	4.3	2.7	16.5	16.5	7.5	8.5	7	5.5	8	17.5	6	50.1	17.5	15	12	7	·	·	6	—	·	·	16	·	·	9
IX	3.0	4.9	3.6	7	5	10	12.5	23.5	18.5	4	2.5	7	26.4	10.4	12	12	6	·	·	·	—	·	·	7	·	·	5
X	3.8	5.1	3.7	2.5	9	19	30	3	10.5	11.5	1.5	6	10.5	4.8	17	4	4	·	·	·	—	·	5	14	·	1	·
XI	4.5	5.5	4.1	2.5	6.5	22.5	10.5	10.5	20.5	11.5	4.5	1	56.6	11.6	12	18	12	11	·	·	—	·	2	25	2	15	·
XII	3.7	3.8	4.4	4.5	14	18	12	12	13	10	2.5	7	32.5	9.0	12	16	7	9	·	·	—	1	1	25	17	28	·
Rok	4.3	5.7	4.2	68	90	204.5	204	134.5	193	101	62	38	401.5	17.5	15.VIII	145	87	39	·	13	—	17	35	180	51	105	49

Legionowo (Jabłonna) $H_s = 82$ m $H_b = 83{,}6$ m

I	3.8	4.9	2.9	3	1	27.5	19.5	0.5	4.5	11	6	20	16.3	3.4	29	11	6	8	·	·	3	1	10	13	21	26	·
II	2.3	3.0	1.7	1	3	6	11.5	3.5	17	12	9	21	46.9	7.2	19	21	12	13	·	·	15	·	1	22	9	21	·
III	3.3	4.7	2.1	2	4.5	6.5	15	8	8	23.5	3.5	22	73.4	19.5	24	17	12	6	·	·	8	1	·	16	1	15	·
IV	3.2	4.2	2.2	11	1.5	5.5	34.5	5.5	2.5	10	0.5	19	42.6	12.6	16	16	9	·	·	·	2	·	·	20	·	1	·
V	1.8	3.2	1.0	4	4.5	5.5	9.5	6	11	15	5.5	32	11.5	3.5	6	8	4	·	·	2	·	·	7	2	·	·	15
VI	2.2	3.2	1.7	4.5	2.5	14	13.5	4	4.5	23	11	13	53.8	13.4	21	13	8	·	·	2	·	·	7	9	·	·	15
VII	—	—	—	—	—	—	—	—	—	—	—	—	44.7	11.1	8	16	11	·	·	4	1	—	2	5	·	·	16
VIII	—	—	—	—	—	—	—	—	—	—	—	—	56.5	19.6	15	12	7	·	·	8	4	—	·	10	·	·	15
IX	—	—	—	—	—	—	—	—	—	—	—	—	27.0	10.5	12	9	6	·	·	1	—	—	—	—	·	·	—
X	—	—	—	—	—	—	—	—	—	—	—	—	11.9	4.0	17	7	5	·	·	·	17	—	5	15	·	3	·
XI	—	—	—	—	—	—	—	—	—	—	—	—	71.4	11.2	27	19	16	11	·	·	12	—	2	25	1	16	·
XII	—	—	—	—	—	—	—	—	—	—	—	—	39.3	9.8	12	17	11	10	·	·	7	—	·	27	17	28	·
Rok	—	—	—	—	—	—	—	—	—	—	—	—	495.3	19.6	15.VIII	166	107	48	·	17	—	—	—	—	49	110	—

Karczew $H_s = 136$ m

I	5.6	6.1	6.6	·	9.5	46	8.5	3.5	8.5	11	1	5	19.9	5.0	7	11	6	9	·	—	3	·	8	13	24	26	·
II	3.8	4.6	4.6	3	2.5	10	9.5	14	17.5	16	2.5	9	43.3	5.8	21	23	14	17	·	—	3	·	1	12	11	21	·
III	5.5	6.6	4.6	1	8	14.5	12	10	18	21.5	2	6	41.3	12.4	10	17	11	9	·	—	4	3	3	11	2	18	·
IV	5.7	7.0	4.8	4	2	22	29.5	4	4.5	11	2	11	17.4	4.6	18	9	6	·	·	—	3	1	4	5	·	1	·
V	2.0	3.2	1.4	6	10.5	4	9	14.5	16	8	4	21	9.3	6.4	16	6	2	·	·	—	1	·	—	—	·	·	11
VI	2.8	4.0	1.9	3.5	8.5	12.5	16	7.5	7.5	18	1.5	15	39.7	16.6	30	9	8	·	·	—	·	·	—	—	·	·	13
VII	3.1	4.0	1.8	4	6	5	1	·	4.5	50	8.5	14	58.0	16.6	6	13	7	·	·	—	·	·	—	—	·	·	6
VIII	1.6	3.2	1.1	18	14.5	10.5	9	3.5	2	10.5	3	22	50.9	10.7	31	14	8	·	·	—	6	·	—	—	·	·	13
IX	3.2	4.7	2.4	2	3.5	3	6.5	13	18.5	26.5	3	14	16.7	9.3	20	6	4	·	·	—	13	1	—	—	·	·	6
X	3.6	4.9	3.4	3.5	9.5	14.5	23.5	10	5	18	·	9	10.3	3.7	9	5	3	·	·	—	12	·	—	—	·	2	·
XI	3.7	4.0	3.5	0.5	6	18.5	12	12	15	19	·	7	66.3	12.8	10	15	12	10	·	—	10	·	1	11	2	15	·
XII	3.3	4.0	3.8	4.5	13.5	10.5	16.5	10	12	12.5	3.5	10	43.7	22.1	17	13	9	8	·	—	8	·	1	17	17	27	·
Rok	3.7	4.7	3.3	50	94	171	153	102	129	222	31	143	416.8	22.1	17.XII	141	90	53	·	—	63	5	—	—	56	110	49

Słup $H_s = 113$? m

I	5.2	5.6	6.0	1	10	43	4	3	5	12	11	4	11.8	4.4	7	7	4	3	·	·	1	·	9	9	19	26	·
II	2.0	3.1	2.1	2	2	9	9	4	23	25	2	8	40.5	7.2	19	18	13	11	·	·	2	2	·	20	7	21	·
III	3.3	4.0	2.6	4	5	20	12	2	19	19	4	8	43.2	8.5	1	16	8	5	·	·	4	·	1	13	1	17	·
IV	3.3	4.2	3.4	2	1	28	19	4	9	9	6	12	49.9	11.0	16	14	10	·	·	2	1	·	·	18	·	1	·
V	1.2	2.4	0.9	7	6	4	9	12	11	15	9	20	15.8	5.2	31	8	6	·	·	4	·	·	7	1	·	·	9
VI	3.8	2.5	0.8	1	1	9	15	10	7	30	2	15	54.4	22.0	16	11	9	·	·	5	·	·	11	4	·	·	12
VII	2.4	2.2	0.4	1	·	·	·	·	9	43	9	31	14.4	10.1	8	9	2	·	·	4	1	·	1	5	·	·	17
VIII	1.4	2.5	0.7	10	1	5	5	1	1	25	24	21	55.2	24.0	23	12	8	·	·	4	2	·	2	7	·	·	16
IX	1.6	2.5	1.3	7	1	3	9	8	24	10	9	19	44.4	16.4	12	11	7	·	·	·	3	·	5	4	·	·	4
X	2.1	3.1	2.0	5	2	13	17	18	1	16	3	18	15.4	7.7	24	6	3	·	·	·	9	·	6	8	·	2	·
XI	2.4	2.2	1.9	2	·	20	6	4	7	22	6	23	43.8	9.0	7	16	12	11	·	·	14	·	2	18	·	17	·
XII	1.9	2.1	1.8	11	2	18	6	7	7	20	4	18	29.5	7.5	16	12	7	6	·	·	16	·	·	24	18	28	·
Rok	2.6	3.0	2.0	53	31	172	111	73	123	246	89	197	418.3	24.0	23.VIII	140	89	36	·	19	53	2	44	131	45	112	58

Kobyłka φ = 52°20' λ = 21°13' 1937

MIESIĄC	CIŚNIENIE p			TEMPERATURA t										ŚREDNIA PRĘŻNOŚĆ PARY e_m			ŚREDNIA WILGOTNOŚĆ WZGLĘDNA U_m			ŚREDNIE ZACHMURZENIE N_m		
	P_m	Max	Min	Średnia I	Średnia II	Średnia III	Średnia Dies	Max	Min	Max abs.	Data	Min abs.	Data	I	II	III	I	II	III	I	II	III
I	–	–	–	−7.9	−4.7	−7.0	−6.6	−3.9	−9.1	7.4	4,5	−19.6	31	–	–	–	–	–	–	–	–	–
II	–	–	–	−2.2	−0.1	−1.1	−1.1	1.2	−3.8	7.0	5	−21.3	1	–	–	–	–	–	–	9.0	8.0	7.7
III	–	–	–	1.2	4.6	2.2	2.6	5.9	−0.3	13.6	14	−6.4	4	–	–	–	–	–	–	7.7	7.6	6.0
IV	–	–	–	6.4	10.5	7.9	8.2	12.0	4.3	19.2	15	−0.4	1	–	–	–	–	–	–	7.3	6.9	6.5
V	–	–	–	15.9	21.9	15.5	17.2	23.5	9.7	30.5	22	3.7	31	–	–	–	–	–	–	–	–	–
VI	–	–	–	16.7	22.1	16.9	18.2	23.9	10.9	34.0	12	5.1	4	–	–	–	–	–	–	–	–	–
VII	–	–	–	16.4	21.8	17.5	18.3	24.0	12.4	30.1	22	8.9	3	–	–	–	–	–	–	–	–	–
VIII	–	–	–	16.5	22.9	17.6	18.6	24.3	13.7	29.1	13	10.7	28	–	–	–	–	–	–	–	–	–
IX	–	–	–	12.0	19.3	13.8	14.7	20.6	9.6	28.2	8	3.9	16	–	–	–	–	–	–	–	–	–
X	–	–	–	5.7	12.9	7.8	8.6	13.7	3.9	17.7	2,26	−2.7	14	–	–	–	–	–	–	7.4	5.1	4.7
XI	–	–	–	2.3	4.0	2.7	2.9	4.9	0.9	11.6	1	−5.5	18	–	–	–	–	–	–	8.7	8.6	7.8
XII	–	–	–	−2.4	−1.1	−2.0	−1.9	0.0	−3.9	6.0	2	−11.3	25	–	–	–	–	–	–	9.1	9.0	9.5
Rok	–	–	–	6.7	11.2	7.6	8.3	12.5	4.0	34.0	12.VI	−21.3	1.II	–	–	–	–	–	–	–	–	–

Kutno – Gołębiew φ = 52°16' λ = 19°21'

I	756.5	768.7	735.9	−7.6	−4.5	−6.7	−6.4	−3.4	−8.7	8.8	4	−19.0	26,31	2.6	3.1	2.8	83	84	84	4.5	4.6	3.9
II	743.1	754.6	727.5	−2.1	0.5	−0.6	−0.7	1.7	−3.7	6.8	5	−21.5	1	3.8	4.3	4.1	90	87	91	8.4	7.3	7.8
III	744.5	762.8	731.4	1.1	4.6	2.1	2.5	6.1	−0.4	15.4	23	−5.5	5	4.6	5.0	4.8	91	79	88	6.5	7.4	4.9
IV	748.3	757.7	738.4	6.2	11.3	7.4	8.1	12.8	3.7	21.0	15	−0.2	1	6.0	7.0	6.7	85	72	86	6.0	7.3	6.2
V	752.8	761.5	745.9	15.9	21.7	15.1	17.0	23.4	9.9	30.7	27	2.6	1	10.0	11.5	10.6	73	60	82	–	–	–
VI	751.2	759.2	741.6	16.9	22.3	16.5	18.0	23.6	11.4	33.2	12	2.1	4	11.5	12.8	12.2	80	64	87	–	–	–
VII	–	–	–	16.9	21.9	17.1	18.2	24.1	12.2	29.2	21	6.0	12	–	–	–	–	–	–	5.0	5.9	4.8
VIII	–	–	–	16.9	22.6	17.7	18.7	24.0	13.3	29.1	13	9.5	18	12.6	12.7	12.7	88	63	84	6.0	5.2	4.7
IX	–	–	–	12.4	19.0	13.5	14.6	20.4	9.5	28.5	8	5.2	23	10.0	11.4	10.7	93	72	92	4.4	4.6	3.1
X	–	–	–	6.6	12.9	8.3	9.0	13.9	5.2	18.6	27	−0.6	14	7.0	8.2	7.4	94	74	90	6.2	4.4	3.4
XI	–	–	–	2.1	4.1	2.3	2.7	4.9	0.8	12.0	1	−4.9	19	5.1	5.5	5.1	93	88	92	8.0	7.6	5.5
XII	–	–	–	−2.6	−1.3	−2.2	−2.1	−0.1	−4.1	5.9	2	−9.3	24,25	3.6	3.9	3.7	91	92	92	8.0	8.7	8.4
Rok	–	–	–	6.9	11.3	7.5	8.3	12.6	4.1	33.2	12.VI	−21.5	1.II	–	–	–	–	–	–	–	–	–

Zbąszyń φ = 52°15' λ = 15°54'

I	–	–	–	−5.9	−2.5	−4.5	−4.4	−1.7	−6.8	9.4	4	−15.8	21	3.0	3.3	3.1	86	79	83	5.5	5.8	5.7
II	–	–	–	−0.1	2.6	0.8	1.0	3.7	−1.5	10.8	28	−16.0	1	4.4	4.7	4.5	92	82	90	9.4	9.0	7.1
III	–	–	–	1.5	5.2	2.9	3.1	6.7	0.3	13.4	18	−4.4	11	4.6	5.1	4.9	89	77	85	8.1	8.6	6.9
IV	–	–	–	6.3	11.2	8.4	8.6	12.9	5.0	16.6	10,17	1.0	1,28	6.6	7.5	7.2	91	76	87	8.3	8.5	6.6
V	–	–	–	14.8	22.0	16.1	17.2	23.7	10.2	30.8	21	2.9	1	10.0	10.6	10.2	78	54	74	4.6	5.7	5.3
VI	–	–	–	16.3	21.8	17.3	18.2	24.0	12.3	33.4	11	5.8	3	11.6	11.7	11.9	83	61	80	6.2	6.7	6.1
VII	–	–	–	16.7	21.8	17.5	18.4	23.7	12.8	30.2	5	7.5	12	12.1	12.4	12.7	85	65	85	6.0	7.4	5.3
VIII	–	–	–	15.5	23.2	17.2	18.3	24.6	13.0	30.5	9	8.8	17	12.2	13.0	12.7	93	62	87	6.6	7.7	4.9
IX	–	–	–	11.3	19.5	13.7	14.6	20.6	9.6	28.8	8	5.2	22	–	–	–	–	–	–	5.8	6.8	4.1
X	–	–	–	7.3	13.8	8.8	9.7	14.5	5.3	19.3	3	0.1	21	7.6	9.4	8.2	98	80	96	7.0	7.1	4.0
XI	–	–	–	1.9	4.6	2.8	3.0	5.5	0.4	12.4	1	−5.5	22	5.2	5.7	5.5	95	89	96	8.4	8.2	7.5
XII	–	–	–	−1.9	−0.5	−2.4	−1.8	0.6	−4.7	6.0	2	−12.1	29	3.9	4.2	3.7	96	93	95	9.2	8.6	7.4
Rok	–	–	–	7.0	11.9	8.2	8.8	13.2	4.7	33.4	11.VI	−16.0	1.II	–	–	–	–	–	–	7.1	7.5	5.9

Kórnik φ = 52°15' λ = 17°05'

I	–	–	–	−6.4	−3.1	−5.2	−5.0	−2.4	−7.4	8.7	4	−16.4	27	–	–	–	–	–	–	4.8	4.2	4.6
II	–	–	–	−0.7	2.4	0.5	0.7	3.4	−2.3	10.9	28	−18.3	1	–	–	–	–	–	–	8.9	7.4	8.1
III	–	–	–	1.6	5.5	2.5	3.0	6.8	0.2	15.6	23	−3.5	11	–	–	–	–	–	–	7.6	5.8	6.6
IV	–	–	–	6.1	11.9	7.6	8.3	13.0	4.2	16.8	15,17,21	0.3	28	–	–	–	–	–	–	6.7	7.4	6.2
V	–	–	–	14.3	22.3	15.1	16.7	23.4	9.3	30.0	21,27	1.3	30	–	–	–	–	–	–	2.7	3.2	4.0
VI	–	–	–	16.3	23.0	16.6	18.1	24.2	11.3	33.7	11	5.5	3	–	–	–	–	–	–	4.3	3.6	4.2
VII	–	–	–	16.6	22.2	17.0	18.2	23.8	12.5	29.6	5,16	8.4	12	–	–	–	–	–	–	6.0	5.1	5.5
VIII	–	–	–	15.9	23.4	17.0	18.3	25.0	13.3	29.8	9	8.6	21	–	–	–	–	–	–	5.5	5.0	3.8
IX	–	–	–	11.2	19.4	13.1	14.2	20.4	9.4	28.2	8	4.9	22	–	–	–	–	–	–	4.1	4.5	3.7
X	–	–	–	7.2	13.5	8.8	9.6	14.4	5.3	20.0	3	1.2	14	–	–	–	–	–	–	5.8	6.8	3.9
XI	–	–	–	2.1	4.7	2.7	3.0	5.4	0.7	12.3	1	−5.7	22	–	–	–	–	–	–	8.2	7.3	6.6
XII	–	–	–	−2.3	−0.6	−2.7	−2.1	0.4	−5.1	7.8	2	−14.7	29	–	–	–	–	–	–	9.0	8.9	7.1
Rok	–	–	–	6.8	12.0	7.8	8.6	13.2	4.3	33.7	11.VI	−18.3	1.II	–	–	–	–	–	–	6.1	5.8	5.4

Kobyłka $H_s = 90$ m

1937

MIESIĄC	Średnia prędkość wiatru v_m I	II	III	Rozkład wiatru n_D N	NE	E	SE	S	SW	W	NW	C	Opad R Suma	Max	Data	Liczba dni (n) Opad R ≥0.1 mm	≥1.0 mm	•	▲	≡	≡	◔	◕	Temperatura T Max < 0°	Min < 0°	Min ≤ -20°
I	4.9	5.8	5.3	7.5	9	38.5	6	5	9.5	6	8.5	3	8.7	2.4	3	8	4	3	·	·	1	·	—	—	21	24	·
II	3.8	4.8	3.4	5.5	4	9.5	8	12.5	16	16.5	7	5	46.5	9.1	3	21	11	13	·	·	1	·	2	22	9	22	·
III	5.1	5.6	4.1	8	10.5	13.5	14	7.5	16.5	18.5	2.5	2	67.1	23.2	24	18	10	7	·	·	1	·	2	14	1	15	·
IV	4.9	5.7	4.4	2	1	28.5	21	4.5	5	11.5	13.5	3	50.9	15.9	24	14	11	·	·	·	·	·	1	12	·	1	·
V	2.6	3.7	1.8	14	14	10	15	10	6.5	6.5	7	10	17.1	5.0	31	7	6	·	·	·	·	·	—	—	·	·	11
VI	3.3	4.6	2.4	6	8	9	18	6	10	17	11	5	100.6	18.0	21	12	10	·	·	4	·	·	—	—	·	·	12
VII	2.8	4.2	2.1	6	0.5	0.5	1	5	20	29	15	16	36.8	6.0	31	16	10	·	·	1	·	·	—	—	·	·	13
VIII	1.7	3.0	2.0	19.5	6	3.5	2	5	4	14	29	10	94.3	33.9	16	13	8	·	·	3	1	·	—	—	·	·	14
IX	1.7	4.1	1.9	6.5	3	3	13.5	11	20.5	8	10.5	14	27.9	11.0	23	9	7	·	·	·	1	·	—	—	·	·	5
X	2.7	3.9	2.6	12	4	12	21.5	11.5	8	12	9	3	12.9	5.1	17	7	3	·	·	·	4	·	5	11	·	3	·
XI	3.5	4.1	3.0	6	6.5	19	8.5	8.5	18	16	5.5	2	100.3	26.1	12	19	13	12	1	·	3	·	1	21	1	16	·
XII	2.5	3.0	3.2	13.5	3.5	14	9.5	11	21	9	8.5	3	70.3	12.2	1	17	11	11	·	·	2	1	1	28	17	27	·
Rok	3.3	4.4	3.0	106.5	70	161	138	97.5	155	164	127	76	633.4	33.9	16.VIII	161	104	46	1	8	14	1	—	—	49	108	55

Kutno – Gołębiew $H_s = 119$ m $H_b = 120,5$ m

I	8.3	10.0	9.1	8	8	40	9	8	7	6	6	1	13.5	4.5	29	7	4	4	·	·	·	11	12	5	20	27	·
II	4.9	5.7	4.6	3	2	10	11	18	10	20	7	3	50.9	8.8	20	15	12	10	·	·	3	1	·	13	9	23	·
III	6.3	7.7	4.5	5	7	21	5	11	18	22	3	1	57.2	16.3	1	11	9	4	·	1	2	2	3	13	1	16	·
IV	4.1	5.1	4.2	6	4	30	19	5	10	11	2	3	35.7	10.2	25	13	6	·	·	1	1	·	1	8	·	1	·
V	2.5	3.1	1.2	7	10	14	20	9	7	5	10	11	39.3	17.0	17	7	6	·	1	3	·	·	—	—	·	·	·
VI	2.2	3.3	1.0	1	1	16	17	8	7	12	14	14	54.9	18.6	16	10	9	·	·	3	·	·	—	—	·	·	13
VII	2.4	4.7	1.1	4	6	·	1	1	18	16	18	29	31.5	9.4	28	5	5	·	1	2	·	·	5	8	·	·	13
VIII	2.6	4.9	1.2	16	12	3	1	3	3	6	28	21	91.1	28.0	23	8	8	·	·	1	2	1	2	2	·	·	14
IX	2.3	4.4	1.6	1	6	7	8	8	21	10	12	17	44.0	19.2	12	8	7	·	·	·	1	·	10	5	·	·	4
X	2.3	4.7	2.5	3	14	21	16	9	3	16	3	8	19.0	8.5	25	5	3	·	·	·	2	·	10	6	·	1	·
XI	4.4	5.4	3.6	10	3	29	3	8	6	27	4	·	49.7	12.3	7	12	10	7	·	·	3	1	2	12	1	16	·
XII	3.1	3.4	3.2	9	12	18	9	6	10	14	11	4	44.4	9.0	14,16	13	11	7	·	·	1	1	2	22	18	27	·
Rok	3.8	5.2	3.2	73	85	209	119	94	120	165	118	112	531.2	28.0	23.VIII	114	90	32	2	11	15	17	—	—	49	111	44

Zbąszyń $H_s = 56$ m

I	4.0	4.7	4.2	1.5	5	20.5	32	2.5	8	10	11.5	2	16.5	4.6	3	8	5	3	·	·	1	·	8	12	19	26	·
II	2.8	2.9	2.7	0.5	1.5	8.5	4	5	21	30	9.5	4	53.0	12.4	20	16	13	10	·	·	2	·	·	17	5	21	·
III	3.1	3.5	2.8	8	12.5	15	3.5	7.5	12.5	20.5	7.5	6	36.1	7.2	22	21	7	13	·	·	2	·	1	15	·	14	·
IV	2.6	3.2	2.4	6.5	2	18.5	14.5	4.5	12	21	6	5	43.7	12.4	12	11	6	·	·	·	4	·	·	15	·	·	·
V	2.5	3.3	1.7	4	6	8.5	12.5	9.5	14	13.5	12	13	46.6	13.4	13	7	5	·	·	3	1	·	4	5	·	·	11
VI	1.7	3.7	1.6	2.5	1	6	8	7	10.5	21	12	22	68.1	28.0	25	12	8	·	·	6	·	·	2	10	·	·	13
VII	2.0	3.5	1.5	1.5	2	1	1	1.5	13.5	31	20.5	21	82.4	33.8	12	13	7	·	·	3	1	·	2	9	·	·	14
VIII	1.7	3.4	1.2	10	1.5	1.5	1	3	4	16	36	20	86.2	42.3	25	10	7	·	·	3	6	·	1	9	·	·	15
IX	1.5	3.4	1.1	2	2.5	·	1	4	17.5	17.5	9.5	36	37.1	21.9	11	10	6	·	·	·	4	·	4	5	·	·	5
X	1.2	2.6	2.4	·	2	11	14.5	5.5	3	13	8	36	8.6	3.6	24	6	3	·	·	·	6	·	3	10	·	·	·
XI	2.9	3.8	2.8	2.5	4	4.5	12	4.5	11	27	13.5	11	12.7	3.8	24	9	4	2	·	·	5	·	2	20	3	15	·
XII	2.1	2.2	2.0	9	2	3	9	11	18	8.5	11.5	21	56.4	13.4	3	15	10	11	·	·	6	·	1	21	9	26	·
Rok	2.3	3.4	2.2	48	42	98	113	65.5	145	229	157.5	197	547.4	42.3	25.VIII	138	81	39	·	15	38	·	28	148	36	102	58

Kórnik $H_s = 67$ m

I	4.5	4.4	4.6	7	14	36	8	10	8	3.5	3.5	3	18.4	5.5	29	5	5	—	·	—	·	1	11	9	21	25	·
II	2.0	2.4	1.5	2	5	12	9	25	8	14	6	3	46.0	9.0	20	—	11	—	·	—	·	·	·	17	5	20	·
III	1.9	2.9	2.5	5.5	15	17	1.5	15.5	11	17	1.5	9	42.6	17.0	10	—	10	—	·	—	·	·	2	13	1	16	·
IV	1.2	2.1	1.0	7.5	2	24	7.5	5	10.5	15	5.5	13	38.6	7.8	23	15	11	·	·	—	1	·	3	12	·	·	·
V	1.4	2.2	1.3	4	3	28	20.5	10	2.5	8	8	9	37.3	13.5	18	9	9	·	·	—	·	·	13	2	·	·	11
VI	1.4	1.5	0.9	16.5	3	21.5	8.5	4	2	12	11.5	11	35.3	19.1	19	—	5	·	·	—	·	·	11	5	·	·	15
VII	1.3	1.4	1.1	12	7	4	2	6.5	4.5	25	16	16	24.7	6.0	12	10	8	·	·	—	1	·	8	11	·	·	12
VIII	0.9	1.2	0.5	24	21	3	6.5	1.5	·	4	11	22	50.6	16.0	12	10	10	·	·	—	3	·	7	5	·	·	16
IX	1.1	1.7	1.1	12	2	9	12.5	8.5	9	23	4	10	58.0	28.0	11	8	7	·	·	—	1	·	10	5	·	·	4
X	1.2	1.6	1.0	·	5	46	5	5	1	20	2	9	28.3	14.5	24	4	4	—	·	—	4	·	6	8	·	·	·
XI	1.5	1.4	1.2	4.5	6.5	26	5.5	1.5	13	16	7	10	27.8	9.5	7	9	5	—	·	—	1	·	5	16	·	17	·
XII	1.0	1.4	1.0	11.5	11.5	19.5	6.5	7.5	10.5	6	6	14	51.6	9.0	3	—	12	—	·	—	1	·	2	20	13	29	·
Rok	1.6	2.0	1.5	106.5	95	246	93	100	80	163.5	82	129	459.2	28.0	11.IX	—	97	—	·	—	12	1	78	123	40	107	58

Warszawa, Obserw. Astr. φ = 52°13' λ = 21°02'

MIESIĄC	CIŚNIENIE P			TEMPERATURA T										ŚREDNIA PRĘŻNOŚĆ PARY e_m			ŚREDNIA WILGOTNOŚĆ WZGLĘDNA U_m			ŚREDNIE ZACHMURZENIE N_m		
	P_m	Max	Min	Średnia I	Średnia II	Średnia III	Średnia Dzień	Max	Min	Max abs.	Data	Min abs.	Data	I	II	III	I	II	III	I	II	III
I	757.0	768.9	735.7	−7.7	−4.7	−7.0	−6.6	−3.8	−8.8	7.4	5	−18.8	31	–	–	–	–	–	–	5.6	5.0	4.8
II	743.0	755.1	725.1	−2.1	0.0	−0.7	−0.9	1.4	−3.5	7.4	5	−21.8	1	3.8	4.1	4.1	91	85	90	9.0	9.0	8.0
III	744.7	762.9	729.0	1.1	4.7	2.7	2.8	6.1	−0.1	13.5	23	−6.4	4	4.6	4.7	4.9	90	74	87	7.5	7.5	5.9
IV	748.8	759.0	738.8	6.3	10.9	8.5	8.6	12.1	5.1	19.0	15	0.0	1	5.8	5.9	6.1	81	62	73	7.9	7.5	7.4
V	753.0	761.7	746.5	15.8	22.8	17.0	18.2	24.0	11.0	31.5	22	5.6	31	9.1	8.8	9.7	67	43	66	–	–	–
VI	751.4	760.2	742.9	16.9	23.0	17.9	18.9	24.4	12.3	33.8	12	5.6	4	10.0	9.6	11.4	70	48	74	–	–	–
VII	748.5	757.5	741.3	17.0	22.0	18.4	19.0	24.3	14.0	34.0	22	8.8	12	11.2	10.7	11.8	78	56	76	–	–	–
VIII	749.4	753.3	741.1	16.8	23.2	18.5	19.2	24.6	15.0	29.7	13	12.2	18,28	12.5	12.6	13.1	87	61	83	–	–	–
IX	750.3	760.5	733.9	12.7	19.9	14.8	15.6	21.0	11.0	29.0	8	5.0	16	9.7	9.6	10.2	88	58	82	–	–	–
X	754.1	763.0	740.4	6.5	12.9	8.6	9.2	13.7	5.4	18.4	3	−0.5	16	6.8	7.4	7.5	93	67	89	6.9	5.1	5.6
XI	750.7	760.4	735.0	2.6	4.1	3.0	3.2	4.9	1.3	11.9	1	−5.7	18	5.3	5.3	5.3	94	85	91	8.7	9.0	8.9
XII	749.3	767.2	731.0	−2.2	−1.0	−1.8	−1.7	0.0	−3.7	6.2	2	−11.4	25	3.7	4.0	3.8	93	91	91	8.6	9.3	9.7
Rok	750.0	768.9	725.1	7.0	11.5	8.3	8.8	12.7	4.9	33.8	12.VI	−21.8	1.II	–	–	–	–	–	–	–	–	–

Warszawa, St. Pomp. Rz. φ = 52°13' λ = 21°03'

I	760.3	772.2	739.3	−7.6	−4.4	−6.8	−6.4	−3.5	−8.8	7.6	5	−19.3	31	2.7	2.8	2.7	86	73	83	5.9	5.5	4.4
II	746.6	758.8	728.0	−1.9	0.2	−0.6	−0.7	1.7	−3.5	8.6	5	−22.0	1	3.9	4.1	4.1	92	84	89	9.6	9.4	8.5
III	748.2	766.4	733.2	1.3	4.9	2.8	3.0	6.3	0.1	13.8	14	−6.4	4	4.7	4.9	4.9	91	74	86	7.8	8.3	6.5
IV	751.8	762.1	742.2	6.4	10.9	8.4	8.5	12.4	5.1	19.5	15	0.3	1	6.1	6.3	6.5	84	66	78	8.8	8.9	8.4
V	755.9	764.8	749.5	14.8	22.7	17.1	17.9	24.0	11.3	31.2	22	5.5	31	9.9	10.1	10.7	77	49	73	4.0	6.0	4.5
VI	754.3	763.1	746.2	16.3	22.8	18.0	18.8	24.2	12.5	34.0	12	6.1	3	10.4	10.1	11.2	76	51	72	5.5	6.0	5.4
VII	751.5	760.2	744.7	16.4	21.8	18.7	18.9	23.7	14.2	30.9	22	8.6	12	11.6	10.9	11.8	84	58	74	5.5	7.7	5.3
VIII	752.4	756.4	744.5	16.5	22.6	19.1	19.3	23.5	15.3	29.4	13	12.4	18	12.7	13.2	13.3	91	66	81	7.5	8.5	6.0
IX	753.4	763.4	737.5	12.4	19.7	15.0	15.5	20.8	11.2	28.5	8	5.1	16	9.9	10.2	10.3	91	62	81	5.4	6.9	3.6
X	757.1	765.9	743.9	6.4	12.6	8.7	9.1	13.5	5.6	17.7	26	−0.4	14	6.9	7.6	7.5	95	70	89	7.3	6.1	4.9
XI	753.8	763.4	738.9	2.9	4.3	3.1	3.3	5.2	1.4	11.8	1	−5.9	18	5.4	5.6	5.4	95	88	93	9.2	9.3	8.6
XII	752.5	770.3	734.7	−2.0	−0.7	−1.7	−1.5	0.3	−3.5	6.6	2	−11.4	25	3.8	3.9	3.8	94	88	91	8.5	9.2	9.6
Rok	753.2	772.2	728.0	6.8	11.4	8.5	8.8	12.7	5.1	34.0	12.VI	−22.0	1.II	7.3	7.5	7.7	88	69	82	7.1	7.6	6.3

Warszawa – Okęcie φ = 52°11' λ = 20°59'

I	758.0	769.8	737.0	−7.7	−4.8	−7.0	−6.6	−3.8	−8.9	7.4	5	−19.5	31	2.6	2.8	2.6	86	75	83	6.1	5.9	5.0
II	744.3	756.1	725.8	−2.2	−0.2	−0.8	−1.0	1.2	−3.6	8.0	5	−23.0	1	3.9	4.1	4.0	93	88	90	9.1	9.2	8.1
III	745.9	763.8	730.5	0.9	4.6	2.4	2.6	6.1	−0.2	14.1	23	−6.5	5	4.5	5.0	4.8	90	77	87	7.9	8.4	5.6
IV	749.6	759.2	739.7	5.9	10.5	8.0	8.1	11.9	4.8	18.9	15	0.1	1	6.0	6.4	6.6	86	68	82	8.3	8.6	7.7
V	753.8	762.7	747.5	14.9	21.6	16.2	17.2	23.2	10.0	29.3	22	2.8	31	9.6	9.9	10.1	75	52	73	3.9	5.8	4.9
VI	752.3	750.9	743.9	16.3	21.8	16.9	18.0	23.7	11.2	33.4	12	3.7	4	10.0	9.5	11.1	72	51	77	5.2	5.7	5.4
VII	749.4	758.3	742.1	16.4	21.4	17.8	18.4	23.8	13.1	29.7	22	7.6	12	11.3	10.8	11.6	82	59	77	5.7	7.9	5.6
VIII	750.2	754.2	742.0	16.5	22.2	18.3	18.8	23.8	14.3	29.2	13	11.0	18	12.3	12.3	12.7	88	63	81	7.3	8.1	5.3
IX	751.3	761.3	735.2	12.3	19.1	14.4	15.0	20.5	10.1	28.3	8	3.3	16	9.6	9.5	9.9	89	60	81	5.3	6.8	4.2
X	755.0	764.0	741.4	5.9	12.2	8.0	8.5	13.2	4.4	16.9	2,3,26	−1.8	16	6.7	7.5	7.2	95	71	90	7.2	6.4	4.1
XI	751.8	761.7	735.9	2.4	3.8	2.6	2.8	4.8	0.9	11.5	1	−5.6	18	5.3	5.5	5.3	95	89	93	8.9	9.1	8.2
XII	750.0	767.7	731.8	−2.4	−1.0	−1.9	−1.8	−0.2	−4.0	6.3	2	−11.9	26	3.8	4.0	3.8	95	92	94	8.3	9.3	9.3
Rok	751.0	769.8	725.8	6.6	10.9	7.9	8.3	12.4	4.3	33.4	12.VI	−23.0	1.II	7.1	7.3	7.5	87	70	84	6.9	7.6	6.1

Pętkowo φ = 52°13' λ = 17°16'

I	758.9	771.8	739.6	−6.8	−4.1	−5.5	−5.5	−2.8	−7.7	8.2	4	−16.7	27	2.8	3.0	2.9	87	80	86	5.4	5.7	5.3
II	745.9	759.5	729.9	−0.9	1.8	0.2	0.3	2.6	−2.8	9.9	28	−18.9	1	4.1	4.5	4.3	92	85	90	9.0	8.3	8.4
III	747.3	765.9	735.6	1.3	5.1	2.5	2.9	6.3	0.4	14.8	23	−3.9	11	4.6	4.9	4.7	91	74	84	8.0	6.8	6.5
IV	750.8	759.8	743.0	0.6	11.4	7.7	8.2	12.6	4.0	16.8	21	0.2	1,28	6.3	6.5	6.7	89	65	85	6.3	7.4	6.4
V	755.8	765.7	748.5	14.1	21.0	15.4	16.5	22.2	9.7	28.1	27	2.6	1	9.5	9.4	10.0	78	51	75	3.5	4.2	5.0
VI	754.0	761.2	744.7	16.2	21.7	16.7	17.8	23.2	11.3	31.7	11	4.7	3	10.6	10.2	10.8	77	53	77	4.7	5.5	4.6
VII	752.0	760.1	744.9	16.5	21.8	17.3	18.2	23.7	11.6	29.4	16	7.3	13	11.3	10.5	11.7	81	56	80	5.8	6.2	5.6
VIII	753.1	756.7	744.5	16.2	22.9	17.7	18.6	24.8	13.0	29.9	9	8.7	17,30,31	12.5	11.4	12.3	91	56	82	6.7	6.0	4.1
IX	752.9	762.8	740.0	11.7	19.2	13.6	14.5	20.1	9.3	28.9	8	4.9	22	9.4	9.5	9.8	92	58	84	5.5	6.1	4.3
X	756.0	767.1	738.8	7.0	13.2	9.0	9.6	13.9	5.6	18.7	3,27	0.8	16	7.3	8.3	7.9	96	75	92	6.4	5.9	4.9
XI	753.8	762.0	742.1	2.1	4.4	2.5	2.9	5.0	0.5	12.5	1	−4.9	22	5.3	5.7	5.4	97	89	96	8.5	7.9	7.2
XII	752.3	772.5	736.1	−2.2	−1.1	−2.6	−2.1	0.0	−4.7	6.5	2	−13.8	29	3.8	4.0	3.7	94	93	95	8.8	8.8	7.3
Rok	752.7	772.5	729.9	6.8	11.4	7.9	8.5	12.6	4.2	31.7	11.VI	−18.9	1.II	7.3	7.3	7.5	89	70	86	6.6	6.6	5.8

Warszawa, Obserw. Astr. H_s = 110 m H_b = 120,6 m

MIESIĄC	Średnia prędkość wiatru v_m I	II	III	Rozkład wiatru n_D N	NE	E	SE	S	SW	W	NW	C	Opad R Suma	Max	Data	Liczba dni (n) Opad R ≥0.1 mm	≥10 mm	•	▲	≡	≡	≡	≡	Temperatura T ≤ Max	≤ Min	≤ 25 Max
I	4.5	4.4	3.6	8	6	21	29	2	8	14	·	5	23.3	12.5	29	6	4	4	·	·	·	1	11	12	21	25	·
II	3.0	3.6	2.0	5	1	2	8	13	20	12	11	12	49.3	7.2	22	20	13	13	·	·	3	1	1	22	8	21	·
III	4.1	5.3	2.8	9	3	5	15	18	13	17	2	11	69.2	19.6	24	17	13	4	1	1	3	3	4	14	1	16	·
IV	3.2	4.7	3.5	8.5	·	1	35	16	9	6	7.5	7	41.5	12.1	16	15	10	·	1	·	·	·	1	17	·	·	·
V	2.1	3.7	1.5	9	7	3	8	12	11	7	6	30	15.5	5.0	6	7	6	·	·	2	·	·	—	—	·	·	12
VI	2.9	3.3	2.0	6	·	2	20	8	6	20	9	19	61.5	12.4	21	10	9	·	·	4	·	1	—	—	·	·	12
VII	1.6	3.0	1.5	11	·	·	·	·	8	37	8	29	52.9	26.0	8	14	7	·	·	4	·	·	—	—	·	·	13
VIII	1.2	2.0	0.7	21	5	1	1	1	2	16	9	37	74.9	27.4	16	12	7	·	·	3	·	·	—	—	·	·	15
IX	1.4	3.6	0.8	3	3	1	3	7	18	8	9	38	33.0	10.6	23	10	6	·	·	·	·	·	—	—	·	·	7
X	1.6	3.4	2.1	11.5	1.5	2	14.5	18	2.5	16	3	24	12.9	5.3	17	6	4	·	·	·	5	·	6	13	·	1	·
XI	2.8	2.9	2.6	8	1	3	18	14	10	23	4	9	73.7	14.5	7	17	14	9	·	·	3	·	1	25	1	15	·
XII	1.2	2.0	3.0	8	6.5	6.5	7	10	12	13	7	23	35.0	9.4	14	15	10	8	·	·	5	·	1	27	17	28	·
Rok	2.5	3.5	2.2	106	34	47.5	158.5	119	119.5	189	75.5	244	542.7	27.4	16.VIII	149	103	38	2	14	19	6	—	—	48	106	59

Warszawa – St. Pomp Rz. H_s = 85 m H_b = 88,3 m

I	5.9	8.2	6.7	5	6	27.5	20	4	11	7.5	6	6	10.7	3.5	29	7	4	4	·	·	6	6	10	11	21	24	·
II	3.4	5.2	4.3	1	5.5	6	8.5	13.5	14.5	21	8	6	35.6	4.5	20,22	13	12	12	·	·	18	1	1	24	8	20	·
III	5.3	6.9	5.0	3	6	14.5	17	11	17	16	4.5	4	73.7	24.4	24	19	11	4	2	1	16	4	1	16	1	13	·
IV	6.1	8.8	6.1	7.5	0.5	13	34	4.5	6	8	10.5	6	34.4	11.0	16	15	7	·	2	·	11	6	·	21	·	·	·
V	2.2	5.1	2.2	8	9	10	10.5	17	6	9	10.5	13	16.3	7.2	6	7	7	·	·	1	10	·	6	2	·	·	12
VI	3.4	5.3	2.9	5	6	10	17	9	8	16	17	2	63.5	13.0	21	10	8	·	·	3	8	·	7	10	·	·	13
VII	2.7	4.6	3.0	12	6	1.5	1	3.5	11	31.5	18.5	8	46.3	22.3	8	15	8	·	·	4	19	·	2	5	·	·	12
VIII	2.4	4.2	2.5	22	18.5	5	5.5	4	4	6.5	24.5	3	96.2	32.3	16	12	9	·	·	4	24	·	1	12	·	·	9
IX	2.1	4.0	2.0	6	5.5	4	9.5	12	16	16	7	14	33.2	11.3	29	10	5	·	·	·	23	·	7	6	·	·	5
X	2.9	4.7	3.0	8	5.5	3.5	20.5	12	6	10	9.5	18	13.8	5.4	17	10	4	·	1	·	24	1	6	13	·	2	·
XI	4.3	5.1	4.7	7.5	5	11	17	5.5	10.5	19	10.5	4	71.9	12.9	7	18	13	10	·	·	25	2	1	26	·	12	·
XII	2.7	3.4	2.7	9.5	8	10	8	7	9.5	12.5	13.5	15	31.9	8.3	12	16	9	12	·	·	23	·	1	26	17	26	·
Rok	3.6	5.5	3.8	94.5	81.5	116	168.5	103	119.5	173	140	99	527.5	32.3	16.VIII	157	97	42	5	13	207	20	43	172	47	97	51

Warszawa – Okęcie H_s = 106 m H_b = 106 m

I	6.2	6.8	6.3	2.5	4	28.5	25.5	3	11.5	7.5	8.5	2	14.3	4.2	30	11	5	8	·	·	2	1	9	14	21	25	·
II	4.1	4.5	3.8	1.5	3.5	4.5	12	10	19.5	20	10	3	34.9	9.2	20	19	10	13	·	·	8	·	1	23	8	21	·
III	5.1	5.9	4.3	3	5	14.5	19	10	14.5	16.5	8.5	2	70.6	21.5	24	16	11	6	·	1	8	2	·	15	1	16	·
IV	5.4	7.7	5.4	4.5	·	11	38.5	6.5	10	8	11.5	·	34.6	8.7	16	12	11	·	·	·	1	1	·	18	·	·	·
V	3.0	4.2	2.6	5.5	6	15.5	17.5	17	10	12	9.5	·	8.5	1.9	16	8	3	·	·	1	1	1	6	2	·	·	12
VI	3.6	4.7	2.8	4.5	1	8.5	26.5	7.5	6.5	13.5	19	3	61.7	15.0	16	10	9	·	1	4	·	·	6	12	·	·	11
VII	2.9	4.5	2.4	3.5	2	3	3.5	1	14.5	32.5	21	12	45.1	22.5	8	11	7	·	·	4	1	·	1	6	·	·	11
VIII	2.3	3.7	2.0	15.5	17.5	3.5	5	1	2.5	11	23	14	65.6	24.0	16	11	9	·	·	2	3	·	1	10	·	·	11
IX	2.4	4.4	1.9	3.5	4	6	13	8.5	24	11.5	8.5	11	24.9	10.4	29	9	4	·	·	·	4	·	6	4	·	·	5
X	3.3	4.8	2.9	6	5	10	27.5	9	5.5	12.5	6.5	11	15.7	7.7	17	9	3	·	·	·	6	·	5	10	·	3	·
XI	4.3	4.8	3.5	3.5	6	10.5	16	6	11.5	16.5	16	4	69.6	14.9	7	16	13	10	·	·	11	·	2	24	2	16	·
XII	3.1	3.1	3.2	6.5	3.5	9.5	30	6	6	9.5	11	11	38.8	7.9	12	15	11	9	·	·	8	·	1	24	17	28	·
Rok	3.8	4.9	3.4	60	57.5	125	234	85.5	136	171	153	73	484.3	24.0	16.VIII	147	96	46	1	12	53	5	38	162	49	109	50

Pętkowo H_s = 85 m H_b = 86,2 m

I	–	–	–	–	–	–	–	–	–	–	–	–	17.9	4.8	3	7	6	2	·	·	4	—	8	10	22	25	·
II	4.4	4.9	3.8	0.5	4	6	8	13	15	14	4.5	19	45.5	8.4	19	16	13	11	·	·	2	1	·	20	5	21	·
III	5.3	7.0	5.2	4	10	11.5	8	12	14	9.5	10	14	46.0	10.0	10	17	9	6	1	1	3	5	·	13	·	15	·
IV	4.1	6.4	3.3	4	·	9	21.5	7	11	8.5	3	26	26.5	7.5	11	14	9	·	1	3	3	3	3	11	·	·	·
V	2.4	4.5	1.7	2.5	5	11	14	13	6	4.5	8	29	58.8	14.3	19	11	10	·	·	6	·	1	8	4	·	·	7
VI	2.2	4.0	1.5	3	2	3.5	15	5.5	5.5	11	7.5	37	49.7	26.1	19	8	5	·	·	2	1	2	6	6	·	·	14
VII	2.8	4.7	2.1	2.5	2	·	·	1.5	23.5	21.5	2	40	16.3	3.3	12	10	7	·	·	3	2	2	5	6	·	·	13
VIII	1.3	2.5	0.4	6.5	2.5	3.5	·	2.5	4	7.5	8.5	58	40.4	15.7	22	10	7	·	·	6	4	·	3	5	·	·	11
IX	2.2	7.5	1.4	2.5	1.5	2	8	10.5	15.5	11.5	5.5	33	62.8	27.1	11	9	7	·	·	1	10	8	5	6	·	·	5
X	2.2	4.6	2.8	·	9.5	12.5	20	7.5	7.5	8	2	26	27.0	9.4	24	6	6	·	·	·	13	2	6	10	·	·	·
XI	4.0	4.5	2.7	3	6.5	7.5	9	4	13.5	22	2.5	22	35.2	10.3	7	13	9	6	·	·	11	5	2	16	1	18	·
XII	1.6	1.9	2.5	7	4.5	9.5	8	2.5	11	3.5	3	44	46.5	9.1	3	22	13	17	·	·	9	2	2	18	14	28	·
Rok	–	–	–	–	–	–	–	–	–	–	–	–	472.6	27.1	11.IX	143	101	42	2	22	62	—	48	125	42	107	50

Mory — φ = 52°13' — λ = 20°53' — 1937

MIESIĄC	CIŚNIENIE P			TEMPERATURA T										ŚREDNIA PRĘŻNOŚĆ PARY e_m			ŚREDNIA WILGOTNOŚĆ WZGLĘDNA U_m			ŚREDNIE ZACHMURZENIE N_m		
	P_m	Max	Min	Średnia I	Średnia II	Średnia III	Średnia Dzień	Max	Min	Max abs.	Data	Min abs.	Data	I	II	III	I	II	III	I	II	III
I	758.0	770.1	737.0	−7.6	−4.7	−6.8	−6.5	−3.7	−8.5	7.6	5	−18.2	31	–	–	–	–	–	–	5.8	5.5	4.8
II	744.6	756.1	725.7	−2.2	−0.5	−0.8	−1.1	1.2	−3.5	9.2	5	−20.7	1	3.9	4.3	4.2	95	93	95	9.4	9.4	9.1
III	745.9	763.8	731.0	0.9	4.2	2.4	2.5	5.9	0.0	13.7	14	−5.9	4	4.6	5.1	5.0	93	82	90	7.8	8.1	6.6
IV	749.7	759.7	739.7	5.8	10.2	8.0	8.0	11.7	4.7	18.6	15	0.3	1,2	6.0	6.1	6.3	87	66	79	7.9	8.5	7.5
V	–	–	–	15.1	21.8	15.9	17.2	23.2	10.4	29.3	22	3.8	30	9.3	8.4	9.3	72	44	68	2.8	5.2	4.4
VI	–	–	–	16.4	22.0	16.8	18.0	23.7	11.7	33.8	12	5.0	4	9.8	9.1	10.4	71	48	73	4.6	5.4	5.6
VII	749.7	758.3	742.5	16.5	21.7	17.3	18.2	23.9	12.7	29.9	22	7.2	12	11.3	10.0	11.2	81	54	77	5.8	7.1	5.5
VIII	750.5	754.2	742.5	16.5	22.4	17.5	18.5	23.9	14.2	29.3	13	10.9	18	12.5	12.4	12.6	89	63	84	6.7	7.8	4.5
IX	751.3	761.0	735.2	12.5	19.3	14.3	15.1	20.5	10.1	28.5	8	3.9	16	9.6	9.4	9.6	88	59	80	5.1	6.2	3.7
X	755.0	763.8	741.2	6.1	12.4	8.2	8.7	13.7	4.8	17.5	3	−0.8	16	6.7	7.1	7.1	93	67	87	7.0	6.2	5.0
XI	751.8	761.2	736.3	2.3	3.9	2.7	2.9	4.8	1.1	11.5	1	−5.8	18	5.3	5.5	5.3	96	89	94	8.8	9.1	8.7
XII	750.3	767.7	731.9	−2.3	−1.2	−2.0	−1.9	−0.1	−3.5	6.2	2	−10.6	25	–	–	–	–	–	–	8.8	9.0	9.3
Rok	–	–	–	6.7	11.0	7.8	8.3	12.4	4.5	33.8	12.VI	−20.7	1.II	–	–	–	–	–	–	6.7	7.3	6.2

Sinatęka — φ = 52°13' — λ = 21°55'

I	–	–	–	−8.9	−6.2	−7.9	−7.7	−5.4	−10.0	5.9	4,5	−21.0	31	–	–	–	–	–	–	–	–	–
II	–	–	–	−2.6	−0.7	−1.8	−1.7	0.2	−4.4	6.4	5	−22.5	1	–	–	–	–	–	–	8.2	7.1	7.5
III	–	–	–	0.6	4.2	1.9	2.2	5.5	−0.7	13.4	14	−7.6	4	–	–	–	–	–	–	6.7	5.4	5.1
IV	–	–	–	5.6	10.5	7.4	7.7	11.5	3.5	18.5	15	−1.5	1	–	–	–	–	–	–	5.6	6.4	6.8
V	–	–	–	15.3	22.4	16.0	17.4	23.6	9.6	31.1	22	3.2	31	–	–	–	–	–	–	–	–	–
VI	–	–	–	16.5	22.0	17.0	18.1	23.6	11.0	33.4	12	5.4	4	–	–	–	–	–	–	–	–	–
VII	–	–	–	16.5	21.6	17.1	18.1	22.9	12.7	30.4	22	8.6	13	–	–	–	–	–	–	–	–	–
VIII	–	–	–	16.6	22.9	17.8	18.8	24.1	14.1	28.7	13	9.1	28	–	–	–	–	–	–	–	–	–
IX	–	–	–	12.7	18.8	14.1	14.9	20.0	10.3	27.4	8	4.4	16	–	–	–	–	–	–	–	–	–
X	–	–	–	5.4	12.0	7.4	8.0	12.6	4.0	16.4	26	−3.5	16	–	–	–	–	–	–	–	–	–
XI	–	–	–	1.9	3.8	2.4	2.6	4.3	0.6	11.4	8	−7.0	18	–	–	–	–	–	–	8.1	8.7	7.9
XII	–	–	–	−2.8	−1.7	−2.8	−2.5	−0.7	−4.7	5.2	3	−11.4	25,28	–	–	–	–	–	–	9.0	8.6	9.0
Rok	–	–	–	6.4	10.8	7.4	8.0	11.8	3.8	33.4	12.VI	−22.5	1.II	–	–	–	–	–	–	–	–	–

Uwaga. Temperaturę odczytywano często z dokładnością do 1°.

Niepokalanów — φ = 52°12' — λ = 20°26'

I	759.5	771.5	738.4	−7.4	−4.5	−6.7	−6.3	−3.3	−8.9	7.7	4	−18.8	25	–	–	–	–	–	–	5.5	5.4	3.6
II	745.7	757.3	726.8	−1.9	0.2	−0.3	−0.6	1.5	−3.4	7.2	5	−21.7	1	–	–	–	–	–	–	8.5	9.3	8.5
III	747.3	765.4	732.6	1.0	4.6	2.2	2.5	6.2	−0.2	14.6	14	−6.1	4	–	–	–	–	–	–	7.2	7.3	5.2
IV	751.0	761.0	741.2	5.9	10.8	7.8	8.1	12.1	4.6	19.6	15	−0.5	2	–	–	–	–	–	–	7.7	8.4	7.2
V	755.4	764.1	749.0	14.7	21.9	15.6	17.0	23.2	10.1	29.6	27	3.0	30	–	–	–	–	–	–	3.0	3.7	3.1
VI	753.9	762.6	745.0	16.2	22.0	16.6	17.8	23.6	11.1	33.9	12	4.6	4	–	–	–	–	–	–	5.2	5.2	4.4
VII	751.1	759.7	743.8	16.3	22.0	17.5	18.3	24.1	12.7	29.5	22	6.9	12	–	–	–	–	–	–	5.8	6.8	5.8
VIII	752.0	755.6	743.6	16.3	22.7	18.2	18.8	24.0	14.0	28.9	13	10.1	18	–	–	–	–	–	–	7.1	7.5	5.5
IX	752.7	762.6	737.6	12.2	19.7	14.5	15.2	20.8	10.4	28.7	4,8	6.1	16	–	–	–	–	–	–	5.1	5.9	3.9
X	756.4	765.5	742.1	5.9	12.8	8.2	8.8	13.8	4.7	17.9	3	−2.2	16	–	–	–	–	–	–	7.0	5.9	4.0
XI	753.3	762.5	737.9	2.4	4.4	2.6	3.0	4.9	1.0	11.8	1	−0.6	19	–	–	–	–	–	–	8.7	8.6	7.0
XII	751.9	769.5	733.5	−2.2	−0.9	−1.7	−1.6	0.0	−3.5	6.8	2	−9.4	25	–	–	–	–	–	–	8.2	9.1	8.8
Rok	752.5	771.5	726.8	6.6	11.3	7.9	8.4	12.6	4.4	33.9	12.VI	−21.7	1.II	–	–	–	–	–	–	6.6	6.9	5.6

Siedlce — φ = 52°11' — λ = 22°18'

I	754.6	765.8	733.9	−8.7	−5.8	−7.7	−7.5	−5.0	−9.7	5.8	5	−21.4	31	–	–	–	–	–	–	–	–	–
II	741.1	754.1	721.8	−2.6	−0.6	−1.6	−1.6	0.4	−4.5	6.3	5	−22.4	1	–	–	–	–	–	–	–	–	–
III	743.0	759.9	726.3	0.9	4.4	2.0	2.3	5.4	−0.4	13.6	14	−8.0	4	–	–	–	–	–	–	–	–	–
IV	746.8	752.9	736.7	5.8	10.5	7.4	7.8	–	–	–	–	–	–	5.8	6.8	6.6	84	72	86	7.4	7.4	6.5
V	750.4	757.5	745.4	16.5	21.9	15.7	17.5	23.5	10.9	34.0	22	2.8	30,31	9.9	9.5	9.7	70	49	72	3.6	3.8	3.0
VI	749.0	757.7	741.1	17.5	22.5	16.9	18.4	24.4	11.0	34.0	12	6.3	3,4	10.6	10.2	10.6	71	52	73	4.7	3.9	5.4
VII	746.0	753.9	739.5	17.2	21.6	16.8	18.1	23.3	12.3	30.1	22	7.7	2	–	–	–	–	–	–	6.4	6.3	5.9
VIII	–	–	–	17.4	23.0	17.7	19.0	24.5	14.2	28.8	8,9	8.1	28	12.9	14.0	13.1	87	67	87	6.3	7.4	5.4
IX	–	–	–	13.3	19.2	13.8	15.0	20.3	10.1	27.5	8	5.4	27	9.9	11.0	10.0	87	68	85	4.7	5.2	3.2
X	–	–	–	5.9	12.6	7.7	8.5	12.9	3.7	17.0	26	−2.7	14	6.4	7.8	6.7	91	72	85	6.3	5.7	4.0
XI	–	–	–	–	–	–	–	–	–	–	–	–	–	–	–	–	–	–	–	–	–	–
XII	–	–	–	–	–	–	–	–	–	–	–	–	–	–	–	–	–	–	–	–	–	–
Rok	–	–	–	–	–	–	–	–	–	34.0	22.V,12.VI	−22.4	1.II	–	–	–	–	–	–	–	–	–

Mory

$H_s = 107\ m$ $H_b = 107{,}0\ ?\ m$

MIESIĄC	ŚREDNIA PRĘDKOŚĆ WIATRU v_m			ROZKŁAD WIATRU n_D									Opad R			LICZBA DNI (n)											
																Opad R		•	▲	≥0,5	≡	≤	◑	●	Temperatura T		
	I	II	III	N	NE	E	SE	S	SW	W	NW	C	Suma	Max	Data	≥0,1	≥1,0								Max <	Min <	Max ≥ 25°
I	4.2	5.2	4.7	3.5	3	51	3	2	9.5	12	2	7	10.8	3.1	3	6	5	2	·	–	·	2	10	11	20	25	·
II	2.5	3.0	2.4	3	3	5	13	10	23	21	2	4	30.9	5.2	23	16	11	10	·	–	5	·	1	26	8	21	·
III	4.8	5.6	3.5	4	3	21	11.5	4.5	23	11	3	12	46.6	8.8	10	17	10	4	·	–	5	4	3	16	1	13	·
IV	4.6	6.3	5.0	1.5	·	24.5	24	3	6.5	10	8.5	12	28.6	9.8	16	15	6	·	·	–	1	3	1	17	·	·	·
V	1.4	2.4	0.7	3	3	11.5	13.5	10.5	9	11	4.5	27	17.7	12.7	6	6	4	·	·	–	·	·	8	3	·	·	11
VI	2.4	3.8	1.5	2	0.5	11.5	19	4.5	5.5	29	2	16	70.1	26.7	16	10	8	·	1	–	·	2	8	10	·	·	12
VII	2.3	2.9	1.0	6.5	·	2	·	2	12	42	4.5	24	32.6	12.1	8	10	6	·	·	–	1	·	2	4	·	·	14
VIII	1.1	1.8	0.1	3	8	7.5	1.5	1	·	20	10	42	53.3	19.3	15	12	8	·	·	–	3	·	1	7	·	·	11
IX	1.8	3.4	2.0	1.5	3.5	15.5	7.5	2	2	33.5	4.5	20	21.6	7.6	12	10	5	·	·	–	3	1	9	5	·	·	5
X	2.2	2.8	1.7	1	6	17.5	26.5	3	8	21	2	8	9.8	3.3	17	7	4	·	·	–	13	·	4	12	·	2	·
XI	1.9	2.1	1.6	4.5	5	34.5	10.5	2.5	5.5	24.5	·	3	58.4	12.3	7	16	13	9	·	–	4	·	2	25	2	16	·
XII	1.9	1.8	2.5	3	6	20	5.5	1.5	6.5	33.5	4	13	30.9	7.6	12	15	10	9	·	–	·	1	·	27	18	27	·
Rok	2.6	3.4	2.2	36.5	41	221.5	135.5	46.5	110.5	268.5	47	188	411.3	26.7	16.VI	140	20	34	1	–	35	13	49	163	49	104	53

Sinołęka

$H_s = 155\ m$

I	–	–	–	–	–	–	–	–	–	–	–	–	–	–	–	–	–	–	–	–	·	–	–	–	23	28	·
II	–	–	–	–	–	–	–	–	–	–	–	–	–	–	–	–	–	–	–	–	2	–	5	18	10	22	·
III	–	–	–	–	–	–	–	–	–	–	–	–	–	–	–	–	–	–	–	–	3	–	7	11	1	22	·
IV	–	–	–	–	–	–	–	–	–	–	–	–	10.1	4.2	16	–	–	–	–	–	2	–	3	10	·	3	·
V	1.8	2.3	1.3	18	·	2.5	6	12.5	2.5	10.5	4	37	1.5	1.5	15	–	–	–	–	–	·	·	19	·	·	·	13
VI	1.4	2.9	1.2	0.5	1	11.5	4	9.5	13	21.5	·	29	81.4	55.0	20	–	–	–	–	–	1	·	11	3	·	·	13
VII	–	–	–	–	–	–	–	–	–	–	–	–	35.1	15.0	8	–	–	–	–	–	1	–	5	4	·	·	6
VIII	–	–	–	–	–	–	–	–	–	–	–	–	–	–	–	–	–	–	–	–	1	–	6	2	·	·	11
IX	–	–	–	–	–	–	–	–	–	–	–	–	20.7	12.3	23	–	–	–	–	–	9	–	14	4	·	·	5
X	1.5	3.9	1.7	7.5	1	7	8.5	16	5.5	7.5	2	38	6.4	2.1	17	–	–	–	–	–	10	·	9	8	·	2	·
XI	2.1	3.0	2.6	·	·	15	9.5	8.5	8.5	19	1.5	28	62.9	11.2	28	–	–	–	–	–	5	·	2	21	3	18	·
XII	1.8	2.4	2.2	10	2.5	11	5.5	4	7.5	10.5	3	39	23.5	7.3	17	–	–	–	–	–	4	·	2	26	18	27	·
Rok	–	–	–	–	–	–	–	–	–	–	–	–	–	–	–	–	–	–	–	–	38	–	–	–	55	122	48

Niepokalanów

$H_s = 93\ m$ $H_b = 96{,}7\ m$

I	5.1	7.7	6.2	5	22	18	11	3	17	6	7	4	21.1	9.1	29	6	6	4	·	–	1	2	11	8	20	25	·
II	3.1	5.3	3.5	3	3	8	13	9	22	7	7	12	40.6	7.1	22	16	11	11	·	–	6	1	·	21	8	19	·
III	4.7	5.6	3.8	5	9	15	17	1	19	11	4	12	84.7	17.3	21	14	10	6	·	–	6	2	4	13	1	16	·
IV	4.1	5.8	4.6	2	4	36	10	4	17	5	5	7	33.5	15.8	16	12	7	·	·	–	1	·	1	17	·	1	·
V	1.4	3.6	1.5	2	2	20	17	6	9	11	7	19	3.7	1.9	14	4	1	·	·	–	·	·	10	2	·	·	10
VI	2.7	3.0	1.6	1	4	12	21	1	20	8	9	14	76.9	25.6	16	10	8	·	·	–	·	·	7	5	·	·	12
VII	2.6	2.9	1.4	8	1	3	1	1	39.5	16.5	8	15	16.7	3.4	22	7	7	·	·	–	·	·	1	7	·	·	13
VIII	2.2	3.8	1.6	13	14	7	5	3	8	7	30	6	44.8	19.2	23	7	6	·	·	–	1	·	2	8	·	·	13
IX	2.5	4.0	2.1	6.5	5	6	7	8	38	5	6.5	8	45.8	15.8	12	10	9	·	·	–	·	·	7	5	·	·	6
X	2.7	4.5	2.3	3	11	17	17.5	5.5	12	13	3	11	11.7	5.2	25	4	3	·	·	–	1	·	6	8	·	2	·
XI	2.7	4.2	2.4	1	5	20	9	6	15	21	5	8	66.1	13.5	7	16	13	9	·	–	2	·	2	18	2	15	·
XII	2.3	2.9	2.5	5.5	6.5	18.5	13.5	7	8	22	10	2	28.5	7.4	12	15	11	8	·	–	3	·	1	23	17	26	·
Rok	3.0	4.4	2.8	55	86.5	180.5	142	54.5	224.5	132.5	101.5	118	434.1	25.6	16.VI	121	92	38	·	–	21	5	52	135	48	104	54

Siedlce

$H_s = 152\ m$ $H_b = 153{,}0\ ?\ m$

I	–	–	–	–	–	–	–	–	–	–	–	–	17.0	5.0	6	12	6	12	·	–	–	–	–	–	23	26	·
II	–	–	–	–	–	–	–	–	–	–	–	–	38.3	5.8	19	21	15	21	·	–	–	–	–	–	10	21	·
III	–	–	–	–	–	–	–	–	–	–	–	–	47.2	11.0	24	17	9	7	·	–	6	–	–	–	2	18	·
IV	–	–	–	–	–	–	–	–	–	–	–	–	11.4?	3.5	29	8	6	·	·	–	1	–	3	14	–	–	–
V	2.5	2.8	1.5	23	1	9	12	7	12	7	12	10	4.5	4.5	16	–	–	–	–	–	·	·	9	1	·	·	12
VI	3.2	4.3	1.7	10	2	5	20	7	3	13	22	8	–	–	–	–	–	–	–	–	·	1	10	8	·	·	14
VII	1.8	2.9	1.5	26	2	3	1	1	1	35	19	5	43.5	10.2	8	13	9	·	·	–	1	·	1	7	·	·	10
VIII	2.4	2.7	1.9	38	12	14	2	2	3	2	15	5	55.2?	21.5	26	12	10	·	–	–	3	·	·	12	·	·	12
IX	2.0	2.5	1.2	10.5	3.5	0.5	4	7	24.5	17.5	3.5	19	12.8?	–	–	–	–	–	–	–	3	·	11	7	·	·	5
X	1.9	2.6	1.6	14	1	5	17	9	3	20	2	22	10.0	3.2	27	5	4	·	·	–	2	·	8	8	·	2	·
XI	–	–	–	–	–	–	–	–	–	–	–	–	–	–	–	–	–	–	–	–	–	–	–	–	–	–	–
XII	–	–	–	–	–	–	–	–	–	–	–	–	–	–	–	–	–	–	–	–	–	–	–	–	–	–	–
Rok	–	–	–	–	–	–	–	–	–	–	–	–	–	–	–	–	–	–	–	–	–	–	–	–	–	–	–

Kościelec φ = 52°10' λ = 18°35' 1937

MIESIĄC	CIŚNIENIE P			TEMPERATURA T										ŚREDNIA PRĘŻNOŚĆ PARY e_m			ŚREDNIA WILGOTNOŚĆ WZGLĘDNA U_m			ŚREDNIE ZACHMURZENIE N_m		
	P_m	Max	Min	Średnia I	Średnia II	Średnia III	Średnia Dzień	Max	Min	Max abs.	Data	Min abs.	Data	I	II	III	I	II	III	I	II	III
I	–	–	–	−7.0	−3.9	−6.0	−5.7	−3.0	−8.2	8.1	4	−18.5	31	–	–	–	–	–	–	5.7	5.8	4.0
II	–	–	–	−1.3	1.2	0.2	0.1	2.1	−3.0	8.4	5	−20.4	1	3.9	4.4	4.2	87	86	88	9.1	8.8	9.2
III	–	–	–	1.4	4.9	2.6	2.9	6.3	0.1	14.8	23	−5.1	4	4.5	4.8	4.8	87	74	86	7.7	8.1	6.3
IV	–	–	–	5.9	11.0	7.6	8.0	12.3	4.3	18.9	15	0.2	1	6.2	6.3	6.4	89	65	82	8.2	9.1	7.3
V	–	–	–	14.5	21.4	15.3	16.6	22.9	9.6	30.4	27	2.2	1	9.3	9.2	10.0	75	49	76	3.1	4.3	4.7
VI	–	–	–	16.3	22.0	16.7	17.9	23.8	11.8	33.6	12	5.4	3	10.6	10.3	10.9	77	54	77	3.8	4.8	3.9
VII	–	–	–	16.4	21.8	17.8	18.4	23.8	12.6	28.9	16	6.8	13	11.2	11.1	11.4	80	58	75	5.1	6.1	5.1
VIII	–	–	–	16.1	22.5	17.5	18.4	24.0	13.6	29.3	13	10.3	17,30	12.3	12.6	12.1	90	64	81	5.9	6.3	4.6
IX	–	–	–	12.3	19.0	13.8	14.7	20.1	10.2	28.3	8	6.2	16	9.5	10.1	9.7	89	63	82	4.6	4.7	3.1
X	–	–	–	6.9	13.2	8.8	9.4	14.0	5.8	20.9	28	−0.3	14	6.9	8.7	7.4	92	77	87	6.2	5.5	4.5
XI	–	–	–	2.3	4.5	2.8	3.1	5.4	0.5	12.6	3	−4.6	22,23	5.1	5.5	5.2	92	86	91	7.6	7.8	7.7
XII	–	–	–	−2.3	−1.1	−2.3	−2.0	0.1	−5.0	6.2	2	−11.0	29	3.7	4.0	3.8	93	93	94	7.8	7.8	5.8
Rok	–	–	–	6.8	11.4	7.9	8.5	12.6	4.4	33.6	12.VI	−20.4	1.II	–	–	–	–	–	–	6.2	6.6	5.5

Rudka φ = 52°10' λ = 21°50'

I	–	–	–	−8.9	−6.1	−7.8	−7.6	−5.2	−10.1	6.0	4,5	−21.1	31	2.4	2.6	2.6	85	76	86	5.3	4.1	5.7
II	–	–	–	−2.5	−0.7	−1.7	−1.6	0.2	−4.3	6.5	5	−23.0	1	3.8	3.9	3.9	93	86	91	9.0	7.8	7.5
III	–	–	–	0.8	4.2	1.9	2.2	5.4	−0.5	12.9	14	−7.1	4	4.6	4.8	4.7	92	78	89	7.9	6.5	5.7
IV	–	–	–	5.5	10.2	7.3	7.6	11.3	3.9	18.5	15	−0.6	1	5.5	6.0	6.0	81	65	78	–	–	–
V	–	–	–	14.4	22.2	15.6	17.0	23.2	10.1	31.0	22	4.4	30	9.3	8.8	9.3	75	45	70	–	–	–
VI	–	–	–	16.1	21.7	16.6	17.8	23.2	11.3	33.0	12	4.5	4	–	–	–	–	–	–	–	–	–
VII	–	–	–	–	–	–	–	–	–	–	–	–	–	–	–	–	–	–	–	–	–	–
VIII	–	–	–	16.3	22.6	17.6	18.5	23.6	14.3	28.0	8,13	11.5	28	–	–	–	–	–	–	5.2	6.4	4.9
IX	–	–	–	12.2	18.4	14.0	14.6	19.6	10.6	26.8	8	5.6	30	9.5	9.7	9.6	90	64	81	4.8	5.0	3.4
X	–	–	–	5.8	11.8	7.8	8.3	12.5	4.4	16.5	26	−1.6	14	6.5	7.2	7.0	93	69	88	6.4	4.8	4.5
XI	–	–	–	1.9	3.9	2.4	2.6	4.4	0.8	11.0	8	−6.8	18	5.1	5.4	5.2	94	87	93	8.7	8.7	7.6
XII	–	–	–	−2.7	−1.6	−2.5	−2.3	−0.6	−4.5	5.5	3	−11.9	25	3.5	3.7	3.5	91	86	89	8.8	8.7	8.9
Rok	–	–	–	–	–	–	–	–	–	–	–	−23.0	1.II	–	–	–	–	–	–	–	–	–

Otwock φ = 52°06' λ = 21°17'

I	–	–	–	−9.4	−5.0	−7.3	−7.0	–	–	–	–	–	–	–	–	–	–	–	–	5.3	4.7	4.7
II	–	–	–	−2.2	0.2	−1.2	−1.1	1.3	−3.9	7.5	5	−20.8	1	–	–	–	–	–	–	8.7	8.9	7.8
III	–	–	–	1.3	5.4	2.2	2.8	6.7	−0.5	14.4	14	−6.4	4	–	–	–	–	–	–	7.4	7.8	4.4
IV	–	–	–	6.5	10.7	7.7	8.2	12.2	4.1	19.4	15	(−0.3)	23	–	–	–	–	–	–	7.1	7.2	6.9
V	–	–	–	–	–	–	–	–	–	–	–	–	–	–	–	–	–	–	–	–	–	–
VI	–	–	–	–	–	–	–	–	–	–	–	–	–	–	–	–	–	–	–	–	–	–
VII	–	–	–	–	–	–	–	–	–	–	–	–	–	–	–	–	–	–	–	–	–	–
VIII	–	–	–	–	–	–	–	–	–	–	–	–	–	–	–	–	–	–	–	–	–	–
IX	–	–	–	–	–	–	–	–	–	–	–	–	–	–	–	–	–	–	–	–	–	–
X	–	–	–	–	–	–	–	–	–	–	–	–	–	–	–	–	–	–	–	–	–	–
XI	–	–	–	–	–	–	–	–	–	–	–	–	–	–	–	–	–	–	–	–	–	–
XII	–	–	–	–	–	–	–	–	–	–	–	–	–	–	–	–	–	–	–	–	–	–
Rok	–	–	–	–	–	–	–	–	–	–	–	–	–	–	–	–	–	–	–	–	–	–

Siennica φ = 52°06' λ = 21°37'

I	–	–	–	−7.9	−5.6	−7.6	−7.2	–	–	–	–	–	–	–	–	–	–	–	–	–	–	–
II	–	–	–	−2.4	−0.5	−1.3	−1.4	–	–	–	–	–	–	–	–	–	–	–	–	–	–	–
III	–	–	–	1.2	4.7	2.4	2.7	–	–	–	–	–	–	–	–	–	–	–	–	–	–	–
IV	–	–	–	5.7	10.6	8.0	8.1	–	–	–	–	–	–	–	–	–	–	–	–	–	–	–
V	–	–	–	14.7	22.7	16.5	17.6	–	–	–	–	–	–	–	–	–	–	–	–	–	–	–
VI	–	–	–	16.5	21.9	17.7	18.4	–	–	–	–	–	–	–	–	–	–	–	–	4.2	5.1	4.8
VII	–	–	–	16.0	21.4	17.4	18.0	–	–	–	–	–	–	–	–	–	–	–	–	4.5	6.5	4.4
VIII	–	–	–	16.6	23.5	18.5	19.3	–	–	–	–	–	–	–	–	–	–	–	–	6.2	6.5	5.8
IX	–	–	–	12.5	19.0	14.7	15.2	–	–	–	–	–	–	–	–	–	–	–	–	5.0	4.8	4.3
X	–	–	–	6.3	12.5	8.3	8.8	–	–	–	–	–	–	–	–	–	–	–	–	7.2	4.5	5.9
XI	–	–	–	2.3	4.1	2.8	3.0	–	–	–	–	–	–	–	–	–	–	–	–	8.8	8.7	8.4
XII	–	–	–	−2.4	−1.5	−2.2	−2.1	–	–	–	–	–	–	–	–	–	–	–	–	9.0	8.7	9.0
Rok	–	–	–	6.6	11.1	7.9	8.4	–	–	–	–	–	–	–	–	–	–	–	–	–	–	–

Kościelec

$H_s = 100$ m

Miesiąc	Średnia prędkość wiatru v_m I	II	III	Rozkład wiatru n_D N	NE	E	SE	S	SW	W	NW	C	Opad R Suma	Max	Data	Liczba dni (n) Opad R ≥0.1	≥1.0	•	▲						Temperatura T Max<0°	Min<0°	Max≥25°
I	3.4	4.2	4.4		2	31	23	5	8	6	10	8	16.1	6.6	29	8	6	3	·	—	1	·	7	8	21	26	·
II	3.2	4.4	4.3	1	2	6	8	16.5	8.5	28	3	11	49.6	7.1	20	19	13	16	·	—	2	1	·	21	6	20	·
III	3.4	3.8	1.9	2.5	6.5	10.5	13	11.5	17	12	4	16	52.1	10.9	14	14	9	7	·	—	2	·	2	17	1	16	·
IV	1.9	2.8	1.2	6	·	15	23	6	11	13	1	15	25.5	7.1	25	13	10	·	·	—	4	·	·	16	·	·	·
V	1.1	1.8	0.8	4.5	·	10	7	13	3	13	7.5	35	26.6	7.3	17	6	5	·	·	—	·	·	9	3	·	·	9
VI	1.4	2.3	1.2	1	·	13	7.5	9.5	·	20	3	36	33.8	19.5	19	9	5	·	·	—	·	1	11	5	·	·	14
VII	1.6	2.7	1.2	0.5	·	0.5	1	5.5	20.5	20	5	40	40.3	10.9	6	10	8	·	1	—	1	·	3	5	·	·	12
VIII	0.4	1.4	0.2	5	1	2	1.5	3	2.5	12.5	5.5	60	158.2	46.7	22	15	11	·	·	—	6	·	·	3	·	·	11
IX	2.2	3.6	1.3	3.5	1	1.5	6	23.5	9.5	8.5	5.5	31	69.3	27.0	12	11	8	·	·	—	·	1	12	5	·	·	5
X	1.3	2.5	1.0	4.5	1.5	12.5	12	13.5	3	13	1	32	13.6	7.6	24	6	4	·	·	—	3	·	8	11	·	1	·
XI	3.9	4.2	1.4	1	3	12.5	2.5	17	4	26	2	22	59.4	22.1	7	14	12	6	1	—	3	·	2	17	·	16	·
XII	2.0	1.8	1.6	10	·	12	2	8	4	12	9	36	46.6	10.8	3	12	10	6	·	—	·	·	5	16	13	28	·
Rok	2.2	3.0	1.7	39.5	17	126.5	106.5	132	91	184	56.5	342	590.9	46.7	22.VIII	137	101	38	2	—	22	3	59	127	41	107	51

Rudka

$H_s = 170$ m

I	3.8	4.6	4.5	4	18	29	4	8	3	5	5	17	27.5	6.4	7	13	9	11	·	—	3	·	10	8	23	27	·
II	2.1	2.2	1.8	2	3	6	7	4	18	15	5	24	40.1	7.0	20	22	12	16	·	—	6	·	2	18	11	22	·
III	2.7	3.3	2.5	1	1	20	16	2	6	19	5	23	49.2	14.2	24	17	11	6	·	—	3	·	4	13	1	20	·
IV	3.2	4.6	2.6	·	2	12	33	2	5	13	2	21	13.4	5.3	16	11	4	·	·	—	3	·	—	—	·	1	·
V	1.7	3.0	1.0	4	10	19	6	2	4	6	12	30	4.3	2.3	15	4	2	·	·	—	1	·	—	—	·	·	11
VI	1.4	1.9	0.8	·	·	22	2	18	4	10	1	33	67.1	17.1	20	12	9	·	·	—	·	·	—	—	·	·	12
VII	—	—	—	—	—	—	—	—	—	—	—	—	45.6	—	—	—	—	·	·	—	—	—	—	—	·	·	—
VIII	1.7	2.5	1.1	14	19	1	1	2	2	3	19	32	71.2	36.8	29	18	9	·	·	—	3	·	2	3	·	·	9
IX	1.6	2.4	1.2	·	10	·	12	4	20	3	18	23	22.1	7.0	23	9	5	·	·	—	14	·	12	7	·	·	4
X	1.8	3.5	1.7	9	7	4	29	2	6	3	9	24	12.9	3.7	9	10	4	·	·	—	11	·	8	7	·	2	·
XI	2.1	2.5	2.1	4	8	9	15	4	9	3	13	24	57.7	10.3	11	20	12	12	·	—	9	·	2	18	3	17	·
XII	1.3	1.3	1.7	6	7	6	6	3	1	6	16	42	33.0	5.8	12	18	11	12	·	—	8	·	2	25	18	28	·
Rok	—	—	—	—	—	—	—	—	—	—	—	—	444.1	—	—	—	—	57	·	—	—	—	—	—	56	117	—

Otwock

$H_s = 97$ m

I	—	—	—	—	—	—	—	—	—	—	—	—	15.1	4.6	29	7	4	5	·	·	1	—	11	10	—	—	·
II	—	—	—	—	—	—	—	—	—	—	—	—	39.8	5.5	20	17	12	11	·	·	5	—	1	21	10	21	·
III	—	—	—	—	—	—	—	—	—	—	—	—	58.9	18.5	24	15	11	5	·	·	5	—	1	14	1	18	·
IV	—	—	—	—	—	—	—	—	—	—	—	—	51.4	17.1	24	13	10	·	·	·	2	—	1	16	·	3	·
V	—	—	—	—	—	—	—	—	—	—	—	—	—	—	—	—	—	—	—	—	—	—	—	—	—	—	—
VI	—	—	—	—	—	—	—	—	—	—	—	—	—	—	—	—	—	—	—	—	—	—	—	—	—	—	—
VII	—	—	—	—	—	—	—	—	—	—	—	—	55.0	15.7	8	16	10	—	—	—	—	—	—	—	—	—	—
VIII	—	—	—	—	—	—	—	—	—	—	—	—	45.2	19.3	16	13	5	—	—	—	—	—	—	—	—	—	—
IX	—	—	—	—	—	—	—	—	—	—	—	—	—	—	—	—	—	—	—	—	—	—	—	—	—	—	—
X	—	—	—	—	—	—	—	—	—	—	—	—	—	—	—	—	—	—	—	—	—	—	—	—	—	—	—
XI	—	—	—	—	—	—	—	—	—	—	—	—	71.8	12.7	12	18	14	—	—	—	—	—	—	—	—	—	—
XII	—	—	—	—	—	—	—	—	—	—	—	—	32.9	5.5	12	16	10	—	—	—	—	—	—	—	—	—	—
Rok	—	—	—	—	—	—	—	—	—	—	—	—	—	—	—	—	—	—	—	—	—	—	—	—	—	—	—

Siennica

$H_s = 160$ m

I	—	—	—	—	—	—	—	—	—	—	—	—	—	—	—	—	—	—	—	—	—	—	—	—	—	—	—
II	—	—	—	—	—	—	—	—	—	—	—	—	69.0	7.3	3	17	17	10	·	—	—	—	—	—	—	—	—
III	—	—	—	—	—	—	—	—	—	—	—	—	59.9	9.5	10	15	13	4	·	—	—	—	—	—	—	—	—
IV	—	—	—	—	—	—	—	—	—	—	—	—	28.3	6.2	16	9	8	·	·	—	—	—	—	—	—	—	—
V	0.8	1.3	0.9	6.5	4	8.5	8	5.5	2	5	4.5	49	9.8	6.5	7	4	2	·	·	—	—	·	11	3	—	—	—
VI	1.5	1.9	1.3	7.5	1.5	2	19	3	6	15.5	14.5	21	74.2	16.0	20	11	10	·	1	—	—	·	9	10	—	—	—
VII	1.6	3.4	0.7	4	2	1	4.5	2	16.5	23.5	20.5	19	51.7	17.8	8	15	8	·	·	—	—	1	3	3	—	—	—
VIII	1.3	1.5	0.8	17.5	22	1	·	3	5	6	15.5	23	—	—	—	—	—	—	—	—	—	·	3	7	—	—	—
IX	1.3	2.7	1.6	8	1	8	16	6	18.5	3.5	7	22	19.2	6.0	23	8	7	·	·	—	—	·	9	7	—	—	—
X	1.0	2.2	1.2	5.5	6.5	9	14.5	10.5	2.5	2	4.5	38	20.2	4.7	9	6	5	·	·	—	—	·	6	11	—	—	—
XI	1.3	1.7	1.2	6	7	9	11	4	3	8	8	34	—	—	—	—	—	—	—	—	—	·	1	22	—	—	—
XII	0.9	1.2	1.5	7	3	3	13.5	2	6	16.5	6	36	—	—	—	—	—	—	—	—	—	·	2	26	—	—	—
Rok	—	—	—	—	—	—	—	—	—	—	—	—	—	—	—	—	—	—	—	—	—	—	—	—	—	—	—

Błonie-Topola

$\varphi = 52°05'$ $\lambda = 19°07'$

Miesiąc	Ciśnienie P: P_m	Max	Min	Temperatura T: Średnia I	II	III	Dies	Max	Min	Max abs.	Data	Min abs.	Data	Średnia prężność pary e_m: I	II	III	Średnia wilgotność względna U_m: I	II	III	Średnie zachmurzenie N_m: I	II	III
I	756.9	769.2	736.9	−7.1	−4.3	−6.2	−6.0	−3.2	−8.1	7.8	4	−19.1	31	2.7	3.2	2.9	82	82	83	6.1	6.4	5.0
II	743.8	755.6	727.5	−1.4	0.8	0.0	−0.2	1.9	−3.2	8.5	28	−19.8	1	3.9	4.5	4.3	90	91	91	9.4	9.2	9.0
III	745.1	763.2	732.1	1.3	4.6	2.7	2.8	6.3	0.2	15.1	23	−5.1	4	4.6	5.7	5.1	90	87	91	7.8	7.4	6.9
IV	748.6	758.1	739.9	5.8	10.7	7.5	7.9	12.3	4.0	19.2	15	−0.1	1	–	–	–	–	–	–	7.2	8.6	6.5
V	753.2	762.4	746.4	15.1	21.2	15.4	16.8	22.7	9.8	29.8	27	2.6	1	–	–	–	–	–	–	3.5	5.4	5.0
VI	751.7	759.5	742.5	16.4	21.9	16.5	17.8	23.2	11.4	34.3	12	3.9	3	10.9	12.1	11.3	78	63	81	4.1	5.4	5.8
VII	749.4	757.2	742.4	16.6	22.3	17.2	18.3	24.0	12.3	28.5	21	6.9	12,13	11.5	12.6	11.9	82	64	81	4.8	6.3	4.4
VIII	750.7	754.1	742.7	16.6	22.3	18.2	18.8	24.1	13.6	28.8	13	9.9	17	13.1	13.7	13.0	94	70	84	5.6	6.1	5.5
IX	751.1	761.0	735.7	12.3	18.8	13.7	14.6	20.3	9.8	28.4	8	4.8	22	9.9	11.1	10.3	92	68	88	5.3	6.1	3.7
X	754.6	764.6	738.8	6.7	13.2	8.4	9.2	14.2	5.1	21.2	28	0.4	14	6.9	8.0	7.5	93	71	90	6.4	6.2	5.3
XI	751.7	760.0	738.0	2.1	4.3	2.4	2.8	5.2	0.6	12.3	1	−4.0	18,22	5.1	5.7	5.2	93	90	93	8.9	8.2	7.1
XII	750.3	768.4	732.8	−2.4	−1.1	−2.0	−1.9	−0.1	−4.0	6.2	2	−9.7	24	3.6	4.0	3.7	90	91	92	8.5	8.8	8.5
Rok	750.6	769.2	727.5	6.8	11.2	7.8	8.4	12.6	4.3	34.3	12.VI	−19.8	1.II	–	–	–	–	–	–	6.5	7.0	6.1

Głosków

$\varphi = 52°02'$ $\lambda = 20°58'$

I	–	–	–	−7.8	−4.7	−7.2	−6.7	–	–	–	–	–	–	–	–	–	–	–	–	4.9	4.7	4.3
II	–	–	–	−1.8	0.0	−0.9	−0.9	–	–	–	–	–	–	–	–	–	–	–	–	8.3	8.9	8.7
III	–	–	–	1.6	4.8	2.3	2.8	–	–	–	–	–	–	–	–	–	–	–	–	7.0	7.6	4.8
IV	–	–	–	6.5	10.3	7.7	8.0	–	–	–	–	–	–	–	–	–	–	–	–	7.3	8.0	7.4
V	–	–	–	15.0	21.9	16.0	17.2	–	–	–	–	–	–	–	–	–	–	–	–	3.3	5.0	4.2
VI	–	–	–	16.5	22.0	16.7	18.0	23.8	11.2	32.5	12	3.7	4	–	–	–	–	–	–	4.0	4.8	4.7
VII	–	–	–	16.5	21.8	17.0	18.1	23.6	12.6	29.7	22	7.4	12	–	–	–	–	–	–	5.2	6.9	5.2
VIII	–	–	–	16.6	22.6	17.7	18.6	24.1	13.7	29.4	13	10.4	18	–	–	–	–	–	–	6.4	7.7	5.7
IX	–	–	–	12.5	19.2	13.9	14.9	20.4	9.9	28.2	8	5.1	16	–	–	–	–	–	–	5.0	5.8	4.1
X	–	–	–	6.2	11.9	8.0	8.5	13.1	4.2	17.2	3	−1.0	16	–	–	–	–	–	–	6.8	5.8	4.9
XI	–	–	–	2.4	4.0	2.7	3.0	4.9	0.8	11.3	1	−6.2	18	–	–	–	–	–	–	8.6	8.9	7.9
XII	–	–	–	−2.4	−1.0	−1.9	−1.8	0.0	−3.7	6.1	2	−11.1	25	–	–	–	–	–	–	8.0	9.2	9.1
Rok	–	–	–	6.8	11.1	7.7	8.3	–	–	–	–	–	–	–	–	–	–	–	–	6.2	6.9	5.9

Skierniewice

$\varphi = 51°58'$ $\lambda = 20°10'$

I	755.6	767.8	735.5	−7.7	−4.3	−6.8	−6.4	−3.5	−8.9	7.5	4	−18.2	31	2.7	3.0	2.8	87	81	86	5.3	5.9	5.1
II	742.3	753.3	725.7	−1.7	0.6	−0.2	−0.4	1.7	−3.1	7.5	28	−21.5	1	4.0	4.5	4.4	94	90	95	9.6	9.1	8.8
III	743.7	761.3	730.0	1.3	4.7	2.3	2.6	6.3	0.3	14.3	23	−7.9	26	4.7	5.1	4.9	92	80	88	6.9	7.4	5.7
IV	747.4	756.6	738.2	6.3	10.4	7.5	7.9	11.9	4.3	20.2	15	0.1	1	6.5	7.0	6.8	91	74	87	6.8	8.8	5.7
V	752.0	760.5	745.4	15.0	22.1	15.6	17.1	23.5	10.0	30.8	27	3.0	1	9.8	9.5	10.1	76	48	76	3.3	4.6	4.2
VI	750.4	758.5	741.9	16.6	22.3	16.8	18.1	24.0	11.7	34.6	12	4.6	4	10.8	10.8	11.5	76	55	81	4.6	5.1	4.4
VII	747.9	756.1	740.6	17.1	22.3	17.5	18.6	24.3	12.9	29.1	21	6.6	12	12.0	11.1	11.7	83	56	79	5.9	7.6	5.3
VIII	749.1	752.7	740.9	16.8	22.5	17.7	18.7	24.1	13.9	30.0	13	9.7	18	12.9	13.6	13.3	90	68	88	7.0	7.8	6.3
IX	749.8	759.7	734.2	13.1	19.5	14.1	15.2	20.7	10.1	29.5	8	5.7	16	10.3	11.7	10.9	92	71	90	5.1	6.0	3.7
X	753.4	762.7	738.6	6.4	13.0	8.1	8.9	13.9	4.3	19.6	27	−1.4	16	6.9	8.6	7.5	94	77	93	6.0	6.0	3.5
XI	750.2	759.0	735.7	2.3	4.1	2.5	2.8	4.8	0.6	12.2	1	−9.8	19	5.4	5.6	5.4	97	89	96	8.9	8.6	7.8
XII	748.7	766.4	730.7	−2.6	−1.0	−2.0	−1.9	−0.1	−3.8	6.0	2	−9.6	25	3.7	4.1	3.9	95	93	96	7.4	9.2	8.6
Rok	749.2	767.8	725.7	6.9	11.4	7.8	8.5	12.6	4.4	34.6	12.VI	−21.5	1.II	7.5	7.9	7.8	89	74	88	6.4	7.2	5.8

Zbiersk

$\varphi = 51°57'$ $\lambda = 18°08'$

I	–	–	–	−7.0	−3.5	−5.4	−5.3	−2.6	−7.9	7.8	4	−17.2	31	–	–	–	–	–	–	5.6	5.8	4.1
II	–	–	–	−1.1	1.7	0.3	0.3	2.7	−2.3	10.0	28	−19.6	1	–	–	–	–	–	–	8.8	8.6	7.8
III	–	–	–	1.7	5.7	3.2	3.4	7.2	0.6	16.2	23	−4.2	4	–	–	–	–	–	–	7.7	7.5	6.1
IV	–	–	–	6.8	11.7	7.7	8.5	13.0	4.4	18.0	21	0.0	1	–	–	–	–	–	–	7.1	8.5	6.4
V	–	–	–	15.3	21.9	15.7	17.2	23.3	10.5	32.0	27	2.5	1	–	–	–	–	–	–	3.8	4.9	4.4
VI	–	–	–	16.8	22.7	17.0	18.4	24.0	12.5	34.2	12	5.1	3	–	–	–	–	–	–	4.9	5.6	4.8
VII	–	–	–	17.2	22.9	17.7	18.9	24.7	12.8	30.6	21	5.5	13	–	–	–	–	–	–	5.8	7.9	5.8
VIII	–	–	–	16.5	23.1	18.2	19.0	24.4	13.7	29.6	13,14	9.6	30	–	–	–	–	–	–	6.9	7.4	5.8
IX	–	–	–	12.5	19.5	14.6	15.3	20.8	10.6	30.2	8	6.5	22	–	–	–	–	–	–	5.8	5.8	3.6
X	–	–	–	7.6	13.3	9.7	10.1	14.0	6.7	20.0	28	2.3	31	–	–	–	–	–	–	6.5	6.4	4.9
XI	–	–	–	2.4	4.6	3.0	3.2	5.4	1.0	14.0	1	−4.2	22	–	–	–	–	–	–	9.0	8.3	8.0
XII	–	–	–	−2.2	−0.8	−1.7	−1.6	0.3	−3.9	6.3	2	−12.8	29	–	–	–	–	–	–	9.3	8.4	7.7
Rok	–	–	–	7.2	11.9	8.3	8.9	13.1	4.9	34.2	12.VI	−19.6	1.II	–	–	–	–	–	–	6.8	7.2	5.8

Błonie – Topola

$H_s = 109$ m $H_b = 109{,}2$ m

MIESIĄC	Średnia prędkość wiatru v_m I	II	III	Rozkład wiatru n_D N	NE	E	SE	S	SW	W	NW	C	Opad R Suma	Max	Data	Liczba dni (n) Opad R ≥0.1	≥10	▲	▲	▲	▲	▲	▲	Temperatura T Max<0	Min<0	Max≥25
I	8.8	9.1	8.9	5.5	4.5	26.5	22	·	13.5	12	7	2	9.6	3.2	29	7	5	4	·	·	·	10	7	11	19	25	·
II	4.4	6.6	4.4	3	3.5	6	5	5.5	21	20	10	10	29.5	4.7	19	19	9	11	·	·	3	2	·	22	7	20	·
III	6.0	7.3	4.2	3	8.5	17.5	9	5	13	17.5	8.5	11	51.5	12.0	1	16	11	6	·	·	3	1	·	14	1	12	·
IV	5.1	6.3	4.0	8	1.5	18	25	5	4.5	13	8	7	41.6	16.0	16	12	7	·	·	2	·	·	·	12	·	1	·
V	3.2	4.0	1.9	4.5	10	18	4.5	10	9.5	5.5	9	22	61.6	25.0	19	7	6	·	1	4	1	·	6	1	·	·	9
VI	3.1	4.2	2.2	9.5	2	20	7	4	4.5	15.5	13.5	14	93.3	42.9	8	13	9	·	2	4	·	·	6	7	·	·	13
VII	3.6	6.8	1.6	12	7.5	1.5	0.5	1	8.5	24	19	19	43.5	19.5	12	10	6	·	·	5	·	·	2	2	·	·	12
VIII	2.4	4.8	1.5	18	11.5	7	1.5	1	2	5.5	17.5	29	103.0	52.4	15	12	10	·	·	3	9	·	2	6	·	·	12
IX	3.4	5.2	1.8	6.5	2	3	5	10	23	16	12.5	12	45.0	17.0	12	11	8	·	·	1	7	·	5	6	·	·	5
X	3.3	5.2	2.4	0.5	14	18.5	15.5	9	6	15	6.5	8	14.8	6.5	25	6	4	·	·	·	5	·	5	11	·	·	·
XI	4.7	5.7	3.3	5	8.5	16	2.5	3.5	12	28.5	11	3	41.8	14.3	7	17	10	7	·	·	2	·	2	18	1	17	·
XII	3.6	4.0	4.1	6	11.5	23	4.5	3.5	15	12.5	15	2	39.7	7.4	14	8	9	7	·	·	4	1	1	20	15	28	·
Rok	4.3	5.8	3.4	81.5	85	175	102	57.5	132.5	185	137.5	139	576.0	52.4	15.VIII	143	94	35	3	19	34	14	36	130	43	103	51

Głosków

$H_s = 115$ m

I	5.5	6.6	6.5	10	1	21.5	16	21.5	2.5	15	0.5	5	9.6	4.0	7	4	3	3	·	·	3	·	11	9	—	—	—
II	3.6	4.3	3.9	7.5	1.5	7.5	3.5	22	7.5	26	1.5	7	26.5	5.0	19	17	9	12	·	·	8	·	1	20	—	—	—
III	4.6	5.8	4.1	9.5	2	12	11	22.5	5.5	24	1.5	5	59.2	17.8	24	15	11	8	2	1	4	·	2	11	—	—	—
IV	5.5	6.4	5.7	7.5	·	19.5	17	23.5	1	11	6.5	4	36.0	10.4	16	10	7	·	·	·	·	·	1	16	—	—	—
V	2.4	3.8	1.6	11.5	1.5	11.5	3.5	25	1	15.5	3.5	20	9.6	6.9	6	4	3	·	·	·	·	·	4	1	—	—	—
VI	3.1	4.3	2.0	4.5	·	14	10.5	16	2	28	6	9	71.0	19.0	16	10	7	·	·	·	·	·	7	5	·	·	13
VII	2.4	3.7	1.2	13	0.5	2	·	7.5	2.5	43.5	6	18	26.7	10.0	8	8	6	·	·	3	2	·	1	2	·	·	11
VIII	1.9	3.4	1.5	37	2	4	1.5	5.5	0.5	16.5	11	15	74.5	37.2	16	10	8	·	·	7	8	·	·	7	·	·	11
IX	2.1	3.7	1.6	7.5	2	3	4.5	32.5	6.5	13	3	18	19.9	6.7	29	9	6	·	·	1	8	·	7	5	·	·	5
X	2.2	3.5	1.5	10.5	1	18	4	10	0.5	23.5	1.5	24	28.4	—	—	—	—	1	·	·	6	·	4	8	·	3	·
XI	3.3	4.5	2.9	8.5	0.5	18.5	3.5	15.5	1	30	4.5	8	53.8	12.0	12	18	12	9	·	·	10	·	2	20	2	17	·
XII	2.5	2.7	3.0	17.5	1	11.5	4	21	1.5	18.5	2	16	19.0	7.5	12	9	5	5	·	·	2	·	1	23	17	27	·
Rok	3.3	4.4	3.0	144.5	13[illegible]	143	79	222.5	32	264.5	47.5	149	434.2	37.2	16.VIII	—	—	38	2	12	51	·	41	127	—	—	—

Skierniewice

$H_s = 129$ m $H_b = 129{,}5$ m

I	5.5	6.8	5.6	2	10	28.5	17	2.5	15	5.5	9.5	3	8.4	4.5	7	6	2	3	·	·	1	·	10	11	21	25	·
II	3.3	4.1	3.8	2.5	4	2.5	13	10	30	14	5	3	16.6	3.6	19	14	6	9	·	·	6	·	1	25	8	21	·
III	4.5	5.4	3.5	3	7	15	14.5	4.5	22.5	13	3.5	10	—	—	—	—	—	—	—	·	4	1	2	12	1	17	·
IV	4.3	5.4	3.8	1	0.5	31.5	18.5	1.5	7.5	6.5	11	12	31.5	9.8	21	9	7	·	·	1	·	1	·	11	·	·	·
V	2.5	3.5	1.6	2	6	11	14	9	8.5	7.5	13	22	7.3	1.8	31	6	4	·	·	3	·	·	8	3	·	·	12
VI	3.6	4.1	1.1	2	2	18.5	16	1.5	6	16	10	18	84.9	39.6	16	9	6	·	2	3	·	·	10	7	·	·	13
VII	2.7	3.5	1.2	4.5	2.5	1	2	3	16	36.5	8.5	19	10.7	4.6	25	6	4	·	·	5	·	·	1	6	·	·	15
VIII	2.1	2.6	1.0	8.5	3.5	2.5	5	2	5	11	25.5	24	65.9	18.6	16	11	7	·	·	2	1	·	·	13	·	·	13
IX	3.0	4.0	1.8	4.5	5.5	1.5	14	8	28	11.5	6	11	29.4	11.8	12	9	7	·	·	·	·	·	7	7	·	·	6
X	2.9	3.8	2.9	1.5	9.5	7.5	35	2.5	7.5	16	2.5	11	8.7	3.6	9	6	2	·	·	·	2	·	11	9	·	2	·
XI	3.6	3.6	3.1	1	6	17.5	11.5	5.5	14.5	23.5	8.5	2	34.6	7.5	12	14	8	7	·	·	5	·	1	20	2	16	·
XII	2.5	2.4	2.3	4.5	6	10.5	13.5	3.5	14	15	13	13	34.1	6.8	14	13	9	7	·	·	4	·	1	20	16	27	·
Rok	3.4	4.1	2.6	37	68.5	147.5	174	53.5	174.5	176	116	148	—	39.6	16.VI	—	—	—	—	14	23	2	52	144	48	108	59

Zbiersk

$H_s = 120$? m

I	7.4	8.8	8.8	1	19	23.5	16.5	3	14	4	8	4	23.3	4.5	29	8	7	4	·	·	2	8	10	9	21	26	·
II	5.0	5.0	4.3	4	4	6	12	14	24	11	4	5	56.8	9.2	20	17	15	11	·	·	2	1	·	17	6	19	·
III	4.4	5.1	4.3	5	13	17	8	10	14	12	9	5	52.8	11.5	10	13	11	5	·	1	2	1	1	13	·	13	·
IV	2.3	3.2	2.5	9	1	27	11	8	12	5	6	11	48.1	11.5	25	13	11	·	·	2	·	·	·	15	·	·	·
V	1.6	2.4	1.5	3.5	9	12	12	17	9	7	10.5	13	58.3	16.5	19	11	10	·	·	7	·	·	8	3	·	·	10
VI	1.9	2.3	1.4	2	4	5	11	15	10	10	17	16	72.0	35.2	12	11	8	·	·	4	·	·	5	8	·	·	13
VII	1.6	2.4	1.2	10	·	·	·	6	13	23	17	24	30.7	6.5	31	10	8	·	·	1	·	·	·	10	·	·	17
VIII	1.1	1.9	0.8	19	3	2	2	2	2	11.5	24.5	27	86.6	22.5	15	14	11	·	1	3	5	·	1	9	·	·	10
IX	2.7	3.8	1.6	5	3	1	10	19	15	17	8	12	72.3	27.5	12	8	7	·	·	·	2	·	8	6	·	·	6
X	2.6	2.8	2.1	3	10	17	25	7	6	17	3	5	19.7	7.5	24	6	5	·	·	·	4	·	9	14	·	·	·
XI	2.3	2.3	2.1	3.5	11	3.5	8.5	8	21	14	15.5	5	64.4	15.5	7	15	10	4	·	·	5	·	1	22	·	17	·
XII	1.7	1.7	1.9	14	14	9	16	4	12	9	7	8	74.0	16.5	3	18	17	12	·	·	3	·	·	22	15	27	·
Rok	2.9	3.5	2.7	79	91	123	132	113	152	140.5	129.5	135	659.0	35.2	12.VI	144	120	36	1	18	25	10	43	148	42	102	56

Antoniny – Leszno φ = 51°51' λ = 16°35' 1937

MIESIĄC	CIŚNIENIE P			TEMPERATURA T										ŚREDNIA PRĘŻNOŚĆ PARY e_m			ŚREDNIA WILGOTNOŚĆ WZGLĘDNA U_m			ŚREDNIE ZACHMURZENIE N_m		
	P_m	Max	Min	Średnia I	Średnia II	Średnia III	Średnia Dzień	Max	Min	Max abs.	Data	Min abs.	Data	I	II	III	I	II	III	I	II	III
I	757.9	771.3	739.3	−5.8	−2.7	−4.5	−4.4	−2.0	−6.9	9.1	4	−15.9	26	–	–	–	–	–	–	6.5	6.8	5.9
II	745.5	759.1	729.9	−0.1	2.8	0.9	1.1	3.6	−1.7	11.4	28	−15.6	1	4.4	4.8	4.7	95	85	93	–	–	–
III	746.8	765.0	735.9	2.0	5.5	3.1	3.4	7.0	0.6	14.9	23	−3.8	11	4.9	5.6	5.0	92	82	87	–	–	–
IV	750.2	758.8	741.9	6.4	10.8	8.2	8.4	12.8	4.6	15.8	10,20	−0.2	28	6.1	7.0	7.1	84	73	87	–	–	–
V	755.1	763.8	748.1	14.8	21.2	15.9	17.0	22.7	10.0	30.8	21	2.5	1	9.7	10.8	10.7	76	58	79	–	–	–
VI	753.6	760.9	744.8	16.7	21.6	17.7	18.4	23.6	12.2	33.5	11	5.4	3	10.4	10.5	10.7	73	57	72	5.9	7.1	4.2
VII	751.9	759.3	745.0	16.8	21.9	17.4	18.4	23.5	13.1	29.3	16	8.9	1	11.0	11.7	12.3	78	61	84	–	–	–
VIII	752.9	756.9	744.5	16.5	22.7	17.7	18.6	24.2	13.0	30.2	9	9.2	17	11.7	11.4	12.8	84	57	86	–	–	–
IX	752.8	762.3	740.9	12.6	18.9	14.2	15.0	20.1	9.7	28.8	8	4.1	22	9.3	9.9	10.6	85	63	87	–	–	–
X	755.6	766.8	738.6	8.0	13.4	9.6	10.2	14.3	6.5	19.7	27	1.7	14	7.4	9.1	8.3	92	79	93	6.7	7.0	6.2
XI	753.7	761.2	743.0	1.9	4.5	3.1	3.2	5.8	0.7	12.2	1	−4.8	22	5.1	5.8	5.5	90	90	95	8.3	8.8	8.8
XII	751.8	772.1	737.5	−1.7	−0.5	−1.7	−1.4	0.7	−4.4	6.8	2	−12.8	23	3.9	4.2	3.9	94	93	94	9.2	9.1	8.3
Rok	752.3	772.1	729.9	7.3	11.7	8.5	9.0	13.0	4.8	33.5	11.VI	−15.9	26.I	–	–	–	–	–	–	–	–	–

Wilga φ = 51°51' λ = 21°23'

I	–	–	–	−8.7	−5.3	−7.5	−7.2	−4.3	−10.1	7.2	4	−21.5	21	–	–	–	–	–	–	6.2	5.2	4.5
II	–	–	–	–	–	–	–	–	–	–	–	–	–	–	–	–	–	–	–	–	–	–
III	–	–	–	1.2	5.8	2.5	3.0	7.1	−0.8	15.5	14	−7.0	30	–	–	–	–	–	–	7.6	8.0	5.8
IV	–	–	–	5.7	10.8	7.6	7.9	12.3	3.9	19.6	15	−1.6	20	–	–	–	–	–	–	8.1	8.3	8.4
V	–	–	–	15.2	23.2	15.3	17.2	24.3	9.1	31.3	22	0.0	31	–	–	–	–	–	–	2.8	4.5	4.5
VI	–	–	–	16.4	22.8	17.3	18.4	24.7	10.6	34.4	12	3.6	4	–	–	–	–	–	–	5.1	5.5	5.2
VII	–	–	–	16.3	22.6	17.1	18.3	24.1	12.4	30.6	22	6.7	2	–	–	–	–	–	–	6.3	8.2	7.6
VIII	–	–	–	15.8	22.8	17.2	18.2	24.2	13.0	29.4	8	8.6	1	–	–	–	–	–	–	7.5	8.1	7.8
IX	–	–	–	12.1	19.6	14.3	15.1	20.8	9.4	28.8	8	2.9	22	–	–	–	–	–	–	5.8	5.4	5.6
X	–	–	–	5.3	12.4	7.6	8.2	13.1	3.0	17.0	26	−4.4	16	–	–	–	–	–	–	7.4	5.8	4.6
XI	–	–	–	–	–	–	–	–	–	–	–	–	–	–	–	–	–	–	–	–	–	–
XII	–	–	–	−2.6	−1.2	−2.0	−2.0	0.5	−4.4	6.5	16	−11.8	25	–	–	–	–	–	–	7.9	8.6	8.8
Rok	–	–	–	–	–	–	–	–	–	34.4	12.VI	–	–	–	–	–	–	–	–	–	–	–

Strzelna φ = 51°50' λ = 19°54'

I	–	–	–	−8.2	−5.1	−7.3	−7.0	−4.3	−9.3	7.1	4	−19.2	31	–	–	–	–	–	–	5.7	5.9	3.7
II	–	–	–	−2.0	0.1	−0.7	−0.8	1.2	−3.5	8.1	28	−21.1	1	3.7	4.1	4.0	87	86	89	8.7	8.2	9.4
III	–	–	–	0.9	4.6	1.7	2.2	6.3	−0.9	14.1	23	−6.5	4	4.3	4.9	4.5	87	76	86	7.2	7.4	5.9
IV	–	–	–	5.5	10.1	6.7	7.2	11.4	3.3	19.6	15	−0.2	1,20,23,27	5.8	6.4	6.1	85	70	83	7.1	8.1	6.7
V	–	–	–	15.2	21.2	14.6	16.4	22.6	9.1	30.5	27	2.2	30,31	9.1	10.4	9.2	70	55	74	2.9	3.7	2.4
VI	–	–	–	16.6	22.0	16.3	17.8	23.6	11.0	34.5	12	1.7	4	10.0	10.3	10.0	71	53	72	3.8	4.8	3.4
VII	–	–	–	16.7	21.9	16.7	18.0	23.7	11.9	28.5	21	4.2	12	11.0	10.8	10.7	78	56	76	5.9	6.5	5.0
VIII	–	–	–	16.4	22.0	17.2	18.2	23.8	13.1	30.0	13	9.3	28	12.1	12.1	11.9	87	62	82	5.9	6.9	5.4
IX	–	–	–	11.9	18.9	12.8	14.1	20.1	9.2	28.5	8	3.8	22	9.0	9.2	9.1	86	58	83	5.0	5.7	3.6
X	–	–	–	6.0	12.7	7.9	8.6	13.7	4.5	20.1	27	−1.6	16	6.4	7.1	6.9	90	65	86	6.9	5.6	4.7
XI	–	–	–	1.8	3.6	2.2	2.4	4.5	0.6	11.9	1	−5.5	18,22	4.9	5.1	4.9	91	84	89	8.3	8.3	8.0
XII	–	–	–	−2.7	−1.4	−2.3	−2.2	−0.5	−4.1	5.6	2	−9.9	24	3.4	3.7	3.5	88	87	88	7.5	8.6	8.5
Rok	–	–	–	6.5	10.9	7.2	8.0	12.2	3.7	34.5	12.VI	−21.1	1.II	–	–	–	–	–	–	6.2	6.6	5.6

Kalisz φ = 51°46' λ = 18°06'

I	755.8	768.6	736.0	−6.3	−2.7	−5.5	−5.0	−2.1	−7.6	7.8	4	−16.6	31	–	–	–	–	–	–	7.1	5.2	4.4
II	743.2	755.8	727.6	−0.6	2.8	0.5	0.8	3.5	−2.1	13.3	28	−18.9	1	–	–	–	–	–	–	8.4	7.8	8.4
III	744.3	761.8	732.2	2.0	6.6	3.6	4.0	8.0	0.8	16.7	23	−3.3	4	–	–	–	–	–	–	7.8	6.8	7.3
IV	747.8	756.2	739.7	6.1	12.2	8.2	8.7	13.3	4.9	17.0	15	1.2	1	–	–	–	–	–	–	7.4	7.3	7.2
V	752.7	761.5	746.2	13.3	22.2	15.9	16.8	23.6	10.4	30.9	27	3.3	1	–	–	–	–	–	–	4.8	4.8	5.4
VI	751.2	758.5	741.8	15.5	23.2	17.3	18.3	24.4	12.5	33.5	11	5.8	4	–	–	–	–	–	–	5.6	5.4	6.1
VII	749.2	757.3	742.1	15.9	23.3	17.6	18.6	24.7	13.6	30.1	16	6.3	13	–	–	–	–	–	–	6.4	6.4	5.9
VIII	750.1	753.6	740.6	15.4	23.6	17.9	18.7	25.1	14.1	30.8	13	10.7	17	–	–	–	–	–	–	7.2	6.1	7.0
IX	750.3	759.8	735.9	11.4	19.5	13.3	14.4	20.7	9.9	29.5	8	5.3	22	–	–	–	–	–	–	6.5	5.3	5.7
X	753.4	764.2	736.7	7.4	13.7	8.9	9.7	14.9	6.3	22.6	28	1.9	31	–	–	–	–	–	–	7.6	5.5	6.9
XI	751.1	758.4	740.5	2.8	5.0	2.8	3.4	5.8	1.2	14.1	1	−4.9	22	–	–	–	–	–	–	8.7	7.7	7.8
XII	749.4	768.5	732.3	−1.7	0.0	−1.5	−1.2	0.7	−3.8	6.7	2	−11.0	29	–	–	–	–	–	–	8.5	8.4	8.2
Rok	749.9	768.6	727.6	6.8	12.4	8.2	8.9	13.6	5.0	33.5	11.VI	−18.9	4.II	–	–	–	–	–	–	7.2	6.4	6.7

Antoniny – Leszno

$H_s = 94$ m $H_b = 96{,}7$ m

MIESIĄC	ŚREDNIA PRĘDKOŚĆ WIATRU v_m			ROZKŁAD WIATRU n_D									Opad R			LICZBA DNI (n)										
																Opad R		•	▲	≡	≡	\	◐	●	Temperatura T		
	I	II	III	N	NE	E	SE	S	SW	W	NW	C	Suma	Max	Data	≥ 1 mm	≥ 10 mm								Max < 0°	Min < 0°	Max ≥ 25°
I	4.6	5.3	4.8	1	8.5	25	23	5.5	10.5	14.5	5	·	17.4	6.5	7	7	4	1	·	·	·	·	7	15	20	26	·
II	3.9	4.2	3.0	·	1.5	6.5	4.5	17.5	33.5	18	2.5	·	38.9	9.3	26	16	10	11	·	·	4	1	–	–	5	18	·
III	4.0	4.3	3.4	5.5	13	14.5	7.5	9	21.5	12	9	1	47.7	8.5	2	17	9	10	·	·	3	·	–	–	·	13	·
IV	3.8	4.1	2.4	2.5	1	17.5	12.5	5.5	26	15.5	5.5	4	38.9	8.5	11	14	9	·	·	1	4	·	–	–	·	1	·
V	2.8	3.9	1.7	2.5	6	13	15.5	13	8.5	10.5	8	16	36.3	9.5	9	9	9	·	·	7	·	·	–	–	·	·	7
VI	3.0	3.7	2.3	4.5	2.5	5	20.5	10	13.5	17	10	7	51.2	20.2	19	9	8	·	1	5	·	·	5	10	·	·	12
VII	3.2	3.9	1.7	7.5	4	1	·	6.5	26	23.5	15.5	9	57.7	21.2	12	13	8	·	·	5	1	·	–	–	·	·	12
VIII	2.5	3.8	1.4	13.5	3.5	1	·	4	9.5	22	30.5	9	25.9	12.1	22	7	4	·	·	1	5	·	–	–	·	·	9
IX	2.7	3.9	1.7	5.5	2.5	2	8.5	17	17	13	9.5	15	55.0	28.2	11	11	8	·	·	1	4	·	–	–	·	·	4
X	2.7	3.6	2.4	1.5	14.5	15.5	20.5	8	11.5	12.5	4	5	21.8	7.9	24	7	6	·	·	·	12	·	4	13	·	·	·
XI	2.9	3.5	2.4	3	10	6	8	7	21	24	6	5	23.5	6.1	9	12	9	5	·	·	8	·	2	22	1	15	·
XII	2.6	2.6	2.4	4	4.5	5	12.5	16.5	15.5	10	19	6	53.5	15.0	3	19	12	15	·	·	10	·	1	24	14	26	·
Rok	3.2	3.9	2.5	51	71.5	112	133	119.5	214	192.5	124.5	77	467.5	28.2	11.IX	141	96	42	1	20	51	1	–	–	40	99	44

Wilga

$H_s = 105$ m

I	4.2	5.9	5.0	10	15	28	14	16	5	1	3	1	16.1	7.0	7	6	6	4	·	–	4	1	11	11	22	26	·
II	–	–	–	–	–	–	–	–	–	–	–	–	35.5	6.9	22	17	10	10	·	–	6	–	–	–	–	–	·
III	5.0	6.6	4.5	1.5	10.5	13	18.5	9.5	31	5	2	2	48.8	13.4	24	13	9	3	·	–	7	3	2	14	1	18	·
IV	4.3	6.7	4.3	5	4	18	31	3	14	2	12	1	24.9	6.1	16	13	7	·	·	–	1	3	·	19	·	3	·
V	1.8	4.2	1.8	7	9	10	13.5	23.5	5	7	10	8	4.0	3.1	15	2	1	·	·	–	·	·	11	4	·	·	13
VI	2.6	4.1	1.8	7	12	10	12	3	6	28	7	5	64.4	17.4	20	10	8	·	·	–	2	·	10	10	·	·	15
VII	2.0	3.9	1.7	4	2	·	·	1	27	30.5	25.5	3	–	–	–	–	–	–	–	–	1	·	·	13	·	·	16
VIII	1.3	2.8	1.1	14	7	5	3	5	7	14	20	18	65.4	15.6	23	12	10	·	·	–	5	·	·	14	·	·	12
IX	1.8	4.4	2.0	12	11	1	22.5	8.5	15	13	2	5	27.2	6.4	23	9	6	·	·	–	4	·	6	10	·	·	6
X	2.2	4.3	1.7	32	17	3	4	·	5	12	15	5	22.7	6.3	17	5	5	·	·	–	2	·	5	12	·	5	·
XI	–	–	–	–	–	–	–	–	–	–	–	–	–	–	–	–	–	–	–	–	–	–	–	–	–	–	·
XII	1.4	1.4	1.1	6	4	12	5	4	17	10	2	33	35.7	6.7	12	18	11	8	·	–	·	·	2	21	15	27	·
Rok	–	–	–	–	–	–	–	–	–	–	–	–	–	–	–	–	–	–	–	–	–	–	–	–	–	–	62

Strzelno

$H_s = 194$ m

I	4.0	4.3	3.9	11	6	25	25	1	12	10	1	2	16.5	4.0	7	7	7	3	·	–	·	·	10	10	21	27	·
II	2.6	2.9	2.5	6	3	2	13	11	29	17	2	1	44.0	12.5	20	14	13	9	·	–	2	·	·	21	8	21	·
III	3.6	4.2	2.5	4	3	14	17	8	11	22	4	10	66.5	11.5	21, 24	13	11	4	·	–	3	·	2	12	1	19	·
IV	2.4	3.7	2.2	8	·	21	25	7	8	10	5	6	30.0	6.5	29	11	11	·	·	–	2	·	1	13	·	4	·
V	1.7	3.1	1.3	13	1	16	14	19	2	11	8	9	20.3	5.0	19	8	8	·	·	–	·	·	15	2	·	·	9
VI	2.2	3.1	1.1	2	2	18	16	3	6	17	15	11	115.0	52.8	16	10	10	·	·	–	·	·	12	4	·	·	12
VII	2.1	3.5	1.1	12	3	1	1	1	7	33	20	15	23.2	10.5	25	8	7	·	·	–	1	·	1	5	·	·	14
VIII	1.9	3.1	1.5	26	10.5	4.5	1.5	2	7.5	9.5	19.5	12	62.3	16.0	8	13	10	·	·	–	1	·	2	7	·	·	8
IX	2.3	4.1	1.6	4.5	5	3	5	13.5	19.5	20	7.5	12	27.6	9.4	12	12	8	·	·	–	·	·	10	6	·	·	5
X	3.0	3.8	2.5	4	5.5	17.5	23.5	9.5	4.5	15.5	7	6	14.1	5.2	9	6	6	·	·	–	7	·	5	12	·	2	·
XI	3.2	4.2	2.7	9	3	12	19	2	13.5	23	8.5	·	39.1	8.0	12	13	11	9	·	–	7	·	2	20	2	18	·
XII	2.9	3.0	3.0	6	11.5	10.5	13	7	16.5	13.5	14	1	38.7	7.0	16	15	11	6	·	–	4	·	1	20	17	28	·
Rok	2.7	3.6	2.2	105.5	53.5	144.5	173	84	136.5	201.5	111.5	85	497.3	52.8	16.VI	130	113	31	·	–	27	·	61	132	49	119	48

Kalisz

$H_s = 103$ m $H_b = 115{,}6$ m

I	3.8	4.3	3.8	2	8.5	41.5	8	7.5	8	7.5	9	1	27.2	6.9	29	10	6	6	·	·	4	·	4	8	19	26	·
II	3.8	3.3	3.3	1.5	1.5	8	11	19	16	16.5	4.5	6	51.1	6.4	19	20	13	12	·	·	5	1	·	20	4	18	·
III	3.8	3.5	3.5	8	6	15	9.5	10.5	18.5	18.5	6	1	55.6	11.4	10	18	10	8	·	·	5	·	·	7	·	14	·
IV	2.7	3.3	3.9	4.5	8	27	6.5	12	14.5	7	3.5	7	56.2	12.3	9	16	9	·	·	·	6	·	·	9	·	·	·
V	2.9	2.7	2.5	12	9.5	14.5	11	6	12	15.5	6.5	6	42.0	8.8	19	12	7	·	·	5	·	·	1	1	·	·	11
VI	3.3	3.4	4.5	3	4.5	24	8.5	7	10	20	8	5	53.8	14.0	8	10	6	·	1	4	2	2	2	6	·	·	15
VII	3.1	3.1	2.5	2.5	·	·	0.5	6.5	24	41	11.5	7	26.6	10.3	8	10	7	·	·	3	3	·	·	4	·	·	15
VIII	2.5	2.7	2.8	17.5	4	5	4.5	5	5	24.5	19.5	8	91.6	37.0	15	17	8	·	·	7	7	·	·	3	·	·	18
IX	2.7	2.7	1.7	3	3.5	3.5	6	18.5	19	19	11.5	6	64.5	23.7	12	12	7	·	·	·	5	·	·	8	·	·	5
X	2.5	2.7	2.3	7.5	11	20	16	5.5	10	14.5	2.5	6	21.1	8.2	24	9	6	·	·	·	16	·	·	9	·	·	·
XI	2.8	2.9	2.0	5.5	4.5	20.5	7.5	6	7	22.5	9.5	7	42.6	10.3	8	20	9	7	·	·	20	·	1	18	·	11	·
XII	1.3	1.8	2.7	14	0.5	15	10.5	11.5	9.5	12	6	14	64.3	14.4	3	20	15	12	·	·	19	·	·	21	11	28	·
Rok	2.9	3.0	3.0	81	61.5	194	99.5	115	153.5	218.5	98	74	596.6	37.0	15.VIII	174	103	45	1	19	92	3	8	114	34	97	64

Łódź, Park Sienkiewicza

φ = 51°46' λ = 19°29'

MIESIĄC	CIŚNIENIE P			TEMPERATURA T										ŚREDNIA PRĘŻNOŚĆ PARY e_m			ŚREDNIA WILGOTNOŚĆ WZGLĘDNA U_m			ŚREDNIE ZACHMURZENIE N_m		
	P_m	Max	Min	Średnia I	Średnia II	Średnia III	Średnia Dzień	— Max	— Min	Max abs.	Data	Min abs.	Data	I	II	III	I	II	III	I	II	III
I	–	–	–	−7.6	−4.6	−6.7	−6.4	−3.6	−8.7	6.9	4	−18.5	31	–	–	–	–	–	–	7.6	5.6	7.1
II	–	–	–	−1.8	0.7	−0.3	−0.4	1.8	−3.1	7.4	5	−20.3	1	–	–	–	–	–	–	9.9	8.7	9.9
III	–	–	–	1.2	5.0	3.1	3.1	6.9	0.2	14.6	23	−6.5	4	–	–	–	–	–	–	7.4	7.8	7.9
IV	–	–	–	5.5	10.6	8.0	8.0	11.9	4.5	18.5	15	0.2	1	–	–	–	–	–	–	7.4	7.9	8.3
V	–	–	–	14.2	21.9	17.1	17.6	23.4	11.6	32.0	27	4.5	1	–	–	–	–	–	–	3.2	4.8	5.2
VI	–	–	–	15.4	22.7	18.1	18.6	24.1	13.0	34.0	12	5.5	3	–	–	–	–	–	–	4.3	4.9	5.0
VII	–	–	–	–	–	–	–	–	–	–	–	–	–	–	–	–	–	–	–	–	–	–
VIII	–	–	–	–	–	–	–	–	–	–	–	–	–	–	–	–	–	–	–	–	–	–
IX	–	–	–	–	–	–	–	–	–	–	–	–	–	–	–	–	–	–	–	–	–	–
X	–	–	–	–	–	–	–	–	–	–	–	–	–	–	–	–	–	–	–	–	–	–
XI	–	–	–	2.1	3.9	2.6	2.8	4.7	1.1	12.9	1	−4.2	18	–	–	–	–	–	–	9.4	8.6	9.1
XII	–	–	–	−2.4	−1.1	−1.8	−1.8	−0.2	−3.5	5.4	2,3	−9.3	25	–	–	–	–	–	–	9.6	8.7	9.7
Rok	–	–	–	–	–	–	–	–	–	–	–	−20.3	1.II	–	–	–	–	–	–	–	–	–

Łódź - Lublinek

φ = 51°44' λ = 19°22'

I	750.8	763.4	730.5	−7.8	−4.7	−6.8	−6.5	−3.5	−8.9	7.4	4	−18.9	31	2.6	2.8	2.7	87	75	85	5.9	5.9	4.7
II	738.4	750.1	723.0	−1.8	0.4	−0.2	−0.4	1.7	−3.1	6.9	28	−20.8	1	3.8	4.2	4.1	90	85	90	8.7	9.1	9.4
III	739.4	756.7	726.7	1.2	5.1	2.8	3.0	7.1	0.2	15.5	20	−5.8	4	4.6	4.7	4.8	89	72	85	7.5	8.6	6.1
IV	743.0	751.2	734.2	5.6	10.7	7.3	7.7	12.2	3.8	18.5	15	0.2	23	6.1	6.1	6.5	89	65	84	7.6	9.0	6.2
V	747.9	756.4	741.6	15.0	21.4	15.6	16.9	23.1	9.8	30.2	27	1.4	1	9.2	8.3	9.6	73	44	73	3.5	6.0	4.4
VI	746.3	754.0	738.1	16.1	22.2	17.3	18.2	24.2	11.8	34.2	12	3.9	4	9.8	9.2	10.4	72	48	72	4.4	6.0	4.5
VII	744.1	752.3	736.4	16.3	22.1	17.5	18.4	24.4	12.2	28.8	22	6.4	13	11.0	10.3	11.4	80	53	77	5.6	7.2	5.0
VIII	744.8	748.7	736.8	15.9	22.0	17.3	18.1	23.9	13.3	29.6	13	9.5	30	12.3	11.6	12.8	91	60	87	7.2	7.9	5.6
IX	745.4	755.2	730.0	12.0	18.7	13.6	14.5	20.1	9.8	29.3	8	5.7	16,22	9.3	9.8	9.9	89	62	85	5.3	6.2	3.8
X	748.5	758.4	733.2	6.8	12.7	8.5	9.1	13.6	5.5	20.3	28	−0.1	16	7.0	7.5	7.4	93	69	89	7.2	6.5	4.7
XI	745.5	753.1	731.8	1.8	3.9	2.3	2.6	4.8	0.6	13.0	6	−5.4	22	5.1	5.4	5.2	94	87	93	8.4	8.8	8.1
XII	744.0	762.1	726.1	−2.8	−1.1	−2.1	−2.0	−0.1	−4.2	5.6	2	−10.3	23	3.6	3.8	3.8	92	87	93	7.8	8.5	9.2
Rok	744.8	763.4	723.0	6.5	11.1	7.8	8.3	12.6	4.2	34.2	12.VI	−20.8	1.II	7.0	7.0	7.4	87	67	84	6.6	7.5	6.0

Bojanowo

φ = 51°42' λ = 16°46'

I	–	–	–	−6.2	−2.6	−4.7	−4.6	–	–	–	–	–	–	–	–	–	–	–	–	6.2	6.9	5.9
II	–	–	–	−0.5	3.1	0.5	0.9	–	–	–	–	–	–	–	–	–	–	–	–	–	–	–
III	–	–	–	1.8	5.9	3.2	3.5	7.5	0.7	15.6	23	−3.6	11	–	–	–	–	–	–	7.6	8.1	6.2
IV	–	–	–	6.4	11.5	8.5	8.7	13.0	4.7	17.0	17	0.6	23	–	–	–	–	–	–	6.3	8.3	6.5
V	–	–	–	14.8	22.5	16.6	17.6	23.9	10.7	31.0	27	3.5	1	–	–	–	–	–	–	4.1	4.9	4.8
VI	–	–	–	16.8	23.0	17.6	18.8	24.5	12.7	35.6	11	5.4	3	–	–	–	–	–	–	5.0	6.0	4.5
VII	–	–	–	17.1	23.1	17.9	19.0	24.4	13.8	30.4	4	9.0	1	–	–	–	–	–	–	5.8	6.6	6.2
VIII	–	–	–	16.4	23.6	18.4	19.2	25.2	14.3	32.5	13	10.0	17	–	–	–	–	–	–	4.8	5.5	4.3
IX	–	–	–	11.4	20.0	14.1	14.9	21.3	10.0	30.0	8	5.4	22,25	–	–	–	–	–	–	5.0	5.2	4.7
X	–	–	–	7.4	14.2	9.6	10.2	15.0	6.5	21.0	28	2.3	21	–	–	–	–	–	–	6.0	6.0	5.0
XI	–	–	–	2.0	4.8	2.8	3.1	5.6	0.9	12.0	1	−4.5	22	–	–	–	–	–	–	8.6	7.5	8.3
XII	–	–	–	−1.9	−0.1	−2.1	−1.6	0.7	−4.2	6.5	2	−13.2	23	–	–	–	–	–	–	9.4	8.6	7.9
Rok	–	–	–	7.1	12.4	8.5	9.1	–	–	35.6	11.VI	–	–	–	–	–	–	–	–	–	–	–

Ostrów Wlkp.

φ = 51°39' λ = 17°48'

I	753.8	766.7	733.9	−6.7	−3.2	−5.5	−5.2	−2.4	−7.5	7.9	4	−16.5	31	2.6	2.8	2.7	82	69	78	6.3	6.4	6.0
II	741.6	754.6	725.6	−0.7	2.1	0.4	0.6	3.1	−2.2	12.0	28	−17.6	1	3.9	4.3	4.1	87	78	86	9.4	9.0	8.4
III	742.6	759.8	730.6	1.7	6.0	3.0	3.4	7.7	0.6	15.5	23	−3.9	4,30	4.5	4.6	4.7	86	66	82	8.5	8.3	6.7
IV	746.0	753.9	738.0	6.0	11.7	7.7	8.3	13.0	4.1	17.0	15	0.2	28	6.1	6.4	6.7	88	63	85	7.4	8.9	6.9
V	751.0	759.7	744.2	14.7	21.4	15.6	16.8	23.2	9.6	30.8	27	1.3	1	9.4	9.1	9.9	75	49	75	5.1	6.2	5.3
VI	749.5	756.7	741.2	17.2	22.2	17.0	18.4	23.9	11.5	33.2	11	5.3	3	10.7	10.4	10.9	73	53	76	5.4	6.5	5.8
VII	747.7	755.9	740.1	16.8	22.7	17.1	18.4	24.2	12.2	29.4	16,21	5.1	13	11.2	10.3	11.8	79	51	82	6.5	7.0	6.1
VIII	748.5	752.1	739.9	15.8	22.7	16.9	18.1	24.5	12.7	30.6	13	7.6	21	12.1	11.3	12.2	90	56	86	7.3	7.6	5.3
IX	748.7	758.0	735.0	11.7	19.4	13.4	14.5	20.4	9.4	29.7	8	3.8	22	9.3	9.2	9.9	90	57	86	5.8	6.2	4.3
X	751.5	762.3	734.8	7.3	13.6	9.3	9.9	14.4	5.5	20.5	27,28	1.5	7	7.1	8.3	7.7	93	72	88	7.5	6.4	5.1
XI	749.2	756.7	738.6	2.2	4.8	2.7	3.1	5.5	0.7	13.7	1	−5.3	22	5.1	5.3	5.1	93	81	90	8.9	8.3	7.8
XII	747.4	766.5	731.2	−2.1	−0.3	−2.1	−1.6	0.5	−4.3	7.0	2	−10.2	31	3.7	3.9	3.7	91	86	91	8.9	8.2	7.7
Rok	748.1	766.7	725.6	7.0	11.9	8.0	8.7	13.2	4.4	33.2	11.VI	−17.6	1.II	7.1	7.2	7.4	86	66	84	7.2	7.5	6.3

Łódź, Park Sienkiewicza — $H_s = 217$ m — 1937

MIESIĄC	ŚREDNIA PRĘDKOŚĆ WIATRU v_m			ROZKŁAD WIATRU n_D									Opad R			LICZBA DNI (n)										
																Opad R									Temperatura T	
	I	II	III	N	NE	E	SE	S	SW	W	NW	C	Suma	Max	Data	0.1 mm	1.0 mm		▲	K fo	≡	≈	◐	●	Max < 0°	Min < 0°	Max ≥ 25°
I	4.4	4.3	5.5	·	12	6	39	1	13	8	14	·	24.4	8.2	29	10	7	7	·	·	5	3	3	15	20	26	·
II	2.6	2.7	2.3	1	2.5	4.5	8.5	7.5	24	19.5	11.5	5	54.2	9.6	20	18	11	15	·	·	15	·	·	23	6	21	·
III	3.0	3.6	2.3	1	1	6	12.5	6	29	15.5	13	9	64.0	12.2	1	18	12	9	·	·	8	·	·	15	1	15	·
IV	2.9	3.6	3.2	1.5	0.5	3	28	11.5	17	16.5	7	5	47.4	12.1	16	15	11	·	·	·	7	·	·	14	·	·	·
V	2.0	3.0	1.5	1.5	10	5	9.5	15.5	23	16.5	6	6	29.2	12.5	17	10	5	·	1	2	·	·	3	·	·	·	12
VI	3.2	4.4	2.8	1	1	3	12	14.5	27.5	28	2	1	59.6	25.0	16	10	8	·	·	2	·	1	11	7	·	·	15
VII	–	–	–	–	–	–	–	–	–	–	–	–	–	–	–	–	–	–	–	–	–	–	–	–	–	–	–
VIII	–	–	–	–	–	–	–	–	–	–	–	–	–	–	–	–	–	–	–	–	–	–	–	–	–	–	–
IX	–	–	–	–	–	–	–	–	–	–	–	–	–	–	–	–	–	–	–	–	–	–	–	–	–	–	–
X	–	–	–	–	–	–	–	–	–	–	–	–	–	–	–	–	–	–	–	–	–	–	–	–	–	–	–
XI	3.1	3.7	3.3	·	6	15	11	2	12	38	3	3	58.0	8.3	7	17	10	12	·	·	12	1	1	24	1	17	·
XII	2.4	1.9	2.1	10	3	11	12	1	13	17	13	13	49.2	9.8	14	17	12	13	·	·	11	·	·	28	15	28	·
Rok	–	–	–	–	–	–	–	–	–	–	–	–	–	–	–	–	–	–	–	–	–	–	–	–	–	–	–

Łódź – Lublinek — $H_s = 174$ m — $H_b = 175{,}3$ m

I	5.9	6.7	6.2	4.5	5	37	15.5	6.5	9	6	7.5	2	25.0	8.5	29	10	6	8	·	·	2	·	9	11	21	27	·
II	5.0	5.6	4.7	2	2.5	7	8.5	18	25	13.5	5.5	2	52.4	9.9	20	22	14	13	·	1	5	2	·	21	8	20	·
III	5.0	7.0	3.8	4	2.5	19	13.5	9	22.5	9.5	2	11	54.1	9.1	10	19	10	9	·	·	8	3	1	15	1	13	·
IV	3.8	5.1	3.0	3.5	·	22	23.5	8	13.5	9	5.5	5	41.4	7.5	25	15	11	·	·	·	8	·	1	13	·	·	·
V	2.8	4.6	1.5	2.5	2	15.5	21.5	9.5	6	6.5	10.5	19	13.3	6.7	19	8	3	·	·	3	·	·	4	2	·	·	10
VI	4.0	5.1	2.1	2.5	2.5	16.5	21	2	7.5	15	13	10	45.9	17.8	16	10	7	·	·	4	1	·	6	8	·	·	15
VII	2.8	5.9	1.3	0.5	0.5	0.5	5.5	2	11	32.5	15.5	25	30.2	10.0	24	10	6	·	·	6	4	1	2	8	·	·	15
VIII	1.4	3.1	0.5	7	3	3	4.5	1.5	3	8	19	44	102.5	37.9	22	14	12	·	·	5	11	·	·	9	·	·	9
IX	2.6	5.5	2.0	2	4.5	3.5	13.5	8.5	20.5	9	5.5	23	61.0	24.7	12	11	9	·	·	1	12	1	5	7	·	·	5
X	3.3	4.7	2.3	2	5	11	30	2.5	7.5	15	1	19	27.0	7.9	24	8	6	·	·	·	15	·	5	12	·	1	·
XI	4.2	5.0	3.6	2	5	15.5	12	5	18.5	20.5	7.5	4	56.8	9.3	7	18	12	11	2	2	15	·	1	24	1	16	·
XII	2.5	2.8	3.0	2	9.5	11.5	17.5	5.5	12.5	9.5	11	14	56.5	9.5	3,14	19	12	14	·	·	12	1	1	22	15	28	·
Rok	3.6	5.1	2.8	34.5	42	162	186.5	78	156.5	154	103.5	178	566.1	37.9	22.VIII	164	108	55	2	22	93	8	35	152	46	105	54

Bojanowo — $H_s = 111$ m

I	–	–	–	–	–	–	–	–	–	–	–	–	16.5	6.0	7	9	5	4	·	·	·	–	9	11	–	–	·
II	–	–	–	–	–	–	–	–	–	–	–	–	–	–	–	–	–	–	–	–	–	–	–	–	–	–	·
III	3.7	5.0	3.0	11	2	17	7	7	18	22	9	·	55.8	15.5	10	16	11	7	·	·	2	·	1	11	·	13	·
IV	2.6	3.6	1.9	6	·	25	7	3	18	17	2	12	34.8	7.4	25	16	8	·	1	3	2	·	·	12	·	·	·
V	1.2	2.7	0.6	4	9	11	5	5	9	11	10	29	29.3	6.7	9	9	5	·	·	5	·	·	3	3	·	·	12
VI	1.2	2.5	0.9	5	2	10	6	4	8	8	19	28	76.1	41.7	12	9	7	·	·	4	·	·	7	5	·	·	16
VII	1.5	2.9	0.9	3	1	·	·	·	10	31	17	31	57.4	37.6	12	9	5	·	·	5	·	·	3	8	·	·	16
VIII	0.8	1.9	0.4	12	2	5	·	1	1	8	22	42	61.4	23.5	22	12	5	·	·	6	5	·	2	2	·	·	14
IX	1.2	3.1	0.8	5	·	·	2	10	5	23	9	36	65.4	27.3	11	11	7	·	·	·	10	·	7	9	·	·	8
X	1.6	3.4	1.4	·	19	10	18	4	3	16	5	18	23.7	8.6	24	9	6	·	·	·	20	·	7	11	·	·	·
XI	2.5	3.1	2.3	4	12	9	3	5	12	23	10	12	25.7	6.8	9	14	8	4	·	·	13	·	2	18	1	15	·
XII	1.1	1.4	1.4	4	2	10	5	2	11	4	14	41	59.7	11.7	3	22	11	16	·	·	9	·	1	24	11	28	·
Rok	–	–	–	–	–	–	–	–	–	–	–	–	–	–	–	–	–	–	–	–	–	–	–	–	–	–	66

Ostrów Wlkp. — $H_s = 133$ m — $H_b = 134{,}0$ m

I	5.0	5.5	5.4	3.5	4.5	28.5	23	3	13	5	6.5	6	11.9	2.7	3	9	4	5	·	·	6	·	6	12	21	26	·
II	4.2	4.9	4.2	0.5	4	2.5	10.5	10.5	28	15	7	6	30.7	5.1	20	18	13	11	·	·	1	1	·	20	4	17	·
III	4.1	5.5	3.1	3	9	8.5	11.5	7	24.5	8	6.5	15	34.7	6.0	2	16	9	7	·	1	2	·	·	14	·	13	·
IV	3.0	4.4	2.4	5	2.5	11.5	18.5	5.5	12.5	9.5	3	22	46.1	11.1	25	14	11	·	·	1	3?	·	·	13	·	·	·
V	2.2	3.5	1.5	4.5	8	11.5	9	9.5	5.5	6.5	6.5	32	83.2	42.2	19	10	9	·	2	7	2	·	2	3	·	·	10
VI	2.5	4.5	1.1	1	3.5	5	18.5	3	4.5	13.5	11	30	58.5	26.0	19	8	6	·	·	5	·	·	3	9	·	·	15
VII	2.5	4.3	1.5	2.5	1	·	0.5	0.5	8.5	31	17	32	38.1	9.1	6	10	9	·	·	4	5	·	·	6	·	·	14
VIII	1.9	3.2	0.9	15.5	4.5	3	2.5	4	5.5	7	20	31	63.7	21.4	15	13	9	·	·	4	10	·	·	7	·	·	10
IX	2.6	4.7	1.9	5.5	4	3	4.5	12	10.5	13.5	4	33	70.2	24.2	12	7	6	·	·	·	7	·	5	8	·	·	5
X	2.4	4.3	1.9	·	4.5	12.5	21	9	3	11.5	4.5	27	17.4	6.0	24	8	6	·	·	·	16?	·	3	13	·	·	·
XI	2.9	4.0	2.5	4	6.5	7.5	2.5	2.5	11	21.5	7.5	27	38.1	9.1	7	13	10	7	·	·	5	·	1	21	·	15	·
XII	1.9	1.8	1.5	6.5	5.5	3.5	8	2	9.5	6	4	48	55.7	14.8	3	18	12	11	·	·	5	·	2	21	11	27	·
Rok	2.9	4.2	2.3	51.5	57.5	97	130	68.5	136	148	97.5	309	548.3	42.2	19.V	144	104	41	2	22	62?	1	22	147	36	98	54

Sobieszyn $\varphi = 51°37'$ $\lambda = 22°11'$ 1937

MIESIĄC	CIŚNIENIE P			TEMPERATURA T										ŚREDNIA PRĘŻNOŚĆ PARY e_m			ŚREDNIA WILGOTNOŚĆ WZGLĘDNA U_m			ŚREDNIE ZACHMURZENIE N_m		
	P_m	Max	Min	Średnie I	Średnie II	Średnie III	Średnie Dies	Max	Min	Max abs.	Data	Min abs.	Data	I	II	III	I	II	III	I	II	III
I	752.8	764.0	733.2	−8.7	−6.5	−7.9	−7.8	−5.5	−9.8	4.7	4,5	−20.2	31	2.4	2.7	2.5	84	84	85	6.5	5.0	5.6
II	739.7	751.6	720.8	−2.3	−0.4	−1.3	−1.3	0.7	−4.0	5.4	28	−22.9	1	3.7	3.9	3.8	91	84	88	9.1	8.0	8.4
III	741.2	758.0	724.6	1.3	4.9	2.7	2.9	6.1	0.1	14.9	21	−7.6	4	4.5	4.9	4.8	87	74	84	8.0	7.9	5.2
IV	744.6	754.6	735.0	5.6	9.7	7.6	7.6	10.9	4.2	17.5	15	0.9	1	5.7	6.1	6.1	83	68	78	7.0	8.8	7.6
V	748.8	757.0	743.3	14.8	21.9	16.1	17.2	22.9	10.5	30.1	22	4.4	30,31	9.4	8.5	9.6	74	44	70	2.9	3.8	2.5
VI	746.8	755.8	739.1	16.2	22.0	17.2	18.2	23.7	11.6	33.4	12	4.1	4	9.8	9.5	10.4	72	50	72	4.6	5.2	4.6
VII	744.4	753.1	737.8	16.4	21.6	17.4	18.2	23.6	12.9	30.4	22	8.9	12	10.9	9.7	10.9	79	53	74	5.3	8.1	4.9
VIII	744.8	749.6	737.3	16.5	22.2	17.9	18.6	23.8	14.4	28.4	13	10.7	28	12.3	12.7	12.6	88	65	83	6.1	8.1	4.6
IX	746.5	756.4	731.6	12.9	18.7	14.5	15.2	20.2	10.8	26.4	4,8	5.3	16	9.8	10.9	10.4	89	69	85	5.0	5.0	3.3
X	750.1	759.2	738.5	5.9	12.3	8.1	8.6	12.9	4.6	18.1	26	−0.9	14	6.5	7.0	7.0	93	66	86	6.8	5.9	4.0
XI	746.6	755.8	731.6	2.1	4.1	2.8	3.0	4.6	1.1	11.9	8	−8.2	18	5.2	5.5	5.3	95	88	91	9.2	9.3	8.5
XII	745.0	761.2	728.0	−2.5	−1.6	−2.3	−2.2	−0.3	−3.9	6.4	4	−13.0	29	3.6	3.8	3.6	90	91	91	9.5	8.8	8.8
Rok	745.9	764.0	720.8	6.5	10.7	7.7	8.2	12.0	4.4	33.4	12.VI	−22.9	1.II	7.0	7.1	7.2	85	70	82	6.7	7.0	5.7

Makoszka $\varphi = 51°35'$ $\lambda = 22°56'$

I	–	–	–	−9.2	−6.6	−8.8	−8.4	–	−11.5	–	–	−22.8	31	–	–	–	–	–	–	6.5	5.6	4.6
II	–	–	–	−2.9	−0.2	−1.7	−1.6	1.0	−5.3	5.4	6.7	−24.3	1	–	–	–	–	–	–	8.9	8.5	8.4
III	–	–	–	–	–	–	–	–	–	–	–	–	–	–	–	–	–	–	–	–	–	–
IV	–	–	–	5.8	10.3	6.8	7.4	11.8	–	17.1	15	–	–	–	–	–	–	–	–	7.3	8.4	6.1
V	–	–	–	–	–	–	–	23.3	–	30.1	22	–	–	–	–	–	–	–	–	3.0	3.6	3.2
VI	–	–	–	16.2	22.4	16.1	17.7	24.2	–	32.2	12	–	–	–	–	–	–	–	–	3.5	4.4	5.0
VII	–	–	–	16.5	22.1	15.4	17.4	23.9	–	29.9	22	–	–	–	–	–	–	–	–	4.5	6.4	5.3
VIII	–	–	–	–	–	–	–	24.8	–	28.6	13	–	–	–	–	–	–	–	–	6.4	6.3	6.0
IX	–	–	–	12.1	20.0	12.8	14.4	21.3	–	28.1	19	–	–	–	–	–	–	–	–	4.8	5.4	4.2
X	–	–	–	–	–	–	–	–	–	–	–	–	–	–	–	–	–	–	–	5.3	6.4	3.9
XI	–	–	–	2.2	4.5	2.7	3.0	5.1	–	13.1	8	–	–	–	–	–	–	–	–	9.2	8.7	7.6
XII	–	–	–	−3.4	−1.5	−2.8	−2.6	−0.5	–	6.7	4	–	–	–	–	–	–	–	–	9.1	9.2	8.9
Rok	–	–	–	–	–	–	–	–	–	32.2	12.VI	−24.3	1.II	–	–	–	–	–	–	–	–	–

Wilanów $\varphi = 51°33'$ $\lambda = 20°03'$

I	–	–	–	−8.0	−4.4	−7.0	−6.6	−3.6	−9.3	7.5	4,5	−19.6	21	2.5	3.2	2.7	85	86	86	7.8	5.9	7.3
II	–	–	–	−1.5	1.1	−0.1	−0.2	2.2	−2.9	9.0	28	−20.4	1	3.8	4.3	4.1	89	84	89	8.7	8.0	9.3
III	–	–	–	1.5	5.9	3.1	3.4	7.8	0.1	15.5	14	−6.0	4	4.6	5.4	4.9	88	77	85	7.7	7.4	7.2
IV	–	–	–	5.6	10.7	7.8	8.0	12.2	4.0	19.5	15	0.0	28	5.9	6.3	6.4	86	67	81	7.4	9.1	8.2
V	–	–	–	14.5	22.3	16.3	17.4	23.9	9.5	30.6	27	1.8	31	9.3	8.8	10.1	74	44	73	4.0	6.0	5.7
VI	–	–	–	16.2	22.7	18.1	18.8	24.8	11.5	35.3	12	3.5	4	10.1	9.9	11.3	73	50	73	4.8	6.4	5.7
VII	–	–	–	16.1	22.5	18.3	18.8	24.6	12.7	30.0	22	7.5	12	11.1	12.5	12.5	82	61	80	6.2	7.4	6.2
VIII	–	–	–	15.9	22.7	18.4	18.8	24.5	13.5	30.0	13	7.8	18	12.1	13.2	13.3	90	65	85	7.0	7.4	6.6
IX	–	–	–	11.5	19.2	14.3	14.8	20.7	9.4	29.6	8	4.0	16	9.1	10.7	10.6	89	66	87	5.4	6.6	4.1
X	–	–	–	6.0	13.2	8.1	8.8	14.3	4.7	21.0	27,28	−2.8	16	6.6	8.1	7.4	92	72	91	7.2	6.2	3.8
XI	–	–	–	2.2	4.4	2.7	3.0	5.3	0.8	13.8	6	−7.1	18	5.1	5.5	5.2	92	85	92	8.8	8.7	7.8
XII	–	–	–	−2.5	−0.7	−1.7	−1.6	0.4	−3.7	6.5	2	−9.7	24	3.6	4.0	3.8	91	89	91	8.7	8.5	8.1
Rok	–	–	–	6.5	11.6	8.2	8.6	13.1	4.2	35.3	12.VI	−20.4	1.II	7.0	7.7	7.7	86	70	84	7.0	7.3	6.7

Dęblin – Irena $\varphi = 51°33'$ $\lambda = 21°51'$

I	757.2	768.4	736.9	−8.3	−5.8	−7.6	−7.3	−4.5	−9.7	7.0	4	−21.8	31	2.5	2.7	2.5	87	79	84	5.6	5.4	5.2
II	744.1	756.0	724.9	−2.1	0.3	−1.2	−1.0	1.4	−3.9	7.9	28	−24.6	1	3.8	4.0	3.8	90	82	88	9.1	8.8	7.5
III	745.5	752.4	729.5	1.7	5.7	2.6	3.2	7.2	0.2	16.3	21	−7.1	4	4.7	5.1	4.9	88	73	86	7.9	7.9	5.6
IV	748.9	758.7	739.3	6.0	10.6	8.1	8.2	12.0	4.4	18.3	15	0.5	1	5.8	6.2	6.4	83	66	78	7.6	9.1	7.4
V	752.9	761.1	747.5	15.3	22.8	16.7	17.9	24.2	10.8	31.9	22	4.2	31	9.6	9.0	10.3	75	43	72	3.2	4.5	3.6
VI	751.4	760.2	743.4	17.2	22.7	17.8	18.9	24.9	12.0	33.9	12	5.3	4	10.3	9.9	10.9	70	49	72	5.0	5.2	4.1
VII	748.6	757.0	741.6	16.9	22.5	18.4	19.0	24.7	13.6	30.9	22	9.2	2	11.5	11.5	11.9	80	57	75	5.3	7.2	5.0
VIII	749.1	753.5	741.5	16.9	22.7	18.5	19.2	24.7	14.7	30.3	13	10.9	28	12.4	12.7	12.9	87	63	82	7.0	8.6	5.1
IX	750.7	760.5	735.4	12.9	19.7	14.7	15.5	21.6	10.8	29.0	8	3.0	16	9.8	10.4	10.3	88	63	83	5.5	6.3	4.5
X	754.3	763.3	742.3	5.9	12.8	8.2	8.8	14.0	4.4	18.9	27	−1.3	14	6.6	7.2	7.1	93	66	86	6.9	6.2	4.8
XI	751.0	759.9	736.3	2.2	4.6	2.8	3.1	5.2	1.0	12.6	8	−9.5	18	5.2	5.5	5.2	93	84	90	9.1	9.3	8.8
XII	749.5	766.0	732.3	−2.1	−1.0	−2.1	−1.8	0.6	−3.9	7.7	16	−11.2	29	3.6	3.9	3.7	89	88	90	9.1	9.1	9.2
Rok	750.2	768.4	724.9	6.9	11.5	8.1	8.6	13.0	4.5	33.9	12.VI	−24.6	1.II	7.2	7.3	7.5	85	68	82	6.8	7.3	5.9

Sobieszyn

$H_s = 167\,m$ $H_b = 168{,}3\,?\,m$

MIESIĄC	ŚREDNIA PRĘDKOŚĆ WIATRU v_m			ROZKŁAD WIATRU n_D									Opad R			LICZBA DNI (n)											
																Opad R									Temperatura T		
	I	II	III	N	NE	E	SE	S	SW	W	NW	C	Suma	Max	Data	0.1 ≤ R < 1.0	1.0 ≤ R	•	▲	≈	≡	↓	◐	●	Min < 0°	Min < 0°	Max ≥ 25°
I	5.6	6.0	5.6	8	8	50	·	2	11	11	1	2	16.4	6.1	7	11	4	9	·	·	4	·	7	10	23	27	·
II	4.2	4.9	4.0	1	6	10	3	4	24	23	8	5	37.6	6.4	18	24	11	9	·	·	7	·	1	18	8	19	·
III	5.1	5.7	4.0	6	3	25	7	9	11	24	·	8	51.5	10.5	24	16	13	5	·	·	6	1	3	13	1	14	·
IV	4.1	5.7	4.0	5	1	35	15	3	6	12	7	6	33.4	8.0	21	14	9	·	·	·	1	·	1	17	·	·	·
V	2.2	3.1	1.6	8	7	11	8	16	4	11	6	22	27.1	18.5	15	5	2	·	·	2	·	·	14	·	·	·	9
VI	2.7	4.1	1.5	4	3	19	12	2	5	17	11	17	41.0	13.6	20	11	7	·	·	1	1	·	7	7	·	·	12
VII	2.8	4.5	1.5	3	6	1	1	2	5	37	16	22	47.1	19.3	7	9	5	·	·	·	·	·	·	10	·	·	11
VIII	1.7	3.5	1.5	15	9	8	3	3	4	9	20	22	163.6?	60.6	19	16	14	·	·	1	5	·	1	10	·	·	11
IX	2.3	3.6	1.7	9	3	7	7	9	19	13	5	18	48.1	17.8	20	12	9	·	·	·	12	·	10	7	·	·	5
X	3.0	4.4	2.4	11	1	20	13	6	6	18	1	17	12.0	4.0	12	11	3	·	·	·	10	·	8	10	·	2	·
XI	3.7	4.4	3.5	1	4	21	14	2	19	18	3	8	63.8	20.6	10	15	8	8	·	·	8	·	·	22	2	15	·
XII	3.0	3.0	3.3	8	9	20	2	3	13	13	15	10	30.8	7.8	17	15	7	6	·	·	6	·	·	24	17	26	·
Rok	3.4	4.4	2.9	79	60	227	85	61	127	206	93	157	572.4?	60.6	19.VIII	159	92	37	·	4	60	1	52	148	51	103	48

Makoszka

$H_s = 153\,m$

I	3.7	4.0	3.9	12	12	34	4	8	11	2	10	·	9.9	4.0	31	9	3	9	·	–	1	·	8	12	–	27	·
II	3.1	4.1	3.0	8	1	1	17	19	21	12	3	2	23.4	4.7	18	14	10	7	·	–	3	1	2	20	9	21	·
III	–	–	–	–	–	–	–	–	–	–	–	–	42.6?	–	–	–	–	–	–	–	–	–	–	–	–	–	–
IV	3.5	4.0	2.9	3	2	11	39	4	9	13	6	3	18.5	5.2	29	7	5	·	·	–	1	·	1	14	·	–	·
V	2.0	4.0	1.5	7	5	6	9	16	11	6	6	27	–	–	–	–	–	–	–	–	·	·	8	·	·	–	9
VI	1.8	4.4	1.6	7	9	4	5	8	7	13	4	33	46.9	27.0	30	7	7	·	·	–	·	·	8	6	·	–	12
VII	2.3	3.9	0.6	11	14	16	5	·	·	3	4	40	37.0	11.2	11	10	7	·	·	–	·	·	1	4	·	–	15
VIII	1.6	2.8	0.9	21	10	12	3	1	1	3	5	37	–	–	–	–	–	–	–	–	2	·	1	9	·	–	18
IX	2.0	4.0	1.9	3	3	5	4	8	17	3	14	33	20.5	7.4	10	10	6	·	·	–	3	·	7	8	·	–	6
X	1.8	3.0	1.6	9	6	12	8	6	7	9	6	30	–	–	–	–	–	–	–	–	1	·	7	9	–	–	–
XI	1.9	2.1	1.3	1	10	21	7	5	13	4	3	26	–	–	–	–	–	–	–	–	·	·	·	20	·	–	·
XII	1.5	2.1	2.0	3	5	5	11	2	16	9	14	28	52.6	13.7	12	18	8	12	–	–	4	·	1	24	16	–	·
Rok	–	–	–	–	–	–	–	–	–	–	–	–	–	–	–	–	–	–	–	–	–	–	–	–	–	–	–

Wilanów

$H_s = 156\,m$

I	3.7	4.4	4.4	9	9	41	8	·	10	12	3	1	24.2	9.3	29	10	6	6	·	·	3	·	3	17	21	26	·
II	2.7	3.5	3.0	7	·	4	6	10	24	27	2	4	45.9	7.0	19	15	11	11	·	·	6	·	·	22	7	19	·
III	3.2	4.6	3.4	5	5	17	4	15	12	30	3	2	74.8	18.5	24	15	11	5	·	1	5	·	·	17	1	14	·
IV	2.9	4.5	3.8	5	·	24	20	8	4	19	10	·	33.1	5.5	29	15	10	·	·	2	2	·	·	20	·	·	·
V	2.1	3.8	2.0	12	2	13	9	17	7	19	12	2	10.3	3.2	6	6	4	·	·	2	·	·	2	4	·	·	13
VI	2.9	4.2	2.3	3	2	13	15	9	2	27	18	1	81.8	32.3	16	10	8	·	·	3	·	·	6	10	·	·	15
VII	2.1	3.6	1.5	7	·	·	1	3	4	39	21	18	35.3	15.9	8	8	7	·	·	4	·	·	·	7	·	·	17
VIII	2.1	3.7	2.2	15	2	5	·	2	7	21	40	1	66.8	13.0	29	15	11	·	·	4	·	·	·	8	·	·	16
IX	1.8	3.5	1.9	6	1	3	3	12	19	30	16	·	50.4	15.8	23	11	9	·	·	·	4	·	4	6	·	·	5
X	2.4	3.7	2.4	7	·	15	7	26	4	31	1	2	9.6	3.5	9	7	3	·	·	·	8	·	5	7	·	2	·
XI	2.8	3.5	2.6	4	5	17	11	4	5	40	4	·	54.6	12.8	12	17	13	12	·	·	7	·	1	22	1	15	·
XII	1.6	1.8	1.9	16	·	17	4	2	12	34	7	1	33.6	6.5	16	15	6	9	·	·	4	·	2	20	14	27	·
Rok	2.5	3.7	2.6	96	26	169	88	108	110	329	137	32	520.4	32.3	16.VI	144	99	43	·	16	39	·	23	160	44	103	66

Dęblin – Irena

$H_s = 113\,m$ $H_b = 121{,}0\,m$

I	4.4	4.9	4.5	6	6.5	42.5	7	10	6	6.5	5.5	3	35.0	12.9	29	11	7	9	·	·	3	·	8	10	22	26	·
II	3.6	4.6	3.8	3	4	6.5	16	15	17.5	11.5	6.5	4	54.5	9.3	3	21	17	13	·	·	2	·	1	19	7	18	·
III	3.6	4.6	3.1	4.5	4	16	19	13	12.5	14.5	4.5	5	65.6	12.0	24	18	12	6	·	·	3	·	3	14	1	11	·
IV	3.3	4.5	3.4	2.5	1.5	20	27.5	3.5	5	7	16	7	25.7	8.3	30	15	8	·	·	·	2	·	·	18	·	·	·
V	2.4	3.6	2.0	7.5	10	14.5	12	15	3	5.5	12.5	13	23.9	12.6	15	4	3	·	·	2	3	·	6	2	·	·	14
VI	2.5	3.8	2.3	2	2.5	21	16.5	5	7	12.5	16.5	7	92.5	38.0	20	12	10	·	1	5	2	·	7	5	·	·	14
VII	1.7	3.1	1.4	3.5	1	2.5	1	3.5	15.5	28.5	20.5	17	34.7	19.0	8	12	5	·	·	4	1	·	1	6	·	·	16
VIII	2.2	2.7	1.7	12.5	6	9	5	6	1.5	7.5	33.5	12	83.3	31.6	5	15	10	·	·	5	4	·	1	10	·	·	14
IX	1.7	2.6	1.6	1.5	4.5	8	11	13	9.5	6.5	9	27	30.8	7.7	20	12	7	·	·	1	8	·	6	8	·	·	8
X	2.1	3.3	2.3	6	6	17	17.5	10.5	3	9.5	10.5	13	17.8	7.1	12	9	4	·	·	·	15	·	5	13	·	2	·
XI	2.3	2.9	2.5	5.5	4.5	21.5	11.5	7	10.5	11	7.5	11	75.4	18.0	10	15	14	9	·	·	6	·	1	26	1	15	·
XII	2.5	2.1	2.5	11.5	5	17.5	6	9	6.5	7	11.5	19	54.5	9.1	3	16	12	10	·	·	6	·	1	27	15	25	·
Rok	2.7	3.6	2.6	66	55.5	196	150	110.5	97.5	127.5	154	138	593.7	38.0	20.VI	160	109	47	1	17	55	·	40	158	46	97	66

Puławy $\varphi = 51°25'$ $\lambda = 21°57'$ 1937

MIESIĄC	CIŚNIENIE P			TEMPERATURA T										ŚREDNIA PRĘŻNOŚĆ PARY e_m			ŚREDNIA WILGOTNOŚĆ WZGLĘDNA U_m			ŚREDNIE ZACHMURZENIE N_m		
	P_m	Max	Min	Średnia I	Średnia II	Średnia III	Średnia Dies	Max	Min	Max abs.	Data	Min abs.	Data	I	II	III	I	II	III	I	II	III
I	755.3	766.8	734.6	−8.6	−6.2	−7.8	−7.6	−5.0	−9.7	6.2	4	−20.0	31	2.4	2.6	2.5	87	81	87	5.8	5.1	5.1
II	742.4	753.9	723.2	−2.0	0.4	−1.1	−1.0	1.5	−3.7	8.1	28	−23.7	1	3.8	3.9	3.8	90	79	87	8.8	8.3	7.3
III	743.7	760.6	727.9	1.9	6.1	3.0	3.5	7.5	0.6	17.9	21	−7.4	4	4.6	4.8	4.8	85	68	83	8.0	8.1	5.3
IV	747.2	756.7	737.3	5.9	10.2	7.6	7.8	11.8	4.6	18.6	15	1.1	6	5.7	5.9	6.4	81	64	81	7.4	8.8	7.5
V	751.4	759.5	745.0	15.2	22.6	16.3	17.6	23.9	10.7	31.1	22	4.1	30	9.4	8.3	10.0	72	41	72	3.3	4.4	3.8
VI	749.9	758.8	742.0	16.9	22.4	17.7	18.7	24.6	12.1	34.0	12	5.1	4	9.9	9.4	11.0	69	48	73	4.6	5.1	4.4
VII	747.2	755.5	740.0	16.4	22.3	17.8	18.6	24.3	13.5	30.4	22	9.6	12	11.0	10.3	11.9	80	53	78	5.5	6.6	4.4
VIII	747.6	752.2	739.9	16.3	22.6	17.9	18.7	24.4	14.6	29.4	13	11.0	28	12.2	12.5	13.2	89	63	86	6.5	7.3	5.0
IX	749.2	759.0	733.6	13.1	19.4	14.6	15.4	21.0	11.4	28.1	19	6.2	16	9.9	10.2	10.4	88	63	84	5.5	5.4	4.3
X	752.6	762.1	740.4	6.2	13.0	8.2	8.9	14.0	5.0	20.5	27	−0.6	16	6.6	7.1	7.1	92	64	87	6.2	5.3	4.2
XI	749.3	758.3	734.4	2.3	4.5	2.8	3.1	5.2	1.3	12.9	8	−7.3	18	5.2	5.4	5.3	94	83	92	9.2	9.3	8.5
XII	747.7	764.2	730.4	−2.1	−0.7	−2.0	−1.7	0.5	−3.7	8.1	16	−12.1	29	3.7	3.9	3.7	91	87	91	9.1	9.0	8.8
Rok	748.6	766.8	723.2	6.8	11.4	7.9	8.5	12.8	4.7	34.0	12.VI	−23.7	1.II	7.0	7.0	7.5	85	66	83	6.7	6.9	5.7

Górna Niwa $\varphi = 51°25'$ $\lambda = 22°00'$

I	–	–	–	−9.2	−6.5	−8.2	−8.0	–	–	–	–	–	–	–	–	–	–	–	–	6.8	5.6	4.5
II	–	–	–	−2.3	0.0	−1.4	−1.3	–	–	–	–	–	–	–	–	–	–	–	–	9.2	9.1	8.3
III	–	–	–	1.7	5.5	2.9	3.2	–	0.3	–	–	−7.5	4	–	–	–	–	–	–	8.5	7.9	4.6
IV	–	–	–	5.5	9.8	7.5	7.6	–	4.2	–	–	0.6	6	–	–	–	–	–	–	7.9	8.9	8.3
V	–	–	–	14.8	21.7	16.6	17.4	–	10.9	–	–	4.7	30	–	–	–	–	–	–	3.8	5.4	4.1
VI	–	–	–	16.7	22.1	17.2	18.3	–	11.1	–	–	4.3	4	–	–	–	–	–	–	4.6	5.5	5.0
VII	–	–	–	16.3	22.1	18.3	18.8	–	13.3	–	–	9.2	12	–	–	–	–	–	–	6.1	7.4	6.6
VIII	–	–	–	16.0	22.1	18.3	18.7	–	14.5	–	–	10.9	28	–	–	–	–	–	–	7.3	7.9	6.5
IX	–	–	–	13.3	18.9	15.1	15.6	–	11.4	–	–	5.4	16	–	–	–	–	–	–	5.9	5.6	4.1
X	–	–	–	5.9	12.3	8.3	8.7	–	4.6	–	–	−1.8	16	–	–	–	–	–	–	7.1	5.3	4.7
XI	–	–	–	2.0	4.3	2.5	2.8	–	0.8	–	–	−8.0	18	–	–	–	–	–	–	9.6	9.6	8.6
XII	–	–	–	−2.5	−1.2	−2.3	−2.1	–	−4.1	–	–	−12.2	29	–	–	–	–	–	–	9.2	9.0	9.2
Rok	–	–	–	6.5	10.9	7.9	8.3	–	–	–	–	–	–	–	–	–	–	–	–	7.2	7.3	6.2

Radom – Sadków $\varphi = 51°24'$ $\lambda = 21°09'$

I	750.7	762.1	729.7	−8.3	−5.5	−7.5	−7.2	−4.8	−9.3	7.3	4	−19.2	31	2.3	2.6	2.4	79	75	79	5.1	6.3	4.7
II	738.1	748.4	720.5	−1.5	0.5	−0.7	−0.6	1.7	−2.9	7.8	28	−21.1	1	3.8	4.2	4.0	87	85	89	8.6	9.5	7.2
III	739.4	756.2	724.2	1.8	5.9	2.8	3.3	7.0	0.3	15.0	14	−7.2	4	4.5	4.9	4.6	84	70	81	7.8	8.0	4.7
IV	742.9	751.4	733.5	6.1	10.3	7.6	7.9	11.1	4.4	17.8	15	0.9	1	5.9	6.3	6.4	82	68	81	7.9	9.2	8.1
V	747.5	755.6	742.0	15.1	22.1	16.2	17.4	22.9	10.7	29.7	22	5.2	31	9.6	9.4	10.0	74	48	72	4.3	6.0	5.0
VI	745.9	754.4	737.6	16.4	22.0	17.0	18.1	23.3	11.7	32.9	12	4.3	4	10.7	11.9	11.8	77	60	81	5.5	6.2	4.6
VII	743.4	751.6	735.8	16.8	21.8	17.4	18.4	23.5	12.8	29.9	22	8.3	12	11.7	12.2	12.0	82	64	82	5.7	8.0	5.3
VIII	743.8	748.1	736.0	16.2	22.1	17.5	18.3	23.6	13.6	30.3	13	9.0	18	12.5	13.4	13.0	91	69	87	7.4	8.7	5.8
IX	745.1	754.8	729.1	12.6	19.4	14.8	15.4	21.2	10.6	28.7	8	5.3	16	9.7	10.9	10.4	89	67	83	5.7	6.3	5.2
X	748.4	758.0	735.5	6.0	12.6	8.1	8.7	13.7	4.6	19.6	27	−2.4	16	6.5	7.7	7.1	91	70	88	7.0	6.1	4.7
XI	745.0	753.4	730.8	2.4	4.3	2.6	3.0	5.3	0.9	12.7	8	−7.2	18	5.2	5.4	5.1	92	84	91	9.1	9.2	7.8
XII	743.4	759.9	726.2	−2.2	−0.8	−1.8	−1.6	0.6	−3.6	7.4	16	−9.7	25	3.6	3.9	3.7	89	87	89	8.8	9.0	9.2
Rok	744.5	762.1	720.5	6.8	11.2	7.8	8.4	12.4	4.5	32.9	12.VI	−21.1	1.II	7.2	7.7	7.5	85	71	84	6.9	7.7	6.0

Pożóg $\varphi = 51°24'$ $\lambda = 22°04'$

I	–	–	–	−8.8	−6.5	−8.0	−7.8	−5.3	−10.0	5.4	5	−20.8	31	2.5	2.7	2.6	89	83	89	7.6	5.4	5.5
II	–	–	–	−2.3	0.0	−1.1	−1.1	1.3	−4.0	6.8	28	−23.8	1	3.8	3.9	3.9	92	83	88	8.7	8.3	7.7
III	–	–	–	1.7	5.5	2.7	3.2	6.7	0.2	15.2	21	−7.8	4	4.6	5.2	4.8	87	75	85	7.5	8.0	5.3
IV	–	–	–	5.6	9.8	7.1	7.4	10.8	4.2	17.4	15	0.7	1,6	6.0	6.5	6.5	87	72	85	7.9	9.1	7.2
V	–	–	–	15.2	22.0	15.7	17.2	22.8	10.5	30.5	22	3.2	30	9.6	8.9	10.1	74	46	75	3.2	4.3	4.2
VI	–	–	–	16.7	21.9	15.9	17.6	23.4	10.8	32.5	12	5.7	4	10.5	10.0	10.7	74	52	78	4.8	5.2	4.6
VII	–	–	–	16.7	21.7	16.8	18.0	23.6	12.7	30.3	22	8.5	2	11.4	10.7	11.1	81	57	78	6.0	7.6	5.1
VIII	–	–	–	16.3	22.1	17.2	18.2	23.6	13.9	28.3	13	9.4	28	12.3	12.6	12.7	89	65	87	6.2	7.5	4.9
IX	–	–	–	13.5	19.0	14.6	15.4	20.5	10.9	27.9	19	5.2	16	9.9	10.3	10.1	86	65	83	5.7	5.3	4.5
X	–	–	–	5.9	12.6	7.8	8.5	13.2	4.3	19.0	27	−2.3	16	6.6	7.4	7.0	94	68	88	6.3	4.9	3.9
XI	–	–	–	2.1	4.0	2.4	2.7	4.9	0.7	12.5	8	−9.3	18	5.3	5.6	5.3	96	89	95	9.4	9.1	8.8
XII	–	–	–	−2.3	−1.2	−2.4	−2.1	0.0	−4.3	7.0	16	−13.4	29	3.7	4.0	3.7	92	91	93	9.6	9.4	8.9
Rok	–	–	–	6.7	10.9	7.4	8.1	12.1	4.2	32.5	12.VI	−23.8	1.II	7.2	7.3	7.4	87	70	85	6.9	7.0	5.9

Puławy

$H_s = 140$ m $H_b = 143{,}3$ m **1937**

Miesiąc	Średnia prędkość wiatru v_m I	II	III	Rozkład wiatru m_D N	NE	E	SE	S	SW	W	NW	C	Opad R Suma	Max	Data	Liczba dni (n) Opad R ≥0,1 All R	≥1,0 All R	•	▲	⌒	≡	⌒	◐	●	Temperatura T ♂ Max<0	♂ Min<0	Max≥25°
I	3.9	3.9	3.7	7	18	37	2	6	14	3	1	5	34.5	12.4	29	13	7	11	·	·	3	·	8	11	22	26	·
II	3.3	3.6	3.5	·	4	7	2	27	19	9	4	12	44.0	7.5	3	21	15	14	·	·	5	·	1	18	7	18	·
III	3.7	4.2	2.9	3	9	19	7	21	14	11	·	9	50.5	10.8	24	18	12	7	·	·	2	·	2	13	1	10	·
IV	2.9	3.9	2.6	3	3	27	18	5	5	3	16	10	35.6	6.6	30	14	11	·	1	2	1	·	·	17	·	·	·
V	1.2	2.5	1.7	6	16	9	4	19	5	6	8	20	25.4	14.5	10	5	3	·	·	2	·	·	9	2	·	·	11
VI	1.3	2.9	1.4	3	4	12	10	9	6	16	5	25	46.8	15.1	30	10	9	·	·	5	2	·	7	6	·	·	14
VII	0.9	1.6	0.4	4	·	2	·	2	10	24	9	42	25.7	6.7	11	10	6	·	·	1	·	·	3	6	·	·	15
VIII	0.9	1.5	0.6	12	4	5	·	5	10	2	20	35	140.0	24.5	16	17	11	·	·	5	3	·	2	10	·	·	15
IX	1.2	2.1	1.2	5	4	2	1	18	19	8	4	29	49.3	16.0	20	12	8	·	·	1	4	·	8	9	·	·	6
X	1.7	3.1	2.0	5	4	20	10	17	9	17	1	10	16.7	6.5	12	9	3	·	·	·	3	·	8	8	·	1	·
XI	2.7	3.0	2.4	3	6	17	11	5	22	12	2	12	63.6	18.1	10	16	10	10	·	·	3	·	1	24	1	13	·
XII	2.1	2.4	2.3	6	14	15	5	11	15	11	6	10	38.6	10.8	17	19	9	11	·	·	6	·	2	26	15	24	·
Rok	2.2	2.9	2.1	57	86	172	70	145	148	122	76	219	570.7	24.5	16.VIII	164	104	53	1	16	32	·	51	150	46	92	61

Uwaga. Prędkość wiatru wyznaczano za pomocą anemografu.

Górna Niwa

$H_s = 158$ m

I	–	–	–	–	–	–	–	–	–	–	–	–	25.7	8.5	29	11	6	10	·	·	·	–	8	11	–	–	–
II	–	–	–	–	–	–	–	–	–	–	–	–	35.3	7.3	3	20	13	13	·	·	3	–	1	23	–	–	–
III	–	–	–	–	–	–	–	–	–	–	–	–	41.0	11.2	24	13	8	6	·	·	3	–	3	12	–	13	–
IV	–	–	–	–	–	–	–	–	–	–	–	–	30.1	5.4	30	14	11	·	1	1	2	–	·	18	–	·	–
V	–	–	–	–	–	–	–	–	–	–	–	–	21.5	11.5	10	4	3	·	·	2	1	–	5	2	–	·	–
VI	–	–	–	–	–	–	–	–	–	–	–	–	43.6	13.8	30	10	9	·	·	3?	·	–	7	8	–	·	–
VII	–	–	–	–	–	–	–	–	–	–	–	–	26.0	7.5	12	10	4	·	·	1	1	–	2	13	–	·	–
VIII	–	–	–	–	–	–	–	–	–	–	–	–	102.2	17.8	29	12	10	·	·	3	2	–	1	15	–	·	–
IX	–	–	–	–	–	–	–	–	–	–	–	–	47.8	15.6	20	10	8	·	·	·	12	–	7	7	–	·	–
X	–	–	–	–	–	–	–	–	–	–	–	–	15.1	6.7	12	5	3	·	·	·	7	–	5	10	–	1	–
XI	–	–	–	–	–	–	–	–	–	–	–	–	50.0	17.0	10	14	7	7	·	·	7	–	·	24	–	19	–
XII	–	–	–	–	–	–	–	–	–	–	–	–	32.3	11.0	17	18	7	10	·	·	9	–	2	27	–	26	–
Rok	–	–	–	–	–	–	–	–	–	–	–	–	470.6	17.8	29.VIII	141	89	46	1	10?	47	–	41	170	–	–	–

Radom – Sadków

$H_s = 180$ m $H_b = 181{,}5$ m

I	6.5	7.4	6.7	7.5	9.5	29.5	17.5	3	11	4.5	5.5	5	23.2	8.4	29	12	4	9	·	·	1	3	9	11	22	25	·
II	4.6	4.6	4.6	0.5	2.5	4.5	8	14.5	33.5	9	5.5	6	34.4	4.6	22	18	16	11	·	·	4	2	1	21	7	17	·
III	4.2	5.5	3.4	2.5	5	12.5	13.5	11.5	22.5	7.5	5	13	42.5	7.3	1,21	18	12	6	·	·	3	1	1	13	1	13	·
IV	4.7	5.9	4.0	4.5	2	26.5	20	6.5	10.5	4	8	8	50.2	10.4	7	17	12	·	1	·	·	·	·	21	·	·	·
V	3.1	4.2	2.2	3.5	4.5	13	21	16	11	3	11	10	39.3	27.2	6	5	3	·	1	1	·	1	4	3	·	·	10
VI	2.9	5.2	1.8	3	1.5	13	20.5	10	12	11	15	4	69.6	31.5	30	10	7	·	·	2	·	1	6	7	·	·	11
VII	3.1	4.2	1.7	11	2.5	·	3	6	28	17.5	23	2	27.0	13.9	8	9	5	·	·	4	1	·	1	6	·	·	12
VIII	1.7	3.2	1.1	14	3.5	0.5	4.5	6	11.5	13.5	29.5	10	59.5	14.4	23	14	10	·	·	4	7	·	·	13	·	·	12
IX	2.6	5.0	1.9	3.5	5	2.5	13	13	24	4.5	12.5	12	24.3	8.0	23	9	7	·	·	·	3	2	6	11	·	·	6
X	2.9	5.1	2.7	6.5	5.5	9	22.5	11	13.5	11.5	4.5	9	9.6	4.9	17	5	4	·	·	·	4	2	5	11	·	1	·
XI	4.1	4.6	3.0	3.5	3.5	13.5	18	10	17.5	14	7	3	53.5	13.0	12	16	10	9	·	·	4	·	1	21	1	16	·
XII	3.1	3.1	2.3	8.5	6	8.5	13.5	8	15.5	10	11	12	42.6	5.8	4	20	13	14	·	·	7	·	·	25	15	26	·
Rok	3.6	4.8	3.0	68.5	51	133	175	115.5	210.5	110	137.5	94	475.7	31.5	30.VI	153	103	49	2	11	34	12	34	163	46	98	51

Pożóg

$H_s = 160$ m

I	7.9	9.0	9.7	5	18	18	25	9	12	1	4	1	24.3	10.0	7	10	5	8	·	·	–	8	4	12	23	27	·
II	5.7	5.9	6.6	2	2	2	17	13	25	8	8	7	47.7	8.1	3	19	17	11	·	·	–	4	1	17	7	19	·
III	7.8	7.5	6.2	·	7	24	13	16	15	11	4	3	49.1	11.0	24	16	11	6	·	1	–	6	3	13	1	13	·
IV	6.0	7.6	5.5	2	3	20	33	5	6	7	9	5	37.4	5.4	8	14	12	·	·	3	–	3	·	18	·	·	·
V	3.4	4.8	3.1	2	9	12	27	16	3	6	14	4	17.5	10.5	10	4	3	·	·	2	–	·	9	2	·	·	8
VI	3.9	4.9	2.4	2	5	12	22	6	10	10	14	9	47.1	14.0	30	10	10	·	·	·	–	·	8	9	·	·	11
VII	3.2	4.2	1.4	4	4	1	1	6	15	27	13	22	28.9	7.5	11	11	7	·	·	2	–	·	1	11	·	·	12
VIII	2.0	3.3	1.4	7	4	12	5	6	1	16	24	18	109.7	29.7	29	13	10	·	·	5	–	·	2	10	·	·	11
IX	4.0	4.3	2.6	1	1	6	10	12	25	5	13	17	48.3	11.3	23	12	9	·	·	1	–	·	8	8	·	·	5
X	3.7	5.7	3.7	4	4	9	28	7	9	14	5	13	17.7	6.7	12	9	4	·	·	·	–	1	9	7	·	1	·
XI	4.8	5.6	4.7	·	3	23	12	4	20	11	9	8	64.4	20.0	10	16	13	10	·	·	–	2	·	26	2	19	·
XII	4.0	4.1	4.5	3	11	14	11	6	16	14	7	11	36.5	11.1	17	14	9	6	·	·	–	·	·	26	15	26	·
Rok	4.7	5.6	4.3	32	71	153	204	106	157	130	124	118	528.6	29.7	29.VIII	148	110	41	·	14	–	24	45	159	48	105	47

Głaz φ = 51°23' λ = 18°17' 1937

MIESIĄC	CIŚNIENIE P			TEMPERATURA T										ŚREDNIA PRĘŻNOŚĆ PARY e_m			ŚREDNIA WILGOTNOŚĆ WZGLĘDNA U_m			ŚREDNIE ZACHMURZENIE N_m		
	P_m	Max	Min	Średnia I	Średnia II	Średnia III	Średnia Dies	Max	Min	Max abs.	Data	Min abs.	Data	I	II	III	I	II	III	I	II	III
I	–	–	–	−6.8	−3.5	−5.7	−5.4	−2.4	−8.0	7.5	4	−18.1	21	–	–	–	–	–	–	6.2	4.4	5.0
II	–	–	–	−0.8	1.8	0.1	0.3	3.0	−2.5	12.8	28	−18.0	1	4.0	4.4	4.2	90	83	90	8.2	9.0	7.8
III	–	–	–	2.6	6.2	3.3	3.8	8.0	0.5	18.5	20	−4.8	4	4.8	5.1	4.9	87	73	85	6.7	7.6	7.5
IV	–	–	–	6.4	11.2	7.5	8.2	12.7	3.6	17.8	15	−0.5	23	6.2	6.6	6.6	85	67	84	–	–	–
V	–	–	–	14.9	21.2	15.3	16.7	22.9	9.1	31.2	21	1.8	1	–	–	–	–	–	–	–	–	–
VI	–	–	–	16.6	21.6	17.2	18.2	23.4	11.6	32.4	12	5.0	4	10.7	11.3	11.6	76	60	80	–	–	–
VII	–	–	–	16.9	22.2	17.5	18.5	24.0	12.0	28.8	16	5.0	13	11.5	11.1	12.2	81	56	82	–	–	–
VIII	–	–	–	15.8	22.0	18.1	18.5	23.7	12.3	29.6	13	8.0	31	–	–	–	–	–	–	–	–	–
IX	–	–	–	12.0	19.0	14.3	14.9	20.1	9.6	28.4	8	3.4	22	9.3	10.0	10.2	89	63	84	–	–	–
X	–	–	–	7.6	13.4	9.5	10.0	14.1	5.8	21.4	28	1.0	7.14	7.2	9.1	8.0	91	79	89	–	–	–
XI	–	–	–	2.0	4.6	2.5	2.9	5.1	0.4	13.2	1	−6.8	17	5.1	5.4	5.2	94	84	92	–	–	–
XII	–	–	–	−2.2	−0.2	−2.1	−1.6	0.6	−4.5	7.6	2	−12.6	29	3.8	4.1	3.8	95	91	94	–	–	–
Rok	–	–	–	7.1	11.6	8.1	8.7	12.9	4.2	32.4	12.VI	−18.1	21.I	–	–	–	–	–	–	–	–	–

Lublin – Bronowice φ = 51°14' λ = 22°35'

I	751.4	762.8	731.1	−8.9	−6.8	−8.5	−8.2	−5.9	−10.8	4.4	4	−21.2	25	2.5	2.7	2.6	89	88	90	7.3	5.7	5.9
II	738.7	750.2	720.0	−2.4	0.0	−1.2	−1.2	1.0	−4.1	5.6	20	−24.9	1	–	–	–	–	–	–	8.7	8.5	8.1
III	740.1	756.5	723.5	1.7	5.9	2.7	3.2	7.0	−0.1	18.5	21	−8.3	4	4.8	5.4	5.2	92	77	91	8.2	7.8	6.1
IV	743.5	752.8	733.1	5.3	9.9	7.2	7.4	11.3	3.6	17.6	15	0.1	7	5.9	6.6	7.0	88	73	91	7.4	8.7	7.0
V	747.7	755.4	742.3	14.7	22.0	15.7	17.0	23.4	9.6	30.9	22	1.9	31	10.0	12.1	10.9	80	61	81	4.3	5.5	5.0
VI	746.2	755.3	738.5	16.5	22.6	17.1	18.3	24.1	10.5	33.3	12	4.1	4	10.6	11.0	11.3	75	55	77	5.1	5.8	5.3
VII	743.4	751.6	736.6	16.3	21.6	17.8	18.4	23.5	12.7	30.0	22	8.1	12	11.4	11.8	12.0	82	63	79	5.9	7.7	5.3
VIII	743.9	748.6	736.3	16.3	22.4	17.8	18.6	23.8	13.9	28.0	13	9.5	28	12.5	13.5	13.0	91	68	86	6.5	7.0	5.2
IX	745.6	755.2	731.8	13.0	19.6	14.4	15.4	21.0	10.7	27.1	8	5.4	16	10.0	11.3	10.6	90	67	87	5.3	5.5	4.1
X	748.9	758.5	737.9	5.4	12.6	7.6	8.3	13.5	4.0	19.2	27	−2.3	16	6.4	7.5	6.9	94	69	88	6.5	6.0	3.8
XI	745.5	754.6	730.3	2.0	4.4	2.6	2.9	4.9	0.8	12.7	8	−8.6	18	5.2	5.7	5.3	95	88	93	9.3	9.2	8.4
XII	743.7	759.7	727.1	−2.4	−1.3	−2.4	−2.1	−0.2	−4.6	7.4	16	−17.1	29	3.7	4.0	3.7	92	91	92	9.4	9.1	8.9
Rok	744.9	762.8	720.0	6.5	11.1	7.6	8.2	12.3	3.8	33.3	12.VI	−24.9	1.II	–	–	–	–	–	–	7.0	7.2	6.1

Zemborzyce φ = 51°12' λ = 22°32'

I	752.0	763.1	731.4	−9.3	−7.2	−9.0	−8.6	−6.1	−11.3	4.5	4.5	−22.4	22	–	–	–	–	–	–	–	–	–
II	739.5	751.0	721.1	−2.5	−0.2	−1.7	−1.5	1.0	−4.7	7.6	28	−25.5	1	3.5	3.9	3.7	87	83	86	–	–	–
III	740.8	757.0	724.3	1.4	5.8	2.5	3.0	7.3	−0.2	18.9	21	−8.3	4	4.5	5.2	5.0	87	74	89	–	–	–
IV	744.2	753.8	734.2	5.3	9.7	6.9	7.2	11.2	3.5	17.5	15	−1.2	27	5.7	6.1	6.3	84	69	84	–	–	–
V	748.3	755.8	742.8	14.0	22.2	15.3	16.7	23.4	8.2	30.0	22	−1.2	31	–	–	–	–	–	–	–	–	–
VI	746.8	755.6	739.3	16.6	22.5	16.7	18.1	24.3	9.8	33.6	12	2.0	4	11.2	10.9	11.7	79	56	83	–	–	–
VII	744.1	752.2	737.4	16.1	21.7	16.4	17.6	23.4	11.1	30.7	22	5.6	2	11.8	12.0	11.9	87	63	86	–	–	–
VIII	744.3	749.0	736.9	16.1	22.0	17.1	18.1	23.3	13.1	28.0	13	7.9	28	12.7	13.3	12.8	93	68	89	–	–	–
IX	746.1	755.9	731.9	12.1	19.7	13.6	14.8	20.8	9.5	27.5	4	2.1	16	9.9	11.3	10.5	93	68	90	–	–	–
X	749.5	758.9	738.6	5.0	12.6	6.7	7.8	13.4	3.2	19.4	27	−2.1	16	6.3	7.6	6.9	95	70	92	–	–	–
XI	746.1	755.1	731.6	1.9	4.2	2.5	2.8	4.8	0.5	12.5	8	−7.4	18	5.0	5.6	5.1	92	87	90	–	–	–
XII	744.5	760.5	727.8	−2.6	−1.4	−2.3	−2.2	−0.2	−4.5	8.5	16	−15.9	29	–	–	–	–	–	–	–	–	–
Rok	745.5	763.1	721.1	6.2	11.0	7.1	7.8	12.2	3.2	33.6	12.VI	−25.5	1.II	–	–	–	–	–	–	–	–	–

Chełm – Obłonie φ = 51°08' λ = 23°30'

I	750.6	761.7	731.3	−9.6	−7.4	−9.1	−8.8	−6.3	−11.7	5.0	5	−23.2	31	–	–	–	–	–	–	8.0	6.2	6.9
II	737.9	749.9	719.5	−2.6	−0.7	−1.7	−1.7	0.4	−4.9	4.8	6	−25.9	1	–	–	–	–	–	–	9.1	8.6	8.5
III	739.8	756.4	722.3	1.1	5.7	2.5	3.0	6.9	−1.3	18.4	21	−9.2	4	–	–	–	–	–	–	6.6	6.6	6.0
IV	742.9	753.9	732.7	5.1	10.3	6.8	7.2	11.2	2.8	16.9	15	−2.2	7	–	–	–	–	–	–	5.9	6.4	7.0
V	746.7	754.0	742.0	15.3	22.2	15.4	17.1	23.2	9.4	28.9	22	2.4	30	–	–	–	–	–	–	2.5	3.1	3.6
VI	745.3	754.7	737.4	16.5	22.3	16.5	18.0	23.6	9.7	31.3	12	3.4	4	–	–	–	–	–	–	3.7	4.9	4.1
VII	742.2	750.3	735.7	16.6	21.5	17.2	18.1	23.5	12.2	29.8	22	7.9	3,4	–	–	–	–	–	–	5.1	7.2	5.9
VIII	742.5	747.6	735.6	16.4	22.4	17.5	18.4	23.8	13.6	28.6	8	9.2	28	–	–	–	–	–	–	6.2	7.1	6.6
IX	744.7	754.2	731.7	13.2	20.3	14.6	15.7	21.3	10.6	30.0	19	6.1	22	–	–	–	–	–	–	5.2	5.1	3.5
X	748.1	757.0	738.4	5.3	11.9	7.9	8.2	12.8	3.9	19.6	26	−4.3	16	–	–	–	–	–	–	6.7	6.1	4.9
XI	744.6	754.2	731.2	1.7	4.0	2.7	2.8	4.7	0.5	13.8	8	−8.1	18	–	–	–	–	–	–	9.2	8.4	9.2
XII	742.9	758.6	726.6	−2.8	−1.9	−3.0	−2.7	−0.7	−5.4	6.4	3,15	−18.8	29	–	–	–	–	–	–	9.6	8.6	9.6
Rok	744.0	761.7	719.5	6.4	10.9	7.3	8.0	12.0	3.3	31.3	12.VI	−25.9	1.II	–	–	–	–	–	–	6.5	6.5	6.3

Głaz — $H_s = ?$ — 1937

Miesiąc	Średnia prędkość wiatru v_m I	II	III	Rozkład wiatru n_0 N	NE	E	SE	S	SW	W	NW	C	Opad R Suma	Max	Data	Liczba dni (n) Opad R ≥0.1 mm	≥1.0 mm	•	▲	⌒	≡	\	◐	●	Temperatura T ≤0 Max	≥25 Max	≤-30 Min
I	4.3	5.5	5.6	·	18	29	7	3	18	1	9	8	15.9	3.5	29	6	6	3	·	·	5	·	9	10	20	26	·
II	3.3	4.2	3.7	·	1	8	5	16	26	16	2	10	33.6	4.0	19	17	14	12	·	·	4	·	·	17	6	20	·
III	3.0	4.0	2.0	4	6	10	5	12	20	29	7	·	16.8	4.6	6	8	6	6	·	·	7	·	1	13	1	13	·
IV	2.0	2.7	1.8	6	8	7	16	3	7	8	9	26	46.9	9.2	26	19	11	·	1	3	5	·	—	—	·	3	·
V	1.4	2.4	0.7	2	12	4	10	12	8	3	12	30	47.0	37.0	27	10	5	·	·	5	·	·	—	—	·	·	9
VI	1.9	2.8	1.1	1	8	3	15	6	5	6	23	23	63.3	32.4	29	12	7	·	1	6	1	·	—	—	·	·	13
VII	2.8	4.1	2.1	3	4	1	2	·	15	15	44	9	29.7	9.0	25	9	7	·	1	6	1	·	—	—	·	·	13
VIII	2.1	2.8	1.4	12	10	2	3	4	4	2	30	26	95.2	62.0	15	11	9	·	·	2	4	·	—	—	·	·	8
IX	2.3	3.0	2.0	6	9	1	3	9	16	5	21	20	99.8	40.0	23	8	8	·	·	·	6	·	—	—	·	·	4
X	2.1	2.3	2.5	4	15	5	9	3	18	5	24	10	23.0	8.6	24	6	6	·	·	·	14	·	—	—	·	·	·
XI	1.6	2.6	1.6	1	15	3	10	4	9	4	24	20	53.0	9.2	8	14	12	9	·	·	9	·	—	—	2	15	·
XII	1.0	1.3	1.6	2	8	5	15	3	9	8	6	37	72.8	12.2	3	17	14	8	·	·	17	·	—	—	13	27	·
Rok	2.3	3.1	2.2	41	114	78	100	75	155	102	211	219	597.0	62.0	15.VIII	137	105	38	3	22	73	·	—	—	42	104	47

Lublin – Bronowice — $H_s = 183$ m — $H_b = 184{,}5$ m

I	5.3	5.3	4.9	8.5	14.5	35	3.5	3	11	5.5	5	7	41.2	10.5	30	14	10	13	·	·	2	·	6	13	23	26	·
II	4.1	3.6	3.9	4.5	2.5	9	6.5	14.5	13.5	19	9.5	5	53.2	7.7	18	25	17	15	·	·	5	·	1	18	8	19	·
III	4.4	5.0	3.9	2.5	3.5	19.5	9.5	18.5	11.5	20.5	2.5	5	46.1	13.4	24	20	12	7	·	·	4	3	1	12	1	17	·
IV	4.6	5.4	5.2	6	1	45.5	5.5	4	5	11	9	3	36.5	7.2	18	14	10	·	·	·	·	3	1	15	·	·	·
V	1.8	3.3	2.3	11.5	8.5	22.5	7.5	8.5	5.5	9.5	5.5	14	8.9	4.8	10	4	2	·	·	1	·	·	6	6	·	·	12
VI	2.2	5.1	1.9	9	2	17.5	10.5	5	3	17	4	22	47.7	38.7	30	9	5	·	·	·	1	·	7	7	·	·	13
VII	2.3	3.2	0.9	11.5	2.5	·	2	2	7	27	12	29	25.1	6.8	11	8	5	·	·	1	1	·	·	7	·	·	13
VIII	2.0	3.9	1.4	7.5	11	6.5	2	2.5	7	9.5	36	11	97.3	32.8	5	14	9	·	·	2	1	·	·	8	·	·	11
IX	2.4	3.8	1.9	8.5	3	8.5	7.5	8.5	18.5	14	13.5	8	28.2	9.0	10.20	9	7	·	·	·	·	·	6	7	·	·	5
X	2.4	3.9	2.5	9.5	5	19.5	14.5	7	3.5	18	9	7	14.0	5.1	25	6	3	·	·	·	5	·	6	9	·	2	·
XI	2.8	3.8	2.3	1.5	5	21	14	2	14	23	6.5	3	60.7	22.5	10	17	11	11	·	·	4	·	1	23	2	16	·
XII	2.4	2.7	2.3	12.5	7.5	13	8	8	14	13	17	·	46.8	15.6	17	20	9	14	·	·	6	·	·	26	15	24	·
Rok	3.1	4.1	2.8	93	66	217.5	91	83.5	113.5	187	129.5	114	505.7	38.7	30.VI	160	100	60	·	4	29	6	35	151	49	104	54

Zemborzyce — $H_s = 180$ m — $H_b = 181{,}0$ m

I	3.3	4.0	3.4	3	28	23	7	1	19	4	8	·	11.2	5.4	7	8	3	7	·	·	1	·	—	—	24	29	·
II	2.1	2.6	2.1	1	5	1	6	7	50	6	8	·	35.5	6.1	18	17	15	14	·	·	4	·	—	—	9	19	·
III	2.2	3.3	2.4	1	13	5	13	7	46	5	3	·	35.4	9.2	27	15	9	5	·	1	5	·	—	—	1	17	
IV	1.6	2.3	1.8	1	2	17	25	2	12	2	17	12	37.1	6.9	20	13	12	·	1	·	2	·	—	—	·	2	·
V	1.5	1.9	1.3	3	15	4	13	5	16	7	16	14	6.2	3.2	10	3	2	·	·	·	·	·	—	—	·	1	13
VI	1.6	2.4	1.0	1	13	3	22	1	20	4	20	6	43.3	32.8	30	8	4	·	·	1	·	·	—	—	·	·	15
VII	1.3	1.7	1.4	5	1	·	·	1	29	8	38	11	38.1	16.8	6	8	7	·	·	2	5	1	—	—	·	·	13
VIII	1.4	1.5	1.3	2	18	4	3	·	12	4	44	6	135.3	55.9	5	14	8	·	·	·	3	·	—	—	·		10
IX	1.5	1.8	1.4	2	9	1	3	12	25	4	25	9	24.9	9.8	10	7	5	·	·	·	10	·	—	—	·		5
X	1.3	1.8	1.3	4	8	4	21	2	28	2	14	10	17.0	6.3	12	6	5	·	·	·	6	·	—	—	·	5	·
XI	1.9	2.0	1.9	1	13	9	18	3	32	6	7	1	46.3	21.4	10	12	8	8	·	·	19	·	—	—	2	16	·
XII	1.8	1.7	1.8	7	17	2	10	3	30	3	19	2	36.8	8.8	17	15	7	12	·	·	14	·	—	—	15	27	·
Rok	1.8	2.2	1.8	31	142	73	141	44	319	55	219	71	467.1	55.9	5.VIII	126	85	46	1	4	69	1	—	—	51	116	56

Chełm – Obłonie — $H_s = 193$ m — $H_b = 195{,}5$ m

I	3.5	3.9	3.2	6.5	3.5	42	6	5	7.5	9.5	5	8	9.4?	6.9	8	—	—	—	—	—	4	·	3	15	24	29	·
II	3.1	3.7	3.7	3.5	1	6	16	11.5	24.5	15.5	5	1	23.5	3.3	10,20	18	12	14?	1	—	2	·	·	20	11	22	·
III	3.8	4.4	3.0	2	3.5	5	31	19	8.5	16	4	4	13.9?	3.5	24	11	6	4	·	—	1	·	3	9	1	22	·
IV	3.8	5.9	4.2	3.5	·	7.5	42	6.5	4	7	15.5	4	32.6	7.5	20	12	10	·	·	—	·	1	2	10	·	5	·
V	1.2	2.9	1.1	10.5	6.5	12.5	10.5	11	4	7	3	28	25.6	16.5	20	4	3	·	·	—	·	·	12	·	·	·	12
VI	1.9	3.3	0.7	0.5	2.5	6.5	18	6	4	11.5	4	37	58.1	28.0	30	9	8	·	·	—	1	·	7	6	·	·	11
VII	1.3	3.5	0.3	6	0.5	·	1	3	6.5	22	13	41	38.6	10.8	11	9	8	·	·	—	·	·	1	5	·	·	12
VIII	1.0	1.9	1.1	6.5	10	0.5	6	6	0.5	8	22.5	33	61.1	16.3	18	13	11	·	·	—	1	·	1	11	·	·	11
IX	1.8	2.5	2.0	2.5	0.5	4	8	17.5	10.5	6.5	8.5	32	31.2	11.6	25	6	6	·	·	—	1	1	6	5	·	·	5
X	2.2	2.7	2.2	7	0.5	9.5	23.5	4.5	1.5	10	7.5	29	3.0	2.5	17	2	1	·	·	—	2	·	6	12	·	3	·
XI	2.4	3.1	2.4	4.5	2	10	17.5	6	16.5	8	2.5	23	27.6	7.4	11	7	6	4	·	—	4	·	·	23	3	17	·
XII	1.6	2.5	1.5	0.5	3	3.5	10.5	5	9.5	8.5	6.5	46	37.4	19.3	17	—	—	—	—	—	4	·	1	26	17	26	·
Rok	2.3	3.4	2.1	53.5	33.5	107	190	101	97.5	129.5	97	286	362.0?	28.0	30.VI	—	—	—	—	—	20	2	42	142	56	124	51

Skarżysko, wytwórnia φ = 51°07' λ = 20°53'

MIESIĄC	CIŚNIENIE P			TEMPERATURA T										ŚREDNIA PRĘŻNOŚĆ PARY e_m			ŚREDNIA WILGOTNOŚĆ WZGLĘDNA U_m			ŚREDNIE ZACHMURZENIE N_m		
	P_m	Max	Min	Średnia I	Średnia II	Średnia III	Średnia Dzień	Max	Min	Max abs.	Data	Min abs.	Data	I	II	III	I	II	III	I	II	III
I	745.1	756.7	723.5	−9.2	−5.9	−8.2	−7.9	−4.7	−10.8	6.7	4,5	−21.3	31	–	–	–	–	–	–	5.2	5.7	5.2
II	733.0	743.6	715.7	−2.0	0.5	−0.6	−0.7	2.1	−4.0	9.6	28	−22.5	1	–	–	–	–	–	–	8.7	8.7	8.6
III	734.1	750.2	719.1	1.5	6.1	2.3	3.0	7.8	−1.1	15.8	14	−8.1	4	–	–	–	–	–	–	6.8	7.0	5.8
IV	737.5	745.6	728.5	5.4	10.0	6.6	7.2	11.7	3.0	19.1	15	−0.6	20	–	–	–	–	–	–	7.2	8.3	7.8
V	742.4	749.9	737.0	14.1	21.8	13.7	15.8	23.3	–	29.9	22,27	–	–	–	–	–	–	–	–	3.3	3.8	3.1
VI	740.9	748.9	732.8	16.2	22.1	15.6	17.4	23.8	10.1	31.7	12	1.3	4	–	–	–	–	–	–	4.1	4.7	4.0
VII	738.6	746.7	730.5	15.7	21.4	15.7	17.1	23.6	11.3	30.5	22	7.1	2	–	–	–	–	–	–	5.3	6.3	4.1
VIII	739.1	742.7	731.2	15.1	21.3	16.3	17.2	23.0	12.1	29.4	13	5.2	18	–	–	–	–	–	–	6.7	7.1	5.6
IX	740.2	749.8	724.7	11.4	19.0	12.8	14.0	20.4	8.5	27.5	8,19	2.0	16	–	–	–	–	–	–	4.2	5.3	3.4
X	743.3	752.7	730.4	4.6	12.2	6.3	7.4	13.8	2.8	21.8	27	−4.6	16	–	–	–	–	–	–	6.0	5.2	4.1
XI	740.0	747.4	726.6	1.9	3.8	1.9	2.4	4.9	0.0	12.4	8	−7.0	22	–	–	–	–	–	–	8.8	8.5	7.9
XII	738.2	754.5	721.4	−2.9	−0.8	−2.3	−2.1	0.4	−4.8	7.5	3	−13.0	24	–	–	–	–	–	–	8.4	8.5	7.7
Rok	739.4	756.7	715.7	6.0	11.0	6.7	7.6	12.5	–	31.7	12.VI	−22.5	1.II	–	–	–	–	–	–	6.2	6.6	5.6

Kielce, post. lot.-met. φ = 50°53' λ = 20°38'

I	739.7	754.0	716.9	−8.7	−5.7	−7.9	−7.6	−4.8	−9.9	5.9	5	−18.7	26	2.4	2.6	2.4	85	75	82	5.0	6.1	4.6
II	728.5	739.2	711.6	−2.2	0.1	−1.2	−1.1	1.2	−3.7	6.5	28	−19.6	1	3.7	3.8	3.9	91	80	89	9.2	9.8	9.3
III	729.4	744.9	714.3	1.4	5.9	2.9	3.3	7.3	0.0	17.0	21	−8.1	4	4.5	5.0	4.8	87	71	84	7.8	8.4	6.7
IV	732.9	740.0	724.0	5.3	9.8	7.0	7.3	11.1	3.9	18.3	15	0.6	6	5.9	6.1	6.2	88	68	83	9.0	9.6	7.6
V	738.0	745.0	732.6	14.4	21.7	16.0	17.0	22.9	10.6	30.5	22	5.5	1	9.1	8.6	9.5	74	45	69	4.8	6.3	4.8
VI	736.6	744.1	729.1	16.0	21.9	17.0	18.0	23.6	12.1	33.4	12	3.6	4	9.7	9.4	10.3	73	50	71	5.2	6.2	4.7
VII	734.6	742.0	726.2	16.0	21.1	17.7	18.1	22.9	13.3	28.4	22	8.6	12	11.1	10.2	10.9	83	57	73	6.6	8.2	5.6
VIII	734.9	738.7	727.1	15.8	21.0	17.5	18.0	22.6	14.0	28.4	13	7.6	18	11.8	12.0	12.1	89	66	82	8.5	8.8	6.3
IX	735.9	745.1	720.7	12.6	18.8	14.5	15.1	20.1	10.5	27.3	8	4.8	16	9.6	9.4	9.8	88	61	80	6.0	6.9	5.7
X	738.7	748.0	725.9	6.4	12.1	8.3	8.8	13.2	5.3	21.1	28	−0.6	16	6.7	7.2	7.0	92	69	85	7.4	6.6	4.8
XI	735.5	742.2	722.6	1.9	3.7	1.9	2.4	4.7	0.4	12.1	1	−7.9	18	5.1	5.3	5.0	94	86	92	9.7	9.2	8.2
XII	733.4	748.9	717.2	−2.3	−0.9	−2.2	−1.9	0.2	−4.1	7.3	16	−11.0	26	3.6	3.9	3.7	91	88	91	9.4	9.2	9.1
Rok	734.8	751.0	711.6	6.4	10.8	7.6	8.1	12.1	4.4	33.4	12.VI	−19.6	1.II	6.9	7.0	7.1	86	68	82	7.4	7.9	6.4

Święty Krzyż φ = 50°51' λ = 21°03'

I	–	–	–	−10.0	−8.2	−10.0	−9.6	−6.7	–	4.0	4	–	–	–	–	–	–	–	–	6.3	6.4	5.7
II	–	–	–	−3.5	−2.3	−3.1	−3.0	−1.1	–	4.1	28	–	–	–	–	–	–	–	–	8.9	9.3	8.9
III	–	–	–	−0.4	3.1	1.1	1.2	4.7	–	14.4	21	–	–	–	–	–	–	–	–	7.2	7.6	6.5
IV	–	–	–	3.9	7.0	5.3	5.4	8.7	2.5	16.0	15	−1.2	4	–	–	–	–	–	–	8.3	8.2	7.9
V	–	–	–	13.2	18.4	15.2	15.5	20.2	10.3	27.4	22	3.3	2	–	–	–	–	–	–	3.1	3.9	4.5
VI	–	–	–	14.3	18.6	16.2	16.3	20.7	11.7	28.3	12	4.7	3,4	–	–	–	–	–	–	4.5	5.0	4.0
VII	–	–	–	14.7	18.7	16.9	16.8	20.6	12.8	26.0	22	7.4	12	–	–	–	–	–	–	–	–	–
VIII	–	–	–	15.1	18.0	16.4	16.5	19.9	13.2	25.0	12,13	9.0	17,18	–	–	–	–	–	–	–	–	–
IX	–	–	–	12.3	15.9	14.0	14.0	18.2	10.5	25.0	4	4.8	14	–	–	–	–	–	–	–	–	–
X	–	–	–	6.1	9.2	7.4	7.5	10.8	5.1	19.6	28	0.5	31	–	–	–	–	–	–	–	–	–
XI	–	–	–	0.4	1.2	0.5	0.6	2.6	−1.0	10.4	7	−8.0	18	–	–	–	–	–	–	–	–	–
XII	–	–	–	−3.8	−2.9	−3.8	−3.6	−1.3	−5.6	5.0	16	−12.8	25	–	–	–	–	–	–	–	–	–
Rok	–	–	–	5.2	8.1	6.3	6.5	9.8	–	28.3	12.VI	–	–	–	–	–	–	–	–	–	–	–

Strzyżów φ = 50°51' λ = 24°02'

I	–	–	–	−9.1	−6.9	−8.5	−8.2	−6.0	−10.9	5.4	5	−24.1	24	–	–	–	–	–	–	7.4	5.3	4.8
II	–	–	–	−2.1	−0.1	−1.8	−1.4	0.8	−4.5	6.0	6	−22.5	1	–	–	–	–	–	–	8.5	8.4	7.5
III	–	–	–	–	–	–	–	–	–	–	–	–	–	–	–	–	–	–	–	–	–	–
IV	–	–	–	6.5	10.0	7.4	7.9	11.4	3.9	16.1	15	0.1	6	–	–	–	–	–	–	6.4	8.2	6.5
V	–	–	–	16.3	21.9	15.6	17.4	23.2	10.2	29.0	22	1.8	31	–	–	–	–	–	–	2.3	2.5	2.2
VI	–	–	–	17.2	22.0	16.6	18.1	23.7	11.2	30.9	12	2.1	4	–	–	–	–	–	–	3.5	4.6	3.6
VII	–	–	–	17.3	21.7	16.8	18.2	23.7	12.3	30.3	22	6.9	2	–	–	–	–	–	–	4.7	6.1	4.3
VIII	–	–	–	17.1	22.4	17.4	18.6	24.0	14.0	28.5	8	10.0	28	–	–	–	–	–	–	6.4	6.8	4.9
IX	–	–	–	14.2	20.3	14.7	16.0	21.5	11.0	23.1	19	7.1	22,27	–	–	–	–	–	–	4.2	4.5	3.4
X	–	–	–	6.5	12.0	7.8	8.5	13.3	1.9	20.2	27	−1.9	16,17	–	–	–	–	–	–	7.1	6.3	5.0
XI	–	–	–	1.8	4.1	2.8	2.9	5.9	–	14.0	8	–	–	–	–	–	–	–	–	9.3	8.8	8.6
XII	–	–	–	−2.6	−1.4	−2.5	−2.2	0.2	−4.5	7.6	3	−16.0	29	–	–	–	–	–	–	8.1	9.1	9.0
Rok	–	–	–	–	–	–	–	–	–	30.9	12.VI	−24.1	24.1	–	–	–	–	–	–	–	–	–

Skarżysko, wytwórnia

$H_s = 234$ m $H_b = 241{,}6$ m **1937**

Miesiąc	Średnia prędkość wiatru v_m I	II	III	Rozkład wiatru n_D N	NE	E	SE	S	SW	W	NW	C	Opad R Suma	Max	Data	Liczba dni (n) Opad R ≥0.1 mm	≥10 mm	•	▲	≥20 mm	≡	≍	◐	●	Temperatura T ≤0°	≥5°	≥25°
I	3.3	5.6	3.9	5.5	18	29	5.5	·	13	10	7	5	24.7	9.5	29	13	6	11	·	–	·	·	11	13	22	27	·
II	3.8	5.4	4.4	2	4.5	9	2	·	34.5	22.5	5.5	7	34.1	7.9	19	18	11	12	·	–	4	1	·	20	6	21	·
III	4.8	6.0	3.8	3	9	13	11.5	6	25.5	22	4	2	56.4	14.0	24	14	12	8	1	–	2	2	2	12	1	18	·
IV	3.9	5.2	3.4	5	1.5	11	20	4	17	17.5	7	7	57.5	–	–	13	9	·	·	–	2	1	·	17	·	1	·
V	1.9	4.5	2.6	6.5	6.5	5.5	12	9	13	14.5	7	19	24.4	13.6	22	9	5	·	·	–	·	·	8	·	·	–	13
VI	2.8	4.5	2.5	1.5	4	7	22	2	10.5	16.5	13.5	13	120.4	34.0	30	12	8	·	·	–	·	·	9	5	·	·	13
VII	2.8	4.2	1.6	7	·	1	·	2	16.5	35	16.5	15	39.4	11.8	30	13	8	·	·	–	·	·	4	3	·	·	11
VIII	2.4	3.3	1.4	9	4.5	2	1	0.5	9	30	22	15	90.7	25.9	27	16	13	·	·	–	3	·	·	8	·	·	9
IX	2.3	3.4	1.7	6.5	4	2.5	3	8.5	25.5	19	9	12	29.5	9.0	10	14	6	·	·	–	2	·	11	6	·	·	6
X	1.9	3.6	1.3	7.5	9	4	10	4	14	22	2.5	20	18.3	5.2	11,12	10	5	·	·	–	7	·	8	7	·	9	·
XI	3.5	4.1	2.3	1	7	12	9	0.5	17.5	26	6	11	64.4	14.0	12	18	11	10	·	–	2	·	1	22	1	21	·
XII	2.1	2.2	2.0	12.5	6	6	12	1.5	10.5	20	9.5	15	50.9	5.8	10	21	16	14	·	–	3	·	1	20	13	28	·
Rok	3.0	4.3	2.6	67	74	102	108	38	203.5	255	106.5	141	610.7	34.0	30.VI	171	110	55	1	–	25	4	55	133	43	–	52

Kielce, nast. lot.-met.

$H_s = 282$ m $H_b = 302{,}0$? m

I	4.8	4.9	4.7	4	14	41	3.5	5	9.5	8.5	6.5	1	52.4	26.8	29	13	7	11	·	·	3	·	10	11	23	29	·
II	2.9	3.6	2.7	1	2	8	9.5	9	19	23	3.5	9	48.9	9.8	22	19	14	15	·	·	6	·	·	24	8	23	·
III	4.1	4.4	3.5	3	7	20	16.5	5.5	14	17	3	7	56.1	12.6	21	16	11	7	·	·	8	2	·	16	1	15	·
IV	2.5	3.8	2.9	4,5	2	23.5	17.5	2	6.5	7	8	19	47.4	11.3	7	17	8	·	·	1	6	·	·	20	·	·	·
V	1.8	3.8	2.1	2	17.5	15.5	10	10.5	4.5	5.5	12.5	15	34.7	11.7	22	8	7	·	·	4	2	·	2	2	·	·	10
VI	3.1	3.6	2.2	2.5	10.5	24	8.5	1	2.5	20	17	4	143.1	28.8	16	12	9	·	1	6	1	·	5	8	·	·	11
VII	2.2	3.7	1.8	2.5	4.5	1	2	1.5	7	35	26.5	13	76.4	24.4	24	9	7	·	·	5	3	·	·	8	·	·	9
VIII	2.0	4.0	2.1	15	12	4.5	0.5	4	4.5	13.5	27	12	53.2	11.4	16	16	12	·	·	5	7	·	·	17	·	·	7
IX	2.7	4.1	1.9	4	12	4	9	5.5	14.5	7.5	10.5	23	44.3	12.8	12	9	7	·	·	·	14	·	5	13	·	·	5
X	3.2	4.1	3.3	6	18	20.5	15.5	1.5	2.5	16.5	7.5	5	17.5	4.1	24	7	6	·	·	·	12	·	7	12	·	1	·
XI	3.9	4.4	3.5	4	10	20	3.5	4	8	23.5	11	6	70.8	13.2	12	17	14	11	·	·	18	·	1	23	2	18	·
XII	2.5	2.9	2.6	1.1	7.5	16.5	3	2.5	9	14.5	14	15	56.5	11.9	3	24	16	18	·	·	20	·	·	26	13	28	·
Rok	3.0	3.9	2.8	59.5	117	198.5	99	52	101.5	191.5	147	129	698.8	28.8	16.VI	167	118	62	1	21	100	2	30	180	47	114	42

Święty Krzyż

$H_s = 575$ m

I	10.1	9.5	9.2	4	39	12	10	9	12	2	5	·	50.6	16.7	29	14	9	13	·	–	15	15	8	14	24	–	·
II	6.6	7.4	9.0	·	11	·	12	21	26	10	3	1	50.2	10.0	16	21	13	18	·	–	24	11	·	23	14	–	·
III	7.3	6.0	6.2	1	13	7	29	14	17	7	5	·	53.8	18.5	24	16	10	6	·	–	15	6	3	16	2	–	·
IV	5.3	5.7	6.1	5	10	8	26	19	7	4	11	·	60.4	18.5	16	13	10	1	·	–	14	5	·	18	·	3	·
V	4.5	4.0	4.8	6	20	8	37	3	3	3	12	1	37.7	28.6	22	6	4	·	1	–	4	4	14	1	·	·	3
VI	4.2	3.7	4.1	9	14	7	28	3	9	5	15	·	113.2	37.0	20	15	11	·	·	–	8	·	10	1	·	·	5
VII	2.7	3.1	2.3	19	10	·	8	8	25	4	19	·	70.7	20.1	8	9	8	·	·	–	9	·	–	–	·	·	2
VIII	3.3	3.6	3.9	18	25	·	3	5	13	1	28	·	88.6	21.7	5	16	14	·	·	–	15	·	–	–	·	·	2
IX	4.7	4.5	3.9	7	20	2	20	17	15	3	6	·	38.5	9.4	10	11	8	·	·	–	9	·	–	–	·	·	1
X	5.1	5.1	4.4	7	20	7	25	8	18	5	3	·	17.4	6.4	12	9	7	·	·	–	13	2	–	–	·	·	·
XI	5.3	5.1	4.0	4	16	7	15	12	19	12	5	·	70.6	18.0	10	17	13	8	·	–	18	·	–	–	11	19	·
XII	3.9	4.5	3.6	10	15	·	6	26	13	8	15	·	66.6	10.0	19	21	21	17	·	–	19	·	–	–	17	31	·
Rok	5.2	5.2	5.1	90	213	58	219	145	177	64	127	2	718.3	37.0	20.VI	168	128	63	1	–	163	43	–	–	68	–	13

Uwaga. Prędkość wiatru w nocy szacowano wg skali Beauforta.

Strzyżów

$H_s = 180$ m

I	3.5	3.5	3.1	9	6	41	1	7	2	9	4	14	–	–	–	–	–	–	–	·	2	2	6	14	23	28	·
II	2.2	2.9	2.0	4	2	2	14	11	12	10	11	18	–	–	–	–	–	–	–	·	2	·	1	19	11	17	·
III	–	–	–	–	–	–	–	–	–	–	–	–	–	–	–	–	–	–	–	–	–	–	–	–	–	–	·
IV	3.7	4.7	2.7	8	4	2	48	6	1	3	16	2	–	–	–	–	–	–	–	·	·	·	1	13	·	·	·
V	2.6	2.9	1.3	14	13	23	14	10	2	·	10	7	–	–	–	–	–	–	–	2	·	·	18	·	·	·	12
VI	3.2	3.5	2.3	11	8	22	18	8	2	4	14	3	–	–	–	–	–	–	–	3	2	·	13	5	·	·	10
VII	2.6	3.9	1.1	20	9	·	2	7	2	12	35	6	–	–	–	–	–	–	–	4	·	·	4	3	·	·	11
VIII	2.3	3.3	2.1	26	21	9	6	7	1	4	16	3	–	–	–	–	–	–	–	5	2	·	3	8	·	·	13
IX	2.5	3.7	2.0	17	11	11	9	20	5	5	10	2	–	–	–	–	–	–	–	1	4	·	11	3	·	·	8
X	1.9	3.0	1.8	13	6	15	22	10	1	8	10	8	–	–	–	–	–	–	–	·	7	·	6	15	·	5	·
XI	2.0	2.2	2.5	2	8	20	16	11	4	3	10	16	–	–	–	–	–	–	–	·	4	·	1	22	·	–	·
XII	2.1	2.0	1.9	16	8	12	7	4	4	3	10	29	–	–	–	–	–	–	–	·	2	·	1	23	14	25	·
Rok	–	–	–	–	–	–	–	–	–	–	–	–	–	–	–	–	–	–	–	–	–	–	–	–	–	–	53

Częstochowa φ = 50°49' λ = 19°07' V. P. 1937

MIESIĄC	CIŚNIENIE P			TEMPERATURA T										ŚREDNIA PRĘŻNOŚĆ PARY e_m			ŚREDNIA WILGOTNOŚĆ WZGLĘDNA U_m			ŚREDNIE ZACHMURZENIE N_m		
	P_m	Max	Min	Średnia I	Średnia II	Średnia III	Średnia Dies	Max	Min	Max abs.	Data	Min abs.	Data	I	II	III	I	II	III	I	II	III
I	743.2	755.7	721.2	−7.7	−4.6	−6.4	−6.3	−1.7	−8.6	9.1	5	−17.7	26	–	–	–	–	–	–	–	–	–
II	732.1	744.1	718.5	−1.6	1.5	−0.5	−0.3	2.8	−3.0	13.1	28	−17.2	1	3.9	4.4	4.1	92	85	92	9.4	9.0	9.5
III	732.6	748.1	720.1	2.0	6.3	3.6	3.9	8.4	0.5	19.3	20	−6.4	4	4.8	5.2	5.1	89	74	86	8.1	8.3	9.1
IV	735.9	742.8	728.4	6.5	11.3	8.4	8.6	12.9	4.3	18.4	15	0.6	6	6.3	6.4	6.7	87	64	82	8.0	8.0	9.0
V	741.1	748.9	735.0	15.8	21.4	16.2	17.4	23.8	10.1	31.4	18	2.9	1	9.8	8.9	9.8	73	48	71	4.9	5.1	7.2
VI	739.8	746.8	732.1	17.2	22.3	17.3	18.5	–	12.5	–	–	6.3	4	10.8	11.2	10.5	73	57	72	5.1	6.8	7.0
VII	738.0	745.5	730.1	17.4	23.0	18.4	19.3	25.0	13.1	30.5	21	7.2	13	–	–	–	–	–	–	6.0	7.1	8.1
VIII	738.5	741.8	730.4	15.7	21.8	17.2	18.0	–	13.6	–	–	8.2	18	–	–	–	–	–	–	6.9	7.5	7.7
IX	739.1	748.6	725.5	12.1	19.0	13.9	14.7	–	9.8	–	–	5.0	16	9.8	10.7	10.2	93	68	87	5.8	6.4	6.1
X	741.8	752.1	727.5	7.0	13.4	9.0	9.6	–	5.4	–	–	−0.3	16	–	–	–	–	–	–	8.0	7.3	7.4
XI	738.9	745.6	728.1	1.9	4.0	2.4	2.7	–	0.7	–	–	−6.4	18	–	–	–	–	–	–	9.7	9.0	9.3
XII	736.9	754.1	721.2	−2.2	−0.4	−2.1	−1.7	–	−3.8	–	–	−9.8	26	–	–	–	–	–	–	10.0	9.8	9.9
Rok	738.2	755.7	718.5	7.0	11.6	8.1	8.7	–	4.6	–	–	−17.7	26.1	–	–	–	–	–	–	–	–	–

Zdanów φ = 50°43' λ = 21°33'

I	–	–	–	−9.2	−6.5	−8.3	−8.1	−5.6	–	4.1	4	–	–	–	–	–	–	–	–	5.7	5.6	4.8
II	–	–	–	−2.7	−0.2	−1.4	−1.4	0.7	−4.0	7.2	28	−20.3	1	3.7	4.1	4.0	92	88	93	7.4	8.2	7.5
III	–	–	–	1.2	5.6	2.4	2.9	7.0	−0.3	18.2	21	−8.5	4	4.7	5.2	5.0	93	77	90	7.4	7.4	5.4
IV	–	–	–	5.5	9.8	6.5	7.1	11.0	3.8	16.7	15	0.7	7	6.0	6.5	6.4	87	72	88	8.0	8.1	6.1
V	–	–	–	14.7	21.4	15.0	16.5	22.5	9.9	29.6	22	2.8	31	9.7	10.0	9.7	77	53	75	3.2	3.6	2.8
VI	–	–	–	16.1	21.7	16.2	17.6	23.2	11.5	31.3	12	3.7	4	–	–	–	–	–	–	4.1	4.7	4.8
VII	–	–	–	16.2	21.5	16.8	17.8	23.0	13.0	28.4	22	9.1	12	–	–	–	–	–	–	5.7	6.0	5.6
VIII	–	–	–	16.1	21.2	17.3	18.0	22.7	13.9	27.1	12	9.4	18	12.0	12.1	12.5	88	66	85	6.1	6.8	6.6
IX	–	–	–	13.2	18.7	13.8	14.9	20.2	10.3	26.4	8	4.3	16	9.9	10.4	10.2	88	66	86	4.4	4.9	5.2
X	–	–	–	6.4	12.2	7.2	8.2	13.2	4.4	18.7	27	−1.7	16	6.7	7.5	6.7	92	71	88	6.0	5.2	3.7
XI	–	–	–	1.6	3.8	2.0	2.4	4.7	0.3	13.1	8	−7.5	18	5.1	5.3	5.0	95	87	92	8.0	8.3	6.3
XII	–	–	–	−2.8	−1.4	−2.6	−2.4	0.1	−5.0	9.1	16	−13.0	24	–	–	–	–	–	–	8.7	8.5	8.1
Rok	–	–	–	6.4	10.6	7.1	7.8	11.9	–	31.3	12.VI	–	–	–	–	–	–	–	–	6.2	6.4	5.6

Busko – Zdrój φ = 50°27' λ = 20°43'

I	–	–	–	−8.1	−5.4	−7.5	−7.1	−4.8	–	6.1	4	–	–	–	–	–	–	–	–	4.7	5.0	5.2
II	–	–	–	−1.6	1.0	−0.8	−0.6	1.8	−3.3	7.5	28	−18.8	1	4.0	4.7	4.2	94	92	95	8.5	8.4	8.3
III	–	–	–	2.3	7.3	4.4	4.6	8.6	0.9	16.6	21	−7.1	4	–	–	–	–	–	–	7.8	7.8	8.1
IV	–	–	–	6.0	10.9	8.0	8.2	12.2	4.6	18.6	15	1.3	20.23	–	–	–	–	–	–	8.2	8.6	7.9
V	–	–	–	14.4	22.2	15.9	17.1	23.4	10.5	30.6	22	5.8	31	9.5	10.0	10.4	77	50	76	3.3	4.0	5.3
VI	–	–	–	15.6	22.3	17.6	18.3	23.8	12.4	33.0	12	4.0	4	10.0	10.6	10.9	76	53	72	4.3	4.6	5.0
VII	–	–	–	16.0	22.3	17.8	18.5	24.2	13.4	29.6	21,22	8.7	24	11.3	10.9	11.9	83	56	79	5.5	6.3	6.1
VIII	–	–	–	15.7	21.4	17.9	18.2	23.1	14.2	28.0	12.13	6.7	18	11.9	12.5	12.6	89	67	83	7.3	7.3	7.3
IX	–	–	–	12.7	19.5	15.1	15.6	21.1	10.9	28.2	4	5.3	16	9.6	10.4	10.6	88	64	83	4.9	5.3	5.4
X	–	–	–	6.9	12.4	8.9	9.3	13.8	5.3	21.6	26	−2.4	16	6.6	7.5	7.2	88	68	84	6.1	5.8	5.0
XI	–	–	–	2.1	4.3	2.4	2.8	5.1	–	13.7	8	–	–	5.0	5.4	5.1	91	84	91	8.9	8.1	7.7
XII	–	–	–	−2.3	−0.5	−1.8	−1.6	0.9	−4.4	7.8	16	−18.3	29	3.7	4.0	3.8	92	87	91	9.1	8.2	7.9
Rok	–	–	–	6.6	11.5	8.2	8.6	12.8	–	33.0	12.VI	–	–	–	–	–	–	–	–	6.6	6.6	6.6

Tomaszów Lubelski φ = 50°26' λ = 23°25'

I	743.1	753.9	722.5	−9.9	−7.9	−9.6	−9.2	−6.4	–	5.1	5	–	–	–	–	–	–	–	–	7.4	6.5	5.7
II	731.8	741.9	714.7	−2.8	−0.2	−1.9	−1.7	0.7	–	5.3	6	–	–	–	–	–	–	–	–	8.1	7.6	7.5
III	733.1	747.7	716.8	1.6	5.5	3.2	3.4	7.1	−0.4	18.9	21	−9.4	4	–	–	–	–	–	–	7.0	7.8	6.8
IV	736.0	745.0	727.0	5.0	9.2	6.6	6.8	10.6	–	15.7	15	–	–	–	–	–	–	–	–	7.0	8.0	6.5
V	740.3	746.9	735.8	14.5	20.9	15.4	16.6	22.5	9.2	28.8	22	1.3	31	–	–	–	–	–	–	3.0	4.4	3.4
VI	739.0	747.6	731.8	15.6	21.1	16.5	17.4	23.1	10.9	30.4	25	4.1	4	–	–	–	–	–	–	4.0	5.0	5.1
VII	736.2	744.2	729.8	16.1	20.8	17.4	17.9	22.9	12.3	28.7	22	7.2	2	–	–	–	–	–	–	5.8	6.8	5.8
VIII	736.2	741.3	729.9	15.6	21.2	17.1	17.7	22.6	13.7	27.8	13	10.6	1	–	–	–	–	–	–	6.6	7.2	6.5
IX	738.5	748.0	726.7	12.6	19.6	14.0	15.0	20.7	10.4	28.8	19	5.8	22	–	–	–	–	–	–	5.6	5.1	4.1
X	741.6	750.5	732.0	4.9	11.3	6.8	7.4	12.5	3.9	20.1	27	−3.1	16	–	–	–	–	–	–	6.9	5.7	4.7
XI	738.0	746.3	725.5	1.2	3.6	2.0	2.2	4.4	−0.3	12.9	8	−9.1	18	–	–	–	–	–	–	9.7	9.0	7.8
XII	736.1	751.1	721.3	−3.0	−1.5	−2.8	−2.5	−0.3	−4.8	9.4	10	−13.8	30	–	–	–	–	–	–	9.5	9.4	8.8
Rok	737.5	753.9	714.7	6.0	10.3	7.1	7.6	11.7	–	30.4	25.VI	–	–	–	–	–	–	–	–	6.7	6.9	6.1

Częstochowa

$H_s = 259\ m$ $H_b = 260{,}9\ m$

Miesiąc	Średnia prędkość wiatru v_m I	II	III	Rozkład wiatru n_D N	NE	E	SE	S	SW	W	NW	C	Opad R Suma	Max	Data	Liczba dni (n) Opad R ≥0.1	≥1.0	•	▲	≡	≡	≡	◐	●	Temperatura T Max<0°	B Min<0°	Max≥25°
I	3.8	4.0	4.2	12.5	10.5	25	9.5	3	16	4	12.5	·	39.8	9.7	29	16	8	14	·	·	·	·	—	—	19	27	·
II	3.2	3.5	3.4	1	2	5.5	2.5	3.5	42	20.5	7	·	41.4	6.3	19	20	11	18	·	·	·	·	·	27	4	22	·
III	3.1	4.3	3.2	5	6	7.5	7.5	8	24	18	13	4	90.6	26.2	24	19	13	7	·	1	4	·	·	19	·	14	·
IV	2.9	3.2	3.0	3	8	22	9.5	3	21.5	15.5	7.5	·	52.2	10.4	29	15	10	·	·	2	2	·	·	19	·	·	·
V	2.0	3.1	2.2	15	12	6	4	6.5	15.5	13.5	17.5	3	25.1	18.0	22	10	4	·	·	5	·	·	2	5	·	·	12
VI	2.4	2.6	2.4	1	11	15	8	2	11	17	25	·	57.8	11.7	20	11	9	·	·	5	·	·	4	11	·	·	—
VII	1.8	2.5	2.3	3	1.5	·	·	·	4	41	40.5	3	36.3	10.0	8	10	6	·	·	3	2	·	·	11	·	·	19
VIII	2.3	2.6	2.3	22	5.5	1.5	3	3.5	14	12.5	26	5	41.4	10.8	14	13	8	·	·	1	3	·	·	12	—	·	—
IX	2.4	2.8	2.3	7.5	7.5	1	7	14	22.5	13.5	16	1	76.9	24.4	12	11	8	·	·	·	1	·	4	10	—	·	—
X	2.1	2.8	2.4	1.5	7.5	8.5	28.5	9	24	11	2	1	12.2	7.2	24	6	3	·	·	·	7	·	2	17	—	1	—
XI	2.5	3.0	2.6	4	1	9.5	11	14	21	20	9.5	·	55.6	9.7	11	16	14	8	·	·	6	·	1	29	—	15	—
XII	1.9	2.1	1.9	·	·	0.5	30.5	11	23	3	22	3	55.3	12.2	3	19	12	8	·	·	11	·	·	31	—	26	—
Rok	2.5	3.0	2.7	75.5	72.5	102	121	77.5	238.5	189.5	198.5	20	584.6	26.2	24. III	166	106	55	·	17	36	·	—	—	—	105	—

Zdanów

$H_s = 239\ m$

I	5.2	5.2	5.3	13	17	32	3	7	7	6	6	2	34.9	14.0	29	10	5	7	·	—	1	·	11	11	22	—	·
II	3.5	4.3	3.6	5	2	4	2	22	16	21	3	9	36.3	6.4	16	18	11	14	·	—	2	·	·	13	9	25	·
III	3.5	4.4	3.1	7	4	15	13	15	13	17	1	8	38.2	7.4	27	12	10	5	·	—	2	2	2	12	1	20	·
IV	2.8	4.4	2.8	8	·	15	26	12	5	4	9	11	51.1	20.1	16	11	10	·	·	—	·	·	·	15	·	·	·
V	1.7	2.3	1.2	11	9	4	12	14	3	6	11	23	28.9	23.8	22	4	2	·	·	—	·	·	9	1	·	·	9
VI	2.5	2.9	1.4	5	8	7	17	1	10	12	17	13	78.0	40.2	30	8	7	·	·	—	·	·	7	6	·	·	12
VII	2.5	3.0	1.2	10	1	·	·	1	4	41	10	26	63.4	15.2	8	9	6	·	·	—	·	·	2	7	·	·	10
VIII	2.6	2.8	2.0	25	1	3	·	2	2	22	16	22	89.0	19.0	29	20	12	·	·	—	·	·	·	6	·	·	8
IX	2.3	2.9	1.4	15	4	4	2	16	5	13	7	24	43.6	17.2	20	9	5	·	·	—	2	·	8	8	·	·	3
X	1.9	3.3	1.6	8	5	11	6	12	3	17	7	24	9.0	3.5	24	7	4	·	·	—	2	·	9	9	·	2	·
XI	2.5	3.9	3.5	14	·	14	6	12	2	34	2	6	63.9	30.0	10	15	10	9	·	—	3	·	1	13	2	18	·
XII	2.3	3.4	5.4	7	1	10	3	4	2	25	3	38	61.1	16.5	17	15	13	9	·	—	7	·	1	18	14	27	·
Rok	2.8	3.6	2.7	128	52	119	90	118	72	218	92	206	597.4	40.2	30.VI	138	95	44	·	—	19	2	50	119	48	—	42

Busko - Zdrój

$H_s = 241\ m$

I	4.2	5.5	6.3	5	11	40	4	4	6	6	5	12	36.5	18.1	29	10	6	9	·	·	1	2	10	8	22	—	·
II	2.4	3.2	2.8	2	3.5	3	6.5	12	13	12.5	5.5	26	30.1	4.5	18	18	12	14	·	·	2	·	·	18	4	21	·
III	2.9	3.7	3.4	1	5	20.5	16	3.5	7	15	4	21	52.1	18.5	24	14	9	5	·	·	3	1	·	17	·	9	·
IV	2.2	3.4	2.7	3	3	29	13.5	0.5	4	6	8	23	47.2	9.5	29	11	9	·	·	1	·	·	·	16	·	·	·
V	1.2	1.7	1.7	3	7	13.5	17.5	9	1	3.5	12.5	26	23.9	16.6	22	4	4	·	·	2	·	·	3	2	·	·	12
VI	1.2	2.1	1.6	2.5	3	20.5	9	1	1	8	15	30	88.6	28.3	30	10	9	·	1	4	·	·	6	4	·	·	12
VII	0.6	1.8	1.0	3	1	2	·	2	6	24	22	33	42.9	14.0	24	8	6	·	·	2	·	·	·	6	·	·	15
VIII	0.7	1.5	1.3	8	11.5	5	3	1	3	9	20.5	32	58.8	15.4	23	16	12	·	·	2	·	·	·	12	·	·	10
IX	0.8	1.8	1.4	4.5	6	4.5	12	6	5.5	6	7.5	38	43.0	10.8	10	11	10	·	·	·	1	·	7	6	·	·	7
X	1.2	2.6	2.4	2	4	24.5	14.5	·	3	9	5	31	10.8	2.5	11	5	5	·	·	·	1	·	7	12	·	1	·
XI	2.2	2.8	2.3	1	4	25	3	3	8	13	8	25	63.8	16.8	10	15	13	7	·	·	6	·	1	21	2	—	·
XII	1.0	1.7	1.8	4.5	5	14.5	4	2	2	9	4	48	35.7	7.0	10	17	12	12	·	·	·	·	·	18	13	24	·
Rok	1.7	2.6	2.4	39.5	64	202	103	44	59.5	121	117	345	533.4	28.3	30.VI	139	107	47	1	11	14	3	34	140	41	—	56

Tomaszów Lubelski

$H_s = 271\ m$ $H_b = 272{,}9\ m$

I	4.9	5.0	3.7	6	7	23	22.5	3.5	10.5	9	6.5	5	17.6	3.4	7	18	7	13	·	·	2	4	5	14	23	—	·
II	3.4	3.5	2.1	3	2	3	6.5	17.5	26	18.5	4.5	3	26.2	5.7	21	19	10	15	1	·	3	·	2	16	11	—	·
III	5.1	5.5	2.9	0.5	5.5	3.5	19	21	10	16	9.5	8	42.7	16.0	9	17	8	8	·	·	6	4	3	16	2	17	·
IV	2.9	4.4	1.9	3.5	·	3	38.5	7.5	5	6	17.5	9	56.4	11.4	10	16	12	·	·	·	1	·	1	13	·	—	·
V	1.3	2.7	1.0	4.5	5	8	11.5	9	6	10	12	27	25.7	22.7	23	2	2	·	·	5	6	·	11	2	·	—	10
VI	2.3	3.1	0.8	8.5	5	5	19	5.5	5.5	8.5	15	18	48.2	15.8	30	7	5	·	·	2	·	·	9	9	·	·	10
VII	1.9	2.8	0.9	12.5	2	·	·	1.5	14	20.5	21.5	21	38.7	17.3	7	13	6	·	1	5	5	1	3	10	·	·	7
VIII	1.2	2.1	1.1	14.5	10.5	1	1	3	6	10	29	18	207.8	42.0	18	16	14	·	·	5	11	·	1	12	·	·	6
IX	1.4	3.7	1.1	7	2.5	5	6	9.5	17	8.5	10.5	24	25.7	9.8	12	7	4	·	·	1	18	2	9	9	·	·	2
X	1.5	2.6	1.5	7	3.5	0.5	16	16	7.5	9.5	15	18	8.8	3.4	17	8	4	·	·	·	21	·	6	12	·	4	·
XI	2.1	2.7	2.7	3	1	5.5	21	12	14	14.5	7	12	35.0	6.7	27	14	11	9	·	·	14	1	1	22	5	18	·
XII	1.0	1.3	1.2	11.5	6.5	3	8.5	8	16.5	10	16	13	38.4	13.5	17	16	9	12	·	·	12	·	·	27	15	27	·
Rok	2.4	3.3	1.7	81.5	50.5	60.5	169.5	114	138	141	164	176	571.2	42.0	18.VIII	153	92	57	2	18	99	12	51	162	56	—	35

Buda Tuszowska

$\varphi = 50°24'$ $\lambda = 21°40'$ **1937**

Miesiąc	Ciśnienie P: P_m	Max	Min	Temperatura T: Średnia I	II	III	Dies	Max	Min	Max abs.	Data	Min abs.	Data	Średnia prężność pary e_m: I	II	III	Średnia wilgotność względna U_m: I	II	III	Średnie zachmurzenie N_m: I	II	III
I	–	–	–	−8.7	−5.8	−8.1	−7.7	−4.8	−10.4	5.8	4	−19.8	25	–	–	–	–	–	–	6.1	6.2	5.2
II	–	–	–	−1.7	1.6	−0.8	−0.4	2.7	−3.5	9.1	28	−19.3	1	–	–	–	–	–	–	8.8	8.7	7.4
III	–	–	–	2.4	7.6	3.8	4.4	8.8	0.1	22.8	21	−8.9	4	–	–	–	–	–	–	8.7	8.0	7.3
IV	–	–	–	5.8	10.7	6.8	7.5	12.1	2.9	18.4	15	−0.2	27	–	–	–	–	–	–	8.3	8.6	7.9
V	–	–	–	15.1	22.5	14.8	16.8	23.8	8.9	30.4	22	2.2	2	–	–	–	–	–	–	4.0	5.0	4.0
VI	–	–	–	16.7	22.7	16.8	18.3	24.5	11.5	33.2	12	1.4	4	–	–	–	–	–	–	4.6	5.7	5.0
VII	–	–	–	16.2	22.4	16.2	17.8	24.2	12.0	29.2	22	6.3	2	–	–	–	–	–	–	6.6	7.0	5.3
VIII	–	–	–	15.5	21.4	16.1	17.3	23.0	12.6	28.2	10	4.9	18	–	–	–	–	–	–	7.7	8.3	5.6
IX	–	–	–	12.6	19.2	13.8	14.8	20.7	10.1	27.3	19	4.4	16	–	–	–	–	–	–	6.1	6.0	4.9
X	–	–	–	6.3	12.8	7.5	8.5	13.7	4.2	21.0	27	−4.3	16	–	–	–	–	–	–	6.8	6.1	4.5
XI	–	–	–	2.2	4.9	2.4	3.0	5.6	0.4	12.9	8	−8.4	18	–	–	–	–	–	–	9.1	8.8	7.4
XII	–	–	–	−2.0	−0.2	−2.1	−1.6	1.0	−4.4	10.0	16	−14.5	29	–	–	–	–	–	–	9.5	8.8	8.6
Rok	–	–	–	6.7	11.6	7.3	8.2	12.9	3.7	33.2	12.VI	−19.8	25.I	–	–	–	–	–	–	7.2	7.3	6.1

Sielec Pińczowski

$\varphi = 50°20'$ $\lambda = 20°26'$

I	748.9	760.5	725.7	−8.5	−6.0	−7.5	−7.4	−4.6	−9.8	5.8	5	−19.2	26	2.5	2.9	2.6	88	86	88	5.1	5.4	5.2
II	738.1	749.5	722.9	−1.7	0.7	−0.6	−0.6	1.7	−3.1	6.9	28	−18.2	1	3.9	4.2	4.1	91	84	91	8.5	8.0	7.7
III	738.3	752.6	723.3	2.1	6.9	3.4	4.0	8.4	0.3	19.5	20	−7.2	4	4.8	5.5	5.1	89	73	86	7.4	7.0	6.6
IV	741.4	748.1	733.5	6.1	10.9	7.0	7.8	12.4	3.9	18.7	15	0.2	23	6.4	6.9	6.6	90	70	88	7.4	7.7	7.0
V	746.1	753.4	740.1	13.7	21.3	14.4	16.0	22.7	9.1	29.5	22	2.8	31	–	–	–	–	–	–	3.1	4.5	3.9
VI	744.8	752.3	737.4	15.5	21.5	15.8	17.2	23.5	10.4	32.1	12	2.3	4	10.7	11.6	11.4	81	61	84	4.4	4.4	4.3
VII	743.0	750.0	734.8	16.0	21.8	16.6	17.8	23.8	12.4	28.6	24	8.6	2	–	–	–	–	–	–	4.3	4.9	5.1
VIII	743.1	747.0	735.7	15.7	20.6	16.5	17.3	22.5	12.5	27.0	9,12	4.3	18	12.3	12.6	12.5	92	71	90	7.5	7.5	7.0
IX	744.3	753.8	730.4	11.6	19.0	13.4	14.4	20.4	9.5	27.8	19	2.2	16	9.6	10.5	10.1	94	66	88	6.2	5.5	4.7
X	747.3	757.3	734.5	5.4	12.7	7.1	8.1	13.9	3.5	20.0	27	−3.1	16	–	–	–	–	–	–	7.0	5.7	4.5
XI	744.4	750.5	733.4	1.7	4.1	2.0	2.4	5.2	0.2	13.9	8	−7.6	18	5.2	5.7	5.2	97	91	96	9.0	8.2	7.6
XII	742.6	758.0	727.4	−2.7	−0.5	−2.1	−1.8	0.8	−4.9	8.1	16	−19.7	29	3.7	4.2	3.8	92	91	92	8.9	7.8	8.1
Rok	743.5	760.5	722.9	6.2	11.1	7.2	7.9	12.6	3.7	32.1	12.VI	−19.7	29.XII	–	–	–	–	–	–	6.6	6.4	6.0

Będzin

$\varphi = 50°19'$ $\lambda = 19°08'$

I	–	–	–	−7.4	−4.2	−6.4	−6.1	−3.4	−8.7	7.0	5	−17.9	31	–	–	–	–	–	–	6.4	6.3	5.4
II	–	–	–	−1.6	1.4	0.2	0.0	2.4	−3.1	12.3	28	−17.2	1	–	–	–	–	–	–	8.2	8.8	7.4
III	–	–	–	2.3	6.1	3.8	4.0	7.8	0.8	20.2	20	−5.9	4	–	–	–	–	–	–	7.5	7.8	7.0
IV	–	–	–	6.3	11.1	7.8	8.2	12.3	4.7	17.4	16	0.6	23	–	–	–	–	–	–	8.4	8.5	6.7
V	–	–	–	14.7	21.3	14.9	16.4	22.6	10.3	29.7	27	4.9	1	–	–	–	–	–	–	4.7	5.0	3.5
VI	–	–	–	16.2	21.9	17.1	18.1	23.7	12.1	32.6	12	4.9	4	–	–	–	–	–	–	4.9	5.6	4.9
VII	–	–	–	16.2	22.0	17.3	18.2	23.5	12.9	28.5	21	8.8	13	–	–	–	–	–	–	5.3	5.7	6.0
VIII	–	–	–	15.6	21.5	17.1	17.8	22.7	13.8	28.2	13	10.4	18	–	–	–	–	–	–	7.2	7.0	6.2
IX	–	–	–	11.6	19.0	13.9	14.6	20.4	10.0	28.2	19	4.5	16	–	–	–	–	–	–	5.8	6.1	3.8
X	–	–	–	6.9	13.8	8.6	9.5	14.4	5.4	21.7	28	−0.5	16	–	–	–	–	–	–	7.9	6.1	4.5
XI	–	–	–	1.9	4.4	2.4	2.8	5.1	0.4	14.4	1,6	−6.7	18	–	–	–	–	–	–	9.3	8.4	7.5
XII	–	–	–	−1.8	0.2	−1.1	−1.0	1.1	−3.5	9.9	3	−12.4	29	–	–	–	–	–	–	9.4	8.7	8.3
Rok	–	–	–	6.7	11.5	8.0	8.6	12.7	4.6	32.6	12.VI	−17.9	31.I	–	–	–	–	–	–	7.1	7.0	5.9

Sosnowiec

$\varphi = 50°17'$ $\lambda = 19°08'$

I	–	–	–	−7.6	−4.1	−6.4	−6.1	−3.0	–	7.1	5	–	–	–	–	–	–	–	–	–	–	–
II	–	–	–	−1.5	1.7	0.3	0.2	2.8	–	13.6	28	–	–	–	–	–	–	–	–	–	–	–
III	–	–	–	–	–	–	–	–	–	–	–	–	–	–	–	–	–	–	–	–	–	–
IV	–	–	–	6.3	11.2	8.3	8.6	12.5	–	17.9	15	–	–	–	–	–	–	–	–	–	–	–
V	–	–	–	15.2	21.1	16.5	17.3	23.2	–	30.4	21	–	–	–	–	–	–	–	–	–	–	–
VI	–	–	–	17.0	22.4	18.1	18.9	24.2	–	33.6	12	–	–	–	–	–	–	–	–	–	–	–
VII	–	–	–	17.0	22.6	18.9	19.4	24.4	–	29.8	6	–	–	–	–	–	–	–	–	–	–	–
VIII	–	–	–	16.3	21.9	18.2	18.6	23.5	–	28.5	9	–	–	–	–	–	–	–	–	–	–	–
IX	–	–	–	12.2	19.4	14.7	15.2	20.7	–	28.6	19	–	–	–	–	–	–	–	–	–	–	–
X	–	–	–	7.0	14.1	9.5	10.0	14.9	–	22.7	27	–	–	–	–	–	–	–	–	–	–	–
XI	–	–	–	2.0	4.5	2.4	2.8	5.3	–	14.6	1,6	–	–	–	–	–	–	–	–	–	–	–
XII	–	–	–	−1.6	0.5	−0.9	−0.7	1.4	–	9.6	3	–	–	–	–	–	–	–	–	–	–	–
Rok	–	–	–	–	–	–	–	–	–	33.6	12.VI	–	–	–	–	–	–	–	–	–	–	–

Buda Tuszowska

$H_s = 171$ m

Miesiąc	Średnia prędkość wiatru v_m I	II	III	Rozkład wiatru n_D N	NE	E	SE	S	SW	W	NW	C	Opad R Suma	Max	Data	Liczba dni (n) Opad R ≥0.1 mm	≥1.0 mm	•	▲	≈	≡	◐	◑	●	Temperatura T ≤0° Max	≤0° Min	≤-25° Min
I	–	–	–	–	–	–	–	–	–	–	–	–	27.6	8.7	29	12	5	10	·	·	·	–	8	12	22	27	·
II	–	–	–	–	–	–	–	–	–	–	–	–	28.5	5.8	16	19	10	14	·	·	1	–	·	16	4	23	·
III	–	–	–	–	–	–	–	–	–	–	–	–	43.1	8.8	21	16	9	7	·	·	3	–	·	16	1	14	·
IV	–	–	–	–	–	–	–	–	–	–	–	–	46.6	10.5	9	18	11	·	1	5	2	–	·	18	·	1	·
V	–	–	–	–	–	–	–	–	–	–	–	–	51.3	28.7	6	5	5	·	1	7	·	–	4	3	·	·	13
VI	–	–	–	–	–	–	–	–	–	–	–	–	116.2	74.2	30	9	6	·	·	4	1	–	6	7	·	·	16
VII	–	–	–	–	–	–	–	–	–	–	–	–	51.0	14.1	12	11	10	·	1	4	2	–	1	9	·	·	17
VIII	–	–	–	–	–	–	–	–	–	–	–	–	86.2	13.3	15	20	15	·	·	8	14	–	·	11	·	·	8
IX	–	–	–	–	–	–	–	–	–	–	–	–	43.6	9.8	9,10	10	8	·	·	3	10	–	5	9	·	·	5
X	–	–	–	–	–	–	–	–	–	–	–	–	11.7	4.7	17	5	4	·	·	·	8	–	7	11	·	4	·
XI	–	–	–	–	–	–	–	–	–	–	–	–	63.1	23.9	10	18	10	9	·	·	3	–	·	19	1	15	·
XII	–	–	–	–	–	–	–	–	–	–	–	–	56.8	11.5	17	23	13	16	·	·	2	–	·	23	13	22	·
Rok	–	–	–	–	–	–	–	–	–	–	–	–	625.7	74.2	30.VI	166	106	56	3	31	46	–	31	154	41	106	59

Sielec Pińczowski

$H_s = 198$ m $H_b = 202,0?$ m

I	3.3	4.0	4.2	2	1	53	·	1	7	10	5	14	25.8	13.7	29	11	5	8	·	·	2	·	9	9	21	27	·
II	3.1	3.8	2.7	·	·	10	3	2	13	22	8	26	18.1	4.1	18	11	9	9	·	·	1	2	·	16	5	19	·
III	2.8	3.8	2.3	2	·	24	7	2	8	21	3	26	58.2	14.5	24	11	10	3	·	·	·	·	1	10	1	11	·
IV	2.6	4.6	1.8	1	·	26	11	5	2	14	11	20	37.9	6.6	29	11	10	·	·	1	·	·	2	17	·	·	·
V	0.6	1.6	1.0	·	1	9	9	2	2	5	8	57	72.6	42.0	22	6	5	·	·	4	·	1	7	1	·	·	11
VI	1.6	2.1	0.8	2	·	13.5	3.5	1	2	6	14	48	150.0	29.7	30	10	9	·	·	1	·	1	8	4	·	·	12
VII	1.8	3.0	0.1	3	·	1	1	·	7	30	7	44	29.3	11.3	24	6	6	·	·	2	5	·	2	1	·	·	16
VIII	1.0	1.9	0.3	4	2	6	1	2	·	12	12	54	44.6	8.7	29	16	14	·	·	2	3	·	2	13	·	·	8
IX	1.4	3.6	0.8	2	3	6	7	4	11	10	6	41	37.4	12.2	10	9	8	·	·	·	9	1	6	8	·	·	5
X	0.9	2.7	0.7	·	·	14	8	1	4	15	4	47	5.7	2.2	8	4	3	·	·	·	9	·	7	13	·	3	·
XI	2.7	3.9	2.2	·	3	18	·	2	8	22	6	31	53.3	15.4	10	11	9	6	·	·	5?	1	1	20	2	19	·
XII	1.2	1.5	1.5	1	3	19	2	1	1	14	11	41	35.7	5.2	10	15	13	8	·	·	8	·	·	19	13	26	·
Rok	1.9	3.0	1.5	17	13	199.5	52.5	23	65	181	95	449	568.6	42.0	22.V	121	101	34	·	10	42?	6	45	131	42	105	52

Będzin

$H_s = 265$ m

I	3.1	3.8	3.5	2	18	31	13	·	17	5	4	3	31.0	6.7	28,29	14	5	13	·	·	3	·	6	12	21	27	·
II	2.9	3.8	3.1	·	3	6	4	8	34	15	11	3	31.5	5.9	22	17	11	14	·	·	5	·	·	14	5	23	·
III	2.5	3.6	3.4	3	9	11	8	7	25	16	7	7	92.6	25.1	24	18	15	8	1	·	4	1	2	13	1	11	·
IV	1.7	2.9	1.8	3	2	22	8	4	12	15	14	10	47.6	10.4	10	14	11	·	·	2	3	·	·	16	·	·	·
V	1.3	3.3	1.0	3	5	11	16	12	12	11	9	14	63.7	41.0	22	9	6	·	2	8	·	·	3	2	·	·	12
VI	1.4	2.5	0.9	1	11	12	9	5	8	7	29	8	69.9	16.4	1	10	10	·	·	8	1	·	6	9	·	·	11
VII	1.5	3.4	1.3	2	3	1	·	4	10	18	45	10	72.5	24.6	12	9	8	·	2	8	2	·	4	8	·	·	11
VIII	1.6	1.7	1.1	11	3	1	2	2	11	9	44	10	70.9	18.1	13	18	10	·	·	8	4	·	1	13	·	·	6
IX	1.5	2.5	1.1	5	11	1	7	6	19	10	17	14	78.6	26.2	12	13	10	·	·	·	5	·	8	8	·	·	5
X	1.1	2.2	1.0	3	13	12	10	6	4	11	10	24	10.4	4.6	24	6	4	·	·	·	3	·	4	11	·	1	·
XI	1.7	2.6	1.8	5	5	12	9	1	13	23	11	11	61.0	14.9	11	16	11	9	·	1	5	·	1	21	2	16	·
XII	0.9	1.4	1.5	8	6	11	6	3	11	18	10	20	39.5	11.6	3	17	10	10	·	·	3	·	1	22	12	26	·
Rok	1.8	2.8	1.8	46	89	131	92	58	176	158	211	134	669.2	41.0	22.V	161	111	54	5	35	38	1	36	149	41	104	45

Sosnowiec

$H_s = 256$ m

I	1.6	2.3	0.9	1	13	25	·	2	11	4	9	28	33.7	8.6	7,29	15	7	13	·	·	1	·	–	–	20	–	·
II	1.9	3.1	1.6	·	·	3	2	4	37	9	2	27	45.4	6.5	19	19	17	13	·	·	1	·	–	–	5	–	·
III	–	–	–	–	–	–	–	–	–	–	–	–	80.8	16.2	21	21	14	8	·	·	–	–	–	–	–	–	·
IV	1.2	1.6	0.6	5	2	19	1	4	10	12	5	32	71.9	19.2	10	14	10	·	·	1	·	·	–	–	·	–	·
V	1.0	2.2	0.4	6	5	14	7	8	7	8	4	34	67.5	59.5	22	8	4	·	1	6	·	·	–	–	·	–	13
VI	1.0	1.8	0.5	1	5	9	6	3	5	9	8	44	55.4	14.6	16	10	9	·	·	6	·	·	–	–	·	–	15
VII	0.9	2.7	0.6	2	1	2	3	3	18	11	12	41	78.1	32.0	12	11	8	·	1	6	1	·	–	–	·	–	16
VIII	0.9	1.6	0.5	5	2	3	3	4	7	17	11	41	94.9	27.0	10	16	11	·	·	6	3	·	–	–	·	–	9
IX	1.3	2.4	0.7	5	3	5	9	5	15	6	3	39	66.6	32.7	12	12	9	·	·	1	4	·	–	–	·	–	6
X	0.9	2.2	0.9	·	7	14	8	3	11	6	4	40	9.0	3.3	17	6	3	·	·	·	7	·	–	–	·	–	·
XI	1.5	2.4	1.2	3	4	8	4	·	18	14	3	36	69.6	16.4	11	18	13	11	·	1	4	1	–	–	1	–	·
XII	1.0	1.5	0.9	3	4	6	2	·	17	3	8	50	38.3	15.2	3	18	13	9	·	·	2	·	–	–	11	–	·
Rok	–	–	–	–	–	–	–	–	–	–	–	–	711.2	59.5	22.V	168	118	54	2	27	–	–	–	–	–	–	59

Mielec $\varphi = 50°17'$ $\lambda = 21°26'$ 1937

MIESIĄC	CIŚNIENIE P			TEMPERATURA T										ŚREDNIA PRĘŻNOŚĆ PARY e_m			ŚREDNIA WILGOTNOŚĆ WZGLĘDNA U_m			ŚREDNIE ZACHMURZENIE N_m		
	P_m	Max	Min	Średnia I	Średnia II	Średnia III	Średnia Dzień	Max	Min	Max abs.	Data	Min abs.	Data	I	II	III	I	II	III	I	II	III
I	–	–	–	– 9.4	– 6.0	– 8.1	– 7.9	–	–	–	–	–	–	–	–	–	–	–	–	–	–	–
II	–	–	–	– 1.7	1.1	0.1	– 0.1	–	–	–	–	–	–	–	–	–	–	–	–	8.4	7.3	8.9
III	–	–	–	–	–	–	–	–	–	–	–	–	–	–	–	–	–	–	–	7.0	7.0	7.9
IV	–	–	–	7.4	11.0	8.1	8.6	–	–	–	–	–	–	–	–	–	–	–	–	7.9	7.8	8.8
V	–	–	–	16.0	22.8	15.9	17.6	23.8	–	31.3	22	–	–	–	–	–	–	–	–	3.0	4.0	4.1
VI	–	–	–	17.4	22.7	17.7	18.9	24.7	–	33.5	12	–	–	–	–	–	–	–	–	4.4	5.8	4.8
VII	–	–	–	16.8	22.3	18.0	18.8	23.8	13.5	29.2	22	7.3	2	–	–	–	–	–	–	5.6	6.6	4.8
VIII	–	–	–	16.0	21.2	17.3	18.0	22.9	13.7	27.0	13	5.9	18	–	–	–	–	–	–	7.0	8.3	6.0
IX	–	–	–	13.6	19.3	14.6	15.5	21.2	10.9	27.5	19	5.0	16	–	–	–	–	–	–	5.8	5.7	4.6
X	–	–	–	6.9	13.2	8.5	9.3	14.7	5.2	22.2	27	– 3.9	16	–	–	–	–	–	–	6.6	5.5	4.0
XI	–	–	–	2.4	5.2	2.8	3.3	6.8	0.5	13.6	8	– 8.1	18	–	–	–	–	–	–	9.0	9.6	6.8
XII	–	–	–	– 1.7	0.0	– 1.8	– 1.3	2.0	– 2.8	11.1	16	– 12.6	24	–	–	–	–	–	–	9.3	8.6	7.6
Rok	–	–	–	–	–	–	–	–	–	33.5	12.VI	–	–	–	–	–	–	–	–	–	–	–

Katowice $\varphi = 50°15'$ $\lambda = 19°02'$

I	739.6	751.5	717.1	– 7.9	– 4.5	– 6.8	– 6.5	– 3.6	– 9.6	7.0	5	– 19.0	26,31	2.5	3.0	2.6	85	83	83	6.2	6.1	5.6
II	729.3	741.2	714.1	– 1.8	1.4	– 0.1	– 0.2	2.4	– 3.7	12.7	28	– 19.0	1	3.8	4.2	4.2	90	83	91	8.6	9.4	7.6
III	729.5	743.6	717.0	2.3	6.1	3.6	3.9	8.2	– 0.2	20.4	20	– 6.2	4	4.9	5.3	5.0	89	75	84	8.1	8.5	7.7
IV	732.8	739.4	725.8	5.9	11.0	7.4	7.9	12.3	3.4	17.6	15	– 1.2	23	6.3	6.8	6.9	91	71	89	8.5	9.2	7.3
V	738.0	745.0	732.1	14.9	20.5	14.9	16.3	22.0	9.3	29.0	27	3.2	15	10.0	10.3	10.0	78	58	79	5.6	6.4	5.0
VI	736.7	743.3	729.1	16.2	21.3	16.4	17.6	23.0	11.6	31.7	12	4.1	4	10.7	10.9	11.1	77	59	79	6.1	6.6	5.7
VII	735.1	742.3	726.8	16.3	21.6	17.2	18.1	23.5	12.2	28.3	21	6.3	13	11.6	11.1	11.8	84	59	81	6.5	7.4	6.2
VIII	735.3	738.7	727.5	15.5	21.1	17.1	17.7	22.8	13.0	27.6	9	8.1	18	12.3	12.5	12.5	94	68	87	8.1	7.9	7.1
IX	736.0	745.1	723.3	12.0	18.6	13.6	14.4	19.6	9.5	27.6	19	5.2	22,27	9.7	10.0	10.1	92	64	87	6.3	6.6	4.4
X	738.5	749.2	724.3	6.8	13.4	8.8	9.4	14.1	4.5	21.7	27	– 3.1	16	7.1	8.1	7.6	94	71	89	7.5	6.0	4.9
XI	735.8	742.7	726.6	1.4	3.9	1.8	2.2	4.6	– 0.9	14.3	6	– 9.2	18	5.0	5.5	5.1	96	88	95	9.3	8.2	7.7
XII	733.8	750.2	719.1	– 1.8	0.0	– 1.4	– 1.2	0.7	– 4.3	9.5	3	– 12.5	26	3.8	4.1	3.9	91	88	91	9.4	8.9	8.6
Rok	735.0	751.5	714.1	6.6	11.2	7.7	8.3	12.5	3.7	31.7	12.VI	– 19.0	26,31.I;1.II	7.3	7.6	7.6	88	72	86	7.5	7.6	6.5

Mitków $\varphi = 50°12'$ $\lambda = 22°54'$

I	–	–	–	– 9.5	– 6.4	– 9.5	– 8.7	–	–	–	–	–	–	–	–	–	–	–	–	6.2	5.0	4.7
II	–	–	–	– 2.3	0.9	– 1.7	– 1.2	–	–	–	–	–	–	–	–	–	–	–	–	7.5	7.5	5.7
III	–	–	–	2.3	7.0	3.3	4.0	–	–	–	–	–	–	–	–	–	–	–	–	7.4	7.5	4.8
IV	–	–	–	6.2	10.4	6.4	7.4	–	–	–	–	–	–	–	–	–	–	–	–	7.2	8.0	5.4
V	–	–	–	15.0	22.8	14.6	16.8	–	–	–	–	–	–	–	–	–	–	–	–	2.3	3.5	1.9
VI	–	–	–	16.6	23.1	16.1	18.0	–	–	–	–	–	–	–	–	–	–	–	–	3.3	4.1	4.2
VII	–	–	–	16.5	22.7	15.4	17.5	–	–	–	–	–	–	–	–	–	–	–	–	4.6	5.7	2.2
VIII	–	–	–	15.5	21.9	16.8	17.8	–	–	–	–	–	–	–	–	–	–	–	–	6.3	6.3	5.2
IX	–	–	–	13.2	20.4	14.0	15.4	–	–	–	–	–	–	–	–	–	–	–	–	4.5	5.2	3.7
X	–	–	–	6.1	12.7	7.3	8.4	–	–	–	–	–	–	–	–	–	–	–	–	6.3	5.1	4.0
XI	–	–	–	1.8	4.4	2.4	2.8	–	–	–	–	–	–	–	–	–	–	–	–	8.5	8.4	8.3
XII	–	–	–	– 2.4	– 0.7	– 2.4	– 2.0	–	–	–	–	–	–	–	–	–	–	–	–	9.2	8.2	7.6
Rok	–	–	–	6.6	11.6	6.9	8.0	–	–	–	–	–	–	–	–	–	–	–	–	6.1	6.2	4.8

Wierzbno $\varphi = 50°09'$ $\lambda = 20°15'$

I	–	–	–	– 8.5	– 5.9	– 7.4	– 7.3	– 4.8	– 9.6	6.4	5	– 18.3	26	–	–	–	–	–	–	5.8	5.7	5.3
II	–	–	–	– 2.2	0.9	– 0.9	– 0.8	1.7	– 3.8	9.3	28	– 17.5	1	3.7	4.4	4.0	90	87	95	8.3	7.3	7.8
III	–	–	–	2.8	7.4	3.4	4.2	8.6	0.7	21.5	20	– 7.1	4	5.0	6.1	5.2	87	79	88	7.0	7.7	6.9
IV	–	–	–	6.3	11.1	7.6	8.2	12.4	4.4	19.3	15	1.0	2	6.4	6.4	6.8	90	66	87	6.9	7.9	6.8
V	–	–	–	14.9	21.5	15.5	16.8	22.3	10.5	30.1	21	4.5	31	9.7	10.1	10.1	76	54	77	3.1	4.0	3.5
VI	–	–	–	16.5	22.4	16.7	18.1	23.6	12.0	32.2	12	4.6	4	10.4	11.7	11.0	74	58	77	5.3	4.9	4.4
VII	–	–	–	16.9	21.8	17.6	18.5	23.5	13.3	27.9	22	9.6	13	11.5	10.9	11.4	80	57	76	5.4	6.8	5.0
VIII	–	–	–	16.4	20.7	17.4	18.0	21.9	13.9	27.6	12	8.0	18	12.4	12.8	12.6	89	71	86	8.0	7.6	6.3
IX	–	–	–	12.7	19.4	14.5	15.3	20.6	10.3	27.8	4	5.0	16	9.9	11.0	10.3	91	67	84	4.8	5.5	3.9
X	–	–	–	6.5	13.2	8.2	9.0	13.8	5.3	21.2	27	– 1.5	16	6.9	8.4	7.2	94	74	88	5.5	5.0	4.3
XI	–	–	–	1.3	3.9	1.7	2.2	4.7	0.0	13.8	8	– 7.3	18	5.0	5.4	5.0	95	87	94	8.4	8.1	6.6
XII	–	–	–	– 2.5	– 0.6	– 1.9	– 1.7	0.6	– 4.2	9.3	10	– 13.7	29	3.6	4.1	3.8	91	90	92	8.0	7.6	7.5
Rok	–	–	–	6.8	11.3	7.7	8.4	12.4	4.4	32.2	12.VI	– 18.3	26.I	–	–	–	–	–	–	6.4	6.5	5.7

Mielec — $H_s = 188$ m — 1937

Miesiąc	Średnia prędkość wiatru v_m I	II	III	Rozkład wiatru n_D N	NE	E	SE	S	SW	W	NW	C	Opad R Suma	Max	Data	Liczba dni (n) Opad R ≥0.1 mm	≥1.0 mm	•	▲	⊠	≡	≺	◔	●	Temperatura T Min<0°	Max<0°	Min≥25°
I	–	–	–	–	–	–	–	–	–	–	–	–	–	–	–	–	–	–	–	–	–	–	–	–	–	–	–
II	2.9	4.0	3.6	7	1	11	1	12	·	44	4	4	–	–	–	–	–	–	–	·	·	1	1	18	–	–	–
III	1.2	1.5	1.5	1	1	3	22	3	10	3	9	41	–	–	–	–	–	–	–	·	·	·	2	14	–	–	–
IV	2.0	3.2	2.5	3	1	23	16	3	6	13	9	16	65.9	16.2	8	16	11	·	·	2	1	·	·	17	–	–	–
V	2.4	4.1	1.7	11	9	16	15	9	4	10	6	13	5.8	4.0	22	5	1	·	·	5	·	·	12	3	·	–	13
VI	3.3	5.2	2.4	9	6	27	3	6	3	29	6	1	104.8	61.0	30	7	6	·	·	3	1	·	7	7	·	–	16
VII	2.5	3.5	1.1	7	1	1	·	3	9	38	18	16	50.8	17.2	25	11	9	·	·	4	·	·	1	8	·	·	15
VIII	2.0	3.5	0.8	16	3	3	3	6	5	22	18	17	98.9	14.6	9	24	19	·	·	2	·	·	·	11	·	·	8
IX	2.8	4.0	1.8	9	11	3	15	11	6	14	6	15	44.6	12.3	9	11	9	·	·	1	3	·	6	7	·	·	5
X	3.0	4.5	2.3	13	5	15	14	10	3	16	4	13	7.8	4.2	17	4	2	·	·	·	1	·	8	11	·	3	·
XI	3.1	4.7	2.9	2	4	28	8	3	13	20	5	7	58.4	23.4	10	15	11	10	·	·	3	·	1	19	1	13	·
XII	2.6	3.1	2.7	13	7	16	8	6	4	16	9	14	42.1	7.6	17	21	11	13	·	·	3	·	1	22	12	18	·
Rok	–	–	–	–	–	–	–	–	–	–	–	–	–	–	–	–	–	–	–	–	–	–	–	–	–	–	–

Katowice — $H_s = 286$ m — $H_b = 287{,}2$ m

I	4.6	5.6	4.6	6	3.5	29	20	1	14	9.5	5	5	25.9	10.3	29	12	5	9	·	·	4	·	7	12	21	29	·
II	4.9	5.4	5.0	4	1	1.5	8.5	5.5	33	22	6.5	2	26.2	6.2	22	18	10	17	·	·	5	·	·	17	6	25	·
III	4.0	5.7	4.3	5.5	7	9.5	6	11.5	26	20.5	5	2	79.2	21.2	24	17	12	8	·	·	2	1	1	20	1	19	·
IV	2.5	4.2	2.8	5	3.5	14	15	2.5	15.5	19.5	12	3	58.2	18.0	9	15	9	·	1	2	5	·	·	19	·	1	·
V	2.5	4.3	2.0	6.5	5	9	15.5	11	15.5	12.5	11	7	47.6	26.0	22	9	6	·	1	7	1	·	1	5	·	·	10
VI	2.6	3.8	2.1	6	5	8	17	6	9	14.5	19.5	5	74.1	16.0	16	11	10	·	·	5	·	·	3	10	·	·	11
VII	2.4	3.9	1.8	5	3	1.5	0.5	1.5	12	34	27.5	8	72.3	16.8	12, 13	9	8	·	·	8	1	·	·	12	·	·	14
VIII	1.9	3.1	1.5	14	6.5	2	1	4.5	6.5	15.5	27	16	86.1	20.5	15	19	15	·	·	5	7	·	1	17	·	·	7
IX	2.6	4.9	2.1	11	5.5	4.5	4.5	12.5	19.5	17	6.5	9	66.3	20.6	10	12	9	·	·	·	7	·	3	8	·	·	4
X	1.9	3.9	2.0	1.5	7.5	13.5	14	10	9.5	16.5	4.5	16	9.9	4.5	24	8	3	·	·	·	14	·	5	12	·	3	·
XI	2.5	3.8	2.9	2.5	3.5	9.5	7	2.5	17.5	21	13.5	13	58.9	17.7	11	17	13	12	·	1	11	1	1	20	2	22	·
XII	1.9	2.9	2.5	7	2	5	10	2.5	16.5	16	13	21	41.9	14.2	3	21	13	14	·	·	10	·	·	25	12	28	·
Rok	2.9	4.3	2.8	74	53	107	119	71	194.5	218.5	151	107	646.6	26.0	22.V	168	113	60	2	28	67	2	22	177	42	127	46

Mitków — $H_s = 250$ m

I	–	–	–	–	–	–	–	–	–	–	–	–	31.4	7.1	29	15	9	13	·	·	1	–	9	12	–	–	–
II	–	–	–	–	–	–	–	–	–	–	–	–	22.2	3.5	22	16	11	13	·	·	1	–	2	9	–	–	–
III	–	–	–	–	–	–	–	–	–	–	–	–	59.4	14.7	27	15	11	3	·	1	·	–	4	10	–	–	–
IV	–	–	–	–	–	–	–	–	–	–	–	–	64.5	11.7	19	17	13	·	·	1	1	–	1	12	–	–	–
V	–	–	–	–	–	–	–	–	–	–	–	–	17.8	10.5	17	5	4	·	·	2	1	–	17	·	–	–	–
VI	–	–	–	–	–	–	–	–	–	–	–	–	39.9	17.8	1	8	5	·	·	1	·	–	11	6	–	–	–
VII	–	–	–	–	–	–	–	–	–	–	–	–	46.3	20.3	13	11	8	·	·	3	·	–	7	2	–	–	–
VIII	–	–	–	–	–	–	–	–	–	–	–	–	139.1	24.2	19	20	15	·	·	4	7	–	3	6	–	–	–
IX	–	–	–	–	–	–	–	–	–	–	–	–	19.5	8.1	10	9	5	·	·	1	9	–	9	7	–	–	–
X	–	–	–	–	–	–	–	–	–	–	–	–	15.3	5.7	17	9	4	·	·	·	7	–	9	8	–	–	–
XI	–	–	–	–	–	–	–	–	–	–	–	–	50.3	10.5	12	14	12	8	·	·	7	–	1	21	–	–	–
XII	–	–	–	–	–	–	–	–	–	–	–	–	62.0	19.6	17	19	10	13	·	·	2	–	1	20	–	–	–
Rok	–	–	–	–	–	–	–	–	–	–	–	–	567.7	24.2	19.VIII	158	107	50	·	13	36	–	74	113	–	–	–

Wierzbno — $H_s = 220$ m

I	4.5	5.1	5.5	3	40.5	15	·	2.5	9	4	9	10	15.6	3.5	3	13	5	9	·	·	·	·	7	9	21	30	·
II	3.4	3.8	3.0	1.5	10	3.5	4.5	7.5	29.5	13	7.5	7	14.7	3.1	22	18	5	13	·	·	·	·	·	14	8	23	·
III	3.5	4.4	3.0	5	15	14	6.5	8	18	10	2.5	14	61.7	20.0	24	13	9	4	·	·	1	·	2	14	·	11	·
IV	3.6	4.8	2.8	4	13	15	5.5	3.5	3.5	11.5	10	24	62.3	13.2	10	14	11	·	·	5	5	·	·	11	·	·	·
V	1.9	3.6	1.7	2.5	16.5	16.5	5	5.5	2.5	9	11.5	24	74.6	45.5	22	7	5	·	·	6	·	1	7	1	·	·	11
VI	2.5	3.7	2.2	6.5	20	14.5	1.5	2	5	18	7.5	15	101.5	24.9	30	9	9	·	·	4	·	·	9	6	·	·	12
VII	2.3	3.3	0.9	2.5	·	·	1	2.5	23.5	27.5	11	25	38.8	16.0	24	8	5	·	·	5	·	·	2	7	·	·	15
VIII	2.5	3.3	1.5	10	3.5	6	0.5	2	10.5	18	18.5	24	110.1	26.4	13	19	14	·	1	4	2	·	1	12	·	·	5
IX	2.0	2.8	1.8	8.5	8.5	8	6	7.5	10	8.5	11	22	47.2	17.3	10	9	8	·	·	1	5	·	9	6	·	·	6
X	2.3	3.4	1.9	18	19	7.5	4.5	2	8	12	6	16	7.4	3.5	8	5	3	·	·	·	5	·	10	10	·	1	·
XI	2.9	4.6	3.3	12.5	17.5	2	1.5	2.5	13.5	14.5	9	17	60.3	13.2	10	12	9	5	·	1	6	1	4	17	2	17	·
XII	2.4	2.5	3.0	16	11	4	0.5	2.5	8	13.5	7.5	30	30.4	4.9	6	15	9	11	·	·	3	·	1	17	13	26	·
Rok	2.8	3.8	2.6	90	174.5	106	37	48	141	159.5	111	228	624.6	45.5	22.V	142	92	42	1	26	27	2	52	124	44	108	49

Głogów φ = 50°09' λ = 21°58' 1937

MIESIĄC	CIŚNIENIE P			TEMPERATURA T										ŚREDNIA PRĘŻNOŚĆ PARY e_m			ŚREDNIA WILGOTNOŚĆ WZGLĘDNA U_m			ŚREDNIE ZACHMURZENIE N_m		
	P_m	Max	Min	Średnio I	Średnio II	Średnio III	Średnio Dies	$\overline{\text{Max}}$	$\overline{\text{Min}}$	Max abs.	Data	Min abs.	Data	I	II	III	I	II	III	I	II	III
I	–	–	–	–9.1	–6.8	–8.4	–8.2	–	–	–	–	–	–	–	–	–	–	–	–	6.3	6.3	4.9
II	–	–	–	–2.0	0.5	–1.0	–0.9	–	–	–	–	–	–	–	–	–	–	–	–	7.8	7.1	7.0
III	–	–	–	2.5	6.9	4.0	4.4	–	–	–	–	–	–	–	–	–	–	–	–	7.1	6.8	6.8
IV	–	–	–	5.9	10.2	7.3	7.7	–	–	–	–	–	–	–	–	–	–	–	–	6.7	8.1	8.0
V	–	–	–	14.7	22.1	15.1	16.8	–	–	–	–	–	–	–	–	–	–	–	–	2.9	3.3	4.1
VI	–	–	–	16.3	22.2	16.9	18.1	–	–	–	–	–	–	–	–	–	–	–	–	3.7	5.5	5.1
VII	–	–	–	16.2	21.9	16.8	17.9	–	–	–	–	–	–	–	–	–	–	–	–	5.4	7.3	4.1
VIII	–	–	–	16.0	20.9	16.8	17.6	–	–	–	–	–	–	–	–	–	–	–	–	6.5	7.6	5.1
IX	–	–	–	13.2	19.5	14.5	15.4	–	–	–	–	–	–	–	–	–	–	–	–	4.7	4.8	3.6
X	–	–	–	6.9	12.6	7.9	8.8	–	–	–	–	–	–	–	–	–	–	–	–	6.5	5.5	2.7
XI	–	–	–	2.0	4.4	2.2	2.7	–	–	–	–	–	–	–	–	–	–	–	–	8.5	8.4	7.1
XII	–	–	–	–2.2	–0.6	–2.3	–1.8	–	–	–	–	–	–	–	–	–	–	–	–	8.3	8.0	7.7
Rok	–	–	–	6.7	11.2	7.5	8.2	–	–	–	–	–	–	–	–	–	–	–	–	6.2	6.6	5.5

Rybnik φ = 50°06' λ = 18°33'

I	–	–	–	–7.4	–3.8	–5.5	–5.6	–2.5	–8.1	7.1	5	–17.5	25	–	–	–	–	–	–	6.5	6.4	5.5
II	–	–	–	–1.5	1.2	0.1	0.0	2.4	–2.6	8.9	28	–16.4	1	–	–	–	–	–	–	8.5	8.6	7.5
III	–	–	–	2.8	6.6	3.1	3.9	9.3	0.6	20.8	20	–4.1	4	–	–	–	–	–	–	7.8	7.6	7.0
IV	–	–	–	–	–	–	–	–	–	–	–	–	–	–	–	–	–	–	–	–	–	–
V	–	–	–	14.7	21.8	14.9	16.6	23.3	9.4	30.1	27	3.6	2	–	–	–	–	–	–	4.4	4.7	3.4
VI	–	–	–	17.0	22.1	16.7	18.1	24.2	12.3	33.1	12	3.2	4	–	–	–	–	–	–	5.0	5.9	5.2
VII	–	–	–	16.3	22.3	16.4	17.8	23.7	12.3	28.0	6,21	6.4	13	–	–	–	–	–	–	5.3	6.8	5.5
VIII	–	–	–	15.8	21.2	15.3	16.9	22.6	11.9	28.5	13	8.7	1	–	–	–	–	–	–	7.2	6.8	6.2
IX	–	–	–	12.3	18.4	12.8	14.1	20.0	9.7	27.5	4	5.3	22	–	–	–	–	–	–	5.2	6.0	4.3
X	–	–	–	6.8	14.0	8.4	9.4	14.9	5.3	23.1	28	–0.9	7	–	–	–	–	–	–	6.9	5.6	4.4
XI	–	–	–	1.5	4.1	2.3	2.6	5.1	0.2	17.1	6	–7.1	18	–	–	–	–	–	–	8.8	7.9	8.0
XII	–	–	–	–1.9	0.1	–0.5	–0.7	1.4	–4.7	9.0	3	–13.8	23	–	–	–	–	–	–	8.2	7.8	8.5
Rok	–	–	–	–	–	–	–	–	–	33.1	12.VI	–17.5	25.I	–	–	–	–	–	–	–	–	–

Uwaga: W okresie I–VII temperatura minimalna bez uwzględnienia poprawki pardwinowczej

Mydlniki φ = 50°05' λ = 19°51'

I	–	–	–	–8.1	–5.6	–6.8	–6.8	–4.4	–9.1	7.7	5	–18.0	26	–	–	–	–	–	–	5.6	5.5	4.8
II	–	–	–	–2.5	1.3	–0.6	–0.6	2.4	–4.2	12.5	28	–17.6	1	3.5	3.7	3.9	86	71	85	8.5	8.4	7.2
III	–	–	–	2.4	7.3	4.0	4.4	8.9	0.7	21.5	20	–6.0	4	4.7	4.9	4.8	84	64	80	7.6	7.6	6.5
IV	–	–	–	6.5	11.5	7.9	8.4	12.8	4.6	19.5	15	1.1	23	6.1	6.0	6.6	85	60	83	7.6	7.5	5.8
V	–	–	–	14.5	21.3	15.5	16.7	22.6	9.7	30.6	21	3.7	31	9.4	8.8	10.1	75	47	77	3.6	4.0	3.7
VI	–	–	–	15.8	22.0	16.9	17.9	23.6	11.5	32.8	12	2.4	4	10.5	10.3	11.3	78	53	78	4.8	5.1	4.5
VII	–	–	–	16.1	21.8	17.0	18.0	23.8	12.7	28.0	6	8.7	2	11.4	10.5	12.1	84	55	83	4.7	6.9	5.3
VIII	–	–	–	15.9	20.6	16.8	17.5	22.3	13.9	27.1	9,12	8.9	18	12.3	12.4	12.9	92	70	90	7.7	7.4	6.7
IX	–	–	–	11.9	19.3	13.4	14.5	20.5	9.6	28.5	19	2.5	16	9.5	9.9	10.3	92	62	90	5.1	5.4	3.8
X	–	–	–	6.0	13.3	7.7	8.7	14.5	4.2	21.7	27	–2.1	16	6.7	7.7	7.2	94	68	91	6.1	4.8	4.1
XI	–	–	–	1.6	4.0	1.6	2.2	4.9	–0.2	14.0	6	–8.7	18	4.9	5.2	4.9	92	84	91	8.9	7.8	7.0
XII	–	–	–	–2.5	–0.2	–1.5	–1.4	1.1	–4.2	10.6	10	–17.1	29	3.4	4.0	3.7	84	84	85	8.8	8.2	7.6
Rok	–	–	–	6.5	11.4	7.7	8.3	12.8	4.1	32.8	12.VI	–18.0	26.I	–	–	–	–	–	–	6.6	6.6	5.6

Kraków – Rakowice φ = 50°05' λ = 19°59'

I	746.5	758.5	722.5	–8.2	–5.5	–7.2	–7.0	–4.3	–9.4	8.6	5	–18.3	26	2.5	2.7	2.6	90	80	89	5.4	6.3	5.4
II	735.7	747.5	720.8	–2.2	1.5	–0.5	–0.4	2.7	–3.6	10.7	28	–17.3	1	3.7	4.0	4.0	91	76	88	8.1	8.9	7.7
III	735.8	750.2	721.2	2.6	7.8	3.7	4.4	9.0	0.7	21.8	20	–6.4	4	4.8	5.1	5.1	85	65	84	8.0	8.1	6.6
IV	738.9	745.4	731.5	6.4	11.6	7.8	8.4	12.9	4.7	19.3	15	1.6	23	6.3	6.2	6.8	88	61	85	8.0	8.1	7.3
V	744.0	751.4	738.0	14.4	21.0	15.3	16.5	22.2	9.6	29.0	22	3.3	31	9.7	9.4	10.2	78	51	78	4.3	5.2	4.7
VI	742.6	749.8	734.8	15.7	22.0	16.6	17.7	23.6	11.6	31.8	12	3.7	4	10.7	11.1	11.3	79	56	79	5.7	6.2	4.9
VII	741.0	748.2	732.2	16.2	22.1	17.5	18.3	23.7	13.1	27.9	22	9.3	2	11.4	10.6	11.9	83	55	79	5.2	7.6	5.5
VIII	741.1	744.6	733.2	15.9	20.5	17.1	17.6	22.2	14.1	27.4	12	8.8	18	12.3	12.4	12.7	91	70	87	8.7	8.1	6.8
IX	742.1	751.5	728.5	12.0	19.2	14.0	14.8	20.4	10.0	27.4	19	3.2	16	9.6	10.0	10.3	91	62	87	5.5	6.5	4.3
X	745.0	755.4	731.3	6.3	13.2	7.8	8.8	14.2	4.3	23.1	27	–1.4	16	6.9	7.9	7.2	94	70	90	7.1	5.8	4.4
XI	742.1	748.9	731.7	1.4	4.1	1.7	2.2	5.0	–0.5	13.9	8	–11.4	18	5.0	5.4	5.0	94	86	94	9.2	8.4	7.4
XII	740.1	756.3	725.0	–2.3	–0.2	–1.6	–1.4	1.1	–4.8	11.5	10	–16.9	29	3.8	4.1	3.9	92	87	91	9.0	8.3	8.6
Rok	741.2	758.5	720.8	6.5	11.4	7.7	8.3	12.7	4.2	31.8	12.VI	–18.3	26.I	7.2	7.4	7.6	88	68	86	7.0	7.3	6.1

Głogów

$H_s = 243$ m

Miesiąc	Średnia prędkość wiatru v_m I	II	III	Rozkład wiatru r_D N	NE	E	SE	S	SW	W	NW	C	Opad R Suma	Max	Data	Liczba dni (n) Opad R ≥0.1	≥1.0	•	▲	≡	≡	≡	≡	●	Temperatura T ≤0° Max	≤0° Min	≥20° Max
I	–	–	–	–	–	–	–	–	–	–	–	–	44.6	17.0	29	12	10	10	·	·	·	–	8	13	–	–	–
II	–	–	–	–	–	–	–	–	–	–	–	–	29.9	5.6	16	17	10	13	·	·	·	–	1	13	–	–	–
III	4.9	5.4	4.6	2	3	34	2	18	4	26	4	·	55.6	15.5	9	15	10	7	·	·	2	·	4	14	–	–	–
IV	–	–	–	–	–	–	–	–	–	–	–	–	63.8	14.5	20	18	15	·	·	2	1	–	·	16	–	–	–
V	1.2	2.5	1.2	3	·	15	3	10	1	10	6	45	15.8	12.8	14	5	2	·	·	4	·	·	11	4	–	–	–
VI	2.2	3.3	1.3	2	·	25	4	8	1	21	2	27	122.7	61.7	30	9	8	·	·	5	2	·	9	7	–	–	–
VII	2.6	3.0	1.3	10	2	·	·	8	7	55	4	7	56.9	25.6	6	9	8	·	1	4	·	·	3	9	–	–	–
VIII	2.8	3.1	2.3	19	·	6	3	7	1	49	5	3	184.4	38.4	15	20	16	·	·	7	4	·	2	9	–	–	–
IX	–	–	–	–	–	–	–	–	–	–	–	–	66.2	17.0	1	12	8	·	·	3	2	–	12	6	–	–	–
X	3.6	4.5	3.4	5	·	31	6	19	3	25	3	1	19.9	8.5	17	5	3	·	·	·	1	·	8	7	–	–	–
XI	2.7	3.1	2.7	2	·	28	3	17	5	23	1	11	63.2	14.8	10	15	12	10	·	·	5	·	·	18	–	–	–
XII	1.9	2.3	2.6	7	·	10	6	18	·	24	3	25	55.9	17.4	17	18	11	13	·	·	3	·	3	21	–	–	–
Rok	–	–	–	–	–	–	–	–	–	–	–	–	778.9	61.7	30.VI	155	113	53	1	25	20	–	61	137	–	–	–

Rybnik

$H_s = 253$ m

I	6.5	6.0	3.2	7.5	12	12.5	26	10.5	12	3	7.5	2	37.5	12.4	29	15	10	·	·	·	1	5	5	10	21	26	·
II	7.1	8.2	4.8	3	1	2	3.5	32.5	28.5	6	3.5	4	33.6	8.6	6	18	9	·	·	·	1	4	·	14	4	21	·
III	4.7	6.3	4.0	6.5	10.5	4	15.5	19	29	1.5	6	1	86.3	23.1	24	15	11	·	·	·	2	2	·	16	·	14	·
IV	–	–	–	–	–	–	–	–	–	–	–	–	30.1	5.4	12	18	11	·	·	–	–	–	–	–	–	–	–
V	2.6	4.0	2.4	4	13.5	3	15	3.5	21.5	11	15.5	6	31.4	8.4	22	8	8	·	·	3	·	·	3	4	·	·	9
VI	3.1	3.9	2.1	·	7	3	23.5	8.5	14	2	25	7	–	–	–	–	–	–	–	·	·	·	3	6	·	·	14
VII	3.9	6.0	2.7	1	·	·	7	11.5	33	6	34.5	·	70.2	13.4	17	11	8	·	·	5	·	·	2	10	·	·	13
VIII	2.9	4.4	2.0	4	1	3	·	3	9	12	55	6	175.2	59.3	27	18	16	·	·	2	·	·	2	12	·	·	8
IX	3.0	5.0	1.2	5	6	5	6.5	7.5	20	4	16	20	88.1	31.5	12	13	9	·	·	1	3	·	7	8	·	·	5
X	2.5	4.8	1.1	2.5	7	15	9	6.5	14.5	1	11.5	26	23.0	13.9	24	9	4	·	·	·	5	2	8	12	·	2	·
XI	3.9	5.4	2.5	8.5	5	9	7.5	7	14.5	2	24.5	12	53.4	14.6	11	16	13	8	·	·	3	1	·	19	1	15	·
XII	3.0	3.2	1.6	9.5	2.5	7.5	15.5	9	18	4	18	9	65.8	15.7	16	22	16	13	·	·	2	1	1	19	11	29	·
Rok	–	–	–	–	–	–	–	–	–	–	–	–	–	–	–	–	–	–	–	–	–	–	–	–	–	–	–

Mydlniki

$H_s = 220$ m

I	4.2	4.7	4.9	3	21	35	·	1	16	2	6	9	34.0	10.6	29	13	7	9	·	·	1	·	7	9	20	28	·
II	2.1	2.8	2.2	2	1	10	2	·	29	15	·	25	26.6	5.7	10	17	8	13	·	·	8	·	·	15	5	20	·
III	2.2	3.6	3.0	3	5	20	3	5	18	9	3	27	61.2	17.0	24	17	10	4	·	·	6	·	2	14	·	11	·
IV	1.6	3.0	1.7	4	7	23	2	3	9	15	3	24	86.8	17.5	30	18	12	·	·	3	3	·	2	12	·	·	·
V	1.2	2.3	0.7	4	5	24	4	5	5	9	2	35	71.8	39.0	22	7	6	·	·	6	·	·	6	1	·	·	11
VI	1.7	2.8	1.2	2	9	25	2	3	12	12	4	21	103.2	27.4	25	11	8	·	·	6	1	·	9	7	·	·	11
VII	1.7	2.4	0.5	4	1	1	1	2	30	20	3	31	62.2	17.2	11	11	9	·	·	6	·	·	5	7	·	·	15
VIII	1.5	2.1	0.5	8	3	9	1	5	19	9	7	32	114.9	23.0	15	22	19	·	·	12	8	·	1	14	·	·	6
IX	1.3	2.1	0.9	4	6	13	2	5	15	9	2	34	70.9	22.2	10	16	8	·	·	2	10	·	10	8	·	·	5
X	0.7	2.5	1.1	1	8	22	3	2	13	3	1	40	4.9	1.7	11	5	2	·	·	·	12	·	9	8	·	2	·
XI	1.9	2.6	1.9	2	4	20	·	1	16	18	1	28	60.2	16.3	12	17	10	10	·	1	15	·	1	19	2	16	·
XII	1.5	1.5	1.4	7	10	12	·	1	15	8	1	39	25.4	7.8	3	18	9	12	·	·	9	·	1	20	12	26	·
Rok	1.8	2.7	1.7	44	80	214	20	33	197	129	33	345	722.1	39.0	22.V	172	108	48	·	36	73	·	53	134	39	103	48

Kraków – Rakowice

$H_s = 216$ m $\quad H_b = 222{,}0$ m

I	3.5	4.6	4.5	4	36	17	·	·	10	10	5	11	14.5	5.9	3	12	3	11	·	·	3	·	9	11	20	29	·
II	2.1	3.1	1.8	1	7	4	1.5	4	22	21.5	1	22	22.1	4.6	10	17	7	14	·	·	7	1	·	15	7	20	·
III	3.4	4.2	2.9	3	15.5	12.5	7.5	6.5	13	13.5	0.5	21	63.0	18.6	24	15	10	4	·	·	6	1	2	15	·	10	·
IV	2.3	4.0	2.4	4	18.5	15.5	5.5	1.5	9	17.5	7.5	11	85.5	15.1	10	17	11	·	·	2	2	·	·	16	·	·	·
V	1.3	3.3	1.5	4.5	16	21	5	3.5	4.5	5.5	5	28	71.1	38.0	22	6	4	·	1	4	·	·	2	1	·	·	9
VI	1.7	2.8	1.9	1.5	16.5	15.5	3	·	9	14	8.5	22	85.3	21.7	30	10	8	·	·	3	·	·	5	8	·	·	11
VII	2.0	3.0	0.7	3	3.5	1	·	·	13.5	34.5	12.5	25	53.7	15.8	11	10	8	·	·	6	5	·	1	4	·	·	13
VIII	2.3	3.3	1.6	13	9.5	4.5	2	1.5	10.5	24.5	19.5	8	134.3	23.0	15	23	18	·	2	9	2	·	1	16	·	·	5
IX	2.3	3.1	1.9	8.5	10	9	3	2.5	11	12	15	19	67.2	19.7	1	12	9	·	·	2	7	·	7	8	·	·	4
X	1.8	3.6	2.1	5.5	18.5	22	5.5	·	4.5	14	3	20	3.3	1.6	17	4	1	·	·	·	11	·	5	9	·	2	·
XI	2.8	4.3	2.7	2.5	14	16	1	1	5	30	2.5	18	75.4	17.4	10	18	15	11	·	1	19	·	1	19	2	16	·
XII	1.9	2.8	2.4	7.5	14.5	12.5	0.5	·	5	19.5	6.5	27	37.6	6.2	3	23	11	16	·	·	16	·	·	20	12	26	·
Rok	2.3	3.5	2.2	58	179.5	150.5	34.5	20.5	117	216.5	86.5	232	713.0	38.0	22.V	167	105	56	3	27	78	2	33	142	41	103	42

Kraków, Obserw. Astr. φ = 50°04' λ = 19°58' 1937

MIESIĄC	CIŚNIENIE P			TEMPERATURA T										ŚREDNIA PRĘŻNOŚĆ PARY e_m			ŚREDNIA WILGOTNOŚĆ WZGLĘDNA U_m			ŚREDNIE ZACHMURZENIE N_m		
	P_m	Max	Min	Średnia I	Średnia II	Średnia III	Średnia Dies	Max	Min	Max abs.	Data	Min abs.	Data	I	II	III	I	II	III	I	II	III
I	746.5	758.5	722.5	−7.8	−5.0	−6.6	−6.5	−4.1	−8.7	9.3	5	−17.8	26	2.6	2.9	2.7	88	82	85	5.9	6.4	6.5
II	735.7	747.5	721.2	−1.4	2.1	0.2	0.3	3.0	−2.7	12.3	28	−16.4	1	3.8	4.2	4.1	89	78	87	9.0	9.2	9.4
III	735.7	750.3	721.2	3.3	7.8	4.7	5.1	9.2	1.7	21.3	20	−6.0	4	4.9	5.3	5.2	85	68	81	8.5	8.4	7.6
IV	738.9	745.4	731.4	6.8	12.2	8.6	9.0	13.5	5.8	20.0	15	2.3	2	6.4	6.8	7.0	86	65	83	8.2	9.0	8.0
V	744.0	751.4	738.1	14.4	21.8	16.9	17.5	22.7	11.7	29.5	22	6.3	31	9.9	10.8	11.0	80	56	76	4.6	5.9	6.2
VI	742.6	749.7	734.5	15.9	22.5	18.1	18.6	23.9	13.4	31.5	12	6.6	4	11.2	12.8	12.4	82	63	79	5.7	6.4	5.9
VII	740.9	748.3	732.1	16.6	22.5	19.5	19.5	24.4	14.7	28.3	6	10.6	12	11.3	11.2	12.4	80	56	73	5.3	6.7	6.8
VIII	741.0	744.4	733.2	16.3	21.0	18.1	18.4	22.5	15.1	27.8	12	10.6	18	12.4	12.7	13.1	90	69	85	8.6	7.9	7.1
IX	742.0	751.5	728.6	12.5	19.4	15.1	15.5	20.4	11.3	27.5	19	5.4	16	10.0	11.0	11.1	92	67	87	5.9	6.9	5.4
X	744.8	755.3	731.2	6.7	13.2	8.8	9.4	14.1	5.7	21.8	27	0.4	16	7.0	8.6	7.7	93	76	90	7.3	5.1	5.3
XI	742.1	748.9	732.0	2.0	4.4	2.5	2.8	5.1	0.7	13.8	6	−9.4	18	5.1	5.5	5.2	94	86	92	9.1	8.7	8.2
XII	740.1	756.4	724.8	−1.6	0.4	−0.9	−0.8	1.3	−3.1	11.0	10	−12.3	24	3.8	4.1	3.9	89	85	89	9.5	8.8	9.2
Rok	741.2	758.5	721.2	7.0	11.9	8.8	9.1	13.0	5.5	31.5	12.VI	−17.8	26.1	7.4	8.0	8.0	87	71	84	7.3	7.4	7.1

Uwagi. Klatka meteorologiczna znajdowała się za oknem Obserwatorium (223,4 m n.p.m). W III terminie obserwacji dokonywano za pomocą klatki pomocniczej. Obserwacje w II terminie wykonywano o godz. 14 czasu lokalnego. Kierunki i prędkości wiatru wyznaczano za pomocą anemografu.

Przeworsk φ = 50°04' λ = 22°30'

I	–	–	–	−9.1	−5.8	−8.9	−8.2	−5.0	−11.1	6.4	5	−22.1	24	–	–	–	–	–	–	6.5	5.7	5.2
II	–	–	–	−1.4	1.2	−0.5	−0.3	2.2	−3.0	8.3	28	−20.2	1	3.8	4.0	4.0	88	79	87	7.5	7.5	6.7
III	–	–	–	3.4	7.3	4.1	4.7	8.5	0.8	22.2	21	−8.2	4	5.0	5.2	5.1	83	70	83	7.3	6.9	6.2
IV	–	–	–	6.4	10.6	7.2	7.8	12.0	4.5	18.0	15	1.0	6.7	6.2	6.4	6.5	85	68	84	7.3	8.0	6.9
V	–	–	–	15.9	22.9	15.7	17.6	–	10.0	–	–	2.3	31	9.9	9.2	10.4	73	45	78	2.2	3.7	1.8
VI	–	–	–	17.3	23.2	16.7	18.5	24.6	11.6	33.0	12	4.0	4	10.7	10.8	11.2	72	52	78	4.3	5.1	4.4
VII	–	–	–	17.9	22.9	18.0	19.2	24.9	13.4	30.9	22	8.3	2	11.7	10.8	11.5	77	54	75	5.2	6.4	3.4
VIII	–	–	–	16.6	21.6	17.4	18.2	23.5	14.0	28.1	10	11.1	18	12.7	12.8	13.3	90	68	90	6.5	7.2	6.2
IX	–	–	–	14.0	20.3	15.2	16.2	21.7	11.2	28.4	19	5.9	27	10.6	11.0	11.0	89	64	85	4.3	4.6	3.3
X	–	–	–	6.8	13.6	7.8	9.0	14.4	4.9	22.9	27	−2.6	16	7.1	7.7	7.3	94	66	91	6.4	4.8	3.8
XI	–	–	–	2.2	4.7	2.7	3.1	5.6	0.3	13.8	8	−10.2	18	5.2	5.5	5.4	93	84	93	9.0	8.3	7.5
XII	–	–	–	−1.7	0.0	−1.7	−1.3	1.3	−4.0	11.3	16	−13.5	28	3.8	4.1	3.8	89	86	90	8.9	7.6	8.1
Rok	–	–	–	7.4	11.9	7.8	8.7	–	4.4	33.0	12.VI	−22.1	24.I	–	–	–	–	–	–	6.3	6.3	5.3

Tarnów φ = 50°01' λ = 21°00'

I	748.2	759.4	723.5	−8.3	−4.5	−7.6	−7.0	−3.7	−10.2	6.7	5	−19.5	23	–	–	–	–	–	–	5.4	5.1	3.6
II	737.3	748.7	723.9	−1.0	2.0	0.1	0.3	3.1	−2.8	8.2	28	−18.7	2	–	–	–	–	–	–	6.1	7.4	6.1
III	–	–	–	3.7	8.5	4.9	5.5	9.7	1.6	21.3	20	−7.1	4	–	–	–	–	–	–	6.2	7.2	6.3
IV	–	–	–	6.7	12.2	7.9	8.7	13.1	5.1	20.0	15	1.8	20	–	–	–	–	–	–	6.7	7.7	8.1
V	745.1	752.0	739.7	14.8	22.6	16.5	17.6	23.9	10.6	31.1	22	4.6	31	9.2	9.1	9.9	73	46	71	2.9	4.2	3.3
VI	–	–	–	16.8	23.0	17.9	18.9	24.7	12.7	32.8	12	3.5	4	10.6	10.9	11.3	74	53	74	3.4	4.7	4.5
VII	742.2	748.5	735.2	16.6	22.8	18.4	19.0	24.4	14.0	29.6	22	8.3	2	11.6	12.3	12.5	82	61	79	4.4	4.3	3.0
VIII	742.1	745.7	735.2	15.9	21.1	17.6	18.0	22.8	14.2	28.6	13	7.0	18	12.3	13.3	13.2	91	72	88	6.7	6.8	5.4
IX	743.6	753.3	731.3	13.6	19.9	15.4	16.1	21.2	11.5	27.6	4	5.3	16	10.2	11.6	11.4	88	68	87	4.0	4.9	4.1
X	746.5	757.1	734.9	7.5	14.3	9.3	10.1	15.0	6.1	23.3	27	−2.1	16	–	–	–	–	–	–	5.4	4.8	3.2
XI	743.5	750.2	734.0	2.5	5.0	2.9	3.3	6.1	0.7	15.0	1	−8.8	18	5.1	5.8	5.2	90	85	89	7.4	7.6	7.2
XII	741.7	757.5	727.0	−1.0	0.8	−1.1	−0.6	2.0	−3.3	10.8	16	−13.4	24	3.9	4.2	3.8	86	83	87	9.1	7.8	7.3
Rok	–	–	–	7.3	12.3	8.5	9.2	13.5	5.0	32.8	12.VI	−19.5	23.I	–	–	–	–	–	–	5.6	6.0	5.2

Jarosław φ = 50°01' λ = 22°41'

I	–	–	–	−9.3	−6.6	−8.8	−8.4	−6.0	−10.8	6.0	5	−21.2	24	–	–	–	–	–	–	7.0	7.0	5.9
II	–	–	–	−1.4	1.2	−0.4	−0.2	2.0	−3.0	7.9	28	−20.0	1	–	–	–	–	–	–	8.2	8.2	7.5
III	–	–	–	3.0	7.0	3.8	4.4	8.2	0.8	21.1	21	−8.6	4	–	–	–	–	–	–	7.3	7.3	6.1
IV	–	–	–	6.6	10.7	7.2	7.9	11.5	4.7	17.1	15	0.6	6	–	–	–	–	–	–	7.4	8.0	7.3
V	–	–	–	–	–	–	–	–	–	–	–	–	–	–	–	–	–	–	–	–	–	–
VI	–	–	–	15.9	22.7	18.1	18.7	24.3	12.2	34.8	12	4.9	4	–	–	–	–	–	–	4.4	4.9	6.2
VII	–	–	–	17.1	22.3	18.2	19.0	23.9	13.3	30.5	22	8.9	12	–	–	–	–	–	–	5.0	6.5	3.4
VIII	–	–	–	16.2	21.6	17.6	18.2	23.3	14.4	28.0	13	10.4	18	–	–	–	–	–	–	5.5	6.2	5.4
IX	–	–	–	13.7	20.3	15.6	16.3	21.5	11.6	26.5	8,19	6.9	28	–	–	–	–	–	–	–	–	–
X	–	–	–	–	–	–	–	–	–	–	–	–	–	–	–	–	–	–	–	–	–	–
XI	–	–	–	–	–	–	–	–	–	–	–	–	–	–	–	–	–	–	–	–	–	–
XII	–	–	–	–	–	–	–	–	–	–	–	–	–	–	–	–	–	–	–	–	–	–
Rok	–	–	–	–	–	–	–	–	–	–	–	–	–	–	–	–	–	–	–	–	–	–

Kraków, Obserw. Astr. — $H_s = 209$ m — $H_b = 220{,}3$ m — 1937

Miesiąc	Średnia prędkość wiatru v_m			Rozkład wiatru n_D									Opad R			Liczba dni (n)											
																Opad R									Temperatura T		
	I	II	III	N	NE	E	SE	S	SW	W	NW	C	Suma	Max	Data	≥0.1 mm	≥1.0 mm	•	▲	R ≥10	≡	≤	◐	●	Max < 0°	Max < 0°	Max ≥ 25°
I	3.4	4.3	4.0	4	24	32	·	1.5	4.5	13	7	7	36.6	12.0	29	15	5	11	·	·	7	·	7	13	20	29	·
II	2.1	3.4	2.1	·	4	7.5	2	3.5	11	32	3	21	30.0	5.1	22	19	10	12	·	·	16	·	·	22	5	19	·
III	2.7	4.2	3.0	8	7.5	16	8	5.5	8	23	4	13	77.1	20.5	24	17	10	4	·	·	16	·	1	19	·	3	·
IV	2.2	3.6	2.3	4.5	16.5	17.5	2.5	2	6	18.5	8.5	14	99.1	17.8	10	19	11	·	·	2	8	·	·	19	·	·	·
V	0.9	3.2	1.3	5	13	22	3.5	5.5	4	12	7	21	74.9	38.2	22	7	4	·	·	6	10	·	3	6	·	·	10
VI	1.8	3.0	1.7	2	15	22	1.5	1.5	6.5	25.5	4	12	88.1	23.2	30	12	8	·	·	4	6	·	6	12	·	·	13
VII	1.6	2.9	1.0	3	1.5	1.5	·	4.5	36.5	20	7	19	60.0	17.2	11	10	8	·	·	8	12	·	4	9	·	·	15
VIII	1.5	2.3	1.1	7	4.5	3	3	3	27	19.5	5	21	107.5	18.2	15	23	17	·	2	12	17	·	1	16	·	·	5
IX	1.3	1.9	1.0	6	10.5	6.5	1	1.5	17.5	14	2	31	70.7	22.3	10	15	9	·	·	2	14	·	7	12	·	·	3
X	0.8	2.7	1.5	5	26	9.5	2.5	1	11	10.5	0.5	27	5.0	1.6	11, 17	9	3	·	·	·	23	·	5	11	·	·	·
XI	1.8	3.0	2.1	6.5	20	3.5	1	1	20	18	2	18	81.4	24.5	12	21	15	14	·	1	16	·	1	23	2	14	·
XII	1.4	1.8	1.4	4	14.5	8	1.5	1.5	17.5	13.5	3.5	29	34.1	6.9	3	22	12	13	·	·	24	·	·	27	12	23	·
Rok	1.8	3.0	1.9	55	157	149	26.5	32	169.5	219.5	53.5	233	764.5	38.2	22.V	189	112	54	2	35	169	·	35	189	39	88	46

Przeworsk — $H_s = 203$ m

I	2.7	3.0	3.1	9	2	36	7	·	15	8	5	11	22.8	4.8	3	13	8	10	·	·	·	·	8	13	24	27	·
II	2.4	3.3	2.5	2	2	6	5	2	34	21	2	10	14.8	3.5	16	14	5	8	·	·	4	·	·	10	5	17	·
III	3.0	3.5	2.5	0.5	3.5	20	14	3.5	15.5	25	3	8	58.4	17.8	27	15	9	3	·	·	2	·	3	12	1	9	·
IV	1.9	2.6	2.1	7	1	12.5	31.5	1	7	6	10	14	71.6	22.6	19	19	13	·	·	·	·	·	1	14	·	·	·
V	1.2	1.4	1.0	5.5	7	13	9	8	14	3	4.5	29	1.9	1.4	16	2	1	·	·	2	·	·	15	·	·	·	—
VI	1.4	1.4	1.0	6	8	12	11	7	15	8	8	15	74.9	19.1	1	10	8	·	·	2	·	·	9	6	·	·	14
VII	1.4	1.8	1.0	14.5	2	4	·	9	2	38	11.5	12	50.6	14.4	22	12	7	·	·	1	·	·	2	2	·	·	17
VIII	0.9	1.7	0.8	13.5	7	7	2.5	1	1.5	18	20.5	22	260.1	44.0	24	18	16	·	·	4	5	·	1	12	·	·	8
IX	1.2	2.2	0.9	13	2.5	8	3	9.5	8.5	12	7.5	26	44.4	13.5	10	9	6	·	·	1	·	·	12	5	·	·	7
X	1.1	1.2	0.9	12	8	12	10.5	1.5	4	17	6	22	10.3	5.8	17	6	2	·	·	·	·	·	7	6	·	1	·
XI	2.1	2.7	1.6	3.5	·	16	11.5	1.5	10	26	7.5	14	44.1	11.6	12	14	11	8	·	·	2	·	·	20	1	17	·
XII	1.4	1.7	1.0	8.5	5.5	10	6	3	11	18	8	23	50.8	20.3	17	15	9	9	·	·	1	·	1	20	13	21	·
Rok	1.7	2.2	1.5	95	48.5	156.5	111	47	137.5	200	93.5	206	704.7	44.0	24.VIII	147	95	38	·	10	14	·	59	120	44	92	—

Tarnów — $H_s = 204$ m — $H_b = 207{,}3$ m

I	1.4	2.2	1.4	0.5	15.5	23	4	5.5	9	11.5	7	17	47.4	16.8	29	16	11	11	·	·	2	·	10	8	22	27	·
II	1.2	2.3	1.4	·	2.5	4	1.5	9.5	23.5	19	4	20	42.1	7.0	14	20	11	14	·	·	3	·	3	9	5	19	·
III	2.2	3.2	1.4	·	7	11	12	12.5	18	14	1.5	17	52.3	12.8	24	17	13	4	·	·	3	·	3	11	·	6	·
IV	1.0	2.7	0.5	5	7	12.5	10.5	5	8	5.5	5.5	31	54.8	16.2	30	16	11	·	·	1	1	·	·	16	·	·	·
V	0.7	2.1	0.5	7	3.5	3	2.5	4.5	10	15	9.5	38	43.6	41.8	22	5	1	·	1	4	·	·	11	1	·	·	13
VI	0.9	2.2	0.5	8.5	7	6	2.5	3	7	16	9	31	124.1	47.1	30	10	8	·	·	2	·	·	11	6	·	·	17
VII	0.7	1.2	0.3	·	2	·	·	0.5	8.5	20.5	13.5	48	73.7	27.3	24	11	9	·	·	1	·	·	10	4	·	·	15
VIII	0.3	2.1	0.2	4	5	1	0.5	·	5	12.5	12	53	165.3	23.0	5	24	20	·	·	5	5	·	3	10	·	·	8
IX	1.0	2.3	0.4	6	7	2.5	·	7.5	13.5	11.5	10	32	55.3	16.4	9	11	10	·	·	·	4	·	12	7	·	·	5
X	0.9	2.4	0.6	2	10.5	6.5	4.5	7.5	8	10	6	38	8.5	4.5	17	6	2	·	·	·	8	·	8	7	·	·	·
XI	0.9	1.2	0.8	2.5	9	8.5	4.5	4	13	14.5	8	29	75.6	29.0	10	18	11	14	·	·	7	·	4	17	1	15	·
XII	1.1	1.6	0.9	4	7	7.5	3.5	8.5	8	16.5	11	27	47.2	8.2	17	20	13	14	·	·	8	·	1	20	13	21	·
Rok	1.0	2.1	0.7	39.5	83	85.5	43	68	131.5	166.5	97	381	789.9	47.1	30.VI	174	120	57	1	13	41	·	76	116	41	88	58

Jarosław — $H_s = 201$ m

I	2.8	2.7	1.9	10	2	1	41	1	15	8	·	15	33.5	6.7	28	17	9	15	·	·	·	1	5	14	25	27	·
II	2.6	3.6	1.8	·	·	·	8	16	26	11	6	17	15.7	3.3	16	18	5	14	·	·	2	1	1	14	5	17	·
III	3.1	4.0	1.9	·	·	4	23	18	13	8	8	19	63.7	17.1	27	15	11	5	·	·	4	1	3	14	1	8	·
IV	1.8	3.1	0.9	3	·	·	34	4	6	3	18	22	57.8	16.8	20	16	10	·	·	·	·	·	1	15	·	·	·
V	—	—	—	—	—	—	—	—	—	—	—	—	9.3	7.4	16	3	2	·	·	2	—	—	—	—	—	—	—
VI	3.6	4.3	2.5	11	2	10	20	4	5	11	10	17	42.9	10.4	30	7	7	·	·	3	·	·	7	10	·	·	12
VII	1.4	1.9	0.5	11	2	5	10	·	2	13	23	27	55.5	12.0	22	7	7	·	1	4	·	·	3	4	·	·	13
VIII	1.3	1.4	0.6	10	1	4	6	6	8	10	20	28	194.1	36.3	24	16	16	·	2	8	·	·	2	5	·	·	11
IX	—	—	—	—	—	—	—	—	—	—	—	—	23.5	9.5	10	6	5	·	·	·	·	—	8	5	·	·	7
X	—	—	—	—	—	—	—	—	—	—	—	—	5.5	2.5	12	3	3	·	·	·	—	—	—	—	—	—	—
XI	—	—	—	—	—	—	—	—	—	—	—	—	—	—	—	—	—	—	—	—	—	—	—	—	—	—	—
XII	—	—	—	—	—	—	—	—	—	—	—	—	39.5	18.0	17	8	8	—	·	—	—	—	—	—	—	—	—
Rok	—	—	—	—	—	—	—	—	—	—	—	—	—	—	—	—	—	—	—	—	—	—	—	—	—	—	—

Wieliczka φ = 49°59' λ = 20°03' 1937

MIESIĄC	CIŚNIENIE P			TEMPERATURA T										ŚREDNIA PRĘŻNOŚĆ PARY e_m			ŚREDNIA WILGOTNOŚĆ WZGLĘDNA U_m			ŚREDNIE ZACHMURZENIE N_m		
	P_m	Max	Min	Średnia I	Średnia II	Średnia III	Średnia Dies	$\overline{Max}$	$\overline{Min}$	Max abs.	Data	Min abs.	Data	I	II	III	I	II	III	I	II	III
I	–	–	–	−8.2	−5.1	−7.3	−7.0	−4.4	−9.3	8.1	5	−18.3	26	–	–	–	–	–	–	5.2	5.9	5.3
II	–	–	–	−1.2	1.8	0.2	0.2	3.0	−2.8	12.1	28	−17.8	1	–	–	–	–	–	–	8.3	7.9	7.4
III	–	–	–	4.1	7.7	4.5	5.2	9.3	1.7	21.6	20	−6.2	4	–	–	–	–	–	–	8.2	7.8	6.6
IV	–	–	–	7.4	12.2	7.8	8.8	13.1	5.1	19.5	15	1.5	2	–	–	–	–	–	–	6.8	7.8	7.4
V	–	–	–	16.0	22.0	15.3	17.2	22.9	10.4	30.2	21	5.0	31	–	–	–	–	–	–	3.5	4.5	3.5
VI	–	–	–	16.7	22.7	16.5	18.1	24.1	12.2	32.7	12	6.0	4	–	–	–	–	–	–	5.2	5.4	4.3
VII	–	–	–	17.7	22.4	17.4	18.7	24.0	13.9	27.9	21	9.8	12,13	–	–	–	–	–	–	4.7	6.1	4.9
VIII	–	–	–	16.7	20.9	17.1	18.0	22.2	14.4	27.6	12	9.6	18	–	–	–	–	–	–	7.5	7.4	7.0
IX	–	–	–	14.2	19.6	14.7	15.8	20.7	10.8	28.5	19	7.5	22,28	–	–	–	–	–	–	4.9	5.3	4.4
X	–	–	–	7.1	13.6	8.5	9.4	14.3	5.0	23.9	27	−0.8	16	–	–	–	–	–	–	6.4	4.6	3.8
XI	–	–	–	1.7	4.1	2.2	2.6	4.8	−0.1	15.5	6	−9.8	18	–	–	–	–	–	–	8.1	7.6	7.4
XII	–	–	–	−1.9	0.2	−1.2	−1.0	1.3	−3.5	11.3	10	−12.9	24	–	–	–	–	–	–	8.5	7.5	8.9
Rok	–	–	–	7.5	11.8	8.0	8.8	12.9	4.8	32.7	12.VI	−18.3	26.I	–	–	–	–	–	–	6.4	6.5	5.9

Szufnarowa φ = 49°54' λ = 21°38'

I	–	–	–	−10.3	−7.1	−9.3	−9.0	–	–	–	–	–	–	–	–	–	–	–	–	5.4	5.5	5.4
II	–	–	–	−2.0	0.7	−1.5	−1.1	–	–	–	–	–	–	–	–	–	–	–	–	6.8	5.2	5.2
III	–	–	–	2.6	7.5	3.9	4.5	–	–	–	–	–	–	–	–	–	–	–	–	7.2	5.5	5.1
IV	–	–	–	5.5	11.4	6.9	7.7	–	–	–	–	–	–	–	–	–	–	–	–	6.2	5.9	6.4
V	–	–	–	12.7	22.7	14.0	15.8	–	–	–	–	–	–	–	–	–	–	–	–	2.6	3.1	1.8
VI	–	–	–	15.7	22.8	15.3	17.3	–	–	–	–	–	–	–	–	–	–	–	–	3.3	4.2	3.2
VII	–	–	–	16.3	22.3	16.1	17.7	–	–	–	–	–	–	–	–	–	–	–	–	4.1	4.4	3.2
VIII	–	–	–	16.9	20.1	15.8	17.2	–	–	–	–	–	–	–	–	–	–	–	–	6.5	6.1	4.8
IX	–	–	–	14.8	18.5	14.9	15.8	–	–	–	–	–	–	–	–	–	–	–	–	5.0	4.7	3.0
X	–	–	–	7.8	12.0	8.2	9.0	–	–	–	–	–	–	–	–	–	–	–	–	5.1	4.4	2.3
XI	–	–	–	1.7	4.0	1.9	2.4	5.2	–	15.0	8	–	–	–	–	–	–	–	–	6.7	7.2	5.3
XII	–	–	–	−2.1	−0.2	−2.0	−1.6	1.3	–	10.0	16	–	–	–	–	–	–	–	–	7.2	7.4	7.0
Rok	–	–	–	6.6	11.2	7.0	8.0	–	–	–	–	–	–	–	–	–	–	–	–	5.5	5.3	4.4

Klecza Górna φ = 49°52' λ = 19°34'

I	737.0	748.8	713.8	−8.1	−5.1	−7.0	−6.8	−3.6	−9.4	10.9	5	−19.3	26	2.6	2.9	2.8	92	86	92	5.5	5.9	5.3
II	726.6	739.4	712.5	−1.2	1.9	0.2	0.3	3.5	−3.2	13.1	28	−19.2	1	3.8	4.5	4.3	88	83	90	8.6	9.0	7.0
III	726.9	740.8	713.6	3.1	6.8	4.1	4.5	8.9	0.9	21.0	20	−5.5	4	4.8	5.0	4.9	83	70	80	8.6	7.7	6.8
IV	–	–	–	5.9	11.1	7.5	8.0	12.4	3.1	19.5	15	0.8	23	6.3	6.4	6.7	90	66	87	7.8	9.2	8.0
V	–	–	–	14.3	19.8	14.9	16.0	21.5	9.8	31.5	21	4.9	2	9.5	10.2	9.9	78	60	78	4.8	6.4	5.1
VI	734.3	741.0	726.5	16.4	21.1	16.4	17.6	23.0	11.6	30.6	12	4.1	4	11.8	13.0	12.0	84	69	85	6.0	6.6	5.5
VII	732.8	739.6	724.2	16.1	21.3	16.8	17.8	23.1	12.9	26.8	16	7.6	13	11.5	13.1	12.6	84	70	88	6.5	6.5	6.2
VIII	732.8	735.9	724.5	15.6	19.7	16.4	17.0	21.4	13.6	26.0	12,14	10.5	21	12.2	13.8	12.7	93	81	91	8.2	8.1	7.1
IX	733.4	742.9	721.1	12.7	18.4	13.9	14.7	20.2	10.5	29.0	19	6.7	16,22	10.0	11.9	10.7	91	76	90	5.6	6.0	4.9
X	736.0	746.9	722.5	6.9	12.9	8.3	9.1	14.6	5.4	22.1	28	0.1	7	7.0	8.9	7.8	93	81	94	6.6	5.8	5.0
XI	733.1	740.3	723.8	1.0	3.3	1.7	1.9	4.8	−0.7	15.4	6	−12.6	18	4.8	5.4	5.1	94	91	95	9.2	8.2	7.6
XII	731.2	747.4	715.8	−2.0	0.1	−1.4	−1.2	1.8	−3.8	13.3	10	−12.7	29	3.9	4.3	4.1	91	88	95	9.5	8.7	8.8
Rok	–	–	–	6.7	10.9	7.6	8.2	12.6	4.2	31.5	21.V	−19.3	26.I	7.4	8.3	7.8	88	77	89	7.2	7.3	6.4

Medyka φ = 49°48' λ = 22°56'

I	–	–	–	−9.0	−5.9	−9.1	−8.3	−4.9	−11.8	8.9	5	−22.7	22	–	–	–	–	–	–	6.9	6.9	5.6
II	–	–	–	−1.4	2.1	−0.5	−0.1	3.3	−3.1	9.9	6	−20.4	1	–	–	–	–	–	–	7.5	7.0	6.2
III	–	–	–	2.8	7.6	3.9	4.6	9.3	1.0	23.2	21	−8.6	4	–	–	–	–	–	–	7.4	6.7	6.2
IV	–	–	–	6.2	11.2	7.1	7.9	12.4	4.4	18.0	15	0.0	6	–	–	–	–	–	–	7.3	7.2	6.8
V	–	–	–	14.3	23.1	15.6	17.2	24.7	10.2	31.5	22	1.9	31	–	–	–	–	–	–	2.6	3.5	2.4
VI	–	–	–	16.8	23.9	17.3	18.8	25.7	11.6	34.2	12	2.4	4	–	–	–	–	–	–	3.9	3.8	5.0
VII	–	–	–	17.3	23.0	17.5	18.8	25.1	12.9	31.7	22	7.7	2	–	–	–	–	–	–	5.3	6.3	3.5
VIII	–	–	–	16.4	22.1	17.2	18.2	24.0	14.2	30.4	15	10.8	30	–	–	–	–	–	–	6.6	6.8	4.5
IX	–	–	–	13.5	21.4	14.8	16.1	22.9	11.4	28.7	19	5.9	22	–	–	–	–	–	–	4.2	3.9	3.6
X	–	–	–	6.1	13.3	7.5	8.6	14.3	4.4	23.7	27	−3.1	16	–	–	–	–	–	–	6.2	5.2	3.5
XI	–	–	–	2.3	5.4	2.9	3.4	6.1	0.8	15.2	8	−6.9	18	–	–	–	–	–	–	9.2	8.3	8.5
XII	–	–	–	−1.6	0.3	−1.4	−1.0	1.6	−3.5	11.7	3	−13.4	28	–	–	–	–	–	–	9.1	8.3	8.3
Rok	–	–	–	7.0	12.3	7.7	8.7	13.7	4.4	34.2	12.VI	−22.7	22.I	–	–	–	–	–	–	6.4	6.2	5.3

Wieliczka

$H_s = 247\ m$

1937

Miesiąc	Średnia prędkość wiatru v_m			Rozkład wiatru n_D									Opad R			Liczba dni (n)											
																Opad R									Temperatura T		
	I	II	III	N	NE	E	SE	S	SW	W	NW	C	Suma	Max	Data	≥0.1	≥1.0	•	▲	≥0.5	≡	≤	◑	●	Max<0°	Min<0°	Max≥25°
I	1.4	1.7	1.9	0.5	7.5	21	17	0.5	15	5.5	·	26	41.1	10.6	29	12	7	9	·	·	1	·	8	11	21	26	·
II	1.6	1.7	1.4	·	·	3.5	5.5	8	30	8	3	26	32.1	5.8	10	19	8	13	·	·	3	·	·	12	6	20	·
III	1.9	2.3	1.9	·	·	12	14	13	25.5	8.5	·	20	89.2	29.5	24	13	10	3	·	·	5	·	1	17	·	8	·
IV	1.5	1.9	1.0	0.5	1	7.5	15.5	3	16	11	3.5	32	99.1	19.6	9	15	11	·	1	2	·	·	1	11	·	·	·
V	0.9	1.5	0.8	0.5	2.5	9.5	18	10.5	9	7	1	35	63.3	20.1	6	7	6	·	·	7	·	·	10	1	·	·	11
VI	1.1	1.3	0.7	·	1.5	14	12	3.5	15.5	11.5	1	31	107.7	33.1	30	11	7	·	·	2	·	·	8	8	·	·	15
VII	1.5	1.9	0.8	1	1.5	0.5	·	3	41.5	18	1.5	26	61.4	19.9	11	10	8	·	·	5	·	·	5	4	·	·	15
VIII	1.1	1.2	0.5	2	2.5	1.5	3.5	1.5	20	14.5	5.5	42	133.0	40.1	25	24	20	·	·	10	4	·	1	14	·	·	5
IX	0.8	1.2	0.7	·	0.5	4.5	8	13	19.5	6.5	·	38	71.3	26.8	10	13	7	·	·	1	7	·	10	10	·	·	5
X	0.6	1.4	0.8	1	1.5	13	11	7.5	1	11	8	39	8.1	2.6	11,17	5	3	·	·	·	10	·	9	9	·	2	·
XI	0.6	1.7	1.0	·	·	6.5	4.5	6.5	18.5	12	2	40	96.3	26.5	10	17	15	10	·	1	9	·	3	20	2	19	·
XII	0.5	0.7	0.7	·	0.5	1	2.5	2	22	4	·	61	42.4	6.2	26	20	13	11	·	·	2	·	·	21	13	24	·
Rok	1.1	1.5	1.0	5.5	19	94.5	111.5	72	233.5	117.5	25.5	416	845.0	40.1	25.VIII	166	115	46	1	28	41	·	56	138	42	99	51

Szufnarowa

$H_s = 292\ ?\ m$

I	–	–	–	–	–	–	–	–	–	–	–	–	57.2	13.4	30	–	–	–	–	–	·	–	8	11	–	–	–
II	–	–	–	–	–	–	–	–	–	–	–	–	51.4	7.2	5,15	–	–	–	–	–	·	–	3	2	–	–	–
III	–	–	–	–	–	–	–	–	–	–	–	–	85.8	19.9	24	–	–	–	–	–	2	–	3	6	–	–	–
IV	–	–	–	–	–	–	–	–	–	–	–	–	79.2	25.4	16	–	–	–	–	–	·	–	·	6	–	–	–
V	–	–	–	–	–	–	–	–	–	–	–	–	6.4	6.4	19	–	–	–	–	–	1	–	14	·	–	–	–
VI	–	–	–	–	–	–	–	–	–	–	–	–	107.0	62.1	30	–	–	–	–	–	·	–	8	1	–	–	–
VII	–	–	–	–	–	–	–	–	–	–	–	–	32.9	–	–	–	–	–	–	–	1	–	7	2	–	–	–
VIII	–	–	–	–	–	–	–	–	–	–	–	–	–	–	–	–	–	–	–	–	4	–	2	6	–	–	–
IX	–	–	–	–	–	–	–	–	–	–	–	–	47.2	24.4	9	–	–	–	–	–	5	–	8	4	–	–	–
X	–	–	–	–	–	–	–	–	–	–	–	–	11.5	11.5	17	–	–	–	–	–	5	–	11	3	–	–	–
XI	–	–	–	–	–	–	–	–	–	–	–	–	–	–	–	–	–	–	–	–	3	–	4	11	3	–	·
XII	–	–	–	–	–	–	–	–	–	–	–	–	–	–	–	–	–	–	–	–	1	–	·	12	12	–	·
Rok	–	–	–	–	–	–	–	–	–	–	–	–	–	–	–	–	–	–	–	–	22	–	68	64	–	–	–

Klecza Górna

$H_s = 318\ m$ $H_s = 318,5\ m$

I	3.2	3.6	3.4	5	45	·	6	2	11	3	7	14	30.4	9.1	29	14	6	13	·	·	1	·	9	10	22	28	·
II	3.4	2.7	2.5	1	5	3	9	10	26	2	2	26	29.0	9.0	12	16	8	10	·	·	·	1	·	16	5	21	·
III	1.9	3.0	2.2	2	19	1	7	9	22	2	1	30	71.5	32.0	24	16	11	7	·	1	3	·	2	17	1	12	·
IV	1.5	2.8	1.4	2	26	6	7	5	25	3	4	12	104.7	19.5	30	15	15	·	1	1	·	·	·	18	·	·	·
V	1.3	2.4	1.3	3	23	4	19	·	16	4	2	22	83.1	34.5	22	8	7	·	1	7	·	·	2	5	·	·	8
VI	2.2	3.2	1.1	1	18	4	11	5	22	7	·	22	141.1	39.3	30	11	9	·	·	5	1	·	3	11	·	·	10
VII	2.2	4.0	1.3	1	3	1	7	4	42	11	1	23	49.7	12.3	11	11	8	·	·	3	·	1	1	4	·	·	13
VIII	2.5	3.6	1.0	7	2	3	8	1	45	3	6	18	136.2	32.6	15	23	16	·	1	6	2	·	1	17	·	·	5
IX	3.4	3.8	2.3	2	18	6	17	8	24	7	5	3	96.6	30.5	10	12	8	·	·	1	3	·	6	8	·	·	4
X	2.7	4.2	1.9	8	36	5	13	·	24	4	1	2	7.2	3.8	17	6	3	·	·	·	10	·	7	11	·	·	·
XI	2.5	2.9	1.6	3	23	6	4	2	29	7	·	16	81.6	23.4	12	19	13	12	·	·	10	1	2	20	3	20	·
XII	1.1	1.8	1.5	2	14	3	5	2	18	5	2	42	39.8	8.3	20	23	9	14	·	·	7	·	·	24	12	25	·
Rok	2.3	3.2	1.8	37	232	42	113	48	304	58	31	230	870.9	39.3	30.VI	174	113	56	3	24	37	3	33	161	43	106	40

Medyka

$H_s = 208\ m$

I	3.0	3.9	2.1	2	3	14	31	5	9	5	9	15	37.2	12.1	29	15	12	12	·	·	·	·	7	14	23	27	·
II	2.9	3.5	2.3	·	3	4	21	23	12	9	4	8	–	–	–	–	–	–	·	·	·	·	1	7	5	18	·
III	4.0	4.9	2.6	·	4	13	28	17	9	11	6	5	–	–	–	–	–	–	·	·	·	·	3	9	1	7	·
IV	2.6	4.7	3.3	2	·	8	38	7	9	9	9	8	–	–	–	–	–	–	·	·	·	·	2	12	·	·	·
V	2.0	2.8	1.2	5	6	3	21	18	9	10	5	16	58.7	44.5	17	6	5	·	1	4	·	·	13	2	·	·	16
VI	2.6	3.8	1.7	1	4	4	30	10	10	17	2	12	46.7	17.2	30	7	6	·	·	2	·	·	10	7	·	·	18
VII	2.2	3.1		2	1	1	·	5	17	35	6	26	38.4	13.0	25	11	9	·	·	1	·	·	5	7	·	·	20
VIII	2.0	2.7	1.0	4	5	4	5	3	10	37	5	20	208.1	36.5	29	20	18	·	·	6	1	·	5	9	·	·	14
IX	1.8	2.8	1.0	4	1	9	12	12	7	7	7	31	38.6	15.2	25	9	7	·	·	2	5	·	13	5	·	·	7
X	1.9	3.2	1.5	3	4	16	22	4	4	7	6	27	–	–	–	–	–	–	·	·	3	·	9	6	·	5	·
XI	2.4	3.1	1.9	1	3	5	31	15	7	11	4	13	38.4	7.4	12	14	11	6	·	·	4	·	·	18	·	16	·
XII	2.1	2.5	2.1	9	1	7	19	13	7	4	17	16	–	–	–	–	–	–	·	·	3	·	·	18	12	21	·
Rok	2.5	3.4	1.8	33	35	88	258	132	110	162	80	197	–	–	–	–	–	–	1	15	16	·	68	114	41	94	75

Przemyśl

$\varphi = 49°47'$ $\lambda = 22°48'$

Miesiąc	Ciśnienie P: P_m	Max	Min	Temperatura T: Średnia I	II	III	Dies	— Max	— Min	Max abs.	Data	Min abs.	Data	Średnia prężność pary e_m: I	II	III	Średnia wilgotność względna U_m: I	II	III	Średnie zachmurzenie N_m: I	II	III
I	749.8	761.0	727.0	−9.5	−6.5	−9.2	−8.6	−5.3	−12.0	8.2	5	−24.0	23	—	—	—	—	—	—	7.9	6.7	6.9
II	738.7	748.9	721.4	−1.6	2.2	−0.4	0.0	3.4	−3.2	10.3	6	−21.8	1	4.0	4.1	4.1	93	75	89	9.1	8.9	7.0
III	739.5	753.2	723.4	2.7	7.6	3.8	4.5	9.4	0.5	23.8	21	−8.6	4	5.0	5.5	5.4	88	70	87	8.4	8.5	6.7
IV	742.0	750.1	733.2	6.1	10.9	7.2	7.8	12.3	4.2	17.7	15	−0.3	7,8	6.0	6.6	6.3	84	68	83	8.7	8.9	7.6
V	746.4	753.2	741.6	15.0	22.6	15.6	17.2	24.0	10.3	30.4	22	2.6	31	—	—	—	—	—	—	3.9	4.9	3.2
VI	745.1	753.0	737.8	17.0	23.7	17.1	18.7	25.2	—	33.0	12	—	—	11.2	11.4	12.0	77	53	81	5.3	5.6	5.8
VII	742.8	749.9	736.0	17.0	22.7	18.0	18.9	25.0	13.3	30.9	22	7.2	2	11.7	12.6	12.6	81	63	82	5.6	7.9	4.8
VIII	742.6	747.3	736.1	16.5	21.7	17.4	18.2	23.7	14.6	29.8	14	11.4	17	—	—	—	—	—	—	6.9	8.4	6.4
IX	744.8	754.2	731.8	13.0	20.8	14.4	15.6	22.4	11.0	28.0	19	5.4	28	—	—	—	—	—	—	5.2	5.8	4.4
X	748.0	757.4	737.6	5.6	12.5	7.1	8.1	13.8	3.9	23.6	27	−4.1	16	—	—	—	—	—	—	6.3	6.7	4.0
XI	744.6	751.6	732.9	2.0	4.7	2.7	3.0	5.8	0.3	14.3	8	−8.2	18	5.1	5.6	5.4	92	85	93	9.4	8.7	7.9
XII	742.8	757.8	727.4	−1.7	0.2	−1.4	−1.1	1.5	−4.0	10.3	3	−16.2	28	3.9	4.1	3.9	91	84	89	9.3	9.0	8.3
Rok	743.9	761.0	721.4	6.8	11.9	7.7	8.5	13.4	—	33.0	12.VI	−24.0	23.I	—	—	—	—	—	—	7.2	7.5	6.1

Cieszyn

$\varphi = 49°45'$ $\lambda = 18°38'$

I	737.7	749.2	714.8	−7.5	−3.7	−6.5	−6.0	−1.9	−9.1	12.0	5	−22.2	25	2.6	3.0	2.6	87	79	84	7.2	6.3	5.9
II	728.0	740.3	713.1	−0.6	2.3	0.4	0.6	4.4	−2.4	14.7	28	−15.1	1	3.8	4.1	4.1	84	76	85	9.0	9.1	7.2
III	727.7	740.8	715.3	3.4	7.0	4.5	4.8	10.0	1.6	21.8	20	−3.2	4	4.7	4.9	4.8	81	67	77	8.3	8.5	7.8
IV	731.1	737.5	723.5	6.3	11.6	7.9	8.4	13.9	5.0	18.4	14	0.2	23	5.9	6.2	6.5	83	62	81	8.3	9.5	7.7
V	736.3	743.0	730.1	14.5	20.7	15.5	16.6	23.0	10.6	30.7	21	4.2	2	9.1	9.4	9.1	75	53	70	5.7	7.1	4.2
VI	735.1	741.2	727.6	16.3	22.3	17.1	18.2	24.6	12.7	32.9	11	5.2	4	11.0	11.6	11.5	79	59	78	5.7	6.4	5.4
VII	733.7	740.5	726.6	16.2	23.0	17.4	18.5	24.8	13.2	29.3	6	6.7	13	11.6	11.7	12.0	85	57	81	6.7	6.6	6.4
VIII	733.9	737.2	725.9	15.2	20.7	16.7	17.3	22.9	13.9	28.8	13	10.3	17	12.0	12.9	12.6	94	72	89	7.7	7.7	6.6
IX	734.4	743.5	723.1	12.6	18.7	14.1	14.9	20.8	11.3	28.6	19	7.9	22	9.5	10.6	10.1	87	68	85	6.4	7.0	4.9
X	736.7	747.8	722.0	8.6	14.0	9.6	10.4	15.4	7.1	24.2	29	0.6	7	7.1	8.0	7.4	86	69	84	6.6	5.6	5.0
XI	734.2	741.7	726.0	1.5	3.8	2.0	2.3	5.5	−0.1	13.9	1	−11.3	18	4.9	5.3	5.0	93	86	90	9.0	8.8	8.0
XII	732.1	748.4	717.4	−1.2	0.8	−0.9	−0.6	2.8	−3.1	12.2	10	−13.8	28	3.8	4.1	3.9	86	82	87	8.9	8.3	8.2
Rok	733.4	749.2	713.1	7.1	11.8	8.2	8.8	13.8	5.1	32.9	11.VI	−22.2	25.I	7.2	7.6	7.5	85	69	83	7.5	7.6	6.4

Łososina Górna

$\varphi = 49°44'$ $\lambda = 20°24'$

I	—	—	—	−9.4	−4.8	−8.8	−8.0	—	—	—	—	—	—	—	—	—	—	—	—	5.3	4.7	4.8
II	—	—	—	−1.5	2.0	0.1	0.2	—	—	—	—	—	—	—	—	—	—	—	—	6.9	6.6	6.4
III	—	—	—	2.8	7.8	3.7	4.5	—	—	—	—	—	—	—	—	—	—	—	—	6.3	6.3	6.2
IV	—	—	—	5.8	11.2	7.0	7.8	—	—	—	—	—	—	—	—	—	—	—	—	7.1	7.0	5.5
V	—	—	—	13.2	20.7	12.7	14.8	—	—	—	—	—	—	—	—	—	—	—	—	2.1	5.2	2.6
VI	—	—	—	15.8	21.4	15.3	17.0	23.1	—	31.0	12	—	—	—	—	—	—	—	—	5.1	5.9	5.5
VII	—	—	—	16.0	21.6	16.0	17.4	23.1	—	27.0	22	—	—	—	—	—	—	—	—	5.3	6.3	5.9
VIII	—	—	—	15.3	19.8	15.5	16.5	21.0	12.6	26.6	12	5.6	18	—	—	—	—	—	—	7.9	8.1	7.0
IX	—	—	—	11.8	18.9	13.2	14.3	20.4	9.2	27.0	19	2.8	16	—	—	—	—	—	—	4.7	5.9	5.1
X	—	—	—	5.8	13.5	7.4	8.5	14.7	3.8	25.1	27	−1.2	21	—	—	—	—	—	—	5.6	4.7	4.4
XI	—	—	—	1.1	4.2	1.4	2.0	—	—	—	—	—	—	—	—	—	—	—	—	6.0	5.4	5.1
XII	—	—	—	—	—	—	—	—	—	—	—	—	—	—	—	—	—	—	—	—	—	—
Rok	—	—	—	—	—	—	—	—	—	—	—	—	—	—	—	—	—	—	—	—	—	—

Uwaga. Temperaturę odczytywano często z dokładnością do 1°.

Libusza

$\varphi = 49°42'$ $\lambda = 21°14'$

I	—	—	—	−9.0	−5.3	−8.0	−7.6	—	—	—	—	—	—	—	—	—	—	—	—	5.5	5.8	5.5
II	—	—	—	−1.2	1.9	−0.2	0.1	—	—	—	—	—	—	—	—	—	—	—	—	6.3	7.9	8.4
III	—	—	—	4.1	8.7	4.4	5.4	—	—	—	—	—	—	—	—	—	—	—	—	6.5	5.8	6.0
IV	—	—	—	7.2	12.5	7.6	8.7	—	—	—	—	—	—	—	—	—	—	—	—	7.4	6.9	7.7
V	—	—	—	15.0	22.3	14.4	16.5	—	—	—	—	—	—	—	—	—	—	—	—	2.6	3.3	2.0
VI	—	—	—	17.1	24.0	16.5	18.5	—	—	—	—	—	—	—	—	—	—	—	—	4.1	4.7	4.2
VII	—	—	—	—	—	—	—	—	—	—	—	—	—	—	—	—	—	—	—	—	—	—
VIII	—	—	—	—	—	—	—	—	—	—	—	—	—	—	—	—	—	—	—	—	—	—
IX	—	—	—	—	—	—	—	—	—	—	—	—	—	—	—	—	—	—	—	—	—	—
X	—	—	—	—	—	—	—	—	—	—	—	—	—	—	—	—	—	—	—	—	—	—
XI	—	—	—	—	—	—	—	—	—	—	—	—	—	—	—	—	—	—	—	—	—	—
XII	—	—	—	—	—	—	—	—	—	—	—	—	—	—	—	—	—	—	—	—	—	—
Rok	—	—	—	—	—	—	—	—	—	—	—	—	—	—	—	—	—	—	—	—	—	—

Przemyśl

$H_s = 201?$ m $H_b = 201{,}4?$ m **1937**

Miesiąc	Średnia prędkość wiatru v_m I	II	III	Rozkład wiatru n_D N	NE	E	SE	S	SW	W	NW	C	Opad R Suma	Max	Data	Liczba dni (n) Opad R ≥ 0.1 mm	≥ 1.0 mm	≈	▲	≡	≈	◎	●	Temperatura T ≥ 0° Max	≥ 25° Max	Max ≥ 28°
I	2.6	2.8	2.5	2	6.5	14	15.5	1	10	6	16	22	34.5	7.5	29	17	9	14	·	·	3	·	5	18	22	27	·
II	1.8	2.9	0.9	0.5	2	3.5	5	1.5	16	8.5	6	41	17.5	4.1	21	14	6	13	·	·	3	1	·	18	4	17	·
III	2.5	2.9	1.9	·	6.5	9	11.5	6.5	15	9.5	9	26	68.9	17.4	27	19	14	8	·	·	1	·	1	18	1	13	·
IV	1.9	2.9	1.3	2.5	1	15	21.5	2.5	3	4.5	22	18	59.9	16.3	19	17	12	·	·	1	·	·	·	19	·	3	·
V	0.9	2.0	0.3	1	11.5	5	4.5	2.5	4	4.5	14	46	28.1	10.0	8	7	4	·	·	4	·	·	9	3	·	·	14
VI	—	—	—	—	—	—	—	—	—	—	—	—	38.8	16.6	17	9	7	·	·	3	2	—	7	10	·	·	15
VII	1.6	2.5	0.1	·	1	·	·	·	2	18*	26	46	42.4	13.6	24	12	9	·	·	1	1	·	1	7	·	·	20
VIII	1.4	2.7	0.4	1.5	3.5	0.5	·	·	2	9	34.5	42	210.7	38.0	5	19	16	·	·	12	4	·	1	14	·	·	11
IX	0.7	1.5	0.2	2	2	2	1.5	6	8.5	12	7	49	55.2	22.6	5	9	7	·	·	2	5	·	7	8	·	·	7
X	0.4	1.5	0.5	1.5	1.5	8.5	2.5	1.5	4	10	5.5	58	9.3	5.7	17	5	2	·	·	·	2	·	6	9	·	5	·
XI	0.6	1.1	0.8	1	1	9	1	2	5.5	13	4.5	53	38.2	8.3	12	15	9	10	·	·	7	·	1	21	·	15	·
XII	0.3	0.8	0.6	3	2	2	·	·	2.5	9	11.5	63	52.4	15.1	17	20	10	14	·	·	5	·	·	23	12	21	·
Rok	—	—	—	—	—	—	—	—	—	—	—	—	655.9	38.0	5.VIII	163	105	59	·	23	33	—	38	168	39	101	67

Cieszyn

$H_s = 300$ m $H_b = 312{,}0$ m

I	1.2	2.1	1.7	11.5	12	2	8	10	5.5	1.5	5.5	37	55.0	15.1	29	14	9	11	·	·	16	·	7	15	19	27	·
II	2.5	2.7	2.4	2	2	3	19	23.5	11.5	6	3	14	46.4	10.2	6	21	12	15	·	·	9	·	·	15	2	22	·
III	2.3	2.6	2.4	8.5	8	4.5	15.5	20	12.5	4.5	2.5	17	134.1	37.3	24	17	12	9	·	1	1	·	·	20	·	8	·
IV	1.8	2.4	1.4	8.5	7	4.5	12	14.5	9	5	5.5	24	92.8	15.2	29	21	13	·	1	1	1	·	·	19	·	·	·
V	1.0	2.9	1.1	10.5	7.5	0.5	17.5	12	5.5	3	4.5	32	39.4	21.3	27	8	6	·	·	8	1	·	2	6	·	·	14
VI	0.9	2.1	0.5	7.5	6	2	11.5	6	5.5	5	9.5	37	142.0	36.9	16	13	10	·	·	4	·	·	2	8	·	·	14
VII	1.0	2.5	0.9	4.5	2.5	1	11.5	11	13.5	9.5	6.5	33	69.3	9.8	11	14	11	·	·	7	·	·	2	13	·	·	18
VIII	0.7	1.9	0.3	8	1.5	0.5	2	3	4	5	18	51	242.8	53.2	15	23	20	·	1	9	9	·	1	17	·	·	9
IX	1.2	1.9	0.9	9.5	2	3.5	16.5	11.5	5.5	4.5	2	35	145.2	41.3	12	15	11	·	·	2	3	·	5	9	·	·	7
X	1.4	2.3	1.3	5.5	7	3.5	13	14	8	3.5	2.5	36	17.6	5.9	17	11	5	·	·	·	9	·	6	12	·	·	·
XI	1.4	1.6	1.4	5	6.5	4.5	7	9	8	10.5	4.5	35	96.8	26.2	11	23	15	12	·	1	8	·	1	21	1	16	·
XII	0.9	1.5	1.0	4.5	5	1	10.5	13.5	5.5	2.5	1.5	49	57.6	10.1	3	19	9	12	·	·	2	·	1	19	8	20	·
Rok	1.4	2.2	1.3	85.5	67	30.5	144	148	94	60.5	65.5	400	1139.0	53.2	15.VIII	199	133	53	2	33	59	·	27	174	30	93	62

Uwaga. Prędkość wiatru wyznaczano za pomocą anemografu.

Łososina Górna

$H_s = 362$ m

I	—	—	—	—	—	—	—	—	—	—	—	—	50.6	8.6	7	13	11	9	·	·	·	—	10	10	—	—	—
II	—	—	—	—	—	—	—	—	—	—	—	—	23.0	4.3	18	14	9	12	·	·	4	—	·	8	—	—	—
III	1.0	1.7	0.9	4	3	3	6	2	8	25	2	40	74.6	32.3	24	13	11	7	·	·	4	·	3	8	—	—	—
IV	—	—	—	—	—	—	—	—	—	—	—	—	73.4	14.6	30	14	10	·	·	1	4	—	·	7	—	—	—
V	0.3	1.3	0.8	1	4	4	8	1	·	27	3	45	52.4	22.5	6	9	6	·	·	3	2	·	8	1	—	—	—
VI	1.0	1.6	0.3	3.5	2.5	4.5	8	0.5	5.5	25.5	8	32	153.6	68.5	30	9	8	·	·	1	1	·	4	6	·	—	12
VII	—	—	—	—	—	—	—	—	—	—	—	—	95.1	27.7	24	16	12	·	·	4	2	—	2	6	·	—	9
VIII	—	—	—	—	—	—	—	—	—	—	—	—	135.2	22.8	23	26	19	·	·	5	2	—	1	16	·	·	3
IX	—	—	—	—	—	—	—	—	—	—	—	—	51.0	16.5	10	14	10	·	·	1	8	—	6	10	·	·	4
X	1.1	1.8	0.8	7	8	13	7	4	8	12	4	30	18.6	13.3	17	4	4	·	·	·	4	·	9	9	·	2	1
XI	0.8	0.9	0.7	·	1	9	6	10	5	42	·	17	—	—	—	—	—	—	—	·	·	·	7	10	—	—	—
XII	—	—	—	—	—	—	—	—	—	—	—	—	—	—	—	—	—	—	—	·	—	—	—	—	—	—	—
Rok	—	—	—	—	—	—	—	—	—	—	—	—	—	—	—	—	—	—	—	15	—	—	—	—	—	—	—

Libusza

$H_s = 267?$ m

I	1.7	2.1	2.2	·	10	10	1	·	23	·	9	40	—	—	—	—	—	—	—	·	2	·	11	14	—	—	—
II	2.4	3.2	2.7	·	5	·	3	19	29	3	4	21	—	—	—	—	—	—	—	·	·	·	·	14	—	—	—
III	2.9	3.4	3.0	2	11	3	9	15	22	2	9	20	—	—	—	—	—	—	—	·	·	·	3	9	—	—	—
IV	1.2	2.4	2.3	1	6	7	9	4	20	6	12	25	—	—	—	—	—	—	—	·	1	·	1	14	—	—	—
V	1.4	2.1	1.2	3	10	5	7	6	7	11	5	39	—	—	—	—	—	—	—	2	·	·	13	1	—	—	—
VI	2.0	2.4	1.7	4	14	6	3	14	9	7	16	17	—	—	—	—	—	—	—	·	·	·	9	6	—	—	—
VII	—	—	—	—	—	—	—	—	—	—	—	—	—	—	—	—	—	—	—	—	—	—	—	—	—	—	—
VIII	—	—	—	—	—	—	—	—	—	—	—	—	—	—	—	—	—	—	—	—	—	—	—	—	—	—	—
IX	—	—	—	—	—	—	—	—	—	—	—	—	—	—	—	—	—	—	—	—	—	—	—	—	—	—	—
X	—	—	—	—	—	—	—	—	—	—	—	—	—	—	—	—	—	—	—	—	—	—	—	—	—	—	—
XI	—	—	—	—	—	—	—	—	—	—	—	—	—	—	—	—	—	—	—	—	—	—	—	—	—	—	—
XII	—	—	—	—	—	—	—	—	—	—	—	—	—	—	—	—	—	—	—	—	—	—	—	—	—	—	—
Rok	—	—	—	—	—	—	—	—	—	—	—	—	—	—	—	—	—	—	—	—	—	—	—	—	—	—	—

Żywiec — φ = 49°41' — λ = 19°13' — 1937

Miesiąc	Ciśnienie P: P_m	Max	Min	Temperatura T: Średnia I	II	III	Dies	Max	Min	Max abs.	Data	Min abs.	Data	Średnia prężność pary e_m: I	II	III	Średnia wilgotność względna U_m: I	II	III	Średnie zachmurzenie N_m: I	II	III
I	–	–	–	−8.2	−3.4	−7.4	−6.6	−2.5	−10.9	8.6	5	−21.5	25,26	2.5	3.1	2.6	84	82	86	4.9	4.8	5.3
II	–	–	–	−1.1	2.4	0.1	0.4	3.1	−3.5	13.0	28	−20.7	1	4.2	4.9	4.4	95	89	94	9.1	8.5	7.9
III	–	–	–	3.7	7.2	4.1	4.8	–	0.8	–	–	−3.0	4	–	–	–	–	–	–	7.0	7.3	7.1
IV	–	–	–	7.4	11.9	7.7	8.7	–	3.6	–	–	−1.7	23	–	–	–	–	–	–	7.1	7.6	7.2
V	–	–	–	14.6	20.8	14.9	16.3	21.9	7.5	30.3	21	2.3	2	–	–	–	–	–	–	5.4	6.4	5.4
VI	–	–	–	15.9	21.9	15.6	17.2	23.8	10.2	33.3	12	0.8	4	–	–	–	–	–	–	5.4	5.0	4.6
VII	–	–	–	–	–	–	–	–	–	–	–	–	–	–	–	–	–	–	–	–	–	–
VIII	–	–	–	15.8	20.6	16.6	17.4	21.8	11.6	28.8	13	8.4	19	–	–	–	–	–	–	6.5	7.2	7.4
IX	–	–	–	12.7	18.2	13.2	14.3	20.4	8.8	28.8	19	3.2	16	–	–	–	–	–	–	4.5	4.4	4.6
X	–	–	–	7.2	13.9	8.5	9.5	14.8	4.3	24.2	29	−1.6	7	–	–	–	–	–	–	5.9	5.1	4.4
XI	–	–	–	1.3	3.6	2.1	2.3	5.4	−2.4	15.4	1	−15.2	17	–	–	–	–	–	–	8.4	8.4	7.9
XII	–	–	–	−2.0	0.9	−1.5	−1.0	1.6	−4.2	9.3	3	−16.7	24	–	–	–	–	–	–	9.3	8.1	8.6
Rok	–	–	–	–	–	–	–	–	–	–	–	−21.5	25,26.I	–	–	–	–	–	–	–	–	–

Wisła — φ = 49°39' — λ = 18°52'

I	–	–	–	−8.2	−4.3	−7.7	−7.0	−2.4	–	7.2	5	–	–	–	–	–	–	–	–	6.4	5.5	5.0
II	–	–	–	−1.4	1.3	−0.1	−0.1	2.3	−3.7	9.8	28	−16.6	26	–	–	–	–	–	–	8.4	8.8	7.5
III	–	–	–	2.5	5.6	3.2	3.6	7.5	0.1	18.8	20	−6.5	26	–	–	–	–	–	–	7.2	8.1	7.4
IV	–	–	–	5.6	10.4	6.3	7.2	11.4	3.1	16.3	14	−1.9	23	–	–	–	–	–	–	7.2	8.5	6.8
V	–	–	–	13.4	19.3	12.2	14.3	20.8	7.0	27.3	21	1.8	3	–	–	–	–	–	–	3.5	5.5	3.9
VI	–	–	–	15.5	20.9	14.0	16.1	22.4	9.8	31.0	11	1.1	4	–	–	–	–	–	–	5.4	5.8	5.1
VII	–	–	–	15.4	21.0	14.6	16.4	22.4	10.7	26.8	21	6.0	13	–	–	–	–	–	–	5.1	5.8	5.9
VIII	–	–	–	14.8	19.1	14.7	15.8	20.7	12.2	27.6	13	8.5	17	–	–	–	–	–	–	7.4	7.4	7.0
IX	–	–	–	12.0	17.8	12.1	13.5	19.0	8.8	26.7	19	4.2	16	–	–	–	–	–	–	5.0	6.2	5.0
X	–	–	–	7.6	12.9	8.0	9.1	13.7	5.4	21.1	29	−0.5	7	–	–	–	–	–	–	5.7	5.0	4.6
XI	–	–	–	1.2	3.4	0.8	1.6	4.8	−1.5	16.3	1	−14.8	18	–	–	–	–	–	–	8.8	8.4	7.4
XII	–	–	–	−2.3	0.2	−1.9	−1.5	1.5	−4.4	10.6	10	−20.5	29	–	–	–	–	–	–	8.7	7.6	7.8
Rok	–	–	–	6.3	10.6	6.4	7.4	12.0	–	31.0	11.VI	–	–	–	–	–	–	–	–	6.6	6.9	6.1

Rabka — φ = 49°36' — λ = 19°58'

I	719.4	730.6	695.6	−9.2	−4.5	−8.6	−7.7	–	−11.7	–	–	−25.1	25	2.3	2.5	2.3	89	71	87	5.7	5.9	5.8
II	710.2	721.3	696.7	−2.7	1.4	−0.8	−0.7	–	−4.6	–	–	−19.5	1	3.5	3.6	3.7	90	71	85	8.0	8.4	7.9
III	710.2	723.3	695.9	1.4	6.8	2.3	3.2	8.3	−0.2	20.4	20	−4.9	4,17	4.3	4.5	4.5	85	62	83	7.7	7.5	6.7
IV	713.2	719.8	706.8	4.9	10.5	6.3	7.0	11.7	3.2	18.4	15	−0.1	21	5.7	5.6	6.0	88	60	85	7.9	8.7	7.3
V	718.4	724.5	713.0	12.3	19.8	13.0	14.5	20.9	7.5	29.4	21	1.4	31	8.7	8.3	9.2	81	49	82	4.3	6.0	4.9
VI	717.2	723.2	710.6	15.0	20.3	15.0	16.3	22.2	10.4	29.5	11	1.0	4	10.3	10.3	10.5	80	59	82	5.8	6.7	5.2
VII	715.8	722.3	707.2	14.5	20.5	15.0	16.2	21.9	10.9	26.1	16	5.5	2	10.8	10.2	11.0	87	57	87	5.5	7.1	5.9
VIII	715.7	718.8	708.2	14.1	18.5	14.7	15.5	20.5	12.2	27.7	13	7.5	18	11.3	11.3	11.6	95	73	93	7.7	8.0	7.4
IX	716.5	725.8	703.0	11.3	18.1	12.6	13.6	19.5	9.1	28.5	19	4.8	22	9.3	9.2	9.7	93	62	90	5.5	6.1	5.3
X	718.8	729.1	706.4	5.6	13.5	6.6	8.1	14.3	4.1	22.8	27	−1.1	7	6.6	7.1	6.8	95	62	92	6.8	5.2	4.2
XI	715.4	722.0	706.7	−0.2	3.9	0.1	1.0	4.9	−2.3	15.8	6	−15.3	18	4.5	5.0	4.6	95	81	95	8.1	7.6	7.2
XII	713.1	728.4	699.5	−3.4	−0.4	−2.8	−2.4	0.8	−5.1	10.1	10	−16.7	28	3.5	3.7	3.5	92	79	91	8.7	7.5	8.4
Rok	715.3	730.6	695.6	5.3	10.7	6.1	7.0	–	2.8	29.5	11.VI	−25.1	25.I	6.7	6.8	7.0	89	66	88	6.8	7.1	6.4

Świniarsko — φ = 49°36' — λ = 20°40'

I	–	–	–	−10.2	−5.6	−9.5	−8.8	−3.9	−12.9	6.1	4,7	−28.1	25	–	–	–	–	–	–	6.1	5.1	5.8
II	–	–	–	–	–	–	–	–	–	–	–	–	–	–	–	–	–	–	–	–	–	–
III	–	–	–	3.3	8.7	4.5	5.2	9.9	1.2	21.8	20	−5.6	4	–	–	–	–	–	–	7.9	7.4	7.2
IV	–	–	–	–	–	–	–	–	–	–	–	–	–		–	–	–	–	–	–	–	–
V	–	–	–	13.6	21.2	13.6	15.5	22.5	7.9	29.4	27	0.3	31	–	–	–	–	–	–	4.4	5.7	3.7
VI	–	–	–	15.7	22.4	15.7	17.4	24.0	10.3	31.7	12	0.5	4	–	–	–	–	–	–	5.3	6.3	4.8
VII	–	–	–	15.8	22.0	15.9	17.4	23.6	11.6	27.8	16	5.7	2	–	–	–	–	–	–	5.8	7.1	5.2
VIII	–	–	–	15.0	20.4	15.9	16.8	21.7	12.9	27.9	13	4.4	18	–	–	–	–	–	–	8.9	8.3	6.7
IX	–	–	–	12.9	19.3	14.2	15.2	20.6	10.0	27.4	19	2.3	16	–	–	–	–	–	–	5.7	5.8	5.4
X	–	–	–	6.3	14.3	7.8	9.0	15.0	3.9	23.6	27	−1.9	17	–	–	–	–	–	–	8.0	4.6	4.1
XI	–	–	–	0.5	4.8	2.0	2.3	5.7	−1.7	15.1	6	−15.5	18	–	–	–	–	–	–	8.9	7.7	8.0
XII	–	–	–	−1.8	0.6	−1.4	−1.0	1.8	−4.2	9.9	12	−17.9	28	–	–	–	–	–	–	9.1	8.5	8.6
Rok	–	–	–	–	–	–	–	–	–	31.7	12.VI	–	–	–	–	–	–	–	–	–	–	–

Żywiec

$H_s = 350\ m$

1937

Miesiąc	Średnia prędkość wiatru v_m I	II	III	Rozkład wiatru % N	NE	E	SE	S	SW	W	NW	C	Opad R Suma	Max	Data	Liczba dni (n) Opad R ≥0.1	≥1.0	•	▲	⊼	≡	↑	◔	●	Temperatura T ≤0° Max	≤0° Min	≥25° Max
I	1.0	0.8	1.3	12	2	·	1	5	3	·	1	69	59.9	14.7	3	13	9	11	·	·	–	·	10	11	21	27	·
II	0.8	0.9	1.2	1	·	·	1	27	5	·	2	48	57.9	9.1	25	17	14	14	·	·	–	·	·	18	4	21	·
III	1.7	2.0	0.9	5.5	2	3	2.5	18.5	12	11	0.5	38	86.3	22.4	24	14	11	8	1	1	–	·	2	12	–	14	·
IV	1.0	1.2	0.7	4.5	1	6	2.5	15.5	4	1	0.5	55	36.1	10.7	30	13	7	·	·	·	–	·	·	10	–	2	·
V	0.1	1.3	0.1	5.5	6	3	1	9	·	2	3.5	63	43.5	10.3	22	9	7	·	·	5	–	·	1	6	·	·	8
VI	0.3	1.2	0.2	6	4	·	·	5	3	2	5	65	164.3	33.3	16	11	10	·	·	4	–	·	7	8	·	·	12
VII	–	–	–	–	–	–	–	–	–	–	–	–	–	–	–	–	–	–	–	–	–	–	–	–	–	–	–
VIII	0.0	0.9	0.1	1.5	2.5	1	1	4	3	0.5	11.5	68	92.2	17.9	15	21	18	·	·	1	–	·	5	17	·	·	3
IX	0.3	0.8	0.6	8.5	0.5	1	1	5.5	3.5	2	·	68	105.9	27.8	10	10	10	·	·	1	–	·	12	9	·	·	4
X	0.4	0.6	0.0	1	1	2	1	13	·	·	1	74	20.5	7.4	17	7	4	·	·	·	–	·	10	10	·	4	·
XI	0.9	0.8	0.8	1	·	1	·	16.5	1.5	13	2	55	98.6	27.8	12	13	11	8	·	1	–	1	1	19	4	21	·
XII	0.3	0.5	0.2	4	·	·	2	11	·	·	·	76	46.6	7.3	19	15	11	12	·	·	–	·	·	23	12	25	·
Rok	–	–	–	–	–	–	–	–	–	–	–	–	–	–	–	–	–	–	–	–	–	–	–	–	–	–	–

Wisła

$H_s = 428\ m$

I	1.4	2.4	1.0	9	·	·	10	8.5	2	1.5	13	49	62.4	15.2	3	12	11	11	·	·	–	·	8	11	20	–	·
II	2.3	3.2	3.1	6.5	1.5	·	21	20	1.5	1	11.5	21	58.3	15.6	6	21	13	18	·	·	–	1	·	15	5	24	·
III	2.5	3.4	2.7	7	2	2.5	21.5	20.5	4.5	3	15	17	122.9	42.5	24	17	13	9	1	1	–	2	1	17	·	13	·
IV	0.8	1.6	0.8	8.5	·	1	18	14	1.5	2.5	15.5	29	75.0	18.1	30	15	11	·	2	·	–	·	1	13	·	3	·
V	1.2	2.7	0.6	4.5	5	5	14	10	3	·	18.5	33	53.6	21.6	22	12	7	·	2	7	–	·	6	4	·	·	5
VI	0.7	2.3	0.9	9.5	1	·	10.5	10	7	2	12	38	191.0	42.8	30	13	10	·	·	4	–	·	6	8	·	·	9
VII	0.3	2.4	0.6	11	0.5	·	2.5	6.5	1.5	3.5	26.5	41	90.0	16.1	11	15	11	·	1	5	–	·	4	9	·	·	6
VIII	0.7	1.6	0.7	14.5	·	1	·	5	1	·	33.5	38	242.0	47.5	15	21	21	·	·	8	–	·	2	17	·	·	3
IX	1.7	2.6	0.9	3.5	0.5	·	11	12.5	1.5	1	20	40	102.4	26.5	12	13	11	·	·	·	–	·	8	9	·	·	2
X	1.0	2.5	1.2	2	0.5	1	20.5	9.5	2	1	8.5	48	30.2	8.3	15	9	9	·	·	·	–	·	11	11	·	1	·
XI	0.8	1.6	1.0	9.5	0.5	1.5	8	6.5	1.5	2	11.5	49	121.5	30.3	12	16	15	12	·	·	–	·	1	20	1	19	·
XII	1.0	1.6	1.2	13.5	0.5	0.5	16	10	·	1	8.5	43	64.4	8.2	20	22	16	12	·	·	–	·	1	19	13	24	·
Rok	1.2	2.3	1.2	99	12	12.5	153	133	27	18.5	194	446	1213.7	47.5	15.VIII	186	148	62	6	25	–	3	49	153	39	–	25

Rabka

$H_s = 520\ m$ $H_b = 517,8\ m$

I	2.8	2.6	2.0	6.5	13.5	4	5	7.5	14.5	8.5	7.5	26	39.9	8.5	3	15	11	13	·	·	1	5	8	11	–	29	·
II	2.3	2.9	2.7	0.5	2	·	4	11	25	16	4.5	21	24.6	5.0	14	18	8	16	·	·	3	3	·	16	–	24	·
III	1.8	3.7	2.4	0.5	10.5	13.5	3.5	9	27	10.5	2.5	16	79.9	29.0	24	16	12	10	·	·	5	5	1	13	·	17	·
IV	1.4	2.8	0.8	2	7.5	10.5	9.5	11.5	17.5	11.5	8	12	58.9	20.5	11	16	10	·	·	·	8	·	·	16	·	1	·
V	0.7	3.7	0.9	4.5	15.5	7.5	6	7.5	7.5	7.5	8	29	75.1	24.8	6	11	8	·	·	10	2	·	2	3	·	·	4
VI	1.0	2.9	1.2	5	18.5	2	2	5	16	14	10.5	17	146.0	53.2	30	15	12	·	·	6	6	1	5	7	·	·	10
VII	0.9	2.5	0.8	8	4.5	·	2	2.5	15	21	18	22	146.4	40.0	24	15	13	·	1	8	5	·	·	6	·	·	4
VIII	1.0	2.1	0.7	4.5	16	2	·	4	19.5	11.5	10.5	25	189.8	42.2	23	24	18	·	·	9	8	2	1	15	·	·	3
IX	1.7	2.7	1.0	11.5	4	1.5	6.5	11	20.5	6.5	7.5	21	77.4	19.7	10	11	8	·	·	1	13	·	6	10	·	·	4
X	1.2	2.6	0.7	8	7	15	5.5	10	9	9.5	4	25	17.0	7.2	17	7	6	·	·	·	8	·	7	10	·	3	·
XI	1.4	2.6	1.7	1.5	8.5	8.5	1	5	22	10	1.5	32	97.6	26.0	10	17	14	14	·	·	9	1	2	17	5	21	·
XII	1.4	1.4	1.2	11	6	5	·	5	23.5	4.5	7	31	33.1	5.4	19	19	10	15	·	·	6	·	·	19	13	28	·
Rok	1.5	2.7	1.3	63.5	113.6	69.5	45	89	217	131	89.5	277	985.7	53.2	30.VI	184	130	68	1	34	74	17	32	143	–	123	25

Świniarsko

$H_s = 296\ m$

I	–	–	–	–	–	–	–	–	–	–	–	–	–	–	–	–	–	–	–	·	2	–	7	11	24	28	·
II	–	–	–	–	–	–	–	–	–	–	–	–	–	–	–	–	–	–	–	–	–	–	–	–	–	–	–
III	4.6	6.2	4.7	10.5	3	4	4	27.5	14.5	10.5	6	13	–	–	–	–	–	–	–	·	1	2	1	16	·	10	·
IV	–	–	–	–	–	–	–	–	–	–	–	–	–	–	–	–	–	–	–	–	–	–	–	–	–	–	–
V	0.6	4.2	1.1	11.5	4	2	2	11.5	6.5	6	5.5	44	–	–	–	–	–	–	–	11	1	·	8	4	·	·	10
VI	0.7	3.2	0.5	10	3.5	2.5	2.5	8	6	11.5	6	40	–	–	–	–	–	–	–	7	·	·	6	7	·	·	13
VII	0.5	3.1	0.8	6	1	1	·	0.5	9	21	5.5	49	–	–	–	–	–	–	–	12	1	·	2	5	·	·	12
VIII	1.2	3.8	0.9	11	0.5	1	·	10.5	5.5	18.5	8	38	–	–	–	–	–	–	–	11	11	·	·	15	·	·	4
IX	2.3	4.1	1.9	8	1	·	·	20	3.5	5	11.5	41	–	–	–	–	–	–	–	2	5	·	6	10	·	·	5
X	1.9	4.5	2.3	5	3	·	·	20.5	6.5	8	5	45	–	–	–	–	–	–	–	·	11	1	7	9	·	6	·
XI	1.9	3.2	1.8	4.5	2	1	1	13	8	14	6.5	40	–	–	–	–	–	–	–	1	12	·	2	20	4	15	·
XII	2.6	3.0	2.9	12	1	1	3	18	15	3	7	33	–	–	–	–	–	–	–	·	3	·	1	23	13	23	·
Rok	–	–	–	–	–	–	–	–	–	–	–	–	–	–	–	–	–	–	–	–	–	–	–	–	–	–	–

Babia Góra φ = 49°35' λ = 19°31' 1937

MIESIĄC	CIŚNIENIE P			TEMPERATURA T										ŚREDNIA PRĘŻNOŚĆ PARY e_m			ŚREDNIA WILGOTNOŚĆ WZGLĘDNA U_m			ŚREDNIE ZACHMURZENIE N_m		
	P_m	Max	Min	Średnia I	Średnia II	Średnia III	Średnia Dies	Max	Min	Max abs.	Data	Min abs.	Data	I	II	III	I	II	III	I	II	III
I	–	–	–	−7.4	−6.6	−7.4	−7.2	−4.4	−10.2	2.3	5	−16.7	30	–	–	–	–	–	–	5.1	5.4	5.5
II	–	–	–	−4.1	−3.1	−3.8	−3.7	−1.5	−6.3	4.8	28	−15.3	26	–	–	–	–	–	–	8.0	8.6	8.6
III	–	–	–	−0.6	0.9	−0.8	−0.3	2.7	−2.6	11.5	20	−8.5	17	–	–	–	–	–	–	7.6	7.5	7.5
IV	–	–	–	2.7	4.1	1.7	2.6	5.5	0.2	9.3	14	−3.8	1	–	–	–	–	–	–	7.7	8.2	8.3
V	–	–	–	11.6	13.6	8.9	10.8	15.5	6.2	23.1	21	0.5	1	–	–	–	–	–	–	5.3	6.6	4.7
VI	–	–	–	13.2	14.9	10.7	12.4	16.5	8.0	24.6	12	0.3	4	–	–	–	–	–	–	6.1	7.4	5.1
VII	–	–	–	12.4	14.9	10.9	12.3	16.5	8.4	20.5	22	3.0	13,14	–	–	–	–	–	–	6.9	7.2	6.5
VIII	–	–	–	12.0	13.3	10.8	11.7	14.7	9.2	20.5	13	5.2	18	–	–	–	–	–	–	8.6	8.5	7.9
IX	–	–	–	9.8	12.7	9.2	10.2	14.3	6.8	20.6	19	3.4	10,13,14	–	–	–	–	–	–	5.8	6.6	5.4
X	–	–	–	–	–	–	–	–	–	–	–	–	–	–	–	–	–	–	–	–	–	–
XI	–	–	–	−1.3	−0.7	−1.6	−1.3	1.3	−3.7	12.5	6	−12.0	17	–	–	–	–	–	–	7.7	8.2	6.4
XII	–	–	–	−5.4	−4.9	−5.5	−5.3	−2.9	−7.7	4.2	10	−16.2	29	–	–	–	–	–	–	8.3	7.3	7.0
Rok	–	–	–	–	–	–	–	–	–	24.6	12.VI	−16.7	30.I	–	–	–	–	–	–	–	–	–

Istebna φ = 49°34' λ = 18°54'

I	–	–	–	−9.3	−5.4	−7.9	−7.6	−2.7	−11.8	5.2	4	−22.7	17,18	–	–	–	–	–	–	6.0	6.0	5.1
II	–	–	–	−3.1	−0.4	−1.6	−1.7	0.6	−5.0	8.5	28	−17.1	26	–	–	–	–	–	–	9.1	8.9	8.7
III	–	–	–	1.0	4.3	1.6	2.1	6.1	−1.2	17.0	20	−8.0	26	–	–	–	–	–	–	8.4	8.6	7.0
IV	–	–	–	4.4	9.4	5.4	6.2	10.5	2.2	15.0	14	−2.8	20	–	–	–	–	–	–	7.6	8.5	7.3
V	–	–	–	12.4	18.5	12.4	13.9	20.1	6.0	26.2	21	0.4	31	–	–	–	–	–	–	3.8	5.7	3.6
VI	–	–	–	14.1	20.0	13.9	15.5	21.4	8.4	30.0	11	3.1	4,22	–	–	–	–	–	–	5.3	6.0	4.8
VII	–	–	–	14.1	20.3	13.7	15.4	21.3	9.6	25.5	21	4.2	30	–	–	–	–	–	–	4.9	7.0	5.0
VIII	–	–	–	13.4	18.1	13.7	14.7	19.7	10.7	25.5	13	6.0	17	–	–	–	–	–	–	7.8	8.0	6.5
IX	–	–	–	10.1	17.0	11.3	12.4	18.3	7.1	25.4	19	1.4	16	–	–	–	–	–	–	5.5	6.2	4.7
X	–	–	–	6.2	12.2	6.5	7.8	13.4	–	23.0	26	–	–	–	–	–	–	–	–	5.7	4.9	3.8
XI	–	–	–	−0.1	2.6	0.2	0.7	4.0	−2.3	15.0	1	−9.6	14	–	–	–	–	–	–	8.2	8.9	7.6
XII	–	–	–	−3.7	−1.7	−3.1	−2.9	0.0	−6.3	8.0	10	−19.8	29	–	–	–	–	–	–	8.2	7.9	8.3
Rok	–	–	–	5.0	9.6	5.5	6.4	11.1	–	30.0	11.VI	−22.7	17,18.I	–	–	–	–	–	–	6.7	7.2	6.0

Dąbrówka φ = 49°34' λ = 22°11'

I	–	–	–	−9.8	−4.9	−9.3	−8.3	−4.0	−11.8	5.2	5	−23.1	24	–	–	–	–	–	–	5.9	6.0	5.5
II	–	–	–	−1.5	1.2	−0.5	−0.3	2.1	−3.3	8.0	28	−14.4	1	–	–	–	–	–	–	7.8	6.9	6.2
III	–	–	–	4.0	7.5	4.6	5.2	8.9	1.6	21.7	21	−7.8	4	–	–	–	–	–	–	7.0	6.6	6.5
IV	–	–	–	6.7	10.9	6.6	7.7	12.0	4.5	20.4	15	0.5	7	–	–	–	–	–	–	6.6	6.6	6.1
V	–	–	–	15.3	22.3	13.8	16.3	23.3	9.5	30.8	27	1.4	31	–	–	–	–	–	–	2.7	4.4	3.4
VI	–	–	–	17.0	22.6	15.9	17.8	24.5	11.5	33.3	12	1.2	4	–	–	–	–	–	–	5.0	5.0	4.3
VII	–	–	–	16.7	22.2	15.8	17.6	23.3	12.1	28.5	22	6.2	2	–	–	–	–	–	–	5.8	6.3	3.8
VIII	–	–	–	16.3	20.9	15.9	17.2	21.9	13.7	27.7	15	9.6	18	–	–	–	–	–	–	7.6	6.9	5.4
IX	–	–	–	14.5	20.2	14.2	15.8	21.2	11.1	28.2	19	7.0	16	–	–	–	–	–	–	5.2	5.9	4.1
X	–	–	–	7.1	13.4	7.5	8.9	14.1	4.7	22.4	28	−3.4	16	–	–	–	–	–	–	6.4	4.7	2.7
XI	–	–	–	1.8	4.8	1.8	2.5	6.1	0.4	14.4	2,6	−9.9	18	–	–	–	–	–	–	6.6	5.3	5.6
XII	–	–	–	−1.7	−0.1	−1.3	−1.1	2.0	−3.2	12.3	12	−14.4	28	–	–	–	–	–	–	7.9	6.8	6.8
Rok	–	–	–	7.2	11.8	7.1	8.3	13.0	4.2	33.3	12.VI	−23.1	24.I	–	–	–	–	–	–	6.2	6.0	5.0

Iwonicz φ = 49°33' λ = 21°47'

I	–	–	–	−8.4	−5.6	−7.2	−7.1	−4.2	–	3.9	5	–	–	–	–	–	–	–	–	6.9	6.8	7.0
II	–	–	–	−2.5	−0.7	−1.5	−1.6	0.6	–	8.6	28	–	–	–	–	–	–	–	–	9.6	8.6	9.5
III	–	–	–	2.5	5.8	3.4	3.9	7.4	0.3	17.4	20	−10.0	4	–	–	–	–	–	–	7.9	6.8	7.6
IV	–	–	–	5.8	9.5	6.3	7.0	11.0	3.4	18.6	15	−0.2	1	–	–	–	–	–	–	7.0	7.3	8.8
V	–	–	–	14.9	20.9	13.7	15.8	22.1	9.8	28.7	22	4.8	30	–	–	–	–	–	–	3.0	4.2	3.4
VI	–	–	–	16.7	20.9	15.0	16.9	22.5	10.8	31.2	11	2.7	4	–	–	–	–	–	–	4.2	5.3	5.5
VII	–	–	–	16.3	21.4	15.1	17.0	23.0	12.4	28.2	21	6.9	2	–	–	–	–	–	–	6.0	6.5	5.9
VIII	–	–	–	14.9	19.2	14.6	15.8	21.0	12.6	26.1	12,14	6.4	18	–	–	–	–	–	–	6.6	7.8	7.9
IX	–	–	–	14.1	18.6	13.4	14.9	19.8	10.7	26.4	4	6.1	16	–	–	–	–	–	–	5.2	4.9	4.7
X	–	–	–	7.7	12.0	7.0	8.4	12.7	5.1	19.7	28	−1.9	16	–	–	–	–	–	–	5.5	5.0	4.1
XI	–	–	–	1.9	3.8	1.8	2.3	4.8	0.1	13.3	6	−5.0	15	–	–	–	–	–	–	8.5	8.3	8.1
XII	–	–	–	−2.7	−1.3	−2.1	−2.0	−0.1	−4.3	7.3	8	−13.1	30	–	–	–	–	–	–	9.2	8.7	9.0
Rok	–	–	–	6.8	10.4	6.6	7.6	11.7	–	31.2	11.VI	–	–	–	–	–	–	–	–	6.6	6.7	6.8

Babia Góra

$H_s = 1178\ m$

Miesiąc	Średnia prędkość wiatru v_m I	II	III	Rozkład wiatru n_D N	NE	E	SE	S	SW	W	NW	C	Opad R Suma	Max	Data	Liczba dni (n) Opad R ≥0,1 mm	≥1,0 mm	•	▲	≥10	≡	≤	◔	●	Temperatura T δ V Max	δ V Min	Max ≥25°
I	2.1	1.5	1.6	4	2	·	6	12	24	6	2	37	101.6	31.2	3	17	12	17	·	·	15	·	10	11	25	31	·
II	3.0	3.5	3.4	6	·	2	3	16	25	8	4	20	—	—	—	—	—	—	—	·	18	1?	·	16	18	26	·
III	3.2	2.4	3.1	·	4	1	10	13	29	10	·	26	138.8	26.4	24	19	17	19	·	·	5	1	·	13	6	22	·
IV	1.4	1.2	1.7	5	2	6	9	9	19	2	3	35	65.5	17.8	30	20	10	11	·	·	11	·	·	15	·	13	·
V	2.1	2.3	2.2	3	5	5	3	21	35	8	4	9	72.8	18.0	22	13	8	·	·	7	4	·	·	4	·	·	·
VI	2.0	2.0	1.7	7	4	3	4	11	29	10	8	14	326.9	73.3	13	14	12	·	2	6	9?	·	2	9	·	·	·
VII	1.9	1.9	1.8	6	6	·	·	4	17	22	23	15	106.8	20.8	21	16	11	·	·	5	7	·	·	7	·	·	·
VIII	1.4	1.5	1.7	4	5	3	2	5	14	9	25	26	320.1	59.8	24	25	25	·	1	4	16	·	·	19	·	·	·
IX	2.6	2.1	2.6	1	4	2	7	22	26	7	8	13	126.9	43.4	10	14	13	·	·	·	12	2	3	8	·	·	·
X	—	—	—	—	—	—	—	—	—	—	—	—	—	—	—	—	—	—	—	—	—	—	—	—	—	—	—
XI	2.3	2.5	2.2	2	·	2	4	12	21	20	10	19	144.3	20.5	11	19	17	12	·	·	7	·	3	15	13	22	·
XII	3.5	3.0	3.1	9	4	2	5	20	18	9	4	22	69.8	11.6	20	19	17	9	·	·	12	·	2	18	20	31	·
Rok	—	—	—	—	—	—	—	—	—	—	—	—	—	—	—	—	—	—	—	—	—	—	—	—	—	—	—

Istebna

$H_s = 597\ m$

I	1.6	2.3	1.9	17	10	11	5	23	4	6	2	15	65.9	11.3	27	11	10	10	·	·	·	·	8	12	23	30	·
II	2.6	3.9	2.6	7	1	4	5	13	31	6	7	10	57.3	11.6	22	18	15	16	·	·	1	·	·	19	10	27	·
III	2.3	3.7	2.7	15	4	10	4	20	21	7	4	8	81.0	15.5	24	14	12	9	·	·	4	1	·	16	·	22	·
IV	1.5	3.7	1.1	15	11	3	8	16	16	5	7	9	50.8	9.3	30	14	13	5	·	·	3	1	·	15	·	5	·
V	0.8	3.5	1.0	21	2	16	6	6	18	1	5	18	50.1	28.3	22	9	5	·	·	7	6	1	7	4	·	·	6
VI	0.8	2.3	1.4	17	10	4	4	16	11	2	11	15	165.1	51.0	1	11	10	·	·	6	4	·	5	9	·	·	7
VII	0.8	2.3	1.2	19	15	1	5	5	8	11	12	17	53.1	12.1	13	12	9	·	·	4	2	·	1	6	·	·	2
VIII	1.1	2.5	1.1	42	9	5	2	7	5	3	7	13	159.1	31.3	15	20	17	·	·	6	11	1	4	17	·	·	2
IX	1.9	2.8	1.3	12	7	6	6	16	16	·	9	18	92.8	27.7	12	11	9	·	·	2	7	·	7	8	·	·	1
X	2.1	3.6	1.8	8	8	6	3	14	19	8	17	10	21.9	5.2	15	8	7	·	·	·	14	·	10	9	·	—	·
XI	1.7	2.7	2.2	18	7	1	1	4	6	8	32	13	96.8	13.4	11	15	15	12	·	·	9	·	2	20	7	22	·
XII	1.3	1.9	1.7	32	6	1	4	10	14	6	5	15	46.7	5.0	6,13	16	14	8	·	·	3	·	1	20	14	31	·
Rok	1.5	2.9	1.7	223	90	68	53	150	169	63	118	161	940.6	51.0	1.VI	159	136	60	·	25	64	4	45	155	54	—	18

Dąbrówka

$H_s = 312\ m$

I	1.9	2.7	2.5	4	3	5	2.5	12.5	4.5	1.5	9	51	50.2	13.1	29	15	10	14	·	·	1	1	9	13	24	28	·
II	3.4	5.8	4.2	1	·	0.5	12	23.5	6	7.5	2.5	31	11.4	2.1	25	13	6	11	·	·	2	5	·	9	6	20	·
III	3.2	5.4	1.9	0.5	3.5	8.5	9	19.5	5.5	7.5	1	38	69.7	23.6	27	17	12	10	·	·	2	4	1	10	·	9	·
IV	1.8	3.7	1.0	1.5	2	8.5	10.5	13.5	7.5	16	1.5	29	73.2	21.0	16	13	10	·	·	·	3	·	2	11	·	·	·
V	1.9	4.6	1.3	4	4	7	11.5	15	6.5	17	2	26	1.6	1.4	8	2	1	·	·	3	5	·	9	2	·	·	11
VI	2.5	4.1	0.7	2	2	12	6	11	11	20	2	24	63.9	27.4	30	10	8	·	·	3	2	·	7	5	·	·	14
VII	1.9	3.4	0.2	5	·	·	·	7.5	16	21.5	7	36	65.2	18.6	24	14	11	·	·	6	3	·	·	1	·	·	13
VIII	1.8	4.1	0.8	2.5	1	1	1	7	7	38.5	2	33	148.3	28.8	15	19	11	·	1	5	10	·	·	7	·	·	7
IX	2.1	4.9	1.3	2	1	1	1	31	6.5	11	3.5	33	51.2	19.4	1	10	9	·	·	·	2	2	4	8	·	·	4
X	0.5	2.6	0.3	3	·	1	4	17	4.5	7.5	3	53	7.6	7.6	17	1	1	·	·	·	6	·	7	4	·	2	·
XI	2.3	2.7	1.2	·	3	6	5	21	9	10	·	36	47.9	12.8	12	13	12	9	·	·	6	1	4	9	2	17	·
XII	2.9	2.8	1.5	4	·	1	9	24	6	17	7	25	46.6	8.5	17	20	13	13	·	·	5	3	2	15	11	22	·
Rok	2.2	3.9	1.4	29.5	19.5	51.5	71.5	202.5	90	175	40.5	415	636.8	28.8	15.VIII	147	104	57	1	17	47	16	45	94	43	98	49

Iwonicz

$H_s = ?\ m$

I	3.1	3.4	3.5	4	5	12	4	27	4	9	9	19	—	—	—	—	—	—	—	—	·	3	7	19	25	—	·
II	6.2	7.9	7.6	·	·	2	3	49	11	6	4	9	—	—	—	—	—	—	—	—	3	9	·	24	10	—	·
III	3.7	5.6	3.9	5	10	9	11	31	7	2	10	8	—	—	—	—	—	—	—	—	1	5	2	17	1	16	·
IV	1.8	3.4	1.4	1	7	16	8	27	3	14	6	8	67.2	27.9	16	14	11	·	·	1	2	·	1	18	·	2	·
V	1.4	3.5	1.5	2	8	13	17	21	3	2	8	19	29.0	9.2	16	4	4	·	·	4	2	·	14	3	·	·	9
VI	2.1	3.7	1.4	2	1	11	8	38	·	4	4	22	110.5	56.7	30	11	10	·	·	4	1	·	8	6	·	·	8
VII	0.9	1.5	0.3	4	1	4	1	11	4	11	15	42	77.9	26.6	22	17	11	·	·	7	·	·	5	9	·	·	12
VIII	0.9	2.2	0.8	12	·	1	1	4	2	8	31	34	105.8	27.3	15	21	11	·	3	6	11	·	·	13	·	·	5
IX	2.0	2.9	1.4	3	4	2	7	29	4	8	4	29	68.1	23.4	10	9	9	·	·	1	6	1	6	8	·	·	2
X	3.1	3.5	2.7	5	3	1	13	36	1	2	4	28	7.1	4.8	17	4	2	·	·	·	2	3	10	9	·	1	·
XI	1.3	2.6	1.1	1	7	3	2	11	12	10	7	37	55.8	13.6	12	16	11	11	·	·	5	·	·	17	3	16	·
XII	1.7	3.0	2.5	6	·	·	2	25	4	16	8	32	52.0	14.2	17	20	13	17	·	·	1	·	·	24	15	26	·
Rok	2.4	3.6	2.3	45	46	74	77	309	55	92	110	287	—	—	—	—	—	—	—	—	34	21	53	167	54	—	36

Zwardoń φ = 49°31' λ = 18°58' 1937

Miesiąc	Ciśnienie p: p_m	Max	Min	Temperatura T: Średnia I	II	III	Dies	Max	Min	Max abs.	Data	Min abs.	Data	Średnia prężność pary e_m: I	II	III	Średnia wilgotność względna U_m: I	II	III	Średnie zachmurzenie N_m: I	II	III
I	–	–	–	–7.4	–4.9	–6.6	–6.4	–3.6	–9.5	4.8	5	–17.3	31	–	–	–	–	–	–	6.7	5.3	5.5
II	–	–	–	–3.1	–1.0	–1.8	–1.9	0.1	–4.7	8.3	28	–12.1	26	–	–	–	–	–	–	8.4	8.7	8.9
III	–	–	–	1.4	3.2	2.3	2.3	5.9	–0.9	16.0	20	–5.6	28	–	–	–	–	–	–	6.7	8.0	8.5
IV	–	–	–	4.4	8.0	5.7	5.9	9.5	2.4	15.2	17	–1.2	1	–	–	–	–	–	–	6.7	6.3	7.6
V	–	–	–	12.8	17.0	14.2	14.6	19.2	8.7	26.7	21	2.4	1	–	–	–	–	–	–	3.6	4.8	5.5
VI	–	–	–	14.5	18.5	15.0	15.8	20.6	10.2	29.2	11	1.4	4	–	–	–	–	–	–	–	–	–
VII	–	–	–	13.8	18.9	15.6	16.0	20.4	10.8	23.9	6,22	5.2	13	–	–	–	–	–	–	5.5	7.0	6.8
VIII	–	–	–	13.6	16.8	14.8	15.0	18.7	11.6	25.5	13	7.6	17	–	–	–	–	–	–	8.4	8.3	7.8
IX	–	–	–	11.1	15.2	13.1	13.1	17.1	8.9	24.9	19	5.5	16	–	–	–	–	–	–	5.4	6.1	5.4
X	–	–	–	6.5	10.5	8.3	8.4	11.8	4.9	19.2	29	–0.6	7	–	–	–	–	–	–	6.0	5.5	4.2
XI	–	–	–	0.7	2.1	0.7	1.0	3.5	–1.8	15.2	6	–9.2	17,18	–	–	–	–	–	–	8.6	7.8	7.7
XII	–	–	–	–3.3	–2.1	–3.0	–2.8	–0.7	–5.3	7.4	10	–15.0	29	–	–	–	–	–	–	9.4	7.8	8.6
Rok	–	–	–	5.4	8.5	6.5	6.7	10.2	2.9	29.2	11.VI	–17.3	31.I	–	–	–	–	–	–	–	–	–

Bezmiechowa Górna, dwór φ = 49°31' λ = 22°24'

I	–	–	–	–9.6	–6.0	–9.4	–8.6	–4.6	–12.3	7.0	5	–21.2	17	–	–	–	–	–	–	6.7	6.3	5.7
II	–	–	–	–2.7	1.2	–1.0	–0.9	2.5	–4.8	8.7	28	–15.3	1	–	–	–	–	–	–	7.8	7.9	7.7
III	–	–	–	2.3	6.6	3.2	3.8	8.6	0.1	21.6	21	–10.2	4	–	–	–	–	–	–	7.3	7.5	6.8
IV	–	–	–	5.8	9.6	5.8	6.8	11.1	3.4	19.9	15	–0.2	7	–	–	–	–	–	–	8.4	8.0	7.3
V	–	–	–	13.3	20.5	13.5	15.2	21.8	8.9	27.7	22	2.2	31	–	–	–	–	–	–	3.5	5.4	4.1
VI	–	–	–	15.0	21.2	15.9	17.0	22.8	10.6	31.2	12	0.6	4	–	–	–	–	–	–	5.5	5.6	4.9
VII	–	–	–	14.5	19.9	14.9	16.0	22.1	10.7	27.4	21	3.7	15	–	–	–	–	–	–	5.7	6.9	4.6
VIII	–	–	–	14.8	19.1	15.4	16.2	21.2	12.9	26.9	13,14	9.5	18	–	–	–	–	–	–	8.6	8.0	6.5
IX	–	–	–	12.6	19.1	13.3	14.6	20.6	10.0	27.6	19	5.6	22	–	–	–	–	–	–	5.9	5.7	5.1
X	–	–	–	5.8	12.0	6.6	7.8	13.1	3.8	21.6	28	–3.5	16	–	–	–	–	–	–	7.1	6.9	3.6
XI	–	–	–	1.3	4.4	1.7	2.3	5.5	–0.5	13.4	2	–11.1	18	–	–	–	–	–	–	8.9	8.4	8.2
XII	–	–	–	–2.0	–0.8	–2.1	–1.8	1.3	–4.1	12.2	12	–14.1	28	–	–	–	–	–	–	9.7	8.8	9.3
Rok	–	–	–	5.9	10.6	6.5	7.4	12.2	3.2	31.2	12.VI	–21.2	17.I	–	–	–	–	–	–	7.1	7.1	6.2

Bezmiechowa, Szk. Szyb. φ = 49°31' λ = 22°25'

I	–	–	–	–9.6	–7.6	–9.4	–9.0	–5.6	–12.0	3.7	5	–21.9	25,26,31	2.3	2.4	2.2	88	84	87	6.8	6.1	5.9
II	–	–	–	–3.0	–1.2	–1.9	–2.0	0.0	–4.7	7.1	28	–16.2	1	3.5	3.6	3.6	92	86	90	7.4	8.1	8.0
III	–	–	–	1.8	4.3	2.2	2.6	6.4	–0.5	20.3	21	–12.4	4	4.6	4.8	4.7	86	77	86	7.8	7.6	8.0
IV	704.7	711.4	696.8	4.4	7.5	5.1	5.5	8.9	3.0	18.7	15	–0.8	1,2	5.5	5.6	5.6	87	74	85	8.7	7.8	6.8
V	710.3	715.2	705.1	13.1	18.2	14.5	15.1	19.9	10.7	26.3	22	5.6	30	8.4	8.4	9.0	76	55	73	3.3	5.1	5.1
VI	709.2	716.2	701.8	14.6	19.2	15.6	16.2	21.0	12.2	29.1	12	4.0	4	9.6	9.6	9.1	78	60	71	4.7	5.9	5.3
VII	707.3	713.3	700.0	13.8	18.4	16.1	16.1	20.4	11.9	25.7	21	6.8	13	10.3	10.4	10.2	88	68	75	5.6	6.5	4.6
VIII	707.0	710.8	700.3	13.8	17.1	15.2	15.3	18.9	12.8	25.0	13	8.3	18	11.3	11.8	11.6	96	82	91	8.7	8.1	6.6
IX	708.6	717.4	696.3	12.7	16.9	14.0	14.4	18.7	10.8	23.9	19	7.0	14	9.5	9.8	9.4	87	70	80	5.2	5.1	4.6
X	710.9	720.2	701.1	6.5	9.9	7.3	7.8	11.5	5.0	19.6	28	–0.1	31	6.6	7.2	6.4	89	78	83	6.6	6.0	4.1
XI	706.9	713.6	696.1	1.4	2.7	1.4	1.7	4.4	–0.7	13.1	7	–8.7	18	4.8	5.1	4.9	92	90	93	8.9	8.2	8.2
XII	704.4	718.0	690.8	–3.0	–2.2	–3.0	–2.8	0.2	–5.0	10.4	12	–13.6	30	3.6	3.6	3.7	90	90	92	9.8	8.9	9.3
Rok	–	–	–	5.5	8.6	6.4	6.7	10.4	3.6	29.1	12.VI	–21.9	25,26,31	6.7	6.9	6.7	87	76	84	7.0	7.0	6.4

Szczawnica φ = 49°26' λ = 20°30'

I	–	–	–	–9.8	–4.5	–8.9	–8.0	–2.8	–	4.5	6	–	–	–	–	–	–	–	–	5.8	5.1	5.2
II	–	–	–	–3.0	1.2	–1.2	–1.0	2.9	–5.1	7.7	28	–17.7	1	3.3	3.9	3.6	86	77	84	7.8	7.7	7.8
III	–	–	–	1.5	7.7	3.5	4.0	9.7	–0.3	20.2	20	–7.3	7	4.6	5.1	5.0	87	66	85	7.2	7.5	7.2
IV	–	–	–	4.7	10.7	6.3	7.0	12.4	2.5	18.4	21	–0.8	26	5.6	6.2	6.1	88	65	86	7.1	8.1	7.5
V	–	–	–	12.0	21.2	13.0	14.8	23.0	8.1	30.4	21	1.2	31	8.8	10.1	9.4	84	54	84	3.7	5.9	4.7
VI	–	–	–	14.2	21.7	15.2	16.6	24.1	10.4	31.0	11.12	0.6	4	10.1	11.5	10.8	83	61	83	4.4	6.7	4.5
VII	–	–	–	13.7	21.7	15.0	16.4	23.2	10.8	27.6	22	5.2	2	10.7	11.8	11.8	91	61	92	4.8	7.3	4.7
VIII	–	–	–	13.8	19.9	14.6	15.7	21.4	11.8	28.5	13	5.2	18	11.3	12.7	11.9	96	74	96	6.5	8.1	6.3
IX	–	–	–	11.7	19.3	13.0	14.2	20.0	9.8	26.8	4	2.9	16	9.5	11.3	10.4	93	69	94	4.2	6.1	4.6
X	–	–	–	5.8	13.5	7.4	8.5	14.9	4.2	22.9	27	–1.3	7	6.6	7.6	7.0	94	65	90	3.6	4.6	3.0
XI	–	–	–	0.6	4.3	1.1	1.8	5.4	–1.1	16.7	6	–10.1	16	4.7	5.3	4.8	94	84	92	7.3	7.9	7.6
XII	–	–	–	–2.9	–0.1	–2.8	–2.2	1.0	–5.0	9.6	16	–15.5	24	3.6	3.9	3.6	89	83	89	8.4	7.9	7.7
Rok	–	–	–	5.2	11.4	6.4	7.4	12.9	–	31.0	11.12.VI	–	–	–	–	–	–	–	–	5.9	6.9	5.9

Zwardoń

H_s = 700 m

Miesiąc	Średnia prędkość wiatru v_m I	II	III	Rozkład wiatru n_D N	NE	E	SE	S	SW	W	NW	C	Opad R Suma	Max	Data	Liczba dni (n) Opad R ≥0.1 mm	≥10 mm	•	▲	≡	≡	≡	●	●	Temperatura T ≤0 °C	≤-5 °C	≤-25 °C
I	2.0	2.9	2.1	14.5	7.5	15	·	16.5	20	4.5	·	15	68.1	18.1	29	13	11	12	·	·	9	1	8	15	25	30	·
II	3.7	5.0	4.4	·	4	1	·	32.5	23.5	9	1	13	92.6	15.2	19	22	21	19	·	·	20	5	·	20	14	27	·
III	3.1	4.7	4.5	1	15	5	2.5	21	30.5	3	1	14	132.7	15.6	21	18	18	13	·	·	11	3	2	15	1	22	·
IV	1.3	1.9	2.0	5.5	10	13	6.5	16.5	20.5	3	3	12	48.2	5.5	6	20	17	·	·	·	20	·	2	12	·	4	·
V	2.2	5.1	2.7	14	20.5	11	1.5	17.5	16.5	1	2	9	55.8	22.3	25	10	7	·	·	7	4	·	5	4	·	·	2
VI	1.4	3.3	1.9	14.5	18	5	7	10	17	0.5	3	15	165.5	49.2	1	11	11	·	·	5	8	·	—	—	·	·	6
VII	1.4	2.7	1.1	14	8	2	·	6	21.5	5.5	5	31	57.1	12.8	11	10	10	·	·	2	10	1	4	12	·	·	·
VIII	0.9	2.4	0.9	17	12.5	5	·	1.5	15.5	3	10.5	28	219.9	36.1	15	20	19	·	·	6	21	1	1	20	·	·	1
IX	2.6	4.2	2.9	4.5	14	4	1	20.5	20.5	3	2.5	20	128.2	35.9	12	12	12	·	·	2	14	3	10	12	·	·	·
X	2.1	3.8	2.9	4	12.5	8.5	3	10.5	24	4.5	3	23	30.4	9.6	24	10	9	·	·	·	15	2	11	12	·	2	·
XI	1.9	2.2	2.5	4.5	12	12.5	12.5	20.5	16	2.5	2.5	7	103.2	19.0	11	17	15	12	·	·	19	1	·	17	9	20	·
XII	2.7	2.7	3.8	6	19	7	5.5	24	14.5	1	3	13	66.9	9.5	19	21	19	17	1	·	17	3	1	23	17	30	·
Rok	2.1	3.4	2.6	99.5	153	89	39.5	197	240	40.5	36.5	200	1168.6	49.2	1.VI	184	169	73	1	22	168	20	—	—	66	135	9

Bezmiechowa Górna, dwór

H_s = 410 m

I	2.8	3.1	2.6	8	19	29	2	1	8	1	19	6	62.8	13.9	29	19	10	18	·	·	2	·	7	14	26	31	·
II	1.5	2.8	1.8	3	5	6	2	6	18	21	7	16	21.5	2.8	16	16	9	14	1	1	2	·	·	13	7	24	·
III	2.6	3.7	2.6	1	10	26	6	7	18	7	9	9	71.8	24.7	27	16	12	10	·	2	6	·	2	13	1	17	·
IV	1.9	3.5	1.6	10	9	21	6	5	10	6	13	10	81.6	26.1	16	14	11	·	2	1	5	·	·	16	·	2	·
V	1.7	2.9	1.5	12	26	16	6	2	6	6	13	6	45.2	35.4	17	7	4	·	·	6	3	·	5	7	·	·	8
VI	1.8	2.9	1.5	10	20	19	3	3	6	6	15	8	88.4	36.6	13	10	8	·	·	4	7	·	7	8	·	·	9
VII	1.5	3.3	1.4	26	17	1	1	·	5	12	26	5	87.0	18.5	6	15	14	·	·	11	5	·	2	6	·	·	4
VIII	2.1	3.3	1.6	12	17	7	1	·	4	6	40	6	176.6	35.2	19	21	18	·	·	9	18	·	1	17	·	·	5
IX	1.5	2.8	1.6	12	19	18	3	8	11	4	14	1	27.3	6.0	25	11	8	·	·	1	7	·	5	9	·	·	2
X	1.6	3.0	1.7	7.5	17	24	6.5	9.5	5	2.5	20	1	11.0	6.8	17	9	2	·	·	·	7	·	6	7	·	4	·
XI	2.7	3.6	2.4	1	18	17	4	3	15	14	11	7	66.8	12.2	12	20	15	12	·	·	8	·	·	20	4	18	·
XII	1.9	2.6	2.2	8	13	10	1	11	7	8	15	20	54.3	15.5	17	26	10	18	·	·	8	·	·	26	13	24	·
Rok	2.0	3.1	1.9	110.5	190	194	41.5	55.5	113	93.5	202	95	794.3	36.6	13.VI	184	121	72	3	35	78	·	35	156	51	120	28

Bezmiechowa, Szk. Szyb.

H_s = 615 m H_b = 619,5 m

I	4.6	4.7	4.5	15	20	14	3	24	5	1	3	8	64.9	11.9	29	18	10	15	·	·	8	·	7	13	25	31	·
II	5.6	6.0	5.5	6	6	1	1	54	5	7	2	2	13.9	2.0	14	14	7	12	·	·	6	2	·	12	12	26	·
III	5.9	6.9	4.7	6	12	5	3	49	8	5	1	4	50.6	13.3	27	17	10	10	·	·	12	2	·	16	2	20	·
IV	2.8	4.2	2.3	21	11	3	6	27	5	2	4	11	81.4	26.1	16	13	11	·	2	1	4	·	·	16	·	4	·
V	3.2	4.3	3.3	19	14	11	1	35	6	3	·	4	28.6	18.9	17	7	3	·	·	10	3	·	5	6	·	·	3
VI	2.8	3.3	2.4	12	11	11	2	29	2	6	2	15	68.5	27.4	13	9	8	·	·	6	7	·	7	9	·	·	7
VII	3.3	4.2	2.3	21	3	1	·	33	15	9	4	7	70.8	13.5	14	13	12	·	·	12	9	·	1	5	·	·	2
VIII	2.6	3.7	2.4	35	10	1	2	18	10	3	4	10	146.3	32.9	19	19	16	·	·	6	19	·	·	16	·	·	1
IX	4.9	6.5	4.1	20	5	4	12	29	15	2	·	3	26.8	7.0	25	11	8	·	·	2	13	5	8	8	·	·	·
X	4.6	5.6	4.2	12	14	4	6	33	7	4	7	6	4.3	2.5	12	3	2	·	·	·	13	·	7	10	·	1	·
XI	4.6	6.0	4.6	12	11	10	4	26	20	5	1	1	49.3	8.6	12	18	13	11	·	·	18	1	·	20	11	17	·
XII	4.4	6.2	5.5	25	5	3	1	34	7	5	2	11	48.1	11.3	19	23	11	19	·	·	15	5	·	26	17	27	·
Rok	4.1	5.1	3.8	204	122	68	41	391	105	52	30	82	653.5	32.9	19.VIII	165	111	67	2	37	127	15	35	157	67	126	13

Szczawnica

H_s = 481 m

I	0.6	0.2	0.3	4.5	3.5	7	·	·	·	·	6	72	—	—	—	—	—	—	—	—	·	·	10	12	25	—	·
II	1.0	0.9	0.6	11	3	16	1	1	·	2	9	41	—	—	—	—	—	—	—	—	·	·	·	14	5	27	·
III	1.3	2.0	1.1	8	3	22	3	1	·	4	2	50	—	—	—	—	—	—	—	—	2	1	1	16	·	18	·
IV	0.7	1.1	0.3	9	3	12	4	1	·	1	4	56	57.6	21.0	30	—	—	—	—	—	·	·	1	16	·	4	·
V	0.2	1.2	0.1	2	1	7	2	3	·	·	3	75	57.8	34.5	25	—	—	—	—	—	1	·	2	4	·	·	10
VI	0.1	0.8	0.1	7	2	·	2	·	1	1	5	72	145.1	49.0	30	—	—	—	—	—	·	·	4	5	·	·	15
VII	0.1	0.8	0.0	1	·	·	·	·	·	1	10	81	75.8	22.4	11	—	—	—	—	—	3	·	2	5	·	·	11
VIII	0.3	0.4	0.1	10	1	·	·	·	·	·	5	77	103.4	23.0	24	—	—	—	—	—	6	·	2	10	·	·	4
IX	1.1	1.3	0.6	2	5	14	·	·	·	·	2	67	—	—	—	—	—	—	—	—	6	·	6	7	·	·	5
X	—	—	—	—	—	—	—	—	—	—	—	—	6.9	6.2	17	—	—	—	—	—	8	—	14	6	·	3	·
XI	0.5	0.5	0.5	8	1	5	·	·	·	1	6	69	107.4	33.1	11	—	—	—	—	—	4	·	2	18	2	18	·
XII	0.6	0.3	0.5	8	1	9	·	·	·	1	4	70	—	—	—	—	—	—	—	—	1	·	1	20	13	26	·
Rok	—	—	—	—	—	—	—	—	—	—	—	—	—	—	—	—	—	—	—	—	31	—	45	133	45	—	45

Piwniczna $\varphi = 49°26'$ $\lambda = 20°42'$ **1937**

MIESIĄC	CIŚNIENIE P			TEMPERATURA T										ŚREDNIA PRĘŻNOŚĆ PARY e_m			ŚREDNIA WILGOTNOŚĆ WZGLĘDNA U_m			ŚREDNIE ZACHMURZENIE N_m		
	P_m	Max	Min	Średnia I	Średnia II	Średnia III	Średnia Dies	Max	Min	Max abs.	Data	Min abs.	Data	I	II	III	I	II	III	I	II	III
I	–	–	–	–9.1	–4.8	–8.2	–7.6	–3.4	–11.0	6.1	4	–23.6	25	–	–	–	–	–	–	6.6	5.7	6.2
II	–	–	–	–2.4	1.3	–0.7	–0.6	2.3	–4.2	6.5	28	–18.2	1	–	–	–	–	–	–	7.0	7.4	8.0
III	–	–	–	2.6	7.8	3.7	4.4	9.2	0.5	19.4	20	–5.6	28	–	–	–	–	–	–	5.4	5.3	6.7
IV	–	–	–	6.0	11.2	6.4	7.5	12.1	3.6	17.5	15	0.2	20	–	–	–	–	–	–	6.7	5.8	6.5
V	–	–	–	14.3	21.4	13.3	15.6	22.4	8.6	28.9	22	1.7	31	–	–	–	–	–	–	3.9	3.9	5.3
VI	–	–	–	16.1	22.1	15.4	17.2	23.8	10.7	31.4	11	1.3	4	–	–	–	–	–	–	4.9	4.7	5.2
VII	–	–	–	15.8	21.8	15.4	17.1	23.1	11.9	27.5	8	6.1	2	–	–	–	–	–	–	4.9	5.4	6.3
VIII	–	–	–	15.2	19.9	15.3	16.4	21.5	12.8	28.5	13	6.7	18	–	–	–	–	–	–	8.8	7.4	7.5
IX	–	–	–	12.9	19.4	13.6	14.9	20.6	10.5	26.4	4	4.5	16	–	–	–	–	–	–	6.3	4.9	5.8
X	–	–	–	6.6	13.7	7.1	8.6	14.5	4.6	21.6	27	–1.1	17	–	–	–	–	–	–	6.0	4.3	4.4
XI	–	–	–	0.8	5.0	1.6	2.2	5.7	0.8	17.4	6	–10.3	17	–	–	–	–	–	–	7.6	6.6	6.5
XII	–	–	–	–1.5	0.1	–1.5	–1.1	1.1	–3.7	10.6	10	–12.6	29	–	–	–	–	–	–	8.3	6.9	7.5
Rok	–	–	–	6.4	11.6	6.8	7.9	12.7	3.8	31.4	11.VI	–23.6	25.I	–	–	–	–	–	–	6.4	5.7	6.3

Pieniny – Góra Zamkowa $\varphi = 49°25'$ $\lambda = 20°25'$

I	–	–	–	–8.6	–6.8	–7.8	–7.8	–4.7	–10.8	3.8	5.7	–20.0	25	–	–	–	–	–	–	5.5	5.3	5.3
II	–	–	–	–3.2	–1.3	–2.3	–2.3	0.4	–5.1	6.0	28	–15.2	1	–	–	–	–	–	–	7.3	7.9	6.0
III	–	–	–	1.0	4.5	1.8	2.3	6.2	–0.9	17.2	20	–6.2	4	–	–	–	–	–	–	7.0	6.8	6.0
IV	–	–	–	3.1	7.5	4.8	5.0	9.4	2.3	14.9	15	–2.2	1	–	–	–	–	–	–	–	–	–
V	–	–	–	10.6	18.0	13.0	13.6	20.1	9.1	27.0	21	3.3	1	–	–	–	–	–	–	3.5	5.5	4.0
VI	–	–	–	12.7	18.7	14.4	15.0	21.5	10.9	29.3	12	3.0	4	–	–	–	–	–	–	5.2	6.1	4.8
VII	–	–	–	12.7	18.6	14.6	15.1	20.8	11.5	25.5	18	6.6	12	–	–	–	–	–	–	5.2	6.0	4.7
VIII	–	–	–	12.9	16.7	14.0	14.4	18.3	11.8	25.0	13	6.1	18	–	–	–	–	–	–	7.4	7.7	5.9
IX	–	–	–	10.7	15.8	12.3	12.8	17.2	9.1	22.1	4	4.3	14	–	–	–	–	–	–	4.6	5.1	3.5
X	–	–	–	5.8	9.9	6.8	7.3	11.0	4.6	18.2	27	0.8	12	–	–	–	–	–	–	6.2	4.5	2.5
XI	–	–	–	0.0	1.7	0.1	0.5	2.9	–1.5	11.6	6	–8.7	18	–	–	–	–	–	–	8.5	7.7	6.8
XII	–	–	–	–3.6	–2.6	–3.7	–3.4	–1.1	–5.6	8.3	10	–16.0	29	–	–	–	–	–	–	8.5	7.3	6.3
Rok	–	–	–	4.5	8.4	5.7	6.1	10.2	3.0	29.3	12.VI	–20.0	25.I	–	–	–	–	–	–	–	–	–

Jaworzyna Krynicka $\varphi = 49°25'$ $\lambda = 20°54'$

I	–	–	–	–8.7	–7.4	–8.4	–8.2	–5.4	–10.5	1.7	5	–19.7	31	–	–	–	–	–	–	6.7	6.3	6.4
II	–	–	–	–5.3	–3.5	–4.4	–4.4	–2.0	–6.6	3.4	28	–13.6	26	–	–	–	–	–	–	8.0	8.7	8.2
III	–	–	–	–0.5	2.0	0.0	0.4	3.7	–2.3	12.5	21	–5.5	4,11,17,25,28	–	–	–	–	–	–	8.2	7.6	7.6
IV	–	–	–	2.0	4.8	2.9	3.2	6.1	0.9	12.4	15	–3.3	1	4.8	5.0	5.1	91	79	90	8.8	8.6	7.7
V	–	–	–	12.2	15.2	11.3	12.5	16.8	8.7	22.6	22	2.4	1	7.2	7.6	7.2	69	60	71	4.5	6.5	5.6
VI	–	–	–	13.5	16.1	13.0	13.9	17.8	10.1	24.8	12	2.9	4	8.7	9.6	8.5	76	71	76	5.6	6.9	6.1
VII	–	–	–	13.0	16.1	12.9	13.7	17.7	10.9	22.0	8	5.1	12	8.9	9.4	9.2	80	70	82	6.1	7.2	6.2
VIII	–	–	–	12.4	14.8	12.5	13.0	15.9	10.9	21.8	13	6.2	17	9.8	10.5	9.7	92	85	90	8.0	8.0	7.0
IX	–	–	–	10.9	13.9	11.2	11.8	15.4	8.7	21.0	4	3.2	14	8.5	9.6	8.8	88	82	89	5.6	6.4	5.0
X	–	–	–	4.7	7.8	5.1	5.7	8.9	3.2	15.0	27	–3.3	12	6.0	6.6	6.1	92	81	91	6.7	5.9	4.1
XI	–	–	–	–1.0	0.5	–0.8	–0.5	1.8	–2.3	10.9	6	–9.2	17	4.3	4.7	4.4	95	95	95	8.6	8.3	7.0
XII	–	–	–	–5.0	–4.4	–5.1	–4.9	–3.0	–6.8	3.5	12	–15.7	29	3.2	3.3	3.1	93	94	93	9.0	8.1	8.7
Rok	–	–	–	4.0	6.3	4.2	4.7	7.8	2.1	24.8	12.VI	–19.7	31.I	–	–	–	–	–	–	8.0	7.4	6.6

Krynica $\varphi = 49°25'$ $\lambda = 20°57'$

I	710.5	720.8	686.9	–9.7	–5.9	–9.0	–8.4	–3.7	–11.5	3.9	4	–22.3	25	2.2	2.6	2.3	89	81	88	7.1	6.3	6.0
II	701.9	711.7	686.3	–3.9	–0.8	–2.2	–2.3	0.6	–5.7	6.9	28	–19.4	1	3.3	3.5	3.5	92	81	88	8.8	8.8	7.9
III	702.2	714.0	688.4	1.4	6.0	2.6	3.2	7.6	–0.5	17.2	21	–6.3	4	4.5	4.6	4.7	87	67	85	7.5	7.8	6.8
IV	705.3	711.6	698.1	3.7	8.7	5.4	5.8	10.1	2.4	15.6	15	–2.6	1	5.3	5.5	5.7	89	66	85	8.1	8.2	6.7
V	711.1	716.9	706.2	11.7	18.7	12.9	14.0	20.4	8.2	27.2	22	0.7	31	8.3	8.4	8.8	81	53	80	3.6	6.1	3.6
VI	710.0	716.6	703.3	14.1	19.6	14.6	15.7	21.8	10.1	29.4	11	0.5	4	9.4	9.9	10.0	79	60	80	5.3	6.4	4.6
VII	708.3	714.6	700.7	13.9	19.7	14.8	15.8	21.3	11.0	26.1	8	5.3	2	10.0	9.8	10.8	85	58	85	5.5	7.4	5.5
VIII	708.1	711.4	701.2	13.4	18.1	14.6	15.2	19.6	11.4	25.4	13	3.8	18	10.5	11.2	11.0	92	73	89	7.0	7.8	6.0
IX	709.3	718.3	696.4	11.1	17.3	12.7	13.4	18.9	9.6	25.0	19	2.9	16	8.9	9.4	9.6	90	66	88	5.3	5.6	5.1
X	711.5	721.0	700.4	5.5	11.8	6.8	7.7	12.8	4.3	19.6	28	–2.5	16	6.3	6.6	6.5	92	63	87	6.4	4.6	3.3
XI	707.6	713.9	698.2	–0.3	3.2	0.7	1.1	4.3	–1.8	15.1	6	–9.9	17	4.4	4.9	4.6	94	83	92	8.7	8.0	7.6
XII	705.3	718.8	691.6	–3.0	–1.3	–3.0	–2.6	0.1	–5.0	9.7	13	–12.4	24,29	3.5	3.6	3.4	91	82	87	8.4	8.3	8.0
Rok	707.6	721.0	686.3	4.8	9.6	5.9	6.6	11.2	2.7	29.4	11.VI	–22.3	25.I	6.4	6.7	6.7	88	69	86	6.8	7.1	5.9

Piwniczna

$H_s = 399$ m

Miesiąc	Średnia prędkość wiatru v_m I	II	III	Rozkład wiatru n_D N	NE	E	SE	S	SW	W	NW	C	Opad R Suma	Max	Data	Liczba dni (n) Opad R ≥ 0.1 mm	≥ 1.0 mm	•	▲	≈	≡	◔	◑	●	Temperatura T ♂ < Max	♂ < Max	Max ≥ 25°
I	2.2	2.5	2.7	·	0.5	4.5	23	8	25.5	24	7.5	·	52.4	10.8	29	13	12	11	·	–	1	·	7	12	25	29	·
II	2.4	3.3	2.8	·	·	3	34	4	20.5	20	2.5	·	24.1	4.6	14	16	10	13	·	–	1	·	·	8	5	24	·
III	3.6	3.1	3.1	·	·	15	26	8	16	25	3	·	80.8	33.4	24	14	13	8	·	–	1	1	1	5	·	10	·
IV	2.2	3.5	1.9	1	·	8	31	8	13	23	3	3	36.8	8.9	30	14	9	·	·	–	4	·	·	7	·	·	·
V	1.8	3.3	1.6	·	·	11.5	32	4.5	18	22.5	1.5	3	44.7	24.8	6	9	4	·	·	–	·	·	3	1	·	·	10
VI	1.6	2.1	1.5	·	·	6	20	5.5	27	28	1.5	2	132.5	44.5	30	11	10	·	·	–	1	·	1	5	·	·	13
VII	1.1	2.5	1.0	·	·	0.5	7.5	9	31.5	35	2.5	7	98.8	35.0	24	16	12	·	·	–	·	·	·	6	·	·	12
VIII	1.3	2.5	1.2	·	·	2	9	8	33.5	32.5	3	5	128.9	18.3	14	24	20	·	·	–	9	·	·	15	·	·	4
IX	2.1	2.9	1.7	·	·	7	17.5	8.5	27.5	25.5	·	4	45.9	13.5	9	9	8	·	·	–	7	·	·	4	·	·	5
X	2.6	3.2	1.7	·	·	5.5	21.5	9	29.5	22	0.5	5	11.7	9.0	17	4	3	·	·	–	7	·	5	4	·	3	·
XI	1.7	2.0	1.6	·	·	·	12.5	18.5	21	28	4	6	94.7	29.2	10	18	13	10	·	–	9	·	1	11	3	15	·
XII	2.4	2.4	2.5	·	0.5	6	21	7.5	21.5	30	3.5	3	37.1	6.2	26	14	11	9	·	–	1	·	·	12	13	24	·
Rok	2.1	2.8	1.9	1	1	69	255	98.5	284.5	315.5	32.5	38	788.4	44.5	30.VI	162	125	51	·	–	41	1	18	90	46	105	44

Pieniny – Góra Zamkowa

$H_s = 780$ m

I	–	–	–	–	–	–	–	–	–	–	–	–	34.3	7.4	8	11	9	9	·	·	3	–	10	11	25	31	
II	–	–	–	–	–	–	–	–	–	–	–	–	20.3	5.4	18	10	7	10	·	·	2	–	·	11	11	28	·
III	–	–	–	–	–	–	–	–	–	–	–	–	56.3	8.4	27	14	11	8	·	·	4	–	·	8	2	19	·
IV	–	–	–	–	–	–	–	–	–	–	–	–	37.2	15.8	30	8	7	1	·	1	3	–	–	–	·	4	·
V	–	–	–	–	–	–	–	–	–	–	–	–	56.7	29.6	25	9	7	·	2	9	3	–	4	1	·	·	3
VI	–	–	–	–	–	–	–	–	–	–	–	–	156.0	66.8	30	13	11	·	·	7	7	–	4	8	·	·	8
VII	–	–	–	–	–	–	–	–	–	–	–	–	62.0	20.8	11	14	8	·	·	4	2	–	1	4	·	·	1
VIII	–	–	–	–	–	–	–	–	–	–	–	–	162.1	16.3	23	24	19	·	·	5	3	–	·	12	·	·	1
IX	–	–	–	–	–	–	–	–	–	–	–	–	41.0	8.4	10	10	7	·	·	·	6	–	10	7	·	·	·
X	–	–	–	–	–	–	–	–	–	–	–	–	5.7	2.5	17	6	2	·	·	·	6	–	10	4	·	·	·
XI	–	–	–	–	–	–	–	–	–	–	–	–	91.9	21.7	20	19	13	11	·	·	11	–	1	16	9	19	·
XII	–	–	–	–	–	–	–	–	–	–	–	–	24.9	4.5	19	12	9	10	·	·	5	–	·	12	15	30	·
Rok	–	–	–	–	–	–	–	–	–	–	–	–	748.4	66.8	30.VI	150	110	49	2	26	55	–	–	–	62	131	13

Jaworzyna Krynicka

$H_s = 1100$ m

I	4.2	3.3	3.5	7	3	1	19	7	24	7	18	7	67.0	16.3	3	16	11	16	·	·	11	4	6	17	29	31	·
II	3.6	3.8	4.1	2	1	·	3	10	34	17.5	10.5	6	50.2	13.0	14	20	16	20	·	·	10	2	·	18	21	28	·
III	3.4	3.1	3.0	·	10	·	15	22	20	13	6	7	84.4	24.0	24	18	14	14	·	1	10	2	·	19	3	22	·
IV	3.0	3.1	2.2	6	2	2	20	10	16	3	23	8	46.0	8.3	25	17	12	5	·	·	10	1	·	19	·	7	·
V	2.8	3.3	2.6	5	19	2	12	4	21	3	15	12	41.0	18.8	6	8	4	·	·	12	6	2	·	6	·	·	
VI	1.9	2.5	1.9	4	10	4	10	1	18	6	20	17	195.0	62.8	30	13	10	·	1	6	5	·	·	10	·	·	·
VII	2.3	2.3	1.6	10	7	1	·	3	9	15	31	17	98.9	38.5	24	19	12	·	·	5	·	1	·	8	·	·	
VIII	2.9	3.2	3.0	23	7	3	·	5	9	5	33	8	134.4	30.8	14	22	19	·	·	6	10	2	·	12	·	·	·
IX	1.9	2.2	2.4	7	17	6	8	8	10	10	10	14	56.4	13.1	12	11	10	·	·	1	9	1	4	7	·	·	·
X	2.8	2.9	2.5	3	10	·	1	32	12	2	18	15	7.7	3.1	12	5	3	3	·	·	8	2	6	9	·	2	·
XI	2.8	2.6	3.4	·	4	·	16	9	14	15	18	14	94.7	27.5	10	19	17	14	·	·	13	3	2	18	12	19	·
XII	3.1	2.8	3.6	12	3	1	5	5	23	4	25	15	48.9	7.8	10	21	16	18	·	·	20	3	·	22	22	31	·
Rok	2.9	2.9	2.8	79	93	20	109	116	210	100.5	227.5	140	924.6	62.8	30.VI	189	144	90	1	31	112	23	18	165	87	140	·

Krynica

$H_s = 599$ m $H_b = 600.1$ m

I	2.6	3.6	2.0	8	9	2	17	2	9	3	16	27	58.2	12.4	8	16	12	15	·	·	5	1	7	16	24	30	·
II	2.5	4.2	3.1	3	1	·	30	6	14	1	16	13	34.2	6.5	14	20	13	20	1	·	4	1	·	17	11	28	·
III	3.1	4.7	2.7	9	6	3	22	3	21	·	9	20	93.1	29.5	24	17	14	11	·	1	4	1	·	13	·	18	·
IV	2.1	4.0	1.2	4	7	1	22	3	12	3	15	23	34.8	6.2	30	17	11	2	·	1	7	·	·	13	·	4	·
V	1.8	4.4	1.3	11	8	5	13	6	10	1	12	27	19.8	12.8	6	9	3	·	·	9	2	·	3	2	·	·	5
VI	1.3	3.7	0.5	13	14	2	10	4	5	1	13	28	163.2	59.0	30	11	11	·	1	3	1	·	6	9	·	·	8
VII	0.9	3.3	0.5	6	16	5	8	3	8	3	13	31	64.8	16.4	11	17	12	·	·	9	2	·	1	4	·	·	4
VIII	1.9	3.5	0.9	10	5	·	9	3	4	6	34	22	149.1	25.7	14	23	18	·	1	7	5	·	1	9	·	·	1
IX	1.6	3.9	2.1	8	6	4	14	6	16	·	10	26	52.6	12.1	12	10	8	·	·	1	9	2	5	7	·	·	1
X	1.6	4.4	1.5	8	4	1	12	6	17	6	9	30	13.8	8.9	17	6	3	1	·	·	9	·	7	4	·	2	·
XI	1.4	2.2	1.3	6	1	·	6	2	17	7	20	31	97.2	27.8	10	19	14	13	·	·	9	·	1	17	6	21	·
XII	2.0	2.9	1.7	17	·	1	20	5	13	1	19	17	43.6	8.3	10	22	12	16	·	·	6	1	·	20	15	28	·
Rok	1.9	3.7	1.6	103	77	24	183	49	146	32	186	295	824.4	59.0	30.VI	187	131	78	3	31	63	6	31	131	56	131	19

Tylicz φ = 49°24' λ = 21°01' 1937

MIESIĄC	CIŚNIENIE P			TEMPERATURA T										ŚREDNIA PRĘŻNOŚĆ PARY e_m			ŚREDNIA WILGOTNOŚĆ WZGLĘDNA U_m			ŚREDNIE ZACHMURZENIE N_m		
	P_m	Max	Min	Średnia I	Średnia II	Średnia III	Średnia Dies	Max	Min	Max abs.	Data	Min abs.	Data	I	II	III	I	II	III	I	II	III
I	–	–	–	−11.6	−6.9	−11.2	−10.2	−5.5	–	4.1	4	–	–	–	–	–	–	–	–	7.6	6.4	6.0
II	–	–	–	−4.3	−1.1	−3.0	−2.8	−0.4	−6.7	4.9	28	−23.9	1	–	–	–	–	–	–	9.3	8.9	9.6
III	–	–	–	1.7	5.8	2.8	3.3	–	–	–	–	–	–	–	–	–	–	–	–	8.5	7.5	8.5
IV	–	–	–	4.8	9.4	5.5	6.3	10.3	–	17.0	15	–	–	–	–	–	–	–	–	8.7	8.3	8.9
V	–	–	–	13.4	19.8	12.1	14.4	20.9	–	27.1	27	–	–	–	–	–	–	–	–	3.9	5.2	5.1
VI	–	–	–	15.6	21.2	14.3	16.4	–	–	–	–	–	–	–	–	–	–	–	–	5.1	5.1	4.6
VII	–	–	–	15.7	20.2	14.6	16.3	21.6	–	28.1	20	–	–	–	–	–	–	–	–	4.7	5.7	4.8
VIII	–	–	–	14.8	18.7	14.4	15.6	19.7	–	26.1	13	–	–	–	–	–	–	–	–	7.2	6.6	5.5
IX	–	–	–	11.9	17.4	12.4	13.5	18.8	–	24.4	19	–	–	–	–	–	–	–	–	6.3	5.6	6.3
X	–	–	–	5.9	11.7	6.0	7.4	–	–	–	–	–	–	–	–	–	–	–	–	7.2	4.7	5.0
XI	–	–	–	−0.4	2.9	0.1	0.7	–	–	–	–	–	–	–	–	–	–	–	–	8.3	7.3	7.4
XII	–	–	–	−3.2	−1.5	−3.2	−2.8	–	–	–	–	–	–	–	–	–	–	–	–	8.8	7.5	9.2
Rok	–	–	–	5.4	9.8	5.4	6.5	–	–	–	–	–	–	–	–	–	–	–	–	7.1	6.6	6.7

Poronin φ = 49°20' λ = 20°02'

I	–	–	–	−13.0	−4.7	−12.0	−10.4	−3.7	−16.3	5.1	7	−26.9	19	–	–	–	–	–	–	5.7	4.9	4.8
II	–	–	–	−3.8	0.9	−2.8	−2.1	2.4	−8.3	10.0	6	−24.2	26	–	–	–	–	–	–	7.5	7.8	8.5
III	–	–	–	1.0	6.1	0.8	2.2	7.1	−3.1	18.6	20	−11.0	28	–	–	–	–	–	–	7.6	6.8	7.1
IV	–	–	–	3.7	8.6	3.3	4.7	9.4	1.1	15.0	15	−3.1	21	–	–	–	–	–	–	7.7	8.2	7.2
V	–	–	–	11.3	18.0	8.7	11.7	19.1	3.9	28.3	21	−3.4	31	–	–	–	–	–	–	4.0	5.0	4.0
VI	–	–	–	13.0	19.5	11.1	13.7	20.6	6.2	27.9	11	−3.9	4	–	–	–	–	–	–	4.9	7.2	5.5
VII	–	–	–	12.6	19.9	11.9	14.1	20.7	7.5	24.6	17,24	1.1	2	–	–	–	–	–	–	5.4	5.2	5.8
VIII	–	–	–	12.4	17.7	12.4	13.7	18.8	9.3	25.6	13	4.1	17	–	–	–	–	–	–	8.6	8.3	8.0
IX	–	–	–	10.7	17.2	10.8	12.4	18.2	5.9	27.3	19	−1.4	16	–	–	–	–	–	–	4.5	5.9	5.6
X	–	–	–	3.7	11.9	4.4	6.1	12.7	0.8	19.5	28	−4.4	22	–	–	–	–	–	–	6.7	4.6	4.4
XI	–	–	–	−3.0	2.8	−1.8	−1.0	3.5	−5.6	13.0	1	−19.3	18	–	–	–	–	–	–	7.4	8.2	6.9
XII	–	–	–	−5.8	−1.8	−5.1	−4.4	−0.5	−8.9	10.0	10	−25.5	29	–	–	–	–	–	–	7.9	7.0	7.1
Rok	–	–	–	3.6	9.7	3.5	5.1	10.7	−0.6	28.3	21.V	−26.9	19.I	–	–	–	–	–	–	6.5	6.6	6.2

Zakopane φ = 49°17' λ = 19°57'

I	689.1	699.3	665.5	−10.8	−4.8	−10.4	−9.1	−3.1	−14.2	6.5	5	−23.1	14,19	2.0	2.5	2.0	88	73	88	6.1	5.7	6.4
II	681.1	691.0	666.9	−4.2	0.1	−2.7	−2.4	2.1	−7.1	9.3	28	−21.1	26	3.1	3.2	3.3	88	69	85	8.0	8.5	8.6
III	681.4	693.4	668.0	1.0	5.7	1.4	2.4	7.2	−2.1	17.4	20	−8.4	28	4.0	4.0	4.1	81	60	83	8.2	7.7	7.1
IV	685.0	691.1	678.8	3.0	7.9	4.2	4.8	9.3	1.3	14.3	15	−2.2	1	5.1	5.2	5.4	89	67	87	8.4	8.8	8.2
V	691.3	696.4	686.2	11.9	17.2	10.6	12.6	19.0	5.9	26.5	21	0.4	3,31	7.4	7.9	7.9	71	55	82	4.8	6.4	4.1
VI	690.3	695.8	684.4	14.0	18.6	12.8	14.6	20.4	7.9	27.4	10	−1.1	4	9.3	10.0	9.7	78	64	87	5.5	7.5	5.3
VII	689.0	694.8	680.5	13.6	18.5	13.0	14.5	20.3	9.1	24.4	22	3.6	2	9.3	8.8	9.7	79	56	86	5.8	7.3	6.2
VIII	688.9	691.7	681.6	12.6	16.6	12.5	13.6	18.3	10.3	25.7	13	5.8	18	10.2	10.5	10.2	93	75	94	8.3	8.5	8.0
IX	689.4	698.4	675.9	10.0	16.5	11.0	12.1	18.1	7.2	25.7	19	0.2	16	8.0	8.6	8.5	88	64	87	5.2	6.6	5.6
X	691.1	700.9	679.1	4.0	11.5	4.6	6.2	12.3	2.1	20.5	27	−2.2	22	5.7	6.6	6.0	92	66	93	6.3	5.5	4.2
XI	687.2	693.2	678.5	−2.0	2.5	−0.7	−0.2	3.7	−4.0	13.0	1	−15.6	18	4.0	4.7	4.3	95	82	94	7.7	8.0	7.8
XII	684.5	698.3	671.7	−4.5	−1.5	−4.8	−3.9	0.2	−7.6	10.4	10	−22.4	29	3.1	3.2	3.1	89	75	91	8.2	7.2	8.3
Rok	687.3	700.9	665.5	4.0	9.1	4.3	5.4	10.6	0.7	27.4	10.VI	−23.1	14,19.I	5.9	6.3	6.2	86	67	88	6.9	7.3	6.6

Uwaga. Wilgotność powietrza z uwzględnieniem poprawki na wiatr.

Hala Gąsienicowa φ = 49°15' λ = 20°01'

I	632.4	642.1	612.0	−7.2	−5.8	−7.3	−6.9	−3.7	−10.4	4.3	5	−17.5	10	1.7	1.9	1.7	60	61	63	5.6	5.9	5.6
II	625.7	634.7	613.2	−4.8	−3.5	−4.7	−4.4	−1.5	−7.9	6.1	2	−17.5	26	2.4	2.5	2.5	73	70	75	7.9	8.7	8.2
III	626.8	637.0	615.0	−1.9	0.0	−1.3	−1.1	2.2	−4.4	10.5	20	−11.9	28	3.0	3.2	3.1	72	69	73	8.3	8.7	7.6
IV	630.4	635.9	624.3	−0.1	2.2	0.4	0.7	3.8	−1.5	8.6	14	−7.0	25	3.8	3.9	4.0	83	74	84	8.8	9.7	8.0
V	637.9	642.3	633.7	9.2	11.1	7.8	9.0	12.9	5.2	21.2	21	−0.4	1	5.5	6.1	5.9	64	62	74	5.2	7.3	5.6
VI	637.1	642.6	631.0	11.3	12.2	9.9	10.8	14.6	7.2	20.9	10	−1.4	4	7.5	8.2	7.6	75	78	83	5.9	8.5	5.3
VII	636.0	641.7	626.6	10.1	11.9	10.0	10.5	14.0	7.2	18.0	22	1.3	11	7.3	7.8	7.8	79	75	84	6.5	8.6	6.3
VIII	635.8	639.1	629.1	9.8	10.9	9.6	10.0	12.5	8.0	18.1	13	4.1	17	8.1	8.6	8.2	90	88	91	8.9	9.5	8.7
IX	636.1	644.0	623.7	8.5	11.0	8.6	9.2	13.0	5.7	19.0	19	1.9	16	6.6	7.3	6.9	79	75	82	5.4	7.7	4.7
X	636.1	644.8	625.9	3.7	6.1	4.2	4.6	7.7	1.9	15.2	27	−4.6	12	4.6	5.1	4.3	78	73	73	5.6	5.7	4.9
XI	631.1	638.4	622.7	−2.3	−1.1	−2.7	−2.2	0.7	−5.0	9.7	6	−12.7	17	3.2	3.5	3.3	79	79	82	7.2	8.4	7.8
XII	627.9	639.0	616.8	−5.8	−4.9	−6.0	−5.7	−3.1	−8.6	4.5	2	−17.9	22	2.4	2.5	2.4	76	74	74	7.9	7.5	7.2
Rok	632.8	644.8	612.0	2.5	4.2	2.4	2.9	6.1	−0.2	21.2	21.V	−17.9	22.XII	4.7	5.0	4.8	76	73	78	6.9	8.0	6.7

Tylicz — $H_s = 575?$ m — 1937

Miesiąc	Średnia prędkość wiatru v_m I	II	III	Rozkład wiatru n_D N	NE	E	SE	S	SW	W	NW	C	Opad R Suma	Max	Data	Liczba dni (n) Opad R ≥0.1 mm	≥1.0 mm	•	▲	⊂	≡	↖	◐	●	Temperatura T ≤0° Min	≤0° Max	≥25° Max
I	2.3	2.4	1.9	18.5	4.5	12.5	9	·	2	3	15.5	28	49.7	11.3	3	15	11	14	·	·	10	·	6	16	24	—	·
II	2.4	2.9	2.1	9	1	8.5	26	5.5	5	6.5	6.5	16	24.5	4.0	14	12	11	11	·	·	7	·	·	23	15	28	·
III	2.2	2.5	2.3	12	11	22	9.5	9.5	2	·	4	23	90.8	27.2	24	14	14	9	·	·	4	·	·	19	—	—	—
IV	1.8	3.2	2.6	14	3	20	8	1	6	9.5	9.5	19	18.7	4.2	25	7	7	1	·	·	4	·	·	22	·	—	·
V	1.0	1.7	1.6	16.5	3.5	17	3	3	·	8	7	35	14.8	9.8	6	4	3	·	·	4	1	·	6	4	·	—	6
VI	1.0	1.8	0.7	16	2	11	5	3	2	12	4	35	176.0	34.0	13	11	11	·	1	3	2	·	10	10	—	—	—
VII	0.5	1.2	0.4	11	1	2	·	10	6	16	1	46	46.6?	18.0?	11	13	9	·	·	2	·	·	4	6	·	—	5
VIII	1.1	1.5	0.5	13	1	6	·	3	5	19	5	41	177.0	26.1	14	21	20	·	·	6	1	·	1	8	·	—	1
IX	2.2	3.6	1.3	10.5	5.5	6.5	13.5	7	0.5	0.5	3	43	68.5	30.0	10	10	7	·	·	·	4	1	3	9	·	—	·
X	1.5	2.6	1.2	9	5	20	2	6	2	5	3	41	14.1	11.5	17	5	2	·	·	·	3	·	6	10	—	—	—
XI	1.4	1.1	1.0	11	3	9	·	7	2	11	·	47	96.3	28.9	10	15	12	9	·	·	5	·	1	15	—	—	—
XII	1.0	1.3	1.5	11	1	9	·	4	3	21	2	42	54.9	7.0	12,20,26	18	14	12	·	·	4	·	·	20	—	—	—
Rok	1.5	2.2	1.4	151.5	41.5	143.5	76	59	35.5	111.5	60.5	416	831.9?	34.0	13.VI	145	121	56	1	15	45	1	37	162	—	—	—

Poronin — $H_s = 763$ m

I	1.1	1.7	1.2	3	6	26	4	·	5	23	6	20	37.2?	9.3	8	10	7	9	·	·	2	·	11	12	24	30	·
II	1.8	3.9	2.2	4	5	8	2	1	14	29	6	15	27.8	6.3	6	14	6	13	·	·	2	2	·	15	6	28	·
III	3.4	4.9	2.9	2	4	10	2	7	9	31	7	21	66.1	29.1	25	11	6	9	·	·	5	4	1	16	2	25	·
IV	1.3	1.8	0.9	·	4	16	5	1	3	37	8	16	67.2	17.6	21	14	12	4	·	·	·	·	1	17	·	17	·
V	0.8	1.6	0.7	2	9	25	7	·	7	17	3	23	49.2	21.6	6	10	5	·	·	4	3	·	7	2	·	5	1
VI	1.1	1.6	0.5	1	5	17	4	3	8	21	9	22	214.8	70.3	30	13	11	·	1	5	·	·	3	7	·	3	6
VII	1.2	1.5	0.5	·	4	8	2	·	15	28	14	22	77.7	15.7	13,24	15	11	·	·	6	2	·	3	6	·	·	·
VIII	1.0	1.5	0.5	4	7	2	·	1	14	28	13	24	131.0	28.8	23	22	20	·	·	2	4	·	·	22	·	·	1
IX	2.4	3.3	1.9	2	7	13	4	4	8	21	8	23	69.1	20.3	29	15	8	·	·	·	2	4	8	10	·	4	1
X	1.0	1.9	1.5	6	13	21	2	·	8	18	7	18	14.4	3.6	11,12	9	4	1	·	·	3	1	9	11	·	14	·
XI	1.3	1.5	1.0	5	10	14	4	·	2	26	11	18	98.3	23.8	11	16	14	10	·	·	2	·	3	15	7	23	·
XII	0.9	1.5	1.0	13	7	15	2	·	5	19	10	22	36.2	6.8	20	16	11	10	·	·	7	·	3	18	15	29	·
Rok	1.4	2.2	1.2	42	81	175	38	17	98	298	102	244	889.0?	70.3	30.VI	165	115	56	1	17	32	11	49	151	54	178	9

Zakopane — $H_s = 833$ m — $H_b = 846{,}5$ m

I	1.8	2.4	2.0	7	20.5	6	8	25.5	14.5	6.5	2	3	43.1	12.0	3	16	9	15	·	·	3	1	8	13	22	30	·
II	3.2	4.5	2.6	6	10	4	3	6.5	31.5	9	6	8	40.5	6.8	6	20	12	17	·	·	1	2	·	17	8	27	·
III	4.5	5.2	4.7	5.5	10.5	4.5	5	24	31	4	5.5	3	93.5	24.6	24	21	13	11	·	1	4	6	·	17	1	22	·
IV	1.1	2.7	1.1	7	8.5	3	6.5	17.5	21.5	5.5	4.5	16	65.1	14.4	30	19	14	2	1	1	1	·	·	22	·	8	·
V	1.4	3.0	1.2	9	11.5	2.5	4.5	15	15.5	5	7	23	74.1	32.2	6	14	9	·	·	9	1	·	5	5	·	·	2
VI	1.6	3.7	1.5	9.5	15.5	5.5	9	18	11	3	6.5	12	234.1	70.5	30	13	11	·	·	6	·	·	1	8	·	1	6
VII	2.0	3.9	1.6	4	7.5	2.5	7.5	24	19	14	10.5	4	79.7	18.4	24	18	11	·	·	8	·	·	·	5	·	·	·
VIII	1.3	2.6	1.5	6.5	9.5	4	8.5	28	11	1.5	12	12	205.5	37.9	24	25	21	·	·	6	·	1	·	16	·	·	1
IX	2.4	3.0	2.5	5	10.5	5.5	14	30	12	3	4	6	110.9	28.2	29	14	12	·	·	·	2	1	5	11	·	·	1
X	2.3	3.1	1.9	1.5	16.5	3	13	33.5	12	2.5	5	6	12.1	4.2	24	9	4	2	·	·	2	1	9	10	·	9	·
XI	1.5	2.3	1.7	3.5	11	3.5	3	11.5	23.5	15	3	16	124.0	33.0	10	18	15	13	·	·	4	·	1	19	8	23	·
XII	1.9	2.5	1.2	7	15	6.5	·	8.5	19	6.5	4.5	26	45.0	6.3	19	23	14	16	·	·	9	1	1	20	14	30	·
Rok	2.1	3.2	2.0	71.5	146.5	50.5	82	242	221.5	75.5	70.5	135	1127.6	70.5	30.VI	210	145	76	1	31	27	13	30	163	53	150	10

Hala Gąsienicowa — $H_s = 1520$ m — $H_b = 1522{,}4$ m

I	3.5	3.8	3.9	6.5	11	1	0.5	7	43	3.5	7.5	13	75.3	17.9	8	16	13	15	·	·	9	·	8	12	26	31	·
II	5.4	6.8	6.0	9.5	4	0.5	1	14.5	36	7	6.5	5	79.8	9.0	23	25	18	24	·	·	10	4	·	17	16	27	·
III	6.5	6.3	6.7	4.5	5.5	·	2.5	26.5	36.5	7	4.5	6	146.9	23.9	23	21	18	20	·	1	9	4	1	21	10	28	·
IV	2.7	3.1	2.1	5.5	3.5	·	1.5	10.5	28.5	11.5	9	20	114.6	22.9	21	22	15	18	·	2	8	·	·	20	2	24	·
V	3.6	3.6	3.9	6.5	10	3	2	16.5	38	8.5	4.5	4	155.1	32.4	6	13	10	1	3	9	7	·	4	8	·	1	·
VI	2.1	2.7	2.6	24	4	4	2.5	7	13.5	22.5	6.5	6	323.4	110.1	30	17	13	·	·	8	8	·	·	10	·	2	·
VII	1.9	2.2	1.7	19.5	4	7	3.5	8.5	6	26	6.5	12	114.7	27.6	24	18	13	1	·	8	5	·	1	15	·	·	·
VIII	1.9	1.7	1.0	35	7.5	1	·	6.5	8	12.5	6.5	16	412.0	81.6	24	26	25	·	1	5	20	·	·	25	·	·	·
IX	4.7	4.4	4.0	21	2	·	2	18.5	29	7.5	6	4	176.5	38.8	12	18	14	·	·	·	9	1	3	8	·	·	·
X	4.1	3.8	4.2	7	6	·	2	12.5	28.5	12	13	12	41.0	13.0	24	11	7	5	·	·	6	2	9	1	[illegible]	11	·
XI	2.9	2.8	2.4	9.5	13.5	6	1.5	4	33.5	8	4	10	172.8	39.2	11	26	18	22	·	·	15	·	1	16	13	25	·
XII	4.8	4.1	4.1	9.5	7.5	·	1	16.5	44.5	4.5	2.5	7	102.2	12.9	15	26	16	25	·	·	8	2	3	18	19	31	·
Rok	3.7	3.8	3.6	158	78.5	22.5	20	148.5	345	130.5	77	115	1944.3	110.1	30.VI	239	180	131	4	33	114	13	30	181	88	180	·

Polana Chochołowska φ = 49°14' λ = 19°48' 1937

MIESIĄC	CIŚNIENIE P			TEMPERATURA T										ŚREDNIA PRĘŻNOŚĆ PARY e_m			ŚREDNIA WILGOTNOŚĆ WZGLĘDNA U_m			ŚREDNIE ZACHMURZENIE N_m		
	P_m	Max	Min	Średnia				— Max	— Min	Max abs.	Data	Min abs.	Data									
				I	II	III	Dzień							I	II	III	I	II	III	I	II	III
I	–	–	–	– 8.2	– 4.4	– 8.1	– 7.2	– 3.7	–	4.4	5	–	–	–	–	–	–	–	–	5.5	3.7	5.7
II	–	–	–	– 4.3	– 0.7	– 3.3	– 2.9	0.1	–	8.0	4	–	–	–	–	–	–	–	–	7.9	6.9	6.1
III	–	–	–	–	–	–	–	–	–	–	–	–	–	–	–	–	–	–	–	5.5	5.7	5.3
IV	–	–	–	–	–	–	–	–	–	–	–	–	–	–	–	–	–	–	–	–	–	–
V	–	–	–	11.5	14.4	8.5	10.7	16.1	5.2	23.9	21	– 0.5	4	–	–	–	–	–	–	4.1	5.8	4.8
VI	–	–	–	13.6	15.3	10.6	12.5	17.2	7.2	24.5	12	– 1.5	4	–	–	–	–	–	–	4.9	6.6	4.1
VII	–	–	–	12.7	16.1	10.6	12.5	17.2	7.4	21.4	8,22	2.5	13	–	–	–	–	–	–	6.2	6.5	5.9
VIII	–	–	–	11.7	14.1	10.5	11.7	15.4	8.4	22.3	13	3.0	19	–	–	–	–	–	–	7.7	8.1	7.7
IX	–	–	–	–	–	–	–	–	–	–	–	–	–	–	–	–	–	–	–	–	–	–
X	–	–	–	4.9	8.6	4.5	5.6	9.2	2.4	15.1	29,31	– 2.4	15	–	–	–	–	–	–	5.6	4.5	4.1
XI	–	–	–	– 1.8	0.5	– 1.9	– 1.3	2.0	– 4.6	11.9	6	– 13.3	17	–	–	–	–	–	–	6.9	7.7	6.6
XII	–	–	–	– 4.7	– 3.5	– 5.4	– 4.8	– 2.1	– 7.8	7.2	10	– 17.6	29,30	–	–	–	–	–	–	7.9	6.4	6.8
Rok	–	–	–	–	–	–	–	–	–	24.5	12.VI	–	–	–	–	–	–	–	–	–	–	–

Morskie Oko φ = 49°12' λ = 20°05'

I	–	–	–	– 9.3	– 7.3	– 8.9	– 8.6	– 4.3	– 13.4	4.7	5	– 20.3	13,19,20	–	–	–	–	–	–	–	–	–
II	–	–	–	– 5.3	– 3.2	– 4.5	– 4.4	– 0.6	– 8.5	6.2	4	– 20.1	26	–	–	–	–	–	–	–	–	–
III	–	–	–	– 1.8	1.0	– 1.1	– 0.8	3.1	– 4.6	10.5	20	– 14.4	28	–	–	–	–	–	–	–	–	–
IV	–	–	–	0.3	3.7	1.0	1.5	5.0	– 1.8	8.9	16	– 8.0	25	–	–	–	–	–	–	–	–	–
V	–	–	–	6.9	12.3	7.4	8.5	14.2	4.3	21.6	21	– 2.4	5	–	–	–	–	–	–	–	–	–
VI	–	–	–	10.6	13.6	9.8	11.0	16.0	6.7	22.9	12	– 0.8	4	–	–	–	–	–	–	–	–	–
VII	–	–	–	9.6	13.2	10.4	10.9	15.1	7.4	19.5	22	2.7	13	–	–	–	–	–	–	–	–	–
VIII	–	–	–	9.9	12.0	9.7	10.3	13.4	8.0	18.4	13	4.2	17,25	–	–	–	–	–	–	–	–	–
IX	–	–	–	8.1	12.2	8.9	9.5	13.9	6.0	18.9	19	1.1	16	–	–	–	–	–	–	–	–	–
X	–	–	–	3.9	7.5	4.2	4.9	8.9	1.5	16.5	27	– 29	12,21	–	–	–	–	–	–	–	–	–
XI	–	–	–	– 2.4	– 0.6	– 2.7	– 2.1	1.5	– 5.2	10.9	1	– 12.9	17,29	–	–	–	–	–	–	–	–	–
XII	–	–	–	– 6.4	– 6.0	– 6.4	– 6.3	– 3.1	– 9.8	5.4	2,9,10	– 22.6	22	–	–	–	–	–	–	–	–	–
Rok	–	–	–	2.0	4.9	2.3	2.9	6.9	– 0.8	22.9	12.VI	– 22.6	22.XII	–	–	–	–	–	–	–	–	–

Polana Chochołowska $H_s = 1148$ m 1937

MIESIĄC	ŚREDNIA PRĘDKOŚĆ WIATRU v_m			ROZKŁAD WIATRU n_D									Opad R			LICZBA DNI (n) Opad R									Temperatura T		
	I	II	III	N	NE	E	SE	S	SW	W	NW	C	Suma	Max	Data	≥ 0.1	≥ 1.0	•	▲	≈	≡	≍	◑	●	$t_{max} < 0$	$t_{min} < 0$	$t_{max} \geq 25°$
I	–	–	–	–	–	–	–	–	–	–	–	–	65.9[2]	19.7	8	11	8	5	·	·	1	–	11	7	25	–	·
II	–	–	–	–	–	–	–	–	–	–	–	–	92.4	17.0	14	22	16	13	·	·	2	–	3	13	16	–	·
III	2.8	1.7	1.3	1	4	1	·	3	14	8	·	62	50.0[2]	9.3	12	15	10	8	·	·	2	2	6	8	–	–	–
IV	–	–	–	–	–	–	–	–	–	–	–	–	–	–	–	–	–	–	–	–	–	–	–	–	–	–	–
V	2.3	2.5	2.2	1	9.5	7.5	·	6	7	16	3	43	169.0[2]	47.2	15	13	12	·	1	3	5	1	5	4	·	3	·
VI	1.2	2.3	1.5	1.5	8	9	1	2.5	5.5	16	2.5	44	332.6	112.6	30	17	13	·	2	2	4	·	3	6	·	1	·
VII	0.7	1.5	0.7	1	1.5	9.5	·	2	2	18	5	54	103.2	23.3	24	13	11	·	·	·	1	·	2	9	·	·	·
VIII	1.3	1.7	0.6	·	6.5	6.5	2	2	3	9	5	59	429.3	100.3	23	27	24	·	·	2	8	·	1	18	·	·	·
IX	–	–	–	–	–	–	–	–	–	–	–	–	–	–	–	–	–	–	–	–	–	–	–	–	–	–	–
X	2.5	2.2	2.4	6	2.5	2.5	·	2	12	14	7	47	28.3	6.6	11	12	6	4	·	·	3	2	9	8	·	8	·
XI	1.0	0.5	0.8	1	2	·	·	1	5	8	5	68	198.7	40.2	11	24	20	17	·	·	1	·	2	13	13	26	·
XII	1.5	1.5	1.9	6.5	2	1	1	0.5	6.5	16	13.5	46	168.3[2]	18.2[2]	26	26	21	23	·	·	8	·	4	13	17	29	·
Rok	–	–	–	–	–	–	–	–	–	–	–	–	–	–	–	–	–	–	–	–	–	–	–	–	–	–	–

Morskie Oko $H_s = 1395$ m

I	2.5	3.0	3.9	10	2	1	6	4	9	2	3	56	110.4[2]	25.0	8	13	12	11	·	·	2	5	–	–	23	31	·
II	4.2	7.0	6.6	5	3	0.5	7.5	·	14	10	6	38	121.4[2]	19.4[2]	28	24	24	17	·	·	1	8	–	–	15	27	·
III	5.1	6.6	7.0	4	1	·	2	3	19	24	2	38	274.0	36.0	14, 24	22	22	15	·	1	1	8	–	–	3	27	·
IV	2.1	3.4	3.7	10	·	·	3	1	8	15	1	52	65.3	14.0	21	17	16	9	·	·	2	1	–	–	·	26	·
V	2.4	3.5	2.9	4	1	·	1	2.5	16.5	14	1	53	123.3	29.0	6	14	11	·	·	4	2	4	–	–	·	1	·
VI	1.3	3.9	0.7	5	2	1	1	7.5	10.5	8	1	54	302.8	68.5	16	17	16	·	·	3	8	·	–	–	·	2	·
VII	1.6	2.2	1.6	11	2	1.5	1	5.5	8	2	·	62	116.9	29.5	24	16	15	·	·	2	5	·	–	–	·	·	·
VIII	1.1	2.0	0.7	8	3	1	1	2	4	1	3	70	414.1	113.7	24	27	23	·	·	5	13	1	–	–	·	·	·
IX	3.7	5.1	3.8	4	3	2	1	1	14	9	8	48	210.1	48.5	12	15	13	·	·	·	6	4	–	–	·	·	·
X	3.3	5.4	3.7	6	1	2	5	2.5	14.5	8	3	51	45.6	21.7	24	12	9	3	·	·	5	5	–	–	1	14	·
XI	2.1	1.9	1.7	9.5	5	0.5	2.5	1	6	1	1.5	63	244.9	63.0	11	24	21	13	·	·	6	1	–	–	13	26	·
XII	4.0	3.0	5.0	9	3	2	·	2.5	9.5	12	4	51	147.7	25.0	15	24	20	16	·	·	2	4	–	–	18	31	·
Rok	2.8	3.9	3.4	85.5	26	11.5	31	32.5	133	106	33.5	636	2176.5[2]	113.7	24.VIII	225	202	84	·	15	53	41	–	–	73	185	·

Blank page retained for pagination

1937

TABLICA 3

DATY OSTATNIEGO I PIERWSZEGO PRZYMROZKU ORAZ ŚNIEGU

DATES LIMITES DU GEL ET DE LA NEIGE

Stacja	Temperatura spadła poniżej zera		Okres bez przymrozków /dni/	Śnieg spadł		Okres bez opadów śnieżnych /dni/
	po raz ostatni	po raz pierwszy		po raz ostatni	po raz pierwszy	
Antoniny-Leszno	28.IV	11.XI	196	28.III	13.XI	229
Babia Góra	30.IV	-	-	30.IV	11.XI	194
Bałogi	30.V	3.X	125	24.III	13.XI	233
Bezmiechowa Górna.dwór	27.IV	5.X	160	30.III	12.XI	226
Bezmiechowa,Szk.Szyb.	5.IV	31.X	208	2.IV	12.XI	223
Będzin	30.III	16.X	199	28.III	11.XI	227
Białowieża	20.IV	2.X	164	28.III	14.XI	230
Białystok	2.IV	4.X	184	28.III	12.XI	228
Błonie-Topola	1.IV	13.XI	225	21.III	13.XI	236
Bojanowo	30.III	11.XI	225	21.III	13.XI	236
Buda Tuszowska	27.IV	5.X	160	29.III	12.XI	227
Busko-Zdrój	29.III	16.X	200	25.III	12.XI	231
Bydgoszcz	1.IV	14.X	195	29.III	26.XI	241
Bydgoszcz,P.I.N.G.W.	1.IV	14.X	195	29.III	12.XI	227
Chałupy	-	-	-	29.III	15.XI	230
Chełm-Obłonie	7.IV	14.X	189	22.III	13.XI	235
Chłapowo	-	-	-	29.III	12.XI	227
Chojnice	1.IV	14.X	195	29.III	13.XI	228
Ciechocinek	31.III	14.X	196	21.III	14.XI	237
Cieszyn	29.III	2.XI	217	30.III	11.XI	225
Czerwony Bór	2.IV	14.X	194	27.III	12.XI	229
Częstochowa	31.III	16.X	198	28.III	11.XI	227
Dąbrówka	29.III	16.X	200	30.III	12.XI	226
Dęblin-Irena	31.III	14.X	196	25.III	15.XI	234
Dobre	1.IV	14.X	195	29.III	13.XI	228
Elżbiecin	1.IV	14.X	195	27.III	12.XI	229
Gdynia	31.III	14.XI	127	29.III	11.XI	226
Głaz	28.IV	13.XI	198	21.III	12.XI	235
Głodowo	1.IV	14.X	195	28.III	13.XI	229
Głogów	-	-	-	30.III	12.XI	226
Głosków	-	14.X	-	25.III	11.X	199
Gniezno,wodociągi	1.IV	14.X	195	28.III	14.XI	230
Górna Niwa	31.III	16.X	198	28.III	13.XI	229
Grudziądz,post.lot.-met.	30.V	14.X	136	29.III	15.XI	230
Hala Gąsienicowa	4.VI	5.X	122	1.V	10.X	161
Hel	30.V	11.XI	164	28.III	15.XI	231
Inowrocław	31.III	11.XI	224	29.III	14.XI	229
Istebna	28.IV	-	-	30.IV	10.XI	193
Iwonicz	2.IV	16.X	196	30.III	12.XI	226
Jarosław	18.III	-	-	30.III	-	-
Jastarnia	-	-	-	28.III	15.XI	231
Jaworzyna Krynicka	30.IV	12.X	164	26.IV	11.X	167
Kalisz	31.III	16.XI	229	28.III	18.XI	234
Kartuzy	-	-	-	30.III	14.XI	228
Karwia	1.IV	14.XI	226	28.III	12.XI	228
Katowice	23.IV	16.X	175	30.III	11.XI	225
Kielce,post.lot.-met.	31.III	16.X	198	25.III	12.XI	231
Kisielnica	2.IV	14.X	194	27.III	12.XI	229
Klecza Górna	29.III	1.XI	216	30.III	11.XI	225
Kobyłka	1.IV	14.X	195	27.III	10.XI	227

Stacja	Temperatura spadła poniżej zera		Okres bez przymrozków	Śnieg spadł		Okres bez opadów śnieżnych
	po raz ostatni	po raz pierwszy	/dni/	po raz ostatni	po raz pierwszy	/dni/
Kończewice	1.IV	14.X	195	27.III	13.XI	230
Korczew	1.IV	14.X	195	27.III	12.XI	229
Kościelec	31.III	14.X	196	21.III	13.XI	236
Kościerzyna	1.IV	14.X	195	29.III	13.XI	228
Kórnik	31.III	11.XI	224	21.III	25.XI	248
Kraków, Obs. Astronomiczne	17.III	13.XI	240	30.III	11.XI	225
Kraków-Rakowice	29.III	16.X	200	30.III	11.XI	225
Kruszwica	1.IV	14.X	195	28.III	13.XI	229
Krynica	1.IV	16.X	197	25.IV	11.X	168
Kutno-Gołębiew	2.IV	14.X	194	21.III	14.XI	237
Legionowo /Jabłonna/	1.IV	14.X	195	28.III	13.XI	229
Legionowo /Jabłonna/, Obs. Aerol.	1.IV	14.X	195	28.III	13.XI	229
Lublin-Bronowice	31.III	15.X	197	27.III	12.XI	229
Łososina Górna	-	7.X	-	30.III	-	-
Łódź-Lublinek	31.III	16.X	198	25.III	12.XI	231
Łódź, Park Sienkiewicza	31.III	-	-	25.III	12.XI	231
Makoszka	-	-	-	28.III	12.XI	228
Margonin	1.IV	11.XI	223	29.III	6.XII	251
Medyka	26.III	5.X	192	30.III	13.XI	227
Mielec	-	5.X	-	-	12.XI	-
Miłków	-	-	-	30.III	13.XI	227
Mława	23.IV	14.X	173	29.III	13.XI	228
Morskie Oko	4.VI	6.X	123	30.IV	11.XI	194
Mory	31.III	14.X	196	25.III	12.XI	231
Mydlniki	29.III	16.X	200	30.III	11.XI	225
Niepokalanów	2.IV	14.X	194	27.III	17.XI	234
Opatówiec	1.IV	14.X	195	10.III	13.XI	247
Ostrołęka	1.IV	3.X	184	27.III	14.XI	231
Ostroróg	31.III	11.XI	224	29.III	14.XI	229
Ostrowite	1.IV	11.XI	223	29.III	13.XI	228
Ostrów Mazowiecka	1.IV	14.X	195	27.III	12.XI	229
Ostrów Wlkp.	31.III	11.XI	224	21.III	12.XI	235
Pawłowo	2.IV	14.X	194	27.III	12.XI	229
Pętkowo	30.III	11.XI	225	28.III	13.XI	229
Pieniny-Góra Zamkowa	25.IV	10.XI	198	24.IV	12.XI	201
Piwniczna	29.III	7.X	191	30.III	12.XI	226
Płock	1.IV	14.X	195	29.III	14.XI	229
Poronin	4.VI	14.IX	101	24.IV	12.X	170
Poświętne	1.IV	14.X	195	25.III	14.XI	233
Poznań-Golęcin, Uniwersytet	31.III	11.XI	224	29.III	13.XI	228
Poznań-Ławica	31.III	12.XI	225	29.III	13.XI	228
Poznań-Wały Leszczyńskiego	31.III	12.XI	225	29.III	13.XI	228
Pożóg	31.III	16.X	198	27.III	12.XI	229
Przemyśl	8.IV	15.X	189	31.III	12.XI	225
Przeworsk	29.III	16.X	200	27.III	12.XI	229
Puck	30.V	-	-	29.III	13.XI	228
Puławy	31.III	16.X	198	27.III	12.XI	229
Rabka	21.IV	7.X	168	30.III	4.XI	218
Radom-Sadków	31.III	16.X	198	25.III	12.XI	231
Radostowo	-	14.X	-	-	15.XI	-

Stacja	Temperatura spadła poniżej zera		Okres bez przymrozków /dni/	Śnieg spadł		Okres bez opadów śnieżnych /dni/
	po raz ostatni	po raz pierwszy		po raz ostatni	po raz pierwszy	
Rożewie	-	-	-	29.III	12.XI	227
Rudka	1.IV	14.X	195	26.III	12.XI	230
Rybnik	-	7.X	-	-	12.XI	-
Siedlce	-	14.X	-	28.III	15.XI	231
Sięlec Pińczowski	29.III	16.X	200	24.III	5.XI	225
Siennica	-	-	-	26.III	16.XI	234
Sinołęka	3.IV	14.X	193	27.III	12.XI	229
Skarżysko,wytwórnia	-	5.X	-	26.III	12.XI	230
Skierniewice	31.III	14.X	196	25.III	17.XI	236
Słup	1.IV	14.X	195	21.III	14.XI	237
Sobieszyn	31.III	14.X	196	27.III	12.XI	229
Sosnowiec	-	-	-	30.III	11.XI	225
Stary Brześć	1.IV	14.X	195	29.III	14.XI	229
Strzelno	27.IV	14.X	169	25.III	12.XI	231
Sudawskie	13.IV	13.X	182	29.III	12.XI	227
Suwałki	13.IV	4.X	173	30.III	12.XI	226
Szczawnica	26.IV	7.X	163	-	-	-
Szufnarowa	-	-	-	29.III	12.XI	227
Święty Krzyż	-	-	-	25.IV	13.XI	201
Tarnów	29.III	16.X	200	30.III	12.XI	226
Tomaszów Lubelski	-	14.X	-	30.III	13.XI	227
Toruń,koszary	30.V	14.X	136	28.III	13.XI	229
Toruń,post. lot.-met.	30.V	14.X	136	29.III	13.XI	228
Toruń-Podgórz	23.IV	14.X	173	29.III	13.XI	228
Trzemeszno	1.IV	14.X	195	27.III	25.XI	242
Tylicz	-	-	-	25.IV	12.XI	200
Warszawa,Obs. Astronomiczne	31.III	16.X	198	25.III	14.XI	233
Warszawa-Okęcie	31.III	14.X	196	25.III	14.XI	233
Warszawa,St.Pomp Rzecznych	31.III	14.X	196	25.III	14.XI	233
Wieliczka	2.IV	16.X	196	30.III	11.XI	225
Wielka Klonia	-	-	-	29.III	13.XI	228
Wierzbno	29.III	16.X	200	25.III	12.XI	231
Więcławice	1.IV	14.X	195	21.III	13.XI	236
Wigry	13.IV	9.X	178	27.III	13.XI	230
Wilanów	31.III	5.X	187	25.III	12.XI	231
Wilga	27.IV	3.X	158	25.III	-	-
Wirty	2.IV	14.X	194	28.III	15.XI	231
Wisła	23.IV	7.X	166	25.III	10.XI	229
Zakopane	4.VI	6.X	123	30.IV	11.X	163
Zbąszyń	31.III	11.XI	224	27.III	29.XI	246
Zbiersk	31.III	11.XI	224	21.III	13.XI	236
Zdanów	31.III	15.X	197	27.III	12.XI	229
Zamborzyce	31.V	5.X	126	27.III	12.XI	229
Zwardoń	30.IV	7.X	159	30.III	10.XI	224
Żur-Młyn	7.IV	14.X	189	29.III	14.XI	229
Żywiec	23.IV	7.X	166	30.III	11.XI	225

1937

TABLICA 4

ODCHYLENIA TEMPERATUR ŚREDNICH MIESIĘCZNYCH I ROCZNYCH OD NORMY (1881–1930)

ÉCARTS DES TEMPÉRATURES MOYENNES ET ANNUELLES DE LA NORME (1881–1930)

Stacja	I	II	III	IV	V	VI	VII	VIII	IX	X	XI	XII	Rok
Białystok	-3.9	+0.7	+0.8	+1.0	+4.4	+1.8	-0.4	+1.9	+2.4	+1.0	+1.4	-1.3	+0.8
Bydgoszcz,P.I.N.G.W.	-3.3	+1.3	0.0	+1.2	+3.9	+2.0	+0.2	+2.0	+1.7	+1.4	+0.5	-1.8	+0.8
Chełm-Obłonie	-4.9	+1.6	+1.9	-0.1	+3.3	+1.3	-0.4	+1.1	+2.4	+0.4	+0.9	-0.6	+0.6
Chojnice	-3.1	+1.0	-0.2	+1.5	+4.3	+2.0	+0.2	+2.0	+1.5	+1.4	+0.3	-1.8	+0.8
Cieszyn	-3.9	+1.6	+1.5	+0.3	+3.1	+1.7	0.0	-0.2	+1.0	+1.0	-1.4	-0.3	+0.4
Częstochowa	-3.8	+1.3	+1.8	+1.4	+4.4	+2.5	+1.5	+1.2	+1.5	+1.7	+0.1	-0.8	+1.1
Dęblin-Irena	-4.2	+1.2	+1.3	+0.5	+4.2	+2.1	+0.3	+1.8	+2.1	+0.7	+0.7	-0.4	+0.8
Głogów	-4.4	+2.0	+2.8	0.0	+3.3	+1.9	0.0	+0.7	+2.3	+0.9	+0.4	+0.1	+0.8
Grudziądz,post.l.-m.	-3.3	+1.2	-0.1	+1.1	+4.0	+2.2	+0.3	+1.5	+1.4	+0.8	+0.4	-1.6	+0.7
Hel	-2.8	+0.3	-0.2	+1.2	+2.8	+1.4	0.0	+1.8	+1.5	+1.4	0.0	-1.4	+0.5
Istebna	-3.4	+1.6	+1.3	+0.6	+2.6	+0.3	-0.2	0.0	+0.9	+0.7	-0.8	-0.6	+0.3
Kalisz	-3.0	+1.8	+1.6	+0.8	+2.9	+1.2	-0.3	+1.4	+0.9	+1.3	+0.2	-0.9	+0.6
Kielce,post.l.-m.	-4.1	+1.1	+1.6	-0.4	+4.0	+1.5	+0.1	+1.2	+1.8	+1.0	+0.2	-0.2	+0.6
Kościerzyna	-3.1	+1.2	-0.3	+1.4	+3.7	+2.1	+0.3	+1.9	+1.3	+1.2	+0.2	-1.4	+0.7
Kraków,Obs.Astr.	-4.0	+1.7	+2.1	+0.9	+3.6	+1.8	+0.7	+0.9	+1.7	+0.8	-0.3	0.0	+0.9
Krynica	-3.2	+1.8	+3.1	+0.5	+3.0	+1.9	+0.2	+0.5	+2.1	+1.1	+0.1	+0.3	+1.0
Lublin-Bronowice	-4.7	+1.4	+1.8	0.0	+3.4	+1.8	0.0	+1.6	+2.4	+0.7	+0.9	-0.2	+0.8
Medyka	-5.2	+2.2	+1.9	-0.2	+3.7	+3.0	+0.9	+1.1	+2.9	+0.2	+0.3	+0.3	+1.0
Miłków	-4.9	+1.7	+2.2	-0.6	+2.8	+1.3	-0.6	+0.7	+1.8	+0.2	+0.4	-0.1	+0.4
Ostrów Wlkp.	-3.3	+1.7	+0.7	+0.8	+3.6	+2.1	+0.1	+1.1	+1.0	+1.5	+0.1	-1.2	+0.7
Poronin	-4.6	+3.2	+3.0	+0.5	+1.4	+0.5	-0.9	-0.2	+2.3	+0.8	-1.1	-0.6	+0.4
Poznań-Golęcin,Uniw.	-3.8	+0.9	-0.2	+0.4	+3.4	+1.3	-0.9	+0.8	+0.6	+1.2	-0.2	-2.1	+0.1
Puławy	-4.5	+1.3	+1.7	+0.2	+4.0	+2.2	+0.3	+1.7	+2.2	+0.9	+0.6	-0.3	+0.9
Radom-Sadków	-4.6	+1.2	+1.2	+0.1	+3.4	+1.2	-0.3	+1.0	+1.8	+0.5	+0.4	-0.5	+0.4
Sielec Pińczowski	-4.1	+1.8	+2.0	+0.5	+3.1	+1.2	+0.1	+0.7	+1.5	+0.4	+0.3	-0.4	+0.6
Skierniewice	-3.6	+1.6	+0.8	+0.7	+3.9	+1.9	+0.4	+1.8	+2.1	+0.9	+0.4	-0.9	+0.9
Sobieszyn	-4.0	+1.6	+1.7	+0.5	+3.9	+2.1	+0.3	+1.7	+2.1	+1.0	+1.2	-0.2	+1.0
Suwałki	-4.1	+0.7	+0.9	+1.4	+3.4	+2.0	-1.0	+1.9	+2.2	+0.8	+1.1	-2.5	+0.6
Święty Krzyż	-4.7	+1.0	+1.2	-0.2	+4.1	+1.8	+0.6	+1.5	+2.7	+1.9	+0.1	-0.3	+0.8
Tarnów	-5.2	+1.0	+2.0	+0.3	+3.1	+1.5	-0.1	-0.1	+1.7	+0.7	-0.4	-0.5	+0.4
Tomaszów Lubelski	-4.7	+1.8	+2.3	-0.4	+3.2	+1.3	+0.1	+0.5	+1.8	-0.1	+0.2	-0.9	+0.4
Toruń-Podgórz	-3.4	+1.2	0.0	+1.0	+3.9	+2.0	0.0	+1.7	+1.4	+1.1	+0.6	-1.5	+0.7
Trzemeszno	-3.6	+1.1	+0.2	+0.9	+3.6	+2.2	0.0	+2.0	+1.7	+1.6	+0.4	-1.8	+0.7
Warszawa,Obs.Astr.	-3.7	+1.1	+1.0	+1.0	+4.4	+2.1	+0.4	+2.0	+2.3	+1.4	+0.9	-0.4	+1.0
Wieliczka	-4.5	+1.6	+2.3	+0.8	+3.6	+1.7	+0.3	+0.6	+2.1	+0.8	-0.4	-0.2	+0.6
Wisła	-3.8	+2.4	+2.2	+1.1	+2.7	+1.6	+0.2	+0.6	+1.5	+1.3	-0.7	-0.2	+0.7
Zakopane	-4.2	+1.7	+2.9	+0.4	+2.6	+1.9	-0.2	-0.4	+1.6	+0.5	-0.5	-0.8	+0.4
Zemborzyce	-4.7	+1.6	+1.9	+0.3	+3.4	+2.2	-0.1	+1.6	+2.2	+0.5	+0.6	-0.3	+0.8

1937

Część druga

OPADY ATMOSFERYCZNE

Deuxième partie

PRÉCIPITATIONS

Blank page retained for pagination

1937

TABLICA I

OPADY ROKU 1937 W PROCENTACH NORMY (1891–1930)

PRÉCIPITATIONS DE L'ANNÉE 1937 EN POURCENT DE LA NORME (1891–1930)

OPADY ROKU 1937 W PROCENTACH NORMY /1891-1930/

Nr	Stacja	Suma roczna 1937	Opad średni 1891-1930	%
	ODRA			
1	Istebna	941	1050	89
3	Cieszyn	1139	966	118
16	Antoniny-Leszno	468	575	81
	WARTA			
20	Herby Polskie	659	693	95
21	Częstochowa	584	678	86
23	Zagórze	592	651	91
31	Łódź-Lublinek	566	604	94
38	Turek	587?	527	111?
47	Września	481?	485	99?
	PROSNA			
52	Ostrów Wlkp.	549	581	94
54	Kalisz	598	541	111
	WARTA			
63	Poznań-Golęcin,Uniw.	575	517	111
65	Gniezno,wodociągi	505	499	101
	OBRA			
76	Kościan	526	504	104
80	Zbąszyń	548	496	110
	NOTEC			
85	Kruszwica	441	447	99
89	Jabłonka	436?	590	74?
91	Trzemeszno	468	509	92
	WISŁA			
96	Wisła	1213	1191	102
98	Skoczów	1029	926	111
100c	Kobiór	774?	777	100?
101	Bieruń Stary	769	741	104
	PRZEMSZA			
106	Katowice	646	701	92
	SOŁA			
110	Zwardoń	1169	1179	99
112	Rajcza	1019	1086	94
121	Łodygowice	818	793	103
124	Porąbka I	964?	965	100?
126	Kęty	913?	922	99?
126a	Osiek	866	799	108
	WISŁA			
127	Chrzanów	873?	732	119?
	SKAWA			
127b	Sidzina	895	853	105
130c	Sucha	941	834	113
131	Bieńkówka	1068	1031	104
132	Budzów	948?	888	107?
133a	Wadowice	801	696	115
134	Andrychów	912	841	108
	WISŁA			
134c	Radziszów	708	811	87
136	Mydlniki	722	631	114
137	Kraków,Obs.Astr.	765	721	106
139	Kraków-Rakowice	713	636	112
140	Wieliczka	843	730	115
141	Wierzbno	625?	595	105?
141a	Wawrzeńczyce	591	619	95
	RABA			
143	Rabka	986	821	120
143b	Poręba Wielka	1436	920	156
143d	Kasina Wielka	1067	966	110
143f	Lubień	975	801	122
143g	Stróża	1006	900	112
143h	Trzemeśnia	850	860	99
143i	Gdów	817	837	111
143j	Szczyrzyc	924	870	106
143k	Uście Solne	722	660	110
	WISŁA			
149	Jakubowice	572?	565	101?
151	Budziszowice	679	611	111
	DUNAJEC			
152a	Kościelisko	1305?	1148	114?
152b	Witów	1084	950	114
152c	Nowe Bystre	1059	980	108
153a	Kuźnice	1488	1410	107
154	Zakopane	1129	1122	100
155	Hala Gąsienicowa	1915	1715	112
156	Poronin	898?	975	92?
156a	Klikuszowa	1017	904	113
158	Morskie Oko	2176?	1810	120?
163	Krynica	825	853	97
165	Piwniczna	790	754	105
167a	Nowy Sącz	727	719	101
168a	Limanowa	855	789	108
171a	Brunary Wyżne	819	758	108
172	Gródek	920?	850	108?
173	Grybów	829	804	103
173b	Tuchów	697	711	98

Nr	Stacja	Suma roczna 1937	Opad średni 1891-1930	%
174	Tarnów	790	739	107
	NIDA			
181	Kielce,post.l.-m.	699	653	107
	WISŁA			
185	Szczucin	625	617	101
188	Kwasów	531	601	88
	WISŁOKA			
191f	Dębica	690	685	101
	SAN			
204	Izdebki	687	786	87
205	Przemyśl	656	709	92
210	Miłków	567	706	80
212	Suchodół	645?	737	87?
214	Krasna	838?	796	105?
216	Rzeszów	635	642	99
217	Miłocin	599	683	88
218	Głogów	780	732	107
222	Przeworsk	705	702	100
223	Grodzisko	600	685	88
230	Lipa	679	776	87
	KAMIENNA			
237	Skarżysko,wytwórnia	610?	600	102?
240	Denków	581	595	97
241	Podole	620?	560	111?
	WISŁA			
245	Zwoleń	428?	588	73?
249	Puławy	573	580	99
	WIEPRZ			
250	Krynice	502	628	80
253	Żółkiewka	547	637	86
257	Garbatówka	337?	563	60?
259	Zemborzyce	466	545	86
260	Lublin-Bronowice	506	551	92
263	Czemierniki	394	540	73
265	Sobieszyn	573?	529	108?
267	Dęblin-Irena	596	557	107
	WISŁA			
273	Radom-Sadków	477	590	81
	PILICA			
275	Koniecpol Stary	604	638	95

Nr	Stacja	Suma roczna 1937	Opad średni 1891-1930	%
282	Wilanów	521	565	92
	WISŁA			
295	Warszawa,St.Pomp Rz.	528	531	99
296	Warszawa,Obs.Astr.	544	555	98
301	Legionowo /Jabłonna/, Obs.Aerolog.	402	525	77
	BUG			
303	Tomaszów Lub.	572	711	80
305	Chełm-Obłonie	363?	579	63?
310	Zabuże	496	559	89
314	Ciechanowiec	410	550	75
	NAREW			
321	Białowieża	507	585	87
324	Białystok	519	522	99
335	Ostrołęka	424	527	80
	BUG			
341	Mława	461	530	87
343	Opatówiec	471	495	95
345	Poświętne	395?	495	80?
	BZURA			
348	Leśmierz	548	515	106
351	Kutno-Gołębiew	532	521	102
	WISŁA			
364	Łąck	426	478	89
372	Ciechocinek	674?	476	142?
377	Toruń, koszary	469	495	95
380	Chojnice	659	553	119
385	Bydgoszcz,P.I.N.G.W.	502	522	96
387	Kończewice	523	480	109
392	Grudziądz,post.l.-m.	574	510	112
395	Kościerzyna	650	619	105
397	Wirty	625?	530	118?
399	Kartuzy	478	706	68
	BAŁTYK			
401	Hel	609	528	115
406	Rozewie	668?	532	126?
	NIEMEN			
412	Suwałki	619	649	95

Blank page retained for pagination

1937

TABLICA II

WYSOKOŚCI DOBOWE OPADÓW w mm

PRÉCIPITATIONS DIURNES en mm

TABL. II — WYSOKOŚCI DOBOWE OPADÓW w mm — STYCZEŃ - JANVIER 1937

Nr	Stacja	1	2	3	4	5	6	7	8	9	10	11	12	13	14	15	16	17	18	19	20	21	22	23	24	25	26	27	28	29	30	31	Suma
	ODRA																																
1	Iztebna	.	.	10.0*	8.3	.	0.4*	6.6*	8.3*	2.9*	.	.	.	.	.	.	.	.	.	1.4*	0.0*	.	.	.	.	.	2.0*	11.3*	6.7*	8.0*	.	.	65.9
3	Cieszyn	.	1.7*	6.4*	0.7	0.5	0.0	0.8	6.7*	1.8*	0.0*	.	0.0*	.	.	.	.	.	.	1.8*	0.1*	.	.	.	.	.	1.5*	9.0*	9.2*	15.1*	0.3*	.	55.0
7	Leszczyny	.	0.9*	.	3.2	1.8	1.5	6.2	1.6*	0.0*	.	.	0.7*	.	.	.	.	.	.	1.2*	0.5*	.	.	.	.	.	1.9*	3.1*	8.8*	3.4*	.	.	34.8
13	Ziemlin	.	4.0*	2.7	1.1	0.9	1.1	4.0	0.7	.	.	.	0.2*	.	.	.	.	.	.	.	0.0*	.	.	.	.	.	.	.	0.1*	0.0*	.	.	14.8
14	Janiszewo	.	4.5	2.1	0.6	.	1.4	3.5	.	.	.	.	0.6*	.	.	.	.	.	.	.	.	.	.	.	.	.	.	.	.	0.9*	.	.	13.6
16	Antoniny-Leszno	.	1.7	5.7	0.4	0.6	2.2	6.5	.	.	.	.	0.3*	.	.	.	.	.	.	.	(0.0)	.	.	.	.	.	.	.	(0.0)	(0.0)	.	.	17.4
17	Żubin	.	5.4	2.6	0.1	0.5	1.6	1.5	.	.	.	.	.	.	.	.	.	.	.	.	.	.	.	.	.	.	.	.	0.0▲	0.0▲	.	.	11.7
	WARTA																																
20	Barty Polskie	.	1.9*	4.5*	3.0*	.	0.8*	9.1*	2.4*	.	.	.	.	.	.	.	.	.	.	0.1*	0.7*	.	.	.	.	.	0.6*	2.2*	8.0*	6.5*	0.7*	.	40.5
21	Częstochowa	.	1.3*	8.2*	0.7	.	0.7	7.0*	1.1*	0.0	.	.	0.1*	.	.	.	.	0.4*	0.2*	0.3*	0.3*	.	.	.	.	.	0.7*	1.8*	6.1*	9.7*	1.2*	.	39.8
24	Droniowice	.	1.3*	5.2*	0.3	.	1.0*	8.1	0.3*	.	.	.	.	.	.	.	.	.	.	0.0	0.4*	.	.	.	.	.	0.6*	1.4*	4.1*	9.1*	0.3*	.	32.1
29	Cieszów	.	1.2*	9.2	0.5	0.6	0.5	6.2	0.2	.	.	.	.	.	.	.	.	.	.	.	0.1*	.	.	.	.	.	.	0.6*	4.3*	8.0*	1.1*	.	32.5
31	Żdżd-Lubliniec	.	0.8*	4.8*	1.4	0.7	1.4*	7.0*	0.0	.	.	.	.	.	.	.	.	.	.	0.0	0.2*	.	.	.	.	.	.	.	0.1*	8.5*	4.3*	.	25.0
36	Skawie-Popola	.	0.5*	1.3*	0.0	1.0	0.5	1.8	.	.	.	.	.	.	.	.	.	.	.	.	.	.	.	.	.	.	.	.	.	3.2*	1.3*	.	9.6
39	Kodzieleo	.	2.5△	1.5	.	1.4	1.6	1.6	.	.	.	.	0.2*	.	.	.	.	.	.	.	.	.	.	.	.	.	.	.	0.0	6.6*	0.7*	.	16.1
40	Kazimierz Biskupi	.	4.1*	0.3	.	0.4	5.9	3.0	.	.	.	.	.	.	.	.	.	.	.	.	.	.	.	.	.	.	.	.	0.1*	3.0*	.	.	16.8
43	Stawiszyn	.	0.4*	6.5	0.0	2.2	1.8	2.6	0.0	.	.	.	0.0*	.	.	.	.	.	.	0.0*	0.0*	.	.	.	.	.	.	0.0*	0.0*	6.9*	0.7*	.	21.1
44	Potrzyki	.	2.0*	4.2	.	1.6	1.3	2.5	.	.	.	.	0.2*	.	.	.	.	.	.	.	.	.	.	.	.	.	.	.	.	3.1*	0.3*	.	15.2
47	Wrocław	.	5.6*	2.9*	.	0.5	2.1	1.1	.	.	.	0.0*	0.3*	.	.	.	.	.	.	.	.	.	.	.	.	.	.	.	0.2*	1.6*	.	.	14.3
	PROSNA																																
49	Olsza	.	2.0*	3.2*	0.0	0.0	2.2	3.2	0.0	.	.	.	1.8	.	.	.	.	.	.	.	0.0*	.	.	.	.	.	.	.	.	3.5*	0.0*	.	15.9
52	Ostrów Wlkp.	.	2.0*	2.7*	0.5	0.8	2.3	2.3	0.0	.	.	.	0.6*	.	.	.	.	.	.	.	0.0*	.	.	.	.	.	.	.	0.0*	0.6*	0.1*	.	11.9
54	Kalisz	.	2.2*	5.2*	0.3	2.1	4.3	5.2	.	.	.	.	0.1*	.	.	.	.	.	.	.	.	.	.	.	.	.	.	.	0.1*	6.9*	0.8*	.	27.2
	WARTA																																
57	Pyzdrowo	.	3.8	4.8	.	0.4	1.7	3.5	.	.	.	.	1.1*	.	.	.	.	.	.	.	.	.	.	.	.	.	.	.	.	2.6*	.	.	17.9
60	Poznań-Golęcin, Univ.	.	4.5*	3.2*	0.1	1.2	4.6*	1.6	0.1*	.	.	0.0	0.4*	0.0	.	.	.	.	.	.	0.0	.	.	.	.	.	.	0.0	0.1*	1.0*	0.0	.	16.8
63	Poznań-Wały Leszczyńskiego	.	4.3*	3.1	.	1.2	4.5	1.3*	0.0	.	.	.	0.5*	0.0*	.	.	.	.	.	.	0.0*	.	.	.	.	.	.	.	0.0*	1.3*	0.0*	.	16.2
65	Gniezno, wodociągi	.	4.5*	3.6	.	0.2	5.7	4.4	.	.	.	0.3*	.	.	.	.	.	.	.	.	.	.	.	.	.	.	.	.	.	0.3*	.	.	19.0
	ODRA																																
76	Kodsiemy	.	3.4	3.2	.	0.2	2.5	0.8	.	.	.	.	0.4*	.	.	.	.	.	.	.	.	.	.	.	.	.	.	.	.	.	.	.	10.5
80	Głogowy	.	4.6	3.3	0.0	1.6	0.8	1.7	0.0	.	.	.	0.0*	.	.	.	.	.	.	0.0	.	.	.	.	.	.	.	.	0.3*	3.3*	0.9*	.	16.5
	NOTEC																																
85	Krusewica	.	1.7*	0.8	0.1	0.7	1.5*	3.0*	0.2*	.	0.0*	0.0*	0.0	.	.	.	.	.	.	0.0	.	.	.	.	.	.	.	.	0.0*	0.0*	0.2*	.	8.2
86	Dobro, cukrownia	.	1.6	0.2	.	1.0	1.0*	2.3	.	.	0.0*	.	0.0*	.	.	.	.	.	.	.	.	.	.	.	.	.	0.0*	0.0	0.0*	2.0*	0.1*	.	8.2
91	Trzemeszno	.	4.1*	1.7	0.0	0.6	4.1	4.2	.	.	.	0.4*	0.2*	0.0	.	.	.	.	.	.	.	0.0	.	.	.	.	.	.	.	1.7*	0.7	.	17.7
92	Szubin	.	3.3	1.4	.	.	4.3	2.0*	.	.	.	.	0.5*	.	.	.	.	.	.	.	.	.	.	.	.	.	.	.	0.0*	1.1*	0.9*	0.4*	13.9
95	Margonin	.	3.9	4.5	0.2	0.3	5.2	4.0	.	.	0.1	.	.	.	.	.	.	.	.	.	.	.	.	.	.	.	.	.	.	.	0.0*	.	18.2
	WISŁA																																
96	Włocławek	.	0.7*	15.2*	1.0	2.0*	.	2.6*	7.0*	1.3*	.	.	.	.	.	.	.	.	.	1.4*	.	.	.	.	.	.	2.5*	6.4*	8.2*	12.1*	.	.	62.4
98	Skowodz	.	1.2*	6.3	0.3	1.5	1.6	1.8	4.6	0.3*	0.0*	.	0.2*	.	.	.	.	.	.	1.2*	.	.	.	.	.	.	2.6*	4.0*	11.2*	12.4*	.	.	49.4
101	Sierpuć Stary	.	0.8*	3.0*	0.3	.	1.9*	9.3	0.9*	0.0*	.	.	.	.	.	.	.	.	.	0.9*	0.5*	.	.	.	.	.	0.6*	3.0*	8.9*	10.6*	0.0*	.	40.7
	PRZEMSZA																																
102	Będzin	.	0.3*	5.4*	0.7	.	0.5*	5.1*	0.9*	0.0*	.	.	0.1*	.	.	.	.	.	.	0.3*	0.6*	.	.	.	.	.	0.6*	2.9*	6.7*	6.7*	0.2*	.	31.0
103	Sosnowiec	.	0.5*	6.4*	0.4	.	1.2*	8.6	1.2*	0.2*	.	.	0.2*	.	.	.	.	.	.	0.2*	0.4*	.	.	.	.	.	0.2*	2.4*	3.0*	8.6*	0.2*	.	33.7
106	Katowice	.	0.7*	4.3*	0.6	0.0	0.5	3.7	0.2*	0.0	.	.	0.1*	0.0	.	.	.	.	.	0.0*	0.3*	.	.	.	.	.	0.0	1.8*	3.9*	10.3*	0.1*	.	25.9
	SKA																																
111	Sól	.	0.3*	19.3*	4.2	.	0.2	10.6*	6.7*	0.5*	0.2*	.	.	.	.	.	.	.	.	0.8*	.	.	.	.	.	.	0.7*	12.3*	6.8*	7.6*	.	.	70.2
112	Bójsce	.	1.4*	15.3*	2.4	.	0.2	5.9*	6.1*	1.8*	0.2*	.	0.0	.	.	.	.	.	.	1.4*	.	.	.	.	.	.	2.4*	11.0*	5.5*	38.0*	.	.	71.6
117	Rychwałdek	.	0.4*	11.9*	2.8	0.2*	0.3	3.9*	9.5*	1.9*	.	.	0.5*	.	.	.	.	.	.	1.5*	0.5*	.	.	.	.	.	1.1*	4.6*	7.7*	10.4*	.	.	57.2
120	Spowyrt	.	4.0*	25.5*	4.9	3.6*	5.9	7.4	11.7*	1.0*	.	.	.	.	.	.	.	.	.	2.2*	0.0*	.	.	.	.	.	1.3*	2.4*	8.3*	11.7*	.	.	89.3
123	Magdzin	.	0.7*	10.8*	0.7	2.6*	1.2	5.7*	11.4*	2.4*	.	.	0.4*	.	.	.	.	.	.	1.3*	0.4*	.	.	.	.	.	1.8*	2.3*	6.3*	10.4*	.	.	58.6
	WISŁA																																
127	Chrzanów	.	0.5*	5.3*	0.9	0.2	0.5	4.2	0.6*	0.6*	.	.	0.2*	0.1*	.	.	.	.	.	0.6*	1.1*	.	.	.	.	.	0.6*	1.5*	5.1*	11.8*	0.8*	0.2*	34.6
	SKABA																																
131	Biedrzówka	.	1.3*	4.0*	0.6	0.5*	.	7.4*	2.9*	.	.	.	0.0*	.	.	.	.	.	.	1.8*	0.5*	.	.	.	.	.	1.4*	2.9*	5.7*	8.8*	1.3*	.	39.1
134	Andrychów	.	0.1*	7.1*	0.2	0.8	0.9	11.0*	1.3*	0.4*	.	.	0.1*	.	.	.	.	.	.	0.9*	0.7*	.	.	.	.	.	0.8*	2.8*	6.8*	10.2*	0.8*	.	44.9

WYSOKOŚCI DOBOWE OPADÓW w mm

STYCZEŃ - JANVIER 1937

Nr	Stacja	1	2	3	4	5	6	7	8	9	10	11	12	13	14	15	16	17	18	19	20	21	22	23	24	25	26	27	28	29	30	31	Suma
	WISŁA																																
136	Wydlniki	.	0.2	6.4	0.3	.	.	3.3	0.9	.	.	.	0.6	.	.	.	.	.	.	0.5	1.4	.	.	.	.	.	1.0	1.3	7.0	10.6	0.5	.	34.0
137	Kraków, Obs.Astr.	.	0.4	7.5	0.3	0.3	0.0	3.5	0.6	.	.	.	0.3	0.1	.	.	.	.	.	0.2	0.5	.	.	(0.0)	.	.	0.7	2.5	7.3	12.0	0.4	.	36.6
139	Kraków-Rakowice	.	0.3	5.9	0.0	0.0	.	0.2	0.0	.	.	.	0.7	0.2	.	.	.	.	.	0.1	0.5	.	.	0.0	.	.	0.1	0.5	1.6	3.7	0.7	.	14.5
140	Wieliczka	.	.	8.2	0.3	.	0.1	6.2	0.2	.	.	.	0.9	.	.	.	0.0	.	.	.	1.5	.	.	.	.	.	1.8	1.9	8.5	10.6	0.9	.	41.1
	RABA																																
143	Rabka	0.0	0.4	8.5	3.7	0.1	.	3.6	6.4	.	.	.	1.0	0.1	.	.	.	.	.	1.0	0.7	.	.	.	.	.	1.8	3.0	2.7	5.3	1.6	.	39.9
	WISŁA																																
150	Sielec Pińczowski	.	0.2	2.8	0.3	.	.	1.4	.	.	.	.	0.4	.	.	.	.	.	.	.	0.7	.	.	.	.	.	0.3	1.1	4.1	13.7	0.8	.	25.8
	DUNAJEC																																
154	Zakopane	.	0.8	12.0	3.0	0.0	.	2.0	11.0	0.1	0.2	.	2.5	0.4	.	.	.	.	.	1.9	0.3	.	.	.	.	.	0.5	1.8	1.3	5.0	0.3	.	43.1
155	Hala Gąsienicowa	.	0.5	14.1	4.7	0.9	.	15.9	17.9	1.4	2.9	.	1.6	1.1	.	.	.	.	.	1.2	0.7	.	.	.	.	.	1.1	2.2	4.0	5.5	0.0	.	75.3
163	Krynica	.	1.3	12.2	3.7	0.1	0.0	4.6	12.4	.	1.1	.	3.6	0.5	.	.	.	.	.	0.4	1.0	.	.	.	.	.	1.5	4.0	4.0	7.1	0.7	.	58.2
164	Jaworzyna Krynicka	.	3.5	16.3	4.6	0.1	.	4.8	8.3	0.0	0.9	.	2.7	0.7	.	.	.	.	.	1.5	0.8	.	.	.	.	.	2.0	7.0	4.0	9.0	0.8	.	67.0
165	Piwniczna	.	.	9.2	2.6	.	.	6.7	6.0	.	.	.	3.2	1.7	.	.	.	.	.	1.4	0.5	.	.	.	.	.	1.7	3.7	3.2	10.8	1.7	.	52.4
173	Grybów	.	0.5	6.7	1.1	.	.	8.0	4.5	3.0	.	.	.	.	.	.	.	.	.	.	1.5	.	.	.	.	.	1.5	3.5	4.1	4.5	2.7	.	41.6
174	Tarnów	.	1.8	4.3	1.3	0.1	0.1	2.9	2.0	1.8	.	.	2.1	0.2	.	.	.	.	.	.	1.0	.	.	.	.	.	0.8	1.9	9.7	16.8	0.6	.	47.4
	NIDA																																
181	Kielce, post.l.-m.	.	1.2	6.7	0.3	0.0	0.1	8.4	1.6	.	.	.	0.2	.	.	.	.	0.4	.	0.5	0.2	.	.	.	.	.	.	.	3.5	26.8	2.5	.	52.4
184	Busko-Zdrój	.	2.1	2.8	.	.	.	5.7	1.0	.	.	.	.	.	.	.	.	.	.	.	0.6	.	.	.	.	.	0.8	0.3	4.8	18.7	0.3	.	36.5
	WISŁA																																
186	Wola Wadowska	.	2.7	4.7	0.6	.	.	3.3	0.3	.	.	.	0.9	0.0	.	.	.	.	.	.	1.0	.	.	.	.	0.0	0.9	0.9	1.0	16.7	0.1	.	39.1
188	Kwaśów	.	1.0	3.8	0.5	.	.	7.2	0.1	.	.	.	0.6	.	.	.	.	.	.	.	0.6	.	.	.	.	.	0.3	.	1.8	4.8	.	.	20.7
	WISŁOKA																																
191	Glinik Mariampolski	.	0.2	5.6	2.4	0.5	0.2	3.8	5.7	.	.	.	3.4	0.3	.	.	.	.	.	0.1	0.5	.	.	.	.	.	2.4	4.3	10.6	11.2	0.8	.	52.7
193	Wielopole Skrzyńskie	.	0.3	3.2	0.2	0.5	.	1.6	1.9	.	0.1	0.4	4.5	.	.	.	.	.	.	.	0.9	.	.	.	.	.	.	.	5.8	9.2	.	.	28.6
	WISŁA																																
195	Buda Tuszowska	.	0.7	4.8	.	0.9	0.2	4.5	0.7	.	0.0	.	0.7	.	.	.	0.0	.	.	.	1.3	.	.	.	.	.	0.2	.	4.1	8.7	0.8	.	27.6
	SAN																																
200	Bóbrka Górna, dróg	.	2.4	11.6	8.3	0.4	0.9	1.8	7.3	0.3	1.4	0.6	2.6	0.0	.	.	.	.	.	0.3	0.8	.	.	.	.	.	0.7	3.2	6.0	13.9	0.4	0.1	62.8
203	Dębrówka	.	0.4	5.3	6.3	.	1.0	2.4	3.7	0.4	0.1	.	2.2	0.0	.	.	.	.	.	0.9	1.1	0.0	.	.	.	.	0.9	4.3	8.1	13.1	0.0	0.0	50.2
204	Indebki	.	0.8	6.3	2.0	0.5	.	4.4	3.0	0.0	1.5	1.2	4.8	.	.	.	.	.	.	.	1.1	.	.	.	.	.	0.6	2.9	5.3	10.7	1.0	.	46.1
205	Przemyśl	.	0.0	3.3	1.3	0.3	0.0	0.8	3.4	0.7	1.7	0.8	2.7	0.2	.	.	0.7	.	0.0	0.0	2.0	0.0	.	.	.	.	0.6	0.7	4.6	7.5	3.2	.	34.5
210	Wilków	.	1.1	4.2	1.0	0.8	.	2.8	3.1	.	0.3	0.7	2.6	.	.	.	0.0	.	.	0.2	1.7	.	.	.	.	.	.	0.1	5.0	7.1	0.1	.	31.4
214	Krosno	.	0.7	5.9	1.6	0.7	.	9.8	6.6	0.2	1.0	0.9	3.4	.	.	.	.	.	.	0.1	1.0	.	.	.	.	.	1.0	3.1	9.6	19.5	0.4	.	65.5
216	Krościenko	.	0.2	5.8	.	1.0	.	6.0	3.3	.	.	1.4	1.3	.	.	.	.	.	.	1.2	2.0	0.8	.	.	.	.	0.5	0.5	6.3	11.3	2.7	.	44.3
218	Głogów	.	1.1	7.3	1.1	0.4	.	2.5	3.8	.	0.1	0.0	1.8	.	.	.	.	.	.	0.0	1.3	.	.	.	.	.	0.0	.	7.1	17.0	1.1	.	44.6
222	Przeworsk	.	0.2	4.8	0.9	.	0.2	2.1	2.4	.	0.6	1.2	2.1	.	.	.	.	.	.	0.0	1.8	.	.	.	0.0	.	0.1	.	2.4	4.0	.	.	22.8
226	Ruda Różaniecka	.	.	2.6	0.8	3.9	0.7	2.1	1.9	0.3	0.6	.	1.8	.	.	.	.	.	.	.	1.6	.	.	.	.	.	.	1.8	2.5	10.0	.	.	30.6
	WISŁA																																
236	Urzędów	.	6.7	5.7	2.9	.	.	3.2	0.8	.	.	.	1.1	.	.	.	0.4	.	.	.	.	.	.	.	.	.	.	.	2.4	5.4	2.8	.	31.4
	KAMIENNA																																
239	Święty Krzyż	.	1.7	7.8	0.8	.	0.8	8.3	1.5	.	.	.	1.0	.	.	.	0.6	.	.	1.1	0.4	.	.	.	.	.	.	0.9	6.1	16.7	2.9	.	50.6
242	Gierałtowice	.	0.3	3.5	1.2	0.2	0.1	3.3	0.8	.	.	.	0.4	.	.	0.0	0.2	.	.	0.1	0.0	.	.	.	.	.	.	.	1.1	2.7	2.1	.	15.2
	WISŁA																																
247	Podąg	.	2.0	6.0	3.4	0.3	0.3	10.0	0.5	.	.	.	.	.	.	.	.	.	.	.	.	.	.	.	.	.	.	.	0.2	1.4	0.2	.	24.3
249	Pułtusk	.	1.5	4.3	2.1	0.2	0.7	9.4	0.4	.	.	.	0.3	.	.	0.0	0.0	.	.	0.1	0.1	.	.	.	.	.	.	0.0	1.0	12.4	2.0	.	34.5
	WIEPRZ																																
250	Krynice	.	0.2	1.0	0.5	.	.	3.8	0.3	0.1	0.2	.	.	.	.	.	.	.	.	3.0	1.1	.	.	.	.	.	.	0.1	4.0	9.1	2.9	.	26.3
256	Garbków	.	.	0.9	0.4	0.1	.	2.1	2.3	.	.	0.0	0.9	.	.	1.0	.	.	.	0.1	0.3	.	.	.	.	.	.	.	0.8	1.1	0.4	.	10.6
259	Zamkowyce	.	0.9	2.4	0.8	0.0	0.0	3.4	1.2	.	.	0.0	0.3	.	.	0.0	0.0	.	.	0.1	0.0	.	.	.	.	.	.	.	0.0	0.0	0.1	.	11.2
260	Lublin-Drzewiec	.	1.2	3.4	2.4	.	0.0	7.1	3.9	.	0.0	0.0	0.1	0.0	.	1.1	0.2	.	.	1.0	0.2	.	.	.	.	.	.	0.2	1.3	8.0	10.5	.	41.2
263	Gnojnowiczki	.	0.1	0.8	1.7	0.5	0.2	3.1	2.1	.	.	.	0.0	.	.	.	0.0	.	.	0.0	0.0	.	.	.	.	.	.	.	0.1	0.1	0.1	.	8.8
265	Bobkowyce	.	0.7	1.4	1.0	0.3	0.2	6.1	0.8	.	.	.	0.1	.	.	.	.	.	.	.	.	.	.	.	.	.	.	.	0.3	4.7	0.8	0.0	16.4
267	Dęblin-Irena	.	1.3	3.7	0.9	.	0.9	9.0	1.7	.	.	.	0.6	.	.	.	0.2	.	.	0.0	0.0	.	.	.	.	.	.	0.0	1.1	12.9	2.7	.	35.0
	WISŁA																																
273	Nadarzyn-Sadków	.	0.2	3.1	0.3	0.1	0.0	4.2	0.3	.	.	.	0.3	.	.	.	0.0	.	.	0.2	0.3	.	.	.	.	.	.	.	0.4	8.4	5.4	.	23.2

Nr	Stacje	1	2	3	4	5	6	7	8	9	10	11	12	13	14	15	16	17	18	19	20	21	22	23	24	25	26	27	28	29	30	31	Suma
	PILICA																																
275	Koniecpol Stary	.	0.4	7.1	0.1	.	.	4.0	0.1	.	.	.	0.1	.	.	.	0.0	.	.	.	0.4	.	.	.	.	.	0.2	0.7	2.3	5.4	0.4	.	21.2
282	Wilanów		1.3	5.8	0.6	1.0	0.8	2.5	0.9	.	.	.	0.0	.	.	.	.	.	.	0.0	0.0	.	.	.	.	.	.	.	0.3	9.3	2.0	0.0	24.2
	WISŁA																																
291	Głosków	.	0.0	2.7	0.0	.	.	4.0	0.0	.	.	.	0.0	.	.	.	.	.	.	.	.	.	.	.	.	.	.	0.0	.	2.7	0.2	.	9.6
293	Warszawa-Okęcie	.	0.9	3.5	0.0	0.2	0.1	2.2	1.4	.	.	.	0.2	.	.	0.0	0.0	0.0	0.0	0.0	.	.	.	.	.	.	.	0.1	0.5	1.0	4.2	.	14.3
294	Urzynów	.	0.5	2.8	0.0	1.4	0.4	3.8	0.2	.	.	.	.	.	.	.	.	.	.	.	.	.	.	.	.	.	.	.	.	7.4	2.3	.	18.8
295	Warszawa, St.Pump Rs.	.	0.4	2.8	0.0	1.1	0.3	2.0	0.0	.	.	.	0.0	.	.	.	0.0	0.0	.	0.0	0.0	.	.	.	.	.	.	0.0	0.0	3.5	0.6	.	10.7
296	Warszawa, Obs.Astr.	.	0.7	2.7	0.1	.	.	3.8	.	.	.	.	.	.	.	.	.	.	.	.	.	.	.	.	.	.	.	.	.	12.5	3.5	.	23.3
299	Warszawa-Kaskada	.	2.4	0.3	.	.	1.7	5.0	.	.	.	.	0.1	.	.	.	.	.	.	.	.	.	.	.	.	.	.	.	0.6	4.2	1.6	.	15.9
301	Legionowo /Jabłonna/. Obs.Aerol.	.	0.5	3.0	.	1.0	1.1	0.3	0.0	.	.	.	0.0	.	.	.	0.0	.	.	0.0	.	.	.	.	.	.	.	0.0	0.0	1.3	0.2	.	7.4
	BUG																																
307	Pieńsza Wola	.	0.2	0.5	0.3	.	.	4.9	2.1	.	.	.	.	.	.	.	.	.	.	.	0.1	.	.	.	.	.	.	.	0.6	0.8	0.0	.	9.5
310	Zabuże	.	.	3.7	0.3	1.1	0.5	2.8	2.5	.	0.0	.	0.0	.	.	.	.	.	.	.	0.0	.	.	.	.	.	0.0	.	.	0.6	.	.	11.5
313	Korczew	.	0.6	3.0	.	1.5	1.0	5.0	2.3	.	.	.	0.5	.	.	0.3	0.3	.	.	.	.	.	.	.	.	.	.	.	0.5	4.9	.	.	19.9
314	Ciechanowiec	.	1.9	1.5	0.5	1.8	.	3.6	1.6	.	.	.	.	.	.	.	.	.	.	.	.	.	.	.	.	.	.	.	.	3.6	2.5	.	17.0
317	Rudka	.	1.8	4.0	1.4	1.5	1.1	6.4	1.8	.	.	0.1	0.2	.	.	0.0	0.0	0.1	.	.	.	.	.	.	.	.	.	.	0.1	6.0	3.0	.	27.5
	NAREW																																
321	Białowiesa	.	1.7	2.2	.	0.2	0.4	3.7	1.1	.	.	.	0.3	.	.	0.1	0.2	0.3	0.1	0.4	0.1	.	.	.	.	.	.	.	0.2	1.4	0.8	.	13.2
324	Białystok	.	1.2	1.8	.	.	1.7	2.9	2.9	.	.	.	0.1	.	.	0.1	0.1	.	.	0.0	0.0	.	.	.	.	.	.	.	.	0.5	1.3	.	12.6
329	Czerwony Bór	.	1.3	3.7	0.4	0.1	3.7	3.9	1.1	.	.	.	0.5	.	.	0.1	0.3	.	.	0.0	0.0	.	.	.	.	.	.	0.0	.	2.6	0.6	.	18.3
332	Kisielnica	.	1.5	3.2	0.3	.	4.5	3.0	0.5	.	.	.	.	.	.	0.0	.	.	.	.	.	.	.	.	.	.	.	.	.	4.8	1.7	.	19.5
	BUG																																
341	Mława	.	1.3	3.4	.	2.2	1.4	1.6	0.2	.	.	.	.	.	.	.	0.0	0.0	.	.	.	.	.	.	.	.	.	0.0	.	0.9	1.0	.	12.0
343	Opatówiec	0.4	1.8	2.1	.	0.8	2.3	1.6	0.3	.	0.2	.	0.0	.	.	.	.	.	.	.	.	.	.	.	.	.	.	.	.	0.8	1.8	.	11.9
	WISŁA																																
346	Grudkowo	.	0.7	2.3	.	1.3	1.5	1.0	.	.	.	.	.	.	.	.	.	.	.	.	.	.	.	.	.	.	.	.	.	1.3	0.8	.	8.9
	NZURA																																
348	Ledmiera	.	1.9	2.0	0.3	1.6	1.2	3.0	0.1	.	.	.	0.0	.	.	.	.	.	.	0.0	.	.	.	.	.	.	.	0.0	0.0	0.3	1.2	.	11.6
349	Koryta	.	1.3	2.5	0.2	1.3	0.6	5.0	.	.	.	.	.	.	.	.	.	.	.	.	.	.	.	.	.	.	.	.	.	4.7	1.7	.	19.3
351	Kutno-Gożębiew	.	.	3.2	.	0.5	.	3.0	0.2	.	.	.	0.1	.	.	.	.	.	.	.	.	.	.	.	.	.	.	.	.	4.5	2.0	.	13.5
361	Głoba	.	1.1	3.0	.	.	1.4	3.7	0.0	.	.	.	.	.	.	.	0.0	.	.	0.0	.	.	.	.	.	.	.	0.0	0.1	3.5	0.5	.	13.3
362	Nory	.	0.2	3.1	.	1.1	.	2.1	.	.	.	.	0.0	.	.	.	.	.	.	.	.	.	.	.	.	.	.	.	0.0	1.5	2.8	.	10.8
	WISŁA																																
371	Gładowo	.	3.8	0.4	0.0	1.0	3.0	.	0.7	.	.	.	.	.	.	.	.	.	.	.	.	.	.	.	.	.	.	.	.	3.0	0.6	.	12.5
373	Więcławice	.	3.1	1.6	0.3	1.0	2.4	1.7	0.2	.	.	0.0	.	.	.	.	.	.	.	.	.	.	.	.	.	.	.	.	.	0.8	1.0	.	12.1
375	Ostrowite	.	2.6	0.5	.	1.0	3.1	0.3	1.1	.	.	.	.	.	.	.	.	.	.	0.0	.	.	.	.	.	.	.	.	0.0	4.8	1.4	.	14.6
378	Toruń, post.l.-m.	.	2.6	0.6	0.1	0.2	3.0	0.1	.	.	.	0.0	0.0	.	.	.	0.0	.	.	.	.	.	.	.	.	.	.	0.0	0.0	2.1	2.9	.	11.6
380	Chojnice	.	5.5	2.6	0.2	2.0	7.2	4.8	0.2	.	0.0	0.5	0.0	.	.	.	0.0	.	.	.	0.1	0.1	.	.	.	.	.	.	0.1	0.2	0.1	.	23.6
385	Bydgoszcz, P.I.M.G.W.	.	5.5	2.0	.	0.2	3.2	1.7	0.4	.	.	0.3	0.0	.	.	.	.	.	.	.	.	.	.	.	.	.	.	0.0	0.0	0.7	0.4	.	13.8
386	Bydgoszcz	.	3.6	1.6	0.4	1.3	6.8	1.7	0.7	.	.	.	0.3	.	.	.	.	.	.	.	.	.	.	.	.	.	.	.	0.8	2.4	2.4	.	22.0
390	Gródek Pom.	.	1.2	1.7	.	1.7	3.7	2.2	0.7	.	.	0.2	.	.	.	.	.	0.0	.	.	0.0	.	.	.	.	.	.	0.0	.	2.2	0.5	.	14.1
392	Grudziądz, post.l.-m.	.	4.3	4.3	0.2	0.2	5.7	1.8	0.6	.	.	0.1	.	.	.	.	0.0	0.1	.	.	0.1	0.0	.	.	.	.	.	0.0	0.0	1.1	0.9	.	19.4
	BAŁTYK																																
400	Gdynia	.	.8	1.8	0.0	0.8	6.1	4.1	0.0	.	0.0	0.2	.	.	.	.	.	.	.	0.0	0.4	.	.	.	.	.	0.0	0.0	0.0	1.5	2.3	.	19.0
401	Hel	.	0.5	1.4	0.9	1.1	3.7	6.0	0.2	0.0	0.0	0.9	.	.	.	.	.	.	.	0.2	2.2	.	.	.	.	.	0.1	0.0	0.0	0.7	1.0	.	18.9
405	Chłapowo	.	2.8	2.6	1.0	0.4	2.7	1.8	0.1	.	.	0.1	.	.	.	.	.	.	.	0.1	1.8	.	.	.	.	.	0.4	0.6	0.2	1.2	3.8	.	19.6
408	Karwia	.	3.9	3.7	1.2	0.6	3.8	3.3	.	.	.	1.6	.	.	.	.	.	.	.	0.2	2.8	.	.	.	.	.	0.8	0.0	0.1	3.2	2.4	.	28.8
	NIEMEN																																
412	Sumalki	.	1.6	3.1	0.4	2.4	2.2	11.1	1.9	.	.	.	0.1	.	.	0.2	0.4	.	.	0.6	.	.	.	.	.	.	.	.	0.1	.	.	.	24.1

TABL. II — WYSOKOŚCI DOBOWE OPADÓW w mm — LUTY - FÉVRIER 1937

Nr	Stacja	1	2	3	4	5	6	7	8	9	10	11	12	13	14	15	16	17	18	19	20	21	22	23	24	25	26	27	28	Suma
	ODRA																													
1	Istebna	.	1.0*	.	.	.	6.7	.	0.9*	3.8*	1.8*	2.0*	4.0*	0.7*	7.0*	.	1.7	0.7*	.	.	1.0*	2.2*	11.6*	3.0*	3.1*	4.5*	1.6*	.	.	57.3
3	Cieszyn	.	0.8*	0.0*	.	2.0	10.2*	.	0.4*	5.2*	0.9*	0.3*	8.4*	1.7*	2.4*	1.2	0.0	1.0*	0.1	0.5	0.2	0.9*	3.7*	0.3*	2.1*	2.1*	2.0*	0.0	.	46.4
7	Leszczyny	.	2.9*	.	.	6.5*	.	.	0.9*	0.5*	3.1*	1.3*	3.3*	2.0*	0.7*	.	1.0	2.1*	.	3.7*	0.9	0.8*	0.5*	.	1.4*	1.1*	1.6*	0.4	.	34.7
13	Ziemlin	0.0*	.	0.4	.	1.5	.	.	.	4.1*	.	2.9*	0.1*	.	.	0.4	1.0	0.3	.	3.2*	6.7*	1.0	2.9*	1.3*	1.6*	.	6.8*	.	0.1	34.3
14	Janiszewo	.	.	.	.	1.6	0.7	.	.	4.5*	.	1.4*	.	.	.	1.4	.	.	.	8.6*	2.3*	1.2*	3.9*	1.1*	0.6*	.	9.3*	.	.	36.6
16	Antoniny-Leszno	.	.	.	.	1.4	.	.	.	3.2*	0.3*	0.6*	0.7*	0.2*	.	0.7	1.8	0.4	.	9.0*	2.0*	1.4	1.4*	4.6*	1.9*	.	9.3*	.	0.0	38.9
17	Lubin	.	.	.	.	1.4	.	.	.	2.8*Δ	.	1.6*	.	.	.	0.1	2.3	.	.	4.5	7.5*	1.4*	2.3*	2.5*	4.6*	0.0*	4.0*	.	.	35.0
	WARTA																													
20	Herby Polskie	.	.	.	.	1.1	0.2	.	.	4.8*	3.6*	0.7*	.	.	2.0*	0.6	1.6	5.1*	.	8.2*	5.5*	2.3*	8.2*	4.2*	2.0*	0.7*	1.5*	.	.	52.3
21	Częstochowa	.	0.2*	0.0	.	.	0.5	0.1*	.	4.3*	4.5*	0.2*	0.2*	0.1*	2.2*	0.2	2.2	2.6*	.	6.3*	2.7*	2.2*	5.4*	4.1*	0.9*	0.3*	2.2*	.	.	41.4
24	Drohiowice	.	0.3*	.	.	1.1	0.7	.	.	4.6*	4.7*	0.1*	0.8*	0.1*	0.8*	0.6	0.7	5.1	.	9.9*	5.2*	2.9*	7.9*	4.0*	3.9*	.	1.8*	.	.	54.6
25	Cisowa	.	0.2*	.	.	.	0.5	.	.	4.4*	3.0*	0.8*	1.0*	0.1*	1.4	0.9	3.0	6.5	0.1	3.7*	1.6*	1.7*	6.0*	2.0*	0.3*	0.7*	1.0*	.	0.2	39.1
31	Łódź-Lublinek	.	1.1*	1.6	0.7	0.4	1.7	0.4	.	0.4*	.	1.1*	.	0.3*	2.1*	0.3	5.9	3.6	.	5.6*	9.9*K	1.7*	6.3*	0.9*	2.1*	4.2*	1.9*	0.2	0.0	52.4
36	Błonie-Topola	.	0.4*	1.3	.	0.8	1.2	.	.	2.9*	.	0.8*	.	.	0.9*	0.3	4.2	2.2	.	4.7*	2.5*	0.7*	3.9*	0.2*	0.5*	0.2*	1.7*	0.1	0.0	29.5
39	Kościelec	.	.	1.5*	.	1.6*	1.9*	.	.	1.8*	.	0.5*	.	0.1*	0.9*	0.2*	6.0	1.2	.	6.0*	7.1*	5.9*	4.1*	5.6*	2.1*	0.2*	2.2*	0.5	.	49.4
40	Kazimierz Biskupi	.	.	0.9	.	2.3	1.6	.	.	1.8*	.	.	.	.	.	0.9	5.4	2.1	.	6.0*	6.5*	1.0*	3.6*	5.8*	0.9*	.	2.9*	0.4	.	42.1
43	Stawiszyn	.	.	0.9	.	2.0	1.9	.	.	3.1*	.	0.5*	.	.	0.1*	0.1	3.9	1.2	0.1	5.1*	8.7*	1.8*	4.3*	0.4*	2.7*	0.8*	2.3*	1.5	.	41.4
44	Potryki	.	.	1.0	.	1.8	1.9	.	.	2.0*	.	0.4*	.	.	0.2*	.	3.0	1.5	.	5.1*	6.6*	1.8*	3.9*	0.4*	1.5*	2.0*	1.4*	1.5	.	36.8
47	Września	.	.	1.1	.	0.8	1.6	.	.	2.4*	.	.	2.3*	.	0.0*	0.0	4.1	.	.	8.7*	8.4*	1.7	1.6*	6.3*	1.8*	.	2.4*	.	.	43.1
	PROSNA																													
49	Głaz	.	0.0*	0.4	.	.	1.8	.	.	2.8*	1.8*	0.2*	.	.	3.2*	1.8	1.6	0.8	.	4.0*	2.4*	3.2*	1.2*	3.8*	2.4*	1.2*	1.0*	.	.	33.6
52	Ostrów Wlkp.	.	.	0.7	.	1.0	1.2	.	.	2.1*	.	0.0*	0.5*	0.0*	0.6*	1.0	2.6	1.3	0.0	4.2*	5.1*	1.3*	2.2*	0.7*	2.9*	0.2*	2.1*	1.0	.	30.7
54	Kalisz	.	.	0.8	.	1.2	1.6	.	.	0.4*	.	0.2*	0.3*	.	0.6*	1.7	5.7	2.1	0.4	6.4*	5.1*	3.7*	1.9*	4.1*	5.2*	4.2*	4.6*	0.9*	.	51.1
	WARTA																													
57	Pętkowo	.	.	0.8	.	1.1	1.9	.	.	2.4*	.	1.5*	2.2*	.	0.3*	.	4.9	.	.	8.4*	8.0*	2.7*	2.8*	1.3*	3.4*	0.0*	3.3*	0.0	0.5	45.5
60	Poznań-Colęcin, Uniw.	0.0Δ	.	1.5	0.1	1.9	1.0	.	.	2.6*	0.0*	1.5*Δ	0.2*Δ	(0.0)*	0.0*	0.0*	4.0	0.1	.	9.6*	5.4*	1.2*	2.1*	2.6*	3.0*	0.1*	2.8*	0.7	0.9	41.3
63	Poznań-Stary Leszczyńskiego	.	.	1.4	.	1.1	0.8	.	.	2.4*	0.0*	2.0*	0.5*	0.0*	0.0*	0.0	3.7	.	.	10.2*	3.1*	2.7*	2.4*	1.8*	3.0*	0.0*	3.1*	1.2	0.7	40.1
65	Oniszno, wodociągi	.	.	1.0	.	1.9	0.8	.	.	1.6*	.	0.3*	2.9*	.	0.1*	.	6.7	.	.	7.2*	3.8*	2.6*	1.3*	3.2*	0.8*	.	2.0*	0.4	0.2	36.8
	OBRA																													
76	Kościan	.	.	0.3	.	1.8	0.2	.	.	3.6*	.	0.4*	0.2*	.	.	0.4	2.2	0.2	0.1	5.8*	8.7*	1.4*	3.0*	2.5*	1.3*	0.1*	5.4*	1.0	.	38.6
80	Zbąszyń	.	.	1.7	.	2.1	1.5	.	.	5.0*	.	0.2*	.	0.6*	0.0	1.7	1.4	.	.	9.5*	12.4*	1.7*	4.3*	2.5*	1.0*	0.0*	6.6*	0.8	.	53.0
	NOTEĆ																													
85	Kruszwica	.	.	0.9	0.0	0.2	1.0	0.0*	.	1.2*	.	0.2*	0.0*	0.1*	0.2*	0.4	4.5	0.7	.	7.3*	9.0*	0.4*	1.4*	2.7*	0.8*	0.2*	1.1*	0.0	0.3	32.6
86	Dobre, cukrownia	.	0.0Δ	2.4	.	0.6	1.8	0.7*	.	1.9*	.	0.0*	.	0.0*	2.0*	0.7	4.0	6.1	.	7.6*	5.0*	.	3.0*	3.0*	0.9*	0.0*	1.7*	0.0	2.0	43.4
91	Trzemeszno	.	.	0.4	0.0	1.2	0.8	0.0	.	1.4*	0.2*	0.4*	2.9*	.	0.4*	0.3*	6.5	0.3	0.0	9.9*	4.2*	1.0*	2.2*	5.2*	0.7*	0.0*	2.3*	0.6	0.5	41.4
93	Szubin	.	.	1.1	.	3.0	0.4	0.6*	.	4.7*	0.2*	2.2*	0.0*	0.1*	0.2*	0.0	4.7	0.1	.	14.6*	0.8*	3.8*	2.9*	0.2*Δ	.	.	2.8	1.0	0.6	44.0
95	Mazgomin	.	.	1.1	2.1	0.0	0.8	0.5	.	2.5*	0.2*	2.7*	5.7*	.	0.0*	.	5.6	0.1	.	11.7*	8.2*	0.5*	2.4*	0.4*	0.6*	.	2.1*	1.0	0.3	48.5
	WISŁA																													
96	Wisła	.	0.7*	.	.	.	15.6	.	0.4*	3.2*	2.3*	0.2*	6.2*	0.7*	2.2*	.	.	1.7*	0.5*	5.9*	0.6*	1.2*	8.1*	1.4*	1.1*	3.1*	0.3*	2.5	0.4	58.3
98	Skoczów	.	0.3*	.	.	3.5	8.8	.	.	4.6*	0.8*	0.3*	4.2*	0.8*	2.1*	.	0.3	0.4	0.3	0.3	.	.	10.5*	0.7*	1.2*	1.7*	2.1*	0.2	.	43.1
101	Bieruń Stary	.	1.3*	.	.	1.8	3.6	.	0.0	3.7*	2.6*	1.2*	2.5*	2.3*	.	.	.	0.5	0.1	3.0*	0.1*	.	4.1*	.	1.4*	0.0*	2.4*	0.0	.	30.6
	PRZEMSZA																													
102	Będzin	.	0.8*	.	.	2.6	1.8	.	.	2.6*	3.7*	.	1.4*	0.0*	2.0*	0.1*	0.1	2.0*	.	3.9*	1.0*	0.3*	5.9*	0.4*	0.2*	.	2.7*	.	.	31.5
103	Sosnowiec	.	2.4*	0.2	.	2.8	3.4	.	.	2.4*	2.4*	0.4*	1.2*	.	3.2*	.	1.2	1.0	.	6.5*	1.3*	2.5*	3.1*	3.5*	3.8*	1.6*	2.5*	.	.	45.4
106	Katowice	.	0.5*	0.0	.	.	3.1	.	0.0	0.2*	2.9*	0.1*	1.3*	0.8*	1.0*	0.1*	0.0	1.2*	.	3.2*	1.8*	0.4*	6.2*	0.3*	1.1*	0.1*	1.9*	.	.	26.2
	SOŁA																													
111	Sól	.	1.2*	.	.	0.3	3.8	.	.	1.2*	2.5*	.	3.7*	0.9*	4.5*	.	.	.	1.9*	7.2*	2.3*	2.1*	10.6*	1.6*	1.4*	0.7*	2.1*	.	2.3	50.3
112	Rajcza	.	1.6*	.	.	.	2.9	.	0.0	1.2*	2.3*	0.0	2.5*	1.1*	5.4*	0.7*	.	.	1.6*	6.0*	2.6*	1.8*	7.5*	3.0*	2.8*	2.8*	0.6	.	0.6	47.0
117	Rychwałdek	.	1.2*	.	.	0.6	5.1	.	0.6*	2.7*	2.3*	.	3.2*	1.3*	5.4*	.	0.9	0.2*	4.2*	2.4*	0.6*	0.9*	4.2*	0.7*	0.5*	5.1*	1.2*	.	.	43.3
120	Szczyrk	.	.	.	.	.	0.0	.	9.4*	0.0*	4.3*	0.0*	6.6*	0.0*	6.4*	.	.	8.0*	1.1*	0.0*	4.0*	1.1*	0.0*	0.0*	2.8*	6.6*	9.6*	.	.	51.9
123	Magdrka	.	1.5*	.	.	.	15.3*	.	0.9*	.	3.4*	0.4*	6.6*	2.1*	11.2*	.	.	1.3*	2.7*	1.2*	2.3*	1.3*	6.3*	.	2.4*	7.7*	1.7*	.	.	68.3
	WISŁA																													
127	Chrzanów	.	1.8*	0.0	0.1	1.6	2.5	.	.	2.1*	3.4*	0.2*	0.6*	0.8*	1.4*	0.2*	0.4	0.2	1.2	1.8*	1.2*	1.3*	5.3*	1.0*	1.4*	0.8*	2.1*	0.1	0.0	31.5
	SKAWA																													
131	Biedkówka	.	2.0*	.	.	.	6.1	.	.	1.1*	.	0.5*	9.6*	3.0*	2.9*	.	0.1	1.7	2.6*	0.7	2.2*	0.2*	1.2*	0.2*	0.3*	1.3*	1.6*	.	.	37.3
134	Andrychów	.	1.5*	.	.	.	10.2*	.	0.1*	0.2*	7.1	0.0	1.5	2.4	3.4	.	0.0	0.0	3.4	2.1	0.0	0.5*	7.9*	0.1*	1.4*	1.8*	0.2*	.	.	43.8

WYSOKOŚCI DOBOWE OPADÓW w mm

Nr	Stacja	1	2	3	4	5	6	7	8	9	10	11	12	13	14	15	16	17	18	19	20	21	22	23	24	25	26	27	28	Suma
	WISŁA																													
136	Mydlniki	.	1.4*	.	.	.	2.3	.	.	0.5*	5.7*	.	3.9*	0.2*	.	.	0.2	0.5	1.2*	0.8	0.8*	0.2*	4.5*	0.1*	1.4*	0.6*	2.3*	0.0	.	26.6
137	Kraków, Obs.Astr.	.	1.7*	.	.	0.9	2.7	.	.	0.5*	4.1*	.	*Δ 0.6	*(0.0)	1.2*	(0.0)*	0.2	0.1	3.1	0.3	*Δ 1.3	*0.3	*5.1	*Δ 0.3	*Δ 4.0	*Δ 1.1	2.7*	0.4	.	30.0
139	Kraków-Rakowice	.	1.8*	.	.	0.8	2.1	.	.	0.7*	4.6*	.	0.4*	*Δ 0.1	0.6*	.	0.0	0.0	2.8*	0.5	*Δ 0.5	*0.2	3.6*	0.2*	1.9*	0.3*	1.0*	0.0	0.0	22.1
140	Wieliczka	.	0.8*	.	.	0.8	2.8	.	.	0.6*	5.8*	.	0.2*	0.7*	3.3*	.	0.1	0.5*	3.5	1.4	0.7*	0.3*	2.1*	0.0	4.7*	0.7*	2.9*	0.2	.	32.1
	RABA																													
143	Rabka	.	1.6*	.	.	0.1	2.7*	.	0.4*	1.3*	1.0*	.	0.7*	0.7*	5.0*	0.0	0.4	2.2*	4.2*	0.5*	0.5*	0.2*	0.5*	0.0	0.0	1.8*	0.8*	.	.	24.6
	WISŁA																													
150	Sielec Pińczowski	.	1.2*	.	.	.	2.3	.	.	0.9*	1.6*	.	.	.	2.0*	.	1.2*	.	4.1*	.	1.0	0.3*	.	.	2.4*	0.0	1.1*	.	.	18.1
	DUNAJEC																													
154	Zakopane	.	0.8*	.	.	.	*Δ 6.8	0.1*	1.1*	2.8*	*Δ 0.5	.	2.0*	0.5*	6.3*	0.0	0.4	1.5*	3.3*	.	2.3*	1.0*	0.2*	5.3*	0.3*	3.5*	1.1*	0.0	0.7	40.5
155	Hala Gąsienicowa	.	0.8*	.	.	2.1*	*Δ 6.6	0.1*	0.5*	*Δ 3.7	2.1*	0.2*	1.5*	1.4*	8.2*	3.9*	0.8*	1.2*	3.9*	0.3	5.1*	4.5*	3.6*	*Δ 9.0	0.9*	6.3*	1.6*	3.4*	8.1*	79.8
163	Krynica	.	0.7*	.	.	3.6*	*Δ 2.5	.	0.4*	0.2*	*Δ 1.7	*Δ 0.5	0.1*	2.1*	6.5*	1.2*	*Δ 1.0	2.2*	1.7*	.	0.4*	*Δ 2.6	.	1.1*	0.7*	4.0*	1.0*	.	.	34.2
164	Jaworzyna Krynicka	.	1.0*	.	.	3.5*	2.3*	0.0	0.3*	0.9*	1.6*	1.0*	0.9*	1.8*	13.0*	3.9*	1.3*	1.7*	2.4*	.	0.2*	4.0*	.	1.4*	2.1*	4.8*	2.1*	.	.	50.2
165	Piwniczna	.	.	.	.	1.1	1.6	.	.	.	1.4*	0.3*	0.4*	1.8*	4.6*	.	.	3.1*	2.4*	.	0.8*	2.3*	.	0.7*	1.1*	1.3*	0.4*	.	0.8	24.1
173	Grybów	.	4.0*	.	.	.	5.0	.	.	0.6*	1.0*	.	0.7*	1.5*	3.5*	0.3*	2.3*	6.2*	1.7*	.	.	.	.	1.0*	1.1*	5.0*	2.0	.	.	35.9
174	Tarnów	.	3.1*	.	.	2.9	3.4	.	.	0.4*	2.7*	0.1*	0.1*	0.9*	7.0*	0.4	4.7	3.1*	4.5*	0.1	2.8	0.7*	.	0.1*	2.4*	0.7*	2.0*	.	.	42.1
	WIDA																													
181	Kielce, post.l.-m.	.	1.7*	.	0.0	2.6	0.7	.	.	1.3*	0.6*	1.3*	.	0.2*	3.5*	0.0	4.4	1.0	3.7*	6.2*	4.7*	1.3*	9.8*	0.6*	0.4*	1.8*	3.1*	.	0.0	48.9
184	Busko-Zdrój	.	1.4*	.	.	3.7	.	.	.	0.7*	0.8*	0.1*	.	0.3*	3.2*	.	4.0	1.2*	4.5*	1.0	2.5*	1.2*	2.1*	0.5	1.3*	0.2*	1.4*	.	.	30.1
	WISŁA																													
186	Wola Wadowska	.	2.0*	.	.	3.7	1.2	.	.	0.1*	0.6*	0.2*	.	1.3*	1.1*	0.5*	4.4	3.4	3.5*	1.8	1.8	0.7*	0.9*	0.3*	0.4*	1.1*	0.8*	.	.	29.8
188	Kraków	.	1.4*	.	.	3.2	0.6	.	.	0.2*	1.5*	0.0*	.	0.5*	1.8*	0.2	5.2	3.4*	3.6*	3.8	2.8*	0.0*	4.2*	0.0*	0.9*	0.0*	0.4*	.	.	33.7
	WISŁOKA																													
191	Glinik Mariampolski	.	1.5*	.	.	1.0	2.8	.	.	.	0.9*	.	.	0.8*	4.0*	0.6	2.0	2.8*	2.0*	.	.	0.1*	.	0.3*	0.6*	0.4*	1.2*	.	.	21.0
193	Wielopole Skrzyńskie	.	0.4*	.	.	0.6	3.5	.	.	.	1.1*	2.3*	.	0.7*	2.4*	.	0.5	3.0*	1.3*	.	0.5	0.6*	0.4	.	1.3*	0.3*	0.1*	.	.	19.0
	WISŁA																													
195	Buda Tuszowska	.	2.2*	.	.	1.7	1.1	.	.	0.0	0.3*	0.6*	0.0	0.1*	0.8*	0.8	5.8	1.8*	4.0*	1.2*	2.8*	0.6*	1.9	0.2*	0.2*	1.5*	0.9*	.	.	28.5
	SAN																													
200	Bezmiechowa Górna, dwór	.	2.2*	.	.	0.9	2.4	.	.	.	2.3*	0.3*	0.1*	1.0*	2.5*	1.1*	2.8*	.	0.3*	.	.	2.5*	0.0	*ΔFK 0.5	0.6*	1.5*	0.5*	.	.	21.5
203	Dąbrówka	.	0.5*	.	.	1.6	1.0	.	.	.	*Δ 1.3	0.0*	0.2*	0.0*	1.7*	.	0.6*	.	0.0*	.	.	1.4*	0.1*	*Δ 0.4	0.4*	2.1*	0.1*	.	.	11.4
204	Izdebki	.	1.5*	.	.	2.0	2.3*	.	.	0.1*	1.0*	0.2*	0.1*	1.3*	1.8*	.	0.8*	1.5*	0.1*	.	*Δ 0.4	2.0*	.	0.7*	0.5*	2.0*	0.5*	.	.	18.8
205	Przemyśl	.	1.6*	.	.	0.0	0.5	.	.	.	*Δ 1.8	0.4*	0.0*	0.1*	1.5*	*Δ 0.7	*Δ 2.1	.	.	.	0.0*	*Δ 4.1	0.6*	0.4*	*Δ 0.3	3.3*	0.1*	.	.	17.5
210	Mizków	.	3.0*	0.1*	.	1.4	1.1	.	.	.	1.1*	1.3*	.	0.4*	1.4*	1.6*	2.3	.	.	.	1.3*	0.4	3.5*	.	0.7*	0.5*	2.1*	0.0	.	22.2
214	Krasna	.	0.2*	.	.	5.8*	3.4	.	.	0.0*	1.7*	0.5*	1.4*	*Δ 1.7	5.5*	*Δ 1.1	*Δ 1.9	1.3*	2.8*	.	0.0*	*Δ 0.0	.	2.0	1.7*	2.1*	1.8*	.	0.0*	34.9
216	Rzeszów	.	3.4*	.	.	2.1	2.6	.	.	0.2*	.	1.6*	.	0.3*	1.8*	1.5*	2.1*	2.6*	0.5*	.	0.4	1.0*	0.5	0.4	0.1*	0.5*	0.3*	.	.	21.9
218	Głogów	.	2.8*	.	.	1.3	2.2	.	.	0.0	0.8*	.	0.0	0.1*	1.4*	4.3*	5.6	2.3*	2.3*	.	1.3*	3.2*	0.4	0.1	0.3*	0.8*	0.7*	.	.	29.9
222	Przeworsk	.	2.6*	.	.	0.3	1.1	.	.	.	.	2.0*	.	0.1*	0.6*	1.9*	3.5*	.	0.1	.	.	0.9	0.8	0.3	.	0.4	0.9*	.	.	14.8
226	Ruda Różaniecka	.	0.0*	2.3*	.	0.9*	0.6*	.	.	.	1.9*	0.0*	.	0.0*	0.9*	0.5*	3.4*	0.1*	.	1.2	4.8*	2.9*	3.2*	.	1.7*	0.6*	1.0*	.	0.8	26.8
	WISŁA																													
236	Urzędów	.	.	5.6	4.1	2.3	1.2	.	.	.	0.8*	2.0*	.	.	1.7*	.	3.1	2.5	5.6*	.	5.2*	.	6.3*	.	.	2.8*	2.1*	.	.	45.3
	KAMIENNA																													
239	Święty Krzyż	.	0.8*	0.1	.	3.2	0.0	.	.	0.8*	0.9*	1.2*	0.2*	1.0*	2.0*	0.6*	10.0	1.0*	0.3*	7.6*	5.2*	2.7*	6.0*	0.8*	1.0*	1.6*	2.6*	.	.	50.2
242	Giarczyce	.	0.8	0.5	.	.	0.3	.	.	0.1*	0.0*	1.0*	.	0.3*	0.7*	0.1	5.4	2.1	6.8*	0.5	2.5*	0.4	0.5	3.2*	0.7*	0.6*	0.9*	.	0.2	27.6
	WISŁA																													
247	Pobóg	.	1.1*	8.1	2.2	1.7	1.6	.	.	0.1*	1.3*	1.0*	.	.	1.7*	.	1.0	2.2	6.9*	4.6*	3.8Δ	2.0*	5.5*	.	0.8*	.	1.0*	.	1.1	47.7
249	Puławy	.	1.4*	7.5	1.5	1.4	2.0	(0.0)	(0.0)	0.4*	1.3*	1.9*	(0.0)	(0.0)	1.4*	0.9*	0.5	1.9	6.2*	4.0*	*Δ 1.7	*Δ 1.7	*Δ 6.1	*Δ 0.3	*Δ 0.5	*Δ 0.0	*Δ 1.7	(0.0)	0.3	44.0
	WIEPRZ																													
250	Krynice	.	3.5*	.	.	.	0.9	.	.	.	2.4*	1.2*	.	0.1*	0.2*	.	.	.	.	2.0	4.0*	1.2*	3.5*	.	0.1*	1.1*	1.8*	.	0.6	22.6
256	Garzków	.	1.2*	0.3	0.7	1.9	0.5	.	.	.	1.9*	0.4*	0.2*	0.3*	0.7*	0.6*	0.2	0.8	4.0*	3.2	*Δ 3.0	0.1*	2.0	0.7*	0.8*	6.1*	0.8*	.	.	30.4
259	Szubarzyce	.	3.7*	2.8	0.0	0.0	1.7	.	0.0*	0.2*	1.4*	2.0*	.	.	1.0*	.	1.5*	2.8	6.1*	3.1*	3.0*	1.2*	2.3*	1.0*	*Δ 0.3	0.0*	1.4*	.	0.0	35.5
260	Lublin-Bronowice	.	2.9*	4.7	0.4	1.0	2.7	0.2*	0.0*	0.2*	*Δ 1.5	*Δ 2.9	0.4*	0.6*	0.8*	1.4	1.0	2.3	7.7*	3.6*	*Δ 5.1	1.9*	5.8*	Δ 0.7	Δ 0.3	2.4*	1.3*	0.0*	1.4	53.2
263	Czemierniki	.	2.6*	2.6	0.5	.	1.7	0.1*	0.1*	0.0*	0.5*	1.0*	.	0.7*	.	1.3*	0.7	4.2	6.6*	4.0*	3.2*	4.5*	3.8*	.	0.8*	0.1*	0.4*	.	0.9	40.3
265	Sobieszyn	.	1.2*	4.3	0.5	1.2	3.0	0.1	0.5Δ	0.1*	0.9	2.5*	.	.	0.1	0.6	0.2	2.7	6.4	3.2*	1.2*	3.8	2.7*	0.2	0.3*	0.6	0.8*	0.0*	0.5	37.6
267	Dęblin-Irena	.	1.5*	9.3	1.5	1.6	2.4	0.0	0.1*	1.6*	1.5*	2.6*	.	.	2.2*	1.3*	0.8	2.4	4.7	3.2	5.2*	*Δ 5.3	4.6*	0.6	1.2	0.0	0.9*	0.0	0.0	54.5
	WISŁA																													
273	Radom-Sadków	0.0	1.2*	2.0	.	3.0	1.7	.	.	1.1*	.	1.2*	.	0.0	1.4*	0.0	3.1	1.6	1.9	2.1	3.4*	1.9*	4.6*	1.3	0.8	0.1*	2.4*	0.0	0.0	34.4

Nr	Stacja	1	2	3	4	5	6	7	8	9	10	11	12	13	14	15	16	17	18	19	20	21	22	23	24	25	26	27	28	Suma
	PILICA																													
275	Koniecpol Stary	.	*1.2	.	.	0.4	.	.	.	*2.0	*3.7	0.1	.	.	*2.7	0.4	3.3	3.6	.	1.6	*Δ5.3	1.8	1.3	1.4	0.9	0.8	0.6	.	.	31.1
282	Wilanów	.	.	.	0.0	.	0.4	.	.	*0.3	*0.0	0.0	.	*0.5	*2.0	0.3	2.8	4.2	.	*7.0	*4.5	6.2	5.8	4.5	1.6	4.0	1.8	0.0		45.9
	WISŁA																													
291	Głosków	.	*0.6	2.0	.	0.2	0.8	.	*0.0	*1.8	.	*0.8	.	*1.9	*0.1	*0.0	1.0	2.9	.	*5.0	*2.6	*0.2	*4.5	*1.5	*0.4	.	*0.2	.	.	26.5
293	Warszawa-Okęcie	.	0.0	4.8	0.3	0.7	1.7	0.0	0.0	*2.0	*8.0	*1.2	.	*0.6	*1.2	*0.2	1.6	2.3	.	*0.6	*9.2	*2.6	*3.9	*0.9	*0.1	*0.0	*0.9	*0.1	0.0	34.9
294	Grzymów	.	*0.5	5.5	0.7	0.9	1.8	0.0	0.0	*2.6	*0.0	*1.7	.	*0.7	*0.2	*Δ0.5	2.1	3.8	0.2	*5.2	*4.7	*2.2	*6.5	*2.5	*Δ0.5	.	*Δ0.8	.	.	43.6
295	Warszawa, St.Pomp Rz.	.	*0.5	3.8	0.0	1.7	1.6	*0.7	Δ0.0	*1.3	*0.0	*1.9	.	*0.1	*0.0	*0.3	1.7	2.9	.	*4.2	*4.5	*Δ3.2	*4.5	*1.9	*0.3	Δ0.0	*0.5	*0.0	0.0	35.6
296	Warszawa, Obs.Astr.	.	*0.7	4.4	0.7	1.4	3.2	*0.7	.	*2.2	.	*2.7	.	*0.6	*0.8	*0.4	2.3	3.2	0.0	*5.7	*4.6	*3.0	*7.2	*3.7	*1.2	0.0	*0.6	0.0	0.0	49.3
299	Warszawa-Kaskada	.	.	4.2	0.4	1.2	1.5	1.2	.	*0.9	.	*0.5	.	*0.4	*2.5	0.4	2.5	2.4	.	*6.5	*2.5	*1.3	*1.5	*4.0	.	.	.	.	.	34.3
301	Legionowo /Jabłonna/, Obs.Aerol.	.	*0.0	3.0	0.2	1.2	1.6	0.2	.	*1.4	*0.1	0.0	.	*0.2	0.0	*0.2	1.9	2.7	.	*6.0	*3.7	*3.9	*3.7	*1.0	*0.0	*0.9	*0.3	*0.0	.	31.3
	BUG																													
307	Pieszа Wola	.	*2.4	5.7	.	1.9	.	*0.8	.	.	*4.7	*0.3	.	.	.	*1.5	0.1	2.2	*6.6	1.9	*3.0	*0.3	*4.2	.	*0.9	.	*0.5	.	1.5	40.5
310	Łabuńs	.	*3.6	6.0	.	0.4	*1.8	.	.	.	*4.6	*1.0	.	*0.2	.	.	*3.4	*2.5	*4.9	*5.8	*2.1	*4.0	*0.3	*0.3	.	.	*0.2	*0.5	*0.6	42.2
313	Korczew	.	*2.9	3.8	.	0.9	1.1	*1.3	.	*0.3	*2.1	*0.4	.	*0.8	.	*2.1	*0.6	*2.9	1.8	*4.3	*5.4	*5.8	*1.6	*3.0	*0.3	*0.2	*0.3	*0.3	1.1	43.3
314	Ciechanowiec	.	*0.3	4.2	0.8	.	2.5	*2.6	.	.	*1.7	*1.4	.	*0.2	.	*1.6	1.4	0.3	.	*7.9	*3.1	*0.4	*5.3	*0.5	.	*0.3	.	.	0.4	34.9
317	Rudka	.	*0.7	4.0	0.7	0.3	2.2	*0.4	0.0	*0.2	*0.9	*1.4	.	*0.5	*0.2	*2.0	1.2	2.0	.	*4.4	*7.0	*3.5	*4.3	*1.8	*2.2	*0.1	*0.3	.	0.0	40.1
	NAREW																													
321	Białowieża	.	*0.8	*6.6	.	1.7	*4.6	*1.3	.	.	*3.4	*0.7	*0.1	.	*0.4	.	0.6	4.6	2.8	*2.7	*6.8	*2.3	*2.3	.	*0.4	*Δ1.2	.	*0.8	2.2	46.3
324	Białystok	.	*0.4	*5.6	2.0	1.1	4.0	*2.1	.	.	*0.6	*1.4	*0.1	*0.1	*0.0	*2.5	0.8	7.1	.	*4.4	*7.6	*2.8	*5.0	*2.5	*0.3	*0.3	*0.5	*0.6	*0.1	51.9
329	Czerwony Bór	.	*0.2	4.3	1.3	1.1	2.3	*1.2	.	0.3	*0.8	*2.1	.	*1.2	*0.0	*2.6	2.1	4.6	.	*8.0	*6.2	*1.1	*4.5	*0.5	*2.3	*0.6	.	*1.1	.	48.4
332	Kisielnica	.	*1.2	*5.0	3.0	1.6	1.6	*2.8	.	.	*Δ2.0	*1.5	.	*1.0	.	*2.8	*2.1	5.7	.	*6.7	*7.1	.	*5.9	*1.2	*1.0	.	.	*1.9	.	54.1
	BUG																													
341	Włowe	.	*0.0	5.4	0.0	3.7	2.3	*1.0	.	*0.5	*0.0	.	.	*0.4	*0.4	.	2.4	3.9	0.0	*4.1	*4.0	*0.3	*3.6	*0.0	*2.3	.	.	*0.3	.	34.6
343	Opatówiec	.	.	2.7	.	5.3	2.1	*0.4	.	*0.3	.	.	.	*0.6	*0.3	*0.2	2.5	3.6	0.0	*8.4	*3.8	*0.6	*3.3	*1.4	*1.0	*0.1	*0.9	*0.1	.	37.6
	WISŁA																													
346	Grodkowo	.	.	1.0	.	2.4	0.9	*0.7	.	*0.7	*0.2	.	.	*2.1	*0.9	*0.2	2.6	3.5	.	*9.7	*2.8	*2.6	*10.4	*3.2	*0.9	.	*1.6	*0.4	.	46.8
	NZURA																													
348	Ledmiers	.	*0.4	0.2	0.1	0.4	1.3	.	.	*2.7	.	*0.2	.	.	*1.9	0.6	4.7	2.7	.	*6.6	*6.7	*1.6	*5.7	*0.4	*0.4	*1.3	*2.1	*0.3	0.2	40.5
349	Koryta	.	.	2.1	.	1.7	1.3	.	.	*2.5	.	*0.5	.	*1.3	.	0.7	4.4	3.6	.	*4.7	*5.7	*1.2	*5.9	*0.5	*0.6	*0.5	*2.3	0.6	.	40.1
351	Kutno-Gołębiew	.	.	1.2	.	1.4	4.6	.	.	*0.6	.	*0.5	.	.	*2.2	.	4.2	2.1	.	*7.8	*8.8	*5.8	*5.0	*5.6	*0.1	.	*1.0	.	.	50.9
361	Głoba	.	*0.5	4.0	0.3	0.8	1.5	Δ0.1	*0.1	*1.8	.	*2.2	.	*1.2	*0.5	0.0	0.2	4.1	.	*4.4	*5.2	*1.8	*5.1	*4.5	*0.8	0.0	*1.0	0.0	.	40.1
362	Mory	.	*1.0	3.8	.	0.8	1.3	.	.	*1.7	.	*0.1	.	*0.5	.	.	2.0	2.2	.	4.7	*2.2	*2.4	*2.5	*5.2	*0.3	.	*0.2	.	.	30.9
	WISŁA																													
371	Głodowo	.	*0.3	3.7	0.2	1.1	3.7	Δ1.7	.	*2.2	.	*0.0	.	.	*0.6	.	3.4	3.4	.	*10.0	*5.1	*0.2	*4.7	*1.0	*0.0	.	.	.	.	41.3
373	Więcławice	.	.	2.4	0.0	1.6	2.0	0.8	.	*1.2	*0.2	*0.2	.	*0.1	*1.2	2.5	4.5	0.6	.	*8.2	*6.2	*1.5	*1.5	*1.0	*0.5	*0.2	*0.8	.	*0.8	38.0
375	Ostrowite	.	.	2.9	.	3.1	.	*3.1	.	*2.3	.	.	.	*1.8	*1.0	*1.2	0.8	0.2	.	*11.3	*6.0	*0.2	*3.4	*1.3	*0.3	*1.0	*1.0	.	.	40.9
378	Toruń, post.l.-m.	.	.	2.5	0.2	1.4	2.2	*0.2	.	*3.4	.	.	.	*0.5	*3.7	*0.0	3.9	1.2	.	*10.3	*6.4	*2.4	*2.0	*0.0	*2.4	*0.1	*2.4	*0.0	.	45.2
380	Chojnice	.	1.7	5.1	0.4	3.1	2.7	*3.2	.	*3.5	*0.5	*3.0	*0.3	*0.4	*0.2	*0.2	1.9	0.4	0.1	*3.3	*0.8	*1.8	*7.6	*1.0	*1.4	*0.2	*2.3	*1.6	0.1	46.8
385	Bydgoszcz, P.I.W.G.W	*0.1	.	1.6	.	2.6	2.0	*0.3	.	*2.1	*0.0	*0.6	.	*0.1	*0.1	*0.0	4.6	0.1	.	*8.0	*4.4	*1.3	*1.6	.	*0.4	.	*1.4	*0.2	.	31.5
386	Bydgoszcz	.	.	2.4	.	3.1	2.4	1.5	.	*3.6	*0.6	*1.4	.	*0.4	*0.7	*0.7	5.1	.	.	*13.4	*5.3	*2.8	*2.7	.	*Δ1.3	.	*2.9	*0.5	0.1	50.9
390	Gródek Pomorski	.	.	5.5	1.3	1.5	3.5	1.0	.	*3.7	.	.	*0.0	*0.8	*1.0	*0.0	2.8	0.0	.	*6.0	*2.8	*3.0	*2.5	*0.8	*0.3	*Δ0.0	2.2	0.0	.	38.7
392	Grudziądz, post.l.-m.	.	.	6.2	0.1	2.8	2.1	0.6	.	*1.3	.	.	.	*0.4	*1.8	.	2.0	0.2	.	*7.3	*3.2	*1.6	*3.0	*1.6	*0.3	*0.4	*0.8	*0.3	.	36.6
	BAŁTYK																													
400	Gdynia	.	.	1.7	0.8	0.3	1.9	*Δ7.1	*0.0	*1.5	*0.0	.	.	*0.2	*1.4	0.0	0.6	0.0	0.0	*2.7	0.0	*2.0	*1.8	*3.2	*5.8	*2.0	*0.0	*1.4	.	34.4
401	Hel	0.0	.	3.0	2.9	3.7	2.7	*Δ3.2	*0.0	.	*0.0	.	.	*0.5	*1.4	*0.4	1.6	0.1	0.0	*1.7	*0.6	*3.0	*4.8	*7.9	*1.6	*0.7	*0.3	*3.0	.	43.1
405	Chłapowo	.	.	3.2	1.7	2.4	2.5	*1.2	.	*0.8	.	.	.	*0.3	*1.8	*0.3	.	.	0.1	*0.4	*0.2	*2.0	*1.8	*0.6	*0.8	*0.4	*0.2	*1.2	.	21.9
408	Kartuzy	.	0.1	4.6	0.0	4.0	3.2	3.4	.	*1.3	*0.8	.	.	*0.4	*1.0	*2.5	2.8	.	.	*3.2	*0.0	*2.8	*5.5	*4.0	*6.2	*4.5	*0.0	*0.8	.	51.1
	NIEMEN																													
412	Suwałki	.	.	*1.0	1.0	5.3	3.4	*1.4	*1.1	.	*0.4	*1.2	*0.7	*0.2	*0.7	*1.8	*1.6	7.8	.	*4.3	*6.4	*2.0	*5.3	*5.7	*0.2	*0.6	*0.7	*0.9	1.6	61.3

TABL. II **WYSOKOŚCI DOBOWE OPADÓW w mm** MARZEC - MARS 1937

Nr	Stacja	1	2	3	4	5	6	7	8	9	10	11	12	13	14	15	16	17	18	19	20	21	22	23	24	25	26	27	28	29	30	31	Suma
	ODRA																																
1	Istebna	*1.0	*11.0	.	.	.	*5.0	0.4	4.4	9.3	*12.6	.	.	.	4.5	.	*3.2	.	.	.	.	*10.6	.	0.5	*15.5	.	.	*1.5	.	.	*1.5	.	81.0
3	Cieszyn	*10.6	*12.3	0.1	*0.2	.	5.8	0.9	8.7	*10.2	*18.3	.	.	0.6	4.7	.	*1.9	.	.	.	.	*Δ12.8	.	R 4.7	*37.3	*4.8	.	.	.	.	*0.0	0.2	134.1
7	Leszczyny	*9.2	*7.5	.	.	.	0.4	1.5	3.4	5.2	*11.6	0.5	.	1.7	7.6	.	1.2	.	.	.	.	*10.7	0.7	1.2	*27.2	1.6	.	.	.	.	.	0.2	91.4
13	Ziemlin	.	*6.7	.	*1.1	.	2.5	.	*3.7	.	*11.6	.	.	.	0.8	*0.6	.	1.2	1.1	*0.7	7.0	R 5.1	4.0	.	.	1.0	*0.0	.	.	.	.	.	47.1
14	Janiszewo	.	*8.0	.	*0.9	.	1.8	*0.4	3.2	.	*14.1	.	.	2.0	0.2	.	*0.3	0.3	1.7	1.5	5.5	*7.1	5.5	.	.	.	2.8	.	.	.	.	.	55.3
16	Antoniny-Leszno	.	*8.5	.	*1.2	.	.	*1.6	*2.5	.	*8.4	.	0.6	0.4	.	*0.4	*0.4	0.9	1.5	.	*7.8	*5.1	7.0	0.7	.	0.5	0.0	.	*0.2	.	.	.	47.7
17	Lubiń	.	*5.0	0.1	*0.5	.	2.0	*0.1	*1.6	.	*9.1	.	.	0.3	0.2	.	0.0	0.6	0.9	0.3	*6.0	*5.4	3.5	0.9	.	0.3	1.0	.	*0.0	.	.	.	37.8
	WARTA																																
20	Herby Polskie	*11.1	*4.1	.	*0.1	.	4.8	.	3.5	2.7	*12.7	.	2.0	.	8.5	.	*Δ1.0	.	.	0.3	.	*12.5	1.9	▲4.3	*22.1	*1.8	.	.	.	.	.	.	93.4
21	Częstochowa	*12.1	*4.2	.	0.3	0.1	3.7	.	5.6	3.9	*12.7	.	1.7	.	7.5	0.0	0.0	0.3	.	0.5	0.1	*3.4	1.8	R 3.9	*26.2	*2.5	.	.	*0.1	.	.	.	90.6
24	Droniowice	8.0	*3.8	.	*0.0	.	3.1	.	2.6	2.2	*8.6	.	2.0	.	9.0	.	.	.	.	0.1	.	*9.6	0.9	▲3.1	*(R) 18.4	*1.8	.	.	0.2	.	.	.	73.4
25	Cisowa	*5.8	*6.5	.	*Δ0.7	.	3.4	.	*1.1	0.0	*14.5	.	0.8	.	4.6	.	.	.	.	.	.	*8.6	*R 4.0	*2.0	*5.2	.	.	.	*0.3	.	.	.	57.5
31	Łódź-Lublinek	*5.1	*6.6	.	*0.3	.	*4.9	*0.2	3.2	0.1	*9.1	.	0.2	0.2	8.1	0.7	0.1	.	0.0	1.3	.	*3.1	8.2	0.3	*2.3	*0.1	.	.	.	.	.	.	54.1
36	Błonie-Topola	*12.0	*2.5	.	*3.7	.	3.7	.	*5.0	.	*8.2	.	0.2	0.5	3.3	1.5	0.1	0.4	.	1.5	1.4	*5.2	5.8	.	.	.	.	.	.	.	.	.	51.5
39	Kościelec	*6.7	.	.	.	.	*3.9	*0.1	*1.7	.	*9.4	.	0.1	0.8	10.9	.	*0.5	0.2	.	2.0	7.9	*6.1	1.8	.	.	.	.	.	.	.	.	.	52.1
40	Kazimierz Biskupi	*9.6	.	.	.	.	*2.8	.	*2.6	.	*11.3	.	.	.	7.6	.	.	.	1.2	1.0	0.9	2.2	5.5	▲R 13.0	.	.	.	.	.	.	.	.	57.7
43	Stawiszyn	1.0	*4.9	.	*0.7	0.2	*2.8	*0.0	*2.8	0.0	*8.5	.	.	.	8.8	.	*0.1	0.6	2.7	1.5	3.1	*2.7	R 6.4	0.0	.	.	.	.	.	*0.0	.	.	47.6
44	Petryki	1.6	*2.6	.	*0.3	.	*3.2	.	3.2	.	*9.0	.	0.4	.	8.6	.	0.0	0.8	2.0	1.7	.	*6.5	6.7	.	.	.	.	.	.	.	.	.	46.6
47	Września	1.4	*4.5	.	0.2	.	*1.3	0.7	*1.3	.	*10.4	.	.	.	3.4	.	0.4	.	1.2	2.5	2.4	4.9	2.8	R 2.5	.	.	.	.	.	.	.	.	39.9
	PROSNA																																
49	Głaz	0.0	*1.8	.	*2.4	.	*4.6	.	*2.6	.	*2.8	.	.	.	0.4	.	Δ0.0	.	.	.	.	*1.8	0.4	0.0	.	.	.	.	.	.	.	.	16.8
52	Ostrów Wlkp.	*3.6	*6.0	*0.1	*0.1	.	3.0	0.1	4.1	.	*3.2	.	.	.	3.2	.	*Δ0.3	0.2	0.2	2.1	0.0	*4.4	3.9	(R) 0.2	.	.	.	.	0.0	.	.	.	34.7
54	Kalisz	1.7	*5.8	*0.2	*1.4	.	3.3	.	*4.2	.	*11.4	.	0.8	.	8.2	0.1	*0.8	0.4	0.1	2.2	.	*8.4	6.4	0.1	.	.	.	.	*0.1	.	.	.	55.6
	WARTA																																
57	Pętkowo	.	*5.2	.	*0.3	.	3.5	0.0	*2.3	.	*10.0	.	0.6	0.8	0.7	.	Δ0.0	.	0.9	0.7	3.7	*8.3	(R) 2.3	▲4.1	.	0.1	1.7	*Δ0.0	*0.8	.	.	.	46.0
60	Poznań-Golęcin, Uniw.	.	*5.5	*Δ0.1	*0.2	.	*1.6	*0.3	*2.8	.	*9.4	.	0.1	0.2	0.7	0.3	*0.6	0.6	0.0	0.2	13.8	*Δ7.2	1.8	*▲(R) 7.7	*0.4	0.8	*0.7	*0.1	Δ0.0	*0.0	.	.	55.1
63	Poznań-Wały Leszczyńskiego	0.0	*5.0	0.0	*0.1	.	*2.2	*0.0	*3.4	*0.0	*8.9	.	0.3	0.2	0.6	*0.3	0.3	0.6	.	*0.1	12.0	*6.8	1.8	(R) 8.5	0.1	0.8	*0.6	*0.0	0.0	*0.0	.	.	52.6
65	Gniezno, wodociągi	*1.7	*1.5	.	*0.2	.	*1.8	*0.1	*2.0	.	*8.9	.	0.7	1.7	1.6	*1.6	*0.2	0.5	.	0.3	*6.7	6.4	2.7	▲(R) 6.2	.	.	0.6	*0.1	*0.1	.	.	.	45.6
	OBRA																																
76	Kościan	.	*7.5	.	*0.7	.	1.4	0.2	*2.2	.	*8.4	.	.	.	.	.	0.0	0.9	0.5	0.6	*7.0	*6.7	6.3	2.9	.	0.4	*0.6	*0.2	*0.0	.	.	.	46.5
80	Zbąszyń	.	*6.1	*2.8	*0.7	.	1.4	0.3	*0.5	.	*3.9	.	.	0.6	*0.4	*0.8	0.3	0.6	.	*0.7	*1.9	*0.4	*7.2	*6.1	.	0.6	0.4	*0.2	0.2	.	.	.	36.1
	NOTEĆ																																
85	Kruszwica	*5.2	*2.7	.	*0.2	.	*2.5	*0.1	*2.5	.	*6.6	.	.	0.2	8.1	*0.0	0.0	0.7	.	0.2	4.1	*1.2	1.9	R 3.1	.	0.4	.	0.0	*0.0	.	.	.	39.7
86	Dobre, cukrownia	*8.2	*1.9	.	0.0	.	*2.1	*0.4	*2.6	.	*10.0	.	.	0.8	6.7	.	▲0.0	0.7	.	2.5	2.4	*3.0	*2.4	▲R 7.7	.	0.3	.	.	*0.1	*0.2	.	.	52.0
91	Trzemeszno	*2.5	*2.7	.	0.0	0.0	*2.7	*0.1	*3.9	.	*4.2	0.0	.	1.1	3.6	*0.2	*0.2	0.9	0.0	0.4	4.3	*5.7	2.5	▲R 5.8	.	0.0	.	*0.3	.	0.0	0.0	.	41.1
93	Szubin	*5.6	*3.2	0.1	.	.	*1.2	*1.8	*0.3	.	*14.1	.	.	.	.	3.2	*▲1.9	.	.	.	17.2	(R) 1.4	0.4	R 7.1	.	.	.	.	*Δ1.1	.	.	.	58.6
95	Margonin	2.1	3.9	*0.4	.	.	*2.6	0.2	*1.3	.	*11.6	.	0.5	1.7	0.2	*1.1	*0.1	2.0	.	2.6	16.2	6.2	0.2	9.9	*0.2	0.5	1.6	*0.1	*0.7	*0.3	.	.	66.2
	WISŁA																																
96	Wisła	*9.4	*5.5	.	0.2	0.3	*4.3	1.2	8.3	*7.9	*12.2	.	.	.	7.8	.	*2.7	.	.	.	.	*10.7	0.2	▲R 3.3	*42.5	*6.3	.	.	.	.	0.1	.	122.9
98	Skoczów	*11.4	*8.1	.	.	.	6.0	0.5	6.8	*9.1	*13.2	.	.	.	1.7	.	*2.5	.	.	.	.	*13.4	.	(R) 8.3	*39.2	5.1	.	.	.	.	0.1	.	125.4
101	Bieruń Stary	8.4	*2.9	.	.	.	5.0	1.3	4.6	8.3	*10.0	.	0.2	3.0	0.6	.	*0.8	.	.	0.1	.	*10.7	.	R 4.5	*30.0	*4.2	.	.	.	.	.	.	94.6
	PRZEMSZA																																
102	Będzin	*6.6	*2.3	.	.	.	5.2	0.7	▲3.8	9.8	*9.9	.	0.4	1.0	3.5	.	*1.5	.	.	1.6	.	*13.5	0.6	1.0	*25.1	*5.1	.	.	*1.0	.	.	.	92.6
103	Sosnowiec	3.4	0.3	.	*0.2	0.1	4.6	1.0	2.2	12.0	*4.8	.	0.3	1.0	4.3	.	*1.8	.	.	0.1	.	*16.2	0.6	1.1	*15.2	*6.8	.	.	*4.5	.	*0.3	.	80.8
106	Katowice	*9.2	*0.3	.	.	.	3.1	1.0	3.4	11.7	*8.0	.	.	0.8	3.8	.	*0.1	.	.	0.1	.	*6.0	1.2	1.6	*21.2	*7.6	.	.	*0.0	.	*0.1	.	79.2
	SOŁA																																
111	Sól	*5.2	*5.7	.	0.4	0.2	*5.4	1.3	6.3	5.9	*6.4	.	.	.	14.3	.	*2.6	.	.	.	.	*8.5	0.5	5.4	*15.6	.	.	*1.2	.	*0.2	*1.1	.	86.2
112	Rajcza	*6.4	*2.9	.	*0.2	.	*7.0	0.9	6.2	*6.2	*5.2	.	.	.	6.9	.	*4.9	.	.	.	.	*13.5	1.5	2.9	*24.0	*1.5	.	*1.3	.	0.4	0.1	.	92.0
117	Rychwałdek	*7.9	1.3	.	.	.	*9.8	.	5.7	9.9	10.8	.	.	.	2.1	.	*1.6	.	.	.	.	*16.4	.	2.1	*25.2	*6.1	.	.	.	*0.5	.	.	99.4
120	Szczyrk	*5.7	.	.	0.0	0.0	*9.1	0.0	5.6	1.5	*11.6	.	.	.	7.0	.	*5.6	.	.	0.0	.	23.3	0.0	3.3	*23.5	*4.1	.	.	.	*0.0	.	.	100.3
123	Magórka	*6.7	1.1	.	.	.	15.6	.	5.6	*7.7	*12.7	.	.	.	0.6	.	*1.7	.	.	.	.	*26.4	.	0.8	*R 26.7	*15.4	.	*0.0	.	*0.2	*0.3	.	121.5
	WISŁA																																
127	Chrzanów	4.2	1.8	.	.	1.4	*5.3	0.2	8.2	11.5	*8.7	.	0.5	0.0	2.3	.	0.1	0.8	.	1.6	.	*10.4	.	3.9	*12.4	*17.0	.	.	.	.	*0.1	.	90.4
	SKAWA																																
131	Bieńkówka	6.3	0.4	.	▲0.0	.	10.4	*0.0	5.1	5.2	*5.3	.	.	0.6	0.0	.	*1.2	.	.	.	.	*7.9	.	(R) 3.8	*31.0	*1.1	.	*0.8	.	*0.2	.	.	79.3
134	Andrychów	7.8	1.3	.	.	0.0	7.8	0.0	2.3	9.5	*8.2	.	.	.	2.3	.	0.0	.	.	.	.	*12.9	.	▲(R) 5.7	40.5	*9.7	.	.	.	.	*0.6	.	106.5

Nr	Stacja	1	2	3	4	5	6	7	8	9	10	11	12	13	14	15	16	17	18	19	20	21	22	23	24	25	26	27	28	29	30	31	Suma
	WISŁA																																
136	Mydlniki	5.2	0.6	.	Δ0.1	0.1	6.0	0.5	3.4	6.6	*7.5	.	.	0.3	1.7	.	0.4	.	.	0.2	.	*6.7	.	2.4	*17.0	*2.5	.	.	.	.	*0.0	.	61.2
137	Kraków, Obs.Astr.	6.5	Δ0.3	.	Δ0.0	0.1	6.7	0.6	4.9	5.9	*6.5	.	.	0.6	1.9	0.0	0.7	0.2	.	0.2	.	13.1	.	2.7	*20.5	*5.7	.	*(0.0)	.	.	*(0.0)	.	77.1
139	Kraków-Bakowice	6.7	0.0	.	Δ0.0	0.1	5.1	0.2	3.7	6.1	*5.7	.	0.0	0.2	1.0	.	0.4	.	.	0.2	.	8.2	.	2.1	*18.6	*Δ4.7	.	.	.	.	*0.0	.	63.0
140	Wieliczka	9.5	0.2	.	0.0	.	8.1	0.7	5.6	4.5	*4.2	.	.	0.2	2.3	.	.	.	.	0.0	.	15.3	.	2.5	29.5	*6.6	.	.	.	.	*0.0	.	89.2
	RABA																																
143	Rabka	*10.0	.	.	.	.	*7.8	*0.3	4.1	1.8	3.0	.	.	0.8	0.3	.	*Δ1.5	.	.	.	.	*9.7	.	2.0	*29.0	*3.7	.	*2.0	.	*3.7	*0.2	.	79.9
	WISŁA																																
150	Sielec Pińczowski	5.0	.	.	*0.2	.	6.6	.	3.4	10.7	4.2	.	.	.	1.0	.	.	.	.	2.3	.	*5.2	.	.	*14.5	5.1	.	.	.	.	.	.	58.2
	DUNAJEC																																
154	Zakopane	*Δ13.2	Δ2.4	.	*0.1	*0.0	*4.7	*0.1	1.0	0.9	3.5	.	0.3	1.1	6.8	.	*1.4	.	.	.	.	*8.7	0.1	R9.5	*24.6	*0.7	.	*6.5	.	*7.2	*0.6	0.1	93.5
155	Hala Gąsienicowa	*17.5	*Δ5.4	.	*0.7	*2.7	*8.2	*0.2	*5.1	*Δ3.2	*Δ4.5	0.0	Δ4.4	*3.1	*11.8	.	*Δ2.6	.	.	.	.	*11.0	*3.2	*ΔR23.9	*Δ19.1	*1.0	.	*12.9	.	*5.8	*0.6	0.0	146.9
163	Krynica	2.7	.	.	0.0	.	*2.0	*0.9	2.0	3.0	*2.6	.	.	1.1	1.7	*0.6	*0.3	.	.	.	.	*9.0	0.0	R5.0	*29.5	*1.1	.	*17.7	.	*8.4	*5.5	.	93.1
164	Jaworzyna Krynicka	11.0	.	.	*0.2	.	*1.8	*1.0	*2.2	1.7	*3.8	.	.	2.8	*2.2	*0.3	*0.8	.	.	.	.	*4.2	.	R2.9	*24.0	*0.5	.	*17.1	.	*4.3	*3.6	.	84.4
165	Piwniczna	4.6	.	.	.	.	*2.3	*1.0	1.5	0.5	2.8	.	.	.	1.0	.	.	.	.	.	.	*7.8	.	3.0	*33.4	*1.6	.	*15.4	.	*4.0	*1.9	.	80.8
173	Grybów	2.6	.	.	.	3.5	4.0	0.5	2.6	0.7	1.5	.	.	.	0.2	.	.	.	.	.	.	*7.5	.	2.0	*20.0	*1.0	.	*13.6	.	*5.1	*2.7	.	67.5
174	Tarnów	1.0	.	.	*0.0	2.7	3.1	1.4	3.7	3.6	4.2	.	.	0.2	1.1	.	0.2	.	.	0.3	.	4.8	.	0.0	*12.8	*4.9	.	6.2	.	*2.0	*0.1	.	52.3
	NIDA																																
181	Kielce, post.l.-m.	6.9	.	.	*3.0	*0.2	4.4	0.0	0.6	1.9	*4.8	.	.	.	1.3	0.6	*Δ0.1	.	.	1.3	0.0	*12.6	1.4	0.2	*7.3	*9.5	.	.	.	.	.	.	56.1
184	Busko-Zdrój	2.0	.	.	*0.2	*0.2	4.7	.	2.3	6.1	1.8	.	.	0.8	0.4	.	0.8	.	.	1.5	.	*6.0	.	.	*18.5	*6.8	.	.	.	.	.	.	52.1
	WISŁA																																
186	Wola Wadowska	0.6	.	.	*0.0	1.2	1.7	1.3	0.4	5.0	5.0	.	.	0.3	0.4	.	0.3	.	.	0.0	0.1	3.0	.	.	9.3	*5.3	.	*5.2	.	.	*0.0	.	39.1
188	Kwasów	0.2	.	.	*0.0	1.4	3.4	.	0.9	3.4	4.9	.	.	0.8	1.4	0.0	.	.	.	0.8	.	2.2	.	.	*10.8	*6.2	.	*2.8	.	.	.	.	39.2
	WISŁOKA																																
191	Glinik Mariampolski	3.6	.	.	*Δ0.2	1.2	4.5	*0.8	3.9	2.8	3.1	.	.	0.4	1.4	.	0.7	.	.	0.1	.	*12.3	.	1.3	20.7	*1.9	.	16.5	.	*5.2	*3.5	.	84.1
193	Wielopole Skrzyńskie	2.5	.	.	.	0.5	1.2	0.6	4.1	5.5	3.3	.	.	.	0.1	.	.	.	.	0.2	.	*1.7	.	0.7	12.9	*0.7	.	*12.1	.	*1.5	0.3	.	47.9
	WISŁA																																
195	Buda Tuszowska	3.5	.	.	*0.1	*0.8	*1.8	*0.7	0.4	4.5	2.9	.	0.3	.	0.2	.	Δ0.0	.	.	1.0	.	*8.8	0.1	.	7.1	*4.0	0.0	*6.9	.	*0.0	.	.	43.1
	SAN																																
200	Bezmiechowa Górna, dwór	.	.	.	.	0.3	*9.0	*1.0	4.0	0.8	*5.3	.	.	.	0.6	*R2.8	*1.9	.	0.0	0.2	.	*6.3	.	R.	3.9	*Δ1.5	.	*24.7	.	*7.4	*2.1	.	71.8
203	Dąbrówka	0.4	.	.	.	1.6	*8.4	*0.9	2.7	0.1	*2.3	.	.	.	.	*8.8	*2.1	.	0.1	.	.	*6.8	.	1.1	1.2	*4.2	.	*23.6	.	*4.6	*0.8	.	69.7
204	Izdebki	0.2	.	.	.	1.2	*4.0	*1.3	8.0	2.5	*4.0	.	.	.	.	ΔR3.0	Δ0.0	.	.	0.5	.	*3.7	.	0.0	7.5	*0.7	.	*Δ24.0	.	*5.3	*5.1	.	71.0
205	Przemyśl	0.8	.	0.0	.	*2.4	9.6	*1.5	4.5	2.8	3.3	.	.	.	.	3.5	2.2	.	0.6	1.6	0.3	*5.2	0.0	.	2.1	*0.3	.	*17.4	.	*3.5	*7.2	*0.1	68.9
210	Miłków	0.8	.	.	.	5.1	3.7	0.8	1.2	13.0	4.0	.	.	.	1.8	(R)0.4	1.1	.	.	0.9	.	*4.3	.	.	5.1	.	.	*14.7	.	.	*2.5	.	59.4
214	Krasne	1.8	.	.	*0.0	*Δ1.6	7.1	0.9	9.0	6.1	*5.3	.	.	.	2.4	1.4	.	.	.	0.0	.	*8.2	.	1.5	10.3	Δ2.8	.	*21.3	.	*2.1	*5.0	.	86.8
216	Rzeszów	1.0	.	.	.	1.8	3.4	0.9	2.7	8.3	2.8	.	.	.	1.1	.	0.2	.	.	0.2	.	*2.8	.	.	6.6	.	.	*11.2	.	*0.7	*1.4	.	45.2
218	Głogów	2.6	.	.	.	1.4	*4.3	*0.8	0.1	15.5	4.6	.	.	.	0.0	Δ1.2	0.1	.	.	.	0.0	*5.5	.	0.0	9.5	*0.7	.	*8.0	.	*1.0	*0.3	.	55.6
222	Przeworsk	0.6	.	.	0.2	.	6.6	*0.8	4.6	8.1	4.0	.	.	.	.	1.7	Δ0.1	.	.	0.2	.	*3.8	.	.	6.2	.	.	*17.8	.	0.5	3.2	.	58.4
226	Ruda Różaniecka	0.0	.	.	.	2.1	4.7	1.8	3.4	11.8	4.1	.	0.5	.	2.6	(R)0.8	0.0	.	.	.	*1.8	*1.4	0.0	.	3.2	.	.	*2.7	.	9.3	*0.4	.	50.6
	WISŁA																																
236	Uręgów	5.1	.	.	*1.2	.	.	.	3.5	.	*4.8	.	.	.	2.1	4.1	.	.	.	.	.	*(R)2.3	.	.	1.5	*12.0	.	*7.0	.	.	.	.	43.6
	KAMIENNA																																
239	Święty Krzyż	5.0	.	.	*2.1	1.4	5.2	.	0.2	2.4	4.2	.	.	.	1.8	*0.0	*0.6	.	.	0.6	.	*0.3	1.0	.	*18.5	*10.0	0.2	*0.3	.	.	.	.	53.8
242	Gierczyce	2.6	.	.	*0.7	0.3	0.9	0.4	0.8	3.7	4.2	.	.	.	0.9	.	.	.	.	1.2	0.7	*2.3	0.6	0.1	17.5	6.9	.	*0.2	.	.	.	.	44.0
	WISŁA																																
247	Pożóg	6.0	.	.	*0.1	1.2	0.5	.	1.9	.	*5.0	.	0.2	.	1.0	2.5	.	.	.	.	.	*(R)3.0	*1.2	0.3	11.0	*7.9	0.1	*7.2	.	.	.	.	49.1
249	Puławy	7.5	0.1	.	*1.0	*1.3	1.0	0.0	2.1	0.0	*5.5	.	0.1	.	1.3	1.6	Δ0.2			.	0.9	*2.7	*0.6	0.6	10.8	*7.9	.	*5.3	.	.	.	.	50.5
	WIEPRZ																																
250	Krynice	.	.	.	.	0.5	3.2	.	1.4	10.7	4.6	.	0.1	.	3.0	.	.	.	.	0.6	.	*1.1	.	.	3.0	.	.	*7.3	.	*0.1	.	.	35.6
256	Gorzków	1.1	.	.	.	0.2	1.4	0.2	.	1.7	3.1	.	.	.	2.0	0.4	.	.	.	.	1.0	*2.2	*1.0	5.6	.	.	.	*21.1	.	.	.	.	41.0
259	Zemborzyce	2.6	.	.	*0.2	Δ2.6	0.4	0.2	.	0.9	2.6	.	0.0	.	1.3	2.0	.	.	.	.	0.6	*(R)2.2	*0.2	.	9.0	*1.4	.	*9.2	.	.	.	.	35.4
260	Lublin-Bronowice	3.4	.	.	*0.0	*Δ2.0	*1.6	0.4	*0.7	2.1	2.7	*0.0	0.4	0.1	2.4	0.1	0.4	.	.	1.4	1.1	*2.2	*0.4	0.0	13.4	*1.4	0.1	*9.8	.	.	.	.	46.1
263	Osmierniki	2.4	.	.	*0.2	*2.1	0.9	0.2	1.1	.	4.5	.	0.3	0.1	2.6	1.8	.	.	.	.	.	*1.0	*2.9	0.7	10.7	*0.6	.	*5.7	.	.	.	.	37.8
265	Sobieszyn	7.4	.	.	.	*1.5	2.8	.	1.5	.	7.6	.	0.1	.	1.4	2.5	.	.	.	.	0.7	*2.6	*1.2	1.6	10.5	*2.5	0.1	*7.5	.	.	.	.	51.5
267	Dęblin-Irena	11.7	0.0	.	*1.6	*2.3	3.1	0.0	2.3	0.3	*10.7	.	0.1	.	1.0	0.9	.	0.0	0.0	.	0.1	*4.6	*1.5	0.6	12.0	*9.3	0.1	3.4	.	.	.	.	65.6
	WISŁA																																
273	Radom-Wacków	7.3	0.7	0.0	*0.1	*2.2	2.9	0.0	2.3	1.8	3.6	.	.	.	1.0	1.7	*0.2	0.0	.	0.3	0.9	*7.3	*1.2	0.8	1.8	*6.4	.	.	.	.	.	.	42.5

Nr	Stacja	1	2	3	4	5	6	7	8	9	10	11	12	13	14	15	16	17	18	19	20	21	22	23	24	25	26	27	28	29	30	31	Suma
	VILICA																																
275	Koniecpol Stary	12.8	1.3	.	0.8	.	4.3	.	1.9	3.3	8.9	.	.	0.5	3.4	0.1	.	.	.	1.3	.	7.3	1.4	.	20.1	2.6	.	.	0.0	.	.	.	70.0
282	Wilamów	9.2	.	.	0.5	.	7.0	.	0.7	0.1	8.2	0.0	.	.	4.0	2.5	0.0	.	.	0.2	2.6	8.7	5.2	2.2	16.5	5.2	.	.	.	.	.	.	74.8
	WISŁA																																
291	Głuszków	6.8	.	.	0.5	1.3	8.0	.	0.4	.	5.8	.	.	5.0	3.0	.	.	8.2	.	.	0.0	3.0	2.0	3.0	17.8	2.2	0.4	.	.	.	.	.	59.2
293	Warszawa-Okęcie	6.4	0.0	.	0.0	0.1	7.9	.	2.4	.	9.4	.	.	4.6	3.3	0.9	0.0	0.1	0.0	0.0	0.3	3.1	2.1	0.5	21.5	5.0	3.0	.	0.0	.	.	.	70.6
294	Grzymałów	7.6	0.0	.	1.4	1.8	9.3	.	5.3	0.2	12.7	.	.	2.9	3.6	1.5	0.0	0.4	0.0	0.0	1.1	4.4	2.1	2.8	17.7	4.6	0.8	.	.	.	.	.	80.2
295	Warszawa, St. Pomp Ex.	6.6	0.0	.	0.4	0.8	7.9	0.3	2.2	0.0	11.9	.	.	1.7	3.9	1.1	0.0	0.4	0.2	.	0.6	4.3	1.3	0.2	24.4	4.8	0.7	.	0.0	.	.	.	73.7
296	Warszawa, Obs. Astr.	7.1	.	.	1.3	1.0	7.7	0.0	2.5	.	13.4	.	.	3.0	4.4	1.7	.	0.6	0.3	.	0.7	2.2	1.7	1.2	19.6	.	0.8	.	.	.	.	.	69.2
299	Warszawa-Kaskada	0.7	.	.	0.9	.	7.7	.	2.0	.	10.0	.	.	.	5.3	1.4	.	1.1	.	.	.	5.8	2.2	.	25.0	18.0	.	.	.	.	.	.	80.1
301	Legionowo /Jabłonna/, Obs. Aerol.	5.6	.	.	0.5	.	7.4	.	3.0	.	12.3	.	.	0.1	4.5	1.5	0.0	0.5	0.0	.	.	3.5	1.5	0.3	16.9	2.5	0.4	.	0.0	.	.	.	60.5
	BUG																																
307	Płonna Wola	0.7	.	.	0.7	1.4	1.2	.	1.2	1.4	.	.	0.4	.	3.0	1.5	.	.	.	.	.	0.6	.	1.8	7.5	0.6	0.1	17.5	.	.	.	.	39.0
310	Żabno	.	0.4	.	.	0.1	2.7	2.8	.	0.3	1.3	8.9	.	1.6	2.1	.	0.9	0.3	0.7	.	.	0.2	1.3	1.2	2.5	10.1	2.1	15.9	.	.	0.4	.	55.8
313	Korsze	0.1	.	.	0.2	1.4	3.2	.	2.1	0.7	12.4	0.4	.	.	0.6	2.4	.	.	.	.	0.3	1.1	1.2	1.1	10.4	2.4	.	1.3	.	.	.	.	41.3
314	Ciechanowiec	.	.	.	0.4	.	6.4	.	3.6	.	11.3	.	.	.	0.4	2.3	.	0.9	.	.	2.1	3.8	.	.	17.2	9.6	.	1.8	.	.	.	.	59.8
317	Rudka	4.0	.	.	.	1.5	6.2	0.1	3.0	.	8.2	.	.	.	1.7	2.5	0.1	0.4	0.1	.	.	1.4	1.5	0.8	14.2	3.2	0.3	.	.	.	.	.	49.2
	NAREW																																
321	Białowieża	0.2	0.8	.	.	1.4	1.9	2.4	3.6	2.1	7.1	0.8	.	0.1	5.1	5.8	.	.	0.6	.	0.4	7.7	2.1	4.1	5.2	3.1	0.1	8.2	0.2	.	.	.	63.0
324	Białystok	0.6	.	.	0.5	4.4	3.0	0.0	2.0	.	5.9	1.5	.	1.1	1.6	4.7	0.2	.	1.6	.	3.0	9.1	0.3	1.3	7.4	8.2	.	5.0	0.3	.	.	.	62.1
329	Gnarowny Bór	1.9	.	.	1.6	1.6	7.3	.	3.4	0.2	7.4	0.8	0.3	0.1	0.6	1.4	0.1	0.4	0.6	.	1.9	8.5	.	1.7	19.4	7.8	0.3	0.7	.	.	.	.	68.2
332	Hniszlnica	1.9	.	.	1.6	2.3	4.8	.	3.8	.	8.0	0.2	.	.	.	3.4	.	.	2.0	.	3.0	8.0	0.1	1.1	9.5	15.3	0.2	1.0	0.4	.	.	.	66.6
	BUG																																
341	Włocławek	5.6	0.5	.	0.2	0.0	5.2	0.0	3.3	.	11.4	0.0	.	.	2.0	1.2	0.0	0.9	.	.	2.3	15.6	.	1.5	.	9.4	0.4	.	0.1	0.0	.	.	59.6
343	Opatówiec	7.6	0.8	.	0.2	.	3.2	2.1	0.4	0.3	9.8	.	.	.	8.5	1.2	.	0.5	0.4	0.8	1.7	3.4	3.8	2.3	.	0.2	.	.	.	.	.	.	47.2
	WISŁA																																
346	Grodkowo	8.2	.	.	0.8	.	7.4	.	3.0	.	8.0	.	.	.	6.3	1.0	.	1.3	.	.	1.0	15.0	7.0	.	9.2	3.4	.	.	.	.	.	.	71.4
	DZIWNA																																
348	Leśniert	11.6	2.2	.	0.1	.	3.2	.	5.0	.	8.7	.	.	.	4.3	1.5	0.0	.	0.0	2.0	0.0	10.2	4.2	0.5	.	.	.	.	.	.	.	.	53.5
349	Koryta	11.7	2.1	.	0.2	.	0.3	.	1.7	.	8.9	.	0.4	0.2	7.0	0.7	0.4	0.4	.	0.8	2.6	7.5	7.2	0.3	.	.	.	.	.	.	.	.	52.4
351	Kutno-Gołębiew	16.3	.	.	.	.	5.0	.	3.0	.	9.8	0.0	.	.	5.8	.	1.8	1.2	.	0.4	.	8.4	5.0	0.5	.	.	.	.	.	.	.	.	57.2
361	Głoba	6.2	.	.	0.4	0.7	7.7	.	3.7	.	9.3	.	.	2.2	3.0	.	1.1	.	0.1	0.0	0.8	3.9	1.7	1.6	17.1	6.7	0.6	.	.	.	.	.	66.8
362	Nowy	6.7	.	.	0.7	0.2	8.0	0.4	2.1	0.3	8.8	.	.	.	4.5	1.0	0.0	0.7	0.2	.	.	4.4	2.5	0.0	2.5	3.0	0.8	.	.	.	.	.	46.6
	WISŁA																																
371	Grodowo	9.2	1.2	.	.	.	7.3	0.2	1.8	.	5.4	.	.	0.2	7.6	2.1	0.0	0.0	.	.	6.0	7.0	0.6	4.4	.	0.2	.	.	0.0	.	.	.	53.2
373	Więcławice	1.8	3.8	.	0.0	0.0	5.5	0.0	2.0	.	8.9	0.4	.	1.5	8.8	0.2	.	1.5	0.0	0.4	5.3	1.5	0.2	8.0	1.2	0.0	0.4	.	0.2	.	.	.	51.6
375	Ostrowite	7.0	.	.	0.5	.	4.9	.	2.1	.	8.4	.	.	.	3.4	.	1.3	1.2	.	.	4.1	5.4	.	9.7	.	0.3	.	.	0.1	0.0	.	.	48.6
378	Toruń, post. l.-m.	6.8	2.7	.	0.3	0.0	3.1	1.4	2.7	.	21.2	.	0.0	1.4	7.6	0.1	1.2	0.3	.	0.7	1.3	7.7	0.2	8.4	0.6	0.1	.	0.0	0.5	0.1	.	.	67.2
380	Chełmice	7.2	3.8	.	0.0	0.2	2.8	0.2	.	.	15.3	.	.	.	2.9	0.9	0.8	2.8	0.7	4.0	14.7	5.9	.	12.6	.	.	0.6	0.3	1.6	0.5	.	.	77.8
385	Bydgoszcz, P.I.H.O.W.	7.1	4.6	.	0.1	0.1	2.7	.	0.5	.	17.9	.	0.0	0.4	3.7	0.7	0.3	1.6	0.0	0.2	13.9	4.9	0.1	6.4	1.9	0.2	0.9	0.0	1.9	0.6	.	.	70.7
386	Bydgoszcz	7.9	4.6	.	.	0.1	1.6	.	1.1	.	20.1	.	.	.	3.9	0.7	1.2	.	0.6	2.4	15.5	5.2	.	7.3	0.9	0.7	1.1	0.3	1.8	0.4	.	.	77.4
390	Gródek Pomorski	5.7	1.7	.	.	0.4	3.9	.	0.0	.	12.8	.	.	1.5	1.5	1.3	0.0	1.0	0.0	0.1	15.5	3.2	.	6.4	2.5	0.7	0.5	.	6.9	0.3	.	.	65.9
392	Grudziądz, post. l.-m.	6.9	1.4	.	0.5	0.1	5.4	0.4	0.2	.	12.7	0.5	0.5	1.9	6.6	1.2	0.2	0.2	0.1	0.2	16.1	3.4	.	10.5	3.4	0.9	0.3	0.0	1.4	1.1	.	.	76.1
	BAŁTYK																																
400	Gdynia	4.8	1.1	.	.	0.0	5.0	0.5	.	.	5.5	0.2	.	.	3.3	3.7	0.2	3.2	1.7	0.0	15.7	9.1	0.0	7.9	.	0.2	1.1	0.0	0.6	0.1	.	.	63.6
401	Hel	2.2	0.8	.	0.0	0.0	2.6	1.0	.	.	7.3	0.4	.	1.0	2.0	6.9	0.4	5.3	1.8	0.0	16.2	6.6	.	6.2	.	0.8	1.1	.	0.5	.	.	.	63.1
405	Chłapowo	1.2	0.4	.	.	0.1	1.2	0.8	.	.	8.4	0.4	.	.	1.0	5.8	0.0	3.4	1.8	0.1	9.0	19.0	0.1	6.8	.	0.4	0.7	.	2.8	0.3	.	.	59.7
408	Łeba	0.2	4.4	.	.	0.0	2.2	0.5	.	.	9.6	1.8	.	.	0.8	8.5	1.7	6.0	2.5	0.0	17.5	13.0	0.0	10.3	.	0.6	0.2	0.0	1.8	.	.	.	81.6
	VISTULA																																
412	Tczew	.	0.5	.	0.4	9.6	2.2	1.4	1.8	.	5.1	1.9	.	0.2	1.0	6.8	.	.	2.1	.	2.8	11.7	4.8	1.1	1.0	15.0	0.6	0.4	0.2	0.4	0.5	.	71.5

WYSOKOŚCI DOBOWE OPADÓW w mm

KWIECIEŃ - AVRIL 1917

Nr	Stacja	1	2	3	4	5	6	7	8	9	10	11	12	13	14	15	16	17	18	19	20	21	22	23	24	25	26	27	28	29	30	Suma
	ODRA																															
1	Iztebna	.	0.3	.	.	1.0	5.8	.	2.4	1.0	3.0	5.2	.	.	0.0	.	4.6	.	.	.	.	2.1	.	*1.5	*5.5	*2.3	.	.	.	*6.8	*9.3	50.8
3	Cieszyn	0.2	0.2	.	0.0	0.5	6.7	0.1	1.2	R 8.6	2.1	6.4	▲12.8	0.6	0.1	0.3	6.4	1.2	.	.	.	3.7	.	7.1	△6.5	0.2	.	.	0.0	15.2	13.7	92.8
7	Leszczyny	.	0.8	.	.	0.2	5.5	0.4	0.7	0.5	1.4	3.6	1.6	1.2	0.4	0.1	0.2	0.3	.	.	.	.	.	0.8	7.6	0.4	.	1.9	.	7.9	3.3	38.8
13	Ziemlin	.	0.0	.	.	0.0	.	.	2.9	2.7	.	9.2	1.6	0.4	3.0	2.0	0.2	.	.	.	.	1.9	.	4.9	1.9	9.0	.	.	.	1.5	.	41.2
14	Janiszewo	.	.	.	.	.	.	.	.	2.7	.	6.0	R 4.7	.	0.9	3.2	2.4	.	.	.	.	0.8	.	5.5	3.3	7.0	.	.	1.7	.	.	37.6
16	Antoniny-Leszno	.	0.1	.	.	.	.	.	1.8	0.3	.	(R) 8.5	.	0.2	1.5	7.0	.	.	0.0	.	.	1.3	.	4.3	4.5	6.5	.	1.3	0.9	0.7	.	38.9
17	Lubiń	.	0.0	.	.	.	.	.	2.0	R 4.6	.	19.5	(R) 0.2	0.0	0.0	2.9	.	2.3	.	.	.	0.6	.	4.8	4.0	8.0	0.2	.	.	.	.	49.1
	WARTA																															
20	Harby Polskie	.	.	.	.	.	2.9	3.7	1.8	0.2	0.4	10.4	2.0	0.7	.	.	.	.	.	.	.	.	.	0.3	△0.8	4.4	1.1	.	.	12.7	4.0	45.4
21	Częstochowa	.	0.1	.	.	.	(R) 6.2	6.5	3.8	6.8	(R) 4.1	5.9	.	0.4	0.0	.	.	.	.	.	.	0.2	.	0.4	0.2	1.5	3.3	.	.	10.4	2.4	52.2
24	Droniowice	.	.	.	.	.	1.8	(R) 5.1	1.2	1.8	R 2.5	R 7.4	.	0.2	.	.	.	.	.	.	.	.	.	0.2	0.2	1.8	3.3	.	.	8.2	2.8	38.5
25	Ciesowa	.	.	.	.	.	(R) 0.5	2.0	(R) 5.2	R 3.7	9.6	(R) 9.4	0.4	.	.	.	.	.	.	.	.	0.8	.	1.1	.	3.6	1.1	.	.	6.5	3.5	47.4
31	Łódź-Lublinek	.	.	.	.	0.0	3.8	0.3	2.0	.	.	2.4	0.5	0.0	.	0.9	7.1	2.1	.	.	.	2.8	.	1.5	1.4	7.5	0.6	.	.	7.0	1.5	41.4
36	Błonie-Topola	.	.	.	.	.	2.1	.	(R) 3.3	.	0.6	1.5	0.4	.	.	.	16.0	.	.	.	.	0.5	.	0.3	3.6	9.5	0.3	.	.	(R) 3.5	.	41.6
39	Kościelec	.	.	.	.	.	1.3	2.2	.	0.2	.	3.4	.	.	.	0.8	.	.	.	.	.	1.0	.	1.2	1.4	7.1	1.1	0.1	.	3.3	2.4	25.5
40	Kazimierz Biskupi	.	.	.	.	.	.	0.2	.	7.0	.	5.4	.	.	.	.	3.4	.	.	.	.	0.3	.	1.8	4.2	4.5	.	.	1.8	2.0	.	30.6
43	Stawiszyn	.	0.2	.	.	.	R 0.5	R 1.7	2.2	4.6	.	13.2	.	.	.	0.0	0.0	.	.	.	.	.	.	2.1	4.7	5.8	1.7	.	0.1	3.2	2.9	42.9
44	Petryki	.	0.2	.	.	.	.	5.3	0.5	3.4	.	8.0	.	.	.	0.9	.	.	.	.	.	.	.	2.4	2.4	7.6	2.5	.	.	4.0	2.8	40.0
47	Września	.	0.3	.	.	.	0.1	.	0.3	1.5	.	9.1	.	.	.	0.2	.	.	.	.	.	.	.	4.4	2.6	4.4	0.1	2.9	.	.	.	25.9
	PROSNA																															
49	Ołsz	.	0.8	.	0.7	0.3	0.2	▲R 8.0	3.5	1.5	0.2	4.8	R 0.0	0.3	0.5	2.0	0.0	.	.	.	.	0.8	.	1.2	2.4	5.5	9.2	0.0	.	(R) 2.2	2.8	46.9
52	Ostrów Wlkp.	.	0.2	.	.	.	0.0	3.3	2.8	4.8	0.7	7.3	(R) .	.	0.0	0.0	0.0	.	.	.	.	0.5	.	2.0	3.0	11.1	3.4	.	1.1	3.8	2.1	46.1
54	Kalisz	.	0.5	.	0.1	.	0.6	0.4	7.1	12.3	.	7.8	.	0.2	0.1	0.8	.	.	.	.	.	.	.	1.3	5.4	12.1	3.0	.	.	2.4	2.1	56.2
	WARTA																															
57	Pątkowo	.	0.7	.	0.0	.	.	(R) 0.2	(R) 1.2	1.0	.	7.5	(R) 2.7	0.3	0.0	1.5	0.4	1.2	.	.	.	0.0	.	4.1	.	4.0	0.0	0.1	▲1.5	.	.	26.5
60	Poznań-Golęcin, Uniw.	.	0.3	0.0	0.0	.	(0.0)	▲9.0	2.1	(R) 18.0	.	10.0	0.1	0.1	0.4	1.7	0.3	2.4	(0.0)	.	.	0.6	.	6.7	1.3	8.1	0.5	(0.0)	0.1	(0.0)	.	61.7
63	Poznań-Wały Leszczyńskiego	.	0.4	0.0	0.0	0.1	0.0	4.9	1.5	(R) 18.0	.	8.8	0.4	.	0.4	1.3	0.4	1.4	1.5	.	.	0.9	.	4.9	1.1	7.3	0.3	0.0	0.6	.	.	54.2
65	Gniezno, wodociągi	.	0.2	.	.	.	.	.	R 15.6	.	.	5.8	.	.	.	0.9	.	0.2	.	.	.	.	.	4.0	2.9	5.5	0.3	0.5	.	.	.	35.9
	OBRA																															
76	Kościan	.	0.9	.	.	.	.	.	3.4	9.1	.	19.8	.	0.3	0.8	4.6	0.3	0.2	.	.	.	1.3	.	7.0	1.8	6.0	0.1	3.8	3.6	.	.	63.0
80	Zbąszyń	.	0.0	.	0.1	.	0.0	.	0.6	4.2	.	12.4	.	0.3	0.7	6.6	0.0	.	.	.	.	0.3	.	8.6	3.8	6.1	0.0	.	.	.	.	43.7
	NOTEĆ																															
85	Kruszwica	.	.	.	.	.	.	0.1	.	0.9	.	4.1	0.2	.	.	0.4	2.2	0.1	0.0	.	.	0.4	.	0.7	3.8	8.5	0.8	0.4	.	0.0	.	22.6
86	Dobre, cukrownia	.	.	.	.	.	.	1.0	.	.	.	2.0	.	.	0.0	R .	8.6	R 4.5	0.1	.	.	0.7	.	2.2	9.6	11.5	2.3	.	.	0.3	.	42.8
91	Trzemeszno	.	0.2	.	.	.	.	0.0	R 5.1	1.8	.	5.2	0.2	.	.	.	.	.	.	.	.	.	.	4.4	3.6	12.2	0.6	0.9	.	.	.	34.2
93	Szubin	.	.	.	.	.	.	.	.	1.5	.	.	9.3	.	.	.	.	2.8	.	.	.	.	.	2.5	11.5	11.9	.	(R) .	0.3	.	.	39.8
95	Nakgonin	.	1.8	.	.	.	.	7.4	3.3	0.1	4.9	0.7	0.1	0.3	.	0.1	1.5	0.8	.	.	.	.	3.5	4.9	14.6	2.1	3.6	1.4	0.3	.	.	51.4
	WISŁA																															
96	Wisła	0.4	0.9	.	.	0.2	5.5	.	1.5	2.5	4.2	4.8	.	.	.	.	5.1	.	.	.	.	4.1	.	3.0	6.9	▲0.3	▲(0.0)	.	.	17.5	18.1	75.0
98	Skoczów	0.2	0.3	.	.	0.7	9.8	.	1.2	(R) 6.1	2.6	5.1	0.8	0.2	.	.	0.3	.	.	.	.	4.2	.	5.1	5.2	.	0.2	.	.	19.1	15.5	76.6
101	Bierun Stary	.	0.1	.	.	.	6.5	.	0.1	1.5	2.0	6.0	.	1.8	.	.	2.3	0.2	.	.	.	.	.	0.2	△8.0	1.7	0.5	.	.	13.7	8.6	53.2
	PRZEMSZA																															
102	Będzin	.	.	.	.	0.1	3.3	.	0.2	R 8.5	10.4	(R) 5.0	1.2	0.6	.	1.6	.	1.0	.	.	.	.	.	.	1.9	1.1	.	.	.	8.6	4.1	47.6
103	Sosnowiec	.	.	.	.	0.2	1.2	.	.	18.8	R 19.2	6.9	3.5	2.1	0.4	.	0.2	0.1	.	.	.	.	.	.	1.1	1.4	.	.	.	10.3	6.5	71.9
106	Katowice	0.0	0.1	0.0	.	0.0	4.9	0.0	0.1	18.0	▲R 7.2	1.9	(R) 4.5	0.3	0.9	0.0	.	0.6	.	.	.	0.2	.	0.0	2.5	1.7	.	.	.	10.2	5.1	58.2
	SOŁA																															
111	Sól	0.5	.		.	1.4	5.6	1.2	1.4	1.5	0.3	2.1	0.4	.	0.3	.	3.9	.	.	.	.	0.8	.	1.2	*3.1	*4.3	.	.	.	*5.1	5.2	36.3
112	Rajcza	0.2	.	.	.	1.7	6.9	0.4	0.9	2.0	0.6	2.1	0.1	0.2	0.1	.	3.2	.	.	.	.	1.0	.	0.4	3.9	0.1	.	.	0.1	*7.2	9.3	40.4
117	Kychwałdek	0.3	0.1	.	.	0.7	8.5	.	0.7	0.2	1.4	6.3	0.4	0.1	.	.	0.7	.	.	.	.	1.7	.	3.9	3.8	0.6	2.8	.	0.5	7.1	13.3	53.1
120	Szczyrk	0.0	1.4	.	.	*0.0	6.6	0.0	0.0	2.6	8.8	7.4	0.0	0.0	0.0	0.0	1.4	0.0	.	.	.	3.4	.	2.4	*13.0	.	0.0	.	.	11.3	*12.5	70.8
123	Magdrka	.	1.1	.	.	0.3	8.8	.	1.7	3.1	5.5	7.6	0.2	0.8	.	.	2.7	.	.	.	.	5.3	.	*4.9	*6.3	.	0.2	.	0.0	8.9	27.8	85.2
	WISŁA																															
127	Chrzanów	.	0.2	.	.	.	5.2	0.2	0.8	13.2	▲R 21.2	5.6	0.1	0.0	1.2	.	1.8	1.6	.	.	0.0	0.8	.	0.1	3.8	0.7	‡14.7	0.0	.	5.8	7.8	‡84.8
	SKARA																															
131	Bledkówko	.	0.9	.	.	0.1	5.2	2.4	0.2	0.2	4.0	5.5	0.0	3.2	.	.	1.6	.	.	.	.	15.5	.	2.3	3.7	*2.1	0.0	.	△1.0	11.1	26.7	85.7
134	Andrychów	.	0.2	.	.	0.1	7.2	.	0.0	0.3	0.6	7.6	0.0	0.5	.	.	0.3	.	.	.	.	2.7	.	2.8	5.3	1.1	0.1	.		14.1	18.9	61.8

Nr	Stacja	1	2	3	4	5	6	7	8	9	10	11	12	13	14	15	16	17	18	19	20	21	22	23	24	25	26	27	28	29	30	Suma
	WISŁA																															
136	Wydmiki	.	.	.	.	.	2.4	0.7	0.3	(K) 14.7	K 15.0	17.1	3.0	(K) 1.3	0.1	.	0.1	.	.	.	.	1.5	.	.	1.0	0.6	1.1	0.1	4.1	6.2	17.5	86.8
137	Kraków,Obs.Astr.	.	.	.	.	(0.0)	4.7	0.6	0.4	17.1	K 17.8	11.8	1.2	K 12.2	0.2	0.2	5.5	.	.	.	.	1.1	.	.	1.0	0.2	0.7	0.1	0.2	8.0	16.1	99.1
139	Kraków-Rakowice	.	.	.	.	.	4.9	0.9	0.1	11.7	K 15.1	8.6	0.1	(K) 11.7	0.1	1.0	6.0	.	.	.	.	0.6	.	0.0	1.4	0.0	2.0	0.4	0.0	7.2	13.7	85.5
140	Wieliczka	.	.	.	.	.	6.0	0.1	2.1	19.6	▲K 19.3	8.2	.	K 8.8	.	.	6.5	.	.	.	.	2.7	.	0.1	3.1	0.7	.	0.2	.	6.9	14.8	99.1
	RABA																															
143	Rabka	.	.	.	.	0.7	1.3	2.3	.	.	2.3	20.5	.	.	.	.	0.2	1.2	.	.	.	12.6	0.7	3.5	1.5	Δ 0.5	0.3	.	0.8	3.2	7.3	58.9
	WISŁA																															
150	Sielec Piłsudski	.	.	.	.	.	2.1	1.0	4.8	6.5	2.3	2.3	.	0.6	.	.	.	.	.	.	.	K 4.7	.	.	1.3	.	.	.	.	6.6	5.7	37.9
	DUNAJEC																															
154	Zakopane	.	.	.	.	1.3	5.7	.	0.1	1.0	4.1	5.3	0.1	.	1.5	.	0.0	0.1	0.1	.	.	10.8	Δ 5.3	1.4	* 3.5	* (0.0)	Δ 0.1	3.0	▲K 2.0	5.3	* 14.4	65.1
155	Hala Gąsienicowa	* 0.2	* 0.2	0.0	0.0	*Δ 2.7	0.0	.	* 0.1	0.0	* 4.1	*Δ 11.7	*Δ 1.6	0.1	3.8	0.2	Δ 1.6	* 1.8	*Δ 0.2	.	.	*Δ 22.9	*Δ 12.6	* 3.9	*Δ 6.5	*Δ 0.9	.	*Δ(K) 4.6	*Δ(K) 3.3	*Δ 10.0	*Δ 21.6	114.6
163	Krynica	.	.	.	.	.	.	.	1.0	.	3.8	1.0	2.8	0.3	.	0.3	3.2	K 2.1	.	.	.	3.3	0.7	0.3	* 3.3	* 3.0	0.6	.	▲ 2.8	0.1	6.2	34.8
164	Jaworzyna Krynicka	.	.	.	.	0.0	0.6	.	3.6	.	4.1	2.7	1.2	.	.	0.5	3.1	2.7	0.5	.	.	* 3.1	* 1.8	* 0.4	* 4.7	* 8.3	.	1.7	0.0	0.3	6.7	46.0
165	Piwniczna	.	.	.	.	0.8	.	.	.	.	2.0	2.7	0.7	.	.	.	1.3	0.9	0.4	.	.	7.9	2.1	0.9	5.2	1.4	.	.	.	1.6	8.9	36.8
173	Grybów	.	.	.	.	.	.	0.7	0.2	.	1.7	1.3	.	.	.	.	5.9	(K) 2.7	.	.	.	10.7	3.1	1.5	3.7	6.5	.	0.0	.	0.7	11.4	50.1
174	Tarnów	.	.	.	.	.	1.2	0.5	4.0	.	2.3	1.3	0.6	.	.	0.0	6.7	.	.	.	.	K 5.4	1.7	0.8	1.6	0.3	.	7.1	0.4	4.7	16.2	54.8
	WIDA																															
181	Kielce,post.l.-m.	.	.	.	.	.	0.0	11.3	6.3	2.1	0.7	4.2	1.2	0.5	.	0.5	7.7	0.9	.	.	.	0.5	.	0.1	.	0.0	0.5	0.1	K 0.4	6.4	4.0	47.4
184	Busko-Zdrój	.	.	.	.	.	0.5	1.6	6.4	2.6	6.2	1.4	0.3	.	.	.	4.7	.	.	.	.	(K) 8.1	.	.	.	.	.	.	.	9.5	5.9	47.2
	WISŁA																															
186	Wola Radowska	.	.	.	.	.	0.8	3.9	K 7.6	2.0	1.8	0.8	0.5	.	.	7.1	9.9	0.0	.	.	0.1	K 5.3	2.1	1.8	3.1	.	.	.	0.0	6.4	6.5	59.7
188	Kwasów	.	.	.	.	.	1.3	2.3	4.6	7.4	1.0	1.3	0.3	0.0	0.0	5.2	6.1	.	.	.	0.3	8.2	0.0	1.8	0.4	0.2	.	.	Δ▲ 5.2	4.2	7.4	57.2
	WISŁOKA																															
191	Glinik Mariampolski	.	.	.	.	.	.	0.1	2.1	.	1.3	0.8	0.6	.	.	0.9	9.7	3.1	.	.	.	2.6	3.3	0.2	3.7	8.2	0.3	.	.	1.5	5.2	43.6
193	Wielopole Skrzyńskie	.	.	.	.	.	.	.	3.1	0.6	.	2.2	1.7	.	.	1.4	19.2	0.8	.	3.2	3.6	0.4	0.1	.	0.7	Δ 2.7	.	1.1	.	1.5	9.8	52.1
	WISŁA																															
195	Buda Tuszowska	.	.	.	.	.	.	0.3	2.9	(K) 10.5	(K) 1.1	0.3	0.8	.	0.0	1.3	(K) 9.5	0.4	▲ 1.4	.	2.1	(K) 0.1	0.5	.	5.2	0.8	.	(K) 0.0	2.2	4.5	2.7	46.6
	SAN																															
200	Bezmiechowa Górna, dwór	.	.	.	.	.	.	.	.	.	0.8	0.4	0.2	2.7	.	5.2	26.1	(K) .	▲ 1.2	11.7	7.4	.	3.1	.	▲ 4.9	Δ 8.0	.	.	.	2.2	7.7	81.6
203	Dąbrówka	.	.	.	.	.	.	.	0.0	.	.	0.2	0.0	2.8	.	5.0	21.0	0.2	0.6	17.5	8.3	0.0	2.3	1.2	0.0	3.2	.	.	0.0	1.5	9.4	73.2
204	Izdebki	.	.	.	.	0.7	.	0.0	0.0	.	.	1.1	1.7	2.0	.	3.7	10.0	2.3	2.2	16.6	8.0	0.4	2.5	1.1	Δ▲ 0.5	2.5	0.0	0.0	0.0	0.7	5.5	61.5
205	Przemyśl	.	.	.	.	.	.	.	0.3	0.2	0.3	0.0	1.2	2.2	.	2.0	1.4	.	(K) 7.4	16.3	12.4	0.6	1.1	0.0	6.1	0.1	.	.	2.6	1.3	4.4	59.9
210	Mielec	.	.	.	.	.	.	.	0.2	3.4	7.2	0.6	1.4	4.8	.	0.2	2.5	(K) 0.5	10.6	11.7	11.4	1.5	.	.	1.7	Δ 1.2	0.0	.	.	2.8	2.8	64.5
214	Krasne	.	.	.	.	0.0	.	.	.	.	.	1.2	0.5	1.1	.	2.1	34.5	12.5	0.0	6.0	5.0	0.0	0.0	0.4	1.7	1.4	.	0.7	1.8	2.4	8.8	80.1
216	Rzeszów	.	.	.	.	.	.	0.0	0.5	.	3.5	0.9	0.9	.	.	2.6	7.3	.	2.2	5.5	20.5	.	0.1	.	.	2.9	.	.	2.7	2.6	6.8	59.0
218	Głogów	.	.	.	.	.	.	0.0	0.9	2.0	4.6	0.8	1.8	0.0	0.0	3.0	9.9	(K) 1.0	1.4	2.1	14.5	1.0	0.5	.	.	1.0	.	3.0	K 3.7	4.2	8.4	63.8
222	Przeworsk	.	.	.	.	.	.	.	0.1	0.9	1.4	0.7	1.0	2.3	.	1.1	2.3	3.9	Δ 2.0	22.6	18.5	.	0.7	.	0.2	2.3	Δ 2.1	4.9	.	0.9	3.7	71.6
226	Ruda Różaniecka	.	.	.	.	.	.	.	1.0	10.0	10.1	4.9	2.3	4.3	.	.	1.2	.	1.4	11.1	6.8	0.2	.	.	▲ 5.2	.	.	.	Δ(K) 1.7	2.9	4.0	67.1
	WISŁA																															
236	Urzędów	.	.	.	.	.	.	2.1	1.3	6.7	.	.	0.9	.	.	1.2	3.0	3.8	3.9	.	2.7	0.3	.	.	.	0.9	.	0.2	6.1	5.1	3.0	43.2
	KAMIENNA																															
239	Święty Krzyż	.	.	.	.	.	.	9.7	4.6	1.8	2.2	1.2	1.0	0.1	0.0	5.6	38.2	.	.	.	.	.	0.0	0.1	.	* 0.0	.	.	0.7	4.8	10.1	60.4
242	Gierczyce	.	.	.	.	.	.	7.2	8.1	2.9	0.3	0.1	1.3	.	.	3.5	17.4	0.5	.	.	1.2	0.9	.	.	.	.	.	8.8	K 6.4	3.4	5.9	67.9
	WISŁA																															
247	Posóg	.	.	.	.	.	.	2.3	5.4	1.7	0.1	2.1	1.2	.	.	.	2.4	3.4	.	.	2.0	(K) 3.7	(K) .	.	.	.	2.5	.	(K) 0.6	4.7	5.3	37.4
249	Pełczy	.	.	.	(0.0)	.	.	2.2	3.9	1.3	0.0	0.2	1.1	.	(0.0)	0.9	1.7	5.6	(0.0)	.	1.0	K 3.5	.	.	.	.	0.1	.	▲K 3.6	3.9	6.6	35.6
	WIEPRZ																															
250	Krynica	.	.	.	.	.	.	.	.	4.0	9.0	7.0	7.5	5.0	.	.	.	4.1	.	4.2	17.4	.	0.0	.	2.9	.	.	.	(K) 4.2	1.8	3.1	79.2
256	Gorzków	.	.	.	.	.	.	.	.	6.2	0.9	4.4	5.1	1.3	4.0	.	3.1	.	.	3.8	10.7	.	.	.	4.0	0.0	0.0	2.2	▲ 1.0	2.7	4.1	53.5
259	Bombrzyce	.	.	.	0.0	.	.	.	1.2	1.8	2.3	1.7	3.6	.	.	.	3.2	.	4.5	.	6.9	0.2	.	.	1.7	.	.	0.0	▲ 4.4	3.6	2.0	37.1
260	Lublin-Bronowice	.	.	.	0.0	.	.	.	1.3	2.6	0.5	2.3	2.2	.	.	.	2.9	.	7.2	0.6	6.5	0.2	0.0	.	0.2	.	.	0.0	2.5	4.9	2.6	36.5
263	Czemierniki	.	.	.	.	.	.	.	.	4.5	.	.	0.2	.	.	.	2.3	1.4	4.6	.	.	.	.	.	1.5	.	.	.	.	2.7	1.3	18.5
265	Sobieszyn	.	.	.	.	.	.	.	.	1.5	.	0.2	0.1	.	.	.	2.8	2.9	3.5	.	0.8	8.0	.	.	2.3	.	1.0	0.1	0.2	4.5	5.5	33.4
267	Dęblin-Irena	.	.	.	0.0	.	.	0.8	1.8	1.0	.	0.5	0.7	1.6	0.0	0.4	2.5	1.1	.	.	1.3	0.9	.	0.2	0.0	.	0.2	0.0	0.8	4.4	8.3	25.7
	WISŁA																															
273	Radom-Sadków	.	.	.	.	.	.	10.4	4.8	4.4	0.0	0.1	0.6	0.1	0.6	2.5	8.7	▲ 4.2	.	.	0.0	3.3	.	1.2	.	.	0.1	2.9	2.1	3.0	1.2	50.2

Nr	Stacja	1	2	3	4	5	6	7	8	9	10	11	12	13	14	15	16	17	18	19	20	21	22	23	24	25	26	27	28	29	30	Suma
	PILICA																															
275	Koniecpol Stary	.	.	.	.	.	5.3	7.9	.	12.4	3.7	5.6	.	1.2	.	.	10.6	0.3	.	.	.	0.5	.	.	.	0.5	.	Δ R 7.0	Δ 0.3	8.4	3.0	64.7
282	Wilanów	.	.	.	0.0	.	2.0	1.2	0.6	0.0	.	1.2	0.2	2.8	0.0	.	4.3	4.5	.	.	.	R 3.2	.	.	0.8	4.8	0.3	. R	0.4	5.5	1.3	33.1
	WISŁA																															
291	Głosków	.	.	.	.	.	.	.	5.3	0.0	.	.	.	0.6	0.0	2.4	10.4	.	.	.	.	2.5	6.5	0.6	0.0	0.8	0.0	3.3	.	3.6	.	36.0
293	Warszawa-Okęcie	.	.	.	0.0	.	.	1.0	8.5	0.0	.	.	0.0	1.4	0.0	1.4	8.7	2.2	.	.	.	1.8	1.2	0.0	0.0	1.6	0.6	2.6	.	3.6	0.0	34.6
294	Urzynów	.	.	.	.	.	.	2.6	6.5	0.1	.	.	0.2	1.6	.	0.9	13.6	0.8	.	.	.	0.6	0.0	Δ 1.5	0.2	0.8	2.4	0.2	.	4.6	0.3	36.9
295	Warszawa, St.Pomp Rs.	.	.	.	0.0	.	.	0.7	5.0	0.0	0.0	.	0.0	0.9	0.0	0.6	11.0	2.6	.	.	0.1	▲ 2.8	0.1	0.2	▲ 4.2	1.8	0.5	0.0	.	3.8	0.1	34.4
296	Warszawa, Obs.Astr.	.	0.0	.	.	.	.	1.1	6.0	0.0	.	.	0.2	1.2	0.0	0.9	12.1	2.1	.	.	.	▲ 7.5	0.7	0.3	1.0	2.3	1.2	.	.	4.4	0.5	41.5
299	Warszawa-Kanada	.	.	.	.	.	.	0.3	7.0	.	.	.	.	0.4	.	1.0	12.3	5.0	.	.	.	1.6	0.2	.	4.8	0.8	.	0.5	.	3.0	.	36.9
301	Legionowo /Jabłonna/, Obs.Aerol.	.	.	.	.	.	.	0.8	6.8	.	.	.	.	0.8	0.0	0.4	9.8	3.8	.	.	.	0.0	0.2	0.0	2.6	1.1	3.0	0.7	.	2.9	0.1	33.8
	BUG																															
307	Pieniężna Wola	.	.	.	.	.	.	.	.	1.0	0.3	.	.	.	.	.	3.1	.	(R) 5.5	.	0.1	.	.	.	0.0	0.3	.	.	.	5.3	1.0	16.7
310	Zabuże	.	.	.	.	.	.	.	.	0.4	.	.	.	.	.	.	0.8	1.3	.	.	.	.	1.2	.	6.2	.	.	2.5	.	1.8	1.3	15.8
313	Korosze	.	.	.	.	.	.	.	.	3.6	.	.	0.8	.	.	.	1.3	0.6	4.6	.	.	.	0.4	.	1.9	.	.	.	.	3.1	1.1	17.4
314	Ciechanowiec	.	.	.	.	.	.	.	.	.	.	.	0.2	0.2	.	.	0.9	0.5	.	.	.	.	(.	.	4.2	.	.	.	.	4.6	.	10.6
317	Rudka	.	.	.	.	.	.	.	.	.	.	.	0.2	2.0	0.0	.	5.3	0.5	0.3	.	.	0.0	.	.	1.5	0.4	0.1	0.1	.	2.5	0.9	13.4
	NAREW																															
321	Białowieża	.	.	.	.	.	.	.	.	.	0.0	.	0.1	.	.	.	1.9	2.6	.	.	.	.	2.3	.	17.8	0.5	.	.	0.1	4.6	2.6	32.9
324	Białystok	.	.	.	.	.	.	.	.	.	.	.	.	.	.	.	1.8	4.0	0.6	.	.	▲ 1.7	14.7	.	23.7	.	.	.	1.7	8.1	0.2	56.9
329	Czerwony Bór	.	.	.	.	.	.	.	0.0	.	.	.	0.2	0.0	0.0	.	0.5	1.3	0.0	.	.	0.0	0.1	.	4.5	1.0	0.1	0.0	0.0	8.8	0.0	16.5
332	Kisielnica	.	.	.	.	.	.	.	.	.	.	.	0.4	.	.	.	.	2.6	.	.	.	0.2	.	.	6.5	0.2	.	.	.	3.5	.	13.4
	BUG																															
341	Szawa	.	.	.	.	.	.	0.2	0.3	.	.	.	0.0	.	0.0	0.3	7.4	0.3	.	.	.	0.0	0.0	0.4	▲ 10.8	7.5	▲ 1.6	.	.	6.4	.	35.2
343	Opatówiec	.	.	.	.	.	.	0.6	4.0	.	.	.	.	.	.	.	6.0	.	.	.	.	8.4	.	.	3.6	9.9	0.5	.	.	4.7	.	37.7
	WISŁA																															
346	Grodkowo	.	.	.	.	.	.	5.5	10.5	.	.	.	.	.	.	.	9.7	1.3	.	.	.	R 0.3	.	0.3	4.2	8.6	0.8	.	.	1.7	.	42.9
	DZURA																															
348	Leśniewo	.	.	.	.	0.0	.	3.6	R 0.4	0.3	.	1.3	0.2	.	0.1	.	R 10.5	0.2	.	.	.	0.5	.	.	3.2	12.8	0.3	0.4	R 0.2	5.4	2.0	41.4
349	Koryta	.	.	.	.	.	.	7.1	0.7	1.1	.	.	.	.	.	.	39.3	.	.	.	.	0.6	.	0.2	4.2	9.3	.	.	.	4.2	.	66.7
351	Kutno-Gołębiew	.	.	.	.	.	0.4	.	(R) .	.	.	0.7	0.9	.	.	1.1	9.8	6.0	.	.	.	.	.	0.2	3.5	10.2	0.3	0.2	0.3	2.1	.	35.7
361	Głoba	.	.	.	.	.	.	3.3	3.5	0.0	.	.	.	1.2	.	2.1	11.1	0.0	.	.	.	2.0	3.5	.	.	1.1	▲ 4.0	6.6	.	4.1	0.0	42.5
362	Mory	.	.	.	.	.	.	0.3	6.7	0.6	.	.	0.2	0.3	0.0	1.5	9.8	0.6	.	.	.	1.4	2.1	0.0	0.0	0.7	0.8	0.5	.	2.8	0.3	28.6
	WISŁA																															
371	Głodowo	.	.	.	.	.	.	0.0	0.3	.	0.0	.	0.7	0.0	0.0	0.0	10.8	6.0	.	.	.	5.2	.	1.0	6.0	13.1	0.6	.	.	0.3	.	44.0
373	Więcławice	.	.	.	.	.	.	.	.	.	.	2.9	2.1	.	0.0	.	5.0	4.9	0.1	.	.	.	.	3.0	8.3	21.0	0.7	0.0	0.0	0.2	.	48.2
375	Ostrowite	.	.	.	.	.	.	.	0.9	.	.	.	0.4	.	.	.	7.0	0.9	.	.	.	7.1	.	1.0	14.9	9.5	1.2	.	.	1.3	.	43.3
378	Toruń, post.l.-m.	.	.	.	.	.	.	0.0	.	.	.	0.3	3.9	.	.	R 1.9	7.0	2.8	0.0	.	.	0.5	.	2.1	11.5	18.0	2.0	.	.	.	.	50.0
380	Chojnice	.	0.1	.	.	.	.	.	.	7.1	.	.	9.8	.	.	0.0	3.6	3.9	.	0.2	R .	0.2	.	3.4	8.3	8.9	2.8	0.0	0.3	.	.	48.6
385	Bydgoszcz, Z.I.N.O.W	.	.	.	.	.	.	.	.	2.6	0.0	0.9	4.7	.	.	0.7	15.0	1.9	.	.	.	0.0	.	2.2	8.5	17.7	0.0	.	0.1	.	.	54.3
386	Bydgoszcz	.	.	.	.	.	.	.	.	2.3	.	2.6	5.5	.	.	0.2	3.4	3.7	.	0.1	.	0.3	.	2.9	8.3	20.3	0.2	0.0	0.7	.	.	50.5
390	Gródek Pomorski	.	.	0.0	.	.	.	.	.	0.0	.	.	6.0	.	0.0	0.3	7.3	0.5	.	.	.	Δ R 2.0	.	2.3	2.5	20.0	0.0	.	0.0	.	.	40.9
392	Grudziądz, post.l.-m.	.	.	.	.	.	0.0	.	.	0.2	.	.	3.6	.	.	0.4	20.0	0.4	.	.	.	2.3	.	2.3	14.8	20.1	0.9	.	.	0.0	.	64.8
	BAŁTYK																															
400	Gdynia	.	.	.	.	.	.	0.2	0.0	2.2	(0.0)	.	0.0	0.0	0.0	1.2	4.3	2.7	.	0.2	0.0	1.8	.	0.4	7.8	3.7	2.0	.	.	.	.	26.5
401	Hel	.	.	.	.	.	.	.	.	0.0	.	.	.	.	0.0	1.5	6.5	0.9	.	0.1	.	11.2	0.0	0.1	14.1	3.1	1.2	.	.	.	.	38.7
405	Chłapowo	.	0.0	.	.	.	.	.	.	16.5	.	.	.	.	0.7	0.6	12.0	2.4	2.8	1.2	3.5	0.5	.	0.2	5.2	2.8	0.3	.	.	.	.	46.7
408	Kąpica	.	.	.	.	.	.	.	.	15.4	.	.	.	.	1.2	2.1	7.6	2.0	.	1.4	0.7	.	.	0.6	7.6	1.8	3.1	.	0.1	.	.	43.7
	NIEMEN																															
492	Suwałki	.	.	.	.	.	.	.	.	.	.	0.0	0.0	.	.	.	0.0	1.8	.	.	.	7.2	5.6	.	23.0	0.0	.	.	.	2.0	.	39.6

WYSOKOŚCI DOBOWE OPADÓW w mm

Nr	Stacja	1	2	3	4	5	6	7	8	9	10	11	12	13	14	15	16	17	18	19	20	21	22	23	24	25	26	27	28	29	30	31	Suma
	ODRA																																
1	Iotebus	.	.	.	.	.	0.6	1.5	.	(R) .	(R) 4.3	.	.	.	0.4	0.3	.	(R) .	(R) 2.8	R .	.	.	R 28.3	.	.	R 11.6	.	0.3	.	.	.	.	50.1
3	Ciasnyn	.	.	.	0.0	.	1.4	1.2	.	0.0	(R) 1.2	.	.	.	0.0	.	(R) .	R 2.9	(R) .	(R) 0.2	.	.	R 11.0	0.0	.	(R) .	.	R 21.3	0.2	.	.	0.0	39.4
7	Leszczyny	.	.	.	.	.	10.9	.	.	3.0	2.6	.	.	.	.	.	0.2	5.1	.	.	.	.	16.:	.	.	.	.	R 2.4	0.0	.	.	2.6	42.9
13	Ziemlin	.	.	.	.	0.1	1.4	.	2.5	R 12.5	0.0	.	.	0.5	0.2	.	.	.	.	.	.	.	.	0.0	.	.	0.0	R 1.1	.	.	.	4.9	23.2
14	Janiszewo	.	.	.	0.9	3.3	6.1	.	2.5	R 8.6	R .	.	.	.	0.4	.	.	R 0.6	.	.	.	.	.	.	.	.	.	R 7.0	.	.	.	4.6	34.0
16	Antoniny-Leszno	.	.	.	R 1.2	3.7	.	.	R 3.3	R 9.5	R 1.3	.	.	R 3.6	2.3	.	.	.	(R) .	.	.	.	.	.	.	.	.	R 4.1	.	.	.	7.3	36.3
17	Lubiń	.	.	.	.	.	4.1	.	2.1	R 7.5	R 2.7	.	.	0.2	1.0	.	.	.	.	.	.	.	.	.	.	.	.	.	.	.	.	7.7	25.3
	WARTA																																
20	Barty Polskie	.	.	.	.	.	0.1	.	.	3.6	.	.	.	.	3.9	0.4	.	.	.	0.3	.	.	23.5	.	.	.	.	3.8	.	.	.	.	35.6
21	Częstochowa	.	.	.	.	.	0.2	0.3	0.0	(R) 1.5	(R) 0.2	.	.	.	2.0	0.5	.	(R) .	.	1.1	.	.	(R) 18.0	.	.	.	.	(R) 0.7	.	.	.	0.6	25.1
24	Dromiowice	.	.	.	.	.	0.0	0.6	.	R 3.5	.	.	.	.	3.2	1.1	.	.	.	R 4.7	(R)	.	R 17.5	.	.	.	.	R 8.1	.	.	.	0.3	39.0
25	Cisowa	.	.	.	(R) .	.	(R) .	.	R 4.1	(R) 9.3	.	.	.	.	0.1	.	.	(R) .	R 0.1	▲R 12.5	.	.	(R) 8.0	.	.	.	.	R 11.8	.	.	.	.	66.3
31	Łódź-Lublinek	.	.	.	.	.	R 3.6	0.1	1.6	0.3	.	.	.	.	0.5	.	.	R 0.0	.	R 6.7	.	.	0.4	.	.	.	.	0.1	.	.	.	.	13.3
36	Błonie-Topola	.	.	.	.	.	(R) 1.8	.	3.8	.	.	.	.	.	.	0.3	.	R 15.0	.	▲R 25.0	.	.	.	.	.	.	.	R 3.5	.	.	.	12.2	61.6
39	Kościelec	.	.	.	.	.	.	.	0.1	5.6	.	.	.	.	0.0	2.4	.	7.3	.	4.2	.	.	.	.	.	.	.	R 0.0	.	.	.	7.0	26.6
40	Kaźmierz Biskupi	.	.	.	.	.	5.4	.	3.5	R 3.9	1.1	.	.	.	.	4.1	R 0.5	R 7.9	.	.	.	.	.	.	.	.	.	.	.	.	.	4.9	31.3
43	Stawiszyn	.	.	.	.	4.5	2.3	.	3.1	R 4.9	0.4	.	.	.	R 0.8	R 0.0	R 1.7	R 0.5	1.5	▲R 10.2	.	.	.	.	.	.	.	0.9	.	.	.	R 15.7	45.9
44	Potrzki	.	.	.	.	4.1	1.7	.	2.0	3.9	.	.	.	.	0.9	0.4	1.0	.	0.7	15.4	.	.	.	.	.	.	.	.	.	.	.	.	13.2	43.3
47	Września	.	.	.	.	.	6.4	.	3.0	R 9.1	0.7	.	R 1.5	.	1.6	.	.	.	R 7.6	R 14.9	.	.	.	.	.	.	.	.	.	.	.	.	5.7	50.5
	PROSNA																																
49	Głos	.	.	.	0.2	.	2.8	.	2.5	7.2	.	.	.	.	0.8	.	.	R 0.2	R 0.0	R 1.2	.	.	0.6	.	.	.	.	R 37.0	(R) .	.	.	0.5	47.0
52	Ostrów Wlkp.	.	.	.	(R) .	0.5	8.2	0.0	1.4	▲R 12.0	.	.	.	.	2.6	(R) 3.0	R 1.2	.	(R) .	▲R 42.2	.	.	.	.	.	.	.	(R) 5.8	.	.	.	6.3	83.2
54	Kalisz	.	.	.	0.6	6.2	2.1	.	0.5	R 3.6	.	.	.	.	0.1	.	.	(R) 0.1	R 7.8	R 8.8	.	.	0.1	.	.	.	.	R 6.3	.	.	.	5.8	42.0
	WARTA																																
57	Pyzdrosz	.	.	.	0.0	0.5	1.4	.	R 3.7	(R) 9.7	4.1	.	(R) 2.0	.	1.7	.	.	(R) 1.5	R 14.2	R 14.2	.	.	.	0.0	.	.	.	.	.	.	.	6.3	58.8
60	Poznań-Golęcin, Uniw.	.	.	.	(0.0)	▲(R) 5.7	1.1	.	2.0	(R) 0.1	R 0.1	.	(R) 1.3	1.3	3.5	0.8	.	(R) (0.0)	R 3.5	▲R 4.3	.	.	.	.	.	.	.	R 1.0	.	.	.	4.1	28.8
63	Poznań-Sady Leszczyńskiego	.	.	.	.	5.6	2.5	.	0.9	.	(R) 0.0	.	(R) 1.3	1.5	2.3	1.8	.	.	(R) 0.9	▲R 10.2	.	.	.	.	.	.	.	R 0.6	.	.	.	3.5	31.1
65	Gniezno, wodociągi	.	.	.	.	.	8.0	.	0.7	R 9.9	4.1	.	R 2.1	.	5.0	.	.	(R) .	(R) .	R 1.0	R 12.8	.	.	.	.	.	.	R 1.0	.	.	.	3.5	48.1
	ODRA																																
76	Kodeim	.	.	.	.	(R) 4.2	0.4	.	1.6	1.0	(R) 6.2	.	(R) 1.5	(R) 2.6	2.0	(R) .	.	.	(R) .	0.0	.	.	.	.	.	.	(R) .	(R) 0.8	.	.	.	9.4	29.7
80	Skąszyn	.	.	.	0.0	0.3	.	.	.	.	0.0	.	R 10.6	R 13.4	6.1	.	0.0	0.4	.	.	.	.	.	.	.	.	.	R 11.6	.	.	.	4.2	46.6
	NOTEĆ																																
85	Kruszwica	.	.	.	.	0.1	1.5	.	1.2	9.3	R 2.9	.	.	.	2.6	3.4	1.4	R 1.9	.	(R) 0.6	.	.	.	.	.	.	.	0.4	.	.	.	3.2	28.5
86	Dobre, cukrownia	.	.	.	.	.	(R) 0.2	.	1.9	R 1.8	R 2.1	.	(R) .	.	3.8	0.4	R 0.9	R 1.7	.	(R) .	.	.	.	.	.	.	.	(R) 0.6	.	.	.	4.1	17.5
91	Trzemeszno	.	.	.	.	.	(R) 4.6	.	3.9	R 6.0	R 2.6	.	(R) 0.0	(R) .	3.6	4.9	R 4.2	R 3.8	.	9.0	.	.	.	.	.	.	.	R 1.1	.	.	.	3.6	47.3
93	Szubin	.	.	.	.	.	(R) 5.3	.	.	R 0.4	.	.	R 3.4	R .	R 1.8	.	2.1	R 1.3	.	R 5.5	.	.	.	.	.	.	.	R 2.7	.	.	.	3.3	25.8
95	Nakło nad Notecią	.	.	.	.	0.2	3.6	0.1	4.2	R 0.1	0.4	7.7	R 4.3	5.9	.	.	1.9	R 46.4	.	5.5	.	.	.	.	.	.	.	R 16.0	.	.	.	5.1	101.4
	WISŁA																																
96	Wisła	.	.	.	.	.	2.5	3.8	.	.	(R) 2.5	.	.	.	0.7	0.8	.	(R) 0.1	(R) .	▲R 13.0	.	.	R 21.6	0.2	.	(R) 4.1	.	▲R 4.1	0.2	.	.	.	53.6
98	Skoczów	.	.	.	.	.	0.5	1.7	.	.	0.3	.	.	.	.	1.2	.	(R) 5.3	R 0.2	(R) 3.5	.	.	R 22.4	.	.	.	.	▲R 22.1	.	.	.	0.2	57.4
101	Biesuń Stary	.	.	.	.	.	2.2	1.1	.	R 2.2	R 0.7	.	.	.	.	.	.	.	.	R 4.8	.	.	R 35.5	.	.	.	.	R 1.3	0.1	.	.	0.2	48.1
	PRZEMSZA																																
102	Będzin	.	.	.	.	.	1.5	1.6	.	(R) 0.4	R 3.2	.	.	(R) .	.	.	.	(R) .	(R) 0.1	(R) 2.6	.	.	▲R 41.0	.	.	.	.	▲R 13.4	.	.	.	0.1	63.7
103	Sosnowiec	.	.	.	.	.	1.3	0.7	.	R 0.1	R 0.7	.	.	.	.	0.1	.	.	(R) .	R 1.8	.	.	▲R 99.5	.	.	.	.	R 3.3	.	.	.	.	67.5
106	Katowice	.	.	.	.	.	0.7	1.6	.	R 2.4	R 4.8	.	.	.	0.0	0.0	.	R 0.2	R .	R 3.2	.	.	R 26.0	.	.	.	.	▲R 8.4	.	.	.	0.3	47.6
	SOŁA																																
111	Żeń	.	.	.	.	.	3.4	2.6	.	.	(R) .	.	.	.	.	1.4	.	R 4.3	1.9	.	.	.	R 19.3	.	.	R 34.3	.	0.8	.	.	.	.	68.0
112	Bojosz	.	.	.	.	0.2	6.5	2.9	.	.	.	.	.	.	.	1.7	.	4.4	2.1	.	.	.	16.6	.	.	▲ 38.7	1.1	0.5	0.1	.	.	.	74.0
117	Rychwałdek	0.1	.	.	.	.	7.4	1.6	0.0	.	0.7	.	.	.	.	4.7	.	2.1	0.3	5.2	.	.	15.4	.	.	4.7	.	0.3	.	.	.	.	42.5
120	Szczyrk	0.0	.	.	.	.	2.8	1.8	.	.	R 2.4	.	.	.	8.0	0.0	.	0.0	R 10.0	R 14.0	.	.	R 21.2	1.2	.	R 2.0	.	.	.	.	.	.	55.4
123	Magórka	.	.	.	.	.	15.4	1.8	.	0.6	(R) 0.2	0.0	.	.	.	2.4	.	(R) .	(R) 0.0	▲R 8.2	.	.	R 19.5	.	.	R 2.4	.	(R) 0.0	.	.	.	.	48.5
	WISŁA																																
127	Chrzanów	.	.	.	.	0.0	2.8	0.8	0.0	R 2.2	(R) 0.1	.	.	0.8	.	2.1	R 0.0	.	.	R 2.3	.	.	▲R 42.6	.	.	.	.	R 1.8	0.2	0.1	.	0.0	55.0
	SKAWA																																
131	Biedrzówka	.	.	.	.	.	15.1	4.8	.	0.0	(R) 0.2	.	.	.	0.0	(R) 9.5	(R) 3.7	(R) 0.0	.	▲ 39.8	.	.	R 14.2	.	.	R 3.0	.	R 4.3	.	.	.	.	94.6
134	Andrychów	0.0	.	.	.	.	5.7	1.4	0.0	0.0	.	.	.	.	.	1.1	0.1	1.7	.	▲R 22.5	.	.	17.8	.	.	(R) .	.	(R) .	.	(R) .	.	.	50.3

Nr	Stacja	1	2	3	4	5	6	7	8	9	10	11	12	13	14	15	16	17	18	19	20	21	22	23	24	25	26	27	28	29	30	31	Suma
	WISŁA																																
136	Mydlniki	.	.	.	.	.	21.0	1.0	.	(R) .	.	.	.	.	0.3	R 4.4	.	(R) .	.	R 3.7	.	.	R 39.0	.	.	(R) 2.4	.	.	.	.	.	.	71.8
137	Kraków,Obs.Astr.	.	.	.	.	.	26.8	0.4	.	R 0.1	(0.0)	.	.	(0.0)	0.0	R 6.5	.	(R) .	.	R 0.1	.	.	R 38.2	.	.	R 2.8	.	.	(0.0)	0.0	.	.	74.9
139	Kraków-Rakowice	.	.	.	.	.	25.7	0.1	.	R 0.1	.	.	0.0	0.0	0.0	R 4.9	.	.	.	(R) 0.0	.	.	Δ R 38.0	.	.	2.3	.	0.0	.	.	.	.	71.1
140	Wieliczka	.	.	.	.	.	20.1	1.2	.	R 3.1	.	.	.	.	0.0	R 10.0	.	(R) .	.	R 0.0	.	.	R 17.1	.	.	R 11.3	.	(R) .	0.5	.	.	.	63.3
	RABA																																
143	Rabka	.	.	.	.	.	R 24.8	4.6	.	.	(R) .	.	.	.	.	(R) 13.7	R 2.0	(R) 0.7	(R) 1.4	(R) 1.3	.	.	R 3.9	.	.	Δ R 22.0	.	R 0.6	0.1	.	.	.	75.1
	WISŁA																																
150	Sielec Pińczowski	.	.	.	.	.	9.6	6.6	.	R 0.6	.	.	.	.	.	R 5.8	.	.	.	R 8.0	.	.	R 42.0	.	.	.	.	.	.	.	.	.	.	72.6
	DUNAJEC																																
154	Zakopane	1.9	.	.	.	.	R 32.2	5.8	.	.	R 5.9	.	.	.	0.3	15.0	(R) .	(R) 2.6	(R) 0.3	R 4.5	.	.	(R) 2.2	0.5	.	R 2.7	.	R 0.1	0.1	.	.	.	74.1
155	Hala Gąsienicowa	3.3	.	.	.	.	R 32.4	6.3	.	.	(R) 0.1	.	.	.	0.9	24.3	.	R 11.3	(R) .	(R) 9.3	.	.	Δ(R) 17.8	0.8	.	Δ(R) 30.7	R	Δ R 2.4	15.5	.	.	.	155.1
163	Krynica	0.0	.	.	.	.	R 12.8	.	R 3.7	(R) .	R .	.	.	0.1	.	0.2	R 0.8	R 1.1	R 0.1	0.9	.	.	R .	.	.	R 0.0	.	.	0.1	.	.	.	19.8
164	Jaworzyna Krynicka	.	.	.	.	.	R 18.8	.	R 13.4	1.0	(R) 0.0	(R) .	.	0.0	.	0.4	(R) 0.2	R 6.7	(R) 0.1	(R) 0.4	.	.	.	.	.	(R) 0.0	(R)	(R) 0.0	0.0	.	.	.	41.0
165	Piwniczna	.	.	.	.	.	R 24.8	.	.	.	0.7	.	.	0.3	.	0.7	6.9	.	0.9	0.8	.	.	1.6	.	.	8.0	.	.	.	.	.	.	44.7
173	Grybów	.	.	.	Δ 1.2	.	8.3	.	.	.	.	.	.	.	.	1.3	.	Δ R 22.0	.	.	.	.	R 4.7	.	.	.	.	.	1.8	.	.	.	39.3
174	Tarnów	.	.	.	.	.	(R) 0.8	(R) 0.2	0.4	.	.	.	.	.	.	0.4	(R) .	.	.	.	.	.	Δ R 41.8	.	.	.	.	.	.	.	.	.	63.6
	NIDA																																
181	Kielce,post.l.-m.	.	.	.	.	.	1.2	3.2	.	.	R 1.2	.	.	0.0	0.3	3.8	.	R 9.0	.	R 0.0	.	.	R 11.7	.	.	.	.	1.3	.	.	.	.	31.7
184	Busko-Zdrój	.	.	.	.	.	1.6	.	.	.	(R) 2.7	.	.	.	.	3.0	.	.	.	.	.	.	(R) 16.8	.	.	.	.	.	.	.	.	.	23.9
	WISŁA																																
186	Wola Wadowska	.	.	.	.	.	(R) 2.0	0.1	.	.	R 1.0	.	.	.	0.0	2.0	.	.	.	Δ R 10.3	.	.	R 33.5	.	.	.	.	.	R .	.	.	.	49.5
188	Kwaszów	.	.	.	.	.	(R) 1.0	0.8	.	.	.	.	.	0.0	0.0	2.4	.	.	.	.	.	.	R 23.2	.	.	.	.	0.0	.	.	.	.	27.4
	WISŁOKA																																
191	Glinik Mariampolski	.	.	.	.	.	2.5	.	10.1	5.8	(R) .	(R) .	.	.	.	0.2	R 2.6	R 0.5	R .	.	.	.	0.1	.	.	.	.	2.9	.	.	.	.	24.7
193	Wielopole Skrzyńskie	.	.	.	.	.	0.3	.	1.9	.	.	(R) 1.9	.	.	R 5.3	0.2	(R) 1.3	R 7.1	.	R 15.2	0.1	.	0.1	0.1	.	.	.	.	.	.	.	.	33.5
	WISŁA																																
195	Buda Tuszowska	.	.	.	.	.	Δ R 28.7	1.6	.	.	(R) .	.	.	.	.	0.0	.	(R) 14.7	.	(R) .	.	.	(R) 4.5	(R) .	.	.	.	7.8	(R) .	.	.	.	51.3
	SAN																																
200	Besmiechowa Górna, dwór	3.0	.	.	.	.	0.0	.	(R) 4.5	(R) .	R 1.4	.	.	.	0.0	.	R 0.7	R 35.4	.	R 0.1	.	.	.	.	.	.	.	.	0.7	.	.	.	45.2
203	Dębrówka	0.0	.	.	.	.	.	.	1.4	0.0	0.0	.	.	0.0	0.0	0.0	R 0.0	(R) 0.0	0.0	(R) 0.2	.	.	.	.	.	.	.	.	0.0	.	.	.	1.6
204	Isdebki	.	.	.	.	.	.	.	10.7	0.0	.	.	.	.	.	R 0.0	(R) 0.6	4.1	.	(R) 4.5	.	.	.	.	.	.	.	.	1.2	.	.	.	21.1
205	Przemyśl	2.3	.	0.0	0.1	.	.	.	R 10.9	0.2	(R) 0.5	.	.	.	.	.	R 7.1	R 7.0	.	.	.	.	.	.	.	.	.	.	.	.	.	.	28.1
210	Mikków	.	.	.	.	.	.	0.0	.	.	(R) 2.8	0.2	.	.	.	.	R 2.3	10.5	.	.	2.0	.	.	.	.	.	.	.	.	.	.	.	17.8
214	Krosna	.	.	.	.	.	(R) 1.0	.	1.3	1.1	.	.	.	.	0.2	.	Δ R 8.3	R 1.0	.	R 4.8	.	.	.	(R) .	.	.	.	.	3.2	.	.	.	20.9
216	Rzeszów	.	.	.	.	.	.	.	.	.	1.8	.	.	0.2	0.3	.	0.0	0.0	.	2.9	.	.	.	.	.	.	.	.	0.4	.	.	.	5.6
218	Głogów	.	.	.	.	.	(R) .	0.6	.	.	1.6	.	.	.	R 12.8	0.0	(R) .	.	.	0.0	.	.	0.3	.	.	.	.	.	0.5	.	.	.	15.8
222	Przeworsk	.	.	.	.	.	.	0.0	.	.	R .	.	.	.	0.5	.	R 1.4	.	.	.	.	.	.	.	.	.	.	.	.	.	.	.	1.9
226	Ruda Różaniecka	.	.	.	.	.	.	.	.	.	.	.	.	.	.	.	0.6	.	0.1	(R) .	(R) .	.	.	R 5.3	.	.	.	.	.	.	.	.	6.0
	WISŁA																																
236	Urzędów	.	.	.	.	.	(R) .	.	.	.	(R) 0.2	.	.	.	.	.	.	.	.	.	.	.	.	R 3.2	.	.	.	.	.	.	.	.	3.4
	NARYNKA																																
239	Święty Krzyż	.	.	.	.	1.0	(R) 2.0	0.0	.	.	(R) .	(R) .	.	.	0.0	5.6	.	.	.	(R) 0.4	(R) .	.	Δ(R) 28.6	(R) .	.	.	.	0.1	.	.	.	.	37.7
242	Gierczyce	.	.	.	.	.	R 4.2	.	.	.	R 0.3	.	.	.	.	3.2	.	.	.	.	0.1	.	.	.	.	.	.	.	.	.	.	.	7.8
	WISŁA																																
247	Połaś	.	.	.	.	.	.	.	2.8	.	R 10.5	.	.	.	0.2	R 4.0	.	.	.	.	.	.	.	.	.	.	.	.	.	.	.	.	17.5
249	Puławy	.	.	.	.	.	.	.	2.2	.	R 14.5	.	.	.	0.4	8.1	R 0.2	.	.	.	.	.	.	.	.	.	.	(0.0)	.	.	.	.	25.4
	WIEPRZ																																
290	Krynice	.	.	.	.	.	.	.	.	.	(R) 1.1	Δ(R) 5.0	.	.	.	.	Δ(R) 3.0	.	.	.	(R) .	.	(R) .	(R) .	.	.	.	0.9	.	.	.	.	10.0
256	Gorzków	.	.	.	.	.	.	.	.	.	0.1	.	.	.	6.8	.	5.0	0.6	.	.	.	.	.	.	.	.	.	.	.	.	.	.	12.5
259	Szemborzyce	.	.	.	.	.	.	.	.	.	3.2	.	.	.	0.5	0.0	.	2.5	.	.	.	.	.	.	.	.	.	.	.	.	.	.	6.2
260	Lublin-Bronowice	.	.	.	.	.	.	.	0.0	.	4.8	.	.	0.0	0.2	0.4	R 0.0	0.0	.	.	3.5	.	.	.	.	.	.	0.0	.	.	.	.	8.9
263	Czemierniki	.	.	.	.	.	.	.	0.2	.	(R) 10.5	.	.	.	1.5	(R) 9.5	.	.	.	.	R 7.2	.	.	.	.	.	.	.	.	.	.	.	28.9
265	Sobieszyn	.	.	.	.	.	.	.	0.1	.	(R) 7.6	.	.	.	0.3	(R) 18.2	0.6	.	.	.	.	.	.	.	.	.	.	.	.	.	.	.	27.1
267	Dęblin-Irena	.	.	.	.	.	.	.	0.0	.	R 9.9	.	.	0.0	0.4	R 12.6	1.0	.	.	.	.	.	.	.	.	.	.	.	.	.	.	.	23.9
	WISŁA																																
273	Sandomierz	.	.	.	.	.	Δ R 27.2	0.1	0.0	.	0.7	.	.	0.0	0.0	7.2	.	.	.	.	0.0	.	4.1	0.0	.	.	.	.	.	.	.	.	39.3

TABL.II

WYSOKOŚCI DOBOWE OPADÓW w mm

MAJ - MAI 1937

Nr	Stacja	1	2	3	4	5	6	7	8	9	10	11	12	13	14	15	16	17	18	19	20	21	22	23	24	25	26	27	28	29	30	31	Suma
	PILICA																																
275	Koniecpol Stary	•	•	•	•	•	5.2	5.9	•	3.9	R 3.1	•	•	•	•	0.8	•	•	•	(R) 0.5	•	•	(R) 15.4	•	•	•	•	0.9	•	•	•	•	35.7
282	Wilanów	•	•	•	•	•	R 3.2	2.5	•	0.5	•	•	•	•	1.8	•	•	•	•	R 0.5	•	•	1.8	•	•	•	•	•	•	•	•	1	10.3
	WISŁA																																
291	Głosków	•	•	•	•	•	6.9	•	1.5	1.0	•	•	•	•	0.2	•	0.0	•	•	•	•	•	•	•	•	•	•	•	•	•	•	•	9.6
293	Warszawa-Okęcie	•	•	•	•	•	R 1.7	•	0.2	1.4	0.0	•	•	•	0.9	0.8	1.9	•	•	•	0.8	•	•	0.8	•	•	•	•	•	•	•	0.8	8.5
294	Urzędów	•	•	•	•	•	R 3.2	•	1.3	3.1	•	•	•	•	2.1	2.2	1.7	•	•	•	•	•	•	•	•	•	•	•	•	•	•	2.1	15.7
295	Warszawa, St.Pomp Rz.	•	•	•	•	•	R 7.2	•	1.4	2.0	•	•	•	0.0	1.1	1.3	2.2	•	•	•	•	•	•	0.0	•	•	•	•	•	•	•	1.1	16.3
296	Warszawa, Obs.Astr.	•	•	•	•	•	R 5.0	0.0	2.0	2.2	•	•	•	•	1.1	0.9	3.1	•	(R) •	•	•	•	•	•	•	•	•	•	•	•	•	1.2	15.5
299	Warszawa-Kaskada	•	•	•	•	•	2.6	•	•	3.4	•	•	•	•	1.0	•	1.5	•	•	•	•	•	•	•	•	•	•	•	•	•	•	•	8.5
301	Legionowo /Jabłonna/, Obs.Aerol.	•	•	•	•	•	3.9	•	1.6	(R) 1.0	•	•	•	•	0.3	•	0.0	0.0	•	•	•	•	•	•	•	•	•	•	•	•	•	•	6.8
	BUG																																
307	Piesza Wola	•	•	•	•	•	•	•	•	•	•	•	•	•	(R) 2.2	(R) 2.4	•	2.7	•	•	(R) 0.4	•	•	•	•	•	•	•	•	•	•	•	7.7
310	Łabuńe	•	•	•	•	•	•	•	•	R 0.9	•	•	•	•	0.9	(R) 8.7	•	•	•	•	R 5.4	•	•	•	•	•	•	•	•	•	•	0.4	16.3
313	Korczew	•	•	•	•	•	•	•	1.4	0.4	•	0.0	•	•	•	4	6.4	•	•	0.4	•	•	•	•	•	•	•	•	•	0.5	•	0.2	9.3
314	Cieobanowiec	•	•	•	•	•	•	•	0.6	•	•	•	•	•	•	2.1	2.6	•	•	•	•	•	•	•	•	•	•	•	•	•	•	0.5	5.8
317	Rudka	•	•	•	•	•	•	•	0.1	0.0	•	•	•	0.0	•	2.3	•	•	•	•	1.4	•	•	•	•	•	•	•	•	•	•	0.5	4.3
	NAREW																																
321	Białowieża	•	•	•	•	•	•	R 1.6	▲ 5.2	0.0	0.4	•	•	•	(R) 0.8	•	1.7	(R) 4.1	•	•	(R) 0.8	•	•	•	•	•	•	•	•	•	•	•	14.6
324	Białystok	•	•	•	•	•	•	(R) •	1.4	0.6	•	•	•	•	0.7	•	2.5	•	•	(R) 1.6	•	•	•	•	•	•	•	•	•	•	•	1.1	7.9
329	Czerwony Bór	•	•	•	•	•	•	•	3.0	1.4	0.1	•	•	•	0.0	0.6	1.5	•	•	•	0.6	•	•	•	•	•	•	0.0	•	•	•	2.4	9.6
332	Kisielnica	•	•	•	•	•	•	2.3	0.3	0.3	•	•	•	•	0.3	•	•	•	•	•	•	•	•	•	•	•	•	R 4.2	•	•	•	3.3	10.7
	BUG																																
341	Mława	•	•	•	•	•	R 3.0	0.1	0.7	0.9	•	•	•	•	0.2	•	(R) •	▲R 9.9	•	•	•	•	•	•	•	•	•	R 4.0	•	•	•	4.2	23.0
343	Opatówiec	•	•	•	•	•	R 3.7	3.3	R 1.7	3.3	•	•	•	•	1.0	0.1	•	0.5	•	•	•	•	•	•	•	•	•	18.2	•	•	•	6.3	38.1
	WISŁA																																
346	Grodkowo	•	•	•	•	•	R 0.4	0.7	0.3	R 1.2	•	•	•	•	0.3	•	•	R 0.9	•	•	•	•	•	•	•	•	•	R 2.8	•	•	•	5.4	12.0
	NIDA																																
348	Leśmierz	•	•	•	•	•	▲R 5.2	0.2	1.0	•	•	•	•	•	•	•	•	(R) 0.7	•	R 20.4	•	•	•	•	•	•	•	R 3.6	•	•	•	•	31.7
349	Kuryta	•	•	•	•	•	3.4	•	5.4	•	•	•	•	•	•	0.7	•	R 27.2	•	R 4.5	•	•	•	•	•	•	•	R 3.1	•	•	•	10.5	54.8
351	Kutno-Gołębiew	•	•	•	•	•	▲R 4.2	0.2	4.0	1.9	•	•	•	•	•	•	•	R 17.0	•	•	•	•	•	•	•	•	•	R 5.5	•	•	•	6.5	39.3
361	Głebe	•	•	•	•	•	(R) 5.5	•	2.2	1.8	•	•	•	•	2.1	1.8	0.6	(R) •	•	•	0.0	•	•	•	•	•	•	•	•	•	•	1.3	15.3
362	Mory	•	•	•	•	•	R 12.7	•	1.0	1.5	•	•	•	•	0.5	0.0	0.7	•	•	•	•	•	•	•	•	•	•	•	•	•	•	1.3	17.7
	WISŁA																																
371	Głodowo	•	•	•	•	•	1.2	0.5	•	R 0.9	0.0	•	•	0.0	1.3	•	R 9.8	(R) 7.2	•	•	•	•	•	•	•	•	•	R 5.6	•	•	•	5.0	31.5
373	Więcławice	•	•	•	•	0.2	3.1	0.0	1.7	R 13.2	0.5	•	(R) 1.7	•	2.6	2.7	2.3	(R) 3.5	•	•	•	•	•	•	•	•	•	(R) 1.8	•	•	•	2.7	36.0
375	Ostrowite	•	•	•	•	•	R 4.4	•	•	R 0.3	•	•	(R) •	•	0.7	•	R 2.1	3.5	•	•	•	•	•	•	•	•	•	7.4	•	•	•	2.6	21.0
378	Toruń, post.l.-m.	•	•	•	•	0.3	1.1	•	1.6	R 3.6	0.1	•	(R) 1.5	0.0	1.2	1.6	0.5	▲R 13.5	•	•	•	•	•	•	•	•	•	R 2.0	•	•	•	4.5	31.5
380	Chojnice	•	•	•	•	(R) •	2.9	•	1.1	•	1.4	•	0.0	•	•	•	•	•	•	•	•	•	•	•	•	•	•	R 13.4	•	•	•	4.9	23.7
385	Bydgoszcz, P.I.N.G.W.	•	•	•	•	1.0	4.1	•	0.5	0.6	0.0	•	1.5	R 0.1	1.2	0.1	•	R 3.0	•	(R) 0.0	•	•	•	•	•	•	•	R 7.0	•	•	•	3.7	22.8
386	Bydgoszcz	•	•	•	•	3.3	4.6	•	0.7	0.8	0.3	•	R 5.4	1.2	1.1	•	•	R 3.4	•	2.4	•	•	•	•	•	•	•	R 7.4	•	•	•	3.6	34.2
390	Gródek Pomorski	•	•	•	•	0.0	0.1	•	1.6	R 2.5	•	•	•	0.3	0.0	0.7	•	R 1.0	•	•	•	•	•	•	•	•	•	R 0.8	•	•	•	4.7	11.7
392	Grudziądz. post.l.-m.	•	•	•	•	0.0	0.0	•	2.7	3.1	•	•	•	0.8	0.7	0.2	1.6	R 1.6	•	•	•	•	•	•	•	0.0	0.0	R 0.2	•	•	•	3.1	13.4
	BAŁTYK																																
400	Gdynia	•	•	•	•	•	0.0	•	•	0.0	0.1	•	R 2.1	2.6	R •	•	▲R 16.6	R 30.7	•	0.0	•	•	•	•	•	•	•	R 2.8	0.0	•	•	9.6	64.5
401	Hel	•	•	•	•	•	•	•	0.0	•	0.0	0.0	R 4.2	0.3	•	•	R 5.5	(R) 4.7	•	•	•	•	•	•	•	•	•	▲R 9.0	•	•	•	10.0	33.7
405	Chałupowo	•	•	•	•	•	0.0	•	0.0	R 3.8	•	•	R 1.2	3.8	•	•	0.7	R 1.2	•	•	•	•	•	•	•	•	•	R 20.2	•	•	•	2.8	33.1
408	Karwia	•	•	•	•	•	0.6	•	0.0	R 1.2	•	•	1.7	2.5	•	•	R 2.0	R 2.6	•	•	•	•	•	•	•	•	•	R 42.4	•	•	•	9.4	62.4
	NIEMEN																																
412	Suwałki	•	•	•	•	•	•	2.0	0.0	9.4	▲ 5.7	•	•	0.0	0.7	•	0.8	•	•	R 1.2	•	•	•	•	•	•	•	R 5.2	0.0	•	•	2.1	27.1

Nr	Stacja	1	2	3	4	5	6	7	8	9	10	11	12	13	14	15	16	17	18	19	20	21	22	23	24	25	26	27	28	29	30	Suma
	ODRA																															
1	Istebna	51.0	.	.	.	.	.	.	(R) 0.9	.	.	R 2.7	R 7.3	(R) 21.6	.	.	26.8	11.6	.	7.5	4.5	.	.	.	.	R 6.2	.	.	.	.	25.0	165.1
3	Ciesayn	20.2	0.0	.	.	.	.	.	(R) .	.	.	R 12.3	12.9	3.2	(R) 0.3	.	36.9	20.5	0.2	2.1	6.6	.	.	.	.	(R) 8.7	0.9	.	.	.	17.2	142.0
7	Leszczyny	10.8	.	.	1.0	.	.	.	.	R 6.1	.	.	R 16.0	R 5.5	.	.	23.5	11.8	0.2	2.4	12.1	.	.	.	.	29.5	.	.	.	1.9	5.6	126.4
13	Ziemlin	.	0.7	.	0.0	.	.	.	.	.	.	.	(R) 0.0	.	.	0.5	1.2	.	.	19.0	1.1	.	.	.	.	0.2	.	.	.	R 13.4	.	36.1
14	Jasienowo	.	1.6	.	.	.	.	.	.	.	.	.	R 23.0	.	.	2.0	2.0	.	.	22.5	0.8	0.3	.	.	.	1.3	.	.	.	R 1.9	.	55.4
16	Antoniny-Leszno	.	2.1	.	0.0	.	.	.	.	.	(R) .	.	R 4.9	.	.	(R) 5.0	1.0	.	.	20.2	1.4	0.3	.	.	.	R 3.0	.	.	.	▲R 12.3	.	51.2
17	Lubiń	.	1.7	.	0.0	.	.	.	.	.	.	.	.	.	.	0.5	2.0	.	.	17.0	0.9	.	.	.	.	2.1	.	.	.	R 22.2	.	46.4
	WARTA																															
20	Barby Polskie	8.6	.	.	.	.	.	.	.	.	.	.	.	1.0	.	.	12.5	7.5	0.1	1.7	4.4	.	.	.	.	2.1	.	.	.	0.6	.	38.9
21	Częstochowa	3.5	0.5	.	0.1	.	.	.	.	(R) .	.	.	R 0.0	R 5.4	.	.	8.5	8.4	.	2.4	11.7	0.0	.	.	.	R 7.4	0.0	.	.	R 7.2	2.7	57.8
24	Bronisowice	8.2	0.0	.	.	.	.	.	.	(R) .	(R) .	.	R 0.1	R 3.2	.	.	10.6	5.0	.	(R) 2.2	5.7	.	.	.	.	R 4.0	.	.	.	R 0.0	1.0	40.0
25	Cisowa	1.0	.	.	.	.	.	.	.	R .	R .	.	R 6.8	R 27.5	.	.	3.0	3.7	.	R 5.8	R 1.8	.	.	.	.	.	.	.	.	R 2.2	.	51.8
31	Łódź-Lublinek	2.4	0.0	0.0	0.1	0.4	.	.	.	.	.	.	R 2.7	.	.	.	17.8	6.7	.	R 5.6	R 9.0	1.1	.	.	.	R 0.0	.	.	.	0.0	0.1	45.9
36	Błonie-Topola	2.0	0.5	▲R 2.7	0.7	1.9	.	.	▲R 42.9	.	.	.	(R) 0.5	.	.	.	11.5	4.9	.	18.8	5.6	1.1	.	.	.	R 0.2	.	.	.	0.0	.	93.3
39	Kościelec	.	0.0	0.7	0.2	0.1	.	.	1.6	.	.	.	R 1.3	.	.	.	7.8	2.3	.	19.5	0.3	.	.	.	.	.	.	.	.	.	.	33.8
40	Kazimierz Biskupi	.	R 2.3	2.2	0.4	.	.	.	R 1.5	.	.	.	R 6.3	.	.	.	2.0	0.8	0.1	R 24.9	0.3	.	.	.	.	2.0	.	.	.	R 4.5	.	47.3
43	Stawiszyn	.	2.4	0.4	0.5	.	.	.	R 0.7	.	.	.	R 33.7	.	.	.	5.2	1.6	.	19.2	1.0	.	.	.	.	.	.	.	.	R 1.8	0.0	65.9
44	Petryki	.	1.9	0.4	0.6	.	.	.	0.6	.	.	.	24.1	.	.	.	4.8	1.3	.	14.1	0.3	.	.	.	.	.	.	.	.	1.3	.	49.4
47	Września	.	R 1.6	0.0	0.0	.	.	.	R 0.0	.	.	.	.	.	.	.	1.4	.	.	22.1	0.0	.	.	.	.	R 9.6	.	.	.	R 13.0	.	47.7
	PROSNA																															
49	Głas	0.0	0.8	.	0.8	.	.	.	R 2.8	R 1.2	.	.	R 11.4	R 2.2	.	.	3.6	0.8	.	R 6.0	0.8		.	.	.	.	.	.	.	▲R 32.4	0.5	63.3
52	Ostrów Wlkp.	0.0	1.4	.	.	.	.	.	R 2.4	(R) .	.	.	.	(R) 0.0	.	.	4.0	1.9	0.3	26.0	0.7	.	.	.	.	(R) .	.	.	.	R 21.8	.	58.5
56	Kalisz	.	0.3	0.1	0.1	.	.	.	▲R 14.0	.	.	.	R 5.2	.	R .	.	8.4	3.1	.	10.4	0.8	.	.	.	.	.	.	.	.	R 17.4	.	53.8
	NARTA																															
57	Pątkowo	.	0.7	0.1	0.6	.	.	.	.	.	.	.	.	.	.	.	1.6	.	.	26.1	3.2	.	.	.	.	R 6.0	.	.	.	R 11.4	.	49.7
60	Poznań-Golęcin, Uniw.	.	▲R 2.6	0.3	0.5	.	.	.	.	(R) 0.0	(R) .	.	.	.	.	(0.0)	0.3	.	0.8	R 14.2	1.9	0.0	.	.	.	R 25.1	.	.	.	▲R 19.4	.	65.1
63	Poznań-Wały Leszczyńskiego	.	▲ 1.7	0.0	0.5	.	.	.	.	0.0	.	.	.	.	.	0.0	0.6	.	0.3	15.5	2.0	0.0	.	.	.	R 23.1	.	.	.	R 14.8	.	58.5
65	Gniezno, wodociągi	.	3.1	1.0	.	.	.	.	R 0.5	.	.	.	R 5.8	.	.	.	1.4	.	.	13.1	0.6	0.5	.	.	.	R 8.3	.	.	.	R 3.7	.	38.0
	ODRA																															
76	Kościan	.	R 3.2	.	0.2	.	.	.	.	.	.	.	(R) .	.	.	R 4.5	2.5	(R) .	0.8	17.8	0.4	0.4	.	.	.	R 19.2	.	.	.	▲R 34.2	.	83.2
80	Zbąszyń	0.3	4.0	.	0.0	.	.	.	R 4.6	(R) .	.	.	.	.	.	11.2	2.4	0.4	R 0.3	3.8	1.4	R 0.9	.	.	.	R 28.0	.	.	.	R 10.8	.	68.1
	NOTEĆ																															
85	Krusewica	.	0.5	0.6	1.5	0.2	.	.	R 0.5	.	.	.	(R) 3.3	R .	.	.	0.7	0.0	.	22.3	0.2	0.7	.	.	.	1.6	.	.	.	R 0.3	.	32.4
86	Dobre, cukrownia	.	0.3	.	0.9	.	.	.	(R) .	.	.	.	R 16.0	.	.	.	2.8	0.4	.	R 26.8	2.8	0.2	.	(R) .	.	▲R 5.5	.	.	.	0.0	.	55.7
91	Trzemeszno	.	2.2	1.2	1.1	.	.	.	.	.	.	.	(R) .	.	.	.	1.4	.	.	20.4	.	.	.	.	.	R 2.3	.	.	.	1.3	.	29.9
93	Szubin	.	0.6	.	0.6	.	.	.	.	.	.	.	(R) .	(R) .	.	.	2.0	.	.	(R) 31.0	0.7	0.1	.	.	.	.	.	.	.	R 6.2	.	41.2
95	Margonin	.	0.5	0.5	0.7	.	.	.	.	.	.	.	.	.	.	.	0.7	.	0.9	37.0	2.0	2.5	.	.	.	26.3	.	.	.	4.4	.	75.5
	WISŁA																															
96	Wisła	26.6	.	.	.	.	.	.	.	R 3.8	.	(R) 0.1	(R) 4.0	19.0	.	.	28.7	21.0	0.7	4.2	4.0	.	.	.	.	(R) 35.9	0.2	.	.	.	42.8	191.0
98	Skoczów	24.6	.	.	.	.	.	.	.	.	.	.	(R) 3.5	5.8	.	.	33.2	20.5	.	6.1	2.6	.	.	.	.	(R) 17.5	0.8	.	.	.	26.8	141.4
101	Bierun Stary	8.7	.	.	.	.	.	.	.	R .	.	.	R 3.0	▲R 5.0	.	.	19.0	10.7	.	4.0	1.6	.	.	.	.	R 6.7	.	.	.	R 1.1	11.2	71.0
	PRZEMSZA																															
102	Bądzin	16.4	.	.	.	.	.	.	R 5.4	(R) .	.	.	(R) .	R 5.0	.	.	(R) 13.4	10.9	.	1.5	R 4.1	.	.	.	.	(R) 4.3	.	.	.	(R) 3.2	5.7	69.9
103	Sosnowiec	7.0	.	.	.	.	.	.	R 0.8	(R) .	.	.	.	(R) 3.0	.	.	14.6	14.0	.	1.6	1.4	.	.	.	.	R 3.0	.	.	.	R 3.3	6.7	55.4
106	Katowice	11.6	.	.	.	.	.	.	.	R 2.4	.	.	R 6.3	R 6.1	.	.	16.0	14.3	0.0	1.4	5.0	.	.	.	.	R 3.4	.	.	.	(R) 0.2	7.4	74.1
	SOŁA																															
111	Sól	35.4	.	.	.	.	.	.	R .	0.3	.	17.3	0.6	39.5	.	.	37.3	17.5	.	6.8	6.6	.	.	.	.	13.0	.	.	.	3.4	49.3	227.0
112	Sajano	44.2	.	.	.	.	.	.	.	1.4	0.1	8.1	▲ 1.3	47.7	.	.	35.5	14.0	0.3	6.7	5.3	.	.	.	.	8.1	.	.	.	5.1	38.3	216.1
117	Kęsowaldek	30.8	.	.	.	.	.	.	1.3	1.6	.	.	17.4	17.9	R .	.	32.7	16.8	.	4.7	4.6	.	.	.	.	19.9	0.1	.	.	2.2	49.7	199.7
120	Secyrz	23.8	.	.	.	.	.	.	.	.	.	.	R 12.2	17.2	.	.	32.0	13.6	0.0	4.8	2.4	0.0	.	.	.	R 14.3	0.0	.	.	.	37.2	157.5
123	Wagórka	21.5	.	.	.	.	.	.	▲R 6.2	(R) .	.	.	R 15.2	R 18.3	.	.	33.7	22.8	.	4.2	2.6	0.0	.	.	.	17.6	0.0	.	.	0.0	49.2	193.3
	WISŁA																															
127	Chrzanów	10.2	.	0.0	0.0	.	.	.	R 0.0	.	.	.	R 9.8	R 4.8	.	.	(R) 26.2	12.8	0.1	4.3	12.6	.	.	.	.	(R) 8.7	0.2	0.0	R 2.2	.	13.8	105.7
	SKAWA																															
131	Bielsko-Biała	26.6	0.0	.	.	.	.	.	.	(R) .	(R) .	.	(R) .	R 57.6	.	.	R 33.9	22.0	.	0.5	10.5	.	.	.	.	(R) 0.5	.	.	.	.	52.0	203.6
134	Andrychów	14.9	.	.	0.0	.	.	.	0.5	.	.	.	R 0.1	R 35.3	(R) 0.0	.	34.5	23.6	.	2.5	5.6	.	0.0	.	0.0	(R) 20.4	2.7	0.0	0.0	0.4	40.2	180.7

Nr	Stacja	1	2	3	4	5	6	7	8	9	10	11	12	13	14	15	16	17	18	19	20	21	22	23	24	25	26	27	28	29	30	Suma
	WISŁA																															
136	Mydlniki	12.4	0.9	.	.	.	.	.	.	(R) .	.	.	.	(R) .	.	.	(R) 17.4	9.5	.	3.6	10.0	0.3	.	.	.	R 27.4	0.7	.	.	3.0	R 18.0	103.2
137	Kraków, Obs.Astr.	17.4	0.0	.	(0.0)	0.0	.	.	.	.	.	.	(R) 0.3	(R) 0.1	.	.	19.0	13.2	.	0.7	8.6	1.0	(R) (0.0)	.	.	R 2.3	2.0	.	.	0.3	23.2	88.1
139	Kraków-Rakowice	17.1	0.0	.	0.0	.	.	.	.	.	.	.	1.3	(R) 0.0	.	.	21.6	11.3	.	0.0	(R) 8.8	0.4	0.0	.	0.0	(R) 1.4	1.4	.	.	0.3	21.7	85.3
140	Wieliczka	20.2	0.2	.	.	.	.	.	.	.	.	.	0.2	R 1.8	.	.	24.7	11.7	.	0.1	13.5	0.0	0.8	.	.	(R) 2.0	.	.	.	.	33.1	107.7
	RABA																															
143	Rabka	19.8	2.2	.	.	.	.	.	R 0.0	R 1.4	.	(R) .	R 1.0	R 1.4	.	.	31.7	15.9	.	0.2	7.9	0.1	5.0	.	.	(R) 1.0	0.9	.	.	4.3	53.2	146.0
	WISŁA																															
150	Zielec Piłczowski	13.2	.	.	0.2	.	.	.	.	.	.	.	.	.	.	.	29.4	6.5	.	12.2	25.4	1.1	R 24.0	.	.	0.0	.	.	.	8.3	29.7	150.0
	DUNAJEC																															
154	Zakopane	15.6	3.3	.	.	.	.	.	(R) .	.	(R) .	.	(R) 1.6	R 21.6	.	.	33.0	31.2	.	.	7.6	0.3	3.2	.	.	R 35.9	0.7	.	.	R 9.6	70.5	234.1
155	Hala Gąsienicowa	14.0	6.1	.	.	.	.	.	R 9.5	(R) 3.6	(R) .	(R) 0.2	(R) 0.1	R 33.0	.	.	42.5	45.6	.	2.2	16.5	0.7	R 20.8	.	.	R 5.7	0.2	.	.	12.6	110.1	323.4
163	Krynica	6.2	5.8	.	.	.	.	.	.	.	.	.	▲R 25.1	R 2.7	0.0	.	12.7	26.6	.	.	R 15.0	4.3	0.0	.	.	4.3	.	.	.	1.5	59.0	163.2
164	Jaworzyna Krynicka	6.7	9.1	0.0	.	.	.	.	.	(R) .	.	▲R 33.8	R 0.7	R 8.1	.	.	27.1	21.0	.	.	R 16.8	2.3	.	(R)	.	6.0	0.3	.	.	0.3	62.8	195.0
165	Piwniczna	4.6	5.4	.	.	.	.	.	.	(R) 4.1	.	.	.	2.9	.	.	26.4	22.1	.	.	17.8	1.4	.	.	.	2.7	0.6	.	.	.	44.5	132.5
173	Grybów	8.1	10.9	.	0.0	.	.	.	.	.	.	.	.	R 0.7	.	.	12.3	26.0	.	.	15.5	.	.	.	.	6.6	.	.	.	0.6	79.0	159.1
174	Tarnów	20.0	(R) 5.4	.	0.2	.	.	.	.	.	.	.	.	0.9	.	.	14.4	24.0	.	.	6.1	3.2	2.8	R .	.	.	.	.	.	.	47.1	124.1
	WIDA																															
181	Kielce, post.l.-m.	7.5	0.4	.	0.3	0.1	.	.	.	.	.	.	(R) .	(R) .	.	.	R 28.8	12.1	.	R 7.8	R 27.7	6.8	8.1	0.0	.	0.0	0.0	.	.	▲R 19.9	23.6	143.1
184	Busko-Zdrój	10.3	1.4	.	.	.	.	.	.	.	.	.	.	.	.	.	10.2	8.0	.	(R) 2.6	▲R 15.3	.	6.1	.	.	(R) 0.3	.	.	.	(R) 6.1	28.3	88.6
	WISŁA																															
186	Wola Wadowska	9.6	5.4	.	0.0	0.0	.	.	.	.	.	.	1.6	.	.	.	4.4	12.5	.	.	R 13.6	1.0	1.2	.	.	0.0	.	.	.	.	33.3	102.6
188	Kwasów	7.6	1.6	.	.	.	.	.	.	.	.	.	(R) 1.8	.	.	.	8.4	7.6	.	R 12.8	R 8.5	0.5	1.8	.	.	2.3		.	.	0.0	35.5	88.4
	WISŁOKA																															
191	Glinik Mariampolski	9.2	5.5	.	0.2	.	.	.	.	.	.	.	(R) .	R 8.9	.	.	7.7	21.7	1.5	.	R 13.8	1.6	.		.	1.5	0.6	.	.	.	140.4	212.6
193	Wielopole Skrzyńskie	19.8	4.8	.	0.6	0.7	.	.	.	.	.	.		R 19.7	.	.	3.2	6.1	0.2	.	9.1	0.1	1.4	.	.	.	.	.	.	.	44.5	109.0
	WISŁA																															
195	Buda Tuszowska	13.7	7.2	.	0.8	0.0	.	.	.	.	.	.	.	(R) .	.	.	7.5	6.7	.	.	(R) 5.0	(R) 0.8	.	(R) 0.0	.	.	0.3	.	.	.	74.2	116.2
	SAN																															
200	Sanniczowa Górna dwór	19.1	5.6	.	0.2	.	.	.	.	.	.	.	.	R 36.6	.	.	R 3.1	6.6	.	.	1.2	0.2	.	.	.	R 5.5	.	.	.		(R) 10.3	88.4
203	Dąbrówka	8.7	3.4	.	0.2	.	.	.	.	.	.	.	.	R 7.6	.	.	4.1	7.7	0.0	.	1.1	3.5	.	.	.	R 0.2	.	.	.	.	27.4	63.9
204	Izdebki	6.1	6.5	.	0.1	.	.	.	.	.	.	.	.	R 4.1	.	.	2.5	8.9	.	.	1.5	3.6	0.0	.	.	R 0.0	.	.	.	0.0	26.1	59.4
205	Przemyśl	6.4	4.4	.	0.0	0.3	.	.	.	.	.	.	R 1.1	R 3.3	.	.	.	16.6	.	.	0.0	.	.	.	.	(R) 2.0	.	0.3	.	.	4.4	38.8
210	Hiżne	17.8	10.1	.	.	1.0	.	.	.	.	.	.	.	0.2	.	.	0.2	(R) 6.6	.	.	.	.	.		.	.	.	0.4	.	.	3.6	39.9
214	Krasne	8.6	.	.	.	0.0	.	.	.	.	.	.	(R) 0.0	R 2.1	.	.	2.1	(R) 11.5	.	.	2.7	5.4		.	.	5.0	.	.	.	.	64.5	101.9
216	Rzeszów	21.1	14.8	.	.	0.1	.	.	.	.	.	.	.	2.6	.	.	8.9	3.5	.	.	17.0	1.0	0.5	.	.	.	.	.	.	.	35.3	97.8
218	Głogów	10.4	R 9.5	.	0.0	0.0	.	.	.	.	.	.	(R) .	R 18.6	.	.	1.0	5.5	.	.	R 12.2	R 3.4	0.4	.	.	0.0	.	.	.	.	61.7	122.7
222	Przeworsk	19.1	9.0	.	0.4	0.4	.	.	.	.	.	.	R 17.2	R 2.5	.	.	.	3.0	.	.	9.5	.	.	.	.	10.0	.	.	.	.	3.8	74.9
226	Buda Różaniecka	15.4	7.1	.	1.1	.	.	.	.	.	.	.	.	R 1.3	.	.	0.0	R 16.8	.	.	0.8	0.0	.	.	.	0.0	.	0.0	.	.	8.4	50.9
	WISŁA																															
236	Urzędów	4.2	5.4	.	0.2	1.2	.	.	.	.	.	.	0.5	R 8.5	.	.	.	5.7	.	3.3	7.6	.	.	.	.	.	.	.	.	.	23.2	59.8
	KANIENNA																															
239	Święty Krzyż	9.0	1.5	.	0.3	1.5	.	.	.	.	.	.	2.9	1.7	.	.	9.2	10.2	.	5.2	37.0	1.5	0.6	0.5	.	.	.	.	.	0.1	32.0	113.2
242	Gierczyce	13.5	1.9	.	0.1	0.9	.	.	.	.	.	.	.	.	.	.	3.8	5.2	.	R 5.6	(R) 13.4	2.1	.	.	.	0.1	.	.	.	R 8.2	40.1	94.9
	WISŁA																															
247	Pożóg	13.0	1.8	.	1.2	1.0	.	.	.	.	.	.	.	.	.	.	1.3	2.8	.	3.0	3.6	5.4	.	.	.	.	.	.	.	.	14.0	47.1
249	Puławy	9.5	2.2	.	0.9	1.8	.	.	.	.	.	.	(R) .	(R) .	.	.	2.1	2.9	.	R 2.5	R 7.0	R 2.8	.	(0.0)	.	.	0.0	.	.	.	15.1	46.8
	WIEPRZ																															
250	Krynice	7.0	12.0	.	1.8	0.6	.	.	.	.	.	.	0.1	(R) .	.	.	.	(R) 9.7	.	.	(R) 0.0	.	.	.	.	.	.	0.3	.	.	18.5	50.0
256	Gorzków	3.5	10.7	.	2.7	0.3	.	.	.	.	.	.	.	.	.	.	0.0	17.2	.	0.2	1.0	.	.	.	.	.	.	.	.	.	13.8	49.4
259	Zezborzyce	0.5	5.4	.	0.7	0.0	.	.	.	.	.	.	.	R 0.0	.	.	0.6	1.2	.	1.6	0.0	0.5	.	.	.	0.0	.	0.0	.	0.0	32.8	43.3
260	Lublin-Bronowice	0.9	2.7	0.0	0.6	0.2	.	.	.	.	.	.	.	0.0	.	.	1.1	1.9	.	1.0	.	0.0	.	.	.	0.6	.	0.0	.	0.0	38.7	47.7
263	Czemierniki	2.5	.	.	0.8	2.1		.	.	.	.	.	.	.	.	.	.	1.7	.	3.2	.	.	0.9	.	.	R 22.5	.	.	.	.	18.2	51.9
265	Sobieszyn	2.0	1.4	.	0.5	0.1	.	.	.	.	.	.	.	0.6	.	.	0.4	3.2	.	2.9	(R) 13.6	6.5	.	.	.	.	.	.	.	.	9.8	41.0
267	Dęblin-Irena	3.5	2.2	0.1	1.0	0.5	.	.	.	.	.	.	.	R 0.0	.	.	4.9	3.8	.	2.5	R 38.0	3.4	.	▲R 18.4	.	.	0.0	.	.	.	14.2	92.5
	WISŁA																															
273	Radom-Zadków	8.5	0.4	0.0	0.3	1.0	.	.	.	.	.	.	.	R .	.	.	7.6	6.2	.	0.4	R 12.1	1.6	.	.	.	0.0	0.0	.	.	0.0	31.5	69.6

Nr	Stacja	1	2	3	4	5	6	7	8	9	10	11	12	13	14	15	16	17	18	19	20	21	22	23	24	25	26	27	28	29	30	Suma
	VISTULA																															
275	Koniecpol Stary	5.3	0.5	.	.	.	.	.	.	.	.	.	.	R 24.7	.	.	22.5	9.0	.	R 7.4	21.9	0.8	.	.	.	R 10.9	.	.	.	R 4.3	0.5	107.8
282	Wilanów	1.8	.	.	0.0	.	.	.	.	.	.	.	R 1.6	.	.	.	32.3	15.4	.	R 9.6	7.2	6.1	.	.	.	R 6.8	.	.	.	0.7	0.3	81.8
	WISŁA																															
291	Głomków	7.3	0.5	0.0	0.3	0.3	.	.	.	.	.	.	.	0.0	.	.	19.0	8.5	.	6.1	13.2	7.7	.	.	.	.	0.0	.	.	0.0	8.1	71.0
293	Warszawa-Okęcie	6.5	3.1	▲ 0.0	0.3	1.4	.	.	.	.	.	.	.	R 0.0	.	.	15.0	8.2	.	4.5	R 6.5	R 11.4	.	.	.	.	.	.	.	R 0.0	4.8	61.7
294	Urzynów	5.6	▲ R 1.8	▲ 0.2	0.7	1.9	.	.	.	.	.	.	.	R 1.7	.	.	13.3	11.4	.	5.1	R 10.4	11.4	.	.	.	.	.	.	.	.	6.7	69.6
295	Warszawa, St.Pomp Hz.	8.5	1.0	0.0	0.8	0.6	.	.	.	.	.	.	.	R 0.0	.	.	11.5	9.2	.	5.8	(R) 7.8	13.0	.	.	.	0.0	.	.	.	R 0.0	5.3	63.5
296	Warszawa, Obs.Astr.	6.3	1.1	R .	1.1	0.9	.	.	.	.	.	.	.	(R) .	.	.	11.2	9.5	.	5.7	(R) 8.2	12.4	.	.	.	.	.	.	.	R 0.0	5.1	61.5
299	Warszawa-Kaskada	4.5	6.5	▲ 1.8	5.0	1.0	.	.	.	.	.	.	.	.	.	.	8.2	14.2	.	8.5	7.8	8.8	.	.	.	.	.	.	.	.	5.0	71.3
307	Legionowo /Jabłonna/,Obs.Astrol.	2.7	0.1	0.4	0.2	0.4	.	.	.	.	.	.	1.2	R 0.0	.	.	12.4	11.4	.	3.2	(R) 5.9	13.7	.	0.1	.	.	.	.	.	(R) 0.0	0.4	52.1
	BUG																															
307	Płosza Wola	15.7	0.8	.	1.4	0.6	.	.	.	.	.	.	.	.	.	.	.	8.3	.	4.0	0.5	.	.	.	.	.	.	.	.	.	(R) 41.2	72.5
310	Izbuże	4.2	2.9	△ 3.5	3.6	0.4	.	.	.	.	.	.	.	.	.	.	.	22.1	.	1.6	.	0.1	.	.	.	R 6.0	.	.	.	.	40.8	85.2
313	Koreszew	5.4	1.9	2.2	2.2	0.9	.	.	.	.	.	.	.	.	.	.	.	7.2	.	1.7	.	.	.	.	.	.	.	.	.	1.6	16.6	39.7
314	Ciechanowiec	2.7	2.9	2.5	3.7	1.7	.	.	.	.	.	.	.	0.9	.	.	.	8.4	.	.	.	.	.	.	.	.	.	.	.	0.9	17.5	41.2
317	Rudka	5.8	4.2	0.8	0.8	0.8	.	.	.	.	.	.	.	2.2	.	.	2.7	3.7	.	0.0	17.1	8.3	.	9.7	.	.	.	.	.	.	11.0	67.1
	NAREW																															
321	Białowieża	3.6	1.6	▲ 1.9	2.0	2.1	.	.	.	.	.	.	.	.	.	.	.	17.3	.	.	.	R 42.4	.	.	.	.	.	.	.	.	(R) 22.2	93.1
324	Białystok	2.0	2.7	▲ 2.6	1.4	3.0	.	.	.	.	.	.	.	.	.	.	.	21.3	.	.	.	R 2.1	.	.	.	(R) 0.9	0.0	.	.	0.0	11.2	47.2
329	Czerwony Bór	0.0	3.9	△ 3.0	3.4	2.0	.	.	.	.	.	.	.	0.0	.	.	.	4.8	.	.	0.3	2.1	0.4	R 7.6	.	0.0	.	.	.	0.0	10.0	37.5
332	Kisielnica	0.7	3.7	.	2.5	2.3	.	.	.	.	.	.	.	0.4	.	.	.	6.2	.	.	.	13.7	.	0.6	.	.	.	.	.	0.4	.	30.5
	BUG																															
341	Mława	1.0	R 3.9	△ 0.1	1.7	0.1	.	.	.	.	.	.	R 32.0	.	.	.	19.4	11.5	.	4.9	2.2	12.8	.	.	.	R 0.5	.	.	.	.	0.0	81.1
343	Opatówiec	1.4	.	0.1	0.8	.	.	.	.	.	.	.	.	.	.	.	35.5	8.9	.	7.9	8.0	6.7	.	.	.	0.0	.	.	.	.	.	69.3
	WISŁA																															
346	Grodkowo	R 1.2	0.5	0.3	0.9	0.3	.	.	.	.	.	.	R 0.3	.	.	.	27.0	10.3	.	R 5.0	R 5.8	9.4	.	.	.	.	.	.	.	.	.	61.0
	NZUDA																															
348	Leśniera	11.1	R 3.7	1.5	1.1	1.2	.	.	.	0.0	.	.	R 11.3	.	.	.	20.8	4.3	.	R 6.1	R 13.6	0.5	.	.	.	R 0.5	.	0.0	.	0.0	.	75.1
349	Koryta	4.0	2.0	0.8	1.4	2.4	.	.	R 16.2	.	.	.	.	.	.	.	11.8	4.8	.	R 16.5	6.6	0.2	.	.	.	.	.	.	.	.	.	66.7
351	Kutno-Gołąbiew	1.5	1.2	2.4	0.4	.	.	.	.	.	.	.	R .	.	.	.	18.6	7.2	.	R 6.8	12.6	2.2	.	.	.	R 2.0	.	.	.	.	.	54.9
361	Głoba	6.6	0.2	.	0.7	0.3	.	.	.	.	.	.	.	0.0	.	.	18.6	11.7	.	6.0	8.2	13.6	.	.	.	.	.	0.0	.	.	7.0	72.9
362	Nory	5.1	▲ 0.9	0.0	0.5	1.6	.	.	.	.	.	.	.	0.0	.	.	26.7	10.2	.	3.0	6.2	12.2	.	.	.	.	.	.	.	.	4.1	70.1
	WISŁA																															
371	Głodowo	0.6	R 2.3	0.0	1.4	0.0	.	.	(R) 2.6	.	.	.	R 13.4	.	.	.	10.7	2.9	.	10.1	4.5	2.0	.	.	.	10.8	.	.	.	2.7	0.0	64.0
373	Więcławice	.	2.0	.	0.7	.	.	.	.	.	.	.	(R) .	.	.	.	5.0	.	.	34.8	0.3	1.4	.	.	.	2.8	.	.	.	.	0.0	47.0
375	Ostrowite	.	2.5	0.9	0.7	.	.	.	(R) .	.	.	.	(R) 2.9	.	.	.	19.3	4.0	.	5.4	(R) 4.0	2.7	.	R 0.3	.	R 12.8	.	.	.	.	1.9	57.4
378	Toruń, post.l.-m.	0.1	2.0	▲ 2.4	1.0	0.0	.	.	.	.	.	.	(R) .	.	.	.	5.1	0.0	.	R 20.2	16.1	1.5	.	0.7	.	R 5.8	.	.	.	0.4	.	55.3
380	Chojnice	.	R 7.9	0.9	1.4	0.0	.	.	(R) .	(R) .	.	.	R .	.	.	.	2.1	.	0.0	(R) 37.8	0.0	0.0	.	.	.	R 15.8	.	.	.	R 1.6	.	67.5
385	Bydgoszcz, P.I.M.G.W.	.	0.7	.	0.5	0.2	.	.	.	.	.	.	(R) 0.2	.	.	.	2.9	.	.	39.6	0.6	0.2	.	(R) 0.0	.	(R) 0.2	.	.	.	0.4	.	45.5
386	Bydgoszcz	0.2	1.3	▲ 0.6	1.3	0.2	.	.	.	.	.	.	0.3	.	.	.	2.6	.	.	32.2	0.7	1.9	.	.	.	R 1.9	.	.	.	0.6	.	43.8
390	Opódek Pomorski	.	▲ 6.7	▲ 5.7	0.5	0.0	.	.	.	.	.	.	.	.	.	.	3.6	.	.	15.0	7.0	0.2	.	.	.	R 3.5	.	.	.	.	0.5	42.7
392	Grudziądz, post.l.-m.	.	3.3	0.0	1.1	.	.	.	.	.	.	.	.	0.0	.	.	6.1	0.4	.	16.9	3.8	3.6	.	0.1	.	R 1.3	.	.	.	7.8	1.3	45.7
	BAŁTYK																															
400	Gdynia	.	2.8	0.0	3.5	0.0	.	.	.	R 0.8	.	.	R 0.3	.	.	.	4.1	(0.0)	.	6.1	8.9	10.2	.	.	R 1.2	R 0.1	.	.	.	(R) 4.2	R 0.0	42.2
401	Hel	.	▲ 7.6	0.4	5.3	0.0	.	.	.	(R) 0.1	.	.	R 7.6	.	.	.	6.2	0.8	.	7.0	(R) 4.7	5.4	.	.	▲ R 12.0	(R) 1.6	.	.	0.0	1.2	R 0.3	60.2
405	Chłapowo	.	14.5	0.8	7.0	0.0	.	.	.	5.1	.	.	R 0.9	.	.	.	2.9	0.0	1.8	14.2	9.4	5.1	.	.	R 0.1	.	.	.	.	R 10.8	R 0.5	73.1
408	Karwia	.	13.4	0.6	8.0	.	.	.	.	.	.	.	0.5	.	.	.	3.4	.	.	16.0	5.2	11.0	.	.	R 7.6	.	.	.	.	R 21.2	0.3	87.2
	NIEMEN																															
412	Sumałki	0.2	6.7	1.6	3.1	0.9	.	.	.	.	.	.	.	.	.	.	.	18.6	.	.	.	▲ 7.1	.	(R) 5.4	.	8.9	.	0.1	.	1.6	0.0	54.2

Nr	Stacja	1	2	3	4	5	6	7	8	9	10	11	12	13	14	15	16	17	18	19	20	21	22	23	24	25	26	27	28	29	30	31	Suma
	ODRA																																
1	Iotebna	.	.	.	.	.	(R) 5.1	0.8	3.1	.	3.8	5.9	7.0	12.1	0.4	.	0.8	(R) 4.9	.	.	.	R 9.5	(R) 0.0	.	.	3.7	.	.	.	.	.	.	51.1
3	Cieszyn	.	.	.	.	.	R 9.3	1.0	0.4	.	5.1	9.8	4.7	9.5	0.1	.	.	R 9.6	.	.	.	(R) .	R 7.4	.	(R) 2.4	(R) 0.3	.	1.8	0.0	.	R 7.9	.	69.3
7	Leszczyny	.	0.0	.	.	.	R 19.9	.	3.2	.	R 8.3	R 11.2	5.8	2.2	.	.	.	R 0.9	.	0.0	.	0.1	.	.	R 10.2	.	.	0.1	.	.	0.4	.	62.3
13	Ziemlin	.	.	.	.	.	.	.	0.5	0.2	▲ 0.1	3.3	14.6	6.9	.	.	.	.	.	.	.	0.1	R 2.8	.	R 3.0	.	.	.	.	0.2	3.3	.	35.0
14	Janiszewo	.	.	.	.	.	.	.	R 1.4	0.3	1.1	.	34.6	2.1	.	.	.	.	.	.	.	.	R 6.0	.	R 2.2	.	.	.	.	.	.	0.1	47.8
16	Antoniny-Lesno	0.1	.	.	.	.	.	1.2	R 7.0	.	6.7	R 0.8	21.2	4.0	.	.	.	.	.	.	.	.	R 2.4	.	R 9.9	.	.	0.2	.	0.2	R 0.2	3.8	57.7
17	Lubiń	0.0	.	.	.	.	.	.	6.9	.	2.0	6.0	19.4	8.6	.	.	.	.	.	.	.	.	7.0	0.0	R 2.1	.	0.0	0.7	.	1.3	4.9	.	58.9
	WARTA																																
20	Herby Polskie	.	.	.	.	.	9.7	.	3.6	.	0.9	5.2	13.5	.	.	.	.	.	.	.	.	.	.	.	1.7	10.1	.	0.1	.	.	3.5	.	48.3
21	Częstochowa	.	.	.	.	.	(R) 2.8	.	R 10.0	.	0.2	3.9	6.9	0.9	0.0	.	.	.	.	.	.	.	0.0	.	0.5	(R) 8.8	.	0.0	.	.	0.6	1.7	36.3
24	Dronicowice	.	.	.	.	.	R 11.4	.	.	.	(R) 0.7	R 1.7	12.0	3.6	.	.	.	.	.	.	.	.	.	.	R 17.1	R 5.0	.	.	0.3	.	0.6	(R) .	52.4
25	Cisowa	.	.	.	.	.	R 8.2	.	R 4.4	.	1.6	R 2.3	0.0	R 5.4	.	.	.	.	.	.	.	.	.	.	R 25.7	R 0.3	.	.	.	.	R 0.2	R 0.4	48.5
31	Łódź-Lublinek	.	.	.	.	.	R 1.0	.	R 4.4	.	R 2.2	0.2	R 0.2	0.2	.	.	.	.	.	.	.	.	0.0	.	R 10.0	R 7.2	.	.	0.0	.	0.7	4.1	30.2
36	Błonie-Topola	.	.	.	.	.	(R) 10.9	.	R 4.7	.	.	(R) 0.2	R 19.5	.	.	.	.	.	.	.	.	.	1.0	.	(R) 0.4	0.1	.	.	0.7	1.9	4.1	.	43.5
39	Kościelec	.	.	.	.	.	▲R 10.9	0.0	3.7	1.0	4.0	0.5	7.9	0.0	0.0	.	.	.	.	.	.	0.0	0.0	0.9	0.0	.	.	0.0	1.4	6.7	5.3	.	40.3
40	Kazimierz Biskupi	.	.	.	.	.	0.1	.	1.6	.	3.5	0.5	.	.	.	0.8	.	.	.	.	.	.	0.3	2.8	.	.	.	.	0.2	1.9	1.8	4.5	18.0
43	Stawiszyn	.	.	.	.	.	R 1.3	.	R 1.5	.	4.4	R 0.9	0.5	.	2.7	.	.	.	.	.	.	.	R 2.1	R 0.0	2.9	.	.	0.0	0.1	3.0	0.0	0.2	19.6
44	Petrykl	.	.	.	.	.	1.0	.	1.9	0.4	2.7	.	1.0	0.5	0.9	.	.	.	.	.	.	.	1.4	.	2.5	.	.	.	0.2	2.7	.	.	15.2
47	Września	.	.	.	.	.	R 1.6	.	0.0	0.0	.	0.3	0.5	1.1	.	.	.	.	.	.	.	.	1.0	0.9	7.6	.	.	0.6	2.5	2.2	6.1	1.3	25.7
	PROSNA																																
49	Ołsa	.	.	.	.	.	R 0.8	(R) 1.6	R 2.2	.	.	(R) 1.5	▲ 4.0	0.8	.	.	.	.	.	.	.	.	.	.	R 7.8	R 9.0	.	.	.	.	2.0	.	29.7
52	Ostrów Wlkp.	.	.	.	.	.	R 9.1	.	R 7.1	.	2.6	(R) 2.8	1.8	0.3	.	.	.	.	.	.	.	0.0	2.1	.	R 8.9	.	.	0.0	.	1.2	2.2	.	38.1
54	Kalisz	.	.	.	.	.	R 2.5	.	R 10.3	.	1.7	1.7	0.1	0.5	.	.	.	.	.	.	.	.	2.4	.	R 3.4	.	.	0.1	.	.	3.9	.	26.6
	WARTA																																
57	Pętkowo	.	.	.	.	.	(R) 0.3	.	(R) 1.7	.	2.8	.	3.3	1.6	.	.	.	.	.	.	.	0.5	(R) 2.8	.	0.0	.	.	.	1.5	0.5	1.3	.	16.3
60	Poznań-Golęcin, Univ.	.	.	.	.	.	R 0.3	.	R 2.3	0.0	2.6	0.1	11.2	11.3	0.0	.	.	.	2.0	.	.	(0.0)	(R) 4.7	(R) 3.7	4.5	.	0.7	0.7	0.5	3.6	3.7	.	51.9
63	Poznań-Wały Leszczyńskiego	.	.	.	.	.	(R) .	.	▲R 9.7	.	2.9	.	10.8	21.2	.	.	.	.	0.4	.	.	0.1	R 3.5	3.8	2.7	.	1.3	1.2	0.0	2.4	5.1	1.4	66.5
65	Gniezno, wodociągi	.	.	.	.	.	.	.	R 7.3	.	1.8	1.4	1.3	.	.	.	.	.	.	.	.	1.0	2.6	0.9	0.4	.	0.5	3.2	4.0	(R) 0.5	(R) 17.7	4.2	44.8
	OBRA																																
76	Kościan	.	.	.	.	.	.	.	R 10.2	0.3	2.5	R 0.4	22.6	0.9	.	.	.	.	.	.	.	0.1	R 3.6	0.3	R 1.3	.	.	0.5	0.2	0.9	4.8	0.2	48.8
80	Zbąszyń	.	.	.	.	.	.	0.8	8.6	.	0.3	0.2	33.8	5.4	.	.	.	.	.	.	.	.	0.4	0.1	R 14.2	.	0.4	.	.	R 11.7	R 3.6	2.9	82.4
	NOTEĆ																																
85	Kruszwica	.	.	.	.	.	.	.	(R) 2.1	.	1.7	0.3	0.0	.	.	.	.	.	.	.	.	0.8	R 0.0	5.6	.	.	0.5	4.0	7.8	0.1	3.5	0.0	26.4
86	Dobra, cukrownia	.	.	.	.	.	▲R 15.3	.	R 0.1	.	3.3	(R) 0.1	0.1	(R) 1.7	.	.	.	.	0.0	.	.	(R) 0.3	R 0.0	7.0	.	.	3.0	6.5	2.0	0.2	(R) 4.0	0.4	44.0
91	Trzemeszno	.	(R) .	.	.	0.3	(R) 1.2	.	R 1.2	.	0.3	.	0.5	.	.	.	.	.	.	.	.	1.4	0.4	1.1	0.5	.	0.0	2.7	2.4	1.3	(R) 4.9	2.7	20.9
93	Szubin	.	.	.	.	2.3	R 0.6	.	.	.	0.6	1.9	2.6	.	.	.	.	.	.	.	.	.	R 0.0	R 2.5	.	.	4.0	5.0	6.2	1.6	R 17.3	R 10.2	54.8
95	Margonin	.	.	.	.	.	.	.	4.0	.	R 1.4	2.0	13.5	2.0	.	.	.	.	.	.	.	.	R 2.4	2.8	.	0.2	3.9	4.9	3.3	0.6	2.9	R 4.1	48.0
	WISŁA																																
96	Wisła	.	.	.	.	.	(R) 9.4	(R) 0.3	7.5	.	12.5	16.1	9.6	12.2	0.2	.	.	(R) 2.7	.	.	.	0.9	2.5	.	1.7	2.0	.	0.9	.	.	▲R 11.5	.	90.0
98	Skoczów	.	.	.	.	.	R 23.1	.	2.7	.	10.1	13.2	5.3	3.9	.	.	.	2.5	.	.	.	.	(R) 1.2	.	(R) 5.6	0.3	.	2.2	.	.	(R) 1.1	.	71.2
101	Bieruń Stary	.	.	.	.	.	R 7.3	.	R 9.0	.	.	R 10.6	8.5	10.0	.	.	0.6	R 2.7	.	.	.	.	R 1.5	.	R 15.0	▲R 9.5	.	2.2	.	.	0.5	.	77.4
	PRZEMSZA																																
102	Będzin	.	.	.	.	.	R 17.1	(R) .	(R) 2.1	.	0.9	▲(R) 8.0	▲R 24.6	8.2	.	.	.	.	.	.	.	.	(R) .	.	9.1	R 1.4	.	.	.	.	(R) 1.1	.	72.5
103	Sosnowiec	.	.	.	.	.	7.5	R .	(R) 1.7	.	3.2	R 9.2	▲R 32.0	18.7	.	.	0.1	.	.	.	.	.	0.1	.	(R) 3.7	(R) 1.7	.	.	.	.	0.2	.	78.1
106	Katowice	.	.	.	.	.	R 9.6	R 6.7	R 0.8	.	R 2.7	R 11.4	R 16.8	R 16.8	.	.	.	.	.	.	.	.	(R) 0.0	.	3.2	R 4.3	.	0.0	.	.	0.0	.	72.3
	SOŁA																																
111	Sół	.	.	.	.	.	4.3	.	3.5	.	1.5	7.8	5.2	24.0	.	.	.	3.8	.	.	.	1.8	.	.	1.6	3.1	.	0.4	.	.	2.7	1.9	61.4
112	Rajcza	.	.	.	.	.	5.4	.	2.3	.	1.3	9.5	10.2	27.7	.	.	.	3.0	.	.	.	6.0	.	.	1.6	2.6	.	0.1	.	.	0.1	0.9	70.7
117	Rychwałdek	0.0	.	.	.	.	10.1	.	5.2	.	4.6	9.3	0.4	3.1	.	.	.	0.1	.	.	.	R 37.2	.	.	R 13.2	R 4.6	.	0.4	.	.	R 8.2	.	96.4
120	Szczyrk	.	.	.	.	.	13.8	.	8.5	.	7.5	17.5	10.2	15.1	.	.	.	1.2	.	.	.	1.8	2.5	.	4.1	0.0	.	0.0	.	.	10.5	.	92.7
123	Magderia	.	.	.	.	.	R 22.6	.	R 1.2	.	8.2	8.3	12.9	1.7	.	.	.	(R) 0.9	.	.	.	R 0.5	R 0.7	.	R 8.9	(R) 0.4	.	.	.	.	R 1.3	.	67.8
	WISZA																																
127	Chrzanów	0.0	.	.	.	.	R 6.8	(R) 1.3	R 0.0	.	R 7.2	R 13.2	▲R 47.2	6.3	0.0	.	R 0.3	0.1	.	.	.	.	R 0.1	.	R 14.7	▲R 10.4	.	0.1	0.3	0.0	0.2	.	108.2
	SKAWA																																
131	Biedikówka	.	.	.	.	.	(R) 2.5	.	R 5.2	.	(R) 9.6	10.2	16.0	10.0	.	.	(R) .	(R) .	0.3	.	.	(R) .	(R) 0.0	.	R 5.0	R 1.0	.	1.8	0.3	.	R 1.9	.	63.8
134	Andrychów	.	.	.	.	.	3.4	.	0.1	.	5.0	11.5	11.2	14.1	.	.	.	.	2.1	.	.	0.4	1.1	.	(R) 4.4	0.1	.	3.2	0.1	.	0.3	.	57.0

TABL.II

WYSOKOŚCI DOBOWE OPADÓW w mm

LIPIEC - JUILLET 1937

Nr	Stacja	1	2	3	4	5	6	7	8	9	10	11	12	13	14	15	16	17	18	19	20	21	22	23	24	25	26	27	28	29	30	31	Suma
	WISŁA																																
136	Wydzimki	0.6	.	.	.	.	R 5.3	(R) .	(R) 0.0	.	2.4	17.2	(R) 10.0	1.2	.	.	1.8	(R) .	.	.	.	.	.	.	15.8	R 4.2	.	0.3	.	.	.	3.4	62.2
137	Kraków, Obs.Astr.	0.3	.	.	.	.	R 0.3	R .	(R) (0.0)	.	(R) 2.0	17.2	(R) 11.4	3.9	(0.0)	.	1.8	(R) .	.	.	.	(0.0)	.	.	R 12.2	R 2.1	.	(0.0)	.	(0.0)	.	8.8	60.0
139	Kraków-Rakowice	0.5	.	.	.	.	R 2.4	(R) .	(R) 0.0	.	2.0	15.8	7.5	2.7	0.0	.	7.1	(R) .	.	.	.	.	.	.	R 12.3	R 3.3	.	0.0	0.0	0.0	.	0.1	53.7
140	Wieliczka	0.0	.	.	.	.	R 6.0	1.9	(R) 0.9	.	R 8.1	19.9	8.6	3.5	.	.	0.5	(R) .	.	.	.	.	.	.	8.1	R 3.9	.	.	.	.	.	.	61.4
	RABA																																
143	Rabka	1.0	.	.	.	.	(R) 0.6	.	R 5.2	.	5.3	18.0	4.7	10.7	.	.	0.0	.	5.2	.	.	R 18.7	R 6.9	.	Δ R 40.0	R 19.7	.	6.4	.	0.0	R 3.7	(R) 0.3	146.4
	WISŁA																																
150	Sielec Pińczowski	0.0	.	.	.	.	1.9	.	.	.	1.6	10.4	2.8	.	.	.	.	.	.	.	.	.	.	.	(R) 11.3	.	.	.	.	.	R 1.3	.	29.3
	DUNAJEC																																
154	Zakopane	3.9	.	.	.	.	R 2.5	(R) 0.1	0.2	.	R 12.6	16.2	2.6	10.5	.	.	(R) .	(R) .	5.6	.	.	2.0	0.4	0.6	18.4	R 0.5	.	2.0	.	0.1	R 1.4	(R) 0.1	79.7
155	Hala Gąsienicowa	6.2	.	.	.	.	R 0.4	(R) 1.0	0.3	.	R 22.1	* 20.3	2.3	12.2	.	.	(R) .	.	7.0	.	.	R 0.5	0.9	2.7	R 27.6	1.8	.	1.8	.	0.8	(R) 3.0	(R) 3.8	114.7
163	Krynica	0.0	.	.	.	.	0.3	.	R 3.1	.	1.0	16.4	0.1	R 12.8	R 2.1	.	2.8	(R) .	1.9	.	.	R .	R 0.5	0.0	15.5	R 3.5	1.3	1.8	.	0.3	R 1.1	R 0.3	64.8
164	Jaworzyna Krynicka	0.1	.	.	.	0.4	(R) 0.5	.	R 1.7	.	3.8	20.1	0.5	11.5	3.4	.	6.8	.	2.5	.	.	(R) .	0.3	0.0	R 38.5	R 5.0	0.4	1.0	.	1.0	R 1.1	0.3	98.9
165	Piwniczna	.	.	.	.	.	(R) 0.8	2.5	4.4	.	5.7	18.4	0.9	7.4	3.7	.	7.2	.	1.0	.	.	.	.	.	35.0	(R) 6.3	0.3	2.9	.	2.1	0.2	.	98.8
173	Grybów	.	.	.	.	.	1.3	.	R 7.6	.	5.3	13.5	5.2	11.2	1.2	.	.	.	1.0	.	.	0.0	8.0	.	18.1	3.8	0.2	R 3.6	0.5	3.0	.	.	79.5
174	Tarnów	0.3	.	.	.	.	R 3.4	.	.	.	1.2	11.4	6.9	14.6	5.1	.	.	.	1.0	.	.	.	.	.	27.3	0.4	.	.	.	2.1	.	.	73.7
	NIDA																																
181	Kielce, post.l.-m.	0.4	.	.	.	.	R 8.1	0.0	R 6.3	.	0.7	9.4	3.4	6.5	0.0	.	.	.	.	.	.	.	.	.	R 24.4	R 17.2	.	.	.	0.0	R 0.0	0.0	76.4
184	Busko-Zdrój	0.1	.	.	.	.	(R) 7.5	.	.	.	3.0	11.1	3.8	2.7	.	.	.	.	.	.	.	.	.	.	14.0	.	.	.	.	.	(R) 0.7	.	42.9
	WISŁA																																
186	Wola Wadowska	0.1	.	.	.	.	R 8.4	.	R 0.5	.	0.4	7.5	5.3	R 9.9	0.2	.	.	.	.	.	.	.	.	.	R 13.6	(R) 0.9	0.0	.	1.7	0.0	1.2	.	49.7
188	Kwasów	.	.	.	.	.	R 6.1	.	.	.	4.1	11.5	2.5	2.4	.	.	.	.	.	.	.	.	.	.	7.2	.	.	.	0.3	.	.	3.4	37.5
	WISŁOKA																																
191	Glinik Mariampolski	3.9	.	.	.	.	R 11.4	.	R 3.1	.	0.8	18.1	0.3	9.5	R 4.8	.	.	.	3.2	.	.	.	(R) 2.5	.	(R) 21.5	2.5	0.2	0.8	3.2	0.3	.	.	86.1
193	Wielopole Skrzyńskie	0.2	.	.	.	.	R 4.9	.	0.1	.	0.6	5.7	2.5	2.6	1.5	.	0.6	.	.	.	.	.	0.2	.	R 10.1	0.5	0.1	3.7	1.8	0.7	0.1	.	35.9
	WISŁA																																
195	Buda Tuszowska	.	.	.	.	.	Δ(R) 7.2	0.9	(R) 3.1	.	2.5	4.7	14.1	2.4	1.2	.	.	.	.	.	.	.	0.0	.	R 11.8	0.0	.	.	1.7	0.0	R 1.4	.	51.0
	SAN																																
200	Bezmiechowa Górna, dwór	1.0	.	.	.	.	R 18.5	.	R 12.1	.	5.1	6.2	(R) 3.9	R 1.6	R 11.2	.	.	R 2.9	0.0	.	.	.	R 5.0	(R) 0.7	R 12.7	2.2	2.6	0.0	.	(R) 1.3	(R) .	0.0	87.0
203	Dąbrówka	0.0	.	.	.	.	R 2.6	.	(R) 12.7	.	3.4	R 5.4	R 1.9	2.4	7.1	.	.	0.3	.	.	.	.	R 5.6	(R) 0.5	R 18.6	.	2.4	0.0	.	Δ 2.2	0.1	.	65.2
204	Izdebki	.	.	.	.	.	16.0	.	0.5	.	0.2	8.3	4.0	0.4	3.4	.	.	.	.	.	.	.	0.4	.	R 18.0	0.0	.	0.2	.	0.8	2.0	.	54.2
205	Przemyśl	0.0	.	.	.	.	0.3	.	.	.	0.0	7.0	1.0	4.3	0.2	.	.	.	.	.	.	.	4.1	.	13.6	4.8	1.5	2.7	.	R 2.4	0.5	0.0	42.4
210	Bilków	.	.	.	.	.	.	.	0.6	.	.	8.7	R 1.6	R 20.3	4.0	.	.	.	.	.	.	.	(R) 1.2	.	5.7	2.4	0.6	0.0	0.2	1.0	.	.	46.3
214	Krosno	.	.	.	.	.	R 6.0	.	0.4	.	2.0	5.5	4.9	3.4	(R) 2.4	.	R 1.9	.	.	.	.	.	R 2.3	.	14.0	4.9	0.2	.	1.3	.	Δ R 33.0	.	82.2
216	Rzeszów	.	.	.	.	.	7.0	.	1.7	.	.	5.3	5.3	2.3	1.9	.	1.8	.	0.2	.	.	.	R 13.4	.	5.7	1.1	.	.	0.2	1.9	.	.	47.8
218	Głogów	.	.	.	.	.	Δ R 25.6	.	R 4.2	.	.	5.2	4.7	0.5	2.9	.	.	.	.	.	.	.	R 6.2	.	5.8	1.8	.	.	R 0.0	.	.	.	56.9
222	Przeworsk	.	.	.	.	.	.	.	6.0	.	.	6.7	7.0	4.1	4.3	.	0.7	.	.	.	.	.	R 14.4	.	6.9	0.2	0.1	.	.	0.1	0.1	.	50.6
226	Buda Różaniecka	.	.	.	.	.	.	1.9	R 9.5	0.2	.	9.2	0.1	5.8	1.6	0.0	R 6.4	.	.	.	.	.	R 0.8	.	6.5	.	0.7	.	0.4	.	.	.	43.1
	WISŁA																																
236	Urzędów	.	.	.	.	.	.	.	(R) 0.7	.	.	4.2	2.4	.	0.5	.	.	.	.	.	.	.	(R) .	.	R 18.2	4.1	.	.	.	.	1.5	.	31.6
	KAMIENNA																																
239	Święty Krzyż	0.8	.	.	.	.	.	.	20.1	.	6.4	9.2	8.0	4.3	.	.	.	.	.	.	.	.	1.5	.	13.7	6.7	.	.	.	.	.	.	70.7
242	Gierczyce	2.2	.	.	.	.	0.4	0.2	R 5.6	.	3.2	6.1	7.6	5.3	1.2	.	.	.	.	.	.	.	.	.	(R) .	R 9.2	.	.	.	.	.	.	41.0
	WISŁA																																
247	Pożóg	.	.	.	.	.	.	.	R 5.5	.	1.2	7.5	0.2	0.6	3.0	.	.	.	.	.	.	.	.	.	7.4	0.4	0.1	.	1.0	.	R 2.0	.	28.9
249	Puławy	(0.0)	.	.	.	.	(0.0)	(0.0)	R 2.8	0.0	0.9	6.7	5.4	0.5	1.7	.	.	.	0.1	.	.	.	.	.	6.2	.	.	.	0.3	.	1.1	.	25.7
	WIEPRZ																																
250	Krynice	.	.	.	.	.	(R) 8.0	(R) 5.5	(R) 1.5	.	.	7.5	2.0	(R) .	1.0	.	.	.	0.7	.	.	.	.	.	(R) 5.1	.	0.5	.	5.4	.	1.8	.	39.0
256	Gorzków	.	.	.	.	.	6.3	.	0.9	.	.	8.4	1.4	2.2	3.1	.	.	.	.	.	.	.	0.0	.	6.0	2.8	.	.	2.8	0.3	0.7	.	34.9
259	Zemborzyce	.	.	.	.	.	R 16.8	.	(R) 2.3	.	.	7.0	2.0	0.0	2.2	.	.	.	0.0	.	.	.	0.0	.	6.5	1.2	.	.	.	.	0.1	.	38.1
260	Lublin-Brzesowice	.	.	.	.	.	5.2	.	R 2.0	0.0	0.0	6.8	5.2	.	0.5	.	.	.	0.0	0.0	.	.	0.0	.	4.9	0.4	0.0	.	.	0.0	0.1	.	25.1
263	Ossmierniki	.	.	.	.	.	7.4	1.3	3.1	.	.	6.3	.	2.0	.	.	.	.	.	0.2	.	.	.	.	.	.	.	.	.	.	.	.	20.3
265	Sokieszyn	.	.	.	.	.	0.5	19.3	7.6	.	.	16.5	0.2	0.1	1.2	.	.	.	.	.	.	.	.	.	0.7	.	.	.	1.0	.	.	.	47.1
267	Dęblin-Irena	0.0	.	.	.	.	R 0.2	0.0	R 19.0	0.0	0.4	5.9	0.5	0.3	1.6	.	0.0	.	0.0	.	.	.	R 2.1	0.0	R 0.5	0.0	.	.	2.9	0.8	0.5	.	34.7
	WISŁA																																
273	Radom-Sadków	1.2	.	.	.	.	.	R 0.0	R 13.9	.	0.1	3.3	3.9	0.0	0.0	.	.	.	0.0	.	.	.	.	.	R 0.3	R 0.8	.	.	0.5	3.0	0.0	.	27.0

Nr	Stacja	1	2	3	4	5	6	7	8	9	10	11	12	13	14	15	16	17	18	19	20	21	22	23	24	25	26	27	28	29	30	31	Suma
	PILICA																																
275	Koniecpol Stary	.	.	.	.	.	(R) 2.7	.	.	.	.	6.9	3.0	0.6	0.3	.	.	.	.	.	.	.	.	.	R 19.5	(R) 7.4	.	.	0.5	.	(R) 0.4	0.1	41.4
282	Wilanów	.	.	.	.	3.4	R 3.7	.	R 15.9	.	0.1	R 6.5	R 1.4	.	0.0	.	.	.	.	0.0	.	.	.	.	3.2	.	.	.	0.0	.	1.1	.	35.3
	WISŁA																																
291	Głoszków	.	.	.	.	.	R 0.0	0.0	R 10.0	0.0	0.0	2.6	0.0	2.9	6.4	.	.	.	.	0.0	.	.	0.0	.	.	R 1.0	.	0.2	3.1	0.0	0.5	.	26.7
293	Warszawa-Okęcie	0.0	.	.	.	.	0.0	0.0	R 22.5	.	R 6.4	2.8	0.0	0.8	1.0	.	.	.	.	0.0	.	.	(R) 0.7	0.0	.	R 3.3	.	0.0	0.2	0.1	4.7	2.6	45.1
294	Urzędów	.	.	.	.	.	.	.	38.7	.	3.2	3.5	0.3	0.4	0.6	.	.	.	.	.	.	.	R 2.2	.	.	(R) 0.8	.	.	0.4	0.4	1.4	1.3	53.2
295	Warszawa, St.Pomp Rz.	0.0	.	.	.	.	0.1	1.0	R 22.3	0.0	(R) 6.6	2.9	0.0	0.5	0.3	.	.	.	0.4	0.0	.	.	R 1.4	0.0	0.6	.	R 6.5	0.0	0.4	1.2	1.6	0.5	46.3
296	Warszawa, Obs.Astr.	0.0	.	.	.	.	0.0	1.2	R 26.0	0.8	R 8.8	3.3	.	0.2	0.5	.	.	.	0.1	.	.	.	R 0.1	0.0	0.3	7.6	R .	.	0.5	2.0	2.1	0.0	52.9
299	Warszawa-Kaskada	.	.	.	.	.	0.4	1.0	R 33.1	0.4	R 3.5	2.7	.	2.7	.	.	.	.	.	0.3	.	.	1.1	.	1.5	1.8	.	0.3	0.4	2.2	0.0	0.0	51.4
301	Łagłomowo /Jabłonna/, Obs.Agrol.	.	.	.	.	.	2.4	4.4	R 8.3	0.5	2.0	2.1	0.0	0.5	0.0	.	.	.	0.0	0.4	.	.	(R) 2.4	0.0	.	0.7	R .	1.3	1.8	0.0	0.9	6.6	34.3
	BUG																																
307	Płosna Wola	.	.	.	.	.	R 5.4	R 6.2	R 5.3	.	.	9.3	1.6	0.2	.	.	.	.	.	.	.	.	.	.	3.4	.	0.6	.	.	2.5	2.4	0.6	37.5
310	Zabłocie	0.7	0.1	.	.	.	R 10.4	.	R 56.2	.	.	8.2	4.3	R .	3.3	.	.	.	.	.	.	.	R 0.9	0.8	.	0.3	.	0.2	1.1	5.0	.	.	91.5
313	Korczew	1.4	.	.	.	.	16.6	2.4	R 16.4	.	.	10.9	0.7	.	0.2	.	.	.	.	0.5	.	.	0.2	6.4	.	1.4	0.2	0.7	.	.	.	.	58.0
314	Ciechanowiec	0.9	.	.	.	.	15.1	0.5	6.2	.	.	10.5	0.1	.	.	.	.	.	.	0.3	.	.	1.2	0.5	.	0.6	.	.	0.4	6.5	.	0.8	43.6
317	Rudka	3.2	.	.	.	.	.	.	14.6	.	.	6.0	2.2	3.9	.	.	.	.	0.0	0.4	.	.	4.5	0.8	.	.	.	0.7	0.4	0.5	3.9	4.5	45.6
	NAREW																																
321	Białowieża	4.0	.	.	.	0.0	0.2	.	(R) 6.4	.	.	16.6	0.2	6.2	2.7	.	.	.	0.4	.	.	.	R 20.6	2.2	.	(R) 0.4	.	0.1	.	2.3	1.0	2.6	65.9
324	Białystok	0.1	.	.	.	0.0	0.7	.	(R) 2.3	.	.	13.5	1.1	.	5.6	.	.	.	0.0	3.4	.	.	8.3	3.6	.	0.8	.	2.4	3.8	2.9	0.7	0.0	49.2
329	Czerwony Bór	3.7	.	.	.	.	R 8.1	0.2	R 10.0	.	0.3	6.0	3.6	1.3	0.3	.	.	.	0.2	5.3	.	.	R 12.2	R 3.0	.	.	.	0.4	3.9	1.8	0.4	4.3	65.0
332	Kisielnica	6.0	.	.	.	.	13.5	.	.	.	.	6.8	1.2	3.2	.	.	.	.	0.9	5.6	.	.	7.6	2.0	.	.	.	4.5	2.3	.	2.6	2.1	58.3
	BUG																																
341	Nława	.	.	.	.	.	R 6.2	0.0	.	.	1.5	1.6	(R) 0.0	1.8	.	.	.	.	.	0.0	.	.	0.0	R 1.6	0.4	.	.	1.9	8.5	2.4	0.4	6.0	32.3
343	Opatówiec	.	.	.	.	.	4.7	2.3	.	.	.	0.5	4.8	1.6	.	.	.	.	.	.	.	.	.	1.6	.	.	.	2.4	6.3	.	0.8	0.3	25.3
	WISŁA																																
346	Grodkowo	.	.	.	.	.	R 1.5	.	R 1.9	.	R 0.4	2.1	.	.	.	.	.	.	.	.	.	.	R 6.4	2.4	.	.	.	R 7.0	1.8	1.2	4.5	0.7	29.9
	DRWĘCA																																
348	Leśniewo	.	.	.	.	.	10.2	.	6.1	.	.	.	R 10.8	.	.	.	.	.	.	.	.	.	R 1.4	0.0	R 1.3	.	.	0.2	1.1	1.2	0.3	.	32.6
349	Korytn	.	.	.	.	.	(R) 14.2	.	(R) 1.5	.	.	.	9.3	.	.	.	.	.	.	.	.	.	0.3	4.2	.	.	.	.	1.3	3.9	0.2	.	34.9
351	Kutno-Gożdzisz	.	.	.	.	.	7.6	.	▲R 5.5	.	.	.	(R) 7.0	.	.	.	.	.	.	.	.	.	.	2.0	.	.	.	.	9.4	.	.	.	31.5
361	Głoba	.	.	.	.	.	0.6	.	R 15.0	.	2.8	2.9	.	(R) 1.0	5.5	.	.	.	.	.	.	.	(R) 0.7	.	.	(R) 0.7	.	0.0	3.5	.	3.0	0.0	35.7
362	Nory	.	.	.	.	.	.	.	R 12.1	.	7.3	3.0	.	0.7	1.0	.	.	.	.	0.0	.	.	.	.	0.0	2.4	0.0	.	0.2	0.6	0.8	4.5	32.6
	WISŁA																																
371	Głodowo	.	.	.	.	.	R 9.0	.	(R) 0.3	.	.	.	0.7	.	.	.	.	.	.	.	.	0.0	0.0	▲R 6.7	2.8	.	0.0	0.7	1.0	2.2	3.4	8.5	35.3
373	Więcławice	.	.	.	.	.	15.8	.	.	.	1.9	1.1	.	0.8	.	.	.	.	0.2	.	.	3.9	0.2	R 5.1	0.5	.	1.1	2.0	1.5	0.2	2.9	3.7	40.9
375	Ostrowite	.	.	.	.	0.0	R 26.1	0.1	.	.	0.2	0.0	0.0	.	.	.	.	.	0.0	.	.	5.3	R 0.1	R 5.8	0.1	.	1.4	1.0	5.6	20.0	2.3	8.0	86.0
378	Toruń, post.l.-m.	.	.	.	.	.	R 2.7	0.0	0.3	.	4.0	0.0	1.0	1.0	.	.	.	.	.	.	.	2.0	(R) 0.0	R 8.2	0.0	.	7.0	6.8	3.9	11.7	6.6	7.6	62.2
380	Chojnice	.	.	.	.	.	0.0	0.0	0.1	.	2.4	1.4	16.4	1.0	.	.	.	0.1	1.4	0.0	.	R 7.4	0.7	R 6.1	0.0	.	2.4	8.9	25.3	1.4	11.7	0.0	86.7
385	Bydgoszcz, P.I.H.O.W.	.	.	.	.	.	(R) 0.0	.	.	.	1.4	1.4	3.2	0.0	.	.	.	.	1.6	.	.	.	0.0	0.1	0.0	.	6.3	5.2	4.6	7.8	2.5	0.0	34.1
386	Bydgoszcz	.	.	.	.	.	(R) .	0.0	.	.	2.7	1.3	4.6	0.3	.	.	.	.	0.8	.	.	.	.	(R) 2.9	0.0	.	7.5	5.3	6.8	13.0	6.2	.	51.4
390	Gródek Pomorski	.	.	.	.	0.3	R 8.0	.	0.0	.	0.9	2.2	5.0	.	.	.	.	.	0.3	0.7	.	R 2.6	.	R 1.8	1.3	2.7	1.3	2.0	6.3	5.0	8.4	4.2	53.0
392	Grudziądz, post.l.-m.	.	.	.	.	.	R 4.8	.	0.0	.	4.4	.	0.8	.	.	.	.	0.0	.	0.8	.	0.8	0.0	1.3	0.0	.	2.2	1.3	7.8	22.9	4.2	2.9	54.2
	BAŁTYK																																
400	Gdynia	.	.	.	.	.	0.0	.	.	.	0.2	13.1	25.0	.	.	.	.	.	0.0	R 0.2	.	R 13.7	(R) 1.6	0.0	0.0	.	6.0	(R) 0.5	R 7.4	4.0	2.3	(R) 0.8	74.8
401	Hel	.	.	.	.	.	R 1.8	.	.	.	0.1	17.8	21.8	0.0	0.2	.	.	.	0.3	(R) .	.	R 11.6	R 0.7	(R) 0.7	0.0	.	5.4	3.9	R 12.0	0.5	0.3	2.0	79.1
405	Chłapowo	R 0.3	.	.	.	.	0.3	.	.	.	0.0	29.8	15.8	0.0	0.0	.	.	.	0.2	0.0	.	R 20.4	(R) 7.0	R 5.6	0.1	0.1	3.2	13.7	2.8	15.4	R 2.8	1.8	149.3
408	Karwia	.	.	.	.	.	.	.	.	.	0.0	30.5	28.7	3.0	.	.	.	.	.	.	.	R 20.7	▲R 2.6	8.8	0.2	2.0	8.8	20.1	0.1	57.5	R .	1.1	184.1
	NIEMEN																																
412	Suwałki	1.7	.	.	.	0.2	0.1	.	.	.	.	50.0	0.3	0.9	0.6	0.1	.	.	0.9	(R) 2.3	.	.	R 10.1	R 6.4	.	6.7	.	6.0	2.7	.	15.0	(R) 12.0	116.0

WYSOKOŚCI DOBOWE OPADÓW w mm

Nr	Stacja	1	2	3	4	5	6	7	8	9	10	11	12	13	14	15	16	17	18	19	20	21	22	23	24	25	26	27	28	29	30	31	Suma
	ODRA																																
1	Iełchna	.	0.8	10.6	0.6	23.4	14.6	1.0	.	.	5.5	.	.	(R) 5.5	R 8.9	R 31.3	0.6	1.6	(R) 16.3	.	.	.	6.2	9.8	11.3	1.5	.	R 1.3	R 6.3	2.0	.	.	159.1
3	Cieszyn	.	1.1	1.1	0.4	0.6	5.3	0.0	0.2	.	2.1	.	3.9	R 21.5	R 9.0	R 53.2	1.4	(R) 1.7	R 8.3	.	.	R 14.4	10.6	9.7	R 8.7	37.6	3.0	▲R 38.6	R 9.1	1.3	.	.	242.8
7	Leszczyny	.	1.5	1.9	1.1	0.0	7.1	.	.	.	5.1	.	R 5.5	R 16.8	R 10.2	R 24.5	3.9	.	2.3	0.1	.	R 12.5	0.4	12.1	2.7	R 1.4	R 53.6	R 0.8	2.2	.	.	.	165.7
13	Zieulin	.	3.0	0.8	.	.	.	.	.	0.3	.	.	.	0.2	0.1	.	.	.	.	.	.	.	4.8	.	.	0.2	12.5	.	1.5	.	.	.	23.4
14	Janiszewo	.	3.0	5.2	1.1	.	.	.	.	.	0.4	.	.	0.1	.	.	.	.	.	.	.	.	9.5	.	.	2.5	11.1	.	R 0.3	.	.	.	33.2
16	Antoniny-Leszno	.	.	0.7	.	.	.	.	.	.	.	.	.	2.4	.	.	.	.	.	.	.	.	12.1	.	.	1.0	8.6	.	(R) .	0.5	.	0.6	25.9
17	Lubień	0.0	2.5	6.4	.	.	.	.	.	1.6	.	.	0.0	0.5	.	.	.	.	0.0	.	.	.	R 14.0	0.5	0.0	1.0	13.3	3.4	0.7	.	.	.	43.9
	WARTA																																
20	Herby Polskie	0.7	.	9.4	3.9	1.5	8.1	.	.	0.1	0.9	.	.	1.2	15.8	19.8	5.3	0.9	0.6	0.2	.	.	9.8	.	.	.	.	0.5	2.9	0.2	.	.	81.8
21	Częstochowa	0.5	0.3	6.7	4.1	0.3	4.1	.	.	.	.	.	.	1.1	R 10.8	6.0	3.1	.	.	0.4	.	.	3.8	.	.	.	.	0.2	.	.	.	.	41.4
24	Droniowice	.	.	(R) 17.8	13.3	1.0	4.0	.	.	R 4.2	.	.	.	(R) 3.2	R 13.6	10.0	2.4	(R) 0.8	0.2	0.1	.	.	(R) 0.5	.	.	.	(R) .	R 13.8	0.5	R 0.8	.	.	86.2
25	Ciszowa	0.9	1.0	5.0	.	9.6	1.4	.	.	R .	.	.	.	.	R 6.8	R 6.0	2.0	0.2	.	.	.	.	R 6.7	.	.	.	R .	R .	R 7.0	R 0.6	.	.	47.2
31	Łódź-Lublinek	2.6	2.0	3.9	0.0	1.6	14.0	.	.	.	0.0	.	.	.	R 0.7	8.6	16.1	.	1.6	.	0.0	.	R 37.9	R 8.3	.	0.0	.	R 1.1	0.0	R 3.6	0.5	.	102.5
36	Błonie-Topola	2.5	.	1.1	.	1.3	0.2	.	.	.	.	.	.	.	1.4	(R) 58.4	9.1	.	.	.	.	.	(R) 29.2	0.0	.	(R) 2.1	.	.	2.3	1.3	0.1	.	103.0
39	Kościelec	1.5	1.7	1.9	.	1.8	0.8	0.0	.	.	0.0	.	.	.	1.0	34.0	11.2	.	0.4	0.0	.	.	R 46.7	R 43.7	0.0	10.1	0.4	R 0.0	0.0	2.9	.	0.1	158.2
40	Kazimierz Biskupi	0.2	7.2	4.2	.	.	.	.	.	.	.	.	.	.	.	28.8	4.5	.	5.0	.	.	.	R 34.3	R 20.4	.	2.3	.	.	5.9	R .	.	.	112.8
43	Stawiszyn	.	0.3	0.0	3.9	1.9	0.5	0.0	.	1.6	.	.	.	1.5	R 0.4	R 17.8	12.1	0.1	3.6	0.0	0.1	.	R 16.2	R 3.4	.	2.3	.	0.0	R 3.5	.	.	.	69.2
44	Petryki	.	.	.	2.8	1.5	.	.	.	1.3	.	.	.	3.2	.	26.3	7.1	.	2.3	.	.	.	14.2	5.4	3.1	4.8	.	0.4	.	5.1	.	.	77.5
47	Września	.	0.3	4.2	.	.	.	.	.	1.3	.	.	0.1	.	.	8.5	1.3	.	.	.	.	R 12.3	23.6	0.3	0.0	5.3	.	.	.	.	.	.	57.2?
	PROSNA																																
49	Ołsa	.	1.4	10.0	.	.	3.6	.	.	.	.	.	.	.	0.8	R 62.0	3.6	3.0	.	.	.	.	4.4	.	.	.	R 3.4	0.8	.	2.2	.	.	95.2
52	Ostrów Wlkp.	1.2	10.8	11.0	.	1.4	0.2	.	.	0.0	.	.	.	.	R 3.0	R 21.4	3.7	.	.	.	.	.	5.4	0.1	0.2	0.0	R 4.6	R 0.7	.	.	.	.	63.7
54	Kalisz	.	4.3	0.5	0.2	1.7	0.6	.	.	0.1	.	.	.	.	R 0.2	37.0	5.4	.	0.3	.	.	.	R 7.4	R 0.5	0.2	R 27.0	(R) .	(R) 1.1	.	R 4.8	.	0.3	91.6
	WARTA																																
57	Pątkowo	0.5	(R) 5.0	R 1.7	.	.	.	.	.	1.1	.	0.0	.	.	R 4.2	0.7	1.2	.	.	.	0.0	.	R 15.7	.	0.0	R 10.0	.	.	(R) 0.3	0.0	.	.	40.4
60	Poznań-Golęcin, Uniw.	(R) 0.2	R 7.6	R 6.3	0.1	.	0.0	.	.	(R) 0.7	.	.	0.1	.	R 0.6	.	0.9	.	R 18.4	0.0	0.0	.	R 21.5	0.0	0.7	(R) 20.8	R 13.6	.	(R) 0.7	.	.	.	92.2
63	Poznań-Wały Leszczyńskiego	0.3	R 6.5	Δ(R) 5.7	.	.	.	.	.	(R) 0.7	.	.	.	.	(R) 0.0	.	0.2	.	R 12.9	.	0.0	.	R 16.0	0.0	0.1	R 10.4	(R) 18.4	.	(R) 0.6	0.0	.	.	91.8
65	Gniezno, wodociągi	(R) 0.5	2.7	7.2	.	.	.	.	.	0.4	.	(R) .	.	0.1	1.1	R 26.8	4.4	.	.	.	.	(R) .	R 27.1	4.0	.	(R) 1.0	.	.	.	.	.	.	75.3
	OBRA																																
76	Kościan	0.1	0.8	0.5	0.2	.	.	.	.	0.6	.	.	R 1.5	R 1.4	R 3.9	.	.	.	.	.	.	.	R 5.9	3.8	.	▲R 18.7	17.8	.	R 7.2	.	.	.	62.4
80	Zbąszyń	3.3	R 4.0	7.1	.	.	.	.	.	.	.	.	.	0.2	(R) .	0.0	.	.	1.3	0.1	.	.	19.3	0.7	0.0	(R) 42.3	7.9	.	.	.	.	.	86.2
	NOTEC																																
85	Kruszwica	0.0	0.0	4.6	.	.	1.6	.	.	.	.	.	.	.	0.0	46.2	4.6	.	.	.	.	.	R 2.3	R 5.2	0.0	R 8.3	.	.	R 18.1	R 9.6	.	.	100.5
86	Dobre, cukrownia	0.1	8.3	0.7	.	0.0	0.4	.	.	.	.	(R) .	(R) .	.	0.2	(R) 0.0	12.0	.	.	.	0.0	.	R 27.0	(R) 0.3	0.0	0.3	R 5.5	.	R 4.0	R 1.8	.	.	60.6
91	Trzemeszno	0.8	4.7	1.1	.	.	.	.	.	0.7	.	(R) .	.	0.6	0.5	(R) 8.6	5.8	.	.	1.1	0.0	.	R 24.8	5.0	.	(R) 5.2	.	.	(R) 0.9	.	.	.	59.8
93	Szubin	1.0	3.0	0.2	.	.	.	.	.	.	.	.	.	.	(R) 4.9	.	22.1	.	0.1	.	.	.	1.2	2.6	R 13.2	R 55.6	R 10.9	.	(R) 1.5	.	.	.	116.3
95	Margonin	4.3	R 2.2	0.7	0.4	.	1.2	.	.	.	.	R 0.1	.	0.2	1.9	0.3	1.3	.	.	.	.	6.9	R 0.3	1.3	R 25.6	6.2	0.2	.	0.2	0.2	.	.	53.5
	WISŁA																																
96	Wisła	.	4.8	4.5	25.7	14.8	13.5	2.8	.	.	3.5	.	.	R 18.0	R 22.0	R 47.5	1.9	5.5	R 19.1	1.7	.	.	7.0	15.8	16.5	(R) 4.6	.	(R) 3.7	(R) 6.5	(R) 2.6	.	.	242.0
98	Skoszów	.	4.4	2.4	1.8	2.7	13.1	5.6	.	.	5.2	.	.	R 16.3	13.5	(R) 12.4	R 28.6	4.8	1.6	3.4	.	3.8	3.4	9.0	13.5	35.1	7.4	(R) 0.5	(R) 10.3	(R) 0.8	.	.	199.6
101	Bieruń Stary	.	4.0	5.6	3.0	6.7	1.2	1.5	.	.	3.6	.	.	R 51.2	.	R 16.1	4.2	0.2	3.4	.	.	1.3	.	7.7	4.1	R 3.1	R 11.7	R 4.0	4.0	.	.	.	136.6
	PRZEMSZA																																
102	Będzin	.	0.8	4.9	.	2.3	0.2	.	.	.	(R) 0.4	.	(R) .	(R) 18.1	6.5	8.1	5.2	(R) 0.4	(R) 0.4	0.1	.	.	.	3.6	3.6	(R) 0.9	(R) 10.1	(R) 4.6	0.7	.	.	.	70.9
103	Sosnowiec	.	.	8.6	.	3.2	0.7	.	.	.	(R) 27.0	.	R 0.1	R 13.2	R 11.5	12.3	5.5	.	.	.	.	.	0.1	5.3	0.7	1.7	(R) 1.4	(R) 3.5	0.1	.	.	.	94.9
106	Katowice	0.0	0.1	3.4	3.2	1.4	3.0	6.9	.	0.0	0.3	.	2.3	(R) 16.6	6.4	R 20.5	3.5	.	.	.	0.0	.	0.3	5.7	4.7	(R) 0.1	R 2.2	R 4.2	1.3	.	.	.	86.1
	SOŁA																																
111	Sół	.	8.2	2.5	15.2	7.1	4.5	0.3	0.2	.	1.8	.	.	R 12.1	R 5.4	R 28.3	2.1	2.1	9.7	2.5	.	4.9	4.3	23.8	19.0	25.0	.	R 0.7	6.8	4.5	.	.	191.0
112	Rajcza	.	4.7	0.9	2.9	4.8	4.1	0.3	1.7	.	3.1	.	.	11.9	4.2	R 25.5	0.9	1.5	7.7	0.3	.	.	7.0	29.9	17.0	11.3	.	0.5	11.2	1.7	0.3	.	153.4
117	Rychwałdek	.	3.4	1.1	13.6	7.5	2.1	0.2	.	.	3.8	.	0.6	R 6.2	3.4	22.1	3.4	1.2	2.4	0.5	.	0.1	3.4	14.7	11.6	4.9	.	4.2	4.3	0.9	.	.	115.6
120	Szczyrk	.	9.0	13.2	5.2	11.8	10.2	6.3	0.0	.	4.3	.	.	23.9	8.3	28.6	4.2	6.5	3.1	0.0	.	1.5	7.9	11.6	15.2	9.3	.	0.0	3.5	3.2	.	.	186.8
123	Magórka	.	13.6	7.2	(R) 6.4	7.6	6.8	2.7	.	.	6.7	.	.	11.2	R 8.6	R 41.7	4.6	2.3	(R) 9.3	1.8	0.0	0.6	4.8	8.2	9.7	R 20.2	0.2	(R) 5.5	1.5	0.0	0.5	.	181.7
	WISŁA																																
127	Chrzanów	.	1.7	R 5.2	R 0.8	3.2	0.6	0.0	0.0	.	(R) 2.4	.	R 9.7	R 29.5	R 2.6	R 25.3	5.3	0.3	▲R 13.2	0.0	.	.	0.2	7.2	12.9	R 2.3	R 6.3	(R) 2.3	(R) 0.8	(R) 1.2	0.0	0.1	133.1
	SKAWA																																
131	Biedaszów	.	1.1	12.6	1.2	2.6	3.9	3.9	R 10.9	(R) .	4.2	.	R 9.6	R 19.7	R 10.8	R 22.5	0.5	2.0	1.5	4.8	0.9	(R) 5.8	R 23.3	12.9	25.5	(R) 20.3	0.6	(R) 0.3	R 4.1	R 15.0	0.2	.	216.7
134	Andrychów	.	0.2	3.7	.	8.5	0.2	0.5	.	.	3.5	.	(R) 0.6	(R) 1.5	(R) 5.2	R 22.1	5.5	1.0	(R) 3.8	0.9	.	0.1	6.4	6.7	7.5	13.2	1.7	R 1.4	1.5	(R) 3.1	.	.	104.8

WYSOKOŚCI DOBOWE OPADÓW w mm

SIERPIEŃ - AOÛT 1937

Nr	Stacja	1	2	3	4	5	6	7	8	9	10	11	12	13	14	15	16	17	18	19	20	21	22	23	24	25	26	27	28	29	30	31	Suma
	WISŁA																																
136	Mydlniki	.	2.4	R 3.5	(R) 12.7	1.1	.	0.5	R 9.5	.	3.7	.	0.2	R 22.7	R 4.9	R 23.0	4.5	1.0	(R) 3.7	1.0	.	.	.	1.8	5.8	R 2.5	(R) 5.0	(R) 0.3	(R) 1.0	R 4.1	.	.	114.9
137	Kraków, Obs.Astr.	.	3.2	1.9	(R) 2.7	3.6	0.0	0.2	(R) 0.8	0.0	3.2	.	0.2	R 10.7	R 4.0	▲R 18.2	7.3	1.0	(R) 3.3	0.8	.	0.0	(R) 0.1	0.3	4.1	R 14.0	R 15.7	R 5.9	(R) 1.0	▲R 3.3	.	.	107.5
139	Kraków-Rakowice	.	4.9	0.3	R 17.1	6.2	0.0	0.7	R 2.7	0.5	4.5	.	0.0	R 11.8	R 3.2	▲R 23.0	8.7	1.2	3.0	1.2	.	0.0	(R) 0.1	0.5	3.7	R 17.0	R 13.2	(R) 6.3	1.3	▲R 3.2	.	.	134.3
140	Wieliczka	.	1.0	(R) 10.1	1.3	7.8	0.2	0.1	(R) 4.1	2.0	1.6	.	R 0.9	R 5.4	R 8.4	R 19.7	2.5	1.3	2.5	1.2	.	.	3.2	4.0	8.1	R 40.1	(R) 0.8	.	R 2.1	R 4.6	.	.	133.0
	RABA																																
143	Rabka	.	0.5	1.8	2.9	3.9	1.5	10.0	(R) 0.5	.	1.5	.	.	R 23.9	R 6.8	R 28.5	0.9	3.2	R 4.1	5.5	.	.	3.9	42.2	28.2	4.9	R 0.7	R 4.5	R 0.5	R 11.3	0.1	.	189.8
	WISŁA																																
150	Sielec Piłsudzki	.	.	3.1	.	1.9	.	.	0.0	.	.	.	0.0	.	0.7	R 5.4	4.1	.	1.2	0.6	.	.	1.7	3.0	1.9	1.0	3.5	4.7	1.3	R 8.7	1.8	.	44.6
	DUNAJEC																																
154	Zakopane	0.0	3.0	3.4	0.8	12.6	2.0	1.3	6.7	0.1	3.2	.	.	(R) R 15.3	10.4	R 19.5	1.2	1.2	7.3	9.9	.	.	8.5	23.5	37.9	5.1	R 5.8	(R) 0.9	(R) 17.0	8.5	0.4	.	205.5
155	Hala Gąsienicowa	0.0	12.9	15.7	3.2	24.1	6.9	15.1	2.2	4.6	5.1	0.2	.	(R) R 34.6	R 15.0	▲R 28.9	7.8	3.5	10.9	28.7	.	.	R 6.9	62.8	81.6	11.1	8.1	10.4	4.1	6.0	1.6	.	412.0
163	Krynica	.	2.1	1.7	.	11.3	3.3	7.5	.	R 3.0	.	.	R 2.0	0.5	R 25.7	▲R 22.3	.	2.9	0.1	3.3	.	.	R 10.6	R 5.1	22.8	0.2	1.5	10.7	R 9.1	0.8	0.1	2.5	149.1
164	Jaworzyna Krynicka	0.0	2.5	1.7	2.5	7.7	3.7	6.5	.	R 1.0	.	0.0	.	0.8	R 30.8	R 19.9	3.3	2.1	0.3	3.7	.	.	R 13.0	4.7	19.0	1.0	1.9	0.0	(R) 2.4	(R) 0.8	0.0	5.1	134.4
165	Piwniczna	.	3.4	3.1	.	16.5	1.1	3.4	0.3	12.6	.	0.4	.	7.6	18.3	6.4	2.8	2.1	0.4	6.3	.	.	3.1	7.9	12.4	6.3	9.4	0.4	1.3	2.0	.	1.4	128.9
173	Grybów	.	0.5	5.3	.	21.8	3.0	5.5	.	2.1	0.1	.	.	0.3	R 4.3	R 14.1	1.5	2.5	.	9.3	.	.	R 21.5	17.5	R 19.4	10.7	22.4	.	.	1.1	.	10.8	173.7
174	Tarnów	.	6.0	0.4	R 1.5	23.0	2.4	6.6	0.1	.	(R) 1.7	.	.	R 21.6	1.3	R 22.9	10.3	1.7	1.5	8.8	0.3	.	R 18.9	14.2	5.5	7.0	0.7	.	1.1	6.6	.	1.2	165.3
	WIDA																																
181	Kielce, post.l.-m.	.	5.1	1.7	3.0	3.5	0.0	0.0	0.8	.	.	.	0.0	R 0.5	0.0	R 5.2	11.4	0.6	7.3	0.0	.	.	.	2.7	4.2	2.7	.	R 3.2	R 0.0	1.7	R 0.1	.	53.7
184	Busko-Zdrój	.	.	2.4	1.6	.	.	.	.	.	3.8	.	1.1	R .	.	R 9.7	13.5	0.3	2.6	3.8	.	.	.	15.4	1.0	1.8	.	0.2	1.0	0.4	0.2	.	58.8
	WISŁA																																
186	Wola Wadowska	.	2.8	3.7	5.8	5.6	1.9	1.0	.	R 3.0	4.4	.	.	R 4.0	(R) 0.1	R 10.3	6.7	3.5	2.8	8.2	0.0	.	R 3.5	1.1	9.4	R 19.5	(R) 0.0	R 2.8	0.0	R 16.0	1.8	2.8	120.7
188	Kwaśów	.	4.4	0.0	16.4	4.0	0.9	0.1	.	0.0	6.4	.	1.3	1.2	.	R 9.7	8.0	0.8	3.4	1.1	0.0	.	3.4	7.8	2.9	0.2	.	2.6	0.0	R 3.7	1.6	.	79.9
	WISŁOKA																																
191	Glinik Mariampolski	.	0.5	0.1	3.6	12.0	2.1	4.0	(R) .	1.3	0.2	.	R 13.4	(R) 1.0	R 20.3	16.7	4.0	1.7	0.1	8.2	.	.	R 7.9	7.2	R 17.6	(R) 5.8	3.7	.	1.2	2.5	.	6.3	141.4
193	Wielopole Skrzyńskie	.	0.7	0.1	.	1.7	2.9	6.9	0.1	R 5.9	.	0.2	R 0.7	R 1.6	R 9.5	R 21.5	6.2	0.6	2.5	1.9	1.9	0.1	8.2	13.1	R 27.2	1.2	0.2	.	.	0.1	2.1	3.7	120.8
	WISŁA																																
195	Buda Tuszowska	.	0.0	0.0	4.0	4.6	0.6	2.5	.	(R) 0.0	(R) 4.1	.	.	(R) 1.2	0.5	R 13.3	5.0	0.6	6.6	4.3	0.0	.	0.8	(R) 11.2	(R) 1.6	8.0	3.0	(R) 0.3	.	(R) 5.0	0.0	9.0	86.2
	SAN																																
200	Bezmiechowa Górna, dwór	0.0	0.2	0.0	3.4	23.0	3.3	4.8	.	R 3.7	.	.	.	.	R 15.6	R 29.7	5.9	2.5	2.5	R 35.2	.	.	R 9.2	(R) 6.0	8.8	R 11.6	(R) .	0.5	0.2	(R) 5.6	3.7	1.2	176.6
203	Dąbrówka	0.2	.	0.6	0.5	18.8	3.2	13.2	.	.	.	.	.	.	10.6	▲R 28.8	3.1	0.8	0.4	(R) 26.2	0.2	.	(R) 7.8	0.4	(R) 10.7	.	.	0.9	0.0	(R) 13.6	8.3	.	148.3
204	Izdebki	.	.	.	0.4	15.6	2.5	17.7	.	▲R 16.0	R 5.0	1.5	1.0	.	19.2	R 37.0	4.6	0.1	2.4	8.3	0.0	.	3.2	12.5	16.8	.	0.0	.	0.0	.	3.6	1.0	168.4
205	Przemyśl	.	.	0.0	0.0	R 38.0	2.2	R 19.5	.	(R) .	1.1	0.0	.	.	(R) 4.0	R 34.1	0.2	1.5	19.2	R 20.7	.	.	R 3.8	R 13.1	R 12.0	1.8	.	2.0	(R) 0.3	R 28.6	8.4	0.2	210.7
210	Mikków	4.8	.	.	0.1	R 19.1	2.3	3.7	.	.	.	.	.	R 12.0	(R) 2.6	R 20.9	1.8	3.4	20.8	24.2	.	.	0.4	0.4	14.4	0.3	0.8	.	2.4	2.7	2.0	.	139.1
214	Krzeszna	.	0.0	7.5	.	20.0	12.6	▲R 19.3	.	.	0.6	.	1.9	R 9.1	R 7.4	R 24.5	5.0	0.6	1.2	6.5	.	.	2.4	12.5	R 9.2	3.8	0.5	(R) 1.0	0.0	(R) 3.9	1.1	3.5	153.9
216	Rzeszów	3.2	.	6.3	.	26.8	4.7	21.7	.	.	0.4	.	.	0.3	11.8	R 23.1	3.4	0.2	3.8	3.4	0.4	.	0.2	5.8	47.8	0.6	0.0	0.5	.	.	1.0	.	165.4
218	Głogów	R 0.5	.	3.7	.	13.9	2.4	R 38.2	.	.	0.0	.	.	R 4.6	R 22.4	R 38.4	3.2	0.1	6.6	5.2	0.0	.	4.6	R 4.6	R 14.8	R 17.3	1.1	0.2	0.9	.	1.7	0.0	184.4
222	Przeworsk	.	2.0	.	18.0	37.8	6.0	9.6	.	18.9	.	.	.	R 9.8	R 7.1	R 31.9	3.5	0.5	11.9	28.0	.	.	R 12.0	R 15.5	R 44.0	0.8	.	.	.	.	2.8	.	260.1
226	Huta Różaniecka	R 9.1	1.1	0.1	0.3	23.3	2.3	5.0	.	.	8.4	.	.	0.4	R 4.4	R 14.2	0.5	11.6	38.2	3.0	0.0	.	.	.	R 24.6	.	0.0	.	1.7	R 24.5	0.3	0.8	173.8
	WISŁA																																
236	Urzędów	.	.	.	.	22.4	.	15.0	.	R 7.6	.	.	.	.	.	(R) 9.7	4.4	0.4	15.1	5.2	.	.	.	9.7	.	1.9	(R) 2.5	.	.	2.4	2.3	.	98.6
	KAMIENNA																																
239	Święty Krzyż	.	8.4	0.0	.	21.7	2.8	1.0	.	.	.	.	1.7	0.0	.	6.5	13.0	0.6	10.5	2.7	0.5	.	.	4.1	1.7	9.2	.	.	.	2.6	.	1.6	88.6
242	Giercyce	.	3.9	0.9	.	9.9	1.2	13.5	.	R 2.1	0.3	.	R 1.8	.	0.5	R 30.0	2.9	1.5	10.7	0.8	0.0	.	.	.	6.2	3.7	R 1.5	0.4	0.1	R 5.3	0.5	0.4	98.1
	WISŁA																																
247	Pokóg	.	6.2	.	.	R 18.6	0.3	8.2	.	(R) 0.3	.	.	(R) .	.	.	8.5	2.2	0.3	14.0	(R) 16.0	.	.	.	.	.	.	.	.	.	R 29.7	4.4	1.0	109.7
249	Puławy	.	1.8	0.4	.	R 24.0	0.3	6.3	.	.	.	.	R 0.1	.	(0.0)	R 11.4	24.5	0.5	10.4	R 17.2	.	.	.	1.7	0.5	(0.0)	13.5	0.0	.	(R) 18.9	8.4	0.1	140.0
	WIEPRZ																																
250	Krynice	8.8	.	.	4.0	13.2	1.4	4.4	.	.	.	.	.	(R) 8.0	.	(R) 16.5	3.0	5.5	44.0	2.5	.	.	.	.	0.8	.	0.1	.	5.1	(R) 39.0	.	.	156.3
256	Garzków	.	.	.	1.1	11.6	0.7	0.9	.	.	.	.	5.7	.	0.4	10.7	13.8	0.2	31.5	3.2	.	.	.	.	1.4	.	2.6	.	0.9	7.2	0.2	1.2	93.3
259	Samborzyce	.	.	.	0.2	55.9	0.6	11.5	.	.	.	.	.	.	.	9.7	0.4	0.1	20.3	13.3	.	.	.	.	0.1	.	11.5	.	0.2	6.0	5.5	.	135.3
260	Lublin-Bronowice	.	0.0	0.0	2.3	R 32.8	0.2	1.4	.	0.0	.	.	.	.	0.0	R 5.3	0.5	0.2	18.7	14.6	.	.	.	.	0.3	0.0	3.6	.	5.6	11.4	0.4	.	97.3
263	Czemierniki	.	.	.	5.0	4.7	1.5	1.4	.	.	.	.	.	.	0.9	0.8	1.7	.	8.7	25.2	.	.	.	.	.	.	.	.	6.1	12.7	1.1	.	69.8
265	Sobieszyn	1.0	0.1	3.6	.	16.5	.	4.2	.	.	.	.	.	.	1.0	8.5	4.6	.	8.9	(R) 60.6	.	.	31.0	.	.	.	3.4	.	0.4	12.0	6.0	1.8	163.6
267	Dęblin-Irena	.	0.5	0.0	0.0	R 31.6	0.2	R 7.9	.	.	0.8	0.0	0.0	0.0	7.0	R 12.6	12.8	0.4	6.8	0.6	.	.	.	.	.	.	R 1.1	.	0.0	R 1.7	7.0	2.3	83.3
	WISŁA																																
273	Radom-Sadków	1.4	4.0	0.4	.	R 8.0	0.0	.	.	.	.	.	.	.	0.3	1.0	10.1	R 0.2	9.8	0.0	4.0	.	.	14.4	.	R 0.0	0.3	0.0	2.0	R 3.6	.	0.0	99.5

TABL. II

WYSOKOŚCI DOBOWE OPADÓW w mm

SIERPIEŃ - AOÛT 1937

Nr	Stacja	1	2	3	4	5	6	7	8	9	10	11	12	13	14	15	16	17	18	19	20	21	22	23	24	25	26	27	28	29	30	31	Suma
	PILICA																																
275	Koniecpol Stary	.	0.8	4.9	.	0.2	.	.	2.7	.	(R) 5.7	.	.	1.9	(R) 10.5	R 33.7	2.3	.	.	1.1	.	.	(R) 5.6	.	.	R 5.9	0.3	(R) 1.0	0.8	.	.	.	77.4
282	Wilanów	0.0	4.0	0.6	2.5	4.8	0.6	.	R 0.0	.	.	.	.	.	4.8	R 6.7	9.8	.	0.3	.	.	.	1.2	0.3	.	1.6	R 10.8	.	5.8	R 13.0	.	.	66.8
	WISŁA																																
291	Głomków	.	1.2	0.0	.	1.3	.	.	.	.	(R) 1.5	.	.	(R) 0.0	0.0	R 15.9	37.2	.	0.6	0.0	.	.	2.3	(R) 0.0	.	(R) 0.0	(R) 4.4	.	.	(R) 9.9	.	0.2	74.5
293	Warszawa-Okęcie	0.0	1.3	0.0	.	0.0	0.0	.	.	.	.	.	.	2.9	R 0.5	R 11.0	24.0	.	0.0	0.0	.	.	4.8	4.8	.	0.3	10.4	.	.	1.3	0.0	4.3	65.6
294	Urzynów	.	4.9	0.1	.	0.5	0.0	.	.	.	.	.	.	(R) 5.7	0.7	R 15.1	17.2	.	0.4	1.9	.	.	(R) 9.1	(R) 18.4	.	4.1	(R) 1.7	.	.	(R) 3.8	.	.	83.6
295	Warszawa, St.Pomp Rz.	0.1	23.1	0.0	.	0.1	0.0	0.0	.	.	.	.	.	5.9	R 1.4	R 16.9	32.3	.	0.1	1.2	.	.	R 12.1	(R) 1.9	.	0.0	.	.	.	1.1	0.0	0.0	96.2
296	Warszawa, Obs.Astr.	0.6	7.5	.	.	.	.	.	.	.	.	.	.	9.5	R 1.2	R 15.3	27.4	.	0.2	0.5	.	.	R 10.2	0.9	.	.	0.0	.	.	1.3	0.3	0.0	74.9
299	Warszawa-Kaskada	2.8	1.7	.	.	0.0	0.0	.	.	.	.	.	.	1.9	0.9	21.3	15.2	.	1.5	3.2	.	.	7.9	1.2	1.1	.	.	.	.	1.6	1.9	4.2	66.4
301	Legionowo /Jabłonna/, Obs.Aerol.	R 8.5	.	0.4	.	(R) 1.3	.	0.3	.	.	(R) .	.	.	.	0.4	R 17.5	12.0	.	0.3	0.0	.	.	2.2	(R) 0.0	.	.	0.0	.	0.2	R 2.5	0.0	4.5	50.1
	BUG																																
307	Pieszu Wola	.	.	2.2	.	(R) 14.7	4.0	.	.	0.0	.	.	(R) 0.5	.	.	(R) 4.2	3.4	.	9.1	2.8	.	.	.	.	.	.	(R) 5.0	1.0	.	R 22.0	.	.	68.9
310	Żabużs	R 6.6	0.6	.	.	0.2	.	0.3	.	.	.	.	R 2.9	0.2	R 0.4	R 21.3	.	.	2.4	1.5	.	.	.	.	.	.	0.3	.	.	0.2	0.1	9.6	46.6
313	Korczew	10.3	4.6	.	.	0.3	.	6.6	.	.	.	.	0.6	.	0.7	0.3	0.8	.	5.1	4.4	.	.	.	.	.	.	1.3	.	.	0.8	4.4	10.7	50.9
314	Ciechanowiec	4.2	2.5	0.2	.	▲ 2.3	.	5.0	9.5	.	.	.	6.4	.	3.6	8.4	2.5	4.7	.	8.9	4.0	.	.	.	.	.	.	.	.	2.7	1.5	4.3	70.7
317	Rudka	0.0	1.5	0.3	0.1	0.1	.	.	.	.	(R) 0.4	.	0.7	1.7	0.5	3.0	12.5	.	0.5	0.1	.	.	2.4	0.6	.	.	.	.	1.0	R 36.8	8.0	1.0	71.2
	NAREW																																
321	Białowieża	3.2	5.9	2.2	1.4	0.1	.	.	.	(R) 0.0	0.1	.	(R) 1.2	.	(R) 13.1	R 5.7	2.2	3.0	0.4	.	.	0.0	(R) 2.9	.	.	0.2	(R) 0.2	.	.	(R) 6.2	3.1	0.2	49.3
324	Białystok	2.5	3.1	0.2	.	0.4	.	.	.	R .	.	.	.	.	(R) 6.2	R 41.3	1.0	3.6	0.0	4.1	.	.	3.1	.	.	.	.	.	.	14.4	2.9	0.3	83.1
329	Czerwony Bór	0.3	0.9	1.5	.	0.0	7.4	0.0	0.0	0.0	.	.	0.0	.	R 25.0	R 6.3	3.2	5.0	.	0.0	.	.	.	.	.	.	.	.	.	29.1	3.0	4.9	86.6
332	Kisielnica	0.4	0.1	2.3	.	1.8	1.6	1.3	.	.	.	.	.	.	12.0	8.4	2.4	5.3	.	.	.	.	.	.	.	.	.	.	.	22.4	1.5	0.9	60.4
	BUG																																
341	Mława	0.9	(R) 1.4	3.7	0.0	(R) 19.9	.	.	0.0	.	.	2.0	0.7	.	(R) 2.5	3.3	11.9	0.1	0.1	0.2	0.0	.	.	.	.	0.1	(R) 0.2	.	0.3	8.2	.	.	55.5
343	Opatowiec	10.9	1.3	1.6	.	8.0	.	.	.	.	.	.	.	.	.	1.5	15.7	.	.	.	1.1	.	0.9	.	.	.	.	.	6.4	14.5	.	.	61.9
	WISŁA																																
346	Grodkowo	3.0	0.1	2.0	0.2	6.9	.	.	.	.	.	.	.	.	.	4.7	18.0	.	.	.	.	.	.	.	.	.	.	.	.	2.5	.	.	37.4
	NARWA																																
348	Łomżera	.	.	R 24.7	1.1	R 10.1	0.3	.	.	.	.	.	.	.	0.7	R 10.3	18.7	.	.	.	.	.	R 26.1	R 1.2	.	R 1.7	.	.	R 0.3	R 2.4	.	.	96.4
349	Kowyta	1.0	1.1	0.8	1.0	2.8	2.4	.	.	.	.	.	.	.	1.6	R 22.0	8.5	.	.	.	.	.	(R) 26.3	.	.	11.5	3.7	.	10.2	0.4	.	.	93.3
351	Mutno-Gołąbiew	2.0	.	7.5	.	27.4	.	.	.	.	.	.	.	.	.	3.0	6.0	.	.	.	.	.	20.8	R 28.0	.	.	.	.	.	8.4	.	.	97.1
361	Gleba	.	1.5	.	.	.	.	.	.	.	.	.	.	0.4	0.5	(R) 12.4	42.6	.	1.5	.	.	.	3.8	R 13.6	.	5.0	(R) 3.0	.	.	(R) 3.3	1.0	.	88.6
362	Nery	0.5	0.0	2.3	3.5	.	0.0	.	.	.	.	.	.	0.4	4.7	19.3	7.4	.	0.0	0.7	.	.	2.2	R 8.5	.	0.0	.	.	.	3.6	0.2	.	53.3
	WISŁA																																
371	Głodowo	6.5	2.8	1.2	.	10.5	0.0	.	.	.	.	2.1	.	.	(R) 0.0	R 2.8	37.2	.	.	.	.	(R) .	R 7.5	.	.	.	R 2.8	.	R 34.2	1.3	.	.	88.9
373	Więcławice	0.9	4.7	1.2	.	.	0.4	.	.	.	.	3.1	.	.	0.5	R 26.8	17.0	.	.	.	.	.	R 7.0	15.0	0.1	2.5	R 1.2	.	R 31.2	0.5	.	.	112.1
375	Ostrowite	0.7	11.0	R 9.4	.	R 14.9	13.5	.	.	.	.	.	.	.	(R) 0.9	(R) 19.0	13.4	.	.	.	.	2.3	0.2	.	1.2	.	.	.	R 4.6	.	.	.	91.1
378	Toruń, post.l.-m.	5.6	3.2	8.3	0.0	.	4.5	0.0	.	.	.	.	.	.	0.1	1.6	9.9	.	.	.	0.8	2.4	10.5	R 2.6	4.5	R 3.4	.	.	24.5	▲R 11.3	R .	.	93.2
380	Chojnice	5.1	1.8	1.8	0.4	.	0.1	.	.	.	.	R 2.6	.	R 3.7	▲R 12.4	.	41.1	.	.	.	.	.	2.6	.	.	R .	(R) .	.	R 10.7	(R) 0.0	.	.	81.7
385	Bydgoszcz, P.I.N.O.W.	3.0	0.7	7.2	.	.	0.9	.	.	.	.	.	.	.	2.0	0.6	13.1	.	.	.	2.9	0.0	0.2	1.1	0.2	(R) 0.1	.	.	R 7.0	R 7.9	.	.	46.9
386	Bydgoszcz	3.0	R 4.3	3.2	.	0.4	0.6	.	.	.	.	.	.	R 0.3	3.0	1.3	11.2	.	.	.	0.0	0.2	0.3	0.5	0.5	(R) 1.0	.	.	R 5.5	▲R 8.4	.	.	43.7
390	Gródek Pomorski	2.4	0.3	R 0.5	1.0	.	11.1	.	.	.	.	.	.	0.7	2.0	3.0	20.0	.	.	.	5.6	.	.	.	.	.	.	.	R 4.4	R 3.6	.	.	54.6
392	Grudziądz, post.l.-m.	6.7	1.9	R 17.6	.	0.0	0.0	.	.	.	.	0.8	0.0	.	R 1.8	0.2	35.4	.	.	.	.	0.0	.	0.1	0.0	.	0.0	.	R 19.2	.	.	1.2	84.9
	BAŁTYK																																
400	Gdynia	1.7	.	.	(R) .	.	0.6	.	.	.	.	△R 3.1	(R) 0.0	0.0	R 3.9	.	24.0	△ 4.7	.	.	5.0	.	.	.	.	.	.	.	(R) 8.1	.	.	.	51.1
401	Hel	.	.	.	.	.	R 0.8	.	0.1	0.1	.	(R) 0.5	.	0.0	(R) 5.5	.	32.3	4.1	.	.	0.0	.	.	0.0	.	0.0	.	.	(R) 3.2	0.0	0.0	.	46.6
405	Chłapowo	0.3	.	0.1	.	.	.	.	.	.	.	R 2.0	.	.	R 0.2	.	27.1	5.6	.	.	0.2	.	.	.	.	.	.	.	R 19.0	.	.	.	54.3
408	Karwia	3.8	0.0	0.1	.	.	.	.	.	.	.	R 0.7	.	.	R 19.1	1.1	23.0	6.2	.	.	1.2	.	.	.	.	.	.	.	R 13.8	.	.	0.1	69.1
	NIEMEN																																
412	Suwałki	2.9	8.6	(R) 3.7	.	0.4	0.1	R 3.7	.	.	.	.	(R) .	.	3.1	R 5.5	14.7	6.6	.	.	.	.	0.3	0.0	.	.	.	.	.	.	.	R 1.6	51.2

Nr	Stacja	1	2	3	4	5	6	7	8	9	10	11	12	13	14	15	16	17	18	19	20	21	22	23	24	25	26	27	28	29	30	Suma
	ODRA																															
1	Iotebna	.	.	.	0.2	.	.	.	.	(R) 15.0	21.7	6.3	(R) 27.7	0.4	.	.	.	.	.	1.5	4.7	.	3.0	.	0.0	5.6	.	.	.	6.7	.	92.8
3	Cieszyn	(R) 11.0	.	.	.	7.9	.	.	0.2	28.7	R 25.7	3.9	41.3	0.6	1.3	.	.	.	.	.	0.5	.	7.6	1.0	0.0	0.2	.	.	8.3	7.0	.	145.2
7	Leszczyny	4.5	.	.	.	.	.	.	0.3	12.1	19.7	4.6	R 37.9	0.5	.	.	.	.	0.1	.	.	.	4.5	3.6	.	.	.	.	.	2.9	0.1	90.8
13	Ziemlin	.	.	.	.	.	.	.	.	0.4	.	28.6	13.5	2.0	4.6	0.2	.	.	0.7	1.8	.	.	.	11.5	.	.	.	.	4.2	1.1	0.3	68.9
14	Janiszewo	.	.	.	0.5	.	.	.	.	.	.	31.2	8.7	3.0	3.5	.	.	.	0.6	3.0	.	.	.	6.6	0.2	.	.	.	3.0	0.3	1.0	61.6
16	Antoniny-Leszno	.	.	.	3.0	.	.	.	.	0.0	.	28.2	11.6	0.7	3.0	.	.	.	2.4	R 1.8	.	.	.	1.4	.	.	.	.	2.0	0.3	0.6	58.0
17	Lubiń	.	.	.	.	.	.	.	.	.	.	28.0	14.2	3.5	3.7	.	.	.	0.6	2.4	.	.	.	1.6	.	.	.	.	3.1	1.3	.	58.4
	WARTA																															
20	Herby Polskie	6.7	.	.	.	.	.	.	.	1.5	15.4	4.1	29.5	5.0	2.8	.	.	.	0.1	.	0.3	.	.	25.7	.	.	.	.	2.5	0.7	.	92.3
21	Częstochowa	.	.	.	.	.	.	.	.	0.5	13.2	3.2	24.4	1.6	7.8	0.2	.	.	.	.	1.4	.	.	22.2	.	.	.	.	1.9	0.5	.	76.9
24	Droniowice	R 13.5	.	.	.	.	.	.	0.2	1.8	14.5	4.4	23.8	6.3	3.0	.	.	.	.	.	0.2	.	.	11.2	0.2	.	.	.	1.2	0.2	.	80.5
25	Ciasna	R 6.3	.	.	.	0.1	.	.	.	0.5	8.2	8.3	R 25.3	2.8	1.0	.	.	.	.	.	0.1	.	.	26.0	.	.	.	.	3.2	.	.	79.8
31	Łódź-Lublinek	.	.	.	.	.	.	.	.	.	6.7	4.6	R 24.7	2.9	4.1	.	.	.	6.6	1.0	0.8	.	.	8.4	.	.	.	.	1.1	0.1	.	61.0
36	Błonie-Topola	.	.	.	0.9	.	.	.	.	.	1.2	7.0	17.0	3.0	R 2.7	.	.	.	5.1	0.5	.	.	.	6.0	.	.	.	.	2.3	0.3	.	46.0
39	Kościelec	.	.	.	3.4	.	.	.	.	.	0.0	13.6	27.0	2.9	3.3	0.6	.	.	0.4	1.3	.	.	.	9.0	.	.	.	.	7.4	0.4	.	69.3
40	Kazimierz Biskupi	.	.	.	.	.	.	.	.	.	.	16.5	26.8	6.1	2.5	.	.	.	.	.	.	.	.	1.1	.	.	.	.	5.2	0.7	.	58.9
43	Stawiszyn	.	.	.	R 0.2	.	.	.	.	.	0.0	6.3	25.7	7.6	2.7	.	.	.	R 0.5	0.6	0.0	.	.	17.2	.	.	.	.	4.6	0.2	.	65.6
44	Petrykó	.	.	.	0.1	.	.	.	.	.	.	11.4	23.6	7.7	2.1	.	.	.	.	1.7	.	.	.	15.3	.	.	.	.	4.3	.	.	66.4
47	Września	.	.	.	0.9	.	.	.	.	.	.	17.7	27.2	5.3	2.3	.	.	.	1.2	R 0.5	.	.	.	.	.	.	.	.	2.1	1.4	.	58.6
	PROSNA																															
49	Gąsz	.	.	.	.	.	.	.	.	.	5.8	15.0	22.8	6.0	3.2	.	.	.	4.8	.	.	.	.	40.0	.	.	.	.	2.2	.	.	99.8
52	Ostrów Wlkp.	.	.	.	0.9	.	.	.	.	.	0.0	16.5	24.2	7.8	2.0	.	.	.	0.0	.	.	.	.	16.5	.	.	.	.	2.3	.	.	70.2
54	Kalisz	.	.	.	0.4	.	.	.	.	.	0.5	12.1	23.7	7.3	2.7	.	.	.	0.1	0.1	0.1	.	.	14.0	.	.	.	.	2.4	1.1	.	64.5
	WARTA																															
57	Pętkowo	.	.	.	0.2	.	.	.	.	.	.	27.1	15.9	7.1	3.5	.	.	.	0.3	(R) 4.4	.	.	.	.	.	.	.	.	3.2	1.1	.	62.8
60	Poznań-Golęcin. Uniw.	.	.	.	1.5	.	.	.	.	0.2	.	30.0	5.9	5.4	3.9	0.1	.	0.0	2.0	(R) 3.4	.	.	.	0.0	.	.	.	.	3.0	R 3.5	.	58.9
63	Poznań-Wały Leszczyńskiego	.	.	.	1.5	.	.	.	.	0.-	.	28.2	6.5	4.8	4.0	1.9	.	.	1.8	5.3	.	.	.	0.2	.	.	.	.	3.4	R 2.9	0.0	60.6
65	Gniezno,wodociągi	.	.	.	0.4	.	.	.	.	.	.	16.2	21.0	11.6	3.0	.	.	.	.	R 5.8	.	.	.	.	.	.	.	.	1.9	1.5	.	61.4
	ODRA																															
76	Kościan	.	.	.	1.3	.	.	.	.	.	.	28.2	9.1	3.1	4.2	.	.	.	2.4	R 3.8	.	.	.	2.1	.	.	.	.	1.7	2.8	.	58.7
80	Zbąszyń	.	.	.	.	.	.	.	.	0.1	.	21.9	5.7	1.7	0.0	0.9	.	0.6	0.1	3.5	.	.	.	.	.	.	.	.	1.6	1.0	.	37.1
	NOTEĆ																															
85	Kruszwica	.	.	.	0.0	.	.	.	.	0.2	.	15.4	22.5	11.0	2.6	.	.	.	0.0	R 0.6	.	.	.	1.4	.	.	.	.	1.4	0.3	0.0	55.4
86	Dobra,cukrownia	.	.	.	0.1	.	.	.	.	0.0	0.1	19.3	27.5	4.6	3.2	0.4	.	.	.	R 37.0	.	.	.	2.1	.	.	.	.	0.8	0.2	.	95.3
91	Trzcianna	.	.	.	0.0	.	.	.	.	0.0	.	15.6	19.1	14.7	3.9	.	.	.	.	3.5	.	.	.	.	0.0	.	0.0	.	1.5	1.3	0.1	59.7
93	Szubin	.	.	.	.	.	.	.	.	.	.	19.2	17.1	19.4	3.5	1.6	.	.	1.1	(R) 3.5	.	.	.	.	.	.	.	.	6.3	0.3	.	72.0
95	Margonin	.	.	.	.	.	.	.	.	.	.	24.8	7.2	11.2	4.8	0.8	.	.	2.4	R 4.4	.	.	.	.	.	.	.	.	4.5	7.2	2.7	70.0
	WISŁA																															
96	Wisła	.	.	.	0.4	.	.	.	.	18.0	24.1	7.1	26.5	1.5	3.3	.	.	.	.	2.3	1.3	.	4.6	.	.	0.8	.	.	7.4	5.1	.	102.4
98	Skoczów	3.6	.	.	0.2	.	.	.	0.8	22.1	21.2	3.3	29.1	.	1.8	.	.	.	.	.	0.9	.	5.8	0.7	.	.	.	.	2.5	10.6	.	102.6
101	Bieruń Stary	▲R 16.6	.	.	.	.	.	.	3.4	16.0	22.2	10.1	R 14.0	1.0	2.7	.	.	.	.	.	2.2	.	2.0	2.3	.	.	.	.	3.2	.	.	95.7
	PRZEMSZA																															
102	Będzin	.	.	.	.	.	.	.	1.9	9.2	19.1	2.6	26.2	0.7	2.0	0.0	.	.	.	0.1	2.5	.	8.0	4.4	.	.	.	.	1.6	0.3	.	78.6
103	Sosnowiec	2.5	.	.	.	.	.	.	2.1	5.2	13.4	2.6	R 32.7	0.8	2.2	.	.	.	.	.	2.6	.	0.2	0.5	.	.	.	.	1.8	.	.	66.6
106	Katowice	.	.	.	.	0.0	.	.	1.4	11.4	20.6	2.3	17.2	0.1	2.7	0.1	.	.	0.0	.	3.4	.	0.5	3.6	.	.	.	.	3.0	0.0	.	66.3
	SOŁA																															
111	Sól	.	.	.	.	.	.	.	.	R 9.1	35.2	4.3	26.7	2.3	3.6	0.2	.	.	.	.	3.1	.	4.8	0.6	.	3.1	.	.	0.1	5.8	.	98.9
112	Rajcza	.	.	.	.	.	.	.	.	12.5	30.3	3.4	35.0	0.7	3.1	.	.	.	.	.	2.4	.	4.1	.	.	5.0	.	.	0.3	5.6	.	102.4
117	Rychwałdek	.	.	.	0.4	0.0	.	.	.	R 21.6	34.5	2.7	18.8	.	2.4	0.3	.	.	.	.	6.1	.	5.0	0.5	.	6.2	.	.	0.3	12.1	.	110.7
120	Szczyrk	.	.	.	.	.	.	.	0.0	12.8	31.2	3.5	27.8	1.2	5.4	.	.	.	.	.	4.2	.	7.2	.	.	0.0	.	.	3.9	0.0	.	97.2
123	Magórka	R 1.8	.	.	.	0.2	.	.	.	15.2	R 29.8	1.1	24.6	1.0	1.4	.	.	.	.	.	4.5	.	8.1	1.0	0.2	1.8	.	.	20.0	.	.	110.5
	WISŁA																															
127	Chrzanów	R 0.1	0.0	.	0.0	0.1	.	0.0	1.8	R 13.6	21.7	1.2	12.7	1.7	1.8	0.1	.	.	.	0.1	2.8	.	4.7	0.1	0.3	0.1	.	.	3.7	2.0	.	69.4
	SKAWA																															
131	Bieńkówka	(R) 0.4	.	.	.	1.0	.	.	.	R 21.9	39.3	0.5	9.9	.	.	.	.	.	.	.	4.3	.	.	.	0.9	9.0	.	.	.	7.0	.	94.2
134	Andrychów	(R) 5.5	.	.	.	0.0	.	.	0.7	(R) 15.5	35.5	0.5	15.8	.	(R) 1.7	.	.	.	.	.	4.3	.	1.3	1.7	.	6.6	.	.	0.5	11.5	.	101.6

Nr	Stacja	1	2	3	4	5	6	7	8	9	10	11	12	13	14	15	16	17	18	19	20	21	22	23	24	25	26	27	28	29	30	Suma
	WISŁA																															
136	Mydlniki	(R) 16.7	.	.	.	.	.	.	2.0	8.7	(R) 22.2	0.8	3.1	0.8	0.3	0.1	.	.	.	.	3.6	.	0.6	4.9	.	0.7	.	.	0.1	6.2	0.1	70.9
137	Kraków, Obs.Astr.	(R) 13.8	.	0.1	.	(0.0)	.	.	1.6	14.6	(R) 22.3	2.2	3.0	0.5	0.2	0.1	0.0	.	(0.0)	(0.0)	3.4	.	0.3	3.0	(0.0)	0.6	0.0	0.0	0.0	5.0	.	70.7
139	Kraków-Rakowice	(R) 19.7	.	.	0.0	0.0	.	.	1.6	11.2	(R) 18.4	2.7	2.5	0.3	0.0	0.0	.	.	0.0	0.0	3.3	.	0.2	2.2	0.0	0.8	.	.	0.0	4.3	.	67.2
140	Wieliczka	0.9	.	.	.	.	.	.	3.2	21.7	(R) 26.8	0.5	2.5	0.2	.	0.1	.	.	.	0.1	2.3	.	0.5	5.9	.	.	.	.	.	6.6	.	71.3
	RABA																															
143	Rabka	.	.	.	3.6	.	.	.	0.0	15.2	(R) 19.7	0.2	4.2	.	.	0.5	.	.	.	.	1.8	.	1.0	0.7	.	17.6	.	.	.	12.9	.	77.4
	WISŁA																															
150	Sielec Pińczowski	.	.	.	.	.	.	.	1.6	7.9	12.2	1.4	5.0	.	.	0.0	.	.	.	.	1.4	.	.	5.8	.	0.3	.	.	.	1.8	.	37.4
	DUNAJEC																															
154	Zakopane	.	.	.	2.2	.	.	.	.	12.5	22.6	1.7	20.5	.	1.0	2.5	.	.	.	1.4	1.1	.	9.4	0.1	.	7.6	.	.	.	28.2	0.1	110.9
155	Hala Gąsienicowa	0.3	.	.	11.3	2.2	.	.	.	11.1	31.9	6.8	38.8	0.3	4.4	6.2	.	.	0.2	2.5	4.2	.	15.1	1.7	0.5	14.1	.	.	.	24.9	.	176.5
163	Krynica	2.9	.	.	.	.	.	.	.	9.6	11.7	.	12.1	.	.	0.6	.	.	.	.	(R) 7.3	.	0.9	1.7	.	3.8	.	.	.	2.0	.	52.6
164	Jaworzyna Krynicka	1.7	.	.	.	.	.	.	.	11.0	12.7	0.4	13.1	.	.	1.0	.	.	.	.	(R) 5.7	.	1.4	2.5	.	4.2	.	.	.	2.7	.	56.4
165	Piwniczna	.	.	.	.	.	.	.	.	13.5	10.4	.	4.6	.	.	1.5	.	.	.	.	2.9	.	4.1	0.5	.	6.9	.	.	.	1.5	.	45.9
173	Grybów	.	.	.	.	.	.	.	.	10.5	15.8	1.9	7.2	.	.	.	.	.	.	.	(R) 3.8	.	2.6	.	.	4.4	.	.	.	2.4	.	48.6
174	Tarnów	1.4	.	.	.	.	.	.	2.8	16.4	13.6	2.5	1.4	.	.	0.8	.	.	.	.	3.2	.	.	6.2	.	3.6	.	.	.	3.4	.	55.3
	NIDA																															
181	Kielce, post.l.-m.	0.0	.	.	.	.	.	.	0.0	4.6	9.2	0.7	12.8	1.9	0.0	0.9	.	.	.	.	3.5	.	.	6.1	0.0	.	.	.	.	4.6	.	44.3
184	Busko-Zdrój	4.6	.	.	.	.	.	.	.	7.1	10.8	1.2	2.7	.	0.1	2.2	.	.	.	.	3.1	.	.	5.4	.	3.2	.	.	.	2.6	.	43.0
	WISŁA																															
186	Wola Wadowska	(R) 0.0	.	.	.	0.0	.	.	3.0	(R) 17.0	13.1	5.1	0.0	0.4	.	0.8	.	.	0.0	.	(R) 3.8	.	.	11.9	.	2.0	.	.	.	4.2	.	61.3
188	Kenasów	.	.	.	.	.	.	.	1.6	(R) 9.5	11.6	3.4	1.1	0.7	0.0	0.3	.	.	.	.	2.5	.	0.4	(R) 5.9	.	1.7	.	.	.	0.2	.	38.9
	WISŁOKA																															
191	Glinik Mariampolski	0.1	.	.	.	0.1	.	.	.	23.1	36.9	0.1	5.4	.	.	2.1	.	.	.	.	14.9	.	2.6	5.8	.	2.5	.	.	.	1.5	.	95.1
193	Wielopole Skrzyńskie	7.2	0.1	.	.	.	.	.	1.5	8.9	17.2	0.6	4.2	.	.	0.6	0.1	.	.	.	(R) 9.7	0.1	.	1.2	0.3	2.2	0.1	.	.	0.2	0.1	54.3
	WISŁA																															
195	Buda Tuszowska	(R) 0.7	.	.	.	.	.	.	0.7	9.8	(R) 9.8	3.7	2.5	0.0	.	0.0	.	.	.	.	(R) 7.5	.	.	4.0	.	2.5	.	.	.	2.4	.	43.6
	SAN																															
200	Bezmiechowa Górna, dwór	3.1	.	.	.	1.7	.	.	.	4.2	2.2	.	2.6	2.3	.	0.9	.	.	.	.	3.2	.	0.3	0.8	.	(R) 6.0	.	.	.	.	.	27.3
203	Dąbrówka	19.4	.	.	.	.	.	.	.	4.1	4.6	0.1	2.6	6.7	.	3.2	.	.	.	.	5.3	.	.	0.0	.	3.1	.	.	.	2.1	.	51.2
204	Jadebki	10.0	.	.	.	.	.	.	.	12.8	11.5	0.1	1.2	.	.	2.2	.	.	.	.	6.1	.	.	1.1	.	8.1	.	.	.	0.0	.	53.1
205	Przemyśl	12.3	.	.	.	(R) 22.6	.	.	.	4.3	3.3	.	2.9	0.0	.	0.7	.	.	.	.	0.5	.	.	2.7	.	(R) 5.9	0.0	.	.	.	.	55.2
210	Hłówko	.	.	.	.	(R) 0.8	.	.	.	1.6	8.1	1.2	2.5	0.2	.	.	.	.	.	.	0.9	.	.	0.7	.	3.5	.	.	.	0.0	.	19.5
214	Krasna	14.2	.	.	.	.	.	.	.	9.6	12.4	.	4.2	.	.	0.3	.	.	.	.	(R) 4.6	.	.	.	.	2.3	.	.	.	.	.	47.6
216	Rzeszów	4.8	.	.	.	.	.	.	0.8	12.2	14.2	.	2.2	.	.	0.7	.	.	.	.	10.1	.	.	1.7	.	.	.	.	.	.	.	46.7
218	Głogów	(R) 17.0	.	.	.	.	.	.	1.9	11.6	(R) 13.1	1.5	3.0	.	.	0.2	.	.	.	.	(R) 14.7	.	0.2	2.0	.	0.5	.	.	.	0.5	.	66.2
222	Przeworsk	.	.	.	.	.	.	.	.	8.3	13.5	7.6	.	.	.	0.4	.	.	.	.	(R) 2.8	.	0.5	3.5	0.1	7.7	.	.	0.0	.	.	44.4
226	Ruda Różaniecka	.	.	.	.	0.6	.	.	.	5.4	2.0	0.9	(R) 0.9	.	.	.	.	.	.	.	.	.	4.0	0.9	.	6.9	.	.	.	.	.	21.6
	WISŁA																															
236	Urzędów	.	.	.	.	0.2	.	.	.	.	10.1	.	3.9	.	.	2.1	.	.	.	.	4.4	.	.	1.1	.	1.4	.	.	.	0.7	.	23.9
	KAMIENNA																															
239	Święty Krzyż	.	.	.	.	.	.	.	.	2.9	9.4	4.9	4.0	0.7	.	1.8	.	.	0.4	.	2.6	.	.	7.8	.	0.7	.	.	.	3.3	.	38.5
242	Gierczyce	.	.	.	.	0.1	.	.	.	3.1	12.5	5.7	5.5	.	.	.	.	.	.	.	(R) 19.4	.	.	5.7	.	3.9	.	.	.	2.4	.	58.3
	WISŁA																															
247	Pełdź	.	.	.	.	.	.	.	.	1.0	7.6	3.1	2.5	3.4	.	3.6	.	.	.	.	(R) 8.0	.	0.5	11.3	0.3	0.5	.	.	.	6.5	.	48.3
249	Pełczy	.	.	.	.	(0.0)	.	.	.	0.4	7.6	4.1	1.8	3.7	.	1.6	.	.	.	0.1	(R) 16.0	.	0.2	10.2	.	0.8	.	.	.	2.8	.	49.3
	WIEPRZ																															
250	Krzyżów	.	.	.	.	1.5	.	.	.	2.8	10.0	0.3	(R) 4.3	.	.	.	.	.	.	.	.	.	.	0.1	.	3.2	.	.	.	0.0	.	22.2
256	Garzków	.	.	.	.	0.0	.	.	.	1.1	7.6	.	.	.	.	.	.	.	.	.	1.1	.	.	1.5	.	1.0	.	.	.	.	.	12.3
259	Zamkorzyce	.	.	.	.	.	.	.	0.0	0.0	9.8	.	2.7	0.7	.	0.0	.	.	0.1	.	9.1	.	0.0	1.2	.	1.3	.	.	.	.	.	24.9
260	Lublin-Skromowice	.	.	.	.	.	.	.	0.0	0.0	9.0	0.9	2.0	2.5	.	0.7	.	.	1.1	0.0	9.0	.	.	1.5	0.0	1.5	.	.	.	0.0	.	28.2
263	Osmolerniki	.	.	.	.	.	.	.	.	.	7.7	0.6	0.5	.	.	.	.	.	0.3	.	2.1	.	.	3.2	0.1	.	.	.	.	1.0	.	15.5
265	Sobieszyn	.	.	.	.	.	.	.	.	.	8.4	3.7	1.9	2.6	.	2.0	.	.	0.2	.	17.8	.	0.7	7.4	0.1	1.0	.	.	.	2.3	.	48.1
267	Dęblin-Irena	.	.	.	0.6	.	.	.	.	0.1	6.9	3.3	2.0	0.3	.	1.0	.	.	.	0.0	(R) 7.7	.	.	6.9	0.3	0.6	.	.	0.0	1.1	.	30.8
	WISŁA																															
273	Sadap-Gadków	.	.	.	.	.	.	.	.	0.2	6.4	1.1	1.5	1.0	.	.	.	.	.	0.2	3.4	.	.	8.0	.	.	.	.	.	2.8	.	24.3

Nr	Stacja	1	2	3	4	5	6	7	8	9	10	11	12	13	14	15	16	17	18	19	20	21	22	23	24	25	26	27	28	29	30	Suma
	PILICA																															
275	Koziegłowy Stary	0.3	•	•	•	•	•	•	•	0.8	14.5	2.2	15.0	0.7	0.7	•	•	•	•	•	2.5	•	•	9.8	•	•	•	•	1.1	•	•	47.6
282	Wilanów	•	•	•	•	•	•	•	•	•	6.2	0.8	12.6	1.8	3.3	0.0	•	•	0.8	•	4.1	•	•	15.8	1.7	•	•	•	1.3	2.0	•	50.4
	WISŁA																															
291	Głosków	•	•	•	•	•	•	•	•	•	1.8	0.8	3.4	(R) 1.0	•	0.4	•	•	0.0	0.0	1.0	•	•	4.6	0.0	0.2	•	•	•	6.7	•	19.9
293	Warszawa-Okęcie	•	•	•	•	•	•	•	•	0.0	1.1	0.8	4.9	0.3	•	0.6	•	•	0.8	0.0	0.1	•	•	5.9	0.0	0.8	•	•	0.0	10.4	•	24.9
294	Urzynów	•	•	•	•	•	•	•	•	•	1.5	1.3	4.9	0.9	•	1.3	•	•	0.0	2.2	•	•	•	8.6	0.1	•	•	•	•	8.6	•	29.4
295	Warszawa, St.Pomp Hz.	•	•	•	•	•	•	•	•	•	1.6	0.1	5.0	0.9	•	0.8	•	•	0.8	0.0	1.8	•	•	10.7	0.2	•	•	•	0.0	11.3	•	33.2
296	Warszawa, Obs.Astr.	•	•	•	•	•	•	•	•	•	1.9	0.3	5.7	0.9	•	0.9	•	•	0.8	0.0	1.6	•	•	10.6	1.1	•	•	•	•	9.2	•	33.0
299	Warszawa-Kaskada	•	•	•	•	•	•	•	•	•	1.6	0.9	7.8	2.5	0.0	1.1	•	•	0.6	0.2	0.9	•	•	8.9	0.9	•	•	•	0.5	3.1	•	29.0
301	Legionowo /Jabłonna/, Obs.Aerol.	•	•	•	0.4	•	•	•	•	•	2.6	0.5	10.4	2.1	0.8	0.6	•	•	2.0	0.1	1.2	•	•	5.6	0.1	•	•	•	•	0.0	•	26.4
	BUG																															
307	Piensk Wola	•	•	•	•	•	•	•	0.2	•	8.8	1.0	2.2	•	•	•	2.3	•	•	•	3.1	•	1.4	•	•	0.6	•	•	•	•	•	19.6
310	Zabłudów	•	•	•	•	•	•	•	•	•	2.7	0.3	0.2	2.3	•	0.9	•	•	•	•	5.6	•	•	0.4	•	•	•	•	•	0.3	•	12.7
313	Korczew	•	•	•	•	•	•	•	•	•	2.7	•	0.7	1.6	•	0.0	•	•	•	•	9.3	•	•	0.7	•	•	•	•	•	1.7	•	16.7
314	Ciechanowiec	•	•	•	•	•	•	•	•	0.4	1.2	•	1.2	1.5	•	1.6	•	•	•	0.1	7.1	•	•	1.6	•	•	•	•	•	•	•	14.7
317	Rudka	•	•	•	•	•	•	•	•	•	3.5	0.5	3.5	0.8	•	1.5	•	•	•	•	4.7	•	•	7.0	0.2	•	•	•	•	0.4	•	22.1
	NAREW																															
321	Białowieża	•	•	•	•	•	•	•	•	•	2.2	0.4	1.0	0.1	•	4.7	•	•	•	0.0	1.0	•	•	0.8	0.2	•	•	•	•	0.0	•	10.4
324	Białystok	•	•	•	•	0.3	•	•	•	•	0.0	0.1	0.7	1.8	•	2.2	•	•	•	0.4	(R) 5.1	•	•	0.2	0.0	•	•	•	•	•	•	10.8
329	Czerwony Bór	•	•	•	0.6	0.0	•	•	•	0.0	0.3	0.0	2.7	R 7.7	•	1.6	•	•	•	0.6	6.4	•	•	0.0	0.0	•	•	•	•	0.4	•	20.3
332	Kisielnica	•	•	•	4.4	•	•	•	•	•	0.4	•	2.5	4.6	•	1.3	•	•	•	3.9	6.8	•	•	•	•	•	•	•	•	•	•	23.9
	BUG																															
341	Włodawa	•	•	•	•	•	•	•	•	0.4	0.0	1.9	13.6	1.9	•	3.2	•	•	•	4.1	1.3	•	•	4.2	0.2	•	•	•	3.8	0.5	•	35.1
343	Opatówiec	•	•	•	•	•	•	•	•	•	•	•	10.0	2.5	1.6	0.0	•	•	•	2.2	3.4	•	•	18.7	•	•	•	•	1.4	•	•	39.8
	WISŁA																															
346	Grodkowo	•	•	•	•	•	•	•	•	•	0.3	1.2	10.8	2.3	•	2.0	•	•	4.2	7.0	3.4	•	•	20.0	•	•	•	•	•	0.9	•	52.1
	NEUNA																															
348	Leśniczy	•	•	•	•	•	•	•	•	•	2.0	6.8	20.1	R 5.2	2.6	•	•	•	12.4	•	•	•	•	4.2	•	•	•	•	2.0	0.3	•	55.6
349	Koryta	•	•	•	•	•	•	•	•	•	0.5	7.7	18.7	2.0	3.0	•	•	•	6.1	0.9	•	•	•	12.0	•	•	•	•	2.8	•	•	53.7
351	Kutno-Gołębiew	•	•	•	•	•	•	•	•	•	•	5.2	19.2	2.0	3.3	•	•	•	3.0	0.5	•	•	•	9.6	•	•	•	•	1.2	•	•	44.0
361	Głuba	•	•	•	•	•	•	•	•	•	1.5	1.0	4.0	1.2	•	1.0	•	•	0.7	•	1.1	•	•	4.5	0.4	•	•	•	•	8.0	•	23.4
362	Mory	•	•	•	•	•	•	•	•	•	1.7	0.7	7.6	1.3	•	0.1	•	•	0.6	0.0	•	•	•	6.2	0.2	•	•	•	0.3	2.9	•	21.6
	WISŁA																															
371	Głodowo	•	•	•	0.2	•	•	•	•	0.6	•	3.2	18.6	2.4	4.8	0.6	•	•	•	1.4	•	•	•	11.6	0.4	•	•	•	4.2	0.0	•	48.0
373	Więcławice	•	•	•	0.2	•	•	•	•	0.0	0.0	18.5	22.2	25.1	3.4	0.0	•	•	R 0.2	3.5	0.0	•	•	0.4	0.2	•	•	•	1.4	0.6	0.0	75.7
375	Ostrowite	•	•	•	•	•	•	•	•	0.4	•	2.9	17.6	(R) 2.8	5.2	0.5	•	•	•	(R) 1.1	•	•	•	1.8	•	•	•	•	3.0	0.0	•	35.3
378	Toruń, post.l.-m.	•	•	•	0.0	•	•	•	•	•	•	16.1	13.2	17.5	5.4	1.2	•	•	0.1	R 4.6	•	•	•	0.0	0.0	0.0	0.0	•	1.9	0.5	•	60.5
380	Chojnice	•	•	•	•	•	•	•	0.4	•	•	18.3	9.2	20.4	4.1	1.0	•	•	•	R 9.9	•	0.6	•	•	•	•	0.2	•	15.8	2.2	0.4	82.5
385	Bydgoszcz, P.I.H.G.W.	•	•	•	0.0	•	•	•	•	•	•	18.3	10.2	22.8	4.7	1.4	•	•	0.3	(R) 5.2	•	0.3	•	•	0.0	•	•	•	6.8	0.7	•	70.7
386	Bydgoszcz	•	•	•	0.0	•	•	•	•	•	•	18.1	12.2	22.8	4.5	3.6	•	•	0.3	(R) 5.5	•	1.8	•	•	•	•	•	•	6.8	0.2	0.1	75.9
390	Gródek Pomorski	•	•	•	•	•	•	•	•	•	•	12.2	R 17.8	19.2	7.2	2.7	•	•	•	R 8.8	•	0.2	•	•	•	•	•	•	8.9	•	•	77.0
392	Grudziądz, post.l.-m.	•	•	•	•	•	•	•	0.0	•	•	13.3	19.0	(R) 14.7	5.2	4.4	•	•	0.0	R 5.4	•	0.2	•	•	•	•	•	•	8.7	1.9	0.5	73.3
	BAŁTYK																															
400	Gdynia	0.0	•	•	•	•	•	•	0.0	2.1	0.5	14.0	8.8	14.9	2.6	6.2	0.0	•	0.0	(R) 9.3	•	0.0	•	•	•	•	•	•	4.0	2.8	•	65.2
401	Hel	•	•	•	•	•	•	•	0.0	1.0	•	14.4	7.8	11.0	3.2	6.6	•	•	0.2	R 11.1	•	0.0	•	•	0.0	•	•	•	4.1	0.7	•	60.1
405	Chłapowo	0.3	•	•	•	•	•	•	0.2	12.3	•	14.4	6.2	19.3	1.5	6.8	0.1	•	5.3	0.0	0.6	•	•	•	•	•	•	•	4.8	0.5	•	72.3
408	Karwia	•	•	•	•	•	•	•	0.0	19.0	0.8	10.5	5.2	34.2	1.5	4.2	0.1	•	0.0	1.8	•	1.2	•	•	•	•	•	•	5.6	2.4	•	86.5
	NIEMEN																															
412	Suwałki	•	•	•	0.1	•	•	•	•	0.0	•	0.0	3.0	(R) 3.7	0.2	6.2	•	•	•	2.1	5.5	•	•	11.2	5.8	•	•	•	•	•	•	37.8

WYSOKOŚCI DOBOWE OPADÓW w mm

Nr	Stacja	1	2	3	4	5	6	7	8	9	10	11	12	13	14	15	16	17	18	19	20	21	22	23	24	25	26	27	28	29	30	31	Suma
	ODRA																																
1	Istebna	.	.	.	.	.	.	.	2.5	1.3	1.7	2.0	.	.	0.2	5.2	.	4.4	.	.	.	.	.	.	4.6	.	.	.	.	.	.	.	21.9
3	Cieszyn	0.2	.	.	.	.	.	0.0	0.6	0.4	2.9	0.8	0.9	0.6	2.0	2.1	.	5.9	.	.	.	.	.	.	1.2	0.0	.	.	.	.	.	.	17.6
7	Leszczyny	.	.	.	.	.	.	.	0.4	2.1	0.3	0.4	2.0	2.8	1.1	0.9	.	1.3	.	.	.	.	.	.	12.3	0.8	.	.	.	.	.	.	24.4
13	Ziemlin	.	.	.	.	.	.	.	.	2.4	1.6	1.6	.	.	2.1	.	.	1.2	.	.	.	.	.	.	10.0	2.1	.	.	.	.	.	.	21.0
14	Janiszewo	.	.	.	.	.	.	.	.	1.5	1.1	0.9	.	.	2.8	.	.	1.1	.	.	.	.	.	.	6.2	2.8	.	.	.	.	.	.	16.4
16	Antoniny-Leszno	.	.	.	.	.	.	.	.	0.1	1.0	3.5	.	.	2.6	.	0.0	1.7	.	.	.	.	.	.	7.9	5.0	.	.	.	.	.	.	21.8
17	Lubiń	.	.	.	.	.	.	.	.	0.0	0.9	1.6	.	.	5.0	.	.	0.8	.	.	.	.	.	.	17.0	4.9	.	.	.	.	.	.	30.2
	WARTA																																
20	Herby Polskie	.	.	.	.	.	.	.	0.2	0.7	0.5	1.5	0.3	.	0.9	.	0.2	4.5	.	.	.	.	.	.	6.8	1.2	.	.	.	.	.	.	16.8
21	Częstochowa	.	.	.	.	.	.	.	.	.	.	1.1	0.2	.	.	0.2	.	3.0	.	.	.	.	.	.	7.2	0.5	.	.	.	.	.	.	12.2
24	Droniowice	.	.	.	.	.	.	.	0.1	0.5	0.3	0.6	.	.	0.4	0.1	0.4	3.7	.	.	.	.	.	.	6.3	.	.	.	.	.	.	.	12.4
25	Cisowa	.	.	.	.	.	.	.	2.8	3.5	0.2	2.1	.	.	.	0.0	.	1.7	.	.	.	.	.	.	6.6	0.2	.	.	.	.	.	.	17.1
31	Łódź-Lublinek	.	.	.	.	.	.	.	0.3	6.0	0.0	4.0	3.1	.	0.7	.	0.0	3.0	.	.	.	.	.	.	7.9	2.0	.	.	.	0.0	.	.	27.0
36	Błonie-Topola	.	.	.	.	.	.	.	.	0.3	.	1.9	0.1	.	.	.	.	2.0	.	.	.	.	.	.	3.9	6.6	.	.	.	.	.	.	14.8
39	Kościelec	0.0	0.0	.	.	.	.	.	.	1.2	0.2	2.4	.	.	.	.	.	1.6	.	.	.	.	.	.	7.6	0.6	.	.	.	.	.	.	13.6
40	Kazimierz Biskupi	0.3	.	.	.	.	.	.	.	.	1.5	0.9	.	.	2.4	.	.	0.6	.	.	.	.	.	.	5.2	1.5	.	.	.	.	.	.	12.4
43	Stawiszyn	0.5	.	.	.	.	.	.	.	4.2	0.5	1.6	0.7	0.2	3.5	.	.	2.5	.	.	.	.	.	.	6.8	.	.	.	0.0	.	.	.	20.5
44	Petryki	0.6	.	.	.	.	.	.	.	3.7	0.3	1.7	0.2	.	2.8	.	.	2.0	.	.	.	.	.	.	6.0	.	.	.	.	.	.	.	17.3
47	Września	.	.	.	.	.	.	.	.	.	0.3	.	.	.	.	.	1.0	7.2	.	.	.	.	.	.	12.4	1.2	.	.	.	.	.	.	22.1
	PROSNA																																
49	Głaz	.	.	.	.	.	.	.	.	4.8	1.4	1.8	.	.	4.2	.	.	2.2	.	.	.	.	.	.	8.6	0.0	.	.	.	.	.	.	23.0
52	Ostrów Wlkp.	.	.	.	.	.	.	.	.	2.1	0.6	2.4	.	.	2.4	1.4	.	2.1	.	.	.	.	.	.	6.0	0.4	.	.	.	.	.	.	17.4
54	Kalisz	.	.	.	.	.	.	.	0.1	1.7	1.6	1.8	.	0.4	3.8	.	.	3.1	.	.	.	.	.	.	8.2	0.4	.	.	.	.	.	.	21.1
	WARTA																																
57	Pętkowo	.	.	.	.	.	.	.	.	.	1.7	1.9	.	.	2.6	.	.	4.5	.	.	.	.	.	.	9.4	6.9	.	.	.	.	.	.	27.0
60	Poznań-Golęcin, Uniw.	0.1	.	.	.	0.0	.	.	.	0.2	1.3	1.7*	.	0.1	3.7	0.1	0.0	2.3	0.1	0.1	.	.	.	.	4.7	11.7	0.2	0.1	.	.	.	.	26.4
63	Poznań-Wały Leszczyńskiego	.	.	.	.	.	.	.	.	0.0	1.3	1.6	.	0.0	3.1	0.1	0.0	2.4	0.0	.	.	.	.	.	11.2	7.6	0.2	.	0.0	.	.	.	27.5
65	Gniezno, wodociągi	.	.	.	.	.	.	.	0.4	.	0.8	0.4	.	.	5.0	.	.	1.7	.	.	.	.	.	.	7.8	6.9	.	.	.	.	.	.	23.0
	ODRA																																
76	Kościan	.	.	.	.	.	.	.	.	.	0.4	0.8	.	0.1	1.9	.	.	1.3	.	.	.	.	.	.	7.3	4.5	.	.	.	.	.	.	16.3
80	Zbąszyń	.	.	.	.	.	.	.	.	0.0	0.5	1.6	.	.	1.7	.	.	0.3	.	.	.	.	.	.	3.6	0.9	.	.	.	.	.	.	8.6
	NOTEC																																
85	Kruszwica	.	.	.	.	.	.	.	.	.	.	3.6	.	.	1.8	0.0	.	0.3	.	.	.	.	.	.	5.3	4.1	.	.	.	.	.	.	15.1
86	Dobra, cukrownia	.	.	.	.	.	.	.	.	.	0.3	3.1	.	0.0	0.8	.	.	0.5	0.1	.	.	.	.	.	4.6	4.1	.	.	0.1	.	.	.	13.8
91	Trzemeszno	.	.	.	.	.	.	.	.	.	1.1	1.2	0.0	0.0	3.5	0.0	.	0.0	.	.	.	.	.	.	5.8	5.3	.	.	.	.	.	.	16.9
93	Szubin	.	.	.	.	.	.	.	.	.	0.7	0.3	.	.	3.2	.	.	3.5	.	.	.	.	.	.	5.3	2.2	.	.	.	.	.	.	15.2
95	Margonin	.	.	.	.	.	.	.	.	0.4	0.7	0.5	.	0.1	3.2	0.1	.	1.8	0.1	.	.	.	.	.	4.8	13.7	.	0.1	.	.	.	.	25.5
	WISŁA																																
96	Wisła	.	.	.	.	.	.	.	1.0	1.3	3.1	2.5	2.5	.	1.2	8.3	.	8.1	.	.	.	.	.	.	2.2	.	.	.	.	.	.	.	30.2
98	Skoczów	.	.	.	.	.	.	.	0.6	.	3.2	0.3	2.2	.	1.6	1.5	.	3.8	.	.	.	.	.	.	0.8	.	.	.	.	.	.	.	14.0
101	Bieruń Stary	.	.	.	.	.	.	.	1.1	.	0.4	0.2	0.4	.	.	0.2	.	2.2	.	.	.	.	.	.	2.0	.	.	.	.	.	.	.	6.5
	PRZEMSZA																																
102	Będzin	.	.	.	.	.	.	.	1.2	0.5	.	0.3	1.1	.	.	.	0.0	2.7	.	.	.	.	.	.	4.6	.	.	.	.	.	.	.	10.4
103	Sosnowiec	.	.	.	.	.	.	.	0.8	0.4	.	.	1.2	.	.	.	0.1	3.3	.	.	.	.	.	.	3.2	.	.	.	.	.	.	.	9.0
106	Katowice	.	.	.	.	.	.	.	0.6	0.6	0.4	1.5	0.4	.	0.0	.	0.1	1.8	.	.	.	.	.	.	4.5	.	.	.	.	.	.	.	9.9
	SOŁA																																
111	Sól	.	.	.	.	.	.	.	2.5	0.3	0.6	1.5	0.6	.	.	1.5	.	2.1	.	.	.	.	.	.	4.3	0.6	.	.	.	.	.	.	14.0
112	Rajcza	.	.	.	.	.	.	.	3.6	0.9	3.2	2.8	1.9	.	.	.	.	3.9	.	.	.	.	.	.	1.5	.	.	.	.	.	.	.	17.8
117	Rychwałdek	.	.	.	.	.	.	.	3.2	0.9	1.4	8.9	2.1	.	.	3.2	.	9.3	.	.	.	.	.	.	.	.	.	.	.	.	.	.	29.0
120	Szczyrk	.	.	.	.	.	.	.	5.6	1.4	1.3	3.2	4.3	.	.	3.2	.	9.2	.	.	.	.	.	.	3.8	.	.	.	.	.	.	.	32.0
123	Magdrka	.	.	.	.	.	.	.	2.1	.	6.7	5.2*	5.1*	.	.	2.2	.	13.2	.	.	.	.	.	.	.	.	.	.	.	.	.	.	34.5
	WISŁA																																
127	Chrzanów	0.1	0.0	.	.	.	0.0	.	1.2	1.8	0.0	2.6	1.7	0.0	.	1.5	0.2	4.2	0.1	.	.	.	0.1	.	2.7	0.1	.	.	0.0	0.0	.	.	16.3
	SKAWA																																
131	Bieńkówka	.	.	.	.	.	.	.	3.6	2.4	0.4	3.5	1.0	.	.	.	.	9.3	0.2	.	.	.	.	.	.	0.0	.	.	.	.	.	.	20.4
134	Andrychów	.	.	.	.	.	.	.	1	1.0	0.8	3.1	2.5	.	.	0.6	.	7.1	.	.	.	.	.	.	.	0.9	.	.	.	.	.	.	17.6

Nr	Stacja	1	2	3	4	5	6	7	8	9	10	11	12	13	14	15	16	17	18	19	20	21	22	23	24	25	26	27	28	29	30	31	Suma
	WISŁA																																
136	Mydlniki	.	.	.	.	.	.	.	0.9	.	.	1.7	0.5	.	.	.	.	1.4	.	.	.	.	.	.	.	0.4	.	.	0.0	.	.	.	4.9
137	Kraków, Obs.Astr.	.	0.0	.	.	.	.	.	1.0	.	0.1	1.6	0.3	.	.	.	0.0	1.6	0.0	.	0.1	0.1	.	.	0.0	0.0	.	.	0.1	0.1	.	.	5.0
139	Kraków-Rakowice	0.0	0.0	.	.	.	.	.	0.9	.	.	0.7	0.1	.	.	.	.	1.6	.	.	0.0	.	.	.	0.0	0.0	.	.	0.0	.	.	.	3.3
140	Wieliczka	.	.	.	.	.	.	.	1.9	.	.	2.6	0.2	.	.	.	.	2.6	.	.	.	.	.	.	0.8	0.0	.	.	.	.	.	.	8.1
	RABA																																
143	Rabka	.	.	.	.	.	.	.	3.9	1.0	0.3	1.5	1.5	.	.	1.6	.	7.2	.	.	.	.	.	.	0.0	.	.	.	.	.	.	.	17.0
	WISŁA																																
150	Sielec Pińczowski	.	.	.	.	.	.	.	2.2	.	.	1.1	1.7	.	.	.	.	0.7	.	.	.	.	.	.	.	.	.	.	.	.	.	.	5.7
	DUNAJEC																																
154	Zakopane	0.2	.	.	.	.	.	.	0.5	0.1	0.6	1.6	1.2	.	.	0.1	.	3.6	.	.	.	.	.	.	4.2	.	.	.	.	.	.	.	12.1
155	Hala Gąsienicowa	.	.	.	.	.	.	.	1.4	0.8	4.2	8.6	3.3	0.2	0.0	1.5	.	7.5	.	.	.	.	.	0.3	13.0	0.2	.	.	.	.	.	.	41.0
163	Krynica	.	.	.	.	.	.	.	0.1	.	.	1.2	2.2	0.8	.	.	.	8.9	0.6	.	.	.	.	.	0.0	.	.	.	.	.	.	.	13.8
164	Jaworzyna Krynicka	.	.	.	.	.	.	.	0.0	.	.	0.4	3.1	1.4	.	0.0	.	2.5	.	.	.	.	.	.	0.3	.	.	.	.	.	.	.	7.7
165	Piwniczna	.	.	.	.	.	.	.	.	.	.	1.4	1.0	0.3	.	.	.	9.0	.	.	.	.	.	.	.	.	.	.	.	.	.	.	11.7
173	Grybów	0.3	.	.	.	.	.	.	1.6	.	0.0	0.4	1.2	.	.	.	.	11.2	.	.	.	.	.	.	.	.	.	.	.	.	.	.	14.7
174	Tarnów	.	.	.	.	0.0	0.0	.	0.4	0.3	.	0.7	2.4	.	.	.	.	4.5	.	.	.	.	.	.	.	0.2	.	.	.	.	.	.	8.5
	NIDA																																
181	Kielce, post.l.-m.	0.0	0.4	.	.	.	.	.	1.6	1.5	0.0	3.9	2.4	0.0	.	.	0.0	3.6	.	.	.	.	.	.	4.7	0.0	.	.	.	.	.	.	17.5
184	Busko-Zdrój	.	.	.	.	.	.	.	1.5	.	.	2.5	2.3	.	.	.	.	2.4	.	.	.	.	.	.	2.1	.	.	.	.	.	.	.	10.8
	WISŁA																																
186	Wola Radowska	.	.	.	.	.	.	.	0.4	0.0	0.0	0.0	4.8	.	.	.	.	3.1	.	.	.	.	.	.	0.0	0.3	.	.	.	.	.	.	8.6
188	Kwasów	.	.	.	.	.	.	0.0	1.3	0.1	.	.	0.1	.	.	.	.	3.3	.	.	.	.	.	.	1.0	.	.	.	.	.	.	.	5.8
	WISŁOKA																																
191	Glinik Mariampolski	.	.	.	.	.	.	.	1.0	0.3	.	.	1.5	.	.	.	.	9.8	.	.	.	.	.	.	.	.	.	.	.	.	.	.	12.6
193	Wielopole Skrzyńskie	0.2	0.1	.	.	.	.	.	.	.	0.1	0.9	0.8	.	.	.	0.1	7.9	0.1	.	.	.	.	.	.	.	.	.	.	.	.	.	10.2
	WISŁA																																
195	Buda Tuszowska	.	.	.	.	.	.	0.0	0.1	0.0	.	4.2	1.0	0.0	.	.	.	4.7	.	.	.	.	.	.	1.7	.	.	.	.	.	.	.	11.7
	SAN																																
200	Bezmiechowa Górna, dwór	.	.	.	.	.	.	0.3	.	.	0.2	0.3	2.3	0.4	.	.	.	6.8	0.2	.	.	.	.	.	0.2	0.3	.	.	.	.	.	.	11.0
203	Dąbrówka	.	.	.	.	.	.	0.0	.	.	0.0	.	0.0	.	.	.	.	7.6	.	.	.	.	.	.	0.0	.	.	.	.	.	.	.	7.6
204	Indebki	.	.	.	.	.	.	0.0	.	4.1	0.2	1.1	1.5	.	.	.	.	8.4	0.2	.	.	.	.	.	0.0	.	.	.	.	.	.	.	15.5
205	Przemyśl	.	.	.	.	.	.	.	.	0.0	0.0	0.3	2.3	0.6	.	.	.	5.7	0.4	.	.	.	.	.	0.0	.	.	.	.	.	.	.	9.3
210	Miłków	0.1	.	.	.	.	.	.	.	0.6	0.5	2.5	2.6	0.5	.	.	.	5.7	.	.	.	.	.	.	2.6	0.2	.	.	.	.	.	.	15.3
214	Kreuna	.	.	.	.	.	.	.	.	1.9	0.0	0.0	2.0	.	.	.	.	7.4	.	.	.	.	.	.	0.5	.	.	.	.	.	.	.	11.8
216	Rzeszów	.	.	.	.	.	.	.	.	0.4	.	1.1	3.8	.	.	.	.	7.9	.	.	.	.	.	.	.	.	.	.	.	.	.	.	13.2
218	Głogów	.	0.0	.	.	.	.	.	.	0.2	.	2.5	8.1	.	.	.	.	8.5	.	.	.	.	.	.	0.6	.	.	.	.	.	.	.	19.9
222	Przeworsk	.	.	.	.	.	.	.	.	0.6	.	0.9	2.6	.	.	.	.	5.8	.	.	0.2	.	.	.	0.2	.	.	.	.	.	.	.	10.3
226	Ruda Różaniecka	.	.	.	.	.	.	.	.	1.0	.	2.5	1.9	2.3	.	.	.	7.5	.	.	.	.	.	.	2.4	.	.	.	.	.	.	.	17.6
	WISŁA																																
236	Urzędów	0.3	.	.	.	.	.	.	.	3.1	.	1.2	.	2.7	.	.	.	4.4	.	.	.	.	.	.	.	0.4	.	.	.	.	.	.	12.1
	KAMIENNA																																
239	Święty Krzyż	1.0	0.6	.	.	.	.	.	1.0	.	0.9	2.2	6.4	1.4	.	.	0.0	2.9	.	.	.	.	.	.	1.0	0.0	.	.	.	.	.	.	17.4
248	Gierałtowice	0.2	0.3	.	.	.	.	.	1.3	0.5	0.6	0.3	0.9	.	.	.	0.2	2.9	.	.	.	.	.	.	3.2	.	.	.	.	.	.	.	10.4
	WISŁA																																
247	Posąg	.	.	.	.	.	.	.	.	0.2	0.2	4.5	6.7	0.2	.	.	0.1	4.3	.	.	.	.	.	.	0.5	1.0	.	.	.	.	.	.	17.7
249	Puławy	.	.	.	.	(0.0)	.	.	0.2	0.2	0.5	4.3	6.5	0.5	.	.	.	3.5	.	.	.	.	.	.	0.5	0.5	.	.	.	.	.	.	16.7
	WIEPRZ																																
250	Krynice	0.2	.	.	.	.	.	0.1	.	0.2	.	1.1	.	.	.	.	.	2.9	.	.	.	.	.	.	1.1	.	.	.	.	.	.	.	5.6
256	Gorzków	0.9	.	.	.	.	.	.	0.0	.	.	0.3	3.5	0.0	.	.	.	2.0	.	.	.	.	.	.	1.1	1.8	.	.	.	.	.	.	9.6
259	Zamborzyce	1.0	.	.	.	.	.	.	.	.	.	1.1	6.3	0.1	.	.	.	2.9	.	.	.	.	.	.	.	5.6	.	.	.	.	.	.	17.0
260	Lublin-Bronowice	0.1	.	.	.	0.0	.	0.0	.	0.0	0.0	0.8	4.9	.	.	.	.	2.7	0.0	.	.	.	.	.	0.8	5.1	.	.	.	.	.	.	14.0
263	Czemierniki	.	.	.	.	0.0	.	.	.	0.3	.	.	0.9	.	.	.	.	3.3	.	.	.	.	.	.	.	4.0	.	.	.	.	.	.	8.5
265	Sobieszyn	.	.	.	.	.	.	.	0.3	0.6	0.4	0.5	4.0	0.3	.	.	.	3.6	.	.	.	.	.	.	0.4	1.6	.	0.2	0.1	.	.	.	12.0
267	Dęblin-Irena	.	.	.	.	.	.	.	0.4	0.5	0.6	2.8	7.1	1.6	.	.	.	3.8	.	.	.	.	.	.	0.6	0.4	.	.	.	.	.	.	17.8
	WISŁA																																
273	Radom-Sadków	.	.	.	.	.	.	.	1.3	0.7	.	.	1.2	.	.	.	.	4.9	.	.	.	.	.	.	1.5	.	.	.	.	.	.	.	9.6

Nr	Stacja	1	2	3	4	5	6	7	8	9	10	11	12	13	14	15	16	17	18	19	20	21	22	23	24	25	26	27	28	29	30	31	Suma
	PILICA																																
275	Koniecpol Stary	.	.	.	.	.	.	.	1.7	0.5	.	1.8	3.4	.	.	.	.	2.4	.	.	.	.	.	.	7.1	.	.	.	.	0.2	.	.	17.1
282	Wilanów	.	.	.	.	.	.	.	0.2	3.5	.	2.2	0.3	.	.	.	.	0.6	.	.	.	.	.	.	2.2	0.6	.	.	.	0.0	.	.	9.6
	WISŁA																																
291	Głogków	.	.	.	.	.	.	.	.	4.7	.	*2.6	3.2	Δ0.0	.	.	.	2.5	.	.	.	.	.	.	.	?15.4	.	.	.	.	.	.	?20.4
293	Warszawa-Okęcie	.	.	.	.	.	.	.	.	0.6	0.2	3.2	2.6	Δ0.1	.	.	0.0	7.7	0.0	.	.	.	.	.	0.3	0.6	.	0.4	.	.	.	.	15.7
294	Urzynów	.	.	.	.	.	.	.	.	1.1	0.6	2.9	▲4.7	0.4	.	.	.	7.1	.	.	.	.	.	.	1.1	0.9	0.0	0.2	.	.	.	.	19.0
295	Warszawa, St.Pomp Rz.	.	.	.	.	.	.	.	.	0.6	0.2	2.6	▲3.0	0.1	0.1	.	0.0	5.4	0.1	.	.	.	.	.	0.4	1.3	0.0	0.0	0.0	.	.	.	13.8
296	Warszawa, Obs.Astr.	.	.	.	.	.	.	.	.	0.9	0.0	2.6	2.4	0.0	.	.	.	5.3	0.0	.	.	.	.	.	0.3	1.4	.	0.0	.	.	.	.	12.9
299	Warszawa-Kaskada	.	.	.	.	.	.	.	.	0.9	0.0	2.8	2.9	0.0	.	.	0.0	4.7	0.0	.	.	.	.	.	0.4	1.0	.	.	.	.	.	.	12.7
301	Legionowo /Jabłonna/, Obs.Aerol.	.	.	.	.	.	.	.	.	0.0	0.0	1.7	2.1	.	.	.	.	4.8	.	.	.	.	.	.	0.0	1.9	.	0.0	.	.	.	.	10.5
	BUG																																
307	Piesza Wola	.	.	.	.	.	.	.	.	0.1	.	.	0.0	1.0	.	.	.	3.8	.	.	.	.	.	.	1.2	5.9	.	.	.	.	.	.	12.0
310	Łabuńe	.	.	.	.	.	.	.	.	1.3	0.1	.	0.2	.	.	.	.	.	.	.	.	.	.	.	0.2	3.3	.	.	.	.	.	.	5.1
313	Korczew	.	.	.	.	.	.	.	.	3.7	0.1	.	0.4	.	.	.	.	2.5	.	.	.	.	.	.	.	3.6	.	.	.	.	.	.	10.3
314	Ciechanowiec	.	.	.	.	0.1	.	.	.	3.2	.	.	0.8	.	.	.	.	2.5	.	0.1	.	.	.	.	.	4.3	.	.	.	.	.	.	11.0
317	Rudka	.	.	.	.	0.5	.	.	.	3.7	0.5	0.1	2.4	0.1	.	.	.	3.2	0.1	.	.	.	.	.	.	2.2	.	0.1	.	.	.	.	12.9
	NAREW																																
321	Białowieża	.	.	.	.	0.1	.	.	.	0.2	0.2	0.2	6.0	.	.	.	.	2.1	.	0.2	.	.	.	.	.	5.6	.	0.2	.	.	.	.	14.8
324	Białystok	.	.	.	.	0.0	.	.	.	0.1	.	▲1.1	2.0	.	.	.	0.0	3.0	.	0.6	0.2	.	.	.	.	4.8	.	0.0	0.0	.	.	.	11.8
329	Czerwony Bór	.	.	.	.	.	.	.	.	.	.	0.0	0.7	0.0	.	.	.	3.7	.	0.0	.	.	.	.	.	3.2	.	0.2	0.2	.	.	.	8.0
332	Kisielnica	.	.	.	.	.	.	.	.	.	0.4	.	1.3	.	.	.	.	4.2	.	0.5	.	.	.	.	.	6.5	.	.	0.3	.	.	.	13.2
	BUG																																
341	Mława	.	.	.	.	.	.	.	.	.	0.1	.	1.3	0.1	.	.	1.6	5.5	.	.	.	.	.	.	0.2	10.5	0.1	0.1	0.0	.	.	.	19.3
343	Opatówiec	.	.	.	.	.	.	.	.	.	.	.	.	.	.	.	.	4.3	.	.	.	.	.	.	1.2	5.4	.	.	.	.	.	.	10.9
	WISŁA																																
346	Grodkowo	.	.	.	.	.	.	.	.	0.1	.	.	.	.	.	.	.	3.2	.	.	.	.	.	.	1.3	5.3	.	.	.	.	.	.	9.9
	NZURA																																
348	Ledmiers	.	.	.	.	.	.	.	.	0.1	.	2.2	.	0.4	.	.	.	2.4	.	.	.	.	.	.	5.1	6.1	.	.	0.2	.	.	.	16.5
349	Koryta	.	.	.	.	.	.	.	.	.	.	2.2	.	.	.	.	.	2.2	.	.	.	.	.	.	12.4	2.5	.	.	.	.	.	.	19.3
351	Kutno-Gołębiew	.	.	.	.	.	.	.	0.5	.	.	0.5	.	.	.	.	.	1.2	.	.	.	.	.	.	8.3	8.5	.	.	.	.	.	.	19.0
361	Głoba	.	.	.	.	.	.	.	.	1.7	.	4.2	1.7	.	.	.	.	2.4	.	.	.	.	.	.	0.4	1.1	.	.	.	.	.	.	11.5
362	Nory	.	.	.	.	.	.	.	.	0.5	0.3	2.1	2.2	0.0	.	.	.	3.3	0.0	.	.	.	.	.	0.3	1.1	.	.	.	.	.	.	9.8
	WISŁA																																
371	Głodowo	.	.	.	.	.	.	.	.	0.6	.	0.3	0.0	.	.	0.0	0.2	0.4	.	.	.	.	.	.	6.5	5.2	.	.	.	.	.	.	13.2
373	Więcławice	.	.	.	0.0	4.8	.	.	.	.	.	4.8	.	.	3.0	0.0	0.2	0.5	0.0	.	.	.	.	0.0	8.7	8.0	.	.	0.1	0.0	0.0	.	30.1
375	Ostrowite	.	.	.	.	.	.	.	.	0.4	0.4	0.3	0.2	.	.	.	.	3.6	.	.	.	.	.	.	1.2	6.0	.	.	.	.	.	.	12.1
378	Toruń, post.l.-m.	.	.	.	.	.	.	.	.	0.6	1.3	0.4	0.2	.	0.0	.	0.0	0.6	.	.	.	.	.	.	1.8	8.7	.	.	0.0	0.0	.	.	13.6
380	Chojnice	.	.	.	0.0	0.0	.	.	.	2.2	2.8	1.3	0.2	.	0.1	0.1	0.6	1.3	.	.	.	.	.	.	3.7	21.2	0.3	.	0.1	0.1	.	.	34.0
385	Bydgoszcz, P.I.N.G.W.	.	.	.	.	.	.	.	.	.	3.0	3.8	.	.	2.0	0.1	0.5	0.4	.	.	.	.	.	.	5.7	6.8	0.1	.	.	.	.	.	22.4
386	Bydgoszcz	.	.	.	.	.	.	.	.	0.9	0.7	3.9	.	.	2.6	0.4	0.2	0.0	.	.	.	.	.	.	2.2	10.1	.	.	0.0	0.0	.	.	21.0
390	Gródek Pomorski	.	.	.	.	.	.	.	.	0.8	2.6	.	1.3	.	.	.	3.2	5.6	.	.	.	.	.	.	0.7	7.0	.	.	.	.	.	.	21.2
392	Grudziądz, post.l.-m.	.	.	.	.	.	.	.	.	0.2	2.1	0.6	0.8	.	0.4	.	0.3	1.3	0.0	0.0	.	.	.	.	0.6	10.2	.	.	.	0.0	.	.	16.5
	BAŁTYK																																
400	Gdynia	.	.	.	.	.	.	.	.	0.0	1.5	2.1	2.2	0.0	.	.	3.1	1.2	.	.	.	.	.	.	0.0	9.9	.	.	.	.	.	.	20.0
401	Hel	.	.	.	0.0	.	.	.	.	1.1	8.0	2.8	10.1	0.0	.	.	1.4	.	.	.	.	.	.	.	.	13.4	.	0.0	0.1	0.0	.	.	36.9
405	Chłapowo	.	.	.	.	.	.	.	.	1.5	1.8	1.3	2.8	0.2	0.0	.	3.2	.	0.0	.	.	.	.	.	.	15.4	0.2	.	.	.	.	.	26.4
408	Karwia	.	.	.	.	.	.	.	.	1.6	.	1.8	1.3	.	.	0.0	2.0	0.0	.	.	.	.	.	.	.	19.4	.	.	.	.	.	.	26.1
	NIEMEN																																
412	Sumówki	.	.	0.0	.	.	0.0	.	.	0.0	0.4	0.3	0.2	.	.	.	0.0	3.9	0.7	0.5	.	.	.	.	.	5.6	.	0.4	0.1	.	.	.	12.1

Nr	Stacja	1	2	3	4	5	6	7	8	9	10	11	12	13	14	15	16	17	18	19	20	21	22	23	24	25	26	27	28	29	30	Suma
	ODRA																															
1	Iława	.	.	.	.	1.3	1.4	8.5	.	.	*12.5	*13.4	*13.2	*5.8	*5.6	*3.5	*8.6	.	.	.	.	.	.	.	.	.	*2.3	*2.3	*7.3	*5.6	*5.5	96.8
3	Cieszyn	.	0.2	0.2	5.0	0.9	0.2	8.5	.	2.3	8.9	*26.2	*20.6	*1.2	*2.4	*2.6	*1.4	.	*0.0	.	.	.	0.2	*1.5	0.1	0.6	*1.4	*(R)2.8	*4.8	*0.2	*4.6	96.8
7	Leszczyny	.	.	0.1	3.5	0.9	.	11.7	.	4.0	2.8	*19.7	*8.8	.	*0.5	.	*0.3	.	.	.	3.3	.	.	5.7	.	0.6	*2.0	*R2.6	*1.9	*3.2	*6.0	77.6
13	Ziemlin	.	.	0.2	.	0.0	0.1	.	.	▲6.4	0.2	.	.	*0.8	*1.0	2.2	.	.	.	.	1.2	.	.	.	.	1.3	*1.5	*0.5	.	*4.6	6.1	26.1
14	Janiszewo	.	.	.	.	.	.	.	.	6.1	.	.	.	*0.9	*1.1	2.0	.	.	.	.	1.2	.	.	.	.	*0.9	1.2	.	.	2.2	5.2	20.8
16	Antoniny-Leszno	.	.	.	.	.	.	.	1.7	6.1	.	.	.	*1.8	*1.3	1.7	.	.	.	.	0.2	.	.	.	*0.4	*2.4	*1.4	△0.3	.	2.3	3.9	23.5
17	Lubiń	.	.	.	.	0.0	.	.	0.5	6.2	.	.	.	*2.3	*2.0	*2.0	.	.	.	.	0.5	.	.	.	.	*0.8	*1.1	*0.0	.	*3.6	6.5	25.5
	WARTA																															
20	Herby Polskie	.	.	.	0.4	.	.	9.1	4.0	4.0	1.7	*11.4	*6.7	*1.8△	*1.3	*1.6△	.	.	.	.	.	.	4.8	1.8	.	.	*3.1	*4.0	*3.4	*4.0	0.6	63.7
21	Częstochowa	.	.	.	0.3	.	.	5.2	2.3	2.4	1.1	*9.7	*6.7	*0.0	*0.9	1.0	.	.	.	.	.	.	5.8	3.0	.	.	*2.7	*3.6	*1.3	*3.2	*6.4	55.6
24	Droniowice	.	.	.	0.1	.	.	7.8	2.2	4.0	0.8	*11.0	*5.3	.	*1.6	*0.3	.	.	.	.	.	.	5.2	0.3	.	0.5	*3.0	*2.7	*2.5	*2.9	5.0	55.2
25	Ciszowa	.	.	.	.	.	.	4.2	2.7	4.0	0.6	*6.6	*5.4	*0.0	*1.8	*1.6	.	.	.	.	.	0.2	0.6	3.2	.	*0.1	*3.1	*1.4	*0.8	*2.7	*4.5	43.5
31	Łódź-Lublinek	.	.	.	0.0	0.0	.	9.3	1.8	3.9	1.0	7.2	*5.3	*R2.4	*0.1	*2.0	*0.0	*0.1	*0.4	.	.	0.2	.	0.0	.	*0.5	*4.0	*4R8.4	*0.2	*2.5	*6.4	56.8
36	Błonie-Topola	.	.	.	0.0	.	.	14.3	1.6	3.8	1.0	4.1	0.8	*0.6	*0.5	*1.7	0.2	.	.	.	0.5	.	.	0.2	.	*0.6	*2.2	*3.2	.	*1.3	5.2	41.8
39	Kościelec	.	.	.	.	.	.	22.1	8.4	3.0	0.0	2.0	0.2	*▲2.4	*1.2	*2.4	.	*0.0	.	.	.	0.9	.	.	.	*1.5	*2.1	*2.3	.	2.1	8.8	59.4
40	Kazimierz Biskupi	.	.	0.9	0.7	.	.	27.6	7.4	3.9	.	.	.	*2.1	*1.1	2.8	.	.	.	.	1.7	.	.	.	.	*2.1	*0.7	*1.7	.	3.1	3.9	59.7
43	Stawiszyn	.	.	0.5	.	.	.	12.6	9.2	4.9	0.4	.	.	*0.3	*0.9	*1.9	.	.	.	.	0.9	.	.	.	.	*0.2	*3.6	*3.2	*0.0	*4.2	7.8	50.6
44	Patrzki	.	.	0.3	.	.	.	11.7	6.7	4.6	0.3	.	.	.	*1.2	1.9	.	.	.	.	.	.	.	.	.	*1.4	*2.0	*2.8	.	*3.5	8.0	44.4
47	Września	.	.	.	.	.	.	22.4	7.2	3.2	.	.	0.4	0.8	0.2	3.4	.	.	.	.	0.3	.	.	.	.	*3.0	4.3	*0.2	.	2.9	8.2	56.5
	PROSNA																															
49	Okoń	.	.	.	.	.	.	8.2	9.2	4.2	.	4.2	*0.8	*2.2	*1.8	*3.4	.	.	0.0	.	.	.	.	0.8	.	*1.2	*4.2	*0.0	*4.2	*3.2	*5.4	53.0
52	Ostrów Wlkp.	.	.	.	.	.	.	9.1	4.6	4.5	0.2	.	*0.2	*0.3	*2.1	2.5	.	.	.	.	.	.	.	.	.	*2.0	*1.3	*2.0	.	*2.7	6.6	38.1
54	Kalisz	.	.	0.1	.	.	.	7.8	10.3	3.4	0.1	0.1	0.4	*1.5	0.8	2.1	.	.	*0.1	.	0.2	0.1	.	0.1	.	*0.8	*3.7	*4△2	*1.3	*0.1	7.2	42.6
	WARTA																															
57	Pyzkowo	.	.	.	.	.	.	10.3	0.6	4.8	.	.	0.5	*1.4	*0.3	2.4	.	.	.	.	0.7	.	.	.	.	*2.0	*1.5	*2.6	.	*2.4	5.7	35.2
60	Poznań-Golęcin. Uniw.	.	.	.	.	.	.	1.2	1.0	4.1	0.1	0.7	0.1	*0.9	*2.0△	*2.4	.	.	.	0.1	1.8	.	.	0.4	0.0	*1.0	*2.8	*(R)1.6	.	*1.6	5.4	26.6
63	Poznań-Stary Leszczyńskiego	.	.	.	.	.	.	4.4	0.4	4.0	0.7	.	0.0	*0.1	*2.4▲	*2.0	0.1	.	.	0.0	1.6	.	.	.	0.3	△1.3	2.9	*0.8	.	1.8	5.2	25.0
65	Gniezno, wodociągi	.	.	.	.	.	.	17.8	7.7	2.6	.	.	.	.	*0.4	4.0	.	.	.	.	.	.	.	.	.	*0.8	2.4	*0.3	.	*1.6	8.2	45.8
	ODRA																															
76	Kościan	.	.	.	.	.	.	.	0.5	4.3	.	.	.	*△1.0	*1.0	1.1	.	.	.	0.1	0.2	.	.	.	*0.2	.	*R0.6	*0.5	.	2.1	5.2	16.8
80	Zbąszyń	.	.	.	.	.	.	.	.	0.7	0.2	.	.	0.6	0.0	0.3	.	.	.	0.0	0.0	.	0.0	0.0	*3.8	2.0	0.8	0.0	0.0	1.9	2.4	12.7
	NOTEC																															
85	Kruszwica	.	0.1	.	.	.	.	9.2	7.0	2.9	.	0.2	.	*0.6	.	2.1	*0.4	*0.2	.	.	0.3	0.3	.	.	.	*1.2	*3.0	*5.2	.	*1.2	6.0	39.9
86	Dobre, cukrownia	.	0.4	1.0	0.2	.	0.0	11.0	4.7	3.5	0.2	0.6	0.1	*0.7	*△0.3	*1.0	*0.0	*0.1	.	.	.	1.6	.	0.3	0.0	*1.7	*2.5	*2.5	△0.0	*0.2	7.1	39.7
91	Trzemeszno	.	.	0.0	.	.	.	18.9	15.7	2.8	.	.	0.0	0.2	△0.1	2.8	.	.	.	0.2	0.6	.	.	.	0.0	*2.7	*2.0	0.9	.	*1.3	10.5	58.7
93	Szubin	.	.	0.0	.	.	.	23.0	18.2	2.2	.	.	.	*2.5	.	1.8	*1.5	.	.	.	2.2	.	.	.	.	*1.6	*0.9	*△1.6	*△2.2	.	9.2	66.9
95	Margonin	.	.	.	.	0.1	.	7.3	9.7	3.8	.	.	.	3.0	.	1.8	.	.	.	.	1.4	.	0.1	0.1	.	4.2	1.4	.	0.1	0.6	7.6	41.2
	WISŁA																															
96	Wisła	.	.	.	3.0	0.9	.	10.2	.	.	*13.5	*26.5	*30.3	*1.0	*9.4	*4.5	*3.9	.	.	.	.	.	.	2.7	.	.	*1.9	*2.5	*3.5	*1.7	*6.0	121.5
98	Skoczów	.	.	.	6.1	.	0.3	11.5	.	3.8	8.2	*23.6	*18.4	*1.7	*0.8	*4.0	*0.3	.	.	.	.	.	.	0.8	.	0.6	*1.1	*△R2.8	*4.8	*2.5	*2.7	94.0
101	Bierun Stary	.	.	.	2.8	1.1	.	8.5	.	3.1	12.0	*15.1	*9.6	.	*0.7	*2.6	.	.	.	.	.	.	*0.1	△0.2	.	.	*0.5	*△R2.1	*3.0	*2.4	*3.5	67.3
	PRZEMSZA																															
102	Będzin	.	.	.	1.6	0.9	.	11.3	.	2.6	3.3	*14.9	*9.0	.	*0.3	*2.2	.	.	.	.	.	.	0.7	0.7	0.0	.	*0.6	*(R)4.7	*△1.4	*2.2	*△4.6	61.0
103	Sosnowiec	.	.	.	0.5	0.7	.	9.6	.	2.3	2.5	*16.4	*13.4	*0.2	*1.2	*1.7	*0.7	.	.	.	.	.	1.2	0.6	.	.	*1.8	*R5.3	*1.2	*3.4	*6.5	69.6
106	Katowice	.	.	.	1.6	0.0	.	8.4	.	2.7	4.2	*17.7	*11.2	*0.1	*0.1	*1.3	*0.8	.	.	.	.	.	*△1.1	1.1	.	.	*0.4	*△R2.5	*1.0	*1.8	*2.9	58.9
	SOŁA																															
111	Sól	.	0.2	.	1.2	.	0.2	5.7	0.5	.	*16.4	*25.3	*16.7	*1.6	*4.5	*1.3	*8.4	.	.	.	0.7	.	.	*0.7	.	.	*0.6	*3.4	*5.6	*3.1	*1.5	97.6
112	Rajcza	.	0.6	0.9	1.3	.	.	8.5	1.0	.	*12.6	*19.1	*14.2	*2.5	*4.2	*4.3	*6.2	0.3	.	.	1.0	.	.	.	.	.	*1.4	*7.4	*5.6	*2.6	2.4	96.1
117	Rychwałdek	.	.	1.1	5.4	.	.	5.4	0.1	.	*17.6	*27.7	*16.5	*0.7	*4.0	*18.8	*4.2	.	.	.	0.9	.	.	.	.	.	*0.9	*7.5	*4.1	*1.6	*3.5	119.2
120	Szczyrk	.	.	0.0	6.8	8.0	.	7.9	.	0.0	11.3	*24.2	*10.5	*3.2	*3.2	*4.2	*2.2	.	.	.	.	.	.	.	.	.	*0.0	*10.2	*13.2	*5.3	*11.2	113.4
123	Magórka	.	.	1.2	5.4	.	.	8.9	.	.	*12.7	*23.7	*28.2	*2.8	*4.1	*3.2	*3.8	.	.	.	.	.	.	.	.	*0.2	*1.3	*10.1	△8.9	*3.3	*7.3	129.1
	WISŁA																															
127	Chrzanów	0.1	0.0	0.2	1.2	0.3	0.2	8.7	.	3.6	8.5	*18.6	*25.6	*1.3	*0.2	*4.0	*1.4	0.1	0.0	0.1	0.3	0.6	0.2	△0.4	0.2	*0.2	*0.8	*R3.8	*2.6	*3.2	*4.4	90.8
	SKAWA																															
131	Biedniówka	.	0.4	.	5.9	1.0	0.5	3.9	.	.	*23.5	*14.5	*19.5	.	*3.6	*2.6	*3.1	.	.	.	2.7	.	.	*0.5	.	0.0	*0.6	*1.1	*1.3	*2.1	0.0	86.4
134	Andrychów	.	0.4	1.3	3.9	1.5	1.1	8.2	.	.	*14.7	*22.2	*22.8	*0.5	*2.3	*0.7	*0.8	.	.	.	8.4	.	.	.	0.2	.	*0.4	*0.9	*1.9	*0.7	*1.7	86.6

Nr	Stacja	1	2	3	4	5	6	7	8	9	10	11	12	13	14	15	16	17	18	19	20	21	22	23	24	25	26	27	28	29	30	Suma
	WISŁA																															
136	Wydlniki	.	.	.	2.3	.	.	1.5	.	0.7	15.1	11.5	16.3	.	0.5	2.8	0.8	.	.	.	0.4	.	0.1	2.7	.	.	0.1	2.0	0.2	1.0	2.2	60.2
137	Kraków, Obs.Astr.	.	.	0.2	1.7	.	.	2.1	0.0	0.8	17.3	15.9	24.5	0.1	1.7	1.6	1.1	.	.	.	1.1	0.1	0.2	2.3	0.0	0.1	1.0	2.3	1.5	1.6	4.2	81.4
139	Kraków-Rakowice	.	.	0.1	1.1	0.0	0.0	2.1	0.0	0.7	17.4	16.2	13.8	.	3.0	1.7	1.0	.	.	.	1.2	.	.	6.7	.	0.8	1.1	2.4	1.5	1.4	3.2	75.4
140	Wieliczka	.	.	2.7	3.5	0.0	1.5	1.3	.	1.0	26.5	7.6	23.5	.	6.5	1.3	0.0	.	.	.	2.8	.	.	3.6	.	.	0.3	3.6	6.1	0.4	4.1	96.1
	RABA																															
143	Rabka	.	0.0	1.1	5.1	.	.	1.6	.	.	26.0	16.0	17.1	.	5.1	0.3	4.2	0.5	.	.	6.3	.	.	0.6	0.0	.	1.3	2.0	4.6	3.3	2.5	97.6
	WISŁA																															
150	Sielec Pińczowski	.	.	.	0.0	0.0	.	1.5	.	0.0	15.4	8.8	11.8	.	.	.	0.1	.	.	.	1.9	.	.	5.5	.	.	1.3	0.8	0.0	2.0	4.2	53.3
	DUNAJEC																															
154	Zakopane	.	2.5	2.4	4.9	0.0	1.1	2.9	.	.	33.0	26.5	18.7	4.1	0.7	.	7.0	.	0.2	.	2.7	.	.	.	.	.	1.1	9.1	4.6	0.7	1.4	124.0
155	Hala Gąsienicowa	.	3.5	1.1	2.9	0.7	4.6	6.5	.	0.9	38.3	39.2	23.2	4.6	1.7	0.1	11.6	1.2	0.5	0.3	3.6	.	0.0	0.9	0.1	0.9	2.1	10.4	7.5	1.9	4.5	172.8
163	Krynica	.	0.8	.	1.8	0.2	.	0.5	.	.	27.8	20.2	17.0	1.0	2.5	0.2	5.1	1.1	1.9	.	.	.	.	3.3	.	.	0.5	3.8	3.8	1.7	4.0	97.2
164	Jaworzyna Krynicka	.	2.2	.	2.5	.	.	1.5	0.4	.	27.5	10.2	3.5	7.3	4.0	0.5	5.2	1.7	3.1	.	.	.	.	2.9	.	.	2.5	5.1	4.7	4.2	5.7	94.7
165	Piwniczna	.	4.6	.	2.2	.	0.8	2.0	.	.	29.2	21.3	17.6	0.9	1.4	.	2.8	0.9	0.6	.	.	.	.	1.6	.	.	0.3	2.2	3.0	1.4	1.9	94.7
173	Grybów	.	0.0	.	1.5	.	.	0.3	.	0.2	28.0	13.0	12.5	0.7	0.9	.	.	2.7	.	.	.	.	.	3.2	.	.	.	2.6	4.0	1.8	3.2	74.6
174	Tarnów	.	.	.	.	.	.	4.2	2.6	0.0	29.0	6.8	13.1	0.9	0.4	0.5	3.3	0.1	0.1	.	1.4	.	.	1.0	.	.	1.4	1.5	0.8	0.9	7.6	75.6
	NIDA																															
181	Kielce,post.l.-m.	.	.	.	0.0	.	.	3.7	1.2	1.7	10.9	9.9	13.2	1.0	.	1.6	0.3	.	0.1	.	0.1	.	.	6.8	0.0	.	2.5	6.5	2.5	2.6	6.2	70.8
184	Busko-Zdrój	.	.	0.1	.	.	.	2.2	1.0	0.7	16.8	8.5	11.8	.	.	1.7	.	.	.	.	1.9	.	.	1.0	.	.	3.0	1.5	4.2	1.5	7.9	63.8
	WISŁA																															
186	Wola Wadowska	.	.	.	0.0	.	.	2.0	1.2	0.3	29.4	4.6	9.8	0.0	.	1.4	0.1	.	0.0	.	3.2	.	.	.	.	.	1.5	2.0	2.4	1.7	5.9	65.5
188	Kwasów	.	0.0	..	0.0	.	.	1.9	1.0	0.8	21.0	5.5	11.0	0.0	.	0.2	.	.	.	.	5.0	.	.	2.0	0.0	.	1.0	2.0	1.8	1.0	4.3	58.5
	WISŁOKA																															
191	Glinik Mariampolski	.	0.1	.	1.0	.	.	0.6	.	.	32.4	18.1	10.7	0.6	1.0	1.0	0.9	1.2	1.3	.	.	.	.	2.6	0.3	.	0.7	0.7	0.3	0.8	7.3	81.2
193	Wielopole Skrzyńskie	0.1	.	.	0.2	0.2	.	1.5	4.3	0.1	18.4	3.4	9.1	0.2	0.2	0.7	1.5	.	1.6	0.1	0.1	.	.	0.1	.	.	0.6	1.3	1.4	0.7	6.9	52.7
	WISŁA																															
195	Buda Tuszowska	.	.	0.3	0.3	.	.	3.7	1.0	1.7	23.9	3.5	13.5	0.2	.	0.8	0.2	.	0.6	.	0.3	.	.	.	.	.	1.1	3.0	2.3	0.7	6.0	63.1
	SAN																															
200	Bezmiechowa Górna, dwór	.	6.9	3.2	0.1	0.2	.	3.3	0.2	.	1.4	2.0	12.2	2.3	2.8	.	2.9	2.8	1.2	.	.	.	.	.	0.3	.	0.6	2.4	6.6	5.5	10.3	66.8
203	Dąbrówka	.	1.9	.	.	.	.	2.4	.	.	7.5	5.2	12.8	0.0	2.6	.	1.2	1.7	1.2	.	.	.	.	.	.	.	0.0	3.5	2.4	0.5	3.0	47.9
204	Izdebki	.	1.0	.	0.5	.	.	1.8	4.0	.	16.2	4.0	9.8	1.5	4.2	0.2	1.6	0.4	1.5	.	.	.	.	.	0.1	.	0.6	1.8	3.2	1.2	9.0	62.6
205	Przemyśl	.	0.9	.	2.6	0.0	.	4.9	.	.	0.7	0.3	8.3	1.2	3.2	.	0.0	0.3	3.1	.	.	.	0.0	.	.	.	0.9	2.6	4.1	0.5	4.6	38.2
210	Miłków	.	0.9	.	0.0	.	.	1.2	3.4	.	6.6	4.8	10.5	0.4	5.3	.	1.0	.	1.5	.	.	.	.	.	.	.	2.0	3.3	1.2	.	8.2	50.3
214	Krasne	.	0.0	.	.	.	.	1.8	5.3	.	18.8	2.7	15.1	0.9	5.2	0.3	1.1	0.5	0.0	.	.	.	.	.	2.8	.	0.8	7.7	4.4	1.3	12.1	80.8
216	Rzeszów	.	.	.	0.7	.	.	2.5	3.5	0.0	8.5	0.9	10.0	0.1	0.5	0.4	0.2	.	0.8	.	.	.	.	.	.	.	0.8	2.6	1.8	1.5	9.3	44.1
218	Głogów	.	.	.	0.9	.	.	2.7	2.7	.	14.8	1.2	9.1	1.5	.	0.8	1.7	.	0.4	.	.	.	.	.	.	.	1.9	7.7	3.2	5.5	9.7	63.2
222	Przeworsk	.	0.7	.	0.9	.	.	5.7	2.5	.	6.0	1.8	11.6	..	2.2	.	0.3	.	1.9	.	.	.	.	.	.	.	1.6	1.0	1.1	.	6.8	44.1
226	Ruda Różaniecka	.	1.6	0.0	0.0	.	.	0.3	0.2	.	9.1	1.2	9.8	0.1	4.4	.	1.6	0.0	0.4	.	.	.	.	.	.	.	1.3	3.8	1.5	1.1	3.1	39.5
	WISŁA																															
236	Urzędów	.	.	.	.	.	.	2.5	0.9	.	18.3	11.2	4.9	.	.	1.8	1.4	.	.	.	.	.	.	.	.	.	3.5	3.2	1.2	1.5	1.8	52.2
	KAMIENNA																															
239	Święty Krzyż	.	0.2	1.2	1.5	.	.	3.0	.	0.5	16.0	11.0	3.0	1.0	.	10.0	1.8	.	.	.	1.5	.	.	6.5	.	.	3.5	0.5	0.6	.	7.0	70.6
242	Gierczyce	.	0.2	1.2	.	.	.	3.2	1.5	0.2	31.2	5.6	6.3	0.3	.	0.6	.	.	.	.	3.7	.	.	1.4	.	.	0.9	3.8	0.8	0.3	0.5	61.7
	WISŁA																															
247	Posóg	.	1.4	0.0	.	.	.	2.7	1.4	0.0	20.0	9.6	6.8	.	.	1.2	0.5	0.8	.	.	8.0	.	.	1.1	.	.	1.6	1.8	3.5	0.3	3.3	64.4
249	Pułtusk	.	0.2	.	.	.	.	3.5	0.5	.	18.1	10.2	8.4	.	.	0.7	0.2	0.4	.	.	7.2	.	.	1.6	.	(0.0)	3.0	3.8	1.7	0.7	3.4	63.6
	WIEPRZ																															
250	Krynica	.	1.5	.	.	.	.	0.5	0.2	0.1	1.9	3.2	3.1	0.4	3.2	0.1	.	.	.	.	.	.	.	.	.	.	1.5	4.5	0.9	.	1.8	24.9
256	Gorzków	.	0.6	.	.	.	.	0.0	.	.	9.4	3.8	3.6	0.1	.	.	0.0	.	0.9	.	.	.	.	.	.	.	0.2	4.2	0.3	0.4	1.1	24.6
259	Zamborzyce	.	0.9	.	.	.	.	0.9	.	.	21.4	4.2	8.7	1.0	0.0	.	0.7	.	0.6	.	.	.	.	.	.	.	1.0	1.6	1.5	.	1.8	46.3
260	Lublin-Bronowice	.	1.2	.	0.0	.	.	0.9	0.0	2.8	22.5	4.5	11.0	0.8	.	.	0.9	0.7	1.0	.	2.3	.	.	.	0.1	.	2.6	3.5	2.2	0.1	3.2	60.7
263	Czemierniki	.	13.5	.	.	.	.	0.4	1.2	0.3	15.9	7.6	9.4	.	.	.	1.5	0.7	0.1	.	5.1	.	.	.	.	.	3.5	2.3	0.2	1.7	1.1	64.1
265	Sobieszyn	.	.	.	.	.	.	2.2	2.5	0.2	20.6	12.0	8.1	0.1	.	0.3	.	0.7	.	.	10.5	.	.	.	.	.	1.8	3.4	0.4	0.3	0.7	63.8
267	Dęblin-Irena	.	0.0	0.0	.	.	.	4.4	4.3	.	18.0	9.5	10.7	.	.	1.2	0.3	1.2	0.0	.	5.8	.	.	1.8	.	.	5.2	5.8	2.0	1.2	4.2	75.4
	WISŁA																															
273	Radom-Sadków	.	.	0.0	.	.	.	3.7	3.2	0.3	9.9	7.1	13.0	0.6	.	0.0	2.0	0.2	0.0	.	0.2	.	.	0.7	.	.	3.0	4.1	0.6	1.1	3.6	53.5

Nr	Stacja	1	2	3	4	5	6	7	8	9	10	11	12	13	14	15	16	17	18	19	20	21	22	23	24	25	26	27	28	29	30	Suma
	VILICA																															
275	Koniecpol Stary	.	.	.	.	.	.	6.3	1.5	1.9	2.5	9.5	10.4	.	0.1	0.8	.	.	.	.	.	.	.	3.3	.	0.2	1.9	3.0	0.8	3.1	7.3	52.6
282	Wilamów	.	.	.	.	.	.	4.0	1.2	2.3	1.8	7.7	12.8	2.8	0.6	.	2.2	0.3	0.2	.	.	.	.	0.8	0.0	.	5.1	5.0	1.0	2.6	4.2	54.6
	WISŁA																															
291	Głomków	.	.	0.7	.	.	.	10.1	0.6	1.5	4.0	5.1	12.0	..	.	0.6	0.3	0.3	1.3	.	1.5	0.2	.	5.5	.	.	2.5	3.6	0.0	1.5	2.5	53.8
293	Warszawa-Okęcie	.	.	0.0	.	.	.	14.9	4.3	1.6	5.7	7.6	10.6	.	0.0	1.1	0.5	2.3	1.3	.	0.0	.	.	0.9	0.0	.	4.3	9.9	0.1	1.8	2.7	69.6
294	Grzymów	.	.	.	.	.	.	15.8	2.8	2.1	5.6	7.1	12.7	.	0.2	1.8	1.1	2.7	0.8	.	1.4	.	.	4.2	.	.	4.4	7.7	0.4	3.1	2.7	76.6
295	Warszawa, St.Pomp Rz.	.	.	0.0	.	.	.	12.9	4.1	1.6	4.9	5.7	12.2	.	0.4	1.4	0.0	2.5	0.6	0.3	0.6	.	.	3.6	0.0	0.0	6.1	10.4	0.2	2.3	2.1	71.9
296	Warszawa, Obs.Astr.	.	.	.	.	.	.	14.5	3.7	1.4	5.2	5.4	12.2	0.0	0.7	1.7	0.0	2.0	0.6	1.4	0.8	.	.	1.7	.	.	6.8	.	9.9	2.0	3.7	73.7
299	Warszawa-Kaskada	0.3	.	0.0	.	.	.	10.0	6.2	2.4	7.6	5.5	9.6	0.0	0.0	2.1	2.5	1.2	0.6	.	0.8	.	.	4.1	.	.	6.0	11.6	1.6	1.8	2.9	76.8
301	Legionowo /Jabłonna/, Obs.Aerol.	.	.	0.0	.	.	.	9.6	5.6	1.8	2.6	5.0	11.6	0.0	0.8	1.3	0.1	0.8	0.3	0.0	0.8	.	.	1.7	.	.	2.1	9.3	0.3	1.5	1.4	56.6
	BUG																															
307	Pieszna Wola	.	8.2	.	.	.	.	0.2	.	.	14.1	5.3	5.2	.	.	.	1.1	0.2	0.4	.	.	.	.	.	.	.	1.1	2.5	2.9	2.4	3.1	46.7
310	Zabłoże	2.0	3.5	.	.	.	.	.	2.3	0.0	10.5	9.4	9.3	0.0	.	0.0	0.3	0.5	0.2	.	10.1	.	.	.	.	.	3.4	8.5	1.3	2.3	1.8	65.4
313	Korczew	1.8	1.7	.	.	.	.	.	0.0	.	12.8	11.8	11.9	0.7	.	0.2	.	1.8	0.3	.	6.7	.	.	.	.	.	2.7	7.8	1.6	2.9	1.6	66.3
314	Ciechanowiec	0.1	1.2	.	.	.	.	.	1.8	3.9	10.9	13.8	13.9	.	.	0.3	0.6	.	1.2	.	3.7	.	.	.	.	.	2.8	4.2	1.6	1.7	.	61.7
317	Budka	.	0.0	0.2	.	.	.	1.2	1.8	0.2	7.3	10.3	6.8	0.3	0.6	0.7	0.2	3.5	0.2	0.2	2.0	.	.	.	.	.	9.0	6.3	2.0	2.7	2.2	57.7
	NAREW																															
321	Białowieża	1.3	13.4	1.6	0.1	.	.	.	0.1	3.0	3.4	5.8	6.2	.	0.1	.	0.2	.	0.2	.	1.0	0.0	.	.	.	.	5.8	1.2	2.4	.	0.6	46.4
324	Białystok	.	1.9	0.5	.	.	.	.	2.3	1.8	5.8	11.6	17.0	.	0.3	0.2	1.9	.	0.8	.	9.3	0.8	.	.	.	.	4.8	.	1.6	0.4	0.6	61.6
329	Czerwony Bór	.	0.6	.	.	.	.	0.0	0.8	2.0	8.6	14.1	13.0	0.0	0.0	0.0	2.7	.	0.0	.	0.2	.	.	.	.	.	2.3	2.0	2.1	0.4	0.3	49.1
332	Kisielnica	.	0.4	.	.	.	.	.	1.0	2.0	8.2	15.2	10.6	0.6	0.7	2.0	1.8	.	1.4	.	1.2	0.1	.	.	.	.	7.5	1.8	0.5	0.9	.	55.9
	BUG																															
341	Nława	.	0.6	0.0	0.1	.	.	4.7	3.3	2.8	2.2	5.7	0.9	1.5	0.4	2.5	2.4	.	.	0.0	0.2	0.0	0.1	0.1	0.1	1.0	1.0	7.7	4.3	1.4	0.5	43.5
343	Opatówiec	.	1.0	.	.	.	.	8.8	4.0	4.0	1.3	4.2	1.3	0.2	0.7	0.2	2.0	0.2	.	.	0.2	.	.	0.3	.	2.3	2.7	5.2	0.4	5.4	4.3	48.7
	WISŁA																															
346	Grodkowo	.	.	.	.	.	.	9.6	4.3	3.6	0.6	5.8	5.5	.	0.9	2.0	.	0.7	0.5	1.1	.	.	.	.	.	.	6.0	8.7	.	3.6	2.4	55.3
	DZURA																															
348	Leśmierz	.	.	.	0.3	.	.	9.1	4.3	1.1	.	4.5	2.3	1.0	1.0	1.4	0.5	0.9	0.1	.	.	0.0	.	1.0	.	1.0	1.8	2.6	0.1	1.4	5.4	39.8
349	Koryta	.	.	.	.	.	.	15.0	3.6	4.6	1.2	5.1	.	.	0.7	2.4	.	1.0	.	.	.	1.0	.	.	.	0.6	3.2	2.9	.	.	8.2	49.5
351	Kutno-Gołębiew	.	.	.	.	.	.	12.3	4.2	3.6	1.6	4.4	.	.	1.8	.	.	0.5	0.4	.	.	.	.	.	.	.	10.7	1.3	.	2.4	6.5	49.7
361	Gleba	.	.	.	.	.	.	14.3	2.0	1.3	4.0	5.5	13.2	.	0.0	1.0	0.0	2.2	0.6	0.3	0.8	.	.	4.1	.	.	4.4	6.2	0.1	2.7	3.0	65.7
362	Mory	.	.	0.0	.	.	.	12.3	3.5	2.2	2.5	5.5	11.4	.	0.3	0.5	0.0	1.5	0.0	1.2	0.1	.	.	3.5	.	.	3.3	5.3	.	2.2	3.1	58.4
	WISŁA																															
371	Włocławek	.	0.1	.	0.0	.	.	7.0	6.3	3.1	0.3	4.2	.	1.9	2.1	3.5	1.3	0.0	.	.	.	.	.	.	.	3.3	3.3	2.2	.	2.0	3.4	44.0
373	Więcławice	.	0.1	0.1	0.0	.	0.0	6.5	8.2	3.8	0.4	0.6	0.1	0.8	0.0	3.1	0.2	2.3	.	0.0	1.2	0.8	.	0.2	0.0	6.1	2.2	2.5	0.2	0.4	7.8	47.6
375	Ostrowite	.	.	0.4	.	.	.	7.8	4.9	4.2	.	4.8	.	1.9	.	3.2	1.0	0.1	.	.	.	1.2	.	.	.	3.5	3.2	2.0	.	4.9	1.8	44.9
378	Toruń, post.l.-m.	.	.	0.0	.	.	.	6.9	9.6	2.6	.	1.1	.	0.3	.	0.7	1.0	0.0	.	0.0	.	1.0	.	0.0	0.0	4.7	1.5	2.4	.	0.2	4.1	36.3
380	Chojnice	.	.	0.2	.	.	.	3.3	6.3	3.0	0.0	.	.	1.1	.	2.3	0.0	0.0	.	0.7	1.2	0.3	.	0.0	0.4	2.6	9.4	3.2	0.1	2.2	5.4	41.7
385	Bydgoszcz, P.I.H.O.W.	.	.	.	.	.	.	7.0	20.6	1.9	.	.	0.6	1.7	.	3.3	0.0	0.0	.	.	1.3	0.9	.	.	.	2.6	2.5	2.0	.	0.5	6.0	50.9
386	Bydgoszcz	.	.	.	.	.	.	8.4	18.7	2.9	.	.	0.0	1.8	.	3.7	0.0	0.0	.	0.0	2.6	0.2	.	.	.	3.6	1.3	2.4	0.0	1.2	7.0	53.8
390	Gródek Pomorski	.	.	.	.	.	.	8.0	0.9	2.1	0.5	4.0	0.0	1.1	0.5	2.4	0.7	0.0	.	0.0	1.8	.	.	.	.	2.5	4.6	0.6	2.2	1.4	2.7	36.0
392	Grudziądz, post.l.-m.	.	.	0.0	.	.	.	7.3	3.6	1.3	0.4	2.1	0.0	.	0.0	3.1	0.7	0.9	.	0.2	0.0	0.0	.	0.0	0.1	3.5	4.0	1.4	0.3	3.4	2.5	34.8
	BAŁTYK																															
400	Gdynia	.	.	.	.	.	.	1.6	1.8	1.4	.	0.0	0.0	0.0	1.5	7.1	11.7	0.5	.	0.0	.	0.0	.	.	.	2.3	1.8	8.1	12.0	0.3	0.0	50.1
401	Hel	.	0.0	0.0	0.0	.	.	4.2	4.8	4.8	.	4.0	.	.	0.0	5.5	10.5	0.5	.	0.0	0.1	.	.	.	.	0.5	1.5	3.8	9.2	0.2	.	49.6
405	Chłapowo	.	0.0	0.0	.	.	3.0	0.3	0.0	0.1	.	.	0.8	.	0.8	2.7	9.0	0.3	.	0.9	.	0.8	.	.	.	2.3	5.8	5.8	5.8	0.4	0.4	39.2
408	Karwia	.	.	0.8	.	.	.	2.2	2.0	2.8	.	.	3.6	0.3	0.9	2.6	13.5	.	.	1.2	.	2.4	.	.	0.8	3.2	4.0	0.9	3.6	1.2	0.1	45.3
	NIEMEN																															
412	Suwałki	.	0.1	.	.	.	.	.	0.3	1.8	8.6	19.9	12.2	.	1.1	0.3	4.2	1.1	0.3	.	4.3	1.1	.	.	.	0.0	3.7	0.7	0.3	1.5	.	61.5

Nr	Stacja	1	2	3	4	5	6	7	8	9	10	11	12	13	14	15	16	17	18	19	20	21	22	23	24	25	26	27	28	29	30	31	Suma
	ODRA																																
1	Istebna	.	.	3.4	3.0	.	5.0	.	0.3	.	.	.	.	5.0	.	3.0	4.8	.	.	3.7	4.5	2.6	.	.	4.4	.	2.0	0.8	.	1.3	1.4	1.5	46.7
3	Cieszyn	.	.	10.7	5.5	.	3.8	.	0.9	0.5	0.2	0.1	0.8	0.0	.	0.4	1.8	0.0	.	7.9	8.3	0.4	.	.	7.9	0.3	3.1	0.9	0.0	0.0	3.6	0.9	57.6
7	Leszczyny	0.9	0.0	15.7	3.7	.	3.3	0.4	0.8	0.1	.	3.2	.	2.2	.	7.8	2.2	.	.	6.1	0.3	0.2	.	.	5.1	.	1.9	2.1	.	.	2.1	.	57.9
13	Ziemlin	2.4	.	11.0	3.5	0.7	8.6	0.1	.	2.2	.	1.2	.	.	.	8.2	.	.	.	.	0.4	0.1	.	.	5.7	3.4	.	.	.	0.8	0.5	6.3	55.1
14	Janiszewo	2.0	.	13.0	2.0	0.8	10.6	.	.	2.8	.	0.3	0.5	0.6	.	4.0	1.6	.	.	.	0.6	0.4	.	.	5.2	6.0	.	0.3	.	2.6	2.2	5.5	61.0
16	Antoniny-Leszno	1.6	.	15.0	1.5	1.2	8.1	.	0.1	2.2	.	.	.	0.4	.	1.8	1.9	.	.	0.3	0.2	0.2	.	0.1	6.9	5.0	.	.	.	1.2	0.2	5.3	53.2
17	Lubiń	1.3	0.7	11.5	0.0	2.2	6.0	1.0	.	2.2	.	0.8	.	0.6	1.4	2.9	1.9	.	.	0.5	0.3	0.2	.	.	4.2	2.5	.	.	.	2.0	0.8	8.0	51.0
	WARTA																																
20	Herby Polskie	.	.	11.5	7.5	.	3.7	.	.	1.3	.	0.4	2.2	2.8	1.0	6.5	2.7	.	.	.	4.0	2.3	.	.	2.0	.	.	0.4	.	1.1	0.2	.	49.6
21	Częstochowa	0.7	.	12.2	2.2	.	9.2	.	.	0.7	0.2	0.7	0.6	2.6	2.0	5.7	6.4	.	.	.	2.2	0.6	.	.	1.7	.	.	1.1	.	3.6	0.4	2.1	55.3
24	Dronisowice	.	.	14.4	4.1	.	3.1	.	.	1.6	.	0.6	1.1	2.8	.	7.4	4.2	.	.	.	2.0	0.5	.	.	2.4	.	.	0.3	.	0.5	0.1	1.6	47.0
25	Cisowa	0.2	.	10.4	5.2	0.1	6.6	.	.	0.7	.	2.5	1.8	3.5	0.9	7.0	5.2	0.0	.	.	1.1	0.2	.	.	1.5	.	.	.	.	0.4	0.1	3.2	50.8
31	Łódź-Lublinek	3.3	0.0	9.5	5.4	.	2.1	1.1	.	1.5	0.1	.	4.0	3.6	9.5	6.6	6.4	.	.	0.1	0.3	0.3	0.2	.	.	.	0.3	0.0	.	1.6	.	0.6	56.5
36	Błonie-Topola	2.9	.	7.0	2.6	.	2.1	1.2	.	0.8	.	.	3.7	0.6	7.4	.	5.7	.	.	5.1	0.3	.	.	.	.	0.0	.	.	.	0.3	.	.	39.7
39	Kościelec	2.1	0.4	10.8	3.4	.	4.5	2.0	1.7	0.0	0.1	.	.	4.2	5.2	5.3	6.0	.	.	.	.	.	.	.	.	.	.	.	.	.	.	.	46.6
40	Kazimierz Biskupi	5.0	.	10.5	.	.	10.4	1.7	.	2.7	.	0.9	.	.	4.4	7.0	.	2.0	.	.	.	.	.	.	3.2	.	.	.	.	1.5	1.8	2.0	53.1
43	Stawiszyn	2.9	0.4	15.8	3.6	.	5.8	0.8	0.1	2.6	.	.	.	3.8	3.2	7.8	2.9	.	.	.	0.7	0.0	.	.	4.4	.	.	.	.	2.1	2.2	1.8	61.1
44	Petryki	3.1	.	13.8	4.9	.	4.2	0.4	0.2	1.8	.	.	2.4	2.7	3.0	6.5	1.2	.	.	.	0.3	0.4	.	.	2.8	.	.	.	.	1.7	1.6	2.2	53.2
47	Września	1.5	.	8.1	.	.	6.7	.	.	5.2	.	.	1.3	1.4	1.2	2.6	1.4	.	.	.	.	0.1	.	.	3.6	.	.	.	.	2.3	0.0	2.5	37.9
	PROSNA																																
49	Gąsz	.	.	12.2	4.0	.	5.8	.	.	5.8	0.0	.	0.8	7.8	2.4	10.2	2.4	0.8	.	1.8	2.4	0.8	.	.	4.2	.	.	.	.	1.4	2.8	7.2	72.8
52	Ostrów Wlkp.	2.0	.	14.8	4.2	.	6.7	0.2	.	0.0	.	0.0	0.5	1.9	1.5	6.8	1.4	.	.	0.4	0.8	0.0	.	0.2	6.0	0.8	.	.	.	1.1	4.7	1.7	55.7
54	Kalisz	4.5	0.1	14.4	6.2	.	3.7	1.2	0.1	3.4	.	.	0.4	2.4	4.2	3.6	2.3	.	.	0.2	0.7	2.2	.	.	6.4	.	.	.	.	1.2	4.2	2.9	64.3
	WARTA																																
57	Pętkowo	2.7	0.2	9.1	1.2	0.0	6.4	1.3	.	3.1	0.0	0.0	0.3	0.6	3.2	3.0	1.6	.	.	0.5	0.4	0.1	.	1.3	4.3	0.8	0.4	.	.	2.6	0.3	2.9	46.5
60	Poznań-Golęcin, Uniw.	3.0	0.4	10.5	1.3	0.7	6.1	3.0	.	2.1	0.0	.	0.9	0.2	2.1	2.1	2.1	.	.	0.2	0.1	0.0	.	0.7	3.6	2.1	.	0.2	.	2.5	0.1	6.9	50.3
63	Poznań-Wały Leszczyńskiego	3.0	0.2	10.0	0.2	1.0	7.1	2.9	.	2.9	0.0	.	0.8	0.2	2.0	1.3	2.0	.	.	0.0	0.1	.	.	0.8	3.7	2.4	0.0	0.1	0.1	2.8	0.1	5.4	49.7
65	Gniezno, wodociągi	3.1	1.3	1.8	0.4	.	3.8	1.9	.	1.4	0.3	.	1.0	0.9	0.2	2.6	1.7	.	.	.	.	0.3	.	1.0	2.8	.	.	.	.	2.3	.	3.8	30.6
	ODRA																																
76	Kościan	0.8	.	11.2	1.8	0.8	7.2	2.1	0.1	3.2	.	.	.	.	.	1.5	2.4	.	.	0.6	.	0.7	.	0.2	5.2	4.5	.	.	.	2.0	0.2	5.8	50.3
80	Zbąszyń	0.8	0.0	13.4	1.2	.	4.7	4.4	.	6.3	0.5	0.0	0.6	.	.	0.6	5.6	.	0.0	0.0	.	0.0	.	0.0	7.1	5.3	0.0	0.1	.	1.6	0.0	4.2	56.4
	NOTEĆ																																
85	Kruszwica	2.3	0.8	5.7	0.3	3.2	4.3	2.1	.	2.7	0.2	.	0.5	0.2	2.7	4.8	5.0	.	.	0.2	0.1	0.2	.	.	1.0	.	.	.	.	1.2	1.7	.	39.2
86	Dobre, cukrownia	1.7	0.5	4.5	2.4	0.0	4.2	1.0	.	1.9	0.0	.	1.3	0.3	2.5	5.8	4.1	.	.	0.3	0.2	0.2	.	.	0.3	.	.	.	.	1.0	0.1	0.2	37.5
91	Trzemeszno	3.0	0.5	5.2	1.6	0.2	7.4	.	.	3.8	0.2	.	0.7	.	2.7	2.8	3.0	0.0	.	.	0.3	0.8	.	.	3.8	.	.	.	.	.	.	3.6	39.6
93	Szubin	1.6	1.1	7.1	.	.	5.2	1.7	.	.	.	.	5.6	.	1.5	3.5	.	.	2.1	.	2.5	1.2	0.6	1.7	.	.	.	.	1.1	0.5	4.1	41.1
95	Margonin	2.1	0.2	9.4	0.9	0.1	3.8	4.6	.	2.5	0.3	.	1.1	0.2	1.2	1.9	3.5	.	0.1	.	.	0.1	.	1.2	2.4	0.6	0.3	0.1	.	0.7	.	6.1	43.4
	WISŁA																																
96	Wisła	0.2	0.2	4.5	6.5	1.1	4.5	.	.	1.5	3.2	0.4	4.7	1.9	.	3.5	0.4	.	.	7.7	8.2	0.9	.	.	6.0	.	4.7	0.7	.	1.1	1.3	1.2	64.4
98	Skoczów	.	.	7.7	5.5	.	3.9	.	1.1	0.3	.	.	1.3	.	.	0.4	2.3	.	.	7.6	6.9	0.7	.	.	5.1	0.5	3.9	.	.	1.6	3.5	2.4	54.7
101	Bieruń Stary	.	.	14.1	2.5	.	1.8	.	.	1.2	1.0	.	1.6	2.6	0.0	2.6	3.0	0.2	.	5.1	1.3	0.5	.	.	.	0.8	4.0	0.8	.	0.3	1.6	1.2	46.2
	PRZEMSZA																																
102	Będzin	.	.	11.6	2.3	.	2.0	.	0.0	.	0.6	0.2	2.2	1.9	0.4	3.7	4.4	.	.	3.4	1.2	0.0	.	.	2.9	.	0.0	0.6	.	0.5	0.9	0.7	39.5
103	Sosnowiec	0.5	.	15.2	1.8	.	1.1	.	.	0.2	.	1.7	1.9	0.8	.	1.5	2.8	.	.	3.6	1.7	0.4	.	.	1.1	.	.	1.2	.	1.3	1.1	0.4	38.3
106	Katowice	.	.	14.2	2.7	.	1.4	.	0.3	0.0	1.2	0.2	1.8	2.0	0.2	3.9	3.5	0.0	.	3.6	1.1	1.2	0.0	.	1.7	.	0.3	0.3	0.1	0.7	1.2	0.3	41.9
	SOŁA																																
111	Żół	.	.	2.5	0.5	.	3.3	.	.	2.2	2.5	1.9	4.2	1.7	.	.	1.9	0.3	.	5.1	5.7	1.6	.	.	1.3	.	1.4	.	.	1.3	1.4	1.1	39.9
112	Rajcza	.	.	1.3	.	.	3.9	.	.	2.0	1.9	0.7	.	2.9	.	0.4	1.1	0.4	.	6.2	5.8	1.0	.	.	2.8	.	3.6	0.4	.	0.3	1.6	0.8	37.1
117	Rychwałdek	.	.	0.3	2.1	.	3.2	.	0.2	1.1	0.8	.	0.6	0.1	.	.	0.6	0.5	.	4.2	5.8	2.4	.	.	3.3	.	4.2	.	.	0.8	2.3	0.9	33.4
120	Szczyrk	.	.	2.9	7.9	.	3.5	.	0.0	2.7	.	.	0.0	5.9	.	0.0	0.0	1.1	.	7.2	0.7	0.0	.	.	0.0	.	1.9	.	.	1.8	.	2.5	38.1
123	Magórka	.	.	0.3	10.5	.	3.5	.	0.7	.	0.6	.	0.3	0.4	.	.	1.6	0.4	.	7.8	11.2	2.7	0.3	.	7.8	0.0	4.7	2.7	.	0.8	3.6	1.4	61.3
	WISŁA																																
127	Chrzanów	0.1	.	14.3	3.4	.	1.6	.	0.8	3.2	0.6	3.3	2.3	3.8	0.0	3.6	5.2	0.1	0.0	4.8	1.9	2.2	0.2	.	0.3	0.1	1.8	0.8	0.2	0.2	1.3	0.3	53.4
	SKAWA																																
131	Bieńkówka	0.1	.	.	2.5	.	2.2	.	.	0.7	0.9	0.1	0.5	.	.	0.0	2.5	0.7	.	5.0	12.0	2.3	0.0	.	1.0	.	7.9	1.2	.	1.4	5.4	1.0	47.4
134	Andrychów	.	.	5.7	4.1	.	2.7	.	0.4	0.3	0.2	.	0.8	.	.	.	2.1	.	.	7.2	6.6	1.7	0.3	.	2.5	2.6	5.1	1.5	.	0.4	4.6	3.3	51.9

Nr	Stacja	1	2	3	4	5	6	7	8	9	10	11	12	13	14	15	16	17	18	19	20	21	22	23	24	25	26	27	28	29	30	31	Suma
	WISŁA																																
136	Wydlniki	.	.	7.8	1.6	.	0.2	.	0.1	.	.	1.8	.	1.3	.	0.4	0.5	0.8	.	3.7	1.4	0.2	.	.	0.2	0.1	2.5	1.0	.	.	1.4	0.4	25.4
137	Kraków, Obs.Astr.	0.0	0.0	6.9	1.6	0.0	1.1	0.0	0.2	0.2	2.2	0.7	1.6	0.6	0.1	0.1	3.7	0.4	.	3.8	1.7	1.0	0.0	0.0	0.3	0.0	3.5	1.7	0.0	0.4	1.8	0.5	34.1
139	Kraków-Rakowice	0.0	.	6.2	1.3	.	1.4	.	0.2	0.2	3.8	0.4	2.6	0.7	0.1	0.0	3.1	0.6	.	4.4	2.0	0.6	0.3	.	0.3	.	3.3	2.7	0.2	0.5	2.4	0.3	37.6
140	Wieliczka	.	0.8	4.6	3.5	.	1.0	.	0.3	.	0.7	4.0	1.0	0.4	.	.	1.6	1.5	.	4.3	3.5	1.6	.	.	0.2	.	6.2	1.5	.	0.9	0.6	4.2	42.4
	NARA																																
143	Rabka	0.1	.	1.2	0.6	.	1.7	.	.	.	5.3	0.2	0.9	.	.	0.0	1.3	1.5	.	5.4	4.5	1.5	0.6	.	0.0	0.2	4.6	0.6	0.0	0.7	2.0	0.2	33.1
	WISŁA																																
150	Sielec Pińczowski	1.5	.	4.4	2.3	.	4.2	.	.	.	5.2	.	3.7	.	0.0	1.2	2.2	2.1	.	3.1	1.8	.	.	.	.	.	1.9	1.1	.	0.2	0.9	.	35.7
	DUNAJEC																																
154	Zakopane	0.2	.	1.7	1.0	.	1.4	0.2	0.7	0.0	4.2	4.3	2.3	0.1	0.1	2.8	3.7	2.2	.	6.3	5.3	1.7	.	.	0.0	0.7	3.5	0.2	.	0.1	2.3	0.4	45.0
155	Hala Gąsienicowa	0.9	0.4	7.5	2.2	.	2.3	0.8	0.5	1.7	8.4	11.2	9.9	0.9	3.5	12.9	9.7	1.5	0.2	6.6	12.6	2.1	.	.	.	0.3	2.6	0.6	.	0.2	2.0	0.7	102.2
163	Krynica	0.9	.	0.1	0.0	.	2.3	0.0	0.4	.	8.3	1.0	1.1	0.6	0.4	0.5	1.3	4.3	.	3.5	5.4	2.4	0.5	.	.	0.5	5.3	0.7	0.0	0.1	2.2	1.8	43.6
164	Jaworzyna Krynicka	1.8	.	.	0.4	.	3.2	0.3	.	.	7.6	1.9	1.1	0.7	0.8	.	1.8	2.0	.	3.7	7.3	4.8	1.7	.	.	1.1	3.5	0.7	.	1.2	1.0	2.1	48.9
165	Piwniczna	0.4	.	.	1.2	.	1.2	.	.	.	5.3	3.5	0.6	.	.	.	0.2	4.6	.	3.8	5.2	1.4	.	.	.	.	6.2	.	.	.	2.2	1.3	37.1
173	Orybów	0.4	.	.	0.9	.	1.8	0.3	0.3	.	8.3	.	.	0.7	.	.	.	6.5	1.3	3.4	4.0	0.4	.	.	.	1.5	7.7	0.8	0.2	1.0	1.4	0.7	41.6
174	Tarnów	1.6	0.4	0.2	2.5	.	1.6	0.0	.	.	4.8	1.7	1.4	.	.	.	4.1	8.2	.	4.8	4.4	0.5	.	.	.	0.6	5.1	1.1	0.1	0.8	2.8	0.5	47.2
	WIDA																																
181	Kielce, post.l.-m.	3.1	0.1	11.9	5.1	.	3.1	2.2	0.2	0.9	5.8	.	3.8	1.2	4.0	1.1	3.7	2.2	.	2.0	1.0	0.8	0.5	.	.	.	0.2	0.8	.	0.7	1.1	1.0	56.5
184	Busko-Zdrój	2.4	.	2.6	4.0	.	1.8	.	0.2	.	7.0	.	1.0	.	.	.	4.4	2.9	.	3.0	1.6	0.2	.	.	.	.	1.3	0.7	.	0.6	1.5	0.5	35.7
	WISŁA																																
186	Wola Wadowska	0.6	0.6	0.9	3.7	.	2.8	.	0.1	0.2	4.8	0.6	2.8	.	.	.	3.4	9.5	.	5.9	1.3	0.1	0.1	.	.	0.5	3.8	0.0	0.8	1.5	1.5	0.5	46.0
188	Kwasów	0.8	1.0	0.8	4.8	.	3.0	.	.	.	5.8	0.0	2.7	.	.	0.0	4.4	7.6	.	5.0	1.0	0.5	.	.	.	0.5	1.5	0.9	.	0.9	1.5	0.5	43.2
	WISŁOKA																																
191	Glinik Mariampolski	0.5	.	.	1.2	.	0.9	0.6	.	.	8.6	1.1	1.0	0.6	0.2	.	.	9.4	.	3.8	2.6	0.3	.	.	.	0.5	4.0	0.8	0.0	0.2	1.3	0.6	38.2
193	Wielopole Skrzyńskie	0.5	.	0.5	0.8	0.1	1.6	.	.	.	4.1	0.5	1.7	0.3	0.1	.	0.2	9.1	.	4.1	1.1	.	0.1	.	.	0.8	3.2	0.7	.	0.3	0.7	.	30.6
	WISŁA																																
195	Bude Tuszowska	3.5	0.6	0.7	5.6	.	1.4	2.0	0.1	.	6.1	.	4.5	0.3	1.6	.	2.5	11.5	.	6.6	2.0	0.8	0.1	.	.	0.3	4.0	1.0	.	0.7	0.7	0.2	56.8
	SAN																																
200	Bezmiechowa Górna, dwór	0.4	.	0.5	0.3	.	2.7	2.8	0.3	0.1	6.0	.	3.8	0.7	3.7	0.1	0.4	15.5	.	8.2	2.2	1.6	0.3	0.1	.	0.7	2.8	0.4	0.2	0.1	0.1	0.3	54.3
203	Dąbrówka	1.6	.	0.5	0.3	.	2.5	0.0	.	0.6	4.3	.	4.4	4.9	5.0	0.0	1.2	8.5	1.4	4.5	1.5	0.4	0.8	.	.	1.0	2.5	0.2	0.5	0.0	.	.	46.6
204	Izdebki	.	.	.	0.8	.	2.0	0.5	.	0.3	6.8	.	4.4	5.1	2.3	0.3	.	22.2	.	4.6	1.0	0.1	0.0	.	.	0.6	3.0	0.8	.	0.2	0.3	0.0	55.3
205	Przemyśl	0.9	.	0.2	0.0	.	0.8	0.9	.	2.7	3.6	.	3.7	3.6	3.8	.	.	15.1	.	8.9	1.1	0.8	0.0	.	.	1.0	3.9	0.9	0.2	0.1	0.1	0.1	52.4
210	Miłków	3.5	.	1.3	0.5	.	0.2	0.8	0.4	.	6.3	.	4.4	3.5	5.0	.	0.3	19.6	0.0	11.0	0.5	1.1	.	.	.	0.9	1.9	0.6	.	.	0.0	0.2	62.0
214	Krasna	0.0	.	3.7	1.2	.	3.1	1.5	.	.	?	.	3.6	2.3	3.4	0.6	.	17.6	.	4.4	4.1	15.0	0.2	.	0.9	0.8	3.7	1.9	0.0	0.1	1.5	0.5	70.1
216	Rzeszów	0.9	.	0.9	.	.	2.6	0.2	.	.	0.5	.	8.8	1.3	.	.	1.6	14.3	.	5.2	1.8	.	.	.	.	0.8	3.0	0.4	.	0.2	.	1.8	44.3
218	Głogów	1.6	.	0.6	2.1	.	5.6	0.1	.	.	6.2	.	2.5	0.6	1.9	.	0.6	17.4	.	8.3	1.6	0.4	.	.	.	0.6	3.9	0.9	.	0.0	1.0	.	55.9
222	Przeworsk	1.4	.	0.7	0.5	.	.	2.4	.	.	5.2	.	.	4.2	2.3	.	0.2	20.3	.	6.4	0.8	2.7	.	.	.	0.6	2.2	0.9	.	.	.	.	50.8
226	Ruda Różaniecka	7.3	.	?	?	.	0.0	0.6	0.4	0.2	1.4	.	4.6	4.3	0.7	.	.	14.2	1.3	9.0	0.7	0.6	0.0	.	.	.	2.2	2.5	.	0.0	0.0	0.0	50.0
	WISŁA																																
236	Urzędów	8.1	4.2	.	6.7	1.5	.	1.8	.	0.7	4.0	.	4.4	.	.	.	3.1	5.8	.	3.2	0.2	0.1	.	.	.	0.5	0.2	0.9	.	.	.	.	45.4
	KANIENKA																																
239	Święty Krzyż	0.0	.	7.0	4.0	.	3.0	7.0	2.0	1.0	6.0	1.0	3.0	.	2.0	2.0	2.0	3.0	.	10.0	1.8	2.0	.	.	.	.	1.0	2.3	.	1.0	3.5	2.0	66.5
242	Gierczyce	6.7	.	1.8	3.7	.	2.2	0.8	0.2	3.4	2.9	.	4.1	0.5	2.5	.	3.2	11.7	.	1.2	2.0	0.5	.	.	.	.	0.9	1.1	.	.	0.7	.	50.1
	WISŁA																																
247	Posóg	2.8	0.2	1.0	4.4	.	.	2.0	.	.	3.2	.	3.6	.	1.7	.	3.4	11.1	.	.	0.1	0.5	.	.	.	.	.	.	.	0.2	0.3	.	36.5
249	Puławy	3.0	0.1	0.8	4.4	.	0.6	2.1	.	0.6	2.9	.	4.9	0.0	1.7	0.2	3.6	10.8	.	.	1.3	0.2	(0.0)	.	.	(0.0)	0.2	(0.0)	.	0.4	0.7	0.1	38.6
	WIEPRZ																																
290	Kryniec	0.9	0.2	1.9	1.5	.	.	.	.	3.0	2.3	.	3.2	3.6	.	.	.	14.8	.	3.5	.	0.2	.	.	.	.	3.2	0.6	.	.	.	.	38.9
296	Gorzków	1.0	0.2	2.5	2.1	.	.	0.4	.	0.3	2.8	.	6.7	0.3	.	.	3.6	22.7	.	1.0	.	0.3	.	.	.	0.2	1.7	0.5	.	.	.	0.2	46.7
299	Zesborzyce	2.0	.	0.4	4.5	.	.	0.9	.	.	3.2	.	5.8	.	0.9	.	5.4	8.8	.	3.6	0.7	0.4	.	.	.	0.0	0.1	0.3	.	0.0	.	0.4	36.8
260	Lublin-Bronowice	1.8	0.1	0.5	3.4	.	0.0	0.7	.	1.5	3.1	.	7.4	.	1.0	.	5.9	15.6	0.0	2.6	0.3	0.7	0.1	.	.	0.8	0.8	0.0	.	0.2	0.1	0.2	46.8
263	Czeszówki	1.8	0.0	1.4	0.8	.	.	0.0	.	0.9	1.7	.	9.2	.	0.1	0.0	3.2	7.7	.	.	.	0.2	.	.	.	.	.	.	.	.	0.0	.	27.0
265	Sobieszyn	2.3	0.1	0.9	2.8	.	.	1.6	.	0.5	2.3	.	7.0	.	0.7	.	4.0	7.8	0.1	.	0.2	0.2	.	.	.	.	.	.	.	.	0.3	.	30.8
267	Dęblin-Irena	5.3	0.4	9.1	4.2	.	0.0	1.3	.	0.4	3.0	.	6.1	0.0	3.9	0.0	5.8	8.7	.	0.0	1.6	2.9	0.0	.	.	0.0	0.0	0.0	.	0.6	1.0	0.2	54.5
	WISŁA																																
273	Radom-Sadków	3.9	0.0	4.4	5.8	.	2.2	2.8	0.0	1.8	2.8	.	3.7	0.2	4.5	0.8	2.0	2.1	.	0.2	0.4	0.3	0.0	.	.	.	0.0	0.4	.	1.6	2.6	0.1	42.6

TABL.II — WYSOKOŚCI DOBOWE OPADÓW w mm — GRUDZIEŃ - DECEMBER 1937

Nr	Stacje	1	2	3	4	5	6	7	8	9	10	11	12	13	14	15	16	17	18	19	20	21	22	23	24	25	26	27	28	29	30	31	Suma
	PILICA																																
275	Koniecpol Stary	0.6	.	7.1	4.5	.	3.9	.	.	.	0.9	1.3	4.2	3.7	2.6	4.5		.	.	0.8	0.7	0.2	.	.	.	0.0	0.1	0.3	.	1.1	0.2	0.3	36.8
282	Wilenów	5.0	.	5.6	6.0	.	1.8	0.6	.	0.5	.	.	0.5	0.0	0.5	5.2	6.5	0.2	.	.	0.2	0.1	.	.	.	.	0.0	0.0	.	0.3	0.5	.	33.6
	WISŁA																																
291	Głoszów	0.0	.	2.5	0.0	.	.	0.2	.	.	0.0	.	7.5	1.4	3.2	0.6	3.1	0.4	0.0	0.0	0.0	0.0	.	.	.	.	0.0	0.0	.	0.0	0.1	0.0	19.0
293	Warszawa-Okęcie	4.0	0.0	4.8	2.2	.	.	0.0	.	2.3	0.0	.	7.9	0.2	4.3	3.4	3.3	0.3	.	0.0	1.2	0.3	.	.	.	.	0.0	2.0	0.1	2.5	0.0	0.0	38.8
294	Urzędów	3.4	0.9	3.2	1.6	.	.	1.1	.	1.6	0.2	.	8.9	1.7	6.2	0.8	3.9	0.4	.	0.9	1.1	.	.	.	.	.	.	.	.	2.3	0.5	.	38.7
295	Warszawa, St.Pomp Rz.	2.7	0.5	3.3	1.6	.	.	0.2	.	1.3	.	.	6.3	1.2	4.8	0.8	3.4	0.5	.	0.7	0.5	0.0	.	.	.	0.0	.	0.0	.	2.0	0.1	0.0	31.9
296	Warszawa, Obs.Astr.	3.5	1.0	3.0	1.5	.	.	0.4	.	1.7	.	.	4.9	0.6	9.4	0.8	3.0	0.6	.	0.5	1.5	0.0	.	.	.	.	.	.	.	2.6	.	.	35.0
299	Warszawa-Kaskada	5.7	1.6	6.2	1.8	.	.	0.0	.	0.9	.	.	10.7	0.4	7.2	3.1	3.2	1.2	.	1.2	0.3	0.0	.	.	.	0.2	0.1	0.0	.	0.5	1.8	0.2	46.3
301	Legionowo /Jabłonna/,Obs.Aerol.	3.9	2.5	3.2	1.9	.	.	0.0	0.0	0.8	0.0	.	9.0	0.7	5.6	0.9	2.7	0.2	0.1	0.0	0.1	0.0	0.0	.	.	0.0	0.0	0.0	.	0.7	0.1	0.1	32.5
	BUG																																
307	Pieszа Wola	2.5	.	1.7	0.7	.	.	.	.	0.2	2.5	.	10.8	.	.	0.2	4.5	19.7	0.9	0.1	0.4	0.0	.	.	.	0.7	0.7	0.2	.	0.3	.	.	46.1
310	Żabuże	3.3	2.8	3.7	.	.	.	.	.	1.7	4.1	.	12.3	.	0.2	.	1.0	16.8	0.2	.	.	0.2	0.1	.	.	0.1	0.0	0.0	.	0.1	0.4	0.2	47.2
313	Korczew	2.3	2.2	3.2	.	.	.	.	.	1.4	1.4	.	7.4	.	.	.	1.1	22.1	1.1	.	.	0.6	.	.	.	.	.	.	.	0.4	0.3	0.2	43.7
314	Ciechanowiec	3.6	1.8	4.5	.	.	.	.	0.7	1.6	.	.	8.2	.	0.1	.	1.1	12.5	.	.	.	1.4	.	.	.	.	.	.	.	1.2	.	.	36.7
317	Rudka	2.6	2.2	3.2	1.2	.	.	.	.	1.2	1.0	.	5.8	0.1	4.6	.	2.2	5.0	0.6	.	0.7	0.5	0.1	.	0.1	.	.	.	.	1.6	0.3	.	33.0
	NAREW																																
321	Białowieża	5.8	3.1	4.2	0.4	.	.	.	0.1	0.7	5.4	.	13.2	.	0.6	.	5.7	12.7	2.2	0.2	1.3	.	0.0	.	.	0.2	0.2	0.1	.	0.2	1.1	0.1	57.5
324	Białystok	5.7	4.8	4.7	5.6	.	.	.	0.3	1.5	3.2	.	12.1	.	0.1	.	2.3	15.7	5.2	.	.	.	0.2	.	.	.	0.1	0.0	.	1.0	0.6	0.9	63.4
329	Czerwony Bór	3.8	5.5	4.6	2.0	.	.	.	0.2	0.3	3.7	.	7.2	.	1.6	.	1.8	5.7	3.3	0.1	.	0.1	0.0	.	.	0.4	.	.	.	1.9	0.3	0.3	42.8
332	Kisielnica	0.8	4.5	5.0	4.7	.	.	0.2	.	5.2	1.6	.	7.2	.	2.1	0.4	.	10.0	5.0	.	.	1.2	.	.	.	1.5	.	.	.	1.5	0.3	0.2	51.4
	BUG																																
341	Mława	3.6	1.7	1.9	0.8	.	.	0.0	0.0	4.4	0.5	.	5.3	.	3.6	1.5	2.3	.	.	0.4	0.7	0.2	.	0.1	0.0	.	.	.	.	1.8	0.4	0.0	29.2
343	Opatówiec	3.9	0.3	5.3	0.0	.	.	.	.	2.9	0.3	1.6	2.5	1.7	5.4	6.5	6.1	.	.	.	0.7	.	.	.	.	.	.	.	.	4.3	.	.	41.5
	WISŁA																																
346	Grodkowo	3.5	1.5	6.6	1.3	.	.	.	.	.	.	.	6.0	1.1	5.4	3.3	4.0	.	.	.	.	.	.	.	.	.	.	.	.	1.4	.	.	34.1
	BZURA																																
348	Leśmierz	3.1	.	9.3	2.4	.	2.0	3.5	.	1.4	.	2.3	1.9	4.3	2.0	8.3	6.3	.	.	0.7	0.3	0.2	0.4	.	.	.	.	0.4	.	1.5	.	1.2	51.5
349	Koryta	2.5	.	7.2	3.0	.	3.6	1.1	.	1.1	.	.	4.7	1.5	9.7	6.8	6.9	.	.	0.3	.	0.1	.	.	.	.	.	.	.	0.5	.	0.2	49.2
351	Kutno-Dożębiew	2.5	1.8	5.6	2.0	.	3.8	1.8	.	2.6	.	.	0.1	.	9.0	4.2	9.0	.	.	.	1.4	.	.	.	.	.	.	.	.	0.6	.	.	44.4
361	Głębe	2.3	0.4	3.0	1.6	.	.	2.0	.	1.1	.	.	7.8	1.6	4.0	0.8	2.9	0.8	.	0.3	1.9	0.2	.	0.0	.	.	0.1	.	.	1.1	0.5	.	32.4
362	Mory	2.2	0.6	3.0	1.4	.	.	1.4	.	0.9	.	.	7.6	1.0	4.5	1.1	4.1	0.4	.	0.7	0.8	0.0	.	.	.	.	.	.	.	1.2	0.0	.	30.9
	WISŁA																																
371	Głodowo	3.4	0.5	2.0	1.8	.	.	.	.	3.1	0.0	.	3.0	0.7	3.0	.	7.3	.	.	.	.	.	.	.	.	.	.	.	.	1.4	0.0	.	26.2
373	Więcławice	3.0	1.8	7.8	1.1	0.2	4.8	2.8	.	4.8	4.0	.	1.0	0.4	2.5	4.8	5.5	0.2	.	0.7	0.0	0.9	.	0.4	1.1	.	.	.	.	1.4	1.1	.	50.3
375	Ostrowite	2.5	.	1.1	0.7	.	.	0.6	2.1	2.5	1.2	.	2.1	.	2.5	5.5	6.6	.	.	0.4	0.1	0.0	.	.	.	.	.	.	.	0.6	0.1	0.1	28.7
378	Toruń, post.l.-m.	3.7	0.0	2.7	1.4	0.5	2.5	0.6	0.0	5.7	0.2	0.0	1.5	0.0	3.2	5.5	7.5	.	.	0.9	0.4	0.3	.	.	0.2	.	0.0	.	.	2.0	.	2.0	40.8
380	Chojnice	4.6	0.4	.	0.2	0.4	1.9	1.0	0.3	5.9	0.8	.	2.0	.	1.0	2.3	11.1	0.0	.	0.0	0.0	0.0	.	0.0	0.2	.	.	0.0	0.6	0.8	0.6	7.2	41.3
385	Bydgoszcz, P.I.N.G.W.	2.9	0.2	5.5	0.6	0.4	2.6	0.6	.	4.3	0.4	.	1.2	.	1.7	2.6	7.7	.	.	0.5	0.2	0.3	.	.	1.0	.	.	.	.	1.2	0.8	2.4	37.1
386	Bydgoszcz	3.4	0.0	5.1	0.6	0.3	2.9	2.1	.	4.0	1.2	.	1.6	0.0	2.2	3.0	7.3	.	.	0.4	0.0	0.3	.	0.0	1.3	.	0.0	.	.	2.3	1.0	5.0	44.0
390	Gródek Pomorski	3.8	1.3	5.4	0.2	0.3	0.0	0.5	1.8	7.9	0.0	.	0.0	.	4.9	3.5	10.3	.	.	0.8	0.3	0.0	.	.	0.0	.	.	.	.	3.0	1.0	1.5	44.5
392	Grudziądz, post.l.-m.	5.5	0.5	7.3	2.9	.	0.0	2.0	0.6	4.7	0.2	.	1.8	.	2.5	3.6	16.7	.	.	0.9	0.4	0.3	.	.	.	.	.	.	.	1.4	0.3	2.4	54.0
	BAŁTYK																																
400	Gdynia	8.7	0.1	1.5	1.5	.	0.0	0.0	0.0	8.3	1.1	0.5	1.9	.	2.5	0.0	15.0	0.5	1.6	4.1	1.8	0.0	0.0	.	.	.	.	0.0	.	3.2	1.9	3.4	57.6
401	Hel	14.2	0.0	3.8	5.7	.	.	.	0.0	6.6	0.2	3.0	0.5	.	3.0	0.0	16.3	1.2	6.3	7.4	0.9	0.0	.	.	.	.	.	.	.	2.9	3.0	3.1	78.1
405	Chłapowo	8.9	1.2	5.8	2.8	.	.	.	.	2.8	8.4	0.3	0.0	.	1.8	.	8.2	0.8	4.8	2.8	0.1	0.0	.	.	.	.	.	1.4	.	2.8	0.4	2.8	56.1
408	Karwia	14.0	2.4	5.8	1.5	.	.	.	0.0	4.8	4.7	0.6	3.8	.	1.3	.	13.7	1.0	15.8	8.6	0.5	1.8	.	.	.	.	.	4.2	0.0	2.1	3.4	7.0	97.0
	NIEMEN																																
412	Suwałki	7.3	5.6	5.3	6.5	.	.	0.0	0.3	3.0	4.3	0.0	9.5	.	0.0	.	2.1	3.1	9.4	1.3	1.4	.	.	.	.	0.2	.	.	.	1.7	.	1.3	62.3

Blank page retained for pagination

1937

TABLICA III

LICZBA DNI Z OPADEM ≥0.1, ≥1.0, ≥10.0 mm

NOMBRE DE JOURS DE PRÉCIPITATIONS ≥0.1, ≥1.0, ≥10.0 mm

Nr	Stacja	≥ 0.1 mm I	II	III	IV	V	VI	VII	VIII	IX	X	XI	XII	Rok	≥ 1.0 mm I	II	III	IV	V	VI	VII	VIII	IX	X	XI	XII	Rok	≥ 10.0 mm I	II	III	IV	V	VI	VII	VIII	IX	X	XI	XII	Rok
	ODRA																																							
1	Istebna	11	18	14	14	9	11	12	20	11	8	15	16	159	10	15	12	13	5	10	9	17	9	7	15	14	136	2	1	4	.	2	5	1	6	3	.	3	.	27
3	Cieszyn	14	21	17	21	8	13	14	23	15	11	23	19	199	9	12	12	13	6	10	11	20	11	5	15	9	133	1	1	6	3	2	6	.	6	4	.	2	1	32
7	Leszczyny	13	19	17	20	8	13	11	20	12	11	18	18	180	10	12	13	9	7	12	7	17	8	6	13	12	126	.	.	3	.	2	6	3	6	3	1	2	1	27
13	Ziemlin	9	16	14	13	8	7	11	9	12	7	13	16	195	5	9	11	11	5	4	6	4	8	7	8	10	88	.	.	1	.	1	2	1	1	3	1	.	1	11
14	Janiszewo	7	12	16	11	9	9	8	9	12	7	9	19	128	4	10	11	9	6	7	6	6	8	6	7	12	92	.	.	1	.	.	2	1	1	1	.	.	2	8
16	Antoniny-Leszno	7	16	17	14	9	9	13	7	11	7	12	19	141	4	10	9	9	9	8	8	4	8	6	9	12	96	.	.	.	.	.	2	1	1	2	.	.	1	7
17	Lubiń	6	12	18	11	7	7	10	10	9	6	10	20	126	4	11	8	8	6	5	9	7	8	4	7	13	90	.	.	.	1	.	2	1	2	2	1	.	1	10
	WARTA																																							
20	Herby Polskie	13	17	16	14	7	9	9	18	12	10	17	16	158	8	13	14	9	4	7	7	10	9	4	15	13	113	.	.	4	2	1	1	2	2	3	.	1	1	17
21	Częstochowa	16	20	19	15	10	11	10	13	11	6	16	19	166	8	11	13	10	4	9	6	8	8	3	14	12	106	.	.	3	1	1	1	1	1	3	.	.	1	12
24	Droniowice	12	19	15	13	8	9	9	16	13	9	17	16	156	7	11	12	10	6	8	6	10	9	2	12	11	104	.	.	1	.	1	1	3	5	4	.	1	1	17
25	Cisowa	12	21	13	13	7	8	9	12	11	7	17	18	148	6	12	10	10	5	8	6	9	8	5	12	11	102	.	.	1	.	1	1	1	.	2	.	.	1	7
31	Łódź-Lublinek	10	22	19	15	8	10	10	14	11	8	18	19	164	6	14	10	11	3	7	6	12	9	6	12	12	108	.	.	.	.	.	1	1	3	1	.	.	.	6
36	Błonie-Topola	7	19	16	12	7	13	10	12	11	6	17	13	143	5	9	11	7	6	9	6	10	8	4	10	9	94	.	.	1	1	3	3	2	2	1	.	1	.	14
39	Kościelec	8	19	14	13	6	9	10	15	11	6	14	12	137	6	13	9	10	5	5	8	11	8	4	12	10	101	.	.	1	.	.	1	1	5	2	.	1	1	12
40	Kazimierz Biskupi	7	15	11	10	8	12	11	10	7	7	14	13	125	4	11	10	8	7	8	6	9	6	4	11	12	96	.	.	2	.	.	1	.	3	2	.	1	2	11
43	Stawiszyn	7	19	15	13	12	10	11	16	10	9	14	17	153	5	12	11	10	8	7	7	11	6	5	8	13	103	.	.	.	1	2	2	.	3	2	.	1	1	12
44	Petryki	8	17	13	12	10	10	11	13	8	8	12	18	140	6	14	10	9	7	6	7	12	7	5	10	14	107	.	.	.	.	2	2	.	2	3	.	1	1	11
47	Września	8	13	15	11	9	5	12	10	9	5	13	13	123	5	12	12	6	8	5	8	7	7	4	8	12	94	.	.	1	.	1	2	.	2	2	1	1	.	10
	PROSNA																																							
49	Głaz	6	17	8	19	10	12	9	11	8	6	14	17	137	6	14	6	11	5	7	7	9	8	6	12	14	105	.	.	.	.	1	2	.	2	3	.	.	2	10
52	Ostrów Wlkp.	9	18	16	14	10	8	10	13	7	8	13	18	144	4	13	9	11	9	6	9	9	6	6	10	12	104	.	.	.	1	2	2	.	3	3	.	.	1	12
54	Kalisz	10	20	18	16	12	10	10	17	12	9	20	20	174	6	13	10	9	7	6	7	8	7	6	9	15	103	.	.	1	2	.	3	1	2	3	.	1	1	14
	WARTA																																							
57	Pętkowo	7	16	17	14	11	8	10	10	9	6	13	22	143	6	13	9	9	10	5	7	7	7	6	9	13	101	.	.	1	.	2	2	.	2	2	.	1	.	10
60	Poznań-Golęcin,Uniw.	10	19	22	17	13	9	15	14	11	14	17	22	183	6	13	8	9	10	5	10	6	9	6	11	13	106	.	.	1	2	.	3	2	4	1	1	.	1	15
63	Poznań-Wały Leszcz.	7	16	19	18	11	8	14	11	12	8	15	22	161	6	13	8	10	8	5	12	6	10	6	9	13	106	.	1	1	1	1	3	2	4	1	1	.	1	16
65	Gniezno,wodociągi	7	17	21	10	10	10	14	11	8	7	10	18	143	4	11	12	5	9	7	10	8	7	4	7	13	97	.	.	.	1	1	1	1	2	3	.	1	.	10
	OBRA																																							
76	Kościan	6	19	16	16	10	10	15	13	10	7	12	18	152	3	11	8	10	8	6	6	8	10	4	6	11	91	.	.	.	1	.	3	2	2	1	.	.	1	10
80	Zbąszyń	8	16	21	11	7	12	13	10	10	6	9	15	138	5	13	7	6	5	8	7	7	6	3	4	10	81	.	1	.	1	3	3	3	2	1	.	.	1	15
	NOTEC																																							
85	Kruszwica	8	19	16	13	12	12	10	9	9	5	16	20	149	3	8	10	4	9	4	6	9	6	4	9	12	84	.	.	.	.	.	1	.	2	3	.	.	.	6
86	Dobre,cukrownia	7	16	17	11	10	9	14	12	11	8	20	19	154	5	12	11	8	6	5	8	6	6	3	10	11	91	.	.	1	1	.	2	1	2	3	.	1	.	11
91	Trzemeszno	9	20	17	10	11	7	14	13	8	5	13	16	143	5	10	11	6	11	7	9	8	7	5	8	10	97	.	.	.	1	.	1	1	1	3	.	3	.	10
93	Szubin	8	19	14	7	9	7	12	12	9	6	12	16	131	5	10	11	6	8	3	10	10	8	4	11	14	100	.	1	2	2	.	1	2	4	3	.	2	.	17
95	Margonin	7	19	24	18	14	10	14	18	10	11	14	23	182	4	11	13	11	10	5	12	9	9	4	9	12	109	.	1	2	1	2	2	1	1	2	1	.	.	13
	WISŁA																																							
96	Wisła	12	21	17	15	12	13	15	21	13	9	16	22	186	11	13	13	11	7	10	11	21	11	9	15	16	148	2	1	3	2	2	6	4	9	3	.	4	.	36
98	Skoczów	14	19	14	17	10	10	12	23	13	8	18	17	175	11	9	12	10	6	9	11	21	9	5	13	13	129	2	1	4	2	2	5	3	8	4	.	3	.	34
101	Bieruń Stary	12	15	16	15	9	10	12	19	12	7	16	19	162	6	12	12	10	6	10	10	18	12	3	12	14	125	1	.	3	1	1	3	3	2	5	.	2	1	22

LICZBA DNI Z OPADEM

Nr	Stacja	≥0.1 mm I	II	III	IV	V	VI	VII	VIII	IX	X	XI	XII	Rok	≥10.0 mm I	II	III	IV	V	VI	VII	VIII	IX	X	XI	XII	Rok	≥1.0 mm I	II	III	IV	V	VI	VII	VIII	IX	X	XI	XII	Rok
	PRZEMSZA																																							
102	Będzin	14	17	18	14	9	10	9	18	13	6	16	17	161	5	11	15	11	6	10	8	10	10	4	11	10	111	.	.	2	1	2	3	2	2	2	.	2	1	17
103	Sosnowiec	15	19	21	14	8	10	11	16	12	6	18	18	168	7	17	14	10	4	9	8	11	9	3	13	13	118	.	.	3	3	1	2	2	4	2	.	2	1	20
106	Katowice	12	18	17	15	9	11	9	19	12	8	17	21	168	5	10	12	9	6	10	8	15	9	3	13	13	113	1	.	2	2	1	3	3	2	3	.	2	1	20
	SOŁA																																							
111	Sól	13	18	18	17	8	12	13	23	13	9	19	18	181	7	15	14	12	7	10	12	20	10	5	13	16	141	3	1	2	.	2	7	1	6	2	.	3	.	27
112	Rajcza	13	18	18	19	11	14	13	23	11	7	19	18	184	11	15	14	9	8	12	10	17	9	6	16	12	139	3	.	2	.	2	5	2	6	3	.	3	.	26
117	Rychwałdek	15	20	13	19	11	13	12	23	13	7	17	18	181	10	12	12	9	7	12	9	18	9	6	13	9	125	2	.	3	1	1	7	3	4	4	.	4	.	29
120	Szczyrk	13	10	11	11	8	9	11	20	9	8	13	11	134	13	10	11	11	8	9	11	20	9	8	13	10	133	3	.	3	3	3	7	5	7	3	.	6	.	40
123	Magórka	15	17	14	16	8	10	12	23	14	6	16	19	170	11	15	10	12	6	10	8	20	12	6	15	11	136	3	2	5	1	2	7	2	4	4	1	4	2	37
	WISŁA																																							
127	Chrzanów	18	23	18	18	10	12	14	22	18	12	27	25	217	6	14	13	11	6	10	8	16	11	7	13	13	128	1	.	4	3	1	5	4	4	3	.	2	1	28
	SKAWA																																							
131	Bieńkówka	13	18	14	17	9	8	12	27	10	7	17	18	170	10	12	10	13	8	6	10	22	7	5	13	12	128	.	.	2	3	3	6	3	10	2	.	3	1	33
134	Andrychów	16	16	12	15	7	12	14	23	13	8	20	19	175	6	11	11	8	6	9	9	17	10	5	11	13	116	2	1	2	2	2	6	3	2	4	.	3	.	27
	WISŁA																																							
136	Mydlniki	13	17	17	18	7	11	11	22	16	5	17	18	172	7	8	10	12	6	8	9	19	8	2	10	9	108	1	.	1	4	2	5	3	3	2	.	3	.	24
137	Kraków,Obs.Astr.	15	19	17	19	7	12	10	23	15	9	21	22	189	5	10	10	11	4	8	8	17	9	3	15	12	112	1	.	2	5	2	4	3	4	3	.	3	.	27
139	Kraków-Rakowice	12	17	15	17	6	10	10	23	12	4	18	23	167	3	7	10	11	4	8	8	18	9	1	15	11	105	.	.	1	4	2	4	2	5	3	.	3	.	24
140	Wieliczka	12	19	13	15	7	11	10	24	13	5	17	20	166	7	8	10	11	6	7	8	20	7	3	15	13	115	1	.	2	3	4	5	1	3	2	.	2	.	23
	RABA																																							
143	Rabka	15	18	16	16	11	15	15	24	11	7	17	19	184	11	8	12	10	8	12	13	18	8	6	14	10	130	.	.	2	2	3	4	5	6	4	.	3	.	29
	WISŁA																																							
150	Sielec Pińczowski	11	11	11	11	6	10	6	16	9	4	11	15	121	5	9	10	10	5	9	6	14	8	3	9	13	101	1	.	2	.	1	6	2	.	1	.	2	.	15
	DUNAJEC																																							
154	Zakopane	16	20	21	19	14	13	18	25	14	9	18	23	210	9	12	13	14	9	11	11	21	12	4	15	14	145	2	.	2	2	2	6	4	7	4	.	3	.	32
155	Hala Gąsienicowa	16	25	21	22	13	17	18	26	18	11	26	26	239	13	18	18	15	10	13	13	25	14	7	18	16	180	3	.	6	5	6	8	4	13	7	1	5	3	61
163	Krynica	16	20	17	17	9	11	17	23	10	6	19	22	187	12	13	14	11	3	11	12	18	8	3	14	12	131	2	.	2	.	1	5	3	6	2	.	3	.	24
164	Jaworzyna Krynicka	16	20	18	17	8	13	19	22	11	5	19	21	189	11	16	14	12	4	10	12	19	10	3	17	16	144	1	1	3	.	2	5	3	4	3	.	2	.	24
165	Piwniczna	13	16	14	14	9	11	16	24	9	4	18	14	162	12	10	13	9	4	10	12	20	8	3	13	11	125	1	.	2	.	1	4	2	4	2	.	3	.	19
173	Grybów	12	15	15	13	6	9	15	20	8	5	14	19	151	11	12	12	10	6	7	13	17	8	3	10	10	119	.	.	2	2	1	5	3	8	2	1	3	.	27
174	Tarnów	16	20	17	16	5	10	11	24	11	6	18	20	174	11	11	13	11	1	8	9	20	10	2	11	13	120	1	.	1	1	1	4	3	6	2	.	2	.	21
	NIDA																																							
181	Kielce,post.l.-m.	13	19	16	17	8	12	9	16	9	7	17	24	167	7	14	11	8	7	9	7	12	7	6	14	16	118	1	.	1	1	1	5	2	1	1	.	2	1	16
184	Busko-Zdrój	10	18	14	11	4	10	8	16	11	5	15	17	139	6	12	9	9	4	9	6	12	10	5	13	12	107	1	.	1	.	1	4	2	2	1	.	2	.	14
	WISŁA																																							
186	Wola Wadowska	12	20	15	16	6	9	12	23	10	4	14	22	163	6	11	9	12	5	9	7	22	8	2	12	11	114	1	.	.	.	2	3	1	3	3	.	1	.	14
188	Kwasów	10	16	13	17	4	11	8	20	12	5	14	18	148	5	10	9	13	3	10	7	16	8	3	12	11	107	.	.	1	.	1	2	1	1	1	.	2	.	9
	WISŁOKA																																							
191	Glinik Mariampolski	12	15	19	16	8	12	16	24	12	4	19	19	176	6	8	14	10	5	10	11	20	9	3	10	9	115	.	.	3	.	1	3	3	5	3	.	3	.	21
193	Wielopole Skrzyńskie	12	16	16	16	11	12	17	26	17	8	22	20	193	6	7	9	11	6	8	8	17	8	1	10	7	98	.	.	2	1	1	3	1	3	1	.	1	.	13
	WISŁA																																							
195	Buda Tuszowska	12	19	16	18	5	9	11	20	10	5	18	23	166	5	10	9	11	5	6	10	15	8	4	10	13	106	.	.	.	1	2	2	2	2	.	.	2	1	12
	SAN																																							
200	Bezmiechowa Górna, dwór	19	16	16	14	7	10	15	21	11	9	20	26	184	10	9	12	11	4	8	14	18	8	2	15	10	121	2	.	1	2	1	3	4	5	.	.	2	1	21
203	Dąbrówka	15	13	17	13	2	10	14	19	10	1	13	20	147	10	6	12	10	1	8	11	11	9	1	12	13	104	1	.	1	2	.	1	1	7	1	.	1	.	15
204	Izdebki	15	18	15	17	5	9	12	19	9	6	19	18	162	12	9	12	13	4	8	6	17	8	4	14	9	116	1	.	1	2	1	1	2	7	3	.	1	1	20
205	Przemyśl	17	14	19	17	7	9	12	19	9	5	15	20	163	9	6	14	12	4	7	9	16	7	2	9	10	105	.	.	1	2	1	1	1	8	2	.	.	1	17
210	Mlżków	15	16	15	17	5	8	11	20	9	9	14	19	158	9	11	11	13	4	5	8	15	5	4	12	10	107	.	.	2	3	1	2	1	6	.	.	1	2	18

Nr	Stacja	≥ 0.1 mm I	II	III	IV	V	VI	VII	VIII	IX	X	XI	XII	Rok	≥ 1.0 mm I	II	III	IV	V	VI	VII	VIII	IX	X	XI	XII	Rok	≥ 10.0 mm I	II	III	IV	V	VI	VII	VIII	IX	X	XI	XII	Rok
214	Krasna	17	16	16	15	8	8	14	22	7	4	16	20	163	11	14	15	12	7	8	12	19	6	3	12	14	133	1	.	2	2	.	2	2	5	2	.	3	2	21
216	Rzeszów	15	18	15	14	5	10	13	20	8	4	16	16	154	11	9	11	10	2	8	11	13	6	3	8	9	101	1	.	1	1	.	4	1	5	3	.	1	1	18
218	Głogów	12	17	15	18	5	9	9	20	12	5	15	18	155	10	10	10	15	2	8	8	16	8	3	12	11	113	1	.	1	1	1	4	1	6	4	.	1	1	21
222	Przeworsk	13	14	15	19	2	10	12	18	9	6	14	15	147	8	5	9	13	1	8	7	16	6	2	11	9	95	.	.	1	2	.	3	1	9	1	.	1	1	19
226	Ruda Różaniecka	13	16	15	15	3	7	12	20	8	6	15	15	145	9	9	12	14	1	6	7	14	4	6	11	9	102	1	.	1	3	.	2	.	6	.	.	.	1	14
	WISŁA																																							
236	Urzędów	10	14	10	15	2	10	7	13	8	6	12	16	123	8	13	10	11	1	8	5	12	6	4	11	10	99	.	.	1	.	.	1	1	3	1	.	2	.	9
	KAMIENNA																																							
239	Święty Krzyż	14	21	16	13	6	15	9	16	11	9	17	21	168	9	13	10	10	4	11	8	14	8	7	13	21	128	1	1	1	2	1	3	2	3	.	.	3	1	18
242	Gierczyce	12	20	17	15	4	12	10	22	9	10	17	19	167	6	6	7	11	2	9	8	14	8	3	9	13	96	.	.	1	1	.	3	.	3	2	.	1	1	12
	WISŁA																																							
247	Pożóg	10	19	16	14	4	10	11	13	12	9	16	14	148	5	17	11	12	3	10	7	10	9	4	13	9	110	1	.	1	.	1	2	.	4	1	.	1	1	12
249	Puławy	13	21	18	14	5	10	10	17	12	9	16	19	164	7	15	12	11	3	9	6	11	8	3	10	9	104	1	.	1	.	1	1	.	7	2	.	2	1	16
	WIEPRZ																																							
250	Krynice	13	14	12	12	4	8	11	15	7	6	14	13	129	7	9	8	12	3	5	9	13	5	3	8	9	91	.	.	1	1	.	2	.	4	1	.	.	1	10
256	Gorzków	12	22	13	14	4	8	11	17	5	6	11	17	140	3	8	10	13	2	6	8	11	5	4	5	9	84	.	.	1	1	.	3	.	4	.	.	.	1	10
259	Zemborzyce	8	17	15	13	3	8	8	14	7	6	12	15	126	3	15	9	12	2	4	7	8	5	5	8	7	85	.	.	.	.	.	1	1	5	.	.	1	.	8
260	Lublin-Bronowice	14	25	20	14	4	9	8	14	9	6	17	20	160	10	17	12	10	2	5	5	9	7	3	11	9	100	1	.	1	.	.	1	.	4	.	.	2	1	10
263	Czemierniki	10	21	17	8	5	8	6	12	8	4	16	10	125	3	11	10	7	4	6	5	10	4	2	11	6	79	.	.	1	.	1	2	.	2	.	.	2	.	8
265	Sobieszyn	11	24	16	14	5	11	9	16	12	11	15	15	159	4	11	13	9	2	7	5	14	9	3	8	7	92	.	.	1	.	1	1	2	4	1	.	3	.	13
267	Dęblin-Irena	11	21	18	15	4	12	12	15	12	9	15	16	160	7	17	12	8	3	10	5	10	7	4	14	12	109	1	.	3	.	1	3	1	2	.	.	2	.	13
	WISŁA																																							
273	Radom-Sadków	12	18	18	17	5	10	9	14	9	5	16	20	153	4	16	12	12	3	7	5	10	7	4	10	13	103	.	.	.	1	1	2	1	2	.	.	1	.	8
	PILICA																																							
275	Koniecpol Stary	12	17	15	14	8	11	10	15	10	7	15	18	152	4	11	12	10	5	8	5	11	6	5	11	9	97	.	.	2	2	1	4	1	2	2	.	1	.	15
282	Wilanów	10	15	15	15	6	10	8	15	11	7	17	15	144	6	11	11	10	4	8	7	11	9	3	13	6	99	.	.	1	.	.	2	1	2	2	.	1	.	9
	WISŁA																																							
291	Głosków	4	17	15	10	4	10	8	10	9	5	18	9	119	3	9	11	7	3	7	6	8	6	5	12	5	82	.	.	1	1	.	2	1	2	.	1	2	.	10
293	Warszawa-Okęcie	11	19	16	12	8	10	11	11	9	9	16	15	147	5	10	11	11	3	9	7	9	4	3	13	11	96	.	.	1	.	.	2	1	3	1	.	2	.	10
294	Ursynów	8	20	18	16	7	12	12	14	9	9	18	17	160	5	11	15	7	7	10	6	10	7	5	15	11	109	.	.	2	1	.	4	1	3	.	.	2	.	13
295	Warszawa,St.Pomp Rz.	7	18	19	15	7	10	15	12	10	10	18	16	157	4	12	11	7	7	8	8	9	5	4	13	9	97	.	.	2	1	.	2	1	4	2	.	3	.	15
296	Warszawa,Obs.Astr.	6	20	17	15	7	10	14	12	10	6	17	15	149	4	13	13	10	6	9	7	7	6	4	14	10	103	1	.	2	1	.	2	1	3	1	.	2	.	13
299	Warszawa-Kaskada	8	17	12	12	4	11	14	14	12	6	18	18	146	5	12	10	7	4	11	9	13	6	4	15	11	107	.	.	2	1	.	1	1	2	.	.	2	1	10
301	Legionowo/Jabłonna/, Obs.Aerol.	7	17	15	13	4	13	14	12	12	4	18	16	145	4	11	10	7	3	7	9	7	6	4	12	7	87	.	.	2	.	.	3	.	2	1	.	1	.	9
	BUG																																							
307	Piesza Wola	8	17	15	8	4	8	11	11	8	5	13	16	124	2	11	9	5	3	5	8	10	6	4	10	6	79	.	.	1	.	.	2	.	2	.	.	1	2	8
310	Zabuże	7	18	20	8	5	10	13	14	8	5	15	16	139	4	11	12	6	2	8	7	6	3	2	12	8	81	.	.	2	.	.	2	2	1	.	.	2	2	11
313	Korczew	11	23	17	9	6	9	13	14	6	5	15	13	141	6	14	11	6	2	8	7	8	4	3	12	9	90	.	.	2	.	.	1	3	2	.	.	3	1	12
314	Ciechanowiec	8	18	12	6	4	9	13	16	8	6	15	11	126	7	10	5	2	2	7	5	15	6	3	12	9	87	.	.	2	.	.	1	2	.	.	.	3	1	9
317	Rudka	13	22	17	11	4	12	13	18	9	10	20	18	167	9	12	11	4	2	9	8	9	5	4	12	11	96	.	.	1	.	.	2	1	1	.	.	1	.	7
	NAREW																																							
321	Białowieża	16	20	22	9	7	8	15	18	8	9	17	20	169	5	13	14	6	4	8	10	12	4	3	11	10	100	.	.	.	1	.	3	2	1	.	.	1	2	10
324	Białystok	10	23	20	9	6	9	14	13	8	7	17	17	153	6	13	15	7	4	8	10	10	3	4	10	11	101	.	.	.	2	.	2	1	2	.	.	2	1	10
329	Czerwony Bór	12	21	22	8	7	10	18	11	8	5	13	18	153	6	16	12	4	4	8	12	9	4	2	8	11	96	.	.	1	.	.	1	2	2	.	.	2	.	8
332	Kisielnica	8	18	18	6	6	9	13	13	7	6	17	17	138	6	18	14	3	3	5	12	10	6	3	11	12	103	.	.	1	.	.	1	1	2	.	.	2	1	8
	BUG																																							
341	Mława	8	15	15	10	8	12	11	16	11	9	22	16	153	6	10	10	5	4	9	9	8	8	4	13	9	95	.	.	2	1	.	4	.	2	1	1	.	.	11
343	Opatówiec	10	19	18	8	9	8	10	10	7	3	20	13	135	5	10	10	6	7	6	7	9	7	3	13	10	93	.	.	.	.	1	1	.	3	2	.	.	.	7
	WISŁA																																							
346	Grodkowo	7	19	13	10	8	11	11	8	10	4	15	10	126	5	11	12	7	3	6	9	6	8	3	11	10	91	.	1	1	1	.	2	.	1	2	.	.	.	8

LICZBA DNI Z OPADEM

Nr	Stacja	≥ 0.1 mm												Rok	≥ 1.0 mm												Rok	≥ 10.0 mm												Rok
		I	II	III	IV	V	VI	VII	VIII	IX	X	XI	XII		I	II	III	IV	V	VI	VII	VIII	IX	X	XI	XII		I	II	III	IV	V	VI	VII	VIII	IX	X	XI	XII	
	BZURA																																							
348	Leśmierz	9	21	12	16	6	12	9	12	9	7	19	19	151	6	11	10	7	4	10	7	9	8	4	14	14	104	.	.	2	2	1	4	2	5	2	.	.	.	18
349	Koryta	8	18	17	9	7	11	8	14	9	4	13	15	133	6	12	8	6	6	9	6	12	7	4	11	11	98	.	.	1	1	2	3	1	4	2	.	1	.	15
351	Kutno-Gołębiew	7	15	11	13	7	10	5	8	8	5	12	13	114	4	12	9	6	6	9	5	8	7	3	10	11	90	.	.	1	1	1	2	.	3	1	.	2	.	11
361	Gleba	7	20	17	11	7	10	10	12	10	6	17	18	145	5	12	12	11	6	7	7	10	8	5	13	11	107	.	.	1	1	.	3	1	3	.	.	2	.	11
362	Mory	6	16	17	15	6	10	10	12	10	7	16	15	140	5	11	10	6	4	8	6	8	5	4	13	10	90	.	.	.	.	1	3	1	1	.	.	2	.	8
	WISŁA																																							
371	Głodowo	7	15	14	10	8	12	10	11	11	6	15	10	129	4	11	10	6	6	11	7	11	7	2	13	8	96	.	1	.	2	.	4	.	3	2	.	.	.	12
373	Więcławice	9	21	18	10	12	7	15	15	11	8	21	21	168	6	12	12	7	10	5	10	10	6	5	10	15	108	.	.	.	1	1	1	1	4	3	.	.	.	11
375	Ostrowite	8	17	13	9	7	12	13	12	9	7	15	16	138	6	13	10	7	5	9	9	9	7	3	13	9	100	.	1	.	1	.	2	2	5	1	.	.	.	12
378	Toruń,post.l.-m.	8	17	21	10	12	11	13	15	9	7	13	18	154	4	13	12	8	9	8	12	13	7	3	10	11	110	.	1	1	2	1	2	1	3	3	.	.	.	14
380	Chojnice	13	26	19	12	5	7	15	11	12	13	16	18	167	5	15	11	8	5	6	12	9	8	6	11	9	105	.	.	3	.	1	2	3	3	3	1	.	1	17
385	Bydgoszcz,P.I.N.G.W.	9	18	22	10	11	10	10	14	10	9	13	20	156	4	10	11	7	7	2	9	8	7	5	10	11	91	.	.	2	2	.	1	.	1	3	.	1	.	10
386	Bydgoszcz	11	19	20	13	12	12	11	16	11	8	12	18	163	7	13	13	8	9	6	9	9	8	4	11	14	111	.	1	2	1	.	1	1	1	3	1	1	.	12
390	Gródek Pomorski	9	16	18	8	8	9	17	12	8	7	16	16	144	6	13	13	6	4	6	13	9	7	5	11	11	104	.	.	2	1	.	1	.	2	3	.	.	1	10
392	Grudziądz,post.l.-m.	12	19	25	10	9	11	12	10	10	9	16	18	161	5	11	13	6	5	9	9	7	8	3	10	11	97	.	.	3	3	.	1	1	3	3	1	.	1	16
	BAŁTYK																																							
400	Gdynia	9	16	18	11	7	11	12	8	10	6	12	17	137	6	12	12	8	6	8	8	7	9	6	10	14	106	.	.	1	.	2	1	3	1	2	.	2	1	13
401	Hel	13	19	18	9	6	14	15	8	10	7	13	16	148	6	13	13	6	5	10	8	4	8	6	9	13	101	.	.	1	2	1	1	4	1	3	2	1	2	18
405	Chłapowo	15	19	20	13	7	13	16	8	13	8	16	17	165	8	9	11	8	6	9	11	4	8	6	7	13	100	.	.	1	2	1	3	5	2	3	1	.	.	18
408	Karwia	12	18	17	12	8	11	13	10	12	5	17	19	154	9	14	12	9	7	8	11	7	10	5	12	17	121	.	.	3	1	1	4	5	3	3	1	1	3	25
	NIEMEN																																							
412	Suwałki	12	24	23	5	8	11	17	12	9	9	17	16	163	6	16	15	5	6	8	10	9	7	2	11	14	109	1	.	2	1	.	1	4	1	1	.	2	.	13

Blank page retained for pagination

1937

TABLICA IV

LICZBA DNI Z OPADEM (≥0.1 mm) ŚNIEGU, KRUP I GRADU ORAZ LICZBA DNI Z BURZĄ

NOMBRE DE JOURS DE PRÉCIPITATIONS (≥ 0.1 mm)
DE NEIGE, DE GRÉSIL, DE GRÊLE ET NOMBRE DE JOURS D'ORAGE

Nr	Stacja	ze śniegiem /*/ I	II	III	IV	V	VI	VII	VIII	IX	X	XI	XII	Rok	z krupami /Δ/ I	II	III	IV	V	VI	VII	VIII	IX	X	XI	XII	Rok
	ODRA																										
1	Iłtebna	10	16	9	5	.	.	.	.	.	.	12	8	60	.	.	.	.	.	.	.	.	.	.	.	.	.
3	Cieszyn	11	15	9	.	.	.	.	.	.	.	12	12	59	.	.	1	1	.	.	.	.	.	.	.	.	2
7	Leszczyny	9	15	5	.	.	.	.	.	.	.	9	11	49	.	.	.	.	.	.	.	.	.	.	.	.	.
13	Ziemlin	3	10	6	.	.	.	.	.	.	.	5	11	35	.	.	.	.	.	.	.	.	.	.	.	.	.
14	Janiszewo	2	9	6	.	.	.	.	.	.	.	3	15	35	.	.	.	.	.	.	.	.	.	.	.	.	.
16	Antoniny - Leszno	1	11	10	.	.	.	.	.	.	.	5	15	42	.	.	.	.	.	.	.	.	.	.	1	.	1
17	Lubiń	.	8	7	.	.	.	.	.	.	.	7	17	39	.	1	.	.	.	.	.	.	.	.	.	2	3
	WARTA																										
20	Herby Polskie	13	12	8	.	.	.	.	.	.	.	9	8	50	.	.	1	1	.	.	.	.	.	.	2	.	4
21	Częstochowa	14	18	7	.	.	.	.	.	.	.	8	8	55	.	.	.	.	.	.	.	.	.	.	.	.	.
24	Droniowice	10	13	5	.	.	.	.	.	.	.	8	8	44	.	.	.	.	.	.	.	.	.	.	.	.	.
25	Cisowa	6	14	10	.	.	.	.	.	.	.	11	8	49	1	.	1	.	.	.	.	.	.	.	.	.	2
31	Łódź - Lublinek	8	13	9	.	.	.	.	.	.	.	11	14	55	.	.	.	.	.	.	.	.	.	.	.	.	.
36	Błonie - Topola	4	11	6	.	.	.	.	.	.	.	7	7	35	.	.	.	.	.	.	.	.	.	.	.	.	.
39	Kościelec	3	16	7	.	.	.	.	.	.	.	6	6	38	1	.	.	.	.	.	.	.	.	.	.	.	1
40	Kazimierz Biskupi	3	8	4	.	.	.	.	.	.	.	4	10	29	.	.	.	.	.	.	.	.	.	.	.	.	.
43	Stawiszyn	4	11	7	.	.	.	.	.	.	.	8	9	39	.	.	.	.	.	.	.	.	.	.	.	.	.
44	Petryki	4	11	5	.	.	.	.	.	.	.	5	12	37	.	.	.	.	.	.	.	.	.	.	.	.	.
47	Września	5	8	4	.	.	.	.	.	.	.	2	9	28	.	.	.	.	.	.	.	.	.	.	.	.	.
	PROSNA																										
49	Głaz	3	12	6	.	.	.	.	.	.	.	9	8	38	.	.	1	.	.	.	.	.	.	.	.	1	2
52	Ostrów Wlkp.	5	11	7	.	.	.	.	.	.	.	7	11	41	.	.	1	.	.	.	.	.	.	.	.	.	1
54	Kalisz	6	12	8	.	.	.	.	.	.	.	7	12	45	.	.	.	.	.	.	.	.	.	.	1	1	2
	WARTA																										
57	Pętkowo	2	11	6	.	.	.	.	.	.	.	6	17	42	.	.	2	.	.	.	.	.	.	.	.	.	2
60	Poznań-Golęcin, Uniwersytet	7	11	13	.	.	.	.	.	.	1	7	18	57	.	3	3	.	.	.	.	.	.	.	2	1	9
63	Poznań-Wały Leszczyńskiego	4	10	9	.	.	.	.	.	.	.	4	17	44	.	.	.	.	.	.	.	1	.	.	1	.	2
65	Gniezno, wodociągi	3	11	12	.	.	.	.	.	.	.	4	13	43	.	.	.	.	.	.	.	.	.	.	.	.	.
	OBRA																										
76	Kościan	1	11	8	.	.	.	.	.	.	.	5	15	40	.	.	.	.	.	.	.	.	.	.	.	.	1
80	Zbąszyń	3	10	13	.	.	.	.	.	.	.	2	11	39	.	.	.	.	.	.	.	.	.	.	.	.	.
	NOTEĆ																										
85	Kruszwica	5	12	8	.	.	.	.	.	.	.	7	14	46	.	.	.	.	.	.	.	.	.	.	.	.	.
86	Dobre	3	9	10	.	.	.	.	.	.	.	8	14	44	.	1	.	.	.	.	.	.	.	.	1	.	2
91	Trzemeszno	4	13	10	.	.	.	.	.	.	.	4	12	43	.	.	.	.	.	.	.	.	.	.	1	.	1
93	Szubin	5	11	8	.	.	.	.	.	.	.	6	10	40	.	1	1	.	.	.	.	.	.	.	2	.	4
95	Margonin	.	11	10	.	.	.	.	.	.	.	.	11	32	.	.	.	.	.	.	.	.	.	.	.	.	.
	WISŁA																										
96	Wisła	11	18	9	.	.	.	.	.	.	.	12	12	62	.	.	.	.	.	.	.	.	.	.	.	.	.
98	Skoczów	8	11	7	.	.	.	.	.	.	.	11	11	48	.	.	.	.	.	.	.	.	.	.	1	.	1
101	Bieruń Stary	10	11	6	.	.	.	.	.	.	.	9	11	47	.	.	.	1	.	.	.	.	.	.	2	.	3
	PRZEMSZA																										
102	Będzin	13	14	8	.	.	.	.	.	.	.	9	10	54	.	.	.	.	.	.	.	.	.	.	2	.	2
103	Sosnowiec	13	13	8	.	.	.	.	.	.	.	11	9	54	.	.	.	.	.	.	.	.	.	.	.	.	.
106	Katowice	9	17	8	.	.	.	.	.	.	.	12	14	60	.	.	.	.	.	.	.	.	.	.	2	.	2
	SOŁA																										
111	Sól	11	15	10	3	.	.	.	.	.	.	13	12	64	.	.	.	.	.	.	.	.	.	.	.	.	.
112	Rajcza	11	13	11	1	.	.	.	.	.	.	11	12	59	.	.	.	.	.	.	.	.	.	.	.	.	.

Nr	Stacja	z gradem /▲/ I	II	III	IV	V	VI	VII	VIII	IX	X	XI	XII	Rok	z burzą /K,(K)/ I	II	III	IV	V	VI	VII	VIII	IX	X	XI	XII	Rok
	ODRA																										
1	Istebna	.	.	.	.	.	.	.	.	.	.	.	.	.	.	.	.	.	7	5	4	6	2	.	.	.	24
3	Cieszyn	.	.	.	1	.	.	.	1	.	.	.	.	2	.	.	1	1	8	4	7	9	2	.	1	.	33
7	Leszczyny	.	.	.	.	.	.	.	.	.	.	.	.	.	.	.	.	.	1	3	5	8	1	.	1	.	19
13	Ziemlin	.	.	.	.	.	.	1	.	.	.	1	.	2	-	-	-	-	-	-	-	-	-	-	-	-	-
14	Janiszewo	.	.	.	.	.	.	.	.	.	.	.	.	.	.	.	.	1	4	2	3	1	.	.	.	.	11
16	Antoniny - Leszno	.	.	.	.	.	1	.	.	.	.	.	.	1	.	.	.	1	7	5	5	1	1	.	.	.	20
17	Lubiń	2	.	.	.	.	.	.	.	.	.	.	.	2	-	-	-	-	-	-	-	-	-	-	-	-	-
	WARTA																										
20	Herby Polskie	.	.	1	.	.	.	.	.	.	.	.	.	1	-	-	-	-	-	-	-	-	-	-	-	-	-
21	Częstochowa	.	.	.	.	.	.	.	.	.	.	.	.	.	.	.	1	2	5	5	3	1	.	.	.	.	17
24	Droniowice	.	.	1	.	.	.	.	.	.	.	.	.	1	.	.	1	3	5	7	6	9	1	.	.	.	32
25	Cisowa	.	.	.	.	1	.	.	.	.	.	.	.	1	.	.	1	4	9	7	8	10	2	.	.	.	41
31	Łódź-Lublinek	.	.	.	.	.	.	.	.	.	.	2	.	2	.	1	.	.	3	4	6	5	1	.	2	.	22
36	Błonie-Topola	.	.	.	.	1	2	.	.	.	.	.	.	3	.	.	.	2	4	4	5	3	1	.	.	.	19
39	Kościelec	.	.	.	.	.	.	1	.	.	.	1	.	2	-	-	-	-	-	-	-	-	-	-	-	-	-
40	Kazimierz Biskupi	.	.	1	.	.	.	.	.	.	.	.	.	1	.	.	1	.	3	5	.	3	.	.	.	.	12
43	Stawiszyn	.	.	.	.	1	.	.	.	.	.	.	.	1	.	.	1	2	7	3	5	6	2	.	.	.	26
44	Petryki	.	.	.	.	.	.	.	.	.	.	.	.	.	-	-	-	-	-	-	-	-	-	-	-	-	-
47	Września	.	.	.	.	.	.	.	.	.	.	.	.	.	.	.	1	.	4	4	1	1	1	.	.	.	12
	PROSNA																										
49	Głaz	.	.	.	1	.	1	1	.	.	.	.	.	3	.	.	.	3	5	6	6	2	.	.	.	.	22
52	Ostrów Wlkp.	.	.	.	.	2	.	.	.	.	.	.	.	2	.	.	1	1	7	5	4	4	.	.	.	.	22
54	Kalisz	.	.	.	.	.	1	.	.	.	.	.	.	1	.	.	.	.	5	4	3	7	.	.	.	.	19
	WARTA																										
57	Pętkowo	.	.	1	1	.	.	.	.		.	.	.	2	.	.	1	3	6	2	3	6	1	.	.	.	22
60	Poznań-Golęcin,Uniwersytet	.	.	1	1	2	2	.	.	.	.	.	.	6	.	.	1	1	8	6	4	10	2	.	1	.	33
63	Poznań-Wały Leszczyńskiego	.	.	.	.	1	1	1	.	.	.	2	.	5	.	.	1	1	5	2	3	8	1	.	.	.	21
65	Gniezno, wodociągi	.	.	1	.	.	1	.	.	.	.	.	.	2	.	.	1	1	7	4	3	5	1	.	.	.	22
	OBRA																										
76	Kościan	.	.	.	.	.	1	.	1	.	.	.	.	2	.	.	.	.	8	6	4	6	1	.	1	.	26
80	Zbąszyń	.	.	.	.	.	.	.	.	.	.	.	.	.	.	.	.	.	3	6	3	3	.	.	.	.	15
	NOTEĆ																										
85	Kruszwica	.	.	.	.	.	.	.	.	.	.	.	.	.	.	.	1	.	3	4	2	5	1	.	.	.	16
86	Dobre, cukrownia	.	.	2	.	.	1	1	.	.	.	.	.	4	.	.	1	2	7	5	7	8	1	.	.	.	31
91	Trzemeszno	.	.	1	.	.	.	.	.	.	.	.	.	1	.	.	1	1	8	2	4	5	.	.	.	.	21
93	Szubin	.	.	1	.	.	.	.	.	.	.	.	.	1	.	.	2	1	8	4	5	5	1	.	.	.	26
95	Margonin	.	.	.	.	.	.	.	.	.	.	.	.	.	.	.	.	.	4	.	3	4	1	.	.	.	12
	WISŁA																										
96	Wisła	.	.	1	2	2	.	1	.	.	.	.	.	6	.	.	1	.	7	4	4	8	.	.	.	.	24
98	Skoczów	.	.	.	.	1	.	.	.	.	.	.	.	1	.	.	1	1	5	2	4	6	.	.	1	.	20
101	Bieruń Stary	.	.	.	.	.	1	1	.	1	.	.	.	3	.	.	1	.	5	5	7	5	2	.	1	.	26
	PRZEMSZA																										
102	Będzin	.	.	1	.	2	.	2	.	.	.	.	.	5	.	.	.	2	8	8	8	8	.	.	1	.	35
103	Sosnowiec	.	.	.	.	1	.	1	.	.	.	.	.	2	.	.	.	1	6	6	6	6	1	.	1	.	27
106	Katowice	.	.	.	1	1	.	.	.	.	.	.	.	2	.	.	.	2	7	5	8	5	.	.	1	.	28
	SOŁA																										
111	Sól	.	.	.	.	.	.	.	.	.	.	.	.	.	-	-	-	-	-	-	-	-	-	-	-	-	-
112	Rajcza	.	.	.	.	1	1	.	.	.	.	.	.	2	-	-	-	-	-	-	-	-	-	-	-	-	-

Nr	Stacja	ze śniegiem /*/ I	II	III	IV	V	VI	VII	VIII	IX	X	XI	XII	Rok	z krupami /Δ/ I	II	III	IV	V	VI	VII	VIII	IX	X	XI	XII	Rok
117	Rychwałdek	13	15	7	.	.	.	.	.	.	.	12	12	59	.	.	.	.	.	.	.	.	.	.	.	.	.
120	Szczyrk	11	10	6	2	.	.	.	.	.	.	11	8	48	.	.	.	.	.	.	.	.	.	.	.	.	.
123	Magórka	13	15	9	2	.	.	.	.	.	2	12	17	70	.	.	.	.	.	.	.	.	.	.	1	.	1
	WISŁA																										
127	Chrzanów	14	16	6	.	.	.	.	.	.	.	13	15	64	.	.	.	.	.	.	.	.	.	.	1	.	1
	SKAWA																										
131	Bieńkówka	12	14	8	1	.	.	.	.	.	.	10	12	57	.	.	1	1	.	.	.	.	.	.	.	.	2
134	Andrychów	12	13	4	.	.	.	.	.	.	.	11	13	53	.	.	.	.	.	.	.	.	.	.	.	.	.
	WISŁA																										
136	Mydlniki	9	13	4	.	.	.	.	.	.	.	10	12	48	1	.	1	.	.	.	.	.	.	.	.	.	2
137	Kraków,Obs.Astronomiczne	11	12	4	.	.	.	.	.	.	.	14	13	54	1	5	2	.	.	.	.	.	.	.	4	2	14
139	Kraków - Rakowice	11	14	4	.	.	.	.	.	.	.	11	16	56	1	2	2	.	.	.	.	.	.	.	2	2	9
140	Wieliczka	9	13	3	.	.	.	.	.	.	.	10	11	46	.	.	.	.	.	.	.	.	.	.	.	.	.
	RABA																										
143	Rabka	13	16	10	.	.	.	.	.	.	.	14	15	68	.	.	1	1	1	.	.	.	.	.	.	.	3
	WISŁA																										
150	Sielec Pińczowski	8	9	3	.	.	.	.	.	.	.	6	8	34	.	.	.	.	.	.	.	.	.	.	.	.	.
	DUNAJEC																										
154	Zakopane	15	17	11	2	.	.	.	.	.	2	13	16	76	2	2	2	2	.	.	.	.	.	.	.	1	8
155	Hala Gąsienicowa	15	24	20	18	1	.	1	.	.	5	22	25	131	7	3	7	13	.	.	.	.	.	4	6	5	45
163	Krynica	15	20	11	2	.	.	.	.	.	1	13	16	78	.	4	.	.	.	.	.	.	.	.	.	1	5
164	Jaworzyna Krynicka	16	20	14	5	.	.	.	.	.	3	14	18	90	.	.	.	.	.	.	.	.	.	.	.	.	.
165	Piwniczna	11	13	8	.	.	.	.	.	.	.	10	9	51	.	.	.	.	.	.	.	.	.	.	.	.	.
173	Grybów	9	13	6	.	.	.	.	.	.	.	8	14	50	.	.	.	.	1	.	.	.	.	.	.	.	1
174	Tarnów	11	14	4	.	.	.	.	.	.	.	14	14	57	1	.	.	.	.	.	.	.	.	.	.	.	1
	NIDA																										
181	Kielce,post.lot.-met.	11	15	7	.	.	.	.	.	.	.	11	18	62	.	.	1	.	.	.	.	.	.	.	.	.	1
184	Busko - Zdrój	9	14	5	.	.	.	.	.	.	.	7	12	47	.	.	.	.	.	.	.	.	.	.	.	.	.
	WISŁA																										
186	Wola Wadowska	9	14	2	.	.	.	.	.	.	.	8	12	45	.	.	.	.	.	.	.	.	.	.	1	.	1
188	Kwasów	7	11	3	.	.	.	.	.	.	.	7	12	40	.	.	.	1	.	.	.	.	.	.	.	.	1
	WISŁOKA																										
191	Glinik Mariampolski	9	11	6	.	.	.	.	.	.	.	13	15	54	.	.	1	.	.	.	.	.	.	.	1	.	2
193	Wielopole Skrzyńskie	10	11	4	.	.	.	.	.	.	.	10	13	48	.	.	.	1	.	.	.	.	.	.	.	.	1
	WISŁA																										
195	Buda Tuszowska	10	14	7	.	.	.	.	.	.	.	9	16	56	.	.	.	.	.	.	.	.	.	.	1	.	1
	SAN																										
200	Bezmiechowa Górna, dwór	18	14	10	.	.	.	.	.	.	.	12	18	72	1	.	1	1	.	.	.	.	.	.	.	.	3
203	Dąbrówka	14	11	10	.	.	.	.	.	.	.	9	13	57	1	2	.	.	.	.	1	.	.	.	1	.	5
204	Izdebki	12	14	8	.	.	.	.	.	.	.	13	13	60	.	1	3	1	.	.	.	.	.	.	.	.	5
205	Przemyśl	14	13	8	.	.	.	.	.	.	.	10	14	59	1	5	.	.	.	.	.	.	.	.	.	.	6
210	Miłków	13	13	3	.	.	.	.	.	.	.	8	13	50	.	.	.	1	.	.	.	.	.	.	.	.	1
214	Krasna	14	13	6	.	.	.	.	.	.	.	12	14	59	.	4	2	.	.	.	1	.	.	.	.	.	7
216	Rzeszów	13	13	3	.	.	.	.	.	.	.	10	10	49	.	.	.	.	.	.	.	.	.	.	.	.	.
218	Głogów	10	13	7	.	.	.	.	.	.	.	10	13	53	.	.	1	.	.	.	.	.	.	.	.	.	1
222	Przeworsk	10	8	3	.	.	.	.	.	.	.	8	9	38	.	.	1	2	.	.	.	.	.	.	.	.	3
226	Ruda Różaniecka	11	14	4	.	.	.	.	.	.	.	9	10	48	.	.	.	1	.	.	.	.	.	.	.	.	1

Nr	Stacja	z gradem /▲/												Rok	z burzą /R,(R)/												Rok
		I	II	III	IV	V	VI	VII	VIII	IX	X	XI	XII		I	II	III	IV	V	VI	VII	VIII	IX	X	XI	XII	
117	Rychwałdek	.	.	.	.	.	.	.	.	.	.	.	.	.	-	-	-	-	-	-	-	-	-	-	-	-	-
120	Szczyrk	.	.	.	.	.	.	.	.	.	.	.	.	.	-	-	-	-	-	-	-	-	-	-	-	-	-
123	Magórka	.	.	.	.	1	1	.	.	.	.	.	.	2	.	.	1	.	7	4	8	7	2	.	.	.	29
	WISŁA																										
127	Chrzanów	.	.	.	1	1	.	2	1	.	.	.	.	5	.	.	.	1	6	6	10	13	2	.	1	.	39
	SKAWA																										
131	Bieńkówka	.	.	.	.	1	.	.	.	.	.	.	.	1	.	.	1	.	7	7	10	12	2	.	.	.	39
134	Andrychów	.	.	1	.	1	.	.	.	.	.	.	.	2	.	.	1	.	4	3	1	7	3	.	.	.	19
	WISŁA																										
136	Mydlniki	.	.	.	.	.	.	.	.	.	.	.	.	.	.	.	.	3	6	6	6	12	2	.	1	.	36
137	Kraków,Obs.Astronomiczne	.	.	.	.	.	.	.	2	.	.	.	.	2	.	.	.	2	6	4	8	12	2	.	1	.	35
139	Kraków-Rakowice	.	.	.	.	1	.	.	2	.	.	.	.	3	.	.	.	2	4	3	6	9	2	.	1	.	27
140	Wieliczka	.	.	.	1	.	.	.	.	.	.	.	.	1	.	.	.	2	7	2	5	10	1	.	1	.	28
	RABA																										
143	Rabka	.	.	.	.	.	.	1	.	.	.	.	.	1	.	.	.	.	10	6	8	9	1	.	.	.	34
	WISŁA																										
150	Sielec Pińczowski	.	.	.	.	.	.	.	.	.	.	.	.	.	.	.	.	1	4	1	2	2	.	.	.	.	10
	DUNAJEC																										
154	Zakopane	.	.	.	1	.	.	.	.	.	.	.	.	1	.	.	1	1	9	6	8	6	.	.	.	.	31
155	Hala Gąsienicowa	.	.	.	.	3	.	.	1	.	.	.	.	4	.	.	1	2	9	8	8	5	.	.	.	.	33
163	Krynica	.	1	.	.	.	1	.	1	.	.	.	.	3	.	.	1	1	9	3	9	7	1	.	.	.	31
164	Jaworzyna Krynicka	.	.	.	.	.	1	.	.	.	.	.	.	1	.	.	1	.	12	6	5	6	1	.	.	.	31
165	Piwniczna	.	.	.	.	.	.	.	.	.	.	.	.	.	-	-	-	-	-	-	-	-	-	-	-	-	-
173	Grybów	.	.	.	.	1	.	.	.	.	.	.	.	1	.	.	.	1	2	1	2	4	1	.	.	.	11
174	Tarnów	.	.	.	.	1	.	.	.	.	.	.	.	1	.	.	.	1	4	2	1	5	.	.	.	.	13
	NIDA																										
181	Kielce, post. lot.-met.	.	.	.	.	.	1	.	.	.	.	.	.	1	.	.	.	1	4	6	5	5	.	.	.	.	21
184	Busko-Zdrój	.	.	.	.	.	1	.	.	.	.	.	.	1	.	.	.	1	2	4	2	2	.	.	.	.	11
	WISŁA																										
186	Wola Wadowska	.	.	.	.	1	.	.	.	.	.	.	.	1	.	.	.	2	5	1	5	9	3	.	.	.	25
188	Kwasów	.	.	.	1	.	.	.	.	.	.	.	.	1	.	.	.	.	2	3	1	2	2	.	.	.	10
	WISŁOKA																										
191	Glinik Mariampolski	.	.	.	.	.	.	.	.	.	.	.	.	.	.	.	.	.	5	3	5	7	.	.	.	.	20
193	Wielopole Skrzyńskie	.	.	.	.	.	.	.	.	.	.	.	.	.	.	.	.	.	5	1	2	6	1	.	.	.	15
	WISŁA																										
195	Buda Tuszowska	.	.	.	1	1	.	1	.	.	.	.	.	3	.	.	.	5	7	4	4	8	3	.	.	.	31
	SAN																										
200	Bezmiechowa Górna, dwór	.	1	.	2	.	.	.	.	.	.	.	.	3	.	1	2	1	6	4	11	9	1	.	.	.	35
203	Dąbrówka	.	.	.	.	.	.	.	1	.	.	.	.	1	.	.	.	.	3	3	6	5	.	.	.	.	17
204	Izdebki	.	.	.	1	.	.	.	1	.	.	.	.	2	.	.	1	.	3	2	1	4	.	.	.	.	11
205	Przemyśl	.	.	.	.	.	.	.	.	.	.	.	.	.	.	.	.	1	4	3	1	12	2	.	.	.	23
210	Miłków	.	.	.	.	.	.	.	.	.	.	.	.	.	.	.	1	1	2	1	3	4	1	.	.	.	13
214	Krasna	.	.	.	.	1	.	.	1	.	.	.	.	2	.	.	.	.	5	3	5	8	1	.	.	.	22
216	Rzeszów	.	.	.	.	.	.	.	.	.	.	.	.	.	-	-	-	-	-	-	-	-	-	-	-	-	-
218	Głogów	.	.	.	.	.	.	1	.	.	.	.	.	1	.	.	.	2	4	5	4	7	3	.	.	.	25
222	Przeworsk	.	.	.	.	.	.	.	.	.	.	.	.	.	.	.	.	.	2	2	1	4	1	.	.	.	10
226	Ruda Różaniecka	.	.	.	1	.	.	.	.	.	.	.	.	1	.	.	1	1	3	2	3	5	1	.	.	.	16

LICZBA DNI

Nr	Stacja	ze śniegiem /*/ I	II	III	IV	V	VI	VII	VIII	IX	X	XI	XII	Rok	z krupami /Δ/ I	II	III	IV	V	VI	VII	VIII	IX	X	XI	XII	Rok
	WISŁA																										
236	Urzędów	9	8	5	.	.	.	.	.	.	.	8	11	41	.	.	.	.	.	.	.	.	.	.	.	.	.
	KAMIENNA																										
239	Święty Krzyż	13	18	6	1	.	.	.	.	.	.	8	17	63	.	.	.	.	.	.	.	.	.	.	.	.	.
242	Gierczyce	9	10	2	.	.	.	.	.	.	.	9	10	40	.	.	.	.	.	.	.	.	.	.	.	.	.
	WISŁA																										
247	Pożóg	8	11	6	.	.	.	.	.	.	.	10	6	41	.	1	.	.	.	.	.	.	.	.	.	.	1
249	Puławy	11	14	7	.	.	.	.	.	.	.	10	11	53	.	5	1	.	.	.	.	.	.	.	2	4	12
	WIEPRZ																										
250	Krynice	12	11	3	.	.	.	.	.	.	.	8	9	43	.	.	.	.	2	.	.	.	.	.	.	.	2
256	Gorzków	10	14	3	.	.	.	.	.	.	.	7	10	44	.	1	.	.	.	.	.	.	.	.	.	.	1
259	Zemborzyce	7	14	5	.	.	.	.	.	.	.	8	12	46	.	1	1	.	.	.	.	.	.	.	.	.	2
260	Lublin - Bronowice	13	15	7	.	.	.	.	.	.	.	11	14	60	3	5	1	.	.	.	.	.	.	1	2	.	12
263	Czemierniki	8	15	6	.	.	.	.	.	.	.	8	4	41	.	.	.	.	.	.	.	.	.	.	.	.	.
265	Sobieszyn	9	9	5	.	.	.	.	.	.	.	8	6	37	.	1	.	.	.	.	.	.	.	.	.	1	2
267	Dęblin - Irena	9	13	6	.	.	.	.	.	.	.	9	10	47	.	1	.	.	.	.	.	.	.	.	.	.	1
	WISŁA																										
273	Radom - Sadków	9	11	6	.	.	.	.	.	.	.	9	14	49	.	1	.	.	.	.	.	.	.	.	.	.	1
	PILICA																										
275	Koniecpol Stary	9	12	5	.	.	.	.	.	.	.	11	9	46	1	1	2	2	.	.	.	.	.	.	.	.	6
282	Wilanów	6	11	5	.	.	.	.	.	.	.	12	9	43	.	.	.	.	.	.	.	.	.	.	.	.	.
	WISŁA																										
291	Głosków	3	12	8	.	.	.	.	.	.	1	9	5	38	2	.	1	.	.	.	.	.	.	1	1	.	5
293	Warszawa - Okęcie	8	13	6	.	.	.	.	.	.	.	10	9	46	.	.	.	.	.	.	.	.	.	1	.	.	1
294	Ursynów	6	13	6	.	.	.	.	.	.	.	11	8	44	3	3	4	1	.	.	.	.	.	.	4	1	16
295	Warszawa,St.Pomp Rzecznych	4	12	4	.	.	.	.	.	.	.	10	12	42	.	3	1	.	.	.	.	.	.	.	1	.	5
296	Warszawa, Obs.Astronomiczne	4	13	4	.	.	.	.	.	.	.	9	8	38	.	.	.	.	.	.	.	.	.	.	.	.	.
299	Warszawa - Kaskada	7	8	6	.	.	.	.	.	.	.	9	13	43	.	.	.	.	.	.	.	.	.	.	.	.	.
301	Legionowo /Jabłonna/, Obs.Aerologiczne	4	10	5	.	.	.	.	.	.	.	11	9	39	.	.	.	.	.	.	.	.	.	.	.	3	3
	BUG																										
307	Piesza Wola	7	11	5	.	.	.	.	.	.	.	9	11	43	.	.	1	.	.	.	.	.	.	.	.	.	1
310	Zabuże	5	16	6	.	.	.	.	.	.	.	9	10	46	.	.	.	.	.	1	.	.	.	.	.	.	1
313	Korczew	9	17	9	.	.	.	.	.	.	.	10	8	53	.	.	.	.	.	.	.	.	.	.	.	.	.
314	Ciechanowiec	5	12	4	.	.	.	.	.	.	.	6	5	32	.	.	.	.	.	.	.	.	.	.	.	.	.
317	Rudka	11	16	6	.	.	.	.	.	.	.	12	12	57	.	.	1	.	.	.	.	.	.	.	2	1	4
	NAREW																										
321	Białowieża	15	15	11	.	.	.	.	.	.	.	7	14	62	.	1	.	.	.	.	.	.	.	.	.	.	1
324	Białystok	10	19	12	.	.	.	.	.	.	.	9	13	63	.	.	.	.	.	.	.	.	.	.	.	.	.
329	Czerwony Bór	10	14	11	.	.	.	.	.	.	.	7	13	55	.	.	.	.	.	1	.	.	.	.	.	.	1
332	Kisielnica	7	14	12	.	.	.	.	.	.	.	11	12	56	.	1	1	.	.	.	.	.	.	.	.	.	2
	BUG																										
341	Mława	6	10	10	.	.	.	.	.	.	.	12	10	48	.	.	1	.	.	1	.	.	.	.	.	.	2
343	Opatówiec	8	13	3	.	.	.	.	.	.	.	7	3	34	.	.	.	.	.	.	.	.	.	.	.	.	.
	WISŁA																										
346	Grodkowo	4	13	5	.	.	.	.	.	.	.	8	4	34	.	.	.	.	.	.	.	.	.	.	.	.	.
	BZURA																										
348	Leśmierz	5	12	7	.	.	.	.	.	.	.	10	12	46	1	.	1	.	.	.	.	.	.	.	4	2	8

Nr	Stacja	z gradem /▲/ I	II	III	IV	V	VI	VII	VIII	IX	X	XI	XII	Rok	z burzą /R,(R)/ I	II	III	IV	V	VI	VII	VIII	IX	X	XI	XII	Rok
	WISŁA																										
236	Urzędów	.	.	.	.	.	.	.	.	.	.	.	.	.	.	.	1	.	3	1	3	3	.	.	.	.	11
	KAMIENNA																										
239	Święty Krzyż	.	.	.	.	1	.	.	.	.	.	.	.	1	-	-	-	-	-	-	-	-	-	-	-	-	-
242	Gierczyce	.	.	.	.	.	.	.	.	.	.	.	.	.	.	.	.	1	2	3	3	5	1	.	.	.	15
	WISŁA																										
247	Pożóg	.	.	.	.	.	.	.	.	.	.	.	.	.	.	.	1	3	2	.	2	5	1	.	.	.	14
249	Puławy	.	.	.	1	.	.	.	.	.	.	.	.	1	.	.	.	2	2	5	1	5	1	.	.	.	16
	WIEPRZ																										
250	Krynice	.	.	.	.	.	.	.	.	.	.	.	.	.	.	.	.	1	6	3	5	3	1	.	.	.	19
256	Gorzków	.	.	.	1	.	.	.	.	.	.	.	.	1	-	-	-	-	-	-	-	-	-	-	-	-	-
259	Zemborzyce	.	.	.	1	.	.	.	.	.	.	.	.	1	.	.	1	.	.	1	2	.	.	.	.	.	4
260	Lublin - Bronowice	.	.	.	.	.	.	.	.	.	.	.	.	.	.	.	.	.	1	.	1	2	.	.	.	.	4
263	Czemierniki	.	.	.	.	.	.	.	.	.	.	.	.	.	.	.	.	.	3	1	.	.	.	.	.	.	4
265	Sobieszyn	.	.	.	.	.	.	.	.	.	.	.	.	.	.	.	.	.	2	1	.	1	.	.	.	.	4
267	Dęblin - Irena	.	.	.	.	.	1	.	.	.	.	.	.	1	.	.	.	.	2	5	4	5	1	.	.	.	17
	WISŁA																										
273	Radom - Sadków	.	.	.	1	1	.	.	.	.	.	.	.	2	.	.	.	.	1	2	4	4	.	.	.	.	11
	PILICA																										
275	Koniecpol Stary	.	.	.	.	.	.	.	.	.	.	.	.	.	.	.	.	1	3	4	4	6	.	.	.	.	18
282	Wilanów	.	.	.	.	.	.	.	.	.	.	.	.	.	.	.	1	2	2	3	4	4	.	.	.	.	16
	WISŁA																										
291	Głosków	.	.	2	.	.	.	.	.	.	.	.	.	2	.	.	1	.	.	.	3	7	1	.	.	.	12
293	Warszawa - Okęcie	.	.	.	.	.	1	.	.	.	.	.	.	1	.	.	1	.	1	4	4	2	.	.	.	.	12
294	Ursynów	.	.	1	.	.	2	.	.	.	1	.	.	4	.	.	1	.	1	3	2	6	.	.	.	.	13
295	Warszawa, St. Pomp Rzecznych	.	.	2	2	.	.	.	.	.	1	.	.	5	.	.	1	.	1	3	4	4	.	.	.	.	13
296	Warszawa, Obs. Astronomiczne	.	.	1	1	.	.	.	.	.	.	.	.	2	.	.	1	.	2	4	4	3	.	.	.	.	14
299	Warszawa-Kaskada	.	.	.	.	.	1	.	.	.	.	.	.	1	-	-	-	-	-	-	-	-	-	-	-	-	-
301	Legionowo /Jabłonna/, Obs. Aerologiczne	.	.	.	.	.	.	.	.	.	.	.	.	.	.	.	.	.	1	3	3	6	.	.	.	.	13
	BUG																										
307	Piesza Wola	.	.	.	.	.	.	.	.	.	.	.	.	.	.	.	.	1	3	1	3	5	.	.	.	.	13
310	Zabuże	.	.	.	.	.	.	.	.	.	.	.	.	.	.	.	.	.	3	1	4	4	.	.	.	.	12
313	Korczew	.	.	.	.	.	.	.	.	.	.	.	.	.	-	-	-	-	-	-	-	-	-	-	-	-	-
314	Ciechanowiec	.	.	.	.	.	.	.	1	.	.	.	.	1	-	-	-	-	-	-	-	-	-	-	-	-	-
317	Rudka	.	.	.	.	.	.	.	.	.	.	.	.	.	-	-	-	-	-	-	-	-	-	-	-	-	-
	NAREW																										
321	Białowieża	.	.	.	.	1	1	.	.	.	.	.	.	2	.	.	.	.	4	2	3	7	.	.	.	.	16
324	Białystok	.	.	.	1	.	1	.	.	.	1	.	.	3	.	.	1	.	2	2	1	3	1	.	.	.	10
329	Czerwony Bór	.	.	.	.	.	.	.	.	.	.	.	.	.	.	.	.	.	.	1	4	2	1	.	.	.	8
332	Kisielnica	.	.	.	.	.	.	.	.	.	.	.	.	.	-	-	-	-	-	-	-	-	-	-	-	-	-
	BUG																										
341	Mława	.	.	.	2	1	1	.	.	.	.	.	.	4	.	.	.	.	4	3	3	4	.	.	.	.	14
343	Opatówiec	.	.	.	.	.	.	.	.	.	.	.	.	.	-	-	-	-	-	-	-	-	-	-	-	-	-
	WISŁA																										
346	Grodkowo	.	.	.	.	.	.	.	.	.	.	.	.	.	.	.	.	1	4	4	5	.	.	.	.	.	14
	BZURA																										
348	Leśmierz	.	.	.	.	1	.	.	.	.	.	.	.	1	.	.	.	3	4	5	3	8	1	.	.	.	24

L I C Z B A D N I

Nr	Stacja	ze śniegiem /*/												Rok	z krupami /Δ/												Rok
		I	II	III	IV	V	VI	VII	VIII	IX	X	XI	XII		I	II	III	IV	V	VI	VII	VIII	IX	X	XI	XII	
349	Koryta	3	11	7	.	.	.	.	.	.	.	5	10	36	.	.	.	.	.	.	.	.	.	.	.	.	.
351	Kutno-Gołębiew	4	10	4	.	.	.	.	.	.	.	7	7	32	.	.	.	.	.	.	.	.	.	.	.	.	.
361	Gleba	5	13	6	.	.	.	.	.	.	.	10	10	44	.	1	1	.	.	.	.	.	.	.	1	2	5
362	Mory	2	10	4	.	.	.	.	.	.	.	9	9	34	.	.	.	.	.	.	.	.	.	.	.	.	.
	WISŁA																										
371	Głodowo	5	8	6	.	.	.	.	.	.	.	8	6	33	.	1	.	.	.	.	.	.	.	.	.	.	1
373	Więcławice	3	14	8	.	.	.	.	.	.	.	6	11	42	.	.	.	.	.	.	.	.	.	.	.	.	.
375	Ostrowite	4	12	8	.	.	.	.	.	.	.	7	12	43	.	.	.	.	.	.	.	.	.	.	.	2	2
378	Toruń,post.lot.-met.	4	11	12	.	.	.	.	.	.	.	7	13	47	.	.	1	.	.	.	.	.	.	.	.	.	1
380	Chojnice	9	17	15	.	.	.	.	.	.	.	8	15	64	.	.	2	.	.	.	.	.	.	.	1	8	11
385	Bydgoszcz,P.I.N.G.W	6	13	13	.	.	.	.	.	.	.	6	16	54	.	.	3	.	.	.	.	.	.	.	1	.	4
386	Bydgoszcz	6	13	12	.	.	.	.	.	.	.	6	13	50	.	.	.	.	.	.	.	.	.	.	.	.	.
390	Gródek Pomorski	5	10	12	.	.	.	.	.	.	.	10	10	47	.	.	.	.	.	.	.	.	.	.	.	.	.
392	Grudziądz,post.lot.- met.	7	12	17	.	.	.	.	.	.	.	9	14	59	.	.	.	.	.	.	.	.	.	.	1	.	1
	BAŁTYK																										
400	Gdynia	4	11	13	.	.	.	.	.	.	.	9	15	52	1	1	1	.	.	.	.	.	.	.	4	4	11
401	Hel	6	13	13	.	.	.	.	.	.	.	6	13	51	1	1	.	.	.	.	.	.	.	.	.	1	3
405	Chłapowo	8	14	16	.	.	.	.	.	.	.	7	13	58	.	.	.	.	.	.	.	.	.	.	2	.	2
408	Karwia	5	11	13	.	.	.	.	.	.	.	9	14	52	.	.	.	.	.	.	.	.	.	.	2	.	2
	NIEMEN																										
412	Suwałki	10	19	15	.	.	.	.	.	.	.	10	13	67	.	.	.	.	.	.	.	.	.	.	2	.	2

TABL. IV — L I C Z B A D N I — 1937

Nr	Stacja	z gradem /▲/ I	II	III	IV	V	VI	VII	VIII	IX	X	XI	XII	Rok	z burzą /R,IR/ I	II	III	IV	V	VI	VII	VIII	IX	X	XI	XII	Rok
349	Koryta	.	.	.	.	.	.	.	.	.	.	.	.	.	.	.	.	.	3	2	2	2	.	.	.	.	9
351	Kutno- Gołębiew	.	.	.	.	1	.	1	.	.	.	.	.	2	.	.	1	1	3	3	2	1	.	.	.	.	11
361	Gleba	.	.	1	1	.	.	.	.	.	.	.	.	2	.	.	1	.	2	.	4	4	.	.	.	.	11
362	Mory	.	.	.	.	.	1	.	.	.	.	.	.	1	-	-	-	-	-	-	-	-	-	-	-	-	-
	WISŁA																										
371	Głodowo	.	.	.	.	.	.	1	.	.	.	.	.	1	.	.	1	.	4	3	3	6	.	.	.	.	17
373	Więcławice	.	.	.	.	.	.	.	.	.	.	.	.	.	.	.	1	.	4	1	1	4	1	.	.	.	12
375	Ostrowite	.	.	.	.	.	.	.	.	.	.	.	.	.	.	.	1	.	4	5	3	5	2	.	.	.	20
378	Toruń,post.lot.-met.	.	.	.	.	1	1	.	1	.	.	.	.	3	.	.	1	1	4	3	3	4	1	.	.	.	17
380	Chojnice	.	.	1	.	.	.	.	1	.	.	1	.	3	.	.	.	1	2	7	2	7	1	.	.	.	20
385	Bydgoszcz,P.I.N.G.W.	.	.	.	.	.	.	.	.	.	.	.	.	.	.	.	.	.	4	3	1	3	1	.	.	.	12
386	Bydgoszcz	.	1	.	.	.	1	.	1	.	.	.	.	3	.	.	1	.	3	1	2	5	1	.	.	.	13
390	Gródek Pomorski	1	1	1	1	.	2	.	.	.	.	.	.	6	.	.	2	1	4	1	3	3	2	.	.	.	16
392	Grudziądz,post.lot.-met.	.	.	.	.	.	.	.	.	.	.	.	.	.	.	.	1	.	2	1	1	3	2	.	.	.	10
	BAŁTYK																										
400	Gdynia	.	.	.	.	1	.	.	.	.	.	.	.	1	.	.	.	.	5	6	6	5	1	.	.	.	23
401	Hel	.	.	.	.	1	2	.	.	.	.	.	.	3	.	.	.	.	4	6	5	4	1	.	.	.	20
405	Chłapowo	.	.	.	.	.	.	.	.	.	.	.	.	.	.	.	.	.	4	4	5	3	.	.	.	.	16
408	Karwia	.	.	.	.	.	.	1	.	.	.	1	.	2	.	.	.	.	4	2	3	3	.	.	.	.	12
	NIEMEN																										
412	Suwałki	.	.	1	.	1	1	.	.	.	.	.	.	3	.	.	.	.	2	1	4	5	1	.	.	.	13

Blank page retained for pagination

1937

TABLICA V

MIESIĘCZNE I ROCZNE SUMY OPADÓW ORAZ MAKSIMA DOBOWE OPADÓW w mm

PRÉCIPITATIONS MENSUELLES ET ANNUELLES ET MAXIMA DE PRÉCIPITATIONS DIURNES en mm

TABL. V

MIESIĘCZNE I ROCZNE SUMY OPADÓW ORAZ MAKSIMA DOBOWE OPADÓW w mm

1937

Nr	Stacja	Sumy miesięczne I	II	III	IV	V	VI	VII	VIII	IX	X	XI	XII	Rok	Maksima dobowe I	II	III	IV	V	VI	VII	VIII	IX	X	XI	XII	Rok
	ODRA																										
1	x Istebna	66	57	81	51	50	165	53	159	93	22	97	47	941	11.3	11.6	15.5	9.3	28.3	51.0	12.1	31.3	27.7	5.2	13.4	5.0	1.VI
2	Bażanowice	58	51	150	102	51	196	82	225	168	27	116	69	1295	13.6	12.1	44.3	18.3	24.8	46.6	16.0	57.8	48.0	6.4	37.7	12.2	15.VIII
3	x Cieszyn	55	46	134	93	39	142	69	243	145	78	97	58	1139	15.1	10.2	37.3	15.2	21.3	36.9	9.8	53.2	41.3	5.9	26.2	10.1	15.VIII
4	Godów	43	46?	110	60	28	91	56	138	-	-	64?	-	-	12.0	6.8?	38.4	12.3	13.4	24.6	19.4	62.1	-	-	15.4	-	13.VIII
5	Olsa	-	-	-	43	21	129	42	174	119	25	41	61	-	-	-	-	12.3	9.2	38.4	8.6	29.4	44.7	12.2	14.7	15.4	12.IX
6	Rybnik	38	34	86	30	31	-	70	175	88	23	53	66	-	12.4	8.6	23.1	5.4	8.4	-	13.4	59.3	31.5	13.9	14.6	15.7	26.VIII
7	x Leszczyny	35	35	91	39	43	126	62	166	91	24	78	58	848	8.8	6.5	27.2	7.9	16.1	29.5	19.9	53.6	37.9	12.3	19.7	15.7	26.VIII
8	Czerwionka	-	-	67	59	44	134	69	135	72	20	58	-	-	-	-	-	-	28.9	43.2	24.0	45.0	-	8.5	12.5	-	-
9	Trębaczów	21	38	42	63	20	52	51	56	95	19	20	56	541	6.9	7.3	12.3	22.1	6.4	22.1	15.7	24.5	32.4	10.9	5.5	11.4	23.IX
10	Skałów	23	46	44	41	30	53	36	40	83	27	30	50	511	7.1	8.8	16.0	11.3	-	25.0	19.0	12.5	22.5	12.9	7.4	14.6	-
11	Rogoźnio	-	34	47	55	-	49	27	-	85	-	-	45	-	-	6.9	11.4	13.1	-	19.5	4.3	-	28.6	-	-	11.4	-
12	Bojanowo	17	-	56	35	29	76	57	61	65	24	26	60	-	6.0	-	15.5	7.4	6.7	41.7	37.6	23.5	27.3	8.6	6.8	11.7	12.VI
13	x Ziemlin	15	34	47	41	23	36	35	23	69	21	26	55	425	4.0	6.8	11.6	9.2	12.5	19.0	14.6	12.5	28.6	10.0	6.4	11.0	11.IX
14	x Janiszowo	14	37	55	38	34	55	48	33	62	16	21	61	474	4.5	9.3	14.1	7.0	8.6	23.0	34.6	11.1	31.2	6.2	6.1	13.0	12.VII
15	Drobnin	-	-	-	47	31	-	34	63	57	25	23	-	-	-	-	-	15.8	12.4	-	11.0	21.5	26.0	-	-	-	-
16	x Antoniny-Leszno	17	39	48	39	36	51	58	26	55	22	24	53	468	6.5	9.3	8.5	8.5	9.5	20.2	21.2	12.1	28.2	7.9	6.1	15.0	21.IX
17	x Lubin	12	35	38	49	25	46	59	44	58	30	26	51	473	5.4	7.5	9.1	19.5	7.7	22.2	19.4	14.0	28.0	17.0	6.5	11.5	11.IX
18	Gościeszyn	14	37	49	46	23	97	108	105	70?	14	29	55	647?	7.6	8.9	15.6	14.5	7.5	56.5	55.4	58.9	29.5	5.9	6.8	16.8	28.VIII
	WARTA																										
19	Myszków	-	-	-	85?	51	74?	72	85	66	14	79	63?	-	-	-	-	-	17.2	-	-	12.5	17.2	5.6	-	-	-
20	x Herby Polskie	41	52	93	45	36	39	48	82	92	17	64	50	659	9.1	8.2	22.1	12.7	23.5	12.5	13.5	19.8	29.5	6.8	11.4	11.5	12.IX
21	x Częstochowa	40	41	97	52	25	58	35	41	77	12	56	55	584	9.7	6.3	26.2	10.4	18.0	11.7	10.0	10.8	24.4	7.2	9.7	12.2	24.III
22	Małusy Wielkie	31	41	79	50	61	80	70	67	85	14?	77	-	-	6.8	-	15.2	13.5	13.9	15.0	20.2	16.2	32.0	-	13.5	-	23.IX
23	Zagórze	40	35	95	51	29	49	24	47	87	19	61	55	592	11.0	6.0	26.5	10.8	13.9	11.2	8.5	16.0	31.8	10.1	10.2	12.2	23.IX
24	x Droniowice	32	55	73	39	30	40	52?	86?	81	12	55	47	611?	9.1	9.9	18.4	8.2	17.5	10.6	17.1	-	23.8	6.3	11.0	14.4	-
25	x Cisowa	33	39	58	47	46	52	49	47	80	17	44	51	563	9.2	6.5	14.5	9.6	12.9	27.5	25.7	9.6	26.0	6.6	6.6	10.4	13.VI
26	Dobrynsyce	26	37	67	40	17	43	46	53	92	12?	48	54	535?	8.0	6.3	14.6	8.9	9.2	16.0	15.4	11.4	37.5	4.2	8.1	15.0	23.IX
27	Sędziejowice	28	47	63	59	28	-	-	-	115	-	-	-	-	8.0	8.0	13.5	-	20.0	-	-	-	-	-	-	-	-
28	Czartoria	16	51	-	-	-	-	-	-	89	17	34	44	-	6.0	5.4	-	-	-	-	-	-	32.7	8.8	5.8	10.3	-
29	Popów Kaliski	-	-	43	-	37?	32	31	52	62	15	-	55	-	-	-	7.5	5.8	17.7	13.5	14.5	21.3	26.0	7.4	-	19.0	12.IX
30	Wodzierady	15	41	51	60	8	29	23	76	62	25	43	52	485	-	6.3	11.1	21.8	4.4	6.3	6.0	40.0	20.0	11.0	7.0	12.1	22.VIII
31	x Łódź-Lublinek	25	52	54	41	13	46	30	103	61	27	57	57	566	8.5	9.9	9.1	7.5	6.7	17.8	10.0	37.9	24.7	7.9	9.3	9.5	22.VIII
32	Łódź, Park Sienkiewicza	24	54	64	47	29	60	-	-	-	-	58	49	-	8.2	9.6	12.2	12.1	12.5	25.0	-	-	-	-	8.3	9.8	-
33	Piotrków	13	-	61	01	17	43	20	77	59	23	44	43	-	3.7	-	13.2	49.5	7.2	12.2	5.7	42.6	18.5	14.2	9.4	13.5	16.IV
34	Wola Łobudzka	14	40	61	45	26	47	14	67	64	23	44	51	496	3.8	5.8	13.2	10.2	15.2	16.4	8.8	44.2	20.0	10.3	12.0	9.6	22.VIII
35	Sucha Dolna	17	46	60	46	12	-	11	45	51	19	50	48	-	6.2	7.2	12.7	12.4	5.1	-	5.3	10.0	19.4	5.2	10.1	9.5	-
36	x Błonie-Topola	10	30	52	42	62	93	44	103	46	15	42	40	579	3.2	4.7	12.0	16.0	25.0	42.9	19.5	52.4	17.0	6.5	14.3	7.4	15.VIII
37	Dębowice	13	57	41?	41	41	32	17	89	56	19	52	60	518?	6.3	7.4	8.9	14.1	15.4	10.4	6.6	36.4	20.1	6.2	15.3	21.0	22.VIII
38	Turek	23	67?	60	62?	63	55	19	60	61	16	45?	48	587?	5.4	11.0	10.2	20.9	21.9	22.2	6.1	38.4	22.4	6.8	16.0	12.0	15.VIII
39	x Kościelec	16	49	52	26	27	34	40	158	69	14	59	47?	591?	6.6	7.1	10.9	7.1	7.3	19.5	10.9	46.7	27.0	7.6	22.1	10.8	22.VIII
40	x Kazimierz Biskupi	17	42	58	31	31	47	18	113	59	12	60	53	541	5.9	6.5	13.0	7.0	7.9	24.9	4.5	34.3	26.8	5.2	27.6	10.5	22.VIII
41	Kawnice	9	36	46	31	24	30	19	121	50	10	83	35	494	3.2	8.4	9.5	8.2	5.2	19.5	5.6	45.5	22.7	4.7	33.6	11.2	22.VIII
42	Złotniki Wielkie	16	-	-	44	45	89	-	78	76	17	-	-	-	5.0	-	-	9.4	15.5	60.0	-	22.0	27.0	5.5	-	-	12.VI
43	x Stawiszyn	21	41	48	43	46	66	20	69	66	21	51	61	553	6.9	8.7	8.8	13.2	15.7	33.1	4.4	17.8	25.7	6.8	12.6	15.8	12.VI
44	x Petryki	15	37	47	40	43	49	15	78	66	17	44	53	504	4.2	6.6	9.0	8.0	15.4	24.1	2.7	26.3	23.8	6.0	11.7	13.8	15.VIII
45	Zbiersk	23	57	53	48	58	72	31	87	72	20	64	74	659	4.5	9.2	11.5	11.5	16.5	35.2	6.5	22.5	27.5	7.5	15.5	16.5	12.VI
46	Żydowo	20	41	61?	26	41	45	19?	81	66	24	55	41	520?	8.0	7.0	12.0	8.0	9.0	22.0	7.0	31.0	35.0	13.0	22.0	10.0	12.IX
47	x Września	14	43	40	26	51	48	26	57?	59	22	57	38	481?	5.6	8.6	10.4	9.1	14.9	22.1	7.6	23.6	27.2	12.4	22.4	8.1	12.IX
	PROSNA																										
48	Kierzno	-	26	41	43	40	38	37	53	88	20	26	52	-	-	3.9	9.7	8.5	14.9	18.0	8.2	32.0	36.6	10.6	4.0	9.9	23.IX
49	x Głuszyna	16	34	17	47	47	63	30	95	100	23	53	73	598	3.5	4.0	4.6	9.2	37.0	32.4	9.0	62.0	40.0	8.6	9.2	12.2	15.VIII
50	Brąszewice	26?	34	66	60	40	69	20	82	103	22	39	66	627?	-	8.3	14.8	11.5	17.9	17.1	7.9	38.1	35.7	5.4	8.6	19.4	15.VIII
51	Godziesze	16	38	23	26	28	75	20	60	79	-	-	-	-	2.7	10.8	6.1	5.8	17.2	35.3	8.1	42.0	24.7	-	-	-	15.VIII
52	x Ostrów Wlkp.	12	31	35	46	83	59	38	64	70	17	38	56	549	2.7	5.1	6.0	11.1	42.2	26.0	9.1	21.6	24.2	6.0	9.1	14.8	19.V
53	Gostyczyna	34	43	57	087	47	145	23	-	-	19	37	-	-	13.0	14.5	11.8	24.5	15.5	62.3	8.7	-	-	8.6	9.5	-	-
54	x Kalisz	27	51	56	56	42	54	27	92	65	21	43	64	598	6.9	6.4	11.4	12.3	8.8	14.0	10.3	37.0	23.7	8.2	10.3	14.4	15.VIII
55	Kamin	14	36	52	39	46	53	35	34	69	15?	40	52	485?	4.5	6.0	6.4	12.2	14.4	37.3	8.7	13.0	23.2	8.6	12.6	12.9	19.VI
56	Baranów	21	47	54	44	42	57	20	38	73	20	59	52	527	7.2	10.2	14.5	12.2	11.2	31.0	5.9	16.7	25.4	9.2	25.3	14.3	19.VI
	WARTA																										
57	x Pątnowo	18	46	46	27	59	50	16	40	63	27	35	47	474	4.8	8.4	10.0	7.5	14.3	26.1	3.3	15.7	27.1	9.4	10.3	9.1	11.IX
58	Wyrzysków	19	58	49	39	93	59	34	54	64	24?	32?	-	-	9.2	9.6	10.2	7.4	32.0	25.5	12.4	14.5	26.3	15.4	8.0	-	18.V
59	Kórnik	18	46	43	39	37	35	25	51	58	28	28	52	460	5.5	9.0	17.0	7.8	13.5	19.1	6.0	16.0	28.0	14.5	9.5	9.0	11.IX
60	x Poznań-Golęcin, Uniwersytet	17	41	55	62	29	65	52	92	99	26	27	50	575	4.6	9.6	13.8	18.0	5.7	25.1	11.3	21.5	30.0	11.7	5.4	10.5	11.IX
61	Poznań-Sołacz	14	35	46?	50	29?	61	52	100	55	-	-	56	-	3.8	10.2	11.0	14.8	8.4	22.5	16.1	29.8	25.8	-	-	15.2	25.VIII
62	Poznań-Lewica	9	27	45	32?	21	66	47	76	57	23	19	40	462?	2.8	7.3	14.0	9.6	4.6	26.0	13.0	21.8	29.6	9.2	3.8	9.6	11.IX
63	x Poznań-Huby Leszczydzkiego	16	40	53	54	31	59	67	92	61	28	25	50	576	4.5	10.2	12.0	18.0	10.2	23.1	21.2	30.4	28.2	11.2	5.2	10.0	25.VIII
64	Wronczyn	-	-	-	-	30	69	50	42?	70	32	49?	-	-	-	-	-	-	10.0	21.2	12.3	-	27.0	13.3	-	-	-
65	x Gniezno, wodociągi	19	37	46	36	48	38	65	75	61	23	46	31	505	5.7	7.2	8.9	15.6	12.8	13.1	17.7	27.1	21.0	7.8	17.8	3.8	22.VIII

Nr	Stacja	Sumy miesięczne I	II	III	IV	V	VI	VII	VIII	IX	X	XI	XII	Rok	Maksima dobowe I	II	III	IV	V	VI	VII	VIII	IX	X	XI	XII	Rok
66	Gniezno	16	36	44	35	48	47	41	71	57	24	49	32	500	5.0	8.0	8.0	14.0	9.0	23.0	15.0	29.0	22.0	8.0	18.0	7.0	22.VIII
67	Zbiersk	17	37	-	32	50	51	-	66	57	27	-	-	-	6.6	8.4	-	5.7	18.5	26.7	-	29.0	21.2	10.3	-	-	-
68	Łubowice	19	48	58	55	103?	61	34	43	60	29	52	39	601?	7.0	9.0	15.0	9.0	45.6	25.8	13.5	9.3	22.3	13.5	15.6	11.3	19.V
69	Szamotuły	-	-	-	-	-	-	-	-	51	25	15	38?	-	-	-	-	-	-	-	-	-	27.1	7.2	3.5	8.0	-
70	Ostroróg	17	45	49	51	46	34	95	63	78	20	26	37	561	5.5	15.1	13.7	11.9	10.0	9.7	45.8	26.5	37.0	7.6	3.8	10.2	12.VII
71	Zajączkowo	21	67	-	52	41	63	-	70	69	-	-	-	-	10.5	18.7	-	13.0	14.0	11.6	-	20.0	29.0	-	-	-	-
72	Prusinowo	23	73	59	40	46	31	108	53	65	22	24	45	589	8.3	22.3	13.6	8.7	13.2	11.1	48.5	22.4	24.5	6.3	5.0	8.7	12.VII
73	Jarosławiec	20	47	65	32	-	34	131	66	62	20	31	46	-	7.0	9.8	17.1	7.0	-	10.7	64.0	19.0	22.0	9.0	7.2	9.6	12.VII
	OBRA																										
74	Szelejewo	22	33	38	42	46	41	21	27	65	25?	29?	36?	425?	11.5	6.7	10.7	13.1	25.5	22.5	6.6	15.0	28.7	-	6.3	14.5	11.II
75	Orlyniec	16	48	44	45	33	33	33	19	60	24	29	40	424	5.4	7.0	12.0	11.0	9.6	19.5	5.7	5.4	25.6	12.0	6.5	12.0	11.II
76	x Kościan	11	39	47	63	30	83	49	62	59	16	17	50	526	3.4	8.7	8.4	19.8	9.4	34.2	22.6	18.7	28.2	7.3	5.2	11.2	29.VI
77	Bonikowo	24	44	-	60	26	66	56	56	67	20	-	-	-	8.0	8.0	-	20.5	7.2	22.5	15.5	43.5	28.9	8.3	-	-	26.VIII
78	Białcz	-	-	-	62	33	117	59	-	78	24	26	47	-	-	-	-	15.5	9.5	57.2	22.0	-	30.4	11.5	7.0	11.4	-
79	Kluczewo	14	38	55	52	32	70	70	74	66	18	24	59	572	3.8	6.5	10.8	11.2	8.3	29.2	30.3	17.6	25.4	8.6	5.8	16.7	12.VII
80	x Zbąszyń	17	53	36	44	47	68	82	86	37	9	13	56	548	4.6	12.4	7.2	12.4	13.4	28.0	33.8	42.3	21.9	3.6	3.8	13.4	25.VIII
81	Chraplewo	15	43	66	53	41	50	100	59	55	14	22	62	580	7.0	10.2	15.3	18.8	12.0	16.4	62.3	17.9	25.2	5.0	3.8	14.7	12.VII
82	Opalenica	-	-	-	47	25	67	90	65	57	15	22	61	-	-	-	-	19.8	8.1	18.3	37.0	14.5	27.5	6.7	5.0	15.9	12.VII
83	Lwówek	14	51	54	45	36?	59	96	57	55	17	27	53	564?	5.0	7.5	12.4	11.9	-	23.5	52.5	15.2	24.3	5.5	3.9	11.0	12.VII
	NOTEĆ																										
84	Sompolno	27	37	47	30	37	53	23	105	-	15	51	47	-	7.5	6.9	10.5	6.9	10.9	22.2	7.9	34.1	-	7.2	23.3	10.3	-
85	x Kruszwica	8	33	40	23	29	32	26	101	55	15	40	39	441	3.0	9.0	8.1	8.5	9.3	22.3	7.8	46.2	22.5	5.3	9.2	5.7	15.VIII
86	x Dobre,cukrownia	8	43	52	43	18	56	44	61	95	14	40	33	507	2.3	7.6	10.0	11.5	4.1	26.8	15.3	27.0	37.0	4.6	11.0	5.8	19.IX
87	Dobre	10	40	58	43	24	59	51	66	87	16	40	33	527	2.4	7.6	10.0	11.3	6.3	25.5	26.2	29.1	29.4	6.0	9.7	5.0	19.IX
88	Inowrocław	8	37	40	41	41	74	30	87	60	16	-	19	-	3.6	8.2	12.2	14.1	8.6	47.9	10.6	42.0	42.8	7.3	-	3.8	19.VI
89	Jabłonka	12	31	29	29	29	40	12?	119?	48	8	44	35?	436?	3.6	7.5	6.0	10.7	8.5	20.7	4.0	34.4	14.0	4.5	16.8	8.5	22.VIII
90	Gościeszów	28	34	43	24	29	48	30	88	57	13	-	-	-	12.0	7.7	8.9	7.4	7.6	29.4	17.7	21.0	30.0	8.4	-	-	12.II
91	x Trzemeszno	18	41	41	34	47	30	21	60	60	17	59	40	468	4.2	9.9	5.8	12.2	9.0	20.4	4.9	24.8	19.1	5.8	18.9	7.4	22.VIII
92	Kruchowo	17?	44?	53	33	46	32	33	54	59	17	62	43?	493?	6.2	8.0	15.2	10.3	12.4	18.1	12.6	20.3	20.9	7.3	25.2	8.6	7.II
93	x Szubin	14	44	59	40	26	41	55	116	72	15	67	41	590	4.3	14.6	17.2	11.9	5.5	31.0	17.3	55.6	19.4	5.3	23.0	7.1	25.VIII
94	Dąbrówczyn	-	-	-	45	28	41?	58?	78?	80	21	58	35	-	-	-	-	13.1	6.5	31.0	9.6	30.5	20.9	9.5	17.2	5.3	19.VI
95	x Margonin	18	49	66	51	101	76	48	54	70	26	41	43	643	5.2	11.7	16.2	14.6	46.4	37.0	13.5	25.6	24.8	13.7	9.7	9.4	17.V
	WISŁA																										
95a	Przysłup	93	171	30	54	52	231	124	226	121	31	175	95	1403	26.0	39.7	10.4	20.0	32.0	55.0	35.0	41.0	32.0	8.0	21.2	14.0	11.VI
96	x Wisła	62	58	123	75	54	191	90	242	102	30	122	64	1213	15.2	15.6	42.5	18.1	21.6	42.8	16.1	47.5	26.5	8.3	30.3	8.2	15.VIII
96a	Równica	62	73	140	116	62	273	98	327	132	41	133	77	1534	13.6	15.1	39.1	26.0	22.3	69.5	15.8	45.5	26.9	11.9	33.2	15.2	30.VI
97	Górki Wielkie	48	38	135	79	40	154	84	-	-	15	113	55	-	12.3	10.5	51.1	19.4	14.4	-	23.2	-	-	4.1	39.5	9.8	-
98	x Skoczów	49	43	125	77	57	141	71	200	103	14	94	55	1029	12.4	10.5	39.2	19.1	22.4	33.2	23.1	35.1	29.1	3.8	23.6	7.7	24.III
99	Międzybrodzie	44	43?	137	84	85	161	69	186	124	14	99	57	1103?	12.5	15.5	59.2	20.4	35.5	36.4	16.3	30.0	35.0	3.1	23.0	10.9	24.III
99a	Drogomyśl	48?	-	-	65	36	104	40	174?	97	11	61	38	-	-	-	-	17.9	15.1	32.8	12.8	41.8	34.2	8.2	14.9	13.9	-
100	Rudzica	-	-	-	69	122?	167	88	-	-	-	101	77	-	-	-	22.0	16.8	88.6?	37.0	22.8	-	-	-	30.2	12.0	-
100a	Wapienica Górna	61	58	97	87	125	222	88	266	108	37	118	66	1333	10.4	22.1	32.4	24.1	40.4	40.4	16.4	35.9	34.9	7.8	24.4	14.1	19.V, 30.VI
100b	Goczałkowice	34	36	105	48	80	107	95	197	108	68?	-	52	-	8.6	4.3	34.2	-	52.6	26.6	28.6	29.3	30.6	26.3	-	12.3	-
100c	Kobiór	50	45	106	68	21?	80	77	121	85	5	46	70	774?	12.4	9.2	33.2	22.3	-	39.2	24.2	37.4	26.3	3.1	16.3	25.1	-
100d	Nikołów	41	55	120	59	37	73	63	178	93	17	84	59	879	11.0	8.3	35.0	14.0	23.0	15.5	16.8	40.4	23.7	5.2	24.3	19.0	13.VIII
101	x Bieruń Stary	41	31	95	53	48	71	77	137	96	7	67	46	769	10.6	4.1	30.0	13.7	35.5	19.0	15.0	51.2	22.2	2.2	15.1	14.1	13.VIII
	PRZEMSZA																										
101a	Ogrodzieniec	54	35	70	55	68	93	70	79?	64?	18	70	57	733?	12.9	-	-	23.8	35.4	20.4	25.6	-	-	8.2	12.4	12.0	-
101b	Targowisce	30	40	76	41	48	125	84	80	80	12	62	49	737	6.3	16.3	20.0	8.3	25.6	39.6	29.0	14.7	30.9	7.3	8.6	14.0	14.VI
102	x Będzin	31	32	93	48	64	70	73	71	79	10	61	40	672	6.7	5.9	25.1	10.4	41.0	16.4	24.6	18.1	26.2	4.6	14.9	11.6	22.V
103	x Sosnowiec	34	45	81	72	68	55	78	95	67	9	70	38	712	8.6	6.5	16.2	19.2	59.5	14.6	32.0	27.0	32.7	3.3	16.4	15.2	22.V
104	Brynica	23	57	69	39	55	55	76	162	-	28	-	-	-	5.4	8.3	15.1	10.4	21.2	11.2	31.1	36.5	-	18.3	-	-	-
105	Czeladź	15	19	66?	51	79	89	38?	135	108	10	59	48	717?	6.4	3.4	13.2	14.1	32.1	17.8	10.0	26.8	45.3	5.5	14.8	10.1	10.II
106	x Katowice	26	26	79	58	48	74	72	86	66	10	59	42	646	10.3	6.2	21.2	18.0	26.0	16.0	16.8	20.5	20.6	4.5	17.7	14.2	22.V
106a	Wolbrom	50	34	66	70	111	110	37	78	51	12	68	48	735	14.2	5.0	8.7	14.5	23.5	47.0	10.4	13.0	15.0	3.8	14.0	11.6	16.VI
106b	Golczowice	54	37	90	87	79	80	44	109	61	18	85	57	801	12.5	6.6	18.2	30.8	39.2	18.6	9.1	39.0	17.2	5.1	15.3	13.8	22.V
106c	Chechło	35	32	90	85	55	106	108	133	69	21	91	53	878	11.8	5.3	17.0	21.2	42.6	26.2	47.2	29.5	21.7	4.2	25.6	14.3	12.VII
106d	Błędów	38	35	75	62	54	81	40	59	57	13	52	43	609	8.3	5.8	15.3	14.4	39.8	26.3	8.7	26.5	16.6	3.5	12.0	11.2	22.V
106e	Maczki	40	38	88	72	40	96	55	77	74	17	74	47	718	10.0	9.5	22.3	13.9	26.5	32.5	18.0	15.1	20.0	5.5	17.0	12.5	12.VI
107	Brzezinka	40	37	97	68	62	70	56	108	74	12	85	51	760	9.2	8.3	30.4	14.7	51.1	18.5	18.5	31.3	25.2	3.9	21.7	10.1	22.V
	SOŁA																										
108	Rycerka Górna	68	-	-	41	67	100?	49?	149	91	24	-	-	-	14.0	-	-	5.9	18.9	-	-	35.2	16.5	6.9	-	-	-
109	Rycerka Dolna	66	61	86	43	79	230	60	144	94	19	108	-	-	16.4	8.9	12.0	7.1	38.6	38.6	21.1	25.6	34.8	3.8	21.2	-	25.V, 11.16.VI
110	Zwardoń	68	93	133	48	56	166	57	220	128	30	103	67	1169	18.1	15.2	15.6	5.5	22.3	49.2	12.8	36.1	35.9	9.6	19.0	9.5	1.VI
111	x Sól	70	50	86	36	68	227	61	191	99	14	98	40	1040	19.3	10.6	15.6	5.6	34.3	49.3	24.0	28.3	35.2	4.3	25.3	5.7	30.VI
112	x Rajcza	72	47	92	40	75	216	71	153	102	18	96	37	1019	18.0	7.5	24.0	9.3	38.7	47.7	27.7	29.9	35.0	3.9	19.1	6.2	13.VI
113	Żabnica	78	83	174?	48	74	230	64	175?	80?	32	99	55	1192?	14.0	21.0	30.0	13.2	29.0	66.8	11.0	27.8	24.2	10.5	20.5	12.0	30.VI
114	Wieprz	57	43	88	42	58	178	60	102	111	21	77	48	885	12.0	6.3	23.6	9.6	20.7	41.8	9.9	16.0	34.1	6.0	20.6	9.0	13.VI
115	Sopotnia Mała	48	40	75	67	80?	253	41	125	86	26	71	35	947?	9.0	5.8	12.0	14.2	40.0?	71.4	9.9	20.0	21.0	13.2	23.5	9.5	30.VI

Nr	Stacja	Sumy miesięczne I	II	III	IV	V	VI	VII	VIII	IX	X	XI	XII	Rok	Maksima dobowe I	II	III	IV	V	VI	VII	VIII	IX	X	XI	XII	Rok
116	Korbielów	56	-	67?	-	97	-	61	161	132	9	89	37	-	16.5	-	-	-	19.0	-	18.0	25.0	-	5.0	-	9.4	-
117	x Rychwałdek	57	43	99	53	43	200	96	116	111	29	119	33	999	11.9	5.4	25.2	13.3	15.4	49.7	37.2	22.1	34.5	9.3	27.7	5.8	30.VI
118	Żywiec	60	58	86	36	44	164	-	92	106	21	99	47	-	14.7	9.1	22.4	10.7	10.3	33.3	-	17.9	27.8	7.4	27.8	7.3	-
119	Lipowa	64	49	87	40	51	130	60	107	101	20	81	34	824	11.3	12.6	17.0	10.3	27.9	27.7	17.5?	21.2	31.5	5.7	23.1	6.6	10.IX
120	x Szczyrk	89	52	100	71	55	158	93	187	97	32	113	38	1085	25.5	9.6	23.5	13.0	21.2	37.2	17.5	28.6	31.2	9.2	24.2	7.9	30.VI
121	Łodygowice	45	37	70	54	47	141	65	131	114	20	67	27	818	8.6	9.5	21.1	14.6	26.3	31.1	16.3	27.4	32.7	6.5	13.8	4.6	10.IX
122	Zadziele	-	-	-	-	46	153	-	-	92	-	-	-	-	-	-	-	-	18.2	33.7	-	-	18.1	-	-	-	-
122a	Kociarz	43	47	87	67	88	200	59	113	109	25	95	41	982	11.5	11.7	23.5	15.5	56.0	46.6	18.0	25.7	27.0	10.0	17.6	7.5	25.V
123	x Magórka	59	68	122	85	49	193	68	182	111	35	125	61	1158	11.4	15.3	26.7	27.8	19.5	49.2	22.8	41.7	29.8	13.2	28.2	11.2	30.VI
124	Porąbka I	48	48	136	63	41	148	72?	142?	119	13	78?	51	964?	10.5	17.7	41.3	24.1	16.2	40.3	34.3	36.2	35.5	4.1	21.5	7.6	25.III
125	Porąbka II	55	51	101	49?	37	141	77	143	110	16	75?	56	911?	11.5	16.5	37.0	20.7	14.4	35.3	25.0	33.0	34.9	4.2	18.9	6.0	24.III
125a	Kozy	38	36	82	66	76	236	68	188	132	15	93	63	1093	10.0	10.9	18.0	29.3	40.0	55.0	30.3	29.5	35.2	7.0	31.0	8.4	30.VI
126	Kęty	53	23?	76?	64	50	214?	57	154	86	17	72	47	913?	11.4	10.3	30.4	22.8	26.0	84.5	15.6	22.4	28.3	5.9	22.9	7.8	12.VI
126a	Osiek	44	32	107	63	62	137	93	112	99	11	54	52	866	10.1	6.4	33.2	21.3	28.6	28.8	21.2	18.4	25.4	6.7	17.0	10.4	24.III
	WISŁA																										
127	x Chrzanów	35	32	90	85?	55	106	108	133	69	16	91	53	873?	11.8	5.3	17.0	21.2	42.6	26.2	47.2	29.5	21.7	4.2	25.6	14.3	12.VII
	SKAWA																										
127a	Malejowa	46	32	68	65	47	147	148	200	87	17	95	35	987	8.3	5.8	22.3	23.2	18.7	46.5	45.6	32.7	36.7	7.1	27.3	6.5	30.VI
127b	Sidzina	52	44	50	39	48	167	103	149	104	7	86	46	895	12.5	5.9	20.6	12.9	19.3	51.5	32.3	27.8	30.0	2.0	23.6	7.6	16.VI
128	Omielec	-	35	-	69	46	-	85	204	93	18	80	30	-	-	17.0	-	22.0	12.0	-	25.7	29.0	36.3	3.6	22.8	7.0	-
129	Babia Góra	99	-	-	98	108	339	113	341	115	14	95	61	-	35.2	-	-	33.5	38.7	93.7	22.7	68.3	41.3	4.4	15.8	18.7	30.VI
130	Babia Góra	102	-	139	66	73	327	107	320	127	-	144	70	-	31.2	-	26.4	17.8	18.0	73.3	20.8	59.8	43.4	-	20.5	11.6	13.VI
130a	Zawoja	72	57	104	60	66	277	104	221	108	22	100	42	1233	24.8	7.5	34.4	15.3	17.3	64.2	21.2	34.2	37.7	6.7	24.4	8.9	13.VI
130b	Biała	39	37	87	65	74	224	79	193	90	15	74	28	1005	10.2	5.6	20.9	18.3	35.7	71.8	17.3	36.5	32.3	5.7	14.9	6.3	13.VI
130c	Sucha	44	39	43	71	38	182	81	174	105	14	101	49	941	8.4	8.0	8.3	17.4	10.0	37.6	15.3	32.5	31.3	5.0	18.6	18.0	13.VI
130d	Krzeszów	62	46	78	70	92	206	60	207	112	22	82	50	1096	12.5	5.2	25.4	16.7	26.2	47.2	16.3	34.2	30.2	8.4	16.0	8.6	13.VI
131	x Bieńkówka	39	37	79	86	95	204	64	217	94	20	86	47	1068	8.8	9.6	31.0	26.7	39.8	57.6	16.0	25.5	39.3	9.3	23.5	12.0	13.VI
132	Budzów	34?	47	71	77	49	188?	71	185	92	12	81	41	948?	7.8	14.2	18.5	21.5	15.1	46.9	13.1	35.2	34.3	5.1	21.9	8.1	30.VI
132a	Skawce	44	57	80	69	88	150	59	160	114	11	82	48	971	10.4	10.8	26.7	19.5	20.5	38.0	15.2	18.0	30.2	4.5	20.0	17.1	30.VI
132b	Ponikiew	52	48	101	82	69	209	101	143	123	17	96	53	1094	18.5	10.2	-	21.6	28.0	43.7	17.6	29.2	40.3	5.3	22.5	8.9	13.VI
133	Klecza Górna	30	29	72	105	83	142	50	136	97	7	82	40	873	9.1	9.0	32.0	19.5	34.5	39.3	12.3	32.6	30.5	3.8	23.4	8.3	30.VI
133a	Wadowice	43	41	73	60	68	140	75	103	96	8	67	27	801	12.8	11.2	23.1	19.1	29.3	36.7	15.4	23.4	30.1	4.6	14.6	6.5	30.VI
134	x Andrychów	45	44	109	62	50	181	57	165	102	18	87	52	912	11.0	10.2	40.5	18.9	22.5	40.2	14.1	22.1	35.5	7.1	22.8	7.2	24.III
	WISŁA																										
134a	Siepraw	37	24	79	80	56	122	75	136	70	10	84	35	808	12.0	4.5	27.3	16.2	22.0	34.0	15.6	25.3	23.5	5.7	20.2	5.4	16.VI
134b	Kalwaria	45	29	86	85	87	132	60	129	96	9	87	38	833	12.7	5.3	31.2	18.8	26.5	34.0	21.5	23.4	30.6	4.4	21.4	5.8	30.VI
134c	Radziszów	41	19	28	90	49	105	56	121	71	7	77	31	708	18.0	6.5	-	19.1	26.4	35.7	19.0	23.3	21.0	3.1	19.2	4.8	30.VI
134d	Tyniec	26	27	87	105	70	136	52	153	75	7	81	40	899	8.8	7.5	31.5	27.0	33.5	27.5	25.9	34.2	21.8	2.8	19.3	7.9	15.VIII
135	Ujsoł	30	30	-	-	114	-	-	-	-	-	-	-	-	8.9	6.4	-	-	86.4	-	-	-	-	-	-	-	-
135a	Balice	34	31	59	61	97	85	77	145	78	6	60	33	786	8.2	8.7	9.6	18.1	67.7	17.6	23.5	27.4	22.4	2.2	13.7	9.2	22.V
136	x Mydlniki	34	27	61	67	72	103	62	115	71	5	60	25	722	10.6	5.7	17.0	17.5	39.0	27.4	17.2	23.0	22.2	1.7	16.3	7.8	22.V
137	x Kraków, Obs. Astronomiczne	37	30	77	99	75	80	60	108	71	5	61	34	765	12.0	5.1	20.5	17.8	38.2	23.2	17.2	18.2	22.3	1.6	24.5	6.9	22.V
137a	Lusina	53	30	66	86	72	130	73	119	65	10	78	44	828	15.0	9.5	25.0	17.0	25.0	33.0	15.6	22.6	37.0	4.6	20.5	8.5	10.IX
137b	Sułoszowa	49	41	86	68	92	87	49	135	53	12	77	54	801	14.0	4.6	17.9	17.7	65.0	21.0	11.2	35.1	16.6	4.8	15.8	18.5	22.V
138	Ojców I	56	40	73	79	110	69	-	-	49	12	63	37	-	16.1	10.3	15.1	22.1	80.6	16.7	-	-	18.2	3.2	13.1	9.8	22.V
138a	Ojców II	54	35	85	76	119	75	56	122	50	9	56	32	731	14.2	9.0	21.0	16.2	80.0	17.1	14.5	24.7	20.0	2.0	12.0	6.5	22.V
138b	Modlnica	17	21	72	66	83	64	58	131	53	4	50	-	-	5.6	6.7	27.2	13.7	44.0	20.0	18.7	18.7	28.3	1.8	20.0	-	22.V
138c	Zielonki	30	25	69	87	82	71	76	124	50	4	70	33	721	10.9	6.2	10.3	18.1	37.5	16.8	26.2	20.2	17.2	3.4	17.9	5.8	22.V
139	x Kraków-Rakowice	15	22	63	86	71	85	54	134	67	3	75	38	713	5.9	4.6	18.6	15.1	38.0	21.7	15.8	23.0	19.7	1.6	17.4	6.2	22.V
140	x Wieliczka	41	32	89	99	63	108	61	133	77	8	96	42	843	10.6	5.8	29.5	19.6	20.1	33.1	19.9	40.1	26.8	2.6	26.5	6.2	25.VIII
141	Wierzbno	16	15	62	62	75	102	39	110	47	7	60?	30?	625?	3.5	3.1	20.0	13.2	45.5	24.9	16.0	26.4	17.3	3.5	18.2	4.9	22.V
141a	Wawrzeńczyce	19	21	42	55	45	125	48	74	54	6	70	32	591	4.7	5.9	21.3	14.4	26.0	31.3	22.1	16.0	13.2	4.0	26.0	4.4	30.VI
	RABA																										
142	Raba Wyżna	-	-	70	55	85	175	105	-	80	-	94	36	-	-	-	22.1	14.6	21.7	59.1	36.5	-	21.2	-	31.4	8.4	30.VI
143	x Rabka	40	25	80	59	75	146	146	190	77	17	98	33	986	8.5	5.0	39.0	20.5	24.8	53.2	40.0	42.2	19.7	7.2	26.0	5.4	30.VI
143a	Półrzeczki	55	37	95	82	53	179	124	223	67	22	102	44	1092	17.2	7.5	26.5	13.5	16.8	39.4	27.7	42.5	18.4	8.9	25.8	9.5	23.VIII
143b	Poręba Wielka	65	72	114	105	87	207	216	252	85	29	117	86	1436	17.2	12.0	22.9	16.4	21.3	39.5	35.0	56.0	21.5	14.0	36.0	13.0	23.VIII
143c	Kamama Dolna	29	36	54	41	-	-	-	-	-	-	-	-	-	6.0	6.1	22.0	10.1	-	-	-	-	-	-	-	-	-
143d	Kasina Wielka	34	37	98	57	79	147	165	235	87	29	62	39	1067	8.4	4.8	36.2	11.5	21.0	63.7	53.5	43.2	27.3	12.3	14.0	6.8	30.VI
143e	Krzeczów	39	18	73	78	93	111	130	211	91	13	72	17	946	-	7.0	25.9	27.0	19.0	37.3	38.5	38.5	35.0	10.0	23.5	6.4	24.VII, 15.VIII
143f	Lubień	48	28	72	52	92	155	126	199	76	22	89	36	975	12.4	5.6	18.7	12.3	24.8	47.5	40.5	31.1	29.0	17.4	27.4	7.2	30.VI
143g	Stróża	57	26	78	74	79	142	75	268	67	15	82	43	1006	17.3	6.0	30.4	17.5	26.0	50.5	21.5	35.8	24.0	7.7	21.6	7.9	30.VI
143h	Trzemeśnia	50	22	67	66	83	131	73	153	64	10	79	52	850	13.2	4.6	28.1	18.3	25.1	56.2	33.1	29.3	23.2	3.9	14.1	9.2	30.VI
143i	Oddów	40	24	80	71	68	111	89	118	76	20	87	33	817	11.5	4.8	29.2	12.5	25.1	31.2	26.1	13.0	27.7	13.3	27.8	5.5	16.VI
143j	Szczyrzyc	61	29	49	66	87	115	156	146	91	13	72	39	924	17.2	6.2	14.2	18.3	18.1	35.8	56.1	21.1	27.5	5.2	-	-	6.VII
143k	Nowa Rybie	47	29	89	90	58	138	128	212	65	19	103	44	1035	10.6	5.2	35.5	34.3	23.0	53.2	53.5	36.1	18.8	11.1	32.9	10.5	24.VII
143l	Bochnia	32	29	77	74	56	136	64	155	77	5	86	41	832	11.4	4.6	31.9	17.1	16.4	43.3	21.6	34.7	22.9	3.4	28.8	8.9	30.VI
143m	Ujście Solne	37	28	68	58	58	130	49	112	61	9	75	37	722	15.0	4.2	24.8	21.0	27.0	37.0	19.9	19.5	20.5	3.4	26.0	5.4	30.VI
144	Traciana	36	23	-	71	65	130	81	178	74	13	98	51	-	7.2	-	-	15.3	24.6	52.4	37.4	49.1	20.6	4.1	26.0	12.0	30.VI

MIESIĘCZNE I ROCZNE SUMY OPADÓW ORAZ MAKSIMA DOBOWE OPADÓW w mm

Nr	Stacja	Sumy miesięczne I	II	III	IV	V	VI	VII	VIII	IX	X	XI	XII	Rok	Maksima dobowe I	II	III	IV	V	VI	VII	VIII	IX	X	XI	XII	Rok
	WISŁA																										
144a	Niepołomice	39	32	76	80	70	133	46	100	74	9	86	36	781	14.0	9.0	30.7	19.3	21.6	33.5	12.3	14.6	26.0	4.5	28.5	5.3	30.VI
145	Polanowice	49	22	75	65	98	100	43	87?	58	7	63	38	705?	28.2	5.5	10.2	10.3	41.2	28.2	11.8	20.3	18.2	3.0	17.8	5.9	22.V
146	Skrzeszowice	34	25	78	66	49	94	68?	-	33	5	-	-	-	15.6	5.5	15.7	10.5	14.8	29.5	22.4?	13.0	12.3	2.0	-	-	16.VI
147	Radziemice	-	-	58	37	79	95	27	-	49	-	53	33	-	-	-	14.3	7.2	59.7	28.0	11.0	-	12.2	-	12.9	4.9	22.V
148	Stogniowice	17	16	50	46	83	91	24	105	48	6	53	30?	569?	5.8	3.4	17.7	9.1	65.3	24.4	11.5	20.2	14.3	3.1	17.0	5.9	22.V
149	Jakubowice	31	20	54	49	93?	66?	29	103	36	8	55	28	572?	12.5	3.7	18.0	9.7	65.5	20.5	13.5	27.5	11.7	3.5	18.2?	4.5	22.V
149a	Książ Wielki	21	25	84	40	83	95	48	83	50	9	69	41	648	6.9	4.5	22.3	7.3	59.2	25.2	13.1	16.4	13.2	2.6	19.3	6.5	22.V
150	x Sielec Pińczowski	26	18	58	38	73	150	29	45	37	6	53	36	569	13.7	4.1	14.5	6.6	42.0	29.7	11.3	8.7	12.2	2.2	15.4	5.2	22.V
151	Budziszowice	23	31	71	42	91	109	37	85	60	12	71	47	679	5.9	6.4	26.8	9.5	73.1	33.0	12.8	22.6?	18.1	2.8	16.5	6.8	22.V
	DUNAJEC																										
152	Polana Chochołowska	66?	92	50?	-	169?	333	103	429	-	28	199	168?	-	19.7	17.0	9.3	-	47.2	110.6	23.3	100.3	-	6.6	40.2	18.2?	30.VI
152a	Kościelisko	71	58	88	46	82	195	50?	378	65	21	153	90	1305?	14.7	5.6	17.1	6.7	20.4	83.6	27.6	71.7	18.5	4.2	29.4	12.9	30.VI
152b	Witów	39	32	87	56	92	203	77	264	84	5	113	32	1084	11.0	5.1	25.9	18.6	21.6	60.0	30.8	35.0	28.9	1.9	38.1	6.7	30.VI
152c	Nowe Bystre	39	41	79	77	85	183	97	208	90	10	115	35	1059	11.5	7.3	24.0	18.0	33.0	64.0	31.0	33.8	26.3	2.7	25.1	6.3	30.VI
152d	Bańska Górna	49	51	74	80	63	174	118	258	89	14	138	39	1147	13.8	10.0	22.4	21.7	29.0	65.0	45.0	45.0	35.0	5.0	38.2	5.5	30.VI
153	Kasprowy Wierch	-	89	90	75	93	-	70	-	-	-	-	-	-	-	14.3	14.8	15.1	18.9	-	21.6	-	-	-	-	-	-
153a	Kuźnice	45	65	148	91	89	291	96	260	139	27	145	92	1488	10.0	9.4	26.0	25.0	32.6	104.4	24.0	47.1	28.5	8.0	38.4	16.3	30.VI
154	x Zakopane	43	41	94	65	74	234	80	206	111	12	124	45	1129	12.0	6.8	24.6	14.4	32.2	70.5	18.4	37.9	28.2	4.2	33.0	6.3	30.VI
155	x Hala Gąsienicowa	75	80	147	115	159	323	115	412	177	41	173	102	1915	17.9	9.0	23.9	22.9	32.4	110.1	27.6	81.6	38.8	13.0	39.2	12.9	30.VI
156	Poronin	37?	28	66?	67	49	225	78	131	69	14	98	36	898?	9.3	6.3	29.1	17.6	21.6	70.3	15.7	28.8	20.3	3.6	23.8	6.8	30.VI
156a	Klikuszowa	66	41	77	54	77	168	145	188	70	14	85	32	1017	19.0	7.5	13.2	14.5	20.7	36.8	18.7	41.2	17.6	4.7	29.0	4.9	23.VIII
156b	Turbacz	71	40	68	43	54	1127	-	174	70	23	92	41	-	30.1	9.4	17.8	-	22.0	58.2	-	29.8	18.6	9.2	25.0	9.0	30.VI
157	Nowy Targ	-	-	36	33?	-	243	96	143	60	13	-	-	-	-	-	16.5	13.0	-	45.5	18.2	28.0	19.4	6.4	-	-	-
158	Morskie Oko	110?	121?	274?	65	123	303	117	414	210	46	245	148	2176?	25.0	19.4?	36.9	14.0	29.0	68.5	29.5	133.7	48.5	21.7	63.0	25.0	24.VIII
159	Roztoka	-	-	-	-	110	232	116	343	148	32	168	95	-	-	-	-	-	30.0	80.6	28.8	84.9	25.5	13.8	63.9	18.3	25.VIII
159a	Bukowina Tatrzańska	38	37	77	66	61	194	83	165	62	16	92	33	924	10.5	5.0	24.3	20.3	23.3	56.8	19.0	20.6	14.5	7.9	23.3	5.2	30.VI
159b	Białka	39	37	75	61	64	167	71	157	55	17	86	27	856	9.7	12.7	16.5	19.7	19.1	52.8	18.2	25.9	15.9	6.6	26.2	5.2	30.VI
160	Pieniny-Góra Zamkowa	34	20	56	37	57	156	62	162	41	6	92	25	748	7.4	5.4	1.4	15.8	29.6	66.8	20.8	16.3	8.4	2.5	21.7	4.5	30.VI
161	Szczawnica	-	-	-	58	58	145	76	103?	-	7	107	-	-	-	-	-	21.0	34.5	49.0	22.4	23.0?	-	6.2	33.3	-	30.VI
162	Tylicz	50	25	91	19	35	176	47?	177	69	14	96	55	834?	11.3	4.0	27.2	4.2	9.8	34.0	18.0?	26.1	30.0	11.5	28.9	7.0	13.VI
163	x Krynica	58	34	93	35	20	163	65	149	53	14	97	44	825	12.4	6.5	29.5	6.2	12.8	59.0	16.4	25.7	12.1	8.9	27.8	8.3	30.VI
164	x Jaworzyna Krynicka	67	50	84	46	41	195	99	134	56	8	95	49	924	16.3	13.0	24.0	8.3	18.8	62.8	38.5	30.8	13.1	3.1	27.5	7.8	30.VI
164a	Ochotnica	49	28	81	43	49	258	104	182	56	6	90	28	974	14.5	5.2	35.3	8.9	22.0	82.4	19.0	37.8	22.5	3.2	28.4	5.4	13.VI
164b	Zalesie	62	42	95	57	50	203	99	216	80	15	113	51	1083	16.0	8.2	42.8	16.1	20.1	69.5	21.6	40.4	24.6	6.0	29.5	9.8	30.VI
164c	Muszyna	50	26	94	16	-	91	101?	133	55	6	110	44	-	8.6	6.1	20.4	2.6	-	20.0	-	30.1	-	-	30.0	9.0	-
165	x Piwniczna	52	24	81	37	45	133	99	129	46	12	95	37	790	10.8	4.6	33.4	8.9	24.8	44.5	35.0	18.3	13.5	9.0	29.2	6.2	30.VI
166	Barcice	-	8	39	59	72	184?	88	209	39	11	95	-	-	-	1.6	8.3	21.2	32.3	63.7	21.9	27.3	9.8	7.4	34.5	-	30.VI
167	Łabowa	56	24	33?	20	16	-	-	-	-	-	-	-	-	10.1	6.3	10.4	5.2	7.2	-	-	-	-	-	-	-	-
167a	Nowy Sącz	37	25	58	64	52	107	89	141	40	7	73	34	727	7.2	6.2	9.4	11.4	27.8	35.6	20.0	28.4	12.0	5.3	26.9	6.8	30.VI
167b	Tropie	53	27	55	51	-	-	64	173	55	13	-	63	-	14.6	7.3	22.9	-	-	-	20.0	20.3	10.6	2.9	-	19.3	-
167c	Tymbark	49	39	86	86	64	148	118	169	58	16	89	44	966	10.0	8.9	24.5	22.3	23.5	59.7	28.2	24.0	15.1	8.8	27.2	8.4	30.VI
168	Dobra	-	-	84	81	67	192	149	-	64	17	76	46	-	-	-	25.9	19.4	17.9	60.1	32.4	-	23.1	4.2	21.2	15.3?	30.VI
168a	Limanowa	51	26	63	42	69	148	111	186	49	17	79	14?	855?	12.1	6.9	22.3	8.3	22.5	55.1	24.3	35.7	16.5	9.2	14.3	4.1	30.VI
169	Łososina Górna	51	23	75	73	52	154	95	135	51	19	-	-	-	8.6	4.3	32.3	14.6	22.5	68.5	27.7	22.8	16.5	11.3	-	-	30.VI
169a	Rozdziele	35	25	80	86	66	111	88	144	58	14	73	31	811	8.9	5.2	29.9	16.5	20.0	38.0	42.3	19.9	15.5	9.5	24.7	6.7	24.VII
170	Zakliczyn	43	24?	-	44	52	101	60	137	54	8	75	34	-	10.6	5.5	-	13.1	30.4	35.8	24.3	15.9	16.7	6.5	25.3	7.9	30.VI
171	Wojnicz	26	23	49?	47	26	92	61?	106	42	7	-	34	-	7.6	3.1	20.0	14.0	19.2	35.4	24.7	19.2	14.8	4.5	-	5.8	30.VI
171a	Brunary Wyżne	38	27	83	36	25	167	80	174	54	12	86	37	819	6.8	4.9	30.7	9.6	7.9	67.9	23.6	22.4	13.1	9.8	29.9	8.0	30.VI
172	Gródek	54	26	77	59	13	171	117	175	92?	14	72	49	920?	15.8	5.1	19.9	14.0	3.1	82.5	26.3	22.2	19.9?	11.1	28.1	8.9	30.VI
173	x Grybów	42	36	68	50	39	159	80	174	49	15	75	42	829	6.7	6.2	20.0	11.4	22.0	79.0	18.3	22.4	15.8	11.2	28.0	8.3	30.VI
173a	Ciężkowice	40	51	-	45	15	137	68	139	61	13	77	41	-	9.5	14.4	-	10.2	10.5	76.2	19.3	23.5	21.9	8.8	25.6	7.8	30.VI
173b	Tuchów	46	36	49	42	34	112	69	146	53	8	64	38	697	11.1	5.5	10.0	11.8	18.5	48.5	13.1	26.2	13.8	6.3	26.4	7.9	30.VI
174	x Tarnów	47	42	52	55	44	124	74	165	55	9	76	47	790	16.8	7.0	12.8	16.2	41.8	47.1	27.3	23.0	16.4	4.5	29.0	8.2	30.VI
174a	Żabno	21	34	32	54	43	86	46	101	56	7	63	40	583	6.3	3.8	5.0	10.0	38.1	28.2	17.4	20.5	16.5	4.0	20.9	5.7	22.V
	NIDA																										
174b	Koniecznо	58	21	26	19	23	43	23	39	34	5	59	-	-	28.1	6.2	8.9	4.2	10.3	15.2	-	12.0	8.2	2.3	8.7	-	-
175	Snochowice	25	32	74	48	31	123	60	-	39	10	65	-	-	8.3	4.7	13.8	12.6	9.1	25.1	17.2	-	9.6	4.8	10.2	-	17.VI
176	Małogoszcz	35	32	77	49	40	156	58?	47	50	15	69	47	675?	16.6	4.6	16.2	11.6	12.0	37.2	18.2	14.3	10.4	4.6	13.9	12.5	16.VI
177	Dalesnyce	27	50	43	53	27	136	101	77	32	14	76	58	694	8.7	6.6	13.0	11.9	9.4	33.6	30.0	11.2	6.8	2.9	19.9	11.6	20.VI
178	Dyminy	-	-	63	60	27	140	51	58	38	17	74	-	-	-	-	15.7	15.5	10.0	28.5	15.0	11.3	9.3	5.2	16.3	-	16,20.VI
179	Bartków	-	-	-	-	-	-	59	58	-	20	69	-	-	-	-	-	-	-	-	23.1	13.3	-	8.4	10.1	-	-
180	Kielce,gimnazjum	55	39	72?	38?	29	150	80	51	-	-	-	-	-	24.9	7.4	15.4?	11.0	12.0	30.8	25.0	19.8	-	-	-	-	16.VI
181	x Kielce,post.lot.-met.	52	49	56	47	32	143	76	54	44	18	71	57	699	26.8	9.8	12.6	11.3	11.7	28.8	24.4	11.4	12.8	4.1	13.2	11.9	16.VI
181a	Kielce-Karczówka	29	65	82	50	32	130	62	73	43	18	-	62	-	10.4	8.6	24.1	10.2	11.7	32.8	23.1	14.2	11.5	4.7	-	12.2	16.VI
182	Kępie	18	-	-	-	55	82	65	90?	43	-	47	33	-	7.3	-	-	-	24.0	21.5	25.4	17.6?	11.3	-	16.4	8.6	11.VII
183	Słupia	-		52	49	20	126	43	82	26?	9	51	47	-	-	-	12.2	12.1	6.3	33.1	18.8	12.4	9.8	3.9	12.6	8.9	29.VI
183a	Wodzisław	31	19	67	35	55	68	45	58	36	8	58	42	522	15.0	4.9	10.0	8.0	35.5	26.5	17.0	14.1	11.5	3.2	11.2	7.5	22.V
184	x Busko-Zdrój	37	30	52	47	24	89	43	59	43	11	64	36	535	18.1	4.5	18.5	9.5	16.6	28.3	14.0	15.4	10.8	2.5	16.8	7.0	30.VI

MIESIĘCZNE I NOCZNE SUMY OPADÓW ORAZ MAKSIMA DOBOWE OPADÓW w mm

Nr	Stacja	Sumy miesięczne I	II	III	IV	V	VI	VII	VIII	IX	X	XI	XII	Rok	Maksima dobowe I	II	III	IV	V	VI	VII	VIII	IX	X	XI	XII	Rok
	WISŁA																										
184a	Pewżów	26	31	38	62	43	74	120	82	55	11	74	66	682	8.8	9.8	7.9	11.5	31.5	17.4	41.1	18.7	13.7	3.4	27.8	10.7	2.VII
185	Szczucin	28	22	45	82	33	90	56	80	61	8	71	49	625	9.7	5.7	10.4	19.6	29.7	42.9	16.5	16.3	17.9	2.7	30.8	8.6	30.VI
185a	Radomyśl Wielki	67	29	35	44	40	115	58	101	27	11	59	45	631	25.5	4.5	9.4	8.2	17.0	59.0	18.3	19.6	7.5	5.0	25.6	8.8	30.VI
186	x Wola Radowska	39	30	39	60	50	103	50	121	61	9	66	46	674	16.7	4.4	9.3	9.9	33.5	53.3	13.6	19.5	17.0	4.8	29.4	9.5	30.VI
187	Stawów	37	36	47	61	44	89	54	72	33	11	62	46	592	10.4	7.0	12.4	11.7	34.5	36.4	15.1	12.3	12.0	4.3	17.3	7.8	30.VI
188	x Kwasów	21	34	39	57	27	88	38	80	39	6	59	43	531	7.2	5.2	10.8	8.2	23.2	35.5	11.5	16.4	11.6	3.3	21.0	7.6	30.VI
188a	Korzenno	23	23	20	49	23	114	70	-	12	10	56	-	-	9.5	5.2	7.5	10.1	8.3	37.1	14.6	-	4.6	6.3	13.3	-	20.VI
	WISŁOKA																										
188b	Gorlice	49	26	63	35	25	142	84	168	67	15	86	51	811	8.7	6.0	20.7	7.6	10.7	80.0	15.5	23.5	21.8	8.2	29.5	10.9	30.VI
189	Zdynia	55	36	-	49	12	174	-	109	64	19	-	-	-	11.4	5.5	-	11.8	5.4	81.5	-	-	21.7	11.9	-	-	30.VI
189a	Szymbark	67	33	69	31	51	152	66	160	68	19	87	44	847	11.4	6.8	13.5	7.8	22.7	80.3	19.5	24.5	20.2	14.0	17.8	10.5	30.VI
190	Bartne	-	-	98	-	21	199	106	158	66?	16	-	57	-	-	-	20.6	-	-	81.7	37.0	31.4	-	11.3	-	-	30.VI
190a	Żmigród	50	30	64	50	5	114	77	136	68	10	73	49	726	-	-	17.0	13.5	3.8	59.6	20.0	24.4	34.0	9.6	24.5	21.7	30.VI
191	x Glinik Mariampolski	53	21	84	44	25	213	86	141	95	13	81	38	894	11.9	4.0	20.7	9.7	10.1	140.4	21.5	20.3	36.9	9.8	32.4	9.4	30.VI
191a	Cieklin	49	18	69	54	25	133	58	124	68	9	68	42	717	11.7	3.5	21.2	18.3	13.4	77.2	20.5	22.2	23.3	6.9	28.9	13.8	30.VI
191b	Dukla	48	23	80	46	10	125	64	81	72	6	72	48	675	8.9	4.9	26.5	15.1	4.1	60.8	18.1	22.4	36.2	1.9	33.4	15.7	30.VI
191c	Jasło	39	27	74	45	18	96	51	121	71	13	72	44	671	10.5	7.3	15.6	12.0	6.2	34.0	14.9	22.3	20.5	9.7	21.2	9.0	30.VI
191d	Brzostek	38	40	60	38	6	103	45	119	56	10	60	39	614	11.3	11.2	14.4	8.3	2.8	52.3	13.4	29.0	19.1	8.9	23.1	10.4	30.VI
191e	Pilzno	56	37	50	44	12	131	80	106	56	8	65	47	692	18.2	6.8	10.2	13.0	10.3	66.4	22.4	15.2	20.6	5.3	21.4	11.5	30.VI
191f	Dębica	58	29	55	52	11	106	37	167	55	9	69	42	690	25.0	3.4	13.0	13.6	7.7	44.0	11.6	30.7	13.2	6.8	25.4	12.1	30.VI
192	Żyraków	29	26	47	41	7	108	387	120	53	8	62	37	576?	10.1	3.8	11.5	12.1	3.1	57.0	-	25.9	14.0	5.9	22.6	7.9	30.VI
193	x Wielopole Skrzyńskie	29	19	48	52	34	109	36	121	54	10	53	31	596	9.2	3.5	12.9	19.2	15.2	44.5	10.1	27.2	17.2	7.9	18.4	9.1	30.VI
193a	Sędziszów Młp.	49	17	61	55	9	126	62	137	41	12	64	37	670	21.0	4.2	13.7	15.0	4.5	45.0	15.5	31.0	16.0	7.5	23.0	11.5	30.VI
194	Mielec	-	-	-	66	6	105	517	99?	45	8	58	42	-	-	-	-	16.2	4.0	61.0	17.2	14.6	12.3	4.2	23.4	7.6	30.VI
194a	Gawłuszowice	-	-	29	47	-	92	66	77	64	11	62	39	-	-	-	11.9	10.6	-	56.2	15.3	14.8	17.6	4.2	20.3	9.5	30.VI
	WISŁA																										
195	x Buda Tuszowska	28	29	43	47	51	116	51	86	44	12	63	57	627	8.7	5.8	8.8	10.5	28.7	74.2	14.1	13.3	9.8	4.7	23.9	11.5	30.VI
196	Baranów Sandomierski	39	37	-	44	62	127	78	67	65	25	67	64	-	12.2	6.7	-	14.4	46.0	73.8	14.0	10.8	19.3	8.1	40.0	11.2	30.VI
197	Zdanów	35	36	38	51	29	78	63	89	44	9	64	61	597	14.0	6.1	7.4	20.1	23.8	40.2	15.2	19.0	17.2	3.5	30.0	16.5	30.VI
198	Sandomierz	24	35	53?	50	4	87	56	75	37	11	63	47	542?	9.3	6.3	10.2?	19.5	3.2	31.0	27.0	13.6	12.4	4.5	27.3	10.4	30.VI
198a	Kolbuszowa	44	30	47	-	-	-	49	127	-	-	-	-	-	13.9	6.8	8.2	-	-	-	13.5	13.4	-	-	-	-	-
199	Kruków	12	29?	-	53	2	89	32	70	32	10	61	42?	-	3.8	-	-	17.2	2.3	30.0	10.9	14.5	8.2	4.5	26.0	10.0?	30.VI
	SAN																										
199a	Wetlina	28	85	200	94	53	46	144	193	-	-	-	-	-	11.0	-	28.0	15.0	12.0	12.0	23.0	34.0	-	-	-	-	-
199b	Ciesna	68	56	163	93	55	57	138	175	-	-	-	-	-	9.6	19.5	53.0	19.6	20.0	15.3	24.5	52.0	-	-	-	-	-
199c	Myczkowce	56	25	115	100	82	68	49	185	23	10	91	62	866	14.2	5.1	41.6	12.7	26.4	29.0	11.7	32.6	5.9	4.5	10.1	9.1	27.III
199d	Ropienka	-	20	-	98	60	69	85	251	-	-	-	-	-	-	8.3	-	21.9	16.3	13.5	22.4	49.2	-	-	-	-	-
199e	Ustrzyki Górne	58	48	155	68	103	-	-	212	-	-	-	-	-	8.4	-	27.3	16.2	22.1	-	-	28.9	-	-	-	-	-
199f	Dwernik	63	50	131	119	62	47	104	173	-	-	-	-	-	12.8	11.1	32.6	22.1	28.2	16.9	18.6	54.6	-	-	-	-	-
200	x Bezmiechowa Górna, dwór	63	22	72	82	45	88	87	177	27	11	67	54	795	13.9	2.8	24.7	26.1	35.4	36.6	18.5	35.2	6.0	6.8	12.2	15.5	13.VI
201	Bezmiechowa, Szk.Szyb.	65	14	51	81	29	69	71	146	27	4	49	48	654	11.9	2.0	13.3	26.1	19.9	27.4	13.5	32.9	7.0	2.5	8.6	11.3	19.VIII
202	Turzańsk	51	41	115?	80	55	53	105	142	31	11	92?	61?	837?	8.6	8.3	23.7?	22.6	31.2	14.4	27.7	30.6	9.3	4.7	14.2	8.7	17.V
203	x Dąbrówka	50	11	70	73	2	64	65	148	51	8	48	47	637	13.1	2.1	23.6	21.0	1.4	27.4	18.6	28.8	19.4	7.6	12.8	8.5	15.VIII
203a	Sanok	65	20	82	71	10	61	77	143	-	-	-	-	-	12.0	6.2	24.0	19.4	3.5	25.3	19.4	28.6	-	-	-	-	-
204	x Izdebki	46	19	71	62	21	59	54	168	53	16	63	55	687	10.7	2.3	24.0	16.6	10.7	26.1	18.0	37.0	12.8	8.4	16.2	22.2	15.VIII
204a	Dynów	33	11	78	63	32	57	67	152	-	-	-	-	-	7.8	3.6	35.5	25.4	15.0	27.9	26.1	29.0	-	-	-	-	-
205	x Przemyśl	35	18	69	60	28	39	42	211	55	9	38	52	656	7.5	4.1	17.4	16.3	10.9	16.6	13.6	38.0	22.6	5.7	8.3	15.1	5.VIII
205a	Rybotycze	77	20	95	72	60	63	55	226	-	-	-	-	-	14.0	5.2	27.0	21.5	38.5	27.7	15.3	39.6	-	-	-	-	-
206	Medyka	37	-	-	-	59	47	38	208	39	-	38	-	-	12.1	-	-	-	44.5	17.2	13.0	36.5	15.2	-	7.4	-	29.VIII
206a	Radymno	30	16	53	52	24	30	41	146	-	-	-	-	-	5.3	2.5	16.2	18.2	20.5	8.0	14.5	36.0	-	-	-	-	-
206b	Młyny	34	17	52	50	12	56	49	157	-	-	-	-	-	6.8	2.6	13.1	20.1	10.0	19.3	20.1	31.6	-	-	-	-	-
207	Laszki	-	-	-	-	7	44	48	160	22	11	41	48	-	-	-	-	-	7.2	14.0	18.0	33.4	7.8	4.0	13.5	12.2	15.VIII
208	Niwki	-	-	-	56	8	47	50	180	19	14	-	-	-	-	-	-	18.9	5.5	17.2	13.2	41.2	6.5	3.7	-	-	18.VIII
209	Jarosław	34	16	64	58	9	43	56	194	24	6	-	40	-	6.7	3.3	17.1	16.8	7.4	10.4	12.0	36.3	9.5	2.5	-	-	24.VIII
209a	Wiśłok Wielki	67	31	125	87	36	86	83	137	-	-	-	-	-	12.3	5.1	23.7	39.6	19.7	30.5	18.7	24.4	-	-	-	-	-
209b	Besko	62	20	70	63	19	82	68	143	-	-	-	-	-	14.8	3.7	27.4	12.6	11.7	38.6	17.2	38.8	-	-	-	-	-
210	x Miłków	31	22	59	65	18	40	46	139	20	15	50	62	567	7.1	3.5	14.7	11.7	10.5	17.8	20.3	24.2	8.1	5.7	10.5	19.6	19.VIII
211	Iwonicz	-	-	-	67	29	111	78	106?	68	7	56	52	-	-	-	-	27.9	9.2	56.7	26.6	27.3	23.4	4.8	13.6	14.2	30.VI
212	Suchodół	36	16?	83	66	6	76	44	128	61	23	66	40	645?	10.5	3.5	22.5	33.0	3.2	49.5	13.5	27.0	23.5	16.0	21.0	16.0	30.VI
213	Szufnarowa	57	51	86	79	6	107	33?	-	47	12	-	-	-	13.4	7.2	19.9	25.4	6.4	62.1	-	-	24.4	11.5	-	-	30.VI
214	x Krasna	66	35	87	80	21	102	82	154	48	12	81	70?	838?	19.5	5.8	21.3	34.5	8.3	64.5	33.0	24.3	14.2	7.4	18.8	17.6	30.VI
215	Błażowa	-	-	58	-	-	-	-	-	31	14	51	52	-	-	-	9.7	-	-	-	-	-	15.0	9.0	11.7	12.1	-
216	x Rzeszów	44	22	45	59	6	98	48	165	47	13	44	44	635	11.3	3.4	11.2	20.5	2.9	35.3	13.4	47.8	14.2	7.9	10.0	14.3	24.VIII
217	Miłocin	35	19	46	63	3	95	52	160	41	11	33	41	599	12.5	2.7	11.1	10.0	3.2	32.3	10.8	41.0	13.0	6.5	10.1	12.4	7.VIII
218	x Głogów	45	30	56	64	16	123	57	184	66	20	63	56	780	17.0	5.6	15.5	14.5	12.8	61.7	25.6	38.4	17.0	8.5	14.8	17.4	30.VI
219	Łańcut	-	16	75	59	6	82	81	169	88	13	59	63	-	-	4.2	17.6	21.4	3.6	32.4	28.4	42.2	59.6	8.2	7.6	22.4	9.IX
220	Kańczuga	33	13	57	55	4	82	59	-	-	11	42	52	-	6.9	2.6	19.2	24.4	3.0	30.2	13.0	-	-	5.1	11.4	18.5	-
221	Dołne	-	-	-	79	-	104	-	297	-	-	-	-	-	-	-	-	23.4	-	25.3	-	40.3	-	-	-	-	-
222	x Przeworsk	23	15	58	72	2	75	51	260	44	10	44	51	705	4.8	3.5	17.8	22.6	1.4	19.1	14.4	44.0	13.5	5.3	11.6	20.3	24.VIII
223	Grodzisko	30	18	62	66	10	87	32	125	46	13	51	60	600	6.2	6.0	16.5	20.9	7.0	30.8	7.4	20.8	11.0	6.3	9.5	23.4	30.VI

MIESIĘCZNE I ROCZNE SUMY OPADÓW ORAZ MAKSIMA DOBOWE OPADÓW w mm

Nr	Stacja	Sumy miesięczne I	II	III	IV	V	VI	VII	VIII	IX	X	XI	XII	Rok	Maksima dobowe I	II	III	IV	V	VI	VII	VIII	IX	X	XI	XII	Rok
224	Majdan Sieniawski	31	25	44	51	17	40	52	-	37	12	49	64	-	11.0	3.4	14.8	-	8.1	14.2	10.4	-	12.6	3.7	15.8	16.6	-
224a	Narol	55	52	50	60	67?	23	75	205	-	-	-	-	-	13.8	9.3	14.6	14.8	-	14.2	31.7	47.8	-	-	-	-	-
225	Niemstów	23	20	37	63	38	44	35	115	-	-	-	-	-	7.4	4.7	10.7	13.2	35.7	17.8	12.0	23.5	-	-	-	-	-
226	x Ruda Hołtaniecka	31	27	51	67	6	51	43	174	22	18	40	50?	580?	10.0	4.8	11.8	11.1	5.3	16.8	9.5	38.2	6.9	7.5	9.8	14.2	18.VIII
226a	Obsza	28	19	59	66	2	35	39	-	-	-	-	-	-	9.7	5.7	-	20.0	1.7	9.8	12.4	-	-	-	-	-	-
227	Teodorówka	-	-	-	44	46	45	42	128	31	14	57	60	-	-	-	-	9.9	38.0	24.2	9.0	27.0	8.2	4.5	10.2	16.5	17.V
228	Frampol	21	29	34?	77?	17	42	17	107	21	12	44	58	479?	5.8	7.5	12.5	28.7	7.5	33.9	8.4	24.6	6.9	7.0	8.5	11.0	30.VI
228a	Biłgoraj	-	-	-	-	50	77	69	181	-	-	-	-	-	-	-	-	-	16.9	34.5	24.2	23.4	-	-	-	-	-
229	Wola Biłgorajska	26	-	-	-	42	47?	40	108	39	12	-	-	-	5.2	-	-	-	40.5	27.8	10.3	34.7	16.2	4.5	-	-	17.V
229a	Dąbrowica	15	32	44	68	14	91	40	90	-	-	-	-	-	5.4	8.7	12.1	16.5	8.6	18.7	10.7	21.1	-	-	-	-	-
229b	Domostawa	26	49	42	75	1	80	40	110	-	-	-	-	-	8.1	6.7	10.1	18.1	0.3	38.5	12.2	23.2	-	-	-	-	-
230	Lipa	19	46	45	61	24	105	55	110	31	15	75	93	679	7.0	6.5	15.0	12.0	22.0	34.0	22.0	27.5	8.5	9.0	44.5	21.4	10.IX
230a	Radomyśl	20	37	46	57	2	67	146	66	39	17	61	64	622	6.0	6.8	8.2	15.2	1.7	21.5	26.4	12.5	9.2	5.5	30.3	15.0	10.VII
	WISŁA																										
231	Gołonożyce	30	53	43	69	56	55	68	60	29	12	63	42	580	5.9	9.5	6.9	24.0	40.7	8.6	20.2	7.0	6.1	4.5	24.6	10.4	22.V
232	Zochcin	23	41	55	63	17	94	48	127	44	11	70	39	632	7.9	8.2	20.4	22.3	8.5	39.0	11.0	35.1	12.1	3.5	35.5	8.6	30.VI
233	Sulków	17	30	45	58	6	110	39	86	47	12	81	47	578	6.1	4.7	14.6	18.6	3.4	44.4	-	18.3	12.3	4.8	30.6	11.7	-
234	Okarów	-	57	55	63?	34	-	-	-	37	10	63	48	-	-	13.9	13.3	22.2	15.4	-	-	-	11.2	3.4	27.6	10.4	-
235	Gościeradów	-	-	44	62	11	75	42	120	25	15	59	61	-	-	-	8.7	13.3	9.8	34.0	11.2	23.1	7.2	5.5	33.0	13.2	20.VI
236	x Urzędów	31	45	44	43	3	60	32	99	24	12	52	45	490	6.7	6.3	12.0	8.7	3.2	23.2	18.2	22.4	10.1	4.4	18.3	8.1	30.VI
	KAMIENNA																										
237	Skarżysko, wytwórnia	25	34	56	58	24	120	39	91?	30	18	64	51	610?	9.5	7.9	14.0	-	13.6	34.0	11.8	25.9	9.0	5.2	14.0	5.8	30.VI
238	Osieczno	32	40	69	54	28	146	42	87	32	20	88	56	694	8.4	9.0	13.9	11.0	9.4	39.7	12.0	22.1	10.1	8.3	14.4	9.9	16.VI
239	x Święty Krzyż	51	50	54	60	38	113	71	89	39	17	71	67	720	16.7	10.0	18.5	18.5	28.6	37.0	20.1	21.7	9.4	6.4	18.0	10.0	20.VI
240	Denków	24	39	66	77	22	84	50	64	37	10	64	44	581	13.0	5.3	21.7	30.3	12.7	39.0	15.0	11.9	12.3	2.8	25.0	10.0	30.VI
241	Podole	21	30?	59	55?	4	87	56	141	45	11	66	45	620?	7.0	7.7	20.0	14.0	2.0	42.7	20.9	45.5	12.7	2.7	26.3	13.2	29.VIII
242	x Gierczyce	15	28	44	68	8	95	41	96	58	10	62	50	577	3.5	6.8	17.5	17.4	4.2	40.1	9.2?	30.0	19.4	3.2	31.2	11.7	30.VI
	WISŁA																										
243	Gadka	41	56	52	54	9	103	48	112	34	14	43	42	608	10.4	7.8	12.9	11.7	7.5	24.7	29.8	19.2	14.3	3.4	14.8	9.6	30.VII
244	Chwałowice	7?	29	28	67	18	72	41	80	36	13	53	30	474?	3.3	4.1	8.6	11.5	5.3	30.2	19.1	28.5	10.0	3.9	13.3	4.8	30.VI
245	Zwoleń	16	29	22	47	21	87	15	46?	29?	10	58	48	428?	9.6	5.9	10.5	8.7	14.7	21.5	6.3	16.5	7.5	3.8	17.7	9.0	30.VI
246	Kozłów	-	-	-	-	-	-	23	100?	41	15	64	-	-	-	-	-	-	-	-	6.5	24.5	12.1	5.8	17.5	-	-
247	x Pożóg	24	48	49	37	18	47	29	110	48	18	64	37	529	10.0	8.1	11.0	5.4	10.5	14.0	7.5	29.7	11.3	6.7	20.0	11.1	29.VIII
248	Górna Niwa	26	35	41	30	22	44	26	102	48	15	50	32	471	8.5	7.3	11.2	5.4	11.5	13.8	7.5	17.8	15.6	6.7	17.0	11.0	29.VIII
249	x Puławy	35	44	51	36	25	47	26	140	49	17	64	39	573	12.4	7.5	10.8	6.6	14.5	15.1	6.7	24.5	16.0	6.5	18.1	10.8	16.VIII
	WIEPRZ																										
250	x Krynice	26	23	36	70	10	50	39	156	22	6	25	39	502	9.1	4.0	10.7	17.4	5.0	18.5	8.0	44.0	10.0	2.9	4.5	14.8	18.VIII
251	Majdan Wielki	13	20	33	52	69?	44	36	103	28	6	25	37	466?	3.0	6.3	8.0	16.9	68.8?	17.0	13.0	32.1	7.4	2.5	5.6	11.2	23.V ?
252	Łapigus	19	30	46	58	11	38	44	121	38	12	-	48	-	4.0	5.3	15.5	12.5	9.3	15.0	9.9	43.6	17.0	4.7	-	14.5	18.VIII
253	Żółkiewka	28	51	42	61	27	28	54	136	21	11	37	51	547	8.3	9.0	20.2	13.6	14.2	12.6	14.1	41.3	8.9	2.8	15.7	16.0	19.VIII
254	Orłów	14?	25	31	51	13	31	58	113	26	5	35	-	-	-	4.7	16.8	17.3	12.0	22.6	22.6	40.1	17.2	4.2	12.1	-	18.VIII
255	Wojsławice	8	22	25	64	5?	21?	49	139	38	.	20?	43	414?	2.0	2.7	8.1	14.0	4.5	8.3?	22.3	43.5	13.0	-	4.5	18.2	18.VIII
256	x Gorzków	11	30	41	54	13	49	35	93	12	10	25	47	420	2.5	6.1	21.1	10.7	6.8	17.2	8.4	31.5	7.6	3.5	9.4	22.7	18.VIII
257	Garbatówka	11	52?	19?	14?	3	25	53	77?	16	9	31	27?	337?	5.7	14.1?	6.6	3.3	3.3	10.4	12.6	20.2	9.9	5.6	10.6	10.3	19.VIII
258	Kijany	-	-	48	22	28	41	35	70	35	12	50	44	-	-	-	16.0	4.6	17.7	22.5	10.8	22.1	15.2	4.0	19.6	18.4	30.VI
259	x Zamborzyce	11	36	35	37	6	43	38	135	25	17	46	37	466	5.4	6.1	9.2	6.9	3.2	32.8	16.8	55.9	9.8	6.3	21.4	8.8	5.VIII
260	x Lublin-Bronowice	41	53	46	37	9	48	25	97	28	14	61	47	506	10.5	7.7	13.4	7.2	4.8	38.7	6.8	32.8	9.0	5.1	22.5	15.6	30.VI
261	Makowska	10	23	43?	19	-	47	37	-	21	-	-	53	-	4.0	4.7	-	5.2	-	27.0	11.2	-	7.4	-	-	13.7	-
262	Milanów	26	34	-	-	-	62	22	66	24	12	86	-	-	4.4	5.2	-	-	-	32.7	9.6	36.2	7.2	10.9	14.6	-	19.VIII
263	x Czemierniki	9	40	38	19	29	52	20	70	16	9	65	27	394	3.1	6.6	10.7	4.6	10.5	22.5	7.4	25.2	7.7	4.0	15.9	9.2	19.VIII
264	Guźlów	31	47	-	-	-	-	-	-	-	-	68	35	-	9.0	9.0	-	-	-	-	-	-	-	-	17.9	12.1	-
265	x Sobieszyn	16	38	52	33	27	41	47	164?	48	12	64	31	573?	6.1	6.4	10.5	8.0	18.5	13.6	19.3	60.6	17.8	4.0	20.6	7.8	19.VIII
266	Kotliny	31?	37	52	42	28	36	29	73	36	12	65	39	480?	8.7	6.2	11.2	6.6	14.5	12.6	8.5	14.5	8.3	3.8	19.3	11.3	10.XI
267	x Dęblin-Irena	35	55	66	26	24	93	35	83	31	18	75	55	596	12.9	9.3	12.0	8.3	12.6	38.0	19.0	31.6	7.7	7.1	18.0	9.1	20.VI
268	Dęblin, szkoła rolnicza	33	43	59	33	26	87	35	61	30	16	67	-	-	8.0	8.0	11.5	10.0	14.0	33.3	16.0	16.3	8.1	4.4	18.2	-	20.VI
	WISŁA																										
269	Garbatka	29	39	60	39	13	89	52	71	24	12	68	44	540	10.1	5.2	14.0	5.6	10.9	28.0	27.0	15.2	8.0	3.2	13.8	6.4	20.VI
270	Kozienice	-	44?	62	26	14	83	22?	-	39	25	-	-	-	-	8.6	18.1	5.0	7.7	37.5	6.3	-	18.0	9.5	-	-	-
271	Życzyn	46	47	59	28	9	62	24	38	33	18	61	43	468	15.4	5.9	11.6	4.9	4.5	20.3	6.7	8.1	14.5	6.4	11.3	7.1	20.VI
272	Radom, fabryka	-	26	45	47?	20	98	32	-	27	16	63	49	-	-	3.9	13.0	10.8	9.6	31.8	19.1	-	9.2	6.5	11.0	6.2	-
273	x Radom-Sadków	23	34	43	50	39	70	27	60	24	10	54	43	477	8.4	4.6	7.3	10.4	27.2	31.5	13.9	14.4	8.0	4.9	13.0	5.8	30.VI
274	Brzóza	22	31?	36	31	6	87	23	47	28	16	61	31	419	5.1	-	-	5.9	3.7	28.9	6.5	12.2	8.2	4.9	10.1	6.5	20.VI
	PILICA																										
275	x Kozłosepol Stary	21	31	70	65	36	108	41	17	48	17	53	37	644	7.1	5.3	20.1	12.4	15.4	24.7	19.5	33.7	15.0	7.1	10.4	7.1	15.VIII
276	Sosnowa	23	29	-	-	40	95	61	89	-	-	37	33	-	6.5	6.3	-	-	10.7	23.7	23.8	37.7	-	-	10.0	11.2	-
277	Silnica	21	30	81	61	43	115	28?	45?	45	17	48	67	601?	8.0	5.3	22.3	13.2	18.0	-	-	-	14.5	11.0	13.5	16.8	-
278	Sulejów	26	42	82	34	13	65	20	88	57	10	52	49	538	8.6	8.0	25.0	7.7	7.4	28.5	9.5	18.6?	23.7	3.3	11.2	9.3	16.VI
279	Milejów	22	45	58	40	8	64	29	36	59	22	48	49	480	7.6	5.2	11.0	5.5	2.4	24.7	11.7	11.6	22.3	5.9	9.0	11.9	16.VI
280	Bujny	16	39	66	31	16	80	22	35?	50	20	43	47?	465?	6.3	6.8	22.5	5.5	5.5	31.0	9.8	-	20.5	6.7	6.1	-	-

MIESIĘCZNE I ROCZNE SUMY OPADÓW ORAZ MAKSIMA DOBOWE OPADÓW w mm

Nr	Stacja	Sumy miesięczne												Rok	Maksima dobowe												Rok
		I	II	III	IV	V	VI	VII	VIII	IX	X	XI	XII		I	II	III	IV	V	VI	VII	VIII	IX	X	XI	XII	
281	Mszczo	35	52	75	31	13	82	27	70	52	30	-	53?	-	14.1	12.5	27.8	6.4	4.8	36.6	9.5	20.9	24.6	7.7	-	-	16.VI
282	x Wilanów	24	46	75	33	10	82	35	67	50	10	55	34	523	9.3	7.0	18.5	5.5	3.2	32.3	15.9	13.0	15.8	3.5	12.8	6.5	16.VI
283	Ciechostowice	-	-	-	-	-	-	-	41	28	17	77??	65	-	-	-	-	-	-	-	-	14.4	9.5	4.5	14.9	8.0	-
284	Przymuszowa Wola	28?	46	70	39	23	108?	23	-	-	-	44	42	-	8.4	8.0	17.0	6.2	6.5	44.8	9.4	-	-	-	5.9	9.2	-
285	Stromiec	11	26	57	40	11	84	28	36	30	14	46	33	416	4.2	5.0	18.7	8.7	5.6	27.7	8.5	8.7	11.2	5.7	10.6	8.7	30.VI
	WISŁA																										
286	Wilga	16	36	49	25	4	64	-	65	27	23	-	36	-	17.0	6.9	13.4	6.1	3.1	17.4	-	15.6	6.4	6.3	-	6.7	-
287	Miętne	26	-	-	-	3	64	38	49	27	19	60	33	-	7.5	-	-	-	2.7	23.7	7.1	18.4	5.6	6.7	12.0	6.9	20.VI
288	Siennica	-	69	60	28	10	74	52	-	19	20	-	-	-	-	7.3	9.5	6.2	6.5	16.0	17.8	-	6.0	4.7	-	-	-
289	Otwock	15	40	59	51	-	-	55	45	-	-	72	33	-	4.6	5.5	18.5	17.1	-	-	15.7	19.3	-	-	12.7	5.5	-
290	Kośmin	12	29	-	-	-	77	32	34	20	11	50	32	-	6.1	5.3	-	-	-	31.5	9.1	15.7	5.1	2.8	9.3	8.6	16.VI
291	x Głosków	10	27	59	36	10	71	27	75	20	28?	54	19	436?	4.0	5.0	17.8	10.4	6.9	19.0	10.0	37.2	6.7	-	12.0	7.5	16.VIII
292	Żabieniec	10	35	-	26	9?	64	-	71	-	9	-	-	-	5.2	5.0	-	6.1	-	14.9	-	31.0	-	3.1	-	-	-
293	x Warszawa-Okęcie	14	35	71	35	9	62	45	66	25	16	70	39	487	4.2	9.2	21.5	8.7	1.9	15.0	22.5	24.0	10.4	7.7	14.9	7.9	16.VIII
294	x Ursynów	19	44	80	37	16	70	53	84	29	19	77	39	567	7.4	6.5	17.7	13.6	3.2	13.3	38.7	18.4	8.6	7.1	15.8	8.9	8.VII
295	x Warszawa,St.Pomp.Rzecz.	11	36	74	34	16	64	46	96	33	14	72	32	528	3.5	4.5	24.4	11.0	7.2	13.0	22.3	32.3	11.3	5.4	12.9	8.3	16.VIII
296	x Warszawa,Obs.Astronomiczne	23	49	69	42	16	62	53	75	33	13	74	35	544	12.5	7.2	19.6	12.1	5.0	12.4	26.0	27.4	10.6	5.3	14.5	9.4	16.VIII
297	Warszawa, Filtry	9	35	68	30	15	60	43	69	28	14	68	32	471	2.5	5.3	21.7	10.4	5.5	12.6	20.1	20.8	9.8	5.9	13.6	8.7	24.III
298	Warszawa-Golędzinów	17	34	65	42	19	65	43	69	27	9	69	33	492	9.1	9.1	19.8	14.5	7.0	11.4	31.2	16.0	8.3	3.2	12.8	9.2	8.VII
299	x Warszawa-Kawęczyn	16	34	80	37	9	71	51	66	29	13	77	46	529	5.0	6.5	25.0	12.3	3.4	14.2	33.1	21.3	8.9	4.7	11.6	10.7	8.VII
300	Legionowo /Jabłonna/	16	47	73	43	12	54	45	57	27	12	71	39	496	3.4	7.2	19.5	12.6	3.5	13.4	11.1	19.6	10.5	4.0	11.2	9.8	15.VIII
301	x Legionowo /Jabłonna/, Obs. Aerologiczne	7	31	61	33	7	52	34	50	26	11	57	33	402	3.0	6.0	16.9	9.8	3.9	13.7	8.3	17.5	10.4	4.8	11.6	9.0	15.VIII
	BUG																										
302	Majdan Górny	21	32	53	66	22	43	-	-	-	-	-	-	-	-	9.0	14.9	18.9	18.5	11.4	-	-	-	-	-	-	-
303	Tomaszów Lubelski	18	26	43	56	26	48	39	208	26	9	35	38	572	3.4	5.7	16.0	11.4	22.7	15.8	17.3	42.0	9.8	3.4	6.7	13.5	18.VIII
304	Wojsławice	25	20	45	50	18	51	36	142	30	-	40	52	-	4.2	4.3	-	11.4	6.7	12.7	9.7	35.8	16.2	-	9.9	20.4	18.VIII
305	Chełm-Obłonie	9?	24	14?	33	26	58	39	61	31	3	28	37	363?	6.9	3.3	3.5	7.5	16.5	28.0	10.8	16.3	11.6	2.5	7.4	19.3	30.VI
306	Okszów	15	43	31	34	9	73	40	73	31	4	32	44	429	5.8	6.1	14.0	8.0	4.9	42.5	10.8	16.5	9.8	2.8	6.9	24.0	30.VI
307	x Piesza Wola	10	41	39	17	8	73	38	69	20	12	47	46	420	4.9	6.6	17.5	5.5	2.7	41.2	9.3	22.0	8.8	5.9	14.1	19.7	30.VI
308	Tuczna	11	32	34	21	14	35	47	64	26	8	40	36	368	5.9	5.0	10.1	10.4	11.7	16.1	14.7	22.2	8.9	4.5	7.8	10.5	3.VIII
309	Wieznice	23	50	51	21	17	50	66?	58	21	7	-	59	-	7.6	9.3	22.7	7.5	15.2	34.1	23.6?	15.7	7.6	4.0	-	24.3	30.VI
310	x Zabuże	12	42	56	16	16	85	92	47	13	5	65	47	496	3.7	6.0	15.9	6.2	8.7	40.8	56.2	21.3	5.6	3.3	10.5	16.8	8.VII
311	Lechówka	12	35	47	17	7	42	40	31	15	8	67?	62?	383?	3.4	6.5	11.3	5.7	4.0	16.8	11.0	15.6?	10.0	4.0	-	-	30.VI
312	Sępaki	40	38	35?	11	7	-	-	-	-	12	63	35	-	7.2	-	10.0	-	4.3	-	-	-	-	6.5	11.3	-	-
313	x Korczew	20	43	41	17	9	40	58	51	17	10	66	44	416	5.0	5.8	12.4	4.6	6.4	16.6	16.6	10.7	9.3	3.7	12.8	22.1	17.XII
314	x Ciechanowiec	17	35	60	11	6	41	44	71	15	11	62	37	410	3.6	7.9	17.2	4.6	2.6	17.5	15.1	9.5	7.1	4.3	13.9	12.5	30.VI
315	Dęba	-	36	49	17	2	36	-	-	22	12	58	41	-	-	7.6	15.4	4.7	1.6	10.0	-	-	7.2	4.0	12.0	14.7	-
316	Siedlce	17	38	47	11?	5	-	44	55?	13?	10	-	-	-	5.0	5.8	11.0	3.5	4.5	-	10.2	21.5	-	3.2	-	-	-
317	x Rudka	28	40	49	13	4	67	46	71	22	13	58	33	444	6.4	7.0	14.2	5.3	2.3	17.1	-	36.8	7.0	3.7	10.3	5.8	-
318	Sinołęka	-	-	-	10	2	81	35	-	21	6	63	24	-	-	-	-	4.2	1.5	55.0	15.0	-	12.3	2.1	11.2	7.3	-
319	Liw	20	43	49	14	4	85	-	-	-	-	-	-	-	5.6	9.2	8.5	5.2	2.0	50.3	-	-	-	-	-	-	-
320	Rybienko	-	-	59	21	13	43	25?	-	19	-	70	43	-	-	-	19.9	6.8	6.3	11.6	6.1?	-	6.6	-	12.6	9.2	-
	NAREW																										
321	x Białowieża	13	46	63	33	15	93	66	49	10	15	46	58	507	3.7	6.8	8.2	17.8	5.2	42.4	20.6	13.1	4.7	6.0	13.4	13.2	21.VI
322	Bielsk Podlaski	17	44	-	45	14	78	48	85?	-	8	56	40	-	6.5	4.5	-	33.2	7.6	33.0	21.4	26.1	-	4.1	12.0	14.0	17.VI
323	Krzyżewo	7	-	40	31	10	69	30	57	17	9	42	41	-	3.0	-	12.5	9.7	5.4	26.5	12.1	15.7	10.2	5.2	14.2	12.0	30.VI
324	x Białystok	13	52	62	57	8	47	49	83	11	12	62	63	519	2.9	7.6	9.1	23.7	2.5	21.3	13.5	41.3	5.1	4.8	17.0	15.7	15.VIII
325	Bakałarzewo	-	-	-	28?	20	62?	-	-	17	14	55	-	-	-	-	-	19.4	9.4	26.5	-	-	3.6	4.5	11.6	-	-
326	Bargłów	-	-	-	20	17	58	60	57	20	14	57?	-	-	-	-	-	9.2	6.2	26.3	29.1	25.7	8.5	6.9	-	-	11.VII
327	Kamionka	16	-	-	16	15	43?	64	62	9	15	70	59	-	7.8	-	-	9.2	7.0	19.0?	21.3	16.7	4.0	7.5	19.7	19.2	11.VII
328	Bożejewo	-	-	-	16	11	37	52	89	13	7	42	41	-	-	-	-	10.0	3.5	11.0	14.2	30.0	6.0	6.5	15.0	8.0	14.VIII
329	x Czerwony Bór	18	48	68	17	10	38	65	87	20	8	49	43	471	3.9	8.0	19.4	8.8	3.0	10.0	12.2	29.1	7.7	3.7	14.1	7.2	29.VIII
330	Elżbiecin	17	46	69	19	12	45	61	65	20	11	56	55	476	5.1	6.0	14.6	6.5	4.3	13.6	22.6	18.3	6.5	6.6	15.3	9.6	6.VII
331	Boguszyce Stare	-	-	-	14	18	44	41	101	22	5	-	-	-	-	-	-	5.6	3.7	11.0	6.7	27.3	5.9	2.4	-	-	29.VIII
332	x Kisielnica	20	54	67	13	11	31	58	60	24	13	56	51	458	4.8	7.1	15.3	6.5	4.2	13.7	13.5	22.4	6.8	6.5	15.2	10.0	29.VIII
333	Zawodzie	14	-	-	23	13	47	-	72	29	-	-	-	-	-	-	-	6.3	-	14.1	-	20.5	12.1	-	-	-	-
334	Kadzidło	14	42	35	12?	30	41	53	42	25	10	39	31?	374?	5.9	6.4	6.8	6.7	13.7	14.6	15.1	14.0	11.2	3.4	8.9	8.4	6.VII
335	Ostrołęka	13	36	52	31	11	59	69	39	15	10	44	45	424	3.6	6.2	12.2	10.0	3.0	15.2	19.7	12.8	5.7	5.3	10.2	8.4	22.VII
336	Ostrów Mazowiecka	16	38	63	28	18	57	73	104	20	12	54	43	526	4.9	6.3	20.4	11.2	5.1	8.9	17.2	36.3	6.0	4.8	13.0	15.3	29.VIII
337	Żabiczyn	15	30	48	19	22	74	32	66	19	9?	64	30	428?	3.1	6.0	11.0	7.0	9.2	26.1	10.8	20.3	11.6?	6.2	10.7	8.0	16.VI
	BUG																										
338	Serock	20	46	59?	29	10	61	39	90	28	9	69	40	500	5.3	5.5	17.0?	8.7	4.3	12.2	10.2	23.9	9.1	4.5	13.3	10.0	16.VIII
339	Kobyłka	9	47	67	51	17	101	37	94	28	13	100?	70?	634?	2.4	9.1	23.2	15.9	5.0	18.0	6.0	33.9	11.0	5.1	26.1	12.2	16.VIII
340	Marcelin	14?	-	66	34	11	55	54	67	23	10	66	30	-	-	-	20.0	14.1	3.5	11.5	35.7	16.8	8.4	4.1	13.8	7.5	8.VII
341	x Wawa	12	35	60	35	23	81	32	56	35	19	44	29	461	3.4	5.4	15.6	10.8	9.9	23.0	8.5	19.9	13.6	10.5	7.7	5.3	12.VI
342	Lekowo	13	36	49	24	15	53	36	72	33	12	47	38	428	4.5	8.7	8.7	7.4	7.6	15.3	10.6	26.9	16.0	7.2	6.4	9.1	29.VIII
343	x Opatówiec	12	38	47	38	38	69	25	62	40	11	49	42	471	2.3	8.4	9.8	9.9	18.2	35.5	6.3	15.7	16.7	5.4	8.8	6.5	16.VI
344	Goździszyna	18	26	58	-	17	55	33	87	40	5	46	30	-	7.2	5.6	16.5	-	4.0	17.1	12.8	35.4	16.0	2.2	7.4	6.1	29.VIII
345	Podwigtne	20	26	43	29	20	59	14?	64	39	12	49	20	395?	6.8	6.1	9.8	11.9	7.1	21.9	2.6?	18.2	13.9	4.8	9.7	3.9	16.VI

MIESIĘCZNE I ROCZNE SUMY OPADÓW ORAZ MAKSIMA DOBOWE OPADÓW w mm

Nr	Stacja	Suma miesięczna I	II	III	IV	V	VI	VII	VIII	IX	X	XI	XII	Rok	Maksimum dobowe I	II	III	IV	V	VI	VII	VIII	IX	X	XI	XII	Rok
	WISŁA																										
346	x Grodkowo	9	47	71	43	12	61	30	37	52	10	55	34	461	2.3	10.4	15.0	10.5	5.4	27.0	7.0	18.0	20.0	5.3	9.6	6.6	16.VI
	NZUR A																										
347	Ozorków	-	39	-	59	35	51	32	66	46	19	65	-	-	-	7.7	-	19.1	20.9	14.6	14.6	18.9	15.5	13.6	9.9	-	19.V
348	x Leśmierz	12	41	54	41	31	75	33	96	58	17	40	52	548	3.0	6.7	11.6	12.8	20.4	20.8	10.8	26.1	20.1	6.1	9.1	9.3	22.VIII
349	x Koryta	19	40	52	67	55	67	35	93	54	19	50	49	600	5.0	5.9	11.7	39.3	27.2	16.5	14.2	26.3	18.7	12.4	15.0	9.7	16.IX
350	Krośniewice	-	57?	-	49	76	75	55?	96	64	15	58	40	-	-	-	-	16.5	37.0	20.0	20.3?	27.0	26.7	-	11.0	-	27.V
351	x Kutno-Gołębiew	14	51	57	36	39	55	32	91	44	19	50	44	532	4.5	8.8	16.3	10.2	17.0	18.6	9.4	28.0	19.2	8.5	12.3	9.0	23.VIII
352	Mieczysławów	23	31	50?	35	29	61	41	59	56	30	43?	-	-	7.2	6.3	12.2?	12.6	9.3	16.7	15.6	15.0	21.6	15.4	-	-	12.II
353	Skotniki	-	-	-	-	19	51	30	-	52	20	37	43	-	-	-	-	-	10.0	22.5	21.4	-	20.6	12.6	10.6	11.5	-
354	Trębki	16	48	-	-	-	-	-	56	-	-	-	-	-	6.0	10.8	-	-	-	-	-	12.9	-	-	-	-	-
355	Słup	12	41	43	50	16	54	14	55	44	15	44	30	418	4.4	7.2	8.5	11.0	5.2	22.0	10.1	24.0	16.4	7.7	9.0	7.5	23.VIII
356	Strzelno	17	44	67	30	20	115	23	62	28	14	39	39	498	4.0	12.5	11.5	6.5	5.0	52.8	10.5	16.0	9.4	5.2	8.0	7.0	16.VI
357	Skierniewice	8	17	-	32	7	85	11	66	29	9	35	34	-	4.5	3.6	-	9.8	1.8	39.6	4.6	18.6	11.8	3.6	7.5	6.8	16.VI
358	Józefów	-	44	73	33	13	95	33	71	33	-	-	-	-	-	5.7	19.6	8.7	3.7	47.2	6.2	-	12.3	-	-	-	-
359	Chlewnia	-	25	64	28	22	106	32	40	33	15	60	32	-	-	5.6	12.1	9.2	6.1	44.5	7.9	13.2	10.4	5.3	13.2	7.2	16.VI
360	Pszczelin	11	34	64	31	24	95	-	62	26	9	56	31	-	3.2	5.2	18.4	8.8	16.5	41.0	-	26.9	8.8	1.8	11.9	7.3	-
361	x Głębe	13	40	67	43	15	73	36	89	23	12	66	32	509	3.7	5.2	17.1	11.1	5.5	18.6	15.0	42.6	8.0	4.2	14.3	7.8	16.VIII
362	x Mory	11	31	47	29	18	70	33	53	22	10	58	31	413	3.1	5.2	8.8	9.8	12.7	26.7	12.1	19.3	7.6	3.3	12.3	7.6	16.VI
363	Niepokalanów	21	41	85	34	4	77	17	45	46	12	66	29	477	9.1	7.1	17.3	15.8	1.9	25.6	3.4	19.2	15.8	5.2	13.5	7.4	16.VI
	WISŁA																										
364	Łęck	18	39	48	41	28	53	14	43	51	14	47	30	426	5.4	9.1	11.9	11.3	10.0	20.6	4.2	12.7	19.3	9.8	9.4	7.3	16.VI
365	Płock	9	39	41	37	46	81	33	57	47	18	54	34	496	2.2	8.9	8.1	10.4	17.5	44.3	8.7	16.5	15.7	11.4	15.3	6.3	16.VI
366	Strużewo	-	-	-	47	20	38	-	81	50	-	42	27?	-	-	-	-	12.1	5.2	10.6	-	22.3	14.1	-	10.0	14.5	-
367	Lityńów	24?	47?	49?	46	34	69	49	50	83	15	47	41	554?	-	-	-	14.1	13.6	34.9	20.3	21.8	29.9	8.4	12.1	11.7	12.VI
368	Olganowo	28	43	-	52	20	48	18	32?	86	27	91	43	-	9.3	5.4	-	15.8	8.1	17.5	9.8	8.2	34.6	25.0	20.0	9.8	12.II
369	Stary Brzześć	7	22	51	45	16	57	27	46	62	12	44	28	417	1.7	3.6	12.7	25.8	5.2	31.2	14.1	13.9	31.5	6.5	11.6	5.1	12.II
370	Baruchowo	-	-	55	40	17?	-	-	-	52	13	-	44	-	-	-	11.4	-	-	-	-	-	20.0	6.7	-	8.5	-
371	x Głodowo	13	41	53	44	32	64	35	89	48	13	44	26	502	3.8	10.0	9.2	13.1	9.8	13.4	9.0	34.2	18.6	6.5	7.0	7.3	28.VIII
372	Ciechocinek	10	39	54	39	24	105?	100?	88	80	9	69	57	674?	4.0	15.0	10.2	10.0	9.8	18.4?	16.4	20.8	24.6	5.2	10.8	9.6	12.IX
373	x Więcławice	12	38	52	48	36	47	41	112	76	30	48	50	590	3.1	8.2	8.9	21.0	13.2	34.8	15.8	31.2	25.1	8.7	8.2	7.8	19.VI
374	Nowe Miasto	19	58	59	48	31	-	46	-	-	-	-	-	-	5.1	10.3	16.3	27.2	12.4	-	12.2	-	-	-	-	-	-
375	x Ostrowite	15	41	49	43	21	57	86	91	35	12	45	29	524	4.6	11.3	9.7	14.9	7.4	19.3	30.0	19.0	17.6	6.0	7.8	6.6	29.VII
376	Chełmża	-	41	-	-	24	51	47	78	67	13	33	-	-	-	7.4	-	-	10.5	28.2	19.7	33.8	23.7	4.8	8.9	-	28.VIII
377	Toruń, koszary	8	31	46	23	26	41	40	111	58	14	35	36	469	3.8	4.9	8.3	7.7	7.0	18.1	8.0	27.0	17.6	7.7	10.6	7.5	28.VIII
378	x Toruń, post.lot.-met.	12	45	67	50	32	55	62	93	61	14	36	41	568	3.0	10.3	21.2	18.0	13.5	20.2	11.7	24.5	17.5	8.7	9.8	7.5	28.VIII
379	Toruń-Podgórz	13	37	59	47	35	52	38	72	64	13	43	34	507	3.8	6.9	13.5	13.4	20.6	25.0	5.2	16.7	16.5	9.4	12.5	8.2	19.VI
380	x Chojnice	24	47	78	49	24	68	87	82	83	34	42	41	659	7.2	7.6	15.3	9.8	13.4	37.8	25.3	41.1	20.4	21.2	9.4	11.1	16.VIII
381	Barkoci	29?	55	-	-	36	87	64	78	92	27?	46	60?	-	10.3?	10.7	-	-	7.2	43.6	15.8	12.2	39.2	18.6	12.6	12.3	25.VI
382	Pawłowo	19?	48	79	41	33	67	76	47	72	27	35	-	-	7.2	5.4	15.3	15.3	9.2	36.3	22.3	17.9	20.7	17.3	11.7	-	19.VI
383	Wielka Klonia	33?	46?	87	-	48	91	140?	82	94	23	36	41	-	15.1	10.3	32.0	-	12.9	55.1	49.1	34.6	37.1	14.0	16.5	17.0	19.VI
384	Koronowo	14	49	80	48	16	60	69	81	71	16	45	36	585	5.5	9.9	21.0	14.3	5.3	52.2	14.9	24.2	22.2	6.4	13.1	7.2	19.VI
385	x Bydgoszcz, P.I.N.G.W.	14	32	71	54	23	46	34	47	71	22	51	37	502	5.5	8.0	17.9	17.7	7.0	39.6	7.8	13.1	22.8	6.8	20.6	7.7	19.VI
386	x Bydgoszcz	22	51	77	51	34	44	51	44	76	21	54	44	569	6.8	13.4	20.1	20.3	7.4	32.2	13.0	11.2	22.8	10.1	18.7	7.3	19.VI
387	Kościewice	8	25	65	67	29	54	54	69	71	15	34	32	523	2.0	5.3	23.1	20.8	11.6	24.8	23.4	28.0	21.0	8.3	7.4	8.5	28.VIII
388	Brusy	20	46	67	47?	16	77	91	60	85	25	60	34	628?	7.0	7.8	16.3	-	6.5	50.5	26.1	28.5	24.7	20.8	22.8	9.2	19.VI
389	Żur-Młyn	16	32	64	49	15	43	59	87	79	16	34	39	533	6.6	6.5	14.8	16.2	4.9	18.8	13.2	21.5	20.8	5.6	5.5	6.9	16.VIII
390	x Gródek Pomorski	14	39	66	41	12	43	53	55	77	21	36	45	502	3.7	6.0	15.5	20.0	4.7	15.0	8.4	20.0	19.2	7.0	8.0	10.3	16.VIII
391	Laskowice	10	32	77	-	-	36	57	76	77	14	29	47	-	2.7	6.0	23.8	-	-	16.3	19.0	20.0	23.0	8.0	4.8	9.1	
392	x Grudziądz, post.lot.-met.	19	37	76	65	13	46	54	85	73	17	35	54	574	5.7	7.3	16.1	20.1	3.1	16.9	22.9	35.4	19.0	10.2	7.3	16.7	16.VI
393	Wielkie Tarpno	6	25	64	85	12	-	-	109	49	-	-	-	-	1.9	5.2	13.6	46.3	4.4	-	-	43.0	14.7	-	-	-	-
394	Lisnówko	-	-	-	41	18	45	42	-	56	-	-	-	-	-	-	-	24.2	9.5	10.7	9.8	-	25.6	-	-	-	-
395	Kościerzyna	24	51	75	42	33	47	118	46	77	21	62	54	650	7.3	8.7	17.1	15.6	12.3	15.6	19.4	14.0	24.4	16.0	18.6	12.5	13.IX
396	Radostowo	-	-	-	-	-	-	53	120	66?	16	36	58	-	-	-	-	-	-	-	9.1	43.6	17.5?	10.8	13.8	18.6	-
397	Wirty	24	50	89	60	32	63	72	53	81?	18	39	44	625?	8.6	7.8	21.8	18.4	9.5	25.0	22.8	12.5	27.2	8.2	9.5	18.0	11.II
398	Starogard	11	31	68	56	24	54	86	92	78	14	42	43	599	3.8	4.7	18.7	11.8	11.2	20.0	15.2	18.5	18.8	9.2	15.9	12.8	25.VI

MIESIĘCZNE I ROCZNE SUMY OPADÓW ORAZ MAKSIMA DOBOWE OPADÓW w mm

Nr	Stacja	Sumy miesięczne												Rok	Maksima dobowe												Rok
		I	II	III	IV	V	VI	VII	VIII	IX	X	XI	XII		I	II	III	IV	V	VI	VII	VIII	IX	X	XI	XII	
399	Kartuzy	32	43	49	38	26	38	48	42	71	21	33	37	478	7.4	7.8	12.1	7.8	8.4	7.2	9.4	7.5	19.6	6.7	4.8	5.6	12.IX
	BAŁTYK																										
400	x Gdynia	19	34	64	27	65	42	75	51	65	20	50	58	570	6.1	7.1	15.7	7.8	30.7	10.2	25.0	24.0	14.9	9.9	12.0	15.0	17.V
401	x Hel	19	43	63	39	34	60	79	47	60	37	50	78	609	6.0	7.9	16.2	14.1	10.0	12.0	21.8	32.3	14.4	13.4	10.5	16.3	16.VIII
402	Jastarnia	19	36	58?	18	50	53	108	50	68	27	51	73	611?	4.2	8.9	12.8	9.6	16.2	11.8	33.1	25.3	23.2	11.7	6.8	12.0	11.VII
403	Puck	29	37	59	33	44	70	127	87	63	-	48	74	-	7.9	5.0	13.5	12.5	14.4	16.3	29.7	42.3	16.7	-	9.6	11.6	16.VIII
404	Chałupy	15	30	92	26	38	66	127	54	69	24	37	73	651	3.2	8.6	17.5	7.9	9.8	13.2	29.2	28.8	14.3	13.2	8.6	13.5	11.VII
405	x Chłapowo	20	22	60	47	33	73	119	54	72	26	39	56	621	3.8	3.2	15.0	14.5	20.2	14.5	29.8	27.1	19.3	15.4	9.0	8.9	11.VII
406	Rozewie	21	24	65	52	127	65	152	55	92	28	40	62	668?	3.7	3.5	14.2	13.1	3.2?	16.5	41.2	28.5	28.0	16.7	9.0	10.4	11.VII
407	Czarny Młyn	-	31?	-	35	43	72	153	-	-	-	-	-	-	-	-	-	14.5	23.0	19.0	37.0	-	-	-	-	-	-
408	x Karwia	27	51	82	44	62	87	184	69	87	26	45	97	861	3.9	6.2	17.5	15.5	42.4	21.2	57.5	23.0	34.2	19.4	13.5	15.8	29.VII
409	Żabno	32	59	62	44	148?	70	110	66	58?	27	51?	61?	788?	14.2	8.0	10.9	15.2	115.2?	25.5	22.3	40.2	19.8	13.0	10.1	18.1	16.V
410	Tępoz	38?	58?	65	50	59	68	149	67	66	22?	33	48?	724?	-	9.2	20.0	16.0	16.8	26.5	42.3	28.4	20.7	-	7.8	-	11.VII
	NIEMEN																										
411	Sudawskie	15	48	64	50	35	50	113	31	14?	17	38	59	534?	3.6	8.6	24.1	26.6	14.3	17.2	46.6	6.5	4.3?	5.5	9.4	14.2	11.VII
412	x Suwałki	24	61	72	40	27	54	116	51	38	12	62	62	619	11.1	7.8	15.0	23.0	9.4	18.6	50.0	14.7	11.2	5.6	19.9	9.5	11.VII
413	Wigry-Stary Folwark	27	56?	67?	28	36	46	109	81	49	10	59	64	632?	13.0	8.8	14.6	23.1	9.2	18.8	54.2	30.5	16.6	5.5	15.3	12.0	11.VII
414	Głęboki Bród	-	-	-	-	-	-	-	-	25	7	64	58	-	-	-	-	-	-	-	-	-	10.9	4.1	18.8	11.5	-
	DUNAJ																										
	CZARNA ORAWA																										
415	Zubrzyca Górna	58	80	-	48	94	157	-	148	-	-	-	-	-	19.5	17.8	-	10.3	16.3	35.1	-	33.3	-	-	-	-	-
415a	Jabłonka	38	33	61	38	64	160	91	188	87	6	87	29	882	7.4	5.2	16.5	15.3	18.5	45.0	28.6	28.7	22.5	2.9	22.3	5.9	16.VI

1937

TABLICA VI

GRUBOŚĆ POKRYWY ŚNIEŻNEJ
w cm

ÉPAISSEUR DE LA COUCHE DE NEIGE
en cm

GRUBOŚĆ POKRYWY ŚNIEŻNEJ w cm

STYCZEŃ–JANVIER 1937

Nr	Stacja	1	2	3	4	5	6	7	8	9	10	11	12	13	14	15	16	17	18	19	20	21	22	23	24	25	26	27	28	29	30	31
	ODRA																															
1	Istebna	20	18	14	10	10	8	8	35	34	32	37	33	30	29	27	25	25	25	29	30	30	30	28	28	26	30	35	55	65	70	68
3	Cieszyn	.	.	1	.	.	.	.	.	4	6	6	5	5	5	5	5	4	3	3	9	8	7	6	5	5	5	9	15	25	38	37
7	Leszczyny	.	7	.	.	.	.	.	.	.	.	.	.	.	.	.	.	.	.	.	2	4	2	1	.	.	.	4	7	12	17	17
13	Ziemlin	.	.	.	.	.	.	.	.	.	.	.	.	1	1	1	.	.	.	.	.	.	.	.	.	.	.	.	.	.	.	.
16	Antoniny-Leszno	.	.	.	.	.	.	.	.	.	.	.	.	1	.	.	.	.	.	.	.	.	.	.	.	.	.	.	.	1	2	.
	WARTA																															
21	Częstochowa	.	.	1	.	.	.	.	.	.	.	.	.	.	.	.	.	.	.	.	.	.	.	.	.	.	.	1	2	7	14	15
24	Droniowice	.	.	2	.	.	.	.	.	.	.	.	.	.	.	.	.	.	.	.	.	1	1	.	.	.	.	1	2	3	10	12
25	Cisowa	.	.	2	.	.	.	.	.	.	.	.	.	.	.	.	.	.	.	.	.	.	.	.	.	.	.	.	2	4	15	16
31	Łódź-Lublinek	.	.	2	.	.	.	.	.	.	.	.	.	.	.	.	.	.	.	.	.	.	.	.	.	.	.	.	.	.	5	11
39	Kościelec	.	.	.	.	.	.	.	.	.	.	.	.	.	.	.	.	.	.	.	.	.	.	.	.	.	.	.	.	10	10	5
40	Kazimierz Biskupi	.	.	.	.	.	.	.	.	.	.	.	.	.	.	.	.	.	.	.	.	.	.	.	.	.	.	.	.	.	3	3
44	Petryki	.	.	.	.	.	.	.	.	.	.	.	.	.	.	.	.	.	.	.	.	.	.	.	.	.	.	.	.	.	5	6
47	Września	.	.	.	.	.	.	.	.	.	.	.	.	1	.	.	.	.	.	.	.	.	.	.	.	.	.	.	.	.	2	2
	PROSNA																															
49	Głaz	.	2	.	.	.	.	.	.	.	.	.	.	.	.	.	.	.	.	.	.	.	.	.	.	.	.	.	.	5	8	8
52	Ostrów Wlkp.	.	.	.	.	.	.	.	.	.	.	.	.	.	.	.	.	.	.	.	.	.	.	.	.	.	.	.	.	.	1	1
54	Kalisz	.	.	.	.	.	.	.	.	.	.	.	1	1	1	1	.	.	.	.	.	.	.	.	.	.	.	.	1	8	12	16
	WARTA																															
60	Poznań-Gdęcin, Uniw.	.	.	.	.	.	.	.	.	.	.	.	1	1	.	.	.	.	.	.	.	.	.	.	.	.	.	.	.	2	2	1
	OBRA																															
76	Kościan	.	.	.	.	.	.	.	.	.	.	.	.	.	.	.	.	.	.	.	.	.	.	.	.	.	.	.	.	.	.	.
80	Zbąszyń	.	.	.	.	.	.	.	.	.	.	.	.	.	.	.	.	.	.	.	.	.	.	.	.	.	.	.	.	.	1	1
	NOTEĆ																															
86	Dobre, cukrownia	.	.	.	.	.	.	.	.	.	.	.	.	.	.	.	.	.	.	.	.	.	.	.	.	.	.	.	.	.	2	1
91	Trzemeszno	.	.	.	.	.	.	.	.	.	.	.	.	.	.	.	.	.	.	.	.	.	.	.	.	.	.	.	.	.	.	.
93	Szubin	.	.	.	.	.	.	.	.	.	.	.	.	1	.	.	.	.	.	.	.	.	.	.	.	.	.	.	.	.	1	2
95	Margonin	.	.	.	.	.	.	.	.	.	.	.	.	.	.	.	.	.	.	.	.	.	.	.	.	.	.	.	.	.	–	–
	WISŁA																															
96	Wisła	8	8	15	10	4	2	2	2	18	22	18	15	15	15	15	15	15	15	15	20	20	20	20	20	20	20	30	45	60	70	70
98	Skoczów	.	.	1	.	.	.	.	.	1	1	1	1	1	1	1	1	1	1	1	2	2	2	2	2	2	2	5	10	21	33	32
101	Bieruń Stary	.	3	.	.	.	.	.	.	0	.	.	.	.	.	.	.	.	.	.	1	2	1	1	1	1	1	2	4	14	23	23
	PRZEMSZA																															
102	Będzin	1	2	.	.	.	.	.	.	.	.	.	.	.	.	.	.	.	.	.	.	1	1	1	.	.	.	1	4	13	20	21
106	Katowice	1	1	1	.	.	.	.	.	.	.	.	.	.	.	.	.	.	.	.	.	1	1	.	.	.	.	.	3	8	25	20
	SOŁA																															
111	Sół	20	20	23	23	17	17	16	18	27	27	26	26	26	25	25	25	25	25	25	29	28	27	27	27	27	27	30	45	51	55	53
117	Rychwałdek	5	5	6	7	4	.	.	.	11	12	10	10	10	10	9	9	9	9	9	13	13	10	10	10	10	9	13	18	24	33	30
120	Szczyrk	13	11	16	14	10	3	3	7	19	22	19	15	14	14	13	12	11	11	10	15	17	13	12	12	11	11	12	13	25	35	34
123	Magórka	13	13	15	13	11	12	12	16	27	29	29	29	29	29	29	29	27	25	25	26	26	26	24	20	18	16	18	19	23	30	30
	WISŁA																															
127	Chrzanów	8	7	5	.	.	.	.	.	.	.	.	.	.	.	.	.	.	.	.	0	2	1	1	.	.	.	1	2	9	18	20
	SKAWA																															
131	Bieńkówka	5	6	2	0	1	0	3	3	3	3	3	3	3	3	3	3	3	3	5	5	5	5	5	5	5	7	11	17	25	25	25
134	Andrychów	.	.	.	.	.	.	.	3	3	3	3	3	3	3	3	3	3	3	4	4	4	4	4	4	4	4	4	6	22	38	38
	WISŁA																															
136	Mydlniki	.	3	2	.	.	.	.	.	.	.	.	1	1	.	.	.	.	.	.	3	3	3	3	3	3	3	3	8	20	20	20
137	Kraków, Obs. Astr.	0	0	1	.	.	.	.	.	.	.	.	.	1	1	0	0	0	0	0	1	2	2	2	2	2	2	3	6	16	26	24
139	Kraków-Rakowice	1	1	2	.	.	.	.	.	.	.	.	.	1	.	.	.	.	.	.	1	2	2	2	2	2	2	3	5	9	16	30
140	Wieliczka	.	.	.	.	.	.	.	.	.	.	.	.	0	0	0	0	0	0	0	0	2	2	2	0	.	.	4	8	28	37	38
	RABA																															
143	Rabka	21	21	22	18	12	10	9	9	24	24	24	22	26	26	24	21	20	19	18	20	23	22	21	19	18	18	20	24	29	38	40

GRUBOŚĆ POKRYWY ŚNIEŻNEJ w cm

Nr	Stacja	1	2	3	4	5	6	7	8	9	10	11	12	13	14	15	16	17	18	19	20	21	22	23	24	25	26	27	28	29	30	31
	DUNAJEC																															
154	Zakopane	32	32	33	36	30	30	30	30	50	45	46	46	54	53	48	47	45	44	43	46	46	45	44	44	43	42	44	48	49	51	50
155	Hala Gąsienicowa	70	70	69	86	89	86	81	95	114	109	118	114	119	121	118	111	107	103	101	101	101	99	98	97	96	95	97	99	103	110	108
163	Krynica	20	20	21	24	19	19	18	22	38	35	36	35	40	39	38	36	36	34	34	35	35	34	33	32	30	30	33	38	44	47	48
164	Jaworzyna Krynicka	38	38	41	56	49	49	49	54	64	64	66	65	68	69	69	68	68	68	67	68	69	68	68	67	65	65	67	74	78	87	88
165	Piwniczna	7	7	7	5	2	1	1	.	4	3	2	2	7	6	6	6	6	6	6	7	8	7	7	7	7	7	10	14	18	23	24
173	Grybów	8	10	3	.	.	.	.	11	10	10	10	10	10	9	9	9	8	8	8	10	10	10	10	10	10	15	19	25	30	32	30
174	Tarnów	.	.	2	.	.	.	.	.	3	2	2	1	4	4	3	3	3	3	3	5	5	4	4	4	4	4	5	5	9	14	15
	NIDA																															
181	Kielce, post.l-m.	5	5	6	1	.	.	.	1	1	1	1	1	1	1	1	1	1	1	1	1	1	1	1	1	1	1	1	1	2	16	16
	WISŁA																															
186	Wola Wadowska	0	0	3	.	.	.	.	.	0	.	.	.	1	1	1	1	1	1	0	0	2	2	2	2	1	1	3	3	11	25	24
188	Kwasów	2	2	5	.	.	.	.	.	.	.	.	.	1	1	1	1	1	1	1	1	1	1	1	1	1	1	2	2	8	20	18
	WISŁOKA																															
193	Wielopole Skrzyńskie	–	–	.	.	.	.	2	1	–	–	–	3	–	–	–	–	–	–	–	1	–	–	–	–	–	–	–	5	6	–	–
	WISŁA																															
195	Luda Tuszowska	2	2	3	2	.	.	.	.	.	.	.	.	2	2	2	2	2	2	2	2	4	3	3	3	3	2	2	2	6	16	16
	SAN																															
200	Bezmiechowa Górna, dwór	21	21	23	28	25	22	21	19	31	32	33	33	35	35	35	35	35	35	35	35	36	35	35	33	33	32	33	37	40	48	50
203	Dębrówka	17	17	19	10	4	2	.	.	3	8	9	9	14	14	14	14	14	14	14	14	15	15	15	15	15	15	15	20	27	40	40
204	Izdebki	18	18	17	15	5	2	2	2	3	3	5	7	13	12	12	11	11	11	11	10	14	14	13	12	10	10	13	16	30	45	45
205	Przemyśl	8	8	10	4	1	.	.	6	9	10	13	15	15	15	15	16	16	16	16	19	19	16	16	16	16	16	19	25	33	35	35
210	Miłków	5	5	6	5	4	.	.	.	3	3	4	5	5	5	5	5	5	5	5	5	7	7	7	7	7	7	7	7	10	13	14
214	Krasna	4	3	1	1	.	.	.	.	3	3	3	4	7	6	5	5	5	5	5	5	6	6	6	6	6	6	7	10	20	32	30
216	Rzeszów	2	2	3	0	.	.	.	.	3	3	3	4	6	6	5	5	5	5	5	6	7	7	7	7	6	6	7	7	12	22	22
218	Głogów	3	4	.	.	.	.	.	.	2	2	2	2	3	3	3	3	3	3	3	4	7	7	7	7	7	7	7	7	12	24	25
222	Przeworsk	.	.	.	.	.	.	.	.	2	2	2	3	5	5	5	5	5	5	5	5	7	7	7	7	7	7	7	7	10	15	15
226	Ruda Różaniecka	3	3	5	2	1	.	1	3	3	4	4	5	5	4	4	4	4	4	5	7	6	6	5	4	4	4	5	7	10	10	10
	WISŁA																															
236	Urzędów	.	.	1	3	1	.	.	1	1	.	.	.	2	2	2	2	2	2	2	2	2	2	2	2	2	2	2	2	5	12	16
	KAMIENNA																															
239	Święty Krzyż	13	13	13	10	.	.	.	.	2	2	2	2	3	3	3	3	4	4	4	6	6	6	6	5	5	5	5	6	10	30	35
	WISŁA																															
249	Puławy	.	.	2	.	.	.	.	.	.	.	.	.	.	.	.	.	.	.	.	.	.	.	.	.	.	.	.	.	1	13	14
	WIEPRZ																															
256	Gorzków	.	.	.	.	.	.	.	.	0	0	0	0	0	0	0	1	1	1	1	2	4	4	4	4	4	4	4	4	5	5	5
259	Zemborzyce	.	.	2	2	0	.	.	.	3	2	2	2	2	2	2	3	3	3	3	3	4	3	3	3	3	3	3	3	3	3	3
260	Lublin-Bronowice	.	.	.	.	.	.	.	.	5	5	5	5	7	7	7	8	8	8	6	8	10	10	7	6	5	5	5	6	8	9	10
263	Czemierniki	.	.	0	.	.	.	.	.	0	.	.	.	.	.	.	.	.	.	.	.	.	.	.	.	.	.	.	.	.	1	2
267	Dęblin-Irena	.	.	1	.	.	.	.	.	.	.	.	.	.	.	.	.	.	.	.	.	.	.	.	.	.	.	.	.	.	6	12
	PILICA																															
275	Koniecpol Stary	.	.	1	.	.	.	.	.	.	.	.	.	.	.	.	.	.	.	.	.	1	.	.	.	.	.	.	1	2	6	7
	WISŁA																															
290	Warszawa-Okęcie	.	.	.	.	.	.	.	.	.	.	.	.	.	.	.	.	.	.	.	.	.	.	.	.	.	.	.	.	.	5	7
295	Warszawa, St.Pomp.Rz.	.	.	.	.	.	.	.	.	.	.	.	.	.	.	.	.	.	.	.	.	.	.	.	.	.	.	.	.	.	5	5
296	Warszawa, Obs.Astr.	.	.	.	.	.	.	.	.	.	.	.	.	.	.	.	.	.	.	.	.	.	.	.	.	.	.	.	.	6	8	10
301	Legionowo/Jabłonna/ Obs.Aerol.	.	.	.	.	.	.	.	.	.	.	.	.	.	.	.	.	.	.	.	.	.	.	.	.	.	.	.	.	.	.	2
	BUG																															
307	Tłuszcz Wola	.	.	1	.	.	.	.	.	2	2	2	2	2	1	1	1	1	1	1	1	4	3	2	2	2	2	2	2	6	12	14
310	Zabłocie	.	.	.	.	.	.	.	1	.	.	.	.	.	.	.	.	.	.	.	.	.	.	.	.	.	.	.	.	3	3	2
313	Korczew	.	.	.	.	.	.	.	.	1	1	1	1	2	2	1	2	3	2	2	2	2	2	1	1	1	1	1	1	3	12	12
317	Rudka	.	.	2	.	.	.	.	.	1	.	.	.	1	1	1	1	1	1	1	1	1	1	1	1	1	1	1	1	1	10	15

TABL. VI — GRUBOŚĆ POKRYWY ŚNIEŻNEJ w cm — STYCZEŃ-JANVIER 1937

Nr	Stacja	1	2	3	4	5	6	7	8	9	10	11	12	13	14	15	16	17	18	19	20	21	22	23	24	25	26	27	28	29	30	31
	NAREW																															
324	Białystok	.	.	.	.	.	.	.	.	.	.	.	.	.	.	.	.	.	.	.	.	.	.	.	.	.	.	.	.	.	.	2
329	Czerwony Bór	.	.	.	.	.	.	.	.	.	.	.	.	.	.	.	.	.	.	.	.	.	.	.	.	.	.	.	.	.	1	1
	BUG																															
341	Mława	.	.	.	.	.	.	.	.	.	.	.	.	.	.	.	.	.	.	.	.	.	.	.	.	.	.	.	.	.	7	8
	BZURA																															
348	Leśmierz	.	.	.	.	.	.	.	.	.	.	0	.	.	.	.	.	.	.	.	.	.	.	.	.	.	.	.	0	0	2	6
349	Koryta	.	.	.	.	.	.	.	.	.	.	.	.	.	.	.	.	.	.	.	.	.	.	.	.	.	.	.	.	.	4	6
351	Kutno-Gołębiew	.	.	.	.	.	.	.	.	.	.	.	.	.	.	.	.	.	.	.	.	.	.	.	.	.	.	.	.	.	2	3
361	Gleba	.	.	.	.	.	.	.	.	.	.	.	.	.	.	.	.	.	.	.	.	.	.	.	.	.	.	.	.	2	2	2
	WISŁA																															
375	Ostrowite	.	.	2	.	.	.	.	.	.	.	.	.	.	.	.	.	.	.	.	.	.	.	.	.	.	.	.	.	.	3	1
378	Toruń,post.l.-m.	.	.	.	.	.	.	.	.	.	.	.	.	.	.	.	.	.	.	.	.	.	.	.	.	.	.	.	.	.	6	6
380	Chojnice	.	.	.	.	.	.	.	.	.	.	.	.	.	.	.	.	.	.	.	.	.	.	.	.	.	.	.	.	.	.	.
385	Bydgoszcz,P.I.N.G.W.	.	.	.	.	.	.	.	.	.	.	.	.	.	.	.	.	.	.	.	.	.	.	.	.	.	.	.	.	1	3	4
386	Bydgoszcz	.	.	.	.	.	.	.	.	0	.	.	.	0	0	.	.	.	.	.	.	.	.	.	.	.	.	.	.	0	4	8
392	Grudziądz,post.l.-m.	.	.	.	.	.	.	.	.	1	.	.	.	.	.	.	.	.	.	.	.	.	.	.	.	.	.	.	.	.	3	4
	BAŁTYK																															
400	Gdynia	.	.	.	.	.	.	.	.	.	.	.	.	.	.	.	.	.	.	.	1	.	.	.	.	.	.	.	.	.	.	5
401	Hel	.	.	.	.	.	.	.	.	.	.	.	.	.	.	.	.	.	.	.	1	7	3	1	1	1	1	1	1	1	2	3
408	Karwia	.	.	.	.	.	.	.	.	.	.	.	.	.	.	.	.	.	.	.	1	4	4	2	2	.	.	1	.	1	12	8
	NIEMEN																															
412	Suwałki	.	.	.	.	.	5	.	2	2	2	1	1	1	1	1	1	1	1	2	2	2	2	2	2	2	2	2	3	2	2	2

GRUBOŚĆ POKRYWY ŚNIEŻNEJ w cm

Nr	Stacja	1	2	3	4	5	6	7	8	9	10	11	12	13	14	15	16	17	18	19	20	21	22	23	24	25	26	27	28
	ODRA																												
1	Istebna	65	70	65	60	55	50	40	45	55	60	63	70	65	75	70	60	50	40	40	45	52	70	77	80	85	87	70	60
3	Cieszyn	35	33	31	26	24	19	13	9	7	5	6	5	17	18	25	18	11	7	5	3	.	2	.	.	.	3	4	.
7	Leszczyny	17	17	21	12	11	9	4	4	4	7	16	11	18	18	16	13	7	5	.	.	.	.	1	.	5	5	2	.
13	Ziemlin	.	.	.	.	.	.	.	.	.	2	.	4	2	1	1	.	.	.	.	.	.	.	2	2	4	3	2	.
16	Antoniny-Leszno	1	.	.	.	.	.	.	.	.	2	1	2	1	1	.	.	.	.	.	.	.	.	2	3	7	4	5	.
	WARTA																												
21	Częstochowa	15	14	10	7	5	2	.	.	.	4	8	6	5	5	6	4	.	.	.	.	3	1	1	6	3	3	3	.
24	Droniowice	10	9	7	5	4	.	.	.	.	3	6	6	6	6	7	5	.	.	.	.	5	4	4	6	8	8	10	2
25	Cisowa	15	12	10	5	4	2	.	.	.	4	7	4	6	6	6	2	.	.	.	.	3	3	3	4	4	4	4	.
31	Łódź-Lublinek	11	11	11	1	.	.	.	.	.	3	1	1	1	1	10	4	.	.	.	.	3	4	3	5	7	14	15	3
39	Kościelec	2	2	1	.	.	.	.	.	.	2	1	.	.	.	4	.	.	.	.	.	5	2	6	8	13	11	9	6
40	Kazimierz Biskupi	3	2	2	.	.	.	.	.	.	2	1	.	.	.	.	.	.	.	.	.	3	.	2	10	10	10	9	.
44	Petryki	5	4	2	.	.	.	.	.	.	3	2	1	1	1	2	1	.	.	.	.	4	4	5	5	6	6	5	2
47	Września	2	2	.	.	.	.	.	.	.	3	1	1	3	2	2	.	.	.	.	2	3	2	2	10	5	3	4	1
	PROSNA																												
49	Głaz	4	4	1	.	.	.	.	.	5	2	2	1	1	8	4	.	.	.	2	1	1	2	4	8	10	12	4	.
52	Ostrów Wlkp.	1	.	.	.	.	.	.	.	.	1	.	.	.	1	.	.	.	.	.	.	.	.	1	1	5	4	6	.
54	Kalisz	16	13	11	.	.	.	.	.	3	2	.	.	.	3	3	.	.	.	.	.	.	.	3	3	14	16	14	4
	WARTA																												
60	Poznań-Golęcin, Uniw.	1	1	1	.	.	.	.	.	.	3	.	2	2	.	2	.	.	.	.	5	7	6	5	8	12	8	4	0
	OBRA																												
76	Kościan	.	.	.	.	.	.	.	.	3	.	2	1	.	.	.	.	.	.	.	1	1	2	2	4	3	2	.	.
80	Zbąszyń	.	.	.	.	.	.	.	.	.	2	.	.	.	.	.	.	.	.	.	2	2	1	1	3	3	3	4	.
	NOTEĆ																												
86	Dobre, cukrownia	1	1	(0)	.	.	.	.	.	.	2	(0)	(0)	.	.	2	.	.	.	.	2	5	3	6	7	8	7	9	6
91	Trzemeszno	.	.	.	.	.	.	.	.	2	0	0	0	0	0	0	.	.	.	6	0	0	0	0	0	0	9	.	.
93	Szubin	2	1	0	.	.	.	.	1	0	6	3	9	6	7	1	.	.	.	.	13	10	10	11	9	8	7	6	5
95	Margonin	.	.	.	.	.	.	.	.	.	6	6	6	7	12	12	5	.	.	.	8	10	6	8	7	6	6	10	6
	WISŁA																												
96	Wisła	65	55	50	45	40	30	25	25	26	25	28	30	40	41	45	43	32	28	25	28	28	30	32	34	38	40	38	30
98	Skoczów	31	31	29	25	20	13	4	2	2	2	2	1	6	7	10	7	1	.	.	.	.	.	1	1	1	2	3	.
101	Bieruń Stary	20	20	20	14	12	10	10	5	5	8	10	10	11	11	13	9	4	0	.	.	.	0	.	.	2	0	2	.
	PRZEMSZA																												
102	Będzin	19	19	17	13	12	8	.	.	.	2	5	4	5	5	7	4	.	.	.	.	.	.	.	.	.	.	3	.
106	Katowice	20	16	14	8	6	5	.	.	.	2	6	6	10	10	12	8	.	.	.	.	.	.	.	.	3	3	7	.
	SOŁA																												
111	Żywiec	50	47	45	44	43	38	34	34	33	34	37	36	42	43	53	45	36	35	36	43	42	45	40	45	43	46	49	43
117	Rychwałdek	30	27	29	27	24	21	17	15	15	16	20	20	25	27	48	32	22	18	19	18	16	17	14	14	14	25	27	16
120	Szczyrk	34	21	21	21	18	12	3	3	2	1	6	7	14	17	29	20	8	6	4	2	2	6	6	8	10	31	18	10
123	Magórka	30	30	31	28	22	20	22	22	23	23	23	23	24	25	30	30	24	24	26	23	23	24	24	24	26	34	35	30
	WISŁA																												
127	Chrzanów	21	19	22	18	.	.	.	.	.	10	12	10	12	10	11	9	.	.	.	.	.	2	.	.	0	2	4	.
	SKAWA																												
131	Bieńkówka	25	25	22	17	12	8	5	5	5	5	5	6	15	21	18	16	10	10	9	8	10	8	5	6	6	7	7	3
134	Andrychów	38	38	36	34	25	5	.	.	1	6	4	4	5	8	8	6	3	.	.	.	.	.	1	2	3	3	.	.
	WISŁA																												
136	Mydlniki	20	19	16	14	12	4	2	2	2	1	9	15	17	22	18	3	.	.	.	.	.	.	.	2	4	5	.	.
137	Kraków, Obs. Astr.	23	22	22	18	16	14	9	8	8	8	12	8	9	8	11	8	5	4	0	.	.	0	.	.	6	4	6	.
139	Kraków-Rakowice	20	15	18	16	15	13	7	7	6	6	11	8	9	9	11	9	5	2	.	.	.	1	.	.	2	3	5	.
140	Wieliczka	35	33	23	29	23	15	6	3	2	1	8	5	5	6	8	5	1	0	.	.	.	.	.	.	6	6	.	.
	RABA																												
143	Rabka	40	39	40	37	32	28	24	22	20	20	20	19	20	23	45	38	28	20	22	19	17	17	15	15	16	24	26	20

GRUBOŚĆ POKRYWY ŚNIEŻNEJ w cm

Nr	Stacja	1	2	3	4	5	6	7	8	9	10	11	12	13	14	15	16	17	18	19	20	21	22	23	24	25	26	27	28
	DUNAJEC																												
154	Zakopane	49	48	48	48	46	44	43	39	40	45	45	43	49	52	66	54	44	43	47	44	46	47	44	54	54	59	55	47
155	Hala Gąsienicowa	107	106	106	105	104	105	115	113	113	117	119	117	120	127	153	151	148	145	148	139	147	156	149	162	161	170	167	166
163	Krynica	47	45	45	44	42	38	35	35	36	36	38	38	38	42	53	53	49	48	48	45	45	48	46	46	49	58	56	50
164	Jaworzyna Krynicka	86	85	85	85	83	80	75	75	75	76	77	77	78	80	95	92	89	87	89	87	87	88	85	85	88	93	95	92
165	Piwniczna	24	24	19	15	13	12	9	8	8	7	8	9	10	13	18	14	13	15	14	11	10	14	11	12	13	14	14	10
173	Grybów	30	26	20	16	12	10	8	8	6	8	8	9	18	25	24	22	20	15	13	12	10	8	10	12	20	15	12	6
174	Tarnów	13	13	17	8	6	4	.	.	.	0	5	.	0	1	9	4	1	.	0	.	.	2	.	.	2	2	2	.
	NIDA																												
181	Kielce,post.l.-m.	16	16	17	7	5	2	.	.	.	1	1	2	2	2	6	4	.	.	.	2	1	1	1	2	2	4	7	1
	WISŁA																												
186	Wola Wadowska	24	24	20	18	17	10	7	6	4	4	4	3	2	5	7	5	2	0	2	0	0	2	0	.	1	0	2	.
188	Kwasów	18	17	18	17	15	10	8	6	5	5	7	7	7	8	10	7	5	4	2	.	2	.	.	.	3	1	2	.
	WISŁOKA																												
193	Wielopole Skrzyńskie	.	1	.	.	.	.	.	.	.	1	5	.	1	2	.	.	.	1	.	.	1	.	.	4	1	.	.	.
	WISŁA																												
195	Buda Tuszewska	15	14	15	12	10	8	5	2	.	.	.	.	.	1	1	1	.	.	1	.	.	.	.	.	1	2	2	.
	SAN																												
200	Bezmiechowa Górna, dwór	48	45	47	43	40	37	35	34	34	34	35	36	37	40	47	49	50	49	41	36	33	39	32	30	31	35	36	32
203	Dąbrówka	40	40	32	25	20	15	10	8	5	.	8	8	8	10	15	8	.	.	.	.	.	2	.	.	.	5	.	.
204	Izdebki	44	45	40	38	35	28	20	20	20	20	21	21	21	22	29	26	22	18	17	15	13	13	5	3	3	9	5	3
205	Przemyśl	35	37	31	25	9	2	2	1	1	1	1	1	1	6	5	1	.	.	.	.	3	.	.	.	2	.	.	.
210	Miłków	14	14	15	11	10	6	4	4	1	1	2	3	3	4	5	7	4	2	2	.	1	1	1	.	1	2	1	.
214	Krasna	28	25	24	19	18	15	9	5	5	5	6	6	6	8	12	10	8	6	4	4	4	3	2	2	3	4	.	.
216	Rzeszów	21	22	18	14	10	8	3	3	3	3	3	4	4	4	6	7	2	.	.	.	.	1	0	.	1	1	1	.
218	Głogów	25	25	28	28	25	20	10	8	5	5	7	5	5	5	7	8	7	6	5	3	2	4	2	2	2	3	4	2
222	Przeworsk	15	15	16	10	5	.	.	.	.	.	.	2	2	2	4	6	.	.	.	.	.	.	.	.	.	.	.	.
226	Ruda Różaniecka	9	8	7	6	4	3	2	2	1	4	4	4	4	6	5	4	3	2	1	4	5	3	3	6	5	4	3	.
	WISŁA																												
236	Urzędów	16	16	16	14	9	2	.	.	.	.	1	3	3	3	6	6	3	.	.	.	.	.	4	2	4	6	3	1
	KAMIENNA																												
239	Święty Krzyż	35	35	35	30	30	21	20	20	20	20	20	24	24	24	28	28	22	22	25	38	40	43	45	45	45	45	45	45
	WISŁA																												
249	Puławy	14	14	13	.	.	.	.	.	.	1	.	3	2	2	5	2	.	.	.	.	.	.	.	.	.	.	1	.
	WIEPRZ																												
256	Gorzków	5	5	6	1	0	0	.	.	.	.	3	2	2	2	3	3	.	.	.	.	0	.	.	0	0	8	8	0
259	Zemborzyce	2	2	5	1	.	.	.	.	.	2	2	4	4	4	5	2	1	.	.	.	.	.	.	.	.	.	.	.
260	Lublin-Bronowice	9	8	9	.	.	.	.	.	.	.	.	4	5	5	6	3	.	.	.	.	.	1	.	.	.	2	3	.
263	Czemierniki	3	2	2	.	.	.	.	.	.	.	0	5	5	5	2	1	.	.	0	.	0	0	.	0	0	0	.	.
267	Dęblin-Irena	12	12	12	.	.	.	.	.	.	1	.	4	4	4	8	4	.	.	.	.	.	2	.	.	1	.	1	.
	PILICA																												
273	Koniecpol Stary	6	6	9	4	2	.	.	.	.	1	5	3	2	2	5	1	.	.	.	.	1	1	1	1	3	3	3	.
	WISŁA																												
293	Warszawa-Okęcie	7	7	.	.	.	.	.	.	.	2	0	2	2	3	4	0	.	.	.	.	1	1	2	3	3	3	4	.
295	Warszawa,St.Pomp.Rz.	5	5	5	.	.	.	.	.	.	1	.	2	1	2	2	0	.	.	.	.	2	2	4	6	5	5	5	1
296	Warszawa,Obs.Astr.	10	9	9	3	.	.	.	1	.	2	1	4	3	4	5	1	.	.	.	2	3	2	5	6	7	7	7	2
301	Legionowo/Jabłonna/, Obs.Aerol.	0	0	.	.	.	.	.	.	.	.	.	.	.	2	2	.	.	.	1	2	5	6	8	10	10	.	10	5
	BUG																												
307	Piesza Wola	14	14	17	14	8	5	2	3	3	3	7	7	7	7	7	6	3	.	1	.	1	1	1	.	1	.	.	.
310	Zabuże	2	4	.	.	.	.	.	.	.	5	6	6	7	6	2	1	1	2	3	3	2	2	2	3	.	.	.	.
313	Korczew	12	12	12	4	2	.	.	.	.	1	4	5	5	7	7	6	1	.	.	2	5	6	6	6	7	7	6	6
317	Rudka	5	5	10	5	3	.	.	.	.	1	1	4	3	8	6	5	1	.	.	4	12	9	10	11	16	15	14	10

GRUBOŚĆ POKRYWY ŚNIEŻNEJ w cm

Nr	Stacja	1	2	3	4	5	6	7	8	9	10	11	12	13	14	15	16	17	18	19	20	21	22	23	24	25	26	27	28
	NAREW																												
324	Białystok	2	2	2	.	.	.	.	1	1	.	2	3	3	3	3	4	3	.	.	2	2	4	10	10	10	9	10	10
329	Czerwony Bór	1	1	1	.	.	.	.	.	.	.	1	3	3	4	4	2	.	.	.	6	7	6	8	8	10	9	8	.
	BUG																												
341	Mława	5	5	3	.	.	.	.	.	.	1	1	.	.	1	2	.	.	.	.	7	8	7	13	15	18	17	17	13
	BZURA																												
348	Leśmierz	4	3	4	.	.	.	.	.	.	.	2	0	0	.	4	.	.	.	.	.	3	1	4	2	1	2	3	.
349	Koryta	6	4	2	.	.	.	.	.	.	3	2	2	1	8	6	2	.	.	.	.	4	2	6	6	8	9	10	5
351	Kutno-Gołębiew	.	.	.	.	.	.	.	.	.	.	.	.	.	.	3	.	.	.	.	2	5	5	7	10	11	11	12	10
361	Gleba	2	2	.	.	.	.	.	.	1	.	3	2	3	3	.	.	.	.	.	2	.	2	5	4	3	3	1	.
	WISŁA																												
375	Ostrowite	.	.	.	.	.	.	.	.	.	2	1	.	.	3	2	1	.	.	.	7	10	11	13	14	16	16	16	7
378	Toruń,post.l.-m.	6	6	5	.	.	.	.	.	.	4	2	.	.	1	7	1	.	.	.	5	4	3	3	2	4	4	5	1
380	Chojnice	.	.	.	.	.	.	.	.	.	2	2	5	5	5	4	2	.	.	.	1	1	1	5	4	3	3	5	2
385	Bydgoszcz,P.I.N.G.W.	4	4	3	.	.	.	.	.	1	5	1	3	4	3	.	.	.	.	.	7	4	3	4	2	2	5	5	2
386	Bydgoszcz	8	8	4	0	.	.	.	.	.	3	1	2	2	2	3	0	.	.	.	6	4	3	4	4	5	5	7	3
392	Grudziądz,post.l.-m.	4	3	2	.	.	.	.	.	.	1	1	.	.	1	3	.	.	.	.	2	2	1	3	3	1	1	2	1
	BAŁTYK																												
400	Gdynia	5	5	4	.	.	.	.	.	.	2	.	.	.	1	2	.	.	.	.	.	.	.	7	16	20	20	21	18
401	Hel	1	1	1	.	.	.	.	1	1	3	2	1	1	2	5	1	.	.	.	.	.	.	11	16	15	14	13	10
408	Karwia	.	.	.	.	.	.	.	.	.	2	.	.	.	1	2	.	.	.	.	.	1	1	6	5	5	4	2	.
	NIEMEN																												
412	Suwałki	3	2	3	2	.	.	.	.	1	1	2	4	4	4	5	6	6	2	1	6	7	8	11	14	14	14	17	18

GRUBOŚĆ POKRYWY ŚNIEŻNEJ w cm

Nr	Stacja	1	2	3	4	5	6	7	8	9	10	11	12	13	14	15	16	17	18	19	20	21	22	23	24	25	26	27	28	29	30	31
	ODRA																															
1	Iełebna	40	35	30	25	25	20	20	20	18	20	25	15	10	10	5	2	10	3	0	.	.	10	3	1	20	10	10	6	2	3	0
3	Ciesmyn	.	.	7	2	.	.	.	.	.	.	3	.	.	.	.	.	.	.	.	.	.	5	.	.	22	16	7	.	.	.	.
7	Leszczyny	.	.	.	.	.	.	.	.	.	.	.	.	.	.	.	.	.	.	.	.	.	2	.	.	19	7	.	.	.	.	.
13	Ziemlin	.	.	2	.	1	.	.	.	1	.	7	4	.	.	.	.	.	.	.	.	.	.	.	.	.	.	.	.	.	.	.
16	Antoniny-Lesmno	.	.	2	0	1	.	.	.	.	.	10	2	.	.	.	.	.	.	.	.	.	.	.	.	.	.	.	.	.	.	.
	WARTA																															
21	Częstochowa	.	2	.	.	.	.	.	.	.	.	1	.	.	.	.	.	.	.	.	.	.	2	.	.	20	13	6	3	.	.	.
24	Droniowice	.	.	.	.	.	.	.	.	.	.	3	.	.	.	.	.	.	.	.	.	.	2	.	.	11	3	.	.	.	.	.
25	Cisowa	.	1	.	.	1	.	.	.	.	.	5	.	.	.	.	.	.	.	.	.	.	2	.	.	3	.	.	.	.	.	.
31	Łódź-Lublinek	.	1	.	.	1	.	.	.	.	.	.	.	.	.	.	.	.	.	.	.	.	1	.	.	.	.	.	.	.	.	.
39	Kościelec	1	2	2	1	.	.	.	.	.	.	4	1	.	.	.	.	.	.	.	.	.	.	.	.	.	.	.	.	.	.	.
40	Kazimierz Biskupi	.	.	.	.	.	.	.	.	.	.	10	5	.	.	.	.	.	.	.	.	.	.	.	.	.	.	.	.	.	.	.
44	Petryki	.	.	.	.	.	.	.	.	.	.	10	4	.	.	.	.	.	.	.	.	.	.	.	.	.	.	.	.	.	.	.
47	Września	.	.	1	.	.	.	.	.	1	.	12	5	1	.	.	.	.	.	.	.	.	.	.	.	.	.	.	.	.	.	.
	PROSNA																															
49	Głaz	.	.	.	.	.	.	.	.	.	2	.	.	.	.	.	.	.	.	.	.	1	.	.	.	.	.	.	.	.	.	.
52	Ostrów Wlkp.	.	.	.	.	.	.	.	.	.	.	2	.	.	.	.	.	.	.	.	.	.	.	.	.	.	.	.	.	.	.	.
54	Kalisz	.	.	.	.	.	.	.	.	1	.	11	4	.	.	.	.	.	.	.	.	.	.	.	.	.	.	.	.	.	.	.
	WARTA																															
60	Poznań-Golęcin, Uniw.	.	.	1	.	1	.	.	.	1	.	10	5	.	.	.	.	.	.	.	.	.	.	.	.	.	.	.	.	.	.	.
	OBRA																															
76	Kościan	.	2	1	1	.	.	.	.	.	8	2	.	.	.	.	.	.	.	.	.	.	.	.	.	.	.	.	.	.	.	.
80	Zbąszyń	.	.	1	1	1	.	.	1	1	.	6	.	.	.	.	.	.	.	.	.	.	.	.	.	.	.	.	.	.	.	.
	NOTEĆ																															
86	Dobre, cukrownia	.	3	2	1	(0)	(0)	(0)	(0)	2	2	8	.	.	.	.	.	.	.	.	.	.	.	.	.	.	.	.	.	.	.	.
91	Trzemeszno	.	.	.	.	.	.	.	5	0	1	30	–	.	.	.	.	.	.	.	.	.	.	.	.	.	.	.	.	.	.	.
93	Szubin	4	5	5	3	.	.	1	2	1	1	18	12	4	.	.	.	.	.	.	.	.	.	.	.	.	.	.	.	.	.	.
95	Margonin	.	.	.	.	0	.	2	.	.	.	12	8	6	5	1	.	.	.	.	.	.	.	.	.	.	.	.	.	.	.	.
	WISŁA																															
96	Wisła	10	10	15	8	5	3	7	7	5	.	7	3	.	.	.	.	2	.	.	.	.	10	.	.	20	25	8	5	4	2	.
98	Skoczów	.	1	2	.	.	.	.	.	.	.	1	.	.	.	.	.	.	.	.	.	.	4	.	.	25	18	7	3	.	.	.
101	Bieruń Stary	.	.	.	.	.	.	.	.	.	.	0	.	.	.	.	.	.	.	.	.	.	0	.	.	10	7	0	.	.	.	.
	PRZEMSZA																															
102	Będzin	.	.	.	.	.	.	.	.	.	.	.	.	.	.	.	.	.	.	.	.	.	3	.	.	9	8	.	.	.	.	.
106	Katowice	.	.	.	.	.	.	.	.	.	.	1	.	.	.	.	.	.	.	.	.	.	2	.	.	10	13	.	.	.	.	.
	SOŁA																															
111	Sól	33	32	31	27	27	25	22	21	15	13	12	11	.	.	.	.	.	.	.	.	.	.	.	.	.	2	.	.	.	.	.
117	Rychwałdek	.	2	.	.	.	.	2	.	.	.	2	.	.	.	.	.	2	.	.	.	.	12	.	.	12	11	2	.	.	.	.
120	Szczyrk	.	1	.	.	.	.	1	.	.	.	8	.	.	.	.	.	.	.	.	.	.	.	.	16	10	.	.	.	.	.	.
123	Magórka	20	22	20	14	10	8	8	8	4	3	3	3	2	.	.	.	2	.	.	.	.	8	.	.	15	24	20	20	20	20	20
	WISŁA																															
127	Chrzanów	.	.	.	.	.	.	.	.	.	.	.	.	.	.	.	.	.	.	.	.	.	5	.	2	6	.	.	.	.	.	.
	SKAWA																															
131	Białówka	.	.	.	.	.	.	.	.	.	.	1	.	.	.	.	.	.	.	.	.	.	5	.	.	6	3	–	1	.	.	.
134	Andrychów	.	.	.	.	.	.	.	.	.	.	1	.	.	.	.	.	.	.	.	.	3	.	.	5	5	3	.	.	.	.	.
	WISŁA																															
136	Wędlinki	.	.	.	.	.	.	.	.	.	.	.	.	.	.	.	.	.	.	.	.	1	.	.	.	1	.	.	.	.	.	.
137	Kraków, Obs. Astr.	.	.	.	.	.	.	.	.	.	.	.	.	.	.	.	.	.	.	.	.	.	.	.	.	.	.	.	.	.	.	.
139	Kraków-Rakowice	.	.	.	.	.	.	.	.	.	.	.	.	.	.	.	.	.	.	.	.	.	.	.	.	.	.	.	.	.	.	.
140	Wieliczka	.	.	.	.	.	.	.	.	.	.	.	.	.	.	.	.	.	.	.	.	.	.	.	.	.	3	.	.	.	.	.
	RABA																															
143	Rabka	12	11	7	5	5	2	2	1	.	.	.	.	.	.	.	.	1	.	.	.	.	5	.	.	9	10	.	.	.	1	.

GRUBOŚĆ POKRYWY ŚNIEŻNEJ w cm

Nr	Stacja	1	2	3	4	5	6	7	8	9	10	11	12	13	14	15	16	17	18	19	20	21	22	23	24	25	26	27	28	29	30	31
	DUNAJEC																															
154	Zakopane	37	44	35	34	33	21	19	18	11	.	1	.	.	.	.	.	2	.	.	.	.	4	.	.	14	8	2	15	4	12	10
155	Hala Gąsienicowa	161	172	162	161	158	153	154	153	155	153	155	153	152	152	150	149	151	150	149	145	127	131	129	146	170	168	162	174	170	175	169
163	Krynica	42	34	26	18	18	15	12	12	8	5	4	.	.	.	.	.	.	.	.	.	.	4	.	.	3	3	.	16	4	8	8
164	Jaworzyna Krynicka	75	63	52	50	50	49	49	50	48	45	43	43	41	38	36	34	35	34	30	22	15	13	10	8	17	18	16	36	32	38	41
165	Piwniczna	5	2	.	.	.	.	.	.	.	.	.	.	.	.	.	.	.	.	.	.	.	.	.	.	.	.	.	.	9	.	.
173	Grybów	.	.	.	.	.	.	.	.	.	.	.	.	.	.	.	.	.	.	.	.	.	.	.	.	.	.	8	.	3	.	.
174	Tarnów	.	.	.	.	.	.	.	.	.	.	.	.	.	.	.	.	.	.	.	.	.	.	.	.	.	.	.	0	.	0	.
	NIDA																															
181	Kielce, post.l.-m.	.	.	.	.	2	.	.	.	.	.	1	.	.	.	.	.	.	.	.	.	5	.	.	.	.	5	.	.	.	.	.
	WISŁA																															
186	Wola Wadowska	.	.	.	.	.	.	.	.	.	.	.	.	.	.	.	.	.	.	.	.	.	.	.	.	.	.	.	.	.	.	.
188	Kwasów	.	.	.	.	.	.	.	.	.	.	.	.	.	.	.	.	.	.	.	.	.	.	.	.	.	.	.	.	.	.	.
	WISŁOKA																															
193	Wielopole Skrzyńskie	.	.	.	.	.	.	.	.	.	.	.	.	.	.	.	.	.	.	.	.	.	.	.	.	.	.	.	10	.	.	.
	WISŁA																															
195	Buda Tuszowska	.	.	.	.	.	.	.	.	.	.	.	.	.	.	.	.	.	.	.	.	.	1	.	.	.	.	.	4	.	.	.
	SAN																															
200	Bezmiechowa Górna, dwór	25	24	23	23	23	22	18	17	15	8	8	.	.	.	.	.	.	.	.	.	.	6	.	.	.	.	.	25	5	4	.
203	Dąbrówka	.	.	.	.	.	.	.	.	.	.	.	.	.	.	.	.	.	.	.	.	.	.	.	.	.	.	.	23	6	1	.
204	Iwonicz	.	.	.	.	.	.	.	.	.	.	.	.	.	.	.	.	.	.	.	.	.	1	.	.	.	.	8	2	.	.	.
205	Przemyśl	.	.	.	.	.	.	.	.	.	.	.	.	.	.	.	.	.	.	.	.	.	.	.	.	.	.	4	.	.	.	.
210	Miłków	.	.	.	.	.	.	.	.	.	.	.	.	.	.	.	.	.	.	.	.	.	.	1	.	.	.	.	3	.	.	.
214	Krasna	.	.	.	.	.	.	.	.	.	.	.	.	.	.	.	.	.	.	.	.	.	.	.	.	.	.	.	5	.	.	.
216	Rzeszów	.	.	.	.	.	.	.	.	.	.	.	.	.	.	.	.	.	.	.	.	.	.	.	.	.	.	1	.	.	.	.
218	Głogów	.	.	.	.	.	.	.	.	.	.	.	.	.	.	.	.	.	.	.	.	.	.	.	.	.	.	.	3	.	.	.
222	Przeworsk	.	.	.	.	.	.	.	.	.	.	.	.	.	.	.	.	.	.	.	.	.	.	.	.	.	.	.	5	.	.	.
226	Ruda Różaniecka	.	.	.	.	.	.	.	.	.	.	.	.	.	.	.	.	.	.	.	.	.	.	.	.	.	.	.	.	.	.	.
	WISŁA																															
236	Urzędów	.	.	.	.	1	.	.	.	.	.	1	.	.	.	.	.	.	.	.	.	.	2	.	.	.	1	.	1	.	.	.
	KAMIENNA																															
239	Święty Krzyż	43	38	32	32	32	30	28	26	20	16	16	16	10	.	.	.	.	.	.	.	.	2	.	.	.	4	2	2	.	.	.
	WISŁA																															
249	Puławy	.	.	.	.	.	.	.	.	.	.	.	.	.	.	.	.	.	.	.	.	.	.	.	.	.	.	.	1	.	.	.
	WIEPRZ																															
256	Gorzków	.	.	.	.	.	.	.	.	.	.	.	.	.	.	.	.	.	.	.	.	.	0	.	.	.	.	.	5	.	.	.
259	Zamborzyce	.	.	.	.	0	.	.	.	.	.	.	.	.	.	.	.	.	.	.	.	.	.	.	.	.	.	.	.	.	.	.
260	Lublin-Bronowice	.	.	.	.	.	.	.	.	.	.	.	.	.	.	.	.	.	.	.	.	.	.	.	.	.	.	.	9	.	.	.
263	Czemierniki	.	.	.	.	.	.	.	.	.	.	.	.	.	.	.	.	.	.	.	.	.	0	.	.	.	.	.	5	.	.	.
267	Dęblin-Irena	.	.	.	.	1	.	.	.	.	.	.	.	.	.	.	.	.	.	.	.	.	.	.	.	.	1	.	.	.	.	.
	PILICA																															
275	Koniecpol Stary	.	.	.	.	1	.	.	.	.	.	1	.	.	.	.	.	.	.	.	.	.	2	.	.	16	9	3	1	.	.	.
	WISŁA																															
293	Warszawa-Okęcie	.	.	.	.	1	.	.	.	.	.	.	.	.	.	.	.	.	.	.	.	.	.	.	.	2	3	.	.	.	.	.
295	Warszawa, St.Pomp.Rz.	.	.	.	.	2	.	.	.	.	.	.	.	.	.	.	.	.	.	.	.	.	.	.	.	6	9	.	.	.	.	.
296	Warszawa, Obs.Astr.	.	.	.	.	2	1	.	.	.	.	1	.	.	.	.	.	.	.	.	.	.	.	.	.	8	8	3	.	.	.	.
301	Legionowo/Jabłonna/, Obs.Aerol.	.	.	.	.	3	.	.	.	.	.	1	.	.	.	.	.	.	.	.	.	.	.	.	.	10	9	0	0	.	.	.
	BUG																															
307	Pisona Wola	.	.	.	.	.	.	.	.	.	.	.	.	.	.	.	.	.	.	.	.	.	.	.	.	.	.	.	10	.	.	.
310	Żabuże	.	1	.	.	.	1	.	.	.	.	.	.	.	.	.	.	.	.	.	.	.	.	.	.	.	.	.	9	.	.	.
313	Korosów	.	.	.	.	1	3	.	.	.	.	.	.	.	.	.	.	.	.	.	.	.	.	.	.	.	1	.	5	.	.	.
317	Rudka	7	3	2	2	3	4	.	.	.	.	1	.	.	.	.	.	.	.	.	.	.	2	.	.	.	10	1	.	.	.	.

GRUBOŚĆ POKRYWY ŚNIEŻNEJ w cm

MARZEC-MARS 1937

Nr	Stacja	1	2	3	4	5	6	7	8	9	10	11	12	13	14	15	16	17	18	19	20	21	22	23	24	25	26	27	28	29	30	31
	NAREW																															
324	Białystok	5	4	3	3	3	8	3	2	1	1	.	.	.	.	.	.	.	.	.	.	.	.	.	.	.	2	.	3	.	.	.
329	Czerwony Bór	.	.	.	.	1	2	.	.	.	.	.	.	.	.	.	.	.	.	.	.	.	.	.	.	2	2	1	.	.	.	.
	BUG																															
341	Mława	6	4	1	.	1	1	3	.	2	2	5	4	.	.	.	.	.	.	.	.	.	10	2	.	.	12	.	.	.	.	.
	BZURA																															
348	Leśmierz	.	4	1	.	0	.	.	.	0	.	4	1	.	.	.	.	.	.	.	.	.	3	.	.	.	.	.	.	.	.	.
349	Koryta	.	11	7	4	4	2	.	.	.	.	7	3	.	.	.	.	.	.	.	.	.	.	.	.	.	.	.	.	.	.	.
351	Kutno-Gołębiew	.	3	2	.	.	.	.	.	.	.	4	.	.	.	.	.	.	.	.	.	.	.	.	.	.	.	.	.	.	.	.
361	Gleba	.	.	.	.	.	.	.	.	.	.	.	.	.	.	.	.	.	.	.	.	.	.	.	.	6	5	.	.	.	.	.
	WISŁA																															
375	Ostrowite	7	7	2	2	2	1	2	2	5	3	10	4	2	.	.	.	.	.	.	.	.	1	.	.	.	.	.	.	.	.	.
378	Toruń, post.l.-m.	.	2	1	.	.	.	2	.	2	.	12	7	.	.	.	.	.	.	.	.	.	.	.	.	.	.	.	.	.	.	.
380	Chojnice	.	2	2	2	2	2	2	1	1	1	22	15	10	1	.	1	.	.	.	.	.	1	.	2	.	.	.	.	2	.	.
385	Bydgoszcz, P.I.N.G.W.	.	3	2	2	.	.	2	2	1	10	27	17	5	.	.	.	.	.	.	.	.	.	.	.	.	.	.	.	.	.	.
386	Bydgoszcz	.	3	2	2	.	.	1	.	0	.	19	10	4	0	.	.	.	.	.	.	.	.	.	0	.	.	.	.	0	.	.
392	Grudziądz, post.l.-m.	.	4	1	.	1	1	4	1	1	1	20	10	.	.	.	.	.	.	.	.	.	.	.	.	.	.	.	.	.	.	.
	BAŁTYK																															
400	Gdynia	17	6	3	1	.	.	4	4	3	3	11	10	1	.	.	.	.	.	.	.	.	.	.	.	.	.	.	.	.	.	.
401	Hel	6	5	.	.	1	.	4	2	.	.	15	14	8	1	.	.	.	.	.	.	.	.	.	.	.	1	.	.	.	.	.
408	Karwia	.	1	.	.	.	1	2	2	1	.	20	5	.	.	.	1	.	.	.	.	1	.	.	1	.	.	.	1	1	.	.
	NIEMEN																															
412	Suwałki	12	10	8	8	9	14	10	8	10	10	16	16	5	2	.	.	.	.	.	.	.	2	1	.	.	6	3	1	1	1	.

KWIECIEŃ-AVRIL 1937

Nr	Stacja	1	2	3	4	5	6	7	8	9	10	11	12	13	14	15	16	17	18	19	20	21	22	23	24	25	26	27	28	29	30
	SOŁA																														
123	Magórka	20	10	5	.	.	.	.	.	.	.	.	.	.	.	.	.	.	.	.	.	.	.	.	1	1	.	.	.	.	2
	DUNAJEC																														
154	Zakopane	8	1	.	.	.	.	.	.	.	.	.	.	.	.	.	.	.	.	.	.	.	.	.	.	.	.	.	.	.	.
155	Hala Gąsienicowa	165	162	157	152	147	143	141	140	139	137	138	136	132	127	118	111	103	97	95	92	89	99	109	108	110	107	104	104	101	111
163	Krynica	6	.	.	.	.	.	.	.	.	.	.	.	.	.	.	.	.	.	.	.	.	.	.	.	.	.	.	.	.	.
164	Jaworzyna Krynicka	38	33	25	21	17	11	8	.	.	.	.	.	.	.	.	.	.	.	.	.	.	.	.	.	2	3	.	.	.	.

MAJ-MAI 1937

Nr	Stacja	1	2	3	4	5	6	7	8	9	10	11	12	13	14	15	16	17	18	19	20	21	22	23	24	25	26	27	28	29	30	31
	DUNAJEC																															
155	Hala Gąsienicowa	112	104	93	88	82	78	74	69	66	63	58	53	41	30	21	9	4	.	.	.	.	.	.	.	.	.	.	.	.	.	.

PAŹDZIERNIK-OCTOBRE 1937

Nr	Stacja	1	2	3	4	5	6	7	8	9	10	11	12	13	14	15	16	17	18	19	20	21	22	23	24	25	26	27	28	29	30	31
	DUNAJEC																															
155	Hala Gąsienicowa	.	.	.	.	.	.	.	.	.	.	.	6	6	5	3	2	.	2	.	.	.	.	.	.	.	.	.	.	.	.	.

GRUBOŚĆ POKRYWY ŚNIEŻNEJ w cm

Nr	Stacja	1	2	3	4	5	6	7	8	9	10	11	12	13	14	15	16	17	18	19	20	21	22	23	24	25	26	27	28	29	30
	ODRA																														
1	Istebna	.	.	.	.	.	.	.	.	.	.	.	18	30	35	45	50	45	40	30	25	15	10	10	5	5	10	15	16	30	38
3	Cieszyn	.	.	.	.	.	.	.	.	.	.	.	13	25	23	22	24	22	19	16	.	.	.	.	.	.	.	.	.	5	3
7	Leszczyny	.	.	.	.	.	.	.	.	.	.	.	7	11	5	1	1	1	.	.	.	.	.	.	.	.	.	.	2	3	3
13	Ziemlin	.	.	.	.	.	.	.	.	.	.	.	.	.	.	.	.	.	.	.	.	.	.	.	.	.	.	.	.	.	.
16	Antoniny-Leszno	.	.	.	.	.	.	.	.	.	.	.	.	.	.	.	.	.	.	.	.	.	.	.	.	2	.	.	.	.	.
	WARTA																														
21	Częstochowa	.	.	.	.	.	.	.	.	.	.	.	1	.	0	1	0	0	.	.	.	.	.	.	.	.	0	.	0	1	1
24	Drzeniowice	.	.	.	.	.	.	.	.	.	.	.	2	2	.	.	.	.	.	.	.	.	.	.	.	.	.	.	.	3	3
25	Cisowa	.	.	.	.	.	.	.	.	.	.	.	.	.	.	2	.	.	.	.	.	.	.	.	.	.	.	.	1	2	2
31	Łódź-Lublinek	.	.	.	.	.	.	.	.	.	.	.	.	.	1	.	.	.	.	1	.	.	.	.	.	.	.	.	1	.	1
39	Kościelec	.	.	.	.	.	.	.	.	.	.	.	.	.	.	.	.	.	.	.	.	.	.	.	.	.	.	.	.	.	.
40	Kazimierz Biskupi	.	.	.	.	.	.	.	.	.	.	.	.	.	.	.	.	.	.	.	.	.	.	.	.	.	.	.	.	.	.
44	Petryki	.	.	.	.	.	.	.	.	.	.	.	.	.	.	.	.	.	.	.	.	.	.	.	.	.	.	.	.	.	.
47	Września	.	.	.	.	.	.	.	.	.	.	.	.	.	.	.	.	.	.	.	.	.	.	.	.	.	1	.	.	.	.
	PROSNA																														
49	Głaz	.	.	.	.	.	.	.	.	.	.	.	.	.	.	.	.	.	.	.	.	.	.	.	.	3	.	.	2	.	.
52	Ostrów Wlkp.	.	.	.	.	.	.	.	.	.	.	.	.	.	.	.	.	.	.	.	.	.	.	.	.	.	.	.	.	.	.
54	Kalisz	.	.	.	.	.	.	.	.	.	.	.	.	.	.	.	.	.	.	.	.	.	.	.	.	.	.	.	.	.	.
	WARTA																														
60	Poznań-Golęcin, Uniw.	.	.	.	.	.	.	.	.	.	.	.	.	.	.	.	.	.	.	.	.	.	.	.	.	.	.	.	.	.	.
	OBRA																														
76	Kościan	.	.	.	.	.	.	.	.	.	.	.	.	.	.	.	.	.	.	.	.	.	.	.	.	.	.	.	.	.	.
80	Zbąszyń	.	.	.	.	.	.	.	.	.	.	.	.	.	.	.	.	.	.	.	.	.	.	.	.	4	2	.	1	.	.
	NOTEC																														
86	Dobre, cukrownia	.	.	.	.	.	.	.	.	.	.	.	.	.	1	.	.	.	.	.	.	.	.	.	.	.	2	.	.	.	.
91	Trzemeszno	.	.	.	.	.	.	.	.	.	.	.	.	.	.	.	.	.	.	.	.	.	.	.	.	.	.	.	.	.	.
93	Szubin	.	.	.	.	.	.	.	.	.	.	.	.	.	4	.	.	.	.	.	.	.	.	.	.	.	1	.	.	.	.
95	Margonin	.	.	.	.	.	.	.	.	.	.	.	.	.	.	.	.	.	.	.	.	.	.	.	.	.	.	.	.	.	.
	WISŁA																														
96	Wisła	.	.	.	.	.	.	.	.	.	.	.	30	50	45	50	50	60	55	40	35	20	10	10	10	10	10	13	16	25	28
98	Skoczów	.	.	.	.	.	.	.	.	.	.	.	13	24	19	16	18	17	17	16	4	1	.	.	.	.	.	.	2	4	3
101	Bieruń Stary	.	.	.	.	.	.	.	.	.	.	.	2	5	-	2	3	2	2	2	0	.	.	.	.	.	.	.	-	2	1
	PRZEMSZA																														
102	Będzin	.	.	.	.	.	.	.	.	.	.	.	.	.	.	.	.	.	.	.	.	.	.	.	.	.	.	.	.	3	2
106	Katowice	.	.	.	.	.	.	.	.	.	.	.	3	8	3	2	2	3	2	2	.	.	.	.	.	.	.	.	.	2	2
	SOŁA																														
111	Sól	.	.	.	.	.	.	.	.	.	.	.	.	25	23	26	26	29	25	19	6	4	3	3	2	.	.	5	13	14	.
117	Rychwałdek	.	.	.	.	.	.	.	.	.	.	1	12	21	27	20	16	15	14	10	2	.	.	.	.	.	.	1	8	10	8
120	Szczyrk	.	.	.	.	.	.	.	.	.	.	.	16	15	17	18	16	8	.	.	.	.	.	.	.	.	.	.	15	17	20
123	Magdrka	.	.	.	.	.	.	.	.	.	.	2	16	35	35	36	38	40	40	40	25	20	16	16	14	14	14	14	20	23	25
	WISŁA																														
127	Chrzanów	.	.	.	.	.	.	.	.	.	.	.	3	12	10	9	13	15	14	10	5	.	.	.	.	.	.	.	8	7	5
	SZKWA																														
131	Bieżkówka	.	.	.	.	.	.	.	.	.	.	6	15	23	18	19	18	17	15	14	3	.	.	.	1	.	.	.	3	7	7
134	Andrychów	.	.	.	.	.	.	.	.	.	.	5	22	26	25	24	22	20	18	15	12	8	2	2	.	.	.	2	3	3	3
	WISŁA																														
136	Wydmiki	.	.	.	.	.	.	.	.	.	.	.	3	2	1	1	3	3	3	1	.	.	.	.	1	.	.	.	1	5	1
137	Kraków, Obs. Astr.	.	.	.	.	.	.	.	.	.	.	.	.	3	2	4	6	5	5	5	4	2	.	.	.	.	.	.	.	3	3
139	Kraków-Rakowice	.	.	.	.	.	.	.	.	.	.	.	2	6	5	7	7	6	5	5	3	1	.	.	1	.	.	.	.	3	2
140	Wieliczka	.	.	.	.	.	.	.	.	.	.	.	.	7	5	11	13	11	11	10	5	0	.	.	6	4	1	.	2	5	3
	RABA																														
143	Rabka	.	.	.	.	.	.	.	.	.	.	7	3	20	18	25	25	31	29	26	26	9	8	7	6	4	3	4	4	12	17

Nr	Stacja	1	2	3	4	5	6	7	8	9	10	11	12	13	14	15	16	17	18	19	20	21	22	23	24	25	26	27	28	29	30
	DUNAJEC																														
154	Zakopane	.	.	.	.	.	.	.	.	.	.	18	16	35	32	33	30	38	34	30	25	20	17	15	15	15	15	18	28	35	34
155	Hala Gąsienicowa	.	.	.	.	.	.	.	.	.	.	26	17	38	41	42	40	76	75	70	38	36	35	35	36	35	36	38	54	70	72
163	Krynica	.	.	.	.	.	.	.	.	.	.	.	.	11	8	12	12	15	14	14	10	5	3	3	3	2	.	1	6	10	13
164	Jaworzyna Krynicka	.	.	.	.	.	.	.	.	.	.	.	.	5	12	17	18	25	27	32	27	20	15	12	12	11	10	13	20	27	32
165	Piwniczna	.	.	.	.	.	.	.	.	.	.	.	.	3	4	3	2	6	7	5	1	.	.	.	.	.	.	.	1	4	5
173	Grybów	.	.	.	.	.	.	.	.	.	.	.	3	5	3	3	3	7	4	.	.	.	.	.	.	.	.	.	8	10	8
174	Tarnów	.	.	.	.	.	.	.	.	.	.	.	.	3	1	2	1	3	4	3	.	.	.	.	.	.	.	.	1	2	3
	NIDA																														
181	Kielce, post.l.-m.	.	.	.	.	.	.	.	.	.	.	.	.	4	4	3	3	3	3	3	.	.	.	.	1	.	.	.	3	5	6
	WISŁA																														
186	Wola Wadowska	.	.	.	.	.	.	.	.	.	.	.	.	.	.	.	1	.	.	.	.	.	.	.	.	.	.	.	.	3	2
188	Kwasów	.	.	.	.	.	.	.	.	.	.	.	.	.	.	2	.	.	.	.	.	.	.	.	.	.	.	.	3	2	2
	WISŁOKA																														
193	Wielopole Skrzyńskie	.	.	.	.	.	.	.	.	.	.	.	.	.	2	1	1	.	1	.	.	.	.	.	.	.	1	1	2	1	4
	WISŁA																														
195	Buda Tuszowska	.	.	.	.	.	.	.	.	.	.	.	.	1	.	.	1	.	.	1	.	.	.	.	.	.	.	.	.	5	3
	SAN																														
200	Bemmiechowa Górna, dwór	.	.	.	.	.	.	.	.	.	.	.	.	6	8	8	8	8	13	12	6	3	1	.	.	.	.	.	5	12	17
203	Dąbrówka	.	.	.	.	.	.	.	.	.	.	.	.	10	5	8	8	.	12	.	.	.	0	.	.	.	.	5	.	10	8
204	Isdebki	.	.	.	.	.	.	.	.	.	.	.	.	3	7	10	5	5	3	5	.	.	.	.	.	.	.	.	1	5	9
205	Przemyśl	.	.	.	.	.	.	.	.	.	.	.	.	3	4	5	5	2	7	4	2	1	1	.	.	.	.	.	5	.	.
210	Wiłków	.	.	.	.	.	.	.	.	.	.	.	.	1	1	4	2	2	2	3	1	.	.	.	.	.	.	.	1	4	5
214	Krasna	.	.	.	.	.	.	.	.	.	.	.	.	2	1	2	1	2	2	2	.	.	.	.	.	.	.	.	4	6	7
216	Rzeszów	.	.	.	.	.	.	.	.	.	.	.	.	.	.	.	.	.	.	1	.	.	.	.	.	.	.	.	.	1	.
218	Głogów	.	.	.	.	.	.	.	.	.	.	.	.	.	.	.	2	2	2	2	.	.	.	.	.	.	.	.	2	6	10
222	Przeworsk	.	.	.	.	.	.	.	.	.	.	.	.	.	.	.	.	2	2	3	3	2	.	.	.	.	.	.	.	.	.
226	Ruda Różaniecka	.	.	.	.	.	.	.	.	.	.	.	5	3	7	4	5	5	5	2	2	1	1	.	.	.	1	.	2	4	8
	WISŁA																														
236	Urzędów	.	.	.	.	.	.	.	.	.	.	.	.	.	.	.	2	3	1	.	.	.	.	.	.	.	.	.	1	1	2
	KAMIENNA																														
239	Święty Krzyż	.	.	.	.	.	.	.	.	.	.	.	.	1	1	1	5	7	7	7	7	6	6	6	10	10	12	12	13	13	14
	WISŁA																														
249	Puławy	.	.	.	.	.	.	.	.	.	.	.	.	.	.	.	0	.	.	.	.	.	.	.	.	.	.	.	.	.	0
	WIEPRZ																														
256	Gorsków	.	.	.	.	.	.	.	.	.	.	.	.	.	.	.	.	0	0	0	.	.	.	.	.	.	.	.	1	2	2
259	Zembrzyce	.	.	.	.	.	.	.	.	.	.	.	.	.	1	0	.	.	.	0	.	.	.	.	.	.	.	.	1	1	.
260	Lublin-Bronowice	.	.	.	.	.	.	.	.	.	.	.	.	1	.	.	.	.	1	2	1	.	.	.	.	.	.	.	1	3	3
263	Chomiszniki	.	.	.	.	.	.	.	.	.	.	.	.	.	.	.	.	1	2	2	.	.	.	.	.	.	.	0	0	0	0
267	Dęblin-Irena	.	.	.	.	.	.	.	.	.	.	.	.	.	.	2	.	.	.	1	.	.	.	.	.	.	.	.	.	1	3
	PILICA																														
275	Koniecpol Stary	.	.	.	.	.	.	.	.	.	.	.	.	3	1	2	2	1	1	.	.	.	.	.	.	.	.	.	.	0	0
	WISŁA																														
293	Warszawa-Okęcie	.	.	.	.	.	.	.	.	.	.	.	.	.	.	.	.	1	2	4	.	.	.	.	2	.	.	.	.	.	1
295	Warszawa, St.Pomp Rz.	.	.	.	.	.	.	.	.	.	.	.	.	.	.	.	0	6	6	.	.	.	.	1	.	.	.	1	.	1	.
296	Warszawa, Obs.Astr.	.	.	.	.	.	.	.	.	.	.	.	.	.	.	.	.	.	3	4	.	.	.	.	2	2	2	3	.	4	7
301	Legionowo/Jabłonna/ Obs.Aerol.	.	.	.	.	.	.	.	.	.	.	.	.	.	.	0	.	1	4	4	.	.	.	.	1	.	.	.	3	0	3
	BUG																														
307	Piesza Wola	.	.	.	.	.	.	.	.	.	.	.	.	1	.	.	.	1	1	1	.	.	.	.	.	.	.	.	1	3	4
310	Zabuże	.	.	.	.	.	.	.	.	.	.	.	.	.	.	.	.	.	1	1	.	.	.	.	.	.	.	.	3	4	7
313	Korczew	.	.	.	.	.	.	.	.	.	.	.	.	.	.	.	1	1	1	1	.	.	.	.	.	.	.	.	3	5	10
317	Rudka	.	.	.	.	.	.	.	.	.	.	.	.	.	.	.	1	.	2	2	.	.	.	.	.	.	.	2	2	6	6

GRUBOŚĆ POKRYWY ŚNIEŻNEJ w cm

Nr	Stacja	1	2	3	4	5	6	7	8	9	10	11	12	13	14	15	16	17	18	19	20	21	22	23	24	25	26	27	28	29	30
	NAREW																														
324	Białystok	.	.	.	.	.	.	.	.	.	.	.	.	.	.	.	1	1	1	1	.	.	.	.	.	.	.	.	.	1	1
329	Czerwony Bór	.	.	.	.	.	.	.	.	.	.	.	.	.	.	.	2	2	1	.	.	.	.	.	.	.	.	3	3	2	4
	BUG																														
341	Wława	.	.	.	.	.	.	.	.	.	.	.	.	.	2	.	.	5	2	1	.	.	.	.	.	.	1	.	9	14	12
	BZURA																														
348	Leśmierz	.	.	.	.	.	.	.	.	.	.	.	.	.	0	.	.	0	0	.	.	.	.	.	.	.	1	.	.	.	.
349	Koryta	.	.	.	.	.	.	.	.	.	.	.	.	.	.	.	.	.	2	2	.	.	.	.	.	.	1	.	.	.	.
351	Kutno-Gołębiew	.	.	.	.	.	.	.	.	.	.	.	.	.	.	.	.	.	.	.	.	.	.	.	.	.	.	.	.	.	.
361	Gleba	.	.	.	.	.	.	.	.	.	.	.	.	.	.	.	.	.	.	.	.	.	.	.	.	.	.	.	.	.	.
	WISŁA																														
375	Ostrowite	.	.	.	.	.	.	.	.	.	.	.	.	.	1	.	.	1	1	1	.	.	.	.	.	.	3	2	.	.	3
378	Toruń,post.l.-m.	.	.	.	.	.	.	.	.	.	.	.	.	.	.	.	.	1	0	.	.	.	.	.	.	.	1	.	.	.	.
380	Chojnice	.	.	.	.	.	.	.	.	.	.	.	.	.	.	.	.	.	.	.	.	.	.	.	.	.	1	.	1	1	.
385	Bydgoszcz,P.I.M.G.W.	.	.	.	.	.	.	.	.	.	.	.	.	.	.	.	.	.	.	.	.	.	.	.	.	.	.	.	.	.	.
386	Bydgoszcz	.	.	.	.	.	.	.	.	.	.	.	.	.	1	0	.	0	.	.	.	.	.	.	.	.	2	.	0	.	.
392	Grudziądz,post.l.-m.	.	.	.	.	.	.	.	.	.	.	.	.	.	.	.	.	.	.	.	.	.	.	.	.	.	1	.	.	.	.
	BAŁTYK																														
400	Gdynia	.	.	.	.	.	.	.	.	.	.	.	.	.	.	1	.	1	.	.	.	1	.	.	.	.	.	.	2	3	2
401	Hel	.	.	.	.	.	.	.	.	.	.	.	.	.	.	.	1	.	.	.	.	.	.	.	.	.	.	.	.	.	.
408	Karwia	.	.	.	.	.	.	.	.	.	.	.	.	.	1	1	.	.	.	.	.	.	.	.	.	.	.	.	.	.	.
	NIEMEN																														
412	Suwałki	.	.	.	.	.	.	.	.	.	.	.	.	.	.	1	1	5	6	1	1	.	.	.	.	.	.	1	2	1	5

GRUBOŚĆ POKRYWY ŚNIEŻNEJ w cm

GRUDZIEŃ-DÉCEMBRE 1937

Nr	Stacja	1	2	3	4	5	6	7	8	9	10	11	12	13	14	15	16	17	18	19	20	21	22	23	24	25	26	27	28	29	30	31
	ODRA																															
1	Istebna	.	.	.	8	.	.	5	.	.	.	.	.	.	.	.	.	.	.	.	12	16	.	.	.	.	.	.	.	.	.	.
3	Cieszyn	.	.	.	.	.	.	4	3	.	.	.	.	.	.	.	.	.	.	.	8	15	14	13	11	17	16	20	20	20	19	23
7	Leszczyny	1	.	.	.	.	.	3	2	1	.	.	.	.	.	.	.	.	.	.	4	6	7	5	4	12	11	13	14	13	12	15
13	Ziemlin	.	.	.	.	.	.	5	4	4	4	3	4	4	3	3	4	4	4	4	5	5	5	5	5	6	8	8	8	8	12	13
16	Antoniny-Leszno	.	.	.	.	.	.	8	5	4	3	3	2	2	2	1	3	4	3	3	4	3	4	4	3	4	12	12	11	11	14	14
	WARTA																															
21	Częstochowa	0	.	.	.	.	.	4	3	3	.	.	.	.	.	.	.	.	.	.	0	2	3	2	2	3	3	2	3	3	5	5
24	Dzoniowice	1	.	.	.	.	.	2	1	.	.	.	.	.	.	.	.	.	.	.	.	1	2	2	2	4	4	3	3	3	4	4
25	Cisowa	.	.	.	.	.	.	9	6	6	2	.	.	.	.	.	.	.	.	.	.	1	3	3	2	4	4	4	4	4	4	4
31	Łódź-Lublinek	.	.	.	.	.	.	2	3	3	1	.	.	.	.	.	.	.	.	.	.	1	2	2	2	2	2	2	2	2	4	4
39	Kościelec	.	.	.	.	.	.	7	7	7	7	6	1	1	1	1	0	0	0	0	0	.	.	.	.	.	.	.	.	.	.	.
40	Kazimierz Biskupi	.	.	.	.	.	.	12	13	12	9	6	6	5	5	4	2	2	2	2	2	2	2	2	2	2	11	11	10	10	11	12
44	Petryki	.	.	.	.	.	.	5	5	5	3	3	2	2	1	1	.	.	.	.	.	1	2	2	2	5	5	5	4	4	5	6
47	Września	.	.	.	.	.	8	5	3	3	4	3	2	2	3	3	3	2	2	2	2	2	2	2	2	6	6	6	6	6	10	10
	PROSNA																															
49	Głaz	.	.	.	.	.	.	5	5	3	.	.	.	.	.	.	.	.	.	.	2	5	5	5	7	7	7	7	7	7	8	12
52	Ostrów Wlkp.	.	.	.	.	.	.	6	3	3	.	.	.	.	.	.	.	.	.	.	.	1	1	1	1	5	5	5	5	5	7	14
54	Kalisz	.	.	.	.	.	.	6	4	4	3	2	2	2	2	2	1	.	.	.	1	2	4	4	8	12	12	12	12	12	14	19
	WARTA																															
60	Poznań-Golęcin, Uniw.	.	.	.	.	.	0	9	12	10	8	7	7	7	7	6	7	7	7	6	6	6	7	7	8	9	12	12	11	11	14	13
	OBRA																															
76	Kościan	.	.	.	.	.	2	3	3	.	2	1	1	1	.	1	2	2	1	1	1	1	1	1	1	6	6	6	9	9	10	16
80	Zbąszyń	.	.	.	.	.	.	4	2	2	6	6	3	3	2	2	2	6	5	5	4	4	4	4	2	2	6	6	6	6	7	7
	NOTEC																															
86	Dobre, cukrownia	.	.	.	.	.	.	4	5	5	4	1	1	2	2	1	1	1	1	1	1	1	2	2	2	2	2	2	2	2	3	3
91	Trzemeszno	.	.	.	.	.	.	20	20	20	25	25	25	25	25	25	25	20	20	20	20	20	20	20	25	25	25	25	25	25	25	25
93	Szubin	.	.	.	.	.	.	10	11	7	5	5	4	8	6	5	3	3	3	4	4	5	7	8	10	10	10	10	10	10	10	19
95	Margonin	.	.	.	.	.	.	6	8	8	6	5	4	4	4	3	3	3	3	3	3	3	3	3	6	8	9	9	9	9	10	10
	WISŁA																															
96	Wisła	30	20	10	5	10	10	20	20	20	.	.	.	.	.	.	.	.	.	.	30	40	45	45	40	40	40	40	40	40	42	43
98	Skoczów	1	.	.	.	.	.	3	2	.	.	.	.	.	.	.	.	.	.	.	7	12	11	10	9	13	12	15	14	13	14	17
101	Bieruń-Stary	.	.	.	.	.	.	1	.	.	.	.	.	.	.	.	.	.	.	—	4	6	7	6	6	—	—	8	9	9	10	14
	PRZEMSZA																															
102	Będzin	.	.	.	.	.	.	2	.	.	.	.	.	.	.	.	.	.	.	.	3	4	4	4	3	6	6	6	7	6	8	8
106	Katowice	5	.	.	.	.	.	2	1	.	.	.	.	.	.	.	.	.	.	.	4	7	9	7	7	8	6	7	9	9	12	13
	SOŁA																															
111	Sól	11	4	4	.	.	.	.	3	2	.	.	.	.	.	.	.	.	.	.	.	19	18	13	11	10	9	16	13	12	15	15
117	Rychwałdek	10	3	.	.	1	.	6	3	1	.	.	.	.	.	.	.	.	.	.	6	14	16	14	10	13	9	17	17	15	14	18
120	Szczyrk	.	.	.	.	1	3	.	.	.	.	.	.	.	.	.	.	.	.	.	10	10	.	.	12	.	15	.	.	17	.	19
123	Magórka	30	25	20	18	22	22	22	20	18	12	7	5	.	1	.	.	.	1	1	12	17	18	18	18	20	20	23	24	24	24	26
	WISŁA																															
127	Chrzanów	.	.	.	.	.	.	1	.	.	.	.	.	.	.	.	.	.	.	.	5	7	11	5	6	7	7	7	8	7	9	10
	SKAWA																															
131	Bieńkówka	4	1	.	.	.	.	3	2	.	.	.	.	.	.	.	.	.	1	1	5	17	17	17	15	12	12	25	23	20	20	25
134	Andrychów	.	.	.	.	.	.	3	2	.	.	.	.	.	.	.	.	.	.	4	8	12	12	12	17	17	20	22	22	22	28	29
	WISŁA																															
136	Mydlniki	.	.	.	.	.	.	.	.	.	.	.	.	.	.	.	.	.	.	3	9	10	10	7	7	6	9	13	14	10	10	12
137	Kraków, Obs. Astr.	.	.	.	.	.	.	0	.	.	.	.	.	.	.	.	.	.	.	.	6	7	7	6	6	6	6	10	13	11	11	12
139	Kraków-Rakowice	.	.	.	.	.	.	1	.	.	.	.	.	.	.	.	.	.	.	.	6	7	9	8	7	6	6	12	14	15	13	15
140	Wieliczka	.	.	.	.	.	.	.	.	.	.	.	.	.	.	.	.	.	D	0	6	6	11	10	10	8	8	16	18	16	15	18
	RABA																															
143	Rabka	20	9	5	2	.	.	3	2	1	.	.	.	.	.	.	.	.	1	.	7	15	20	20	20	15	13	24	26	26	32	25

Nr	Stacja	1	2	3	4	5	6	7	8	9	10	11	12	13	14	15	16	17	18	19	20	21	22	23	24	25	26	27	28	29	30	31
	DUNAJEC																															
154	Zakopane	30	22	20	17	18	17	20	19	19	18	10	9	4	3	2	.	.	2	2	16	28	30	27	26	26	28	37	35	34	31	38
155	Hala Gąsieniocowa	78	73	71	70	71	70	73	73	73	66	73	70	70	69	66	65	70	71	70	90	119	121	112	106	101	100	112	114	111	109	115
163	Krynica	14	11	8	3	.	.	2	2	3	.	.	.	.	.	.	.	.	3	3	7	14	17	17	15	12	12	28	25	25	24	23
164	Jaworzyna Krynicka	40	42	38	25	24	24	28	28	28	25	30	26	15	15	12	11	10	13	13	20	30	37	40	40	37	39	44	45	43	40	40
165	Piwniczna	6	1	.	.	.	.	.	.	.	.	.	.	.	.	.	.	.	.	.	4	11	10	9	8	8	8	20	16	13	10	13
173	Grybów	.	.	.	.	.	3	5	.	.	.	.	.	.	.	.	.	5	7	10	15	16	10	10	9	11	28	26	22	16	18	19
174	Tarnów	2	.	.	.	.	.	2	.	.	.	.	.	.	.	.	.	.	0	0	6	11	11	9	8	7	8	15	13	12	13	15
	NIDA																															
181	Kielce, post.l.-m.	9	4	.	.	.	.	3	3	3	.	.	.	.	.	.	.	.	2	2	3	5	6	6	6	6	6	6	7	7	7	8
	WISŁA																															
186	Wola Wadowska	.	.	.	.	.	.	4	2	1	.	.	.	.	.	.	.	.	.	.	7	8	7	7	6	6	7	10	11	11	12	13
188	Kwasów	.	.	.	.	.	5	5	2	.	.	.	.	.	.	.	.	1	1	4	5	5	5	4	3	4	5	6	6	6	9	9
	WISŁOKA																															
193	Wielopole Skrzyńskie	1	.	.	.	.	3	.	.	.	.	.	.	.	.	.	.	2	.	5	1	.	1	.	.	2	6	1	.	1	1	.
	WISŁA																															
195	Buda Tuszowska	3	.	.	.	.	.	2	4	3	.	.	.	.	.	.	.	.	1	.	7	9	10	9	8	8	8	15	15	14	13	12
	SAN																															
200	Bezmiechowa Górna, dwór	20	10	.	.	.	.	6	7	5	.	.	.	.	.	.	.	.	3	5	9	13	14	15	10	8	11	15	16	16	16	16
203	Dąbrówka	10	8	.	.	.	5	4	.	.	.	.	.	.	.	.	.	.	.	8	9	9	10	10	10	8	10	16	16	16	12	10
204	Izdebki	17	10	5	2	.	.	4	3	.	.	.	.	.	.	.	.	.	1	.	5	5	5	4	3	2	5	10	10	10	10	10
205	Przemyśl	10	.	.	.	.	1	.	.	.	.	.	.	.	.	.	.	.	.	9	12	14	14	14	8	11	19	21	21	21	21	21
210	Miłków	8	3	1	.	.	.	.	1	1	.	.	.	.	.	.	.	.	2	.	13	14	15	14	13	12	13	15	16	15	13	13
214	Krasna	8	5	.	.	.	.	2	1	.	.	.	.	.	.	.	.	.	.	.	3	5	6	5	4	5	6	11	10	8	7	7
216	Rzeszów	6	2	.	.	.	.	7	.	.	.	.	.	.	.	.	.	.	.	.	6	9	8	7	6	5	6	12	12	11	10	10
218	Głogów	8	5	3	.	.	.	4	4	3	.	.	.	.	.	.	.	.	1	1	11	14	14	14	14	14	15	15	15	15	15	15
222	Przeworsk	.	.	.	.	.	.	.	.	.	.	.	.	.	.	.	.	.	.	.	7	8	8	8	8	8	9	10	10	10	10	10
226	Ruda Różaniecka	4	1	.	.	.	.	2	2	.	.	.	.	.	.	.	.	1	.	10	10	10	9	8	8	8	11	12	10	10	10	10
	WISŁA																															
236	Urzędów	2	.	.	.	.	2	2	4	3	1	.	.	.	.	.	.	.	1	1	5	5	4	4	4	4	4	4	5	5	5	5
	KAMIENNA																															
239	Święty Krzyż	18	17	10	8	9	9	10	11	11	9	9	5	5	5	3	2	4	4	4	8	10	11	11	11	11	11	12	14	14	15	16
	WISŁA																															
249	Puławy	.	.	.	.	.	.	.	3	3	.	.	.	.	.	.	.	.	5	3	3	4	4	4	3	3	3	3	3	3	3	4
	WIEPRZ																															
256	Gorsków	0	.	.	.	.	.	.	0	0	.	.	.	.	.	.	.	.	1	1	1	1	1	1	1	1	2	3	5	5	5	5
259	Zemborzyce	.	.	.	.	.	.	.	2	2	.	.	.	.	.	.	.	.	1	.	3	3	3	3	3	3	3	4	4	4	4	4
260	Lublin-Bronowice	.	.	.	.	.	.	.	2	2	.	.	.	.	.	.	.	.	3	3	4	6	10	11	11	11	12	14	14	14	15	15
263	Czemierniki	.	.	.	.	.	.	.	.	.	.	.	.	.	.	.	.	.	5	5	5	5	5	5	5	5	5	5	5	5	5	5
267	Dęblin-Irena	.	.	.	.	.	.	3	3	.	.	.	.	.	.	.	.	4	3	3	4	4	3	3	3	3	3	3	3	4	5	5
	PILICA																															
275	Koniecpol Stary	1	.	.	.	.	.	4	3	3	.	.	.	.	.	.	.	.	.	.	1	1	1	1	1	1	1	1	1	1	6	5
	WISŁA																															
293	Warszawa-Okęcie	.	.	.	.	.	.	1	3	2	3	.	.	.	1	.	.	.	.	.	.	3	4	4	2	2	2	2	2	2	6	6
295	Warszawa, St.Pomp Rz.	.	.	.	.	.	.	.	1	1	1	.	.	.	3	1	.	.	1	.	1	3	3	3	2	2	2	2	1	.	7	6
296	Warszawa, Obs.Astr.	6	.	.	.	.	.	.	1	1	1	.	.	.	1	.	.	.	1	1	1	3	3	2	2	2	2	2	2	2	7	7
301	Legionowo/Jabłonna/, Obs.Aerol.	0	.	.	.	.	.	.	.	.	.	.	.	.	2	2	.	.	1	0	0	1	1	.	.	.	.	.	.	.	3	3
	BUG																															
307	Piesma Wola	5	1	.	.	.	.	.	.	.	.	.	.	.	.	.	.	.	13	11	11	11	11	10	10	10	11	12	12	12	12	12
310	Zabuże	5	3	1	.	.	.	.	.	.	2	2	.	.	.	.	.	.	10	10	9	8	8	8	8	8	8	8	8	7	7	8
313	Korczew	8	.	.	.	.	.	.	.	.	1	.	.	.	.	.	.	.	20	20	20	20	20	20	18	18	15	15	15	15	15	16
317	Rudka	4	2	.	.	.	.	.	.	.	2	1	1	.	1	.	.	.	12	10	10	11	12	12	12	10	10	10	10	10	12	14

GRUBOŚĆ POKRYWY ŚNIEŻNEJ w cm

Nr	Stacja	1	2	3	4	5	6	7	8	9	10	11	12	13	14	15	16	17	18	19	20	21	22	23	24	25	26	27	28	29	30	31
	NAREW																															
324	Białystok	2	2	.	.	.	.	.	.	.	1	1	1	1	1	1	.	.	15	18	18	18	18	18	18	18	18	15	15	15	17	17
329	Czerwony Bór	4	2	.	.	.	.	.	.	.	1	.	.	.	.	.	.	.	2	6	6	6	6	6	6	6	6	6	6	6	8	8
	BUG																															
341	Mława	12	4	.	.	.	.	.	.	.	1	.	.	.	.	3	1	.	.	.	.	2	1	.	.	.	.	.	.	.	4	5
	DZURA																															
348	Leśmierz	.	.	.	.	.	.	3	5	4	2	2	.	.	.	.	.	.	.	.	0	0	1	2	0	0	0	0	0	0	2	2
349	Koryta	.	.	.	.	.	.	5	7	7	4	2	2	.	1	.	.	.	.	.	1	1	2	1	.	.	.	.	.	.	1	1
351	Kutno-Gołąbiew	.	.	.	.	.	.	4	4	4	4	3	3	.	3	3	2	2	2	2	2	3	3	3	3	3	3	3	2	2	3	3
361	Gleba	.	.	.	.	.	.	2	1	.	.	.	.	1	.	.	.	1	.	.	1	1	1	1	1	1	1	1	.	1	1	1
	WISŁA																															
375	Ostrowite	2	.	.	.	.	.	.	2	3	4	4	4	2	2	4	2	1	1	1	1	2	2	2	2	2	2	2	2	2	3	3
378	Toruń,post.l.-m.	.	.	.	.	.	0	2	3	4	4	4	5	5	6	3	3	3	3	4	4	5	5	5	5	5	5	5	5	5	8	8
380	Chojnice	.	.	.	.	.	.	3	3	3	6	6	6	6	5	6	6	9	8	8	8	7	7	7	7	8	8	8	8	8	8	8
383	Bydgoszcz,P.I.N.G.W.	.	.	.	.	1	1	6	7	7	8	5	7	6	8	7	6	4	4	4	5	7	7	7	8	8	7	7	8	8	13	15
386	Bydgoszcz	.	.	.	.	.	1	4	5	5	6	6	5	6	6	6	4	4	4	4	4	4	5	5	5	7	7	7	7	7	9	10
392	Grudziądz,post.l.-m.	2	.	.	.	.	.	.	5	4	7	5	5	4	4	3	2	1	1	1	2	2	2	1	1	1	1	1	1	1	3	4
	BAŁTYK																															
400	Gdynia	2	.	.	.	3	3	3	2	2	6	6	6	8	7	6	4	1	1	.	1	1	1	1	1	1	1	1	1	.	8	12
401	Hel	.	.	.	.	3	2	2	2	2	8	7	6	3	2	2	1	.	.	.	.	.	.	.	.	.	.	.	.	.	4	9
408	Karwia	.	.	.	.	1	.	.	.	.	6	5	1	2	1	.	.	.	1	.	1	1	2	1	.	.	.	.	5	4	1	1
	NIEMEN																															
412	Suwałki	4	9	.	.	4	3	3	3	4	8	9	8	8	6	6	4	4	7	25	24	26	25	25	25	25	25	25	25	25	27	27

1937

TABLICA VII

LICZBA DNI Z POKRYWĄ ŚNIEŻNĄ, MAKSIMA GRUBOŚCI POKRYWY w cm ORAZ DŁUGOŚĆ OKRESU BEZ POKRYWY

NOMBRE DE JOURS AVEC COUCHE DE NEIGE, MAXIMA DE L'EPAISSEUR DE LA COUCHE DE NEIGE en cm ET LA DURÉE DE LA PÉRIODE SANS COUCHE DE NEIGE

LICZBA DNI Z POKRYWĄ ŚNIEŻNĄ, MAKSIMA GRUBOŚCI POKRYWY, DŁUGOŚĆ OKRESU BEZ POKRYWY

Nr	Stacja	Liczba dni z pokrywą śnieżną								Rok	Maksima miesięczne grubości pokrywy śnieżnej w cm								Rok	Pokrywę śnieżną obserwowano		Okres bez pokrywy śnieżnej (dni)
		I	II	III	IV	V	X	XI	XII		I	II	III	IV	V	X	XI	XII		po raz ostatni	po raz pierwszy	
	ODRA																					
1	Istebna	31	28	29	.	.	.	19	47	1117	70	87	40	.	.	.	50	167	26.II	30.III	12.XI	226
3	Cieszyn	24	23	7	.	.	.	10	14	78	38	35	22	.	.	.	25	23	30.I	27.III	12.XI	229
7	Leszczyny	10	22	3	.	.	.	9	16	60	17	21	19	.	.	.	11	15	3.II	25.III	12.XI	231
13	Ziemlin	3	10	5	.	.	.	.	25	43	1	4	7	.	.	.	.	13	31.XII	12.III	7.XII	269
16	Antoniny-Leszno	3	11	5	.	.	.	1	25	45	2	7	10	.	.	.	2	14	30,31.XII	12.III	14.XI	246
	WARTA																					
21	Częstochowa	6	20	7	.	.	.	9	16	58	15	15	20	.	.	.	1	5	25.III	28.III	12.XI	228
24	Droniowice	8	20	4	.	.	.	4	14	50	12	10	11	.	.	.	3	4	31.I	26.III	12.XI	230
25	Cisowa	5	20	5	.	.	.	4	15	49	16	15	5	.	.	.	2	9	31.I	25.III	15.XI	234
31	Łódź-Lublinek	3	19	3	.	.	.	4	15	44	11	15	1	.	.	.	1	4	27.II	22.III	14.XI	236
39	Kościelec	3	14	6	.	.	.	.	14	37	10	13	4	.	.	.	.	7	25.II	12.III	7.XII	269
40	Kazimierz Biskupi	2	11	2	.	.	.	.	25	40	3	10	10	.	.	.	.	13	7,8.XII	12.III	7.XII	269
44	Petryki	2	18	2	.	.	.	.	20	42	6	6	10	.	.	.	.	6	11.III	12.III	7.XII	269
47	Września	3	17	5	.	.	.	1	26	52	2	10	12	.	.	.	1	10	11.III	13.III	26.XI	257
	PROSNA																					
49	Głaz	4	19	2	.	.	.	2	15	42	8	12	2	.	.	.	3	12	26.II 31.XII	21.III	25.XI	248
52	Ostrów Wlkp.	2	8	1	.	.	.	.	14	25	1	6	2	.	.	.	.	14	31.XII	11.III	7.XII	270
54	Kalisz	8	13	3	.	.	.	.	22	46	16	16	11	.	.	.	.	19	31.XII	12.III	7.XII	269
	WARTA																					
60	Poznań-Golęcin, Uniw.	5	16	5	.	.	.	.	26	52	2	12	10	.	.	.	.	14	30.XII	14.III	6.XII	266
	OBRA																					
76	Kościan	.	10	5	.	.	.	.	24	39	.	4	8	.	.	.	.	16	31.XII	11.III	6.XII	269
80	Zbąszyń	2	9	6	.	.	.	3	25	45	1	4	6	.	.	.	4	7	30,31.XII	11.III	25.XI	258
	NOTEĆ																					
86	Dobre, cukrownia	2	16	10	.	.	.	2	25	55	2	9	8	.	.	.	2	5	27.II	11.III	14.XI	247
91	Trzemeszno	.	15	5	.	.	.	.	25	45	.	9	30	.	.	.	.	25	11.III	12.III	7.XII	269
93	Szubin	3	20	11	.	.	.	2	25	61	2	13	18	.	.	.	4	19	31.XII	13.III	14.XI	245
95	Margonin	2	16	7	.	.	.	.	25	50	–	12	12	.	.	.	.	10	14,15.XII; 11.III	15.III	7.XII	266
	WISŁA																					
96	Wisła	31	28	19	.	.	.	19	21	118	70	65	25	.	.	.	60	45	30,31.I	30.III	12.XI	226
98	Skoczów	24	22	8	.	.	.	13	15	82	33	31	25	.	.	.	24	17	30.I	28.III	12.XI	228
101	Bieruń Stary	14	22	5	.	.	.	12	14	67	23	20	10	.	.	.	5	14	30,31.I	27.III	12.XI	229
	PRZEMSZA																					
102	Będzin	10	14	3	.	.	.	2	13	42	21	19	9	.	.	.	3	8	31.I	26.III	29.XI	247
106	Katowice	9	16	4	.	.	.	10	15	54	25	20	13	.	.	.	8	13	30.I	26.III	12.XI	230
	SOŁA																					
111	Sól	31	28	13	.	.	.	15	16	103	55	53	33	.	.	.	29	19	30.I	26.III	12.XI	230
117	Rychwałdek	28	28	8	.	.	.	14	18	96	33	48	12	.	.	.	27	18	15.II	27.III	11.XI	228
120	Szczyrk	31	28	5	.	.	.	9	8	81	35	34	16	.	.	.	20	19	30.I	26.III	12.XI	230
123	Magórka	31	28	21	6	.	.	20	27	133	30	35	24	20	.	.	40	30	17-19.XI	30.IV	11.XI	194
	WISŁA																					
127	Chrzanów	12	15	3	.	.	.	12	13	55	20	22	6	.	.	.	15	11	3.II	25.III	12.XI	231
	SKAWA																					
131	Bieńkówka	31	28	6	.	.	.	14	18	97	25	25	6	.	.	.	23	25	30.I-2.II 27,31.XII	27.III	11.XI	228
134	Andrychów	24	19	5	.	.	.	17	15	80	38	38	5	.	.	.	26	29	30.I-2.II	26.III	11.XI	229
	WISŁA																					
136	Mydlniki	16	19	2	.	.	.	12	13	62	20	22	1	.	.	.	5	14	14.II	25.III	12.XI	231
137	Kraków, Obs. Astr.	22	23	.	.	.	.	15	13	73	26	23	.	.	.	.	6	13	30.I	29.II	13.XI	258

Nr	Stacja	Liczba dni z pokrywą śnieżną								Rok	Maksima miesięczne grubości pokrywy śnieżnej w cm								Rok	Pokrywę śnieżną obserwowano		Okres bez pokrywy śnieżnej/dni/
		I	II	III	IV	V	X	XI	XII		I	II	III	IV	V	X	XI	XII		po raz ostatni	po raz pierwszy	
139	Kraków-Rakowice	16	22	.	.	.	.	13	13	64	20	20	.	.	.	.	7	15	31.I,1.II	27.II	12.XI	257
140	Wieliczka	17	20	1	.	.	.	15	14	67	38	35	3	.	.	.	13	18	31.I	3.III	13.XI	254
	RABA																					
143	Rabka	31	28	13	.	.	.	20	20	112	40	45	15	.	.	.	31	26	15.II	30.III	11.XI	225
	DUNAJEC																					
154	Zakopane	31	28	19	2	.	.	20	29	129	54	66	44	8	.	.	38	38	15.II	2.IV	11.XI	222
155	Hala Gąsienicowa	31	28	31	30	17	6	20	31	194	121	170	175	165	112	6	76	121	30.III	17.V	12.X	147
163	Krynica	31	28	18	1	.	.	17	21	116	48	58	42	6	.	.	15	28	26.II	1.IV	13.XI	225
164	Jaworzyna Krynicka	31	28	31	9	.	.	18	31	148	88	95	75	38	.	.	32	45	15,27.II	26.IV	13.XI	200
165	Piwniczna	30	28	3	.	.	.	11	14	86	24	24	9	.	.	.	7	20	31.I-3.II	28.III	13.XI	229
173	Grybów	27	28	2	.	.	.	10	17	84	32	30	8	.	.	.	10	28	30.I	29.III	12.XI	227
174	Tarnów	24	23	2	.	.	.	10	16	75	15	17	0	.	.	.	4	15	3.II	30.III	13.XI	227
	NIDA																					
181	Kielce,post.l.-m.	28	22	4	.	.	.	11	19	84	16	17	5	.	.	.	6	9	3.II	26.III	13.XI	231
	WISŁA																					
186	Wola Wadowska	23	26	.	.	.	.	3	15	67	25	14	.	.	.	.	3	13	30.I	27.II	16.XI	261
188	Kwasów	22	23	.	.	.	.	4	18	67	20	18	.	.	.	.	3	9	30.I	27.II	15.XI	260
	WISŁOKA																					
193	Wielopole Skrzyńskie	27	9	1	.	.	.	9	11	57	6	5	10	.	.	.	4	6	28.III	27.III	12.XI	229
	WISŁA																					
195	Buda Tuszowska	23	15	2	.	.	.	5	17	62	16	15	4	.	.	.	5	15	30,31.I	28.III	13.XI	229
	SAN																					
200	Bezmiechowa Górna, dwór	31	28	15	.	.	.	13	19	106	50	50	25	.	.	.	17	20	30.I,17.II	30.III	13.XI	227
203	Dąbrówka	29	18	3	.	.	.	9	17	76	40	40	23	.	.	.	12	16	30.I-2.II	30.III	13.XI	227
204	Izdebki	31	28	3	.	.	.	10	19	91	45	45	8	.	.	.	10	17	30,31.I;2.II	29.III	13.XI	228
205	Przemyśl	29	18	1	.	.	.	11	15	74	35	37	4	.	.	.	7	21	2.II	27.III	13.XI	230
210	Mizków	28	25	2	.	.	.	11	18	84	14	15	3	.	.	.	5	16	28.XII	28.III	13.XI	229
214	Krasna	27	26	1	.	.	.	10	16	80	32	28	5	.	.	.	7	11	30.I	28.III	13.XI	229
216	Rzeszów	27	22	1	.	.	.	2	15	67	22	22	1	.	.	.	1	12	30,31.I;2.II	27.III	19.XI	236
218	Głogów	27	28	1	.	.	.	7	20	83	25	28	3	.	.	.	10	15	3,4.II	28.III	16.XI	232
222	Przeworsk	23	10	1	.	.	.	5	12	51	15	16	5	.	.	.	3	10	3.II	28.III	17.XI	233
226	Ruda Różaniecka	30	27	.	.	.	.	15	18	90	10	9	.	.	.	.	8	12	27.XII	27.II	12.XI	257
	WISŁA																					
236	Urzędów	24	19	5	.	.	.	6	20	74	16	16	2	.	.	.	3	5	31.I-3.II	28.III	16.XI	232
	KAMIENNA																					
239	Święty Krzyż	27	28	17	.	.	.	18	31	121	35	45	43	.	.	.	14	18	23-28.II	28.III	13.XI	229
	WISŁA																					
249	Puławy	4	10	1	.	.	.	2	16	36	14	14	1	.	.	.	0	5	31.I-2.II	28.III	16.XI	232
	WIEPRZ																					
256	Gorzków	23	18	2	.	.	.	6	17	66	5	8	5	.	.	.	2	5	26,27.II	28.III	17.XI	233
259	Zemborzyce	26	12	1	.	.	.	5	15	59	4	5	0	.	.	.	1	4	3,15.II	5.III	14.XI	253
260	Lublin-Bronowice	23	11	1	.	.	.	7	16	58	10	9	9	.	.	.	3	15	30,31.XII	28.III	13.XI	229
263	Czemierniki	4	15	2	.	.	.	7	14	42	2	5	5	.	.	.	2	5	28.III, 18-31.XII	28.III	17.XI	233
267	Dęblin-Irena	3	12	2	.	.	.	4	17	38	12	12	1	.	.	.	3	5	31.I-3.II	26.III	15.XI	233
	PILICA																					
275	Koniecpol Stary	6	19	7	.	.	.	8	16	56	7	9	16	.	.	.	3	6	25.III	28.III	13.XI	229
	WISŁA																					
290	Warszawa-Okęcie	2	16	3	.	.	.	5	16	42	7	7	3	.	.	.	4	6	31.I-2.II	26.III	17.XI	235

Nr	Stacja	Liczba dni z pokrywą śnieżną								Rok	Maksima miesięczne grubości pokrywy śnieżnej w cm								Rok	Pokrywę śnieżną obserwowano		Okres bez pokrywy śnieżnej /dni/
		I	II	III	IV	V	X	XI	XII		I	II	III	IV	V	X	XI	XII		po raz ostatni	po raz pierwszy	
295	Warszawa, St.Pomp Rz.	2	17	3	.	.	.	6	17	45	5	6	9	.	.	.	6	7	26.III	26.III	17.XI	235
296	Warszawa, Obs.Astr.	3	21	6	.	.	.	8	19	57	10	5	8	.	.	.	7	7	31.I	27.III	18.XI	235
301	Legionowo/Jabłonna/, Obs.Aerol	1	13	6	.	.	.	8	10	38	2	10	10	.	.	.	4	3	24,25,27.II; 25.III	28.III	15.XI	231
	BUG																					
307	Piesza Wola	24	19	1	.	.	.	7	16	67	14	17	10	.	.	.	4	13	3.II	28.III	13.XI	229
310	Zabuże	4	16	3	.	.	.	5	19	47	3	7	5	.	.	.	7	10	18,19.XII	28.III	18.XI	234
313	Korczew	23	22	4	.	.	.	7	16	72	12	15	5	.	.	.	10	20	18-23.XII	28.III	16.XI	232
317	Rudka	21	22	10	.	.	.	7	20	80	15	16	10	.	.	.	6	14	25.II	27.III	16.XI	233
	NAREW																					
324	Białystok	1	21	12	.	.	.	6	22	62	2	10	8	.	.	.	1	18	19-26.XII	28.III	16.XI	232
329	Czerwony Bór	2	17	5	.	.	.	7	17	48	1	10	2	.	.	.	4	8	25.II	27.III	16.XI	233
	BUG																					
341	Mława	2	16	13	.	.	.	8	9	48	8	18	12	.	.	.	15	12	25.II	26.III	14.XI	232
	BZURA																					
348	Leśniara	5	14	7	.	.	.	4	17	47	6	4	4	.	.	.	1	5	31.I	22.III	14.XI	236
349	Koryta	2	18	7	.	.	.	3	13	43	6	10	11	.	.	.	2	7	2.III	12.III	18.XI	250
351	Kutno-Gołębiew	2	10	3	.	.	.	.	24	39	3	12	4	.	.	.	.	4	27.II	11.III	7.XII	270
361	Gleba	3	14	2	.	.	.	.	15	34	2	5	6	.	.	.	.	2	25.III	26.III	7.XII	255
	WISŁA																					
375	Ostrowite	3	14	14	.	.	.	7	25	63	3	16	10	.	.	.	3	4	25-27.II	22.III	14.XI	236
378	Toruń, post.l.-m.	2	17	6	.	.	.	3	26	54	6	7	12	.	.	.	1	8	11.III	12.III	17.XI	249
380	Chojnice	.	16	17	.	.	.	3	25	61	.	5	22	.	.	.	1	9	11.III	29.III	26.XI	241
385	Bydgoszcz, P.I.M.G.W.	3	18	10	.	.	.	.	27	58	4	7	27	.	.	.	.	15	11.III	13.III	5.XII	266
386	Bydgoszcz	6	20	11	.	.	.	5	26	68	8	8	19	.	.	.	2	10	11.III	13.III	14.XI	245
392	Grudziądz, post.l.-m.	3	16	10	.	.	.	1	25	55	4	4	20	.	.	.	1	7	11.III	12.III	26.XI	258
	BAŁTYK																					
400	Gdynia	2	12	11	.	.	.	6	26	57	5	21	17	.	.	.	3	12	27.II	13.III	15.XI	246
401	Hel	12	18	10	.	.	.	1	14	55	7	16	15	.	.	.	1	9	24.II	26.III	16.XI	234
408	Łeba	9	10	12	.	.	.	2	15	48	12	6	20	.	.	.	1	6	11.III	29.III	14.XI	229
	NIEMEN																					
412	Suwałki	25	24	21	.	.	.	10	29	109	5	18	16	.	.	.	6	27	30,31.XII	30.III	15.XI	229

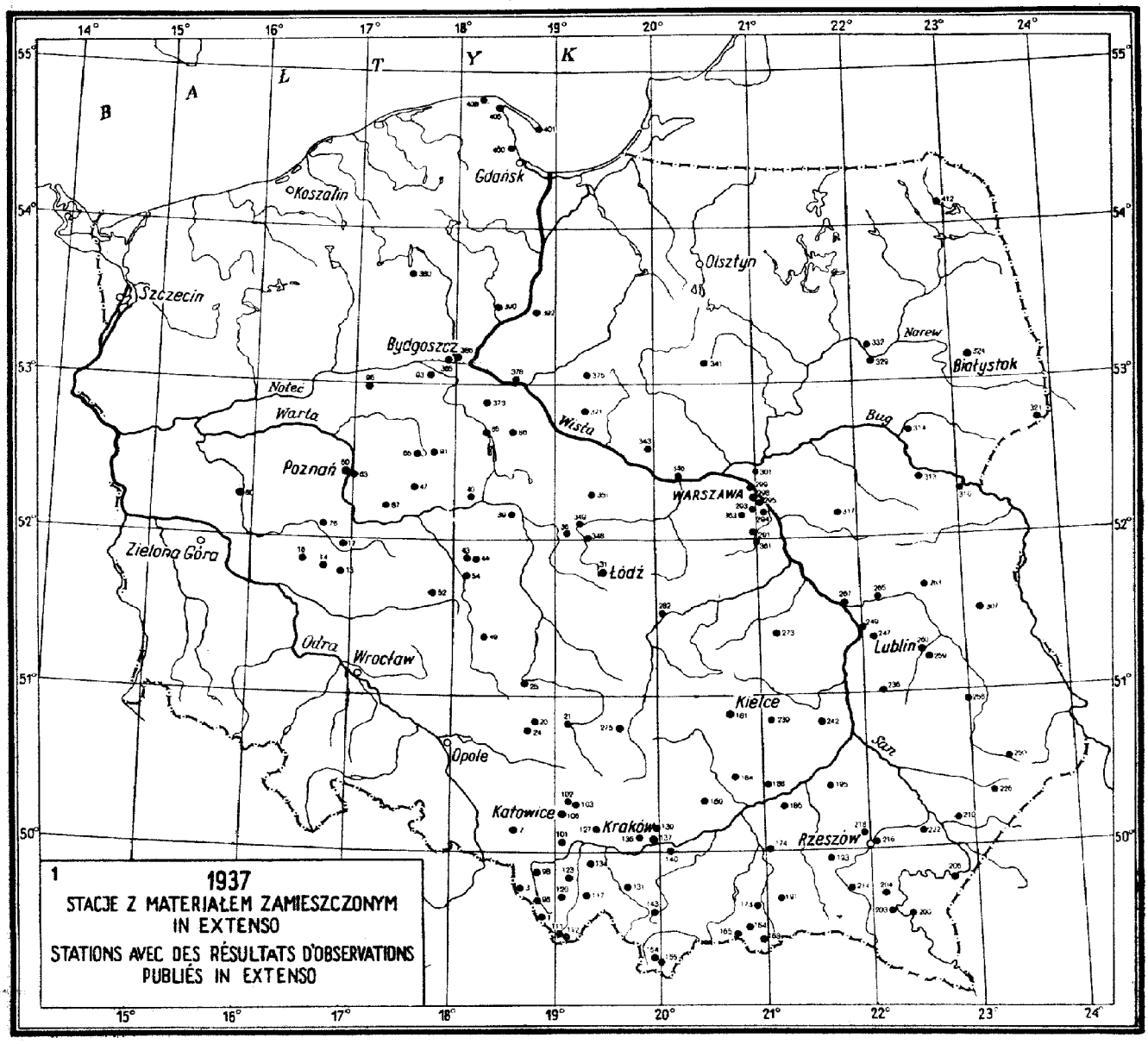
B A Ł T Y K
Gdańsk
Koszalin
Szczecin
Olsztyn
Bydgoszcz
Białystok
Narew
Notec
Warta
Wisła
Bug
Poznań
WARSZAWA
Zielona Góra
Łódź
Lublin
Odra
Wrocław
Kielce
San
Opole
Katowice
Kraków
Rzeszów
1
1937
STACJE Z MATERIAŁEM ZAMIESZCZONYM IN EXTENSO
STATIONS AVEC DES RÉSULTATS D'OBSERVATIONS PUBLIÉS IN EXTENSO

OPADY W ROKU 1937

Précipitations en 1937

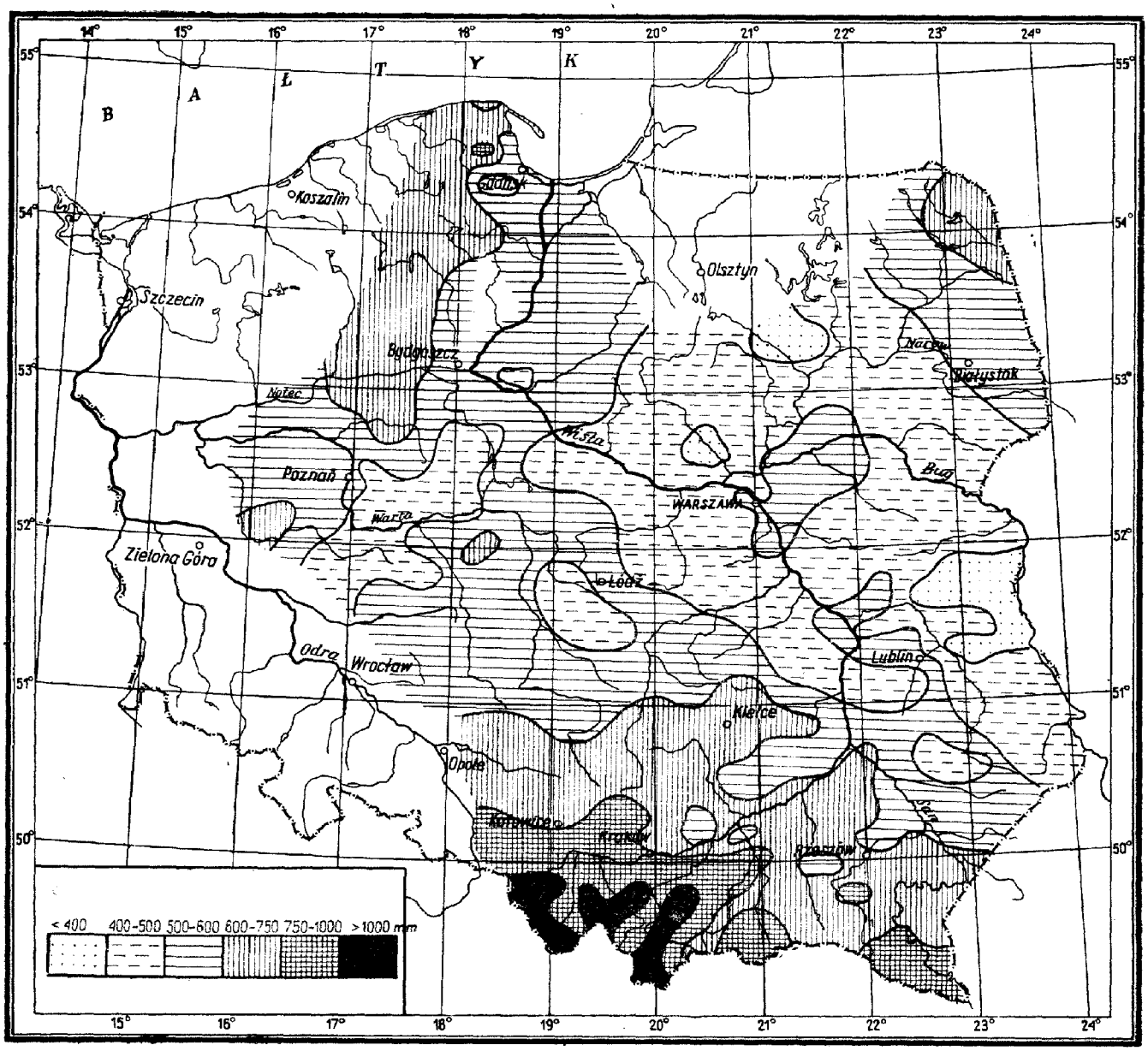

3

OPADY ROKU 1937 W PROCENTACH NORMY (1891—1930)

Précipitations de l'année 1937 en pourcent de la norme (1891—1930)

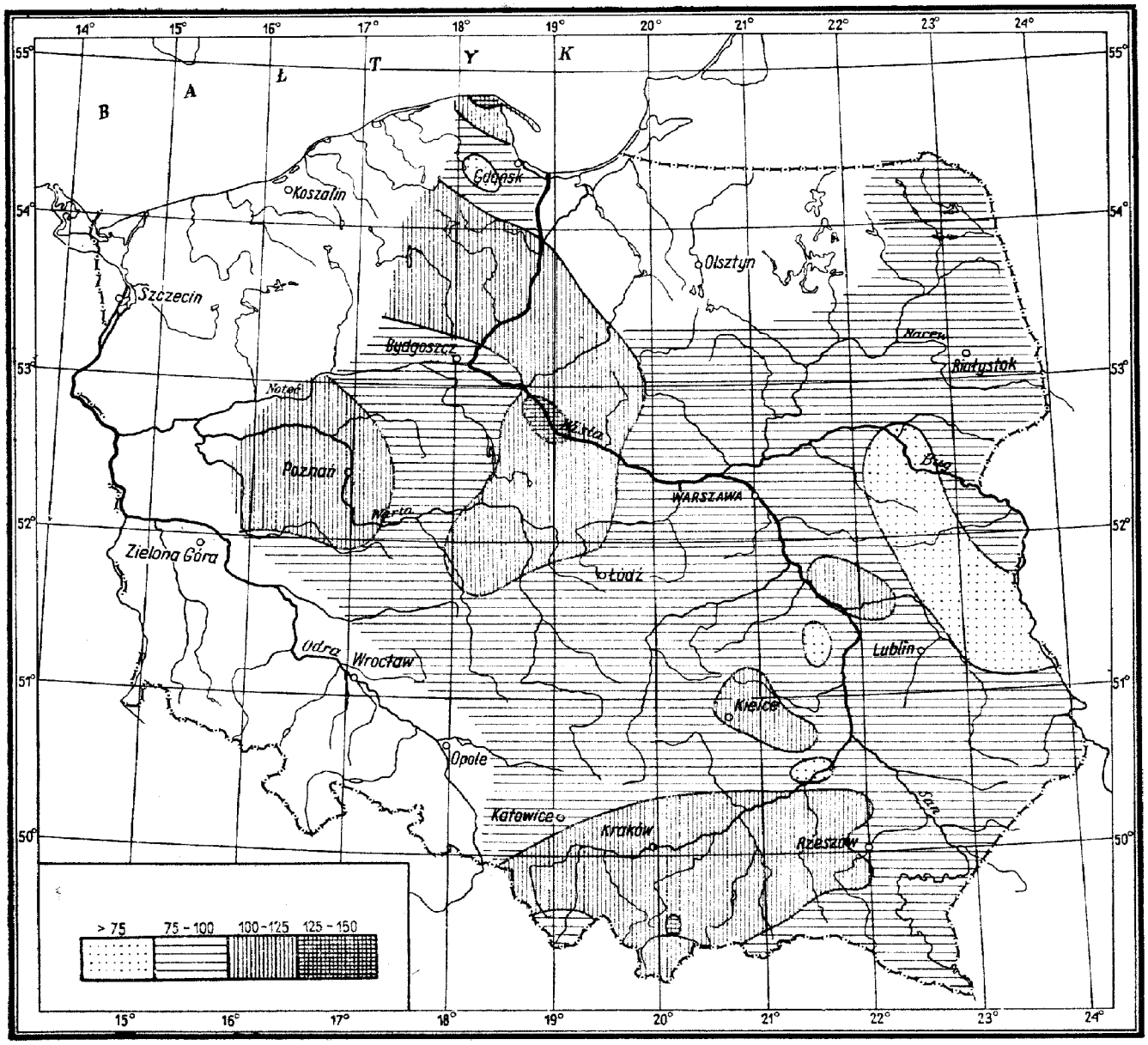

1937

LICZBA DNI Z OPADEM ≥ 0.1 mm

Nombre de jours avec précipitations ≥ 0.1 mm

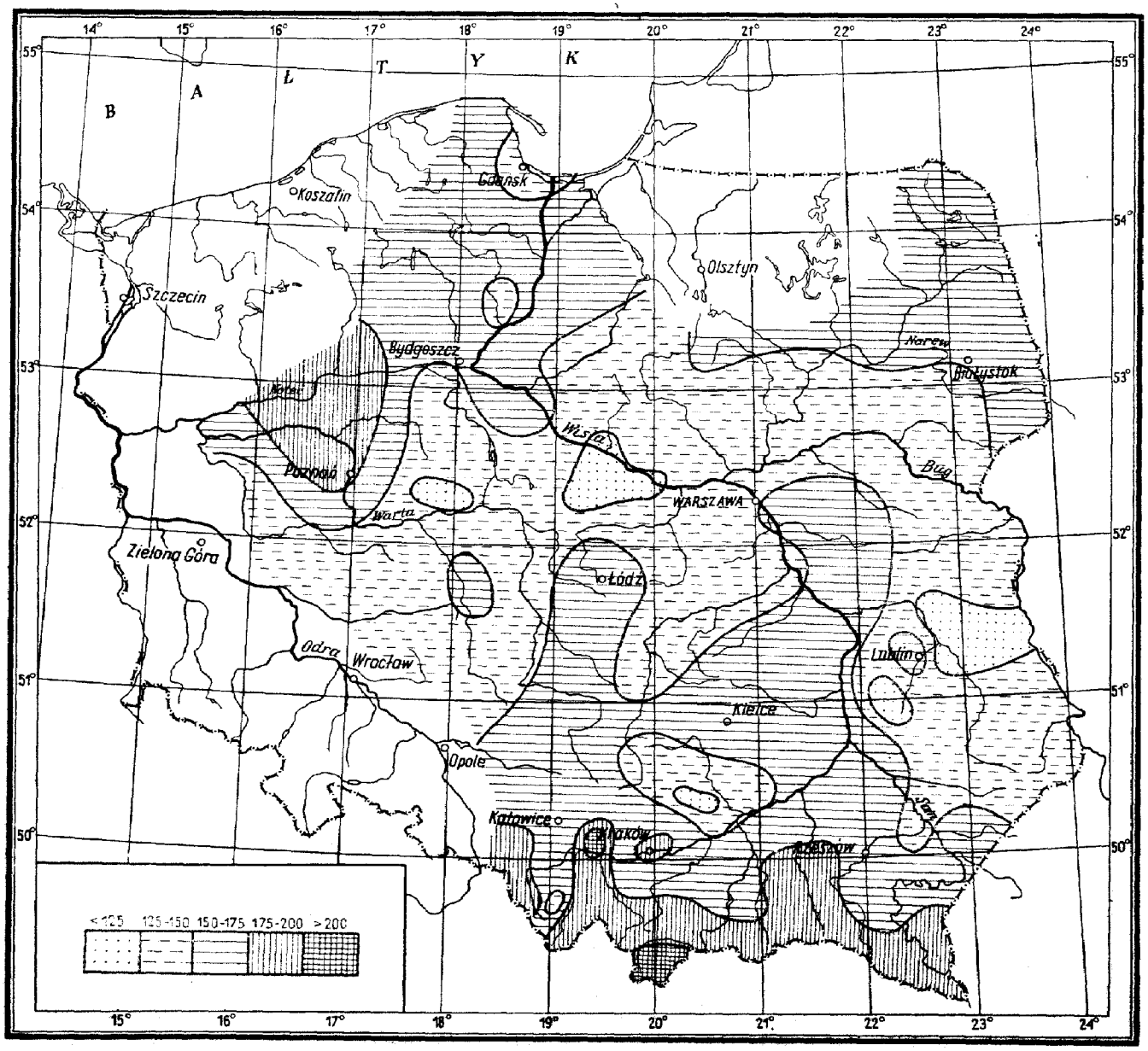

1937

LICZBA DNI Z OPADEM ≥ 1.0 mm

Nombre de jours avec précipitations ≥ 1.0 mm

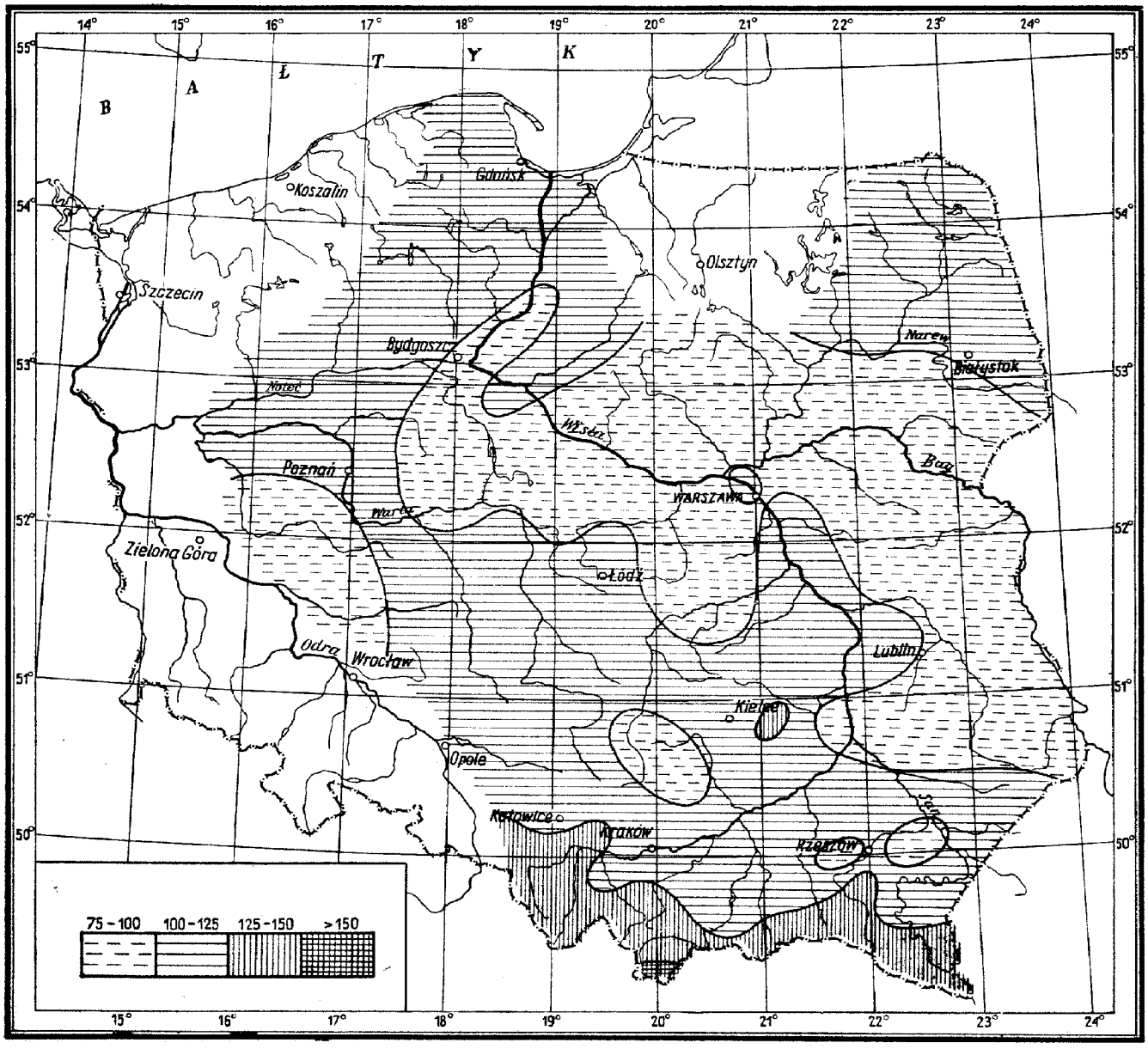

1937

LICZBA DNI Z OPADEM ≥ 10.0 mm

Nombre de jours avec précipitations ≥ 10.0 mm

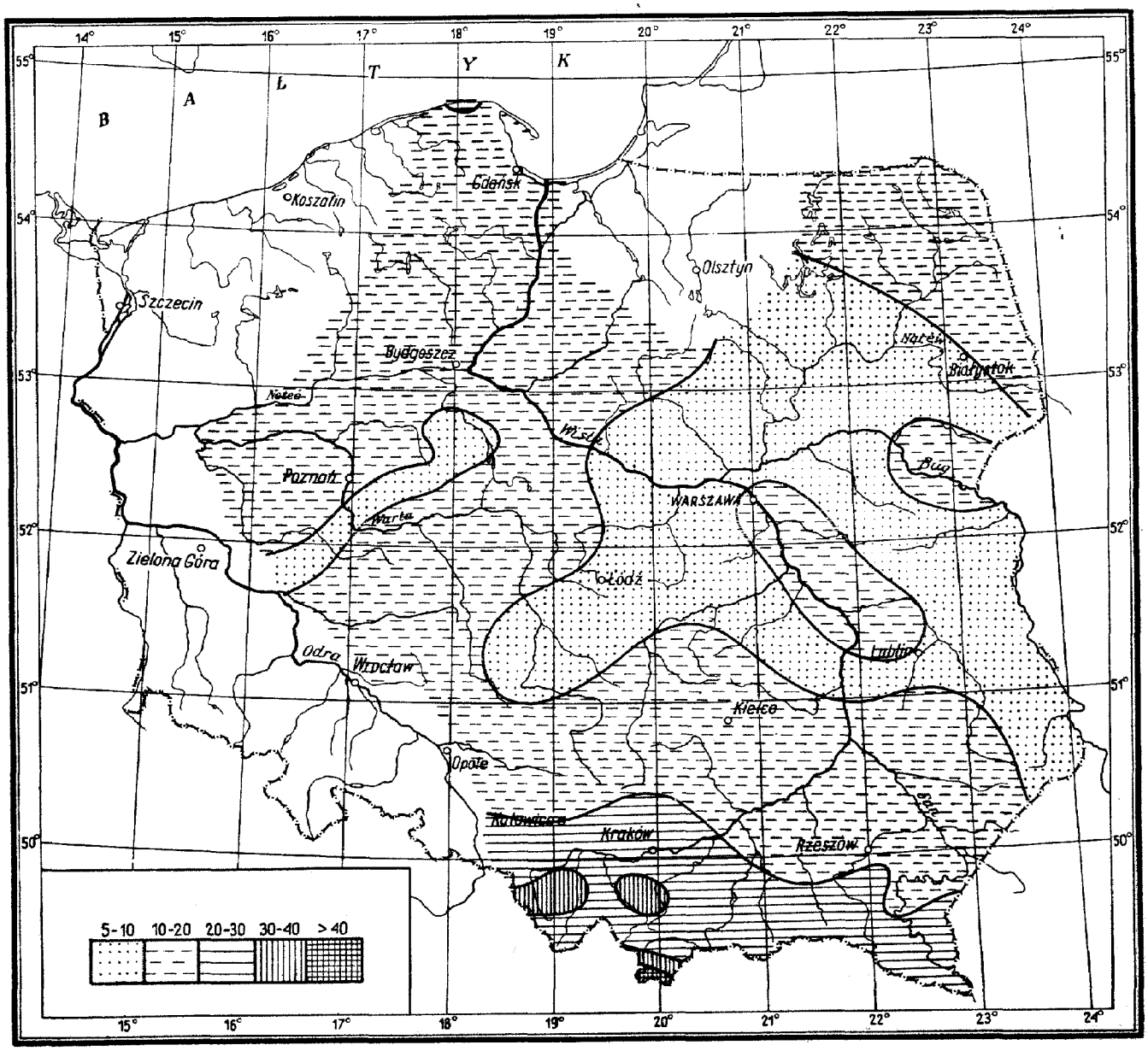

1937

7

LICZBA DNI Z POKRYWĄ ŚNIEŻNĄ
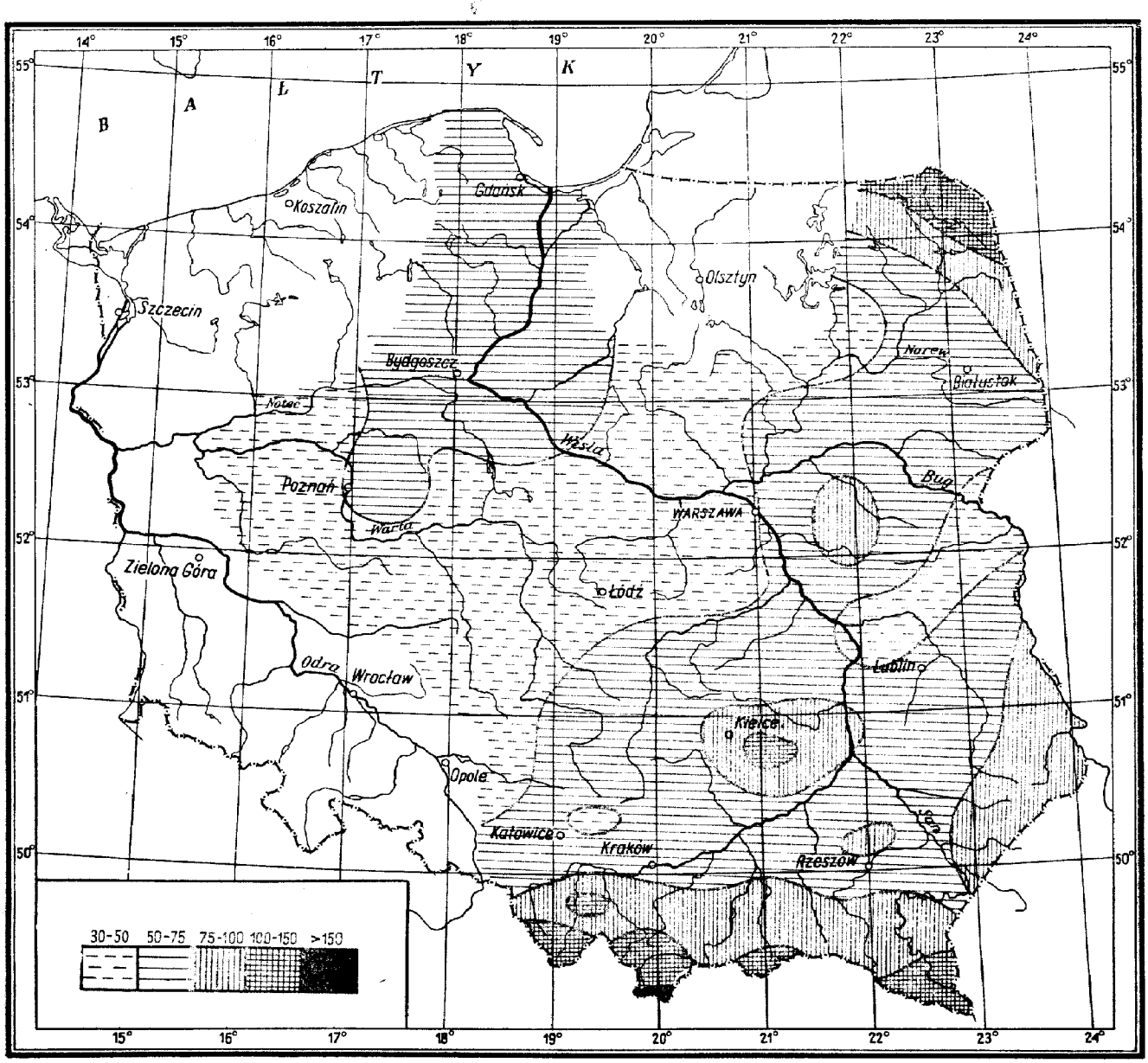
Nombre de jours awec la couche de neige