PAŃSTWOWY INSTYTUT HYDROLOGICZNO-METEOROLOGICZNY

ATMOSPHERIC SCIENCES LIBRARY
JUN 2 1971
N.O.A.A.
U. S. Dept. of Commerce

ROCZNIK METEOROLOGICZNY 1967

STYCZEŃ

TOM II — ZESZYT 1

QC
989
.P7
P63
1967

LIBRARY
DEC 1 0 2001
National Oceanic &
Atmospheric Administration
U.S. Dept. of Commerce

WYDAWNICTWA KOMUNIKACJI i ŁĄCZNOŚCI

146 307

National Oceanic and Atmospheric Administration

Climate Database Modernization Program

ERRATA NOTICE

One or more conditions of the original document may affect the quality of the image, such as:

Discolored pages
Faded or light ink
Binding intrudes into the text

This document has been imaged through the NOAA Climate Database Modernization Program. To view the original document, please contact the NOAA Central Library in Silver Spring, MD at (301) 713-2607 x124 or www.reference@nodc.noaa.gov.

LASON
Imaging Subcontractor
12200 Kiln Court
Beltsville, MD 20704-1387
March 28, 2002

SPIS TREŚCI

Tablica I. Spostrzeżenia codzienne stacji meteorologicznych (wartości terminowe) . . 1
Tablica II. Spostrzeżenia codzienne stacji meteorologicznych (wartości dobowe) . . . 33
Tablica III. Wyniki miesięczne spostrzeżeń stacji meteorologicznych 49
Tablica IV. Wyniki miesięczne spostrzeżeń posterunków meteorologicznych i opadowych . 55
Tablica V. Wyniki miesięczne pomiarów temperatury minimalnej przy powierzchni gruntu oraz temperatury gruntu 61
Tablica VI. Wartości godzinne usłonecznienia (miesięczne) 63
Tablica VII. Kalendarz typów cyrkulacji i typów pogody 65

СОДЕРЖАНИЕ

Таблица I. Ежедневные наблюдения метеорологических станций (срочные значения) . . 1
Таблица II. Ежедневные наблюдения метеорологических станций (суточные значения) . . 33
Таблица III. Месячные результаты наблюдений метеорологических станций 49
Таблица IV. Месячные результаты наблюдений метеорологических и осадкомерных постов 55
Таблица V. Месячные результаты измерений минимальной температуры у поверхности почвы и температуры почвы 61
Таблица VI. Часовые (месячные) суммы продолжительности солнечного сияния 63
Таблица VII. Календарь типов циркуляции и типов погоды 65

CONTENT

Table I. Everyday observations at meteorological sattions (values from obs.times) . 1
Table II. Everyday observations at meteorological stations (daily values) 33
Table III. Monthly results of observations at meteorological stations 49
Table IV. Monthly results of observations at meteorological and rainfall posts . . . 55
Table V. Monthly results of ground surface minimum air temperature and soil temperature measurements 61
Table VI. Hourly (monthly) sunshine duration values 63
Table VII. The calendar of circulation and weather types 65

WYDAWNICTWA KOMUNIKACJI I ŁĄCZNOŚCI — WARSZAWA 1969

Nakład 700 + 40. Ark. druk. 11,66. Ark. wyd. 19,7. K/5857. Papier druk. sat. Kl. III 90 gr. A-0.

Drukarnia PIHM — Warszawa, ul. Podleśna 61. Zam. 72/69. INDEKS 37598. P-57.

E R R A T A

R O C Z N I K M E T E O R O L O G I C Z N Y

1967

S T Y C Z E Ń

Tom II – Zeszyt 1

Tablica I

Str.	Stacja	Godz.	Dzień	Kolumna	Jest	Powinno być
3	Gdańsk-Wrzeszcz	07	29	V	9	94
6	Olsztyn-Dajtki	07	31	R		-
7	Chojnice	19	22	W		7
11	Toruń	19	28	R	3.o	3.6
26	Opole	01	26	T	0.	0.5
28	Rzeszów-Jasionka	07	29	W		6

Tablica II

Str.	Stacja	Dzień	Kolumna	Jest	Powinno być
40	Warszawa-Okęcie	31	s_h	.	4
47	Aleksandrowice	21	v	.	3.0
		22	v	.	2.3
		23	v	.	3.0
		24	v	.	3.0
48	Nowy Sącz	1	R_d	.6	3.6
	Lesko	5	Min	.	-5.5
		30	T	.0	-5.0
	Zakopane	18	N	.0	5.0
		31	N	.9	5.9
		17,18	s_h	7	57
		19	s_h	6	56
		20	s_h	5	55
		21,25	s_h	2	52
		26,29	s_h	0	50
		28	s_h	8	58

Tablica III

Str.	Nr	Stacja	Kolumna	Jest	Powinno być
50	6	Lębork	Min abs.	-16.	-16.5
	10	Gdańsk-Wrzeszcz	T 19	.4	-2.4
	19	Elbląg	Min $< -10^{\circ}$		9
	33	Mikołajki	T Dies	-o.4	-6.4
	67	Mława	Min $< -10^{\circ}$		9
	107	Warszawa-Okęcie	T 1	- .2	-5.2
	114	Terespol	T 13	- .5	-5.5
			Min $< -10^{\circ}$	1	15
	175	Częstochowa	Min $< -10^{\circ}$		5
	217	Katowice	Min $< -10^{\circ}$		6
51	17	Koszalin	U 7	8	89
	18	Kołobrzeg	U 13	8	82
	56	Wałcz	U > 80%	1	19
	66	Bydgoszcz	U > 80%	2	20
	146	Sulejów	e 1		.
	265	Lesko	e 1		.
53	51	Szczecin-Dąbie	$R_{d,m}$	4.5	54.5
	56	Wałcz	=	1	16
	64	Białystok	$R_{d,m}$	.6	50.6
	180	Śnieżka	R_d III dek.	35.	35.6
	185	Sandomierz	⌊		2

Tablica IV

Str.	Nr	Posterunek	Kolumna	Jest	Powinno być
56	72	Trzcińsko-Zdrój	$R_d > 20.0$	.	-
57	120	Pleszew	*	1	11
58	223	Rybnik	$R_d > 20.0$	.	-

Tablica V

Str.	Nr	Posterunek	Kolumna	Jest	Powinno być
62	48	Kamień Krajeński	50 cm Min	0.1	-0.1

PAŃSTWOWY INSTYTUT HYDROLOGICZNO-METEOROLOGICZNY

ROCZNIK METEOROLOGICZNY 1967

STYCZEŃ

TOM II – ZESZYT 1

МЕТЕОРОЛОГИЧЕСКИЙ ЕЖЕГОДНИК – ЯНВАРЬ 1967

METEOROLOGICAL YEARBOOK – JANUARY 1967

WYDAWNICTWA KOMUNIKACJI i ŁĄCZNOŚCI

PRZEDMOWA

Zeszyt niniejszy został opracowany w Ośrodku Gromadzenia i Rozpowszechniania Danych PIHM pod kierunkiem mgr Zofii Jackowskiej. Część opisowa, obejmująca objaśnienia, spis stacji i mapę rozmieszczenia stacji i posterunków publikowanych w Roczniku, jest załączona jako oddzielny suplement do zeszytu 1.

ПРЕДИСЛОВИЕ

Настоящий выпуск разработан Центром сбора и распространения данных ГГМИ под руководством Зофии Яцковской. Описательная часть, охватывающая пояснения, список станций и карту размещения станций и постов, публикуемых в ежегоднике, прилагается как отдельное дополнение к выпуску 1.

PREFACE

This fascicle was prepared in the Center of Data Collection and Dissemination in the National Institute for Hydrology and Meteorology. Mrs. Zofia Jackowska, M. Sc., had charge of its edition. The descriptive part, comprising explanatory remarks as well as the list and the map of stations and posts the data from which are published in the Yearbook, is attached as a separate supplement to fascicle 1.

Dr hab. JERZY MICHALCZEWSKI
Zastępca Dyrektora
do spraw Służby

Prof. dr WŁADYSŁAW PARCZEWSKI
Dyrektor
Państwowego Instytutu
Hydrologiczno-Meteorologicznego

TABLICA I

SPOSTRZEŻENIA CODZIENNE STACJI METEOROLOGICZNYCH
WARTOŚCI TERMINOWE

ЕЖЕДНЕВНЫЕ НАБЛЮДЕНИЯ МЕТЕОРОЛОГИЧЕСКИХ СТАНЦИЙ
СРОЧНЫЕ ЗНАЧЕНИЯ

EVERYDAY OBSERVATIONS AT METEOROLOGICAL STATIONS
VALUES FROM OBSERVATION TIMES

Godz. 01

DNI	TEMPERATURA POWIETRZA T	TEMPERATURA PUNKTU ROSY T_d	PRĘŻNOŚĆ PARY WODNEJ e	WILGOTNOŚĆ WZGLĘDNA U	CIŚNIENIE ATMOSFERYCZNE P_o	ZACHMURZENIE N	N_h	h	WIATR dd	v	WIDZIALNOŚĆ V	POGODA ww	W	OPAD R
1	2.9	2.1	7.1	95	1004.0	8	8	3	18	07	95	61	6	1.1
2	2.3	0.7	6.4	89	1004.2	8	8	4	22	06	96	10	8	0.7
3	1.8	1.0	6.6	94	1000.2	7	7	9	24	02	96	10	7	2.9
4	0.8	- 1.5	5.5	85	1003.9	2	2	5	31	06	97	01	8	2.5
5	- 0.1	- 0.7	5.8	96	1005.7	8	8	4	27	02	95	86	2	0.2
6	- 3.3	- 3.4	4.7	99	1012.7	8	8	3	18	02	94	70	7	0.1
7	- 1.8	- 4.9	4.2	79	1019.5	7	7	5	34	04	97	02	8	0.0
8	- 5.3	- 7.4	3.5	85	1020.7	6	6	5	12	01	97	03	1	-
9	- 9.1	-10.6	2.7	88	1017.8	8	8	4	17	06	96	22	2	0.0
10	- 5.5	- 5.8	3.9	97	1014.9	7	7	5	21	05	96	10	7	0.0
11	- 3.9	- 4.4	4.4	96	998.2	8	6	3	20	08	95	71	3	1.8
12	1.1	- 3.4	4.7	72	997.4	6	6	4	33	07	96	10	6	0.1
13	- 2.5	- 3.1	4.8	95	1009.6	8	8	3	13	03	95	71	7	0.4
14	3.3	0.4	6.3	81	1001.0	0	0	9	28	12	96	10	6	0.0
15	0.9	- 1.7	5.4	83	1023.9	0	0	9	34	06	97	02	0	-
16	- 4.6	- 8.5	3.2	74	1034.3	0	0	9	16	01	97	02	0	-
17	- 0.5	- 1.1	5.6	96	1027.4	8	8	3	20	03	96	71	7	0.6
18	0.5	- 1.5	5.5	86	1023.3	8	8	3	22	04	96	10	6	0.0
19	0.0	- 2.3	5.2	84	1016.8	8	8	5	19	04	97	02	1	-
20	1.7	- 1.4	5.5	80	1019.2	6	6	9	22	03	96	10	2	-
21	- 1.7	- 3.4	4.7	88	1018.8	0	0	9	18	03	95	10	1	-
22	- 1.1	- 1.5	5.5	97	1013.9	8	8	3	09	02	95	71	7	4.1
23	- 2.9	- 3.3	4.8	97	1017.7	8	8	3	36	01	94	10	2	-
24	- 6.1	- 8.4	3.2	84	1020.8	8	8	3	16	03	96	10	2	-
25	- 7.0	- 8.7	3.2	88	1014.3	8	6	3	14	04	95	71	7	0.3
26	- 1.3	- 2.1	5.2	95	1012.8	8	8	3	18	02	95	10	2	-
27	1.9	1.6	6.9	98	1001.0	8	8	3	26	06	94	28	6	2.5
28	- 4.1	- 6.3	3.8	84	1029.7	6	6	5	18	02	97	02	1	-
29	1.6	1.3	6.7	98	1012.5	8	8	3	30	05	94	10	5	0.5
30	- 0.5	- 1.7	5.4	92	1025.6	8	8	3	08	04	95	71	7	0.2
31	-10.6	-19.8	1.3	47	1034.9	8	8	9	14	08	97	03	2	-

Godz. 07

DNI	TEMPERATURA POWIETRZA T	TEMPERATURA PUNKTU ROSY T_d	PRĘŻNOŚĆ PARY WODNEJ e	WILGOTNOŚĆ WZGLĘDNA U	CIŚNIENIE ATMOSFERYCZNE P_o	ZACHMURZENIE N	N_h	h	WIATR dd	v	WIDZIALNOŚĆ V	POGODA ww	W	OPAD R
1	3.9	2.7	7.4	92	1004.6	8	2	5	22	07	96	10	6	0.9
2	1.1	0.3	6.2	94	1003.3	5	5	5	22	08	96	22	6	4.9
3	1.2	0.1	6.2	92	1001.5	7	7	4	27	04	96	10	8	3.2
4	1.8	- 0.7	5.8	83	1005.0	7	7	4	31	08	97	85	1	0.0
5	- 1.5	- 2.0	5.3	96	1005.1	8	8	4	22	02	96	22	8	1.2
6	- 0.5	- 2.6	5.0	86	1013.9	8	8	4	36	05	96	70	2	1.7
7	- 0.5	- 2.3	5.2	88	1019.7	8	8	5	34	06	96	70	2	0.5
8	-11.6	-12.5	2.3	93	1019.8	0	0	9	23	01	97	01	1	-
9	- 8.9	-10.4	2.8	89	1018.3	8	8	4	20	02	96	22	7	0.4
10	- 4.5	- 4.7	4.3	98	1012.4	8	8	3	20	04	95	73	2	0.8
11	0.1	- 0.4	5.9	96	990.8	8	6	3	22	07	96	71	3	0.7
12	0.5	- 2.5	5.1	80	1003.0	8	8	3	31	06	96	71	2	0.0
13	- 4.3	- 5.5	4.0	91	1012.8	2	2	9	14	02	97	03	7	0.1
14	3.0	- 4.2	4.4	58	1008.9	7	7	4	32	10	97	02	1	-
15	1.2	- 1.4	5.5	83	1025.8	4	4	9	34	07	97	03	0	-
16	- 4.6	- 5.9	3.9	91	1034.4	8	8	4	18	02	97	03	1	-
17	1.0	0.7	6.4	98	1026.2	8	8	3	18	03	94	10	7	0.1
18	- 0.3	- 3.0	4.9	82	1021.2	0	0	9	18	03	96	10	1	-
19	1.2	0.1	6.2	92	1017.2	8	6	4	20	05	96	60	7	0.1
20	0.3	- 1.7	5.4	86	1019.9	5	0	9	18	01	96	10	1	-
21	- 4.4	- 5.6	4.0	91	1016.5	2	2	9	14	02	96	10	0	-
22	- 2.7	- 3.7	4.7	93	1016.1	8	6	3	09	02	96	70	7	0.8
23	- 3.6	- 3.7	4.6	99	1018.5	8	8	3	04	04	94	70	2	0.0
24	- 6.1	- 6.5	3.8	97	1017.7	8	8	4	14	03	96	10	2	-
25	- 6.8	- 9.2	3.0	83	1013.1	8	6	3	15	02	96	71	7	0.8
26	- 1.3	- 1.8	5.4	97	1008.3	8	8	3	17	04	95	71	2	1.2
27	- 0.4	- 0.7	5.8	98	1009.0	8	6	3	36	08	95	71	6	2.5
28	- 4.7	- 6.3	3.8	88	1027.0	8	8	5	18	03	97	03	2	-
29	1.0	0.5	6.3	96	1012.5	8	8	4	08	01	96	10	1	-
30	- 5.7	-10.9	2.7	67	1031.0	7	7	5	09	07	97	02	7	0.5
31	- 9.4	-20.0	1.2	41	1031.0	8	8	9	14	09	97	02	2	-

Godz. 13

1	3.7	1.1	6.6	83	1004.5	7	7	4	25	06	97	25	2	0.0
2	1.4	0.9	6.5	96	1001.6	7	7	5	22	06	96	10	8	1.2
3	0.8	0.0	6.1	94	1001.4	8	8	4	24	05	96	85	8	1.4
4	0.8	- 0.9	5.7	88	1006.8	7	7	5	32	05	95	86	8	2.9
5	- 2.4	- 3.0	4.9	96	1006.3	5	0	9	21	01	96	10	7	5.7
6	- 1.3	- 3.9	4.6	82	1016.1	8	7	3	34	04	95	71	7	1.5
7	- 0.6	- 1.8	5.3	91	1020.0	7	7	4	04	04	96	85	7	0.4
8	- 6.2	- 8.5	3.2	84	1019.3	3	3	9	18	01	96	22	7	0.2
9	- 7.2	- 8.5	3.2	90	1017.9	6	6	9	21	03	97	01	7	0.0
10	- 7.6	- 8.1	3.3	96	1009.4	8	8	4	22	08	95	10	7	2.9
11	1.3	0.8	6.5	96	985.5	8	8	3	22	09	96	22	3	3.6
12	- 0.6	- 3.4	4.8	81	1008.7	6	6	5	32	05	98	26	7	2.5
13	- 0.3	- 1.5	5.5	92	1011.3	8	8	9	19	04	96	10	1	-
14	2.6	- 5.1	4.2	57	1016.8	4	4	5	36	08	98	02	1	-
15	1.4	- 2.1	5.2	78	1028.4	6	6	5	34	04	97	03	1	-
16	- 1.0	- 4.6	4.4	77	1032.8	8	8	9	18	02	97	02	2	-
17	1.1	0.8	6.5	98	1025.3	8	8	3	25	02	96	51	2	0.0
18	1.5	- 4.7	4.3	63	1019.0	0	0	9	18	05	97	02	0	-
19	2.1	- 0.1	6.1	85	1017.9	7	7	8	18	05	96	10	6	0.0
20	3.0	- 0.8	5.7	76	1020.8	3	3	9	19	03	95	10	1	-
21	- 0.1	- 4.8	4.3	71	1014.6	8	8	5	16	01	96	10	1	-
22	- 3.8	- 4.6	4.3	94	1015.4	8	7	3	14	05	95	73	7	0.9
23	- 4.2	- 4.7	4.3	96	1020.0	8	8	3	07	02	94	70	2	0.0
24	- 4.3	- 6.6	3.7	84	1016.8	8	8	9	14	05	96	10	2	-
25	- 5.2	- 6.6	3.7	90	1013.3	8	7	3	18	02	95	22	7	0.2
26	3.5	3.0	7.6	97	1005.6	8	8	3	25	04	96	60	7	0.0
27	- 0.1	- 5.5	4.1	67	1020.6	7	7	4	36	08	96	85	7	0.6
28	- 1.8	- 6.0	3.9	73	1019.6	8	8	5	17	07	97	02	2	-
29	1.2	- 1.1	5.6	85	1014.8	8	8	4	04	01	96	10	2	-
30	- 7.9	-15.2	1.9	55	1034.9	6	3	9	12	07	97	01	2	-
31	- 6.9	-18.3	1.4	40	1025.6	8	8	8	18	10	97	22	2	0.0

Godz. 19

1	3.0	1.2	6.7	88	1004.7	4	4	5	23	04	97	01	8	0.2
2	1.7	0.6	6.4	92	1000.0	8	8	3	21	05	95	60	7	0.3
3	0.7	- 1.9	5.3	83	1001.7	7	7	4	27	05	96	85	8	3.2
4	0.8	- 2.2	5.2	80	1006.5	7	7	5	30	05	97	26	2	2.6
5	- 3.7	- 3.9	4.6	99	1009.7	8	8	3	19	01	94	10	2	-
6	- 0.7	- 4.5	4.4	75	1017.9	7	7	5	36	04	97	26	7	0.2
7	- 2.2	- 3.7	4.6	89	1021.2	6	6	5	10	02	97	02	8	0.9
8	- 9.2	-10.3	2.8	92	1018.6	8	8	9	17	03	97	03	1	-
9	- 6.1	- 6.5	3.8	97	1016.8	8	6	3	16	04	96	71	7	0.8
10	- 5.1	- 7.2	3.6	85	1004.2	8	8	3	22	08	96	71	2	0.2
11	1.5	0.4	6.3	92	989.3	8	8	3	32	08	96	60	2	0.6
12	- 2.2	- 5.8	4.0	76	1010.6	7	7	5	21	03	97	03	8	0.0
13	4.1	3.4	7.8	95	1000.4	8	6	3	24	08	96	61	7	0.6
14	2.1	- 3.2	4.8	68	1021.5	0	0	9	34	06	98	02	0	-
15	0.1	- 5.4	4.1	66	1031.9	2	2	5	06	05	97	01	1	-
16	- 1.0	- 2.6	5.0	89	1029.9	8	8	9	20	04	97	02	2	-
17	0.6	- 0.2	6.0	94	1024.4	8	8	3	22	02	96	60	5	0.0
18	- 0.9	- 5.9	3.9	69	1018.0	1	0	9	17	03	97	02	0	-
19	2.3	- 0.4	5.9	82	1018.4	8	8	4	18	06	96	10	2	-
20	- 0.8	- 1.5	5.5	95	1020.4	0	0	9	16	01	96	10	0	-
21	- 0.7	- 1.7	5.4	93	1013.7	8	8	3	14	04	95	71	7	0.8
22	- 3.1	- 3.5	4.7	97	1015.7	8	8	3	16	03	94	10	7	1.1
23	- 5.5	- 7.7	3.4	85	1020.8	8	8	3	11	03	96	10	7	0.4
24	- 6.0	- 8.3	3.3	84	1015.4	7	7	9	14	04	96	10	2	-
25	- 2.3	- 3.2	4.8	93	1013.4	8	8	3	21	02	95	10	2	0.0
26	2.3	1.8	6.9	96	1000.4	8	6	3	19	05	95	61	6	2.7
27	- 1.3	- 5.0	4.2	76	1028.1	7	7	4	36	06	97	03	8	0.7
28	- 0.9	- 1.6	5.4	95	1012.7	8	8	3	18	05	95	10	7	1.4
29	0.7	- 1.0	5.7	88	1019.2	8	8	3	04	01	96	10	2	-
30	-10.8	-21.9	1.1	39	1036.1	6	0	9	12	07	97	03	1	-
31	- 6.5	-14.2	2.0	54	1024.4	8	8	4	14	07	97	02	2	-

Godz. 01

DNI	TEMPERATURA POWIETRZA T	TEMPERATURA PUNKTU ROSY T_d	PRĘŻNOŚĆ PARY WODNEJ e	WILGOTNOŚĆ WZGLĘDNA U	CIŚNIENIE ATMOSFERYCZNE P_o	ZACHMURZENIE N	N_h	h	WIATR dd	v	WIDZIALNOŚĆ V	POGODA ww	W	OPAD R
1	1.7	0.4	6.3	90	1007.1	8	5	4	18	08	96	61	2	0.1
2	2.4	0.5	6.3	87	1005.3	7	7	4	22	05	97	02	2	-
3	2.4	0.0	6.1	84	999.8	7	7	4	25	07	97	23	2	0.2
4	- 0.9	- 2.5	5.1	89	1002.4	7	7	4	20	03	97	03	1	-
5	- 1.9	- 3.7	4.6	87	1005.1	3	3	4	25	05	97	03	1	-
6	- 2.2	- 3.1	4.9	94	1011.8	7	7	4	27	05	96	10	1	-
7	- 1.9	- 4.0	4.5	85	1018.3	8	8	5	29	07	96	71	2	0.1
8	- 8.0	- 9.4	3.0	90	1021.3	6	6	5	16	01	96	10	1	-
9	-12.7	-13.2	2.2	96	1019.0	6	6	2	20	01	95	10	2	-
10	- 4.9	- 6.6	3.7	88	1014.4	8	6	4	22	06	96	71	2	0.4
11	- 4.4	- 6.7	3.7	84	999.3	8	6	4	20	07	96	71	3	0.0
12	0.8	- 1.5	5.5	85	994.5	8	6	3	34	07	96	22	6	3.1
13	- 4.6	- 6.2	3.8	88	1011.4	7	7	4	25	01	97	02	1	-
14	3.1	0.5	6.3	83	998.6	5	5	4	32	12	97	01	6	0.8
15	- 0.5	- 3.6	4.7	80	1022.0	3	3	4	32	06	97	01	1	-
16	- 1.4	- 8.2	3.3	60	1033.3	5	5	4	04	08	98	01	1	-
17	- 1.5	- 3.2	4.8	88	1028.5	8	8	5	20	02	97	02	2	-
18	0.8	- 2.1	5.2	81	1024.4	8	8	4	22	01	96	10	2	-
19	- 4.3	- 9.0	3.1	70	1018.3	2	0	9	18	04	97	02	0	-
20	2.8	- 1.4	5.5	74	1019.5	8	6	4	25	08	96	10	2	-
21	- 0.5	- 2.3	5.2	88	1019.2	7	7	4	27	02	95	10	2	-
22	- 2.1	- 2.7	5.0	96	1015.9	8	7	2	09	05	95	71	7	3.6
23	- 6.7	- 7.2	3.6	96	1018.9	8	8	2	16	07	95	10	7	0.2
24	- 7.9	- 8.5	3.2	96	1021.8	8	8	2	14	01	95	10	2	-
25	- 9.8	-11.0	2.6	91	1016.9	8	3	3	18	03	95	71	2	0.1
26	- 2.0	- 3.2	4.8	92	1013.3	8	8	3	22	01	95	10	2	-
27	1.7	0.9	6.5	94	999.5	8	6	3	29	06	96	61	6	1.6
28	- 4.6	- 7.7	3.4	79	1030.1	5	5	5	29	05	97	02	7	0.1
29	- 0.6	- 1.2	5.6	95	1011.9	8	8	3	25	03	95	10	2	-
30	- 1.4	- 2.5	5.1	92	1025.2	8	7	3	04	04	95	71	7	0.7
31	-15.6	-19.5	1.3	72	1040.5	0	0	9	16	05	97	02	0	-

Godz. 07

DNI	TEMPERATURA POWIETRZA T	TEMPERATURA PUNKTU ROSY T_d	PRĘŻNOŚĆ PARY WODNEJ e	WILGOTNOŚĆ WZGLĘDNA U	CIŚNIENIE ATMOSFERYCZNE P_o	ZACHMURZENIE N	N_h	h	WIATR dd	v	WIDZIALNOŚĆ V	POGODA ww	W	OPAD R
1	2.4	1.6	6.9	95	1005.7	8	6	4	18	02	97	03	7	2.1
2	1.9	0.0	6.1	87	1004.1	7	7	4	22	04	97	03	8	0.6
3	1.3	- 0.1	6.1	91	1000.8	8	4	4	25	04	96	68	1	0.0
4	- 1.6	- 3.0	4.9	90	1003.9	5	5	5	25	03	97	01	1	-
5	- 1.8	- 3.9	4.6	86	1004.4	6	6	5	27	07	97	03	1	-
6	- 1.8	- 3.9	4.6	86	1012.7	7	7	4	29	05	96	10	8	0.1
7	- 2.3	- 4.2	4.5	87	1019.0	8	8	5	34	05	97	22	7	0.1
8	- 8.9	- 9.6	3.0	95	1020.9	8	8	3	00	00	95	10	1	-
9	- 9.3	-10.4	2.8	91	1017.8	8	8	3	00	00	95	10	2	-
10	- 3.5	- 5.6	4.0	85	1012.2	8	6	4	27	07	96	10	7	0.1
11	- 1.7	- 3.4	4.7	88	991.6	8	7	3	20	06	95	71	7	0.1
12	- 0.8	- 3.3	4.8	83	1000.7	3	3	4	32	08	96	10	1	-
13	- 6.7	- 8.3	3.3	88	1014.1	2	2	4	00	00	95	10	1	-
14	1.1	0.0	6.1	92	1006.1	8	7	3	36	13	96	68	6	0.3
15	- 1.5	- 3.9	4.6	84	1023.6	3	2	4	32	04	97	01	1	-
16	- 3.8	- 6.7	3.7	80	1034.6	3	3	5	32	02	97	03	1	-
17	- 0.2	- 1.4	5.5	92	1026.0	8	8	5	25	06	96	10	2	-
18	- 0.1	- 1.3	5.6	92	1023.0	8	8	5	18	02	95	10	2	-
19	- 2.5	- 5.1	4.2	82	1018.6	8	8	4	18	04	96	10	1	-
20	2.2	- 0.6	5.9	82	1020.2	8	4	5	20	01	96	10	2	-
21	0.6	- 1.1	5.6	88	1017.1	8	8	3	00	00	95	10	2	-
22	- 4.3	- 5.9	3.9	89	1018.0	8	4	3	14	02	96	10	7	1.2
23	- 6.9	- 7.4	3.5	96	1019.4	8	8	1	00	00	93	48	2	-
24	- 8.7	- 9.4	3.0	95	1020.6	8	8	2	16	03	95	10	2	-
25	- 9.8	-10.5	2.7	94	1014.6	8	7	2	18	04	94	71	7	1.3
26	- 2.1	- 3.0	4.9	94	1010.6	8	7	3	18	02	95	71	2	0.0
27	- 0.2	- 0.2	6.0	100	1005.5	8	7	2	02	09	94	73	6	1.0
28	- 5.6	- 8.6	3.2	79	1029.1	5	2	5	22	03	97	03	1	-
29	0.3	0.0	6.1	98	1012.6	8	8	3	36	03	97	10	2	-
30	- 8.3	-10.6	2.7	83	1032.6	8	8	4	07	08	97	02	7	0.1
31	-12.7	-17.1	1.6	69	1037.9	8	8	9	16	07	97	02	1	-

Godz. 13

DNI	TEMPERATURA POWIETRZA T	TEMPERATURA PUNKTU ROSY T_d	PRĘŻNOŚĆ PARY WODNEJ e	WILGOTNOŚĆ WZGLĘDNA U	CIŚNIENIE ATMOSFERYCZNE P_o	ZACHMURZENIE N	N_h	h	WIATR dd	v	WIDZIALNOŚĆ V	POGODA ww	W	OPAD R
1	3.8	1.2	6.7	83	1005.4	5	5	5	22	07	97	25	2	0.1
2	2.5	- 1.1	5.6	77	1003.5	5	5	4	22	07	98	03	8	0.0
3	1.4	- 1.5	5.5	81	1002.0	4	4	4	25	05	98	02	8	0.4
4	1.1	- 2.1	5.2	79	1005.0	7	3	5	34	05	97	02	2	-
5	- 1.8	- 3.6	4.7	88	1006.3	6	4	5	27	04	97	03	8	0.1
6	- 1.4	- 2.2	5.2	94	1014.7	8	7	2	29	05	94	73	8	1.2
7	- 0.6	- 5.4	4.1	70	1020.1	6	2	5	04	05	98	01	8	0.2
8	- 7.4	- 7.9	3.4	96	1019.7	8	8	2	00	00	95	10	2	-
9	- 5.8	- 8.0	3.3	84	1018.0	7	7	5	22	01	96	10	7	0.6
10	- 4.7	- 8.3	3.3	76	1009.3	8	5	5	27	08	96	10	7	0.1
11	1.4	- 0.2	6.0	89	985.3	8	6	3	22	08	95	71	7	0.2
12	- 0.7	- 1.7	5.4	93	1006.7	7	7	4	36	07	95	85	8	0.9
13	- 1.7	- 3.4	4.7	88	1011.9	8	5	4	22	04	95	10	1	-
14	0.6	- 1.1	5.6	88	1012.2	7	7	4	36	15	97	26	7	0.8
15	0.7	- 4.4	4.4	69	1026.0	5	5	4	02	09	98	03	1	-
16	- 1.5	- 4.9	4.3	78	1033.4	8	8	9	18	01	95	10	1	-
17	1.2	- 0.8	5.8	87	1025.9	8	8	5	25	05	96	10	2	-
18	0.4	- 4.3	4.4	71	1021.5	0	0	9	18	03	96	10	1	-
19	1.7	- 1.1	5.6	81	1019.1	7	7	5	22	03	96	10	7	0.1
20	3.1	0.5	6.3	83	1021.0	1	1	9	32	01	96	10	1	-
21	0.6	0.3	6.3	98	1015.8	8	8	1	00	00	93	46	2	-
22	- 5.9	- 7.8	3.4	87	1018.3	8	5	4	14	03	96	71	7	0.4
23	- 6.1	- 6.9	3.6	94	1020.5	8	8	2	00	00	94	77	4	0.1
24	- 7.1	- 8.4	3.2	91	1019.7	8	8	3	16	04	95	10	2	-
25	- 7.7	- 9.1	3.1	90	1013.9	8	6	2	20	01	94	71	7	0.5
26	2.6	1.0	6.6	89	1006.9	8	8	3	25	05	96	10	7	1.1
27	- 1.4	- 5.8	4.0	72	1018.1	7	7	5	02	12	97	38	7	1.1
28	- 2.9	- 5.6	4.0	82	1023.5	8	4	6	18	07	96	10	2	-
29	0.6	- 0.5	5.9	92	1015.1	8	8	3	07	01	95	10	2	-
30	- 9.8	-15.1	1.9	65	1038.2	2	1	4	14	03	98	01	1	-
31	-10.3	-17.1	1.6	57	1033.1	8	2	5	18	08	97	01	2	-

Godz. 19

DNI	TEMPERATURA POWIETRZA T	TEMPERATURA PUNKTU ROSY T_d	PRĘŻNOŚĆ PARY WODNEJ e	WILGOTNOŚĆ WZGLĘDNA U	CIŚNIENIE ATMOSFERYCZNE P_o	ZACHMURZENIE N	N_h	h	WIATR dd	v	WIDZIALNOŚĆ V	POGODA ww	W	OPAD R
1	3.0	0.6	6.4	84	1005.8	7	7	4	22	05	97	03	8	1.3
2	2.0	- 0.2	6.0	85	1000.9	8	8	4	22	03	96	10	2	-
3	- 0.2	- 2.5	5.1	82	1001.5	6	6	5	22	03	97	03	8	0.1
4	- 0.9	- 2.5	5.1	89	1005.9	7	7	4	27	05	97	26	1	0.6
5	- 3.2	- 4.2	4.5	92	1009.1	2	2	4	27	02	96	10	8	0.0
6	- 1.4	- 2.8	5.0	90	1016.4	7	7	4	34	07	97	22	7	0.7
7	- 2.8	- 6.9	3.6	73	1021.4	7	7	5	07	02	97	02	2	-
8	- 8.6	- 8.9	3.1	98	1019.2	8	8	2	00	00	95	10	2	-
9	- 5.4	- 6.4	3.8	92	1017.3	8	6	4	25	01	96	71	1	0.1
10	- 4.9	- 8.5	3.2	76	1004.5	8	8	5	25	09	97	02	2	-
11	1.5	0.4	6.3	92	986.5	8	6	3	32	05	96	61	7	0.8
12	- 3.7	- 5.9	3.9	85	1010.9	1	1	4	27	04	97	02	8	0.1
13	2.1	0.5	6.3	89	998.4	8	7	3	22	09	96	61	7	1.1
14	0.9	- 3.7	4.6	71	1019.2	1	1	4	36	09	97	01	8	0.3
15	- 0.7	- 9.8	2.9	50	1031.0	6	6	5	02	09	98	02	8	0.0
16	- 1.1	- 5.4	4.1	73	1031.0	8	5	7	20	02	97	03	2	-
17	1.1	- 0.9	5.7	87	1025.3	8	8	4	25	03	96	10	2	-
18	- 2.4	- 7.2	3.6	70	1019.2	0	0	9	16	04	95	10	0	-
19	2.2	- 1.8	5.4	75	1019.8	8	3	5	22	04	95	10	2	-
20	1.2	- 1.1	5.6	85	1020.8	6	0	9	22	01	95	10	1	-
21	- 1.1	- 2.7	5.0	89	1015.2	8	7	2	14	01	95	71	4	0.1
22	- 6.2	- 7.0	3.6	94	1018.5	8	7	3	14	02	95	71	7	1.6
23	- 6.4	- 7.6	3.5	91	1021.5	8	8	3	09	01	96	10	7	0.3
24	- 8.6	-10.5	2.7	86	1018.0	7	4	9	16	02	96	10	2	-
25	- 4.9	- 6.2	3.8	90	1013.9	8	8	3	00	00	95	10	7	0.2
26	3.0	2.0	7.0	93	1001.9	8	7	3	20	02	95	61	2	0.0
27	- 2.3	- 4.2	4.5	87	1026.4	8	8	4	32	05	96	71	3	0.0
28	- 2.5	- 4.4	4.4	87	1014.8	8	6	4	18	06	96	22	7	1.4
29	- 0.1	- 2.7	5.0	82	1019.6	7	7	4	07	02	96	10	2	-
30	-13.8	-19.3	1.3	63	1040.1	0	0	9	18	04	97	02	0	-
31	- 8.7	-14.7	2.0	62	1028.8	8	5	4	16	08	96	10	7	0.4

Godz. 01

DNI	TEMPERATURA POWIETRZA T	TEMPERATURA PUNKTU ROSY T_d	PRĘŻNOŚĆ PARY WODNEJ e	WILGOTNOŚĆ WZGLĘDNA U	CIŚNIENIE ATMOSFERYCZNE P_o	ZACHMURZENIE N	N_h	h	WIATR dd	v	WIDZIALNOŚĆ V	POGODA ww	W	OPAD R
1	3.9	3.2	7.7	95	1004.1	8	8	3	22	04	96	20	7	4.1
2	2.1	0.5	6.3	89	1004.3	8	4	4	23	06	97	02	2	-
3	0.9	- 0.2	6.0	92	1001.4	8	8	4	25	03	96	87	6	1.4
4	1.7	- 1.4	5.5	80	1005.7	7	7	4	29	05	97	02	8	0.0
5	- 0.5	- 1.7	5.4	92	1006.7	8	8	4	22	02	94	86	2	2.5
6	- 3.9	- 4.4	4.4	96	1013.7	8	8	3	18	01	93	46	2	-
7	- 1.5	- 4.9	4.3	78	1019.6	8	8	4	27	01	97	02	2	-
8	- 9.5	-11.1	2.6	88	1021.1	0	0	9	06	01	97	01	1	-
9	-11.5	-14.4	2.0	79	1018.6	7	7	9	20	04	96	10	2	-
10	- 8.1	- 9.5	3.0	90	1016.5	7	7	4	21	03	97	22	8	4.6
11	- 3.0	- 4.7	4.3	88	999.1	8	8	9	21	06	95	71	7	0.9
12	1.0	- 1.9	5.3	81	999.8	0	0	9	30	06	97	01	8	0.0
13	0.5	- 0.9	5.7	90	1008.0	8	8	3	14	02	95	51	7	3.6
14	3.8	1.2	6.7	83	1004.2	3	3	4	29	09	97	01	6	0.0
15	1.3	- 1.9	5.3	79	1025.4	0	0	9	30	02	98	02	0	-
16	- 4.2	- 5.8	4.0	89	1034.6	0	0	9	21	01	97	02	0	-
17	0.7	0.4	6.3	98	1028.1	8	8	3	22	03	93	44	7	0.2
18	0.6	- 0.5	5.9	92	1022.8	8	8	3	17	02	95	10	2	-
19	0.8	- 1.2	5.6	86	1016.4	8	8	4	19	03	96	10	1	-
20	0.6	- 1.4	5.5	86	1019.7	4	4	9	19	04	96	10	1	-
21	- 2.5	- 5.2	4.1	82	1018.7	2	0	9	16	02	96	10	1	-
22	0.7	0.4	6.3	98	1013.1	9	9	.	00	00	92	47	6	2.1
23	0.1	- 0.2	6.0	98	1017.7	8	8	3	00	00	93	44	4	-
24	- 4.2	- 5.4	4.1	91	1018.7	8	8	4	06	04	94	10	2	-
25	- 5.3	- 7.8	3.4	82	1013.2	8	6	3	11	04	95	71	7	1.5
26	- 0.9	- 2.2	5.2	91	1012.5	8	4	4	15	02	95	10	2	-
27	1.8	1.0	6.6	94	1002.4	8	8	4	24	04	96	10	6	1.5
28	- 3.5	- 6.3	3.8	81	1030.7	6	2	9	20	02	97	03	2	-
29	1.9	1.9	7.0	100	1012.7	9	9	.	27	02	92	47	5	1.4
30	0.7	- 0.7	5.8	90	1023.3	8	8	4	07	03	96	10	2	-
31	- 7.1	-17.2	1.6	44	1030.6	8	8	9	12	08	97	02	2	-

Godz. 07

DNI	TEMPERATURA POWIETRZA T	TEMPERATURA PUNKTU ROSY T_d	PRĘŻNOŚĆ PARY WODNEJ e	WILGOTNOŚĆ WZGLĘDNA U	CIŚNIENIE ATMOSFERYCZNE P_o	ZACHMURZENIE N	N_h	h	WIATR dd	v	WIDZIALNOŚĆ V	POGODA ww	W	OPAD R
1	3.5	1.7	6.9	88	1005.6	7	7	9	22	05	97	01	8	0.4
2	1.9	0.0	6.1	87	1004.5	7	5	4	23	06	97	25	8	0.4
3	1.7	0.4	6.3	90	1002.5	4	4	4	23	04	96	10	8	2.3
4	1.8	- 4.7	4.3	62	1007.5	7	7	4	31	05	97	03	2	-
5	- 3.5	- 4.6	4.3	92	1005.9	7	6	4	20	03	96	10	8	3.6
6	- 0.2	- 5.6	4.0	67	1015.3	7	7	4	33	05	97	22	4	2.1
7	- 1.3	- 6.0	3.9	70	1020.4	8	8	4	03	04	97	02	2	-
8	- 8.3	-10.6	2.7	83	1020.6	7	7	9	18	01	96	10	1	-
9	-10.5	-12.7	2.3	84	1018.5	8	6	4	20	04	96	71	2	0.0
10	- 8.4	-10.7	2.7	83	1014.1	8	8	4	22	05	97	03	2	-
11	0.8	- 0.6	5.8	90	992.1	8	4	4	22	07	95	68	7	1.0
12	0.3	- 3.7	4.6	74	1005.3	7	7	4	32	07	97	03	1	-
13	- 0.3	- 1.2	5.6	94	1013.2	7	7	4	36	01	96	10	7	0.3
14	3.7	- 4.0	4.5	57	1012.3	2	2	4	32	09	97	02	0	-
15	1.7	- 1.7	5.4	78	1026.7	0	0	9	31	02	98	02	0	-
16	- 1.7	- 4.4	4.4	82	1034.6	8	8	9	18	01	97	02	1	-
17	1.9	- 0.3	6.0	85	1027.0	8	8	4	25	02	95	10	4	-
18	- 1.7	- 3.3	4.8	89	1020.3	0	0	9	14	02	96	10	1	-
19	1.3	- 0.1	6.1	91	1017.2	8	5	3	20	03	96	60	5	0.2
20	- 0.5	- 2.3	5.2	88	1020.2	6	2	9	20	03	96	10	1	-
21	- 3.3	- 5.4	4.1	85	1015.8	7	7	4	14	03	96	10	1	-
22	0.3	0.0	6.1	98	1013.8	9	9	.	12	03	92	60	4	0.0
23	- 0.8	- 1.4	5.5	96	1018.1	8	8	3	05	04	93	42	4	-
24	- 3.0	- 4.7	4.3	88	1015.9	8	4	4	09	04	95	10	2	-
25	- 4.9	- 6.9	3.6	86	1012.7	8	8	4	11	01	96	10	7	0.0
26	0.9	0.4	6.3	96	1007.7	8	6	3	18	03	94	23	7	1.8
27	0.3	- 0.5	5.9	94	1010.3	8	5	3	36	07	95	73	5	0.6
28	- 3.9	- 6.5	3.8	82	1026.4	8	8	9	16	03	97	03	2	-
29	0.5	0.5	6.3	100	1012.6	9	9	.	07	02	92	47	4	-
30	- 2.7	- 5.3	4.1	82	1028.4	8	8	4	06	08	97	02	2	-
31	- 6.5	-16.1	1.7	46	1028.1	8	8	9	13	07	97	02	2	-

Godz. 13

DNI	TEMPERATURA POWIETRZA T	TEMPERATURA PUNKTU ROSY T_d	PRĘŻNOŚĆ PARY WODNEJ e	WILGOTNOŚĆ WZGLĘDNA U	CIŚNIENIE ATMOSFERYCZNE P_o	ZACHMURZENIE N	N_h	h	WIATR dd	v	WIDZIALNOŚĆ V	POGODA ww	W	OPAD R
1	3.7	1.4	6.8	85	1005.4	7	4	4	23	06	97	25	2	0.0
2	1.0	0.5	6.3	96	1001.6	8	6	4	22	04	95	71	6	1.2
3	0.3	- 0.3	6.0	96	1002.7	7	7	4	26	04	94	86	1	2.2
4	1.3	- 2.5	5.1	76	1007.6	6	6	5	29	03	97	03	1	-
5	- 3.3	- 4.7	4.3	90	1007.0	6	3	3	20	02	94	28	4	-
6	- 1.1	- 3.4	4.8	85	1017.3	8	4	4	32	04	96	71	7	0.2
7	0.1	- 2.5	5.1	83	1020.9	6	5	4	00	00	97	26	7	0.6
8	- 5.3	- 9.4	3.0	73	1019.1	5	5	9	00	00	96	10	2	-
9	- 8.2	-10.5	2.7	84	1018.5	7	7	4	21	04	95	85	7	0.7
10	- 7.4	-10.0	2.9	82	1011.1	8	3	4	20	06	96	10	2	-
11	2.0	1.2	6.7	94	987.2	8	6	3	24	08	95	61	7	1.7
12	0.4	- 6.2	3.8	61	1010.1	5	4	4	31	04	98	02	1	-
13	1.2	- 0.2	6.0	90	1012.5	8	8	4	25	05	96	10	2	-
14	3.2	- 3.6	4.7	61	1019.2	1	0	9	34	08	98	02	1	-
15	2.9	- 1.0	5.7	76	1028.6	3	2	9	30	02	98	02	1	-
16	0.5	- 3.9	4.6	72	1032.3	6	4	9	19	03	97	01	2	-
17	1.1	- 0.3	6.0	90	1026.1	8	8	4	22	02	95	20	5	0.0
18	2.1	- 4.3	4.4	62	1017.9	0	0	9	16	04	97	02	1	-
19	2.6	0.5	6.3	86	1017.7	7	5	4	19	03	96	10	6	0.1
20	1.7	- 1.4	5.5	80	1020.7	3	0	9	20	02	96	10	1	-
21	0.5	- 1.4	5.5	87	1013.7	7	7	9	15	02	95	10	2	-
22	2.4	2.4	7.3	100	1014.6	8	6	3	25	03	93	51	6	1.2
23	- 2.3	- 3.8	4.6	89	1019.5	7	7	4	07	04	96	10	4	-
24	- 1.2	- 3.2	4.8	86	1014.6	8	4	4	12	03	96	10	2	-
25	- 1.9	- 3.4	4.8	90	1013.8	8	8	3	26	01	94	28	4	-
26	3.3	2.0	7.1	91	1005.3	8	3	4	20	04	96	61	2	0.0
27	- 0.2	- 3.2	4.8	80	1022.0	7	5	4	36	08	97	27	7	1.7
28	- 2.1	- 3.6	4.7	89	1017.4	8	8	6	15	06	94	73	2	0.4
29	0.6	0.0	6.1	96	1015.1	8	8	4	08	02	96	10	4	-
30	- 4.7	-12.9	2.3	52	1032.4	6	6	9	09	07	97	01	2	-
31	- 3.7	-13.5	2.2	47	1025.0	8	8	9	16	08	97	02	7	0.1

Godz. 19

DNI	TEMPERATURA POWIETRZA T	TEMPERATURA PUNKTU ROSY T_d	PRĘŻNOŚĆ PARY WODNEJ e	WILGOTNOŚĆ WZGLĘDNA U	CIŚNIENIE ATMOSFERYCZNE P_o	ZACHMURZENIE N	N_h	h	WIATR dd	v	WIDZIALNOŚĆ V	POGODA ww	W	OPAD R
1	3.0	1.2	6.7	88	1005.7	7	7	4	21	05	97	25	2	0.8
2	0.9	0.4	6.3	96	1000.3	8	5	4	22	03	96	21	7	0.9
3	0.4	- 0.4	5.9	94	1002.5	7	7	4	28	03	94	86	8	3.2
4	0.5	- 2.0	5.3	83	1007.3	6	6	4	28	02	97	03	8	0.2
5	- 4.6	- 5.9	3.9	91	1010.2	8	8	3	15	01	94	10	4	-
6	- 1.7	- 5.5	4.1	75	1019.0	8	8	4	34	04	97	02	7	0.0
7	- 1.9	- 3.4	4.8	90	1021.0	6	5	4	04	01	97	26	2	0.0
8	- 7.0	- 9.5	3.0	82	1018.6	7	7	9	19	01	96	10	2	-
9	- 7.3	- 9.0	3.1	88	1018.1	8	8	4	22	04	95	85	8	2.8
10	- 5.1	- 8.4	3.3	78	1005.2	8	8	9	20	06	95	71	2	0.0
11	2.2	- 0.3	6.0	84	991.4	7	7	4	33	06	97	02	6	1.4
12	- 0.7	- 4.5	4.4	75	1010.4	8	5	4	18	03	97	03	1	-
13	4.6	2.9	7.5	89	1003.3	8	6	4	25	10	96	61	7	1.2
14	2.1	- 1.3	5.6	78	1023.7	0	0	9	34	03	98	02	0	-
15	0.5	- 3.1	4.8	77	1032.0	3	3	9	04	03	98	03	0	-
16	- 0.3	- 1.8	5.4	90	1030.2	8	8	3	19	03	95	56	2	0.0
17	0.7	- 0.7	5.8	90	1025.2	8	8	4	18	01	95	10	5	0.0
18	- 0.7	- 4.2	4.5	77	1016.9	4	0	9	16	04	96	10	0	-
19	2.3	- 0.7	5.8	80	1018.7	8	8	9	19	06	96	10	2	-
20	0.0	- 2.4	5.1	84	1020.1	5	1	9	18	02	96	10	1	-
21	0.8	0.3	6.2	96	1012.9	8	6	4	15	02	94	61	6	1.1
22	2.3	1.8	6.9	96	1016.3	8	8	4	27	03	95	10	5	0.0
23	- 4.0	- 6.2	3.8	84	1020.0	8	8	4	07	04	96	10	2	-
24	- 3.7	- 5.9	3.9	85	1013.9	8	8	9	07	04	96	10	2	-
25	0.4	- 1.8	5.3	85	1014.1	8	8	4	26	02	95	10	2	-
26	2.9	2.1	7.1	95	1000.0	8	6	4	22	03	96	51	6	3.7
27	- 0.9	- 6.2	3.8	67	1029.1	7	7	5	33	02	98	02	2	-
28	1.5	- 0.1	6.0	89	1012.6	8	8	3	21	04	95	51	7	3.4
29	0.9	- 1.4	5.5	85	1019.8	8	8	4	04	02	96	10	2	-
30	- 6.7	-15.8	1.8	48	1032.9	8	8	9	11	08	97	02	2	-
31	- 3.1	-11.3	2.6	53	1022.7	8	8	9	16	06	97	03	2	-

Godz. 01

DNI	TEMPERATURA POWIETRZA T	TEMPERATURA PUNKTU ROSY T_d	PRĘŻNOŚĆ PARY WODNEJ e	WILGOTNOŚĆ WZGLĘDNA U	CIŚNIENIE ATMOSFERYCZNE P_o	ZACHMURZENIE N	N_h	h	WIATR dd	v	WIDZIALNOŚĆ V	POGODA ww	W	OPAD R
1	0.6	- 2.0	5.3	82	1016.7	8	3	5	16	05	96	10	2	-
2	0.8	- 0.6	5.8	90	1008.2	8	8	4	20	04	97	02	1	-
3	- 0.1	- 1.2	5.6	92	1002.6	8	8	3	19	05	96	71	8	1.5
4	- 1.2	- 2.2	5.2	93	1005.4	8	8	4	16	02	97	02	1	-
5	- 3.8	- 4.6	4.3	94	1004.5	8	8	3	22	02	96	78	4	0.0
6	- 3.9	- 6.5	3.8	82	1009.6	8	8	4	23	07	97	02	2	-
7	- 2.9	- 5.2	4.1	84	1014.8	8	8	4	25	02	96	71	7	0.2
8	-12.9	-13.9	2.1	92	1021.6	8	8	3	03	04	96	71	7	0.1
9	-12.9	-15.0	1.9	84	1020.0	8	8	4	12	01	96	78	7	0.1
10	-15.1	-17.5	1.5	82	1017.8	8	8	4	21	03	96	10	2	-
11	- 8.7	-11.5	2.5	80	1002.9	8	8	4	22	08	95	71	3	0.2
12	0.0	- 1.5	5.5	90	986.2	8	8	4	27	05	96	71	3	1.5
13	-13.1	-14.1	2.1	92	1013.0	6	3	9	27	01	96	76	4	0.0
14	1.0	0.2	6.2	94	992.7	8	8	3	25	08	96	71	3	4.6
15	- 5.8	- 8.8	3.1	79	1016.0	0	0	9	30	05	97	01	7	0.0
16	-15.5	-17.9	1.5	81	1031.5	0	0	9	02	04	96	76	3	0.0
17	-15.1	-16.2	1.7	91	1032.8	6	6	9	00	00	96	10	1	-
18	- 5.9	- 8.6	3.2	81	1027.5	8	8	3	19	03	97	02	2	-
19	-11.1	-15.7	1.8	69	1026.1	0	0	9	15	05	97	02	0	-
20	- 4.8	- 7.6	3.5	81	1022.2	8	8	6	20	06	97	02	2	-
21	- 2.2	- 5.1	4.2	81	1020.1	8	8	3	22	02	96	10	2	-
22	- 6.9	-10.2	2.8	77	1017.5	8	8	9	05	06	97	02	7	0.5
23	-12.9	-15.0	1.9	84	1023.2	8	8	3	10	06	97	76	7	0.4
24	-15.0	-17.3	1.6	82	1026.4	8	8	4	11	05	96	71	7	0.5
25	-17.5	-20.2	1.2	79	1024.2	7	7	9	12	03	97	02	1	-
26	- 9.3	-11.3	2.6	85	1014.7	8	8	4	18	02	95	71	7	1.1
27	0.7	0.4	6.3	98	999.8	8	7	1	14	04	93	61	7	0.9
28	-17.5	-19.5	1.3	85	1029.0	2	0	9	00	00	96	76	0	0.0
29	- 6.9	- 8.5	3.2	88	1016.1	8	8	4	12	06	97	02	7	0.4
30	- 9.5	-11.6	2.5	85	1024.5	8	8	3	33	04	96	10	2	-
31	-24.3	-26.9	0.7	79	1045.8	0	0	9	05	03	97	02	0	-

Godz. 07

DNI	TEMPERATURA POWIETRZA T	TEMPERATURA PUNKTU ROSY T_d	PRĘŻNOŚĆ PARY WODNEJ e	WILGOTNOŚĆ WZGLĘDNA U	CIŚNIENIE ATMOSFERYCZNE P_o	ZACHMURZENIE N	N_h	h	WIATR dd	v	WIDZIALNOŚĆ V	POGODA ww	W	OPAD R
1	0.0	- 2.0	5.3	86	1010.7	8	8	4	18	06	95	73	2	0.1
2	0.0	- 1.2	5.6	92	1007.5	8	8	3	18	03	96	10	2	-
3	0.3	- 0.8	5.7	92	1002.6	8	8	4	21	05	96	71	7	0.5
4	- 3.0	- 5.0	4.2	86	1005.3	7	7	4	15	02	97	02	8	0.3
5	- 3.2	- 5.3	4.1	86	1004.1	8	8	4	20	06	96	71	7	1.2
6	- 4.7	- 6.3	3.8	88	1010.2	8	7	3	20	07	96	70	2	0.0
7	- 9.2	-10.8	2.7	88	1018.1	2	2	4	32	02	96	10	7	0.0
8	-12.2	-13.6	2.1	89	1021.3	8	8	3	05	04	96	71	7	0.6
9	-13.7	-14.7	1.9	92	1019.7	8	8	4	19	03	96	78	7	0.0
10	-14.6	-16.3	1.7	87	1014.8	8	8	4	20	05	96	10	2	-
11	- 8.1	-10.4	2.8	84	996.5	8	8	4	19	09	95	71	3	0.6
12	- 6.6	- 8.6	3.2	86	997.2	6	6	6	27	03	97	03	7	0.0
13	- 8.6	- 9.6	2.9	92	1016.4	8	8	2	10	01	96	10	7	0.0
14	1.2	- 0.8	5.8	87	994.6	8	8	4	29	08	96	61	7	1.4
15	- 5.7	- 8.7	3.2	79	1018.2	8	8	4	27	02	97	03	1	-
16	-17.3	-19.2	1.3	85	1034.0	7	7	5	33	02	97	22	7	0.0
17	-13.1	-15.8	1.8	80	1030.4	6	5	9	20	02	97	03	1	-
18	- 5.2	- 7.7	3.4	83	1027.3	8	8	4	16	01	97	02	2	-
19	-10.7	-14.5	2.0	73	1024.8	2	2	9	18	06	97	03	0	-
20	- 2.7	- 5.3	4.1	82	1021.0	8	8	6	23	04	96	10	2	-
21	- 3.2	- 4.2	4.5	92	1017.7	9	9	.	21	02	93	43	2	-
22	-11.2	-13.0	2.2	86	1020.9	8	8	5	05	04	97	02	2	-
23	-12.7	-15.9	1.8	77	1023.4	8	8	5	09	06	97	02	7	0.0
24	-15.9	-18.4	1.4	81	1025.8	8	8	4	11	05	96	71	7	0.3
25	-16.5	-18.4	1.4	85	1020.7	7	7	9	10	03	97	02	1	-
26	- 7.1	- 8.0	3.3	93	1013.9	8	8	2	20	02	93	42	7	0.1
27	0.4	- 0.2	6.0	96	999.6	8	7	1	26	04	93	71	6	2.5
28	-15.5	-17.9	1.5	81	1030.7	7	5	9	24	02	95	10	7	0.0
29	- 6.9	- 8.5	3.2	88	1013.5	8	8	2	09	02	94	10	2	-
30	-17.9	-20.7	1.2	79	1032.1	1	1	5	35	05	96	10	1	-
31	-25.6	-28.3	0.6	78	1046.8	4	2	9	09	02	97	03	1	-

Godz. 13

1	0.6	0.3	6.3	98	1008.7	8	8	2	18	06	94	51	7	1.4
2	0.4	- 1.6	5.4	86	1006.5	8	8	4	18	04	96	71	2	0.2
3	0.3	- 0.8	5.7	92	1003.4	8	8	4	20	06	96	85	7	0.4
4	- 1.4	- 3.7	4.6	84	1003.9	8	8	5	14	03	96	22	7	0.1
5	- 3.0	- 5.0	4.2	86	1005.6	8	8	4	24	04	97	02	7	0.1
6	- 3.2	- 5.3	4.1	86	1011.4	8	8	4	22	09	95	73	3	0.8
7	- 8.6	-10.1	2.8	89	1019.1	7	7	4	02	03	96	10	1	-
8	-11.5	-12.9	2.3	90	1020.0	8	8	4	01	01	96	71	7	0.1
9	-13.1	-14.6	2.0	88	1019.5	8	8	4	20	03	96	78	7	0.0
10	-10.7	-12.5	2.3	87	1011.6	8	8	4	20	06	96	70	7	0.1
11	- 6.2	- 7.7	3.4	89	989.9	8	8	4	19	08	95	71	3	1.4
12	- 4.0	- 7.7	3.4	75	1002.5	3	1	5	27	02	97	22	8	0.2
13	- 6.1	- 7.6	3.4	89	1015.0	8	8	4	15	04	97	02	7	0.0
14	- 1.4	- 3.7	4.6	84	1000.6	8	8	4	34	12	95	71	6	0.7
15	- 6.3	- 9.9	2.9	76	1019.6	6	6	4	33	09	98	02	7	0.0
16	-15.1	-17.5	1.5	82	1034.7	6	2	5	34	01	96	76	1	0.0
17	- 7.7	-12.2	2.4	70	1028.6	7	5	6	20	03	97	02	2	-
18	- 4.0	-12.8	2.3	50	1027.5	4	2	5	17	04	98	01	1	-
19	- 7.1	-12.9	2.3	63	1024.2	5	5	9	20	03	97	03	1	-
20	- 1.2	- 4.1	4.5	80	1021.1	8	8	4	24	03	96	24	2	0.4
21	- 2.6	- 3.9	4.9	98	1016.1	8	8	1	24	02	93	77	5	0.2
22	-12.1	-15.1	1.9	78	1022.3	6	3	9	08	04	97	01	7	0.1
23	-12.1	-15.1	1.9	78	1023.1	8	8	5	09	06	98	22	7	0.0
24	-13.0	-16.3	1.7	76	1025.2	7	7	6	11	03	97	22	7	0.0
25	-11.7	-14.7	2.0	78	1018.2	8	8	6	13	05	97	02	2	-
26	- 3.8	- 4.3	4.4	96	1010.7	8	8	3	13	04	94	73	4	0.1
27	- 7.5	-10.1	2.8	82	1010.0	8	8	5	33	08	95	36	7	0.8
28	-10.9	-12.7	2.3	87	1029.1	8	8	9	18	03	96	10	8	0.0
29	- 5.8	- 7.3	3.5	89	1014.3	8	8	4	34	01	96	10	4	-
30	-17.7	-22.2	1.0	68	1038.4	2	0	9	02	06	97	02	0	-
31	-15.3	-21.5	1.1	59	1044.1	8	8	5	13	07	97	02	1	-

Godz. 19

1	0.4	- 0.7	5.8	92	1008.5	3	3	4	20	04	96	10	7	2.9
2	- 0.6	- 2.7	5.0	85	1005.5	6	6	4	18	06	97	01	7	0.3
3	- 0.6	- 2.1	5.2	89	1005.0	7	7	5	19	05	97	02	8	0.1
4	- 2.4	- 4.0	4.6	89	1004.2	8	8	3	20	01	96	77	7	0.7
5	- 3.2	- 5.3	4.1	86	1008.5	8	8	4	22	04	97	02	2	-
6	- 4.8	- 6.5	3.8	88	1013.9	8	8	3	22	01	96	10	7	0.7
7	- 9.5	-11.1	2.6	88	1020.1	8	8	4	01	03	96	10	2	-
8	-12.2	-13.6	2.1	89	1020.1	8	8	4	11	02	96	71	7	0.1
9	-18.2	-21.0	1.1	78	1019.5	8	8	4	22	01	96	10	7	0.0
10	- 9.9	-11.5	2.5	88	1007.8	8	8	3	20	09	95	10	7	0.0
11	- 3.0	- 5.0	4.2	86	985.8	8	8	3	19	06	95	71	3	1.2
12	- 7.5	-10.5	2.7	79	1009.5	6	6	9	25	02	97	01	1	-
13	- 4.8	- 6.5	3.8	88	1003.7	8	7	2	17	09	95	71	3	0.3
14	- 3.4	- 6.2	3.8	81	1010.8	8	8	4	32	11	96	70	3	0.0
15	- 9.8	-12.9	2.3	78	1025.7	7	7	4	35	08	97	38	7	0.0
16	-16.1	-18.6	1.4	81	1033.8	6	6	9	00	00	96	10	7	0.0
17	- 6.3	- 9.0	3.1	81	1027.7	8	8	3	19	03	97	02	7	0.0
18	- 9.1	-13.5	2.1	70	1027.4	2	2	9	16	02	98	01	1	-
19	- 6.0	-10.8	2.7	68	1023.7	7	7	5	17	04	97	02	2	-
20	- 1.0	- 3.2	4.8	85	1021.6	8	8	4	20	03	96	24	6	0.7
21	- 3.4	- 4.5	4.4	92	1016.4	8	7	2	02	02	95	71	4	1.1
22	-13.1	-16.4	1.7	76	1023.5	8	8	6	10	05	96	71	2	0.0
23	-12.9	-17.4	1.6	69	1024.2	8	8	4	09	07	98	02	2	-
24	-18.2	-21.0	1.1	78	1024.4	0	0	9	09	03	97	02	1	-
25	- 9.5	-11.6	2.5	85	1016.3	8	8	5	14	06	97	02	7	0.0
26	0.6	0.3	6.3	98	1005.5	8	8	0	22	04	93	42	7	0.5
27	-11.2	-14.6	2.0	76	1022.5	0	0	9	30	05	97	02	3	-
28	- 7.3	- 8.6	3.2	90	1022.6	8	8	5	15	02	96	10	2	-
29	- 6.6	- 8.2	3.3	88	1018.3	8	8	3	36	03	96	10	2	-
30	-20.8	-24.1	0.9	75	1042.8	0	0	9	02	05	97	02	0	-
31	-14.8	-20.0	1.2	65	1040.8	8	8	6	12	06	97	02	2	-

Godz. 01

DNI	TEMPERATURA POWIETRZA T	TEMPERATURA PUNKTU ROSY T_d	PRĘŻNOŚĆ PARY WODNEJ e	WILGOTNOŚĆ WZGLĘDNA U	CIŚNIENIE ATMOSFERYCZNE P_o	ZACHMURZENIE N	N_h	h	WIATR dd	v	WIDZIALNOŚĆ V	POGODA ww	W	OPAD R
1	1.7	- 1.7	5.4	78	1011.2	8	8	5	18	08	97	03	1	-
2	1.2	- 0.5	5.9	89	1007.1	7	7	5	21	04	97	02	2	-
3	0.4	0.1	6.2	98	1001.4	8	8	4	21	04	96	71	8	0.3
4	- 0.9	- 1.9	5.3	93	1003.6	8	8	5	20	03	97	26	2	0.2
5	- 3.0	- 3.7	4.6	95	1005.1	8	8	5	23	05	98	03	2	-
6	- 4.0	- 4.5	4.4	96	1010.9	8	8	4	23	03	97	02	2	-
7	- 2.4	- 3.0	4.9	96	1015.8	8	8	4	26	03	97	70	7	0.2
8	- 9.6	-10.3	2.8	94	1020.0	8	8	4	06	03	97	02	2	-
9	-15.4	-16.6	1.7	91	1019.2	7	7	4	21	02	96	10	2	-
10	-10.2	-11.4	2.5	91	1016.2	8	8	4	19	01	95	22	2	0.0
11	- 7.9	- 8.9	3.1	93	1003.0	8	8	4	21	06	96	10	2	-
12	0.2	0.2	6.2	100	991.2	8	8	4	30	04	96	10	7	1.4
13	- 8.2	- 8.8	3.1	95	1011.8	0	0	9	21	02	97	02	8	0.5
14	2.2	1.7	6.9	96	996.6	8	8	4	28	04	96	10	7	2.6
15	- 1.6	- 3.6	4.7	86	1018.1	0	0	9	32	06	97	36	8	0.1
16	-11.4	-12.8	2.3	90	1031.7	0	0	9	35	03	98	01	0	-
17	- 7.9	- 9.3	3.0	90	1030.0	8	8	5	18	01	97	02	1	-
18	- 2.8	- 3.2	4.8	97	1025.3	8	8	4	20	03	96	10	2	-
19	- 7.5	-11.0	2.6	76	1021.2	0	0	9	18	05	97	02	0	-
20	- 1.0	- 5.3	4.1	73	1021.1	7	7	5	21	04	97	02	2	-
21	- 5.8	- 6.9	3.6	92	1019.7	7	0	9	18	02	95	10	1	-
22	- 2.6	- 2.9	4.9	98	1014.8	8	8	3	06	03	95	71	7	0.3
23	- 9.4	-10.5	2.7	91	1019.3	8	8	5	12	03	97	02	7	0.0
24	-11.0	-11.8	2.5	93	1022.2	8	8	4	16	01	97	02	5	0.0
25	-12.8	-15.4	1.8	81	1018.4	2	2	5	13	03	97	01	1	-
26	- 5.7	- 6.1	3.9	97	1014.1	8	8	4	21	02	95	10	7	0.0
27	0.8	0.8	6.5	100	998.6	8	8	3	23	03	95	71	6	3.3
28	- 6.9	- 8.5	3.2	88	1028.4	8	8	5	22	01	97	02	1	-
29	- 3.6	- 4.4	4.4	94	1013.0	8	8	2	18	03	96	56	7	0.5
30	- 5.4	- 5.7	4.0	98	1023.4	8	8	3	02	02	95	71	2	0.0
31	-19.2	-23.1	0.9	71	1042.1	0	0	9	11	01	97	02	0	-

Godz. 07

DNI	TEMPERATURA POWIETRZA T	TEMPERATURA PUNKTU ROSY T_d	PRĘŻNOŚĆ PARY WODNEJ e	WILGOTNOŚĆ WZGLĘDNA U	CIŚNIENIE ATMOSFERYCZNE P_o	ZACHMURZENIE N	N_h	h	WIATR dd	v	WIDZIALNOŚĆ V	POGODA ww	W	OPAD R
1	1.6	1.3	6.7	98	1007.6	8	8	4	19	05	96	61	7	1.4
2	0.8	0.3	6.2	96	1005.7	8	8	5	21	03	97	02	8	0.0
3	0.6	0.0	6.1	96	1001.9	8	8	4	25	04	96	71	7	1.5
4	- 1.6	- 2.1	5.2	96	1003.5	8	8	4	21	02	96	85	8	1.0
5	- 2.6	- 2.9	4.9	98	1004.4	7	7	5	23	04	98	02	2	-
6	- 4.8	- 5.1	4.2	98	1011.7	8	6	4	23	04	97	02	2	-
7	- 4.7	- 5.6	4.0	93	1017.3	0	0	9	35	02	98	01	7	0.1
8	-11.3	-11.7	2.5	97	1019.5	8	8	4	03	02	97	02	2	-
9	-15.4	-16.6	1.7	91	1019.0	8	8	4	22	01	96	10	2	-
10	- 7.7	- 8.7	3.2	93	1012.9	8	8	4	22	04	96	10	2	-
11	- 6.1	- 7.2	3.5	92	995.4	8	8	4	21	08	95	71	3	0.9
12	- 2.9	- 4.2	4.5	91	999.2	3	3	5	26	03	97	01	7	0.1
13	-14.6	-15.7	1.8	91	1014.7	2	2	5	15	01	97	03	0	-
14	1.4	0.9	6.5	96	1000.5	8	7	3	30	05	96	61	2	0.9
15	- 3.4	- 5.5	4.1	85	1020.5	1	1	5	29	02	98	03	3	-
16	-11.7	-13.1	2.2	89	1033.7	8	8	5	01	01	98	02	1	-
17	- 5.0	- 7.1	3.6	85	1027.5	8	8	5	19	02	97	02	2	-
18	- 2.7	- 3.4	4.8	95	1024.3	8	8	4	17	03	96	10	2	-
19	- 8.8	-11.2	2.6	83	1021.6	8	8	5	19	04	97	03	1	-
20	- 2.4	- 5.7	4.0	78	1021.0	7	7	5	22	02	97	02	2	-
21	- 9.6	-10.3	2.8	94	1017.8	2	2	9	00	00	95	10	1	-
22	- 6.1	- 7.2	3.5	92	1017.3	8	8	3	06	04	96	71	7	1.1
23	-10.1	-10.9	2.7	94	1019.2	8	8	5	15	03	97	02	2	-
24	-11.0	-11.8	2.5	93	1021.6	8	8	4	12	03	97	02	2	-
25	-11.8	-13.7	2.1	86	1016.2	8	8	5	14	02	97	02	1	-
26	- 4.0	- 4.8	4.3	94	1012.3	8	8	3	17	02	95	10	2	-
27	0.6	0.6	6.4	100	1002.1	8	8	3	28	04	95	61	7	0.9
28	- 6.4	- 7.6	3.5	91	1029.3	5	5	5	19	01	97	01	2	-
29	- 1.6	- 1.8	5.3	98	1011.4	9	9	.	23	01	92	47	5	0.3
30	-11.2	-12.1	2.4	93	1029.7	8	8	4	03	05	96	10	7	0.1
31	-18.5	-22.3	1.0	72	1040.6	8	8	9	14	03	97	03	1	

Godz. 13

DNI	TEMPERATURA POWIETRZA T	TEMPERATURA PUNKTU ROSY T_d	PRĘŻNOŚĆ PARY WODNEJ e	WILGOTNOŚĆ WZGLĘDNA U	CIŚNIENIE ATMOSFERYCZNE P_o	ZACHMURZENIE N	N_h	h	WIATR dd	v	WIDZIALNOŚĆ V	POGODA ww	W	OPAD R
1	2.8	2.3	7.2	96	1007.4	7	7	4	21	03	96	10	6	1.2
2	0.8	- 0.3	6.0	92	1005.7	7	7	4	21	03	97	22	7	0.9
3	0.5	0.0	6.1	96	1003.0	7	7	5	23	04	97	26	7	0.5
4	- 1.1	- 1.8	5.3	95	1003.9	7	7	4	27	03	98	26	8	0.4
5	- 2.4	- 3.3	4.8	93	1005.9	7	7	5	23	04	97	85	2	0.0
6	- 2.9	- 3.6	4.7	95	1012.9	8	4	4	23	05	96	70	2	0.3
7	- 6.1	- 6.9	3.6	94	1018.1	5	5	5	34	02	96	10	1	-
8	-13.0	-14.0	2.1	92	1019.3	8	8	4	12	01	96	71	7	0.1
9	-13.8	-16.0	1.8	83	1018.9	0	0	9	22	03	96	10	1	-
10	- 6.2	- 6.6	3.7	97	1010.9	3	0	9	22	05	96	10	1	-
11	- 2.7	- 3.4	4.8	95	988.1	8	8	3	21	07	92	73	5	0.9
12	- 1.4	- 2.2	5.2	94	1004.4	6	6	4	31	04	97	85	8	1.6
13	- 8.3	- 9.7	2.9	89	1013.5	8	8	5	15	01	96	10	4	-
14	- 0.4	- 0.7	5.8	98	1006.4	7	7	4	30	09	96	85	6	0.3
15	- 1.1	- 3.0	4.9	87	1021.9	5	5	4	34	04	98	26	1	0.1
16	- 8.6	-11.0	2.6	83	1033.1	7	7	5	20	01	97	03	1	-
17	- 2.9	- 4.6	4.4	88	1026.3	8	8	4	23	04	96	70	2	0.0
18	- 1.5	- 8.3	3.3	60	1023.8	1	1	5	19	06	97	01	1	-
19	- 3.2	- 7.1	3.6	74	1021.4	8	8	4	18	05	96	10	2	-
20	1.2	- 4.0	4.5	68	1020.8	2	1	5	21	02	96	10	1	-
21	- 3.1	- 5.8	3.9	81	1015.8	0	0	9	02	01	95	10	0	-
22	- 7.1	- 8.0	3.3	93	1018.2	8	8	5	09	04	97	71	2	0.0
23	- 9.1	-10.2	2.8	92	1020.0	8	8	4	10	01	97	02	2	-
24	- 8.8	-12.1	2.4	77	1020.7	7	7	4	15	03	97	02	2	-
25	-10.0	-11.7	2.5	87	1015.1	8	8	4	16	02	95	71	7	0.4
26	1.0	0.7	6.4	98	1008.0	8	8	3	21	03	93	46	7	0.8
27	- 4.7	- 6.7	3.7	86	1013.2	7	7	4	32	05	96	10	7	0.1
28	- 4.8	- 7.6	3.5	81	1025.9	8	8	5	20	05	97	03	1	-
29	- 1.5	- 1.7	5.4	99	1013.6	8	8	2	33	02	94	28	4	-
30	-13.8	-19.3	1.3	63	1036.4	1	0	9	04	04	98	02	8	0.0
31	-12.1	-18.4	1.4	59	1037.6	8	8	9	15	06	98	02	2	-

Godz. 19

DNI	TEMPERATURA POWIETRZA T	TEMPERATURA PUNKTU ROSY T_d	PRĘŻNOŚĆ PARY WODNEJ e	WILGOTNOŚĆ WZGLĘDNA U	CIŚNIENIE ATMOSFERYCZNE P_o	ZACHMURZENIE N	N_h	h	WIATR dd	v	WIDZIALNOŚĆ V	POGODA ww	W	OPAD R
1	2.0	0.7	6.4	91	1007.6	8	8	5	21	03	97	02	1	-
2	0.4	0.1	6.2	98	1002.8	8	8	4	24	04	97	85	8	2.2
3	- 0.4	- 1.0	5.7	96	1003.3	8	8	5	19	03	97	02	1	-
4	- 2.2	- 2.8	5.0	96	1004.8	7	7	4	23	03	97	26	8	2.1
5	- 2.9	- 3.9	4.6	93	1008.8	8	8	4	23	03	97	02	8	0.1
6	- 2.5	- 3.1	4.8	95	1014.8	8	8	4	24	03	96	70	7	0.6
7	- 8.4	- 9.0	3.1	95	1019.2	8	8	4	03	04	96	10	1	-
8	-14.2	-15.3	1.9	92	1019.4	8	8	4	17	02	96	10	7	0.1
9	-15.0	-16.7	1.6	87	1018.5	8	8	4	18	01	95	10	1	-
10	- 8.5	-10.4	2.8	86	1007.8	8	8	4	22	05	96	10	1	-
11	0.2	0.2	6.2	100	985.7	8	8	3	24	04	95	71	3	2.2
12	- 3.4	- 4.2	4.5	94	1009.7	7	7	4	26	03	97	85	1	0.1
13	- 1.4	- 1.6	5.4	99	1000.9	8	8	4	19	05	94	73	2	1.8
14	- 1.1	- 1.5	5.5	97	1015.6	8	8	4	32	08	95	86	3	0.6
15	- 7.2	-10.6	2.7	77	1027.6	0	0	9	36	05	98	02	1	-
16	-10.2	-11.9	2.5	87	1031.8	2	0	9	20	01	97	02	1	-
17	- 2.2	- 3.1	4.9	94	1025.9	8	8	3	20	02	96	20	7	0.1
18	- 5.7	-14.0	2.1	52	1023.2	0	0	9	16	04	97	02	0	-
19	- 2.0	- 6.6	3.7	71	1021.7	5	5	5	20	03	96	10	2	-
20	- 3.0	- 5.7	4.0	81	1021.3	2	0	9	21	01	96	10	0	-
21	- 1.9	- 4.0	4.5	85	1015.1	8	8	4	00	00	95	10	1	-
22	- 8.4	-10.3	2.8	86	1018.8	8	8	5	12	03	96	71	7	2.0
23	-10.0	-10.8	2.7	94	1021.2	8	8	4	12	01	96	56	2	0.0
24	-11.9	-14.9	1.9	78	1019.7	5	5	5	10	04	97	02	2	-
25	- 8.4	- 9.4	3.0	92	1014.4	8	8	4	17	03	95	71	7	1.1
26	2.0	2.0	7.1	100	1004.3	8	8	3	18	03	93	42	4	-
27	- 8.4	-11.6	2.5	77	1025.0	0	0	9	33	03	97	02	8	0.0
28	- 4.0	- 4.8	4.3	94	1017.4	8	8	3	16	06	93	73	3	1.6
29	- 2.7	- 3.4	4.8	95	1018.0	8	8	3	34	02	95	10	2	-
30	-17.9	-21.5	1.1	73	1040.4	2	0	9	08	02	97	02	0	-
31	-12.1	-14.1	2.1	85	1032.8	8	8	4	13	07	95	71	3	0.1

Godz. 01

DNI	TEMPERATURA POWIETRZA T	TEMPERATURA PUNKTU ROSY T_d	PRĘŻNOŚĆ PARY WODNEJ e	WILGOTNOŚĆ WZGLĘDNA U	CIŚNIENIE ATMOSFERYCZNE P_o	ZACHMURZENIE N	N_h	h	WIATR dd	v	WIDZIALNOŚĆ V	POGODA ww	W	OPAD R
1	0.5	0.0	6.1	96	1007.3	8	8	4	20	07	96	68	7	0.3
2	0.7	0.2	6.2	96	1006.4	8	8	4	21	06	97	02	2	-
3	0.5	0.2	6.2	98	1001.4	8	8	4	25	06	96	71	7	1.7
4	- 1.7	- 2.8	5.0	92	1004.5	8	8	4	30	06	97	02	7	2.1
5	- 5.0	- 6.3	3.8	90	1006.8	0	0	9	25	03	97	01	7	0.0
6	- 4.9	- 5.2	4.1	98	1013.4	9	9	.	27	02	93	49	4	-
7	- 3.8	- 4.9	4.2	92	1019.5	8	8	4	30	02	97	02	2	-
8	-10.7	-12.0	2.4	90	1021.1	0	0	9	05	02	97	02	1	-
9	-14.8	-15.9	1.8	91	1019.8	9	9	.	00	00	93	49	7	0.2
10	- 7.8	- 8.8	3.1	93	1016.6	8	8	4	25	04	97	02	7	0.0
11	- 6.8	- 8.0	3.3	91	1001.7	8	8	4	22	10	95	71	2	0.1
12	- 1.1	- 1.8	5.3	95	997.3	7	7	4	32	08	96	22	7	0.6
13	- 3.8	- 4.6	4.3	94	1010.7	8	8	4	14	01	95	71	7	1.4
14	2.3	0.7	6.4	89	1001.9	6	6	4	30	11	97	02	7	1.9
15	- 2.6	- 3.9	4.6	91	1023.8	0	0	9	30	05	97	02	0	-
16	- 7.7	- 9.5	3.0	87	1034.2	0	0	9	32	02	97	02	1	-
17	- 3.2	- 3.9	4.6	95	1029.6	8	8	4	22	02	96	71	2	0.1
18	- 1.2	- 1.4	5.5	99	1024.5	9	9	.	18	01	92	47	2	-
19	- 4.9	- 7.3	3.5	83	1019.5	8	8	4	18	02	97	02	1	-
20	- 2.2	- 4.0	4.5	87	1021.5	4	4	9	21	04	96	10	1	-
21	- 5.7	- 6.8	3.7	92	1020.1	0	0	9	27	01	95	10	1	-
22	- 2.4	- 2.4	5.1	100	1014.1	8	8	3	09	01	94	71	7	2.4
23	- 1.4	- 1.4	5.5	100	1017.6	9	9	.	00	00	91	45	7	0.0
24	- 7.2	- 7.7	3.4	96	1020.3	9	9	.	12	01	93	49	4	-
25	- 9.3	-10.4	2.8	91	1015.2	8	8	4	12	03	95	73	7	1.3
26	- 2.8	- 3.2	4.8	97	1014.0	8	8	4	22	02	96	10	2	-
27	1.4	1.4	6.8	100	1001.7	8	8	3	29	06	95	63	6	1.7
28	- 7.4	- 7.9	3.4	96	1031.3	0	0	9	28	01	97	02	1	-
29	0.8	0.8	6.5	100	1012.4	9	9	.	22	02	92	45	7	0.1
30	- 1.9	- 1.9	5.3	100	1024.1	8	8	4	07	02	96	10	2	-
31	-13.7	-17.1	1.6	75	1037.4	8	8	9	12	07	97	03	1	-

Godz. 07

DNI	TEMPERATURA POWIETRZA T	TEMPERATURA PUNKTU ROSY T_d	PRĘŻNOŚĆ PARY WODNEJ e	WILGOTNOŚĆ WZGLĘDNA U	CIŚNIENIE ATMOSFERYCZNE P_o	ZACHMURZENIE N	N_h	h	WIATR dd	v	WIDZIALNOŚĆ V	POGODA ww	W	OPAD R
1	2.0	0.9	6.5	93	1006.9	7	7	4	23	05	97	01	7	2.5
2	0.2	- 0.1	6.1	98	1005.6	8	8	4	24	05	96	22	2	0.4
3	- 0.4	- 1.0	5.7	96	1002.8	8	8	4	24	06	97	03	7	0.2
4	- 1.5	- 2.6	5.0	92	1006.0	8	8	4	27	06	97	02	1	-
5	- 3.3	- 4.0	4.5	95	1005.9	8	8	4	23	05	97	02	1	-
6	- 4.8	- 5.4	4.1	95	1015.0	8	8	4	25	01	95	71	4	0.2
7	- 3.9	- 5.1	4.2	92	1019.5	8	8	4	34	02	96	71	2	0.0
8	-13.3	-14.3	2.0	92	1020.4	8	8	4	00	00	95	10	1	-
9	-12.8	-13.8	2.1	92	1019.2	9	9	.	00	00	93	49	4	0.0
10	- 8.1	- 8.7	3.2	95	1014.5	8	8	4	24	04	97	22	2	0.3
11	- 3.4	- 3.8	4.6	97	994.2	8	8	4	23	12	95	36	7	0.1
12	- 1.3	- 1.8	5.4	97	1002.7	8	8	4	29	07	97	02	2	-
13	- 3.7	- 4.2	4.5	97	1013.3	8	8	4	08	01	96	10	7	1.3
14	0.8	- 0.6	5.8	90	1008.0	8	8	4	33	10	97	25	1	0.2
15	- 3.2	- 3.6	4.7	97	1025.9	2	2	9	30	05	97	03	0	-
16	- 7.5	- 8.8	3.1	90	1034.9	7	7	5	33	02	97	03	1	-
17	- 2.3	- 2.6	5.1	98	1027.6	8	8	4	23	02	96	56	7	0.0
18	- 2.3	- 2.6	5.1	98	1022.9	8	8	4	16	03	95	10	4	-
19	- 2.1	- 3.0	4.9	94	1019.6	8	8	4	19	04	96	10	2	-
20	- 4.4	- 5.3	4.1	93	1021.8	7	7	9	19	03	96	10	1	-
21	- 7.6	- 8.1	3.3	96	1018.1	0	0	9	21	02	95	10	0	-
22	- 3.7	- 4.5	4.4	94	1016.0	8	8	3	10	03	95	10	7	0.3
23	- 1.7	- 1.9	5.3	98	1017.9	9	9	.	00	00	92	45	4	-
24	- 7.6	- 8.5	3.2	93	1018.8	9	9	.	12	01	93	49	4	-
25	- 9.5	-11.1	2.6	88	1013.9	8	8	4	12	02	96	10	7	2.3
26	- 2.7	- 3.0	4.9	97	1010.1	8	8	4	15	02	95	71	2	1.5
27	- 0.4	- 0.4	5.9	100	1006.1	8	8	3	27	10	96	71	6	1.0
28	- 8.4	- 9.4	3.0	92	1029.5	8	0	9	16	01	97	03	1	-
29	0.3	0.3	6.2	100	1012.6	9	9	.	31	01	92	45	4	-
30	- 5.0	- 5.6	4.0	95	1029.4	8	8	4	09	06	96	71	7	0.1
31	-12.3	-17.3	1.6	66	1035.3	8	8	4	14	07	97	02	2	-

Godz. 13

DNI	TEMPERATURA POWIETRZA T	TEMPERATURA PUNKTU ROSY T_d	PRĘŻNOŚĆ PARY WODNEJ e	WILGOTNOŚĆ WZGLĘDNA U	CIŚNIENIE ATMOSFERYCZNE P_o	ZACHMURZENIE N	N_h	h	WIATR dd	v	WIDZIALNOŚĆ V	POGODA ww	W	OPAD R
1	2.5	0.9	6.5	89	1006.8	7	7	4	23	07	97	01	6	0.1
2	- 0.1	- 0.1	6.1	100	1004.0	8	8	4	21	07	96	73	2	1.2
3	- 0.6	- 2.1	5.2	89	1003.3	4	1	5	23	05	97	01	1	-
4	- 0.8	- 2.7	5.0	87	1007.0	6	6	4	30	05	97	22	2	0.1
5	- 5.3	- 5.3	4.1	100	1007.5	9	9	.	24	03	92	49	2	-
6	- 3.5	- 4.3	4.4	94	1016.3	8	8	9	30	03	96	10	7	0.0
7	- 3.0	- 4.0	4.5	93	1019.4	2	2	4	36	02	97	01	7	0.4
8	-13.0	-14.0	2.1	92	1019.8	0	0	9	18	01	96	10	4	0.0
9	-10.2	-11.0	2.6	94	1019.0	8	8	4	22	02	96	10	7	0.6
10	- 8.5	-10.0	2.9	89	1012.3	8	8	9	23	08	95	10	2	-
11	- 0.2	- 0.8	5.8	96	986.0	8	8	3	24	11	96	71	3	0.4
12	- 2.2	- 4.0	4.5	87	1008.4	5	5	5	30	07	97	01	8	0.0
13	- 2.3	- 2.9	4.9	96	1013.4	8	8	4	22	03	95	10	2	-
14	0.7	- 3.2	4.8	75	1014.7	7	7	4	34	10	97	03	8	0.0
15	- 0.2	- 2.3	5.2	86	1027.1	7	4	4	34	05	97	03	1	-
16	- 2.5	- 6.2	3.9	76	1033.9	8	8	4	25	02	97	03	2	-
17	- 0.5	- 0.5	5.9	100	1026.7	9	9	.	24	03	93	45	5	0.0
18	- 1.2	- 4.8	4.3	76	1021.2	6	6	6	18	03	96	10	1	-
19	- 0.4	- 1.9	5.3	90	1020.4	8	8	4	21	05	95	10	7	0.1
20	- 1.1	- 4.3	4.4	79	1021.8	0	0	9	22	01	96	10	1	-
21	- 3.2	- 4.6	4.3	90	1015.8	8	6	4	20	02	95	66	1	0.0
22	- 3.4	- 4.2	4.5	94	1016.2	8	8	3	12	02	95	71	7	1.2
23	- 3.3	- 3.7	4.6	97	1019.3	8	8	3	05	01	95	10	4	-
24	- 6.3	- 7.1	3.6	94	1017.5	8	8	4	13	04	95	10	4	-
25	- 7.9	- 8.9	3.1	93	1014.2	8	8	4	18	01	95	10	7	0.5
26	1.6	1.3	6.7	98	1007.9	8	8	3	22	06	95	10	7	0.9
27	- 2.6	- 5.2	4.1	83	1018.8	8	8	4	34	06	97	26	7	0.1
28	- 3.3	- 5.1	4.2	88	1022.5	8	6	5	17	06	96	10	2	-
29	0.0	- 0.6	5.9	96	1014.6	8	8	4	04	01	96	10	4	-
30	- 9.9	-14.1	2.1	71	1034.9	2	2	9	10	05	97	01	7	0.0
31	- 9.6	-15.4	1.8	63	1031.2	8	8	4	14	08	97	27	2	0.1

Godz. 19

DNI	TEMPERATURA POWIETRZA T	TEMPERATURA PUNKTU ROSY T_d	PRĘŻNOŚĆ PARY WODNEJ e	WILGOTNOŚĆ WZGLĘDNA U	CIŚNIENIE ATMOSFERYCZNE P_o	ZACHMURZENIE N	N_h	h	WIATR dd	v	WIDZIALNOŚĆ V	POGODA ww	W	OPAD R
1	0.9	- 0.2	6.0	92	1007.6	8	8	4	22	06	97	02	6	0.1
2	0.1	- 0.8	5.8	94	1002.2	8	8	4	23	05	97	02	7	0.4
3	- 1.4	- 2.2	5.2	94	1003.2	8	8	4	23	06	96	85	1	0.0
4	- 3.5	- 3.9	4.6	97	1007.5	7	7	4	25	03	97	03	8	0.0
5	- 4.8	- 5.1	4.2	98	1010.6	8	8	3	00	00	95	10	4	-
6	- 4.2	- 5.4	4.1	91	1018.2	8	8	4	30	02	97	02	1	-
7	- 5.6	- 7.4	3.5	87	1020.7	8	8	4	05	01	97	02	1	-
8	-13.6	-14.6	2.0	92	1019.7	8	8	4	00	00	95	71	1	0.0
9	- 8.2	- 8.8	3.1	95	1018.5	8	8	9	26	02	96	10	2	-
10	- 8.5	-10.0	2.9	89	1008.1	8	8	4	22	08	95	10	2	-
11	0.5	0.0	6.1	96	989.3	8	6	4	29	06	97	23	3	0.9
12	- 7.1	- 8.8	3.1	88	1012.3	0	0	9	23	01	97	02	8	0.0
13	1.2	0.9	6.5	98	1002.1	0	8	4	25	12	96	68	4	1.3
14	- 1.9	- 4.3	4.4	83	1021.6	0	0	9	30	03	97	02	1	-
15	- 1.8	- 5.6	4.0	75	1031.0	7	7	4	02	06	97	02	1	-
16	- 3.0	- 5.4	4.1	84	1031.7	8	8	5	20	03	97	02	2	-
17	- 0.8	- 0.9	5.7	99	1026.1	8	8	3	21	02	95	10	4	-
18	- 4.0	- 9.4	3.0	66	1020.4	0	0	9	15	05	97	02	1	-
19	- 0.3	- 3.0	4.9	82	1021.1	8	8	4	21	03	96	10	2	-
20	- 3.3	- 4.7	4.3	90	1021.8	2	2	5	22	01	95	10	1	-
21	- 1.6	- 2.1	5.2	96	1014.1	8	8	4	12	01	94	73	6	0.5
22	- 3.5	- 3.9	4.6	97	1017.0	9	9	.	13	02	92	56	7	0.7
23	- 5.9	- 6.3	3.8	97	1020.7	8	8	3	07	02	95	10	4	-
24	- 9.0	-10.1	2.8	92	1016.3	8	8	4	12	04	96	10	2	-
25	- 4.5	- 4.7	4.3	98	1015.0	8	8	4	25	02	95	10	2	-
26	1.9	1.1	6.6	94	1001.5	8	8	3	21	07	96	63	2	2.8
27	- 4.8	- 5.7	4.0	93	1028.0	8	8	4	30	02	97	03	1	-
28	- 2.0	- 2.0	5.3	100	1014.6	8	8	4	18	04	94	73	3	4.7
29	- 0.5	- 0.8	5.8	98	1019.2	8	8	4	07	01	96	10	2	-
30	-13.3	-17.9	1.5	68	1037.7	0	0	9	10	05	97	01	1	-
31	- 8.4	-13.7	2.1	66	1027.4	8	8	4	15	06	97	02	2	-

Godz. 01

DNI	TEMPERATURA POWIETRZA T	TEMPERATURA PUNKTU ROSY T_d	PRĘŻNOŚĆ PARY WODNEJ e	WILGOTNOŚĆ WZGLĘDNA U	CIŚNIENIE ATMOSFERYCZNE P_o	ZACHMURZENIE N	N_h	h	WIATR dd	v	WIDZIALNOŚĆ V	POGODA ww	W	OPAD R
1	5.0	4.8	8.6	98	1006.2	7	3	4	24	05	97	21	6	1.4
2	1.8	1.0	6.6	94	1006.6	8	5	4	23	08	96	61	2	0.1
3	2.3	0.1	6.2	86	1003.5	7	7	4	26	08	97	21	8	1.8
4	0.8	- 0.6	5.8	90	1008.0	8	8	4	30	06	97	26	2	1.0
5	- 4.9	- 5.5	4.0	95	1007.7	8	8	3	16	03	96	10	1	-
6	- 3.6	- 4.1	4.5	97	1013.9	9	9	.	04	01	93	47	2	-
7	- 2.5	- 4.4	4.4	87	1020.9	8	8	3	32	03	96	10	2	-
8	- 9.9	-10.6	2.7	94	1020.8	9	9	.	11	02	92	47	1	-
9	-11.1	-12.4	2.4	90	1019.3	8	8	3	21	03	96	10	1	-
10	-10.8	-11.6	2.5	94	1018.7	7	7	3	23	05	95	10	2	-
11	- 2.9	- 3.3	4.8	97	1001.8	8	4	3	21	08	94	71	3	0.3
12	1.1	- 1.2	5.6	85	1001.5	7	7	3	32	06	97	01	6	0.0
13	1.5	1.0	6.5	96	1008.5	8	8	4	25	06	96	61	7	3.9
14	5.8	1.8	7.0	76	1008.5	7	7	4	30	09	97	01	6	0.0
15	0.5	- 0.3	6.0	94	1027.5	7	7	3	32	03	97	02	1	-
16	- 5.1	- 5.7	4.0	95	1034.8	9	9	.	00	00	92	49	4	-
17	0.7	0.2	6.2	96	1029.8	8	8	2	23	03	94	10	5	0.0
18	- 2.1	- 2.7	5.0	96	1022.8	0	0	9	16	02	95	10	1	-
19	1.2	- 0.5	5.9	89	1017.4	8	8	4	22	06	96	10	2	-
20	0.0	- 2.1	5.2	86	1020.5	0	0	9	21	05	96	10	1	-
21	- 4.3	- 6.2	3.8	86	1018.7	0	0	9	22	01	95	10	0	-
22	3.1	2.3	7.2	95	1013.6	8	8	4	23	05	95	10	2	-
23	1.4	1.1	6.6	98	1018.3	7	7	5	23	03	96	10	2	-
24	0.9	- 0.2	6.0	92	1016.8	8	8	3	12	06	96	10	2	-
25	- 0.1	- 0.4	5.9	98	1011.9	8	7	2	12	04	94	22	7	1.1
26	0.1	- 0.4	5.9	96	1011.7	8	8	3	09	03	95	10	7	0.0
27	2.7	- 0.3	6.0	81	1005.1	8	8	3	29	08	97	02	6	0.4
28	- 6.3	- 6.7	3.7	97	1031.1	7	7	9	13	02	95	10	4	-
29	3.3	3.3	7.7	100	1013.9	9	9	.	24	04	93	47	6	1.0
30	0.7	0.7	6.4	100	1022.6	8	8	2	09	03	94	51	6	1.0
31	- 4.5	- 7.2	3.6	81	1029.7	8	4	4	14	14	97	02	2	-

Godz. 07

DNI	TEMPERATURA POWIETRZA T	TEMPERATURA PUNKTU ROSY T_d	PRĘŻNOŚĆ PARY WODNEJ e	WILGOTNOŚĆ WZGLĘDNA U	CIŚNIENIE ATMOSFERYCZNE P_o	ZACHMURZENIE N	N_h	h	WIATR dd	v	WIDZIALNOŚĆ V	POGODA ww	W	OPAD R
1	3.5	2.0	7.0	90	1008.4	7	7	4	23	06	97	02	2	0.4
2	1.7	- 0.2	6.0	87	1006.7	8	8	5	25	08	97	02	6	0.2
3	1.0	- 0.4	5.9	90	1004.9	7	7	4	25	03	97	03	8	0.1
4	0.3	- 1.1	5.6	90	1009.3	7	7	4	29	05	97	27	7	1.5
5	- 2.3	- 2.6	5.1	98	1006.0	8	7	2	12	03	95	22	2	1.9
6	- 4.5	- 5.1	4.2	96	1016.7	8	8	2	27	02	94	28	4	-
7	- 2.1	- 4.6	4.3	83	1021.0	8	8	3	06	03	96	10	2	-
8	-13.9	-15.5	1.8	87	1020.1	0	0	9	05	03	97	02	4	-
9	-10.1	-11.3	2.6	91	1019.3	8	8	3	16	03	96	10	2	-
10	-11.8	-13.7	2.1	86	1016.4	6	6	9	23	07	95	10	1	-
11	0.5	- 1.1	5.6	89	995.3	8	5	3	23	08	95	36	7	0.7
12	- 0.5	- 2.6	5.0	86	1006.6	1	1	4	31	05	97	03	1	-
13	1.8	1.0	6.6	94	1013.6	8	8	3	30	05	95	60	6	1.2
14	3.6	- 0.7	5.8	73	1015.0	0	0	9	32	08	97	02	1	-
15	- 0.1	- 0.7	5.8	96	1028.8	8	8	3	29	02	96	10	1	-
16	- 2.3	- 2.3	5.2	100	1035.4	8	5	2	22	02	95	10	4	-
17	0.7	0.2	6.2	96	1028.3	8	8	4	24	03	96	10	2	-
18	- 1.5	- 2.3	5.2	94	1020.7	8	8	3	18	06	95	10	1	-
19	1.7	0.4	6.3	90	1017.7	8	8	4	21	04	96	10	6	0.1
20	- 0.9	- 2.5	5.1	89	1021.2	5	0	9	22	03	96	10	1	-
21	- 1.5	- 3.2	4.8	88	1016.6	7	7	4	00	00	95	10	1	-
22	3.1	2.6	7.4	97	1013.6	8	4	4	24	03	95	61	2	0.2
23	- 1.8	- 2.1	5.2	98	1018.1	7	7	9	23	02	95	10	4	-
24	0.7	- 0.7	5.8	90	1013.8	8	8	3	13	10	96	10	2	-
25	- 0.7	- 0.8	5.8	99	1012.3	9	9	.	02	02	92	47	2	-
26	2.9	2.4	7.3	96	1009.0	7	3	3	21	08	95	10	6	1.4
27	0.2	- 2.5	5.1	82	1012.6	8	8	4	31	10	97	02	2	-
28	- 2.0	- 4.5	4.4	83	1026.6	8	8	9	18	06	97	02	2	-
29	2.3	2.3	7.2	100	1012.1	9	9	.	08	03	92	45	6	1.4
30	0.5	0.0	6.1	96	1026.7	8	7	2	10	08	96	61	5	0.2
31	- 4.1	- 8.7	3.2	70	1027.5	8	8	9	13	08	97	03	1	-

Godz. 13

DNI	TEMPERATURA POWIETRZA T	TEMPERATURA PUNKTU ROSY T_d	PRĘŻNOŚĆ PARY WODNEJ e	WILGOTNOŚĆ WZGLĘDNA U	CIŚNIENIE ATMOSFERYCZNE P_o	ZACHMURZENIE N	N_h	h	WIATR dd	v	WIDZIALNOŚĆ V	POGODA ww	W	OPAD R
1	4.3	1.0	6.5	79	1007.6	6	6	4	24	07	98	02	1	-
2	1.6	0.8	6.5	94	1003.5	8	6	2	23	08	96	61	7	2.8
3	2.0	- 0.5	5.9	84	1005.3	3	1	4	26	05	97	01	1	-
4	0.7	- 1.0	5.7	88	1009.2	7	7	4	27	04	96	26	7	0.0
5	- 0.9	- 2.2	5.2	91	1006.9	7	7	3	26	02	96	10	7	0.0
6	- 1.4	- 4.4	4.4	80	1018.7	1	1	4	32	03	96	10	1	-
7	- 1.1	- 4.3	4.4	79	1020.9	2	1	4	03	03	97	01	7	0.0
8	- 7.4	- 8.3	3.3	93	1019.9	0	0	9	12	03	97	02	0	-
9	- 9.3	-10.4	2.8	91	1020.1	7	5	2	24	02	96	77	2	0.0
10	- 7.5	- 9.2	3.0	87	1013.5	7	2	3	23	07	94	10	2	-
11	1.7	0.9	6.5	94	990.2	8	6	2	23	08	96	68	3	1.0
12	1.0	- 4.6	4.3	66	1012.1	7	1	9	30	05	97	03	1	-
13	1.3	0.2	6.2	92	1015.1	8	8	3	23	05	96	10	6	0.2
14	4.5	- 4.4	4.4	53	1021.0	1	0	9	34	07	98	02	1	-
15	1.7	0.1	6.1	89	1030.3	7	7	3	34	01	96	10	2	-
16	0.3	- 2.6	5.1	81	1033.6	7	6	9	23	04	97	02	2	-
17	1.1	0.6	6.4	96	1026.8	8	8	4	24	02	95	10	2	-
18	1.6	- 3.2	4.8	71	1018.3	1	0	9	18	05	96	10	1	-
19	3.9	0.5	6.3	78	1018.8	7	1	9	22	05	96	10	2	-
20	2.3	- 3.0	4.9	68	1020.9	1	0	9	21	03	96	10	1	-
21	1.9	- 0.3	6.0	85	1014.1	8	4	4	23	05	95	60	2	0.0
22	3.9	2.9	7.5	93	1016.2	8	8	3	23	03	96	10	6	2.0
23	0.6	0.3	6.3	98	1018.3	8	8	1	07	02	94	10	4	-
24	1.5	- 0.7	5.8	85	1012.9	8	8	4	12	08	96	10	2	-
25	- 0.3	- 0.6	5.8	98	1014.6	8	8	2	30	04	94	10	4	-
26	5.1	2.7	7.4	84	1007.6	8	8	5	22	07	96	10	2	-
27	0.1	- 3.1	4.8	79	1023.4	2	2	4	36	08	98	26	7	1.0
28	0.0	- 1.4	5.5	90	1018.8	8	6	2	20	07	96	66	7	2.9
29	3.1	3.1	7.6	100	1014.2	8	7	2	02	03	94	61	4	4.0
30	- 1.7	- 3.4	4.7	88	1030.4	8	4	3	11	07	96	70	6	0.2
31	- 1.5	- 8.8	3.1	58	1025.1	7	3	9	15	08	97	01	2	-

Godz. 19

DNI	TEMPERATURA POWIETRZA T	TEMPERATURA PUNKTU ROSY T_d	PRĘŻNOŚĆ PARY WODNEJ e	WILGOTNOŚĆ WZGLĘDNA U	CIŚNIENIE ATMOSFERYCZNE P_o	ZACHMURZENIE N	N_h	h	WIATR dd	v	WIDZIALNOŚĆ V	POGODA ww	W	OPAD R
1	3.3	0.7	6.4	83	1007.5	7	7	5	23	08	97	25	2	0.1
2	2.6	1.3	6.7	91	1002.9	8	8	4	25	08	97	21	6	2.5
3	1.3	- 1.9	5.3	79	1005.5	6	6	5	27	05	97	01	1	-
4	- 2.3	- 3.2	4.8	93	1009.0	2	2	4	24	04	96	10	1	-
5	- 1.7	- 2.5	5.1	94	1009.7	7	7	4	30	02	96	10	7	0.0
6	- 2.5	- 4.4	4.4	87	1020.1	8	8	4	30	03	96	10	1	-
7	- 4.3	- 4.8	4.3	96	1020.8	7	7	5	14	01	96	10	7	0.2
8	-11.1	-12.4	2.4	90	1019.4	2	2	9	23	02	96	10	0	-
9	-10.4	-11.6	2.5	90	1020.2	7	5	2	24	03	95	10	7	0.0
10	- 5.7	- 7.5	3.5	87	1008.6	7	7	9	22	07	94	36	2	-
11	2.3	1.8	6.9	96	992.0	8	7	2	32	06	96	61	7	2.3
12	0.7	- 1.0	5.7	88	1011.9	8	8	5	24	05	96	71	2	0.1
13	5.3	4.1	8.2	92	1007.8	8	6	3	27	08	96	61	6	1.0
14	1.3	- 0.7	5.8	87	1025.9	0	0	9	29	05	98	01	0	-
15	- 0.7	- 1.3	5.6	96	1032.6	2	2	4	02	04	97	03	1	-
16	0.0	- 0.6	5.9	96	1031.6	8	8	2	23	04	94	51	2	0.0
17	0.7	0.2	6.2	96	1025.6	8	8	4	20	02	95	10	2	-
18	0.7	- 1.5	5.5	85	1017.6	8	3	5	20	05	96	10	1	-
19	2.2	- 0.6	5.9	82	1019.2	5	0	9	22	06	96	10	2	-
20	- 0.9	- 3.7	4.6	81	1020.6	2	0	9	18	03	96	10	1	-
21	2.5	2.0	7.0	96	1013.3	8	8	3	22	06	94	21	6	3.3
22	2.6	1.8	7.0	95	1017.5	8	8	5	23	04	95	10	2	-
23	0.4	- 0.2	6.0	96	1018.3	8	8	2	11	05	94	10	2	-
24	- 0.1	- 0.7	5.8	96	1012.0	8	7	2	12	07	95	71	7	1.0
25	- 0.7	- 1.7	5.4	93	1015.2	8	8	3	21	02	95	10	2	-
26	4.3	3.3	7.8	93	1001.8	8	6	3	24	06	96	61	6	2.4
27	- 1.7	- 3.1	4.8	90	1030.1	6	6	4	35	01	96	10	8	0.1
28	2.9	2.4	7.3	96	1014.0	8	6	2	22	07	95	61	6	6.4
29	1.5	1.5	6.8	100	1018.9	9	9	.	02	03	93	47	6	0.2
30	- 3.9	- 7.2	3.6	78	1030.5	8	2	4	11	08	97	03	7	0.2
31	- 1.5	- 5.6	4.0	74	1022.3	5	5	9	14	06	97	01	2	-

Godz. 01

DNI	TEMPERATURA POWIETRZA T	TEMPERATURA PUNKTU ROSY T_d	PRĘŻNOŚĆ PARY WODNEJ e	WILGOTNOŚĆ WZGLĘDNA U	CIŚNIENIE ATMOSFERYCZNE P_o	ZACHMURZENIE N	N_h	h	WIATR dd	v	WIDZIALNOŚĆ V	POGODA ww	W	OPAD R
1	0.5	- 2.1	5.2	82	1018.6	7	7	4	17	04	96	10	2	-
2	0.8	0.0	6.1	94	1010.5	7	7	4	26	03	97	01	2	-
3	- 0.2	- 0.8	5.8	96	1005.1	8	8	4	24	05	95	71	7	2.7
4	0.0	- 1.5	5.5	90	1006.6	8	8	4	20	03	96	10	7	0.0
5	- 2.3	- 4.2	4.5	87	1005.8	8	8	4	28	03	96	22	7	0.1
6	- 6.3	- 7.5	3.5	91	1012.3	8	8	4	24	02	97	02	2	-
7	- 3.8	- 5.3	4.1	89	1016.5	8	8	4	25	03	96	10	2	-
8	-11.0	-12.3	2.4	90	1019.8	8	8	4	07	02	97	02	2	-
9	-11.8	-13.7	2.1	86	1019.4	8	8	4	00	00	96	71	7	0.1
10	-14.8	-16.5	1.7	87	1018.4	8	8	4	24	02	96	10	7	0.0
11	- 9.7	-11.3	2.6	88	1007.2	6	6	4	24	05	96	10	1	-
12	- 0.5	- 1.1	5.6	96	988.4	8	8	4	26	05	95	73	3	3.6
13	- 7.4	- 8.7	3.2	90	1012.9	8	8	4	00	00	97	03	1	-
14	1.1	0.3	6.2	94	995.5	8	8	4	29	05	96	22	4	5.4
15	- 3.8	- 7.1	3.6	78	1015.4	4	4	4	35	06	96	10	7	0.0
16	-14.2	-15.9	1.8	87	1029.1	8	8	4	02	06	97	02	7	0.0
17	-18.9	-21.0	1.1	83	1032.6	3	3	5	00	00	97	01	1	-
18	- 6.5	- 8.5	3.2	86	1028.1	8	8	4	18	01	96	10	7	0.0
19	-12.1	-15.1	1.9	78	1027.4	0	0	9	19	06	97	02	0	-
20	- 6.0	- 9.1	3.1	79	1024.6	7	7	5	21	02	97	03	1	-
21	- 8.3	- 9.7	2.9	89	1021.4	5	2	9	00	00	96	10	1	-
22	- 3.7	- 4.8	4.3	92	1016.1	8	8	4	07	01	95	73	2	0.4
23	-11.5	-13.4	2.2	86	1022.1	8	8	4	12	05	97	02	7	1.4
24	-14.7	-17.0	1.6	82	1025.5	8	8	4	13	02	96	70	2	0.0
25	-15.9	-17.7	1.5	86	1022.8	0	0	9	14	02	97	01	1	-
26	- 8.5	-10.0	2.9	89	1016.7	8	8	4	18	03	93	46	7	0.2
27	1.1	0.6	6.4	96	1001.0	8	8	3	22	02	95	61	5	0.7
28	-13.3	-15.4	1.8	84	1028.4	0	0	9	32	02	97	02	0	-
29	- 6.5	- 8.5	3.2	86	1016.9	8	8	4	18	07	97	02	7	0.4
30	- 7.1	- 8.8	3.1	88	1023.0	8	8	4	02	03	96	10	2	-
31	-22.7	-25.1	0.8	80	1044.6	0	0	9	09	01	97	02	0	-

Godz. 07

DNI	TEMPERATURA POWIETRZA T	TEMPERATURA PUNKTU ROSY T_d	PRĘŻNOŚĆ PARY WODNEJ e	WILGOTNOŚĆ WZGLĘDNA U	CIŚNIENIE ATMOSFERYCZNE P_o	ZACHMURZENIE N	N_h	h	WIATR dd	v	WIDZIALNOŚĆ V	POGODA ww	W	OPAD R
1	0.8	- 2.1	5.2	81	1013.5	8	8	4	21	05	96	71	2	0.1
2	0.5	- 0.3	6.0	94	1009.1	8	8	4	21	03	97	02	2	-
3	0.5	- 0.3	6.0	94	1005.6	8	8	4	24	05	96	73	7	1.6
4	- 3.0	- 4.0	4.5	93	1006.3	7	7	5	19	02	97	02	7	0.8
5	- 2.5	- 4.4	4.4	87	1006.1	8	8	4	28	02	96	70	2	0.1
6	- 5.6	- 6.7	3.7	92	1013.0	8	8	4	28	03	96	70	2	0.0
7	- 3.7	- 5.2	4.2	90	1016.5	8	8	4	31	02	96	10	7	0.0
8	-11.3	-13.1	2.2	86	1019.9	8	8	4	06	01	96	71	7	0.2
9	-13.9	-16.1	1.7	83	1019.3	8	8	4	00	00	96	70	7	0.0
10	-16.3	-18.2	1.5	85	1017.1	8	8	4	25	01	96	10	2	-
11	- 8.3	-10.6	2.7	83	1000.5	8	8	4	24	07	96	71	2	0.0
12	- 4.5	- 6.5	3.8	86	997.4	2	2	5	32	03	96	10	7	0.8
13	- 5.7	- 6.8	3.7	92	1016.1	8	8	4	00	00	95	71	4	0.0
14	1.4	0.6	6.4	94	996.5	8	8	4	31	03	96	60	6	0.7
15	- 6.8	- 8.8	3.1	85	1018.3	7	7	4	31	02	96	70	1	0.0
16	-14.9	-16.6	1.7	87	1032.4	8	8	4	02	04	97	02	7	0.0
17	-16.7	-18.6	1.4	85	1031.1	7	7	8	00	00	96	10	1	-
18	- 6.7	- 9.5	3.0	80	1028.2	7	7	5	19	02	97	01	2	-
19	-11.5	-13.9	2.1	82	1026.8	0	0	9	19	05	97	02	0	-
20	- 4.9	- 8.5	3.2	76	1023.0	0	0	9	30	01	97	02	1	-
21	- 9.3	-10.0	2.9	95	1019.4	0	0	9	00	00	96	10	1	-
22	- 7.1	- 8.4	3.2	91	1018.4	8	8	4	09	02	96	71	7	1.0
23	-11.9	-14.4	2.0	82	1021.8	8	8	5	11	04	97	02	2	-
24	-16.4	-19.0	1.4	80	1025.6	8	8	4	13	03	96	70	7	0.0
25	-14.6	-16.3	1.7	87	1019.6	7	7	6	14	03	97	03	1	-
26	- 5.5	- 6.2	3.8	95	1015.3	8	8	3	21	01	93	44	7	0.0
27	0.8	- 0.3	6.0	92	998.9	8	8	3	30	04	95	71	6	1.7
28	-17.7	-19.7	1.3	84	1031.5	1	0	9	26	01	96	10	0	-
29	- 5.5	- 6.9	3.6	90	1013.5	8	8	3	15	03	93	46	2	-
30	- 8.7	-10.6	2.7	86	1028.1	8	8	4	36	04	96	71	2	0.1
31	-23.7	-26.2	0.7	80	1045.8	1	0	9	15	02	97	03	0	-

Godz. 13

DNI	TEMPERATURA POWIETRZA T	TEMPERATURA PUNKTU ROSY T_d	PRĘŻNOŚĆ PARY WODNEJ e	WILGOTNOŚĆ WZGLĘDNA U	CIŚNIENIE ATMOSFERYCZNE P_o	ZACHMURZENIE N	N_h	h	WIATR dd	v	WIDZIALNOŚĆ V	POGODA ww	W	OPAD R
1	0.8	0.3	6.2	96	1010.3	8	8	3	21	05	95	69	7	1.3
2	0.4	- 0.4	5.9	94	1007.7	8	8	4	23	03	96	71	6	0.5
3	0.5	- 0.6	5.8	92	1005.8	8	8	4	22	04	96	70	7	0.2
4	- 1.1	- 2.1	5.2	93	1004.8	8	8	4	25	04	96	71	8	0.3
5	- 2.4	- 4.3	4.4	87	1007.3	6	6	4	26	03	97	26	7	0.1
6	- 5.0	- 6.3	3.8	90	1015.1	8	8	4	25	05	97	02	7	0.0
7	- 5.8	- 8.4	3.2	82	1017.4	2	1	5	04	01	97	02	1	-
8	-10.4	-13.1	2.2	80	1019.1	8	8	4	11	03	96	71	7	0.0
9	-12.2	-14.7	2.0	81	1019.0	5	3	5	30	02	96	10	7	0.0
10	-12.9	-14.4	2.0	88	1014.1	8	8	5	24	01	95	70	2	0.0
11	- 6.3	- 7.5	3.5	91	993.8	8	8	4	23	08	94	73	7	1.4
12	- 2.1	- 3.6	4.7	89	1002.9	3	1	5	31	03	97	26	8	0.4
13	- 5.0	- 6.0	3.9	93	1015.9	8	8	4	18	02	96	10	7	0.0
14	0.5	- 0.3	6.0	94	1000.3	8	8	4	32	08	96	70	6	0.4
15	- 3.1	- 8.6	3.2	66	1018.3	3	3	5	35	05	98	01	7	0.2
16	-13.1	-15.8	1.8	80	1033.1	3	0	9	06	01	97	03	7	0.0
17	- 8.9	-10.9	2.7	86	1029.2	7	7	5	19	02	97	02	2	-
18	- 5.4	-12.4	2.4	57	1028.3	5	5	5	19	05	97	03	2	-
19	- 7.0	-11.2	2.6	72	1025.7	1	0	9	19	03	97	01	0	-
20	- 0.2	- 4.7	4.3	72	1022.2	6	6	5	26	02	97	02	1	-
21	- 3.4	- 6.2	3.8	81	1016.9	7	6	5	23	02	96	10	1	-
22	- 9.3	-11.3	2.6	85	1020.7	8	8	4	11	04	96	71	7	1.1
23	-11.2	-14.1	2.1	79	1021.8	8	8	4	12	02	97	02	2	-
24	-13.4	-17.4	1.6	72	1025.0	1	0	9	18	02	97	01	7	0.0
25	- 9.7	-11.8	2.5	85	1018.3	8	7	5	18	03	96	71	7	0.3
26	- 1.4	- 2.2	5.2	94	1011.4	8	8	3	18	02	94	71	4	0.2
27	- 2.7	- 3.7	4.7	93	1006.7	8	8	3	02	05	96	71	7	2.3
28	- 7.9	-11.0	2.6	78	1029.8	6	0	9	22	02	97	02	1	-
29	- 4.1	- 4.9	4.2	94	1013.4	8	8	3	00	00	93	44	4	-
30	-16.1	-19.3	1.3	76	1035.7	0	0	9	05	04	97	02	7	0.0
31	-13.7	-21.7	1.1	51	1043.5	7	7	9	16	04	97	03	1	-

Godz. 19

DNI	TEMPERATURA POWIETRZA T	TEMPERATURA PUNKTU ROSY T_d	PRĘŻNOŚĆ PARY WODNEJ e	WILGOTNOŚĆ WZGLĘDNA U	CIŚNIENIE ATMOSFERYCZNE P_o	ZACHMURZENIE N	N_h	h	WIATR dd	v	WIDZIALNOŚĆ V	POGODA ww	W	OPAD R
1	0.9	0.4	6.3	96	1010.5	8	8	4	24	05	96	10	7	4.4
2	- 0.1	- 0.4	5.9	98	1008.7	8	8	4	23	03	96	71	7	1.9
3	- 0.1	- 1.3	5.6	92	1006.6	8	8	4	22	03	96	71	2	0.8
4	- 2.3	- 3.8	4.6	89	1005.1	8	8	4	29	02	96	10	7	0.0
5	- 3.9	- 5.7	4.0	87	1010.2	8	8	4	26	02	97	22	7	0.1
6	- 4.1	- 5.6	4.0	89	1016.3	8	8	4	25	03	96	10	7	0.0
7	- 9.5	-11.1	2.6	88	1018.6	8	8	4	02	04	97	02	1	-
8	-10.5	-12.7	2.3	84	1019.4	8	8	4	12	01	96	71	7	0.1
9	-14.1	-15.7	1.8	87	1019.5	8	8	5	30	02	95	10	1	-
10	-10.6	-11.9	2.5	90	1011.4	8	8	4	25	03	96	10	7	0.0
11	- 3.9	- 5.1	4.2	92	989.6	8	8	4	24	08	95	71	3	2.0
12	- 4.3	- 5.9	3.9	89	1009.0	0	0	9	30	04	97	01	1	-
13	- 4.3	- 5.5	4.0	91	1007.7	8	8	4	19	05	96	10	2	-
14	- 2.7	- 5.0	4.2	84	1009.7	8	8	3	35	08	96	22	7	0.0
15	- 9.6	-11.7	2.5	85	1024.3	7	7	5	03	05	97	01	7	0.0
16	-14.9	-17.2	1.6	82	1033.8	6	6	5	32	02	97	03	1	-
17	- 7.3	- 9.8	2.9	82	1028.8	8	8	4	19	01	96	10	2	-
18	-10.8	-14.1	2.0	76	1028.8	0	0	9	18	03	97	01	1	-
19	- 7.8	-10.4	2.8	81	1026.1	4	4	5	20	02	97	01	1	-
20	- 3.9	- 7.2	3.6	78	1022.6	4	4	9	25	02	97	01	1	-
21	- 5.1	- 6.4	3.8	90	1016.7	8	8	5	00	00	96	10	2	-
22	-11.0	-13.3	2.2	83	1021.5	8	8	8	13	04	96	71	7	0.1
23	-14.9	-17.2	1.6	82	1023.4	7	7	4	11	02	95	10	2	-
24	-15.5	-17.9	1.5	81	1023.6	7	7	6	14	03	97	03	1	-
25	- 9.7	-11.3	2.6	88	1017.2	8	7	5	19	04	96	10	7	0.0
26	1.3	0.8	6.5	96	1007.8	8	8	3	24	02	93	46	7	0.0
27	- 9.9	-12.0	2.4	84	1020.9	4	4	5	36	07	97	01	7	0.0
28	- 7.5	-10.1	2.8	82	1024.2	8	8	4	17	03	97	03	2	-
29	- 5.1	- 6.4	3.8	90	1017.7	8	8	4	36	02	96	10	4	-
30	-19.3	-21.4	1.1	83	1040.9	0	0	9	04	02	97	02	0	-
31	-14.5	-21.2	1.1	57	1040.8	8	8	4	13	03	97	02	2	-

Godz. 01

DNI	TEMPERATURA POWIETRZA T	TEMPERATURA PUNKTU ROSY T_d	PRĘŻNOŚĆ PARY WODNEJ e	WILGOTNOŚĆ WZGLĘDNA U	CIŚNIENIE ATMOSFERYCZNE P_o	ZACHMURZENIE N	N_h	h	WIATR dd	v	WIDZIALNOŚĆ V	POGODA ww	W	OPAD R
1	1.4	- 1.8	5.4	79	1014.8	7	0	9	17	05	97	01	1	-
2	1.0	0.2	6.2	94	1009.6	7	7	4	21	04	97	02	2	-
3	0.4	- 0.2	6.0	96	1003.9	8	8	4	21	05	97	02	7	0.9
4	- 1.0	- 1.7	5.4	95	1005.7	8	8	4	23	04	97	22	2	1.0
5	- 2.4	- 3.3	4.8	93	1006.6	8	8	4	24	05	97	02	7	0.2
6	- 5.5	- 6.2	3.8	95	1012.3	8	8	4	24	03	97	02	2	-
7	- 4.6	- 5.2	4.1	96	1016.7	8	8	4	24	04	97	02	1	-
8	- 9.0	-11.0	2.6	86	1019.9	8	8	4	04	05	97	02	2	-
9	-12.7	-14.2	2.0	88	1019.8	8	8	4	00	00	96	22	7	0.0
10	-14.8	-16.5	1.7	87	1018.2	8	8	4	21	02	97	02	2	-
11	- 9.4	-11.4	2.5	85	1006.4	8	8	9	22	08	97	02	1	-
12	0.7	0.2	6.2	96	990.0	8	8	4	30	05	97	22	3	0.8
13	- 6.8	- 7.3	3.5	96	1013.2	0	0	9	22	01	97	22	1	0.0
14	2.0	1.5	6.8	96	997.1	8	8	4	26	06	97	02	7	1.8
15	- 1.1	- 3.0	4.9	87	1017.4	7	7	4	32	07	97	70	8	0.0
16	- 9.0	-11.9	2.5	79	1030.5	4	4	5	36	07	98	01	8	0.0
17	-10.4	-11.6	2.5	90	1032.1	7	7	9	00	00	98	02	2	-
18	- 4.3	- 7.0	3.6	82	1027.0	8	8	9	18	01	97	02	2	-
19	-10.5	-14.3	2.0	74	1025.2	0	0	9	16	03	97	02	1	-
20	- 5.0	- 8.6	3.2	76	1024.3	8	8	5	19	04	97	03	2	-
21	- 6.8	- 8.0	3.3	91	1021.2	5	5	9	19	01	96	10	1	-
22	- 5.0	- 6.0	3.9	93	1015.4	8	8	6	00	00	96	71	7	0.2
23	- 8.6	-10.5	2.7	86	1020.2	8	8	4	10	03	96	10	7	0.9
24	-11.2	-14.1	2.1	79	1024.1	8	8	4	12	03	97	02	2	-
25	-13.8	-16.6	1.7	79	1020.4	7	7	9	12	04	97	02	1	-
26	- 6.0	- 6.4	3.8	97	1015.3	8	8	3	21	02	93	46	7	0.0
27	1.4	0.9	6.5	96	999.6	8	8	4	22	03	96	61	2	1.9
28	-11.0	-12.8	2.3	86	1029.7	7	7	9	30	03	98	03	1	-
29	- 4.3	- 5.9	3.9	89	1014.3	8	8	4	16	03	96	71	7	1.6
30	- 4.9	- 6.9	3.8	86	1023.7	8	8	4	35	04	97	02	2	-
31	-19.7	-22.8	1.0	76	1043.9	0	0	9	12	02	97	02	0	-

Godz. 07

DNI	TEMPERATURA POWIETRZA T	TEMPERATURA PUNKTU ROSY T_d	PRĘŻNOŚĆ PARY WODNEJ e	WILGOTNOŚĆ WZGLĘDNA U	CIŚNIENIE ATMOSFERYCZNE P_o	ZACHMURZENIE N	N_h	h	WIATR dd	v	WIDZIALNOŚĆ V	POGODA ww	W	OPAD R
1	1.4	- 0.2	6.0	89	1011.0	8	8	5	20	06	97	68	7	0.1
2	1.0	- 0.1	6.1	92	1007.8	8	8	4	21	04	97	02	2	
3	1.0	- 0.7	5.8	88	1004.6	8	8	4	22	08	96	70	7	0.8
4	- 1.4	- 2.2	5.2	94	1004.7	7	7	4	21	03	97	70	7	0.3
5	- 2.8	- 4.1	4.5	91	1006.3	8	8	4	23	04	97	22	2	0.0
6	- 5.6	- 6.0	3.9	97	1014.1	8	8	4	24	04	97	02	2	-
7	- 3.3	- 4.0	4.5	95	1017.2	7	7	5	33	02	97	01	7	0.0
8	-11.0	-12.8	2.3	86	1020.2	8	8	4	04	03	97	02	2	-
9	-12.4	-13.9	2.1	89	1019.6	8	8	4	00	00	96	71	7	0.1
10	-13.2	-14.7	1.9	88	1016.5	8	8	4	21	02	97	02	2	-
11	- 7.2	- 8.9	3.1	88	999.5	8	8	4	22	10	96	71	3	0.5
12	- 4.4	- 6.7	3.7	84	999.6	1	1	5	27	02	97	01	1	-
13	-12.0	-12.4	2.3	97	1016.0	0	0	9	00	00	92	46	0	-
14	1.7	0.4	6.3	90	998.9	7	7	4	28	05	97	01	2	-
15	- 2.6	- 4.2	4.5	89	1020.4	3	3	4	31	04	98	22	7	1.1
16	-13.6	-15.8	1.8	84	1033.6	8	8	4	03	04	98	02	1	-
17	- 9.4	-11.0	2.6	88	1030.3	7	4	5	21	01	97	01	2	-
18	- 4.5	- 8.0	3.3	77	1026.9	8	8	9	16	02	97	02	2	-
19	- 9.9	-13.5	2.2	75	1024.7	0	0	9	17	04	97	02	0	-
20	- 5.6	- 9.0	3.1	77	1023.6	7	4	5	21	04	97	01	2	-
21	- 8.6	- 9.2	3.0	95	1019.2	0	0	9	20	02	96	10	1	-
22	- 5.0	- 6.0	3.9	93	1016.8	8	8	5	06	04	96	71	7	1.8
23	- 9.8	-11.9	2.5	85	1020.8	8	8	4	12	01	97	02	2	-
24	-11.4	-14.3	2.0	79	1023.8	8	8	4	13	03	97	02	2	-
25	-13.2	-16.5	1.7	76	1017.7	7	7	9	12	03	97	02	2	-
26	- 3.8	- 4.3	4.4	96	1014.0	8	8	3	18	01	93	44	4	-
27	1.3	0.8	6.5	96	1002.0	8	8	4	27	04	97	02	6	1.1
28	- 7.4	- 8.7	3.2	90	1031.1	7	7	4	21	03	97	03	1	-
29	- 3.0	- 3.1	4.9	99	1012.4	9	9	.	18	01	91	47	7	0.0
30	- 7.1	- 9.2	3.0	85	1028.8	8	8	4	35	04	97	02	7	0.3
31	-19.7	-23.7	0.9	70	1043.6	2	2	9	12	03	97	01	1	-

Godz. 13

DNI	TEMPERATURA POWIETRZA T	TEMPERATURA PUNKTU ROSY T_d	PRĘŻNOŚĆ PARY WODNEJ e	WILGOTNOŚĆ WZGLĘDNA U	CIŚNIENIE ATMOSFERYCZNE P_o	ZACHMURZENIE N	N_h	h	WIATR dd	v	WIDZIALNOŚĆ V	POGODA ww	W	OPAD R
1	1.9	1.4	6.7	96	1009.8	8	8	4	20	05	96	68	7	2.2
2	0.7	0.2	6.2	96	1008.1	7	7	4	24	05	96	22	7	1.6
3	1.0	- 0.7	5.8	88	1005.2	7	7	4	22	06	97	22	7	0.4
4	- 1.6	- 2.7	5.0	92	1004.7	8	8	4	23	04	96	71	7	0.6
5	- 2.6	- 3.9	4.6	91	1007.5	8	8	4	27	03	97	70	7	0.0
6	- 3.4	- 4.5	4.4	92	1015.5	8	8	4	24	06	97	02	2	-
7	- 640	- 8.3	3.3	84	1018.4	3	0	9	35	01	97	01	1	-
8	-11.5	-14.4	2.0	79	1020.0	7	7	4	05	02	97	22	7	0.0
9	-12.4	-14.9	1.9	81	1019.5	7	5	4	28	02	97	22	7	0.1
10	- 9.6	-10.8	2.7	91	1013.5	7	7	4	22	03	97	02	7	0.0
11	- 4.3	- 5.9	3.9	89	992.2	8	8	4	22	10	95	71	3	0.5
12	- 1.2	- 2.5	5.1	91	1003.9	5	3	4	28	03	97	26	7	0.6
13	- 5.4	- 6.1	3.9	95	1014.7	8	8	3	15	02	95	77	4	0.0
14	1.0	- 2.6	5.0	77	1004.5	8	8	4	32	10	97	85	2	0.0
15	- 1.6	- 5.7	4.0	73	1021.2	6	6	4	32	07	98	01	8	0.1
16	-12.4	-15.5	1.8	77	1034.1	3	0	9	32	01	98	03	1	-
17	- 5.6	- 9.4	3.0	74	1028.6	8	8	9	19	02	96	10	2	-
18	- 2.6	-13.2	2.2	44	1026.8	4	2	9	17	05	97	03	1	-
19	- 4.6	-10.7	2.7	62	1024.5	4	0	9	18	04	97	02	0	-
20	- 2.6	- 7.5	3.5	71	1022.8	1	1	9	21	03	97	01	1	-
21	- 3.8	- 6.7	3.7	80	1017.0	0	0	9	21	02	96	10	0	-
22	- 7.6	- 9.8	2.9	84	1019.7	8	8	5	12	04	97	70	7	0.2
23	- 9.2	-12.1	2.4	79	1021.3	8	8	4	13	02	97	70	7	0.0
24	-11.3	-15.3	1.9	72	1023.2	2	2	6	13	05	97	01	1	-
25	- 9.3	-12.3	2.4	79	1016.7	8	8	9	12	03	97	71	7	0.0
26	0.9	0.4	6.3	96	1009.9	8	8	3	22	03	94	28	7	0.9
27	- 2.2	- 4.0	4.5	87	1009.8	8	8	4	32	11	96	21	6	0.6
28	- 4.4	- 6.7	3.7	84	1028.9	8	8	5	20	03	97	02	2	-
29	- 1.2	- 1.6	5.4	97	1013.5	8	8	3	34	02	94	28	4	-
30	-13.6	-18.3	1.4	67	1036.0	0	0	9	04	04	97	02	7	0.0
31	-13.2	-20.9	1.2	52	1041.2	7	0	9	14	07	97	02	1	-

Godz. 19

DNI	TEMPERATURA POWIETRZA T	TEMPERATURA PUNKTU ROSY T_d	PRĘŻNOŚĆ PARY WODNEJ e	WILGOTNOŚĆ WZGLĘDNA U	CIŚNIENIE ATMOSFERYCZNE P_o	ZACHMURZENIE N	N_h	h	WIATR dd	v	WIDZIALNOŚĆ V	POGODA ww	W	OPAD R
1	1.2	0.4	6.3	94	1009.8	6	6	4	21	04	97	21	7	1.5
2	- 0.1	- 0.7	5.8	96	1005.4	8	8	4	21	06	96	71	8	1.1
3	0.5	0.0	6.1	96	1005.4	8	8	4	21	05	97	22	2	0.2
4	- 1.4	- 2.2	5.2	94	1005.7	8	8	4	27	03	97	71	2	0.5
5	- 4.2	- 5.4	4.1	91	1010.6	8	8	4	27	01	97	02	7	0.0
6	- 3.5	- 5.3	4.1	88	1016.1	7	7	4	24	05	97	01	2	-
7	- 7.7	- 9.5	3.0	87	1018.7	8	8	4	04	04	97	02	1	-
8	-15.6	-16.8	1.6	91	1020.3	4	0	9	00	00	97	02	1	-
9	-14.0	-15.6	1.8	87	1019.7	8	8	4	24	02	97	02	2	-
10	- 9.8	-11.0	2.6	91	1011.0	7	7	4	22	06	97	03	7	0.0
11	- 2.0	- 2.6	5.1	96	988.3	8	8	3	22	08	95	71	3	0.6
12	- 5.2	- 6.2	3.8	93	1010.7	0	0	9	29	03	97	02	8	0.0
13	- 2.2	- 2.8	5.0	96	1004.9	8	8	4	19	06	95	73	2	0.3
14	0.0	- 3.6	4.7	77	1013.3	6	6	4	34	12	98	26	2	0.0
15	- 7.0	-10.8	2.7	74	1026.2	7	7	4	02	07	98	03	1	-
16	-11.6	-14.0	2.1	82	1033.8	7	7	9	00	00	98	02	1	-
17	- 4.9	- 8.1	3.3	78	1028.0	8	8	9	18	02	96	10	7	0.0
18	- 7.7	-12.2	2.4	70	1026.5	2	0	9	15	04	97	03	0	-
19	- 3.8	- 9.6	3.0	64	1024.6	8	8	5	18	04	97	02	1	-
20	- 4.8	- 8.9	3.3	78	1022.7	0	0	9	20	02	97	01	0	-
21	- 7.3	- 8.2	3.3	93	1016.4	6	6	9	20	01	96	10	1	-
22	- 7.7	- 9.1	3.1	90	1019.8	8	8	4	09	04	96	71	7	1.4
23	-10.2	-12.9	2.3	81	1022.5	8	8	4	09	03	97	02	7	0.0
24	-13.0	-16.3	1.7	76	1022.0	6	4	9	12	05	97	01	1	-
25	- 8.0	- 9.8	2.9	87	1015.8	8	8	4	18	02	97	70	2	0.0
26	2.0	1.8	6.9	98	1006.8	8	8	3	22	03	94	10	2	-
27	- 8.0	-11.6	2.5	75	1023.6	0	0	9	34	06	97	01	1	-
28	- 4.3	- 5.2	4.2	94	1021.3	8	8	4	15	04	96	71	2	0.6
29	- 2.7	- 3.3	4.8	95	1018.0	8	8	4	35	02	97	02	2	-
30	-16.8	-20.2	1.2	75	1041.0	1	0	9	05	03	97	02	0	+
31	-11.6	-19.9	1.3	50	1037.1	8	8	9	14	07	97	02	2	-

Godz. 01

DNI	TEMPERATURA POWIETRZA T	TEMPERATURA PUNKTU ROSY T_d	PRĘŻNOŚĆ PARY WODNEJ e	WILGOTNOŚĆ WZGLĘDNA U	CIŚNIENIE ATMOSFERYCZNE P_o	ZACHMURZENIE N	N_h	h	WIATR dd	v	WIDZIALNOŚĆ V	POGODA ww	W	OPAD R
1	2.0	- 1.4	5.5	78	1010.3	8	8	4	19	07	97	02	2	-
2	1.4	0.3	6.2	92	1008.8	6	6	5	22	03	97	01	8	0.0
3	1.0	0.5	6.3	96	1003.1	8	7	4	26	05	96	61	7	1.9
4	- 0.5	- 0.8	5.8	98	1004.6	7	7	4	25	03	97	03	1	-
5	- 1.8	- 2.9	4.9	92	1007.7	8	7	4	25	04	96	71	8	0.0
6	- 3.9	- 5.1	4.2	92	1013.3	8	8	3	28	01	97	02	2	-
7	- 4.0	- 4.8	4.3	94	1018.7	8	8	5	29	01	97	03	7	0.0
8	- 8.6	-10.5	2.7	86	1020.2	6	6	4	06	02	97	02	1	-
9	-11.5	-13.4	2.2	86	1020.2	8	7	4	10	02	96	71	7	0.0
10	- 7.7	- 9.1	3.1	90	1017.6	8	8	4	25	02	96	10	2	-
11	- 7.4	-10.0	2.9	82	1005.9	7	7	4	21	04	97	03	1	-
12	0.8	0.3	6.2	96	994.8	8	7	4	31	05	96	71	6	0.3
13	- 4.3	- 5.2	4.2	94	1012.4	8	8	4	14	03	96	71	1	0.0
14	3.2	1.7	6.9	90	1001.6	6	6	4	31	06	97	01	7	0.3
15	- 1.8	- 3.3	4.8	90	1023.2	0	0	9	29	04	97	01	0	-
16	- 6.4	-10.5	2.8	73	1032.8	0	0	9	01	03	97	02	1	-
17	- 2.6	- 5.6	4.0	81	1031.1	8	8	4	20	02	97	02	2	-
18	- 1.7	- 4.0	4.6	85	1025.4	8	8	4	17	01	97	02	2	-
19	- 5.0	- 9.5	3.0	71	1020.6	0	0	9	18	02	97	02	0	-
20	- 2.6	- 7.1	3.6	73	1023.3	5	5	5	20	01	97	02	1	-
21	- 8.0	- 9.8	2.9	87	1020.6	0	0	9	17	01	96	10	0	-
22	0.2	- 0.1	6.1	98	1014.5	8	7	4	00	00	95	71	7	3.1
23	- 2.7	- 3.0	4.9	97	1018.3	8	8	3	10	01	93	44	4	-
24	- 6.7	- 7.9	3.4	91	1020.7	8	8	3	11	03	97	02	2	-
25	- 8.8	-10.7	2.7	86	1015.9	8	7	3	12	05	96	71	7	0.2
26	- 2.8	- 3.2	4.8	97	1015.1	8	8	3	00	00	93	46	4	-
27	2.4	1.9	7.0	96	1001.8	8	8	3	28	04	97	21	6	2.6
28	- 6.5	- 7.7	3.4	91	1030.9	2	0	9	27	01	97	03	1	-
29	0.7	0.7	6.4	100	1013.2	8	8	2	24	02	93	46	7	3.2
30	- 1.6	- 4.6	4.3	80	1023.6	7	7	4	06	02	97	02	2	-
31	-14.0	-19.6	1.3	62	1039.4	0	0	9	13	09	97	02	0	-

Godz. 07

DNI	TEMPERATURA POWIETRZA T	TEMPERATURA PUNKTU ROSY T_d	PRĘŻNOŚĆ PARY WODNEJ e	WILGOTNOŚĆ WZGLĘDNA U	CIŚNIENIE ATMOSFERYCZNE P_o	ZACHMURZENIE N	N_h	h	WIATR dd	v	WIDZIALNOŚĆ V	POGODA ww	W	OPAD R
1	3.4	3.4	7.8	100	1008.9	8	8	4	24	03	97	21	6	0.9
2	0.5	0.2	6.2	98	1007.1	8	7	3	26	04	96	71	2	1.3
3	0.4	0.1	6.2	98	1003.8	8	7	3	24	04	96	71	6	0.3
4	- 2.2	- 3.1	4.9	94	1006.1	5	5	4	25	02	97	03	7	1.0
5	- 3.0	- 4.0	4.5	93	1007.2	7	7	4	27	04	97	02	7	0.0
6	- 3.5	- 5.6	4.0	85	1015.2	8	8	3	27	02	97	02	2	-
7	- 3.0	- 4.3	4.4	90	1018.5	8	8	4	35	02	97	02	7	0.0
8	- 9.4	-12.4	2.4	79	1020.0	7	7	4	09	02	97	02	2	-
9	-12.6	-15.2	1.9	81	1020.3	8	7	3	24	02	96	71	7	0.0
10	- 7.8	- 9.2	3.1	90	1015.5	8	8	4	27	02	96	10	7	0.0
11	- 4.8	- 6.1	3.9	91	997.8	8	8	3	25	04	97	03	7	1.0
12	- 1.2	- 2.5	5.1	91	1003.2	8	8	4	27	03	97	03	7	0.0
13	- 2.9	- 3.9	4.6	93	1013.1	8	8	4	11	04	97	22	7	0.5
14	2.4	- 0.3	6.0	82	1006.8	7	7	4	32	08	97	03	2	-
15	- 3.9	- 5.1	4.2	92	1025.5	6	6	4	31	03	97	03	1	-
16	-11.0	-12.3	2.4	90	1034.6	5	5	9	34	02	96	10	1	-
17	- 2.4	- 5.3	4.1	80	1028.8	8	8	4	21	02	97	02	2	-
18	- 2.0	- 5.9	3.9	75	1024.4	8	8	3	14	02	97	02	2	-
19	- 2.4	- 5.7	4.0	78	1021.2	8	8	4	19	02	97	02	1	-
20	- 6.2	- 8.5	3.2	84	1023.5	0	0	9	20	01	96	10	1	-
21	-10.5	-11.8	2.5	90	1019.0	0	0	9	00	00	95	10	0	-
22	- 1.6	- 2.4	5.1	94	1016.2	8	8	4	06	01	96	10	7	0.0
23	- 4.2	- 4.7	4.3	96	1018.7	8	8	3	10	01	92	46	4	-
24	- 6.7	- 7.9	3.4	91	1019.2	8	8	3	13	03	97	02	2	-
25	- 9.3	-11.3	2.6	85	1014.5	8	7	3	14	04	96	78	7	0.1
26	- 0.8	- 1.5	5.5	95	1011.7	8	8	3	15	01	93	56	4	0.0
27	0.4	- 0.7	5.8	92	1006.6	8	8	4	30	05	97	02	5	0.0
28	-10.2	-11.4	2.5	91	1030.8	7	7	9	16	01	96	10	1	-
29	1.6	1.6	6.9	100	1012.6	9	9	.	31	01	92	45	4	-
30	- 4.3	- 7.3	3.5	79	1028.9	8	8	3	05	04	97	03	7	0.0
31	-12.6	-19.1	1.3	58	1037.6	8	8	4	14	09	97	03	1	-

Godz. 13

DNI	TEMPERATURA POWIETRZA T	TEMPERATURA PUNKTU ROSY T_d	PRĘŻNOŚĆ PARY WODNEJ e	WILGOTNOŚĆ WZGLĘDNA U	CIŚNIENIE ATMOSFERYCZNE P_o	ZACHMURZENIE N	N_h	h	WIATR dd	v	WIDZIALNOŚĆ V	POGODA ww	W	OPAD R
1	3.9	1.6	6.9	85	1008.7	4	3	4	25	03	97	01	1	-
2	1.0	- 0.1	6.1	92	1006.8	8	7	3	20	02	96	71	7	0.2
3	1.0	- 0.4	5.9	90	1005.4	5	5	5	25	02	97	22	1	0.2
4	- 0.1	- 2.1	5.2	86	1006.7	6	3	4	27	04	97	26	7	0.0
5	- 3.7	- 4.8	4.3	92	1007.4	8	8	4	28	01	96	10	7	0.0
6	- 2.4	- 4.0	4.6	89	1016.6	6	6	4	29	02	97	22	2	0.0
7	- 2.4	- 4.0	4.6	89	1019.2	0	0	9	36	02	97	01	7	0.0
8	- 9.5	-12.0	2.4	82	1019.5	8	8	4	08	02	96	71	7	0.0
9	-11.4	-13.8	2.1	83	1020.1	8	6	4	26	01	96	71	7	0.0
10	- 7.2	-11.0	2.6	74	1014.4	4	3	4	26	05	97	01	7	0.0
11	- 1.3	- 1.8	5.4	97	990.9	8	7	2	24	07	94	73	7	1.2
12	- 0.4	- 3.5	4.7	80	1007.5	5	5	4	33	06	97	03	7	0.0
13	- 1.6	- 2.4	5.1	94	1014.3	8	8	3	23	01	95	10	2	-
14	1.9	- 4.6	4.3	62	1012.7	3	3	4	33	10	98	01	1	-
15	0.6	- 3.7	4.6	73	1026.0	2	1	4	31	04	98	03	1	-
16	- 3.4	- 8.1	3.3	70	1034.3	4	2	9	28	01	97	03	1	-
17	- 1.3	- 3.6	4.7	84	1027.6	8	8	3	20	01	96	10	7	0.0
18	0.2	- 6.2	3.8	62	1023.1	2	2	4	15	04	96	10	1	-
19	- 0.3	- 5.0	4.2	70	1022.1	8	8	4	18	02	96	10	2	-
20	1.6	- 5.6	4.0	59	1021.8	2	0	9	22	02	97	02	1	-
21	- 2.3	- 7.8	3.4	66	1016.8	8	8	4	20	01	95	61	1	0.0
22	- 2.6	- 2.9	4.9	98	1016.4	8	8	3	11	02	95	77	7	1.0
23	- 3.2	- 3.6	4.7	97	1019.4	8	8	3	00	00	93	42	4	-
24	- 7.5	- 9.2	3.0	87	1018.5	8	8	3	11	06	96	10	2	-
25	- 6.1	- 7.6	3.4	89	1014.3	8	8	3	13	04	95	22	7	1.4
26	2.9	2.6	7.4	98	1009.4	8	8	3	25	03	95	10	6	1.2
27	- 1.6	- 4.6	4.3	80	1016.5	8	7	3	34	08	96	71	7	1.7
28	- 2.6	- 4.9	4.3	85	1025.7	8	8	3	18	03	96	10	2	-
29	1.3	- 0.1	6.1	91	1014.5	8	8	4	03	01	97	02	4	-
30	- 7.6	-14.2	2.0	59	1034.7	2	2	9	09	06	98	03	1	-
31	- 9.0	-18.5	1.4	46	1033.4	8	5	9	15	10	97	03	2	-

Godz. 19

DNI	TEMPERATURA POWIETRZA T	TEMPERATURA PUNKTU ROSY T_d	PRĘŻNOŚĆ PARY WODNEJ e	WILGOTNOŚĆ WZGLĘDNA U	CIŚNIENIE ATMOSFERYCZNE P_o	ZACHMURZENIE N	N_h	h	WIATR dd	v	WIDZIALNOŚĆ V	POGODA ww	W	OPAD R
1	2.2	0.0	6.1	86	1009.2	4	4	5	23	02	97	01	1	-
2	0.6	0.0	6.1	96	1004.1	8	8	4	25	03	97	02	7	4.0
3	- 0.4	- 1.0	5.7	96	1005.5	3	3	4	24	04	97	01	1	-
4	- 1.1	- 2.4	5.1	91	1007.7	6	6	5	28	03	97	01	2	-
5	- 4.6	- 5.2	4.1	96	1010.5	8	8	3	24	01	96	10	2	-
6	- 3.4	- 5.2	4.2	88	1018.2	2	2	5	30	01	97	01	1	-
7	- 8.0	- 9.4	3.0	90	1020.2	0	0	9	03	03	97	02	0	-
8	-10.6	-13.3	2.2	80	1019.7	8	7	3	13	02	96	71	7	0.0
9	-10.1	-11.8	2.5	87	1019.6	8	8	4	22	01	97	03	7	0.0
10	- 9.6	-12.6	2.3	78	1012.4	0	0	9	24	03	97	02	0	-
11	0.8	0.3	6.2	96	989.4	8	7	3	27	05	96	71	7	0.5
12	- 4.6	- 7.3	3.5	81	1013.0	0	0	9	27	03	97	01	1	-
13	0.7	0.2	6.2	96	1005.1	8	7	3	25	06	95	71	2	0.5
14	0.4	- 5.8	4.0	63	1020.2	2	2	4	33	07	97	01	1	-
15	- 1.4	- 7.0	3.6	66	1029.5	6	6	5	36	07	97	03	8	0.0
16	- 3.6	- 7.2	3.6	76	1032.7	7	7	4	19	01	97	02	1	-
17	- 1.4	- 3.1	4.9	88	1027.0	8	8	4	21	01	96	10	7	0.0
18	- 3.0	-10.2	2.8	57	1022.2	0	0	9	17	04	97	02	0	-
19	- 0.2	- 5.0	4.2	70	1022.8	7	7	5	21	03	97	02	2	-
20	- 3.4	- 5.5	4.1	85	1022.4	0	0	9	19	01	96	10	0	-
21	- 0.7	- 0.7	5.8	100	1015.1	8	7	4	15	01	95	71	6	0.8
22	- 3.0	- 3.4	4.8	97	1017.3	8	8	2	11	02	93	46	7	0.2
23	- 4.9	- 5.9	3.9	93	1020.6	8	8	3	10	01	95	10	4	-
24	- 8.8	-11.6	2.5	80	1016.8	8	8	4	11	06	96	10	2	-
25	- 4.8	- 5.4	4.1	95	1015.6	8	8	3	29	01	93	42	7	0.3
26	2.6	2.1	7.1	96	1003.2	8	7	3	21	02	96	61	2	0.5
27	- 2.6	- 7.1	3.6	73	1027.5	7	7	4	36	04	97	03	7	0.0
28	- 2.6	- 4.2	4.5	89	1016.7	8	7	3	18	05	95	71	7	3.0
29	0.3	- 1.7	5.4	86	1019.1	8	8	4	04	03	97	02	2	-
30	-12.0	-19.0	1.4	56	1038.1	0	0	9	11	07	97	02	0	-
31	- 8.0	-16.0	1.7	52	1029.1	8	8	9	15	09	97	02	7	0.0

Godz. 01

DNI	TEMPERATURA POWIETRZA T	TEMPERATURA PUNKTU ROSY T_d	PRĘŻNOŚĆ PARY WODNEJ e	WILGOTNOŚĆ WZGLĘDNA U	CIŚNIENIE ATMOSFERYCZNE P_o	ZACHMURZENIE N	N_h	h	WIATR dd	v	WIDZIALNOŚĆ V	POGODA ww	W	OPAD R
1	4.8	4.1	8.2	95	1008.0	8	8	4	24	04	96	61	6	3.6
2	0.6	- 0.2	6.0	94	1008.4	8	8	4	22	03	96	25	1	0.2
3	1.4	0.0	6.1	91	1005.2	8	8	5	25	06	96	10	6	1.1
4	- 0.1	- 0.7	5.8	96	1008.5	8	8	4	29	05	96	85	2	0.5
5	- 3.7	- 4.8	4.3	92	1008.2	9	9	.	23	02	93	47	1	-
6	- 6.2	- 7.7	3.4	89	1013.7	0	0	9	00	00	95	10	1	-
7	- 3.8	- 5.3	4.1	89	1020.6	8	8	4	30	01	96	10	2	-
8	- 6.2	- 8.1	3.3	86	1020.1	4	4	5	02	03	97	01	1	-
9	-10.2	-12.4	2.4	84	1019.8	8	8	4	00	00	96	10	2	-
10	-10.0	-12.1	2.4	84	1019.8	8	8	4	27	03	96	10	2	-
11	- 4.6	- 6.2	3.8	88	1005.0	8	8	4	22	07	95	71	2	0.2
12	0.4	- 1.6	5.4	86	1001.2	0	0	9	34	08	97	01	7	1.2
13	0.2	- 0.1	6.1	98	1009.8	8	8	4	27	03	95	71	7	3.8
14	4.7	2.2	7.2	84	1008.2	8	8	4	30	08	96	61	6	2.3
15	0.0	- 1.5	5.5	90	1027.1	8	8	5	32	04	97	03	1	-
16	- 2.6	- 3.2	4.8	95	1035.1	0	0	9	36	02	96	10	1	-
17	- 1.3	- 1.8	5.4	97	1030.1	8	8	4	21	01	96	22	2	0.5
18	- 1.6	- 1.9	5.3	98	1024.3	9	9	.	00	00	92	45	4	-
19	0.8	- 3.1	4.9	75	1018.3	8	8	5	23	01	96	10	2	-
20	- 2.4	- 3.3	4.8	93	1022.1	0	0	9	17	01	96	10	1	-
21	- 4.2	- 5.4	4.1	91	1020.1	0	0	9	00	00	96	10	0	-
22	1.6	0.8	6.5	94	1014.4	8	8	4	25	02	95	10	2	-
23	1.7	0.6	6.4	92	1018.5	7	7	5	00	00	96	10	2	-
24	- 0.1	- 0.4	5.9	98	1017.3	8	8	4	13	03	96	10	4	-
25	0.2	- 0.4	5.9	96	1011.9	8	8	4	12	02	95	22	2	0.3
26	0.2	- 0.9	5.7	92	1013.1	8	8	4	12	01	95	10	7	0.2
27	4.1	2.6	7.4	90	1005.4	8	8	5	27	03	96	10	6	5.4
28	- 5.7	- 6.4	3.8	95	1031.9	1	0	9	00	00	93	46	0	-
29	5.2	5.0	8.7	98	1014.4	8	8	4	27	02	95	51	6	3.5
30	0.8	0.5	6.3	98	1022.3	8	8	4	09	03	93	44	2	-
31	- 5.0	- 9.5	3.0	71	1031.1	7	7	4	12	10	97	02	2	-

Godz. 07

DNI	TEMPERATURA POWIETRZA T	TEMPERATURA PUNKTU ROSY T_d	PRĘŻNOŚĆ PARY WODNEJ e	WILGOTNOŚĆ WZGLĘDNA U	CIŚNIENIE ATMOSFERYCZNE P_o	ZACHMURZENIE N	N_h	h	WIATR dd	v	WIDZIALNOŚĆ V	POGODA ww	W	OPAD R
1	3.6	1.0	6.6	83	1008.8	7	2	5	24	03	96	10	6	0.2
2	1.2	- 0.2	6.0	90	1008.9	8	8	5	27	04	96	10	8	0.9
3	1.4	0.0	6.1	91	1006.0	7	7	5	27	06	97	02	2	-
4	- 0.4	- 2.5	5.1	86	1009.9	7	7	5	27	03	96	26	8	0.3
5	- 3.4	- 4.5	4.4	92	1006.6	8	8	4	15	01	95	71	8	0.4
6	- 6.6	- 7.8	3.4	91	1016.4	9	9	.	00	00	93	49	0	-
7	- 3.4	- 5.2	4.2	88	1020.0	8	8	4	35	02	96	10	2	-
8	-10.1	-12.7	2.3	81	1019.2	8	8	4	36	03	96	10	1	-
9	-10.2	-12.4	2.4	84	1019.6	8	8	4	00	00	96	71	2	0.0
10	-10.9	-14.2	2.0	76	1018.0	8	8	4	27	05	96	10	2	-
11	- 1.7	- 2.8	5.0	92	998.0	8	8	4	23	07	95	71	7	0.8
12	- 1.2	- 3.8	4.6	82	1006.6	2	2	5	28	04	97	02	1	-
13	1.6	0.2	6.2	91	1013.7	8	8	4	32	05	96	21	7	1.0
14	2.7	- 0.6	5.9	79	1014.1	1	1	5	32	07	97	03	6	0.0
15	- 0.2	- 2.0	5.3	88	1028.7	6	6	5	32	04	96	10	1	-
16	- 3.0	- 5.7	4.0	81	1036.0	7	7	5	00	00	97	02	1	-
17	- 0.4	- 0.4	5.9	100	1028.6	8	8	4	00	00	93	46	7	0.0
18	- 1.6	- 2.1	5.2	96	1021.8	9	9	.	15	02	93	43	4	-
19	1.0	- 1.3	5.6	85	1019.2	8	8	5	18	01	96	10	2	-
20	- 3.5	- 5.6	4.0	85	1022.5	1	1	5	17	01	96	10	0	-
21	- 2.6	- 5.9	3.9	79	1017.5	7	7	5	00	00	96	10	1	-
22	1.9	1.4	6.7	96	1014.8	8	8	4	21	01	95	61	2	0.0
23	- 0.6	- 0.9	5.7	98	1018.2	9	9	.	00	00	92	47	4	-
24	0.0	- 1.5	5.5	90	1014.2	8	8	4	14	05	96	10	2	-
25	0.4	0.1	6.2	98	1011.6	8	8	4	00	00	92	46	6	0.4
26	2.6	2.1	7.1	96	1010.7	8	8	4	00	00	95	10	6	2.0
27	- 0.4	- 4.5	4.4	74	1013.2	8	8	5	30	07	97	02	2	-
28	- 3.9	- 4.7	4.3	94	1028.2	8	8	9	13	02	96	10	4	-
29	3.8	3.6	7.9	98	1012.3	8	8	3	00	00	93	61	5	4.4
30	- 0.6	- 0.6	5.8	100	1026.3	8	8	4	09	05	96	71	4	3.3
31	- 5.0	-10.8	2.7	63	1028.9	6	4	9	12	09	97	01	2	-

Godz. 13

DNI	TEMPERATURA POWIETRZA T	TEMPERATURA PUNKTU ROSY T_d	PRĘŻNOŚĆ PARY WODNEJ e	WILGOTNOŚĆ WZGLĘDNA U	CIŚNIENIE ATMOSFERYCZNE P_o	ZACHMURZENIE N	N_h	h	WIATR dd	v	WIDZIALNOŚĆ V	POGODA ww	W	OPAD R
1	4.1	0.4	6.3	77	1009.4	7	7	5	27	05	97	03	1	-
2	0.2	- 0.4	5.9	96	1005.8	8	8	4	24	05	95	71	8	1.4
3	1.0	0.2	6.2	94	1006.0	8	8	4	25	03	96	86	2	1.0
4	- 0.8	- 3.0	4.9	85	1009.8	8	8	5	24	03	97	03	8	0.1
5	- 1.2	- 1.6	5.4	97	1007.1	8	8	4	24	01	96	10	7	0.4
6	- 3.5	- 4.3	4.4	94	1018.1	6	6	4	31	03	96	10	7	0.5
7	- 2.6	- 5.2	4.1	83	1020.2	7	7	5	36	02	96	85	7	0.2
8	- 9.0	-10.5	2.7	89	1019.5	8	8	4	09	01	96	10	2	-
9	- 9.7	-11.8	2.5	85	1020.0	8	8	4	30	01	96	71	7	0.0
10	- 9.8	-12.4	2.4	81	1015.7	8	8	4	24	04	96	10	2	-
11	- 0.1	- 0.7	5.8	96	992.5	8	8	4	24	07	96	71	7	0.4
12	0.3	- 7.2	3.5	57	1012.1	5	1	5	29	04	97	03	1	-
13	1.2	- 0.8	5.8	87	1016.5	7	7	5	29	06	97	01	2	-
14	4.2	- 4.4	4.4	53	1020.1	2	1	5	32	07	98	02	1	-
15	1.3	- 0.7	5.8	87	1029.6	7	7	5	32	03	96	10	2	-
16	- 1.3	- 5.3	4.1	74	1034.9	8	2	5	00	00	97	02	2	-
17	0.6	0.3	6.3	98	1027.4	8	8	3	00	00	93	42	4	-
18	0.7	- 1.6	5.4	85	1019.4	0	0	9	12	02	95	05	4	-
19	2.7	- 2.5	5.1	69	1020.2	8	0	9	18	01	96	10	1	-
20	0.5	- 7.3	3.5	56	1022.0	2	1	9	18	02	96	05	0	-
21	0.6	- 1.7	5.4	84	1015.1	8	8	4	18	02	95	10	2	-
22	2.9	2.4	7.3	96	1016.5	8	8	3	24	02	93	46	6	0.1
23	0.0	- 0.3	6.0	98	1018.3	9	9	.	00	00	92	45	4	-
24	0.7	- 1.3	5.5	86	1012.9	8	8	4	12	04	96	10	2	-
25	0.3	- 0.3	6.0	96	1014.2	8	8	4	27	01	96	10	4	-
26	5.0	2.5	7.3	84	1008.8	8	8	9	24	03	96	10	2	-
27	- 0.4	- 3.1	4.8	82	1022.0	8	8	4	32	07	96	85	7	0.3
28	- 1.2	- 2.5	5.1	91	1021.3	8	8	4	16	04	96	71	2	0.3
29	3.6	3.4	7.8	98	1012.8	8	8	4	00	00	95	61	4	3.4
30	- 2.0	- 4.5	4.4	83	1029.9	7	7	4	09	07	96	22	7	0.4
31	- 3.0	-11.7	2.5	51	1026.3	8	8	9	15	08	97	03	2	-

Godz. 19

DNI	TEMPERATURA POWIETRZA T	TEMPERATURA PUNKTU ROSY T_d	PRĘŻNOŚĆ PARY WODNEJ e	WILGOTNOŚĆ WZGLĘDNA U	CIŚNIENIE ATMOSFERYCZNE P_o	ZACHMURZENIE N	N_h	h	WIATR dd	v	WIDZIALNOŚĆ V	POGODA ww	W	OPAD R
1	2.2	0.3	6.2	87	1009.4	8	8	4	22	03	96	25	1	0.2
2	2.0	0.4	6.3	89	1005.1	8	8	4	26	08	96	10	7	3.9
3	0.0	- 0.6	5.9	96	1006.6	7	7	5	27	02	96	10	8	1.7
4	- 2.2	- 4.4	4.4	85	1009.6	0	0	9	00	00	97	01	1	-
5	- 4.2	- 5.4	4.1	91	1010.0	5	5	5	00	00	95	10	7	0.1
6	- 4.0	- 5.5	4.0	89	1019.7	8	8	4	32	01	96	10	2	-
7	- 5.6	- 7.8	3.4	85	1020.4	0	0	9	02	04	97	02	8	0.0
8	- 9.6	-11.7	2.5	85	1019.7	8	8	4	00	00	96	10	2	-
9	- 9.5	-10.7	2.7	91	1020.5	8	8	4	27	01	96	10	7	0.0
10	- 8.6	-11.4	2.6	80	1011.3	6	0	9	24	05	96	10	2	-
11	0.9	0.1	6.1	94	992.6	8	8	4	25	04	95	68	7	2.8
12	- 0.9	- 2.8	5.0	87	1013.4	7	7	5	24	03	97	02	2	-
13	3.6	2.9	7.5	95	1009.7	8	8	4	27	07	96	61	6	1.8
14	1.2	- 2.0	5.3	79	1025.6	0	0	9	32	03	98	02	0	-
15	0.2	- 1.2	5.6	90	1032.0	6	6	4	36	03	96	10	1	-
16	- 1.2	- 5.9	3.9	70	1033.0	8	8	5	00	00	97	02	2	-
17	0.2	- 0.1	6.1	98	1026.3	9	9	.	00	00	92	45	4	-
18	0.4	- 1.9	5.3	84	1018.7	8	8	5	17	02	96	10	1	-
19	- 0.3	- 3.0	4.9	82	1021.5	8	0	9	15	01	96	10	2	-
20	- 0.8	- 5.8	4.0	69	1021.6	0	0	9	00	00	96	05	0	-
21	1.8	1.3	6.7	96	1014.1	7	7	4	22	02	95	10	6	1.0
22	2.6	1.6	6.8	93	1017.6	8	8	4	00	00	95	10	4	-
23	- 0.2	- 0.2	6.0	100	1018.4	9	9	.	11	02	92	45	4	-
24	0.0	- 0.9	5.7	94	1012.1	8	8	4	12	03	96	10	7	0.5
25	- 0.1	- 1.9	5.3	88	1015.4	8	8	4	00	00	96	10	2	-
26	4.5	3.5	7.9	93	1002.2	8	8	4	21	05	96	61	6	3.8
27	- 2.9	- 4.2	4.5	91	1030.0	0	0	9	32	02	97	02	8	0.4
28	2.2	1.4	6.8	95	1015.4	8	8	4	24	04	95	61	7	7.6
29	2.4	1.9	7.0	96	1018.0	8	8	4	33	01	95	10	6	0.1
30	- 3.6	- 6.5	3.8	80	1031.1	8	8	4	10	08	97	02	2	-
31	- 1.4	- 6.6	3.7	68	1023.8	8	8	9	15	04	97	02	2	-

Godz. 01

DNI	TEMPERATURA POWIETRZA T	TEMPERATURA PUNKTU ROSY T_d	PRĘŻNOŚĆ PARY WODNEJ e	WILGOTNOŚĆ WZGLĘDNA U	CIŚNIENIE ATMOSFERYCZNE P_o	ZACHMURZENIE N	N_h	h	WIATR dd	v	WIDZIALNOŚĆ V	POGODA ww	W	OPAD R
1	2.9	2.1	7.1	95	1009.6	8	8	4	20	08	96	61	7	1.4
2	1.9	0.0	6.1	87	1009.3	7	7	5	24	08	97	03	1	-
3	2.0	0.4	6.3	89	1006.1	8	8	4	25	08	97	23	6	0.2
4	0.2	- 0.9	5.7	92	1007.8	8	8	4	27	09	96	85	2	0.2
5	- 2.3	- 2.9	4.9	96	1008.5	2	2	5	24	04	96	10	1	-
6	- 3.2	- 3.6	4.7	97	1013.5	8	8	3	00	00	95	22	2	0.0
7	- 2.9	- 3.9	4.6	93	1019.7	8	8	4	32	03	96	70	2	0.1
8	-11.3	-13.6	2.1	83	1019.8	0	0	9	03	02	96	10	1	-
9	- 9.7	-11.3	2.6	88	1019.6	8	8	4	04	02	96	71	7	0.0
10	- 8.6	- 9.6	2.9	92	1019.2	8	8	2	28	05	96	70	2	0.0
11	- 6.9	- 8.5	3.2	88	1007.3	8	8	9	22	10	96	71	1	0.0
12	1.1	0.8	6.5	98	999.1	8	8	4	34	09	97	70	6	0.5
13	- 0.1	- 0.1	6.1	100	1010.9	8	8	2	20	06	94	73	7	1.9
14	3.8	3.1	7.6	95	1006.4	8	8	4	30	10	96	61	6	2.1
15	- 0.8	- 1.5	5.5	95	1025.6	0	0	9	31	07	97	02	0	-
16	- 6.1	- 8.4	3.2	84	1034.1	0	0	9	36	03	97	02	0	-
17	- 1.8	- 4.2	4.5	83	1030.8	7	4	5	21	03	97	03	2	-
18	- 1.0	- 3.2	4.8	85	1024.8	8	8	3	17	02	95	10	2	-
19	- 3.0	- 4.7	4.3	88	1020.2	0	0	9	18	03	95	10	0	-
20	- 3.6	- 5.0	4.2	90	1023.0	0	0	9	20	03	96	10	1	-
21	- 4.9	- 5.9	3.9	93	1020.5	0	0	9	22	03	94	10	0	-
22	1.3	0.2	6.2	92	1014.7	7	7	5	23	03	94	10	6	0.7
23	1.8	1.3	6.7	96	1018.3	8	8	5	32	02	95	10	2	-
24	0.9	- 1.1	5.6	87	1018.8	8	8	4	14	03	96	10	2	-
25	- 0.1	- 0.7	5.8	96	1013.2	8	8	2	14	03	94	22	7	0.2
26	0.8	0.3	6.2	96	1014.3	8	8	2	18	02	94	10	7	0.2
27	3.8	2.6	7.3	92	1005.3	8	8	4	27	08	96	10	6	2.8
28	- 4.8	- 6.1	3.9	91	1032.3	0	0	9	31	02	97	02	0	-
29	3.5	3.3	7.7	98	1014.3	8	8	2	27	04	95	51	6	2.3
30	0.3	0.0	6.1	98	1022.7	8	8	2	09	03	94	10	4	-
31	- 6.4	- 9.1	3.1	81	1034.1	8	8	6	14	09	97	02	2	-

Godz. 07

DNI	TEMPERATURA POWIETRZA T	TEMPERATURA PUNKTU ROSY T_d	PRĘŻNOŚĆ PARY WODNEJ e	WILGOTNOŚĆ WZGLĘDNA U	CIŚNIENIE ATMOSFERYCZNE P_o	ZACHMURZENIE N	N_h	h	WIATR dd	v	WIDZIALNOŚĆ V	POGODA ww	W	OPAD R
1	4.7	3.7	8.0	94	1009.8	6	3	5	25	05	96	10	6	0.7
2	1.3	- 0.4	5.9	89	1009.8	8	8	3	25	08	96	71	8	0.9
3	0.9	- 0.5	5.9	90	1006.8	7	7	4	27	08	96	26	7	1.5
4	0.1	- 1.4	5.5	90	1009.1	8	8	4	28	08	96	85	8	1.1
5	- 3.9	- 4.4	4.4	96	1007.6	4	4	2	00	00	96	10	1	-
6	- 2.4	- 3.3	4.8	93	1016.3	7	7	4	27	04	96	10	2	-
7	- 3.2	- 4.2	4.5	92	1019.0	8	8	5	36	04	96	70	7	0.1
8	- 8.4	- 9.8	2.9	89	1019.2	8	8	3	09	07	96	71	2	0.0
9	-10.4	-12.1	2.4	87	1019.6	7	7	4	00	00	96	71	7	0.2
10	- 8.1	- 9.5	3.0	90	1017.7	8	8	3	27	05	96	10	7	0.0
11	- 3.2	- 3.9	4.6	95	1000.1	8	8	3	22	10	95	71	3	0.6
12	- 1.2	- 2.5	5.1	91	1005.9	4	4	4	27	08	97	01	7	0.0
13	1.4	1.1	6.6	98	1012.6	8	8	2	31	07	94	61	7	1.1
14	2.7	- 0.3	6.0	81	1010.7	0	0	9	32	12	96	10	6	0.2
15	- 0.8	- 2.1	5.2	91	1027.4	7	7	5	31	07	97	02	1	-
16	- 7.1	- 8.0	3.3	93	1035.4	3	0	9	33	03	96	10	0	-
17	- 1.5	- 3.9	4.6	84	1029.0	8	8	3	22	04	96	10	7	0.0
18	- 2.6	- 5.6	4.0	81	1022.9	0	0	9	16	04	95	10	1	-
19	- 0.9	- 4.1	4.5	79	1020.9	8	8	3	20	02	95	10	1	-
20	- 5.8	- 6.5	3.7	95	1023.1	0	0	9	20	02	95	10	0	-
21	- 4.6	- 5.9	3.9	91	1018.7	7	7	5	21	04	95	10	1	-
22	1.0	0.2	6.2	94	1015.4	8	8	4	22	02	95	10	1	-
23	- 0.4	- 0.4	5.9	100	1018.3	8	8	1	00	00	93	44	1	-
24	0.3	- 1.1	5.6	90	1016.2	8	8	3	15	03	96	10	2	-
25	0.6	- 0.2	6.0	94	1012.5	8	6	1	16	01	94	58	6	0.1
26	2.3	1.8	6.9	96	1011.4	8	8	2	22	06	95	58	4	1.6
27	0.3	- 3.9	4.6	73	1011.6	8	8	5	30	12	97	02	6	0.2
28	- 4.2	- 4.4	4.4	98	1030.2	6	0	9	15	02	95	10	1	-
29	2.5	2.5	7.3	100	1013.0	8	8	1	22	02	92	61	5	1.1
30	- 0.4	- 2.2	5.2	88	1026.5	8	8	4	07	07	96	10	2	-
31	- 6.6	-10.7	2.7	72	1032.2	8	8	4	14	09	97	02	2	-

Godz. 13

1	4.9	1.4	6.7	78	1010.2	7	7	5	27	08	96	10	1	-
2	3.3	- 1.4	5.5	71	1007.5	7	6	4	22	08	96	10	8	0.1
3	1.3	0.8	6.5	96	1006.3	8	8	3	27	09	96	80	8	1.3
4	- 0.4	- 2.2	5.2	88	1009.4	7	7	4	27	07	96	10	8	0.1
5	- 1.4	- 2.5	5.1	92	1007.8	8	8	3	00	00	95	10	1	-
6	- 3.3	- 3.7	4.6	97	1018.0	8	8	2	29	04	96	10	4	-
7	- 2.3	- 3.8	4.6	89	1019.2	7	7	4	02	06	96	71	7	0.1
8	- 8.1	-10.8	2.7	81	1019.0	8	8	4	09	05	96	71	7	0.0
9	- 9.7	-11.8	2.5	85	1020.0	8	8	4	00	00	96	70	7	0.0
10	- 8.0	-11.1	2.6	78	1015.5	3	3	9	23	07	96	10	1	-
11	- 1.5	- 1.7	5.4	99	994.4	8	6	3	24	08	94	71	7	0.6
12	- 0.3	- 3.3	4.8	80	1010.4	4	4	4	31	10	97	26	1	0.0
13	1.2	0.7	6.4	96	1015.3	8	8	2	29	08	95	10	7	1.1
14	4.0	- 4.3	4.4	55	1018.1	2	2	5	33	14	98	01	1	-
15	1.1	- 1.2	5.6	85	1028.4	7	7	9	32	08	96	10	1	-
16	- 1.8	- 6.4	3.8	71	1034.6	8	8	9	00	00	96	05	1	-
17	- 0.1	- 2.4	5.1	84	1027.8	8	8	2	20	02	96	10	7	0.0
18	2.3	- 4.4	4.4	61	1020.7	0	0	9	16	04	96	05	0	-
19	1.1	- 3.8	4.6	70	1021.5	8	8	5	20	05	96	05	2	-
20	1.1	- 4.5	4.4	66	1022.5	2	0	9	23	04	96	05	0	-
21	0.5	- 1.8	5.3	84	1016.5	8	5	5	22	05	95	61	2	0.0
22	3.1	2.8	7.5	98	1016.2	8	8	2	25	03	95	10	2	-
23	1.9	1.6	6.9	98	1018.8	8	8	1	00	00	93	42	4	-
24	0.1	- 1.6	5.4	88	1014.6	8	8	3	14	08	96	10	2	-
25	2.4	1.9	7.0	96	1013.7	7	7	3	28	05	95	28	6	0.3
26	5.1	3.7	7.9	90	1010.1	8	8	4	21	07	96	10	6	0.1
27	0.6	- 2.7	5.0	79	1019.2	7	6	4	36	12	96	26	2	0.0
28	- 0.8	- 4.6	4.3	75	1024.8	8	8	9	18	06	96	10	2	-
29	3.5	3.5	7.8	100	1013.5	8	6	1	08	02	92	61	4	8.2
30	- 2.4	- 4.6	4.3	85	1031.7	8	8	4	09	10	96	10	2	-
31	- 3.3	-10.0	2.8	60	1029.1	6	5	9	14	06	96	05	2	-

Godz. 19

1	1.4	0.0	6.1	91	1010.5	0	0	9	24	06	97	01	1	-
2	1.1	0.6	6.4	96	1006.1	8	5	3	25	08	96	23	8	3.0
3	- 0.2	- 0.8	5.8	96	1006.9	7	7	5	26	03	96	26	8	1.6
4	- 0.9	- 2.8	5.0	87	1009.4	8	8	5	26	04	96	10	2	-
5	- 3.1	- 4.5	4.4	90	1010.0	7	7	4	00	00	96	10	2	-
6	- 3.4	- 4.2	4.5	94	1019.6	7	7	5	27	03	96	10	7	0.0
7	- 4.2	- 6.8	3.7	82	1019.1	0	0	9	05	07	96	10	7	0.0
8	- 8.8	-10.7	2.7	86	1019.3	8	8	4	04	02	96	71	7	0.0
9	- 9.2	-10.8	2.7	88	1020.4	8	8	4	28	02	96	10	7	0.0
10	- 9.8	-11.4	2.5	88	1013.0	0	0	9	24	06	96	10	0	-
11	0.5	0.2	6.2	98	992.5	8	5	3	24	08	94	73	7	0.8
12	- 2.8	- 4.1	4.5	91	1014.3	5	0	9	25	02	96	10	1	-
13	1.7	1.4	6.8	98	1009.4	8	8	2	26	10	95	61	7	1.4
14	0.5	- 3.3	4.8	76	1023.8	0	0	9	32	07	97	02	0	-
15	- 0.9	- 2.1	5.2	92	1030.8	1	1	9	36	04	96	10	1	-
16	- 1.7	- 5.5	4.1	75	1032.8	8	3	5	20	03	97	03	2	-
17	- 0.3	- 2.7	5.0	84	1026.6	8	8	2	18	01	95	10	2	-
18	- 2.4	- 4.6	4.3	85	1020.5	0	0	9	16	03	95	10	0	-
19	1.2	- 4.7	4.3	65	1022.7	8	8	6	20	03	95	05	2	-
20	- 2.4	- 4.3	4.4	87	1022.3	0	0	9	16	03	94	10	0	-
21	1.0	0.2	6.2	94	1014.8	8	8	2	22	04	95	61	6	1.9
22	3.0	2.5	7.3	96	1017.6	8	8	5	29	04	95	10	2	-
23	1.4	- 0.5	5.9	87	1019.0	8	8	4	09	02	96	10	4	-
24	- 0.3	- 1.5	5.5	92	1013.5	8	8	2	14	05	95	71	2	0.1
25	0.7	- 0.7	5.8	90	1015.6	8	8	4	32	02	96	10	2	-
26	3.9	3.2	7.7	95	1003.9	8	5	4	22	08	96	61	2	0.9
27	- 1.4	- 4.4	4.4	80	1029.1	3	3	5	35	04	97	03	8	0.0
28	1.1	0.0	6.1	92	1016.4	8	6	3	24	08	95	61	7	5.3
29	1.1	1.1	6.6	100	1018.8	8	8	1	09	04	92	46	6	0.5
30	- 4.9	- 8.9	3.1	73	1033.8	8	6	5	11	08	96	10	2	-
31	- 1.7	- 6.6	3.7	69	1025.4	7	7	9	14	06	96	05	2	-

Godz. 01

DNI	TEMPERATURA POWIETRZA T	TEMPERATURA PUNKTU ROSY T_d	PRĘŻNOŚĆ PARY WODNEJ e	WILGOTNOŚĆ WZGLĘDNA U	CIŚNIENIE ATMOSFERYCZNE P_o	ZACHMURZENIE N	N_h	h	WIATR dd	v	WIDZIALNOŚĆ V	POGODA ww	W	OPAD R
1	1.8	-2.3	5.2	74	1015.5	8	8	9	18	06	97	02	1	-
2	1.3	0.2	6.2	92	1010.8	8	8	5	22	04	97	03	1	-
3	0.6	0.0	6.1	96	1006.3	8	8	3	25	09	96	71	7	0.4
4	-2.4	-3.0	4.9	96	1007.1	7	7	3	23	03	97	22	7	0.2
5	-1.8	-3.3	4.8	90	1007.9	8	8	4	27	04	96	70	8	0.0
6	-2.2	-3.1	4.9	94	1012.3	8	8	4	25	04	96	70	7	0.3
7	-4.5	-5.8	4.0	91	1017.3	2	2	5	31	04	96	10	1	-
8	-8.8	-10.3	2.8	89	1018.1	8	8	2	04	04	96	10	1	-
9	-13.4	-15.0	1.9	88	1018.9	7	7	4	09	01	95	70	1	0.0
10	-13.6	-15.2	1.9	88	1018.5	8	8	3	28	03	95	71	7	0.0
11	-10.5	-12.7	2.3	84	1009.5	7	5	9	23	07	96	10	1	-
12	0.1	-0.8	5.8	94	992.1	8	7	3	26	08	95	71	3	0.2
13	-6.3	-7.8	3.4	89	1013.7	5	1	6	25	04	97	01	8	0.0
14	1.8	1.3	6.7	96	1000.6	8	7	2	27	12	96	61	7	2.7
15	-1.1	-3.7	4.6	83	1019.1	6	6	5	32	08	97	85	7	0.0
16	-8.4	-11.6	2.5	77	1029.8	7	7	4	01	08	97	85	3	0.1
17	-10.7	-13.0	2.3	83	1032.1	6	4	9	18	01	96	10	2	-
18	-4.7	-8.3	3.3	76	1026.7	8	7	5	15	03	97	02	2	-
19	-10.2	-13.9	2.1	74	1024.9	0	0	9	15	05	97	02	1	-
20	-7.4	-11.3	2.6	73	1024.9	3	2	9	17	02	96	10	1	-
21	-6.8	-8.4	3.2	88	1021.4	0	0	9	18	01	96	10	0	-
22	0.3	0.0	6.1	98	1014.3	8	7	1	26	04	94	73	6	2.4
23	-5.0	-5.3	4.1	98	1018.0	8	8	1	06	03	94	28	7	0.2
24	-9.7	-12.3	2.4	81	1022.7	8	8	3	13	04	96	10	2	-
25	-12.3	-14.8	1.9	81	1017.8	8	0	9	12	06	96	10	2	-
26	-0.7	-1.4	5.5	95	1015.3	8	8	2	29	04	95	20	2	0.0
27	2.8	2.0	7.1	95	1001.1	8	7	4	26	07	96	61	6	1.8
28	-8.7	-11.5	2.5	80	1030.2	5	5	7	29	04	97	03	1	-
29	-2.5	-3.1	4.8	95	1014.3	8	6	2	17	02	95	71	7	5.2
30	-1.1	-2.9	4.9	87	1021.9	8	8	4	04	03	96	10	2	-
31	-17.2	-20.7	1.2	74	1042.2	1	0	9	12	05	98	02	0	-

Godz. 07

DNI	TEMPERATURA POWIETRZA T	TEMPERATURA PUNKTU ROSY T_d	PRĘŻNOŚĆ PARY WODNEJ e	WILGOTNOŚĆ WZGLĘDNA U	CIŚNIENIE ATMOSFERYCZNE P_o	ZACHMURZENIE N	N_h	h	WIATR dd	v	WIDZIALNOŚĆ V	POGODA ww	W	OPAD R
1	1.6	0.8	6.5	94	1012.2	8	7	4	18	04	95	61	7	0.5
2	0.7	-0.4	5.9	92	1009.4	7	4	6	24	05	96	22	2	0.0
3	1.0	-1.6	5.4	83	1007.1	7	7	7	26	09	97	70	7	0.0
4	-1.1	-3.7	4.6	83	1006.9	7	7	9	27	07	97	02	7	0.7
5	-3.8	-5.6	4.0	87	1007.8	7	7	6	25	04	96	10	7	0.0
6	-3.3	-3.4	4.7	99	1014.6	8	8	1	28	03	94	28	7	0.0
7	-6.4	-6.8	3.7	97	1016.7	3	3	4	35	03	96	10	1	-
8	-9.0	-10.5	2.7	89	1018.1	8	8	3	07	05	96	10	2	-
9	-13.7	-15.3	1.9	88	1019.3	8	8	4	30	02	96	70	7	0.1
10	-13.3	-14.9	1.9	88	1017.2	8	8	2	24	03	95	10	7	0.0
11	-9.1	-10.6	2.7	88	1002.7	8	5	6	21	07	95	71	3	0.2
12	-1.1	-2.4	5.1	91	1001.4	7	7	4	30	05	96	70	3	0.6
13	-5.3	-6.3	3.8	93	1014.5	8	6	4	13	03	96	70	1	0.0
14	1.3	0.8	6.5	96	1001.9	8	6	3	28	09	96	61	7	1.2
15	-3.1	-4.8	4.3	88	1021.6	4	3	4	29	06	97	03	8	0.0
16	-9.3	-12.3	2.4	79	1032.4	8	8	4	35	07	97	70	8	0.0
17	-8.5	-11.3	2.6	80	1030.5	7	7	9	00	00	96	10	2	-
18	-5.8	-8.4	3.2	82	1026.5	7	5	6	15	02	96	10	2	-
19	-9.9	-14.1	2.1	71	1025.1	1	1	9	16	05	97	02	0	-
20	-6.9	-11.6	2.5	69	1024.3	2	1	9	00	00	97	03	0	-
21	-7.9	-9.7	2.9	87	1019.6	0	0	9	20	01	95	10	0	-
22	0.3	0.3	6.2	100	1015.1	8	7	1	30	01	93	73	7	2.2
23	-6.8	-7.6	3.4	94	1018.6	8	8	2	08	03	95	10	2	-
24	-11.7	-14.1	2.0	82	1023.0	6	6	5	12	05	97	01	2	-
25	-11.4	-14.3	2.0	79	1016.1	8	7	4	13	03	96	10	2	-
26	-0.1	-0.1	6.1	100	1013.8	8	8	1	18	02	93	46	2	-
27	2.1	0.5	6.3	89	1004.3	8	8	5	27	09	96	10	6	1.2
28	-5.2	-6.9	3.6	88	1031.4	7	7	3	27	03	96	10	7	0.0
29	1.5	1.5	6.8	100	1012.5	9	9	.	26	04	92	47	7	1.0
30	-4.7	-6.7	3.7	86	1026.9	8	7	4	04	05	96	22	7	0.0
31	-18.4	-21.3	1.1	78	1041.9	4	2	9	13	05	98	03	1	-

Godz. 13

DNI	TEMPERATURA POWIETRZA T	TEMPERATURA PUNKTU ROSY T_d	PRĘŻNOŚĆ PARY WODNEJ e	WILGOTNOŚĆ WZGLĘDNA U	CIŚNIENIE ATMOSFERYCZNE P_o	ZACHMURZENIE N	N_h	h	WIATR dd	v	WIDZIALNOŚĆ V	POGODA ww	W	OPAD R
1	1.9	1.1	6.6	94	1010.9	8	6	2	24	05	96	61	6	6.4
2	1.5	-1.0	5.7	83	1009.9	6	6	4	25	08	97	02	8	0.2
3	0.9	-0.2	6.0	92	1007.1	7	7	4	23	08	96	70	8	0.5
4	0.0	-1.4	5.5	90	1006.7	7	7	4	27	07	97	02	8	0.0
5	-3.9	-7.2	3.6	78	1008.1	3	0	9	21	02	97	02	1	-
6	-3.9	-6.5	3.8	82	1016.6	7	7	4	28	06	96	10	4	-
7	-3.2	-7.1	3.6	74	1016.9	2	2	4	06	05	97	02	7	0.0
8	-10.7	-14.0	2.1	77	1018.2	2	2	4	08	04	96	22	7	0.0
9	-12.9	-16.1	1.7	77	1019.5	8	8	4	00	00	95	70	7	0.0
10	-7.8	-10.0	2.9	84	1014.4	8	8	2	25	02	95	70	7	0.0
11	-4.8	-6.1	3.9	91	995.1	8	7	2	23	09	94	73	3	0.1
12	-0.7	-2.0	5.3	91	1005.3	8	8	3	29	06	94	86	8	0.2
13	-2.8	-4.4	4.4	88	1014.7	8	8	4	16	01	95	10	7	0.0
14	0.3	-2.1	5.3	84	1007.8	7	7	3	32	11	97	85	7	0.2
15	-0.7	-3.2	4.8	83	1021.6	6	6	4	32	09	98	03	1	-
16	-10.9	-14.2	2.0	76	1033.5	2	0	9	36	03	96	10	7	0.0
17	-5.2	-8.5	3.2	78	1029.0	7	3	9	17	02	96	10	2	-
18	-3.4	-11.3	2.6	54	1026.1	1	1	9	16	04	98	01	1	-
19	-4.9	-12.2	2.4	56	1024.6	4	3	9	18	03	97	03	0	-
20	-1.2	-7.1	3.6	64	1023.3	3	1	9	24	03	96	05	1	-
21	-1.2	-5.5	4.0	72	1017.1	0	0	9	23	02	95	10	0	-
22	-2.3	-2.9	4.9	96	1017.2	8	8	2	06	03	94	28	7	0.1
23	-7.7	-9.1	3.1	90	1019.8	8	8	3	07	03	95	10	2	-
24	-10.4	-14.7	1.9	70	1021.3	6	3	9	12	06	97	03	1	-
25	-7.4	-9.5	3.0	85	1015.8	8	8	3	14	04	94	10	7	0.2
26	2.2	1.2	6.6	93	1011.4	8	8	3	24	06	95	10	6	0.1
27	0.0	-0.6	5.9	96	1009.5	8	6	2	29	09	95	71	6	0.5
28	-2.6	-5.9	3.9	79	1029.2	8	8	9	21	04	97	03	1	-
29	1.2	1.2	6.7	100	1013.0	9	9	.	29	03	91	45	5	0.0
30	-7.6	-12.1	2.4	70	1033.0	3	3	5	07	07	97	01	8	0.0
31	-12.5	-19.0	1.4	58	1038.6	7	3	7	13	07	97	02	2	-

Godz. 19

DNI	TEMPERATURA POWIETRZA T	TEMPERATURA PUNKTU ROSY T_d	PRĘŻNOŚĆ PARY WODNEJ e	WILGOTNOŚĆ WZGLĘDNA U	CIŚNIENIE ATMOSFERYCZNE P_o	ZACHMURZENIE N	N_h	h	WIATR dd	v	WIDZIALNOŚĆ V	POGODA ww	W	OPAD R
1	1.9	0.6	6.4	91	1011.1	8	7	6	23	04	97	21	2	0.4
2	-0.1	-0.7	5.8	96	1007.7	8	7	3	22	08	96	73	8	0.4
3	1.1	-0.6	5.9	89	1006.8	8	8	4	23	07	97	22	7	0.0
4	-1.0	-2.6	5.0	89	1007.8	7	7	4	27	09	96	85	7	0.0
5	-2.4	-3.0	4.9	96	1010.0	8	8	4	18	01	95	71	1	0.2
6	-3.5	-6.0	3.9	83	1017.4	8	8	4	30	02	96	10	2	-
7	-8.2	-10.0	2.8	87	1017.4	4	4	3	06	06	96	10	1	-
8	-12.7	-15.3	1.9	81	1018.5	2	2	4	08	03	96	22	1	0.0
9	-13.3	-15.4	1.8	84	1019.8	8	8	4	29	01	95	70	7	0.0
10	-9.2	-10.8	2.7	88	1013.1	2	2	3	23	03	96	10	7	0.1
11	-2.8	-3.8	4.6	93	991.6	8	8	4	24	10	95	71	3	0.2
12	-3.0	-4.3	4.4	90	1011.5	5	4	4	29	05	97	02	8	0.1
13	0.5	-0.3	6.0	94	1009.4	8	8	2	25	08	94	75	2	0.0
14	-0.1	-3.1	4.9	80	1014.7	7	7	5	32	12	97	02	8	0.1
15	-4.7	-9.5	3.0	69	1025.0	1	1	4	36	10	98	36	8	0.8
16	-10.1	-13.2	2.2	78	1033.6	7	7	9	35	02	96	10	1	-
17	-4.5	-8.0	3.3	77	1028.2	7	7	5	18	02	96	10	2	-
18	-6.9	-11.6	2.5	69	1025.6	6	6	9	16	05	98	02	1	-
19	-6.3	-9.4	3.0	78	1025.2	3	1	9	17	02	96	10	1	-
20	-5.4	-8.3	3.3	80	1023.4	2	0	9	00	00	95	10	1	-
21	-0.5	-2.3	5.2	88	1015.8	8	7	5	19	01	95	66	7	0.1
22	-2.9	-3.3	4.8	97	1017.3	8	8	2	12	03	94	24	7	0.3
23	-8.7	-11.1	2.6	83	1021.2	8	8	3	13	03	96	10	2	-
24	-12.4	-15.5	1.8	77	1019.8	8	4	9	12	06	96	10	2	-
25	-5.1	-6.8	3.7	88	1015.4	8	8	2	16	04	95	10	8	0.8
26	2.5	1.2	6.7	91	1007.7	8	8	9	21	04	96	10	2	-
27	-5.8	-9.7	2.9	74	1023.5	0	0	9	34	09	97	01	7	0.1
28	-3.0	-6.4	3.8	77	1021.0	8	6	6	17	07	96	71	2	0.0
29	0.3	-1.1	5.6	90	1016.8	8	8	3	02	03	96	10	4	-
30	-14.7	-18.4	1.4	74	1038.8	0	0	9	09	05	97	02	0	-
31	-10.4	-16.5	1.7	61	1034.7	8	5	7	13	08	97	03	2	-

Godz. 01

DNI	TEMPERATURA POWIETRZA T	TEMPERATURA PUNKTU ROSY T_d	PRĘŻNOŚĆ PARY WODNEJ e	WILGOTNOŚĆ WZGLĘDNA U	CIŚNIENIE ATMOSFERYCZNE P_o	ZACHMURZENIE N	N_h	h	WIATR dd	v	WIDZIALNOŚĆ V	POGODA ww	W	OPAD R
1	- 0.6	- 2.7	5.0	85	1020.8	6	3	9	15	04	97	03	1	-
2	0.4	- 0.4	5.9	94	1012.3	8	8	4	21	04	97	02	7	0.5
3	- 0.8	- 1.8	5.4	93	1008.3	8	6	4	21	07	96	71	7	0.4
4	- 2.2	- 3.4	4.7	91	1008.8	6	6	6	15	02	97	02	2	-
5	- 1.6	- 4.0	4.5	84	1007.8	8	8	5	23	04	97	02	8	0.4
6	- 2.4	- 3.3	4.8	93	1013.1	8	8	5	19	03	96	10	7	0.0
7	- 5.4	- 6.8	3.7	90	1017.2	8	8	5	00	00	96	10	2	-
8	- 8.2	- 9.6	2.9	89	1017.6	8	8	4	36	05	97	02	2	-
9	-10.8	-12.6	2.3	87	1018.4	8	8	5	03	03	96	71	7	0.0
10	-13.4	-15.5	1.8	84	1018.6	8	8	4	26	01	96	78	7	0.1
11	- 8.6	- 9.6	2.9	92	1010.3	8	8	4	21	06	96	10	2	-
12	- 3.6	- 5.0	4.2	90	992.3	8	6	4	21	07	96	71	3	0.2
13	- 6.4	- 7.6	3.5	91	1013.8	8	8	5	24	03	97	03	7	0.5
14	0.2	- 0.4	5.9	96	998.1	8	6	4	22	06	96	71	7	1.9
15	- 3.4	- 7.0	3.6	76	1014.5	8	8	4	30	08	97	02	8	0.0
16	-12.0	-13.9	2.1	85	1027.4	8	8	4	35	07	97	02	2	-
17	-17.8	-19.8	1.3	84	1032.7	0	0	9	30	02	97	02	0	-
18	- 8.2	-10.9	2.7	81	1028.9	8	8	4	14	01	97	02	2	-
19	-14.6	-17.5	1.5	78	1030.2	0	0	9	14	03	97	02	0	-
20	-11.0	-14.9	1.9	73	1027.0	4	0	9	15	02	97	02	1	-
21	- 8.0	-11.1	2.6	78	1023.2	0	0	9	19	03	97	02	0	-
22	- 4.8	- 5.7	4.0	93	1015.6	8	6	4	14	01	96	71	2	0.0
23	- 8.8	-10.7	2.7	86	1019.9	8	6	4	08	05	96	71	7	2.8
24	-17.6	-18.9	1.4	90	1024.4	3	0	9	02	01	97	02	1	-
25	-15.4	-17.2	1.6	86	1022.4	6	2	9	09	05	97	02	2	-
26	- 7.6	- 8.1	3.3	96	1016.9	8	8	4	16	02	96	10	2	-
27	0.4	0.1	6.2	98	1003.4	8	8	4	18	03	96	71	2	0.0
28	-11.6	-15.1	1.9	75	1027.7	0	0	9	31	07	97	02	1	-
29	- 6.8	- 8.0	3.3	91	1018.3	8	6	4	15	06	96	71	7	0.2
30	- 5.6	- 7.0	3.6	90	1021.3	8	8	3	33	04	96	10	2	-
31	-20.2	-23.3	0.9	76	1044.1	0	0	9	05	04	97	02	0	-

Godz. 07

DNI	TEMPERATURA POWIETRZA T	TEMPERATURA PUNKTU ROSY T_d	PRĘŻNOŚĆ PARY WODNEJ e	WILGOTNOŚĆ WZGLĘDNA U	CIŚNIENIE ATMOSFERYCZNE P_o	ZACHMURZENIE N	N_h	h	WIATR dd	v	WIDZIALNOŚĆ V	POGODA ww	W	OPAD R
1	0.8	- 1.8	5.3	83	1016.6	8	8	4	15	05	97	02	2	-
2	0.8	- 0.6	5.8	90	1011.2	8	8	4	20	03	97	02	2	-
3	0.0	- 2.9	4.9	81	1008.8	8	6	4	21	07	96	71	7	0.5
4	- 1.4	- 2.5	5.1	92	1007.9	8	8	9	21	04	97	22	7	0.3
5	- 3.0	- 4.3	4.4	90	1007.9	8	8	5	21	05	97	02	2	-
6	- 3.4	- 5.2	4.2	88	1014.9	8	8	5	19	03	96	10	7	0.2
7	- 4.6	- 6.2	3.8	88	1016.6	8	8	5	30	02	96	10	2	-
8	-10.1	-12.2	2.4	84	1018.4	8	8	4	36	04	97	02	2	-
9	-12.0	-13.9	2.1	85	1018.8	8	8	5	06	01	96	71	7	0.1
10	-14.6	-16.9	1.6	83	1017.5	8	8	4	26	03	97	02	7	0.1
11	-10.4	-13.1	2.2	80	1005.2	3	0	9	18	05	96	10	1	-
12	- 1.2	- 4.1	4.5	80	996.9	8	8	4	30	08	97	02	7	0.5
13	- 5.4	- 6.4	3.8	92	1016.4	8	8	5	18	01	97	02	2	-
14	1.2	0.4	6.3	94	997.5	8	6	4	24	06	96	61	7	1.4
15	- 6.8	-11.0	2.6	72	1018.1	0	0	9	31	06	97	02	1	-
16	-14.0	-16.8	1.6	79	1031.3	6	6	4	34	04	97	01	1	-
17	-18.5	-20.6	1.2	84	1031.6	0	0	9	00	00	97	02	0	-
18	- 8.8	-12.6	2.3	74	1029.5	7	7	4	12	03	97	01	2	-
19	-12.6	-14.6	2.0	85	1029.1	0	0	9	15	06	97	02	0	-
20	- 9.0	-13.4	2.2	70	1025.3	6	2	9	19	03	97	03	1	-
21	- 9.6	-12.1	2.4	82	1020.8	1	1	9	19	03	97	03	0	-
22	- 5.1	- 6.1	3.9	93	1016.4	8	6	4	08	02	96	71	7	3.8
23	-11.6	-13.5	2.2	86	1020.1	8	8	4	04	05	97	02	7	1.0
24	-17.2	-19.1	1.3	85	1025.2	0	0	9	06	04	97	02	0	-
25	-14.0	-16.2	1.7	83	1019.5	8	8	9	09	04	97	02	2	-
26	- 2.4	- 2.7	5.0	98	1015.9	8	8	4	18	02	95	10	2	-
27	1.6	0.2	6.2	91	1000.9	8	8	4	20	07	96	10	7	1.6
28	-14.6	-18.2	1.5	74	1031.6	0	0	9	27	01	97	02	0	-
29	- 4.6	- 5.2	4.1	96	1013.9	8	8	4	15	03	96	10	7	0.8
30	- 9.1	-10.2	2.8	92	1026.3	8	8	4	35	05	96	10	7	0.0
31	-22.8	-26.4	0.7	72	1045.9	3	2	9	09	02	97	03	0	-

Godz. 13

DNI	TEMPERATURA POWIETRZA T	TEMPERATURA PUNKTU ROSY T_d	PRĘŻNOŚĆ PARY WODNEJ e	WILGOTNOŚĆ WZGLĘDNA U	CIŚNIENIE ATMOSFERYCZNE P_o	ZACHMURZENIE N	N_h	h	WIATR dd	v	WIDZIALNOŚĆ V	POGODA ww	W	OPAD R
1	0.8	0.0	6.1	94	1012.8	8	6	4	18	06	96	68	7	0.8
2	0.8	- 0.6	5.8	90	1010.5	7	7	4	21	05	96	22	2	0.4
3	0.4	- 2.1	5.2	83	1009.1	6	6	5	21	06	97	01	7	0.0
4	- 0.8	- 4.0	4.6	79	1006.8	7	7	5	24	06	97	02	7	0.2
5	- 3.9	- 5.5	4.0	89	1009.5	3	3	5	21	03	96	10	1	-
6	- 3.8	- 6.0	3.9	85	1016.4	8	8	9	19	04	96	10	2	-
7	- 3.2	- 6.0	3.9	81	1015.8	8	8	5	36	02	97	02	2	-
8	- 9.4	-11.9	2.5	82	1018.3	5	5	5	02	03	97	22	7	0.0
9	-10.8	-14.7	2.0	73	1019.1	8	8	5	00	00	97	78	7	0.1
10	-14.2	-17.7	1.5	75	1015.6	8	8	5	24	03	97	02	7	0.0
11	- 7.2	- 8.9	3.1	88	998.1	8	8	8	19	09	96	71	3	0.4
12	- 1.4	- 3.7	4.6	84	1004.0	7	7	5	26	05	97	02	1	-
13	- 4.4	- 5.6	4.0	91	1016.5	8	8	4	15	02	96	71	2	0.0
14	0.8	- 1.8	5.3	83	1001.4	8	6	4	29	07	96	71	2	0.3
15	- 2.3	- 5.9	3.9	76	1017.3	2	2	4	31	08	98	01	8	0.0
16	-13.3	-16.0	1.8	80	1032.9	3	0	9	30	05	97	02	7	0.0
17	- 9.1	-12.0	2.4	79	1030.5	2	2	9	29	02	97	02	0	-
18	- 7.8	-13.9	2.1	61	1030.2	3	3	9	18	01	97	02	1	-
19	- 5.3	-11.8	2.5	60	1027.9	3	0	9	15	03	97	03	0	-
20	- 2.5	-10.4	2.8	55	1024.2	7	2	9	21	02	97	03	1	-
21	- 3.1	- 7.7	3.4	70	1018.0	0	0	9	22	03	97	02	0	-
22	- 7.2	- 9.3	3.0	85	1019.1	8	6	4	06	05	96	71	7	0.4
23	-11.4	-14.3	2.0	79	1020.5	8	8	5	06	06	97	02	2	-
24	-14.0	-17.5	1.5	75	1025.1	0	0	9	08	02	97	01	0	-
25	-10.2	-12.9	2.3	81	1018.8	8	8	8	15	04	96	71	2	0.1
26	2.0	0.1	6.2	87	1013.2	7	7	5	18	03	96	10	4	-
27	0.9	- 0.8	5.8	88	1005.2	8	8	4	27	07	96	77	6	0.2
28	- 6.6	-12.2	2.4	64	1031.5	5	0	9	24	02	97	02	1	-
29	0.8	0.5	6.3	98	1012.9	9	9	.	24	02	90	45	4	-
30	-11.1	-14.5	2.0	76	1033.1	0	0	9	34	08	97	02	7	0.0
31	-14.2	-20.7	1.2	58	1044.6	6	5	9	14	06	97	02	1	-

Godz. 19

DNI	TEMPERATURA POWIETRZA T	TEMPERATURA PUNKTU ROSY T_d	PRĘŻNOŚĆ PARY WODNEJ e	WILGOTNOŚĆ WZGLĘDNA U	CIŚNIENIE ATMOSFERYCZNE P_o	ZACHMURZENIE N	N_h	h	WIATR dd	v	WIDZIALNOŚĆ V	POGODA ww	W	OPAD R
1	0.4	- 0.2	6.0	96	1012.7	8	6	4	22	05	96	71	7	4.3
2	0.1	- 1.7	5.4	88	1010.5	6	6	4	21	06	97	22	2	0.1
3	- 1.2	- 3.8	4.6	82	1008.9	6	6	5	18	03	97	02	8	0.0
4	- 1.4	- 3.1	4.9	88	1007.0	8	8	5	22	05	96	85	2	0.8
5	- 6.8	- 8.0	3.3	91	1011.4	0	0	9	18	02	96	10	1	-
6	- 4.4	- 6.7	3.7	84	1017.3	8	8	5	22	03	96	10	2	-
7	- 7.2	- 8.5	3.2	90	1016.8	8	8	4	35	05	97	02	2	-
8	-10.0	-12.6	2.3	81	1018.4	8	8	5	05	04	96	71	2	0.0
9	-12.2	-14.2	2.0	85	1019.4	8	8	5	27	01	97	02	7	0.0
10	-12.2	-13.6	2.1	89	1013.8	8	8	4	18	02	96	10	2	-
11	- 5.2	- 7.7	3.4	83	993.8	8	6	4	18	08	96	71	3	0.8
12	- 4.2	- 5.8	4.0	89	1009.8	0	0	9	25	03	97	01	7	0.0
13	- 3.8	- 5.3	4.1	89	1010.2	8	8	5	18	04	96	10	7	0.0
14	- 3.2	- 4.9	4.2	88	1009.3	8	8	4	30	07	97	03	7	0.8
15	- 8.2	-10.5	2.7	84	1021.9	8	8	4	34	05	97	03	8	0.0
16	-15.2	-17.6	1.5	82	1032.8	0	0	9	33	03	97	02	0	-
17	- 9.6	-11.7	2.5	85	1029.7	8	8	4	14	01	96	10	1	-
18	-12.8	-16.0	1.8	77	1030.6	0	0	9	12	04	97	02	0	-
19	- 8.4	-11.6	2.5	77	1027.8	3	1	9	15	02	97	03	1	-
20	- 6.0	-10.8	2.7	68	1024.3	3	3	9	19	04	97	03	1	-
21	- 7.1	- 8.4	3.2	91	1017.1	5	0	9	21	03	96	10	1	-
22	- 9.2	-11.7	2.5	82	1020.8	8	8	4	06	04	97	02	7	0.5
23	-12.9	-15.0	1.9	84	1022.3	8	0	9	06	04	97	01	7	0.0
24	-15.8	-19.0	1.4	76	1024.1	6	2	9	09	03	97	01	1	-
25	- 9.4	-11.9	2.5	82	1018.4	8	8	5	17	04	97	02	7	0.0
26	1.4	1.1	6.6	98	1010.3	8	8	4	18	04	96	10	2	-
27	- 6.6	- 8.6	3.2	86	1017.8	8	8	5	32	12	97	02	7	0.0
28	- 7.1	-10.9	2.7	74	1026.3	8	8	9	12	04	97	02	2	-
29	- 2.4	- 3.0	4.9	96	1016.2	8	8	3	34	05	96	10	4	-
30	-17.6	-22.9	1.0	63	1040.1	0	0	9	36	03	97	02	0	-
31	-14.2	-22.5	1.0	49	1041.5	6	6	9	12	05	97	01	2	-

Godz. 01

DNI	TEMPERATURA POWIETRZA T	TEMPERATURA PUNKTU ROSY T_d	PRĘŻNOŚĆ PARY WODNEJ e	WILGOTNOŚĆ WZGLĘDNA U	CIŚNIENIE ATMOSFERYCZNE P_o	ZACHMURZENIE N	N_h	h	WIATR dd	v	WIDZIALNOŚĆ V	POGODA ww	W	OPAD R
1	3.5	3.0	7.6	97	1010.3	8	2	4	20	07	96	61	7	1.5
2	0.9	- 0.8	5.8	88	1010.9	3	2	4	24	06	97	26	1	0.1
3	1.4	- 2.4	5.1	76	1008.2	8	8	5	26	08	97	77	2	0.0
4	- 0.8	- 1.5	5.5	95	1010.7	8	8	4	27	05	96	70	1	0.0
5	- 2.4	- 3.0	4.9	96	1009.4	7	7	6	26	01	96	10	1	-
6	- 3.5	- 4.6	4.3	92	1014.2	5	5	5	31	01	96	10	2	-
7	- 4.6	- 5.9	3.9	91	1021.2	8	8	4	28	02	95	10	2	-
8	- 8.4	- 9.0	3.1	95	1019.4	2	2	6	02	02	95	10	1	-
9	- 9.7	-11.3	2.6	88	1019.5	8	8	4	02	02	96	78	7	0.0
10	-10.8	-11.6	2.5	94	1020.6	7	7	5	25	04	96	10	7	0.0
11	- 8.0	-10.2	2.8	84	1008.5	8	4	6	20	07	95	70	1	0.0
12	0.1	- 0.2	6.0	98	1002.0	8	8	5	32	04	96	10	7	0.8
13	0.2	- 0.1	6.1	98	1011.5	8	8	4	24	06	94	71	7	1.4
14	4.2	2.7	7.4	90	1010.5	8	6	3	29	12	96	61	6	2.4
15	- 0.5	- 0.8	5.7	98	1028.1	7	7	5	30	05	96	10	1	-
16	- 2.9	- 3.9	4.6	93	1034.8	0	0	9	36	01	96	10	1	-
17	- 1.0	- 4.6	4.4	77	1031.1	8	8	9	21	02	97	71	7	0.0
18	- 0.9	- 0.9	5.7	100	1024.0	9	9	.	16	03	91	49	4	-
19	- 0.4	- 4.5	4.4	74	1020.4	0	0	9	21	04	96	10	1	-
20	- 2.8	- 8.6	3.2	64	1023.3	0	0	9	19	04	97	02	1	-
21	- 2.8	- 7.7	3.4	69	1020.8	0	0	9	19	04	96	10	0	-
22	1.0	- 1.3	5.6	85	1015.9	7	7	7	21	04	96	10	1	-
23	1.9	0.8	6.5	93	1019.4	6	6	6	30	01	95	10	2	-
24	- 0.6	- 0.7	5.8	99	1017.1	8	8	2	13	04	93	42	4	-
25	0.9	0.4	6.3	96	1012.8	8	8	6	20	03	94	10	2	-
26	1.8	0.7	6.4	93	1014.0	7	7	9	20	03	95	10	5	0.0
27	4.1	2.6	7.4	90	1008.0	8	7	5	25	07	97	60	8	0.8
28	- 4.3	- 5.9	3.9	89	1032.7	0	0	9	15	01	97	02	0	-
29	5.5	5.0	8.7	97	1015.9	8	8	5	25	06	96	61	6	3.3
30	1.8	1.8	7.0	100	1022.2	9	9	.	09	01	91	45	5	0.3
31	- 3.3	- 5.4	4.1	85	1030.8	8	8	5	12	08	97	02	7	0.0

Godz. 07

DNI	TEMPERATURA POWIETRZA T	TEMPERATURA PUNKTU ROSY T_d	PRĘŻNOŚĆ PARY WODNEJ e	WILGOTNOŚĆ WZGLĘDNA U	CIŚNIENIE ATMOSFERYCZNE P_o	ZACHMURZENIE N	N_h	h	WIATR dd	v	WIDZIALNOŚĆ V	POGODA ww	W	OPAD R
1	4.0	2.3	7.2	88	1011.4	4	2	6	26	03	97	01	6	0.8
2	0.9	- 1.7	5.4	83	1011.5	8	8	6	24	07	97	87	7	0.4
3	1.4	- 0.2	6.0	89	1008.5	8	8	5	24	07	96	10	7	0.0
4	- 1.6	- 1.8	5.3	98	1011.7	8	7	4	25	05	96	71	7	0.4
5	- 2.8	- 3.2	4.8	97	1007.3	8	5	6	17	01	94	71	4	0.4
6	- 4.6	- 5.2	4.1	96	1017.3	7	7	5	29	01	95	10	4	-
7	- 4.5	- 5.1	4.2	96	1019.6	8	8	4	36	02	95	77	2	0.0
8	-10.4	-11.2	2.6	94	1018.9	8	8	4	07	03	94	10	1	-
9	-10.4	-12.1	2.4	87	1019.5	8	8	5	33	01	96	78	7	0.1
10	-11.0	-12.3	2.4	90	1019.5	7	7	5	25	04	95	70	2	0.0
11	- 3.2	- 3.9	4.6	95	1002.1	8	8	5	23	08	95	71	7	0.3
12	- 2.2	- 2.8	5.0	96	1008.9	2	2	5	28	04	96	10	1	-
13	1.4	1.1	6.6	98	1015.0	8	8	5	29	04	94	60	7	1.6
14	2.6	0.5	6.3	86	1015.3	2	2	3	29	10	97	02	6	0.3
15	- 0.9	- 2.2	5.2	91	1029.1	8	8	5	30	03	96	10	2	-
16	- 4.3	- 5.7	4.0	90	1036.1	5	4	9	03	02	97	03	1	-
17	- 1.5	- 1.7	5.4	99	1029.3	9	9	.	18	01	93	77	4	0.2
18	- 4.0	- 4.8	4.3	94	1022.3	0	0	9	15	03	94	10	4	-
19	- 1.4	- 4.7	4.3	78	1020.9	7	7	8	20	05	96	10	1	-
20	- 3.8	- 9.1	3.1	66	1023.3	0	0	9	19	04	97	02	0	-
21	- 3.0	- 6.4	3.8	77	1018.8	7	1	8	20	04	96	10	1	-
22	3.6	2.6	7.4	93	1016.4	8	8	9	25	04	95	60	2	0.0
23	1.2	0.1	6.2	92	1018.7	5	2	6	21	02	95	10	2	-
24	- 0.9	- 1.0	5.7	99	1014.1	8	8	4	13	04	94	28	4	-
25	1.8	1.0	6.6	94	1012.8	8	8	6	22	02	95	10	6	0.0
26	4.3	3.6	7.9	95	1012.6	8	8	5	25	05	96	10	6	1.2
27	- 0.1	- 4.8	4.3	71	1014.5	6	6	5	30	07	97	01	6	0.2
28	- 4.5	- 5.8	4.0	91	1029.1	8	6	9	16	04	95	10	1	-
29	3.9	3.4	7.8	97	1013.4	8	8	5	22	06	95	21	6	2.0
30	- 0.3	- 0.6	5.8	98	1025.8	9	9	.	08	03	93	53	4	0.2
31	- 4.2	- 7.2	3.6	79	1028.9	6	0	9	12	07	97	03	1	-

Godz. 13

DNI	TEMPERATURA POWIETRZA T	TEMPERATURA PUNKTU ROSY T_d	PRĘŻNOŚĆ PARY WODNEJ e	WILGOTNOŚĆ WZGLĘDNA U	CIŚNIENIE ATMOSFERYCZNE P_o	ZACHMURZENIE N	N_h	h	WIATR dd	v	WIDZIALNOŚĆ V	POGODA ww	W	OPAD R
1	4.6	0.1	6.2	73	1011.4	3	2	5	26	06	98	03	1	-
2	2.9	- 3.6	4.7	62	1008.9	7	7	6	24	09	97	03	8	0.0
3	1.5	- 1.0	5.7	83	1008.1	8	3	5	25	08	96	71	8	0.3
4	- 1.5	- 3.5	4.7	86	1011.0	7	7	4	27	03	97	03	7	0.1
5	- 1.5	- 1.7	5.4	99	1007.4	8	6	4	34	02	94	71	7	2.4
6	- 5.3	- 6.3	3.8	93	1019.1	9	9	.	30	03	92	47	7	0.0
7	- 3.0	- 4.7	4.3	88	1019.3	7	7	4	01	02	96	85	7	0.3
8	- 8.9	- 9.6	3.0	95	1019.0	8	8	4	04	02	94	78	7	0.0
9	-10.2	-12.9	2.3	81	1020.3	8	8	5	35	01	95	70	7	0.1
10	-11.4	-13.3	2.2	86	1016.9	6	2	9	23	04	95	10	7	0.0
11	- 1.4	- 1.9	5.3	97	996.1	8	8	4	24	08	95	71	8	0.3
12	- 0.5	- 4.6	4.3	74	1013.0	5	3	5	30	05	97	01	1	-
13	1.4	- 0.2	6.0	89	1017.8	8	8	4	28	05	96	21	7	0.3
14	3.5	- 1.8	5.3	68	1020.8	2	2	5	31	06	98	03	1	-
15	0.7	- 1.3	5.5	86	1029.7	7	5	5	30	03	96	10	2	-
16	- 2.0	- 6.6	3.7	71	1034.9	8	8	9	20	02	97	02	2	-
17	0.7	- 1.0	5.7	88	1027.3	7	7	6	00	00	95	10	7	0.0
18	1.3	- 3.2	4.8	72	1020.1	0	0	9	15	02	96	10	0	-
19	0.5	- 4.3	4.4	70	1021.3	7	6	7	19	05	96	10	2	-
20	1.4	- 9.2	3.0	45	1022.4	0	0	9	21	03	96	05	0	-
21	- 0.3	- 1.5	5.5	92	1017.0	8	8	4	19	05	95	66	6	0.1
22	4.4	3.4	7.8	93	1017.3	8	1	4	27	03	95	10	6	0.1
23	- 0.1	- 0.1	6.1	100	1018.6	9	9	.	17	01	92	77	4	0.0
24	- 0.1	- 1.0	5.7	94	1013.1	8	8	8	12	05	95	70	2	0.0
25	2.3	2.1	7.1	98	1015.0	9	9	.	27	03	92	43	7	0.8
26	5.7	2.0	7.1	77	1010.5	8	8	9	21	05	97	02	2	-
27	- 1.1	- 3.4	4.8	85	1022.3	8	6	5	30	05	96	71	2	0.1
28	- 1.0	- 2.9	4.9	87	1023.3	8	8	7	17	04	96	66	7	0.0
29	6.9	6.7	9.8	99	1014.1	9	9	.	29	03	93	51	6	3.6
30	- 0.9	- 1.9	5.3	93	1029.3	8	8	4	10	05	95	24	4	0.4
31	- 1.0	- 5.3	4.1	73	1026.5	7	1	9	13	05	96	10	2	-

Godz. 19

DNI	TEMPERATURA POWIETRZA T	TEMPERATURA PUNKTU ROSY T_d	PRĘŻNOŚĆ PARY WODNEJ e	WILGOTNOŚĆ WZGLĘDNA U	CIŚNIENIE ATMOSFERYCZNE P_o	ZACHMURZENIE N	N_h	h	WIATR dd	v	WIDZIALNOŚĆ V	POGODA ww	W	OPAD R
1	1.2	- 0.2	6.0	90	1011.8	5	5	7	24	05	97	03	8	0.0
2	2.1	- 2.6	5.1	71	1008.2	8	8	5	25	08	97	77	8	0.3
3	- 0.4	- 0.7	5.8	98	1008.2	8	8	3	27	07	95	71	8	2.0
4	- 1.7	- 2.8	5.0	92	1010.2	7	7	6	25	03	96	10	7	0.0
5	- 2.4	- 3.0	4.9	96	1010.4	7	7	5	01	02	95	10	8	1.5
6	- 3.5	- 3.9	4.6	97	1021.0	8	8	4	31	02	95	10	7	0.0
7	- 3.9	- 4.4	4.4	96	1018.9	8	8	5	03	02	95	10	8	0.1
8	- 9.4	-11.0	2.6	88	1019.5	8	8	4	36	02	96	78	7	0.0
9	-11.1	-12.4	2.4	90	1021.3	7	7	5	34	01	95	70	7	0.0
10	- 9.5	-11.6	2.5	85	1013.9	0	0	9	22	05	96	10	1	-
11	- 0.5	- 0.8	5.7	98	995.2	8	8	4	26	09	94	71	8	0.9
12	- 1.2	- 3.2	4.8	86	1015.6	7	7	9	22	04	97	02	1	-
13	2.2	1.7	6.9	96	1012.7	8	8	4	26	10	95	63	7	0.7
14	0.8	- 2.1	5.2	81	1026.1	0	0	9	30	04	98	01	0	-
15	- 0.5	- 1.4	5.5	94	1032.0	6	6	3	32	02	96	10	1	-
16	- 2.0	- 6.2	3.8	73	1033.2	8	8	9	20	02	97	02	2	-
17	- 0.2	- 0.8	5.8	96	1026.8	9	9	.	16	01	93	47	4	-
18	- 0.4	- 3.8	4.6	78	1020.4	4	1	9	22	03	96	10	0	-
19	- 1.7	- 5.5	4.1	75	1022.9	6	0	9	20	05	96	10	1	-
20	- 1.7	- 7.8	3.4	63	1022.3	0	0	9	18	03	96	05	0	-
21	0.5	- 1.2	5.6	88	1015.3	2	2	9	20	04	96	10	6	0.0
22	3.3	2.6	7.3	95	1018.5	8	7	6	27	02	95	10	2	-
23	- 1.4	- 1.4	5.5	100	1018.4	9	9	.	13	03	91	43	7	0.0
24	0.2	- 0.4	5.9	96	1012.7	8	8	3	15	04	94	10	7	0.3
25	1.5	1.2	6.7	98	1016.0	9	9	.	18	01	90	51	4	0.1
26	4.5	3.3	7.7	92	1004.8	8	3	4	23	07	96	61	6	3.6
27	- 2.1	- 4.6	4.3	83	1030.3	2	2	7	33	02	97	03	8	0.0
28	1.0	0.2	6.2	94	1017.6	8	4	4	21	05	96	61	6	5.5
29	5.9	5.9	9.3	100	1018.3	9	9	.	36	01	92	51	6	8.9
30	- 2.5	- 3.8	4.6	91	1030.6	8	8	5	11	05	96	70	2	0.0
31	0.1	- 1.3	5.6	90	1023.9	8	0	9	16	05	95	10	2	-

Godz. 01

DNI	TEMPERATURA POWIETRZA T	TEMPERATURA PUNKTU ROSY T_d	PRĘŻNOŚĆ PARY WODNEJ e	WILGOTNOŚĆ WZGLĘDNA U	CIŚNIENIE ATMOSFERYCZNE P_o	ZACHMURZENIE N	N_h	h	WIATR dd	v	WIDZIALNOŚĆ V	POGODA ww	W	OPAD R
1	3.3	1.5	6.8	88	1010.9	8	8	5	18	05	96	61	7	0.5
2	1.9	- 0.6	5.8	84	1010.8	8	8	6	22	06	96	10	1	-
3	2.3	- 2.6	5.0	70	1008.0	8	8	6	25	11	97	01	7	0.0
4	- 0.5	- 1.1	5.6	96	1009.5	8	8	4	27	07	97	85	7	0.8
5	- 3.2	- 3.6	4.7	97	1009.4	7	7	5	00	00	95	10	4	-
6	- 7.3	- 8.6	3.2	90	1013.6	0	0	9	32	02	91	46	7	0.4
7	- 3.8	- 4.9	4.2	92	1019.8	8	8	4	32	02	96	77	7	0.0
8	-11.5	-12.4	2.4	93	1019.0	1	1	6	04	03	96	10	1	-
9	- 8.9	-10.9	2.7	86	1018.9	8	8	5	04	03	96	71	7	0.0
10	-10.1	-11.3	2.6	91	1019.6	8	8	5	25	04	96	76	7	0.0
11	- 7.2	-10.6	2.7	77	1008.7	8	7	6	20	06	96	70	1	0.0
12	1.2	- 0.2	6.0	90	999.7	8	3	4	29	07	96	10	7	2.0
13	0.3	- 0.3	6.0	96	1011.8	8	8	3	22	04	94	75	7	0.9
14	3.7	2.7	7.4	93	1008.2	8	6	4	27	10	96	63	5	2.2
15	- 0.7	- 1.6	5.4	94	1026.3	0	0	9	29	06	98	02	0	-
16	- 3.1	- 4.5	4.4	90	1033.8	0	0	9	34	03	97	02	0	-
17	- 2.1	- 5.1	4.2	80	1030.9	7	0	9	18	02	97	22	2	0.0
18	- 1.1	- 4.0	4.6	81	1024.4	8	8	7	16	02	96	10	2	-
19	- 3.7	- 5.9	3.9	85	1020.8	3	0	9	16	03	96	10	0	-
20	- 4.6	- 6.8	3.7	85	1023.4	0	0	9	16	02	96	10	1	-
21	- 5.2	- 6.9	3.6	88	1020.8	0	0	9	18	03	95	10	0	-
22	1.0	- 0.4	5.9	90	1015.3	8	8	6	23	03	95	10	1	-
23	1.2	0.7	6.4	96	1018.6	8	8	7	25	02	94	10	6	0.0
24	0.2	- 0.4	5.9	96	1018.2	8	8	4	14	03	95	10	4	-
25	0.6	- 0.2	6.0	94	1013.1	8	8	5	14	02	95	10	7	0.0
26	0.8	0.3	6.2	96	1014.3	7	7	7	18	02	94	10	5	0.0
27	4.2	2.5	7.3	88	1006.8	7	7	4	27	08	97	21	6	2.0
28	- 4.5	- 5.6	4.0	92	1032.5	0	0	9	22	02	96	10	0	-
29	2.7	2.4	7.3	98	1015.7	8	8	5	25	05	96	61	6	2.6
30	0.9	0.6	6.4	98	1022.3	8	8	1	09	03	94	50	6	0.2
31	- 4.2	- 7.2	3.6	79	1032.6	8	8	8	10	07	97	02	2	-

Godz. 07

DNI	TEMPERATURA POWIETRZA T	TEMPERATURA PUNKTU ROSY T_d	PRĘŻNOŚĆ PARY WODNEJ e	WILGOTNOŚĆ WZGLĘDNA U	CIŚNIENIE ATMOSFERYCZNE P_o	ZACHMURZENIE N	N_h	h	WIATR dd	v	WIDZIALNOŚĆ V	POGODA ww	W	OPAD R
1	4.9	3.7	8.0	92	1011.2	8	8	4	25	05	97	80	6	0.7
2	1.2	- 0.8	5.8	87	1011.1	8	8	5	25	06	96	70	2	0.2
3	1.5	- 0.7	5.8	85	1008.4	8	8	5	25	09	96	87	8	0.2
4	- 0.6	- 1.2	5.6	95	1010.4	8	8	4	27	06	98	85	8	1.2
5	- 3.6	- 4.1	4.5	97	1007.5	7	7	2	14	02	95	20	4	0.0
6	- 4.5	- 5.4	4.1	93	1016.5	7	7	7	32	03	96	10	7	0.0
7	- 3.7	- 4.8	4.3	92	1018.7	8	8	4	34	02	96	70	7	0.0
8	- 8.6	-10.1	2.8	89	1018.2	8	8	4	07	05	96	77	1	0.0
9	- 9.7	-11.8	2.5	85	1019.3	8	8	5	04	03	96	71	7	0.0
10	- 9.6	-10.8	2.7	91	1018.6	8	8	4	25	05	96	70	7	0.0
11	- 4.0	- 5.9	3.9	87	1002.0	8	8	4	22	10	95	71	3	0.6
12	- 2.1	- 3.7	4.6	89	1007.5	1	1	4	29	06	97	01	1	-
13	1.4	0.9	6.5	96	1013.5	8	8	3	27	06	95	51	7	4.7
14	3.1	- 0.1	6.0	79	1012.6	7	7	5	29	10	96	10	6	1.8
15	- 0.3	- 2.1	5.2	88	1027.8	7	7	4	29	05	98	02	1	-
16	- 5.0	- 6.3	3.8	90	1035.3	1	0	9	34	03	97	03	0	-
17	- 1.6	- 6.4	3.8	70	1029.1	8	3	6	18	02	97	70	2	0.0
18	- 3.6	- 6.1	3.9	83	1022.4	1	1	9	14	03	96	10	1	-
19	- 2.6	- 4.9	4.3	85	1021.2	7	7	6	16	03	95	10	1	-
20	- 5.4	- 7.9	3.4	82	1023.6	0	0	9	14	03	96	10	0	-
21	- 4.6	- 6.6	3.7	86	1019.3	7	7	7	18	03	95	10	1	-
22	1.3	0.2	6.2	92	1016.2	8	8	6	22	04	95	10	2	-
23	- 0.6	- 0.6	5.8	100	1018.6	9	9	.	00	00	92	43	2	-
24	0.1	- 1.4	5.5	90	1014.9	8	8	4	14	05	95	10	2	-
25	0.6	0.0	6.1	96	1013.1	8	8	5	14	02	95	60	7	0.0
26	2.9	2.1	7.1	95	1012.5	8	8	5	22	05	96	60	6	1.4
27	0.9	- 4.4	4.4	68	1012.8	7	7	5	27	10	97	02	8	0.6
28	- 4.7	- 5.6	4.0	93	1030.0	8	0	9	14	03	95	10	1	-
29	3.1	2.6	7.4	97	1013.5	8	8	5	25	04	96	61	6	2.1
30	0.2	- 0.4	5.9	96	1025.6	8	5	3	07	05	95	60	5	0.0
31	- 4.9	-10.7	2.7	64	1030.3	7	7	9	11	07	97	02	2	-

Godz. 13

DNI	TEMPERATURA POWIETRZA T	TEMPERATURA PUNKTU ROSY T_d	PRĘŻNOŚĆ PARY WODNEJ e	WILGOTNOŚĆ WZGLĘDNA U	CIŚNIENIE ATMOSFERYCZNE P_o	ZACHMURZENIE N	N_h	h	WIATR dd	v	WIDZIALNOŚĆ V	POGODA ww	W	OPAD R
1	5.1	1.0	6.6	75	1011.4	6	6	5	26	06	97	02	8	0.0
2	3.6	- 2.4	5.1	65	1009.1	7	1	5	25	12	97	01	8	0.1
3	2.6	- 1.0	5.7	77	1007.8	7	7	4	26	10	97	26	6	0.2
4	- 1.0	- 2.0	5.3	93	1010.4	7	7	4	24	04	96	85	8	0.2
5	- 1.1	- 1.5	5.5	97	1007.4	8	8	4	22	05	95	71	7	1.8
6	- 4.5	- 5.4	4.1	93	1018.6	8	8	2	32	03	95	10	4	-
7	- 3.3	- 5.1	4.2	88	1018.5	7	1	4	36	04	96	78	7	0.1
8	- 7.6	-10.6	2.7	79	1018.3	7	7	4	04	04	96	70	7	0.0
9	- 9.7	-12.8	2.3	78	1019.8	8	8	5	04	02	95	71	7	0.0
10	- 9.8	-13.4	2.2	75	1016.7	1	1	9	25	06	95	10	7	0.0
11	- 2.0	- 2.6	5.1	96	995.9	8	5	4	25	10	95	71	3	0.2
12	- 0.5	- 3.6	4.7	80	1011.5	5	5	4	29	06	98	01	1	-
13	1.2	- 0.2	6.0	90	1016.4	8	6	4	27	07	96	61	5	0.1
14	3.8	- 1.8	5.4	67	1018.3	2	1	5	29	10	98	02	1	-
15	0.8	- 1.5	5.5	85	1028.7	8	8	8	29	05	97	01	2	-
16	- 1.8	- 5.6	4.0	75	1034.4	7	1	6	36	02	97	01	1	-
17	- 0.4	- 4.5	4.4	74	1027.5	8	8	8	19	03	96	10	2	-
18	1.7	- 3.4	4.8	69	1020.4	0	0	9	14	05	95	05	0	-
19	1.7	- 5.2	4.1	60	1021.7	7	6	9	18	03	96	05	2	-
20	1.1	- 4.9	4.3	64	1022.4	1	0	9	18	03	96	05	1	-
21	0.9	- 0.2	6.0	92	1017.0	8	3	5	18	04	95	66	2	0.5
22	3.4	2.7	7.4	95	1016.9	8	8	3	25	03	95	10	5	0.0
23	0.0	0.0	6.1	100	1019.1	9	9	.	22	01	91	45	4	-
24	1.0	- 1.9	5.3	81	1013.4	8	8	4	14	06	96	10	2	-
25	2.5	2.0	7.0	96	1014.3	8	8	4	22	04	95	10	6	0.1
26	6.1	2.2	7.2	76	1011.4	8	1	7	20	06	96	10	6	0.1
27	- 0.8	- 3.0	4.9	85	1020.1	8	6	5	27	08	96	71	2	0.0
28	- 0.5	- 4.9	4.2	72	1024.1	8	8	8	16	07	96	10	2	-
29	3.8	3.6	7.9	98	1013.5	8	8	3	24	03	94	61	6	4.2
30	- 0.6	- 2.1	5.2	89	1029.7	8	2	3	09	07	95	71	6	0.2
31	- 0.5	- 6.0	3.9	66	1027.6	3	2	9	11	07	97	01	1	-

Godz. 19

DNI	TEMPERATURA POWIETRZA T	TEMPERATURA PUNKTU ROSY T_d	PRĘŻNOŚĆ PARY WODNEJ e	WILGOTNOŚĆ WZGLĘDNA U	CIŚNIENIE ATMOSFERYCZNE P_o	ZACHMURZENIE N	N_h	h	WIATR dd	v	WIDZIALNOŚĆ V	POGODA ww	W	OPAD R
1	1.6	0.2	6.2	91	1012.2	4	4	5	20	03	96	[illegible]	1	0.6
2	2.2	- 1.5	5.5	77	1008.2	8	8	5	25	11	96	58	7	0.2
3	0.2	- 0.4	5.9	96	1008.2	8	3	4	27	06	95	73	8	1.6
4	- 5.2	- 5.9	3.9	95	1010.2	0	0	9	27	01	96	10	8	0.0
5	- 1.5	- 2.0	5.3	96	1010.0	8	8	4	00	00	95	77	7	0.2
6	- 4.3	- 4.8	4.3	96	1020.0	8	8	4	27	02	95	10	2	-
7	- 6.3	- 7.5	3.5	91	1018.5	7	7	5	02	04	95	10	7	0.0
8	- 8.7	-10.6	2.7	86	1018.7	8	8	5	04	04	96	70	7	0.0
9	-10.2	-12.4	2.4	84	1020.3	8	8	5	32	03	96	70	7	0.0
10	-10.8	-12.6	2.3	87	1013.9	0	0	9	20	04	96	10	0	-
11	0.0	- 0.5	5.9	96	994.3	8	4	4	26	10	95	71	3	1.5
12	- 4.2	- 5.8	4.0	89	1015.4	8	0	9	26	04	97	02	2	-
13	1.4	0.6	6.4	94	1011.9	8	8	3	25	10	96	61	5	1.3
14	1.2	- 3.7	4.7	70	1024.6	0	0	9	32	05	98	02	0	-
15	0.0	- 1.2	5.6	92	1030.4	2	2	9	32	05	97	01	1	-
16	- 2.0	- 5.9	3.9	75	1032.9	7	7	9	20	02	97	01	2	-
17	- 0.5	- 3.9	4.6	78	1026.5	8	8	8	18	02	96	10	2	-
18	- 2.3	- 3.9	4.6	89	1020.6	0	0	9	20	01	95	10	0	-
19	- 1.6	- 6.0	3.9	72	1023.2	7	0	9	18	02	96	05	1	-
20	- 2.2	- 4.7	4.3	83	1022.1	0	0	9	18	02	95	10	0	-
21	1.3	- 0.4	5.9	89	1015.5	8	8	6	22	04	96	10	6	1.1
22	2.1	1.6	6.8	96	1018.4	8	8	4	25	03	94	10	2	-
23	0.3	0.0	6.1	98	1019.1	9	9	.	18	03	93	45	7	0.0
24	0.6	- 0.8	5.8	90	1012.7	8	2	6	14	03	95	71	2	0.0
25	1.1	0.8	6.5	98	1015.9	9	9	.	22	01	92	50	4	0.0
26	4.8	3.4	7.8	90	1004.6	8	4	5	22	07	96	61	2	1.7
27	- 2.1	- 4.9	4.2	81	1029.5	2	2	5	33	03	97	02	8	0.1
28	0.8	0.0	6.1	94	1017.7	8	8	6	18	04	96	66	7	5.6
29	2.1	2.1	7.1	100	1018.1	9	9	.	32	03	92	61	4	1.3
30	- 2.5	- 5.1	4.2	82	1031.8	8	8	5	09	08	97	02	7	0.0
31	0.3	- 2.3	5.2	83	1024.5	7	2	9	14	04	95	10	1	-

Godz. 01

DNI	TEMPERATURA POWIETRZA T	TEMPERATURA PUNKTU ROSY T_d	PRĘŻNOŚĆ PARY WODNEJ e	WILGOTNOŚĆ WZGLĘDNA U	CIŚNIENIE ATMOSFERYCZNE P_o	ZACHMURZENIE N	N_h	h	WIATR dd	v	WIDZIALNOŚĆ V	POGODA ww	W	OPAD R
1	2.7	0.0	6.1	82	1010.6	8	8	4	22	05	97	60	2	0.0
2	0.7	- 0.1	6.0	94	1011.0	7	7	4	22	04	97	85	1	0.0
3	1.5	- 2.6	5.0	74	1007.7	8	8	4	25	08	97	02	7	0.0
4	- 0.5	- 1.4	5.5	94	1008.1	8	8	4	27	05	96	70	1	0.2
5	- 5.0	- 5.3	4.1	98	1009.1	8	8	4	00	00	96	10	1	-
6	- 3.6	- 4.1	4.5	97	1012.6	8	8	4	22	02	96	10	2	-
7	- 3.8	- 4.9	4.2	92	1018.6	8	8	4	32	02	96	70	2	0.0
8	- 9.0	- 9.7	2.9	95	1017.7	8	8	4	04	04	96	10	1	-
9	-10.9	-13.2	2.2	83	1018.3	8	8	4	11	02	96	70	7	0.1
10	-10.8	-11.6	2.5	94	1018.6	8	8	4	34	01	96	70	7	0.0
11	-11.0	-13.8	2.1	80	1009.2	5	5	4	20	03	96	10	1	-
12	0.5	- 0.3	6.0	94	996.5	8	6	3	29	05	96	36	7	0.2
13	- 2.5	- 3.1	4.8	95	1012.5	8	8	4	22	03	96	71	1	0.0
14	3.2	1.7	6.9	90	1005.7	8	6	4	27	07	96	61	7	1.4
15	- 1.1	- 3.4	4.8	85	1024.1	0	0	9	27	04	97	02	1	-
16	- 4.2	- 9.2	3.0	68	1031.9	0	0	9	34	03	97	02	0	-
17	- 3.1	- 4.8	4.3	88	1031.1	6	6	5	34	01	97	02	2	-
18	- 2.1	- 5.3	4.1	79	1025.1	8	8	4	18	02	97	02	2	-
19	- 4.6	- 8.5	3.2	74	1021.2	0	0	9	16	02	96	10	0	-
20	- 5.6	- 9.0	3.1	77	1023.8	0	0	9	18	02	97	02	0	-
21	- 5.6	- 6.0	3.9	97	1020.8	0	0	9	18	01	97	02	0	-
22	1.3	0.8	6.5	96	1015.5	8	8	4	22	02	96	10	6	0.0
23	1.2	1.2	6.7	100	1018.0	8	8	2	27	01	93	44	4	-
24	0.0	- 0.9	5.7	94	1018.9	8	8	4	27	02	96	10	2	-
25	- 2.0	- 2.6	5.1	96	1013.7	8	5	3	14	01	96	71	7	0.2
26	0.9	0.9	6.5	100	1014.8	8	8	3	00	00	95	28	4	-
27	3.5	1.4	6.8	86	1005.4	7	7	4	27	09	97	03	6	1.3
28	- 3.8	- 5.6	4.0	87	1031.5	0	0	9	34	01	97	01	1	-
29	2.0	1.8	6.9	98	1014.7	8	6	4	22	04	96	61	6	3.6
30	- 0.2	- 0.8	5.8	96	1021.7	8	8	4	04	01	96	10	2	-
31	- 7.5	-12.9	2.3	65	1035.6	8	8	4	09	09	97	02	1	-

Godz. 07

DNI	TEMPERATURA POWIETRZA T	TEMPERATURA PUNKTU ROSY T_d	PRĘŻNOŚĆ PARY WODNEJ e	WILGOTNOŚĆ WZGLĘDNA U	CIŚNIENIE ATMOSFERYCZNE P_o	ZACHMURZENIE N	N_h	h	WIATR dd	v	WIDZIALNOŚĆ V	POGODA ww	W	OPAD R
1	3.9	3.7	7.9	98	1010.6	8	8	4	18	04	97	21	6	0.8
2	0.7	- 0.1	6.0	94	1010.9	7	7	4	22	08	97	01	8	0.3
3	0.9	- 0.8	5.8	88	1007.9	8	8	4	25	07	97	02	2	-
4	- 0.4	- 1.6	5.4	92	1008.7	7	7	4	27	06	97	02	8	1.3
5	- 3.8	- 4.0	4.6	99	1007.6	0	0	9	27	01	93	48	4	-
6	- 3.0	- 3.4	4.8	97	1015.6	8	8	4	22	02	95	22	2	0.0
7	- 5.1	- 5.4	4.1	98	1017.7	7	7	4	00	00	96	10	7	0.0
8	- 8.9	-10.4	2.8	89	1017.8	8	8	4	07	03	96	10	2	-
9	-11.7	-14.1	2.0	82	1018.8	8	8	4	18	02	96	70	7	0.1
10	- 9.4	-10.1	2.8	95	1017.8	8	8	4	32	02	96	10	7	0.0
11	- 5.8	- 6.9	3.6	92	1001.9	8	6	3	22	06	96	71	7	0.2
12	- 1.0	- 2.9	4.9	87	1005.5	7	7	4	29	03	97	03	7	0.1
13	0.4	0.1	6.2	98	1012.0	8	8	4	27	02	96	70	7	1.3
14	2.5	- 0.5	5.9	80	1008.3	7	7	4	27	08	97	03	6	1.0
15	- 1.4	- 2.5	5.1	92	1026.0	8	8	4	27	05	97	02	1	-
16	- 7.0	- 8.7	3.2	88	1034.1	0	0	9	34	01	97	02	0	-
17	- 2.9	- 5.6	4.0	82	1029.2	8	8	5	22	01	97	02	2	-
18	- 2.0	- 6.2	3.8	73	1023.6	8	8	4	18	03	96	10	2	-
19	- 5.0	- 8.2	3.3	78	1022.3	1	1	9	16	01	96	10	0	-
20	- 6.9	- 9.3	3.0	83	1023.6	0	0	9	18	02	97	02	0	-
21	- 6.7	- 7.2	3.6	96	1019.3	0	0	9	00	00	96	10	0	-
22	1.1	0.6	6.4	96	1015.9	8	8	4	22	01	96	10	2	-
23	0.8	0.8	6.5	100	1017.6	9	9	.	27	01	92	45	5	0.1
24	- 1.1	- 2.0	5.3	94	1016.8	8	8	4	27	04	96	10	2	-
25	- 1.2	- 1.6	5.4	97	1013.3	8	8	3	00	00	95	10	7	0.0
26	1.9	0.8	6.5	93	1012.4	8	8	4	22	03	96	60	2	0.1
27	0.9	- 2.0	5.3	81	1009.6	8	8	4	27	08	97	02	2	-
28	- 5.0	- 5.6	4.0	95	1031.4	7	0	9	00	00	97	02	1	-
29	2.3	2.1	7.1	98	1013.3	8	8	4	22	02	96	51	6	1.4
30	- 0.4	- 1.3	5.6	94	1025.4	8	8	3	04	04	95	10	2	-
31	- 8.9	-16.2	1.7	55	1033.6	3	3	5	11	08	97	01	1	-

Godz. 13

DNI	TEMPERATURA POWIETRZA T	TEMPERATURA PUNKTU ROSY T_d	PRĘŻNOŚĆ PARY WODNEJ e	WILGOTNOŚĆ WZGLĘDNA U	CIŚNIENIE ATMOSFERYCZNE P_o	ZACHMURZENIE N	N_h	h	WIATR dd	v	WIDZIALNOŚĆ V	POGODA ww	W	OPAD R
1	3.5	1.7	6.9	88	1010.7	8	8	5	27	02	96	10	6	2.6
2	1.8	- 1.3	5.5	80	1010.0	8	8	5	22	08	97	26	7	0.1
3	1.3	- 0.4	5.9	89	1007.6	8	8	4	25	08	96	83	2	0.2
4	- 1.2	- 3.1	4.9	87	1009.1	3	3	4	27	03	96	10	8	0.7
5	- 1.4	- 1.6	5.4	99	1007.1	8	8	4	22	01	95	28	7	0.1
6	- 2.9	- 5.2	4.1	84	1017.1	8	8	4	27	02	96	10	1	-
7	- 2.6	- 3.9	4.6	91	1016.9	7	7	4	34	03	96	85	7	0.0
8	- 7.8	-10.4	2.8	81	1017.5	8	8	4	04	02	96	70	7	0.0
9	-11.9	-14.9	1.9	78	1019.1	8	8	4	04	01	96	70	7	0.1
10	- 9.4	-11.0	2.6	88	1016.1	3	3	5	27	03	96	10	7	0.0
11	- 3.8	- 4.0	4.6	99	996.0	8	4	3	22	09	95	71	3	0.1
12	- 0.8	- 4.0	4.6	79	1009.1	6	6	4	29	07	97	36	8	0.0
13	1.1	- 0.3	6.0	90	1015.0	8	8	4	27	04	96	10	7	0.0
14	2.1	- 4.3	4.4	62	1015.0	6	6	4	32	05	97	02	2	-
15	- 0.1	- 2.1	5.2	86	1026.2	8	8	4	32	06	97	02	2	-
16	- 3.6	- 8.0	3.3	71	1033.8	3	2	9	34	02	97	02	1	-
17	- 1.9	- 5.7	4.0	75	1027.8	8	8	5	22	02	97	02	2	-
18	- 0.3	- 8.2	3.3	55	1021.7	0	0	9	14	04	96	05	1	-
19	0.5	- 5.4	4.1	65	1022.4	3	1	9	18	03	97	02	1	-
20	0.4	- 5.1	4.2	66	1022.5	0	0	9	18	01	96	10	0	-
21	0.7	- 3.6	4.7	73	1017.2	7	7	5	20	03	96	10	1	-
22	1.7	1.4	6.8	98	1016.6	8	8	2	22	01	93	46	5	0.0
23	1.1	0.8	6.5	98	1018.2	9	9	.	27	01	92	45	4	-
24	- 1.0	- 3.2	4.8	85	1015.5	8	8	4	11	04	96	10	2	-
25	1.7	0.6	6.4	92	1014.0	8	8	3	25	02	95	50	4	0.0
26	4.9	2.7	7.4	86	1012.1	7	7	9	27	03	96	10	6	0.0
27	0.0	- 3.0	4.9	80	1016.6	8	6	4	32	07	96	71	2	0.0
28	- 2.0	- 7.4	3.5	66	1025.9	8	8	9	16	08	97	02	2	-
29	1.9	1.6	6.9	98	1013.4	8	6	3	00	00	95	61	6	3.4
30	- 2.4	- 5.0	4.2	82	1030.1	8	8	4	04	06	97	02	2	-
31	- 4.2	-16.4	1.7	38	1030.2	7	7	4	09	06	97	02	1	-

Godz. 19

DNI	TEMPERATURA POWIETRZA T	TEMPERATURA PUNKTU ROSY T_d	PRĘŻNOŚĆ PARY WODNEJ e	WILGOTNOŚĆ WZGLĘDNA U	CIŚNIENIE ATMOSFERYCZNE P_o	ZACHMURZENIE N	N_h	h	WIATR dd	v	WIDZIALNOŚĆ V	POGODA ww	W	OPAD R
1	0.9	0.1	6.1	94	1011.7	0	0	9	25	01	96	10	8	1.0
2	0.0	- 0.3	6.0	98	1008.1	8	6	4	25	09	95	71	8	0.9
3	0.0	- 0.6	5.9	96	1007.2	8	3	4	27	06	95	71	8	0.3
4	- 2.8	- 3.8	4.6	93	1009.6	4	4	5	25	02	96	10	1	-
5	- 1.6	- 2.1	5.2	96	1009.6	8	8	3	22	02	96	20	2	0.4
6	- 4.4	- 5.0	4.2	96	1018.9	8	8	4	27	01	96	10	4	-
7	- 5.6	- 6.7	3.7	92	1017.4	5	5	4	02	02	96	10	8	0.0
8	-10.0	-11.2	2.6	91	1017.9	8	8	4	04	03	96	70	7	0.2
9	-12.6	-14.6	2.0	85	1019.9	8	8	4	02	01	96	70	1	0.0
10	-11.8	-14.2	2.0	82	1014.0	0	0	9	25	01	96	10	1	0.0
11	- 0.4	- 0.7	5.8	98	993.5	8	5	3	22	08	95	71	3	0.4
12	- 5.4	- 7.9	3.4	82	1014.8	0	0	9	29	04	97	02	3	-
13	1.2	0.4	6.3	94	1010.4	8	6	4	22	07	96	68	7	0.1
14	0.5	- 4.2	4.5	71	1021.7	5	5	5	29	05	97	03	8	0.0
15	- 0.8	- 4.3	4.4	77	1028.4	4	4	4	34	06	97	03	1	-
16	- 3.1	- 6.6	3.7	77	1032.1	8	8	9	34	01	97	03	1	-
17	- 2.0	- 5.5	4.0	77	1026.8	8	8	4	00	00	97	02	2	-
18	- 2.4	- 7.6	3.5	68	1021.3	0	0	9	14	04	96	05	0	-
19	- 2.6	- 7.5	3.5	71	1023.7	0	0	9	18	03	97	02	1	-
20	- 2.5	- 5.1	4.2	82	1022.3	0	0	9	00	00	96	10	0	-
21	0.7	0.4	6.3	98	1016.0	8	5	4	20	02	96	61	6	1.2
22	1.7	1.7	6.9	100	1017.4	8	8	2	27	02	93	44	4	-
23	0.4	- 1.3	5.5	88	1019.0	8	8	4	27	02	96	10	4	-
24	- 2.0	- 4.1	4.5	85	1014.3	8	3	4	11	04	96	70	2	0.0
25	1.5	1.2	6.7	98	1015.5	8	8	3	25	01	94	10	5	0.0
26	3.9	1.3	6.7	83	1005.4	8	6	4	22	06	96	61	2	0.1
27	- 1.8	- 7.5	3.5	65	1027.3	6	6	4	34	03	97	02	7	0.0
28	- 0.2	- 1.1	5.6	94	1017.8	8	6	4	18	07	96	61	7	1.4
29	1.1	0.8	6.5	98	1017.8	8	8	4	22	02	96	28	6	1.8
30	- 5.4	- 9.6	3.0	72	1034.1	7	7	4	09	07	97	01	2	-
31	- 3.4	- 9.0	3.1	65	1026.8	7	7	5	14	05	97	02	1	-

Godz. 01

DNI	TEMPERATURA POWIETRZA T	TEMPERATURA PUNKTU ROSY T_d	PREŻNOŚĆ PARY WODNEJ e	WILGOTNOŚĆ WZGLĘDNA U	CIŚNIENIE ATMOSFERYCZNE P_o	ZACHMURZENIE N	N_h	h	WIATR dd	v	WIDZIALNOŚĆ V	POGODA ww	W	OPAD R
1	2.6	- 3.0	4.9	67	1014.1	8	8	9	20	09	97	02	2	-
2	0.5	- 0.6	5.8	92	1011.5	7	7	5	22	05	97	85	2	0.0
3	0.5	- 2.3	5.2	81	1007.8	7	7	4	24	09	97	02	7	0.2
4	- 1.3	- 3.0	4.9	88	1007.8	8	4	2	26	06	96	70	7	0.3
5	- 8.2	- 9.2	3.0	92	1009.4	0	0	9	25	02	96	10	1	0.0
6	- 4.3	- 5.9	3.9	89	1013.3	8	8	5	26	01	96	70	7	0.0
7	- 4.2	- 5.4	4.1	91	1018.5	8	8	4	34	05	96	10	2	-
8	-10.0	-11.7	2.5	87	1017.9	8	8	3	06	04	96	70	1	0.0
9	-12.4	-14.9	1.9	81	1018.6	8	6	3	10	03	95	71	7	0.2
10	-14.2	-15.9	1.8	87	1019.1	8	8	4	30	04	95	70	7	0.0
11	-12.6	-15.2	1.9	81	1011.1	0	0	9	21	06	96	10	1	-
12	- 1.0	- 1.7	5.4	95	994.6	8	7	2	27	08	95	71	3	0.6
13	- 6.2	- 8.5	3.2	84	1014.2	8	8	9	19	02	97	03	1	-
14	2.0	1.2	6.7	94	1003.7	8	6	2	29	14	96	61	7	3.0
15	- 1.7	- 4.4	4.4	82	1022.3	2	2	5	32	08	97	01	1	-
16	- 8.0	-13.6	2.1	64	1030.7	0	0	9	01	08	97	02	0	-
17	- 8.8	-11.2	2.6	83	1032.2	7	7	5	00	00	96	10	1	-
18	- 3.3	- 6.1	3.9	81	1026.0	8	8	5	17	01	96	10	2	-
19	- 7.1	-11.9	2.5	69	1023.2	0	0	9	17	04	97	02	0	-
20	- 5.8	-10.6	2.7	69	1024.8	0	0	9	20	03	97	02	0	-
21	- 5.5	- 8.1	3.3	82	1021.8	0	0	9	18	02	95	10	0	-
22	1.2	0.1	6.2	92	1015.2	8	6	2	27	04	95	21	7	1.3
23	0.9	0.6	6.4	98	1017.6	8	8	2	00	00	93	44	4	-
24	- 1.6	- 2.1	5.2	96	1020.3	9	9	.	13	03	93	43	2	-
25	- 5.8	- 8.4	3.2	82	1015.5	8	6	3	15	05	95	71	7	0.2
26	0.2	- 0.1	6.1	98	1015.6	8	8	2	00	00	94	10	2	-
27	3.2	2.2	7.2	93	1003.6	8	6	3	27	10	96	61	6	2.5
28	- 5.9	- 8.2	3.3	84	1031.5	8	8	4	00	00	97	03	1	-
29	1.2	0.9	6.5	98	1015.1	8	6	3	23	06	96	61	7	6.1
30	0.0	- 1.2	5.6	92	1022.0	8	8	3	00	00	96	10	2	-
31	-12.4	-16.7	1.6	70	1038.0	4	2	9	14	08	97	03	0	-

Godz. 07

DNI	TEMPERATURA POWIETRZA T	TEMPERATURA PUNKTU ROSY T_d	PREŻNOŚĆ PARY WODNEJ e	WILGOTNOŚĆ WZGLĘDNA U	CIŚNIENIE ATMOSFERYCZNE P_o	ZACHMURZENIE N	N_h	h	WIATR dd	v	WIDZIALNOŚĆ V	POGODA ww	W	OPAD R
1	2.2	1.4	6.8	95	1012.2	8	7	4	22	07	97	61	6	1.1
2	0.1	- 0.5	5.9	96	1010.4	8	8	4	25	08	96	85	1	0.8
3	0.0	- 1.7	5.4	88	1008.5	8	8	4	23	09	97	70	7	0.1
4	- 1.0	- 2.0	5.3	93	1008.1	8	5	3	26	05	96	71	7	0.3
5	- 5.3	- 6.7	3.7	90	1008.5	8	8	1	19	02	93	48	4	-
6	- 4.6	- 5.9	3.9	91	1015.3	8	8	4	23	01	95	10	7	0.1
7	- 4.5	- 6.1	3.9	88	1017.5	8	8	4	02	03	96	22	2	0.0
8	- 9.0	-10.5	2.7	89	1017.6	8	8	4	06	05	96	10	7	0.0
9	-12.6	-14.6	2.0	85	1018.7	8	6	3	00	00	95	71	7	0.0
10	-11.6	-13.0	2.2	89	1017.4	8	8	2	24	03	94	22	7	0.0
11	- 9.2	-10.8	2.7	88	1003.4	8	6	3	21	10	95	71	3	0.0
12	- 2.2	- 3.1	4.9	94	1003.6	7	7	4	32	08	96	10	7	0.7
13	- 2.2	- 3.4	4.7	91	1013.1	8	8	4	20	03	95	71	7	0.9
14	2.1	- 0.7	5.8	82	1005.6	8	5	2	31	13	97	61	6	0.3
15	- 4.8	- 5.7	4.0	93	1024.9	2	2	5	32	04	97	03	1	-
16	-11.7	-13.6	2.1	86	1033.9	0	0	9	36	03	97	02	0	-
17	- 6.7	- 9.1	3.1	83	1030.5	8	8	5	18	02	96	10	2	-
18	- 5.6	-10.3	2.8	69	1026.2	8	4	5	17	03	96	10	2	-
19	- 7.8	-12.8	2.3	67	1024.2	0	0	9	17	03	97	02	0	-
20	- 6.8	-10.1	2.8	77	1024.4	0	0	9	21	03	97	02	0	-
21	- 6.8	- 9.2	3.0	83	1020.5	0	0	9	22	02	96	10	0	-
22	1.1	0.0	6.1	92	1015.8	8	8	2	25	04	95	10	2	-
23	0.2	- 0.1	6.1	98	1017.4	8	8	1	33	01	92	44	4	-
24	- 4.2	- 5.4	4.1	91	1019.0	8	8	3	15	08	96	10	4	-
25	- 4.8	- 6.8	3.7	86	1014.4	8	8	5	14	04	95	71	7	0.4
26	1.1	- 0.6	5.9	89	1013.6	8	8	4	21	05	95	10	2	-
27	0.8	- 1.2	5.6	86	1007.5	8	6	4	30	12	97	60	6	1.6
28	- 4.5	- 6.5	3.8	86	1031.9	7	7	3	00	00	97	01	2	-
29	1.4	1.4	6.8	100	1013.6	8	6	2	24	02	95	61	6	2.5
30	- 1.6	- 3.3	4.8	88	1026.0	8	7	2	07	04	95	70	2	0.0
31	-12.2	-18.5	1.4	59	1036.9	7	7	5	15	09	97	02	1	-

Godz. 13

DNI	TEMPERATURA POWIETRZA T	TEMPERATURA PUNKTU ROSY T_d	PREŻNOŚĆ PARY WODNEJ e	WILGOTNOŚĆ WZGLĘDNA U	CIŚNIENIE ATMOSFERYCZNE P_o	ZACHMURZENIE N	N_h	h	WIATR dd	v	WIDZIALNOŚĆ V	POGODA ww	W	OPAD R
1	2.2	1.4	6.8	95	1011.8	8	6	2	22	05	96	60	6	4.6
2	0.0	- 0.6	5.9	96	1011.2	7	5	3	23	08	97	26	7	0.2
3	0.4	- 0.4	5.9	94	1008.1	8	8	3	23	08	96	86	7	0.2
4	- 1.0	- 2.6	5.0	89	1009.0	8	5	3	29	08	96	71	8	0.6
5	- 2.4	- 3.3	4.8	93	1008.1	8	8	3	24	01	95	77	4	0.0
6	- 3.2	- 6.3	3.8	79	1017.0	7	4	5	34	03	96	10	7	0.0
7	- 3.2	- 6.7	3.7	77	1016.8	7	7	4	06	06	97	02	7	0.0
8	- 8.6	-11.4	2.6	80	1017.3	7	7	4	05	04	96	70	7	0.0
9	-11.8	-15.4	1.8	75	1019.4	7	7	4	16	01	96	70	7	0.0
10	- 8.6	-10.5	2.7	86	1015.7	8	8	3	28	06	96	77	4	0.4
11	- 4.6	- 5.9	3.9	91	996.5	8	6	2	22	10	94	71	3	0.1
12	- 1.5	- 2.9	4.9	90	1007.6	8	8	3	32	08	95	86	1	0.2
13	0.1	- 0.4	5.9	96	1014.3	8	8	2	29	02	92	77	4	0.2
14	0.8	- 3.9	4.6	71	1012.3	7	7	4	34	16	97	87	6	0.1
15	- 0.7	- 3.2	4.8	83	1024.8	7	5	4	32	08	97	03	1	-
16	- 8.4	-12.1	2.4	74	1034.0	1	0	9	34	03	97	01	1	-
17	- 3.1	- 7.3	3.5	72	1028.5	8	8	9	21	03	96	10	2	-
18	- 1.4	-13.8	2.1	38	1024.0	1	1	9	16	07	97	01	1	-
19	- 1.1	- 9.5	3.0	53	1023.7	5	5	9	21	08	96	05	1	-
20	- 0.8	- 6.1	3.9	67	1023.6	2	0	9	24	03	96	10	0	-
21	- 0.2	- 5.3	4.1	69	1017.4	7	7	9	24	05	96	10	1	-
22	1.2	0.4	6.3	94	1016.6	8	6	2	22	01	95	21	5	0.1
23	0.3	0.3	6.2	100	1018.2	8	8	1	00	00	93	42	7	0.1
24	- 4.3	- 5.5	4.0	91	1017.6	8	8	2	16	07	95	10	2	-
25	- 0.6	- 2.1	5.2	89	1014.6	8	8	2	18	03	94	70	2	0.0
26	2.8	1.8	6.9	93	1012.7	6	3	2	25	05	95	10	6	0.8
27	- 0.7	- 2.0	5.3	91	1013.1	8	8	2	33	10	95	71	6	0.4
28	- 2.4	- 8.4	3.2	63	1028.3	8	8	9	20	08	96	10	2	-
29	1.5	1.2	6.7	98	1013.6	8	8	1	27	02	94	61	4	2.8
30	- 5.1	- 7.6	3.5	83	1032.0	8	8	3	07	06	96	20	7	0.1
31	- 7.8	-23.1	0.9	28	1034.4	7	7	9	15	09	97	01	2	-

Godz. 19

DNI	TEMPERATURA POWIETRZA T	TEMPERATURA PUNKTU ROSY T_d	PREŻNOŚĆ PARY WODNEJ e	WILGOTNOŚĆ WZGLĘDNA U	CIŚNIENIE ATMOSFERYCZNE P_o	ZACHMURZENIE N	N_h	h	WIATR dd	v	WIDZIALNOŚĆ V	POGODA ww	W	OPAD R
1	1.0	- 0.1	6.1	92	1012.4	7	7	4	23	06	97	03	8	0.2
2	- 0.4	- 1.0	5.7	96	1008.7	8	8	4	23	08	95	71	8	0.2
3	- 0.3	- 0.9	5.7	96	1007.5	8	8	3	23	06	96	71	8	0.3
4	- 2.4	- 4.6	4.3	85	1009.5	7	7	4	25	03	97	70	2	0.1
5	- 2.1	- 3.0	4.9	94	1010.4	8	6	2	22	04	95	71	7	0.6
6	- 3.8	- 6.0	3.9	85	1018.3	8	8	4	32	01	96	10	1	-
7	- 6.6	- 9.0	3.1	83	1017.4	5	0	9	07	05	96	10	2	-
8	-10.6	-11.9	2.5	90	1018.1	8	6	3	09	03	95	71	7	0.0
9	-13.6	-15.8	1.8	84	1020.0	8	8	4	01	01	95	70	7	0.0
10	-12.0	-13.4	2.2	89	1014.7	0	0	9	24	05	96	10	7	0.0
11	- 2.4	- 3.3	4.8	93	993.6	8	6	2	24	09	95	71	3	0.3
12	- 2.6	- 5.6	4.0	81	1013.7	6	6	4	30	07	97	15	8	0.2
13	0.3	- 0.3	6.0	96	1010.7	8	8	3	25	09	96	73	5	0.1
14	- 0.4	- 5.2	4.2	70	1019.3	7	7	4	33	12	97	02	8	0.0
15	- 2.0	- 6.2	3.8	73	1026.5	6	6	4	36	09	97	03	8	0.0
16	- 9.0	-11.4	2.5	82	1033.6	6	6	9	00	00	95	10	1	-
17	- 3.2	- 8.7	3.2	66	1027.8	8	8	5	18	01	96	10	2	-
18	- 5.3	-13.4	2.2	53	1023.9	0	0	9	16	07	97	02	0	-
19	- 3.4	-10.3	2.8	58	1025.0	0	0	9	20	03	97	01	1	-
20	- 3.7	- 7.0	3.6	78	1023.6	0	0	9	12	03	95	10	0	-
21	0.6	- 1.4	5.5	86	1015.9	8	4	4	22	05	95	66	2	0.7
22	1.1	0.8	6.5	98	1017.4	8	8	2	23	01	93	44	4	-
23	- 1.6	- 2.1	5.2	96	1020.0	8	8	1	00	00	94	10	4	-
24	- 5.8	- 8.0	3.3	84	1016.2	8	8	2	15	07	95	10	2	-
25	1.0	0.7	6.4	98	1015.2	8	8	2	25	02	94	10	7	0.4
26	2.6	1.0	6.6	89	1007.4	8	6	5	20	07	96	61	2	0.0
27	- 4.2	- 8.4	3.2	72	1026.3	6	4	3	35	12	97	01	7	0.0
28	- 2.8	- 3.5	4.7	95	1019.6	8	6	3	21	08	96	71	2	0.2
29	0.2	- 0.1	6.1	98	1017.6	7	7	2	05	05	94	28	6	1.0
30	- 8.9	-13.3	2.2	70	1036.3	0	0	9	11	07	96	10	1	-
31	- 7.0	-14.4	2.0	55	1030.0	8	8	5	15	09	97	02	2	-

Godz. 01

DNI	TEMPERATURA POWIETRZA T	TEMPERATURA PUNKTU ROSY T_d	PRĘŻNOŚĆ PARY WODNEJ e	WILGOTNOŚĆ WZGLĘDNA U	CIŚNIENIE ATMOSFERYCZNE P_o	ZACHMURZENIE N	N_h	h	WIATR dd	v	WIDZIALNOŚĆ V	POGODA ww	W	OPAD R
1	0.2	- 2.5	5.1	82	1020.2	7	0	9	16	05	97	02	1	-
2	0.9	0.1	6.1	94	1013.3	5	5	4	20	04	96	10	7	0.7
3	- 0.3	- 3.0	4.9	82	1010.8	8	6	3	20	07	96	71	7	0.2
4	- 1.0	- 2.3	5.2	91	1009.4	6	6	6	20	04	97	03	7	0.0
5	- 3.3	- 5.1	4.2	88	1009.6	7	7	5	25	04	97	02	7	0.0
6	- 3.2	- 4.2	4.5	92	1014.0	7	7	5	20	03	96	10	7	0.2
7	- 6.1	- 7.6	3.4	89	1017.8	8	8	4	02	04	96	10	2	-
8	- 6.8	- 8.0	3.3	91	1016.4	8	8	4	02	04	97	78	2	0.0
9	-11.7	-13.1	2.2	89	1018.2	8	8	5	04	01	97	78	7	0.0
10	-13.7	-14.7	1.9	92	1018.7	8	8	4	34	01	96	78	7	0.1
11	-12.2	-13.6	2.1	89	1013.0	3	3	4	22	04	96	10	7	0.0
12	- 4.8	- 5.7	4.0	93	995.8	8	6	5	22	08	95	73	3	1.4
13	- 2.9	- 3.6	4.7	95	1015.1	7	7	4	25	03	96	10	2	-
14	1.2	0.4	6.3	94	1002.5	8	6	3	22	09	96	68	7	3.4
15	- 1.4	- 3.4	4.7	86	1016.4	6	6	4	29	08	97	85	1	0.1
16	- 9.6	-12.1	2.4	82	1027.6	8	8	4	34	07	96	78	8	0.0
17	-18.1	-20.1	1.2	84	1033.2	0	0	9	29	01	97	02	0	-
18	- 9.3	-10.4	2.8	91	1028.5	8	8	9	00	00	96	10	2	-
19	-10.0	-13.6	2.1	74	1028.6	0	0	9	16	07	97	02	0	-
20	- 9.1	-13.5	2.1	70	1027.4	0	0	9	18	01	97	02	0	-
21	- 7.3	-11.2	2.6	74	1023.9	0	0	9	22	03	97	02	0	-
22	- 1.5	- 2.3	5.2	94	1016.1	8	6	4	20	04	96	71	7	0.8
23	0.4	0.1	6.2	98	1017.6	8	6	3	20	03	93	71	4	2.7
24	-16.0	-17.8	1.5	86	1024.7	0	0	9	00	00	97	02	1	-
25	-12.7	-15.3	1.9	81	1019.4	8	8	9	09	04	97	03	1	-
26	- 2.4	- 3.3	4.8	93	1016.7	8	8	3	20	03	96	10	2	-
27	0.4	- 0.2	6.0	96	1005.0	8	6	3	22	08	95	69	7	2.1
28	- 9.8	-13.4	2.2	75	1029.4	0	0	9	32	04	97	02	7	0.1
29	- 4.6	- 5.5	4.0	93	1017.4	8	8	5	20	08	95	73	3	5.1
30	- 0.9	- 1.9	5.3	93	1021.2	8	8	4	32	04	96	10	5	0.0
31	-19.2	-22.2	1.0	77	1043.6	0	0	9	04	03	97	02	0	-

Godz. 07

DNI	TEMPERATURA POWIETRZA T	TEMPERATURA PUNKTU ROSY T_d	PRĘŻNOŚĆ PARY WODNEJ e	WILGOTNOŚĆ WZGLĘDNA U	CIŚNIENIE ATMOSFERYCZNE P_o	ZACHMURZENIE N	N_h	h	WIATR dd	v	WIDZIALNOŚĆ V	POGODA ww	W	OPAD R
1	1.1	0.0	6.1	92	1016.5	8	8	9	18	06	96	71	2	0.2
2	0.7	0.2	6.2	96	1012.1	8	8	4	22	05	96	10	7	0.9
3	0.1	- 3.1	4.8	79	1010.8	8	8	5	22	07	97	03	7	0.1
4	- 1.2	- 2.2	5.2	93	1008.9	6	6	9	22	06	97	01	7	0.3
5	- 4.5	- 5.4	4.1	93	1009.3	5	5	5	25	02	96	78	7	0.0
6	- 5.9	- 7.0	3.6	92	1016.0	2	2	5	20	02	96	10	1	-
7	- 4.6	- 6.2	3.8	88	1016.4	8	8	4	02	03	96	10	2	-
8	- 8.0	- 9.4	3.0	90	1017.0	8	8	4	02	04	97	02	7	0.0
9	-11.6	-14.0	2.1	82	1018.7	8	8	4	02	03	97	78	7	0.1
10	-13.8	-15.4	1.8	88	1017.9	8	8	4	25	02	96	78	7	0.0
11	-11.1	-13.9	2.1	79	1007.2	5	0	9	22	06	96	10	1	-
12	- 0.4	- 1.0	5.7	96	999.3	7	7	4	29	04	97	36	7	2.9
13	- 7.3	- 8.2	3.3	93	1016.7	0	0	9	27	01	96	10	1	-
14	2.1	1.0	6.6	93	1001.0	8	6	3	27	09	96	60	7	1.5
15	- 2.4	- 4.0	4.6	89	1019.7	1	1	4	29	05	98	02	8	0.0
16	-13.4	-15.5	1.8	84	1032.0	5	5	4	34	04	97	01	7	0.0
17	-20.6	22.0	1.0	89	1032.5	0	0	9	00	00	96	10	0	-
18	- 7.4	-13.9	2.1	60	1028.4	7	7	9	27	01	97	02	2	-
19	-11.3	-14.2	2.0	79	1028.5	0	0	9	14	04	97	02	0	-
20	- 9.0	-13.4	2.2	70	1026.3	0	0	9	20	03	97	02	0	-
21	- 7.9	-11.0	2.6	78	1021.8	0	0	9	22	05	97	02	0	-
22	- 0.1	- 0.7	5.8	96	1015.9	8	8	3	22	02	95	22	7	2.1
23	- 5.4	- 6.8	3.7	90	1017.8	8	6	2	02	04	95	71	4	3.4
24	-17.2	-18.4	1.4	90	1024.4	0	0	9	04	01	96	10	0	-
25	-11.7	-14.1	2.0	82	1017.6	8	8	8	09	03	96	71	7	1.7
26	- 0.4	- 1.0	5.7	96	1016.1	8	8	3	18	02	95	10	7	0.0
27	2.1	0.8	6.5	91	1004.7	8	6	3	25	08	97	02	7	1.1
28	- 8.6	-11.0	2.6	83	1032.4	7	7	9	29	03	97	02	1	-
29	- 0.1	- 0.7	5.8	96	1014.2	8	8	4	25	03	96	71	3	2.3
30	- 4.3	- 5.2	4.2	94	1025.3	8	6	4	02	05	96	71	2	0.2
31	-21.9	-23.3	0.9	88	1044.5	2	2	9	11	03	97	03	0	-

Godz. 13

DNI	TEMPERATURA POWIETRZA T	TEMPERATURA PUNKTU ROSY T_d	PRĘŻNOŚĆ PARY WODNEJ e	WILGOTNOŚĆ WZGLĘDNA U	CIŚNIENIE ATMOSFERYCZNE P_o	ZACHMURZENIE N	N_h	h	WIATR dd	v	WIDZIALNOŚĆ V	POGODA ww	W	OPAD R
1	1.8	- 0.4	5.9	85	1013.3	8	8	8	20	06	97	01	7	0.3
2	0.8	0.0	6.1	94	1012.7	8	5	4	25	07	96	71	2	0.5
3	0.5	- 1.5	5.5	86	1010.7	3	3	5	22	07	97	85	7	0.1
4	- 0.1	- 1.5	5.4	90	1007.9	7	7	4	25	05	97	85	7	0.4
5	- 2.2	- 5.6	4.0	78	1010.0	2	2	5	22	04	96	10	7	0.0
6	- 3.2	- 7.1	3.6	74	1017.2	2	0	9	20	03	96	10	1	-
7	- 3.6	- 5.7	4.0	85	1015.5	8	8	5	02	04	97	02	2	-
8	- 8.9	-10.9	2.7	86	1016.6	6	4	4	02	03	97	78	7	0.1
9	-11.6	-14.6	2.0	79	1018.9	7	7	4	07	01	96	78	7	0.0
10	-13.7	-15.9	1.8	83	1016.0	4	4	4	25	03	96	22	1	0.0
11	- 6.7	- 9.1	3.1	83	1000.3	8	8	5	22	08	95	73	3	0.4
12	- 1.0	- 3.6	4.7	83	1005.7	5	4	5	29	04	97	02	7	0.0
13	- 3.7	- 6.2	3.8	83	1016.0	8	8	4	18	05	95	78	7	0.0
14	0.8	- 1.8	5.3	83	1005.5	7	6	4	29	08	98	23	6	0.3
15	- 1.3	- 3.8	4.6	82	1019.4	7	7	5	27	06	97	85	1	0.1
16	-13.1	-15.2	1.9	84	1033.3	0	0	9	34	04	97	01	7	0.0
17	- 8.6	-15.1	1.9	59	1030.0	1	1	9	29	03	97	01	0	-
18	- 5.8	-13.1	2.2	56	1028.5	1	1	9	14	04	97	02	1	-
19	- 3.7	-12.9	2.3	49	1027.2	5	0	9	20	04	97	03	1	-
20	- 3.2	-10.0	2.8	59	1024.8	6	6	9	22	04	97	02	1	-
21	- 1.8	- 7.1	3.6	67	1018.7	0	0	9	20	04	97	02	0	-
22	1.3	1.0	6.6	98	1017.2	8	8	3	25	01	93	44	7	0.8
23	- 8.0	- 9.4	3.0	90	1018.8	8	8	4	36	04	96	10	7	0.2
24	-11.2	-15.2	1.9	72	1022.5	0	0	9	09	03	97	02	0	-
25	- 8.3	-11.0	2.6	80	1017.2	8	6	4	11	03	96	70	7	0.0
26	1.7	- 0.2	6.0	87	1014.0	8	7	4	20	07	96	71	4	0.0
27	0.3	- 1.1	5.6	90	1008.8	8	6	3	27	08	97	23	6	0.3
28	- 4.2	- 8.0	3.3	75	1031.4	6	0	9	27	02	97	02	7	0.0
29	1.0	0.7	6.4	98	1013.8	8	8	3	25	06	93	50	7	0.0
30	- 7.1	-11.4	2.6	71	1031.7	7	7	4	36	05	97	03	7	0.0
31	-14.6	-19.7	1.3	65	1042.7	5	0	9	09	05	97	01	1	-

Godz. 19

DNI	TEMPERATURA POWIETRZA T	TEMPERATURA PUNKTU ROSY T_d	PRĘŻNOŚĆ PARY WODNEJ e	WILGOTNOŚĆ WZGLĘDNA U	CIŚNIENIE ATMOSFERYCZNE P_o	ZACHMURZENIE N	N_h	h	WIATR dd	v	WIDZIALNOŚĆ V	POGODA ww	W	OPAD R
1	0.5	0.0	6.1	96	1014.1	8	7	2	22	06	95	68	7	3.1
2	- 0.6	- 3.7	4.6	79	1012.1	0	0	9	22	06	97	02	7	0.3
3	- 0.2	- 1.7	5.4	90	1010.0	8	8	4	20	05	97	78	8	0.0
4	- 0.9	- 3.1	4.9	85	1009.3	7	7	5	25	05	97	27	8	0.3
5	- 2.5	- 3.4	4.7	93	1011.8	7	7	5	18	03	95	78	1	0.1
6	- 5.1	- 5.7	4.0	95	1017.9	8	8	4	36	01	95	28	1	-
7	- 4.9	- 7.3	3.5	83	1015.6	8	8	5	36	04	97	02	2	-
8	-12.3	-14.3	2.0	85	1017.8	7	7	5	02	01	97	03	7	0.0
9	-13.1	-15.2	1.9	84	1019.7	7	7	4	02	01	96	78	7	0.0
10	-10.8	-12.6	2.3	87	1014.6	8	8	4	22	02	96	78	7	0.0
11	- 6.3	- 7.8	3.4	89	996.5	8	8	5	22	09	94	73	3	2.5
12	- 2.7	- 3.7	4.7	93	1011.0	5	5	5	27	05	97	26	1	0.5
13	- 1.7	- 2.2	5.2	96	1012.3	8	8	4	22	06	95	78	7	0.0
14	- 0.2	- 3.2	4.8	80	1011.6	7	7	4	32	08	97	85	8	0.2
15	- 6.1	-12.5	2.3	61	1022.1	7	7	5	32	06	98	03	8	0.0
16	-14.7	-17.0	1.6	82	1033.7	0	0	9	32	02	97	02	0	-
17	-12.0	-13.4	2.2	89	1030.0	6	6	9	27	01	96	10	1	-
18	-10.6	-13.9	2.1	77	1029.3	0	0	9	16	04	97	02	0	-
19	- 7.1	-12.4	2.4	66	1027.6	0	0	9	18	03	97	02	1	-
20	- 5.1	-10.1	2.8	68	1025.0	0	0	9	18	03	97	01	1	-
21	- 2.5	- 6.2	3.9	76	1017.4	8	8	5	22	04	96	10	1	-
22	0.2	- 0.1	6.1	98	1018.6	8	8	3	36	02	92	71	4	0.0
23	-11.1	-13.4	2.2	83	1022.2	7	7	5	02	04	97	02	2	-
24	-13.9	-17.3	1.6	75	1022.0	0	0	9	09	04	97	01	1	-
25	- 6.8	- 8.8	3.1	85	1017.6	8	8	4	11	02	96	10	7	0.0
26	2.2	1.2	6.6	93	1010.9	8	8	4	20	05	96	10	7	0.1
27	- 4.3	- 6.2	3.8	86	1018.9	8	8	5	34	09	96	71	3	0.8
28	- 5.9	- 9.4	3.0	76	1025.2	8	8	9	16	06	97	03	2	-
29	1.2	1.2	6.7	100	1016.0	8	8	2	25	03	93	51	4	0.3
30	-15.0	-18.0	1.5	78	1038.8	0	0	9	02	04	97	02	7	0.0
31	-13.0	-19.7	1.3	57	1037.8	5	5	9	14	04	97	02	2	-

Godz. 01

DNI	TEMPERATURA POWIETRZA T	TEMPERATURA PUNKTU ROSY T_d	PRĘŻNOŚĆ PARY WODNEJ e	WILGOTNOŚĆ WZGLĘDNA U	CIŚNIENIE ATMOSFERYCZNE P_o	ZACHMURZENIE N	N_h	h	WIATR dd	v	WIDZIALNOŚĆ V	POGODA ww	W	OPAD R
1	4.6	1.6	6.8	81	1013.1	8	8	6	21	07	97	21	2	0.4
2	1.7	- 0.5	5.9	85	1013.3	8	7	5	22	05	98	02	8	0.7
3	2.0	- 3.7	4.6	66	1011.4	8	8	6	25	07	98	02	2	-
4	- 0.4	- 1.9	5.3	90	1011.1	4	2	5	27	07	97	22	7	0.1
5	- 3.9	- 4.1	4.5	99	1010.0	2	2	5	24	02	96	10	1	-
6	- 2.7	- 3.0	4.9	97	1013.6	8	8	5	26	02	95	78	1	0.2
7	- 4.4	- 5.0	4.2	96	1019.6	8	8	3	32	02	96	10	2	-
8	- 6.4	- 7.9	3.4	89	1017.8	7	5	5	03	02	96	10	1	-
9	- 8.4	-10.3	2.8	86	1018.3	8	8	4	00	00	96	70	7	0.0
10	-10.7	-13.0	2.3	83	1020.3	8	8	5	30	03	96	70	7	0.0
11	- 9.5	-12.5	2.3	79	1012.1	3	0	9	21	05	96	10	0	-
12	0.6	0.0	6.1	96	1000.1	8	8	4	31	08	95	71	7	0.0
13	- 0.4	- 1.3	5.6	94	1014.1	8	8	4	22	05	96	71	1	0.2
14	3.6	2.3	7.2	91	1011.0	8	8	4	28	09	96	21	6	1.4
15	- 0.4	- 1.3	5.6	94	1026.4	0	0	9	31	04	96	10	0	-
16	- 2.2	- 5.4	4.1	79	1032.6	0	0	9	36	04	98	02	1	-
17	- 2.4	- 5.0	4.2	82	1032.1	7	7	9	16	02	98	02	2	-
18	- 1.2	- 4.5	4.4	78	1024.9	8	8	6	12	04	96	10	2	-
19	- 3.2	- 6.7	3.7	77	1021.8	0	0	9	21	05	96	10	0	-
20	- 5.1	- 8.0	3.4	80	1024.0	0	0	9	13	02	96	10	0	-
21	- 6.6	- 7.8	3.4	91	1022.3	0	0	9	00	00	95	10	0	-
22	1.8	- 0.4	5.9	85	1016.7	7	7	6	24	03	95	10	1	-
23	1.1	0.8	6.5	98	1018.9	8	8	5	28	02	94	10	6	1.4
24	- 0.1	- 0.4	5.9	98	1019.2	8	8	2	13	05	95	10	5	0.0
25	0.4	0.1	6.2	98	1013.6	8	7	5	14	02	94	10	7	0.8
26	1.3	- 0.1	6.1	91	1015.7	2	2	6	21	04	96	10	1	-
27	4.2	2.5	7.3	88	1008.5	8	8	5	29	07	97	80	6	1.2
28	- 5.6	- 6.0	3.9	97	1033.1	0	0	9	24	02	96	10	1	-
29	3.2	1.4	6.8	88	1016.7	8	8	5	24	07	96	61	6	0.7
30	2.9	2.9	7.5	100	1021.3	9	9	.	03	01	92	61	5	3.4
31	- 2.4	- 4.3	4.4	87	1032.4	8	8	4	11	09	97	02	2	-

Godz. 07

DNI	TEMPERATURA POWIETRZA T	TEMPERATURA PUNKTU ROSY T_d	PRĘŻNOŚĆ PARY WODNEJ e	WILGOTNOŚĆ WZGLĘDNA U	CIŚNIENIE ATMOSFERYCZNE P_o	ZACHMURZENIE N	N_h	h	WIATR dd	v	WIDZIALNOŚĆ V	POGODA ww	W	OPAD R
1	5.6	3.5	7.8	86	1012.1	8	8	5	26	05	97	02	6	0.4
2	1.6	- 2.2	5.2	76	1013.4	7	7	5	25	08	97	02	8	0.0
3	1.9	- 2.1	5.2	75	1010.8	8	7	6	25	08	98	02	2	-
4	- 0.8	- 1.2	5.6	97	1012.1	8	7	4	29	07	96	71	7	0.1
5	- 1.5	- 2.0	5.3	96	1008.4	9	9	.	21	03	94	73	7	0.6
6	- 2.4	- 3.0	4.9	96	1016.5	8	7	4	01	01	95	70	2	0.2
7	- 3.5	- 4.3	4.4	94	1018.0	8	8	3	36	03	96	70	7	0.0
8	- 8.0	- 8.6	3.2	96	1018.0	8	8	4	04	02	96	10	2	-
9	- 9.6	-11.2	2.6	88	1018.8	8	8	4	01	02	96	71	7	0.0
10	-11.2	-13.0	2.2	86	1019.4	8	8	5	25	04	97	22	7	0.0
11	- 5.2	- 8.9	3.1	75	1005.4	8	8	5	22	08	96	22	1	0.0
12	- 1.0	- 3.9	4.6	81	1008.0	4	3	5	29	06	97	01	7	0.3
13	1.0	0.7	6.4	98	1014.1	8	8	4	29	08	96	23	7	3.8
14	4.0	0.9	6.5	80	1013.2	7	7	5	30	08	97	03	6	0.0
15	0.2	- 1.2	5.6	90	1027.7	7	6	5	32	05	96	10	1	-
16	- 4.8	- 6.5	3.8	88	1034.9	1	0	9	31	02	98	03	0	-
17	- 2.2	- 5.8	4.0	76	1029.8	8	8	9	14	02	97	02	2	-
18	- 1.8	- 4.2	4.5	83	1023.0	6	6	6	12	04	95	10	1	-
19	- 4.5	- 6.8	3.7	84	1022.6	4	4	9	13	01	96	10	0	-
20	- 7.2	- 8.5	3.2	90	1024.4	1	0	9	00	00	95	10	0	-
21	- 6.2	- 7.3	3.5	92	1020.3	0	0	9	09	02	95	10	0	-
22	2.6	1.3	6.7	91	1017.1	8	8	5	27	03	95	21	2	0.0
23	1.1	1.1	6.6	100	1019.0	5	5	3	28	02	93	46	6	0.1
24	- 0.3	- 1.5	5.5	92	1015.9	8	8	3	13	08	96	10	2	-
25	0.3	0.3	6.2	100	1013.9	7	7	5	00	00	94	10	2	-
26	3.0	2.0	7.0	93	1014.2	8	8	5	23	03	96	21	1	1.8
27	3.0	- 0.8	5.7	76	1013.0	6	6	5	32	06	98	01	8	1.5
28	- 4.8	- 5.4	4.1	95	1031.6	1	0	9	15	04	96	10	0	-
29	2.7	1.9	7.0	95	1014.6	8	8	5	24	05	96	60	6	0.6
30	1.0	1.0	6.6	100	1024.5	8	8	1	09	01	93	51	6	0.2
31	- 5.4	- 8.7	3.2	77	1031.7	6	5	9	12	09	97	01	2	-

Godz. 13

DNI	TEMPERATURA POWIETRZA T	TEMPERATURA PUNKTU ROSY T_d	PRĘŻNOŚĆ PARY WODNEJ e	WILGOTNOŚĆ WZGLĘDNA U	CIŚNIENIE ATMOSFERYCZNE P_o	ZACHMURZENIE N	N_h	h	WIATR dd	v	WIDZIALNOŚĆ V	POGODA ww	W	OPAD R
1	4.5	1.7	6.9	82	1013.0	6	4	5	25	07	98	03	6	1.4
2	3.6	- 3.4	4.8	60	1012.8	3	3	5	25	04	98	02	8	0.0
3	2.8	- 1.4	5.5	74	1010.7	5	5	5	27	08	98	01	2	-
4	0.4	- 2.4	5.1	81	1011.4	6	6	4	30	03	98	03	7	0.0
5	- 0.6	- 2.7	5.0	85	1008.3	7	7	6	22	04	96	10	7	0.6
6	- 3.7	- 5.9	3.9	85	1018.0	1	1	9	30	02	96	10	7	0.0
7	- 3.0	- 5.0	4.2	86	1017.7	5	2	5	02	05	97	01	7	0.2
8	- 8.1	-10.4	2.8	84	1018.1	8	8	4	02	02	96	70	7	0.1
9	- 8.9	-13.8	2.1	67	1019.1	7	7	5	34	02	96	70	7	0.0
10	- 9.4	-11.9	2.5	82	1018.0	7	1	4	26	02	96	10	7	0.0
11	- 2.8	- 5.8	4.0	80	999.4	8	8	5	24	09	95	71	2	0.0
12	0.0	- 5.2	4.2	68	1012.0	6	6	4	30	05	97	01	8	0.0
13	1.4	0.3	6.2	92	1017.8	8	8	2	29	07	96	10	6	0.0
14	3.9	- 2.3	5.2	64	1018.0	5	4	5	32	08	98	03	1	-
15	1.1	- 2.1	5.2	79	1028.2	7	6	5	32	04	98	01	2	-
16	- 1.9	- 7.7	3.4	65	1034.6	6	2	5	29	02	98	02	1	-
17	- 0.9	- 4.8	4.3	75	1028.3	8	5	6	15	03	96	10	2	-
18	1.6	- 2.8	5.0	72	1021.0	0	0	9	13	06	95	10	1	-
19	1.8	- 5.9	3.9	57	1022.6	1	0	9	15	03	97	02	1	-
20	1.8	- 6.7	3.7	53	1023.3	0	0	9	00	00	95	05	0	-
21	2.3	- 1.7	5.4	75	1018.3	8	8	6	18	02	95	60	1	0.0
22	3.5	2.9	7.3	93	1017.9	8	7	5	25	03	95	60	2	0.0
23	3.4	1.3	6.7	86	1018.6	6	6	4	30	01	95	10	4	-
24	0.7	- 1.3	5.5	86	1014.5	8	5	8	13	06	95	10	2	-
25	4.0	2.3	7.2	88	1015.2	8	8	6	27	04	96	21	2	0.2
26	6.6	2.5	7.3	75	1013.9	7	6	9	20	06	97	03	1	-
27	0.3	- 4.8	4.3	69	1020.1	8	8	4	31	09	98	85	1	0.0
28	0.1	- 5.6	4.0	66	1026.4	7	7	9	17	07	97	01	1	-
29	3.7	3.5	7.8	98	1014.7	8	7	4	25	04	95	61	6	1.2
30	0.4	0.1	6.2	98	1029.0	8	4	2	07	03	94	71	5	0.0
31	- 1.2	- 4.8	4.3	76	1028.3	4	0	9	13	10	96	10	1	-

Godz. 19

DNI	TEMPERATURA POWIETRZA T	TEMPERATURA PUNKTU ROSY T_d	PRĘŻNOŚĆ PARY WODNEJ e	WILGOTNOŚĆ WZGLĘDNA U	CIŚNIENIE ATMOSFERYCZNE P_o	ZACHMURZENIE N	N_h	h	WIATR dd	v	WIDZIALNOŚĆ V	POGODA ww	W	OPAD R
1	1.2	- 1.4	5.5	83	1013.6	6	6	5	25	02	98	03	1	-
2	2.6	- 3.6	4.7	63	1011.0	8	7	5	25	08	98	03	1	-
3	0.9	- 1.1	5.6	87	1010.2	8	8	5	27	08	97	71	8	0.0
4	- 1.0	- 2.0	5.3	93	1011.0	7	7	4	29	01	96	22	2	0.0
5	- 3.1	- 4.1	4.5	93	1010.5	8	8	5	26	02	95	70	7	0.0
6	- 4.5	- 5.8	4.0	91	1020.3	8	8	3	36	01	96	10	4	-
7	- 3.9	- 6.1	3.9	85	1017.4	7	2	4	02	04	97	01	7	0.0
8	- 7.5	- 9.2	3.0	87	1018.0	8	7	5	36	02	96	70	7	0.1
9	-10.4	-13.1	2.2	80	1020.4	8	8	4	31	02	96	70	7	0.0
10	-12.1	-14.6	2.0	82	1016.0	3	0	9	21	03	95	10	1	-
11	- 0.3	- 4.7	4.3	72	996.5	8	8	5	25	08	96	71	7	0.1
12	- 2.6	- 5.2	4.1	83	1016.6	2	0	9	27	04	97	02	1	-
13	2.1	0.5	6.3	89	1014.8	8	8	2	26	08	96	61	2	0.0
14	1.8	- 3.3	4.8	69	1024.1	0	0	9	31	06	98	02	1	-
15	0.7	- 1.6	5.4	85	1029.6	6	6	5	32	03	98	02	2	-
16	- 2.2	- 7.7	3.4	66	1033.5	8	8	9	00	00	98	02	2	-
17	- 1.0	- 4.2	4.5	79	1027.1	8	8	6	12	03	96	10	2	-
18	- 2.6	- 5.9	3.9	79	1021.4	0	0	9	14	03	96	10	0	-
19	- 4.2	- 7.2	3.6	79	1024.0	0	0	9	18	03	96	10	0	-
20	- 2.2	- 5.8	4.0	76	1022.9	0	0	9	00	00	95	10	0	-
21	1.7	- 0.5	5.9	85	1016.6	7	3	5	22	05	96	10	6	1.1
22	2.4	2.1	7.1	98	1018.8	8	7	4	28	01	94	61	6	1.7
23	- 0.6	- 0.6	5.8	100	1019.2	9	9	.	12	03	91	50	4	0.0
24	0.6	0.3	6.3	98	1013.5	8	8	4	13	03	95	60	7	0.0
25	2.3	0.7	6.4	89	1016.4	8	8	6	24	03	96	10	2	-
26	4.6	2.9	7.5	89	1007.5	8	7	5	22	06	96	61	2	0.7
27	- 1.0	- 4.6	4.4	77	1028.8	7	6	6	34	04	97	03	8	0.1
28	1.6	- 0.3	6.0	87	1020.2	8	8	5	21	04	96	21	7	1.2
29	5.2	5.2	8.8	100	1017.8	9	9	.	31	02	92	51	6	2.3
30	- 0.8	- 2.4	5.1	89	1031.4	8	8	4	10	08	95	10	7	0.0
31	0.1	- 1.0	5.7	92	1025.6	5	2	9	13	05	95	10	1	-

Godz. 01

DNI	TEMPERATURA POWIETRZA T	TEMPERATURA PUNKTU ROSY T_d	PRĘŻNOŚĆ PARY WODNEJ e	WILGOTNOŚĆ WZGLĘDNA U	CIŚNIENIE ATMOSFERYCZNE P_o	ZACHMURZENIE N	N_h	h	WIATR dd	v	WIDZIALNOŚĆ V	POGODA ww	W	OPAD R
1	6.3	1.9	7.0	73	1012.3	7	4	5	22	06	98	01	7	0.1
2	1.6	- 3.2	4.8	71	1013.4	8	8	6	27	05	96	85	1	0.3
3	0.6	- 3.5	4.7	74	1011.6	8	8	5	26	07	97	70	1	0.0
4	- 1.8	- 4.2	4.5	83	1012.6	7	7	5	27	04	96	70	8	1.6
5	- 2.1	- 3.0	4.9	94	1009.8	8	8	4	00	00	94	71	8	4.6
6	- 4.3	- 4.5	4.4	98	1014.1	8	8	4	00	00	95	70	7	0.9
7	- 6.2	- 7.0	3.6	94	1020.6	8	8	4	00	00	95	10	7	0.0
8	- 6.3	- 7.1	3.6	94	1017.3	8	7	4	09	03	95	70	2	0.0
9	-10.1	-11.3	2.6	91	1018.2	8	8	5	00	00	95	71	7	0.1
10	-14.3	-16.0	1.8	87	1021.1	7	7	5	00	00	96	70	7	0.0
11	-17.8	-19.1	1.4	90	1014.1	4	4	5	18	02	95	10	0	-
12	- 0.1	- 0.1	6.1	100	1001.8	8	8	4	32	08	95	87	7	0.8
13	0.8	- 3.5	4.7	73	1013.7	8	8	5	28	04	96	10	7	0.3
14	3.3	1.5	6.8	88	1013.5	8	3	4	28	09	96	61	7	2.1
15	- 0.2	- 1.4	5.5	92	1028.7	7	7	4	30	04	97	03	2	-
16	- 2.2	- 5.4	4.1	79	1033.7	7	6	5	03	01	96	10	2	-
17	- 3.1	- 6.6	3.7	77	1031.6	8	8	9	00	00	97	03	2	-
18	- 5.7	- 6.1	3.9	97	1025.6	0	0	9	00	00	95	10	1	-
19	- 5.8	- 8.0	3.3	84	1021.9	0	0	9	00	00	97	01	0	-
20	- 6.2	-10.2	2.8	73	1025.0	0	0	9	13	02	97	02	0	-
21	- 6.1	- 8.8	3.1	81	1023.0	0	0	9	15	02	96	10	0	-
22	0.2	- 0.7	5.8	94	1017.3	8	8	5	00	00	96	10	1	-
23	1.1	0.8	6.5	98	1019.9	8	8	4	00	00	94	10	6	0.0
24	- 1.4	- 3.3	4.8	87	1016.2	2	2	9	13	01	96	10	1	-
25	- 0.1	- 1.0	5.7	94	1013.8	8	8	5	00	00	97	02	7	0.0
26	1.0	- 0.7	5.8	88	1015.4	7	7	9	03	02	97	02	2	-
27	4.0	0.6	6.4	79	1010.0	7	7	6	29	07	97	01	6	1.1
28	- 5.6	- 6.7	3.7	92	1033.2	3	2	5	00	00	96	10	1	-
29	5.5	1.8	6.9	77	1017.6	7	6	6	26	05	98	03	6	0.0
30	4.9	4.7	8.5	98	1021.7	8	7	4	30	02	95	21	6	1.5
31	0.6	- 0.8	5.8	90	1028.4	0	0	9	09	06	96	10	0	-

Godz. 07

DNI	TEMPERATURA POWIETRZA T	TEMPERATURA PUNKTU ROSY T_d	PRĘŻNOŚĆ PARY WODNEJ e	WILGOTNOŚĆ WZGLĘDNA U	CIŚNIENIE ATMOSFERYCZNE P_o	ZACHMURZENIE N	N_h	h	WIATR dd	v	WIDZIALNOŚĆ V	POGODA ww	W	OPAD R
1	4.9	2.7	7.4	86	1013.2	8	7	5	27	06	98	60	6	0.7
2	0.4	- 4.3	4.4	71	1014.0	7	4	5	28	06	97	01	8	0.0
3	0.3	- 2.0	5.3	85	1011.7	7	7	5	26	06	97	85	7	0.1
4	- 1.8	- 4.6	4.4	81	1013.2	7	7	5	27	05	96	70	3	0.1
5	- 5.8	- 6.2	3.8	97	1008.8	7	7	5	16	01	95	10	7	0.1
6	- 4.7	- 5.6	4.0	93	1016.8	8	8	4	00	00	96	70	7	0.2
7	- 6.1	- 7.6	3.4	89	1018.9	8	8	4	31	01	95	70	2	0.2
8	-10.4	-11.2	2.6	94	1017.6	7	7	4	00	00	96	10	7	0.0
9	-11.3	-12.2	2.4	93	1018.9	8	8	5	00	00	95	70	7	0.1
10	-16.6	-18.5	1.4	85	1021.2	8	8	5	00	00	96	10	7	0.0
11	- 3.5	- 7.1	3.6	76	1004.8	8	8	5	24	04	96	10	7	0.0
12	- 2.5	- 4.4	4.4	87	1010.2	7	7	5	31	05	96	10	8	0.5
13	1.1	0.3	6.2	94	1015.8	8	8	3	31	07	95	60	7	0.6
14	2.2	0.6	6.4	89	1016.2	8	8	4	30	07	97	03	6	0.8
15	- 0.4	- 2.2	5.2	88	1029.5	7	7	4	31	07	96	10	2	-
16	- 6.9	- 7.4	3.5	96	1036.2	1	0	9	00	00	98	03	1	-
17	- 2.9	- 7.1	3.6	73	1030.1	8	8	6	00	00	98	03	1	-
18	- 9.2	- 9.9	2.9	95	1023.9	0	0	9	00	00	95	10	0	-
19	- 4.8	- 8.8	3.1	74	1022.4	3	3	9	00	00	97	03	0	-
20	- 6.1	-10.1	2.8	73	1024.8	0	0	9	12	02	97	02	0	-
21	- 6.3	- 8.6	3.2	83	1021.7	0	0	9	15	01	97	02	0	-
22	0.6	0.3	6.3	98	1018.1	8	8	4	00	00	95	10	2	-
23	0.1	- 0.2	6.0	98	1019.2	8	7	3	00	00	94	10	5	0.0
24	- 2.0	- 3.5	4.7	89	1013.4	7	7	9	00	00	97	03	1	-
25	- 2.0	- 2.6	5.1	96	1014.5	8	7	5	00	00	96	10	1	-
26	4.3	1.2	6.7	80	1014.5	7	6	6	28	03	97	01	6	0.7
27	2.0	- 1.1	5.6	80	1014.7	8	7	5	29	08	97	03	2	-
28	- 7.3	- 8.2	3.3	93	1030.8	3	2	9	00	00	96	10	0	-
29	1.4	0.6	6.4	94	1015.6	8	6	5	16	01	95	61	6	0.2
30	1.9	1.6	6.9	98	1024.5	7	7	4	00	00	93	44	2	-
31	- 1.1	- 1.7	5.4	96	1027.0	3	3	9	00	00	95	10	1	-

Godz. 13

1	4.1	- 0.2	6.0	74	1013.1	2	2	9	25	04	98	25	6	0.3
2	1.3	- 4.2	4.5	67	1013.5	5	5	6	26	08	98	26	2	0.0
3	1.2	- 3.7	4.7	70	1011.0	8	7	5	27	07	97	85	8	0.1
4	- 0.5	- 4.2	4.5	76	1011.2	7	7	5	29	02	98	03	8	0.1
5	- 2.5	- 6.2	3.9	76	1007.9	7	3	5	00	00	96	10	2	-
6	- 4.8	- 6.1	3.9	91	1018.0	7	7	5	31	01	96	22	7	0.2
7	- 4.9	- 5.9	3.9	93	1017.1	8	7	5	05	03	95	85	7	0.5
8	- 8.8	-11.2	2.6	83	1017.7	8	8	4	04	01	95	71	7	0.1
9	-10.6	-13.9	2.1	77	1019.2	6	5	5	00	00	96	10	7	0.0
10	-12.2	-15.3	1.9	78	1018.3	7	7	9	19	01	95	05	2	-
11	- 1.5	- 4.5	4.4	80	999.4	8	8	7	27	09	96	71	3	0.0
12	- 1.1	- 4.0	4.5	81	1013.5	6	6	4	29	07	96	36	7	0.1
13	0.9	- 0.2	6.0	92	1019.8	8	5	4	29	07	95	61	7	1.0
14	2.2	- 1.8	5.4	75	1021.1	6	6	5	31	06	97	01	2	-
15	0.5	- 2.5	5.1	80	1029.4	6	2	4	30	06	96	10	2	-
16	- 2.9	- 9.1	3.1	62	1034.4	7	7	9	00	00	98	03	1	-
17	- 0.9	- 5.1	4.2	73	1027.7	8	8	5	00	00	97	02	2	-
18	3.4	- 4.0	4.5	58	1019.6	0	0	9	00	00	97	01	0	-
19	- 0.5	- 6.8	3.7	62	1022.2	2	0	9	11	04	97	03	0	-
20	0.1	- 6.7	3.7	60	1022.7	0	0	9	09	01	96	05	0	-
21	- 1.7	- 3.1	4.8	90	1019.0	8	4	5	16	02	97	66	1	0.3
22	2.2	1.9	7.0	98	1018.4	8	7	4	00	00	94	21	2	0.4
23	0.6	0.6	6.4	100	1018.7	0	0	9	15	01	92	46	4	-
24	2.2	- 0.9	5.7	80	1012.2	8	2	5	13	02	97	22	2	0.0
25	5.9	0.5	6.3	68	1014.6	6	4	5	29	02	97	03	1	-
26	6.1	- 0.4	5.9	63	1012.9	8	1	5	24	07	98	03	1	-
27	- 1.2	- 5.5	4.0	72	1022.4	7	7	5	31	07	97	02	8	0.1
28	1.4	- 3.7	4.6	69	1024.2	8	8	9	00	00	98	21	1	0.0
29	7.6	4.2	8.2	79	1015.4	8	7	5	28	08	97	02	6	1.7
30	1.2	0.4	6.3	94	1027.1	8	7	4	09	04	95	10	4	-
31	5.6	1.0	6.6	72	1025.0	6	0	9	15	04	97	03	1	-

Godz. 19

1	2.1	- 2.9	4.9	69	1013.7	0	0	9	27	04	98	02	8	0.2
2	1.2	- 4.7	4.3	65	1012.3	6	6	5	26	07	98	01	2	-
3	- 0.5	- 3.9	4.6	78	1010.8	7	7	5	28	02	97	02	8	0.1
4	- 2.9	- 3.0	4.9	99	1011.2	7	7	4	00	00	95	85	2	0.2
5	- 4.2	- 5.1	4.2	94	1010.7	8	4	4	00	00	95	71	2	0.3
6	- 6.4	- 7.6	3.5	91	1020.8	8	7	4	00	00	96	10	2	-
7	- 4.9	- 6.6	3.7	88	1017.1	7	7	4	04	04	96	22	8	0.2
8	-10.5	-12.2	2.4	87	1018.7	8	8	5	00	00	96	70	2	0.0
9	-11.8	-14.2	2.0	82	1020.9	8	8	5	36	01	96	70	7	0.0
10	-17.4	-18.0	1.5	95	1017.1	0	0	9	00	00	95	10	1	-
11	- 1.5	- 3.5	4.7	86	998.0	8	8	5	26	08	95	71	3	0.1
12	- 1.5	- 6.3	3.8	70	1017.3	6	1	4	28	03	97	01	3	-
13	2.6	0.5	6.3	86	1016.8	8	7	4	28	07	95	68	6	0.3
14	1.1	- 1.2	5.6	85	1026.1	7	7	4	31	05	97	03	1	-
15	0.1	- 1.4	5.5	90	1031.4	6	6	4	33	03	95	10	2	-
16	- 3.5	- 6.7	3.7	78	1033.6	7	7	9	00	00	97	03	2	-
17	- 1.5	- 4.2	4.5	82	1026.9	8	8	5	00	00	96	10	2	-
18	- 2.6	- 7.5	3.5	71	1020.8	0	0	9	00	00	97	02	0	-
19	- 4.5	- 8.8	3.1	72	1024.2	0	0	9	00	00	97	01	0	-
20	- 4.6	- 8.1	3.3	76	1023.5	0	0	9	14	01	97	02	0	-
21	- 0.3	- 1.2	5.6	94	1017.9	5	5	9	05	01	96	10	6	0.2
22	1.7	1.4	6.8	98	1019.7	8	8	3	00	00	95	60	6	4.3
23	- 2.1	- 2.4	5.1	98	1018.8	1	1	9	00	00	95	10	4	-
24	0.6	- 0.8	5.8	90	1012.7	8	4	5	00	00	97	70	2	0.0
25	2.4	- 0.3	6.0	82	1016.5	8	6	5	00	00	97	03	2	-
26	5.0	1.2	6.7	76	1007.5	8	5	5	26	08	97	61	6	0.5
27	- 2.0	- 4.5	4.4	83	1030.1	8	8	5	32	04	96	10	8	0.1
28	0.7	- 1.3	5.5	86	1020.4	7	6	6	20	02	97	03	6	0.0
29	6.0	4.9	8.6	92	1019.0	8	7	4	28	04	96	21	6	1.0
30	0.3	- 0.5	5.9	94	1028.9	3	3	3	10	06	95	10	1	-
31	2.2	- 1.2	5.6	78	1024.6	2	0	9	14	02	96	10	1	-

Godz. 01

DNI	TEMPERATURA POWIETRZA T	TEMPERATURA PUNKTU ROSY T_d	PRĘŻNOŚĆ PARY WODNEJ e	WILGOTNOŚĆ WZGLĘDNA U	CIŚNIENIE ATMOSFERYCZNE P_o	ZACHMURZENIE N	N_h	h	WIATR dd	v	WIDZIALNOŚĆ V	POGODA ww	W	OPAD R
1	0.1	- 1.7	5.4	88	1018.3	8	8	5	18	05	96	10	1	-
2	0.8	0.3	6.2	96	1013.9	7	7	4	21	03	95	10	8	0.2
3	0.5	- 5.0	4.2	67	1011.4	8	8	4	22	03	97	70	2	0.0
4	- 1.2	- 2.2	5.2	93	1010.2	8	6	3	20	05	95	71	7	0.8
5	- 3.0	- 5.4	4.1	84	1010.2	8	8	4	21	02	96	70	2	0.0
6	- 5.2	- 6.9	3.6	88	1014.6	7	7	4	18	02	96	10	7	0.3
7	- 5.1	- 7.2	3.6	85	1018.1	8	8	5	01	04	96	10	2	-
8	- 7.0	- 9.1	3.1	85	1016.0	8	8	5	04	02	96	71	7	0.5
9	-11.2	-13.5	2.1	83	1017.8	8	8	4	04	01	96	70	7	0.0
10	-14.4	-16.1	1.7	87	1019.2	6	6	4	00	00	96	70	7	0.1
11	-13.2	-14.7	1.9	88	1015.0	0	0	9	17	01	96	10	1	-
12	- 3.3	- 4.7	4.3	90	997.3	8	6	2	22	06	94	73	3	0.8
13	- 5.3	- 7.0	3.6	87	1015.9	0	0	9	29	01	97	01	8	0.0
14	1.3	0.8	6.5	96	1005.7	8	6	3	22	07	96	68	8	4.1
15	- 2.0	- 4.5	4.4	83	1021.0	5	5	4	30	05	96	36	7	0.0
16	- 8.8	-11.6	2.5	80	1029.1	8	8	4	36	02	97	70	1	0.0
17	-19.7	-21.0	1.1	89	1034.0	0	0	9	00	00	96	10	1	-
18	-10.4	-11.6	2.5	90	1028.1	7	7	9	15	01	96	10	2	-
19	-10.3	-14.6	2.0	71	1026.7	5	5	9	11	02	98	01	1	-
20	-10.0	-13.1	2.2	78	1027.4	0	0	9	14	01	97	02	0	-
21	- 8.8	-10.7	2.7	86	1024.1	0	0	9	17	02	96	10	0	-
22	0.5	- 0.6	5.8	92	1016.6	8	6	3	26	01	95	68	7	1.6
23	0.3	- 0.3	6.0	96	1018.1	8	6	1	00	00	94	71	6	4.7
24	- 3.0	- 4.0	4.6	93	1021.3	8	8	3	07	01	96	10	7	0.0
25	- 8.2	- 9.2	3.0	92	1017.1	7	7	9	09	01	96	10	2	-
26	0.2	- 0.9	5.7	92	1017.0	8	8	4	00	00	94	22	7	0.2
27	3.4	1.6	6.9	88	1005.9	7	7	4	27	04	96	60	7	3.5
28	- 8.4	-11.2	2.6	80	1031.5	0	0	9	32	02	96	10	7	0.0
29	0.1	- 1.1	5.7	92	1017.5	8	5	3	18	03	96	61	7	5.2
30	- 0.2	- 1.7	5.4	90	1021.6	8	8	4	33	01	96	10	5	0.0
31	-15.7	-17.5	1.5	86	1040.6	0	0	9	09	03	96	10	0	-

Godz. 07

DNI	TEMPERATURA POWIETRZA T	TEMPERATURA PUNKTU ROSY T_d	PRĘŻNOŚĆ PARY WODNEJ e	WILGOTNOŚĆ WZGLĘDNA U	CIŚNIENIE ATMOSFERYCZNE P_o	ZACHMURZENIE N	N_h	h	WIATR dd	v	WIDZIALNOŚĆ V	POGODA ww	W	OPAD R
1	1.2	0.1	6.2	92	1015.3	8	8	4	18	05	96	60	7	0.1
2	0.0	- 0.3	6.0	98	1013.1	3	3	4	20	04	95	10	8	0.1
3	- 0.1	- 3.7	4.6	76	1011.3	8	8	4	22	05	97	70	2	0.0
4	- 1.7	- 3.1	4.8	90	1010.5	8	8	4	22	05	96	70	7	0.7
5	- 5.8	- 6.2	3.8	97	1009.9	7	7	5	00	00	95	10	7	0.0
6	- 5.8	- 7.6	3.4	87	1016.4	7	7	4	07	01	96	10	7	0.0
7	- 4.3	- 6.6	3.7	84	1016.4	8	8	5	01	04	97	03	7	0.0
8	- 8.4	-10.3	2.8	86	1016.5	8	8	5	05	03	96	71	7	0.5
9	-12.2	-14.7	2.0	81	1018.8	8	8	4	04	01	96	10	7	0.1
10	-15.1	-16.8	1.6	86	1018.5	7	7	5	30	02	96	22	7	0.1
11	-10.6	-12.3	2.4	87	1007.6	7	7	5	21	03	96	10	1	-
12	- 0.8	- 1.5	5.5	95	1002.2	8	4	3	32	08	95	71	3	2.0
13	- 5.8	- 6.9	3.6	92	1015.7	8	8	-	16	04	96	85	1	1.2
14	1.1	0.6	6.4	96	1005.3	8	4	3	28	05	96	68	6	3.7
15	- 3.4	- 5.2	4.2	88	1023.2	3	3	3	30	03	96	22	3	0.0
16	-10.3	-13.0	2.2	81	1032.8	8	8	4	36	03	97	70	7	0.1
17	-18.6	-19.2	1.3	95	1032.5	7	7	9	00	00	96	10	1	-
18	- 7.4	-13.3	2.2	62	1027.4	7	7	5	13	02	95	05	2	-
19	-11.5	-15.0	1.9	75	1027.5	1	0	9	11	01	98	03	1	-
20	-11.4	-13.8	2.1	83	1027.4	0	0	9	00	00	96	10	0	-
21	- 8.9	-10.9	2.7	86	1022.5	0	0	9	17	02	95	10	0	-
22	0.3	- 0.8	5.7	92	1017.2	7	7	4	27	02	95	10	7	0.0
23	0.2	- 0.4	5.9	96	1017.7	8	7	1	00	00	94	71	7	4.0
24	- 7.7	- 8.7	3.2	93	1021.1	8	8	1	09	03	94	20	5	0.0
25	- 7.0	- 7.5	3.5	96	1016.1	8	8	9	15	01	96	70	7	0.0
26	- 1.3	- 2.1	5.2	95	1016.2	6	0	9	19	03	95	10	2	-
27	1.6	0.8	6.5	94	1007.6	7	7	4	27	06	96	60	8	0.9
28	- 9.0	-10.1	2.8	92	1033.4	7	7	9	15	01	96	70	1	0.0
29	0.8	0.3	6.2	96	1015.7	8	4	3	26	03	96	61	7	2.6
30	- 1.2	- 2.4	5.1	91	1025.4	8	8	4	04	03	96	70	2	0.0
31	-17.3	-19.2	1.3	85	1040.5	4	4	9	12	04	97	03	0	-

Godz. 13

DNI	TEMPERATURA POWIETRZA T	TEMPERATURA PUNKTU ROSY T_d	PRĘŻNOŚĆ PARY WODNEJ e	WILGOTNOŚĆ WZGLĘDNA U	CIŚNIENIE ATMOSFERYCZNE P_o	ZACHMURZENIE N	N_h	h	WIATR dd	v	WIDZIALNOŚĆ V	POGODA ww	W	OPAD R
1	1.2	0.7	6.4	96	1013.7	8	6	2	19	02	96	61	8	3.1
2	0.9	- 1.8	5.3	82	1014.0	6	2	4	25	03	96	22	8	0.5
3	- 0.2	- 3.6	4.7	78	1011.3	7	7	4	20	04	95	85	7	0.2
4	- 0.8	- 2.7	5.0	87	1010.2	7	7	4	25	05	96	70	7	0.7
5	- 1.1	- 3.4	4.8	85	1009.3	7	7	4	20	02	96	10	7	0.0
6	- 4.1	- 6.7	3.7	82	1017.1	7	0	9	00	00	96	10	2	-
7	- 4.1	- 6.7	3.7	82	1015.3	8	8	4	05	03	97	87	7	0.0
8	- 7.4	-10.0	2.9	82	1015.9	7	7	4	02	02	96	22	7	0.0
9	-12.4	-14.9	1.9	81	1019.0	7	0	9	00	00	96	10	7	0.1
10	-10.4	-12.6	2.3	84	1016.3	8	6	4	30	02	96	71	7	0.0
11	- 5.3	- 7.0	3.6	87	1000.7	8	6	2	20	06	95	73	8	1.3
12	- 1.4	- 3.7	4.6	84	1008.1	7	7	4	27	03	97	26	7	0.2
13	- 3.2	- 3.9	4.6	95	1015.8	8	6	3	14	01	96	71	8	1.5
14	0.2	- 0.4	5.9	96	1010.1	8	8	3	31	08	96	87	7	2.3
15	- 1.2	- 4.5	4.4	78	1022.8	7	7	4	33	06	98	03	1	-
16	- 9.0	-11.4	2.5	82	1033.2	6	6	4	35	02	97	70	8	0.2
17	- 6.2	-10.2	2.8	73	1029.5	2	2	9	15	01	96	10	1	-
18	- 3.3	-11.7	2.5	52	1026.0	3	3	9	13	05	98	01	1	-
19	- 3.9	-11.1	2.6	57	1026.6	1	0	9	14	03	97	02	0	-
20	- 2.0	-10.0	2.8	54	1025.2	0	0	9	17	02	96	05	0	-
21	- 0.4	- 6.7	3.7	62	1019.3	0	0	9	19	01	96	05	0	-
22	2.1	0.5	6.3	89	1017.6	8	8	2	00	00	95	50	2	0.0
23	0.7	0.2	6.2	96	1017.8	8	6	1	33	02	94	71	7	4.3
24	- 8.6	- 9.2	3.0	95	1019.4	8	8	2	09	03	95	10	2	-
25	- 4.8	- 6.1	3.9	91	1016.6	8	8	3	14	02	95	70	2	0.1
26	2.2	1.4	6.8	95	1014.9	8	5	3	25	04	96	60	7	0.7
27	- 1.1	- 2.1	5.2	93	1012.9	8	6	3	30	05	96	71	6	0.5
28	- 3.6	- 4.1	4.5	97	1031.0	7	1	5	14	03	96	10	7	0.0
29	1.0	0.7	6.4	98	1014.8	8	6	2	27	02	95	61	6	2.4
30	- 3.8	- 6.0	3.9	85	1030.8	8	8	4	03	03	96	22	7	0.0
31	-10.4	-17.9	1.5	54	1036.7	3	2	9	14	05	98	01	1	-

Godz. 19

DNI	TEMPERATURA POWIETRZA T	TEMPERATURA PUNKTU ROSY T_d	PRĘŻNOŚĆ PARY WODNEJ e	WILGOTNOŚĆ WZGLĘDNA U	CIŚNIENIE ATMOSFERYCZNE P_o	ZACHMURZENIE N	N_h	h	WIATR dd	v	WIDZIALNOŚĆ V	POGODA ww	W	OPAD R
1	1.1	0.6	6.4	96	1014.3	8	8	4	23	02	94	87	7	4.8
2	- 0.5	- 3.6	4.7	80	1012.3	5	5	9	22	04	97	02	2	-
3	- 1.2	- 4.4	4.4	79	1010.7	0	0	9	20	03	96	10	8	0.2
4	- 2.6	- 4.9	4.3	85	1010.8	7	7	5	27	02	97	03	8	0.0
5	- 2.5	- 4.7	4.3	84	1011.8	8	8	4	20	01	96	70	8	0.0
6	- 5.7	- 6.8	3.7	92	1018.0	7	7	6	33	01	96	10	1	-
7	- 4.8	- 7.2	3.6	83	1015.6	8	8	5	03	03	96	10	8	0.0
8	-10.3	-12.5	2.3	84	1017.2	8	8	4	04	02	96	10	7	0.0
9	-14.9	-16.0	1.7	91	1020.2	8	8	5	00	00	96	78	2	0.0
10	-10.4	-12.1	2.4	87	1015.9	8	8	5	29	01	96	22	7	0.3
11	- 4.7	- 6.7	3.7	86	997.5	8	4	3	22	07	95	71	3	2.3
12	- 3.0	- 4.3	4.4	90	1013.7	7	7	4	29	04	97	26	8	2.6
13	0.3	- 0.5	5.9	94	1013.9	7	7	5	23	05	96	10	7	0.1
14	- 1.2	- 3.2	4.8	86	1016.4	6	6	4	32	09	96	70	8	1.3
15	- 3.4	- 7.0	3.6	76	1024.2	4	4	4	34	06	98	01	8	0.9
16	-15.4	-17.2	1.6	86	1034.9	5	5	4	33	01	96	10	7	0.1
17	- 7.0	-10.3	2.8	77	1029.0	7	7	9	15	01	96	10	1	-
18	- 8.9	-13.3	2.2	70	1026.9	0	0	9	14	03	98	01	0	-
19	-10.8	-14.1	2.0	76	1028.0	1	0	9	10	02	96	10	0	-
20	- 4.7	- 9.1	3.1	71	1025.2	0	0	9	17	04	96	10	0	-
21	- 1.6	- 4.3	4.4	82	1018.2	7	7	5	15	01	95	10	2	-
22	1.2	0.9	6.5	98	1018.5	8	8	1	18	01	95	58	5	0.4
23	- 1.8	- 2.7	5.0	93	1020.1	8	8	3	06	02	95	70	2	0.3
24	- 8.9	- 9.6	3.0	95	1018.3	8	8	2	08	02	95	10	2	-
25	- 3.2	- 4.6	4.3	90	1017.4	8	8	4	15	01	96	10	2	0.0
26	1.7	0.4	6.3	90	1010.9	8	5	7	18	05	95	10	6	0.0
27	- 3.5	- 6.0	3.9	83	1022.9	8	5	3	33	07	96	71	3	0.6
28	- 4.5	- 8.4	3.2	74	1023.0	8	8	5	16	05	96	10	2	-
29	1.1	0.8	6.5	98	1017.3	9	9	.	31	02	93	47	7	4.9
30	- 9.5	-11.6	2.5	85	1036.5	0	0	9	06	05	96	22	1	0.0
31	-11.4	-16.1	1.7	68	1033.6	3	3	9	12	03	97	02	1	-

Godz. 01

DNI	TEMPERATURA POWIETRZA T	TEMPERATURA PUNKTU ROSY T_d	PRĘŻNOŚĆ PARY WODNEJ e	WILGOTNOŚĆ WZGLĘDNA U	CIŚNIENIE ATMOSFERYCZNE P_o	ZACHMURZENIE N	N_h	h	WIATR dd	v	WIDZIALNOŚĆ V	POGODA ww	W	OPAD R
1	- 4.8	- 5.4	4.1	95	.	9	9	.	22	22	90	49	3	1.0
2	- 7.6	- 8.5	3.2	93	.	9	9	.	25	15	90	49	8	2.5
3	- 9.7	-10.9	2.7	91	.	9	9	.	25	20	90	49	3	1.1
4	-10.1	-11.3	2.6	91	.	9	9	.	27	18	90	71	4	3.6
5	-10.3	-11.5	2.5	91	.	9	9	.	32	12	90	71	4	1.5
6	-12.0	-13.4	2.2	89	.	9	9	.	32	04	90	71	4	0.5
7	-15.1	-16.8	1.6	86	.	9	9	.	36	18	90	49	3	2.3
8	-15.4	-16.0	1.8	95	.	9	9	.	36	16	90	49	7	3.7
9	-13.1	-22.5	1.0	46	.	0	0	9	04	05	98	02	0	-
10	-15.9	-26.4	0.7	39	.	0	0	9	36	16	99	02	0	-
11	-11.5	-19.5	1.3	52	.	0	0	9	32	20	98	02	0	-
12	- 7.9	- 8.9	3.1	93	.	9	9	.	32	25	90	71	4	4.2
13	- 8.5	- 9.5	3.0	92	.	9	9	.	27	24	90	49	3	0.0
14	- 4.6	- 5.2	4.1	96	.	9	9	.	32	30	90	49	3	0.6
15	- 9.3	-10.3	2.8	92	.	9	9	.	32	18	90	49	3	1.1
16	-10.8	-12.1	2.4	90	.	9	9	.	32	20	90	49	3	0.8
17	- 7.3	- 8.2	3.3	93	.	7	7	.	32	04	97	41	4	-
18	- 2.4	-11.7	2.5	49	.	0	0	9	36	04	98	02	0	-
19	- 6.2	- 7.0	3.6	94	.	9	9	.	20	11	90	49	1	0.1
20	- 0.9	-11.7	2.5	43	.	0	0	9	27	03	98	02	0	-
21	- 1.0	- 7.8	3.4	61	.	0	0	9	27	11	99	02	0	-
22	- 3.4	- 3.8	4.6	97	.	9	9	.	25	22	90	49	3	0.5
23	- 6.9	- 7.4	3.5	96	.	9	9	.	32	10	90	70	4	1.5
24	- 8.8	- 9.9	2.9	92	.	9	9	.	22	12	90	49	1	0.0
25	- 5.8	- 6.5	3.7	95	.	8	6	.	27	04	98	41	4	0.2
26	- 5.1	- 5.7	4.0	95	.	9	9	.	22	20	90	49	4	0.3
27	- 5.0	- 5.6	4.0	95	.	9	9	.	27	22	90	71	4	2.7
28	-12.2	-13.6	2.1	89	.	1	0	9	32	03	98	01	4	0.5
29	- 0.6	- 0.7	5.8	99	.	7	7	.	22	20	97	41	4	1.0
30	- 2.2	- 2.5	5.1	98	.	9	9	.	32	16	90	71	4	3.2
31	- 0.8	- 0.9	5.7	99	.	2	2	8	22	02	97	01	0	-

Godz. 07

DNI	TEMPERATURA POWIETRZA T	TEMPERATURA PUNKTU ROSY T_d	PRĘŻNOŚĆ PARY WODNEJ e	WILGOTNOŚĆ WZGLĘDNA U	CIŚNIENIE ATMOSFERYCZNE P_o	ZACHMURZENIE N	N_h	h	WIATR dd	v	WIDZIALNOŚĆ V	POGODA ww	W	OPAD R
1	- 2.0	- 2.3	5.2	98	.	9	9	.	27	14	90	71	4	2.1
2	- 8.9	- 9.6	3.0	95	.	7	7	.	27	10	97	48	7	2.6
3	- 9.7	-10.9	2.7	91	.	9	9	.	25	22	90	71	4	1.5
4	-10.7	-11.5	2.5	94	.	9	9	.	32	18	90	71	4	3.8
5	-10.9	-12.2	2.4	90	.	9	9	.	22	11	90	71	4	1.1
6	-12.6	-13.6	2.1	92	.	9	9	.	00	00	90	49	7	0.2
7	-15.7	-17.5	1.5	86	.	9	9	.	36	20	90	49	3	3.6
8	-17.1	-18.3	1.4	90	.	1	0	9	04	18	98	38	4	0.4
9	-14.5	-21.4	1.1	53	.	0	0	9	04	06	99	02	0	-
10	-15.9	-21.4	1.1	63	.	1	0	9	02	10	99	03	0	-
11	- 9.9	-10.6	2.7	94	.	9	9	.	27	28	90	49	1	0.0
12	-11.1	-11.9	2.4	93	.	9	9	.	34	20	90	49	7	5.0
13	- 7.0	- 7.5	3.5	96	.	9	9	.	32	28	90	49	3	0.0
14	- 5.8	- 6.5	3.7	95	.	9	9	.	32	24	90	49	3	1.0
15	- 9.3	-10.3	2.8	92	.	9	9	.	32	17	90	49	3	1.8
16	-14.1	-15.2	1.9	92	.	6	6	.	32	14	99	41	4	1.8
17	- 7.6	- 8.5	3.2	93	.	9	9	.	34	05	90	49	2	0.5
18	- 2.4	-13.2	2.2	42	.	0	0	9	00	00	99	02	0	-
19	- 5.6	- 6.3	3.8	95	.	1	1	9	22	05	99	03	4	0.9
20	- 1.0	- 8.2	3.3	58	.	0	0	9	22	09	98	02	0	-
21	- 2.4	- 6.7	3.7	72	.	0	0	9	32	09	99	02	0	-
22	- 2.8	- 3.2	4.8	97	.	9	9	.	25	11	90	49	3	0.7
23	- 7.1	- 8.0	3.3	93	.	9	9	.	32	05	90	49	7	0.4
24	- 7.7	- 8.7	3.2	93	.	9	9	.	22	15	90	70	4	0.1
25	- 6.6	- 7.4	3.5	94	.	6	0	9	32	04	98	02	1	-
26	- 4.2	- 5.1	4.2	94	.	9	9	.	29	17	90	49	4	0.5
27	- 6.4	- 7.2	3.6	94	.	9	9	.	29	22	90	71	4	2.6
28	- 9.9	-17.1	1.6	56	.	2	0	9	29	09	99	03	0	-
29	- 1.5	- 1.7	5.4	99	.	9	9	.	22	23	90	49	3	0.6
30	- 2.8	- 3.2	4.8	97	.	9	9	.	29	06	90	49	7	1.2
31	- 0.4	- 0.4	5.9	100	.	6	6	8	18	09	97	03	1	-

Godz. 13

DNI	TEMPERATURA POWIETRZA T	TEMPERATURA PUNKTU ROSY T_d	PRĘŻNOŚĆ PARY WODNEJ e	WILGOTNOŚĆ WZGLĘDNA U	CIŚNIENIE ATMOSFERYCZNE P_o	ZACHMURZENIE N	N_h	h	WIATR dd	v	WIDZIALNOŚĆ V	POGODA ww	W	OPAD R
1	- 3.8	- 4.6	4.3	94	.	9	9	.	25	13	90	71	4	2.7
2	- 9.9	-11.1	2.6	91	.	9	9	.	25	18	90	71	4	1.1
3	- 9.3	-10.4	2.8	91	.	9	9	.	25	20	90	71	4	3.6
4	-10.3	-11.1	2.6	94	.	9	9	.	25	08	90	70	8	1.7
5	-11.6	-13.0	2.2	89	.	9	9	.	20	09	90	78	4	0.8
6	-13.5	-15.1	1.9	88	.	6	6	.	36	06	98	41	7	0.0
7	-14.0	-15.6	1.8	87	.	9	9	.	02	18	90	71	4	5.3
8	-14.9	-16.6	1.7	87	.	1	0	9	04	06	98	02	0	-
9	-14.1	-21.4	1.1	54	.	3	0	9	11	05	99	03	0	-
10	-15.3	-15.8	1.8	95	.	7	0	9	22	05	99	03	1	-
11	- 9.7	-10.4	2.8	94	.	9	9	.	29	28	90	49	4	0.6
12	-10.8	-12.1	2.4	90	.	9	9	.	34	23	90	49	3	0.1
13	- 7.1	- 7.6	3.4	96	.	9	9	.	32	22	90	49	3	2.6
14	- 7.7	- 8.7	3.2	93	.	9	9	.	32	26	90	49	3	2.0
15	- 8.5	-10.0	2.9	89	.	7	7	7	32	10	99	03	4	-
16	-13.0	-15.1	1.9	84	.	7	7	8	32	04	99	03	3	-
17	- 4.2	- 6.3	3.8	84	.	1	1	.	00	00	98	41	4	0.0
18	- 0.7	-14.4	2.0	35	.	1	1	9	20	10	99	02	0	-
19	- 5.0	- 6.0	3.9	93	.	1	1	9	20	08	99	02	0	-
20	- 0.6	- 7.4	3.5	60	.	0	0	9	22	12	99	01	0	-
21	- 2.7	- 3.0	4.9	97	.	9	9	.	22	22	90	70	4	0.1
22	- 3.4	- 3.8	4.6	97	.	8	7	.	32	05	97	71	4	0.2
23	- 6.0	- 6.7	3.7	94	.	4	1	1	22	03	98	03	4	-
24	- 7.3	- 8.2	3.3	93	.	9	9	.	22	14	90	70	4	1.6
25	- 5.0	- 5.6	4.0	95	.	9	9	.	29	09	90	49	7	0.0
26	- 4.6	- 5.2	4.1	96	.	9	9	.	27	25	90	70	4	0.5
27	-10.5	-11.8	2.5	90	.	9	9	.	32	23	90	49	7	2.6
28	- 4.2	- 4.7	4.3	96	.	9	9	.	25	20	90	49	3	0.1
29	- 1.2	- 1.4	5.5	99	.	9	9	.	32	22	90	71	4	1.3
30	- 1.0	- 1.1	5.6	99	.	9	9	.	29	03	90	46	4	0.0
31	0.2	- 4.4	4.4	72	.	6	1	8	18	12	98	03	1	-

Godz. 19

DNI	TEMPERATURA POWIETRZA T	TEMPERATURA PUNKTU ROSY T_d	PRĘŻNOŚĆ PARY WODNEJ e	WILGOTNOŚĆ WZGLĘDNA U	CIŚNIENIE ATMOSFERYCZNE P_o	ZACHMURZENIE N	N_h	h	WIATR dd	v	WIDZIALNOŚĆ V	POGODA ww	W	OPAD R
1	- 6.1	- 6.9	3.6	92	.	7	7	.	25	15	97	48	7	1.8
2	- 9.5	-10.7	2.7	91	.	9	9	.	25	20	90	49	7	0.6
3	- 9.9	-10.6	2.7	94	.	9	9	.	27	23	90	71	4	3.6
4	-10.3	-11.5	2.5	91	.	7	7	.	32	12	97	70	4	1.6
5	-12.4	-13.3	2.2	93	.	7	7	.	22	04	97	71	4	0.5
6	-15.3	-17.0	1.6	86	.	6	6	.	36	18	98	41	3	-
7	-14.1	-15.2	1.9	92	.	9	9	.	34	17	90	71	4	7.2
8	-14.3	-16.0	1.8	87	.	0	0	9	36	08	98	02	0	-
9	-15.3	-26.4	0.7	38	.	0	0	9	04	14	99	01	1	-
10	-15.3	-17.0	1.6	86	.	0	0	9	29	12	98	02	1	-
11	-10.1	-10.9	2.7	94	.	9	9	.	29	27	90	49	7	1.1
12	-12.1	-13.5	2.1	89	.	8	0	9	34	23	98	38	4	-
13	- 5.8	- 6.2	3.8	97	.	8	7	.	32	26	97	41	4	0.6
14	- 8.5	- 9.5	3.0	92	.	9	9	.	32	30	90	49	3	1.3
15	- 9.3	-10.9	2.7	88	.	7	7	.	32	12	99	41	2	-
16	-12.9	-15.2	1.9	84	.	5	5	7	32	06	99	02	2	-
17	- 0.4	-12.2	2.4	42	.	0	0	9	36	07	98	02	4	-
18	- 4.8	- 9.0	3.1	73	.	0	0	9	20	13	99	02	0	-
19	- 3.7	- 5.7	4.0	87	.	0	0	9	27	04	98	02	0	-
20	- 0.6	- 6.7	3.7	64	.	0	0	9	22	07	99	02	0	-
21	- 3.2	- 3.6	4.7	97	.	7	7	.	25	22	97	41	7	0.5
22	- 5.2	- 5.9	3.9	95	.	9	9	.	32	10	90	71	4	4.6
23	- 8.3	- 9.3	3.0	92	.	3	2	8	22	08	98	01	1	-
24	- 5.8	- 6.5	3.7	95	.	9	9	.	22	10	90	49	7	0.8
25	- 5.5	- 6.2	3.8	95	.	9	9	.	27	14	90	49	4	0.0
26	- 3.8	- 4.3	4.4	96	.	9	9	.	27	25	90	71	4	3.0
27	-11.8	-13.2	2.2	89	.	9	9	.	32	18	90	49	3	0.6
28	- 1.0	- 1.1	5.6	99	.	7	7	.	25	21	97	48	4	0.5
29	- 1.6	- 1.8	5.3	98	.	9	9	.	32	20	90	71	4	3.2
30	- 1.6	- 1.8	5.3	98	.	1	0	9	29	02	97	01	4	-
31	0.8	- 5.7	4.0	61	.	6	6	7	20	14	98	01	2	-

Godz. 01

DNI	TEMPERATURA POWIETRZA T	TEMPERATURA PUNKTU ROSY T_d	PRĘŻNOŚĆ PARY WODNEJ e	WILGOTNOŚĆ WZGLĘDNA U	CIŚNIENIE ATMOSFERYCZNE P_o	ZACHMURZENIE N	N_h	h	WIATR dd	v	WIDZIALNOŚĆ V	POGODA ww	W	OPAD R
1	- 0.2	- 2.3	5.2	86	1022.2	6	0	9	15	05	97	03	1	-
2	0.4	- 0.7	5.8	92	1015.0	8	8	5	23	06	97	02	7	0.3
3	- 1.6	- 5.7	4.0	73	1012.7	6	3	6	22	09	97	01	1	-
4	- 4.0	- 6.6	3.7	82	1011.3	0	0	9	19	03	97	02	1	-
5	- 4.3	- 5.9	3.9	89	1010.6	6	6	5	21	03	97	03	1	-
6	- 3.5	- 5.6	4.0	85	1015.7	7	7	5	21	05	97	02	7	0.0
7	- 7.2	- 7.7	3.4	96	1017.2	8	8	4	32	03	94	10	1	-
8	- 6.2	- 8.1	3.3	86	1015.9	8	8	5	04	08	97	02	2	-
9	-12.2	-14.2	2.0	85	1018.2	8	8	5	04	04	97	78	7	0.0
10	-15.9	-17.7	1.5	86	1019.4	8	8	5	00	00	97	02	1	-
11	-12.8	-14.3	2.0	88	1014.1	2	2	5	24	05	97	01	7	0.0
12	- 6.4	- 8.3	3.3	86	997.9	8	8	5	22	12	95	71	3	0.1
13	- 3.2	- 4.9	4.2	88	1015.3	7	7	4	28	05	97	02	2	-
14	- 3.4	- 4.5	4.4	92	1004.6	8	8	5	22	10	95	73	3	0.8
15	- 2.5	- 8.5	3.2	63	1015.7	6	6	4	31	10	97	03	1	-
16	-11.1	-14.5	2.0	76	1026.6	8	8	5	32	09	97	36	3	-
17	-17.8	-19.8	1.3	84	1032.6	0	0	9	27	02	97	02	0	-
18	-15.0	-18.7	1.4	73	1029.9	7	7	5	00	00	97	03	1	-
19	-13.1	-16.4	1.7	76	1031.0	0	0	9	15	01	97	02	0	-
20	-12.0	-15.0	1.9	78	1028.7	0	0	9	00	00	97	02	0	-
21	- 6.8	-12.5	2.3	64	1025.0	0	0	9	00	00	97	02	0	-
22	- 2.9	- 5.2	4.1	84	1017.1	8	8	4	23	06	96	71	1	0.0
23	- 0.8	- 1.7	5.4	94	1018.4	8	8	5	22	04	95	73	7	0.7
24	-20.8	-23.1	1.0	82	1025.0	0	0	9	00	00	96	10	1	-
25	-14.4	-17.3	1.6	78	1020.7	7	0	9	09	06	97	02	1	-
26	- 3.0	- 4.0	4.5	93	1017.8	8	8	5	24	02	96	10	2	-
27	0.5	0.0	6.1	96	1006.5	8	8	6	21	09	96	71	2	0.9
28	-10.4	-14.7	1.9	70	1028.7	0	0	9	32	08	97	01	7	0.0
29	- 6.3	- 9.0	3.1	81	1019.8	8	8	5	17	03	95	73	2	1.3
30	- 0.6	- 1.5	5.5	93	1020.8	8	8	4	34	06	96	10	7	0.1
31	-23.6	-25.0	0.8	88	1043.6	0	0	9	00	00	97	02	0	-

Godz. 07

DNI	TEMPERATURA POWIETRZA T	TEMPERATURA PUNKTU ROSY T_d	PRĘŻNOŚĆ PARY WODNEJ e	WILGOTNOŚĆ WZGLĘDNA U	CIŚNIENIE ATMOSFERYCZNE P_o	ZACHMURZENIE N	N_h	h	WIATR dd	v	WIDZIALNOŚĆ V	POGODA ww	W	OPAD R
1	1.5	- 2.0	5.3	78	1018.4	8	8	9	20	07	97	02	2	-
2	0.5	- 0.3	6.0	94	1013.9	8	8	5	23	07	97	02	2	-
3	- 1.6	- 6.1	3.9	71	1012.9	7	7	6	22	07	97	02	2	-
4	- 2.6	- 4.2	4.5	89	1010.6	8	8	9	22	06	97	70	1	0.0
5	- 3.6	- 5.4	4.1	87	1010.3	8	8	5	23	01	97	02	1	-
6	- 8.1	- 9.9	2.9	87	1017.3	1	0	9	00	00	97	03	1	-
7	- 7.0	- 7.9	3.4	93	1016.7	8	8	4	36	04	96	10	2	-
8	- 6.7	- 8.3	3.3	88	1016.3	8	8	5	04	06	97	02	2	-
9	-13.8	-16.0	1.8	83	1019.2	8	8	5	04	02	97	22	7	0.0
10	-14.6	-16.9	1.6	83	1018.7	8	8	5	27	01	97	78	7	0.0
11	-11.7	-15.2	1.9	75	1009.5	4	0	9	21	09	97	03	0	-
12	- 4.7	- 6.3	3.8	88	999.8	8	8	5	24	10	95	71	3	0.2
13	- 8.8	-10.3	2.8	89	1018.1	4	4	9	25	01	97	03	1	-
14	1.4	0.3	6.2	92	1001.6	8	8	4	26	08	97	60	7	0.9
15	- 3.4	- 7.0	3.6	76	1019.0	4	4	4	29	06	97	01	1	-
16	-13.5	-16.3	1.7	80	1030.6	6	6	5	34	06	97	01	8	0.0
17	-18.6	-20.7	1.2	84	1031.5	0	0	9	26	02	97	02	0	-
18	-14.8	-17.1	1.6	82	1030.1	2	2	9	16	02	97	03	1	-
19	-11.8	-14.8	1.9	78	1030.6	0	0	9	13	04	97	02	0	-
20	- 8.9	-13.8	2.1	67	1027.6	2	0	9	24	04	97	03	0	-
21	- 6.2	-11.6	2.5	65	1022.7	0	0	9	24	03	97	02	0	-
22	- 0.4	- 1.3	5.6	94	1016.6	8	8	5	24	09	95	73	3	1.4
23	- 1.4	- 1.7	5.4	98	1017.2	8	8	5	23	01	95	73	7	5.1
24	-21.6	-23.9	0.9	81	1025.4	7	7	6	00	00	96	10	1	-
25	-12.8	-16.0	1.8	77	1018.6	8	8	6	09	05	96	73	2	0.4
26	- 0.2	- 1.4	5.5	92	1017.3	8	8	5	23	06	96	22	2	0.2
27	2.2	0.3	6.2	87	1005.5	8	6	4	24	08	97	21	7	0.6
28	-15.0	-17.3	1.6	82	1033.0	0	0	9	26	04	97	02	0	-
29	- 2.7	- 4.6	4.3	86	1016.2	8	8	5	23	08	96	71	3	2.7
30	- 3.5	- 5.3	4.1	88	1025.3	8	8	5	35	01	95	73	2	0.4
31	-26.9	-28.2	0.6	89	1045.8	1	0	9	05	01	97	03	0	-

Godz. 13

DNI	TEMPERATURA POWIETRZA T	TEMPERATURA PUNKTU ROSY T_d	PRĘŻNOŚĆ PARY WODNEJ e	WILGOTNOŚĆ WZGLĘDNA U	CIŚNIENIE ATMOSFERYCZNE P_o	ZACHMURZENIE N	N_h	h	WIATR dd	v	WIDZIALNOŚĆ V	POGODA ww	W	OPAD R
1	2.1	- 1.9	5.3	75	1015.3	8	8	9	19	06	97	02	7	0.0
2	0.7	- 1.6	5.4	85	1014.1	7	7	4	23	07	97	02	8	0.2
3	- 0.6	- 4.4	4.4	75	1012.5	6	5	6	22	06	97	02	2	-
4	- 1.2	- 3.5	4.7	84	1010.0	7	7	5	22	07	96	85	7	0.1
5	- 2.5	- 4.4	4.4	87	1010.8	8	8	4	23	02	96	10	7	0.0
6	- 3.4	- 8.1	3.3	70	1017.8	6	0	9	00	00	97	03	1	-
7	- 5.5	- 6.2	3.8	95	1015.6	8	8	4	03	05	97	02	2	-
8	- 8.3	-11.0	2.6	80	1016.4	7	7	5	04	05	97	78	7	0.0
9	-13.8	-16.6	1.7	79	1019.4	6	6	5	00	00	97	02	7	0.0
10	-13.9	-16.1	1.7	83	1016.8	8	8	4	27	04	96	78	7	0.1
11	- 6.9	-11.6	2.5	69	1002.4	8	8	9	22	10	96	38	3	-
12	- 1.2	- 2.8	5.0	89	1006.3	6	4	4	27	08	97	01	7	0.0
13	- 3.1	- 8.5	3.2	66	1017.6	7	7	5	18	03	97	03	1	-
14	0.7	- 0.4	5.9	92	1004.7	8	6	4	28	09	95	73	6	0.6
15	- 2.2	- 5.1	4.2	81	1018.8	7	7	5	27	08	97	01	8	0.1
16	-13.2	-16.5	1.7	76	1032.3	3	1	5	30	05	97	01	1	-
17	-11.5	-15.0	1.9	75	1030.8	0	0	9	28	02	97	02	0	-
18	-10.3	-14.6	2.0	71	1030.4	3	3	9	10	04	97	01	0	-
19	- 4.0	-12.3	2.4	52	1028.5	2	0	9	18	02	97	03	0	-
20	- 2.8	-11.3	2.6	52	1026.1	3	3	9	24	05	97	03	0	-
21	0.1	- 6.7	3.7	60	1019.2	0	0	9	22	03	97	02	0	-
22	0.9	- 0.2	6.0	92	1017.8	8	8	4	25	04	96	70	3	0.6
23	- 7.4	- 9.1	3.1	87	1018.7	8	8	5	02	03	97	22	7	2.4
24	-12.8	-14.9	1.9	85	1023.6	0	0	9	10	03	96	10	1	-
25	- 9.7	-12.3	2.4	81	1018.0	8	8	5	10	02	96	10	7	0.6
26	2.2	- 1.2	5.6	78	1015.9	7	7	6	22	06	97	03	1	-
27	0.3	- 2.7	5.0	80	1009.0	8	8	4	28	12	96	85	7	1.0
28	- 5.8	-11.0	2.6	66	1032.3	7	0	9	00	00	97	03	1	-
29	- 1.7	- 3.4	4.7	88	1015.3	8	8	4	23	08	96	10	7	0.4
30	- 8.2	-11.9	2.5	75	1031.1	6	4	5	04	03	97	03	7	0.4
31	-17.8	-21.4	1.1	73	1043.8	6	0	9	10	05	97	02	1	-

Godz. 19

DNI	TEMPERATURA POWIETRZA T	TEMPERATURA PUNKTU ROSY T_d	PRĘŻNOŚĆ PARY WODNEJ e	WILGOTNOŚĆ WZGLĘDNA U	CIŚNIENIE ATMOSFERYCZNE P_o	ZACHMURZENIE N	N_h	h	WIATR dd	v	WIDZIALNOŚĆ V	POGODA ww	W	OPAD R
1	0.9	- 0.5	5.9	90	1014.8	8	8	8	22	08	97	02	7	0.4
2	- 2.0	- 5.2	4.2	79	1014.7	0	0	9	21	05	97	01	1	-
3	- 2.1	- 6.0	3.9	75	1011.9	6	6	6	22	04	97	03	1	-
4	- 1.3	- 3.9	4.6	82	1010.2	7	7	5	24	07	97	03	8	0.0
5	- 3.6	- 5.7	4.0	85	1013.0	4	4	5	22	04	97	03	1	-
6	- 8.9	-10.4	2.8	89	1018.0	3	0	9	00	00	96	10	1	-
7	- 5.3	- 7.0	3.6	87	1015.3	8	8	5	34	02	97	02	2	-
8	-11.4	-13.8	2.1	83	1017.5	7	7	5	03	03	97	03	7	0.0
9	-20.2	-21.5	1.1	89	1020.6	1	0	9	23	02	97	02	1	-
10	-12.9	-15.0	1.9	84	1016.3	8	8	4	24	05	96	78	1	0.0
11	- 7.5	-10.1	2.8	82	998.7	8	8	7	22	10	95	71	3	0.2
12	- 1.8	- 3.6	4.7	88	1011.1	7	7	4	27	08	97	26	2	0.6
13	- 2.8	- 4.8	4.3	86	1014.4	8	8	5	22	07	97	36	7	0.0
14	- 0.4	- 5.3	4.1	70	1010.2	8	8	4	32	15	97	02	8	0.2
15	- 5.8	-13.1	2.2	56	1020.8	5	5	5	34	09	97	36	8	0.1
16	-15.2	-19.0	1.4	73	1033.6	0	0	9	29	05	97	02	0	-
17	-14.9	-17.2	1.6	82	1030.6	0	0	9	27	01	97	02	0	-
18	-12.9	-17.4	1.6	69	1031.2	0	0	9	13	02	97	02	0	-
19	-10.4	-15.3	1.9	67	1029.5	2	1	9	00	00	97	02	0	-
20	- 4.6	- 9.8	2.9	67	1025.9	2	2	9	23	07	97	03	1	-
21	- 3.5	- 9.1	3.1	65	1018.7	0	0	9	23	06	97	02	0	-
22	0.5	- 0.9	5.7	90	1019.2	8	8	4	22	03	96	10	7	0.0
23	-11.4	-13.8	2.1	83	1021.5	8	0	9	01	03	97	01	2	-
24	-16.6	-19.2	1.3	80	1022.9	0	0	9	09	05	97	01	1	-
25	- 7.8	-10.0	2.9	84	1018.4	8	8	5	00	00	96	10	2	-
26	1.4	- 0.8	5.8	85	1013.0	7	7	6	20	04	96	10	2	-
27	- 3.7	- 5.5	4.0	87	1017.0	8	8	5	32	12	95	71	3	0.3
28	- 6.5	-11.7	2.5	77	1027.2	7	7	9	18	04	97	03	1	-
29	- 1.2	- 2.2	5.2	93	1016.3	8	8	4	24	05	96	77	7	0.8
30	-15.4	-19.2	1.3	72	1036.9	0	0	9	03	03	97	02	1	-
31	-14.6	-21.3	1.1	56	1039.2	4	4	9	12	08	97	01	1	-

Godz. 01

DNI	TEMPERATURA POWIETRZA T	TEMPERATURA PUNKTU ROSY T_d	PRĘŻNOŚĆ PARY WODNEJ e	WILGOTNOŚĆ WZGLĘDNA U	CIŚNIENIE ATMOSFERYCZNE P_o	ZACHMURZENIE N	N_h	h	WIATR dd	v	WIDZIALNOŚĆ V	POGODA ww	W	OPAD R
1	3.0	- 0.5	5.9	77	1015.6	8	8	5	19	06	98	02	2	-
2	1.1	- 0.9	5.7	87	1014.3	6	4	5	20	04	96	10	1	-
3	1.2	- 4.0	4.5	68	1012.6	8	8	5	23	07	97	02	2	-
4	- 0.4	- 2.2	5.2	88	1011.4	8	4	4	24	03	96	71	7	0.6
5	- 1.6	- 2.7	5.0	92	1010.6	7	7	5	21	02	96	10	7	0.1
6	- 3.2	- 4.2	4.5	92	1013.8	8	8	5	18	02	97	03	1	-
7	- 5.4	- 6.1	3.9	95	1019.0	8	8	5	32	02	97	02	2	-
8	- 6.4	- 7.6	3.5	91	1016.5	8	4	4	04	04	96	71	7	2.2
9	- 9.8	-10.5	2.7	94	1018.7	8	8	5	03	02	97	02	2	-
10	-12.1	-14.6	2.0	82	1020.3	8	8	5	32	02	97	02	2	-
11	-15.2	-16.9	1.6	86	1014.3	0	0	9	18	03	96	10	0	-
12	- 1.4	- 2.8	5.0	90	999.8	8	8	4	24	05	96	70	2	0.6
13	- 4.6	- 6.6	3.7	86	1016.9	8	8	5	19	05	97	70	1	0.0
14	2.0	1.2	6.7	94	1010.7	7	7	5	32	07	97	01	7	2.4
15	- 1.4	- 2.8	5.0	90	1025.5	1	1	6	29	04	97	03	1	-
16	- 3.9	- 8.0	3.3	73	1031.7	5	5	5	36	05	98	03	1	-
17	- 5.6	- 7.4	3.5	87	1032.8	3	3	9	18	01	97	03	1	-
18	- 2.4	- 6.8	3.7	72	1026.0	8	8	5	16	01	96	10	2	-
19	- 2.4	- 8.4	3.2	63	1022.5	0	0	9	17	06	97	01	1	-
20	- 4.8	-10.6	2.7	64	1025.3	0	0	9	16	04	97	02	0	-
21	- 5.0	- 6.3	3.8	90	1023.0	0	0	9	17	03	97	02	0	-
22	- 0.2	- 1.1	5.6	94	1017.9	6	6	5	18	02	96	10	6	0.0
23	1.4	0.9	6.5	96	1019.4	8	6	4	24	03	93	61	4	3.4
24	- 0.8	- 2.0	5.3	92	1019.3	7	7	5	13	02	97	03	1	-
25	0.0	- 0.6	5.9	96	1014.4	8	8	5	18	02	95	70	7	1.1
26	0.5	- 0.6	5.8	92	1016.9	3	3	5	18	04	96	10	1	-
27	5.0	1.2	6.7	76	1009.0	7	7	5	25	06	96	10	6	1.6
28	- 4.2	- 6.8	3.7	82	1033.0	0	0	9	27	01	97	02	1	-
29	0.4	- 0.2	6.0	96	1019.1	8	8	5	18	03	97	60	2	2.9
30	2.0	1.8	6.9	98	1021.8	8	8	4	07	01	92	21	4	3.3
31	- 6.8	- 8.8	3.1	85	1034.8	1	1	5	10	05	96	10	1	-

Godz. 07

DNI	TEMPERATURA POWIETRZA T	TEMPERATURA PUNKTU ROSY T_d	PRĘŻNOŚĆ PARY WODNEJ e	WILGOTNOŚĆ WZGLĘDNA U	CIŚNIENIE ATMOSFERYCZNE P_o	ZACHMURZENIE N	N_h	h	WIATR dd	v	WIDZIALNOŚĆ V	POGODA ww	W	OPAD R
1	3.0	1.5	6.8	90	1013.9	8	8	5	17	06	97	60	6	2.3
2	1.2	- 1.7	5.4	81	1014.5	7	7	5	27	03	97	03	8	0.1
3	1.0	- 3.9	4.6	70	1011.9	4	4	5	23	06	97	01	1	-
4	- 0.5	- 3.6	4.7	79	1012.8	8	8	5	27	04	97	02	7	0.4
5	- 2.5	- 3.1	4.8	95	1010.1	6	6	5	18	03	96	22	1	0.4
6	- 3.6	- 5.4	4.1	87	1016.6	6	6	5	29	01	96	10	2	-
7	- 4.2	- 5.8	4.0	89	1017.4	8	8	5	04	05	97	02	2	-
8	- 8.8	- 9.9	2.9	92	1016.9	8	8	5	03	06	96	10	7	1.5
9	-10.0	-11.7	2.5	87	1019.6	8	8	5	05	01	97	02	7	0.0
10	-11.9	-14.4	2.0	82	1019.4	8	8	5	29	03	97	03	2	-
11	- 8.0	-10.7	2.7	81	1008.8	8	8	5	19	03	96	70	1	0.0
12	- 0.6	- 2.7	5.0	85	1008.4	8	8	5	29	07	97	03	7	1.6
13	- 1.0	- 1.4	5.5	97	1015.0	8	8	4	22	04	95	71	7	2.5
14	2.8	1.5	6.8	91	1012.1	8	8	5	27	09	97	03	6	0.9
15	- 1.2	- 2.5	5.1	91	1027.1	7	7	5	31	08	97	02	1	-
16	- 7.4	-10.8	2.7	76	1034.6	0	0	9	34	04	97	02	1	-
17	- 5.2	- 6.9	3.6	88	1030.8	4	4	9	16	02	97	03	1	-
18	- 3.6	- 7.6	3.4	74	1024.8	7	7	5	10	02	96	10	2	-
19	- 4.2	-11.1	2.6	58	1024.0	0	0	9	18	06	97	02	0	-
20	- 4.6	- 8.5	3.2	74	1024.8	0	0	9	16	04	97	02	0	-
21	- 5.8	- 6.5	3.7	95	1021.6	0	0	9	15	03	97	02	0	-
22	0.4	0.1	6.2	98	1018.1	8	8	5	18	02	96	10	2	-
23	1.4	0.9	6.5	96	1018.6	8	5	4	29	02	93	61	4	2.6
24	- 0.8	- 2.1	5.2	91	1017.2	8	8	5	13	03	96	10	1	-
25	0.0	- 0.6	5.9	96	1014.5	8	8	5	18	02	96	10	7	0.4
26	1.6	0.5	6.3	93	1015.4	8	8	5	20	03	96	60	1	0.8
27	3.0	0.6	6.4	84	1012.0	7	7	5	30	07	97	01	2	-
28	- 6.4	- 6.8	3.7	97	1032.6	2	2	5	16	02	96	10	0	-
29	1.6	0.8	6.5	94	1015.9	8	8	5	17	04	97	60	2	0.2
30	0.8	0.5	6.3	98	1024.5	8	8	5	07	02	93	42	4	0.1
31	- 6.8	-12.5	2.3	64	1034.1	7	7	5	13	07	96	10	1	-

Godz. 13

DNI	TEMPERATURA POWIETRZA T	TEMPERATURA PUNKTU ROSY T_d	PRĘŻNOŚĆ PARY WODNEJ e	WILGOTNOŚĆ WZGLĘDNA U	CIŚNIENIE ATMOSFERYCZNE P_o	ZACHMURZENIE N	N_h	h	WIATR dd	v	WIDZIALNOŚĆ V	POGODA ww	W	OPAD R
1	2.4	1.1	6.6	91	1014.9	8	3	4	24	04	96	61	6	4.8
2	2.7	- 3.9	4.6	62	1014.3	3	3	9	26	04	98	01	8	0.0
3	2.0	- 2.0	5.3	75	1011.8	6	3	5	24	05	97	01	8	0.0
4	0.2	- 3.5	4.7	76	1011.8	5	5	5	27	04	97	03	7	0.3
5	0.0	- 2.1	5.2	86	1009.5	7	4	5	23	02	96	10	2	-
6	- 2.0	- 3.5	4.7	89	1017.2	7	7	6	03	05	97	03	7	0.0
7	- 3.4	- 4.8	4.3	90	1016.6	8	8	5	02	06	97	02	7	0.0
8	- 7.2	- 8.9	3.1	88	1016.7	8	8	4	36	03	96	22	7	0.9
9	- 9.8	-12.4	2.4	81	1019.5	8	8	5	06	01	97	70	2	0.0
10	- 9.5	12.0	2.4	82	1018.6	8	8	5	23	02	97	03	7	0.1
11	- 3.9	- 6.5	3.8	82	1002.0	8	8	5	16	04	96	10	7	0.4
12	- 0.9	- 2.8	5.0	87	1012.1	8	8	5	29	06	96	10	8	0.0
13	1.4	0.0	6.1	91	1016.9	8	8	5	28	07	96	10	7	0.2
14	2.2	- 2.1	5.2	73	1017.0	5	5	5	30	12	98	01	2	-
15	- 0.2	- 2.9	4.9	82	1027.4	8	8	5	29	07	98	03	2	-
16	- 3.3	- 8.4	3.2	68	1034.2	0	0	9	32	03	98	01	1	-
17	- 2.4	- 7.2	3.6	70	1029.0	8	8	5	15	02	96	10	1	-
18	1.4	- 7.8	3.4	50	1022.5	0	0	9	17	06	97	02	1	-
19	1.3	- 9.6	3.0	44	1024.5	3	3	9	15	04	98	01	0	-
20	2.0	- 3.9	4.6	65	1024.0	0	0	9	16	05	97	02	0	-
21	2.0	- 3.0	4.9	69	1019.2	7	7	5	17	05	97	03	1	-
22	1.4	0.0	6.1	91	1018.8	8	8	5	18	03	95	10	6	0.4
23	0.8	0.3	6.2	96	1019.5	8	8	5	33	01	93	42	6	0.3
24	0.6	- 1.6	5.4	85	1015.7	7	3	5	14	05	96	10	2	-
25	2.3	- 0.4	5.9	82	1016.2	7	7	5	24	03	96	10	2	-
26	6.2	2.0	7.1	75	1015.3	6	3	5	23	03	97	03	6	0.7
27	0.0	- 4.1	4.5	74	1018.5	8	8	5	29	10	97	02	2	-
28	- 1.2	- 6.3	3.8	68	1028.4	7	3	5	16	07	97	03	1	-
29	3.4	2.1	7.1	91	1015.2	8	8	5	24	04	96	21	6	6.4
30	0.4	- 0.4	5.9	94	1028.9	8	8	5	05	05	96	10	4	-
31	- 3.6	- 8.0	3.3	71	1031.6	8	8	5	14	05	97	02	2	-

Godz. 19

DNI	TEMPERATURA POWIETRZA T	TEMPERATURA PUNKTU ROSY T_d	PRĘŻNOŚĆ PARY WODNEJ e	WILGOTNOŚĆ WZGLĘDNA U	CIŚNIENIE ATMOSFERYCZNE P_o	ZACHMURZENIE N	N_h	h	WIATR dd	v	WIDZIALNOŚĆ V	POGODA ww	W	OPAD R
1	0.7	- 0.1	6.0	94	1014.7	6	6	5	21	05	96	10	6	0.8
2	2.0	- 4.1	4.5	64	1013.0	8	4	5	21	07	98	03	1	-
3	0.6	- 2.4	5.1	81	1011.0	8	8	5	23	05	97	02	8	0.0
4	- 0.6	- 3.1	4.9	83	1011.4	8	8	5	27	01	96	10	1	-
5	- 3.8	- 5.6	4.0	87	1012.7	6	3	5	16	02	96	10	1	-
6	- 4.6	- 5.9	3.9	91	1019.6	8	8	5	33	03	97	02	2	-
7	- 4.6	- 6.6	3.7	86	1016.5	8	8	5	03	05	97	02	2	-
8	- 8.0	- 9.4	3.0	90	1017.7	8	8	5	05	03	97	02	7	0.2
9	-11.1	-13.9	2.1	79	1020.1	8	8	5	30	02	97	02	7	0.0
10	-13.0	-15.1	1.9	84	1017.5	0	0	9	18	03	96	10	1	-
11	- 2.4	- 4.6	4.3	85	999.2	8	8	5	17	04	96	10	7	2.6
12	- 3.5	- 6.0	3.9	83	1017.0	5	2	5	28	02	97	02	8	0.0
13	1.4	0.0	6.1	91	1017.5	8	8	5	21	06	96	10	2	-
14	1.1	- 3.4	4.7	72	1023.0	7	7	5	31	09	98	03	1	-
15	- 0.4	- 3.5	4.7	80	1028.5	5	5	5	33	06	97	01	2	-
16	- 4.3	- 8.5	3.2	72	1033.8	3	3	9	34	01	98	01	1	-
17	- 2.4	- 7.6	3.5	68	1028.1	8	8	5	16	01	96	10	2	-
18	- 1.4	- 9.5	3.0	54	1022.6	0	0	9	16	07	97	02	0	-
19	- 3.1	-11.3	2.6	53	1025.0	0	0	9	22	05	97	02	0	-
20	- 3.0	- 5.7	4.0	81	1023.5	0	0	9	16	03	97	02	0	-
21	0.2	- 0.9	5.7	92	1018.3	8	3	5	18	04	96	60	2	0.0
22	1.7	1.4	6.8	98	1019.2	8	4	4	25	01	93	61	5	3.3
23	0.3	- 0.5	5.9	94	1020.3	8	8	5	16	01	96	10	4	-
24	0.3	- 1.1	5.7	91	1014.8	8	8	5	14	03	96	10	2	-
25	2.4	0.5	6.3	87	1017.2	7	7	5	26	02	96	10	2	-
26	4.2	2.5	7.3	88	1009.3	8	8	4	17	03	96	60	2	0.2
27	- 1.2	- 4.5	4.4	78	1026.1	8	8	5	32	04	97	02	7	0.0
28	- 0.5	- 2.3	5.2	88	1021.6	8	8	5	16	02	96	21	2	0.1
29	4.2	4.0	8.1	98	1018.1	8	6	3	26	03	93	60	4	3.1
30	- 1.6	- 2.7	5.0	92	1032.5	8	8	5	06	05	96	10	7	0.1
31	0.4	- 1.6	5.4	86	1028.6	4	4	9	15	06	97	02	1	-

Godz. 01

DNI	TEMPERATURA POWIETRZA T	TEMPERATURA PUNKTU ROSY T_d	PRĘŻNOŚĆ PARY WODNEJ e	WILGOTNOŚĆ WZGLĘDNA U	CIŚNIENIE ATMOSFERYCZNE P_o	ZACHMURZENIE N	N_h	h	WIATR dd	v	WIDZIALNOŚĆ V	POGODA ww	W	OPAD R
1	2.6	- 4.0	4.5	62	1017.7	8	8	9	22	07	97	01	2	-
2	1.0	- 0.1	6.1	92	1015.2	5	5	5	24	05	97	03	6	0.1
3	0.8	- 4.2	4.5	69	1012.9	7	7	5	23	08	97	01	1	-
4	- 1.3	- 2.4	5.1	93	1012.1	8	8	4	24	05	95	73	1	0.3
5	- 3.2	- 4.2	4.5	92	1010.7	6	6	5	26	03	96	10	7	0.0
6	- 4.1	- 6.0	3.9	87	1015.0	7	7	5	19	02	97	70	1	0.0
7	- 4.3	- 7.0	3.6	82	1017.4	8	8	5	04	06	96	10	2	-
8	- 6.6	- 8.6	3.2	86	1016.0	8	8	4	03	03	96	70	7	1.0
9	- 9.9	-11.1	2.6	91	1017.3	8	8	4	36	03	97	71	7	0.1
10	-12.3	-14.3	2.0	85	1019.7	8	8	4	00	00	95	71	7	0.3
11	-12.5	-16.3	1.7	73	1015.1	0	0	9	23	07	96	10	0	-
12	- 3.7	- 5.5	4.0	87	1000.6	8	6	3	24	08	95	71	3	0.4
13	- 6.2	- 8.9	3.1	81	1017.2	0	0	9	23	03	97	02	3	-
14	1.0	- 0.1	6.1	92	1010.9	8	4	4	23	08	96	68	7	1.8
15	- 1.6	- 5.0	4.2	78	1025.1	1	1	5	30	05	97	01	1	-
16	- 5.6	-12.8	2.3	57	1030.1	1	1	5	36	04	97	01	1	-
17	- 9.5	-11.1	2.6	88	1032.9	0	0	9	24	02	95	10	1	-
18	- 6.4	- 9.6	3.0	78	1027.4	2	2	9	00	00	96	10	1	-
19	- 6.0	-10.8	2.7	68	1025.0	0	0	9	24	02	96	10	1	-
20	- 6.8	-11.0	2.6	72	1027.1	0	0	9	24	02	96	10	0	-
21	- 2.8	- 8.1	3.3	67	1023.5	0	0	9	27	04	97	02	0	-
22	- 0.7	- 3.2	4.8	83	1018.6	7	7	6	25	06	96	10	6	0.4
23	0.1	- 0.3	5.9	96	1019.2	8	6	3	28	03	94	71	6	5.1
24	- 2.0	- 2.6	5.0	96	1020.3	8	8	4	13	02	91	48	1	-
25	- 2.8	- 4.1	4.5	91	1015.7	8	6	4	18	01	94	71	7	0.4
26	1.4	0.0	6.1	91	1018.1	8	8	5	24	04	95	10	2	-
27	3.0	2.0	7.0	93	1009.0	8	6	4	25	04	97	21	6	2.0
28	- 5.0	- 8.2	3.3	78	1032.6	4	4	5	35	03	97	01	1	0.0
29	- 0.1	- 1.8	5.3	88	1019.9	8	8	4	25	09	97	67	7	0.9
30	1.2	1.2	6.7	100	1021.6	8	8	2	00	00	93	46	6	2.9
31	- 9.0	-11.4	2.5	82	1035.8	4	4	5	11	06	97	01	7	0.0

Godz. 13

DNI	T	T_d	e	U	P_o	N	N_h	h	dd	v	V	ww	W	R
1	2.2	1.2	6.6	93	1014.3	8	6	4	25	05	96	63	6	2.4
2	1.9	- 5.0	4.2	60	1015.4	1	1	9	23	06	97	02	1	-
3	- 0.4	- 2.2	5.2	88	1013.3	8	8	5	24	08	97	26	7	0.1
4	- 0.6	- 5.1	4.2	72	1012.2	7	7	5	27	04	97	03	7	0.2
5	- 1.0	- 3.9	4.6	81	1009.7	7	7	5	21	04	97	03	7	0.0
6	- 2.8	- 5.5	4.1	82	1016.9	8	0	9	03	02	94	28	2	-
7	- 3.8	- 4.9	4.2	92	1014.8	8	8	4	06	04	97	70	2	0.0
8	- 6.5	- 8.9	3.1	83	1015.4	7	7	4	06	04	96	70	7	0.2
9	- 9.6	-12.1	2.4	82	1018.0	8	8	4	00	00	95	71	7	0.2
10	-11.4	-15.5	1.8	72	1018.1	6	0	9	25	04	95	10	7	0.3
11	- 7.2	- 8.1	3.3	93	1003.7	8	8	5	24	10	94	71	3	0.1
12	- 1.6	- 3.0	4.9	90	1011.1	8	8	4	29	08	95	73	3	0.2
13	1.0	- 0.1	6.1	92	1017.5	8	6	3	28	06	95	22	7	0.6
14	1.6	- 1.2	5.6	81	1014.7	7	7	4	30	09	97	22	2	0.1
15	- 0.9	- 5.1	4.2	73	1026.0	7	7	5	27	06	96	10	2	-
16	- 7.1	-10.5	2.8	77	1033.6	2	2	4	00	00	96	10	0	-
17	- 3.9	- 9.3	3.0	66	1029.5	7	2	6	00	00	95	05	2	-
18	- 0.6	- 6.2	3.8	66	1024.2	1	1	9	10	02	96	05	0	-
19	- 0.3	-11.6	2.5	42	1025.7	0	0	9	22	02	96	05	0	-
20	1.5	- 6.6	3.7	55	1024.9	0	0	9	25	05	96	05	0	-
21	0.8	- 2.8	5.0	77	1020.2	0	0	9	25	05	96	05	0	-
22	0.7	- 2.1	5.2	82	1019.1	8	8	4	25	04	94	10	2	-
23	1.1	0.0	6.1	92	1018.7	8	8	4	30	03	94	10	7	1.3
24	- 1.9	- 3.7	4.6	87	1017.1	7	4	4	12	03	95	10	2	-
25	1.0	0.2	6.2	94	1015.9	7	7	4	21	03	94	10	2	-
26	3.0	0.8	6.4	84	1016.2	6	5	5	24	04	96	10	7	0.5
27	- 0.1	- 4.4	4.4	73	1016.9	8	8	4	32	07	97	03	2	-
28	- 2.4	- 9.7	2.9	57	1030.3	8	1	9	19	04	97	03	1	-
29	0.4	- 1.0	5.7	90	1016.3	8	8	4	24	04	96	60	6	2.6
30	0.2	- 1.2	5.6	90	1028.8	8	8	4	07	03	96	10	7	0.0
31	- 4.6	-12.7	2.3	62	1033.9	7	5	5	12	04	97	02	1	-

Godz. 07

DNI	T	T_d	e	U	P_o	N	N_h	h	dd	v	V	ww	W	R
1	2.0	0.4	6.3	89	1015.7	8	3	5	22	04	97	21	2	0.7
2	0.8	- 0.9	5.7	88	1014.7	7	7	5	25	05	97	22	1	0.2
3	- 0.4	- 4.5	4.4	74	1013.1	7	7	5	22	06	97	71	2	0.0
4	- 1.4	- 3.4	4.7	86	1012.9	8	8	5	25	04	97	70	7	0.4
5	- 1.6	- 2.7	5.0	92	1010.1	8	8	4	23	04	96	22	7	0.1
6	- 4.9	- 6.6	3.7	88	1016.7	7	7	5	22	01	95	10	7	0.1
7	- 5.0	- 6.7	3.7	88	1016.4	8	8	4	06	03	97	70	2	0.0
8	- 7.8	-10.0	2.9	84	1015.7	8	8	4	05	03	96	22	7	0.2
9	-10.5	-12.7	2.3	84	1018.0	8	8	4	04	01	96	70	7	0.1
10	-14.3	-17.2	1.6	79	1019.6	7	7	4	29	01	94	70	7	0.3
11	- 9.2	-11.7	2.5	82	1009.0	8	8	5	24	10	96	36	3	-
12	- 0.8	- 2.1	5.2	91	1006.7	8	8	4	32	08	96	71	3	1.9
13	- 2.0	- 4.1	4.5	85	1015.8	8	8	4	21	04	96	71	1	0.3
14	2.6	1.0	6.6	89	1010.2	7	7	4	30	06	97	02	7	1.4
15	- 1.8	- 3.6	4.7	88	1025.9	7	7	5	29	04	97	02	1	-
16	- 9.8	-12.9	2.3	78	1034.2	1	1	5	36	04	97	02	0	-
17	- 8.8	-11.2	2.6	83	1031.6	7	7	5	24	02	95	10	1	-
18	- 8.8	-11.2	2.6	83	1026.6	3	3	9	17	01	96	10	1	-
19	- 7.8	-12.3	2.4	70	1026.1	0	0	9	00	00	96	10	0	-
20	- 7.4	-11.8	2.5	71	1026.5	1	1	9	25	01	96	10	0	-
21	- 2.4	- 7.2	3.6	70	1022.0	0	0	9	26	03	97	02	0	-
22	- 0.8	- 3.3	4.8	83	1018.9	8	8	4	25	05	95	10	1	-
23	0.2	- 0.9	5.7	92	1018.6	8	6	3	27	03	94	71	7	3.6
24	- 2.4	- 3.3	4.8	93	1018.3	8	8	2	15	03	94	10	4	-
25	- 2.2	- 2.8	5.0	96	1015.1	8	8	4	21	02	94	10	7	0.5
26	1.6	0.0	6.1	89	1016.7	8	4	5	23	06	95	61	1	0.0
27	3.0	0.9	6.5	86	1011.4	7	7	4	28	05	97	03	6	0.0
28	- 8.4	- 9.8	2.9	89	1034.3	0	0	9	23	02	95	10	0	-
29	- 0.3	- 1.8	5.4	90	1017.5	8	8	4	24	07	97	66	6	2.1
30	0.8	0.8	6.5	100	1024.6	8	8	2	09	02	93	42	4	-
31	- 9.6	-15.4	1.8	63	1035.4	6	6	5	11	07	97	03	1	-

Godz. 19

DNI	T	T_d	e	U	P_o	N	N_h	h	dd	v	V	ww	W	R
1	1.9	1.1	6.6	94	1015.3	8	8	3	22	03	96	60	7	4.5
2	0.6	- 1.3	5.6	87	1014.3	0	0	9	23	08	97	01	1	-
3	0.0	- 2.9	4.9	81	1011.7	8	8	4	24	05	96	71	2	0.1
4	- 2.0	- 4.5	4.4	83	1011.6	7	7	5	24	01	97	02	8	0.1
5	- 3.2	- 6.0	3.9	81	1012.7	6	6	5	22	03	97	03	1	-
6	- 4.4	- 6.7	3.7	84	1018.3	7	7	5	01	03	96	10	2	-
7	- 4.5	- 6.5	3.8	86	1015.4	8	6	3	05	04	95	73	7	1.3
8	- 7.8	-10.4	2.8	81	1016.4	8	8	4	07	03	97	02	7	0.1
9	-12.7	-15.3	1.9	81	1020.2	7	7	4	00	00	95	71	7	0.1
10	-13.9	-16.7	1.6	79	1017.9	2	2	6	22	03	95	10	1	-
11	- 5.4	- 6.4	3.8	92	1000.2	8	6	3	23	11	95	71	3	0.2
12	- 2.6	- 5.9	3.9	79	1017.0	7	7	5	27	06	97	36	8	0.2
13	1.0	- 0.4	5.9	90	1016.9	8	8	4	23	05	96	10	7	0.1
14	0.8	- 3.9	4.6	71	1020.9	7	7	5	32	06	97	03	8	0.1
15	- 1.0	- 5.3	4.1	73	1026.7	7	7	5	36	08	97	03	2	-
16	- 7.6	-11.6	2.5	73	1034.0	4	2	5	08	02	96	10	1	-
17	- 4.1	- 9.1	3.1	68	1028.8	7	7	6	00	00	96	10	2	-
18	- 3.8	-10.5	2.7	60	1025.1	1	1	9	14	01	97	01	0	-
19	- 3.0	- 8.8	3.1	64	1026.4	1	1	9	23	03	95	05	1	-
20	- 2.8	- 4.4	4.4	88	1025.5	0	0	9	24	02	97	02	0	-
21	- 0.4	- 3.1	4.8	82	1019.3	8	5	4	24	06	95	60	1	0.0
22	0.6	- 0.5	5.9	92	1019.0	8	8	4	23	03	94	61	2	0.1
23	- 0.2	- 0.8	5.8	96	1020.0	7	7	4	25	02	94	10	2	-
24	- 2.6	- 3.9	4.6	91	1016.1	8	8	4	13	02	94	10	2	-
25	1.6	0.0	6.1	89	1017.6	7	7	4	23	03	94	10	2	-
26	2.8	0.7	6.4	86	1011.3	8	8	5	21	05	97	02	1	-
27	- 1.8	- 4.5	4.2	79	1025.8	8	8	4	36	08	97	71	7	0.5
28	- 0.9	- 9.2	3.1	53	1023.6	8	8	5	24	07	97	71	2	0.0
29	1.4	1.1	6.6	98	1018.7	8	8	3	26	03	94	53	6	1.2
30	- 2.6	- 4.5	4.4	87	1032.9	8	8	4	10	05	96	71	7	0.0
31	- 6.6	-11.2	2.6	70	1031.1	3	1	9	15	02	96	10	1	-

Godz. 01

DNI	TEMPERATURA POWIETRZA T	TEMPERATURA PUNKTU ROSY T_d	PREŻNOŚĆ PARY WODNEJ e	WILGOTNOŚĆ WZGLĘDNA U	CIŚNIENIE ATMOSFERYCZNE P_o	ZACHMURZENIE N	N_h	h	WIATR dd	v	WIDZIALNOŚĆ V	POGODA ww	W	OPAD R
1	1.4	- 1.1	5.7	83	1021.4	8	8	9	18	08	97	03	1	-
2	0.0	- 1.5	5.5	90	1015.8	8	8	5	19	07	97	22	7	1.3
3	- 2.4	- 4.6	4.3	85	1014.5	7	7	5	20	06	97	03	1	-
4	- 2.9	- 5.9	3.9	79	1012.7	5	5	5	18	07	96	10	1	-
5	- 3.7	- 5.9	3.9	85	1012.1	8	8	5	19	05	96	10	8	0.7
6	-10.8	-12.6	2.3	87	1016.9	0	0	9	18	03	96	10	1	-
7	- 6.6	- 7.4	3.5	94	1017.4	8	8	5	00	00	95	10	1	-
8	- 5.3	- 6.0	3.9	95	1015.2	8	8	5	05	04	97	03	7	0.7
9	-11.2	-13.0	2.2	86	1017.0	8	8	4	01	05	96	78	7	0.0
10	-14.8	-16.5	1.7	87	1019.6	8	8	5	36	02	96	78	2	0.0
11	-12.2	-14.2	2.0	85	1015.3	8	8	5	20	02	96	10	2	-
12	- 7.2	-10.6	2.7	77	1001.0	8	8	4	20	15	95	71	3	0.1
13	- 3.1	- 4.1	4.5	93	1017.1	8	5	5	25	04	97	03	7	0.0
14	- 3.8	- 4.3	4.4	96	1008.6	8	8	4	19	14	94	71	3	0.5
15	- 1.4	- 2.8	5.0	90	1016.8	8	8	4	29	13	96	71	3	0.1
16	- 8.5	-12.7	2.3	71	1027.3	8	6	5	34	08	96	71	3	0.0
17	-18.5	-20.6	1.2	84	1034.0	0	0	9	24	02	97	02	0	-
18	-19.5	-21.6	1.1	83	1030.9	0	0	9	00	00	96	10	0	-
19	-15.6	-17.4	1.6	86	1029.9	0	0	9	09	08	96	10	0	-
20	- 9.2	-14.2	2.0	67	1028.2	0	0	9	20	04	96	10	0	-
21	- 4.7	-12.4	2.4	55	1025.1	0	0	9	19	08	97	02	0	-
22	- 2.9	- 5.2	4.1	84	1018.4	8	8	5	19	08	96	71	2	0.0
23	- 0.9	- 2.2	5.2	91	1019.2	8	8	4	21	08	95	71	6	0.2
24	- 7.4	- 8.7	3.2	90	1022.9	8	8	4	06	03	96	10	2	-
25	- 8.6	- 9.6	2.9	92	1018.3	8	8	9	09	06	95	10	2	-
26	0.4	- 0.9	5.7	91	1018.4	8	8	2	21	03	95	10	2	-
27	0.7	0.2	6.2	96	1008.6	8	8	5	19	08	96	68	2	0.1
28	- 8.7	-11.1	2.6	83	1030.3	2	2	5	30	09	97	36	7	0.0
29	- 3.6	- 6.1	3.9	83	1019.7	8	8	4	19	14	96	66	7	0.9
30	- 1.0	- 2.3	5.2	91	1021.3	8	8	5	20	04	96	10	7	0.0
31	-18.7	-20.8	1.2	84	1042.2	0	0	9	08	06	97	02	1	-

Godz. 07

DNI	TEMPERATURA POWIETRZA T	TEMPERATURA PUNKTU ROSY T_d	PREŻNOŚĆ PARY WODNEJ e	WILGOTNOŚĆ WZGLĘDNA U	CIŚNIENIE ATMOSFERYCZNE P_o	ZACHMURZENIE N	N_h	h	WIATR dd	v	WIDZIALNOŚĆ V	POGODA ww	W	OPAD R
1	0.6	- 0.5	5.9	92	1018.6	8	8	5	18	07	96	71	2	0.3
2	- 1.5	- 2.6	5.0	92	1015.3	1	1	5	19	05	96	10	7	0.8
3	- 3.2	- 7.1	3.6	74	1014.2	6	6	6	20	08	97	01	2	-
4	- 3.2	- 4.6	4.3	90	1012.4	8	6	4	20	08	96	71	1	0.0
5	- 3.7	- 6.2	3.8	83	1010.9	7	7	5	21	07	96	10	7	0.0
6	-14.3	-15.4	1.8	91	1018.4	0	0	9	19	02	93	46	0	-
7	- 7.0	- 7.9	3.4	93	1016.9	8	8	4	04	06	96	10	2	-
8	- 6.4	- 7.9	3.4	89	1015.6	8	8	4	05	07	97	22	2	0.0
9	-11.4	-13.3	2.2	86	1018.3	8	8	4	03	05	96	78	7	0.0
10	-14.2	-16.5	1.7	83	1019.1	8	8	3	00	00	96	22	7	0.1
11	-11.6	-14.6	2.0	79	1010.5	3	0	9	20	12	96	36	1	-
12	- 5.8	- 6.5	3.7	95	1002.9	8	8	4	21	10	94	73	3	0.5
13	- 9.3	-10.0	2.9	95	1018.6	8	4	5	20	03	95	10	7	0.0
14	2.1	0.5	6.3	89	1005.2	8	6	3	25	12	97	21	7	1.0
15	- 1.8	- 3.9	4.6	86	1021.5	7	7	4	30	09	97	36	8	0.5
16	-11.5	-15.0	1.9	75	1031.6	8	5	5	32	08	97	78	3	0.0
17	-19.6	-20.9	1.1	89	1033.7	0	0	9	21	02	92	46	0	-
18	-15.0	-16.7	1.6	87	1030.0	6	6	9	09	02	95	10	1	-
19	-11.8	-16.0	1.8	71	1029.4	0	0	9	15	04	96	10	0	-
20	- 7.6	-13.1	2.2	65	1028.2	2	0	9	20	04	96	10	0	-
21	- 4.1	-12.5	2.3	52	1022.7	0	0	9	19	09	97	02	0	-
22	- 0.8	- 3.3	4.8	83	1018.1	8	8	4	20	08	97	02	7	0.1
23	- 1.2	- 1.9	5.3	95	1017.8	8	6	2	21	05	94	71	7	2.6
24	-10.3	-16.0	2.6	94	1022.7	9	9	.	09	06	92	49	2	-
25	- 9.0	-10.1	2.8	92	1017.1	8	8	4	08	07	95	71	7	2.4
26	0.1	- 1.0	5.7	92	1017.9	6	6	5	18	03	96	10	2	-
27	2.3	0.7	6.4	89	1008.2	8	8	5	25	09	96	10	7	1.8
28	-13.6	-15.2	1.9	88	1034.3	7	7	5	22	02	97	03	3	-
29	- 3.4	- 4.8	4.3	90	1017.7	8	8	4	19	12	95	71	6	1.8
30	- 0.8	- 1.5	5.5	95	1025.0	8	8	4	31	04	96	10	2	-
31	-22.7	-24.1	0.9	88	1043.3	0	0	9	08	07	97	01	0	-

Godz. 13

DNI	TEMPERATURA POWIETRZA T	TEMPERATURA PUNKTU ROSY T_d	PREŻNOŚĆ PARY WODNEJ e	WILGOTNOŚĆ WZGLĘDNA U	CIŚNIENIE ATMOSFERYCZNE P_o	ZACHMURZENIE N	N_h	h	WIATR dd	v	WIDZIALNOŚĆ V	POGODA ww	W	OPAD R
1	1.6	- 0.6	5.8	85	1015.2	7	6	5	20	09	97	01	7	0.0
2	0.9	- 1.8	5.3	82	1015.8	4	1	5	21	05	96	10	7	0.9
3	- 0.3	- 5.4	4.1	68	1013.5	4	4	6	20	06	97	01	7	0.0
4	- 1.6	- 4.6	4.3	80	1011.9	8	8	5	20	08	97	02	7	0.0
5	- 1.6	- 5.7	4.0	73	1011.3	3	3	9	20	06	96	22	1	0.4
6	- 7.8	- 8.4	3.2	96	1018.0	7	7	9	08	02	94	10	4	-
7	- 5.4	- 7.2	3.6	87	1015.2	8	8	3	03	07	97	02	2	-
8	- 6.0	- 8.7	3.2	81	1015.0	8	8	3	07	07	96	20	7	0.2
9	-12.0	-13.9	2.1	85	1019.3	7	3	6	02	02	96	78	7	0.2
10	-12.8	-16.0	1.8	77	1017.6	8	6	5	30	05	96	71	7	0.0
11	- 8.0	-11.6	2.5	75	1004.4	8	8	9	18	14	95	71	3	0.0
12	- 1.0	- 3.9	4.6	81	1008.6	8	8	4	27	08	95	85	7	1.0
13	- 5.2	- 7.3	3.5	85	1017.9	8	8	4	20	08	94	71	3	0.2
14	0.9	0.1	6.1	94	1007.8	8	5	2	29	09	96	71	6	1.6
15	- 2.1	- 3.0	4.9	94	1021.8	6	6	4	31	11	96	85	3	1.0
16	-11.4	-14.9	1.9	75	1033.1	1	1	4	33	06	97	01	7	0.1
17	-10.1	-12.7	2.3	81	1031.0	0	0	9	22	02	94	10	4	-
18	-10.2	-13.4	2.2	77	1029.2	2	2	9	09	04	96	10	1	-
19	- 3.0	-12.2	2.4	49	1028.0	2	2	9	17	07	97	03	0	-
20	- 3.6	-11.1	2.6	56	1026.8	2	0	9	20	10	97	02	0	-
21	- 0.4	- 9.2	3.0	51	1020.4	0	0	9	21	10	97	02	0	-
22	- 0.4	- 3.1	4.8	82	1019.5	8	8	3	20	09	95	10	2	-
23	- 1.4	- 2.2	5.2	94	1017.6	8	8	2	32	04	94	71	7	4.2
24	- 9.8	-11.0	2.6	91	1022.2	8	8	2	08	05	95	10	4	-
25	- 6.3	- 7.8	3.4	89	1017.4	8	8	3	11	01	96	10	7	0.0
26	1.4	- 1.5	5.5	81	1017.3	8	8	4	21	08	96	68	2	0.0
27	0.5	- 1.5	5.5	86	1012.0	8	5	3	29	16	96	71	8	0.3
28	- 5.6	- 9.4	3.0	74	1033.5	6	0	9	20	04	97	01	1	-
29	- 2.4	- 3.0	4.9	96	1016.9	8	8	3	20	10	95	77	3	1.4
30	- 3.3	- 5.4	4.1	85	1030.0	7	5	3	03	07	96	22	5	0.4
31	-14.5	-18.1	1.5	74	1040.5	5	0	9	09	12	96	36	1	-

Godz. 19

DNI	TEMPERATURA POWIETRZA T	TEMPERATURA PUNKTU ROSY T_d	PREŻNOŚĆ PARY WODNEJ e	WILGOTNOŚĆ WZGLĘDNA U	CIŚNIENIE ATMOSFERYCZNE P_o	ZACHMURZENIE N	N_h	h	WIATR dd	v	WIDZIALNOŚĆ V	POGODA ww	W	OPAD R
1	0.6	- 0.5	5.9	92	1015.9	8	8	9	19	09	96	22	2	0.2
2	- 2.2	- 4.4	4.4	85	1015.5	0	0	9	21	07	97	02	0	-
3	- 2.5	- 5.8	4.0	78	1013.1	5	5	6	19	04	96	10	1	-
4	- 4.0	- 4.5	4.4	96	1012.7	8	8	4	21	07	94	75	8	0.6
5	- 3.9	- 6.1	3.9	85	1013.6	0	0	9	18	04	96	10	1	-
6	- 7.8	- 8.8	3.1	93	1017.2	6	6	9	35	04	95	10	2	-
7	- 5.3	- 6.0	3.9	95	1015.2	8	8	3	05	03	95	73	7	1.0
8	- 8.4	-10.7	2.7	83	1016.1	8	8	3	04	06	96	10	7	0.1
9	-11.6	-14.6	2.0	79	1019.6	8	8	5	34	01	96	10	7	0.0
10	-12.8	-14.9	1.9	85	1017.3	8	8	5	21	02	96	22	7	0.0
11	- 7.6	-10.6	2.7	79	1001.1	8	8	5	19	15	95	71	3	0.2
12	- 2.1	- 3.0	4.9	94	1013.7	6	6	5	27	07	97	01	8	0.8
13	- 3.6	- 5.7	4.0	85	1016.6	8	8	4	20	10	96	38	7	0.8
14	- 0.0	- 2.3	5.2	84	1013.9	7	7	5	30	13	97	22	7	0.0
15	- 4.1	- 7.9	3.4	75	1022.0	5	5	5	34	10	97	38	8	0.4
16	-17.4	-19.4	1.3	85	1035.1	0	0	9	24	03	97	02	0	-
17	-15.5	-17.3	1.6	86	1031.2	0	0	9	25	01	95	10	0	-
18	-13.8	-16.6	1.7	79	1029.7	1	1	9	09	07	96	10	0	-
19	-10.8	-15.8	1.8	66	1028.7	0	0	9	00	00	96	10	1	-
20	- 5.2	-11.6	2.5	60	1027.0	0	0	9	18	07	97	02	0	-
21	- 3.1	- 8.6	3.2	66	1020.2	6	6	9	20	06	97	01	1	-
22	- 0.6	- 3.1	4.9	83	1020.2	8	8	3	19	09	95	77	6	0.2
23	- 4.2	- 5.1	4.2	94	1020.6	8	8	4	02	03	96	10	7	0.1
24	- 8.6	- 9.6	2.9	92	1020.3	8	8	4	09	06	95	10	2	-
25	- 4.5	- 5.4	4.1	93	1018.6	8	8	3	00	00	95	10	2	-
26	- 0.3	- 1.8	5.4	90	1014.3	8	8	6	19	09	96	10	7	0.0
27	- 3.0	- 4.0	4.5	93	1019.2	9	9	.	28	20	93	75	3	0.9
28	- 4.7	-10.4	2.8	64	1026.3	8	8	9	19	07	97	03	1	-
29	- 3.0	- 4.0	4.5	93	1017.8	8	8	4	20	06	94	73	3	3.4
30	-10.5	-12.7	2.3	84	1036.9	5	5	4	04	06	97	01	2	0.0
31	-14.6	-16.9	1.6	83	1036.6	3	3	9	09	08	96	36	3	-

Godz. 01

DNI	TEMPERATURA POWIETRZA T	TEMPERATURA PUNKTU ROSY T_d	PREŻNOŚĆ PARY WODNEJ e	WILGOTNOŚĆ WZGLĘDNA U	CIŚNIENIE ATMOSFERYCZNE P_o	ZACHMURZENIE N	N_h	h	WIATR dd	v	WIDZIALNOŚĆ V	POGODA ww	W	OPAD R
1	-0.5	-2.0	5.3	90	1019.1	8	8	3	27	02	96	10	1	-
2	0.8	0.3	6.2	96	1015.8	8	8	4	24	03	96	10	6	1.0
3	0.9	-4.4	4.4	67	1014.0	6	6	9	22	07	97	02	1	-
4	-0.5	-3.3	4.8	82	1012.5	7	3	5	24	06	97	01	7	0.0
5	-2.4	-4.0	4.6	89	1010.8	8	8	5	24	01	97	02	7	0.0
6	-8.0	-10.2	2.8	84	1015.8	3	3	5	31	01	96	10	0	-
7	-4.9	-6.2	3.8	90	1018.2	8	8	4	04	05	95	10	2	-
8	-5.3	-7.0	3.6	87	1015.5	8	8	4	08	03	96	22	7	0.2
9	-9.1	-12.0	2.4	79	1017.3	8	8	4	04	04	96	71	7	0.0
10	-11.5	-14.4	2.0	79	1019.3	8	8	4	33	02	96	71	7	0.0
11	-17.5	-19.5	1.3	85	1016.5	0	0	9	25	02	95	10	1	-
12	-3.0	-5.4	4.1	84	1000.8	8	8	4	24	06	96	71	7	0.8
13	-6.5	-8.5	3.2	86	1018.8	0	0	9	22	04	96	10	8	0.0
14	1.3	-0.1	6.1	91	1010.0	8	8	4	25	13	96	60	7	2.0
15	-0.4	-5.2	4.2	70	1023.5	8	8	4	31	07	97	03	7	0.0
16	-5.9	-7.8	3.4	87	1029.5	0	0	9	32	04	97	01	1	-
17	-9.9	-11.5	2.5	88	1033.3	0	0	9	00	00	97	02	1	-
18	-6.5	-8.9	3.1	83	1027.8	3	3	9	04	03	95	10	1	-
19	-7.4	-10.4	2.8	79	1026.1	0	0	9	03	03	96	10	0	-
20	-9.1	-11.5	2.5	82	1027.5	0	0	9	00	00	95	10	0	-
21	-6.4	-9.1	3.1	81	1024.1	0	0	9	23	03	94	10	0	-
22	0.9	-0.5	5.9	90	1018.5	8	8	4	24	04	95	10	2	-
23	0.3	0.0	6.1	98	1019.1	8	6	2	24	03	94	71	6	4.2
24	-0.1	-0.4	5.9	98	1020.8	8	8	2	07	06	94	10	2	-
25	-4.9	-5.9	3.9	93	1016.4	8	8	2	05	02	94	10	2	-
26	0.8	-0.6	5.8	90	1018.2	8	8	4	25	02	95	10	2	-
27	2.9	1.6	6.9	91	1009.2	8	6	5	24	06	96	61	6	0.6
28	-5.1	-9.2	3.0	73	1032.8	2	2	5	25	03	98	02	7	0.0
29	-0.1	-1.8	5.3	88	1020.3	8	4	5	25	05	96	66	2	0.1
30	1.5	0.7	6.4	94	1021.6	8	6	3	00	00	95	61	6	0.1
31	-9.4	-11.4	2.5	85	1037.5	8	8	4	07	09	96	10	2	-

Godz. 13

1	3.7	1.9	7.0	88	1013.9	8	6	5	24	04	97	60	2	0.1
2	1.9	-3.8	4.6	66	1016.0	2	1	5	25	08	98	01	8	0.8
3	1.5	-2.3	5.2	76	1013.1	7	5	5	25	08	97	03	8	0.0
4	-0.1	-2.7	5.0	82	1012.1	6	4	5	25	06	96	70	1	0.0
5	-0.2	-3.5	4.7	78	1010.1	6	6	4	22	06	96	22	7	0.3
6	-3.0	-5.7	4.0	81	1016.9	7	0	9	07	02	95	10	1	-
7	-3.6	-5.7	4.0	85	1015.3	8	8	4	05	05	96	70	2	0.0
8	-6.3	-9.0	3.1	81	1015.2	8	8	4	05	06	95	71	7	0.2
9	-10.7	-14.5	2.0	73	1018.8	7	2	5	05	04	96	70	7	0.2
10	-11.7	-15.8	1.8	71	1018.0	3	2	9	24	03	96	10	1	-
11	-4.1	-7.9	3.4	75	1003.9	8	6	5	25	09	96	70	2	0.0
12	-1.6	-2.1	5.2	96	1011.0	8	8	3	24	08	94	85	7	0.3
13	0.7	-0.7	5.8	90	1017.0	8	8	4	25	08	95	70	7	1.0
14	1.7	-2.0	5.3	76	1013.4	6	6	4	29	09	96	85	6	0.2
15	-0.7	-3.5	4.7	81	1025.5	7	5	5	28	07	97	02	2	-
16	-8.5	-10.8	2.7	83	1034.0	6	6	5	28	01	97	70	7	0.1
17	-4.6	-8.5	3.2	74	1030.3	7	7	9	00	00	95	10	1	-
18	-1.7	-8.6	3.2	59	1025.3	7	7	9	06	04	96	05	2	-
19	-1.4	-7.0	3.6	66	1025.9	1	0	9	06	02	95	10	1	-
20	0.4	-6.3	3.8	61	1025.3	0	0	9	17	01	95	05	0	-
21	1.2	-4.7	4.3	65	1020.1	0	0	9	24	04	95	05	0	-
22	2.0	-0.2	6.0	85	1019.0	8	6	5	24	02	95	10	6	0.1
23	0.7	0.2	6.2	96	1018.5	8	7	2	25	03	94	71	4	1.6
24	-3.3	-3.7	4.6	97	1017.6	8	8	1	06	05	93	44	4	-
25	-1.8	-3.6	4.7	88	1016.5	8	8	2	21	01	94	10	2	-
26	2.6	1.0	6.6	89	1017.2	8	6	5	24	06	96	21	7	0.4
27	1.1	-4.1	4.5	68	1016.0	7	7	5	28	10	97	02	2	-
28	-1.6	-8.5	3.2	59	1030.5	5	0	9	13	04	98	03	1	-
29	1.4	0.3	6.2	92	1016.6	8	6	4	26	08	95	61	6	2.4
30	-0.8	-1.2	5.6	97	1029.1	8	8	2	06	06	94	28	2	-
31	-9.2	-13.7	2.1	70	1035.2	5	3	9	06	07	96	10	1	-

Godz. 07

DNI	TEMPERATURA POWIETRZA T	TEMPERATURA PUNKTU ROSY T_d	PREŻNOŚĆ PARY WODNEJ e	WILGOTNOŚĆ WZGLĘDNA U	CIŚNIENIE ATMOSFERYCZNE P_o	ZACHMURZENIE N	N_h	h	WIATR dd	v	WIDZIALNOŚĆ V	POGODA ww	W	OPAD R
1	2.4	-0.6	5.8	80	1016.8	8	8	4	25	03	97	02	2	-
2	1.3	1.0	6.6	98	1015.2	7	6	4	25	07	95	86	7	0.2
3	0.8	-3.2	4.8	75	1013.8	8	6	5	24	08	97	03	2	-
4	-1.7	-3.4	4.7	88	1013.1	7	4	4	25	06	96	10	7	0.3
5	-1.3	-3.6	4.7	84	1010.0	7	7	5	25	04	97	22	7	0.2
6	-6.1	-8.4	3.2	84	1017.1	6	6	6	00	00	95	10	1	-
7	-4.9	-6.2	3.8	90	1016.6	8	8	4	05	07	96	10	2	-
8	-6.5	-8.5	3.2	86	1015.6	8	8	3	05	07	96	70	2	0.0
9	-10.4	-13.1	2.2	80	1018.4	8	8	4	05	03	96	71	7	0.2
10	-16.7	-19.3	1.3	80	1019.8	7	7	5	25	01	96	10	7	0.0
11	-10.5	-12.7	2.3	84	1010.3	7	7	5	25	04	95	10	1	-
12	-0.9	-2.5	5.1	89	1004.8	8	6	3	27	08	95	71	7	0.6
13	-4.9	-6.6	3.7	88	1017.1	8	8	4	00	00	96	70	1	0.0
14	3.1	0.2	6.2	81	1009.6	8	8	4	28	12	96	60	6	1.2
15	-1.1	-4.3	4.4	79	1025.4	8	8	5	28	07	97	02	7	0.0
16	-9.1	-11.5	2.5	82	1033.4	7	7	5	31	04	97	70	1	0.0
17	-12.5	-14.5	2.0	85	1032.6	0	0	9	00	00	96	10	0	-
18	-6.7	-10.0	2.9	78	1027.2	7	5	9	06	04	95	10	1	-
19	-10.4	-12.1	2.4	87	1027.2	2	2	9	03	01	96	10	0	-
20	-10.2	-11.9	2.5	87	1027.6	0	0	9	00	00	95	10	0	-
21	-9.2	-11.2	2.6	85	1022.9	0	0	9	24	01	94	10	0	-
22	0.8	-0.3	6.0	92	1018.8	8	8	5	21	02	95	10	5	0.0
23	0.1	0.1	6.2	100	1018.6	8	7	2	24	03	94	71	7	4.4
24	-3.0	-3.7	4.6	95	1019.5	8	8	1	07	05	92	46	4	-
25	-4.4	-5.3	4.1	93	1015.9	8	8	2	06	01	95	10	2	-
26	-2.7	-3.7	4.7	93	1017.5	6	3	5	26	01	96	10	2	-
27	2.1	0.8	6.5	91	1011.0	7	7	5	25	07	96	10	6	5.4
28	-7.9	-10.1	2.8	84	1034.9	0	0	9	00	00	96	10	0	-
29	2.0	0.1	6.2	87	1017.3	8	6	5	24	04	96	66	6	2.3
30	0.3	-0.5	5.9	94	1024.7	9	9	.	06	04	93	43	6	0.1
31	-11.8	-14.8	1.9	78	1037.8	2	0	9	06	09	96	10	1	-

Godz. 19

1	1.0	0.7	6.4	98	1015.9	8	8	4	25	02	96	61	6	4.2
2	0.7	-3.2	4.8	75	1014.9	1	1	9	23	09	97	01	0	-
3	-0.5	-3.9	4.6	78	1012.4	8	8	6	22	04	97	02	8	0.3
4	-1.5	-4.5	4.4	80	1012.0	8	8	5	23	03	96	10	8	0.3
5	-4.2	-6.5	3.8	84	1012.9	6	6	6	24	02	96	10	2	-
6	-4.9	-5.9	3.9	93	1017.5	8	6	6	04	03	95	10	2	-
7	-4.7	-6.3	3.8	88	1015.5	8	8	4	06	06	95	73	7	1.3
8	-7.3	-10.3	2.8	79	1016.3	8	8	5	03	04	96	22	7	0.0
9	-11.3	-14.7	1.9	76	1019.7	8	8	4	03	01	96	71	7	0.0
10	-11.8	-14.8	1.9	78	1017.9	7	7	4	24	03	95	10	1	-
11	-4.3	-7.0	3.6	82	1000.9	8	6	4	25	06	95	71	7	0.7
12	-2.3	-4.8	4.3	83	1016.7	8	8	4	27	07	96	85	8	0.5
13	1.1	-0.6	5.9	89	1017.0	8	8	6	25	07	97	02	7	0.0
14	0.9	-5.1	4.2	64	1019.7	5	5	5	31	09	97	01	8	0.0
15	-1.0	-5.3	4.1	73	1025.6	6	3	5	32	08	97	02	2	-
16	-9.9	-12.0	2.4	84	1034.8	5	5	5	00	00	97	03	7	0.0
17	-5.0	-7.4	3.5	83	1029.2	8	8	9	02	02	94	10	2	-
18	-5.1	-9.6	2.9	70	1025.8	1	1	9	04	04	97	01	1	-
19	-5.7	-8.3	3.3	82	1026.9	0	0	9	05	01	95	10	0	-
20	-4.6	-6.6	3.7	86	1025.8	0	0	9	02	01	94	10	0	-
21	-0.2	-3.9	4.6	76	1019.4	8	5	6	23	04	95	10	1	-
22	1.1	-0.3	6.0	90	1019.4	8	8	5	23	02	95	60	2	0.0
23	1.0	-0.1	6.1	92	1019.9	8	8	4	29	02	95	10	7	0.4
24	-4.7	-5.6	4.0	93	1017.0	8	8	2	05	04	94	10	4	-
25	0.8	-0.6	5.8	90	1017.9	8	8	4	23	01	95	10	2	-
26	2.3	-0.7	5.8	80	1012.4	8	6	5	23	02	96	10	1	-
27	-1.1	-5.8	4.0	71	1024.6	8	8	5	31	12	97	22	7	0.3
28	-1.4	-5.1	4.2	76	1024.1	8	5	9	22	03	97	02	2	-
29	2.4	1.3	6.7	93	1018.2	8	5	3	27	05	95	61	6	1.6
30	-4.6	-6.2	3.8	88	1034.2	8	8	4	07	09	96	10	2	-
31	-7.6	-11.1	2.6	76	1032.6	0	0	9	05	04	96	10	1	-

Godz. 01

DNI	TEMPERATURA POWIETRZA T	TEMPERATURA PUNKTU ROSY T_d	PRĘŻNOŚĆ PARY WODNEJ e	WILGOTNOŚĆ WZGLĘDNA U	CIŚNIENIE ATMOSFERYCZNE P_o	ZACHMURZENIE N	N_h	h	WIATR dd	v	WIDZIALNOŚĆ V	POGODA ww	W	OPAD R
1	2.1	- 2.2	5.2	73	1020.9	8	5	5	21	03	96	10	1	-
2	0.6	0.0	6.1	96	1016.0	8	8	4	00	00	96	71	7	1.2
3	- 2.5	- 8.9	3.1	61	1015.2	0	0	9	21	03	97	01	0	-
4	- 3.0	- 6.1	3.9	79	1013.0	8	8	5	00	00	97	03	2	-
5	- 4.8	- 8.1	3.9	91	1011.6	8	8	5	00	00	96	71	2	0.2
6	- 6.3	- 7.8	3.4	89	1016.2	2	2	5	00	00	96	10	1	-
7	5.3	- 6.3	3.8	93	1016.8	8	8	9	36	03	96	10	2	-
8	- 5.3	- 7.8	3.4	82	1014.9	8	8	4	03	01	96	10	7	0.0
9	- 8.5	-10.4	2.8	86	1016.4	8	8	5	36	02	96	10	7	0.0
10	-12.0	-15.0	1.9	78	1019.1	8	8	4	00	00	96	71	7	0.1
11	-20.1	-22.3	1.0	82	1017.6	0	0	9	00	00	96	10	1	-
12	- 4.6	- 8.9	3.1	72	1001.5	8	8	5	21	05	96	10	2	-
13	- 7.1	-10.0	2.9	80	1018.6	0	0	9	00	00	96	10	3	-
14	2.7	- 0.3	6.0	81	1010.6	8	8	4	22	07	97	02	7	0.0
15	- 1.4	- 5.8	4.0	72	1022.5	8	8	4	27	06	96	71	1	0.0
16	- 6.3	-11.3	2.6	68	1028.0	8	8	4	33	09	96	10	1	-
17	-16.9	-18.1	1.5	90	1034.4	0	0	9	00	00	96	10	7	0.0
18	-11.0	-12.3	2.4	90	1028.9	7	7	5	00	00	96	10	1	-
19	- 9.7	-16.1	1.7	59	1027.6	0	0	9	12	02	96	10	0	-
20	-12.1	-15.7	1.8	74	1029.9	0	0	9	00	00	96	10	0	-
21	- 9.9	-11.5	2.5	88	1025.9	0	0	9	00	00	95	10	0	-
22	- 3.4	- 5.9	3.9	83	1019.1	8	8	5	00	00	95	71	7	0.0
23	- 2.1	- 3.3	4.8	92	1019.6	8	8	4	00	00	95	71	7	1.8
24	- 2.0	- 2.9	4.9	93	1020.9	8	8	4	00	00	95	10	2	-
25	- 1.5	- 2.4	5.1	93	1015.6	8	5	5	00	00	95	71	2	0.2
26	- 1.7	- 2.6	5.0	93	1019.3	8	8	9	00	00	93	45	2	-
27	1.9	0.6	6.4	91	1009.6	8	6	4	18	01	96	61	2	0.2
28	- 5.9	-10.7	2.7	69	1031.8	5	5	4	30	02	96	10	7	0.0
29	- 1.6	- 5.0	4.2	78	1021.4	8	8	5	24	03	97	02	7	0.2
30	- 0.4	- 0.4	5.9	100	1021.8	8	8	4	00	00	95	56	7	1.2
31	- 8.9	-11.3	2.6	83	1038.0	8	8	4	09	04	96	10	2	-

Godz. 07

DNI	TEMPERATURA POWIETRZA T	TEMPERATURA PUNKTU ROSY T_d	PRĘŻNOŚĆ PARY WODNEJ e	WILGOTNOŚĆ WZGLĘDNA U	CIŚNIENIE ATMOSFERYCZNE P_o	ZACHMURZENIE N	N_h	h	WIATR dd	v	WIDZIALNOŚĆ V	POGODA ww	W	OPAD R
1	2.7	- 3.5	4.7	63	1018.3	8	2	5	21	05	96	10	2	-
2	- 0.2	- 2.0	5.3	88	1015.7	2	1	5	23	01	97	03	7	0.3
3	- 1.7	- 7.8	3.4	63	1014.8	1	1	9	18	01	97	02	1	-
4	- 1.3	- 5.0	4.2	76	1012.9	8	8	4	25	02	97	71	1	0.0
5	- 3.5	- 5.3	4.1	88	1010.6	8	8	5	00	00	96	10	7	0.3
6	- 9.6	-11.2	2.6	88	1018.5	6	6	5	00	00	96	10	1	-
7	- 6.3	- 7.5	3.5	91	1016.5	8	8	9	36	02	96	10	2	-
8	- 5.6	- 7.8	3.4	85	1014.6	8	8	9	07	03	96	10	2	-
9	-10.5	-11.8	2.5	90	1017.8	8	8	5	33	02	96	10	2	-
10	-12.4	-14.9	1.9	81	1018.9	8	8	4	00	00	96	71	7	0.2
11	-14.9	-15.4	1.8	96	1011.9	8	8	9	00	00	95	10	1	-
12	- 4.1	- 5.6	4.0	89	1004.7	8	8	5	22	03	95	71	7	1.0
13	- 7.9	- 9.3	3.0	90	1018.5	8	8	5	00	00	96	10	1	-
14	3.2	- 0.3	6.0	78	1008.2	8	8	4	26	08	97	61	7	0.4
15	- 1.5	- 5.9	3.9	72	1024.2	5	5	4	32	07	97	03	7	0.0
16	- 9.6	-12.6	2.3	78	1032.7	8	8	4	30	04	96	10	8	0.0
17	-19.5	-20.8	1.2	89	1034.3	0	0	9	00	00	96	10	0	-
18	- 9.6	-11.2	2.6	88	1028.4	8	8	5	00	00	96	10	2	-
19	-12.0	-14.4	2.0	82	1029.2	3	3	9	11	02	96	10	0	-
20	-12.0	-15.0	1.9	78	1029.2	0	0	9	12	02	96	10	0	-
21	-10.0	-11.2	2.6	91	1024.3	0	0	9	00	00	95	10	0	-
22	- 2.5	- 4.1	4.5	89	1019.5	8	8	4	00	00	96	10	7	0.5
23	- 2.7	- 3.4	4.8	95	1018.5	8	8	4	00	00	95	71	7	5.4
24	- 3.7	- 4.4	4.4	95	1019.7	8	8	4	12	01	94	10	2	-
25	- 2.6	- 3.6	4.7	93	1015.7	8	8	4	00	00	95	10	7	0.3
26	- 1.3	- 4.2	4.5	81	1018.8	6	6	9	00	00	97	02	4	-
27	3.5	0.6	6.4	81	1010.4	6	6	4	29	08	98	01	6	0.0
28	- 8.7	-11.5	2.5	80	1034.9	8	8	4	33	01	96	10	1	-
29	- 0.9	- 2.5	5.1	89	1018.7	8	8	5	23	02	97	66	7	2.1
30	0.1	- 0.7	5.8	94	1024.2	9	9	.	00	00	91	56	4	0.2
31	-13.3	-16.0	1.8	80	1038.9	2	0	9	00	00	96	10	1	-

Godz. 13

DNI	TEMPERATURA POWIETRZA T	TEMPERATURA PUNKTU ROSY T_d	PRĘŻNOŚĆ PARY WODNEJ e	WILGOTNOŚĆ WZGLĘDNA U	CIŚNIENIE ATMOSFERYCZNE P_o	ZACHMURZENIE N	N_h	h	WIATR dd	v	WIDZIALNOŚĆ V	POGODA ww	W	OPAD R
1	4.1	- 2.0	5.3	64	1015.6	8	8	5	20	02	98	03	2	-
2	1.7	- 3.4	4.8	69	1016.6	2	2	5	24	10	98	02	7	0.7
3	1.3	- 6.2	3.8	57	1013.3	6	5	6	18	05	98	03	1	-
4	0.2	- 4.7	4.3	70	1012.5	6	2	5	24	03	97	01	7	0.0
5	0.1	- 5.6	4.0	66	1010.2	6	2	5	27	01	97	03	2	-
6	- 4.7	- 8.7	3.2	74	1016.5	8	0	9	27	01	95	10	1	-
7	- 5.1	- 7.6	3.5	83	1014.4	8	8	4	04	04	95	71	7	0.5
8	- 5.7	- 9.1	3.1	77	1014.4	8	8	4	07	01	96	71	7	0.4
9	- 9.7	-12.8	2.3	78	1018.0	8	4	4	36	02	96	71	7	0.4
10	-11.2	-15.8	1.8	69	1017.6	0	0	9	36	02	96	10	7	0.0
11	- 4.6	-12.2	2.4	55	1004.8	8	8	9	18	03	96	05	2	-
12	- 0.9	- 5.9	3.9	69	1009.9	5	2	5	32	05	98	26	7	2.2
13	- 2.3	- 2.9	4.9	96	1018.4	8	8	4	18	02	96	71	7	1.6
14	1.5	- 2.6	5.0	74	1011.6	8	8	3	30	10	97	71	8	1.9
15	- 2.2	- 4.4	4.4	85	1024.3	8	8	4	29	05	97	85	2	0.0
16	- 8.9	-13.3	2.2	70	1033.4	7	7	5	35	04	96	85	8	0.1
17	-10.0	-16.0	1.8	62	1031.5	3	2	9	00	00	96	10	0	-
18	- 1.0	-11.8	2.5	43	1025.7	2	2	9	00	00	98	03	1	-
19	- 2.5	-11.4	2.6	50	1027.6	6	6	9	22	05	99	03	1	-
20	- 2.3	- 8.7	3.2	61	1026.4	0	0	9	00	00	96	05	1	-
21	1.3	- 7.0	3.6	54	1019.6	0	0	9	30	02	96	10	0	-
22	- 0.3	- 2.1	5.2	88	1019.8	8	8	4	00	00	95	10	7	0.0
23	- 0.6	- 0.9	5.7	98	1018.1	8	8	4	00	00	93	73	7	3.6
24	- 2.4	- 2.7	5.0	98	1017.3	2	0	9	00	00	93	42	4	-
25	0.5	- 2.1	5.2	82	1016.2	8	8	5	00	00	96	10	2	-
26	2.6	- 1.0	5.7	77	1017.7	8	8	9	22	04	97	02	7	0.0
27	1.2	- 5.9	3.9	59	1015.0	6	6	5	30	07	98	02	2	-
28	- 1.7	- 8.6	3.2	59	1031.1	3	0	9	00	00	97	01	1	-
29	- 0.3	- 1.2	5.6	94	1016.9	8	8	4	16	01	96	71	6	4.5
30	- 1.0	- 1.4	5.5	97	1028.9	8	8	4	03	02	95	70	5	1.5
31	- 6.1	-13.5	2.1	55	1034.9	6	0	9	00	00	97	02	1	-

Godz. 19

DNI	TEMPERATURA POWIETRZA T	TEMPERATURA PUNKTU ROSY T_d	PRĘŻNOŚĆ PARY WODNEJ e	WILGOTNOŚĆ WZGLĘDNA U	CIŚNIENIE ATMOSFERYCZNE P_o	ZACHMURZENIE N	N_h	h	WIATR dd	v	WIDZIALNOŚĆ V	POGODA ww	W	OPAD R
1	1.3	0.5	6.3	94	1016.1	8	8	4	00	00	96	22	7	2.1
2	- 0.2	- 6.8	3.7	61	1016.3	2	2	5	24	03	97	01	0	-
3	- 0.5	- 5.3	4.1	70	1013.0	7	7	5	24	05	97	03	1	-
4	- 2.7	- 6.8	3.7	73	1012.9	7	7	5	27	02	97	03	2	-
5	- 3.9	- 6.1	3.9	85	1013.6	7	7	5	24	01	96	10	7	0.1
6	- 4.6	- 7.3	3.5	81	1016.8	8	8	9	99	02	96	10	2	-
7	- 5.6	- 7.0	3.6	90	1014.5	8	8	4	03	02	96	71	7	2.5
8	- 6.9	- 9.3	3.0	83	1015.4	8	6	4	02	02	96	71	7	0.1
9	-11.3	-14.2	2.0	79	1019.0	8	8	4	03	02	96	70	7	0.0
10	-16.6	-19.2	1.3	80	1019.0	8	8	5	23	01	95	10	1	-
11	- 5.5	- 9.7	2.9	72	1001.7	8	8	5	22	05	96	10	3	-
12	- 2.3	- 7.0	3.6	70	1015.6	8	8	4	27	06	96	36	8	0.5
13	- 1.5	- 4.5	4.4	80	1018.1	7	7	4	21	04	96	10	7	1.2
14	0.2	- 5.4	4.1	66	1017.8	8	8	4	30	09	97	03	8	0.5
15	- 1.7	- 5.1	4.2	77	1023.7	7	7	4	31	12	97	02	8	0.1
16	-11.9	-14.4	2.0	82	-1034.6	7	7	5	00	00	96	71	8	0.0
17	- 9.1	-13.0	2.2	73	1030.4	7	2	5	00	00	96	10	1	-
18	- 6.1	-12.5	2.3	61	1027.0	0	0	9	00	00	96	10	0	-
19	- 8.0	-13.1	2.2	67	1028.6	0	0	9	00	00	97	02	1	-
20	- 8.0	-11.1	2.6	78	1027.9	0	0	9	00	00	95	10	0	-
21	- 4.6	- 8.9	3.1	72	1020.5	7	7	9	25	01	96	10	1	-
22	- 0.6	- 2.7	5.0	85	1020.0	8	8	4	00	00	95	10	2	-
23	0.9	0.6	6.4	98	1019.7	8	8	5	00	00	94	10	7	3.3
24	- 1.1	- 3.3	4.8	85	1016.5	8	8	9	00	00	96	10	4	-
25	0.4	- 1.3	5.5	88	1018.2	8	8	4	00	00	95	10	7	0.0
26	0.9	- 2.7	5.0	77	1014.4	8	8	5	19	02	96	10	1	-
27	- 1.1	- 4.0	4.5	81	1022.5	8	8	4	30	08	96	71	8	2.6
28	- 3.0	- 9.7	2.9	60	1026.1	8	8	5	23	05	97	03	1	-
29	- 1.1	- 1.5	5.5	97	1018.5	8	8	4	30	01	95	68	7	5.4
30	- 4.4	- 6.3	3.8	86	1034.3	8	8	4	12	02	95	10	7	0.1
31	- 6.3	- 9.4	3.0	78	1033.2	0	0	9	00	00	96	10	1	-

Godz. 01

DNI	TEMPERATURA POWIETRZA T	TEMPERATURA PUNKTU ROSY T_d	PREŻNOŚĆ PARY WODNEJ e	WILGOTNOŚĆ WZGLĘDNA U	CIŚNIENIE ATMOSFERYCZNE P_o	ZACHMURZENIE N	N_h	h	WIATR dd	v	WIDZIALNOŚĆ V	POGODA ww	W	OPAD R
1	- 4.8	- 6.7	3.7	86	.	8	8	9	16	01	98	02	1	-
2	- 0.7	- 2.4	5.1	87	.	8	8	6	27	02	97	85	7	0.9
3	- 7.9	-13.2	2.2	64	.	1	1	6	22	01	98	02	0	-
4	- 4.1	- 8.2	3.3	72	.	7	7	5	22	01	97	26	1	0.0
5	- 7.2	- 9.4	3.0	85	.	7	7	4	00	00	97	70	1	0.0
6	-11.5	-14.4	2.0	79	.	3	3	5	00	00	97	01	1	-
7	- 7.7	- 9.8	2.9	84	.	8	8	4	07	02	97	77	2	0.0
8	- 9.3	-10.0	2.9	95	.	8	8	1	00	00	95	10	7	0.0
9	-11.0	-11.8	2.5	93	.	8	8	3	09	01	95	71	7	0.0
10	-13.4	-15.5	1.8	84	.	8	8	4	00	00	96	71	2	0.0
11	-17.9	-20.7	1.2	79	.	0	0	9	00	00	98	02	1	-
12	- 5.1	- 9.4	3.0	72	.	7	7	5	25	03	97	03	7	0.1
13	-11.1	-13.8	2.1	79	.	0	0	9	18	01	98	01	8	0.2
14	0.1	- 0.7	5.8	94	.	8	8	5	27	06	97	20	2	0.1
15	- 5.6	- 9.0	3.1	77	.	7	7	4	27	03	96	85	3	1.2
16	-10.3	-13.8	2.1	74	.	1	1	5	02	02	97	01	8	3.4
17	-18.7	-20.8	1.2	84	.	0	0	9	00	00	96	10	1	-
18	- 9.9	-11.5	2.5	88	.	7	7	9	00	00	97	01	2	-
19	-11.9	-14.4	2.0	82	.	5	5	9	00	00	97	03	1	-
20	-12.8	-14.9	1.9	85	.	0	0	9	00	00	98	02	0	-
21	-10.7	-12.0	2.4	90	.	0	0	9	18	01	98	02	0	-
22	1.6	0.2	6.2	90	.	8	4	5	27	03	97	68	7	1.3
23	0.1	- 0.2	6.0	98	.	8	8	3	00	00	95	71	6	2.3
24	-10.7	-12.5	2.3	87	.	0	0	9	00	00	97	01	1	-
25	- 5.2	- 6.2	3.8	93	.	8	6	3	00	00	95	22	7	0.2
26	- 2.1	- 3.8	4.6	87	.	8	8	6	25	01	98	03	2	-
27	2.3	- 0.7	5.8	80	.	8	8	5	25	05	97	61	2	0.0
28	- 9.5	-12.7	2.3	79	.	7	7	5	00	00	97	26	3	3.4
29	- 5.9	- 7.0	3.6	92	.	8	8	5	36	01	96	10	7	0.0
30	1.1	0.8	6.5	98	.	8	6	4	29	01	96	58	6	1.3
31	- 5.7	- 6.1	3.9	97	.	8	8	1	04	01	95	28	4	-

Godz. 07

DNI	TEMPERATURA POWIETRZA T	TEMPERATURA PUNKTU ROSY T_d	PREŻNOŚĆ PARY WODNEJ e	WILGOTNOŚĆ WZGLĘDNA U	CIŚNIENIE ATMOSFERYCZNE P_o	ZACHMURZENIE N	N_h	h	WIATR dd	v	WIDZIALNOŚĆ V	POGODA ww	W	OPAD R
1	- 2.1	- 3.3	4.8	92	.	8	8	6	07	01	97	02	7	0.3
2	- 1.9	- 5.4	4.1	77	.	5	5	5	27	03	98	27	1	0.0
3	- 4.9	- 9.0	3.1	73	.	2	2	6	22	02	99	02	0	-
4	- 4.6	- 7.8	3.4	78	.	8	8	5	29	02	97	85	1	0.1
5	- 6.0	- 8.6	3.2	81	.	6	6	5	18	02	98	01	7	0.0
6	-11.1	-13.4	2.2	83	.	7	3	6	22	01	98	01	1	-
7	- 8.7	- 9.8	2.9	92	.	8	8	4	09	04	96	77	7	0.1
8	- 9.2	-10.3	2.8	92	.	8	8	2	04	01	96	10	2	-
9	-11.4	-13.3	2.2	86	.	8	8	2	04	01	95	70	2	0.0
10	-14.7	-17.7	1.5	78	.	8	8	4	00	00	96	71	2	0.0
11	-17.1	-19.0	1.4	85	.	5	0	9	00	00	97	03	1	-
12	- 5.1	- 6.1	3.9	93	.	8	6	4	27	03	95	71	7	0.4
13	- 5.5	- 7.8	3.4	85	.	8	8	5	20	02	97	70	1	0.1
14	- 0.7	- 1.1	5.6	97	.	8	8	4	27	06	96	71	7	1.8
15	- 5.6	- 9.0	3.1	77	.	7	7	5	25	03	98	01	8	0.1
16	-15.8	-18.3	1.4	81	.	0	0	9	00	00	99	22	8	0.2
17	-18.9	-21.8	1.1	77	.	0	0	9	25	01	98	02	0	-
18	-12.7	-15.3	1.9	81	.	7	7	6	00	00	98	03	1	-
19	-10.1	-11.8	2.5	87	.	7	7	9	00	00	97	02	1	-
20	-12.4	-14.4	2.0	85	.	0	0	9	00	00	98	02	0	-
21	-10.4	-11.6	2.5	90	.	1	1	6	18	01	98	03	0	-
22	0.8	- 0.9	5.7	87	.	8	8	7	25	01	98	02	8	0.3
23	- 1.8	- 2.3	5.1	96	.	8	8	3	00	00	95	73	7	6.3
24	-12.7	-14.2	2.0	88	.	2	0	9	00	00	98	03	0	-
25	- 5.2	- 6.2	3.8	93	.	7	7	5	18	01	96	10	2	-
26	- 3.5	- 5.7	4.0	85	.	7	7	7	00	00	98	03	1	-
27	- 0.9	- 3.0	4.9	85	.	8	8	5	25	03	98	85	7	2.2
28	-16.0	-19.2	1.3	76	.	0	0	9	00	00	98	02	8	0.1
29	1.3	0.6	6.4	95	.	8	8	5	25	02	97	60	2	0.8
30	1.2	1.2	6.7	100	.	8	8	2	00	00	96	20	6	0.0
31	- 7.7	- 8.3	3.3	96	.	8	8	1	36	01	95	10	2	-

Godz. 13

1	1.3	- 1.9	5.3	79	.	7	3	6	09	02	97	01	7	0.0
2	- 2.5	- 9.8	2.9	57	.	3	3	6	27	05	98	01	8	0.4
3	- 2.6	- 8.2	3.3	65	.	7	7	6	27	03	99	03	1	-
4	- 4.5	- 9.8	2.9	67	.	3	2	5	27	01	99	01	8	0.2
5	- 3.7	- 9.4	3.0	64	.	7	2	6	07	01	97	02	2	-
6	- 5.7	-10.2	2.8	70	.	8	2	5	04	02	96	05	2	-
7	- 8.4	- 9.8	2.9	89	.	8	8	3	04	04	96	73	7	2.3
8	- 8.1	- 9.5	3.0	90	.	8	8	5	04	01	97	02	7	0.0
9	-11.3	-13.1	2.2	86	.	6	6	4	07	02	96	78	7	0.1
10	-10.1	-15.0	1.9	69	.	2	2	4	00	00	97	01	7	0.0
11	- 3.2	- 9.8	2.9	61	.	8	5	6	27	03	98	02	7	0.0
12	- 4.5	- 7.0	3.6	81	.	7	7	5	32	01	96	85	7	1.2
13	- 2.4	- 5.0	4.2	82	.	8	5	5	27	03	97	70	7	0.1
14	- 3.1	- 4.1	4.5	93	.	8	8	4	27	07	94	86	3	3.6
15	- 5.5	- 8.6	3.2	80	.	7	7	4	27	03	97	26	8	0.0
16	- 8.7	-15.0	1.9	59	.	2	2	5	00	00	99	03	0	-
17	- 6.0	-13.8	2.1	54	.	6	6	9	09	01	97	03	1	-
18	- 4.3	- 9.8	2.9	65	.	7	7	6	07	01	97	02	2	-
19	- 4.5	- 7.0	3.6	81	.	7	7	9	00	00	97	02	2	-
20	- 0.8	- 5.4	4.1	71	.	0	0	9	07	01	98	02	0	-
21	0.3	- 2.7	5.0	81	.	0	0	9	09	01	98	01	0	-
22	3.7	- 0.7	5.8	73	.	7	5	5	27	02	98	03	2	-
23	- 0.7	- 2.4	5.1	87	.	8	8	4	27	02	97	03	7	2.2
24	- 2.6	- 5.4	4.1	83	.	6	1	5	07	01	98	02	1	-
25	- 0.4	- 3.0	4.9	84	.	8	6	5	20	02	98	70	1	0.0
26	1.4	- 1.4	5.5	81	.	8	8	5	25	03	97	20	7	0.0
27	- 2.3	- 4.4	4.4	85	.	8	8	4	29	04	97	27	8	2.2
28	- 6.8	-12.7	2.3	63	.	5	0	9	02	02	99	01	1	-
29	2.6	0.8	6.5	89	.	8	5	4	25	05	97	61	6	1.3
30	1.6	1.3	6.7	98	.	8	8	2	32	01	96	10	5	0.0
31	- 1.9	- 4.7	4.3	81	.	0	0	9	36	01	96	10	4	-

Godz. 19

1	- 0.9	- 1.3	5.5	97	.	8	8	4	00	00	96	71	7	1.0
2	- 3.4	-11.2	2.6	54	.	1	1	6	27	04	98	02	0	-
3	- 3.6	- 8.2	3.3	71	.	8	8	5	25	04	97	85	2	0.0
4	- 6.4	- 8.6	3.2	83	.	3	3	5	00	00	98	01	8	0.0
5	- 8.7	-13.2	2.2	71	.	7	5	6	00	00	97	03	2	-
6	- 7.0	- 9.4	3.0	82	.	8	2	4	09	02	96	71	2	0.0
7	- 9.1	-11.1	2.6	85	.	8	2	4	07	02	96	71	7	0.7
8	-10.1	-11.8	2.5	87	.	8	8	4	09	02	97	02	8	0.0
9	-12.1	-14.1	2.1	85	.	8	8	4	00	00	96	10	7	0.0
10	-16.1	-19.3	1.3	76	.	5	0	9	00	00	98	01	1	-
11	- 3.9	- 5.7	4.0	87	.	8	3	5	09	01	96	71	7	0.0
12	- 6.3	- 9.4	3.0	78	.	7	7	5	22	04	97	26	8	0.7
13	- 2.4	- 5.0	4.2	82	.	8	3	5	27	02	98	01	7	0.2
14	- 3.9	- 6.3	3.8	82	.	8	8	5	25	06	94	85	3	3.1
15	- 6.1	- 6.9	3.6	94	.	8	8	2	00	00	95	86	8	1.0
16	-17.7	-20.5	1.2	79	.	5	3	6	00	00	98	03	1	-
17	-10.1	-11.8	2.5	87	.	8	8	9	00	00	98	03	1	-
18	- 9.6	-11.2	2.6	88	.	0	0	9	00	00	96	10	1	-
19	-10.9	-12.2	2.4	90	.	0	0	9	00	00	97	02	1	-
20	- 8.9	-10.4	2.8	89	.	0	0	9	00	00	98	02	0	-
21	- 2.5	- 5.0	4.2	82	.	7	7	9	18	01	98	03	1	-
22	1.7	0.2	6.2	90	.	8	6	5	00	00	97	60	2	0.0
23	- 2.8	- 4.4	4.4	88	.	8	8	6	29	02	96	10	7	1.8
24	- 4.2	- 5.7	4.0	89	.	8	5	5	00	00	96	10	2	-
25	- 1.3	- 3.0	4.9	88	.	7	7	5	18	01	97	01	7	0.0
26	2.9	- 3.0	4.9	65	.	8	3	6	22	04	98	01	2	-
27	- 5.3	- 7.0	3.6	87	.	8	8	2	22	03	95	86	3	0.8
28	- 7.5	-10.2	2.8	82	.	8	8	4	34	01	96	10	2	-
29	1.6	1.0	6.6	95	.	8	6	4	27	02	96	61	7	1.0
30	- 1.4	- 2.2	5.2	94	.	8	8	4	00	00	96	10	4	-
31	- 3.9	- 5.7	4.0	87	.	8	8	3	09	01	96	10	1	-

Godz. 01

DNI	TEMPERATURA POWIETRZA T	TEMPERATURA PUNKTU ROSY T_d	PRĘŻNOŚĆ PARY WODNEJ e	WILGOTNOŚĆ WZGLĘDNA U	CIŚNIENIE ATMOSFERYCZNE P_o	ZACHMURZENIE N	N_h	h	WIATR dd	v	WIDZIALNOŚĆ V	POGODA ww	W	OPAD R
1	- 9.6	-10.8	2.7	91	.	7	7	9	18	23	98	38	4	-
2	- 9.2	-10.3	2.8	92	.	9	9	.	27	09	91	73	8	1.5
3	-13.8	-14.8	1.9	92	.	3	3	.	21	12	99	41	3	-
4	-13.2	-14.2	2.0	92	.	7	7	.	27	07	98	85	3	0.4
5	-13.2	-14.7	1.9	88	.	8	8	.	22	07	97	71	3	0.6
6	-14.7	-15.8	1.8	91	.	7	7	.	16	14	97	41	3	-
7	-15.0	-16.1	1.7	91	.	9	9	.	02	12	91	71	4	1.0
8	-11.6	-13.0	2.2	89	.	1	0	9	19	04	98	02	0	-
9	-10.7	-12.5	2.3	87	.	7	5	9	00	00	99	02	1	-
10	-13.2	-15.3	1.9	84	.	1	0	9	01	04	99	02	0	-
11	-17.7	-21.4	1.1	75	.	0	0	9	22	06	99	02	1	-
12	-10.8	-12.1	2.4	90	.	9	9	.	27	08	91	77	4	1.5
13	-16.2	-17.4	1.6	90	.	0	0	9	36	09	98	38	8	1.4
14	- 7.6	- 8.5	3.2	93	.	9	9	.	29	16	90	49	7	1.0
15	-14.2	-15.3	1.9	92	.	9	9	.	35	17	90	85	4	3.8
16	-18.7	-20.0	1.2	89	.	9	9	.	36	19	90	85	4	14.9
17	-16.6	-17.8	1.5	90	.	2	1	9	02	11	98	38	3	-
18	- 8.9	-17.8	1.5	47	.	7	7	5	02	08	99	02	2	-
19	- 8.9	-13.2	2.2	70	.	6	6	9	17	12	99	03	1	-
20	- 5.3	-10.2	2.8	68	.	2	0	9	19	05	99	02	0	-
21	- 5.4	- 9.4	3.0	73	.	0	0	9	18	13	99	02	0	-
22	- 5.0	- 6.0	3.9	93	.	9	9	.	32	09	91	71	4	1.5
23	- 5.5	- 6.2	3.8	95	.	9	9	.	20	06	90	77	4	3.2
24	-11.1	-12.4	2.4	90	.	7	7	.	20	06	98	41	1	-
25	- 7.8	- 8.8	3.1	93	.	9	9	.	18	04	91	49	7	3.2
26	- 8.8	-10.3	2.8	89	.	8	8	1	29	04	98	28	7	0.0
27	- 5.3	- 6.0	3.9	95	.	9	9	.	24	13	90	77	4	1.1
28	-16.8	-18.0	1.5	90	.	9	9	.	36	12	90	49	8	7.4
29	- 2.6	- 2.9	4.9	98	.	9	9	.	28	14	90	49	7	3.4
30	- 4.4	- 5.0	4.2	96	.	9	9	.	35	08	90	77	4	2.8
31	- 7.0	- 7.9	3.4	93	.	3	1	3	36	06	98	01	4	-

Godz. 07

DNI	TEMPERATURA POWIETRZA T	TEMPERATURA PUNKTU ROSY T_d	PRĘŻNOŚĆ PARY WODNEJ e	WILGOTNOŚĆ WZGLĘDNA U	CIŚNIENIE ATMOSFERYCZNE P_o	ZACHMURZENIE N	N_h	h	WIATR dd	v	WIDZIALNOŚĆ V	POGODA ww	W	OPAD R
1	- 4.6	- 5.2	4.1	96	.	8	6	.	22	16	97	41	7	0.8
2	-11.1	-12.9	2.3	86	.	6	6	2	26	08	98	38	7	0.4
3	-12.7	-14.2	2.0	88	.	4	3	2	29	08	99	38	3	-
4	-13.1	-14.6	2.0	88	.	8	8	.	30	08	94	85	3	0.6
5	-13.9	-15.0	1.9	92	.	7	7	2	22	04	98	28	8	0.6
6	-14.9	-16.0	1.7	91	.	8	1	.	16	02	98	03	4	-
7	-14.7	-16.4	1.7	87	.	8	8	.	02	13	94	77	4	1.3
8	-11.2	-13.2	2.2	83	.	4	1	4	03	03	99	03	0	-
9	-12.3	-14.8	1.9	81	.	2	1	9	00	00	99	02	1	-
10	-14.8	-17.8	1.5	78	.	1	0	9	03	06	99	02	0	-
11	-12.1	-17.8	1.5	64	.	6	0	9	27	09	99	03	1	-
12	-11.5	-12.9	2.3	90	.	9	9	.	33	13	91	77	4	1.3
13	-11.0	-12.3	2.4	90	.	8	8	.	27	08	96	71	3	1.8
14	- 7.6	- 8.5	3.2	93	.	9	9	.	32	17	90	85	4	0.4
15	-14.4	-15.5	1.8	91	.	9	9	.	36	10	90	85	4	9.8
16	-19.6	-21.7	1.1	83	.	1	0	9	01	13	99	38	8	2.0
17	-15.7	-17.5	1.5	86	.	1	0	9	03	08	99	38	3	-
18	- 9.6	-15.7	1.8	60	.	7	7	6	02	02	99	03	1	-
19	- 7.7	-10.7	2.7	79	.	7	7	9	18	12	99	02	2	-
20	- 4.6	- 9.8	2.9	67	.	2	0	9	20	05	99	01	0	-
21	- 6.8	- 7.6	3.4	94	.	6	6	.	18	14	97	41	3	-
22	- 5.8	- 6.5	3.7	95	.	8	8	.	31	08	97	41	8	2.5
23	- 8.5	- 9.5	3.0	92	.	9	9	.	35	04	90	77	4	7.9
24	-10.7	-12.7	2.3	84	.	7	0	9	19	07	99	03	1	-
25	- 8.5	- 9.5	3.0	92	.	9	9	.	32	03	90	49	4	-
26	- 8.0	- 9.4	3.0	90	.	7	5	4	26	08	98	38	2	-
27	- 8.4	- 9.8	2.9	89	.	9	9	.	32	13	90	85	7	1.4
28	-16.5	-19.8	1.3	75	.	1	0	9	02	11	99	38	4	-
29	- 2.3	- 2.6	5.1	98	.	9	9	.	32	11	90	85	4	6.0
30	- 4.8	- 5.4	4.1	95	.	9	9	.	36	06	90	49	7	1.0
31	- 6.1	- 6.9	3.6	94	.	6	5	2	02	02	99	03	1	-

Godz. 13

DNI	TEMPERATURA POWIETRZA T	TEMPERATURA PUNKTU ROSY T_d	PRĘŻNOŚĆ PARY WODNEJ e	WILGOTNOŚĆ WZGLĘDNA U	CIŚNIENIE ATMOSFERYCZNE P_o	ZACHMURZENIE N	N_h	h	WIATR dd	v	WIDZIALNOŚĆ V	POGODA ww	W	OPAD R
1	- 4.4	- 5.3	4.1	93	.	9	9	.	20	16	90	49	3	-
2	-12.2	-13.1	2.2	93	.	7	7	.	25	08	96	41	8	1.2
3	-11.5	-12.4	2.4	93	.	7	7	.	27	03	98	85	3	0.0
4	-13.8	-14.8	1.9	92	.	6	6	2	23	04	98	26	4	0.8
5	-13.1	-14.1	2.1	92	.	7	6	.	18	08	97	85	8	0.4
6	-13.7	-14.7	1.9	92	.	9	9	.	36	06	90	70	4	1.0
7	-13.7	-15.3	1.9	88	.	9	9	.	04	07	93	77	4	2.7
8	- 9.5	-11.6	2.5	85	.	7	7	9	00	00	99	03	1	-
9	-10.6	-12.8	2.3	84	.	5	0	9	00	00	99	01	1	-
10	-17.7	-22.5	1.0	64	.	1	0	9	02	05	99	02	0	-
11	-12.3	-13.2	2.2	93	.	7	4	0	22	12	98	77	3	0.2
12	-13.7	-15.3	1.9	88	.	9	9	.	33	07	91	85	7	2.0
13	- 9.3	-10.4	2.8	91	.	9	9	.	29	09	90	71	4	1.3
14	-10.6	-11.6	2.5	94	.	9	9	.	34	19	90	85	4	4.6
15	-14.2	-15.9	1.8	87	.	9	9	.	36	11	90	85	4	4.4
16	-16.6	-17.8	1.5	90	.	6	6	.	02	10	97	41	3	-
17	-12.9	-15.7	1.8	81	.	3	3	7	03	05	99	03	3	-
18	- 6.3	- 7.5	3.5	91	.	7	7	2	04	02	99	02	2	-
19	- 7.2	- 9.4	3.0	85	.	7	7	9	19	11	99	38	3	-
20	- 3.4	- 9.4	3.0	63	.	1	0	9	18	07	99	02	0	-
21	- 6.2	- 7.7	3.4	89	.	1	1	.	21	07	99	01	3	-
22	- 4.5	- 5.1	4.2	96	.	9	9	.	26	05	91	49	8	0.9
23	- 9.1	-10.2	2.8	92	.	9	9	.	33	04	90	77	4	3.8
24	- 8.5	- 9.5	3.0	92	.	9	9	.	18	11	90	77	4	0.0
25	- 6.9	- 7.8	3.4	94	.	9	9	.	34	04	90	87	4	0.0
26	- 6.1	- 6.9	3.6	94	.	9	9	.	29	08	90	77	4	0.9
27	-10.5	-11.3	2.6	94	.	9	9	.	32	13	91	85	4	1.5
28	- 9.6	-15.0	1.9	67	.	6	0	9	25	05	99	02	3	-
29	- 3.8	- 4.3	4.4	96	.	8	8	.	29	15	96	71	8	3.0
30	- 5.2	- 5.9	3.9	95	.	9	9	.	36	07	90	77	4	0.4
31	- 3.0	- 4.4	4.4	90	.	8	1	9	22	06	99	02	2	-

Godz. 19

DNI	TEMPERATURA POWIETRZA T	TEMPERATURA PUNKTU ROSY T_d	PRĘŻNOŚĆ PARY WODNEJ e	WILGOTNOŚĆ WZGLĘDNA U	CIŚNIENIE ATMOSFERYCZNE P_o	ZACHMURZENIE N	N_h	h	WIATR dd	v	WIDZIALNOŚĆ V	POGODA ww	W	OPAD R
1	- 5.2	- 5.9	3.9	95	.	9	9	.	27	10	91	85	7	1.0
2	-13.2	-14.2	2.0	92	.	2	2	5	22	11	98	38	3	-
3	-12.7	-13.7	2.1	92	.	8	8	.	26	07	94	85	3	1.0
4	-14.8	-15.9	1.8	91	.	2	2	.	27	09	97	38	8	0.2
5	-15.1	-16.2	1.7	91	.	7	7	.	16	10	97	41	8	0.5
6	-14.6	-15.7	1.8	91	.	8	4	.	04	12	96	77	4	1.3
7	-12.8	-14.3	2.0	88	.	1	1	9	14	03	98	22	4	0.5
8	-10.7	-12.7	2.3	84	.	3	1	9	00	00	99	02	1	-
9	-13.8	-14.3	2.0	96	.	4	4	.	04	03	97	41	1	-
10	-17.3	-23.7	0.9	55	.	8	0	9	00	00	99	03	1	-
11	- 8.8	-10.3	2.8	89	.	8	8	.	26	15	96	77	3	0.2
12	-15.3	-16.4	1.7	91	.	9	9	.	33	09	90	85	4	1.3
13	-10.2	-11.4	2.5	91	.	8	8	.	26	05	97	41	7	1.4
14	-12.8	-13.8	2.1	92	.	9	9	.	34	16	90	85	4	5.0
15	-14.6	-15.7	1.8	91	.	9	9	.	36	18	90	85	4	7.0
16	-17.0	-18.2	1.5	90	.	4	1	.	01	09	97	38	4	-
17	-12.9	-16.4	1.7	73	.	7	7	5	04	04	99	02	1	-
18	- 8.8	-10.7	2.7	86	.	2	1	3	16	03	99	02	1	-
19	- 5.8	- 9.4	3.0	77	.	2	1	9	17	09	99	02	3	-
20	- 4.7	-10.7	2.7	62	.	0	0	9	18	09	99	02	0	-
21	- 5.3	- 7.0	3.6	88	.	7	2	4	29	06	99	03	1	-
22	- 4.7	- 5.3	4.1	96	.	9	9	.	21	08	90	77	8	0.2
23	-10.6	-11.4	2.6	94	.	2	0	9	36	01	99	28	7	2.0
24	- 8.4	- 9.4	3.0	92	.	9	9	.	15	08	90	77	4	0.4
25	- 8.8	- 9.9	2.9	92	.	9	9	.	35	03	91	49	8	0.4
26	- 5.7	- 6.4	3.8	95	.	8	8	.	19	20	97	41	7	0.3
27	-13.5	-14.5	2.0	92	.	9	9	.	34	14	90	86	4	1.5
28	- 4.1	- 4.6	4.3	96	.	8	4	.	28	12	99	36	3	-
29	- 3.6	- 4.1	4.5	97	.	9	9	.	32	12	90	77	4	2.7
30	- 6.7	- 7.5	3.5	94	.	9	9	.	36	07	90	49	7	0.4
31	- 2.8	- 6.0	3.9	79	.	6	1	8	20	07	99	01	2	-

TABLICA II

SPOSTRZEŻENIA CODZIENNE STACJI METEOROLOGICZNYCH
WARTOŚCI DOBOWE

ЕЖЕДНЕВНЫЕ НАБЛЮДЕНИЯ МЕТЕОРОЛОГИЧЕСКИХ СТАНЦИЙ
СУТОЧНЫЕ ЗНАЧЕНИЯ

EVERYDAY OBSERVATIONS AT METEOROLOGICAL STATIONS
DAILY VALUES

ablica II — Z E B A

DNI	TEMPERATURA POWIETRZA				PRĘŻNOŚĆ PARY WODNEJ	WILGOTNOŚĆ WZGLĘDNA	CIŚNIENIE ATMOSFERYCZNE	USŁONECZNIENIE	ZACHMURZENIE	WIATR		OPAD	ŚNIEG	
	T	Max	Min	T_0	e	U	P	S	N	v	v_{max}	R_d	s_k	s_g
1	2.8	4.1	1.2	0.3	6.7	90	1003.0	.	7.6	3.0	04	0.6	-	-
2	1.5	2.7	0.4	- 0.2	6.4	94	1000.6	.	7.5	3.5	05	5.1	-	-
3	0.3	1.6	- 0.4	- 1.4	5.9	94	999.3	.	7.4	2.5	04	7.4	2	.
4	0.5	1.7	- 1.0	- 5.5	5.4	85	1004.0	.	6.5	2.5	04	6.4	12	.
5	- 3.1	0.7	- 7.2	- 7.7	4.5	92	1005.7	.	5.4	1.5	02	4.3	20	.
6	- 1.2	- 0.2	- 5.5	- 7.6	4.8	86	1014.1	.	7.6	3.4	04	2.5	22	.
7	- 1.3	0.6	- 3.2	- 3.2	4.4	79	1019.4	.	6.9	2.0	03	0.7	24	.
8	- 8.8	- 1.8	-11.0	-20.5	2.7	87	1018.9	.	6.0	1.0	02	0.4	19	.
9	- 8.1	- 6.5	-10.9	-10.6	2.9	87	1016.3	.	7.5	1.8	02	2.0	21	.
10	- 5.3	- 1.9	- 7.8	- 6.6	3.6	86	1007.4	.	7.9	5.6	08	2.5	22	.
11	0.1	2.2	- 5.2	- 6.5	5.7	92	988.5	.	8.0	5.0	07	5.9	24	.
12	- 0.7	2.1	- 1.6	- 3.5	4.4	76	1003.9	.	5.5	3.5	06	0.4	17	.
13	- 1.4	3.9	- 7.3	-16.0	5.0	88	1006.5	.	5.9	3.4	08	3.2	16	.
14	2.3	3.6	1.8	- 0.7	4.8	66	1011.2	.	4.0	6.4	08	0.0	14	.
15	0.6	2.4	- 0.8	- 4.1	4.4	69	1027.0	.	2.4	4.5	06	-	13	.
16	- 2.7	0.0	- 6.6	-10.7	3.8	75	1031.7	.	6.6	1.5	03	0.3	12	.
17	0.4	1.1	- 1.6	- 2.0	5.9	95	1024.7	.	8.0	2.4	03	0.5	13	.
18	- 0.3	1.9	- 2.0	- 4.6	4.4	73	1019.5	.	3.0	2.9	04	-	13	.
19	1.0	2.1	- 3.0	- 6.7	5.6	84	1016.9	.	7.9	3.3	05	0.0	12	.
20	1.2	2.4	0.4	- 0.9	5.6	84	1019.2	.	7.4	1.5	03	-	12	.
21	- 0.9	1.6	- 4.3	- 6.8	5.2	90	1015.4	.	6.0	1.4	03	4.9	11	.
22	- 3.8	0.5	- 6.0	- 2.7	4.2	90	1015.8	.	8.0	3.3	05	2.8	14	.
23	- 5.4	- 4.4	- 6.0	- 5.4	3.7	92	1019.1	.	8.0	1.3	02	0.4	17	.
24	- 6.6	- 4.3	- 8.4	- 7.4	3.1	82	1017.1	.	7.5	2.1	04	1.8	17	.
25	- 5.6	- 3.9	- 8.6	- 9.4	3.5	84	1012.5	.	8.0	1.6	02	0.4	18	.
26	0.5	3.0	- 4.5	- 3.9	5.9	92	1004.7	.	8.0	2.0	04	8.8	18	.
27	- 0.3	2.3	- 2.0	- 1.0	4.7	77	1014.7	.	7.0	4.4	08	0.1	15	.
28	- 3.1	- 1.2	- 5.9	-11.5	4.1	83	1020.8	.	7.3	2.6	04	1.7	15	.
29	0.6	1.5	- 2.0	- 2.3	5.7	90	1014.6	.	8.0	1.1	02	0.9	17	.
30	- 7.6	0.3	-11.2	- 6.6	2.3	61	1033.1	.	6.3	7.1	08	0.3	17	.
31	- 8.7	- 4.8	-12.4	-12.5	1.3	42	1029.7	.	7.8	6.9	08	1.0	17	.

H E L — Styczeń 1967

DNI	TEMPERATURA POWIETRZA				PRĘŻNOŚĆ PARY WODNEJ	WILGOTNOŚĆ WZGLĘDNA	CIŚNIENIE ATMOSFERYCZNE	USŁONECZNIENIE	ZACHMURZENIE	WIATR		OPAD	ŚNIEG	
	T	Max	Min	T_0	e	U	P	S	N	v	v_{max}	R_d	s_k	s_g
1	2.6	3.7	0.4	0.1	6.9	95	1005.2	0.1	7.9	5.9	10	0.3	-	-
2	2.1	3.7	0.4	1.0	6.4	89	1002.7	1.1	6.6	5.8	09	0.6	-	-
3	1.1	2.3	0.4	0.4	6.1	92	1000.5	1.7	6.6	4.8	07	5.7	-	-
4	- 0.1	1.1	- 0.9	- 3.5	5.8	96	1003.7	1.2	6.0	4.3	06	1.6	7	.
5	- 0.9	0.0	- 1.8	- 2.5	5.3	94	1006.0	0.2	6.0	4.5	07	3.9	7	.
6	- 1.0	- 0.3	- 1.9	- 2.4	5.3	94	1012.9	-	7.5	5.0	07	2.9	10	.
7	- 1.6	- 0.2	- 3.1	- 4.9	4.3	79	1018.9	3.1	6.1	3.9	06	0.2	12	.
8	- 6.0	- 2.5	- 6.8	- 8.6	3.6	92	1019.3	-	7.1	2.1	03	0.1	10	.
9	- 5.4	- 2.6	- 8.6	- 7.7	3.9	95	1016.7	-	7.1	2.9	05	0.4	9	.
10	- 2.8	- 1.7	- 4.5	- 3.6	4.1	82	1008.3	-	7.8	7.4	10	0.5	9	.
11	- 0.3	2.2	- 3.7	- 4.0	5.8	95	989.4	-	8.0	7.6	10	3.6	9	.
12	- 0.8	1.6	- 1.9	- 3.0	5.0	88	1003.5	1.1	7.0	6.0	09	2.8	5	.
13	- 3.2	2.1	-10.2	-11.1	4.8	95	1007.3	0.4	5.3	5.3	10	0.8	8	.
14	2.1	3.9	0.5	- 0.1	5.2	73	1009.3	0.7	6.0	9.1	10	1.1	4	.
15	0.2	2.1	- 1.3	- 2.1	4.3	68	1025.5	3.9	3.3	6.3	08	0.1	3	.
16	- 1.9	- 0.7	- 3.5	- 4.9	4.0	76	1032.2	-	5.6	2.9	05	0.6	3	.
17	0.3	1.7	- 1.8	- 1.8	6.0	95	1025.6	-	8.0	3.3	05	0.1	4	.
18	- 0.5	1.1	- 2.0	- 0.4	4.5	75	1021.7	2.7	3.9	5.6	08	-	3	.
19	- 0.5	1.8	- 3.4	- 4.0	5.0	84	1018.2	-	7.8	6.9	08	0.0	2	.
20	1.4	2.5	- 0.1	0.0	6.3	93	1019.8	-	7.0	2.0	05	-	-	-
21	0.3	1.3	- 0.7	- 0.9	6.0	95	1016.2	-	8.0	2.6	07	6.3	-	-
22	- 4.6	- 0.1	- 5.7	- 4.6	4.1	94	1017.3	-	8.0	7.6	09	3.0	7	.
23	- 6.3	- 5.0	- 7.2	- 6.0	3.6	94	1019.6	-	8.0	2.8	04	0.2	11	.
24	- 6.4	- 5.5	- 7.3	- 7.0	3.5	92	1019.2	-	7.4	5.1	08	3.4	10	.
25	- 6.6	- 4.4	- 8.6	- 9.2	3.5	91	1014.0	-	6.0	4.0	07	1.2	14	.
26	- 0.2	2.0	- 4.6	- 4.6	6.0	98	1006.7	-	8.0	3.9	06	4.4	16	.
27	- 0.9	1.7	- 1.9	- 1.2	4.9	86	1013.7	0.7	7.1	6.4	10	1.2	13	.
28	- 2.7	- 1.0	- 4.3	- 8.5	4.4	87	1022.5	-	7.3	5.8	10	1.5	13	.
29	- 0.3	0.5	- 2.5	- 2.6	5.7	95	1015.0	-	8.0	2.4	03	1.2	13	.
30	- 8.3	- 0.5	-10.6	- 9.7	2.6	75	1034.4	3.4	4.5	8.5	10	-	15	.
31	- 9.6	- 7.5	-11.4	-13.7	1.9	62	1033.9	-	7.6	10.0	10	0.9	14	.

USTKA

DNI	TEMPERATURA POWIETRZA T	Max	Min	T_g	PRĘŻNOŚĆ PARY WODNEJ e	WILGOTNOŚĆ WZGLĘDNA U	CIŚNIENIE ATMOSFERYCZNE P	USŁONECZNIENIE S	ZACHMURZENIE N	WIATR v	v_{max}	OPAD R_d	ŚNIEG z_h	z_g
1	3.4	4.9	0.9	0.4	7.0	90	1003.4	-	7.0	5.5	07	5.8	-	-
2	1.5	3.0	0.4	- 0.5	6.4	94	1001.0	-	7.4	5.4	08	7.6	3	.
3	0.7	2.3	0.2	- 0.2	6.0	94	1000.3	0.3	7.1	4.1	06	7.1	3	.
4	1.2	2.1	- 0.8	- 0.9	5.5	82	1004.6	1.0	6.0	5.8	08	6.9	12	.
5	- 2.1	1.1	- 4.0	- 6.1	4.9	94	1006.1	1.5	6.6	2.1	06	7.5	15	.
6	- 1.2	0.4	- 3.8	- 8.5	4.6	83	1014.6	0.0	7.3	4.5	06	2.2	21	.
7	- 1.5	0.5	- 2.2	- 3.4	4.5	82	1019.2	0.2	6.1	3.4	06	1.3	23	.
8	- 8.5	- 2.2	-11.8	-17.5	2.9	90	1018.5	0.9	4.8	1.9	05	0.6	23	.
9	- 7.7	- 6.0	- 9.9	- 9.1	3.2	91	1016.5	1.1	7.6	3.6	06	1.6	22	.
10	- 5.8	- 1.4	- 8.0	-10.2	3.7	93	1008.3	-	7.8	6.1	08	5.6	23	.
11	0.2	2.3	- 5.1	- 5.7	5.9	94	989.7	-	7.9	7.6	09	4.3	25	.
12	- 0.4	1.8	- 2.4	- 3.2	4.7	78	1004.6	3.1	6.4	5.3	08	3.0	22	.
13	- 0.8	4.2	- 4.8	- 5.3	5.5	93	1006.8	-	6.1	5.1	12	0.6	22	.
14	2.6	4.3	1.6	1.2	5.0	67	1012.5	4.6	2.4	8.8	12	-	17	.
15	0.7	2.4	0.0	- 4.5	4.9	77	1027.0	2.7	1.9	5.1	07	-	15	.
16	- 2.5	0.1	- 6.0	-11.4	4.2	83	1031.4	-	6.0	2.9	06	0.7	16	.
17	0.6	1.4	- 1.4	- 1.3	6.1	96	1024.6	-	8.0	2.9	04	0.0	12	.
18	- 0.1	1.9	- 1.1	- 2.6	4.6	76	1019.0	6.1	3.1	3.8	05	0.1	11	.
19	1.5	2.4	- 2.2	- 6.5	5.9	86	1016.7	-	7.9	4.9	06	0.0	10	.
20	0.7	3.0	- 1.2	- 3.0	5.4	85	1019.1	3.3	4.3	2.1	03	-	10	.
21	- 1.8	- 0.1	- 4.7	- 6.8	4.8	89	1014.5	0.5	5.0	2.5	04	5.7	9	.
22	- 2.8	- 0.7	- 3.9	- 1.0	4.7	94	1014.6	-	8.0	3.3	05	2.0	14	.
23	- 4.3	- 2.1	- 5.6	- 3.9	4.1	93	1018.4	-	8.0	2.8	05	0.4	17	.
24	- 5.8	- 4.0	- 7.1	- 6.7	3.5	87	1016.2	-	7.8	3.6	05	1.1	17	.
25	- 5.0	- 2.3	- 7.3	- 7.1	3.9	90	1012.3	-	8.0	2.5	04	1.4	18	.
26	1.0	3.7	- 2.3	- 2.1	6.3	96	1004.7	-	8.0	3.8	05	7.7	18	.
27	- 0.2	3.5	- 1.3	- 0.7	5.1	84	1015.3	0.2	6.5	6.5	10	1.3	15	.
28	- 2.4	- 0.9	- 4.7	- 9.0	4.5	87	1020.1	-	7.8	4.3	07	1.9	17	.
29	1.0	2.1	- 0.9	- 2.3	5.9	91	1014.5	-	7.3	1.8	05	0.7	14	.
30	- 7.0	0.7	-11.0	- 8.6	2.5	61	1031.4	3.1	6.8	6.6	08	-	14	.
31	- 8.0	- 6.5	-11.2	-11.3	1.5	46	1027.0	-	8.0	8.6	10	0.0	14	.

LĘBORK

Styczeń 1967

DNI	TEMPERATURA POWIETRZA T	Max	Min	T_g	PRĘŻNOŚĆ PARY WODNEJ e	WILGOTNOŚĆ WZGLĘDNA U	CIŚNIENIE ATMOSFERYCZNE P	USŁONECZNIENIE S	ZACHMURZENIE N	WIATR v	v_{max}	OPAD R_d	ŚNIEG z_h	z_g
1	3.0	4.3	2.0	0.6	6.7	88	1002.6	-	7.6	4.9	06	5.7	-	-
2	1.7	2.8	0.4	- 0.5	6.2	90	999.9	0.1	7.6	3.4	05	3.6	2	.
3	0.3	2.0	- 0.6	- 0.9	5.9	95	998.6	-	7.0	2.9	04	8.2	3	.
4	- 1.0	0.6	- 3.9	- 6.4	5.2	92	1002.5	0.4	7.1	1.9	03	5.9	11	1.1
5	- 2.8	- 1.5	- 5.4	-11.3	4.6	92	1004.5	-	6.9	2.3	03	3.2	24	1.2
6	- 2.3	- 1.3	- 3.5	- 6.7	4.6	90	1012.3	-	7.9	3.1	04	3.6	30	.
7	- 2.7	- 1.6	- 5.7	-10.2	4.4	88	1017.4	0.5	7.6	1.3	02	0.7	31	.
8	-11.5	- 2.8	-15.9	-23.3	2.1	82	1017.3	-	5.0	0.4	01	0.6	20	.
9	- 8.4	- 5.8	-16.5	-24.2	2.8	86	1015.1	-	7.9	0.9	02	2.1	19	.
10	- 5.0	- 4.5	- 6.8	- 8.1	3.6	84	1006.7	-	7.9	4.4	07	2.1	24	1.5
11	- 0.1	2.3	- 5.3	- 6.5	5.5	88	987.6	-	8.0	5.9	07	4.2	22	1.7
12	- 1.9	2.5	- 6.7	- 3.7	4.5	85	1002.6	1.3	6.5	2.3	03	1.4	14	2.1
13	- 2.1	3.6	- 9.4	-16.5	5.0	91	1005.4	-	6.3	3.5	07	3.2	14	3.6
14	1.9	4.4	1.0	- 1.0	5.0	70	1009.6	0.0	5.3	5.3	07	0.0	10	3.7
15	- 2.3	1.5	- 6.2	-14.1	4.3	82	1024.9	2.2	2.9	2.4	05	-	9	.
16	- 5.1	- 2.1	-10.4	-16.8	3.6	85	1030.1	-	6.3	1.1	03	0.5	8	.
17	0.4	1.2	- 1.6	- 2.5	5.8	93	1023.3	-	8.0	2.8	03	0.3	8	.
18	- 0.2	2.0	- 1.6	- 6.6	4.4	72	1018.3	4.7	3.1	1.8	03	-	7	.
19	1.3	2.8	- 3.2	- 7.1	5.2	77	1015.6	-	7.9	2.5	03	0.0	7	.
20	0.8	3.3	- 1.6	- 4.5	5.5	86	1017.7	1.6	6.1	0.9	02	-	6	2.6
21	- 1.6	2.2	- 5.3	- 9.6	4.8	87	1013.8	0.1	5.4	1.0	02	4.1	6	.
22	- 3.8	0.7	- 5.8	- 6.0	4.0	85	1014.0	-	7.9	3.0	05	1.9	9	.
23	- 5.4	- 4.5	- 6.2	- 6.9	3.6	87	1016.9	-	8.0	1.6	03	0.0	11	.
24	- 6.3	- 4.0	- 7.7	- 8.1	3.2	83	1015.5	-	7.5	2.4	03	2.0	11	.
25	- 5.7	- 4.0	- 7.8	- 9.1	3.4	83	1011.3	-	8.0	2.3	04	0.4	15	1.4
26	1.0	3.6	- 4.1	- 9.1	6.0	90	1003.6	-	8.0	2.4	05	8.7	15	.
27	- 1.5	3.2	- 6.2	- 2.9	4.7	84	1012.9	-	7.0	3.4	07	1.5	7	.
28	- 3.6	- 1.4	- 9.7	-19.1	4.1	86	1019.4	-	7.1	1.4	03	1.1	12	.
29	0.7	1.5	- 1.5	- 2.3	5.7	89	1013.0	-	8.0	1.8	03	0.3	8	3.3
30	- 6.0	0.4	-12.4	-10.4	2.6	69	1030.7	3.7	4.8	4.3	06	0.0	8	.
31	- 8.9	- 7.4	-13.5	-13.9	1.6	51	1027.9	-	7.8	5.8	07	0.1	8	3.4

GDAŃSK-WRZESZCZ

DNI	TEMPERATURA POWIETRZA T	Max	Min	T_g	PRĘŻNOŚĆ PARY WODNEJ e	WILGOTNOŚĆ WZGLĘDNA U	CIŚNIENIE ATMOSFERYCZNE P	USŁONECZNIENIE S	ZACHMURZENIE N	WIATR v	v_{max}	OPAD R_d	ŚNIEG z_h	z_g
1	2.8	4.2	0.9	- 0.3	6.6	88	1004.3	.	6.9	5.1	08	2.0	-	-
2	2.1	3.3	1.2	- 0.3	6.0	85	1001.6	.	6.8	4.9	07	0.2	-	-
3	1.0	2.5	0.0	- 0.9	5.6	84	999.8	.	5.6	4.3	07	0.5	-	-
4	- 0.9	1.3	- 2.0	- 3.9	5.0	87	1003.0	.	5.8	4.5	06	0.6	1	.
5	- 2.3	- 0.9	- 4.5	- 5.3	4.6	89	1005.1	.	4.5	4.6	07	0.2	2	.
6	- 1.7	- 1.1	- 3.7	- 6.2	4.8	90	1012.8	.	7.4	5.5	08	2.1	2	.
7	- 1.8	0.3	- 3.2	- 8.3	4.2	78	1018.4	.	6.8	5.0	07	0.2	7	.
8	- 8.6	- 2.8	-11.6	-18.7	3.1	96	1018.5	.	7.0	0.6	03	-	6	.
9	- 8.2	- 5.4	-14.0	-17.5	3.1	92	1016.1	.	6.8	1.0	03	1.2	5	.
10	- 4.5	- 3.4	- 6.2	- 8.2	3.6	82	1007.6	.	7.9	7.9	11	0.2	7	.
11	- 0.6	2.0	- 5.5	- 6.2	5.3	88	988.7	.	8.0	6.6	08	4.1	7	.
12	- 1.6	1.5	- 4.3	- 8.3	4.8	88	1002.9	.	5.4	6.1	09	1.0	4	.
13	- 2.3	2.2	- 8.5	-16.9	4.8	89	1006.7	.	6.5	4.3	12	2.2	6	.
14	1.5	4.3	0.3	- 0.3	5.5	80	1008.8	.	6.1	12.1	15	1.1	-	-
15	- 0.5	1.6	- 1.8	- 4.3	4.1	69	1024.8	.	4.3	7.4	09	0.0	2	.
16	- 1.9	- 0.6	- 4.1	- 5.7	3.8	72	1031.4	.	6.3	2.9	08	-	2	.
17	0.3	1.6	- 2.4	- 2.4	5.5	88	1024.7	.	8.0	3.8	06	-	2	.
18	- 0.7	1.2	- 2.7	- 2.6	4.6	79	1020.2	.	3.9	2.9	05	-	1	.
19	- 0.3	2.3	- 4.9	- 6.6	4.8	78	1017.5	.	6.9	4.3	07	0.1	1	.
20	2.1	3.4	0.4	- 0.6	5.8	81	1018.9	.	5.5	2.4	08	-	-	-
21	- 0.3	1.2	- 1.3	- 3.8	5.6	93	1015.1	.	7.9	0.6	02	4.9	-	-
22	- 5.0	- 1.1	- 6.9	- 7.1	3.9	92	1016.4	.	8.0	2.9	05	2.2	7	.
23	- 6.7	- 5.6	- 7.5	- 7.5	3.5	94	1018.7	.	8.0	1.5	07	0.4	11	.
24	- 8.1	- 6.4	- 9.1	-10.3	3.0	91	1018.1	.	7.8	2.4	04	1.4	9	.
25	- 7.5	- 4.9	-10.2	-10.5	3.2	91	1013.0	.	8.0	2.4	05	0.7	12	.
26	0.4	3.4	- 5.1	- 5.3	5.9	92	1005.6	.	8.0	2.5	05	3.7	12	.
27	- 0.9	3.2	- 2.9	- 5.0	5.1	87	1012.8	.	7.5	7.9	12	1.2	8	.
28	- 3.6	- 2.1	- 6.8	- 9.9	4.0	84	1021.7	.	6.5	4.5	07	1.4	8	.
29	0.2	1.3	- 2.8	- 3.4	5.7	92	1014.0	.	7.9	2.1	03	0.8	9	.
30	- 9.5	- 0.1	-14.4	-17.4	2.5	75	1033.4	.	4.4	5.0	09	-	10	.
31	-11.4	- 8.6	-16.2	-18.0	1.7	66	1032.4	.	7.0	7.1	08	0.4	9	.

KOSZALIN

DNI	TEMPERATURA POWIETRZA T	Max	Min	T_g	PRĘŻNOŚĆ PARY WODNEJ e	WILGOTNOŚĆ WZGLĘDNA U	CIŚNIENIE ATMOSFERYCZNE P	USŁONECZNIENIE S	ZACHMURZENIE N	WIATR v	v_{max}	OPAD R_d	ŚNIEG z_h	z_g
1	3.2	4.9	0.7	0.1	6.7	87	1001.3	0.2	7.8	7.6	10	1.2	-	-
2	1.4	3.3	0.6	- 0.1	6.2	91	998.5	-	7.8	7.1	08	3.7	-	-
3	0.3	2.4	- 1.1	- 1.4	5.8	93	998.1	1.8	7.3	6.6	08	4.8	-	-
4	- 0.8	1.9	- 4.6	- 8.5	4.9	85	1002.7	1.3	6.1	3.1	04	0.5	10	0.4
5	- 3.6	- 1.1	- 5.2	- 9.3	4.5	97	1003.7	-	7.3	2.3	04	1.0	7	0.6
6	- 2.9	- 0.6	- 4.6	- 4.8	4.4	89	1012.5	-	7.8	2.0	04	0.2	11	.
7	- 3.5	- 0.6	- 7.3	- 4.8	4.2	89	1016.2	2.7	5.8	1.9	03	1.3	10	.
8	-10.7	- 6.7	-16.4	-20.9	2.5	90	1015.4	5.2	3.5	1.9	05	0.1	10	.
9	- 9.6	- 7.0	-12.9	-14.1	2.7	91	1014.2	-	7.4	4.0	05	1.3	9	.
10	- 7.4	- 5.9	- 9.9	-10.5	3.2	91	1006.4	-	7.6	7.8	09	0.5	16	0.5
11	0.3	2.4	- 6.1	- 6.5	5.9	94	987.9	-	8.0	7.0	08	3.2	26	1.7
12	- 0.6	2.2	- 3.4	- 4.0	4.9	83	1002.5	3.1	6.1	5.1	07	2.6	8	.
13	0.7	4.3	- 2.5	- 3.7	6.1	94	1004.7	-	7.6	6.3	12	1.4	11	.
14	2.8	4.3	1.9	- 1.4	5.2	69	1011.3	6.4	1.8	7.9	10	-	7	.
15	0.3	2.8	- 1.3	- 4.7	5.0	80	1024.6	2.5	2.1	3.3	06	-	5	2.7
16	- 2.4	- 0.1	- 5.2	-12.9	4.5	88	1028.5	-	5.5	2.9	06	0.0	5	.
17	0.4	1.3	- 1.2	- 1.5	6.0	95	1022.2	-	8.0	2.5	04	0.1	3	.
18	- 0.3	1.9	- 1.9	- 4.8	4.9	83	1015.5	5.8	2.5	5.1	08	0.0	3	.
19	1.4	2.8	- 1.7	- 2.4	6.0	88	1014.0	-	7.4	5.0	06	0.1	2	.
20	- 0.2	2.2	- 1.6	- 2.9	5.1	85	1016.3	5.8	4.3	2.9	04	-	2	.
21	- 1.8	0.4	- 4.7	- 6.5	4.8	89	1011.2	-	5.5	3.1	05	3.4	2	.
22	0.0	2.1	- 1.4	- 1.8	6.0	97	1010.9	-	8.0	3.3	07	0.9	2	.
23	- 3.3	1.9	- 5.4	- 5.3	4.5	92	1014.9	-	8.0	2.1	04	-	2	.
24	- 4.4	- 2.2	- 5.6	- 5.7	4.0	90	1011.7	-	7.6	4.8	07	1.7	2	.
25	- 4.1	- 1.3	- 6.4	- 5.6	4.2	93	1009.2	-	8.0	2.8	05	2.1	3	.
26	1.2	3.3	- 1.7	- 1.9	6.4	95	1001.5	-	8.0	5.5	08	5.3	3	.
27	- 0.8	3.0	- 2.8	- 9.8	5.1	87	1013.1	0.5	6.9	5.6	08	0.2	2	.
28	- 2.4	1.1	- 6.9	-10.6	4.9	94	1017.0	-	7.8	4.8	08	4.6	3	.
29	0.7	2.4	0.2	- 0.3	6.2	97	1011.5	-	8.0	1.8	03	-	2	.
30	- 5.3	0.9	- 8.6	- 8.8	3.2	72	1026.4	0.7	7.8	6.3	10	-	2	.
31	- 6.7	- 4.5	- 9.4	- 9.5	2.3	61	1022.5	-	7.8	9.8	12	0.7	2	.

Tablica II

KOŁOBRZEG

DNI	TEMPERATURA POWIETRZA				PRĘŻNOŚĆ PARY WODNEJ	WILGOTNOŚĆ WZGLĘDNA	CIŚNIENIE ATMOSFERYCZNE	USŁONECZNIENIE	ZACHMURZENIE	WIATR		OPAD	ŚNIEG	
	T	Max	Min	T_0	e	U	P	S	N	v	v_{max}	R_d	s_h	s_g
1	3.6	5.3	0.6	- 0.3	6.9	87	1004.6	0.3	7.3	5.0	07	1.2	-	-
2	1.7	3.5	0.5	0.2	6.3	91	1001.8	-	7.8	5.0	08	5.8	-	-
3	0.9	2.9	0.2	- 0.7	5.9	90	1001.9	0.6	6.6	4.1	06	5.4	-	-
4	1.2	2.4	- 1.5	- 2.3	5.1	76	1006.4	1.9	6.6	3.5	06	6.3	3	.
5	- 3.2	0.6	- 6.1	- 4.0	4.4	92	1007.1	0.2	7.4	1.9	03	2.1	13	.
6	- 1.9	0.4	- 4.6	- 5.1	4.3	82	1016.0	-	7.9	3.4	05	0.2	16	.
7	- 1.5	0.8	- 1.9	- 3.9	4.4	80	1019.8	1.8	6.6	2.3	04	0.6	14	.
8	- 8.0	- 1.6	-13.2	-20.7	2.7	81	1018.9	1.7	5.4	1.1	04	0.0	13	.
9	- 9.3	- 6.7	-12.1	-12.6	2.6	86	1017.7	-	7.5	3.6	04	8.1	13	.
10	- 7.0	- 5.0	-10.2	- 7.7	3.1	84	1010.0	-	7.5	5.4	07	1.9	29	.
11	0.9	2.7	- 5.3	- 5.8	5.8	89	991.6	-	7.8	6.9	08	3.1	24	.
12	0.3	2.7	- 1.0	- 4.2	4.6	73	1006.2	5.1	4.6	4.3	07	3.9	13	.
13	1.5	4.9	- 0.8	- 1.8	6.3	92	1008.2	-	7.8	4.5	10	1.2	17	.
14	3.0	4.9	2.0	- 0.5	5.5	72	1015.5	6.1	1.9	6.6	09	-	7	.
15	1.3	3.5	0.5	- 1.8	5.2	78	1028.1	6.3	1.9	2.5	04	-	6	.
16	- 1.3	1.0	- 5.4	-10.3	4.8	85	1031.8	0.6	6.5	2.3	04	0.2	6	.
17	1.1	2.3	- 0.2	- 0.8	5.9	90	1025.5	-	8.0	2.0	03	0.0	5	.
18	0.0	2.5	- 2.1	- 4.7	5.0	82	1018.4	5.7	3.6	3.3	05	0.2	5	.
19	1.8	3.5	- 0.8	- 3.0	6.0	87	1017.0	-	7.3	3.8	06	0.1	4	.
20	0.3	2.6	- 1.1	- 2.2	5.2	84	1019.4	5.9	4.5	3.0	05	-	-	-
21	- 0.9	1.4	- 3.8	- 6.7	5.1	87	1014.1	-	6.4	2.1	03	3.2	-	-
22	1.3	3.0	0.0	- 0.3	6.6	98	1014.0	-	8.0	2.5	04	1.2	-	-
23	- 2.1	2.8	- 4.0	- 1.4	4.8	91	1018.2	-	7.9	3.3	05	-	-	-
24	- 3.2	- 0.7	- 5.2	- 6.8	4.3	88	1014.6	-	8.0	3.8	04	1.5	-	-
25	- 2.7	0.5	- 5.5	- 5.8	4.4	87	1012.7	-	8.0	2.0	04	1.8	2	.
26	1.7	3.7	- 1.0	- 1.6	6.5	93	1004.9	-	8.0	3.6	05	5.8	2	.
27	0.1	3.7	- 1.4	- 0.8	5.0	80	1017.0	0.7	7.1	5.4	09	1.7	-	-
28	- 1.5	1.6	- 5.0	-11.4	4.9	87	1020.0	-	7.5	3.4	06	5.2	2	.
29	0.9	3.4	0.3	- 0.2	6.1	94	1014.9	-	8.0	1.9	03	-	2	.
30	- 4.0	1.2	- 6.9	- 4.4	3.2	66	1029.0	0.8	7.8	7.0	08	-	-	-
31	- 4.8	- 2.8	- 7.5	- 8.4	2.1	49	1024.9	-	7.9	7.3	09	1.3	-	-

ELBLĄG

Styczeń 1967

DNI	TEMPERATURA POWIETRZA				PRĘŻNOŚĆ PARY WODNEJ	WILGOTNOŚĆ WZGLĘDNA	CIŚNIENIE ATMOSFERYCZNE	USŁONECZNIENIE	ZACHMURZENIE	WIATR		OPAD	ŚNIEG	
	T	Max	Min	T_0	e	U	P	S	N	v	v_{max}	R_d	s_h	s_g
1	2.3	4.2	0.0	- 0.8	6.6	91	1001.9	.	7.5	4.3	09	0.0	2	.
2	1.3	3.0	0.1	- 0.7	6.2	92	999.1	.	7.4	4.5	06	0.8	-	-
3	0.7	2.1	0.1	- 0.8	6.0	93	996.8	.	7.8	2.4	04	4.0	-	-
4	- 1.5	0.5	- 3.1	- 9.1	5.2	94	999.1	.	5.4	1.9	03	0.2	5	.
5	- 2.8	- 1.7	- 4.6	-10.9	4.6	92	1001.5	.	6.6	1.8	03	0.4	5	.
6	- 2.5	- 1.5	- 4.1	- 4.8	4.8	93	1008.2	.	7.6	2.6	05	6.9	5	.
7	- 5.5	- 1.1	-10.0	-19.0	3.8	90	1013.8	.	3.3	1.8	05	-	12	.
8	-13.0	- 9.6	-16.1	-16.9	2.0	87	1014.5	.	5.9	0.6	02	0.9	12	.
9	-11.1	- 9.1	-13.6	-12.9	2.3	86	1013.0	.	7.8	1.0	02	1.0	14	.
10	- 6.7	- 4.8	- 9.2	-10.0	3.3	89	1005.4	.	7.1	3.3	06	1.4	12	.
11	- 2.1	1.4	- 8.5	- 9.2	4.9	91	985.9	.	8.0	5.9	08	4.3	10	.
12	- 2.5	1.8	- 4.6	- 3.5	4.8	93	998.3	.	5.4	4.0	07	3.6	13	.
13	- 4.4	0.5	-10.1	-21.8	4.2	90	1003.3	.	4.9	3.0	07	2.1	20	.
14	1.4	3.5	0.1	- 1.3	5.6	82	1003.1	.	6.6	9.3	12	0.0	13	.
15	- 1.0	1.8	- 3.4	- 8.8	4.3	74	1019.7	.	3.4	8.0	12	0.0	9	.
16	- 8.6	- 2.9	-13.2	-23.2	2.6	82	1027.5	.	5.3	1.8	03	0.1	9	.
17	- 1.8	- 1.0	- 5.0	- 7.0	4.9	91	1021.5	.	8.0	2.5	03	0.3	9	.
18	- 2.5	- 0.6	- 4.6	- 9.8	4.2	81	1017.6	.	4.8	4.3	08	-	9	.
19	- 2.7	0.4	- 7.0	-12.7	4.0	78	1015.3	.	6.6	3.9	05	0.1	9	.
20	- 1.8	0.2	- 3.6	-11.8	4.4	82	1015.8	.	5.1	1.6	03	-	8	.
21	- 3.1	- 0.8	- 6.0	-13.9	4.3	87	1011.5	.	7.5	0.4	01	1.3	8	.
22	- 6.1	- 1.3	- 7.9	- 8.8	3.2	83	1012.2	.	8.0	4.9	07	1.3	9	.
23	- 8.5	- 6.6	- 8.9	-11.6	2.9	91	1014.7	.	8.0	1.4	03	-	11	.
24	- 9.2	- 7.1	-10.3	-11.7	2.5	83	1014.4	.	7.1	3.6	05	0.2	11	.
25	- 9.1	- 7.1	-11.5	-13.2	2.6	83	1009.7	.	8.0	3.0	06	1.7	11	.
26	- 0.8	2.4	- 7.5	-10.7	5.6	96	1002.5	.	8.0	1.9	04	9.5	17	.
27	- 2.1	2.4	- 5.1	-10.9	4.9	90	1007.8	.	7.0	4.6	10	3.2	13	.
28	- 5.5	- 3.1	-11.5	-19.6	3.8	91	1018.3	.	7.1	3.1	06	1.9	19	.
29	- 1.4	0.7	- 3.5	- 5.8	5.2	93	1009.9	.	7.8	1.1	03	0.3	18	.
30	-12.5	- 2.8	-16.7	-20.8	1.9	71	1028.7	.	3.6	4.1	08	-	17	.
31	-12.5	- 9.5	-17.0	-21.1	1.6	63	1029.6	.	7.8	8.1	12	0.1	16	.

SUWAŁKI

DNI	TEMPERATURA POWIETRZA				PRĘŻNOŚĆ PARY WODNEJ	WILGOTNOŚĆ WZGLĘDNA	CIŚNIENIE ATMOSFERYCZNE	USŁONECZNIENIE	ZACHMURZENIE	WIATR		OPAD	ŚNIEG	
	T	Max	Min	T_0	e	U	P	S	N	v	v_{max}	R_d	s_h	s_g
1	0.5	0.8	- 0.3	- 1.0	5.6	89	989.4	-	7.3	5.8	09	4.3	28	3.2
2	0.1	0.9	- 1.3	- 1.4	5.5	89	985.6	-	7.6	4.5	06	2.5	25	.
3	0.1	0.6	- 0.6	- 1.2	5.5	92	982.5	0.1	7.9	5.0	06	0.8	29	2.4
4	- 2.3	- 0.6	- 3.3	- 5.9	4.6	90	983.6	-	7.8	2.1	03	2.0	28	.
5	- 3.3	- 2.3	- 5.3	- 8.1	4.1	87	984.8	-	8.0	4.3	06	0.1	31	3.0
6	- 4.1	- 3.2	- 4.9	- 6.3	4.0	88	990.2	-	8.0	5.9	09	1.7	30	3.0
7	- 8.1	- 2.8	-11.6	-16.8	2.9	88	996.5	-	6.1	3.0	04	0.7	32	.
8	-12.2	- 9.5	-14.2	-13.6	2.1	89	998.2	-	8.0	2.3	04	0.3	34	.
9	-14.5	-12.2	-19.6	-19.9	1.7	87	996.9	-	7.0	2.1	03	0.0	37	.
10	-12.0	- 8.6	-18.2	-18.3	2.1	86	990.0	-	7.9	5.9	09	0.9	34	3.3
11	- 6.0	- 3.0	- 9.9	-10.2	3.4	86	971.3	-	8.0	7.9	09	4.1	37	3.0
12	- 5.8	0.2	- 7.9	-11.7	3.5	86	979.3	2.7	5.0	3.3	08	0.2	38	2.9
13	- 7.3	- 4.8	-14.4	-19.8	3.3	90	989.1	-	7.8	3.4	09	6.3	39	.
14	- 1.2	1.9	- 4.9	- 4.4	4.8	85	980.1	-	7.9	8.6	12	0.7	39	3.6
15	- 7.6	- 2.7	-10.0	- 9.7	2.8	78	999.0	3.5	4.0	6.8	12	0.0	40	3.5
16	-16.0	- 9.8	-17.9	-20.3	1.4	80	1010.7	4.3	4.8	1.8	05	0.0	40	.
17	-10.0	- 6.2	-17.7	-19.3	2.4	80	1007.1	-	6.3	2.4	03	0.0	40	.
18	- 6.5	- 3.9	- 9.1	- 9.1	2.8	73	1005.3	2.4	5.5	3.6	06	-	40	.
19	- 8.3	- 5.3	-12.0	-14.4	2.3	69	1002.4	3.2	4.0	4.6	07	-	40	.
20	- 2.3	- 0.8	- 6.0	- 6.6	4.3	82	999.9	-	8.0	3.5	06	1.1	40	2.9
21	- 3.2	- 1.0	- 3.5	- 3.3	4.4	90	995.8	-	8.0	2.1	06	1.8	40	.
22	-11.3	- 3.4	-13.3	-12.8	2.1	80	999.2	0.1	7.6	5.1	06	0.5	41	.
23	-12.9	-12.0	-13.9	-12.9	1.8	77	1001.1	-	8.0	5.8	07	0.8	42	.
24	-15.7	-12.9	-18.9	-22.8	1.4	80	1002.7	-	6.4	4.0	05	0.0	46	2.8
25	-13.3	- 9.5	-19.3	-22.5	1.8	81	996.8	0.4	7.4	4.3	06	1.2	42	2.3
26	- 4.3	0.8	- 9.6	- 9.7	4.4	94	988.9	-	8.0	2.8	04	4.0	44	.
27	- 5.6	0.8	-11.3	-11.6	3.9	87	988.0	-	5.3	5.5	09	0.8	42	.
28	-11.7	- 7.3	-17.9	-25.7	2.3	87	1004.5	0.1	5.9	2.1	06	0.4	43	.
29	- 6.7	- 5.1	- 7.4	- 7.7	3.3	89	994.1	-	8.0	2.8	06	-	42	.
30	-17.5	- 6.6	-20.9	-24.0	1.3	78	1012.6	6.3	2.5	4.9	07	-	42	.
31	-19.5	-14.8	-25.7	-32.3	0.9	70	1020.2	-	5.6	4.8	09	0.3	42	2.9

KĘTRZYN

DNI	TEMPERATURA POWIETRZA				PRĘŻNOŚĆ PARY WODNEJ	WILGOTNOŚĆ WZGLĘDNA	CIŚNIENIE ATMOSFERYCZNE	USŁONECZNIENIE	ZACHMURZENIE	WIATR		OPAD	ŚNIEG	
	T	Max	Min	T_0	e	U	P	S	N	v	v_{max}	R_d	s_h	s_g
1	1.5	2.1	0.5	- 0.5	6.1	90	996.3	.	6.1	5.0	07	0.4	12	.
2	0.6	1.2	- 0.6	- 2.8	5.9	92	993.2	.	7.0	3.9	05	0.6	8	.
3	0.0	1.3	- 1.7	- 0.8	5.5	90	990.4	.	7.4	3.4	05	0.4	15	.
4	- 1.7	- 0.7	- 2.5	- 5.3	4.9	90	991.8	.	7.6	2.0	04	2.2	12	.
5	- 3.1	- 1.1	- 4.2	- 4.1	4.3	88	993.7	.	6.8	3.6	06	0.2	16	.
6	- 3.0	- 2.2	- 4.7	- 7.4	4.3	88	999.9	.	7.8	4.9	07	0.5	18	.
7	- 6.5	- 1.7	- 9.3	- 7.6	3.6	94	1006.3	.	6.9	2.0	03	0.1	18	.
8	-12.7	- 8.7	-14.0	-16.7	2.1	91	1007.7	.	7.8	1.0	02	0.1	18	.
9	-15.0	-13.3	-16.2	-16.0	1.7	88	1006.1	.	6.3	2.4	03	-	18	.
10	- 8.9	- 5.2	-15.4	-16.3	2.7	85	998.3	.	7.8	4.6	06	0.0	18	2.1
11	- 4.3	- 0.4	- 8.5	- 9.1	4.1	89	979.5	.	8.0	7.1	09	1.5	18	.
12	- 3.3	1.0	- 5.9	- 8.1	4.5	93	988.6	.	5.6	2.9	06	3.2	30	.
13	- 6.6	- 3.5	-14.3	-18.4	3.5	90	997.1	.	5.6	3.4	08	1.5	38	.
14	0.4	2.6	- 3.8	- 5.4	5.7	90	992.1	.	6.9	7.0	10	0.9	40	.
15	- 5.0	- 1.1	- 9.0	- 7.3	3.6	85	1010.3	.	4.5	5.5	08	0.1	46	1.9
16	-11.9	- 8.4	-14.5	-16.6	2.0	83	1020.0	.	6.3	1.4	03	-	40	.
17	- 5.4	- 2.8	-11.5	-12.7	3.5	84	1015.1	.	8.0	2.9	04	0.0	40	.
18	- 4.1	- 1.9	- 6.3	- 3.8	3.2	71	1012.4	.	4.8	4.0	05	-	40	.
19	- 6.6	- 3.1	-10.5	-12.7	2.9	75	1010.0	.	5.0	4.3	05	-	40	.
20	- 1.1	1.3	- 3.7	- 5.0	4.6	81	1008.8	.	6.0	2.4	04	-	20	3.2
21	- 3.1	- 1.7	- 5.4	- 6.1	4.5	92	1004.7	.	7.9	1.4	02	3.4	40	.
22	- 7.3	- 1.6	-10.4	-10.2	3.7	85	1006.7	.	7.8	3.4	04	1.3	45	.
23	-11.4	-10.0	-12.0	-12.0	2.0	79	1009.3	.	8.0	2.8	04	0.0	48	.
24	-13.0	-11.3	-13.8	-13.9	1.7	74	1009.8	.	6.4	3.5	05	0.4	48	.
25	-11.5	- 8.4	-15.5	-17.4	2.1	80	1003.9	.	7.5	4.3	06	0.6	49	1.5
26	- 2.6	2.0	- 9.2	-10.4	5.0	95	997.0	.	8.0	3.1	04	4.2	49	.
27	- 4.6	1.2	-10.3	- 0.8	4.1	85	999.0	.	5.1	4.4	08	0.1	30	.
28	- 6.7	- 4.4	-11.7	-12.5	3.3	87	1012.8	.	6.9	3.3	05	0.0	30	.
29	- 4.1	- 2.2	- 4.7	- 5.1	4.2	92	1002.7	.	8.0	2.4	04	0.1	30	.
30	-14.7	- 4.2	-19.6	-18.8	1.8	80	1021.8	.	3.8	3.5	08	-	30	.
31	-16.6	-12.1	-21.7	-23.9	1.2	71	1026.6	.	6.5	5.5	08	0.1	30	2.3

ŚWINOUJŚCIE

DNI	TEMPERATURA POWIETRZA T	Max	Min	T_g	PRĘŻNOŚĆ PARY WODNEJ e	WILGOTNOŚĆ WZGLĘDNA U	CIŚNIENIE ATMOSFERYCZNE P	USŁONECZNIENIE S	ZACHMURZENIE N	WIATR v	v_{max}	OPAD R_d	ŚNIEG s_k	s_g
1	3.8	5.4	1.2	0.5	7.0	87	1004.8	0.7	6.9	4.3	06	2.5	-	-
2	1.9	3.2	0.5	0.3	6.3	90	1002.3	-	7.5	3.8	05	5.1	-	-
3	1.0	2.6	0.2	- 0.9	5.9	90	1003.3	4.2	5.9	3.9	06	0.9	-	-
4	- 0.1	1.3	- 2.1	- 2.3	5.4	89	1007.5	3.7	4.5	3.4	06	0.4	2	.
5	- 1.4	0.2	- 3.0	- 3.9	5.2	94	1006.6	-	7.4	1.4	03	0.5	2	.
6	- 1.7	0.7	- 3.5	- 4.5	4.3	80	1016.5	-	7.1	3.9	08	0.2	3	.
7	- 1.2	0.1	- 3.0	- 3.4	4.5	81	1019.6	1.6	7.6	4.3	07	0.4	3	.
8	- 3.3	0.2	- 4.0	- 4.4	3.7	78	1018.5	0.4	7.4	0.9	03	-	3	.
9	- 9.2	- 4.6	-10.2	-12.5	2.6	85	1017.8	2.7	3.6	2.4	04	-	3	.
10	- 6.8	- 4.0	-11.6	- 9.2	3.3	89	1010.6	-	7.5	4.4	07	1.9	3	.
11	1.4	2.7	- 4.2	- 4.5	6.2	92	993.2	-	7.8	7.1	09	2.9	5	.
12	0.6	2.4	0.0	- 0.8	5.0	78	1007.0	2.8	4.8	4.9	09	8.4	-	-
13	3.1	6.0	0.4	- 0.4	6.7	88	1009.4	-	7.6	4.9	07	1.1	1	.
14	2.9	6.2	1.4	1.1	6.1	81	1017.8	5.8	1.8	6.8	09	-	-	-
15	0.5	2.2	- 0.1	- 2.3	5.9	93	1028.7	3.2	2.1	2.6	04	-	-	-
16	- 0.4	0.8	- 2.4	- 5.2	5.7	95	1031.4	-	6.9	1.1	02	1.2	-	-
17	1.1	1.8	0.7	0.4	6.2	94	1025.2	-	7.8	1.0	03	-	-	-
18	- 0.3	1.0	- 2.0	- 2.3	5.3	89	1017.5	1.5	6.8	2.1	04	-	-	-
19	2.1	4.0	0.0	- 0.8	6.3	88	1016.1	0.9	6.5	3.0	03	-	-	-
20	- 0.1	2.6	- 1.3	- 2.4	5.4	89	1018.8	3.0	1.9	2.8	04	-	-	-
21	0.3	2.1	- 2.6	- 3.7	5.8	91	1013.4	-	6.9	1.8	03	3.8	-	-
22	3.2	4.4	1.8	1.4	7.2	94	1013.7	-	7.8	0.9	01	0.6	-	-
23	- 0.1	3.7	- 1.7	- 1.8	5.7	95	1016.8	-	7.1	3.3	07	0.0	-	-
24	0.1	1.4	- 2.5	- 1.8	5.6	90	1012.4	-	8.0	3.3	05	1.2	-	-
25	- 0.8	0.1	- 1.7	- 1.4	5.2	92	1012.3	-	7.9	1.5	02	2.2	2	.
26	2.5	4.2	- 0.9	- 1.5	7.0	94	1004.7	-	8.0	3.0	04	8.9	2	.
27	- 0.4	4.4	- 0.8	- 0.1	4.7	79	1018.5	0.3	6.0	6.1	09	0.2	1	.
28	0.0	3.8	- 4.6	- 3.9	5.8	92	1018.9	-	7.9	2.8	04	10.8	2	.
29	1.7	4.5	0.6	- 0.1	6.9	99	1014.3	-	8.0	1.6	03	2.5	-	.
30	- 1.6	1.3	- 3.7	- 3.8	4.5	80	1026.5	-	8.0	6.5	09	0.6	1	.
31	- 2.7	- 1.4	- 4.5	- 3.9	3.5	69	1022.3	0.1	7.9	7.0	08	0.2	1	.

MIKOŁAJKI

Styczeń 1967

DNI	TEMPERATURA POWIETRZA T	Max	Min	T_g	PRĘŻNOŚĆ PARY WODNEJ e	WILGOTNOŚĆ WZGLĘDNA U	CIŚNIENIE ATMOSFERYCZNE P	USŁONECZNIENIE S	ZACHMURZENIE N	WIATR v	v_{max}	OPAD R_d	ŚNIEG s_k	s_g
1	1.2	2.5	0.6	- 1.9	6.1	92	992.5	-	7.5	6.3	11	0.7	16	3.7
2	0.5	1.4	- 0.1	- 2.9	6.1	96	989.3	-	7.8	4.4	06	3.6	16	3.6
3	0.2	1.0	- 1.1	- 3.2	5.9	96	986.6	-	7.1	3.3	05	0.2	20	.
4	- 1.4	- 0.1	- 2.2	- 4.8	5.1	93	987.6	-	7.1	2.3	04	1.6	21	3.4
5	- 2.5	- 1.0	- 2.8	- 4.1	4.5	88	989.7	-	7.9	3.4	05	0.1	20	3.3
6	- 3.4	- 2.0	- 4.6	- 4.8	4.3	90	995.9	-	7.9	4.6	06	0.3	21	.
7	- 6.8	- 2.2	- 8.7	-12.8	3.4	92	1000.9	1.9	6.0	3.1	05	0.0	24	.
8	-12.6	- 8.4	-13.7	-13.4	2.1	89	1002.5	-	7.9	1.4	04	0.0	24	.
9	-14.8	-12.7	-16.3	-17.0	1.7	88	1001.3	-	7.0	1.3	05	0.0	30	.
10	-10.1	- 6.3	-15.6	-18.5	2.6	89	994.4	-	7.3	4.9	08	0.4	30	3.3
11	- 4.6	- 1.0	- 8.9	- 9.0	4.0	89	975.8	-	8.0	8.6	10	1.2	33	.
12	- 3.0	1.0	- 5.0	- 7.0	4.6	93	985.5	-	6.0	4.1	07	1.3	36	.
13	- 6.3	- 3.7	-13.6	-16.5	3.8	95	993.6	-	6.8	3.9	08	3.8	40	.
14	0.2	2.4	- 3.9	- 2.9	5.6	89	988.0	0.6	6.3	10.0	14	0.4	32	3.6
15	- 4.9	- 1.4	- 9.4	-11.3	3.3	76	1005.7	5.3	3.3	7.1	10	0.0	32	.
16	-12.7	- 8.7	-17.8	-16.3	1.9	82	1016.2	3.7	6.3	2.5	08	0.0	32	.
17	- 6.5	- 3.6	-11.4	-12.5	3.2	84	1011.6	-	8.0	3.1	04	0.1	32	.
18	- 4.7	- 1.4	- 7.2	-10.3	3.2	74	1009.3	3.1	4.8	5.5	08	-	32	.
19	- 6.9	- 3.2	-10.6	-12.5	2.6	71	1006.7	-	4.8	5.3	07	-	32	.
20	- 1.7	2.9	- 3.9	- 3.9	3.9	74	1005.3	3.6	5.5	2.1	04	-	32	3.6
21	- 3.9	- 1.8	- 7.9	-10.5	4.3	93	1000.9	3.2	6.9	0.5	02	2.4	32	.
22	- 8.4	- 2.5	-10.8	- 7.2	2.9	87	1002.6	0.2	8.0	5.5	10	1.3	35	.
23	-11.6	-10.6	-12.3	-11.0	2.0	80	1005.0	-	8.0	6.4	09	0.0	40	.
24	-13.4	-11.6	-14.9	-17.1	1.6	76	1006.2	0.0	7.1	6.3	07	0.1	40	.
25	-11.5	- 8.5	-16.0	-17.6	2.2	83	1000.2	-	7.3	5.3	06	0.8	41	3.1
26	- 2.7	1.6	- 8.9	- 9.0	5.1	97	993.5	-	8.0	3.5	05	2.8	42	.
27	- 4.0	1.7	- 9.9	-13.8	4.4	88	994.4	-	5.0	6.4	10	0.0	30	.
28	- 6.9	- 4.4	-12.9	-19.8	3.3	89	1009.0	-	7.6	3.5	08	0.8	30	.
29	- 4.4	- 3.0	- 5.2	- 5.3	4.2	95	998.7	-	8.0	1.9	06	0.0	30	.
30	-14.7	- 3.8	-19.5	-32.7	1.7	78	1017.6	6.4	3.6	4.4	08	-	30	.
31	-17.0	-12.3	-22.5	-33.2	1.1	68	1022.9	-	5.8	7.9	11	0.1	30	3.5

RESKO

DNI	TEMPERATURA POWIETRZA T	Max	Min	T_g	PRĘŻNOŚĆ PARY WODNEJ e	WILGOTNOŚĆ WZGLĘDNA U	CIŚNIENIE ATMOSFERYCZNE P	USŁONECZNIENIE S	ZACHMURZENIE N	WIATR v	v_{max}	OPAD R_d	ŚNIEG s_k	s_g
1	3.4	4.9	0.6	0.1	6.9	89	1000.0	-	7.4	3.9	05	0.3	-	-
2	1.5	3.2	0.4	0.2	6.3	92	997.3	-	7.9	4.0	06	6.6	-	-
3	0.6	2.2	- 0.2	- 0.4	5.9	91	997.4	1.5	6.4	4.4	07	7.8	-	-
4	- 0.8	0.3	- 2.2	- 5.0	5.5	95	1001.4	0.6	7.4	2.1	03	3.2	12	.
5	- 4.0	- 0.3	- 5.0	- 4.8	4.3	94	1001.5	0.1	7.0	1.1	03	0.0	12	1.0
6	- 4.1	- 1.5	- 9.7	-17.7	4.2	93	1010.3	-	7.9	1.3	03	0.3	12	.
7	- 4.8	- 2.1	- 8.7	- 8.0	4.0	92	1013.6	-	7.3	0.5	02	0.7	11	.
8	-13.5	- 7.2	-17.3	-23.2	2.0	90	1012.7	5.3	1.0	0.0	00	-	11	.
9	-10.3	- 8.5	-16.8	-23.1	2.6	92	1012.0	-	7.8	1.5	02	0.0	9	.
10	- 8.7	- 6.4	-12.7	-13.3	2.9	91	1005.4	-	7.0	3.3	05	4.1	8	1.8
11	0.0	1.9	- 6.5	- 7.0	5.8	94	987.2	-	8.0	4.8	07	6.3	10	.
12	- 0.4	1.8	- 2.5	- 4.8	4.9	83	1001.0	3.9	6.3	3.0	05	7.3	8	.
13	1.6	4.1	- 0.8	- 1.4	6.5	95	1003.3	-	8.0	3.1	07	2.0	13	.
14	2.5	5.1	1.0	1.1	5.4	74	1010.4	5.8	1.8	5.3	07	-	6	.
15	- 0.1	1.5	- 1.7	- 3.5	5.9	96	1022.5	0.6	4.5	1.8	03	-	5	.
16	- 2.8	0.2	- 5.6	- 8.5	4.8	91	1026.0	0.6	6.5	1.1	02	0.3	5	.
17	0.4	0.9	- 1.0	- 1.0	6.2	98	1019.8	-	8.0	0.4	01	-	5	.
18	- 0.4	1.6	- 2.4	- 4.2	5.1	87	1012.7	4.9	5.1	3.3	05	0.0	5	.
19	1.3	3.0	- 1.4	- 1.7	5.9	88	1011.7	-	6.1	3.6	06	0.0	5	.
20	- 0.7	2.0	- 2.3	- 3.5	4.8	82	1013.9	4.1	2.0	1.8	03	-	4	.
21	- 0.8	1.3	- 4.6	- 7.5	5.2	88	1008.2	-	6.0	2.1	05	2.5	4	.
22	2.4	4.1	1.0	0.6	7.1	98	1008.2	-	7.9	1.1	03	2.3	-	-
23	- 0.8	2.8	- 3.5	- 3.0	5.6	97	1011.6	-	7.8	1.4	04	0.2	-	-
24	- 1.6	- 0.6	- 3.7	- 3.6	5.1	94	1007.6	-	8.0	4.1	06	2.0	-	-
25	- 2.7	- 0.7	- 4.4	- 4.3	4.8	95	1006.5	-	8.0	1.8	04	0.1	4	.
26	2.1	4.1	- 1.6	- 1.9	6.7	96	999.9	-	8.0	3.3	05	6.4	3	.
27	- 0.9	3.6	- 3.2	- 1.0	5.1	88	1011.6	0.0	7.0	3.4	06	1.1	-	-
28	- 2.3	1.1	- 7.3	- 5.1	4.9	92	1014.4	-	7.8	2.5	06	11.7	2	.
29	1.2	2.5	0.3	0.1	6.6	99	1008.5	-	8.0	0.6	01	0.0	1	.
30	- 3.0	0.6	- 6.6	- 3.2	3.8	73	1022.0	0.8	7.3	5.6	08	0.0	-	-
31	- 4.6	- 3.1	- 7.5	- 7.0	2.7	61	1018.9	-	7.8	6.3	08	1.1	-	-

OLSZTYN-DAJTKI

DNI	TEMPERATURA POWIETRZA T	Max	Min	T_g	PRĘŻNOŚĆ PARY WODNEJ e	WILGOTNOŚĆ WZGLĘDNA U	CIŚNIENIE ATMOSFERYCZNE P	USŁONECZNIENIE S	ZACHMURZENIE N	WIATR v	v_{max}	OPAD R_d	ŚNIEG s_k	s_g
1	2.0	2.8	0.6	- 1.2	6.4	91	991.3	.	7.3	4.6	08	1.2	12	.
2	0.7	2.1	0.1	- 2.3	6.1	95	988.2	.	7.8	3.1	04	4.9	11	.
3	0.2	0.8	- 1.4	- 1.2	5.9	95	985.6	.	7.1	3.6	05	1.7	13	.
4	- 1.6	- 0.4	- 2.3	- 5.3	5.2	96	987.0	.	7.5	3.3	04	2.5	17	.
5	- 2.9	- 2.2	- 3.0	- 5.2	4.7	95	989.4	.	7.4	3.6	05	0.1	18	2.2
6	- 3.5	- 2.4	- 4.8	- 5.8	4.5	96	995.8	.	8.0	4.0	05	1.2	20	.
7	- 6.1	- 2.4	- 9.4	-20.2	3.7	94	1000.5	.	5.5	2.5	04	-	21	.
8	-12.4	- 8.4	-14.2	-19.8	2.2	93	1001.7	.	8.0	1.9	03	0.2	20	.
9	-14.8	-13.5	-16.2	-21.0	1.8	91	1000.6	.	5.9	1.8	03	0.0	20	.
10	- 8.1	- 5.7	-15.0	-15.4	3.1	92	993.7	.	6.8	4.1	06	0.9	20	2.8
11	- 3.5	0.2	- 8.5	-11.8	4.6	95	975.1	.	8.0	5.9	08	4.6	21	.
12	- 2.5	0.6	- 4.3	- 7.2	4.8	94	985.5	.	4.8	3.3	04	2.2	26	.
13	- 7.8	- 1.4	-16.0	-25.2	3.5	96	991.9	.	5.0	2.6	07	5.3	28	.
14	0.2	2.4	- 1.4	- 2.3	5.9	95	989.1	.	7.0	6.4	09	1.0	26	.
15	- 3.8	- 0.8	- 7.6	- 7.0	3.9	82	1005.4	.	1.4	4.3	06	0.1	26	1.6
16	-10.6	- 7.2	-16.1	-18.9	2.4	87	1014.4	.	5.0	1.4	03	-	26	.
17	- 4.2	- 2.2	-11.8	-13.7	4.1	90	1009.6	.	8.0	2.1	04	0.1	25	.
18	- 3.4	- 1.5	- 6.2	- 4.2	3.6	74	1006.4	.	4.1	3.9	06	-	25	.
19	- 5.0	- 2.0	-11.3	-12.7	3.2	75	1004.0	.	5.4	4.4	05	-	25	.
20	- 1.8	1.5	- 3.6	- 7.2	4.1	78	1003.8	.	4.3	2.3	04	-	25	3.2
21	- 4.9	- 1.5	-10.6	-17.2	3.8	90	999.4	.	5.0	1.0	02	1.4	25	.
22	- 6.6	- 1.7	- 9.0	- 8.6	3.5	91	1000.0	.	7.9	3.6	05	2.0	27	.
23	- 9.8	- 8.4	-10.9	-11.1	2.7	92	1002.4	.	8.0	2.4	04	0.0	29	.
24	-10.9	- 8.8	-12.7	-13.2	2.3	86	1003.0	.	7.3	2.6	04	-	29	.
25	-10.5	- 8.4	-13.8	-17.4	2.4	87	997.9	.	7.3	2.5	03	1.5	29	2.6
26	- 1.3	2.0	- 8.8	- 9.4	5.6	98	991.6	.	8.0	2.8	04	5.0	30	.
27	- 3.2	2.0	- 9.4	-10.2	4.6	90	994.3	.	5.9	3.6	05	0.1	26	.
28	- 5.3	- 3.9	-10.8	-15.4	3.7	88	1004.8	.	7.6	3.0	06	2.4	26	.
29	- 2.3	- 0.8	- 4.5	- 4.9	5.0	97	997.3	.	8.0	2.0	03	0.1	27	.
30	-13.0	- 2.7	-18.6	-22.4	2.0	79	1015.3	.	3.6	2.9	05	0.0	27	.
31	-14.7	-11.0	-20.6	-26.2	1.3	65	1018.8	.	6.5	4.6	07	0.1	27	3.7

SZCZECINEK

DNI	TEMPERATURA POWIETRZA T	Max	Min	T_g	PRĘŻNOŚĆ PARY WODNEJ e	WILGOTNOŚĆ WZGLĘDNA U	CIŚNIENIE ATMOSFERYCZNE P	USŁONECZNIENIE S	ZACHMURZENIE N	WIATR v	v_{max}	OPAD R_d	ŚNIEG s_h	s_g
1	2.7	4.3	0.6	0.5	6.6	89	989.5	-	7.6	5.6	08	1.1	-	-
2	0.8	2.5	0.3	- 0.5	6.0	92	986.6	-	7.9	4.9	06	4.1	1	.
3	0.2	1.4	- 0.7	- 1.0	5.6	90	985.9	2.0	6.3	5.0	06	2.8	3	.
4	- 1.4	- 0.2	- 3.0	- 3.1	5.0	90	989.6	3.0	5.8	3.5	05	0.1	5	.
5	- 4.0	- 1.2	- 6.2	- 7.3	4.3	94	990.4	-	7.6	1.3	03	0.0	5	1.0
6	- 3.7	- 1.8	- 4.8	- 5.8	4.3	92	998.9	-	7.8	2.0	03	0.2	5	.
7	- 4.9	- 2.4	- 7.6	- 4.8	3.9	90	1002.3	3.3	5.0	1.9	04	0.2	5	.
8	-12.8	- 5.9	-15.8	-20.7	2.0	88	1001.8	3.5	0.4	0.3	01	0.0	6	.
9	-11.1	- 8.2	-16.8	-16.9	2.4	88	1000.9	-	7.4	0.9	02	0.7	6	.
10	- 8.0	- 7.2	-10.0	-10.3	2.9	85	994.2	-	7.8	5.4	08	0.9	7	0.9
11	- 1.0	1.3	- 7.9	- 8.3	5.3	93	975.9	-	8.0	7.0	08	2.5	9	1.9
12	- 1.7	1.1	- 4.0	- 5.4	4.5	84	989.3	3.3	5.8	3.6	06	3.9	9	.
13	- 0.2	2.9	- 3.7	- 6.0	5.7	93	991.9	-	8.0	4.6	09	2.7	13	1.9
14	1.2	4.0	- 0.8	- 0.8	4.7	70	997.2	2.7	4.0	7.1	09	0.0	6	2.9
15	- 2.3	1.1	- 3.5	- 6.0	4.5	87	1010.6	1.9	2.0	3.0	04	-	4	.
16	- 4.0	- 1.4	- 8.1	- 8.1	3.7	81	1015.3	-	5.6	1.3	03	0.5	4	.
17	- 0.6	0.8	- 2.8	- 8.1	5.5	94	1009.1	-	8.0	1.9	03	0.0	4	.
18	- 1.2	1.0	- 2.6	- 5.1	4.6	82	1003.1	4.8	3.4	4.1	06	-	4	.
19	0.0	2.0	- 3.1	- 7.1	5.2	85	1001.8	-	7.5	4.1	05	0.0	4	.
20	- 1.8	1.7	- 4.0	- 7.8	4.4	82	1003.5	5.1	2.1	1.9	03	-	3	.
21	- 3.1	0.2	- 7.1	-11.2	4.5	90	998.2	-	4.9	1.5	03	2.2	3	.
22	- 0.4	1.3	- 2.3	- 2.8	5.8	98	997.9	-	8.0	0.5	02	1.5	3	.
23	- 1.4	1.7	- 4.8	- 1.5	5.4	96	1001.1	-	8.0	1.6	03	0.0	3	.
24	- 5.9	- 3.9	- 7.5	- 5.8	3.7	93	998.7	-	8.0	3.3	05	3.8	3	.
25	- 5.4	- 2.2	- 7.9	- 8.2	3.8	92	996.0	-	8.0	2.1	03	2.0	9	2.5
26	0.9	3.6	- 2.6	- 2.5	6.3	96	989.4	-	8.0	4.1	06	6.1	11	2.4
27	- 1.7	3.0	- 4.6	- 3.0	4.9	90	999.1	1.0	6.0	5.8	08	0.5	6	-
28	- 3.2	0.5	- 7.9	-14.9	4.5	91	1004.5	-	7.6	4.0	08	8.4	8	.
29	0.6	2.1	- 0.1	- 0.2	6.3	98	997.9	-	8.0	1.0	02	-	6	.
30	- 5.9	0.2	-10.0	- 8.8	3.0	70	1012.9	0.6	7.5	6.1	08	-	5	.
31	- 8.2	- 6.2	-10.8	-10.8	2.0	61	1011.1	-	7.9	7.1	09	0.2	5	.

CHOJNICE

Styczeń 1967

DNI	TEMPERATURA POWIETRZA T	Max	Min	T_g	PRĘŻNOŚĆ PARY WODNEJ e	WILGOTNOŚĆ WZGLĘDNA U	CIŚNIENIE ATMOSFERYCZNE P	USŁONECZNIENIE S	ZACHMURZENIE N	WIATR v	v_{max}	OPAD R_d	ŚNIEG s_h	s_g
1	1.5	2.6	0.3	0.3	6.4	95	985.3	0.5	7.6	6.0	07	0.6	-	-
2	0.2	1.2	- 0.2	0.0	6.0	97	982.4	-	8.0	6.1	08	3.5	1	.
3	- 0.7	0.6	- 2.7	- 1.9	5.5	94	981.0	1.1	6.8	5.3	06	2.1	2	.
4	- 2.3	- 0.6	- 5.2	- 4.3	4.8	93	984.4	2.3	7.0	4.9	06	0.1	5	.
5	- 4.5	- 1.9	- 6.9	- 9.5	4.2	96	985.8	-	7.0	2.5	05	0.2	6	2.7
6	- 4.5	- 3.2	- 6.0	- 7.0	4.1	94	993.6	-	7.9	2.4	03	0.0	6	.
7	- 4.6	- 2.5	- 5.6	- 4.2	4.0	92	997.4	2.8	5.5	1.8	02	0.4	6	.
8	-13.1	- 5.5	-14.3	-12.9	2.0	91	996.9	-	5.9	0.4	02	0.2	6	.
9	-11.2	- 8.2	-15.1	-13.6	2.4	92	995.8	-	8.0	1.3	03	0.9	6	.
10	- 8.3	- 7.3	- 9.4	- 8.2	3.0	91	989.4	0.5	8.0	6.1	08	0.2	7	2.0
11	- 2.1	0.7	- 8.5	- 8.5	5.2	96	971.0	-	8.0	8.9	12	1.9	8	.
12	- 2.9	0.6	- 7.3	- 3.1	4.5	91	984.0	3.1	5.6	4.8	08	2.7	10	.
13	- 1.7	1.2	- 7.1	- 9.4	5.3	96	987.2	-	7.0	5.0	12	3.4	13	.
14	0.4	3.1	- 1.9	- 0.3	5.2	82	990.8	2.5	4.6	8.5	11	0.0	3	.
15	- 2.4	- 0.2	- 4.0	- 5.3	4.4	86	1004.9	2.4	2.9	4.9	06	-	3	.
16	- 5.0	- 1.4	- 9.0	- 9.4	3.6	86	1010.4	0.4	5.8	2.3	06	0.1	3	.
17	- 1.6	- 0.4	- 3.7	- 3.3	5.3	98	1004.6	-	8.0	1.9	03	0.0	3	.
18	- 2.4	- 0.3	- 4.2	- 2.4	4.3	83	999.3	4.3	4.6	3.0	05	-	3	.
19	- 1.6	0.6	- 5.3	- 7.0	4.8	88	997.9	-	8.0	3.5	05	0.1	3	.
20	- 3.1	- 0.3	- 4.8	- 5.8	4.3	88	999.1	5.2	2.9	2.3	04	-	3	.
21	- 4.3	- 1.5	- 7.7	-10.0	4.2	93	994.0	0.8	4.8	1.6	02	3.2	3	.
22	- 3.3	- 1.2	- 4.1	- 2.8	4.6	97	993.7	-	8.0	2.1	03	1.9	7	.
23	- 3.2	0.0	- 5.9	- 3.5	4.7	98	996.6	-	8.0	0.8	02	-	12	.
24	- 7.8	- 5.8	- 9.1	- 6.9	3.2	93	995.0	-	8.0	2.9	04	3.6	12	.
25	- 7.5	- 4.5	- 9.5	- 9.0	3.4	94	991.7	-	8.0	1.8	03	2.0	17	2.0
26	0.0	2.5	- 4.5	- 4.6	6.0	97	985.4	-	8.0	4.4	07	6.4	19	.
27	- 2.3	2.0	- 5.5	- 1.2	4.9	94	993.3	1.2	6.0	6.0	11	0.1	7	.
28	- 4.8	- 2.0	- 9.0	- 8.5	4.2	94	1000.5	-	6.3	3.5	09	4.8	7	.
29	0.0	1.3	- 2.0	- 2.0	6.0	99	993.2	-	8.0	1.4	03	0.1	12	.
30	- 8.2	- 0.3	-13.4	- 8.7	2.9	78	1009.1	5.5	5.4	4.8	07	0.0	12	.
31	-10.7	- 8.4	-13.7	-13.4	1.8	67	1008.3	-	7.9	7.0	08	0.1	12	.

SZCZECIN-DĄBIE

DNI	TEMPERATURA POWIETRZA T	Max	Min	T_g	PRĘŻNOŚĆ PARY WODNEJ e	WILGOTNOŚĆ WZGLĘDNA U	CIŚNIENIE ATMOSFERYCZNE P	USŁONECZNIENIE S	ZACHMURZENIE N	WIATR v	v_{max}	OPAD R_d	ŚNIEG s_h	s_g
1	3.8	5.1	2.1	1.1	7.0	87	1006.6	-	6.4	6.6	08	0.4	-	-
2	1.9	4.0	0.6	0.4	6.4	92	1003.8	-	7.9	7.9	08	7.2	-	-
3	1.5	3.1	0.6	- 0.8	5.9	86	1004.2	0.3	6.1	5.6	06	2.5	-	-
4	- 0.4	1.3	- 2.4	- 2.2	5.4	91	1008.2	2.5	6.3	4.6	06	1.9	2	.
5	- 2.2	- 0.6	- 5.4	- 9.1	5.0	95	1007.1	-	7.6	2.4	03	0.0	4	.
6	- 3.0	- 1.3	- 5.4	- 5.2	4.4	90	1017.1	1.9	6.8	1.9	03	-	4	.
7	- 2.8	- 0.7	- 4.4	- 3.2	4.4	88	1020.2	1.1	7.0	2.6	04	0.2	4	.
8	-10.6	- 3.6	-14.0	-13.9	2.5	89	1019.2	3.8	1.9	2.4	03	-	4	.
9	-10.1	- 8.6	-11.8	-12.7	2.6	90	1018.9	0.6	7.3	3.3	05	0.0	4	.
10	- 8.5	- 5.7	-12.0	-13.8	2.9	88	1012.5	-	6.3	6.6	08	1.0	4	.
11	0.7	2.4	- 5.8	- 5.1	6.0	93	994.0	-	8.0	7.6	08	3.3	6	2.7
12	0.3	2.4	- 1.9	- 3.8	5.2	83	1007.7	3.3	4.8	5.0	06	5.2	2	.
13	2.9	5.3	0.2	- 0.1	7.0	93	1010.5	-	8.0	6.4	09	1.2	2	.
14	3.3	6.5	1.3	1.2	5.8	75	1018.0	5.3	2.0	6.5	09	-	-	-
15	0.1	2.1	- 0.7	- 2.5	5.8	94	1029.5	1.2	5.5	2.4	04	-	-	-
16	- 1.6	0.5	- 5.4	- 5.6	5.1	93	1032.7	0.3	7.8	3.1	05	0.0	-	-
17	0.9	1.5	0.0	- 0.5	6.2	96	1026.4	-	7.8	2.3	03	-	-	-
18	- 0.4	1.9	- 2.9	- 6.1	5.1	87	1018.6	5.0	3.6	4.8	06	0.1	-	-
19	2.2	4.2	0.6	- 0.2	6.0	84	1017.7	4.0	6.5	5.3	07	-	-	-
20	- 0.1	3.0	- 2.3	- 5.2	4.9	82	1020.0	4.3	2.9	3.5	05	-	-	-
21	0.2	2.6	- 4.7	- 6.9	5.7	90	1014.4	-	6.4	3.8	06	3.5	-	-
22	3.2	5.3	2.3	0.9	7.3	95	1014.7	0.2	7.8	3.6	05	2.0	-	-
23	0.3	2.6	- 2.5	- 4.2	6.1	98	1017.3	-	7.1	3.3	06	-	-	-
24	0.6	1.5	- 0.2	- 0.1	5.9	92	1012.6	-	8.0	7.8	10	2.1	-	-
25	- 0.5	0.2	- 1.0	- 0.4	5.7	97	1012.7	-	8.0	3.0	04	1.4	4	.
26	3.4	5.4	- 1.4	- 1.1	7.2	93	1005.9	-	7.8	6.0	08	2.8	-	-
27	- 0.7	4.7	- 2.0	- 0.7	5.0	85	1018.8	1.0	5.4	5.9	10	1.1	-	-
28	- 0.5	2.9	- 7.3	-11.0	5.5	90	1020.7	-	7.9	5.4	07	11.7	2	.
29	2.4	3.6	1.5	1.4	7.3	100	1014.4	-	8.0	2.4	04	5.4	-	-
30	- 1.4	1.6	- 3.9	- 4.6	5.0	88	1027.1	-	7.9	6.8	12	0.4	-	-
31	- 2.8	- 0.9	- 4.6	- 5.2	3.6	73	1024.5	-	7.0	8.8	14	1.1	-	-

WAŁCZ

DNI	TEMPERATURA POWIETRZA T	Max	Min	T_g	PRĘŻNOŚĆ PARY WODNEJ e	WILGOTNOŚĆ WZGLĘDNA U	CIŚNIENIE ATMOSFERYCZNE P	USŁONECZNIENIE S	ZACHMURZENIE N	WIATR v	v_{max}	OPAD R_d	ŚNIEG s_h	s_g
1	3.3	5.2	0.6	0.2	6.9	89	993.8	.	7.1	3.1	06	1.4	-	-
2	1.2	2.1	0.5	- 2.8	6.3	94	990.8	.	8.0	4.8	06	7.8	2	2.9
3	0.9	1.9	0.3	- 0.1	5.9	91	990.1	.	7.0	4.0	06	1.6	3	-
4	- 0.4	0.4	- 1.3	- 1.9	5.2	87	993.4	.	6.8	2.5	03	-	5	.
5	- 2.7	- 0.6	- 4.6	- 5.6	4.6	91	993.9	.	7.9	1.5	02	-	5	.
6	- 3.2	- 1.6	- 5.8	- 9.7	4.2	88	1002.2	.	6.0	1.0	02	-	5	.
7	- 3.4	- 1.3	- 5.4	- 6.4	4.0	85	1005.4	.	4.9	1.1	02	0.5	5	.
8	- 9.8	- 4.9	-10.9	-15.0	2.5	87	1004.7	.	5.9	0.9	01	-	6	.
9	-10.1	- 8.9	-12.0	-16.0	2.5	89	1004.5	.	7.5	1.6	02	0.0	6	.
10	- 8.4	- 7.1	- 9.8	-10.5	2.8	86	998.9	.	7.8	2.9	04	1.4	6	2.6
11	- 1.0	1.2	- 8.0	- 7.7	5.3	92	980.6	.	8.0	5.1	06	5.5	8	.
12	- 1.0	1.2	- 3.5	- 3.5	4.7	83	993.1	.	5.3	2.9	05	6.6	10	.
13	1.2	3.5	- 5.4	- 2.9	6.4	96	995.8	.	8.0	3.0	07	8.6	15	.
14	2.2	4.6	- 0.2	- 0.6	5.2	73	1001.2	.	4.5	5.0	06	-	5	.
15	- 0.7	2.7	- 2.1	- 6.4	5.0	86	1013.9	.	1.5	1.6	02	-	4	.
16	- 3.6	- 1.1	- 7.0	-12.3	3.7	80	1018.8	.	5.6	1.0	02	0.3	4	.
17	- 0.4	1.1	- 2.7	- 2.6	5.7	96	1012.8	.	7.8	1.0	02	-	5	.
18	- 1.0	1.4	- 3.0	- 6.7	4.6	82	1006.5	.	3.0	2.0	02	-	5	.
19	0.3	2.4	- 3.5	- 8.1	5.1	81	1005.6	.	6.8	2.1	03	-	5	.
20	- 2.0	2.3	- 4.7	- 8.8	4.1	79	1007.2	.	1.5	2.0	03	-	5	.
21	- 1.6	1.0	- 6.0	-10.6	5.0	90	1001.7	.	5.9	1.1	02	3.1	5	.
22	2.0	2.8	0.9	0.1	6.9	97	1001.2	.	8.0	1.1	02	3.6	4	.
23	0.5	2.6	- 0.4	- 2.4	6.2	98	1004.1	.	8.0	0.6	01	-	4	.
24	- 2.7	- 0.1	- 4.2	- 4.7	4.7	94	1001.2	.	8.0	3.8	06	2.9	4	.
25	- 3.4	- 1.1	- 5.5	- 4.7	4.4	92	999.2	.	8.0	1.4	03	0.0	8	2.9
26	2.0	4.1	- 2.4	- 2.1	6.7	95	993.3	.	8.0	2.6	06	7.3	7	.
27	- 0.3	4.0	- 2.2	- 1.4	5.0	83	1002.7	.	6.4	4.8	07	0.3	-	-
28	- 2.2	1.2	- 6.8	- 9.3	4.8	90	1008.2	.	6.3	2.6	06	11.4	2	.
29	1.8	3.0	1.2	0.4	6.8	98	1001.0	.	8.0	1.4	03	-	-	-
30	- 4.1	1.2	- 7.3	- 6.2	3.6	76	1015.4	.	7.5	4.8	08	-	-	-
31	- 6.0	- 3.8	- 9.7	-13.6	2.1	53	1014.1	.	7.9	6.5	08	-	-	-

Blank page retained for pagination

Blank page retained for pagination

SŁUBICE

DNI	TEMPERATURA POWIETRZA				PRĘŻNOŚĆ PARY WODNEJ	WILGOTNOŚĆ WZGLĘDNA	CIŚNIENIE ATMOSFERYCZNE	USŁONECZNIENIE	ZACHMURZENIE	WIATR		OPAD	ŚNIEG	
	T	Max	Min	T_0	e	U	P	S	N	v	v_{max}	R_d	s_h	s_g
1	4.1	7.2	0.7	- 0.2	6.9	83	1007.3	.	4.8	3.8	06	1.6	-	-
2	2.3	3.6	0.8	- 0.2	5.9	82	1005.4	.	7.9	6.1	08	5.9	-	-
3	1.6	3.2	0.5	- 0.9	6.2	90	1004.9	.	6.8	4.9	07	8.7	-	-
4	- 1.2	0.8	- 3.3	- 5.9	4.9	87	1007.3	.	3.8	2.6	05	0.2	-	-
5	- 1.9	- 0.6	- 5.0	- 8.4	5.0	94	1005.5	.	6.4	1.0	02	0.0	1	.
6	- 3.0	- 2.0	- 3.8	- 6.6	4.2	85	1015.0	.	7.1	1.8	03	0.0	1	.
7	- 3.3	- 2.3	- 4.8	- 8.5	4.1	86	1017.1	.	6.4	2.1	03	0.1	1	.
8	- 8.5	- 3.4	-10.8	-13.0	2.9	90	1016.2	.	5.6	2.1	03	0.0	1	.
9	- 9.4	- 8.3	-11.1	-13.2	2.6	84	1017.0	.	7.0	1.0	02	0.0	1	.
10	- 9.7	- 6.8	-13.5	-14.1	2.5	84	1013.0	.	5.9	3.4	04	0.2	1	.
11	- 0.4	1.6	- 7.0	- 7.7	5.5	92	995.6	.	8.0	6.0	07	4.8	2	.
12	0.5	2.4	- 1.1	- 2.5	5.1	81	1007.7	.	4.1	4.3	06	4.1	2	.
13	3.1	4.3	0.6	- 0.1	7.0	91	1011.2	.	8.0	4.8	08	6.1	1	.
14	3.7	5.9	2.0	0.4	6.2	78	1017.1	.	2.1	5.4	08	-	-	-
15	1.2	2.5	- 0.4	- 1.3	6.3	94	1027.3	.	6.8	1.8	03	-	-	-
16	- 1.1	0.9	- 2.8	- 5.7	4.9	86	1030.9	.	5.6	0.9	02	0.4	-	-
17	0.5	2.0	- 0.8	- 1.0	6.2	97	1024.5	.	7.3	0.6	02	-	-	-
18	- 0.2	2.2	- 3.3	- 6.3	5.2	87	1017.1	.	4.3	2.3	03	-	-	-
19	1.6	4.8	0.5	- 1.0	5.4	80	1016.9	.	4.5	2.3	04	-	-	-
20	- 1.2	2.4	- 4.0	- 5.9	4.1	75	1018.4	.	0.1	1.5	03	-	-	-
21	0.9	3.8	- 3.1	- 4.7	5.8	87	1013.2	.	5.8	2.6	04	0.0	-	-
22	3.5	6.8	2.2	0.7	7.3	93	1013.6	.	7.1	2.3	03	-	-	-
23	0.2	3.9	- 1.7	- 4.0	6.1	99	1014.8	.	7.9	0.9	02	0.0	-	-
24	1.0	1.6	- 0.1	- 0.5	6.1	93	1009.7	.	8.0	2.5	04	0.3	-	-
25	1.8	2.6	1.0	0.0	6.6	95	1010.6	.	8.0	1.4	03	1.1	-	-
26	5.1	6.9	1.1	0.5	7.8	88	1005.7	.	7.1	4.6	07	6.1	-	-
27	0.6	6.3	- 1.0	- 3.4	5.1	80	1017.8	.	6.5	4.6	09	0.0	-	-
28	0.6	4.6	- 4.0	- 6.4	6.1	93	1020.0	.	7.4	3.0	04	12.3	-	-
29	6.7	8.3	4.1	3.4	9.6	98	1012.2	.	8.0	2.8	04	7.3	-	-
30	1.0	5.0	- 1.0	- 1.1	6.0	90	1023.0	.	8.0	3.3	06	0.1	-	-
31	0.2	2.3	- 2.7	- 3.3	4.9	78	1021.7	.	7.9	3.3	06	0.0	-	-

KOŁO

Styczeń 1967

DNI	TEMPERATURA POWIETRZA				PRĘŻNOŚĆ PARY WODNEJ	WILGOTNOŚĆ WZGLĘDNA	CIŚNIENIE ATMOSFERYCZNE	USŁONECZNIENIE	ZACHMURZENIE	WIATR		OPAD	ŚNIEG	
	T	Max	Min	T_0	e	U	P	S	N	v	v_{max}	R_d	s_h	s_g
1	3.1	4.6	1.1	0.9	6.8	89	998.3	.	6.9	2.8	04	0.6	-	-
2	0.9	2.4	0.1	- 0.1	5.9	91	996.0	.	7.5	5.3	06	4.0	-	-
3	0.9	1.8	0.2	- 0.1	5.9	91	993.9	.	7.0	4.9	07	5.8	2	.
4	- 0.7	0.4	- 1.7	- 2.3	5.3	91	995.5	.	7.1	3.8	05	0.3	5	.
5	- 3.1	- 1.4	- 5.0	- 9.6	4.4	91	996.1	.	5.6	1.1	02	-	4	.
6	- 3.2	- 1.6	- 3.6	- 4.0	4.3	89	1003.8	.	7.0	1.1	02	0.3	4	.
7	- 4.9	- 3.0	- 8.0	- 5.6	3.9	91	1005.4	.	4.8	1.9	03	0.1	4	.
8	- 8.8	- 7.3	-10.0	- 9.2	2.7	86	1005.6	.	7.8	1.4	04	0.1	4	.
9	-12.0	- 9.6	-13.7	-10.8	2.1	85	1006.5	.	7.0	0.1	01	0.1	4	.
10	- 9.1	- 7.3	-13.7	-14.8	2.8	90	1002.6	.	4.9	2.4	03	0.8	4	.
11	- 3.9	- 0.4	-10.7	- 9.8	4.3	91	985.3	.	7.9	5.4	06	3.6	6	.
12	- 1.6	1.0	- 4.0	- 2.9	4.8	87	993.8	.	5.1	4.1	06	2.9	10	.
13	- 0.5	0.9	- 5.6	- 6.6	5.6	94	999.0	.	8.0	2.4	07	3.5	13	.
14	1.5	3.3	0.1	- 1.1	5.5	80	999.7	.	5.5	7.1	09	-	6	1.0
15	- 1.4	0.6	- 2.6	- 6.7	4.8	86	1013.4	.	2.6	3.8	06	-	3	.
16	- 5.7	- 1.2	- 8.8	-12.3	3.3	82	1020.5	.	3.1	1.3	04	-	3	.
17	- 2.5	- 1.5	- 4.6	- 4.7	4.3	83	1015.9	.	7.4	0.5	02	-	3	.
18	- 2.4	- 0.4	- 3.1	- 2.5	3.6	69	1010.8	.	3.3	0.8	01	-	3	.
19	- 3.0	0.6	- 6.0	- 7.7	3.5	72	1010.1	.	3.0	0.8	02	-	3	.
20	- 3.6	1.5	- 7.2	-10.2	3.7	79	1010.5	.	0.5	0.3	01	-	3	.
21	- 2.1	1.3	- 6.5	- 9.7	4.8	90	1005.1	.	4.3	0.5	02	3.3	3	.
22	1.3	2.1	0.9	0.4	6.5	97	1003.6	.	8.0	0.6	02	-	2	.
23	0.2	1.9	- 0.5	0.4	6.1	99	1006.0	.	8.0	0.1	01	-	-	-
24	- 2.9	- 0.2	- 4.7	- 1.9	4.5	91	1004.7	.	8.0	2.5	04	0.8	-	-
25	- 1.6	1.5	- 4.7	- 4.9	5.1	91	1001.7	.	7.9	1.8	03	1.8	1	.
26	2.7	4.8	- 0.3	- 0.2	6.8	92	997.6	.	7.8	2.1	04	5.6	1	.
27	- 0.5	4.1	- 3.3	- 0.1	5.2	86	1002.3	.	6.6	6.0	10	1.8	-	-
28	- 3.0	- 1.0	- 6.7	-10.8	4.3	87	1012.9	.	5.5	1.9	04	9.9	2	.
29	1.4	2.6	- 1.4	- 1.1	6.6	97	1002.6	.	8.0	0.9	03	1.6	-	-
30	- 4.3	0.3	- 8.8	- 3.1	3.9	84	1017.1	.	5.5	3.4	06	-	-	-
31	- 7.5	- 3.8	-11.2	-11.7	2.2	62	1019.7	.	6.8	5.4	09	-	-	-

SIEDLCE

DNI	TEMPERATURA POWIETRZA				PRĘŻNOŚĆ PARY WODNEJ	WILGOTNOŚĆ WZGLĘDNA	CIŚNIENIE ATMOSFERYCZNE	USŁONECZNIENIE	ZACHMURZENIE	WIATR		OPAD	ŚNIEG	
	T	Max	Min	T_0	e	U	P	S	N	v	v_{max}	R_d	s_h	s_g
1	1.0	2.0	0.0	- 1.9	5.6	85	994.9	.	8.0	6.4	09	5.3	11	.
2	0.4	1.2	- 0.1	- 1.5	5.6	89	991.6	.	7.6	5.6	09	1.5	10	.
3	0.4	0.8	- 0.8	- 1.3	5.5	87	989.2	.	7.8	7.5	10	0.3	14	2.5
4	- 1.6	0.6	- 4.5	- 7.0	4.8	89	986.5	.	7.1	5.9	08	1.1	14	.
5	- 4.9	- 1.0	-10.7	-12.5	3.7	87	990.4	.	5.6	3.3	05	0.0	19	2.0
6	- 3.5	- 2.2	- 8.7	- 9.1	3.9	83	996.8	.	8.0	4.1	05	-	20	.
7	- 5.9	- 3.4	-10.3	- 6.6	3.4	84	998.2	.	6.8	3.1	05	-	18	.
8	-12.0	- 8.5	-16.9	-12.6	2.0	81	999.3	.	6.5	3.1	06	0.1	18	.
9	-11.8	-10.6	-16.2	-19.1	1.9	74	999.6	.	7.4	1.5	02	0.0	19	.
10	-12.7	- 8.4	-15.5	-14.7	1.9	81	996.2	.	7.5	4.0	06	0.0	19	2.6
11	- 6.8	- 3.5	-11.3	-14.1	3.1	82	980.2	.	6.5	9.5	14	0.4	18	.
12	- 2.2	0.6	- 4.9	- 4.4	4.4	85	984.5	.	5.4	5.0	08	0.2	20	2.2
13	- 5.0	- 1.9	-10.7	-10.2	3.9	88	993.7	.	5.3	3.5	10	0.9	20	.
14	0.5	2.0	- 2.2	- 2.3	5.5	86	986.4	.	8.0	9.8	12	0.1	22	3.2
15	- 4.1	- 0.4	- 7.0	- 1.9	3.8	80	1001.9	.	6.6	7.4	09	0.0	21	2.5
16	-13.6	- 6.7	-15.0	-14.7	1.6	75	1012.7	.	4.4	2.8	05	0.0	21	.
17	-11.2	- 6.3	-18.1	-24.5	2.0	74	1010.6	.	5.1	1.5	02	-	21	.
18	- 7.7	- 4.0	-10.5	-12.1	2.4	68	1008.6	.	4.5	3.0	05	-	22	.
19	- 8.5	- 4.6	-12.2	-12.7	2.1	66	1007.1	.	1.5	4.3	06	-	21	.
20	- 6.5	- 2.8	- 9.2	-14.6	2.6	68	1005.2	.	3.0	2.5	04	-	21	2.9
21	- 5.8	- 2.7	-10.9	-16.0	3.2	79	999.6	.	2.3	2.6	05	4.0	21	.
22	- 4.6	- 1.4	- 7.6	- 2.5	3.8	86	998.3	.	8.0	2.4	03	0.7	24	.
23	- 9.8	- 7.1	-11.5	-10.5	2.3	79	1001.4	.	8.0	3.0	04	-	24	.
24	-13.6	-11.0	-16.0	-21.0	1.6	75	1003.5	.	5.3	2.8	04	0.2	24	.
25	-10.6	- 8.2	-15.0	-16.8	2.2	78	998.3	.	8.0	2.9	04	0.0	24	2.5
26	0.1	2.3	- 8.6	- 8.5	5.6	91	993.6	.	7.9	3.9	06	4.3	24	.
27	- 1.8	2.3	- 7.4	0.2	4.8	85	991.4	.	6.3	7.6	11	0.5	21	3.5
28	- 6.8	- 4.1	-11.6	-14.1	2.9	79	1008.4	.	6.3	4.4	08	3.8	18	.
29	- 1.1	1.3	- 6.1	- 6.0	5.4	93	996.0	.	8.0	3.6	05	0.1	22	.
30	-10.9	- 1.1	-18.2	-12.0	2.3	80	1012.4	.	3.8	3.6	05	0.0	24	.
31	-16.8	-12.0	-22.3	-23.0	1.1	66	1020.6	.	5.3	4.5	06	-	25	3.1

WARSZAWA-OKĘCIE

DNI	TEMPERATURA POWIETRZA				PRĘŻNOŚĆ PARY WODNEJ	WILGOTNOŚĆ WZGLĘDNA	CIŚNIENIE ATMOSFERYCZNE	USŁONECZNIENIE	ZACHMURZENIE	WIATR		OPAD	ŚNIEG	
	T	Max	Min	T_0	e	U	P	S	N	v	v_{max}	R_d	s_h	s_g
1	1.7	3.0	0.5	- 0.6	6.2	89	998.8	.	7.5	4.5	07	6.8	-	-
2	0.8	2.3	- 0.1	- 0.4	5.9	91	995.9	.	7.3	6.6	09	1.0	-	-
3	0.8	1.9	- 0.5	- 0.9	5.8	90	993.6	.	7.5	8.0	09	1.4	3	.
4	- 1.2	1.7	- 2.7	- 5.7	5.0	89	993.8	.	6.9	6.6	09	0.0	5	.
5	- 3.1	- 0.5	- 4.6	- 5.1	4.3	89	995.3	.	6.1	2.8	04	0.5	5	.
6	- 3.3	- 1.4	- 5.3	- 8.7	4.3	89	1002.1	.	7.9	3.6	06	-	5	.
7	- 5.3	- 2.5	- 8.2	-12.5	3.6	86	1003.6	.	4.8	4.8	06	0.0	4	.
8	-10.8	- 7.3	-12.8	-15.9	2.3	85	1004.6	.	5.5	4.0	05	0.1	4	.
9	-13.2	-11.3	-14.8	-17.8	1.8	83	1005.4	.	7.9	0.9	02	0.0	5	.
10	-10.9	- 6.8	-13.9	-12.1	2.4	88	1001.5	.	6.6	3.5	06	0.3	6	.
11	- 5.9	- 2.7	-11.1	-12.1	3.6	88	985.0	.	7.8	8.5	10	1.1	7	.
12	- 1.2	0.9	- 3.0	- 2.6	5.1	90	990.5	.	7.0	5.9	08	0.3	8	.
13	- 3.4	1.3	- 8.6	- 9.4	4.5	92	998.6	.	7.5	4.1	13	3.9	9	.
14	0.8	2.6	- 1.0	- 1.9	5.8	88	994.1	.	7.5	10.5	12	0.3	7	.
15	- 3.0	0.4	- 4.8	- 7.8	4.1	82	1008.9	.	4.1	8.1	10	0.9	5	.
16	-10.0	- 4.3	-11.5	-12.4	2.3	79	1018.5	.	6.0	4.1	08	0.0	7	.
17	- 6.9	- 3.9	-10.9	-13.1	3.0	80	1015.7	.	7.1	1.3	02	-	7	.
18	- 5.6	- 3.1	- 7.0	- 8.0	2.8	70	1012.5	.	4.6	3.5	05	-	6	.
19	- 7.4	- 3.1	-10.3	-11.9	2.5	71	1011.1	.	2.4	3.4	05	-	6	.
20	- 5.1	- 0.6	- 8.6	-11.3	3.1	72	1010.1	.	2.4	1.3	03	-	6	.
21	- 3.7	- 0.4	- 9.8	-12.1	4.0	84	1004.5	.	2.9	1.0	02	4.7	6	.
22	- 1.5	0.6	- 3.1	- 1.8	5.4	97	1002.9	.	8.0	3.0	05	0.6	7	.
23	- 7.4	- 2.9	- 8.7	- 6.8	3.2	90	1006.0	.	8.0	3.0	04	-	7	.
24	-11.3	- 7.9	-13.3	-12.1	2.0	77	1007.3	.	6.8	5.4	06	-	7	.
25	- 8.2	- 5.0	-13.1	-13.5	3.0	85	1002.3	.	8.0	4.0	06	1.0	7	.
26	1.2	3.1	- 5.1	- 5.1	6.3	94	997.9	.	8.0	3.5	06	3.1	8	.
27	- 1.2	3.4	- 5.8	- 7.5	5.1	87	998.2	.	6.0	9.1	12	0.6	3	.
28	- 4.7	- 2.4	- 9.1	-11.2	3.6	83	1013.2	.	7.1	4.0	07	6.2	3	.
29	0.5	1.8	- 4.4	- 4.1	6.1	96	1001.1	.	8.0	3.1	04	0.0	6	.
30	- 8.1	0.4	-14.8	-15.6	2.9	79	1017.5	.	4.6	5.6	08	0.0	4	.
31	-14.3	-10.4	-18.5	-18.5	1.4	67	1024.0	.	5.8	6.8	08	-	-	.

Tablica II

TERESPOL

DNI	TEMPERATURA POWIETRZA T	Max	Min	T_g	PRĘŻNOŚĆ PARY WODNEJ e	WILGOTNOŚĆ WZGLĘDNA U	CIŚNIENIE ATMOSFERYCZNE P	USŁONECZNIENIE S	ZACHMURZENIE N	WIATR v	v_{max}	OPAD R_d	ŚNIEG s_h	s_g
1	0.4	1.1	- 1.1	- 4.2	5.7	91	998.2	-	7.8	5.5	07	5.6	10	.
2	0.4	1.3	- 0.4	- 0.6	5.7	91	994.1	-	7.5	5.0	07	1.4	10	.
3	- 0.3	0.7	- 1.5	- 2.2	5.2	87	992.0	0.1	6.8	5.6	07	0.3	15	.
4	- 1.6	- 0.2	- 3.5	- 7.6	4.8	88	990.7	0.9	7.3	4.0	06	1.4	13	.
5	- 3.5	- 1.4	- 7.1	- 3.2	4.1	88	992.5	1.1	6.1	3.5	05	0.2	15	.
6	- 3.8	- 2.2	- 7.5	-12.4	4.0	87	998.5	0.0	7.9	3.8	05	-	15	.
7	- 5.2	- 3.0	- 7.4	- 5.7	3.6	87	999.3	-	7.9	2.5	05	-	15	.
8	-10.0	- 7.2	-12.8	- 9.4	2.4	83	1000.7	1.4	7.6	3.9	05	0.1	12	.
9	-11.7	-10.0	-12.4	- 9.8	2.1	83	1001.3	-	8.0	1.6	03	0.3	13	.
10	-13.6	-12.0	-15.8	-15.2	1.8	84	998.2	-	7.8	2.5	04	0.0	13	.
11	- 7.7	- 5.2	-12.7	-13.6	3.0	86	983.4	-	6.4	7.1	09	1.9	13	.
12	- 2.7	- 0.2	- 5.4	- 5.4	4.3	86	985.1	4.1	5.9	5.4	08	0.5	13	.
13	- 6.7	- 3.0	- 7.0	-12.7	4.0	91	996.4	-	7.8	2.8	05	3.3	14	.
14	- 0.1	1.8	- 3.8	- 3.6	5.5	90	985.4	0.1	8.0	7.1	08	1.1	14	.
15	- 5.8	- 1.7	- 8.2	- 9.8	3.1	77	1001.5	4.0	4.5	7.1	08	0.0	15	.
16	-14.2	- 8.2	-15.6	-16.4	1.7	80	1013.5	5.7	2.6	4.3	07	0.0	12	.
17	-13.4	- 7.3	-19.2	-25.2	1.9	83	1012.8	3.9	2.9	1.0	02	-	12	.
18	- 9.8	- 6.4	-13.1	- 9.8	2.2	73	1012.1	2.7	4.1	2.3	04	-	12	.
19	-10.5	- 4.1	-17.4	-18.4	2.1	75	1010.7	6.4	1.8	3.3	06	-	12	.
20	- 6.9	- 2.2	-11.4	-16.7	2.5	69	1007.4	4.7	4.4	2.6	04	-	10	.
21	- 6.9	- 2.4	-10.0	-13.6	3.0	82	1001.8	5.5	1.6	3.3	04	3.8	10	.
22	- 6.6	- 4.0	- 9.5	- 8.4	3.3	88	1000.8	-	8.0	3.5	06	4.7	15	.
23	-11.7	- 8.6	-13.0	-13.0	2.1	84	1003.3	-	8.0	5.1	08	0.0	18	.
24	-16.6	-12.9	-20.9	-30.4	1.4	82	1006.4	5.8	2.5	2.5	04	-	18	.
25	-11.8	- 9.3	-16.3	-19.2	2.1	83	1001.6	-	7.5	3.9	05	0.1	18	.
26	- 1.3	2.3	- 9.4	- 9.4	5.4	95	996.5	-	7.9	3.3	06	1.6	18	.
27	- 1.8	2.0	- 6.7	- 0.2	5.1	90	991.1	-	7.0	7.8	12	0.2	16	.
28	- 9.6	- 5.7	-14.7	-18.9	2.3	75	1010.9	5.9	3.9	3.0	07	1.0	13	.
29	- 2.9	1.0	- 7.2	- 7.8	4.8	96	998.1	-	8.0	3.4	06	0.0	15	.
30	-11.8	- 2.4	-18.3	- 9.9	2.2	80	1013.6	6.0	3.1	4.0	08	0.0	14	.
31	-17.4	-12.8	-23.1	-29.1	0.9	61	1024.9	3.0	4.1	4.5	06	-	14	.

ZIELONA GÓRA

Styczeń 1967

DNI	TEMPERATURA POWIETRZA T	Max	Min	T_g	PRĘŻNOŚĆ PARY WODNEJ e	WILGOTNOŚĆ WZGLĘDNA U	CIŚNIENIE ATMOSFERYCZNE P	USŁONECZNIENIE S	ZACHMURZENIE N	WIATR v	v_{max}	OPAD R_d	ŚNIEG s_h	s_g
1	3.4	6.1	0.9	- 0.8	6.8	86	989.8	2.3	4.9	4.9	07	0.5	-	-
2	1.4	3.8	0.2	- 0.6	5.3	79	988.2	1.6	7.0	7.5	09	0.3	1	.
3	0.7	3.0	- 0.4	- 0.6	5.7	89	986.9	-	8.0	6.9	08	2.7	-	-
4	- 1.5	0.0	- 2.1	- 4.9	5.1	94	989.0	-	7.5	3.8	05	0.5	6	.
5	- 2.3	- 0.6	- 3.4	- 7.7	5.0	96	987.1	-	7.4	1.8	02	3.9	5	.
6	- 4.5	- 2.0	- 6.4	-14.2	4.2	95	996.2	-	7.5	2.0	03	0.0	6	.
7	- 4.3	- 1.5	- 4.8	- 5.1	4.1	93	997.4	0.6	7.9	2.1	04	0.4	6	.
8	- 9.3	- 3.3	-10.4	-14.7	2.7	91	996.6	-	7.3	2.3	03	0.1	7	.
9	-10.4	- 9.0	-11.2	-10.0	2.3	84	997.4	-	7.5	1.5	03	0.1	8	.
10	-10.6	- 9.0	-12.1	-13.2	2.4	89	994.4	0.3	5.3	4.3	05	0.3	8	1.3
11	- 2.6	- 0.1	-10.0	-11.6	4.8	94	978.0	-	8.0	7.8	09	2.0	7	.
12	- 0.9	0.9	- 2.2	- 4.6	5.1	90	989.0	1.8	6.5	4.3	06	3.0	9	.
13	1.2	2.9	- 1.3	- 2.9	6.4	96	992.5	-	8.0	6.4	12	3.7	10	1.8
14	2.4	4.9	0.8	- 1.0	6.0	82	997.7	6.8	3.1	7.1	12	-	-	-
15	- 0.3	2.5	- 1.1	- 2.0	5.5	93	1008.1	0.2	7.0	3.1	05	-	-	-
16	- 2.8	0.4	- 5.0	- 7.4	4.0	81	1012.2	0.4	5.5	1.6	02	0.2	-	-
17	- 0.6	1.4	- 2.2	- 2.7	5.5	93	1006.1	-	7.9	1.1	02	0.0	1	.
18	- 1.0	2.7	- 4.0	- 5.7	4.7	84	999.4	6.8	2.5	2.9	04	-	-	-
19	- 0.7	2.5	- 1.7	- 3.3	4.2	72	999.5	0.3	6.0	4.6	05	-	-	-
20	- 1.8	2.5	- 4.0	- 5.5	3.3	62	1000.6	6.9	0.1	3.3	04	-	-	-
21	- 1.0	2.0	- 3.4	- 5.1	4.6	80	995.9	-	5.0	4.4	05	0.1	-	-
22	3.0	4.9	0.2	- 1.2	7.0	92	995.7	-	7.8	3.0	04	0.1	-	-
23	0.2	3.8	- 1.4	- 3.2	6.0	97	996.8	-	7.3	1.8	03	0.0	-	-
24	- 0.3	0.6	- 1.4	- 2.0	5.8	97	992.1	-	8.0	4.3	05	0.3	-	-
25	1.8	2.8	- 0.3	- 0.4	6.8	97	992.7	-	8.0	2.4	03	2.1	-	-
26	4.1	6.1	1.5	0.5	7.2	88	988.6	1.2	7.6	5.3	08	4.6	-	-
27	0.0	5.7	- 2.1	- 4.4	5.0	81	998.3	0.5	5.8	5.0	08	0.1	-	-
28	- 1.6	1.4	- 4.6	- 7.6	5.1	92	1002.4	-	6.6	4.0	07	10.8	1	.
29	5.4	7.7	1.1	0.4	8.9	99	994.3	-	8.0	3.4	06	13.0	-	-
30	- 0.8	6.3	- 2.5	- 2.6	5.5	95	1004.7	-	8.0	3.9	06	0.4	-	-
31	- 1.8	0.4	- 4.6	- 5.1	4.4	82	1004.6	2.4	7.1	6.3	08	0.0	-	-

LESZNO-STRZYŻEWICE

DNI	TEMPERATURA POWIETRZA T	Max	Min	T_g	PRĘŻNOŚĆ PARY WODNEJ e	WILGOTNOŚĆ WZGLĘDNA U	CIŚNIENIE ATMOSFERYCZNE P	USŁONECZNIENIE S	ZACHMURZENIE N	WIATR v	v_{max}	OPAD R_d	ŚNIEG s_h	s_g
1	3.6	6.2	1.2	0.0	7.0	88	1000.0	1.2	5.9	4.8	06	0.8	-	-
2	1.9	4.3	0.2	- 1.2	5.7	82	998.3	1.7	7.8	9.0	12	0.5	-	-
3	1.1	3.0	0.1	- 0.1	5.8	87	996.7	-	7.0	8.0	11	3.8	-	-
4	- 2.2	0.6	- 5.5	-12.2	5.0	95	998.6	-	6.5	4.3	07	0.2	3	.
5	- 2.4	- 0.8	- 8.0	-12.0	5.0	97	997.1	-	7.8	2.1	05	2.4	3	.
6	- 5.3	- 1.5	- 9.1	-10.8	3.8	93	1005.8	-	6.8	2.3	03	0.0	4	.
7	- 4.3	- 2.4	- 7.2	- 9.8	4.1	91	1007.0	3.6	7.0	3.6	05	0.1	4	.
8	- 8.7	- 5.8	-12.8	-16.8	2.7	87	1006.6	0.5	7.0	3.9	05	0.0	4	.
9	- 9.8	- 8.1	-10.6	-10.6	2.4	83	1007.6	-	8.0	2.6	03	0.0	5	.
10	- 9.9	- 9.0	-11.5	-13.5	2.5	85	1004.7	2.8	5.4	4.6	06	0.6	6	1.0
11	- 2.6	0.3	-10.8	-13.1	4.7	91	987.8	-	8.0	8.3	10	3.7	6	.
12	- 1.4	1.5	- 4.9	- 9.4	4.9	88	998.0	3.1	5.8	5.9	08	5.6	7	1.5
13	1.4	1.7	- 4.3	- 7.2	6.3	94	1001.8	-	8.0	6.6	10	5.4	10	1.6
14	2.6	4.7	1.1	- 0.7	5.7	77	1005.6	6.7	3.9	8.8	11	-	-	-
15	- 0.2	1.6	- 1.4	- 2.5	5.3	89	1017.0	0.1	4.8	5.4	06	-	-	-
16	- 3.0	0.0	- 6.1	- 8.4	3.9	81	1022.2	0.4	4.9	2.0	03	0.0	-	-
17	- 1.1	0.2	- 2.2	- 3.1	4.4	78	1016.3	-	7.9	2.4	04	-	-	-
18	- 1.6	2.5	- 4.2	- 6.9	4.3	80	1009.9	6.9	1.3	2.9	05	-	-	-
19	- 1.7	2.6	- 4.6	- 7.2	4.0	75	1010.2	4.9	5.9	2.9	04	-	-	-
20	- 2.9	1.9	- 6.1	- 8.2	3.9	80	1011.1	7.5	0.4	2.1	03	-	-	-
21	- 1.5	1.9	- 6.0	- 8.3	4.9	88	1006.1	-	5.8	3.9	05	1.6	-	-
22	1.9	4.2	0.3	- 2.1	6.6	95	1005.4	-	8.0	2.9	04	0.0	-	-
23	0.2	2.1	- 0.8	- 0.8	6.1	99	1007.2	-	7.9	1.9	05	0.0	-	-
24	0.5	1.5	- 0.2	- 0.5	5.6	89	1002.9	-	8.0	4.4	07	0.0	-	-
25	1.4	2.9	0.4	0.0	6.5	96	1002.6	-	8.0	2.6	04	1.5	-	-
26	3.8	6.7	0.6	- 1.2	7.0	88	998.8	1.9	7.5	5.1	07	4.4	-	-
27	0.2	5.6	- 2.5	- 4.7	5.1	82	1007.1	-	5.8	7.1	10	0.1	-	-
28	- 1.8	1.2	- 5.8	- 8.0	4.8	89	1013.2	-	6.5	4.3	07	10.3	1	.
29	2.9	5.2	0.8	0.0	7.4	98	1004.2	-	8.0	3.6	05	5.7	-	-
30	- 0.9	2.1	- 2.6	- 2.5	5.3	91	1016.3	-	8.0	5.8	08	0.2	-	-
31	- 2.1	0.6	- 5.4	- 5.2	4.0	74	1016.4	2.4	6.9	5.9	08	-	-	-

KALISZ

DNI	TEMPERATURA POWIETRZA T	Max	Min	T_g	PRĘŻNOŚĆ PARY WODNEJ e	WILGOTNOŚĆ WZGLĘDNA U	CIŚNIENIE ATMOSFERYCZNE P	USŁONECZNIENIE S	ZACHMURZENIE N	WIATR v	v_{max}	OPAD R_d	ŚNIEG s_h	s_g
1	2.7	4.4	0.9	0.2	6.8	91	993.3	-	6.3	3.1	06	3.9	-	-
2	0.9	2.5	- 0.1	- 0.8	5.7	88	991.9	0.5	7.6	7.1	09	1.0	-	-
3	0.9	1.8	0.0	- 1.3	5.6	87	989.9	-	7.0	6.9	09	2.0	5	2.4
4	- 1.6	0.2	- 3.6	- 4.3	5.1	93	991.1	1.9	6.5	3.9	07	0.7	8	.
5	- 3.0	- 1.1	- 6.5	-14.2	4.8	98	990.7	-	7.0	0.6	02	0.5	7	2.6
6	- 3.8	- 1.6	- 5.6	- 5.3	4.3	94	998.3	3.2	7.6	2.0	04	0.0	6	.
7	- 4.7	- 2.3	- 5.9	-12.3	4.0	93	999.2	0.5	5.3	1.9	03	0.0	6	.
8	- 9.1	- 5.6	-10.2	-11.8	2.7	89	999.3	-	8.0	2.6	04	0.2	8	.
9	-12.0	- 9.8	-14.2	-21.3	2.0	82	1000.3	-	7.8	1.6	02	0.1	9	.
10	-10.3	- 8.7	-12.8	-15.8	2.5	90	997.4	-	4.4	1.9	03	0.2	9	2.2
11	- 4.4	- 0.3	-11.9	-16.0	4.2	92	981.2	-	7.6	7.1	09	0.8	10	.
12	- 2.0	0.8	- 5.5	- 6.8	4.7	87	989.7	1.2	5.3	4.4	07	1.3	15	1.9
13	0.4	1.2	- 6.9	-13.2	6.0	95	994.4	-	8.0	4.3	07	2.5	21	.
14	1.9	3.3	0.5	- 0.2	5.4	77	995.9	0.5	6.0	6.1	08	0.0	14	2.9
15	- 1.0	0.6	- 1.8	- 5.3	4.8	85	1008.5	-	4.3	4.5	06	-	8	3.3
16	- 4.4	- 0.8	- 7.3	-13.0	3.3	76	1014.7	3.8	4.0	1.3	03	-	6	.
17	- 2.4	- 1.5	- 3.5	- 5.0	4.1	80	1010.0	0.1	7.8	1.0	02	-	6	.
18	- 1.9	0.3	- 2.6	- 6.2	3.7	70	1004.5	4.2	3.8	3.1	04	-	5	.
19	- 3.0	1.1	- 5.7	-10.0	3.5	71	1004.4	4.4	2.1	2.3	03	-	5	.
20	- 3.7	1.8	- 7.2	-11.0	3.7	79	1004.7	6.7	0.1	1.5	03	-	4	.
21	- 2.2	1.3	- 7.1	-11.8	4.8	92	999.9	0.2	4.5	1.8	03	1.2	3	.
22	1.5	2.5	0.6	- 1.2	6.7	98	998.6	-	7.6	1.4	02	0.1	2	.
23	0.8	1.9	0.2	- 0.2	6.3	97	1000.3	-	8.0	0.9	02	-	-	-
24	- 1.2	0.5	- 2.3	- 5.8	5.1	90	997.8	-	8.0	3.6	06	0.2	-	-
25	0.1	1.9	- 2.4	- 2.4	6.0	97	996.1	-	7.6	0.9	02	0.1	3	.
26	2.9	5.6	0.2	- 1.0	6.9	91	992.6	1.1	7.6	3.4	08	1.4	-	-
27	0.2	4.5	- 2.0	- 3.6	5.0	79	998.2	-	6.6	6.3	09	0.0	-	-
28	- 2.4	- 0.2	- 5.6	- 6.6	4.4	84	1007.3	0.4	5.8	4.3	08	6.4	1	.
29	1.9	3.2	- 0.2	- 1.3	6.9	98	997.2	-	8.0	1.8	04	5.2	-	-
30	- 2.6	1.1	- 5.6	- 5.5	4.4	84	1010.4	-	6.9	5.0	08	-	-	-
31	- 5.9	- 2.9	- 9.2	- 9.2	2.3	58	1012.2	0.2	5.8	6.6	09	-	-	-

ŁÓDŹ - LUBLINEK

DNI	TEMPERATURA POWIETRZA T	Max	Min	T_0	PRĘŻNOŚĆ PARY WODNEJ e	WILGOTNOŚĆ WZGLĘDNA U	CIŚNIENIE ATMOSFERYCZNE P	USŁONECZNIENIE S	ZACHMURZENIE N	WIATR v	v_{max}	OPAD R_d	ŚNIEG s_h	s_g
1	1.9	3.3	0.0	- 1.5	6.3	90	989.2	-	7.4	6.4	09	5.6	-	-
2	0.1	1.2	- 0.5	- 2.0	5.7	92	986.9	-	7.3	7.4	09	0.7	2	.
3	0.2	0.8	- 1.2	- 1.0	5.6	90	984.8	-	7.6	7.8	09	1.1	4	.
4	- 1.8	- 0.2	- 2.7	- 5.3	4.8	90	985.3	-	7.6	5.3	08	0.7	7	.
5	- 4.5	- 1.5	-10.3	-17.5	4.1	92	985.6	-	6.9	2.1	04	0.7	8	2.1
6	- 3.9	- 2.0	- 6.1	- 8.2	4.0	88	992.7	2.1	7.9	2.0	05	0.0	9	.
7	- 5.2	- 3.1	- 7.2	- 8.0	3.6	86	993.7	0.1	6.1	4.4	06	0.0	9	.
8	- 9.6	- 6.5	-10.7	-12.2	2.6	86	993.6	-	7.9	3.8	05	0.2	9	.
9	-12.8	-10.5	-14.3	-13.2	1.8	79	994.7	-	7.8	1.4	03	0.0	9	.
10	-11.2	- 8.1	-14.8	-13.2	2.3	88	992.0	-	6.8	4.3	07	0.4	9	2.0
11	- 6.4	- 2.4	-13.1	-16.5	3.5	89	976.4	-	6.9	9.1	10	1.7	9	.
12	- 2.3	0.3	- 2.8	- 2.9	4.7	91	982.9	0.9	7.5	6.8	09	1.3	11	2.3
13	- 1.4	0.7	- 7.7	- 9.8	5.2	94	989.1	-	8.0	4.9	09	3.6	13	2.2
14	0.9	2.8	- 1.6	- 1.6	5.2	80	988.1	-	7.5	12.1	16	0.1	8	3.8
15	- 2.5	0.2	- 5.2	- 7.6	4.1	81	1001.2	0.5	4.0	7.9	09	0.0	7	2.6
16	- 9.4	- 2.0	-12.2	-15.8	2.3	78	1008.6	4.1	2.6	3.0	08	-	8	.
17	- 5.1	- 2.6	-10.0	-10.4	3.1	75	1005.2	-	7.6	1.9	03	-	7	.
18	- 4.1	- 1.1	- 6.8	- 8.6	2.8	61	1000.8	6.9	3.4	4.8	07	-	6	.
19	- 4.8	- 0.5	- 8.5	-10.5	2.6	61	1000.1	5.9	1.8	4.5	08	-	6	.
20	- 4.1	0.5	- 7.8	-11.9	3.2	71	1000.0	6.5	0.9	2.4	03	-	6	2.3
21	- 2.7	1.1	- 7.3	-12.0	4.2	81	994.8	3.8	3.9	3.4	05	2.0	6	.
22	1.1	1.6	0.1	- 0.2	6.3	95	993.2	-	8.0	1.8	04	0.1	4	.
23	- 0.1	1.4	- 1.6	- 1.6	5.9	98	995.1	-	8.0	0.5	02	0.1	3	.
24	- 4.3	- 1.2	- 6.2	- 4.0	4.0	89	994.2	-	8.0	6.1	08	0.6	3	.
25	- 2.1	1.4	- 6.4	- 6.0	4.8	90	991.4	-	8.0	3.9	05	0.4	5	2.2
26	1.8	3.4	- 0.2	- 0.4	6.5	93	988.1	0.3	7.8	5.0	08	4.9	3	.
27	- 0.8	3.6	- 4.5	- 5.4	5.0	83	990.9	-	6.8	10.0	12	0.4	-	-
28	- 3.3	- 2.1	- 7.3	-10.0	4.0	83	1002.8	2.1	7.6	4.6	08	8.8	4	.
29	1.1	2.1	- 2.8	- 0.5	6.5	98	992.0	-	7.9	3.6	06	3.6	-	-
30	- 4.6	0.6	- 9.3	- 9.7	3.8	82	1005.9	-	5.8	4.8	07	0.1	-	-
31	- 9.4	- 4.9	-12.9	-16.8	1.5	53	1009.4	0.1	6.5	8.8	09	-	-	-

WŁODAWA

DNI	TEMPERATURA POWIETRZA T	Max	Min	T_0	PRĘŻNOŚĆ PARY WODNEJ e	WILGOTNOŚĆ WZGLĘDNA U	CIŚNIENIE ATMOSFERYCZNE P	USŁONECZNIENIE S	ZACHMURZENIE N	WIATR v	v_{max}	OPAD R_d	ŚNIEG s_h	s_g
1	0.5	1.6	- 2.0	- 4.2	5.8	92	994.2	-	8.0	5.9	08	3.9	12	.
2	0.3	1.0	- 1.4	- 2.0	5.5	88	990.5	0.1	6.8	6.3	08	0.6	13	.
3	- 1.1	0.0	- 4.0	- 3.9	4.6	83	988.6	1.3	6.6	6.9	09	0.1	15	.
4	- 1.9	- 0.6	- 6.0	- 8.8	4.6	86	986.9	1.5	6.4	5.0	06	0.2	15	.
5	- 4.1	- 1.3	- 8.5	- 5.6	3.9	87	988.5	2.6	6.4	3.8	05	0.0	16	.
6	- 5.9	- 3.3	- 9.0	-10.2	3.4	85	994.4	3.7	5.8	3.3	05	-	16	.
7	- 5.0	- 3.4	- 8.6	- 9.6	3.5	84	993.9	0.3	8.0	3.9	06	-	16	.
8	- 9.4	- 8.7	-14.2	- 9.2	2.4	80	995.0	1.5	7.8	3.8	05	0.1	15	.
9	-12.8	-10.6	-14.9	-12.1	1.8	79	996.1	-	6.8	1.4	03	0.1	16	.
10	-13.4	-12.4	-16.1	-14.6	1.8	81	993.3	1.7	6.9	2.9	05	0.1	16	3.0
11	- 8.6	- 6.6	-14.7	-16.1	2.7	83	984.2	-	6.8	8.5	12	1.3	16	.
12	- 2.5	- 0.9	- 7.0	- 6.1	4.3	84	981.3	3.5	6.5	7.1	09	0.0	19	.
13	- 3.8	- 2.2	- 6.5	- 9.4	4.0	86	992.2	1.6	7.1	4.0	08	2.5	19	.
14	- 0.1	1.6	- 3.4	- 3.9	5.4	88	981.7	-	8.0	10.5	13	3.0	20	2.8
15	- 5.1	- 2.3	- 7.7	- 8.1	3.2	74	996.3	4.0	5.1	9.1	11	0.1	22	2.6
16	-13.9	- 7.4	-16.0	-17.0	1.6	77	1007.8	4.0	3.6	5.6	08	0.0	22	2.1
17	-14.1	- 9.1	-19.5	-21.2	1.7	78	1007.3	6.9	2.1	2.4	04	-	21	.
18	-11.0	- 8.3	-14.5	-15.7	1.9	70	1003.0	5.8	4.3	3.3	07	-	20	.
19	- 9.6	- 4.4	-14.9	-17.3	2.1	73	1005.8	6.2	1.6	4.5	06	-	19	.
20	- 7.7	- 3.7	-12.5	-16.6	2.5	72	1002.7	1.3	3.1	3.1	05	-	19	2.1
21	- 5.7	- 1.4	-10.8	-13.7	3.1	77	997.3	6.1	1.9	4.1	06	3.7	18	.
22	- 3.7	- 0.8	- 7.9	- 6.6	4.2	88	995.5	-	8.0	2.6	03	7.4	22	.
23	-10.4	- 5.6	-14.5	- 7.8	2.3	81	997.4	-	7.0	3.5	05	-	28	2.3
24	-16.7	-11.8	-22.2	-25.5	1.3	77	1000.8	6.1	1.0	3.0	05	-	28	.
25	-11.6	- 9.4	-17.3	-18.1	2.0	76	996.2	0.2	7.8	3.8	05	0.3	27	2.3
26	- 0.6	1.6	- 9.9	- 9.8	5.2	89	992.2	0.1	7.8	4.6	07	2.7	27	.
27	- 1.0	2.1	- 5.7	- 0.1	5.2	87	987.0	-	7.5	9.3	12	1.9	23	3.5
28	- 9.4	- 5.2	-15.0	-19.6	2.3	75	1006.1	5.9	4.0	4.3	08	3.3	21	.
29	- 1.8	1.0	- 7.9	- 8.6	5.2	94	993.5	-	8.0	5.3	07	0.3	24	.
30	-10.9	0.8	-18.9	- 9.8	2.4	79	1007.8	5.8	3.8	5.0	08	0.0	22	.
31	-18.5	-13.5	-25.3	-28.6	0.9	62	1018.9	4.1	3.9	4.6	08	-	22	3.7

SULEJÓW

DNI	TEMPERATURA POWIETRZA T	Max	Min	T_0	PRĘŻNOŚĆ PARY WODNEJ e	WILGOTNOŚĆ WZGLĘDNA U	CIŚNIENIE ATMOSFERYCZNE P	USŁONECZNIENIE S	ZACHMURZENIE N	WIATR v	v_{max}	OPAD R_d	ŚNIEG s_h	s_g
1	1.6	3.0	- 0.5	- 1.4	.	.	990.6	.	.	.	.	9.1	-	-
2	0.8	1.6	- 0.7	- 0.6	.	.	988.7	.	.	.	.	0.4	-	-
3	0.5	1.9	- 1.3	- 0.9	.	.	986.3	.	.	.	.	0.7	2	.
4	- 1.7	0.5	- 2.9	- 3.2	.	.	986.1	.	.	.	.	0.4	3	.
5	- 4.4	- 1.0	- 7.6	-11.6	.	.	986.4	.	.	.	.	0.2	5	1.6
6	- 5.3	- 2.2	- 8.6	-13.5	.	.	992.8	.	.	.	.	-	6	.
7	- 5.2	- 3.1	- 6.6	- 7.2	.	.	993.6	.	.	.	.	0.1	5	.
8	-10.0	- 6.5	-12.0	-13.0	.	.	993.7	.	.	.	.	0.0	5	.
9	-12.5	-10.8	-13.3	-10.0	.	.	994.9	.	.	.	.	0.0	6	.
10	-11.9	- 8.2	-14.4	-12.4	.	.	992.8	.	.	.	.	0.1	6	2.4
11	- 7.3	- 3.5	-16.8	-19.0	.	.	977.8	.	.	.	.	0.6	5	.
12	- 2.2	0.4	- 3.9	- 3.9	.	.	983.0	.	.	.	.	1.2	7	.
13	- 1.9	1.1	- 7.1	- 9.9	.	.	990.1	.	.	.	.	2.7	12	.
14	0.9	2.8	- 0.8	- 1.2	.	.	987.8	.	.	.	.	0.8	7	.
15	- 2.4	- 0.1	- 3.8	- 5.7	.	.	1000.4	.	.	.	.	0.2	3	.
16	-10.3	- 2.5	-11.8	-13.4	.	.	1008.4	.	.	.	.	0.0	4	.
17	- 6.7	- 2.8	-11.6	-13.1	.	.	1006.1	.	.	.	.	-	4	.
18	- 5.6	- 1.9	- 7.8	- 9.7	.	.	1001.9	.	.	.	.	-	4	.
19	- 6.7	- 1.8	- 9.9	-11.1	.	.	1001.4	.	.	.	.	-	4	.
20	- 5.0	1.3	- 9.4	-11.2	.	.	1001.1	.	.	.	.	-	4	.
21	- 3.0	1.7	- 8.4	-12.1	.	.	996.0	.	.	.	.	1.2	4	.
22	1.1	2.3	0.0	0.1	.	.	994.2	.	.	.	.	2.6	3	.
23	- 0.2	1.1	- 1.3	- 1.0	.	.	995.7	.	.	.	.	1.7	2	.
24	- 4.0	- 1.2	- 5.7	- 5.0	.	.	995.3	.	.	.	.	1.1	2	.
25	- 2.4	1.6	- 5.7	- 5.3	.	.	992.2	.	.	.	.	0.4	3	.
26	1.9	3.9	0.1	- 0.9	.	.	989.3	.	.	.	.	3.6	2	.
27	- 0.6	3.7	- 3.8	- 4.7	.	.	991.0	.	.	.	.	0.1	-	-
28	- 3.8	- 1.8	- 7.5	- 9.0	.	.	1003.6	.	.	.	.	5.7	2	.
29	1.1	2.1	- 2.5	- 2.5	.	.	992.6	.	.	.	.	3.9	-	-
30	- 4.2	0.8	- 8.4	- 8.4	.	.	1005.8	.	.	.	.	0.0	-	-
31	-10.6	- 6.1	-14.3	-13.8	.	.	1011.0	.	.	.	.	-	-	-

LUBLIN

DNI	TEMPERATURA POWIETRZA T	Max	Min	T_0	PRĘŻNOŚĆ PARY WODNEJ e	WILGOTNOŚĆ WZGLĘDNA U	CIŚNIENIE ATMOSFERYCZNE P	USŁONECZNIENIE S	ZACHMURZENIE N	WIATR v	v_{max}	OPAD R_d	ŚNIEG s_h	s_g
1	1.0	1.9	- 1.0	- 3.4	5.9	90	993.5	.	7.9	6.0	07	5.0	5	.
2	0.5	1.3	- 0.6	- 3.1	5.6	89	990.4	.	5.4	5.8	08	1.1	9	3.9
3	- 0.1	1.0	- 1.0	- 3.3	5.1	84	988.5	.	6.4	6.0	07	0.4	10	3.6
4	- 0.9	0.1	- 1.5	- 4.4	5.1	89	986.9	.	6.9	4.9	06	0.7	10	3.2
5	- 3.2	- 0.9	- 4.6	- 6.8	4.3	90	988.2	.	5.3	3.1	04	0.3	11	2.6
6	- 4.8	- 1.9	- 6.9	- 9.9	3.8	89	994.1	.	4.6	2.3	03	-	11	2.7
7	- 4.8	- 3.3	- 6.2	- 5.2	3.7	86	993.7	.	8.0	3.8	04	0.0	11	2.8
8	- 9.3	- 4.9	-12.4	-15.3	2.7	88	996.2	.	7.3	2.9	04	0.2	11	2.8
9	-12.2	-10.9	-13.1	-14.1	2.0	83	995.7	.	7.1	1.6	03	0.1	12	2.7
10	-12.9	-10.8	-16.1	-17.8	2.0	88	993.3	.	6.6	2.3	04	0.0	12	2.6
11	- 8.7	- 6.2	-12.6	-12.7	2.8	86	980.4	.	6.3	7.4	09	7.2	12	2.8
12	- 2.1	- 0.1	- 6.3	- 6.2	4.8	91	982.1	.	6.4	5.0	09	0.5	15	2.5
13	- 3.7	- 1.6	- 7.5	-13.1	4.3	91	991.9	.	5.4	4.0	08	4.9	16	2.5
14	0.8	2.1	- 1.7	- 1.7	5.6	87	983.9	.	7.6	8.6	09	0.6	15	3.3
15	- 3.4	- 0.1	- 6.2	- 9.0	3.9	80	997.5	.	5.1	6.0	08	0.1	14	3.2
16	-13.2	- 5.9	-14.7	-18.3	1.8	83	1008.4	.	3.8	3.9	07	0.0	15	3.2
17	-14.3	- 7.1	-21.1	-21.0	1.7	82	1007.4	.	2.5	1.0	03	-	15	3.0
18	- 8.4	- 5.6	-12.0	-14.3	2.3	71	1005.6	.	3.5	2.1	04	-	14	3.0
19	- 7.9	- 3.3	-11.3	-15.2	2.2	66	1004.8	.	1.0	4.0	07	-	14	3.1
20	- 6.6	- 2.2	-10.0	-12.4	2.5	67	1002.8	.	2.3	3.1	05	-	13	3.1
21	- 4.5	- 1.2	- 8.0	-10.6	3.4	76	997.3	.	2.0	4.0	04	2.9	13	3.1
22	0.2	1.4	- 2.5	- 2.8	6.0	97	994.9	.	8.0	2.1	04	4.9	17	3.0
23	- 6.8	1.0	-11.2	- 9.5	3.6	90	996.7	.	7.1	3.1	04	0.2	21	2.8
24	-14.6	-10.7	-19.4	-20.8	1.6	82	999.4	.	1.3	2.0	04	1.7	20	2.5
25	- 9.2	- 6.7	-14.1	-15.2	2.6	83	994.8	.	8.0	3.0	04	0.0	22	2.6
26	0.4	2.2	- 6.8	- 6.6	5.8	92	991.8	.	7.8	4.3	07	3.3	18	2.8
27	- 0.7	2.6	- 4.4	- 1.7	5.3	89	988.3	.	7.0	7.8	09	1.2	17	3.4
28	- 7.1	- 4.0	-11.9	-13.2	2.9	80	1006.0	.	5.4	3.5	06	7.4	18	2.8
29	- 0.3	1.3	- 5.9	- 6.6	5.8	96	993.2	.	8.0	4.8	08	0.5	23	3.0
30	- 8.1	1.2	-15.0	-17.8	3.1	83	1007.5	.	4.9	4.6	06	0.0	19	3.0
31	-16.7	-12.9	-22.2	-26.1	1.1	70	1017.2	.	4.1	4.0	05	-	19	3.1

LEGNICA

DNI	TEMPERATURA POWIETRZA T	Max	Min	T_g	PRĘŻNOŚĆ PARY WODNEJ e	WILGOTNOŚĆ WZGLĘDNA U	CIŚNIENIE ATMOSFERYCZNE P	USŁONECZNIENIE S	ZACHMURZENIE N	WIATR v	v_{max}	OPAD R_d	ŚNIEG s_h	s_g
1	4.2	7.4	0.8	0.0	6.7	81	997.0	.	7.0	3.9	05	1.4	-	-
2	2.6	3.7	1.0	- 0.2	5.0	68	996.1	.	6.3	6.4	08	0.0	-	-
3	1.5	3.5	0.5	- 0.5	5.5	82	994.3	.	7.0	5.4	07	1.2	-	-
4	- 0.3	0.9	- 0.8	- 3.9	5.1	84	995.4	.	7.0	3.4	07	0.5	1	.
5	- 1.0	0.1	- 2.3	- 4.6	4.9	87	993.3	.	7.6	1.5	03	1.9	2	.
6	- 3.5	- 1.3	- 4.9	- 5.6	4.2	89	1001.8	.	8.0	2.8	05	0.0	5	1.6
7	- 3.7	- 2.8	- 4.8	- 6.6	4.1	87	1002.5	.	7.4	3.5	04	0.1	3	.
8	- 7.7	- 3.1	- 8.7	-11.1	3.0	86	1001.8	.	7.8	1.9	03	0.5	4	.
9	- 9.5	- 7.7	-10.5	-10.2	2.4	81	1003.3	.	7.4	1.6	03	0.1	4	.
10	-10.4	- 7.6	-11.8	-14.6	2.1	75	1001.3	.	5.5	2.9	05	0.0	5	1.6
11	- 1.6	1.4	-11.7	-14.6	4.6	82	985.5	.	7.6	5.1	09	0.8	5	.
12	0.1	1.4	- 1.1	- 3.4	5.1	83	994.9	.	7.1	5.0	06	1.6	4	.
13	2.1	2.7	- 0.6	- 2.8	6.5	91	999.5	.	8.0	6.8	08	2.4	2	.
14	3.4	4.9	2.1	- 0.1	6.1	79	1002.9	.	4.6	7.5	10	-	-	-
15	0.7	2.2	- 0.1	- 1.7	5.6	88	1013.4	.	4.9	4.6	06	-	-	-
16	- 2.3	1.2	- 4.6	- 6.6	4.0	77	1018.0	.	4.5	1.3	03	-	-	-
17	- 0.5	0.6	- 1.9	- 3.1	5.0	84	1012.4	.	8.0	0.4	01	-	-	-
18	- 1.3	4.1	- 4.9	- 7.1	4.6	83	1005.5	.	0.3	1.0	02	-	-	-
19	- 2.0	2.2	- 4.7	- 6.6	4.2	79	1006.1	.	1.3	0.4	01	-	-	-
20	- 3.1	1.3	- 6.4	- 8.1	4.1	84	1006.9	.	0.1	0.4	01	-	-	-
21	- 1.3	3.2	- 5.9	- 7.7	5.2	91	1002.7	.	5.0	0.6	02	1.1	-	-
22	3.8	5.1	1.0	- 1.1	7.1	89	1001.9	.	8.0	2.3	05	1.1	-	-
23	1.7	4.3	- 0.5	- 1.7	6.3	91	1002.9	.	4.9	2.3	05	-	-	-
24	0.3	2.3	- 1.5	- 2.0	5.9	95	994.1	.	7.0	3.5	07	0.0	-	-
25	2.9	5.9	0.2	- 0.7	6.5	87	999.0	.	7.4	1.3	03	2.2	-	-
26	5.1	7.8	1.0	- 1.3	7.1	81	995.9	.	7.1	3.3	05	1.8	-	-
27	1.3	6.7	- 0.5	- 1.5	5.1	75	1004.1	.	5.6	7.3	10	0.0	-	-
28	- 0.6	2.1	- 4.0	- 6.1	5.0	84	1009.3	.	6.8	1.4	03	2.0	-	-
29	6.6	8.0	1.2	0.1	8.7	89	1000.4	.	8.0	3.9	06	4.8	-	-
30	1.3	7.7	- 0.2	- 0.6	6.4	95	1010.8	.	8.0	4.5	09	0.8	-	-
31	- 0.5	4.1	- 3.5	- 3.6	5.2	87	1011.1	.	6.8	6.4	10	-	-	-

WIELUŃ

Styczeń 1967

DNI	TEMPERATURA POWIETRZA T	Max	Min	T_g	PRĘŻNOŚĆ PARY WODNEJ e	WILGOTNOŚĆ WZGLĘDNA U	CIŚNIENIE ATMOSFERYCZNE P	USŁONECZNIENIE S	ZACHMURZENIE N	WIATR v	v_{max}	OPAD R_d	ŚNIEG s_h	s_g
1	2.2	3.6	0.9	0.4	6.6	92	988.4	-	7.4	4.0	07	5.7	-	-
2	0.6	1.8	- 0.3	- 1.2	5.7	89	987.2	0.5	6.6	4.6	07	1.6	1	.
3	0.2	1.0	- 0.5	- 1.5	5.6	90	984.9	-	7.8	4.6	06	5.0	3	.
4	- 1.7	- 0.2	- 3.7	- 3.6	5.0	92	985.4	-	7.5	2.4	04	0.4	8	.
5	- 3.7	- 0.9	- 8.0	-10.4	4.4	94	984.6	-	5.8	1.3	02	1.2	8	2.0
6	- 4.4	- 1.9	- 7.1	-11.6	4.1	93	991.5	0.3	7.5	1.0	02	0.0	9	.
7	- 5.1	- 3.3	- 6.9	- 6.0	3.9	93	992.1	-	7.5	1.9	03	0.3	9	.
8	- 8.9	- 6.0	-10.1	-10.0	2.7	86	992.0	-	7.9	1.9	03	0.7	9	.
9	-11.5	- 9.3	-12.6	- 9.4	2.0	80	993.3	-	8.0	1.0	01	0.0	9	2.4
10	-11.8	- 9.2	-14.4	-15.0	2.1	85	991.4	-	5.8	2.3	04	1.1	9	2.5
11	- 6.5	- 3.2	-14.1	-17.1	3.5	90	976.6	-	6.9	5.8	07	7.1	10	.
12	- 2.0	- 0.9	- 3.7	- 7.9	4.8	90	983.3	-	6.3	4.0	07	2.6	18	2.0
13	- 0.5	1.0	- 5.8	-11.3	5.7	96	989.1	-	8.0	3.0	05	7.5	19	.
14	1.4	2.6	- 0.1	- 3.3	5.6	83	989.4	-	5.5	5.9	07	0.0	10	3.8
15	- 1.7	0.2	- 2.9	- 7.5	5.1	89	1001.3	0.1	4.0	3.5	05	-	12	3.8
16	- 6.7	- 1.2	- 9.2	-13.0	3.0	81	1007.5	6.0	3.8	1.8	03	-	9	.
17	- 3.9	- 2.1	- 7.1	-11.7	3.7	81	1003.9	-	7.3	1.1	02	-	9	.
18	- 2.9	0.9	- 5.9	- 8.5	3.4	70	998.6	6.3	2.8	2.6	03	-	8	.
19	- 3.1	0.3	- 5.2	- 9.1	2.8	58	998.4	7.3	0.8	2.9	04	-	8	.
20	- 3.2	2.2	- 7.4	-11.1	3.5	72	998.6	7.6	1.0	2.0	03	-	7	2.5
21	- 1.6	1.7	- 6.3	- 9.7	4.6	84	993.9	3.8	5.1	2.5	03	0.4	6	.
22	1.9	2.4	0.7	- 0.3	6.5	94	992.5	-	7.8	1.5	02	3.3	5	3.9
23	0.7	2.4	0.2	0.2	6.3	98	993.8	-	7.9	1.0	01	0.7	-	-
24	- 1.8	0.5	- 3.4	- 3.1	5.0	93	991.6	-	7.5	3.6	06	2.3	-	-
25	0.6	2.4	- 3.3	- 2.8	6.0	94	990.1	0.2	7.6	1.5	02	0.0	2	.
26	2.5	5.3	0.6	- 0.6	6.7	92	987.4	1.7	7.4	3.4	04	5.2	-	-
27	0.1	4.1	- 2.3	- 2.8	5.1	82	991.5	-	6.6	5.6	08	0.2	-	-
28	- 3.0	- 0.9	- 6.2	- 8.9	4.1	83	1001.7	0.8	5.8	3.0	06	8.6	-	-
29	1.8	2.4	- 1.2	- 2.2	6.8	98	991.3	-	8.0	2.0	04	10.1	-	-
30	- 2.3	2.4	- 5.5	- 5.1	4.9	92	1003.3	-	7.4	3.1	05	0.0	-	-
31	- 6.9	- 4.1	-10.4	-10.5	2.5	66	1006.4	0.4	6.5	5.1	07	-	-	-

ZGORZELEC

DNI	TEMPERATURA POWIETRZA T	Max	Min	T_g	PRĘŻNOŚĆ PARY WODNEJ e	WILGOTNOŚĆ WZGLĘDNA U	CIŚNIENIE ATMOSFERYCZNE P	USŁONECZNIENIE S	ZACHMURZENIE N	WIATR v	v_{max}	OPAD R_d	ŚNIEG s_h	s_g
1	3.7	5.6	0.7	1.0	6.5	82	987.7	2.0	5.1	4.1	07	0.6	-	-
2	2.1	3.3	0.7	- 0.2	4.4	62	987.5	1.1	6.3	5.6	06	0.0	-	-
3	1.0	2.6	- 0.1	- 0.5	5.2	79	985.8	0.3	7.3	5.6	07	0.6	-	-
4	- 1.0	0.4	- 1.7	- 2.5	5.3	93	986.2	-	7.6	1.9	04	4.9	3	.
5	- 2.0	- 0.3	- 3.2	- 2.8	4.9	92	983.8	-	7.9	2.1	03	1.2	10	3.0
6	- 5.1	- 1.8	-10.1	- 9.6	3.7	88	992.0	0.1	6.6	1.5	04	0.0	13	.
7	- 4.7	- 3.8	- 6.1	- 6.3	3.8	89	992.8	0.1	7.8	3.5	05	0.4	13	.
8	- 7.8	- 4.1	- 9.3	- 8.7	2.9	85	991.5	-	8.0	2.8	04	0.6	13	.
9	-10.9	- 9.2	-14.1	-13.0	2.3	85	992.9	3.2	7.1	1.3	02	0.0	15	.
10	-12.1	- 9.3	-16.9	-18.9	1.9	79	991.8	0.2	5.0	2.6	07	-	14	2.6
11	- 4.5	- 1.4	-13.5	-12.9	3.9	86	977.4	-	7.9	7.0	09	2.7	13	.
12	- 0.2	1.1	- 2.3	- 2.4	5.1	84	986.7	2.2	7.1	4.1	06	3.7	12	.
13	1.9	2.7	- 0.6	- 1.9	6.3	90	991.7	-	8.0	3.9	08	9.4	11	3.3
14	3.2	4.6	1.6	- 0.1	6.3	83	995.7	4.1	5.8	5.9	09	-	-	-
15	1.1	2.2	0.5	- 0.4	6.0	90	1004.7	-	7.4	3.3	04	0.1	-	-
16	- 1.9	1.5	- 3.8	- 4.6	3.9	74	1008.3	-	5.4	0.9	03	-	-	-
17	- 0.6	0.9	- 1.7	- 3.7	5.1	87	1002.4	-	6.5	1.4	02	-	-	-
18	- 1.3	1.9	- 4.9	- 7.4	3.9	71	995.5	6.4	0.4	3.6	07	-	-	-
19	- 1.9	- 0.2	- 5.3	- 4.0	3.6	68	996.3	6.1	2.6	6.5	07	-	-	-
20	- 2.9	- 1.0	- 5.0	- 5.6	2.8	57	997.5	6.0	0.0	5.8	08	-	-	-
21	- 1.9	- 0.5	- 3.7	- 3.5	3.7	70	993.8	-	4.9	5.4	08	0.8	-	-
22	1.4	2.4	- 1.9	- 2.3	6.2	91	992.8	-	7.8	2.4	05	0.8	-	-
23	0.8	4.4	- 1.4	- 3.9	5.9	92	992.8	3.7	4.6	1.1	02	-	-	-
24	0.8	2.9	- 1.8	- 3.4	5.6	86	987.6	-	7.1	2.1	04	0.1	-	-
25	2.1	4.0	0.3	- 1.0	6.4	90	989.4	0.3	7.3	3.1	05	1.6	-	-
26	4.1	5.5	1.6	0.0	7.1	87	986.5	1.3	6.1	4.6	06	2.1	-	-
27	0.7	4.2	- 1.2	- 1.5	4.9	76	995.6	1.3	4.8	5.6	08	0.1	-	-
28	- 0.3	1.6	- 2.8	- 5.2	4.4	74	999.8	-	7.0	5.3	09	1.9	-	-
29	4.6	8.1	1.1	0.2	7.5	88	992.0	-	7.8	4.1	06	2.5	-	-
30	2.7	7.2	0.7	0.4	7.2	96	999.7	-	7.8	2.8	05	-	-	-
31	1.4	4.5	- 1.1	- 2.4	5.9	88	1000.2	3.6	3.9	6.3	11	0.0	-	-

WROCŁAW-STRACHOWICE

DNI	TEMPERATURA POWIETRZA T	Max	Min	T_g	PRĘŻNOŚĆ PARY WODNEJ e	WILGOTNOŚĆ WZGLĘDNA U	CIŚNIENIE ATMOSFERYCZNE P	USŁONECZNIENIE S	ZACHMURZENIE N	WIATR v	v_{max}	OPAD R_d	ŚNIEG s_h	s_g
1	3.6	6.2	0.6	1.0	6.7	85	997.7	.	6.0	5.0	07	2.1	-	-
2	2.3	3.7	- 0.2	- 1.6	5.0	69	997.2	.	6.3	7.1	09	0.0	-	-
3	1.7	3.6	0.5	0.5	5.3	77	995.2	.	7.1	7.4	08	0.2	-	-
4	- 0.7	1.1	- 2.2	- 1.8	5.2	89	995.8	.	6.5	4.6	08	0.6	1	.
5	- 2.1	- 0.4	- 4.4	- 7.5	5.0	94	994.0	.	7.1	2.6	04	1.0	3	.
6	- 3.5	- 2.1	- 5.7	- 6.2	4.4	93	1001.8	.	6.6	1.5	02	0.0	4	.
7	- 3.7	- 2.4	- 4.8	- 4.8	4.2	91	1002.4	.	6.6	3.0	05	0.2	4	.
8	- 7.7	- 3.6	- 9.2	-11.2	3.0	88	1001.9	.	7.8	2.4	04	0.2	4	.
9	- 9.6	- 7.2	-10.8	- 9.5	2.4	81	1003.3	.	7.9	1.8	02	0.0	5	.
10	-10.9	- 8.4	-13.4	-11.2	2.2	83	1001.9	.	6.0	3.1	04	0.0	5	.
11	- 3.5	- 0.2	-14.4	-17.1	3.8	77	986.7	.	7.4	8.1	11	0.4	5	.
12	- 0.8	1.3	- 4.3	- 5.0	4.8	83	994.8	.	5.6	5.6	08	4.0	5	.
13	1.3	2.4	- 3.4	- 6.4	6.3	93	999.7	.	8.0	7.0	09	1.4	7	.
14	3.0	4.3	1.4	1.0	5.9	77	1002.0	.	4.4	7.3	09	-	-	-
15	0.2	2.0	- 1.1	- 2.5	5.3	87	1012.8	.	5.0	3.9	05	-	-	-
16	- 2.9	1.1	- 6.8	-10.0	3.8	77	1018.1	.	4.5	1.6	04	-	-	-
17	- 1.5	- 0.4	- 2.8	- 3.6	4.2	77	1013.1	.	7.9	2.6	03	-	-	-
18	- 1.3	3.0	- 2.7	- 4.3	4.4	80	1006.7	.	2.5	4.1	06	-	-	-
19	- 2.6	2.5	- 5.7	- 8.5	3.7	74	1007.2	.	1.5	2.8	05	-	-	-
20	- 3.1	3.0	- 7.9	-10.5	3.7	77	1007.8	.	0.1	0.4	02	-	-	-
21	- 1.9	3.3	- 7.9	-10.0	4.7	87	1003.5	.	4.1	2.3	05	1.1	-	-
22	2.5	3.8	0.7	- 1.0	6.8	93	1002.3	.	7.9	2.6	04	3.2	-	-
23	1.0	3.8	- 0.7	- 0.5	6.4	98	1003.4	.	7.1	2.4	05	0.0	-	-
24	0.2	0.9	- 1.0	- 0.7	5.8	94	999.9	.	7.9	5.6	08	0.8	-	-
25	1.8	4.4	- 0.1	- 0.2	6.5	94	999.5	.	7.8	2.0	04	2.0	-	-
26	4.2	7.8	1.2	- 1.5	7.0	85	996.9	.	6.9	5.4	08	3.4	-	-
27	0.8	6.0	- 1.5	1.1	5.3	80	1003.5	.	6.4	4.4	09	0.1	-	-
28	- 1.8	1.6	- 7.8	-10.5	4.7	87	1011.0	.	5.4	4.9	07	2.5	-	-
29	4.1	6.2	1.1	0.0	7.8	95	1000.8	.	7.9	4.1	07	7.1	-	-
30	0.5	5.5	- 1.0	0.8	6.2	97	1011.6	.	8.0	4.3	08	0.0	-	-
31	- 2.3	0.8	- 5.8	- 5.7	4.4	84	1013.1	.	5.0	7.8	11	-	-	.

Tablica II

JELENIA GÓRA

DNI	TEMPERATURA POWIETRZA T	Max	Min	T_g	PRĘŻNOŚĆ PARY WODNEJ e	WILGOTNOŚĆ WZGLĘDNA U	CIŚNIENIE ATMOSFERYCZNE P	USŁONECZNIENIE S	ZACHMURZENIE N	WIATR v	v_{max}	OPAD R_d	ŚNIEG s_h	s_g
1	3.6	7.0	0.6	0.4	6.4	80	971.3	1.3	5.6	4.5	06	0.8	-	-
2	1.0	2.8	- 0.4	- 2.1	4.4	67	971.0	1.9	6.9	6.6	08	0.1	-	-
3	- 0.1	1.6	- 1.3	- 2.0	5.0	82	968.9	1.0	7.6	5.5	07	1.9	-	-
4	- 1.8	- 0.1	- 5.8	- 6.6	4.7	87	969.2	0.5	7.0	2.6	06	5.0	6	.
5	- 4.2	- 1.8	- 9.5	- 9.5	4.1	92	966.6	-	7.1	0.3	01	1.4	10	.
6	- 5.1	- 3.6	- 6.6	- 4.8	3.9	93	974.5	-	7.9	0.6	02	0.4	13	.
7	- 5.5	- 4.2	- 7.0	- 7.2	3.7	90	974.8	-	7.8	2.4	04	0.7	11	.
8	- 9.3	- 4.5	-12.0	-16.5	2.7	85	973.8	-	7.5	0.9	03	0.3	12	.
9	-11.2	- 9.8	-11.9	-11.9	2.3	87	975.1	1.6	7.6	0.1	01	0.0	11	.
10	-15.9	-10.0	-19.0	-23.2	1.6	87	973.9	1.8	4.4	0.4	01	0.0	11	.
11	- 4.8	- 0.8	-21.7	-24.9	3.8	83	960.1	-	7.5	5.9	09	1.4	10	.
12	- 1.6	0.8	- 2.7	- 2.6	4.7	85	969.3	1.6	7.0	5.4	08	1.0	13	.
13	1.5	2.6	- 2.9	0.2	6.0	88	974.3	-	8.0	7.0	09	4.2	15	.
14	2.0	4.1	0.7	- 0.1	5.9	84	977.6	1.0	6.9	6.8	09	-	6	.
15	- 0.1	1.2	- 1.3	- 2.3	5.3	87	986.8	-	6.6	4.5	07	-	-	-
16	- 3.8	0.4	- 8.7	-11.5	3.6	77	990.5	0.7	6.1	0.1	01	-	-	-
17	- 2.2	- 0.4	- 4.4	- 6.1	4.1	78	985.1	-	7.3	0.0	00	-	-	-
18	- 3.9	3.8	-10.4	-13.4	3.7	81	978.6	6.7	0.1	0.3	01	-	-	-
19	- 2.7	- 0.2	- 6.6	-11.0	3.3	73	979.3	7.1	1.1	1.1	04	-	-	-
20	- 4.3	1.2	- 7.1	-11.1	3.2	72	980.3	6.7	0.0	1.6	03	-	-	-
21	- 3.3	1.6	- 7.3	-11.5	4.3	87	976.7	-	4.5	1.3	02	0.5	-	-
22	1.2	3.8	- 2.0	- 4.0	6.5	97	976.0	-	8.0	0.1	01	4.7	-	-
23	- 0.3	3.3	- 2.5	- 3.3	5.8	96	976.0	0.8	4.9	0.5	02	-	-	-
24	0.1	2.6	- 4.0	- 7.5	5.3	87	970.9	-	6.8	1.1	04	0.0	-	-
25	1.2	6.1	- 3.0	- 7.2	5.8	87	972.8	2.5	6.4	0.6	03	0.7	-	-
26	4.2	6.4	0.1	- 1.9	6.3	77	970.3	2.4	7.0	4.5	08	1.6	-	-
27	0.1	5.0	- 2.3	- 2.0	5.0	80	978.0	0.2	7.5	6.5	09	0.2	-	-
28	- 1.8	1.9	- 7.5	-11.0	4.6	84	982.8	0.4	5.9	0.9	04	0.2	-	-
29	5.1	8.0	0.4	- 0.5	7.7	87	975.2	-	7.9	4.4	08	4.2	-	-
30	2.1	6.5	- 0.2	- 1.0	6.9	96	983.1	-	6.1	3.0	06	-	-	-
31	1.9	5.9	- 1.9	- 4.0	5.9	84	983.2	5.1	3.1	2.1	06	-	-	-

KIELCE

Styczeń 1967

DNI	TEMPERATURA POWIETRZA T	Max	Min	T_g	PRĘŻNOŚĆ PARY WODNEJ e	WILGOTNOŚĆ WZGLĘDNA U	CIŚNIENIE ATMOSFERYCZNE P	USŁONECZNIENIE S	ZACHMURZENIE N	WIATR v	v_{max}	OPAD R_d	ŚNIEG s_h	s_g
1	1.0	1.8	- 1.5	- 5.1	6.2	94	981.6	.	7.9	3.6	05	8.2	7	.
2	0.3	1.3	- 0.6	- 1.9	5.6	90	979.7	.	6.4	3.3	04	0.5	5	.
3	- 0.3	0.7	- 1.3	- 2.9	4.7	78	977.6	.	6.6	4.0	05	1.9	6	.
4	- 1.7	0.0	- 2.6	- 4.4	4.7	87	976.7	.	7.5	3.8	05	0.7	8	.
5	- 3.0	- 1.0	- 7.2	-15.7	4.4	89	976.6	.	7.0	1.5	02	0.3	8	2.6
6	- 5.2	- 2.5	- 8.9	-15.1	3.6	87	982.6	.	7.1	1.1	03	0.0	8	.
7	- 4.8	- 3.9	- 5.8	- 5.9	3.6	85	982.2	.	7.9	3.0	04	1.0	8	.
8	- 8.7	- 4.3	-10.4	- 6.9	2.7	85	982.0	.	7.9	2.3	04	0.1	9	.
9	-13.0	-10.1	-16.0	-20.0	1.9	84	983.7	.	7.6	0.6	02	0.3	9	.
10	-12.8	- 9.3	-15.4	-14.6	2.0	86	982.1	.	6.4	1.3	03	0.3	9	2.7
11	- 7.8	- 4.6	-14.1	-16.9	3.1	87	969.8	.	5.9	5.3	07	6.4	10	.
12	- 2.4	- 0.5	- 5.1	- 4.6	4.6	90	973.0	.	7.1	6.4	08	4.0	14	.
13	- 3.3	0.4	- 8.9	-18.1	4.5	92	980.9	.	5.9	2.9	06	9.4	18	.
14	0.1	1.9	- 1.5	- 0.4	5.8	93	977.1	.	7.8	7.1	09	3.6	23	.
15	- 3.0	- 0.6	- 4.1	- 6.7	4.1	83	989.0	.	5.5	4.9	06	1.0	25	1.8
16	-11.4	- 3.0	-15.6	-14.4	2.1	81	997.3	.	5.4	1.6	03	0.3	26	.
17	-12.0	- 5.0	-21.3	-27.1	2.2	84	995.3	.	4.6	0.5	01	-	23	.
18	- 7.4	- 3.1	-11.1	-17.4	2.3	65	992.2	.	4.4	3.0	05	-	20	.
19	- 8.5	- 2.9	-11.8	-17.9	2.2	69	992.1	.	1.8	1.9	03	-	20	.
20	- 7.2	- 1.3	-12.3	-18.9	2.6	73	991.4	.	0.3	2.3	04	-	18	2.1
21	- 4.3	0.7	- 9.2	-16.1	3.7	82	986.3	.	2.8	1.3	02	1.6	18	.
22	1.1	2.2	- 1.6	- 3.4	6.1	92	984.2	.	7.8	0.9	02	9.1	18	.
23	- 0.4	1.6	- 1.9	0.1	5.7	95	984.9	.	8.0	1.1	02	4.6	22	2.2
24	- 7.3	- 1.8	- 9.6	- 7.9	3.4	93	985.1	.	8.0	2.1	03	0.0	22	.
25	- 5.3	- 3.2	- 8.9	- 8.9	3.8	92	982.5	.	7.8	1.0	02	0.3	22	1.9
26	0.9	3.4	- 3.3	- 8.7	6.1	94	980.6	.	7.5	3.0	05	5.1	22	.
27	- 0.8	3.5	- 3.7	- 1.2	5.3	89	980.3	.	6.6	5.8	07	1.1	17	3.2
28	- 6.3	- 3.1	-12.3	-19.4	3.3	85	994.2	.	6.1	2.6	05	7.8	18	.
29	0.7	1.4	- 4.5	- 3.5	6.2	96	982.8	.	7.9	2.3	03	7.3	15	.
30	- 4.6	1.4	- 9.6	-12.7	4.0	88	995.0	.	6.0	3.0	05	0.0	14	3.4
31	-13.8	- 9.5	-18.3	-18.9	1.5	72	1001.3	.	3.4	3.6	05	-	14	3.8

CZĘSTOCHOWA

DNI	TEMPERATURA POWIETRZA T	Max	Min	T_g	PRĘŻNOŚĆ PARY WODNEJ e	WILGOTNOŚĆ WZGLĘDNA U	CIŚNIENIE ATMOSFERYCZNE P	USŁONECZNIENIE S	ZACHMURZENIE N	WIATR v	v_{max}	OPAD R_d	ŚNIEG s_h	s_g
1	2.1	3.3	0.2	- 0.2	6.2	88	981.8	.	8.0	5.1	09	4.0	-	-
2	0.1	1.7	- 0.7	- 2.3	5.3	87	980.9	.	5.8	5.4	09	0.4	2	.
3	- 0.4	0.6	- 1.2	- 2.0	5.2	87	978.6	.	7.5	5.1	08	1.5	2	.
4	- 1.9	- 0.6	- 3.5	- 3.1	4.7	89	978.0	.	7.5	3.6	06	1.1	4	.
5	- 2.9	- 0.8	- 3.9	- 7.2	4.4	89	977.4	.	6.6	2.1	03	-	4	.
6	- 4.0	- 2.3	- 6.2	-11.5	4.1	90	983.7	.	6.9	1.8	03	-	3	.
7	- 4.5	- 3.2	- 5.1	- 5.6	3.8	86	983.5	.	7.9	4.1	05	0.7	3	.
8	- 8.5	- 4.9	- 9.2	- 8.0	2.8	87	983.3	.	7.6	3.4	04	0.3	4	.
9	-11.1	- 9.1	-11.6	-10.2	2.2	85	984.9	.	7.4	1.9	03	0.0	4	.
10	-12.2	- 9.0	-14.0	-11.5	2.0	84	983.8	.	6.6	2.0	03	0.1	4	.
11	- 8.4	- 4.8	-15.6	-18.0	3.0	89	971.0	.	6.9	5.3	07	6.3	5	.
12	- 2.4	- 0.1	- 5.0	- 4.4	4.5	89	976.0	.	6.0	4.9	08	2.0	12	.
13	- 1.4	1.0	- 7.5	-10.4	5.2	93	982.4	.	8.0	4.3	08	2.3	16	.
14	1.1	2.9	- 0.2	0.0	5.3	78	981.7	.	7.3	6.5	08	1.1	10	.
15	- 2.0	- 0.1	- 3.1	- 5.2	4.4	82	992.8	.	5.0	6.1	08	0.0	6	2.4
16	- 7.9	- 1.8	-11.1	-15.6	2.5	75	998.8	.	2.4	2.5	06	-	6	.
17	- 5.3	- 1.8	- 8.7	-10.4	3.2	78	996.5	.	5.8	2.0	04	-	5	.
18	- 4.2	0.8	- 8.0	-12.3	2.9	66	991.7	.	0.1	2.8	04	-	5	.
19	- 4.0	1.3	- 6.7	-10.5	3.3	71	991.6	.	0.4	3.8	06	-	5	.
20	- 2.7	2.2	- 5.4	- 9.2	3.7	71	991.7	.	0.0	4.1	05	-	-	-
21	- 1.0	2.0	- 3.8	- 7.2	4.6	82	987.1	.	3.9	4.9	06	0.1	-	-
22	0.7	1.5	- 0.5	- 1.8	6.0	93	985.1	.	8.0	3.0	05	8.0	-	-
23	0.4	1.0	0.0	0.0	6.0	95	986.3	.	8.0	2.6	04	5.6	1	.
24	- 1.8	0.5	- 2.8	- 3.3	4.7	87	984.6	.	7.9	3.4	07	1.1	2	.
25	0.0	1.8	- 2.7	- 2.8	5.7	93	982.7	.	8.0	2.1	03	-	4	.
26	1.9	4.1	- 0.7	- 3.1	6.1	87	981.3	.	6.9	3.1	06	5.9	3	.
27	0.1	3.3	- 2.7	0.0	5.1	81	983.8	.	6.6	7.3	10	0.3	-	-
28	- 4.1	- 0.9	- 7.9	-11.0	3.5	76	995.4	.	4.9	3.4	08	3.4	2	.
29	0.7	1.3	- 1.4	- 1.5	6.1	95	984.3	.	8.0	3.1	05	4.7	2	.
30	- 1.8	1.3	- 4.7	- 0.5	5.0	90	995.4	.	7.1	4.8	08	-	-	-
31	- 7.5	- 4.5	-11.0	-11.3	2.4	70	999.8	.	4.4	4.6	07	-	-	-

ŚNIEŻKA

DNI	TEMPERATURA POWIETRZA T	Max	Min	T_g	PRĘŻNOŚĆ PARY WODNEJ e	WILGOTNOŚĆ WZGLĘDNA U	CIŚNIENIE ATMOSFERYCZNE P	USŁONECZNIENIE S	ZACHMURZENIE N	WIATR v	v_{max}	OPAD R_d	ŚNIEG s_h	s_g
1	- 4.1	- 1.5	- 8.7	.	4.4	96	828.4	-	7.6	15.0	22	9.6	130	.
2	- 9.1	- 5.8	-10.0	.	2.9	93	825.3	-	7.8	17.6	26	4.3	135	.
3	- 9.7	- 8.8	- 9.9	.	2.7	92	824.0	-	8.0	20.6	25	14.6	138	.
4	-10.4	- 9.3	-10.9	.	2.5	92	823.8	1.0	7.5	14.3	23	5.9	150	.
5	-11.5	- 9.8	-12.5	.	2.3	91	821.9	-	7.8	8.5	12	2.0	155	.
6	-13.5	-11.7	-15.3	.	1.9	89	826.6	3.8	6.5	8.0	18	5.9	156	.
7	-14.8	-13.6	-15.7	.	1.7	89	825.3	-	8.0	18.3	22	16.6	153	.
8	-15.4	-11.7	-17.2	.	1.7	89	824.1	7.2	2.4	11.4	19	0.1	158	.
9	-14.5	-13.1	-16.2	.	1.0	48	824.9	7.4	0.6	7.8	14	-	156	.
10	-15.1	-13.2	-17.3	.	1.3	68	825.1	3.6	1.9	10.9	17	0.0	148	.
11	- 9.6	- 6.9	-15.8	.	2.6	87	815.8	-	6.0	27.0	35	10.9	140	.
12	-10.6	- 7.7	-12.5	.	2.5	92	823.2	2.2	7.8	23.0	30	0.1	147	.
13	- 6.8	- 5.8	-11.3	.	3.5	95	828.4	0.1	8.0	25.0	30	4.8	145	.
14	- 6.8	- 4.2	- 8.6	.	3.5	94	829.2	-	8.0	27.4	35	6.2	142	.
15	- 9.3	- 7.8	-10.0	.	2.8	91	837.7	1.8	7.3	15.0	18	2.6	142	.
16	-12.3	- 9.3	-14.3	.	2.1	87	840.8	2.5	6.5	10.3	20	0.5	140	.
17	- 4.8	- 0.3	-13.0	.	3.1	75	838.9	2.4	3.3	4.1	07	0.0	140	.
18	- 2.7	1.3	- 6.3	.	2.5	53	834.9	7.6	1.3	6.5	13	1.0	135	.
19	- 4.4	- 2.1	- 6.9	.	3.9	88	835.5	7.8	1.9	4.9	11	-	130	.
20	- 0.5	1.0	- 2.9	.	3.3	56	837.1	8.2	0.1	8.0	12	-	125	.
21	- 2.7	0.6	- 3.3	.	4.4	87	833.7	0.5	4.6	17.3	27	1.8	123	.
22	- 3.9	- 2.3	- 5.2	.	4.4	96	832.6	-	7.9	11.3	22	6.7	123	.
23	- 7.2	- 5.2	- 8.4	.	3.3	93	832.0	5.8	5.6	7.0	15	0.1	122	.
24	- 7.2	- 5.8	- 8.8	.	3.3	93	827.9	-	7.9	12.0	15	2.6	122	.
25	- 5.7	- 4.4	- 6.6	.	3.7	94	829.8	0.4	6.8	9.3	15	0.8	122	.
26	- 4.5	- 3.7	- 5.4	.	4.2	96	827.1	2.0	7.9	22.3	28	8.8	123	.
27	- 9.0	- 3.8	-11.8	.	2.9	91	830.2	0.5	7.9	20.5	26	3.7	130	.
28	- 6.2	- 0.6	-12.7	.	3.6	87	837.6	-	5.1	13.6	22	2.2	133	.
29	- 1.2	- 0.4	- 2.5	.	5.5	99	832.4	-	7.9	19.9	23	8.9	135	.
30	- 1.8	- 0.6	- 2.8	.	5.2	98	839.4	-	6.0	5.9	16	0.0	140	.
31	0.1	2.7	- 2.3	.	4.8	80	841.0	5.6	5.3	10.8	18	-	135	.

ZAMOŚĆ

DNI	TEMPERATURA POWIETRZA T	Max	Min	T_g	PRĘŻNOŚĆ PARY WODNEJ e	WILGOTNOŚĆ WZGLĘDNA U	CIŚNIENIE ATMOSFERYCZNE P	USŁONECZNIENIE S	ZACHMURZENIE N	WIATR v	v_{max}	OPAD R_d	ŚNIEG s_h	s_g
1	1.0	2.6	- 2.9	- 6.7	5.6	85	990.6	.	7.8	6.3	08	0.7	5	.
2	- 0.4	1.0	- 2.1	- 3.7	5.3	88	987.5	.	5.4	6.0	07	0.2	4	.
3	- 1.6	- 0.2	- 3.2	- 3.7	4.1	75	985.6	.	6.0	6.3	09	0.0	4	.
4	- 2.2	- 0.5	- 4.6	- 3.7	4.4	85	983.8	.	6.4	6.1	08	0.1	4	.
5	- 3.3	- 1.3	- 4.8	- 6.7	4.1	85	984.5	.	6.5	3.0	04	0.0	4	.
6	- 6.3	- 2.5	-10.0	- 9.9	3.2	83	990.2	.	3.8	1.3	05	-	4	.
7	- 6.1	- 4.7	-10.1	-11.5	3.5	90	988.8	.	8.0	3.9	06	-	4	.
8	- 8.7	- 4.7	-12.8	-13.2	2.7	84	989.2	.	6.8	4.6	08	0.0	3	.
9	-15.4	-10.7	-20.4	-15.4	1.6	85	991.1	.	6.0	1.3	04	0.0	4	.
10	-14.5	-12.6	-21.4	-21.9	1.7	84	989.4	.	7.8	2.8	05	0.1	4	.
11	- 9.1	- 5.7	-13.1	-13.0	2.5	80	977.7	.	5.4	8.9	12	0.5	4	.
12	- 3.4	- 0.6	- 7.7	- 7.3	4.3	88	976.0	.	7.4	8.3	12	0.6	6	.
13	- 4.3	- 1.5	-11.0	-12.0	3.7	83	988.6	.	6.0	4.1	09	1.7	6	.
14	- 0.2	1.8	- 3.5	- 3.8	5.3	87	979.3	.	7.9	10.5	15	0.8	7	.
15	- 3.9	- 0.3	- 5.9	- 6.1	3.3	72	992.0	.	5.6	7.6	10	0.2	7	3.0
16	-13.7	- 5.7	-15.3	-14.1	1.7	77	1002.8	.	4.1	6.0	09	-	5	.
17	-15.6	- 9.7	-19.4	-21.5	1.5	81	1002.7	.	0.3	1.6	04	-	5	.
18	-12.7	- 9.9	-18.4	-21.1	1.7	73	1002.2	.	2.1	1.9	04	-	5	.
19	- 9.7	- 2.7	-14.4	-18.1	1.9	67	1001.8	.	1.0	1.4	04	-	5	.
20	- 6.9	- 1.6	-12.7	-14.0	2.4	66	999.2	.	2.0	3.6	07	-	5	.
21	- 3.9	0.7	- 7.4	-12.7	3.0	64	993.7	.	1.0	3.4	06	1.4	5	.
22	- 0.4	1.3	- 3.5	- 6.0	5.4	91	991.0	.	8.0	5.0	09	6.4	7	3.2
23	- 6.3	0.8	-11.6	-11.6	3.7	91	991.9	.	7.0	2.6	04	2.4	12	.
24	-17.6	-11.3	-23.7	-27.0	1.3	82	995.2	.	3.0	2.8	06	0.4	15	.
25	-10.5	- 7.8	-16.7	-17.9	2.3	82	990.9	.	7.8	2.6	06	0.8	16	2.9
26	0.2	2.4	- 7.8	- 7.1	5.4	87	988.8	.	7.1	4.9	07	1.5	17	.
27	- 0.8	2.7	- 3.8	- 1.6	5.1	86	983.9	.	7.9	10.4	12	1.3	15	.
28	- 9.4	- 3.6	-15.0	-19.1	2.1	71	1002.0	.	3.8	3.6	08	4.0	14	.
29	- 2.4	- 1.1	- 9.0	- 7.2	4.6	89	989.7	.	8.0	6.5	08	1.7	18	.
30	- 8.4	0.4	-15.9	- 9.3	3.0	81	1002.2	.	5.3	3.5	06	0.4	19	.
31	-20.5	-14.0	-29.1	-30.0	0.9	73	1013.0	.	3.8	3.9	08	-	18	2.8

SANDOMIERZ

Styczeń 1967

DNI	TEMPERATURA POWIETRZA T	Max	Min	T_g	PRĘŻNOŚĆ PARY WODNEJ e	WILGOTNOŚĆ WZGLĘDNA U	CIŚNIENIE ATMOSFERYCZNE P	USŁONECZNIENIE S	ZACHMURZENIE N	WIATR v	v_{max}	OPAD R_d	ŚNIEG s_h	s_g
1	0.7	1.9	- 1.5	- 6.1	5.7	88	991.2	.	8.0	4.6	07	2.6	13	2.6
2	- 0.2	1.6	- 1.9	- 5.8	5.4	89	988.7	.	4.3	5.5	07	0.7	13	2.4
3	- 0.9	0.8	- 2.3	- 7.0	4.9	86	986.7	.	6.0	4.8	05	0.3	13	.
4	- 1.7	- 0.1	- 3.6	-10.6	4.8	89	985.3	.	7.1	4.8	06	0.9	14	.
5	- 3.7	- 1.4	- 5.9	- 8.1	4.5	96	985.6	.	7.5	3.3	04	0.7	16	2.5
6	- 6.1	- 3.2	- 9.3	-15.9	3.6	93	991.3	.	4.0	2.9	05	-	16	.
7	- 5.2	- 3.9	- 6.6	- 6.6	3.8	90	990.5	.	8.0	4.5	06	0.1	16	.
8	- 8.7	- 3.8	-11.0	-13.3	2.8	87	990.7	.	6.9	5.1	07	0.1	15	.
9	-12.4	-10.6	-14.5	-16.0	2.1	87	992.6	.	7.0	2.1	03	0.1	14	.
10	-13.3	-10.8	-16.2	-19.3	1.9	87	991.0	-	7.1	2.3	04	0.2	15	2.4
11	- 9.3	- 6.5	-14.1	-14.7	2.7	87	979.2	.	6.8	7.0	09	4.6	16	.
12	- 3.0	0.0	- 7.1	- 4.9	4.4	89	980.8	.	5.5	6.0	08	0.6	18	.
13	- 4.1	1.0	- 9.1	-15.7	4.2	91	990.0	.	6.4	4.1	06	3.8	20	1.9
14	0.7	2.5	- 0.9	- 1.4	5.6	87	983.3	.	7.1	9.4	12	0.6	22	2.3
15	- 2.7	- 0.4	- 5.2	- 9.3	4.0	78	996.1	.	5.0	7.6	09	0.1	20	2.5
16	-11.8	- 5.0	-14.5	-20.0	2.1	83	1005.7	.	3.3	4.1	09	0.0	21	.
17	-12.4	- 8.3	-17.7	-25.4	2.0	83	1004.7	.	2.3	1.6	03	-	20	.
18	- 9.7	- 6.8	-11.1	-18.4	2.3	80	1002.4	.	3.1	2.0	04	-	18	.
19	- 9.8	- 3.6	-14.5	-22.3	2.1	72	1002.0	.	0.9	2.9	04	-	18	.
20	- 8.2	- 3.0	-12.9	-18.6	2.5	74	1000.9	.	0.0	3.4	05	-	18	2.3
21	- 5.6	- 1.4	-10.4	-16.9	3.1	77	995.2	.	2.6	3.8	05	2.3	17	.
22	- 0.2	2.4	- 3.4	- 3.8	5.6	93	992.6	.	8.0	4.0	05	6.8	18	.
23	- 4.1	0.5	- 7.8	- 9.1	4.3	93	993.5	.	7.9	4.3	05	3.0	26	2.4
24	-11.6	- 7.3	-15.8	-20.2	2.3	90	995.4	.	6.4	4.8	06	2.5	28	2.3
25	- 7.4	- 4.7	-11.5	-11.3	3.2	90	991.5	.	8.0	2.4	05	0.0	31	2.1
26	- 0.8	2.0	- 5.3	- 7.6	5.4	94	989.8	.	7.3	3.5	05	1.0	30	.
27	- 0.5	3.0	- 3.5	- 3.8	5.3	88	987.3	.	6.9	7.0	09	0.5	27	2.6
28	- 6.5	- 3.2	-10.9	-16.4	3.0	80	1003.5	.	5.0	4.1	08	7.6	27	.
29	- 0.7	0.4	- 5.7	- 6.3	5.7	98	991.1	.	8.0	3.9	07	9.5	31	.
30	- 6.1	1.0	-12.4	-17.7	3.6	87	1004.1	.	5.9	4.4	07	0.3	32	2.3
31	-16.6	-11.5	-22.8	-25.5	1.3	74	1012.9	.	3.8	4.6	06	-	32	2.2

OPOLE

DNI	TEMPERATURA POWIETRZA T	Max	Min	T_g	PRĘŻNOŚĆ PARY WODNEJ e	WILGOTNOŚĆ WZGLĘDNA U	CIŚNIENIE ATMOSFERYCZNE P	USŁONECZNIENIE S	ZACHMURZENIE N	WIATR v	v_{max}	OPAD R_d	ŚNIEG s_h	s_g
1	2.3	3.7	0.4	3.9	6.4	89	992.6	-	6.5	4.4	06	5.7	-	-
2	1.7	3.1	0.5	1.5	5.0	73	991.9	0.9	6.1	4.8	07	0.0	-	-
3	1.2	2.7	0.6	- 0.8	4.9	74	989.6	0.3	6.9	5.9	08	1.0	-	-
4	- 0.6	1.1	- 1.6	1.1	4.9	83	989.5	1.5	6.6	3.0	05	0.8	2	.
5	- 2.1	0.3	- 4.1	- 2.4	4.7	90	988.3	-	6.1	2.0	03	-	2	.
6	- 3.7	- 1.8	- 5.0	- 2.6	4.2	91	994.6	0.6	7.1	3.0	07	0.0	2	.
7	- 4.4	- 3.1	- 5.9	- 2.8	4.0	90	994.7	-	8.0	4.5	07	3.7	2	.
8	- 7.9	- 4.5	- 9.4	-10.7	3.1	90	994.1	-	7.8	3.5	06	1.1	3	.
9	-10.4	- 7.9	-11.5	-10.5	2.3	84	996.2	-	8.0	2.0	03	0.0	4	.
10	-11.8	- 8.9	-13.3	-14.0	2.1	83	995.2	-	5.4	2.8	04	0.1	4	.
11	- 7.0	- 2.3	-15.7	-17.0	3.2	85	982.4	-	6.8	4.1	05	5.2	4	.
12	- 2.0	0.6	- 3.6	- 5.0	4.6	87	988.1	1.2	6.3	5.1	09	2.5	10	.
13	- 0.3	1.9	- 5.9	- 6.7	5.6	93	993.9	-	8.0	5.8	09	3.5	13	.
14	1.9	3.1	0.9	0.1	5.7	82	994.4	2.1	6.1	9.0	12	-	4	.
15	1.0	1.2	- 1.9	- 2.8	4.9	85	1004.9	0.1	4.9	6.1	08	-	1	.
16	- 5.1	- 0.3	- 7.7	- 9.0	3.0	73	1010.7	5.9	3.1	2.6	05	-	-	-
17	- 3.7	- 1.5	- 6.1	- 8.7	3.5	76	1006.9	-	6.4	1.8	03	-	-	-
18	- 1.6	1.6	- 5.0	- 4.8	3.4	63	1001.1	5.9	3.8	4.0	07	-	-	-
19	- 2.3	1.6	- 4.6	- 6.5	2.8	54	1001.6	6.8	1.3	5.0	06	-	-	-
20	- 2.4	2.1	- 5.4	- 7.9	3.7	72	1001.6	6.4	0.0	3.6	05	-	-	-
21	- 1.9	2.4	- 6.1	- 9.1	4.6	87	997.6	1.9	3.8	3.5	05	0.0	-	-
22	0.8	1.9	- 0.9	- 0.5	6.2	95	996.3	-	7.8	2.3	03	9.7	-	-
23	0.9	2.3	0.3	0.6	6.2	95	997.1	-	8.0	1.8	03	0.3	-	-
24	- 0.3	0.6	- 1.8	- 3.1	5.4	90	994.1	-	7.5	2.9	05	1.5	-	-
25	1.3	4.0	0.0	- 0.4	6.0	90	993.7	-	7.6	2.0	03	0.8	2	.
26	3.2	7.2	- 0.3	- 2.1	6.7	86	991.7	1.0	6.8	3.5	06	2.5	-	-
27	1.0	5.8	- 1.2	- 2.3	5.3	79	995.9	0.1	6.8	6.3	10	0.0	-	-
28	- 2.7	- 0.4	- 8.7	- 8.2	4.3	85	1005.4	0.6	4.6	3.4	07	3.2	1	.
29	2.5	4.3	- 0.5	- 1.0	7.0	96	995.0	-	8.0	3.0	04	12.9	-	-
30	0.1	4.3	- 1.6	0.2	5.8	94	1005.1	-	8.0	2.9	05	0.1	-	-
31	- 3.5	0.5	- 7.5	- 7.9	3.7	76	1008.2	-	4.8	5.8	07	-	-	-

KŁODZKO

DNI	TEMPERATURA POWIETRZA T	Max	Min	T_g	PRĘŻNOŚĆ PARY WODNEJ e	WILGOTNOŚĆ WZGLĘDNA U	CIŚNIENIE ATMOSFERYCZNE P	USŁONECZNIENIE S	ZACHMURZENIE N	WIATR v	v_{max}	OPAD R_d	ŚNIEG s_h	s_g
1	2.4	3.7	0.4	0.7	6.2	85	975.9	.	6.3	2.4	05	5.2	-	-
2	0.9	2.0	0.0	- 2.1	4.4	67	975.3	.	4.9	5.5	07	0.0	-	-
3	- 0.1	1.4	- 1.0	- 1.6	4.6	76	973.2	.	7.3	5.6	07	0.4	-	-
4	- 1.3	0.2	- 2.2	- 3.1	4.4	79	972.6	.	7.0	2.3	06	0.0	2	.
5	- 1.9	- 0.1	- 2.7	- 3.8	4.1	76	970.7	.	7.9	2.0	06	-	3	.
6	- 3.8	- 2.1	- 5.2	- 8.0	3.8	82	976.9	.	7.5	1.4	03	0.0	2	.
7	- 4.7	- 4.0	- 6.1	- 5.5	3.6	82	976.7	.	8.0	3.0	04	2.9	2	.
8	- 8.7	- 4.0	-13.5	- 6.2	2.6	81	976.3	.	7.5	1.6	03	0.9	7	.
9	-10.0	- 8.1	-11.6	- 9.9	2.1	74	978.0	.	7.9	0.5	02	0.5	11	.
10	-17.3	-10.9	-22.7	-24.3	1.2	74	978.1	.	2.1	0.0	00	0.0	10	0.6
11	- 7.2	- 2.3	-20.6	-25.7	2.8	75	966.4	.	7.0	4.0	06	0.8	7	.
12	- 2.0	- 0.1	- 4.8	- 3.7	4.0	74	972.2	.	7.1	3.5	06	0.1	8	.
13	1.0	2.3	- 3.8	- 7.9	5.3	81	978.1	.	7.9	4.8	16	1.3	8	.
14	2.3	3.5	0.8	- 0.1	5.1	71	979.8	.	5.9	9.3	18	-	-	-
15	0.0	1.5	- 2.1	- 4.1	4.5	73	989.0	.	4.8	2.5	04	-	-	-
16	- 4.1	0.7	- 6.7	- 8.2	2.9	65	993.4	.	4.9	1.4	05	-	-	-
17	- 3.0	- 1.7	- 5.5	- 5.4	3.1	63	989.1	.	8.0	0.0	00	-	-	-
18	- 2.2	0.2	- 4.6	- 7.6	3.1	61	983.5	.	1.4	4.9	09	-	-	-
19	- 3.5	- 1.9	- 4.7	- 5.3	2.1	44	985.0	.	1.0	8.5	10	-	-	-
20	- 4.5	- 0.5	- 8.4	-10.2	2.7	62	985.7	.	0.0	3.1	06	-	-	-
21	- 3.8	- 0.6	- 9.3	-10.9	3.6	77	982.1	.	4.0	1.6	04	-	-	-
22	0.4	1.9	- 1.2	- 3.0	5.4	86	979.8	.	8.0	1.1	04	8.3	-	-
23	- 1.0	1.4	- 2.1	- 1.5	5.3	92	980.0	.	7.9	0.1	01	1.2	8	.
24	- 2.7	1.1	- 8.9	- 9.9	4.5	88	975.9	.	8.0	3.0	06	0.7	7	.
25	1.2	4.0	- 0.7	- 2.8	5.6	84	976.9	.	7.1	1.8	04	-	9	1.7
26	3.5	5.4	0.6	- 2.0	6.4	81	975.0	.	7.6	5.4	12	0.8	4	.
27	0.9	5.1	- 1.6	0.4	4.8	73	980.5	.	6.6	6.3	08	0.0	-	-
28	- 3.0	- 0.6	- 6.8	- 8.7	3.5	71	988.3	.	5.5	5.1	09	0.0	-	-
29	1.8	4.6	- 1.4	- 1.6	6.1	87	979.5	.	7.9	2.9	05	1.7	-	-
30	1.2	4.0	0.1	- 0.1	6.4	95	986.8	.	8.0	1.3	05	-	-	-
31	0.4	1.9	- 2.6	- 2.4	5.1	82	989.4	.	6.9	6.4	12	-	-	-

Tablica II

KIELCE

DNI	TEMPERATURA POWIETRZA				PRĘŻNOŚĆ PARY WODNEJ	WILGOTNOŚĆ WZGLĘDNA	CIŚNIENIE ATMOSFERYCZNE	USŁONECZNIENIE	ZACHMURZENIE	WIATR		OPAD	ŚNIEG	
	T	Max	Min	T_g	e	U	P	S	N	v	v_{max}	R_d	s_k	s_g
1	1.2	2.0	- 0.5	- 2.9	5.5	82	994.6	.	7.8	6.4	08	3.5	3	.
2	0.9	2.1	- 0.9	- 1.6	5.0	77	992.9	.	4.5	4.9	06	1.2	2	.
3	- 0.1	1.6	- 2.1	- 3.4	4.4	72	990.7	.	7.0	5.0	06	0.2	2	.
4	- 0.8	0.4	- 2.4	- 4.0	4.7	82	989.4	.	7.1	5.0	06	0.4	3	.
5	- 2.4	- 0.4	- 5.1	- 7.5	4.3	84	989.3	.	6.8	3.8	05	0.7	4	.
6	- 5.5	- 2.3	- 8.9	- 9.7	3.6	88	994.4	.	5.6	3.3	06	-	5	.
7	- 4.9	- 4.0	- 6.9	- 7.5	3.7	87	993.4	.	8.0	4.5	06	0.7	5	.
8	- 7.3	- 4.3	- 8.6	- 7.0	3.2	88	993.4	.	8.0	5.1	06	0.6	5	.
9	-12.2	- 7.7	-15.4	-15.4	2.0	85	995.8	.	7.1	2.8	04	0.5	6	.
10	-12.7	-10.8	-14.7	-15.0	1.9	80	994.8	.	7.1	2.1	05	0.0	8	.
11	- 8.8	- 6.5	-14.3	-15.0	2.5	79	983.7	.	6.4	6.8	09	9.0	9	.
12	- 2.6	0.1	- 7.2	- 7.5	4.4	86	985.1	.	7.4	5.9	07	0.6	12	.
13	- 3.7	1.3	- 8.4	-10.1	4.2	88	993.9	.	6.0	5.5	09	5.4	12	.
14	1.2	2.2	- 2.7	- 2.6	5.7	84	988.1	.	7.4	9.4	12	0.4	10	.
15	- 2.7	0.2	- 3.2	- 4.4	4.2	83	1000.0	.	6.3	7.9	12	2.7	6	.
16	-11.8	- 3.1	-15.3	-12.7	2.1	84	1009.3	.	5.0	3.3	08	0.2	10	.
17	-13.9	- 7.5	-20.6	-25.5	1.9	85	1008.3	.	2.9	0.4	01	-	11	.
18	- 8.3	- 3.8	-13.0	-18.9	2.2	69	1005.2	.	2.8	2.3	04	-	10	.
19	- 5.8	- 2.3	-15.5	-16.7	2.4	70	1004.9	.	1.6	2.5	06	-	8	.
20	- 6.9	- 1.9	-13.5	-17.3	2.4	65	1004.0	.	0.8	4.0	05	-	7	.
21	- 4.4	0.3	-13.3	-16.7	3.1	69	998.9	.	2.1	3.9	06	0.7	7	.
22	0.1	2.0	- 2.8	- 4.7	5.3	86	996.4	.	7.9	3.5	04	6.5	7	.
23	- 2.6	0.8	- 6.4	- 0.9	4.0	93	996.8	.	8.0	2.8	04	3.6	13	.
24	- 7.7	- 6.1	- 8.9	- 8.7	3.2	93	997.8	.	7.3	3.3	04	2.2	14	.
25	- 4.8	- 2.7	- 8.8	- 9.0	3.9	89	994.7	.	8.0	1.3	02	0.2	15	.
26	0.9	2.7	- 2.9	- 3.5	5.5	85	993.4	.	6.8	5.3	08	1.1	14	.
27	0.2	3.3	- 1.9	- 1.0	5.2	82	991.8	.	7.0	9.3	13	0.7	8	.
28	- 6.1	- 1.7	-11.4	-16.4	3.0	76	1007.1	.	5.4	3.4	07	8.6	7	.
29	- 0.8	0.4	- 4.2	- 9.7	5.3	92	995.1	.	8.0	4.8	08	9.3	10	.
30	- 4.2	1.0	- 8.8	- 2.0	4.1	85	1006.9	.	6.6	4.5	07	0.8	9	.
31	-15.2	- 8.5	-20.5	-22.2	1.4	72	1015.0	.	3.1	4.8	07	-	10	.

KATOWICE

Styczeń 1967

DNI	TEMPERATURA POWIETRZA				PRĘŻNOŚĆ PARY WODNEJ	WILGOTNOŚĆ WZGLĘDNA	CIŚNIENIE ATMOSFERYCZNE	USŁONECZNIENIE	ZACHMURZENIE	WIATR		OPAD	ŚNIEG	
	T	Max	Min	T_g	e	U	P	S	N	v	v_{max}	R_d	s_k	s_g
1	2.0	3.6	0.2	0.5	6.2	88	980.6	-	7.9	4.8	07	7.2	-	-
2	1.0	2.2	0.4	- 1.0	5.3	80	979.8	4.2	4.6	6.4	08	0.0	-	-
3	- 0.2	1.1	- 1.1	- 1.6	4.7	78	977.5	0.1	7.1	6.1	08	0.9	-	-
4	- 1.4	0.0	- 2.5	- 4.7	4.7	85	976.7	0.2	7.5	4.1	06	0.4	6	.
5	- 2.4	- 0.6	- 5.1	-10.0	4.4	86	975.4	-	6.0	4.0	07	0.1	7	1.7
6	- 4.1	- 2.7	- 7.5	-11.1	3.9	86	980.9	-	7.1	1.8	03	0.0	5	.
7	- 4.5	- 3.7	- 5.2	- 8.2	3.9	89	979.9	-	8.0	4.3	06	2.5	5	.
8	- 7.4	- 4.4	- 8.3	- 4.9	3.0	84	979.7	-	7.9	3.4	05	0.5	8	.
9	-10.9	- 7.7	-13.1	- 8.0	2.2	83	981.7	-	7.6	1.1	03	0.9	10	.
10	-13.2	-11.2	-16.2	-17.1	1.8	80	981.5	0.3	5.5	2.1	04	0.3	10	2.0
11	- 7.8	- 5.2	-15.1	-20.1	3.0	85	970.0	-	6.9	9.6	11	2.6	10	.
12	- 2.5	0.1	- 5.6	- 6.0	4.3	84	974.5	0.1	7.0	6.8	08	0.7	18	3.5
13	- 1.1	1.4	- 7.0	-11.8	5.1	88	981.1	-	6.9	5.4	09	3.9	16	.
14	1.4	3.0	0.4	- 0.5	5.5	81	979.9	-	7.3	7.5	10	0.2	10	3.2
15	- 1.4	1.0	- 2.2	- 4.9	4.2	77	990.3	0.3	6.0	5.4	08	-	6	.
16	- 7.8	- 0.9	-10.5	-13.2	2.5	73	993.9	5.2	2.5	1.5	04	-	6	.
17	- 6.5	- 3.1	-10.7	-13.3	2.9	77	993.7	-	4.6	0.6	02	-	5	.
18	- 4.9	- 0.3	- 9.9	-12.6	3.0	72	989.3	6.3	2.8	1.0	02	-	5	.
19	- 4.3	0.3	- 8.9	-13.0	2.8	63	989.7	5.1	0.9	1.8	04	-	4	.
20	- 3.4	1.9	- 9.4	-12.7	3.4	70	989.6	6.7	0.1	2.4	05	-	4	.
21	- 1.0	1.2	- 3.5	- 6.5	4.2	73	985.2	5.8	2.8	5.0	08	0.4	3	.
22	0.1	1.7	- 2.0	- 4.0	5.3	86	983.5	-	7.9	4.1	06	8.8	3	.
23	0.2	1.8	- 0.2	- 0.4	5.9	94	983.8	-	7.8	2.3	03	1.3	10	2.1
24	- 2.1	- 0.1	- 3.5	- 6.9	4.7	90	982.0	-	7.9	2.6	04	0.9	8	.
25	- 0.5	1.7	- 3.6	- 3.7	5.3	90	980.8	-	7.6	2.5	05	0.0	8	3.1
26	2.3	4.2	0.3	- 2.0	6.4	89	979.9	1.0	7.1	5.1	08	2.5	7	4.0
27	0.4	4.5	- 2.3	- 0.1	5.1	80	982.1	-	7.4	6.3	09	0.5	2	.
28	- 3.9	- 0.3	-10.0	-11.5	3.3	72	993.0	3.6	4.6	4.0	09	3.0	3	.
29	0.4	1.5	- 1.5	- 2.3	5.9	93	982.6	-	8.0	5.6	09	6.7	2	.
30	- 0.9	1.9	- 3.1	- 0.3	5.5	93	992.0	-	7.9	3.1	07	0.0	2	.
31	- 7.8	- 2.6	-10.5	-10.5	2.4	70	996.4	1.2	4.5	4.4	07	-	2	.

RZESZÓW-JASIONKA

DNI	TEMPERATURA POWIETRZA				PRĘŻNOŚĆ PARY WODNEJ	WILGOTNOŚĆ WZGLĘDNA	CIŚNIENIE ATMOSFERYCZNE	USŁONECZNIENIE	ZACHMURZENIE	WIATR		OPAD	ŚNIEG	
	T	Max	Min	T_g	e	U	P	S	N	v	v_{max}	R_d	s_k	s_g
1	1.1	2.0	- 3.1	- 7.9	5.7	86	992.3	-	7.9	9.4	12	2.3	5	.
2	- 0.9	1.4	- 2.7	- 1.8	5.0	88	990.3	3.1	2.9	6.5	08	0.9	13	2.3
3	- 2.1	0.1	- 3.5	- 6.2	4.1	78	988.3	1.3	5.6	5.9	08	0.0	15	.
4	- 2.9	- 1.2	- 4.3	- 7.6	4.3	87	986.8	-	7.1	7.0	08	1.3	13	.
5	- 3.1	- 1.1	- 6.0	-11.2	4.0	84	986.5	1.5	5.3	5.1	07	0.4	17	1.9
6	-10.1	- 2.1	-15.2	-20.1	2.6	91	991.5	0.1	3.6	2.8	06	-	15	.
7	- 5.9	- 4.6	-10.3	-16.5	3.7	93	990.3	-	8.0	3.9	07	1.7	15	.
8	- 6.9	- 5.1	- 8.7	- 6.7	3.2	88	989.9	-	8.0	5.9	07	0.3	17	.
9	-12.0	- 8.3	-13.6	-14.0	2.1	84	992.3	0.2	7.9	2.9	05	0.3	18	.
10	-13.9	-11.1	-17.1	-20.0	1.7	82	991.7	0.8	7.1	2.5	05	0.0	16	2.0
11	- 9.7	- 7.5	-13.9	-21.6	2.4	80	981.1	0.8	5.9	11.3	15	0.8	16	.
12	- 3.3	0.0	- 8.2	- 9.4	4.3	89	982.1	0.3	7.1	9.0	15	1.8	18	2.2
13	- 5.8	- 2.1	-13.6	-20.4	3.6	89	991.5	-	7.0	6.9	14	2.5	20	.
14	0.0	2.6	- 5.4	- 5.3	5.6	90	984.2	-	7.9	11.9	14	2.2	15	2.3
15	- 3.0	0.2	- 4.4	- 3.7	4.3	86	995.5	0.1	6.4	10.4	13	1.4	16	2.5
16	-12.6	- 4.0	-17.5	-11.6	1.9	78	1005.4	3.8	3.8	5.6	08	0.1	18	1.9
17	-15.9	- 7.7	-21.2	-26.5	1.5	83	1005.0	5.1	0.1	1.4	03	-	18	.
18	-14.2	- 9.6	-19.8	-22.4	1.7	82	1003.0	6.4	2.4	3.8	07	-	15	.
19	-10.2	- 2.5	-17.5	-20.0	1.9	68	1002.6	6.9	0.9	3.5	08	-	15	.
20	- 6.3	- 3.2	-14.2	-16.5	2.4	62	1001.3	6.6	1.0	6.8	10	-	14	2.3
21	- 3.0	- 0.1	- 5.8	- 8.9	2.7	55	996.1	6.2	1.8	8.0	10	0.1	14	.
22	- 1.1	- 0.2	- 3.5	- 5.2	4.7	84	993.7	-	7.9	8.1	09	3.0	14	.
23	- 2.3	- 0.1	- 4.4	- 1.6	4.8	93	993.5	-	8.0	4.5	08	4.3	18	.
24	- 9.6	- 4.2	-11.2	-10.0	2.8	94	995.5	-	7.8	5.3	06	2.4	21	.
25	- 6.6	- 4.4	-10.0	-10.2	3.5	92	991.8	-	8.0	2.9	07	0.0	23	2.3
26	0.7	2.9	- 4.8	- 5.1	5.5	86	991.3	0.4	7.3	6.3	09	1.9	21	.
27	- 0.3	3.7	- 3.3	- 2.0	5.6	92	987.9	0.1	7.8	12.6	20	1.2	17	2.4
28	- 7.9	- 3.0	-14.4	-16.9	2.7	79	1004.3	2.7	4.9	5.3	09	2.7	24	2.4
29	- 3.0	- 2.3	- 5.5	- 6.3	4.4	90	992.3	-	8.0	10.3	14	4.8	25	.
30	- 5.0	0.4	-10.8	- 3.3	4.0	89	1003.5	-	6.8	5.1	09	0.4	28	.
31	-17.6	-10.4	-22.9	-24.3	1.3	81	1012.5	3.0	2.8	8.5	12	-	28	2.0

RACIBÓRZ

DNI	TEMPERATURA POWIETRZA				PRĘŻNOŚĆ PARY WODNEJ	WILGOTNOŚĆ WZGLĘDNA	CIŚNIENIE ATMOSFERYCZNE	USŁONECZNIENIE	ZACHMURZENIE	WIATR		OPAD	ŚNIEG	
	T	Max	Min	T_g	e	U	P	S	N	v	v_{max}	R_d	s_k	s_g
1	2.8	4.0	1.3	0.2	6.3	84	992.4	-	7.5	2.5	04	4.7	-	-
2	1.5	3.1	0.6	- 4.3	4.9	72	991.8	3.0	3.4	3.8	06	-	-	-
3	0.6	2.2	0.0	- 1.3	4.6	73	988.9	0.2	5.8	3.4	05	0.0	-	-
4	0.1	2.1	- 1.1	- 2.0	4.6	76	988.1	0.6	6.4	2.3	03	0.0	-	-
5	- 0.9	0.4	- 2.1	- 4.8	4.5	79	986.6	-	7.4	2.1	04	0.0	-	-
6	- 2.8	- 1.5	- 4.5	- 8.0	4.2	83	992.3	-	7.5	1.5	03	0.0	-	-
7	- 4.0	- 2.7	- 5.1	- 8.0	4.0	87	991.3	-	8.0	3.0	05	3.0	-	-
8	- 6.8	- 3.7	- 7.4	- 5.4	3.1	85	990.9	-	7.6	2.5	04	0.3	7	.
9	-10.1	- 6.9	-11.3	-15.0	2.3	80	993.6	0.1	7.9	1.6	02	0.1	7	.
10	-11.6	- 9.9	-13.6	-13.2	2.0	78	993.6	2.0	5.0	1.3	03	0.0	7	1.0
11	- 7.0	- 3.9	-15.2	-19.3	2.9	78	982.1	-	6.0	4.1	06	2.2	6	.
12	- 1.8	1.5	- 4.6	- 4.9	4.2	79	985.9	0.6	5.4	4.0	06	0.9	8	.
13	- 0.2	2.5	- 6.9	-14.9	5.3	86	993.1	0.2	7.1	2.3	04	2.8	8	.
14	2.5	4.3	1.6	0.4	5.3	72	992.7	2.3	6.9	5.0	08	-	3	.
15	- 0.3	1.9	- 1.3	- 3.5	5.4	82	1002.8	0.1	4.8	2.5	04	-	2	.
16	- 4.9	0.2	- 7.9	- 8.7	2.8	66	1008.1	5.8	2.1	2.0	04	-	-	-
17	- 4.7	- 1.8	- 7.5	- 9.2	3.3	76	1005.2	-	5.6	0.9	01	-	-	-
18	- 1.8	2.2	- 5.7	- 6.8	2.9	57	1000.4	5.6	3.8	1.9	03	-	-	-
19	- 2.5	1.5	- 5.9	- 8.4	2.8	56	1001.2	5.6	1.1	2.5	03	-	-	-
20	- 2.2	1.8	- 5.2	- 7.4	3.0	58	1001.3	1.4	3.6	2.6	04	-	-	-
21	- 1.1	2.0	- 3.3	- 5.7	3.9	69	997.0	4.2	3.3	2.9	04	0.3	-	-
22	0.8	2.8	- 0.7	- 2.8	5.7	87	994.9	-	6.0	1.1	03	13.2	-	-
23	1.2	3.9	- 0.1	0.0	6.0	91	995.1	1.7	7.0	0.9	01	-	3	.
24	- 1.7	1.3	- 6.2	- 5.8	4.9	90	992.7	-	7.5	1.0	02	2.2	2	.
25	0.7	3.1	- 1.1	- 1.8	5.8	90	992.4	0.9	7.3	1.1	02	1.0	4	.
26	3.3	6.3	- 0.3	- 1.7	6.4	83	991.0	2.0	7.1	3.0	05	0.3	2	.
27	1.5	5.3	- 0.7	- 0.8	5.1	73	994.4	1.3	6.5	4.5	08	0.3	-	-
28	- 2.0	0.5	- 6.2	- 8.8	3.7	69	1004.7	0.6	4.6	2.0	04	0.7	-	-
29	1.1	2.9	- 0.4	- 1.2	5.6	84	994.7	-	8.0	2.4	04	3.3	-	-
30	0.6	2.1	- 0.1	0.8	5.9	92	1003.0	-	8.0	1.5	05	1.3	-	-
31	- 3.4	- 0.1	- 6.8	- 6.8	3.8	78	1007.0	-	7.4	2.0	04	-	-	-

KRAKÓW - BALICE

DNI	TEMPERATURA POWIETRZA T	Max	Min	T_g	PRĘŻNOŚĆ PARY WODNEJ e	WILGOTNOŚĆ WZGLĘDNA U	CIŚNIENIE ATMOSFERYCZNE P	USŁONECZNIENIE S	ZACHMURZENIE N	WIATR v	v_{max}	OPAD R_d	ŚNIEG s_h	s_g
1	1.8	4.4	- 2.4	- 4.2	6.2	89	986.8	-	7.9	3.5	05	5.5	-	-
2	1.0	2.4	0.1	0.0	5.3	80	986.0	0.0	4.1	6.6	09	0.8	-	-
3	0.4	2.2	- 1.6	- 2.0	4.9	78	983.8	0.1	6.8	6.4	08	0.6	-	-
4	- 1.3	0.4	- 2.1	- 2.0	4.8	85	982.7	-	6.5	4.9	07	0.5	3	.
5	- 2.2	- 0.1	- 5.1	- 2.4	4.4	85	981.6	-	6.1	2.8	06	0.3	5	1.2
6	- 5.4	- 2.9	- 8.0	-10.9	3.6	87	986.8	-	5.6	1.4	03	-	6	.
7	- 4.5	- 3.6	- 6.2	- 6.4	3.9	88	986.1	-	8.0	5.3	07	1.5	5	.
8	- 6.6	- 4.7	- 7.3	- 6.0	3.1	83	985.5	-	8.0	5.4	07	0.4	9	.
9	-10.5	- 7.2	-11.4	-10.1	2.2	78	987.8	-	7.6	2.8	04	0.2	9	.
10	-13.2	-11.1	-17.0	-20.3	1.7	78	987.4	-	5.9	2.5	04	-	9	1.3
11	- 8.6	- 3.7	-18.1	-20.8	2.8	84	976.6	-	5.8	5.3	09	2.1	9	.
12	- 2.3	- 0.1	- 4.6	- 4.6	4.5	86	979.9	-	6.8	7.0	09	0.8	15	.
13	- 2.1	1.4	-10.2	-10.2	4.8	89	987.2	-	6.4	5.3	09	4.2	17	1.2
14	1.4	3.3	0.4	- 2.0	5.4	79	984.5	1.1	7.1	9.9	13	0.2	3	.
15	- 1.0	0.9	- 1.4	- 2.9	4.5	80	995.2	-	6.5	7.4	09	0.0	-	-
16	- 8.7	- 1.0	-10.1	- 9.8	2.7	85	1002.1	1.3	4.4	2.1	05	0.1	-	-
17	- 7.9	- 3.3	-12.9	-13.2	2.8	83	1000.0	0.6	3.8	0.9	03	-	-	-
18	- 4.9	- 0.8	- 6.9	-10.2	3.0	72	995.9	-	5.0	3.6	05	-	-	-
19	- 6.3	- 0.4	-10.6	-15.5	3.1	80	996.0	3.4	1.4	1.4	03	-	-	-
20	- 5.9	1.7	-10.6	-15.7	3.1	78	995.7	3.1	0.0	0.3	01	-	-	-
21	- 3.5	2.3	- 9.7	-11.0	3.9	80	991.2	3.4	2.4	2.6	04	0.0	-	-
22	0.9	2.2	- 1.6	- 2.2	5.8	89	989.4	-	7.5	2.8	04	8.7	-	-
23	0.6	1.3	0.0	0.0	6.1	96	989.4	-	8.0	2.8	04	2.0	4	.
24	- 3.2	1.0	- 4.7	- 4.8	4.6	96	988.4	-	8.0	4.5	06	-	6	.
25	- 2.1	1.4	- 5.4	- 5.4	4.8	90	986.9	-	7.8	1.5	03	-	6	3.0
26	1.2	3.9	- 2.9	- 5.6	5.9	88	986.2	0.3	7.4	3.1	08	6.4	4	.
27	0.7	4.3	- 1.1	0.3	5.2	79	987.0	-	6.6	8.5	12	0.3	2	.
28	- 3.7	- 0.9	- 9.5	-15.4	3.4	72	999.4	2.1	4.1	2.1	04	2.4	2	.
29	1.6	2.6	- 1.5	- 2.5	6.2	91	988.4	-	8.0	5.1	08	4.2	-	-
30	- 1.4	2.4	- 4.6	0.2	5.2	91	998.1	-	8.0	4.9	09	-	-	-
31	- 9.5	- 4.6	-12.5	-13.8	2.3	77	1003.9	-	3.4	7.0	09	-	-	-

TARNÓW

DNI	TEMPERATURA POWIETRZA T	Max	Min	T_g	PRĘŻNOŚĆ PARY WODNEJ e	WILGOTNOŚĆ WZGLĘDNA U	CIŚNIENIE ATMOSFERYCZNE P	USŁONECZNIENIE S	ZACHMURZENIE N	WIATR v	v_{max}	OPAD R_d	ŚNIEG s_h	s_g
1	2.0	3.0	- 0.6	- 3.7	5.7	81	990.6	-	7.9	3.8	05	7.2	4	.
2	0.7	2.6	- 0.5	- 2.7	5.3	82	989.0	4.2	4.0	3.3	05	1.4	-	.
3	0.1	1.7	- 1.5	- 4.3	4.4	72	986.7	1.3	5.9	2.5	04	0.3	2	.
4	- 1.0	0.4	- 2.0	- 5.1	4.8	83	985.6	1.1	7.1	3.3	06	0.9	2	.
5	- 2.0	1.0	- 3.3	- 6.8	4.3	82	984.9	1.9	5.8	1.8	03	0.2	4	.
6	- 4.9	- 2.3	- 7.2	- 9.7	3.6	85	989.9	-	5.4	1.5	02	-	4	.
7	- 5.3	- 4.1	- 6.1	- 8.2	3.9	94	989.1	-	8.0	2.8	05	2.1	3	.
8	- 6.9	- 5.1	- 7.9	- 7.4	3.4	92	988.5	-	8.0	3.8	05	0.0	7	.
9	-11.8	- 7.9	-12.9	-12.0	2.1	85	991.0	-	7.8	1.8	04	0.5	5	.
10	-13.0	-11.1	-16.2	-17.2	1.8	80	990.7	1.1	5.5	1.5	04	-	8	0.8
11	- 8.9	- 5.5	-16.0	-20.3	2.5	79	979.5	-	5.8	2.9	05	3.4	7	.
12	- 2.5	- 0.2	- 7.5	- 6.4	4.6	90	981.4	0.7	7.4	4.4	06	0.6	11	.
13	- 2.2	1.6	- 6.6	-13.2	4.5	84	990.2	-	5.8	2.9	07	2.9	11	.
14	1.2	2.9	0.0	- 0.6	5.6	84	985.2	-	7.4	7.5	09	0.9	12	2.2
15	- 1.8	0.0	- 2.3	- 3.6	4.3	80	996.5	-	6.1	4.3	06	0.7	6	2.0
16	- 7.2	- 1.9	- 9.5	- 9.4	2.5	82	1004.9	0.7	6.6	2.6	06	0.2	7	.
17	-11.1	- 5.2	-16.0	-18.7	2.3	85	1003.5	1.7	2.0	0.3	01	-	7	.
18	- 7.0	- 4.0	-11.0	-11.2	2.4	67	1000.1	5.3	3.9	3.0	06	-	4	.
19	- 5.2	- 1.5	- 7.5	-10.7	2.4	56	1000.2	3.8	1.3	2.5	04	-	4	.
20	- 5.0	- 0.9	- 7.8	-11.4	2.7	65	999.7	6.2	0.4	2.1	03	-	4	.
21	- 2.6	1.8	- 6.9	-10.4	3.4	69	994.7	6.0	2.1	1.6	03	2.1	3	.
22	- 0.1	1.1	- 2.3	- 4.7	5.5	91	992.6	-	8.0	1.0	02	7.9	6	.
23	- 0.6	1.1	- 1.3	- 0.5	5.7	98	992.2	-	8.0	1.8	05	4.1	12	.
24	- 3.2	0.5	- 6.2	- 6.1	4.5	93	992.2	3.1	6.6	4.0	05	0.4	11	.
25	- 2.5	0.7	- 5.8	- 5.8	4.7	92	990.3	-	7.9	0.4	02	0.0	12	1.4
26	1.7	4.1	- 0.5	- 7.2	5.8	85	989.5	-	6.9	2.0	05	3.0	12	2.8
27	0.7	3.5	- 1.6	- 1.1	5.6	95	988.5	0.1	7.1	5.5	08	0.4	9	2.5
28	- 4.7	- 1.3	- 9.4	-13.7	3.0	71	1002.6	4.5	4.1	2.6	04	10.5	9	.
29	0.2	1.0	- 2.6	- 3.5	5.9	95	990.9	-	8.0	1.0	03	16.4	8	2.8
30	- 3.2	1.7	- 7.9	- 8.2	4.6	91	1002.0	-	7.3	2.5	05	0.1	5	.
31	- 7.8	- 7.2	-18.0	-18.3	1.9	76	1008.8	5.3	1.6	4.1	06	-	6	3.0

ALEKSANDROWICE

DNI	TEMPERATURA POWIETRZA T	Max	Min	T_g	PRĘŻNOŚĆ PARY WODNEJ e	WILGOTNOŚĆ WZGLĘDNA U	CIŚNIENIE ATMOSFERYCZNE P	USŁONECZNIENIE S	ZACHMURZENIE N	WIATR v	v_{max}	OPAD R_d	ŚNIEG s_h	s_g
1	2.4	4.3	1.2	- 1.1	5.7	77	966.1	-	8.0	9.9	14	5.8	-	-
2	1.0	2.4	0.2	- 1.1	5.2	80	966.1	3.5	5.0	6.5	08	0.0	-	-
3	- 0.4	0.8	- 1.6	- 5.2	4.2	72	963.5	0.4	5.6	7.6	10	0.7	-	-
4	- 1.7	0.2	- 2.6	- 3.1	4.4	82	962.4	0.9	6.6	6.4	11	0.3	4	.
5	- 2.1	- 0.7	- 3.8	- 7.2	4.0	77	960.9	1.1	7.0	5.5	10	0.0	5	1.8
6	- 4.3	- 2.2	- 6.7	- 9.2	3.6	82	965.7	-	7.1	2.6	05	-	4	.
7	- 5.8	- 4.4	- 6.8	- 6.6	3.4	87	964.2	-	8.0	6.5	08	1.6	3	.
8	- 7.4	- 5.7	- 8.3	- 8.5	3.1	89	963.4	-	8.0	6.5	09	0.2	8	.
9	-11.1	- 8.2	-13.3	-10.2	2.3	85	965.9	2.7	7.6	2.4	04	0.5	7	.
10	-13.3	-11.8	-16.6	-11.2	1.8	84	966.3	1.8	5.0	2.6	05	0.0	11	2.0
11	- 7.8	- 5.2	-15.9	-19.3	2.8	81	955.6	-	6.8	10.9	17	2.9	9	.
12	- 3.0	- 1.4	- 6.3	- 6.7	4.3	87	960.3	-	7.8	6.8	11	3.0	20	.
13	- 0.6	1.3	- 8.2	-16.3	5.0	85	967.1	-	6.9	7.4	14	3.6	26	.
14	1.0	2.8	- 0.3	- 1.6	5.2	78	966.1	-	7.8	8.3	14	0.0	17	2.2
15	- 2.3	0.3	- 3.4	- 6.5	4.3	82	975.8	-	7.5	4.3	07	0.2	15	3.8
16	- 8.6	- 1.8	-11.4	-17.6	2.3	72	980.9	4.1	3.1	2.3	05	0.0	13	.
17	- 8.3	- 4.7	-12.8	-17.6	2.4	73	978.4	1.1	5.3	1.8	03	-	10	.
18	- 3.9	1.3	- 8.4	-13.1	2.7	59	974.1	5.9	2.8	2.4	04	-	10	.
19	- 1.7	3.2	- 6.2	-11.7	2.9	53	974.6	6.0	1.9	2.4	10	-	9	.
20	- 1.9	4.2	- 8.6	-14.2	3.5	64	974.5	6.5	0.9	3.8	10	-	7	2.9
21	1.0	4.1	- 5.6	- 8.7	4.9	73	970.4	5.5	2.8	[illegible]	07	0.3	6	.
22	2.2	4.6	0.0	- 1.3	6.1	86	968.9	-	7.8	[illegible]	08	10.2	4	.
23	- 0.6	0.9	- 0.9	- 1.1	5.6	95	969.2	-	6.9	[illegible]	05	2.2	17	2.7
24	- 2.2	1.2	- 8.0	-13.2	4.3	83	966.7	2.0	5.4	[illegible]	05	0.7	19	.
25	0.4	2.8	- 2.4	- 6.3	5.4	87	966.3	-	7.5	1.9	04	0.0	20	3.1
26	3.4	5.2	0.5	- 3.9	5.5	71	965.8	1.6	6.9	9.0	14	4.1	15	3.4
27	0.6	4.9	- 2.5	- 2.8	5.1	77	968.0	-	7.8	6.3	09	1.2	7	.
28	- 3.2	0.2	- 8.5	-10.8	3.3	68	978.1	3.3	5.3	3.0	06	0.8	7	.
29	3.8	5.0	- 0.5	- 1.7	6.8	84	968.0	-	8.0	7.5	10	10.5	4	.
30	- 0.2	4.4	- 3.0	- 3.0	5.9	97	976.4	-	8.0	2.8	06	1.2	-	-
31	- 4.1	- 0.8	- 7.4	- 7.5	3.9	86	980.4	1.6	4.1	2.6	06	-	-	-

PRZEMYŚL

DNI	TEMPERATURA POWIETRZA T	Max	Min	T_g	PRĘŻNOŚĆ PARY WODNEJ e	WILGOTNOŚĆ WZGLĘDNA U	CIŚNIENIE ATMOSFERYCZNE P	USŁONECZNIENIE S	ZACHMURZENIE N	WIATR v	v_{max}	OPAD R_d	ŚNIEG s_h	s_g
1	2.6	4.3	- 2.1	- 9.0	5.3	72	986.8	.	6.1	3.9	07	2.0	10	.
2	0.3	2.8	- 1.8	- 0.6	5.1	81	986.2	.	1.9	3.1	05	1.1	14	.
3	- 0.9	1.0	- 3.1	- 6.7	4.1	71	985.0	.	4.6	2.8	04	-	14	.
4	- 2.1	- 0.1	- 3.5	-10.0	4.3	81	982.6	.	4.5	2.5	04	0.0	12	.
5	- 1.6	2.0	- 4.3	- 9.3	4.0	74	982.4	.	4.6	2.3	04	0.1	11	2.2
6	- 4.9	- 2.0	- 8.8	-11.8	3.7	86	986.6	.	5.1	2.1	04	-	11	.
7	- 6.5	- 4.0	- 9.1	- 9.2	3.4	91	985.1	.	7.0	2.9	05	2.2	10	.
8	- 6.5	- 5.3	- 7.6	- 6.7	3.3	87	985.0	.	8.0	3.6	04	0.3	15	.
9	-10.2	- 7.2	-11.5	-10.1	2.3	80	987.1	.	8.0	2.3	03	0.3	15	.
10	-13.4	-11.0	-15.2	-14.3	1.8	81	986.6	.	7.6	1.6	03	0.0	16	3.2
11	- 6.3	- 5.7	-14.0	-19.3	2.2	66	977.3	.	5.5	6.3	09	0.0	17	.
12	- 3.5	- 0.6	- 6.5	- 8.3	4.0	83	977.4	.	7.1	6.6	10	4.0	16	.
13	- 3.5	- 1.7	- 7.0	-13.9	3.9	82	987.2	.	5.9	4.8	09	4.0	20	.
14	- 0.2	2.4	- 3.1	- 3.7	5.3	88	979.4	.	7.9	7.9	10	3.4	23	.
15	- 2.5	0.0	- 3.3	- 4.6	4.0	79	990.1	.	6.0	8.5	10	0.6	26	1.4
16	-11.7	- 3.2	-14.3	-13.3	2.0	77	999.7	.	4.0	4.1	07	0.0	29	.
17	-14.1	- 8.6	-18.0	-24.3	1.7	81	999.7	.	0.0	2.5	03	-	29	.
18	-15.4	- 9.0	-21.7	-25.3	1.4	76	998.7	.	0.5	1.6	03	-	27	.
19	-12.8	- 5.3	-21.4	-26.3	1.8	78	998.6	.	0.8	0.1	01	-	25	.
20	- 6.1	0.0	-16.2	-21.3	2.7	67	996.7	.	0.6	3.3	05	-	25	.
21	- 0.3	4.6	- 4.9	-13.2	3.4	57	991.2	.	2.3	4.9	07	0.1	25	.
22	0.9	2.2	- 1.6	- 6.8	5.2	79	989.0	.	7.6	4.4	05	1.9	25	.
23	- 1.3	1.7	- 3.3	- 0.4	5.2	93	988.6	.	7.9	1.9	03	5.8	27	.
24	- 8.2	- 3.3	- 9.9	-15.8	2.9	89	991.2	.	8.0	2.0	03	3.9	32	.
25	- 6.1	- 3.9	-10.0	- 8.7	3.5	89	987.3	.	7.8	0.8	02	0.5	37	2.0
26	1.8	4.7	- 4.2	- 6.3	5.4	78	987.1	.	6.4	3.6	06	0.7	35	.
27	1.0	3.7	- 1.3	- 0.6	5.4	82	983.0	.	7.9	8.3	12	1.2	30	2.0
28	- 6.8	- 1.1	-12.0	-18.0	2.4	65	999.5	.	3.0	3.5	10	3.6	29	.
29	- 2.0	- 0.4	- 7.3	- 9.2	4.6	87	987.9	.	8.0	7.0	09	3.4	32	.
30	- 4.8	- 0.8	- 9.4	- 2.6	4.0	88	998.5	.	7.0	3.8	05	0.9	33	.
31	-16.9	- 9.0	-22.6	-27.8	1.2	76	1008.3	.	2.0	3.3	06	-	32	2.0

Tablica II

NOWY SĄCZ

DNI	TEMPERATURA POWIETRZA T	Max	Min	T_g	PRĘŻNOŚĆ PARY WODNEJ e	WILGOTNOŚĆ WZGLĘDNA U	CIŚNIENIE ATMOSFERYCZNE P	USŁONECZNIENIE S	ZACHMURZENIE N	WIATR v	v_{max}	OPAD R_d	ŚNIEG s_h	s_g
1	2.3	4.2	- 2.8	- 7.3	5.3	74	981.0	-	8.0	2.3	05	1.6	6	.
2	0.4	2.1	- 1.4	- 5.1	4.8	76	979.6	4.3	3.9	2.6	10	0.7	4	.
3	- 1.0	1.4	- 5.1	- 9.5	3.6	64	977.2	2.4	4.4	2.5	05	0.0	6	.
4	- 2.3	0.5	- 5.1	- 7.7	4.0	77	975.8	2.2	6.4	2.1	04	0.5	5	.
5	- 3.1	0.9	- 5.0	- 8.0	4.0	83	974.9	1.4	7.1	0.8	02	0.1	5	.
6	- 6.4	- 3.8	-10.2	-12.8	3.2	85	979.5	-	5.0	0.5	02	-	4	.
7	- 4.3	- 3.9	- 7.9	- 6.3	3.5	88	978.0	-	8.0	3.3	06	3.0	4	.
8	- 6.2	- 5.0	- 7.1	- 6.2	3.2	84	977.5	-	8.0	1.9	03	0.5	6	.
9	-10.4	- 6.6	-11.6	-10.1	2.3	83	979.9	-	7.9	1.6	03	0.7	7	.
10	-13.5	-11.0	-16.6	-18.5	1.7	76	979.9	3.7	5.3	0.4	02	0.0	10	2.4
11	-10.3	- 4.4	-21.4	-20.1	2.1	73	970.3	-	6.0	2.4	05	1.0	10	.
12	- 3.1	- 0.5	- 6.0	- 1.9	3.9	79	977.2	1.4	7.3	5.4	08	2.7	12	.
13	- 4.6	1.4	-13.0	-12.2	3.8	84	980.7	-	6.6	1.6	04	3.2	18	.
14	1.4	4.1	- 2.3	1.3	5.1	75	978.4	-	7.6	8.1	10	2.4	13	.
15	- 1.8	0.5	- 2.3	- 1.0	4.0	76	986.8	-	6.5	7.3	12	0.1	12	2.4
16	- 9.8	- 1.6	-12.1	-15.5	2.2	76	994.1	0.9	6.5	3.3	09	0.1	12	.
17	-13.6	- 6.6	-20.1	-25.0	1.7	80	993.3	2.4	2.6	0.0	00	-	12	.
18	- 7.0	0.8	-13.3	-17.0	2.3	67	989.4	5.1	4.3	0.5	03	-	11	.
19	- 8.1	- 1.5	-13.5	-19.1	2.1	64	990.3	4.1	1.8	1.6	05	-	10	.
20	- 8.6	- 1.6	-13.3	-16.0	2.4	74	989.9	5.9	0.0	0.3	02	-	10	1.4
21	- 5.6	2.8	-11.5	-14.8	3.1	77	984.7	6.1	2.1	0.6	02	0.5	10	.
22	- 1.5	0.7	- 5.5	- 8.8	4.8	87	982.7	-	8.0	0.1	01	7.4	10	.
23	- 1.1	1.0	- 3.1	- 0.5	5.4	96	982.1	-	8.0	0.3	02	6.9	19	.
24	- 2.0	1.7	- 5.1	- 3.1	4.8	91	981.3	1.7	7.3	0.5	01	0.5	23	.
25	- 0.6	1.1	- 3.5	- 4.9	5.2	90	979.8	-	7.9	0.0	00	0.0	23	1.4
26	0.9	3.7	- 2.9	- 4.3	5.1	79	980.2	0.5	6.8	1.9	04	0.2	20	.
27	1.1	3.7	- 1.4	1.0	5.2	77	979.2	0.2	7.1	5.9	08	2.6	20	2.5
28	- 4.7	- 1.0	- 9.6	-10.5	3.0	69	992.6	5.4	5.9	1.6	05	2.3	20	2.5
29	- 1.0	0.0	- 3.3	- 0.8	5.2	91	981.7	-	8.0	2.0	05	11.3	18	.
30	- 2.0	0.4	- 5.1	- 0.4	5.1	94	990.9	-	8.0	1.4	04	1.6	19	.
31	- 8.5	- 2.7	-13.6	-10.2	2.3	72	997.3	-	3.9	0.5	04	-	19	2.9

LESKO

Styczeń 1967

DNI	TEMPERATURA POWIETRZA T	Max	Min	T_g	PRĘŻNOŚĆ PARY WODNEJ e	WILGOTNOŚĆ WZGLĘDNA U	CIŚNIENIE ATMOSFERYCZNE P	USŁONECZNIENIE S	ZACHMURZENIE N	WIATR v	v_{max}	OPAD R_d	ŚNIEG s_h	s_g
1	0.9	1.8	- 5.6	- 7.9	.	.	.	-	.	.	.	0.6	11	2.6
2	- 0.4	1.6	- 2.0	- 5.7	.	.	.	2.9	.	.	.	-	9	.
3	- 2.8	0.6	- 4.4	- 8.8	.	.	.	1.7	.	.	.	0.1	9	.
4	- 3.5	- 1.2	- 6.0	- 7.9	.	.	.	1.3	.	.	.	0.0	9	.
5	- 2.7	- 1.0	- 5.5	-10.4	.	.	.	1.5	.	.	.	-	9	3.9
6	- 5.1	- 1.9	-10.2	-12.7	.	.	.	0.8	.	.	.	0.0	9	.
7	- 7.1	- 4.5	- 9.1	-11.6	.	.	.	-	.	.	.	3.1	9	.
8	- 7.4	- 6.7	- 8.1	-10.7	.	.	.	-	.	.	.	0.1	12	.
9	- 9.6	- 7.6	-10.6	- 9.5	.	.	.	-	.	.	.	0.4	10	.
10	-13.9	-10.5	-15.9	-12.7	.	.	.	-	.	.	.	0.0	14	2.0
11	-10.8	- 8.6	-17.6	-22.2	.	.	.	0.9	.	.	.	0.1	14	.
12	- 5.2	- 2.2	- 9.0	-11.8	.	.	.	1.0	.	.	.	2.4	11	.
13	- 5.1	- 2.9	- 9.9	-12.4	.	.	.	-	.	.	.	3.8	16	.
14	- 1.8	1.1	- 5.0	- 6.5	.	.	.	-	.	.	.	11.3	24	.
15	- 3.9	- 2.1	- 4.2	-13.6	.	.	.	-	.	.	.	0.5	42	2.2
16	-11.3	- 3.9	-13.3	-11.8	.	.	.	0.5	.	.	.	0.0	49	.
17	-13.9	- 7.9	-15.8	-14.7	.	.	.	5.5	.	.	.	0.0	49	.
18	-15.2	- 4.2	-22.7	-26.5	.	.	.	4.0	.	.	.	-	43	.
19	-12.4	- 2.8	-19.5	-22.7	.	.	.	5.1	.	.	.	-	43	.
20	- 9.2	- 0.8	-16.6	-20.2	.	.	.	7.1	.	.	.	-	42	2.8
21	- 1.5	2.2	-10.3	-14.3	.	.	.	2.9	.	.	.	2.3	34	.
22	- 1.8	- 0.4	- 4.0	- 9.1	.	.	.	-	.	.	.	0.9	36	.
23	- 1.0	0.3	- 2.3	- 2.7	.	.	.	-	.	.	.	7.9	36	.
24	- 2.8	- 0.2	- 4.6	- 4.7	.	.	.	0.8	.	.	.	4.4	38	.
25	- 1.5	- 0.2	- 3.6	- 4.1	.	.	.	-	.	.	.	0.1	44	2.7
26	1.2	3.2	- 1.7	- 4.7	.	.	.	1.6	.	.	.	0.6	38	.
27	- 0.4	2.3	- 3.2	- 3.3	.	.	.	-	.	.	.	3.1	30	2.7
28	- 7.3	- 2.9	-12.7	-17.7	.	.	.	4.7	.	.	.	3.0	32	.
29	- 3.9	- 3.2	- 7.3	-12.8	.	.	.	-	.	.	.	5.9	34	.
30	- 5.0	- 1.8	- 8.1	- 4.6	.	.	.	-	.	.	.	1.0	39	.
31	-11.0	- 4.9	-18.3	-21.4	.	.	.	7.5	.	.	.	-	42	2.2

ZAKOPANE

DNI	TEMPERATURA POWIETRZA T	Max	Min	T_g	PRĘŻNOŚĆ PARY WODNEJ e	WILGOTNOŚĆ WZGLĘDNA U	CIŚNIENIE ATMOSFERYCZNE P	USŁONECZNIENIE S	ZACHMURZENIE N	WIATR v	v_{max}	OPAD R_d	ŚNIEG s_h	s_g
1	- 1.2	1.4	- 8.0	-14.0	4.9	87	918.0	-	7.8	0.9	02	1.9	26	.
2	- 2.6	0.3	- 3.7	- 8.0	3.5	67	916.4	0.6	3.5	3.1	05	0.4	28	.
3	- 4.9	- 1.5	-10.8	-14.3	3.0	71	913.8	1.6	4.6	2.3	04	0.1	28	.
4	- 5.6	- 3.6	- 6.8	-13.2	3.2	79	912.2	0.9	5.3	1.5	04	0.2	29	.
5	- 6.7	- 3.3	- 9.1	-15.6	2.8	76	910.9	1.3	6.8	0.4	02	-	30	1.9
6	- 8.8	- 5.2	-13.9	-18.9	2.5	80	914.3	-	6.6	1.6	04	0.1	29	.
7	- 8.7	- 6.4	- 9.7	-10.7	2.8	89	912.2	-	8.0	2.6	04	3.0	29	.
8	- 9.4	- 6.8	-10.5	-10.8	2.7	90	911.5	-	8.0	1.0	02	0.0	39	.
9	-11.9	-10.1	-14.8	-22.8	2.2	87	912.9	1.1	6.8	0.9	02	0.1	39	.
10	-14.5	- 9.6	-18.8	-24.0	1.6	79	913.4	5.8	4.6	0.0	00	0.0	39	2.0
11	- 9.8	- 1.5	-19.1	-29.8	2.5	79	906.1	-	5.6	1.6	05	0.5	37	.
12	- 5.3	- 2.2	- 6.5	- 6.9	3.4	83	909.6	-	7.5	2.9	05	2.2	39	.
13	- 4.6	- 2.0	-11.7	-16.7	3.8	84	917.3	-	6.4	2.0	04	2.2	42	.
14	- 2.4	0.5	- 4.7	- 5.1	4.8	92	915.1	-	8.0	6.1	08	8.0	54	.
15	- 5.9	- 3.9	- 6.4	- 7.0	3.2	82	923.2	-	7.5	2.9	05	4.6	57	1.9
16	-13.4	- 6.1	-17.8	-17.4	1.6	75	927.7	4.5	2.1	0.5	02	-	66	.
17	-12.9	- 5.3	-19.9	-30.0	1.9	78	926.3	6.5	3.3	0.3	01	-	57	.
18	- 8.8	- 3.8	-13.8	-28.2	2.6	81	923.9	-	5.0	0.1	01	-	57	.
19	- 9.2	- 3.7	-13.8	-21.7	2.6	85	925.1	1.6	4.5	0.0	00	-	56	.
20	- 8.5	0.4	-14.0	-21.4	2.8	83	925.3	6.9	0.0	0.1	01	-	55	1.9
21	- 5.2	1.4	-12.2	-19.7	3.8	88	921.0	6.9	2.3	0.9	02	1.6	52	.
22	1.8	4.1	- 2.6	- 7.1	6.1	87	919.4	0.1	7.6	1.4	04	8.6	46	.
23	- 2.1	1.7	- 3.0	- 4.0	4.9	92	918.4	-	7.4	0.8	02	4.0	52	.
24	- 7.6	- 2.2	-14.1	-19.6	3.1	87	917.1	1.5	5.1	0.4	01	0.2	52	.
25	- 2.8	0.0	- 7.6	-14.1	4.4	89	916.3	0.1	7.4	0.5	02	0.0	52	1.8
26	- 0.1	3.2	- 4.6	-12.2	4.8	79	917.2	1.4	7.1	2.0	05	2.2	50	.
27	- 2.3	4.5	- 5.6	- 5.9	4.5	85	915.3	0.2	8.0	4.1	07	6.5	49	.
28	- 9.9	- 5.3	-17.6	-30.2	2.3	77	924.9	6.5	5.1	0.6	02	0.8	58	.
29	0.8	4.7	- 7.5	- 7.6	6.1	93	916.6	-	8.0	2.8	05	1.6	50	.
30	0.0	2.3	- 1.8	- 4.6	6.1	98	922.8	-	8.0	0.5	02	0.0	46	2.8
31	- 5.1	- 0.1	- 8.2	- 7.2	3.8	92	928.0	3.6	5.9	1.1	02	-	45	2.8

KASPROWY WIERCH

DNI	TEMPERATURA POWIETRZA T	Max	Min	T_g	PRĘŻNOŚĆ PARY WODNEJ e	WILGOTNOŚĆ WZGLĘDNA U	CIŚNIENIE ATMOSFERYCZNE P	USŁONECZNIENIE S	ZACHMURZENIE N	WIATR v	v_{max}	OPAD R_d	ŚNIEG s_h	s_g
1	- 5.8	- 3.8	- 9.7	.	3.8	94	793.0	-	7.9	13.6	23	2.9	133	.
2	-11.8	- 5.2	-13.5	.	2.3	91	789.6	0.4	4.9	9.4	11	1.2	135	.
3	-12.7	-11.3	-14.4	.	2.1	90	787.0	1.2	5.5	8.0	13	2.0	132	.
4	-13.8	-12.7	-15.0	.	1.9	90	785.1	0.2	6.1	6.8	10	2.2	130	.
5	-14.1	-13.0	-15.2	.	1.9	90	783.9	0.0	6.5	8.4	13	0.9	132	2.1
6	-14.6	-13.5	-15.4	.	1.8	91	785.9	-	7.1	7.9	14	4.6	134	.
7	-14.0	-12.8	-15.5	.	1.8	89	783.4	-	6.1	8.5	13	3.2	136	.
8	-10.6	- 8.6	-12.8	.	2.3	84	783.6	2.2	4.4	2.1	06	-	140	.
9	-11.9	- 9.8	-13.8	.	2.1	86	784.0	5.4	4.1	1.0	03	-	138	.
10	-16.1	-12.7	-18.4	.	1.3	73	783.2	6.8	2.3	4.8	07	-	135	3.2
11	-11.9	- 8.1	-18.9	.	2.1	82	780.1	0.0	5.5	11.1	17	3.2	135	.
12	-13.2	- 8.3	-15.3	.	2.0	90	782.3	-	8.0	9.3	13	6.5	132	.
13	-10.9	- 9.1	-17.1	.	2.5	90	790.4	-	6.9	8.8	17	4.1	140	.
14	-10.2	- 6.4	-13.2	.	2.6	92	787.6	-	8.0	17.6	25	23.2	144	.
15	-14.4	-12.8	-14.8	.	1.8	89	792.5	-	8.0	14.4	21	28.3	155	2.0
16	-17.9	-14.6	-20.3	.	1.3	89	795.1	3.5	4.5	11.6	19	-	170	.
17	-14.2	-12.3	-17.6	.	1.6	77	796.5	8.0	3.0	6.9	11	-	163	.
18	- 8.6	- 5.9	-13.0	.	2.5	76	796.4	0.9	5.0	3.9	09	-	162	.
19	- 7.1	- 5.8	-12.0	.	2.8	78	797.9	2.3	5.0	10.1	12	-	158	.
20	- 4.4	- 3.1	- 5.9	.	2.9	66	799.7	8.1	1.3	7.0	11	-	155	1.6
21	- 5.7	- 4.7	- 7.1	.	3.4	85	795.8	4.1	3.8	9.8	17	4.0	152	.
22	- 5.0	- 4.4	- 6.4	.	4.0	95	794.6	-	7.9	7.1	09	11.8	156	.
23	- 8.6	- 4.6	-10.9	.	3.0	93	792.0	-	6.5	3.9	06	5.8	171	.
24	- 9.5	- 8.1	-11.9	.	2.7	91	790.7	-	7.5	8.1	11	3.6	177	.
25	- 8.1	- 5.8	- 9.0	.	3.1	92	790.4	0.9	7.9	3.3	05	0.4	180	2.1
26	- 7.2	- 4.4	- 9.6	.	3.3	93	792.2	1.0	7.5	9.9	20	3.7	180	.
27	-10.2	- 5.2	-13.7	.	2.7	92	789.8	-	8.0	14.0	17	10.4	184	.
28	-10.8	- 4.1	-18.2	.	2.3	77	798.7	7.2	5.5	10.3	14	9.4	194	.
29	- 3.0	- 1.7	- 5.0	.	4.8	97	795.0	-	8.0	12.6	18	9.5	197	.
30	- 5.4	- 3.4	- 7.0	.	3.9	95	799.2	-	8.0	6.1	08	0.8	205	.
31	- 4.5	- 2.6	- 7.5	.	3.9	88	804.1	5.8	5.8	4.8	07	-	202	2.2

TABLICA III

WYNIKI MIESIĘCZNE SPOSTRZEŻEŃ STACJI METEOROLOGICZNYCH

МЕСЯЧНЫЕ РЕЗУЛЬТАТЫ НАБЛЮДЕНИЙ МЕТЕОРОЛОГИЧЕСКИХ СТАНЦИЙ

MONTHLY RESULTS OF OBSERVATIONS AT METEOROLOGICAL STATIONS

Nr	STACJA	TEMPERATURA POWIETRZA T												LICZBA DNI					
		1	7	13	19	Dies	$\overline{Max}$	$\overline{Min}$	Max abs.	Data	Min abs.	Data		Min < -10°	Min < 0°	Max < -10°	Max < 0°	Max > 15°	Max > 25°
2	Łeba	-2.1	-2.4	-1.3	-2.0	-2.0	0.4	-4.6	4.1	1	-12.4	31		4	27	-	9	-	-
4	Hel	-1.9	-2.4	-1.6	-1.8	-2.0	0.1	-3.8	3.9	14	-11.4	31		3	27	-	13	-	-
5	Ustka	-1.7	-2.1	-1.2	-1.6	-1.7	0.7	-3.9	4.9	1	-11.8	8		3	26	-	10	-	-
6	Lębork	-2.7	-3.0	-1.5	-2.6	-2.6	0.1	-5.8	4.4	14	-16.5	9		5	28	-	12	-	-
10	Gdańsk-Wrzeszcz	-2.7	-3.1	-1.8	-2.4	-2.5	-0.1	-5.2	4.3	14	-16.2	31		5	26	-	13	-	-
17	Koszalin	-2.2	-2.5	-1.3	-1.8	-1.9	0.7	-4.4	4.9	1	-16.4	8		2	27	-	10	-	-
18	Kołobrzeg	-1.4	-1.3	-0.3	-0.7	-1.0	1.6	-3.3	5.3	1	-13.2	8		3	24	-	5	-	-
19	Elbląg	-4.4	-5.1	-3.6	-4.3	-4.4	-1.5	-7.3	4.2	1	-17.0	31		9	27	-	17	-	-
22	Suwałki	-8.1	-8.7	-7.2	-7.9	-8.0	-4.6	-11.3	1.9	14	-25.7	31		16	31	4	24	-	-
23	Kętrzyn	-6.0	-6.7	-5.6	-6.3	-6.2	-3.1	-9.4	2.6	14	-21.7	31		15	30	3	23	-	-
30	Świnoujście	-0.4	-0.4	0.5	0.1	0.1	2.0	-2.1	6.2	14	-11.6	10		2	21	-	3	-	-
33	Mikołajki	-6.5	-7.0	-5.6	-6.4	-6.4	-3.2	-9.6	2.9	20	-22.5	31		14	30	4	23	-	-
34	Resko	-2.0	-2.0	-0.5	-1.5	-1.6	0.7	-4.4	5.1	14	-17.3	8		3	26	-	9	-	-
36	Olsztyn-Dajtki	-5.5	-6.2	-4.7	-5.5	-5.5	-2.7	-9.1	2.8	1	-20.6	31		14	29	2	22	-	-
38	Szczecinek	-2.9	-3.4	-2.0	-2.7	-2.8	-0.1	-5.5	4.3	1	-16.8	9		3	29	-	11	-	-
40	Chojnice	-4.1	-4.3	-3.2	-3.9	-3.9	-1.3	-6.6	3.1	14	-15.1	9		4	30	-	19	-	-
51	Szczecin-Dąbie	-1.1	-1.1	0.4	-0.4	-0.6	1.7	-3.0	6.5	14	-14.0	8		3	22	-	7	-	-
56	Wałcz	-1.9	-2.4	-0.8	-1.6	-1.7	0.6	-4.2	5.2	1	-12.0	9		2	26	-	10	-	-
64	Białystok	-6.1	-6.1	-4.7	-5.8	-5.8	-2.7	-9.0	2.3	1 14	-21.5	9		13	29	2	22	-	-
66	Bydgoszcz	-7.7	-8.2	-6.2	-7.6	-7.5	-4.3	-11.0	1.9	14	-24.9	31		16	31	5	23	-	-
67	Mława	-3.2	-3.6	-2.1	-3.0	-3.0	-0.4	-6.2	4.4	1	-13.6	31		9	30	-	13	-	-
68	Ostrołęka	-6.2	-6.5	-5.1	-6.2	-6.0	-3.1	-9.2	2.3	1	-21.0	31		14	30	2	22	-	-
69	Toruń	-3.5	-4.2	-2.4	-3.4	-3.4	-0.9	-6.1	4.1	1	-14.1	31		8	28	-	14	-	-
80	Gorzów Wlkp.	-1.3	-1.6	-0.5	-1.0	-1.1	1.2	-3.3	6.0	1	-12.2	10		3	27	-	7	-	-
91	Płock-Radziwie	-4.0	-4.3	-2.7	-3.7	-3.7	-0.9	-6.4	4.3	1	-15.5	31		8	27	1	14	-	-
94	Poznań-Ławica	-1.7	-1.9	-0.2	-1.3	-1.3	0.9	-4.0	5.9	26	-12.0	8		3	27	-	8	-	-
96	Słubice	-0.1	-0.6	0.8	0.1	0.0	2.3	-2.3	8.3	29	-13.5	10		3	21	-	6	-	-
105	Koło	-2.7	-3.0	-1.4	-2.5	-2.5	-0.1	-5.0	4.8	26	-13.7	9 10		4	26	-	13	-	-
106	Siedlce	-6.6	-6.7	-5.2	-6.7	-6.4	-3.2	-10.3	2.3	26 27	-22.3	31		18	30	3	22	-	-
107	Warszawa-Okęcie	-5.2	-5.4	-3.9	-4.9	-4.9	-1.7	-7.9	3.4	27	-18.5	31		11	30	2	18	-	-
114	Terespol	-7.6	-7.8	-5.5	-7.5	-7.2	-3.9	-10.7	2.3	26	-23.1	31		15	31	3	24	-	-
119	Zielona Góra	-1.3	-1.8	-0.4	-1.1	-1.1	1.6	-3.2	7.7	29	-12.1	10		3	25	-	7	-	-
121	Leszno-Strzyżewice	-1.9	-1.9	-0.2	-1.4	-1.4	1.2	-4.1	6.7	26	-12.8	8		4	23	-	6	-	-
129	Kalisz	-2.6	-2.7	-1.1	-2.2	-2.2	0.2	-4.6	5.6	26	-14.2	9		4	25	-	11	-	-
130	Łódź-Lublinek	-4.1	-4.2	-2.3	-3.5	-3.5	-0.8	-6.5	3.6	27	-14.8	10		7	29	1	15	-	-
138	Włodawa	-7.5	-7.7	-5.3	-7.6	-7.1	-4.0	-11.5	2.1	27	-25.3	31		16	31	4	23	-	-
146	Sulejów	-4.4	-4.5	-2.4	-3.6	-3.9	-0.8	-6.7	3.9	26	-16.8	11		7	29	1	15	-	-
149	Lublin	-6.3	-6.6	-4.4	-6.0	-5.9	-2.7	-9.3	2.6	27	-22.2	31		14	31	4	20	-	-
150	Legnica	-0.8	-1.1	0.8	-0.3	-0.4	2.3	-2.8	8.0	29	-11.8	10		3	23	-	5	-	-
151	Wieluń	-3.1	-3.2	-1.2	-2.7	-2.6	-0.2	-5.2	5.3	26	-14.4	10		5	27	-	13	-	-
154	Zgorzelec	-1.0	-1.6	-0.1	-0.8	-0.9	1.4	-3.3	8.1	29	-16.9	10		4	23	-	10	-	-
158	Wrocław-Strachowice	-1.6	-1.7	0.2	-1.0	-1.1	1.7	-3.9	7.8	26	-14.4	11		3	25	-	8	-	-
169	Jelenia Góra	-2.2	-3.0	-0.2	-1.8	-1.9	1.3	-5.4	8.0	29	-21.7	11		5	27	-	10	-	-
172	Kielce	-5.4	-5.8	-3.2	-4.9	-4.9	-1.6	-8.3	3.5	27	-21.3	17		11	31	1	18	-	-
175	Częstochowa	-3.6	-3.8	-1.7	-2.9	-3.0	-0.4	-5.3	4.1	26	-15.6	11		5	29	-	14	-	-
180	Śnieżka	-7.6	-7.9	-7.4	-7.7	-7.6	-5.3	-9.8	2.7	31	-17.3	10		14	31	5	27	-	-
183	Zamość	-7.8	-7.7	-5.2	-7.2	-7.0	-3.2	-11.5	2.7	27	-29.1	31		17	31	4	22	-	-
185	Sandomierz	-6.5	-6.7	-4.5	-5.5	-5.9	-2.5	-9.3	3.0	27	-22.8	31		15	31	3	19	-	-
186	Opole	-2.6	-2.6	-0.5	-1.6	-1.9	0.8	-4.2	7.2	26	-15.7	11		3	25	-	9	-	-
200	Kłodzko	-2.6	-3.1	-1.0	-2.1	-2.2	0.3	-5.1	5.4	26	-22.7	10		4	26	1	13	-	-
212	Mielec	-5.1	-5.6	-3.4	-4.9	-4.9	-1.7	-8.7	3.3	27	-20.6	17		11	31	1	16	-	-
217	Katowice	-3.6	-3.8	-1.7	-2.7	-3.0	-0.3	-5.7	4.5	27	-16.2	10		6	27	1	13	-	-
224	Rzeszów-Jasionka	-6.8	-7.1	-4.5	-6.3	-6.2	-2.6	-10.2	3.7	27	-22.9	31		15	31	2	22	-	-
225	Racibórz	-2.3	-2.6	-0.3	-1.4	-1.7	0.9	-4.1	6.3	26	-15.2	11		3	27	-	8	-	-
227	Kraków-Balice	-4.0	-4.5	-1.8	-3.0	-3.4	-0.2	-6.4	4.4	1	-18.1	11		9	28	1	14	-	-
230	Tarnów	-3.9	-4.9	-2.4	-3.6	-3.7	-1.0	-6.6	4.1	26	-18.0	31		6	30	1	14	-	-
240	Aleksandrowice	-2.8	-3.3	-1.6	-2.3	-2.5	0.2	-5.7	5.2	26	-16.6	10		5	27	1	11	-	-
242	Przemyśl	-5.8	-6.6	-3.0	-5.0	-5.2	-1.7	-9.0	4.7	26	-22.6	31		10	31	1	19	-	-
256	Nowy Sącz	-5.0	-5.8	-2.2	-4.0	-4.4	-0.6	-8.2	4.2	1	-21.4	11		12	31	1	13	-	-
265	Lesko	.	-4.9	-4.0	-5.7	.	-2.2	-9.3	3.2	26	-22.7	18		12	31	1	23	-	-
278	Zakopane	-7.3	-7.5	-3.3	-5.8	-6.0	-1.9	-10.3	4.7	29	-19.9	17		15	31	1	19	-	-
282	Kasprowy Wierch	-10.6	-10.4	-9.7	-10.2	-10.2	-7.7	-12.8	-1.7	29	-20.3	16		22	31	9	31	-	-

Nr	STACJA	CIŚNIENIE ATMOSFERYCZNE P						PRĘŻNOŚĆ PARY WODNEJ e					WILGOTNOŚĆ WZGLĘDNA U							LICZBA DNI	
		P_m	Max	Data	Min	Data	$P_{o.m}$	1	7	13	19	Dies	1	7	13	19	Dies	Min	Data	min < 40%	z godz. 13 > 80%
2	Łeba	1014.0	1037.5	30	983.5	11	1014.5	4.6	4.5	4.5	4.5	4.5	84	85	79	81	83	21	31	1	18
4	Hel	1014.8	1040.0	30	984.2	11	1015.1	4.8	4.8	4.8	4.8	4.8	88	90	86	86	88	52	31	-	23
5	Ustka	1014.0	1035.0	30	984.5	11	1015.1	4.9	4.8	4.8	4.8	4.8	88	88	82	84	85	35	31	2	21
6	Lębork	1012.6	1035.1	30	982.5	11	1015.4	4.5	4.4	4.5	4.4	4.5	86	86	80	82	84	37	31	1	20
10	Gdańsk-Wrzeszcz	1014.0	1039.4	30	983.2	11	1015.6	4.5	4.5	4.6	4.4	4.5	86	88	83	83	85	50	15	-	21
17	Koszalin	1011.2	1030.8	16	982.9	11	1015.5	4.9	4.7	4.9	4.8	4.8	90	89	86	87	88	56	30 31	-	22
18	Kołobrzeg	1014.5	1034.2	16	986.4	11	1015.3	5.0	4.8	5.0	5.0	4.9	87	83	82	83	84	43	31	-	20
19	Elbląg	1010.3	1035.2	31	980.2	11	1015.9	4.1	4.0	4.2	4.1	4.1	87	88	85	86	86	53	18 31	-	24
22	Suwałki	995.0	1022.6	31	964.2	11	1017.0	3.2	3.1	3.2	3.1	3.1	85	86	82	83	84	50	18	-	19
23	Kętrzyn	1003.6	1030.8	31	973.1	11	1016.2	3.7	3.6	3.9	3.5	3.6	86	87	84	84	86	52	18	-	23
30	Świnoujście	1014.4	1033.7	16	988.2	11	1015.1	5.4	5.4	5.5	5.6	5.4	89	89	85	89	88	59	30	-	21
33	Mikołajki	999.6	1026.1	31	969.5	11	1016.6	3.6	3.5	3.6	3.5	3.6	87	89	83	85	86	49	15 31	-	21
34	Resko	1008.9	1028.1	16	982.3	11	1016.1	5.0	5.0	5.1	5.1	5.1	91	91	85	90	90	47	30	-	22
36	Olsztyn-Dajtki	998.2	1023.1	31	969.0	11	1015.8	4.0	3.8	4.0	3.9	3.9	91	92	87	88	89	49	31	-	25
38	Szczecinek	998.2	1017.0	16	970.9	11	1016.4	4.7	4.5	4.6	4.5	4.5	90	90	84	86	88	50	30	-	21
40	Chojnice	993.6	1014.0	30	966.0	11	1016.2	4.4	4.4	4.4	4.3	4.4	93	94	89	90	91	55	30	-	25
51	Szczecin-Dąbie	1015.3	1034.9	16	989.3	11	1016.2	5.4	5.3	5.4	5.5	5.4	92	90	84	90	90	53	14	-	21
56	Wałcz	1001.8	1020.4	16	975.4	11	1016.7	5.0	4.8	4.8	4.9	4.9	90	90	82	86	87	46	31	-	19
64	Białystok	998.2	1022.5	31	970.9	11	1017.1	3.8	3.9	4.0	3.8	3.8	92	93	87	89	90	55	31	-	24
66	Bydgoszcz	999.3	1025.8	31	970.9	11	1017.6	3.4	3.2	3.5	3.2	3.3	87	87	83	86	86	46	31	-	20
67	Mława	1006.9	1027.7	31	980.2	11	1016.1	4.5	4.4	4.4	4.4	4.4	89	89	83	85	87	35	18	1	21
68	Ostrołęka	1004.8	1030.4	31	976.4	11	1017.2	3.7	3.6	3.7	3.6	3.6	88	88	81	85	85	44	18	-	17
69	Toruń	1007.8	1029.9	30	980.5	11	1016.9	4.4	4.2	4.3	4.2	4.3	88	88	81	83	85	43	31	-	19
80	Gorzów Wlkp.	1009.7	1028.6	16	984.5	11	1016.9	5.3	5.0	5.1	5.2	5.1	91	88	84	88	87	43	31	-	24
91	Płock-Radziwie	1008.8	1031.9	31	982.1	11	1016.8	4.2	4.2	4.3	4.1	4.2	87	88	81	84	86	47	18	-	21
94	Poznań-Ławica	1005.5	1023.7	16	981.1	11	1017.2	5.1	5.0	5.1	5.0	5.1	92	90	83	88	88	49	31	-	19
96	Słubice	1014.1	1032.3	16	990.4	11	1017.2	5.7	5.4	5.5	5.6	5.6	90	89	83	88	88	57	20	-	20
105	Koło	1004.4	1024.5	31	979.1	11	1017.4	4.6	4.6	4.8	4.5	4.6	88	89	84	86	87	50	31	-	23
106	Siedlce	998.7	1023.4	31	973.2	11	1017.9	3.5	3.3	3.6	3.2	3.4	83	81	79	80	81	47	31	-	15
107	Warszawa-Okęcie	1003.7	1027.4	31	978.2	11	1017.4	3.9	3.9	4.0	3.8	3.9	87	88	81	84	85	54	18	-	17
114	Terespol	1000.7	1027.5	31	975.3	12	1018.3	3.3	3.2	3.5	3.2	3.3	87	85	79	83	84	42	31	-	16
119	Zielona Góra	995.9	1013.7	16	973.2	11	1017.9	5.2	5.0	5.1	5.2	5.1	90	90	84	89	88	45	20	-	21
121	Leszno-Strzyżewice	1005.9	1023.7	16	982.9	11	1017.6	5.0	4.8	5.1	5.0	5.0	89	88	82	88	87	60	14 19	-	15
129	Kalisz	999.0	1016.6	31	975.8	11	1017.2	4.7	4.7	4.7	4.6	4.7	89	90	81	86	87	38	31	1	18
130	Łódź-Lublinek	993.8	1013.0	31	970.4	11	1017.6	4.1	4.1	4.3	4.2	4.2	85	87	81	83	84	28	31	2	18
138	Włodawa	996.1	1021.3	31	973.0	12	1018.8	3.2	3.2	3.4	3.1	3.2	84	83	77	81	81	45	31	-	13
146	Sulejów	994.5	1014.2	31	971.8	11	.		4.0	4.3	4.1	.	.	87	80	82	.	35	18	2	19
149	Lublin	995.8	1019.6	31	973.5	11	1018.6	3.7	3.7	3.8	3.6	3.7	87	87	79	83	84	49	19	-	18
150	Legnica	1002.2	1019.7	16	980.5	11	1018.2	5.2	5.1	5.2	5.3	5.2	86	88	77	85	84	56	2	-	13
151	Wieluń	992.9	1010.4	31	970.9	11	1018.1	4.5	4.5	4.7	4.5	4.6	88	88	82	86	86	48	31	-	20
154	Zgorzelec	992.9	1009.4	16	972.7	11	1018.3	5.1	4.8	4.9	5.0	4.9	86	85	77	83	83	46	18	-	13
158	Wrocław-Strachowice	1002.8	1019.6	16	981.2	11	1018.5	5.0	5.0	5.0	5.0	5.0	88	89	77	85	85	53	20	-	14
169	Jelenia Góra	975.7	992.1	16	955.7	11	1018.8	4.7	4.5	4.8	4.7	4.7	87	88	77	84	85	58	18	-	9
172	Kielce	984.5	1004.2	31	963.7	11	1018.9	3.9	3.8	4.1	3.8	3.9	87	89	82	85	86	43	18	-	23
175	Częstochowa	985.7	1002.4	31	965.2	11	1018.9	4.2	4.3	4.5	4.2	4.3	86	88	79	82	84	46	18	-	16
180	Śnieżka	830.2	842.2	31	812.1	11	.	3.1	3.1	3.2	3.1	3.1	85	87	88	86	86	29	18	4	27
183	Zamość	991.8	1015.7	31	971.0	11	1019.4	3.2	3.3	3.5	3.1	3.3	83	84	77	79	81	43	19	-	13
185	Sandomierz	993.4	1016.1	31	972.9	12	1019.1	3.6	3.7	3.8	3.7	3.7	88	90	83	86	86	56	19	-	21
186	Opole	996.5	1012.3	16	976.9	11	1019.1	4.5	4.6	4.7	4.7	4.6	86	86	78	83	84	43	19	-	17
200	Kłodzko	979.7	994.6	16	961.4	11	1019.6	4.2	4.0	4.2	4.2	4.2	79	78	71	76	76	40	19	-	9
212	Mielec	996.9	1018.0	31	977.8	12	1019.3	3.6	3.7	3.8	3.7	3.7	83	84	77	82	82	51	18	-	15
217	Katowice	983.4	998.6	31	964.7	11	1019.5	4.1	4.2	4.3	4.3	4.2	83	85	78	81	82	42	19	-	18
224	Rzeszów-Jasionka	994.0	1015.0	31	975.3	11 12	1020.0	3.4	3.4	3.7	3.4	3.5	85	86	80	84	84	49	19 21	-	19
225	Racibórz	995.1	1009.2	16	976.5	12	1019.6	4.3	4.4	4.4	4.4	4.4	80	80	73	77	78	37	18	1	11
227	Kraków-Balice	989.5	1006.3	31	970.5	11	1019.7	4.1	4.1	4.4	4.2	4.2	86	86	79	82	84	58	28	-	16
230	Tarnów	992.6	1011.9	31	973.5	11	1019.3	4.0	3.9	4.1	4.0	4.0	85	85	77	81	82	48	19 28	-	11
240	Aleksandrowice	968.7	981.9	28 31	950.4	11	1019.2	4.2	4.1	4.3	4.2	4.2	80	80	76	79	79	40	19	-	14
242	Przemyśl	989.4	1010.7	31	971.2	12	1020.0	3.5	3.5	3.7	3.5	3.5	82	84	73	78	79	39	21	1	11
256	Nowy Sącz	982.6	999.6	31	964.6	11 12	1020.0	3.6	3.6	3.9	3.7	3.7	83	85	72	78	79	39	18	1	9
265	Lesko	.	.		.		.		3.3	3.5	3.3	.	.	83	74	80	.	37	21	1	12
278	Zakopane	917.8	929.0	16 31	901.0	11	.	3.3	3.3	3.8	3.5	3.5	85	86	76	84	84	51	2	-	16
282	Kasprowy Wierch	791.0	805.0	31	776.9	11	.	2.5	2.5	2.7	2.6	2.6	87	86	88	88	87	39	28	1	28

Nr	STACJA	PRĘDKOŚĆ WIATRU v							LICZBA PRZYPADKÓW W PRZEDZIAŁACH								LICZBA DNI		ZACHMURZENIE N					LICZBA DNI	
		1	7	13	19	Dies	Max	Data	0	>0–2	>2–4	>4–7	>7-10	>10-15	>15-20	> 20	≥ 10	> 15	1	7	13	19	Dies	◔	◕
2	Łeba	2.8	2.9	3.4	3.0	3.1	8	10 13 14*	12	111	78	35	12	–	–	–	–	–	6.4	7.1	6.7	6.6	6.8	–	19
4	Hel	5.2	5.1	5.3	5.3	5.2	10	1 13 14*	2	37	76	73	60	–	–	–	9	–	6.7	7.3	6.9	6.5	6.9	–	20
5	Ustka	4.3	4.5	4.6	4.3	4.4	12	13 14	–	61	79	80	26	2	–	–	4	–	6.4	6.6	6.7	6.6	6.5	1	17
6	Lębork	2.5	2.7	3.1	2.6	2.7	7	10 11 13*	20	113	72	43	–	–	–	–	–	–	6.9	6.9	6.9	6.3	6.8	–	20
10	Gdańsk-Wrzeszcz	4.7	4.0	4.7	3.9	4.4	15	14	18	60	58	74	29	9	–	–	4	–	6.6	7.0	6.6	6.5	6.7	–	14
17	Koszalin	3.9	4.5	5.3	4.2	4.6	12	13 31	6	56	72	70	41	3	–	–	5	–	6.1	6.6	6.4	6.8	6.6	1	20
18	Kołobrzeg	3.2	4.0	3.9	3.6	3.8	10	13	5	73	97	53	20	–	–	–	1	–	6.3	6.8	6.5	7.1	6.7	2	20
19	Elbląg	3.0	2.5	4.3	3.7	3.4	12	14 15 31	23	90	67	44	18	6	–	–	3	–	6.4	7.2	6.7	6.3	6.6	–	18
22	Suwałki	3.9	3.8	4.6	4.3	4.2	12	14 15	9	58	76	79	23	3	–	–	5	–	6.6	7.0	7.1	6.6	6.8	–	19
23	Kętrzyn	3.8	3.6	3.9	3.2	3.6	10	14	7	72	104	51	14	–	–	–	2	–	7.1	6.8	6.5	6.2	6.7	–	14
30	Świnoujście	2.9	3.6	3.7	3.3	3.4	9	11 12 14*	17	82	87	41	21	–	–	–	2	–	6.2	6.7	6.5	6.2	6.5	2	18
33	Mikołajki	4.6	4.3	4.8	4.5	4.5	14	14	20	43	68	79	32	6	–	–	10	–	7.0	6.8	6.7	6.6	6.7	–	18
34	Resko	2.4	2.6	3.3	2.4	2.6	8	30 31	44	91	60	51	2	–	–	–	–	–	6.6	7.3	6.5	6.8	6.7	3	21
36	Olsztyn-Dajtki	3.2	2.9	3.6	3.3	3.2	9	14	2	86	110	44	6	–	–	–	–	–	6.4	6.8	6.1	6.4	6.4	1	17
38	Szczecinek	2.9	3.3	4.1	3.5	3.4	9	13 14 31	30	74	63	58	23	–	–	–	–	–	6.2	6.7	6.4	6.6	6.4	2	19
40	Chojnice	3.5	3.8	4.4	3.6	3.8	12	11 13	16	88	53	65	20	6	–	–	5	–	6.2	7.5	6.6	6.5	6.7	–	18
51	Szczecin-Dąbie	4.7	4.8	4.9	4.7	4.7	14	31	5	43	72	84	41	3	–	–	4	–	7.0	6.9	5.9	6.5	6.5	2	17
56	Wałcz	2.6	2.3	2.9	2.6	2.6	8	30 31	11	143	48	40	6	–	–	–	–	–	6.3	7.0	6.5	6.5	6.5	2	17
64	Białystok	3.1	3.1	4.3	3.6	3.5	9	14 15 27*	26	67	78	63	14	–	–	–	–	–	6.8	7.1	6.5	6.0	6.5	–	15
66	Bydgoszcz	2.9	2.5	3.2	3.2	3.0	9	14	15	97	90	39	7	–	–	–	–	–	6.4	6.4	6.1	6.7	6.4	1	16
67	Mława	3.5	4.0	4.4	3.8	3.8	12	14	9	75	83	57	22	2	–	–	3	–	5.9	6.9	6.5	5.7	6.3	2	17
68	Ostrołęka	3.5	3.3	4.2	4.0	3.8	15	14	14	58	105	51	16	4	–	–	3	1	6.8	6.4	6.1	6.3	6.4	–	18
69	Toruń	2.9	2.8	3.4	3.3	3.0	10	14 31	11	115	77	30	15	–	–	–	3	–	6.1	7.1	6.1	5.5	6.2	1	13
80	Gorzów Wlkp.	2.8	2.8	3.2	2.5	2.8	10	31	52	79	57	46	14	–	–	–	1	–	6.3	7.1	7.0	6.4	6.6	1	17
91	Ełck-Radziwie	3.3	3.1	3.5	3.6	3.3	9	3	15	92	70	63	8	–	–	–	–	–	6.2	7.1	6.5	5.7	6.3	–	17
94	Poznań-Ławica	4.7	5.0	5.8	4.5	5.0	14	14 27	19	41	61	65	53	9	–	–	11	–	5.9	6.5	6.8	5.8	6.4	2	17
96	Słubice	3.1	2.9	3.3	2.7	2.9	9	27	19	99	85	40	5	–	–	–	–	–	6.6	5.8	6.4	5.8	6.3	1	15
105	Koło	2.5	2.5	2.8	2.5	2.5	10	27	61	76	66	37	8	–	–	–	1	–	6.0	6.6	6.3	5.7	6.1	1	15
106	Siedlce	4.2	4.1	4.4	4.9	4.4	14	11	2	62	87	62	30	5	–	–	7	–	5.6	6.7	5.8	6.3	6.2	1	13
107	Warszawa-Okęcie	4.6	4.2	4.9	4.9	4.7	13	13	12	46	75	71	37	7	–	–	6	1	6.5	6.6	5.9	6.1	6.4	–	16
114	Terespol	3.8	3.8	4.2	4.1	4.0	12	27	6	59	89	77	15	2	–	–	1	–	6.2	6.0	5.7	6.0	5.9	2	16
119	Zielona Góra	4.1	4.1	4.0	3.8	4.0	12	13 14	1	76	81	70	18	2	–	–	3	–	6.0	6.5	6.7	6.4	6.6	1	20
121	Leszno-Strzyżewice	4.1	4.7	5.4	4.0	4.5	12	2	6	50	90	71	25	6	–	–	8	–	5.9	6.8	6.5	6.1	6.4	2	16
129	Kalisz	3.1	3.2	3.8	3.5	3.3	9	2 3 11*	18	106	55	45	24	–	–	–	1	–	6.2	6.4	6.6	5.9	6.2	1	15
130	Łódź-Lublinek	4.5	4.7	5.6	5.3	5.0	16	14	15	49	55	65	54	9	1	–	5	1	6.0	6.7	6.9	6.2	6.5	2	18
138	Włodawa	4.9	4.5	5.2	4.7	4.9	13	14	3	36	91	76	36	6	–	–	5	–	5.7	5.6	5.5	6.0	5.7	3	11
146	Sulejów	•	3.8	4.5	4.1	•			•	•	•	•	•	•	•	•	•	•	•	6.6	6.8	5.8	•	•	•
149	Lublin	4.2	3.7	4.5	4.1	4.1	9	11 12 14*	7	51	102	64	24	–	–	–	–	–	5.7	5.4	5.5	5.7	5.6	3	11
150	Legnica	2.9	3.5	3.8	3.0	3.3	10	14 27 31	35	78	52	65	18	–	–	–	6	–	5.9	6.1	6.3	6.0	6.2	3	18
151	Wieluń	2.8	3.0	3.3	2.7	2.9	8	27	9	115	79	42	3	–	–	–	1	–	5.8	6.9	6.6	5.9	6.3	2	16
154	Zgorzelec	3.6	3.5	4.4	3.6	3.7	11	31	16	70	69	77	15	1	–	–	2	–	6.4	6.0	6.0	6.2	6.1	2	16
158	Wrocław-Strachowice	4.1	4.2	4.5	3.7	4.2	11	11 31	13	72	68	56	36	3	–	–	2	–	5.7	6.4	5.9	6.3	6.1	2	13
169	Jelenia Góra	2.6	2.3	3.4	2.3	2.6	9	11 13 14*	89	60	33	49	17	–	–	–	–	–	6.0	6.2	6.2	5.6	6.1	3	15
172	Kielce	2.3	2.8	2.9	3.1	2.7	9	14	23	108	69	44	4	–	–	–	2	–	5.8	6.5	6.3	6.0	6.2	2	15
175	Częstochowa	3.7	3.5	4.4	4.1	3.8	10	27	–	76	87	70	15	–	–	–	4	–	5.5	6.0	6.1	7.0	6.0	3	14
180	Śnieżka	14.4	13.2	13.2	14.9	14.0	35	11 14	4	10	20	32	28	49	50	55	30	24	6.0	5.9	6.3	5.4	5.8	5	15
183	Zamość	4.6	4.5	4.7	5.1	4.7	15	14	32	32	63	72	39	10	–	–	6	1	5.4	5.6	5.9	4.8	5.4	4	11
185	Sandomierz	4.4	4.1	4.4	4.6	4.3	12	14	2	43	98	82	21	2	–	–	1	–	5.4	5.6	5.5	5.6	5.7	2	12
186	Opole	3.5	4.0	4.6	3.7	3.9	12	14	3	74	85	74	10	2	–	–	3	–	5.6	6.2	6.4	6.3	6.1	2	11
200	Kłodzko	3.3	3.1	3.6	3.4	3.3	18	14	72	50	45	54	22	3	2	–	8	2	6.4	6.4	6.3	6.0	6.2	3	18
212	Mielec	4.5	4.1	5.0	4.7	4.4	13	27	14	38	85	80	28	3	–	–	4	–	5.4	6.2	5.9	6.3	6.0	2	15
217	Katowice	4.0	3.8	4.3	4.0	4.0	11	11	22	52	77	69	26	2	–	–	1	–	5.3	6.3	6.2	6.2	6.0	2	17
224	Rzeszów-Jasionka	6.3	6.2	7.2	6.5	6.4	20	27	13	25	47	72	59	30	2	–	13	1	5.9	5.8	5.9	5.5	5.7	4	16
225	Racibórz	2.3	2.4	2.7	2.3	2.4	8	14 27	17	131	77	21	2	–	–	–	2	–	5.5	6.3	6.0	6.2	6.0	1	14
227	Kraków-Balice	3.8	4.0	5.1	4.2	4.2	13	14	26	53	72	61	32	4	–	–	3	–	5.6	6.2	6.2	6.4	6.0	2	12
230	Tarnów	2.5	2.4	2.9	3.2	2.7	9	14	30	91	83	39	5	–	–	–	–	–	5.5	5.9	5.8	6.2	5.8	4	13
240	Aleksandrowice	5.5	5.0	4.7	4.5	4.9	17	11	19	52	60	64	37	15	1	–	14	1	5.4	6.5	6.1	6.5	6.1	2	14
242	Przemyśl	3.7	3.9	4.1	3.5	3.7	12	27	25	59	86	53	24	1	–	–	8	–	4.9	5.5	5.5	5.6	5.3	6	13
256	Nowy Sącz	1.6	1.7	2.6	2.4	2.0	12	15	104	68	36	25	14	1	–	–	3	–	5.9	6.2	5.8	6.5	6.0	2	14
265	Lesko	•	4.6	5.1	4.4	•			•	•	•	•	•	•	•	•	•	•	•	5.7	6.1	5.7	•	•	•
278	Zakopane	1.2	1.3	2.1	1.4	1.5	8	14	99	89	43	16	1	–	–	–	–	–	5.5	5.9	6.0	6.5	5.9	1	13
282	Kasprowy Wierch	9.6	8.1	7.6	8.4	8.4	25	14	11	10	32	61	56	57	18	3	24	10	5.8	6.0	6.6	6.0	6.0	1	12

Nr	STACJA	OPAD R_d						LICZBA DNI						LICZBA DNI												
		ΣR_d I dek.	ΣR_d II dek.	ΣR_d III dek.	$\Sigma R_{d,m}$	$R_{d,max}$	Data	0.0	≥0.1	≥1.0	≥5.0	≥10.0	≥20.0	●	✳	▲	≡	=	⌣	⌒	V	∽	+	⁜	∞	⊠
2	Łeba	31.9	10.3	23.1	65.3	8.8	26	2	26	15	5	-	-	8	25	1	9	25	-	-	1	-	2	1	-	-	29
4	Hel	16.2	9.1	23.3	48.6	6.3	21	1	27	15	2	-	-	8	27	-	2	19	-	-	-	-	-	-	-	-	26
5	Ustka	46.2	8.7	22.2	77.1	7.7	26	3	24	18	8	-	-	9	26	-	1	27	5	-	-	-	-	2	-	-	30
6	Lębork	35.7	9.6	20.1	65.4	8.7	26	4	24	17	4	-	-	8	26	-	2	30	-	-	4	-	-	-	-	-	30
10	Gdańsk-Wrzeszcz	7.2	8.5	17.1	32.8	4.9	21	1	24	13	-	-	-	7	26	-	2	26	-	-	1	-	-	2	-	-	25
17	Koszalin	14.6	7.4	18.9	40.9	5.3	26	2	23	14	1	-	-	13	17	3	8	24	8	-	4	7	4	-	-	-	28
18	Kołobrzeg	31.6	8.7	21.7	62.0	8.1	9	2	23	18	6	-	-	13	17	3	10	26	5	-	-	2	-	-	1	-	20
19	Elbląg	15.6	10.5	19.5	45.6	9.5	26	3	23	13	2	-	-	6	25	-	2	28	-	-	2	1	-	-	-	-	29
22	Suwałki	13.3	12.4	9.8	35.5	6.3	13	5	22	10	1	-	-	6	26	-	7	24	-	-	4	2	7	4	-	-	31
23	Kętrzyn	4.5	7.2	10.2	21.9	4.2	26	4	21	7	-	-	-	5	24	-	2	27	-	-	1	1	4	-	-	-	31
30	Świnoujście	11.9	13.6	31.0	56.5	10.8	28	1	22	13	4	1	-	11	15	-	6	30	5	-	-	-	-	-	-	-	15
33	Mikołajki	6.9	6.8	8.3	22.0	3.8	13	8	19	8	-	-	-	9	29	-	8	25	-	-	4	5	13	1	2	-	31
34	Resko	23.0	15.9	27.4	66.3	11.7	28	6	20	14	6	1	-	14	18	-	13	28		-	-	1	-	-	1	-	22
36	Olsztyn-Dajtki	12.7	13.3	12.6	38.6	5.3	13	3	22	14	2	-	-	9	24	-	3	24	-	-	1	4	3	3	-	-	31
38	Szczecinek	10.1	9.6	24.7	44.4	8.4	28	6	20	12	2	-	-	9	24	4	5	22	-	-	2	5	1	3	-	-	30
40	Chojnice	8.2	8.2	22.2	38.6	6.4	26	4	23	11	1	-	-	9	25	1	13	24	1	-	6	4	3	-	-	-	30
51	Szczecin-Dąbie	13.2	9.8	31.5	54.5	11.7	28	3	20	16	4	1	-	14	14	1	11	25	10	-	2	2	3	-	-	-	12
56	Wałcz	12.7	21.0	28.6	62.3	11.4	28	2	15	12	6	1	-	7	13	-	1	16	-	-	-	2	-	-	-	-	26
64	Białystok	13.8	13.8	23.0	50.6	9.7	26	5	18	11	3	-	-	3	22	-	3	22	-	-	2	-	-	1	-	-	31
66	Bydgoszcz	15.3	14.9	9.9	40.1	7.8	11	9	19	9	4	-	-	4	27	-	3	29	-	-	1	-	2	-	-	-	31
67	Włocławek	11.4	3.9	24.0	39.3	7.4	28	4	19	11	2	-	-	8	20	2	7	22	3	-	-	3	1	-	1	-	24
68	Ostrołęka	12.0	5.8	11.5	29.3	4.4	2	6	18	11	-	-	-	4	23	-	4	18	-	-	-	-	2	-	-	-	31
69	Toruń	9.9	3.3	19.9	33.1	6.8	28	10	14	11	2	-	-	10	23	-	5	19	11	-	1	3	-	-	-	-	23
80	Gorzów Wlkp.	13.9	13.8	37.8	65.5	15.8	28	2	22	13	4	1	-	10	18	-	12	31	3	-	1	-	-	-	3	-	16
91	Płock-Radiwie	13.2	9.2	23.9	46.3	6.6	2	8	17	10	5	-	-	10	22	1	4	26	2	-	-	1	-	-	3	-	28
94	Poznań-Ławica	11.1	9.7	26.5	47.3	8.7	28	5	17	10	2	-	-	12	17	-	5	31	10	-	-	1	1	-	5	-	12
96	Słubice	16.7	15.4	27.2	59.3	12.3	28	8	16	10	6	1	-	15	17	-	8	31	9	-	2	1	1	-	5	-	9
105	Koło	12.1	10.0	24.8	46.9	9.9	28	-	19	11	3	-	-	8	15	-	6	25	1	-	-	2	-	-	-	-	23
106	Siedlce	8.3	1.6	13.6	23.5	5.3	1	7	16	6	1	-	-	5	22	-	4	21	4	-	2	-	3	9	-	-	31
107	Warszawa-Okęcie	10.1	6.5	16.2	32.8	6.8	1	6	17	9	2	-	-	9	23	-	4	28	6	-	1	2	4	2	1	-	29
114	Terespol	9.3	6.8	11.4	27.5	5.6	1	6	17	10	1	-	-	3	24	-	2	16	1	-	-	-	1	3	-	-	31
119	Zielona Góra	8.8	8.9	31.5	49.2	13.0	29	4	22	9	2	2	-	11	21	-	11	30	9	-	4	4	1	1	2	-	13
121	Leszno-Strzyżewice	8.4	14.7	23.8	46.9	10.3	28	7	17	10	4	1	-	12	20	1	8	30	15	-	-	2	1	-	3	-	11
129	Kalisz	8.6	4.6	14.6	27.8	6.4	28	4	18	9	2	-	-	10	17	1	6	28	2	-	1	-	2	-	1	-	22
130	Łódź-Lublinek	9.4	6.7	21.2	37.3	8.8	28	4	21	9	2	-	-	9	22	2	8	27	-	-	2	2	3	1	1	-	26
138	Włodawa	5.1	6.9	19.6	31.6	7.4	22	4	18	9	1	-	-	5	24	-	2	20	13	-	-	-	5	6	-	-	31
146	Sulejów	11.0	5.5	20.3	36.8	9.1	1	4	21	10	2	-	-	.	.	.	.	.	.	.	.	.	.	.	.	.	25
149	Lublin	7.8	13.3	24.1	45.2	7.4	28	5	20	10	4	-	-	4	24	1	5	22	1	-	-	-	7	-	-	-	31
150	Legnica	5.7	4.8	13.8	24.3	4.8	29	5	17	11	-	-	-	12	14	-	5	28	13	-	-	-	-	-	3	-	10
151	Wieluń	16.0	17.2	30.8	64.0	10.1	29	5	19	13	7	1	-	11	20	-	4	25	4	-	-	1	3	1	1	-	22
154	Zgorzelec	8.3	15.9	9.9	34.1	9.4	13	4	18	9	1	-	-	10	13	1	3	21	10	-	-	2	1	1	2	-	10
158	Wrocław-Strachowice	4.3	5.8	20.2	30.3	7.1	29	6	17	10	1	-	-	13	16	1	4	27	5	-	-	-	-	-	3	-	10
169	Jelenia Góra	10.6	6.6	12.1	29.3	5.0	4	3	18	9	1	-	-	9	15	-	2	28	5	-	-	2	3	-	2	-	11
172	Kielce	13.3	24.7	36.9	74.9	9.4	13	3	23	15	7	-	-	8	26	1	1	31	4	-	2	6	5	-	3	-	31
175	Częstochowa	8.1	11.7	29.1	48.9	8.0	22	2	19	13	4	-	-	9	17	-	3	22	-	-	-	1	-	-	-	-	24
180	Śnieżka	59.0	26.1	35.6	120.7	16.6	7	3	24	19	10	3	-	-	18	-	28	-	4	-	27	-	6	23	-	-	31
182	Zamość	1.1	3.8	20.3	25.2	6.4	22	4	19	8	1	-	-	2	22	-	-	15	4	-	-	-	9	6	-	-	31
185	Sandomierz	5.7	9.7	33.5	48.9	9.5	29	2	23	10	3	-	-	6	24	2	1	28	2	-	-	2	4	-	-	-	31
186	Opole	12.4	11.2	31.0	54.6	12.9	29	5	17	12	4	1	-	8	16	-	4	26	-	-	-	4	-	-	-	-	14
200	Kłodzko	9.9	2.2	12.7	24.8	8.3	22	6	13	6	2	-	-	8	17	-	3	13	2	-	1	1	-	-	1	-	14
212	Kielce	7.8	18.3	33.7	59.8	9.3	29	1	24	11	5	-	-	6	24	3	3	25	1	-	1	2	5	4	-	-	31
217	Katowice	12.8	7.4	24.1	44.3	8.8	22	4	20	9	3	-	-	8	22	-	5	29	10	-	2	4	2	2	5	-	28
224	Rzeszów-Jasionka	7.2	8.8	20.8	36.8	4.8	29	3	22	14	-	-	-	6	24	-	3	27	2	-	2	3	11	8	-	-	31
225	Racibórz	8.1	5.9	28.6	42.6	13.2	22	5	16	9	2	1	-	10	19	-	1	20	2	-	-	3	-	-	-	-	12
227	Kraków-Balice	9.8	7.4	24.0	41.2	8.7	22	2	19	9	3	-	-	9	18	-	3	29	3	-	-	2	-	-	3	-	17
230	Tarnów	12.6	8.7	44.9	66.2	16.4	29	2	22	11	4	2	-	7	23	-	2	25	1	-	-	2	-	-	4	-	30
240	Aleksandrowice	9.0	9.7	31.2	49.9	10.5	29	6	19	11	3	2	-	9	22	-	2	27	-	-	-	-	8	2	3	-	26
242	Przemyśl	6.0	12.0	22.0	40.0	5.8	23	4	20	12	1	-	-	5	21	-	1	25	10	-	-	1	9	1	2	-	31
256	Nowy Sącz	9.1	9.5	33.3	51.9	11.3	29	3	22	12	3	1	-	6	23	-	5	30	-	-	-	2	3	1	2	-	31
265	Lesko	4.3	18.1	29.2	51.6	11.3	14	5	20	11	3	1	-	.	.	.	.	.	.	.	.	.	.	.	.	.	31
278	Zakopane	5.8	17.5	27.5	50.8	8.6	22	4	20	12	3	-	-	5	25	-	2	26	16	-	2	-	3	3	1	-	31
282	Kasprowy Wierch	17.0	65.3	59.4	141.7	28.3	15	-	22	19	8	4	2	-	23	-	24	-	3	-	24	-	-	25	-	-	31

Blank page retained for pagination

TABLICA IV

WYNIKI MIESIĘCZNE SPOSTRZEŻEŃ POSTERUNKÓW METEOROLOGICZNYCH I OPADOWYCH

МЕСЯЧНЫЕ РЕЗУЛЬТАТЫ НАБЛЮДЕНИЙ МЕТЕОРОЛОГИЧЕСКИХ И ОСАДКОМЕРНЫХ ПОСТОВ

MONTHLY RESULTS OF OBSERVATIONS AT METEOROLOGICAL AND RAINFALL POSTS

Nr	POSTERUNEK	TEMPERATURA POWIETRZA T							OPAD R_d						LICZBA DNI						LICZBA DNI							
		Dies	$\overline{Max}$	$\overline{Min}$	Max abs.	Data	Min abs.	Data	$\sum R_d$ I dek	$\sum R_d$ II dek	$\sum R_d$ III dek	$\sum R_{d\,m}$	$R_{d\,max}$	Data	0.0	>0.1	>1.0	>5.0	>10.0	>20.0	●	✳	▲	≡	∨	∽	⌐	⊠
1	Rozewie	- 2.4	- 0.2	- 4.5	4.0	1	-12.5	31	18.6	7.9	22.6	49.1	8.3	21	-	26	12	3	-	-	7	23	-	5	-	1	-	28
3	Puck	•	•	•	•		•		13.2	7.1	19.6	39.9	5.7	21	6	17	13	2	-	-	4	14	-	3	-	-	-	24
7	Gdynia	- 1.8	0.8	- 2.5	5.2	14	-13.7	31	7.0	11.0	11.3	29.3	5.7	11	5	22	10	2	-	-	4	21	-	5	-	-	-	25
8	Słupsk	•	•	•	•		•		50.8	12.0	23.3	86.1	12.9	4	1	25	19	6	2	-	7	20	1	-	1	-	-	29
9	Darłowo	- 1.4	0.5	- 4.0	4.0	1	-11.8	8	25.1	8.5	18.3	51.9	6.7	27	-	20	17	3	-	-	4	18	-	2	-	-	-	19
11	Czarna Dąbrówka	•	•	•	•		•		36.6	15.3	20.2	72.1	18.9	3	1	25	15	4	1	-	5	23	-	2	-	-	-	29
12	Kartuzy	•	•	•	•		•		23.0	16.7	23.1	62.8	10.2	3	3	20	17	5	1	-	2	19	-	5	-	-	-	31
13	Świbno	•	•	•	•		•		13.1	9.0	18.9	41.0	5.7	3	2	20	14	2	-	-	3	19	-	3	4	-	-	29
14	Tolkmicko	- 4.1	- 1.0	- 7.2	4.1	1	-18.8	31	26.0	20.5	22.4	68.9	10.6	4	4	19	13	6	2	-	4	18	-	2	5	1	-	28
15	Gołdap	- 7.2	- 3.9	-10.3	2.3	27	-25.1	30	5.7	10.3	9.8	25.8	3.8	11	2	16	12	-	-	-	1	15	-	7	3	1	-	31
16	Bartoszyce	- 5.8	- 2.3	- 9.8	3.2	14	-22.1	31	8.2	13.9	13.4	35.5	4.5	14	1	22	11	-	-	-	3	21	2	3	5	-	-	28
20	Kościerzyna	- 4.0	- 1.5	- 7.7	3.2	14	-19.1	8	22.8	14.8	20.6	58.2	8.7	3	4	23	15	4	-	-	5	22	-	4	7	-	-	29
21	Lidzbark Warmiński	•	•	•	•		•		7.2	10.1	14.3	31.6	5.0	26	-	19	13	1	-	-	1	19	-	3	1	-	-	31
24	Rosnowo	- 2.4	0.3	- 5.5	4.8	1	-15.9	8	20.7	10.0	23.5	54.2	6.9	26	-	22	15	4	-	-	7	21	-	3	-	-	-	28
25	Giżycko	- 6.9	- 3.7	- 9.9	2.0	14	-22.7	31	9.0	4.2	7.7	20.9	2.2	26	-	20	14	-	-	-	3	19	-	1	-	-	-	31
26	Olecko	•	•	•	•		•		6.9	7.0	11.1	25.0	4.0	26	3	20	10	-	-	-	-	20	-	4	4	-	-	31
27	Dziwnów	- 0.4	1.6	- 2.5	5.7	1	-10.8	9	8.0	16.3	27.8	52.1	9.4	28	4	21	12	4	-	-	10	15	-	8	-	2	-	11
28	Miastko	- 3.5	- 0.7	- 7.0	3.5	13 14	-19.9	9	18.5	16.4	28.0	62.9	8.3	11	1	19	13	4	-	-	3	18	-	2	-	-	-	30
29	Radostowo	- 3.6	- 1.0	- 7.0	4.1	14	-17.1	31	2.9	5.4	14.0	22.3	4.9	26	4	20	8	-	-	-	2	19	-	4	5	-	-	28
31	Wirty	•	•	•	•		•		11.5	5.3	10.7	27.5	8.6	2	-	15	11	1	-	-	1	15	-	4	5	3	-	28
32	Augustów	•	•	•	•		•		9.6	5.6	9.2	24.4	4.2	22	4	14	9	-	-	-	1	14	-	1	2	-	-	31
35	Połczyn-Zdrój	- 2.0	0.3	- 4.9	4.3	1	-16.8	9	8.0	10.1	25.7	43.8	9.0	28	7	12	11	4	-	-	4	9	-	3	-	2	-	24
37	Prabuty	- 4.3	- 1.8	- 7.2	3.6	1	-16.5	30 31	15.0	7.1	22.7	44.8	7.7	28	1	21	14	2	-	-	-	21	-	1	-	-	-	29
39	Śliwice	- 3.8	- 1.4	- 6.8	3.6	1	-14.7	31	8.7	4.4	17.7	30.8	4.7	26	1	16	10	-	-	-	4	15	-	3	-	-	-	29
41	Ostróda	•	•	•	•		•		9.5	11.2	14.8	35.5	6.7	26	5	15	12	2	-	-	2	14	-	2	-	-	-	28
42	Trzebież	•	•	•	•		•		11.5	10.1	30.3	51.9	9.8	28	-	20	12	5	-	-	11	14	-	4	1	-	-	14
43	Nowogard	- 1.3	0.9	- 4.0	4.8	13	-15.6	8	20.6	20.3	30.3	71.2	14.2	12	2	15	14	5	2	-	7	10	-	6	-	-	-	14
44	Biebrza	- 7.4	- 3.9	-10.7	2.0	14	-26.9	31	7.9	3.1	4.4	15.4	2.8	1	3	15	5	-	-	-	1	15	-	-	4	-	-	31
45	Białystok	- 8.1	- 4.8	-11.7	1.5	14	-26.4	31	13.1	6.2	9.2	28.5	6.3	3	1	15	8	2	-	-	-	15	-	1	2	-	-	31
46	Szczytno	•	•	•	•		•		6.8	12.8	10.9	30.5	4.6	13	1	16	12	-	-	-	1	15	-	3	6	-	-	31
47	Szczuczyn	•	•	•	•		•		7.4	6.5	8.2	22.1	2.6	11	3	21	10	-	-	-	3	21	-	4	7	•	-	31
48	Kamień Krajeński	- 3.4	- 0.8	- 6.0	3.4	1	-12.9	9	3.9	7.5	18.8	30.2	4.8	28	-	15	10	-	-	-	3	14	-	2	-	-	-	14
49	Wierzchowo	•	•	•	•		•		13.3	15.8	30.6	59.7	14.3	28	-	15	12	5	1	-	5	10	-	5	-	1	-	29
50	Grudziądz	•	•	•	•		•		8.7	2.4	13.0	24.1	8.0	4	4	17	6	2	-	-	1	16	-	-	-	-	-	20
52	Sokółka	- 8.2	- 4.9	-12.0	1.4	14	-24.7	31	15.7	16.6	12.8	45.1	8.1	11	4	23	11	3	-	-	1	23	-	3	5	-	-	31
53	Zawodzie	- 6.4	- 3.4	- 9.7	2.3	14 27	-22.2	31	9.0	9.0	15.0	33.0	6.4	22	1	15	8	2	-	-	8	13	-	9	5	-	-	31
54	Nidzica	•	•	•	•		•		13.1	11.5	18.0	42.6	7.8	26	1	16	13	3	-	-	3	16	-	4	2	-	-	31
55	Lipki	•	•	•	•		•		11.5	10.6	29.8	51.9	10.1	28	4	18	13	3	1	-	10	10	-	6	6	2	-	10
57	Lidzbark	- 5.2	- 2.4	- 9.0	3.0	1	-21.4	31	13.7	10.0	21.0	44.7	5.5	2	1	21	13	2	-	-	1	20	-	-	1	-	-	31
58	Kisielnica	•	•	•	•		•		12.2	8.1	3.8	24.1	4.5	11	2	10	7	-	-	-	-	10	-	4	1	-	-	31
59	Drawno	•	•	•	•		•		7.9	0.3	8.3	16.5	7.3	2	-	9	4	1	-	-	3	6	-	-	-	-	-	22
60	Tykocin	- 7.2	- 4.3	-10.2	2.0	14	-23.5	31	13.4	8.2	12.7	34.3	4.4	2	-	21	11	-	-	-	1	21	-	2	8	-	-	31
61	Kończewice	- 3.3	- 1.1	- 6.1	3.7	1	-14.5	31	4.8	1.9	17.0	23.7	4.7	26	-	17	9	-	-	-	3	15	-	1	2	1	-	15
62	Wyrzysk	•	•	•	•		•		12.4	9.7	25.4	47.5	13.5	28	-	14	11	3	1	-	4	10	-	3	-	-	-	12
63	Bydgoszcz, IMiUZ	- 2.7	0.3	- 5.7	4.8	1	-12.4	31	9.1	5.3	21.9	36.3	6.2	28	3	16	13	2	-	-	4	14	-	-	-	•	-	19
65	Przelewice	- 1.2	0.9	- 3.6	5.5	1	-13.7	8	14.9	11.5	32.6	59.0	14.7	28	1	20	12	4	1	-	8	14	-	5	4	3	-	11
70	Przasnysz	•	•	•	•		•		10.2	4.7	14.9	29.8	6.0	26	4	12	9	1	-	-	2	10	-	2	-	-	-	31
71	Chodzież	•	•	•	•		•		12.9	17.5	24.0	54.4	10.8	2	1	18	12	2	1	-	7	14	-	4	-	-	-	18
72	Trzcińsko-Zdrój	•	•	•	•		•		9.5	11.8	37.2	58.5	16.3	28	4	15	12	5	1	•	5	11	-	•	3	4	-	7
73	Krzyż	- 1.5	0.5	- 3.9	5.3	26	-11.0	8	24.0	13.4	34.3	71.7	13.8	26	2	16	13	6	2	-	6	11	-	1	1	-	-	14
74	Kobylec	- 2.1	0.0	- 4.7	4.4	1 26	-12.1	8	11.6	4.2	23.9	39.7	7.4	26	-	14	8	4	-	-	7	8	-	•	-	2	-	13
75	Więcławice	- 2.5	- 0.6	- 4.9	3.9	1	-13.3	31	10.4	2.8	13.6	26.8	10.1	2	3	9	5	2	1	-	2	8	-	2	-	-	-	16
76	Szepietowo	- 7.2	- 4.2	-10.5	1.6	14 26	-22.5	31	10.0	6.4	8.1	24.5	4.3	1	-	14	9	-	-	-	-	14	-	2	1	-	-	31
77	Głodowo	- 4.2	- 1.4	- 7.4	3.9	1	-21.3	30	10.2	9.3	22.2	41.7	7.4	28	1	21	9	5	-	-	7	16	-	4	3	5	-	20
78	Inowrocław	- 2.4	- 0.1	- 5.1	4.7	1	-13.1	10	8.0	8.9	21.5	38.4	6.8	28	-	17	13	1	-	-	5	15	-	4	-	1	-	24
79	Bielsk Podlaski	•	•	•	•		•		12.8	14.0	12.1	38.9	6.3	1	3	18	12	2	-	-	4	18	-	1	-	-	-	31
81	Pułtusk	•	•	•	•		•		9.8	8.7	17.0	35.5	5.1	1	6	17	9	1	-	-	3	15	-	-	-	•	-	31
82	Białowieża	- 8.0	- 4.7	-12.2	1.3	1 14*	-28.3	31	14.4	12.4	11.7	38.5	7.9	1	3	18	11	2	-	-	-	18	-	2	•	-	-	31
83	Wieniec-Zdrój	- 3.5	- 0.9	- 6.5	4.1	1	-14.7	31	18.6	4.1	20.3	43.0	8.7	2	-	14	12	2	-	-	3	12	-	3	-	-	-	27
84	Poświętne	- 4.8	- 1.9	- 7.9	2.9	1	-17.9	31	11.2	5.3	19.0	35.5	6.6	21	3	15	9	1	-	-	5	15	1	2	-	-	-	29

Nr	POSTERUNEK	TEMPERATURA POWIETRZA T							OPAD R_d						LICZBA DNI						LICZBA DNI							
		Dies	$\overline{Max}$	$\overline{Min}$	Max abs.	Data	Min abs.	Data	ΣR_d I dek	ΣR_d II dek	ΣR_d III dek	ΣR_{dm}	$R_{d\,max}$	Data	0,0	≥0,1	≥1,0	≥5,0	≥10,0	≥20,0	●	✳	▲	≡	V	∞	⚡	⊠
85	Szamotuły	•	•	•	•		•		8.1	6.4	21.3	35.8	7.0	26	8	14	11	2	-	-	7	10	-	4	-	-	-	6
86	Przebędowo	- 1.5	0.4	- 4.3	5.4	26	-11.5	9	8.9	10.7	20.4	40.0	9.2	28	1	14	12	2	-	-	5	9	-	6	-	2	-	12
87	Tyszków	•	•	•	•		•		18.1	14.6	18.1	50.8	6.5	2	5	14	13	2	-	-	2	14	-	1	1	1	-	31
88	Gorzyń	- 1.1	1.2	- 4.1	5.8	26	-12.5	8	17.5	13.0	34.7	65.2	15.2	28	3	19	12	6	1	-	9	14	-	4	2	•	-	12
89	Trzemeszno	- 2.2	0.2	- 4.8	4.9	1 26	-12.2	9	10.2	4.1	18.0	32.3	5.8	26	-	19	11	1	-	-	8	11	-	9	-	3	-	-
90	Krzemień	•	•	•	•		•		7.3	2.1	8.8	18.2	5.0	1	3	14	7	1	-	-	2	13	-	1	1	-	-	31
92	Sulęcin	- 0.8	1.4	- 3.4	7.0	29	-12.2	10	11.5	12.5	37.3	61.3	20.8	28	1	18	10	5	1	1	9	11	-	4	1	2	-	8
93	Siemiatycze	- 7.4	•	-12.1	•		-22.6	31	9.4	1.0	8.5	18.9	7.0	1	6	11	5	1	-	-	-	11	-	1	-	-	-	31
95	Legionowo	•	•	•	•		•		13.0	3.9	14.4	31.3	7.1	1	5	17	8	2	-	-	8	16	-	1	-	5	-	29
97	Paprać	- 1.2	1.3	- 3.9	6.1	26	-11.5	10	13.0	7.1	34.7	54.8	22.4	28	2	21	12	2	1	1	9	15	-	8	.2	-	-	13
98	Ostrowy	•	•	•	•		•		11.3	5.7	23.9	40.9	8.4	28	1	12	10	3	-	-	5	10	-	6	-	5	-	24
99	Gosławice	- 1.7	0.2	- 4.7	5.5	26	-12.6	9	13.7	7.2	21.9	42.8	7.8	28	-	18	11	3	-	-	6	14	-	9	-	2	-	12
100	Warszawa-Bielany	- 4.7	- 1.9	- 7.8	3.3	26 27	-19.7	31	11.4	5.9	19.2	36.5	7.0	1	3	18	9	3	-	-	5	17	1	3	1	1	-	30
101	Świebodzin	•	•	•	•		•		17.5	13.1	38.4	69.0	24.1	28	1	20	13	3	1	1	6	15	-	5	-	2	-	12
102	Warszawa, Obs.Astr.	- 4.8	- 1.8	- 7.8	3.0	1 26*	-18.9	31	20.0	10.2	15.4	45.6	9.5	1	2	18	10	2	-	-	3	18	-	4	-	-	-	29
103	Sinołęka	- 6.5	- 3.1	-10.4	2.6	27	-21.9	31	15.1	5.5	13.7	34.3	7.2	1	-	16	10	2	-	-	3	16	-	1	-	-	-	31
104	Pętkowo	- 1.6	0.5	- 3.8	5.5	26	-11.0	9	5.3	7.5	19.9	32.7	8.9	28	3	13	9	2	-	-	5	9	-	5	-	-	-	9
108	Brwinów	- 4.5	- 1.3	- 7.7	3.9	27	-17.7	31	9.0	6.4	16.5	31.9	6.4	28	5	16	10	2	-	-	5	12	-	2	-	-	-	28
109	Wielichowo	- 0.8	1.4	- 3.8	6.8	26	-11.1	10	7.8	13.0	33.0	53.8	15.2	28	2	18	11	3	1	-	8	14	-	-	-	2	-	10
110	Łowicz	•	•	•	•		•		11.3	5.1	20.0	36.4	7.7	28	7	14	11	2	-	-	5	12	-	3	-	-	-	11
111	Świder	•	•	•	•		•		14.2	9.6	23.7	47.5	7.7	28	3	21	11	3	-	-	6	21	-	2	-	1	-	31
112	Śrem	- 1.4	0.8	- 3.5	6.1	26	-11.6	10	4.6	10.3	22.1	37.0	8.4	29	1	16	11	3	-	-	8	11	-	3	1	-	-	11
113	Topola-Błonie	- 3.1	- 0.4	- 6.3	3.9	1	-15.2	11	5.5	5.0	18.0	28.5	8.5	28	1	17	10	1	-	-	7	13	-	5	-	•	-	12
115	Biała Podlaska	- 6.9	- 3.7	-10.6	2.2	26	-24.1	31	11.4	8.6	16.8	36.8	6.2	1	2	17	11	2	-	-	2	17	-	2	-	-	-	31
116	Trzebiechów	- 0.7	1.7	- 3.2	7.1	26	-11.4	10	12.3	7.8	29.7	49.8	13.6	28	-	13	11	3	1	-	9	6	-	3	-	2	-	8
117	Skierniewice	- 3.7	- 0.8	- 6.9	4.1	27	-15.8	31	6.2	4.8	13.6	24.6	7.2	28	7	16	8	1	-	-	5	13	-	3	5	-	-	18
118	Gubin	•	•	•	•		•		11.7	8.7	21.6	42.0	11.1	28	7	17	11	1	1	-	7	9	-	-	-	-	-	11
120	Pleszew	- 1.9	0.6	- 4.1	5.7	26	-11.7	9	4.5	10.5	24.8	39.8	14.1	28	-	15	8	3	1	-	9	.1	-	1	-	1	-	11
122	Bełsk	- 5.1	- 2.0	- 9.0	3.8	26	-19.3	31	5.8	10.8	11.5	28.1	6.1	13	7	17	10	1	-	-	5	14	-	2	1	-	-	30
123	Strzelna	- 4.0	- 1.0	- 7.0	3.3	27	-15.5	10	16.3	10.1	18.1	44.5	6.4	28	2	19	13	2	-	-	6	16	-	10	2	-	-	31
124	Piaseczno	•	•	•	•		•		9.5	5.7	12.9	28.1	7.4	1	•	•	•	•	•	•	•	•	•	•	•	•	•	•
125	Żelechów	- 6.3	- 3.1	-10.8	2.6	27	-24.1	31	9.3	5.5	15.2	30.0	7.0	1	3	14	7	2	-	-	2	14	-	•	1	-	-	31
126	Radzyń Podlaski	•	•	•	•		•		10.1	9.7	18.0	37.8	9.9	28	-	18	10	2	-	-	4	17	-	4	1	-	-	31
127	Puczniew	- 2.5	- 1.4	- 5.9	4.4	26	-14.5	9 10	9.7	7.8	20.8	38.3	8.3	28	•	•	•	•	•	•	•	•	•	7	1	1	-	9
128	Wisznice	- 7.0	- 3.7	-11.1	2.2	26	-23.0	31	9.5	11.3	13.0	33.8	6.1	1	-	19	10	1	-	-	-	19	-	2	1	-	-	31
131	Smolice	- 1.5	0.7	- 4.0	6.0	26	-12.6	10 11	8.1	12.3	29.6	50.0	11.1	28	2	17	11	4	1	-	7	12	-	6	-	2	-	10
132	Żary	- 0.8	1.9	- 3.3	8.6	29	-14.0	10	14.8	16.2	19.4	50.4	10.3	13	-	18	12	4	1	-	8	13	1	1	-	-	-	12
133	Głogów	•	•	•	•		•		5.1	11.4	19.7	36.2	8.5	29	6	14	9	3	-	-	9	9	-	1	-	-	-	10
134	Nowe Miasto	•	•	•	•		•		14.0	9.9	22.6	46.5	8.3	1	3	16	13	4	-	-	6	14	-	1	1	-	-	25
135	Sieradz	- 2.8	- 0.4	- 5.5	4.2	1 26	-13.5	10	11.6	9.5	24.1	45.2	9.6	28	-	19	12	3	-	-	9	13	-	4	1	-	-	20
136	Sobieszyn	- 6.2	- 3.1	-11.2	2.7	27	-24.0	17	9.4	14.0	17.3	40.7	8.2	11	1	20	9	3	-	-	3	20	-	•	•	-	-	31
137	Szprotawa	•	•	•	•		•		9.3	12.3	15.1	36.7	5.0	13	2	19	10	1	-	-	10	11	-	6	-	-	-	10
139	Wińsko	•	•	•	•		•		8.6	8.1	18.9	35.6	8.4	29	4	16	11	3	-	-	6	12	-	5	2	-	-	10
140	Grabownica	•	•	•	•		•		11.1	19.2	21.1	51.4	9.4	11	2	17	10	4	-	-	9	9	-	1	-	-	-	10
141	Nowa Wieś	•	•	•	•		•		9.4	5.1	19.9	34.4	7.6	28	1	18	9	3	-	-	1	17	-	2	-	-	-	31
142	Ostrzeszów	•	•	•	•		•		9.7	15.7	26.9	52.3	11.0	28	2	18	12	4	1	-	6	12	-	4	2	-	-	22
143	Radom	- 4.7	- 1.7	- 8.0	3.8	27	-17.8	31	10.9	9.8	14.4	35.1	6.5	1	-	23	10	2	-	-	8	20	-	-	-	-	-	31
144	Puławy	- 5.5	- 2.0	- 9.6	3.4	27	-21.1	17	8.7	14.8	19.6	43.1	9.7	11	5	20	9	4	-	-	6	20	1	2	1	-	-	31
145	Opoczno	- 4.0	- 1.2	- 7.6	3.5	14 26*	-15.7	31	23.7	13.0	20.5	57.2	20.9	1	1	23	11	4	1	1	5	20	-	1	-	-	-	26
147	Szczerców	•	•	•	•		•		12.0	22.8	28.7	63.5	12.3	11	2	18	14	4	1	-	9	11	-	2	-	2	-	15
148	Bolesławiec	- 0.9	1.8	- 3.3	7.5	29	-13.7	10	7.4	11.0	8.0	26.4	5.4	13	5	17	9	1	-	-	11	11	-	1	-	3	-	10
152	Siemianice	•	•	•	•		•		11.1	8.4	20.7	40.2	7.2	28	2	19	10	3	-	-	7	13	-	5	1	1	-	15
153	Końskie	•	•	•	•		•		14.1	19.2	24.8	58.1	8.9	1	2	24	14	5	-	-	9	22	-	-	-	3	-	30
155	Szymanów	- 0.8	1.6	- 2.8	7.1	26	-13.1	10	6.9	2.6	15.4	24.9	6.7	29	2	18	6	1	-	-	10	8	-	-	-	-	-	9
156	Opole Lubelskie	•	•	•	•		•		7.6	21.1	27.4	56.1	14.7	11	-	20	13	4	1	-	6	19	-	-	-	•	-	31
157	Chełm	- 7.4	- 3.6	-12.1	2.4	26 27	-25.6	31	7.5	3.7	27.3	38.5	8.4	22	1	19	11	2	-	-	1	19	-	6	2	-	-	31
159	Namysłów	•	•	•	•		•		7.2	15.4	27.3	49.9	8.2	29	4	16	11	4	-	-	7	11	-	3	-	-	-	12
160	Przedbórz	- 3.8	- 1.1	- 6.9	3.7	27	-15.2	11 31	10.2	13.3	27.0	50.5	7.7	28	-	18	13	5	-	-	6	12	-	2	-	•	-	24
161	Laskowice Oławskie	- 1.2	1.3	- 4.1	6.9	26	-15.7	11	5.4	9.8	23.4	38.6	7.4	29	5	16	9	3	-	-	11	9	-	6	2	4	-	12
162	Suchedniów	- 5.0	- 1.6	- 8.8	3.6	27	-22.7	17	16.3	26.3	33.4	76.0	12.3	12	-	20	18	6	1	-	6	16	-	-	-	-	-	30

Nr	POSTERUNEK	TEMPERATURA POWIETRZA T							OPAD R_d						LICZBA DNI						LICZBA DNI							
	—	Dies	Max	Min	Max abs.	Data	Min abs.	Data	ΣR_d I dek.	ΣR_d II dek.	ΣR_d III dek.	$\Sigma R_{d,m}$	$R_{d,max}$	Data	0,0	>0,1	>1,0	>5,0	>10,0	>20,0	●	✳	▲	≡	≈	∞	⊠	⊠
163	Krasnystaw	•	•	•	•		•		3.1	2.5	20.3	25.9	6.2	23	4	19	8	2	-	-	1	18	-	1	-	-	-	31
164	Ożarów	•	•	•	•		•		5.2	14.8	29.2	49.2	8.6	29	2	18	11	3	-	-	9	13	1	6	-	-	-	11
165	Silniczka	- 3.8	- 0.6	- 7.8	4.6	26	-16.2	11	7.1	8.9	29.5	45.5	8.3	22	-	19	11	5	-	-	6	15	-	4	-	1	-	24
166	Kraśnik	- 6.6	- 3.3	-10.7	2.5	27	-23.0	31	5.9	19.5	31.7	57.1	10.6	28	1	23	14	3	1	-	1	23	-	-	1	-	-	31
167	Bogatynia	- 0.8	1.1	- 3.5	7.1	29	-21.1	10	13.8	15.6	13.0	42.4	8.1	4	2	19	11	2	-	-	9	13	-	-	-	-	-	12
168	Świeradów-Zdrój	- 2.3	0.0	- 4.5	6.1	29	-19.5	10	40.8	31.8	37.7	110.3	19.1	26	-	19	16	8	3	-	6	14	-	1	-	-	-	31
170	Olesno	- 2.5	- 0.2	- 5.6	5.1	26	-14.9	10 11	10.5	15.8	28.3	54.6	7.7	11	-	20	10	6	-	-	9	15	-	4	-	-	-	26
171	Słupia Nowa	•	•	•	•		•		15.0	15.9	32.4	63.3	11.6	22	2	22	13	6	1	-	5	22	-	2	2	-	1	31
173	Strzyżów	- 7.0	- 3.6	-11.5	2.6	26	-28.7	31	4.6	3.3	24.8	32.7	9.8	22	-	9	6	2	-	-	-	9	-	1	-	-	-	31
174	Szklarska Poręba	•	•	•	•		•		19.2	23.4	30.9	73.5	15.1	26	2	16	14	7	1	-	6	12	-	1	1	-	-	31
176	Szczawno-Zdrój	- 2.0	0.5	- 4.2	7.1	29	-19.1	10	11.9	4.2	17.7	33.8	5.0	26	-	21	11	1	-	-	8	14	-	2	-	3	-	10
177	Karpacz	- 2.5	0.1	- 5.2	7.3	31	-18.5	10	16.8	4.7	19.2	40.7	10.9	26	1	21	10	2	1	-	6	17	-	3	2	-	-	31
178	Dobrogoszcz	- 1.1	1.3	- 3.7	7.1	29	-13.2	10 11	4.6	1.5	20.7	26.8	9.2	22	-	18	6	2	-	-	9	10	-	1	-	-	-	9
179	Werbkowice	- 7.4	- 3.7	-12.0	2.4	1	-27.6	31	2.1	3.9	19.5	25.5	7.1	22	2	18	9	1	-	-	3	18	-	-	4	-	-	31
181	Janów Lubelski	•	•	•	•		•		12.6	21.3	27.4	61.3	9.6	1	-	15	15	6	-	-	4	15	-	-	-	-	-	31
182	Zdanów	- 6.3	- 3.1	-10.2	3.1	27	-22.6	31	4.2	23.1	36.1	63.4	12.8	13	1	20	11	6	1	-	3	18	-	3	1	-	-	31
184	Grodków	•	•	•	•		•		5.0	8.4	24.3	37.7	8.6	22	-	18	8	2	-	-	9	12	-	•	-	-	-	10
187	Ostroszowice	•	•	•	•		•		12.9	5.4	19.9	38.2	8.1	22	-	20	12	1	-	-	8	13	-	1	-	-	-	14
188	Szczekociny	- 3.6	- 0.6	- 6.7	4.5	1	-15.6	11	7.0	7.2	21.8	36.0	9.3	22	4	18	8	2	-	-	7	14	-	1	-	1	-	18
189	Skroniów	•	•	•	•		•		7.1	11.3	23.2	41.6	8.5	22	7	15	10	4	-	-	9	10	1	3	2	-	-	28
190	Staszów	- 5.6	- 1.8	-10.2	4.1	27	-24.3	17	8.0	15.8	29.0	52.8	8.2	29	3	18	9	5	-	-	3	17	-	3	1	-	-	31
191	Tarnobrzeg	•	•	•	•		•		7.2	6.7	23.8	37.7	7.4	28	2	20	9	2	-	-	2	19	-	5	2	•	-	31
192	Poturzyn	•	•	•	•		•		3.3	2.7	13.0	19.0	4.6	28	•	•	•	•	•	•	•	•	•	•	•	•	•	31
193	Biłgoraj	•	•	•	•		•		6.0	22.2	44.5	72.7	16.7	28	-	17	15	4	1	-	2	17	-	4	-	-	-	31
194	Nisko	•	•	•	•		•		7.0	11.0	37.0	55.0	12.0	29	-	18	16	3	1	-	2	16	-	-	2	-	-	31
195	Zawiercie	•	•	•	•		•		11.1	10.7	29.0	50.8	10.4	22	2	21	11	3	1	-	6	17	-	1	-	3	-	28
196	Korfantów	- 1.2	1.2	- 4.2	7.3	26	-18.6	11	9.6	4.2	24.9	38.7	10.7	22	-	17	10	3	1	-	7	10	-	3	-	-	-	10
197	Otmuchów	•	•	•	•		•		8.6	2.4	19.1	30.1	9.8	22	4	14	8	3	-	-	7	8	-	2	-	-	-	9
198	Busko-Zdrój	- 4.1	- 1.8	- 7.6	3.2	27	-18.3	31	9.5	12.6	37.4	59.5	12.2	29	2	18	12	5	3	-	5	15	-	3	3	•	-	31
199	Tomaszów Lubelski	- 7.5	- 3.9	-12.7	2.4	1	-25.5	31	7.8	6.4	16.3	30.5	7.0	1	1	19	8	2	-	-	2	19	-	2	2	-	-	31
201	Świerklaniec	- 2.9	- 0.6	- 5.9	4.7	26	-15.3	11	11.9	9.3	20.3	41.5	7.8	22	4	20	10	4	-	-	7	16	-	5	-	2	-	28
202	Duszniki-Zdrój	- 3.4	- 1.0	- 6.5	4.0	26	-20.3	10	22.7	22.4	30.5	75.6	13.7	26	2	21	15	6	2	-	3	18	-	4	1	2	-	31
203	Wolbrom	- 4.0	- 1.4	- 8.0	3.5	26 27	-21.6	10	9.2	6.3	25.7	41.2	10.8	22	3	19	10	1	1	-	5	17	-	7	2	2	-	28
204	Ząbkowice	•	•	•	•		•		11.4	8.4	28.0	47.8	10.0	22	2	21	13	3	1	-	6	17	1	2	-	-	-	27
205	Miechów	•	•	•	•		•		4.3	3.9	20.2	28.4	9.5	22	8	16	7	1	-	-	7	14	-	2	1	-	-	29
206	Tarnogród	- 6.4	- 3.1	-11.0	2.9	26	-24.4	31	8.7	8.1	28.5	45.3	8.9	28	5	15	12	3	-	-	2	15	-	6	-	-	-	31
207	Lądek-Zdrój	- 2.8	- 0.1	- 6.0	5.5	26	-20.6	11	17.4	6.3	22.0	45.7	13.8	22	2	19	11	2	1	-	6	15	-	2	-	-	-	29
208	Chorzelów	- 5.2	- 2.0	- 9.2	3.3	27	-21.5	17	7.7	11.5	34.6	53.8	9.4	29	1	23	11	3	-	-	2	22	-	-	2	3	-	29
209	Prudnik	•	•	•	•		•		9.6	3.5	26.8	39.9	11.2	22	3	19	7	3	2	-	8	12	-	1	-	-	-	13
210	Sielec	- 3.8	- 1.0	- 7.5	3.3	1	-17.6	10	4.7	3.4	30.2	38.3	11.1	22	3	16	7	3	2	-	7	11	-	2	-	5	-	10
211	Gliwice	•	•	•	•		•		10.7	10.0	26.6	47.3	12.8	22	-	17	12	3	1	-	6	12	-	-	-	2	-	15
213	Olkusz	•	•	•	•		•		17.0	14.1	30.2	61.3	14.9	22	1	14	14	4	1	-	4	11	-	-	-	-	-	30
214	Borusowa	•	•	•	•		•		5.5	4.5	30.5	40.5	14.9	29	1	13	9	2	1	-	8	8	-	-	1	3	-	15
215	Zakrzów	•	•	•	•		•		7.6	5.8	27.8	41.2	12.3	22	-	19	11	2	1	-	9	11	-	3	-	-	-	9
216	Leżajsk	•	•	•	•		•		8.1	8.8	33.1	50.0	12.3	28	1	21	12	3	1	-	1	21	-	2	-	-	-	31
218	Kolbuszowa	•	•	•	•		•		12.9	18.7	32.1	63.7	10.7	29	-	21	14	5	1	-	2	20	-	-	1	-	-	31
219	Głubczyce	•	•	•	•		•		4.6	1.3	17.7	23.6	11.1	22	1	11	4	2	1	-	3	8	-	1	-	-	-	6
220	Trzebinia	- 3.2	- 0.8	- 6.6	4.0	26	-16.7	10	8.8	8.9	28.5	46.2	12.6	22	1	17	10	4	1	-	6	16	-	4	-	-	-	28
221	Garlica Murowana	- 3.8	- 1.5	- 7.8	4.0	26	-20.1	10	3.4	3.4	16.3	23.1	6.0	22	1	12	6	1	-	-	3	9	-	3	-	3	-	29
222	Lubaczów	- 7.0	- 3.1	-12.7	5.2	26	-27.9	31	11.0	15.6	31.3	57.9	8.9	28	4	20	14	4	-	-	2	19	-	-	-	-	-	31
223	Rybnik	- 2.4	- 1.1	- 4.8	5.3	27	-13.8	11	16.9	11.2	33.7	61.8	13.5	22	1	22	14	4	1	•	6	18	-	4	-	-	-	16
226	Bieruń Stary	•	•	•	•		•		10.7	9.3	24.7	44.7	9.5	22	5	15	10	2	-	-	8	9	-	2	-	3	-	23
228	Kraków, Obs.Astr.	- 2.7	0.1	- 5.6	5.7	26	-15.5	10	12.9	10.3	20.7	43.9	8.8	22	5	18	13	2	-	-	8	16	1	9	-	4	-	27
229	Dębica	•	•	•	•		•		•	•	•	•	•	•	•	•	•	•	•	•	•	•	•	•	•	•	•	•
231	Jakubowice	•	•	•	•		•		10.6	0.4	20.1	31.1	14.5	22	2	13	6	2	1	-	5	10	-	7	-	1	-	10
232	Ożańsk	•	•	•	•		•		3.4	6.2	24.8	34.4	9.6	27	3	17	9	2	-	-	3	17	-	•	3	-	-	31
233	Pszczyna	•	•	•	•		•		13.4	12.1	28.2	53.7	13.2	22	4	13	9	5	1	-	4	11	-	4	3	-	-	25
234	Wieliczka	•	•	•	•		•		11.4	5.9	25.0	42.3	6.8	22	-	20	9	4	-	-	8	16	-	2	-	-	1	25
235	Bochnia-Chodenice	- 3.0	0.1	- 6.0	6.1	27	-18.1	11	6.4	1.8	25.3	33.5	9.9	22	5	16	7	2	-	-	8	13	-	2	-	2	1	15
236	Jastrzębie-Zdrój	•	•	•	•		•		11.2	6.2	21.9	39.3	8.4	29	4	17	8	3	-	-	7	13	-	1	-	•	-	20

Nr	POSTERUNEK	TEMPERATURA POWIETRZA T							OPAD R_d						LICZBA DNI						LICZBA DNI							
		Dies	$\overline{Max}$	$\overline{Min}$	Max abs.	Data	Min abs.	Data	ΣR_d I dek	ΣR_d II dek.	ΣR_d III dek	$\Sigma R_{d,m}$	$R_{d,max}$	Data	0,0	>0,1	>1,0	>5,0	>10,0	>20,0	●	✳	▲	≡	V	∽	⤵	⊠
237	Wadowice	- 2.6	0.0	- 6.4	7.2	1	-19.4	11	8.9	2.5	30.0	41.4	10.8	22	1	19	8	2	1	-	9	13	-	2	-	-	1	19
238	Żarnowa	•	•	•	•		•		7.9	21.3	27.7	56.9	8.2	13	-	23	16	2	-	-	4	23	-	-	-	-	-	31
239	Myślenice	•	•	•	•		•		10.6	7.7	29.3	47.6	9.6	22	-	20	11	4	-	-	5	15	-	•	-	-	-	24
241	Dynów	•	•	•	•		•		7.7	50.3	52.9	110.9	31.5	14	3	21	16	4	3	1	2	20	-	-	-	-	-	31
243	Ciężkowice	- 4.3	- 1.5	- 8.0	3.9	14	-19.6	17	13.1	15.6	48.9	77.6	17.0	29	1	20	18	7	1	-	6	16	-	2	1	2	-	31
244	Rożnów	- 3.5	- 0.5	- 6.8	4.3	14 27	-17.4	17	13.0	6.6	29.4	49.0	12.3	29	-	22	15	3	1	-	5	17	-	2	-	-	-	30
245	Cieszyn-Bobrek	- 2.4	0.6	- 6.0	6.7	26	-16.3	10	10.0	14.1	35.2	59.3	14.9	22	2	19	13	3	2	-	9	13	-	3	3	2	-	26
246	Maków Podh.	•	•	•	•		•		15.6	9.8	31.4	56.8	8.6	25	3	14	14	4	-	-	5	10	-	2	-	•	-	30
247	Biecz	- 5.2	- 2.0	- 9.2	3.6	14	-22.0	11	5.5	14.0	29.0	48.5	8.7	13	1	19	10	4	-	-	2	19	1	2	-	1	-	31
248	Jasło	•	•	•	•		•		8.1	18.0	35.9	62.0	10.9	29	1	21	17	3	1	-	4	21	-	-	4	-	-	31
249	Limanowa	•	•	•	•		•		8.0	8.4	24.3	40.7	8.4	22	1	20	9	3	-	-	6	15	-	3	-	-	-	31
250	Żywiec-Sporysz	- 2.7	0.1	- 6.3	4.4	14 26	-18.4	11	7.2	18.0	39.9	65.1	15.9	22	4	20	11	4	2	-	8	19	-	2	-	4	-	31
251	Krosno	- 5.0	- 2.7	- 8.7	2.4	27	-22.8	18	4.1	13.7	28.4	46.2	7.8	27	-	16	13	3	-	-	-	16	-	-	-	-	-	31
252	Bircza	•	•	•	•		•		5.4	10.1	20.3	35.8	6.5	24	1	18	10	2	-	-	-	18	-	-	-	-	-	31
253	Wisła	•	•	•	•		•		12.5	11.3	26.4	50.2	9.1	29	-	18	13	3	-	-	4	17	-	1	-	-	-	31
254	Zawoja	•	•	•	•		•		11.1	21.3	50.1	82.5	13.0	29	3	18	16	6	3	-	5	17	-	12	-	-	-	31
255	Rabka	- 3.9	- 0.6	- 7.7	6.5	21	-20.8	17	7.0	17.1	37.8	61.9	12.0	22	2	21	13	4	2	-	5	19	-	1	-	-	-	31
257	Ptaszkowa	•	•	•	•		•		5.6	10.9	32.5	49.0	16.7	29	-	20	10	2	1	-	4	20	-	2	-	-	-	31
258	Istebna-Stocówka	•	•	•	•		•		26.7	51.1	56.7	134.5	24.9	29	-	24	16	8	5	2	1	24	-	10	-	-	-	31
259	Kamienica	- 4.5	- 0.1	- 9.6	5.9	27	-23.1	17	9.9	17.2	30.9	58.0	8.4	22	-	21	14	2	-	-	8	18	-	3	7	-	-	31
260	Iwonicz-Zdrój	•	•	•	•		•		4.3	20.3	20.7	45.3	9.0	29	-	13	11	2	-	-	-	13	-	1	1	-	-	31
261	Sanok	- 5.5	- 2.3	- 9.4	3.2	26	-21.7	18	2.4	15.6	31.9	49.9	7.7	14	-	14	11	5	-	-	-	14	-	-	1	-	-	31
262	Stańcowa	•	•	•	•		•		20.0	54.6	49.4	124.0	16.9	14	1	22	18	10	5	-	1	22	-	4	-	-	-	31
263	Zwardoń	•	•	•	•		•		18.7	37.2	40.6	96.5	17.2	29	-	20	16	5	4	-	1	20	2	3	-	-	-	31
264	Nowy Targ	- 6.2	- 2.4	-10.8	3.2	27	-25.9	11	9.6	13.8	29.1	52.5	9.4	22	1	20	14	4	-	-	3	20	-	2	-	-	-	31
266	Czarny Dunajec	•	•	•	•		•		9.7	24.2	32.7	66.6	13.2	22	3	20	17	5	1	-	3	20	-	2	-	-	-	31
267	Brzegi Dolne	- 6.8	- 2.8	-12.5	3.8	26	-30.1	18	7.6	24.4	23.7	55.7	9.7	14	2	19	13	4	-	-	-	19	-	-	-	-	-	31
268	Szczawnica	- 5.5	- 1.3	- 9.7	4.3	2	-22.5	11	9.7	21.5	18.8	50.0	7.3	13	-	20	12	3	-	-	1	20	-	2	5	-	-	31
269	Krynica	- 7.5	- 3.5	-11.0	1.8	27	-20.4	11	8.3	33.2	46.1	87.6	13.0	29	1	21	14	8	2	-	1	21	1	1	3	1	-	31
270	Wysowa	•	•	•	•		•		5.8	18.6	37.4	61.8	9.7	29	-	19	14	4	-	-	-	19	-	4	6	-	-	31
271	Barwinek	•	•	•	•		•		9.6	32.1	45.7	87.4	17.1	13	1	23	16	6	2	-	-	23	-	•	•	-	-	31
272	Bukowina	•	•	•	•		•		8.9	7.7	24.9	41.5	9.3	22	2	19	12	3	-	-	2	18	-	3	3	-	-	31
273	Muszyna	- 8.1	- 3.4	-13.2	2.9	27	-27.2	17	4.6	23.6	37.6	65.8	11.2	29	2	20	15	6	1	-	-	20	-	4	-	-	-	31
274	Witów	•	•	•	•		•		5.1	16.1	28.8	50.0	9.3	22	-	20	14	3	-	-	3	18	-	3	-	-	-	31
275	Komańcza	•	•	•	•		•		16.6	34.5	29.9	81.0	10.9	13	-	19	15	8	2	-	-	19	-	2	-	-	-	31
276	Baligród	•	•	•	•		•		7.3	18.2	10.9	36.4	10.5	14	2	16	10	1	1	-	-	16	-	1	-	-	-	31
277	Cubałówka	•	•	•	•		•		6.5	20.7	30.5	57.7	9.8	22	2	21	12	4	-	-	2	21	-	1	-	-	-	31
279	Smolnik	- 7.1	- 4.1	-12.0	1.5	26	-29.0	18	5.8	19.4	23.8	49.0	8.0	29	•	•	•	•	•	•	•	•	•	1	-	-	-	31
280	Łysa Polana	•	•	•	•		•		9.6	25.5	36.4	71.5	11.7	14	3	16	15	7	1	-	2	15	-	1	-	-	-	31
281	Hala Gąsienicowa	- 7.4	- 4.3	-11.5	2.6	20	-20.5	10	4.5	19.5	39.4	63.4	8.7	22	3	20	14	5	-	-	-	20	-	12	4	-	-	31
283	Ustrzyki Górne	- 7.6	- 4.1	-12.7	0.3	1 25*	-30.0	18	17.8	31.8	35.1	84.7	13.5	14	1	22	17	7	1	-	-	22	-	2	-	-	-	31

Blank page retained for pagination

TABLICA V

WYNIKI MIESIĘCZNE POMIARÓW TEMPERATURY MINIMALNEJ PRZY POWIERZCHNI GRUNTU ORAZ TEMPERATURY GRUNTU

МЕСЯЧНЫЕ РЕЗУЛЬТАТЫ ИЗМЕРЕНИЙ МИНИМАЛЬНОЙ ТЕМПЕРАТУРЫ У ПОВЕРХНОСТИ ПОЧВЫ И ТЕМПЕРАТУРЫ ПОЧВЫ

MONTHLY RESULTS OF GROUND SURFACE MINIMUM AIR TEMPERATURE AND SOIL TEMPERATURE MEASUREMENTS

Nr	STACJA – POSTERUNEK	TEMPERATURA MINIMALNA PRZY POWIERZCHNI GRUNTU T_g			TEMPERATURA GRUNTU NA GŁĘBOKOŚCIACH														
					5 cm						10 cm			20 cm			50 cm		
		$\overline{Min}$	Min abs.	Data	7	13	21	Dies	Max	Min	Dies	Max	Min	Dies	Max	Min	Dies	Max	Min
5	Ustka	- 5.1	-17.5	8	0.1	0.2	0.1	0.1	2.3	- 1.1	0.4	2.3	- 0.3	0.7	2.3	0.2	1.3	2.1	0.9
6	Lębork	- 8.6	-24.2	9	- 0.5	- 0.4	- 0.5	- 0.5	1.5	- 4.0	0.4	2.1	- 1.4	1.1	2.3	0.6	3.2	3.8	2.5
17	Koszalin	- 6.0	-20.9	8	- 0.4	- 0.3	- 0.4	- 0.4	2.6	- 4.9	0.1	2.4	- 3.1	0.5	2.3	- 0.8	1.5	2.6	0.7
22	Suwałki	-13.0	-32.3	31	- 0.4	- 0.5	- 0.5	- 0.5	0.0	- 2.2	- 0.5	- 0.2	- 2.2	- 0.2	0.0	- 1.3	0.6	0.9	0.2
23	Kętrzyn	- 9.9	-23.8	31	0.2	0.2	0.2	0.2	0.5	- 0.1	0.4	1.0	0.0	0.6	1.0	0.3	1.6	2.0	1.2
29	Radostowo	- 7.0	-18.3	31	- 1.3	- 0.8	- 1.2	- 1.1	1.0	- 3.8	- 0.5	0.7	- 2.5	0.0	0.8	- 1.9	1.1	1.8	0.5
30	Świnoujście	- 2.5	-12.5	9	- 0.4	- 0.2	- 0.3	- 0.3	2.6	- 5.9	- 0.1	2.2	- 4.6	0.1	2.1	- 2.6	1.0	2.3	0.6
34	Resko	- 5.3	-23.2	8	0.0	0.2	0.0	0.0	2.2	- 2.4	0.3	2.0	- 1.0	0.6	1.6	0.1	1.5	2.3	1.0
36	Olsztyn	-11.7	-26.2	31	- 0.3	- 0.3	- 0.3	- 0.3	0.3	- 2.0	- 0.2	0.2	- 1.8	0.1	0.5	- 0.6	1.0	1.5	0.5
37	Prabuty	- 8.3	-21.2	16	- 0.5	- 0.2	- 0.4	- 0.4	1.4	- 2.6	- 0.2	1.1	- 1.3	0.3	1.2	- 0.1	1.4	2.0	0.8
39	Szczecinek	- 6.5	-20.7	8	- 0.6	- 0.3	- 0.5	- 0.5	0.8	- 3.1	- 0.3	0.5	- 1.9	0.4	0.8	- 0.2	1.8	2.2	1.4
44	Biebrza	-11.1	-28.8	31	- 0.2	- 0.1	- 0.1	- 0.1	0.1	- 1.2	0.4	0.6	- 0.3	1.0	1.3	0.5	3.0	3.4	2.3
48	Kamień Krajeński	- 6.0	-13.0	9	- 1.8	- 1.0	- 1.3	- 1.4	0.3	- 5.7	- 1.1	0.2	- 5.9	- 0.5	0.6	- 3.0	0.6	1.2	0.1
51	Szczecin-Dąbie	- 3.8	-13.9	8	0.1	0.3	0.3	0.2	2.6	- 1.1	0.4	2.7	- 0.4	0.6	2.6	0.2	1.5	3.2	1.0
56	Wałcz	- 5.9	-16.0	9	- 0.6	- 0.3	- 0.5	- 0.5	1.4	- 4.5	- 0.4	1.5	- 4.1	0.2	1.6	- 1.6	1.7	2.4	1.1
63	Bydgoszcz, IMiUW	- 5.2	-12.5	31	- 1.6	- 0.9	- 1.5	- 1.3	3.2	- 6.4	- 1.2	3.0	- 5.9	- 0.2	2.2	- 3.6	1.0	2.4	0.2
67	**Włocławek**	-10.9	-28.1	9	- 0.2	- 0.2	- 0.3	- 0.2	0.3	- 1.2	0.0	0.5	- 0.5	0.3	0.7	- 0.2	1.0	1.5	0.3
64	**Białystok**	-10.9	-25.2	31	- 0.8	- 0.8	- 0.8	- 0.8	0.0	- 3.3	- 0.7	0.0	- 3.1	- 0.1	0.2	- 1.7	0.8	1.0	0.2
68	**Ostrołęka**	-10.8	-22.4	31	- 0.5	- 0.4	- 0.4	- 0.4	0.4	- 1.8	- 0.1	0.5	- 1.4	0.3	0.8	0.0	1.3	1.7	1.0
73	**Krzyż**	- 3.9	-11.6	8	- 0.2	0.1	- 0.2	- 0.1	3.0	- 2.0	- 0.1	2.8	- 1.1	0.6	2.6	0.0	1.9	3.3	1.2
80	Gorzów Wlkp.	- 4.1	-14.0	10	- 0.3	0.1	- 0.2	- 0.1	3.1	- 2.3	0.0	2.5	- 1.7	0.4	2.2	0.2	1.3	2.4	0.9
82	Białowieża	-12.2	-34.2	31	- 0.5	- 0.4	- 0.5	- 0.5	0.0	- 2.0	- 0.1	0.1	- 1.4	0.2	0.4	0.0	1.0	1.4	0.7
84	Poświętne	- 7.1	-18.2	31	- 0.8	- 0.5	- 0.8	- 0.7	0.8	- 4.8	- 0.5	0.7	- 4.0	0.0	1.0	- 1.5	1.0	1.6	0.3
86	Przebędowo	-	-		- 0.5	- 0.1	- 0.5	- 0.4	2.5	- 3.1	- 0.3	2.4	- 2.7	0.2	2.3	- 0.9	1.2	2.6	0.6
91	Płock-Radziwie	- 7.0	-17.6	10	- 1.9	- 1.1	- 1.8	- 1.6	1.6	- 6.8	- 1.2	1.2	- 5.6	- 0.6	0.7	- 4.2	0.9	1.8	0.1
96	Słubice	- 3.9	-14.1	10	0.4	0.5	0.3	0.4	4.9	- 2.4	0.7	4.3	- 0.8	1.0	3.3	0.4	2.0	3.5	1.4
97	Paprocs	- 5.0	-14.7	9	- 0.4	0.0	- 0.3	- 0.2	2.5	- 2.9	0.0	2.4	- 1.8	0.5	2.5	- 0.2	2.0	3.3	1.4
100	Tarnawa-Bielany	- 8.2	-19.6	31	- 0.9	- 0.7	- 0.8	- 0.8	0.3	- 4.4	- 0.5	0.3	- 3.4	0.1	0.9	- 0.8	1.1	1.7	0.4
105	Koło	- 5.3	-14.8	10	- 1.0	- 0.5	- 0.8	- 0.8	2.8	- 5.1	- 0.2	2.4	- 3.8	0.1	2.0	- 2.0	1.3	2.1	0.6
106	Siedlce	-10.5	-24.5	17	- 0.2	- 0.2	- 0.2	- 0.2	0.4	- 1.3	0.1	0.7	- 0.5	0.4	1.0	- 0.2	1.4	1.9	1.0
108	Brwinów	- 7.5	-17.5	31	- 1.0	- 0.6	- 0.9	- 0.8	0.5	- 5.5	- 0.4	0.9	- 3.3	0.2	1.2	- 1.6	1.2	1.8	0.2
119	Zielona Góra	- 4.8	-14.7	8	- 0.3	0.2	0.0	- 0.1	3.4	- 3.3	0.0	2.9	- 2.8	0.4	2.6	- 1.4	1.1	2.4	0.6
121	Leszno-Strzyżewice	- 6.0	-16.8	8	- 0.4	0.2	- 0.1	- 0.1	3.7	- 3.9	- 0.1	3.4	- 3.5	0.4	2.9	- 1.2	1.5	3.1	0.8
129	Kalisz	- 7.0	-21.3	9	- 0.2	0.0	- 0.1	- 0.1	2.8	- 3.5	0.1	2.5	- 1.9	0.6	2.3	0.1	1.5	2.2	0.8
131	Smolice	- 4.3	-12.4	11	- 0.7	0.2	- 0.5	- 0.3	4.0	- 4.4	- 0.2	3.3	- 3.7	0.2	2.9	- 1.7	1.3	2.8	0.5
138	Włodawa	-11.6	-28.6	31	- 0.4	- 0.4	- 0.4	- 0.4	0.0	- 2.5	- 0.3	0.1	- 2.0	0.1	0.4	- 1.0	0.9	1.3	0.3
143	Radom	- 8.3	-20.4	17	- 1.3	- 1.0	- 1.1	- 1.1	0.2	- 9.6	- 0.9	0.3	- 7.4	0.0	0.7	- 2.3	1.2	1.8	0.6
144	Puławy	-10.3	-27.7	17	- 0.2	- 0.2	- 0.2	- 0.2	0.2	- 2.2	0.0	0.7	- 1.4	0.3	0.8	- 0.3	1.5	2.0	1.0
150	Legnica	- 4.6	-14.6	10 11	- 0.1	0.4	0.0	0.1	4.0	- 3.3	0.2	3.2	- 1.7	0.6	2.9	0.0	1.7	2.9	1.0
151	Wieluń	- 7.1	-17.1	11	- 0.9	- 0.4	- 0.7	- 0.7	2.0	- 5.5	- 0.2	1.8	- 3.7	0.2	1.3	- 1.1	1.0	1.6	0.5
154	Zgorzelec	- 4.1	-18.9	10	- 0.2	0.1	0.0	0.0	3.5	- 3.2	0.1	2.8	- 1.7	0.4	2.3	- 0.2	1.1	2.4	0.6
160	Przedbórz	- 6.4	-16.4	11	- 0.9	- 0.8	- 1.0	- 0.9	0.3	- 6.5	- 0.8	0.3	- 5.7	- 0.4	0.6	- 3.3	1.0	1.6	0.3
161	Laskowice Oławskie	- 4.4	-19.1	11	- 0.6	0.1	- 0.4	- 0.3	3.1	- 4.4	- 0.1	2.7	- 3.3	0.1	2.3	- 2.0	1.0	2.1	0.3
169	Jelenia Góra	- 7.1	-24.9	11	- 0.4	- 0.1	- 0.2	- 0.3	2.4	- 3.1	0.0	2.5	- 2.5	0.9	2.4	0.3	1.3	2.2	0.8
172	Kielce	-10.9	-27.1	17	- 0.3	- 0.2	- 0.3	- 0.3	0.4	- 1.5	0.1	0.7	- 0.7	0.2	0.8	- 0.2	1.1	1.7	0.6
175	Częstochowa	- 6.5	-18.0	11	- 0.9	- 0.6	- 0.7	- 0.7	0.2	- 4.2	- 0.5	0.2	- 2.9	- 0.2	0.6	- 2.1	1.2	2.0	0.6
182	Zdanów	- 8.8	-23.2	31	- 0.5	- 0.5	- 0.5	- 0.5	0.0	- 2.0	•	•	•	0.5	0.9	0.0	•	•	•
183	Zamość	-12.2	-30.0	31	- 2.3	- 2.0	- 2.4	- 2.2	0.2	- 8.6	- 1.8	0.6	- 7.5	- 1.4	0.9	- 6.2	0.0	1.8	- 2.9
186	Opole	- 4.3	-17.0	11	- 0.7	- 0.2	- 0.5	- 0.5	2.4	- 3.8	- 0.1	2.5	- 2.7	0.6	2.5	- 0.9	1.9	3.2	1.0
200	Kłodzko	- 6.0	-25.7	11	- 1.1	- 0.6	- 0.8	- 0.8	1.6	- 5.1	- 0.5	1.8	- 4.2	0.1	1.7	- 1.3	1.5	2.4	0.8
201	Świerklaniec	- 6.7	-18.5	11	- 1.3	- 0.4	- 1.0	- 0.9	0.2	- 5.9	- 0.5	0.3	- 3.7	0.0	0.6	- 1.2	1.1	1.6	0.6
221	Garlica Murowana	- 8.1	-24.5	10	- 0.7	- 0.3	- 0.5	- 0.5	0.1	- 5.1	- 0.3	0.3	- 4.4	0.3	0.8	- 0.5	1.7	2.2	1.0
224	Rzeszów-Jasionka	-11.7	-26.5	17	- 0.8	- 0.6	- 0.7	- 0.7	0.4	- 3.4	- 0.5	0.6	- 2.8	- 0.3	0.9	- 2.4	1.2	2.2	0.2
233	Pszczyna	- 7.1	-22.0	10	- 1.2	- 0.4	- 1.3	- 1.0	0.1	- 9.8	- 0.7	0.1	- 3.9	- 0.8	0.4	- 2.0	1.3	2.0	0.4
237	Wadowice	- 7.1	-19.4	11	- 1.6	- 0.7	- 1.1	- 1.1	1.7	- 5.7	- 0.7	1.5	- 4.7	0.0	1.5	- 2.3	1.3	2.3	0.9
242	Przemyśl	-11.5	-27.8	31	- 1.0	- 0.9	- 1.0	- 1.0	0.1	- 2.5	- 0.8	0.2	- 2.4	- 0.3	0.5	- 1.2	•	•	•
265	Lesko	-11.6	-26.5	18	- 0.5	- 0.3	- 0.4	- 0.4	0.5	- 2.2	0.1	0.8	- 0.9	0.4	1.2	- 0.4	2.8	3.4	2.4
276	Zakopane	(-15.1)	-30.2	28	- 0.7	- 0.6	- 0.6	(- 0.6)	0.3	- 2.4	(- 0.2)	0.7	- 1.4	0.2	0.9	- 0.3	1.5	1.8	1.0

TABLICA VI

WARTOŚCI GODZINNE USŁONECZNIENIA (MIESIĘCZNE)

ЧАСОВЫЕ (МЕСЯЧНЫЕ) СУММЫ СОЛНЕЧНОГО СИЯНИЯ

HOURLY (MONTHLY) SUNSHINE DURATION VALUES

Nr	STACJA – POSTERUNEK	USŁONECZNIENIE S_m																		
		3–4	4–5	5–6	6–7	7–8	8–9	9–10	10–11	11–12	12–13	13–14	14–15	15–16	16–17	17–18	18–19	19–20	20–21	Σ
4	Hel	-	-	-	-	-	-	0.9	3.8	5.0	4.8	3.9	1.3	0.1	-	-	-	-	-	19.8
5	Ustka	-	-	-	-	-	0.1	3.3	3.3	3.8	6.2	7.2	3.8	0.9	-	-	-	-	-	28.6
6	Lębork	-	-	-	-	-	-	0.1	2.7	3.6	3.4	3.1	1.7	0.0	-	-	-	-	-	14.6
7	Gdynia	-	-	-	-	-	0.1	1.6	3.8	4.5	5.2	4.1	1.9	0.0	-	-	-	-	-	21.2
13	Świbno	-	-	-	-	-	0.7	2.9	5.7	5.6	3.7	1.8	1.0	-	-	-	-	-	-	21.4
16	Bartoszyce	-	-	-	-	-	0.5	1.1	1.4	2.4	4.4	5.5	5.2	2.3	-	-	-	-	-	22.8
17	Koszalin	-	-	-	-	-	1.6	4.7	4.9	7.0	6.8	5.9	4.7	0.4	-	-	-	-	-	36.0
18	Kołobrzeg	-	-	-	-	-	1.0	4.3	5.0	6.0	8.2	6.7	5.2	1.3	-	-	-	-	-	37.7
22	Suwałki	-	-	-	-	-	-	1.4	4.3	4.2	4.9	4.7	2.8	0.8	-	-	-	-	-	23.1
27	Dziwnów	-	-	-	-	-	0.5	2.2	4.7	6.1	6.4	5.4	3.3	0.4	-	-	-	-	-	29.0
30	Świnoujście	-	-	-	-	-	0.7	3.3	4.2	5.2	6.5	6.1	4.2	0.7	-	-	-	-	-	30.9
33	Mikołajki	-	-	-	-	-	0.2	2.4	3.2	4.5	5.5	5.2	4.7	2.3	0.0	-	-	-	-	28.0
34	Resko	-	-	-	-	-	0.3	2.5	4.7	6.5	6.7	4.8	2.7	-	-	-	-	-	-	28.2
37	Prabuty	-	-	-	-	-	-	1.2	3.2	3.8	4.6	5.7	5.8	0.3	-	-	-	-	-	24.6
38	Szczecinek	-	-	-	-	-	0.0	2.7	4.4	8.3	7.1	6.6	2.1	0.0	-	-	-	-	-	31.2
40	Chojnice	-	-	-	-	-	0.7	3.2	4.9	4.2	5.9	6.9	6.5	0.3	-	-	-	-	-	32.6
44	Biebrza	-	-	-	-	-	0.5	2.3	4.0	5.4	5.0	4.4	1.8	0.4	-	-	-	-	-	23.8
51	Szczecin-Dąbie	-	-	-	-	-	-	2.5	5.6	7.0	7.9	6.5	4.8	0.5	-	-	-	-	-	34.8
63	Bydgoszcz, IMiUZ	-	-	-	-	-	-	1.1	3.5	4.9	6.6	8.2	6.2	2.7	-	-	-	-	-	33.2
64	Białystok	-	-	-	-	-	0.1	3.2	5.8	8.2	9.1	7.3	4.9	0.9	-	-	-	-	-	39.5
68	Ostrołęka	-	-	-	-	-	0.3	4.2	4.6	5.9	6.6	7.8	5.1	2.2	-	-	-	-	-	36.7
69	Toruń	-	-	-	-	-	0.7	4.1	4.7	7.5	7.3	7.4	3.1	0.4	-	-	-	-	-	35.2
80	Gorzów Wlkp.	-	-	-	-	-	0.8	1.8	4.1	6.5	4.7	4.6	3.6	0.3	-	-	-	-	-	26.4
82	Białowieża	-	-	-	-	-	0.6	5.0	8.1	8.4	7.2	8.4	6.0	2.1	-	-	-	-	-	45.8
84	Poświętne	-	-	-	-	-	1.1	5.0	7.0	8.8	8.6	7.0	3.8	2.0	-	-	-	-	-	43.3
94	Poznań-Ławica	-	-	-	-	-	0.1	1.6	4.3	5.7	6.1	4.9	4.7	0.4	-	-	-	-	-	27.8
100	Warszawa-Bielany	-	-	-	-	-	0.9	7.3	8.9	9.4	9.6	7.9	5.0	0.8	-	-	-	-	-	49.8
103	Sinołęka	-	-	-	-	-	0.9	3.9	6.2	8.9	9.8	9.2	6.7	2.5	-	-	-	-	-	48.1
108	Brwinów	-	-	-	-	-	1.0	4.4	7.0	7.8	7.7	5.8	4.0	1.8	-	-	-	-	-	39.5
114	Terespol	-	-	-	-	-	2.5	7.2	9.8	9.4	10.6	10.1	9.1	2.6	-	-	-	-	-	61.3
121	Leszno-Strzyżewice	-	-	-	-	-	2.1	4.4	5.8	7.7	9.0	7.4	5.2	2.1	-	-	-	-	-	43.7
129	Kalisz	-	-	-	-	-	0.9	2.0	3.3	6.4	5.7	6.3	3.8	0.5	-	-	-	-	-	28.9
130	Łódź-Lublinek	-	-	-	-	-	3.0	5.1	6.9	5.4	4.7	5.2	2.6	0.4	-	-	-	-	-	33.3
138	Włodawa	-	-	-	-	-	4.2	10.1	12.4	12.0	12.4	11.8	9.1	2.3	-	-	-	-	-	74.3
144	Puławy	-	-	-	-	-	0.8	4.4	7.4	9.2	11.4	7.7	5.1	0.6	-	-	-	-	-	46.6
151	Wieluń	-	-	-	-	0.2	4.4	4.4	4.7	5.4	6.2	4.7	3.5	1.5	-	-	-	-	-	35.0
154	Zgorzelec	-	-	-	-	-	-	4.4	6.5	6.4	8.3	8.3	6.2	1.9	-	-	-	-	-	42.0
160	Przedbórz	-	-	-	-	-	0.0	3.6	5.6	5.4	5.4	5.9	4.8	1.1	-	-	-	-	-	31.8
161	Laskowice Oławskie	-	-	-	-	-	0.4	3.4	4.8	5.6	7.0	7.8	6.9	2.1	-	-	-	-	-	38.0
169	Jelenia Góra	-	-	-	-	-	1.2	5.7	6.9	6.9	7.8	6.8	6.2	1.8	-	-	-	-	-	43.3
176	[redacted]	-	-	-	-	-	1.8	7.7	9.7	8.3	8.9	7.1	5.9	1.0	-	-	-	-	-	50.4
179	[redacted]	-	-	-	-	-	2.7	5.8	10.0	12.2	11.7	9.9	8.8	5.5	-	-	-	-	-	66.6
182	[redacted]	-	-	-	-	-	1.3	5.0	8.8	10.1	10.1	8.1	8.2	3.2	-	-	-	-	-	54.8
180	[redacted]	-	-	-	-	0.1	6.5	10.6	10.7	9.5	9.4	9.0	8.9	5.5	0.2	-	-	-	-	70.4
186	Opole	-	-	-	-	-	0.3	3.2	5.8	6.6	6.2	5.8	5.1	2.3	-	-	-	-	-	35.3
207	Lądek-Zdrój	-	-	-	-	-	0.0	3.7	8.9	9.9	8.5	6.2	5.3	0.9	-	-	-	-	-	43.4
217	Katowice	-	-	-	-	-	2.1	6.2	6.8	7.3	6.5	6.9	3.7	0.6	-	-	-	-	-	40.1
224	Rzeszów-Jasionka	-	-	-	-	-	1.5	4.5	7.2	7.4	10.1	9.9	7.6	1.2	-	-	-	-	-	49.4
225	Racibórz	-	-	-	-	-	0.1	5.4	6.4	8.4	8.8	5.5	3.6	0.0	-	-	-	-	-	38.2
227	Kraków-Balice	-	-	-	-	-	-	0.6	1.1	3.8	3.8	3.8	2.3	-	-	-	-	-	-	15.4
230	Tarnów	-	-	-	-	-	1.6	4.5	8.7	8.5	8.7	8.3	5.1	1.6	-	-	-	-	-	47.0
240	Aleksandrowice	-	-	-	-	-	0.4	5.7	7.9	9.9	8.9	9.7	4.7	0.8	-	-	-	-	-	48.0
245	Cieszyn-Bobrek	-	-	-	-	0.7	5.2	7.3	8.8	9.4	9.7	8.1	2.5	-	-	-	-	-	-	51.7
255	Rabka	-	-	-	-	-	1.8	4.5	7.0	8.3	8.8	8.6	6.1	2.3	-	-	-	-	-	47.4
256	Nowy Sącz	-	-	-	-	-	1.1	4.1	7.0	8.2	10.1	9.7	6.7	0.5	-	-	-	-	-	47.4
260	Iwonicz-Zdrój	-	-	-	-	-	1.1	4.5	5.4	7.0	8.8	5.7	0.0	-	-	-	-	-	-	32.5
265	Lesko	-	-	-	-	-	1.9	5.9	7.4	8.7	8.2	7.2	7.2	3.3	-	-	-	-	-	49.8
269	Krynica	-	-	-	-	-	2.1	4.6	9.8	11.6	11.7	12.4	10.1	3.5	-	-	-	-	-	65.8
278	Zakopane	-	-	-	-	-	1.3	5.9	7.2	8.8	8.1	7.8	8.6	3.4	-	-	-	-	-	51.1
282	Kasprowy Wierch	-	-	-	-	-	5.2	6.8	7.3	7.5	7.1	7.7	9.4	6.3	0.7	-	-	-	-	58.0

TABLICA VII

KALENDARZ TYPÓW CYRKULACJI I TYPÓW POGODY

КАЛЕНДАРЬ ТИПОВ ЦИРКУЛЯЦИИ И ТИПОВ ПОГОДЫ

THE CALENDAR OF CIRCULATION AND WEATHER TYPES

DZIEŃ	TYP CYRKULACJI	TYP POGODY
1	SW_O	3 3 ($3_2 3_2$)
2		
3	N_C	
4		2 1 ($2_1 1_2$)
5		
6	E_O	
7		1 2 ($1\ 2_1$)
8		
9		
10	X	
11	N_C	2 3 ($2\ 3_2$)
12		
13		
14		
15	X	
16	SW_A	1 1 ($1_2 1$)
17		
18		
19		
20		
21	SE_O	1 2 ($1_2 2$)
22		
23		
24		
25		
26	O_O	2 3 ($2\ 3_2$)
27		
28		
29	SE_A	
30		1 1 ($1\ 1_2$)
31		

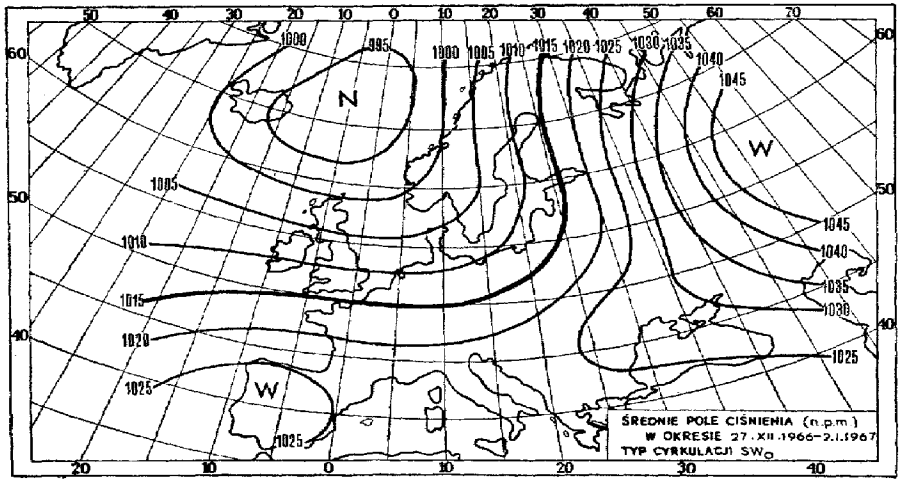

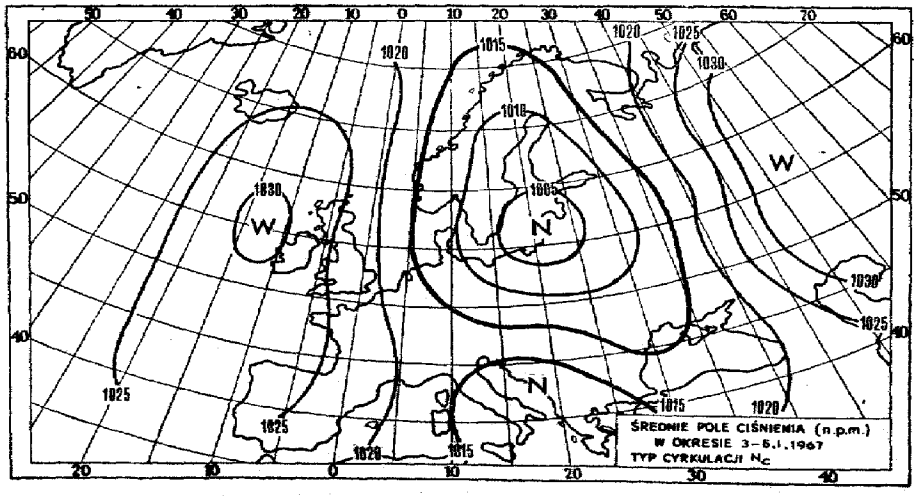

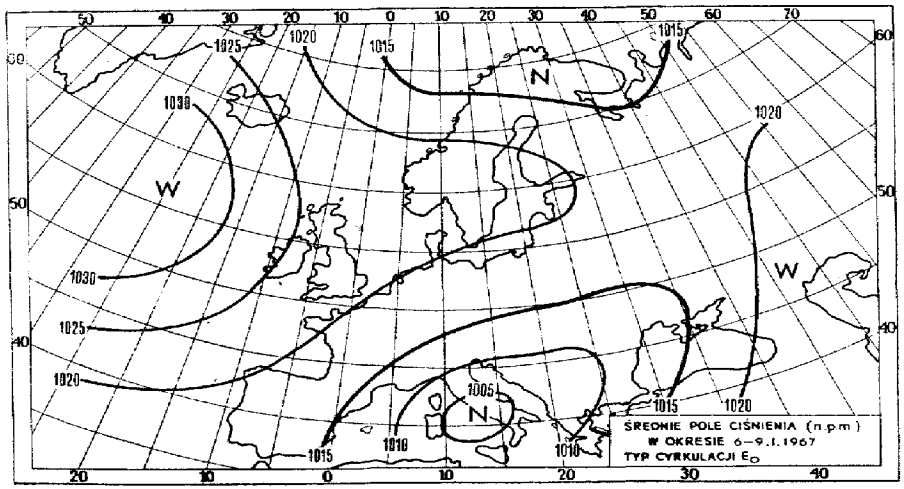
ŚREDNIE POLE CIŚNIENIA (n.p.m.)
W OKRESIE 6–9.I.1967
TYP CYRKULACJI E_D

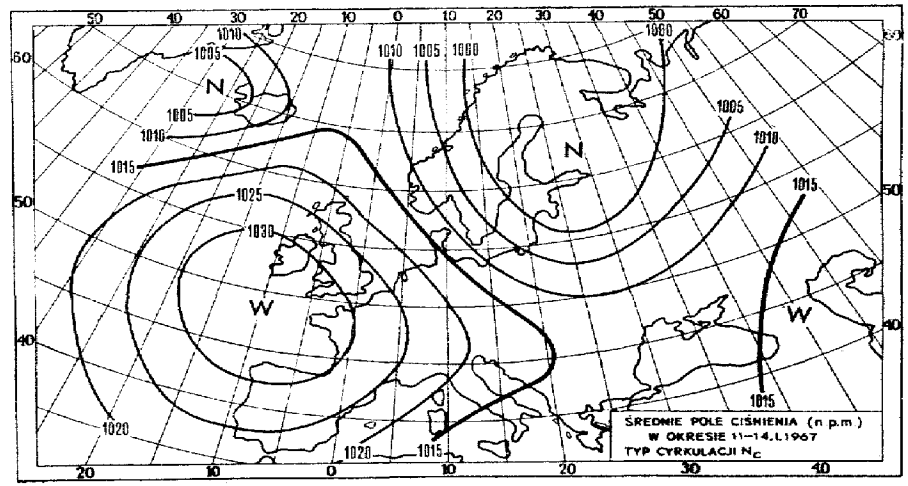
ŚREDNIE POLE CIŚNIENIA (n.p.m.)
W OKRESIE 11–14.I.1967
TYP CYRKULACJI N_C

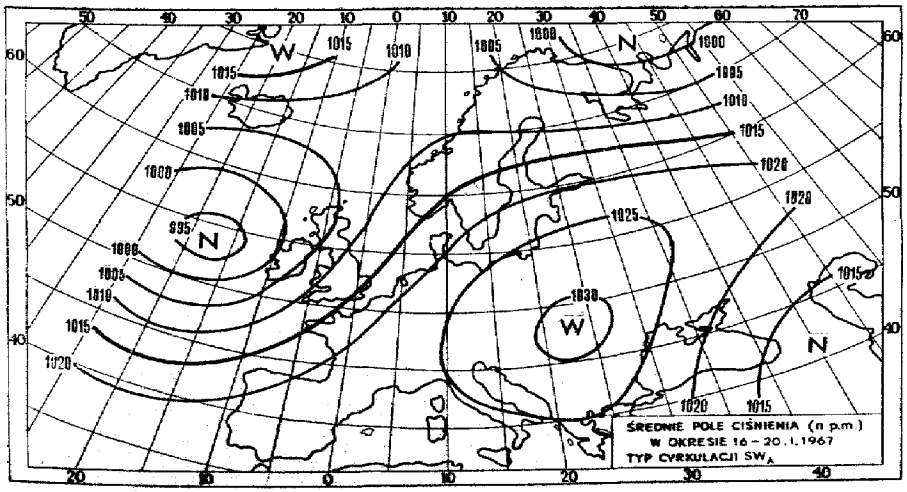
ŚREDNIE POLE CIŚNIENIA (n.p.m.)
W OKRESIE 16–20.I.1967
TYP CYRKULACJI SW_A

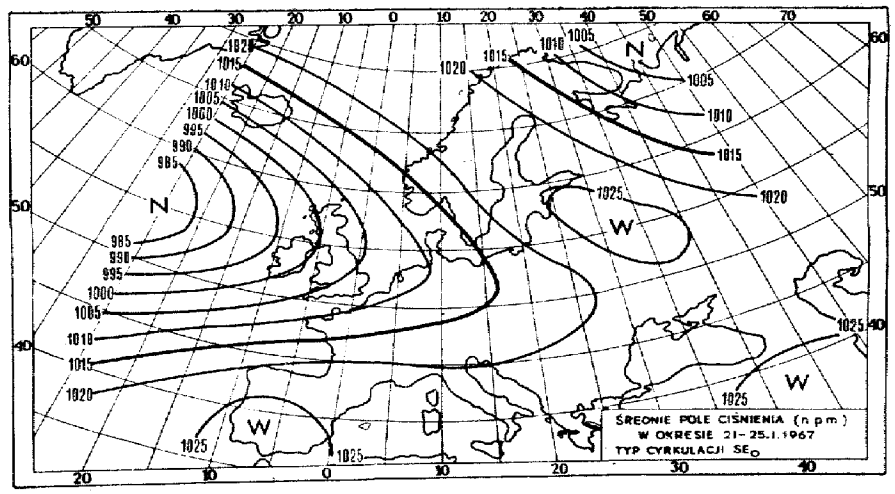
ŚREDNIE POLE CIŚNIENIA (n.p.m.)
W OKRESIE 21–25.I.1967
TYP CYRKULACJI SE_D

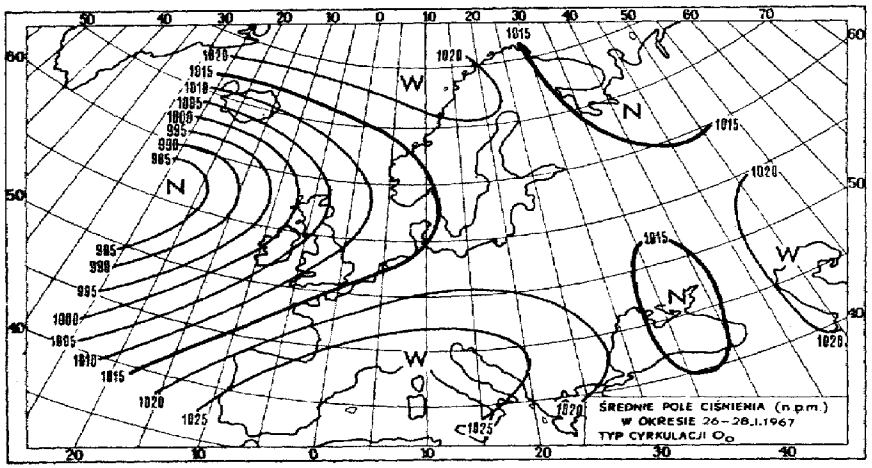
ŚREDNIE POLE CIŚNIENIA (n.p.m.)
W OKRESIE 26–28.I.1967
TYP CYRKULACJI O_o

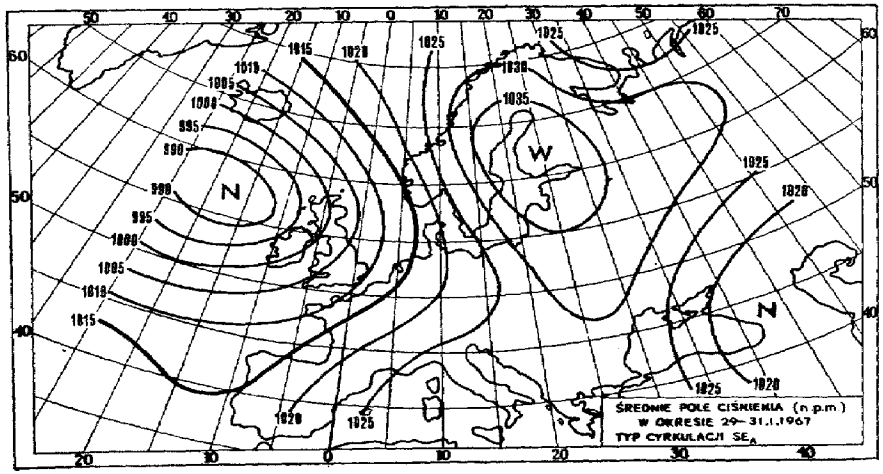
ŚREDNIE POLE CIŚNIENIA (n.p.m.)
W OKRESIE 29–31.I.1967
TYP CYRKULACJI SE_A

06.1/438
84 nb

PAŃSTWOWY INSTYTUT HYDROLOGICZNO-METEOROLOGICZNY

ATMOSPHERIC SCIENCES LIBRARY
JUN 2 1971
N.O.A.A.
U. S. Dept. of Commerce

ROCZNIK METEOROLOGICZNY 1967

LUTY

TOM II — ZESZYT 2

WYDAWNICTWA KOMUNIKACJI i ŁĄCZNOŚCI

SPIS TREŚCI

Tablica I. Spostrzeżenia codzienne stacji meteorologicznych (wartości terminowe) . . 1
Tablica II. Spostrzeżenia codzienne stacji meteorologicznych (wartości dobowe) . . . 33
Tablica III. Wyniki miesięczne spostrzeżeń stacji meteorologicznych 49
Tablica IV. Wyniki miesięczne spostrzeżeń posterunków meteorologicznych i opadowych . 55
Tablica V. Wyniki miesięczne pomiarów temperatury minimalnej przy powierzchni gruntu oraz temperatury gruntu 61
Tablica VI. Wartości godzinne usłonecznienia (miesięczne) 63
Tablica VII. Kalendarz typów cyrkulacji i typów pogody 65

СОДЕРЖАНИЕ

Таблица I. Ежедневные наблюдения метеорологических станций (срочные значения) . . 1
Таблица II. Ежедневные наблюдения метеорологических станций (суточные значения) . . 33
Таблица III. Месячные результаты наблюдений метеорологических станций 49
Таблица IV. Месячные результаты наблюдений метеорологических и осадкомерных постов 55
Таблица V. Месячные результаты измерений минимальной температуры у поверхности почвы и температуры почвы 61
Таблица VI. Часовые (месячные) суммы продолжительности солнечного сияния 63
Таблица VII. Календарь типов циркуляции и типов погоды 65

CONTENT

Table I. Everyday observations at meteorological sattions (values from obs.times) . 1
Table II. Everyday observations at meteorological stations (daily values) 33
Table III. Monthly results of observations at meteorological stations 49
Table IV. Monthly results of observations at meteorological and rainfall posts . . . 55
Table V. Monthly results of ground surface minimum air temperature and soil temperature measurements 61
Table VI. Hourly (monthly) sunshine duration values 63
Table VII. The calendar of circulation and weather types 65

WYDAWNICTWA KOMUNIKACJI I ŁĄCZNOŚCI — WARSZAWA 1969

Nakład 700 + 40. Ark. druk. 11,66. Ark. wyd. 19,7. K/5856. Papier druk. sat. Kl. III 90 gr. A-0.

Drukarnia PIHM — Warszawa, ul. Podleśna 61. Zam. 80/69. INDEKS 37598. P-56.

E R R A T A

R O C Z N I K M E T E O R O L O G I C Z N Y

1967

L U T Y

Tom II - Zeszyt 2

Tablica I

Str.	Stacja	Godz.	Dzień	Kolumna	Jest	Powinno być
25	Zamość	19	28	v	0	09
27	Katowice	19	28	R	0	0.6
29	Kraków-Balice	00 13	1 17	T T_d	7.1 8.5	- 7.1 - 8.5

Tablica II

Str.	Stacja	Dzień	Kolumna	Jest	Powinno być
44	Częstochowa	16 25 26 26 27 28	T T_g Min T_g T_g T	1.7 0.8 1.6 2.6 1.5 5	- 1.7 - 0.8 - 1.6 - 2.6 - 1.5 5.6
47	Aleksandrowice	9 9	T Max	4.3 3.1	- 4.3 - 3.1

Tablica V, VI

Str.	Kolumna	Jest	Powinno być
62	Nr Stacja-Posterunek	64 Białystok 67 Mława	67 Mława 64 Białystok
64	Nr Stacja-Posterunek	180 Śnieżka 182 Zdanów	182 Zdanów 180 Śnieżka

PAŃSTWOWY INSTYTUT HYDROLOGICZNO-METEOROLOGICZNY

ROCZNIK METEOROLOGICZNY 1967

LUTY

TOM II – ZESZYT 2

МЕТЕОРОЛОГИЧЕСКИЙ ЕЖЕГОДНИК – ФЕВРАЛЬ 1967

METEOROLOGICAL YEARBOOK – FEBRUARY 1967

WYDAWNICTWA KOMUNIKACJI i ŁĄCZNOŚCI

PRZEDMOWA

Zeszyt niniejszy został opracowany w Ośrodku Gromadzenia i Rozpowszechniania Danych PIHM pod kierunkiem mgr Zofii Jackowskiej. Część opisowa, obejmująca objaśnienia, spis stacji i mapę rozmieszczenia stacji i posterunków publikowanych w Roczniku, jest załączona jako oddzielny suplement do zeszytu 1.

ПРЕДИСЛОВИЕ

Настоящий выпуск разработан Центром сбора и распространения данных ГГМИ под руководством Зофии Яцковской. Описательная часть, охватывающая пояснения, список станций и карту размещения станций и постов, публикуемых в ежегоднике, прилагается как отдельное дополнение к выпуску 1.

PREFACE

This fascicle was prepared in the Center of Data Collection and Dissemination in the National Institute for Hydrology and Meteorology. Mrs. Zofia Jackowska, M. Sc., had charge of its edition. The descriptive part, comprising explanatory remarks as well as the list and the map of stations and posts the data from which are published in the Yearbook, is attached as a separate supplement to fascicle 1.

Dr hab. JERZY MICHALCZEWSKI
Zastępca Dyrektora
do spraw Służby

Prof. dr WŁADYSŁAW PARCZEWSKI
Dyrektor
Państwowego Instytutu
Hydrologiczno-Meteorologicznego

TABLICA I

SPOSTRZEŻENIA CODZIENNE STACJI METEOROLOGICZNYCH
WARTOŚCI TERMINOWE

ЕЖЕДНЕВНЫЕ НАБЛЮДЕНИЯ МЕТЕОРОЛОГИЧЕСКИХ СТАНЦИЙ
СРОЧНЫЕ ЗНАЧЕНИЯ

EVERYDAY OBSERVATIONS AT METEOROLOGICAL STATIONS
VALUES FROM OBSERVATION TIMES

Godz. 01

DNI	TEMPERATURA POWIETRZA T	TEMPERATURA PUNKTU ROSY T_d	PRĘŻNOŚĆ PARY WODNEJ e	WILGOTNOŚĆ WZGLĘDNA U	CIŚNIENIE ATMOSFERYCZNE P_o	ZACHMURZENIE N	N_h	h	WIATR dd	v	WIDZIALNOŚĆ V	POGODA ww	W	OPAD R
1	- 6.1	-13.0	2.2	58	1020.4	8	0	9	16	09	97	02	2	-
2	4.4	3.9	8.1	97	1013.2	8	6	3	22	04	95	61	6	0.6
3	5.1	4.9	8.6	98	1011.6	8	8	3	22	06	95	60	6	0.1
4	5.6	4.0	8.1	89	1009.7	8	6	4	26	10	96	21	6	0.8
5	2.7	1.1	6.6	89	1013.5	8	8	3	27	10	96	60	2	0.0
6	4.0	3.3	7.7	95	1021.3	6	6	4	24	07	96	10	6	0.0
7	3.3	2.3	7.2	93	1018.0	7	7	4	27	08	95	10	6	0.2
8	0.8	0.0	6.1	94	1009.4	8	8	5	25	07	96	85	1	0.1
9	0.4	- 5.5	4.0	64	1014.2	7	7	5	36	04	97	02	1	-
10	- 4.8	- 5.7	4.0	93	1019.7	0	0	9	19	01	97	02	0	-
11	- 1.7	- 4.4	4.4	82	1024.5	0	0	9	19	02	97	01	1	-
12	0.1	- 1.9	5.3	86	1034.8	8	8	4	14	01	96	10	2	-
13	- 4.0	- 5.5	4.0	89	1038.8	0	0	9	12	01	96	10	0	-
14	- 5.8	- 9.2	3.0	77	1041.7	0	0	9	17	02	96	10	0	-
15	- 5.3	- 6.3	3.8	93	1036.5	0	0	9	12	01	96	10	0	-
16	0.2	- 2.4	5.1	83	1028.4	8	8	9	11	05	97	02	2	-
17	- 4.0	- 7.3	3.5	77	1016.5	0	0	9	13	06	97	02	0	-
18	0.5	- 5.4	4.1	65	1007.5	6	0	9	16	04	96	05	1	-
19	0.7	- 1.3	5.5	86	1010.1	8	4	4	21	02	97	02	7	0.0
20	4.2	2.5	7.3	88	996.4	8	8	3	18	08	95	60	6	0.5
21	3.3	2.3	7.2	93	1000.4	7	7	5	18	05	96	10	1	-
22	2.0	1.5	6.8	96	996.2	8	6	3	36	08	96	61	7	3.2
23	2.5	1.5	6.8	93	1010.6	4	4	5	27	05	96	10	1	-
24	4.7	- 1.6	5.4	64	992.3	7	7	5	21	09	97	03	6	0.0
25	2.5	- 1.4	5.5	75	1009.0	7	7	8	27	12	97	02	2	-
26	- 0.4	- 2.5	5.1	86	1015.4	0	0	9	11	02	97	01	1	-
27	2.6	0.2	6.2	84	1013.5	8	8	9	18	03	97	03	1	-
28	6.0	5.1	8.8	94	1010.3	2	1	8	18	03	95	10	6	0.1

Godz. 07

DNI	TEMPERATURA POWIETRZA T	TEMPERATURA PUNKTU ROSY T_d	PRĘŻNOŚĆ PARY WODNEJ e	WILGOTNOŚĆ WZGLĘDNA U	CIŚNIENIE ATMOSFERYCZNE P_o	ZACHMURZENIE N	N_h	h	WIATR dd	v	WIDZIALNOŚĆ V	POGODA ww	W	OPAD R
1	- 2.5	- 4.7	4.3	84	1016.3	8	8	4	18	08	96	20	2	0.0
2	3.1	2.1	7.1	93	1014.7	8	8	3	25	04	94	10	6	0.4
3	4.0	3.8	8.0	98	1011.7	8	8	3	25	06	94	60	6	0.8
4	3.9	1.3	6.7	83	1008.1	2	2	4	26	10	97	02	1	-
5	1.0	- 0.7	5.8	88	1018.8	1	1	8	27	04	97	01	6	0.0
6	3.2	3.0	7.5	98	1020.8	8	8	4	25	07	96	10	2	-
7	2.0	- 0.2	6.0	85	1019.4	1	0	9	27	07	97	03	1	-
8	0.9	- 2.0	5.3	81	1007.9	5	5	4	32	05	97	03	8	1.8
9	0.1	- 4.8	4.3	69	1016.5	1	1	6	32	06	97	01	1	-
10	- 4.4	- 5.0	4.2	96	1020.0	2	0	9	21	02	97	03	0	-
11	- 2.9	- 4.6	4.4	88	1026.9	7	7	4	16	01	95	10	1	-
12	- 0.2	- 2.3	5.2	86	1036.0	8	8	4	12	01	96	70	2	0.0
13	- 6.5	- 7.7	3.4	91	1039.6	1	1	9	14	02	96	10	0	-
14	- 5.7	-11.4	2.6	64	1040.9	7	7	5	17	02	97	03	1	-
15	- 4.3	- 5.2	4.2	94	1035.2	3	3	5	12	01	96	10	1	-
16	- 1.8	- 3.3	4.8	90	1025.4	8	8	4	12	07	96	10	2	-
17	- 5.8	- 8.8	3.1	79	1013.0	0	0	9	12	07	97	02	0	-
18	1.1	- 4.5	4.4	66	1005.6	8	8	9	14	04	96	05	1	-
19	0.1	- 0.7	5.8	94	1011.0	7	4	4	18	05	96	10	2	-
20	5.3	4.6	8.5	95	993.9	8	6	3	22	08	95	63	6	5.1
21	1.8	0.4	6.3	91	992.2	8	8	9	14	05	96	10	1	-
22	2.6	1.3	6.7	91	1001.3	8	8	4	27	07	96	10	6	0.3
23	1.5	0.4	6.3	92	1007.1	6	6	9	18	03	96	10	1	-
24	2.9	0.2	6.2	83	992.2	8	8	4	25	10	96	60	6	3.1
25	2.2	- 0.9	5.7	80	1012.9	8	8	4	26	05	97	03	2	-
26	0.1	- 1.7	5.4	88	1014.0	8	8	9	11	04	96	10	1	-
27	2.0	0.4	6.3	89	1013.3	8	8	4	16	03	95	10	2	-
28	5.3	1.5	6.8	77	1000.4	7	7	9	18	08	96	10	1	-

Godz. 13

1	4.6	3.1	7.7	90	1016.2	8	2	4	22	05	95	10	6	0.0
2	0.1	- 0.4	5.9	96	1017.5	8	8	4	22	03	97	02	2	-
3	4.3	4.1	8.2	98	1012.0	8	8	3	26	05	93	44	6	1.5
4	4.7	0.8	6.5	76	1007.7	8	8	4	24	08	97	21	1	0.0
5	2.0	1.2	6.7	94	1021.9	8	8	4	25	06	96	10	1	-
6	4.3	2.8	7.5	90	1019.7	8	8	4	27	09	96	10	2	-
7	2.9	- 0.1	6.1	81	1018.8	5	2	5	25	06	98	02	1	-
8	0.7	- 5.1	4.2	65	1009.4	1	1	5	33	06	98	01	1	-
9	0.8	- 4.6	4.4	67	1019.4	5	5	5	33	03	98	03	1	-
10	1.3	- 2.9	4.9	74	1020.8	1	0	9	22	03	97	02	4	-
11	0.5	- 3.3	4.8	76	1029.1	7	7	5	15	02	97	03	2	-
12	0.7	- 2.4	5.1	80	1036.9	7	7	4	04	01	96	10	7	0.0
13	0.5	- 5.7	4.0	63	1041.3	6	6	6	12	02	97	01	1	-
14	- 0.9	- 9.2	3.1	53	1040.2	6	6	9	32	01	97	01	2	-
15	- 0.7	- 2.9	4.9	85	1033.1	8	8	3	09	01	96	77	1	0.0
16	- 0.5	- 6.8	3.7	62	1021.8	1	1	5	12	06	97	01	1	-
17	1.8	- 7.3	3.5	51	1009.6	1	0	9	12	07	97	02	0	-
18	2.3	- 6.5	3.8	52	1004.7	8	8	8	18	06	97	03	2	-
19	5.9	- 0.7	5.8	63	1007.8	4	4	5	16	05	97	02	1	-
20	5.4	3.2	7.7	86	997.7	8	4	4	23	07	96	60	6	2.5
21	2.3	1.0	6.6	91	980.8	8	6	3	11	08	96	61	2	0.8
22	2.7	2.2	7.2	96	1004.7	8	8	3	26	09	97	61	2	0.2
23	4.3	2.6	7.3	88	998.8	8	4	4	16	09	96	61	2	1.1
24	0.3	- 0.3	6.0	96	997.8	8	6	3	27	10	95	73	6	0.9
25	2.0	- 2.3	5.1	73	1016.0	7	7	5	27	05	98	02	2	-
26	4.6	- 2.4	5.1	60	1012.1	6	0	9	14	06	97	01	2	-
27	5.2	4.5	8.4	95	1013.7	8	8	9	17	03	95	10	6	2.5
28	6.3	4.5	8.4	88	988.2	8	7	3	18	07	96	61	6	1.9

Godz. 19

1	4.6	3.9	8.1	95	1014.9	8	6	4	22	05	95	61	6	6.8
2	1.5	1.0	6.5	96	1015.4	8	8	3	18	03	95	61	2	1.0
3	7.1	6.9	9.9	99	1010.8	8	6	3	24	08	95	61	4	1.5
4	3.7	1.1	6.6	83	1009.6	8	8	4	27	14	97	21	2	0.0
5	3.8	2.8	7.5	93	1023.2	8	8	4	26	08	97	02	1	-
6	4.4	2.7	7.4	89	1017.5	8	8	3	24	08	96	60	2	0.0
7	2.3	- 0.1	6.0	84	1014.3	2	2	5	27	08	97	01	1	-
8	0.3	- 5.7	4.0	64	1011.8	4	4	5	36	05	98	03	0	-
9	- 0.1	- 4.4	4.4	73	1020.4	2	2	5	28	04	97	01	1	-
10	- 0.2	- 2.6	5.1	84	1022.4	7	7	4	19	02	96	10	1	-
11	0.1	- 3.1	4.8	79	1032.0	8	8	4	00	00	96	10	2	-
12	- 0.1	- 3.4	4.8	78	1037.7	0	0	9	09	01	97	01	1	-
13	- 3.1	- 8.1	3.3	68	1041.6	0	0	9	00	00	97	02	1	-
14	- 1.8	- 4.6	4.4	81	1038.0	0	0	9	13	02	97	02	1	-
15	- 0.2	- 2.6	5.1	84	1030.6	8	8	9	09	03	97	02	7	0.0
16	- 3.1	- 8.6	3.2	66	1018.8	0	0	9	16	06	97	02	0	-
17	- 0.4	- 6.7	3.7	62	1007.5	5	0	9	12	06	96	05	1	-
18	0.8	- 2.8	5.0	77	1006.6	8	6	4	18	02	96	70	2	0.0
19	5.1	- 1.4	5.5	63	1003.4	8	8	6	16	06	96	60	1	0.0
20	4.7	2.0	7.0	82	1001.1	7	7	6	21	05	97	02	6	0.1
21	1.2	0.7	6.4	96	988.3	8	8	3	36	06	95	68	6	3.6
22	3.2	1.4	6.8	88	1008.2	7	7	9	28	07	97	01	6	0.1
23	4.4	2.7	7.4	89	992.8	8	6	4	23	07	96	61	2	2.7
24	3.2	- 0.6	5.8	76	1003.8	7	7	5	29	12	97	02	7	5.2
25	1.3	- 0.1	6.1	91	1016.7	6	6	5	00	00	97	02	1	-
26	3.4	- 1.3	5.6	71	1012.2	6	3	9	15	04	97	02	1	-
27	7.0	5.7	9.1	91	1013.6	8	8	9	19	03	95	60	2	0.0
28	5.1	3.2	7.7	87	985.5	8	8	3	18	08	97	21	2	2.0

Godz. 01

DNI	TEMPERATURA POWIETRZA T	TEMPERATURA PUNKTU ROSY T_d	PRĘŻNOŚĆ PARY WODNEJ e	WILGOTNOŚĆ WZGLĘDNA U	CIŚNIENIE ATMOSFERYCZNE P_o	ZACHMURZENIE N	N_h	h	WIATR dd	v	WIDZIALNOŚĆ V	POGODA ww	W	OPAD R
1	- 7.9	-12.5	2.3	70	1024.8	8	8	4	16	09	97	02	2	-
2	3.5	2.8	7.4	95	1015.0	7	7	4	20	01	96	10	6	1.3
3	3.6	3.1	7.6	97	1011.8	8	5	3	18	02	96	10	6	0.5
4	6.9	5.3	8.9	90	1009.1	8	7	3	27	06	96	61	5	0.5
5	3.6	1.8	7.0	88	1012.0	7	7	4	34	07	97	02	2	-
6	4.4	3.4	7.8	93	1020.9	8	8	3	25	07	97	03	2	-
7	5.4	2.7	7.4	83	1016.0	8	8	4	29	09	97	20	5	0.1
8	1.3	- 1.3	5.6	83	1009.3	5	5	4	27	05	98	03	1	-
9	0.0	- 4.6	4.3	71	1012.9	8	8	5	36	05	98	02	2	-
10	- 3.4	- 5.9	3.9	83	1020.3	0	0	9	25	02	98	02	1	-
11	- 2.3	- 3.8	4.6	89	1024.6	7	7	2	00	00	96	10	1	-
12	0.1	- 2.0	5.3	86	1035.0	8	8	4	00	00	97	22	2	0.0
13	- 4.7	- 5.3	4.1	96	1039.4	0	0	9	00	00	96	10	0	-
14	- 2.9	- 5.9	3.9	79	1041.7	7	7	6	00	00	96	10	1	-
15	- 1.6	- 4.0	4.5	84	1037.1	7	7	5	00	00	96	10	2	-
16	- 0.5	- 2.3	5.2	88	1030.5	8	8	4	16	03	96	10	2	-
17	- 5.5	- 7.7	3.4	85	1019.4	0	0	9	16	05	96	10	0	-
18	- 1.7	- 5.8	3.9	73	1010.0	7	7	5	14	03	96	10	1	-
19	1.8	- 1.3	5.5	80	1010.2	8	8	4	18	02	96	10	2	-
20	2.9	1.6	6.9	91	1000.1	8	6	4	18	08	96	61	6	0.5
21	2.9	1.3	6.7	89	1001.8	2	2	5	22	07	96	10	1	-
22	1.0	0.5	6.3	96	992.7	8	7	3	34	07	95	68	7	5.2
23	3.1	0.5	6.3	83	1010.2	7	7	4	27	09	97	03	6	0.1
24	4.8	- 0.5	5.9	68	994.1	7	7	4	25	09	97	01	6	1.0
25	2.5	- 1.4	5.5	75	1006.7	7	7	4	32	10	98	02	2	-
26	0.5	- 0.3	6.0	94	1016.6	8	8	5	00	00	96	10	2	-
27	0.4	- 1.0	5.7	90	1015.1	3	1	9	16	02	96	10	1	-
28	4.6	3.6	7.9	93	1011.9	7	7	5	20	04	95	10	1	-

Godz. 07

DNI	TEMPERATURA POWIETRZA T	TEMPERATURA PUNKTU ROSY T_d	PRĘŻNOŚĆ PARY WODNEJ e	WILGOTNOŚĆ WZGLĘDNA U	CIŚNIENIE ATMOSFERYCZNE P_o	ZACHMURZENIE N	N_h	h	WIATR dd	v	WIDZIALNOŚĆ V	POGODA ww	W	OPAD R
1	- 6.9	-10.2	2.8	77	1019.9	8	8	4	16	06	97	02	2	-
2	3.9	2.9	7.5	93	1014.9	8	8	3	22	03	96	10	6	1.1
3	4.3	3.6	7.9	95	1011.5	8	8	3	27	06	96	10	2	-
4	5.3	1.5	6.8	77	1007.7	5	5	4	27	12	97	02	6	0.0
5	0.5	- 2.1	5.2	82	1017.4	8	8	4	32	05	97	02	2	-
6	4.6	2.9	7.5	89	1019.6	8	8	4	29	09	97	02	2	-
7	1.9	- 2.1	5.2	75	1018.2	2	0	9	29	07	97	03	1	-
8	- 1.3	- 2.1	5.2	95	1006.1	1	1	4	32	03	97	01	7	0.0
9	- 2.6	- 3.9	4.6	91	1015.6	3	3	5	32	04	98	01	8	0.3
10	- 3.5	- 5.3	4.1	88	1020.0	3	0	9	25	03	97	03	0	-
11	- 3.9	- 5.4	4.1	89	1026.8	2	2	5	27	03	96	10	1	-
12	- 1.4	- 3.4	4.7	86	1036.3	7	7	5	00	00	96	10	1	-
13	- 4.5	- 6.8	3.9	84	1040.6	7	7	5	00	00	95	10	1	-
14	- 2.4	- 5.3	4.1	80	1040.9	7	7	6	00	00	95	10	2	-
15	- 2.0	- 3.8	4.6	87	1035.6	8	8	5	00	00	95	10	1	-
16	- 1.3	- 5.0	4.2	76	1027.5	8	8	4	16	07	96	10	2	-
17	- 7.0	- 9.1	3.1	85	1016.9	0	0	9	14	03	95	10	0	-
18	- 1.6	- 6.5	3.8	69	1008.7	7	7	5	16	04	96	10	2	-
19	1.4	- 1.5	5.5	81	1012.6	8	6	5	20	01	96	10	2	-
20	3.5	2.8	7.4	95	995.3	8	7	3	18	06	96	61	6	0.7
21	1.3	0.8	6.5	96	995.7	8	8	2	18	07	95	10	1	-
22	1.6	0.8	6.5	94	999.4	8	6	3	29	07	96	61	7	1.8
23	2.2	- 0.3	6.0	84	1009.0	6	3	4	20	02	97	03	1	-
24	3.6	0.4	6.3	80	992.6	7	7	4	22	09	96	80	1	0.1
25	2.1	- 1.3	5.6	78	1011.3	8	8	5	32	07	98	02	2	-
26	0.7	- 0.4	5.9	92	1015.9	7	7	5	14	01	96	10	2	-
27	0.8	- 0.9	5.7	88	1015.1	7	2	7	18	03	95	10	1	-
28	5.1	3.4	7.8	89	1004.6	8	8	3	20	06	96	10	2	-

Godz. 13

1	- 1.5	- 2.6	5.0	92	1017.7	8	8	3	18	04	95	10	6	0.3
2	2.7	0.9	6.5	88	1016.9	7	7	4	29	02	96	10	2	-
3	4.6	3.4	7.8	92	1012.5	8	7	3	29	02	96	10	2	-
4	4.3	1.8	6.9	84	1006.3	7	7	4	27	12	97	80	2	0.3
5	3.3	- 0.2	6.0	78	1020.9	2	2	4	29	09	98	03	1	-
6	5.2	3.0	7.6	86	1018.2	8	8	4	29	09	97	02	5	0.0
7	4.2	- 4.0	4.5	55	1017.2	1	0	9	29	09	98	01	0	-
8	1.0	- 6.6	3.7	57	1007.3	6	6	5	36	09	98	03	1	-
9	0.3	- 3.0	4.9	78	1018.2	5	5	5	02	06	98	02	8	0.1
10	1.4	- 4.8	4.3	63	1021.0	7	3	7	29	03	97	02	1	-
11	1.0	- 2.9	4.9	75	1029.5	8	8	5	02	02	97	03	1	-
12	1.0	- 5.8	4.0	60	1037.6	4	1	5	07	02	97	01	1	-
13	- 0.3	- 6.5	3.7	63	1042.4	1	1	9	11	01	96	05	1	-
14	1.1	- 3.5	4.7	72	1040.4	7	4	5	04	04	96	10	2	-
15	0.6	- 1.4	5.5	86	1034.1	8	8	4	09	02	96	10	2	-
16	- 1.8	- 7.1	3.6	67	1024.7	7	7	5	16	06	97	01	2	-
17	- 0.1	- 6.6	3.7	61	1013.4	0	0	9	16	05	96	05	0	-
18	- 0.1	- 7.0	3.6	59	1007.3	7	7	9	18	07	96	05	2	-
19	6.3	0.1	6.2	65	1011.2	2	0	9	18	05	96	05	1	-
20	6.1	3.8	8.0	85	998.6	8	5	4	25	07	97	21	6	2.2
21	4.3	0.4	6.3	76	984.6	8	6	4	16	09	96	61	2	0.1
22	4.3	1.8	6.9	84	1003.2	7	7	4	32	08	97	02	6	0.0
23	4.0	1.4	6.8	83	1003.2	8	3	3	18	06	96	61	2	0.0
24	4.7	0.3	6.2	73	996.4	7	7	4	27	12	97	80	2	1.6
25	2.2	- 0.6	5.9	82	1015.6	8	8	5	29	05	97	02	2	-
26	3.8	- 1.8	5.4	67	1014.2	7	3	5	16	06	97	02	2	-
27	2.9	1.9	7.0	93	1015.0	8	3	3	20	01	94	61	6	0.2
28	5.8	3.7	7.9	86	991.1	8	5	3	18	09	96	61	2	1.0

Godz. 19

1	4.0	2.8	7.5	92	1016.1	8	6	4	22	05	96	10	6	0.3
2	1.6	0.2	6.2	91	1016.9	8	8	4	18	01	96	10	2	-
3	5.6	5.1	8.8	97	1011.4	8	8	3	20	03	95	10	2	-
4	4.6	2.1	7.1	84	1008.0	7	7	4	29	10	97	03	8	2.4
5	3.4	1.3	6.7	86	1022.4	7	7	4	29	07	97	03	1	-
6	4.9	3.0	7.6	87	1015.9	8	8	4	27	12	97	02	2	-
7	2.1	- 2.2	5.2	73	1013.7	4	4	4	27	08	98	02	0	-
8	- 0.2	- 5.6	4.0	67	1010.8	7	7	5	36	07	98	03	2	-
9	- 2.0	- 5.5	4.0	77	1020.0	5	5	5	32	02	98	02	1	-
10	- 0.8	- 3.6	4.7	81	1022.1	2	0	9	25	02	97	02	1	-
11	0.3	- 2.0	5.3	85	1032.2	8	8	4	00	00	97	02	2	-
12	- 2.8	- 4.5	4.4	88	1038.3	2	2	9	00	00	97	01	1	-
13	- 2.1	- 6.8	3.7	70	1042.1	7	7	7	20	01	96	05	1	-
14	- 0.1	- 2.1	5.2	86	1038.5	8	8	5	04	02	96	10	2	-
15	0.3	- 0.5	5.9	94	1032.4	8	8	4	11	01	95	10	2	-
16	- 3.0	- 7.2	3.6	73	1022.2	0	0	9	14	05	96	10	1	-
17	- 1.5	- 5.9	3.9	72	1011.2	6	0	9	16	07	96	10	1	-
18	1.2	- 4.7	4.3	65	1007.5	8	3	6	16	01	96	05	2	-
19	3.3	- 0.8	5.8	74	1007.3	8	8	4	16	04	96	10	1	-
20	4.2	2.7	7.4	90	1002.1	5	5	5	20	02	96	10	2	-
21	1.7	0.9	6.5	94	983.7	8	7	3	04	06	96	68	6	3.1
22	3.8	1.2	6.7	83	1007.7	8	8	4	29	08	96	61	8	0.2
23	4.3	3.3	7.8	93	994.2	8	7	3	18	07	96	61	6	1.6
24	3.2	- 1.5	5.5	71	1001.3	7	7	4	29	10	98	02	8	1.8
25	1.1	- 0.3	6.0	90	1016.8	8	8	5	00	00	96	10	2	-
26	3.5	- 0.3	6.0	76	1014.9	6	2	5	16	02	96	10	1	-
27	3.4	2.7	7.4	95	1014.9	6	6	5	25	05	95	10	6	0.8
28	7.6	4.9	8.7	83	984.7	8	6	4	25	09	97	61	6	1.8

Godz. 01

DNI	TEMPERATURA POWIETRZA T	TEMPERATURA PUNKTU ROSY T_d	PRĘŻNOŚĆ PARY WODNEJ e	WILGOTNOŚĆ WZGLĘDNA U	CIŚNIENIE ATMOSFERYCZNE P_o	ZACHMURZENIE N	N_h	h	WIATR dd	v	WIDZIALNOŚĆ V	POGODA ww	W	OPAD R
1	- 1.6	- 5.7	4.0	73	1019.1	7	7	9	16	03	97	02	2	-
2	4.7	3.7	8.0	94	1014.6	8	8	4	22	03	96	21	5	0.8
3	5.1	4.9	8.6	98	1012.8	8	6	3	25	06	94	60	4	2.3
4	6.7	4.2	8.2	84	1011.0	3	3	4	25	06	96	10	5	0.1
5	3.4	1.6	6.9	88	1016.0	8	6	4	27	06	97	21	5	0.3
6	4.2	3.0	7.6	92	1023.1	8	6	3	27	07	97	03	6	0.8
7	3.5	2.8	7.4	95	1019.9	8	8	3	26	08	95	20	6	0.1
8	2.2	0.0	6.1	86	1010.7	8	8	4	27	06	97	23	1	1.6
9	0.7	- 5.4	4.1	64	1015.7	6	6	5	34	04	98	03	1	-
10	0.2	- 2.7	5.0	81	1020.6	4	1	4	27	02	97	01	0	-
11	- 3.3	- 5.1	4.2	88	1023.7	0	0	9	18	01	96	10	0	-
12	- 2.4	- 3.3	4.8	93	1034.3	7	7	4	08	01	95	10	1	-
13	- 3.5	- 5.6	4.0	85	1038.1	0	0	9	12	02	97	02	0	-
14	- 6.3	-10.3	2.8	73	1040.9	0	0	9	09	01	97	02	0	-
15	- 4.6	- 7.3	3.5	81	1036.3	0	0	9	12	01	97	02	0	-
16	0.3	- 2.6	5.1	81	1025.9	8	8	4	11	05	97	02	1	-
17	- 3.3	- 6.8	3.7	76	1013.8	0	0	9	09	04	97	02	0	-
18	0.6	- 4.1	4.5	70	1005.3	7	1	9	13	02	97	02	1	-
19	0.2	- 0.7	5.8	94	1009.7	8	8	3	19	02	94	10	5	0.0
20	5.3	4.4	8.3	94	994.7	8	6	4	18	05	95	61	5	1.0
21	2.3	1.0	6.6	91	999.4	0	0	9	17	04	97	01	1	-
22	2.8	1.8	6.9	93	997.8	7	4	4	26	06	96	10	7	3.6
23	1.6	- 0.3	6.0	87	1012.0	2	1	4	20	03	97	02	1	-
24	4.9	- 0.1	5.8	67	993.1	8	8	4	22	12	97	21	2	0.0
25	2.6	- 0.4	5.9	81	1011.5	4	4	4	27	09	97	03	1	-
26	- 0.2	- 2.3	5.2	86	1013.7	7	0	9	10	03	97	03	1	-
27	2.2	0.3	6.2	87	1012.5	8	0	9	14	03	96	10	2	-
28	5.2	3.8	8.0	90	1009.6	6	2	9	18	05	96	10	6	0.2

Godz. 07

DNI	TEMPERATURA POWIETRZA T	TEMPERATURA PUNKTU ROSY T_d	PRĘŻNOŚĆ PARY WODNEJ e	WILGOTNOŚĆ WZGLĘDNA U	CIŚNIENIE ATMOSFERYCZNE P_o	ZACHMURZENIE N	N_h	h	WIATR dd	v	WIDZIALNOŚĆ V	POGODA ww	W	OPAD R
1	2.3	1.8	6.9	96	1016.5	8	8	9	21	04	95	66	2	1.2
2	2.5	2.2	7.2	98	1016.4	8	8	3	25	04	92	46	6	1.2
3	4.5	4.5	8.4	100	1013.2	8	6	3	23	05	94	61	5	1.9
4	5.3	2.1	7.1	80	1010.5	4	4	4	23	06	97	01	1	-
5	2.7	1.4	6.8	91	1020.4	8	6	4	27	04	96	10	2	-
6	4.3	2.6	7.3	88	1022.3	4	2	4	27	08	97	01	1	-
7	2.3	- 0.1	6.0	84	1021.1	3	0	9	24	06	97	03	1	-
8	1.2	- 1.4	5.5	83	1009.3	5	5	4	33	05	98	03	8	0.5
9	0.1	- 3.3	4.8	78	1017.8	3	3	5	32	04	98	02	1	-
10	- 2.7	- 4.6	4.3	86	1020.4	3	1	9	18	02	97	01	1	-
11	- 3.1	- 3.5	4.7	97	1026.3	9	9	.	14	01	93	45	4	-
12	- 2.3	- 4.2	4.5	87	1035.7	8	8	4	00	00	96	10	2	-
13	- 5.4	- 7.9	3.4	82	1039.2	0	0	9	11	02	97	02	0	-
14	- 7.3	-10.7	2.7	76	1040.7	6	6	9	11	02	97	03	1	-
15	- 5.5	- 7.3	3.5	87	1034.7	1	1	9	08	01	97	03	0	-
16	- 1.6	- 3.6	4.7	86	1023.0	8	8	4	13	08	97	02	2	-
17	- 4.1	- 8.3	3.3	73	1010.1	1	0	9	09	05	97	03	0	-
18	0.1	- 2.8	5.0	81	1004.3	7	7	9	13	03	97	03	1	-
19	- 0.8	- 1.1	5.6	98	1010.0	9	9	.	16	04	92	45	2	-
20	5.3	4.6	8.5	95	994.6	8	6	3	22	06	96	61	6	9.5
21	2.1	0.2	6.2	87	988.9	7	0	9	14	07	97	03	1	-
22	2.7	1.4	6.8	91	1002.1	7	6	4	24	06	97	25	1	0.0
23	1.3	- 0.4	5.9	89	1006.6	7	7	9	17	03	97	02	1	-
24	3.0	0.9	6.5	86	994.8	8	6	3	25	10	96	61	6	2.5
25	1.4	- 0.2	6.0	89	1013.9	4	3	4	27	06	97	03	0	-
26	0.4	- 2.6	5.0	80	1011.8	7	0	9	11	04	97	03	2	-
27	2.9	1.0	6.6	88	1013.6	8	8	9	16	02	96	10	2	-
28	6.5	1.8	7.0	72	998.7	8	8	9	18	07	97	03	2	-

Godz. 13

1	5.7	4.3	8.3	91	1016.3	7	5	4	19	04	96	10	6	0.3
2	1.0	0.7	6.4	98	1018.1	8	8	3	23	03	92	46	5	0.0
3	5.5	5.3	8.9	98	1013.3	8	8	3	27	06	93	42	6	2.1
4	5.1	1.0	6.6	75	1010.5	8	8	4	25	10	97	02	1	-
5	3.5	0.9	6.5	83	1023.5	6	4	4	26	04	97	01	2	-
6	5.6	2.9	7.5	83	1021.1	8	8	4	23	08	97	02	1	-
7	3.0	0.3	6.3	83	1020.3	5	1	4	27	05	97	01	1	-
8	0.9	- 5.5	4.0	62	1011.0	7	2	4	31	05	98	03	1	-
9	1.1	- 3.8	4.6	70	1020.0	2	2	5	30	02	98	01	0	-
10	1.0	- 1.9	5.3	81	1021.1	7	7	4	17	02	96	10	1	-
11	- 2.0	- 2.9	4.9	94	1029.4	7	7	3	11	01	95	10	4	-
12	0.1	- 2.5	5.1	83	1036.7	8	8	5	04	01	97	02	2	-
13	- 1.1	- 8.6	3.2	57	1040.4	0	0	9	09	02	97	02	0	-
14	- 0.6	-12.7	2.3	39	1039.5	2	2	9	02	03	97	01	1	-
15	- 0.8	- 4.6	4.3	75	1032.0	8	6	4	09	03	97	01	1	-
16	0.3	- 5.7	4.0	64	1019.9	0	0	9	13	06	98	02	1	-
17	1.6	- 8.9	3.1	46	1007.5	5	0	9	13	06	96	05	1	-
18	4.1	- 4.2	4.5	55	1003.5	7	7	9	14	04	97	01	7	0.0
19	5.7	0.3	6.2	68	1006.2	7	0	9	15	04	96	10	4	-
20	6.1	3.5	7.8	83	998.3	7	4	4	22	05	96	10	6	0.5
21	1.1	0.3	6.2	94	979.0	8	5	4	14	04	96	22	6	6.3
22	3.3	1.8	7.0	90	1006.5	8	6	3	25	08	97	21	8	2.4
23	4.3	3.3	7.8	93	996.1	8	7	4	15	07	96	61	6	1.7
24	4.1	1.0	6.6	80	1000.6	7	7	4	26	12	97	25	6	2.4
25	2.5	0.1	6.1	84	1016.2	7	7	4	27	03	97	02	1	-
26	4.7	- 1.6	5.4	64	1010.1	7	3	9	14	06	97	02	2	-
27	8.5	6.1	9.4	85	1013.6	6	3	4	16	02	96	10	6	1.7
28	7.0	5.4	9.0	90	986.6	8	6	4	18	09	96	63	6	3.7

Godz. 19

1	4.9	3.7	8.0	92	1015.2	8	8	4	18	03	95	10	8	1.9
2	4.7	4.7	8.5	100	1014.5	8	8	3	18	04	93	61	5	2.2
3	8.1	7.0	10.0	93	1011.9	8	8	3	24	05	95	50	4	0.3
4	4.3	1.2	6.7	80	1012.6	7	7	5	25	09	97	02	2	-
5	5.1	2.9	7.5	86	1024.3	6	6	9	24	05	97	03	1	-
6	6.1	3.0	7.6	80	1019.1	8	8	4	24	09	97	02	2	-
7	2.6	- 0.4	5.9	81	1016.7	3	2	4	25	04	97	03	1	-
8	0.9	- 5.1	4.2	64	1012.7	0	0	9	32	04	98	01	1	-
9	0.3	- 3.2	4.8	77	1021.3	0	0	9	29	02	98	01	1	-
10	- 1.4	- 3.1	4.9	88	1022.2	2	0	9	15	01	96	10	1	-
11	- 2.5	- 3.8	4.6	91	1032.1	7	7	3	12	02	95	10	2	-
12	- 0.5	- 4.9	4.2	72	1037.2	4	4	5	04	03	97	01	1	-
13	- 2.9	-11.5	2.5	51	1040.4	0	0	9	08	01	98	02	0	-
14	- 2.0	-10.0	2.8	54	1037.6	0	0	9	07	03	97	02	0	-
15	- 0.9	- 4.4	4.4	77	1029.1	7	7	5	09	04	97	03	1	-
16	- 1.4	- 7.8	3.4	62	1017.1	0	0	9	11	05	98	02	0	-
17	1.2	- 5.8	4.0	59	1005.1	7	1	9	13	03	96	05	2	-
18	0.5	0.2	6.2	98	1006.5	8	6	3	18	02	94	51	7	1.0
19	5.1	0.7	6.4	73	1001.6	8	8	9	17	06	97	02	2	-
20	3.8	2.0	7.1	88	1001.1	7	7	5	18	03	97	03	1	-
21	0.9	0.4	6.3	96	992.3	8	7	3	29	09	95	73	6	5.7
22	3.1	0.7	6.4	84	1010.0	2	0	9	26	07	97	02	1	-
23	5.7	0.9	6.5	71	992.5	8	8	4	22	06	97	02	8	1.7
24	3.9	1.1	6.6	82	1006.8	5	2	4	25	10	97	01	2	-
25	- 0.5	- 2.6	5.0	86	1015.6	5	0	9	07	03	97	02	1	-
26	3.9	0.2	6.2	77	1011.0	7	4	9	14	03	97	03	2	-
27	7.5	6.2	9.5	91	1013.8	7	7	9	16	02	96	10	2	-
28	5.3	3.4	7.8	87	987.6	7	7	4	22	09	97	25	6	3.0

Godz. 01

DNI	TEMPERATURA POWIETRZA T	TEMPERATURA PUNKTU ROSY T_d	PRĘŻNOŚĆ PARY WODNEJ e	WILGOTNOŚĆ WZGLĘDNA U	CIŚNIENIE ATMOSFERYCZNE P_o	ZACHMURZENIE N	N_h	h	WIATR dd	v	WIDZIALNOŚĆ V	POGODA ww	W	OPAD R
1	-14.9	-18.6	1.4	73	1035.6	8	8	4	13	10	96	71	3	0.1
2	-10.1	-11.8	2.5	87	1022.0	8	8	4	12	07	97	36	7	1.7
3	- 3.2	- 3.9	4.6	95	1018.0	9	9	.	14	03	92	45	7	0.4
4	2.0	1.2	6.7	94	1009.8	8	8	2	19	05	96	51	6	0.4
5	0.8	- 0.6	5.8	90	1007.9	8	7	3	26	07	96	61	6	0.6
6	0.6	- 1.7	5.4	84	1020.5	8	8	3	22	03	97	02	2	-
7	2.3	1.3	6.7	93	1012.5	8	8	3	23	06	95	51	5	0.6
8	- 0.8	- 3.0	4.9	85	1007.9	8	8	4	23	05	95	73	1	0.0
9	- 2.4	- 4.6	4.3	85	1009.5	8	8	4	27	02	97	70	7	0.0
10	- 3.9	- 5.1	4.2	92	1019.5	8	8	4	23	03	96	85	1	0.0
11	- 2.1	- 3.6	4.7	89	1023.0	8	8	4	24	02	96	71	7	0.4
12	-11.2	-12.5	2.3	90	1035.7	4	4	4	34	02	97	02	1	-
13	-14.5	-15.6	1.8	91	1041.9	0	0	9	00	00	97	02	0	-
14	- 3.7	- 6.2	3.8	83	1040.0	8	8	4	30	03	96	10	2	-
15	- 1.7	- 3.8	4.6	86	1035.7	8	8	3	02	04	96	71	7	0.0
16	- 4.2	- 7.6	3.4	77	1032.9	8	8	4	12	02	97	02	2	-
17	-11.5	-13.9	2.1	82	1026.6	0	0	9	11	03	97	02	0	-
18	- 9.8	-14.5	2.0	68	1019.1	1	0	9	12	06	97	01	0	-
19	- 4.8	- 7.6	3.5	81	1014.9	7	0	9	10	02	97	03	2	-
20	- 3.6	- 5.7	4.0	85	1011.0	3	3	9	14	05	97	01	1	-
21	1.4	0.0	6.1	91	1005.2	7	7	5	18	04	96	10	2	-
22	0.4	- 0.4	5.9	94	987.3	8	8	2	07	03	95	51	6	0.6
23	0.6	- 0.5	5.9	92	1008.1	8	8	3	22	03	95	51	7	0.3
24	0.6	- 0.2	6.0	94	998.3	8	8	3	17	07	95	73	7	5.2
25	0.6	- 1.4	5.5	86	1002.7	8	8	4	23	06	96	71	7	1.2
26	- 0.7	- 2.6	5.1	87	1016.2	8	8	4	25	03	96	10	2	-
27	- 3.3	- 5.0	4.2	88	1019.8	0	0	9	10	03	97	02	1	-
28	1.0	- 0.1	6.1	92	1015.2	8	8	2	18	02	95	21	6	2.3

Godz. 07

DNI	TEMPERATURA POWIETRZA T	TEMPERATURA PUNKTU ROSY T_d	PRĘŻNOŚĆ PARY WODNEJ e	WILGOTNOŚĆ WZGLĘDNA U	CIŚNIENIE ATMOSFERYCZNE P_o	ZACHMURZENIE N	N_h	h	WIATR dd	v	WIDZIALNOŚĆ V	POGODA ww	W	OPAD R
1	-13.1	-17.7	1.5	68	1030.2	8	8	5	13	08	98	36	7	0.2
2	- 9.0	-10.1	2.8	92	1020.5	8	8	4	12	07	96	71	3	0.9
3	- 0.4	- 1.3	5.6	94	1013.5	8	8	3	14	07	95	71	4	0.9
4	3.0	1.5	6.8	90	1008.4	8	8	4	23	06	96	10	5	0.3
5	- 1.0	- 4.2	4.5	79	1012.6	8	8	4	27	07	98	02	6	0.8
6	1.4	0.6	6.4	94	1018.3	8	8	2	22	05	95	20	5	0.3
7	1.6	- 2.5	5.1	74	1014.0	7	7	5	27	08	97	01	5	0.2
8	- 2.2	- 3.7	4.6	89	1005.4	6	6	4	21	03	97	22	7	0.4
9	- 2.8	- 5.5	4.1	82	1011.6	7	7	5	28	03	98	03	7	0.0
10	- 3.7	- 5.5	4.0	87	1020.1	8	8	4	22	02	97	02	8	0.0
11	- 1.4	- 3.1	4.9	88	1025.0	8	8	3	31	02	95	56	7	0.2
12	- 9.3	-10.9	2.7	88	1037.7	8	8	5	05	01	97	03	1	-
13	-17.3	-19.2	1.3	85	1042.0	3	0	9	00	00	96	10	0	-
14	- 3.4	- 5.2	4.2	88	1039.4	8	8	4	35	07	97	02	2	-
15	- 2.4	- 4.0	4.6	89	1035.4	8	8	3	06	03	95	10	7	0.0
16	- 4.9	- 8.1	3.3	78	1031.3	8	8	5	14	02	97	02	2	-
17	-13.3	-15.4	1.8	84	1024.0	0	0	9	11	06	97	02	0	-
18	-11.6	-14.6	2.0	79	1017.1	6	2	9	12	04	97	02	1	-
19	- 5.8	- 8.0	3.3	84	1016.8	2	2	6	10	01	96	10	1	-
20	- 0.3	- 2.4	5.1	86	1004.2	8	8	4	14	10	95	79	1	0.2
21	0.6	- 0.8	5.8	90	1001.9	8	8	3	16	07	95	10	2	-
22	0.2	- 0.7	5.8	94	993.1	8	8	2	02	04	94	51	2	0.3
23	1.1	- 0.9	5.7	87	1009.7	8	8	4	24	02	96	20	2	0.1
24	1.3	0.5	6.3	94	998.7	8	8	5	20	06	97	02	7	3.3
25	0.4	- 1.0	5.7	90	1005.4	8	8	4	23	05	96	71	7	0.7
26	- 0.4	- 3.5	4.7	80	1017.6	8	8	5	22	01	97	02	2	-
27	- 4.4	- 5.6	4.0	91	1020.2	5	5	9	09	03	96	10	1	-
28	0.6	0.6	6.4	100	1011.6	9	9	.	14	03	91	47	4	-

Godz. 13

1	-12.1	-15.1	1.9	78	1026.0	8	8	4	13	10	94	73	3	0.0
2	- 7.1	- 8.4	3.2	91	1020.4	8	8	2	13	04	96	22	3	0.0
3	1.0	0.7	6.4	98	1012.5	8	8	0	19	04	93	51	7	4.1
4	3.4	- 0.7	5.8	75	1006.5	8	8	4	24	07	97	02	2	-
5	- 0.2	- 3.9	4.6	76	1017.1	7	6	4	26	03	97	01	7	0.0
6	2.1	1.0	6.6	93	1016.4	8	8	3	23	06	96	55	6	0.5
7	1.6	- 4.2	4.5	65	1014.3	3	1	5	22	05	98	02	1	-
8	- 0.2	- 4.9	4.2	71	1004.3	7	7	4	25	04	97	03	1	-
9	- 1.6	- 5.7	4.0	73	1014.5	3	3	5	31	04	98	01	8	0.0
10	- 1.6	- 6.1	3.9	71	1020.3	7	2	5	24	04	98	01	8	0.0
11	- 1.2	- 4.5	4.4	78	1028.5	4	3	4	05	03	97	01	7	0.0
12	- 3.4	- 7.7	3.4	72	1038.4	6	6	5	09	03	97	01	2	-
13	- 5.8	-12.0	2.4	61	1042.2	8	8	5	22	01	97	02	7	0.0
14	- 1.4	- 5.8	4.0	72	1037.6	8	8	5	33	05	98	27	2	0.0
15	- 3.2	- 4.9	4.2	88	1035.1	8	8	3	10	03	97	77	5	0.0
16	- 3.4	- 9.4	3.0	63	1029.3	8	8	5	14	06	97	02	2	-
17	- 3.9	-10.2	2.8	62	1021.6	0	0	9	12	06	97	02	0	-
18	- 3.8	- 9.6	3.0	64	1014.0	7	4	9	13	07	98	02	2	-
19	2.0	- 3.4	4.8	68	1015.8	7	6	9	17	06	97	03	1	-
20	2.2	0.3	6.2	87	1002.0	8	8	4	17	09	96	10	7	2.1
21	1.2	- 1.4	5.5	83	994.0	7	7	4	15	08	96	10	2	-
22	- 1.0	- 2.6	5.0	89	1000.5	8	7	3	29	04	95	71	5	0.4
23	1.8	- 2.9	4.9	71	1009.1	7	6	5	18	05	98	03	2	-
24	2.8	- 1.7	5.4	72	999.5	7	7	5	20	06	97	02	2	-
25	0.8	- 1.2	5.6	86	1010.4	8	8	4	25	06	97	70	7	1.1
26	0.4	- 3.5	4.7	75	1017.6	8	8	5	12	02	98	02	2	-
27	1.6	- 2.5	5.1	74	1018.6	8	8	5	12	04	97	02	1	-
28	2.7	2.2	7.2	96	1001.1	8	8	2	17	08	95	28	4	-

Godz. 19

1	-10.9	-12.7	2.3	87	1023.7	8	8	4	13	07	95	73	3	1.4
2	- 5.4	- 6.1	3.9	95	1020.4	8	8	3	13	04	96	71	2	0.4
3	1.2	0.4	6.3	94	1013.2	8	8	2	19	02	95	10	5	0.0
4	1.8	- 0.4	5.9	85	1005.3	8	8	4	23	05	97	61	8	1.0
5	- 0.4	- 2.8	5.0	84	1020.6	8	8	4	27	06	97	02	2	-
6	1.8	1.0	6.6	94	1014.4	8	8	2	24	04	95	53	5	1.0
7	- 1.2	- 4.1	4.5	80	1012.0	0	0	9	22	04	97	02	1	-
8	- 1.5	- 4.9	4.3	78	1006.4	8	8	5	27	03	97	02	8	0.1
9	- 5.8	- 8.4	3.2	82	1018.2	4	4	4	26	02	97	03	1	-
10	- 2.6	- 4.5	4.4	87	1021.1	8	8	6	22	03	97	22	7	0.1
11	- 3.3	- 5.1	4.2	88	1032.5	7	7	4	05	03	97	02	1	-
12	- 9.1	-11.5	2.5	82	1039.7	0	0	9	06	01	97	01	1	-
13	- 4.8	- 8.4	3.2	76	1041.4	8	8	5	29	01	97	02	2	-
14	- 1.6	- 5.3	4.1	75	1036.2	8	8	5	34	05	97	02	2	-
15	- 3.8	- 6.0	3.9	85	1034.3	8	8	4	09	01	97	02	7	0.0
16	- 8.5	-12.2	2.4	74	1028.1	0	0	9	12	03	97	02	1	-
17	- 8.5	-13.3	2.2	68	1020.3	0	0	9	12	07	97	02	0	-
18	- 4.3	- 8.1	3.3	75	1013.7	5	2	9	13	05	97	01	2	-
19	- 2.6	- 5.2	4.1	83	1014.5	0	0	9	13	05	97	02	1	-
20	2.4	0.3	6.2	86	1005.3	8	8	5	18	04	96	10	6	0.0
21	1.0	- 0.7	5.8	88	987.5	8	7	3	11	10	96	61	2	0.4
22	- 0.2	- 2.3	5.2	86	1004.9	8	8	4	30	01	96	10	7	0.5
23	0.2	- 1.9	5.3	86	1003.1	8	8	4	14	08	97	03	2	-
24	0.8	- 1.8	5.3	83	1000.7	8	8	4	21	06	96	71	8	1.1
25	0.3	- 1.1	5.6	90	1014.2	8	8	4	27	05	96	20	7	0.3
26	- 1.6	- 4.5	4.4	80	1018.6	0	0	9	08	02	98	01	1	-
27	0.6	- 1.4	5.5	86	1018.0	8	8	5	13	03	97	61	2	0.0
28	4.2	3.0	7.6	92	989.6	8	8	4	18	08	95	63	6	7.1

Godz. 01

DNI	TEMPERATURA POWIETRZA	TEMPERATURA PUNKTU ROSY	PRĘŻNOŚĆ PARY WODNEJ	WILGOTNOŚĆ WZGLĘDNA	CIŚNIENIE ATMOSFERYCZNE	ZACHMURZENIE			WIATR		WIDZIALNOŚĆ	POGODA		OPAD
	T	T_d	e	U	P_o	N	N_h	h	dd	v	V	ww	W	R
1	-10.4	-17.2	1.6	57	1027.8	8	8	5	13	06	97	36	7	0.0
2	- 0.2	- 0.2	6.0	100	1016.6	8	8	2	18	02	93	56	7	0.1
3	2.0	2.0	7.1	100	1014.7	8	7	3	19	03	96	61	5	1.1
4	5.3	5.3	8.9	100	1010.1	8	7	2	22	05	94	61	5	1.8
5	2.6	1.8	7.0	95	1010.8	8	7	3	28	05	97	61	6	4.1
6	2.0	1.5	6.8	96	1021.2	8	8	4	24	03	96	61	2	0.0
7	3.8	3.3	7.7	97	1015.6	8	8	4	26	04	96	61	6	0.4
8	0.2	- 0.9	5.7	92	1009.3	7	7	4	23	04	98	02	1	-
9	- 1.9	- 2.7	5.0	94	1011.0	7	7	4	33	01	97	85	1	0.1
10	- 3.0	- 5.4	4.1	84	1019.7	1	1	4	26	02	98	01	8	0.0
11	- 2.6	- 3.6	4.7	93	1023.4	7	7	6	27	01	97	02	2	-
12	- 3.8	- 5.3	4.1	89	1034.0	7	7	5	00	00	97	03	1	-
13	- 8.3	- 8.9	3.1	95	1039.2	0	0	9	11	01	97	02	0	-
14	- 4.0	- 7.0	3.6	80	1040.4	8	8	5	33	01	97	02	1	-
15	- 1.6	- 3.0	4.9	90	1035.8	8	8	5	34	02	97	02	2	-
16	- 2.5	- 4.4	4.4	87	1030.3	8	8	4	11	02	97	02	2	-
17	- 7.5	- 8.8	3.1	90	1021.2	0	0	9	12	04	97	02	0	-
18	- 4.2	- 8.0	3.3	75	1012.9	1	1	8	13	03	97	03	0	-
19	1.5	- 1.7	5.4	80	1011.3	7	7	5	18	02	97	02	2	-
20	3.2	0.0	6.1	79	1004.8	7	7	9	19	07	97	02	1	-
21	1.5	1.2	6.7	98	1004.0	0	0	9	20	02	97	01	8	0.1
22	0.4	0.1	6.2	98	988.1	8	8	3	32	03	96	71	6	0.5
23	1.8	1.0	6.6	94	1009.8	5	5	5	24	04	97	01	6	1.3
24	3.2	1.7	6.9	90	997.9	8	8	3	22	03	96	61	6	4.7
25	1.8	- 1.3	5.5	80	1006.4	8	8	3	24	05	97	02	2	-
26	0.0	- 0.6	5.9	96	1016.8	8	8	4	24	01	97	02	2	-
27	- 0.5	- 2.3	5.2	88	1017.0	0	0	9	12	03	98	02	0	-
28	2.7	2.7	7.4	100	1014.9	8	8	1	20	01	91	44	6	0.7

Godz. 07

DNI	TEMPERATURA POWIETRZA	TEMPERATURA PUNKTU ROSY	PRĘŻNOŚĆ PARY WODNEJ	WILGOTNOŚĆ WZGLĘDNA	CIŚNIENIE ATMOSFERYCZNE	ZACHMURZENIE			WIATR		WIDZIALNOŚĆ	POGODA		OPAD
	T	T_d	e	U	P_o	N	N_h	h	dd	v	V	ww	W	R
1	- 9.5	-14.1	2.1	69	1023.8	8	8	5	16	04	98	02	3	-
2	1.8	1.8	7.0	100	1016.2	8	8	2	19	02	92	61	5	0.2
3	2.4	2.4	7.3	100	1011.7	8	8	2	21	04	95	21	6	2.0
4	3.8	3.6	7.9	98	1009.1	8	8	4	23	03	96	10	6	0.3
5	0.3	- 1.7	5.4	87	1015.5	8	8	4	30	05	97	02	7	1.6
6	3.3	2.8	7.5	97	1018.9	8	8	4	22	04	96	61	7	1.0
7	1.2	- 1.7	5.4	81	1017.0	4	2	4	27	07	97	03	6	0.0
8	- 0.5	- 0.5	5.9	100	1005.1	8	8	4	27	02	97	71	1	0.0
9	- 2.1	- 3.0	4.9	94	1013.4	7	7	4	30	03	97	02	8	0.2
10	- 5.6	- 7.0	3.6	90	1020.1	1	1	9	25	02	97	01	1	-
11	- 2.6	- 2.9	4.9	98	1025.8	8	8	5	33	02	96	10	2	-
12	- 8.4	- 8.6	3.2	98	1036.0	5	5	8	00	00	96	10	1	-
13	-10.0	-10.8	2.7	94	1040.3	2	2	6	10	01	97	03	0	-
14	- 2.8	- 4.8	4.3	86	1039.1	8	8	4	32	01	96	10	2	-
15	- 1.7	- 2.2	5.2	96	1034.6	8	8	5	35	01	97	02	2	-
16	- 3.1	- 6.9	3.6	75	1028.1	8	8	4	15	04	97	02	2	-
17	- 9.0	-10.1	2.8	92	1019.0	0	0	9	15	04	97	02	0	-
18	- 5.3	- 9.9	2.9	70	1011.2	5	5	6	12	04	97	01	1	-
19	0.4	- 1.0	5.7	90	1013.7	8	8	5	18	02	97	03	1	-
20	2.8	2.8	7.5	100	999.7	8	7	2	20	07	96	61	6	0.6
21	0.5	0.5	6.3	100	999.2	8	8	2	16	04	93	46	1	-
22	1.0	0.7	6.4	98	997.4	8	8	2	29	05	95	22	7	1.9
23	- 0.2	- 1.4	5.5	92	1010.3	1	1	5	21	03	97	02	1	-
24	2.1	- 1.6	5.4	77	997.8	4	4	5	20	07	97	01	6	0.1
25	1.0	- 0.1	6.1	92	1010.7	8	8	3	27	07	97	02	8	1.0
26	0.0	- 1.8	5.4	88	1016.8	8	8	4	12	02	97	02	2	-
27	- 0.8	- 2.3	5.2	90	1016.9	1	1	8	11	01	98	02	1	-
28	3.4	3.4	7.8	100	1009.3	8	8	2	19	04	93	42	4	-

Godz. 13

1	- 7.4	- 7.9	3.4	96	1020.7	8	8	4	16	04	97	71	2	1.1
2	2.8	2.8	7.5	100	1017.0	8	8	2	22	02	92	44	6	2.2
3	3.5	3.5	7.8	100	1012.5	8	7	2	24	03	93	61	4	0.8
4	4.6	0.1	6.2	73	1008.2	7	7	4	21	07	97	03	2	-
5	1.6	- 2.2	5.2	76	1019.6	2	2	5	00	00	98	01	1	-
6	3.5	3.3	7.7	98	1018.3	8	7	3	24	04	95	61	6	0.4
7	3.2	- 2.5	5.1	66	1016.8	3	1	5	28	05	98	02	1	-
8	0.7	- 3.6	4.7	73	1005.4	6	6	4	29	05	97	02	7	0.0
9	- 0.1	- 4.4	4.4	73	1016.0	2	2	5	30	04	98	03	8	0.1
10	0.0	- 4.4	4.4	72	1020.5	7	7	5	27	02	98	03	1	-
11	- 1.0	- 3.2	4.8	85	1028.2	8	8	5	29	01	97	02	2	-
12	- 1.8	- 5.3	4.1	77	1036.5	7	7	6	12	01	97	02	2	-
13	- 2.8	-11.3	2.6	52	1040.9	1	1	6	10	02	98	02	0	-
14	- 0.5	- 3.9	4.6	78	1038.7	8	8	5	02	04	98	02	2	-
15	- 0.6	- 1.2	5.6	95	1033.2	8	8	5	07	01	96	10	2	-
16	- 1.9	- 8.1	3.3	63	1025.7	3	3	5	15	05	98	01	1	-
17	- 1.2	- 8.3	3.3	58	1015.6	0	0	9	12	06	97	02	0	-
18	- 2.0	- 9.1	3.1	58	1009.4	8	8	8	15	04	97	02	2	-
19	5.2	- 2.3	5.2	58	1013.0	0	0	9	18	05	97	02	1	-
20	4.4	3.7	7.9	95	1000.7	8	7	2	24	05	96	61	6	3.1
21	4.2	0.6	6.4	77	987.9	8	2	4	16	07	96	10	4	-
22	1.7	1.4	6.8	98	1002.9	8	8	3	30	02	97	02	7	1.1
23	3.2	1.4	6.8	88	1006.4	5	3	5	18	04	97	03	1	-
24	3.5	1.7	6.9	88	999.4	8	8	4	27	08	98	25	1	0.4
25	1.2	- 0.2	6.0	90	1014.5	8	8	3	27	05	97	26	8	0.5
26	2.8	- 3.0	4.9	65	1015.5	8	0	9	10	04	98	01	2	-
27	3.7	0.8	6.5	82	1016.7	8	8	9	15	02	96	10	1	-
28	6.7	2.1	7.1	72	997.1	8	2	4	17	07	96	61	4	0.0

Godz. 19

1	- 4.8	- 5.1	4.2	98	1018.8	8	8	3	16	01	95	56	7	0.1
2	2.0	2.0	7.1	100	1017.7	8	8	2	23	02	94	28	5	0.0
3	3.0	3.0	7.6	100	1012.6	8	8	2	22	02	92	51	6	0.5
4	2.8	2.0	7.1	95	1008.0	8	7	3	24	06	97	61	8	1.5
5	1.8	0.2	6.2	89	1021.9	6	6	4	28	05	97	01	1	-
6	4.0	3.0	7.6	93	1016.8	8	8	4	24	05	96	10	6	0.0
7	0.7	- 1.9	5.3	83	1013.5	0	0	9	24	04	98	01	0	-
8	- 1.1	- 2.4	5.1	91	1008.3	8	8	4	30	04	97	02	8	0.1
9	- 2.3	- 3.5	4.7	91	1018.6	5	5	5	29	02	98	03	1	-
10	- 1.8	- 3.3	4.8	90	1021.6	7	7	6	23	02	97	02	2	-
11	- 1.0	- 2.6	5.0	89	1031.0	8	8	5	36	02	97	02	2	-
12	- 4.9	- 6.9	3.6	86	1037.6	0	0	9	00	00	97	01	1	-
13	- 4.1	- 7.9	3.4	75	1040.8	2	2	6	02	01	97	01	1	-
14	- 0.8	- 3.3	4.8	83	1037.0	8	8	5	34	04	97	02	2	-
15	- 1.7	- 2.2	5.2	96	1032.3	8	8	4	12	04	96	10	2	-
16	- 4.8	- 8.0	3.3	78	1023.7	0	0	9	11	05	97	02	0	-
17	- 2.2	- 6.9	3.6	70	1014.2	0	0	9	14	04	97	02	0	-
18	0.2	- 6.2	3.8	62	1009.4	8	8	5	15	04	97	02	2	-
19	2.8	- 0.5	5.9	79	1010.1	4	4	9	18	04	97	01	1	-
20	3.8	2.6	7.3	92	1004.2	8	8	5	18	03	97	02	6	0.0
21	1.2	0.9	6.5	98	983.3	8	7	2	18	03	96	61	7	2.4
22	1.6	1.6	6.9	100	1006.9	8	6	3	27	04	97	61	6	1.5
23	3.4	2.4	7.3	93	998.2	8	8	3	17	06	96	10	6	0.5
24	1.0	0.2	6.2	94	1002.5	8	6	3	25	06	97	23	8	3.8
25	0.6	0.0	6.1	96	1016.5	8	8	4	26	02	97	02	8	0.1
26	0.8	- 1.2	5.6	86	1016.6	0	0	9	12	03	98	01	1	-
27	2.4	1.9	7.0	96	1016.5	8	6	3	17	03	95	63	6	4.4
28	6.8	5.5	9.0	91	988.1	8	6	3	21	06	96	61	6	6.0

Godz. 01

DNI	TEMPERATURA POWIETRZA T	TEMPERATURA PUNKTU ROSY T_d	PRĘŻNOŚĆ PARY WODNEJ e	WILGOTNOŚĆ WZGLĘDNA U	CIŚNIENIE ATMOSFERYCZNE P_o	ZACHMURZENIE N	N_h	h	WIATR dd	v	WIDZIALNOŚĆ V	POGODA ww	W	OPAD R
1	- 8.2	-11.9	2.5	75	1023.6	8	8	5	14	05	97	02	2	-
2	1.8	1.8	7.0	100	1016.1	9	9	.	23	05	92	45	6	0.6
3	2.9	2.9	7.5	100	1013.5	9	9	.	22	02	91	47	6	5.4
4	5.0	4.5	8.4	97	1011.4	8	8	4	25	05	96	21	5	1.4
5	2.7	1.9	7.0	95	1014.3	8	8	3	27	08	96	61	6	2.1
6	3.4	2.9	7.5	97	1023.2	8	8	4	27	07	96	51	6	0.2
7	3.8	3.3	7.7	97	1018.8	8	8	3	27	08	95	55	5	0.2
8	- 0.2	- 0.2	6.0	100	1010.7	8	8	4	24	07	97	22	2	0.1
9	- 3.3	- 5.1	4.2	88	1014.1	8	8	4	29	01	97	02	1	-
10	- 5.3	- 6.0	3.9	95	1021.3	0	0	9	00	00	97	02	0	-
11	- 3.0	- 4.3	4.4	90	1025.2	8	8	4	33	01	97	02	2	-
12	- 2.3	- 3.5	4.7	91	1034.4	8	8	4	00	00	97	02	1	-
13	- 5.1	- 6.8	3.7	88	1039.0	0	0	9	00	00	97	02	0	-
14	- 8.1	-12.2	2.4	72	1041.6	0	0	9	09	01	97	02	0	-
15	- 3.4	- 5.2	4.2	88	1036.9	3	3	4	00	00	97	01	1	-
16	- 2.5	- 3.1	4.8	95	1029.0	8	8	4	11	04	97	02	2	-
17	- 5.3	- 7.4	3.5	85	1017.1	0	0	9	12	05	97	02	0	-
18	- 0.7	- 4.2	4.5	77	1008.7	7	7	4	15	04	97	03	1	-
19	0.6	- 0.8	5.8	90	1010.7	8	8	4	23	03	96	10	2	-
20	2.3	1.0	6.6	91	999.8	8	8	4	19	08	97	02	6	0.9
21	1.5	1.0	6.5	96	1002.4	8	8	4	21	05	96	10	2	-
22	0.2	0.2	6.2	100	995.7	8	8	3	31	08	92	73	7	1.1
23	0.9	- 0.2	6.0	92	1012.0	1	1	9	25	04	97	01	1	-
24	3.1	- 1.3	5.5	73	996.8	8	8	4	24	11	97	02	6	1.3
25	1.4	- 2.7	5.0	74	1009.6	8	8	4	29	10	97	02	8	0.0
26	- 0.8	- 2.6	5.0	87	1015.4	0	0	9	13	02	97	02	1	-
27	0.0	- 0.9	5.7	94	1014.6	0	0	9	16	02	96	10	0	-
28	3.2	3.2	7.7	100	1012.9	9	9	.	19	04	92	47	4	0.2

Godz. 07

DNI	TEMPERATURA POWIETRZA T	TEMPERATURA PUNKTU ROSY T_d	PRĘŻNOŚĆ PARY WODNEJ e	WILGOTNOŚĆ WZGLĘDNA U	CIŚNIENIE ATMOSFERYCZNE P_o	ZACHMURZENIE N	N_h	h	WIATR dd	v	WIDZIALNOŚĆ V	POGODA ww	W	OPAD R
1	- 5.2	- 6.9	3.6	88	1019.8	8	8	4	17	05	97	02	2	-
2	1.5	1.5	6.8	100	1016.3	9	9	.	24	03	91	45	4	0.1
3	3.1	3.1	7.6	100	1013.6	8	8	3	26	04	95	61	4	0.3
4	3.4	1.3	6.7	86	1010.5	0	0	9	25	10	97	02	1	-
5	0.3	- 1.1	5.6	90	1018.6	7	7	4	31	06	97	01	6	0.9
6	3.9	3.2	7.7	95	1021.4	8	8	4	28	08	97	02	6	1.7
7	0.5	- 0.9	5.7	90	1020.3	8	0	9	28	06	97	03	5	0.1
8	- 1.1	- 1.5	5.5	97	1007.4	8	8	4	32	05	97	22	7	0.8
9	- 3.1	- 4.8	4.3	88	1016.5	7	7	5	32	03	97	01	2	-
10	- 5.8	- 6.5	3.7	95	1021.2	4	2	9	24	02	97	03	1	-
11	- 4.1	- 4.9	4.2	94	1027.3	8	8	4	00	00	96	10	1	-
12	- 2.1	- 3.3	4.8	92	1035.6	8	8	4	07	01	97	02	2	-
13	- 8.8	- 9.9	2.9	92	1040.1	0	0	9	08	01	97	02	0	-
14	- 6.8	- 8.4	3.2	88	1040.8	7	7	4	00	00	96	10	1	-
15	- 5.9	- 6.6	3.7	94	1035.4	8	8	4	06	01	97	02	1	-
16	- 3.2	- 5.6	4.0	83	1026.1	8	8	4	14	03	97	02	2	-
17	- 7.0	- 8.7	3.2	88	1014.0	0	0	9	11	07	96	10	0	-
18	- 2.0	- 6.2	3.8	73	1006.7	3	3	5	14	04	96	10	1	-
19	- 0.1	- 1.0	5.7	94	1012.7	8	6	4	22	02	95	10	2	-
20	4.1	3.9	8.0	98	996.2	8	7	3	22	07	96	63	6	6.1
21	0.2	- 0.1	6.1	98	995.1	7	7	8	16	03	96	10	4	-
22	1.4	0.9	6.5	96	1002.3	8	8	4	28	10	96	10	7	1.8
23	- 1.0	- 1.0	5.7	100	1009.8	9	9	.	18	01	92	47	1	-
24	2.5	0.4	6.3	86	995.7	8	8	3	24	13	97	61	1	0.0
25	0.5	- 2.1	5.2	82	1013.5	8	8	4	31	05	97	02	2	-
26	- 1.3	- 2.7	5.0	90	1014.2	8	6	9	12	04	97	03	1	-
27	- 0.1	- 0.1	6.1	100	1015.0	8	8	9	16	02	94	10	1	-
28	2.6	1.8	7.0	95	1004.5	8	8	9	18	08	96	10	4	-

Godz. 13

1	1.5	1.5	6.8	100	1018.1	9	9	.	22	05	92	45	7	1.1
2	1.6	1.6	6.9	100	1018.1	8	8	3	28	04	95	28	6	0.3
3	3.4	3.4	7.8	100	1013.4	9	9	.	25	04	91	51	6	2.8
4	4.3	- 0.2	6.0	72	1010.3	8	8	4	25	12	97	02	8	1.8
5	2.2	1.2	6.6	93	1022.6	8	8	4	30	07	97	02	1	-
6	5.0	2.8	7.5	86	1020.8	8	8	4	27	07	97	02	2	-
7	2.7	- 1.5	5.5	74	1018.9	3	1	4	28	07	97	01	1	-
8	- 1.4	- 4.4	4.4	80	1008.7	7	7	4	31	07	97	02	2	-
9	- 0.3	- 4.0	4.5	76	1018.6	4	4	4	36	05	97	01	1	-
10	0.7	- 3.2	4.8	75	1021.3	1	1	4	22	02	96	10	0	-
11	- 0.4	- 3.8	4.6	78	1029.1	6	6	4	00	00	97	03	4	-
12	0.7	0.2	6.2	96	1036.5	2	2	4	00	00	97	01	1	-
13	- 2.5	- 7.7	3.4	67	1041.3	0	0	9	12	01	96	10	0	-
14	- 0.6	- 6.2	3.8	66	1039.6	6	6	9	04	01	97	01	2	-
15	- 0.7	- 4.2	4.5	77	1033.0	8	8	4	10	02	96	10	7	0.0
16	- 2.4	- 7.6	3.5	68	1022.9	3	3	5	13	05	97	01	1	-
17	0.9	- 5.1	4.2	64	1010.2	3	0	9	14	07	96	10	0	-
18	0.3	- 5.7	4.0	64	1005.8	8	8	4	15	03	96	77	1	0.0
19	5.0	0.0	6.1	70	1010.2	6	0	9	18	07	96	10	1	-
20	3.8	2.8	7.5	93	1000.5	8	7	3	23	07	96	60	6	2.8
21	0.2	0.2	6.2	100	981.2	8	8	3	14	05	93	73	2	5.9
22	1.2	0.9	6.5	98	1005.6	8	8	3	27	10	96	51	6	0.2
23	2.1	1.6	6.8	96	1002.2	8	8	3	18	05	96	63	4	0.6
24	3.0	1.2	6.7	88	999.9	8	8	3	26	13	96	81	7	5.4
25	1.9	- 2.5	5.1	73	1016.2	6	6	5	31	03	97	01	2	-
26	2.1	- 1.3	5.6	78	1012.6	8	5	9	12	05	96	10	2	-
27	1.4	1.1	6.6	98	1015.1	9	9	.	00	00	93	45	6	1.3
28	4.8	4.1	8.2	95	992.6	8	7	3	20	12	96	61	5	2.0

Godz. 19

1	2.0	2.0	7.1	100	1017.2	8	8	3	21	05	95	61	4	0.6
2	1.8	1.8	7.0	100	1017.0	9	9	.	18	02	91	61	5	0.4
3	5.0	5.0	8.7	100	1012.8	9	9	.	24	06	93	51	4	0.7
4	3.6	1.0	6.6	83	1011.0	8	8	4	27	14	97	02	8	0.3
5	2.1	1.8	7.0	98	1024.4	8	8	4	29	05	97	02	2	-
6	4.3	3.1	7.6	92	1019.2	8	8	4	28	08	96	10	5	0.2
7	0.6	- 2.4	5.1	81	1015.9	6	6	5	26	05	97	01	1	-
8	- 4.6	- 5.9	3.9	91	1011.6	0	0	9	32	03	97	01	1	-
9	- 3.6	- 5.3	4.1	88	1021.3	0	0	9	31	02	97	02	1	-
10	- 1.9	- 3.1	4.9	92	1022.9	8	8	4	24	02	97	03	1	-
11	- 2.6	- 4.5	4.4	87	1032.1	2	0	9	00	00	97	01	1	-
12	- 2.3	- 4.3	4.5	86	1037.6	0	0	9	00	00	97	01	1	-
13	- 5.0	- 9.5	3.0	71	1041.8	0	0	9	00	00	97	02	0	-
14	- 2.2	- 3.4	4.7	91	1037.9	0	0	9	08	01	97	02	1	-
15	- 0.8	- 4.3	4.4	77	1031.2	8	8	4	10	03	97	02	2	-
16	- 3.8	- 6.3	3.8	82	1020.0	0	0	9	11	06	97	02	0	-
17	- 0.8	- 5.4	4.1	71	1008.9	8	0	9	13	06	97	03	1	-
18	1.0	- 2.0	5.3	80	1007.4	8	8	4	20	03	96	10	7	0.0
19	2.9	0.5	6.3	84	1006.3	8	8	4	18	05	96	61	2	0.0
20	2.2	1.7	6.9	96	1003.4	8	8	4	22	05	96	10	8	0.1
21	0.3	0.0	6.1	98	986.1	8	8	3	31	12	96	71	7	1.2
22	2.2	0.3	6.2	87	1010.1	7	6	5	28	10	97	01	7	2.0
23	3.7	3.0	7.6	95	993.7	8	8	3	15	06	95	61	6	1.4
24	2.2	1.2	6.6	93	1003.9	8	8	3	28	16	96	89	6	2.3
25	0.6	- 2.0	5.3	82	1016.4	7	7	4	00	00	97	01	1	-
26	1.5	- 0.1	6.0	89	1013.6	0	0	9	13	04	96	10	1	-
27	3.2	3.2	7.7	100	1015.9	9	9	.	22	02	91	45	4	-
28	6.9	4.1	8.2	82	988.2	8	8	3	27	17	96	81	6	1.9

Godz. 01

DNI	TEMPERATURA POWIETRZA T	TEMPERATURA PUNKTU ROSY T_d	PRĘŻNOŚĆ PARY WODNEJ e	WILGOTNOŚĆ WZGLĘDNA U	CIŚNIENIE ATMOSFERYCZNE P_o	ZACHMURZENIE N	N_h	h	WIATR dd	v	WIDZIALNOŚĆ V	POGODA ww	W	OPAD R
1	1.8	- 0.1	6.1	37	1019.5	8	8	3	20	03	97	03	2	-
2	4.3	3.3	7.8	93	1016.3	8	8	4	23	04	96	10	2	-
3	8.2	7.6	10.4	96	1014.6	8	5	2	25	05	96	61	6	7.2
4	8.1	5.7	9.2	85	1013.8	8	5	3	24	08	96	21	6	0.8
5	5.5	2.0	7.1	78	1018.9	7	7	5	29	08	98	02	8	0.0
6	5.5	4.1	8.2	91	1026.3	8	8	4	25	05	96	21	6	0.5
7	5.4	4.0	8.1	91	1022.0	8	8	4	25	07	96	10	2	-
8	1.9	0.3	6.2	89	1013.8	6	6	4	25	08	98	02	1	-
9	- 1.9	- 3.4	4.8	90	1016.7	0	0	9	29	03	97	02	0	-
10	- 1.5	- 4.2	4.5	82	1021.8	8	0	9	23	04	97	03	1	-
11	- 2.2	- 2.5	5.1	98	1024.2	8	8	4	12	02	95	10	2	-
12	- 2.2	- 3.4	4.7	91	1034.2	8	8	3	09	02	96	10	2	-
13	- 5.3	- 6.3	3.8	93	1037.3	0	0	9	11	03	97	02	1	-
14	- 6.5	- 9.7	2.9	78	1040.7	0	0	9	08	03	97	02	0	-
15	- 5.1	- 7.2	3.6	85	1036.2	0	0	9	09	04	96	10	0	-
16	0.6	- 2.8	5.0	78	1024.5	7	7	4	13	11	97	02	2	-
17	- 3.1	- 5.1	4.2	86	1011.5	0	0	9	13	09	97	02	0	-
18	0.1	- 3.5	4.7	77	1004.6	7	7	9	16	05	96	10	1	-
19	0.3	0.3	6.2	100	1010.5	9	9	*	21	03	93	47	6	0.3
20	6.3	5.2	8.8	92	994.7	8	6	3	21	09	96	61	6	3.0
21	3.0	0.3	6.3	83	999.6	4	0	9	21	08	97	03	8	0.0
22	4.1	1.0	6.6	80	1000.7	7	7	5	27	07	97	02	6	0.0
23	1.5	0.1	6.2	91	1013.0	2	1	9	24	05	98	02	0	-
24	4.3	0.1	6.1	74	997.3	8	6	5	24	12	97	60	2	0.0
25	3.4	0.8	6.5	83	1014.6	5	5	5	27	06	98	03	1	-
26	0.6	- 0.5	5.9	92	1012.0	7	0	9	12	07	96	10	2	-
27	1.1	0.6	6.4	96	1012.5	8	8	6	00	00	94	10	2	-
28	5.7	3.8	8.0	88	1010.4	6	1	9	21	07	96	10	1	-

Godz. 07

DNI	TEMPERATURA POWIETRZA T	TEMPERATURA PUNKTU ROSY T_d	PRĘŻNOŚĆ PARY WODNEJ e	WILGOTNOŚĆ WZGLĘDNA U	CIŚNIENIE ATMOSFERYCZNE P_o	ZACHMURZENIE N	N_h	h	WIATR dd	v	WIDZIALNOŚĆ V	POGODA ww	W	OPAD R
1	3.4	2.7	7.4	95	1018.3	6	3	4	22	08	96	10	6	1.1
2	4.7	4.2	8.3	97	1018.0	8	8	4	26	03	95	21	2	0.1
3	7.8	7.4	10.3	97	1014.3	8	6	2	23	06	96	61	6	4.7
4	6.0	2.6	7.4	79	1014.3	6	6	4	26	08	98	02	8	0.3
5	5.3	2.9	7.5	84	1021.7	8	8	4	29	07	98	02	2	-
6	5.5	3.8	8.0	89	1025.4	8	8	4	24	05	96	10	2	-
7	2.9	1.3	6.7	89	1023.0	6	3	9	27	04	97	03	5	0.0
8	0.7	- 1.0	5.7	88	1011.5	8	4	4	30	05	97	70	2	0.0
9	- 2.2	- 5.4	4.1	79	1018.9	2	2	5	31	03	97	02	1	-
10	- 0.7	- 1.4	5.5	95	1020.9	8	8	4	25	04	96	10	7	0.1
11	- 2.1	- 2.7	5.0	96	1026.6	8	8	3	12	02	95	10	2	-
12	- 2.0	- 4.5	4.4	83	1035.5	8	8	4	11	04	96	10	2	-
13	- 6.5	- 8.1	3.3	89	1038.7	0	0	9	12	02	96	10	0	-
14	- 8.1	-10.4	2.8	84	1040.2	0	0	9	08	03	97	02	0	-
15	- 1.5	- 4.5	4.4	80	1034.2	8	8	4	13	09	97	02	1	-
16	- 1.1	- 3.4	4.8	85	1021.6	7	7	4	12	12	97	02	2	-
17	- 3.2	- 5.6	4.0	83	1007.7	1	0	9	12	09	97	03	0	-
18	- 0.5	- 2.9	4.9	84	1002.8	7	7	9	12	04	96	10	1	-
19	- 1.1	- 1.8	5.3	95	1010.5	3	1	3	20	05	94	28	4	-
20	4.4	2.9	7.5	90	996.7	7	5	5	23	05	97	01	6	1.2
21	2.8	0.7	6.4	86	987.0	8	4	3	16	08	96	61	1	0.1
22	3.5	1.7	6.9	88	1005.4	8	8	5	26	08	97	60	2	0.2
23	3.3	1.5	6.8	88	1006.9	8	8	9	18	02	96	60	1	0.0
24	4.7	0.3	6.2	73	999.7	7	7	5	24	12	98	02	6	0.2
25	1.2	- 0.2	6.0	90	1015.6	6	6	4	24	05	97	03	1	-
26	0.5	- 0.9	5.7	90	1010.1	8	8	9	13	08	97	03	2	-
27	3.1	2.8	7.5	98	1013.8	8	8	5	12	02	94	61	6	1.0
28	5.3	3.9	8.1	91	999.6	8	4	4	20	09	96	61	2	1.0

Godz. 13

1	5.7	4.3	8.3	91	1018.1	8	8	4	23	06	96	80	2	1.0
2	5.9	5.2	8.8	95	1019.1	8	8	3	23	05	96	10	2	-
3	10.3	8.1	10.8	86	1015.4	8	8	4	27	08	96	10	6	0.9
4	7.1	2.0	7.0	70	1014.5	7	7	5	26	09	98	02	1	-
5	6.1	2.2	7.2	76	1026.1	7	7	4	32	07	97	02	2	-
6	5.8	3.4	7.8	85	1024.4	8	8	4	24	07	97	02	2	-
7	4.8	0.1	6.1	71	1022.3	6	1	4	27	05	98	03	2	-
8	2.3	- 3.3	4.8	66	1012.8	7	5	5	33	07	98	26	7	0.0
9	0.7	- 4.0	4.5	71	1021.2	3	3	4	35	06	98	01	1	-
10	2.4	- 0.6	5.8	80	1021.4	7	7	4	23	04	96	10	7	0.0
11	- 1.1	- 2.4	5.1	91	1029.4	7	7	2	24	02	96	10	1	-
12	- 0.3	- 4.0	4.5	76	1036.6	8	8	5	15	02	97	03	2	-
13	- 0.5	-10.4	2.8	47	1040.2	0	0	9	14	06	98	02	0	-
14	- 0.1	- 9.7	2.9	48	1039.7	0	0	9	15	06	98	02	0	-
15	0.2	- 5.8	4.0	64	1031.3	8	8	5	11	07	98	02	2	-
16	2.0	- 4.3	4.5	63	1018.2	1	1	4	15	10	97	01	1	-
17	1.7	- 4.7	4.3	62	1006.0	8	8	9	15	09	97	03	1	-
18	2.9	- 3.3	4.8	64	1003.0	8	8	9	20	05	96	68	2	0.0
19	3.9	0.8	6.5	80	1006.7	8	8	9	20	09	96	10	1	-
20	7.8	2.8	7.5	71	999.8	7	7	4	24	08	98	03	6	0.0
21	2.1	1.0	6.6	93	983.1	8	7	2	27	15	96	68	7	8.4
22	6.0	1.2	6.7	71	1010.1	7	7	4	27	09	97	01	8	0.6
23	8.0	5.8	9.2	85	996.8	8	1	3	18	07	97	21	6	0.3
24	6.1	- 1.4	5.5	59	1006.3	8	8	4	28	12	98	27	2	0.9
25	3.9	0.2	6.2	77	1016.7	5	2	4	21	01	97	01	2	-
26	6.7	0.6	6.4	65	1009.1	8	0	9	15	06	97	05	1	-
27	8.6	7.3	10.2	92	1014.4	6	2	1	24	05	94	10	6	0.0
28	8.0	6.0	9.4	87	988.4	8	6	2	21	12	96	61	6	6.7

Godz. 19

1	4.9	4.0	8.1	94	1016.9	6	6	5	22	06	96	10	8	0.4
2	7.1	6.7	9.8	97	1015.7	8	6	2	22	06	95	63	6	5.7
3	8.7	7.7	10.5	93	1014.4	8	5	4	23	06	96	10	6	0.1
4	6.3	1.3	6.7	70	1016.5	7	7	5	26	08	98	02	2	-
5	4.9	3.0	7.6	87	1027.3	0	0	9	25	05	97	01	1	-
6	5.9	3.5	7.9	85	1022.3	8	8	4	25	07	96	10	2	-
7	1.7	- 2.4	5.1	74	1019.6	2	0	9	27	06	98	01	1	-
8	0.3	- 4.2	4.5	72	1013.7	0	0	9	34	05	98	01	8	0.0
9	- 0.5	- 3.9	4.6	78	1022.6	0	0	9	25	02	97	01	0	-
10	- 0.8	- 2.3	5.2	90	1022.2	7	7	4	16	02	96	10	2	-
11	- 2.6	- 3.2	4.8	95	1032.2	8	8	2	12	03	95	10	2	-
12	- 0.2	- 3.5	4.7	78	1037.1	5	5	5	06	03	97	01	2	-
13	- 4.1	-11.9	2.4	54	1040.0	0	0	9	11	02	97	02	0	-
14	- 2.8	- 8.1	3.3	67	1037.3	0	0	9	07	03	97	02	0	-
15	0.5	- 3.6	4.7	74	1027.7	7	7	5	12	06	97	03	1	-
16	- 1.2	- 4.5	4.4	78	1015.3	0	0	9	11	09	97	02	0	-
17	1.7	- 4.3	4.4	64	1004.5	8	0	9	13	06	97	03	2	-
18	0.5	0.0	6.1	96	1007.0	8	5	2	24	04	94	61	7	1.6
19	4.4	2.4	7.3	87	1001.4	8	3	3	19	09	96	61	2	1.3
20	3.9	1.9	7.0	87	1002.3	2	2	9	23	07	97	01	8	0.4
21	4.5	2.5	7.3	87	995.1	8	8	4	30	09	97	60	7	3.6
22	3.9	0.2	6.2	77	1012.6	3	2	5	25	06	98	01	1	-
23	5.9	1.4	6.8	73	994.9	7	7	5	24	09	98	01	6	0.2
24	5.7	0.3	6.2	68	1010.5	7	7	5	28	10	98	02	2	-
25	0.4	- 1.0	5.7	90	1014.3	7	0	9	11	04	97	02	2	-
26	4.8	2.6	7.4	86	1011.2	7	7	9	20	01	96	10	2	-
27	8.1	5.7	9.2	85	1015.4	8	8	5	24	05	97	03	6	1.4
28	5.1	2.9	7.5	86	990.1	3	3	4	24	08	98	01	8	1.6

Godz. 01

DNI	TEMPERATURA POWIETRZA T	TEMPERATURA PUNKTU ROSY T_d	PRĘŻNOŚĆ PARY WODNEJ e	WILGOTNOŚĆ WZGLĘDNA U	CIŚNIENIE ATMOSFERYCZNE P_o	ZACHMURZENIE N	N_h	h	WIATR dd	v	WIDZIALNOŚĆ V	POGODA ww	W	OPAD R
1	-13.9	-18.7	1.4	67	1034.2	8	8	4	15	05	97	70	2	0.0
2	- 8.7	-10.2	2.8	89	1022.4	8	8	4	16	04	96	71	3	1.2
3	- 0.2	- 1.1	5.6	94	1019.2	9	9	.	18	02	92	45	4	-
4	2.2	1.9	7.0	98	1012.2	8	7	2	24	03	95	61	5	2.1
5	2.4	0.8	6.5	89	1010.1	8	7	3	29	04	96	61	6	0.1
6	1.2	0.1	6.2	92	1022.4	8	8	4	30	03	97	02	2	-
7	2.7	1.9	7.0	95	1016.0	8	8	3	28	05	96	53	5	0.1
8	- 0.4	- 2.8	5.0	84	1010.2	8	8	4	27	02	97	70	1	0.0
9	- 1.9	- 3.4	4.8	90	1009.7	8	8	4	34	03	97	71	2	0.0
10	- 5.0	- 5.6	4.0	95	1020.0	7	7	4	33	02	93	44	1	-
11	- 3.4	- 4.5	4.4	92	1024.2	8	8	4	29	01	95	73	7	0.1
12	- 4.3	- 5.2	4.2	94	1034.6	8	8	4	09	01	96	10	7	0.0
13	-14.4	-15.5	1.8	91	1040.8	0	0	9	00	00	97	02	0	-
14	- 5.7	- 8.7	3.2	79	1039.7	7	7	5	30	01	96	10	1	-
15	- 1.9	- 3.1	4.9	92	1034.7	8	8	4	02	02	96	71	7	0.1
16	- 3.5	- 7.9	3.4	72	1032.4	8	8	4	15	01	96	10	2	-
17	-11.7	-13.1	2.2	89	1026.5	0	0	9	17	01	97	02	0	-
18	- 9.3	-12.8	2.3	76	1019.6	0	0	9	16	04	97	02	0	-
19	- 3.1	- 4.8	4.3	88	1016.0	6	3	5	20	04	97	03	2	-
20	- 1.9	- 3.7	4.6	87	1011.8	2	2	5	17	04	97	03	0	-
21	0.1	- 0.8	5.8	94	1007.3	7	7	9	18	02	96	10	2	-
22	0.6	- 0.2	6.0	94	986.3	8	8	4	16	02	96	68	7	0.8
23	1.1	0.6	6.4	96	1009.5	8	8	3	31	03	96	70	2	0.1
24	0.7	- 0.1	6.0	94	1000.1	8	8	4	19	04	95	73	6	4.8
25	1.3	- 0.4	5.9	89	1006.1	8	8	4	26	02	97	02	6	0.5
26	0.3	- 0.3	6.0	96	1016.9	8	8	4	29	01	96	10	2	-
27	- 1.5	- 2.6	5.0	92	1018.9	1	0	9	16	02	97	01	1	-
28	1.3	0.2	6.2	92	1016.6	8	8	5	20	01	96	10	6	1.0

Godz. 07

DNI	TEMPERATURA POWIETRZA T	TEMPERATURA PUNKTU ROSY T_d	PRĘŻNOŚĆ PARY WODNEJ e	WILGOTNOŚĆ WZGLĘDNA U	CIŚNIENIE ATMOSFERYCZNE P_o	ZACHMURZENIE N	N_h	h	WIATR dd	v	WIDZIALNOŚĆ V	POGODA ww	W	OPAD R
1	-12.1	-19.1	1.3	56	1030.6	8	8	4	18	06	97	02	7	0.0
2	- 7.4	- 8.7	3.2	90	1021.1	8	8	4	15	03	96	22	7	2.0
3	- 0.6	- 1.2	5.6	95	1016.1	8	8	3	18	04	93	77	4	0.1
4	3.8	3.6	7.9	98	1010.1	8	8	2	26	02	93	42	6	0.7
5	0.7	- 1.0	5.7	88	1013.7	8	8	3	32	04	97	02	6	0.1
6	1.5	1.0	6.5	96	1020.3	8	8	4	27	02	94	61	7	0.1
7	2.6	1.6	6.8	93	1015.5	6	6	3	29	03	96	10	6	0.3
8	- 0.7	- 2.0	5.3	91	1006.6	7	7	4	28	03	97	03	7	0.0
9	- 2.7	- 3.4	4.8	95	1011.3	8	8	3	32	02	96	71	7	0.2
10	- 4.9	- 5.9	3.9	93	1020.4	8	8	4	26	01	96	10	4	-
11	- 2.4	- 3.6	4.7	91	1025.1	8	8	3	32	01	94	56	7	0.1
12	- 7.1	- 8.0	3.3	93	1036.9	3	3	4	10	02	97	02	1	-
13	-16.7	-17.9	1.5	90	1041.6	0	0	9	00	00	97	02	0	-
14	- 3.2	- 3.9	4.6	95	1037.8	8	8	5	33	02	96	10	2	-
15	- 2.3	- 2.9	4.9	96	1034.3	8	8	4	07	02	96	10	7	0.0
16	- 4.2	- 8.4	3.2	72	1030.6	8	8	4	18	02	97	02	2	-
17	-13.9	-15.5	1.8	87	1024.5	0	0	9	14	03	97	02	0	-
18	-12.1	-13.5	2.1	89	1017.1	3	2	5	17	03	97	03	0	-
19	- 2.8	- 4.1	4.5	91	1017.4	8	8	4	19	02	97	02	1	-
20	- 0.5	- 1.7	5.4	92	1006.8	8	8	3	17	05	96	67	1	0.0
21	0.3	- 0.5	5.9	94	1003.3	8	8	4	18	02	96	10	2	-
22	0.9	0.1	6.1	94	992.5	8	8	4	33	04	96	68	7	1.0
23	1.1	0.0	6.1	92	1011.5	8	8	4	29	02	96	10	7	0.5
24	1.7	0.6	6.4	92	1001.6	8	8	4	25	02	96	23	7	2.7
25	1.2	- 0.5	5.9	89	1008.6	8	7	3	30	04	96	71	2	0.1
26	- 0.1	- 1.0	5.7	94	1017.7	8	8	4	00	00	96	10	2	-
27	- 2.6	- 4.2	4.5	89	1018.9	1	0	9	15	03	97	02	0	-
28	1.6	0.5	6.3	93	1013.2	9	9	.	19	02	91	45	4	-

Godz. 13

1	-10.6	-13.3	2.2	80	1027.5	8	8	4	18	05	97	02	2	-
2	- 5.5	- 6.5	3.7	92	1020.9	8	8	4	16	03	94	22	7	1.1
3	1.0	0.7	6.4	98	1014.1	8	8	3	20	03	95	21	7	4.5
4	4.2	2.2	7.2	87	1009.6	2	2	5	26	05	97	01	4	-
5	0.3	- 2.1	5.3	84	1016.0	7	7	4	29	04	97	01	8	0.0
6	2.8	2.3	7.2	96	1018.9	8	8	3	28	02	95	61	5	0.5
7	2.6	- 2.3	5.2	70	1016.8	5	2	5	30	03	97	01	2	-
8	- 1.0	- 1.7	5.4	95	1004.3	8	8	3	06	03	95	73	7	3.1
9	- 0.3	- 5.8	4.0	66	1014.8	7	7	4	35	03	97	03	8	0.2
10	- 1.9	- 5.4	4.1	77	1021.0	6	5	4	20	01	97	01	8	0.1
11	1.5	- 4.0	4.5	67	1027.4	6	6	4	04	01	97	01	7	0.1
12	- 3.7	- 9.0	3.1	67	1037.6	7	7	5	12	02	97	03	1	-
13	- 5.5	-12.1	2.4	60	1041.1	2	0	9	00	00	97	03	0	-
14	- 1.5	- 4.5	4.4	80	1036.7	8	8	4	36	03	97	02	7	0.0
15	- 1.5	- 4.5	4.4	80	1034.0	8	8	4	09	01	97	02	7	0.1
16	- 3.1	- 8.1	3.3	68	1029.0	8	8	4	17	04	97	70	7	0.0
17	- 3.4	- 9.4	3.0	63	1021.6	0	0	9	17	03	97	02	0	-
18	- 3.3	- 9.3	3.0	63	1014.7	7	6	5	14	02	97	02	1	-
19	0.3	- 1.7	5.4	86	1017.0	7	7	5	18	03	97	03	1	-
20	1.7	0.4	6.3	90	1005.5	8	7	3	19	03	96	61	7	3.2
21	3.3	1.0	6.5	85	994.8	6	2	5	20	04	97	03	1	-
22	0.0	- 0.3	6.0	98	1000.0	8	7	3	34	04	96	71	7	1.7
23	1.7	- 1.1	5.6	81	1010.8	8	8	4	21	03	97	03	2	-
24	3.5	0.3	6.3	80	1002.7	7	7	4	28	05	97	01	2	-
25	2.0	- 0.5	5.9	84	1012.3	7	7	4	30	05	97	26	7	0.4
26	2.7	0.0	6.1	82	1017.2	7	3	5	12	01	97	02	2	-
27	2.6	- 1.3	5.5	75	1018.8	7	7	5	15	02	97	02	1	-
28	4.7	3.3	7.7	90	1003.9	7	7	4	18	05	96	10	4	-

Godz. 19

1	- 9.7	-11.3	2.6	88	1024.4	8	8	4	18	06	95	71	3	1.8
2	- 3.1	- 3.8	4.6	95	1020.7	8	8	3	18	02	93	46	4	-
3	1.2	0.4	6.3	94	1014.8	9	9	.	23	01	92	45	4	-
4	3.4	1.1	6.6	85	1008.8	8	8	4	27	08	97	21	1	0.1
5	0.2	- 1.9	5.3	86	1021.9	8	8	4	30	03	97	02	2	-
6	2.7	1.9	7.0	95	1017.0	8	8	3	28	05	95	10	6	0.5
7	- 0.2	- 2.0	5.3	88	1014.3	0	0	9	28	02	97	02	1	-
8	- 3.4	- 4.5	4.4	92	1006.7	4	4	5	32	01	96	10	7	0.4
9	- 3.2	- 6.0	3.9	81	1017.9	5	5	5	32	01	97	01	7	0.0
10	- 3.1	- 6.6	3.7	77	1022.5	8	8	4	27	02	97	02	2	-
11	- 1.7	- 3.4	4.7	88	1031.3	8	8	4	09	02	96	70	2	0.0
12	- 9.7	-12.3	2.4	81	1039.2	0	0	9	06	01	97	02	1	-
13	- 8.1	-12.2	2.4	72	1041.2	4	4	5	00	00	96	10	0	-
14	- 1.5	- 4.5	4.4	80	1035.5	8	8	4	03	03	96	10	2	-
15	- 2.5	- 5.8	4.0	78	1033.4	8	8	4	15	01	96	20	7	0.1
16	- 8.2	-12.4	2.4	72	1027.6	0	0	9	14	01	97	02	7	0.0
17	- 7.7	-11.7	2.5	73	1020.3	0	0	9	16	04	96	10	0	-
18	- 2.7	- 6.4	3.8	75	1015.0	8	8	9	17	06	97	02	2	-
19	- 0.3	- 2.4	5.1	86	1016.1	0	0	9	18	03	97	02	1	-
20	1.3	0.5	6.3	94	1007.4	6	6	5	21	03	96	10	6	0.0
21	0.7	- 0.1	6.0	94	988.3	8	8	4	17	04	96	69	6	2.5
22	0.5	0.5	6.3	100	1005.9	8	8	3	30	02	95	71	4	1.7
23	1.3	- 0.1	6.1	91	1004.8	7	7	5	19	05	97	02	1	-
24	2.2	0.9	6.5	91	1004.4	8	8	4	25	03	97	25	6	1.6
25	1.1	0.3	6.2	94	1015.8	8	8	4	27	02	96	10	2	-
26	0.2	- 1.5	5.5	88	1018.2	2	0	9	12	02	97	01	1	-
27	1.3	- 0.4	5.9	89	1018.9	8	8	4	28	01	96	61	2	0.9
28	4.7	3.3	7.7	90	993.7	8	7	3	21	04	96	61	6	3.1

Godz. 01

DNI	TEMPERATURA POWIETRZA T	TEMPERATURA PUNKTU ROSY T_d	PRĘŻNOŚĆ PARY WODNEJ e	WILGOTNOŚĆ WZGLĘDNA U	CIŚNIENIE ATMOSFERYCZNE P_o	ZACHMURZENIE N	N_h	h	WIATR dd	v	WIDZIALNOŚĆ V	POGODA ww	W	OPAD R
1	-11.0	-18.1	1.5	55	1031.6	8	8	5	15	07	97	36	3	-
2	- 2.4	- 3.0	4.9	96	1019.1	8	8	4	14	02	96	10	2	-
3	1.2	1.2	6.7	100	1017.3	9	9	.	19	03	93	43	4	-
4	4.2	4.0	8.1	98	1012.3	8	8	3	23	05	95	61	4	2.3
5	3.3	1.8	7.0	90	1011.8	7	7	5	25	07	97	01	6	0.2
6	1.4	- 0.5	5.9	87	1023.1	8	8	4	24	03	97	02	2	-
7	3.3	2.8	7.5	97	1017.0	8	8	4	25	06	96	20	5	0.1
8	0.5	- 1.8	5.3	84	1011.0	7	7	5	26	04	98	02	1	-
9	- 2.2	- 4.0	4.5	87	1011.3	7	7	5	30	02	98	01	7	0.0
10	- 3.0	- 4.7	4.3	88	1020.7	7	7	4	30	01	98	02	2	-
11	- 2.9	- 3.9	4.6	93	1024.4	8	8	9	24	01	97	02	7	0.0
12	- 1.8	- 6.4	3.8	71	1034.2	8	8	4	09	01	97	02	2	-
13	-10.0	-11.7	2.5	87	1040.6	0	0	9	06	01	97	02	0	-
14	- 6.7	-10.0	2.9	78	1040.8	8	8	5	00	00	97	02	1	-
15	- 1.4	- 3.1	4.9	88	1035.4	8	8	5	36	03	97	02	2	-
16	- 2.8	- 6.2	3.8	77	1031.8	8	8	4	13	02	97	02	2	-
17	- 9.0	-11.0	2.6	86	1023.4	0	0	9	13	05	97	02	0	-
18	- 6.0	-10.4	2.8	71	1015.6	0	0	9	14	04	97	02	0	-
19	- 1.4	- 2.8	5.0	90	1014.0	6	6	6	15	03	97	03	1	-
20	1.6	- 1.5	5.5	80	1008.2	8	8	9	16	05	97	03	1	-
21	1.4	0.9	6.5	96	1005.8	4	4	9	18	02	97	25	6	1.7
22	0.4	0.1	6.2	98	986.2	8	8	4	30	04	96	61	7	0.8
23	1.7	0.6	6.4	92	1010.8	1	0	9	30	02	97	01	6	0.8
24	3.2	1.4	6.8	88	999.4	8	8	4	28	05	96	61	6	4.6
25	2.0	- 0.5	5.9	84	1006.9	7	7	4	26	06	98	02	2	-
26	0.1	- 1.1	5.7	92	1016.9	8	8	5	00	00	98	02	2	-
27	- 0.3	- 2.4	5.1	86	1017.7	0	0	9	12	03	97	02	0	-
28	3.0	2.7	7.4	98	1015.9	8	8	3	22	03	94	10	6	0.2

Godz. 07

DNI	TEMPERATURA POWIETRZA T	TEMPERATURA PUNKTU ROSY T_d	PRĘŻNOŚĆ PARY WODNEJ e	WILGOTNOŚĆ WZGLĘDNA U	CIŚNIENIE ATMOSFERYCZNE P_o	ZACHMURZENIE N	N_h	h	WIATR dd	v	WIDZIALNOŚĆ V	POGODA ww	W	OPAD R
1	-10.2	-16.9	1.6	58	1027.1	8	8	5	15	08	97	36	3	-
2	1.2	0.9	6.5	98	1018.1	8	8	4	17	01	95	60	2	1.3
3	1.7	1.4	6.8	98	1014.4	8	8	4	18	03	96	61	4	1.4
4	3.8	2.8	7.5	93	1010.8	7	7	4	23	05	97	01	6	0.1
5	0.8	0.5	6.3	98	1014.8	8	8	4	30	04	97	02	6	0.3
6	2.2	1.9	7.0	98	1020.6	8	8	3	24	04	95	10	6	0.1
7	2.6	- 1.3	5.5	75	1017.2	5	5	9	29	05	97	01	5	0.0
8	- 0.5	- 1.1	5.6	96	1006.0	8	8	4	24	04	96	73	2	0.6
9	- 2.5	- 3.1	4.8	95	1013.3	8	8	4	30	03	96	71	1	0.1
10	- 4.1	- 4.9	4.2	94	1021.0	7	3	4	25	01	97	02	2	-
11	- 2.7	- 3.4	4.8	95	1026.0	8	8	9	00	00	97	02	2	-
12	- 4.2	- 8.0	3.3	75	1036.2	7	7	4	12	02	97	01	2	-
13	-13.0	-14.5	2.0	88	1041.6	0	0	9	06	02	97	02	0	-
14	- 4.0	- 6.6	3.7	82	1039.4	8	8	5	33	02	97	02	2	-
15	- 1.7	- 2.2	5.2	96	1034.4	8	8	4	36	02	97	70	2	0.0
16	- 3.6	- 8.8	3.1	67	1029.6	8	8	4	15	03	97	02	2	-
17	-10.8	-12.1	2.4	90	1021.3	0	0	9	13	04	97	02	0	-
18	- 7.4	-11.3	2.6	73	1013.8	7	0	9	14	05	97	02	1	-
19	- 3.4	- 4.2	4.5	94	1016.3	0	0	9	16	03	97	02	1	-
20	2.5	1.5	6.8	93	1003.5	8	7	4	16	06	97	61	2	1.6
21	1.2	0.9	6.5	98	1001.4	8	8	3	19	03	95	10	1	-
22	0.6	0.3	6.3	98	995.4	8	6	4	31	07	96	71	6	1.9
23	0.9	- 0.5	5.9	90	1012.5	8	8	5	25	03	97	03	1	-
24	2.2	- 0.9	5.7	80	1001.1	7	7	9	24	07	97	01	6	0.2
25	1.7	- 1.7	5.4	78	1010.4	7	7	4	26	05	98	02	2	-
26	0.4	- 1.0	5.7	90	1016.9	8	8	5	00	00	98	02	2	-
27	- 1.1	- 2.3	5.2	91	1018.0	0	0	9	12	02	97	02	0	-
28	3.4	3.4	7.8	100	1011.8	9	9	.	21	04	92	45	4	-

Godz. 13

1	- 7.2	-12.0	2.4	68	1024.0	8	8	4	16	06	97	70	3	0.0
2	1.8	1.8	7.0	100	1018.8	9	9	.	20	02	91	47	6	0.4
3	2.6	2.3	7.2	98	1013.7	8	8	4	18	03	96	60	6	1.2
4	5.0	0.9	6.5	75	1010.5	1	1	4	25	08	97	01	1	-
5	1.2	- 3.0	4.9	74	1020.1	7	7	4	30	05	98	02	2	-
6	4.2	3.0	7.6	92	1019.9	8	8	4	26	05	97	02	6	0.3
7	3.2	- 3.6	4.7	61	1017.7	2	1	5	28	05	98	01	1	-
8	0.1	- 1.4	5.5	90	1004.9	7	2	4	36	03	98	22	7	1.8
9	- 0.5	- 4.7	4.3	73	1016.0	5	5	4	30	03	98	03	7	0.4
10	- 1.1	- 5.8	4.0	71	1021.6	6	2	5	29	02	97	03	2	-
11	0.1	- 1.7	5.4	88	1028.2	8	8	5	01	03	97	02	2	-
12	- 2.6	- 8.3	3.3	65	1037.3	7	7	5	12	01	97	02	2	-
13	- 5.3	-13.4	2.2	53	1041.9	0	0	9	09	03	97	02	0	-
14	- 1.3	- 3.3	4.8	86	1038.7	8	8	4	01	03	97	02	2	-
15	- 1.6	- 2.4	5.1	94	1034.1	8	8	4	06	01	96	10	7	0.0
16	- 2.4	- 8.4	3.2	63	1027.3	7	7	5	15	06	97	02	1	-
17	- 1.6	- 8.5	3.2	59	1018.6	0	0	9	14	07	97	02	0	-
18	- 1.4	- 8.2	3.3	60	1011.3	8	8	9	13	04	97	02	2	-
19	5.0	- 0.3	6.0	69	1014.9	1	1	9	19	05	97	03	0	-
20	4.1	2.1	7.1	87	1003.8	8	8	4	20	07	97	02	6	1.3
21	3.9	0.2	6.2	77	990.8	8	8	9	18	07	97	02	2	-
22	1.7	0.9	6.5	94	1002.4	8	8	4	32	06	97	02	7	1.1
23	2.8	1.0	6.5	88	1009.4	7	7	4	16	04	96	10	2	-
24	4.8	0.7	6.4	75	1002.2	7	7	4	22	08	98	02	1	-
25	2.0	- 1.1	5.6	80	1014.3	8	8	4	28	03	98	26	2	0.0
26	4.3	- 2.1	5.2	63	1015.9	7	4	5	15	05	97	03	2	-
27	3.3	- 0.2	6.0	78	1017.2	8	8	9	11	03	97	02	1	-
28	8.3	3.2	7.7	70	1000.4	8	8	9	19	08	97	03	4	-

Godz. 19

1	- 6.2	- 7.7	3.4	89	1021.5	8	8	4	16	03	97	02	7	2.9
2	1.3	1.3	6.7	100	1019.5	9	9	.	20	01	91	45	4	-
3	2.0	1.8	6.9	98	1014.4	9	9	.	21	03	92	45	6	1.1
4	4.1	0.7	6.4	79	1009.8	8	8	5	25	07	97	60	1	0.0
5	1.0	- 1.0	5.7	87	1022.8	7	7	4	28	03	98	02	1	-
6	3.4	2.7	7.4	95	1018.2	8	8	4	26	05	96	10	6	0.1
7	1.2	- 2.0	5.3	79	1014.3	1	0	9	25	04	98	01	1	-
8	- 1.8	- 3.9	4.6	86	1008.1	7	7	5	30	02	98	02	1	-
9	- 2.1	- 4.9	4.2	81	1018.9	7	7	4	30	02	98	02	8	0.0
10	- 2.4	- 4.3	4.4	87	1022.6	8	8	9	22	01	97	70	2	0.0
11	- 0.6	- 4.7	4.3	74	1031.3	7	7	4	05	02	97	01	2	-
12	- 7.0	- 8.7	3.2	88	1038.5	2	2	5	00	00	97	02	1	-
13	- 8.6	-11.9	2.5	77	1041.9	0	0	9	00	00	97	02	0	-
14	- 1.0	- 3.9	4.6	81	1036.5	8	8	5	36	04	97	02	2	-
15	- 2.0	- 3.5	4.7	89	1033.5	8	8	4	06	01	96	10	2	-
16	- 6.0	- 9.5	3.0	76	1025.4	0	0	9	13	04	97	02	1	-
17	- 4.4	- 8.7	3.2	72	1017.3	0	0	9	14	05	97	02	0	-
18	- 1.0	- 6.0	3.9	69	1012.1	6	0	9	13	03	97	02	2	-
19	1.6	- 0.9	5.7	83	1012.8	6	0	9	16	04	97	03	1	-
20	4.2	1.9	7.0	85	1006.4	8	8	4	20	04	96	61	2	0.2
21	1.9	1.1	6.6	94	985.8	8	8	4	21	07	97	02	7	3.2
22	1.6	0.8	6.5	94	1007.8	8	8	5	29	03	97	02	8	0.0
23	2.6	1.6	6.8	93	1001.3	8	6	4	15	06	96	61	2	0.4
24	3.3	0.1	6.2	79	1004.2	7	7	4	23	09	98	01	8	0.0
25	1.0	- 1.0	5.7	87	1016.4	8	8	5	30	03	98	02	2	-
26	1.0	- 2.2	5.2	79	1016.8	0	0	9	11	03	97	01	1	-
27	2.4	1.1	6.6	91	1017.3	8	8	9	00	00	96	60	2	0.0
28	6.5	5.6	9.1	94	991.1	8	7	3	22	07	96	61	6	5.6

Godz. 01

DNI	TEMPERATURA POWIETRZA T	TEMPERATURA PUNKTU ROSY T_d	PRĘŻNOŚĆ PARY WODNEJ e	WILGOTNOŚĆ WZGLĘDNA U	CIŚNIENIE ATMOSFERYCZNE P_o	ZACHMURZENIE N	N_h	h	WIATR dd	v	WIDZIALNOŚĆ V	POGODA ww	W	OPAD R
1	- 7.4	-13.3	2.2	62	1025.6	7	7	9	15	05	97	01	2	-
2	2.8	2.8	7.5	100	1017.9	8	7	3	23	02	95	61	6	4.0
3	3.2	3.2	7.7	100	1014.6	8	7	3	18	01	93	61	5	5.8
4	6.9	6.9	9.9	100	1013.0	8	8	3	26	06	96	21	5	1.3
5	4.3	1.2	6.7	80	1014.9	7	7	5	27	07	97	02	2	-
6	3.2	2.2	7.2	93	1024.2	8	8	4	26	04	97	03	1	-
7	4.2	3.2	7.7	93	1019.8	8	8	3	26	04	96	51	5	0.0
8	0.2	- 2.5	5.1	82	1012.7	7	7	4	25	04	97	03	1	-
9	- 3.4	- 6.2	3.8	81	1013.7	1	1	5	28	02	97	02	1	-
10	- 6.0	- 7.1	3.6	92	1021.8	0	0	9	00	00	97	02	1	-
11	- 2.1	- 3.9	4.6	87	1025.5	7	7	4	06	01	97	02	2	-
12	- 1.5	- 3.5	4.7	86	1034.2	8	8	4	04	02	97	02	2	-
13	- 7.8	-10.0	2.9	84	1039.8	0	0	9	00	00	97	02	1	-
14	-11.8	-13.2	2.2	89	1041.9	0	0	9	04	01	97	02	0	-
15	- 1.2	- 5.2	4.2	74	1036.8	7	7	4	03	02	97	02	2	-
16	- 1.7	- 3.8	4.6	86	1029.8	8	8	4	16	04	97	02	2	-
17	- 4.8	- 7.6	3.5	81	1018.3	0	0	9	12	08	97	02	0	-
18	0.1	- 6.2	3.8	62	1010.1	8	0	9	13	04	97	03	1	-
19	0.8	- 1.5	5.5	85	1011.9	8	8	5	18	02	97	02	2	-
20	3.0	0.3	6.3	83	1002.6	8	8	3	19	07	97	02	6	0.4
21	1.7	0.4	6.3	90	1004.3	5	5	5	20	02	97	03	1	-
22	1.6	0.5	6.3	93	994.1	8	7	4	30	08	96	68	7	0.8
23	0.8	0.0	6.1	94	1013.4	6	6	4	26	03	97	03	1	-
24	3.6	1.3	6.7	85	999.5	8	8	4	26	05	97	03	6	1.7
25	3.4	- 2.3	5.2	66	1010.5	8	8	3	29	06	97	02	6	0.6
26	- 3.1	- 4.1	4.5	93	1016.2	0	0	9	10	01	96	10	0	-
27	- 0.3	- 0.9	5.7	96	1014.6	0	0	9	11	03	96	10	0	-
28	4.3	4.3	8.3	100	1014.9	8	8	3	22	01	93	42	4	-

Godz. 07

DNI	TEMPERATURA POWIETRZA T	TEMPERATURA PUNKTU ROSY T_d	PRĘŻNOŚĆ PARY WODNEJ e	WILGOTNOŚĆ WZGLĘDNA U	CIŚNIENIE ATMOSFERYCZNE P_o	ZACHMURZENIE N	N_h	h	WIATR dd	v	WIDZIALNOŚĆ V	POGODA ww	W	OPAD R
1	- 5.6	- 8.2	3.3	82	1021.5	8	8	9	15	04	97	02	2	-
2	2.4	2.4	7.3	100	1017.1	8	8	3	25	02	95	21	2	0.0
3	5.0	5.0	8.7	100	1014.3	8	7	3	28	01	93	61	5	2.0
4	4.5	3.3	7.7	92	1012.4	2	2	4	28	05	97	01	6	0.6
5	3.2	1.7	6.9	90	1018.3	8	8	4	29	05	97	02	6	0.1
6	4.3	3.6	7.9	95	1022.7	8	8	4	27	05	96	60	2	0.1
7	2.0	0.4	6.3	89	1020.6	4	2	4	27	03	97	03	5	0.0
8	0.0	- 1.2	5.6	92	1006.8	8	7	4	26	05	96	71	7	0.2
9	- 2.5	- 4.4	4.4	87	1016.1	7	7	5	28	03	97	02	1	-
10	- 3.9	- 6.1	3.9	85	1021.8	7	7	4	25	01	97	03	1	-
11	- 2.4	- 4.3	4.4	87	1027.3	8	8	4	34	02	97	03	2	-
12	- 2.0	- 5.9	3.9	75	1035.5	7	7	4	11	02	97	02	2	-
13	-10.2	-11.9	2.5	87	1040.4	0	0	9	06	01	97	02	0	-
14	- 7.0	- 9.5	3.0	82	1040.5	6	4	5	18	01	96	10	1	-
15	- 1.5	- 4.9	4.3	78	1034.9	8	8	4	04	02	97	02	2	-
16	- 3.0	- 7.6	3.4	70	1026.9	8	8	4	13	06	97	03	2	-
17	- 6.5	- 8.9	3.1	83	1015.6	0	0	9	12	07	97	02	0	-
18	- 2.0	- 8.2	3.3	62	1008.2	6	0	9	14	03	97	03	1	-
19	0.0	- 1.8	5.4	88	1014.0	8	8	4	20	02	97	02	2	-
20	3.3	1.8	7.0	90	999.0	8	8	3	20	05	97	21	2	3.0
21	0.8	0.3	6.2	96	997.5	3	3	4	16	04	97	01	1	-
22	2.2	1.2	6.6	93	1002.0	8	8	4	27	05	97	02	7	3.5
23	- 0.8	- 1.4	5.5	96	1011.3	2	2	4	16	01	95	10	1	-
24	3.1	- 1.3	5.5	73	999.5	6	6	5	25	08	97	03	1	-
25	1.1	- 0.3	6.0	90	1014.2	8	8	3	29	03	97	20	6	0.7
26	- 1.0	- 2.8	5.0	87	1014.9	2	2	9	11	02	97	01	1	-
27	0.4	- 0.2	6.0	96	1015.7	8	8	9	15	02	96	10	1	-
28	2.9	2.6	7.4	98	1008.2	7	5	3	15	03	95	10	4	-

Godz. 13

1	1.6	1.6	6.9	100	1019.8	8	8	2	21	02	95	24	5	2.1
2	3.6	3.6	7.9	100	1018.9	7	7	4	24	02	95	28	6	0.1
3	5.4	5.4	9.0	100	1013.7	8	8	2	26	01	95	28	6	2.4
4	6.3	0.1	6.2	65	1012.2	4	3	4	26	10	98	01	1	-
5	4.1	0.1	6.2	75	1022.8	7	7	4	30	04	98	03	1	-
6	5.2	3.3	7.7	87	1021.6	8	8	3	26	04	97	02	6	0.0
7	4.1	- 1.1	5.6	69	1019.5	5	1	4	26	04	97	01	1	-
8	0.2	- 1.5	5.5	89	1008.1	5	5	4	33	05	97	02	7	1.0
9	0.0	- 4.4	4.4	72	1018.4	3	3	5	35	06	97	03	1	-
10	1.8	- 5.1	4.2	60	1021.6	1	1	5	29	01	97	03	1	-
11	- 2.8	- 4.4	4.4	88	1030.1	8	8	4	04	02	97	02	2	-
12	- 0.8	- 7.7	3.4	59	1037.0	7	7	9	08	03	97	02	1	-
13	- 3.1	-14.7	1.9	40	1041.5	0	0	9	10	03	98	02	0	-
14	- 0.8	- 5.4	4.1	71	1039.5	6	6	5	02	01	97	01	2	-
15	0.5	- 4.5	4.4	69	1033.1	8	8	4	09	05	97	02	2	-
16	- 1.0	- 9.8	2.9	51	1023.7	0	0	9	13	05	98	01	1	-
17	2.2	- 8.8	3.1	44	1011.5	0	0	9	14	08	98	02	0	-
18	1.4	- 8.7	3.2	47	1006.8	8	8	8	14	04	97	02	2	-
19	6.8	- 0.5	5.9	60	1012.1	2	0	9	19	04	97	03	1	-
20	5.7	4.5	8.4	92	1002.3	7	7	4	24	05	97	02	6	2.0
21	0.3	- 0.3	6.0	96	983.7	8	7	2	16	05	95	71	6	5.0
22	3.3	1.5	6.8	88	1005.7	8	8	4	28	08	97	03	2	-
23	3.7	2.4	7.3	92	1004.6	8	7	4	16	05	96	61	4	0.3
24	5.1	1.9	7.0	80	1002.7	8	8	4	27	12	97	02	6	1.0
25	2.7	- 1.8	5.3	72	1016.4	7	7	5	30	03	97	02	2	-
26	4.3	- 0.8	5.7	69	1013.2	8	0	9	10	06	97	02	1	-
27	4.1	2.1	7.1	87	1016.1	8	8	4	16	01	95	61	2	0.0
28	5.8	4.2	8.2	89	996.3	8	6	4	20	05	96	61	2	1.3

Godz. 19

1	2.4	2.1	7.1	98	1018.9	8	7	2	20	01	95	61	2	0.0
2	2.8	2.8	7.5	100	1019.3	8	8	3	18	01	93	51	4	0.1
3	6.8	6.8	9.9	100	1014.4	8	8	3	26	02	96	28	6	0.2
4	5.2	0.6	6.4	72	1013.0	8	8	5	27	08	97	02	8	0.0
5	2.3	0.4	6.3	87	1025.4	3	3	4	29	01	97	01	1	-
6	4.4	2.9	7.5	90	1020.7	8	8	3	26	05	97	02	2	-
7	1.0	- 1.9	5.3	81	1017.0	0	0	9	28	02	97	01	1	-
8	- 1.2	- 4.5	4.4	78	1011.1	7	7	4	32	02	97	02	2	-
9	- 1.6	- 3.6	4.7	86	1020.9	7	7	4	30	03	97	03	1	-
10	- 1.0	- 3.6	4.7	83	1023.1	6	6	4	27	01	97	02	1	-
11	- 2.2	- 5.4	4.1	79	1032.6	8	8	4	05	02	97	02	2	-
12	- 2.8	- 6.9	3.6	73	1038.0	7	7	4	11	05	97	02	2	-
13	- 6.5	-13.6	2.1	57	1041.9	0	0	9	08	03	97	02	0	-
14	- 0.3	- 3.7	4.7	78	1037.8	7	7	5	06	01	97	02	2	-
15	- 0.1	- 2.2	5.2	86	1031.7	8	8	4	12	04	97	02	2	-
16	- 2.5	- 6.9	3.6	72	1021.2	0	0	9	13	05	97	02	0	-
17	1.4	- 6.9	3.6	54	1010.4	6	0	9	14	05	97	03	1	-
18	3.0	- 1.5	5.5	72	1008.4	8	8	5	20	03	97	03	2	-
19	3.7	0.3	6.2	78	1008.5	7	7	4	17	04	97	03	1	-
20	4.4	1.6	6.9	82	1005.0	7	7	4	22	01	97	03	1	-
21	0.8	0.3	6.2	96	984.7	8	7	3	28	12	96	71	6	1.1
22	3.8	0.1	6.1	77	1011.0	6	6	4	27	06	97	01	7	0.3
23	4.6	4.1	8.2	97	997.1	8	6	4	17	06	96	61	6	0.5
24	4.0	- 0.3	6.0	74	1006.3	8	8	4	27	08	97	21	2	0.2
25	- 1.2	- 2.4	5.1	91	1017.2	4	4	5	07	01	96	10	1	-
26	0.8	- 0.6	5.8	90	1014.4	0	0	9	12	01	96	10	1	-
27	4.7	4.7	8.5	100	1016.8	8	8	4	25	02	92	46	6	2.1
28	7.2	4.0	8.1	80	989.7	8	7	4	24	03	96	61	6	3.6

Godz. 01

DNI	TEMPERATURA POWIETRZA T	TEMPERATURA PUNKTU ROSY T_d	PRĘŻNOŚĆ PARY WODNEJ e	WILGOTNOŚĆ WZGLĘDNA U	CIŚNIENIE ATMOSFERYCZNE P_o	ZACHMURZENIE N	N_h	h	WIATR dd	v	WIDZIALNOŚĆ V	POGODA ww	W	OPAD R
1	- 0.8	- 1.8	5.4	93	1020.9	8	8	9	15	02	96	10	2	-
2	4.2	3.5	7.8	95	1017.6	8	8	5	24	02	96	10	1	-
3	8.5	8.1	10.8	97	1015.7	8	8	3	27	02	95	61	4	9.6
4	9.0	7.7	10.5	92	1014.8	8	4	3	26	05	96	61	5	1.0
5	4.9	1.1	6.6	76	1019.8	7	7	5	27	08	97	02	1	-
6	4.6	3.4	7.8	92	1027.3	8	8	4	27	03	97	25	1	0.2
7	4.6	2.6	7.4	87	1023.1	8	8	4	28	03	96	10	2	-
8	1.4	- 2.7	5.0	74	1015.3	8	8	5	24	06	97	03	1	-
9	- 2.8	- 4.8	4.3	86	1016.6	0	0	9	32	03	97	02	0	-
10	- 2.8	- 4.1	4.5	91	1022.6	0	0	9	27	01	97	02	0	-
11	- 2.5	- 2.8	5.0	98	1025.0	9	9	.	00	00	93	45	2	-
12	- 4.2	- 6.5	3.8	84	1034.3	0	0	9	03	02	97	02	0	-
13	- 4.2	- 8.0	3.3	75	1037.3	0	0	9	08	02	97	02	1	-
14	- 6.6	-11.2	2.6	70	1040.8	0	0	9	09	03	97	02	0	-
15	- 3.3	- 5.7	4.0	83	1036.3	7	7	5	12	03	97	03	1	-
16	- 0.3	- 3.0	4.9	82	1024.9	8	8	4	12	09	97	02	2	-
17	- 2.2	- 5.8	4.0	76	1011.9	0	0	9	12	04	97	02	0	-
18	- 0.2	- 4.3	4.4	74	1005.7	8	0	9	09	02	97	02	1	-
19	0.3	- 0.3	6.0	96	1011.1	8	8	5	18	01	96	10	2	-
20	5.6	4.2	8.2	91	997.6	8	8	3	20	04	96	61	6	5.4
21	1.8	1.0	6.6	94	1002.4	3	3	5	19	02	96	10	1	-
22	4.2	0.3	6.2	75	1001.4	7	7	5	29	07	97	02	8	0.2
23	1.5	0.4	6.3	92	1014.2	2	2	9	23	01	97	03	0	-
24	4.4	- 2.7	5.0	60	1001.3	8	8	5	27	08	97	03	2	-
25	3.0	- 0.8	5.7	76	1015.4	7	7	5	27	03	97	03	1	-
26	0.5	- 0.3	6.0	94	1012.5	8	0	9	12	03	96	10	2	-
27	2.8	1.5	6.8	91	1012.7	6	3	5	00	00	96	10	1	-
28	4.2	3.2	7.7	93	1013.6	0	0	9	00	00	96	10	8	0.3

Godz. 07

DNI	TEMPERATURA POWIETRZA T	TEMPERATURA PUNKTU ROSY T_d	PRĘŻNOŚĆ PARY WODNEJ e	WILGOTNOŚĆ WZGLĘDNA U	CIŚNIENIE ATMOSFERYCZNE P_o	ZACHMURZENIE N	N_h	h	WIATR dd	v	WIDZIALNOŚĆ V	POGODA w_1w	W	OPAD R
1	2.4	1.1	6.6	91	1019.8	8	8	4	22	04	96	25	2	0.4
2	4.6	4.4	8.3	98	1018.2	8	8	4	27	02	96	10	5	0.6
3	7.6	7.4	10.3	99	1015.5	8	8	3	24	01	95	61	6	5.6
4	6.0	2.6	7.4	79	1015.4	6	6	4	27	08	97	03	6	0.2
5	4.4	1.6	6.9	82	1022.3	8	8	5	27	05	97	01	8	0.1
6	4.8	2.8	7.5	87	1026.7	8	8	4	27	03	96	10	2	-
7	3.8	2.6	7.3	92	1023.4	7	3	5	31	02	96	10	5	0.0
8	- 0.1	- 1.8	5.3	88	1011.3	8	8	4	27	04	96	71	8	0.4
9	- 3.1	- 5.1	4.2	86	1019.2	7	7	5	32	02	97	03	1	-
10	- 2.7	- 3.7	4.7	93	1021.6	7	7	5	21	02	96	10	1	-
11	- 3.3	- 3.4	4.7	99	1027.0	9	9	.	00	00	93	45	4	-
12	- 3.5	- 6.0	3.9	83	1035.6	8	8	4	07	01	96	10	1	-
13	- 7.2	- 7.7	3.4	96	1038.4	0	0	9	10	01	97	02	0	-
14	- 9.1	-11.5	2.5	82	1040.1	0	0	9	09	01	97	02	0	-
15	- 1.8	- 4.9	4.2	79	1034.1	8	8	4	12	04	97	02	2	-
16	- 1.8	- 3.6	4.7	88	1021.9	8	8	4	12	09	97	02	2	-
17	- 3.2	- 7.9	3.4	70	1008.6	0	0	9	10	04	97	02	0	-
18	0.2	- 3.8	4.6	74	1003.4	6	6	5	09	02	97	03	1	-
19	- 1.5	- 2.3	5.2	94	1011.7	1	1	5	15	01	95	10	1	-
20	4.2	2.7	7.4	90	998.9	8	8	5	24	04	97	03	6	2.8
21	2.4	0.3	6.2	86	988.8	8	8	3	16	09	96	61	1	0.2
22	3.4	0.5	6.3	81	1006.8	8	8	5	27	07	97	02	2	-
23	1.0	0.7	6.4	98	1008.7	8	2	4	13	02	95	61	1	0.0
24	3.6	0.7	6.4	81	1002.7	7	7	4	27	09	97	25	2	0.3
25	- 0.2	- 1.4	5.5	92	1016.4	7	4	5	26	03	97	02	1	-
26	- 0.2	- 1.7	5.4	90	1010.6	8	0	9	12	03	96	10	2	-
27	1.8	1.0	6.6	94	1013.9	8	8	5	13	01	96	10	6	0.0
28	5.4	2.2	7.2	80	1003.2	8	6	4	21	06	96	61	1	0.6

Godz. 13

1	5.2	3.0	7.6	86	1019.6	7	7	5	25	03	96	10	2	-
2	5.6	4.9	8.7	95	1019.9	8	8	4	22	02	96	10	8	0.2
3	10.5	7.4	10.3	81	1016.3	8	8	5	32	08	97	03	6	0.6
4	6.8	0.8	6.5	65	1016.6	7	7	5	27	07	98	02	1	-
5	5.6	1.6	6.9	75	1025.7	7	7	4	31	05	97	01	8	0.1
6	4.9	1.1	6.6	76	1026.1	8	8	5	27	05	97	02	2	-
7	4.0	- 1.8	5.3	66	1022.4	8	8	9	32	02	98	03	2	-
8	1.2	- 7.2	3.6	54	1011.9	6	6	5	33	08	97	02	7	0.6
9	1.3	- 7.5	3.5	52	1020.7	5	5	5	32	02	97	03	1	-
10	- 0.4	- 1.9	5.3	90	1021.9	8	8	4	25	01	96	22	8	0.4
11	- 1.3	- 1.5	5.5	99	1029.2	0	0	9	14	01	95	10	4	-
12	- 1.4	- 4.4	4.4	80	1036.3	7	7	5	07	02	96	10	2	-
13	- 2.3	- 7.8	3.4	66	1039.9	0	0	9	09	05	97	02	0	-
14	- 0.7	-19.6	1.3	22	1039.2	1	0	9	13	04	97	03	0	-
15	1.2	- 7.0	3.6	54	1030.5	6	6	5	12	04	97	02	2	-
16	0.8	- 2.9	4.9	76	1018.1	0	0	9	12	07	97	02	1	-
17	1.6	- 8.4	3.2	47	1006.4	7	7	9	14	06	97	02	1	-
18	0.5	- 1.2	5.6	88	1003.8	8	8	4	14	02	96	71	2	0.4
19	5.8	3.9	8.1	88	1008.6	8	0	9	18	04	96	10	1	-
20	7.4	1.8	7.0	68	1001.5	6	2	5	24	02	97	01	8	1.0
21	3.0	1.2	6.7	88	984.4	8	8	3	27	11	96	61	7	8.2
22	5.8	- 1.5	5.5	59	1010.6	6	6	5	27	09	98	01	8	0.3
23	6.0	5.8	9.2	98	999.0	8	8	4	16	04	96	10	6	0.4
24	6.0	0.1	6.1	66	1008.1	7	7	4	27	08	98	02	8	0.6
25	2.0	- 0.5	5.9	84	1016.7	6	6	5	16	02	97	03	2	-
26	6.8	0.2	6.2	63	1009.7	3	1	9	12	04	96	05	1	-
27	8.8	6.2	9.5	84	1015.3	6	0	9	24	02	96	10	8	0.0
28	7.2	6.1	9.4	93	992.2	8	8	4	21	05	96	61	6	7.7

Godz. 19

1	4.8	3.6	7.9	92	1018.5	7	7	5	25	02	96	10	8	2.0
2	6.5	6.3	9.5	99	1017.4	8	8	3	21	02	93	61	4	3.8
3	8.5	6.8	9.9	89	1015.8	8	8	4	26	04	96	10	2	-
4	5.6	1.3	6.7	74	1018.2	3	3	5	27	07	97	01	1	-
5	4.8	2.6	7.4	86	1027.9	7	7	5	27	03	97	02	8	0.0
6	4.9	1.6	6.9	79	1023.9	8	8	5	27	05	97	03	1	-
7	2.5	- 2.7	5.0	68	1019.6	6	6	5	30	02	97	01	2	-
8	- 1.0	- 6.1	3.9	68	1013.7	0	0	9	32	03	97	01	8	0.2
9	- 1.4	- 6.6	3.7	68	1022.6	0	0	9	32	02	97	01	1	-
10	- 0.5	- 1.7	5.4	92	1022.8	7	7	5	22	01	95	10	2	-
11	- 2.4	- 4.6	4.3	85	1031.6	0	0	9	09	01	97	01	0	-
12	- 1.2	- 7.5	3.5	62	1036.6	5	2	5	09	02	97	01	1	-
13	- 4.0	-10.3	2.8	61	1040.0	0	0	9	09	02	97	02	0	-
14	- 2.3	-12.6	2.3	45	1036.8	0	0	9	10	02	97	01	0	-
15	0.4	- 2.9	4.9	78	1027.6	8	8	5	12	05	97	03	2	-
16	- 0.6	- 5.1	4.2	72	1015.2	0	0	9	12	07	97	02	0	-
17	1.5	- 4.4	4.4	65	1005.2	3	2	9	13	03	97	01	1	-
18	0.7	- 1.0	5.7	88	1007.3	8	8	4	18	01	96	10	7	0.5
19	5.0	2.3	7.2	83	1003.8	8	3	4	18	03	96	61	2	0.2
20	3.8	1.8	6.9	87	1004.3	7	7	9	24	02	97	01	2	-
21	4.0	1.7	6.9	85	995.1	8	8	3	30	09	96	80	6	5.4
22	3.8	- 1.4	5.5	69	1013.9	1	1	9	27	02	97	01	1	-
23	5.0	2.5	7.3	84	997.9	8	8	4	24	06	96	10	8	0.1
24	5.6	- 1.1	5.6	62	1011.8	7	7	4	27	07	97	02	8	0.1
25	2.7	0.6	6.4	86	1014.2	8	0	9	09	03	97	02	1	-
26	6.0	1.0	6.5	70	1011.3	0	0	9	09	02	96	05	1	-
27	7.4	6.5	9.7	94	1016.2	7	7	5	25	01	96	10	8	1.0
28	5.9	2.8	7.4	80	992.6	7	7	5	27	05	97	25	6	3.4

Godz. 01

DNI	TEMPERATURA POWIETRZA T	TEMPERATURA PUNKTU ROSY T_d	PRĘŻNOŚĆ PARY WODNEJ e	WILGOTNOŚĆ WZGLĘDNA U	CIŚNIENIE ATMOSFERYCZNE P_o	ZACHMURZENIE N	N_h	h	WIATR dd	v	WIDZIALNOŚĆ V	POGODA ww	W	OPAD R
1	- 1.9	- 3.4	4.8	90	1022.9	6	5	9	14	04	96	10	2	-
2	3.2	2.7	7.4	97	1018.3	8	8	5	23	04	95	10	2	-
3	6.0	6.0	9.4	100	1015.3	8	7	3	27	05	95	61	5	7.8
4	8.6	8.2	10.9	97	1015.3	8	4	3	27	06	96	61	6	0.8
5	4.9	1.9	7.0	81	1018.7	6	6	5	27	10	97	02	2	-
6	3.9	3.2	7.7	95	1026.9	8	8	5	27	09	96	80	1	0.0
7	4.4	2.9	7.5	90	1022.6	8	8	4	27	09	96	60	2	0.0
8	0.7	- 2.2	5.2	81	1015.2	7	7	5	25	07	97	03	1	-
9	- 3.5	- 4.3	4.4	94	1015.4	0	0	9	33	03	97	01	1	-
10	- 5.2	- 5.5	4.0	98	1022.6	0	0	9	30	01	97	02	0	-
11	- 0.6	- 3.7	4.6	79	1025.3	8	8	4	00	00	96	10	2	-
12	- 2.8	- 4.8	4.3	86	1033.9	8	8	4	09	05	96	10	1	-
13	- 3.4	- 7.3	3.5	74	1037.6	6	6	5	09	04	96	10	1	-
14	- 6.5	- 9.7	2.9	78	1040.3	0	0	9	13	03	97	02	0	-
15	- 0.8	- 3.3	4.8	83	1035.9	8	8	4	12	05	96	10	1	-
16	- 0.8	- 2.4	5.1	89	1027.0	8	8	4	14	08	96	10	2	-
17	- 2.1	- 3.9	4.6	87	1014.0	0	0	9	13	04	96	10	0	-
18	2.3	- 4.0	4.5	63	1007.4	7	3	9	16	05	96	05	2	-
19	0.9	- 1.4	5.5	85	1011.4	7	7	5	22	03	96	10	2	-
20	3.7	3.0	7.6	95	1001.7	8	8	6	19	08	96	61	6	1.2
21	2.2	1.4	6.8	95	1004.5	7	7	5	20	06	96	10	1	-
22	4.1	- 0.2	6.0	74	999.5	5	5	5	29	15	96	10	6	1.0
23	2.4	1.1	6.6	91	1014.6	0	0	9	26	07	97	02	0	-
24	4.8	- 1.1	5.6	65	1002.7	2	2	5	25	08	97	01	8	1.4
25	4.0	0.0	6.1	75	1013.8	7	7	5	27	09	97	03	2	-
26	1.2	- 1.4	5.5	83	1013.4	7	0	9	12	04	96	10	1	-
27	1.1	0.3	6.2	94	1013.5	5	0	9	14	01	94	10	1	-
28	5.9	5.9	9.3	100	1015.3	8	8	1	22	06	94	10	8	1.1

Godz. 07

DNI	TEMPERATURA POWIETRZA T	TEMPERATURA PUNKTU ROSY T_d	PRĘŻNOŚĆ PARY WODNEJ e	WILGOTNOŚĆ WZGLĘDNA U	CIŚNIENIE ATMOSFERYCZNE P_o	ZACHMURZENIE N	N_h	h	WIATR dd	v	WIDZIALNOŚĆ V	POGODA ww	W	OPAD R
1	1.1	- 0.9	5.7	87	1021.1	8	6	5	22	06	96	10	2	-
2	3.3	3.1	7.6	98	1018.1	8	8	1	27	03	94	51	6	4.3
3	7.3	7.3	10.2	100	1016.0	8	6	1	27	06	95	61	5	3.8
4	5.8	4.4	8.4	91	1015.5	7	5	5	27	04	96	10	6	2.7
5	3.7	2.4	7.3	92	1021.1	7	7	4	29	10	97	03	8	0.4
6	4.7	3.7	8.0	94	1026.0	8	8	3	27	08	96	60	8	0.1
7	3.6	2.6	7.4	93	1022.6	6	3	5	32	05	96	10	6	0.1
8	0.2	- 1.5	5.5	88	1009.9	5	5	5	27	08	97	01	7	0.0
9	- 2.1	- 3.3	4.8	92	1017.8	7	7	5	32	05	97	70	1	0.0
10	- 5.3	- 6.0	3.9	95	1022.2	0	0	9	22	02	95	10	1	-
11	- 1.4	- 4.1	4.5	82	1027.0	8	8	4	00	00	96	10	2	-
12	- 2.2	- 3.4	4.7	91	1034.8	8	8	4	36	02	96	10	2	-
13	- 6.9	- 8.9	3.1	85	1038.9	0	0	9	10	06	95	10	1	-
14	- 8.6	-11.0	2.6	83	1040.2	0	0	9	09	03	96	10	0	-
15	- 1.6	- 4.0	4.5	84	1034.2	8	8	5	09	05	96	10	2	-
16	- 2.6	- 5.9	3.9	79	1024.1	7	7	4	15	09	96	10	2	-
17	- 3.1	- 6.9	3.6	75	1011.1	2	0	9	15	07	96	10	0	-
18	0.6	- 2.7	5.0	79	1005.3	6	6	9	15	08	96	10	1	-
19	- 1.3	- 2.2	5.2	94	1013.5	2	2	9	18	02	95	10	1	-
20	5.0	4.1	8.2	94	1000.2	8	2	3	22	08	96	61	6	6.1
21	2.5	- 0.2	6.0	82	994.2	8	4	4	16	08	96	10	2	-
22	3.5	1.2	6.6	85	1005.8	8	8	5	27	10	96	60	2	0.0
23	1.0	0.5	6.3	96	1011.0	7	7	9	17	04	95	10	1	-
24	3.2	1.1	6.6	86	1003.4	7	7	4	26	12	97	80	1	0.1
25	- 0.8	- 1.5	5.5	95	1016.2	3	2	5	32	03	97	03	1	-
26	0.6	- 1.7	5.4	84	1011.8	8	8	9	12	04	96	10	2	-
27	1.8	1.0	6.6	94	1015.0	8	3	5	00	00	94	10	2	-
28	4.3	2.0	7.1	85	1007.1	6	0	9	18	08	96	10	1	-

Godz. 13

1	3.6	2.6	7.4	93	1020.6	6	5	9	23	06	95	10	6	1.6
2	5.2	5.0	8.7	98	1020.5	6	6	1	27	04	95	21	5	0.1
3	9.8	9.0	11.5	95	1015.7	7	4	3	27	09	96	10	6	3.3
4	6.7	1.2	6.7	68	1016.1	7	7	4	27	13	96	03	1	-
5	5.2	2.5	7.3	83	1025.2	7	7	4	30	08	97	02	8	0.1
6	5.8	2.6	7.4	80	1024.9	8	8	5	27	10	96	10	6	0.0
7	5.3	- 0.8	5.7	65	1021.5	6	1	5	27	07	97	03	2	-
8	1.7	- 3.4	4.8	69	1010.5	6	6	4	33	12	97	03	7	0.0
9	0.4	- 4.1	4.5	72	1019.7	5	5	5	34	05	97	02	7	0.0
10	0.6	- 2.8	5.0	78	1022.5	6	3	5	27	05	96	10	1	-
11	- 0.1	- 3.4	4.8	78	1029.3	8	8	4	00	00	96	10	2	-
12	0.2	- 5.8	4.0	64	1036.0	6	6	6	09	03	97	01	2	-
13	- 1.7	- 9.1	3.1	57	1040.2	0	0	9	13	05	97	02	0	-
14	0.3	-15.2	1.9	30	1039.5	2	1	5	14	03	96	05	0	-
15	0.7	- 4.4	4.4	69	1031.6	8	8	6	14	05	96	10	2	-
16	0.5	- 4.6	4.3	68	1020.5	0	0	9	14	07	97	02	1	-
17	4.5	- 8.7	3.2	37	1008.4	7	0	9	18	08	96	05	1	-
18	4.1	- 1.7	5.4	66	1004.5	8	8	4	18	05	96	05	7	0.0
19	7.3	- 0.1	6.1	59	1010.9	6	2	9	18	07	96	05	1	-
20	7.3	3.6	7.9	77	1003.0	7	7	4	24	07	97	03	8	1.7
21	4.5	2.3	7.2	85	984.7	8	8	3	27	12	97	61	7	9.0
22	5.1	0.1	6.2	70	1009.6	8	8	5	29	12	97	01	6	0.3
23	5.4	3.5	7.8	87	1002.6	8	8	9	18	08	96	10	6	0.3
24	6.6	- 0.4	5.9	61	1007.6	7	7	4	27	12	97	03	8	0.2
25	2.7	0.3	6.2	84	1017.1	6	6	4	27	02	96	10	1	-
26	5.6	0.8	6.4	71	1011.4	5	2	9	12	03	96	05	2	-
27	6.6	6.2	9.4	97	1016.1	8	4	5	22	03	94	61	4	1.4
28	6.4	6.0	9.3	97	996.3	8	6	4	22	10	96	61	6	3.4

Godz. 19

1	3.2	2.7	7.4	97	1019.8	8	8	5	23	05	96	25	2	0.6
2	4.5	4.3	8.3	98	1018.7	8	6	2	22	05	94	61	2	0.6
3	8.4	7.6	10.4	94	1016.8	8	8	4	27	06	96	10	2	-
4	5.5	1.2	6.7	74	1017.1	6	6	5	27	12	97	25	2	0.0
5	3.5	1.4	6.8	86	1027.5	6	6	6	27	05	97	03	1	-
6	5.0	2.0	7.1	81	1023.0	8	8	5	27	07	96	10	2	-
7	1.5	- 1.7	5.4	80	1019.0	5	5	5	28	05	97	03	2	-
8	- 0.7	- 4.5	4.4	75	1012.7	0	0	9	33	08	97	01	1	-
9	- 2.2	- 4.4	4.4	85	1022.0	2	2	5	31	05	97	01	1	-
10	- 0.4	- 2.2	5.2	88	1023.3	8	8	4	00	00	96	10	8	0.0
11	- 2.8	- 4.1	4.5	91	1031.5	0	0	9	00	00	95	10	1	-
12	- 1.5	- 6.3	3.8	70	1036.8	6	6	6	09	04	97	03	2	-
13	- 4.1	-10.5	2.8	61	1040.2	0	0	9	09	06	97	02	0	-
14	- 1.8	- 4.9	4.2	79	1037.3	0	0	9	09	03	96	10	0	-
15	0.8	- 1.9	5.3	82	1029.1	8	8	5	13	06	96	10	2	-
16	- 1.0	- 4.6	4.4	77	1017.7	0	0	9	13	07	96	10	0	-
17	3.2	- 4.7	4.3	56	1007.9	7	0	9	17	06	96	05	2	-
18	1.5	- 1.7	5.4	80	1008.0	6	6	5	21	04	96	10	2	-
19	5.4	0.2	6.2	69	1006.6	8	8	9	19	09	96	21	2	0.0
20	3.2	2.4	7.3	95	1005.4	5	3	6	24	04	97	01	8	0.1
21	4.1	1.8	7.0	85	992.6	8	8	4	27	15	96	61	6	4.3
22	3.4	- 0.7	5.8	75	1013.2	1	0	9	28	08	97	01	1	-
23	8.8	5.0	8.7	77	995.2	8	6	4	18	06	96	25	2	0.3
24	5.7	- 1.3	5.6	61	1010.8	7	7	5	27	12	97	01	8	0.0
25	2.7	0.6	6.4	86	1016.0	0	0	9	14	02	95	10	1	-
26	5.1	2.1	7.1	81	1012.4	2	0	9	12	02	95	10	1	-
27	6.0	6.0	9.4	100	1016.8	6	0	9	18	03	94	10	6	1.2
28	7.5	5.5	9.0	87	992.7	7	7	4	26	10	97	03	8	3.0

Godz. 01

DNI	TEMPERATURA POWIETRZA T	TEMPERATURA PUNKTU ROSY T_d	PRĘŻNOŚĆ PARY WODNEJ e	WILGOTNOŚĆ WZGLĘDNA U	CIŚNIENIE ATMOSFERYCZNE P_o	ZACHMURZENIE N	N_h	h	WIATR dd	v	WIDZIALNOŚĆ V	POGODA ww	W	OPAD R
1	- 9.5	-15.2	1.9	63	1029.0	8	8	6	14	08	97	02	2	-
2	1.9	0.6	6.4	91	1019.2	8	8	9	23	05	96	61	2	0.1
3	1.4	1.4	6.8	100	1017.6	8	7	1	17	03	93	61	4	0.4
4	5.7	5.5	9.0	98	1014.3	8	7	2	26	07	94	61	5	5.6
5	3.7	0.6	6.4	80	1014.4	8	8	7	27	11	97	03	2	-
6	1.6	1.1	6.6	96	1024.9	8	8	2	27	05	96	21	2	0.0
7	3.2	1.4	6.8	88	1019.8	8	8	4	26	09	96	10	6	0.0
8	0.5	- 1.8	5.3	84	1013.5	6	6	7	27	08	97	03	1	-
9	- 2.1	- 3.6	4.7	89	1011.6	8	8	4	32	05	96	70	7	0.0
10	- 4.1	- 5.3	4.1	91	1020.6	6	5	7	31	02	96	10	1	-
11	- 2.9	- 3.9	4.6	93	1024.3	7	4	6	27	01	96	10	1	-
12	- 1.5	- 4.9	4.3	78	1032.8	8	8	6	09	03	97	02	2	-
13	- 9.5	-13.0	2.2	75	1039.1	0	0	9	11	04	98	02	0	-
14	- 9.8	-12.9	2.3	78	1040.6	0	0	9	00	00	97	02	0	-
15	- 1.1	- 5.0	4.2	75	1034.9	8	8	5	03	04	97	02	2	-
16	- 2.6	- 7.5	3.5	71	1030.3	8	8	5	12	04	97	02	2	-
17	- 6.1	- 8.8	3.1	81	1021.0	0	0	9	13	04	97	02	0	-
18	- 3.5	- 9.1	3.1	65	1014.5	3	0	9	14	04	97	02	1	-
19	1.1	- 2.4	5.1	77	1013.7	7	7	6	20	04	97	02	2	-
20	2.1	- 1.0	5.7	80	1008.6	8	8	9	17	05	97	03	1	-
21	1.8	0.4	6.3	91	1006.6	8	8	4	19	03	96	10	6	0.0
22	1.1	0.0	6.1	92	989.2	8	8	2	29	14	96	71	6	4.0
23	1.4	- 0.5	5.9	87	1012.7	6	6	6	29	07	97	02	6	0.3
24	2.9	1.3	6.7	89	1002.1	8	6	4	27	10	97	61	6	2.3
25	3.6	- 0.4	5.9	75	1009.2	8	8	5	27	11	97	02	8	0.2
26	- 1.2	- 1.5	5.5	98	1016.8	4	2	9	11	01	96	10	1	-
27	- 0.6	- 1.2	5.6	96	1016.0	4	0	9	12	03	96	10	0	-
28	3.6	2.9	7.5	95	1016.5	5	5	9	21	01	95	10	6	0.1

Godz. 07

DNI	TEMPERATURA POWIETRZA T	TEMPERATURA PUNKTU ROSY T_d	PRĘŻNOŚĆ PARY WODNEJ e	WILGOTNOŚĆ WZGLĘDNA U	CIŚNIENIE ATMOSFERYCZNE P_o	ZACHMURZENIE N	N_h	h	WIATR dd	v	WIDZIALNOŚĆ V	POGODA ww	W	OPAD R
1	- 7.8	-12.3	2.4	70	1026.0	8	7	6	14	05	97	03	2	-
2	1.9	0.8	6.5	93	1018.9	8	8	4	22	03	95	60	2	0.4
3	1.7	1.7	6.9	100	1014.8	8	7	1	18	03	93	61	4	5.8
4	5.9	4.5	8.4	91	1012.6	7	3	7	27	08	96	10	6	0.3
5	2.5	1.7	6.9	95	1016.0	8	7	3	28	09	96	61	2	0.3
6	2.7	2.4	7.3	98	1023.1	8	8	2	27	09	95	21	6	0.2
7	2.7	1.9	7.0	95	1019.4	6	3	3	28	06	95	10	6	0.0
8	0.0	- 1.2	5.6	92	1007.7	8	6	2	26	07	94	73	2	0.0
9	- 4.0	- 5.2	4.2	91	1013.7	5	2	6	31	04	97	22	7	0.0
10	- 2.6	- 4.2	4.5	89	1021.1	7	7	7	29	03	97	02	2	-
11	- 2.7	- 3.0	4.9	98	1025.4	7	7	7	00	00	95	22	2	0.0
12	- 2.9	- 7.5	3.5	71	1034.9	8	8	5	09	04	98	02	2	-
13	-11.8	-14.8	1.9	78	1039.8	0	0	9	07	04	97	02	0	-
14	- 7.4	-10.0	2.9	82	1039.5	7	7	7	32	02	95	10	1	-
15	- 1.5	- 3.1	4.9	89	1034.1	8	8	4	04	03	96	10	2	-
16	- 3.9	- 8.8	3.1	68	1028.0	8	8	5	15	06	97	02	2	-
17	- 6.6	- 9.4	3.0	80	1019.1	0	0	9	15	04	97	02	0	-
18	- 3.5	- 9.6	3.0	63	1011.6	7	2	9	15	05	97	02	1	-
19	- 0.2	- 2.3	5.2	86	1015.7	2	1	9	18	02	97	01	1	-
20	2.8	1.5	6.8	91	1004.3	8	6	7	18	06	96	60	6	1.9
21	0.9	0.4	6.3	96	1001.9	6	6	5	17	03	96	10	1	-
22	1.1	0.3	6.2	94	997.8	8	6	3	30	14	96	61	7	3.0
23	0.0	- 0.9	5.7	94	1013.3	1	1	9	22	02	96	10	1	-
24	2.3	- 2.0	5.3	73	1003.7	2	1	6	26	09	98	02	6	0.1
25	0.9	- 0.5	5.9	90	1012.9	7	7	6	29	08	97	26	6	0.4
26	- 0.7	- 1.6	5.4	94	1015.8	7	2	9	10	03	96	10	1	-
27	- 0.5	- 1.1	5.6	96	1016.7	7	0	9	13	02	95	10	1	-
28	3.1	2.3	7.2	95	1012.7	6	4	7	21	02	94	10	1	-

Godz. 13

1	- 4.9	- 8.5	3.2	76	1023.4	8	6	4	16	04	94	73	2	0.1
2	1.8	1.5	6.8	98	1019.2	8	7	2	23	02	95	60	6	3.0
3	3.6	3.6	7.9	100	1014.8	8	8	1	25	03	91	61	4	4.1
4	5.4	1.9	7.0	78	1013.3	7	7	5	28	09	97	03	1	-
5	2.1	- 1.3	5.6	78	1020.9	7	7	4	31	06	97	02	6	1.3
6	4.7	3.5	7.8	92	1021.6	7	7	3	27	09	96	10	6	0.3
7	4.1	- 0.5	5.9	72	1018.9	4	1	4	28	06	98	02	1	-
8	0.0	- 0.9	5.7	94	1005.4	8	8	4	27	07	94	85	7	0.3
9	- 0.6	- 3.7	4.6	79	1015.9	5	3	4	35	07	97	26	1	0.2
10	- 1.1	- 5.8	4.0	71	1022.0	7	7	5	30	03	98	03	1	-
11	- 0.2	- 2.9	4.9	82	1027.5	7	3	5	34	03	95	10	2	-
12	- 3.2	- 7.9	3.4	70	1036.3	6	5	5	09	05	98	02	7	0.0
13	- 3.9	-10.2	2.8	62	1040.4	0	0	9	09	04	97	02	0	-
14	- 1.5	- 4.9	4.3	78	1037.9	8	8	4	02	03	96	10	2	-
15	- 0.9	- 2.2	5.2	91	1032.8	8	8	3	11	03	96	22	2	0.0
16	- 1.1	- 8.2	3.3	59	1024.9	1	0	9	13	06	98	01	1	-
17	0.6	- 8.5	3.2	50	1016.7	0	0	9	15	08	98	02	0	-
18	3.0	- 7.8	3.4	45	1009.5	7	3	9	16	07	97	02	2	-
19	5.4	- 0.4	5.9	66	1014.9	2	1	9	21	05	97	02	0	-
20	5.9	1.7	6.9	74	1005.4	6	6	5	23	06	97	01	6	0.1
21	0.9	0.4	6.3	96	990.5	8	7	2	16	08	94	73	1	0.7
22	3.5	1.2	6.6	85	1004.2	8	8	4	29	12	97	02	7	1.3
23	4.3	2.0	7.1	85	1009.3	6	1	3	18	04	96	10	4	-
24	4.5	0.3	6.2	74	1005.4	7	7	5	26	11	98	25	1	0.0
25	2.0	- 0.8	5.8	82	1015.8	8	8	4	28	06	97	02	8	0.0
26	3.9	- 1.0	5.7	70	1014.4	7	0	9	12	06	97	02	2	-
27	4.9	1.4	6.7	78	1016.5	8	8	9	12	01	96	10	2	-
28	9.3	2.2	7.2	61	1001.9	7	6	9	20	09	97	02	2	-

Godz. 19

1	- 2.4	- 3.0	4.9	96	1021.3	8	8	4	16	01	95	10	7	1.5
2	1.5	1.5	6.8	100	1019.9	9	9	.	23	02	91	45	6	0.8
3	3.1	3.1	7.6	100	1015.1	8	8	1	27	03	92	51	6	2.9
4	4.5	- 0.3	6.0	71	1013.4	7	7	7	27	10	97	02	2	-
5	1.9	0.0	6.1	87	1023.9	6	6	5	29	04	97	02	1	-
6	3.3	2.3	7.2	93	1020.8	8	8	3	27	08	96	60	5	0.0
7	1.5	- 1.0	5.7	83	1016.0	7	3	9	27	07	97	03	1	-
8	- 1.7	- 3.8	4.6	86	1008.9	6	5	6	32	05	97	02	8	0.0
9	- 3.9	- 5.7	4.0	87	1019.0	2	1	4	31	03	96	10	1	-
10	- 3.9	- 5.1	4.2	92	1023.1	0	0	9	22	02	96	10	1	-
11	- 0.5	- 1.7	5.4	92	1030.0	7	7	3	03	03	96	10	7	0.1
12	- 6.1	- 9.6	2.9	76	1037.3	0	0	9	09	03	98	02	1	-
13	- 7.5	-12.9	2.3	65	1041.1	0	0	9	08	03	97	02	0	-
14	- 1.7	- 4.1	4.5	84	1036.5	8	8	5	34	03	97	02	2	-
15	- 1.5	- 4.2	4.5	82	1032.0	8	8	4	12	04	96	10	7	0.0
16	- 3.7	- 7.7	3.4	73	1023.2	0	0	9	13	05	97	02	0	-
17	- 0.5	- 7.6	3.4	58	1015.3	3	0	9	16	07	97	03	0	-
18	1.5	- 2.6	5.0	74	1010.9	6	2	9	16	05	97	02	2	-
19	2.1	- 0.4	5.9	84	1013.0	6	4	9	15	03	97	03	1	-
20	4.5	1.2	6.6	79	1006.9	7	7	6	22	06	97	60	2	0.2
21	2.2	0.6	6.4	89	988.3	8	7	4	25	10	97	61	8	5.0
22	2.0	0.9	6.5	93	1009.3	8	7	3	30	09	96	61	8	0.3
23	4.1	0.1	6.2	75	1000.7	8	2	4	16	06	97	21	6	0.1
24	2.8	0.7	6.4	86	1008.1	7	7	4	26	11	98	25	2	0.3
25	0.8	- 0.6	5.8	90	1017.1	7	7	6	00	00	96	10	8	0.0
26	1.1	- 0.9	5.7	87	1015.3	0	0	9	12	04	96	10	1	-
27	3.5	2.0	7.0	90	1017.1	7	7	9	20	02	96	10	4	0.0
28	7.6	5.4	9.0	86	993.9	8	5	5	21	09	96	61	6	2.2

Godz. 01

DNI	TEMPERATURA POWIETRZA T	TEMPERATURA PUNKTU ROSY T_d	PRĘŻNOŚĆ PARY WODNEJ e	WILGOTNOŚĆ WZGLĘDNA U	CIŚNIENIE ATMOSFERYCZNE P_o	ZACHMURZENIE N	N_h	h	WIATR dd	v	WIDZIALNOŚĆ V	POGODA ww	W	OPAD R
1	-12.4	-21.3	1.1	47	1036.3	8	8	9	12	07	97	02	2	-
2	- 7.6	- 9.8	2.9	84	1022.6	8	8	5	13	04	97	02	7	0.9
3	0.2	- 0.1	6.1	98	1020.3	8	8	3	13	02	92	44	4	-
4	2.0	1.8	6.9	98	1015.1	8	6	3	21	03	95	61	4	0.0
5	2.8	0.7	6.4	86	1012.9	8	8	4	25	08	97	02	2	-
6	1.2	- 1.4	5.5	83	1023.7	8	8	5	27	05	97	02	2	-
7	1.8	1.5	6.8	98	1018.5	8	6	3	24	05	96	61	2	0.4
8	0.4	- 1.9	5.3	84	1012.8	8	8	4	23	05	97	02	2	-
9	- 3.2	- 4.6	4.3	90	1009.8	8	8	4	28	03	97	02	2	-
10	- 5.4	- 5.7	4.0	98	1019.7	8	8	4	32	04	96	10	1	-
11	- 4.2	- 6.5	3.8	84	1024.4	8	8	5	21	01	97	02	2	-
12	- 4.4	- 6.7	3.7	84	1033.7	8	8	5	06	03	97	03	2	-
13	-15.2	-17.6	1.5	82	1040.0	0	0	9	02	02	97	02	0	-
14	-10.2	-11.9	2.5	87	1040.0	8	8	5	27	01	97	02	1	-
15	- 2.0	- 3.5	4.7	89	1033.8	8	8	4	34	04	96	71	2	0.0
16	- 3.6	-10.2	2.8	60	1033.2	8	8	4	12	03	97	02	2	-
17	-12.0	-15.0	1.9	78	1026.3	0	0	9	09	03	97	02	0	-
18	-10.0	-12.6	2.3	81	1020.7	0	0	9	12	06	97	02	0	-
19	- 2.9	- 7.1	3.6	73	1017.2	6	3	9	12	03	97	01	2	-
20	- 2.2	- 4.8	4.3	82	1013.8	4	0	9	13	07	97	03	0	-
21	0.0	- 0.3	6.0	98	1008.4	8	8	9	16	03	96	10	2	-
22	1.1	0.0	6.1	92	988.6	8	6	4	18	07	96	61	6	0.5
23	1.2	0.4	6.3	94	1009.9	8	8	5	27	04	97	02	6	0.0
24	0.2	- 0.4	5.9	96	1002.9	8	6	4	14	06	96	71	6	3.2
25	2.4	- 0.6	5.8	80	1008.8	8	8	4	24	07	97	02	2	-
26	0.1	- 1.4	5.5	90	1016.9	7	7	5	22	01	97	01	2	-
27	- 1.8	- 3.4	4.8	89	1018.4	0	0	9	07	04	96	10	0	-
28	- 0.2	- 1.7	5.4	90	1017.3	0	0	9	00	00	97	01	1	-

Godz. 07

DNI	TEMPERATURA POWIETRZA T	TEMPERATURA PUNKTU ROSY T_d	PRĘŻNOŚĆ PARY WODNEJ e	WILGOTNOŚĆ WZGLĘDNA U	CIŚNIENIE ATMOSFERYCZNE P_o	ZACHMURZENIE N	N_h	h	WIATR dd	v	WIDZIALNOŚĆ V	POGODA ww	W	OPAD R
1	-12.4	-20.4	1.2	51	1031.9	8	8	9	12	08	97	02	2	-
2	- 4.6	- 6.2	3.8	88	1021.2	8	8	5	13	03	97	02	2	-
3	0.4	0.1	6.2	98	1018.0	8	8	3	14	05	92	42	4	-
4	4.0	3.8	8.0	98	1012.3	8	8	3	21	06	96	21	6	3.4
5	1.9	0.8	6.5	93	1014.1	8	6	4	25	06	96	61	6	0.4
6	1.1	0.6	6.4	96	1022.7	8	8	4	24	05	96	10	7	0.0
7	2.0	1.5	6.8	96	1017.2	8	8	3	24	06	96	10	6	0.9
8	- 0.9	- 2.8	5.0	87	1008.5	8	8	4	23	01	97	02	1	-
9	- 3.2	- 4.9	4.2	88	1011.6	8	8	4	30	03	97	02	7	0.1
10	- 6.6	- 7.1	3.6	97	1021.1	8	8	3	25	01	93	48	4	-
11	- 4.9	- 5.9	3.9	93	1025.1	8	8	4	18	02	96	10	7	0.0
12	-11.8	-12.7	2.3	93	1036.6	1	1	9	01	02	97	03	1	-
13	-17.2	-19.1	1.3	85	1040.9	0	0	9	02	02	97	02	0	-
14	- 6.0	-10.4	2.8	71	1038.1	8	8	5	29	03	97	02	2	-
15	- 2.4	- 3.6	4.7	91	1034.1	8	8	4	05	03	96	10	7	0.1
16	- 4.2	- 8.0	3.3	75	1031.0	8	8	4	12	02	97	02	2	-
17	-12.3	-15.4	1.8	78	1025.1	0	0	9	11	04	96	10	0	-
18	-10.6	-12.3	2.4	87	1018.1	0	0	9	12	07	97	02	0	-
19	- 3.2	- 6.4	3.8	79	1018.6	5	5	5	12	05	97	01	1	-
20	- 0.4	- 4.5	4.4	74	1010.1	7	7	9	16	06	97	03	1	-
21	0.2	- 0.1	6.1	98	1005.3	8	8	4	16	03	96	10	2	-
22	0.4	0.1	6.2	98	991.5	8	6	4	27	06	96	71	6	2.0
23	0.8	- 0.6	5.8	90	1012.9	7	7	5	27	04	97	02	5	0.1
24	2.0	0.4	6.3	89	1003.4	8	8	4	24	06	97	21	7	4.8
25	1.0	- 1.0	5.7	87	1011.0	6	6	4	24	05	97	01	8	0.5
26	- 0.8	- 1.7	5.4	94	1017.2	6	6	5	00	00	96	10	2	-
27	- 2.8	- 4.1	4.5	91	1018.8	0	0	9	09	03	96	10	0	-
28	0.9	0.6	6.4	98	1014.6	7	7	9	15	03	96	10	1	-

Godz. 13

1	-10.2	-13.9	2.1	74	1029.0	8	8	8	12	06	97	02	7	0.3
2	0.8	- 0.3	6.0	92	1021.1	8	8	4	18	02	96	10	2	-
3	0.9	0.6	6.4	98	1016.0	8	6	4	14	04	96	61	7	1.6
4	4.4	1.9	7.0	84	1012.5	7	7	5	24	05	97	03	6	0.2
5	0.4	- 1.8	5.3	85	1018.3	8	8	4	30	04	97	87	6	0.4
6	2.0	1.8	6.9	98	1020.9	8	8	3	24	06	95	10	6	0.3
7	2.8	- 2.0	5.3	70	1018.4	3	2	4	27	03	97	01	1	-
8	0.4	- 1.5	5.5	87	1005.2	7	7	4	24	05	97	22	7	0.1
9	- 1.1	- 4.3	4.4	79	1014.3	5	2	5	33	04	97	01	1	-
10	- 2.2	- 4.7	4.3	83	1021.9	0	0	9	21	01	97	01	7	0.0
11	- 1.6	- 4.0	4.5	84	1027.3	7	7	5	34	02	97	02	7	0.7
12	-10.0	-13.6	2.1	74	1037.8	3	3	9	05	04	97	03	0	-
13	- 8.0	-14.2	2.0	61	1041.4	0	0	9	04	02	97	02	0	-
14	- 2.6	- 4.5	4.4	87	1036.9	8	8	5	34	06	96	10	2	-
15	- 2.0	- 6.2	4.2	79	1034.1	8	8	4	09	04	97	02	7	0.2
16	- 2.4	- 5.3	4.1	80	1029.0	0	0	9	12	04	97	01	7	0.0
17	- 2.6	-10.0	2.8	56	1022.8	0	0	9	11	03	97	02	0	-
18	- 1.2	- 5.9	3.9	70	1015.5	6	0	9	12	06	97	02	1	-
19	3.2	- 3.2	4.8	63	1018.3	7	4	9	15	04	97	03	2	-
20	1.2	0.4	6.3	94	1008.4	8	8	4	16	06	97	02	7	2.7
21	4.4	- 0.7	5.8	69	996.2	7	4	9	16	06	97	03	1	-
22	0.6	- 0.2	6.0	94	999.9	8	7	4	29	08	96	71	7	2.8
23	2.8	- 0.8	5.8	77	1012.1	5	4	5	18	02	97	03	1	-
24	3.4	- 0.7	5.8	75	1005.9	8	4	5	24	08	97	03	2	-
25	2.8	- 2.0	5.3	70	1014.1	4	4	4	27	07	98	02	8	0.0
26	3.4	- 3.0	4.9	63	1017.0	8	0	9	07	03	97	01	2	-
27	4.8	- 0.8	5.7	67	1018.9	3	0	9	09	03	97	02	1	-
28	7.8	2.8	7.5	71	1006.6	6	2	9	18	06	96	10	1	-

Godz. 19

1	- 9.2	-10.8	2.7	88	1025.2	8	8	8	12	06	96	71	3	0.7
2	0.3	0.0	6.1	98	1021.3	8	8	4	16	02	95	10	7	3.1
3	0.8	0.5	6.3	98	1015.9	8	8	4	15	01	95	10	6	3.1
4	3.6	- 0.4	5.9	75	1012.4	8	8	5	23	08	97	02	2	-
5	0.4	- 2.9	4.9	78	1023.0	8	8	5	27	02	97	02	8	0.0
6	2.2	1.7	6.9	96	1019.7	8	8	3	24	05	96	10	4	-
7	0.8	- 1.5	5.5	85	1015.4	8	0	9	23	04	97	02	1	-
8	- 1.6	- 3.3	4.8	88	1006.3	8	8	4	34	05	97	02	8	1.7
9	- 3.8	- 6.3	3.8	82	1017.6	3	3	5	30	04	97	01	1	-
10	- 3.6	- 6.5	3.8	80	1022.9	8	8	5	26	02	97	02	1	-
11	- 2.1	- 4.9	4.2	81	1030.6	8	8	5	05	02	97	02	2	-
12	-13.6	-15.8	1.8	84	1038.9	0	0	9	33	01	97	02	0	-
13	-12.9	-15.0	1.9	84	1041.5	0	0	9	33	02	97	02	0	-
14	- 2.2	- 5.4	4.1	79	1034.9	8	8	5	33	03	97	02	2	-
15	- 3.1	- 6.2	3.8	79	1033.8	8	8	4	06	02	97	02	2	-
16	- 7.2	-12.0	2.4	68	1028.1	0	0	9	12	03	97	02	0	-
17	- 7.4	-12.3	2.4	68	1021.1	0	0	9	11	06	97	02	0	-
18	- 2.2	- 6.9	3.6	70	1016.0	8	8	9	12	07	97	02	2	-
19	- 0.6	- 3.4	4.8	81	1017.6	2	0	9	12	01	97	01	1	-
20	1.0	- 0.1	6.1	92	1009.4	8	8	9	15	03	96	10	2	-
21	0.9	0.1	6.1	94	991.1	7	7	9	18	07	97	22	6	4.2
22	1.0	0.2	6.2	94	1007.0	8	6	4	27	03	96	22	7	2.5
23	1.5	- 0.7	5.8	85	1006.8	7	7	5	14	06	97	03	1	-
24	2.4	0.0	6.1	84	1008.2	6	6	4	21	06	97	01	2	-
25	0.6	- 1.4	5.5	86	1016.6	7	7	5	24	02	97	02	1	-
26	0.2	- 2.5	5.7	82	1017.1	0	0	9	08	02	97	01	1	-
27	2.2	- 0.3	6.0	84	1018.8	8	8	4	09	01	97	02	1	-
28	5.2	4.0	8.1	92	997.2	8	8	9	18	06	96	61	2	2.2

Godz. 01

DNI	TEMPERATURA POWIETRZA T	TEMPERATURA PUNKTU ROSY T_d	PRĘŻNOŚĆ PARY WODNEJ e	WILGOTNOŚĆ WZGLĘDNA U	CIŚNIENIE ATMOSFERYCZNE P_o	ZACHMURZENIE N	N_h	h	WIATR dd	v	WIDZIALNOŚĆ V	POGODA ww	W	OPAD R
1	1.6	- 2.2	5.2	76	1022.3	8	5	9	20	06	96	10	2	-
2	5.3	3.6	7.9	89	1018.9	8	8	5	23	05	96	10	6	0.2
3	8.6	8.2	10.9	97	1016.9	8	6	3	26	05	95	61	6	8.0
4	9.9	6.0	9.4	77	1017.1	8	8	4	25	08	97	21	6	0.1
5	3.7	1.4	6.8	85	1022.1	8	8	5	29	06	97	80	1	0.0
6	3.9	1.9	7.0	87	1029.1	8	8	5	25	04	97	80	1	0.0
7	3.8	1.5	6.8	85	1024.8	8	8	5	25	04	96	10	2	-
8	0.1	- 2.9	4.9	80	1017.3	0	0	9	26	06	98	02	1	-
9	- 3.0	- 5.7	4.0	81	1017.2	0	0	9	30	02	98	02	1	-
10	- 3.0	- 5.4	4.1	84	1023.7	0	0	9	26	01	96	10	0	-
11	- 3.0	- 4.3	4.4	90	1025.2	0	0	9	14	02	95	10	7	0.0
12	- 3.9	- 5.7	4.0	87	1033.8	0	0	9	07	01	97	02	0	-
13	- 4.3	- 7.7	3.4	77	1036.5	7	7	6	08	03	97	03	1	-
14	- 7.5	-11.4	2.5	73	1039.2	0	0	9	10	04	97	02	0	-
15	- 5.7	- 7.5	3.5	87	1035.2	0	0	9	13	05	97	02	0	-
16	- 1.7	- 3.8	4.6	86	1024.3	8	7	5	11	08	97	02	2	-
17	- 1.3	- 6.4	3.8	68	1011.2	0	0	9	13	05	97	02	0	-
18	1.5	- 4.4	4.4	65	1005.2	4	0	9	15	03	97	01	1	-
19	0.9	- 2.4	5.1	79	1011.8	8	8	9	21	04	97	03	1	-
20	5.9	5.0	8.7	94	1000.2	8	6	4	19	07	97	61	6	2.9
21	1.5	- 0.4	5.9	87	1004.1	2	2	9	20	04	97	03	1	-
22	3.5	- 0.3	6.0	76	1003.1	7	7	5	27	08	98	02	2	-
23	3.0	1.5	6.8	90	1015.3	8	0	9	25	04	97	02	2	-
24	3.3	- 2.7	5.0	64	1005.1	5	5	5	25	08	98	27	8	1.1
25	2.5	- 1.7	5.4	73	1016.9	6	6	6	28	06	98	01	1	-
26	1.2	- 1.7	5.4	81	1011.5	8	0	9	12	04	96	10	2	-
27	7.0	3.2	7.7	77	1013.3	8	0	9	20	01	97	02	1	-
28	4.1	3.4	7.8	95	1015.5	0	0	9	20	04	94	10	8	1.3

Godz. 07

DNI	TEMPERATURA POWIETRZA T	TEMPERATURA PUNKTU ROSY T_d	PRĘŻNOŚĆ PARY WODNEJ e	WILGOTNOŚĆ WZGLĘDNA U	CIŚNIENIE ATMOSFERYCZNE P_o	ZACHMURZENIE N	N_h	h	WIATR dd	v	WIDZIALNOŚĆ V	POGODA ww	W	OPAD R
1	2.9	0.2	6.2	83	1022.2	8	6	6	21	07	96	60	2	0.0
2	5.2	4.7	8.6	97	1019.2	8	8	2	25	05	93	46	6	1.0
3	8.8	8.6	11.2	99	1017.2	8	7	4	27	05	95	61	6	7.6
4	6.0	4.4	8.3	89	1017.7	6	3	5	30	08	97	01	6	2.4
5	3.5	1.4	6.8	86	1024.1	7	7	5	27	05	98	03	8	0.1
6	3.9	2.1	7.1	88	1028.1	8	8	5	27	04	96	10	8	0.1
7	3.0	2.7	7.4	98	1024.2	8	8	4	26	05	94	51	2	0.1
8	- 0.2	- 0.8	5.8	96	1013.0	6	6	5	27	07	97	70	4	0.3
9	- 3.8	- 4.6	4.3	94	1019.6	7	7	5	31	02	96	10	1	-
10	- 4.3	- 5.5	4.0	91	1023.2	2	0	9	20	02	96	10	0	-
11	- 3.5	- 5.3	4.1	88	1027.2	7	7	5	11	02	96	10	1	-
12	- 4.1	- 5.6	4.0	89	1034.9	8	7	5	02	01	96	10	1	-
13	- 7.9	-10.1	2.8	84	1037.8	0	0	9	09	04	97	02	1	-
14	- 9.7	-12.8	2.3	78	1039.1	0	0	9	10	04	97	02	0	-
15	- 4.2	- 6.1	3.9	87	1033.5	8	8	6	12	04	96	10	1	-
16	- 3.0	- 5.7	4.0	81	1021.6	8	7	5	10	07	97	02	2	-
17	- 3.3	- 7.2	3.6	74	1007.9	1	0	9	13	05	97	03	0	-
18	0.9	- 4.0	4.5	70	1002.9	7	0	9	15	03	97	02	1	-
19	- 0.4	- 2.2	5.2	88	1013.3	0	0	9	18	03	96	10	1	-
20	4.1	2.9	7.5	92	1001.7	6	2	3	22	07	97	21	6	4.0
21	1.5	0.1	6.2	91	991.0	8	6	4	17	07	96	69	6	0.8
22	3.5	- 0.9	5.7	73	1008.8	8	8	5	26	07	98	03	8	2.1
23	2.2	0.6	6.4	89	1010.0	8	8	9	17	04	96	10	2	-
24	3.2	- 1.2	5.6	73	1006.5	7	7	5	26	08	98	22	2	0.3
25	0.4	- 0.7	5.8	92	1017.6	7	7	5	27	04	96	10	1	-
26	- 0.7	- 2.5	5.1	87	1010.5	8	0	9	12	03	96	10	2	-
27	5.6	1.3	6.7	74	1014.9	8	8	9	18	03	96	60	2	0.0
28	5.3	2.1	7.1	80	1006.2	8	8	9	20	07	97	61	1	0.1

Godz. 13

DNI	TEMPERATURA POWIETRZA T	TEMPERATURA PUNKTU ROSY T_d	PRĘŻNOŚĆ PARY WODNEJ e	WILGOTNOŚĆ WZGLĘDNA U	CIŚNIENIE ATMOSFERYCZNE P_o	ZACHMURZENIE N	N_h	h	WIATR dd	v	WIDZIALNOŚĆ V	POGODA ww	W	OPAD R
1	7.0	3.0	7.6	75	1021.2	7	5	6	22	05	96	10	6	0.1
2	6.9	5.3	8.9	90	1021.5	8	7	5	25	05	96	10	4	0.3
3	9.5	8.7	11.2	95	1018.2	8	6	4	27	06	95	61	5	0.5
4	6.6	- 0.4	5.9	61	1018.7	7	7	5	28	06	98	02	1	-
5	4.6	2.4	7.2	85	1027.1	7	7	5	28	06	97	01	8	0.2
6	3.5	0.9	6.5	83	1027.5	8	7	5	27	05	96	10	2	-
7	4.2	2.7	7.4	90	1022.9	8	6	4	29	04	96	10	5	0.3
8	0.3	- 4.2	4.5	72	1013.3	7	7	5	30	05	98	03	8	0.3
9	0.1	- 5.2	4.1	67	1020.9	6	6	5	33	03	98	03	1	-
10	- 1.9	- 3.4	4.8	90	1023.2	8	8	4	24	03	95	71	7	0.1
11	0.9	- 3.7	4.6	71	1028.9	6	6	9	12	02	96	10	1	-
12	- 1.0	- 4.9	4.2	75	1035.4	7	7	5	09	03	96	10	2	-
13	- 2.8	-11.9	2.5	50	1038.7	0	0	9	09	05	97	02	0	-
14	- 2.2	-12.4	2.4	45	1038.4	0	0	9	09	04	97	02	0	-
15	0.3	- 5.3	4.1	66	1029.8	4	3	5	12	06	97	03	1	-
16	1.7	- 3.4	4.8	69	1017.6	0	0	9	12	06	96	05	1	-
17	2.8	- 7.8	3.4	45	1006.3	7	1	9	12	03	97	03	1	-
18	1.3	- 1.3	5.6	83	1004.4	8	3	4	21	04	97	22	7	0.3
19	6.5	- 0.2	6.0	62	1009.8	7	7	9	19	05	97	03	1	-
20	7.9	0.7	6.4	60	1003.0	7	6	5	23	07	98	03	2	-
21	3.8	1.8	6.9	87	989.3	8	8	4	27	11	97	81	7	8.1
22	5.3	- 2.1	5.2	59	1012.9	6	6	5	28	07	98	02	2	-
23	8.5	3.9	8.1	73	1000.7	8	8	9	18	05	97	02	6	0.5
24	5.6	- 2.4	5.1	56	1010.8	7	7	6	27	07	98	03	8	0.0
25	6.8	- 1.4	5.5	56	1016.3	2	0	9	25	01	97	02	1	-
26	9.1	- 1.2	5.6	48	1010.1	2	1	9	17	03	96	05	1	-
27	8.2	6.7	9.8	90	1016.2	7	1	4	23	03	96	10	6	0.8
28	7.0	5.2	8.8	88	995.7	8	3	6	21	07	97	61	6	1.7

Godz. 19

DNI	TEMPERATURA POWIETRZA T	TEMPERATURA PUNKTU ROSY T_d	PRĘŻNOŚĆ PARY WODNEJ e	WILGOTNOŚĆ WZGLĘDNA U	CIŚNIENIE ATMOSFERYCZNE P_o	ZACHMURZENIE N	N_h	h	WIATR dd	v	WIDZIALNOŚĆ V	POGODA ww	W	OPAD R
1	4.9	4.0	8.1	94	1020.6	7	7	6	23	04	97	01	8	0.8
2	7.7	7.5	10.4	98	1019.0	8	8	3	24	04	95	61	4	5.1
3	9.5	7.4	10.3	87	1018.3	8	8	6	26	05	97	02	6	0.5
4	5.4	0.2	6.2	69	1020.1	2	2	6	26	07	98	01	1	-
5	3.8	0.1	6.1	77	1029.6	1	1	6	27	03	98	01	1	-
6	4.1	1.3	6.7	82	1025.5	8	8	5	28	03	96	10	2	-
7	2.5	- 3.4	4.7	65	1020.7	5	0	9	30	03	98	01	2	-
8	- 1.0	- 6.0	3.9	69	1014.6	0	0	9	31	03	98	01	8	0.1
9	- 1.7	- 5.8	3.9	73	1023.1	1	1	5	30	02	97	01	8	0.0
10	- 1.5	- 2.3	5.2	94	1023.6	8	8	4	12	01	95	77	7	0.0
11	- 1.6	- 4.2	4.5	83	1031.8	0	0	9	09	02	96	10	1	-
12	- 2.0	- 6.6	3.7	71	1036.0	8	7	6	08	02	97	01	2	-
13	- 5.2	-11.6	2.5	60	1039.0	0	0	9	06	03	97	02	0	-
14	- 4.0	-10.3	2.8	61	1036.6	0	0	9	10	02	97	02	0	-
15	- 0.3	- 4.0	4.5	76	1026.9	7	7	5	12	07	97	01	1	-
16	0.0	- 5.9	3.9	64	1014.8	0	0	9	12	04	97	02	0	-
17	1.3	- 5.4	4.1	61	1006.2	3	0	9	15	04	97	01	1	-
18	1.5	- 2.6	5.0	74	1008.3	7	7	6	18	03	97	02	2	-
19	6.9	0.3	6.2	63	1005.2	8	6	6	20	06	97	60	2	0.1
20	2.9	1.0	6.6	88	1006.1	5	5	6	25	05	97	25	2	0.1
21	5.3	- 0.8	5.7	65	997.1	8	8	5	27	08	98	25	6	0.5
22	5.1	- 0.8	5.8	66	1015.1	6	6	5	27	04	98	02	2	-
23	3.3	1.8	7.0	90	1000.6	8	8	4	27	07	96	80	6	1.0
24	4.4	- 2.0	5.3	63	1013.6	1	1	6	26	07	98	01	8	0.0
25	3.4	- 0.4	5.9	76	1013.9	5	0	9	10	04	96	10	1	-
26	8.7	2.6	7.3	65	1011.5	2	0	9	18	02	97	01	0	-
27	8.7	5.4	9.0	80	1017.2	8	8	5	24	04	96	80	1	3.4
28	7.3	3.6	7.9	77	994.7	2	2	5	24	08	98	01	8	4.8

Godz. 01

DNI	TEMPERATURA POWIETRZA T	TEMPERATURA PUNKTU ROSY T_d	PRĘŻNOŚĆ PARY WODNEJ e	WILGOTNOŚĆ WZGLĘDNA U	CIŚNIENIE ATMOSFERYCZNE P_o	ZACHMURZENIE N	N_h	h	WIATR dd	v	WIDZIALNOŚĆ V	POGODA ww	W	OPAD R
1	-0.9	-1.5	5.5	96	1023.1	8	0	9	14	03	95	10	2	-
2	3.9	2.9	7.5	93	1018.9	8	8	6	22	03	96	60	8	0.0
3	7.7	7.5	10.4	98	1016.1	8	8	4	25	05	96	61	6	7.4
4	9.6	7.3	10.2	86	1016.9	8	8	6	25	06	97	60	2	0.0
5	4.9	1.6	6.9	79	1020.3	8	8	4	27	07	97	80	2	0.0
6	4.2	1.9	7.0	85	1028.0	8	7	6	26	06	98	02	1	-
7	4.0	2.3	7.2	88	1024.0	8	8	5	26	05	96	10	6	0.0
8	0.0	-1.8	5.4	88	1016.8	0	0	9	25	05	97	02	1	-
9	-4.3	-7.0	3.6	82	1015.7	2	2	5	30	04	97	03	1	-
10	-7.0	-7.9	3.4	93	1023.4	0	0	9	25	02	98	02	0	-
11	-1.8	-2.1	5.2	98	1025.0	7	7	5	00	00	95	10	2	-
12	-2.6	-4.9	4.3	85	1033.1	7	7	6	07	05	96	10	1	-
13	-4.3	-7.3	3.5	79	1036.8	2	2	6	08	03	96	10	1	-
14	-7.0	-10.3	2.8	77	1039.4	0	0	9	09	03	97	02	0	-
15	-4.5	-6.5	3.8	86	1035.4	0	0	9	09	04	97	02	0	-
16	-1.2	-3.5	4.7	84	1025.7	8	8	5	11	07	97	02	2	-
17	-1.8	-6.4	3.8	71	1013.2	0	0	9	14	05	96	05	0	-
18	2.1	-3.9	4.6	64	1006.8	8	2	9	14	04	96	05	2	-
19	-0.2	-1.4	5.5	92	1012.1	8	0	9	00	00	96	10	1	-
20	3.7	2.4	7.3	92	1001.9	8	3	5	16	07	96	63	6	1.4
21	1.6	0.2	6.2	91	1005.2	3	3	6	20	04	96	10	1	-
22	4.2	0.8	6.5	79	1001.8	8	8	5	27	10	98	03	8	0.3
23	0.7	0.2	6.2	96	1015.8	3	2	9	22	03	96	10	0	-
24	3.3	0.4	6.3	81	1004.9	6	4	6	26	09	97	80	6	1.8
25	2.7	-0.9	5.7	77	1015.9	7	7	7	27	06	98	03	1	-
26	1.0	-0.4	5.9	90	1012.7	8	0	9	11	04	96	10	1	-
27	0.7	0.2	6.2	96	1013.7	8	1	9	13	01	95	10	1	-
28	5.7	4.8	8.6	94	1015.8	0	0	9	20	04	96	10	6	0.7

Godz. 07

DNI	TEMPERATURA POWIETRZA T	TEMPERATURA PUNKTU ROSY T_d	PRĘŻNOŚĆ PARY WODNEJ e	WILGOTNOŚĆ WZGLĘDNA U	CIŚNIENIE ATMOSFERYCZNE P_o	ZACHMURZENIE N	N_h	h	WIATR dd	v	WIDZIALNOŚĆ V	POGODA ww	W	OPAD R
1	2.0	-0.2	6.0	85	1022.2	8	8	6	18	04	96	10	2	-
2	3.4	3.2	7.7	98	1018.6	8	6	4	23	03	95	63	2	0.2
3	8.2	8.2	10.9	100	1016.9	8	5	3	27	04	96	61	6	5.2
4	7.3	5.3	8.9	87	1016.7	8	4	4	27	06	97	03	6	0.8
5	4.1	1.8	7.0	85	1022.9	8	8	5	27	08	97	03	8	0.0
6	4.3	2.8	7.5	90	1027.1	8	8	4	27	06	97	21	2	0.0
7	3.4	2.9	7.5	97	1023.5	8	4	3	26	05	96	60	6	0.0
8	0.4	-0.9	5.7	91	1011.6	7	5	4	26	07	97	22	7	0.3
9	-4.2	-5.1	4.2	94	1018.5	7	7	5	30	03	97	02	1	-
10	-7.2	-8.1	3.3	93	1023.1	1	1	9	27	02	96	10	0	-
11	-4.7	-5.0	4.2	98	1027.2	7	7	9	00	00	94	10	1	-
12	-2.6	-3.9	4.6	91	1034.1	8	8	5	07	03	96	10	2	-
13	-7.9	-11.0	2.6	78	1038.1	0	0	9	09	02	96	10	0	-
14	-9.0	-11.4	2.5	82	1039.5	0	0	9	09	02	96	10	0	-
15	-2.8	-4.1	4.5	91	1033.5	8	8	5	13	02	96	10	1	-
16	-2.6	-5.2	4.1	83	1022.8	7	7	4	11	07	97	01	2	-
17	-2.7	-8.0	3.3	67	1009.7	1	0	9	14	06	96	05	0	-
18	1.6	-5.4	4.1	60	1004.2	8	1	6	14	05	96	05	2	-
19	-1.7	-2.3	5.2	96	1014.2	0	0	9	18	02	96	10	1	-
20	4.1	2.9	7.5	92	1002.4	8	4	5	22	08	96	63	8	5.2
21	2.8	0.1	6.2	82	994.0	8	1	4	16	09	97	63	1	0.1
22	3.7	0.8	6.5	82	1007.8	8	8	5	27	10	98	25	2	0.0
23	1.5	0.4	6.3	92	1011.1	8	8	9	20	03	96	10	1	-
24	3.1	0.5	6.3	83	1005.9	7	7	5	26	10	97	80	1	0.1
25	0.0	-1.2	5.6	92	1017.3	6	0	9	25	04	96	10	1	-
26	0.0	-1.5	5.5	90	1011.4	8	0	9	11	03	96	10	2	-
27	2.3	1.3	6.7	93	1015.2	8	2	5	00	00	95	10	2	-
28	4.9	2.4	7.3	84	1007.5	8	8	9	16	05	96	10	1	-

Godz. 13

1	5.0	2.8	7.5	86	1021.7	7	5	6	22	04	96	10	6	0.4
2	7.1	5.1	8.8	87	1021.0	8	8	4	27	04	97	03	6	0.4
3	9.6	8.8	11.3	95	1017.5	8	6	3	26	08	96	61	5	1.8
4	7.5	1.6	6.9	66	1017.5	2	2	5	27	10	98	01	1	-
5	5.4	3.2	7.7	86	1026.0	7	7	4	29	08	98	80	1	0.2
6	4.7	1.4	6.8	79	1026.6	8	8	5	27	06	96	10	6	0.0
7	5.1	1.9	7.0	80	1022.0	8	2	5	27	04	97	01	6	0.0
8	-0.3	-2.4	5.1	86	1011.7	8	6	4	32	08	98	26	8	1.9
9	-0.7	-4.2	4.5	77	1020.2	3	2	5	32	05	97	26	7	0.1
10	0.2	-3.1	4.8	78	1022.7	2	2	9	25	03	95	10	1	-
11	2.0	-3.7	4.6	66	1028.8	6	5	6	05	01	96	05	2	-
12	-0.6	-6.7	3.7	63	1035.2	8	8	6	09	04	98	02	2	-
13	-3.0	-11.2	2.6	53	1038.9	0	0	9	07	05	97	02	0	-
14	-1.9	-12.4	2.4	44	1038.7	0	0	9	10	05	97	05	0	-
15	0.1	-3.5	4.7	77	1030.6	8	8	5	09	04	96	10	7	0.0
16	1.4	-5.9	3.9	58	1018.7	0	0	9	13	08	96	05	1	-
17	4.2	-7.3	3.5	43	1007.8	8	0	9	16	07	96	05	1	-
18	4.2	-2.2	5.2	63	1004.5	6	1	5	18	07	96	05	7	0.0
19	6.4	0.9	6.5	68	1011.1	8	3	9	16	05	96	05	1	-
20	9.2	2.9	7.5	65	1003.7	6	2	5	25	08	98	03	6	0.4
21	5.0	1.7	6.9	79	988.6	8	8	4	26	16	97	80	7	7.0
22	6.5	-0.9	5.7	59	1011.3	6	5	6	28	13	98	03	8	0.0
23	7.5	4.5	8.4	82	1002.9	8	8	9	16	06	96	10	6	0.1
24	5.7	0.0	6.1	67	1010.4	8	8	5	27	12	98	25	2	0.0
25	6.0	0.1	6.1	66	1016.9	1	1	4	27	03	97	02	1	-
26	8.4	1.0	6.6	60	1010.7	5	2	9	11	03	96	05	2	-
27	7.5	6.8	9.9	96	1016.6	8	1	6	22	03	96	61	6	0.6
28	6.4	5.3	8.9	92	997.6	8	6	5	18	07	96	61	6	3.3

Godz. 19

1	3.8	2.3	7.2	90	1020.7	8	8	6	22	04	96	60	8	0.0
2	5.9	5.9	9.3	100	1019.4	8	6	3	27	02	95	61	6	2.7
3	8.6	7.6	10.4	93	1018.4	8	8	5	25	05	96	60	6	0.5
4	5.6	1.3	6.7	74	1019.3	7	7	6	27	08	98	02	1	-
5	4.0	1.2	6.6	82	1028.6	2	2	6	29	04	98	01	8	0.0
6	4.1	1.6	6.8	83	1024.8	8	8	5	26	06	96	10	2	-
7	2.7	-2.1	5.2	70	1020.0	8	8	9	27	04	98	02	2	-
8	-0.6	-5.1	4.2	72	1013.2	8	0	9	32	07	98	02	8	0.0
9	-4.2	-6.8	3.7	82	1022.4	0	0	9	29	03	98	01	8	0.0
10	-0.8	-1.7	5.4	94	1023.4	8	8	7	00	00	96	10	8	0.0
11	-1.6	-3.8	4.6	85	1031.4	0	0	9	05	03	96	10	1	-
12	-1.5	-5.9	3.9	72	1035.8	8	8	6	09	05	97	02	2	-
13	-4.1	-10.5	2.8	61	1038.8	0	0	9	08	06	97	02	0	-
14	-3.0	-8.0	3.3	68	1036.6	0	0	9	09	03	97	05	0	-
15	0.5	-3.1	4.8	77	1028.0	8	8	6	14	05	98	10	2	-
16	-0.1	-4.2	4.5	74	1016.1	0	0	9	11	05	96	10	0	-
17	2.5	-4.1	4.5	61	1007.9	8	1	9	15	04	96	05	2	-
18	1.2	-1.7	5.4	81	1008.8	8	8	9	18	04	96	10	2	-
19	4.0	0.0	6.1	75	1006.9	8	2	6	16	07	96	21	2	0.0
20	2.1	1.6	6.8	96	1006.5	4	4	8	20	04	98	21	8	0.8
21	5.3	0.7	6.4	72	995.5	8	8	5	27	14	97	80	8	1.5
22	3.2	-0.3	6.0	78	1014.3	4	1	6	27	04	97	01	1	-
23	9.6	4.5	8.4	70	996.1	8	8	5	18	04	97	25	2	0.0
24	4.7	-0.6	5.8	68	1013.1	4	4	6	26	10	98	01	8	0.0
25	3.1	0.2	6.2	81	1014.7	3	0	9	11	03	96	10	1	-
26	6.1	3.0	7.6	80	1012.1	3	0	9	14	02	95	10	1	-
27	8.2	5.6	9.1	83	1017.3	8	4	6	22	03	96	10	6	0.2
28	7.4	4.9	8.7	84	994.4	7	7	8	25	10	98	01	6	2.4

Godz. 01

DNI	TEMPERATURA POWIETRZA T	TEMPERATURA PUNKTU ROSY T_d	PRĘŻNOŚĆ PARY WODNEJ e	WILGOTNOŚĆ WZGLĘDNA U	CIŚNIENIE ATMOSFERYCZNE P_o	ZACHMURZENIE N	N_h	h	WIATR dd	v	WIDZIALNOŚĆ V	POGODA ww	W	OPAD R
1	- 2.8	- 4.8	4.3	86	1024.3	6	3	4	14	03	97	01	2	-
2	2.6	2.3	7.2	98	1019.3	8	8	4	22	02	96	21	2	0.5
3	4.3	4.3	8.3	100	1015.4	8	6	2	20	03	93	61	4	8.2
4	8.3	5.7	9.1	83	1016.1	8	8	4	25	04	96	10	1	-
5	3.7	1.1	6.6	83	1019.1	5	5	4	25	08	97	02	2	-
6	3.1	1.6	6.8	90	1026.9	8	8	4	27	04	97	03	1	-
7	3.3	1.8	7.0	90	1022.4	8	8	4	27	05	97	02	2	-
8	0.3	- 3.0	4.9	78	1015.8	0	0	9	27	03	97	01	1	-
9	- 1.4	- 7.0	3.6	66	1014.1	7	7	4	34	02	97	02	8	0.0
10	- 3.0	- 4.3	4.4	90	1021.9	0	0	9	29	01	97	01	0	-
11	- 3.9	- 4.4	4.4	96	1025.0	0	0	9	00	00	96	10	0	-
12	- 3.1	- 4.8	4.3	88	1032.6	8	8	4	36	02	97	02	1	-
13	- 6.8	- 8.8	3.1	85	1037.2	0	0	9	07	01	97	02	1	-
14	- 8.1	-10.4	2.8	84	1039.8	0	0	9	07	02	97	02	0	-
15	- 1.6	- 4.3	4.4	82	1034.7	8	8	4	07	03	97	02	2	-
16	- 1.7	- 2.8	5.0	92	1027.4	8	8	4	11	04	97	02	2	-
17	- 2.2	- 6.5	3.7	72	1015.5	0	0	9	14	03	97	02	0	-
18	1.2	- 5.1	4.2	63	1008.9	8	5	5	14	05	97	02	2	-
19	0.0	- 0.9	5.7	94	1012.3	2	2	9	18	01	97	01	1	-
20	2.7	0.6	6.4	86	1004.6	8	8	4	18	06	97	60	8	0.0
21	2.1	1.3	6.7	95	1006.1	6	6	5	22	02	97	01	6	0.1
22	4.3	- 1.5	5.5	66	998.0	8	8	4	27	14	98	02	2	-
23	1.3	0.5	6.3	94	1015.3	0	0	9	25	03	96	10	0	-
24	3.8	- 0.1	6.1	77	1003.8	7	7	4	25	07	97	01	6	2.6
25	2.9	- 1.3	5.6	74	1014.1	5	5	5	25	07	97	01	2	-
26	0.1	- 0.8	5.8	94	1013.8	7	0	9	09	01	97	02	1	-
27	1.1	0.6	6.4	96	1013.7	0	0	9	09	01	96	10	0	-
28	5.7	4.1	8.2	89	1016.4	7	7	4	00	00	96	21	1	0.0

Godz. 07

DNI	TEMPERATURA POWIETRZA T	TEMPERATURA PUNKTU ROSY T_d	PRĘŻNOŚĆ PARY WODNEJ e	WILGOTNOŚĆ WZGLĘDNA U	CIŚNIENIE ATMOSFERYCZNE P_o	ZACHMURZENIE N	N_h	h	WIATR dd	v	WIDZIALNOŚĆ V	POGODA ww	W	OPAD R
1	- 0.2	- 2.6	5.1	84	1022.3	8	8	9	18	02	97	02	2	-
2	2.5	2.2	7.2	98	1018.6	8	6	4	25	02	96	61	6	1.1
3	6.0	5.8	9.2	98	1015.9	8	6	3	27	04	95	61	4	6.2
4	5.5	2.8	7.5	83	1015.5	8	8	4	27	04	97	21	2	0.8
5	3.5	1.2	6.6	85	1020.5	8	8	4	27	08	97	02	2	-
6	3.5	3.3	7.7	98	1025.6	8	8	4	27	06	97	02	2	-
7	2.9	2.6	7.4	98	1022.5	8	8	3	27	04	96	50	2	0.0
8	0.0	- 1.5	5.5	90	1009.8	8	8	4	27	05	97	22	1	0.1
9	- 2.3	- 4.2	4.5	87	1016.4	8	8	4	29	02	97	03	1	-
10	- 5.2	- 5.5	4.0	98	1022.4	4	4	9	27	01	97	03	0	-
11	- 3.2	- 3.6	4.7	97	1026.3	8	8	3	00	00	95	10	1	-
12	- 1.8	- 5.3	4.1	77	1033.8	8	8	4	36	01	97	02	2	-
13	- 9.0	-12.4	2.4	76	1037.9	0	0	9	07	03	97	02	0	-
14	- 9.6	-11.7	2.5	85	1039.5	0	0	9	09	01	97	02	0	-
15	- 2.2	- 3.4	4.7	91	1032.9	8	8	4	07	01	97	02	2	-
16	- 3.8	- 6.3	3.8	82	1024.9	5	5	5	09	05	97	01	2	-
17	- 3.4	- 8.6	3.2	67	1012.4	2	0	9	14	07	97	03	0	-
18	0.3	- 6.0	3.9	62	1006.3	7	7	5	14	06	97	01	2	-
19	- 2.4	- 2.7	5.0	98	1014.7	0	0	9	18	02	96	10	0	-
20	4.5	1.7	6.9	82	1002.0	8	8	4	22	07	97	02	6	1.7
21	1.3	- 0.1	6.1	91	997.2	7	2	4	16	07	97	01	1	-
22	2.9	- 0.1	6.1	81	1005.5	7	7	4	29	08	98	01	2	-
23	0.0	- 0.3	6.0	98	1012.4	7	4	9	20	02	95	10	1	-
24	3.2	- 2.5	5.1	66	1005.5	7	7	5	27	12	97	02	1	-
25	0.5	- 0.9	5.7	90	1016.6	2	0	9	27	04	97	03	1	-
26	- 0.4	- 1.3	5.6	94	1012.1	8	8	9	11	01	96	10	2	-
27	0.9	0.4	6.3	96	1015.4	8	8	9	00	00	96	10	1	-
28	2.2	1.2	6.6	93	1010.2	6	0	9	20	02	96	10	1	-

Godz. 13

1	2.1	1.3	6.7	95	1021.9	7	7	9	20	02	96	21	2	0.3
2	3.7	3.5	7.8	98	1020.4	8	8	4	27	02	95	10	6	0.3
3	8.1	7.7	10.5	97	1015.7	8	6	3	27	02	96	21	4	2.6
4	7.0	0.7	6.4	64	1016.4	5	5	4	27	08	97	02	1	-
5	4.5	2.8	7.5	89	1024.3	7	7	4	32	05	96	80	2	0.0
6	4.5	2.3	7.2	85	1025.1	8	8	4	27	06	96	10	5	0.0
7	4.9	0.5	6.3	73	1020.9	7	2	4	27	03	97	02	5	0.0
8	0.6	- 2.5	5.1	80	1008.9	7	7	4	29	06	97	02	8	0.1
9	0.5	- 6.1	3.9	61	1018.4	4	4	5	32	02	97	03	1	-
10	0.2	- 3.8	4.6	74	1022.2	0	0	9	27	01	96	10	1	-
11	- 0.1	- 3.5	4.7	78	1028.2	7	7	5	00	00	96	10	2	-
12	- 1.4	- 8.2	3.3	60	1035.2	8	8	5	07	02	97	02	2	-
13	- 3.6	-13.9	2.1	45	1039.2	0	0	9	09	06	97	02	0	-
14	- 2.1	-11.7	2.5	48	1038.5	0	0	9	09	02	97	02	0	-
15	0.0	- 2.3	5.2	84	1030.9	8	8	4	09	03	97	02	2	-
16	- 0.2	- 5.3	4.1	69	1020.9	0	0	9	11	06	97	02	1	-
17	5.0	- 4.4	4.4	51	1009.6	0	0	9	18	07	97	02	0	-
18	3.7	- 2.9	4.9	62	1005.7	7	7	5	16	04	97	02	2	-
19	5.5	- 0.3	6.0	66	1012.3	6	0	9	18	05	97	03	1	-
20	6.7	1.5	6.8	69	1004.2	6	6	4	22	04	97	01	6	0.4
21	6.5	1.6	6.8	71	986.9	7	7	4	25	09	98	21	7	4.1
22	3.4	- 0.7	5.8	75	1009.1	8	8	4	27	12	97	21	8	0.4
23	4.1	2.3	7.2	88	1004.6	8	8	4	18	02	96	10	6	0.0
24	5.1	- 0.8	5.8	66	1008.5	6	6	4	25	14	97	03	6	0.0
25	4.1	1.0	6.6	80	1016.9	1	1	4	29	02	97	02	1	-
26	5.3	0.7	6.4	72	1011.0	6	0	9	09	02	96	10	2	-
27	6.8	1.9	7.0	71	1016.3	8	4	4	20	01	96	10	2	-
28	7.9	3.2	7.7	72	999.6	8	5	4	20	08	97	60	2	0.0

Godz. 19

1	2.2	0.9	6.5	91	1020.9	8	8	4	22	02	96	10	6	0.0
2	3.1	2.8	7.5	98	1019.5	8	8	4	25	01	93	61	4	0.5
3	6.7	6.3	9.5	97	1017.3	8	8	4	27	03	96	10	2	-
4	4.9	- 0.1	6.1	70	1017.7	6	6	4	27	09	97	01	2	-
5	3.9	1.6	6.9	85	1026.6	7	7	4	29	04	97	01	8	0.0
6	3.4	2.1	7.1	91	1023.6	8	8	4	27	05	96	10	2	-
7	2.6	- 1.3	5.5	75	1018.4	7	7	9	27	04	97	01	2	-
8	- 0.4	- 4.5	4.4	74	1011.3	8	8	4	29	04	97	87	2	0.0
9	- 1.2	- 3.7	4.6	83	1020.8	0	0	9	29	02	97	01	8	0.0
10	- 1.4	- 3.7	4.6	84	1023.1	0	0	9	00	00	96	10	0	-
11	- 1.8	- 4.9	4.2	79	1030.6	8	8	5	36	02	96	10	2	-
12	- 2.6	- 7.1	3.6	73	1035.9	8	8	4	04	03	97	02	2	-
13	- 5.2	-10.7	2.7	65	1039.6	0	0	9	04	04	97	02	0	-
14	- 2.0	- 5.5	4.0	77	1036.6	5	5	4	09	02	97	01	1	-
15	- 0.6	- 2.1	5.2	89	1029.2	8	8	4	09	06	97	02	2	-
16	- 0.9	- 4.1	4.5	79	1018.5	0	0	9	11	04	97	02	0	-
17	3.3	- 4.5	4.4	56	1009.2	7	1	9	16	06	97	02	1	-
18	0.6	- 0.5	5.9	92	1009.2	4	2	5	18	02	97	03	1	-
19	2.5	- 0.2	6.0	82	1008.9	6	6	9	18	06	97	01	2	-
20	3.5	2.5	7.3	93	1006.2	7	7	4	22	02	97	25	2	0.9
21	4.1	0.1	6.2	75	992.2	8	4	4	27	12	97	02	8	1.8
22	3.1	- 1.3	5.5	73	1013.1	0	0	9	27	05	97	01	1	-
23	6.3	2.4	7.3	76	998.0	8	8	4	18	02	97	60	2	0.0
24	4.3	- 2.1	5.2	63	1012.0	7	7	4	25	10	97	02	1	-
25	0.9	0.1	6.1	94	1016.0	0	0	9	02	02	97	01	1	-
26	4.0	1.7	6.9	85	1012.3	0	0	9	00	00	96	10	1	-
27	5.7	4.8	8.6	94	1017.4	0	0	9	00	00	96	10	6	0.0
28	7.4	1.8	8.5	83	994.3	8	8	4	25	08	97	03	6	3.3

Godz. 01

DNI	TEMPERATURA POWIETRZA T	TEMPERATURA PUNKTU ROSY T_d	PRĘŻNOŚĆ PARY WODNEJ e	WILGOTNOŚĆ WZGLĘDNA U	CIŚNIENIE ATMOSFERYCZNE P_o	ZACHMURZENIE N	N_h	h	WIATR dd	v	WIDZIALNOŚĆ V	POGODA ww	W	OPAD R
1	- 6.4	-11.9	2.5	65	1026.7	7	7	9	15	05	97	02	2	-
2	1.7	0.9	6.5	94	1020.5	7	7	4	22	04	96	10	2	-
3	2.8	2.5	7.3	98	1016.5	8	6	2	19	04	94	61	4	2.8
4	6.0	5.3	8.9	95	1016.3	8	8	2	25	06	95	51	6	0.0
5	3.6	0.7	6.4	81	1017.5	8	8	4	28	09	97	02	2	-
6	2.5	0.9	6.5	89	1026.5	8	8	3	29	03	97	02	2	-
7	3.2	0.8	6.5	84	1022.0	8	8	2	28	07	96	50	5	0.0
8	0.5	- 2.8	5.0	79	1015.2	7	7	5	29	06	97	02	2	-
9	- 3.8	- 6.3	3.8	82	1013.3	5	5	4	33	03	97	01	8	0.0
10	- 5.6	- 6.7	3.7	92	1022.0	0	0	9	00	00	97	01	1	-
11	- 4.3	- 5.5	4.0	91	1025.1	8	8	2	00	00	96	10	1	-
12	- 2.0	- 3.5	4.7	89	1032.5	7	7	5	05	05	96	10	2	-
13	- 8.2	-13.9	2.1	63	1037.7	0	0	9	08	02	97	02	0	-
14	- 8.9	-13.3	2.2	70	1040.2	0	0	9	08	02	97	02	0	-
15	- 1.9	- 5.4	4.1	77	1035.3	8	8	4	05	04	97	02	2	-
16	- 2.6	- 4.5	4.4	87	1029.6	8	8	3	12	04	96	10	2	-
17	- 5.4	- 7.5	3.5	85	1018.5	0	0	9	13	07	97	02	0	-
18	- 2.1	- 8.4	3.2	62	1011.8	7	0	9	15	06	97	03	2	-
19	- 1.1	- 2.6	5.0	89	1013.6	4	0	9	18	04	97	01	1	-
20	2.6	1.6	6.8	93	1007.2	8	8	9	21	09	96	60	8	0.0
21	2.0	1.2	6.7	94	1007.1	8	8	4	22	04	97	03	6	0.0
22	2.4	0.8	6.5	89	995.2	8	6	3	30	16	97	61	6	5.9
23	1.0	- 1.3	5.6	85	1015.2	2	2	5	28	03	97	02	1	-
24	3.0	0.6	6.4	84	1003.3	8	3	4	27	10	96	21	6	2.0
25	3.4	- 2.0	5.3	68	1012.6	8	8	5	27	10	97	02	2	-
26	- 0.4	- 2.2	5.2	88	1015.8	5	0	9	12	02	96	10	1	-
27	0.5	- 0.6	5.8	92	1014.9	0	0	9	11	04	96	10	0	-
28	5.1	3.4	7.8	89	1017.2	8	8	3	25	03	95	10	2	-

Godz. 07

DNI	TEMPERATURA POWIETRZA T	TEMPERATURA PUNKTU ROSY T_d	PRĘŻNOŚĆ PARY WODNEJ e	WILGOTNOŚĆ WZGLĘDNA U	CIŚNIENIE ATMOSFERYCZNE P_o	ZACHMURZENIE N	N_h	h	WIATR dd	v	WIDZIALNOŚĆ V	POGODA ww	W	OPAD R
1	- 4.0	- 6.2	3.8	84	1024.3	8	4	5	16	03	97	03	2	-
2	2.0	1.5	6.8	96	1019.3	8	6	3	22	05	95	61	6	0.8
3	4.2	4.2	8.2	100	1015.7	9	9	.	29	02	92	61	4	3.0
4	5.2	4.0	8.1	92	1015.1	7	7	4	26	06	96	21	5	4.2
5	2.6	1.8	7.0	95	1019.0	8	6	4	28	09	97	60	2	0.0
6	2.8	2.0	7.1	95	1025.4	8	8	2	28	08	97	02	6	0.7
7	2.6	2.1	7.1	96	1021.7	8	8	2	29	06	95	51	6	0.6
8	- 0.8	- 1.5	5.5	95	1010.1	7	7	4	29	08	97	02	8	0.3
9	- 3.6	- 5.4	4.1	87	1015.4	8	8	4	32	03	97	03	1	-
10	- 6.2	- 7.0	3.6	94	1022.5	7	7	7	24	01	97	02	1	-
11	- 3.6	- 4.7	4.3	92	1026.6	7	7	4	00	00	95	10	2	-
12	- 2.2	- 7.3	3.5	68	1033.9	7	7	5	00	00	96	10	2	-
13	- 9.8	-13.4	2.2	75	1038.4	0	0	9	12	02	97	02	0	-
14	-10.3	-13.0	2.2	81	1040.1	0	0	9	00	00	96	10	0	-
15	- 2.0	- 4.8	4.3	81	1033.7	8	8	4	09	01	96	10	2	-
16	- 4.4	- 9.1	3.1	70	1026.6	8	8	3	14	05	97	02	2	-
17	- 7.0	- 9.5	3.0	82	1016.7	0	0	9	15	08	96	10	0	-
18	- 1.6	- 9.4	3.0	55	1009.0	7	7	9	16	08	97	03	2	-
19	- 1.6	- 2.8	5.0	91	1015.7	2	0	9	20	03	96	10	1	-
20	3.0	1.2	6.7	88	1004.2	7	4	4	21	10	96	10	6	2.2
21	0.8	- 0.6	5.8	90	1000.7	6	4	4	18	05	96	10	1	-
22	2.4	0.0	6.1	84	1002.7	7	7	4	31	14	98	03	6	4.1
23	- 0.2	- 0.5	5.9	98	1013.8	9	9	.	22	04	91	47	1	-
24	2.4	- 3.9	4.6	63	1005.8	7	7	5	27	09	97	02	6	0.0
25	1.3	- 1.6	5.4	81	1015.6	8	8	4	29	09	97	03	2	-
26	- 0.4	- 3.2	4.8	82	1013.8	8	0	9	14	03	96	10	2	-
27	0.4	- 0.4	5.9	94	1016.0	7	4	9	11	03	95	10	1	-
28	3.4	2.1	7.1	91	1012.4	7	7	9	20	05	95	10	1	-

Godz. 13

1	0.4	- 0.4	5.9	94	1022.7	8	6	3	23	05	95	61	2	0.4
2	2.1	2.1	7.1	100	1020.3	9	9	.	26	03	92	51	6	4.4
3	5.7	5.7	9.2	100	1015.1	8	6	1	26	07	94	61	4	2.6
4	6.4	0.3	6.2	65	1015.6	5	5	4	29	11	97	01	2	-
5	3.4	1.1	6.6	85	1023.1	7	6	4	31	08	97	01	6	0.7
6	3.5	2.8	7.4	95	1024.5	8	8	2	29	09	96	50	6	0.2
7	4.2	- 0.6	5.8	71	1020.6	6	2	4	29	06	97	02	5	0.1
8	- 1.2	- 1.9	5.3	95	1007.7	7	7	2	33	09	96	85	2	0.4
9	- 0.8	- 6.5	3.8	65	1017.6	7	6	4	33	06	97	85	7	0.0
10	- 1.0	- 4.6	4.4	77	1022.9	6	6	4	24	03	97	03	2	-
11	- 0.7	- 3.5	4.7	81	1028.2	8	6	4	01	03	96	10	2	-
12	- 2.4	- 8.8	3.1	61	1035.6	8	8	5	12	01	97	02	2	-
13	- 4.3	-18.1	1.5	33	1039.6	0	0	9	08	06	98	02	0	-
14	- 2.7	-12.8	2.3	46	1038.5	8	8	4	04	03	96	05	1	-
15	- 0.3	- 3.0	4.9	82	1032.1	8	6	4	11	03	96	10	2	-
16	- 1.7	- 7.4	3.5	65	1023.6	0	0	9	15	08	97	02	1	-
17	2.0	- 9.2	3.0	43	1013.3	0	0	9	15	09	97	02	0	-
18	4.4	- 7.9	3.4	40	1007.8	8	8	5	17	06	97	03	2	-
19	5.6	- 1.1	5.6	62	1014.2	1	0	9	18	08	96	05	0	-
20	7.5	1.4	6.7	65	1005.2	3	2	5	23	10	97	01	1	-
21	1.4	0.6	6.4	94	988.2	8	6	2	19	12	95	61	8	4.4
22	1.5	0.1	6.2	91	1007.9	8	6	3	29	10	96	68	8	0.2
23	5.2	0.9	6.5	73	1007.4	8	6	4	19	09	95	60	4	0.1
24	4.8	- 1.5	5.5	64	1007.8	7	7	4	28	10	98	02	8	0.0
25	2.0	- 1.7	5.4	76	1017.4	6	6	5	30	06	98	01	2	-
26	3.9	- 1.3	5.5	69	1013.0	7	0	9	15	06	96	10	2	-
27	6.8	1.6	6.9	70	1016.3	8	2	5	24	02	95	10	2	-
28	7.4	2.9	7.5	73	1001.3	8	4	4	21	10	97	61	2	0.0

Godz. 19

1	1.2	0.7	6.4	96	1021.8	8	6	4	22	04	95	10	6	0.8
2	2.2	1.9	7.0	98	1020.8	9	9	.	22	02	92	47	5	0.1
3	6.4	5.7	9.2	95	1016.8	8	8	2	28	07	95	10	6	0.9
4	4.6	- 1.7	5.4	63	1016.5	7	7	4	28	09	97	02	2	-
5	3.0	1.2	6.7	88	1026.0	8	8	4	29	03	97	03	2	-
6	3.0	0.9	6.5	86	1023.2	8	8	2	28	06	96	50	2	0.0
7	1.6	- 0.9	5.7	83	1017.9	6	3	4	27	04	97	03	2	-
8	- 1.7	- 3.4	4.7	88	1010.5	7	7	3	33	05	97	26	2	0.2
9	- 2.0	- 4.8	4.3	81	1020.4	6	6	4	33	02	97	01	8	0.0
10	- 2.5	- 5.1	4.2	82	1023.5	3	3	5	21	01	96	10	1	-
11	- 2.4	- 4.3	4.4	87	1030.7	7	7	5	03	01	96	10	2	-
12	- 4.2	- 9.7	2.9	65	1036.5	0	0	9	11	02	97	01	1	-
13	- 5.6	-12.2	2.4	59	1040.0	0	0	9	04	01	97	02	0	-
14	- 2.2	- 4.7	4.3	83	1036.7	8	8	4	04	02	96	10	2	-
15	- 1.6	- 3.0	4.9	90	1031.0	8	8	3	10	04	96	10	2	-
16	- 2.2	- 6.5	3.7	72	1021.2	0	0	9	15	06	97	02	0	-
17	0.3	- 6.8	3.7	59	1012.5	7	0	9	15	09	97	02	1	-
18	1.9	- 2.5	5.1	73	1010.2	4	4	5	18	04	97	01	1	-
19	3.6	- 1.1	5.7	72	1011.6	7	7	9	19	09	96	10	1	-
20	3.4	0.8	6.5	83	1007.0	8	5	4	21	05	97	03	1	-
21	2.8	0.7	6.4	86	990.7	8	6	3	28	16	97	61	8	4.0
22	3.4	- 3.0	4.9	63	1011.7	7	7	5	31	10	97	21	7	2.4
23	4.6	1.3	6.7	79	999.8	8	3	4	17	05	96	10	6	0.0
24	4.0	- 2.9	4.9	61	1010.7	8	8	5	27	10	98	02	2	-
25	1.0	- 1.6	5.4	83	1017.1	0	0	9	00	00	96	10	1	-
26	2.8	- 0.2	6.0	81	1014.1	0	0	9	12	05	96	10	1	-
27	5.5	3.1	7.6	84	1018.1	8	8	5	25	02	95	21	2	0.0
28	7.2	5.2	8.8	87	994.6	5	5	4	22	10	97	21	6	2.9

Godz. 01

DNI	TEMPERATURA POWIETRZA T	TEMPERATURA PUNKTU ROSY T_d	PREŻNOŚĆ PARY WODNEJ e	WILGOTNOŚĆ WZGLĘDNA U	CIŚNIENIE ATMOSFERYCZNE P_o	ZACHMURZENIE N	N_h	h	WIATR dd	v	WIDZIALNOŚĆ V	POGODA ww	W	OPAD R
1	-11.7	-19.3	1.3	53	1033.5	8	8	9	14	05	97	03	2	-
2	- 1.1	- 2.1	5.2	93	1022.1	8	8	5	22	04	96	71	7	0.9
3	1.2	1.2	6.7	100	1021.2	8	8	2	18	02	92	44	5	0.0
4	3.4	2.9	7.5	97	1016.9	8	6	2	25	04	96	61	4	3.1
5	3.3	0.1	6.2	79	1016.3	8	8	5	25	07	97	03	2	-
6	1.7	0.1	6.1	89	1025.6	8	8	5	27	02	97	02	2	-
7	1.8	1.0	6.6	94	1021.2	8	8	4	25	06	96	10	5	0.2
8	1.0	- 1.3	5.6	85	1014.3	8	8	5	25	04	97	02	2	-
9	- 2.3	- 3.2	4.8	93	1010.9	8	8	4	32	05	97	85	7	0.6
10	- 2.9	- 4.2	4.5	91	1020.2	7	7	5	32	02	97	01	2	-
11	- 4.3	- 5.5	4.0	91	1024.6	7	7	5	27	01	97	02	2	-
12	- 3.1	- 5.8	3.9	81	1032.5	8	8	5	04	03	96	10	7	0.0
13	-12.1	-14.1	2.1	85	1038.5	0	0	9	04	03	97	02	0	-
14	-12.2	-14.2	2.0	85	1040.5	0	0	9	04	01	97	02	0	-
15	- 2.3	- 3.5	4.7	91	1033.8	8	8	4	34	03	96	10	2	-
16	- 3.4	- 8.1	3.3	70	1031.7	8	8	4	14	03	97	02	2	-
17	- 8.6	-10.5	2.7	86	1024.2	0	0	9	11	02	97	02	0	-
18	- 8.1	-11.7	2.5	75	1018.5	2	0	9	14	04	97	02	0	-
19	- 0.1	- 3.1	4.9	80	1016.3	1	0	9	14	04	97	01	1	-
20	1.4	- 1.5	5.5	81	1012.8	5	0	9	16	06	97	02	1	-
21	0.9	- 0.2	6.0	92	1008.6	8	0	9	20	02	96	10	2	-
22	1.0	0.5	6.3	96	991.9	8	5	3	25	09	95	69	6	5.3
23	1.9	1.1	6.6	94	1012.4	7	7	5	27	08	97	21	2	0.1
24	2.3	1.3	6.7	93	1003.4	8	6	4	22	07	96	63	6	3.6
25	3.2	- 1.2	5.6	73	1012.4	8	8	6	25	08	97	25	1	0.0
26	- 1.8	- 2.4	5.1	96	1017.9	0	0	9	27	01	96	10	1	-
27	- 0.6	- 1.5	5.5	94	1017.2	0	0	9	09	02	96	10	0	-
28	0.6	0.0	6.1	96	1018.4	7	7	9	18	02	96	10	2	-

Godz. 07

DNI	TEMPERATURA POWIETRZA T	TEMPERATURA PUNKTU ROSY T_d	PREŻNOŚĆ PARY WODNEJ e	WILGOTNOŚĆ WZGLĘDNA U	CIŚNIENIE ATMOSFERYCZNE P_o	ZACHMURZENIE N	N_h	h	WIATR dd	v	WIDZIALNOŚĆ V	POGODA ww	W	OPAD R
1	- 9.8	-15.7	1.8	62	1029.7	8	8	9	11	04	97	02	2	-
2	- 0.1	- 1.0	5.7	94	1021.2	8	8	5	22	04	96	10	7	0.1
3	1.1	0.6	6.4	96	1017.3	8	6	3	18	04	96	61	4	1.5
4	4.1	3.6	7.9	97	1014.9	8	5	4	25	05	96	21	6	1.8
5	2.4	1.1	6.6	91	1016.9	8	7	4	25	07	97	60	2	0.2
6	1.8	0.4	6.3	91	1024.4	8	8	4	25	05	97	02	2	-
7	1.8	0.4	6.3	91	1020.1	8	8	3	22	07	96	50	2	0.1
8	- 0.1	- 3.5	4.7	78	1010.2	7	7	6	22	04	98	02	2	-
9	- 2.6	- 3.6	4.7	93	1013.2	7	7	4	29	03	97	85	2	0.1
10	- 4.4	- 5.0	4.2	96	1021.9	7	7	5	32	03	96	10	2	-
11	- 4.6	- 5.5	4.0	93	1025.4	7	7	5	27	01	96	10	7	0.0
12	- 4.9	- 8.5	3.2	76	1034.7	7	7	5	02	04	97	02	2	-
13	-14.0	-15.6	1.8	87	1039.5	0	0	9	04	03	97	02	0	-
14	- 8.7	-11.5	2.5	80	1038.9	8	8	5	00	00	97	02	1	-
15	- 2.3	- 2.9	4.9	96	1032.7	8	8	4	36	03	96	10	7	0.1
16	- 5.8	- 9.7	2.9	74	1029.3	1	1	5	09	04	97	01	1	-
17	- 9.2	-11.2	2.6	85	1023.1	0	0	9	14	02	97	02	0	-
18	- 8.5	-11.7	2.5	77	1016.0	6	0	9	14	03	97	03	1	-
19	0.2	- 2.4	5.1	83	1017.4	7	7	6	16	04	97	01	1	-
20	2.0	1.2	6.7	94	1009.7	8	2	3	18	07	96	68	6	0.6
21	0.1	- 0.5	5.9	96	1005.3	2	2	6	18	02	96	10	1	-
22	1.5	1.0	6.5	96	996.4	8	5	2	27	09	96	68	7	3.4
23	- 0.1	- 1.3	5.6	92	1014.9	0	0	9	25	04	97	02	1	-
24	2.4	- 0.6	5.8	80	1006.7	8	4	4	25	07	97	60	6	1.6
25	2.6	- 1.0	5.7	77	1013.8	8	8	4	25	08	98	02	2	-
26	- 1.3	- 2.1	5.2	95	1016.4	5	0	9	11	03	96	10	1	-
27	- 2.3	- 2.9	4.9	96	1018.3	5	1	9	09	02	95	10	1	-
28	2.1	1.6	6.8	96	1015.7	6	6	5	20	03	95	10	2	-

Godz. 13

1	- 6.1	-11.0	2.6	68	1026.9	7	7	9	16	04	97	01	2	-
2	- 0.2	- 0.8	5.8	96	1021.9	8	6	3	22	05	95	73	6	1.1
3	2.3	2.1	7.1	98	1016.2	8	6	3	20	03	95	61	6	1.3
4	4.4	2.4	7.3	87	1014.9	3	3	5	25	05	97	01	6	0.3
5	1.3	- 0.1	6.1	91	1020.2	7	7	4	29	06	97	01	6	0.8
6	1.9	1.6	6.9	98	1023.1	8	6	3	22	05	95	60	5	0.2
7	3.6	- 0.1	6.0	76	1019.7	6	1	4	25	03	97	01	5	0.0
8	0.7	- 2.2	5.2	81	1006.6	6	4	4	25	06	98	01	8	0.2
9	- 1.6	- 3.6	4.7	86	1015.2	6	6	4	34	04	98	85	2	0.1
10	- 1.2	- 5.2	4.2	74	1022.4	3	3	4	25	03	96	05	7	0.0
11	- 0.6	- 5.2	4.2	71	1027.1	7	5	5	27	01	97	03	7	0.0
12	- 5.5	-13.7	2.1	52	1036.2	5	5	9	36	04	98	03	1	-
13	- 5.6	-12.8	2.3	57	1039.5	0	0	9	07	04	97	02	0	-
14	- 4.2	- 8.0	3.3	75	1036.9	8	8	5	32	04	96	10	2	-
15	- 1.9	- 3.4	4.8	90	1032.8	8	8	3	09	03	96	77	7	0.1
16	- 1.4	- 8.2	3.3	60	1026.9	0	0	9	09	04	97	02	1	-
17	0.3	- 8.5	3.2	51	1020.9	0	0	9	14	05	97	02	0	-
18	0.4	- 8.4	3.2	52	1013.5	7	7	9	14	05	97	02	2	-
19	4.3	- 1.8	5.4	65	1017.7	7	0	9	18	03	97	01	2	-
20	3.5	1.7	6.9	88	1008.4	7	4	4	22	07	97	01	7	4.3
21	4.0	- 1.2	5.6	69	994.9	8	4	5	18	09	97	03	1	-
22	1.2	0.7	6.4	96	1003.6	8	7	2	27	08	96	68	6	1.6
23	4.9	1.1	6.6	76	1012.0	6	1	4	16	04	97	03	1	-
24	3.1	1.0	6.6	86	1008.8	7	5	4	25	07	97	25	6	0.2
25	2.2	- 0.9	5.7	80	1016.2	8	8	5	25	06	98	02	8	0.0
26	5.4	0.8	6.5	72	1014.9	6	0	9	11	05	96	05	2	-
27	8.6	1.3	6.7	60	1017.6	2	0	9	20	03	97	02	1	-
28	8.2	3.8	8.0	74	1007.1	8	8	9	18	06	97	03	1	-

Godz. 19

1	- 3.7	- 4.5	4.4	94	1024.2	8	8	6	18	04	96	71	7	1.6
2	0.5	0.5	6.3	100	1021.8	8	8	2	22	04	93	50	7	0.6
3	2.6	2.3	7.2	98	1016.2	8	7	3	22	01	95	60	4	3.1
4	3.4	0.2	6.2	80	1015.8	7	7	5	22	05	97	02	1	-
5	0.7	- 1.0	5.7	88	1024.3	5	5	5	27	03	97	01	2	-
6	2.4	1.3	6.7	93	1022.6	8	8	3	25	05	96	50	6	0.1
7	1.4	- 0.2	6.0	89	1017.3	7	2	9	25	04	97	02	2	-
8	- 1.4	- 2.5	5.1	92	1007.7	7	7	4	32	04	96	85	2	0.6
9	- 2.5	- 4.7	4.3	84	1018.2	8	8	5	29	04	97	02	8	0.2
10	- 2.8	- 5.5	4.1	82	1023.4	7	7	5	25	02	96	05	7	0.0
11	- 1.2	- 2.2	5.2	93	1029.5	7	7	4	02	03	96	78	7	0.1
12	- 9.9	-13.5	2.2	75	1037.3	0	0	9	02	03	97	02	1	-
13	- 8.9	-12.8	2.3	73	1040.6	0	0	9	02	02	97	02	0	-
14	- 2.8	- 4.1	4.5	91	1035.3	8	8	5	02	03	96	10	2	-
15	- 2.5	- 7.3	3.5	69	1032.9	8	8	4	11	03	97	02	7	0.0
16	- 5.6	- 8.2	3.3	82	1025.7	0	0	9	14	03	97	02	0	-
17	- 5.5	- 9.7	2.9	72	1019.3	1	0	9	11	05	97	02	0	-
18	0.0	- 5.3	4.1	67	1014.8	6	3	9	14	05	97	01	2	-
19	2.3	- 2.6	5.0	70	1016.0	1	1	9	16	03	97	02	1	-
20	1.6	0.5	6.3	93	1009.7	8	0	9	20	03	96	10	2	-
21	3.4	2.1	7.1	91	993.3	8	4	3	25	08	96	60	7	4.6
22	2.2	1.2	6.6	93	1008.7	8	8	3	29	08	97	21	7	2.5
23	3.4	- 1.0	5.7	73	1005.5	8	3	5	14	06	97	03	2	-
24	2.4	0.3	6.2	86	1011.2	6	3	4	25	07	97	25	2	0.1
25	0.2	- 1.5	5.5	88	1018.1	5	5	5	27	03	97	02	2	-
26	1.2	0.1	6.2	92	1016.0	2	0	9	09	02	96	10	1	-
27	3.2	1.9	7.0	91	1018.6	6	0	9	18	01	96	10	1	-
28	5.8	4.4	8.4	91	998.7	8	6	3	20	08	96	61	6	0.5

Godz. 01

DNI	TEMPERATURA POWIETRZA T	TEMPERATURA PUNKTU ROSY T_d	PRĘŻNOŚĆ PARY WODNEJ e	WILGOTNOŚĆ WZGLĘDNA U	CIŚNIENIE ATMOSFERYCZNE P_o	ZACHMURZENIE N	N_h	h	WIATR dd	v	WIDZIALNOŚĆ V	POGODA ww	W	OPAD R
1	1.3	- 2.9	4.9	74	1024.2	3	3	9	23	08	96	10	1	-
2	3.6	1.8	7.0	88	1020.4	8	8	4	23	05	95	10	1	-
3	7.0	6.8	9.9	98	1017.9	8	4	3	26	05	95	61	6	9.0
4	10.1	5.8	9.2	75	1018.9	8	8	6	27	07	97	02	5	0.0
5	4.4	1.1	6.6	79	1022.2	3	3	9	28	09	97	03	1	-
6	4.2	1.7	6.9	84	1029.5	8	8	6	28	07	97	02	6	0.0
7	3.6	1.6	6.8	86	1025.2	8	8	5	29	06	95	10	1	-
8	1.4	- 0.8	5.8	85	1018.3	7	7	6	28	04	97	02	2	-
9	- 4.0	- 5.9	3.9	87	1016.0	1	1	5	29	03	97	01	1	-
10	- 6.9	- 7.4	5.5	96	1023.7	0	0	9	27	01	96	10	0	-
11	- 2.6	- 3.2	4.8	95	1025.0	8	8	5	13	02	95	10	2	-
12	- 4.4	- 5.3	4.1	93	1032.7	8	8	4	00	00	94	10	1	-
13	- 6.0	- 9.1	3.1	79	1036.3	0	0	9	09	05	97	02	1	-
14	- 8.4	-12.6	2.3	72	1039.2	0	0	9	11	04	97	02	0	-
15	- 6.1	- 7.6	3.4	89	1035.7	0	0	9	10	05	96	10	0	-
16	- 2.0	- 3.8	4.6	87	1026.3	8	8	4	12	09	97	02	2	-
17	- 3.8	- 6.7	3.7	80	1014.6	0	0	9	14	05	97	02	0	-
18	1.2	- 2.3	5.2	77	1008.0	7	5	9	16	04	96	10	2	-
19	- 1.0	- 1.6	5.4	96	1013.0	4	4	9	19	02	96	10	1	-
20	4.8	1.0	6.6	76	1005.2	8	5	6	18	08	96	10	6	0.0
21	2.4	0.0	6.1	84	1007.2	2	2	9	23	07	97	01	1	-
22	4.0	0.6	6.4	79	1003.0	3	3	6	28	13	98	01	1	-
23	1.5	0.7	6.4	94	1017.4	3	1	7	28	03	97	01	1	-
24	4.6	- 0.5	5.9	70	1007.2	8	8	6	27	09	98	03	6	0.6
25	3.7	0.0	6.1	77	1017.4	4	4	5	28	08	97	01	1	-
26	0.0	- 1.5	5.5	90	1013.2	4	0	9	10	03	95	10	0	-
27	0.4	- 0.2	6.0	96	1014.5	6	0	9	11	02	95	10	1	-
28	3.6	3.1	7.6	97	1018.0	4	4	7	20	03	95	10	1	-

Godz. 07

DNI	TEMPERATURA POWIETRZA T	TEMPERATURA PUNKTU ROSY T_d	PRĘŻNOŚĆ PARY WODNEJ e	WILGOTNOŚĆ WZGLĘDNA U	CIŚNIENIE ATMOSFERYCZNE P_o	ZACHMURZENIE N	N_h	h	WIATR dd	v	WIDZIALNOŚĆ V	POGODA ww	W	OPAD R
1	1.4	- 2.1	5.2	78	1023.5	7	3	5	21	05	96	10	1	-
2	3.1	2.6	7.4	97	1020.2	8	7	5	23	04	95	21	6	0.7
3	8.7	8.3	10.9	97	1017.7	8	4	3	28	06	96	61	6	3.0
4	7.7	3.5	7.9	75	1018.2	8	5	6	27	07	97	21	2	0.2
5	3.2	1.1	6.6	86	1023.8	5	5	6	28	07	98	03	1	-
6	4.1	1.8	7.0	85	1027.9	8	7	6	27	09	97	02	2	-
7	2.8	2.5	7.3	98	1024.6	8	7	3	27	05	95	58	2	0.0
8	0.4	- 1.0	5.7	90	1013.2	6	6	4	27	08	97	26	1	0.0
9	- 3.4	- 4.8	4.3	90	1017.9	7	7	4	31	03	97	03	1	-
10	- 6.0	- 6.7	3.7	94	1024.0	3	2	6	29	02	96	10	1	-
11	- 5.4	- 5.7	4.0	98	1027.1	7	7	6	00	00	93	42	1	-
12	- 2.8	- 3.5	4.7	95	1033.6	7	7	5	02	03	96	10	2	-
13	- 9.2	-12.1	2.4	79	1037.6	0	0	9	09	04	96	10	0	-
14	-10.4	-12.6	2.3	84	1039.3	0	0	9	09	03	96	10	0	-
15	- 3.4	- 4.8	4.3	90	1033.5	8	8	5	10	01	96	10	1	-
16	- 4.2	- 5.8	4.0	89	1022.6	0	0	9	11	08	96	10	1	-
17	- 3.3	- 7.6	3.4	72	1011.0	1	1	9	13	07	97	02	0	-
18	0.8	- 3.8	4.6	71	1005.7	7	4	7	12	03	96	10	2	-
19	- 2.4	- 3.0	4.9	95	1015.3	0	0	9	13	03	95	10	0	-
20	4.6	0.4	6.3	74	1004.6	7	3	6	23	09	98	02	6	0.0
21	3.0	0.1	6.1	81	997.7	8	8	8	18	10	97	61	1	0.3
22	3.5	0.3	6.3	80	1009.1	7	7	6	29	09	97	01	6	1.0
23	1.6	0.8	6.5	94	1013.2	8	3	6	18	04	97	03	1	-
24	3.3	- 0.8	5.8	74	1009.2	7	7	6	27	08	98	02	1	-
25	- 1.0	- 1.3	5.6	98	1018.7	3	0	9	28	03	97	03	0	-
26	- 0.8	- 1.7	5.4	94	1011.8	8	0	9	10	02	95	10	1	-
27	0.2	- 0.1	6.1	98	1016.3	8	8	6	00	00	94	10	2	-
28	3.8	2.0	7.1	88	1010.4	7	3	9	15	05	98	02	1	-

Godz. 13

1	4.5	0.6	6.4	76	1023.1	8	7	6	23	06	96	10	2	-
2	6.6	5.9	9.3	96	1021.9	7	5	4	28	05	96	10	6	0.3
3	9.8	8.8	11.3	93	1018.6	8	8	3	28	08	95	58	6	0.4
4	8.6	2.2	7.1	64	1018.9	3	3	5	27	09	98	03	1	-
5	5.1	2.1	7.1	81	1026.5	7	7	5	30	05	98	80	2	0.0
6	5.0	2.0	7.1	81	1028.2	8	8	5	31	04	96	10	2	-
7	3.8	3.3	7.7	97	1022.8	8	7	2	28	05	94	58	6	0.0
8	- 0.7	- 1.4	5.5	95	1012.4	8	7	4	29	08	95	85	2	0.1
9	- 1.2	- 4.1	4.5	80	1020.3	7	7	4	31	03	97	02	2	-
10	0.2	- 3.1	4.8	78	1023.3	0	0	9	28	02	96	10	0	-
11	0.5	- 3.9	4.6	72	1028.7	6	6	9	00	00	96	10	4	-
12	- 0.4	- 8.8	3.1	53	1035.0	6	6	5	09	04	97	03	2	-
13	- 4.9	-12.2	2.4	56	1038.2	0	0	9	09	07	97	02	0	-
14	- 3.0	-10.7	2.7	55	1038.3	0	0	9	09	05	97	02	0	-
15	- 0.7	- 3.5	4.7	81	1030.4	8	7	5	11	05	96	10	2	-
16	2.0	- 5.2	4.1	59	1019.6	0	0	9	13	09	96	05	0	-
17	4.2	- 5.2	4.1	50	1009.4	4	2	9	18	06	97	03	0	-
18	3.2	- 2.9	4.9	64	1006.0	5	3	6	19	09	97	02	2	-
19	6.5	1.3	6.7	69	1013.5	6	2	9	18	05	97	03	1	-
20	8.8	1.0	6.5	58	1005.4	6	2	9	21	07	98	03	1	-
21	6.7	1.8	7.0	71	992.1	6	5	5	27	16	98	25	7	3.1
22	6.6	- 0.4	5.9	61	1012.7	6	6	5	30	08	98	01	1	-
23	8.4	6.4	9.6	87	1005.2	8	8	9	17	05	97	01	6	0.0
24	5.6	- 0.4	5.9	65	1012.8	7	7	6	27	14	98	03	1	-
25	7.8	- 1.0	5.7	53	1016.9	1	0	9	32	01	98	02	0	-
26	9.0	2.4	7.3	63	1011.0	5	4	9	12	03	96	10	2	-
27	10.3	4.5	8.4	67	1017.2	7	6	6	27	03	96	21	2	0.0
28	8.0	5.3	8.9	83	1001.0	8	3	5	21	12	98	61	6	0.4

Godz. 19

1	3.7	2.2	7.2	90	1022.3	6	6	6	23	05	95	21	2	0.0
2	5.0	4.8	8.6	98	1021.2	8	5	2	18	02	95	61	6	4.0
3	9.0	7.1	10.1	88	1019.9	8	8	6	27	03	96	10	6	0.1
4	6.2	- 0.3	6.0	63	1020.9	6	5	6	29	08	98	03	1	-
5	4.6	1.8	7.0	82	1029.2	8	8	6	29	05	98	03	8	0.0
6	1.5	- 0.1	6.0	89	1026.5	0	0	9	28	01	95	10	1	-
7	3.2	2.7	7.4	97	1020.4	8	8	2	29	04	95	10	6	0.0
8	- 1.7	- 3.8	4.6	86	1013.7	5	2	5	29	04	97	26	2	0.6
9	- 2.9	- 3.9	4.6	93	1022.5	3	3	6	30	03	96	10	8	0.0
10	- 1.2	- 2.8	5.0	89	1023.6	8	8	5	23	01	96	10	1	-
11	- 1.9	- 4.0	4.5	85	1030.7	3	3	9	01	01	95	10	1	-
12	- 2.2	- 7.7	3.4	66	1035.5	8	4	5	10	05	96	10	2	-
13	- 4.7	-12.4	2.4	55	1038.4	0	0	9	09	07	97	02	0	-
14	- 3.6	-10.7	2.7	58	1036.5	0	0	9	09	03	96	10	0	-
15	- 0.0	- 2.9	4.9	81	1027.9	7	7	5	13	08	95	10	2	-
16	0.2	- 6.1	3.9	63	1017.1	0	0	9	13	07	97	02	0	-
17	2.2	- 4.2	4.5	63	1009.0	5	3	9	18	06	97	01	1	-
18	0.2	- 1.9	5.3	86	1009.6	7	4	6	14	01	96	10	1	-
19	3.7	- 1.3	5.6	70	1010.0	6	2	7	19	08	96	10	2	-
20	3.0	1.2	6.7	88	1008.1	7	7	5	26	04	98	03	8	0.5
21	5.4	- 0.4	5.9	66	997.7	7	6	5	27	12	98	03	8	0.0
22	4.0	1.7	6.9	85	1015.7	7	7	5	29	05	98	03	1	-
23	9.9	3.8	8.0	66	997.4	8	4	6	17	07	98	02	2	-
24	4.0	- 0.9	5.7	70	1015.1	3	3	5	27	09	98	01	1	-
25	3.6	- 2.4	5.1	65	1015.5	4	0	9	11	04	95	10	1	-
26	5.3	3.9	8.1	91	1012.7	2	2	9	13	01	96	10	1	-
27	7.6	4.7	8.5	82	1018.3	7	7	7	22	03	95	10	1	-
28	7.7	4.5	8.4	80	997.1	8	7	6	26	08	98	21	8	1.5

Godz. 01

DNI	TEMPERATURA POWIETRZA T	TEMPERATURA PUNKTU ROSY T_d	PRĘŻNOŚĆ PARY WODNEJ e	WILGOTNOŚĆ WZGLĘDNA U	CIŚNIENIE ATMOSFERYCZNE P_o	ZACHMURZENIE N	N_h	h	WIATR dd	v	WIDZIALNOŚĆ V	POGODA ww	W	OPAD R
1	- 0.4	- 1.9	5.3	90	1024.4	7	0	9	17	01	96	10	1	-
2	5.2	1.4	6.8	77	1020.8	8	8	5	26	04	96	10	6	0.2
3	8.3	6.8	9.9	90	1019.2	8	7	4	28	06	96	61	6	5.2
4	9.2	4.3	8.3	71	1019.6	8	7	6	27	06	97	02	2	-
5	4.2	- 0.3	6.0	72	1023.6	7	7	5	30	08	97	03	1	-
6	2.7	- 0.3	6.0	81	1031.2	0	0	9	27	06	96	10	1	-
7	2.9	0.2	6.2	83	1026.2	8	8	9	29	03	95	10	1	-
8	0.6	- 1.6	5.4	85	1019.7	8	8	5	30	05	96	10	1	-
9	-11.6	-12.5	2.3	93	1018.8	5	5	6	00	00	95	10	1	-
10	- 9.8	-10.1	2.8	97	1025.9	6	3	3	18	02	96	10	4	-
11	- 4.4	- 5.3	4.1	93	1025.0	5	5	4	00	00	96	70	7	0.0
12	-11.2	-12.1	2.4	93	1034.7	0	0	9	00	00	95	10	1	-
13	- 6.2	- 9.3	3.0	78	1035.7	5	5	5	12	03	97	01	2	-
14	- 8.3	-13.0	2.2	69	1037.9	0	0	9	08	04	97	02	0	-
15	- 6.4	- 9.6	3.0	78	1033.9	0	0	9	09	09	97	02	0	-
16	- 1.7	- 7.0	3.6	67	1022.6	0	0	9	12	07	97	02	0	-
17	- 1.8	- 7.1	3.6	67	1010.6	0	0	9	14	07	97	02	0	-
18	1.3	- 5.8	4.0	59	1005.1	7	7	9	18	09	97	02	2	-
19	- 1.3	- 2.4	5.1	93	1012.8	6	4	9	00	00	97	03	1	-
20	6.7	2.6	7.4	75	1003.1	8	1	5	16	06	97	60	6	0.1
21	2.9	- 1.9	5.3	71	1005.3	6	0	9	20	07	98	03	1	-
22	1.6	0.2	6.2	91	1005.8	8	3	3	28	14	97	63	2	0.8
23	0.6	- 0.5	5.9	92	1017.7	7	0	9	00	00	98	02	1	-
24	2.8	- 2.4	5.1	69	1008.6	7	7	8	28	09	98	02	9	2.3
25	2.8	- 1.4	5.5	74	1019.1	7	7	6	29	06	98	02	2	-
26	- 2.2	- 2.8	5.0	95	1012.4	7	0	9	00	00	97	03	1	-
27	- 0.3	- 0.3	6.0	100	1015.1	7	7	9	00	00	97	03	1	-
28	3.2	1.1	6.6	86	1017.8	0	0	9	00	00	97	02	6	0.0

Godz. 07

DNI	TEMPERATURA POWIETRZA T	TEMPERATURA PUNKTU ROSY T_d	PRĘŻNOŚĆ PARY WODNEJ e	WILGOTNOŚĆ WZGLĘDNA U	CIŚNIENIE ATMOSFERYCZNE P_o	ZACHMURZENIE N	N_h	h	WIATR dd	v	WIDZIALNOŚĆ V	POGODA ww	W	OPAD R
1	0.4	- 1.0	5.7	90	1024.7	8	6	5	00	00	95	10	2	-
2	4.3	2.3	7.2	87	1020.7	8	7	5	26	02	96	60	6	1.2
3	8.3	7.2	10.2	93	1019.5	8	7	4	28	09	96	61	6	4.3
4	8.6	3.5	7.9	70	1018.9	8	7	6	31	09	97	60	2	0.0
5	2.6	0.8	6.4	88	1025.5	8	8	4	29	08	97	80	2	0.8
6	3.1	0.7	6.4	84	1030.3	7	7	5	29	07	97	02	1	-
7	2.3	1.0	6.6	91	1025.5	8	7	4	29	03	95	51	6	0.0
8	- 0.8	- 2.7	5.0	87	1014.6	7	7	4	29	07	95	87	7	0.7
9	- 4.0	- 5.2	4.2	91	1019.5	8	5	6	32	04	96	10	1	-
10	- 7.9	- 8.5	3.2	96	1024.8	5	3	4	00	00	95	10	7	0.0
11	-10.8	-11.2	2.6	97	1028.1	9	9	.	00	00	92	47	1	-
12	- 7.6	- 8.5	3.2	93	1034.8	8	4	5	00	00	95	10	1	-
13	-11.5	-13.4	2.2	86	1037.0	3	1	4	15	02	96	10	1	-
14	- 9.6	-12.6	2.3	78	1037.7	0	0	9	17	02	97	02	0	-
15	- 7.2	- 8.9	3.1	88	1032.5	0	0	9	09	07	98	02	0	-
16	- 2.3	- 8.3	3.3	64	1019.9	0	0	9	12	08	97	02	0	-
17	- 3.4	- 7.3	3.5	74	1008.1	1	0	9	15	08	97	03	0	-
18	1.1	- 3.8	4.6	70	1002.1	8	2	5	14	09	97	03	2	-
19	- 4.5	- 5.1	4.2	96	1015.4	0	0	9	00	00	96	10	1	-
20	4.5	0.6	6.4	76	1004.7	2	1	6	24	07	98	21	6	0.4
21	2.7	0.3	6.2	84	993.4	8	5	4	18	09	96	61	2	0.7
22	2.5	- 2.4	5.1	70	1011.5	8	8	5	30	12	97	02	7	2.3
23	1.9	0.3	6.2	89	1011.4	7	4	5	18	02	98	60	2	0.3
24	2.8	- 3.4	4.8	64	1011.0	7	2	5	29	09	97	01	7	0.0
25	- 0.7	- 1.4	5.5	95	1019.4	1	1	5	18	01	97	01	1	-
26	- 2.8	- 2.8	5.0	100	1011.7	7	0	9	00	00	98	01	2	-
27	0.4	- 0.2	6.0	96	1016.7	8	8	9	17	01	96	10	2	-
28	7.7	- 0.8	5.7	55	1007.9	8	1	5	23	09	98	03	1	-

Godz. 13

1	5.6	0.8	6.4	71	1023.3	7	4	5	25	05	97	01	2	-
2	6.5	4.4	8.4	87	1022.2	8	8	5	30	02	97	02	6	0.9
3	9.2	6.9	9.9	85	1020.3	8	6	4	28	09	96	50	6	1.5
4	7.5	1.1	6.6	64	1021.1	5	4	5	29	08	98	01	8	0.9
5	3.1	1.3	6.7	88	1028.0	7	7	4	27	04	97	80	2	0.2
6	6.5	1.0	6.6	68	1027.9	5	1	5	30	06	97	03	1	-
7	2.3	1.3	6.7	93	1023.8	8	8	3	32	03	95	50	6	0.0
8	- 1.8	- 3.6	4.7	88	1014.1	7	7	4	31	08	95	36	8	1.0
9	- 3.2	- 5.6	4.0	83	1021.6	8	8	3	30	04	95	86	7	0.6
10	- 0.1	- 5.9	3.9	65	1022.9	7	2	9	00	00	97	03	1	-
11	- 1.0	- 4.9	4.2	75	1028.0	7	7	9	00	00	95	10	4	-
12	- 2.6	- 5.6	4.0	81	1034.7	7	7	5	04	03	96	10	2	-
13	- 6.3	-11.8	2.5	65	1037.6	1	1	9	09	03	98	02	0	-
14	- 3.0	-11.2	2.6	53	1036.1	0	0	9	08	07	98	02	0	-
15	- 0.6	- 6.2	3.8	66	1028.4	1	1	5	12	06	98	02	0	-
16	0.7	- 4.7	4.3	67	1016.5	1	1	4	14	07	97	02	0	-
17	1.9	- 3.7	4.6	66	1006.7	7	5	9	13	07	98	03	1	-
18	0.7	- 3.3	4.8	74	1004.5	4	3	5	16	07	97	03	8	0.0
19	7.0	- 2.2	5.2	52	1010.9	8	1	4	26	03	98	03	1	-
20	6.6	- 1.4	5.5	57	1005.0	7	3	6	24	07	98	02	1	-
21	4.7	0.6	6.4	74	994.8	8	8	4	28	11	97	80	6	1.4
22	4.1	- 1.7	5.4	66	1014.9	7	7	5	30	08	98	02	2	-
23	11.2	4.1	8.2	62	1002.1	8	8	9	18	01	98	14	6	0.1
24	4.3	- 3.2	4.8	58	1014.7	6	6	5	28	14	98	01	2	-
25	8.1	- 5.5	4.1	38	1015.5	3	0	9	09	03	98	02	0	-
26	12.0	0.2	6.2	44	1009.5	1	1	9	09	02	98	01	1	-
27	8.6	4.0	8.2	73	1017.3	7	7	7	00	00	96	05	6	0.0
28	7.7	3.2	7.7	73	999.9	8	4	4	24	07	98	60	6	0.4

Godz. 19

1	4.8	1.5	6.8	79	1022.6	8	7	5	25	06	96	10	6	0.1
2	6.9	5.8	9.2	92	1021.1	8	7	4	23	03	95	61	6	1.9
3	9.9	6.0	9.4	77	1020.3	8	7	6	28	05	96	10	6	0.0
4	5.2	- 1.0	5.7	64	1022.4	7	7	6	29	07	97	03	1	-
5	2.9	1.3	6.7	89	1030.9	7	7	5	31	02	97	02	8	0.6
6	- 0.2	- 0.8	5.8	96	1027.1	0	0	9	00	00	95	10	1	-
7	2.0	0.9	6.5	93	1021.4	8	7	3	29	03	95	21	5	0.8
8	- 3.8	- 6.0	3.9	85	1015.4	3	3	5	28	03	96	26	3	0.7
9	- 8.4	- 8.6	3.2	98	1025.0	5	5	5	31	01	93	46	8	1.4
10	- 2.2	- 2.8	5.0	96	1023.7	8	8	5	00	00	95	71	7	0.0
11	- 4.2	- 6.8	3.7	82	1030.7	5	5	9	00	00	95	10	1	-
12	- 3.5	- 7.1	3.6	76	1035.2	8	8	5	13	02	96	10	2	-
13	- 7.4	-11.3	2.6	73	1038.2	0	0	9	12	03	97	02	0	-
14	- 6.0	-12.3	2.4	61	1035.4	0	0	9	09	09	97	02	0	-
15	- 3.6	- 5.7	4.0	85	1025.9	0	0	9	08	07	97	02	0	-
16	- 0.6	- 6.2	3.8	66	1014.2	0	0	9	16	07	97	02	0	-
17	2.7	- 5.4	4.1	55	1005.7	8	7	9	10	08	97	01	2	-
18	- 0.1	- 2.1	5.2	86	1008.9	7	2	5	14	02	97	02	1	-
19	4.5	- 0.9	5.7	68	1008.4	8	3	5	15	08	97	03	2	-
20	2.1	1.0	6.6	93	1008.5	7	7	5	27	04	98	25	6	1.7
21	4.8	- 2.1	5.2	61	1000.3	6	6	6	27	14	98	01	8	0.8
22	3.9	0.2	6.2	77	1016.8	7	7	5	29	08	98	02	2	-
23	4.4	0.8	6.5	77	1002.7	8	7	6	29	20	97	95	6	0.0
24	3.8	- 2.8	5.0	62	1016.9	5	5	5	28	08	98	01	2	-
25	1.3	- 3.9	4.6	68	1014.1	3	0	9	00	00	98	01	1	-
26	5.8	- 0.5	5.9	64	1012.8	2	1	9	13	03	97	01	0	-
27	5.9	3.3	7.7	83	1018.8	7	7	7	00	00	96	10	1	-
28	7.0	1.0	6.6	66	998.4	7	7	4	27	08	98	01	8	3.0

Godz. 01

DNI	TEMPERATURA POWIETRZA T	TEMPERATURA PUNKTU ROSY T_d	PRĘŻNOŚĆ PARY WODNEJ e	WILGOTNOŚĆ WZGLĘDNA U	CIŚNIENIE ATMOSFERYCZNE P_o	ZACHMURZENIE N	N_h	h	WIATR dd	v	WIDZIALNOŚĆ V	POGODA ww	W	OPAD R
1	-11.0	-14.4	2.0	76	1030.4	8	8	9	10	02	97	03	1	-
2	- 0.4	- 1.3	5.6	94	1022.5	8	8	4	00	00	95	10	8	0.0
3	1.8	1.8	7.0	100	1019.4	9	9	.	17	03	93	81	5	2.1
4	5.6	5.6	9.1	100	1018.3	8	8	1	25	03	96	51	6	3.0
5	3.6	- 0.7	5.8	73	1018.5	8	8	4	27	06	97	02	2	-
6	1.6	1.1	6.6	96	1027.6	8	8	4	29	02	97	70	1	0.0
7	1.9	0.0	6.1	87	1023.5	7	7	5	26	03	96	10	2	-
8	0.5	0.2	6.2	98	1015.6	8	8	4	27	01	96	10	2	-
9	- 3.0	- 4.3	4.4	90	1012.7	7	7	5	27	04	97	70	7	0.3
10	- 4.6	- 5.2	4.1	96	1021.6	7	7	5	26	01	96	70	7	0.0
11	- 5.8	- 6.9	3.6	92	1025.4	8	8	4	00	00	96	10	2	-
12	- 2.3	- 4.5	4.4	85	1031.3	8	8	5	04	03	96	70	2	0.0
13	-11.8	-14.2	2.0	82	1037.9	0	0	9	03	01	96	10	0	-
14	-13.8	-14.8	1.9	92	1040.5	0	0	9	00	00	97	02	0	-
15	- 3.2	- 4.9	4.2	88	1034.6	8	8	4	02	02	96	70	2	0.0
16	- 4.0	- 7.7	3.4	75	1029.9	8	8	4	11	03	96	10	7	0.0
17	- 6.9	- 9.8	2.9	80	1021.2	0	0	9	15	03	97	02	0	-
18	- 2.8	-10.4	2.8	56	1014.8	6	0	9	16	04	97	02	1	-
19	- 1.0	- 2.5	5.1	89	1015.4	5	4	9	18	03	96	10	1	-
20	1.5	- 1.3	5.5	81	1011.6	7	7	5	18	04	96	10	1	-
21	2.0	0.1	6.2	87	1009.0	7	7	4	23	02	96	10	2	-
22	2.4	0.0	6.1	84	995.7	8	8	4	27	08	96	68	7	1.5
23	0.5	- 1.2	5.6	88	1016.4	4	4	4	32	03	96	10	7	0.0
24	1.5	0.7	6.4	94	1006.1	8	4	3	27	04	97	61	6	0.8
25	2.9	- 2.2	5.2	69	1014.8	8	5	3	28	06	97	60	1	0.0
26	- 1.2	- 2.4	5.1	91	1016.6	7	0	9	00	00	96	10	1	-
27	0.9	- 1.7	5.4	83	1016.7	0	0	9	14	02	96	10	0	-
28	3.3	2.6	7.3	95	1018.7	8	8	4	21	02	95	10	1	-

Godz. 07

DNI	TEMPERATURA POWIETRZA T	TEMPERATURA PUNKTU ROSY T_d	PRĘŻNOŚĆ PARY WODNEJ e	WILGOTNOŚĆ WZGLĘDNA U	CIŚNIENIE ATMOSFERYCZNE P_o	ZACHMURZENIE N	N_h	h	WIATR dd	v	WIDZIALNOŚĆ V	POGODA ww	W	OPAD R
1	- 9.0	-12.9	2.3	73	1027.8	8	8	9	11	02	97	02	2	-
2	0.6	- 0.2	6.0	94	1021.4	8	8	3	00	00	95	10	2	-
3	3.0	3.0	7.6	100	1016.7	9	9	.	27	01	93	51	8	6.0
4	5.7	5.5	9.0	98	1016.7	8	8	4	25	03	96	10	6	0.6
5	2.6	0.2	6.2	84	1019.9	8	8	4	27	04	97	02	6	0.1
6	2.3	1.8	6.9	96	1026.6	8	8	4	27	03	97	60	7	0.0
7	1.7	1.2	6.6	96	1022.7	8	8	4	29	03	95	60	2	0.0
8	- 0.9	- 4.1	4.5	79	1011.6	3	1	3	25	02	96	10	1	-
9	- 4.2	- 5.4	4.1	91	1014.9	8	4	5	27	02	97	70	1	0.1
10	- 4.6	- 5.2	4.1	96	1022.4	7	7	5	27	01	96	10	7	0.0
11	- 5.2	- 6.2	3.8	93	1026.3	7	6	4	22	01	96	10	2	-
12	- 4.2	- 9.7	2.9	65	1033.9	8	8	4	09	04	98	02	7	0.0
13	-11.9	-14.4	2.0	82	1037.9	1	1	4	06	03	96	10	0	-
14	-15.7	-16.9	1.6	91	1040.6	0	0	9	00	00	96	10	0	-
15	- 2.9	- 4.2	4.5	91	1033.6	8	8	3	07	02	96	10	7	0.0
16	- 5.4	- 8.3	3.3	80	1026.8	8	8	4	12	02	96	10	2	-
17	- 7.0	- 9.5	3.0	82	1019.6	0	0	9	14	04	97	02	0	-
18	- 2.2	-10.4	2.8	53	1010.8	7	7	9	16	07	97	02	2	-
19	- 0.1	- 1.6	5.4	90	1017.2	8	8	4	16	01	96	10	2	-
20	1.9	0.8	6.5	93	1008.2	8	3	4	18	05	96	61	6	3.1
21	0.0	- 0.9	5.7	94	1003.9	6	1	3	18	03	96	10	2	-
22	1.5	- 0.1	6.0	89	1001.9	8	8	4	29	07	96	70	7	2.0
23	0.5	- 0.6	5.8	92	1015.9	8	8	3	27	02	96	21	1	0.0
24	2.0	- 3.0	4.9	69	1008.6	6	4	5	28	04	97	03	6	0.1
25	1.4	- 1.5	5.5	81	1016.8	7	7	5	27	03	97	02	6	0.0
26	- 1.0	- 2.8	5.0	87	1015.1	7	0	9	12	02	96	10	1	-
27	0.3	- 1.4	5.5	88	1017.8	7	2	9	10	01	96	10	1	-
28	4.3	3.6	7.9	95	1015.6	6	6	5	21	02	95	10	6	0.0

Godz. 13

1	- 3.9	- 6.5	3.8	82	1025.4	8	8	5	14	01	96	10	2	-
2	1.4	0.9	6.5	96	1021.6	8	8	1	24	03	94	51	6	1.5
3	5.3	5.3	8.9	100	1017.0	8	6	1	28	01	94	61	5	2.0
4	5.9	2.5	7.3	79	1016.6	3	3	5	28	05	97	03	6	0.2
5	2.1	1.6	6.8	96	1022.9	7	7	4	28	04	97	21	6	0.8
6	2.4	2.4	7.3	100	1025.4	8	8	3	28	03	95	51	6	1.5
7	2.7	2.2	7.2	96	1021.7	7	7	3	27	03	96	10	6	0.8
8	- 0.5	- 1.7	5.4	92	1008.1	3	3	4	26	03	98	26	7	1.4
9	- 1.6	- 4.0	4.5	84	1016.7	7	7	5	27	02	96	70	7	0.2
10	- 1.3	- 5.3	4.1	74	1022.7	6	6	5	25	02	97	03	8	0.5
11	- 0.4	- 3.8	4.6	78	1027.0	8	8	4	00	00	96	10	2	-
12	- 3.5	- 9.1	3.1	65	1035.4	6	4	5	06	02	97	02	7	0.0
13	- 5.4	-13.0	2.3	55	1038.5	0	0	9	07	04	98	02	0	-
14	- 3.6	-12.2	2.4	51	1038.0	7	7	6	30	01	97	03	1	-
15	- 1.4	- 3.1	4.9	88	1032.2	8	8	4	11	03	96	10	7	0.0
16	- 0.4	- 6.3	3.8	64	1023.8	0	0	9	15	04	97	02	1	-
17	1.2	- 5.1	4.2	63	1016.7	0	0	9	16	07	97	02	0	-
18	2.5	- 5.7	4.0	54	1010.4	7	7	9	16	07	98	03	2	-
19	6.7	- 0.6	5.8	60	1016.4	2	2	9	20	02	96	05	1	-
20	6.7	0.6	6.4	65	1007.5	7	5	9	23	04	97	02	6	0.2
21	0.7	- 0.1	6.0	94	992.9	8	8	3	18	05	96	86	7	2.0
22	1.4	- 0.5	5.9	87	1008.0	8	8	4	28	05	96	68	8	1.2
23	4.9	- 0.4	5.9	69	1010.8	8	8	9	19	03	97	03	2	-
24	5.3	- 1.5	5.5	62	1010.4	7	7	5	26	05	97	02	8	0.2
25	4.7	- 1.6	5.4	64	1017.3	4	4	5	28	03	97	03	1	-
26	7.0	- 1.8	5.3	53	1013.5	7	0	9	17	02	96	05	2	-
27	8.4	1.3	6.7	61	1017.5	7	7	9	16	01	96	05	2	-
28	10.3	1.2	6.7	53	1005.4	7	7	9	19	05	97	02	2	-

Godz. 19

1	- 0.5	- 1.4	5.5	94	1023.9	8	8	2	14	01	95	88	7	2.8
2	2.4	2.4	7.3	100	1022.1	9	9	.	25	02	93	43	5	0.2
3	5.9	5.9	9.3	100	1017.8	9	9	.	28	03	93	45	6	4.0
4	3.7	- 0.3	6.0	75	1018.2	7	7	5	27	03	97	02	1	-
5	2.0	0.7	6.4	91	1026.3	8	8	4	29	04	97	02	2	-
6	2.3	0.7	6.4	89	1024.7	8	8	4	28	03	96	10	5	0.0
7	2.1	1.0	6.6	93	1018.6	8	8	4	25	02	96	10	2	-
8	- 3.7	- 4.8	4.3	92	1010.5	1	1	4	27	01	97	02	8	1.3
9	- 6.1	- 7.2	3.5	92	1020.2	0	0	9	28	01	96	10	8	0.1
10	- 2.8	- 5.5	4.1	82	1023.8	8	8	4	27	01	97	02	8	0.0
11	- 1.2	- 4.1	4.5	80	1029.5	8	8	9	34	03	96	70	2	0.0
12	- 7.4	-12.8	2.3	65	1036.1	0	0	9	05	01	97	01	1	-
13	- 9.3	-13.8	2.1	70	1040.1	0	0	9	09	03	97	02	0	-
14	- 3.5	- 6.7	3.7	78	1036.5	8	8	5	34	02	97	03	2	-
15	- 2.6	- 4.5	4.4	87	1031.7	8	8	4	12	03	96	10	7	0.0
16	- 3.2	- 6.7	3.7	77	1023.1	0	0	9	14	02	97	02	0	-
17	- 1.8	- 9.7	2.9	55	1016.0	7	0	9	16	06	97	02	1	-
18	0.3	- 2.7	5.0	80	1012.7	7	7	9	18	05	97	01	2	-
19	2.0	- 1.1	5.6	80	1014.1	7	0	9	20	03	97	02	1	-
20	2.3	1.0	6.6	91	1008.8	7	0	9	21	02	96	10	1	-
21	3.9	- 0.4	5.9	74	994.8	8	5	3	26	05	96	68	8	3.0
22	1.6	0.0	6.1	89	1012.3	8	6	3	28	04	96	71	6	2.9
23	3.6	0.7	6.4	81	1002.2	8	8	9	18	06	97	02	6	0.2
24	3.1	- 3.3	4.8	63	1013.3	0	0	9	28	04	97	01	8	0.0
25	- 1.4	- 3.1	4.9	88	1017.9	0	0	9	27	02	96	10	0	-
26	1.6	- 0.6	5.8	85	1015.5	0	0	9	11	01	96	10	1	-
27	3.4	1.9	7.0	90	1018.9	3	3	9	00	00	96	10	1	-
28	6.6	5.0	8.7	90	998.5	8	4	4	20	04	97	61	6	4.3

Godz. 01

DNI	TEMPERATURA POWIETRZA T	TEMPERATURA PUNKTU ROSY T_d	PRĘŻNOŚĆ PARY WODNEJ e	WILGOTNOŚĆ WZGLĘDNA U	CIŚNIENIE ATMOSFERYCZNE P_o	ZACHMURZENIE N	N_h	h	WIATR dd	v	WIDZIALNOŚĆ V	POGODA ww	W	OPAD R
1	0.2	- 7.0	3.6	58	.	7	7	8	20	18	98	03	1	-
2	- 3.6	- 4.1	4.5	97	.	9	9	.	25	16	90	49	4	0.8
3	- 0.2	- 0.5	5.9	98	.	9	9	.	29	20	90	71	4	2.2
4	- 0.6	- 0.7	5.8	99	.	9	9	.	27	20	90	49	4	0.2
5	- 6.1	- 7.2	3.5	92	.	9	9	.	32	23	90	49	4	0.0
6	- 5.8	- 6.9	3.6	92	.	0	0	9	32	14	98	36	7	2.8
7	- 3.1	-12.7	2.3	48	.	0	0	9	32	22	98	02	0	-
8	-10.0	-10.8	2.7	94	.	9	9	.	34	14	90	49	4	0.4
9	-12.7	-14.2	2.0	88	.	9	9	.	34	11	90	71	4	1.7
10	-13.1	-15.2	1.9	84	.	2	2	.	34	14	98	28	7	1.8
11	-10.5	-11.8	2.5	90	.	6	6	.	34	02	98	41	7	0.9
12	- 9.3	-10.9	2.7	88	.	0	0	9	09	13	98	02	0	-
13	-13.9	-28.1	0.6	27	.	0	0	9	09	15	98	02	1	-
14	-11.7	-13.6	2.1	86	.	0	0	9	14	20	99	38	3	-
15	-10.8	-13.1	2.2	83	.	0	0	9	14	15	98	02	0	-
16	-10.1	-14.4	2.0	72	.	0	0	9	18	30	99	02	0	-
17	-12.2	-13.6	2.1	89	.	9	9	.	20	28	90	49	4	0.2
18	- 8.4	- 9.4	3.0	92	.	9	9	.	18	32	90	49	4	0.3
19	- 5.2	- 5.9	3.9	95	.	9	9	.	20	09	90	49	3	0.1
20	- 3.4	- 3.8	4.6	97	.	9	9	.	22	28	90	71	4	2.0
21	- 6.2	- 7.0	3.6	94	.	9	9	.	22	22	90	41	4	1.0
22	- 6.1	- 6.9	3.6	94	.	9	9	.	30	30	90	71	4	2.2
23	- 5.8	- 6.5	3.7	95	.	7	2	1	32	22	97	38	3	0.1
24	- 7.3	- 8.6	3.2	90	.	8	8	.	27	22	97	38	8	2.1
25	- 7.2	- 7.7	3.4	96	.	9	9	.	29	21	90	49	3	0.0
26	- 0.6	-14.4	2.0	35	.	6	0	9	25	15	99	03	2	-
27	2.6	- 7.4	3.5	47	.	8	3	8	20	06	98	02	1	-
28	- 3.9	- 4.7	4.3	94	.	9	9	.	22	25	90	49	4	0.0

Godz. 07

DNI	TEMPERATURA POWIETRZA T	TEMPERATURA PUNKTU ROSY T_d	PRĘŻNOŚĆ PARY WODNEJ e	WILGOTNOŚĆ WZGLĘDNA U	CIŚNIENIE ATMOSFERYCZNE P_o	ZACHMURZENIE N	N_h	h	WIATR dd	v	WIDZIALNOŚĆ V	POGODA ww	W	OPAD R
1	- 1.8	- 2.0	5.3	98	.	7	6	.	29	22	97	41	2	-
2	- 4.1	- 4.6	4.3	96	.	9	9	.	29	17	90	71	4	1.7
3	1.0	0.7	6.4	98	.	9	9	.	29	30	90	61	7	5.0
4	- 1.6	- 1.8	5.3	98	.	9	9	.	27	20	90	49	4	2.1
5	- 6.4	- 7.6	3.5	91	.	9	9	.	32	21	90	71	4	2.8
6	- 3.8	- 4.3	4.4	96	.	7	7	.	32	18	97	41	3	-
7	- 4.5	- 5.1	4.2	96	.	9	9	.	34	15	90	49	1	0.1
8	-10.1	-10.9	2.7	94	.	9	9	.	34	25	90	71	4	1.2
9	-13.1	-14.6	2.0	88	.	9	9	.	34	11	90	49	7	1.3
10	-13.1	-14.6	2.0	88	.	9	9	.	34	08	90	49	4	1.3
11	-11.1	-13.2	2.2	83	.	0	0	9	09	06	99	02	1	-
12	-10.3	-10.7	2.7	97	.	0	0	9	36	15	98	02	0	-
13	-15.5	-26.4	0.7	37	.	2	2	8	14	16	99	02	0	-
14	-11.5	-13.9	2.1	82	.	0	0	9	14	17	99	38	3	-
15	-11.1	-13.2	2.2	83	.	0	0	9	14	17	99	02	0	-
16	-10.1	-17.8	1.5	52	.	0	0	9	18	32	99	02	0	-
17	-13.5	-14.5	2.0	92	.	9	9	.	20	25	90	49	4	0.6
18	- 8.6	- 9.6	2.9	92	.	9	9	.	18	25	90	49	4	0.4
19	- 5.0	- 5.6	4.0	93	.	1	0	9	22	10	98	02	4	-
20	- 4.8	- 5.7	4.0	93	.	9	9	.	22	24	90	71	4	3.7
21	- 6.2	- 7.0	3.6	94	.	9	9	.	22	30	90	71	4	1.6
22	- 7.6	- 8.1	3.3	96	.	9	9	.	32	32	90	71	4	5.8
23	- 3.6	- 4.1	4.5	97	.	9	9	.	22	22	90	70	4	0.1
24	- 7.7	- 8.3	3.3	96	.	9	9	.	29	28	90	49	3	2.5
25	- 8.3	- 9.3	3.0	92	.	2	0	9	32	08	98	01	4	0.0
26	0.6	- 9.0	3.1	48	.	7	0	9	25	15	98	02	2	-
27	2.6	- 7.0	3.6	48	.	8	0	9	27	05	98	02	2	-
28	- 4.0	- 4.5	4.4	96	.	9	9	.	22	30	90	49	4	0.2

Godz. 13

1	- 4.0	- 4.5	4.4	96	.	6	4	.	29	17	97	48	4	0.5
2	- 1.2	- 1.4	5.5	99	.	9	9	.	32	23	90	71	4	2.0
3	0.2	0.2	6.2	100	.	9	9	.	29	18	90	61	4	3.5
4	- 4.4	- 5.0	4.2	96	.	6	6	2	29	18	98	01	7	1.2
5	- 5.8	- 6.5	3.7	95	.	9	9	.	32	20	90	71	4	4.0
6	- 1.4	- 2.2	5.2	94	.	3	0	9	32	13	99	02	3	-
7	- 3.0	- 3.7	4.6	95	.	9	9	.	32	02	91	45	1	-
8	-11.3	-12.6	2.3	90	.	9	9	.	34	16	90	71	4	2.3
9	-12.7	-13.7	2.1	92	.	9	9	.	34	14	90	71	4	1.2
10	- 9.3	-11.2	2.6	85	.	6	5	.	34	03	98	41	4	-
11	- 7.8	-17.1	1.6	48	.	7	7	8	09	06	98	02	1	-
12	- 7.8	-26.4	0.7	20	.	1	0	9	14	08	99	01	4	0.0
13	-13.5	-30.0	0.5	25	.	1	1	8	14	17	99	38	3	-
14	- 9.7	-26.4	0.4	26	.	0	0	9	14	13	99	02	3	-
15	- 7.1	-12.7	2.3	63	.	0	0	9	17	11	99	02	0	-
16	-10.8	-12.1	2.4	90	.	0	0	9	18	26	99	02	0	-
17	- 8.6	- 9.6	2.9	92	.	7	3	.	20	24	98	03	4	0.0
18	- 9.9	-11.1	2.6	91	.	9	9	.	20	17	90	71	4	1.3
19	- 4.9	- 5.9	3.9	93	.	9	9	.	22	26	90	49	3	0.1
20	- 4.6	- 5.2	4.1	96	.	9	9	.	22	20	90	71	4	1.1
21	- 4.6	- 5.9	3.9	91	.	9	9	.	25	40	90	49	7	2.3
22	- 6.6	- 7.4	3.5	94	.	9	9	.	32	25	90	49	7	0.6
23	- 0.2	- 0.5	5.9	98	.	7	7	7	22	24	98	01	7	0.0
24	- 7.5	- 8.4	3.2	93	.	7	7	.	29	28	97	48	3	0.0
25	- 4.4	- 5.6	4.0	91	.	2	0	9	25	05	99	02	0	-
26	3.2	- 5.4	4.1	53	.	4	4	8	27	12	98	01	1	-
27	- 0.4	- 0.4	5.9	100	.	7	7	.	27	14	97	41	8	0.0
28	- 2.6	- 3.2	4.8	95	.	9	9	.	22	33	90	71	4	2.0

Godz. 19

1	- 3.6	- 4.1	4.5	97	.	9	9	.	25	18	90	49	4	1.0
2	- 0.8	- 1.2	5.6	97	.	9	9	.	29	18	90	71	4	1.0
3	0.2	0.2	6.2	100	.	9	9	.	29	18	90	45	6	2.7
4	- 5.8	- 6.9	3.6	92	.	7	7	3	29	25	98	02	1	-
5	- 6.9	- 7.8	3.4	94	.	9	9	.	32	20	90	71	4	4.6
6	- 4.0	- 9.4	3.0	66	.	0	0	9	32	20	98	02	1	-
7	- 6.0	- 6.7	3.7	94	.	9	9	.	34	12	90	49	7	0.9
8	-12.4	-13.9	2.1	89	.	9	9	.	34	17	90	71	4	4.7
9	-12.6	-13.6	2.1	92	.	9	9	.	34	14	90	71	4	3.4
10	- 9.7	-10.9	2.7	91	.	9	9	.	34	05	90	70	4	1.1
11	- 8.1	-11.2	2.6	78	.	3	3	8	07	09	98	03	1	-
12	- 8.9	-17.1	1.6	52	.	7	3	.	34	14	98	41	1	-
13	-14.3	-14.8	1.9	96	.	0	0	9	14	20	99	38	3	-
14	- 7.2	-26.4	0.7	31	.	0	0	9	14	08	98	02	0	-
15	- 9.5	-13.8	2.1	70	.	0	0	9	18	24	99	02	0	-
16	-11.5	-12.4	2.4	93	.	9	9	.	20	26	90	49	1	0.0
17	- 8.5	- 9.5	3.0	92	.	9	9	.	22	32	90	49	4	0.3
18	- 4.8	- 5.4	4.1	95	.	7	7	.	20	14	97	48	7	0.2
19	- 5.4	- 6.7	3.7	90	.	9	9	.	22	28	90	49	3	0.5
20	- 5.0	- 5.6	4.0	95	.	9	9	.	22	20	90	71	4	2.8
21	- 6.2	- 7.0	3.6	94	.	8	8	.	27	35	97	39	4	0.0
22	- 5.8	- 6.5	3.7	95	.	7	7	.	32	28	97	48	4	0.1
23	- 0.6	- 0.7	5.8	99	.	9	9	.	22	14	90	49	4	0.5
24	- 7.4	- 8.3	3.3	93	.	5	5	4	29	24	98	38	3	0.0
25	- 2.4	-17.8	1.5	30	.	5	0	9	25	07	99	01	1	-
26	2.6	- 5.4	4.1	55	.	2	2	8	22	12	98	01	1	-
27	- 0.8	- 0.9	5.7	99	.	9	9	.	27	22	90	49	4	0.0
28	- 3.3	- 4.0	4.5	95	.	9	9	.	29	26	90	71	8	2.0

Godz. 01

DNI	TEMPERATURA POWIETRZA T	TEMPERATURA PUNKTU ROSY T_d	PRĘŻNOŚĆ PARY WODNEJ e	WILGOTNOŚĆ WZGLĘDNA U	CIŚNIENIE ATMOSFERYCZNE P_o	ZACHMURZENIE N	N_h	h	WIATR dd	v	WIDZIALNOŚĆ V	POGODA ww	W	OPAD R
1	-12.6	-21.6	1.1	47	1034.9	8	8	5	12	06	97	02	1	-
2	- 3.3	- 5.1	4.2	88	1024.0	8	8	6	22	06	96	71	7	2.3
3	0.3	0.3	6.2	100	1021.7	8	8	3	22	05	93	42	4	-
4	4.1	3.9	8.0	98	1017.3	8	6	4	25	08	96	60	6	0.7
5	3.0	- 1.5	5.5	72	1017.1	8	8	5	26	09	97	02	1	-
6	1.1	- 1.5	5.5	83	1026.0	7	7	5	25	05	97	02	2	-
7	1.5	0.4	6.3	92	1022.3	8	8	4	25	09	96	50	6	0.1
8	1.3	- 0.7	5.8	87	1014.8	8	8	5	24	06	97	02	2	-
9	- 4.5	- 6.5	3.8	86	1010.7	7	7	5	27	04	97	03	8	0.0
10	- 3.4	- 5.5	4.1	85	1019.8	8	8	5	31	02	97	02	8	0.0
11	- 8.4	- 9.8	2.9	89	1025.8	7	7	6	00	00	97	02	1	-
12	- 3.9	- 6.8	3.7	80	1031.8	8	8	5	04	05	97	02	2	-
13	-13.1	-16.4	1.7	76	1038.0	0	0	9	00	00	97	02	0	-
14	-17.6	-19.6	1.3	84	1041.4	0	0	9	00	00	97	02	0	-
15	- 3.4	- 4.5	4.4	92	1033.7	8	8	5	32	03	96	70	7	0.0
16	- 4.4	-10.9	2.7	60	1031.8	8	8	5	14	03	97	02	2	-
17	-10.8	-13.1	2.2	83	1026.2	0	0	9	14	02	97	02	0	-
18	-10.7	-14.5	2.0	73	1020.6	1	0	9	14	04	97	02	0	-
19	- 1.1	- 5.4	4.1	73	1018.0	6	6	9	15	02	97	03	1	-
20	- 0.9	- 5.9	3.9	69	1015.6	3	2	9	18	04	97	03	0	-
21	1.0	- 1.9	5.3	81	1010.1	8	8	9	00	00	97	03	2	-
22	3.1	- 0.7	5.8	76	994.0	7	7	5	27	09	97	02	8	0.2
23	0.9	0.4	6.3	96	1012.4	8	8	4	31	07	97	21	2	0.2
24	1.6	0.2	6.2	91	1004.3	8	8	6	19	04	97	61	6	2.3
25	2.7	- 3.5	4.7	63	1013.5	8	8	6	27	09	97	03	2	-
26	- 1.8	- 3.4	4.8	89	1018.1	0	0	9	15	02	97	02	1	-
27	- 1.9	- 2.4	5.1	96	1018.7	0	0	9	13	01	95	10	0	-
28	2.3	1.0	6.6	91	1019.3	0	0	9	25	05	97	01	0	-

Godz. 07

DNI	TEMPERATURA POWIETRZA T	TEMPERATURA PUNKTU ROSY T_d	PRĘŻNOŚĆ PARY WODNEJ e	WILGOTNOŚĆ WZGLĘDNA U	CIŚNIENIE ATMOSFERYCZNE P_o	ZACHMURZENIE N	N_h	h	WIATR dd	v	WIDZIALNOŚĆ V	POGODA ww	W	OPAD R
1	-10.4	-18.6	1.4	51	1031.1	8	8	5	13	05	97	02	2	-
2	- 1.9	- 4.0	4.5	85	1023.0	8	8	5	21	06	96	71	2	0.9
3	0.6	- 0.2	6.0	94	1019.1	8	5	4	20	04	96	71	6	0.9
4	4.5	3.5	7.9	93	1015.8	8	8	4	25	08	96	10	6	1.7
5	2.5	- 0.8	5.8	79	1017.5	8	8	5	25	09	97	02	2	-
6	1.3	0.2	6.2	92	1025.8	8	8	5	27	07	97	22	7	0.0
7	1.4	0.3	6.2	92	1021.0	8	8	3	25	07	96	51	5	0.1
8	0.0	- 2.6	5.0	82	1011.1	6	6	5	25	05	97	03	2	-
9	- 2.8	- 4.8	4.3	86	1012.4	8	8	5	30	04	97	02	8	0.8
10	- 4.6	- 6.2	3.8	88	1021.5	7	7	4	33	02	97	03	2	-
11	- 6.2	- 8.1	3.3	86	1026.5	7	5	6	00	00	96	10	2	-
12	- 7.8	-10.0	2.9	84	1034.1	7	7	4	36	05	97	02	1	-
13	-14.2	-18.4	1.4	70	1038.5	1	1	9	00	00	97	02	0	-
14	-13.6	-15.8	1.8	84	1039.7	8	8	9	00	00	96	10	1	-
15	- 2.8	- 3.5	4.7	95	1033.2	8	8	3	04	02	95	10	7	0.0
16	- 8.1	-10.4	2.8	84	1030.1	3	3	6	12	03	97	03	1	-
17	-11.7	-14.1	2.0	82	1025.2	0	0	9	14	04	97	02	0	-
18	-11.1	-13.9	2.1	79	1018.4	4	0	9	15	05	97	03	0	-
19	- 3.9	- 8.0	3.3	73	1019.5	3	2	6	16	03	97	03	1	-
20	1.8	- 4.0	4.6	65	1012.0	6	6	9	21	07	97	02	1	-
21	0.0	- 1.5	5.5	90	1006.5	2	2	9	25	03	96	10	1	-
22	0.9	- 0.2	6.0	92	996.1	8	6	3	30	13	96	69	6	3.5
23	0.3	- 0.8	5.7	92	1015.2	2	2	5	31	07	97	01	7	0.2
24	1.7	0.1	6.1	89	1007.0	8	2	4	29	09	97	21	6	1.7
25	2.2	- 2.8	5.0	70	1015.0	8	8	5	27	09	97	02	2	-
26	- 2.6	- 3.9	4.6	91	1017.2	4	0	9	13	02	97	03	0	-
27	- 1.6	- 2.4	5.1	94	1019.5	6	5	9	14	01	96	10	1	-
28	3.6	1.3	6.7	85	1016.7	2	1	9	25	04	96	10	1	-

Godz. 13

1	- 7.8	-13.4	2.2	64	1029.3	8	8	9	13	05	97	02	2	-
2	- 0.2	- 2.6	5.1	84	1022.8	8	8	5	21	06	96	10	7	0.7
3	1.3	0.2	6.2	92	1017.9	8	8	4	21	04	96	55	7	1.4
4	4.2	1.9	7.0	85	1015.9	8	8	4	25	07	97	25	2	0.5
5	1.5	- 0.1	6.0	89	1020.1	8	6	4	27	08	97	21	2	0.3
6	2.0	0.4	6.3	89	1024.4	8	8	5	25	07	97	21	2	0.2
7	2.4	0.5	6.3	87	1021.1	6	2	4	26	07	97	01	5	0.1
8	0.3	- 2.4	5.1	82	1007.7	8	8	5	24	05	97	26	1	0.0
9	- 2.9	- 4.9	4.2	86	1015.3	6	6	4	32	05	96	85	2	0.0
10	- 3.4	- 6.6	3.7	79	1022.7	2	2	5	00	00	97	01	1	-
11	- 2.2	- 6.1	3.9	74	1027.2	7	7	5	00	00	96	10	7	0.0
12	- 7.5	-15.2	1.9	54	1035.8	3	2	9	00	00	98	01	1	-
13	- 7.9	-15.9	1.8	53	1039.1	0	0	9	08	04	98	02	0	-
14	- 5.8	-10.1	2.8	71	1037.0	8	8	6	30	02	97	02	2	-
15	- 3.1	- 5.1	4.2	86	1033.4	8	6	4	07	03	97	02	7	0.0
16	- 3.0	-10.7	2.7	55	1028.1	0	0	9	13	03	97	02	0	-
17	- 3.7	- 9.4	3.0	64	1023.1	0	0	9	14	04	97	02	0	-
18	- 2.8	- 9.9	2.9	58	1016.3	6	3	9	15	08	97	03	1	-
19	3.4	- 4.0	4.5	58	1019.3	4	0	9	14	03	97	01	1	-
20	2.1	0.2	6.2	87	1010.3	8	3	4	24	06	98	01	7	0.2
21	3.8	- 1.1	5.6	70	997.7	8	2	4	20	07	97	02	1	-
22	0.9	0.1	6.1	94	1003.2	8	5	4	31	14	96	73	6	1.7
23	4.6	- 1.4	5.5	65	1013.5	2	0	9	23	05	98	01	0	-
24	2.6	1.0	6.6	89	1009.9	6	4	5	28	10	97	25	2	0.1
25	2.4	- 1.5	5.5	75	1017.1	8	8	4	30	07	97	02	8	0.0
26	3.8	- 0.2	6.0	75	1015.6	8	0	9	12	03	97	03	1	-
27	10.1	1.2	6.7	54	1018.3	1	0	9	23	03	98	01	1	-
28	8.7	3.6	7.9	71	1009.5	6	1	6	24	06	97	01	1	-

Godz. 19

1	- 5.8	- 7.3	3.5	89	1026.4	8	8	7	16	05	95	73	2	0.9
2	- 0.3	- 1.2	5.6	94	1022.8	8	8	5	22	06	96	10	7	1.5
3	2.3	1.3	6.7	93	1017.3	8	6	4	22	04	96	61	5	3.2
4	2.9	1.0	6.6	88	1017.1	6	6	4	24	05	97	01	2	-
5	0.9	- 2.7	5.0	77	1024.7	8	8	5	28	05	97	02	6	0.0
6	2.0	1.2	6.7	94	1023.2	8	8	3	25	08	95	20	2	0.1
7	1.5	- 0.4	5.9	87	1018.4	5	0	9	24	06	97	01	2	-
8	- 1.2	- 2.8	5.0	89	1007.0	6	6	5	22	05	97	03	8	0.4
9	- 4.0	- 5.5	4.0	89	1018.2	7	7	4	33	01	96	85	2	0.2
10	- 9.2	-11.7	2.5	82	1024.3	0	0	9	00	00	97	01	0	-
11	- 3.2	- 5.3	4.1	86	1029.5	7	7	5	07	03	96	10	7	0.0
12	-10.8	-16.5	1.7	63	1037.0	1	1	9	04	03	97	02	0	-
13	-12.1	-16.3	1.7	70	1040.7	0	0	9	06	01	97	02	0	-
14	- 3.4	- 5.2	4.2	88	1034.7	8	8	5	32	02	96	10	2	-
15	- 3.4	- 5.9	3.9	83	1033.3	8	8	4	10	02	97	02	2	-
16	- 8.2	-11.4	2.6	78	1027.4	0	0	9	13	02	97	02	0	-
17	- 7.0	-12.2	2.4	66	1021.6	0	0	9	14	05	97	01	0	-
18	- 1.9	- 6.9	3.6	69	1016.5	6	6	6	15	04	97	03	1	-
19	0.2	- 3.8	4.6	74	1018.3	1	0	9	16	05	97	01	1	-
20	1.3	- 1.6	5.4	81	1010.3	8	8	9	25	06	97	02	2	-
21	1.5	1.0	6.5	96	995.4	8	8	5	27	08	97	03	7	4.7
22	1.2	0.4	6.3	94	1008.6	8	8	4	30	10	97	21	8	2.0
23	2.7	- 1.2	5.6	75	1007.7	8	8	9	15	05	97	03	1	-
24	2.5	- 1.1	5.6	77	1012.7	6	6	6	28	09	97	03	8	0.0
25	0.4	- 1.9	5.3	84	1018.8	2	2	5	28	02	97	01	1	-
26	0.4	- 0.7	5.8	92	1016.6	0	0	9	12	02	96	10	1	-
27	3.4	0.8	6.5	83	1019.1	0	0	9	22	03	97	01	1	-
28	6.3	3.7	8.0	84	1001.2	8	8	9	24	09	97	60	2	0.0

Godz. 01

DNI	TEMPERATURA POWIETRZA T	TEMPERATURA PUNKTU ROSY T_d	PRĘŻNOŚĆ PARY WODNEJ e	WILGOTNOŚĆ WZGLĘDNA U	CIŚNIENIE ATMOSFERYCZNE P_o	ZACHMURZENIE N	N_h	h	WIATR dd	v	WIDZIALNOŚĆ V	POGODA ww	W	OPAD R
1	0.6	- 2.4	5.1	81	1025.2	2	2	9	16	02	97	03	0	-
2	1.4	0.9	6.5	96	1022.8	8	8	5	19	04	96	10	6	0.2
3	6.2	5.8	9.2	97	1018.9	8	4	4	24	03	96	61	6	7.9
4	8.4	6.9	10.0	90	1020.2	8	8	5	24	05	96	10	6	0.0
5	4.6	0.4	6.3	74	1022.1	7	7	5	28	06	97	02	2	-
6	4.3	2.6	7.3	88	1029.8	8	8	5	27	03	97	02	2	-
7	3.6	1.3	6.7	85	1025.1	8	8	5	26	05	96	10	2	-
8	1.8	0.2	6.2	89	1018.4	5	5	5	29	04	96	10	6	0.2
9	- 3.8	- 4.9	4.2	92	1015.5	3	3	5	29	03	97	01	7	0.0
10	- 5.0	- 6.0	3.9	93	1023.4	0	0	9	29	03	98	02	1	-
11	- 8.2	- 9.2	3.0	92	1026.0	0	0	9	19	01	97	02	0	-
12	- 2.4	- 4.0	4.6	89	1032.1	8	8	5	03	02	97	02	2	-
13	-10.4	-12.1	2.4	87	1036.7	0	0	9	07	01	98	02	1	-
14	-10.2	-12.4	2.4	84	1039.2	0	0	9	06	01	98	02	0	-
15	- 7.3	- 8.6	3.2	90	1035.7	8	8	5	04	02	97	03	1	-
16	- 2.4	- 4.3	4.4	87	1028.4	8	8	5	12	03	97	02	2	-
17	- 3.1	- 6.6	3.7	77	1017.1	0	0	9	13	05	97	02	0	-
18	1.8	- 3.3	4.8	69	1010.2	7	7	5	16	05	97	01	1	-
19	0.7	- 0.4	5.9	92	1013.6	0	0	9	19	04	97	02	0	-
20	2.5	0.6	6.4	88	1008.9	8	5	5	18	07	97	60	2	0.0
21	1.2	- 0.8	5.8	87	1009.3	0	0	9	18	02	97	01	6	0.1
22	4.1	- 0.5	5.9	72	1003.1	7	7	5	25	06	97	03	1	-
23	2.0	- 0.8	5.8	82	1017.8	3	3	9	25	03	97	01	1	-
24	2.8	1.2	6.7	89	1008.5	8	4	5	23	06	97	02	6	2.4
25	3.2	- 1.5	5.5	71	1017.8	6	6	5	27	04	97	01	1	-
26	- 0.2	- 2.0	5.3	88	1014.1	2	0	9	16	01	97	03	0	-
27	1.4	0.3	6.2	92	1014.8	3	3	9	06	01	97	01	1	-
28	6.2	4.1	8.2	86	1018.7	7	5	5	21	02	96	10	2	-

Godz. 07

DNI	TEMPERATURA POWIETRZA T	TEMPERATURA PUNKTU ROSY T_d	PRĘŻNOŚĆ PARY WODNEJ e	WILGOTNOŚĆ WZGLĘDNA U	CIŚNIENIE ATMOSFERYCZNE P_o	ZACHMURZENIE N	N_h	h	WIATR dd	v	WIDZIALNOŚĆ V	POGODA ww	W	OPAD R
1	- 0.4	- 2.8	5.0	84	1025.2	8	4	5	17	02	97	02	1	-
2	1.4	1.1	6.6	98	1021.7	8	8	5	19	02	96	60	2	0.8
3	6.6	6.4	9.6	98	1018.1	8	8	5	25	02	96	60	6	5.2
4	7.6	5.8	9.2	89	1018.8	8	8	5	24	04	96	10	6	0.5
5	3.4	1.1	6.6	85	1023.5	7	4	5	26	05	97	02	2	-
6	3.2	1.1	6.6	86	1028.5	8	8	5	25	01	96	10	2	-
7	3.0	1.2	6.7	88	1024.9	8	8	5	27	02	96	60	2	0.0
8	0.0	- 2.1	5.2	86	1013.8	8	5	5	25	03	96	70	1	0.6
9	- 4.3	- 5.5	4.0	91	1017.7	7	7	5	29	03	97	02	1	-
10	- 5.2	- 6.2	3.8	93	1023.8	5	5	9	26	02	97	02	1	-
11	- 7.0	- 7.9	3.4	93	1027.8	8	8	5	17	02	96	10	1	-
12	- 3.0	- 4.3	4.4	90	1033.1	7	7	5	02	02	97	01	2	-
13	-13.2	-14.2	2.0	92	1038.1	2	2	9	02	02	98	03	0	-
14	-13.2	-14.2	2.0	92	1039.7	0	0	9	04	01	97	02	0	-
15	- 4.8	- 5.7	4.0	93	1033.2	8	8	5	04	01	96	10	2	-
16	- 5.6	- 6.7	3.7	92	1025.8	0	0	9	12	05	97	02	1	-
17	- 3.0	- 7.2	3.6	73	1013.5	2	2	9	14	07	97	01	0	-
18	1.6	- 4.2	4.5	65	1007.6	8	5	5	16	04	97	03	2	-
19	- 2.0	- 2.3	5.2	98	1016.4	0	0	9	19	02	96	10	0	-
20	2.6	1.0	6.6	89	1007.5	8	5	5	20	07	97	21	2	0.9
21	2.2	0.6	6.4	89	1000.6	8	3	5	14	09	97	02	1	-
22	2.2	0.6	6.4	89	1008.8	6	6	5	29	10	98	25	2	0.3
23	0.5	- 0.9	5.7	90	1015.0	3	3	9	16	03	97	01	1	-
24	2.6	- 1.0	5.7	77	1011.2	8	8	4	25	08	97	03	2	-
25	0.2	- 1.9	5.3	86	1019.4	0	0	9	22	03	96	10	1	-
26	0.3	- 2.7	5.0	80	1012.7	7	4	9	14	02	96	10	1	-
27	1.4	0.6	6.4	94	1016.1	6	3	5	21	03	96	10	1	-
28	2.8	1.8	6.9	93	1012.8	7	4	5	15	04	96	10	1	-

Godz. 13

1	1.7	- 0.2	6.0	87	1024.8	8	8	5	18	02	96	10	2	-
2	4.6	3.6	7.9	93	1022.0	8	8	5	26	03	96	21	2	0.6
3	7.8	6.9	10.0	94	1019.2	8	4	4	26	04	96	60	6	3.7
4	8.2	3.3	7.7	71	1019.4	4	2	6	27	06	97	01	6	0.3
5	4.6	2.4	7.2	85	1025.9	8	8	5	29	05	97	02	2	-
6	4.4	2.2	7.1	85	1028.0	8	5	5	29	04	96	10	6	0.0
7	3.4	2.7	7.4	95	1022.7	8	8	5	27	02	96	10	6	0.0
8	- 1.7	- 2.8	5.0	92	1012.3	8	8	5	27	08	97	71	8	0.9
9	- 1.4	- 5.1	4.2	76	1019.9	6	6	5	31	03	98	01	8	0.0
10	- 1.0	- 4.2	4.5	79	1023.7	2	2	6	29	03	96	10	1	-
11	- 1.4	- 4.4	4.4	80	1028.9	6	3	5	33	01	96	10	2	-
12	- 2.2	- 8.1	3.3	64	1034.7	7	7	5	07	05	98	02	7	0.0
13	- 4.8	-11.5	2.5	59	1037.3	0	0	9	07	06	98	02	0	-
14	- 3.8	-10.0	2.9	62	1038.7	2	2	9	06	04	98	03	0	-
15	- 0.6	- 3.4	4.8	81	1031.0	8	4	5	11	02	96	10	2	-
16	1.6	- 3.1	4.9	71	1021.2	0	0	9	14	05	96	10	0	-
17	5.2	- 1.9	5.3	60	1011.9	3	0	9	17	09	98	02	0	-
18	2.8	0.1	6.2	82	1007.9	7	5	5	16	07	97	02	2	-
19	5.3	1.5	6.8	77	1015.2	3	0	9	15	09	97	03	0	-
20	6.0	2.1	7.1	76	1007.9	5	5	5	18	04	97	02	1	-
21	8.0	3.6	7.9	74	993.6	6	6	4	26	05	97	25	7	2.0
22	5.8	- 1.5	5.5	59	1012.7	7	7	4	28	08	98	02	2	-
23	7.1	2.5	7.3	73	1007.7	8	4	5	16	05	97	02	6	0.1
24	5.8	- 1.5	5.5	59	1013.5	4	4	5	25	07	98	01	1	-
25	7.8	- 2.1	5.2	50	1018.4	1	0	9	24	03	98	02	1	-
26	10.5	3.5	7.8	62	1011.8	3	2	9	16	02	96	10	1	-
27	10.7	4.3	8.3	64	1017.5	6	2	5	24	02	96	10	2	-
28	7.0	4.2	8.3	82	1004.8	8	4	5	20	07	97	60	2	0.9

Godz. 19

1	1.1	0.3	6.2	94	1023.8	8	8	5	18	02	96	10	6	0.0
2	3.6	2.9	7.5	95	1022.5	8	5	5	19	02	96	61	2	0.8
3	7.6	6.5	9.7	93	1020.5	8	8	5	25	06	96	10	6	1.8
4	6.0	1.8	7.0	74	1021.4	7	7	5	27	02	97	03	1	-
5	3.6	2.1	7.1	90	1029.0	8	8	5	26	02	97	21	2	0.9
6	4.0	2.5	7.3	90	1026.2	7	7	5	32	01	96	10	2	-
7	2.9	2.4	7.3	96	1020.3	8	8	4	29	04	96	60	5	0.4
8	- 2.4	- 3.6	4.7	91	1013.5	5	5	9	27	04	98	01	7	1.7
9	- 3.6	- 5.0	4.2	90	1022.4	5	3	5	29	03	98	01	8	0.0
10	- 3.5	- 6.3	3.8	81	1024.5	0	0	9	00	00	97	02	0	-
11	- 2.0	- 3.8	4.6	87	1030.2	8	8	5	36	02	97	02	2	-
12	- 3.5	- 7.5	3.5	74	1035.4	7	7	5	06	04	98	02	2	-
13	- 8.0	-11.6	2.5	75	1038.8	0	0	9	07	03	98	02	0	-
14	- 6.0	-11.3	2.6	66	1037.0	0	0	9	06	02	98	01	1	-
15	- 1.0	- 2.9	4.9	87	1028.9	8	3	5	13	06	97	02	2	-
16	- 1.2	- 4.5	4.4	78	1019.5	0	0	9	14	03	97	02	0	-
17	3.0	- 3.5	4.7	62	1010.9	4	4	9	17	06	97	01	1	-
18	1.4	- 0.2	6.0	89	1010.6	3	1	5	18	05	97	02	1	-
19	2.4	0.3	6.2	86	1012.5	6	2	9	18	08	97	02	1	-
20	3.6	1.0	6.6	83	1009.0	5	5	5	22	03	97	01	2	-
21	4.0	0.6	6.4	79	1000.0	4	2	5	24	07	97	25	1	0.4
22	3.4	0.2	6.2	80	1016.7	6	6	5	24	05	98	03	2	-
23	7.6	2.0	7.1	68	1000.5	8	3	5	17	07	97	02	2	-
24	4.8	- 3.5	4.7	55	1016.2	6	6	5	25	06	97	02	1	-
25	3.6	- 0.1	6.0	76	1016.7	3	0	9	12	02	97	02	0	-
26	6.0	3.9	8.1	86	1013.3	0	0	9	15	02	97	01	0	-
27	8.8	4.5	8.4	75	1019.2	6	6	5	22	04	96	10	2	-
28	7.3	6.0	9.3	91	1000.4	8	5	5	25	04	97	64	6	2.3

Godz. 01

DNI	TEMPERATURA POWIETRZA T	TEMPERATURA PUNKTU ROSY T_d	PRĘŻNOŚĆ PARY WODNEJ e	WILGOTNOŚĆ WZGLĘDNA U	CIŚNIENIE ATMOSFERYCZNE P_o	ZACHMURZENIE N	N_h	h	WIATR dd	v	WIDZIALNOŚĆ V	POGODA ww	W	OPAD R
1	- 6.3	- 8.6	3.2	83	1028.2	4	2	9	00	00	96	10	0	-
2	0.8	- 0.9	5.7	88	1023.5	8	8	4	24	06	96	10	7	0.5
3	3.9	3.4	7.8	97	1020.1	8	6	3	25	04	95	61	6	3.3
4	5.8	4.9	8.6	94	1020.4	8	8	4	25	05	96	10	6	0.2
5	3.2	- 0.9	5.7	74	1022.7	7	7	6	27	06	97	02	6	0.0
6	1.6	0.2	6.2	91	1030.4	7	7	4	29	03	96	10	6	0.5
7	1.3	0.2	6.2	92	1026.1	7	7	4	26	03	96	10	1	-
8	0.6	- 0.8	5.8	90	1018.1	8	8	4	29	02	94	71	6	1.4
9	- 2.6	- 4.9	4.3	85	1014.9	8	8	4	32	04	97	03	8	0.4
10	- 3.1	- 5.1	4.2	86	1022.6	8	8	4	30	01	96	10	2	-
11	- 4.5	- 6.1	3.9	88	1025.8	7	7	5	00	00	95	10	1	-
12	- 1.8	- 2.9	4.9	92	1030.8	7	7	4	03	03	96	22	2	0.0
13	-10.9	-14.8	1.9	73	1036.7	0	0	9	09	02	97	02	0	-
14	-10.4	-14.7	1.9	70	1038.8	0	0	9	09	02	97	02	0	-
15	- 4.8	- 6.8	3.7	86	1035.5	8	8	5	11	02	97	70	1	0.0
16	- 3.8	- 6.7	3.7	80	1028.1	7	7	5	12	07	97	02	2	-
17	- 5.4	- 7.9	3.4	82	1018.8	0	0	9	00	00	97	02	0	-
18	1.8	- 9.5	3.0	43	1011.6	8	8	5	19	05	97	03	1	-
19	2.3	- 1.0	5.7	79	1014.7	5	5	6	27	02	97	01	1	-
20	3.6	- 0.7	5.8	73	1010.8	8	2	5	21	05	97	02	6	0.0
21	0.6	- 0.2	6.0	94	1009.3	0	0	9	24	04	97	02	1	-
22	4.4	- 3.0	4.9	58	1002.3	7	7	5	31	13	97	02	2	-
23	2.4	- 1.2	5.6	77	1018.3	1	1	9	27	03	97	01	1	-
24	0.9	0.1	6.1	94	1009.7	8	2	5	27	07	97	01	9	3.4
25	2.2	- 3.8	4.6	64	1018.3	7	7	5	26	04	97	02	2	-
26	- 0.2	- 3.6	4.7	78	1015.6	3	0	9	00	00	96	10	1	-
27	1.2	0.7	6.4	96	1016.4	0	0	9	00	00	96	10	0	-
28	5.8	3.9	8.1	88	1019.2	9	8	5	23	03	96	10	1	-

Godz. 07

DNI	TEMPERATURA POWIETRZA T	TEMPERATURA PUNKTU ROSY T_d	PRĘŻNOŚĆ PARY WODNEJ e	WILGOTNOŚĆ WZGLĘDNA U	CIŚNIENIE ATMOSFERYCZNE P_o	ZACHMURZENIE N	N_h	h	WIATR dd	v	WIDZIALNOŚĆ V	POGODA ww	W	OPAD R
1	- 0.8	- 4.6	4.3	75	1026.6	6	2	9	25	09	97	02	1	-
2	2.0	0.7	6.4	91	1022.0	8	8	4	24	05	96	61	2	0.3
3	4.6	4.4	8.3	98	1018.5	8	6	3	26	05	94	61	6	6.1
4	5.0	4.1	8.2	94	1019.8	7	7	4	25	03	95	10	2	-
5	3.4	- 1.0	5.7	73	1023.4	8	8	4	30	06	97	03	2	-
6	2.0	0.1	6.2	87	1029.5	8	8	4	27	05	96	10	6	0.2
7	1.7	0.4	6.3	90	1025.1	8	8	4	26	04	95	10	2	-
8	- 0.6	- 4.0	4.5	77	1013.7	7	7	4	26	04	96	10	7	0.0
9	- 3.1	- 7.7	3.4	70	1016.6	8	8	5	31	02	97	03	1	-
10	- 5.6	- 7.8	3.4	85	1023.4	8	8	4	30	02	94	10	2	-
11	- 5.0	- 6.3	3.8	90	1027.4	8	8	4	00	00	94	10	2	-
12	- 3.6	- 7.2	3.6	76	1033.0	7	7	5	09	04	97	01	2	-
13	-12.2	-16.5	1.7	70	1036.9	3	2	9	09	05	97	03	0	-
14	-12.4	-14.9	1.9	81	1038.9	0	0	9	08	03	97	02	0	-
15	- 3.7	- 5.2	4.2	90	1033.3	8	8	4	09	02	96	10	7	0.0
16	- 7.6	- 9.8	2.9	84	1026.0	0	0	9	13	02	97	02	1	-
17	- 7.8	-10.9	2.7	78	1017.1	3	1	9	13	03	97	03	0	-
18	0.6	- 7.6	3.4	54	1008.4	7	5	5	12	02	97	02	2	-
19	0.9	- 1.1	5.6	87	1016.9	5	5	5	25	03	97	03	1	-
20	2.6	0.5	6.3	86	1008.8	8	5	5	25	08	97	03	6	1.4
21	0.8	- 1.8	5.3	83	1003.2	1	0	9	18	04	97	03	0	-
22	1.8	- 0.4	5.9	85	1008.3	8	8	4	30	12	97	68	6	0.0
23	0.6	- 0.5	5.9	92	1016.0	6	4	9	23	03	96	10	1	-
24	1.9	- 3.1	4.8	69	1011.9	8	8	4	27	08	97	70	2	0.0
25	1.0	- 2.2	5.2	79	1019.1	6	6	5	27	04	97	01	2	-
26	- 0.2	- 3.3	4.8	80	1013.7	2	0	9	12	01	96	10	0	-
27	- 2.0	- 2.9	4.9	93	1017.7	6	0	9	14	01	95	10	1	-
28	3.4	2.4	7.3	93	1016.1	6	4	9	23	05	96	10	1	-

Godz. 13

1	0.2	- 2.1	5.2	85	1026.2	8	4	5	25	07	96	10	2	-
2	2.2	1.7	6.9	96	1023.1	8	8	3	25	05	94	60	7	2.6
3	5.1	4.9	8.6	98	1019.5	8	5	2	27	06	94	61	6	3.4
4	5.4	3.0	7.6	84	1020.0	6	4	5	27	06	96	10	6	0.8
5	3.4	0.5	6.3	81	1025.8	8	6	4	32	05	96	60	2	0.0
6	3.2	1.1	6.6	86	1028.1	8	8	4	28	05	96	10	2	-
7	2.6	0.5	6.3	86	1023.0	8	8	4	27	04	95	10	2	-
8	- 0.8	- 3.3	4.8	83	1011.5	7	7	4	28	06	96	26	7	0.3
9	- 2.3	- 5.2	4.2	80	1019.0	6	6	4	34	03	96	85	7	0.0
10	- 2.0	- 5.9	3.9	75	1023.7	6	6	4	34	01	96	05	2	-
11	- 0.5	- 4.2	4.5	76	1027.5	8	8	5	05	02	95	10	2	-
12	- 3.8	- 6.7	3.7	80	1034.9	8	8	5	11	04	97	71	8	0.0
13	- 6.4	-15.2	1.9	49	1037.4	0	0	9	09	07	97	02	0	-
14	- 3.4	-10.3	2.8	58	1037.4	2	2	9	09	05	97	03	0	-
15	- 1.3	- 3.6	4.7	84	1030.8	8	8	4	12	04	97	02	2	-
16	1.8	- 5.9	3.9	57	1022.4	0	0	9	15	03	97	02	0	-
17	4.6	- 8.6	3.2	38	1013.5	3	0	9	15	06	97	02	0	-
18	5.0	- 2.9	4.9	57	1009.1	7	5	5	21	08	97	01	2	-
19	5.8	0.4	6.3	68	1016.1	2	0	9	22	05	97	03	1	-
20	6.0	0.4	6.3	67	1008.7	6	4	5	24	06	97	01	2	-
21	5.2	2.8	7.4	84	993.5	8	8	4	24	10	98	61	7	1.0
22	5.1	- 3.1	4.8	55	1011.8	6	6	5	32	11	97	01	8	0.2
23	7.2	1.8	7.0	69	1009.5	8	6	5	21	05	97	61	2	0.0
24	4.6	- 3.1	4.9	57	1014.0	8	8	5	30	10	97	03	7	0.0
25	6.5	- 4.0	4.5	47	1017.6	0	0	9	29	04	98	01	1	-
26	9.4	- 1.4	5.5	47	1012.6	4	0	9	25	03	97	01	1	-
27	10.2	3.9	8.1	65	1017.8	6	6	5	26	05	96	05	2	-
28	7.6	3.7	7.9	76	1007.4	8	8	5	23	07	97	61	2	0.4

Godz. 19

1	0.4	- 2.3	5.2	82	1025.4	7	4	5	24	08	97	01	2	-
2	2.2	1.9	7.0	98	1023.3	8	6	3	24	03	95	61	2	0.7
3	5.6	4.7	8.5	94	1020.9	8	8	4	27	04	96	10	6	1.7
4	4.3	1.2	6.7	80	1021.4	7	7	5	28	05	96	10	1	-
5	2.7	0.9	6.5	88	1029.0	7	7	5	32	04	96	10	8	0.1
6	2.1	0.5	6.3	89	1026.4	4	4	4	25	04	95	10	1	-
7	1.9	1.9	7.0	100	1020.2	8	8	3	27	04	93	51	4	0.0
8	- 2.0	- 4.1	4.5	85	1012.7	7	7	4	30	03	96	10	8	0.6
9	- 2.4	- 5.3	4.1	80	1021.2	7	7	5	36	02	96	10	8	0.7
10	- 5.8	- 8.0	3.3	84	1024.9	7	7	5	00	00	95	10	2	-
11	- 1.4	- 5.1	4.2	76	1029.3	7	7	5	06	01	96	22	2	0.0
12	- 5.8	-10.6	2.7	69	1035.4	3	0	9	09	02	97	01	7	0.0
13	- 7.4	-14.5	2.0	57	1038.3	0	0	9	08	04	97	02	0	-
14	- 4.5	-10.6	2.7	62	1036.4	7	7	5	08	03	97	02	1	-
15	- 2.2	- 4.7	4.3	83	1029.9	8	8	4	12	04	97	02	2	-
16	- 2.4	- 6.0	3.9	76	1020.9	0	0	9	14	03	97	02	0	-
17	1.0	- 5.8	4.0	60	1013.2	6	6	5	18	04	97	03	1	-
18	3.6	- 1.4	5.5	70	1011.1	4	0	9	19	04	97	03	1	-
19	2.8	- 1.1	5.6	76	1014.7	6	0	9	22	06	97	02	1	-
20	3.0	0.9	6.5	86	1010.1	6	6	5	23	07	97	01	2	-
21	3.9	- 1.6	5.4	67	999.3	6	6	5	27	06	98	01	9	0.6
22	3.8	- 2.1	5.2	65	1016.0	5	5	5	31	08	97	03	1	-
23	7.0	- 0.2	6.0	60	1002.2	7	6	5	23	05	97	02	6	0.0
24	3.0	- 1.8	5.4	71	1017.1	7	7	4	25	05	97	02	2	-
25	2.2	- 3.1	4.9	68	1016.6	4	0	9	00	00	96	10	0	-
26	4.8	0.7	6.4	75	1014.4	0	0	9	20	02	97	01	0	-
27	6.0	3.6	7.9	85	1019.8	7	7	5	24	04	95	10	1	-
28	9.2	3.7	8.0	69	998.5	7	7	5	23	09	97	03	6	0.0

Godz. 01

DNI	TEMPERATURA POWIETRZA T	TEMPERATURA PUNKTU ROSY T_d	PRĘŻNOŚĆ PARY WODNEJ e	WILGOTNOŚĆ WZGLĘDNA U	CIŚNIENIE ATMOSFERYCZNE P_o	ZACHMURZENIE N	N_h	h	WIATR dd	v	WIDZIALNOŚĆ V	POGODA ww	W	OPAD R
1	-12.8	-14.9	1.9	85	1033.2	5	5	6	09	06	96	36	3	-
2	- 1.7	- 4.1	4.5	84	1024.8	8	8	4	19	08	96	36	8	0.1
3	0.2	- 1.8	5.4	87	1022.2	8	8	3	19	09	96	61	2	0.0
4	3.1	3.1	7.6	100	1019.7	8	8	2	25	07	94	53	5	0.2
5	3.0	0.3	6.3	83	1019.9	8	8	6	25	08	96	10	2	-
6	1.4	0.3	6.2	92	1027.9	8	8	5	26	06	97	02	2	-
7	2.4	0.5	6.3	87	1024.6	8	8	4	25	06	96	10	2	-
8	- 0.7	- 0.8	5.8	99	1017.1	8	8	3	20	05	94	71	6	1.8
9	- 4.0	- 5.2	4.2	91	1011.8	7	7	5	29	04	97	03	8	0.0
10	- 4.3	- 5.2	4.2	94	1021.0	7	7	5	32	05	97	22	1	0.1
11	-11.3	-12.2	2.4	93	1026.1	8	8	4	22	02	93	42	1	-
12	- 9.1	-10.2	2.8	92	1032.4	8	8	5	02	03	96	10	7	0.1
13	-16.2	-18.7	1.4	81	1037.9	0	0	9	04	02	97	02	0	-
14	-18.5	-20.6	1.2	84	1041.0	0	0	9	00	00	97	02	0	-
15	- 5.0	- 6.7	3.7	88	1034.7	8	8	4	28	04	96	22	7	0.1
16	- 6.2	- 8.9	3.1	81	1031.5	8	8	5	09	03	96	10	1	-
17	- 5.2	- 8.9	3.1	75	1023.3	0	0	9	14	06	96	10	0	-
18	-11.8	-14.8	1.9	78	1019.4	2	0	9	09	06	96	10	0	-
19	- 0.1	- 3.4	4.8	78	1016.9	2	1	9	15	05	97	02	1	-
20	3.5	- 2.5	5.1	65	1013.8	5	3	9	18	09	97	03	1	-
21	1.6	0.5	6.3	93	1009.1	8	8	5	18	02	97	02	2	-
22	4.3	- 2.8	5.0	60	998.0	8	8	9	25	14	97	02	2	-
23	2.0	- 1.1	5.6	80	1015.2	7	7	5	27	12	97	23	6	1.0
24	3.0	2.0	7.0	93	1005.9	8	8	4	27	08	96	61	2	1.6
25	3.3	- 2.4	5.1	66	1015.8	8	8	6	25	09	97	02	1	-
26	- 0.2	- 2.3	5.2	86	1017.2	0	0	9	20	03	96	10	0	-
27	1.8	- 1.3	5.5	80	1017.1	0	0	9	21	02	97	02	0	-
28	3.5	1.7	6.9	88	1020.5	8	8	9	24	02	96	10	1	-

Godz. 07

DNI	TEMPERATURA POWIETRZA T	TEMPERATURA PUNKTU ROSY T_d	PRĘŻNOŚĆ PARY WODNEJ e	WILGOTNOŚĆ WZGLĘDNA U	CIŚNIENIE ATMOSFERYCZNE P_o	ZACHMURZENIE N	N_h	h	WIATR dd	v	WIDZIALNOŚĆ V	POGODA ww	W	OPAD R
1	-11.0	-14.9	1.9	73	1029.4	8	8	9	09	08	96	10	3	-
2	- 1.8	- 4.6	4.4	81	1024.0	8	8	4	18	08	96	36	3	-
3	0.3	- 0.8	5.8	93	1019.1	8	6	2	19	08	96	66	6	5.0
4	3.3	3.3	7.7	100	1018.8	8	8	4	22	07	95	61	5	1.6
5	2.8	- 1.1	5.6	76	1020.5	7	7	6	25	08	96	10	2	-
6	1.6	0.5	6.3	93	1027.5	8	8	4	26	07	95	10	2	-
7	2.2	0.0	6.1	86	1023.4	8	8	3	25	09	95	10	2	-
8	- 0.5	- 0.8	5.7	98	1013.6	7	7	4	24	06	96	10	7	1.6
9	- 2.8	- 3.8	4.6	93	1013.7	8	8	5	30	07	97	02	2	-
10	- 4.6	- 5.2	4.1	96	1022.4	8	8	4	32	06	96	10	7	0.0
11	- 8.7	- 9.8	2.9	92	1027.1	7	7	4	00	00	94	10	2	-
12	- 9.8	-11.0	2.6	91	1034.1	2	2	5	03	06	97	01	7	0.0
13	-18.0	-20.8	1.2	78	1038.7	2	2	9	36	03	97	03	0	-
14	-22.0	-23.4	0.9	88	1041.1	0	0	9	32	02	96	10	0	-
15	- 3.6	- 4.7	4.3	92	1033.7	8	8	3	26	01	96	10	2	-
16	-12.3	-13.8	2.1	89	1029.7	0	0	9	08	05	96	10	1	-
17	-10.0	-13.1	2.2	78	1023.4	0	0	9	09	04	97	02	0	-
18	-10.9	-13.7	2.1	80	1016.7	6	2	9	09	09	96	10	1	-
19	- 2.0	- 4.1	4.5	85	1018.5	7	7	5	09	01	96	10	1	-
20	2.1	- 0.7	5.8	82	1012.0	8	5	4	18	12	96	68	6	0.2
21	0.2	- 2.2	5.2	84	1007.1	2	2	9	18	04	97	02	1	-
22	2.2	- 0.6	5.9	82	1001.6	8	6	4	27	18	97	61	6	0.3
23	0.3	- 0.5	5.9	94	1017.0	3	3	4	25	06	96	10	1	-
24	2.0	- 0.8	5.8	82	1010.2	8	4	5	27	09	97	02	6	0.6
25	2.7	- 1.8	5.3	72	1017.4	8	8	5	25	08	97	02	2	-
26	- 1.5	- 2.7	5.0	91	1016.3	4	0	9	09	04	96	10	0	-
27	- 1.1	- 1.7	5.4	96	1018.8	6	1	9	07	02	96	10	1	-
28	3.0	1.5	6.8	90	1017.3	7	7	9	18	03	96	10	1	-

Godz. 13

1	- 1.0	- 4.9	4.2	75	1027.4	8	8	9	19	08	96	10	2	-
2	- 0.7	- 2.3	5.2	89	1024.5	8	5	4	19	08	96	36	7	0.4
3	1.6	1.1	6.6	96	1018.8	8	8	3	20	04	96	61	6	3.4
4	3.6	2.3	7.2	91	1018.2	8	6	3	22	06	96	61	6	2.0
5	2.5	0.1	6.1	84	1022.6	8	6	4	26	08	97	60	8	0.4
6	2.1	1.8	7.0	98	1026.5	8	4	3	25	09	96	61	6	0.4
7	2.0	1.5	6.8	96	1022.8	8	8	2	25	06	94	51	2	0.6
8	0.6	- 2.2	5.2	82	1009.3	7	7	4	25	07	96	10	1	-
9	- 2.3	- 4.2	4.5	87	1015.8	7	7	4	31	08	96	85	2	0.0
10	- 0.6	- 4.0	4.5	77	1023.6	5	5	4	15	02	96	22	2	0.3
11	- 2.0	- 4.8	4.3	81	1027.4	7	7	5	03	02	96	10	1	-
12	- 6.1	-11.5	2.5	66	1034.8	1	1	5	02	06	98	02	0	-
13	- 8.6	-13.9	2.1	65	1038.5	1	0	9	00	00	97	01	1	-
14	- 7.5	-11.0	2.6	76	1038.5	8	8	5	26	04	96	10	1	-
15	- 1.8	- 2.6	5.0	94	1033.0	8	8	4	08	04	96	20	7	0.0
16	- 3.3	- 7.6	3.4	72	1026.7	0	0	9	10	08	96	05	0	-
17	0.5	- 7.3	3.5	56	1020.9	0	0	9	16	09	97	02	0	-
18	1.9	- 7.4	3.5	50	1013.8	8	3	6	16	10	97	02	2	-
19	6.2	- 4.1	4.5	47	1019.1	5	5	9	09	04	97	02	2	-
20	2.7	0.0	6.1	82	1010.9	7	2	6	19	12	97	01	7	2.4
21	2.4	- 0.9	5.7	79	996.8	8	2	4	18	13	97	22	1	0.0
22	3.0	0.3	6.3	83	1007.1	8	8	4	27	16	97	02	6	0.1
23	6.6	- 1.4	5.5	57	1013.3	6	3	9	19	05	97	03	1	-
24	4.3	1.2	6.7	80	1012.3	7	5	4	26	10	97	01	8	0.3
25	5.7	- 1.0	5.7	62	1017.9	5	5	5	26	09	97	02	1	-
26	7.8	- 2.8	5.0	47	1014.6	6	1	9	21	03	97	02	1	-
27	10.0	3.1	7.6	62	1018.1	8	0	9	20	09	97	03	1	-
28	8.0	3.3	7.8	72	1010.1	8	8	9	18	12	96	10	2	-

Godz. 19

1	- 1.4	- 5.1	4.2	76	1025.7	8	8	4	19	09	96	36	7	0.0
2	- 0.1	- 1.2	5.6	92	1023.8	8	8	4	20	08	96	10	7	0.1
3	3.8	3.8	8.0	100	1018.6	8	8	2	25	08	94	51	6	6.5
4	3.8	0.7	6.4	80	1018.6	8	8	5	24	04	96	10	6	0.0
5	1.8	0.4	6.3	91	1026.3	7	7	5	25	06	97	02	6	0.2
6	2.5	1.2	6.7	91	1025.4	8	8	4	24	07	95	10	6	0.1
7	0.7	0.4	6.3	98	1020.1	8	8	3	18	06	94	61	5	1.5
8	- 1.6	- 2.4	5.1	94	1008.7	8	8	5	25	06	96	86	2	0.8
9	- 8.7	-10.2	2.8	89	1019.6	2	2	9	33	04	97	01	8	0.6
10	-12.7	-12.7	2.3	100	1025.3	1	1	6	00	00	93	46	8	0.3
11	- 3.1	- 4.1	4.5	93	1029.4	8	8	5	03	02	96	71	2	0.0
12	-13.6	-17.0	1.6	75	1036.5	0	0	9	02	06	97	01	0	-
13	-12.6	-14.6	2.0	85	1039.6	0	0	9	07	03	97	02	0	-
14	- 6.4	- 9.6	3.0	78	1036.6	8	8	4	28	02	96	22	7	0.0
15	- 2.6	- 5.2	4.1	83	1031.9	8	8	4	09	06	96	10	2	-
16	- 8.4	-10.3	2.8	86	1026.3	0	0	9	09	06	96	10	0	-
17	- 2.6	-10.0	2.8	56	1019.7	3	0	9	08	06	97	01	0	-
18	1.0	- 2.6	5.0	77	1016.0	8	3	6	18	09	97	02	2	-
19	2.0	- 3.4	4.8	68	1017.4	2	0	9	16	04	97	02	1	-
20	1.4	- 1.5	5.5	81	1011.3	8	8	9	20	06	97	02	2	-
21	3.6	- 0.4	5.9	75	997.8	8	2	4	24	09	97	02	7	4.2
22	2.1	0.8	6.5	91	1011.8	8	6	4	27	16	96	61	8	0.7
23	3.6	1.0	6.6	83	1006.4	8	8	5	19	08	97	02	2	-
24	3.2	- 0.9	5.7	74	1015.3	7	7	6	24	08	97	01	8	0.0
25	2.0	- 2.3	5.1	73	1018.6	0	0	9	18	04	96	10	1	-
26	2.1	- 1.9	5.3	75	1016.2	0	0	9	00	00	97	02	1	-
27	4.9	1.9	7.0	81	1019.5	0	0	9	20	05	96	10	1	-
28	6.7	5.1	8.8	90	1002.2	8	5	4	20	10	96	61	6	0.9

Godz. 01

DNI	TEMPERATURA POWIETRZA T	TEMPERATURA PUNKTU ROSY T_d	PREŻNOŚĆ PARY WODNEJ e	WILGOTNOŚĆ WZGLĘDNA U	CIŚNIENIE ATMOSFERYCZNE P_o	ZACHMURZENIE N	N_h	h	WIATR dd	v	WIDZIALNOŚĆ V	POGODA ww	W	OPAD R
1	-7.1	-10.0	2.9	80	1028.7	3	0	9	05	03	96	10	1	-
2	1.5	0.4	6.3	92	1023.8	8	8	4	20	02	96	61	6	1.1
3	2.1	1.8	7.0	98	1021.1	9	9	.	24	02	92	61	4	2.7
4	5.6	5.1	8.8	97	1020.4	8	8	2	25	06	95	51	2	0.6
5	3.2	-0.3	6.0	78	1022.2	8	8	9	26	05	96	10	1	-
6	1.8	1.3	6.7	96	1030.7	8	8	4	22	04	95	10	2	-
7	1.7	0.4	6.3	90	1025.7	8	8	6	25	05	96	10	2	-
8	1.3	-0.1	6.1	91	1017.7	8	8	3	27	05	95	70	5	0.2
9	-2.7	-4.3	4.4	89	1013.9	8	8	4	29	03	97	03	8	0.8
10	-4.1	-5.3	4.1	91	1022.3	7	7	5	33	01	96	10	8	0.0
11	-7.2	-8.1	3.3	93	1026.2	8	8	4	27	01	94	10	1	-
12	-2.1	-3.6	4.7	89	1030.8	8	8	5	05	05	96	70	7	0.1
13	-9.4	-12.9	2.3	76	1037.3	0	0	9	05	05	98	02	0	-
14	-9.5	-12.5	2.3	79	1039.0	0	0	9	07	05	97	02	0	-
15	-4.0	-6.6	3.7	82	1035.3	8	8	4	08	02	96	10	2	-
16	-3.2	-4.9	4.2	88	1029.4	8	8	4	08	05	96	10	2	-
17	-5.8	-8.0	3.3	84	1020.1	0	0	9	05	03	96	10	0	-
18	-0.9	-6.2	3.8	67	1013.7	8	0	9	12	04	96	10	1	-
19	1.1	-0.9	5.7	87	1014.7	7	7	9	08	02	96	10	1	-
20	0.6	-0.5	5.9	92	1012.0	7	4	6	04	02	95	10	1	-
21	2.1	0.2	6.2	87	1011.1	7	7	5	24	02	97	03	2	-
22	4.7	-0.6	5.8	68	1002.0	8	8	5	28	09	97	60	2	0.0
23	2.7	-1.2	5.6	75	1018.1	7	2	5	27	05	97	03	1	-
24	1.1	0.3	6.2	94	1009.9	8	6	3	25	05	96	23	9	3.4
25	2.3	-2.6	5.0	70	1018.1	8	8	5	25	07	96	10	2	-
26	-1.1	-2.1	5.2	93	1016.0	2	0	9	99	02	97	02	1	-
27	-0.3	-0.9	5.7	96	1017.3	0	0	9	03	02	95	10	0	-
28	1.7	0.9	6.5	94	1020.3	5	0	9	00	00	95	10	1	-

Godz. 07

DNI	TEMPERATURA POWIETRZA T	TEMPERATURA PUNKTU ROSY T_d	PREŻNOŚĆ PARY WODNEJ e	WILGOTNOŚĆ WZGLĘDNA U	CIŚNIENIE ATMOSFERYCZNE P_o	ZACHMURZENIE N	N_h	h	WIATR dd	v	WIDZIALNOŚĆ V	POGODA ww	W	OPAD R
1	-6.3	-8.2	3.3	86	1027.5	8	8	9	36	02	96	10	1	-
2	0.4	-0.2	6.0	96	1022.7	7	7	5	00	00	95	10	6	0.4
3	4.7	4.5	8.4	98	1018.5	8	5	3	26	06	95	61	4	10.0
4	5.8	5.3	8.9	97	1019.4	8	6	2	24	03	95	60	5	0.0
5	2.8	0.1	6.2	82	1023.0	8	8	5	24	05	97	60	2	0.0
6	1.8	0.2	6.2	89	1029.1	8	8	5	26	07	95	10	6	0.2
7	2.0	0.7	6.4	91	1025.1	8	8	5	25	04	95	10	2	-
8	-0.5	-1.1	5.6	96	1014.7	3	3	5	24	04	95	10	7	0.4
9	-3.6	-5.7	4.0	85	1016.6	8	8	5	30	05	97	02	8	0.1
10	-4.3	-5.5	4.0	91	1023.3	7	7	6	18	01	96	10	2	-
11	-6.1	-7.2	3.5	92	1027.6	8	6	4	25	02	95	10	7	0.1
12	-3.6	-7.6	3.4	74	1033.4	7	7	5	06	07	97	78	7	0.1
13	-11.3	-14.2	2.0	79	1037.5	0	0	9	04	03	97	02	0	-
14	-11.9	-14.4	2.0	82	1039.7	0	0	9	06	04	96	10	0	-
15	-4.0	-5.5	4.0	89	1033.6	8	8	4	06	02	95	10	7	0.0
16	-7.2	-8.9	3.1	88	1026.9	0	0	9	06	03	96	10	1	-
17	-6.6	-10.3	2.8	75	1018.4	0	0	9	06	04	96	10	0	-
18	-0.4	-6.3	3.8	64	1009.9	8	8	9	09	06	96	10	2	-
19	-0.3	-1.5	5.5	92	1017.5	3	3	9	00	00	96	10	1	-
20	1.6	1.3	6.7	98	1009.5	7	7	4	27	05	96	21	6	2.4
21	0.3	-1.1	5.7	91	1004.8	5	2	5	99	02	96	10	1	-
22	2.7	-2.1	5.2	70	1007.5	7	7	5	28	09	97	02	6	0.0
23	0.7	-0.7	5.8	90	1016.7	7	7	9	24	03	96	10	1	-
24	2.1	-1.0	5.7	80	1011.8	8	4	6	25	08	97	01	2	-
25	2.3	-2.6	5.0	70	1018.9	7	7	6	25	07	96	10	2	-
26	-1.7	-2.8	5.0	92	1014.7	5	3	9	04	03	96	10	1	-
27	-1.1	-1.5	5.5	97	1018.1	5	0	9	04	04	95	10	1	-
28	0.4	0.1	6.2	98	1017.2	6	1	9	00	00	95	10	1	-

Godz. 13

1	0.2	-2.4	5.1	83	1026.5	8	6	5	22	02	95	10	2	-
2	2.9	1.6	6.9	91	1023.2	8	8	4	22	05	96	60	2	2.4
3	5.4	5.2	8.8	98	1019.4	8	6	2	25	07	95	60	6	5.4
4	5.2	3.0	7.6	86	1019.5	7	2	6	24	07	96	10	6	3.3
5	3.5	0.6	6.4	81	1025.3	8	8	5	27	08	97	60	6	0.2
6	3.8	0.4	6.3	78	1027.9	8	6	5	25	07	96	10	6	0.2
7	3.3	1.2	6.7	86	1022.9	8	8	4	25	05	95	10	2	-
8	-0.6	-2.4	5.1	87	1011.1	8	8	4	26	09	95	85	7	0.2
9	-2.2	-3.4	4.7	91	1018.1	7	7	4	30	06	94	86	7	0.1
10	-1.8	-2.9	4.9	92	1023.7	7	6	5	24	04	96	10	2	-
11	0.2	-5.1	4.2	68	1027.5	7	2	6	00	00	96	05	2	-
12	-3.7	-9.9	2.9	62	1035.2	7	7	5	07	06	98	03	8	0.0
13	-7.1	-12.4	2.4	66	1037.9	0	0	9	06	06	96	05	0	-
14	-4.8	-11.0	2.6	62	1038.1	3	3	9	06	05	96	05	0	-
15	-1.7	-3.8	4.6	86	1031.6	8	8	4	07	05	96	10	2	-
16	1.0	-6.1	3.9	59	1023.1	0	0	9	06	04	96	05	0	-
17	4.1	-8.5	3.2	39	1015.3	0	0	9	13	07	98	02	0	-
18	7.4	-1.6	5.4	53	1009.0	6	2	6	06	08	97	02	2	-
19	7.3	2.0	7.0	69	1016.6	2	2	9	99	01	96	10	1	-
20	6.6	1.1	6.6	68	1009.8	6	3	5	24	08	97	02	2	-
21	6.6	2.5	7.3	75	994.0	8	8	5	22	09	97	60	2	0.8
22	4.5	-1.9	5.3	63	1011.7	7	5	4	28	12	97	02	6	0.4
23	7.7	1.0	6.6	63	1010.8	8	8	9	19	04	97	02	2	-
24	4.3	-2.8	5.0	60	1014.3	8	8	5	26	09	97	02	8	0.2
25	6.4	-3.4	4.7	49	1018.2	1	1	6	26	09	97	02	1	-
26	7.3	0.2	6.2	61	1013.5	5	0	9	07	01	95	05	2	-
27	6.3	2.1	7.1	75	1018.4	7	0	9	22	01	95	10	2	-
28	10.3	2.7	7.4	59	1007.0	8	8	9	21	06	97	02	2	-

Godz. 19

1	1.2	-0.2	6.0	90	1025.6	8	8	5	25	03	95	10	2	-
2	2.3	1.8	6.9	96	1023.8	8	8	4	26	03	95	10	6	0.2
3	6.0	5.3	8.9	95	1020.7	8	8	2	25	07	95	20	6	9.6
4	3.5	2.2	7.2	91	1020.9	2	2	5	24	06	96	10	1	-
5	1.7	0.4	6.3	90	1028.4	8	8	5	26	05	96	10	6	0.1
6	2.8	1.0	6.5	88	1026.4	8	8	5	21	04	96	10	2	-
7	2.0	0.9	6.5	93	1020.1	8	8	4	24	03	95	10	2	-
8	-1.9	-3.1	4.9	92	1012.1	8	8	4	30	05	94	86	1	0.1
9	-3.4	-4.8	4.3	90	1020.9	7	7	5	31	04	97	02	8	0.2
10	-6.4	-7.2	3.6	94	1024.5	0	0	9	00	00	94	10	8	0.0
11	-1.3	-3.3	4.8	86	1029.6	8	6	5	02	02	96	70	2	0.0
12	-5.7	-11.4	2.6	64	1035.9	1	1	9	07	07	98	01	7	0.0
13	-7.5	-11.9	2.4	70	1038.6	1	1	9	07	04	96	10	0	-
14	-4.9	-9.3	3.0	71	1036.5	7	7	5	06	02	96	10	1	-
15	-2.0	-3.8	4.6	87	1030.4	8	8	4	08	09	95	10	2	-
16	-2.2	-4.4	4.4	85	1021.6	0	0	9	08	04	96	10	0	-
17	1.9	-6.6	3.7	53	1014.8	3	0	9	13	01	97	01	1	-
18	2.2	-1.2	5.6	78	1012.1	2	2	9	14	06	96	10	1	-
19	2.4	0.3	6.2	86	1015.5	6	2	6	20	02	96	10	1	-
20	3.7	0.0	6.1	77	1010.3	8	4	5	25	05	97	02	2	-
21	4.3	-1.5	5.5	66	999.7	5	5	5	26	09	97	25	9	1.1
22	4.1	-2.7	5.0	61	1014.9	3	3	9	28	09	97	01	1	-
23	5.4	1.1	6.6	74	1003.2	8	8	9	14	01	97	03	2	-
24	3.2	-1.5	5.5	71	1016.8	7	7	5	25	09	96	10	6	0.0
25	0.5	-2.1	5.2	82	1017.6	3	0	9	00	00	97	02	0	-
26	3.0	0.6	6.4	84	1015.3	0	0	9	04	02	96	10	1	-
27	5.9	3.3	7.7	83	1019.8	3	0	9	25	05	95	10	1	-
28	9.6	3.7	8.0	67	1000.0	8	6	5	22	13	98	01	6	0.8

Godz. 01

DNI	TEMPERATURA POWIETRZA T	TEMPERATURA PUNKTU ROSY T_d	PRĘŻNOŚĆ PARY WODNEJ e	WILGOTNOŚĆ WZGLĘDNA U	CIŚNIENIE ATMOSFERYCZNE P_o	ZACHMURZENIE N	N_h	h	WIATR dd	v	WIDZIALNOŚĆ V	POGODA ww	W	OPAD R
1	- 7.9	-11.0	2.6	78	1031.0	0	0	9	20	01	96	10	1	-
2	- 1.9	- 4.3	4.4	83	1025.6	8	8	5	00	00	96	10	2	-
3	0.2	- 0.9	5.7	92	1022.5	8	8	4	00	00	96	61	6	1.3
4	3.9	3.7	7.9	98	1021.5	8	8	4	21	01	97	21	6	1.8
5	4.5	- 1.9	5.3	63	1022.4	5	5	5	28	06	97	01	2	-
6	2.8	0.7	6.4	86	1029.2	8	8	5	27	05	97	02	2	-
7	1.5	- 1.3	5.5	81	1025.6	7	7	5	22	02	97	02	2	-
8	- 0.3	- 1.2	5.6	94	1017.5	8	8	5	24	01	96	10	2	-
9	- 2.7	- 5.3	4.1	82	1013.2	8	8	4	30	02	96	71	8	1.2
10	- 3.4	- 4.2	4.5	94	1021.3	8	8	4	30	01	96	71	7	0.7
11	- 5.9	- 8.2	3.3	84	1025.5	7	7	5	00	00	96	10	2	-
12	- 3.3	- 6.1	3.9	81	1030.5	8	8	4	06	04	96	71	2	0.2
13	-15.0	-17.3	1.6	82	1037.6	0	0	9	11	01	97	02	0	-
14	-14.9	-16.6	1.7	87	1040.1	0	0	9	00	00	96	10	1	-
15	- 5.7	-10.4	2.8	69	1035.4	8	8	4	00	00	97	71	7	0.1
16	- 3.5	- 7.1	3.6	76	1029.0	8	8	4	00	00	97	02	2	-
17	- 2.8	- 9.9	2.9	58	1021.3	0	0	9	18	02	96	10	0	-
18	1.4	-11.4	2.5	38	1015.0	7	0	9	18	07	97	02	1	-
19	3.9	- 2.0	5.3	65	1015.1	7	7	5	21	03	97	02	1	-
20	4.7	- 2.6	5.0	59	1013.5	7	7	5	17	05	97	02	1	-
21	1.6	- 0.9	5.7	83	1010.6	1	1	5	13	01	96	10	1	-
22	5.1	- 5.0	4.2	48	1001.8	7	7	5	27	12	98	02	8	0.0
23	2.9	1.9	7.0	93	1017.0	6	6	4	29	08	98	25	1	0.1
24	2.3	0.4	6.3	87	1010.7	8	8	4	29	07	97	83	6	5.2
25	2.6	- 3.6	4.7	63	1018.7	8	8	5	26	05	97	02	2	-
26	- 1.5	- 2.6	5.0	92	1017.0	0	0	9	00	00	97	02	1	-
27	- 0.7	- 1.6	5.4	94	1018.1	0	0	9	00	00	96	10	0	-
28	3.0	1.2	6.7	88	1021.3	8	0	9	06	02	95	10	1	-

Godz. 07

DNI	TEMPERATURA POWIETRZA T	TEMPERATURA PUNKTU ROSY T_d	PRĘŻNOŚĆ PARY WODNEJ e	WILGOTNOŚĆ WZGLĘDNA U	CIŚNIENIE ATMOSFERYCZNE P_o	ZACHMURZENIE N	N_h	h	WIATR dd	v	WIDZIALNOŚĆ V	POGODA ww	W	OPAD R
1	- 6.3	-10.3	2.8	73	1028.5	0	0	9	00	00	96	10	1	-
2	- 0.8	- 2.7	5.0	87	1023.9	8	8	5	00	00	96	10	2	-
3	0.1	- 0.8	5.8	94	1020.1	8	8	4	00	00	95	61	6	6.6
4	5.5	3.3	7.8	86	1019.8	8	8	4	21	01	97	02	2	-
5	4.0	- 2.2	5.2	64	1022.6	8	8	5	28	05	97	02	2	-
6	2.6	- 0.1	6.1	82	1028.1	8	8	5	00	00	97	02	2	-
7	0.0	- 1.8	5.4	88	1025.4	8	8	5	00	00	97	02	2	-
8	- 0.2	- 2.0	5.3	88	1015.0	8	6	4	30	02	97	71	7	0.6
9	- 3.0	- 5.0	4.2	86	1014.9	8	8	5	33	05	97	02	7	0.0
10	- 3.5	- 4.9	4.2	90	1022.6	8	8	4	35	02	96	10	7	0.0
11	- 6.8	- 8.0	3.3	91	1027.4	8	8	4	00	00	96	10	2	-
12	- 5.3	- 7.8	3.4	82	1032.8	8	8	4	03	05	96	71	7	0.1
13	-16.2	-18.7	1.4	81	1038.4	0	0	9	00	00	95	10	0	-
14	-17.5	-18.1	1.5	95	1040.8	0	0	9	00	00	95	10	0	-
15	- 5.5	- 6.5	3.7	92	1033.8	8	8	4	00	00	93	46	7	0.1
16	- 9.8	-11.4	2.5	88	1027.7	3	1	9	04	02	95	10	1	-
17	- 2.5	-11.4	2.6	50	1019.5	0	0	9	18	06	98	02	0	-
18	2.3	- 9.1	3.1	42	1011.7	8	8	8	15	07	98	02	2	-
19	1.5	- 0.4	5.9	87	1017.6	8	8	5	00	00	98	03	2	-
20	3.6	- 1.4	5.5	70	1010.7	8	8	5	20	03	98	25	2	0.0
21	- 0.2	- 2.3	5.2	86	1005.6	2	0	9	00	00	98	03	1	-
22	3.5	- 1.2	5.6	71	1005.4	7	7	5	29	12	98	02	2	-
23	1.2	- 0.2	6.0	90	1017.5	4	4	5	36	01	97	01	1	-
24	2.8	- 3.7	4.6	62	1011.8	7	4	4	27	05	98	02	8	0.0
25	1.9	- 2.8	5.0	71	1019.3	7	7	5	25	04	98	02	2	-
26	- 2.3	- 2.6	5.1	98	1015.3	8	0	9	22	01	96	10	1	-
27	- 1.0	- 1.9	5.3	94	1019.3	6	0	9	00	00	96	10	1	-
28	1.7	0.6	6.4	92	1018.1	8	8	9	00	00	95	10	2	-

Godz. 13

DNI	TEMPERATURA POWIETRZA T	TEMPERATURA PUNKTU ROSY T_d	PRĘŻNOŚĆ PARY WODNEJ e	WILGOTNOŚĆ WZGLĘDNA U	CIŚNIENIE ATMOSFERYCZNE P_o	ZACHMURZENIE N	N_h	h	WIATR dd	v	WIDZIALNOŚĆ V	POGODA ww	W	OPAD R
1	0.3	- 6.8	3.7	59	1027.1	8	0	9	00	00	97	01	1	-
2	0.1	- 2.3	5.2	84	1024.4	8	8	4	21	02	96	71	7	1.3
3	1.9	1.4	6.7	96	1020.1	8	8	4	18	01	95	61	6	10.3
4	5.0	1.2	6.7	76	1020.5	7	7	5	28	03	97	25	6	0.9
5	3.5	- 2.5	5.1	65	1024.9	8	8	5	28	05	98	23	2	0.0
6	3.0	1.5	6.8	90	1027.7	8	8	5	24	04	98	02	2	-
7	4.8	- 0.2	6.0	70	1022.4	7	7	5	32	01	97	03	2	-
8	0.7	- 3.3	4.8	74	1010.2	6	6	5	28	06	98	26	1	0.2
9	- 2.5	- 6.2	3.9	76	1017.1	7	7	5	27	03	96	85	2	0.2
10	- 1.1	-11.0	2.6	47	1023.2	7	7	5	03	03	98	01	8	0.0
11	- 1.1	- 5.8	4.0	71	1027.2	8	8	5	32	01	97	22	1	0.0
12	- 4.2	-11.1	2.6	58	1034.7	5	5	5	04	04	98	03	7	0.0
13	- 7.9	-13.0	2.2	67	1037.7	5	5	5	02	02	96	71	7	0.1
14	- 6.7	-13.4	2.2	59	1038.3	5	5	6	00	00	96	05	1	-
15	- 1.3	- 4.3	4.4	80	1031.7	8	8	4	03	02	96	10	4	-
16	1.2	- 7.5	3.5	52	1023.4	0	0	9	23	05	98	02	0	-
17	2.5	-11.5	2.5	35	1016.7	2	0	9	19	08	98	03	0	-
18	3.7	- 6.0	3.9	49	1011.4	7	2	5	17	07	99	02	2	-
19	6.2	- 0.3	6.0	63	1016.9	5	5	9	23	02	98	03	2	-
20	4.7	- 1.3	5.6	65	1011.1	7	5	5	15	02	98	02	2	-
21	5.4	- 1.7	5.4	60	996.0	8	8	5	18	03	98	61	1	0.0
22	2.3	- 0.7	5.8	80	1011.2	8	8	4	29	10	95	86	8	0.2
23	7.7	- 2.9	4.9	47	1011.8	8	8	9	19	03	98	03	1	-
24	5.0	- 2.9	4.9	57	1014.0	6	6	5	26	12	98	02	8	0.0
25	7.5	- 3.2	4.8	46	1017.8	*	0	9	25	02	98	03	1	-
26	9.8	0.5	6.3	52	1013.3	6	2	9	25	03	97	02	2	-
27	9.7	3.3	7.7	64	1018.1	8	8	9	26	04	98	03	2	-
28	11.3	- 1.6	5.4	41	1008.6	8	2	6	24	02	97	03	2	-

Godz. 19

DNI	TEMPERATURA POWIETRZA T	TEMPERATURA PUNKTU ROSY T_d	PRĘŻNOŚĆ PARY WODNEJ e	WILGOTNOŚĆ WZGLĘDNA U	CIŚNIENIE ATMOSFERYCZNE P_o	ZACHMURZENIE N	N_h	h	WIATR dd	v	WIDZIALNOŚĆ V	POGODA ww	W	OPAD R
1	- 1.7	- 4.8	4.3	79	1026.2	6	6	5	00	00	96	10	2	-
2	0.0	- 1.5	5.5	90	1024.9	8	8	4	00	00	96	61	7	0.2
3	5.3	5.1	8.8	98	1020.9	8	8	4	27	05	96	61	4	2.5
4	3.5	0.0	6.1	78	1021.2	6	6	5	00	00	98	02	1	-
5	3.3	0.4	6.3	81	1027.5	7	7	5	28	06	97	02	8	0.1
6	3.3	0.4	6.3	81	1026.4	7	7	5	21	02	98	01	2	-
7	2.6	0.8	6.4	88	1019.8	8	8	5	00	00	96	10	2	-
8	- 2.3	- 2.9	4.9	96	1011.2	8	8	5	28	05	97	85	2	0.3
9	- 3.1	- 3.8	4.6	95	1019.7	8	8	4	34	03	96	71	8	0.4
10	- 5.9	- 8.6	3.2	81	1024.5	6	6	5	25	01	96	10	8	0.0
11	- 3.6	- 5.0	4.2	90	1029.2	8	8	4	02	01	96	22	8	0.2
12	- 6.9	-13.1	2.2	61	1035.1	0	0	9	06	01	97	01	1	-
13	- 9.8	-13.9	2.1	72	1039.0	6	1	6	00	00	96	10	7	0.0
14	- 5.6	-13.9	2.1	52	1036.5	8	8	5	00	00	97	02	2	-
15	- 2.3	- 5.5	4.0	78	1030.6	8	8	4	07	02	96	10	2	-
16	- 1.3	- 9.4	3.0	54	1022.6	0	0	9	16	03	97	02	0	-
17	1.2	-11.9	2.5	37	1016.0	3	0	9	15	06	97	01	1	-
18	1.6	- 3.9	4.6	67	1014.0	4	1	5	21	05	97	01	1	-
19	4.2	- 1.3	5.6	68	1016.9	2	2	9	18	03	98	03	1	-
20	1.9	- 0.6	5.8	84	1010.8	8	8	9	00	00	96	10	2	-
21	5.5	- 4.0	4.5	50	1000.6	6	6	4	30	09	98	80	6	2.4
22	4.4	- 4.1	4.5	54	1013.9	8	8	4	28	08	97	02	8	0.1
23	6.4	- 1.3	5.5	58	1005.3	8	8	9	21	01	96	10	2	-
24	2.3	- 1.7	5.4	75	1016.9	7	7	5	23	03	98	03	1	-
25	2.2	- 1.8	5.4	75	1017.9	4	3	9	00	00	98	03	0	-
26	3.1	- 0.1	6.0	79	1016.0	0	0	9	21	01	97	02	1	-
27	4.9	2.2	7.1	82	1020.4	0	0	9	21	01	96	10	1	-
28	8.7	3.1	7.6	68	1003.1	8	6	5	19	06	97	02	6	0.0

Godz. 01

DNI	TEMPERATURA POWIETRZA T	TEMPERATURA PUNKTU ROSY T_d	PRĘŻNOŚĆ PARY WODNEJ e	WILGOTNOŚĆ WZGLĘDNA U	CIŚNIENIE ATMOSFERYCZNE P_o	ZACHMURZENIE N	N_h	h	WIATR dd	v	WIDZIALNOŚĆ V	POGODA ww	W	OPAD R
1	- 7.0	- 7.9	3.4	93	.	7	7	4	00	00	96	10	4	-
2	1.1	- 1.4	5.5	83	.	6	6	6	32	02	97	22	2	0.0
3	1.8	1.5	6.8	98	.	8	8	4	27	02	96	61	6	2.7
4	3.2	3.2	7.7	100	.	8	8	4	00	00	96	58	6	1.0
5	0.6	- 1.2	5.6	87	.	8	8	5	25	02	97	85	2	0.0
6	- 1.1	- 2.7	5.0	89	.	8	3	5	27	01	96	70	8	0.1
7	- 2.2	- 5.7	4.0	77	.	0	0	9	20	02	98	02	0	-
8	- 1.1	- 4.1	4.5	81	.	8	2	5	25	02	98	02	1	-
9	- 7.2	- 8.1	3.3	93	.	8	8	4	00	00	96	85	8	2.1
10	- 7.8	- 8.8	3.1	93	.	7	7	3	02	02	96	85	8	0.6
11	-13.2	-14.2	2.0	92	.	0	0	9	00	00	96	10	7	0.1
12	- 7.0	-10.7	2.7	74	.	8	8	4	11	01	96	71	7	0.4
13	-17.6	-19.6	1.3	84	.	2	0	9	00	00	98	03	1	-
14	-17.6	-18.9	1.4	90	.	0	0	9	00	00	96	10	7	0.0
15	- 8.2	- 8.8	3.1	95	.	8	8	2	00	00	96	70	7	0.0
16	-10.0	-11.2	2.6	91	.	8	8	1	22	01	95	10	2	-
17	-10.9	-13.2	2.2	83	.	0	0	9	00	00	98	02	0	-
18	1.7	-10.7	2.7	40	.	7	3	6	18	05	98	03	2	-
19	2.5	- 2.4	5.1	69	.	6	6	5	07	02	98	01	8	0.0
20	- 0.2	- 5.0	4.2	71	.	7	1	5	16	02	98	02	2	-
21	- 0.2	- 2.7	5.0	84	.	7	7	6	22	02	98	02	7	0.0
22	0.3	- 5.7	4.0	64	.	8	8	6	25	04	97	85	8	0.0
23	- 1.3	- 3.5	4.7	84	.	8	8	4	25	02	96	85	8	0.9
24	- 1.3	- 3.0	4.9	88	.	8	8	4	27	03	98	26	6	2.7
25	- 2.2	- 5.4	4.1	78	.	8	8	6	16	01	98	02	8	0.0
26	- 6.6	- 8.6	3.2	86	.	3	0	9	00	00	98	03	0	-
27	- 3.2	- 6.3	3.8	79	.	0	0	9	00	00	99	02	0	-
28	2.0	- 0.5	5.9	83	.	5	1	6	00	00	98	02	1	-

Godz. 07

DNI	TEMPERATURA POWIETRZA T	TEMPERATURA PUNKTU ROSY T_d	PRĘŻNOŚĆ PARY WODNEJ e	WILGOTNOŚĆ WZGLĘDNA U	CIŚNIENIE ATMOSFERYCZNE P_o	ZACHMURZENIE N	N_h	h	WIATR dd	v	WIDZIALNOŚĆ V	POGODA ww	W	OPAD R
1	- 6.2	- 7.0	3.6	94	.	7	7	5	00	00	97	01	1	-
2	0.5	- 0.7	5.8	91	.	8	8	6	00	00	96	22	7	0.0
3	1.9	1.6	6.9	98	.	8	8	4	27	01	96	61	6	6.8
4	3.8	2.5	7.3	91	.	8	5	5	25	02	97	01	6	0.3
5	- 0.5	- 3.8	4.6	78	.	8	8	5	27	02	97	85	8	0.1
6	- 1.2	- 3.5	4.7	83	.	8	8	5	22	01	97	22	7	0.0
7	- 2.5	- 5.7	4.0	78	.	1	0	9	00	00	98	03	0	-
8	- 3.4	- 4.5	4.4	92	.	8	8	4	27	02	97	87	7	1.9
9	- 7.8	- 8.8	3.1	93	.	8	8	4	09	01	96	85	8	1.5
10	- 8.6	- 9.2	3.0	95	.	8	8	5	36	01	96	26	8	1.2
11	-13.0	-14.0	2.1	92	.	7	7	7	00	00	96	10	1	-
12	-10.1	-13.8	2.1	74	.	6	6	5	09	01	97	78	7	0.2
13	-12.6	-17.8	1.5	66	.	4	2	5	09	01	99	02	0	-
14	-16.9	-18.1	1.5	90	.	0	0	9	00	00	97	02	0	-
15	- 7.9	- 9.3	3.0	90	.	8	8	5	00	00	96	10	7	0.0
16	-13.6	-14.6	2.0	92	.	9	9	.	18	01	91	49	4	-
17	- 1.6	- 8.2	3.3	61	.	0	0	9	16	07	99	02	0	-
18	0.7	- 5.0	4.2	65	.	8	5	5	25	04	97	70	3	0.0
19	- 1.6	- 2.7	5.0	92	.	8	8	6	00	00	97	02	2	-
20	- 1.4	- 2.7	5.0	90	.	7	1	5	36	01	97	02	2	-
21	0.0	- 4.7	4.3	71	.	7	7	6	00	00	98	01	1	-
22	- 2.1	- 2.4	5.1	98	.	9	9	.	27	07	93	86	3	2.5
23	- 3.9	- 6.3	3.8	82	.	7	0	9	00	00	98	03	8	0.0
24	- 2.1	- 4.1	4.5	85	.	8	8	4	27	03	96	85	8	0.7
25	- 3.4	- 5.0	4.2	88	.	2	2	6	22	01	99	01	1	-
26	- 6.3	- 8.2	3.3	86	.	7	0	9	25	01	99	03	1	-
27	- 3.7	- 6.7	3.7	80	.	6	1	9	00	00	98	01	1	-
28	- 0.5	- 1.1	5.6	96	.	3	2	6	36	02	96	10	1	-

Godz. 13

1	2.4	- 0.5	5.9	81	.	7	4	5	29	02	97	01	2	-
2	0.7	- 1.2	5.6	87	.	8	5	5	25	03	97	02	7	1.3
3	3.0	2.5	7.3	96	.	8	8	5	27	01	96	61	6	6.8
4	1.6	0.2	6.2	90	.	8	8	4	32	06	97	87	6	0.7
5	- 0.9	- 3.5	4.7	82	.	8	8	5	27	03	98	02	8	0.6
6	1.9	- 2.2	5.2	74	.	7	3	5	27	02	98	01	7	0.0
7	1.4	- 2.2	5.2	78	.	2	2	5	36	01	98	01	0	-
8	- 4.2	- 5.4	4.1	91	.	8	8	4	22	04	96	86	8	0.3
9	- 6.9	- 9.4	3.0	83	.	8	8	5	34	01	95	85	8	1.1
10	- 7.1	-10.2	2.8	77	.	7	7	5	34	02	96	85	8	0.2
11	- 6.4	-10.2	2.8	73	.	7	7	6	36	01	98	02	2	-
12	- 8.6	-12.7	2.3	71	.	1	1	5	36	03	98	01	7	0.0
13	- 7.3	-11.2	2.6	73	.	1	1	5	04	03	98	01	0	-
14	- 6.7	-14.4	2.0	54	.	1	0	9	36	02	98	03	0	-
15	- 3.0	- 5.0	4.2	86	.	1	1	6	09	01	99	02	1	-
16	- 2.9	- 6.7	3.7	75	.	0	0	9	36	02	98	02	7	0.0
17	1.9	-15.0	1.9	27	.	3	0	9	36	04	99	03	0	-
18	3.7	- 3.0	4.9	61	.	7	5	5	14	04	98	02	8	0.0
19	2.8	0.6	6.4	85	.	4	1	5	36	02	98	01	1	-
20	1.0	- 1.7	5.4	83	.	7	1	6	00	00	98	02	2	-
21	5.3	- 2.4	5.1	57	.	7	7	5	27	05	98	26	7	0.0
22	- 2.3	- 2.9	4.9	96	.	8	8	5	27	06	97	85	3	2.2
23	2.2	- 3.3	4.8	67	.	7	2	6	00	00	98	02	2	-
24	- 1.9	- 3.8	4.6	87	.	8	8	4	22	02	94	86	8	0.9
25	4.2	- 9.0	3.1	38	.	0	0	9	25	01	99	01	0	-
26	6.2	- 7.4	3.5	37	.	1	0	9	36	01	98	01	1	-
27	7.7	- 1.2	5.6	54	.	6	4	9	00	00	97	01	2	-
28	7.4	- 5.0	4.2	41	.	8	1	6	22	05	97	03	1	-

Godz. 19

1	1.5	- 0.7	5.8	85	.	7	7	5	29	02	98	02	2	-
2	1.7	0.2	6.2	90	.	8	6	5	00	00	97	60	7	0.1
3	4.1	3.2	7.7	94	.	8	8	4	00	00	96	58	6	2.2
4	0.1	- 2.4	5.1	84	.	3	3	6	27	02	98	03	8	0.6
5	- 1.0	- 2.2	5.2	91	.	8	8	5	29	02	96	85	8	0.6
6	0.0	- 4.1	4.5	74	.	0	0	9	25	01	98	01	1	-
7	- 3.0	- 4.1	4.5	92	.	0	0	9	00	00	98	02	0	-
8	- 6.1	- 7.2	3.5	92	.	8	8	4	27	02	96	85	3	1.0
9	- 7.5	- 8.8	3.1	90	.	8	8	4	32	04	95	86	8	2.0
10	- 8.8	-11.7	2.5	80	.	7	7	5	00	00	97	02	8	0.0
11	- 7.1	- 8.0	3.3	93	.	8	8	4	00	00	96	71	8	0.2
12	-11.9	-17.1	1.6	67	.	5	1	6	07	03	99	02	1	-
13	-14.2	-15.9	1.8	87	.	0	0	9	00	00	97	02	0	-
14	-12.6	-16.4	1.7	73	.	2	2	9	00	00	97	03	1	-
15	- 7.0	- 7.9	3.4	93	.	8	8	4	00	00	96	10	1	-
16	- 7.9	-10.2	2.8	84	.	0	0	9	27	01	98	02	0	-
17	3.2	-10.7	2.7	36	.	6	2	5	16	05	98	03	1	-
18	3.3	- 3.5	4.7	60	.	5	3	5	22	02	99	03	8	0.0
19	- 1.1	- 2.7	5.0	88	.	6	1	5	00	00	99	02	1	-
20	0.5	- 1.2	5.6	87	.	8	8	5	00	00	96	70	2	0.0
21	1.8	- 3.8	4.6	67	.	8	8	5	27	05	96	87	2	0.7
22	- 0.6	- 4.7	4.3	74	.	7	7	5	27	04	98	02	8	0.4
23	0.5	- 0.5	5.9	93	.	8	8	4	00	00	96	10	1	-
24	- 1.6	- 4.7	4.3	80	.	8	8	5	27	03	97	85	8	0.1
25	- 2.5	- 7.4	3.5	69	.	3	0	9	00	00	98	01	0	-
26	- 0.4	- 4.1	4.5	70	.	0	0	9	00	00	98	02	0	-
27	4.6	0.4	6.3	74	.	2	1	6	00	00	98	02	1	-
28	8.1	0.4	6.3	59	.	8	2	5	27	07	97	60	6	0.0

Godz. 01

DNI	TEMPERATURA POWIETRZA T	TEMPERATURA PUNKTU ROSY T_d	PRĘŻNOŚĆ PARY WODNEJ e	WILGOTNOŚĆ WZGLĘDNA U	CIŚNIENIE ATMOSFERYCZNE P_o	ZACHMURZENIE N	N_h	h	WIATR dd	v	WIDZIALNOŚĆ V	POGODA ww	W	OPAD R
1	- 1.9	- 7.4	3.5	67	.	8	1	9	18	05	99	02	1	-
2	- 6.2	- 7.3	3.5	92	.	8	8	.	28	10	97	71	3	1.2
3	- 3.1	- 3.5	4.7	97	.	9	9	.	27	11	91	71	8	3.0
4	- 2.1	- 2.4	5.1	98	.	9	9	.	28	11	91	56	7	2.6
5	- 8.6	-10.1	2.8	89	.	8	8	.	32	10	98	41	4	-
6	- 9.0	-10.1	2.8	92	.	9	9	.	35	06	90	49	8	2.0
7	- 6.2	-13.8	2.1	55	.	1	0	9	29	05	99	02	0	-
8	- 7.9	-10.2	2.8	84	.	5	2	5	26	07	98	01	3	-
9	-15.6	-17.4	1.6	86	.	9	9	.	01	09	91	85	4	2.3
10	-16.1	-17.9	1.5	86	.	9	9	.	36	13	90	85	4	8.1
11	-17.6	-18.9	1.4	90	.	0	0	9	01	05	98	01	7	0.3
12	-16.2	-18.0	1.5	86	.	9	9	.	35	08	90	71	4	2.6
13	-17.7	-25.0	0.8	53	.	2	0	9	05	06	99	02	3	-
14	-11.0	-20.4	1.2	46	.	0	0	9	04	02	99	02	0	-
15	-13.5	-14.5	2.0	92	.	9	9	.	02	05	91	71	4	1.7
16	- 7.0	-19.5	1.3	37	.	0	0	9	15	02	99	02	0	-
17	-10.7	-17.8	1.5	57	.	0	0	9	18	22	99	38	3	-
18	- 9.2	-14.4	2.0	67	.	7	1	3	17	27	99	39	3	-
19	- 5.2	- 5.9	3.9	95	.	9	9	.	19	06	90	85	4	2.7
20	- 6.8	- 7.6	3.4	94	.	9	9	.	18	22	90	49	7	2.3
21	- 7.7	- 8.7	3.2	93	.	8	8	.	32	03	98	41	7	0.5
22	- 9.5	-10.7	2.7	91	.	8	8	.	29	25	97	41	8	0.3
23	- 9.0	-10.5	2.7	89	.	9	9	.	33	14	90	86	4	1.8
24	- 9.0	-10.1	2.8	92	.	9	9	.	34	07	90	85	7	1.0
25	-10.4	-11.2	2.6	94	.	8	8	1	32	07	97	03	4	-
26	- 4.5	-13.8	2.1	49	.	3	1	9	19	11	99	03	0	-
27	0.6	- 9.8	2.9	46	.	6	0	9	00	00	99	03	1	-
28	- 2.3	- 3.8	4.6	89	.	6	2	3	27	06	98	01	2	-

Godz. 07

DNI	TEMPERATURA POWIETRZA T	TEMPERATURA PUNKTU ROSY T_d	PRĘŻNOŚĆ PARY WODNEJ e	WILGOTNOŚĆ WZGLĘDNA U	CIŚNIENIE ATMOSFERYCZNE P_o	ZACHMURZENIE N	N_h	h	WIATR dd	v	WIDZIALNOŚĆ V	POGODA ww	W	OPAD R
1	- 1.8	-10.2	2.8	53	.	8	7	9	20	06	99	02	2	-
2	- 6.3	- 7.1	3.6	94	.	8	8	.	22	06	97	41	7	0.6
3	- 2.6	- 2.9	4.9	98	.	9	9	.	32	13	91	71	4	2.4
4	- 2.9	- 3.3	4.8	97	.	8	8	.	29	08	96	41	5	0.2
5	- 9.2	-10.8	2.7	88	.	8	8	.	32	11	97	85	4	0.6
6	- 8.5	- 9.5	3.0	92	.	9	9	.	36	07	90	49	7	0.7
7	- 6.0	-15.7	1.8	46	.	2	0	9	32	07	99	03	3	-
8	-11.0	-11.8	2.5	93	.	9	9	.	29	03	90	77	8	1.5
9	-16.2	-18.0	1.5	86	.	9	9	.	36	11	90	86	4	6.0
10	-16.9	-18.8	1.4	85	.	9	9	.	01	12	91	85	4	4.2
11	-16.8	-18.7	1.4	85	.	6	6	6	03	06	98	03	1	-
12	-18.6	-19.9	1.3	89	.	3	3	.	03	07	99	41	7	1.8
13	-16.1	-18.6	1.4	81	.	5	3	.	04	06	99	01	3	-
14	-11.0	-20.4	1.2	46	.	0	0	9	07	03	99	02	0	-
15	- 8.6	-15.0	1.9	59	.	1	1	9	14	09	99	03	7	0.3
16	- 8.5	-22.5	1.0	32	.	0	0	9	15	05	99	02	0	-
17	-11.5	-21.4	1.1	44	.	1	1	9	17	20	99	38	3	-
18	- 8.4	- 9.4	3.0	92	.	9	9	.	20	16	90	77	4	0.0
19	- 4.4	- 5.0	4.2	96	.	9	9	.	16	07	90	70	8	2.1
20	- 6.0	- 6.7	3.7	94	.	8	6	.	15	19	98	41	4	-
21	- 9.1	-10.6	2.7	88	.	7	7	.	17	20	98	38	1	-
22	- 9.3	-10.4	2.8	91	.	9	9	.	32	23	90	85	4	1.3
23	-10.5	-11.3	2.6	94	.	7	5	9	32	05	99	03	8	0.6
24	-10.5	-11.8	2.5	90	.	8	8	.	29	13	96	85	4	2.2
25	-11.1	-12.4	2.4	90	.	0	0	9	32	07	99	02	1	-
26	- 4.4	- 8.6	3.2	72	.	7	1	9	18	11	99	02	1	-
27	0.6	-10.7	2.7	43	.	7	1	9	18	04	99	03	2	-
28	- 3.1	- 3.5	4.7	97	.	9	9	.	20	14	91	77	4	0.5

Godz. 13

1	- 2.7	- 5.4	4.1	82	.	8	2	3	28	12	98	38	2	-
2	- 5.4	- 6.1	3.9	95	.	9	9	.	34	10	90	49	7	1.5
3	- 1.6	- 2.1	5.2	96	.	9	9	.	32	13	90	77	4	4.4
4	- 3.5	- 3.9	4.6	97	.	9	9	.	32	15	91	49	7	1.0
5	- 9.3	-10.4	2.8	91	.	9	9	.	33	09	90	85	4	0.5
6	- 5.6	- 6.3	3.8	95	.	9	9	.	34	03	90	49	7	0.4
7	- 3.1	- 7.4	3.5	72	.	3	1	9	25	05	99	03	1	-
8	-12.5	-14.0	2.1	89	.	7	7	.	28	11	97	85	7	0.6
9	-14.9	-16.6	1.7	87	.	9	9	.	35	07	91	85	4	6.4
10	-14.1	-15.7	1.8	87	.	7	7	.	01	03	96	41	8	2.1
11	-14.3	-16.0	1.8	87	.	9	9	.	01	09	90	71	4	0.4
12	-16.3	-18.9	1.4	81	.	1	1	.	03	06	99	38	3	-
13	- 9.0	-11.2	2.6	85	.	1	1	3	14	02	99	02	1	-
14	-10.7	-20.4	1.2	44	.	1	1	9	04	04	99	03	0	-
15	- 5.9	-11.2	2.6	67	.	1	1	4	12	06	99	02	3	-
16	- 9.6	-15.0	1.9	63	.	0	0	9	18	11	99	38	3	-
17	- 9.0	-13.8	2.1	67	.	3	1	3	18	20	99	38	3	-
18	- 6.8	- 8.0	3.3	91	.	9	9	.	18	18	90	49	7	1.3
19	- 3.2	- 3.6	4.7	97	.	5	4	.	18	06	98	41	7	0.4
20	- 6.1	- 9.0	3.1	82	.	7	5	4	26	04	99	03	4	-
21	- 7.2	- 8.1	3.3	93	.	9	9	.	20	16	90	85	4	0.8
22	- 9.5	-11.1	2.6	88	.	9	9	.	31	15	90	85	4	1.5
23	- 4.7	- 5.3	4.1	96	.	8	8	.	21	09	97	77	3	0.0
24	- 9.8	-11.0	2.6	91	.	9	9	.	30	15	91	85	4	1.4
25	- 7.0	-12.7	2.3	64	.	1	0	9	25	04	99	02	0	-
26	0.5	-16.4	1.7	25	.	2	1	9	24	05	99	03	1	-
27	0.0	- 6.0	3.9	65	.	7	3	9	27	05	99	01	2	-
28	- 3.9	- 5.7	4.0	87	.	8	2	.	18	25	99	38	7	0.0

Godz. 19

1	- 5.3	- 6.7	3.7	90	.	8	2	2	30	13	98	38	3	-
2	- 4.5	- 5.1	4.2	96	.	9	9	.	32	10	91	87	4	0.0
3	- 2.1	- 2.4	5.1	98	.	9	9	.	33	12	90	77	4	4.0
4	- 7.3	- 8.6	3.2	90	.	7	7	.	33	12	98	38	8	1.5
5	- 9.0	-10.1	2.8	92	.	9	9	.	35	07	90	87	4	5.1
6	- 6.2	-10.2	2.8	74	.	1	0	9	35	05	99	02	4	-
7	- 4.3	-17.8	1.5	34	.	1	1	9	26	10	99	38	0	-
8	-14.4	-16.1	1.7	87	.	9	9	.	33	08	90	85	4	3.9
9	-15.7	-17.5	1.5	86	.	9	9	.	36	07	90	85	4	6.3
10	-16.6	-17.8	1.5	90	.	7	7	.	01	05	96	41	2	-
11	-15.1	-16.8	1.6	86	.	9	9	.	04	08	90	73	4	2.3
12	-17.8	-25.0	0.8	53	.	4	2	9	04	10	99	38	3	-
13	-12.0	-15.7	1.8	75	.	0	0	9	04	02	99	02	0	-
14	-13.3	-15.4	1.8	84	.	1	1	.	04	04	99	01	1	-
15	- 8.2	-15.0	1.9	58	.	0	0	9	14	03	99	02	0	-
16	-10.4	-17.8	1.5	55	.	0	0	9	17	16	99	38	3	-
17	-10.0	-17.1	1.6	56	.	6	4	9	18	02	99	38	3	-
18	- 6.3	- 7.5	3.5	91	.	9	9	.	19	14	90	49	3	-
19	- 6.8	- 7.6	3.4	94	.	9	9	.	20	13	90	77	4	0.0
20	- 6.4	- 7.2	3.6	94	.	8	8	.	24	05	96	77	8	0.5
21	- 7.7	- 8.7	3.2	93	.	9	9	.	28	26	90	49	8	0.5
22	- 9.4	-11.0	2.6	88	.	9	9	.	34	11	90	85	4	1.2
23	- 3.9	- 4.4	4.4	96	.	7	1	3	18	19	99	38	7	0.1
24	-10.5	-11.3	2.6	94	.	9	9	.	31	14	91	49	8	1.3
25	- 6.0	-13.8	2.1	54	.	3	0	9	20	06	99	01	1	-
26	2.2	-15.0	1.9	27	.	1	0	9	34	01	99	01	0	-
27	- 1.7	- 2.4	5.1	94	.	6	2	3	27	08	98	02	2	-
28	- 1.8	- 2.0	5.3	98	.	9	9	.	22	17	91	77	4	0.4

TABLICA II

SPOSTRZEŻENIA CODZIENNE STACJI METEOROLOGICZNYCH
WARTOŚCI DOBOWE

ЕЖЕДНЕВНЫЕ НАБЛЮДЕНИЯ МЕТЕОРОЛОГИЧЕСКИХ СТАНЦИЙ
СУТОЧНЫЕ ЗНАЧЕНИЯ

EVERYDAY OBSERVATIONS AT METEOROLOGICAL STATIONS
DAILY VALUES

Tablica II — LEBA

DNI	TEMPERATURA POWIETRZA T	Max	Min	T_g	PRĘŻNOŚĆ PARY WODNEJ e	WILGOTNOŚĆ WZGLĘDNA U	CIŚNIENIE ATMOSFERYCZNE P	USŁONECZNIENIE S	ZACHMURZENIE N	WIATR v	v_{max}	OPAD R_d	ŚNIEG s_h	s_g
1	-0.9	3.5	-8.0	-9.7	5.2	85	1016.0	.	8.0	3.8	06	9.5	17	.
2	1.5	3.8	-0.2	0.2	6.4	94	1014.1	.	8.0	2.0	03	2.4	12	.
3	3.9	6.6	0.0	-0.6	7.9	97	1010.0	.	8.0	2.4	06	2.2	10	.
4	4.1	6.6	3.4	0.9	6.9	85	1006.5	.	6.5	7.4	09	0.6	-	-
5	2.3	4.3	0.1	-1.4	6.4	88	1018.2	.	6.5	2.8	05	0.3	-	-
6	4.0	4.7	2.7	2.7	7.5	93	1017.3	.	8.0	6.6	08	0.0	-	-
7	2.5	4.7	1.7	0.0	5.9	80	1014.9	.	2.0	5.3	08	0.0	-	-
8	0.5	2.1	-0.8	-2.9	4.5	70	1008.1	.	4.3	4.3	05	-	-	-
9	-0.1	1.5	-1.0	-3.0	4.1	68	1016.7	.	3.8	2.6	05	-	-	-
10	-2.3	2.1	-5.2	-7.1	4.5	87	1020.0	.	2.5	1.6	02	-	-	-
11	-0.6	0.9	-3.3	-4.7	4.8	83	1027.9	.	7.8	0.6	02	-	-	-
12	-0.1	1.7	-1.1	-0.8	4.8	80	1036.2	.	4.5	0.4	03	0.0	-	-
13	-3.0	0.6	-6.7	-10.1	3.8	79	1040.0	.	4.5	0.4	02	-	-	-
14	-2.5	0.6	-4.1	-4.4	3.7	73	1039.5	.	5.3	0.9	02	-	-	-
15	-2.6	0.2	-7.4	-11.6	4.6	90	1033.3	.	6.4	0.8	03	0.1	-	-
16	-1.8	0.2	-3.9	-2.0	3.9	73	1023.3	.	4.6	5.5	07	-	-	-
17	-1.9	2.9	-6.4	-8.7	3.2	62	1011.2	.	1.6	5.3	08	-	-	-
18	1.1	2.5	-1.7	-2.9	3.8	58	1005.5	.	7.5	6.1	08	0.0	-	-
19	3.5	7.4	-0.9	-2.3	5.7	74	1006.7	.	6.0	3.9	07	3.4	-	-
20	4.1	5.4	3.3	2.6	7.4	91	996.3	.	7.1	5.3	07	6.6	-	-
21	2.6	5.0	1.1	-0.1	6.4	88	989.4	.	6.6	4.9	07	8.7	-	-
22	2.7	3.3	0.7	0.2	6.8	92	1001.2	.	7.4	4.9	06	0.4	-	-
23	3.6	5.8	1.5	0.1	6.7	85	999.8	.	7.5	5.8	09	5.0	-	-
24	3.0	5.6	0.7	0.2	6.1	80	994.4	.	7.6	9.3	10	7.4	-	-
25	1.9	3.1	1.2	1.0	6.0	85	1012.5	.	7.9	2.9	08	-	-	-
26	2.2	5.2	-0.5	-1.9	5.2	74	1013.1	.	6.3	3.3	06	0.0	-	-
27	3.7	6.4	1.3	-0.1	7.2	90	1012.8	.	7.8	2.0	03	1.9	-	-
28	5.6	7.7	4.1	2.6	7.8	86	993.6	.	7.3	7.3	11	4.6	-	-

HEL — Luty 1967

DNI	TEMPERATURA POWIETRZA T	Max	Min	T_g	PRĘŻNOŚĆ PARY WODNEJ e	WILGOTNOŚĆ WZGLĘDNA U	CIŚNIENIE ATMOSFERYCZNE P	USŁONECZNIENIE S	ZACHMURZENIE N	WIATR v	v_{max}	OPAD R_d	ŚNIEG s_h	s_g
1	-2.8	1.9	-7.9	-9.6	4.6	87	1018.2	-	8.0	7.4	10	5.5	13	.
2	1.4	2.7	0.1	0.2	6.7	99	1014.6	-	8.0	3.1	04	0.6	11	.
3	3.0	3.9	0.0	0.1	7.6	100	1010.8	-	8.0	3.8	06	0.9	8	.
4	3.9	5.2	2.3	1.9	7.2	89	1006.7	0.0	7.0	8.9	12	2.2	-	-
5	1.8	4.6	0.1	-0.4	6.4	92	1017.7	3.1	6.4	5.4	08	0.1	-	-
6	3.8	4.6	2.3	1.6	7.5	94	1016.7	0.4	8.0	8.4	10	0.1	-	-
7	2.3	4.4	1.2	0.6	6.0	82	1014.4	6.9	2.4	7.9	10	-	-	-
8	0.4	1.9	-0.7	-1.6	4.9	78	1007.6	2.4	6.1	4.5	06	0.0	-	-
9	-0.4	1.7	-1.5	-2.3	4.5	76	1016.1	4.3	5.8	3.5	04	0.4	-	-
10	-1.2	1.8	-3.7	-4.8	5.0	89	1020.1	1.7	4.8	2.5	03	-	-	-
11	-0.7	0.9	-2.4	-3.6	5.5	94	1028.2	-	6.9	1.3	03	0.0	-	-
12	-1.5	0.9	-4.1	-4.9	4.6	84	1036.4	5.7	4.0	0.9	02	-	-	-
13	-2.0	-0.5	-3.4	-4.5	3.9	75	1040.8	0.2	6.8	1.5	03	-	-	-
14	-0.9	0.9	-2.7	-2.7	4.7	83	1039.8	-	7.5	1.6	03	-	-	-
15	-0.7	0.9	-5.2	-5.9	5.3	91	1034.3	-	7.1	2.0	05	-	-	-
16	-1.7	0.1	-2.4	-3.9	4.1	77	1025.5	1.2	5.8	5.3	07	-	-	-
17	-2.2	1.0	-5.4	-6.4	4.0	77	1014.3	6.8	1.1	8.1	10	-	-	-
18	0.0	1.1	-1.2	-1.9	4.3	71	1008.0	0.1	6.4	6.3	10	-	-	-
19	2.3	4.4	-0.2	-0.1	6.3	88	1008.9	4.6	6.4	5.4	07	0.9	-	-
20	2.9	4.3	2.0	1.5	7.2	97	998.4	-	7.5	6.9	10	2.4	-	-
21	1.8	4.0	0.7	-0.5	6.7	96	990.9	0.2	7.0	7.5	10	8.3	-	-
22	2.1	3.5	0.2	0.0	6.8	95	1001.0	1.2	7.6	5.6	08	0.3	-	-
23	2.4	3.7	1.1	-0.1	6.8	94	1002.3	-	6.9	6.6	10	2.7	-	-
24	3.0	4.0	1.0	1.5	6.5	86	995.5	0.3	7.5	10.0	12	2.5	-	-
25	1.7	3.2	0.9	1.5	6.1	88	1012.2	-	8.0	5.0	10	0.0	-	-
26	1.5	3.0	-0.1	-0.1	5.9	86	1014.9	0.5	6.9	3.4	05	-	-	-
27	1.5	2.5	0.5	-0.7	6.6	96	1014.3	-	5.9	3.8	05	0.3	-	-
28	4.1	5.8	1.7	0.5	7.9	97	996.3	-	8.0	7.6	10	1.6	-	-

Tablica II

USTKA

DNI	TEMPERATURA POWIETRZA				PREŻNOŚĆ PARY WODNEJ	WILGOTNOŚĆ WZGLĘDNA	CIŚNIENIE ATMOSFERYCZNE	USŁONECZNIENIE	ZACHMURZENIE	WIATR		OPAD	ŚNIEG	
	T	Max	Min	T_0	e	U	P	S	N	v	v_{max}	R_d	s_h	s_0
1	0.7	4.8	- 6.5	- 7.0	5.8	84	1015.3	-	8.0	6.4	09	7.8	13	.
2	2.2	4.8	0.1	0.7	6.8	94	1013.9	-	8.0	3.9	05	1.9	12	.
3	5.0	7.3	1.5	0.6	8.6	98	1010.4	-	8.0	6.6	09	3.8	5	.
4	4.4	7.3	3.7	1.7	6.9	82	1007.9	-	7.1	9.9	14	0.0	-	-
5	2.4	3.9	0.9	- 1.5	6.6	91	1018.9	0.8	6.5	6.9	10	0.0	-	-
6	3.9	4.6	3.0	2.7	7.5	93	1018.4	-	7.8	7.9	09	0.2	-	-
7	2.5	4.6	1.7	0.2	6.2	85	1016.0	5.6	3.9	7.5	08	1.9	-	-
8	0.6	2.4	- 0.2	- 1.4	4.8	75	1008.7	5.9	4.9	5.5	07	-	2	.
9	0.3	1.0	- 0.4	- 3.4	4.4	70	1016.9	8.6	3.8	4.0	06	-	2	.
10	- 2.2	1.6	- 5.1	- 7.2	4.5	86	1019.7	3.7	2.5	2.1	03	-	1	.
11	- 0.9	0.9	- 3.0	- 3.3	4.7	82	1027.6	0.0	6.3	1.3	02	0.0	1	.
12	- 0.2	0.7	- 0.4	- 0.8	4.9	82	1035.4	0.7	5.8	1.4	03	0.0	-	-
13	- 3.4	0.7	- 6.6	- 9.0	3.7	79	1039.6	4.6	1.8	1.1	02	-	-	-
14	- 3.5	- 0.3	- 6.2	- 8.6	3.4	71	1038.9	3.7	2.6	1.5	02	-	-	-
15	- 2.0	0.5	- 5.4	- 7.0	4.6	88	1032.4	0.6	6.0	1.8	03	0.0	-	-
16	- 1.5	0.2	- 3.2	- 2.1	4.1	75	1021.8	5.0	4.0	6.3	07	-	-	-
17	- 1.7	3.4	- 5.8	- 7.2	3.5	66	1009.9	6.0	1.6	6.5	07	-	-	-
18	1.1	2.6	- 0.4	- 2.1	4.4	66	1005.2	-	6.6	3.9	06	0.0	-	-
19	3.1	7.1	- 0.2	- 2.2	5.8	78	1006.3	2.1	7.3	4.9	08	5.6	-	-
20	4.8	6.5	3.8	2.8	7.6	88	996.6	0.1	7.5	6.8	08	2.6	-	-
21	2.2	4.8	1.0	- 1.2	6.5	90	989.0	-	6.9	5.8	08	7.9	-	-
22	2.8	3.4	1.1	0.1	6.9	92	1002.5	-	6.9	7.9	09	0.3	-	-
23	3.6	6.1	1.5	0.3	6.8	87	999.9	-	6.9	6.1	09	6.9	-	-
24	2.9	5.1	0.3	0.5	6.1	81	996.2	-	7.5	10.6	12	6.1	-	-
25	1.9	3.2	1.3	0.3	5.5	79	1013.0	3.0	6.3	5.1	12	-	-	-
26	2.3	5.9	- 0.7	- 3.0	5.3	75	1012.1	1.2	5.8	4.0	06	-	-	-
27	4.6	8.0	1.8	0.7	7.7	90	1012.6	0.9	7.9	3.0	03	2.6	-	-
28	5.7	8.4	2.8	2.8	8.0	87	993.6	-	6.3	6.9	08	4.8	-	-

LĘBORK

Luty 1967

DNI	TEMPERATURA POWIETRZA				PREŻNOŚĆ PARY WODNEJ	WILGOTNOŚĆ WZGLĘDNA	CIŚNIENIE ATMOSFERYCZNE	USŁONECZNIENIE	ZACHMURZENIE	WIATR		OPAD	ŚNIEG	
	T	Max	Min	T_0	e	U	P	S	N	v	v_{max}	R_d	s_h	s_0
1	- 0.8	4.4	- 7.7	- 8.0	5.3	85	1015.0	-	7.9	2.5	04	7.2	8	.
2	2.5	5.4	- 0.2	2.5	6.8	92	1012.8	-	8.0	2.9	05	2.2	6	4.6
3	4.1	5.2	1.4	1.0	8.0	98	1008.8	-	8.0	3.1	05	3.8	4	.
4	4.9	6.3	3.9	3.5	7.0	80	1005.7	-	7.8	7.1	09	1.7	-	-
5	2.7	5.0	- 0.1	- 0.4	6.5	88	1016.7	0.1	7.0	3.6	05	0.4	-	-
6	4.5	4.9	3.4	3.2	7.9	94	1016.4	-	8.0	6.8	08	0.1	-	-
7	2.6	5.3	0.6	- 0.2	6.1	83	1013.7	6.2	3.0	5.8	08	1.7	-	-
8	- 0.2	2.2	- 2.6	- 3.3	4.7	79	1006.6	1.7	6.5	2.5	04	0.1	2	.
9	- 1.2	1.1	- 4.1	- 5.8	4.3	78	1014.9	4.8	4.9	1.5	02	-	2	.
10	- 2.8	2.3	- 7.3	- 8.4	4.4	89	1018.4	5.5	3.8	1.0	03	-	1	.
11	- 1.8	0.9	- 6.3	- 9.1	4.6	86	1026.0	-	6.8	0.5	01	-	1	.
12	- 0.1	2.6	- 1.1	- 1.5	4.7	77	1033.9	4.6	5.6	0.9	02	-	-	-
13	- 3.4	1.2	- 7.5	- 9.8	4.1	86	1037.8	3.8	3.4	1.0	02	-	-	-
14	- 2.6	0.5	- 5.1	- 7.1	3.7	74	1037.3	-	5.5	0.3	01	-	-	-
15	- 3.5	- 0.1	- 8.6	-10.8	4.4	91	1031.4	-	5.8	0.9	03	0.1	-	-
16	- 1.7	0.2	- 3.6	- 2.3	4.3	79	1021.7	3.6	4.3	3.6	05	-	-	-
17	- 1.6	3.6	- 6.9	- 8.6	3.4	65	1010.0	6.6	1.1	4.5	06	-	-	-
18	1.2	2.4	- 0.3	- 2.8	4.3	64	1004.5	-	7.0	3.1	05	-	-	-
19	3.7	7.4	0.8	- 1.5	6.1	78	1005.7	3.7	7.6	3.9	06	3.1	-	-
20	5.0	5.9	3.2	1.9	7.9	91	995.2	-	7.1	4.0	06	5.8	-	-
21	2.4	5.3	0.5	- 0.6	6.5	89	987.8	-	6.9	3.5	05	18.5	-	-
22	2.7	4.0	0.4	0.0	6.7	90	1000.1	-	7.8	5.9	08	1.3	2	.
23	3.9	6.0	1.7	- 0.5	6.7	83	998.9	0.7	7.6	5.8	08	5.2	-	-
24	3.3	6.0	1.5	1.0	6.1	79	994.1	-	7.4	7.8	08	3.5	-	-
25	1.8	3.1	1.1	0.5	5.7	83	1011.1	-	7.9	3.4	07	0.0	-	-
26	2.4	6.0	- 0.9	- 3.1	5.5	77	1011.5	2.1	6.3	2.0	04	-	-	-
27	4.1	6.4	1.5	- 1.0	7.3	88	1011.5	-	7.3	1.3	02	2.0	-	-
28	6.0	8.3	4.7	2.5	8.0	85	992.8	-	6.6	6.4	09	9.5	-	-

GDAŃSK-WRZESZCZ

DNI	TEMPERATURA POWIETRZA				PREŻNOŚĆ PARY WODNEJ	WILGOTNOŚĆ WZGLĘDNA	CIŚNIENIE ATMOSFERYCZNE	USŁONECZNIENIE	ZACHMURZENIE	WIATR		OPAD	ŚNIEG	
	T	Max	Min	T_0	e	U	P	S	N	v	v_{max}	R_d	s_h	s_0
1	- 2.3	4.1	- 8.8	- 9.4	4.8	85	1017.3	.	7.8	5.5	09	3.0	8	.
2	2.9	4.3	1.1	- 0.1	6.9	92	1014.1	.	7.8	2.3	05	0.5	3	.
3	4.9	5.6	1.4	0.4	8.2	95	1010.1	.	8.0	3.3	06	0.5	-	-
4	5.2	7.0	3.9	3.0	7.2	81	1006.3	.	6.9	10.9	14	2.7	-	-
5	2.7	4.8	0.1	- 1.0	6.1	82	1017.2	.	5.5	6.6	09	-	-	-
6	5.0	5.9	3.2	2.4	7.6	88	1016.7	.	7.9	9.3	12	0.1	-	-
7	2.9	5.7	1.2	- 0.9	5.5	73	1014.3	.	2.8	7.9	09	0.0	-	-
8	0.3	2.2	- 1.5	- 5.3	4.7	75	1007.0	.	5.6	5.3	09	0.3	-	-
9	- 1.1	1.6	- 3.0	- 5.7	4.4	79	1015.6	.	4.0	3.9	06	0.1	1	.
10	- 1.7	1.9	- 4.9	- 9.3	4.2	79	1019.4	.	3.0	2.4	03	-	-	-
11	- 1.1	1.2	- 4.3	- 6.4	4.8	84	1027.3	.	6.0	1.4	03	0.0	-	-
12	- 1.0	1.5	- 3.0	- 6.5	4.5	79	1035.5	.	5.0	0.5	02	-	-	-
13	- 3.0	0.0	- 5.7	- 9.8	3.8	78	1039.7	.	4.1	0.3	01	-	-	-
14	- 1.1	1.2	- 4.0	- 5.9	4.4	79	1038.5	.	7.1	1.4	04	-	-	-
15	- 0.8	0.9	- 4.0	- 8.7	5.2	89	1032.9	.	7.1	1.0	03	-	-	-
16	- 2.0	0.4	- 3.2	- 4.8	4.0	76	1024.1	.	5.4	5.4	07	-	-	-
17	- 3.3	1.4	- 7.7	- 9.4	3.6	75	1012.9	.	1.1	5.3	07	-	-	-
18	- 0.2	1.4	- 2.9	- 4.4	4.1	68	1006.7	.	7.4	3.9	07	-	-	-
19	3.2	6.7	1.0	- 0.9	5.9	77	1008.1	.	6.6	3.0	06	1.2	-	-
20	4.3	6.6	2.5	1.2	7.4	89	997.6	.	7.0	5.6	08	2.2	-	-
21	2.2	4.9	1.1	- 0.3	6.5	92	989.2	.	7.0	6.9	09	10.2	-	-
22	2.9	4.6	- 0.1	- 0.4	6.6	89	1000.2	.	7.6	7.9	09	0.3	-	-
23	3.3	4.4	1.0	- 1.4	6.7	86	1001.6	.	7.3	6.0	09	2.7	-	-
24	3.7	5.4	1.8	0.7	6.0	75	995.3	.	6.4	10.1	12	3.4	-	-
25	1.9	3.2	0.9	- 0.3	5.8	82	1011.7	.	7.9	5.0	10	-	-	-
26	2.1	5.2	0.1	- 1.2	5.8	82	1013.7	.	6.8	2.4	06	-	-	-
27	2.3	4.1	0.2	- 2.3	6.7	92	1013.3	.	6.1	2.3	05	1.0	-	-
28	5.9	8.2	3.0	0.1	7.9	85	995.1	.	7.3	7.3	09	7.8	-	-

KOSZALIN

DNI	TEMPERATURA POWIETRZA				PREŻNOŚĆ PARY WODNEJ	WILGOTNOŚĆ WZGLĘDNA	CIŚNIENIE ATMOSFERYCZNE	USŁONECZNIENIE	ZACHMURZENIE	WIATR		OPAD	ŚNIEG	
	T	Max	Min	T_0	e	U	P	S	N	v	v_{max}	R_d	s_h	s_0
1	1.4	4.9	- 5.1	- 5.9	6.4	91	1012.7	0.3	7.8	6.0	10	3.6	2	.
2	2.6	3.9	0.6	0.4	7.2	98	1011.6	-	8.0	4.3	06	6.7	-	-
3	6.1	7.9	3.0	2.5	9.1	97	1008.4	-	8.0	6.5	08	5.4	-	-
4	5.4	8.5	4.6	2.5	7.3	81	1007.0	-	6.9	10.3	14	1.7	-	-
5	3.3	5.6	2.4	1.6	7.3	94	1017.1	0.1	7.9	6.0	08	1.0	-	-
6	5.4	6.3	4.2	3.2	8.0	89	1017.0	-	7.9	8.1	10	0.0	-	-
7	2.4	6.1	1.6	- 0.9	6.3	86	1014.3	6.6	6.3	7.5	09	1.6	-	-
8	0.2	3.3	- 0.5	- 2.9	5.0	81	1006.4	4.2	5.4	5.1	08	-	1	.
9	- 0.6	0.9	- 1.8	- 4.8	4.6	79	1014.4	5.0	3.5	3.1	05	-	-	-
10	- 1.6	0.5	- 3.8	- 5.4	4.9	90	1017.1	1.6	4.9	2.5	03	-	-	-
11	- 3.4	- 0.3	- 5.1	- 6.4	4.6	97	1024.6	2.3	6.8	1.6	03	0.0	-	-
12	- 1.4	0.9	- 5.1	- 5.5	4.8	87	1032.3	1.2	5.5	0.9	03	-	-	-
13	- 3.4	0.7	- 5.9	- 7.8	3.4	73	1035.9	8.5	0.4	2.8	05	-	-	-
14	- 3.7	0.6	- 7.6	-10.1	2.9	63	1035.5	4.8	1.9	2.3	03	-	-	-
15	- 2.3	1.0	- 7.6	- 9.5	4.3	82	1028.8	1.7	5.4	2.0	03	-	-	-
16	- 1.4	0.5	- 2.3	- 3.5	4.3	78	1017.2	6.1	3.6	7.1	08	-	-	-
17	- 0.7	3.1	- 4.3	- 6.2	3.9	67	1005.2	5.1	3.0	6.3	08	-	-	-
18	1.3	3.9	0.2	- 1.6	5.1	76	1001.4	-	7.1	4.4	05	0.0	-	-
19	2.9	7.1	- 0.3	- 1.4	6.2	84	1002.7	1.4	7.6	6.8	09	12.0	-	-
20	4.5	6.9	3.3	1.6	7.7	91	993.6	0.4	7.0	6.5	08	4.4	-	-
21	1.4	3.6	0.2	- 0.3	6.3	94	985.6	-	6.5	7.0	09	13.0	-	-
22	2.9	4.3	0.1	- 0.4	6.7	89	1000.7	-	5.8	7.0	09	2.2	1	.
23	2.9	6.1	0.3	- 1.3	6.5	87	996.9	-	5.9	6.6	12	8.1	-	-
24	3.6	5.2	1.0	0.0	6.5	83	995.3	-	7.8	14.4	16	1.5	-	-
25	1.5	4.3	0.0	- 0.6	5.6	83	1010.4	1.6	5.5	3.4	07	-	-	-
26	2.3	6.5	- 0.2	- 2.4	5.3	74	1007.8	2.4	6.5	6.3	08	0.0	-	-
27	4.7	9.2	1.7	0.4	7.8	90	1009.4	1.4	7.6	3.6	04	3.1	-	-
28	5.5	8,7	4.0	2.5	8.0	88	990.9	-	7.5	8.8	10	8.7	-	-

KOŁOBRZEG

DNI	TEMPERATURA POWIETRZA T	Max	Min	T_g	PRĘŻNOŚĆ PARY WODNEJ e	WILGOTNOŚĆ WZGLĘDNA U	CIŚNIENIE ATMOSFERYCZNE P	USŁONECZNIENIE S	ZACHMURZENIE N	WIATR v	v_{max}	OPAD R_d	ŚNIEG s_h	s_g
1	3.1	7.0	- 3.3	- 3.5	7.0	89	1015.6	0.1	7.6	3.8	05	4.2	-	-
2	3.3	5.2	0.6	1.2	7.6	98	1014.9	-	8.0	3.1	04	6.4	-	-
3	6.3	8.4	3.5	3.2	9.3	97	1011.9	-	8.0	4.9	06	2.5	-	-
4	5.1	8.7	4.2	3.5	7.0	80	1010.7	-	6.4	8.1	10	0.3	-	-
5	3.5	5.4	2.4	2.4	7.0	89	1020.8	1.9	7.5	5.0	07	0.8	-	-
6	5.2	6.6	3.9	3.1	7.6	86	1020.4	-	7.4	8.3	09	0.1	-	-
7	2.7	6.6	2.0	0.5	6.2	84	1018.2	5.1	4.5	5.0	08	2.1	-	-
8	1.1	2.8	0.3	- 0.9	4.7	71	1010.4	3.3	4.9	4.8	06	-	1	.
9	0.5	1.5	- 0.3	- 2.0	4.7	75	1018.3	6.8	3.1	3.3	04	-	-	-
10	- 0.6	- 1.8	- 3.0	- 5.2	4.9	83	1020.3	2.4	4.3	1.6	02	-	-	-
11	- 2.7	- 1.2	- 3.8	- 7.3	4.6	93	1027.8	0.1	6.0	1.3	02	-	-	-
12	- 1.2	0.9	- 3.6	- 5.7	4.6	82	1035.4	-	6.1	1.4	03	-	-	-
13	- 3.2	0.1	- 6.0	- 7.5	3.2	67	1039.0	8.1	0.0	1.8	02	-	-	-
14	- 3.8	0.2	- 7.8	-10.8	2.7	60	1038.6	6.5	1.4	2.3	03	-	-	-
15	- 2.6	0.6	- 6.8	-10.3	4.0	79	1031.6	1.3	3.6	2.4	04	-	-	-
16	- 0.8	1.1	- 2.1	- 3.5	4.2	74	1019.9	6.4	3.9	6.3	08	-	-	-
17	- 0.7	3.1	- 4.5	- 6.1	3.6	63	1007.8	4.2	2.8	4.5	06	-	-	-
18	1.1	4.6	- 1.2	- 2.9	5.2	79	1004.4	0.1	7.1	2.5	04	1.0	-	-
19	2.7	6.4	- 1.1	- 1.0	6.2	85	1005.3	0.6	7.8	4.4	06	10.5	1	.
20	5.2	7.8	3.5	3.0	7.8	89	996.7	0.7	7.1	5.3	06	0.5	-	-
21	1.8	4.1	0.4	- 0.7	5.4	92	988.8	-	6.4	6.5	09	15.6	-	-
22	2.9	4.2	0.9	0.5	6.7	89	1004.5	-	6.5	6.5	08	2.4	-	-
23	3.6	8.1	0.8	- 1.0	6.5	83	999.7	-	6.8	5.3	10	5.9	-	-
24	3.8	6.2	1.9	1.5	6.5	81	999.0	0.3	6.3	10.9	12	2.4	-	-
25	1.5	4.0	- 0.7	- 0.6	5.7	84	1013.8	4.6	4.1	4.3	09	-	-	-
26	2.6	7.7	- 0.6	- 2.5	5.5	76	1010.7	3.7	7.3	4.0	07	-	-	-
27	5.5	10.6	1.8	0.7	8.2	89	1012.6	2.6	7.5	2.1	03	1.9	-	-
28	6.0	9.1	4.3	3.4	8.0	85	993.6	-	6.8	7.3	09	7.6	-	-

ELBLĄG

Luty 1967

DNI	TEMPERATURA POWIETRZA T	Max	Min	T_g	PRĘŻNOŚĆ PARY WODNEJ e	WILGOTNOŚĆ WZGLĘDNA U	CIŚNIENIE ATMOSFERYCZNE P	USŁONECZNIENIE S	ZACHMURZENIE N	WIATR v	v_{max}	OPAD R_d	ŚNIEG s_h	s_g
1	- 4.5	0.4	-10.2	-11.9	3.9	83	1015.1	.	8.0	5.9	08	7.7	17	.
2	2.0	2.7	0.3	- 1.9	6.9	97	1011.2	.	7.9	2.9	04	2.4	15	.
3	3.2	3.9	1.0	- 1.0	7.6	100	1006.9	.	8.0	2.6	04	1.3	9	.
4	4.2	5.4	3.0	- 0.9	7.3	89	1003.5	.	7.5	5.0	08	3.0	5	.
5	1.9	4.3	0.4	- 2.2	6.1	87	1013.1	.	6.8	4.0	06	0.0	1	.
6	4.2	5.2	1.0	- 1.4	7.6	92	1013.2	.	8.0	3.5	05	0.0	-	-
7	2.5	5.2	1.0	- 1.9	5.8	79	1010.5	.	5.1	3.4	06	0.1	-	-
8	0.0	1.8	- 1.0	- 5.8	5.4	88	1002.4	.	7.3	3.8	07	0.1	-	-
9	- 0.5	0.9	- 1.4	- 5.8	4.7	80	1011.1	.	5.4	2.5	04	0.2	-	-
10	- 2.2	0.0	- 5.0	- 7.3	4.6	89	1015.6	.	6.3	1.3	02	-	-	-
11	- 2.0	- 0.6	- 3.7	- 3.7	5.0	93	1023.3	.	8.0	1.8	03	-	-	-
12	- 1.9	1.2	- 5.6	- 8.3	4.2	79	1031.1	.	4.3	1.1	02	-	-	-
13	- 3.7	- 0.5	- 6.0	- 8.6	3.9	84	1035.5	.	4.3	1.1	03	-	-	-
14	- 1.2	0.8	- 3.6	- 4.6	4.6	82	1034.0	.	7.1	1.4	04	0.0	-	-
15	- 0.5	2.0	- 2.0	- 4.2	5.1	87	1028.6	.	7.1	2.0	03	-	-	-
16	- 2.5	- 0.6	- 3.7	- 4.9	3.9	76	1020.5	.	4.8	4.5	07	-	-	-
17	- 3.6	0.9	- 7.6	- 8.7	3.3	70	1009.8	.	1.9	6.5	08	-	-	-
18	- 0.6	1.1	- 3.0	- 3.7	4.0	69	1003.6	.	6.5	4.5	07	-	-	-
19	2.8	6.1	0.2	0.9	5.8	78	1005.4	.	6.4	3.9	06	0.9	-	-
20	3.7	6.3	2.8	2.8	7.2	91	995.1	.	7.6	6.1	09	5.5	-	-
21	1.9	4.5	0.6	- 0.8	6.3	91	986.1	.	6.9	5.6	11	5.9	-	-
22	2.1	3.7	0.1	0.0	6.7	93	996.1	.	8.0	4.6	08	2.8	2	.
23	2.6	4.1	0.2	- 1.1	6.6	90	998.9	.	7.1	4.8	08	0.4	-	1
24	2.8	5.4	1.0	0.3	6.2	82	993.0	.	7.4	6.6	09	2.7	-	-
25	1.5	2.9	0.8	0.0	5.9	87	1007.3	.	8.0	3.0	04	0.1	-	-
26	1.7	4.7	- 0.4	- 0.2	5.4	79	1010.2	.	6.0	2.6	04	-	-	-
27	1.9	3.2	0.2	- 0.9	6.4	90	1010.1	.	6.0	3.0	04	2.0	-	-
28	4.9	7.4	2.4	2.6	8.1	93	993.4	.	7.9	6.5	12	4.1	-	-

SUWAŁKI

DNI	TEMPERATURA POWIETRZA T	Max	Min	T_g	PRĘŻNOŚĆ PARY WODNEJ e	WILGOTNOŚĆ WZGLĘDNA U	CIŚNIENIE ATMOSFERYCZNE P	USŁONECZNIENIE S	ZACHMURZENIE N	WIATR v	v_{max}	OPAD R_d	ŚNIEG s_h	s_g
1	-12.5	-10.9	-15.4	-15.2	1.9	78	1005.3	-	8.0	8.6	10	4.0	40	2.3
2	- 7.5	- 5.4	-11.0	-10.7	3.2	91	998.5	-	8.0	4.9	07	1.7	44	.
3	0.0	1.6	- 5.4	- 4.6	5.9	95	992.7	-	8.0	3.8	07	4.8	45	.
4	2.6	3.6	1.1	0.1	6.3	86	986.2	0.1	8.0	6.0	08	2.4	42	3.0
5	- 0.2	1.8	- 1.3	- 2.0	5.0	83	994.2	0.0	7.8	5.8	09	0.3	37	4.5
6	1.6	2.2	- 0.4	- 1.0	6.3	91	995.8	-	8.0	4.4	06	2.3	35	.
7	1.0	3.1	- 1.2	- 3.0	5.0	77	991.9	6.4	4.6	5.5	08	0.4	33	3.2
8	- 1.3	0.4	- 3.8	- 5.0	4.6	83	984.8	4.5	7.4	3.3	05	0.1	34	3.2
9	- 2.5	- 1.0	- 6.1	-10.4	4.0	82	992.5	3.6	5.8	2.9	04	0.0	35	.
10	- 2.9	- 1.6	- 6.0	-10.7	4.1	83	998.6	0.1	7.8	3.1	05	0.7	32	3.9
11	- 2.2	- 0.7	- 4.8	- 6.2	4.5	87	1006.4	4.1	6.5	2.5	04	0.0	32	.
12	- 8.8	- 2.5	-13.4	-16.1	2.7	84	1015.8	3.0	4.1	1.3	03	-	30	.
13	- 9.8	- 4.8	-17.8	-20.3	2.4	79	1019.1	1.6	5.1	0.9	04	0.0	29	.
14	- 2.3	- 1.2	- 4.8	- 5.7	4.2	80	1016.0	-	8.0	4.4	07	0.0	28	.
15	- 2.9	- 1.6	- 3.8	- 4.1	4.2	86	1013.0	-	8.0	2.9	04	0.0	28	4.0
16	- 5.6	- 3.4	- 9.0	-10.7	3.0	74	1008.0	-	6.0	3.5	06	-	27	.
17	- 9.0	- 3.4	-13.4	-15.6	2.3	73	1000.3	8.7	0.0	5.5	07	-	27	.
18	- 7.3	- 3.5	-12.4	-14.7	2.6	73	993.8	2.2	5.0	5.5	08	-	26	.
19	- 2.7	2.3	- 7.3	-11.9	4.1	81	994.0	5.5	4.3	3.6	06	0.2	26	-
20	0.5	2.7	- 4.3	- 5.6	5.6	87	984.2	-	7.4	6.8	10	2.1	26	3.9
21	1.0	2.4	0.4	0.0	5.9	89	975.3	0.5	7.8	6.4	10	1.3	23	4.3
22	- 0.2	1.0	- 1.3	0.0	5.5	91	976.8	-	8.0	2.8	04	1.3	20	3.7
23	0.9	2.2	- 0.3	- 1.0	5.6	86	986.0	1.7	7.8	4.6	09	8.5	20	4.7
24	1.5	3.2	0.2	0.3	5.7	84	978.6	1.8	7.5	6.8	09	3.0	18	4.0
25	0.5	1.2	0.2	0.5	5.6	88	988.1	-	8.0	5.8	08	1.4	15	4.1
26	- 0.6	1.0	- 1.6	- 3.0	4.6	79	996.3	-	6.3	2.0	03	-	13	3.7
27	- 1.1	1.8	- 4.9	- 8.4	4.8	85	997.5	1.8	5.1	3.3	04	2.3	13	.
28	2.4	4.4	0.2	0.8	6.9	95	981.6	-	8.0	5.8	09	11.5	10	4.2

KĘTRZYN

DNI	TEMPERATURA POWIETRZA T	Max	Min	T_g	PRĘŻNOŚĆ PARY WODNEJ e	WILGOTNOŚĆ WZGLĘDNA U	CIŚNIENIE ATMOSFERYCZNE P	USŁONECZNIENIE S	ZACHMURZENIE N	WIATR v	v_{max}	OPAD R_d	ŚNIEG s_h	s_g
1	- 9.6	- 7.4	-13.5	-13.9	2.4	78	1010.9	.	8.0	7.0	08	2.3	30	.
2	- 1.6	2.0	- 8.0	- 9.6	5.4	97	1005.3	.	8.0	2.0	03	5.0	33	.
3	2.2	3.5	1.3	0.2	6.9	97	1000.4	.	8.0	3.5	05	-	22	2.0
4	3.5	5.2	1.7	0.2	6.9	88	995.4	.	7.1	7.5	11	5.9	14	2.6
5	0.8	2.6	- 0.3	- 1.5	5.8	89	1004.7	.	7.6	5.1	08	0.7	5	2.7
6	2.8	3.4	1.2	0.2	7.1	96	1005.5	.	8.0	5.6	07	0.4	4	.
7	1.7	4.4	0.3	- 0.4	5.8	83	1002.1	.	3.3	6.3	08	0.0	-	-
8	- 0.4	1.1	- 1.1	- 4.6	5.0	85	994.4	.	5.8	4.0	07	0.8	-	-
9	- 2.5	- 0.7	- 4.1	- 3.7	4.7	93	1002.7	.	5.5	2.6	05	0.4	2	.
10	- 2.0	- 0.4	- 4.5	- 7.6	4.3	81	1008.1	.	6.8	2.4	04	-	4	.
11	- 1.5	- 0.4	- 2.5	- 4.5	4.9	89	1015.8	.	7.4	2.1	04	-	4	.
12	- 5.6	- 1.3	- 9.1	-11.5	3.4	84	1024.7	.	3.3	0.9	01	-	4	.
13	- 6.3	- 3.7	-10.8	-15.5	2.9	77	1028.8	.	5.3	1.1	02	-	4	.
14	- 1.7	0.0	- 4.1	- 4.6	4.6	86	1026.2	.	7.9	2.8	04	0.0	4	.
15	- 1.9	- 0.6	- 2.6	- 2.1	4.9	91	1021.8	.	8.0	1.9	03	-	4	.
16	- 4.1	- 2.1	- 5.3	- 4.7	3.3	72	1015.5	.	5.8	4.0	06	-	3	.
17	- 6.4	- 1.0	-10.2	-11.6	2.8	75	1006.2	.	0.0	4.5	05	-	4	.
18	- 4.2	- 1.2	- 8.3	- 9.0	3.2	71	999.7	.	5.8	4.9	06	-	4	.
19	0.4	4.6	- 3.6	- 5.7	5.3	84	1000.9	.	3.6	3.4	05	0.3	3	.
20	2.9	4.8	0.4	- 2.4	6.9	92	990.7	.	6.4	5.8	09	3.3	-	-
21	1.6	3.5	0.8	- 1.6	6.4	93	981.9	.	7.1	3.9	06	0.1	-	-
22	0.7	1.8	- 0.3	- 0.5	6.2	97	986.8	.	8.0	3.9	05	1.9	1	.
23	2.0	4.4	0.5	- 0.6	6.2	87	993.5	.	6.6	5.3	07	3.4	-	-
24	2.4	4.4	0.5	0.3	6.3	86	987.0	.	7.4	6.9	08	3.6	-	-
25	0.9	1.8	0.4	0.1	6.1	93	998.6	.	8.0	6.8	09	0.7	1	.
26	0.4	2.2	- 0.5	- 1.3	5.3	84	1004.7	.	6.4	2.0	04	-	1	.
27	0.6	2.6	- 1.3	- 2.7	5.7	90	1004.6	.	6.0	2.6	05	6.2	-	-
28	3.7	6.4	1.2	1.2	7.5	94	988.8	.	8.0	5.6	09	6.6	-	-

ŚWINOUJŚCIE

DNI	TEMPERATURA POWIETRZA				PRĘŻNOŚĆ PARY WODNEJ	WILGOTNOŚĆ WZGLĘDNA	CIŚNIENIE ATMOSFERYCZNE	USŁONECZNIENIE	ZACHMURZENIE	WIATR		OPAD	ŚNIEG	
	T	Max	Min	T_g	e	U	P	S	N	v	v_{max}	R_d	s_h	s_g
1	4.5	6.7	- 1.4	- 2.4	7.5	88	1015.4	-	7.6	3.6	05	0.1	-	-
2	5.4	6.8	1.6	4.0	8.5	95	1015.0	-	8.0	2.0	04	15.4	-	-
3	8.6	9.4	6.7	6.0	10.6	95	1012.4	-	8.0	3.8	06	5.6	-	-
4	6.7	9.2	5.3	5.0	6.9	71	1012.4	0.5	6.5	6.1	09	-	-	-
5	5.5	6.4	4.4	4.3	7.4	82	1021.9	2.2	7.0	5.0	07	0.2	-	-
6	6.2	6.9	5.5	3.0	8.0	85	1021.4	0.1	7.4	5.6	06	-	-	-
7	3.4	6.2	2.0	0.6	5.6	71	1019.2	3.0	5.3	4.4	06	0.4	-	-
8	1.4	2.8	0.0	- 1.4	5.0	74	1011.8	4.6	4.1	7.0	09	-	1	.
9	0.4	1.6	- 1.1	- 1.9	4.7	74	1019.0	7.8	1.9	5.4	08	-	-	-
10	0.7	1.9	- 1.5	- 3.9	5.2	83	1019.9	4.1	6.0	0.8	01	0.0	-	-
11	0.1	1.9	- 1.3	- 3.8	5.5	89	1026.9	0.3	6.9	2.1	04	-	-	-
12	- 1.4	0.0	- 3.0	- 5.0	4.3	79	1034.6	1.4	6.9	2.3	04	-	-	-
13	- 2.3	0.5	- 4.8	- 7.0	3.3	66	1037.7	8.0	0.0	1.5	03	-	-	-
14	- 3.3	- 0.3	- 7.8	- 5.2	3.0	64	1037.6	8.4	0.0	1.9	05	-	-	-
15	- 1.1	0.7	- 4.1	- 4.6	4.2	75	1029.7	2.8	4.8	3.6	07	-	-	-
16	- 0.1	2.6	- 1.4	- 2.4	4.7	77	1017.5	6.5	3.5	5.6	08	-	-	-
17	- 0.4	2.2	- 3.1	- 5.0	4.2	72	1005.8	3.1	3.0	4.8	07	-	-	-
18	0.9	3.3	0.2	- 1.5	5.6	87	1003.5	-	7.8	1.8	04	2.4	-	-
19	1.5	4.1	- 2.0	- 2.2	6.5	94	1003.8	0.1	8.0	3.5	06	6.1	4	.
20	5.2	8.0	3.1	2.6	7.7	88	996.4	1.2	5.9	3.5	05	0.2	-	-
21	2.3	4.3	0.0	1.3	6.6	91	989.2	-	7.6	5.9	09	12.4	-	-
22	4.2	6.7	2.8	0.6	6.6	80	1005.8	1.4	5.4	5.0	08	3.0	-	-
23	4.5	9.7	0.5	- 1.7	6.9	82	998.4	-	6.4	5.0	10	2.0	-	-
24	5.2	6.3	3.5	- 1.9	6.2	71	1001.6	0.9	5.8	9.6	12	0.0	-	-
25	1.F	4.8	0.8	- 0.6	6.2	88	1013.7	3.3	3.5	3.3	06	-	-	-
26	3.8	7.3	0.2	- 1.2	6.1	76	1009.1	5.3	7.4	3.4	06	1.7	-	-
27	6.3	11.0	3.2	0.7	8.5	90	1012.0	1.0	6.4	1.8	03	1.5	-	-
28	5.8	9.0	4.0	3.1	8.3	90	993.2	-	7.0	5.3	06	11.0	-	-

MIKOŁAJKI

DNI	TEMPERATURA POWIETRZA				PRĘŻNOŚĆ PARY WODNEJ	WILGOTNOŚĆ WZGLĘDNA	CIŚNIENIE ATMOSFERYCZNE	USŁONECZNIENIE	ZACHMURZENIE	WIATR		OPAD	ŚNIEG	
	T	Max	Min	T_g	e	U	P	S	N	v	v_{max}	R_d	s_h	s_g
1	- 9.6	- 7.9	-13.7	-13.9	2.3	76	1007.8	-	8.0	8.8	13	4.8	30	.
2	- 1.8	1.6	- 8.1	- 8.0	5.4	98	1001.8	-	8.0	2.6	04	2.7	34	.
3	2.5	3.9	0.6	- 0.3	7.2	99	997.2	-	8.0	4.0	07	2.0	26	.
4	4.0	5.4	1.9	- 0.1	7.0	86	992.3	3.1	7.8	5.5	08	2.0	18	.
5	1.0	1.6	0.0	- 2.9	5.6	85	1001.1	0.4	7.5	6.9	08	0.5	13	4.6
6	2.9	4.0	1.2	0.0	7.1	95	1002.1	-	8.0	4.9	08	0.7	9	.
7	2.0	4.0	- 0.5	- 1.9	5.3	75	998.5	7.9	4.4	6.9	12	-	-	-
8	- 0.5	1.0	- 1.4	- 3.5	4.9	83	990.7	1.4	7.1	4.0	07	0.1	-	-
9	- 2.2	- 0.6	- 3.6	- 4.7	4.7	90	998.7	4.4	5.1	3.3	05	0.3	1	.
10	- 2.0	0.8	- 4.1	- 5.4	4.0	76	1004.3	2.7	7.0	2.1	04	-	-	-
11	- 1.8	0.1	- 2.8	- 8.3	4.7	88	1011.6	-	6.8	2.5	04	0.0	-	-
12	- 5.7	- 1.4	- 8.1	-11.4	3.5	88	1020.3	-	4.1	0.3	02	-	-	-
13	- 7.8	- 3.7	-13.0	-15.0	2.5	76	1024.3	4.3	3.9	0.4	02	-	-	-
14	- 1.9	- 0.4	- 5.2	- 5.7	4.5	85	1021.8	-	8.0	3.6	06	0.3	-	-
15	- 2.2	- 0.8	- 3.1	- 2.9	4.9	94	1017.8	-	8.0	1.4	02	0.0	1	.
16	- 4.5	- 2.6	- 6.2	- 8.1	3.1	72	1011.5	0.2	5.8	5.4	07	-	-	-
17	- 6.6	- 1.0	-11.3	-12.1	2.8	75	1003.0	8.6	0.0	7.3	10	-	-	-
18	- 4.3	- 1.0	- 8.6	- 9.3	3.0	66	996.5	0.4	5.9	6.3	08	-	-	-
19	0.1	4.9	- 4.1	- 8.0	5.3	86	997.4	6.5	3.3	5.4	09	1.2	-	-
20	2.7	4.6	0.4	- 2.0	6.8	92	987.5	-	7.5	7.1	11	1.3	-	-
21	1.2	4.1	0.3	- 1.7	6.4	96	978.3	0.1	7.4	5.9	10	1.9	-	-
22	0.9	2.3	0.0	- 0.4	6.2	95	983.0	-	8.0	5.3	08	1.4	-	-
23	1.6	2.9	0.5	- 0.6	6.2	90	990.4	1.9	7.5	6.3	10	5.3	-	-
24	2.1	4.7	0.2	- 0.4	6.3	89	983.7	2.4	7.6	5.0	08	2.9	-	-
25	0.8	1.6	0.3	- 0.5	6.0	92	995.1	-	8.0	6.3	09	0.2	-	-
26	0.2	1.7	- 0.4	- 1.7	5.4	88	1000.5	-	6.0	2.8	05	-	-	-
27	0.4	2.5	- 1.9	- 3.3	5.8	92	1000.9	-	5.5	4.8	06	4.9	-	-
28	3.6	6.7	1.0	0.6	7.6	96	985.4	-	8.0	6.5	10	8.9	-	-

RESKO

DNI	TEMPERATURA POWIETRZA				PRĘŻNOŚĆ PARY WODNEJ	WILGOTNOŚĆ WZGLĘDNA	CIŚNIENIE ATMOSFERYCZNE	USŁONECZNIENIE	ZACHMURZENIE	WIATR		OPAD	ŚNIEG	
	T	Max	Min	T_g	e	U	P	S	N	v	v_{max}	R_d	s_h	s_g
1	3.1	6.3	- 3.0	- 4.0	7.1	91	1010.4	-	7.8	3.0	04	2.3	-	-
2	4.4	5.4	2.0	3.6	8.1	97	1009.5	-	8.0	2.6	05	13.1	-	-
3	8.0	8.9	5.0	4.6	10.5	97	1006.7	-	8.0	3.8	06	6.1	-	-
4	5.9	9.0	5.2	4.0	7.1	77	1006.5	0.5	6.8	5.8	08	-	-	-
5	4.6	5.8	3.8	3.6	7.3	86	1015.8	-	7.9	5.4	09	0.6	-	-
6	5.5	6.3	4.5	3.5	7.8	87	1015.6	-	8.0	6.1	08	0.9	-	-
7	2.8	6.0	1.0	0.1	6.1	81	1013.1	4.3	5.0	4.3	05	1.5	-	-
8	0.1	1.4	- 1.6	- 1.7	5.0	82	1005.0	2.8	4.8	4.4	06	0.2	1	.
9	- 1.2	1.5	- 3.0	- 5.6	4.4	80	1012.4	6.3	3.3	2.0	03	-	-	-
10	- 1.4	1.5	- 3.6	- 5.5	4.9	89	1014.4	1.7	4.0	1.0	01	0.0	-	-
11	- 2.9	- 1.2	- 3.2	- 6.0	4.8	97	1021.6	-	8.0	0.8	02	-	-	-
12	- 2.2	0.4	- 4.1	- 3.5	4.4	85	1029.1	-	5.9	1.1	03	-	-	-
13	- 4.2	- 0.2	- 7.3	- 9.6	3.0	70	1032.5	5.6	0.0	1.9	03	-	-	-
14	- 4.2	1.6	- 9.7	-12.1	3.0	69	1032.1	7.5	0.4	1.5	03	-	-	-
15	- 1.6	1.3	- 6.1	- 9.4	4.3	80	1024.8	1.4	5.8	3.3	05	-	-	-
16	- 1.1	1.4	- 2.2	- 2.2	4.2	74	1013.1	6.0	3.4	6.6	08	-	-	-
17	- 0.4	2.8	- 4.0	- 5.5	3.9	67	1001.4	3.4	3.6	5.5	07	-	-	-
18	1.1	3.4	- 0.3	- 2.7	5.0	76	998.7	0.1	7.8	2.8	05	1.2	-	-
19	2.4	5.4	- 0.5	- 1.3	6.3	86	1000.0	0.8	7.6	4.0	07	8.6	1	.
20	4.8	7.9	2.8	2.5	7.8	90	992.1	0.3	7.3	5.0	07	0.8	-	-
21	1.6	3.3	0.0	0.1	6.4	93	983.5	-	7.3	6.6	09	14.0	-	-
22	3.0	6.3	1.1	0.3	6.6	88	1000.0	1.0	6.5	4.9	07	7.1	-	-
23	3.8	8.9	0.5	- 0.9	6.7	84	994.9	-	7.8	4.3	07	2.9	-	-
24	4.4	5.7	3.3	2.2	6.3	75	995.6	-	7.5	7.9	10	0.2	-	-
25	2.5	5.9	0.9	- 0.5	5.6	81	1008.0	6.3	3.9	2.9	05	-	-	-
26	2.9	7.3	0.5	- 1.5	5.6	75	1004.7	4.1	5.8	3.5	05	0.0	-	-
27	5.4	9.4	1.9	0.0	8.1	90	1007.1	0.9	7.1	1.9	04	1.7	-	-
28	5.8	9.1	3.3	3.3	8.0	86	989.3	-	6.9	6.5	08	9.2	-	-

OLSZTYN-DAJTKI

DNI	TEMPERATURA POWIETRZA				PRĘŻNOŚĆ PARY WODNEJ	WILGOTNOŚĆ WZGLĘDNA	CIŚNIENIE ATMOSFERYCZNE	USŁONECZNIENIE	ZACHMURZENIE	WIATR		OPAD	ŚNIEG	
	T	Max	Min	T_g	e	U	P	S	N	v	v_{max}	R_d	s_h	s_g
1	- 7.4	- 4.8	-12.5	-13.6	3.0	80	1004.3	.	8.0	3.8	07	1.5	27	.
2	1.7	2.8	- 5.2	- 5.5	7.0	100	999.7	.	8.0	2.3	03	5.3	26	.
3	3.1	3.7	0.8	- 0.2	7.6	100	995.6	.	8.0	3.0	04	3.4	24	.
4	3.9	5.4	2.6	0.2	7.4	91	992.0	.	7.6	5.6	08	7.2	16	.
5	1.4	2.8	- 0.3	- 1.0	6.0	88	1000.6	.	6.4	3.5	05	1.0	5	.
6	3.5	4.4	1.1	- 0.2	7.5	96	1001.4	.	8.0	4.6	06	0.8	-	-
7	2.2	4.3	0.3	- 1.3	5.7	79	998.3	.	4.1	4.9	07	0.0	-	-
8	- 0.3	1.3	- 1.6	- 2.0	5.3	89	990.1	.	7.5	3.8	05	0.4	-	-
9	- 1.5	0.7	- 3.9	- 6.7	4.8	87	998.1	.	5.8	2.5	04	0.1	1	.
10	- 2.5	0.2	- 6.4	- 9.1	4.4	86	1003.2	.	5.1	1.9	02	-	-	-
11	- 1.7	- 0.6	- 3.5	- 4.9	4.9	92	1010.3	.	7.5	1.5	02	-	-	-
12	- 4.9	- 1.0	- 8.9	-11.4	3.8	88	1018.5	.	4.1	0.5	01	-	-	-
13	- 5.8	- 1.7	-11.5	-13.7	2.9	76	1027.4	.	2.5	0.8	02	-	-	-
14	- 1.9	- 0.2	- 4.9	- 6.0	4.5	84	1020.8	.	8.0	2.4	04	-	-	-
15	- 1.4	- 0.3	- 2.5	- 3.0	5.2	93	1016.0	.	8.0	1.8	04	-	-	-
16	- 3.4	- 1.6	- 5.3	- 4.1	3.5	73	1008.9	.	4.4	4.1	05	-	-	-
17	- 4.8	- 0.4	- 9.8	-11.3	3.2	76	999.4	.	0.0	4.3	06	-	-	-
18	- 2.3	0.2	- 5.7	- 6.8	3.4	66	993.4	.	6.8	4.0	06	-	-	-
19	2.5	5.4	- 1.1	- 3.2	5.6	77	994.8	.	5.5	3.8	06	0.6	-	-
20	3.6	5.2	1.7	0.4	7.4	93	985.4	.	7.6	5.5	09	3.2	-	-
21	1.5	4.3	0.1	- 1.2	6.5	96	975.8	.	6.9	4.3	07	4.8	-	-
22	1.2	2.2	- 0.3	- 0.7	6.6	98	983.5	.	8.0	3.9	05	3.9	2	.
23	2.0	3.7	- 0.7	- 2.7	6.7	93	988.4	.	6.1	4.0	06	5.3	-	-
24	2.6	3.9	0.3	- 0.4	6.3	86	983.1	.	7.5	6.3	08	5.2	-	-
25	0.9	1.8	- 0.1	- 0.7	5.9	91	995.6	.	8.0	4.4	07	0.6	3	.
26	1.1	4.4	- 0.7	- 1.7	5.5	83	999.3	.	6.0	2.1	04	-	-	-
27	1.4	3.8	- 1.4	- 3.2	6.2	91	999.6	.	5.3	2.4	03	5.1	-	-
28	4.6	6.8	1.8	0.9	7.9	93	984.2	.	7.9	5.1	07	9.8	-	-

Tablica II

SZCZECINEK

DNI	TEMPERATURA POWIETRZA T	Max	Min	T_g	PRĘŻNOŚĆ PARY WODNEJ e	WILGOTNOŚĆ WZGLĘDNA U	CIŚNIENIE ATMOSFERYCZNE P	USŁONECZNIENIE S	ZACHMURZENIE N	WIATR v	v_{max}	OPAD R_d	ŚNIEG s_h	s_g
1	0.7	4.1	- 6.6	- 7.1	6.1	92	1000.8	-	7.9	3.5	05	6.6	5	3.6
2	3.3	4.1	2.3	1.6	7.6	97	999.2	-	8.0	2.9	04	11.3	3	.
3	6.3	7.7	3.6	2.3	9.3	97	996.0	-	8.0	4.0	06	4.1	-	-
4	5.0	7.8	4.2	2.3	6.8	78	994.9	0.6	6.1	8.1	12	6.0	-	-
5	3.2	5.0	2.3	1.3	7.1	92	1004.1	0.0	7.8	5.3	08	1.5	-	-
6	4.7	5.7	3.4	2.4	7.6	89	1004.3	-	8.0	7.4	09	0.6	-	-
7	2.1	5.3	0.7	- 1.2	5.9	82	1001.4	4.1	6.0	5.3	08	1.1	-	-
8	- 1.4	1.5	- 3.0	- 3.2	4.7	84	993.0	4.0	4.1	5.4	08	0.0	2	.
9	- 2.4	1.0	- 5.4	-12.5	4.1	81	1000.8	5.9	3.6	1.9	04	0.0	2	.
10	- 2.8	0.3	- 5.7	- 8.3	4.4	87	1004.0	3.7	3.4	0.9	03	-	-	-
11	- 5.3	- 1.2	- 7.8	-11.4	4.0	96	1010.9	-	5.0	0.5	02	-	-	-
12	- 2.6	1.4	- 4.8	- 4.9	4.2	84	1018.1	2.8	5.8	1.1	02	0.0	-	-
13	- 6.1	- 0.9	- 9.9	-13.5	2.9	76	1021.9	6.7	0.1	1.1	02	-	-	-
14	- 5.2	1.4	-10.7	-14.2	2.9	74	1021.4	5.5	1.9	0.1	01	-	-	-
15	- 2.6	0.0	- 7.6	-13.2	4.3	84	1015.0	0.9	6.9	1.9	03	0.0	-	-
16	- 2.4	- 0.3	- 3.4	- 3.5	4.0	79	1004.5	4.9	4.3	6.1	08	-	-	-
17	- 1.3	3.0	- 4.9	- 7.0	3.9	71	992.6	4.3	3.0	5.6	07	-	-	-
18	0.5	2.0	- 0.3	- 2.7	4.9	77	988.9	0.3	7.4	5.1	07	0.0	-	-
19	2.6	6.4	- 0.3	- 0.9	5.9	82	990.9	3.6	7.4	5.0	08	6.9	-	-
20	4.2	6.4	2.8	1.4	7.4	89	982.3	0.9	6.1	5.5	08	1.7	-	-
21	0.8	3.0	0.1	- 1.0	6.2	95	973.2	-	7.6	6.6	08	17.6	-	-
22	1.7	3.3	0.2	- 0.3	6.4	92	988.3	-	7.0	6.8	08	4.3	7	1.8
23	2.2	6.3	- 0.4	- 2.8	6.4	90	985.7	-	7.0	6.3	09	3.4	4	.
24	3.5	5.4	2.3	0.9	6.0	77	983.8	0.0	7.1	10.4	12	2.5	-	-
25	1.4	4.2	- 0.5	0.0	5.4	81	997.2	2.3	4.8	- 4.3	10	-	-	-
26	1.5	5.9	- 1.0	- 3.6	5.4	79	995.5	2.4	6.4	2.6	05	0.0	-	-
27	2.7	5.9	- 0.1	- 2.0	7.2	96	997.3	0.0	6.5	1.4	02	2.8	-	-
28	4.7	7.9	3.5	1.5	7.7	90	980.4	-	7.4	6.9	08	8.6	-	-

CHOJNICE

Luty 1967

DNI	TEMPERATURA POWIETRZA T	Max	Min	T_g	PRĘŻNOŚĆ PARY WODNEJ e	WILGOTNOŚĆ WZGLĘDNA U	CIŚNIENIE ATMOSFERYCZNE P	USŁONECZNIENIE S	ZACHMURZENIE N	WIATR v	v_{max}	OPAD R_d	ŚNIEG s_h	s_g
1	- 1.9	2.4	- 8.5	- 8.9	5.3	93	996.9	-	8.0	4.8	05	2.4	12	.
2	1.7	2.3	1.3	0.7	6.9	100	994.7	-	8.0	3.3	05	6.4	4	.
3	3.6	5.3	1.8	1.7	7.9	100	991.3	-	8.0	4.0	07	4.9	1	.
4	3.9	6.2	3.3	0.4	7.0	86	989.4	0.8	5.6	10.8	15	5.1	-	-
5	2.1	4.1	0.1	- 1.2	6.6	93	998.4	1.2	7.5	6.4	09	1.9	-	-
6	4.1	5.0	2.1	1.9	7.6	94	998.8	-	8.0	7.3	08	0.5	-	-
7	1.6	4.5	0.2	- 0.6	5.8	85	996.0	5.2	5.5	7.0	10	0.9	-	-
8	- 1.9	0.7	- 4.7	- 3.3	4.9	91	987.5	3.4	5.5	5.4	07	-	2	.
9	- 2.7	0.0	- 5.0	- 6.7	4.2	84	995.6	6.7	3.8	2.4	05	-	2	.
10	- 3.1	1.2	- 6.0	- 9.4	4.4	91	999.1	6.7	3.6	1.5	02	-	1	.
11	- 2.5	0.3	- 4.2	- 8.4	4.5	88	1006.2	4.4	5.1	0.3	01	-	-	-
12	- 1.8	0.9	- 2.9	- 3.9	4.7	86	1013.5	3.1	5.0	0.4	02	-	-	-
13	- 5.3	- 1.0	- 8.9	- 9.9	3.1	75	1017.4	8.5	0.0	0.5	02	-	-	-
14	- 3.9	1.0	- 8.4	-11.0	3.7	79	1016.7	3.9	4.3	0.5	01	-	-	-
15	- 2.8	- 0.2	- 6.9	- 9.2	4.3	87	1010.7	-	6.4	1.3	03	0.0	-	-
16	- 3.2	- 0.7	- 3.9	- 3.5	4.0	82	1001.1	4.4	4.4	4.8	06	-	-	-
17	- 2.8	2.0	- 7.1	- 7.9	3.8	76	989.7	6.2	2.4	5.8	07	-	-	-
18	- 0.3	1.1	- 2.1	- 3.6	4.5	75	985.1	-	6.9	3.0	04	0.0	-	-
19	2.0	6.0	- 0.9	- 0.7	6.0	85	987.5	4.5	6.8	4.0	07	7.0	-	-
20	3.1	4.3	2.1	1.7	7.3	95	978.5	0.4	7.5	6.1	08	2.9	-	-
21	0.6	2.3	0.1	- 0.3	6.2	97	969.1	-	7.9	7.0	12	10.0	-	-
22	1.3	2.3	0.0	0.1	6.4	95	982.5	-	7.3	8.8	10	2.2	3	.
23	1.3	3.7	- 1.0	- 1.8	6.4	95	981.8	-	6.1	4.3	07	3.3	-	-
24	2.7	5.0	0.5	0.2	6.1	83	978.3	0.1	8.0	12.5	16	7.7	-	-
25	1.0	3.3	0.4	0.2	5.2	79	992.3	2.9	6.4	4.0	10	-	-	-
26	0.6	3.7	- 1.4	- 2.4	5.5	86	991.7	4.7	4.3	3.0	05	-	-	-
27	1.4	3.3	- 0.2	- 1.0	6.7	99	993.0	-	7.0	1.8	04	1.5	-	-
28	4.3	7.0	2.6	2.2	7.8	94	976.8	-	7.9	9.5	17	7.0	-	-

SZCZECIN-DĄBIE

DNI	TEMPERATURA POWIETRZA T	Max	Min	T_g	PRĘŻNOŚĆ PARY WODNEJ e	WILGOTNOŚĆ WZGLĘDNA U	CIŚNIENIE ATMOSFERYCZNE P	USŁONECZNIENIE S	ZACHMURZENIE N	WIATR v	v_{max}	OPAD R_d	ŚNIEG s_h	s_g
1	4.3	6.0	- 2.0	- 2.7	7.6	91	1017.0	0.1	7.4	6.0	08	1.5	-	-
2	5.7	7.1	3.7	2.9	8.8	96	1016.2	-	8.0	4.8	06	17.6	-	-
3	8.8	10.6	7.0	6.1	10.6	93	1013.8	-	8.0	6.3	08	2.1	-	-
4	6.6	9.1	5.6	5.5	7.5	76	1014.1	1.5	6.6	8.3	09	0.0	-	-
5	5.6	6.7	4.9	3.5	7.4	81	1023.2	0.4	6.6	6.3	08	0.5	-	-
6	5.7	6.1	4.8	2.9	7.9	86	1023.4	-	7.5	6.6	08	0.0	-	-
7	3.6	6.1	1.7	0.2	6.4	81	1020.4	2.3	5.0	5.4	07	0.0	-	-
8	1.2	2.6	0.1	- 0.5	5.0	76	1012.1	3.4	4.3	6.3	08	0.0	-	-
9	- 0.9	2.1	- 2.4	- 4.6	4.5	78	1019.4	6.2	1.3	3.5	06	0.1	-	-
10	0.2	3.2	- 2.1	- 4.8	5.3	86	1020.7	4.0	6.4	3.3	05	0.0	1	.
11	- 1.9	0.9	- 2.9	- 3.7	5.0	95	1027.9	1.0	7.8	2.3	03	-	-	-
12	- 1.5	0.2	- 3.0	- 3.1	4.5	82	1035.2	0.6	6.3	2.3	04	-	-	-
13	- 4.1	0.3	- 9.6	-10.2	3.1	71	1038.4	7.7	0.0	3.5	06	-	-	-
14	- 4.6	0.8	-11.4	-12.8	3.0	71	1038.4	8.5	0.1	3.6	06	-	-	-
15	- 0.7	2.3	- 7.1	- 9.5	4.3	74	1030.6	2.0	6.3	7.3	09	-	-	-
16	- 0.1	2.7	- 1.9	- 1.7	4.7	77	1018.2	6.0	3.5	10.4	12	-	-	-
17	- 0.4	3.2	- 3.8	- 5.3	4.2	72	1006.1	0.9	4.5	8.0	09	-	-	-
18	0.6	3.5	- 1.1	- 2.7	5.2	82	1003.8	-	6.9	4.6	07	1.9	-	-
19	2.4	5.2	- 3.0	- 8.6	6.4	88	1005.4	0.4	7.3	6.3	09	5.5	3	.
20	5.1	7.9	3.5	2.7	7.7	88	997.9	0.7	5.9	7.0	09	0.5	-	-
21	3.1	5.1	0.5	- 0.1	6.6	87	989.9	-	7.4	10.3	15	12.2	-	-
22	4.2	6.7	3.3	2.5	6.6	80	1007.1	0.8	5.9	7.4	09	0.6	-	-
23	5.2	11.0	1.2	- 0.6	7.4	84	1000.7	-	7.0	7.3	12	0.7	-	-
24	5.1	6.5	2.9	2.1	6.2	72	1003.7	-	7.3	11.1	12	0.9	-	-
25	2.5	5.9	0.4	- 1.1	6.2	84	1014.3	3.5	6.3	3.5	06	-	-	-
26	3.2	8.6	- 0.2	- 2.5	6.4	83	1009.8	5.7	7.6	4.8	08	1.0	-	-
27	5.7	10.7	0.9	- 1.6	8.5	92	1013.2	1.0	6.5	3.1	06	2.4	-	-
28	6.5	9.6	3.6	3.2	8.3	86	995.0	0.2	6.9	9.5	12	11.6	-	-

WAŁCZ

DNI	TEMPERATURA POWIETRZA T	Max	Min	T_g	PRĘŻNOŚĆ PARY WODNEJ e	WILGOTNOŚĆ WZGLĘDNA U	CIŚNIENIE ATMOSFERYCZNE P	USŁONECZNIENIE S	ZACHMURZENIE N	WIATR v	v_{max}	OPAD R_d	ŚNIEG s_h	s_g
1	2.2	5.3	- 4.2	- 8.4	6.6	90	1004.7	.	7.5	2.0	03	4.0	-	-
2	4.4	5.1	3.4	1.9	8.1	97	1002.9	.	8.0	1.0	01	13.5	-	-
3	7.6	8.9	4.8	3.7	10.1	96	999.9	.	7.8	2.6	04	6.9	-	-
4	6.4	8.9	5.3	3.1	7.5	77	999.4	.	6.5	5.9	08	1.4	-	-
5	4.2	5.6	3.6	2.5	7.3	88	1007.8	.	7.4	4.5	08	1.0	-	-
6	5.1	5.6	3.3	1.8	7.9	91	1008.4	.	8.0	6.0	08	-	-	-
7	2.9	5.4	1.1	- 0.9	6.4	84	1005.3	.	5.5	3.0	06	0.5	-	-
8	0.1	1.5	- 1.4	- 2.5	5.0	81	996.6	.	5.1	4.5	08	0.0	1	.
9	- 1.9	1.8	- 4.2	- 6.0	4.3	82	1004.6	.	2.8	1.1	02	-	-	-
10	- 2.1	0.0	- 4.6	- 6.5	4.7	90	1007.3	.	4.4	1.1	02	-	-	-
11	- 3.3	- 0.2	- 6.7	- 8.0	4.6	96	1014.2	.	4.0	0.5	01	-	-	-
12	- 1.8	0.7	- 4.5	- 6.5	4.3	82	1021.1	.	6.0	1.5	03	-	-	-
13	- 4.7	- 0.5	- 8.6	- 9.8	2.7	67	1025.0	.	0.0	1.8	03	-	-	-
14	- 4.5	1.0	-10.8	-12.7	3.1	72	1024.4	.	1.3	1.4	02	-	-	-
15	- 0.8	0.9	- 3.5	- 6.4	4.8	83	1017.9	.	7.8	4.0	06	-	-	-
16	- 1.5	0.7	- 2.9	- 3.3	4.3	79	1007.2	.	4.1	6.9	08	-	-	-
17	- 0.5	3.8	- 3.9	- 5.7	4.1	71	995.4	.	2.0	4.3	06	-	-	-
18	1.2	2.7	- 0.8	- 2.5	5.5	82	991.9	.	6.9	2.6	04	-	-	-
19	3.1	6.7	- 0.5	- 2.9	6.5	86	994.5	.	7.0	3.4	06	6.4	-	-
20	4.8	7.4	3.5	1.9	7.9	91	986.3	.	7.3	5.8	08	1.7	-	-
21	1.5	3.6	0.7	- 0.2	6.5	95	977.1	.	8.0	5.9	08	22.5	-	-
22	3.3	5.7	0.8	0.2	7.0	91	992.2	.	5.6	5.5	08	7.1	-	-
23	3.0	6.5	- 0.2	- 1.2	6.7	89	989.6	.	6.9	3.0	06	2.1	-	-
24	4.6	5.4	3.0	- 0.2	6.3	75	989.0	.	7.0	9.1	12	4.5	-	-
25	2.8	6.3	0.7	- 0.3	6.0	81	1000.7	.	4.1	3.0	06	-	-	-
26	2.1	6.7	- 0.7	- 2.0	6.1	86	998.0	.	6.6	3.4	05	-	-	-
27	3.8	8.3	- 0.8	- 2.8	7.9	98	1000.5	.	5.9	0.6	01	0.2	-	-
28	5.6	8.4	3.5	2.0	8.3	91	984.5	.	6.9	5.9	08	15.5	-	-

BIAŁYSTOK

DNI	TEMPERATURA POWIETRZA T	Max	Min	T_g	PRĘŻNOŚĆ PARY WODNEJ e	WILGOTNOŚĆ WZGLĘDNA U	CIŚNIENIE ATMOSFERYCZNE P	USŁONECZNIENIE S	ZACHMURZENIE N	WIATR v	v_{max}	OPAD R_d	ŚNIEG s_h	s_g
1	-11.3	- 9.7	-15.3	-15.3	2.0	76	1009.6	-	8.0	5.6	07	5.0	33	.
2	- 5.7	- 2.9	- 9.7	- 9.5	3.7	92	1002.7	-	8.0	2.6	04	1.2	37	.
3	0.5	1.2	- 3.1	- 4.3	6.1	95	997.9	-	8.0	2.5	04	7.3	38	.
4	3.4	4.7	0.6	0.4	7.1	91	992.6	1.7	7.3	4.6	08	0.3	34	.
5	0.8	3.4	- 0.2	- 0.1	5.7	87	999.0	-	7.6	3.6	05	0.1	29	2.8
6	2.1	3.0	- 0.4	- 0.4	6.8	95	1001.6	-	8.0	3.3	05	1.4	29	3.2
7	1.7	2.9	- 0.2	0.4	6.0	87	997.5	5.2	5.1	3.3	05	0.0	20	3.9
8	- 1.1	0.2	- 3.5	- 1.2	5.1	90	989.2	-	7.0	2.1	04	3.7	18	3.1
9	- 2.3	0.1	- 3.9	- 4.0	4.4	86	996.3	1.3	6.9	2.1	03	0.2	22	.
10	- 3.6	- 0.9	- 8.3	-10.3	4.0	85	1003.1	0.9	7.0	1.4	02	0.3	22	3.6
11	- 1.8	1.5	- 4.3	- 6.2	4.6	87	1009.6	1.7	7.5	1.6	03	0.1	22	.
12	- 6.9	- 1.7	- 9.7	-12.7	3.0	82	1018.9	1.7	3.4	1.6	03	-	22	.
13	-10.4	- 3.9	-16.9	-19.8	2.1	77	1022.3	5.9	1.6	0.1	01	-	22	.
14	- 2.8	- 1.0	- 8.2	- 9.2	4.2	84	1018.9	-	7.9	2.8	04	0.1	22	.
15	- 2.2	- 0.9	- 2.5	- 2.5	4.5	86	1015.9	-	8.0	1.5	02	0.2	22	3.4
16	- 5.0	- 2.5	- 8.2	- 4.9	3.1	73	1011.2	2.1	5.0	2.1	04	0.0	22	.
17	- 9.0	- 2.5	-14.0	-16.0	2.3	76	1004.3	7.2	0.0	3.4	05	-	22	.
18	- 6.4	- 1.7	-12.5	-13.5	2.9	77	998.1	1.0	4.9	3.4	06	-	21	.
19	- 1.3	1.4	- 4.5	- 6.1	4.9	87	998.5	1.6	4.5	3.0	04	0.0	21	.
20	0.2	2.3	- 2.3	- 4.0	5.7	91	990.0	-	6.1	3.9	05	3.2	20	3.8
21	1.1	3.5	- 0.4	- 0.8	6.1	93	979.8	1.6	7.6	3.0	05	4.3	18	4.0
22	0.5	1.3	- 0.3	0.0	6.1	96	980.1	-	8.0	2.8	04	4.0	16	4.4
23	1.4	2.8	0.5	0.7	6.1	90	991.2	3.4	7.4	3.0	05	7.5	18	3.4
24	2.3	3.9	0.4	0.4	6.3	88	985.1	1.3	7.9	3.5	06	2.2	18	3.6
25	1.3	2.6	0.5	0.7	6.0	90	993.9	0.2	7.9	3.4	05	0.4	14	4.4
26	0.6	2.8	- 0.2	- 0.2	5.7	89	999.9	0.0	6.1	1.3	03	-	14	4.6
27	0.2	3.2	- 2.9	- 3.6	5.3	85	1001.0	3.2	4.6	1.6	03	1.9	10	.
28	3.5	6.3	1.0	1.0	7.2	91	987.7	0.1	7.9	3.3	06	5.4	6	.

BYDGOSZCZ

Luty 1967

DNI	TEMPERATURA POWIETRZA T	Max	Min	T_g	PRĘŻNOŚĆ PARY WODNEJ e	WILGOTNOŚĆ WZGLĘDNA U	CIŚNIENIE ATMOSFERYCZNE P	USŁONECZNIENIE S	ZACHMURZENIE N	WIATR v	v_{max}	OPAD R_d	ŚNIEG s_h	s_g
1	- 0.5	3.3	- 7.5	- 8.1	5.7	93	1010.5	-	8.0	4.1	05	5.1	3	-
2	3.2	4.7	1.6	0.2	7.5	97	1008.3	-	8.0	3.1	04	9.3	-	-
3	6.0	8.1	3.0	1.9	9.2	99	1004.8	-	8.0	4.1	06	6.1	-	-
4	5.5	7.8	4.3	2.3	7.5	82	1004.0	3.2	6.1	8.4	10	1.0	-	-
5	3.6	5.3	2.0	1.8	6.8	87	1011.6	0.8	6.9	7.1	09	0.2	-	-
6	4.4	5.9	2.4	1.5	7.5	90	1012.9	-	8.0	6.4	08	0.1	-	-
7	2.4	4.9	0.4	- 2.1	6.2	86	1009.3	5.0	4.3	6.0	08	1.0	-	-
8	- 0.2	1.2	- 0.9	- 1.5	5.1	85	1000.5	2.6	7.1	5.1	06	0.6	1	.
9	- 2.1	1.4	- 5.3	- 6.9	4.1	79	1008.1	6.2	4.4	3.0	05	0.1	1	.
10	- 2.4	2.7	- 8.1	- 9.4	4.3	83	1012.2	4.0	4.1	1.9	03	-	-	-
11	- 1.8	- 0.7	- 3.2	- 4.2	4.6	86	1018.9	0.1	7.6	1.4	03	-	-	-
12	- 1.5	0.6	- 2.6	- 4.3	3.9	73	1024.2	2.0	6.3	1.9	03	-	-	-
13	- 6.1	- 1.4	-10.3	-12.4	2.8	74	1030.1	6.5	0.0	1.5	03	-	-	-
14	- 4.8	1.3	-12.7	-13.7	3.6	83	1029.3	0.8	4.6	1.0	03	-	-	-
15	- 0.7	0.9	- 3.6	- 4.9	4.9	83	1023.5	-	7.9	3.6	08	-	-	-
16	- 2.2	0.1	- 3.3	- 4.7	3.7	72	1014.3	5.6	4.0	6.4	08	-	-	-
17	- 1.4	3.9	- 7.1	- 8.1	3.8	72	1002.9	6.5	2.8	6.8	10	-	-	-
18	1.3	4.5	- 1.1	- 2.4	4.6	69	998.1	-	6.6	4.1	07	-	-	-
19	2.7	7.9	- 0.8	- 3.4	5.8	79	1001.2	5.4	6.1	4.8	07	1.1	-	-
20	3.8	6.9	1.3	1.0	7.6	95	992.5	-	7.3	5.5	08	0.9	-	-
21	1.0	4.3	0.0	- 1.0	6.2	94	982.5	-	6.8	7.5	13	9.7	-	-
22	2.4	4.1	0.4	- 0.2	6.5	90	997.1	-	6.8	7.5	10	2.0	-	-
23	1.9	5.0	- 2.6	- 4.7	6.8	96	995.6	-	6.3	5.1	09	4.1	-	-
24	3.8	6.1	2.9	1.9	6.7	84	993.9	0.1	7.3	11.5	16	4.5	-	-
25	1.6	4.4	- 1.1	- 3.9	5.7	84	1005.3	1.2	5.4	5.0	08	-	-	-
26	0.8	6.9	- 3.3	- 4.9	5.1	81	1004.2	5.0	4.8	3.0	05	-	-	-
27	2.4	5.8	- 1.7	- 3.0	7.2	98	1006.0	-	6.9	2.0	03	0.7	-	-
28	5.4	8.0	2.5	2.0	8.1	90	991.2	-	6.5	8.0	12	10.8	-	-

MŁAWA

DNI	TEMPERATURA POWIETRZA T	Max	Min	T_g	PRĘŻNOŚĆ PARY WODNEJ e	WILGOTNOŚĆ WZGLĘDNA U	CIŚNIENIE ATMOSFERYCZNE P	USŁONECZNIENIE S	ZACHMURZENIE N	WIATR v	v_{max}	OPAD R_d	ŚNIEG s_h	s_g
1	- 6.5	- 2.8	-11.7	-11.6	3.4	83	1004.6	.	8.0	5.1	09	2.9	25	.
2	1.2	1.9	- 3.0	- 3.8	6.7	100	1000.2	.	8.0	0.5	01	7.2	23	3.0
3	2.1	3.6	0.7	0.2	7.1	100	996.3	.	8.0	1.5	03	7.9	22	2.6
4	3.8	4.9	2.3	- 0.1	7.0	88	993.4	.	5.6	5.9	08	1.2	19	3.1
5	1.6	3.7	0.1	- 1.2	5.8	85	1001.2	.	6.6	5.1	07	0.2	12	3.9
6	2.9	3.6	1.4	- 0.1	7.4	98	1002.5	.	8.0	5.4	08	0.3	10	3.4
7	1.8	3.4	0.7	- 0.9	5.9	85	999.0	.	5.1	6.0	08	1.5	4	.
8	- 1.1	0.8	- 2.2	- 3.2	5.0	88	990.0	.	6.3	4.6	05	1.1	7	3.9
9	- 2.8	- 0.4	- 5.3	- 9.9	4.5	90	998.0	.	4.8	3.4	05	0.2	9	.
10	- 3.2	0.3	- 6.0	- 9.4	4.3	89	1003.1	.	7.1	0.6	02	-	8	3.2
11	- 2.2	- 0.6	- 3.7	- 5.3	4.7	91	1009.9	.	7.8	1.9	03	-	8	.
12	- 4.1	- 1.1	- 6.3	- 8.4	3.6	79	1017.8	.	5.3	1.3	03	-	7	.
13	- 9.1	- 3.3	-13.1	-16.6	2.3	78	1022.1	.	0.4	1.4	03	-	5	.
14	- 3.3	- 0.3	-11.4	-12.2	4.0	82	1020.1	.	7.8	1.6	04	-	5	.
15	- 1.8	- 0.5	- 2.5	- 2.5	4.9	92	1015.4	.	8.0	2.0	03	0.1	3	.
16	- 3.9	- 2.0	- 5.2	- 7.0	3.6	78	1007.9	.	4.3	4.9	07	-	3	.
17	- 4.8	- 0.2	- 9.5	-11.1	3.3	78	998.8	.	0.4	5.9	07	-	3	.
18	- 2.1	1.3	- 5.5	- 6.5	3.8	70	992.8	.	6.8	5.3	07	-	3	.
19	0.9	5.3	- 3.6	- 8.2	5.4	83	995.0	.	2.4	2.9	06	2.9	3	.
20	3.1	5.8	2.0	1.0	7.0	91	986.0	.	7.6	4.1	08	3.1	3	.
21	1.1	3.2	0.3	- 0.7	6.3	95	975.8	.	7.9	4.9	09	7.2	-	.
22	1.4	2.4	0.4	0.1	6.4	95	983.6	.	8.0	5.6	08	2.1	2	.
23	1.6	3.3	- 0.2	- 3.3	6.5	95	988.8	.	6.8	3.9	06	5.2	-	-
24	2.6	4.4	1.4	0.1	6.4	86	984.1	.	7.8	6.3	09	0.7	-	-
25	1.0	3.0	0.6	0.1	5.5	84	995.4	.	8.0	4.1	07	-	-	-
26	1.0	4.3	- 0.8	- 2.3	5.5	84	997.7	.	4.5	3.4	06	-	-	-
27	1.3	3.2	- 1.0	- 2.1	6.2	93	998.5	.	5.5	2.4	05	6.2	-	-
28	4.4	6.9	2.0	1.6	8.0	95	984.5	.	6.9	4.6	08	7.9	-	-

OSTROŁĘKA

DNI	TEMPERATURA POWIETRZA T	Max	Min	T_g	PRĘŻNOŚĆ PARY WODNEJ e	WILGOTNOŚĆ WZGLĘDNA U	CIŚNIENIE ATMOSFERYCZNE P	USŁONECZNIENIE S	ZACHMURZENIE N	WIATR v	v_{max}	OPAD R_d	ŚNIEG s_h	s_g
1	- 8.2	- 6.2	-12.1	- 9.9	2.5	72	1012.6	-	8.0	5.3	08	4.2	20	2.6
2	0.9	2.0	- 6.2	- 5.1	6.4	98	1006.6	-	8.0	1.9	03	1.8	22	2.9
3	2.0	2.7	0.9	1.0	7.0	99	1002.6	-	8.0	2.8	03	4.7	20	2.9
4	4.1	5.6	1.6	0.0	7.1	86	998.9	4.5	6.1	6.1	08	0.5	14	3.1
5	1.7	4.5	- 0.3	- 0.4	6.0	86	1006.1	1.4	6.5	4.4	07	0.1	11	3.1
6	2.9	4.3	0.8	- 0.5	7.1	95	1008.1	-	8.0	4.8	06	0.5	8	3.6
7	2.4	4.0	0.9	- 1.2	5.8	79	1004.2	6.8	4.6	5.0	06	0.6	-	-
8	- 0.5	1.2	- 2.5	- 2.5	5.3	90	995.3	1.8	6.8	3.1	05	1.9	1	.
9	- 2.0	1.2	- 2.8	- 8.3	4.6	87	1003.2	3.3	6.3	2.5	04	0.4	4	.
10	- 2.5	0.0	- 4.8	-10.5	4.2	83	1009.3	3.2	6.9	1.4	02	0.0	4	.
11	- 1.4	0.3	- 3.4	- 5.9	4.8	87	1015.8	-	7.6	1.8	03	-	4	.
12	- 4.4	- 0.3	- 7.3	- 7.8	3.4	77	1024.5	0.3	5.3	1.3	03	-	4	.
13	- 8.8	- 4.1	-13.4	-17.0	2.4	76	1028.6	8.0	0.9	0.9	03	-	4	.
14	- 2.8	- 0.4	- 9.7	-15.4	4.1	82	1025.8	-	7.9	2.5	05	0.0	4	.
15	- 1.8	- 1.0	- 2.3	- 2.5	4.9	92	1021.7	-	8.0	2.1	04	0.0	4	.
16	- 4.0	- 1.2	- 6.0	- 4.6	3.2	72	1015.6	3.3	4.8	4.1	06	-	4	.
17	- 6.0	0.0	-11.1	-13.5	2.9	75	1007.2	8.2	0.0	5.3	07	-	4	.
18	- 3.6	1.2	- 8.1	-10.3	3.3	69	1000.8	0.2	5.5	4.0	05	-	4	.
19	0.8	6.1	- 3.6	- 9.6	5.4	83	1002.2	7.4	2.4	3.3	05	1.6	4	.
20	3.3	5.6	1.0	- 1.9	6.6	86	993.3	0.3	7.8	5.4	08	3.2	3	.
21	1.8	4.6	0.3	- 0.9	6.4	93	982.8	1.7	7.1	4.5	08	5.9	-	-
22	1.2	2.5	0.1	- 0.4	6.4	96	987.8	-	8.0	4.9	07	1.9	2	.
23	1.8	3.3	0.6	- 1.0	6.3	91	995.7	0.1	6.6	3.9	06	5.2	-	-
24	3.2	5.2	1.6	0.2	6.2	81	990.3	1.6	7.5	7.4	09	0.0	-	-
25	1.6	3.4	0.9	0.0	5.6	82	1000.7	0.1	7.5	4.3	07	0.0	-	-
26	1.5	4.3	- 0.5	- 1.0	5.4	81	1004.7	4.0	5.6	1.9	05	-	-	-
27	1.3	3.6	- 1.3	- 3.0	5.9	87	1005.4	0.5	5.0	2.3	04	0.2	-	-
28	5.4	8.7	2.0	0.6	8.3	93	991.4	0.2	7.9	5.6	08	6.1	-	-

Tablica II

TORUŃ

DNI	TEMPERATURA POWIETRZA T	Max	Min	T_g	PRĘŻNOŚĆ PARY WODNEJ e	WILGOTNOŚĆ WZGLĘDNA U	CIŚNIENIE ATMOSFERYCZNE P	USŁONECZNIENIE S	ZACHMURZENIE N	WIATR v	v_{max}	OPAD R_d	ŚNIEG s_h	s_g
1	-1.5	2.8	-8.3	-9.1	5.2	88	1012.0	-	7.9	2.6	05	6.1	4	.
2	2.8	3.7	2.1	0.2	7.5	100	1009.3	-	7.9	1.4	02	8.0	2	.
3	5.2	7.3	2.6	1.1	8.9	100	1005.4	-	8.0	1.9	06	4.5	-	-
4	5.7	7.3	4.2	2.4	7.4	80	1004.1	3.8	6.1	7.4	10	0.1	-	-
5	3.4	5.5	2.3	1.2	6.6	85	1012.1	3.3	6.8	4.3	07	0.1	-	-
6	4.5	5.8	2.1	1.5	7.6	91	1013.2	-	8.0	4.9	08	0.0	-	-
7	2.8	4.5	1.0	-0.8	6.0	80	1009.9	4.8	4.4	3.4	04	0.2	-	-
8	-0.4	1.1	-1.2	-2.0	5.0	84	1000.8	2.1	6.5	3.8	05	1.0	1	.
9	-1.7	1.0	-3.5	-8.1	4.2	79	1008.9	6.7	4.1	3.4	06	-	1	.
10	-2.1	2.3	-6.1	-10.2	4.2	82	1013.2	5.5	4.4	0.9	03	-	1	.
11	-2.3	-0.9	-3.0	-3.8	4.4	85	1020.2	-	7.8	1.6	02	-	-	-
12	-2.1	-0.7	-3.3	-4.5	3.9	73	1027.3	2.0	5.6	2.8	05	-	-	-
13	-6.8	-2.0	-10.4	-16.0	2.3	67	1031.7	7.4	0.0	1.6	03	-	-	-
14	-4.3	0.3	-12.5	-14.7	3.6	79	1030.5	0.8	5.6	1.3	03	-	-	-
15	-0.7	0.7	-1.6	-3.8	4.7	80	1024.6	-	7.8	3.4	05	-	-	-
16	-2.2	0.0	-3.0	-3.4	3.6	70	1015.7	5.5	3.9	5.0	06	-	-	-
17	-1.7	3.3	-6.7	-8.1	3.4	65	1004.5	7.3	1.5	6.1	08	-	-	-
18	0.5	4.1	-2.0	-3.4	4.0	63	999.6	0.2	7.6	3.8	05	-	-	-
19	2.7	7.1	-0.2	-3.7	5.8	79	1002.6	6.1	5.8	3.1	05	3.4	-	-
20	4.0	6.2	2.4	1.0	7.2	88	993.9	0.1	7.3	4.0	07	2.0	-	-
21	1.3	4.5	0.3	0.1	6.2	93	983.1	-	6.8	6.5	12	10.4	-	-
22	2.4	3.8	0.6	-0.1	6.5	90	995.7	-	6.8	6.1	08	0.3	-	-
23	2.2	4.8	-0.8	-3.6	6.8	94	997.1	-	6.6	3.5	06	2.5	-	-
24	3.9	5.3	2.5	0.9	6.1	76	994.1	0.4	7.3	8.4	12	2.5	-	-
25	1.3	4.3	-1.2	-2.7	5.3	80	1006.0	0.1	6.3	2.9	06	-	-	-
26	0.9	4.8	-3.3	-5.9	5.4	83	1005.6	4.5	3.8	2.6	06	-	-	-
27	2.5	4.8	-0.6	-2.5	7.1	96	1007.1	-	7.0	1.9	03	2.1	-	-
28	5.2	7.7	2.9	1.0	8.1	92	992.4	-	7.5	3.6	06	10.3	-	-

GORZÓW WIELKOPOLSKI

Luty 1967

DNI	TEMPERATURA POWIETRZA T	Max	Min	T_g	PRĘŻNOŚĆ PARY WODNEJ e	WILGOTNOŚĆ WZGLĘDNA U	CIŚNIENIE ATMOSFERYCZNE P	USŁONECZNIENIE S	ZACHMURZENIE N	WIATR v	v_{max}	OPAD R_d	ŚNIEG s_h	s_g
1	3.3	6.4	-1.9	-2.8	7.0	90	1012.5	0.3	7.4	2.5	04	2.6	-	-
2	5.6	6.7	3.2	1.5	8.8	97	1011.1	-	8.0	2.1	04	19.2	-	-
3	8.9	11.0	6.2	5.7	10.6	92	1009.0	-	8.0	4.0	08	1.8	-	-
4	6.6	9.4	5.5	4.1	7.5	76	1009.5	2.2	5.4	6.8	08	0.1	-	-
5	4.9	6.5	4.0	2.9	6.9	79	1017.5	1.1	7.1	5.1	08	0.3	-	-
6	5.0	5.8	4.2	2.8	7.2	82	1018.6	-	8.0	4.1	05	0.0	-	-
7	3.5	5.2	2.5	1.5	6.0	77	1014.8	1.5	6.5	2.5	03	0.4	-	-
8	0.0	2.5	-1.2	-1.7	4.5	74	1006.0	3.1	5.4	5.0	08	0.8	1	.
9	-1.6	1.5	-3.8	-5.6	4.0	74	1013.0	5.6	2.5	2.5	04	-	-	-
10	-1.6	0.8	-3.4	-5.5	5.1	93	1015.2	0.0	5.4	1.3	02	0.4	-	-
11	-2.5	1.2	-4.4	-5.5	4.7	92	1021.4	4.1	4.3	0.6	01	-	-	-
12	-2.6	0.0	-5.7	-6.9	3.9	77	1028.5	0.1	5.0	1.6	03	-	-	-
13	-4.3	-0.2	-7.9	-8.7	3.1	70	1031.7	7.9	0.0	2.6	05	-	-	-
14	-4.5	0.6	-10.4	-10.9	2.3	57	1031.6	8.3	0.4	2.5	04	-	-	-
15	-0.8	1.8	-4.1	-6.5	4.2	74	1024.1	1.2	7.3	4.3	06	-	-	-
16	-0.6	1.8	-2.4	-2.2	4.6	79	1012.1	6.3	3.6	7.6	10	-	-	-
17	-0.3	3.5	-3.6	-5.7	3.9	65	1000.7	2.6	2.9	4.6	08	-	-	-
18	0.5	1.5	-0.8	-4.0	5.2	82	998.2	-	7.6	1.9	03	0.9	-	-
19	2.6	7.3	-2.0	-4.0	6.5	87	1001.0	0.3	6.0	2.4	05	8.4	-	-
20	5.1	8.7	2.8	2.5	7.4	85	993.8	1.3	6.5	3.3	05	1.2	-	-
21	2.7	5.6	-0.2	-1.3	6.4	87	985.6	-	6.3	6.4	11	13.8	-	-
22	4.0	6.4	2.4	2.3	5.9	73	1002.1	1.8	5.6	5.8	09	0.3	-	-
23	3.9	10.3	0.6	-1.0	7.3	90	996.9	-	7.3	3.5	08	0.8	-	-
24	5.0	6.9	3.0	2.0	5.7	66	999.9	-	7.3	8.3	09	0.7	-	-
25	2.1	6.0	-0.4	-3.0	5.9	84	1008.6	3.0	6.9	2.6	04	-	-	-
26	3.5	9.8	-0.4	-2.0	6.1	80	1004.0	4.8	5.1	3.1	05	0.0	-	-
27	5.5	12.8	1.6	-3.7	8.0	88	1007.6	2.1	6.3	1.0	02	1.9	-	-
28	5.7	9.1	3.4	-1.0	8.0	87	992.1	-	6.8	4.5	08	11.1	-	-

PŁOCK-RADZIWIE

DNI	TEMPERATURA POWIETRZA T	Max	Min	T_g	PRĘŻNOŚĆ PARY WODNEJ e	WILGOTNOŚĆ WZGLĘDNA U	CIŚNIENIE ATMOSFERYCZNE P	USŁONECZNIENIE S	ZACHMURZENIE N	WIATR v	v_{max}	OPAD R_d	ŚNIEG s_h	s_g
1	-2.8	1.8	-9.0	-10.5	4.5	84	1014.1	.	8.0	3.3	08	0.9	4	.
2	2.4	3.0	1.5	-0.9	7.1	98	1010.7	.	7.0	1.1	02	5.6	3	.
3	4.3	6.5	1.7	0.7	8.3	100	1006.8	.	8.0	2.5	05	7.3	1	.
4	5.6	7.2	4.4	3.2	7.9	86	1005.3	.	6.0	6.4	09	1.5	-	-
5	3.6	5.0	1.5	2.3	6.9	87	1012.3	.	6.6	4.5	09	0.3	-	-
6	4.1	5.7	2.5	1.3	7.7	94	1014.2	.	8.0	4.6	06	0.0	-	-
7	3.2	5.2	1.3	2.1	6.5	85	1010.4	.	5.8	4.1	05	1.0	-	-
8	-0.1	1.5	-0.9	-1.0	5.4	88	1001.1	.	6.9	3.3	05	2.1	2	.
9	-1.3	0.9	-3.3	-4.6	4.7	85	1008.6	.	5.5	1.6	04	-	3	.
10	-2.5	1.6	-5.4	-6.7	4.4	88	1013.8	.	4.8	0.5	01	-	2	.
11	-2.3	-1.4	-3.5	-5.6	4.8	93	1020.0	.	7.1	1.6	03	-	-	-
12	-2.2	-0.6	-3.7	-2.8	3.6	69	1021.6	.	5.5	2.9	03	-	-	-
13	-6.1	-3.0	-9.6	-11.1	2.7	70	1031.7	.	0.0	2.8	04	-	-	-
14	-4.4	0.1	-10.9	-12.5	3.8	84	1030.6	.	6.3	1.8	04	-	-	-
15	-0.5	1.1	-1.2	-2.1	5.1	86	1025.0	.	8.0	2.0	04	0.0	-	-
16	-2.2	-0.4	-3.5	-3.3	3.8	73	1016.9	.	4.1	5.0	07	-	-	-
17	-2.3	2.2	-6.7	-8.0	3.8	74	1007.2	.	1.5	4.6	07	-	-	-
18	0.1	3.9	-3.3	-4.3	4.1	66	1001.9	.	7.3	3.9	05	-	-	-
19	2.0	6.3	-2.2	-4.9	6.0	85	1004.8	.	4.1	2.9	04	2.1	-	-
20	4.5	7.6	2.9	1.9	7.2	86	996.1	.	7.3	5.1	07	0.9	-	-
21	1.6	5.0	0.3	-0.3	6.4	93	985.7	.	6.5	4.8	08	17.2	-	-
22	2.3	4.2	0.5	0.1	6.7	93	995.5	.	7.5	7.0	08	2.3	1	.
23	2.5	4.9	-0.6	-3.2	6.9	94	999.0	.	5.5	3.0	05	4.1	-	-
24	3.7	5.3	1.8	0.7	6.5	82	996.4	.	7.1	7.0	08	3.8	-	-
25	1.9	4.5	0.4	0.1	6.1	88	1006.5	.	6.6	3.0	07	1.2	-	-
26	1.6	5.3	-1.1	-3.8	5.9	86	1006.7	.	3.5	2.8	04	-	-	-
27	2.2	5.2	-0.3	-1.3	6.9	96	1008.3	.	5.0	1.5	03	1.2	-	-
28	5.0	8.5	-0.2	-1.0	7.9	90	995.0	.	7.3	4.9	08	5.7	-	-

POZNAŃ-ŁAWICA

DNI	TEMPERATURA POWIETRZA T	Max	Min	T_g	PRĘŻNOŚĆ PARY WODNEJ e	WILGOTNOŚĆ WZGLĘDNA U	CIŚNIENIE ATMOSFERYCZNE P	USŁONECZNIENIE S	ZACHMURZENIE N	WIATR v	v_{max}	OPAD R_d	ŚNIEG s_h	s_g
1	1.8	4.4	-2.7	-3.6	6.6	94	1009.2	-	7.3	5.0	06	6.5	-	-
2	4.1	5.7	1.9	0.5	8.1	98	1007.1	-	7.8	3.9	05	12.3	-	-
3	7.8	10.0	3.6	2.3	10.2	97	1004.6	-	7.9	5.8	09	6.8	-	-
4	6.4	8.9	4.5	3.8	7.9	82	1004.8	2.7	7.0	8.8	13	0.4	-	-
5	4.2	5.7	2.5	1.9	7.2	87	1012.1	-	6.0	8.3	10	0.2	-	-
6	4.8	5.8	2.5	0.9	7.5	88	1013.5	-	8.0	8.0	10	0.1	-	-
7	3.4	5.6	1.1	2.1	6.4	81	1009.5	2.2	5.6	6.5	09	0.0	-	-
8	0.3	1.9	-1.2	-1.9	5.0	80	1000.4	1.4	4.6	8.0	12	0.0	-	-
9	-1.9	1.9	-5.0	-4.8	4.5	85	1007.4	3.4	3.3	4.4	05	0.0	-	-
10	-2.2	0.7	-6.0	-11.3	4.6	89	1010.9	2.7	4.1	1.9	05	0.0	-	-
11	-1.4	1.4	-3.0	-2.7	4.6	83	1016.9	-	5.9	0.3	01	-	-	-
12	-1.7	0.6	-4.2	-8.2	4.3	80	1023.5	0.3	6.1	3.4	05	-	-	-
13	-4.1	-1.0	-7.5	-11.6	3.1	70	1027.3	7.3	0.8	5.5	08	-	-	-
14	-3.6	0.8	-9.5	-13.4	3.2	69	1027.0	6.8	1.3	2.6	03	-	-	-
15	-0.2	1.0	-2.5	-4.9	4.7	79	1020.3	-	7.8	5.0	07	-	-	-
16	-0.9	1.7	-3.4	-4.4	4.4	78	1009.8	7.0	3.1	7.4	09	-	-	-
17	0.9	5.9	-3.6	-5.5	4.0	64	998.5	3.9	3.9	6.1	08	-	-	-
18	2.2	4.3	-0.3	-2.6	5.1	71	995.1	-	7.1	4.6	08	0.0	-	-
19	3.2	7.6	-1.7	-7.1	5.9	77	998.7	3.9	5.0	5.5	09	7.3	-	-
20	4.6	8.8	3.2	2.1	7.6	90	991.4	2.1	6.3	6.4	08	1.8	-	-
21	2.9	5.1	0.5	-1.3	6.7	89	982.2	-	7.5	10.4	15	14.3	-	-
22	4.0	7.3	2.7	1.5	6.1	76	996.8	1.3	5.5	10.6	15	0.3	-	-
23	4.1	8.8	0.2	-3.3	7.3	89	994.1	-	6.9	6.3	09	2.1	-	-
24	5.1	8.8	2.6	0.9	5.9	67	995.4	1.1	6.5	11.3	12	0.2	-	-
25	2.3	6.1	-1.3	-5.0	6.1	84	1004.3	3.4	3.8	4.0	09	-	-	-
26	3.3	7.5	0.2	-2.9	6.2	80	1000.7	3.6	5.8	3.8	06	-	-	-
27	4.6	8.4	0.5	-3.4	8.2	96	1004.1	0.1	7.1	2.1	04	3.7	-	-
28	5.4	8.7	3.1	0.2	8.4	90	990.3	-	7.4	8.8	10	7.7	-	-

ŚLUBICE

DNI	TEMPERATURA POWIETRZA				PRĘŻNOŚĆ PARY WODNEJ	WILGOTNOŚĆ WZGLĘDNA	CIŚNIENIE ATMOSFERYCZNE	USŁONECZNIENIE	ZACHMURZENIE	WIATR		OPAD	ŚNIEG	
	T	Max	Min	T_g	e	U	P	S	N	v	v_{max}	R_d	s_h	s_g
1	6.0	9.5	1.7	0.5	7.8	83	1016.8	.	6.9	3.8	05	4.5	–	–
2	7.4	8.7	5.7	4.9	9.7	94	1015.6	.	8.0	3.0	05	18.5	–	–
3	10.3	11.0	8.5	7.8	11.2	90	1014.2	.	8.0	4.8	06	4.2	–	–
4	7.5	11.0	6.4	4.7	7.5	72	1015.3	.	6.1	6.8	10	0.7	–	–
5	5.6	7.2	4.6	2.9	7.2	80	1023.0	.	6.1	4.9	07	0.1	–	–
6	5.3	6.2	4.5	3.6	7.3	82	1023.7	.	8.0	4.0	05	0.0	–	–
7	4.4	5.8	3.1	2.7	6.4	77	1019.5	.	6.1	3.6	07	0.0	–	–
8	1.2	3.5	- 0.3	- 3.5	4.6	69	1011.6	.	5.3	4.5	08	–	–	–
9	- 0.7	2.1	- 3.4	- 6.3	4.6	80	1017.7	.	1.4	2.9	05	0.0	–	–
10	- 0.9	0.6	- 3.3	- 5.6	5.3	93	1019.6	.	7.0	1.8	03	0.7	–	–
11	- 2.5	0.4	- 3.8	- 7.0	4.8	94	1025.2	.	3.9	0.9	02	–	1	.
12	- 3.4	- 0.3	- 7.4	- 9.7	4.2	88	1031.9	.	5.4	1.1	03	–	–	–
13	- 5.5	- 0.1	- 9.2	-11.6	2.9	75	1034.8	.	0.0	1.5	04	–	–	–
14	- 5.7	0.5	-10.8	-13.1	2.6	69	1034.3	.	0.1	1.4	03	–	–	–
15	- 1.5	2.9	- 8.1	-11.1	4.1	75	1026.6	.	3.4	3.4	04	–	–	–
16	0.2	3.8	- 1.8	- 3.2	4.3	70	1014.5	.	1.6	3.6	05	–	–	–
17	0.7	5.5	- 3.3	- 5.6	3.9	62	1003.6	.	3.0	2.8	05	–	–	–
18	1.1	2.7	- 1.3	- 3.0	5.6	84	1002.2	.	7.9	1.5	02	4.7	–	–
19	2.8	5.5	- 1.6	- 3.8	6.5	87	1004.9	.	4.8	2.5	03	8.4	2	.
20	5.7	8.8	4.0	2.5	7.7	84	998.8	.	6.3	3.9	05	1.7	–	–
21	4.9	8.7	1.9	0.0	6.7	78	991.3	.	7.6	6.9	12	17.0	–	–
22	5.3	7.3	2.3	2.0	6.2	70	1008.1	.	6.4	6.3	09	0.1	–	–
23	6.0	11.8	2.6	0.6	7.5	81	1001.4	.	8.0	3.9	08	2.1	–	–
24	6.0	7.3	3.4	2.2	5.3	57	1006.8	.	7.1	7.4	10	–	–	–
25	3.9	8.7	0.2	- 1.8	6.3	78	1012.8	.	5.4	3.0	06	–	–	–
26	4.7	12.8	0.1	- 1.9	6.6	78	1007.5	.	5.5	0.8	02	0.3	–	–
27	7.2	13.4	2.2	0.0	8.7	86	1012.1	.	6.0	1.8	03	1.6	–	–
28	6.3	9.4	4.3	2.5	8.3	86	997.1	.	7.0	5.0	07	17.1	–	–

KOŁO

Luty 1967

DNI	TEMPERATURA POWIETRZA				PRĘŻNOŚĆ PARY WODNEJ	WILGOTNOŚĆ WZGLĘDNA	CIŚNIENIE ATMOSFERYCZNE	USŁONECZNIENIE	ZACHMURZENIE	WIATR		OPAD	ŚNIEG	
	T	Max	Min	T_g	e	U	P	S	N	v	v_{max}	R_d	s_h	s_g
1	0.2	3.1	- 5.5	- 5.6	5.5	87	1009.1	.	7.3	2.1	03	2.2	–	–
2	3.1	3.7	2.6	1.4	7.2	95	1006.4	.	7.9	2.1	03	10.1	–	–
3	5.6	7.6	2.8	1.5	9.0	98	1003.0	.	7.8	2.3	04	4.9	–	–
4	5.9	7.6	4.8	3.4	7.8	83	1002.6	.	6.3	4.9	07	0.5	–	–
5	3.6	5.1	2.7	1.9	6.9	87	1009.3	.	7.4	4.1	05	0.8	–	–
6	3.6	4.6	2.3	1.3	7.2	90	1011.4	.	7.8	4.1	05	–	–	–
7	2.9	4.3	1.7	1.5	6.4	86	1007.4	.	6.6	2.9	04	0.1	–	–
8	- 0.2	1.8	- 1.0	- 0.9	5.1	85	997.9	.	6.0	4.1	06	1.6	–	–
9	- 1.6	1.6	- 3.7	- 7.4	4.5	82	1004.8	.	4.4	1.4	02	–	1	.
10	- 2.2	1.7	- 5.0	- 8.6	4.5	87	1009.7	.	0.8	0.9	03	–	–	–
11	- 2.4	- 0.6	- 2.9	- 5.7	4.6	90	1015.6	.	6.8	0.5	02	–	–	–
12	- 2.2	- 1.1	- 3.9	- 6.0	4.1	80	1022.3	.	6.6	2.4	08	–	–	–
13	- 5.9	- 1.6	- 8.7	-11.8	2.8	73	1026.5	.	0.0	1.6	03	–	–	–
14	- 4.7	- 0.4	- 9.8	-13.3	3.5	80	1026.0	.	3.0	0.4	02	–	–	–
15	- 0.9	0.7	- 2.3	- 4.4	5.0	88	1019.8	.	7.3	1.3	03	–	–	–
16	- 2.0	0.1	- 3.5	- 3.1	4.1	77	1011.1	.	2.8	3.5	05	–	–	–
17	- 0.7	4.4	- 5.6	- 7.2	3.8	67	1000.5	.	2.6	3.4	05	–	–	–
18	1.3	5.0	- 1.3	- 2.5	5.0	74	995.8	.	6.6	2.5	04	–	–	–
19	1.7	6.3	- 2.1	- 5.4	5.8	84	999.5	.	3.3	1.5	03	2.2	–	–
20	4.4	7.9	2.8	2.7	7.0	84	991.7	.	7.4	4.0	07	0.9	–	–
21	2.3	4.5	0.7	- 0.6	6.5	90	981.6	.	6.8	5.9	12	28.4	–	–
22	3.0	4.6	2.0	1.4	6.3	83	993.2	.	6.8	7.4	12	1.3	–	–
23	3.0	6.6	0.2	- 1.8	6.8	89	994.5	.	5.5	2.4	06	2.7	–	–
24	3.9	6.2	2.5	0.9	6.0	74	993.5	.	6.3	8.6	10	0.4	–	–
25	2.3	4.6	0.5	1.4	5.9	82	1002.8	.	4.9	3.8	09	–	–	–
26	1.7	6.7	- 0.2	- 3.5	5.9	86	1001.0	.	2.8	1.1	03	–	–	–
27	3.4	6.8	0.3	- 2.6	7.2	92	1003.4	.	5.5	0.0	00	0.4	–	–
28	5.8	8.2	2.7	- 0.1	7.7	84	990.8	.	6.1	4.6	09	5.1	–	–

SIEDLCE

DNI	TEMPERATURA POWIETRZA				PRĘŻNOŚĆ PARY WODNEJ	WILGOTNOŚĆ WZGLĘDNA	CIŚNIENIE ATMOSFERYCZNE	USŁONECZNIENIE	ZACHMURZENIE	WIATR		OPAD	ŚNIEG	
	T	Max	Min	T_g	e	U	P	S	N	v	v_{max}	R_d	s_h	s_g
1	- 8.6	- 6.4	-12.7	-13.1	2.4	71	1007.1	.	7.9	5.5	06	1.8	25	.
2	0.7	1.5	- 6.8	- 6.8	6.0	93	1001.2	.	8.0	3.6	06	3.5	26	.
3	1.5	2.3	0.6	0.3	6.5	95	997.5	.	8.0	2.6	04	10.7	24	3.7
4	3.5	4.8	1.2	0.6	6.6	84	994.6	.	6.8	6.9	10	0.5	18	4.6
5	1.4	4.2	- 0.1	0.4	5.7	83	1000.0	.	7.6	5.4	09	0.2	–	–
6	2.2	3.3	- 0.1	- 1.0	6.6	92	1003.0	.	7.8	4.9	07	0.5	–	–
7	2.2	3.6	1.2	0.5	5.9	83	998.9	.	5.9	5.4	08	–	–	–
8	- 1.1	1.5	- 3.6	- 2.5	4.9	87	989.5	.	6.6	5.0	07	0.2	–	–
9	- 2.7	- 0.9	- 5.3	- 8.6	4.3	86	996.1	.	5.5	2.1	03	0.0	2	.
10	- 4.1	- 0.7	- 7.6	-14.1	3.7	82	1002.7	.	5.3	1.5	03	0.0	2	.
11	- 2.2	- 0.4	- 4.2	- 5.6	4.5	86	1008.4	.	7.5	1.3	02	0.0	2	.
12	- 5.6	- 1.2	- 9.2	- 5.1	2.8	69	1016.8	.	4.5	1.3	04	–	2	.
13	-10.6	- 5.2	-14.9	-16.6	1.9	70	1020.7	.	0.0	1.1	03	–	2	.
14	- 4.6	- 1.4	-12.3	-15.2	3.5	79	1018.1	.	7.8	2.4	04	0.0	2	.
15	- 1.9	- 0.9	- 2.6	- 2.5	4.4	83	1014.3	.	8.0	1.4	04	0.0	1	.
16	- 3.8	- 1.3	- 5.6	- 5.5	3.1	68	1008.8	.	4.4	2.1	03	–	–	–
17	- 5.8	- 0.3	-10.1	-12.6	2.8	70	1001.1	.	0.4	5.0	07	–	–	–
18	- 3.9	0.8	- 9.0	-11.2	3.0	65	995.4	.	4.9	4.1	06	–	–	–
19	0.7	4.3	- 3.1	- 6.0	5.0	77	997.2	.	5.3	2.8	04	1.2	–	–
20	2.1	4.3	0.2	- 2.0	5.9	83	989.3	.	7.0	5.6	08	1.7	–	–
21	1.5	3.4	- 0.1	- 1.3	5.9	87	978.8	.	6.0	5.4	09	8.4	–	–
22	0.8	2.1	- 0.2	0.0	5.9	91	981.3	.	8.0	8.1	10	3.0	6	2.3
23	1.3	2.8	- 1.1	- 3.6	5.7	85	990.8	.	5.4	5.1	08	6.0	5	3.1
24	2.7	3.9	1.4	0.4	5.8	79	986.7	.	7.3	7.6	09	1.8	–	–
25	1.3	3.3	0.4	0.0	5.2	78	995.4	.	7.8	5.1	08	0.0	–	–
26	1.0	4.1	- 0.9	- 2.2	5.4	82	997.8	.	5.5	0.9	02	–	–	–
27	1.9	5.8	- 1.7	- 2.7	5.8	82	999.0	.	4.8	1.8	02	0.0	–	–
28	5.2	8.8	1.0	- 1.0	7.4	84	987.7	.	7.3	6.0	10	10.0	–	–

WARSZAWA-OKĘCIE

DNI	TEMPERATURA POWIETRZA				PRĘŻNOŚĆ PARY WODNEJ	WILGOTNOŚĆ WZGLĘDNA	CIŚNIENIE ATMOSFERYCZNE	USŁONECZNIENIE	ZACHMURZENIE	WIATR		OPAD	ŚNIEG	
	T	Max	Min	T_g	e	U	P	S	N	v	v_{max}	R_d	s_h	s_g
1	- 5.5	- 2.4	-11.0	-10.3	3.4	79	1010.5	.	7.8	4.5	08	2.1	4	.
2	1.8	2.2	- 2.4	- 2.9	6.7	96	1005.9	.	8.0	2.8	05	10.0	3	.
3	2.8	4.1	1.0	0.8	7.5	100	1002.0	.	8.0	3.6	07	12.9	2	.
4	5.3	7.1	3.0	1.6	7.4	83	1000.2	.	7.1	0.5	10	0.3	–	–
5	2.5	5.1	1.5	0.5	6.2	85	1006.2	.	7.1	7.3	11	1.5	–	–
6	3.1	5.1	1.5	0.9	7.2	94	1009.0	.	7.9	7.6	09	0.3	–	–
7	2.7	4.6	1.5	0.4	6.3	84	1004.8	.	6.1	6.9	09	0.0	–	–
8	- 0.4	1.6	- 2.1	- 0.2	5.2	88	995.3	.	7.3	6.5	08	0.3	1	.
9	- 2.5	- 0.2	- 4.4	- 6.3	4.4	86	1002.1	.	5.5	4.5	07	0.2	2	.
10	- 2.8	- 0.6	- 4.8	- 8.3	4.3	86	1008.3	.	5.0	2.4	03	0.0	2	.
11	- 1.4	0.1	- 4.7	- 5.4	4.9	89	1013.7	.	7.3	2.0	04	0.1	2	.
12	- 3.9	- 0.4	- 6.9	- 9.6	3.4	74	1021.9	.	5.4	3.8	05	0.0	2	.
13	- 8.2	- 3.7	-11.9	-13.1	2.2	67	1026.0	.	0.0	3.1	04	–	2	.
14	- 4.5	- 0.9	-10.2	-14.0	3.5	79	1024.4	.	6.6	2.5	04	–	1	.
15	- 1.4	- 0.5	- 1.7	- 2.1	4.6	84	1019.5	.	8.0	3.4	04	0.0	1	.
16	- 2.9	- 0.4	- 4.4	- 4.6	3.4	69	1012.5	.	3.5	5.3	07	–	–	–
17	- 2.8	1.9	- 7.3	- 9.3	3.3	67	1004.0	.	1.3	6.1	08	–	–	–
18	- 0.6	3.6	- 4.7	- 6.1	3.7	63	998.2	.	6.1	5.1	07	–	–	–
19	2.6	6.5	- 1.0	- 1.6	5.6	76	1000.9	.	5.8	3.6	05	1.9	–	–
20	3.7	7.4	1.9	- 0.1	6.5	81	992.9	.	7.4	5.6	08	0.3	–	–
21	1.7	4.6	0.1	- 0.4	6.4	92	982.4	.	7.6	6.1	10	12.7	–	.
22	2.1	4.1	0.6	- 0.1	6.4	90	988.4	.	7.9	11.8	15	1.9	–	–
23	2.4	6.1	0.0	- 2.0	6.3	87	994.9	.	5.6	5.0	07	2.5	–	.
24	3.5	4.9	2.3	0.1	6.1	77	992.0	.	6.6	10.6	14	0.9	–	.
25	1.5	4.4	0.6	- 0.3	5.8	86	1001.0	.	7.0	5.4	11	0.0	–	.
26	1.0	4.6	- 1.9	- 4.5	5.6	86	1002.1	.	4.8	3.4	06	–	–	
27	2.2	6.3	- 1.0	- 2.7	6.4	90	1003.4	.	6.9	1.9	03	0.1	–	
28	6.0	9.6	2.0	- 1.7	7.8	84	991.8	.	7.0	5.9	10	3.0	–	

Tablica II

TERESPOL

DNI	TEMPERATURA POWIETRZA T	Max	Min	T_g	PRĘŻNOŚĆ PARY WODNEJ e	WILGOTNOŚĆ WZGLĘDNA U	CIŚNIENIE ATMOSFERYCZNE P	USŁONECZNIENIE S	ZACHMURZENIE N	WIATR v	v_{max}	OPAD R_d	ŚNIEG s_k	s_o
1	-10.8	- 8.9	-14.5	-14.2	1.9	69	1011.9	-	8.0	6.3	08	1.9	14	.
2	- 2.3	0.8	- 9.4	- 9.2	4.9	92	1004.2	-	8.0	2.6	04	3.1	17	.
3	0.6	1.1	0.1	0.0	6.3	98	1000.2	-	8.0	3.1	05	8.1	17	.
4	3.3	4.6	0.8	0.1	6.9	89	996.1	2.0	7.6	5.5	08	0.6	15	.
5	1.2	3.6	0.2	0.5	5.7	86	1000.7	-	7.9	4.6	08	0.4	10	.
6	1.5	2.4	0.1	- 2.8	6.5	95	1004.5	-	8.0	5.1	06	1.6	9	.
7	1.7	3.2	0.6	0.4	6.0	87	1000.2	4.9	7.1	4.9	06	-	7	.
8	- 0.9	0.6	- 2.0	- 4.7	5.0	86	990.9	0.6	6.8	3.9	05	1.9	7	.
9	- 2.8	- 0.5	- 5.5	- 9.8	4.2	84	996.8	6.5	5.4	3.0	04	-	9	.
10	- 4.6	- 1.7	- 7.7	-11.4	3.9	90	1004.3	2.8	6.9	2.1	04	0.0	9	.
11	- 3.1	- 1.2	- 5.6	- 7.0	4.2	87	1010.1	0.1	7.6	2.1	05	0.7	9	.
12	- 9.7	- 2.0	-14.0	-16.9	2.4	81	1019.1	7.1	2.8	2.5	04	-	10	.
13	-12.9	- 7.3	-17.8	-18.2	1.7	76	1022.8	8.3	0.0	1.6	02	-	10	.
14	- 4.6	- 1.8	-14.7	-17.7	3.7	82	1019.3	-	8.0	3.3	06	0.1	8	.
15	- 2.4	- 1.8	- 3.2	- 2.5	4.4	85	1016.4	-	8.0	3.0	04	0.2	8	.
16	- 4.8	- 2.0	- 7.2	- 4.7	3.0	70	1012.3	4.3	4.0	2.9	04	0.0	8	.
17	- 8.3	- 1.5	-13.3	-16.0	2.3	70	1005.9	8.9	0.0	4.3	06	-	6	.
18	- 5.7	- 0.8	-10.9	-11.7	3.1	75	999.9	5.8	4.1	6.1	07	-	6	.
19	- 0.9	3.6	- 4.3	-10.2	4.2	73	1000.6	2.3	4.4	3.4	05	-	6	.
20	0.1	2.0	- 2.2	- 5.1	5.5	89	993.1	-	7.1	5.6	08	2.7	5	.
21	1.2	5.1	- 0.6	- 1.2	6.0	91	982.5	4.3	6.8	4.8	08	7.2	4	.
22	0.7	2.2	0.1	- 0.2	6.1	95	981.1	-	7.8	5.8	08	5.4	5	.
23	1.7	3.7	0.5	- 0.4	5.9	86	993.2	4.2	7.0	4.3	06	8.0	5	.
24	2.2	4.1	- 0.1	- 0.2	6.0	85	988.6	0.2	7.5	6.6	08	0.5	5	.
25	1.4	3.0	0.4	0.0	5.5	82	996.6	4.3	6.5	5.0	07	0.0	5	.
26	0.8	3.7	- 1.1	- 1.7	5.3	81	1000.2	1.3	5.4	1.6	03	-	-	-
27	0.7	5.6	- 3.0	- 3.7	5.4	84	1001.8	3.6	3.8	2.4	04	-	-	-
28	3.8	8.4	- 0.6	- 2.8	7.1	88	990.8	4.0	5.8	4.3	07	6.5	-	-

ZIELONA GÓRA

Luty 1967

DNI	TEMPERATURA POWIETRZA T	Max	Min	T_g	PRĘŻNOŚĆ PARY WODNEJ e	WILGOTNOŚĆ WZGLĘDNA U	CIŚNIENIE ATMOSFERYCZNE P	USŁONECZNIENIE S	ZACHMURZENIE N	WIATR v	v_{max}	OPAD R_d	ŚNIEG s_k	s_o
1	4.2	7.4	0.2	- 0.8	7.1	85	999.7	1.6	7.5	5.4	07	2.1	-	-
2	6.3	8.1	4.7	3.8	9.0	95	998.1	-	8.0	4.3	05	21.0	-	-
3	9.2	10.2	7.7	7.0	10.8	93	996.6	-	8.0	5.6	09	3.5	-	-
4	6.7	10.5	5.3	3.8	7.4	75	997.2	4.3	5.9	6.9	08	0.1	-	-
5	4.1	5.7	3.5	2.4	6.8	83	1004.4	-	6.5	4.9	06	0.3	-	-
6	3.8	4.8	3.5	1.4	6.9	86	1005.6	-	8.0	3.8	05	0.1	-	-
7	3.2	5.6	2.5	0.9	6.4	82	1001.0	-	6.6	4.0	05	0.6	-	-
8	- 0.5	3.0	- 1.3	- 3.7	4.8	81	992.5	0.6	4.1	4.8	07	0.4	2	.
9	- 2.2	1.1	- 4.6	- 6.8	4.1	80	998.5	3.1	3.1	2.1	03	0.0	1	.
10	- 2.7	- 1.1	- 5.4	- 7.7	4.6	90	1001.2	-	4.5	1.8	03	0.1	-	-
11	- 1.7	2.7	- 4.0	- 8.5	4.4	83	1006.4	6.2	1.9	2.3	04	-	1	.
12	- 2.8	- 0.5	- 5.0	- 7.4	4.0	80	1012.7	0.1	6.8	2.0	03	-	-	-
13	- 5.2	- 1.4	- 8.6	-10.2	2.7	66	1015.4	9.1	0.9	3.6	05	-	-	-
14	- 5.7	- 1.1	- 9.8	-11.7	2.6	65	1015.3	9.1	0.0	3.8	05	-	-	-
15	- 2.5	1.5	- 6.2	- 8.0	4.1	81	1008.3	3.0	5.4	5.4	07	-	-	-
16	- 0.8	3.1	- 3.4	- 4.2	4.2	73	996.8	7.9	3.1	6.3	08	-	-	-
17	0.3	4.9	- 3.4	- 5.6	3.8	62	985.8	5.0	4.1	4.1	05	-	-	-
18	1.5	3.4	0.6	- 2.3	4.9	72	984.0	-	6.6	3.6	05	0.3	-	-
19	3.6	7.8	- 0.4	- 2.5	5.9	74	987.9	3.0	5.8	4.9	06	7.0	-	-
20	4.9	7.9	2.9	1.3	7.2	85	981.7	2.4	7.0	6.6	08	0.9	-	-
21	3.4	7.9	0.2	- 1.0	6.0	78	973.6	-	6.9	7.6	11	10.7	-	-
22	4.1	6.0	2.0	1.0	5.9	73	989.4	2.6	6.8	6.5	08	-	-	-
23	4.6	11.6	1.1	- 0.1	7.0	84	984.4	-	8.0	4.9	07	2.9	-	-
24	4.4	6.7	1.5	0.4	5.1	61	988.4	1.5	5.6	7.3	08	0.0	-	-
25	3.2	9.2	0.4	- 1.5	5.6	75	994.3	6.2	5.0	3.5	06	-	-	-
26	5.0	12.9	- 0.8	- 2.4	6.1	71	989.6	5.6	5.5	3.1	04	0.0	-	-
27	7.7	12.5	5.3	2.3	8.3	79	994.3	1.7	7.1	3.1	04	5.6	-	-
28	5.8	9.1	3.4	1.5	7.7	84	980.7	-	5.8	6.4	08	7.8	-	-

LESZNO-STRZYŻEWICE

DNI	TEMPERATURA POWIETRZA T	Max	Min	T_g	PRĘŻNOŚĆ PARY WODNEJ e	WILGOTNOŚĆ WZGLĘDNA U	CIŚNIENIE ATMOSFERYCZNE P	USŁONECZNIENIE S	ZACHMURZENIE N	WIATR v	v_{max}	OPAD R_d	ŚNIEG s_k	s_o
1	2.5	6.8	- 1.0	- 3.2	6.7	91	1010.1	0.5	7.6	3.8	05	0.6	-	-
2	5.4	7.5	3.0	1.8	8.5	95	1007.8	0.2	8.0	3.3	05	15.7	-	-
3	8.8	10.5	5.1	4.9	10.8	96	1005.9	-	8.0	5.3	08	3.1	-	-
4	7.2	10.3	5.4	4.8	8.0	78	1006.4	5.7	5.9	7.8	10	0.0	-	-
5	4.6	6.0	3.6	2.1	7.1	83	1013.4	1.2	6.4	6.6	08	0.2	-	-
6	4.3	5.2	3.6	1.8	7.1	85	1014.9	-	8.0	6.0	07	0.0	-	-
7	3.6	6.2	2.5	1.1	6.7	85	1010.5	-	6.8	4.5	05	0.3	-	-
8	- 0.6	2.7	- 1.5	- 3.4	5.0	85	1001.5	0.7	6.0	6.4	08	1.9	1	.
9	- 3.3	0.4	- 8.0	-12.0	4.1	85	1007.9	3.3	3.9	3.6	05	0.1	3	.
10	- 3.4	0.9	- 8.3	-12.2	4.4	91	1011.4	2.3	4.1	1.8	03	0.0	3	.
11	- 1.9	2.5	- 6.0	-10.2	4.7	89	1016.6	1.8	4.8	1.5	03	-	3	.
12	- 2.0	- 0.2	- 5.4	- 7.5	4.1	78	1022.9	0.0	6.8	3.9	05	-	3	.
13	- 4.9	- 1.5	- 8.5	-10.8	2.8	66	1026.2	9.0	0.3	4.5	08	-	-	-
14	- 4.9	- 0.4	- 9.1	-11.4	2.8	68	1026.1	9.2	0.1	3.4	05	-	-	-
15	- 1.3	0.8	- 4.7	- 7.3	4.6	83	1019.4	-	6.9	4.4	07	0.0	-	-
16	- 0.5	2.7	- 3.6	- 4.9	4.2	73	1008.4	8.3	2.9	6.6	08	-	-	-
17	0.9	5.1	- 2.7	- 4.5	3.9	61	997.6	6.3	4.6	5.6	07	-	-	-
18	2.0	5.0	0.5	- 0.9	4.9	70	994.9	1.2	7.6	4.6	07	0.0	-	-
19	2.6	7.0	- 2.0	- 4.5	5.9	81	999.1	3.6	6.6	4.5	10	6.6	-	-
20	4.8	9.8	2.1	0.6	7.2	85	992.4	2.3	6.4	6.1	08	1.3	-	-
21	3.7	8.0	0.3	- 1.5	6.3	80	983.7	0.2	7.1	10.6	16	8.8	-	-
22	4.1	7.1	2.3	- 0.5	6.3	77	998.4	4.2	6.0	9.0	13	0.0	-	-
23	4.7	11.0	0.2	- 1.5	7.3	86	994.8	-	7.4	4.6	08	2.0	-	-
24	4.5	9.4	2.6	1.0	5.9	71	997.9	1.7	6.0	10.8	13	0.0	-	-
25	2.8	7.9	0.0	- 1.5	6.1	82	1004.6	6.1	5.3	4.0	06	-	-	-
26	3.9	11.5	- 0.1	- 2.0	6.4	80	1000.1	6.3	6.3	3.1	04	-	-	-
27	5.3	11.1	0.4	- 2.0	8.3	91	1004.4	1.9	7.9	2.0	04	1.5	-	-
28	6.2	10.3	3.3	1.1	8.2	86	991.4	-	6.0	6.6	10	6.2	-	-

KALISZ

DNI	TEMPERATURA POWIETRZA T	Max	Min	T_g	PRĘŻNOŚĆ PARY WODNEJ e	WILGOTNOŚĆ WZGLĘDNA U	CIŚNIENIE ATMOSFERYCZNE P	USŁONECZNIENIE S	ZACHMURZENIE N	WIATR v	v_{max}	OPAD R_d	ŚNIEG s_k	s_o
1	0.6	2.9	- 3.8	- 4.3	5.8	90	1003.9	-	7.3	2.5	03	1.9	-	-
2	3.0	4.2	1.9	0.7	7.5	98	1001.4	-	7.9	1.6	03	15.2	-	-
3	6.4	8.6	2.4	1.7	9.3	97	998.5	-	7.4	3.3	04	3.4	-	-
4	6.3	8.9	4.8	3.6	7.2	75	998.9	4.2	6.3	6.4	09	-	-	-
5	3.7	5.1	3.2	2.2	6.8	86	1005.3	0.4	7.0	5.9	08	0.0	-	-
6	3.5	4.8	2.3	0.5	7.1	91	1007.1	-	8.0	5.3	06	0.0	-	-
7	3.3	5.1	2.5	0.8	6.6	85	1002.7	0.3	7.4	3.6	05	0.1	-	-
8	0.0	2.6	- 1.2	- 1.3	4.8	78	993.3	-	6.3	4.6	06	0.1	-	-
9	- 1.3	0.7	- 3.1	- 4.8	4.2	75	999.7	4.6	5.1	2.0	03	0.0	-	-
10	- 2.3	1.2	- 5.5	- 7.2	4.4	87	1004.3	6.1	0.5	1.1	02	-	-	-
11	- 2.1	0.3	- 4.3	- 7.0	4.5	87	1009.6	0.6	6.1	0.6	02	-	-	-
12	- 2.4	- 1.1	- 3.9	- 4.8	3.7	73	1016.1	-	6.9	1.9	03	-	-	-
13	- 6.0	- 2.6	- 9.3	-10.0	2.5	66	1019.9	8.3	0.0	3.3	06	-	-	-
14	- 5.0	- 0.8	- 9.8	- 9.8	3.1	74	1019.6	7.7	2.5	1.9	03	-	-	-
15	- 1.1	0.5	- 2.5	- 3.2	4.9	87	1013.2	-	7.9	2.9	06	-	-	-
16	- 1.7	0.8	- 4.1	- 5.3	4.2	78	1004.0	7.0	2.6	4.9	06	-	-	-
17	1.0	5.5	- 3.4	- 6.3	3.9	60	993.5	6.6	2.9	6.3	07	-	-	-
18	1.6	4.7	0.1	- 1.4	4.8	71	989.8	3.1	6.5	4.0	06	-	-	-
19	1.7	6.1	- 2.5	- 5.4	5.8	85	994.0	5.0	3.4	3.4	07	1.7	-	-
20	4.1	8.4	2.0	0.9	7.0	85	986.9	2.9	6.8	4.5	07	1.4	-	-
21	2.8	6.6	0.1	- 1.3	6.4	86	977.4	0.1	6.5	8.1	14	5.9	-	-
22	3.4	5.7	2.9	2.0	5.8	75	989.9	0.6	5.9	8.6	14	0.4	-	-
23	2.9	6.6	- 0.2	- 1.5	6.7	90	989.4	-	6.4	3.0	08	2.6	-	-
24	4.2	6.4	2.5	0.7	5.5	67	990.4	2.3	5.8	10.6	14	0.0	-	-
25	2.1	5.8	0.5	- 1.0	5.9	84	997.9	5.0	2.4	3.1	07	-	-	-
26	2.3	7.4	- 0.5	- 1.8	6.2	86	994.5	4.4	4.4	1.3	02	-	-	-
27	3.7	7.9	0.4	- 1.8	7.3	91	998.0	-	5.5	0.5	01	0.0	-	-
28	5.5	8.4	1.8	- 0.2	7.7	86	986.4	-	6.1	4.8	08	5.1	-	-

ŁÓDŹ - LUBLINEK

DNI	TEMPERATURA POWIETRZA T	Max	Min	T_g	PRĘŻNOŚĆ PARY WODNEJ e	WILGOTNOŚĆ WZGLĘDNA U	CIŚNIENIE ATMOSFERYCZNE P	USŁONECZNIENIE S	ZACHMURZENIE N	WIATR v	v_{max}	OPAD R_d	ŚNIEG s_h	s_g
1	-1.4	1.6	-7.8	-7.6	4.9	86	999.5	-	7.8	4.6	07	2.0	-	-
2	2.1	3.1	1.0	0.2	7.0	98	996.6	-	7.9	3.8	05	10.3	-	-
3	5.0	7.0	1.8	1.5	8.6	98	993.0	-	8.0	4.5	07	7.7	-	-
4	5.4	7.2	4.2	4.0	7.1	79	993.0	4.3	6.9	8.4	11	0.0	-	-
5	3.1	4.6	2.4	1.8	6.6	87	998.6	-	7.8	7.1	09	1.4	-	-
6	3.0	4.2	2.2	1.1	6.9	91	1001.2	-	8.0	6.8	09	0.8	-	-
7	2.7	4.6	1.5	0.2	6.2	84	996.8	2.0	6.9	5.6	07	0.4	-	-
8	-0.8	2.0	-2.3	-2.1	4.9	85	987.2	1.2	6.3	6.4	09	0.6	1	.
9	-2.8	0.0	-6.4	-10.1	4.1	82	993.5	2.0	6.0	3.4	06	0.0	1	.
10	-4.1	0.2	-7.7	-11.2	3.9	87	998.8	3.4	3.9	1.3	03	-	1	.
11	-2.6	-0.4	-5.7	-8.9	4.4	88	1004.0	-	7.4	1.4	03	-	-	-
12	-3.2	-1.4	-4.2	-5.4	3.3	69	1010.8	-	5.4	2.4	05	-	-	-
13	-6.9	-3.7	-10.5	-11.5	2.2	60	1014.6	8.5	0.0	3.1	06	-	-	-
14	-5.7	-2.0	-10.9	-14.1	2.9	71	1014.1	3.2	3.8	1.8	03	-	-	-
15	-1.5	0.1	-2.5	-2.7	4.6	83	1008.6	-	8.0	3.4	05	-	-	-
16	-2.8	-0.1	-4.7	-5.0	3.6	72	1000.5	6.5	3.8	6.3	08	-	-	-
17	-2.3	2.9	-7.4	-8.4	3.4	67	991.2	7.2	2.4	8.3	09	-	-	-
18	0.7	4.9	-2.5	-3.5	3.9	60	986.2	0.4	6.1	5.9	08	-	-	-
19	1.9	6.2	-2.7	-4.0	5.4	77	990.4	6.8	4.4	5.8	09	2.2	-	-
20	3.9	8.0	2.0	1.0	6.6	82	983.0	4.0	7.1	7.8	10	0.0	-	-
21	2.0	5.7	0.2	-1.5	6.3	89	973.0	0.0	7.0	10.6	16	18.4	-	-
22	2.2	4.3	1.1	0.7	6.0	84	982.7	-	7.0	11.1	16	2.6	-	-
23	2.9	6.1	-1.0	-2.5	6.4	85	985.3	0.2	6.4	5.3	10	2.1	-	-
24	3.6	5.7	1.5	0.2	5.4	68	984.6	0.2	7.4	10.0	12	0.0	-	-
25	1.9	4.4	0.5	0.5	5.4	77	992.6	4.5	4.6	6.1	10	-	-	-
26	1.7	6.4	-0.8	-2.2	5.4	80	990.8	3.8	4.8	3.9	06	-	-	-
27	3.7	8.3	-0.2	-1.4	6.6	84	993.3	0.2	6.4	2.4	04	0.0	-	-
28	5.7	9.0	2.3	-0.4	7.6	83	982.3	-	6.6	7.6	10	3.0	-	-

WŁODAWA

Luty 1967

DNI	TEMPERATURA POWIETRZA T	Max	Min	T_g	PRĘŻNOŚĆ PARY WODNEJ e	WILGOTNOŚĆ WZGLĘDNA U	CIŚNIENIE ATMOSFERYCZNE P	USŁONECZNIENIE S	ZACHMURZENIE N	WIATR v	v_{max}	OPAD R_d	ŚNIEG s_h	s_g
1	-10.5	-8.7	-15.9	-15.6	2.1	73	1006.7	-	7.9	6.4	08	2.4	22	.
2	-1.9	0.6	-9.6	-9.6	5.1	93	999.8	-	7.9	3.5	05	4.8	24	.
3	0.9	-1.4	-0.4	-0.6	6.2	95	995.7	-	8.0	3.3	04	8.6	29	.
4	3.8	5.2	0.6	0.0	6.9	86	992.6	1.9	7.8	6.8	09	0.2	22	.
5	1.5	3.9	0.1	-0.3	5.8	84	996.7	-	8.0	7.3	09	0.2	10	5.2
6	1.8	2.7	0.2	-0.7	6.4	92	1000.6	-	8.0	6.0	08	0.9	8	5.1
7	2.0	3.0	-0.4	0.2	5.9	84	996.1	4.1	6.6	5.6	08	0.0	5	5.2
8	-0.5	1.1	-1.6	-4.1	4.7	79	986.6	1.1	5.4	5.6	07	0.9	-	-
9	-3.1	-1.0	-5.2	-6.0	4.2	86	992.1	3.7	5.5	4.3	05	0.2	2	.
10	-4.0	-0.5	-7.4	-9.1	3.9	86	999.7	3.8	6.5	1.5	03	0.0	2	.
11	-3.3	-0.9	-6.0	-5.6	4.1	85	1004.9	1.7	6.9	1.5	02	0.0	2	.
12	-8.1	-2.6	-12.0	-12.6	2.5	73	1013.1	7.2	2.8	3.6	04	-	2	.
13	-11.5	-5.4	-16.8	-19.8	1.8	72	1016.8	8.7	0.0	3.4	04	-	2	.
14	-5.7	-2.5	-15.4	-19.2	3.5	85	1013.9	-	8.0	4.0	06	0.4	2	.
15	-2.5	-1.8	-3.5	-3.1	4.2	82	1010.8	-	8.0	2.6	04	0.0	2	.
16	-4.9	-2.4	-8.4	-5.6	3.0	70	1006.5	4.6	4.1	4.4	06	-	2	.
17	-8.2	-2.4	-13.1	-15.0	2.4	74	1000.6	8.1	0.3	5.1	07	-	2	.
18	-5.5	-1.0	-11.9	-13.1	3.0	73	995.1	6.8	5.4	6.3	08	-	2	.
19	-0.5	3.5	-4.0	-7.2	4.5	76	996.2	5.0	4.3	4.4	06	-	2	.
20	-0.1	2.0	-2.6	-4.1	5.3	87	989.2	-	7.5	5.1	07	4.9	1	.
21	1.2	4.2	-1.9	-5.0	5.9	88	978.6	4.5	6.0	5.5	09	8.2	2	.
22	1.0	2.6	-0.4	0.0	6.1	93	977.3	-	8.0	9.0	10	4.6	6	.
23	1.8	3.7	0.2	-1.1	5.9	86	989.1	4.9	7.1	5.9	07	8.8	4	.
24	2.3	3.5	0.2	0.0	6.1	84	985.6	-	8.0	6.9	08	1.0	2	.
25	1.5	3.4	0.2	-0.3	5.7	83	992.9	-	7.6	6.0	09	0.4	-	-
26	0.9	4.4	-2.1	-4.7	5.3	82	995.3	2.2	5.6	2.4	04	-	-	-
27	2.0	8.9	-3.3	-4.4	5.9	83	996.9	5.1	4.1	1.9	03	-	-	-
28	4.2	8.2	-0.3	-2.1	7.1	86	987.3	3.6	6.6	5.1	08	4.1	-	-

SULEJÓW

DNI	TEMPERATURA POWIETRZA T	Max	Min	T_g	PRĘŻNOŚĆ PARY WODNEJ e	WILGOTNOŚĆ WZGLĘDNA U	CIŚNIENIE ATMOSFERYCZNE P	USŁONECZNIENIE S	ZACHMURZENIE N	WIATR v	v_{max}	OPAD R_d	ŚNIEG s_h	s_g
1	-2.7	1.5	-9.5	-8.3	.	.	1000.9	.	.	.	.	1.1	-	-
2	1.9	2.6	1.3	0.3	.	.	997.5	.	.	.	.	7.4	-	-
3	4.5	6.6	1.7	1.6	.	.	994.0	.	.	.	.	4.4	-	-
4	5.4	7.1	4.1	4.2	.	.	994.0	.	.	.	.	-	-	-
5	3.2	4.3	2.2	1.6	.	.	999.3	.	.	.	.	0.4	-	-
6	3.0	4.0	2.1	1.4	.	.	1002.1	.	.	.	.	0.3	-	-
7	2.7	4.8	1.2	0.1	.	.	997.3	.	.	.	.	0.2	-	-
8	-0.4	2.0	-2.1	-2.8	.	.	988.6	.	.	.	.	0.4	1	.
9	-2.6	-0.5	-4.3	-6.1	.	.	993.4	.	.	.	.	0.2	1	.
10	-3.3	-1.3	-5.4	-6.8	.	.	999.1	.	.	.	.	-	1	.
11	-2.2	0.3	-5.3	-7.1	.	.	1003.8	.	.	.	.	-	1	.
12	-3.6	-1.4	-5.9	-6.8	.	.	1010.7	.	.	.	.	-	1	.
13	-8.1	-3.9	-12.2	-12.9	.	.	1014.4	.	.	.	.	-	-	-
14	-7.0	-2.5	-12.7	-13.6	.	.	1014.3	.	.	.	.	-	-	-
15	-1.9	-0.3	-3.3	-2.9	.	.	1008.9	.	.	.	.	-	-	-
16	-3.1	0.2	-5.4	-5.1	.	.	1001.3	.	.	.	.	-	-	-
17	-2.7	2.5	-6.5	-7.9	.	.	992.8	.	.	.	.	-	-	-
18	0.5	5.0	-2.5	-3.2	.	.	987.4	.	.	.	.	-	-	-
19	2.1	6.5	-1.1	-2.4	.	.	991.6	.	.	.	.	2.7	-	-
20	3.6	7.2	1.5	0.6	.	.	984.4	.	.	.	.	0.0	-	-
21	2.2	5.5	0.2	-0.9	.	.	974.3	.	.	.	.	13.0	-	-
22	2.4	3.5	1.6	1.0	.	.	982.8	.	.	.	.	3.2	-	-
23	3.0	5.9	-0.4	-1.0	.	.	986.1	.	.	.	.	1.3	-	-
24	3.3	6.0	1.7	0.7	.	.	985.9	.	.	.	.	0.0	-	-
25	2.2	5.4	0.9	0.0	.	.	993.0	.	.	.	.	-	-	-
26	1.6	7.5	-1.7	-3.5	.	.	991.4	.	.	.	.	-	-	-
27	3.7	9.7	0.2	-1.4	.	.	994.0	.	.	.	.	-	-	-
28	6.3	9.4	3.2	1.9	.	.	983.9	.	.	.	.	5.6	-	-

LUBLIN

DNI	TEMPERATURA POWIETRZA T	Max	Min	T_g	PRĘŻNOŚĆ PARY WODNEJ e	WILGOTNOŚĆ WZGLĘDNA U	CIŚNIENIE ATMOSFERYCZNE P	USŁONECZNIENIE S	ZACHMURZENIE N	WIATR v	v_{max}	OPAD R_d	ŚNIEG s_h	s_g
1	-7.2	-3.6	-13.0	-12.8	2.7	71	1004.7	.	7.8	4.4	05	2.6	19	3.1
2	0.0	0.6	-3.7	-4.6	5.8	95	999.3	.	8.0	4.0	05	3.2	20	3.4
3	2.0	2.8	0.5	0.4	6.9	98	995.3	.	8.0	2.6	04	9.3	18	3.8
4	3.8	5.0	2.5	0.3	7.1	89	993.6	.	7.1	5.0	06	0.5	16	3.9
5	1.9	3.5	0.4	-2.0	6.1	87	997.8	.	7.4	5.6	07	0.8	10	4.0
6	1.9	2.6	0.7	-1.6	6.5	93	1001.5	.	8.0	4.9	07	0.6	8	.
7	2.1	3.9	1.0	0.1	6.3	89	997.0	.	7.0	4.8	07	0.0	5	.
8	-0.2	1.4	-1.5	-2.5	5.1	84	987.3	.	6.6	4.6	06	1.5	4	.
9	-2.3	-1.1	-3.1	-5.4	4.6	89	992.5	.	7.3	3.5	05	0.3	6	2.2
10	-3.1	-0.2	-4.5	-7.0	4.2	86	999.7	.	5.5	2.1	03	0.0	7	2.3
11	-2.7	-0.1	-5.0	-8.2	4.4	89	1004.5	.	7.0	1.4	03	0.1	5	2.4
12	-6.3	-1.2	-10.0	-11.0	2.7	71	1012.4	.	4.5	3.5	05	-	5	2.2
13	-10.1	-4.9	-14.0	-15.3	2.1	75	1016.0	.	0.0	2.9	04	-	5	2.0
14	-6.5	-2.7	-14.1	-15.6	3.2	83	1014.2	.	7.0	2.3	04	0.1	5	2.2
15	-2.3	-1.6	-2.8	-3.1	4.4	86	1010.2	.	8.0	2.9	03	0.1	4	.
16	-4.2	-1.0	-5.9	-7.6	3.2	71	1005.1	.	2.1	3.8	06	-	4	.
17	-5.2	0.3	-9.2	-10.7	2.8	70	998.6	.	0.4	3.8	05	-	3	.
18	-3.1	1.5	-9.2	-10.7	3.4	68	993.0	.	5.5	4.5	07	-	3	.
19	1.8	4.6	-0.9	-2.7	5.1	73	994.6	.	4.9	3.8	05	0.6	2	.
20	2.1	3.6	0.5	-0.7	6.4	89	987.9	.	7.1	5.6	07	4.3	-	-
21	2.0	4.2	-0.6	-2.0	6.2	89	977.7	.	6.3	5.1	09	13.3	-	-
22	1.5	3.5	0.6	0.0	6.4	94	979.5	.	8.0	8.6	12	4.2	-	-
23	2.4	5.9	-0.3	-1.8	6.1	85	988.9	.	5.5	5.4	08	5.2	-	-
24	2.9	4.8	1.7	1.1	6.2	82	986.2	.	4.6	7.3	09	0.3	-	-
25	1.8	3.2	0.1	-2.1	5.6	81	993.5	.	7.1	5.6	08	0.0	-	-
26	1.1	5.6	-2.3	-4.9	5.8	88	994.1	.	3.4	2.5	05	-	-	-
27	2.6	9.1	-2.5	-4.2	6.2	85	995.9	.	4.5	1.6	03	-	-	-
28	4.7	8.4	0.3	-1.7	7.6	89	986.8	.	7.1	5.4	09	5.9	-	-

LEGNICA

DNI	TEMPERATURA POWIETRZA T	Max	Min	T_g	PRĘŻNOŚĆ PARY WODNEJ e	WILGOTNOŚĆ WZGLĘDNA U	CIŚNIENIE ATMOSFERYCZNE P	USŁONECZNIENIE S	ZACHMURZENIE N	WIATR v	v_{max}	OPAD R_d	ŚNIEG s_h	s_g
1	4.4	8.4	- 0.7	- 2.2	6.8	82	1006.6	.	6.4	1.8	03	0.2	-	-
2	6.9	8.3	5.0	2.7	8.8	89	1004.8	.	7.9	3.4	05	13.1	-	-
3	10.0	11.2	8.0	6.8	10.8	89	1003.1	.	8.0	5.5	08	1.3	-	-
4	7.9	11.2	6.3	5.3	7.5	70	1004.1	.	6.0	7.4	10	1.3	-	-
5	4.6	6.9	3.2	1.2	6.8	81	1010.5	.	5.3	6.1	08	0.0	-	-
6	4.7	7.0	3.1	0.2	6.7	79	1012.0	.	4.5	5.1	07	0.0	-	-
7	3.6	4.1	2.7	- 0.1	7.1	91	1007.1	.	8.0	3.8	05	0.4	-	-
8	- 0.1	3.8	- 2.1	- 2.4	5.1	84	998.6	.	5.4	5.0	07	0.6	1	.
9	- 2.3	- 0.3	- 4.0	- 5.2	4.3	84	1004.2	.	6.0	3.1	04	0.1	2	.
10	- 1.5	1.5	- 4.0	- 6.1	4.5	83	1007.5	.	4.4	1.8	03	0.0	1	.
11	- 1.9	1.2	- 5.7	- 8.3	4.5	84	1012.0	.	3.1	0.5	02	-	-	-
12	- 1.9	0.3	- 3.9	- 7.3	4.0	77	1018.2	.	6.8	2.9	05	-	-	-
13	- 5.6	- 1.0	- 8.8	-10.1	2.7	68	1021.0	.	0.3	4.6	07	-	-	-
14	- 6.1	- 2.1	- 9.5	-10.9	2.7	71	1021.1	.	0.1	4.6	07	-	-	-
15	- 2.5	0.0	- 7.1	- 9.1	4.2	82	1014.3	.	5.4	5.3	07	-	-	-
16	- 0.5	4.2	- 4.5	- 6.1	4.0	70	1003.4	.	1.8	6.0	09	-	-	-
17	1.3	5.0	- 3.0	- 5.1	3.8	57	993.0	.	4.0	6.5	10	-	-	-
18	2.4	4.4	0.6	- 1.1	4.8	67	992.0	.	5.5	4.0	08	-	-	-
19	2.8	5.6	- 2.3	- 4.6	5.7	77	995.3	.	5.4	4.3	09	1.3	-	-
20	5.6	9.2	3.8	- 0.7	6.8	76	989.3	.	6.0	4.1	09	1.3	-	-
21	5.3	9.7	1.6	- 1.0	6.3	71	981.6	.	7.0	8.9	16	3.1	-	-
22	4.7	6.7	2.8	1.4	6.4	75	996.1	.	6.8	8.3	12	0.0	-	-
23	6.0	11.3	1.5	- 0.1	7.3	79	991.3	.	7.9	4.6	09	2.8	-	-
24	4.9	11.0	3.2	1.9	5.3	61	996.4	.	5.0	9.8	13	-	-	-
25	4.6	8.9	1.7	- 0.3	6.3	75	1000.7	.	4.0	3.4	05	-	-	-
26	4.2	12.3	- 1.0	- 3.0	7.1	86	995.7	.	4.5	1.3	03	-	-	-
27	5.8	11.6	0.6	- 1.5	7.8	84	1000.9	.	6.4	1.0	03	0.0	-	-
28	7.4	12.2	2.9	0.0	7.6	74	988.7	.	6.5	4.8	08	2.5	-	-

WIELUŃ

Luty 1967

DNI	TEMPERATURA POWIETRZA T	Max	Min	T_g	PRĘŻNOŚĆ PARY WODNEJ e	WILGOTNOŚĆ WZGLĘDNA U	CIŚNIENIE ATMOSFERYCZNE P	USŁONECZNIENIE S	ZACHMURZENIE N	WIATR v	v_{max}	OPAD R_d	ŚNIEG s_h	s_g
1	0.7	2.4	- 7.3	- 5.8	5.6	86	998.4	-	7.6	2.9	03	2.9	-	-
2	2.6	3.4	1.7	1.0	7.2	98	995.9	-	8.0	1.9	03	13.4	-	-
3	5.7	7.1	1.9	2.0	9.1	100	992.9	-	8.0	2.3	04	5.7	-	-
4	5.4	7.8	4.5	4.0	7.6	84	993.6	4.0	7.4	4.1	06	1.0	-	-
5	3.2	5.2	2.5	1.6	6.7	87	999.1	0.8	7.5	2.8	06	0.7	-	-
6	2.9	4.2	1.7	1.2	6.7	90	1001.6	-	7.4	2.1	03	0.6	-	-
7	2.6	3.9	1.8	1.7	6.9	93	996.7	-	8.0	2.0	03	0.6	-	-
8	- 0.8	3.1	- 2.9	- 5.4	5.3	92	987.3	0.5	6.4	2.3	03	2.8	1	.
9	- 2.8	- 0.4	- 4.9	- 8.9	4.4	88	993.0	2.0	5.4	1.8	03	0.2	3	.
10	- 4.3	0.4	- 7.7	-11.4	3.9	88	997.9	5.0	2.9	1.0	01	-	3	.
11	- 3.2	0.2	- 8.0	-11.4	4.4	90	1002.8	-	6.5	0.4	01	-	3	.
12	- 3.8	- 1.3	- 5.6	- 8.9	3.9	84	1008.9	0.0	5.3	1.5	03	0.0	3	.
13	- 8.2	- 2.8	-12.4	-13.9	2.5	75	1012.2	7.5	0.0	2.3	04	-	2	.
14	- 7.0	- 1.5	-13.5	-15.4	2.9	77	1012.5	8.4	2.8	1.3	02	-	2	.
15	- 1.6	0.2	- 6.0	- 8.4	4.8	89	1006.7	-	8.0	1.9	04	-	-	-
16	- 2.3	1.2	- 6.0	- 6.8	4.3	82	997.9	8.2	2.9	4.3	05	-	-	-
17	- 0.9	5.0	- 6.3	- 7.3	4.1	73	988.2	7.0	3.5	4.6	08	-	-	-
18	1.4	5.7	- 2.1	- 3.2	5.0	73	984.0	2.4	5.9	3.0	06	-	-	-
19	2.2	6.5	- 1.3	- 2.8	5.8	82	988.7	6.9	3.4	3.4	07	2.7	-	-
20	4.0	9.0	2.0	1.3	6.6	81	982.0	3.8	6.8	4.9	08	0.1	-	-
21	2.9	6.5	0.2	- 0.8	6.2	84	973.0	0.0	6.8	7.6	14	3.6	-	-
22	3.3	5.0	2.1	1.2	5.8	75	983.9	-	6.5	7.5	12	0.2	-	-
23	3.6	7.3	0.2	- 1.0	6.5	53	984.4	-	6.9	4.1	08	2.0	-	-
24	3.5	7.1	1.8	0.7	5.6	72	985.6	0.7	6.4	6.3	09	0.1	-	-
25	2.6	7.6	- 0.1	- 1.1	5.8	79	991.8	9.2	4.0	2.8	06	-	-	-
26	3.4	10.9	- 1.1	- 3.0	6.1	79	988.3	5.4	5.8	1.5	02	-	-	-
27	5.4	10.5	1.1	- 1.5	7.2	81	992.0	0.0	6.9	1.4	03	-	-	-
28	5.9	8.5	2.3	0.7	8.0	86	981.9	0.2	6.4	4.8	07	3.6	-	-

ZGORZELEC

DNI	TEMPERATURA POWIETRZA T	Max	Min	T_g	PRĘŻNOŚĆ PARY WODNEJ e	WILGOTNOŚĆ WZGLĘDNA U	CIŚNIENIE ATMOSFERYCZNE P	USŁONECZNIENIE S	ZACHMURZENIE N	WIATR v	v_{max}	OPAD R_d	ŚNIEG s_h	s_g
1	2.6	4.6	0.7	0.4	6.3	85	997.9	0.4	6.8	5.1	09	4.6	-	-
2	5.8	8.1	3.6	2.6	8.7	94	995.9	-	8.0	2.5	04	16.5	-	-
3	9.9	11.1	6.5	5.0	10.2	84	995.0	-	7.8	4.9	06	1.2	-	-
4	7.5	11.1	5.2	5.0	7.2	69	996.0	5.3	6.0	5.4	07	2.0	-	-
5	4.2	6.9	3.0	1.5	6.9	85	1002.3	0.7	6.8	4.8	06	0.0	-	-
6	4.3	7.0	3.1	1.0	6.6	81	1003.6	7.1	5.0	3.3	06	-	-	-
7	2.9	3.6	2.0	- 1.0	6.9	92	998.7	-	7.6	2.9	04	0.4	-	-
8	- 0.6	3.1	- 2.4	- 3.5	4.7	80	990.3	0.8	4.1	4.4	06	0.3	1	.
9	- 2.5	- 0.1	- 5.4	- 7.0	4.4	86	995.0	0.6	6.0	2.3	04	0.1	1	.
10	- 2.4	0.2	- 4.5	- 6.4	4.7	91	998.0	-	5.1	1.8	03	0.8	1	.
11	- 3.0	1.9	- 8.1	- 9.5	4.2	86	1001.7	3.7	2.3	0.3	01	-	1	.
12	- 3.5	- 0.8	- 7.4	- 8.7	3.6	77	1007.5	0.8	5.3	3.0	05	-	1	.
13	- 5.4	- 2.4	- 7.9	- 9.1	2.4	60	1009.6	8.7	0.1	3.8	05	-	-	-
14	- 5.5	- 0.9	- 8.9	-10.6	2.5	62	1009.5	8.5	0.0	3.0	05	-	-	-
15	- 3.4	1.7	- 7.6	-10.1	3.4	72	1002.6	8.6	0.0	3.6	06	-	-	-
16	- 1.3	4.3	- 7.3	- 9.5	3.4	64	991.5	8.7	0.0	1.9	05	-	-	-
17	1.4	3.8	- 2.7	- 6.1	3.9	57	981.6	3.8	3.9	4.9	07	-	-	-
18	1.4	3.7	0.5	- 1.0	4.7	69	980.5	3.1	6.1	4.5	06	0.0	-	-
19	3.3	6.6	0.0	- 2.0	5.8	75	985.1	2.0	4.5	6.1	08	4.9	-	-
20	5.3	6.8	3.1	1.8	7.1	80	979.8	2.0	6.8	5.5	09	6.7	-	-
21	4.4	8.2	0.4	0.0	5.8	69	973.0	1.5	5.9	8.1	12	3.5	-	-
22	4.0	6.9	2.0	0.9	5.9	73	988.0	3.9	5.4	5.6	09	0.6	-	-
23	5.2	11.2	2.3	0.0	6.9	79	982.3	-	6.9	5.8	12	2.5	-	-
24	4.5	5.9	2.2	1.9	5.0	60	988.2	5.0	5.6	7.8	12	0.0	-	-
25	3.8	8.6	0.4	- 1.6	5.5	70	991.0	6.0	5.1	2.3	04	-	-	-
26	5.3	10.6	- 0.7	- 3.0	5.8	67	986.0	5.7	6.1	2.3	06	-	-	-
27	6.6	9.3	3.7	1.5	7.5	77	991.5	1.1	6.3	2.1	03	1.9	-	-
28	6.4	9.4	3.7	1.9	7.3	76	979.2	-	5.6	7.3	09	6.9	-	-

WROCŁAW-STRACHOWICE

DNI	TEMPERATURA POWIETRZA T	Max	Min	T_g	PRĘŻNOŚĆ PARY WODNEJ e	WILGOTNOŚĆ WZGLĘDNA U	CIŚNIENIE ATMOSFERYCZNE P	USŁONECZNIENIE S	ZACHMURZENIE N	WIATR v	v_{max}	OPAD R_d	ŚNIEG s_h	s_g
1	2.5	4.6	- 1.6	- 4.5	6.0	81	1007.5	.	6.5	5.5	08	0.7	-	-
2	4.8	7.2	2.2	0.6	8.3	95	1005.3	.	7.9	3.9	05	16.3	-	-
3	9.1	10.2	4.5	4.0	10.6	92	1003.3	.	8.0	6.3	08	0.7	-	-
4	7.4	10.4	5.6	5.9	7.6	73	1004.2	.	5.3	7.3	09	-	-	-
5	4.3	6.5	2.6	1.5	6.9	83	1010.4	.	6.4	6.1	09	0.0	-	-
6	4.1	6.8	1.0	1.8	6.8	84	1012.2	.	6.5	5.3	09	0.0	-	-
7	3.3	4.1	0.3	0.0	7.2	94	1007.3	.	8.0	4.9	07	0.0	-	-
8	- 0.5	3.4	- 3.1	- 1.4	5.2	88	998.6	.	6.1	6.3	08	0.7	1	.
9	- 3.2	- 0.5	- 6.1	- 7.5	4.2	87	1004.0	.	3.8	3.0	05	0.0	3	.
10	- 3.2	1.1	- 8.1	-11.7	4.5	88	1007.9	.	2.8	1.5	03	-	3	.
11	- 2.6	2.8	- 7.3	-10.0	4.5	89	1012.4	.	4.6	0.6	02	-	2	.
12	- 2.4	- 0.1	- 6.1	-10.2	3.8	76	1018.5	.	7.4	2.9	06	-	1	.
13	- 6.2	- 2.1	- 9.6	-11.7	2.5	66	1021.5	.	0.0	5.5	08	-	1	.
14	- 6.2	- 1.7	-11.5	-14.1	2.5	67	1022.0	.	0.0	3.6	05	-	1	.
15	- 2.1	0.6	- 7.2	- 9.0	4.5	85	1015.6	.	6.9	5.3	09	-	1	.
16	- 1.0	2.9	- 5.4	- 5.8	4.2	75	1005.0	.	1.9	8.4	11	-	-	-
17	0.2	4.8	- 4.0	- 6.6	4.1	66	995.0	.	3.3	6.1	12	-	-	-
18	1.5	4.6	- 0.4	- 2.5	5.1	75	992.1	.	6.3	4.3	09	-	-	-
19	2.2	7.5	- 2.7	- 6.5	5.8	81	997.1	.	4.0	4.4	08	0.0	-	-
20	4.9	9.5	2.3	3.5	6.6	76	990.7	.	6.6	6.5	09	0.8	-	-
21	4.4	8.5	0.5	- 1.2	6.0	73	982.7	.	6.1	10.6	16	4.1	-	-
22	4.3	7.0	1.9	1.5	6.4	77	995.7	.	5.0	8.5	13	-	-	-
23	4.9	10.7	- 0.6	- 3.2	7.5	87	992.9	.	7.0	5.1	08	0.6	-	-
24	4.7	10.1	2.7	1.2	5.6	66	996.5	.	5.0	10.5	16	-	-	-
25	3.6	9.7	- 1.8	- 3.5	5.7	74	1001.4	.	2.6	3.6	08	-	-	-
26	3.6	11.8	- 1.7	- 3.6	6.6	84	996.8	.	4.6	2.4	04	-	-	-
27	5.0	10.7	- 1.1	- 3.2	7.6	88	1001.4	.	7.4	2.1	05	0.0	-	-
28	6.6	11.0	1.9	- 1.5	7.8	80	990.5	.	6.3	7.8	12	1.9	-	-

JELENIA GÓRA

DNI	TEMPERATURA POWIETRZA T	Max	Min	T_g	PRĘŻNOŚĆ PARY WODNEJ e	WILGOTNOŚĆ WZGLĘDNA U	CIŚNIENIE ATMOSFERYCZNE P	USŁONECZNIENIE S	ZACHMURZENIE N	WIATR v	v_{max}	OPAD R_d	ŚNIEG s_h	s_g
1	3.0	6.4	- 1.8	- 4.0	6.2	82	981.0	-	7.5	3.0	07	1.5	-	-
2	5.8	7.5	2.3	1.2	8.2	88	979.2	-	8.0	3.0	07	12.3	-	-
3	9.0	9.9	6.0	4.4	9.8	85	978.3	-	8.0	6.8	09	1.5	-	-
4	7.0	10.2	4.6	3.8	7.0	69	979.0	4.2	7.0	7.4	09	1.7	-	-
5	3.1	5.4	0.8	- 0.6	6.6	86	984.9	-	7.3	5.5	08	0.8	-	-
6	3.6	7.3	- 0.5	0.2	6.3	80	986.0	6.0	3.0	4.9	07	0.0	-	-
7	2.3	3.3	- 1.7	- 5.0	6.4	90	981.1	-	7.9	3.6	05	1.5	-	-
8	- 2.2	2.1	- 3.9	- 2.8	4.4	83	972.9	0.8	6.1	5.5	08	1.7	2	.
9	- 5.8	- 2.4	-12.1	-18.2	3.7	92	977.7	0.1	7.0	2.5	05	2.0	6	.
10	- 4.8	0.6	-11.9	-12.0	3.9	92	980.6	1.2	6.9	0.8	02	0.0	9	2.5
11	- 6.1	0.7	-12.2	-16.4	3.4	87	984.5	3.2	4.4	0.3	02	-	5	.
12	- 5.8	- 2.1	-12.4	-15.0	3.4	86	990.5	0.2	6.5	1.8	05	-	4	.
13	- 7.8	- 3.2	-11.9	-14.0	2.5	74	992.5	8.3	1.3	3.3	05	-	3	.
14	- 6.5	- 2.6	-10.5	-13.5	2.5	67	992.1	8.5	0.0	5.5	09	-	3	.
15	- 3.8	0.1	- 7.7	- 8.2	3.5	77	985.4	7.4	0.3	7.3	09	-	3	.
16	- 1.3	1.4	- 4.9	- 5.4	3.8	68	974.7	8.4	0.3	8.1	15	-	2	.
17	0.1	2.7	- 3.9	- 4.6	4.0	66	965.1	3.0	4.6	8.0	09	-	1	.
18	0.8	4.8	- 0.5	0.0	4.8	74	963.7	5.5	6.1	5.9	09	0.0	-	-
19	2.4	8.5	- 5.4	- 7.0	5.3	75	969.1	3.6	5.4	2.4	08	0.5	-	-
20	4.9	8.5	1.7	1.5	6.5	75	964.0	4.0	6.0	5.6	09	2.4	-	-
21	4.3	8.6	0.6	- 3.5	6.0	72	956.6	1.4	7.0	10.3	14	5.3	-	-
22	3.3	5.2	0.7	0.2	5.7	74	971.1	2.5	7.1	9.9	14	0.3	-	-
23	4.9	11.7	- 0.1	- 2.0	6.6	77	966.2	0.1	7.6	6.4	20	2.4	-	-
24	3.5	5.4	0.6	0.1	4.9	62	971.5	1.5	6.5	9.9	14	-	-	-
25	3.2	8.6	- 0.8	- 4.1	5.3	71	974.3	8.4	4.6	2.6	08	-	-	-
26	3.2	15.5	- 3.1	- 6.5	5.6	76	969.8	5.2	4.6	0.9	03	-	-	-
27	4.5	9.3	- 1.1	- 4.0	7.1	85	975.2	0.3	7.4	0.9	06	0.0	-	-
28	6.6	9.4	0.1	- 1.0	6.9	71	963.5	-	6.3	6.6	09	3.4	-	-

KIELCE

DNI	TEMPERATURA POWIETRZA T	Max	Min	T_g	PRĘŻNOŚĆ PARY WODNEJ e	WILGOTNOŚĆ WZGLĘDNA U	CIŚNIENIE ATMOSFERYCZNE P	USŁONECZNIENIE S	ZACHMURZENIE N	WIATR v	v_{max}	OPAD R_d	ŚNIEG s_h	s_g
1	- 5.3	- 0.3	-12.1	-12.6	3.6	82	991.8	.	7.8	1.5	02	2.8	14	.
2	1.3	2.4	- 0.6	- 3.4	6.5	97	988.1	.	8.0	1.4	03	9.8	14	.
3	4.0	6.1	1.4	0.6	8.2	100	984.4	.	8.0	2.3	04	9.6	14	3.3
4	5.1	6.3	3.4	1.1	7.5	85	984.4	.	6.6	4.1	06	0.3	13	.
5	2.3	4.1	1.7	0.2	6.4	89	989.0	.	7.6	4.4	06	0.8	9	.
6	2.1	3.0	1.4	0.6	6.8	96	992.1	.	7.9	3.0	04	1.5	-	-
7	2.1	3.3	1.4	0.6	6.6	93	987.5	.	7.6	2.6	04	0.8	-	-
8	- 1.4	2.2	- 4.0	- 2.6	5.0	91	977.6	.	4.4	1.8	03	3.1	-	-
9	- 3.7	- 1.2	- 6.4	- 9.4	4.2	90	982.5	.	5.8	2.3	04	0.3	3	.
10	- 3.6	- 0.5	- 7.3	-15.4	4.0	86	988.5	.	7.0	1.0	02	0.5	4	.
11	- 2.9	0.2	- 6.1	- 9.8	4.2	85	993.0	.	7.8	1.1	03	0.0	2	.
12	- 5.0	- 1.0	- 7.5	- 6.1	3.1	72	999.7	.	5.3	2.8	04	0.0	2	.
13	- 9.4	- 4.7	-13.6	-16.6	2.1	71	1003.2	.	0.1	3.1	05	-	2	.
14	- 8.2	- 2.2	-16.6	-19.1	2.6	79	1003.0	.	4.6	0.6	02	0.0	1	.
15	- 2.6	- 1.3	- 3.6	- 3.9	4.4	88	998.0	.	8.0	2.3	03	0.0	1	.
16	- 3.6	0.3	- 6.2	- 6.9	3.4	74	991.2	.	3.3	3.0	04	-	1	.
17	- 3.3	1.9	- 7.3	-10.0	3.3	69	983.8	.	1.8	5.3	07	-	1	.
18	- 0.5	3.0	- 4.1	- 6.0	3.9	65	978.5	.	6.5	5.3	07	-	1	.
19	1.9	7.5	- 1.7	- 5.9	5.6	81	982.4	.	5.3	2.5	04	3.1	1	.
20	3.0	7.9	0.5	- 0.7	6.3	83	975.9	.	7.3	3.4	05	0.2	-	-
21	1.9	4.4	- 1.3	- 2.0	6.0	86	966.4	.	7.4	4.0	06	8.5	-	-
22	1.7	4.2	0.6	- 2.1	6.0	87	972.7	.	7.8	6.1	08	4.1	-	-
23	2.5	6.0	0.4	- 1.0	6.1	83	977.4	.	7.1	3.4	06	1.1	-	-
24	2.8	5.6	0.9	- 0.3	5.5	74	976.9	.	6.5	4.4	05	0.2	-	-
25	2.2	6.7	- 1.5	- 0.3	5.3	75	983.4	.	4.5	3.4	06	-	-	-
26	2.1	8.3	- 1.9	- 4.9	5.4	78	981.6	.	3.9	1.9	03	-	-	-
27	3.5	9.5	- 0.7	- 2.8	6.2	80	984.5	.	4.9	1.0	02	0.0	-	-
28	6.1	10.7	0.3	- 2.9	7.7	83	975.5	.	7.4	3.1	05	6.9	-	-

CZĘSTOCHOWA

DNI	TEMPERATURA POWIETRZA T	Max	Min	T_g	PRĘŻNOŚĆ PARY WODNEJ e	WILGOTNOŚĆ WZGLĘDNA U	CIŚNIENIE ATMOSFERYCZNE P	USŁONECZNIENIE S	ZACHMURZENIE N	WIATR v	v_{max}	OPAD R_d	ŚNIEG s_h	s_g
1	- 0.6	0.7	- 6.1	- 6.5	4.9	83	991.9	.	7.5	3.8	06	1.0	-	-
2	1.7	3.0	0.1	- 1.4	6.5	93	989.2	.	7.9	3.3	05	12.9	-	-
3	5.0	6.8	2.0	- 0.2	8.5	97	985.9	.	8.0	3.4	05	5.7	-	-
4	5.4	7.3	4.3	3.8	7.0	78	987.0	.	7.3	5.3	08	2.8	-	-
5	3.0	4.9	2.3	1.6	6.4	85	991.8	.	7.8	6.0	08	0.4	-	-
6	2.5	3.8	1.9	1.6	6.6	90	994.4	.	7.9	4.0	05	0.2	-	-
7	2.2	3.0	1.8	1.0	6.6	93	989.8	.	8.0	3.1	04	2.2	-	-
8	- 0.7	2.0	- 2.4	- 0.7	4.8	81	980.0	.	7.4	4.4	07	1.5	-	-
9	- 3.2	- 1.5	- 4.9	- 5.7	4.1	84	984.9	.	6.1	3.5	05	1.3	2	.
10	- 4.4	- 0.7	- 7.1	-11.3	3.6	81	990.2	.	3.3	2.3	03	-	4	2.5
11	- 3.1	0.2	- 8.0	- 9.4	4.3	89	994.5	.	6.9	2.3	04	-	3	.
12	- 3.6	- 1.6	- 5.1	- 6.1	3.6	75	1000.7	.	5.9	3.4	04	-	3	.
13	- 7.9	- 2.8	-12.2	-14.3	2.4	72	1003.8	.	0.0	4.3	07	-	2	.
14	- 7.0	- 2.1	-12.0	-12.9	2.8	78	1004.3	.	2.1	2.8	04	-	1	.
15	- 2.4	- 0.6	- 5.0	- 7.7	4.5	89	999.0	.	8.0	3.1	05	-	-	-
16	- 1.7	3.0	- 5.3	- 7.2	4.2	80	990.8	.	2.6	3.3	04	-	-	-
17	0.1	5.4	- 6.0	- 8.4	3.9	67	982.0	.	2.5	3.9	09	-	-	-
18	2.3	6.9	- 1.4	- 2.6	5.0	69	977.4	.	3.9	4.3	08	-	-	-
19	2.4	6.8	- 0.3	- 1.1	6.1	85	983.3	.	2.9	3.5	05	1.6	-	-
20	3.3	7.3	1.4	0.3	6.4	84	976.5	.	6.0	4.8	06	0.3	-	-
21	2.6	5.8	- 0.1	- 0.6	6.2	85	967.5	.	5.5	8.0	15	1.7	-	-
22	3.0	4.7	1.8	1.4	5.8	77	976.9	.	7.4	10.1	12	-	-	-
23	3.3	7.4	- 0.2	- 1.5	6.6	85	978.5	.	7.0	5.0	12	1.7	-	-
24	3.0	5.9	0.7	0.0	5.4	73	979.4	.	7.1	7.3	11	0.3	-	-
25	3.1	8.6	0.0	0.8	5.3	72	984.7	.	1.3	4.1	06	-	-	-
26	3.2	11.3	1.6	2.6	6.0	80	981.4	.	3.4	2.0	03	-	-	-
27	5.0	10.9	0.8	1.5	7.3	84	985.1	.	5.1	1.9	03	-	-	-
28	5.6	8.5	1.3	0.0	8.1	89	976.1	.	7.3	5.9	12	2.8	-	-

ŚNIEŻKA

DNI	TEMPERATURA POWIETRZA T	Max	Min	T_g	PRĘŻNOŚĆ PARY WODNEJ e	WILGOTNOŚĆ WZGLĘDNA U	CIŚNIENIE ATMOSFERYCZNE P	USŁONECZNIENIE S	ZACHMURZENIE N	WIATR v	v_{max}	OPAD R_d	ŚNIEG s_h	s_g
1	- 2.5	1.7	- 4.6	.	4.5	89	837.2	0.1	7.4	18.0	22	4.0	130	.
2	- 2.2	- 0.5	- 4.2	.	5.1	98	835.8	-	8.0	19.0	23	10.2	132	.
3	0.4	2.2	- 1.2	.	6.2	99	835.2	-	8.0	27.8	30	8.5	120	.
4	- 3.5	0.2	- 6.0	.	4.6	96	834.6	5.3	7.1	21.6	25	4.0	105	.
5	- 6.5	- 5.4	- 7.0	.	3.5	94	838.2	-	8.0	20.5	23	11.4	105	.
6	- 3.6	- 0.5	- 6.9	.	4.1	86	840.9	6.5	3.1	16.3	21	0.1	112	.
7	- 4.7	- 1.8	- 6.2	.	3.6	85	836.1	2.5	5.3	12.8	22	2.5	110	.
8	-11.2	- 5.7	-12.5	.	2.4	91	826.0	0.1	7.9	17.5	25	10.0	112	.
9	-12.7	-11.8	-13.5	.	2.1	90	829.0	-	8.0	13.8	17	7.7	120	.
10	-11.2	- 7.8	-13.5	.	2.4	89	833.0	3.4	6.9	6.3	14	2.0	126	.
11	- 9.4	- 7.3	-12.5	.	2.3	76	837.1	5.2	3.1	5.9	09	-	128	.
12	- 9.3	- 7.1	-13.1	.	1.6	55	840.6	8.5	1.5	11.3	15	0.0	125	.
13	-14.1	- 8.9	-15.5	.	1.0	48	840.8	8.7	0.5	17.6	22	-	122	.
14	-10.2	- 6.2	-14.6	.	1.5	60	842.4	9.2	0.0	14.8	20	-	121	.
15	- 9.5	- 6.2	-11.3	.	2.2	73	837.7	9.1	0.0	18.3	28	-	115	.
16	-10.9	- 7.7	-11.7	.	2.1	81	828.2	8.8	2.1	29.1	34	0.8	110	.
17	-10.6	- 7.7	-13.6	.	2.3	91	820.8	2.1	7.8	27.1	32	1.0	105	.
18	- 7.7	- 4.7	-10.9	.	3.2	93	820.7	-	7.8	19.4	32	1.6	105	.
19	- 5.0	- 3.7	- 5.5	.	3.9	93	826.0	2.3	6.0	20.4	28	6.3	106	.
20	- 4.6	- 3.0	- 6.0	.	4.1	95	821.7	-	8.0	22.8	28	6.5	110	.
21	- 5.5	- 1.6	- 6.5	.	3.8	93	814.0	0.3	7.9	31.4	40	10.3	115	.
22	- 6.6	- 5.6	- 7.9	.	3.5	95	825.5	1.6	7.5	27.8	32	0.9	120	.
23	- 2.9	0.1	- 6.3	.	4.8	97	825.1	0.4	7.6	21.5	27	5.1	120	.
24	- 7.6	- 0.3	- 8.8	.	3.3	94	826.1	2.6	7.0	25.8	30	0.0	125	.
25	- 5.1	- 2.4	- 8.4	.	3.1	77	831.8	8.5	4.6	10.6	21	-	125	.
26	1.9	3.9	- 2.5	.	3.5	49	830.5	5.9	5.1	12.4	16	-	120	.
27	0.5	3.9	- 1.2	.	4.7	76	834.4	0.2	7.8	12.5	22	0.2	105	.
28	- 3.3	- 0.1	- 4.7	.	4.6	96	821.4	-	7.9	20.0	30	4.3	98	.

Tablica II

ZAMOŚĆ

DNI	TEMPERATURA POWIETRZA T	Max	Min	T_g	PRĘŻNOŚĆ PARY WODNEJ e	WILGOTNOŚĆ WZGLĘDNA U	CIŚNIENIE ATMOSFERYCZNE P	USŁONECZNIENIE S	ZACHMURZENIE N	WIATR v	v_{max}	OPAD R_d	ŚNIEG s_k	s_g
1	-8.7	-5.7	-14.9	-15.0	2.2	65	1001.7	.	8.0	5.0	06	4.1	18	.
2	-1.2	0.2	-6.0	-6.0	5.0	90	996.0	.	8.0	5.8	07	3.1	23	.
3	1.4	2.7	-0.6	-1.5	6.4	94	992.0	.	8.0	4.9	07	7.0	23	.
4	3.9	4.9	2.0	0.7	7.3	90	990.1	.	7.4	6.9	08	0.5	13	3.3
5	1.8	3.2	0.7	0.0	5.6	81	993.7	.	7.9	7.4	12	0.3	5	.
6	1.7	2.2	0.6	-0.5	6.2	90	997.8	.	7.9	7.0	09	0.5	3	.
7	1.7	3.0	1.3	0.2	6.1	88	993.6	.	7.3	7.0	09	0.1	-	-
8	-0.2	1.7	-1.6	-1.7	4.9	81	983.3	.	6.4	5.0	06	1.2	-	-
9	-3.4	-0.9	-5.7	-8.2	4.1	86	987.6	.	7.1	3.4	05	0.2	3	.
10	-5.2	-1.5	-9.3	-9.6	3.5	83	995.1	.	4.4	0.9	02	-	3	.
11	-4.7	-1.4	-10.6	-13.1	3.5	82	1000.0	.	7.0	0.9	04	0.0	3	.
12	-8.4	-3.1	-10.9	-9.1	2.3	70	1007.1	.	3.0	2.9	05	-	3	.
13	-11.9	-7.4	-14.6	-16.7	1.7	68	1010.7	.	0.1	0.9	04	-	3	.
14	-9.4	-3.3	-18.0	-18.0	2.7	81	1009.4	.	6.0	1.5	03	0.0	2	.
15	-3.1	-2.4	-3.7	-4.2	4.2	85	1005.7	.	8.0	2.4	03	0.0	2	.
16	-5.9	-2.7	-8.4	-10.7	2.7	69	1001.4	.	2.5	2.8	04	-	2	.
17	-8.4	-2.7	-12.1	-14.5	2.4	73	995.8	.	0.1	3.5	05	-	1	.
18	-6.0	-1.4	-11.7	-14.4	2.9	72	990.4	.	4.3	4.5	08	-	1	.
19	-0.4	4.1	-4.9	-8.6	4.1	68	991.7	.	3.4	3.0	05	-	1	.
20	1.1	3.3	-2.5	-5.3	5.1	77	985.1	.	6.6	5.4	07	0.2	1	.
21	1.8	5.3	-0.2	-2.3	5.8	84	975.3	.	6.1	5.4	09	8.4	1	.
22	1.4	3.7	0.7	-0.2	6.1	90	975.3	.	7.9	11.5	14	4.1	-	-
23	2.2	5.9	0.2	-1.3	5.8	82	985.4	.	5.4	5.8	08	4.0	-	-
24	2.4	3.9	1.4	0.3	5.9	81	982.7	.	7.0	8.3	10	0.1	-	-
25	1.7	3.5	0.3	-1.3	5.2	75	989.8	.	6.3	6.0	09	0.0	-	-
26	0.2	4.9	-3.1	-4.6	5.3	86	990.1	.	2.6	2.0	03	-	-	-
27	2.9	10.8	-2.4	-5.1	6.1	82	992.4	.	3.1	2.1	07	-	-	-
28	5.6	9.8	1.6	-1.4	7.3	81	984.2	.	5.4	6.4	10	3.6	-	-

BANDOMIERZ

Luty 1967

DNI	TEMPERATURA POWIETRZA T	Max	Min	T_g	PRĘŻNOŚĆ PARY WODNEJ e	WILGOTNOŚĆ WZGLĘDNA U	CIŚNIENIE ATMOSFERYCZNE P	USŁONECZNIENIE S	ZACHMURZENIE N	WIATR v	v_{max}	OPAD R_d	ŚNIEG s_k	s_g
1	-6.9	-1.3	-13.3	-14.9	3.3	83	1001.8	.	7.9	4.8	06	2.5	32	.
2	-0.4	1.2	-2.2	-3.0	5.6	94	997.1	.	8.0	4.3	05	7.7	33	.
3	2.0	4.3	0.0	0.0	7.0	100	993.1	.	8.0	4.4	07	9.2	31	2.6
4	3.3	5.1	2.1	0.0	7.1	91	992.6	.	6.6	5.5	08	-	28	2.6
5	2.3	3.3	1.4	-1.5	6.1	85	996.9	.	7.1	4.3	08	0.0	23	2.6
6	1.9	2.5	0.1	-2.0	6.5	93	1000.5	.	8.0	5.0	06	0.2	23	2.5
7	1.7	2.5	1.1	0.3	6.4	93	995.7	.	7.9	4.4	06	0.1	20	2.9
8	-0.3	1.7	-1.4	-3.0	5.2	87	985.6	.	5.6	4.9	07	0.6	17	2.8
9	-2.6	-0.5	-4.7	-8.1	4.4	87	990.2	.	6.9	4.4	05	0.4	17	.
10	-2.8	-0.1	-4.4	-4.6	4.1	83	997.1	.	6.8	2.1	05	0.1	17	2.8
11	-2.5	-0.1	-4.7	-7.9	4.3	84	1001.7	.	6.5	2.1	03	0.0	17	.
12	-6.2	-1.5	-9.2	-13.4	2.8	72	1008.9	.	3.9	5.4	06	-	17	.
13	-9.9	-5.2	-13.6	-19.9	2.0	70	1012.3	.	0.0	4.0	06	-	17	.
14	-8.0	-3.6	-14.1	-19.4	2.8	81	1011.9	.	5.6	2.9	04	0.0	17	.
15	-2.6	-1.0	-4.2	-4.4	4.4	87	1007.1	.	8.0	3.3	04	0.0	17	3.6
16	-3.9	-0.1	-7.9	-11.0	3.3	72	1001.3	.	2.5	3.6	05	-	17	.
17	-4.8	1.8	-9.9	-14.0	3.1	73	994.5	.	0.9	4.9	08	-	17	.
18	-3.3	2.6	-9.6	-12.2	3.4	69	989.3	.	6.6	4.9	06	-	17	.
19	0.8	6.8	-3.4	-6.5	5.0	79	991.9	.	5.1	2.5	04	1.0	15	.
20	1.8	3.4	0.0	-3.5	5.9	85	985.4	.	7.5	3.6	06	0.5	13	3.9
21	1.6	4.4	-1.1	-6.5	5.9	86	975.8	.	6.9	6.0	10	6.2	13	3.7
22	2.3	4.3	1.4	0.4	6.2	86	979.5	.	8.0	8.9	11	1.4	13	4.3
23	2.6	6.4	-0.4	-5.0	5.7	77	986.2	.	5.1	4.8	07	0.1	11	4.0
24	3.1	5.4	1.8	-1.1	5.8	76	985.1	.	6.3	6.3	08	0.0	-	-
25	2.6	6.2	0.7	-1.5	5.4	74	991.7	.	4.4	5.3	07	-	-	-
26	1.6	7.3	-2.7	-6.7	5.5	80	990.4	.	1.3	2.4	03	-	-	-
27	3.3	8.4	-1.3	-3.8	6.3	81	993.2	.	3.9	2.8	05	-	-	-
28	4.9	9.3	1.3	-0.2	7.6	88	984.8	.	6.4	5.1	08	6.5	-	-

OPOLE

DNI	TEMPERATURA POWIETRZA T	Max	Min	T_g	PRĘŻNOŚĆ PARY WODNEJ e	WILGOTNOŚĆ WZGLĘDNA U	CIŚNIENIE ATMOSFERYCZNE P	USŁONECZNIENIE S	ZACHMURZENIE N	WIATR v	v_{max}	OPAD R_d	ŚNIEG s_k	s_g
1	0.7	2.1	-1.4	-1.2	5.6	88	1002.1	-	7.1	2.4	04	1.0	-	-
2	3.0	5.6	0.8	1.4	7.2	95	999.7	-	8.0	2.9	04	14.5	-	-
3	7.2	8.6	2.8	3.3	9.7	95	997.2	-	8.0	4.0	06	6.0	-	-
4	7.2	8.7	5.4	6.3	8.2	81	998.2	4.3	7.0	4.1	06	0.3	-	-
5	3.9	6.0	2.9	2.7	6.9	85	1003.3	-	7.6	5.3	10	0.9	-	-
6	4.0	5.7	3.0	2.5	7.0	86	1005.3	0.5	7.4	2.8	06	0.0	-	-
7	3.1	3.7	2.4	2.4	7.0	92	1000.6	-	8.0	3.0	05	1.2	-	-
8	-0.7	3.0	-2.4	-0.8	5.1	87	991.8	0.6	6.1	4.9	08	2.6	1	.
9	-3.2	-1.1	-5.0	-9.1	4.2	87	996.6	3.0	5.5	3.4	06	0.0	4	.
10	-3.9	-0.3	-7.1	-13.1	4.0	87	1001.2	3.6	1.9	2.0	03	-	3	.
11	-4.2	-0.3	-9.3	-11.6	3.9	87	1005.6	-	6.1	1.4	03	-	3	.
12	-3.3	-1.5	-3.8	-4.3	3.9	80	1011.1	2.5	6.4	2.8	05	0.0	2	.
13	-8.9	-3.4	-13.4	-16.4	2.4	78	1014.3	6.1	0.3	3.0	06	-	2	.
14	-8.1	-1.4	-14.1	-16.8	2.6	77	1014.9	6.2	0.5	1.9	04	-	2	.
15	-2.9	0.5	-9.3	-13.2	4.4	88	1008.9	-	7.9	2.5	06	-	2	.
16	-1.7	3.1	-6.0	-8.1	4.3	81	1000.3	7.6	1.0	3.8	05	-	2	.
17	0.9	5.5	-4.3	-7.0	4.3	67	990.7	5.3	2.8	5.9	09	-	1	.
18	2.2	4.6	0.6	-1.0	5.5	77	987.0	2.7	5.3	5.3	09	-	-	-
19	2.0	6.0	-2.0	-4.0	6.2	88	992.1	5.0	2.9	5.5	09	0.9	-	-
20	3.8	7.8	1.9	1.2	6.7	84	986.3	3.4	6.6	4.9	07	0.1	-	-
21	3.9	8.3	-0.2	-2.9	6.3	79	976.4	0.7	5.9	6.3	09	2.7	-	-
22	3.8	6.6	1.0	0.3	6.1	77	989.1	2.2	6.4	6.8	10	-	-	-
23	4.1	9.1	0.2	-1.5	6.7	81	987.9	-	6.1	4.9	07	2.5	-	-
24	3.9	7.6	2.0	1.0	5.5	69	991.1	1.4	6.4	5.8	08	-	-	-
25	3.9	9.8	-0.2	-1.8	5.6	71	995.6	7.9	1.9	2.5	04	-	-	-
26	4.4	12.7	-0.3	-3.6	6.5	78	991.0	5.3	3.1	2.3	03	-	-	-
27	5.6	11.3	0.0	-2.5	7.4	82	995.3	0.3	5.5	2.4	04	-	-	-
28	6.3	8.8	-2.0	0.0	8.1	85	986.4	-	7.1	4.6	07	7.4	-	-

KŁODZKO

DNI	TEMPERATURA POWIETRZA T	Max	Min	T_g	PRĘŻNOŚĆ PARY WODNEJ e	WILGOTNOŚĆ WZGLĘDNA U	CIŚNIENIE ATMOSFERYCZNE P	USŁONECZNIENIE S	ZACHMURZENIE N	WIATR v	v_{max}	OPAD R_d	ŚNIEG s_k	s_g
1	0.6	2.5	-1.1	-1.6	4.9	77	986.2	.	7.8	6.8	10	1.9	-	-
2	3.7	5.3	0.8	0.2	7.0	88	983.3	.	8.0	2.5	05	3.7	-	-
3	6.8	7.7	3.8	1.6	8.7	88	982.0	.	8.0	4.9	08	0.6	-	-
4	6.1	8.3	3.1	3.2	7.2	76	982.5	.	6.5	4.9	07	0.0	-	-
5	3.0	4.8	2.5	-0.2	5.7	76	987.6	.	7.3	3.8	07	0.0	-	-
6	2.9	6.0	1.3	-1.0	5.8	78	989.3	.	4.0	3.4	05	-	-	-
7	0.5	2.5	-2.7	-4.3	5.6	89	984.0	.	5.0	0.8	03	0.7	-	-
8	-1.0	1.9	-3.0	-2.1	4.3	75	975.6	.	5.9	5.5	08	0.5	-	-
9	-3.5	-1.8	-6.6	-11.2	3.6	77	980.0	.	6.3	3.6	06	0.3	2	.
10	-6.0	-1.1	-10.7	-14.5	3.1	81	984.2	.	2.8	1.1	03	-	3	.
11	-5.5	-0.1	-10.6	-13.7	3.2	78	988.0	.	4.0	0.6	02	-	1	.
12	-3.3	-1.5	-4.4	-3.5	3.6	75	993.0	.	6.9	1.5	03	0.0	1	.
13	-7.6	-3.4	-11.1	-13.1	2.2	65	995.3	.	0.4	3.1	05	-	-	-
14	-7.3	-3.0	-11.4	-12.6	2.2	64	995.8	.	0.0	3.8	06	-	-	-
15	-5.6	0.3	-11.3	-13.2	3.1	76	990.1	.	0.5	0.9	02	-	-	-
16	-2.5	1.4	-9.5	-11.7	3.1	63	980.5	.	0.1	5.0	10	-	-	-
17	-0.3	2.3	-3.1	-4.7	3.2	53	970.7	.	4.5	11.9	14	-	-	-
18	0.7	1.6	-0.5	-4.7	4.4	69	968.5	.	7.5	7.0	12	0.0	-	-
19	1.5	3.2	0.3	-0.6	5.5	81	974.8	.	7.3	8.0	12	4.1	-	-
20	2.6	4.5	0.4	-2.6	5.9	81	969.3	.	6.5	7.5	12	0.8	1	.
21	3.4	7.7	0.7	-2.1	5.4	71	961.8	.	7.1	9.4	14	6.3	-	-
22	3.7	5.7	1.8	0.0	5.2	66	974.2	.	5.4	7.5	10	-	-	-
23	4.0	8.9	0.3	-1.9	6.2	77	971.0	.	7.8	6.0	12	5.6	-	-
24	2.6	7.2	0.3	-0.1	5.0	68	975.5	.	5.4	8.0	10	0.0	1	.
25	2.6	7.4	-1.1	-3.4	5.0	70	978.3	.	2.9	2.4	05	-	-	-
26	3.8	10.1	-0.8	-3.3	5.5	70	974.1	.	3.8	1.4	04	-	-	-
27	4.2	10.1	-1.0	-3.3	6.6	81	979.0	.	5.5	1.4	04	-	-	-
28	5.8	9.0	3.5	-2.1	7.2	77	969.6	.	7.3	7.0	12	7.9	-	-

MIELEC

DNI	TEMPERATURA POWIETRZA T	Max	Min	T_g	PRĘŻNOŚĆ PARY WODNEJ e	WILGOTNOŚĆ WZGLĘDNA U	CIŚNIENIE ATMOSFERYCZNE P	USŁONECZNIENIE S	ZACHMURZENIE N	WIATR v	v_{max}	OPAD R_d	ŚNIEG s_h	s_g
1	-4.8	-0.3	-12.8	-13.2	3.5	77	1004.7	.	7.0	3.8	05	0.3	6	.
2	0.2	1.8	-0.6	-1.4	5.4	87	1000.9	.	8.0	5.1	07	9.5	5	.
3	2.7	4.2	0.8	-0.5	7.0	94	996.8	.	8.0	5.3	06	3.9	4	.
4	4.5	5.4	3.2	1.0	7.2	85	996.7	.	7.3	5.0	06	0.2	4	.
5	2.5	3.8	1.8	2.2	6.0	82	1001.0	.	6.8	6.1	08	0.0	3	.
6	2.3	2.8	-1.6	0.4	6.2	86	1004.3	.	8.0	5.0	06	0.1	-	-
7	2.3	2.8	2.0	0.8	6.5	90	999.8	.	8.0	4.0	06	3.9	-	-
8	0.0	2.1	-0.8	-1.9	5.0	82	989.7	.	6.3	5.1	07	0.5	1	.
9	-2.5	-0.3	-3.7	-4.9	4.4	87	993.9	.	7.0	3.6	05	1.5	3	.
10	-3.0	-0.3	-5.1	-8.3	4.1	83	1000.5	.	6.3	1.0	02	0.0	4	.
11	-3.0	-0.4	-6.0	-7.6	4.2	85	1004.9	.	7.1	1.3	03	0.1	3	.
12	-5.8	-1.6	-8.8	-7.5	3.0	73	1011.6	.	4.0	4.0	06	-	3	.
13	-9.3	-3.9	-13.5	-15.5	2.0	68	1015.0	.	0.4	3.6	05	-	2	.
14	-9.4	-4.7	-16.6	-19.0	2.4	78	1015.3	.	5.0	1.1	02	0.0	-	-
15	-2.2	-0.9	-4.9	-5.0	4.3	83	1010.0	.	8.0	2.1	03	0.0	-	-
16	-3.6	0.5	-8.7	-10.3	3.2	68	1003.9	.	0.9	4.5	07	-	-	-
17	-1.8	1.1	-5.0	-6.6	3.4	63	997.0	.	0.6	7.6	09	-	-	-
18	0.8	3.4	-1.5	-4.1	3.9	59	991.7	.	5.9	8.4	09	-	-	-
19	3.5	8.0	-0.3	-3.4	4.9	64	994.9	.	5.1	4.0	08	0.4	-	-
20	2.6	4.2	1.5	0.3	5.7	78	988.9	.	7.4	5.5	08	1.2	-	-
21	2.8	5.4	0.0	-1.8	5.6	75	980.0	.	6.6	6.6	12	3.2	-	-
22	3.2	5.5	1.9	0.6	5.9	77	984.5	.	7.9	10.8	13	0.8	-	-
23	3.7	7.8	0.5	-3.9	5.7	72	990.0	.	6.1	5.8	08	1.7	-	-
24	3.3	6.2	1.6	0.2	5.8	75	989.8	.	7.1	7.9	10	0.2	-	-
25	3.5	6.8	0.8	1.0	5.4	70	995.5	.	4.5	5.8	08	-	-	-
26	2.7	9.6	-3.7	-6.1	5.1	70	993.3	.	3.1	2.8	04	-	-	-
27	4.2	11.0	-2.5	-4.5	6.4	76	996.4	.	4.1	2.1	04	-	-	-
28	6.1	9.2	2.8	1.3	7.5	80	988.8	.	7.1	6.5	10	3.9	-	-

KATOWICE

Luty 196

DNI	TEMPERATURA POWIETRZA T	Max	Min	T_g	PRĘŻNOŚĆ PARY WODNEJ e	WILGOTNOŚĆ WZGLĘDNA U	CIŚNIENIE ATMOSFERYCZNE P	USŁONECZNIENIE S	ZACHMURZENIE N	WIATR v	v_{max}	OPAD R_d	ŚNIEG s_h	s_g
1	-0.9	1.0	-6.8	-7.5	4.6	79	990.3	-	6.9	5.9	09	0.8	2	.
2	2.1	2.8	-0.1	-0.6	6.7	94	987.3	-	8.0	4.3	06	12.7	-	-
3	5.0	6.1	2.2	1.1	8.4	97	984.8	-	8.0	4.8	06	5.3	-	-
4	5.4	7.1	4.2	3.0	7.6	84	985.5	2.2	6.8	4.5	06	0.8	-	-
5	3.0	4.9	2.2	-0.5	6.1	81	990.3	-	7.5	5.1	07	0.8	-	-
6	2.3	4.7	1.3	0.3	6.3	88	992.8	-	7.1	4.0	05	-	-	-
7	2.0	3.2	1.2	-0.4	6.5	92	987.7	-	7.9	3.8	05	1.4	-	-
8	-0.8	2.5	-2.5	-2.5	4.9	84	978.1	0.9	7.4	4.3	06	1.3	-	-
9	-3.4	-1.5	-4.6	-6.5	4.0	81	982.5	0.4	7.0	3.0	04	0.7	4	.
10	-4.1	-1.0	-6.2	-8.4	3.7	82	987.7	0.7	6.9	0.6	02	-	4	.
11	-2.9	0.3	-7.5	-12.6	4.1	83	991.6	-	7.4	0.9	02	0.0	4	.
12	-4.3	-1.3	-6.3	-5.2	3.4	74	997.2	1.7	5.6	3.8	05	0.0	4	.
13	-9.1	-5.7	-12.8	-14.7	1.9	62	1000.1	7.7	0.4	4.4	07	-	3	.
14	-7.6	-2.9	-12.6	-13.8	2.4	70	1000.6	5.9	2.0	3.4	05	0.0	2	.
15	-2.9	-0.7	-6.6	-8.8	4.2	85	995.5	-	8.0	3.3	05	-	2	.
16	-2.8	2.8	-7.7	-8.0	3.6	74	987.7	7.1	0.9	3.3	07	-	1	.
17	-0.7	6.6	-8.1	-13.2	3.4	60	979.7	7.2	3.0	3.6	06	-	-	-
18	3.4	7.0	-0.1	-4.0	4.5	57	975.2	2.5	6.5	3.9	08	-	-	-
19	3.0	7.1	0.3	-2.0	5.8	78	980.6	5.7	4.1	3.9	06	1.4	-	-
20	3.7	6.6	1.9	0.2	6.4	81	974.8	1.6	6.6	6.1	08	-	-	-
21	3.0	7.1	-0.4	-2.5	5.9	78	966.4	0.2	4.6	6.4	10	1.6	-	-
22	3.6	5.7	1.1	1.0	5.2	67	975.7	2.3	6.6	9.9	13	0.2	-	-
23	4.6	9.4	-0.6	-2.7	6.0	71	976.3	0.6	6.3	5.1	12	3.4	-	-
24	2.7	7.9	0.6	-0.4	5.3	73	978.7	1.8	6.9	7.3	10	0.0	-	-
25	3.3	8.1	0.9	-0.7	4.8	63	982.7	7.6	4.0	3.3	04	-	-	-
26	4.0	10.8	-1.4	-4.6	5.5	70	979.1	6.4	1.9	1.4	04	-	-	-
27	4.5	11.3	-2.2	-3.5	7.0	84	983.1	3.0	4.0	2.6	05	-	-	-
28	6.6	9.7	3.0	0.7	7.6	79	975.1	-	6.6	5.6	09	5.0	-	-

RZESZÓW-JASIONKA

DNI	TEMPERATURA POWIETRZA T	Max	Min	T_g	PRĘŻNOŚĆ PARY WODNEJ e	WILGOTNOŚĆ WZGLĘDNA U	CIŚNIENIE ATMOSFERYCZNE P	USŁONECZNIENIE S	ZACHMURZENIE N	WIATR v	v_{max}	OPAD R_d	ŚNIEG s_h	s_g
1	-6.2	-0.9	-14.8	-15.5	3.2	79	1002.4	-	7.4	7.1	10	0.1	28	.
2	-0.9	0.2	-3.1	-3.0	5.1	89	998.6	-	8.0	8.0	09	5.5	24	2.5
3	1.5	3.9	-0.3	-0.5	6.5	95	994.3	-	8.0	7.3	09	11.7	20	.
4	3.5	4.6	2.5	1.1	7.1	91	994.0	0.8	7.4	6.0	07	2.0	13	3.5
5	2.3	4.0	1.4	-0.2	6.0	84	997.7	-	7.6	8.0	09	0.6	6	3.8
6	2.1	2.9	1.0	0.1	6.7	94	1001.4	-	8.0	7.5	09	0.5	5	4.0
7	1.6	2.6	0.5	0.7	6.4	94	997.0	-	8.0	6.4	09	5.5	4	.
8	-0.9	0.8	-1.7	-1.0	5.4	94	986.6	2.7	6.1	6.3	08	0.8	5	1.8
9	-3.9	-1.4	-9.0	-6.3	4.2	90	990.0	1.2	6.6	5.3	08	0.7	8	.
10	-5.7	0.1	-13.1	-11.7	3.7	91	997.2	0.8	5.6	2.8	06	0.6	10	1.9
11	-6.4	-1.7	-13.3	-18.4	3.5	91	1001.6	1.3	7.4	1.4	04	0.1	12	.
12	-9.5	-3.0	-13.7	-17.8	2.5	81	1007.9	7.6	2.9	4.9	07	-	13	.
13	-13.4	-6.1	-18.7	-26.0	1.7	76	1011.5	6.5	0.5	2.0	04	-	12	.
14	-12.5	-6.3	-22.6	-24.0	2.1	81	1011.8	1.0	4.9	1.8	04	0.1	11	.
15	-3.2	-1.5	-6.4	-6.2	4.3	88	1006.9	-	8.0	3.9	07	0.0	9	2.5
16	-7.4	-1.6	-12.8	-17.9	2.9	83	1001.6	7.6	1.0	5.9	08	-	9	.
17	-4.3	0.7	-10.1	-15.5	2.9	66	995.6	7.6	0.9	6.5	09	-	8	.
18	-4.3	1.0	-12.3	-16.3	3.4	73	990.7	-	5.5	6.9	10	-	8	.
19	1.9	6.3	-2.8	-6.9	4.9	71	992.6	4.2	3.8	2.8	05	0.2	5	.
20	2.3	4.1	1.1	-1.6	5.7	80	986.6	0.1	7.1	9.3	12	2.4	3	.
21	2.0	3.9	-0.7	-2.5	5.8	83	977.3	1.1	6.6	8.8	17	4.5	-	-
22	2.8	5.1	1.3	1.2	6.0	81	980.7	-	8.0	16.0	20	1.8	-	-
23	3.2	6.7	-0.2	-1.6	5.9	78	987.4	3.2	5.1	7.0	12	2.2	-	-
24	3.1	5.5	1.4	0.6	6.2	81	986.7	0.9	7.4	8.9	11	0.3	-	-
25	3.5	6.8	1.3	1.0	5.4	70	992.5	5.7	4.3	7.0	10	-	-	-
26	2.9	8.9	-1.9	-4.6	5.2	71	990.8	5.8	2.5	2.6	04	-	-	-
27	4.1	10.6	-1.9	-4.2	6.6	81	993.6	2.8	3.5	3.9	09	-	-	-
28	5.8	8.4	2.4	0.2	7.9	85	986.6	0.6	7.3	7.0	12	4.3	-	-

RACIBÓRZ

DNI	TEMPERATURA POWIETRZA T	Max	Min	T_g	PRĘŻNOŚĆ PARY WODNEJ e	WILGOTNOŚĆ WZGLĘDNA U	CIŚNIENIE ATMOSFERYCZNE P	USŁONECZNIENIE S	ZACHMURZENIE N	WIATR v	v_{max}	OPAD R_d	ŚNIEG s_h	s_g
1	0.7	2.1	-2.1	-2.8	4.7	74	1002.0	-	7.1	3.0	05	1.7	-	-
2	2.1	4.4	-0.6	-0.8	6.3	88	999.0	-	7.9	1.5	03	13.1	-	-
3	5.5	7.3	2.2	1.9	8.3	91	996.6	-	8.0	2.1	03	3.0	-	-
4	5.8	8.1	3.5	2.7	7.5	80	997.5	2.2	7.1	2.4	03	2.3	-	-
5	3.6	6.5	2.0	0.2	6.1	78	1002.1	2.7	7.1	3.5	07	0.2	-	-
6	3.2	6.4	1.4	-0.8	6.2	81	1004.3	-	5.6	1.4	04	-	-	-
7	1.1	3.1	-1.7	-3.5	6.1	92	999.4	-	6.8	0.4	01	0.9	-	-
8	-0.3	1.8	-2.0	-2.6	5.1	84	990.1	2.4	6.9	3.6	08	1.7	-	-
9	-2.5	-0.7	-4.1	-7.8	4.1	81	994.6	0.6	6.5	2.4	04	0.3	1	.
10	-3.0	0.6	-6.6	-10.8	4.0	82	999.3	4.1	4.0	0.8	02	0.0	1	.
11	-3.3	0.6	-8.5	-9.6	4.0	83	1003.3	-	5.5	0.6	02	0.2	-	-
12	-2.6	-0.2	-4.1	-3.5	3.6	71	1008.8	3.6	4.8	1.9	03	-	1	.
13	-7.0	-2.8	-10.7	-11.5	2.2	63	1011.7	6.4	0.3	2.4	05	-	-	-
14	-6.3	-0.5	-11.0	-11.5	2.5	67	1012.2	6.3	0.5	1.8	04	-	-	-
15	-2.7	1.6	-6.9	-8.6	4.1	81	1006.9	2.8	4.1	1.4	03	-	-	-
16	-1.8	4.2	-6.5	-9.8	3.8	73	998.7	6.0	1.4	1.1	03	-	-	-
17	1.4	6.8	-3.5	-8.6	3.6	54	989.9	5.7	3.5	2.8	04	-	-	-
18	3.2	5.3	1.5	-0.8	4.8	63	986.0	1.5	5.4	2.1	04	-	-	-
19	3.2	6.5	0.7	-1.7	5.8	76	991.8	4.4	5.5	2.8	05	0.0	-	-
20	3.7	7.5	2.2	0.2	6.2	78	986.1	0.2	7.0	2.8	04	-	-	-
21	4.7	9.4	0.9	-1.2	5.8	68	978.3	3.1	4.4	4.4	06	0.3	-	-
22	4.0	7.6	2.1	1.2	5.0	63	988.0	6.9	4.5	5.0	08	-	-	-
23	3.8	10.3	-0.4	-4.1	6.0	75	987.6	0.6	6.0	2.9	08	5.0	-	-
24	3.9	8.6	0.3	-0.2	5.1	65	990.6	6.2	5.8	4.0	06	-	-	-
25	3.7	10.5	-0.1	-3.0	5.2	67	994.2	8.1	2.4	1.6	03	-	-	-
26	4.0	12.8	-2.6	-4.6	5.7	73	989.8	6.8	1.6	1.3	02	-	-	-
27	5.9	13.1	0.1	-2.8	6.9	77	994.3	3.1	3.6	1.9	03	-	-	-
28	7.0	10.3	2.1	-2.3	7.5	75	985.9	-	7.0	3.8	06	3.2	-	-

Tablica II

KRAKÓW-BALICE

DNI	TEMPERATURA POWIETRZA T	Max	Min	T_g	PRĘŻNOŚĆ PARY WODNEJ e	WILGOTNOŚĆ WZGLĘDNA U	CIŚNIENIE ATMOSFERYCZNE P	USŁONECZNIENIE S	ZACHMURZENIE N	WIATR v	v_{max}	OPAD R_d	ŚNIEG s_h	s_g
1	-2.4	2.0	-8.0	-9.6	4.4	84	996.5	-	7.4	2.3	04	1.5	-	-
2	1.7	3.0	0.1	-1.5	6.6	95	993.5	-	7.9	2.3	05	15.3	-	-
3	4.5	6.1	1.7	0.5	8.3	97	990.5	-	8.0	5.5	07	9.6	-	-
4	5.1	6.9	3.5	3.5	8.0	91	990.7	1.3	5.6	5.8	08	3.3	-	-
5	2.8	4.1	0.8	1.2	6.3	84	995.5	-	7.8	6.3	08	0.5	-	-
6	2.6	4.4	1.3	0.2	6.4	87	998.5	-	8.0	5.6	07	0.2	-	-
7	2.3	3.7	1.2	-0.2	6.4	89	993.3	-	8.0	4.1	05	0.6	-	-
8	-0.7	2.1	-2.2	-2.5	5.3	92	983.8	-	7.3	5.4	09	1.2	1	.
9	-3.0	-1.6	-4.0	-4.3	4.3	88	987.8	-	7.4	4.3	06	0.3	4	.
10	-4.2	-1.1	-6.6	-6.3	4.1	92	993.4	0.1	6.3	2.0	04	0.1	4	.
11	-3.3	1.3	-8.1	-7.5	4.0	84	997.5	0.2	7.8	1.6	03	0.2	3	.
12	-4.3	-0.8	-5.9	-5.7	3.3	72	1003.5	2.5	5.1	5.5	07	0.0	4	.
13	-8.8	-5.7	-11.4	-14.0	2.3	72	1006.5	5.9	0.5	5.3	07	-	3	.
14	-7.6	-4.8	-12.3	-13.9	2.5	72	1006.9	2.7	3.1	3.4	05	0.0	2	.
15	-2.9	-1.3	-4.9	-5.5	4.3	87	1001.9	-	8.0	4.3	09	-	2	.
16	-2.7	2.5	-7.4	-11.6	3.9	79	994.4	5.9	2.0	4.0	05	-	2	.
17	-1.2	5.1	-7.5	-11.2	3.4	63	986.9	6.2	1.5	3.9	07	-	2	.
18	2.1	7.4	-2.3	-5.0	4.8	67	981.9	0.1	6.4	4.9	08	-	-	-
19	2.5	8.5	-1.0	-4.0	6.1	84	986.6	4.5	4.4	1.0	02	2.4	-	-
20	3.2	7.4	-0.5	-3.5	6.4	84	981.2	0.2	7.1	5.3	08	-	-	-
21	3.1	7.7	-1.6	-4.3	5.9	78	973.0	-	5.6	5.8	12	1.9	-	-
22	3.6	6.2	1.5	1.4	5.5	70	980.8	-	6.3	8.9	12	0.4	-	-
23	4.2	9.3	-0.2	-3.2	6.3	77	982.2	-	6.4	2.8	05	3.4	-	-
24	2.5	5.4	0.7	-0.1	5.7	79	984.3	-	7.8	7.6	09	0.2	-	-
25	3.0	7.9	0.4	0.6	5.0	68	988.7	7.3	4.1	5.3	09	-	-	-
26	2.0	8.5	-2.6	-4.2	5.8	82	985.4	4.2	2.8	2.0	03	-	-	-
27	3.5	10.8	-1.7	-4.1	6.8	86	989.0	-	3.4	2.3	05	-	-	-
28	5.7	10.8	0.3	-3.5	7.4	82	981.4	-	7.3	4.6	13	7.9	-	-

TARNÓW

Luty 1967

DNI	TEMPERATURA POWIETRZA T	Max	Min	T_g	PRĘŻNOŚĆ PARY WODNEJ e	WILGOTNOŚĆ WZGLĘDNA U	CIŚNIENIE ATMOSFERYCZNE P	USŁONECZNIENIE S	ZACHMURZENIE N	WIATR v	v_{max}	OPAD R_d	ŚNIEG s_h	s_g
1	-1.3	0.7	-8.0	-9.7	3.9	69	1000.2	-	6.4	2.4	06	0.5	6	.
2	0.7	2.7	-0.4	-1.6	5.7	89	996.8	-	7.9	2.0	03	9.7	5	.
3	3.5	5.5	1.1	-0.1	7.6	96	993.2	-	8.0	3.1	06	8.1	4	.
4	5.1	6.1	4.0	0.4	7.6	86	993.3	0.7	7.1	3.5	05	0.4	-	-
5	3.1	4.6	2.3	1.9	6.3	83	997.5	-	7.8	4.6	07	0.0	-	-
6	2.9	4.1	2.0	1.0	6.6	88	1000.8	-	8.0	4.3	06	0.5	-	-
7	2.5	3.6	2.0	0.8	6.6	90	995.9	-	8.0	2.6	05	3.4	-	-
8	-0.3	2.1	-2.2	-2.3	5.4	90	986.0	1.8	7.4	3.8	06	2.3	1	.
9	-2.6	-1.3	-3.1	-5.0	4.5	90	989.8	1.1	7.5	2.4	04	2.3	3	.
10	-3.0	-0.5	-4.2	-5.9	4.1	84	996.1	2.7	7.1	0.3	01	-	5	1.6
11	-3.3	-0.5	-5.8	-8.0	4.2	87	1000.4	0.6	7.1	0.5	01	0.3	3	.
12	-5.9	-1.8	-7.3	-7.5	3.1	79	1006.8	4.0	4.6	2.8	04	0.0	4	.
13	-10.6	-6.5	-13.7	-14.4	2.0	74	1010.1	6.6	1.3	1.9	03	-	3	.
14	-9.4	-5.4	-15.1	-16.2	2.3	76	1010.8	1.4	3.9	0.4	01	0.0	2	.
15	-3.1	-1.2	-5.9	-5.3	4.2	86	1005.5	-	8.0	1.3	03	0.0	2	.
16	-3.4	0.5	-8.9	-10.7	3.4	73	998.5	8.0	2.0	3.5	05	-	2	.
17	-1.5	2.4	-4.9	-6.1	3.5	63	991.6	7.0	1.0	6.4	08	-	2	.
18	0.9	3.5	-1.8	-3.6	4.0	60	986.8	0.1	5.9	5.9	08	-	-	-
19	3.9	8.4	0.0	-1.6	5.4	67	990.3	4.5	4.6	2.0	03	1.2	-	-
20	3.4	4.7	2.6	0.6	5.9	75	984.4	-	7.5	3.9	08	0.7	-	-
21	2.9	6.8	-0.3	-3.0	5.6	75	975.8	-	6.5	4.8	08	2.9	-	-
22	3.6	5.7	3.0	2.3	5.5	70	981.4	-	8.0	7.8	09	0.0	-	-
23	4.2	8.3	0.3	-3.0	5.7	71	985.7	1.0	5.8	3.1	05	3.9	-	-
24	3.3	5.9	1.3	0.1	5.8	75	986.4	1.4	7.1	6.4	08	0.0	-	-
25	3.9	7.9	2.3	0.9	5.2	66	991.6	8.0	4.4	3.9	07	-	-	-
26	4.2	10.2	-0.2	-3.5	5.3	66	988.8	7.4	1.8	1.4	02	-	-	-
27	6.1	11.0	2.0	-2.1	6.8	72	992.3	2.8	4.5	1.1	02	-	-	-
28	6.8	10.5	1.8	-1.9	7.5	77	984.8	1.9	7.1	2.5	07	1.6	-	-

ALEKSANDROWICE

DNI	TEMPERATURA POWIETRZA T	Max	Min	T_g	PRĘŻNOŚĆ PARY WODNEJ e	WILGOTNOŚĆ WZGLĘDNA U	CIŚNIENIE ATMOSFERYCZNE P	USŁONECZNIENIE S	ZACHMURZENIE N	WIATR v	v_{max}	OPAD R_d	ŚNIEG s_h	s_g
1	1.0	4.8	-3.5	-5.7	4.9	75	975.6	0.3	6.5	4.1	09	0.4	-	-
2	3.9	4.8	2.5	0.2	6.8	83	973.2	-	7.9	6.0	08	14.7	-	-
3	6.6	8.1	2.6	4.0	8.7	89	971.1	-	8.0	8.4	10	9.1	-	-
4	6.4	8.2	3.5	2.4	7.4	76	971.7	1.5	7.3	8.4	10	1.9	-	-
5	2.6	4.8	1.5	1.5	6.0	82	976.2	-	7.8	4.3	06	0.4	-	-
6	3.2	4.8	1.0	0.4	5.7	75	978.3	-	5.6	4.4	06	0.0	-	-
7	2.2	3.8	0.8	-1.9	5.9	81	973.3	-	7.0	2.3	03	4.6	-	-
8	-2.0	2.4	-3.4	-3.3	4.9	93	964.1	-	8.0	3.6	06	5.7	3	.
9	-4.3	3.1	-5.6	-4.6	3.9	88	967.7	0.1	8.0	2.4	03	1.4	12	.
10	-5.5	-2.1	-8.3	-9.2	3.5	86	972.7	2.2	6.4	1.4	03	0.4	12	1.2
11	-4.8	-1.7	-9.1	-9.2	3.6	82	976.3	0.5	7.4	1.0	02	0.3	10	.
12	-5.6	-2.8	-8.0	-7.3	3.1	76	981.3	5.2	5.9	4.1	07	0.0	10	.
13	-10.8	-7.4	-14.0	-19.3	2.0	75	983.1	6.4	0.5	5.9	10	-	7	.
14	-9.0	-5.2	-14.0	-16.3	2.4	75	984.3	8.2	0.5	4.4	06	-	7	.
15	-4.0	-0.7	-8.0	-11.3	3.9	85	979.7	5.2	4.3	5.1	07	-	5	3.6
16	-2.9	2.3	-8.2	-11.5	3.3	68	972.6	8.3	0.0	4.0	08	-	5	.
17	0.7	5.5	-3.2	-6.7	3.2	50	964.6	5.9	3.5	7.5	11	-	4	.
18	3.2	6.4	0.0	-1.9	4.9	63	960.3	4.0	7.0	5.1	10	-	-	-
19	4.0	8.0	0.5	-2.1	5.8	72	966.1	5.3	4.9	5.3	10	2.1	-	-
20	4.2	6.6	2.9	1.4	5.8	71	960.5	0.8	7.0	10.9	14	0.0	-	-
21	3.9	7.1	0.1	-3.1	5.3	66	952.9	0.5	5.1	10.5	18	3.6	-	-
22	2.8	4.8	0.1	-0.1	5.0	68	962.2	-	7.3	8.3	10	0.0	1	.
23	5.6	9.9	0.0	-3.1	5.9	66	961.6	2.3	6.4	9.8	14	2.4	-	-
24	2.1	9.3	-0.1	-0.5	5.1	72	965.0	0.9	6.8	9.1	10	0.1	4	.
25	3.5	8.2	0.1	-3.6	4.4	57	968.4	8.5	3.8	3.3	10	-	1	.
26	4.8	11.8	-0.4	-3.7	5.7	65	964.5	6.2	2.9	2.3	03	-	-	-
27	6.6	12.2	1.5	-2.5	6.5	67	968.8	2.1	3.9	3.6	06	-	-	-
28	7.2	9.5	4.6	1.5	6.9	68	961.1	-	6.8	11.8	19	6.3	-	-

PRZEMYŚL

DNI	TEMPERATURA POWIETRZA T	Max	Min	T_g	PRĘŻNOŚĆ PARY WODNEJ e	WILGOTNOŚĆ WZGLĘDNA U	CIŚNIENIE ATMOSFERYCZNE P	USŁONECZNIENIE S	ZACHMURZENIE N	WIATR v	v_{max}	OPAD R_d	ŚNIEG s_h	s_g
1	-6.1	0.2	-15.8	-20.2	3.1	72	998.6	.	6.8	2.3	08	0.0	32	.
2	0.6	1.7	-1.2	-4.1	4.9	77	993.9	.	8.0	6.3	08	1.9	32	.
3	2.2	2.9	0.4	-0.3	6.5	91	990.1	.	8.0	4.0	05	11.6	30	.
4	4.0	4.5	2.4	0.2	6.9	85	989.6	.	7.0	4.0	05	1.2	26	3.0
5	3.1	3.9	1.5	-0.5	5.9	78	992.8	.	7.6	5.1	08	0.3	20	2.9
6	2.5	3.4	0.7	0.1	6.3	87	996.5	.	8.0	3.5	06	1.5	19	3.6
7	2.2	3.2	0.7	0.4	6.0	84	992.1	.	7.9	3.4	06	1.8	16	2.8
8	-0.1	2.0	-1.6	-1.1	5.1	84	981.9	.	6.1	3.9	06	0.7	19	2.0
9	-2.7	-0.7	-3.8	-5.7	4.2	84	984.9	.	6.6	4.5	05	0.3	15	.
10	-4.0	-2.1	-4.6	-5.7	3.8	84	992.1	.	5.5	3.4	06	0.0	19	2.6
11	-6.8	-2.6	-12.7	-17.3	3.2	85	996.7	.	5.1	0.9	02	0.2	17	.
12	-7.6	-3.7	-11.2	-16.1	2.7	75	1002.7	.	3.8	3.6	05	-	17	.
13	-11.1	-7.8	-14.7	-18.2	2.0	76	1006.2	.	1.0	2.0	04	0.0	17	.
14	-9.1	-6.1	-13.6	-20.7	2.5	80	1006.4	.	7.6	0.8	03	0.3	17	.
15	-3.7	-1.8	-6.9	-6.8	4.0	86	1001.9	.	7.3	2.5	05	0.2	17	2.5
16	-5.4	-1.0	-10.2	-18.3	3.1	75	997.5	.	0.0	2.0	04	-	18	.
17	-7.2	-0.6	-12.7	-19.4	2.7	73	992.3	.	0.1	1.1	04	-	17	.
18	-4.9	3.4	-12.1	-16.3	3.0	69	987.5	.	4.8	1.5	03	-	17	.
19	0.6	5.1	-4.6	-11.7	4.4	69	988.9	.	2.1	0.8	02	-	16	.
20	3.6	4.5	-0.6	-6.6	5.1	65	983.0	.	6.4	5.6	10	0.1	12	2.0
21	2.9	5.1	-0.6	-4.6	5.7	76	974.2	.	7.4	5.3	13	1.3	10	2.6
22	2.9	4.8	1.3	0.4	5.7	76	975.8	.	7.9	9.5	12	2.3	8	3.0
23	4.1	8.0	0.5	-2.1	5.5	68	983.3	.	4.8	3.6	07	4.0	-	-
24	3.2	5.8	1.4	0.7	5.9	77	982.3	.	7.1	6.4	08	0.1	-	-
25	3.6	6.5	2.3	0.5	4.7	59	988.2	.	3.8	4.3	07	-	-	-
26	3.7	11.6	-2.6	-4.9	5.2	68	986.6	.	1.9	1.4	05	-	-	-
27	5.1	12.5	-1.8	-3.3	6.7	76	989.4	.	2.6	1.6	05	-	-	-
28	7.7	12.5	2.9	0.1	7.7	74	982.7	.	6.1	6.0	13	2.2	-	-

NOWY SĄCZ

DNI	TEMPERATURA POWIETRZA T	Max	Min	T_g	PRĘŻNOŚĆ PARY WODNEJ e	WILGOTNOŚĆ WZGLĘDNA U	CIŚNIENIE ATMOSFERYCZNE P	USŁONECZNIENIE S	ZACHMURZENIE N	WIATR v	v_{max}	OPAD R_d	ŚNIEG s_k	s_g
1	- 3.5	0.5	- 8.6	- 3.7	3.5	73	990.3	-	5.3	0.4	02	-	19	3.0
2	- 0.6	0.3	- 2.9	- 1.2	5.1	88	987.4	-	8.0	0.8	02	9.4	17	.
3	2.3	7.0	- 0.7	- 0.4	6.9	95	984.1	-	8.0	1.6	05	14.6	16	.
4	4.9	6.4	2.8	0.6	7.0	80	984.3	-	7.1	2.1	04	0.9	13	2.7
5	3.6	5.4	2.7	0.8	5.5	70	988.3	-	7.1	5.4	07	0.1	11	2.5
6	2.8	4.5	1.7	0.0	6.2	83	991.1	0.2	7.8	2.3	05	-	10	.
7	2.0	4.8	- 0.9	- 1.2	5.8	82	986.2	0.5	7.6	0.6	02	0.6	10	.
8	- 0.4	2.7	- 2.5	- 3.1	5.0	84	976.3	2.1	7.4	3.5	06	1.7	7	.
9	- 3.0	- 1.6	- 4.1	- 4.3	4.2	86	979.6	0.1	7.6	3.0	05	1.3	10	.
10	- 3.5	- 0.9	- 6.1	- 4.1	3.7	80	985.7	2.5	6.5	1.5	03	0.0	13	2.3
11	- 4.3	- 1.1	- 7.6	-11.1	3.8	85	989.9	1.3	7.5	0.8	02	0.5	13	.
12	- 5.6	- 3.1	- 7.3	- 9.4	2.9	71	995.7	4.3	5.3	2.5	05	0.0	12	.
13	-12.3	- 6.6	-16.7	-16.2	1.8	77	999.1	3.3	2.5	1.3	02	0.1	12	.
14	-10.8	- 4.9	-18.1	-22.5	1.8	70	999.7	2.3	3.6	0.5	02	0.2	10	.
15	- 3.6	- 1.1	- 6.4	- 6.4	3.8	81	994.7	-	7.9	1.1	03	-	10	2.9
16	- 2.9	3.0	-10.3	-15.1	3.1	65	987.8	7.0	1.5	1.9	05	-	10	.
17	0.0	3.2	- 4.6	-11.3	2.6	43	981.2	7.4	2.6	6.0	09	-	6	.
18	2.3	5.2	- 0.1	- 0.5	3.8	53	976.7	1.9	6.4	5.9	07	-	5	.
19	4.3	7.7	0.2	- 0.8	5.7	70	980.3	4.1	5.0	3.4	07	0.0	3	.
20	3.7	5.2	1.8	- 0.5	5.7	72	975.2	-	7.5	2.6	05	-	-	-
21	3.2	6.4	- 2.6	- 2.6	5.3	70	966.9	0.3	4.5	4.6	12	2.4	-	-
22	3.7	7.3	0.8	0.8	5.1	65	973.0	0.4	6.9	10.1	12	0.4	-	-
23	4.8	7.7	1.2	- 2.5	5.9	70	976.1	2.1	6.1	2.9	08	5.2	-	-
24	3.0	6.6	0.7	0.2	5.4	72	977.6	0.6	6.8	6.4	12	0.0	-	-
25	3.5	9.3	1.1	0.0	4.9	64	981.9	6.9	4.1	2.1	05	-	-	-
26	2.7	11.2	- 3.1	- 5.2	5.7	79	979.0	6.5	2.8	0.8	03	-	-	-
27	3.9	12.2	- 1.7	- 3.7	6.6	82	982.7	3.8	3.5	1.4	04	-	-	-
28	6.0	11.5	0.3	- 1.9	7.0	77	975.8	1.3	7.8	3.0	10	4.7	-	-

LESKO

Luty 1967

DNI	TEMPERATURA POWIETRZA T	Max	Min	T_g	PRĘŻNOŚĆ PARY WODNEJ e	WILGOTNOŚĆ WZGLĘDNA U	CIŚNIENIE ATMOSFERYCZNE P	USŁONECZNIENIE S	ZACHMURZENIE N	WIATR v	v_{max}	OPAD R_d	ŚNIEG s_k	s_g
1	- 3.4	- 1.6	-11.5	-16.4	.	.	.	-	.	.	.	1.6	42	.
2	- 1.8	- 0.4	- 3.6	- 4.3	.	.	.	-	.	.	.	4.9	44	.
3	0.5	1.7	- 1.4	- 2.5	.	.	.	-	.	.	.	15.4	44	.
4	3.4	4.2	1.3	- 0.3	.	.	.	-	.	.	.	1.4	40	2.5
5	2.3	4.4	0.8	0.4	.	.	.	-	.	.	.	0.3	27	4.0
6	1.8	2.8	0.4	- 1.2	.	.	.	-	.	.	.	0.3	19	4.4
7	1.3	2.5	0.4	- 0.4	.	.	.	-	.	.	.	0.5	17	.
8	- 1.4	0.8	- 2.6	- 2.5	.	.	.	3.5	.	.	.	1.2	17	.
9	- 3.9	- 2.1	- 4.8	- 5.0	.	.	.	1.3	.	.	.	2.0	18	.
10	- 4.9	- 3.0	- 5.6	- 5.9	.	.	.	2.9	.	.	.	0.0	26	3.2
11	- 8.8	- 4.2	-15.5	-18.4	.	.	.	1.0	.	.	.	0.5	26	.
12	- 8.4	- 4.4	-11.5	-10.9	.	.	.	4.3	.	.	.	0.0	26	.
13	-12.1	- 6.9	-15.8	-18.8	.	.	.	6.0	.	.	.	-	22	.
14	-12.4	- 7.8	-20.4	-21.2	.	.	.	3.7	.	.	.	0.4	22	.
15	- 5.5	- 2.3	- 8.0	- 9.4	.	.	.	-	.	.	.	0.1	20	3.1
16	- 5.8	- 0.1	-14.3	-15.2	.	.	.	6.9	.	.	.	-	20	.
17	- 2.3	1.8	- 7.5	-15.0	.	.	.	8.2	.	.	.	-	20	.
18	1.8	4.3	- 8.4	-11.0	.	.	.	0.3	.	.	.	-	18	.
19	3.6	7.5	- 1.1	- 5.6	.	.	.	3.7	.	.	.	-	18	.
20	1.9	4.2	1.1	- 1.6	.	.	.	-	.	.	.	0.2	16	2.7
21	0.8	2.5	- 1.6	- 4.4	.	.	.	0.1	.	.	.	0.2	13	3.0
22	1.5	3.6	0.2	- 0.6	.	.	.	-	.	.	.	3.2	12	.
23	2.6	5.6	- 0.9	- 1.7	.	.	.	3.6	.	.	.	1.7	13	3.4
24	2.0	4.2	0.3	- 0.2	.	.	.	-	.	.	.	0.5	11	4.3
25	2.7	5.8	1.2	- 1.4	.	.	.	7.7	.	.	.	-	11	4.0
26	4.8	9.5	- 2.0	- 5.0	.	.	.	7.9	.	.	.	-	10	4.0
27	4.5	11.2	- 1.6	- 3.2	.	.	.	4.5	.	.	.	-	4	.
28	5.0	9.8	- 1.2	- 2.4	.	.	.	0.8	.	.	.	2.6	3	.

ZAKOPANE

DNI	TEMPERATURA POWIETRZA T	Max	Min	T_g	PRĘŻNOŚĆ PARY WODNEJ e	WILGOTNOŚĆ WZGLĘDNA U	CIŚNIENIE ATMOSFERYCZNE P	USŁONECZNIENIE S	ZACHMURZENIE N	WIATR v	v_{max}	OPAD R_d	ŚNIEG s_k	s_g
1	- 1.7	2.8	- 7.4	-12.2	4.9	90	923.7	0.1	6.9	1.0	03	0.0	45	.
2	1.1	2.5	- 0.7	- 1.1	5.9	90	921.5	-	7.5	1.3	03	10.9	38	.
3	2.7	4.3	1.1	0.2	7.2	97	919.8	-	8.0	1.1	03	10.3	37	2.8
4	2.4	4.9	0.0	- 2.9	6.5	89	920.2	0.1	7.3	2.6	06	1.4	36	3.2
5	- 0.7	1.1	- 1.5	- 3.7	5.0	86	923.1	-	7.9	2.5	06	1.3	34	3.4
6	0.0	2.6	- 1.9	- 5.7	4.9	80	925.6	0.5	5.6	1.3	02	0.0	35	.
7	- 1.3	2.6	- 4.6	-10.1	4.5	81	920.3	7.6	1.8	0.4	02	1.9	32	.
8	- 4.0	- 0.9	- 6.4	- 9.6	4.0	88	910.4	2.6	7.4	2.3	04	4.9	34	.
9	- 7.4	- 6.0	- 8.6	- 8.1	3.1	89	912.7	-	8.0	1.0	04	4.9	56	.
10	- 8.1	- 6.1	- 9.4	-11.9	2.8	84	918.2	1.9	6.9	0.6	02	0.3	65	1.8
11	- 9.7	- 6.0	-16.3	-27.9	2.6	86	921.7	-	5.6	0.3	01	0.8	57	.
12	- 9.8	- 6.7	-12.4	-20.2	2.1	73	926.0	6.7	5.3	1.5	03	0.0	60	.
13	-12.9	- 7.0	-18.0	-27.2	1.8	78	927.2	6.9	2.0	1.6	04	0.0	60	.
14	-12.2	- 5.4	-17.8	-29.9	1.8	77	929.2	7.7	1.9	0.5	02	0.0	58	.
15	- 6.3	- 2.1	-13.4	-23.3	3.5	90	925.5	6.0	5.5	0.4	01	-	57	2.1
16	- 8.7	- 1.9	-15.2	-21.0	2.8	86	920.3	7.4	3.0	0.9	02	0.0	56	.
17	- 2.0	4.1	-13.2	-21.2	2.6	52	913.4	7.6	2.8	4.4	07	0.0	50	.
18	2.6	4.4	0.2	(- 1.0)	4.3	58	909.9	4.3	6.8	4.5	08	0.0	40	.
19	0.4	4.3	- 2.3	- 3.9	5.2	82	915.0	5.2	5.6	0.8	02	-	37	3.2
20	0.2	3.4	- 2.5	- 5.5	5.2	84	910.1	-	7.4	1.1	02	0.0	35	3.7
21	1.4	6.8	- 4.3	- 5.8	4.5	69	902.7	0.7	6.8	3.4	06	3.2	30	3.7
22	- 1.4	1.8	- 2.8	- 2.9	4.7	87	909.9	-	7.8	4.8	07	3.5	36	3.3
23	0.2	3.3	- 4.6	-10.8	4.9	79	911.5	0.9	7.1	0.5	02	3.4	45	.
24	- 1.9	4.6	- 3.1	- 3.4	4.6	87	913.3	0.1	7.6	2.6	04	1.0	48	.
25	- 0.8	5.8	- 4.4	-11.1	3.7	67	916.7	8.3	3.4	0.4	01	-	45	3.4
26	- 1.0	8.0	- 7.8	-14.3	3.9	71	913.8	7.4	2.6	0.3	01	-	42	.
27	2.3	10.1	- 4.0	-12.7	5.0	69	917.9	5.5	4.4	0.3	01	-	38	.
28	4.7	9.4	- 0.6	- 5.9	6.1	73	911.3	1.6	6.8	3.4	07	6.8	35	3.8

KASPROWY WIERCH

DNI	TEMPERATURA POWIETRZA T	Max	Min	T_g	PRĘŻNOŚĆ PARY WODNEJ e	WILGOTNOŚĆ WZGLĘDNA U	CIŚNIENIE ATMOSFERYCZNE P	USŁONECZNIENIE S	ZACHMURZENIE N	WIATR v	v_{max}	OPAD R_d	ŚNIEG s_k	s_g
1	- 3.2	0.3	- 5.4	.	3.7	78	801.6	0.2	7.9	8.5	13	1.8	200	.
2	- 5.5	- 4.5	- 6.7	.	3.9	95	799.0	-	8.0	8.7	10	6.9	201	.
3	- 2.3	- 1.1	- 4.6	.	5.0	98	798.5	-	8.0	17.6	17	11.2	205	.
4	- 4.5	- 1.8	- 8.0	.	4.2	96	798.3	-	7.8	17.4	15	3.1	201	.
5	- 9.0	- 7.3	-10.4	.	2.8	90	798.8	-	8.0	8.5	11	8.3	203	2.1
6	- 7.3	- 5.1	- 9.8	.	3.1	87	801.9	1.1	5.4	5.3	07	0.4	212	.
7	- 4.8	- 3.0	- 6.5	.	2.4	55	798.0	8.5	2.5	6.5	10	1.5	210	.
8	-12.0	- 4.2	-15.3	.	2.2	88	786.9	2.0	7.3	8.3	14	12.8	210	.
9	-15.7	-14.1	-16.5	.	1.6	87	786.2	-	8.0	9.1	12	25.0	226	.
10	-15.9	-13.1	-17.3	.	1.6	89	791.0	1.3	7.5	7.4	13	2.4	250	1.8
11	-15.9	-13.9	-18.4	.	1.6	87	794.3	-	5.6	7.3	09	7.1	245	.
12	-17.4	-15.1	-18.8	.	1.2	77	797.2	8.7	4.1	8.6	12	-	251	.
13	-12.8	- 8.0	-20.1	.	1.8	75	799.2	8.6	1.5	4.3	09	-	245	.
14	-11.5	- 9.6	-13.5	.	1.4	56	801.8	9.4	1.9	3.4	06	2.0	242	.
15	- 9.0	- 4.8	-14.5	.	2.0	67	799.9	9.4	2.5	5.0	09	-	242	1.7
16	- 9.4	- 6.5	-11.8	.	1.4	49	795.8	9.5	0.0	10.0	18	-	240	.
17	-10.0	- 7.9	-13.0	.	1.7	59	790.0	7.9	3.1	20.6	28	0.0	235	.
18	- 7.5	- 6.1	-10.2	.	3.1	88	788.2	-	7.8	17.9	27	6.1	228	.
19	- 5.0	- 2.7	- 6.8	.	4.0	95	793.6	1.8	7.4	8.4	17	2.7	205	.
20	- 6.4	- 4.7	- 7.3	.	3.5	92	789.2	-	7.8	10.6	22	1.0	207	3.0
21	- 8.1	- 4.4	- 9.7	.	3.1	92	782.0	-	7.1	18.8	29	2.9	205	.
22	- 9.5	- 7.5	-11.7	.	2.6	89	786.5	-	8.0	16.6	25	5.1	205	.
23	- 6.2	- 3.4	-10.5	.	3.7	93	790.3	-	7.4	11.0	19	3.3	208	.
24	- 9.9	- 3.4	-12.1	.	2.6	92	789.9	-	8.0	12.4	15	2.7	210	3.4
25	- 8.0	- 3.9	-11.4	.	2.2	67	794.3	10.0	3.4	6.3	08	-	210	.
26	- 1.0	2.3	- 6.1	.	2.3	43	794.0	8.4	3.8	5.6	11	-	205	.
27	- 0.5	2.8	- 1.8	.	3.9	67	798.1	6.9	6.5	4.9	09	0.5	200	.
28	- 2.7	- 1.6	- 5.2	.	4.6	91	791.5	0.2	7.6	14.4	25	9.9	199	3.1

TABLICA III

WYNIKI MIESIĘCZNE SPOSTRZEŻEŃ STACJI METEOROLOGICZNYCH

МЕСЯЧНЫЕ РЕЗУЛЬТАТЫ НАБЛЮДЕНИЙ МЕТЕОРОЛОГИЧЕСКИХ СТАНЦИЙ

MONTHLY RESULTS OF OBSERVATIONS AT METEOROLOGICAL STATIONS

Nr	STACJA	TEMPERATURA POWIETRZA T											LICZBA DNI					
		t	7	13	19	Dies	$\overline{Max}$	$\overline{Min}$	Max abs.	Data	Min abs.	Data	Min <-10°	Min <0°	Max <-10°	Max <0°	Max >15°	Max >25°
2	Łeba	0.7	0.1	2.4	1.8	1.3	3.7	-1.1	7.7	28	-8.0	1	-	15	-	-	-	-
4	Hel	0.5	0.1	1.7	1.3	0.9	2.7	-1.0	5.8	28	-7.9	1	-	14	-	1	-	-
5	Ustka	0.8	0.3	2.4	2.1	1.5	3.9	-0.7	8.4	28	-6.6	13	-	14	-	1	-	-
6	Lębork	0.8	-0.1	2.6	1.9	1.4	4.0	-1.3	8.3	28	-8.6	15	-	15	-	1	-	-
10	Gdańsk-Wrzeszcz	0.8	0.2	2.5	1.8	1.4	3.7	-1.1	8.2	28	-8.8	1	-	13	-	-	-	-
17	Koszalin	0.9	0.4	2.5	2.0	1.5	4.3	-0.8	9.2	27	-7.6	14 15	-	13	-	1	-	-
18	Kołobrzeg	1.2	0.6	2.9	2.4	1.9	4.6	-0.5	10.6	27	-7.8	14	-	14	-	2	-	-
19	Elbląg	0.3	-0.4	1.7	1.3	0.7	2.9	-1.4	7.4	28	-10.2	1	1	13	-	3	-	-
22	Suwałki	-3.4	-3.4	-0.9	-2.2	-2.4	-0.2	-5.3	4.4	28	-17.8	13	6	23	1	12	-	-
23	Kętrzyn	-1.3	-1.9	0.3	-0.4	-0.8	1.4	-2.9	6.4	28	-13.5	1	3	18	-	10	-	-
30	Świnoujście	2.2	1.7	3.7	3.0	2.7	5.0	0.4	11.0	27	-7.8	14	-	11	-	1	-	-
33	Mikołajki	-1.5	-2.1	0.5	-0.6	-0.9	1.4	-3.2	6.7	28	-13.7	1	3	17	-	9	-	-
34	Resko	1.1	0.7	3.2	2.1	1.9	4.7	-0.5	9.4	27	-9.7	14	-	13	-	2	-	-
36	Olsztyn-Dajtki	-0.7	-1.3	1.3	0.3	0.0	2.0	-2.8	6.8	28	-12.5	1	2	20	-	8	-	-
38	Szczecinek	-0.1	-0.6	2.0	1.1	0.7	3.7	-1.7	7.9	28	-10.7	14	1	17	-	3	-	-
40	Chojnice	-0.6	-1.2	1.4	0.7	0.1	2.7	-2.1	7.0	28	-8.9	13	-	16	-	3	-	-
51	Szczecin-Dąbie	1.6	1.3	4.2	2.8	2.5	5.4	-0.2	11.0	23	-11.4	14	1	13	-	-	-	-
56	Wałcz	0.8	0.2	3.2	2.3	1.7	4.4	-0.9	8.9	3	-10.8	14	1	16	-	2	-	-
64	Białystok	-1.1	-1.8	0.9	0.0	-0.5	1.9	-2.8	6.9	28	-13.1	13	3	17	-	9	-	-
66	Bydgoszcz	-2.7	-2.9	-0.2	-1.6	-1.8	0.7	-4.6	6.3	28	-16.9	13	4	23	-	10	-	-
67	Mława	-0.1	-0.4	2.8	1.5	1.0	4.1	-1.9	8.1	3	-12.7	14	2	17	-	2	-	-
68	Ostrołęka	-1.2	-1.6	1.2	-0.1	-0.4	2.2	-3.0	8.7	28	-13.4	13	3	17	-	6	-	-
69	Toruń	-0.3	-0.5	2.5	1.6	0.9	3.6	-1.6	7.7	28	-12.5	14	2	17	-	3	-	-
80	Gorzów Wlkp.	1.3	0.6	3.6	2.7	2.1	5.3	-0.5	12.8	27	-10.4	14	1	16	-	1	-	-
91	Płock-Radziwie	0.0	-0.7	2.3	1.6	0.9	3.5	-1.7	8.5	28	-10.9	14	1	17	-	4	-	-
94	Poznań-Ławica	1.3	0.6	3.9	2.7	2.1	5.1	-0.8	10.0	3	-9.5	14	-	14	-	1	-	-
96	Słubice	1.7	1.3	4.9	3.5	2.9	6.2	0.0	13.4	27	-10.8	14	1	12	-	2	-	-
105	Koło	0.3	-0.2	2.8	1.9	1.2	3.9	-1.0	8.2	28	-9.8	14	-	14	-	4	-	-
106	Siedlce	-1.9	-2.0	0.6	-0.7	-0.9	1.6	-3.8	8.8	28	-14.9	13	4	21	-	10	-	-
107	Warszawa-Okęcie	-0.7	-1.0	1.9	0.5	0.3	3.0	-2.3	9.6	28	-11.9	13	3	16	-	8	-	-
114	Terespol	-3.0	-3.2	0.1	-1.7	-1.9	1.0	-4.8	8.4	28	-17.8	13	6	20	-	11	-	-
119	Zielona Góra	1.4	0.5	3.9	2.8	2.2	5.7	-0.3	12.9	26	-9.8	14	-	12	-	4	-	-
121	Leszno-Strzyżewice	0.9	0.4	4.2	2.7	2.1	5.9	-0.9	11.5	26	-9.1	14	-	13	-	3	-	-
129	Kalisz	0.6	-0.1	3.3	2.0	1.4	4.3	-1.0	8.9	4	-9.8	14	-	14	-	3	-	-
130	Łódź-Lublinek	-0.4	-0.9	2.3	1.4	0.6	3.5	-2.0	9.0	28	-10.9	14	2	16	-	5	-	-
138	Włodawa	-2.8	-3.0	0.4	-1.3	-1.6	1.2	-5.0	8.9	27	-16.8	13	6	22	-	11	-	-
146	Sulejów	-0.5	-1.1	2.4	1.0	0.5	3.5	-2.0	9.7	27	-12.7	14	2	15	-	6	-	-
149	Lublin	-1.8	-2.0	1.1	-0.4	-0.7	2.1	-3.4	9.1	27	-14.1	14	3	18	-	9	-	-
150	Legnica	1.5	1.0	4.7	3.3	2.7	6.2	-0.3	12.3	26	-9.5	14	-	13	-	3	-	-
151	Wieluń	-0.2	-1.1	3.4	1.5	0.9	4.4	-2.2	10.9	26	-13.5	14	2	15	-	4	-	-
154	Zgorzelec	1.1	0.7	3.9	2.6	2.2	5.4	-0.7	11.2	23	-8.9	14	-	11	-	4	-	-
158	Wrocław-Strachowice	0.6	0.0	4.3	2.6	1.9	5.8	-1.9	11.8	26	-11.5	14	1	17	-	4	-	-
169	Jelenia Góra	-0.4	-0.7	3.6	1.4	1.1	5.1	-3.2	15.5	26	-12.4	12	6	19	-	4	1	-
172	Kielce	-1.5	-1.7	2.1	0.1	-0.2	3.3	-3.2	10.7	28	-16.6	14	3	18	-	7	-	-
175	Częstochowa	-0.4	-1.1	3.1	1.4	0.8	4.1	-2.1	11.1	26	-12.2	13	2	16	-	6	-	-
180	Śnieżka	-6.6	-6.9	-5.7	-6.0	-6.3	-3.4	-8.5	3.9	26 27	-15.5	13	11	28	1	22	-	-
183	Zamość	-2.8	-2.9	0.1	-1.5	-1.7	1.5	-4.7	10.8	27	-18.0	14	7	19	-	11	-	-
185	Sandomierz	-1.8	-2.4	1.3	0.0	-0.7	2.6	-3.5	9.3	28	-14.1	14	3	18	-	9	-	-
186	Opole	0.1	-0.7	3.6	1.9	1.3	4.9	-1.9	12.7	26	-14.1	14	2	15	-	6	-	-
200	Kłodzko	-0.5	-1.2	2.7	1.2	0.6	3.8	-2.5	10.1	26 27	-11.4	14	5	16	-	6	-	-
212	Mielec	-1.0	-1.7	2.3	0.6	0.2	3.2	-2.8	11.0	27	-16.6	14	3	17	-	8	-	-
217	Katowice	-0.4	-1.2	2.9	1.3	0.8	4.3	-2.4	11.3	27	-12.8	13	2	17	-	6	-	-
224	Rzeszów-Jasionka	-2.6	-3.5	1.3	-1.0	-1.3	2.3	-5.2	10.6	27	-22.6	14	9	19	-	8	-	-
225	Racibórz	0.1	-0.5	4.3	2.0	1.5	5.4	-1.9	13.1	27	-11.0	14	2	16	-	4	-	-
227	Kraków-Balice	-0.9	-1.5	2.9	1.1	0.5	4.1	-2.7	10.8	27 28	-12.3	14	2	18	-	6	-	-
230	Tarnów	-0.5	-1.0	2.4	1.0	0.6	3.5	-2.0	11.0	27	-15.1	14	2	15	-	7	-	-
240	Aleksandrowice	-0.1	-0.8	2.7	1.4	0.9	4.3	-2.3	12.2	27	-14.0	13 14	2	13	-	7	-	-
242	Przemyśl	-1.8	-2.8	1.5	0.1	-0.6	2.7	-4.2	12.5	27 28	-15.8	1	8	18	-	9	-	-
256	Nowy Sącz	-1.0	-1.8	2.6	0.8	0.2	3.9	-3.3	12.2	27	-18.1	14	3	18	-	7	-	-
265	Lesko	-1.9	-2.7	0.7	-0.7	-1.1	1.9	-4.8	11.2	27	-20.4	14	6	20	-	10	-	-
278	Zakopane	-4.0	-4.4	-0.2	-2.3	-2.6	1.6	-6.5	10.1	27	-18.0	13	7	25	-	9	-	-
282	Kasprowy Wierch	-8.7	-8.9	-7.3	-8.2	-8.2	-5.4	-10.8	2.8	27	-20.1	13	16	28	4	25	-	-

Nr	STACJA	CIŚNIENIE ATMOSFERYCZNE P						PRĘŻNOŚĆ PARY WODNEJ e					WILGOTNOŚĆ WZGLĘDNA U							LICZBA DNI	
		P_m	Max	Data	Min	Data	$P_{o.m}$	1	7	13	19	Dies	1	7	13	19	Dies	Min	Data	min < 40%	zgodz. 13 > 80%
2	Łeba	1013.5	1041.0	14	981.9	21	1014.0	5.6	5.4	5.6	5.8	5.6	84	85	76	82	82	40	17	-	14
4	Hel	1014.5	1041.8	13	982.8	21	1014.8	5.8	5.6	5.9	6.0	5.8	90	89	84	86	88	50	8	-	17
5	Ustka	1013.5	1041.2	13	979.8	21	1014.6	5.7	5.5	5.8	6.0	5.8	85	86	78	82	83	50	17	-	14
6	Lębork	1012.1	1038.9	13	979.3	21	1014.9	5.7	5.4	5.8	6.0	5.7	85	86	78	83	83	35	17	1	15
10	Gdańsk-Wrzeszcz	1013.6	1040.8	13	980.6	21	1015.2	5.7	5.4	5.6	5.9	5.7	85	86	75	83	82	55	7	-	12
17	Koszalin	1010.7	1037.0	14	974.9	21	1015.0	5.9	5.7	6.0	6.0	5.9	87	88	81	83	85	44	13	-	15
18	Kołobrzeg	1013.9	1040.1	14	978.2	21	1014.7	5.8	5.7	6.0	6.0	5.9	85	87	77	80	82	38	13	2	16
19	Elbląg	1010.2	1036.3	13	977.3	21	1015.6	5.6	5.4	5.8	5.8	5.7	88	88	82	85	86	52	17	-	19
22	Suwałki	995.4	1019.9	13	965.5	28	1016.9	4.4	4.4	4.5	4.5	4.5	87	87	77	84	84	61	13	-	9
23	Kętrzyn	1003.8	1029.5	13	972.7	21	1016.1	5.2	5.0	5.3	5.4	5.2	89	88	83	88	87	59	13	-	16
30	Świnoujście	1013.7	1039.1	14	977.9	21	1014.4	6.2	6.2	6.2	6.2	6.2	84	88	75	79	81	36	13	1	12
33	Mikołajki	1000.1	1025.0	13	969.3	21	1016.7	5.1	4.9	5.1	5.3	5.2	89	89	79	88	86	54	13	-	14
34	Resko	1008.5	1033.6	14	973.0	21	1015.6	6.0	5.8	6.0	6.1	6.0	87	87	76	83	83	34	13	1	12
36	Olsztyn-Dajtki	998.7	1023.2	13	966.7	21	1015.8	5.5	5.3	5.4	5.7	5.5	90	91	79	89	87	46	13	-	12
38	Szczecinek	998.1	1022.9	14	962.1	21	1016.0	5.7	5.5	5.7	5.8	5.7	90	90	78	84	85	38	14	1	13
40	Chojnice	993.6	1018.5	13	959.7	21	1015.8	5.5	5.3	5.7	5.8	5.6	90	92	83	88	88	48	13	-	13
51	Szczecin-Dąbie	1014.8	1039.8	13 14	977.4	21	1015.7	6.2	6.1	6.4	6.3	6.3	87	88	75	81	83	42	13	-	9
56	Wałcz	1001.6	1025.8	13	966.3	21	1016.4	6.1	6.0	6.0	6.2	6.1	90	93	75	83	85	28	13	2	12
64	Białystok	998.7	1022.8	13	967.0	21	1017.2	5.3	5.1	5.4	5.5	5.4	90	90	80	88	88	48	13	-	15
66	Bydgoszcz	999.8	1022.9	13	969.1	22	1017.8	4.7	4.8	5.0	4.9	4.9	89	90	80	86	87	50	13	-	14
67	Mława	1007.0	1031.1	13	973.6	21	1016.0	5.7	5.5	5.7	6.0	5.8	90	89	75	85	85	35	13	1	11
68	Ostrołęka	1005.0	1029.2	13	973.1	21	1017.2	5.1	5.1	5.3	5.4	5.3	87	89	77	85	85	45	13	-	10
69	Toruń	1007.9	1032.6	13	974.2	21	1016.7	5.5	5.4	5.7	5.8	5.6	86	87	75	83	83	32	13	1	12
80	Gorzów Wlkp.	1009.5	1033.3	13 14	974.4	21	1016.6	6.0	5.8	6.1	6.0	6.0	85	88	74	78	81	22	14	1	12
91	Płock-Radziwie	1009.0	1032.4	13	978.2	21	1017.0	5.5	5.5	5.9	6.1	5.8	87	90	80	86	86	52	13	-	15
94	Poznań-Ławica	1005.6	1028.2	13 14	973.6	21	1017.1	6.0	5.9	6.2	6.2	6.1	86	89	74	81	82	30	14	2	9
96	Słubice	1014.0	1035.8	13 14	979.9	21	1017.0	6.2	6.1	6.2	6.3	6.2	85	88	69	77	79	34	14	3	8
105	Koło	1004.7	1027.4	13 14	973.4	21	1017.5	5.6	5.5	6.0	6.0	5.8	87	89	79	83	84	44	17	-	14
106	Siedlce	999.2	1021.5	13	969.4	22	1018.1	4.6	4.7	5.1	4.9	4.9	82	84	77	81	81	47	18	-	11
107	Warszawa-Okęcie	1004.1	1026.9	13	974.7	21	1017.5	5.2	5.2	5.5	5.5	5.4	85	88	77	84	83	43	13	-	10
114	Terespol	1001.6	1023.5	13	971.6	22	1018.7	4.5	4.6	5.0	4.8	4.7	86	88	78	84	84	47	1	-	11
119	Zielona Góra	995.9	1016.4	14	963.7	21	1017.6	5.8	5.7	6.0	5.8	5.8	82	86	71	75	78	45	14 17	-	10
121	Leszno-Strzyżewice	1006.0	1027.4	14	974.8	21	1017.6	5.9	5.8	6.2	6.1	6.0	86	88	72	79	81	43	17	-	8
129	Kalisz	999.5	1020.9	14	969.8	21	1017.4	5.6	5.5	5.8	5.9	5.7	85	87	73	81	82	45	13	-	7
130	Łódź-Lublinek	994.5	1015.6	13	965.5	21	1018.0	5.2	5.2	5.4	5.5	5.3	84	86	73	80	81	33	13	1	10
138	Włodawa	997.0	1017.4	13	968.8	22	1019.3	4.5	4.6	5.0	4.9	4.8	85	87	77	83	83	55	1 13	•	11
146	Sulejów	995.2	1015.9	13	966.8	21		•	5.1	5.6	5.6	•	•	87	75	82	•	51	13	-	9
149	Lublin	996.7	1017.4	13	970.2	22	1019.1	4.9	4.9	5.2	5.3	5.1	87	88	76	85	84	48	13	-	11
150	Legnica	1002.5	1022.2	14	972.2	21	1018.2	5.7	5.7	6.1	6.0	5.9	82	83	69	75	77	44	17	-	6
151	Wieluń	993.6	1013.8	14	965.8	21	1018.4	5.4	5.3	6.1	5.8	5.7	87	90	77	83	84	49	17	-	12
154	Zgorzelec	992.9	1010.6	13 14	964.5	21	1018.1	5.6	5.4	5.6	5.8	5.6	81	80	67	75	76	35	16	1	5
158	Wrocław-Strachowice	1003.2	1023.2	14	975.1	21	1018.7	5.7	5.6	6.2	6.0	5.9	85	87	72	78	80	46	21	-	9
169	Jelenia Góra	976.1	993.4	13	947.7	21	1018.7	5.1	5.1	5.6	5.4	5.4	82	84	69	78	78	38	25	1	7
172	Kielce	985.4	1004.7	13	960.1	21	1019.2	5.0	5.0	5.4	5.4	5.2	86	87	74	83	83	49	13	-	11
175	Częstochowa	986.7	1005.5	14	959.7	21	1019.5	5.3	5.3	5.7	5.6	5.5	86	89	74	81	82	38	17	1	11
180	Śnieżka	831.1	843.2	14	807.5	21	•	3.2	3.3	3.5	3.4	3.4	83	86	82	84	84	20	12 14	5	22
183	Zamość	993.0	1012.1	13 14	967.9	22	1020.0	4.4	4.5	4.9	4.8	4.6	82	84	75	83	80	47	1	-	12
185	Sandomierz	994.3	1013.8	13	970.0	21	1019.5	4.8	4.8	5.2	5.2	5.0	85	88	76	83	83	50	18	-	11
186	Opole	997.2	1015.6	14	972.4	21	1019.6	5.6	5.4	6.1	6.0	5.8	86	88	75	82	82	49	25	-	10
200	Kłodzko	980.2	996.9	14	994.6	21	1019.7	4.8	4.7	5.2	5.0	4.9	79	80	67	72	75	42	16	-	4
212	Kielce	997.8	1016.7	13 14	974.6	21	1019.8	4.8	4.7	5.2	5.1	5.0	80	83	70	76	77	41	13	-	8
217	Katowice	984.5	1001.6	13	959.5	21	1020.0	5.1	4.9	5.5	5.3	5.2	82	83	71	77	77	38	17	1	10
224	Rzeszów-Jasionka	995.1	1013.2	13 14	971.0	21	1020.6	4.6	4.5	5.2	5.0	4.9	84	87	75	83	83	45	26	-	12
225	Racibórz	996.0	1013.3	14	971.6	21	1020.2	5.0	5.0	5.6	5.3	5.2	79	81	65	73	75	38	17	2	5
227	Kraków-Balice	990.6	1008.3	14	965.6	21	1020.4	5.1	5.0	5.5	5.5	5.3	86	87	72	81	82	39	17	1	10
230	Tarnów	993.6	1012.1	14	969.0	21	1019.9	5.0	4.8	5.4	5.3	5.1	81	82	73	78	78	48	18 26	-	9
240	Aleksandrowice	969.9	985.3	14	946.9	21	1019.8	5.0	4.8	5.2	4.9	5.0	78	79	68	71	74	39	17	1	4
242	Przemyśl	990.6	1008.2	14	967.8	21	1020.8	4.5	4.4	4.8	5.0	4.7	79	83	69	78	77	38	26	1	8
256	Nowy Sącz	983.8	1001.3	14	960.7	21	1020.7	4.6	4.6	4.8	4.9	4.8	79	81	64	74	74	33	18	3	3
265	Lesko	•	•	•	•	•	•	•	4.0	4.3	4.4	•	•	77	65	72	•	22	18	•	7
278	Zakopane	917.5	929.8	14	897.3	21	•	4.0	4.0	4.4	4.3	4.2	83	85	72	80	80	27	17	3	12
282	Kasprowy Wierch	794.1	803.4	1	778.5	21	•	2.6	2.6	3.0	2.7	2.7	79	79	81	80	80	25	26	5	20

Nr	STACJA	PRĘDKOŚĆ WIATRU v							LICZBA PRZYPADKÓW W PRZEDZIAŁACH								LICZBA DNI		ZACHMURZENIE N					LICZBA DNI	
		1	7	13	19	Dies	Max	Data	0	>0–2	>2–4	>4–7	>7-10	>10-15	>15-20	>20	≥10	>15	1	7	13	19	Dies	◔	◕
2	Łeba	3.5	3.5	4.3	4.0	3.8	11	28	29	61	48	59	26	1	–	–	4	–	6.0	6.1	6.6	6.1	6.1	2	13
4	Hel	4.9	5.1	5.3	5.4	5.1	12	4 24	8	40	58	58	57	3	–	–	12	–	5.9	6.5	6.8	6.6	6.5	1	13
5	Ustka	5.2	5.1	5.3	5.1	5.2	14	4	5	47	38	78	51	5	–	–	5	–	5.3	5.8	6.3	5.9	5.9	2	9
6	Lębork	3.6	3.2	3.7	3.3	3.4	9	4 28	24	72	54	57	17	–	–	–	1	–	6.3	6.4	6.7	6.4	6.3	1	14
10	Gdańsk-Wrzeszcz	4.4	4.4	5.8	4.5	4.7	14	4	26	46	38	63	42	9	–	–	5	–	6.3	6.3	6.1	6.5	6.2	1	13
17	Koszalin	5.6	5.4	6.2	5.6	5.6	16	24	5	33	48	75	50	9	4	–	7	2	5.3	6.7	6.6	5.4	6.0	2	11
18	Kołobrzeg	4.4	4.5	4.8	4.5	4.5	12	24	1	54	74	62	29	4	–	–	4	1	5.3	5.9	6.3	5.3	5.7	2	10
19	Elbląg	3.3	3.0	4.7	3.4	3.7	12	28	12	63	83	48	16	2	–	–	4	–	6.3	7.1	6.5	6.7	6.6	1	15
22	Suwałki	4.0	4.4	5.2	4.2	4.4	10	1 20 21	5	46	77	70	26	–	–	–	6	1	6.5	7.0	6.9	6.0	6.6	1	17
23	Kętrzyn	4.1	4.0	4.5	3.6	4.1	11	4	2	64	67	71	19	1	–	–	2	–	6.1	6.6	6.5	6.2	6.4	1	14
30	Świnoujście	3.5	3.9	5.1	3.5	4.0	12	24	10	60	63	70	20	1	–	–	2	–	5.9	6.3	6.0	4.8	5.6	3	10
33	Mikołajki	3.9	4.5	5.4	4.3	4.7	13	1	16	36	58	77	33	4	–	–	9	–	6.6	6.8	6.7	5.9	6.5	1	17
34	Resko	3.9	3.5	4.5	3.4	3.9	10	24	7	67	61	74	15	–	–	–	1	–	5.1	6.8	6.3	4.8	5.9	2	13
36	Olsztyn-Dajtki	2.9	3.4	3.9	3.5	3.5	9	20	9	70	85	55	5	–	–	–	–	–	6.0	6.2	6.1	6.0	6.4	1	14
38	Szczecinek	4.0	4.1	4.9	4.3	4.3	12	4 24	25	46	50	65	32	6	–	–	3	–	6.1	6.5	6.2	5.1	5.9	2	12
40	Chojnice	4.3	4.4	5.2	5.3	4.6	17	28	28	48	42	63	28	13	2	–	8	2	5.8	6.7	6.3	5.6	6.0	1	11
51	Szczecin-Dąbie	5.6	5.8	7.0	5.6	6.0	15	21	3	24	43	88	50	16	–	–	8	3	5.8	6.4	6.5	5.1	5.9	3	10
56	Wałcz	3.6	3.2	4.5	3.4	3.6	12	24	9	88	53	51	21	2	–	–	1	–	5.6	6.2	6.3	4.5	5.7	3	10
64	Białystok	3.2	3.3	4.5	3.7	3.7	9	1 21 24	22	63	42	81	16	–	–	–	–	–	6.1	6.4	6.3	5.9	6.2	2	13
66	Bydgoszcz	2.5	2.5	3.0	2.8	2.7	8	4	10	101	83	28	2	–	–	–	–	–	6.5	6.7	6.6	5.9	6.4	2	17
67	Mława	4.4	4.2	5.5	4.6	4.8	16	24	6	45	66	65	34	7	1	–	6	2	5.5	6.4	6.2	6.0	6.0	1	9
68	Ostrołęka	3.2	3.5	4.5	3.4	3.7	9	24	12	60	76	65	11	–	–	–	2	–	6.2	6.5	6.3	6.1	6.2	2	13
69	Toruń	3.4	3.3	4.4	3.5	3.6	12	21 24	7	85	57	57	14	4	–	–	6	–	5.7	6.1	5.9	6.1	6.0	2	11
80	Gorzów Wlkp.	3.2	3.6	4.5	3.4	3.7	11	21	10	81	65	44	23	1	–	–	1	–	5.4	6.6	6.0	5.0	5.7	2	9
91	Płock-Radziwie	3.7	3.2	3.9	3.5	3.5	9	4 5	11	72	73	57	11	–	–	–	–	–	5.5	6.6	6.0	5.8	6.0	2	11
94	Poznań-Ławica	5.7	5.6	6.8	5.9	5.9	15	21 22	11	18	48	80	50	17	–	–	11	–	5.7	6.0	6.2	4.9	5.7	2	10
96	Słubice	3.4	3.1	4.3	3.2	3.5	12	21	17	64	81	48	13	1	–	–	4	–	5.3	6.0	5.5	5.2	5.4	4	9
105	Koło	2.7	2.6	3.4	3.0	3.0	12	21 22	43	65	71	28	14	3	–	–	4	–	4.9	5.9	6.0	5.8	5.5	2	7
106	Siedlce	3.8	4.0	4.3	3.6	3.9	10	4 22 28	12	66	57	66	23	–	–	–	6	–	6.1	6.4	6.5	5.6	6.1	2	13
107	Warszawa-Okęcie	5.2	4.9	5.8	4.9	5.2	15	22	6	29	77	61	40	11	–	–	8	1	6.3	6.1	6.2	5.6	6.2	2	14
114	Terespol	4.0	3.9	4.4	3.6	3.9	8	1 4 5*	3	60	80	69	12	–	–	–	–	–	6.3	6.3	5.6	6.0	6.1	2	14
119	Zielona Góra	4.6	4.8	4.9	4.2	4.6	11	21	–	32	85	89	16	2	–	–	1	–	4.8	6.3	6.0	4.5	5.5	3	7
121	Leszno-Strzyżewice	4.5	4.6	6.3	5.0	5.2	16	21	7	19	78	81	31	6	2	–	9	1	5.3	6.4	5.8	5.5	5.8	2	8
129	Kalisz	3.5	3.8	4.5	3.9	3.9	14	21 22 24	14	80	52	52	16	10	–	–	3	–	5.0	6.2	5.5	5.1	5.4	2	7
130	Łódź-Lublinek	5.1	5.0	6.8	5.1	5.5	16	21 22	10	32	55	64	52	7	4	–	8	2	5.8	6.5	6.2	5.8	6.0	1	11
138	Włodawa	4.4	4.9	4.9	4.6	4.8	10	22	3	34	73	85	29	–	–	–	1	–	6.4	6.4	6.1	6.1	6.1	2	13
146	Sulejów	•	4.4	5.4	4.3	•			•	•	•	•	•	•	•	•	•	•	•	6.6	5.8	5.9	•	•	•
149	Lublin	3.9	4.1	4.7	4.0	4.2	12	22	1	51	84	70	17	1	–	–	1	–	5.9	6.1	5.9	5.8	6.0	2	15
150	Legnica	3.7	4.6	5.6	4.3	4.6	16	21	15	41	68	65	29	5	1	–	6	1	4.8	5.6	5.6	5.0	5.3	3	5
151	Wieluń	2.6	2.8	3.9	2.9	3.1	14	21	6	111	61	31	12	3	–	–	6	–	5.5	6.3	5.6	5.7	5.8	1	8
154	Zgorzelec	3.5	4.1	5.1	3.6	4.1	12	21 23 24	15	47	72	68	18	4	–	–	3	–	4.2	4.9	5.5	5.2	5.0	4	3
158	Wrocław-Strachowice	5.3	4.9	6.2	4.8	5.3	16	21 24	12	28	58	73	40	11	2	–	8	3	4.7	5.8	5.5	5.3	5.2	3	6
169	Jelenia Góra	4.4	4.8	5.2	5.0	4.9	20	23	43	24	36	64	45	11	1	–	6	1	5.2	5.7	5.8	5.4	5.5	4	11
172	Kielce	2.7	2.6	3.2	2.8	2.9	8	22	14	84	87	37	2	–	–	–	–	–	6.3	6.6	5.9	5.4	6.1	2	14
175	Częstochowa	3.5	3.9	5.2	4.0	4.2	15	21	–	51	102	48	12	11	–	–	5	–	5.1	5.8	5.7	5.2	5.6	2	13
180	Śnieżka	18.8	19.4	17.6	18.9	18.8	40	21	–	2	7	14	13	36	61	91	27	25	5.6	5.8	5.7	6.1	5.8	4	16
183	Zamość	4.3	4.8	5.1	4.5	4.6	14	22	23	39	52	70	34	6	–	–	4	–	5.6	5.9	5.8	5.1	5.6	2	12
185	Sandomierz	4.1	4.6	4.5	4.4	4.4	11	22	1	36	87	86	13	1	–	–	2	–	5.7	6.1	6.0	5.5	5.8	3	9
186	Opole	3.4	3.6	4.7	3.8	3.8	10	5 22	3	68	80	56	17	–	–	–	4	–	4.7	5.8	5.4	5.2	5.3	5	9
200	Kłodzko	3.8	4.7	6.3	4.3	4.6	14	17 21	30	46	44	57	29	18	–	–	11	–	4.5	5.5	5.1	4.6	5.1	4	9
212	Mielec	4.3	4.2	5.9	4.7	4.8	13	22	6	41	66	69	37	5	–	–	6	–	5.5	6.4	6.1	5.6	5.8	3	13
217	Katowice	3.4	4.1	5.5	4.1	4.2	13	22	16	33	86	67	16	6	–	–	5	1	5.6	6.0	5.9	5.7	5.7	4	9
224	Rzeszów-Jasionka	5.6	6.1	7.2	6.0	6.1	20	22	13	27	39	68	59	11	7	–	9	2	5.8	5.9	6.3	5.4	5.7	3	13
225	Racibórz	1.8	2.0	3.5	2.4	2.3	8	8 22 23	24	115	64	15	6	–	–	–	4	–	4.7	6.0	5.2	4.5	5.0	4	7
227	Kraków-Balice	3.6	3.9	5.8	4.6	4.3	13	28	17	44	58	78	24	3	–	–	4	2	6.2	5.9	6.0	5.2	5.8	3	13
230	Tarnów	2.8	3.4	3.5	3.0	3.1	9	22	27	77	60	48	12	–	–	–	1	1	5.8	6.0	6.5	5.7	5.9	4	15
240	Aleksandrowice	4.8	5.3	5.9	5.8	5.6	19	28	5	49	55	50	49	12	4	–	15	3	5.4	6.0	5.6	5.1	5.6	3	11
242	Przemyśl	3.1	3.4	4.5	3.2	3.5	13	21 28	35	52	66	52	16	3	–	–	6	1	5.4	5.6	5.4	5.4	5.4	4	11
256	Nowy Sącz	2.7	2.2	3.6	2.6	2.8	12	21 22 24	55	73	43	36	12	5	–	–	6	1	5.6	6.1	6.4	5.7	5.9	1	12
265	Lesko	•	4.2	6.6	4.5				•	•	•	•	•	•	•	•	•	•	•	6.1	5.9	5.8	•	•	•
278	Zakopane	1.3	1.4	2.4	1.5	1.6	8	18	80	92	33	18	1	–	–	–	1	–	5.8	6.3	5.3	5.3	5.7	3	10
282	Kasprowy Wierch	9.5	10.0	9.6	9.6	9.8	29	21	3	10	24	61	43	48	21	14	23	10	5.9	5.9	5.6	5.6	5.8	3	16

Nr	STACJA	OPAD R_d						LICZBA DNI						LICZBA DNI													
		ΣR_d I dek.	ΣR_d II dek.	ΣR_d III dek.	$\Sigma R_{d,m}$	$R_{d,max}$	Data	0,0	>0,1	>1,0	>5,0	>10,0	>20,0	●	✳	▲	≡	=	⌣	⌓	V	∽	+	+	∞	R	⊠
2	Łeba	15.0	10.1	28.0	53.1	9.5	1	5	14	10	5	-	-	14	6	-	3	21	9	-	-	1	-	-	2	-	3
4	Hel	9.8	3.3	15.7	28.8	8.3	21	3	15	7	2	-	-	15	6	1	4	17	6	-	-	-	-	-	-	-	3
5	Ustka	15.6	8.2	28.6	52.4	7.9	21	6	13	11	5	-	-	14	8	-	2	23	8	-	-	1	-	-	2	-	7
6	Lębork	17.2	9.0	40.0	66.2	18.5	21	1	17	13	5	1	-	15	7	-	2	22	1	-	-	1	-	-	1	-	8
10	Gdańsk-Wrzeszcz	7.2	3.4	25.4	36.0	10.2	21	2	15	9	2	1	-	13	6	-	-	23	4	-	-	1	-	-	4	-	3
17	Koszalin	20.0	16.4	38.6	75.0	13.0	21	4	14	14	7	2	-	14	8	1	4	20	14	-	2	1	-	-	1	-	3
18	Kołobrzeg	16.4	12.0	35.8	64.2	15.6	21	-	16	12	5	2	-	16	6	2	4	20	12	-	1	1	-	-	1	-	2
19	Elbląg	14.8	6.4	18.0	39.2	7.7	1	3	16	10	3	-	-	15	7	1	8	26	-	-	-	1	-	-	1	-	6
22	Suwałki	16.7	2.3	29.3	48.3	11.5	28	5	18	13	2	1	-	14	16	1	5	21	-	-	2	2	2	-	-	-	28
23	Kętrzyn	15.5	3.6	22.5	41.6	6.6	28	2	16	9	4	-	-	12	7	-	4	22	1	-	-	1	1	-	-	-	20
30	Świnoujście	21.7	8.7	31.6	62.0	15.4	2	2	14	10	5	3	-	14	4	-	1	21	6	-	-	-	-	-	2	-	2
33	Mikołajki	13.1	2.8	25.5	41.4	8.9	28	2	18	12	2	-	-	15	11	1	7	25	2	-	2	2	1	-	1	-	8
34	Resko	24.7	10.6	35.1	70.4	14.0	21	2	16	11	6	2	-	14	7	-	4	11	-	-	-	-	-	-	-	1	2
36	Olsztyn-Dajtki	19.7	3.8	34.7	58.2	9.8	28	1	17	12	6	-	-	14	9	-	6	17	1	-	-	2	1	-	-	-	8
38	Szczecinek	31.2	8.6	39.2	79.0	17.6	21	6	15	14	6	2	-	14	10	-	4	24	5	-	1	1	-	-	1	-	6
40	Chojnice	22.1	9.9	31.7	63.7	10.0	21	2	15	13	6	1	-	14	7	2	8	23	11	-	-	1	-	-	-	-	7
51	Szczecin-Dąbie	21.8	7.9	29.4	59.1	17.6	2	5	15	9	4	3	-	15	5	1	2	22	7	-	-	-	-	-	1	-	2
56	Wałcz	27.3	8.1	51.9	87.3	22.5	21	1	14	12	6	3	1	14	3	-	1	18	1	-	-	1	-	-	-	-	1
64	Białystok	22.5	6.1	29.3	57.9	7.9	3	-	18	13	6	-	-	13	6	-	5	16	1	-	-	-	-	-	-	-	21
66	Bydgoszcz	19.5	3.6	25.7	48.8	7.5	23	3	20	12	4	-	-	12	19	-	8	25	-	-	-	1	1	-	-	-	28
67	Mława	23.5	2.0	31.8	57.3	10.8	28	-	17	11	5	1	-	15	5	-	6	25	6	-	-	-	-	-	2	-	3
68	Ostrołęka	14.7	4.8	19.3	38.8	6.1	28	5	16	10	3	-	-	13	8	-	3	16	2	-	-	-	1	-	-	-	20
69	Toruń	20.0	5.4	28.1	53.5	10.4	21	1	15	11	4	2	-	16	4	-	5	13	10	-	-	1	-	-	-	-	5
80	Gorzów Wlkp.	25.6	10.5	28.6	64.7	19.2	2	2	17	8	4	3	-	15	4	-	3	19	8	-	-	-	-	-	1	-	1
91	Płock-Radziwie	18.7	3.0	35.5	57.2	17.2	21	2	16	13	4	1	-	16	9	1	6	16	12	-	-	-	-	-	1	-	7
94	Poznań-Ławica	26.3	9.1	28.3	63.7	14.3	21	5	14	9	6	2	-	15	5	-	3	25	13	-	-	-	-	-	5	-	-
96	Słubice	28.7	14.8	38.2	81.7	18.5	2	3	15	10	4	3	-	15	4	-	1	24	12	-	-	-	-	-	13	1	2
105	Koło	20.2	3.1	38.3	61.6	28.4	21	-	15	9	3	2	1	13	3	-	2	19	9	-	-	1	-	-	2	-	1
106	Siedlce	17.4	2.9	29.2	49.5	10.7	3	7	14	10	4	2	-	15	12	-	3	22	5	-	-	-	-	1	-	-	13
107	Warszawa-Okęcie	27.6	2.3	21.1	51.0	12.9	3	5	17	9	3	3	-	15	9	-	3	21	13	-	-	-	-	-	-	-	11
114	Terespol	17.6	3.7	27.6	48.9	8.1	3	3	16	10	5	-	-	12	16	-	4	16	2	-	1	-	-	1	-	-	25
119	Zielona Góra	28.2	8.2	27.0	63.4	21.0	2	3	16	8	5	2	1	15	7	-	4	21	9	-	-	-	-	-	3	-	3
121	Leszno-Strzyżewice	21.9	7.9	18.5	48.3	15.7	2	7	13	9	4	1	-	15	6	1	-	23	17	2	-	-	-	-	7	-	5
129	Kalisz	20.7	3.1	14.0	37.8	15.2	2	5	11	8	3	1	-	15	4	-	2	14	12	-	-	-	-	-	-	-	-
130	Łódź-Lublinek	23.2	2.2	26.1	51.5	18.4	21	5	12	9	3	2	-	15	4	-	3	22	9	-	-	-	-	-	3	-	3
138	Włodawa	18.2	5.3	27.1	50.6	8.8	23	4	16	9	3	-	-	12	17	-	4	16	9	-	-	-	-	-	-	-	23
146	Sulejów	14.4	2.7	23.1	40.2	13.0	21	2	13	8	3	1	-	•	•	•	•	•	•	•	•	•	•	•	•	•	5
149	Lublin	18.8	5.2	28.9	52.9	13.3	21	3	18	9	4	1	-	12	12	-	2	18	13	-	-	-	-	-	2	-	19
150	Legnica	17.0	2.6	8.4	28.0	13.1	2	5	12	8	1	1	-	14	3	-	-	21	8	2	-	-	-	-	1	-	3
151	Wieluń	27.9	2.8	9.5	40.2	13.4	2	1	16	9	2	1	-	13	6	-	2	21	14	-	-	-	-	-	1	-	7
154	Zgorzelec	25.9	11.6	15.4	52.9	16.5	2	3	15	10	3	1	-	15	5	1	-	11	7	-	-	-	-	-	-	-	5
158	Wrocław-Strachowice	18.4	0.8	6.6	25.8	16.3	2	6	8	3	1	1	-	13	3	-	1	23	4	-	-	-	-	-	4	-	8
169	Jelenia Góra	23.0	2.9	11.4	37.3	12.3	2	4	14	11	2	1	-	13	10	-	2	16	4	-	-	-	1	-	1	1	10
172	Kielce	29.5	3.3	20.8	53.6	9.8	2	5	17	10	4	-	-	14	13	1	2	26	7	-	-	2	-	-	3	-	16
175	Częstochowa	28.0	1.9	6.5	36.4	12.9	2	-	15	11	2	1	-	11	4	-	-	21	4	-	-	-	-	-	-	-	6
180	Śnieżka	60.4	16.2	20.8	97.4	11.4	5	2	20	16	9	4	-	1	16	-	24	-	2	-	22	-	6	18	-	-	28
183	Zamość	17.0	0.2	20.2	37.4	8.4	21	4	15	8	2	-	-	11	14	-	2	12	4	-	-	-	-	-	-	-	19
185	Sandomierz	20.8	1.5	14.2	36.5	9.2	3	5	14	7	4	-	-	11	12	1	2	22	3	-	-	-	-	-	-	-	23
186	Opole	26.5	1.0	12.6	40.1	14.5	2	3	12	8	3	1	-	13	4	-	-	21	-	-	-	-	-	-	-	-	10
200	Kłodzko	7.7	4.9	19.8	32.4	7.9	28	5	11	6	3	-	-	12	10	-	1	12	9	-	-	-	-	-	1	1	6
212	Mielec	19.9	1.7	9.8	31.4	9.5	2	4	16	8	1	-	-	12	14	-	1	20	2	-	-	-	-	-	1	-	11
217	Katowice	23.8	1.4	10.2	35.4	12.7	2	4	13	8	3	1	-	12	13	-	1	20	10	-	-	-	-	-	2	3	9
224	Rzeszów-Jasionka	28.0	2.8	13.1	43.9	11.7	3	1	19	9	3	1	-	11	14	-	3	22	4	-	-	1	2	-	1	-	20
225	Racibórz	23.2	0.2	8.5	31.9	13.1	2	2	12	7	2	1	-	11	6	-	1	17	8	-	-	-	-	-	-	1	3
227	Kraków-Balice	32.6	2.6	13.8	49.0	15.3	2	2	17	9	3	1	-	13	9	-	2	27	3	-	-	1	-	-	8	3	10
230	Tarnów	27.2	2.2	8.4	37.8	9.7	2	6	14	9	2	-	-	12	11	-	-	21	5	-	-	1	-	-	2	-	13
240	Aleksandrowice	38.6	2.4	12.4	53.4	14.7	2	4	15	10	4	1	-	10	9	1	-	18	6	1	-	-	-	-	-	1	13
242	Przemyśl	19.3	0.8	9.9	30.0	11.6	3	3	17	9	1	1	-	12	17	-	-	23	10	-	-	1	-	-	5	-	22
256	Nowy Sącz	28.6	0.8	12.7	42.1	14.6	3	4	14	7	3	1	-	9	13	-	2	20	3	-	-	1	-	-	1	-	19
265	Lesko	27.6	1.2	8.2	37.0	15.4	3	2	18	9	1	1	-	•	•	•	•	•	•	•	•	•	•	•	•	•	28
278	Zakopane	35.9	0.8	17.9	54.6	10.9	2	9	14	12	3	2	-	7	21	2	1	20	8	-	1	-	2	4	-	-	28
282	Kasprowy Wierch	73.4	18.9	24.4	116.7	25.0	9	1	21	19	9	3	1	2	21	-	21	-	-	-	21	2	-	24	-	-	28

Blank page retained for pagination

TABLICA IV

WYNIKI MIESIĘCZNE SPOSTRZEŻEŃ POSTERUNKÓW METEOROLOGICZNYCH I OPADOWYCH

МЕСЯЧНЫЕ РЕЗУЛЬТАТЫ НАБЛЮДЕНИЙ МЕТЕОРОЛОГИЧЕСКИХ И ОСАДКОМЕРНЫХ ПОСТОВ

MONTHLY RESULTS OF OBSERVATIONS AT METEOROLOGICAL AND RAINFALL POSTS

Nr	POSTERUNEK	TEMPERATURA POWIETRZA T							OPAD R_d						LICZBA DNI						LICZBA DNI							
		Dies	$\overline{Max}$	$\overline{Min}$	Max abs.	Data	Min abs.	Data	ΣR_d I dek.	ΣR_d II dek.	ΣR_d III dek.	$\Sigma R_{d,m}$	$R_{d,max}$	Data	0,0	≥0,1	≥1,0	≥5,0	≥10,0	≥20,0	●	✳	▲	≡	V	∽	⊰	⊠
1	Rozewie	1.0	2.9	- 1.1	7.4	28	- 8.9	1	9.6	7.2	12.2	29.0	6.2	21	1	13	9	1	-	-	12	4	-	7	-	-	-	2
3	Puck	•	•	•	•		•		10.0	4.4	18.4	32.8	8.4	21	2	11	11	1	-	-	11	1	-	1	-	-	-	2
7	Gdynia	1.8	4.0	- 0.3	8.4	28	- 7.7	1	7.6	2.5	21.8	31.9	10.4	21	5	13	8	2	1	-	12	2	-	1	-	-	-	3
8	Słupsk	•	•	•	•		•		26.4	11.1	45.2	82.7	15.5	21	2	15	13	7	1	-	14	3	1	2	-	-	-	8
9	Darłowo	1.3	3.1	- 1.2	7.8	28	- 9.1	14	27.0	10.6	33.7	71.3	12.5	21	-	15	12	7	1	-	12	3	-	2	-	-	-	3
11	Czarna Dąbrówka	•	•	•	•		•		26.1	10.8	43.1	80.0	15.6	21	2	15	13	6	3	-	13	4	-	5	2	-	-	17
12	Kartuzy	•	•	•	•		•		20.6	7.0	34.1	61.7	11.4	28	1	16	13	4	2	-	12	5	-	6	-	-	-	21
13	Świbno	•	•	•	•		•		6.1	3.4	16.7	26.2	8.5	21	3	12	6	1	-	-	12	-	-	1	-	1	-	3
14	Tolkmicko	1.0	3.1	- 1.3	7.7	28	- 9.7	1	14.7	9.0	27.4	51.1	9.1	28	2	14	12	4	-	-	13	3	-	2	2	1	-	6
15	Gołdap	- 1.8	0.4	- 4.6	5.2	26	-14.2	1	8.3	1.2	17.8	27.3	6.1	28	2	12	9	1	-	-	6	6	-	9	-	-	-	28
16	Bartoszyce	0.2	2.2	- 2.4	7.1	28	-12.8	1	15.2	3.7	20.6	39.5	6.8	28	4	15	11	2	-	-	13	5	-	-	1	•	-	12
20	Kościerzyna	0.0	2.5	- 3.5	6.9	28	-13.2	10	26.0	8.9	39.6	74.5	15.3	21	3	16	14	6	1	-	13	5	-	3	3	-	-	18
21	Lidzbark Warmiński	•	•	•	•		•		18.1	2.0	21.5	41.6	6.9	28	-	15	11	2	-	-	12	6	-	1	-	-	-	18
24	Rosnowo	1.0	3.9	- 2.1	8.5	28	-13.0	14	28.3	10.7	38.4	77.4	12.4	21	-	16	14	7	2	-	14	4	-	5	-	-	-	12
25	Giżycko	- 1.2	0.8	- 3.6	5.9	28	-13.7	1	16.0	0.4	23.5	39.9	7.0	27	4	15	10	2	-	-	9	7	-	3	1	-	-	9
26	Olecko	•	•	•	•		•		21.6	1.9	19.9	43.4	8.0	3	2	15	11	3	-	-	10	8	-	5	1	-	-	28
27	Dziwnów	2.2	4.6	- 0.2	10.2	27	- 7.2	14	18.4	10.0	33.9	62.3	12.1	28	3	14	11	5	3	-	12	4	-	6	-	-	-	1
28	Miastko	- 0.2	3.0	- 3.5	7.6	28	-13.8	13 14	34.6	9.3	53.1	97.0	19.6	21	-	15	14	10	2	-	14	4	-	3	2	-	-	16
29	Radostowo	0.9	3.1	- 1.8	7.9	28	- 9.2	17	9.0	7.1	21.7	37.8	8.4	21	2	15	11	2	-	-	13	3	-	1	-	-	-	6
31	Wirty	•	•	•	•		•		7.1	7.0	19.5	33.6	6.6	21	-	14	12	2	-	-	12	2	-	3	3	1	-	7
32	Augustów	•	•	•	•		•		16.2	1.9	19.7	37.8	9.7	23	1	14	9	4	-	-	4	10	-	4	-	-	-	22
35	Połczyn-Zdrój	1.3	3.9	- 1.3	8.6	28	-10.7	14	24.7	16.3	39.4	80.4	15.7	21	2	12	12	6	4	-	10	5	-	4	-	1	-	3
37	Prabuty	0.4	2.7	- 1.9	8.3	4	-10.6	13	16.1	11.1	29.6	56.8	9.0	21	1	17	13	4	-	-	14	3	-	4	-	1	-	13
39	Sliwice	0.8	3.1	- 2.1	7.2	28	-11.6	13	17.3	2.9	30.4	50.6	9.2	28	-	15	13	4	-	-	12	4	-	2	-	-	-	7
41	Ostróda	•	•	•	•		•		20.5	2.7	29.4	52.6	9.4	28	-	16	13	3	-	-	11	7	-	3	-	-	-	6
42	Trzebież	•	•	•	•		•		21.2	9.3	32.6	63.1	16.4	2	1	15	10	4	2	-	13	4	-	2	-	-	-	1
43	Nowogard	2.0	4.5	- 0.4	10.8	27	- 9.5	14	22.8	17.8	36.3	76.9	15.2	2	-	13	12	6	2	-	12	2	-	2	-	-	1	1
44	Biebrza	- 1.4	0.8	- 4.0	6.1	28	-15.9	13	10.3	2.4	19.3	32.0	6.7	23	4	14	7	3	-	-	6	9	-	2	1	-	-	20
45	Różanystok	- 2.4	- 0.3	- 5.1	4.5	28	-16.3	13	12.1	2.7	20.1	34.9	8.7	23	1	13	8	2	-	-	4	9	-	2	1	-	-	28
46	Szczytno	•	•	•	•		•		16.1	2.7	30.5	49.3	9.3	21	1	12	12	3	-	-	11	3	-	2	-	-	-	8
47	Szczuczyn	•	•	•	•		•		13.6	2.5	20.3	36.4	7.2	23	2	17	8	3	-	-	9	8	2	4	2	•	-	25
48	Kamień Krajeński	0.4	2.8	- 1.7	6.7	28	- 8.1	14	18.3	6.6	24.5	49.4	8.6	28	1	13	10	5	-	-	11	2	-	4	-	1	-	4
49	Wierzchowo	•	•	•	•		•		28.9	11.0	55.0	94.9	22.1	21	-	12	10	8	4	1	8	4	-	2	-	-	-	4
50	Grudziądz	•	•	•	•		•		11.2	9.0	16.6	36.8	7.8	20	1	13	10	1	-	-	12	3	-	1	-	-	-	3
52	Sokółka	- 2.4	- 0.2	- 5.8	5.1	28	-17.2	13	14.2	3.7	23.6	41.5	7.9	23	3	19	11	2	-	-	9	12	-	4	3	-	-	28
53	Zawodzie	- 0.5	1.6	- 3.5	7.3	28	-14.9	1	19.9	3.5	21.2	44.6	9.6	1	-	12	10	4	-	-	9	3	-	4	-	-	-	7
54	Nidzica	•	•	•	•		•		22.2	5.3	33.8	61.3	10.5	28	-	16	15	5	1	-	12	6	-	7	1	-	-	19
55	Lipki	•	•	•	•		•		24.1	9.7	16.1	49.9	20.2	2	4	14	9	3	2	1	11	5	1	1	-	-	-	1
57	Lidzbark	- 0.1	2.2	- 3.2	7.2	28	-14.0	13	16.4	8.0	36.6	63.0	9.1	21	-	16	12	7	-	-	12	6	-	2	-	-	-	14
58	Kisielnica	•	•	•	•		•		23.8	4.3	24.4	52.5	9.3	28	1	13	13	4	-	-	9	4	-	4	-	-	-	21
59	Drawno	0.2	1.8	- 0.2	10.2	28	- 6.7	13	17.2	3.5	13.4	34.1	9.7	2	-	10	7	2	-	-	4	6	-	-	-	-	-	10
60	Tykocin	- 1.2	0.7	- 3.7	6.4	28	-13.8	13	13.5	4.5	23.4	41.4	9.6	23	3	17	11	2	-	-	7	10	-	3	4	6	-	17
61	Kończewice	1.0	2.9	- 1.4	6.6	4	- 8.5	13	17.5	5.6	17.8	40.9	7.8	21	-	13	8	4	-	-	11	3	-	3	-	1	-	1
62	Wyrzysk	•	•	•	•		•		23.7	13.2	38.4	75.3	12.4	2	-	12	2	7	3	-	9	3	-	-	-	-	-	4
63	Bydgoszcz, IMiUZ	1.6	4.3	- 1.1	8.5	3	- 8.7	14	20.3	8.1	31.0	59.4	11.6	21	2	13	10	5	2	-	10	3	-	4	-	-	-	3
65	Przelewice	2.0	4.7	- 0.3	11.6	27	- 9.1	14	22.6	10.1	29.1	61.8	19.5	2	2	14	10	4	2	-	12	3	-	1	1	-	-	1
70	Przasnysz	•	•	•	•		•		13.2	2.6	18.5	34.3	9.3	21	-	13	8	2	-	-	10	5	-	2	-	-	-	14
71	Chodzież	•	•	•	•		•		21.6	10.9	44.6	77.1	18.1	21	-	16	12	5	3	-	13	5	-	1	-	-	-	5
72	Trzcińsko-Zdrój	•	•	•	•		•		22.4	16.2	32.1	70.7	21.6	2	-	10	7	4	3	1	9	2	-	•	-	-	-	1
73	Krzyż	1.6	5.0	- 1.5	11.5	27	-10.8	14	32.1	7.8	32.8	72.7	18.1	21	1	14	8	5	4	-	12	3	-	2	1	-	-	1
74	Kobylec	1.4	3.8	- 1.0	8.3	3	-10.1	14	18.3	13.4	32.6	64.3	15.2	2	1	11	9	4	3	-	10	3	-	•	-	-	-	-
75	Więcławice	1.2	3.3	- 1.0	8.0	28	- 9.5	14	11.7	6.0	11.2	28.9	9.0	2	-	12	5	2	-	-	10	2	-	3	-	-	-	3
76	Szepietowo	- 1.5	0.7	- 4.4	6.8	28	-15.5	13	16.3	1.8	25.8	43.9	7.5	3	-	15	9	4	-	-	9	6	-	3	-	-	-	20
77	Głodowo	0.5	2.8	- 2.0	8.0	28	-10.7	14	20.3	4.8	28.7	53.8	12.6	21	1	16	12	4	1	-	14	3	-	4	-	3	1	4
78	Inowrocław	1.5	3.7	- 1.2	8.3	28	- 8.9	14	17.7	4.9	25.9	48.5	11.0	21	-	13	9	4	1	-	12	4	-	4	-	1	-	1
79	Bielsk Podlaski	•	•	•	•		•		23.9	3.9	26.8	54.6	9.1	3	2	17	10	5	-	-	9	10	-	5	-	-	-	22
81	Pułtusk	•	•	•	•		•		24.2	3.7	18.6	46.5	11.7	3	2	16	11	4	1	-	12	5	-	1	2	2	-	18
82	Białowieża	- 2.5	0.3	- 6.5	7.1	28	-22.5	13	27.5	5.8	31.3	64.6	10.2	23	1	20	11	8	1	-	8	16	2	5	8	-	-	28
83	Wieniec-Zdrój	1.0	3.7	- 2.2	8.4	28	-13.6	14	19.5	1.8	25.7	47.0	17.2	21	-	13	11	2	1	-	11	3	-	5	-	-	-	3
84	Poświętne	0.3	2.7	- 2.7	8.1	28	-12.5	13	20.5	3.6	22.8	46.9	12.6	3	2	14	7	4	2	-	10	4	-	5	1	-	-	14

Nr	POSTERUNEK	TEMPERATURA POWIETRZA T							OPAD R_d						LICZBA DNI						LICZBA DNI							
		Dies	$\overline{Max}$	$\overline{Min}$	Max abs.	Data	Min abs.	Data	ΣR_d I dek.	ΣR_d II dek.	ΣR_d III dek.	$\Sigma R_{d,m}$	$R_{d,max}$	Data	0,0	>0,1	>1,0	>5,0	>10,0	>20,0	●	✳	▲	≡	V	∞	⌇	⊠
85	Szamotuły	•	•	•	•		•		17.4	3.8	27.5	48.7	13.0	21	7	13	8	3	-2	-	12	3	-	1	-	-	-	-
86	Przebędowo	1.8	4.5	- 1.0	9.8	3	-10.7	14	25.3	10.1	26.6	72.0	21.2	21	3	12	10	4	3	1	11	2	-	3	-	1	-	1
87	Wyszków	•	•	•	•		•		22.8	4.0	24.2	51.0	13.9	3	6	11	11	3	2	-	10	3	-	3	-	-	-	12
88	Gorzyń	2.1	5.0	- 1.0	11.4	27	-11.0	14	24.4	8.7	32.1	65.2	17.7	2	-	16	8	4	3	-	14	4	-	-	-	-	-	1
89	Trzemeszno	1.4	3.9	- 1.1	8.4	28	- 9.2	14	18.5	6.1	25.3	49.9	12.6	21	-	14	9	6	1	-	11	4	-	6	-	-	-	2
90	Krzemień	•	•	•	•		•		22.9	1.6	27.7	52.2	11.5	3	3	14	9	5	1	-	10	6	-	2	-	-	-	17
92	Sulęcin	2.2	5.6	- 0.9	13.5	27	- 9.8	14	30.0	12.6	26.6	69.2	23.2	2	-	17	11	4	3	1	13	5	-	1	1	-	1	2
93	Siemiatycze	- 1.7	0.4	- 6.1	7.5	28	-17.5	13	19.5	2.0	17.7	39.2	12.2	3	4	12	9	2	1	-	5	7	-	4	-	-	-	21
95	Legionowo	•	•	•	•		•		16.4	5.0	20.4	41.8	11.1	21	5	13	8	4	1	-	12	4	-	2	-	1	-	14
97	Paproć	1.9	5.2	- 1.3	11.2	27	-11.1	14	29.8	12.0	35.5	77.3	18.8	21	-	18	10	5	3	-	14	4	-	4	-	-	-	9
98	Ostrowy	•	•	•	•		•		18.2	2.0	34.0	54.2	24.6	21	-	14	9	3	1	1	11	4	-	3	1	-	-	6
99	Goszawice	2.0	4.1	- 1.1	8.7	3	- 9.0	14	17.0	6.0	25.8	48.8	16.9	21	-	13	9	2	1	-	11	4	1	3	-	1	-	-
100	Warszawa-Bielany	0.6	3.2	- 1.9	9.5	28	-12.1	13	19.8	3.5	27.7	51.0	15.0	21	3	16	10	4	1	-	14	5	1	2	-	-	-	8
101	Świebodzin	•	•	•	•		•		33.3	15.3	32.7	81.3	24.3	2	-	11	9	5	4	1	9	4	1	2	-	1	-	1
102	Warszawa, Obs.Astr.	0.7	3.4	- 2.0	10.1	28	-12.3	13	22.1	4.6	26.4	53.1	12.6	21	4	15	9	4	2	-	11	6	-	2	-	-	-	9
103	Sinołęka	- 0.8	1.5	- 3.7	8.2	28	-15.1	13	23.1	2.6	32.3	58.0	14.2	28	-	14	10	4	3	-	10	5	-	3	-	-	-	18
104	Pętkowo	1.9	4.3	- 1.0	9.4	23	- 8.7	14	20.7	6.1	18.7	45.5	12.2	2	-	11	8	4	1	-	9	2	-	5	-	-	-	-
108	Brwinów	0.8	3.7	- 1.9	10.4	28	-11.2	13 14	18.1	2.6	24.7	45.4	13.0	21	1	15	9	3	1	-	12	5	-	2	-	-	-	4
109	Wielichowo	2.5	5.4	- 0.9	11.4	27	- 9.2	14	27.2	4.9	27.5	59.6	16.0	2	-	13	9	4	3	-	12	3	-	-	-	-	-	8
110	Łowicz	•	•	•	•		•		20.8	4.7	26.4	51.9	19.0	21	2	13	10	3	1	-	11	2	1	3	-	2	-	-
111	Świder	•	•	•	•		•		24.9	1.9	32.6	59.4	19.1	21	4	16	10	4	1	-	14	5	1	2	-	1	-	9
112	Śrem	2.0	4.8	- 0.5	10.0	4	- 8.6	14	19.1	6.3	20.8	46.2	13.5	2	1	11	8	3	2	-	9	3	-	-	1	-	-	2
113	Topola-Błonie	1.0	3.2	- 1.7	8.2	28	- 9.8	14	15.0	1.7	26.1	42.8	22.1	21	3	12	7	3	1	1	12	2	-	2	-	1	-	-
115	Biała Podlaska	- 1.6	1.2	- 4.7	8.8	28	-16.9	13	19.5	4.3	38.3	62.1	16.5	21	1	17	11	5	2	-	9	11	-	4	1	1	-	24
116	Trzebiechów	3.0	6.3	- 0.4	12.2	27	- 9.5	14	29.3	15.2	17.6	62.1	20.0	2	-	12	10	5	1	1	11	2	-	-	-	-	-	-
117	Skierniewice	1.0	3.6	- 2.0	9.2	28	-12.0	13	18.4	0.6	34.9	53.9	26.2	21	4	13	7	3	1	1	10	6	-	2	6	-	-	3
118	Gubin	•	•	•	•		•		27.0	19.1	25.6	71.7	20.9	2	3	15	12	5	2	1	9	4	-	-	-	-	-	2
120	Pleszew	1.7	4.7	- 0.6	9.3	27	- 9.4	14	23.2	7.0	21.2	51.4	16.2	2	-	12	9	3	2	-	11	2	-	-	-	-	-	-
122	Bełak	0.2	2.9	- 3.5	9.5	28	-14.6	14	21.4	1.3	21.6	44.3	13.3	21	5	11	10	3	1	-	10	3	-	5	-	1	-	4
123	Strzelna	0.4	3.1	- 2.8	8.7	28	-13.9	14	26.2	2.5	41.4	70.1	30.4	21	1	14	10	4	2	1	12	4	1	3	1	-	-	5
124	Piaseczno	•	•	•	•				20.2	1.3	28.3	49.8	16.5	21	•	•	•	•	•	•	•	•	•	•	•	•	•	•
125	Żelechów	- 0.8	1.6	- 3.8	8.1	28	-15.6	13	25.9	1.2	26.3	53.4	13.4	3	-	14	11	4	2	-	10	5	-	•	-	-	-	23
126	Radzyń Podlaski	•	•	•	•		•		21.9	5.2	30.2	57.3	13.4	21	-	15	9	5	1	-	10	10	-	3	-	-	-	22
127	Puczniew	1.4	3.6	- 2.2	8.4	28	-12.1	14	15.6	2.8	17.1	35.5	10.9	21	•	•	•	•	•	•	•	•	•	6	-	1	-	1
128	Wisznice	- 1.7	1.2	- 4.9	7.9	28	-17.2	13	18.5	4.7	28.5	51.7	14.2	21	-	15	9	4	1	-	5	10	-	2	-	-	-	22
131	Smolice	1.9	4.9	- 0.7	10.6	26	- 9.6	14	26.6	8.2	14.6	49.4	18.8	2	-	13	9	4	1	-	9	4	-	4	1	-	-	-
132	Żary	2.2	5.8	- 0.8	14.3	26	-10.1	14	28.7	24.5	20.1	73.3	19.5	2	1	16	11	4	2	-	13	5	-	1	-	-	1	3
133	Głogów	•	•	•	•		•		15.9	12.3	26.1	54.3	14.2	21	3	11	7	4	3	-	11	1	-	-	-	-	-	-
134	Nowe Miasto	•	•	•	•		•		22.4	0.7	35.7	58.8	26.1	21	2	11	7	4	1	1	10	3	-	2	-	-	-	1
135	Sieradz	1.3	4.1	- 1.5	8.8	26	-10.8	14	18.6	1.8	11.7	32.1	11.7	2	-	11	7	2	1	-	10	2	-	1	-	-	-	-
136	Sobieszyn	- 0.8	1.6	- 4.1	8.5	28	-16.0	14	24.5	4.4	27.8	56.7	12.3	21	3	17	11	4	2	-	12	9	-	•	•	-	-	20
137	Szprotawa	•	•	•	•		•		31.5	14.0	18.8	64.3	23.0	2	2	16	12	5	1	1	13	5	-	4	1	-	2	9
139	Wiżsko	•	•	•	•		•		20.7	5.0	9.7	35.4	15.2	2	3	11	8	2	1	-	10	2	-	2	1	-	-	5
140	Grabownica	•	•	•	•		•		25.2	4.5	12.8	42.5	15.2	2	-	13	8	2	1	-	11	4	-	3	-	-	-	2
141	Nowa Wieś	•	•	•	•		•		24.4	6.3	28.2	58.9	11.7	3	-	19	11	5	2	-	10	10	-	1	-	-	-	24
142	Ostrzeszów	•	•	•	•		•		27.8	2.6	12.8	43.2	19.4	2	-	10	8	2	1	-	9	2	-	-	2	-	-	4
143	Radom	•	•	•	•		•		17.4	2.1	27.2	46.7	17.0	21	-	14	9	3	1	-	7	8	-	2	-	-	-	9
144	Puławy	0.2	3.2	- 2.3	9.8	28	-12.6	13	26.9	4.6	32.5	64.0	19.5	21	6	16	12	5	2	-	13	8	1	2	-	-	-	17
145	Opoczno	- 0.1	2.8	- 3.1	9.7	28	-14.3	13	15.0	1.1	27.4	43.5	17.7	21	2	14	7	3	1	-	11	4	-	2	-	-	-	8
147	Szczeroów	0.4	2.9	- 2.8	10.0	28	-14.5	13	31.6	1.7	6.4	39.7	18.0	2	1	13	10	1	1	-	11	3	-	2	-	-	-	3
148	Bolesławiec	2.1	5.7	- 0.7	14.7	26	- 9.8	15	23.7	5.6	16.1	45.4	15.6	2	2	16	9	3	1	-	13	3	-	-	-	-	1	2
152	Siemianice	•	•	•	•		•		26.1	3.0	10.5	39.6	15.1	2	2	12	7	3	1	-	10	4	-	1	2	-	-	5
153	Końskie	•	•	•	•		•		21.3	0.7	27.7	49.7	15.1	21	2	16	10	3	1	-	12	6	-	-	-	2	-	5
155	Szymanów	2.1	5.1	- 1.5	10.8	23	-10.5	13	18.7	0.7	8.8	28.2	11.4	2	-	12	4	3	1	-	10	2	-	-	-	-	-	10
156	Opole Lubelskie	•	•	•	•		•		22.4	2.6	24.9	49.9	13.0	21	-	15	8	4	2	-	12	7	-	-	-	-	-	7
157	Chełm	- 2.0	0.7	- 5.5	9.4	27	-16.1	14	25.8	6.1	25.9	57.8	13.1	3	1	18	11	5	1	-	11	12	-	5	-	-	1	27
159	Hamysłów	•	•	•	•		•		25.5	1.9	11.9	39.3	15.7	2	2	11	8	2	1	-	9	5	-	1	1	-	-	7
160	Przedbórz	0.5	3.3	- 2.5	9.7	28	-14.6	14	16.7	3.0	19.4	39.1	9.1	3	-	11	8	3	-	-	8	4	-	2	1	3	-	1
161	Laskowice Czławskie	1.7	5.2	- 2.0	11.3	26	-13.9	14 15	24.8	0.5	9.9	35.2	16.2	2	3	11	8	2	1	-	9	4	-	-	1	-	-	9
162	Suchedniów	- 0.4	3.1	- 3.8	11.2	27	-18.0	14	22.1	4.8	33.6	60.5	19.3	21	-	14	10	4	1	-	11	7	-	-	-	-	-	3

Nr	POSTERUNEK	TEMPERATURA POWIETRZA T							OPAD R_d						LICZBA DNI						LICZBA DNI							
		Dies	$\overline{Max}$	$\overline{Min}$	Max abs.	Data	Min abs.	Data	ΣR_d I dek.	ΣR_d II dek.	ΣR_d III dek.	$\Sigma R_{d,m}$	$R_{d,max}$	Data	0,0	≥0,1	≥1,0	≥5,0	≥10,0	≥20,0	●	✳	▲	≡	V	∞	⚐	⊠
163	Krasnystaw	•	•	•	•		•		13.6	7.0	20.9	41.5	8.8	3	7	11	7	4	–	–	8	5	1	–	–	–	–	16
164	Oława	•	•	•	•		•		29.0	0.3	9.8	39.1	19.8	2	1	14	9	1	1	–	12	4	–	–	1	–	–	3
165	Silniczka	0.4	3.7	– 1.9	11.6	27	-16.6	14	15.9	2.2	10.1	28.2	9.1	2	–	13	9	1	–	–	11	2	–	1	–	–	1	9
166	Kraśnik	– 1.4	1.3	– 4.0	7.5	27	-15.7	13	25.9	6.4	21.9	54.2	9.3	21	–	18	10	5	–	–	13	11	–	2	–	–	–	28
167	Bogatynia	2.1	5.2	– 1.0	11.2	26	-11.1	15	25.2	18.4	13.7	57.3	16.9	2	2	16	9	4	2	–	13	5	1	–	–	–	–	2
168	Świeradów-Zdrój	0.0	2.4	– 2.3	11.8	26	-11.1	14	68.0	34.2	25.3	127.5	45.2	2	4	13	12	6	4	2	6	8	1	–	–	–	1	21
170	Olesno	1.0	4.3	– 2.7	11.6	26	-13.0	14	30.7	6.0	12.8	49.5	12.9	2	–	15	10	4	1	–	12	4	–	4	–	–	–	5
171	Słupia Nowa	•	•	•	•		•		17.4	4.1	26.1	47.6	15.4	21	3	15	10	3	1	–	9	8	–	–	1	–	–	15
173	Strzyżów	– 2.1	0.7	– 5.2	7.9	27	-16.8	14	17.0	0.2	25.0	42.2	13.2	4	–	10	6	3	2	–	5	5	–	–	–	–	–	24
174	Szklarska Poręba	•	•	•	•		•		46.8	37.5	49.5	133.8	37.1	28	1	15	14	6	3	3	10	8	–	1	–	–	–	26
176	Szczawno-Zdrój	0.9	4.2	– 2.1	12.5	26	-13.8	14	17.0	8.9	14.0	39.9	8.4	2	–	17	12	2	–	–	11	9	–	–	1	–	–	11
177	Karpacz	– 0.4	2.3	– 3.1	10.2	26	-12.8	13	24.1	35.9	45.8	105.8	33.6	28	2	17	11	5	3	2	8	14	–	1	–	–	1	26
178	Dobrogoszcz	1.9	5.3	– 1.7	13.3	26	-11.6	14	18.1	–	7.5	25.6	13.0	2	–	9	6	2	1	–	6	3	–	–	–	–	–	9
179	Werbkowice	– 2.1	0.8	– 5.4	9.1	27	-16.7	14	20.3	0.5	23.9	44.7	9.4	3	1	17	7	4	–	–	9	9	–	4	2	–	–	21
181	Janów Lubelski	•	•	•	•		•		35.2	4.6	34.3	74.1	12.0	3	1	17	15	6	3	–	13	6	–	–	–	–	–	24
182	Zdanów	– 1.3	1.9	– 4.3	8.4	28	-15.1	14	17.0	1.7	15.6	34.3	7.5	28	2	9	8	3	–	–	5	6	–	2	–	–	–	22
184	Grodków	•	•	•	•		•		18.9	0.0	8.8	27.7	11.6	2	5	9	7	1	1	–	8	2	–	1	–	–	1	2
187	Ostroszowice	•	•	•	•		•		17.0	6.0	18.3	41.3	10.7	28	–	16	10	2	1	–	11	8	–	–	–	–	–	10
188	Szczekociny	0.1	3.2	– 1.0	10.8	27	-16.6	14	21.5	0.0	9.2	30.7	11.5	2	6	10	6	2	1	–	8	2	–	–	–	–	–	10
189	Skroniów	•	•	•	•		•		22.8	2.4	10.0	35.2	10.8	2	5	12	9	–	1	–	10	5	–	2	–	3	–	9
190	Staszów	– 0.2	2.9	– 3.3	10.0	28	-15.3	14	17.0	3.1	11.2	31.3	8.2	2	3	13	10	1	–	–	10	5	–	4	–	–	–	9
191	Tarnobrzeg	•	•	•	•		•		18.8	3.2	11.7	33.7	6.5	2	3	13	11	3	–	–	9	8	–	3	–	2	–	10
192	Poturzyn	•	•	•	•		•		15.8	0.1	16.0	31.9	8.4	3	3	12	7	1	–	–	5	11	–	2	1	–	–	27
193	Biłgoraj	– 1.1	1.8	– 4.7	10.1	27	-19.4	14	35.5	3.0	15.5	54.0	12.3	1	–	14	8	5	1	–	7	7	–	8	–	–	–	9
194	Nisko	•	•	•	•		•		25.5	0.6	15.0	41.1	7.0	1	–	12	10	4	–	–	8	5	–	–	–	–	–	6
195	Zawiercie	•	•	•	•		•		25.5	1.9	15.3	42.7	12.1	2	1	16	11	3	1	–	10	8	1	2	–	1	1	12
196	Korfantów	1.8	5.7	– 1.8	12.7	26	-12.3	14	21.5	–	0.3	21.8	15.4	2	1	6	4	1	1	–	5	1	–	1	–	–	1	6
197	Otmuchów	•	•	•	•		•		16.5	0.0	11.2	27.7	11.5	2	3	9	6	2	1	–	7	2	–	4	–	–	–	8
198	Busko-Zdrój	0.5	3.2	– 2.8	9.9	28	-13.7	14	20.7	2.8	5.0	28.5	11.5	2	2	14	8	1	1	–	10	6	–	3	–	2	–	15
199	Tomaszów Lubelski	– 2.2	0.6	– 6.4	9.9	27	-20.6	14	16.7	1.4	29.3	47.4	11.8	21	1	14	8	4	2	–	7	9	–	2	–	–	–	27
201	Świerklaniec	0.5	3.8	– 3.2	10.9	27	-14.3	14	30.6	2.8	16.1	49.5	15.1	2	6	12	9	4	1	–	10	4	1	5	–	–	2	13
202	Duszniki-Zdrój	– 0.4	2.6	– 3.5	10.2	26	-14.6	14	31.5	20.7	38.5	90.7	18.5	28	2	13	10	5	4	–	5	8	–	1	–	1	–	9
203	Wolbrom	0.0	2.8	– 3.6	10.1	27	-14.7	14	21.1	1.5	12.0	34.6	9.7	2	4	12	9	2	–	–	8	7	–	5	–	–	2	14
204	Ząbkowice	•	•	•	•		•		29.6	1.8	16.4	47.8	13.7	2	1	15	9	4	1	–	11	4	–	3	–	–	2	7
205	Miechów	•	•	•	•		•		12.2	1.5	8.5	22.2	5.5	2	6	10	9	1	–	–	7	4	–	1	–	–	1	11
206	Tarnogród	– 1.4	1.5	– 4.5	9.6	27 28	-18.4	14	24.1	2.8	20.5	47.4	9.5	3	2	16	10	3	–	–	11	8	–	2	–	–	–	24
207	Lądek-Zdrój	0.2	3.4	– 3.1	11.4	26	-13.3	14	24.7	5.5	18.8	49.0	13.5	2	2	14	10	4	1	–	9	9	–	1	–	1	–	16
208	Chorzelów	0.1	2.9	– 3.1	9.8	27	-16.6	14	20.5	1.0	9.2	30.7	9.1	2	3	16	7	1	–	–	12	7	–	2	–	1	–	16
209	Prudnik	•	•	•	•		•		23.5	0.8	14.3	38.6	16.8	2	8	10	8	2	1	–	9	3	1	–	–	–	–	8
210	Sielec	0.4	3.7	– 3.4	10.3	28	-14.3	14	19.2	2.5	12.5	34.2	14.1	2	1	14	6	3	1	–	11	4	–	2	–	1	–	7
211	Gliwice	•	•	•	•		•		24.9	3.9	13.2	42.0	12.6	2	1	12	9	3	1	–	10	5	–	–	1	–	2	8
213	Olkusz	•	•	•	•		•		40.7	2.5	10.9	54.1	14.9	2	–	15	11	2	2	–	10	8	2	3	–	–	3	13
214	Borusowa	•	•	•	•		•		18.9	2.1	6.5	27.5	12.0	2	6	10	7	1	1	–	8	4	–	–	–	1	–	4
215	Zakrzów	•	•	•	•		•		24.3	2.0	12.8	39.1	14.6	2	–	13	10	2	1	–	10	3	–	2	–	–	1	3
216	Leżajsk	•	•	•	•		•		28.4	2.1	16.0	46.5	8.7	3	1	15	11	4	–	–	8	9	–	–	–	–	–	19
218	Kolbuszowa	•	•	•	•		•		23.1	3.2	17.3	43.6	7.8	3	1	15	9	5	–	–	11	7	–	–	–	–	–	18
219	Głubczyce	•	•	•	•		•		15.5	–	8.8	24.3	7.4	2	–	6	6	2	–	–	4	2	–	1	–	–	–	9
220	Trzebinia	0.8	3.7	– 2.6	11.5	26	-13.4	13 14	32.4	1.2	10.6	44.2	15.1	2	–	14	10	3	1	–	6	10	–	3	–	–	1	13
221	Garlica Murowana	0.4	3.4	– 2.8	10.1	28	-13.3	14	19.0	2.5	9.1	30.6	10.2	2	1	9	8	2	1	–	8	1	–	–	–	1	1	10
222	Lubaczów	– 1.8	1.3	– 5.7	11.8	27	-19.9	14	20.2	2.7	20.3	43.2	11.5	3	2	16	10	3	1	–	8	10	–	1	–	–	–	24
223	Rybnik	1.5	4.6	– 2.2	11.3	28	13.0	13	32.3	3.8	14.6	50.7	14.2	2	1	13	10	4	1	–	10	5	–	5	–	–	–	10
226	Bieruń Stary	•	•	•	•		•		23.9	1.6	10.3	35.8	11.2	2	–	16	9	2	1	–	11	6	–	1	–	–	3	9
228	Kraków, Obs.Astr.	1.5	4.9	– 1.9	11.9	28	-11.8	14	21.1	2.3	11.7	35.1	15.4	2	5	15	9	2	1	–	11	10	–	7	–	–	3	5
229	Dębica	•	•	•	•		•		29.8	5.8	11.0	46.6	8.4	3	2	10	10	4	–	–	6	4	–	1	–	–	–	13
231	Jakubowice	•	•	•	•		•		13.7	1.8	5.5	21.0	6.6	2	3	11	7	1	–	–	7	4	–	2	–	–	–	7
232	Olsańsk	•	•	•	•		•		14.8	1.6	3.0	19.4	10.5	3	1	11	5	1	1	–	7	7	–	6	–	–	–	19
233	Paszczyna	•	•	•	•		•		28.7	1.6	16.6	46.9	12.8	2	1	11	8	4	1	–	9	4	–	2	–	–	2	5
234	Wieliczka	•	•	•	•		•		15.7	6.5	9.5	31.7	6.8	28	2	15	10	2	–	–	10	7	–	–	–	–	1	9
235	Bochnia-Chodenice	0.9	4.5	– 3.0	11.8	28	-15.7	14	23.2	3.1	7.2	33.5	14.1	2	6	11	8	1	1	–	9	3	–	–	–	–	–	11
236	Jastrzębie-Zdrój	•	•	•	•		•		31.2	3.4	12.9	47.5	14.4	2	2	11	10	3	1	–	8	6	–	4	–	–	1	10

Nr	POSTERUNEK	TEMPERATURA POWIETRZA T							OPAD R_d						LICZBA DNI						LICZBA DNI							
		Dies	$\overline{Max}$	$\overline{Min}$	Max abs.	Data	Min abs.	Data	ΣR_d I dek.	ΣR_d II dek.	ΣR_d III dek.	$\Sigma R_{d,m}$	$R_{d,max}$	Data	0,0	0,1	1,0	5,0	10,0	20,0	●	✳	▲	≡	V	∽	⇘	⊠
237	Wadowice	1.3	5.0	- 3.1	12.0	28	-15.5	13	27.5	1.9	14.4	43.8	15.9	2	1	13	10	4	1	-	8	6	-	-	-	-	2	10
238	Żarnowa	•	•	•	•		•		24.5	4.5	12.7	41.7	11.1	3	-	18	13	2	1	-	9	12	-	-	-	-	1	22
239	Myślenice	•	•	•	•		•		37.6	3.4	17.3	58.3	14.1	2	-	17	11	5	1	-	11	7	-	5	-	-	1	11
241	Dynów	•	•	•	•		•		41.6	0.8	21.1	63.5	19.3	3	1	17	11	4	1	-	4	13	1	-	-	-	-	28
243	Ciężkowice	0.0	3.1	- 3.3	10.0	27	-20.3	14	39.3	2.4	15.7	57.4	17.4	3	3	15	11	4	1	-	9	10	-	-	-	-	-	23
244	Rożnów	0.5	4.0	- 2.8	11.2	27	-17.6	14	25.3	0.6	10.8	36.7	9.9	2	-	15	8	2	-	-	7	11	-	1	-	-	-	13
245	Cieszyn-Bobrek	1.1	4.8	- 2.6	13.3	27	-15.1	14	32.7	3.4	11.2	47.3	13.9	2	3	14	11	3	1	-	10	6	-	-	2	-	1	9
246	Maków Podh.	•	•	•	•		•		48.2	1.4	9.5	59.1	20.7	2	4	12	9	4	2	1	8	4	-	1	-	•	-	14
247	Biecz	- 0.2	2.6	- 3.3	9.7	27	-20.9	14	31.7	0.4	17.3	49.4	19.3	3	2	16	9	4	1	-	10	8	-	1	-	-	-	23
248	Jasło	•	•	•	•		•		27.7	0.7	15.7	44.1	13.2	3	6	14	10	3	1	-	8	8	-	-	1	-	-	24
249	Limanowa	•	•	•	•		•		44.0	1.3	8.2	53.5	18.4	3	2	13	7	4	2	-	5	9	-	1	-	-	-	22
250	Żywiec-Sporysz	0.6	4.6	- 3.2	12.1	26	-17.1	13	52.8	3.7	18.6	75.1	21.6	3	2	15	11	5	2	1	10	9	-	-	-	-	2	15
251	Krosno	- 1.1	1.1	- 4.8	7.4	27	-22.8	14	21.3	0.4	15.7	37.4	7.2	23	-	14	10	2	-	-	8	8	-	-	-	1	-	28
252	Bircza	•	•	•	•		•		21.2	1.3	20.0	42.5	8.0	23	-	15	10	3	-	-	5	10	-	1	-	-	-	26
253	Wisła	•	•	•	•		•		62.6	3.9	21.2	87.7	30.8	2	-	16	11	6	2	1	10	8	-	-	-	-	1	27
254	Zawoja	•	•	•	•		•		71.3	2.3	23.0	96.6	24.2	2	2	15	13	6	3	2	8	12	-	-	-	-	-	28
255	Rabka	- 1.1	3.1	- 4.8	10.8	26	-20.0	13	50.3	1.3	16.5	68.1	20.9	3	5	15	11	3	2	1	6	13	-	-	-	-	1	28
257	Ptaszkowa	•	•	•	•		•		35.0	1.1	6.5	42.6	21.7	3	2	14	10	1	1	1	4	10	-	1	-	-	-	28
258	Istebna-Stecówka	•	•	•	•		•		70.4	2.1	23.6	96.1	26.2	2	2	16	12	6	4	1	2	14	-	7	-	-	-	28
259	Kamienica	- 1.0	3.5	- 5.9	11.9	27	-23.2	14	46.6	0.6	20.9	68.1	14.8	3	1	17	10	4	3	-	5	14	-	2	4	-	-	28
260	Iwonicz-Zdrój	•	•	•	•		•		26.7	0.2	25.6	52.5	15.4	23	1	13	10	3	1	-	4	10	-	1	-	-	-	28
261	Sanok	- 1.2	2.0	- 5.1	10.3	27	-20.6	14	23.9	-	11.8	35.7	15.6	3	1	11	7	2	1	-	4	7	-	-	1	-	2	23
262	Stańcowa	•	•	•	•		•		95.2	2.1	34.8	132.1	32.4	3	-	19	12	9	4	2	2	18	-	2	-	-	-	28
263	Zwardoń	•	•	•	•		•		71.3	1.6	32.9	105.8	26.5	2	-	15	12	7	5	1	4	13	-	2	-	-	1	28
264	Nowy Targ	- 2.4	1.4	- 6.7	7.1	27	-21.9	14	41.4	0.7	10.9	53.0	16.1	3	3	15	10	2	2	-	4	13	-	1	-	-	-	28
266	Czarny Dunajec	•	•	•	•		•		36.6	1.2	12.8	50.6	11.5	3	4	14	11	3	1	-	4	10	-	1	-	-	-	28
267	Brzegi Dolne	- 1.8	1.5	- 7.2	10.0	27	-25.5	14	20.7	1.0	22.6	44.3	9.7	3	1	16	10	4	-	-	6	11	-	1	-	-	-	28
268	Szczawnica	- 1.5	2.2	- 5.3	9.1	27	-20.9	14	32.1	1.6	16.9	50.6	10.3	3	4	14	9	5	1	-	3	12	-	1	1	-	-	28
269	Krynica	- 2.7	0.6	- 5.9	7.9	27	-16.6	14	47.4	1.8	12.8	62.0	20.8	3	-	16	12	4	2	1	3	14	-	6	2	1	-	28
270	Wysowa	•	•	•	•		•		38.7	1.0	8.8	48.5	15.8	3	-	15	9	2	2	-	3	13	-	5	3	2	-	28
271	Barwinek	•	•	•	•		•		40.3	1.2	23.2	64.7	16.1	3	-	16	12	5	2	-	2	16	-	•	•	•	-	28
272	Bukowina	•	•	•	•		•		39.7	1.0	10.6	51.3	18.3	2	1	15	9	3	2	-	5	12	-	-	-	-	-	28
273	Muszyna	- 2.2	1.4	- 6.6	7.5	27 28	-23.8	14	43.3	0.4	6.5	50.2	21.5	3	7	13	8	2	2	1	3	12	-	4	-	-	-	28
274	Witów	•	•	•	•		•		38.8	1.0	22.9	62.7	13.3	3	-	14	12	4	2	-	3	12	-	2	-	-	-	28
275	Komańcza	•	•	•	•		•		19.5	0.4	32.4	52.3	10.1	21	-	12	9	6	1	-	3	9	-	6	-	-	-	28
276	Baligród	•	•	•	•		•		11.8	1.7	20.2	33.7	10.0	28	-	13	8	3	1	-	3	11	-	-	-	-	-	28
277	Cisbałówka	•	•	•	•		•		35.7	1.5	23.5	60.7	12.7	2	8	14	13	5	1	-	4	12	-	1	-	-	-	28
279	Smolnik	- 3.2	- 0.4	- 7.2	5.6	27	-25.7	14	8.5	2.8	13.8	25.1	7.0	22	2	14	6	2	-	-	1	14	-	3	3	-	-	28
280	Łysa Polana	•	•	•	•		•		54.2	0.9	20.6	75.7	17.5	3	2	11	9	6	2	-	4	7	-	-	-	-	-	28
281	Hala Gąsienicowa	- 5.0	- 1.7	- 8.1	5.3	27	-19.2	11	54.5	2.4	24.8	81.7	16.8	3	6	17	13	6	2	-	1	17	-	8	4	-	-	28
283	Ustrzyki Górne	- 3.0	- 0.8	- 6.5	6.2	26 28	-23.5	14	20.0	5.5	59.4	84.9	28.0	28	1	18	12	6	3	1	2	17	-	3	-	-	-	28

Blank page retained for pagination

TABLICA V

WYNIKI MIESIĘCZNE POMIARÓW TEMPERATURY MINIMALNEJ PRZY POWIERZCHNI GRUNTU ORAZ TEMPERATURY GRUNTU

МЕСЯЧНЫЕ РЕЗУЛЬТАТЫ ИЗМЕРЕНИЙ МИНИМАЛЬНОЙ ТЕМПЕРАТУРЫ У ПОВЕРХНОСТИ ПОЧВЫ И ТЕМПЕРАТУРЫ ПОЧВЫ

MONTHLY RESULTS OF GROUND SURFACE MINIMUM AIR TEMPERATURE AND SOIL TEMPERATURE MEASUREMENTS

Nr	STACJA – POSTERUNEK	TEMPERATURA MINIMALNA PRZY POWIERZCHNI GRUNTU T_g			TEMPERATURA GRUNTU NA GŁĘBOKOŚCIACH														
					5 cm						10 cm			20 cm			50 cm		
		$\overline{Min}$	Min abs.	Data	7	13	21	Dies	Max	Min	Dies	Max	Min	Dies	Max	Min	Dies	Max	Min
5	Ustka	−1.9	−9.0	13	−0.3	1.3	0.6	0.5	4.5	−4.7	0.6	4.3	−3.7	0.7	3.5	−0.9	1.0	2.5	0.3
6	Lębork	−2.5	−10.8	15	−0.1	0.7	0.6	0.4	4.6	−3.6	0.6	4.3	−1.3	1.0	3.3	0.4	2.5	3.0	2.2
17	Koszalin	−2.2	−10.1	14	−0.6	0.9	0.3	0.2	4.8	−5.4	0.3	4.3	−3.5	0.5	3.5	−0.8	1.1	2.5	0.6
22	Suwałki	−6.6	−20.3	13	−1.1	−0.6	−0.8	−0.8	0.4	−4.9	−1.1	−0.1	−4.8	−0.6	0.1	−3.0	0.1	0.2	−0.2
23	Kętrzyn	−4.2	−15.5	13	−0.1	0.1	0.1	0.0	2.5	−1.0	0.2	2.0	−0.4	0.3	1.0	0.0	1.2	1.4	0.9
29	Radostowo	−2.8	−11.1	17	−0.6	0.7	0.0	0.0	4.1	−5.4	−0.1	2.5	−2.6	0.0	1.1	−1.4	0.6	0.7	0.5
30	Świnoujście	−0.7	−7.0	13	0.5	2.8	1.5	1.6	9.4	−6.4	1.4	6.1	−3.9	1.5	5.2	−1.8	1.9	5.0	0.6
34	Resko	−1.6	−12.1	14	0.2	1.5	0.9	0.9	5.6	−4.3	0.9	5.3	−2.8	0.9	4.2	−0.8	1.5	3.0	0.6
36	Olsztyn	−4.0	−13.7	13	−1.0	0.3	−0.4	−0.4	4.1	−7.0	−0.6	2.0	−6.6	−0.5	0.1	−4.5	0.4	0.6	0.0
37	Prabuty	−3.2	−14.6	13	−0.2	0.2	0.0	0.0	2.9	−3.7	−0.2	2.9	−2.9	0.1	2.6	−0.9	0.8	1.5	0.5
38	Szczecinek	−3.6	−14.2	14	−0.3	0.7	0.2	0.2	3.8	−3.9	−0.1	2.9	−3.4	0.2	3.0	−0.9	1.4	2.3	0.9
44	Biebrza	−5.0	−20.3	13	−0.3	−0.2	−0.2	−0.3	0.0	−1.3	0.0	0.2	−0.5	0.5	0.6	0.3	1.9	2.4	1.4
48	Kamień Krajeński	−2.6	−11.1	14	−1.1	0.7	−0.3	−0.2	4.9	−6.2	−0.1	4.1	−5.0	−0.1	1.2	−3.2	0.2	0.5	−0.1
51	Szczecin-Dąbie	−1.6	−12.8	14	1.0	2.6	1.8	1.8	7.9	−2.7	1.8	7.2	−1.6	1.7	6.0	−0.2	2.1	4.6	0.8
56	Wałcz	−2.6	−12.7	14	−0.6	0.8	0.2	0.1	4.2	−6.8	0.0	4.0	−6.5	0.1	2.6	−3.0	1.2	2.6	0.7
63	Bydgoszcz, IMiUZ	−2.1	−12.5	14	−0.3	1.2	0.7	0.5	4.7	−5.2	0.4	4.4	−4.7	0.6	4.1	−2.5	1.0	2.8	0.2
64	Białystok	−4.4	−16.6	13	−0.6	−0.2	−0.3	−0.4	2.2	−3.4	−0.4	0.9	−2.9	−0.3	0.1	−2.0	0.4	0.7	0.1
67	Mława	−5.0	−19.8	13	−0.8	−0.6	−0.6	−0.7	0.2	−3.3	−0.6	0.1	−3.0	−0.4	0.1	−1.7	0.3	0.4	0.2
68	Ostrołęka	−4.7	−17.0	13	−0.4	0.1	−0.1	−0.1	3.7	−2.7	−0.2	1.5	−2.3	0.0	0.2	−0.9	0.8	1.0	0.6
73	Krzyż	−2.0	−11.6	14	0.3	1.6	0.8	0.9	5.0	−3.2	0.7	4.6	−2.1	0.9	3.5	−0.3	1.7	3.4	0.9
80	Gorzów Wlkp.	−2.0	−10.9	14	0.6	2.3	1.3	1.4	8.5	−5.2	1.3	6.6	−4.1	1.4	5.1	−0.8	1.8	3.8	0.6
82	Białowieża	−7.9	−28.0	13	−0.5	−0.3	−0.3	−0.4	0.0	−1.8	−0.2	0.0	−1.2	0.0	0.0	0.0	0.7	0.7	0.6
84	Poświętne	−3.8	−15.8	14	−0.5	0.5	0.1	0.0	5.4	−3.6	0.0	4.8	−2.8	0.1	3.7	−1.3	0.6	1.9	0.3
86	Przebędowo	−1.9	−10.7	14	0.0	1.2	0.7	0.6	4.5	−4.7	0.5	4.4	−3.7	0.4	3.7	−0.4	1.0	2.4	0.6
91	Płock-Radziwie	−2.7	−12.5	14	−1.0	0.8	0.0	−0.1	4.4	−6.4	−0.1	3.5	−5.2	−0.1	1.3	−4.2	0.3	0.6	0.1
96	Słubice	−1.8	−13.1	14	1.5	3.1	2.4	2.3	8.3	−1.7	2.3	7.7	−0.9	2.3	6.4	0.3	2.8	5.4	1.2
97	Paproć	−2.9	−14.6	14	0.6	1.5	1.1	1.1	4.9	−1.1	1.0	4.2	−0.4	1.2	4.2	0.1	2.2	3.4	1.5
100	Warszawa-Bielany	−3.5	−13.9	14	−1.0	0.3	−0.3	−0.3	5.2	−6.0	−0.5	3.2	−5.0	−0.3	0.2	−2.5	0.4	0.6	0.3
105	Koło	−2.6	−13.3	14	−0.6	1.1	0.6	0.3	5.1	−7.5	0.5	4.8	−5.9	0.5	4.2	−1.8	1.3	3.0	0.4
106	Siedlce	−4.9	−16.6	13	−1.0	0.0	−0.6	−0.5	5.0	−5.5	−0.5	1.3	−4.5	−0.2	0.3	−2.9	0.8	1.2	0.4
108	Brwinów	−2.3	−12.4	14	−0.9	0.5	−0.1	−0.2	5.0	−5.6	−0.2	3.1	−4.3	−0.1	0.4	−1.6	0.4	0.6	0.1
119	Zielona Góra	−2.1	−11.7	14	0.3	2.6	1.6	1.5	7.8	−7.4	1.4	7.0	−6.0	1.5	6.1	−3.3	1.8	4.6	0.2
121	Leszno-Strzyżewice	−2.9	−12.2	10	0.7	2.7	1.6	1.7	7.1	−5.0	1.5	6.2	−3.5	1.7	5.2	−0.5	2.2	4.0	0.9
129	Kalisz	−2.3	−10.0	13	−0.2	1.2	0.5	0.5	4.8	−4.0	0.4	4.5	−3.1	0.6	3.7	−0.4	1.1	2.3	0.6
131	Smolice	−1.8	−10.5	14	0.1	2.2	0.8	1.0	8.5	−4.0	0.8	6.2	−3.3	1.0	3.9	−0.7	1.5	3.0	0.6
138	Włodawa	−6.0	−19.8	13	−1.0	−0.5	−0.7	−0.7	0.5	−4.3	−0.6	0.1	−3.5	−0.4	0.0	−2.0	0.2	0.4	0.0
143	Radom	−3.7	−15.9	1	−1.0	0.2	−0.1	−0.3	4.7	−6.4	−0.3	3.9	−5.1	−0.2	0.7	−2.5	0.4	0.8	0.2
144	Puławy	−3.9	−16.9	14	−0.8	0.1	−0.3	−0.4	6.2	−4.5	−0.3	2.5	−3.4	−0.1	0.2	−2.0	0.7	1.0	0.4
150	Legnica	−2.3	−10.9	14	0.5	2.2	1.4	1.4	8.1	−3.9	1.3	7.7	−1.8	1.5	5.6	−0.2	2.0	4.0	1.0
151	Wieluń	−3.6	−15.4	14	−0.7	1.4	0.3	0.3	6.2	−5.4	0.3	4.6	−3.8	0.2	3.8	−1.2	0.7	2.3	0.3
154	Zgorzelec	−2.4	−10.6	14	0.5	3.1	1.6	1.7	7.7	−4.7	1.6	7.0	−3.5	1.4	5.8	−1.7	1.7	4.4	0.4
160	Przedbórz	−3.2	−16.5	14	−1.1	0.4	−0.2	−0.3	5.8	−7.7	−0.3	5.1	−6.8	−0.2	4.5	−5.8	0.5	2.3	−0.2
161	Laskowice Oławskie	−3.7	−17.9	13 14	0.4	2.5	1.1	1.3	8.2	−1.9	1.0	5.8	−1.6	0.8	4.3	−0.8	0.7	1.3	0.3
169	Jelenia Góra	−4.9	−18.2	9	0.1	1.5	0.7	0.8	5.9	−3.1	1.0	5.2	−1.3	•	•	•	1.6	2.7	0.9
172	Kielce	−5.1	−19.1	14	−0.8	0.3	−0.3	−0.3	5.7	−5.4	−0.1	3.9	−3.5	−0.1	2.3	−2.0	0.6	1.3	0.0
175	Częstochowa	−3.3	−14.3	13	−0.5	0.3	0.0	−0.1	5.0	−3.6	−0.1	5.0	−2.8	0.0	3.2	−1.3	0.9	2.4	0.4
182	Zdanów	−5.7	−18.2	14	−0.5	−0.2	−0.2	−0.3	1.0	−2.5	•	•	•	0.2	0.4	0.0	•	•	•
183	Zamość	−6.1	−18.0	14	−1.4	−0.2	−0.8	−0.8	5.7	−6.3	−0.7	2.9	−4.9	−0.6	0.4	−3.9	−0.2	0.4	−1.4
186	Opole	−3.5	−16.8	14	0.1	2.0	1.1	1.0	6.6	−3.4	1.3	5.9	−1.7	1.5	4.8	−0.6	2.2	3.6	1.0
200	Kłodzko	−4.5	−14.5	10	−0.8	0.8	−0.1	−0.0	4.2	−4.7	−0.1	4.2	−3.5	0.2	3.6	−0.5	1.0	2.2	0.8
201	Świerklaniec	−4.2	−15.0	13	−0.4	1.1	0.2	0.3	5.9	−3.7	0.1	4.9	−2.6	0.1	3.5	−1.1	0.7	2.4	0.5
221	Garlica Murowana	−3.7	−12.5	13	−0.5	0.1	−0.1	−0.2	3.1	−3.1	−0.1	2.0	−3.0	0.0	0.2	−1.4	1.0	1.2	0.8
224	Rzeszów-Jasionka	−7.0	−26.0	13	−0.5	0.6	0.1	0.1	6.7	−2.6	−0.3	4.6	−2.0	−0.3	3.0	−1.6	0.6	2.0	0.3
233	Paszczyna	−3.9	−13.4	10	−0.4	1.4	0.0	0.3	7.1	−3.2	0.1	4.3	−2.2	−1.7	0.1	−2.0	0.5	1.3	0.4
237	Wadowice	−3.7	−22.2	13	−0.2	1.5	0.9	0.9	8.7	−4.1	0.8	6.1	−3.3	0.9	5.2	−1.5	1.7	4.1	0.9
242	Przemyśl	−7.2	−20.7	14	−1.0	−0.1	−0.6	−0.6	7.0	−4.5	−0.6	2.4	−4.4	−0.6	0.2	−2.5	•	•	•
265	Lesko	−6.6	−21.2	14	−0.5	0.3	0.1	0.0	6.8	−2.6	0.3	4.4	−1.0	0.5	2.8	0.0	1.7	2.7	1.2
278	Zakopane	(−11.2)	−29.9	14	−0.5	−0.4	−0.4	−0.4	0.0	−2.2	−0.2	0.1	−1.3	(−0.1)	(0.4)	−0.5	1.1	1.2	1.0

TABLICA VI

WARTOŚCI GODZINNE USŁONECZNIENIA (MIESIĘCZNE)

ЧАСОВЫЕ (МЕСЯЧНЫЕ) СУММЫ СОЛНЕЧНОГО СИЯНИЯ

HOURLY (MONTHLY) SUNSHINE DURATION VALUES

Nr	STACJA – POSTERUNEK	USŁONECZNIENIE S_m																		
		3–4	4–5	5–6	6–7	7–8	8–9	9–10	10–11	11–12	12–13	13–14	14–15	15–16	16–17	17–18	18–19	19–20	20–21	Σ
4	Hel	–	–	–	–	–	1.3	5.5	7.6	6.2	5.7	5.4	5.2	2.7	–	–	–	–	–	39.6
5	Ustka	–	–	–	–	0.0	2.1	3.8	5.5	7.4	7.6	9.5	7.7	5.0	0.9	–	–	–	–	49.5
6	Lębork	–	–	–	–	–	3.8	5.2	4.8	5.5	7.5	8.9	5.8	1.9	–	–	–	–	–	43.4
7	Gdynia	–	–	–	–	–	3.2	7.0	7.1	6.6	7.4	6.8	6.5	3.3	–	–	–	–	–	47.9
13	Świbno	–	–	–	–	0.4	3.7	4.4	6.5	6.3	6.1	5.4	5.9	2.6	–	–	–	–	–	41.3
16	Bartoszyce	–	–	–	–	0.4	3.6	4.6	5.0	5.3	5.4	6.1	4.2	2.8	0.3	–	–	–	–	37.7
17	Koszalin	–	–	–	–	0.8	4.7	5.4	6.4	5.6	8.3	9.2	8.6	5.1	0.6	–	–	–	–	54.7
18	Kołobrzeg	–	–	–	–	0.3	3.7	7.7	8.0	8.3	8.2	9.0	7.5	5.7	0.4	–	–	–	–	58.8
22	Suwałki	–	–	–	–	0.7	3.2	4.9	6.8	6.5	6.5	6.3	5.0	5.0	0.7	–	–	–	–	45.6
27	Dziwnów	–	–	–	–	0.5	4.6	7.4	8.7	9.7	8.6	9.6	9.8	8.4	1.5	–	–	–	–	68.8
30	Świnoujście	–	–	–	–	1.4	5.1	7.1	9.1	9.1	10.2	8.7	8.5	5.8	1.0	–	–	–	–	66.0
33	Mikołajki	–	–	–	–	0.2	3.0	5.2	7.0	8.0	7.5	4.7	4.3	3.9	0.5	–	–	–	–	44.3
34	Resko	–	–	–	–	–	2.5	5.2	8.4	8.3	7.8	8.2	8.7	3.9	–	–	–	–	–	53.0
37	Prabuty	–	–	–	–	0.3	3.0	5.8	7.6	7.8	9.2	8.3	8.4	5.1	0.6	–	–	–	–	56.1
38	Szczecinek	–	–	–	–	–	0.9	6.9	7.5	8.3	8.7	8.2	7.4	5.0	0.0	–	–	–	–	52.9
40	Chojnice	–	–	–	–	0.7	5.2	7.7	9.2	8.1	9.3	10.1	9.4	6.7	0.7	–	–	–	–	67.1
44	Biebrza	–	–	–	–	0.2	2.0	5.3	6.9	7.6	6.9	6.1	3.8	3.3	–	–	–	–	–	42.1
51	Szczecin-Dąbie	–	–	–	–	0.3	3.9	7.3	8.1	7.1	7.8	8.9	7.5	5.7	0.2	–	–	–	–	56.8
63	Bydgoszcz, IMiUZ	–	–	–	–	–	2.5	8.3	8.2	10.7	9.5	8.6	7.4	5.0	0.3	–	–	–	–	60.5
64	Białystok	–	–	–	–	0.2	1.1	3.0	4.4	7.0	6.5	5.2	5.7	5.7	1.3	–	–	–	–	40.1
68	Ostrołęka	–	–	–	–	0.1	4.6	6.9	8.0	7.7	6.5	7.5	8.0	7.1	0.5	–	–	–	–	56.9
69	Toruń	–	–	–	–	1.0	5.4	8.8	8.8	9.7	10.0	8.6	5.1	3.2	–	–	–	–	–	60.6
80	Gorzów Wlkp.	–	–	–	–	–	3.5	5.4	6.3	9.1	9.8	9.3	9.1	5.5	0.6	–	–	–	–	58.6
82	Białowieża	–	–	–	–	0.2	2.5	4.0	5.4	8.4	7.6	6.9	6.5	4.7	1.3	–	–	–	–	47.5
84	Poświętne	–	–	–	–	0.6	6.6	7.7	8.1	7.4	8.4	9.7	9.0	6.7	0.9	–	–	–	–	65.1
94	Poznań-Ławica	–	–	–	–	–	2.5	7.2	8.6	9.2	8.9	6.9	7.3	2.6	–	–	–	–	–	53.2
100	Warszawa-Bielany	–	–	–	–	0.3	5.7	8.1	8.0	6.5	7.2	8.2	7.8	4.5	0.4	–	–	–	–	56.7
103	Sinołęka	–	–	–	–	0.7	3.1	7.6	6.8	6.8	7.9	7.9	6.8	7.0	1.7	–	–	–	–	56.3
108	Brwinów	–	–	–	–	0.9	4.4	5.9	6.6	7.0	6.1	6.3	7.1	5.2	0.8	–	–	–	–	50.3
114	Terespol	–	–	–	–	1.3	5.5	6.7	11.2	11.0	12.6	12.8	8.1	5.2	1.1	–	–	–	–	75.5
121	Leszno-Strzyżewice	–	–	–	–	2.4	6.1	7.5	10.2	11.5	11.9	10.0	8.5	6.9	1.0	–	–	–	–	76.0
129	Kalisz	–	–	–	–	1.4	4.7	8.1	10.1	11.9	11.8	9.9	7.4	3.9	0.0	–	–	–	–	69.2
130	Łódź-Lublinek	–	–	–	–	2.4	4.6	7.1	7.3	8.9	9.0	9.0	6.8	3.1	0.2	–	–	–	–	58.4
138	Włodawa	–	–	–	–	1.9	6.9	9.3	10.4	12.2	12.6	10.[illegible]	6.7	5.9	0.8	–	–	–	–	77.0
144	Puławy	–	–	–	–	0.5	3.2	5.4	7.3	9.5	8.6	6.5	6.2	5.2	0.2	–	–	–	–	52.6
151	Wieluń	–	–	–	0.0	3.8	5.7	7.6	8.6	9.9	10.4	10.0	7.6	6.8	1.6	–	–	–	–	72.0
154	Zgorzelec	–	–	–	–	2.0	7.6	9.6	11.4	11.3	12.2	12.6	10.4	9.1	1.8	–	–	–	–	88.0
160	Przedbórz	–	–	–	–	0.2	2.4	2.9	4.3	9.1	10.2	9.3	9.0	6.1	1.1	–	–	–	–	54.6
161	Laskowice Oławskie	–	–	–	–	0.3	5.8	7.1	9.0	10.6	10.9	8.1	8.4	5.9	1.7	–	–	–	–	67.8
169	Jelenia Góra	–	–	–	–	2.4	7.1	9.6	11.2	10.4	10.9	10.0	11.1	9.4	1.7	–	–	–	–	83.8
176	Szczawno-Zdrój	–	–	–	–	0.7	6.6	10.0	12.0	12.1	9.6	11.2	12.1	6.1	0.1	–	–	–	–	80.5
179	Werbkowice	–	–	–	–	1.9	6.6	8.7	10.8	12.2	12.1	10.1	10.3	8.1	1.3	–	–	–	–	82.1
180	Śnieżka	–	–	–	–	1.0	4.1	4.8	9.0	9.2	8.5	9.7	10.0	7.6	2.5	–	–	–	–	66.4
182	Zdanów	–	–	–	–	3.9	8.9	9.0	10.6	12.2	12.4	11.2	10.3	9.2	3.6	–	–	–	–	91.3
186	Opole	–	–	–	–	0.0	2.0	5.5	8.4	10.8	11.5	11.5	9.6	8.0	1.3	–	–	–	–	68.6
207	Lądek-Zdrój	–	–	–	–	–	4.5	7.3	9.3	11.3	12.0	11.9	11.8	4.8	–	–	–	–	–	72.9
217	Katowice	–	–	–	–	1.0	4.4	7.0	9.1	7.9	10.3	11.2	9.7	4.5	0.4	–	–	–	–	65.5
224	Rzeszów-Jasionka	–	–	–	–	0.5	4.8	7.1	9.6	8.6	10.2	7.7	7.0	5.8	0.2	–	–	–	–	61.5
225	Racibórz	–	–	–	–	0.0	2.5	7.4	11.1	13.1	14.1	14.0	12.9	8.3	0.3	–	–	–	–	83.7
227	Kraków-Balice	–	–	–	–	–	1.3	3.2	6.0	6.9	7.4	6.2	7.0	3.1	–	–	–	–	–	41.1
230	Tarnów	–	–	–	–	1.5	6.4	9.7	8.5	8.3	6.9	7.3	7.7	4.3	0.4	–	–	–	–	61.0
240	Aleksandrowice	–	–	–	–	1.4	5.4	6.5	9.9	10.9	11.4	11.4	11.0	6.5	0.0	–	–	–	–	74.4
245	Cieszyn-Bobrek	–	–	–	–	2.2	5.7	10.4	11.1	11.6	10.7	12.5	9.7	2.0	–	–	–	–	–	75.9
255	Rabka	–	–	–	–	1.3	4.4	5.9	9.0	9.9	11.1	11.9	10.9	8.6	2.9	–	–	–	–	75.9
256	Nowy Sącz	–	–	–	–	0.5	4.3	7.5	8.4	8.8	7.5	8.5	8.3	4.5	0.6	–	–	–	–	58.9
260	Iwonicz-Zdrój	–	–	–	–	1.2	4.2	6.6	8.2	9.2	8.4	6.4	8.0	1.9	–	–	–	–	–	54.1
265	Lesko	–	–	–	–	1.4	4.1	6.8	10.9	10.9	10.0	9.0	7.0	4.7	1.6	–	–	–	–	66.4
269	Krynica	–	–	–	–	1.2	4.6	5.8	8.2	11.0	10.6	8.6	7.4	6.3	1.5	–	–	–	–	65.2
278	Zakopane	–	–	–	–	1.7	6.5	10.5	12.0	12.3	12.1	11.9	12.4	9.4	0.3	–	–	–	–	89.1
282	Kasprowy Wierch	–	–	–	0.2	5.3	9.3	10.1	10.2	9.9	11.4	10.6	10.5	10.0	6.4	–	–	–	–	93.9

TABLICA VII

KALENDARZ TYPÓW CYRKULACJI I TYPÓW POGODY

КАЛЕНДАРЬ ТИПОВ ЦИРКУЛЯЦИИ И ТИПОВ ПОГОДЫ

THE CALENDAR OF CIRCULATION AND WEATHER TYPES

DZIEŃ	TYP CYRKULACJI	TYP POGODY
1	SW_O	1 1 (1_1 1_2)
2		3 3 (3_4 3)
3		
4	NW_O	
5		
6		
7		
8	N_O	2 2 (2 2_1)
9		
10		
11	E_A	1 1 (1_2 1)
12		
13		
14		
15	S_A	2 1 (2_1 1)
16		
17		
18	SW_C	3 3 (3_2 3)
19		
20		
21		
22		
23		
24		
25	S_O	3 1 (3_2 1_2)
26		
27		
28	W_C	

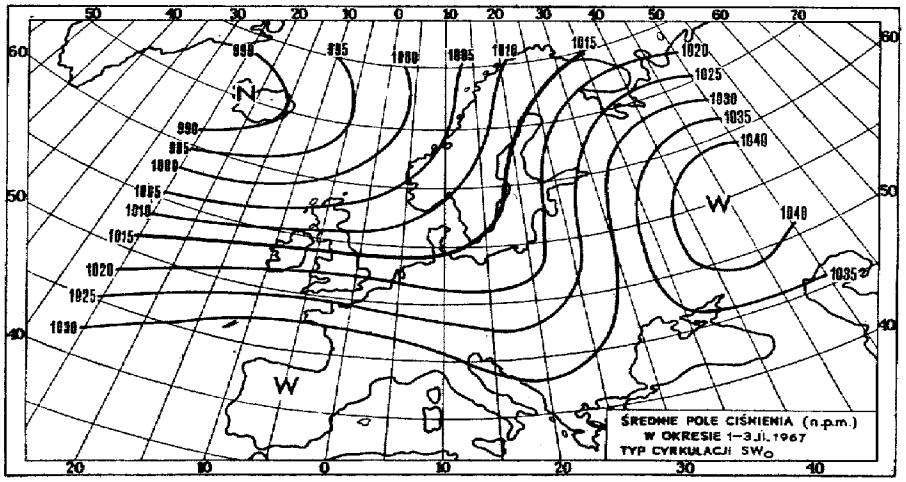

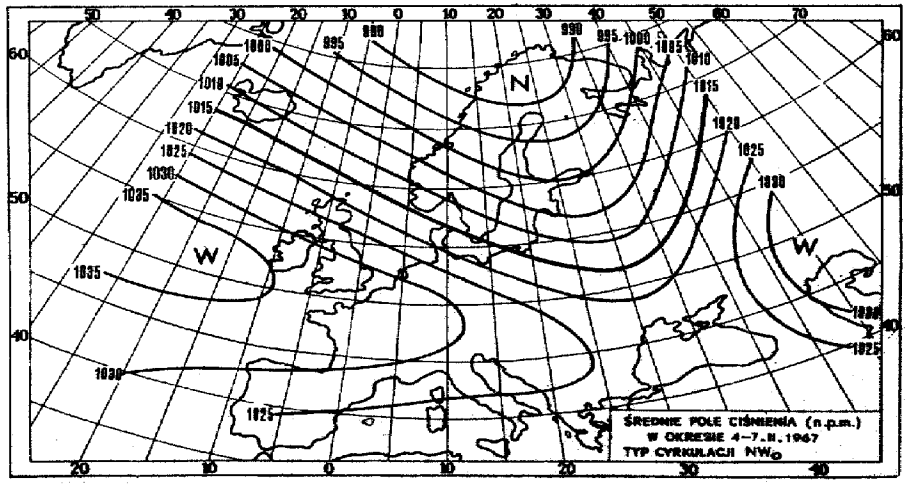

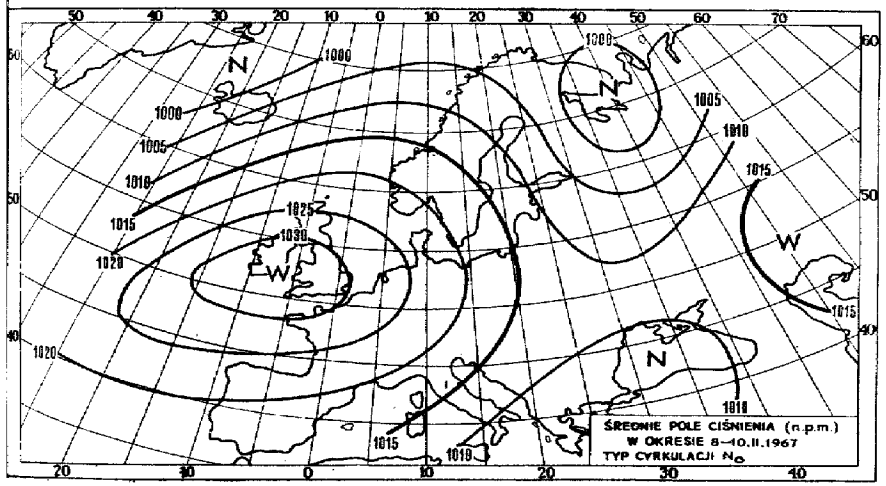
ŚREDNIE POLE CIŚNIENIA (n.p.m.)
W OKRESIE 8–10.II.1967
TYP CYRKULACJI N_D

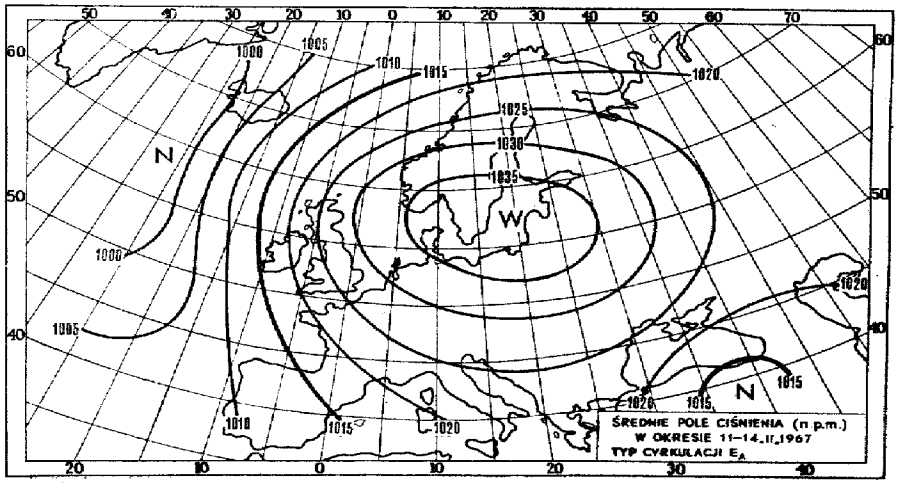
ŚREDNIE POLE CIŚNIENIA (n.p.m.)
W OKRESIE 11–14.II.1967
TYP CYRKULACJI E_A

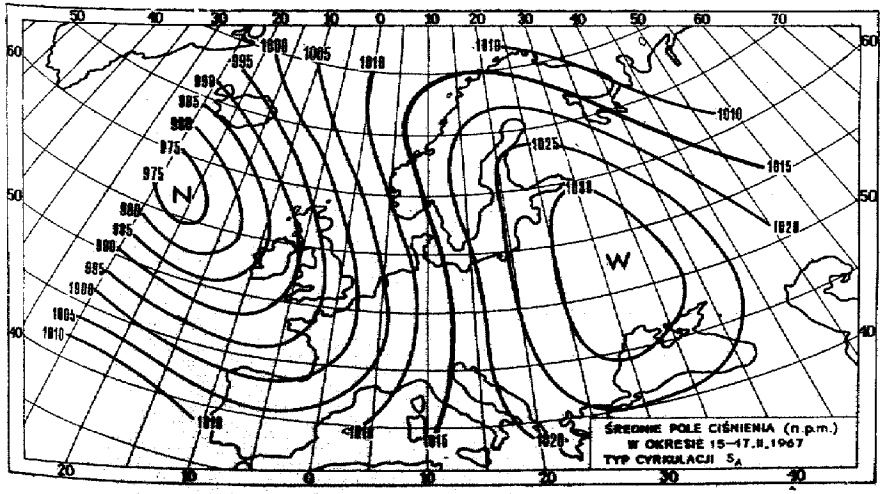
ŚREDNIE POLE CIŚNIENIA (n.p.m.)
W OKRESIE 15–17.II.1967
TYP CYRKULACJI S_A

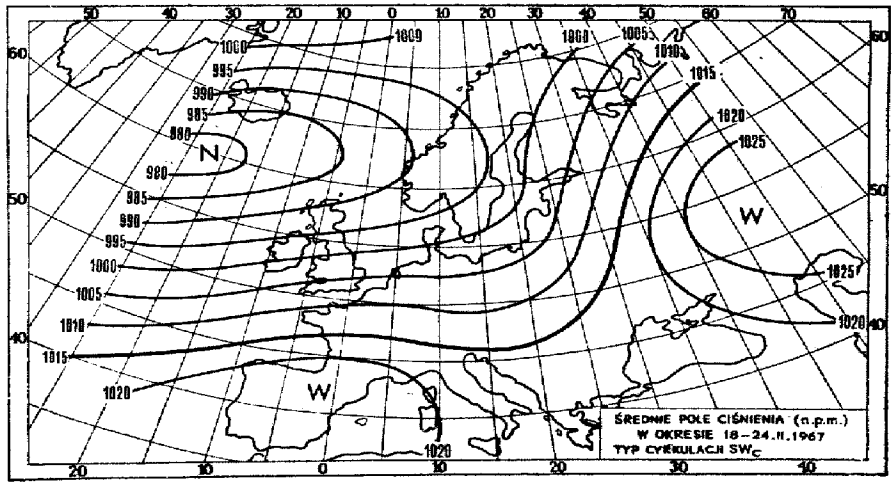
ŚREDNIE POLE CIŚNIENIA (n.p.m.)
W OKRESIE 18–24.II.1967
TYP CYRKULACJI SW_C

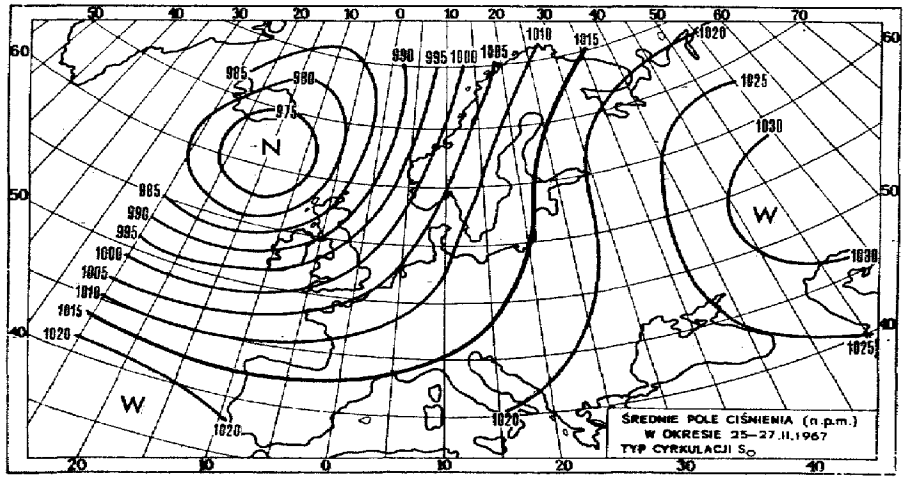
ŚREDNIE POLE CIŚNIENIA (n.p.m.)
W OKRESIE 25–27.II.1967
TYP CYRKULACJI S_O

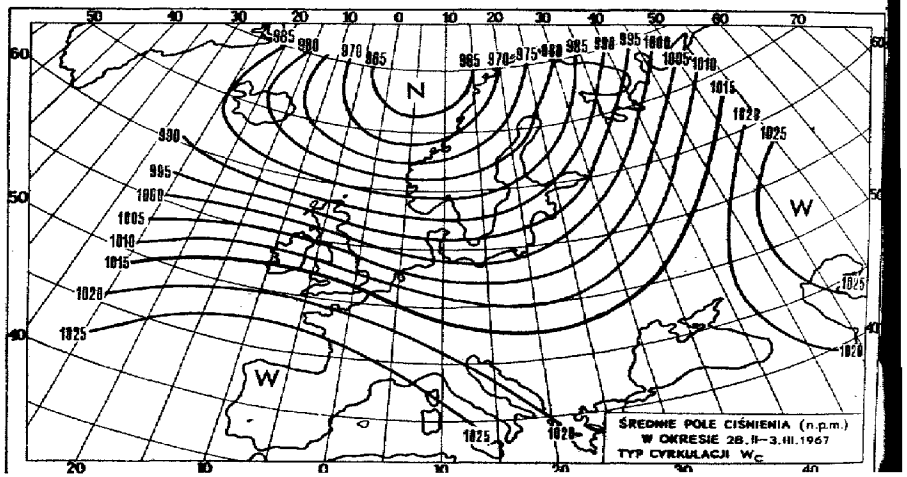
ŚREDNIE POLE CIŚNIENIA (n.p.m.)
W OKRESIE 28.II–3.III.1967
TYP CYRKULACJI W_C

PAŃSTWOWY INSTYTUT HYDROLOGICZNO-METEOROLOGICZNY

ATMOSPHERIC SCIENCES LIBRARY
JUN 8 1971
N.O.A.A.
U. S. DEPT. OF COMMERCE

ROCZNIK METEOROLOGICZNY 1967

MARZEC

TOM II — ZESZYT 3

WYDAWNICTWA KOMUNIKACJI i ŁĄCZNOŚCI

SPIS TREŚCI

Tablica I. Spostrzeżenia codzienne stacji meteorologicznych (wartości terminowe) . . 1
Tablica II. Spostrzeżenia codzienne stacji meteorologicznych (wartości dobowe) . . . 33
Tablica III. Wyniki miesięczne spostrzeżeń stacji meteorologicznych 49
Tablica IV. Wyniki miesięczne spostrzeżeń posterunków meteorologicznych i opadowych . 55
Tablica V. Wyniki miesięczne pomiarów temperatury minimalnej przy powierzchni gruntu oraz temperatury gruntu 61
Tablica VI. Wartości godzinne usłonecznienia (miesięczne) 63
Tablica VII. Kalendarz typów cyrkulacji i typów pogody 65

СОДЕРЖАНИЕ

Таблица I. Ежедневные наблюдения метеорологических станций (срочные значения) . . 1
Таблица II. Ежедневные наблюдения метеорологических станций (суточные значения) . . 33
Таблица III. Месячные результаты наблюдений метеорологических станций 49
Таблица IV. Месячные результаты наблюдений метеорологических и осадкомерных постов 55
Таблица V. Месячные результаты измерений минимальной температуры у поверхности почвы и температуры почвы 61
Таблица VI. Часовые (месячные) суммы продолжительности солнечного сияния 63
Таблица VII. Календарь типов циркуляции и типов погоды 65

CONTENT

Table I. Everyday observations at meteorological sattions (values from obs.times) . 1
Table II. Everyday observations at meteorological stations (daily values) 33
Table III. Monthly results of observations at meteorological stations 49
Table IV. Monthly results of observations at meteorological and rainfall posts . . . 55
Table V. Monthly results of ground surface minimum air temperature and soil temperature measurements 61
Table VI. Hourly (monthly) sunshine duration values 63
Table VII. The calendar of circulation and weather types 65

WYDAWNICTWA KOMUNIKACJI I ŁĄCZNOŚCI — WARSZAWA 1969

Nakład 700 + 40. Ark. druk. 11,66. Ark. wyd. 19,7. K/5859. Papier druk. sat. Kl. III 90 gr. A-0.

Drukarnia PIHM — Warszawa, ul. Podleśna 61. Zam. 80/69. INDEKS 37598. P-57.

E R R A T A

R O C Z N I K M E T E O R O L O G I C Z N Y

1967

M A R Z E C

Tom II - Zeszyt 3

Tablica I

Str.	Stacja	Godz.	Dzień	Kolumna	Jest	Powinno być
3	Gdańsk-Wrzeszcz	07 19	22 31	v R	0 0	09 0.6
4	Kołobrzeg	07	15	R	.0	0.0
6	Olsztyn-Dajtki	01	25	T	3.8	-3.8
8	Szczecin-Dąbie	19	31	R	0.	0.7
15	Terespol	19	29	T_d	0.1	-0.1
17	Leszno-Strzyżewice	01	2	T_d	1.4	-1.4
21	Wrocław-Strachowice	19	26-31	R		-
24	Śnieżka	19 19	30 31	R R	0. 0	0.1 0.2
26	Opole	19 19	28 30,31	R R	0. .	0.1 -
27	Katowice	19 19 19	30 31 31	R W R	0. .	0.0 1 -
29	Kraków-Balice	19	31	R	.	-

Tablica III

Str.	Nr	Stacja	Kolumna	Jest	Powinno być
50	38	Szczecinek	T 19	.4	5.4
51	30	Świnoujście	U z godz. 13 >80%		7

Tablica V, VI

Str.	Kolumna	Jest	Powinno być
62	Nr STACJA-POSTERUNEK	64 Białystok 67 Mława	67 Mława 64 Białystok
64		180 Śnieżka 182 Zdanów	182 Zdanów 180 Śnieżka

PAŃSTWOWY INSTYTUT HYDROLOGICZNO-METEOROLOGICZNY

ROCZNIK METEOROLOGICZNY 1967

MARZEC

TOM II – ZESZYT 3

МЕТЕОРОЛОГИЧЕСКИЙ ЕЖЕГОДНИК – МАРТ 1967

METEOROLOGICAL YEARBOOK – MARCH 1967

WYDAWNICTWA KOMUNIKACJI i ŁĄCZNOŚCI

PRZEDMOWA

Zeszyt niniejszy został opracowany w Ośrodku Gromadzenia i Rozpowszechniania Danych PIHM pod kierunkiem mgr Zofii Jackowskiej. Część opisowa, obejmująca objaśnienia, spis stacji i mapę rozmieszczenia stacji i posterunków publikowanych w Roczniku, jest załączona jako oddzielny suplement do zeszytu 1.

ПРЕДИСЛОВИЕ

Настоящий выпуск разработан Центром сбора и распространения данных ГГМИ под руководством Зофии Яцковской. Описательная часть, охватывающая пояснения, список станций и карту размещения станций и постов, публикуемых в ежегоднике, прилагается как отдельное дополнение к выпуску 1.

PREFACE

This fascicle was prepared in the Center of Data Collection and Dissemination in the National Institute for Hydrology and Meteorology. Mrs. Zofia Jackowska, M. Sc., had charge of its edition. The descriptive part, comprising explanatory remarks as well as the list and the map of stations and posts the data from which are published in the Yearbook, is attached as a separate supplement to fascicle 1.

r hab. JERZY MICHALCZEWSKI
Zastępca Dyrektora
do spraw Służby

Prof. dr WŁADYSŁAW PARCZEWSKI
Dyrektor
Państwowego Instytutu
Hydrologiczno-Meteorologicznego

TABLICA I

SPOSTRZEŻENIA CODZIENNE STACJI METEOROLOGICZNYCH
WARTOŚCI TERMINOWE

ЕЖЕДНЕВНЫЕ НАБЛЮДЕНИЯ МЕТЕОРОЛОГИЧЕСКИХ СТАНЦИЙ
СРОЧНЫЕ ЗНАЧЕНИЯ

EVERYDAY OBSERVATIONS AT METEOROLOGICAL STATIONS
VALUES FROM OBSERVATION TIMES

Godz. 01

DNI	TEMPERATURA POWIETRZA T	TEMPERATURA PUNKTU ROSY T_d	PRĘŻNOŚĆ PARY WODNEJ e	WILGOTNOŚĆ WZGLĘDNA U	CIŚNIENIE ATMOSFERYCZNE P_o	ZACHMURZENIE N	N_h	h	WIATR dd	v	WIDZIALNOŚĆ V	POGODA ww	W	OPAD R
1	4.2	1.1	6.6	80	990.0	8	8	4	27	09	97	03	1	-
2	3.9	1.3	6.7	83	1001.5	3	3	4	24	10	97	02	6	0.0
3	2.8	1.5	6.8	91	1001.8	6	6	5	27	08	96	10	8	0.0
4	4.5	3.8	8.0	95	1004.9	2	2	5	30	10	97	01	6	0.0
5	5.3	5.1	8.8	98	1021.5	8	8	4	25	03	95	10	4	-
6	7.6	5.4	9.0	86	1016.7	8	8	4	18	02	96	10	2	-
7	7.5	5.0	8.7	84	1023.5	0	0	9	16	04	96	10	1	-
8	6.0	4.9	8.6	92	1019.7	0	0	9	17	03	94	10	0	-
9	5.2	3.8	8.0	90	1010.4	0	0	9	16	02	96	10	0	-
10	9.5	7.0	10.0	84	1005.0	1	0	9	17	02	96	10	0	-
11	7.9	3.2	7.7	72	1007.6	0	0	9	19	04	97	02	0	-
12	4.3	2.8	7.5	90	1005.0	0	0	9	27	08	96	10	8	2.6
13	4.8	1.8	6.9	81	1006.4	8	8	5	22	06	97	02	6	0.0
14	3.5	1.7	6.9	88	1016.0	8	8	4	32	09	97	02	2	-
15	5.1	4.6	8.5	97	1022.4	8	8	3	27	08	95	61	6	2.2
16	3.7	1.9	7.0	88	1013.9	0	0	9	27	09	96	10	6	0.1
17	3.3	0.7	6.4	83	1014.8	0	0	9	28	08	97	02	1	-
18	3.8	3.1	7.6	95	1001.8	8	6	3	22	08	96	61	6	1.8
19	0.7	0.4	6.3	98	1003.7	7	7	4	17	01	96	10	1	-
20	0.5	0.0	6.1	96	1002.1	8	8	3	18	01	95	71	6	2.6
21	1.4	- 0.2	6.0	89	1017.0	5	0	9	26	01	97	01	1	-
22	5.9	4.0	8.1	88	1009.4	8	8	3	25	10	95	10	2	-
23	3.1	- 0.7	5.8	76	1005.7	7	7	9	27	04	97	03	1	-
24	3.2	0.3	6.2	81	1003.8	7	7	6	27	10	97	03	1	-
25	2.3	- 3.7	4.7	65	1012.8	4	2	5	33	12	97	03	8	0.0
26	4.4	2.7	7.4	89	1006.8	7	7	5	21	04	96	10	1	-
27	6.7	3.4	7.8	79	1006.7	7	7	5	26	03	97	02	1	-
28	8.7	4.2	8.2	73	1000.9	7	7	9	16	08	97	03	1	-
29	1.8	0.2	6.2	89	1002.9	0	0	9	16	03	96	10	0	-
30	1.6	0.5	6.3	93	1007.3	0	0	9	16	02	96	10	8	1.7
31	1.9	0.6	6.4	91	1013.7	0	0	9	18	04	96	10	8	0.1

Godz. 07

DNI	TEMPERATURA POWIETRZA T	TEMPERATURA PUNKTU ROSY T_d	PRĘŻNOŚĆ PARY WODNEJ e	WILGOTNOŚĆ WZGLĘDNA U	CIŚNIENIE ATMOSFERYCZNE P_o	ZACHMURZENIE N	N_h	h	WIATR dd	v	WIDZIALNOŚĆ V	POGODA ww	W	OPAD R
1	3.5	0.0	6.1	78	995.8	8	8	4	22	08	97	02	6	0.9
2	4.0	2.0	7.0	87	1001.5	8	6	4	24	10	96	61	1	0.0
3	3.3	1.0	6.5	85	1007.4	8	8	9	27	10	96	10	2	-
4	3.9	3.2	7.7	95	1010.3	8	8	5	27	10	97	03	1	-
5	5.0	4.5	8.4	97	1021.5	7	7	5	20	02	96	10	1	-
6	2.7	1.9	7.0	95	1021.1	1	0	9	22	02	96	10	1	-
7	3.9	3.2	7.7	95	1025.0	7	7	4	18	03	95	10	1	-
8	3.7	2.4	7.3	92	1017.1	0	0	9	18	03	95	10	0	-
9	4.0	2.8	7.5	92	1009.1	0	0	9	18	01	96	10	0	-
10	9.5	6.3	9.5	80	1003.7	7	7	9	17	05	96	10	1	-
11	6.3	3.2	7.7	81	1007.3	6	6	5	19	06	96	10	1	-
12	3.7	1.7	6.9	87	1005.1	7	7	4	22	08	97	21	1	0.2
13	2.5	- 0.8	5.8	79	1004.8	7	7	5	23	04	97	03	2	-
14	2.5	0.1	6.1	84	1024.2	0	0	9	30	06	98	02	8	0.6
15	6.7	4.9	8.6	88	1019.5	8	5	5	27	08	-96	10	6	0.2
16	3.5	0.9	6.5	83	1012.0	6	6	5	27	08	97	02	8	0.2
17	2.8	0.7	6.4	86	1018.3	0	0	9	30	06	97	01	0	-
18	3.7	2.7	7.4	93	997.4	7	7	4	22	05	96	10	6	1.3
19	1.4	0.9	6.5	96	1005.5	7	7	5	18	03	96	10	2	-
20	1.4	0.6	6.4	94	1003.4	8	6	3	27	04	95	71	6	0.6
21	1.8	1.0	6.6	94	1014.9	8	8	4	19	03	96	61	1	0.0
22	5.3	3.6	7.9	89	1009.6	6	2	9	26	10	96	10	2	-
23	3.0	1.7	6.9	91	1001.8	7	7	5	27	03	97	01	6	1.2
24	3.0	- 1.8	5.4	71	1005.5	1	1	5	32	14	98	01	8	0.6
25	0.0	- 4.8	4.3	70	1012.7	6	2	5	18	04	97	03	1	-
26	4.9	0.5	6.3	73	1004.9	3	0	9	19	05	97	01	1	-
27	5.2	3.5	7.9	89	1009.3	6	3	5	18	01	96	10	1	-
28	8.6	4.3	8.3	74	996.4	8	8	7	16	08	96	60	2	0.0
29	2.5	0.9	6.5	89	1003.2	7	7	9	16	02	96	10	1	-
30	1.4	- 0.2	6.0	89	1008.7	3	3	9	21	02	96	10	0	-
31	1.5	0.7	6.4	94	1015.0	8	8	9	21	03	95	10	1	-

Godz. 13

DNI	TEMPERATURA POWIETRZA T	TEMPERATURA PUNKTU ROSY T_d	PRĘŻNOŚĆ PARY WODNEJ e	WILGOTNOŚĆ WZGLĘDNA U	CIŚNIENIE ATMOSFERYCZNE P_o	ZACHMURZENIE N	N_h	h	WIATR dd	v	WIDZIALNOŚĆ V	POGODA ww	W	OPAD R
1	5.1	1.0	6.6	75	1000.6	8	8	4	25	12	97	02	6	0.1
2	4.6	3.6	7.9	93	998.2	8	6	3	25	08	96	61	6	5.8
3	4.2	3.0	7.6	92	1005.8	8	6	4	22	10	96	61	2	0.6
4	3.6	3.4	7.8	98	1016.0	8	8	3	27	06	92	46	1	-
5	9.5	5.1	8.8	74	1019.8	7	7	5	18	03	97	02	2	-
6	6.1	5.7	9.1	97	1023.3	8	8	5	21	02	96	10	1	-
7	6.3	4.5	8.4	88	1024.9	7	3	4	27	05	96	10	1	-
8	11.1	3.7	8.0	60	1014.0	0	0	9	18	06	96	05	0	-
9	12.5	3.3	7.8	54	1008.6	2	1	9	12	06	96	05	0	-
10	14.6	5.6	9.1	55	1005.4	6	4	9	24	05	97	01	2	-
11	11.7	4.7	8.6	62	1005.4	6	6	5	22	04	97	02	2	-
12	5.5	1.2	6.7	74	1007.0	7	7	5	22	10	97	02	6	0.8
13	6.3	- 1.5	5.5	57	1004.7	7	7	8	22	04	97	02	6	0.0
14	4.5	1.2	6.6	79	1026.0	7	7	5	25	08	98	03	1	-
15	9.8	3.9	8.1	67	1016.0	4	1	4	24	08	97	01	6	0.1
16	4.0	0.6	6.4	79	1010.2	7	7	5	27	10	97	02	8	1.6
17	3.9	0.2	6.2	77	1018.9	3	1	5	27	08	98	03	0	-
18	3.9	2.4	7.3	90	996.8	7	7	5	27	04	97	03	8	0.0
19	3.6	0.7	6.4	81	1005.9	7	7	5	27	05	97	02	7	1.1
20	3.2	- 0.3	6.0	78	1008.0	8	8	4	32	02	97	02	7	0.0
21	5.2	5.0	8.7	98	1011.9	8	7	3	27	08	95	61	6	1.9
22	6.0	2.1	7.1	76	1011.5	4	2	5	24	10	97	03	1	-
23	4.4	1.9	7.0	84	1003.0	6	6	4	26	10	98	03	6	0.7
24	4.5	- 2.9	4.9	59	1010.7	1	1	6	32	12	98	02	8	0.0
25	2.8	1.0	6.5	88	1009.3	8	7	4	18	06	96	61	7	0.3
26	14.2	1.3	6.7	42	1001.9	1	0	9	18	07	97	01	1	-
27	12.8	- 2.4	5.1	35	1009.1	3	3	5	18	05	98	02	1	-
28	3.1	1.8	7.0	91	999.2	8	3	4	22	05	96	61	7	1.9
29	6.3	1.9	7.0	73	1004.5	4	4	5	27	06	97	02	1	-
30	5.5	1.2	6.7	74	1011.0	6	6	5	25	04	97	01	1	-
31	4.8	2.8	7.5	87	1017.2	6	2	4	27	05	96	10	6	0.2

Godz. 19

DNI	TEMPERATURA POWIETRZA T	TEMPERATURA PUNKTU ROSY T_d	PRĘŻNOŚĆ PARY WODNEJ e	WILGOTNOŚĆ WZGLĘDNA U	CIŚNIENIE ATMOSFERYCZNE P_o	ZACHMURZENIE N	N_h	h	WIATR dd	v	WIDZIALNOŚĆ V	POGODA ww	W	OPAD R
1	4.5	1.2	6.6	79	1002.5	8	8	4	25	10	97	02	6	0.1
2	2.9	1.3	6.7	89	996.7	8	8	4	26	06	96	10	8	1.7
3	4.5	3.3	7.7	92	1002.2	8	6	4	25	10	96	60	6	4.3
4	3.9	3.9	8.1	100	1020.0	8	8	4	25	06	93	42	4	-
5	8.9	4.4	8.4	73	1017.5	7	7	5	16	04	97	02	2	-
6	5.2	3.8	8.0	90	1022.7	2	0	9	19	05	96	10	1	-
7	5.9	5.0	8.7	94	1023.0	3	0	9	12	02	94	10	1	-
8	9.7	4.3	8.3	69	1011.0	1	0	9	18	04	96	05	0	-
9	10.9	5.5	9.0	69	1006.7	1	0	9	12	02	96	05	0	-
10	11.5	5.5	9.0	67	1006.8	4	0	9	22	02	97	01	1	-
11	5.4	3.7	8.0	89	1004.0	7	7	5	27	03	96	80	2	1.2
12	4.6	3.1	7.7	90	1007.2	8	8	4	25	08	96	60	1	0.3
13	3.9	2.1	7.1	88	1009.6	8	8	4	25	05	96	10	6	0.0
14	4.6	1.6	6.8	81	1024.9	8	8	4	24	04	96	61	2	0.0
15	6.5	4.9	8.7	90	1013.7	8	6	4	24	09	96	61	1	0.6
16	3.9	0.5	6.3	78	1011.2	1	1	9	27	07	97	01	1	-
17	4.4	- 1.3	5.5	66	1011.7	8	8	8	21	05	97	02	1	-
18	2.5	- 0.5	5.9	80	999.2	2	2	5	26	01	97	02	1	-
19	2.3	0.1	6.2	86	1003.0	7	7	5	23	02	97	02	2	-
20	3.1	0.5	6.3	83	1014.4	7	7	5	31	03	97	01	2	-
21	5.1	4.6	8.5	97	1010.2	8	8	3	26	10	94	10	6	0.2
22	4.9	1.4	6.7	78	1010.9	6	0	9	24	09	97	03	1	-
23	3.8	0.7	6.4	80	1003.6	2	2	4	26	09	98	03	1	-
24	2.3	- 1.3	5.5	77	1009.6	8	8	4	27	14	96	85	1	0.2
25	5.6	4.4	8.4	92	1007.0	8	7	3	22	06	96	21	6	3.3
26	12.7	2.5	7.3	50	1001.9	7	7	9	24	04	97	21	1	0.0
27	10.8	- 1.4	5.5	43	1006.0	1	1	5	15	04	98	01	0	-
28	5.3	3.4	7.8	87	1000.9	4	4	9	18	03	96	10	6	0.1
29	4.3	1.7	6.4	77	1006.5	6	5	8	27	06	97	03	8	0.2
30	3.7	1.9	7.0	88	1012.5	7	7	5	19	04	96	10	8	0.8
31	2.1	- 1.9	5.3	75	1018.1	0	0	9	23	02	97	01	1	-

Godz. 01

DNI	TEMPERATURA POWIETRZA T	TEMPERATURA PUNKTU ROSY T_d	PRĘŻNOŚĆ PARY WODNEJ e	WILGOTNOŚĆ WZGLĘDNA U	CIŚNIENIE ATMOSFERYCZNE P_o	ZACHMURZENIE N	N_h	h	WIATR dd	v	WIDZIALNOŚĆ V	POGODA ww	W	OPAD R
1	4.8	1.2	6.7	78	989.9	4	4	4	27	11	98	25	6	2.2
2	4.3	0.7	6.4	77	1003.1	4	4	4	25	08	98	01	8	0.8
3	3.2	0.6	6.4	83	1000.3	7	7	4	27	08	96	80	1	0.0
4	7.0	3.0	7.6	75	1003.2	7	7	4	29	15	97	02	6	0.9
5	5.9	5.0	8.7	94	1021.7	7	7	4	25	02	97	03	1	–
6	6.4	4.8	8.6	89	1018.1	8	8	5	20	04	96	10	2	–
7	6.4	4.8	8.6	89	1024.4	0	0	9	27	03	96	10	0	–
8	5.1	4.9	8.6	98	1022.1	0	0	9	00	00	93	42	4	–
9	3.9	2.9	7.5	93	1011.9	8	8	1	00	00	95	10	1	–
10	7.7	6.4	9.6	91	1007.0	0	0	9	20	03	95	10	0	–
11	9.0	5.3	8.9	77	1008.7	7	7	4	18	02	97	03	1	–
12	6.2	4.3	8.3	88	1004.8	7	7	4	27	05	97	25	2	4.9
13	5.1	0.7	6.4	73	1007.3	5	5	5	25	08	97	02	8	0.0
14	3.8	1.0	6.5	82	1013.7	7	7	5	27	07	97	03	1	–
15	4.9	3.0	7.6	87	1022.1	8	6	3	25	06	96	61	6	0.6
16	5.2	1.1	6.6	75	1013.1	4	4	4	29	09	98	01	8	0.3
17	3.0	– 0.8	5.7	76	1012.2	3	3	4	29	11	98	03	8	0.1
18	2.4	1.1	6.6	91	1002.5	8	3	4	20	06	97	68	2	0.0
19	2.1	1.0	6.6	93	1003.9	7	7	5	25	01	95	10	1	–
20	1.7	– 0.2	6.0	87	1002.2	8	8	4	25	02	97	68	1	0.0
21	0.5	– 0.9	5.7	90	1016.6	6	6	5	29	01	96	10	1	–
22	6.8	4.0	8.1	82	1006.6	1	1	9	29	14	96	10	1	–
23	3.3	– 1.1	5.6	73	1007.1	8	8	9	20	01	97	03	1	–
24	3.2	– 1.2	5.6	73	1002.7	6	6	5	29	09	98	03	1	–
25	– 2.0	– 4.5	4.4	83	1011.8	3	3	5	29	03	98	03	8	0.4
26	5.2	3.5	7.9	89	1007.3	8	8	4	25	07	96	10	6	0.3
27	10.0	4.9	8.7	71	1005.0	8	4	4	29	04	97	01	6	0.0
28	6.4	5.0	8.7	91	1005.1	2	2	6	18	05	97	03	0	–
29	3.7	2.2	7.2	90	1004.3	7	4	4	20	02	96	10	2	–
30	2.5	1.2	6.7	91	1008.4	0	0	9	00	00	97	02	8	0.2
31	3.2	0.3	6.2	81	1014.8	4	4	4	22	02	96	10	1	–

Godz. 07

DNI	TEMPERATURA POWIETRZA T	TEMPERATURA PUNKTU ROSY T_d	PRĘŻNOŚĆ PARY WODNEJ e	WILGOTNOŚĆ WZGLĘDNA U	CIŚNIENIE ATMOSFERYCZNE P_o	ZACHMURZENIE N	N_h	h	WIATR dd	v	WIDZIALNOŚĆ V	POGODA ww	W	OPAD R
1	2.6	0.8	6.4	88	995.3	6	6	4	27	13	98	25	1	2.8
2	3.9	0.8	6.5	80	1002.5	6	6	4	25	08	98	03	1	–
3	3.5	– 0.3	6.0	76	1004.9	3	3	4	29	14	97	02	8	0.1
4	5.8	2.9	7.5	82	1008.8	8	8	5	32	08	97	02	2	–
5	5.2	4.0	8.1	92	1022.1	3	3	4	25	01	96	10	5	0.0
6	5.4	4.0	8.1	91	1020.7	4	0	9	29	02	96	10	1	–
7	6.3	4.5	8.4	88	1025.1	7	7	9	25	05	96	10	1	–
8	3.1	2.8	7.5	98	1019.7	8	8	1	18	03	93	46	4	–
9	6.0	4.4	8.3	89	1010.5	6	6	5	22	01	94	10	2	–
10	6.9	5.6	9.1	91	1006.1	7	7	9	16	02	95	10	1	–
11	7.4	3.9	8.1	79	1008.4	6	6	9	22	03	97	03	1	–
12	4.5	1.7	6.9	82	1006.1	7	7	4	25	07	97	03	8	1.0
13	2.5	– 0.8	5.8	79	1006.0	4	4	5	22	07	97	03	1	–
14	2.2	– 0.6	5.9	82	1022.7	1	1	9	32	08	98	01	1	–
15	7.2	4.7	8.5	84	1020.2	8	8	4	27	07	96	10	6	0.2
16	3.3	– 0.2	6.0	78	1012.0	2	2	4	27	09	98	25	1	0.0
17	0.6	– 1.7	5.4	84	1017.6	0	0	9	29	03	98	02	0	–
18	3.0	1.5	6.8	90	997.4	8	2	3	22	06	97	21	7	1.6
19	1.3	0.2	6.2	92	1006.4	5	5	5	00	00	96	10	2	–
20	1.1	0.3	6.2	94	1007.8	8	8	5	29	01	96	68	7	0.9
21	1.6	– 0.6	5.8	85	1015.7	8	8	9	20	04	97	03	1	–
22	6.4	2.5	7.3	76	1007.4	6	1	4	29	01	97	03	1	–
23	1.8	1.0	6.6	94	1001.3	8	3	3	20	01	96	21	2	1.9
24	2.2	– 0.6	5.9	82	1003.2	5	5	4	29	08	97	27	1	0.2
25	– 1.8	– 6.4	3.8	71	1013.7	6	1	5	25	02	98	03	1	–
26	4.1	2.1	7.1	87	1007.0	7	7	5	22	04	96	10	2	–
27	4.9	3.2	7.7	89	1010.5	6	3	9	00	00	97	02	2	–
28	6.4	5.5	9.0	94	1000.2	7	0	9	16	03	96	10	1	–
29	3.9	1.1	6.6	82	1004.5	5	3	5	22	01	96	10	2	–
30	3.4	– 0.4	5.9	76	1009.2	1	1	9	25	05	96	10	0	–
31	2.8	– 0.5	5.9	79	1015.4	2	2	5	22	01	96	10	1	–

Godz. 13

1	5.8	0.7	6.4	70	999.5	7	7	4	27	14	97	80	2	0.7
2	5.6	2.4	7.3	80	998.5	8	6	4	22	09	96	61	2	0.2
3	6.1	1.6	6.9	73	1006.1	7	7	5	25	14	98	03	1	–
4	7.9	2.4	7.3	68	1015.0	6	6	4	32	08	97	01	2	–
5	9.3	5.6	9.1	78	1021.8	8	8	6	18	02	96	10	1	–
6	11.9	4.5	8.4	60	1023.0	0	0	9	27	03	97	02	0	–
7	10.8	6.1	9.4	73	1025.4	7	2	4	20	04	96	10	2	–
8	12.7	5.2	8.8	60	1016.0	0	0	9	18	05	97	02	4	–
9	13.1	4.7	8.5	57	1010.0	0	0	9	18	03	97	02	1	–
10	15.3	7.3	10.2	59	1006.5	5	5	9	22	05	97	01	2	–
11	14.2	3.7	8.0	49	1006.6	2	1	5	22	08	98	01	1	–
12	5.5	1.5	6.8	75	1007.4	7	7	4	25	09	97	80	2	0.1
13	7.9	– 1.9	5.3	50	1005.8	7	3	5	25	06	97	03	1	–
14	7.4	– 3.4	4.7	46	1025.7	6	2	5	29	09	98	03	1	–
15	8.3	4.7	8.5	78	1016.9	7	7	4	25	08	96	10	2	–
16	5.6	– 0.1	6.0	66	1009.5	6	6	5	29	11	98	25	1	1.1
17	4.7	– 2.3	5.2	61	1018.6	1	1	5	07	05	98	02	0	–
18	4.3	2.6	7.3	88	996.7	7	7	4	25	04	97	25	2	1.4
19	6.6	– 2.1	5.2	54	1005.4	7	7	5	18	02	97	02	1	–
20	3.9	1.1	6.6	82	1006.8	6	6	4	34	05	97	03	7	1.6
21	5.3	3.6	8.9	89	1010.4	8	7	4	25	06	96	21	7	0.7
22	9.7	– 1.7	5.4	45	1009.2	3	3	5	32	12	98	02	1	–
23	5.2	1.4	6.8	77	1001.3	6	6	5	29	09	98	25	2	0.0
24	4.9	–11.3	2.6	30	1008.5	2	2	5	32	14	98	01	8	0.5
25	3.4	– 2.6	5.0	65	1011.4	8	2	5	18	05	98	02	2	–
26	13.0	3.5	7.8	52	1004.7	2	0	9	18	08	97	02	1	–
27	14.5	0.5	6.3	38	1010.4	3	3	6	22	05	98	02	1	–
28	13.4	4.3	8.3	54	997.9	7	7	5	20	08	97	03	2	–
29	10.0	– 3.0	4.9	40	1005.2	7	7	5	27	06	97	80	2	0.0
30	8.6	– 4.6	4.3	39	1011.4	6	6	5	25	07	98	02	1	–
31	7.8	0.2	6.2	59	1016.2	6	6	5	27	06	97	02	1	–

Godz. 19

1	3.7	1.9	7.0	88	1002.4	7	7	4	27	10	96	81	8	2.5
2	3.3	1.2	6.7	86	996.2	7	3	4	25	08	97	01	8	1.6
3	5.5	4.3	8.3	92	1000.7	8	5	3	27	14	96	63	6	7.4
4	6.1	3.2	7.7	82	1019.1	6	6	4	34	03	97	02	1	–
5	7.6	4.9	8.7	83	1019.4	8	8	6	18	05	96	10	2	–
6	8.8	5.0	8.7	77	1023.7	2	0	9	00	00	96	10	0	–
7	1.9	1.9	7.0	100	1024.2	9	9	•	00	00	92	47	1	–
8	9.4	5.2	8.9	75	1013.5	0	0	9	18	02	96	10	0	–
9	9.9	5.8	9.2	76	1008.7	0	0	9	16	02	96	10	1	–
10	13.8	8.2	10.9	69	1007.8	7	7	9	22	03	96	10	1	–
11	11.1	6.0	9.3	71	1004.3	7	7	6	20	05	97	02	1	–
12	5.6	1.0	6.6	72	1008.0	6	6	5	25	07	97	03	8	0.1
13	5.1	0.1	6.2	70	1009.5	8	4	5	29	03	97	03	2	–
14	5.3	0.1	6.1	69	1024.9	7	7	5	27	07	97	03	2	–
15	8.5	5.4	9.0	81	1013.7	7	7	5	25	08	97	03	2	–
16	4.8	– 0.2	6.0	70	1008.6	2	2	4	29	11	98	01	8	0.0
17	4.3	– 0.8	5.7	69	1013.3	8	1	5	25	04	97	03	1	–
18	2.8	1.5	6.8	91	1000.0	7	7	5	00	00	96	10	8	0.8
19	2.6	1.0	6.6	89	1003.4	7	7	5	00	00	98	03	2	–
20	2.1	0.5	6.3	89	1013.0	5	5	5	34	05	97	01	2	–
21	8.1	6.1	9.4	87	1009.3	8	8	4	29	08	96	10	2	–
22	5.6	– 2.4	5.1	56	1010.2	2	0	9	29	09	98	01	1	–
23	4.3	– 1.8	5.4	65	1002.5	1	1	5	27	08	98	02	8	0.2
24	2.5	– 4.1	4.5	61	1008.8	8	2	5	29	07	98	01	1	–
25	3.1	1.8	7.0	91	1008.9	8	6	3	18	04	96	61	6	0.5
26	11.7	4.2	8.2	60	1003.1	3	0	9	18	05	97	02	0	–
27	11.7	0.4	6.3	46	1007.5	1	1	6	16	04	98	02	0	–
28	5.3	2.1	7.1	80	1002.2	8	3	4	18	02	97	03	8	0.4
29	6.1	1.9	7.0	74	1006.0	5	5	6	02	01	97	01	8	0.0
30	3.8	1.2	6.7	83	1013.3	5	2	5	25	03	97	25	2	1.0
31	4.0	2.5	7.3	90	1018.1	0	0	9	00	00	97	01	8	0.0

Godz. 01

DNI	TEMPERATURA POWIETRZA T	TEMPERATURA PUNKTU ROSY T_d	PRĘŻNOŚĆ PARY WODNEJ e	WILGOTNOŚĆ WZGLĘDNA U	CIŚNIENIE ATMOSFERYCZNE P_o	ZACHMURZENIE N	N_h	h	WIATR dd	v	WIDZIALNOŚĆ V	POGODA ww	W	OPAD R
1	3.3	1.8	7.0	90	992.6	7	7	4	26	11	96	81	1	0.7
2	3.9	1.3	6.7	83	1004.4	5	5	4	21	07	97	01	1	–
3	3.0	0.3	6.3	83	1004.0	5	2	4	25	07	97	01	1	–
4	4.7	4.2	8.3	97	1008.1	8	5	4	27	08	97	01	6	2.8
5	4.0	3.6	7.9	97	1021.7	0	0	9	21	02	94	10	1	–
6	5.3	3.1	7.6	86	1017.6	8	8	9	24	02	96	10	2	–
7	5.9	4.5	8.4	91	1024.7	2	2	9	22	03	95	10	0	–
8	6.1	4.5	8.4	89	1019.0	3	0	9	16	02	96	10	0	–
9	4.3	3.6	7.9	95	1009.8	0	0	9	16	03	96	10	0	–
10	10.8	9.0	11.5	89	1003.6	7	6	9	16	03	96	10	1	–
11	7.3	3.3	7.7	76	1007.5	2	0	9	18	03	97	02	0	–
12	4.7	3.0	7.6	89	1005.7	5	2	4	22	04	97	01	6	0.1
13	4.1	1.0	6.6	80	1007.5	6	3	4	23	07	97	01	1	–
14	3.4	0.5	6.3	81	1018.1	8	8	4	30	07	97	03	1	–
15	6.9	4.4	8.3	84	1024.0	8	6	4	24	07	96	10	6	1.6
16	4.2	1.9	7.0	85	1016.2	3	1	4	27	07	97	01	6	0.2
17	4.6	2.1	7.1	84	1017.1	7	7	4	29	07	97	02	1	–
18	4.9	3.5	7.8	90	1002.1	8	6	4	22	06	96	10	6	1.4
19	3.1	2.8	7.5	98	1003.6	7	3	4	22	02	96	10	8	0.2
20	2.3	1.5	6.8	95	1001.0	8	6	3	29	04	96	61	7	2.8
21	0.8	– 0.3	6.0	92	1017.9	1	0	9	21	02	97	03	1	–
22	6.4	3.8	8.0	84	1011.5	8	8	3	24	08	96	10	2	–
23	4.7	3.5	7.8	92	1006.6	8	3	4	22	04	96	60	1	0.0
24	3.7	– 1.0	5.7	72	1005.6	6	6	4	26	07	97	03	8	0.0
25	2.3	– 4.0	4.5	63	1014.6	1	1	9	31	05	98	01	1	–
26	3.7	1.7	6.9	87	1006.4	7	7	9	18	04	96	10	1	–
27	6.2	4.3	8.3	88	1006.8	2	2	9	25	03	97	01	8	0.0
28	9.3	4.9	8.6	74	998.4	7	6	9	16	07	97	03	1	–
29	2.0	0.9	6.5	93	1002.3	1	1	9	17	02	97	02	0	–
30	2.4	– 0.6	5.8	80	1006.9	2	2	9	18	02	97	01	1	–
31	1.6	0.0	6.1	89	1013.8	2	2	9	18	02	96	10	1	–

Godz. 07

DNI	TEMPERATURA POWIETRZA T	TEMPERATURA PUNKTU ROSY T_d	PRĘŻNOŚĆ PARY WODNEJ e	WILGOTNOŚĆ WZGLĘDNA U	CIŚNIENIE ATMOSFERYCZNE P_o	ZACHMURZENIE N	N_h	h	WIATR dd	v	WIDZIALNOŚĆ V	POGODA ww	W	OPAD R
1	3.1	– 0.1	6.0	79	998.9	4	3	4	25	12	97	02	8	0.2
2	4.2	1.9	7.0	85	1001.9	8	7	4	22	06	97	03	1	–
3	3.4	0.8	6.5	83	1008.5	6	2	4	25	09	97	02	1	–
4	4.5	3.8	8.0	95	1012.6	8	6	4	27	07	96	10	2	–
5	4.5	3.8	8.0	95	1021.4	8	8	4	18	03	95	10	1	–
6	3.0	2.2	7.2	95	1021.9	0	0	9	23	03	94	10	1	–
7	3.8	3.3	7.7	97	1025.1	3	0	9	19	03	94	10	0	–
8	3.9	2.7	7.4	92	1016.6	2	0	9	16	03	96	10	0	–
9	3.9	3.2	7.7	95	1008.7	0	0	9	16	03	96	10	1	–
10	9.6	7.3	10.2	86	1003.1	7	7	4	16	03	96	10	1	–
11	5.9	3.5	7.9	85	1006.8	6	2	9	19	04	97	01	1	–
12	3.7	1.1	6.6	83	1006.0	7	7	4	22	06	97	02	1	–
13	1.6	– 0.6	5.8	85	1004.8	7	4	4	19	03	97	03	1	–
14	2.5	0.9	6.5	89	1025.8	0	0	9	30	05	97	02	1	–
15	6.8	5.2	8.9	90	1020.8	8	6	4	23	06	96	51	2	2.0
16	3.0	0.6	6.4	84	1013.9	7	7	4	25	08	97	03	1	–
17	2.8	1.5	6.8	91	1019.5	0	0	9	30	05	98	01	1	–
18	3.1	1.6	6.8	90	997.3	7	1	4	24	04	97	25	6	1.8
19	2.2	1.2	6.6	93	1006.4	8	5	4	32	02	97	21	2	0.5
20	3.5	2.0	7.0	90	1004.3	8	5	4	29	06	97	25	7	0.4
21	2.5	1.7	6.9	95	1016.0	8	6	3	20	03	96	61	1	0.1
22	7.1	4.3	8.3	83	1011.9	8	8	9	24	09	96	10	2	–
23	3.7	3.0	7.6	95	1002.6	7	5	4	27	03	97	21	6	2.3
24	3.0	– 2.1	5.2	69	1008.4	6	6	4	29	09	97	01	8	0.3
25	0.7	– 0.4	5.9	92	1012.8	8	5	4	15	03	96	71	1	0.1
26	4.1	0.1	6.2	75	1004.1	3	0	9	17	05	96	10	1	–
27	3.7	3.2	7.7	97	1009.4	2	1	9	18	03	97	01	1	–
28	8.3	6.3	9.6	87	994.7	8	3	3	16	04	96	60	2	0.2
29	2.0	0.7	6.4	91	1002.8	5	1	9	15	03	96	10	1	–
30	2.0	0.4	6.3	89	1008.7	6	4	4	21	03	96	10	1	–
31	1.9	0.8	6.5	93	1015.2	8	3	4	22	02	95	60	1	0.0

Godz. 13

1	5.8	0.7	6.4	70	1002.1	7	4	4	25	10	97	03	8	0.2
2	5.1	3.2	7.7	87	998.3	8	6	3	23	09	96	60	6	2.9
3	5.2	3.5	7.9	89	1006.8	8	7	3	23	08	96	61	6	3.5
4	4.3	4.1	8.2	98	1017.5	8	8	4	27	06	94	51	2	0.0
5	10.7	5.8	9.2	71	1018.7	6	5	5	18	03	97	03	2	–
6	6.0	5.1	8.8	94	1023.6	8	8	3	22	04	93	42	4	–
7	7.9	6.4	9.6	90	1025.0	8	8	4	19	04	96	10	1	–
8	11.5	4.7	8.6	63	1012.8	2	0	9	16	05	96	05	0	–
9	13.5	7.0	10.0	65	1007.3	5	0	9	14	04	96	05	1	–
10	15.2	7.6	10.5	61	1005.5	7	5	5	18	04	97	03	2	–
11	11.6	5.9	9.3	68	1004.6	6	4	5	18	04	97	03	2	–
12	6.1	0.2	6.2	66	1008.0	5	3	4	23	07	97	01	2	–
13	5.9	– 0.1	6.1	65	1005.8	8	8	9	25	05	97	03	2	–
14	4.3	2.3	7.2	87	1027.4	7	4	4	25	08	97	01	1	–
15	10.6	4.1	8.2	64	1016.9	6	5	5	24	07	97	03	5	0.1
16	5.7	0.9	6.5	71	1012.4	5	3	4	24	08	97	25	1	0.0
17	4.7	0.3	6.2	73	1019.7	6	3	4	27	04	97	01	1	–
18	5.6	1.3	6.7	74	997.3	5	5	5	25	04	97	03	8	0.5
19	3.8	0.1	6.1	77	1006.2	7	5	4	25	03	97	01	8	0.0
20	5.2	1.4	6.8	77	1009.5	5	3	4	29	06	97	03	1	–
21	8.1	6.8	9.9	91	1013.6	8	6	3	24	08	96	21	5	0.7
22	7.5	1.4	6.7	65	1013.5	5	0	9	24	06	97	03	1	–
23	5.6	1.3	6.7	74	1004.6	2	2	4	29	06	97	02	7	1.5
24	4.4	– 5.3	4.1	49	1013.5	1	1	5	27	08	98	02	1	–
25	4.6	3.6	7.9	93	1009.2	8	6	4	21	03	95	61	7	2.7
26	15.7	0.5	6.3	35	1000.6	3	0	9	18	05	97	03	0	–
27	13.1	– 0.8	5.8	38	1008.2	4	4	6	20	06	97	02	0	–
28	4.9	2.7	7.4	86	998.9	8	2	5	20	04	97	02	8	5.9
29	9.1	– 0.2	6.0	52	1004.0	6	6	5	21	04	97	05	1	–
30	6.3	1.6	6.9	72	1011.0	7	7	4	27	03	97	02	2	–
31	5.4	2.5	7.3	81	1017.8	5	3	4	29	03	97	01	6	0.7

Godz. 19

1	5.4	1.4	6.7	75	1004.1	7	5	5	22	08	97	01	8	0.0
2	2.9	1.0	6.6	88	998.4	7	5	4	23	08	97	25	6	2.6
3	5.1	3.9	8.1	92	1004.8	8	7	3	23	10	96	61	6	4.2
4	5.0	4.8	8.6	98	1021.1	8	8	3	26	04	94	20	5	0.2
5	9.0	5.7	9.2	80	1016.5	8	8	8	18	02	97	02	2	–
6	6.2	4.8	8.6	91	1023.5	2	0	9	18	02	96	10	4	–
7	7.2	5.6	9.1	90	1022.1	0	0	9	13	01	96	10	1	–
8	8.3	4.7	8.5	78	1010.9	0	0	9	17	02	97	02	0	–
9	11.3	6.9	10.0	74	1005.6	7	5	9	13	03	96	05	2	–
10	9.9	5.6	9.1	74	1006.7	4	2	9	20	02	97	01	1	–
11	6.3	4.9	8.7	91	1003.3	7	7	4	21	02	98	29	8	4.2
12	5.8	2.9	7.5	82	1008.5	7	3	4	24	05	97	02	2	–
13	3.9	1.3	6.7	83	1011.4	7	3	4	27	05	97	01	6	0.4
14	6.5	1.6	6.8	71	1025.7	8	4	4	24	06	96	60	2	0.0
15	6.5	5.6	9.1	94	1014.8	8	5	4	23	07	96	60	2	1.4
16	4.9	– 0.1	6.1	70	1013.7	7	7	4	24	07	97	02	8	0.0
17	2.5	1.2	6.7	91	1012.0	8	3	4	20	05	96	61	2	0.5
18	3.7	2.4	7.3	92	999.2	7	7	4	00	00	96	80	1	1.4
19	2.7	0.6	6.4	86	1002.8	8	2	4	23	02	96	61	2	0.1
20	2.9	– 0.7	5.8	77	1015.7	6	3	5	34	02	97	01	2	–
21	6.5	5.1	8.8	91	1012.5	8	8	3	26	08	96	10	5	0.2
22	5.1	1.0	6.6	75	1012.5	5	0	9	25	05	97	01	2	–
23	4.2	0.8	6.5	79	1005.4	4	2	4	26	05	97	02	1	–
24	2.3	– 0.1	6.0	84	1011.6	3	2	4	29	07	97	26	1	1.3
25	6.4	3.8	8.0	84	1007.9	8	4	4	22	03	95	10	6	0.6
26	12.4	4.0	8.2	57	1001.8	7	7	4	19	02	98	03	1	–
27	9.2	1.2	6.7	57	1004.2	1	0	9	14	04	98	02	1	–
28	3.9	2.1	7.1	88	1001.0	2	1	9	18	03	97	01	1	–
29	4.0	2.0	7.0	87	1005.8	6	4	5	16	02	97	01	8	0.0
30	4.6	2.6	7.4	87	1012.3	5	5	4	14	01	98	01	9	1.7
31	2.4	0.5	6.3	87	1018.5	1	0	9	00	00	97	01	0	

Godz. 01

DNI	TEMPERATURA POWIETRZA T	TEMPERATURA PUNKTU ROSY T_d	PRĘŻNOŚĆ PARY WODNEJ e	WILGOTNOŚĆ WZGLĘDNA U	CIŚNIENIE ATMOSFERYCZNE P_o	ZACHMURZENIE N	N_h	h	WIATR dd	v	WIDZIALNOŚĆ V	POGODA ww	W	OPAD R
1	3.0	0.1	6.1	81	989.8	8	8	4	22	08	96	61	6	3.6
2	2.1	- 1.0	5.7	80	1003.0	7	7	4	23	07	97	25	8	2.3
3	1.6	- 0.9	6.0	87	998.8	8	8	4	22	03	96	68	8	1.8
4	3.0	1.2	6.7	88	998.6	8	6	3	22	07	96	61	7	5.8
5	- 1.8	- 2.7	5.0	93	1022.6	0	0	9	26	01	97	02	0	-
6	- 1.0	- 4.5	4.4	77	1025.0	0	0	9	15	03	97	02	0	-
7	0.8	- 0.6	5.8	90	1025.1	0	0	9	22	02	96	10	0	-
8	3.0	3.0	7.6	100	1024.8	9	9	.	18	02	91	45	4	-
9	0.6	0.6	6.4	100	1016.1	9	9	.	12	02	92	47	4	-
10	0.8	0.8	6.5	100	1011.3	9	9	.	10	01	91	45	1	-
11	6.8	5.2	8.9	90	1011.4	6	6	9	14	01	96	10	1	-
12	6.8	5.9	9.3	94	1005.0	8	8	5	19	02	96	60	1	0.0
13	1.2	- 0.8	5.8	87	1009.5	0	0	9	18	06	97	02	1	-
14	1.8	0.2	6.2	89	1012.7	8	8	4	03	01	96	61	6	1.6
15	2.0	- 1.7	5.4	76	1023.2	8	8	5	21	04	97	03	1	-
16	5.6	3.7	8.0	88	1011.0	8	6	3	26	05	96	61	2	1.6
17	0.6	- 0.8	5.8	90	1007.7	6	6	4	23	05	96	85	2	1.6
18	- 1.2	- 5.9	3.9	70	1008.3	4	0	9	15	02	97	01	1	-
19	0.4	0.4	6.3	100	1003.3	9	9	.	11	01	91	45	5	0.3
20	- 0.7	- 1.6	5.4	94	1004.4	8	8	4	13	01	96	10	1	-
21	- 0.8	- 0.8	5.8	100	1014.2	8	8	2	28	02	93	46	1	-
22	5.7	4.5	8.4	92	1004.4	8	8	3	24	04	96	51	6	0.6
23	1.2	- 1.7	5.4	81	1007.4	6	0	9	22	05	97	02	1	-
24	1.2	- 0.8	5.8	87	1000.9	7	7	4	23	06	97	85	1	0.2
25	- 2.4	- 7.2	3.6	70	1007.4	3	3	4	27	03	97	26	1	0.0
26	0.0	- 3.7	4.6	76	1012.2	8	8	5	16	06	97	71	1	0.0
27	2.0	- 1.1	5.6	80	1011.2	0	0	9	13	08	97	02	1	-
28	3.4	0.5	6.3	81	1011.8	8	8	5	12	04	97	60	6	0.3
29	4.0	0.6	6.4	79	1005.3	8	8	5	14	05	97	21	1	0.0
30	- 0.6	- 0.6	5.8	100	1010.3	9	9	.	18	02	92	45	2	-
31	- 0.6	- 1.5	5.5	94	1016.6	0	0	9	00	00	95	10	8	0.0

Godz. 07

DNI	TEMPERATURA POWIETRZA T	TEMPERATURA PUNKTU ROSY T_d	PRĘŻNOŚĆ PARY WODNEJ e	WILGOTNOŚĆ WZGLĘDNA U	CIŚNIENIE ATMOSFERYCZNE P_o	ZACHMURZENIE N	N_h	h	WIATR dd	v	WIDZIALNOŚĆ V	POGODA ww	W	OPAD R
1	2.2	- 0.6	5.9	82	993.9	8	6	3	23	07	96	61	2	0.8
2	1.6	- 1.5	5.5	80	1004.2	7	7	5	21	06	97	01	6	0.6
3	1.3	- 2.2	5.2	77	1003.7	7	7	4	22	06	97	02	7	0.6
4	2.0	0.1	6.2	87	1004.1	8	8	4	29	06	97	21	2	1.6
5	- 2.7	- 4.0	4.5	91	1024.7	2	1	9	00	00	97	02	0	-
6	0.4	- 2.9	4.9	78	1023.6	7	2	6	15	03	97	02	1	-
7	0.8	0.5	6.3	98	1025.2	9	9	.	20	03	91	45	4	-
8	2.2	2.2	7.2	100	1023.1	9	9	.	19	03	91	45	4	-
9	0.0	- 0.3	6.0	98	1012.9	9	9	.	12	02	93	43	4	-
10	- 0.2	- 0.2	6.0	100	1011.6	9	9	.	11	02	91	45	4	-
11	4.2	4.2	8.2	100	1011.3	7	7	9	13	01	92	42	1	-
12	4.6	2.9	7.5	89	1005.6	7	7	5	23	05	97	01	6	1.0
13	2.2	0.3	6.2	87	1008.4	7	7	5	20	05	96	10	1	-
14	0.8	0.0	6.1	94	1017.8	8	4	4	27	03	96	60	6	1.0
15	2.4	1.1	6.6	91	1020.5	8	8	4	22	03	96	10	8	0.2
16	2.1	- 1.9	5.3	75	1011.4	5	5	5	26	05	97	03	6	0.0
17	0.8	- 2.4	5.1	79	1010.6	7	7	4	24	05	98	26	1	1.1
18	- 0.1	- 1.8	5.3	88	1001.0	8	7	3	17	07	95	73	1	0.1
19	0.2	0.2	6.2	100	1005.5	8	8	2	09	02	93	71	4	0.4
20	0.1	- 0.8	5.8	94	1003.9	8	8	3	13	02	94	75	2	0.8
21	0.5	- 1.8	5.3	84	1015.4	8	8	4	23	03	96	10	4	-
22	6.3	2.1	7.1	75	1003.3	7	7	4	24	10	97	02	5	0.0
23	1.0	- 1.6	5.4	83	1002.2	8	8	5	21	01	97	02	1	-
24	0.6	- 1.4	5.5	86	1001.2	7	7	4	23	05	97	26	8	0.4
25	- 2.8	- 6.9	3.6	73	1011.4	0	0	9	27	04	97	01	1	-
26	- 0.2	- 1.7	5.4	90	1011.6	8	8	4	17	04	97	77	7	0.4
27	0.4	- 1.3	5.5	88	1012.3	6	0	9	11	02	97	01	1	-
28	2.1	- 2.6	5.1	71	1009.0	7	7	6	13	09	97	02	6	1.5
29	0.6	- 0.2	6.0	94	1007.4	8	7	4	12	02	95	69	6	5.0
30	- 0.4	- 0.4	5.9	100	1012.0	9	9	.	14	03	92	45	4	-
31	- 1.0	- 1.1	5.6	99	1018.0	4	2	9	10	01	93	44	4	-

Godz. 13

DNI	T	T_d	e	U	P_o	N	N_h	h	dd	v	V	ww	W	R
1	2.0	- 0.8	5.8	82	998.2	7	7	4	23	07	97	26	6	1.4
2	3.2	- 0.9	5.7	74	1002.2	7	7	3	20	07	97	03	2	-
3	2.7	- 1.5	5.5	74	1006.4	8	8	4	23	06	97	21	7	0.0
4	3.2	- 0.6	5.8	76	1011.8	4	4	4	28	05	97	01	1	-
5	5.4	- 0.7	5.8	65	1025.0	6	6	6	19	05	98	02	1	-
6	4.9	- 1.0	5.7	65	1024.3	5	4	9	19	05	97	02	2	-
7	4.4	3.9	8.1	97	1025.7	8	8	2	24	03	95	28	4	-
8	3.7	3.7	8.0	100	1021.2	8	8	1	11	02	92	44	4	-
9	5.1	2.7	7.4	84	1012.3	8	8	4	14	04	96	10	4	-
10	11.2	5.9	9.3	70	1010.6	7	5	9	14	04	97	02	4	-
11	9.0	7.1	10.1	88	1009.5	7	7	4	17	04	96	21	4	1.2
12	4.8	- 0.2	6.0	70	1007.8	7	7	4	21	08	97	25	2	1.6
13	7.4	- 2.7	5.0	49	1008.1	7	7	5	23	06	98	03	2	-
14	5.6	0.2	6.2	67	1022.1	6	6	5	27	05	98	02	6	0.0
15	5.6	4.2	8.2	91	1017.6	8	8	3	22	05	96	20	6	0.2
16	4.6	- 3.5	4.7	56	1009.4	6	5	5	22	09	98	01	2	-
17	3.3	- 6.6	3.7	48	1014.3	7	7	5	28	07	98	01	6	0.0
18	0.9	- 0.8	5.8	88	998.8	8	8	2	19	03	96	23	7	1.3
19	2.4	1.1	6.6	91	1006.2	8	8	4	16	01	96	21	7	0.0
20	2.0	0.1	6.2	87	1006.4	8	8	4	22	02	97	02	7	3.1
21	2.8	- 2.0	5.3	70	1013.2	8	8	9	22	07	98	02	2	-
22	7.2	- 3.0	4.9	48	1004.1	6	6	5	26	13	98	02	2	-
23	2.8	- 0.8	5.8	77	999.0	7	7	4	27	06	97	21	8	1.6
24	0.2	- 1.5	5.5	88	1002.0	7	7	4	25	04	97	26	8	3.8
25	1.4	- 9.2	3.0	45	1013.3	6	6	5	32	05	98	02	1	-
26	6.4	1.1	6.6	69	1011.1	6	4	4	15	08	97	02	7	0.0
27	6.8	1.6	6.9	70	1013.5	7	6	5	15	06	97	01	6	0.0
28	8.0	- 1.8	5.4	50	1006.0	0	0	9	14	10	97	02	1	-
29	1.8	0.2	6.2	89	1008.8	8	8	4	14	03	97	02	7	2.0
30	4.6	2.1	7.1	84	1012.8	8	8	3	15	04	96	10	4	-
31	9.6	- 2.2	5.2	44	1016.7	4	3	5	20	05	97	03	4	-

Godz. 19

DNI	T	T_d	e	U	P_o	N	N_h	h	dd	v	V	ww	W	R
1	1.6	- 0.6	5.8	85	1001.3	7	7	4	22	07	97	80	2	1.9
2	1.8	- 0.1	6.1	87	999.2	8	8	4	19	07	97	21	8	0.5
3	1.8	- 0.1	6.1	87	1002.4	8	6	3	20	09	96	61	2	0.7
4	1.0	- 3.6	4.7	72	1018.5	0	0	9	27	02	97	01	0	-
5	0.5	- 1.8	5.3	84	1024.3	0	0	9	13	02	98	01	1	-
6	0.8	- 0.9	5.7	88	1025.5	0	0	9	17	01	97	02	1	-
7	3.0	2.7	7.4	98	1025.0	9	9	.	20	02	91	47	2	-
8	3.0	3.0	7.6	100	1019.0	9	9	.	13	03	91	45	4	-
9	4.0	2.3	7.2	88	1012.3	7	7	5	09	01	96	10	1	-
10	6.6	5.0	8.7	90	1011.0	0	0	9	12	02	96	10	1	-
11	6.4	5.7	9.2	95	1008.6	4	4	9	14	03	95	10	1	-
12	2.0	- 0.5	5.9	84	1009.8	7	7	5	21	05	97	25	2	0.7
13	4.2	- 0.6	5.8	71	1009.9	8	8	5	15	01	97	02	2	-
14	2.2	- 4.2	4.5	63	1024.4	2	0	9	24	03	98	02	1	-
15	5.2	3.5	7.9	89	1014.7	8	8	4	22	06	96	20	6	0.0
16	1.0	- 1.0	5.7	87	1008.9	8	8	4	22	06	95	86	2	1.9
17	0.6	- 5.5	4.0	63	1014.3	1	0	9	26	03	98	01	1	-
18	0.6	- 0.2	6.0	94	1000.5	8	8	2	14	02	95	53	6	0.7
19	2.2	0.3	6.2	87	1005.2	8	8	4	18	02	97	02	6	0.0
20	1.4	- 1.5	5.5	81	1010.6	7	3	9	29	01	97	02	2	-
21	2.2	0.9	6.5	91	1009.0	8	7	2	21	06	96	61	7	1.2
22	4.4	- 3.4	4.8	57	1007.0	5	3	5	24	09	97	01	2	-
23	1.6	- 1.5	5.5	80	1000.7	4	2	4	26	04	97	01	8	0.0
24	- 0.7	- 6.7	3.7	64	1005.4	2	2	4	25	07	97	01	8	0.2
25	- 0.8	- 8.1	3.3	58	1013.3	3	2	9	15	02	98	03	1	-
26	5.2	0.3	6.2	70	1010.7	5	0	9	15	07	97	02	2	-
27	5.4	4.7	8.5	95	1013.3	8	8	6	13	03	96	61	6	0.6
28	4.5	0.3	6.2	74	1004.6	6	0	9	13	08	97	03	1	-
29	0.7	- 0.4	5.9	92	1009.1	8	8	4	11	02	97	02	2	-
30	4.6	0.7	6.4	76	1014.0	4	4	5	18	06	97	01	1	-
31	4.4	0.2	6.2	74	1017.6	7	7	5	20	01	97	02	1	-

Godz. 01

DNI	TEMPERATURA POWIETRZA T	TEMPERATURA PUNKTU ROSY T_d	PRĘŻNOŚĆ PARY WODNEJ e	WILGOTNOŚĆ WZGLĘDNA U	CIŚNIENIE ATMOSFERYCZNE P_o	ZACHMURZENIE N	N_h	h	WIATR dd	v	WIDZIALNOŚĆ V	POGODA ww	W	OPAD R
1	3.7	1.9	7.0	88	992.4	8	8	4	24	07	97	02	6	3.6
2	3.0	1.7	6.9	91	1005.4	6	6	4	25	06	98	03	8	0.3
3	1.8	0.4	6.3	91	1001.4	6	6	4	23	04	97	02	8	1.3
4	5.2	4.3	8.3	94	1002.4	8	6	3	27	08	96	61	6	6.7
5	3.6	3.1	7.6	97	1022.1	8	8	5	24	01	97	02	1	–
6	4.4	1.3	6.7	80	1021.2	8	8	5	16	04	97	03	1	–
7	4.5	3.5	7.9	93	1025.6	0	0	9	22	02	96	10	0	–
8	2.4	2.4	7.3	100	1024.2	0	0	9	17	01	93	46	4	–
9	4.6	3.1	7.7	90	1013.2	8	8	5	13	01	96	10	1	–
10	5.0	4.8	8.6	98	1009.5	0	0	9	16	02	96	10	0	–
11	8.5	7.0	10.0	90	1010.3	3	3	9	21	01	97	03	0	–
12	7.3	6.4	9.6	94	1005.2	8	8	4	20	04	96	61	6	3.6
13	2.6	2.1	7.1	96	1010.3	8	8	5	23	04	97	61	1	0.0
14	0.2	0.2	6.2	100	1013.8	0	0	9	19	01	95	10	8	0.1
15	3.8	2.0	7.1	88	1024.1	8	8	5	23	03	97	80	1	0.0
16	5.8	3.4	7.8	85	1013.2	1	1	5	24	03	97	01	8	0.6
17	1.6	0.5	6.3	93	1010.9	0	0	9	24	06	98	01	8	1.2
18	1.3	– 1.3	5.6	83	1007.0	8	8	8	22	05	97	71	2	0.0
19	0.4	– 0.2	6.0	96	1003.2	5	5	5	27	01	96	10	1	–
20	1.2	1.2	6.7	100	1003.3	7	7	4	20	02	96	10	8	0.1
21	1.2	– 0.8	5.8	87	1016.3	7	7	5	30	03	97	02	1	–
22	6.7	5.6	9.1	93	1008.3	8	8	4	25	08	96	10	5	0.4
23	2.5	– 0.5	5.9	80	1009.0	8	0	9	23	04	98	02	1	–
24	1.7	– 0.2	6.0	87	1003.6	6	6	5	26	04	98	01	8	0.2
25	3.8	– 5.3	4.1	89	1011.0	0	0	9	30	03	98	01	8	1.4
26	1.3	1.3	6.7	100	1010.1	8	8	3	18	02	96	71	7	1.8
27	6.0	3.9	8.1	86	1008.1	5	3	9	18	04	97	03	1	–
28	7.2	5.9	9.3	91	1008.6	8	8	3	17	05	96	10	1	–
29	3.3	2.8	7.5	97	1005.4	8	8	4	12	01	97	02	8	1.2
30	1.8	1.3	6.7	96	1009.2	2	0	9	19	02	97	03	0	–
31	– 0.8	– 1.4	5.5	96	1016.4	0	0	9	13	01	97	02	8	0.0

Godz. 07

DNI	TEMPERATURA POWIETRZA T	TEMPERATURA PUNKTU ROSY T_d	PRĘŻNOŚĆ PARY WODNEJ e	WILGOTNOŚĆ WZGLĘDNA U	CIŚNIENIE ATMOSFERYCZNE P_o	ZACHMURZENIE N	N_h	h	WIATR dd	v	WIDZIALNOŚĆ V	POGODA ww	W	OPAD R
1	2.8	0.4	6.3	84	996.1	7	7	4	24	09	98	01	8	0.2
2	2.6	0.8	6.4	88	1005.6	8	8	4	22	06	97	02	2	–
3	1.6	0.2	6.2	91	1006.3	7	7	4	23	06	97	02	1	–
4	4.6	3.9	8.1	95	1007.6	8	7	3	27	07	96	61	6	4.7
5	3.9	3.9	8.1	100	1023.3	8	8	3	19	01	95	10	2	–
6	3.1	0.2	6.2	81	1021.8	8	8	5	19	02	97	02	2	–
7	4.4	4.4	8.4	100	1026.1	8	8	2	22	04	93	46	1	–
8	0.1	0.1	6.2	100	1022.6	9	9	•	15	02	91	47	4	–
9	5.1	3.7	7.9	90	1011.3	8	8	4	18	02	96	10	2	–
10	5.5	4.8	8.6	95	1009.0	7	7	9	17	03	95	10	1	–
11	8.3	7.0	10.0	92	1010.3	8	8	9	21	03	96	10	6	0.1
12	2.1	1.8	7.0	98	1008.0	7	7	4	24	03	97	80	6	3.4
13	1.2	0.7	6.4	96	1008.4	3	3	5	21	03	97	01	6	0.1
14	2.1	1.3	6.7	95	1019.7	7	7	4	29	03	97	25	1	2.5
15	4.8	4.8	8.6	100	1021.4	8	8	3	24	04	95	10	8	1.6
16	2.0	– 0.8	5.8	82	1013.4	1	1	5	22	03	98	03	0	–
17	1.1	– 0.6	5.9	89	1015.5	2	2	4	30	05	98	26	1	1.1
18	0.7	0.7	6.4	100	999.1	8	8	4	21	02	96	22	7	2.6
19	1.4	1.4	6.8	100	1005.8	8	8	2	30	01	93	44	2	–
20	0.3	0.3	6.2	100	1003.4	8	8	4	13	02	95	71	1	0.1
21	0.2	– 0.9	5.7	92	1017.6	7	0	9	21	03	97	01	2	–
22	6.1	4.5	8.4	89	1008.0	5	5	4	23	06	97	02	2	–
23	0.4	0.4	6.3	100	1001.5	8	8	4	07	01	93	75	2	4.5
24	0.6	– 0.2	6.0	94	1003.8	4	4	4	24	04	98	02	8	0.0
25	– 3.4	– 5.2	4.2	88	1014.1	1	1	9	24	02	98	01	0	–
26	2.9	2.6	7.4	98	1010.0	8	8	2	18	03	93	44	7	0.0
27	5.0	4.1	8.2	94	1010.7	6	3	9	21	03	96	10	2	–
28	4.8	2.6	7.4	86	1004.6	2	0	9	13	03	97	01	1	–
29	3.1	2.8	7.5	98	1005.9	7	7	9	17	02	97	01	2	–
30	1.1	0.6	6.4	96	1010.9	4	1	5	19	02	96	10	0	–
31	2.8	0.1	6.2	82	1017.1	7	7	4	18	04	97	02	1	–

Godz. 13

DNI	TEMPERATURA POWIETRZA T	TEMPERATURA PUNKTU ROSY T_d	PRĘŻNOŚĆ PARY WODNEJ e	WILGOTNOŚĆ WZGLĘDNA U	CIŚNIENIE ATMOSFERYCZNE P_o	ZACHMURZENIE N	N_h	h	WIATR dd	v	WIDZIALNOŚĆ V	POGODA ww	W	OPAD R
1	4.5	0.9	6.5	77	1001.4	8	8	4	25	08	98	03	8	0.1
2	5.4	1.4	6.7	75	1002.0	8	8	4	23	09	96	80	2	0.0
3	5.3	0.7	6.4	72	1008.2	7	7	4	23	07	98	03	2	–
4	6.0	3.4	7.8	83	1014.3	8	8	4	30	05	97	02	6	0.1
5	6.9	3.9	8.1	81	1023.5	8	8	4	19	04	97	02	5	0.1
6	8.0	4.4	8.3	78	1023.7	6	6	5	18	01	96	10	2	–
7	10.0	6.1	9.4	77	1025.7	6	0	9	27	03	96	10	4	–
8	11.2	4.9	8.6	65	1018.3	0	0	9	17	04	96	05	4	–
9	12.0	4.1	8.2	58	1010.6	2	2	5	19	03	96	05	1	–
10	14.9	7.5	10.4	61	1008.4	5	5	9	19	05	97	03	1	–
11	13.5	4.4	8.4	54	1008.4	5	1	5	21	05	97	03	1	–
12	5.3	2.1	7.1	80	1008.8	4	4	5	24	07	98	01	8	0.0
13	7.4	– 2.3	5.2	50	1006.6	8	5	5	19	04	98	03	8	0.0
14	7.0	– 4.0	4.5	45	1024.7	1	0	9	27	06	98	01	1	–
15	6.6	5.0	8.7	90	1018.4	8	8	4	22	06	96	10	2	–
16	4.4	0.2	6.2	74	1011.9	7	7	4	26	09	95	87	1	0.0
17	4.4	– 7.0	3.6	43	1017.4	2	2	4	30	06	98	01	8	0.1
18	3.4	2.7	7.4	95	997.4	8	8	4	23	02	96	80	7	3.1
19	4.0	1.4	6.8	83	1006.5	8	8	4	25	01	97	03	4	–
20	3.0	0.9	6.5	86	1006.0	6	6	4	30	01	97	25	7	1.1
21	2.2	1.7	6.9	96	1014.2	8	6	3	21	05	96	68	2	0.5
22	9.9	– 1.7	5.4	44	1008.7	4	3	5	28	09	98	03	1	–
23	2.6	1.0	6.6	89	1001.9	7	7	4	25	04	98	02	7	5.0
24	1.9	– 3.8	4.6	66	1006.8	6	6	4	28	07	98	02	8	1.2
25	3.2	– 7.2	3.6	46	1013.7	7	1	6	20	03	98	03	1	–
26	10.7	2.9	7.5	58	1008.4	3	1	5	18	08	97	01	4	–
27	11.2	7.0	10.0	75	1011.7	7	7	5	23	01	97	02	2	–
28	13.1	3.6	7.9	52	1001.3	7	0	9	19	07	97	02	1	–
29	10.6	– 0.3	6.0	47	1006.1	6	6	6	27	02	98	02	8	0.7
30	10.1	– 2.9	5.0	40	1012.1	5	5	5	24	06	98	03	1	–
31	5.5	0.0	6.1	68	1017.3	7	7	5	27	06	97	25	1	0.0

Godz. 19

DNI	TEMPERATURA POWIETRZA T	TEMPERATURA PUNKTU ROSY T_d	PRĘŻNOŚĆ PARY WODNEJ e	WILGOTNOŚĆ WZGLĘDNA U	CIŚNIENIE ATMOSFERYCZNE P_o	ZACHMURZENIE N	N_h	h	WIATR dd	v	WIDZIALNOŚĆ V	POGODA ww	W	OPAD R
1	4.6	– 0.2	6.0	71	1003.9	7	7	4	23	08	98	01	8	0.1
2	4.2	2.2	7.2	87	998.9	8	8	4	21	05	97	01	8	2.1
3	4.4	3.9	8.1	97	1002.7	8	6	3	24	08	96	61	8	3.3
4	4.1	2.6	7.4	90	1019.5	7	7	5	22	01	97	02	2	–
5	6.2	3.1	7.6	80	1021.6	7	7	5	15	03	97	02	2	–
6	5.2	4.7	8.6	97	1025.0	0	0	9	19	02	96	10	1	–
7	5.2	5.0	8.7	98	1025.4	2	0	9	20	02	95	10	1	–
8	7.8	5.6	9.1	86	1015.8	0	0	9	16	03	96	10	0	–
9	8.2	5.6	9.1	83	1010.4	0	0	9	12	02	96	10	0	–
10	12.2	9.0	11.6	81	1009.9	1	1	9	19	02	97	01	1	–
11	10.0	4.9	8.7	71	1007.0	7	0	9	18	03	97	01	2	–
12	3.0	0.9	6.5	86	1010.0	1	0	9	22	03	98	01	8	0.2
13	2.5	2.2	7.2	98	1010.1	8	8	4	20	02	97	80	2	0.6
14	5.0	– 1.2	5.6	64	1025.9	6	6	5	29	06	98	03	1	–
15	7.2	4.9	8.7	86	1015.2	8	8	5	22	03	96	10	5	0.0
16	2.4	1.3	6.7	93	1010.2	8	8	4	24	05	96	85	2	2.0
17	0.4	– 4.3	4.4	71	1015.0	7	0	9	17	02	98	03	1	–
18	2.2	1.7	6.9	96	999.6	7	7	5	33	02	96	10	8	0.9
19	3.2	1.1	6.6	86	1004.4	7	7	5	18	03	97	03	2	–
20	2.0	0.7	6.4	91	1011.3	4	4	5	36	03	98	01	1	–
21	5.3	5.3	8.9	100	1009.8	8	8	2	25	05	95	21	7	2.1
22	5.3	– 1.5	5.5	62	1010.3	7	0	9	27	08	97	02	1	–
23	1.8	0.2	6.2	89	1003.3	2	2	4	24	04	98	25	1	1.0
24	– 0.3	– 4.4	4.4	74	1009.0	3	3	4	28	04	98	01	8	0.0
25	0.3	– 0.3	6.0	96	1011.7	8	8	5	17	03	96	71	2	0.5
26	9.1	4.4	8.4	72	1007.2	0	0	9	17	05	97	02	0	–
27	9.4	5.0	8.7	74	1010.4	5	2	5	18	01	97	01	2	–
28	4.2	3.7	8.0	97	1003.8	8	8	4	33	03	96	80	2	8.0
29	6.6	2.0	7.0	72	1007.6	2	2	6	16	02	98	01	1	–
30	5.1	0.4	6.3	72	1014.5	3	3	5	29	03	98	03	1	–
31	2.6	1.6	6.8	93	1018.0	4	4	4	24	02	97	25	1	0.4

Godz. 01

DNI	TEMPERATURA POWIETRZA T	TEMPERATURA PUNKTU ROSY T_d	PRĘŻNOŚĆ PARY WODNEJ e	WILGOTNOŚĆ WZGLĘDNA U	CIŚNIENIE ATMOSFERYCZNE P_o	ZACHMURZENIE N	N_h	h	WIATR dd	v	WIDZIALNOŚĆ V	POGODA ww	W	OPAD R
1	2.9	1.3	6.7	89	993.3	8	8	4	25	09	97	02	8	2.5
2	2.0	0.1	6.2	87	1005.7	8	6	4	24	08	97	03	8	1.9
3	0.5	0.2	6.2	98	1003.2	8	8	4	28	09	96	83	2	2.0
4	5.2	4.7	8.6	97	1006.8	8	6	3	29	10	97	21	6	7.2
5	4.8	4.8	8.6	100	1022.3	8	8	4	26	02	95	51	5	0.0
6	5.6	4.9	8.7	95	1017.9	8	8	4	18	03	97	02	2	–
7	3.4	3.4	7.8	100	1025.9	0	0	9	24	03	95	10	0	–
8	4.5	4.0	8.1	97	1021.6	0	0	9	17	01	96	10	1	–
9	5.2	3.8	8.0	90	1011.2	0	0	9	18	01	96	10	1	–
10	6.7	5.6	9.1	93	1006.8	0	0	9	15	02	96	10	0	–
11	7.0	4.7	8.6	85	1009.6	4	4	4	20	03	96	10	1	–
12	4.5	3.5	7.9	93	1006.1	2	2	4	25	07	97	01	8	3.4
13	2.7	0.6	6.4	86	1009.2	8	8	4	24	05	97	03	8	0.5
14	1.0	– 1.3	5.6	85	1015.8	0	0	9	29	05	96	10	6	0.7
15	4.1	3.4	7.8	95	1024.0	8	8	4	27	09	97	02	8	0.0
16	3.7	1.1	6.8	83	1015.6	0	0	9	28	08	97	25	6	0.2
17	1.6	0.2	6.2	91	1014.8	2	2	4	29	07	97	01	1	–
18	1.4	1.1	6.6	98	1004.3	8	8	4	23	07	96	68	7	0.6
19	– 1.3	– 1.3	5.6	100	1004.0	0	0	9	00	00	95	10	1	–
20	– 0.1	– 0.1	6.1	100	1002.3	8	8	4	21	01	96	71	8	1.2
21	– 0.4	– 0.4	5.9	100	1017.7	3	0	9	30	01	97	01	1	–
22	6.2	4.6	8.5	89	1010.6	8	8	4	26	09	97	02	6	0.4
23	2.6	0.8	6.4	88	1008.3	8	8	4	24	03	96	61	1	0.0
24	0.4	– 0.2	6.0	96	1005.4	8	8	4	25	08	95	86	1	1.2
25	– 1.7	– 3.1	4.8	90	1013.5	1	1	5	29	05	97	02	7	0.0
26	2.2	2.2	7.2	100	1008.8	0	0	9	22	03	96	10	5	0.0
27	5.5	3.6	7.9	88	1007.2	8	0	9	26	01	96	10	8	0.0
28	6.7	5.6	9.1	93	1003.6	2	0	9	16	04	97	03	0	–
29	1.8	1.0	6.6	94	1004.6	8	8	9	20	02	96	10	2	–
30	0.7	– 0.4	5.9	92	1008.3	3	0	9	16	01	97	03	1	–
31	1.3	– 1.3	5.6	83	1014.9	0	0	9	18	02	97	02	8	0.0

Godz. 07

DNI	TEMPERATURA POWIETRZA T	TEMPERATURA PUNKTU ROSY T_d	PRĘŻNOŚĆ PARY WODNEJ e	WILGOTNOŚĆ WZGLĘDNA U	CIŚNIENIE ATMOSFERYCZNE P_o	ZACHMURZENIE N	N_h	h	WIATR dd	v	WIDZIALNOŚĆ V	POGODA ww	W	OPAD R
1	2.3	0.1	6.2	86	999.1	7	7	4	26	12	97	27	8	0.6
2	1.2	0.9	6.5	98	1004.6	8	6	4	22	06	96	10	2	–
3	2.3	– 0.1	6.0	84	1008.7	8	8	4	27	10	97	02	8	0.2
4	5.4	3.2	7.7	86	1010.8	8	8	4	30	09	97	02	6	0.1
5	4.0	3.8	8.0	98	1022.6	8	8	4	19	02	95	10	5	0.0
6	3.0	2.5	7.3	96	1021.9	6	0	9	27	01	95	10	1	–
7	2.4	2.4	7.3	100	1026.6	9	9	.	21	02	91	45	4	–
8	1.2	1.2	6.7	100	1019.3	9	9	.	16	02	91	47	4	0.0
9	2.3	2.3	7.2	100	1010.7	0	0	9	16	01	93	42	1	–
10	6.0	4.9	8.6	92	1006.2	7	7	4	15	03	95	10	1	–
11	4.4	2.7	7.4	89	1009.5	8	4	9	21	03	97	01	1	–
12	2.5	1.2	6.7	91	1008.1	8	8	4	23	08	97	02	8	0.7
13	– 0.3	– 1.2	5.6	94	1007.1	4	0	9	20	03	96	10	1	–
14	0.2	– 0.7	5.8	94	1024.5	0	0	9	32	06	97	01	8	0.1
15	5.1	4.2	8.2	94	1022.1	8	8	4	24	07	95	10	2	–
16	2.1	– 0.1	6.1	85	1014.1	7	7	4	26	08	97	02	1	–
17	– 0.3	– 0.9	5.7	96	1019.0	1	1	4	29	04	97	03	0	–
18	2.5	2.0	7.0	96	998.5	8	7	3	24	02	97	21	7	0.7
19	0.2	– 0.1	6.1	98	1006.6	7	7	4	00	00	96	10	4	–
20	– 0.1	– 0.1	6.1	100	1003.7	8	8	4	31	03	95	73	6	0.5
21	– 0.4	– 1.3	5.6	94	1017.5	8	8	9	22	04	96	10	1	–
22	5.7	3.8	8.0	88	1010.6	8	8	4	27	08	96	10	2	–
23	0.2	0.2	6.2	100	1002.2	8	8	3	27	04	95	71	6	6.1
24	– 0.1	– 0.1	6.1	100	1006.4	8	8	4	28	10	96	85	1	1.0
25	– 2.7	– 3.4	4.8	95	1014.6	7	7	5	23	03	97	02	1	–
26	1.4	1.1	6.6	98	1007.6	8	0	9	18	03	96	10	1	–
27	4.3	3.8	8.0	97	1010.7	7	2	5	25	01	96	10	2	–
28	6.1	4.2	8.3	88	998.6	8	8	5	14	06	96	10	1	–
29	0.6	0.3	6.3	98	1004.6	3	3	9	18	03	96	10	1	–
30	– 0.2	– 1.1	5.6	94	1010.5	0	0	9	22	02	96	10	1	–
31	0.0	– 1.5	5.5	90	1015.9	5	5	5	19	01	96	10	1	–

Godz. 13

1	4.6	0.4	6.3	74	1003.1	8	8	4	26	13	96	80	2	0.3
2	3.7	2.7	7.4	93	1000.8	8	7	3	23	10	96	10	6	0.3
3	2.5	1.7	6.9	95	1008.6	8	7	3	23	09	96	61	8	0.4
4	6.4	3.8	8.0	84	1016.6	7	7	4	31	07	97	01	6	0.0
5	8.0	5.6	9.1	84	1021.4	7	7	4	18	05	96	10	2	–
6	9.0	5.3	8.9	77	1024.6	4	0	9	24	04	96	10	1	–
7	5.7	5.5	9.0	98	1026.1	8	8	4	22	03	95	28	4	–
8	10.9	4.3	8.3	63	1015.3	0	0	9	16	07	96	10	4	–
9	11.6	6.1	9.4	69	1009.1	0	0	9	16	01	96	10	4	–
10	13.5	8.1	10.8	70	1007.2	7	7	9	21	04	96	10	2	–
11	10.8	5.1	8.8	68	1007.0	8	8	5	21	07	97	03	1	–
12	4.5	0.9	6.5	77	1008.9	8	7	4	27	10	97	25	2	0.3
13	4.4	0.2	6.2	74	1006.1	8	8	9	24	03	96	10	1	–
14	6.3	– 0.5	5.9	62	1026.9	7	5	5	27	09	97	03	1	–
15	7.8	4.1	8.2	78	1018.2	8	8	4	25	09	96	10	5	0.1
16	3.0	2.5	7.3	96	1012.1	5	5	4	27	09	97	26	2	2.6
17	5.3	– 0.8	5.7	65	1018.8	5	5	4	27	06	97	03	1	–
18	5.7	1.7	6.9	76	996.8	7	7	4	25	03	97	03	7	1.4
19	2.4	1.3	6.7	93	1006.6	8	7	4	26	02	97	21	8	0.3
20	2.7	1.1	6.6	89	1007.5	8	8	4	32	05	96	80	7	0.9
21	3.1	2.8	7.5	98	1013.7	8	8	2	24	08	96	53	7	1.0
22	7.7	– 2.6	5.1	48	1011.6	7	3	4	29	12	97	01	2	–
23	3.5	0.9	6.5	83	1003.8	3	3	4	29	09	97	01	8	0.9
24	1.1	– 3.4	4.7	72	1011.0	7	6	4	31	12	96	85	2	0.1
25	0.7	0.4	6.3	98	1011.4	8	8	4	17	03	95	71	7	1.4
26	11.9	3.1	7.6	55	1004.6	0	0	9	18	08	97	02	1	–
27	11.6	– 1.5	5.5	40	1009.9	3	2	4	23	06	97	02	1	–
28	4.3	2.3	7.2	87	1000.3	8	7	4	27	06	96	61	2	0.2
29	8.9	– 0.8	5.8	51	1005.1	5	5	5	23	07	97	02	1	–
30	6.1	– 0.1	6.1	64	1011.8	7	7	5	22	06	97	03	1	–
31	4.5	2.0	7.1	84	1017.1	7	7	4	23	04	96	25	1	0.0

Godz. 19

1	3.5	0.9	6.5	83	1005.2	8	8	4	26	10	96	81	8	0.9
2	2.5	1.2	6.7	91	999.0	8	8	4	24	07	97	02	8	2.3
3	4.3	3.8	8.0	97	1004.7	8	7	2	25	12	96	61	6	4.4
4	5.1	4.9	8.6	98	1020.2	8	8	4	31	03	96	51	4	0.1
5	7.2	5.2	8.8	87	1018.8	8	8	4	16	02	97	02	1	–
6	6.2	4.1	8.2	86	1025.0	0	0	9	24	03	96	10	1	–
7	6.5	6.1	9.4	97	1024.4	6	0	9	17	02	95	10	2	–
8	8.4	5.1	8.8	79	1013.0	8	8	5	16	03	96	10	1	–
9	9.7	6.3	9.5	79	1008.1	0	0	9	14	04	96	10	1	–
10	9.7	6.3	9.5	79	1008.7	3	3	4	23	03	96	10	1	–
11	7.9	6.2	9.4	89	1005.5	8	8	4	25	09	96	81	2	0.2
12	3.5	2.0	7.0	90	1010.1	8	8	4	25	07	97	02	8	0.0
13	3.5	0.3	6.3	80	1010.8	8	8	4	30	05	96	10	2	–
14	3.9	1.6	6.9	85	1026.8	8	8	4	24	05	97	03	2	–
15	8.5	4.4	8.4	76	1015.2	8	8	4	26	07	96	10	2	–
16	3.1	0.2	6.2	81	1011.8	3	3	4	28	12	97	01	8	0.4
17	2.9	– 2.2	5.2	69	1014.3	8	5	4	23	05	97	02	2	–
18	2.1	1.3	6.7	95	1000.0	5	1	5	00	00	96	10	8	1.3
19	0.4	– 0.2	6.0	96	1003.6	6	6	4	23	01	96	85	1	0.0
20	1.0	– 0.4	5.9	90	1013.8	8	8	4	32	04	97	02	8	0.3
21	6.8	6.8	9.9	100	1011.8	8	7	2	27	09	95	61	5	0.5
22	4.2	– 0.6	5.8	71	1012.6	8	0	9	27	06	97	02	2	–
23	2.9	– 1.9	5.3	71	1005.3	5	3	5	27	07	97	01	8	0.2
24	– 0.5	– 0.5	5.9	100	1010.6	8	8	4	27	04	94	71	8	0.7
25	3.3	3.3	7.7	100	1009.5	9	9	.	23	03	92	51	7	1.8
26	10.3	5.5	9.0	72	1003.9	8	3	5	16	03	96	10	1	–
27	8.8	0.4	6.3	55	1007.6	0	0	9	17	03	97	01	0	–
28	3.3	2.8	7.5	97	1003.0	8	3	4	25	02	96	10	6	0.0
29	5.9	0.2	6.2	67	1006.4	8	8	5	30	05	97	03	1	–
30	3.2	1.9	7.0	91	1013.7	6	6	5	09	01	96	80	1	0.0
31	2.6	0.8	6.4	88	1018.5	0	0	9	28	01	97	01	8	0.3

Godz. 01

DNI	TEMPERATURA POWIETRZA T	TEMPERATURA PUNKTU ROSY T_d	PRĘŻNOŚĆ PARY WODNEJ e	WILGOTNOŚĆ WZGLĘDNA U	CIŚNIENIE ATMOSFERYCZNE P_o	ZACHMURZENIE N	N_h	h	WIATR dd	v	WIDZIALNOŚĆ V	POGODA ww	W	OPAD R
1	4.7	2.2	7.2	84	996.2	4	4	4	24	12	98	25	1	1.4
2	3.8	1.5	6.8	85	1007.0	6	6	5	24	07	98	01	8	0.0
3	3.8	- 0.2	6.0	75	1007.6	6	6	5	27	07	97	02	8	0.3
4	6.9	6.0	9.4	94	1011.1	8	5	3	27	09	96	61	6	4.6
5	4.8	4.1	8.2	95	1023.0	0	0	9	23	04	96	10	1	-
6	6.0	3.6	7.9	85	1018.9	0	0	9	24	03	96	10	1	-
7	6.0	5.1	8.8	94	1025.9	0	0	9	22	06	95	10	0	-
8	6.6	3.8	8.0	82	1019.4	0	0	9	20	05	96	10	0	-
9	7.1	4.3	8.3	83	1009.5	7	7	5	19	01	96	10	1	-
10	11.4	6.6	9.7	72	1004.3	8	8	9	18	03	97	03	2	-
11	7.7	3.5	7.9	75	1008.0	0	0	9	22	07	98	02	1	-
12	4.7	2.2	7.2	84	1007.7	4	4	4	23	07	98	01	8	1.2
13	3.1	- 0.1	6.0	79	1009.0	0	0	9	23	07	97	02	1	-
14	2.3	- 1.0	5.7	79	1021.5	4	4	4	31	08	98	03	1	-
15	6.1	4.2	8.3	88	1027.0	8	8	4	24	07	96	10	6	0.1
16	4.3	1.2	6.7	80	1018.7	0	0	9	27	06	97	02	6	0.1
17	2.9	- 2.2	5.2	69	1020.2	5	5	4	28	07	98	03	1	-
18	5.1	4.6	8.5	97	1004.6	8	8	4	22	07	96	60	6	1.0
19	3.3	2.6	7.3	95	1004.3	6	4	3	34	03	96	10	2	-
20	4.3	1.2	6.7	80	1004.1	8	6	3	31	08	96	60	6	2.9
21	0.7	- 1.6	5.4	85	1019.7	1	0	9	24	02	97	03	0	-
22	7.5	5.3	8.9	86	1014.4	7	7	4	23	07	97	03	1	-
23	5.2	5.0	8.7	98	1007.1	8	6	3	23	05	96	61	6	4.9
24	2.5	- 0.2	6.0	82	1008.9	6	6	4	27	08	98	01	1	-
25	2.3	0.7	6.4	89	1016.7	6	5	4	27	04	98	02	2	-
26	4.5	1.2	6.6	79	1007.7	0	0	9	22	05	97	02	1	-
27	6.1	4.7	8.6	91	1007.5	1	1	9	24	04	98	01	1	-
28	8.3	3.2	7.7	70	997.7	8	4	4	17	08	98	03	1	-
29	3.4	1.3	6.7	86	1002.7	5	0	9	21	04	98	01	8	0.2
30	3.1	0.5	6.3	83	1008.1	2	1	4	21	05	97	01	1	-
31	2.5	0.9	6.5	89	1014.7	2	1	9	23	04	97	01	1	-

Godz. 07

DNI	TEMPERATURA POWIETRZA T	TEMPERATURA PUNKTU ROSY T_d	PRĘŻNOŚĆ PARY WODNEJ e	WILGOTNOŚĆ WZGLĘDNA U	CIŚNIENIE ATMOSFERYCZNE P_o	ZACHMURZENIE N	N_h	h	WIATR dd	v	WIDZIALNOŚĆ V	POGODA ww	W	OPAD R
1	3.6	0.1	6.2	78	1002.6	3	3	4	26	09	98	01	8	1.9
2	4.5	2.5	7.3	87	1004.3	8	8	9	22	07	97	02	1	-
3	3.2	0.3	6.2	81	1012.2	7	3	5	25	07	98	03	1	-
4	6.9	6.0	9.4	94	1014.6	8	6	3	26	07	95	61	6	2.5
5	4.3	3.8	8.0	97	1021.6	7	7	5	24	01	95	10	1	-
6	3.1	2.6	7.4	97	1022.5	3	0	9	23	04	94	10	0	-
7	3.3	3.3	7.7	100	1026.2	0	0	9	24	03	91	46	1	-
8	4.3	2.3	7.2	87	1016.7	1	0	9	19	05	96	10	0	-
9	1.9	1.4	6.7	96	1008.7	0	0	9	12	03	94	10	1	-
10	10.5	6.5	9.7	76	1003.9	6	6	9	22	07	97	01	1	-
11	7.2	3.7	8.0	78	1007.6	7	7	9	21	07	98	02	1	-
12	3.8	1.0	6.5	82	1008.6	6	3	4	24	07	98	01	1	-
13	1.8	- 1.3	5.5	80	1005.2	8	8	9	22	04	97	03	1	-
14	0.5	- 1.2	5.6	88	1028.6	0	0	9	28	05	98	02	0	-
15	6.9	4.9	8.6	87	1023.3	8	8	3	24	08	95	10	2	-
16	2.8	0.4	6.3	84	1017.3	7	7	4	24	05	98	03	1	-
17	0.9	- 1.4	5.5	85	1022.6	1	1	4	25	03	98	03	1	-
18	4.3	3.3	7.8	93	999.4	8	8	4	27	05	98	03	6	3.0
19	2.5	0.6	6.4	88	1008.0	7	7	4	31	05	96	21	2	0.1
20	4.0	1.2	6.6	82	1006.8	8	8	3	30	07	96	83	6	0.5
21	3.3	2.3	7.2	93	1018.3	8	8	3	23	06	95	53	1	0.0
22	7.3	5.0	8.7	86	1015.0	8	8	4	25	07	97	02	2	-
23	4.3	2.6	7.3	88	1004.9	7	7	4	26	07	98	02	6	5.6
24	2.3	- 2.6	5.0	70	1012.8	2	2	4	30	08	98	03	8	0.0
25	3.0	2.2	7.2	95	1013.4	8	3	4	21	06	96	60	2	0.4
26	5.5	0.9	6.5	72	1004.4	0	0	9	12	02	97	01	0	-
27	5.0	3.3	7.7	89	1010.0	0	0	9	22	05	97	01	1	-
28	7.9	5.5	9.0	85	994.5	8	4	4	20	07	96	61	6	1.6
29	2.6	- 0.4	5.9	81	1003.0	5	1	9	23	07	97	02	1	-
30	2.5	0.4	6.3	86	1009.9	7	7	5	22	05	96	10	1	-
31	3.1	2.1	7.1	93	1016.0	8	5	4	23	03	96	60	1	0.0

Godz. 13

DNI	TEMPERATURA POWIETRZA T	TEMPERATURA PUNKTU ROSY T_d	PRĘŻNOŚĆ PARY WODNEJ e	WILGOTNOŚĆ WZGLĘDNA U	CIŚNIENIE ATMOSFERYCZNE P_o	ZACHMURZENIE N	N_h	h	WIATR dd	v	WIDZIALNOŚĆ V	POGODA ww	W	OPAD R
1	6.7	0.3	6.3	64	1006.0	7	7	4	26	12	98	03	1	-
2	6.0	3.4	7.8	83	1000.9	8	8	4	25	09	97	80	6	0.6
3	6.2	4.6	8.5	89	1010.2	8	8	4	25	09	96	60	6	0.7
4	7.8	6.7	9.8	93	1018.9	8	5	3	28	06	96	61	6	3.2
5	11.9	4.2	8.2	59	1018.0	4	2	5	18	09	97	02	1	-
6	6.3	5.2	8.8	92	1025.2	8	8	2	21	04	95	10	4	-
7	9.1	6.3	9.6	83	1025.5	3	0	9	24	02	96	10	4	-
8	11.5	4.7	8.6	63	1012.8	1	1	5	21	08	97	05	1	-
9	13.7	6.0	9.3	60	1007.1	6	0	9	17	04	96	05	1	-
10	14.6	5.9	9.3	56	1006.2	6	2	5	22	07	97	03	2	-
11	11.7	5.0	8.7	63	1005.4	7	7	5	23	07	98	03	6	0.0
12	7.7	0.4	6.3	60	1010.1	3	3	5	25	09	98	01	1	-
13	5.5	0.9	6.5	72	1006.8	8	2	5	26	05	97	02	2	-
14	5.4	1.7	6.9	77	1029.7	7	7	4	24	07	97	01	1	-
15	11.9	4.2	8.2	59	1019.5	6	4	5	23	09	97	01	2	-
16	7.5	- 1.1	5.6	54	1015.1	6	5	5	27	09	98	03	2	-
17	6.3	- 2.5	5.1	53	1021.4	5	4	5	28	06	98	01	1	-
18	6.3	1.9	7.0	73	998.5	7	7	4	26	06	98	25	2	0.1
19	5.1	0.1	6.2	70	1007.6	8	6	4	26	05	97	03	2	-
20	6.3	- 2.1	5.2	55	1011.5	6	6	4	33	08	98	02	8	1.9
21	8.3	6.8	9.9	90	1015.9	8	8	4	27	07	96	20	5	0.3
22	11.2	2.1	7.1	54	1015.7	7	3	5	28	07	98	03	6	0.0
23	7.3	- 0.4	5.9	58	1006.7	6	6	5	29	08	98	03	6	0.1
24	5.9	- 3.1	4.9	52	1015.4	7	7	4	30	07	98	27	1	0.0
25	6.0	4.1	8.2	88	1010.4	8	7	4	24	07	96	21	6	1.9
26	16.3	3.9	8.1	44	1000.6	1	0	9	19	09	98	02	0	-
27	12.5	1.3	6.7	46	1008.5	3	3	5	22	08	98	03	0	-
28	5.7	3.5	7.9	86	999.3	8	8	4	21	06	96	80	6	5.7
29	8.8	- 0.9	5.7	50	1005.0	6	3	5	23	05	98	03	1	-
30	8.5	0.3	6.2	56	1011.5	5	5	5	22	08	98	03	2	-
31	4.9	3.0	7.6	87	1018.7	7	7	5	34	04	97	25	6	0.3

Godz. 19

DNI	TEMPERATURA POWIETRZA T	TEMPERATURA PUNKTU ROSY T_d	PRĘŻNOŚĆ PARY WODNEJ e	WILGOTNOŚĆ WZGLĘDNA U	CIŚNIENIE ATMOSFERYCZNE P_o	ZACHMURZENIE N	N_h	h	WIATR dd	v	WIDZIALNOŚĆ V	POGODA ww	W	OPAD R
1	5.9	- 0.1	6.1	65	1006.5	7	7	5	26	06	98	03	1	-
2	2.1	1.0	6.6	93	1001.6	7	7	4	25	07	98	25	2	2.0
3	6.4	5.3	8.9	92	1009.4	8	8	4	25	09	96	61	6	1.9
4	8.3	6.3	9.6	87	1022.2	7	5	4	27	05	97	02	6	0.1
5	9.8	3.9	8.1	67	1016.4	8	8	9	23	03	97	02	1	-
6	8.3	5.7	9.1	83	1024.7	0	0	9	22	06	95	10	1	-
7	8.0	5.6	9.1	84	1022.0	2	0	9	13	03	96	10	0	-
8	8.8	4.0	8.1	72	1010.7	4	4	9	18	04	97	05	0	-
9	12.3	7.6	10.4	73	1004.9	7	4	9	11	04	97	02	2	-
10	10.5	2.6	7.4	58	1007.2	5	0	9	22	05	98	03	1	-
11	7.0	5.4	9.0	90	1004.7	7	7	5	24	07	98	25	2	0.1
12	5.7	2.3	7.2	79	1011.3	8	8	4	25	08	98	03	8	0.0
13	5.4	- 0.7	5.8	65	1013.4	7	7	4	30	07	97	02	6	0.2
14	7.4	0.6	6.4	62	1027.7	8	3	5	25	07	97	60	1	0.0
15	9.6	5.7	9.2	77	1017.1	8	6	5	26	09	96	60	2	0.0
16	5.5	- 1.2	5.6	62	1016.8	4	4	4	28	07	98	01	8	0.0
17	3.1	2.1	7.1	93	1013.7	8	4	4	23	07	96	60	2	1.3
18	3.9	2.4	7.3	90	999.0	7	7	4	26	02	96	25	2	1.6
19	1.7	1.2	6.6	96	1004.1	8	6	3	23	04	96	61	6	3.1
20	4.7	- 2.0	5.3	62	1016.7	0	0	9	32	05	98	01	1	-
21	9.7	5.6	9.1	75	1015.8	8	8	4	28	07	97	03	5	0.1
22	8.4	1.3	6.7	61	1014.7	8	2	5	29	03	97	02	2	-
23	4.2	0.6	6.4	77	1008.3	3	3	4	28	08	98	02	9	0.4
24	4.0	0.6	6.4	79	1014.3	5	4	4	30	07	98	01	8	0.4
25	6.8	3.5	7.9	80	1009.3	8	7	5	22	05	96	21	2	0.0
26	12.3	4.7	8.5	60	1002.8	6	6	5	22	05	98	01	1	-
27	10.9	0.8	6.5	50	1004.0	1	0	9	17	08	98	01	0	-
28	5.6	1.0	6.6	72	1000.8	3	3	4	21	05	96	03	8	0.3
29	5.4	1.7	6.9	77	1005.9	2	1	7	22	02	97	01	8	0.1
30	2.9	- 1.0	5.7	76	1013.3	5	3	5	21	02	98	01	2	-
31	5.4	1.7	6.9	77	1018.5	2	2	6	18	01	97	01	8	0.3

Godz. 01

DNI	TEMPERATURA POWIETRZA T	TEMPERATURA PUNKTU ROSY T_d	PRĘŻNOŚĆ PARY WODNEJ e	WILGOTNOŚĆ WZGLĘDNA U	CIŚNIENIE ATMOSFERYCZNE P_o	ZACHMURZENIE N	N_h	h	WIATR dd	v	WIDZIALNOŚĆ V	POGODA ww	W	OPAD R
1	4.0	2.0	7.0	87	993.4	6	6	5	28	07	97	25	6	2.0
2	3.5	0.3	6.3	80	1006.6	8	8	4	28	06	97	02	2	–
3	2.7	1.7	6.9	93	1001.1	8	7	3	30	05	96	61	7	1.7
4	4.5	3.3	7.7	92	1002.5	8	8	4	28	07	97	60	7	5.4
5	-0.5	-1.4	5.5	94	1022.2	0	0	9	29	01	97	02	0	–
6	0.1	-1.4	5.5	90	1025.3	0	0	9	19	03	96	10	0	–
7	0.0	-0.6	5.9	96	1026.9	0	0	9	21	01	93	46	0	–
8	4.1	3.1	7.6	93	1026.1	9	9	.	27	01	91	47	4	–
9	1.7	0.9	6.5	94	1016.4	0	0	9	15	02	96	10	0	–
10	3.0	2.2	7.2	95	1011.8	0	0	9	15	01	95	10	0	–
11	6.3	5.6	9.1	95	1012.7	2	0	9	19	02	96	10	0	–
12	6.7	5.8	9.2	94	1006.6	7	7	4	23	02	95	10	1	–
13	1.2	0.1	6.2	92	1012.0	0	0	9	24	03	96	10	1	–
14	2.7	1.9	7.0	95	1011.9	8	8	4	30	02	96	80	6	2.0
15	2.2	-0.3	6.0	84	1025.1	6	6	5	24	02	97	02	1	–
16	5.9	4.5	8.4	91	1013.1	8	8	4	27	03	96	10	6	0.0
17	1.9	0.6	6.4	91	1009.9	8	8	4	29	05	96	10	8	0.3
18	-0.5	-2.3	5.2	88	1010.4	7	7	5	20	02	97	02	1	–
19	1.9	1.1	6.6	94	1002.7	8	8	3	19	01	93	51	4	0.1
20	1.5	0.7	6.4	94	1004.7	8	8	4	19	03	96	10	1	–
21	0.9	0.1	6.1	94	1013.7	8	8	4	02	01	96	80	8	1.0
22	6.0	5.3	8.9	95	1007.7	8	8	3	26	03	96	51	6	1.0
23	2.2	-1.2	5.6	78	1010.0	0	0	9	28	02	96	10	0	–
24	1.7	-0.5	5.9	85	1003.5	7	7	4	29	04	97	02	1	–
25	-1.2	-4.1	4.5	80	1007.5	6	6	5	31	03	97	03	1	–
26	0.5	-4.9	4.2	67	1013.7	8	8	4	18	04	97	02	1	–
27	1.8	-0.1	6.1	87	1013.3	2	0	9	18	05	97	03	0	–
28	5.2	-0.3	6.0	67	1012.8	8	8	4	19	04	97	02	8	2.4
29	4.1	0.7	6.4	79	1006.5	8	8	4	19	07	97	02	2	–
30	-0.2	-1.7	5.4	90	1010.3	8	8	4	18	01	93	46	1	–
31	0.1	-0.8	5.8	94	1017.3	7	7	4	00	00	96	10	1	–

Godz. 07

DNI	TEMPERATURA POWIETRZA T	TEMPERATURA PUNKTU ROSY T_d	PRĘŻNOŚĆ PARY WODNEJ e	WILGOTNOŚĆ WZGLĘDNA U	CIŚNIENIE ATMOSFERYCZNE P_o	ZACHMURZENIE N	N_h	h	WIATR dd	v	WIDZIALNOŚĆ V	POGODA ww	W	OPAD R
1	2.7	0.9	6.5	88	997.9	8	8	3	27	06	96	21	2	0.3
2	2.1	-1.0	5.7	80	1007.2	8	8	4	26	04	97	80	2	0.0
3	1.5	-0.4	5.9	87	1006.7	7	7	4	27	04	97	02	7	2.0
4	4.5	3.0	7.6	90	1004.9	8	8	3	31	04	96	51	6	0.1
5	-3.0	-4.3	4.4	90	1025.2	2	0	9	00	00	96	10	0	–
6	0.1	-1.4	5.5	90	1024.4	8	8	5	18	02	96	10	1	–
7	1.0	0.7	6.4	98	1027.0	9	9	.	25	01	91	47	4	–
8	1.9	1.1	6.6	94	1024.6	9	9	.	18	01	91	43	4	–
9	2.1	0.2	6.2	87	1015.0	7	7	4	18	01	96	10	1	–
10	1.9	1.1	6.6	94	1012.1	5	2	5	15	01	94	10	1	–
11	5.4	4.7	8.5	95	1012.5	7	7	6	18	02	96	10	1	–
12	5.9	3.5	7.9	85	1008.4	6	6	4	29	05	96	10	6	0.0
13	2.8	1.8	6.9	93	1010.7	8	8	3	23	03	96	10	6	0.2
14	2.3	1.8	6.9	96	1017.5	8	8	4	34	04	96	10	8	0.2
15	2.3	1.5	6.8	95	1022.6	8	8	3	25	02	96	21	2	0.7
16	3.6	1.3	6.7	85	1013.1	6	6	4	28	03	97	27	1	0.3
17	1.5	0.4	6.3	92	1012.0	8	8	4	30	04	96	86	8	1.5
18	0.1	-1.1	5.7	92	1003.4	8	7	4	18	04	96	71	1	0.0
19	0.9	0.1	6.1	94	1005.4	8	8	3	00	00	93	51	6	1.4
20	1.5	0.7	6.4	94	1004.3	8	8	3	21	02	96	10	2	–
21	0.4	-0.4	5.9	94	1017.1	7	7	4	30	02	96	80	4	0.5
22	6.7	4.9	8.6	88	1006.5	7	7	4	29	04	96	10	5	0.3
23	1.5	0.4	6.3	92	1003.5	8	7	4	21	02	96	60	1	0.0
24	1.3	-0.7	5.8	87	1003.8	5	5	5	28	04	97	01	2	–
25	-2.0	-4.5	4.4	83	1012.3	1	1	5	32	05	97	02	8	1.0
26	0.1	-1.7	5.4	88	1013.0	8	8	4	18	02	96	87	2	0.2
27	1.9	-0.3	6.0	85	1013.7	7	0	9	18	04	97	02	1	–
28	2.4	-2.5	5.1	70	1010.4	4	2	6	17	06	97	01	1	–
29	0.6	0.0	6.1	96	1007.5	8	7	3	18	03	94	73	6	4.0
30	-0.8	-2.4	5.1	89	1012.3	9	9	.	15	01	93	45	4	–
31	0.4	-1.6	5.4	86	1018.4	0	0	9	19	01	95	10	1	–

Godz. 13

1	3.2	0.6	6.4	83	1001.9	7	7	4	26	05	97	80	2	0.0
2	4.5	1.2	6.6	79	1005.5	8	8	4	24	06	97	02	8	0.0
3	3.3	0.1	6.2	79	1009.8	8	8	4	29	04	97	02	6	0.0
4	6.0	0.7	6.4	69	1011.7	6	6	4	35	05	97	02	8	0.0
5	6.9	-3.4	4.7	48	1025.7	0	0	9	22	01	97	02	0	–
6	4.2	-0.3	6.0	72	1025.5	7	6	9	18	03	97	02	2	–
7	4.1	3.6	7.9	97	1027.0	8	8	4	27	02	93	42	4	–
8	4.4	3.7	7.9	95	1021.7	8	8	3	18	02	93	42	4	–
9	11.7	6.0	9.3	68	1012.1	4	4	5	23	02	97	03	1	–
10	12.0	8.6	11.2	80	1011.6	7	7	9	18	04	97	03	1	–
11	10.1	8.0	10.8	87	1011.1	7	3	5	20	02	96	10	2	–
12	6.2	0.0	6.1	64	1009.5	7	7	4	30	05	97	02	2	–
13	8.6	-1.2	5.6	50	1009.3	7	7	4	23	03	97	03	2	–
14	4.6	2.1	7.1	84	1022.4	7	7	4	35	03	96	10	2	–
15	6.4	5.3	8.9	92	1019.2	7	7	4	27	04	96	10	6	0.3
16	5.2	-2.3	5.2	58	1012.0	7	7	4	30	04	97	25	2	0.0
17	3.2	-4.7	4.3	56	1015.3	7	7	4	33	06	97	02	8	0.0
18	1.3	0.5	6.3	94	999.8	8	8	3	20	04	95	71	7	1.0
19	2.7	0.9	6.5	88	1007.4	8	8	4	24	02	97	02	5	0.0
20	4.1	-0.2	6.0	74	1006.0	7	7	4	22	01	97	87	7	0.1
21	3.1	-1.3	5.5	73	1016.0	8	8	4	27	04	97	02	8	0.0
22	10.7	1.1	6.6	52	1006.4	5	5	6	31	06	97	01	2	–
23	2.1	1.0	6.6	93	999.5	8	8	4	33	06	96	80	7	4.2
24	0.4	-0.7	5.8	92	1004.4	8	8	4	31	09	94	86	8	1.6
25	2.0	-9.7	2.9	42	1014.2	6	6	6	35	02	97	02	1	–
26	6.9	1.5	6.8	68	1011.7	5	3	6	18	05	97	02	8	0.0
27	6.9	4.1	8.2	82	1014.4	8	8	4	18	04	97	25	2	0.7
28	8.8	-2.0	5.3	47	1007.3	1	0	9	17	07	98	02	1	–
29	1.7	0.4	6.3	90	1008.2	8	8	4	16	01	96	23	7	4.8
30	4.8	3.8	8.0	94	1013.7	6	6	4	15	02	96	10	4	–
31	9.5	-1.6	5.4	46	1017.3	7	7	5	24	05	97	03	1	–

Godz. 19

1	4.1	0.1	6.2	75	1005.0	8	8	4	27	05	97	03	8	0.0
2	2.1	0.8	6.5	91	1003.0	7	7	4	23	04	96	21	2	0.6
3	2.7	1.4	6.8	91	1006.9	8	7	3	24	06	96	61	2	1.0
4	1.3	-0.7	5.8	87	1018.5	0	0	9	28	01	97	01	1	–
5	1.9	-4.2	4.5	64	1025.3	0	0	9	20	01	97	01	0	–
6	1.1	-0.6	5.9	89	1026.6	3	0	9	22	01	97	01	1	–
7	4.8	3.8	8.0	94	1027.0	8	8	4	28	01	93	44	4	–
8	5.3	2.6	7.4	83	1018.9	0	0	9	18	02	97	02	4	–
9	7.3	6.0	9.3	91	1012.0	0	0	9	18	01	96	10	1	–
10	9.5	7.6	10.5	88	1012.1	0	0	9	20	03	97	01	1	–
11	7.9	7.0	10.0	94	1009.4	5	3	5	20	02	96	10	6	0.0
12	2.2	0.3	6.2	87	1011.8	0	0	9	24	03	97	01	8	1.7
13	5.1	1.0	6.6	75	1010.2	8	8	4	15	02	96	61	8	0.2
14	3.2	-1.9	5.3	69	1025.3	0	0	9	30	02	97	02	1	–
15	5.5	4.6	8.5	94	1017.0	8	7	2	26	03	95	61	2	0.1
16	1.5	0.1	6.2	91	1011.5	7	7	4	28	04	96	10	9	0.7
17	1.1	-4.5	4.4	66	1015.4	0	0	9	33	03	97	01	1	–
18	1.7	0.9	6.5	94	1000.9	9	9	.	20	01	93	47	7	1.6
19	2.0	0.7	6.4	91	1006.5	7	7	5	19	01	97	03	2	–
20	0.7	-0.1	6.0	94	1009.9	8	8	4	04	01	95	83	8	4.5
21	2.2	1.7	6.9	96	1012.1	8	7	3	25	04	96	61	7	1.0
22	6.7	-2.3	5.2	53	1009.1	2	2	5	32	06	97	01	1	–
23	1.2	-0.8	5.8	87	1003.4	5	5	4	30	02	97	27	2	1.0
24	0.0	-4.8	4.3	70	1007.4	4	4	4	31	05	97	03	8	1.5
25	-0.7	-6.9	3.6	63	1014.6	6	1	6	19	01	97	03	1	–
26	5.3	1.8	7.0	78	1012.5	3	0	9	16	07	97	01	1	–
27	7.1	3.8	8.0	80	1013.3	8	7	3	18	03	96	61	6	4.8
28	5.8	0.7	6.4	70	1005.6	8	8	5	15	06	97	03	1	–
29	1.6	-0.3	6.0	87	1009.7	4	4	4	00	00	97	01	1	–
30	4.2	2.7	7.4	90	1015.6	6	4	4	17	01	97	25	9	2.2
31	4.0	2.3	7.2	88	1018.3	8	8	4	26	03	96	80	2	2.0

Godz. 01

DNI	TEMPERATURA POWIETRZA T	TEMPERATURA PUNKTU ROSY T_d	PRĘŻNOŚĆ PARY WODNEJ e	WILGOTNOŚĆ WZGLĘDNA U	CIŚNIENIE ATMOSFERYCZNE P_o	ZACHMURZENIE N	N_h	h	WIATR dd	v	WIDZIALNOŚĆ V	POGODA ww	W	OPAD R
1	4.2	1.7	6.9	84	993.9	6	6	4	22	05	97	02	6	0.4
2	3.7	- 1.3	5.6	70	1006.8	0	0	9	26	07	98	02	8	0.1
3	2.5	0.9	6.5	89	1002.1	5	1	4	28	05	98	01	2	-
4	5.2	3.8	8.0	90	1003.6	8	8	4	22	10	97	02	6	4.2
5	1.8	1.0	6.6	94	1022.6	7	7	5	00	00	97	03	1	-
6	1.8	- 1.6	5.4	78	1023.6	7	7	5	16	02	97	02	1	-
7	0.6	0.6	6.4	100	1026.9	0	0	9	19	01	92	44	0	-
8	2.2	2.2	7.2	100	1025.1	9	9	.	19	01	90	45	4	-
9	3.8	1.5	6.8	85	1014.1	0	0	9	15	04	96	10	0	-
10	5.6	4.4	8.4	92	1010.4	0	0	9	15	01	97	02	0	-
11	9.1	7.4	10.3	89	1011.3	0	0	9	18	02	97	01	1	-
12	8.0	7.1	10.1	94	1006.1	8	8	4	21	03	97	21	1	0.6
13	3.4	1.6	6.9	88	1011.6	8	8	4	22	06	98	03	1	-
14	2.6	1.8	7.0	95	1013.3	8	8	4	30	01	97	21	6	1.1
15	2.9	1.0	6.6	88	1025.4	8	8	4	23	04	97	02	1	-
16	7.5	3.8	8.0	77	1013.6	8	8	4	26	05	96	10	2	-
17	2.5	1.5	6.8	93	1011.2	7	7	4	29	06	98	25	2	0.5
18	1.9	0.0	6.1	87	1009.1	8	0	9	21	04	97	03	1	-
19	2.0	1.8	6.9	98	1002.7	8	8	4	23	01	96	10	6	2.7
20	1.3	0.8	6.5	96	1003.7	8	8	9	21	02	97	03	1	-
21	0.5	0.0	6.1	96	1015.2	4	4	5	32	02	97	01	1	-
22	7.2	6.1	9.4	93	1009.2	8	8	3	26	05	96	51	6	0.3
23	2.2	- 0.3	6.0	84	1010.5	6	0	9	22	04	98	02	1	-
24	2.2	0.3	6.2	87	1004.5	7	7	5	26	06	98	02	1	-
25	- 1.2	- 2.5	5.1	91	1009.4	8	8	4	31	03	98	02	1	-
26	0.3	- 0.8	5.8	93	1011.8	8	8	5	17	03	96	71	7	0.4
27	4.1	2.6	7.4	90	1010.1	1	0	9	17	02	97	02	0	-
28	5.3	3.9	8.9	91	1009.8	2	2	4	15	04	96	10	1	-
29	5.0	4.5	8.4	97	1005.2	8	8	5	06	01	97	60	6	4.6
30	1.7	1.2	6.6	96	1009.8	0	0	9	14	01	97	02	1	-
31	2.0	1.5	6.8	96	1016.7	0	0	9	00	00	97	02	0	-

Godz. 07

DNI	TEMPERATURA POWIETRZA T	TEMPERATURA PUNKTU ROSY T_d	PRĘŻNOŚĆ PARY WODNEJ e	WILGOTNOŚĆ WZGLĘDNA U	CIŚNIENIE ATMOSFERYCZNE P_o	ZACHMURZENIE N	N_h	h	WIATR dd	v	WIDZIALNOŚĆ V_1	POGODA ww	W	OPAD R
1	3.6	0.4	6.3	80	998.9	8	8	4	26	08	98	02	6	0.1
2	2.6	- 0.4	5.9	81	1007.0	7	7	9	24	05	97	02	6	0.0
3	2.0	- 0.2	6.0	85	1007.8	7	7	4	27	06	98	02	2	-
4	5.1	3.4	7.8	89	1006.6	8	8	4	24	07	97	02	2	-
5	1.4	1.1	6.6	98	1024.2	7	7	5	16	01	96	10	2	-
6	1.3	- 1.3	5.6	83	1022.9	7	7	9	16	03	97	02	2	-
7	2.1	2.1	7.1	100	1027.5	9	9	.	00	00	91	47	4	-
8	0.4	0.4	6.3	100	1023.5	9	9	.	15	01	91	43	4	-
9	4.8	2.8	7.5	87	1012.5	5	5	5	17	03	96	10	1	-
10	4.6	3.9	8.1	95	1010.8	6	0	9	15	01	96	10	1	-
11	7.1	6.7	9.8	97	1010.9	7	7	9	18	01	96	10	1	-
12	5.1	2.7	7.4	84	1008.7	7	6	4	26	05	97	02	2	-
13	2.9	1.9	7.0	93	1009.9	0	0	9	22	05	97	02	1	-
14	1.2	0.9	6.5	98	1019.5	8	8	4	32	03	96	10	1	-
15	3.6	3.4	7.8	98	1022.5	8	7	4	24	05	96	61	5	0.3
16	2.9	0.5	6.3	84	1014.4	0	0	9	27	04	97	02	1	-
17	1.6	0.2	6.2	91	1014.6	3	3	4	30	06	98	01	1	-
18	0.8	0.3	6.2	96	1001.1	8	6	4	21	06	96	71	6	0.4
19	1.6	1.6	6.9	100	1005.5	7	7	4	00	00	97	02	2	-
20	1.2	0.7	6.4	96	1003.7	8	8	4	16	01	96	83	2	0.0
21	0.9	- 0.8	5.8	88	1017.9	7	7	4	26	02	97	01	1	-
22	6.4	4.3	8.3	87	1008.7	6	3	4	24	07	97	01	5	0.0
23	0.4	0.1	6.2	98	1001.7	8	8	4	15	04	96	71	6	1.9
24	1.4	0.0	6.1	91	1004.5	6	6	4	26	05	98	01	8	0.5
25	- 2.8	- 3.5	4.7	95	1014.0	1	1	4	31	01	98	02	8	1.7
26	2.4	2.1	7.1	98	1011.5	8	8	4	19	02	96	10	7	0.3
27	3.2	2.4	7.3	95	1011.5	7	7	9	16	03	96	10	1	-
28	4.0	- 0.6	5.9	72	1006.3	0	0	9	15	04	97	02	1	-
29	4.5	4.3	8.3	98	1005.9	8	8	3	00	00	95	10	6	0.5
30	1.9	1.4	6.7	96	1011.4	3	2	9	14	02	96	10	0	-
31	1.8	1.5	6.8	98	1018.1	7	4	5	20	02	96	10	1	-

Godz. 13

DNI	TEMPERATURA POWIETRZA T	TEMPERATURA PUNKTU ROSY T_d	PRĘŻNOŚĆ PARY WODNEJ e	WILGOTNOŚĆ WZGLĘDNA U	CIŚNIENIE ATMOSFERYCZNE P_o	ZACHMURZENIE N	N_h	h	WIATR dd	v	WIDZIALNOŚĆ V	POGODA ww	W	OPAD R
1	4.5	0.6	6.4	76	1003.0	8	8	4	27	08	97	25	2	0.0
2	5.3	1.5	6.8	77	1004.5	8	8	4	22	08	97	02	2	-
3	5.1	- 1.1	5.6	64	1010.0	8	3	4	25	08	98	01	8	0.0
4	5.5	3.1	7.6	84	1013.7	7	7	4	31	05	97	02	8	0.3
5	7.1	2.0	7.0	70	1024.7	7	7	5	14	03	97	02	2	-
6	6.9	1.5	6.8	68	1024.2	7	0	9	23	01	97	03	2	-
7	4.8	4.8	8.6	100	1027.5	8	8	2	23	04	93	42	4	-
8	8.4	7.6	10.4	94	1019.6	0	0	9	15	03	96	10	4	-
9	10.7	4.5	8.4	66	1011.5	0	0	9	23	02	97	01	1	-
10	14.9	7.3	10.2	60	1010.1	1	1	9	18	05	97	01	1	-
11	10.7	8.5	11.1	86	1010.3	6	1	9	18	03	97	01	6	0.5
12	5.9	- 0.1	6.1	65	1009.9	6	6	5	24	07	97	03	1	-
13	7.7	- 1.2	5.6	53	1007.6	7	7	5	19	05	97	02	1	-
14	6.8	1.6	6.9	70	1024.5	5	5	4	33	06	98	01	2	-
15	6.3	4.5	8.4	88	1019.9	8	8	4	25	06	96	10	6	0.1
16	2.0	0.1	6.2	87	1013.0	6	5	4	26	05	98	87	1	0.1
17	5.3	- 5.1	4.2	47	1017.2	6	6	4	31	06	98	02	8	0.0
18	2.4	2.1	7.1	98	998.9	8	6	3	22	04	96	61	7	2.1
19	4.0	1.2	6.6	82	1006.4	7	7	4	22	04	97	03	2	-
20	4.0	2.0	7.0	87	1005.1	8	8	4	13	01	97	80	8	1.5
21	4.0	- 0.6	5.9	72	1015.7	8	1	4	24	07	98	02	2	-
22	10.3	1.8	6.9	55	1008.3	6	6	5	29	10	98	02	1	-
23	3.8	2.3	7.2	90	1002.0	8	8	4	30	05	97	25	7	1.1
24	2.7	- 1.8	5.3	72	1005.8	3	3	4	32	05	98	26	1	0.1
25	3.7	- 9.7	2.9	37	1014.4	2	1	5	22	01	98	01	0	-
26	11.0	- 3.0	7.6	58	1010.2	5	5	4	19	06	97	01	1	-
27	8.8	5.0	8.7	77	1013.0	7	7	9	15	03	96	10	6	0.0
28	12.0	1.8	6.9	49	1003.6	4	0	9	14	09	97	03	0	-
29	9.5	0.4	6.3	53	1006.8	7	5	5	00	00	97	03	2	-
30	10.7	- 3.8	4.6	36	1012.2	3	3	6	24	04	97	01	1	-
31	10.1	- 1.7	5.4	43	1017.1	4	4	6	22	06	97	01	1	-

Godz. 19

DNI	TEMPERATURA POWIETRZA T	TEMPERATURA PUNKTU ROSY T_d	PRĘŻNOŚĆ PARY WODNEJ e	WILGOTNOŚĆ WZGLĘDNA U	CIŚNIENIE ATMOSFERYCZNE P_o	ZACHMURZENIE N	N_h	h	WIATR dd	v	WIDZIALNOŚĆ V	POGODA ww	W	OPAD R
1	5.2	- 1.3	5.6	63	1005.8	7	7	4	26	08	98	02	8	0.1
2	3.3	2.6	7.3	95	1002.0	8	8	9	22	06	97	02	8	2.1
3	3.2	2.7	7.4	97	1005.7	8	7	3	22	12	96	61	6	1.6
4	4.0	0.6	6.4	79	1019.5	4	4	4	31	02	97	01	1	-
5	4.5	0.6	6.4	76	1023.4	3	3	5	14	02	97	01	1	-
6	3.3	2.3	7.2	93	1025.9	0	0	9	19	02	97	01	1	-
7	4.2	3.7	8.0	97	1026.3	0	0	9	00	00	95	10	4	-
8	6.2	3.1	7.6	80	1017.2	0	0	9	15	02	96	10	0	-
9	8.5	6.5	9.7	88	1011.2	0	0	9	15	01	96	05	1	-
10	12.2	8.6	11.2	79	1010.7	4	4	9	18	03	97	01	1	-
11	10.6	8.8	11.3	88	1008.8	7	7	5	19	03	97	01	2	-
12	3.5	0.9	6.5	83	1011.7	1	1	9	23	04	98	01	8	1.1
13	3.6	2.3	7.2	91	1009.5	8	6	4	08	01	96	61	2	0.6
14	4.7	- 2.0	5.3	62	1026.1	3	0	9	24	02	98	02	1	-
15	6.2	4.1	8.2	86	1017.3	8	8	4	23	04	96	10	2	-
16	2.2	0.3	6.2	87	1011.9	6	6	4	24	05	98	02	8	0.6
17	1.2	- 3.0	4.9	74	1015.8	3	0	9	00	00	98	02	1	-
18	4.0	3.3	7.7	95	999.8	8	8	4	23	03	96	61	2	0.2
19	3.0	1.2	6.7	88	1004.8	6	6	5	19	02	97	02	2	-
20	1.6	1.5	6.8	98	1010.5	8	8	4	34	02	97	02	8	2.7
21	3.6	3.4	7.8	98	1011.5	8	7	2	22	06	95	61	6	1.5
22	6.6	- 2.1	5.2	54	1010.6	6	0	9	28	07	98	01	2	-
23	2.8	0.1	6.2	82	1004.0	1	1	4	27	02	98	01	8	0.0
24	1.0	- 7.4	3.5	54	1009.3	1	1	4	32	05	98	01	8	0.0
25	2.0	- 5.2	4.1	59	1013.1	8	8	9	18	03	97	02	1	-
26	7.7	4.5	8.4	80	1009.8	0	0	9	16	04	97	02	1	-
27	7.7	6.8	9.9	94	1012.1	8	6	4	15	03	96	21	2	0.0
28	8.7	3.1	7.6	68	1002.8	7	7	5	16	05	97	03	1	-
29	4.3	3.1	7.6	92	1008.4	7	3	4	00	00	97	02	8	1.6
30	6.9	2.0	7.1	71	1014.6	1	1	5	22	01	97	01	1	-
31	5.1	2.1	7.1	81	1017.8	5	5	6	04	01	97	01	1	-

Godz. 01

DNI	TEMPERATURA POWIETRZA T	TEMPERATURA PUNKTU ROSY T_d	PRĘŻNOŚĆ PARY WODNEJ e	WILGOTNOŚĆ WZGLĘDNA U	CIŚNIENIE ATMOSFERYCZNE P_o	ZACHMURZENIE N	N_h	h	WIATR dd	v	WIDZIALNOŚĆ V	POGODA ww	W	OPAD R
1	4.2	2.2	7.2	87	995.3	4	4	4	28	06	97	01	6	1.2
2	3.1	- 1.0	5.7	74	1007.7	2	2	4	24	04	97	02	1	-
3	2.6	0.2	6.2	84	1004.1	8	5	4	28	06	97	02	6	0.2
4	5.6	4.9	8.7	95	1007.3	8	7	3	27	06	96	61	6	4.6
5	5.4	4.9	8.7	97	1022.7	8	8	4	27	01	97	02	5	0.4
6	5.7	4.1	8.2	89	1019.4	7	7	9	15	03	97	03	1	-
7	3.2	3.2	7.7	100	1027.1	0	0	9	24	01	95	10	0	-
8	4.4	3.9	8.1	97	1023.4	0	0	9	16	01	93	44	4	-
9	7.4	6.1	9.4	91	1011.4	8	8	4	15	01	96	10	2	-
10	7.5	6.4	9.6	93	1007.7	0	0	9	15	02	95	10	0	-
11	10.2	7.9	10.7	86	1010.3	8	8	9	20	01	96	10	1	-
12	6.2	3.9	8.0	85	1007.4	7	7	4	26	05	97	02	6	1.2
13	3.6	1.6	6.8	86	1011.3	8	8	4	25	03	97	02	1	-
14	3.0	2.0	7.0	93	1016.0	7	7	5	31	03	97	21	5	0.0
15	4.6	2.6	7.4	87	1025.8	8	8	5	25	05	96	61	1	0.1
16	6.1	3.0	7.6	80	1016.2	6	6	4	26	04	97	02	6	0.1
17	3.0	- 1.5	5.5	72	1014.8	4	4	4	28	06	97	02	1	-
18	1.9	0.0	6.1	87	1006.1	8	8	4	17	04	97	21	2	0.1
19	- 0.2	- 0.2	6.0	100	1003.8	5	5	4	01	01	97	03	1	-
20	0.9	0.6	6.4	98	1003.4	8	8	5	21	01	95	68	7	1.6
21	0.6	0.0	6.1	96	1018.1	7	7	5	26	03	97	02	7	0.2
22	7.4	5.6	9.1	88	1012.2	8	8	4	29	04	93	44	4	-
23	4.2	2.2	7.2	87	1009.8	7	7	9	21	02	97	02	1	-
24	2.5	0.1	6.1	84	1007.1	8	8	5	26	04	97	02	1	-
25	- 0.8	- 2.0	5.3	92	1014.1	5	5	5	28	03	97	03	7	1.9
26	4.1	3.6	7.9	97	1010.2	8	8	4	21	02	96	10	6	0.5
27	9.2	6.4	9.6	83	1007.9	7	7	5	19	02	97	02	1	-
28	6.1	5.4	9.0	95	1006.3	0	0	9	15	03	97	02	0	-
29	3.4	2.9	7.5	97	1005.6	6	6	9	15	01	96	10	1	-
30	3.4	0.8	6.5	83	1009.3	5	5	5	10	01	97	01	6	0.0
31	- 2.3	- 3.2	4.8	93	1016.5	0	0	9	19	01	97	02	0	-

Godz. 07

DNI	TEMPERATURA POWIETRZA T	TEMPERATURA PUNKTU ROSY T_d	PRĘŻNOŚĆ PARY WODNEJ e	WILGOTNOŚĆ WZGLĘDNA U	CIŚNIENIE ATMOSFERYCZNE P_o	ZACHMURZENIE N	N_h	h	WIATR dd	v	WIDZIALNOŚĆ V	POGODA ww	W	OPAD R
1	2.3	0.4	6.3	87	1001.2	7	7	3	26	10	97	03	6	4.2
2	2.9	0.2	6.2	83	1006.9	4	4	5	26	05	97	01	6	0.0
3	3.1	- 0.4	5.9	78	1009.8	7	7	4	28	06	97	03	6	0.0
4	5.7	5.2	8.9	97	1011.1	8	8	3	29	05	97	02	6	1.2
5	4.6	4.6	8.5	100	1023.6	6	2	4	00	00	95	10	5	0.0
6	3.8	3.3	7.7	97	1021.2	6	0	9	27	01	95	10	6	0.0
7	2.7	2.7	7.4	100	1027.3	0	0	9	20	01	93	42	4	-
8	3.4	1.9	7.0	90	1020.9	0	0	9	18	02	93	44	4	-
9	3.5	2.8	7.4	95	1011.3	3	1	5	00	00	95	10	1	-
10	5.7	5.2	8.9	97	1007.9	5	4	4	15	01	93	46	1	-
11	7.6	4.7	8.5	82	1010.6	6	6	9	19	02	96	10	2	-
12	3.6	1.0	6.6	83	1009.8	8	8	4	26	05	97	03	2	-
13	1.3	- 0.4	5.9	89	1008.5	6	6	4	19	02	97	03	1	-
14	3.4	1.6	6.9	88	1023.0	7	7	4	32	04	97	02	2	-
15	5.8	3.4	7.8	85	1023.8	7	7	4	27	04	97	01	6	0.1
16	2.4	- 0.3	6.0	82	1016.3	7	7	4	28	03	97	03	6	0.0
17	1.0	- 0.4	5.9	90	1018.8	0	0	9	30	03	97	02	1	-
18	3.2	3.0	7.5	98	999.6	8	7	3	25	04	96	61	6	2.5
19	- 0.8	- 0.8	5.8	100	1006.9	5	5	4	26	01	92	46	2	-
20	0.4	0.1	6.2	98	1003.1	8	7	3	32	02	96	78	7	2.3
21	- 0.8	- 0.8	5.8	100	1019.5	7	7	9	24	01	96	10	1	-
22	7.1	4.6	8.5	84	1012.7	8	8	4	26	04	97	02	4	-
23	3.0	2.5	7.3	96	1002.1	8	7	4	27	02	96	61	6	5.6
24	0.8	- 0.3	6.0	92	1007.9	6	4	5	28	04	97	22	2	0.2
25	- 2.0	- 2.6	5.1	96	1016.2	7	7	5	26	01	97	03	1	-
26	1.8	1.5	6.8	98	1009.8	0	0	9	18	01	93	42	4	-
27	5.6	4.7	8.5	94	1011.4	8	8	9	26	01	96	10	6	0.1
28	6.6	4.3	8.3	85	1001.5	1	0	9	14	05	97	01	1	-
29	1.6	1.3	6.7	98	1006.0	0	0	9	17	01	96	10	1	-
30	1.5	- 0.4	5.9	87	1011.4	0	0	9	25	01	96	10	1	-
31	2.6	0.8	6.4	88	1017.4	4	2	5	19	02	96	10	0	-

Godz. 13

DNI	T	T_d	e	U	P_o	N	N_h	h	dd	v	V	ww	W	R
1	5.8	- 1.5	5.5	59	1005.0	7	7	4	27	10	98	02	2	-
2	5.6	2.4	7.3	80	1003.1	8	8	3	25	06	97	21	1	0.0
3	3.7	1.1	6.6	83	1011.2	8	8	4	24	06	96	51	2	0.0
4	7.8	3.4	7.8	73	1016.4	7	7	4	30	04	98	03	6	0.0
5	8.8	5.0	8.7	77	1022.7	6	6	5	16	03	98	01	4	-
6	11.0	4.4	8.3	64	1024.4	2	0	9	27	01	97	01	1	-
7	11.2	6.4	9.6	72	1026.5	4	0	9	26	01	97	01	1	-
8	11.9	4.2	8.2	59	1016.9	0	0	9	16	06	98	02	4	-
9	12.9	6.0	9.3	63	1009.7	0	0	9	13	02	97	02	0	-
10	14.9	8.0	10.7	63	1008.5	7	7	9	24	03	97	03	4	-
11	13.0	5.8	9.2	62	1008.4	5	4	4	18	04	98	03	2	-
12	6.2	1.2	6.7	70	1010.5	5	5	4	25	05	98	02	8	0.0
13	6.0	- 0.2	6.0	64	1006.0	8	8	8	22	02	97	01	2	-
14	7.8	- 6.5	3.8	36	1027.2	2	2	4	28	04	98	03	1	-
15	7.0	5.2	8.8	88	1020.3	8	8	4	24	05	96	10	5	0.0
16	4.0	0.3	6.2	77	1013.8	6	4	4	26	06	98	01	8	0.1
17	5.9	- 3.4	4.7	51	1019.4	4	4	5	30	05	98	02	0	-
18	5.4	2.7	7.4	83	997.9	7	7	4	27	03	97	02	6	0.4
19	5.9	0.2	6.2	67	1007.2	6	6	5	26	03	97	03	4	-
20	2.8	1.8	6.9	93	1007.8	8	7	3	34	04	96	77	6	0.6
21	3.5	2.8	7.4	95	1016.1	8	7	4	22	04	96	63	7	2.0
22	9.2	3.2	7.7	66	1012.5	6	6	5	26	08	97	03	2	-
23	4.7	2.0	7.0	82	1004.7	8	7	3	31	04	96	61	5	0.1
24	1.0	- 1.9	5.3	81	1011.4	6	6	4	31	10	98	27	7	0.0
25	2.3	1.0	6.6	91	1013.9	8	7	3	19	02	96	71	2	0.1
26	13.5	4.1	8.2	53	1007.4	0	0	9	20	07	97	02	4	-
27	13.2	1.7	6.9	45	1011.8	5	1	5	21	03	98	03	2	-
28	12.7	5.2	8.8	60	1000.0	8	8	5	22	05	97	03	1	-
29	10.7	- 0.8	5.8	45	1006.3	5	5	5	27	03	97	02	1	-
30	9.4	- 0.7	5.8	49	1013.3	5	5	5	30	03	98	01	1	-
31	7.2	0.7	6.4	63	1017.7	7	7	5	25	02	97	25	1	0.0

Godz. 19

DNI	T	T_d	e	U	P_o	N	N_h	h	dd	v	V	ww	W	R
1	5.3	- 0.5	5.9	66	1006.4	6	6	5	26	05	97	02	2	-
2	4.7	2.5	7.3	85	1000.8	8	8	3	25	08	97	02	6	0.0
3	5.3	4.8	8.6	97	1006.5	8	7	3	26	08	96	61	5	1.0
4	6.8	5.0	8.7	88	1020.5	7	7	4	30	03	97	02	2	-
5	6.2	4.8	8.6	91	1019.5	0	0	9	13	05	97	01	1	-
6	7.6	5.6	9.1	87	1026.0	0	0	9	23	01	96	10	0	-
7	7.6	6.3	9.5	91	1025.3	2	0	9	20	01	96	10	1	-
8	10.0	4.2	8.2	67	1014.1	6	6	4	13	02	97	03	1	-
9	9.8	7.5	10.4	86	1008.4	1	0	9	12	03	96	10	0	-
10	12.7	7.4	10.3	70	1009.3	6	6	9	18	02	96	10	1	-
11	11.8	5.6	9.1	66	1006.4	7	7	4	20	03	97	02	1	-
12	3.8	1.8	6.9	87	1011.7	1	1	5	24	04	97	01	1	-
13	3.1	1.3	6.7	88	1010.2	7	2	5	29	01	97	21	2	0.0
14	5.0	0.0	6.1	70	1027.9	3	2	5	27	02	97	03	1	-
15	8.9	6.1	9.4	82	1016.9	8	8	4	20	02	97	02	2	-
16	2.9	0.8	6.5	86	1012.9	4	2	4	27	03	97	01	8	0.2
17	4.0	- 1.5	5.5	67	1016.1	7	7	4	24	03	97	02	1	-
18	2.5	0.6	6.4	88	999.7	4	4	5	00	00	97	03	8	0.0
19	1.6	- 0.3	6.0	87	1005.2	3	3	5	24	01	97	01	1	-
20	2.9	- 0.1	6.1	81	1013.5	8	8	4	35	03	97	02	2	-
21	6.6	6.2	9.4	97	1013.2	8	8	3	28	05	93	46	6	2.6
22	6.4	- 2.3	5.1	53	1013.5	8	0	9	28	03	97	01	2	-
23	3.0	0.3	6.3	83	1006.6	1	1	4	26	03	97	02	8	0.1
24	2.2	- 2.8	5.0	70	1012.2	6	6	5	27	04	97	03	1	-
25	3.8	3.8	8.0	100	1011.2	8	7	2	20	03	95	61	7	1.2
26	11.1	5.0	8.7	66	1006.2	1	1	4	16	03	97	01	0	-
27	10.0	4.2	8.2	67	1009.6	0	0	9	17	03	98	01	1	-
28	5.1	2.9	7.5	86	1004.0	8	3	6	26	01	96	10	8	0.0
29	7.2	0.1	6.1	60	1007.5	6	6	5	18	01	97	03	1	-
30	5.7	3.3	7.7	85	1014.9	1	1	5	23	01	97	03	1	-
31	3.4	1.3	6.7	86	1019.0	0	0	9	32	01	97	01	8	0.0

Godz. 01

DNI	TEMPERATURA POWIETRZA T	TEMPERATURA PUNKTU ROSY T_d	PRĘŻNOŚĆ PARY WODNEJ e	WILGOTNOŚĆ WZGLĘDNA U	CIŚNIENIE ATMOSFERYCZNE P_o	ZACHMURZENIE N	N_h	h	WIATR dd	v	WIDZIALNOŚĆ V	POGODA ww	W	OPAD R
1	4.8	1.0	6.6	76	998.4	7	7	5	27	10	97	02	1	-
2	4.0	2.3	7.2	88	1009.1	8	8	5	24	04	97	03	1	-
3	2.8	0.1	6.2	82	1008.4	7	7	4	27	06	97	02	8	1.1
4	6.4	5.3	8.9	92	1011.7	8	8	3	27	08	96	61	6	2.5
5	5.4	4.5	8.4	94	1023.6	7	7	5	00	00	96	10	1	-
6	7.4	3.9	8.1	79	1019.2	8	8	5	27	01	96	10	6	0.1
7	5.2	4.5	8.4	95	1026.7	0	0	9	22	01	95	10	0	-
8	4.0	2.8	7.5	92	1020.8	0	0	9	12	01	96	10	0	-
9	4.4	3.2	7.7	92	1010.6	8	8	5	15	02	96	10	1	-
10	8.6	6.7	9.8	88	1005.7	7	7	5	15	01	96	10	1	-
11	7.8	3.4	7.8	73	1009.5	0	0	9	23	03	97	02	1	-
12	3.6	3.4	7.8	98	1009.6	6	6	5	28	05	97	03	8	0.1
13	2.6	- 0.4	5.9	81	1011.0	0	0	9	22	01	96	10	1	-
14	2.3	- 3.7	4.7	65	1020.7	1	1	5	30	07	97	03	1	-
15	5.9	2.8	7.4	80	1028.3	8	8	5	27	04	97	02	2	-
16	5.0	0.6	6.4	73	1019.9	0	0	9	32	07	96	10	6	0.3
17	2.8	- 3.4	4.8	64	1020.3	0	0	9	30	05	97	01	1	-
18	4.2	3.5	7.8	95	1006.7	8	8	4	25	05	96	21	6	1.8
19	2.8	2.0	7.1	95	1003.9	7	7	5	32	02	97	02	8	0.6
20	3.4	3.4	7.8	100	1004.3	8	8	3	27	09	96	61	6	5.0
21	0.8	- 3.1	4.9	75	1019.9	1	0	9	32	03	97	02	0	-
22	7.9	4.1	8.6	80	1015.8	7	7	5	25	02	96	10	2	-
23	6.0	5.5	9.1	97	1009.0	8	8	4	24	02	95	21	8	4.7
24	2.2	0.3	6.2	87	1010.4	7	7	5	29	06	97	02	1	-
25	3.0	0.6	6.4	84	1016.4	7	7	5	30	05	97	02	2	-
26	2.4	1.1	6.6	91	1009.1	0	0	9	00	00	96	10	1	-
27	6.6	3.8	8.0	82	1008.2	3	1	9	27	01	97	02	1	-
28	7.6	5.6	9.1	87	1000.1	7	7	5	14	05	97	02	1	-
29	2.2	0.3	6.2	87	1003.5	7	7	9	16	01	97	03	1	-
30	2.8	- 0.8	5.8	77	1008.9	0	0	9	24	01	97	02	1	-
31	2.8	- 0.5	5.9	79	1015.4	2	2	5	00	00	97	03	1	-

Godz. 07

DNI	TEMPERATURA POWIETRZA T	TEMPERATURA PUNKTU ROSY T_d	PRĘŻNOŚĆ PARY WODNEJ e	WILGOTNOŚĆ WZGLĘDNA U	CIŚNIENIE ATMOSFERYCZNE P_o	ZACHMURZENIE N	N_h	h	WIATR dd	v	WIDZIALNOŚĆ V	POGODA ww	W	OPAD R
1	3.6	0.7	6.4	81	1004.7	6	6	5	27	08	97	03	8	0.0
2	3.7	1.1	6.6	83	1007.0	8	8	5	24	04	96	10	2	-
3	3.1	- 0.1	6.0	79	1013.9	3	1	4	27	04	97	01	1	-
4	6.4	5.5	9.0	94	1014.8	8	8	3	27	09	96	61	5	3.3
5	5.0	4.1	8.2	94	1022.4	7	7	5	00	00	96	10	2	-
6	4.5	3.0	7.6	90	1023.6	3	3	5	29	01	96	10	1	-
7	2.6	2.6	7.4	100	1027.1	9	9	.	22	01	92	45	0	-
8	1.8	1.0	6.6	94	1018.8	2	0	9	12	02	95	10	0	-
9	2.7	2.2	7.2	96	1009.6	0	0	9	15	02	95	10	1	-
10	6.4	5.7	9.2	95	1005.7	7	2	5	15	02	96	10	1	-
11	6.4	3.1	7.6	79	1009.4	7	7	4	21	02	97	25	1	0.0
12	3.2	2.4	7.3	95	1010.6	7	7	5	27	06	97	03	1	-
13	1.0	- 1.6	5.4	83	1006.2	8	8	5	14	02	96	10	1	-
14	0.2	- 1.5	5.5	88	1028.2	0	0	9	32	03	97	02	0	-
15	5.8	3.9	8.1	88	1025.3	8	8	5	24	05	96	10	2	-
16	3.2	0.0	6.1	79	1018.7	8	3	5	27	05	98	01	1	-
17	0.4	- 1.9	5.3	84	1023.0	5	5	5	27	02	97	02	1	-
18	4.0	2.8	7.5	92	999.9	8	8	4	24	05	96	61	2	1.4
19	2.6	1.8	7.0	95	1007.5	8	8	4	32	03	96	25	2	0.0
20	3.6	2.1	7.1	90	1006.8	7	7	4	27	06	96	10	6	0.1
21	0.7	- 0.1	6.0	94	1019.8	8	8	5	00	00	96	10	1	-
22	6.8	4.3	8.3	84	1016.0	8	8	5	27	03	96	10	2	-
23	3.8	2.3	7.2	90	1005.5	5	4	5	27	06	97	25	6	5.6
24	1.6	- 1.8	5.3	78	1012.8	7	7	4	27	05	97	02	1	-
25	2.1	1.6	6.8	96	1015.1	8	6	4	22	01	96	61	1	0.4
26	1.4	0.0	6.1	91	1006.3	0	0	9	15	01	96	10	0	-
27	4.2	2.5	7.3	88	1010.9	1	1	9	24	02	97	01	1	-
28	8.4	6.4	9.6	87	995.9	8	8	5	16	07	97	02	2	-
29	0.7	- 1.3	5.5	86	1004.3	2	1	9	17	01	97	03	1	-
30	0.4	- 1.6	5.4	86	1011.5	5	5	5	00	00	96	10	1	-
31	2.2	0.3	6.2	87	1016.5	8	8	5	24	01	96	10	1	-

Godz. 13

DNI	TEMPERATURA POWIETRZA T	TEMPERATURA PUNKTU ROSY T_d	PRĘŻNOŚĆ PARY WODNEJ e	WILGOTNOŚĆ WZGLĘDNA U	CIŚNIENIE ATMOSFERYCZNE P_o	ZACHMURZENIE N	N_h	h	WIATR dd	v	WIDZIALNOŚĆ V	POGODA ww	W	OPAD R
1	7.6	- 1.7	5.4	52	1007.7	6	6	5	28	09	97	02	2	-
2	4.5	3.0	7.6	90	1003.6	8	8	4	26	08	97	25	6	2.2
3	4.4	3.4	7.8	93	1013.2	8	8	3	26	08	96	61	8	3.4
4	7.6	6.5	9.7	93	1019.4	8	8	4	28	05	96	25	6	0.2
5	11.3	3.1	7.6	57	1019.2	3	3	5	16	07	97	01	1	-
6	5.2	2.2	7.2	81	1026.0	8	8	4	29	03	95	10	1	-
7	8.4	6.4	9.6	87	1026.1	2	0	9	15	01	96	10	4	-
8	11.0	3.6	7.9	60	1014.2	4	4	5	18	03	96	05	0	-
9	13.9	5.7	9.2	58	1007.1	6	0	9	12	03	96	05	1	-
10	14.2	2.6	7.4	45	1007.8	7	7	9	22	03	96	05	2	-
11	13.0	3.5	7.8	52	1007.1	7	7	5	24	05	98	02	8	0.1
12	6.0	1.5	6.8	73	1011.7	6	6	4	26	05	97	02	8	1.2
13	5.8	1.0	6.6	71	1006.3	8	3	5	32	04	97	03	8	0.0
14	7.2	- 1.2	5.6	55	1030.3	6	6	4	27	05	97	03	1	
15	10.6	3.1	7.6	59	1021.0	5	5	9	27	05	96	05	2	-
16	6.6	- 2.8	5.0	51	1016.8	7	3	5	27	08	98	02	1	-
17	5.2	- 3.0	4.9	55	1022.4	6	6	5	24	03	98	03	1	-
18	6.2	2.0	7.1	75	999.2	4	4	5	27	04	98	01	6	2.1
19	4.4	- 1.3	5.5	66	1008.2	8	5	4	27	05	97	03	8	1.2
20	6.1	- 3.5	4.7	50	1010.7	5	5	5	34	09	98	01	8	2.4
21	6.0	4.9	8.6	92	1017.7	8	8	3	27	04	95	61	5	0.8
22	8.8	7.1	10.1	89	1016.0	8	8	4	27	05	96	10	8	0.0
23	0.9	0.6	6.4	98	1008.1	8	8	4	29	08	95	85	1	2.4
24	5.6	- 6.8	3.7	40	1016.2	5	5	5	32	09	98	02	1	-
25	5.6	4.4	8.4	92	1011.8	8	8	4	24	04	96	61	5	1.0
26	17.1	- 2.6	5.0	26	1003.0	0	0	9	21	05	97	02	0	-
27	12.9	0.3	6.2	42	1009.5	2	2	5	23	03	98	03	0	-
28	5.4	1.7	6.9	77	1001.1	8	3	5	25	03	98	01	6	1.4
29	9.0	1.8	7.0	61	1005.6	6	4	5	28	04	97	03	1	-
30	9.2	0.0	6.1	52	1012.7	4	4	5	24	05	97	01	1	-
31	8.0	0.2	6.2	58	1018.0	5	5	5	31	03	97	02	2	-

Godz. 19

DNI	TEMPERATURA POWIETRZA T	TEMPERATURA PUNKTU ROSY T_d	PRĘŻNOŚĆ PARY WODNEJ e	WILGOTNOŚĆ WZGLĘDNA U	CIŚNIENIE ATMOSFERYCZNE P_o	ZACHMURZENIE N	N_h	h	WIATR dd	v	WIDZIALNOŚĆ V	POGODA ww	W	OPAD R
1	5.7	2.3	7.2	79	1008.2	6	6	5	27	06	97	02	2	-
2	3.6	1.8	7.0	88	1003.1	8	8	4	27	06	96	81	2	2.7
3	6.6	3.8	8.0	82	1010.1	8	8	3	27	10	96	61	6	2.4
4	8.7	6.1	9.4	84	1022.7	8	8	5	27	01	96	10	2	-
5	9.3	6.1	9.4	80	1017.1	8	8	5	14	01	97	02	1	-
6	7.2	4.5	8.4	83	1026.5	0	0	9	24	01	96	10	1	-
7	9.0	5.5	9.0	79	1023.0	1	0	9	12	01	96	10	0	-
8	7.2	4.5	8.4	83	1011.7	2	2	5	15	02	96	10	1	-
9	12.5	8.5	11.1	77	1005.7	7	3	9	12	04	96	05	2	-
10	11.3	5.3	8.9	66	1008.2	7	7	5	22	03	97	02	2	-
11	8.8	6.7	9.8	86	1006.6	8	8	5	29	07	96	80	2	2.3
12	5.0	2.3	7.2	83	1013.4	8	8	5	23	06	96	25	2	0.2
13	3.8	1.8	6.9	87	1013.4	3	3	5	32	04	97	25	1	1.2
14	7.0	- 0.8	5.7	57	1029.2	7	7	5	27	03	97	02	1	-
15	10.0	3.7	7.9	65	1018.1	7	7	5	27	03	97	03	1	-
16	3.4	0.8	6.5	83	1017.6	6	6	5	27	01	97	03	8	0.4
17	3.8	- 0.2	6.0	75	1016.2	8	5	4	22	05	96	61	2	0.2
18	3.2	1.9	7.0	91	999.2	7	7	5	27	01	97	03	8	1.6
19	1.6	1.3	6.7	98	1004.4	8	8	4	00	00	96	61	8	2.8
20	3.8	- 2.1	5.2	65	1016.4	0	0	9	34	05	98	01	1	-
21	8.6	6.9	9.9	89	1016.0	8	8	4	27	04	96	10	6	1.4
22	9.0	7.7	10.5	92	1015.1	8	8	4	28	03	96	80	2	1.1
23	3.2	1.1	6.6	86	1009.2	4	4	4	28	02	98	03	8	1.3
24	4.2	- 0.3	6.0	72	1014.9	7	7	5	27	07	98	25	8	0.2
25	6.8	2.7	7.4	75	1010.5	8	8	5	27	01	97	01	6	0.1
26	12.8	5.6	9.1	62	1004.3	7	4	5	27	03	97	01	1	-
27	10.5	1.5	6.8	53	1005.3	1	1	5	18	02	98	02	0	-
28	5.6	- 0.1	6.0	66	1002.2	3	1	5	25	01	98	02	8	0.2
29	7.0	- 1.8	5.3	53	1006.7	6	6	5	27	01	97	03	1	-
30	7.2	0.7	6.4	63	1013.3	1	1	5	21	01	97	01	1	-
31	6.2	- 0.3	6.0	63	1018.2	1	1	5	00	00	97	01	1	-

Godz. 01

DNI	TEMPERATURA POWIETRZA T	TEMPERATURA PUNKTU ROSY T_d	PRĘŻNOŚĆ PARY WODNEJ e	WILGOTNOŚĆ WZGLĘDNA U	CIŚNIENIE ATMOSFERYCZNE P_o	ZACHMURZENIE N	N_h	h	WIATR dd	v	WIDZIALNOŚĆ V	POGODA ww	W	OPAD R
1	5.2	2.8	7.4	84	998.7	8	8	4	28	10	97	80	1	1.0
2	3.0	- 0.8	5.7	76	1009.6	0	0	9	23	05	97	02	0	-
3	2.8	1.0	6.5	88	1007.9	8	8	4	27	10	97	25	8	2.3
4	6.4	5.7	9.2	95	1011.8	8	8	5	27	12	96	60	6	1.0
5	6.7	6.3	9.5	97	1023.6	7	7	5	26	03	96	10	6	1.0
6	6.8	5.7	9.1	93	1019.1	8	8	9	18	02	96	10	2	-
7	3.2	2.7	7.4	97	1027.8	0	0	9	22	04	94	10	0	-
8	4.7	4.0	8.1	95	1022.2	0	0	9	16	05	95	10	0	-
9	3.7	3.0	7.6	95	1010.7	0	0	9	18	03	96	10	1	-
10	7.4	6.3	9.5	93	1006.9	0	0	9	16	03	96	10	0	-
11	9.1	7.6	10.5	91	1010.8	6	6	5	22	02	96	21	1	0.0
12	5.6	3.7	8.0	88	1010.1	4	4	4	27	08	97	03	8	0.2
13	2.0	0.7	6.4	91	1012.3	0	0	9	24	05	97	02	8	0.1
14	3.0	- 2.8	5.0	66	1019.1	6	6	6	32	10	97	01	8	0.6
15	5.5	2.3	7.2	80	1028.4	8	8	5	25	07	96	60	1	0.0
16	6.8	4.0	8.1	82	1018.9	3	3	5	31	10	97	01	8	0.7
17	3.2	- 1.9	5.3	69	1018.8	2	2	5	29	10	98	01	1	-
18	3.5	2.8	7.4	95	1007.6	8	5	3	22	06	96	61	6	1.2
19	3.0	2.5	7.3	96	1003.5	8	8	4	00	00	96	10	6	0.1
20	1.3	0.5	6.3	94	1003.7	8	6	3	25	05	96	68	6	2.1
21	0.6	- 0.8	5.8	90	1019.3	0	0	9	32	05	97	01	1	-
22	7.6	5.6	9.1	87	1015.2	5	5	5	27	08	96	10	6	0.2
23	6.4	6.0	9.3	97	1010.0	8	8	4	22	02	96	61	8	1.5
24	2.5	0.4	6.3	86	1009.9	7	7	5	28	10	98	03	1	-
25	2.3	- 0.4	5.9	82	1015.9	3	3	5	32	08	97	02	8	1.3
26	2.3	1.8	6.9	96	1010.2	2	2	9	22	03	96	10	1	-
27	8.7	5.9	9.3	82	1008.4	6	3	6	26	03	97	01	8	0.0
28	8.1	5.7	9.2	85	1003.7	6	0	9	18	05	97	03	1	-
29	1.9	0.6	6.4	91	1004.9	1	0	9	18	03	97	01	1	-
30	1.3	- 1.6	5.4	81	1009.4	1	1	9	18	04	96	10	1	-
31	2.2	0.3	6.2	87	1016.0	0	0	9	22	04	97	01	1	-

Godz. 07

DNI	TEMPERATURA POWIETRZA T	TEMPERATURA PUNKTU ROSY T_d	PRĘŻNOŚĆ PARY WODNEJ e	WILGOTNOŚĆ WZGLĘDNA U	CIŚNIENIE ATMOSFERYCZNE P_o	ZACHMURZENIE N	N_h	h	WIATR dd	v	WIDZIALNOŚĆ V	POGODA ww	W	OPAD R
1	3.3	0.7	6.4	83	1005.2	7	7	4	28	10	97	80	1	0.3
2	3.8	1.0	6.5	82	1008.5	8	8	6	24	05	96	10	1	-
3	3.4	0.2	6.2	80	1013.6	7	7	5	27	12	97	03	8	0.1
4	6.5	5.8	9.2	96	1014.2	8	8	3	29	10	96	61	6	2.0
5	4.6	4.6	8.5	100	1023.1	7	7	6	20	01	94	11	4	-
6	5.5	4.3	8.3	92	1022.7	7	7	9	32	03	95	10	6	0.6
7	1.7	1.4	6.8	98	1028.2	3	0	9	22	02	93	44	0	-
8	2.9	1.9	7.0	93	1019.4	0	0	9	16	05	95	10	0	-
9	2.7	2.2	7.2	96	1011.1	1	0	9	16	02	94	10	1	-
10	5.5	5.3	8.9	98	1007.3	4	3	9	16	03	94	10	1	-
11	6.9	4.6	8.5	85	1011.0	7	2	6	20	04	96	10	1	-
12	2.9	1.0	6.6	88	1011.9	5	5	5	25	07	97	03	8	0.2
13	1.3	- 1.0	5.7	85	1007.5	6	4	6	18	02	96	10	1	-
14	1.2	- 1.7	5.4	81	1025.9	1	1	5	32	10	97	01	1	-
15	5.9	4.0	8.1	88	1025.6	7	7	4	25	06	96	10	6	0.0
16	3.3	1.0	6.5	85	1018.5	7	5	5	27	09	97	03	1	-
17	2.5	- 1.1	5.6	77	1021.9	8	8	5	29	10	98	02	1	-
18	4.4	3.7	7.9	95	1000.9	8	6	3	22	05	96	61	6	1.4
19	2.7	2.2	7.2	96	1007.0	7	7	5	32	01	96	10	1	-
20	2.1	0.8	6.5	91	1005.5	8	8	3	32	08	97	83	7	2.2
21	0.1	- 1.7	5.4	88	1020.5	7	7	9	24	02	97	03	1	-
22	7.4	4.9	8.7	84	1015.3	8	8	4	27	10	96	10	2	-
23	4.4	3.7	7.9	95	1005.0	7	4	4	28	08	97	80	6	3.4
24	2.4	- 2.2	5.2	72	1011.6	7	7	4	29	12	96	88	2	0.0
25	1.3	0.5	6.3	94	1015.7	8	5	4	25	03	96	21	1	0.0
26	1.7	0.9	6.5	94	1008.5	2	0	9	16	04	95	10	0	-
27	6.0	4.6	8.5	91	1011.7	6	3	9	27	02	97	01	2	-
28	7.5	4.3	8.3	80	998.8	7	7	9	18	04	96	10	1	-
29	0.3	- 0.5	5.9	94	1005.5	2	2	7	18	02	96	10	0	-
30	0.7	- 1.0	5.7	88	1011.9	2	1	9	22	02	96	10	0	-
31	1.3	- 0.1	6.1	91	1017.3	7	5	5	22	04	96	10	1	-

Godz. 13

1	8.7	- 1.8	5.4	48	1008.4	7	7	6	28	10	97	03	8	0.1
2	4.4	3.2	7.7	92	1005.4	8	4	4	25	10	96	80	8	1.2
3	4.7	3.5	7.8	92	1013.4	8	5	4	25	08	96	61	6	0.7
4	7.4	6.5	9.7	94	1018.5	8	8	2	32	10	96	51	6	0.2
5	11.2	7.0	10.0	75	1021.1	4	4	5	14	04	96	10	1	-
6	11.1	5.3	8.9	67	1025.2	1	0	9	28	03	96	05	1	-
7	11.7	6.2	9.5	69	1026.7	4	0	9	24	02	95	05	4	-
8	12.7	3.9	8.1	55	1015.4	1	1	6	18	07	97	05	0	-
9	14.8	7.4	10.3	61	1008.1	4	0	9	16	05	96	05	0	-
10	16.5	6.6	9.8	52	1008.6	6	2	6	27	05	97	03	1	-
11	14.0	4.3	8.3	52	1008.5	6	4	5	22	10	97	03	2	-
12	5.7	0.9	6.5	71	1012.6	5	5	5	27	12	97	27	2	0.4
13	5.8	0.1	6.2	67	1005.8	8	2	7	36	05	97	03	2	-
14	7.4	- 0.6	5.8	57	1029.9	4	1	6	29	10	98	02	0	-
15	9.6	4.5	8.4	70	1021.8	7	7	4	27	08	96	05	2	-
16	7.7	- 0.8	5.7	55	1016.5	5	4	5	27	10	98	01	8	0.1
17	6.6	- 0.4	5.9	61	1022.1	6	6	5	29	10	98	03	2	-
18	6.3	3.7	8.0	84	999.1	6	3	4	27	06	97	01	6	0.5
19	3.2	0.6	6.4	83	1008.3	7	7	4	29	07	96	25	2	0.4
20	4.9	1.9	7.0	81	1008.8	8	8	4	32	10	97	80	6	0.5
21	4.7	4.0	8.1	95	1017.5	8	5	2	25	08	96	61	5	0.3
22	8.4	6.2	9.5	86	1015.8	8	8	4	28	10	96	21	2	0.4
23	8.2	- 1.8	5.3	49	1006.8	7	6	5	30	11	98	03	8	0.2
24	5.7	- 9.6	3.0	32	1015.0	6	6	5	32	13	98	03	8	0.0
25	4.5	3.5	7.9	93	1013.0	8	6	4	22	06	96	61	6	0.6
26	16.0	3.5	7.8	43	1005.5	0	0	9	20	08	97	02	0	-
27	13.1	1.2	6.7	44	1010.9	2	1	6	22	07	97	02	1	-
28	5.2	4.3	8.3	94	1002.4	8	4	4	28	08	97	25	6	1.5
29	11.3	- 1.3	5.6	42	1005.8	5	5	6	25	06	97	03	1	-
30	9.0	1.2	6.7	58	1013.3	6	6	5	27	05	97	25	1	0.0
31	8.2	2.5	7.3	67	1018.2	4	4	5	27	07	96	25	1	0.0

Godz. 19

1	5.3	- 0.5	5.9	66	1009.4	2	2	6	25	06	97	01	1	-
2	5.1	2.9	7.5	86	1003.1	8	8	4	27	08	97	80	8	1.2
3	5.7	4.3	8.3	91	1011.2	8	6	4	27	10	96	60	6	2.3
4	7.4	7.2	10.1	99	1022.2	8	8	1	31	03	95	53	5	0.6
5	9.0	6.0	9.3	81	1018.4	7	7	9	16	04	96	10	2	-
6	8.1	5.7	9.2	85	1027.3	0	0	9	27	05	96	10	0	-
7	8.3	6.1	9.4	86	1024.3	0	0	9	16	02	95	10	1	-
8	9.3	4.4	8.3	71	1012.8	7	7	6	19	04	96	05	1	-
9	10.5	7.8	10.6	84	1007.9	3	0	9	16	03	95	10	1	-
10	11.1	8.1	10.8	81	1009.8	5	0	9	22	04	96	10	1	-
11	9.7	7.4	10.3	86	1007.0	8	4	6	21	05	97	25	2	0.1
12	4.2	2.5	7.3	88	1014.1	7	7	4	27	07	97	03	8	1.0
13	4.8	0.7	6.4	75	1012.2	8	8	5	32	07	97	80	2	0.3
14	5.4	1.7	6.9	77	1029.5	5	3	5	26	03	97	03	1	-
15	9.9	5.3	8.9	73	1018.7	2	2	9	27	05	96	05	1	-
16	2.5	1.5	6.8	93	1016.9	7	7	5	27	08	98	01	8	0.6
17	4.3	- 2.1	5.2	63	1017.2	8	8	8	22	05	97	03	2	-
18	3.9	1.6	6.9	85	1000.2	6	6	5	27	01	97	01	8	0.2
19	2.9	1.3	6.7	89	1005.4	8	3	5	22	05	97	01	8	0.1
20	5.0	1.2	6.7	76	1014.6	6	3	6	34	07	97	01	8	0.0
21	7.8	7.2	10.1	96	1015.5	8	6	2	27	08	95	10	6	0.3
22	7.4	5.4	9.0	87	1014.9	7	8	5	28	05	97	01	6	0.5
23	3.5	0.6	6.4	81	1009.0	2	2	4	28	09	98	25	1	0.3
24	4.5	- 1.2	5.6	66	1013.6	6	6	5	25	05	98	03	8	0.0
25	5.8	4.2	8.2	89	1011.3	8	5	5	23	03	96	10	6	0.1
26	13.2	5.6	9.1	60	1004.6	6	5	9	21	04	97	03	1	-
27	10.6	4.4	8.4	65	1007.4	1	1	6	16	06	97	02	0	-
28	5.3	2.4	7.2	81	1003.8	6	6	9	21	05	97	03	6	0.0
29	8.9	0.5	6.3	55	1007.2	7	7	5	20	04	97	25	2	0.0
30	5.9	0.2	6.2	67	1014.3	2	2	6	24	02	97	02	1	-
31	4.0	- 0.3	6.0	74	1018.5	1	1	6	02	04	97	01	8	0.0

Godz. 01

DNI	TEMPERATURA POWIETRZA T	TEMPERATURA PUNKTU ROSY T_d	PRĘŻNOŚĆ PARY WODNEJ e	WILGOTNOŚĆ WZGLĘDNA U	CIŚNIENIE ATMOSFERYCZNE P_o	ZACHMURZENIE N	N_h	h	WIATR dd	v	WIDZIALNOŚĆ V	POGODA ww	W	OPAD R
1	4.3	0.7	6.4	77	996.8	3	3	9	26	08	98	03	8	0.1
2	2.3	- 1.7	5.4	75	1009.4	6	6	6	24	05	98	03	1	-
3	2.7	0.9	6.5	88	1004.0	8	3	3	28	09	97	21	6	1.2
4	5.2	3.8	8.0	90	1007.2	8	4	3	27	12	96	61	6	4.6
5	3.4	2.1	7.1	91	1022.6	5	5	6	28	01	97	01	1	-
6	2.4	- 1.2	5.6	77	1022.5	7	4	9	15	04	98	03	1	-
7	2.6	2.3	7.2	98	1027.4	0	0	9	23	01	95	10	1	-
8	1.3	1.3	6.7	100	1025.2	0	0	9	16	01	91	44	4	-
9	4.9	1.9	7.0	81	1013.8	7	5	6	15	03	97	03	1	-
10	5.1	4.6	8.5	97	1010.1	0	0	9	17	01	96	10	0	-
11	8.9	7.0	10.0	88	1011.3	7	4	7	17	02	97	03	1	-
12	9.3	6.3	9.5	81	1007.4	8	5	5	26	04	97	60	2	0.0
13	3.9	1.9	7.0	87	1013.2	7	7	5	24	05	97	21	1	0.0
14	2.7	2.2	7.2	96	1014.1	8	7	2	29	05	97	02	6	2.1
15	2.6	0.5	6.3	86	1027.0	8	7	7	24	02	97	03	1	-
16	7.5	3.3	7.7	75	1015.2	7	7	6	27	08	97	03	1	-
17	2.6	0.5	6.3	86	1013.9	8	8	6	27	09	97	60	8	0.0
18	1.5	- 1.7	5.4	80	1010.6	6	4	9	22	06	97	01	2	-
19	2.6	2.3	7.2	98	1002.5	8	8	2	00	00	96	10	6	0.8
20	2.1	1.0	6.6	93	1003.9	8	8	5	24	02	97	02	1	-
21	0.7	0.2	6.2	96	1015.0	8	8	4	32	04	96	10	1	-
22	7.1	6.2	9.5	94	1011.4	8	8	2	28	07	96	20	6	0.9
23	4.3	2.8	7.5	90	1011.2	7	3	6	22	02	97	03	1	-
24	2.3	0.7	6.4	89	1006.9	7	7	4	27	08	98	03	1	-
25	- 0.5	- 1.1	5.6	96	1010.0	5	5	4	32	12	97	85	1	1.2
26	2.3	1.3	6.7	93	1011.6	8	5	3	18	04	96	60	7	0.5
27	4.9	3.2	7.7	89	1010.0	2	2	9	17	02	97	03	0	-
28	4.3	4.3	8.3	100	1009.2	7	7	5	15	02	94	28	4	-
29	5.3	3.6	7.9	89	1005.1	8	3	3	29	04	97	02	6	2.2
30	4.4	2.9	7.5	90	1009.3	6	6	9	00	00	97	02	6	0.0
31	3.0	2.2	7.2	95	1016.6	2	0	9	17	01	97	02	1	-

Godz. 07

DNI	TEMPERATURA POWIETRZA T	TEMPERATURA PUNKTU ROSY T_d	PRĘŻNOŚĆ PARY WODNEJ e	WILGOTNOŚĆ WZGLĘDNA U	CIŚNIENIE ATMOSFERYCZNE P_o	ZACHMURZENIE N	N_h	h	WIATR dd	v	WIDZIALNOŚĆ V'_t	POGODA ww	W	OPAD R
1	3.4	- 1.0	5.7	73	1002.1	4	3	5	27	10	97	02	6	0.7
2	2.2	- 1.8	5.4	75	1009.4	7	5	7	24	06	97	02	1	-
3	2.1	- 0.1	6.1	85	1010.4	7	7	7	28	09	97	02	6	0.0
4	5.7	4.1	8.2	89	1009.3	7	5	4	29	09	97	25	6	2.5
5	2.4	2.1	7.1	98	1023.8	7	7	6	00	00	96	10	1	-
6	1.1	- 0.9	5.7	87	1022.3	7	2	9	15	02	97	01	2	-
7	2.6	2.6	7.4	100	1028.5	9	9	.	24	03	91	43	4	-
8	- 0.7	- 0.7	5.8	100	1023.1	9	9	.	12	02	91	45	4	-
9	5.6	2.9	7.5	83	1012.9	6	3	9	18	03	96	10	2	-
10	4.5	4.0	8.1	97	1010.5	7	2	9	13	01	95	10	1	-
11	6.6	6.2	9.4	97	1011.9	7	6	9	18	01	94	10	1	-
12	4.7	1.7	6.9	81	1011.1	5	3	4	27	08	97	01	8	0.4
13	1.6	0.2	6.2	91	1011.2	2	1	9	21	03	96	10	1	-
14	2.5	0.9	6.5	89	1019.9	8	8	3	30	06	96	10	1	-
15	3.7	3.2	7.7	97	1024.4	8	7	3	27	05	95	61	6	1.7
16	4.0	1.2	6.6	82	1016.1	5	2	5	29	07	98	01	6	0.0
17	2.4	- 0.6	5.8	80	1016.4	7	7	5	30	10	97	02	7	0.0
18	1.2	0.7	6.4	96	1002.4	8	7	3	22	06	95	71	7	0.3
19	1.5	1.5	6.8	100	1005.7	7	6	2	25	02	95	10	2	-
20	1.1	0.8	6.5	98	1003.7	8	8	2	18	03	95	61	5	0.2
21	1.3	- 2.2	5.2	77	1018.8	7	7	4	32	04	97	03	2	-
22	7.0	4.7	8.6	85	1011.7	8	7	4	28	10	96	10	2	-
23	6.4	4.8	8.6	89	1002.9	8	6	4	26	07	96	61	6	7.8
24	0.3	0.0	6.1	98	1007.5	7	5	4	28	08	97	26	8	0.0
25	- 2.7	- 4.6	4.3	86	1014.9	2	1	4	30	04	98	02	8	0.0
26	3.1	2.1	7.1	93	1011.4	7	3	9	16	03	95	10	6	0.0
27	5.1	3.2	7.7	87	1011.4	7	3	6	00	00	96	60	1	0.0
28	4.2	0.6	6.4	77	1005.7	2	0	9	15	05	97	02	1	-
29	4.2	2.7	7.4	90	1005.8	7	6	9	24	01	97	01	6	0.4
30	3.2	1.1	6.6	86	1011.3	3	1	9	00	00	96	10	1	-
31	2.0	0.9	6.5	93	1017.7	0	0	9	00	00	97	01	0	-

Godz. 13

DNI	TEMPERATURA POWIETRZA T	TEMPERATURA PUNKTU ROSY T_d	PRĘŻNOŚĆ PARY WODNEJ e	WILGOTNOŚĆ WZGLĘDNA U	CIŚNIENIE ATMOSFERYCZNE P_o	ZACHMURZENIE N	N_h	h	WIATR dd	v	WIDZIALNOŚĆ V	POGODA ww	W	OPAD R
1	5.8	- 0.5	5.9	64	1006.2	5	4	5	27	14	98	25	1	0.0
2	3.3	1.8	7.0	90	1007.1	8	8	4	24	08	97	25	2	0.2
3	5.2	0.6	6.4	72	1012.8	7	5	5	27	10	97	03	6	0.2
4	7.0	4.5	8.4	84	1014.3	7	7	5	33	08	97	25	2	0.4
5	7.5	2.2	7.2	69	1023.9	7	7	5	18	02	97	02	2	-
6	6.8	3.8	8.0	81	1024.2	7	6	9	00	00	96	05	2	-
7	8.9	6.3	9.6	84	1027.5	5	5	3	24	04	95	10	4	-
8	9.5	3.8	8.0	68	1019.2	0	0	9	17	03	96	10	4	-
9	13.0	6.1	9.4	63	1010.9	0	0	9	18	03	97	02	1	-
10	14.7	7.9	10.7	64	1010.1	2	2	9	18	04	97	01	1	-
11	12.1	9.6	11.9	84	1010.8	7	6	4	22	03	96	15	6	0.1
12	6.3	0.1	6.2	65	1011.4	6	5	5	28	09	97	25	1	0.2
13	7.5	- 2.5	5.1	49	1007.0	8	1	6	17	05	98	03	1	-
14	5.2	1.4	6.8	77	1025.2	7	6	4	32	08	97	02	8	0.0
15	7.1	3.8	8.0	80	1021.5	8	8	4	27	08	96	10	6	0.2
16	5.2	- 2.3	5.2	58	1014.6	7	5	5	28	09	98	02	2	-
17	4.8	- 3.5	4.7	55	1018.6	6	6	5	31	08	98	26	2	0.0
18	4.2	2.5	7.3	88	999.6	8	6	4	23	05	96	10	7	2.0
19	5.1	1.0	6.6	75	1006.7	6	5	5	28	03	97	25	2	0.0
20	3.3	1.2	6.7	86	1004.8	7	7	4	30	07	97	02	7	3.6
21	5.3	- 0.5	5.9	66	1017.5	8	2	5	26	06	98	01	2	-
22	8.6	4.6	8.4	76	1011.8	7	7	5	28	12	97	02	2	-
23	5.7	2.5	7.3	80	1003.2	6	6	4	30	09	98	25	6	1.3
24	4.8	- 4.3	4.4	52	1008.7	5	5	5	30	13	98	27	2	0.1
25	3.0	- 6.2	3.8	51	1015.1	7	2	6	29	03	98	03	1	-
26	10.3	4.0	8.1	65	1010.3	6	1	5	18	05	97	03	2	-
27	9.0	7.3	10.2	89	1012.8	8	2	6	18	01	96	61	6	0.1
28	12.6	4.8	8.6	59	1002.3	6	0	9	15	08	97	03	1	-
29	10.1	0.6	6.4	52	1006.4	6	5	6	29	02	97	03	2	-
30	10.3	- 0.7	5.8	46	1012.9	4	3	6	25	02	98	03	1	-
31	10.5	0.2	6.2	49	1017.1	3	3	6	27	01	97	02	0	-

Godz. 19

DNI	TEMPERATURA POWIETRZA T	TEMPERATURA PUNKTU ROSY T_d	PRĘŻNOŚĆ PARY WODNEJ e	WILGOTNOŚĆ WZGLĘDNA U	CIŚNIENIE ATMOSFERYCZNE P_o	ZACHMURZENIE N	N_h	h	WIATR dd	v	WIDZIALNOŚĆ V	POGODA ww	W	OPAD R
1	5.3	- 1.5	5.5	62	1008.8	7	7	6	27	08	98	02	8	0.0
2	4.1	2.3	7.2	88	1003.9	8	7	4	23	09	96	21	8	2.7
3	3.9	2.9	7.5	93	1009.7	8	6	3	25	09	96	63	8	2.0
4	4.7	2.2	7.2	84	1019.5	1	1	7	32	04	97	01	1	-
5	4.0	1.7	6.9	85	1022.7	1	1	6	14	02	97	01	1	-
6	5.6	4.7	8.5	94	1026.0	5	1	9	25	02	95	10	2	-
7	6.7	5.6	9.1	93	1026.4	4	1	9	00	00	95	10	1	-
8	6.7	3.1	7.6	78	1016.2	1	1	9	13	02	97	02	0	-
9	10.5	6.7	9.8	77	1010.5	0	0	9	15	03	96	10	1	-
10	12.3	8.1	10.8	75	1010.9	3	0	9	17	01	97	01	1	-
11	10.9	7.2	10.1	78	1009.0	6	1	5	18	02	97	02	1	-
12	3.1	1.8	7.0	91	1013.5	4	2	5	25	05	97	25	1	0.5
13	3.1	2.3	7.2	95	1006.3	8	7	3	13	02	96	61	8	0.8
14	3.9	- 0.1	6.1	75	1027.2	1	0	9	20	04	97	01	1	-
15	5.7	4.1	8.2	89	1018.5	6	6	5	22	02	96	10	1	-
16	3.6	- 1.7	5.4	68	1013.6	5	3	5	27	08	97	02	8	0.0
17	3.0	- 0.5	5.9	77	1017.3	5	1	5	26	05	97	03	2	-
18	3.3	2.3	7.2	93	1000.0	8	7	3	27	03	95	61	6	1.9
19	2.9	0.8	6.5	86	1005.2	6	4	4	20	04	97	01	8	0.6
20	3.2	0.3	6.2	81	1010.3	7	7	6	31	04	97	01	8	0.0
21	4.5	4.0	8.1	97	1013.7	8	7	2	25	06	95	63	6	3.5
22	7.3	4.6	8.5	83	1012.0	7	5	5	27	08	97	02	2	-
23	3.9	- 0.7	5.8	72	1005.9	2	1	4	30	06	98	01	8	1.0
24	0.6	- 3.0	4.9	77	1011.1	1	1	5	32	08	98	01	8	0.1
25	1.9	- 2.1	5.2	75	1013.5	8	7	5	16	04	96	71	2	0.0
26	9.1	4.1	8.2	71	1008.8	1	1	7	15	05	97	03	1	-
27	7.7	7.3	10.2	97	1012.0	6	3	7	16	02	96	10	6	0.3
28	7.3	6.4	9.6	94	1003.1	8	7	3	32	06	96	63	8	8.1
29	6.7	2.3	7.2	74	1007.9	5	2	6	12	01	97	02	2	-
30	8.2	3.6	7.9	73	1014.6	7	6	6	00	00	97	03	8	0.0
31	5.3	1.3	6.7	75	1017.2	2	1	5	33	04	97	01	8	0.0

Godz. 01

DNI	TEMPERATURA POWIETRZA T	TEMPERATURA PUNKTU ROSY T_d	PRĘŻNOŚĆ PARY WODNEJ e	WILGOTNOŚĆ WZGLĘDNA U	CIŚNIENIE ATMOSFERYCZNE P_o	ZACHMURZENIE N	N_h	h	WIATR dd	v	WIDZIALNOŚĆ V	POGODA ww	W	OPAD R
1	5.8	3.2	7.7	83	995.1	6	6	5	24	06	97	25	6	1.1
2	3.1	- 1.7	5.4	71	1009.0	3	3		24	08	97	01	1	-
3	2.6	1.3	6.7	91	1003.7	8	6	4	22	06	96	61	8	1.4
4	3.0	2.2	7.2	95	1005.9	8	5	3	27	07	96	61	8	5.9
5	0.8	- 0.6	5.8	90	1022.4	0	0	9	30	02	97	02	0	-
6	- 0.4	- 2.5	5.1	86	1026.2	0	0	9	12	03	97	02	0	-
7	0.2	- 0.1	6.1	98	1028.1	0	0	9	20	02	96	10	0	-
8	3.0	2.7	7.4	98	1026.9	9	9	.	15	02	92	45	2	-
9	2.8	1.5	6.8	91	1017.7	0	0	9	14	03	96	10	0	-
10	5.0	3.8	8.0	92	1012.9	0	0	9	17	02	97	02	0	-
11	6.6	5.5	9.0	93	1014.1	0	0	9	15	02	96	10	0	-
12	8.0	7.4	10.3	96	1007.9	8	8	9	18	04	96	10	6	0.0
13	1.6	0.2	6.2	91	1014.2	0	0	9	24	05	97	02	0	-
14	3.4	2.4	7.3	93	1011.2	8	8	5	14	03	97	02	2	-
15	0.9	- 0.8	5.8	88	1026.7	3	3	5	24	04	97	03	0	-
16	5.4	3.7	8.0	89	1015.1	8	8	4	21	05	96	10	5	0.0
17	1.6	- 0.6	5.8	85	1012.5	6	6	4	24	07	97	03	8	0.1
18	0.8	- 1.5	5.5	85	1012.6	8	8	4	21	05	97	02	8	0.0
19	1.8	1.3	6.7	96	1003.4	8	8	4	16	03	96	10	6	1.1
20	1.8	0.7	6.4	93	1005.7	7	7	9	18	02	97	02	6	0.0
21	2.4	1.3	6.7	93	1012.1	8	8	4	27	02	97	02	2	-
22	4.6	4.1	8.2	97	1010.3	8	7	4	24	06	96	60	6	1.0
23	2.6	- 0.7	5.8	79	1011.6	3	0	9	25	04	97	01	1	-
24	1.4	0.3	6.2	92	1006.2	7	7	5	24	04	97	03	1	-
25	- 0.6	- 3.7	4.6	79	1009.0	8	8	9	22	04	97	02	1	-
26	0.0	- 4.4	4.4	72	1014.8	8	8	9	16	03	97	02	2	-
27	1.8	- 1.3	5.5	80	1014.5	3	0	9	13	04	97	02	1	-
28	3.1	- 1.7	5.4	71	1014.3	8	8	5	11	04	97	02	2	-
29	3.4	0.5	6.3	81	1006.8	8	8	5	14	07	97	03	2	-
30	- 0.6	- 1.5	5.5	94	1011.1	0	0	9	00	00	96	10	1	-
31	2.1	1.0	6.6	93	1017.5	3	3	4	15	02	97	02	1	-

Godz. 07

DNI	TEMPERATURA POWIETRZA T	TEMPERATURA PUNKTU ROSY T_d	PRĘŻNOŚĆ PARY WODNEJ e	WILGOTNOŚĆ WZGLĘDNA U	CIŚNIENIE ATMOSFERYCZNE P_o	ZACHMURZENIE N	N_h	h	WIATR dd	v	WIDZIALNOŚĆ V	POGODA ww	W	OPAD R
1	1.8	1.0	6.6	94	1000.6	7	7	3	24	07	97	25	1	3.2
2	1.4	- 1.1	5.7	83	1009.5	7	2	4	20	06	97	01	1	-
3	1.9	- 0.3	6.0	85	1008.8	8	8	4	25	06	97	02	6	0.8
4	4.9	2.7	7.4	86	1006.0	7	7	4	27	07	97	01	6	1.6
5	- 1.3	- 1.8	5.4	97	1024.9	0	0	9	31	01	96	10	0	-
6	- 0.4	- 1.9	5.3	90	1025.8	6	4	9	12	04	97	02	1	-
7	0.1	- 0.2	6.0	98	1028.4	8	8	3	22	03	92	44	4	-
8	0.0	- 0.3	6.0	98	1025.7	9	9	.	15	02	91	47	4	0.1
9	2.8	0.4	6.3	84	1015.9	6	6	5	14	02	96	10	1	-
10	3.4	2.4	7.3	93	1013.3	2	0	9	15	04	96	10	0	-
11	5.1	3.9	8.1	92	1013.9	3	0	9	14	02	96	10	0	-
12	6.2	3.6	7.9	83	1008.9	8	8	4	24	06	97	03	6	0.3
13	1.6	0.5	6.3	93	1012.8	7	7	5	16	03	97	03	1	-
14	3.1	1.6	6.8	90	1016.9	8	6	4	30	07	97	21	6	2.4
15	1.6	0.2	6.2	91	1024.6	8	8	5	22	03	96	61	1	0.0
16	5.0	2.3	7.2	83	1014.1	4	4	4	27	04	97	03	1	-
17	2.1	0.5	6.3	89	1013.1	8	8	4	24	07	97	02	8	1.2
18	0.4	- 1.3	5.5	88	1005.7	8	8	9	18	06	97	03	1	-
19	1.6	1.3	6.7	98	1005.7	8	8	3	18	01	93	46	6	0.6
20	2.0	0.7	6.4	91	1005.5	8	8	5	15	03	96	10	2	-
21	2.0	0.9	6.5	93	1016.2	8	8	4	32	04	96	10	2	-
22	6.7	5.3	8.9	91	1009.3	8	8	4	24	07	96	10	6	0.2
23	2.8	1.8	6.9	93	1005.4	8	6	4	15	04	96	61	1	1.8
24	1.1	- 0.6	5.9	89	1005.9	7	7	4	24	05	97	26	2	0.6
25	- 2.1	- 4.9	4.2	81	1012.9	1	1	4	27	05	97	01	8	0.3
26	0.4	- 6.6	3.7	59	1014.4	8	8	9	15	05	97	02	2	-
27	1.6	- 2.8	5.0	72	1014.7	3	0	9	12	04	97	02	0	-
28	2.2	- 4.2	4.5	63	1011.6	6	3	5	12	07	97	01	2	-
29	1.1	0.0	6.1	92	1007.2	8	6	4	06	02	95	73	6	1.2
30	- 1.0	- 1.4	5.5	97	1013.0	9	9	.	09	01	91	45	1	-
31	2.8	1.5	6.8	91	1019.0	7	3	4	18	02	96	10	1	-

Godz. 13

DNI	TEMPERATURA POWIETRZA T	TEMPERATURA PUNKTU ROSY T_d	PRĘŻNOŚĆ PARY WODNEJ e	WILGOTNOŚĆ WZGLĘDNA U	CIŚNIENIE ATMOSFERYCZNE P_o	ZACHMURZENIE N	N_h	h	WIATR dd	v	WIDZIALNOŚĆ V	POGODA ww	W	OPAD R
1	4.2	- 1.0	5.7	69	1005.6	8	8	4	26	08	97	02	8	0.1
2	4.8	0.7	6.4	75	1008.7	8	8	5	21	06	97	02	2	-
3	4.0	0.3	6.2	77	1012.6	7	7	4	24	07	97	01	8	0.0
4	5.4	2.5	7.3	81	1011.7	6	6	4	29	06	97	01	8	0.8
5	6.8	- 2.5	5.1	52	1025.9	0	0	9	11	02	97	02	0	-
6	5.5	- 0.3	6.0	66	1025.9	7	6	9	16	06	97	03	2	-
7	4.7	3.7	8.0	94	1028.5	8	8	3	21	03	94	10	4	-
8	8.6	3.8	8.0	72	1022.4	0	0	9	15	02	97	02	4	-
9	13.8	6.1	9.4	60	1012.8	0	0	9	15	04	97	02	1	-
10	14.2	9.6	11.9	74	1012.5	7	7	9	16	07	97	03	1	-
11	11.3	7.2	10.1	76	1012.1	7	5	9	18	02	96	10	1	-
12	7.1	- 0.1	6.1	60	1011.1	6	3	4	26	08	97	01	2	-
13	7.8	- 1.4	5.5	52	1010.2	5	4	5	18	04	97	01	2	-
14	5.0	1.7	6.9	79	1022.7	8	8	4	29	07	97	02	6	0.0
15	4.8	3.6	7.9	92	1021.7	8	6	4	24	05	96	21	6	0.1
16	5.8	- 2.1	5.2	57	1014.0	7	5	5	27	06	97	02	1	-
17	3.4	- 2.0	5.3	68	1015.7	7	7	4	29	05	97	02	8	0.1
18	1.8	0.7	6.4	93	1001.9	8	6	4	18	06	96	68	7	0.1
19	5.4	1.7	6.9	77	1007.7	6	6	4	22	03	97	01	4	-
20	5.0	- 0.6	5.9	67	1006.1	7	7	5	15	04	97	02	2	-
21	3.8	- 1.4	5.5	69	1017.9	7	7	5	23	05	97	02	2	-
22	10.7	4.0	8.1	63	1008.6	7	7	5	27	09	97	03	1	-
23	6.0	2.6	7.4	79	1000.4	7	7	4	24	09	97	25	6	5.8
24	3.4	- 0.1	6.1	78	1005.4	6	6	4	30	08	97	26	2	0.3
25	2.6	-11.3	2.6	35	1014.7	5	5	5	27	07	98	03	1	-
26	6.8	- 0.5	5.9	60	1014.4	2	0	9	12	05	97	01	1	-
27	11.5	1.7	6.9	51	1014.6	3	3	9	14	07	98	01	1	-
28	8.8	0.7	6.4	57	1007.8	1	0	9	12	08	97	02	1	-
29	1.4	0.0	6.1	91	1008.1	8	5	4	06	01	96	22	6	5.6
30	3.8	2.6	7.3	92	1014.8	8	8	3	15	03	96	10	4	-
31	10.3	1.2	6.7	53	1018.2	4	4	6	12	02	98	01	1	-

Godz. 19

DNI	TEMPERATURA POWIETRZA T	TEMPERATURA PUNKTU ROSY T_d	PRĘŻNOŚĆ PARY WODNEJ e	WILGOTNOŚĆ WZGLĘDNA U	CIŚNIENIE ATMOSFERYCZNE P_o	ZACHMURZENIE N	N_h	h	WIATR dd	v	WIDZIALNOŚĆ V	POGODA ww	W	OPAD R
1	3.7	- 0.6	5.8	73	1007.5	0	0	9	26	08	97	01	8	0.3
2	4.1	0.4	6.3	77	1005.4	8	8	4	21	05	97	02	8	0.0
3	2.8	1.0	6.5	88	1010.4	8	8	4	21	07	97	80	2	0.1
4	2.8	0.4	6.3	84	1017.8	0	0	9	30	03	97	01	1	-
5	1.6	- 2.2	5.2	76	1025.8	0	0	9	09	02	97	01	0	-
6	2.9	0.8	6.5	86	1027.1	5	0	9	14	02	97	01	2	-
7	5.2	4.0	8.1	92	1027.5	8	8	3	00	00	96	10	2	-
8	5.4	2.7	7.4	83	1019.5	0	0	9	12	02	97	02	0	-
9	9.0	5.3	8.9	77	1012.7	0	0	9	14	03	97	02	0	-
10	9.8	7.9	10.7	88	1012.7	0	0	9	15	03	96	10	1	-
11	10.1	8.0	10.8	87	1010.7	6	6	9	15	01	96	10	2	-
12	3.1	0.5	6.3	83	1013.3	3	3	5	24	04	97	25	1	0.0
13	5.4	0.5	6.3	71	1010.2	8	8	5	18	06	97	01	2	-
14	4.8	- 0.2	6.0	70	1026.5	1	1	5	27	03	97	02	1	-
15	5.4	4.2	8.3	92	1018.5	8	8	4	21	03	96	51	2	0.0
16	2.0	- 1.1	5.6	80	1013.8	1	1	5	24	03	97	01	8	0.0
17	1.2	- 2.0	5.3	79	1016.1	2	2	5	27	04	97	02	8	0.0
18	2.7	1.1	6.6	89	1001.8	8	6	4	18	03	96	60	7	1.1
19	3.4	1.3	6.7	86	1006.9	7	4	5	15	03	97	03	1	-
20	2.2	0.9	6.5	91	1009.2	8	8	4	24	03	97	02	8	0.1
21	2.8	1.0	6.5	88	1014.6	8	5	4	21	06	96	61	2	0.1
22	8.0	2.5	7.3	68	1010.4	6	6	5	26	07	97	01	2	-
23	2.6	0.8	6.4	88	1004.8	5	5	5	26	06	97	03	1	-
24	- 0.4	- 2.5	5.1	86	1008.9	3	3	4	27	07	97	26	1	0.2
25	0.4	- 5.8	4.0	63	1014.9	6	3	9	00	00	98	01	1	-
26	4.8	- 0.2	6.0	70	1014.1	5	0	9	12	07	97	01	1	-
27	6.7	0.0	6.1	62	1014.4	8	4	9	12	08	97	02	1	-
28	5.6	0.8	6.4	71	1006.2	7	7	5	12	07	97	03	1	-
29	1.8	- 0.1	6.1	87	1008.8	7	7	5	00	00	97	02	2	-
30	4.6	2.9	7.5	89	1016.0	7	7	4	20	03	97	01	8	0.5
31	6.3	2.4	7.3	76	1018.6	7	7	5	00	00	97	25	1	0.8

Godz. 01

DNI	TEMPERATURA POWIETRZA T	TEMPERATURA PUNKTU ROSY T_d	PRĘŻNOŚĆ PARY WODNEJ e	WILGOTNOŚĆ WZGLĘDNA U	CIŚNIENIE ATMOSFERYCZNE P_o	ZACHMURZENIE N	N_h	h	WIATR dd	v	WIDZIALNOŚĆ V	POGODA ww	W	OPAD R
1	5.3	0.1	6.1	69	1001.8	6	6	4	26	07	98	01	8	0.0
2	2.8	- 2.4	5.1	69	1011.2	0	0	9	22	06	98	02	0	-
3	1.9	- 0.3	6.0	85	1011.1	7	7	5	25	08	97	01	8	0.1
4	6.6	2.8	7.4	76	1015.0	8	7	4	27	08	97	60	6	0.1
5	6.7	3.7	7.9	81	1024.2	7	7	6	26	03	97	02	2	-
6	8.1	4.2	8.3	76	1019.9	8	8	9	27	04	97	02	2	-
7	6.1	3.8	8.0	85	1027.6	0	0	9	21	03	96	10	0	-
8	4.1	2.9	7.5	92	1021.1	0	0	9	13	03	96	10	0	-
9	4.7	2.7	7.4	87	1011.0	0	0	9	19	03	96	10	0	-
10	10.1	5.3	8.9	72	1006.0	0	0	9	17	04	96	10	1	-
11	8.7	2.8	7.5	67	1011.1	6	0	9	24	04	97	03	6	0.0
12	4.2	0.8	6.5	79	1011.6	0	0	9	26	07	98	02	8	0.1
13	1.9	- 1.8	5.3	76	1012.4	0	0	9	20	05	98	02	1	-
14	2.2	- 3.1	4.9	68	1022.1	1	0	9	32	06	97	01	6	1.0
15	5.2	1.1	6.6	75	1029.4	8	7	6	26	08	97	02	1	-
16	6.0	1.8	7.0	74	1020.8	0	0	9	28	07	97	01	6	0.0
17	1.2	- 1.4	5.5	83	1021.6	5	5	5	28	05	98	03	1	-
18	3.7	2.4	7.3	92	1008.6	8	8	5	22	07	96	60	6	1.3
19	1.9	1.4	6.7	96	1004.2	8	8	3	30	03	94	21	8	1.2
20	2.7	1.4	6.8	91	1005.9	8	4	4	28	08	95	68	7	3.1
21	0.3	- 3.4	4.8	76	1021.1	0	0	9	30	03	98	02	0	-
22	7.5	5.0	8.7	84	1017.4	7	7	5	26	04	96	10	6	0.0
23	7.2	4.9	8.7	86	1010.9	8	8	7	24	05	96	10	2	-
24	1.9	- 0.6	5.8	84	1012.5	8	7	5	27	07	98	02	1	-
25	2.2	- 0.6	5.9	82	1017.8	7	7	6	27	04	98	03	8	0.0
26	3.1	0.5	6.3	83	1009.9	0	0	9	18	03	97	01	1	-
27	8.1	4.2	8.3	76	1009.5	3	3	9	24	03	97	03	1	-
28	7.3	3.0	7.6	74	1002.0	8	2	6	14	04	98	03	1	-
29	2.5	- 1.4	5.5	75	1004.7	0	0	9	19	03	97	01	1	-
30	2.9	- 1.9	5.3	71	1009.7	2	0	9	21	03	97	02	0	-
31	1.7	- 0.8	5.8	83	1016.6	0	0	9	21	03	97	02	1	-

Godz. 07

DNI	TEMPERATURA POWIETRZA T	TEMPERATURA PUNKTU ROSY T_d	PRĘŻNOŚĆ PARY WODNEJ e	WILGOTNOŚĆ WZGLĘDNA U	CIŚNIENIE ATMOSFERYCZNE P_o	ZACHMURZENIE N	N_h	h	WIATR dd	v	WIDZIALNOŚĆ V	POGODA ww	W	OPAD R
1	3.4	- 1.0	5.7	73	1008.3	7	7	5	26	07	97	03	8	1.3
2	4.4	0.5	6.3	76	1009.3	8	5	6	23	06	97	60	1	0.0
3	2.3	- 0.4	5.9	82	1016.7	7	6	5	27	06	97	01	2	-
4	5.4	4.5	8.4	94	1017.1	8	5	4	27	06	96	60	6	1.0
5	4.1	2.9	7.5	92	1022.8	1	1	6	15	02	96	10	1	-
6	6.0	4.4	8.3	89	1023.5	8	8	9	29	03	95	10	6	0.1
7	4.1	2.9	7.5	92	1028.0	1	0	9	21	03	95	10	0	-
8	2.2	1.4	6.8	95	1018.3	2	2	9	13	02	96	10	0	-
9	3.5	1.7	6.9	88	1009.7	0	0	9	15	04	96	10	0	-
10	8.6	5.3	8.9	80	1006.4	6	1	9	19	04	97	02	1	-
11	7.0	3.5	7.8	78	1011.0	7	7	9	19	04	97	03	1	-
12	2.3	- 0.7	5.8	80	1013.2	2	2	9	23	05	98	01	6	0.0
13	1.3	- 2.9	4.9	74	1007.0	8	2	6	21	05	97	03	1	-
14	- 0.4	- 2.2	5.2	88	1028.9	0	0	9	29	04	98	02	1	-
15	5.2	2.8	7.4	84	1027.3	8	7	6	24	06	97	02	2	-
16	2.2	- 0.6	5.9	82	1020.3	8	8	9	26	07	98	02	1	-
17	0.8	- 1.5	5.5	85	1024.1	7	7	5	28	06	97	01	1	-
18	3.5	2.8	7.4	95	1001.7	8	8	4	25	05	96	60	6	2.2
19	2.2	1.7	6.9	96	1008.2	8	8	4	29	02	94	28	6	0.5
20	2.2	0.6	6.4	89	1008.4	7	7	5	28	05	97	02	7	0.6
21	1.6	0.2	6.2	91	1021.5	8	8	9	27	03	96	10	1	-
22	6.4	3.8	8.0	84	1017.4	8	8	5	26	05	96	10	2	-
23	4.8	3.1	7.6	89	1006.9	8	4	4	25	07	96	61	2	1.1
24	1.3	- 2.5	5.1	76	1015.1	6	6	5	27	08	98	01	8	0.1
25	2.3	1.0	6.6	91	1016.6	8	2	6	24	04	96	60	2	0.0
26	3.2	- 1.5	5.5	71	1007.7	0	0	9	18	04	96	10	0	-
27	5.4	3.5	7.8	87	1012.3	6	2	9	25	02	97	02	1	-
28	8.7	2.0	7.1	63	997.7	8	7	6	18	05	98	02	2	-
29	2.1	- 1.3	5.6	78	1005.4	1	0	9	20	03	97	03	0	-
30	1.7	- 2.0	5.3	76	1012.2	7	7	6	22	03	96	10	1	-
31	1.3	- 0.4	5.9	89	1017.7	7	7	8	22	04	96	10	1	-

Godz. 13

DNI	TEMPERATURA POWIETRZA T	TEMPERATURA PUNKTU ROSY T_d	PRĘŻNOŚĆ PARY WODNEJ e	WILGOTNOŚĆ WZGLĘDNA U	CIŚNIENIE ATMOSFERYCZNE P_o	ZACHMURZENIE N	N_h	h	WIATR dd	v	WIDZIALNOŚĆ V	POGODA ww	W	OPAD R
1	7.7	- 4.9	4.2	40	1010.3	2	2	5	25	08	98	03	1	-
2	4.7	3.0	7.6	89	1006.0	8	6	4	24	06	97	61	6	0.5
3	4.6	2.9	7.5	89	1015.3	8	6	4	24	08	96	61	6	2.2
4	8.3	4.2	8.2	75	1020.0	8	8	4	28	06	97	01	6	0.1
5	12.0	3.2	7.7	55	1019.7	2	2	6	21	03	97	03	1	-
6	10.3	4.0	8.1	65	1026.0	3	3	6	27	03	96	10	1	-
7	12.1	4.4	8.4	59	1026.0	6	0	9	20	03	96	05	1	-
8	11.1	3.1	7.7	58	1013.8	5	5	6	20	03	97	03	1	-
9	14.4	5.6	9.1	55	1007.3	7	0	9	20	02	96	05	1	-
10	16.2	5.7	9.2	50	1009.0	6	1	6	26	07	98	03	2	-
11	14.5	2.1	7.1	43	1007.7	6	4	6	22	06	98	03	2	-
12	5.6	- 1.7	5.4	59	1013.5	7	7	5	25	08	98	03	8	0.3
13	4.4	0.8	6.5	77	1006.2	8	4	6	36	01	97	61	2	0.1
14	6.7	- 1.2	5.6	57	1031.5	6	3	6	30	07	98	03	1	-
15	11.2	3.3	7.7	58	1022.4	1	1	9	25	08	97	01	1	-
16	6.3	- 4.4	4.4	46	1018.5	7	7	5	27	08	95	84	2	0.0
17	4.3	- 5.0	4.2	51	1023.4	6	6	6	27	05	98	03	2	-
18	4.8	3.4	7.8	90	1000.2	7	7	5	27	03	96	25	6	2.6
19	3.9	- 2.3	5.2	64	1009.4	8	6	5	28	04	98	03	8	0.5
20	5.7	- 2.6	5.0	55	1010.7	7	3	6	32	05	98	01	8	1.6
21	4.7	4.2	8.3	97	1019.0	8	7	4	26	06	95	60	5	0.1
22	9.7	5.8	9.2	77	1017.2	6	6	5	26	08	96	21	2	0.0
23	5.7	0.9	6.5	71	1009.1	7	7	5	27	07	98	87	6	2.4
24	4.4	- 5.3	4.1	49	1017.1	7	7	6	31	06	98	26	1	0.0
25	5.7	3.8	8.0	88	1012.8	8	8	5	22	05	96	10	6	0.9
26	16.4	0.6	6.4	34	1004.4	0	0	9	22	05	98	02	0	-
27	11.9	1.0	6.6	47	1010.4	6	6	6	20	05	98	03	1	-
28	5.8	1.0	6.6	71	1002.4	8	2	5	25	05	98	01	8	0.3
29	9.9	- 3.2	4.8	40	1005.9	7	5	6	26	05	98	02	1	-
30	8.2	- 4.9	4.2	39	1013.8	6	5	7	27	07	97	01	8	0.0
31	7.4	- 0.9	5.7	55	1018.5	7	7	6	29	03	98	01	7	0.1

Godz. 19

DNI	TEMPERATURA POWIETRZA T	TEMPERATURA PUNKTU ROSY T_d	PRĘŻNOŚĆ PARY WODNEJ e	WILGOTNOŚĆ WZGLĘDNA U	CIŚNIENIE ATMOSFERYCZNE P_o	ZACHMURZENIE N	N_h	h	WIATR dd	v	WIDZIALNOŚĆ V	POGODA ww	W	OPAD R
1	5.3	- 2.8	5.0	56	1010.7	0	0	9	25	06	98	02	0	-
2	3.6	2.1	7.1	90	1005.5	8	8	4	26	07	98	80	6	2.2
3	5.4	2.5	7.3	81	1014.4	8	2	5	26	06	96	21	6	4.5
4	8.2	4.8	8.6	79	1023.0	8	8	5	26	03	97	02	2	-
5	9.9	3.0	7.6	62	1017.7	8	8	9	19	03	97	02	1	-
6	6.6	4.3	8.3	85	1027.6	0	0	9	21	03	96	10	0	-
7	9.5	4.6	8.5	71	1023.3	1	0	9	13	03	96	10	1	-
8	7.1	3.1	7.6	76	1012.0	2	2	6	19	02	96	10	1	-
9	12.4	7.0	10.0	70	1006.6	7	1	9	13	03	96	10	2	-
10	11.7	5.2	8.9	64	1009.9	5	2	9	23	04	98	01	2	-
11	9.7	5.6	9.1	75	1007.2	7	7	5	22	06	98	03	8	0.3
12	3.9	1.3	6.7	83	1015.3	3	1	6	23	05	97	03	8	1.1
13	3.5	2.0	7.0	90	1013.9	8	8	5	30	05	97	60	8	0.9
14	5.7	0.3	6.2	68	1030.4	2	1	5	25	04	97	02	1	-
15	10.0	1.4	6.7	55	1019.8	3	1	9	25	07	97	01	0	-
16	2.6	0.5	6.3	86	1018.9	2	2	6	26	05	98	01	8	0.6
17	4.1	- 2.4	5.1	63	1017.8	8	8	9	25	06	98	03	2	-
18	3.4	2.4	7.3	93	1000.4	8	8	5	22	04	97	25	2	1.1
19	1.9	1.1	6.6	94	1005.9	8	4	4	23	04	96	61	8	2.3
20	3.8	- 2.8	5.0	62	1016.6	1	1	6	32	04	98	01	8	0.1
21	7.6	7.0	10.0	96	1017.7	8	7	3	27	04	95	60	5	0.5
22	8.9	4.4	8.4	73	1016.0	8	6	8	25	03	97	03	8	0.1
23	2.5	0.1	6.1	84	1011.2	3	1	5	27	05	98	01	8	1.4
24	3.1	- 2.3	5.1	68	1016.0	6	6	6	25	07	98	03	8	0.1
25	6.7	1.8	7.0	71	1011.4	6	6	7	23	02	97	01	2	-
26	14.0	2.9	7.5	47	1005.6	8	1	9	27	05	98	03	1	-
27	10.5	2.9	7.5	59	1006.0	1	1	6	15	03	98	01	1	-
28	5.8	- 0.5	5.9	64	1003.0	7	1	6	20	03	98	01	2	-
29	7.2	- 2.6	5.0	50	1007.3	3	1	6	24	02	98	01	1	-
30	6.8	- 2.5	5.1	52	1014.8	5	5	7	20	03	98	01	1	-
31	6.1	- 1.1	5.6	60	1018.4	1	1	6	36	01	98	01	1	-

Godz. 01

DNI	TEMPERATURA POWIETRZA T	TEMPERATURA PUNKTU ROSY T_d	PRĘŻNOŚĆ PARY WODNEJ e	WILGOTNOŚĆ WZGLĘDNA U	CIŚNIENIE ATMOSFERYCZNE P_o	ZACHMURZENIE N	N_h	h	WIATR dd	v	WIDZIALNOŚĆ V	POGODA ww	W	OPAD R
1	5.8	1.3	6.7	73	1001.0	7	7	5	27	10	97	80	1	0.0
2	2.8	1.4	5.5	74	1011.4	2	0	9	22	06	97	03	0	–
3	2.5	0.1	6.1	84	1010.4	2	2	9	27	07	97	21	8	0.3
4	6.9	4.1	8.2	82	1014.0	8	8	5	27	12	96	21	2	0.1
5	5.3	4.4	8.3	94	1023.9	7	7	6	27	02	96	10	6	0.0
6	7.2	4.7	8.5	84	1019.3	8	8	9	22	03	96	10	2	–
7	1.8	1.8	7.0	100	1028.0	0	0	9	22	03	93	46	0	–
8	3.8	2.8	7.5	93	1021.5	0	0	9	11	03	96	10	1	–
9	2.8	2.0	7.1	95	1011.8	0	0	9	16	02	96	10	1	–
10	6.0	5.1	8.8	94	1006.9	1	1	6	14	02	96	10	1	–
11	10.5	7.0	10.0	79	1011.2	7	7	9	22	03	96	10	2	–
12	5.3	2.6	7.4	83	1011.5	3	3	7	26	07	97	03	8	0.2
13	2.9	– 0.7	5.8	77	1013.0	0	0	9	22	03	97	02	1	–
14	2.8	– 2.0	5.3	70	1020.2	7	7	6	29	08	98	03	8	0.6
15	5.2	2.0	7.0	80	1028.9	8	8	6	25	06	96	60	2	0.0
16	8.0	3.3	7.8	72	1019.6	7	4	6	29	07	96	60	1	0.0
17	1.7	– 0.5	5.9	85	1020.4	4	4	6	28	06	98	03	8	0.0
18	3.5	2.5	7.3	93	1008.8	8	8	4	22	08	96	61	6	1.0
19	2.6	1.8	7.0	95	1003.5	8	1	4	25	02	97	21	8	1.2
20	0.7	0.2	6.2	96	1005.0	8	8	6	27	03	96	68	6	3.1
21	2.0	– 1.4	5.5	78	1019.7	7	7	6	31	04	97	02	1	–
22	7.5	5.5	9.0	87	1017.1	8	1	6	26	06	96	10	6	0.0
23	7.2	5.2	8.8	87	1010.2	8	7	6	25	04	96	10	2	–
24	2.5	– 0.2	6.0	82	1011.5	6	6	5	27	07	97	03	8	1.0
25	3.0	0.9	6.5	86	1016.9	7	7	5	29	07	97	80	1	0.0
26	2.0	1.2	6.7	94	1010.6	2	1	9	22	01	96	10	1	–
27	7.6	5.4	9.0	86	1009.2	8	0	9	22	03	96	10	8	0.0
28	6.4	4.8	8.6	89	1003.4	7	2	9	14	03	97	03	1	–
29	1.2	0.1	6.2	92	1004.8	2	0	9	22	02	96	10	1	–
30	2.6	1.6	6.8	93	1009.8	8	8	9	27	01	96	10	1	–
31	2.0	– 0.2	6.0	85	1016.4	6	0	9	22	02	96	10	1	–

Godz. 07

DNI	TEMPERATURA POWIETRZA T	TEMPERATURA PUNKTU ROSY T_d	PRĘŻNOŚĆ PARY WODNEJ e	WILGOTNOŚĆ WZGLĘDNA U	CIŚNIENIE ATMOSFERYCZNE P_o	ZACHMURZENIE N	N_h	h	WIATR dd	v	WIDZIALNOŚĆ V	POGODA ww	W	OPAD R
1	2.5	0.1	6.1	84	1007.6	4	4	5	26	09	98	03	8	0.5
2	3.2	0.3	6.2	81	1009.9	8	7	6	21	05	97	21	1	0.0
3	2.8	0.7	6.4	86	1016.1	8	8	5	26	07	97	03	6	0.0
4	6.1	5.0	8.7	92	1015.9	8	6	4	27	08	96	60	6	0.5
5	4.9	4.2	8.2	95	1022.9	7	7	7	27	02	96	10	2	–
6	6.2	4.8	8.6	91	1023.3	8	8	4	27	02	95	10	6	0.0
7	0.8	0.5	6.3	98	1028.6	4	0	9	22	02	93	42	4	–
8	2.5	0.9	6.5	89	1019.1	0	0	9	11	03	96	10	0	–
9	2.9	2.4	7.3	96	1010.8	0	0	9	16	03	94	10	0	–
10	3.5	3.0	7.6	97	1007.3	2	1	9	16	02	94	10	0	–
11	7.5	4.5	8.4	82	1011.6	7	2	8	22	03	96	10	2	–
12	2.4	0.0	6.1	84	1013.3	2	1	6	22	04	97	01	1	–
13	2.0	– 1.4	5.5	78	1007.1	8	1	5	18	03	96	10	1	–
14	1.1	– 1.8	5.4	81	1027.3	1	1	5	30	07	98	01	7	0.0
15	5.6	3.5	7.8	86	1027.2	7	7	5	25	06	96	10	6	0.0
16	2.5	0.9	6.5	89	1019.8	8	8	9	27	05	97	03	1	–
17	1.8	– 1.0	5.7	82	1023.0	8	8	4	28	07	98	03	1	–
18	4.2	3.5	7.8	95	1001.7	8	7	4	25	06	96	21	6	2.3
19	2.8	2.3	7.2	96	1007.4	7	7	4	27	04	96	80	2	0.0
20	2.9	1.0	6.6	88	1006.7	7	7	5	29	07	97	01	7	1.1
21	– 1.4	– 2.3	5.2	93	1021.5	8	1	9	27	03	96	10	1	–
22	7.2	4.5	8.4	83	1017.1	8	8	5	27	08	96	60	2	0.0
23	5.4	3.7	8.0	89	1006.5	8	6	4	25	07	96	61	2	0.2
24	1.5	– 1.0	5.7	83	1013.5	2	2	5	29	06	98	01	8	0.1
25	1.5	0.7	6.4	94	1016.8	8	2	6	27	03	96	10	8	0.0
26	1.8	0.4	6.3	91	1008.9	1	0	9	18	03	96	10	0	–
27	4.7	3.7	8.0	94	1012.2	6	5	9	25	02	96	10	2	–
28	7.5	4.3	8.3	80	998.5	8	8	9	14	05	97	03	1	–
29	0.2	– 0.7	5.8	94	1005.7	2	0	9	22	02	96	10	0	–
30	0.7	– 0.7	5.8	90	1012.4	1	0	9	22	03	96	10	1	–
31	1.0	– 0.4	5.9	90	1017.8	6	6	6	22	04	96	10	1	–

Godz. 13

DNI	T	T_d	e	U	P_o	N	N_h	h	dd	v	V	ww	W	R
1	8.7	– 1.1	5.6	50	1009.8	1	1	6	26	10	98	02	8	0.0
2	6.1	4.0	8.1	86	1006.8	8	5	4	27	10	96	80	6	0.7
3	4.5	3.8	8.0	95	1015.4	8	7	4	25	09	96	61	8	1.6
4	7.5	5.7	9.2	89	1019.9	8	6	4	28	06	96	60	6	0.1
5	11.5	5.3	8.9	65	1020.3	3	3	5	14	04	96	05	1	–
6	10.3	4.5	8.4	67	1025.7	2	1	5	25	03	96	05	1	–
7	11.9	5.0	8.7	62	1026.5	8	0	9	22	04	96	05	4	–
8	11.5	3.4	7.8	57	1014.5	1	1	6	18	07	96	05	0	–
9	14.7	7.2	10.2	61	1007.6	8	0	9	14	04	96	05	1	–
10	16.8	8.7	11.2	59	1009.2	5	5	9	22	04	96	05	1	–
11	14.4	4.6	8.5	52	1008.6	7	3	6	22	08	98	03	2	–
12	6.5	– 0.2	6.0	62	1013.7	6	5	5	25	10	98	01	8	0.0
13	3.5	2.0	7.0	90	1005.9	8	3	5	09	04	96	60	2	0.3
14	7.0	– 0.8	5.7	57	1030.4	6	1	5	29	07	99	02	1	–
15	11.2	4.9	8.6	65	1022.4	6	4	4	25	08	96	05	2	–
16	6.8	– 2.1	5.2	53	1017.8	3	2	4	27	10	98	26	1	0.0
17	5.0	– 2.5	5.1	58	1023.0	3	2	6	27	07	98	01	1	–
18	4.7	2.5	7.3	85	1000.2	7	7	4	29	07	98	80	6	1.6
19	3.2	0.6	6.4	83	1008.9	8	7	4	29	06	98	25	2	0.0
20	2.2	1.2	6.6	93	1010.2	7	7	4	32	08	96	27	2	0.7
21	4.7	4.0	8.1	95	1018.8	8	6	3	23	06	95	61	6	0.1
22	9.6	6.6	9.8	82	1016.7	7	2	5	28	07	96	80	6	0.1
23	7.7	3.0	7.6	72	1008.1	7	7	5	27	09	98	80	6	1.4
24	5.4	– 5.4	4.1	46	1016.5	5	5	6	29	11	99	16	8	0.0
25	5.2	4.0	8.1	92	1013.4	8	5	4	22	04	96	61	6	0.9
26	15.9	3.0	7.6	42	1005.8	0	0	9	19	05	98	02	0	–
27	12.8	3.5	7.8	53	1011.2	2	1	6	20	04	98	02	1	–
28	6.5	4.4	8.4	87	1001.7	8	8	4	26	05	98	21	2	1.9
29	10.2	0.7	6.4	52	1006.4	5	3	6	25	05	98	03	1	–
30	8.2	0.2	6.2	57	1014.0	4	4	5	25	04	98	01	1	–
31	6.7	0.3	6.3	64	1019.1	7	7	6	28	05	97	01	8	0.0

Godz. 19

DNI	T	T_d	e	U	P_o	N	N_h	h	dd	v	V	ww	W	R
1	4.3	– 0.8	5.7	69	1010.9	0	0	9	22	05	97	01	0	–
2	3.9	2.1	7.1	88	1005.3	8	6	5	26	07	97	01	8	3.6
3	5.5	3.3	7.8	86	1013.5	8	6	4	26	10	96	60	6	3.8
4	7.7	5.7	9.2	87	1022.6	8	8	4	27	04	96	10	6	0.2
5	9.1	5.6	9.1	79	1018.0	8	8	9	14	03	96	10	1	–
6	6.0	4.4	8.3	89	1027.5	0	0	9	25	03	96	10	0	–
7	9.1	5.4	8.9	77	1023.8	7	0	9	14	04	96	10	1	–
8	7.6	3.4	7.8	75	1012.5	8	8	6	16	03	96	10	1	–
9	11.0	7.3	10.2	78	1007.3	7	1	9	14	03	96	10	2	–
10	11.8	7.3	10.2	74	1010.4	8	1	9	22	03	97	05	2	–
11	10.0	7.5	10.4	84	1007.7	7	1	6	19	04	97	60	2	0.0
12	4.4	2.2	7.1	85	1015.3	7	7	5	25	06	97	01	8	0.1
13	1.7	1.2	6.6	96	1013.0	7	3	6	29	04	96	10	6	0.8
14	4.0	1.4	6.8	83	1030.3	8	3	5	25	03	96	10	2	–
15	8.8	3.8	8.0	71	1019.7	3	2	9	25	05	96	05	1	–
16	3.0	0.9	6.5	86	1018.3	6	5	5	27	07	98	03	8	0.2
17	4.1	– 2.0	5.3	64	1018.2	8	7	9	25	04	97	01	1	–
18	3.5	2.2	7.2	91	1000.7	7	3	5	25	04	97	03	8	2.1
19	2.2	1.2	6.6	93	1006.2	8	3	4	25	04	96	61	8	0.0
20	3.7	– 1.6	5.4	68	1015.5	5	5	6	32	06	98	01	8	0.8
21	7.5	6.8	9.9	96	1017.0	8	6	3	27	05	95	21	6	0.7
22	7.6	5.8	9.2	89	1015.9	8	3	9	27	04	96	10	8	0.0
23	1.6	0.5	6.3	93	1011.1	7	7	5	29	04	97	80	1	3.7
24	1.2	– 0.3	5.9	89	1015.3	2	1	5	27	04	97	02	8	0.0
25	6.3	3.2	7.7	81	1011.4	7	7	6	27	02	96	10	6	0.0
26	14.0	5.1	8.8	55	1005.3	8	8	9	20	03	98	03	1	–
27	9.8	6.2	9.4	78	1007.1	1	1	9	14	04	98	01	0	–
28	5.4	2.2	7.2	80	1004.0	8	1	6	18	02	96	10	2	–
29	7.6	2.0	7.1	68	1007.4	8	6	7	27	02	97	14	2	–
30	6.2	0.3	6.2	66	1014.8	7	2	6	25	04	97	02	1	–
31	3.9	1.1	6.6	82	1018.5	1	1	6	32	03	96	10	1	–

Godz. 01

DNI	TEMPERATURA POWIETRZA T	TEMPERATURA PUNKTU ROSY T_d	PRĘŻNOŚĆ PARY WODNEJ e	WILGOTNOŚĆ WZGLĘDNA U	CIŚNIENIE ATMOSFERYCZNE P_o	ZACHMURZENIE N	N_h	h	WIATR dd	v	WIDZIALNOŚĆ V	POGODA ww	W	OPAD R
1	5.5	0.9	6.5	72	999.5	7	7	4	25	09	97	03	6	0.2
2	1.2	- 2.0	5.3	79	1011.1	0	0	9	22	03	97	02	0	-
3	2.2	0.6	6.4	89	1008.3	7	7	4	27	06	97	03	6	0.1
4	6.3	3.5	7.8	82	1011.9	8	6	3	27	08	96	61	2	0.3
5	6.1	5.2	8.8	94	1023.3	8	8	4	27	01	96	10	6	0.6
6	5.1	4.2	8.2	94	1019.2	7	0	9	18	01	97	02	1	-
7	3.0	2.2	7.2	95	1028.4	0	0	9	00	00	95	10	0	-
8	3.6	2.6	7.4	93	1023.0	0	0	9	18	02	96	10	0	-
9	4.7	3.3	7.7	90	1011.9	0	0	9	22	01	97	02	1	-
10	6.7	5.3	8.9	91	1007.5	0	0	9	16	01	97	02	0	-
11	8.5	7.7	10.5	94	1010.8	8	8	4	00	00	97	03	1	-
12	5.1	3.7	7.9	90	1010.5	0	0	9	27	05	97	02	6	0.0
13	2.9	1.3	6.7	89	1014.0	0	0	9	22	02	97	01	6	0.0
14	3.1	1.0	6.6	86	1017.5	6	6	4	25	04	97	01	6	0.0
15	4.3	2.0	7.1	85	1028.4	8	8	4	27	03	97	60	1	0.0
16	7.4	3.4	7.8	76	1018.1	7	7	4	25	07	97	03	1	-
17	2.3	- 1.0	5.7	79	1018.1	0	0	9	27	06	97	01	8	0.0
18	1.1	0.6	6.4	96	1009.3	8	6	4	18	06	96	68	1	0.2
19	1.1	0.8	6.5	98	1003.3	8	5	4	22	01	96	61	1	0.5
20	1.0	0.7	6.4	98	1003.8	8	6	4	22	03	96	61	6	0.5
21	1.9	- 1.8	5.3	76	1018.1	8	8	4	29	04	97	02	1	-
22	7.4	5.6	9.1	88	1015.1	8	8	4	25	06	97	02	6	0.0
23	7.3	5.0	8.7	86	1010.5	8	8	4	22	04	96	60	2	0.0
24	2.1	0.2	6.2	87	1010.1	6	6	5	27	08	97	01	1	-
25	0.5	- 0.9	5.7	90	1015.2	7	6	5	29	05	97	03	8	0.8
26	3.6	3.1	7.6	97	1010.3	8	8	4	22	01	96	10	2	-
27	7.9	7.0	10.0	94	1009.0	6	4	5	00	00	97	01	1	-
28	5.5	4.8	8.6	95	1005.8	0	0	9	16	01	97	02	0	-
29	3.3	2.8	7.5	97	1004.9	7	5	4	00	00	97	02	2	-
30	4.7	2.2	7.2	84	1009.4	7	7	5	18	01	97	02	1	-
31	2.3	0.4	6.3	87	1016.8	0	0	9	22	01	97	01	1	-

Godz. 07

DNI	TEMPERATURA POWIETRZA T	TEMPERATURA PUNKTU ROSY T_d	PRĘŻNOŚĆ PARY WODNEJ e	WILGOTNOŚĆ WZGLĘDNA U	CIŚNIENIE ATMOSFERYCZNE P_o	ZACHMURZENIE N	N_h	h	WIATR dd	v	WIDZIALNOŚĆ V	POGODA ww	W	OPAD R
1	2.3	0.7	6.4	89	1006.5	4	4	4	25	10	97	25	1	1.6
2	1.9	- 0.9	5.7	82	1010.2	6	4	4	22	02	97	01	1	-
3	2.7	- 0.6	5.9	79	1014.5	7	7	4	25	07	97	01	6	0.1
4	6.0	4.6	8.5	91	1014.3	8	6	3	27	07	96	60	6	0.4
5	5.1	4.4	8.4	95	1023.8	8	8	4	27	01	96	10	2	-
6	6.5	4.4	8.4	87	1022.3	8	8	5	25	02	96	10	2	-
7	- 0.6	- 0.6	5.8	100	1028.7	9	9	.	20	02	92	47	4	-
8	2.5	1.5	6.8	93	1020.5	1	0	9	18	02	96	10	0	-
9	2.5	2.2	7.2	98	1011.4	0	0	9	18	01	95	10	0	-
10	5.5	4.8	8.6	95	1007.8	6	5	9	18	01	96	10	1	-
11	8.2	7.8	10.6	97	1011.3	7	7	4	18	02	96	10	6	0.5
12	3.9	1.1	6.6	82	1013.0	4	4	4	27	04	97	03	1	-
13	0.8	0.3	6.2	96	1008.9	7	7	9	16	03	97	03	1	-
14	1.7	0.1	6.1	89	1023.9	8	8	4	32	05	97	70	1	0.1
15	4.7	3.0	7.6	89	1026.5	8	8	4	25	03	96	10	6	1.1
16	2.5	0.4	6.3	86	1018.8	6	0	9	29	06	97	03	6	0.0
17	1.7	- 1.4	5.5	80	1020.8	7	7	4	27	07	97	02	1	-
18	3.0	2.5	7.3	96	1001.9	8	6	4	25	04	96	61	7	3.5
19	1.9	1.6	6.9	98	1006.3	8	8	3	00	00	95	10	6	0.6
20	2.3	0.7	6.4	89	1004.1	8	8	4	27	06	96	60	7	1.2
21	0.0	- 0.3	6.0	98	1020.7	4	2	9	32	02	97	02	1	-
22	6.9	3.9	8.1	81	1015.6	6	6	4	27	07	96	10	2	-
23	5.7	2.5	7.3	80	1004.3	8	5	4	25	07	96	61	6	1.5
24	1.3	- 1.9	5.3	79	1011.4	6	6	4	27	09	97	01	8	1.5
25	0.5	- 1.5	5.5	86	1016.7	7	4	5	27	01	97	02	8	0.2
26	1.0	1.0	6.6	100	1009.7	0	0	9	20	02	93	44	4	-
27	5.9	5.5	9.0	97	1011.7	8	8	9	29	01	96	10	2	-
28	6.7	3.7	7.9	81	1000.5	6	0	9	16	07	96	10	1	-
29	1.7	1.4	6.8	98	1005.5	6	2	4	25	01	96	10	2	-
30	2.1	1.3	6.7	95	1011.6	5	3	5	25	01	97	02	2	-
31	1.3	0.2	6.2	92	1017.6	2	0	9	22	01	97	02	1	-

Godz. 13

DNI	TEMPERATURA POWIETRZA T	TEMPERATURA PUNKTU ROSY T_d	PRĘŻNOŚĆ PARY WODNEJ e	WILGOTNOŚĆ WZGLĘDNA U	CIŚNIENIE ATMOSFERYCZNE P_o	ZACHMURZENIE N	N_h	h	WIATR dd	v	WIDZIALNOŚĆ V	POGODA ww	W	OPAD R
1	7.5	- 0.8	5.8	56	1009.3	5	5	5	25	08	98	01	2	-
2	6.9	1.5	6.8	68	1006.0	6	6	4	25	07	97	80	2	0.0
3	3.5	3.0	7.6	97	1015.0	8	6	3	27	08	96	61	2	0.1
4	6.9	6.0	9.4	94	1018.0	8	8	3	27	06	96	51	6	0.0
5	9.1	6.1	9.4	81	1021.5	7	7	4	16	03	97	01	2	-
6	8.7	4.4	8.4	74	1025.3	8	8	5	27	02	96	10	6	0.0
7	10.5	7.4	10.3	81	1027.0	6	0	9	18	01	96	10	4	-
8	11.7	3.1	7.6	56	1016.2	0	0	9	18	06	97	02	0	-
9	14.5	7.5	10.3	63	1008.4	2	0	9	16	04	97	03	0	-
10	16.2	8.6	11.2	61	1009.2	4	1	9	27	03	97	03	0	-
11	14.0	4.8	8.6	54	1009.4	7	1	6	25	06	97	02	2	-
12	6.9	- 0.6	5.8	59	1012.8	7	7	5	27	08	98	03	1	-
13	2.1	1.3	6.7	95	1005.7	8	5	3	16	02	96	61	2	0.9
14	6.7	- 3.0	4.9	50	1028.6	1	0	9	32	05	98	01	7	0.0
15	8.5	3.7	7.9	72	1022.4	8	8	4	27	05	96	10	2	-
16	5.2	- 0.6	5.8	66	1017.6	4	4	4	29	07	98	27	1	0.0
17	3.3	- 1.4	5.5	71	1021.6	7	7	4	29	07	97	02	2	-
18	3.7	2.7	7.4	93	999.3	8	6	4	25	03	96	61	6	1.7
19	3.6	2.1	7.1	90	1007.5	5	5	4	22	02	97	25	7	5.1
20	4.7	1.7	6.9	81	1007.8	7	7	4	29	08	96	87	6	1.0
21	4.9	2.7	7.4	86	1018.9	8	6	4	27	06	96	61	1	0.0
22	7.7	5.5	9.0	86	1015.8	8	8	4	27	08	96	21	2	0.0
23	7.2	0.7	6.4	63	1006.4	6	6	4	27	08	97	25	6	1.4
24	5.3	- 6.8	3.7	41	1013.3	6	6	5	27	12	98	02	8	0.0
25	3.9	2.9	7.5	93	1013.9	8	5	4	22	02	96	60	6	0.0
26	14.1	2.1	7.1	44	1006.8	0	0	9	18	05	98	02	4	-
27	10.8	4.6	8.5	66	1011.8	7	3	9	18	01	97	02	2	-
28	11.3	4.0	8.1	61	1000.6	7	7	5	25	07	97	02	2	-
29	9.5	- 1.3	5.6	47	1006.2	7	3	6	20	03	97	02	4	-
30	9.1	0.1	6.2	53	1013.9	5	5	5	29	02	97	03	1	-
31	7.8	0.5	6.4	60	1017.9	5	5	5	29	04	97	02	1	-

Godz. 19

DNI	TEMPERATURA POWIETRZA T	TEMPERATURA PUNKTU ROSY T_d	PRĘŻNOŚĆ PARY WODNEJ e	WILGOTNOŚĆ WZGLĘDNA U	CIŚNIENIE ATMOSFERYCZNE P_o	ZACHMURZENIE N	N_h	h	WIATR dd	v	WIDZIALNOŚĆ V	POGODA ww	W	OPAD R
1	4.5	- 1.9	5.3	63	1010.8	0	0	9	25	04	97	01	1	-
2	2.7	1.9	7.0	95	1004.6	8	5	4	25	07	97	61	8	0.0
3	4.9	4.0	8.1	94	1012.5	8	6	3	27	08	96	61	6	3.0
4	6.7	5.8	9.2	94	1021.7	8	8	4	29	03	96	10	5	0.0
5	7.4	5.2	8.8	86	1019.1	2	0	9	16	02	97	01	1	-
6	6.5	4.7	8.5	88	1026.9	0	0	9	00	00	96	10	1	-
7	8.7	6.6	9.7	86	1024.9	0	0	9	18	02	96	10	1	-
8	7.9	4.7	8.6	80	1013.1	8	8	5	20	03	97	21	1	0.0
9	10.7	7.6	10.4	81	1007.6	2	0	9	16	03	97	01	1	-
10	13.0	9.1	11.5	77	1010.1	6	6	9	27	01	97	03	1	-
11	10.9	7.6	10.4	80	1007.6	8	4	5	20	04	97	60	2	0.0
12	3.5	3.0	7.6	97	1015.2	8	8	4	25	06	97	25	2	1.2
13	2.5	1.7	6.9	95	1011.1	7	2	4	32	03	96	10	6	1.8
14	3.9	- 0.1	6.1	75	1029.7	5	0	9	29	02	98	02	1	-
15	8.5	4.2	8.2	74	1018.9	2	2	9	25	03	96	10	1	-
16	2.9	0.5	6.3	84	1016.7	2	2	4	27	06	97	01	1	-
17	2.5	- 2.4	5.1	70	1018.1	8	0	9	27	02	97	02	2	-
18	2.5	1.5	6.8	93	1000.8	2	2	4	25	01	97	01	8	0.8
19	2.1	0.2	6.2	87	1005.8	7	4	4	25	03	97	03	8	2.0
20	3.7	- 1.0	5.7	72	1013.3	7	7	5	36	02	97	03	8	1.5
21	6.1	5.7	9.1	97	1015.9	8	8	3	25	06	95	51	6	4.6
22	7.5	5.0	8.7	84	1014.9	7	0	9	27	05	96	10	8	0.2
23	2.7	1.1	6.6	89	1009.3	3	3	5	27	04	98	01	8	0.7
24	2.5	- 2.4	5.1	70	1014.4	2	1	3	29	03	97	01	1	-
25	4.8	3.8	8.0	94	1011.8	8	6	4	20	02	96	10	6	0.8
26	10.7	3.2	7.7	60	1006.2	3	1	9	18	01	97	02	0	-
27	9.3	6.1	9.4	80	1008.9	0	0	9	14	01	97	01	1	-
28	6.0	3.6	7.9	85	1004.0	7	7	4	25	02	97	01	8	0.0
29	6.7	- 0.3	6.0	61	1007.2	7	7	4	18	01	97	02	2	-
30	6.5	- 0.2	6.0	62	1014.7	6	3	9	27	01	97	03	1	-
31	5.6	- 1.1	5.6	62	1017.8	0	0	9	32	02	97	02	1	-

Godz. 01

DNI	TEMPERATURA POWIETRZA T	TEMPERATURA PUNKTU ROSY T_d	PRĘŻNOŚĆ PARY WODNEJ e	WILGOTNOŚĆ WZGLĘDNA U	CIŚNIENIE ATMOSFERYCZNE P_o	ZACHMURZENIE N	N_h	h	WIATR dd	v	WIDZIALNOŚĆ V	POGODA ww	W	OPAD R
1	5.4	1.1	6.6	74	998.4	8	8	5	27	09	97	02	6	0.1
2	1.0	- 2.5	5.1	77	1011.2	0	0	9	23	04	97	02	0	-
3	2.2	0.6	6.4	89	1006.8	8	6	4	28	08	97	60	6	2.0
4	5.1	3.4	7.8	89	1010.7	8	6	2	28	13	97	61	6	2.1
5	5.6	4.9	8.7	95	1023.0	8	8	3	31	03	97	02	6	0.6
6	4.3	1.2	6.7	80	1021.3	5	0	9	16	03	97	03	1	-
7	2.5	2.5	7.3	100	1028.8	9	9	.	00	00	91	45	4	-
8	4.6	2.9	7.5	89	1024.7	0	0	9	16	02	95	10	0	-
9	8.2	6.5	9.7	89	1013.1	8	8	5	18	03	96	10	2	-
10	7.0	5.2	8.8	88	1009.2	0	0	9	17	03	97	02	1	-
11	9.0	6.9	9.9	86	1011.7	0	0	9	20	03	96	10	1	-
12	6.5	3.7	7.9	82	1010.0	6	6	4	29	09	98	03	6	0.2
13	3.2	2.2	7.2	93	1014.4	7	7	4	27	03	97	02	2	-
14	1.5	0.7	6.4	94	1016.0	7	7	5	30	03	97	03	6	0.1
15	3.1	0.5	6.3	83	1028.1	8	8	4	27	05	97	02	1	-
16	6.8	2.2	7.2	72	1017.6	6	6	4	27	07	96	10	1	-
17	1.8	0.2	6.2	89	1016.5	0	0	9	30	08	97	01	1	-
18	0.9	- 0.8	5.8	88	1011.3	8	8	9	23	07	97	71	2	0.0
19	0.2	- 0.1	6.1	98	1003.7	3	2	5	00	00	96	10	1	-
20	0.8	0.5	6.3	98	1004.6	8	5	3	22	02	96	61	2	0.2
21	1.2	- 0.5	5.9	89	1016.5	7	7	5	33	04	97	02	2	-
22	6.8	5.7	9.1	93	1014.1	8	8	2	28	06	96	10	6	0.8
23	5.9	5.0	8.7	94	1010.9	8	8	4	22	04	96	60	1	0.1
24	1.6	- 0.3	6.0	87	1009.2	7	7	4	28	09	98	02	1	-
25	0.2	- 2.5	5.1	82	1013.4	6	6	5	32	09	97	26	2	0.3
26	3.6	2.3	7.2	91	1011.6	8	8	3	20	03	96	10	2	-
27	6.4	2.5	7.3	76	1009.7	7	4	5	15	02	97	03	1	-
28	5.5	4.6	8.5	94	1007.8	0	0	9	17	05	97	02	1	-
29	4.0	3.3	7.7	95	1005.7	8	6	4	00	00	97	02	2	-
30	2.4	0.5	6.3	87	1010.0	0	0	9	18	02	97	02	1	-
31	2.9	- 1.6	5.4	72	1017.0	2	2	5	18	04	96	10	1	-

Godz. 07

DNI	TEMPERATURA POWIETRZA T	TEMPERATURA PUNKTU ROSY T_d	PRĘŻNOŚĆ PARY WODNEJ e	WILGOTNOŚĆ WZGLĘDNA U	CIŚNIENIE ATMOSFERYCZNE P_o	ZACHMURZENIE N	N_h	h	WIATR dd	v	WIDZIALNOŚĆ V	POGODA ww	W	OPAD R
1	3.1	- 0.7	5.8	76	1005.2	6	6	4	27	10	97	03	1	-
2	1.2	- 2.3	5.2	77	1010.5	6	4	5	23	06	97	03	1	-
3	1.6	- 0.3	6.0	87	1013.2	7	7	4	29	09	97	02	8	1.2
4	5.4	4.5	8.4	94	1012.1	8	6	2	30	13	96	61	6	2.9
5	5.1	4.9	8.6	98	1023.9	8	8	2	00	00	93	46	6	0.2
6	3.8	2.8	7.5	93	1022.2	7	1	5	24	01	96	10	2	-
7	2.9	2.9	7.5	100	1029.4	9	9	.	24	02	91	45	4	-
8	0.2	- 0.1	6.1	98	1022.7	9	9	.	14	03	92	47	0	-
9	4.0	2.8	7.5	92	1012.6	3	3	9	18	03	95	10	1	-
10	6.2	4.8	8.6	91	1009.4	7	7	9	16	04	96	10	1	-
11	7.6	7.0	10.0	96	1012.9	8	3	5	22	02	96	60	1	0.0
12	3.0	0.6	6.4	84	1012.7	4	2	4	27	04	98	03	1	-
13	1.6	0.0	6.1	89	1010.6	7	7	9	20	05	97	03	1	-
14	1.2	- 1.4	5.5	83	1022.7	8	8	4	31	08	97	03	8	0.1
15	3.6	2.6	7.4	93	1026.3	8	8	3	29	06	96	10	6	1.2
16	2.9	0.2	6.2	83	1018.0	6	2	4	29	06	97	01	1	-
17	1.5	- 1.0	5.7	83	1019.5	7	7	4	31	09	97	01	1	-
18	0.6	0.3	6.3	98	1002.8	8	6	2	22	05	94	68	7	2.0
19	0.6	0.3	6.3	98	1006.3	8	8	2	00	00	94	10	1	-
20	0.7	0.2	6.2	96	1003.6	8	7	2	25	03	96	68	6	1.4
21	- 0.2	- 2.3	5.2	86	1020.3	2	0	9	28	03	97	01	1	-
22	6.4	3.8	8.0	84	1014.7	8	8	3	29	09	96	10	2	-
23	6.4	3.3	7.7	81	1004.7	8	4	4	25	09	96	10	6	2.4
24	1.3	- 2.9	4.9	74	1009.9	7	7	4	27	09	98	03	2	-
25	- 0.8	- 2.7	5.0	87	1016.2	7	2	5	31	05	98	02	1	-
26	2.3	1.5	6.8	95	1010.8	3	3	5	16	03	96	10	1	-
27	6.7	4.2	8.2	84	1012.0	8	4	5	21	01	97	03	2	-
28	4.8	3.4	7.8	90	1003.7	1	0	9	16	04	95	10	0	-
29	3.1	2.1	7.1	93	1006.3	6	4	9	18	01	96	10	2	-
30	0.2	- 0.1	6.1	98	1012.2	5	3	5	23	01	95	10	1	-
31	1.4	- 1.5	5.5	81	1018.1	2	0	9	20	01	96	10	0	-

Godz. 13

DNI	TEMPERATURA POWIETRZA T	TEMPERATURA PUNKTU ROSY T_d	PRĘŻNOŚĆ PARY WODNEJ e	WILGOTNOŚĆ WZGLĘDNA U	CIŚNIENIE ATMOSFERYCZNE P_o	ZACHMURZENIE N	N_h	h	WIATR dd	v	WIDZIALNOŚĆ V	POGODA ww	W	OPAD R
1	6.0	- 2.9	4.9	53	1009.4	6	6	5	27	10	98	03	2	-
2	6.1	0.8	6.5	69	1007.2	7	4	4	24	09	97	03	8	0.0
3	2.8	1.0	6.5	88	1015.1	8	3	3	26	09	97	61	8	0.4
4	7.8	4.6	8.5	80	1016.5	6	6	3	33	09	98	01	8	0.4
5	8.5	5.2	8.8	80	1023.3	7	7	4	18	04	97	02	4	-
6	9.1	4.1	8.2	71	1025.0	8	6	4	29	04	96	10	2	-
7	6.2	4.8	8.6	91	1028.7	8	8	2	19	01	94	28	4	-
8	10.7	0.8	6.5	50	1018.3	0	0	9	20	06	96	05	4	-
9	14.6	5.1	8.8	53	1009.7	0	0	9	18	06	97	02	0	-
10	17.2	7.6	10.4	53	1009.7	2	0	9	24	04	96	05	1	-
11	14.4	7.3	10.3	63	1010.4	6	2	5	23	04	97	03	6	1.6
12	3.2	1.4	6.8	88	1013.6	7	7	4	30	08	98	25	1	0.0
13	1.8	1.0	6.6	94	1006.8	8	6	2	15	05	96	68	6	1.4
14	4.8	- 0.8	5.7	67	1027.6	6	6	5	33	08	98	01	8	0.0
15	6.6	3.5	7.9	81	1023.2	8	8	2	26	07	96	10	2	-
16	5.5	- 0.9	5.7	63	1016.1	6	6	4	31	09	95	88	2	0.0
17	4.2	- 2.2	5.2	63	1020.9	6	6	5	30	09	98	01	2	-
18	3.8	3.1	7.6	95	999.5	8	6	2	23	05	96	61	7	1.8
19	3.8	1.5	6.8	85	1007.4	6	6	4	29	02	97	03	6	0.2
20	1.9	0.8	6.5	93	1007.0	7	7	4	32	08	96	85	7	0.3
21	5.4	- 3.1	4.9	54	1018.4	8	3	5	27	08	98	03	1	-
22	6.7	5.1	8.8	90	1014.8	8	6	3	29	09	96	60	2	0.5
23	7.5	- 1.1	5.6	54	1005.4	7	7	5	30	10	98	03	8	1.7
24	3.7	- 6.0	3.9	49	1012.0	6	6	4	31	09	98	03	8	0.3
25	3.3	- 1.4	5.5	71	1015.0	8	6	4	24	05	97	60	7	0.0
26	13.2	1.4	6.8	44	1008.7	2	0	9	18	08	96	05	1	-
27	10.4	4.6	9.7	77	1012.7	8	6	5	28	03	97	03	2	-
28	13.2	4.0	8.1	54	1000.9	7	7	5	20	09	97	03	1	-
29	10.0	- 0.8	5.7	47	1006.8	7	3	6	26	03	97	03	2	-
30	10.1	- 1.7	5.4	43	1013.6	5	5	5	24	04	97	03	1	-
31	8.8	- 1.3	5.6	49	1017.6	6	6	6	24	05	97	03	1	-

Godz. 19

DNI	TEMPERATURA POWIETRZA T	TEMPERATURA PUNKTU ROSY T_d	PRĘŻNOŚĆ PARY WODNEJ e	WILGOTNOŚĆ WZGLĘDNA U	CIŚNIENIE ATMOSFERYCZNE P_o	ZACHMURZENIE N	N_h	h	WIATR dd	v	WIDZIALNOŚĆ V	POGODA ww	W	OPAD R
1	3.7	- 2.6	5.1	64	1010.7	1	1	5	25	05	97	01	1	-
2	3.6	2.6	7.4	93	1004.6	8	6	4	24	08	97	60	8	2.2
3	4.2	2.7	7.4	90	1012.3	8	6	2	27	09	96	61	6	5.2
4	5.6	4.4	8.4	92	1021.2	7	7	4	29	04	97	03	2	-
5	6.3	4.5	8.4	88	1021.4	0	0	9	17	06	97	01	1	-
6	4.6	3.4	7.8	92	1027.1	0	0	9	25	01	95	10	1	-
7	7.7	5.7	9.2	87	1026.1	0	0	9	14	02	95	10	1	-
8	9.6	4.2	8.2	69	1014.4	8	8	5	16	05	96	10	1	-
9	11.2	7.5	10.4	78	1009.9	7	3	5	19	04	96	10	1	-
10	12.4	8.4	11.0	77	1011.0	2	0	9	00	00	97	02	1	-
11	10.4	4.9	8.7	69	1008.6	8	8	9	19	04	97	03	2	-
12	2.7	1.1	6.6	89	1014.8	7	7	4	27	05	97	02	8	0.6
13	2.3	1.5	6.8	95	1009.4	8	6	2	33	04	95	61	7	2.8
14	3.1	- 1.3	5.5	73	1029.4	2	0	9	29	04	97	02	1	-
15	5.8	3.7	7.9	86	1019.3	1	1	9	24	04	96	10	1	-
16	3.0	- 2.4	5.1	67	1015.8	2	2	4	28	08	97	01	8	0.5
17	2.4	- 2.5	5.1	70	1018.5	7	1	5	25	05	98	02	2	-
18	2.1	1.3	6.7	95	1000.8	2	2	5	27	02	96	10	6	3.4
19	0.8	0.3	6.2	96	1006.4	7	7	3	26	02	97	26	2	1.1
20	2.3	0.4	6.3	87	1012.0	6	6	4	32	05	97	01	8	1.2
21	4.8	4.1	8.2	95	1015.4	8	6	2	27	08	95	61	6	4.0
22	6.6	3.5	7.9	81	1014.6	8	8	5	31	06	96	10	8	0.2
23	2.5	0.4	6.3	86	1008.4	3	3	5	28	06	98	01	8	0.4
24	2.0	- 3.7	4.6	66	1013.4	7	7	4	32	09	98	02	8	0.0
25	3.8	2.6	7.3	92	1012.8	8	6	3	22	04	97	21	6	0.4
26	9.4	1.5	6.8	58	1008.2	2	0	9	17	04	97	02	0	-
27	8.8	6.4	9.6	85	1010.4	7	4	9	16	05	97	02	6	0.2
28	5.3	3.4	7.8	87	1004.3	8	6	4	31	04	97	02	8	2.2
29	6.8	- 0.1	6.0	61	1008.1	7	3	5	18	02	97	03	2	-
30	6.6	- 0.1	6.1	62	1015.1	3	1	6	29	02	97	01	1	-
31	4.4	0.2	6.2	74	1018.4	0	0	9	33	05	97	02	1	-

Godz. 01

DNI	TEMPERATURA POWIETRZA T	TEMPERATURA PUNKTU ROSY T_d	PRĘŻNOŚĆ PARY WODNEJ e	WILGOTNOŚĆ WZGLĘDNA U	CIŚNIENIE ATMOSFERYCZNE P_o	ZACHMURZENIE N	N_h	h	WIATR dd	v	WIDZIALNOŚĆ V	POGODA ww	W	OPAD R
1	5.6	2.7	7.4	81	999.4	6	1	4	25	08	97	01	6	4.1
2	2.1	- 1.9	5.3	75	1012.5	0	0	9	25	06	98	02	1	-
3	3.2	1.7	6.9	90	1005.6	7	7	4	25	08	97	25	6	0.4
4	3.7	3.0	7.6	95	1009.9	8	6	3	25	08	96	63	6	6.3
5	3.2	2.2	7.2	93	1023.2	3	3	4	29	02	97	02	1	-
6	0.5	- 1.2	5.6	88	1025.6	0	0	9	14	02	97	02	0	-
7	3.3	2.8	7.5	97	1028.4	2	0	9	22	01	96	10	1	-
8	- 1.3	- 1.3	5.6	100	1027.1	9	9	.	00	00	91	43	4	-
9	4.9	1.4	6.7	78	1016.5	0	0	9	18	02	97	02	0	-
10	5.8	5.3	8.9	97	1012.5	0	0	9	20	02	96	10	1	-
11	6.6	5.5	9.0	93	1014.3	0	0	9	18	04	97	02	0	-
12	9.1	7.4	10.3	89	1009.1	8	5	5	18	05	96	60	2	0.1
13	1.5	0.7	6.4	94	1015.7	1	1	4	25	03	97	01	0	-
14	3.8	3.1	7.6	95	1012.8	8	6	3	27	08	96	61	6	1.7
15	0.3	- 0.8	5.7	92	1028.5	0	0	9	29	02	97	02	0	-
16	4.8	2.8	7.5	87	1017.5	6	6	4	22	03	96	10	2	-
17	1.4	- 0.2	6.0	89	1015.3	7	7	5	25	05	97	01	8	0.0
18	0.8	- 1.2	5.6	86	1013.7	0	0	9	27	03	97	02	1	-
19	1.8	1.3	6.7	96	1003.4	8	8	4	20	04	96	21	6	1.1
20	1.8	0.7	6.4	93	1006.2	8	8	4	22	04	97	03	8	0.6
21	2.2	0.9	6.5	91	1013.7	8	8	5	27	04	97	02	8	0.0
22	4.8	4.3	8.3	97	1012.8	8	6	3	25	04	96	61	6	1.8
23	3.9	2.9	7.5	93	1013.3	7	7	9	25	03	97	03	1	-
24	1.6	- 0.3	6.0	87	1008.2	0	0	9	22	05	97	01	1	-
25	- 0.4	- 1.0	5.7	96	1008.9	8	8	5	25	02	95	73	1	3.3
26	0.8	- 2.8	5.0	77	1014.4	8	8	6	16	04	97	02	2	-
27	2.7	0.9	6.5	88	1013.7	1	0	9	18	02	97	03	0	-
28	4.7	0.8	6.5	76	1011.8	6	5	9	14	02	97	01	2	-
29	5.2	4.0	8.1	92	1005.5	8	6	5	11	04	96	60	2	0.2
30	- 0.2	- 0.5	5.9	98	1011.2	0	0	9	32	01	95	10	1	-
31	1.4	0.9	6.5	96	1018.3	5	0	9	22	01	96	10	2	-

Godz. 07

DNI	TEMPERATURA POWIETRZA T	TEMPERATURA PUNKTU ROSY T_d	PRĘŻNOŚĆ PARY WODNEJ e	WILGOTNOŚĆ WZGLĘDNA U	CIŚNIENIE ATMOSFERYCZNE P_o	ZACHMURZENIE N	N_h	h	WIATR dd	v	WIDZIALNOŚĆ V	POGODA ww	W	OPAD R
1	3.2	0.3	6.2	81	1004.8	2	2	4	25	07	98	01	8	1.3
2	1.7	- 1.7	5.4	78	1012.2	2	1	9	22	05	97	03	0	-
3	1.7	0.4	6.3	90	1011.6	7	7	4	27	07	98	01	6	0.8
4	5.3	3.6	7.9	89	1010.0	8	6	3	25	07	97	60	6	1.6
5	- 1.0	- 1.3	5.6	98	1025.4	6	6	6	00	00	96	10	1	-
6	1.1	- 0.9	5.7	87	1024.6	8	2	9	14	02	97	03	1	-
7	2.1	2.1	7.1	100	1029.4	8	8	2	22	02	91	44	4	-
8	- 1.5	- 2.1	5.2	96	1025.2	0	0	9	00	00	95	10	4	-
9	5.0	2.3	7.2	83	1015.4	0	0	9	18	03	97	01	1	-
10	5.6	5.1	8.8	97	1012.9	2	0	9	18	02	96	10	0	-
11	4.2	3.5	7.8	95	1013.6	2	0	9	18	03	96	10	0	-
12	5.5	3.1	7.6	84	1012.0	7	2	4	25	06	98	02	6	0.6
13	0.7	0.4	6.3	98	1013.4	7	7	4	18	02	95	10	1	-
14	2.5	2.0	7.0	96	1019.3	8	8	4	29	06	96	10	6	0.8
15	1.3	0.5	6.3	94	1026.1	8	4	4	27	02	96	60	1	0.0
16	5.3	2.9	7.5	84	1016.1	7	7	5	25	04	96	10	6	0.0
17	2.3	- 0.1	6.0	84	1016.4	7	7	4	27	07	97	85	2	0.0
18	0.7	- 0.1	6.0	94	1006.0	8	4	4	22	05	96	71	1	0.0
19	2.2	1.7	6.9	96	1006.4	8	8	4	25	02	96	10	2	-
20	1.0	- 0.1	6.1	92	1006.2	8	8	4	20	04	96	10	2	-
21	1.6	0.5	6.3	93	1018.0	8	8	4	29	04	97	02	2	-
22	6.6	5.9	9.3	96	1012.9	8	8	3	27	05	96	50	6	0.3
23	5.6	4.4	8.4	92	1006.0	8	4	5	18	07	97	21	2	0.7
24	0.2	- 0.4	5.9	96	1008.9	5	5	4	27	07	98	26	1	4.4
25	- 2.0	- 4.1	4.5	85	1014.6	5	5	4	29	04	98	01	8	3.8
26	1.1	- 1.2	5.6	85	1014.1	8	8	5	18	03	97	02	2	-
27	3.5	1.4	6.8	86	1013.6	5	0	9	18	03	97	02	1	-
28	2.3	0.7	6.4	89	1009.2	7	7	9	14	03	97	03	1	-
29	3.4	2.1	7.1	91	1006.2	8	5	4	32	04	96	61	6	2.1
30	- 0.2	- 0.2	6.0	100	1012.4	0	0	9	00	00	93	42	4	-
31	- 0.1	- 0.1	6.1	100	1019.5	2	0	9	00	00	93	42	1	-

Godz. 13

DNI	TEMPERATURA POWIETRZA T	TEMPERATURA PUNKTU ROSY T_d	PRĘŻNOŚĆ PARY WODNEJ e	WILGOTNOŚĆ WZGLĘDNA U	CIŚNIENIE ATMOSFERYCZNE P_o	ZACHMURZENIE N	N_h	h	WIATR dd	v	WIDZIALNOŚĆ V	POGODA ww	W	OPAD R
1	4.4	- 0.1	6.1	73	1009.1	7	7	4	25	09	97	25	1	0.1
2	6.5	- 0.5	5.9	61	1010.3	7	3	6	22	09	97	03	1	-
3	4.5	0.6	6.4	76	1015.2	7	5	4	25	07	98	25	2	0.1
4	7.1	4.8	8.6	85	1013.6	7	7	4	29	05	98	25	6	1.8
5	7.5	- 2.2	5.2	50	1025.5	1	1	5	14	02	98	01	1	-
6	7.6	2.0	7.1	68	1025.1	7	7	9	20	05	97	03	2	-
7	6.0	5.3	8.9	95	1029.0	8	8	3	22	03	95	28	4	-
8	12.0	0.2	6.2	44	1021.0	0	0	9	18	05	98	02	0	-
9	14.5	5.0	8.7	53	1012.6	0	0	9	18	04	97	01	0	-
10	14.3	8.2	10.8	67	1012.2	3	0	9	22	06	97	01	1	-
11	12.0	8.0	10.7	76	1012.6	8	1	4	22	04	96	10	1	-
12	7.5	- 0.2	6.0	58	1013.0	5	5	5	29	08	98	25	2	0.0
13	7.7	- 1.9	5.3	51	1009.2	8	3	6	18	08	98	03	1	-
14	3.9	1.1	6.6	82	1024.3	7	7	4	29	06	97	03	6	0.0
15	4.5	3.8	8.0	95	1023.4	8	8	3	25	04	95	10	6	0.2
16	6.6	- 3.1	4.8	50	1015.1	8	8	5	27	06	98	03	2	-
17	4.7	- 4.1	4.5	53	1018.1	5	5	4	27	08	98	01	8	0.1
18	3.5	1.4	6.8	86	1001.7	8	6	4	22	06	97	60	7	0.3
19	6.1	0.2	6.2	66	1008.1	6	6	4	22	05	97	80	2	0.0
20	4.6	1.3	6.7	79	1006.4	7	7	4	20	05	97	25	2	0.1
21	4.5	- 2.2	5.2	62	1019.6	5	5	5	25	06	98	01	1	-
22	9.3	5.6	9.1	78	1012.7	7	3	5	25	08	97	02	5	0.0
23	5.0	3.8	8.0	92	1004.5	7	7	4	25	07	96	80	6	1.6
24	2.9	- 0.4	5.9	79	1008.8	7	7	4	27	08	98	27	1	0.3
25	1.9	- 6.6	3.7	53	1016.3	5	3	5	27	03	98	02	1	-
26	8.3	0.9	6.5	60	1013.0	6	6	9	16	06	98	02	2	-
27	12.8	3.5	7.8	53	1013.4	6	3	9	16	03	97	03	1	-
28	11.6	3.5	7.9	58	1005.6	1	0	9	14	07	97	03	1	-
29	5.1	3.7	7.9	90	1007.4	8	8	4	32	02	98	02	6	1.4
30	10.1	0.9	6.5	53	1013.7	7	7	5	22	02	97	03	4	-
31	12.0	- 0.8	5.7	41	1017.3	5	4	5	18	02	98	03	4	-

Godz. 19

DNI	TEMPERATURA POWIETRZA T	TEMPERATURA PUNKTU ROSY T_d	PRĘŻNOŚĆ PARY WODNEJ e	WILGOTNOŚĆ WZGLĘDNA U	CIŚNIENIE ATMOSFERYCZNE P_o	ZACHMURZENIE N	N_h	h	WIATR dd	v	WIDZIALNOŚĆ V	POGODA ww	W	OPAD R
1	4.0	- 1.8	5.3	66	1010.8	0	0	9	22	07	98	01	8	0.0
2	4.1	1.8	7.0	85	1007.2	8	4	4	22	07	96	61	2	0.0
3	3.0	2.0	7.0	93	1013.2	8	6	4	22	08	97	61	8	0.3
4	4.6	2.9	7.5	89	1019.5	5	5	4	27	07	97	25	2	1.3
5	3.1	- 1.3	5.5	73	1025.2	0	0	9	11	03	97	01	0	-
6	6.8	5.2	8.9	90	1026.8	6	6	9	22	01	96	10	2	-
7	4.2	3.7	8.0	97	1027.8	1	0	9	22	01	95	10	1	-
8	8.2	- 0.8	5.8	53	1018.2	0	0	9	18	03	97	01	0	-
9	9.3	6.5	9.7	83	1012.9	0	0	9	18	04	97	02	0	-
10	11.7	8.1	10.8	78	1013.2	1	0	9	18	04	97	01	0	-
11	11.1	8.7	11.2	85	1011.0	7	7	9	20	01	96	10	2	-
12	3.3	1.0	6.5	85	1015.1	2	2	5	27	04	97	01	8	0.0
13	3.4	2.9	7.5	97	1010.1	8	6	3	16	06	96	61	6	1.2
14	3.7	0.8	6.5	82	1028.0	1	1	5	32	04	98	01	1	-
15	5.7	3.8	8.0	88	1020.0	8	8	4	25	04	96	10	2	-
16	1.9	- 0.3	6.0	85	1015.8	5	2	5	27	05	97	01	2	-
17	2.3	- 0.4	5.9	82	1017.8	7	7	4	27	05	97	26	2	0.1
18	2.6	1.8	7.0	95	1002.0	8	7	4	18	04	96	61	6	1.4
19	3.2	1.7	6.9	90	1007.2	6	3	4	25	03	97	25	2	0.9
20	2.8	0.7	6.4	86	1010.0	8	8	4	25	04	97	01	8	0.1
21	2.7	1.9	7.0	95	1016.2	8	4	3	27	06	96	61	2	0.4
22	6.3	4.7	8.5	89	1013.3	2	2	6	25	06	97	01	1	-
23	4.0	1.4	6.8	83	1006.9	2	2	4	25	04	98	01	8	1.1
24	0.6	- 1.7	5.4	84	1011.8	3	3	4	27	06	98	01	8	0.5
25	1.6	- 7.0	3.6	53	1015.2	8	4	6	20	02	97	02	1	-
26	5.5	2.8	7.5	83	1012.8	1	0	9	11	02	97	01	1	-
27	10.0	4.9	8.7	71	1012.7	8	8	9	11	02	97	02	6	0.0
28	9.0	4.5	8.4	73	1004.0	6	2	5	14	06	97	02	1	-
29	5.8	2.9	7.5	82	1009.5	7	7	5	29	01	97	02	2	-
30	6.0	3.1	7.6	82	1016.6	7	2	6	27	02	97	02	8	0.1
31	6.4	2.5	7.3	76	1017.9	5	1	9	36	02	97	01	1	-

Godz. 01

DNI	TEMPERATURA POWIETRZA T	TEMPERATURA PUNKTU ROSY T_d	PRĘŻNOŚĆ PARY WODNEJ e	WILGOTNOŚĆ WZGLĘDNA U	CIŚNIENIE ATMOSFERYCZNE P_o	ZACHMURZENIE N	N_h	h	WIATR dd	v	WIDZIALNOŚĆ V	POGODA ww	W	OPAD R
1	5.9	0.5	6.3	68	1003.4	3	2	6	27	09	98	02	1	–
2	0.2	– 1.9	5.3	86	1013.4	0	0	9	23	05	98	02	0	–
3	2.3	0.4	6.3	87	1011.9	3	3	6	28	07	97	01	9	1.7
4	7.1	2.5	7.3	73	1016.1	8	6	6	27	12	97	02	6	0.0
5	5.6	4.7	8.5	94	1024.6	8	8	5	25	03	96	10	1	–
6	5.4	4.7	8.5	95	1020.1	8	8	6	20	01	96	10	1	–
7	1.2	1.2	6.7	100	1029.0	0	0	9	00	00	92	42	4	–
8	3.4	2.1	7.1	91	1022.7	0	0	9	15	03	96	10	0	–
9	1.2	0.4	6.3	94	1013.2	3	0	9	12	03	95	10	1	–
10	5.8	5.1	8.8	95	1007.6	4	1	9	12	03	96	10	0	–
11	11.5	6.9	10.0	73	1011.7	8	7	6	27	03	96	10	1	–
12	6.0	2.6	7.4	79	1013.2	6	6	6	28	08	98	03	1	–
13	2.2	– 0.9	5.7	80	1014.9	6	6	9	20	04	98	01	2	–
14	2.8	1.0	6.5	88	1020.5	8	7	6	31	08	96	10	6	0.1
15	5.2	0.6	6.4	72	1030.4	8	8	9	27	07	97	02	1	–
16	7.7	3.2	7.7	73	1020.9	5	5	9	30	07	97	03	1	–
17	1.8	0.2	6.2	89	1021.9	1	1	7	27	07	98	01	1	–
18	3.4	1.6	6.9	88	1011.6	8	6	5	22	06	98	60	2	0.0
19	1.8	1.0	6.6	94	1004.2	4	4	4	25	02	96	21	8	0.0
20	0.9	0.9	6.5	100	1006.1	8	6	3	28	04	96	68	6	2.9
21	1.7	– 1.4	5.5	80	1019.8	7	7	6	31	06	98	02	1	–
22	7.9	5.7	9.2	86	1018.0	7	7	5	28	07	96	10	6	0.2
23	7.2	3.7	8.0	78	1012.6	7	7	5	22	06	96	10	2	–
24	2.7	– 0.6	5.9	79	1013.4	1	1	6	28	07	98	02	1	–
25	3.2	0.6	6.4	83	1017.6	7	7	6	29	08	98	03	8	0.2
26	3.3	2.3	7.2	93	1011.2	2	1	9	15	02	96	10	1	–
27	7.3	6.2	9.5	93	1010.2	7	6	9	21	02	97	02	8	0.1
28	5.4	4.0	8.1	91	1005.7	3	3	7	13	05	98	03	0	–
29	2.7	1.4	6.8	91	1005.7	7	4	9	11	02	97	01	2	–
30	2.5	0.9	6.5	89	1010.7	2	0	9	26	03	97	01	1	–
31	2.0	– 0.5	5.9	84	1017.7	1	0	9	22	03	97	01	1	–

Godz. 07

DNI	TEMPERATURA POWIETRZA T	TEMPERATURA PUNKTU ROSY T_d	PRĘŻNOŚĆ PARY WODNEJ e	WILGOTNOŚĆ WZGLĘDNA U	CIŚNIENIE ATMOSFERYCZNE P_o	ZACHMURZENIE N	N_h	h	WIATR dd	v	WIDZIALNOŚĆ V	POGODA ww	W	OPAD R
1	4.6	– 0.8	5.8	68	1010.0	5	4	5	28	12	98	03	1	–
2	1.7	– 1.1	5.6	81	1012.3	3	2	6	23	06	97	03	0	–
3	3.0	0.1	6.1	81	1017.2	7	7	5	27	08	98	01	1	–
4	5.9	3.5	7.9	85	1017.1	8	4	4	28	09	97	60	2	0.4
5	4.4	3.2	7.7	92	1024.3	7	7	6	00	00	96	10	1	–
6	6.6	5.9	9.3	96	1023.7	8	8	5	31	03	95	61	2	0.6
7	– 1.4	– 1.4	5.5	100	1029.5	9	9	.	00	00	91	45	4	–
8	0.6	0.3	6.3	98	1020.6	0	0	9	12	05	95	10	0	–
9	3.1	2.8	7.5	98	1011.4	2	0	9	12	02	95	10	0	–
10	4.6	4.4	8.3	98	1008.5	3	2	9	13	03	96	10	0	–
11	8.6	6.4	9.6	86	1012.8	7	7	6	22	03	98	02	6	0.5
12	1.5	0.4	6.3	92	1015.0	4	4	6	26	04	98	01	1	–
13	2.6	– 0.4	5.9	81	1008.1	8	8	6	14	06	98	03	2	–
14	1.7	– 1.7	5.4	78	1026.5	8	7	6	31	08	98	02	2	–
15	5.4	3.2	7.7	86	1028.7	8	8	5	27	06	96	10	6	0.0
16	3.4	0.2	6.2	80	1021.3	8	6	5	29	05	98	03	6	0.0
17	1.5	– 0.7	5.8	85	1023.8	7	7	5	27	08	98	02	1	–
18	3.6	2.9	7.5	95	1003.9	8	6	5	24	06	96	61	6	2.6
19	2.4	2.1	7.1	98	1007.8	8	7	4	30	04	96	10	1	–
20	2.6	1.3	6.7	91	1007.7	7	5	5	28	05	97	01	7	2.4
21	0.0	– 2.1	5.2	86	1022.5	2	1	9	27	04	98	02	1	–
22	7.4	4.4	8.4	81	1018.0	7	7	5	29	09	96	10	2	–
23	7.4	2.9	7.5	73	1008.5	8	5	5	30	08	96	61	2	0.0
24	1.6	– 0.3	6.0	87	1014.8	4	4	5	28	08	98	27	1	0.0
25	2.7	1.4	6.8	91	1018.1	7	4	5	29	03	97	60	2	0.0
26	0.6	0.0	6.1	96	1010.4	0	0	9	13	02	95	10	4	–
27	5.8	4.9	8.6	94	1012.7	7	2	9	27	01	98	01	2	–
28	6.2	4.1	8.2	86	1000.7	7	7	9	15	05	97	03	1	–
29	– 0.1	– 0.4	5.9	98	1007.0	6	1	9	19	02	97	02	2	–
30	0.6	0.0	6.1	96	1013.4	1	1	9	18	01	97	02	0	–
31	0.6	– 0.5	5.9	92	1018.9	0	0	9	00	00	97	01	1	–

Godz. 13

1	8.8	– 2.3	5.2	45	1012.3	1	1	5	27	08	98	01	1	–
2	7.2	1.3	6.7	66	1008.8	8	5	5	26	09	97	80	1	0.0
3	4.9	2.7	7.4	86	1018.0	8	8	5	25	08	97	60	2	0.8
4	7.8	5.3	8.9	84	1020.3	8	7	5	28	07	97	10	6	0.0
5	12.3	5.5	9.0	63	1021.6	5	4	6	15	07	98	03	1	–
6	8.7	6.6	9.7	86	1026.8	7	4	4	31	03	95	10	6	1.0
7	12.5	6.2	9.5	65	1026.9	1	0	9	18	04	97	02	4	–
8	9.9	3.5	7.9	64	1016.1	8	7	5	19	07	96	10	1	–
9	15.0	8.3	11.0	64	1008.7	4	0	9	13	05	97	03	0	–
10	17.1	7.7	10.5	54	1010.4	6	5	9	32	04	98	03	1	–
11	14.9	5.2	8.9	52	1010.7	6	1	6	21	08	98	01	2	–
12	7.2	2.1	7.1	70	1015.1	5	5	5	27	08	98	01	8	0.2
13	5.7	3.5	7.9	86	1004.9	8	4	5	28	02	97	21	2	0.1
14	7.2	– 3.0	4.9	48	1030.4	1	1	6	31	06	98	02	1	–
15	10.6	3.9	8.1	63	1024.6	5	2	5	27	08	97	01	2	–
16	7.2	– 1.2	5.6	55	1019.1	6	5	5	30	07	98	01	2	–
17	4.0	– 1.5	5.5	67	1024.7	7	7	5	28	09	98	02	2	–
18	5.5	3.3	7.8	86	1001.4	8	7	4	28	06	98	02	6	2.0
19	3.0	2.0	7.0	93	1009.8	7	7	4	31	07	97	80	6	1.0
20	5.1	1.6	6.8	78	1010.5	8	8	4	35	06	97	88	2	0.0
21	5.6	3.2	7.7	85	1020.8	8	8	4	26	07	96	60	1	0.0
22	11.1	6.0	9.3	71	1018.1	6	6	6	29	08	96	10	2	–
23	5.9	2.8	7.4	80	1010.0	5	3	4	28	07	98	01	8	1.7
24	5.4	– 3.4	4.7	53	1017.1	7	7	5	30	10	99	27	1	0.0
25	4.9	4.0	8.1	94	1015.4	8	4	5	22	03	96	61	6	1.8
26	15.9	3.6	7.9	44	1007.5	1	0	9	19	08	98	03	0	–
27	12.6	4.6	8.5	58	1012.2	3	1	6	16	03	98	03	1	–
28	5.8	4.2	8.2	89	1003.4	8	7	6	30	05	98	21	2	1.7
29	10.7	– 1.5	5.5	43	1007.1	6	2	7	34	02	98	02	2	–
30	10.3	– 0.1	6.1	48	1014.5	3	3	6	27	04	98	03	0	–
31	8.6	– 0.9	5.7	51	1019.2	3	3	6	29	04	98	02	0	–

Godz. 19

1	3.3	– 0.5	5.9	76	1012.7	0	0	9	27	06	98	01	0	–
2	2.9	2.1	7.1	95	1007.9	8	8	5	25	09	96	95	8	2.6
3	5.4	3.2	7.7	86	1016.4	8	6	5	27	08	97	61	6	2.7
4	7.8	5.3	8.9	84	1023.5	8	7	5	28	06	96	10	2	–
5	7.0	5.7	9.1	91	1018.9	2	2	9	15	04	97	01	1	–
6	6.0	5.1	8.8	94	1027.8	0	0	9	25	02	95	10	1	–
7	6.8	4.5	8.4	86	1025.2	2	1	9	16	04	96	10	0	–
8	6.9	4.4	8.3	84	1013.5	8	7	5	18	04	95	10	2	–
9	10.1	7.2	10.1	82	1008.3	4	1	9	18	05	96	10	1	–
10	10.8	7.9	10.7	82	1011.5	3	3	9	24	01	96	10	1	–
11	10.9	7.0	10.0	77	1009.1	7	3	5	22	05	98	02	6	0.0
12	4.4	2.2	7.1	85	1017.1	6	6	5	26	06	98	25	8	0.0
13	2.6	2.3	7.2	98	1013.1	8	5	5	31	03	96	21	6	0.5
14	2.8	– 0.5	5.9	79	1031.8	1	1	6	26	05	98	01	0	–
15	9.3	3.8	8.0	69	1021.2	4	3	9	25	05	97	02	1	–
16	2.2	0.3	6.2	87	1019.5	2	2	6	27	05	98	02	8	0.6
17	3.4	– 1.3	5.6	71	1020.1	8	6	9	26	04	98	01	1	–
18	2.9	1.9	7.0	93	1002.4	7	2	4	24	03	96	10	8	0.3
19	2.2	1.9	7.0	98	1008.0	8	7	5	28	03	97	61	8	1.2
20	1.6	– 1.2	5.6	81	1015.4	3	2	5	28	02	97	26	8	1.7
21	6.9	6.2	9.5	96	1018.5	8	8	4	28	06	95	21	6	2.4
22	9.2	6.2	9.5	81	1017.1	5	5	5	28	04	96	10	2	–
23	2.5	– 0.2	6.0	82	1012.1	2	2	5	27	05	98	01	8	0.7
24	2.0	0.4	6.3	89	1017.0	4	4	6	27	04	98	03	8	0.5
25	5.6	3.7	8.0	88	1013.1	8	8	5	22	04	96	10	6	0.1
26	9.6	5.7	9.2	77	1007.1	2	1	9	17	04	97	02	1	-
27	9.2	7.3	10.2	88	1008.5	1	1	6	14	04	98	02	1	-
28	4.6	2.9	7.5	89	1005.2	8	2	6	17	04	97	02	2	-
29	5.6	2.4	7.3	80	1008.5	7	1	7	16	04	98	02	2	-
30	6.6	0.2	6.2	64	1015.6	5	2	6	27	03	98	01	1	-
31	6.2	0.0	6.1	64	1018.9	2	1	9	00	00	96	10	0	

Godz. 01

DNI	TEMPERATURA POWIETRZA T	TEMPERATURA PUNKTU ROSY T_d	PRĘŻNOŚĆ PARY WODNEJ e	WILGOTNOŚĆ WZGLĘDNA U	CIŚNIENIE ATMOSFERYCZNE P_o	ZACHMURZENIE N	N_h	h	WIATR dd	v	WIDZIALNOŚĆ V	POGODA ww	W	OPAD R
1	5.1	− 0.5	5.9	67	1004.8	7	7	5	27	08	98	03	1	−
2	2.4	− 2.9	4.9	68	1014.0	1	1	9	25	03	98	03	0	−
3	1.3	− 0.7	5.8	87	1014.1	7	7	5	30	09	97	27	1	1.3
4	6.1	0.8	6.5	69	1018.4	8	7	6	29	09	97	02	6	0.0
5	5.1	3.4	7.8	89	1025.5	8	8	5	00	00	96	10	2	−
6	5.2	3.3	7.7	87	1020.8	8	8	9	00	00	96	10	1	−
7	0.3	0.3	6.2	100	1030.4	9	9	.	00	00	91	43	4	−
8	5.7	1.7	6.9	76	1020.5	0	0	9	15	04	96	10	0	−
9	0.4	0.1	6.2	98	1013.6	0	0	9	16	01	95	10	0	−
10	6.2	5.1	8.8	92	1008.1	0	0	9	15	02	97	02	0	−
11	11.4	4.1	8.2	61	1011.6	2	2	5	00	00	97	03	1	−
12	4.7	− 1.0	5.7	67	1014.2	1	1	6	27	07	98	02	8	0.7
13	1.5	− 2.6	5.0	74	1014.2	0	0	9	00	00	97	02	1	−
14	1.1	− 3.4	4.7	72	1022.8	8	8	6	30	08	95	10	6	0.4
15	4.5	0.3	6.2	74	1031.7	8	8	5	28	03	97	03	1	−
16	7.0	2.4	7.3	73	1021.7	8	8	5	29	06	97	02	1	−
17	1.2	− 1.4	5.5	83	1023.6	7	7	4	30	06	97	85	2	0.0
18	3.7	− 0.6	5.8	73	1011.1	8	8	8	25	06	97	02	6	0.0
19	0.3	0.0	6.1	98	1004.1	8	8	4	32	02	96	73	8	1.7
20	1.2	0.1	6.2	92	1007.8	8	8	3	29	08	95	71	6	2.1
21	− 1.0	− 2.6	5.0	89	1021.8	3	3	6	00	00	96	10	1	−
22	6.6	4.0	8.2	84	1020.2	8	8	4	28	08	96	60	6	0.3
23	7.7	2.7	7.4	71	1012.9	2	2	9	26	06	97	02	1	−
24	1.6	− 1.8	5.3	78	1014.9	6	6	4	29	09	97	26	1	0.3
25	2.6	0.2	6.2	84	1019.8	7	7	5	30	07	98	02	8	0.1
26	− 1.6	− 1.8	5.3	98	1012.3	0	0	9	00	00	95	12	0	−
27	3.4	2.7	7.4	95	1011.2	7	1	6	00	00	97	02	8	0.0
28	8.7	2.0	7.1	63	1003.6	7	7	6	17	05	98	02	1	−
29	− 0.6	− 1.2	5.6	96	1006.3	6	6	5	13	02	98	03	1	−
30	0.6	0.3	6.3	98	1011.8	4	3	5	17	02	96	25	1	1.1
31	− 1.3	− 1.9	5.3	96	1018.6	0	0	9	00	00	97	02	1	−

Godz. 07

DNI	TEMPERATURA POWIETRZA T	TEMPERATURA PUNKTU ROSY T_d	PRĘŻNOŚĆ PARY WODNEJ e	WILGOTNOŚĆ WZGLĘDNA U	CIŚNIENIE ATMOSFERYCZNE P_o	ZACHMURZENIE N	N_h	h	WIATR dd	v	WIDZIALNOŚĆ V	POGODA ww	W	OPAD R
1	3.6	− 2.7	5.0	63	1011.4	7	7	5	29	09	98	03	1	−
2	3.4	− 0.4	5.9	76	1012.3	7	2	6	24	05	98	01	1	−
3	2.1	− 1.6	5.4	77	1019.3	7	7	4	31	08	98	02	2	−
4	5.2	2.0	7.0	80	1019.6	8	8	5	28	09	96	60	2	0.1
5	1.3	1.0	6.6	98	1023.6	0	0	9	18	01	97	01	1	−
6	5.7	5.2	8.9	97	1024.8	8	4	3	28	01	95	63	2	2.6
7	− 1.7	− 1.7	5.4	100	1030.4	9	9	.	13	01	91	43	4	−
8	5.6	1.6	6.9	75	1017.8	1	1	5	12	06	96	10	0	−
9	2.6	1.6	6.8	93	1010.8	0	0	9	00	00	95	10	0	−
10	2.8	2.0	7.1	95	1009.3	5	2	9	00	00	96	10	1	−
11	8.9	2.8	7.5	66	1012.5	7	7	5	24	03	98	02	1	−
12	3.8	− 2.8	5.0	62	1015.1	7	7	5	27	06	98	02	1	−
13	2.6	− 3.6	4.7	63	1006.0	8	7	5	16	08	98	02	1	−
14	− 0.5	− 3.3	4.8	81	1030.0	7	7	5	33	08	97	27	2	0.0
15	4.1	2.1	7.1	87	1029.8	7	6	4	27	02	96	10	2	−
16	2.5	− 0.8	5.8	79	1022.2	8	2	6	29	05	97	02	6	0.1
17	0.2	− 2.5	5.1	82	1025.7	7	7	4	30	05	97	03	8	0.0
18	2.8	1.8	6.9	93	1003.0	8	2	5	28	01	96	61	6	1.9
19	0.5	0.2	6.2	98	1008.5	8	8	2	32	03	95	77	7	4.0
20	1.3	− 0.7	5.8	87	1010.2	8	8	4	31	07	97	02	7	1.1
21	− 4.0	− 4.2	4.5	99	1024.5	7	4	6	00	00	98	03	1	−
22	6.4	3.1	7.6	79	1020.2	7	7	4	28	07	97	03	6	0.0
23	6.5	1.3	6.7	69	1009.2	8	7	5	27	06	96	60	1	0.0
24	0.5	− 1.7	5.4	85	1017.0	7	7	4	32	08	96	85	2	0.4
25	2.4	1.1	6.6	91	1018.3	8	3	4	27	02	96	61	8	0.4
26	− 5.2	− 5.9	3.9	95	1011.0	0	0	9	00	00	93	42	0	−
27	5.6	3.2	7.7	85	1013.0	7	1	6	00	00	97	01	2	−
28	7.6	2.6	7.4	71	999.2	7	3	6	17	08	98	02	2	−
29	− 1.7	− 2.2	5.2	96	1007.1	7	0	9	00	00	98	03	1	−
30	− 1.8	− 2.0	5.3	98	1014.0	2	2	8	00	00	96	10	1	−
31	− 1.7	− 2.0	5.3	98	1019.6	4	4	6	00	00	96	10	0	−

Godz. 13

DNI	TEMPERATURA POWIETRZA T	TEMPERATURA PUNKTU ROSY T_d	PRĘŻNOŚĆ PARY WODNEJ e	WILGOTNOŚĆ WZGLĘDNA U	CIŚNIENIE ATMOSFERYCZNE P_o	ZACHMURZENIE N	N_h	h	WIATR dd	v	WIDZIALNOŚĆ V	POGODA ww	W	OPAD R
1	7.1	− 4.7	4.3	43	1012.9	2	2	6	25	10	98	03	8	0.0
2	5.1	0.4	6.3	72	1009.0	8	2	5	27	09	97	61	2	0.0
3	4.2	0.6	6.4	77	1019.3	8	6	4	26	08	98	21	6	0.3
4	7.0	3.0	7.6	75	1022.2	8	7	5	29	08	97	02	6	0.4
5	12.4	2.3	7.2	50	1019.0	3	0	9	27	04	98	03	0	−
6	7.6	4.9	8.7	83	1027.1	7	1	4	33	03	95	10	6	2.2
7	12.5	5.5	9.0	62	1025.6	0	0	9	00	00	97	02	4	−
8	9.2	2.1	7.1	61	1014.0	3	3	6	15	07	96	05	0	−
9	15.0	5.9	9.3	54	1006.6	5	0	9	10	03	97	01	1	−
10	17.9	5.4	9.0	44	1009.2	7	2	9	22	01	97	03	2	−
11	13.5	3.0	7.6	49	1009.3	7	1	5	24	05	98	02	6	0.0
12	5.7	− 2.6	5.0	55	1015.5	6	6	5	26	06	97	01	8	0.4
13	3.2	1.9	7.0	91	1004.1	8	3	5	31	02	97	61	8	1.1
14	5.0	− 2.5	5.1	58	1032.6	5	5	5	30	08	98	02	2	−
15	8.8	2.1	7.1	63	1025.1	7	2	5	26	07	97	02	2	−
16	3.6	− 1.4	5.5	70	1021.0	6	5	5	30	08	97	26	1	0.1
17	2.9	− 4.7	4.3	57	1025.5	7	7	5	29	06	98	02	8	0.1
18	2.7	1.9	7.0	95	1001.9	7	7	5	30	06	97	26	6	2.2
19	1.5	− 0.7	5.8	85	1011.0	7	7	4	28	06	95	85	7	1.6
20	0.9	− 0.5	5.9	90	1012.5	8	7	4	32	06	96	29	8	2.9
21	4.5	2.3	7.2	85	1021.9	8	7	4	26	02	96	60	2	0.1
22	10.3	4.0	8.1	65	1018.8	7	3	5	30	09	98	01	2	−
23	4.7	0.8	6.5	76	1011.6	6	6	5	29	07	97	27	6	3.0
24	4.4	0.8	6.5	77	1018.9	7	7	4	31	07	98	26	2	0.0
25	6.6	0.5	6.3	65	1014.4	7	6	5	25	05	97	01	6	0.4
26	15.8	− 1.6	5.4	30	1005.9	3	0	9	23	06	98	03	4	−
27	11.7	− 0.3	6.0	44	1010.6	6	4	6	27	05	98	02	2	−
28	5.7	0.3	6.2	68	1003.4	8	1	5	28	07	97	01	8	0.1
29	8.2	− 2.9	4.9	45	1006.2	7	6	6	34	03	98	02	2	−
30	8.1	− 4.6	4.3	40	1014.0	6	6	6	27	04	98	02	1	−
31	7.0	− 1.5	5.5	55	1018.4	6	6	5	32	03	97	03	1	−

Godz. 19

DNI	TEMPERATURA POWIETRZA T	TEMPERATURA PUNKTU ROSY T_d	PRĘŻNOŚĆ PARY WODNEJ e	WILGOTNOŚĆ WZGLĘDNA U	CIŚNIENIE ATMOSFERYCZNE P_o	ZACHMURZENIE N	N_h	h	WIATR dd	v	WIDZIALNOŚĆ V	POGODA ww	W	OPAD R
1	2.8	− 4.5	4.4	59	1013.5	1	1	6	22	02	98	01	1	−
2	2.0	− 0.2	6.0	85	1009.4	8	8	8	28	04	97	29	8	3.6
3	5.7	0.9	6.5	71	1019.0	8	5	4	27	09	98	60	6	0.2
4	6.2	3.6	7.9	83	1025.0	8	7	5	29	03	96	10	2	−
5	8.3	2.9	7.5	69	1018.5	6	6	9	20	01	98	01	1	−
6	3.5	3.3	7.7	98	1028.7	0	0	9	00	00	94	12	1	−
7	5.2	3.3	7.7	87	1024.3	0	0	9	12	01	97	02	0	−
8	3.6	1.6	6.8	86	1013.1	0	0	9	20	01	96	10	1	−
9	9.0	5.3	8.9	77	1007.4	6	6	9	13	02	98	01	1	−
10	11.0	6.6	9.7	74	1011.1	8	1	6	00	00	97	02	2	−
11	9.0	5.0	8.7	76	1009.8	7	7	5	25	05	98	25	2	0.1
12	4.4	− 1.7	5.4	65	1017.6	7	7	6	25	04	98	03	8	0.2
13	1.3	0.5	6.3	94	1015.2	8	8	4	29	03	95	22	6	2.8
14	3.0	− 2.1	5.2	69	1033.1	3	3	5	27	04	97	01	1	−
15	8.5	2.0	7.1	64	1022.0	6	6	9	27	06	97	02	1	−
16	1.8	− 0.7	5.8	83	1021.9	7	7	4	30	07	97	85	8	0.5
17	2.5	− 3.4	4.7	65	1020.6	8	7	9	26	02	97	01	2	−
18	1.8	1.0	6.6	94	1002.4	8	8	4	25	05	96	85	8	0.9
19	0.8	0.3	6.2	96	1007.9	8	5	3	27	03	95	68	8	1.1
20	− 0.6	− 1.5	5.5	94	1017.5	6	2	5	26	02	96	26	8	0.8
21	6.3	5.6	9.1	95	1020.3	8	8	4	27	07	95	60	6	0.3
22	8.7	3.9	8.1	72	1017.4	7	5	5	27	04	96	21	2	0.0
23	1.2	0.1	6.2	92	1013.9	3	3	5	29	03	97	26	8	1.6
24	1.1	− 0.3	6.0	90	1019.5	7	7	4	27	06	98	03	8	0.1
25	3.3	1.5	6.8	88	1013.0	1	1	6	35	01	96	10	1	−
26	12.3	5.0	8.7	61	1006.8	7	7	5	00	00	98	03	1	−
27	9.1	3.3	7.8	67	1006.8	1	1	6	15	02	99	02	1	−
28	4.4	− 2.3	5.1	62	1004.3	7	7	9	24	03	98	01	2	−
29	3.0	1.2	6.7	88	1008.9	5	1	9	30	01	97	01	2	−
30	3.1	0.7	6.4	84	1016.9	7	7	6	32	04	97	03	2	−
31	4.0	0.0	6.1	75	1018.5	3	2	6	03	01	97	01	1	−

Godz. 01

DNI	TEMPERATURA POWIETRZA T	TEMPERATURA PUNKTU ROSY T_d	PRĘŻNOŚĆ PARY WODNEJ e	WILGOTNOŚĆ WZGLĘDNA U	CIŚNIENIE ATMOSFERYCZNE P_o	ZACHMURZENIE N	N_h	h	WIATR dd	v	WIDZIALNOŚĆ V	POGODA ww	W	OPAD R
1	5.1	2.4	7.3	83	1001.5	6	4	4	27	05	98	03	6	2.6
2	1.2	- 3.0	4.9	74	1013.7	0	0	9	23	04	97	02	0	-
3	2.1	1.0	6.6	93	1008.1	8	8	4	28	04	96	60	6	1.0
4	3.6	3.1	7.6	97	1012.9	8	4	3	26	06	96	61	6	5.8
5	4.0	3.8	8.0	98	1023.6	8	8	5	29	01	96	60	2	0.1
6	1.9	- 0.9	5.7	82	1023.1	6	0	9	17	02	96	10	1	-
7	4.7	4.7	8.5	100	1029.6	9	9	.	27	01	93	45	1	-
8	2.4	2.1	7.1	98	1025.9	0	0	9	00	00	93	46	0	-
9	5.6	2.7	7.4	81	1015.3	1	0	9	18	04	96	10	1	-
10	5.6	4.4	8.4	82	1011.6	0	0	9	18	04	97	02	1	-
11	7.1	6.0	9.3	93	1013.6	0	0	9	17	03	96	10	0	-
12	8.7	5.1	8.8	78	1010.5	8	8	4	24	04	96	10	6	0.5
13	1.9	1.4	6.7	96	1016.6	8	8	4	27	02	96	10	8	0.8
14	1.9	1.4	6.7	96	1016.0	8	8	5	32	04	97	60	1	2.5
15	- 1.2	- 1.4	5.5	99	1030.0	7	7	9	00	00	97	03	1	-
16	4.7	3.0	7.6	89	1019.7	0	0	9	28	02	96	10	1	-
17	1.6	- 0.3	6.0	87	1017.7	8	6	4	29	05	97	70	1	0.0
18	0.4	- 2.3	5.2	82	1013.9	8	8	9	22	04	96	10	1	-
19	1.5	1.0	6.5	96	1004.2	7	7	5	00	00	96	10	7	0.1
20	0.1	- 0.2	6.0	98	1006.4	7	7	4	25	03	96	85	7	0.0
21	0.9	- 0.2	6.0	92	1016.4	8	8	3	30	01	97	26	2	0.0
22	4.8	4.6	8.5	98	1015.2	8	8	3	27	03	96	51	6	2.5
23	5.7	4.3	8.3	91	1013.8	8	8	5	23	03	96	60	1	0.0
24	0.9	- 0.2	6.0	92	1010.8	8	8	4	29	05	97	03	1	-
25	0.6	- 0.2	6.0	94	1012.1	7	7	5	28	05	97	27	1	0.2
26	2.6	2.1	7.1	96	1013.2	8	8	3	21	02	96	10	6	1.6
27	4.2	1.1	6.6	80	1012.4	1	0	9	17	02	96	10	0	-
28	5.5	4.3	8.3	92	1009.7	1	0	9	18	03	96	10	1	-
29	3.1	2.1	7.1	93	1006.8	8	8	4	29	02	96	60	2	0.0
30	0.1	- 1.1	5.7	92	1010.8	5	2	9	00	00	96	10	1	-
31	- 0.1	- 0.7	5.8	96	1018.5	0	0	9	15	01	96	10	1	-

Godz. 07

DNI	TEMPERATURA POWIETRZA T	TEMPERATURA PUNKTU ROSY T_d	PRĘŻNOŚĆ PARY WODNEJ e	WILGOTNOŚĆ WZGLĘDNA U	CIŚNIENIE ATMOSFERYCZNE P_o	ZACHMURZENIE N	N_h	h	WIATR dd	v	WIDZIALNOŚĆ V	POGODA ww	W	OPAD R
1	3.0	- 0.8	5.7	76	1007.4	3	3	4	28	07	98	01	1	-
2	2.0	- 3.4	4.8	68	1013.3	2	0	9	23	05	97	03	0	-
3	1.1	- 0.3	6.0	90	1014.4	6	6	5	30	04	96	22	6	0.5
4	3.8	3.6	7.9	98	1013.0	8	6	3	26	07	96	61	6	5.7
5	3.9	3.9	8.1	100	1024.5	9	9	.	00	00	91	47	6	0.3
6	1.1	- 0.9	5.7	87	1023.7	8	8	4	17	01	96	10	1	-
7	2.1	2.1	7.1	100	1030.9	9	9	.	22	02	90	45	4	-
8	1.0	0.7	6.4	98	1024.0	0	0	9	10	01	95	10	4	-
9	2.6	1.3	6.7	91	1014.6	0	0	9	14	01	96	10	0	-
10	5.0	4.5	8.4	97	1012.1	7	0	9	18	02	96	10	1	-
11	6.2	5.5	9.0	95	1014.1	7	7	9	16	01	96	10	1	-
12	3.7	0.6	6.4	80	1014.2	7	7	9	27	02	97	02	1	-
13	0.5	- 0.3	6.0	94	1013.5	7	2	9	26	01	96	10	1	-
14	1.0	- 0.4	5.9	90	1022.0	8	8	5	32	05	97	02	6	0.1
15	1.0	0.7	6.4	98	1027.6	8	8	4	27	02	95	60	2	0.6
16	4.1	2.3	7.2	88	1018.0	2	1	5	32	04	96	10	1	-
17	1.0	- 1.6	5.4	83	1019.1	8	8	4	29	05	97	70	2	0.0
18	0.1	- 0.2	6.0	98	1005.3	8	5	3	21	05	95	71	7	1.2
19	0.5	0.2	6.2	98	1006.7	8	8	3	21	01	95	10	1	-
20	0.3	- 0.3	6.0	96	1005.6	8	4	3	25	03	96	71	8	1.4
21	0.3	- 0.3	6.0	96	1020.1	7	7	4	32	02	97	01	8	0.6
22	6.1	5.0	8.7	92	1015.3	8	8	4	29	03	96	10	5	0.5
23	5.8	3.4	7.8	85	1007.3	8	8	5	21	05	96	10	6	0.0
24	1.1	- 0.9	5.7	87	1011.1	6	6	4	29	06	97	27	7	0.3
25	0.0	- 3.1	4.8	78	1016.2	7	6	5	30	04	97	02	8	0.1
26	2.5	2.0	7.0	96	1012.8	7	7	4	18	03	96	10	2	-
27	3.3	1.2	6.7	86	1013.5	7	7	7	14	02	96	10	1	-
28	4.3	1.0	6.5	79	1005.6	0	0	9	16	04	97	01	1	-
29	2.3	1.8	6.9	96	1007.3	7	4	4	31	01	96	10	8	1.9
30	1.7	1.4	6.8	98	1013.0	7	6	5	00	00	96	10	1	-
31	0.6	0.3	6.3	98	1019.2	0	0	9	18	02	95	10	1	-

Godz. 13

DNI	TEMPERATURA POWIETRZA T	TEMPERATURA PUNKTU ROSY T_d	PRĘŻNOŚĆ PARY WODNEJ e	WILGOTNOŚĆ WZGLĘDNA U	CIŚNIENIE ATMOSFERYCZNE P_o	ZACHMURZENIE N	N_h	h	WIATR dd	v	WIDZIALNOŚĆ V	POGODA ww	W	OPAD R
1	5.8	- 4.0	4.6	49	1011.2	6	6	4	29	07	98	01	8	0.3
2	5.7	- 1.6	5.4	59	1010.6	8	8	4	24	04	97	03	1	-
3	4.3	- 1.1	5.6	68	1017.1	7	6	4	28	05	98	02	8	0.0
4	6.9	5.6	9.1	91	1016.1	7	7	4	32	05	97	03	6	3.1
5	7.5	4.3	8.3	80	1024.7	7	7	4	17	01	97	02	4	-
6	8.0	3.9	8.0	75	1025.4	8	6	4	00	00	96	60	2	0.0
7	8.6	4.8	8.6	77	1028.7	0	0	9	20	01	94	10	4	-
8	10.3	1.2	6.7	53	1019.7	1	0	9	19	02	96	05	0	-
9	14.9	6.3	9.5	56	1011.0	2	0	9	17	05	96	05	0	-
10	16.4	6.7	9.8	53	1011.1	2	1	5	19	04	97	02	1	-
11	10.8	8.4	11.0	85	1012.6	6	6	9	20	02	96	10	6	0.0
12	6.3	0.4	6.3	66	1014.3	3	3	5	28	03	98	26	1	0.2
13	2.3	1.3	6.7	93	1008.4	8	6	7	16	04	96	61	7	0.9
14	2.5	2.2	7.2	98	1026.7	8	8	4	33	03	96	60	7	0.1
15	5.3	4.1	8.2	92	1024.6	7	7	3	30	02	96	10	6	0.0
16	6.1	- 2.8	5.0	53	1016.9	7	4	5	28	04	98	02	1	-
17	4.8	- 2.8	5.0	58	1020.7	6	6	5	30	06	97	01	7	0.0
18	2.7	2.2	7.2	96	1001.6	8	6	3	23	02	96	61	7	2.5
19	3.2	1.9	7.0	91	1008.7	7	7	4	25	05	96	80	5	0.2
20	2.4	1.3	6.7	93	1007.1	7	7	4	29	04	97	26	7	1.0
21	5.1	- 0.5	5.9	67	1020.3	7	7	5	27	02	97	02	1	-
22	8.4	5.3	8.9	81	1015.3	8	8	4	28	04	96	21	2	0.0
23	5.9	3.3	7.7	83	1006.5	8	6	4	27	04	96	10	8	1.4
24	2.3	- 2.3	5.2	71	1012.5	7	7	4	32	05	97	27	2	1.1
25	3.6	- 5.7	4.0	51	1016.1	8	8	9	29	03	98	03	2	-
26	12.6	2.3	7.2	50	1010.6	1	1	5	21	04	96	05	1	-
27	7.9	4.7	8.6	80	1014.0	8	8	9	28	02	96	21	2	0.0
28	14.1	6.0	9.3	58	1002.1	6	0	9	16	06	97	01	1	-
29	8.3	- 1.0	5.7	52	1007.4	7	5	6	00	00	97	02	2	-
30	7.4	- 1.3	5.6	54	1014.3	7	7	5	29	06	96	80	1	0.0
31	11.4	- 6.0	3.9	29	1017.2	4	4	6	17	03	98	02	0	-

Godz. 19

DNI	TEMPERATURA POWIETRZA T	TEMPERATURA PUNKTU ROSY T_d	PRĘŻNOŚĆ PARY WODNEJ e	WILGOTNOŚĆ WZGLĘDNA U	CIŚNIENIE ATMOSFERYCZNE P_o	ZACHMURZENIE N	N_h	h	WIATR dd	v	WIDZIALNOŚĆ V	POGODA ww	W	OPAD R
1	4.8	- 4.7	4.3	50	1012.5	2	2	5	28	05	98	03	1	-
2	3.7	1.7	6.9	87	1007.1	8	8	4	25	03	96	60	6	0.1
3	2.7	2.2	7.2	96	1015.1	8	7	2	27	04	96	61	6	3.9
4	5.9	2.5	7.3	79	1020.8	7	7	5	32	03	97	03	8	0.1
5	4.9	1.4	6.7	78	1023.1	0	0	9	17	02	96	10	1	-
6	5.7	4.3	8.3	91	1027.8	4	4	9	27	01	96	10	6	0.0
7	3.8	2.8	7.5	93	1027.6	1	0	9	18	02	95	10	0	-
8	7.9	2.7	7.4	70	1016.4	0	0	9	17	03	97	01	1	-
9	10.9	7.2	10.1	78	1011.6	7	7	5	18	02	97	01	1	-
10	11.1	8.3	10.9	83	1012.3	0	0	9	18	03	96	10	1	-
11	8.1	7.0	10.0	93	1010.8	2	2	9	21	02	96	10	1	-
12	1.4	0.6	6.4	94	1017.0	0	0	9	27	02	97	01	8	0.5
13	3.9	3.4	7.8	97	1008.7	8	8	6	22	03	96	60	6	1.4
14	- 0.1	- 1.6	5.4	90	1030.0	0	0	9	30	01	97	02	6	0.0
15	5.6	3.7	8.0	88	1021.1	7	7	5	26	03	96	10	6	0.0
16	2.4	- 2.5	5.1	70	1017.1	7	5	4	26	02	97	03	8	0.2
17	2.5	- 1.7	5.4	73	1020.2	7	7	5	28	03	97	02	2	-
18	2.7	2.2	7.2	96	1001.8	8	7	3	26	03	96	61	6	3.0
19	1.5	1.0	6.5	96	1007.8	8	8	4	27	03	96	60	8	0.6
20	2.1	0.5	6.3	89	1012.1	7	7	5	32	02	97	02	8	0.2
21	3.3	2.8	7.5	97	1017.3	8	6	3	26	02	96	61	2	1.6
22	6.9	5.3	8.9	90	1015.3	8	8	4	29	04	96	60	6	0.1
23	1.9	0.8	6.5	93	1009.5	7	6	5	27	03	98	21	8	0.8
24	0.9	- 4.4	4.4	67	1014.1	4	4	5	29	05	98	03	8	0.7
25	2.7	1.7	6.9	93	1014.4	8	8	4	22	02	96	60	7	0.2
26	6.3	2.7	7.4	78	1010.7	0	0	9	17	02	97	02	0	-
27	5.6	4.2	8.2	91	1012.6	6	6	9	00	00	96	10	6	0.0
28	7.3	6.2	9.5	93	1004.1	8	8	5	29	01	96	10	9	5.7
29	6.3	1.6	6.9	72	1008.8	7	7	5	18	02	96	10	2	-
30	2.4	1.1	6.6	91	1016.7	7	0	9	16	01	96	10	9	0.7
31	7.5	0.5	6.3	61	1017.3	7	4	5	00	00	97	02	1	-

Godz. 01

DNI	TEMPERATURA POWIETRZA T	TEMPERATURA PUNKTU ROSY T_d	PRĘŻNOŚĆ PARY WODNEJ e	WILGOTNOŚĆ WZGLĘDNA U	CIŚNIENIE ATMOSFERYCZNE P_o	ZACHMURZENIE N	N_h	h	WIATR dd	v	WIDZIALNOŚĆ V	POGODA ww	W	OPAD R
1	- 5.4	- 6.1	3.9	95	.	7	7	.	29	25	98	48	7	0.2
2	- 6.4	- 7.2	3.6	94	.	7	7	.	22	20	97	48	1	-
3	- 7.7	- 8.7	3.2	93	.	9	9	.	32	26	90	49	3	1.7
4	- 3.4	- 4.2	4.5	94	.	9	9	.	29	30	90	49	3	0.7
5	- 2.0	- 2.3	5.2	98	.	9	9	.	22	05	90	49	4	0.2
6	- 0.8	- 0.9	5.7	99	.	8	0	9	29	04	98	02	4	0.0
7	1.2	- 4.7	4.3	64	.	0	0	9	34	05	98	02	0	-
8	- 3.1	- 3.4	4.1	98	.	9	9	.	22	20	90	49	4	0.2
9	- 0.4	- 0.4	5.9	100	.	9	9	.	22	20	90	45	1	-
10	3.7	0.4	6.3	79	.	0	0	9	22	14	98	02	1	-
11	1.2	0.9	6.5	98	.	8	6	.	22	28	98	41	2	-
12	- 5.6	- 6.3	3.8	95	.	7	7	.	27	19	98	41	8	0.4
13	- 6.9	- 8.1	3.3	91	.	0	0	9	22	12	98	36	7	0.2
14	- 9.1	-10.2	2.8	92	.	9	9	.	29	35	90	71	4	5.0
15	- 3.8	- 4.3	4.4	96	.	9	9	.	32	20	90	70	4	0.4
16	- 2.2	- 2.5	5.1	98	.	9	9	.	27	20	90	70	4	0.1
17	- 8.5	- 9.5	3.0	92	.	9	9	.	32	20	90	49	7	1.5
18	- 6.4	- 7.2	3.6	94	.	9	9	.	22	22	90	49	3	0.3
19	- 6.6	- 7.8	3.5	94	.	9	9	.	29	17	90	71	4	1.0
20	- 7.4	- 8.3	3.3	93	.	9	9	.	34	35	90	71	4	6.2
21	- 8.1	- 9.1	3.1	92	.	9	9	.	34	18	90	71	4	1.2
22	- 1.6	- 1.8	5.3	98	.	9	9	.	32	24	90	70	4	0.8
23	- 1.4	- 1.6	5.4	99	.	9	9	.	25	30	90	49	2	-
24	- 8.0	- 9.0	3.1	93	.	9	9	.	29	23	90	71	4	1.4
25	- 6.7	- 7.5	3.5	94	.	9	9	.	29	30	90	49	3	1.1
26	- 4.2	- 5.4	4.1	91	.	1	1	8	29	14	98	36	0	-
27	- 0.7	- 1.2	5.6	95	.	9	9	.	27	16	90	45	8	0.6
28	- 1.6	- 2.4	5.1	94	.	7	7	.	22	25	97	41	2	-
29	- 5.6	- 7.0	3.6	90	.	7	7	.	22	09	97	48	4	0.1
30	- 6.0	- 6.7	3.7	94	.	4	2	2	27	06	97	28	1	-
31	- 6.9	- 7.8	3.4	94	.	3	3	.	22	20	98	41	3	-

Godz. 07

DNI	TEMPERATURA POWIETRZA T	TEMPERATURA PUNKTU ROSY T_d	PRĘŻNOŚĆ PARY WODNEJ e	WILGOTNOŚĆ WZGLĘDNA U	CIŚNIENIE ATMOSFERYCZNE P_o	ZACHMURZENIE N	N_h	h	WIATR dd	v	WIDZIALNOŚĆ V	POGODA ww	W	OPAD R
1	- 7.3	- 8.2	3.3	93	.	7	7	.	29	27	98	48	3	0.1
2	- 6.0	- 6.7	3.7	94	.	9	9	.	22	25	90	49	1	0.0
3	- 7.7	- 8.7	3.2	93	.	9	9	.	32	26	90	49	3	1.1
4	- 3.0	- 3.4	4.8	97	.	9	9	.	29	26	90	49	3	1.5
5	- 2.6	- 2.9	4.9	98	.	1	1	.	27	06	99	41	4	0.0
6	- 1.5	- 2.0	5.3	96	.	9	9	.	29	04	90	73	4	1.8
7	2.6	-13.8	2.1	28	.	1	0	9	14	01	98	02	0	-
8	- 3.1	- 3.4	4.7	98	.	9	9	.	22	25	90	49	4	0.6
9	1.6	0.2	6.2	91	.	1	0	9	22	12	98	01	4	-
10	6.5	- 4.4	4.4	45	.	3	1	8	22	13	98	03	0	-
11	- 1.8	- 2.0	5.3	98	.	6	5	.	22	22	98	41	2	-
12	- 6.7	- 7.5	3.5	94	.	9	9	.	27	16	90	70	4	0.2
13	- 7.7	- 8.7	3.2	93	.	9	9	.	22	20	90	49	3	0.8
14	-10.3	-11.5	2.5	91	.	9	9	.	29	30	90	71	4	1.5
15	- 4.0	- 5.7	4.0	89	.	3	0	9	32	16	99	36	7	0.8
16	- 7.8	- 8.8	3.1	93	.	7	7	.	29	16	97	48	7	0.8
17	-10.1	-11.3	2.6	91	.	9	9	.	32	20	90	49	3	0.3
18	- 5.0	- 5.6	4.0	95	.	9	9	.	29	20	90	49	3	0.8
19	- 7.1	- 8.0	3.3	93	.	9	9	.	32	17	90	71	4	7.9
20	- 8.1	- 9.1	3.1	92	.	9	9	.	34	28	90	71	4	5.3
21	- 8.2	- 9.2	3.0	92	.	9	9	.	34	17	90	49	7	0.7
22	- 3.4	- 4.5	4.4	92	.	6	6	8	32	26	98	02	7	0.0
23	- 3.2	- 3.6	4.7	97	.	9	9	.	25	25	90	49	4	0.9
24	- 9.1	-10.2	2.8	92	.	9	9	.	29	26	90	71	4	1.2
25	- 6.4	- 7.2	3.6	94	.	9	9	.	29	17	90	71	4	4.2
26	- 4.2	- 5.4	4.1	91	.	0	0	9	22	10	99	36	0	-
27	- 1.6	- 2.1	5.2	96	.	9	9	.	22	07	90	45	4	-
28	- 1.7	- 1.9	5.3	98	.	9	9	.	22	30	90	49	4	0.3
29	- 7.2	- 7.7	3.4	96	.	5	3	8	27	08	98	03	1	0.0
30	- 6.3	- 7.8	3.4	89	.	2	1	2	29	13	98	38	0	-
31	- 7.1	- 8.8	5.1	88	.	3	3	.	27	10	98	41	3	-

Godz. 13

1	- 6.2	- 7.0	3.6	94	.	4	4	1	25	20	98	03	3	0.0
2	- 5.2	- 5.9	3.9	95	.	9	9	.	22	24	90	70	4	3.2
3	- 5.3	- 6.0	3.9	95	.	9	9	.	27	26	91	49	3	0.1
4	- 1.6	- 1.8	5.3	98	.	9	9	.	29	20	90	49	3	1.4
5	- 0.3	- 1.4	5.2	88	.	3	0	9	20	09	99	01	1	-
6	- 0.6	- 0.7	5.8	99	.	7	7	.	34	05	97	41	7	3.3
7	2.3	- 4.7	4.3	60	.	1	0	9	18	06	98	02	0	-
8	- 3.6	- 4.1	4.5	97	.	9	9	.	22	16	90	49	4	0.1
9	4.6	- 3.5	4.7	56	.	6	0	9	18	09	98	03	1	-
10	5.3	- 0.2	6.0	68	.	7	0	9	22	06	98	03	1	-
11	- 0.1	- 0.1	6.1	100	.	9	9	.	22	20	90	49	7	0.5
12	- 6.6	- 7.4	3.5	94	.	9	9	.	27	18	90	49	7	1.2
13	- 3.8	- 4.3	4.4	96	.	9	9	.	22	18	90	70	4	1.7
14	- 7.1	- 9.0	3.1	85	.	2	2	.	32	18	99	41	7	0.2
15	- 1.8	- 2.6	5.0	94	.	5	5	8	29	25	97	01	4	-
16	- 6.4	- 7.6	3.5	91	.	7	7	.	29	18	97	78	3	0.0
17	- 7.1	- 9.0	3.1	88	.	4	4	.	32	14	98	41	4	0.8
18	- 4.2	- 5.1	4.2	94	.	9	9	.	32	16	90	71	4	0.5
19	- 6.2	- 7.0	3.6	94	.	9	9	.	32	18	90	71	4	8.8
20	- 7.5	- 8.4	3.2	93	.	9	9	.	34	28	90	71	4	5.0
21	- 2.6	- 2.9	4.9	98	.	9	9	.	34	12	90	71	4	0.6
22	- 1.2	- 1.4	5.5	99	.	8	8	2	32	17	97	02	4	-
23	- 5.2	- 6.6	3.7	90	.	9	9	.	29	25	90	71	4	1.6
24	- 8.1	- 9.1	3.1	92	.	9	9	.	29	25	90	71	4	1.2
25	- 4.8	- 5.4	4.1	95	.	9	9	.	27	22	90	70	4	0.8
26	- 0.6	- 1.2	5.6	95	.	5	0	9	22	16	99	36	1	-
27	- 1.4	- 2.2	5.2	94	.	6	5	1	22	09	97	01	4	-
28	- 3.6	- 4.4	4.4	94	.	9	9	.	22	17	90	49	7	1.5
29	- 4.0	- 5.2	4.2	91	.	6	3	2	22	10	98	02	2	-
30	- 4.8	- 6.1	3.9	91	.	3	3	2	27	08	98	36	3	-
31	- 4.4	- 5.3	4.1	93	.	7	7	.	27	01	97	41	3	-

Godz. 19

1	- 6.2	- 7.7	3.4	89	.	2	2	1	25	22	98	01	1	-
2	- 5.0	- 5.6	4.0	95	.	7	7	.	27	25	97	48	7	2.6
3	- 4.3	- 5.2	4.2	94	.	9	9	.	29	30	90	49	3	1.1
4	- 1.0	- 1.1	5.6	99	.	9	9	.	29	11	90	49	3	0.2
5	- 0.5	- 1.2	5.6	96	.	9	9	.	22	10	90	49	1	0.0
6	- 0.3	- 0.3	6.0	100	.	1	0	9	34	01	97	02	1	-
7	- 1.8	- 2.1	5.2	98	.	7	7	.	18	14	97	41	1	-
8	- 2.0	- 2.9	4.9	94	.	2	1	9	29	22	97	02	4	0.0
9	1.8	0.4	6.3	91	.	7	7	.	18	10	97	41	4	-
10	2.6	1.7	6.9	94	.	7	1	.	22	12	98	02	1	-
11	- 1.0	- 1.1	5.6	99	.	9	9	.	22	17	90	45	8	0.5
12	- 6.2	- 7.0	3.6	94	.	9	9	.	29	16	90	70	4	0.8
13	- 6.4	- 7.2	3.6	94	.	9	9	.	29	28	90	71	4	2.7
14	- 6.6	- 7.4	3.5	94	.	4	4	8	32	18	98	38	1	-
15	- 1.6	- 2.4	5.1	94	.	7	7	.	27	16	97	41	3	-
16	- 7.8	- 8.4	3.2	96	.	9	9	.	32	24	90	71	4	1.1
17	- 8.2	- 9.2	3.0	92	.	8	7	.	25	20	97	41	3	-
18	- 5.8	- 6.9	3.6	92	.	9	9	.	32	14	90	71	4	0.9
19	- 6.6	- 7.4	3.5	94	.	9	9	.	32	18	90	71	4	5.2
20	- 7.9	- 8.9	3.1	93	.	9	9	.	34	22	90	71	4	4.9
21	- 0.4	- 0.4	5.9	100	.	9	9	.	32	22	90	71	4	1.2
22	- 1.2	- 1.4	5.5	99	.	6	4	.	27	18	97	41	2	-
23	- 6.4	- 7.9	3.4	89	.	9	9	.	32	25	90	71	4	1.3
24	- 7.5	- 8.8	3.1	90	.	7	7	.	29	25	97	48	7	0.9
25	- 3.4	- 3.8	4.6	97	.	4	4	.	22	18	98	41	7	0.3
26	1.0	0.5	6.3	96	.	7	7	.	22	18	97	41	3	-
27	- 0.4	- 0.7	5.8	98	.	6	6	.	22	22	97	41	8	0.0
28	- 5.6	- 6.7	3.7	92	.	9	9	.	22	04	90	49	4	0.0
29	- 4.8	- 6.1	3.9	91	.	7	3	2	22	05	97	02	8	0.2
30	- 5.8	- 7.3	3.5	89	.	6	6	8	27	08	97	36	8	0.1
31	- 5.4	- 6.8	3.7	90	.	9	9	.	36	07	90	45	8	0.7

Godz. 01

DNI	TEMPERATURA POWIETRZA T	TEMPERATURA PUNKTU ROSY T_d	PRĘŻNOŚĆ PARY WODNEJ e	WILGOTNOŚĆ WZGLĘDNA U	CIŚNIENIE ATMOSFERYCZNE P_o	ZACHMURZENIE N	N_h	h	WIATR dd	v	WIDZIALNOŚĆ V	POGODA ww	W	OPAD R
1	6.1	3.8	8.0	85	999.3	8	3	4	27	10	97	21	6	3.1
2	2.1	- 4.3	4.4	62	1013.1	1	1	5	27	07	97	01	1	-
3	2.8	1.8	6.9	93	1007.1	8	6	4	25	08	97	60	6	0.9
4	3.0	1.7	6.9	91	1011.2	8	6	4	27	08	96	63	6	3.6
5	1.2	0.7	6.4	96	1023.0	6	6	5	32	02	97	03	1	-
6	- 1.1	- 3.4	4.8	85	1027.0	0	0	9	14	02	97	02	0	-
7	4.4	2.2	7.1	85	1028.8	8	8	9	26	03	97	02	2	-
8	- 1.2	- 2.1	5.2	94	1028.0	0	0	9	00	00	93	44	0	-
9	3.2	- 2.2	5.2	68	1018.4	0	0	9	17	01	97	02	0	-
10	5.8	3.7	7.9	86	1013.9	0	0	9	26	03	97	02	0	-
11	4.9	3.7	8.0	92	1015.7	0	0	9	16	03	97	02	0	-
12	9.0	7.1	10.1	88	1010.0	8	8	5	25	04	97	02	8	1.1
13	0.7	- 0.4	5.9	92	1017.0	0	0	9	25	06	97	02	1	-
14	3.5	1.4	6.8	86	1012.7	8	8	5	24	03	97	21	2	0.3
15	0.3	- 1.7	5.4	86	1029.3	0	0	9	29	03	97	02	1	-
16	4.9	2.4	7.3	84	1018.4	8	8	5	28	07	96	10	2	-
17	0.1	- 2.0	5.3	86	1016.3	0	0	9	29	07	97	02	0	-
18	- 0.4	- 3.2	4.8	82	1015.6	0	0	9	27	04	97	02	1	-
19	1.3	0.5	6.3	94	1004.8	8	6	4	24	05	96	61	6	0.4
20	1.1	0.0	6.1	92	1007.3	7	7	5	25	05	97	02	8	0.9
21	1.8	0.2	6.2	89	1014.4	8	8	5	29	04	97	03	2	-
22	3.3	2.8	7.5	97	1013.9	8	6	4	27	06	96	61	6	1.5
23	4.0	1.7	6.9	85	1014.3	2	1	5	29	04	97	01	1	-
24	1.1	- 1.2	5.6	85	1008.7	2	2	6	28	07	97	03	8	0.0
25	- 1.1	- 1.5	5.5	97	1010.3	8	8	4	26	03	95	86	1	0.2
26	0.0	- 7.2	3.6	58	1015.7	8	8	6	19	03	97	02	2	-
27	1.4	- 0.5	5.9	87	1015.3	0	0	9	15	04	97	01	0	-
28	0.3	- 1.4	5.5	88	1013.6	0	0	9	13	02	97	02	1	-
29	3.5	1.4	6.8	86	1005.8	8	8	5	14	03	97	03	1	-
30	1.5	0.1	6.2	91	1010.8	8	8	5	00	00	95	10	1	-
31	3.3	2.8	7.5	97	1018.4	8	6	3	22	02	96	60	6	3.5

Godz. 13

DNI	TEMPERATURA POWIETRZA T	TEMPERATURA PUNKTU ROSY T_d	PRĘŻNOŚĆ PARY WODNEJ e	WILGOTNOŚĆ WZGLĘDNA U	CIŚNIENIE ATMOSFERYCZNE P_o	ZACHMURZENIE N	N_h	h	WIATR dd	v	WIDZIALNOŚĆ V	POGODA ww	W	OPAD R
1	3.5	0.6	6.4	81	1009.7	3	2	4	30	08	98	26	1	0.2
2	7.2	- 3.0	4.9	48	1011.3	6	1	5	27	09	98	01	1	-
3	3.1	0.5	6.3	83	1016.7	7	7	4	32	08	97	80	2	0.1
4	6.0	3.1	7.6	82	1013.5	7	7	4	35	08	97	25	6	1.6
5	5.8	- 3.2	4.8	52	1025.6	0	0	9	15	02	97	01	1	-
6	7.1	- 0.4	5.9	59	1026.1	6	1	9	22	04	97	01	1	-
7	7.4	5.6	9.1	88	1029.7	2	2	4	33	04	96	10	4	-
8	11.9	- 5.0	4.2	30	1021.8	0	0	9	23	06	98	02	0	-
9	13.8	4.6	8.4	54	1013.9	6	6	6	24	05	98	03	1	-
10	14.7	5.8	9.2	55	1013.3	8	2	5	24	07	98	03	1	-
11	12.9	7.4	10.3	69	1013.3	8	8	6	25	07	97	02	1	-
12	7.2	0.1	6.1	60	1013.6	5	3	5	32	07	98	25	2	0.0
13	7.4	- 5.4	4.1	40	1011.1	7	1	5	22	07	98	03	1	-
14	3.1	1.6	6.8	90	1024.1	8	8	4	33	08	96	80	6	0.0
15	2.5	1.7	6.9	95	1024.4	8	6	4	30	05	96	60	6	0.4
16	6.3	- 3.2	4.8	50	1016.2	7	2	5	32	08	98	01	1	-
17	2.5	- 0.5	5.9	80	1018.6	7	5	4	30	08	95	86	2	0.2
18	4.1	- 2.0	5.3	64	1003.4	8	4	5	24	07	97	02	2	-
19	5.2	- 0.6	5.8	66	1008.7	4	4	5	24	01	98	03	6	0.0
20	4.7	0.0	6.1	71	1007.4	8	8	4	26	06	97	02	2	-
21	4.0	- 4.3	4.4	55	1019.6	7	7	5	30	07	97	02	2	-
22	9.6	3.7	8.0	67	1012.7	8	8	4	30	09	97	80	6	0.0
23	4.7	3.3	7.7	90	1005.1	8	7	4	30	10	96	63	2	0.8
24	3.2	- 0.6	5.8	76	1009.2	6	6	4	29	09	98	01	8	0.2
25	0.7	- 8.4	3.2	51	1016.8	2	2	5	35	08	98	02	1	-
26	6.7	0.6	6.4	65	1014.6	8	8	9	18	05	97	03	1	-
27	12.6	1.4	6.8	46	1013.9	2	0	9	16	05	98	02	0	-
28	10.3	1.2	6.7	53	1007.0	0	0	9	15	07	98	01	0	-
29	3.9	2.4	7.3	90	1007.6	8	8	4	34	04	96	80	6	1.1
30	9.7	- 0.6	5.8	48	1013.9	5	3	6	24	01	98	01	4	-
31	8.6	0.1	6.1	55	1019.0	3	3	5	18	03	98	01	1	-

Godz. 07

DNI	TEMPERATURA POWIETRZA T	TEMPERATURA PUNKTU ROSY T_d	PRĘŻNOŚĆ PARY WODNEJ e	WILGOTNOŚĆ WZGLĘDNA U	CIŚNIENIE ATMOSFERYCZNE P_o	ZACHMURZENIE N	N_h	h	WIATR dd	v	WIDZIALNOŚĆ V	POGODA ww	W	OPAD R
1	3.0	0.1	6.1	81	1005.9	6	6	5	28	10	97	25	1	0.5
2	0.0	- 2.7	5.0	82	1013.6	0	0	9	25	05	98	02	0	-
3	1.5	- 0.7	5.8	85	1012.2	7	7	4	29	06	97	02	6	0.2
4	3.9	3.2	7.7	95	1010.0	8	6	3	30	08	96	63	6	4.1
5	- 1.0	- 2.0	5.3	93	1025.4	5	4	5	29	01	96	10	1	-
6	- 0.4	- 2.8	5.0	84	1026.3	3	1	9	18	03	97	03	0	-
7	2.2	1.9	7.0	98	1030.1	9	9	.	27	01	93	47	2	-
8	- 1.6	- 2.7	5.0	92	1026.3	0	0	9	00	00	95	28	4	-
9	4.6	- 0.2	6.0	71	1017.0	0	0	9	20	01	97	02	0	-
10	5.0	3.3	7.7	89	1014.1	2	0	9	20	01	97	02	0	-
11	2.8	1.8	6.9	93	1015.4	5	0	9	16	03	97	03	1	-
12	6.2	2.8	7.5	79	1011.8	8	3	5	33	08	97	25	2	1.0
13	0.7	- 0.1	6.0	94	1015.0	2	2	5	20	03	96	10	1	-
14	2.3	1.3	6.7	93	1018.6	8	6	4	30	07	96	60	6	2.2
15	0.3	- 1.4	5.5	88	1027.3	8	8	4	26	04	97	03	1	-
16	4.5	2.8	7.5	89	1016.4	8	8	5	28	07	96	10	8	0.0
17	1.2	- 0.8	5.8	87	1017.0	7	7	5	30	08	97	02	1	-
18	0.7	- 4.3	4.4	69	1007.9	7	7	6	23	06	97	03	1	-
19	1.1	0.6	6.4	96	1007.2	8	6	4	25	03	96	61	6	1.1
20	0.7	- 0.4	5.9	92	1007.0	6	2	5	22	02	96	10	2	-
21	1.4	0.0	6.1	91	1018.2	8	8	5	31	05	97	02	7	0.0
22	6.2	5.1	8.8	92	1013.7	8	8	4	31	07	96	60	6	0.5
23	5.7	3.8	8.0	88	1007.9	8	4	5	24	07	97	21	1	0.2
24	1.0	- 0.7	5.8	88	1009.3	5	5	4	29	08	97	26	1	0.2
25	- 2.0	- 3.8	4.6	87	1014.3	7	7	4	34	08	97	22	8	2.6
26	0.1	- 5.4	4.1	66	1015.5	6	2	5	14	01	98	01	2	-
27	1.3	- 1.0	5.7	85	1015.5	1	0	9	16	04	97	03	0	-
28	0.9	- 3.0	4.9	75	1010.8	1	0	9	15	05	97	01	0	-
29	2.6	2.1	7.1	96	1005.8	8	7	4	25	02	96	61	5	1.1
30	0.3	- 0.5	5.9	94	1013.0	8	8	3	00	00	92	44	4	-
31	2.9	2.4	7.3	96	1019.7	7	6	4	00	00	96	10	6	0.0

Godz. 19

DNI	TEMPERATURA POWIETRZA T	TEMPERATURA PUNKTU ROSY T_d	PRĘŻNOŚĆ PARY WODNEJ e	WILGOTNOŚĆ WZGLĘDNA U	CIŚNIENIE ATMOSFERYCZNE P_o	ZACHMURZENIE N	N_h	h	WIATR dd	v	WIDZIALNOŚĆ V	POGODA ww	W	OPAD R
1	4.1	- 2.0	5.3	64	1011.9	4	4	5	27	07	97	01	8	0.0
2	3.4	0.8	6.5	83	1008.9	8	8	5	24	07	97	60	2	0.2
3	2.7	0.9	6.5	88	1015.3	8	8	4	26	08	97	03	8	0.1
4	3.7	1.9	7.0	88	1019.4	2	2	5	33	05	97	01	8	0.0
5	- 0.4	- 2.2	5.2	88	1026.2	0	0	9	13	02	97	01	0	-
6	4.7	2.2	7.2	84	1027.4	8	8	9	20	01	97	03	2	-
7	4.2	2.5	7.3	88	1028.7	0	0	9	00	00	96	10	0	-
8	5.3	- 0.5	5.9	66	1020.0	0	0	9	19	02	97	01	0	-
9	9.4	4.5	8.4	71	1014.1	1	1	9	22	05	98	01	1	-
10	7.6	5.8	9.2	89	1014.9	0	0	9	18	03	97	01	1	-
11	10.1	7.2	10.1	82	1012.2	7	7	5	25	03	97	21	2	0.0
12	2.3	0.1	6.2	86	1016.0	6	6	5	27	04	97	25	1	0.2
13	3.0	0.9	6.5	86	1011.6	8	8	5	21	04	97	25	2	0.3
14	3.0	1.5	6.8	90	1027.5	6	6	5	32	04	97	02	8	0.0
15	3.9	2.4	7.3	90	1021.4	8	8	5	26	04	96	10	6	0.1
16	1.4	- 0.5	5.9	87	1016.5	2	1	9	30	05	97	01	8	0.5
17	0.4	- 0.7	5.8	92	1018.9	5	5	5	27	02	97	01	8	0.7
18	2.8	- 0.8	5.8	77	1003.0	8	2	5	22	04	97	01	2	-
19	1.7	0.1	6.1	89	1008.3	4	4	9	20	02	97	01	1	-
20	1.7	0.9	6.5	94	1010.8	7	7	9	27	03	97	25	1	0.3
21	3.1	- 3.3	4.8	63	1017.4	8	0	9	26	05	98	01	1	-
22	7.0	4.5	8.4	84	1013.8	4	2	5	30	09	97	01	8	0.1
23	4.1	1.0	6.6	80	1007.1	5	3	4	30	08	97	25	6	1.2
24	- 1.4	- 3.1	4.9	88	1012.3	5	4	4	31	09	98	27	1	0.2
25	- 0.3	- 5.2	4.2	70	1016.7	7	7	6	15	02	97	03	1	-
26	3.1	0.7	6.4	84	1014.7	2	0	9	12	02	97	01	1	-
27	5.5	2.6	7.3	81	1014.3	5	3	6	14	04	98	03	1	-
28	8.1	1.2	6.7	62	1005.7	7	7	5	16	08	97	03	1	-
29	3.7	2.7	7.4	93	1009.8	7	7	9	27	01	96	10	8	1.1
30	5.4	3.0	7.6	84	1017.3	8	8	5	32	01	97	80	2	2.4
31	5.2	2.0	7.0	80	1018.1	4	0	9	13	01	97	01	1	-

Godz. 01

DNI	TEMPERATURA POWIETRZA T	TEMPERATURA PUNKTU ROSY T_d	PRĘŻNOŚĆ PARY WODNEJ e	WILGOTNOŚĆ WZGLĘDNA U	CIŚNIENIE ATMOSFERYCZNE P_o	ZACHMURZENIE N	N_h	h	WIATR dd	v	WIDZIALNOŚĆ V	POGODA ww	W	OPAD R
1	6.2	2.0	7.1	75	1004.8	7	7	5	25	06	97	03	6	0.0
2	1.1	- 0.9	5.7	87	1014.3	0	0	9	20	03	97	02	0	-
3	1.4	0.3	6.2	92	1011.7	7	7	5	26	04	96	21	8	2.5
4	6.2	2.6	7.3	78	1016.8	8	8	5	25	07	96	10	6	1.6
5	6.3	4.2	8.3	86	1024.5	8	8	5	27	03	97	02	6	0.4
6	5.0	3.8	8.0	92	1021.1	0	0	9	17	02	97	02	0	-
7	3.0	2.2	7.2	95	1029.0	4	4	5	17	03	92	44	4	-
8	4.2	3.0	7.6	92	1024.6	0	0	9	14	05	97	02	0	-
9	5.6	5.1	8.8	97	1013.8	0	0	9	18	03	96	10	1	-
10	9.0	7.7	10.5	92	1008.9	0	0	9	18	04	97	02	0	-
11	10.5	9.5	11.9	94	1012.6	0	0	9	21	01	97	01	1	-
12	7.0	5.0	8.7	87	1013.4	8	8	5	26	08	97	60	2	0.0
13	3.3	1.0	6.5	85	1015.6	7	7	5	17	02	97	02	2	-
14	2.6	2.1	7.1	96	1019.5	8	8	5	29	07	97	60	2	0.2
15	3.0	0.1	6.1	81	1031.0	3	3	5	22	03	97	01	1	-
16	6.0	3.6	7.9	85	1021.1	8	8	5	21	07	97	03	1	-
17	2.2	0.9	6.5	91	1021.1	4	3	5	30	08	97	01	8	0.0
18	1.8	0.4	6.3	91	1013.6	8	8	5	18	04	97	02	2	-
19	2.2	1.7	6.9	96	1005.0	8	8	5	22	02	96	21	1	1.0
20	1.0	0.5	6.3	96	1006.8	8	4	4	20	03	96	68	7	2.7
21	1.3	- 1.3	5.6	83	1019.7	8	5	5	27	04	97	03	1	-
22	7.2	6.8	9.9	97	1018.1	8	8	5	29	06	96	10	6	0.9
23	7.8	4.1	8.2	78	1014.4	7	3	5	20	02	96	10	2	-
24	2.6	0.2	6.2	84	1014.0	3	2	5	26	06	97	01	8	0.0
25	2.0	0.4	6.3	89	1017.3	8	5	5	27	07	97	02	8	0.0
26	3.8	2.0	7.1	88	1011.8	6	3	5	16	02	96	10	2	-
27	10.5	5.3	8.9	70	1011.0	8	3	5	22	04	97	03	1	-
28	4.6	3.4	7.8	92	1008.4	0	0	9	16	04	97	02	0	-
29	3.8	2.8	7.5	93	1006.0	8	8	5	12	01	96	10	2	-
30	1.5	- 0.4	5.9	87	1011.0	3	3	9	20	02	97	03	1	-
31	1.0	- 0.1	6.1	92	1018.0	0	0	9	00	00	97	02	0	-

Godz. 13

DNI	T	T_d	e	U	P_o	N	N_h	h	dd	v	V	ww	W	R
1	8.6	0.4	6.3	56	1013.6	3	3	5	25	07	98	01	1	-
2	7.0	1.6	6.9	69	1010.8	7	3	5	21	05	96	10	1	-
3	4.2	2.2	7.2	87	1019.2	8	3	5	24	05	97	60	8	0.5
4	6.9	5.1	8.8	88	1020.4	8	4	5	29	07	96	10	6	0.1
5	11.4	6.1	9.4	70	1023.0	4	2	9	18	04	97	02	1	-
6	6.8	5.2	8.9	90	1027.1	8	4	5	27	03	96	60	2	2.1
7	11.5	8.1	10.8	79	1027.7	1	1	5	18	02	96	10	4	-
8	10.9	3.2	7.7	59	1017.3	7	7	5	18	06	97	03	1	-
9	14.7	8.6	11.2	67	1010.2	2	2	6	18	05	98	03	0	-
10	17.7	9.2	11.6	57	1010.8	6	2	9	31	03	97	03	1	-
11	14.5	6.7	9.8	60	1011.7	6	2	5	20	02	97	01	2	-
12	6.6	3.3	7.7	79	1016.4	7	7	5	27	06	97	84	1	0.3
13	5.4	3.5	7.8	87	1005.7	8	5	5	17	05	97	60	7	2.4
14	5.4	- 0.7	5.8	65	1029.9	3	3	5	32	09	97	01	8	0.3
15	9.2	4.5	8.4	72	1025.1	3	2	5	23	05	98	01	1	-
16	7.1	- 1.4	5.5	55	1019.3	4	4	5	29	04	97	01	1	-
17	4.4	0.8	6.5	77	1024.1	6	6	5	28	06	98	01	8	0.0
18	4.6	3.6	7.9	93	1001.7	8	5	4	23	03	96	60	6	3.0
19	3.8	0.7	6.4	80	1009.7	8	8	5	23	07	97	85	2	0.2
20	5.2	2.2	7.2	81	1009.6	5	3	5	25	08	98	01	2	-
21	6.6	1.1	6.6	68	1021.7	7	7	5	21	02	97	03	1	-
22	10.4	4.9	8.7	69	1018.2	7	7	5	27	05	97	01	2	-
23	3.8	2.0	7.1	88	1010.8	8	8	4	29	09	98	25	6	2.2
24	4.8	- 4.3	4.4	52	1016.3	7	7	5	29	08	98	02	8	0.0
25	4.6	3.1	7.7	90	1016.5	8	5	5	15	02	97	21	6	0.6
26	16.1	4.8	8.6	47	1009.1	0	0	9	18	06	98	02	0	-
27	11.8	9.4	11.8	85	1013.6	8	4	5	19	04	98	03	6	1.0
28	12.1	4.4	8.4	59	1002.3	7	7	5	20	04	97	02	1	-
29	9.6	2.0	7.1	59	1008.2	6	3	5	33	01	97	01	1	-
30	10.7	0.2	6.2	48	1014.1	3	3	5	27	02	97	02	1	-
31	10.4	1.6	6.9	54	1018.4	3	3	6	27	03	98	03	1	-

Godz. 07

DNI	TEMPERATURA POWIETRZA T	TEMPERATURA PUNKTU ROSY T_d	PRĘŻNOŚĆ PARY WODNEJ e	WILGOTNOŚĆ WZGLĘDNA U	CIŚNIENIE ATMOSFERYCZNE P_o	ZACHMURZENIE N	N_h	h	WIATR dd	v	WIDZIALNOŚĆ V'_1	POGODA ww	W	OPAD R
1	3.9	- 0.4	5.9	74	1011.5	7	7	5	23	06	97	03	7	4.2
2	0.0	- 1.5	5.5	90	1014.0	0	0	9	18	03	96	10	0	-
3	2.6	- 1.0	5.7	77	1017.4	6	6	5	28	05	97	01	2	-
4	5.6	3.7	8.0	88	1017.4	8	8	5	26	06	96	60	2	0.1
5	5.2	4.5	8.4	95	1024.6	8	4	5	17	01	96	21	2	0.2
6	6.8	4.8	8.6	87	1023.0	8	5	5	29	02	96	10	1	-
7	- 0.2	- 1.1	5.6	94	1029.4	0	0	9	13	02	92	44	4	-
8	3.2	1.9	7.0	91	1021.9	0	0	9	14	03	97	02	0	-
9	6.6	5.2	8.9	91	1012.0	4	0	9	19	03	96	10	0	-
10	8.0	6.5	9.7	90	1009.3	4	4	9	16	04	97	02	0	-
11	9.6	8.6	11.2	93	1013.2	8	8	5	22	03	97	21	1	1.8
12	4.8	2.6	7.4	86	1015.7	3	3	5	24	05	97	03	6	0.0
13	1.6	- 0.6	5.8	85	1009.7	8	4	5	15	08	97	03	1	-
14	1.3	- 1.3	5.6	83	1025.8	6	4	5	32	07	98	01	6	0.4
15	3.8	2.8	7.5	93	1028.8	8	8	5	25	04	97	21	1	0.0
16	4.4	2.7	7.4	89	1021.4	8	8	5	31	06	97	02	2	-
17	1.3	- 0.1	6.1	91	1023.7	8	5	5	29	06	98	02	1	-
18	2.6	2.3	7.2	98	1005.1	8	4	4	20	02	96	61	6	3.6
19	1.8	1.5	6.8	98	1007.5	6	4	5	31	03	97	02	2	-
20	2.2	1.4	6.8	95	1008.1	8	5	4	28	06	96	10	7	2.1
21	0.6	- 0.8	5.8	90	1022.7	7	7	4	29	02	97	02	2	-
22	6.9	4.1	8.2	82	1019.0	7	7	5	29	05	96	10	2	-
23	7.8	1.7	6.9	65	1009.2	8	8	5	24	06	96	10	2	-
24	1.2	0.1	6.2	92	1014.8	8	8	5	26	08	97	85	1	0.2
25	2.2	- 0.9	6.5	91	1018.5	8	4	5	26	03	97	03	8	0.0
26	1.8	0.7	6.4	93	1011.8	0	0	9	16	03	96	10	1	-
27	7.6	6.1	9.4	90	1013.4	8	8	5	20	02	96	60	2	2.1
28	6.6	3.8	8.0	82	1003.0	4	4	9	13	04	97	03	0	-
29	2.0	1.8	6.9	98	1007.6	4	1	9	19	02	96	10	1	-
30	0.8	- 0.6	5.8	90	1013.5	6	2	5	26	02	96	10	1	-
31	0.6	- 0.2	6.0	94	1019.0	5	3	5	18	02	97	02	1	-

Godz. 19

DNI	T	T_d	e	U	P_o	N	N_h	h	dd	v	V	ww	W	R
1	3.8	- 1.1	5.6	70	1014.0	0	0	9	18	03	97	02	0	-
2	4.8	2.3	7.2	84	1008.5	8	5	5	21	06	96	21	8	0.6
3	4.8	3.1	7.6	89	1017.9	8	3	5	24	04	96	60	6	3.2
4	7.2	5.4	9.0	88	1023.5	8	8	5	29	03	97	02	2	-
5	7.4	4.9	8.7	84	1020.4	0	0	9	14	03	98	01	0	-
6	6.6	5.7	9.2	94	1028.2	6	6	5	18	02	95	10	6	1.2
7	6.6	4.3	8.3	85	1026.0	0	0	9	16	04	97	02	0	-
8	8.8	5.5	9.0	80	1013.9	8	8	5	18	04	96	10	2	-
9	9.6	7.3	10.2	86	1009.9	0	0	9	16	04	98	01	0	-
10	13.7	9.4	11.8	75	1011.5	1	1	9	30	01	97	01	1	-
11	12.7	6.2	9.5	65	1010.2	8	3	5	23	02	97	02	2	-
12	5.0	1.5	6.8	78	1017.6	7	7	5	27	03	97	03	8	0.1
13	2.5	2.2	7.2	98	1011.4	8	5	4	32	08	97	60	6	3.8
14	4.2	2.2	7.2	87	1031.3	5	5	5	29	02	97	03	1	-
15	8.2	4.8	8.6	79	1021.8	5	5	9	23	05	97	01	1	-
16	3.1	0.7	6.4	84	1020.0	6	6	5	29	04	97	02	1	-
17	3.4	- 2.0	5.3	68	1022.4	6	6	5	22	03	98	02	1	-
18	2.6	1.3	6.7	91	1003.0	3	3	5	28	03	96	10	6	0.7
19	3.0	0.3	6.3	83	1008.7	8	4	5	23	03	97	02	8	0.3
20	1.3	0.2	6.2	92	1015.4	6	4	5	27	02	97	03	8	1.9
21	4.6	3.6	7.9	93	1019.4	8	8	5	21	03	96	60	6	2.7
22	10.0	5.7	9.1	74	1017.4	8	8	5	26	04	96	10	2	-
23	2.2	0.9	6.5	91	1012.5	3	3	9	25	02	97	01	8	1.4
24	1.7	- 0.2	6.0	87	1017.4	3	3	5	22	03	97	01	8	0.2
25	5.0	3.6	7.9	90	1014.4	8	8	5	17	02	96	10	6	1.1
26	10.7	4.0	8.1	63	1008.8	3	0	9	19	03	98	01	1	-
27	9.0	6.2	9.5	83	1010.5	0	0	9	17	03	98	01	1	-
28	5.6	2.9	7.5	83	1005.6	8	8	5	00	00	96	10	6	0.[illegible]
29	7.0	0.4	6.3	63	1008.7	6	6	5	00	00	98	02	2	-
30	7.6	0.9	6.5	62	1015.7	4	2	9	33	01	97	02	0	-
31	4.2	0.3	6.2	75	1018.6	2	0	9	36	03	98	01	0	

Godz. 01

DNI	TEMPERATURA POWIETRZA T	TEMPERATURA PUNKTU ROSY T_d	PRĘŻNOŚĆ PARY WODNEJ e	WILGOTNOŚĆ WZGLĘDNA U	CIŚNIENIE ATMOSFERYCZNE P_o	ZACHMURZENIE N	N_h	h	WIATR dd	v	WIDZIALNOŚĆ V	POGODA ww	W	OPAD R
1	5.0	2.5	7.3	84	1005.2	6	6	5	27	08	97	80	9	3.0
2	0.6	- 1.7	5.4	84	1014.9	0	0	9	23	03	97	02	0	-
3	2.6	- 0.1	6.1	82	1011.8	8	8	4	29	12	97	68	6	1.2
4	4.6	2.4	7.2	85	1017.1	8	8	3	27	06	97	60	6	3.2
5	6.0	4.6	8.5	91	1024.6	8	8	3	32	04	95	10	6	0.4
6	3.6	2.6	7.4	93	1022.4	5	5	5	18	03	97	03	1	-
7	5.2	4.7	8.6	97	1030.3	8	8	4	23	01	94	10	6	0.0
8	3.8	2.0	7.1	88	1025.6	0	0	9	22	02	96	10	1	-
9	7.0	2.2	7.1	71	1014.8	0	0	9	23	04	97	02	0	-
10	8.0	5.8	9.2	85	1010.9	0	0	9	18	01	97	02	0	-
11	9.2	6.6	9.8	84	1013.5	0	0	9	00	00	97	02	0	-
12	8.2	3.0	7.6	70	1012.9	8	4	5	32	06	97	03	6	0.0
13	1.8	0.2	6.2	89	1016.8	7	7	5	24	04	97	02	2	-
14	2.0	0.9	6.5	93	1018.6	8	8	4	31	05	96	10	6	2.1
15	1.1	- 1.5	5.5	83	1031.8	7	7	6	25	04	97	03	1	-
16	2.6	1.0	6.6	89	1022.0	0	0	9	24	03	97	02	0	-
17	1.0	- 0.1	6.1	92	1020.9	8	8	4	29	05	97	22	2	0.1
18	1.7	- 3.7	4.6	67	1015.2	7	2	5	25	07	97	01	1	-
19	1.2	0.7	6.4	96	1005.0	8	8	5	22	03	97	02	6	0.0
20	0.8	- 0.3	6.0	92	1006.2	8	8	4	23	04	96	70	7	0.4
21	1.0	- 1.0	5.7	87	1018.6	7	3	5	31	02	96	10	7	0.1
22	5.6	5.1	8.8	97	1017.9	8	8	4	27	04	96	10	6	1.2
23	7.2	4.5	8.4	83	1014.8	8	8	5	24	05	96	10	2	-
24	1.1	- 1.2	5.6	85	1013.9	7	7	5	28	05	97	03	1	-
25	1.6	- 1.2	5.6	81	1016.3	8	8	5	29	05	97	02	7	0.0
26	4.2	1.7	6.4	89	1012.6	8	8	4	00	00	96	10	2	-
27	6.5	3.4	7.8	81	1012.0	7	4	5	25	03	97	21	1	0.0
28	5.3	4.6	8.5	95	1008.9	0	0	9	16	02	97	02	0	-
29	3.2	1.1	6.6	86	1007.5	7	7	4	15	02	97	21	6	0.8
30	0.9	0.1	6.1	94	1011.0	0	0	9	26	02	97	02	1	-
31	- 0.1	- 1.3	5.6	92	1018.4	0	0	9	24	01	97	02	1	-

Godz. 13

DNI	T	T_d	e	U	P_o	N	N_h	h	dd	v	V	ww	W	R
1	7.0	- 3.3	4.8	48	1013.7	5	5	5	27	09	98	01	2	-
2	4.9	- 0.1	6.1	70	1012.2	8	6	5	23	08	97	01	1	-
3	4.0	- 0.9	5.7	70	1019.7	8	8	4	25	09	97	61	7	0.0
4	5.5	4.3	8.3	92	1020.1	8	8	2	31	07	95	61	6	2.4
5	8.4	5.3	8.9	81	1023.4	7	7	4	18	01	96	10	2	-
6	9.9	4.3	8.3	68	1025.9	8	2	5	32	04	96	10	1	-
7	10.2	6.8	9.9	80	1028.8	5	5	5	27	03	96	10	4	-
8	11.2	1.5	6.8	51	1018.4	7	5	5	18	03	97	03	1	-
9	14.0	4.0	8.1	51	1010.6	3	2	5	23	06	98	01	1	-
10	17.0	7.1	10.0	52	1011.1	2	1	9	24	06	97	02	0	-
11	13.6	4.5	8.4	54	1012.5	5	3	5	27	06	97	01	6	0.0
12	5.4	1.9	7.0	78	1016.5	5	5	5	27	08	97	26	8	0.3
13	6.2	2.3	7.2	76	1006.5	8	3	5	22	03	97	61	2	0.0
14	2.0	- 0.2	6.0	85	1029.9	8	8	4	32	06	96	23	7	0.3
15	6.5	3.4	7.8	81	1026.3	8	8	4	24	05	96	10	2	-
16	4.5	- 2.5	5.1	60	1019.2	7	5	5	27	04	97	01	2	
17	2.4	- 2.2	5.2	72	1024.1	8	8	4	36	04	97	02	7	0.0
18	2.8	1.8	6.9	93	1002.3	8	6	3	23	07	96	60	7	2.4
19	3.7	0.8	6.5	82	1009.4	7	7	5	27	04	97	25	1	0.0
20	4.2	- 0.6	5.8	71	1009.1	7	7	4	33	05	97	03	8	0.4
21	5.2	- 2.6	5.0	57	1021.8	7	3	5	29	05	97	03	2	-
22	8.8	4.0	8.1	72	1018.1	8	8	5	30	06	97	03	2	-
23	4.3	0.4	6.3	76	1010.0	8	5	4	29	05	98	21	8	3.6
24	3.0	- 4.2	4.4	58	1015.8	8	8	4	33	10	96	86	2	0.1
25	3.2	1.7	6.9	90	1017.2	8	6	4	26	03	97	60	7	0.3
26	13.7	- 0.8	5.7	37	1009.9	0	0	9	23	04	98	02	0	-
27	9.1	6.3	9.6	83	1014.3	7	2	4	18	02	97	21	6	2.1
28	12.8	3.5	7.8	53	1002.6	7	7	5	24	05	98	03	1	-
29	7.8	0.5	6.4	60	1007.3	8	6	5	13	02	97	03	2	-
30	8.6	0.7	6.4	58	1014.0	7	6	5	15	01	96	05	1	-
31	9.9	- 1.0	5.7	47	1017.3	3	3	6	06	02	96	05	0	-

Godz. 07

DNI	T	T_d	e	U	P_o	N	N_h	h	dd	v	V	ww	W	R
1	1.6	0.0	6.1	89	1010.3	5	5	4	28	07	97	23	8	1.0
2	0.7	- 1.9	5.3	83	1014.7	0	0	9	25	04	97	02	0	-
3	1.8	- 2.3	5.2	74	1017.5	7	7	4	29	07	97	71	2	0.5
4	4.6	2.9	7.5	89	1017.3	8	6	3	28	08	97	61	6	1.2
5	4.8	3.8	8.0	94	1024.7	8	8	3	00	00	94	10	2	-
6	5.2	4.0	8.1	92	1023.8	8	8	5	26	04	96	10	1	-
7	3.0	3.0	7.6	100	1030.5	9	9	.	00	00	91	45	4	-
8	0.7	0.2	6.2	96	1023.5	0	0	9	14	01	94	10	0	-
9	1.6	1.1	6.6	96	1013.6	4	0	9	00	00	95	10	0	-
10	2.8	1.2	6.7	89	1011.4	2	0	9	00	00	95	10	0	-
11	9.2	7.1	10.1	87	1014.6	8	8	4	25	04	95	10	1	-
12	3.5	0.6	6.4	81	1016.3	2	1	6	28	04	97	01	1	-
13	1.2	- 1.7	5.4	81	1012.6	7	5	5	18	03	97	03	1	-
14	0.6	- 1.7	5.4	84	1025.2	7	7	4	33	06	96	10	6	1.0
15	0.6	0.0	6.1	96	1029.5	8	5	4	26	04	94	22	1	0.4
16	5.1	1.9	7.0	80	1020.4	8	6	5	29	05	96	10	6	0.0
17	0.8	- 2.4	5.1	79	1022.8	8	8	4	31	07	97	70	2	0.0
18	1.0	0.5	6.3	96	1006.3	8	5	3	23	08	97	68	7	1.4
19	1.2	0.7	6.4	96	1007.6	8	8	4	25	01	94	10	7	0.8
20	0.9	- 0.5	5.9	90	1007.8	8	6	3	31	05	96	71	6	0.9
21	0.6	- 1.4	5.5	86	1022.3	7	7	4	32	04	96	10	2	-
22	6.0	4.6	8.5	91	1018.7	8	8	4	27	06	97	02	5	0.0
23	6.4	2.5	7.3	76	1009.9	7	7	5	25	09	97	02	1	-
24	0.2	0.7	5.8	94	1014.8	7	7	4	31	08	96	86	2	1.2
25	1.1	- 2.4	5.1	77	1018.4	8	4	5	33	02	97	01	8	0.1
26	4.2	- 0.6	5.8	71	1012.1	0	0	9	22	06	97	01	1	-
27	7.2	2.7	7.4	73	1013.3	8	3	6	25	02	96	10	2	-
28	4.2	2.7	7.4	90	1004.6	0	0	9	14	01	97	02	0	-
29	2.8	1.8	6.9	93	1006.8	7	7	5	15	01	96	10	2	-
30	- 0.3	- 0.6	5.8	98	1014.0	6	2	9	00	00	94	28	1	-
31	- 1.6	- 2.8	5.0	91	1019.7	2	0	9	00	00	94	10	0	-

Godz. 19

DNI	T	T_d	e	U	P_o	N	N_h	h	dd	v	V	ww	W	R
1	2.6	- 3.0	4.9	67	1014.9	0	0	9	24	02	97	02	1	-
2	4.0	1.2	6.6	82	1010.1	8	4	5	24	08	97	60	2	0.3
3	3.7	2.4	7.3	92	1018.3	8	6	3	27	06	96	61	7	5.6
4	6.0	5.1	8.8	94	1023.3	8	8	3	31	05	94	61	5	0.4
5	6.0	4.1	8.2	88	1022.1	0	0	9	14	04	97	01	1	-
6	5.9	5.2	8.8	95	1028.7	8	8	4	26	01	94	60	6	0.7
7	7.0	5.2	8.8	88	1027.3	0	0	9	25	01	96	10	1	-
8	7.7	2.4	7.3	69	1015.7	1	1	9	21	03	97	01	1	-
9	10.4	7.7	10.5	83	1011.2	2	0	9	21	03	97	02	1	-
10	12.7	6.5	9.6	66	1012.2	0	0	9	22	02	97	01	0	-
11	12.0	5.9	9.2	66	1011.2	8	5	5	24	05	97	02	2	-
12	1.2	0.4	6.3	94	1018.6	5	5	5	23	03	97	01	8	0.6
13	4.1	2.6	7.4	90	1010.0	8	5	4	27	09	97	61	6	1.0
14	3.7	- 2.2	5.2	65	1031.6	0	0	9	32	03	97	02	1	-
15	5.3	2.1	7.1	80	1022.8	3	1	9	25	04	96	10	1	-
16	2.6	- 1.3	5.5	75	1019.5	5	3	5	27	04	97	01	2	-
17	2.0	- 2.0	5.3	75	1021.8	6	6	5	26	03	97	01	2	-
18	1.3	1.0	6.6	98	1003.9	8	6	3	23	03	96	61	6	4.3
19	1.8	- 0.4	5.9	85	1009.3	7	4	4	27	03	97	01	8	0.5
20	1.0	0.5	6.3	96	1014.6	7	7	4	36	03	95	26	2	4.6
21	4.0	2.3	7.2	88	1019.6	8	6	4	25	04	97	61	6	0.4
22	8.6	4.8	8.6	77	1017.5	8	8	5	27	04	97	03	2	-
23	3.5	- 1.2	5.6	71	1012.2	5	5	4	27	07	97	01	6	0.0
24	1.5	- 1.7	5.4	80	1017.5	8	8	4	28	05	97	70	8	0.0
25	4.5	2.3	7.4	85	1014.9	8	8	4	25	01	96	10	6	0.1
26	9.1	0.5	6.3	55	1010.0	4	0	9	24	03	98	02	0	-
27	7.3	4.8	8.6	84	1011.8	4	1	6	15	02	97	02	1	-
28	7.1	3.6	7.9	78	1005.8	8	5	5	32	03	96	21	2	0.2
29	4.6	1.8	7.0	82	1009.6	7	4	5	08	01	96	21	8	1.3
30	5.5	0.0	6.7	68	1015.8	8	1	5	22	02	96	10	8	0.[illegible]
31	7.3	- 0.1	6.1	59	1017.5	6	6	5	0[illegible]	03	96	05	[illegible]	

Godz. 01

DNI	TEMPERATURA POWIETRZA	TEMPERATURA PUNKTU ROSY	PRĘŻNOŚĆ PARY WODNEJ	WILGOTNOŚĆ WZGLĘDNA	CIŚNIENIE ATMOSFERYCZNE	ZACHMURZENIE			WIATR		WIDZIALNOŚĆ	POGODA		OPAD
	T	T_d	e	U	P_o	N	N_h	h	dd	v	V	ww	W	R
1	5.9	5.2	8.8	95	1003.5	8	5	4	23	08	96	10	6	3.4
2	1.6	- 3.2	4.8	71	1014.9	0	0	9	22	03	97	02	0	-
3	4.1	1.0	6.6	80	1008.6	8	4	5	26	08	97	21	6	0.6
4	3.5	2.8	7.4	95	1014.4	8	6	3	22	10	96	61	6	4.6
5	2.6	2.1	7.1	96	1023.8	8	8	5	22	03	97	03	1	-
6	- 0.1	- 0.7	5.8	96	1025.3	0	0	9	09	05	97	02	0	-
7	4.2	2.2	7.2	87	1029.7	8	8	5	20	02	97	02	2	-
8	4.2	0.6	6.4	77	1027.3	0	0	9	17	03	96	10	0	-
9	6.7	0.9	6.5	67	1017.4	0	0	9	20	04	97	02	0	-
10	7.9	5.5	9.0	85	1013.2	0	0	9	18	06	97	01	1	-
11	9.7	8.3	10.9	91	1014.9	0	0	9	18	06	97	02	0	-
12	9.0	7.7	10.5	92	1011.1	8	8	5	24	04	96	10	6	0.1
13	2.2	0.9	6.5	91	1018.3	6	3	5	24	03	97	21	1	0.3
14	3.3	2.3	7.2	93	1014.5	8	8	5	29	09	96	61	6	1.3
15	- 0.3	- 1.2	5.6	94	1030.0	0	0	9	27	06	97	02	0	-
16	5.4	2.5	7.3	81	1020.4	8	8	5	26	09	96	10	1	-
17	1.4	- 0.8	5.8	85	1018.4	0	0	9	24	04	97	02	0	-
18	1.2	- 2.3	5.2	77	1016.5	7	7	9	20	05	97	03	1	-
19	1.8	0.7	6.4	93	1005.2	8	7	3	21	04	97	60	5	1.0
20	1.4	0.3	6.2	92	1007.6	8	8	5	21	02	96	10	2	-
21	1.4	0.6	6.4	94	1016.2	5	5	5	27	06	97	01	7	0.3
22	3.0	2.0	7.0	93	1016.3	8	8	5	20	04	96	61	6	1.8
23	5.2	3.8	8.0	90	1015.5	8	4	6	23	03	96	10	6	0.2
24	2.0	- 0.2	6.0	85	1011.5	7	7	5	25	09	97	03	8	0.1
25	0.3	- 0.5	5.9	94	1012.7	8	8	4	25	10	95	86	1	0.3
26	2.0	0.1	6.2	87	1015.5	8	6	4	14	03	96	71	7	0.4
27	4.5	0.9	6.5	77	1013.5	0	0	9	18	05	96	10	0	-
28	3.0	0.6	6.4	84	1011.6	1	1	9	09	06	97	01	6	0.0
29	6.7	5.1	8.8	90	1005.0	8	4	5	30	06	96	10	8	0.5
30	1.2	1.2	6.7	100	1010.9	8	3	5	00	00	96	10	1	-
31	2.2	1.7	6.9	96	1018.5	4	2	5	00	00	97	03	1	-

Godz. 07

DNI	TEMPERATURA POWIETRZA	TEMPERATURA PUNKTU ROSY	PRĘŻNOŚĆ PARY WODNEJ	WILGOTNOŚĆ WZGLĘDNA	CIŚNIENIE ATMOSFERYCZNE	ZACHMURZENIE			WIATR		WIDZIALNOŚĆ	POGODA		OPAD
	T	T_d	e	U	P_o	N	N_h	h	dd	v	V	ww	W	R
1	4.7	1.4	6.8	79	1008.5	4	2	5	26	12	97	25	1	0.0
2	1.2	- 3.7	4.7	70	1015.3	0	0	9	20	06	97	02	0	-
3	2.4	- 0.9	5.7	79	1014.9	7	7	4	27	10	98	26	2	0.2
4	4.9	3.2	7.7	89	1013.3	8	6	3	27	13	96	61	6	5.6
5	1.8	1.8	7.0	100	1025.6	8	8	4	00	00	93	42	2	-
6	0.2	- 0.4	5.9	96	1025.3	7	4	6	08	04	96	10	1	-
7	3.6	2.6	7.4	93	1030.8	8	8	2	27	04	95	10	2	-
8	2.6	- 0.7	5.8	79	1025.4	0	0	9	13	02	97	02	0	-
9	7.5	1.1	6.6	64	1016.0	2	2	6	09	01	97	01	1	-
10	7.2	5.2	8.8	87	1013.4	2	1	6	18	04	96	10	0	-
11	4.1	3.1	7.6	93	1015.1	4	0	9	00	00	96	10	0	-
12	6.1	3.5	7.8	83	1014.5	7	5	6	27	08	98	01	6	1.7
13	1.8	- 1.3	5.5	80	1015.1	1	1	9	17	04	98	01	1	-
14	2.0	0.4	6.3	89	1020.6	7	7	5	28	08	96	10	6	1.4
15	1.2	- 0.5	5.9	89	1028.2	8	2	5	26	06	95	10	1	-
16	4.9	3.7	8.0	92	1018.5	8	6	4	28	08	95	61	2	0.2
17	1.8	- 1.0	5.7	82	1019.4	7	7	4	27	06	97	01	1	-
18	1.9	- 3.8	4.6	66	1007.8	8	6	5	18	07	97	03	1	-
19	1.3	0.8	6.5	96	1007.4	6	6	5	18	03	96	10	6	0.9
20	0.6	- 0.2	6.0	94	1007.2	8	6	4	18	02	95	71	1	0.0
21	1.3	0.5	6.3	94	1019.4	8	5	4	26	06	96	78	2	0.0
22	6.2	5.8	9.2	97	1016.0	8	8	2	26	08	95	51	6	0.8
23	5.0	2.3	7.2	83	1009.5	8	1	9	19	09	96	10	1	-
24	2.0	- 0.2	6.0	85	1012.1	7	7	4	25	09	96	85	7	0.1
25	- 1.4	- 4.1	4.5	82	1016.2	1	1	5	29	09	98	02	8	0.5
26	3.0	- 0.2	6.0	79	1014.9	8	8	4	18	03	97	02	7	0.1
27	1.7	0.1	6.1	89	1014.7	5	1	9	07	02	96	10	1	-
28	1.2	- 0.5	5.9	89	1008.9	0	0	9	09	07	97	02	0	-
29	3.3	2.0	7.1	91	1006.8	8	4	2	33	05	96	61	5	2.4
30	- 0.7	- 0.7	5.8	100	1013.5	9	9	.	00	00	91	45	4	-
31	- 0.3	- 0.3	6.0	100	1019.9	0	0	9	00	00	91	44	4	-

Godz. 13

1	3.0	2.5	7.3	96	1012.5	5	3	4	27	17	98	26	1	1.2
2	7.9	- 2.3	5.2	49	1012.6	8	1	5	21	08	98	03	1	-
3	4.9	- 0.4	5.9	69	1018.6	7	7	4	27	10	98	25	2	0.2
4	7.7	6.6	9.8	93	1015.9	6	6	4	28	09	97	21	6	2.3
5	6.2	1.2	6.7	70	1025.3	4	4	6	00	00	98	01	4	-
6	7.7	- 0.8	5.7	55	1026.5	7	7	9	19	08	97	01	2	-
7	11.3	5.3	8.9	66	1029.1	0	0	9	25	03	96	05	1	-
8	12.0	- 3.1	4.9	35	1021.2	1	1	9	19	08	98	03	0	-
9	12.6	4.3	8.3	57	1013.5	6	6	9	19	08	97	02	1	-
10	15.0	7.6	10.4	61	1013.1	4	0	9	20	08	97	01	1	-
11	11.6	7.0	10.0	74	1014.5	8	4	6	20	06	96	10	1	-
12	6.2	2.3	7.2	76	1015.0	5	5	4	27	05	97	80	2	0.1
13	5.2	- 1.6	5.4	61	1010.7	8	2	6	18	13	98	02	1	-
14	3.5	1.4	6.8	86	1025.7	8	6	4	30	08	97	60	6	0.3
15	2.4	1.9	7.0	96	1026.0	8	8	1	24	06	94	10	8	1.4
16	7.2	- 1.2	5.6	55	1017.2	7	3	5	30	09	98	03	6	0.5
17	4.1	- 2.7	5.0	61	1020.6	5	5	4	28	10	98	01	8	0.1
18	4.4	- 1.7	5.4	65	1003.6	8	3	5	18	10	97	02	7	0.0
19	7.4	0.3	6.3	61	1009.0	5	5	5	21	04	97	02	1	-
20	4.6	0.4	6.3	74	1008.4	7	7	4	24	06	98	03	7	0.0
21	4.4	- 1.3	5.5	66	1021.4	7	7	5	27	05	98	01	8	0.0
22	9.8	4.9	8.7	72	1015.1	7	7	4	25	12	96	10	5	0.2
23	5.0	4.1	8.2	94	1008.4	8	6	5	29	12	96	81	2	1.8
24	0.1	0.1	6.2	100	1013.3	8	8	4	30	12	95	86	8	1.7
25	3.8	- 6.2	3.8	48	1017.2	6	6	5	32	08	98	01	1	-
26	10.2	2.2	7.2	58	1013.5	3	3	9	18	06	97	02	1	-
27	13.5	1.8	7.0	45	1013.8	5	5	7	18	02	97	02	1	-
28	14.3	5.5	9.0	55	1004.3	3	3	5	18	09	97	01	1	-
29	4.9	2.2	7.1	82	1008.4	8	5	3	36	03	96	61	6	2.6
30	9.2	2.1	7.1	61	1015.4	6	6	5	18	02	97	02	4	-
31	9.3	1.3	6.7	57	1018.4	7	2	5	10	03	97	01	4	-

Godz. 19

1	2.8	- 1.7	5.4	72	1013.5	0	0	9	24	04	97	02	1	-
2	4.9	- 0.1	6.1	70	1010.6	8	6	4	22	08	96	60	8	0.2
3	3.6	1.0	6.6	83	1017.5	8	6	4	20	08	97	60	2	0.2
4	5.4	4.5	8.4	94	1020.8	6	6	5	29	05	97	01	8	1.9
5	2.5	0.9	6.5	89	1025.0	0	0	9	10	04	97	01	0	-
6	5.8	0.7	6.4	70	1028.0	6	6	9	20	04	97	01	2	-
7	6.0	4.6	8.5	91	1028.3	0	0	9	18	02	96	10	0	-
8	7.4	- 0.3	6.0	58	1019.1	0	0	9	18	08	97	01	0	-
9	8.7	5.1	8.8	78	1013.5	1	1	9	18	08	97	01	1	-
10	9.9	7.8	10.6	87	1014.4	3	0	9	18	07	97	02	0	-
11	10.2	7.7	10.5	85	1012.4	8	8	5	20	04	96	10	2	-
12	2.8	0.7	6.4	86	1017.6	1	1	9	25	07	97	01	8	0.5
13	5.1	- 0.2	6.0	69	1010.4	8	8	5	19	09	98	02	6	1.0
14	2.8	1.2	6.7	89	1028.9	2	2	5	30	07	97	01	6	0.0
15	4.3	3.3	7.8	93	1022.7	8	8	5	22	05	95	10	2	-
16	1.4	- 4.1	4.5	67	1018.1	3	3	5	24	04	97	02	8	0.0
17	1.8	- 2.6	5.0	73	1021.1	1	1	5	26	08	98	01	8	0.0
18	2.2	- 0.3	6.0	84	1003.6	8	5	5	19	10	97	61	2	0.0
19	1.6	0.8	6.5	94	1008.8	6	6	5	20	04	97	03	8	1.5
20	1.6	0.8	6.5	94	1012.2	6	6	5	22	02	97	01	8	1.3
21	4.0	0.3	6.2	77	1018.5	8	8	9	24	04	96	10	1	-
22	8.6	5.1	8.8	78	1015.9	8	8	5	26	06	96	10	8	0.0
23	3.6	2.1	7.1	90	1009.4	5	5	5	27	09	97	01	8	4.5
24	1.7	- 3.7	4.6	67	1014.3	2	2	4	29	07	98	01	8	0.4
25	2.9	- 4.0	4.5	60	1016.0	8	2	5	00	00	97	02	2	-
26	7.6	2.0	7.1	68	1012.6	0	0	9	18	05	96	10	0	-
27	9.4	4.7	8.6	73	1013.2	7	4	6	10	04	97	02	1	-
28	11.1	7.2	10.1	77	1004.1	8	6	4	23	03	97	03	1	-
29	4.5	3.0	7.6	90	1010.1	8	8	5	11	01	96	10	6	1.0
30	5.9	4.5	8.4	91	1016.9	8	3	5	36	05	97	03	2	-
31	6.4	3.6	7.9	82	1017.2	5	5	9	12	02	97	01	2	-

Godz. 01

DNI	TEMPERATURA POWIETRZA T	TEMPERATURA PUNKTU ROSY T_d	PRĘŻNOŚĆ PARY WODNEJ e	WILGOTNOŚĆ WZGLĘDNA U	CIŚNIENIE ATMOSFERYCZNE P_o	ZACHMURZENIE N	N_h	h	WIATR dd	v	WIDZIALNOŚĆ V	POGODA ww	W	OPAD R
1	5.5	2.3	7.2	80	1005.0	8	8	9	23	08	97	02	9	5.1
2	0.8	- 3.1	4.9	75	1015.3	0	0	9	23	04	97	02	0	-
3	3.1	1.3	6.7	88	1011.0	8	8	5	25	08	96	61	6	0.6
4	4.3	3.1	7.6	92	1016.2	8	8	5	25	08	96	61	6	2.3
5	5.2	4.7	8.6	97	1024.7	8	8	4	24	02	94	60	5	0.5
6	2.2	1.7	6.9	96	1023.0	0	0	9	06	02	96	10	0	-
7	5.5	5.3	8.9	98	1030.2	8	8	4	24	01	94	10	6	0.0
8	2.8	2.5	7.3	98	1025.8	9	9	.	99	01	91	47	2	-
9	2.4	1.3	6.7	93	1015.9	5	5	4	00	00	96	10	1	-
10	4.2	3.2	7.7	93	1012.0	0	0	9	99	02	96	10	0	-
11	5.0	4.5	8.4	97	1014.1	0	0	9	00	00	95	10	0	-
12	9.0	6.0	9.3	81	1012.5	8	8	4	24	06	96	10	6	0.1
13	1.7	- 0.2	6.0	87	1018.2	0	0	9	24	02	97	01	1	-
14	2.5	1.2	6.7	91	1018.2	8	8	4	25	05	97	61	5	0.8
15	- 0.4	- 1.6	5.4	92	1031.8	0	0	9	25	03	95	10	0	-
16	3.3	2.0	7.1	91	1021.4	0	0	9	25	06	96	10	1	-
17	1.7	- 1.4	5.5	80	1020.6	8	8	5	25	06	96	70	8	0.1
18	1.3	- 2.5	5.1	76	1016.3	8	8	4	24	05	95	10	2	-
19	1.9	1.6	6.9	98	1005.9	8	8	2	26	01	96	10	6	0.7
20	0.4	- 0.2	6.0	96	1007.6	8	8	4	20	01	95	70	1	0.2
21	1.8	0.7	6.4	93	1018.6	8	8	2	25	04	96	10	8	0.0
22	5.3	5.1	8.8	98	1017.8	8	8	4	25	07	96	61	6	0.7
23	6.4	4.3	8.3	87	1017.2	8	8	5	24	03	96	10	2	-
24	1.5	- 1.0	5.7	83	1013.5	0	0	9	26	07	97	02	0	-
25	1.3	- 0.7	5.8	87	1016.0	7	7	5	27	09	97	85	1	0.1
26	3.2	2.2	7.2	93	1013.6	8	5	5	36	01	96	10	6	0.0
27	5.1	2.7	7.4	84	1012.0	0	0	9	06	01	97	02	0	-
28	2.7	2.4	7.3	98	1010.0	5	5	3	04	01	94	10	1	-
29	3.3	2.0	7.1	91	1008.8	8	8	4	29	02	97	61	6	3.0
30	3.5	2.5	7.3	93	1011.5	8	8	9	99	01	97	02	1	-
31	0.0	- 0.9	5.7	94	1018.8	0	0	9	00	00	96	10	1	-

Godz. 07

DNI	TEMPERATURA POWIETRZA T	TEMPERATURA PUNKTU ROSY T_d	PRĘŻNOŚĆ PARY WODNEJ e	WILGOTNOŚĆ WZGLĘDNA U	CIŚNIENIE ATMOSFERYCZNE P_o	ZACHMURZENIE N	N_h	h	WIATR dd	v	WIDZIALNOŚĆ V	POGODA ww	W	OPAD R
1	2.3	1.5	6.8	95	1011.5	2	2	5	27	09	97	29	8	2.0
2	0.3	- 1.1	5.6	90	1015.3	0	0	9	22	03	97	02	0	-
3	1.4	- 0.8	5.8	85	1017.4	8	8	4	26	08	96	68	6	3.0
4	4.4	3.4	7.8	93	1016.9	8	6	4	25	08	96	61	6	4.5
5	4.7	4.5	8.4	98	1024.9	9	9	.	25	02	92	47	6	1.6
6	1.0	0.5	6.3	96	1024.2	7	7	9	25	01	95	10	1	-
7	4.7	4.7	8.5	100	1030.6	9	9	.	00	00	92	45	4	-
8	3.4	3.4	7.8	100	1023.8	9	9	.	00	00	90	45	4	-
9	0.7	- 0.1	6.0	94	1014.8	0	0	9	07	04	96	10	1	-
10	1.9	1.4	6.7	96	1012.8	3	0	9	03	01	95	10	0	-
11	5.4	4.9	8.7	97	1015.2	7	3	5	18	01	95	10	1	-
12	5.0	1.7	6.9	79	1016.1	6	3	5	25	04	96	10	6	0.0
13	- 0.9	- 2.5	5.1	89	1014.1	6	5	9	00	00	97	03	1	-
14	1.8	- 1.9	5.3	76	1024.1	7	7	5	29	09	97	01	6	0.3
15	1.3	0.5	6.3	94	1029.7	8	6	4	23	04	95	60	2	0.0
16	4.6	2.4	7.2	85	1019.8	7	4	6	25	05	96	10	1	-
17	1.4	- 1.8	5.4	79	1022.5	8	6	5	26	07	96	10	7	0.0
18	1.3	- 0.1	6.1	91	1007.8	8	5	3	23	04	96	22	2	0.1
19	1.1	0.3	6.2	94	1008.1	7	7	5	22	03	95	10	2	-
20	0.8	0.3	6.2	96	1007.9	8	8	4	25	03	95	22	7	1.1
21	1.1	- 1.5	5.5	83	1021.3	7	5	5	28	04	96	10	6	0.1
22	6.1	5.0	8.7	92	1018.2	8	8	4	24	05	95	10	6	1.3
23	6.5	2.6	7.4	76	1010.0	7	7	4	24	05	95	10	2	-
24	1.8	- 1.9	5.3	76	1014.1	8	8	4	26	09	96	86	1	0.2
25	0.7	- 2.6	5.1	79	1018.5	7	3	6	27	05	98	01	8	0.4
26	1.3	0.5	6.3	94	1013.0	3	3	9	00	00	96	10	1	-
27	3.1	2.1	7.1	93	1014.2	7	3	7	00	00	96	10	6	0.0
28	1.9	1.6	6.9	98	1006.1	0	0	9	05	04	94	28	4	-
29	2.9	2.6	7.4	98	1007.9	8	5	5	00	00	96	10	6	3.2
30	- 0.3	- 0.3	6.0	100	1014.2	9	9	.	23	02	90	45	4	-
31	0.0	- 1.5	5.5	90	1019.6	0	0	9	00	00	95	10	4	-

Godz. 13

1	6.9	- 3.4	4.7	48	1013.7	3	3	5	26	09	97	03	1	-
2	6.2	0.0	6.1	64	1012.9	8	6	5	24	09	97	03	1	-
3	4.8	- 0.5	5.9	68	1019.7	7	7	4	25	09	97	25	7	0.4
4	5.4	4.5	8.4	94	1019.8	8	6	4	27	07	95	61	6	4.2
5	8.2	6.0	9.4	86	1024.1	6	6	5	08	03	95	10	4	-
6	11.5	5.5	9.0	67	1025.1	6	3	9	24	05	95	05	1	-
7	11.5	5.5	9.0	67	1028.6	1	1	5	22	01	96	05	4	-
8	12.3	3.3	7.8	54	1018.5	3	2	9	05	04	96	05	4	-
9	15.9	4.8	8.6	47	1010.9	5	3	6	20	05	98	02	1	-
10	18.3	7.3	10.2	49	1011.4	1	0	9	21	02	96	05	0	-
11	13.2	8.2	10.9	72	1012.9	7	5	6	17	03	96	10	2	-
12	7.9	- 3.4	4.8	45	1015.8	7	7	5	26	09	97	03	8	0.1
13	7.1	- 0.1	6.1	60	1007.6	8	6	6	19	04	98	21	2	0.0
14	2.7	0.9	6.5	88	1028.7	8	8	4	30	08	97	03	7	0.0
15	5.4	3.2	7.7	86	1026.3	7	7	4	25	08	96	10	6	0.0
16	4.6	- 4.6	4.3	51	1019.2	7	7	5	27	09	96	05	6	0.0
17	3.2	- 3.2	4.8	63	1023.6	7	7	5	27	09	96	10	2	-
18	5.3	- 0.5	5.9	66	1002.4	8	6	5	24	07	98	02	7	0.4
19	5.3	2.1	7.1	80	1009.8	7	7	5	24	04	96	21	2	0.7
20	3.3	1.5	6.8	88	1009.4	7	5	4	28	06	96	60	8	0.9
21	4.3	- 4.6	4.3	52	1022.0	6	6	5	24	07	96	05	1	-
22	8.7	3.6	7.9	71	1018.3	8	6	4	26	08	95	10	2	-
23	4.2	2.5	7.3	88	1010.2	8	6	4	30	09	96	61	2	3.5
24	0.7	- 0.7	5.8	90	1016.2	6	6	4	29	10	97	26	2	0.5
25	3.0	1.7	6.9	91	1017.6	8	3	4	25	05	95	60	2	0.8
26	13.8	- 0.7	5.8	37	1011.0	0	0	9	23	05	97	02	0	-
27	9.8	5.4	9.0	74	1014.7	8	6	6	27	03	96	60	2	0.1
28	16.1	2.7	7.4	41	1002.1	4	2	6	25	07	97	03	1	-
29	8.6	1.6	6.8	61	1008.1	7	5	5	12	03	97	03	2	-
30	8.5	- 0.4	5.9	54	1014.9	6	5	5	01	05	96	05	4	-
31	11.2	- 9.0	3.1	23	1017.1	3	3	6	99	01	97	02	0	-

Godz. 19

1	4.3	3.5	4.7	57	1014.8	0	0	9	25	07	97	02	0	-
2	4.6	0.4	6.3	74	1010.9	8	8	4	23	08	96	21	6	0.2
3	4.3	2.3	7.2	87	1018.4	8	8	4	25	09	96	61	8	0.4
4	5.9	5.2	8.8	95	1022.8	8	8	4	27	04	95	10	6	0.6
5	4.3	3.6	7.9	95	1022.6	0	0	9	08	03	96	10	1	-
6	6.8	5.2	8.9	90	1028.5	8	8	8	25	02	96	60	2	0.0
7	7.9	5.9	9.3	87	1027.4	5	5	9	00	00	95	10	1	-
8	9.0	2.7	7.4	64	1016.7	0	0	9	19	02	97	01	1	-
9	9.8	5.9	9.3	77	1012.0	0	0	9	21	02	97	02	1	-
10	12.8	8.0	10.7	72	1012.5	0	0	9	24	01	96	10	0	-
11	11.3	6.7	9.8	73	1011.8	6	3	6	21	04	96	10	2	-
12	1.5	0.1	6.2	91	1018.8	6	6	5	20	04	97	02	8	0.4
13	5.6	1.9	7.0	77	1010.2	8	8	6	24	03	98	03	2	-
14	1.9	0.0	6.1	87	1031.6	0	0	9	24	04	96	10	1	-
15	4.7	2.0	7.0	82	1022.7	5	5	9	23	05	96	10	1	-
16	2.6	- 0.4	5.9	81	1019.0	2	2	5	25	06	97	01	8	0.0
17	2.3	- 1.3	5.5	77	1022.7	7	7	5	24	05	96	10	2	-
18	2.4	1.9	7.0	96	1004.0	8	6	3	24	03	96	61	6	1.8
19	1.7	0.4	6.3	90	1009.7	7	7	9	23	05	96	10	8	1.1
20	1.1	0.3	6.2	94	1013.9	8	8	4	27	02	96	85	6	1.4
21	4.6	1.3	6.7	79	1019.3	8	5	5	24	07	97	02	2	-
22	8.8	3.8	8.0	71	1017.5	8	6	5	25	04	96	10	2	-
23	3.4	- 1.0	5.7	73	1012.1	2	1	5	27	07	97	01	8	0.4
24	1.7	- 3.7	4.6	67	1017.3	2	2	6	25	05	97	01	8	0.4
25	5.0	2.8	7.5	86	1014.9	8	4	5	23	03	96	60	2	0.2
26	8.4	3.3	7.7	70	1010.4	1	0	9	20	01	97	02	0	-
27	7.3	5.8	9.2	90	1012.7	6	4	6	09	02	96	10	6	0.6
28	8.6	3.0	7.6	68	1005.5	8	8	6	29	08	97	03	1	-
29	6.8	2.2	7.2	72	1009.4	7	4	6	33	03	97	03	2	-
30	4.6	2.4	7.2	85	1016.9	8	3	6	20	01	96	10	8	0.6
31	7.3	0.8	6.5	63	1016.9	5	5	6	02	04	97	01	1	-

Godz. 01

DNI	TEMPERATURA POWIETRZA T	TEMPERATURA PUNKTU ROSY T_d	PREŻNOŚĆ PARY WODNEJ e	WILGOTNOŚĆ WZGLĘDNA U	CIŚNIENIE ATMOSFERYCZNE P_o	ZACHMURZENIE N	N_h	h	WIATR dd	v	WIDZIALNOŚĆ V	POGODA ww	W	OPAD R
1	4.8	2.8	7.5	87	1005.2	8	8	5	23	05	97	02	8	4.7
2	0.4	- 3.9	4.6	73	1015.9	0	0	9	00	00	97	02	0	-
3	1.9	1.4	6.7	96	1010.6	6	6	4	24	03	97	01	8	1.7
4	3.9	1.9	7.0	87	1016.8	8	8	4	23	08	97	61	6	1.4
5	5.0	4.1	8.2	94	1024.7	8	8	4	00	00	96	10	6	0.6
6	1.2	0.7	6.4	96	1024.3	0	0	9	00	00	96	10	0	-
7	5.0	3.1	7.6	87	1030.2	8	8	4	00	00	96	10	2	-
8	2.6	1.8	7.0	95	1026.6	0	0	9	00	00	96	10	1	-
9	8.7	2.6	7.3	65	1016.5	2	2	5	19	04	97	02	0	-
10	10.5	7.0	10.0	79	1011.6	0	0	9	15	05	98	02	0	-
11	5.5	4.3	8.3	92	1015.2	0	0	9	00	00	97	02	0	-
12	8.7	6.8	9.9	88	1012.3	8	8	4	32	01	97	61	6	1.4
13	1.7	0.6	6.4	92	1018.5	7	7	5	00	00	97	01	8	0.7
14	2.5	0.4	6.3	86	1017.3	8	8	4	28	07	97	61	6	0.3
15	1.7	- 1.4	5.5	80	1031.2	3	3	5	00	00	97	01	1	-
16	2.0	0.1	6.2	87	1022.4	8	8	4	15	03	96	10	1	-
17	1.8	- 1.0	5.7	82	1020.7	8	8	4	25	03	97	02	8	0.5
18	1.2	- 5.1	4.2	63	1017.0	8	8	9	00	00	97	02	2	-
19	0.9	0.6	6.4	98	1005.6	8	8	4	00	00	95	61	7	4.6
20	0.6	0.3	6.3	98	1007.7	8	8	4	00	00	96	10	1	-
21	1.8	- 1.3	5.5	80	1017.3	7	7	5	28	02	97	01	2	-
22	4.5	3.8	8.0	95	1018.0	8	6	4	23	03	97	61	6	3.4
23	7.7	2.4	7.3	69	1015.9	7	7	5	22	02	97	01	2	-
24	2.5	- 2.7	5.0	68	1013.4	7	2	5	27	05	98	03	1	-
25	1.7	- 1.7	5.4	78	1015.2	8	8	4	27	09	98	03	1	-
26	3.0	1.5	6.8	90	1014.3	8	8	5	00	00	96	10	6	0.0
27	4.7	0.3	6.2	73	1013.7	0	0	9	00	00	98	02	0	-
28	4.2	2.5	7.3	88	1010.1	0	0	9	12	01	97	02	1	-
29	4.9	4.2	8.2	95	1006.9	8	5	5	00	00	97	61	6	0.2
30	2.0	1.5	6.8	96	1010.8	8	8	4	00	00	97	02	2	-
31	3.1	2.6	7.4	97	1018.6	6	6	4	13	02	97	01	8	1.0

Godz. 07

DNI	TEMPERATURA POWIETRZA T	TEMPERATURA PUNKTU ROSY T_d	PREŻNOŚĆ PARY WODNEJ e	WILGOTNOŚĆ WZGLĘDNA U	CIŚNIENIE ATMOSFERYCZNE P_o	ZACHMURZENIE N	N_h	h	WIATR dd	v	WIDZIALNOŚĆ V	POGODA ww	W	OPAD R
1	5.4	- 2.7	5.0	56	1010.7	6	6	5	27	08	98	02	1	-
2	- 1.4	- 2.3	5.2	93	1016.2	0	0	9	00	00	98	02	0	-
3	1.9	- 3.1	4.8	69	1016.9	5	5	4	28	08	98	01	8	0.6
4	5.1	3.9	8.1	92	1016.6	8	5	4	27	08	97	61	6	2.5
5	4.0	3.8	8.0	98	1025.0	8	8	4	00	00	94	61	2	0.8
6	1.3	0.5	6.9	94	1025.3	7	0	9	00	00	96	10	1	-
7	5.1	2.9	7.5	86	1030.5	8	8	4	23	01	96	10	2	-
8	0.7	- 0.4	5.9	92	1024.9	0	0	9	00	00	95	10	0	-
9	5.6	2.7	7.4	81	1015.6	2	2	5	00	00	97	02	0	-
10	6.8	6.1	9.4	96	1012.8	4	0	9	24	02	97	03	0	-
11	5.6	4.2	8.2	91	1015.6	6	3	9	00	00	97	03	1	-
12	6.3	1.3	6.7	70	1015.7	8	4	5	30	05	97	01	6	0.4
13	- 0.2	- 2.0	5.3	88	1014.0	2	2	9	00	00	98	03	1	-
14	2.1	- 1.0	5.7	80	1022.5	8	6	4	30	07	97	68	6	0.7
15	1.7	- 0.4	5.9	85	1029.3	8	8	5	00	00	97	03	1	-
16	5.4	2.2	7.2	80	1019.9	8	5	4	19	01	96	60	2	0.0
17	0.7	- 1.3	5.5	86	1022.0	8	8	4	28	05	96	85	2	0.0
18	2.1	- 3.9	4.6	64	1007.7	8	5	5	00	00	98	03	2	-
19	0.1	- 0.2	6.0	98	1007.9	8	8	5	00	00	98	02	6	0.0
20	0.7	- 0.1	6.0	94	1007.5	8	5	5	00	00	96	70	2	0.2
21	0.9	- 1.7	5.4	83	1020.8	8	8	4	29	06	95	73	8	0.4
22	6.9	4.1	8.2	82	1017.8	8	8	4	27	05	97	02	6	0.3
23	6.8	- 0.1	6.0	61	1010.5	5	5	9	22	03	98	01	2	-
24	1.6	- 2.5	5.1	74	1014.1	8	8	4	26	04	97	87	7	0.5
25	0.8	- 3.1	4.9	75	1017.6	7	7	4	30	05	98	03	8	0.3
26	3.1	1.6	6.8	90	1013.7	6	6	5	00	00	98	01	2	-
27	3.1	1.8	7.0	91	1015.3	7	7	5	22	02	97	03	1	-
28	3.9	2.7	7.4	92	1006.3	0	0	9	00	00	96	10	0	-
29	1.5	1.5	6.8	100	1007.4	8	6	4	00	00	96	61	6	7.0
30	1.3	0.8	6.5	96	1013.6	7	7	9	00	00	95	10	2	-
31	0.4	0.1	6.2	98	1020.0	0	0	9	00	00	96	10	1	-

Godz. 13

DNI	TEMPERATURA POWIETRZA T	TEMPERATURA PUNKTU ROSY T_d	PREŻNOŚĆ PARY WODNEJ e	WILGOTNOŚĆ WZGLĘDNA U	CIŚNIENIE ATMOSFERYCZNE P_o	ZACHMURZENIE N	N_h	h	WIATR dd	v	WIDZIALNOŚĆ V	POGODA ww	W	OPAD R
1	6.6	- 3.5	4.7	48	1013.8	3	3	4	30	09	98	26	1	0.8
2	7.3	- 1.4	5.5	54	1013.1	7	2	6	25	08	98	03	1	-
3	4.4	- 0.7	5.8	69	1020.8	7	7	4	28	06	97	03	8	0.0
4	5.5	3.8	8.0	89	1018.4	8	6	4	27	08	97	61	6	2.3
5	6.7	4.6	8.5	87	1024.6	8	8	4	00	00	97	02	6	2.0
6	11.2	4.6	8.5	64	1025.9	6	2	9	00	00	97	01	2	-
7	12.2	4.8	8.6	61	1028.1	0	0	9	27	01	96	10	1	-
8	12.7	- 0.1	6.1	41	1019.5	2	0	9	17	05	98	02	0	-
9	14.2	5.4	8.9	55	1012.3	7	2	9	18	08	98	01	1	-
10	17.3	6.7	9.8	50	1011.9	1	0	9	20	04	98	01	1	-
11	12.7	7.8	10.6	72	1013.8	8	8	9	17	02	95	10	2	-
12	5.3	0.4	6.3	71	1016.3	7	7	5	29	06	98	03	2	-
13	6.4	- 3.8	4.6	48	1008.5	8	8	5	18	05	99	03	1	-
14	2.3	- 0.1	6.0	84	1027.8	8	6	4	27	03	97	70	8	0.1
15	4.6	1.8	7.0	82	1026.9	8	8	5	28	01	97	02	8	0.0
16	4.8	0.4	6.3	73	1018.7	8	6	5	25	03	97	01	6	0.0
17	2.6	1.0	6.6	89	1023.2	7	7	4	30	08	97	02	8	0.0
18	6.6	- 2.4	5.1	53	1002.2	7	3	6	24	05	98	03	2	-
19	2.2	0.3	6.2	87	1009.4	8	8	4	31	03	97	68	1	0.6
20	3.7	0.6	6.4	80	1009.6	7	6	5	27	05	97	03	7	0.3
21	4.8	- 4.7	4.3	50	1021.9	7	6	5	27	05	98	03	8	0.6
22	9.0	2.1	7.1	62	1018.1	7	7	4	29	08	97	01	2	-
23	8.9	1.4	6.8	59	1008.4	8	8	4	26	08	97	02	2	-
24	5.1	- 5.9	3.9	45	1014.4	6	6	3	29	06	97	26	1	0.5
25	4.7	- 2.6	5.0	59	1017.3	7	5	5	31	06	98	02	2	-
26	13.7	0.9	6.5	41	1011.3	2	1	6	22	03	98	02	1	-
27	11.4	3.5	7.9	58	1013.8	8	8	5	00	00	97	02	2	-
28	15.2	4.3	8.3	48	1002.4	2	0	9	19	06	98	01	1	-
29	5.2	3.5	7.9	89	1008.5	8	6	4	00	00	96	61	6	0.5
30	9.8	- 3.0	4.9	40	1014.0	8	3	5	07	03	97	01	2	-
31	11.0	- 1.7	5.4	41	1016.9	7	4	5	07	05	97	02	1	-

Godz. 19

DNI	TEMPERATURA POWIETRZA T	TEMPERATURA PUNKTU ROSY T_d	PREŻNOŚĆ PARY WODNEJ e	WILGOTNOŚĆ WZGLĘDNA U	CIŚNIENIE ATMOSFERYCZNE P_o	ZACHMURZENIE N	N_h	h	WIATR dd	v	WIDZIALNOŚĆ V	POGODA ww	W	OPAD R
1	3.5	- 3.9	4.6	58	1015.0	0	0	9	21	03	98	01	0	-
2	3.8	0.4	6.3	76	1011.5	4	4	5	24	06	97	21	1	0.0
3	3.8	0.7	6.4	80	1018.9	8	8	4	25	06	97	03	2	-
4	6.1	4.0	8.1	86	1022.1	8	8	4	30	05	96	10	6	0.9
5	5.1	2.4	7.3	83	1023.5	2	0	9	00	00	98	02	1	-
6	6.5	3.2	7.7	79	1028.2	8	8	4	26	01	96	10	2	-
7	9.2	3.5	7.8	67	1027.6	8	8	4	13	02	96	05	2	-
8	8.9	0.2	6.2	54	1017.8	6	4	6	19	05	98	03	1	-
9	10.7	4.5	8.4	66	1012.6	0	0	9	17	04	98	01	1	-
10	10.9	6.7	9.8	75	1013.9	0	0	9	19	02	98	01	0	-
11	10.1	7.2	10.1	82	1012.5	8	8	5	00	00	96	10	2	-
12	2.9	0.2	6.2	83	1018.8	6	4	5	26	02	98	02	8	0.1
13	6.0	- 1.9	5.3	57	1009.8	8	6	5	15	02	98	02	2	-
14	3.0	- 0.8	5.7	76	1030.9	7	7	4	27	01	97	02	7	0.0
15	4.8	1.2	6.7	78	1023.4	5	2	9	23	04	97	01	2	-
16	1.5	0.4	6.3	92	1019.4	3	1	9	00	00	98	01	8	0.0
17	1.8	- 2.9	4.9	71	1022.5	6	4	5	26	03	97	01	2	-
18	0.9	0.9	6.5	100	1004.0	8	8	4	25	01	95	68	2	2.6
19	1.0	0.5	6.3	96	1009.4	8	8	5	00	00	95	10	7	5.2
20	2.0	- 0.8	5.8	82	1013.0	6	3	6	27	02	98	02	8	0.2
21	4.6	- 2.4	5.1	60	1019.7	8	8	9	26	03	98	01	2	-
22	8.1	2.7	7.4	68	1017.5	8	8	5	24	05	98	03	2	-
23	2.7	1.9	7.0	95	1011.8	3	3	5	27	01	98	25	1	2.7
24	1.0	- 1.3	5.6	85	1017.0	3	2	4	27	06	98	01	8	0.1
25	3.5	1.2	6.6	85	1015.7	8	8	5	00	00	97	02	6	0.0
26	10.9	- 0.5	5.9	45	1011.3	1	0	9	18	03	99	02	0	-
27	10.0	6.4	9.6	78	1012.3	8	8	9	00	00	97	02	2	-
28	10.3	6.2	9.5	76	1003.6	7	7	5	22	04	97	03	1	-
29	5.8	2.9	7.5	82	1009.4	8	8	5	00	00	97	03	6	0.0
30	3.9	2.7	7.4	92	1017.4	8	8	4	36	02	97	80	2	0.5
31	7.2	0.4	6.3	62	1016.7	5	0	9	00	00	96	10	2	-

Godz. 01

DNI	TEMPERATURA POWIETRZA T	TEMPERATURA PUNKTU ROSY T_d	PRĘŻNOŚĆ PARY WODNEJ e	WILGOTNOŚĆ WZGLĘDNA U	CIŚNIENIE ATMOSFERYCZNE P_o	ZACHMURZENIE N	N_h	h	WIATR dd	v	WIDZIALNOŚĆ V	POGODA ww	W	OPAD R
1	2.3	- 0.7	5.8	80	.	8	8	5	27	04	97	23	6	5.8
2	- 0.4	- 3.5	4.7	80	.	4	4	6	25	02	97	27	1	0.0
3	- 0.4	- 1.0	5.7	96	.	8	6	4	29	05	95	77	7	3.2
4	1.0	- 0.7	5.8	88	.	8	8	5	27	04	96	71	8	1.0
5	1.8	1.5	6.8	98	.	8	8	4	00	00	95	51	6	3.3
6	- 0.9	- 1.2	5.6	98	.	6	0	9	00	00	96	10	1	-
7	2.1	1.2	6.7	94	.	8	8	4	00	00	96	10	2	-
8	- 1.4	- 1.7	5.4	98	.	8	8	3	00	00	96	10	1	-
9	7.3	1.2	6.7	65	.	6	6	5	27	03	98	03	1	-
10	3.9	2.6	7.4	91	.	1	1	5	00	00	97	01	0	-
11	1.5	0.4	6.3	92	.	0	0	9	00	00	98	01	0	-
12	4.2	3.2	7.7	93	.	8	8	5	25	02	98	80	8	1.4
13	- 0.9	- 4.4	4.4	77	.	6	6	5	00	00	97	03	1	-
14	- 1.3	- 1.8	5.4	97	.	8	4	2	00	00	96	75	7	2.7
15	- 1.4	- 4.7	4.3	78	.	7	7	5	00	00	97	02	2	-
16	1.2	- 1.2	5.8	85	.	7	7	5	22	02	98	03	1	-
17	- 2.6	- 3.8	4.6	91	.	7	7	5	27	02	96	85	8	1.1
18	- 1.9	- 8.2	3.3	62	.	7	4	6	21	03	98	03	2	-
19	- 0.9	- 2.4	5.1	89	.	8	8	4	25	02	96	70	7	0.5
20	- 3.1	- 5.4	4.1	84	.	8	2	6	17	01	98	01	8	1.5
21	- 2.4	- 3.3	4.8	93	.	8	8	5	00	00	96	85	9	0.9
22	2.3	1.7	6.9	96	.	8	6	3	20	02	95	61	7	3.1
23	2.8	0.0	6.1	82	.	6	6	6	23	02	98	03	2	-
24	- 1.7	- 4.1	4.5	84	.	7	7	5	28	06	98	85	2	4.0
25	- 3.2	- 4.7	4.3	90	.	8	8	5	25	08	96	85	8	0.3
26	0.9	- 1.4	5.5	85	.	8	8	6	23	01	97	02	7	0.0
27	- 1.2	- 2.4	5.1	90	.	3	0	9	15	01	98	03	0	-
28	0.8	- 0.5	5.9	91	.	1	1	6	29	01	98	02	6	0.0
29	0.3	0.0	6.1	98	.	8	8	3	22	01	95	75	6	3.2
30	- 0.8	- 1.4	5.5	96	.	6	2	6	00	00	97	01	2	-
31	- 3.4	- 4.2	4.5	94	.	0	0	9	15	01	97	02	8	1.8

Godz. 07

DNI	TEMPERATURA POWIETRZA T	TEMPERATURA PUNKTU ROSY T_d	PRĘŻNOŚĆ PARY WODNEJ e	WILGOTNOŚĆ WZGLĘDNA U	CIŚNIENIE ATMOSFERYCZNE P_o	ZACHMURZENIE N	N_h	h	WIATR dd	v	WIDZIALNOŚĆ V	POGODA ww	W	OPAD R
1	0.8	- 2.2	5.2	81	.	7	7	6	27	07	96	87	8	1.0
2	- 3.5	- 6.3	3.8	81	.	1	1	6	00	00	99	03	0	-
3	- 2.8	- 3.8	4.6	93	.	8	8	4	27	02	93	86	7	3.7
4	1.1	0.4	6.3	95	.	8	8	4	27	03	96	68	7	1.5
5	1.4	1.4	6.8	100	.	8	8	5	00	00	97	20	2	1.6
6	- 0.8	- 1.1	5.6	98	.	7	3	9	00	00	97	03	2	-
7	- 0.8	- 1.1	5.6	98	.	1	0	9	00	00	96	10	1	-
8	- 2.2	- 2.2	5.2	100	.	9	9	.	34	01	91	45	4	-
9	6.7	1.0	6.6	67	.	6	3	5	36	04	99	02	1	-
10	0.4	0.1	6.2	98	.	7	1	6	00	00	98	03	1	-
11	0.7	0.2	6.2	96	.	6	6	7	00	00	97	03	1	-
12	2.0	- 1.2	5.6	79	.	7	7	5	27	03	98	01	8	0.0
13	- 1.6	- 6.3	3.8	69	.	7	2	6	00	00	98	03	1	-
14	- 2.6	- 3.8	4.6	91	.	8	6	3	36	03	96	71	7	3.3
15	- 1.6	- 3.0	4.9	90	.	8	8	5	00	00	97	70	2	0.0
16	1.8	0.6	6.4	92	.	8	8	4	00	00	96	10	6	0.0
17	- 3.8	- 5.4	4.1	89	.	8	8	5	27	04	96	85	8	0.9
18	- 0.1	- 5.0	4.2	69	.	7	5	6	15	02	98	03	2	-
19	- 4.6	- 6.7	3.7	86	.	3	3	6	00	00	99	03	7	0.0
20	- 2.4	- 3.5	4.7	91	.	7	5	5	23	02	97	70	2	0.0
21	- 3.0	- 4.0	4.5	93	.	8	6	5	27	01	96	71	8	1.9
22	2.3	1.8	6.9	96	.	8	8	2	25	03	95	51	6	0.3
23	3.6	- 2.4	5.1	64	.	6	1	6	25	04	98	03	1	-
24	- 3.3	- 4.4	4.4	92	.	8	8	4	25	04	96	86	8	1.2
25	- 3.4	- 4.2	4.5	94	.	8	8	5	25	03	96	85	3	2.9
26	- 0.5	- 1.1	5.6	96	.	7	7	6	00	00	97	03	1	-
27	2.9	2.4	7.3	96	.	8	8	6	00	00	97	21	1	2.7
28	6.9	0.2	6.2	62	.	1	1	6	15	06	99	02	0	-
29	- 0.1	- 0.9	5.7	94	.	7	4	5	00	00	96	70	8	5.5
30	- 0.5	- 1.2	5.6	95	.	6	2	6	20	01	98	01	2	-
31	- 3.6	- 4.4	4.4	94	.	7	0	9	00	00	97	02	1	-

Godz. 13

DNI	TEMPERATURA POWIETRZA T	TEMPERATURA PUNKTU ROSY T_d	PRĘŻNOŚĆ PARY WODNEJ e	WILGOTNOŚĆ WZGLĘDNA U	CIŚNIENIE ATMOSFERYCZNE P_o	ZACHMURZENIE N	N_h	h	WIATR dd	v	WIDZIALNOŚĆ V	POGODA ww	W	OPAD R
1	1.7	- 5.4	4.1	58	.	2	2	6	27	05	98	01	8	0.3
2	3.4	- 6.0	3.9	50	.	6	2	6	25	04	99	01	1	-
3	0.0	- 3.5	4.7	77	.	7	7	5	22	05	97	26	8	1.0
4	1.8	0.4	6.3	90	.	8	8	4	27	04	96	60	7	4.2
5	4.6	2.5	7.3	86	.	7	7	4	04	01	97	03	2	-
6	6.6	1.2	6.7	68	.	6	3	5	27	01	97	03	2	-
7	5.8	1.7	6.9	75	.	2	2	6	00	00	96	10	0	-
8	8.4	- 0.5	5.9	54	.	2	1	5	07	03	99	02	4	-
9	9.2	1.5	6.8	59	.	7	4	5	18	05	99	02	2	-
10	11.8	4.3	8.3	60	.	1	0	9	02	02	98	01	1	-
11	9.0	4.6	8.5	74	.	8	8	6	00	00	97	02	2	-
12	2.9	- 1.9	5.3	70	.	3	3	6	27	06	98	26	1	0.2
13	5.7	- 4.7	4.3	47	.	7	3	5	22	02	98	02	2	-
14	- 2.1	- 4.1	4.5	85	.	8	8	4	32	01	96	70	7	1.0
15	1.6	0.2	6.2	90	.	8	8	5	27	01	98	22	7	0.3
16	- 0.9	- 2.2	5.2	91	.	8	8	4	27	03	96	85	7	2.8
17	- 2.4	- 5.7	4.0	78	.	8	8	5	27	02	96	26	8	0.4
18	2.4	- 4.1	4.5	63	.	7	2	6	06	02	98	03	2	-
19	0.4	- 3.0	4.9	78	.	7	7	5	10	02	97	26	1	0.3
20	- 0.8	- 4.1	4.5	79	.	6	6	5	24	04	97	26	7	1.6
21	- 0.7	- 7.0	3.6	62	.	7	7	5	26	03	98	02	8	0.6
22	4.5	0.2	6.2	74	.	6	6	5	30	05	98	02	5	0.0
23	4.4	- 1.2	5.6	67	.	8	3	5	23	08	96	61	2	0.0
24	- 2.2	- 4.7	4.3	83	.	6	6	5	23	06	97	85	3	1.4
25	0.0	- 2.4	5.1	84	.	8	8	5	27	03	96	85	8	1.1
26	7.6	- 0.2	6.0	58	.	1	0	9	02	02	98	01	1	-
27	7.4	3.0	7.6	74	.	7	5	5	03	02	97	01	8	0.3
28	10.0	0.8	6.5	52	.	5	1	6	18	09	98	02	1	-
29	1.4	0.0	6.1	90	.	8	6	2	34	01	95	71	7	3.2
30	1.9	- 0.5	5.9	85	.	8	8	5	34	01	97	26	2	0.0
31	5.5	- 5.0	4.2	46	.	7	4	6	03	02	98	03	1	-

Godz. 19

DNI	TEMPERATURA POWIETRZA T	TEMPERATURA PUNKTU ROSY T_d	PRĘŻNOŚĆ PARY WODNEJ e	WILGOTNOŚĆ WZGLĘDNA U	CIŚNIENIE ATMOSFERYCZNE P_o	ZACHMURZENIE N	N_h	h	WIATR dd	v	WIDZIALNOŚĆ V	POGODA ww	W	OPAD R
1	0.1	-10.7	2.7	44	.	0	0	9	27	02	98	01	0	-
2	1.3	- 3.0	4.9	74	.	8	3	5	27	05	97	70	8	0.0
3	1.2	- 1.7	5.4	81	.	8	8	5	25	05	96	85	8	0.0
4	2.1	1.6	6.8	96	.	8	5	2	22	01	95	63	6	2.1
5	0.6	0.0	6.1	95	.	0	0	9	00	00	97	01	1	-
6	3.2	1.9	7.0	91	.	8	8	5	00	00	96	10	2	-
7	1.4	- 0.2	6.0	88	.	0	0	9	09	01	97	02	0	-
8	6.7	0.2	6.2	63	.	6	4	5	18	03	98	01	1	-
9	7.9	2.8	7.5	71	.	2	2	5	22	04	98	02	1	-
10	5.3	2.1	7.1	79	.	1	0	9	00	00	98	01	0	-
11	5.9	4.4	8.4	90	.	8	8	5	00	00	97	02	2	-
12	0.0	- 5.0	4.2	69	.	2	2	6	25	04	98	01	8	0.0
13	1.3	- 2.2	5.2	78	.	8	4	6	18	01	97	03	8	0.0
14	- 1.5	- 4.7	4.3	78	.	8	8	4	25	02	97	02	7	0.9
15	0.4	- 0.2	6.0	95	.	7	4	5	18	01	98	03	1	-
16	- 2.5	- 4.1	4.5	89	.	2	2	6	00	00	98	01	8	0.8
17	- 2.7	- 5.0	4.2	84	.	7	7	5	27	01	97	01	8	0.0
18	- 0.6	- 2.4	5.1	87	.	8	8	4	25	03	96	71	8	0.4
19	- 0.6	- 2.7	5.0	85	.	3	3	5	24	01	97	02	1	-
20	- 1.9	- 2.4	5.1	96	.	8	8	4	29	03	96	85	2	1.3
21	0.1	- 3.5	4.7	76	.	8	4	5	23	02	97	03	2	-
22	4.0	0.2	6.2	76	.	8	8	6	27	02	98	02	2	-
23	- 0.8	- 1.2	5.6	97	.	8	8	5	28	06	95	86	6	4.5
24	- 3.1	- 4.7	4.3	88	.	8	8	4	21	04	96	86	3	0.8
25	0.2	- 0.5	5.9	95	.	8	6	5	24	02	96	70	8	0.0
26	2.3	- 0.2	6.0	83	.	1	1	9	15	02	99	03	0	-
27	4.6	3.4	7.8	91	.	8	4	5	11	02	96	60	2	0.0
28	5.5	1.0	6.6	73	.	7	7	6	24	02	98	02	2	-
29	0.7	- 0.7	5.8	89	.	8	8	5	00	00	97	02	7	0.2
30	0.0	- 0.6	5.9	96	.	8	8	4	24	01	95	71	8	1.2
31	2.6	- 0.7	5.8	78	.	7	4	6	14	01	98	01	2	-

Godz. 01

DNI	TEMPERATURA POWIETRZA T	TEMPERATURA PUNKTU ROSY T_d	PRĘŻNOŚĆ PARY WODNEJ e	WILGOTNOŚĆ WZGLĘDNA U	CIŚNIENIE ATMOSFERYCZNE P_o	ZACHMURZENIE N	N_h	h	WIATR dd	v	WIDZIALNOŚĆ V	POGODA ww	W	OPAD R
1	- 6.4	- 7.2	3.6	94	.	9	9	.	29	13	91	85	7	4.7
2	- 9.0	-11.2	2.5	82	.	6	5	3	28	10	99	38	8	0.0
3	- 8.2	- 9.6	2.9	89	.	9	9	.	28	15	91	85	4	1.4
4	- 5.9	- 6.6	3.7	94	.	9	9	.	29	17	91	71	8	3.3
5	- 4.0	- 4.5	4.4	96	.	9	9	.	01	12	90	77	5	4.8
6	- 3.5	- 8.6	3.2	67	.	7	0	9	27	03	99	03	1	-
7	- 3.7	- 4.2	4.5	97	.	3	2	0	19	01	98	02	4	-
8	- 2.5	-13.2	2.2	44	.	0	0	9	18	10	99	02	0	-
9	- 2.7	- 3.0	4.9	97	.	9	9	.	16	14	90	49	4	-
10	- 0.3	- 0.3	6.0	100	.	9	9	.	20	13	90	49	4	-
11	2.0	- 4.4	4.4	63	.	2	1	9	19	09	99	02	1	-
12	- 2.6	- 2.9	4.9	98	.	8	8	.	32	09	97	85	7	1.5
13	- 9.3	-10.9	2.7	88	.	3	3	3	32	06	98	38	3	-
14	- 8.7	- 9.8	2.9	92	.	9	9	.	02	12	90	77	4	4.6
15	-10.0	-11.7	2.5	87	.	9	9	.	02	07	90	77	4	1.5
16	- 4.7	- 5.3	4.1	96	.	9	9	.	34	08	91	49	3	-
17	-10.8	-12.1	2.4	90	.	9	9	.	32	10	90	85	4	1.6
18	-11.8	-13.2	2.2	89	.	9	9	.	20	09	90	49	8	0.4
19	- 8.2	- 9.6	2.9	89	.	9	9	.	32	01	90	71	4	1.1
20	-10.5	-11.8	2.5	90	.	7	4	.	25	06	97	01	8	0.8
21	-10.1	-11.8	2.5	87	.	9	9	.	01	04	90	87	4	4.4
22	- 3.7	- 4.2	4.5	97	.	9	9	.	35	09	91	77	4	5.5
23	- 5.0	- 5.6	4.0	95	.	7	7	2	32	06	97	02	4	-
24	-10.2	-11.9	2.5	87	.	8	8	.	35	08	95	85	4	3.5
25	-10.6	-11.9	2.5	90	.	8	8	.	32	11	98	41	8	0.7
26	- 6.9	- 7.8	3.4	94	.	8	8	2	34	07	97	38	7	0.0
27	- 0.8	- 7.4	3.5	61	.	2	0	9	32	07	99	02	0	-
28	- 2.6	- 2.9	4.9	98	.	9	9	.	20	10	90	49	7	0.3
29	- 5.8	- 6.5	3.7	95	.	9	9	.	02	04	90	77	4	1.6
30	- 7.0	- 7.9	3.4	93	.	7	7	4	00	00	98	02	4	-
31	- 8.6	-10.1	2.8	89	.	1	1	4	36	05	98	02	7	2.6

Godz. 07

DNI	TEMPERATURA POWIETRZA T	TEMPERATURA PUNKTU ROSY T_d	PRĘŻNOŚĆ PARY WODNEJ e	WILGOTNOŚĆ WZGLĘDNA U	CIŚNIENIE ATMOSFERYCZNE P_o	ZACHMURZENIE N	N_h	h	WIATR dd	v	WIDZIALNOŚĆ V	POGODA ww	W	OPAD R
1	- 8.4	- 9.4	3.0	92	.	8	8	.	28	14	96	87	4	4.3
2	- 8.3	-18.6	1.4	44	.	1	1	3	24	09	99	38	3	-
3	-10.7	-12.0	2.4	90	.	9	9	.	33	10	90	85	4	2.0
4	- 4.9	- 5.5	4.0	95	.	9	9	.	32	17	90	71	4	7.0
5	- 4.4	- 5.0	4.2	96	.	9	9	.	02	10	90	77	4	3.2
6	- 3.8	- 5.0	4.2	91	.	7	1	3	00	00	98	03	2	-
7	- 4.0	- 4.5	4.4	96	.	1	0	9	11	01	99	01	1	-
8	- 4.5	-10.7	2.7	63	.	2	2	3	15	08	99	03	0	-
9	- 1.1	- 1.2	5.6	99	.	9	9	.	18	13	90	49	4	-
10	- 0.9	- 1.9	5.3	93	.	3	1	9	27	07	99	01	4	-
11	1.8	- 0.9	5.7	83	.	6	4	5	32	01	98	03	1	-
12	- 7.8	- 9.2	3.1	90	.	7	2	.	31	10	98	38	8	1.5
13	- 9.8	-11.4	2.5	88	.	7	2	2	19	17	99	38	3	-
14	-10.0	-11.2	2.6	91	.	9	9	.	01	12	90	77	4	10.8
15	- 8.4	- 9.8	2.9	89	.	9	9	.	36	08	90	77	4	0.4
16	- 4.9	- 5.5	4.0	95	.	9	9	.	32	05	90	77	4	1.2
17	-11.9	-13.3	2.2	89	.	9	9	.	32	10	90	85	4	2.1
18	- 9.4	-11.0	2.6	88	.	7	7	.	20	11	95	41	7	1.0
19	-10.2	-12.4	2.4	84	.	2	2	4	25	01	99	03	7	0.1
20	- 9.9	-11.1	2.6	91	.	9	9	.	32	08	90	77	4	0.5
21	-11.2	-12.5	2.3	90	.	9	9	.	35	09	90	73	8	2.9
22	- 3.6	- 4.4	4.4	94	.	9	9	.	02	09	90	49	7	2.2
23	- 2.0	-10.2	2.8	54	.	7	1	2	28	16	98	02	1	-
24	-11.4	-12.8	2.3	90	.	9	9	.	32	16	91	85	4	0.6
25	-11.0	-12.8	2.3	86	.	9	9	.	34	14	90	85	4	2.7
26	- 6.0	- 7.5	3.5	89	.	3	1	3	25	03	98	03	3	-
27	- 1.9	- 2.1	5.2	98	.	8	8	1	20	05	94	71	1	1.3
28	- 3.4	- 3.8	4.6	97	.	7	7	.	17	14	98	38	4	-
29	- 5.9	- 6.6	3.7	94	.	7	7	.	02	04	97	77	8	6.2
30	- 8.1	- 9.5	3.0	90	.	6	6	5	36	02	98	01	2	-
31	- 8.2	- 9.6	2.9	89	.	7	0	9	02	05	98	01	1	-

Godz. 13

1	- 9.2	-10.8	2.7	88	.	6	6	2	30	08	98	38	8	2.6
2	- 7.6	- 8.9	3.1	90	.	7	7	.	22	08	98	85	3	0.0
3	- 9.7	-10.9	2.7	91	.	8	8	.	29	12	97	85	4	3.6
4	- 4.9	- 5.9	3.9	93	.	9	9	.	34	14	90	71	4	2.4
5	- 3.3	- 3.7	4.6	97	.	7	7	.	18	05	98	41	7	0.0
6	- 1.4	- 1.6	5.4	99	.	7	7	.	32	03	96	41	4	-
7	- 1.7	- 3.3	4.8	90	.	1	1	1	19	04	99	02	0	-
8	- 3.2	- 3.3	4.8	99	.	9	9	.	20	15	90	49	1	-
9	- 1.3	- 1.5	5.5	99	.	9	9	.	17	17	90	49	4	-
10	1.8	- 1.9	5.3	77	.	8	0	9	27	05	99	03	1	-
11	0.8	0.8	6.5	100	.	8	8	.	26	04	98	41	4	-
12	- 8.5	-10.2	2.8	86	.	6	5	3	26	13	98	38	8	2.0
13	- 7.8	- 8.8	3.1	93	.	9	9	.	20	16	90	77	4	2.0
14	- 9.2	-10.8	2.7	88	.	9	9	.	36	12	90	87	7	12.8
15	- 4.4	- 5.3	4.1	93	.	9	9	.	36	05	91	77	4	2.6
16	- 7.1	- 8.4	3.2	91	.	9	9	.	34	06	90	85	7	2.1
17	-10.4	-11.6	2.5	90	.	9	9	.	35	10	90	86	4	1.2
18	- 7.6	- 8.5	3.2	93	.	9	9	.	18	14	91	71	4	0.9
19	- 5.6	- 6.3	3.8	95	.	7	7	.	20	02	96	85	1	1.0
20	- 9.0	-10.5	2.7	89	.	9	9	.	33	08	91	88	7	4.2
21	- 7.5	- 8.4	3.2	93	.	6	6	.	03	05	98	41	8	2.8
22	- 2.7	- 3.4	4.8	95	.	6	5	.	01	04	97	01	4	-
23	- 5.0	- 5.6	4.0	95	.	8	8	.	28	15	96	85	3	0.1
24	-11.5	-12.9	2.3	90	.	9	9	.	32	10	91	49	8	1.0
25	- 8.7	- 9.8	2.9	92	.	9	9	.	34	07	90	85	4	1.2
26	- 3.2	- 6.3	3.8	79	.	2	1	2	22	07	99	02	0	-
27	- 1.1	- 2.2	5.2	93	.	7	7	.	21	05	97	41	8	1.6
28	- 3.0	- 3.4	4.8	97	.	7	7	1	19	18	98	38	4	-
29	- 4.7	- 6.0	3.9	91	.	9	9	.	00	00	90	71	4	4.5
30	- 3.6	- 4.4	4.4	94	.	9	9	.	01	02	90	85	4	0.8
31	- 3.7	- 5.4	4.1	89	.	8	7	.	02	04	97	41	4	-

Godz. 19

1	- 9.2	-13.2	2.2	73	.	1	1	4	21	08	99	02	3	-
2	- 7.4	- 8.7	3.2	90	.	9	9	.	25	10	91	85	4	1.1
3	- 7.0	- 7.9	3.4	93	.	9	9	.	29	18	91	85	4	3.7
4	- 4.2	- 5.1	4.2	94	.	9	9	.	36	14	90	77	4	7.0
5	- 2.0	- 2.9	4.9	94	.	1	0	9	00	00	99	02	1	-
6	- 2.7	- 3.0	4.9	97	.	9	9	.	07	01	91	49	4	-
7	- 1.6	- 7.0	3.6	67	.	1	1	.	16	03	99	01	0	-
8	- 2.8	- 2.8	5.0	100	.	9	9	.	21	14	90	49	4	-
9	- 0.4	- 0.4	5.9	100	.	9	9	.	16	13	90	49	4	-
10	2.8	- 1.9	5.3	71	.	5	1	9	20	05	99	01	2	-
11	- 0.4	- 0.4	5.9	100	.	9	9	.	22	12	90	77	4	0.0
12	- 9.5	-11.6	2.5	85	.	6	5	2	29	11	98	38	3	-
13	- 7.0	- 7.9	3.4	93	.	9	9	.	18	09	90	49	7	0.9
14	- 9.6	-11.2	2.6	88	.	9	9	.	35	13	90	77	8	11.5
15	- 5.1	- 5.7	4.0	95	.	9	9	.	36	06	91	49	7	0.1
16	-10.4	-11.6	2.5	90	.	3	3	.	32	09	98	38	8	0.9
17	-11.1	-12.4	2.4	90	.	9	9	.	33	06	90	49	8	0.6
18	- 7.7	- 9.1	3.1	90	.	8	8	.	30	05	96	77	4	1.0
19	- 9.0	-10.1	2.8	92	.	7	7	.	00	00	96	02	8	0.6
20	- 9.7	-11.3	2.6	88	.	9	9	.	34	07	90	85	4	2.4
21	- 5.1	- 5.7	4.0	95	.	9	9	.	36	06	91	77	4	0.1
22	- 4.1	- 4.6	4.3	96	.	8	8	.	35	09	96	41	4	-
23	- 8.0	- 9.4	3.0	90	.	9	9	.	32	12	91	85	4	1.1
24	-11.0	-12.8	2.3	86	.	9	9	.	36	10	90	85	4	0.3
25	- 7.3	- 8.2	3.3	93	.	9	9	.	33	08	90	77	8	1.2
26	- 2.5	- 7.0	3.6	71	.	1	0	9	24	09	99	02	0	-
27	- 2.0	- 2.3	5.2	98	.	9	9	.	19	05	90	77	8	0.5
28	- 2.7	- 3.0	4.9	97	.	7	7	.	01	03	98	22	4	0.0
29	- 5.9	- 6.6	3.7	94	.	9	9	.	19	01	90	49	7	0.8
30	- 7.0	- 8.3	3.3	91	.	9	9	.	34	03	90	77	8	4.5
31	- 6.1	- 6.9	3.6	94	.	9	9	.	05	06	90	49	8	0.0

TABLICA II

SPOSTRZEŻENIA CODZIENNE STACJI METEOROLOGICZNYCH
WARTOŚCI DOBOWE

ЕЖЕДНЕВНЫЕ НАБЛЮДЕНИЯ МЕТЕОРОЛОГИЧЕСКИХ СТАНЦИЙ
СУТОЧНЫЕ ЗНАЧЕНИЯ

EVERYDAY OBSERVATIONS AT METEOROLOGICAL STATIONS
DAILY VALUES

Tablica II — ZEBA — Marzec 1967

DNI	TEMPERATURA POWIETRZA T	Max	Min	T_g	PRĘŻNOŚĆ PARY WODNEJ e	WILGOTNOŚĆ WZGLĘDNA U	CIŚNIENIE ATMOSFERYCZNE P	USŁONECZNIENIE S	ZACHMURZENIE N	WIATR v	v_{max}	OPAD R_d	ŚNIEG s_h	s_g
1	4.1	5.5	2.8	1.8	6.7	81	995.6	.	7.1	8.9	10	2.2	-	-
2	3.7	4.6	2.9	1.8	7.1	89	997.5	.	6.8	6.3	09	7.4	-	-
3	4.0	4.9	1.7	0.7	7.1	87	1001.6	.	6.6	8.6	12	6.4	-	-
4	4.3	6.2	3.7	0.6	7.7	93	1012.2	.	6.9	3.9	07	-	-	-
5	6.9	10.3	4.0	2.9	8.5	86	1019.0	.	7.6	2.1	03	-	-	-
6	5.5	8.1	2.8	0.4	8.0	88	1020.5	.	4.6	3.1	05	-	-	-
7	5.8	8.4	4.0	3.0	8.4	92	1023.1	.	5.5	2.3	04	0.1	-	-
8	7.8	14.0	1.6	- 1.6	7.7	75	1014.7	.	0.0	3.3	05	-	-	-
9	6.8	13.6	1.4	- 2.6	7.8	80	1008.0	.	0.6	2.0	04	-	-	-
10	10.5	14.6	6.8	3.0	9.1	72	1004.4	.	5.1	3.3	05	-	-	-
11	8.1	12.4	4.6	2.1	8.1	76	1004.5	.	6.0	2.6	04	1.4	-	-
12	5.1	7.3	3.9	2.2	6.9	78	1004.8	.	5.6	6.5	09	1.3	-	-
13	4.5	6.9	2.6	1.6	6.3	75	1005.4	.	7.5	4.3	07	0.1	-	-
14	4.2	6.8	2.0	- 0.4	6.6	81	1021.7	.	4.9	4.5	07	2.1	-	-
15	6.7	9.0	4.1	3.3	8.3	85	1015.8	.	8.0	6.1	08	1.0	-	-
16	3.9	7.3	2.6	1.1	6.3	79	1010.2	.	5.4	6.0	07	0.4	-	-
17	3.2	6.0	2.2	- 0.4	5.6	73	1014.7	.	3.4	2.9	05	2.0	-	-
18	3.3	6.1	1.7	1.1	6.9	89	997.8	.	6.0	1.6	04	0.7	-	-
19	1.7	5.0	- 1.5	- 4.6	6.1	89	1004.1	.	5.9	0.6	02	1.0	-	-
20	1.8	3.0	- 0.1	- 1.8	6.4	92	1007.0	.	7.6	1.0	02	2.1	-	-
21	3.4	6.6	- 0.7	- 4.1	7.2	91	1011.9	.	6.3	4.3	07	0.9	-	-
22	5.5	7.1	4.4	3.4	7.1	79	1008.5	.	5.3	7.0	10	-	-	-
23	3.8	5.8	2.8	1.5	6.7	83	1002.2	.	6.5	5.1	08	0.2	-	-
24	3.1	4.8	1.4	0.5	5.0	86	1006.3	.	4.1	6.5	08	-	-	-
25	2.5	4.3	- 1.4	- 4.0	5.6	75	1010.1	.	6.4	1.6	03	2.1	-	-
26	9.5	15.3	3.7	1.8	7.2	64	1003.3	.	5.3	3.8	06	0.3	-	-
27	8.2	14.0	2.1	- 3.0	6.8	66	1007.6	.	2.6	1.3	03	-	-	-
28	6.3	12.4	2.9	3.8	7.8	83	999.3	.	6.5	3.8	06	1.3	-	-
29	4.2	10.5	1.0	- 1.9	6.5	80	1004.5	.	5.1	1.4	02	2.0	-	-
30	3.5	7.8	0.1	- 3.8	6.4	83	1009.9	.	3.3	1.5	02	0.4	-	-
31	2.3	5.7	0.0	- 2.9	6.3	88	1016.2	.	3.3	1.6	03	0.4	-	-

HEL — Marzec 1967

DNI	TEMPERATURA POWIETRZA T	Max	Min	T_g	PRĘŻNOŚĆ PARY WODNEJ e	WILGOTNOŚĆ WZGLĘDNA U	CIŚNIENIE ATMOSFERYCZNE P	USŁONECZNIENIE S	ZACHMURZENIE N	WIATR v	v_{max}	OPAD R_d	ŚNIEG s_h	s_g
1	4.1	5.8	2.7	2.0	6.7	82	995.9	2.2	7.3	11.3	12	1.7	-	-
2	3.7	4.7	2.4	2.0	6.9	86	999.1	-	7.8	8.0	10	0.6	-	-
3	4.0	6.4	2.2	2.5	7.1	87	1001.8	2.2	6.8	9.6	10	3.0	-	-
4	5.2	7.4	4.3	4.1	7.7	88	1011.6	2.0	7.6	6.0	10	-	-	-
5	4.8	7.8	2.6	1.0	8.0	92	1020.7	0.3	7.1	2.8	04	-	-	-
6	4.5	11.3	0.1	1.1	7.6	91	1020.8	7.2	3.1	3.4	06	-	-	-
7	4.6	10.3	0.4	- 0.1	7.9	94	1023.8	3.4	6.8	3.0	05	-	-	-
8	5.0	10.2	0.9	0.5	8.0	92	1016.6	6.1	2.0	4.4	06	-	-	-
9	5.4	11.2	0.3	- 0.5	8.1	91	1009.6	6.0	2.3	2.0	04	-	-	-
10	7.2	11.1	3.5	2.0	9.0	89	1006.4	1.5	5.4	4.5	07	-	-	-
11	7.6	13.2	4.9	3.4	8.5	82	1006.2	2.4	5.8	3.5	06	3.5	-	-
12	4.5	7.8	3.6	3.4	7.3	87	1005.6	1.1	7.0	5.6	08	1.1	-	-
13	4.1	6.5	2.3	1.4	6.7	82	1006.6	0.9	7.4	4.6	08	0.0	-	-
14	4.1	7.3	2.2	1.4	6.7	82	1021.3	7.0	5.6	6.3	08	0.6	-	-
15	5.8	8.7	3.4	3.4	8.4	91	1016.3	-	7.9	7.8	10	0.3	-	-
16	3.8	6.6	2.6	2.3	6.6	83	1009.6	5.5	4.5	8.8	10	1.1	-	-
17	3.7	6.7	1.1	- 0.5	5.6	71	1014.0	7.0	3.4	5.4	10	0.9	-	-
18	2.4	6.5	1.5	1.7	6.9	94	998.6	1.2	7.1	3.3	10	1.5	-	-
19	2.1	5.8	- 1.5	- 2.1	6.7	94	1004.2	5.9	5.3	1.1	03	0.9	-	-
20	1.6	3.5	- 0.3	- 1.1	6.7	98	1006.4	-	7.8	1.0	03	1.6	-	-
21	3.9	7.2	0.3	- 0.8	7.7	94	1011.4	-	7.8	6.4	09	0.8	-	-
22	5.9	8.0	4.6	4.5	7.2	78	1007.0	7.2	3.8	9.4	12	0.7	-	-
23	3.8	6.3	2.1	1.9	6.7	84	1001.8	3.9	5.4	6.9	09	0.5	-	-
24	2.6	4.4	1.1	0.4	5.3	74	1005.0	6.8	4.5	7.6	10	0.7	-	-
25	1.9	4.0	- 1.9	- 4.5	5.2	72	1010.4	0.9	6.9	4.1	06	1.1	1	.
26	6.5	11.0	2.6	1.5	8.1	84	1005.2	7.1	4.6	5.9	07	0.0	-	-
27	6.2	10.3	1.8	0.6	8.1	85	1008.5	8.4	3.0	3.6	05	-	-	-
28	5.4	11.0	3.0	2.9	8.2	92	1001.1	0.7	6.6	4.8	08	2.3	-	-
29	4.4	10.1	2.1	1.0	7.4	89	1004.7	5.7	5.3	1.3	02	0.8	-	-
30	3.6	9.1	0.0	- 1.2	7.0	90	1010.2	6.1	2.4	2.6	04	0.7	-	-
31	2.5	6.6	0.1	- 1.3	6.7	91	1015.7	3.7	3.0	0.9	02	0.9	-	-

Tablica II

USTKA

DNI	TEMPERATURA POWIETRZA				PRĘŻNOŚĆ PARY WODNEJ	WILGOTNOŚĆ WZGLĘDNA	CIŚNIENIE ATMOSFERYCZNE	USŁONECZNIENIE	ZACHMURZENIE	WIATR		OPAD	ŚNIEG	
	T	Max	Min	T_g	e	U	P	S	N	v	v_{max}	R_d	s_h	s_g
1	4.2	5.1	2.0	1.5	6.5	79	997.2	0.4	7.3	9.8	12	0.2	-	-
2	3.6	4.8	2.6	1.6	6.9	88	998.6	-	7.0	8.1	10	7.5	-	-
3	4.0	4.9	2.1	0.6	7.2	89	1003.3	-	7.0	9.5	10	4.9	-	-
4	3.9	4.9	3.3	2.1	7.9	98	1012.7	1.6	6.6	7.6	10	-	-	-
5	7.4	11.3	3.7	2.1	8.5	83	1018.6	0.1	6.9	3.3	04	-	-	-
6	5.5	8.9	2.6	0.6	8.2	90	1020.4	1.1	5.1	2.9	05	-	-	-
7	6.3	8.7	3.2	2.3	8.5	90	1023.0	0.9	3.8	3.3	05	-	-	-
8	7.9	13.3	3.6	1.6	8.0	77	1013.9	8.7	0.1	3.9	06	-	-	-
9	8.6	14.2	3.3	0.7	8.3	75	1007.4	8.3	0.9	2.8	06	-	-	-
10	10.9	15.1	9.0	6.6	9.1	71	1004.4	1.9	4.6	3.8	05	-	-	-
11	8.1	12.0	5.2	4.1	8.2	76	1004.9	1.7	5.0	4.4	06	4.0	-	-
12	4.7	6.6	3.4	2.1	7.1	83	1005.2	1.7	5.6	7.6	10	1.1	-	-
13	4.3	6.4	2.3	1.5	6.1	74	1005.8	0.4	7.4	5.1	08	0.6	-	-
14	3.9	5.8	2.2	0.4	6.8	85	1022.2	5.6	5.3	7.0	09	2.4	-	-
15	6.9	10.0	4.5	3.7	8.5	86	1016.3	0.5	7.4	8.4	09	1.0	-	-
16	3.7	6.5	1.0	1.5	6.5	82	1010.6	1.2	4.5	8.5	10	1.6	-	-
17	3.4	4.4	2.5	0.4	6.1	79	1014.2	7.0	3.4	6.3	08	3.1	-	-
18	3.4	4.8	2.0	1.4	7.1	91	997.7	3.1	5.4	4.6	08	0.0	-	-
19	1.9	3.8	- 1.0	- 3.6	6.4	91	1003.5	0.1	7.3	2.8	05	4.3	-	-
20	2.2	3.3	0.5	0.0	6.4	89	1006.7	-	7.6	3.1	05	0.0	-	-
21	3.6	6.0	- 0.2	- 3.2	7.6	95	1011.9	-	7.1	6.4	10	2.1	-	-
22	5.4	6.1	4.7	2.7	7.3	82	1009.1	7.2	5.1	9.4	10	1.2	-	-
23	3.8	5.1	2.6	2.2	6.7	83	1002.2	5.2	5.3	7.6	10	1.5	-	-
24	3.1	4.5	0.2	1.3	5.5	72	1006.8	7.1	4.5	12.8	14	0.2	-	-
25	3.1	5.6	- 0.2	- 0.9	6.1	78	1009.1	-	7.1	6.4	12	3.6	-	-
26	9.4	16.0	3.6	2.2	7.2	64	1002.7	8.6	4.6	5.5	08	0.0	-	-
27	9.0	13.9	3.5	0.1	6.5	60	1006.6	9.0	2.6	3.9	08	-	-	-
28	6.7	11.4	2.2	6.0	8.0	81	998.1	-	6.1	6.0	08	2.0	-	-
29	3.9	10.1	1.2	- 1.1	6.6	82	1003.5	5.1	3.5	3.0	06	1.9	-	-
30	3.4	6.6	0.7	- 1.2	6.7	87	1009.1	3.6	3.5	3.4	05	0.9	-	-
31	2.5	4.9	1.1	- 0.9	6.5	88	1015.2	5.1	3.0	3.5	05	0.2	-	-

LĘBORK

Marzec 1967

DNI	TEMPERATURA POWIETRZA				PRĘŻNOŚĆ PARY WODNEJ	WILGOTNOŚĆ WZGLĘDNA	CIŚNIENIE ATMOSFERYCZNE	USŁONECZNIENIE	ZACHMURZENIE	WIATR		OPAD	ŚNIEG	
	T	Max	Min	T_g	e	U	P	S	N	v	v_{max}	R_d	s_h	s_g
1	4.8	5.5	2.5	1.1	6.6	77	994.8	-	7.5	8.9	10	2.0	-	-
2	4.1	6.0	2.7	1.6	6.9	85	997.0	-	7.4	5.9	07	8.2	-	-
3	4.6	6.1	2.3	0.4	7.1	83	1000.8	-	7.5	8.8	12	8.5	-	-
4	5.9	8.0	4.7	4.5	8.2	89	1010.7	0.2	7.9	5.9	12	-	-	-
5	7.6	10.6	5.3	4.4	8.6	83	1017.4	-	7.8	2.5	04	-	-	-
6	7.0	9.8	2.9	0.5	8.5	85	1018.9	7.0	2.6	3.3	04	-	-	-
7	7.5	12.0	4.9	2.0	9.1	88	1021.5	0.4	4.9	2.1	04	-	-	-
8	8.0	14.2	2.9	- 2.5	8.0	77	1013.5	8.5	0.1	1.6	04	-	-	-
9	8.1	14.2	- 0.2	- 3.0	8.5	80	1006.7	7.8	1.5	1.5	03	-	-	-
10	11.9	16.0	8.3	3.0	9.7	71	1003.6	2.1	4.9	2.0	04	-	-	-
11	9.5	13.4	6.2	3.5	8.5	73	1003.7	2.9	4.9	2.8	05	3.8	-	-
12	5.2	11.3	3.7	1.6	7.2	82	1003.7	1.5	6.9	5.3	07	2.8	-	-
13	4.7	7.5	2.3	1.0	6.3	75	1004.5	1.1	7.5	3.8	06	0.1	-	-
14	4.2	7.2	- 0.2	- 3.0	6.3	78	1020.0	6.3	5.8	4.9	07	3.6	-	-
15	7.4	10.0	3.7	3.0	8.6	84	1014.9	0.1	7.9	6.3	08	0.9	-	-
16	4.0	7.7	0.6	0.6	6.4	79	1008.6	0.3	6.5	6.9	08	1.0	-	-
17	3.3	7.1	- 0.5	- 4.6	5.4	72	1012.5	7.6	3.5	3.1	05	3.7	-	-
18	3.7	6.5	2.1	1.1	6.9	87	996.1	0.4	6.9	2.5	07	1.3	-	-
19	1.9	6.4	- 1.1	- 3.5	6.1	88	1002.0	2.3	5.9	1.4	03	1.2	-	-
20	1.4	2.7	- 0.3	- 3.1	6.4	94	1004.7	-	7.9	1.4	03	2.6	-	-
21	4.3	7.6	- 1.0	- 4.0	7.7	92	1010.2	-	7.3	4.8	08	1.1	-	-
22	6.2	8.4	4.7	3.8	7.1	75	1006.9	8.0	4.9	7.3	08	1.1	-	-
23	3.7	5.8	1.5	0.0	6.3	80	1000.3	2.1	6.3	4.9	07	0.2	-	-
24	2.3	4.7	- 0.4	- 0.2	5.1	72	1004.2	6.6	5.8	6.3	08	0.8	-	-
25	0.8	4.2	- 6.9	-13.2	5.8	86	1008.0	0.7	5.8	2.1	04	1.8	2	.
26	9.8	15.5	3.5	2.0	7.8	66	1001.8	8.9	5.3	3.4	07	0.0	-	-
27	8.6	14.4	0.9	- 3.2	6.8	65	1005.7	9.6	3.4	2.9	05	-	-	-
28	6.5	12.5	2.9	3.5	7.8	81	997.6	0.6	5.9	4.5	08	2.7	-	-
29	5.8	1.3	1.3	- 2.0	6.9	76	1002.3	5.4	5.5	1.8	04	1.6	-	-
30	4.1	8.2	0.1	- 4.5	6.7	82	1007.8	6.7	3.5	2.6	05	1.6	-	-
31	2.7	6.7	- 0.2	- 4.5	6.2	84	1013.8	4.2	3.9	1.6	05	2.4	-	-

GDAŃSK-WRZESZCZ

DNI	TEMPERATURA POWIETRZA				PRĘŻNOŚĆ PARY WODNEJ	WILGOTNOŚĆ WZGLĘDNA	CIŚNIENIE ATMOSFERYCZNE	USŁONECZNIENIE	ZACHMURZENIE	WIATR		OPAD	ŚNIEG	
	T	Max	Min	T_g	e	U	P	S	N	v	v_{max}	R_d	s_h	s_g
1	4.5	7.6	2.3	1.1	6.6	79	996.0	.	5.8	12.1	14	4.0	-	-
2	4.3	6.1	3.1	1.1	6.7	80	998.2	.	5.6	8.3	09	1.9	-	-
3	4.8	7.4	2.5	0.7	6.9	80	1001.6	.	6.0	12.5	14	8.3	-	-
4	6.8	8.9	5.4	4.0	7.7	78	1011.2	.	6.1	7.9	15	0.0	-	-
5	7.1	9.8	4.6	0.4	8.7	86	1019.5	.	6.9	2.5	05	-	-	-
6	8.4	12.9	5.2	1.7	8.4	78	1020.2	.	3.0	2.5	04	-	-	-
7	6.8	13.3	1.5	1.6	8.4	86	1023.1	.	6.0	2.8	05	-	-	-
8	7.5	13.2	1.4	- 0.7	8.3	82	1015.6	.	1.0	3.0	07	-	-	-
9	8.5	13.5	3.5	- 0.9	8.6	78	1008.5	.	2.8	1.5	03	-	-	-
10	11.1	17.3	6.5	2.9	9.9	76	1005.3	.	4.8	3.5	05	-	-	-
11	9.9	14.3	7.2	3.1	8.6	72	1005.3	.	5.6	4.3	08	5.9	-	-
12	5.6	11.1	4.0	1.9	6.9	76	1005.3	.	6.5	7.4	09	0.2	-	-
13	5.4	8.1	2.1	- 0.1	5.9	67	1005.8	.	6.3	6.0	08	-	-	-
14	4.9	8.4	1.9	0.6	6.0	71	1020.7	.	5.5	7.9	12	0.8	-	-
15	7.6	10.4	4.2	2.7	8.3	80	1016.1	.	7.4	7.5	09	0.3	-	-
16	4.3	8.7	2.4	0.5	6.2	75	1009.1	.	4.3	10.0	11	1.2	-	-
17	3.6	6.2	- 0.2	- 2.7	5.3	67	1013.5	.	4.0	5.8	11	1.6	-	-
18	3.2	7.4	1.9	0.7	6.8	89	997.4	.	7.4	4.1	07	2.2	-	-
19	3.5	7.9	0.0	- 3.8	6.1	79	1003.2	.	6.0	1.4	05	0.9	-	-
20	1.9	4.1	0.7	- 2.6	6.4	91	1005.5	.	6.5	2.8	05	1.6	-	-
21	4.4	9.2	- 0.6	- 3.4	7.6	87	1011.0	.	7.1	5.5	11	0.7	-	-
22	7.1	10.1	5.4	4.2	6.4	64	1007.0	.	3.5	11.3	14	1.9	-	-
23	4.0	6.9	1.4	- 0.3	6.1	75	1001.1	.	5.4	5.5	09	0.4	-	-
24	3.0	5.5	1.7	- 0.5	4.5	60	1004.7	.	4.8	9.6	14	0.9	-	-
25	1.3	4.3	- 3.0	- 6.6	5.4	78	1009.7	.	6.3	3.1	05	0.8	-	-
26	9.1	14.7	2.8	0.9	7.8	70	1003.9	.	4.6	5.8	08	0.0	-	-
27	9.9	14.6	2.8	0.4	7.4	64	1007.1	.	3.5	3.0	05	-	-	-
28	7.2	13.6	2.4	3.1	8.2	82	999.7	.	6.6	4.5	08	0.4	-	-
29	6.6	12.5	2.5	- 0.4	6.5	70	1003.6	.	5.4	2.4	06	0.2	-	-
30	4.4	9.1	0.6	- 4.4	6.1	76	1009.5	.	2.4	3.8	07	1.0	-	-
31	3.9	8.4	1.4	- 3.3	6.4	79	1014.9	.	3.4	2.0	06	0.6	-	-

KOSZALIN

DNI	TEMPERATURA POWIETRZA				PRĘŻNOŚĆ PARY WODNEJ	WILGOTNOŚĆ WZGLĘDNA	CIŚNIENIE ATMOSFERYCZNE	USŁONECZNIENIE	ZACHMURZENIE	WIATR		OPAD	ŚNIEG	
	T	Max	Min	T_g	e	U	P	S	N	v	v_{max}	R_d	s_h	s_g
1	4.5	6.4	2.5	1.3	6.5	78	996.1	0.3	6.9	12.4	15	0.5	-	-
2	3.3	5.3	0.8	1.0	6.8	89	996.7	-	7.4	7.8	09	8.7	-	-
3	4.4	6.4	2.0	0.6	7.3	86	1001.9	-	7.1	11.1	17	7.9	-	-
4	5.3	6.3	4.6	3.4	8.4	94	1011.0	-	7.6	8.1	10	0.0	-	-
5	7.0	10.8	3.1	1.0	8.6	87	1015.3	0.8	6.9	3.6	06	0.0	-	-
6	4.7	9.1	1.8	- 0.4	7.9	93	1018.1	-	4.9	4.4	07	-	-	-
7	6.6	11.5	2.5	0.8	8.6	89	1020.1	5.8	4.1	3.4	05	-	-	-
8	7.3	12.6	3.0	1.4	8.0	79	1010.7	8.6	1.1	5.4	07	-	-	-
9	8.6	14.5	2.9	1.3	8.6	78	1003.8	5.8	3.1	5.1	07	-	-	-
10	10.8	15.2	8.6	7.2	9.3	72	1001.5	0.6	5.5	5.3	07	-	-	-
11	7.9	12.4	5.5	3.6	8.3	79	1001.9	2.6	5.1	6.1	09	2.2	-	-
12	4.7	6.7	3.3	1.7	6.9	81	1003.2	0.7	7.5	7.6	08	0.0	-	-
13	3.6	6.1	1.1	- 0.4	6.2	78	1003.5	-	7.1	5.9	08	0.2	-	-
14	3.9	6.7	1.5	- 0.7	6.6	82	1020.5	6.0	5.0	7.4	09	1.9	-	-
15	7.5	10.6	4.5	3.5	8.6	83	1014.5	1.7	7.6	8.4	10	0.6	-	-
16	3.9	7.8	2.6	0.7	6.4	79	1009.4	2.1	4.6	7.8	10	0.2	-	-
17	3.2	5.5	1.8	- 0.7	6.2	81	1012.0	6.4	5.0	6.5	09	4.2	-	-
18	3.8	5.8	1.8	0.9	7.2	90	994.8	2.9	6.8	4.1	08	2.8	-	-
19	2.3	4.1	0.4	- 3.5	6.3	88	1000.6	0.2	7.5	3.0	05	3.8	-	-
20	2.2	4.8	0.4	- 0.3	6.1	85	1004.3	1.5	6.1	4.1	08	0.2	-	-
21	4.2	8.6	- 0.6	- 4.2	7.7	92	1010.3	-	6.9	6.8	10	2.1	-	-
22	6.3	8.4	5.0	4.3	7.1	74	1007.8	6.2	6.9	9.1	12	1.0	-	-
23	3.4	6.4	1.9	0.3	6.5	83	1000.1	3.5	6.8	6.0	10	2.0	-	-
24	2.6	4.7	0.4	0.0	5.1	70	1005.4	5.8	5.0	8.5	12	2.8	-	-
25	2.6	5.5	- 0.8	- 4.4	6.5	87	1006.7	-	6.9	4.4	06	2.4	-	-
26	8.7	16.2	2.7	1.0	7.2	67	999.6	9.0	4.1	6.0	07	0.0	-	-
27	8.8	13.4	4.7	2.0	6.9	63	1003.1	9.3	2.9	5.0	09	0.0	-	-
28	6.3	9.8	3.0	5.9	7.6	80	994.7	0.7	6.0	6.1	08	5.8	-	-
29	4.3	10.0	1.4	- 0.4	6.4	78	1000.4	8.3	4.3	4.3	08	0.4	-	-
30	3.1	7.1	0.2	- 1.4	6.5	85	1006.4	1.6	4.6	3.9	06	1.2	-	-
31	2.7	6.6	0.7	- 1.4	6.1	82	1012.6	5.0	4.3	3.8	05	0.0	-	-

Tablica II

KOŁOBRZEG

DNI	TEMPERATURA POWIETRZA				PRĘŻNOŚĆ PARY WODNEJ	WILGOTNOŚĆ WZGLĘDNA	CIŚNIENIE ATMOSFERYCZNE	USŁONECZNIENIE	ZACHMURZENIE	WIATR		OPAD	ŚNIEG	
	T	Max	Min	T_g	e	U	P	S	N	v	v_{max}	R_d	s_k	s_g
1	4.5	6.9	2.9	1.2	6.6	78	999.5	2.1	5.8	9.5	12	0.2	-	-
2	3.8	6.1	2.2	1.5	6.9	87	999.8	-	7.0	7.1	09	5.5	-	-
3	4.3	6.3	2.4	1.5	7.3	88	1005.5	-	6.6	8.3	10	10.5	-	-
4	4.7	5.6	4.0	4.1	8.3	96	1014.9	-	7.5	6.0	08	0.2	-	-
5	7.2	11.6	3.7	0.4	8.7	86	1018.4	1.4	6.8	2.1	03	-	-	-
6	5.3	9.2	2.5	0.2	8.2	92	1021.4	0.4	4.4	3.0	04	-	-	-
7	6.5	11.4	3.4	1.5	8.7	90	1023.1	3.4	3.3	2.5	04	-	-	-
8	7.5	12.7	3.2	1.4	8.2	80	1013.5	8.7	1.9	3.4	05	-	-	-
9	8.8	15.5	3.1	1.8	9.1	81	1006.7	6.5	4.0	2.9	04	-	-	-
10	11.3	15.5	8.7	6.2	10.1	76	1004.3	2.0	6.1	3.3	04	-	-	-
11	7.9	12.8	4.9	3.9	8.4	80	1004.7	2.4	5.3	3.6	05	4.3	-	-
12	5.0	7.4	3.3	2.4	6.9	79	1006.5	1.3	6.3	6.6	09	-	-	-
13	3.7	6.4	1.2	0.0	6.3	79	1007.0	-	6.6	4.6	07	0.4	-	-
14	4.5	7.8	2.2	0.6	6.8	82	1023.9	5.7	5.1	6.3	08	1.6	-	-
15	7.6	10.9	4.8	4.3	8.6	83	1017.9	2.5	7.5	6.6	08	1.7	-	-
16	4.3	7.0	2.8	1.7	6.5	78	1013.2	2.6	5.1	7.4	08	0.0	-	-
17	3.7	5.3	2.4	1.2	6.6	84	1015.5	5.2	5.8	5.0	07	3.7	-	-
18	4.4	6.4	2.0	1.9	7.3	87	998.1	5.0	6.1	3.4	06	2.6	-	-
19	2.8	4.5	1.4	0.2	6.6	89	1003.9	0.7	7.5	2.3	03	3.3	-	-
20	3.5	6.1	0.3	0.2	6.5	83	1007.9	4.7	6.6	3.9	06	0.1	-	-
21	4.7	8.5	0.0	- 2.5	8.0	93	1013.9	-	6.6	5.5	08	0.9	-	-
22	6.2	8.0	5.0	4.7	7.3	77	1011.4	6.3	6.8	6.4	09	2.3	-	-
23	4.3	6.6	1.9	2.5	7.0	85	1003.8	4.7	5.9	5.1	07	1.8	-	-
24	3.3	5.3	0.5	0.3	5.2	68	1009.5	5.8	4.5	7.8	09	1.4	-	-
25	3.3	6.9	- 0.2	- 2.2	6.8	86	1009.9	-	6.4	3.1	05	3.3	-	-
26	9.2	17.2	2.9	1.3	7.2	65	1002.4	8.5	4.3	4.6	07	0.0	-	-
27	8.6	14.2	3.4	1.8	7.1	68	1006.0	9.8	2.5	4.1	07	0.2	-	-
28	6.3	10.1	3.3	4.9	7.8	82	997.6	1.1	6.5	4.5	07	5.9	-	-
29	4.4	9.9	0.9	- 0.9	6.5	79	1003.2	6.1	4.3	2.8	04	0.0	-	-
30	3.7	8.0	0.4	- 1.1	6.7	84	1009.4	2.1	5.1	2.4	03	1.7	-	-
31	2.8	6.1	0.8	- 1.2	6.6	88	1015.9	6.3	4.0	1.8	03	0.7	-	-

ELBLĄG

Marzec 1967

DNI	TEMPERATURA POWIETRZA				PRĘŻNOŚĆ PARY WODNEJ	WILGOTNOŚĆ WZGLĘDNA	CIŚNIENIE ATMOSFERYCZNE	USŁONECZNIENIE	ZACHMURZENIE	WIATR		OPAD	ŚNIEG	
	T	Max	Min	T_g	e	U	P	S	N	v	v_{max}	R_d	s_k	s_g
1	4.1	7.5	2.8	2.1	6.7	82	993.1	.	6.8	5.5	08	0.1	-	-
2	3.5	6.1	2.4	1.1	6.9	88	996.1	.	7.8	4.4	09	1.2	-	-
3	4.2	6.8	1.6	1.0	6.9	83	998.9	.	7.4	5.3	08	2.1	-	-
4	5.8	7.3	4.5	3.7	7.5	81	1007.3	.	7.4	4.4	08	0.1	-	-
5	6.3	8.8	4.5	3.6	8.6	91	1016.1	.	7.4	3.5	06	-	-	-
6	7.4	11.9	5.0	4.5	8.1	79	1016.8	.	4.1	2.4	03	-	-	-
7	6.2	11.3	3.0	0.5	8.6	92	1019.7	.	4.6	1.5	04	-	-	-
8	7.8	13.3	3.0	2.0	8.0	77	1012.7	.	0.1	3.9	07	0.3	-	-
9	8.8	12.3	5.8	4.1	8.5	76	1005.0	.	3.9	2.6	04	0.0	-	-
10	10.7	15.2	7.1	5.7	10.0	78	1002.7	.	4.3	4.0	07	-	-	-
11	10.1	13.4	7.4	4.7	9.1	75	1002.3	.	6.4	3.8	06	1.6	-	-
12	5.4	10.9	3.9	2.9	7.2	81	1002.2	.	6.8	5.0	09	0.7	-	-
13	4.6	7.9	1.0	- 0.1	6.4	76	1002.6	.	6.3	3.1	06	0.6	-	-
14	4.6	8.2	2.5	- 0.6	6.1	74	1016.7	.	6.5	3.6	07	0.5	-	-
15	7.0	9.3	3.8	2.9	8.3	83	1013.0	.	7.9	3.3	05	0.6	-	-
16	4.2	8.9	1.7	0.2	6.1	75	1006.0	.	6.4	4.4	07	0.3	-	-
17	3.3	5.0	1.5	- 0.5	5.2	67	1009.5	.	5.1	3.9	07	2.1	-	-
18	3.4	6.7	0.5	- 0.1	6.9	89	994.3	.	6.6	3.0	07	1.2	-	-
19	2.9	7.4	0.2	- 2.9	6.6	88	999.4	.	6.9	1.0	04	3.2	-	-
20	1.9	4.2	0.3	- 1.3	6.3	90	1001.5	.	7.3	2.6	05	1.8	-	-
21	3.2	7.7	- 0.8	- 2.4	7.2	92	1008.1	.	7.1	5.0	08	2.3	-	-
22	6.7	9.5	5.1	1.6	6.9	71	1003.7	.	6.5	5.6	10	3.7	-	-
23	2.7	5.9	- 0.1	0.1	6.3	85	997.9	.	7.0	3.0	05	3.5	3	.
24	1.7	4.3	0.3	- 3.4	5.0	74	1000.6	.	6.1	6.4	12	0.5	-	-
25	0.4	3.6	- 5.3	- 9.5	5.2	82	1006.4	.	6.6	3.4	07	1.1	1	.
26	7.9	13.2	0.5	- 1.5	7.8	76	1001.6	.	4.8	4.8	08	-	-	-
27	9.3	13.5	4.6	1.1	8.1	71	1004.0	.	5.1	3.1	05	-	-	-
28	6.9	12.9	4.2	3.8	8.6	88	997.1	.	7.1	5.3	09	4.6	-	-
29	6.4	11.8	3.0	1.0	6.8	73	1000.3	.	5.1	2.5	05	-	-	-
30	5.2	10.5	1.7	- 2.5	6.4	74	1006.0	.	4.0	2.3	03	0.0	-	-
31	3.7	9.3	1.6	- 1.1	6.3	80	1011.1	.	4.4	2.0	05	0.0	-	-

SUWAŁKI

DNI	TEMPERATURA POWIETRZA				PRĘŻNOŚĆ PARY WODNEJ	WILGOTNOŚĆ WZGLĘDNA	CIŚNIENIE ATMOSFERYCZNE	USŁONECZNIENIE	ZACHMURZENIE	WIATR		OPAD	ŚNIEG	
	T	Max	Min	T_g	e	U	P	S	N	v	v_{max}	R_d	s_k	s_g
1	2.2	4.8	1.6	0.5	5.8	82	976.1	0.8	7.3	7.3	08	6.2	7	4.5
2	2.2	3.7	1.2	0.2	5.9	81	981.0	0.1	7.5	6.6	08	2.9	4	4.3
3	1.9	3.9	0.7	- 0.1	5.8	82	982.2	0.4	7.6	6.0	09	8.1	2	4.1
4	2.3	4.8	0.3	- 0.8	5.7	79	988.6	5.0	4.5	4.6	08	-	-	-
5	0.7	5.7	- 3.3	- 5.1	5.1	80	1002.9	9.1	1.5	2.3	05	-	-	-
6	1.7	5.4	- 1.1	- 2.5	5.3	76	1003.1	5.0	2.5	3.8	06	-	-	-
7	2.5	5.8	0.4	- 1.5	7.1	96	1004.1	-	6.6	2.6	04	-	-	-
8	2.9	4.9	1.8	1.5	7.5	100	1000.4	-	8.0	2.6	03	-	-	-
9	2.7	7.1	0.0	- 1.1	6.8	92	992.1	0.6	6.3	2.5	04	-	-	-
10	5.7	13.2	- 0.9	- 1.7	8.1	88	990.3	2.9	5.9	2.1	04	-	-	-
11	7.1	10.1	3.3	1.0	9.1	91	989.2	0.5	6.1	2.6	05	2.2	-	-
12	4.6	7.6	1.9	2.0	7.1	83	986.4	1.6	6.3	5.4	08	2.3	-	-
13	3.7	7.6	0.6	0.5	5.9	76	988.3	4.3	6.3	4.4	07	2.6	-	-
14	2.9	6.4	0.8	0.0	5.6	75	996.8	5.8	6.3	3.1	05	0.2	-	-
15	4.0	6.3	1.6	0.0	7.2	88	997.1	-	8.0	4.4	06	1.8	-	-
16	2.9	5.9	0.0	0.5	5.7	76	989.0	3.7	5.9	5.8	09	4.6	-	-
17	1.2	3.9	0.4	- 0.3	4.7	71	990.7	4.0	5.9	5.4	09	0.1	1	.
18	0.2	1.4	- 1.7	- 4.8	5.6	89	980.6	-	7.5	3.3	07	2.7	1	.
19	1.2	2.9	0.0	0.1	6.3	94	984.2	-	7.5	1.8	02	0.8	-	-
20	0.8	4.7	- 1.0	- 4.1	5.7	88	985.8	2.2	7.1	1.4	02	3.1	2	.
21	1.3	2.9	- 0.9	- 2.8	6.0	89	991.4	-	8.0	4.5	07	1.8	-	-
22	5.6	8.0	2.2	1.9	6.2	68	984.3	4.0	6.5	8.1	13	-	-	-
23	1.3	4.9	0.4	- 0.8	5.6	84	980.8	1.5	6.8	4.3	06	2.2	-	-
24	0.2	1.6	- 1.1	- 1.0	5.0	81	981.7	1.7	5.8	6.0	08	4.0	-	-
25	- 0.8	2.9	- 3.8	- 5.3	3.5	63	990.4	9.1	3.8	3.6	06	0.4	-	-
26	2.9	8.0	- 2.2	- 3.6	5.9	78	990.4	3.3	6.4	5.6	08	0.0	-	-
27	3.9	7.8	- 0.6	- 2.2	6.6	81	991.8	0.6	6.0	4.5	08	2.4	-	-
28	4.7	8.5	2.0	1.2	5.7	68	986.7	8.1	5.1	8.0	10	5.0	-	-
29	1.5	4.5	0.4	0.5	6.1	90	986.9	-	8.0	2.9	05	2.0	-	-
30	2.3	6.8	- 1.0	- 0.7	6.3	88	991.6	1.9	6.1	3.3	06	0.0	-	-
31	3.4	9.8	- 3.1	- 5.0	5.8	77	996.2	6.0	4.5	2.4	05	-	-	-

KĘTRZYN

DNI	TEMPERATURA POWIETRZA				PRĘŻNOŚĆ PARY WODNEJ	WILGOTNOŚĆ WZGLĘDNA	CIŚNIENIE ATMOSFERYCZNE	USŁONECZNIENIE	ZACHMURZENIE	WIATR		OPAD	ŚNIEG	
	T	Max	Min	T_g	e	U	P	S	N	v	v_{max}	R_d	s_k	s_g
1	3.5	6.6	2.3	1.3	6.7	85	985.5	.	6.5	8.1	09	3.1	-	-
2	3.4	6.4	2.2	0.5	6.7	86	989.4	.	7.4	6.1	08	0.7	-	-
3	3.2	5.9	1.6	0.7	6.8	88	991.3	.	7.3	7.1	09	8.2	-	-
4	4.4	7.0	3.2	2.9	7.2	86	999.0	.	5.0	5.5	09	-	-	-
5	3.9	8.4	0.7	- 3.1	6.9	86	1011.0	.	7.3	2.1	04	-	-	-
6	4.0	6.9	1.7	0.4	6.9	85	1011.3	.	4.9	3.8	06	-	-	-
7	5.5	10.3	2.9	0.8	8.2	91	1013.2	.	4.1	3.4	06	-	-	-
8	4.5	10.3	1.4	0.6	7.8	92	1008.0	.	3.3	2.8	04	-	-	-
9	5.6	11.6	2.1	0.8	7.6	85	999.4	.	4.0	1.4	02	-	-	-
10	8.6	16.4	2.2	1.0	9.5	85	997.3	.	3.6	3.1	05	0.1	-	-
11	10.0	14.1	7.3	6.4	10.3	85	996.7	.	5.6	3.1	05	2.7	-	-
12	5.0	10.6	2.5	3.3	7.5	85	995.5	.	7.0	5.8	08	2.4	-	-
13	4.0	8.1	2.2	0.8	6.4	80	996.4	.	6.0	4.0	07	1.3	-	-
14	3.5	6.8	0.4	- 0.4	6.0	78	1008.6	.	3.4	3.8	07	0.5	-	-
15	5.5	8.0	3.0	1.7	8.1	90	1006.3	.	8.0	4.6	08	1.8	-	-
16	2.8	6.9	0.4	0.5	6.6	88	998.2	.	7.0	6.4	08	2.1	-	-
17	2.2	4.7	0.5	- 0.1	4.8	67	1001.0	.	5.5	5.6	08	1.3	-	-
18	1.9	4.6	0.0	- 2.1	6.5	93	988.0	.	7.6	2.6	06	3.4	1	.
19	1.8	3.8	0.7	- 2.1	6.6	95	992.5	.	7.0	1.3	02	1.4	-	-
20	1.8	4.5	0.0	- 0.8	6.1	89	994.2	.	6.9	1.8	03	0.1	-	-
21	2.3	5.1	0.0	- 1.1	6.9	93	1000.5	.	8.0	5.1	08	2.3	-	-
22	6.4	9.3	4.6	4.0	7.3	76	994.8	.	5.4	8.4	10	0.7	-	-
23	2.2	5.0	0.2	0.0	6.2	88	990.5	.	7.3	4.9	07	3.2	-	-
24	0.8	3.0	0.1	- 0.4	5.3	82	992.2	.	5.3	7.4	13	1.1	-	-
25	- 0.5	3.0	- 4.4	- 5.4	4.5	77	999.6	.	3.4	3.4	05	1.3	1	.
26	5.0	11.2	- 0.5	- 1.9	7.2	84	996.9	.	5.5	5.0	08	-	-	-
27	6.8	10.9	3.4	2.9	8.4	85	998.5	.	6.4	2.6	05	-	-	-
28	6.8	11.1	3.8	2.0	7.2	74	992.5	.	5.5	5.5	08	6.2	-	-
29	4.8	9.3	2.6	2.3	7.2	85	994.7	.	6.0	1.6	03	2.1	-	-
30	4.7	10.6	- 0.4	- 0.8	6.5	78	999.6	.	2.6	2.1	04	-	-	-
31	3.6	8.7	0.1	- 1.5	6.6	84	1004.6	.	4.6	1.9	04	2.1	-	-

Tablica II

ŚWINOUJŚCIE

DNI	TEMPERATURA POWIETRZA				PRĘŻNOŚĆ PARY WODNEJ	WILGOTNOŚĆ WZGLĘDNA	CIŚNIENIE ATMOSFERYCZNE	USŁONECZNIENIE	ZACHMURZENIE	WIATR		OPAD	ŚNIEG	
	T	Max	Min	T_g	e	U	P	S	N	v	v_{max}	R_d	s_h	s_g
1	4.9	6.9	1.2	0.5	6.6	76	1001.0	1.4	5.3	5.8	09	0.4	-	-
2	4.2	6.0	2.2	1.5	7.2	87	1000.7	0.1	6.1	4.8	07	8.4	-	-
3	5.1	6.7	2.5	0.7	7.7	86	1007.4	-	6.3	7.0	09	18.0	-	-
4	7.2	8.7	6.2	5.5	9.4	92	1015.6	0.1	7.0	4.4	08	1.1	-	-
5	7.7	11.6	4.4	3.5	8.3	80	1017.7	4.8	6.5	1.6	03	-	-	-
6	6.6	9.5	2.9	0.1	8.7	89	1021.1	3.0	5.4	1.3	03	-	-	-
7	7.2	10.5	4.0	2.4	8.9	88	1022.3	8.0	1.6	1.1	02	-	-	-
8	8.5	12.3	4.4	3.0	8.3	76	1012.2	8.8	0.9	3.9	07	-	-	-
9	8.8	13.3	3.8	3.2	8.8	78	1005.9	5.7	6.5	1.9	04	-	-	-
10	11.4	15.2	8.3	6.0	8.5	64	1003.5	6.9	4.4	2.6	04	-	-	-
11	7.7	13.0	6.0	4.3	8.5	82	1004.5	4.2	5.4	3.4	06	2.9	-	-
12	5.5	7.1	3.9	2.1	6.9	76	1006.9	1.4	6.3	5.3	08	0.0	-	-
13	4.2	5.7	2.1	0.4	6.1	74	1007.6	-	5.8	4.0	07	0.2	-	-
14	5.1	8.6	1.0	- 0.9	6.7	77	1024.7	5.6	6.3	5.3	07	-	-	-
15	8.0	11.5	5.8	- 0.9	9.0	84	1018.4	2.5	6.1	5.3	07	0.7	-	-
16	4.7	7.1	2.5	0.6	6.2	73	1014.5	5.1	4.0	6.5	09	0.5	-	-
17	3.8	6.0	1.5	0.3	6.2	77	1016.1	5.0	5.4	5.5	08	5.6	-	-
18	4.2	6.5	2.6	0.8	7.7	93	998.5	1.5	6.8	3.0	04	3.6	-	-
19	2.7	5.3	1.5	- 0.4	6.8	91	1004.4	0.6	6.8	3.3	08	6.7	-	-
20	4.6	5.7	0.8	1.5	6.5	76	1009.6	8.3	4.1	8.1	10	0.0	-	-
21	6.7	10.7	0.5	- 0.4	8.8	88	1014.7	-	7.1	3.8	06	0.2	-	-
22	7.7	9.7	6.2	4.6	7.1	69	1012.5	2.2	6.4	5.4	09	7.4	-	-
23	4.7	7.6	2.6	1.6	6.6	78	1004.8	6.4	6.3	5.1	09	1.6	-	-
24	3.6	6.7	1.9	0.6	5.4	68	1011.4	6.4	5.8	7.3	10	2.1	-	-
25	4.6	7.4	1.0	- 1.1	7.6	90	1009.6	-	6.6	2.6	04	2.6	-	-
26	9.0	16.7	3.1	1.3	7.2	66	1001.9	8.3	3.1	3.9	06	1.0	-	-
27	8.7	13.5	3.9	1.6	7.1	69	1004.6	9.9	4.1	3.5	06	1.9	-	-
28	6.7	10.9	3.0	6.0	7.7	78	996.4	3.2	5.8	3.9	05	4.3	-	-
29	5.1	9.2	2.0	0.1	6.4	75	1002.7	7.3	4.1	2.1	04	0.0	-	-
30	4.4	9.5	2.5	- 0.5	7.1	85	1009.1	4.1	5.3	3.1	07	3.8	-	-
31	3.9	6.1	2.0	- 0.9	7.0	87	1015.6	7.5	3.0	1.6	03	0.2	-	-

MIKOŁAJKI

Marzec 1967

DNI	TEMPERATURA POWIETRZA				PRĘŻNOŚĆ PARY WODNEJ	WILGOTNOŚĆ WZGLĘDNA	CIŚNIENIE ATMOSFERYCZNE	USŁONECZNIENIE	ZACHMURZENIE	WIATR		OPAD	ŚNIEG	
	T	Max	Min	T_g	e	U	P	S	N	v	v_{max}	R_d	s_h	s_g
1	3.5	6.5	2.5	0.6	6.3	81	982.8	1.0	7.4	6.5	10	3.2	-	-
2	3.1	5.9	1.7	0.3	6.6	86	986.4	1.0	7.0	5.5	07	1.1	-	-
3	3.1	6.1	1.3	0.1	6.2	81	988.2	1.0	7.8	6.5	10	10.8	-	-
4	4.1	6.5	2.1	0.2	6.9	85	994.8	3.6	5.5	6.9	10	0.0	-	-
5	2.7	7.9	- 1.1	- 2.5	6.2	84	1006.8	3.2	5.0	3.5	06	-	-	-
6	3.6	9.0	1.1	0.4	6.5	83	1007.2	5.7	4.5	3.6	08	-	-	-
7	4.3	8.7	1.7	- 0.8	7.9	95	1009.1	2.3	3.8	3.6	05	-	-	-
8	3.4	10.0	0.8	0.8	7.5	97	1004.0	4.5	4.4	3.4	05	-	-	-
9	4.8	11.5	0.2	- 1.4	7.2	85	995.6	5.1	3.1	2.4	04	-	-	-
10	6.7	14.6	- 1.0	- 1.4	8.4	87	994.0	3.4	5.0	3.9	07	0.0	-	-
11	8.1	12.3	2.1	1.7	9.4	88	993.2	1.7	7.3	2.9	04	4.2	-	-
12	4.5	8.2	1.9	1.3	7.1	83	992.0	3.1	5.4	4.3	06	0.5	-	-
13	3.6	7.8	1.2	0.5	6.4	82	992.7	3.5	6.9	4.8	10	1.5	-	-
14	3.0	6.7	0.0	- 0.9	5.7	77	1004.7	4.1	3.8	4.1	10	1.0	-	-
15	4.9	7.1	1.6	- 0.3	7.9	91	1002.3	-	7.9	3.4	05	0.2	-	-
16	3.3	7.1	1.7	1.7	6.3	81	994.8	5.8	5.9	5.8	10	1.3	-	-
17	2.0	3.9	0.0	- 1.7	4.7	67	997.3	7.0	6.0	6.9	10	0.7	-	-
18	1.8	3.9	- 1.4	1.7	6.7	96	984.5	-	7.9	3.9	06	13.5	1	.
19	1.1	3.2	0.1	0.3	6.6	100	988.5	-	7.9	1.0	02	0.2	1	.
20	1.5	3.8	0.2	- 0.9	6.3	93	990.1	0.9	7.1	2.0	03	1.6	-	-
21	2.2	3.4	0.0	- 1.5	6.7	93	997.1	0.6	7.5	4.8	08	2.6	-	-
22	6.7	9.8	3.0	2.4	6.8	69	991.2	8.0	6.1	8.3	12	2.6	-	-
23	1.5	5.2	0.2	- 0.1	6.3	92	986.6	2.0	6.8	3.8	07	6.7	-	-
24	0.9	3.7	0.2	- 1.4	4.9	76	988.5	5.0	5.5	6.9	16	0.7	-	-
25	- 0.6	4.4	- 4.6	- 7.4	3.9	70	995.9	8.7	4.3	4.0	08	1.1	4	.
26	4.6	10.4	- 0.6	- 0.6	7.0	84	993.7	6.4	4.8	6.8	09	0.0	-	-
27	5.7	9.8	2.1	1.1	8.1	88	995.1	1.6	6.3	5.3	10	-	-	-
28	6.6	11.1	3.0	1.8	6.8	72	989.1	8.9	4.8	6.6	11	9.4	-	-
29	4.3	7.9	2.5	2.0	7.4	89	991.0	-	6.1	1.1	04	-	-	-
30	4.4	11.4	- 0.8	- 1.9	6.0	77	995.7	8.5	5.4	2.5	05	-	-	-
31	3.0	9.0	- 0.7	- 3.3	6.4	85	1001.1	4.6	5.4	1.8	04	1.8	-	-

RESKO

DNI	TEMPERATURA POWIETRZA				PRĘŻNOŚĆ PARY WODNEJ	WILGOTNOŚĆ WZGLĘDNA	CIŚNIENIE ATMOSFERYCZNE	USŁONECZNIENIE	ZACHMURZENIE	WIATR		OPAD	ŚNIEG	
	T	Max	Min	T_g	e	U	P	S	N	v	v_{max}	R_d	s_h	s_g
1	4.4	6.5	1.9	1.5	6.5	78	995.7	1.7	6.9	6.8	08	1.1	-	-
2	3.8	5.9	2.0	1.6	7.0	88	995.8	-	6.6	4.3	05	5.2	-	-
3	4.5	6.2	1.6	1.1	7.6	89	1001.7	-	7.6	5.9	08	20.8	-	-
4	6.1	7.3	5.7	5.2	9.1	97	1009.9	-	7.0	4.4	07	1.1	-	-
5	7.0	11.0	2.7	- 0.5	8.7	88	1012.7	2.4	5.4	1.9	06	-	-	-
6	4.8	8.8	1.7	- 1.7	8.0	93	1016.0	-	4.0	2.4	04	-	-	-
7	5.8	9.5	1.6	- 0.8	8.7	94	1017.6	3.1	3.6	2.0	03	-	-	-
8	7.4	12.3	2.9	1.1	8.0	79	1008.0	8.0	1.6	3.9	06	-	-	-
9	9.3	15.0	4.2	2.1	9.0	77	1001.2	5.3	4.0	2.9	05	-	-	-
10	10.9	14.9	7.8	6.6	9.2	72	999.5	2.8	5.6	3.3	06	-	-	-
11	8.1	12.5	5.8	3.6	8.2	77	999.8	3.3	4.5	3.5	05	1.0	-	-
12	4.6	7.0	2.6	1.5	6.9	81	1002.1	0.2	6.1	4.6	06	0.1	-	-
13	3.2	5.9	0.2	- 1.2	6.2	81	1001.9	-	4.8	3.3	06	1.6	-	-
14	4.5	7.4	0.6	- 1.7	6.4	76	1018.8	6.1	4.8	4.4	07	0.5	-	-
15	8.0	11.5	4.8	4.0	8.6	81	1013.0	1.6	7.8	4.8	06	0.5	-	-
16	4.3	9.4	2.5	1.7	6.4	77	1008.5	3.0	5.4	6.0	08	1.1	-	-
17	3.1	6.9	0.9	- 0.9	6.0	80	1010.6	2.4	6.1	4.1	07	7.8	-	-
18	3.7	7.3	0.9	0.3	7.1	87	993.2	1.5	7.4	2.8	05	2.7	-	-
19	2.5	4.4	0.9	0.6	6.6	91	998.7	1.1	7.6	2.1	04	7.8	-	-
20	3.2	5.9	0.4	0.1	6.4	83	1002.6	5.2	6.9	4.5	06	0.3	-	-
21	4.6	9.4	- 1.0	- 3.4	8.0	93	1008.9	-	6.5	3.4	05	0.8	-	-
22	7.2	10.0	5.3	0.4	7.1	70	1006.3	2.7	7.4	5.5	08	10.8	-	-
23	4.2	7.2	2.3	1.9	6.6	80	999.1	3.2	5.5	4.8	07	1.4	-	-
24	2.5	5.9	0.6	0.9	5.3	73	1004.8	4.8	5.6	5.9	08	1.3	-	-
25	3.1	6.5	- 1.0	- 4.0	7.0	91	1004.6	-	6.0	2.1	04	3.1	-	-
26	8.8	16.7	2.5	0.4	7.4	68	997.5	7.9	4.0	3.6	07	-	-	-
27	8.9	13.3	3.8	1.7	7.2	67	1000.8	9.2	2.1	3.6	07	0.1	-	-
28	6.2	10.4	3.1	5.9	7.5	80	992.3	1.1	6.1	4.5	08	5.6	-	-
29	4.7	10.0	0.8	- 1.8	6.4	77	998.1	7.4	3.1	2.0	05	0.2	-	-
30	3.5	8.3	0.4	- 2.4	6.4	82	1004.1	4.8	4.9	3.0	06	0.8	-	-
31	2.5	7.3	0.0	- 2.7	6.4	88	1010.1	3.8	3.8	1.5	04	1.5	-	-

OLSZTYN-DAJTKI

DNI	TEMPERATURA POWIETRZA				PRĘŻNOŚĆ PARY WODNEJ	WILGOTNOŚĆ WZGLĘDNA	CIŚNIENIE ATMOSFERYCZNE	USŁONECZNIENIE	ZACHMURZENIE	WIATR		OPAD	ŚNIEG	
	T	Max	Min	T_g	e	U	P	S	N	v	v_{max}	R_d	s_h	s_g
1	3.8	6.8	2.3	0.8	6.6	82	982.6	.	7.1	7.4	09	0.5	-	-
2	3.6	5.6	2.0	0.0	6.8	86	985.9	.	7.6	6.1	09	3.4	-	-
3	3.4	6.0	1.1	0.0	6.8	88	986.1	.	7.3	6.5	08	14.7	-	-
4	4.8	6.3	3.8	2.9	7.8	91	995.5	.	7.8	4.8	08	0.1	-	-
5	5.1	7.0	3.2	0.0	8.0	91	1005.7	.	7.9	2.6	04	0.1	-	-
6	5.3	10.0	2.5	1.8	7.4	83	1006.1	.	4.8	2.5	05	-	-	-
7	6.0	11.0	3.1	0.8	8.6	92	1006.6	.	3.3	2.8	04	-	-	-
8	5.6	12.2	- 1.1	- 2.6	7.7	86	1002.5	.	2.0	2.3	04	-	-	-
9	7.6	12.6	3.1	0.1	8.5	82	994.5	.	4.1	1.6	03	-	-	-
10	9.6	15.9	2.7	- 1.0	10.0	84	992.5	.	2.9	2.8	05	0.1	-	-
11	10.3	13.9	7.2	4.4	9.2	75	992.2	.	6.4	3.5	05	7.0	-	-
12	4.4	10.0	1.3	0.1	7.4	88	991.6	.	5.8	4.6	07	0.3	-	-
13	3.7	7.6	0.6	- 0.9	6.6	84	992.1	.	7.0	3.1	05	3.2	-	-
14	3.8	7.7	- 0.4	- 2.7	5.9	77	1004.8	.	5.0	4.1	06	1.6	-	-
15	5.9	7.4	2.3	1.0	8.4	90	1002.0	.	7.9	4.0	06	0.6	-	-
16	3.5	8.6	1.3	- 0.9	6.5	83	995.1	.	4.9	5.3	09	4.3	-	-
17	2.4	5.0	0.3	- 1.2	5.0	71	997.6	.	3.8	4.8	06	2.7	-	-
18	1.8	3.9	- 0.5	- 3.7	6.6	94	983.4	.	7.3	2.6	05	4.0	2	.
19	2.4	5.4	- 0.9	- 2.8	6.6	92	988.1	.	7.3	1.4	03	0.2	-	-
20	1.6	4.4	- 1.1	- 1.9	6.3	93	989.8	.	6.8	2.0	04	1.1	-	-
21	2.8	5.4	- 0.5	- 1.2	6.9	91	997.1	.	7.8	4.6	07	3.0	-	-
22	6.8	10.1	4.8	4.4	6.9	70	992.2	.	6.0	7.5	09	4.5	-	-
23	2.0	5.3	- 0.2	0.0	6.3	88	986.6	.	6.5	3.4	05	6.2	4	.
24	0.9	4.2	- 1.5	- 0.3	5.3	81	989.1	.	5.9	4.8	07	2.6	-	-
25	- 0.5	3.7	- 4.9	- 7.7	4.5	77	995.6	.	4.5	2.9	04	2.3	2	.
26	6.5	11.8	- 0.2	- 0.4	7.8	83	992.1	.	3.5	4.8	08	-	-	-
27	8.3	13.1	4.1	1.6	8.9	82	993.7	.	5.5	1.9	04	-	-	-
28	7.7	13.5	3.6	3.4	8.1	79	987.4	.	4.4	4.3	07	8.2	-	-
29	6.0	11.5	2.2	2.1	6.9	77	989.8	.	4.9	2.0	03	0.7	-	-
30	4.9	10.1	- 0.4	- 1.2	6.0	73	995.2	.	2.6	2.8	06	0.0	-	-
31	3.0	9.0	- 1.1	- 2.2	6.1	82	1000.3	.	3.6	2.8	06	0.4	-	-

Tablica II

SZCZECINEK

DNI	TEMPERATURA POWIETRZA T	Max	Min	T_g	PRĘŻNOŚĆ PARY WODNEJ e	WILGOTNOŚĆ WZGLĘDNA U	CIŚNIENIE ATMOSFERYCZNE P	USŁONECZNIENIE S	ZACHMURZENIE N	WIATR v	v_{max}	OPAD R_d	ŚNIEG s_h	s_g
1	3.5	5.1	2.7	0.9	6.3	80	984.7	0.1	7.4	7.0	10	2.8	-	-
2	3.3	4.8	1.8	0.4	6.6	86	985.1	-	6.8	7.1	08	5.1	-	-
3	3.7	5.6	1.5	- 0.2	7.0	87	990.1	0.1	7.6	7.8	09	20.0	-	-
4	5.9	6.6	5.0	4.0	8.5	92	998.3	-	7.8	5.9	08	0.2	-	-
5	6.6	10.0	3.9	3.2	8.8	91	1003.2	0.4	7.8	2.6	05	-	-	-
6	5.7	10.1	3.0	- 1.6	8.0	88	1005.5	5.6	4.9	2.1	04	-	-	-
7	6.0	11.4	2.2	1.8	8.4	90	1007.6	4.8	4.5	2.4	03	-	-	-
8	6.9	12.2	2.1	0.3	8.0	81	998.8	7.3	3.5	3.6	06	-	-	-
9	7.9	13.8	2.4	- 1.3	8.5	80	992.0	5.5	2.1	2.5	03	-	-	-
10	10.1	15.7	6.6	5.2	9.1	75	990.1	2.4	4.5	2.8	05	-	-	-
11	7.7	12.5	4.2	2.3	8.2	79	990.1	3.3	5.9	4.1	06	9.5	-	-
12	4.0	7.5	2.9	1.9	6.7	82	991.6	1.0	6.4	5.6	08	0.6	-	-
13	2.8	5.6	0.4	- 1.8	6.0	81	991.2	-	6.9	3.5	06	1.8	-	-
14	3.5	7.1	- 0.1	- 2.2	6.1	78	1007.4	5.2	5.8	6.1	08	1.2	-	-
15	6.9	10.1	3.8	2.8	8.1	82	1002.5	0.6	7.6	6.4	08	1.2	-	-
16	3.0	9.2	1.2	- 0.3	6.0	80	997.2	3.5	5.0	7.1	08	1.5	-	-
17	3.1	6.4	0.8	- 0.9	5.7	76	999.6	6.1	6.5	5.3	07	3.2	-	-
18	3.5	6.0	1.0	0.2	7.0	89	982.6	2.1	6.0	2.9	06	3.1	-	-
19	1.2	4.1	0.3	- 2.7	6.2	93	987.9	0.6	7.8	1.3	03	4.0	-	-
20	1.6	4.3	0.1	- 0.4	6.0	88	990.9	1.0	7.0	4.5	08	0.3	1	.
21	3.6	8.3	- 0.8	- 4.4	7.5	93	998.1	-	6.3	4.4	07	4.8	-	-
22	6.4	9.1	5.2	4.2	6.7	70	995.4	3.5	7.1	6.8	10	8.2	-	-
23	2.5	6.4	0.6	- 0.4	6.3	86	987.8	2.9	6.6	4.6	08	6.0	1	.
24	1.5	4.4	0.3	- 1.2	5.0	76	992.7	4.9	5.5	7.0	12	1.6	2	.
25	1.6	4.7	- 1.8	- 4.8	6.5	94	994.4	-	7.1	2.6	04	1.8	2	.
26	8.5	15.0	1.8	- 0.1	7.7	71	988.3	8.2	4.3	4.5	07	0.0	-	-
27	8.7	13.7	4.7	0.9	7.6	70	991.3	9.1	3.3	3.4	06	-	-	-
28	5.5	9.7	2.0	3.1	7.7	86	983.3	0.0	6.5	4.5	07	3.8	-	-
29	5.1	10.6	1.2	- 1.2	6.1	72	987.9	6.9	4.4	2.3	05	0.0	-	-
30	3.6	8.9	0.5	- 4.3	6.4	81	994.0	7.0	3.0	2.3	05	-	-	-
31	2.4	6.3	- 0.5	- 4.5	6.2	86	999.6	2.8	4.1	1.6	03	0.2	-	-

CHOJNICE

Marzec 1967

DNI	TEMPERATURA POWIETRZA T	Max	Min	T_g	PRĘŻNOŚĆ PARY WODNEJ e	WILGOTNOŚĆ WZGLĘDNA U	CIŚNIENIE ATMOSFERYCZNE P	USŁONECZNIENIE S	ZACHMURZENIE N	WIATR v	v_{max}	OPAD R_d	ŚNIEG s_h	s_g
1	3.1	7.0	1.1	0.2	6.4	84	979.4	1.0	7.8	10.4	13	3.1	-	-
2	2.5	4.4	0.9	- 0.3	6.7	92	980.6	-	8.0	7.6	10	4.8	-	-
3	3.0	4.6	0.5	0.2	7.0	92	984.8	0.7	8.0	10.1	12	12.1	-	-
4	5.4	6.7	4.3	3.8	8.2	91	992.7	0.5	7.9	6.8	10	0.1	-	-
5	6.2	9.5	3.8	3.5	8.6	91	999.1	1.7	7.3	2.9	05	-	-	-
6	6.0	10.0	2.6	0.3	8.3	89	1001.0	8.1	3.9	2.8	04	-	-	-
7	4.7	8.9	1.8	1.3	8.4	97	1003.4	1.9	5.6	2.6	03	0.0	-	-
8	6.4	11.6	1.1	0.7	8.1	86	995.0	7.5	3.9	3.1	07	-	-	-
9	7.3	13.2	1.3	- 1.1	8.7	86	988.1	7.7	1.9	1.6	04	-	-	-
10	9.1	14.9	5.7	4.7	9.4	83	986.1	3.7	6.1	2.9	05	-	-	-
11	7.5	12.4	4.2	2.7	8.5	82	986.0	4.8	6.1	5.4	09	4.3	-	-
12	3.8	7.9	2.4	1.7	7.1	88	986.8	1.3	6.9	8.0	10	0.8	-	-
13	2.5	5.9	- 0.4	- 1.3	6.2	85	986.7	-	6.5	3.9	06	0.8	-	-
14	3.3	7.2	0.1	- 0.8	6.1	80	1001.9	8.0	4.8	6.5	09	0.0	-	-
15	6.3	9.1	3.5	2.8	8.1	86	997.5	1.2	8.0	8.1	10	0.3	-	-
16	2.9	8.5	0.5	0.1	6.3	84	991.4	3.6	4.0	9.4	12	3.0	-	-
17	2.4	6.1	- 0.8	- 2.0	5.7	81	994.2	7.4	4.1	5.3	07	1.3	-	-
18	2.5	6.3	0.3	0.3	6.8	94	978.1	1.9	6.5	2.8	07	2.7	-	-
19	0.8	3.6	- 1.3	- 3.8	6.1	94	983.3	1.0	6.4	1.4	04	2.0	-	-
20	0.9	3.7	- 0.2	- 0.3	6.2	95	985.7	1.5	7.9	3.0	07	1.2	1	.
21	2.7	6.8	- 1.0	- 2.3	7.4	97	992.8	-	7.0	5.8	09	1.9	-	-
22	5.6	8.3	4.2	4.3	6.7	75	989.6	3.8	7.8	8.6	12	6.1	-	-
23	2.5	5.0	0.1	- 0.8	6.2	85	982.8	3.3	6.4	5.6	09	3.3	-	-
24	0.5	3.6	- 0.6	- 1.6	5.3	86	986.9	4.9	6.6	9.0	12	0.8	2	.
25	0.1	3.3	- 4.7	- 5.8	6.0	96	989.9	-	6.3	3.8	06	3.2	2	.
26	7.0	13.5	1.0	- 0.1	7.8	80	984.5	8.5	4.1	4.4	08	0.0	-	-
27	7.5	12.7	3.6	0.1	7.2	72	987.3	9.7	3.9	3.0	06	-	-	-
28	5.2	10.9	3.2	4.3	7.9	89	979.7	0.7	7.0	4.8	09	0.2	-	-
29	4.7	10.2	0.2	- 1.4	6.3	76	983.8	8.3	4.3	3.1	07	-	-	-
30	3.2	8.2	- 1.0	- 4.2	6.1	81	989.5	7.4	2.9	2.9	06	0.0	-	-
31	2.3	6.2	- 0.7	- 2.7	6.1	85	994.9	3.0	3.1	1.8	04	0.3	-	-

SZCZECIN - DĄBIE

DNI	TEMPERATURA POWIETRZA T	Max	Min	T_g	PRĘŻNOŚĆ PARY WODNEJ e	WILGOTNOŚĆ WZGLĘDNA U	CIŚNIENIE ATMOSFERYCZNE P	USŁONECZNIENIE S	ZACHMURZENIE N	WIATR v	v_{max}	OPAD R_d	ŚNIEG s_h	s_g
1	5.3	8.1	0.9	- 0.1	6.4	72	1002.8	3.1	5.9	9.6	12	0.0	-	-
2	4.2	6.3	2.0	1.8	7.1	86	1002.4	-	7.1	7.9	09	2.9	-	-
3	5.2	6.8	1.6	0.5	7.6	85	1009.2	-	7.0	8.3	10	9.7	-	-
4	7.5	10.1	5.9	5.5	9.5	92	1016.7	0.9	7.4	6.3	09	3.3	-	-
5	8.0	12.7	4.1	2.5	8.2	79	1018.5	4.5	5.8	4.9	09	-	-	-
6	6.2	9.8	2.9	- 1.0	8.5	90	1022.4	1.2	2.8	4.5	06	-	-	-
7	7.0	12.6	2.5	1.9	8.8	88	1023.7	5.4	2.5	3.6	06	-	-	-
8	8.0	12.6	3.1	1.0	8.0	75	1013.5	8.4	1.8	5.3	08	-	-	-
9	9.3	15.7	1.7	0.0	8.9	77	1006.4	4.8	4.8	3.9	06	-	-	-
10	11.5	14.8	9.2	5.6	9.0	67	1004.8	3.0	4.9	5.8	07	-	-	-
11	8.4	13.2	5.9	3.9	8.4	77	1005.7	2.7	5.3	6.6	07	1.3	-	-
12	5.1	8.1	3.3	1.6	6.8	78	1008.8	2.3	4.6	7.0	09	0.0	-	-
13	3.7	6.4	1.6	0.0	6.0	75	1008.3	-	5.5	5.4	07	0.2	-	-
14	4.5	8.7	0.5	- 1.1	6.3	76	1026.4	6.2	4.0	6.9	08	0.1	-	-
15	8.5	13.0	5.9	4.4	8.4	77	1020.4	3.1	7.5	7.9	09	0.1	-	-
16	5.0	9.6	2.5	0.9	6.0	70	1016.2	6.1	5.5	6.8	09	0.0	-	-
17	3.7	7.0	0.8	- 1.4	5.8	74	1017.7	5.2	5.0	5.9	07	5.3	-	-
18	4.6	8.1	2.9	3.3	7.5	89	999.3	2.2	7.1	5.0	07	1.8	-	-
19	3.1	5.8	1.7	0.9	6.7	88	1005.1	0.7	7.4	4.1	05	6.5	-	-
20	4.6	7.0	1.2	0.9	6.0	71	1009.9	6.2	5.3	6.6	08	1.9	-	-
21	5.9	10.3	0.5	- 2.3	8.1	86	1016.3	-	6.6	6.1	08	0.4	-	-
22	8.3	11.5	6.5	4.9	7.9	73	1013.7	0.6	7.8	6.3	07	10.5	-	-
23	5.1	8.9	2.8	2.7	7.0	81	1005.9	6.4	6.3	7.1	09	0.5	-	-
24	4.1	7.0	2.1	0.8	5.5	68	1012.3	5.9	5.4	7.4	08	0.8	-	-
25	4.7	7.9	1.5	- 0.7	7.4	87	1011.1	-	6.6	5.4	07	1.9	-	-
26	9.9	17.5	4.0	1.5	7.5	63	1003.1	7.3	2.4	5.5	09	-	-	-
27	9.2	13.8	4.5	2.4	7.1	65	1006.1	8.6	2.0	6.6	09	1.6	-	-
28	6.5	10.9	3.4	2.9	7.5	78	997.6	1.8	6.3	6.5	08	6.2	-	-
29	5.2	10.3	2.2	- 1.5	6.4	73	1003.6	7.4	3.4	5.1	07	0.1	-	-
30	4.6	9.1	2.0	- 1.6	6.3	76	1010.1	5.0	4.0	5.0	08	0.0	-	-
31	4.1	9.3	0.5	- 1.6	6.8	84	1016.4	4.3	4.6	3.0	04	1.0	-	-

WĄCZ

DNI	TEMPERATURA POWIETRZA T	Max	Min	T_g	PRĘŻNOŚĆ PARY WODNEJ e	WILGOTNOŚĆ WZGLĘDNA U	CIŚNIENIE ATMOSFERYCZNE P	USŁONECZNIENIE S	ZACHMURZENIE N	WIATR v	v_{max}	OPAD R_d	ŚNIEG s_h	s_g
1	4.3	6.4	1.2	0.5	6.3	78	989.5	.	6.4	6.3	08	0.0	-	-
2	3.8	6.1	2.3	1.0	7.4	92	989.5	.	7.3	5.8	07	2.2	-	-
3	4.4	6.1	1.0	0.5	7.8	93	994.7	.	7.4	7.0	08	22.2	-	-
4	6.6	7.3	5.3	4.2	9.5	98	1002.0	.	8.0	4.3	06	2.1	-	-
5	7.4	11.5	4.4	2.4	9.4	92	1006.4	.	6.5	1.4	02	-	-	-
6	7.4	13.5	3.1	0.6	9.0	88	1009.0	.	3.9	1.3	02	-	-	-
7	6.4	11.4	2.5	2.7	9.1	95	1011.0	.	4.0	1.0	02	-	-	-
8	7.3	12.5	1.5	0.5	8.5	84	1002.0	.	3.0	2.8	05	-	-	-
9	8.4	15.0	3.1	0.3	9.4	85	995.0	.	1.8	1.1	02	-	-	-
10	10.7	16.5	6.4	3.9	10.2	81	993.3	.	4.3	1.5	03	-	-	-
11	8.6	14.0	4.6	2.9	9.3	85	993.8	.	3.8	3.0	05	3.1	-	-
12	5.0	8.5	2.6	1.5	7.8	89	995.9	.	7.5	5.8	06	0.2	-	-
13	3.4	7.3	0.1	- 1.6	6.8	88	995.0	.	4.6	2.4	04	0.6	-	-
14	4.5	8.6	0.4	- 1.1	6.8	82	1011.0	.	4.9	4.4	06	0.5	-	-
15	7.8	12.1	4.1	3.8	8.9	85	1006.6	.	7.8	4.6	06	0.3	-	-
16	4.0	10.2	2.1	1.0	7.1	87	1001.2	.	5.5	6.8	08	2.1	-	-
17	3.5	7.5	1.6	0.7	6.4	82	1003.4	.	7.0	4.9	08	2.4	-	-
18	4.4	6.8	1.8	1.4	7.6	92	985.9	.	5.9	2.6	05	1.9	-	-
19	1.8	5.1	- 0.4	- 3.2	6.5	93	991.3	.	6.6	1.1	02	5.7	-	-
20	3.0	6.6	0.2	- 0.7	6.4	85	994.2	.	7.0	3.4	06	0.4	4	3.0
21	3.9	8.1	- 1.0	- 2.7	8.1	97	1002.2	.	6.3	1.9	04	1.3	-	-
22	7.9	11.4	6.5	5.2	7.6	72	999.0	.	7.3	6.3	08	12.1	-	-
23	4.1	7.3	2.2	2.9	7.4	91	991.6	.	6.5	4.6	08	2.4	-	-
24	2.9	6.7	0.7	0.8	5.8	79	997.0	.	5.9	6.5	08	4.7	-	-
25	2.7	5.6	- 1.0	- 2.1	7.4	98	998.1	.	6.5	2.1	04	2.0	2	.
26	9.1	16.4	2.3	1.0	8.2	74	991.9	.	4.1	2.9	06	-	-	-
27	9.6	15.6	4.4	2.4	8.6	75	994.7	.	1.8	1.9	03	-	-	-
28	6.4	10.8	4.5	5.2	8.6	90	986.6	.	6.6	4.3	06	3.8	-	-
29	5.6	11.2	1.2	- 2.0	6.8	77	991.4	.	3.9	2.0	04	-	-	-
30	4.8	9.6	0.5	- 2.4	6.3	76	997.3	.	2.8	1.4	03	-	-	-
31	3.5	7.1	1.3	- 2.5	7.1	89	1003.0	.	4.5	1.5	03	0.6	-	-

BIAŁYSTOK

DNI	TEMPERATURA POWIETRZA				PRĘŻNOŚĆ PARY WODNEJ	WILGOTNOŚĆ WZGLĘDNA	CIŚNIENIE ATMOSFERYCZNE	USŁONECZNIENIE	ZACHMURZENIE	WIATR		OPAD	ŚNIEG	
	T	Max	Min	T_g	e	U	P	S	N	v	v_{max}	R_d	s_k	s_g
1	3.6	5.9	2.7	2.6	6.5	82	983.1	0.9	7.3	5.5	07	0.0	4	.
2	2.8	4.6	1.7	0.9	6.2	83	987.8	0.3	7.9	4.4	06	4.3	2	.
3	2.5	4.5	0.5	0.0	6.2	85	988.9	0.2	7.6	4.9	07	6.5	3	.
4	3.9	6.6	0.9	0.5	6.8	84	993.1	5.4	4.9	4.4	07	0.0	-	-
5	1.8	7.5	- 3.5	- 4.8	4.8	72	1006.9	8.1	0.4	1.1	04	-	-	-
6	1.6	4.8	- 0.2	- 1.0	5.8	85	1007.7	1.6	3.8	2.3	04	-	-	-
7	2.9	5.5	- 0.3	- 1.7	7.2	96	1009.1	-	7.0	1.1	02	-	-	-
8	4.0	9.3	1.2	1.8	7.3	91	1004.6	2.0	5.0	1.9	03	-	-	-
9	5.7	13.2	0.6	- 0.9	7.8	85	996.2	4.8	3.0	1.3	02	-	-	-
10	7.3	14.2	1.5	- 0.7	9.1	88	994.7	4.8	2.1	2.3	04	-	-	-
11	7.6	10.8	5.0	2.9	9.7	92	993.8	0.4	5.6	2.1	03	0.0	-	-
12	4.8	7.9	1.3	4.8	7.4	85	991.9	4.3	6.4	3.8	05	1.9	-	-
13	4.4	8.7	0.3	- 0.7	6.5	79	993.1	4.5	6.6	2.9	05	2.4	-	-
14	3.4	7.2	2.2	1.6	6.5	84	1002.5	3.3	6.6	2.5	04	0.7	-	-
15	4.3	7.0	- 0.3	- 1.9	7.6	91	1002.6	-	7.6	2.8	04	0.7	-	-
16	4.1	6.7	1.4	2.0	6.5	80	994.6	5.2	6.1	4.1	05	2.5	-	-
17	1.9	4.9	0.9	- 0.9	5.2	75	995.6	4.1	5.6	4.1	06	0.0	-	-
18	0.8	1.7	- 2.5	- 4.4	6.0	93	985.5	-	6.9	2.5	04	4.1	-	-
19	2.0	4.8	0.6	0.6	6.4	91	988.1	0.3	7.5	0.6	02	0.0	-	-
20	2.3	4.7	0.6	- 1.2	6.4	89	989.2	1.1	7.6	1.8	03	6.1	-	-
21	1.9	3.8	- 0.2	- 1.2	6.3	90	996.8	0.3	7.9	3.1	06	2.3	-	-
22	7.4	11.3	2.0	2.1	7.2	71	990.4	7.0	5.4	5.5	08	0.0	-	-
23	1.8	6.7	0.3	- 0.8	6.1	88	986.0	0.3	5.5	3.0	06	5.2	-	-
24	1.0	4.5	- 0.1	- 0.5	5.2	79	987.4	3.3	5.4	5.0	09	4.1	-	-
25	0.0	3.8	- 2.9	- 4.0	3.8	63	995.0	8.4	4.8	3.1	05	0.2	-	-
26	3.3	8.4	- 0.8	- 1.9	6.0	77	995.2	4.4	5.4	4.8	07	0.0	-	-
27	4.7	8.4	0.5	- 0.1	7.0	82	996.1	1.9	6.9	4.0	05	7.9	-	-
28	5.9	9.4	2.1	1.2	5.8	63	991.2	7.8	4.6	6.4	08	4.0	-	-
29	1.9	5.8	0.5	0.1	6.2	89	990.6	-	7.4	2.3	07	4.8	-	-
30	1.8	6.7	- 1.5	- 1.9	6.3	91	995.9	1.3	6.4	1.4	03	2.2	-	-
31	3.6	11.0	- 1.7	- 3.6	6.2	80	1000.3	5.2	4.9	1.6	05	2.1	-	-

BYDGOSZCZ

DNI	TEMPERATURA POWIETRZA				PRĘŻNOŚĆ PARY WODNEJ	WILGOTNOŚĆ WZGLĘDNA	CIŚNIENIE ATMOSFERYCZNE	USŁONECZNIENIE	ZACHMURZENIE	WIATR		OPAD	ŚNIEG	
	T	Max	Min	T_g	e	U	P	S	N	v	v_{max}	R_d	s_k	s_g
1	4.2	7.4	1.0	0.3	5.8	71	994.6	2.0	6.8	11.3	14	0.0	-	-
2	3.7	6.8	1.6	- 0.2	6.5	81	995.6	0.2	6.0	7.4	09	0.9	-	-
3	3.8	5.6	1.4	0.2	7.3	91	999.7	0.1	6.9	8.9	10	11.6	-	-
4	6.6	9.3	5.0	4.4	8.7	90	1006.7	2.0	7.8	7.0	10	1.2	-	-
5	7.1	11.7	5.2	4.1	8.9	89	1012.7	5.2	7.1	2.9	05	0.0	-	-
6	6.9	12.3	4.6	2.2	7.6	78	1014.0	6.6	4.3	3.3	04	0.0	-	-
7	5.1	12.2	1.6	- 0.3	8.2	93	1016.9	4.5	3.1	3.0	06	-	-	-
8	6.9	12.9	0.0	- 0.8	7.8	80	1009.0	8.5	2.1	2.9	06	-	-	-
9	7.3	15.6	0.1	- 1.2	8.2	81	1001.2	7.4	3.3	1.9	03	-	-	-
10	10.1	17.1	5.5	2.2	9.5	78	999.4	5.0	4.0	3.0	05	-	-	-
11	9.4	14.2	4.8	0.6	8.1	70	1000.0	3.5	6.9	5.3	09	0.1	-	-
12	5.1	10.4	3.0	3.0	7.1	81	1001.6	-	6.5	6.3	08	0.0	-	-
13	3.0	6.8	- 2.6	- 3.4	6.1	81	1000.2	-	5.5	3.4	06	0.5	-	-
14	4.7	8.5	1.8	0.7	5.7	68	1015.5	7.8	6.0	5.6	07	0.2	-	-
15	7.4	11.0	4.0	3.2	7.9	78	1011.8	1.0	7.6	6.0	08	0.1	-	-
16	4.4	10.3	1.7	1.5	6.8	81	1006.1	4.3	5.1	7.3	10	0.2	-	-
17	3.3	7.0	0.1	- 1.2	5.8	76	1008.5	8.3	4.9	7.3	09	2.2	-	-
18	2.8	7.9	- 0.3	- 0.6	6.7	90	991.9	1.7	6.5	4.3	09	0.7	-	-
19	1.2	5.9	- 2.4	- 3.0	6.0	90	996.5	1.5	6.4	1.9	04	2.8	-	-
20	1.8	4.4	- 1.5	- 1.8	6.4	92	998.8	0.6	7.4	3.8	06	1.1	-	-
21	3.1	7.2	- 3.1	- 5.1	7.3	93	1007.1	-	6.9	6.0	09	3.3	-	-
22	6.9	11.5	5.1	2.4	7.0	71	1004.0	1.2	7.0	6.3	10	5.8	-	-
23	4.2	6.8	0.2	- 1.8	7.4	89	996.3	4.4	6.8	7.1	10	1.2	-	-
24	2.2	6.4	0.4	0.2	5.5	78	1000.7	7.4	6.3	9.0	12	3.1	1	.
25	1.3	4.6	- 3.3	- 4.8	5.8	85	1004.0	-	6.0	3.6	06	1.2	2	.
26	8.1	15.9	- 0.4	- 0.3	6.8	66	998.4	9.7	4.6	4.6	09	-	-	-
27	8.9	14.2	3.7	1.3	7.7	70	1000.8	10.1	5.1	3.0	04	-	-	-
28	6.8	13.1	3.5	3.3	8.1	82	993.3	0.7	7.0	5.3	10	0.0	-	-
29	4.7	11.7	- 2.0	- 4.9	5.9	72	997.3	8.8	4.0	2.3	07	-	-	-
30	3.6	10.2	- 2.4	- 4.9	5.7	75	1003.3	10.0	2.6	3.4	08	-	-	-
31	1.7	8.4	- 2.3	- 4.6	6.3	90	1008.2	4.3	3.9	2.5	07	0.0	-	-

MŁAWA

DNI	TEMPERATURA POWIETRZA				PRĘŻNOŚĆ PARY WODNEJ	WILGOTNOŚĆ WZGLĘDNA	CIŚNIENIE ATMOSFERYCZNE	USŁONECZNIENIE	ZACHMURZENIE	WIATR		OPAD	ŚNIEG	
	T	Max	Min	T_g	e	U	P	S	N	v	v_{max}	R_d	s_k	s_g
1	3.8	7.2	1.9	1.1	6.5	81	983.8	.	6.5	8.0	09	0.0	-	-
2	3.0	5.7	1.4	0.4	6.7	89	986.1	.	6.8	5.8	08	5.3	-	-
3	3.1	4.8	1.4	0.6	7.0	92	989.0	.	7.6	6.0	07	9.3	-	-
4	5.4	7.0	4.1	3.8	8.0	90	995.0	.	7.4	5.9	09	0.2	-	-
5	4.3	7.6	0.7	- 1.6	7.6	91	1004.8	.	6.5	1.8	04	-	-	-
6	4.1	8.7	1.8	1.6	7.4	90	1005.5	.	6.4	1.5	03	-	-	-
7	3.4	8.8	0.2	- 1.3	7.9	100	1008.3	.	6.0	0.9	02	-	-	-
8	4.8	10.7	- 0.8	- 1.8	7.6	89	1001.5	.	4.0	1.9	05	-	-	-
9	8.7	13.8	5.6	4.5	9.2	83	993.3	.	3.0	1.6	03	-	-	-
10	9.6	17.2	4.4	0.9	10.4	87	992.0	.	2.6	1.8	04	1.1	-	-
11	9.4	13.5	5.6	3.5	10.0	86	991.7	.	5.0	1.9	05	3.2	-	-
12	4.8	9.8	3.4	2.9	7.3	85	991.7	.	5.0	6.0	08	0.2	-	-
13	4.0	8.3	0.4	- 1.6	7.3	90	991.4	.	4.9	2.4	04	1.6	-	-
14	3.7	8.1	0.0	- 1.9	6.5	83	1004.1	.	4.9	3.8	07	1.2	-	-
15	5.2	6.8	2.9	1.6	8.3	94	1002.3	.	7.0	3.5	07	0.1	-	-
16	3.5	7.2	0.8	0.3	6.7	86	995.1	.	5.1	5.6	09	1.9	-	-
17	3.0	6.3	0.7	- 0.7	5.7	77	997.1	.	4.5	5.8	09	1.7	-	-
18	2.3	5.4	0.3	- 0.2	7.0	97	982.9	.	6.9	2.8	07	2.4	-	-
19	1.6	5.0	- 1.2	- 1.9	6.5	96	986.9	.	7.8	1.0	02	1.6	-	-
20	1.5	4.0	- 0.1	- 1.7	6.5	95	988.3	.	5.5	1.8	04	1.9	-	-
21	2.7	4.8	0.0	- 1.5	7.0	93	997.0	.	7.5	4.1	07	4.0	-	-
22	7.0	10.2	4.6	4.5	7.6	77	992.3	.	7.1	7.1	10	3.0	-	-
23	2.3	5.7	0.6	- 0.6	6.9	95	986.1	.	6.3	4.9	08	3.4	-	-
24	0.5	4.3	- 0.4	- 0.3	5.8	92	989.0	.	6.4	6.5	12	5.3	-	-
25	- 0.5	3.6	- 5.0	-10.0	5.0	85	994.8	.	5.6	2.5	08	2.5	4	.
26	6.1	12.1	0.3	0.3	7.9	85	991.4	.	4.6	2.3	05	0.2	-	-
27	8.1	14.0	3.5	0.8	9.2	86	992.9	.	6.5	1.8	03	-	-	-
28	7.3	13.8	3.9	3.0	8.7	86	986.2	.	6.1	4.8	08	8.0	-	-
29	6.4	11.3	3.2	1.6	7.4	79	988.7	.	6.1	1.9	03	-	-	-
30	4.7	10.6	0.4	- 1.8	6.7	81	994.3	.	3.6	1.5	06	-	-	-
31	3.6	11.1	- 1.3	- 3.2	6.5	85	999.1	.	2.5	1.4	06	-	-	-

OSTROŁĘKA

DNI	TEMPERATURA POWIETRZA				PRĘŻNOŚĆ PARY WODNEJ	WILGOTNOŚĆ WZGLĘDNA	CIŚNIENIE ATMOSFERYCZNE	USŁONECZNIENIE	ZACHMURZENIE	WIATR		OPAD	ŚNIEG	
	T	Max	Min	T_g	e	U	P	S	N	v	v_{max}	R_d	s_k	s_g
1	4.4	7.6	2.6	1.2	6.2	75	989.4	1.6	7.3	7.4	08	0.2	-	-
2	3.7	5.4	1.5	0.3	6.5	82	992.8	0.3	6.6	6.8	09	2.1	-	-
3	3.4	5.3	1.3	- 0.1	6.6	85	994.8	0.4	7.4	7.5	12	5.8	-	-
4	4.7	6.9	2.6	2.5	7.3	86	1000.1	0.5	6.3	5.5	10	0.3	-	-
5	3.7	8.0	0.4	- 3.1	6.6	83	1011.8	0.6	5.8	1.8	04	-	-	-
6	3.5	8.0	0.9	- 0.5	6.4	81	1012.3	4.4	5.1	2.3	04	-	-	-
7	3.2	6.7	0.3	- 1.6	7.6	99	1014.8	-	5.0	2.0	05	-	-	-
8	4.7	12.1	0.3	- 0.6	7.6	90	1008.7	4.3	4.0	2.0	04	-	-	-
9	7.4	13.2	3.2	0.4	8.4	81	1000.2	5.7	2.0	2.4	04	-	-	-
10	9.4	16.4	3.4	- 0.5	9.6	82	998.9	5.3	3.8	2.3	05	-	-	-
11	9.4	13.5	6.7	3.8	10.4	88	998.4	2.4	6.1	2.5	06	1.1	-	-
12	5.2	10.6	2.9	2.5	7.2	81	997.6	3.7	4.8	5.3	08	1.1	-	-
13	4.4	8.1	2.2	0.5	6.8	82	997.8	2.8	6.6	4.4	06	1.7	-	-
14	4.0	8.8	0.3	- 1.6	6.4	80	1009.6	4.9	4.3	3.3	06	0.3	-	-
15	5.1	6.8	2.0	- 0.6	8.0	90	1008.4	-	8.0	4.6	06	0.1	-	-
16	3.7	7.6	1.5	- 0.1	6.6	83	1001.0	3.5	4.8	5.4	07	1.2	-	-
17	2.9	6.0	0.9	- 0.4	5.3	73	1002.6	6.5	4.6	4.9	07	0.4	-	-
18	2.2	4.6	- 0.3	- 3.6	6.8	95	989.7	-	8.0	3.6	06	5.0	-	-
19	2.7	5.1	1.3	0.4	6.7	91	993.1	0.1	6.4	2.0	04	0.0	-	-
20	2.1	4.3	0.6	- 1.6	6.7	94	994.5	-	7.6	1.9	03	4.2	-	-
21	2.6	4.2	- 0.3	- 2.7	6.6	89	1002.8	-	7.4	4.8	08	1.8	-	-
22	7.5	10.6	3.4	2.9	7.1	70	997.3	6.1	6.8	7.4	10	1.9	-	-
23	2.8	6.6	0.2	- 0.3	6.4	86	991.9	1.5	5.9	4.3	06	1.6	1	.
24	1.8	4.9	0.4	- 1.0	5.3	77	994.2	4.7	5.1	5.5	08	1.8	-	-
25	0.3	4.7	- 3.9	- 8.0	4.2	71	1000.9	6.8	4.6	2.8	05	0.7	2	.
26	5.8	12.1	- 0.3	- 0.6	7.3	81	998.9	8.1	4.8	3.8	06	-	-	-
27	6.1	9.8	2.3	0.0	8.5	90	999.8	0.1	6.0	2.6	03	0.0	-	-
28	7.6	12.5	3.1	1.4	7.3	71	993.7	8.1	4.0	5.3	09	5.1	-	-
29	5.7	9.8	4.2	3.1	7.7	85	995.2	3.3	6.6	1.0	04	1.6	-	-
30	5.3	11.4	0.0	- 2.7	6.4	76	1000.5	7.5	1.9	2.0	04	-	-	-
31	4.7	11.1	- 0.2	- 2.9	6.5	79	1005.5	6.4	3.4	1.8	06	-	-	-

Tablica II

TORUŃ

DNI	TEMPERATURA POWIETRZA T	Max	Min	T_g	PRĘŻNOŚĆ PARY WODNEJ e	WILGOTNOŚĆ WZGLĘDNA U	CIŚNIENIE ATMOSFERYCZNE P	USŁONECZNIENIE S	ZACHMURZENIE N	WIATR v	v_{max}	OPAD R_d	ŚNIEG s_h	s_g
1	4.2	7.4	1.7	1.5	6.1	74	994.2	1.2	6.3	7.9	12	0.0	–	–
2	4.0	6.5	2.0	0.0	6.8	83	995.7	0.1	6.0	5.4	08	0.2	–	–
3	4.0	5.4	2.1	0.8	7.0	86	999.6	–	7.6	6.6	09	6.8	–	–
4	6.3	8.3	5.1	4.3	8.5	89	1006.2	0.5	7.3	4.9	12	0.4	–	–
5	6.6	9.4	4.1	0.4	8.8	91	1013.3	2.1	5.5	2.3	05	0.0	–	–
6	7.1	12.3	3.1	- 0.1	8.2	83	1014.5	7.4	3.8	1.8	03	–	–	–
7	6.5	13.0	1.7	- 2.8	8.7	90	1017.5	5.4	2.5	1.1	02	–	–	–
8	7.7	13.1	1.7	- 2.5	8.0	77	1009.4	7.9	1.8	2.4	06	–	–	–
9	8.7	14.6	2.8	- 1.1	9.0	82	1001.5	8.1	2.5	1.8	03	–	–	–
10	10.6	17.5	4.4	4.5	10.0	79	1000.0	5.1	4.4	1.9	03	–	–	–
11	10.7	14.1	7.5	4.9	9.1	72	1000.2	2.4	6.5	2.9	05	1.2	–	–
12	5.0	11.8	3.4	1.9	7.0	80	1001.6	3.8	6.0	4.8	05	0.0	–	–
13	3.6	6.6	0.6	- 2.3	6.3	81	1000.3	–	7.1	1.4	03	0.0	–	–
14	4.8	8.7	0.9	- 1.5	5.9	70	1015.4	7.0	5.0	3.3	05	0.2	–	–
15	7.0	9.7	4.1	2.4	8.3	84	1012.2	0.2	7.5	3.6	05	0.1	–	–
16	3.7	10.1	1.7	- 0.2	6.3	80	1005.9	3.7	5.0	4.0	06	0.3	–	–
17	3.8	7.5	0.8	- 1.2	5.5	69	1008.3	8.7	4.0	5.0	07	2.6	–	–
18	3.5	7.4	1.5	0.5	7.1	90	991.8	1.2	6.5	2.6	04	0.4	–	–
19	1.9	8.0	- 0.8	- 3.8	6.3	91	997.2	4.1	5.8	1.8	04	3.9	–	–
20	2.0	4.9	0.2	- 4.0	6.3	90	999.1	0.6	7.6	2.6	05	0.8	–	–
21	3.1	6.7	- 1.4	- 3.9	7.3	94	1007.6	–	6.8	3.4	05	4.6	–	–
22	7.2	10.3	6.4	5.7	7.2	71	1004.0	1.3	7.1	5.1	08	5.6	–	–
23	4.0	6.4	1.9	- 2.6	7.0	86	996.8	3.3	5.5	3.4	05	0.4	–	–
24	2.1	5.1	0.1	- 0.5	5.1	73	1001.1	5.6	6.4	5.6	10	1.9	1	.
25	1.3	4.0	- 3.1	- 5.8	6.4	93	1004.9	0.5	6.4	2.1	03	1.8	4	.
26	8.4	15.2	0.7	- 4.6	7.9	75	999.6	9.8	2.4	3.4	07	0.1	–	–
27	9.3	14.2	5.2	1.7	8.4	74	1001.7	7.9	4.9	2.3	04	–	–	–
28	7.3	14.4	5.1	3.4	8.3	82	994.5	2.1	5.0	3.5	07	0.0	–	–
29	6.2	12.0	0.7	- 4.0	6.6	73	997.9	9.0	3.6	1.8	03	0.0	–	–
30	4.6	10.4	- 1.9	- 5.7	6.2	75	1004.0	8.9	1.9	1.6	04	–	–	–
31	3.2	9.4	- 2.5	- 5.9	6.1	81	1009.1	4.4	2.5	1.5	03	0.0	–	–

GORZÓW WIELKOPOLSKI

Marzec 1967

DNI	TEMPERATURA POWIETRZA T	Max	Min	T_g	PRĘŻNOŚĆ PARY WODNEJ e	WILGOTNOŚĆ WZGLĘDNA U	CIŚNIENIE ATMOSFERYCZNE P	USŁONECZNIENIE S	ZACHMURZENIE N	WIATR v	v_{max}	OPAD R_d	ŚNIEG s_h	s_g
1	5.4	8.3	2.8	- 0.5	6.1	69	998.7	2.3	5.1	7.5	10	–	–	–
2	4.0	5.9	2.8	- 0.2	6.9	85	998.7	–	7.9	5.5	08	6.0	–	–
3	4.4	7.2	2.4	- 0.8	7.2	85	1004.8	–	7.0	6.8	10	11.6	–	–
4	7.5	9.7	5.7	2.9	9.3	90	1011.0	–	7.0	4.8	09	0.2	–	–
5	8.0	12.2	3.8	- 0.5	8.4	80	1013.2	4.7	6.4	1.8	07	0.1	–	–
6	6.4	9.8	4.5	0.8	8.1	84	1017.2	3.0	3.8	1.5	03	–	–	–
7	6.5	13.6	2.4	1.8	8.6	89	1018.4	4.1	2.8	1.3	03	–	–	–
8	6.0	12.3	1.4	- 0.1	7.6	83	1008.7	3.0	1.5	2.5	05	–	–	–
9	8.7	16.1	2.7	0.8	8.7	79	1001.1	7.2	4.1	2.5	04	–	–	–
10	10.3	14.8	6.0	4.3	8.9	72	1000.2	1.1	5.3	2.4	04	0.0	–	–
11	8.9	14.0	5.7	2.9	8.2	73	1001.2	4.2	4.3	4.1	07	2.5	–	–
12	4.1	8.8	2.6	3.3	7.1	87	1004.6	1.3	5.3	5.6	07	1.4	–	–
13	3.4	6.8	0.6	- 1.5	5.9	77	1002.7	0.7	6.1	3.0	07	1.2	–	–
14	4.5	8.4	0.1	- 1.7	5.7	68	1020.6	8.1	3.5	5.1	08	–	–	–
15	8.2	13.3	5.1	4.4	7.8	73	1015.7	2.7	6.8	4.5	07	0.3	–	–
16	4.5	10.0	2.3	1.0	5.8	70	1011.3	5.3	5.3	5.4	08	0.4	–	–
17	3.3	7.0	0.1	- 1.0	5.4	70	1012.7	4.0	5.8	3.9	06	3.4	–	–
18	4.3	6.8	1.8	2.0	7.2	87	994.1	0.8	7.0	3.6	05	4.3	–	–
19	3.0	5.0	1.1	1.5	6.6	88	999.1	0.2	7.6	3.0	06	9.1	–	–
20	3.8	7.3	0.3	0.0	6.1	77	1003.4	3.4	4.9	7.1	09	2.4	–	–
21	4.4	8.8	- 0.8	- 2.6	7.6	89	1011.2	–	6.3	3.0	06	2.2	–	–
22	7.8	9.6	6.5	5.8	9.2	87	1008.5	–	7.9	3.5	05	11.4	–	–
23	3.9	9.2	0.5	2.5	7.3	89	1000.9	4.8	5.5	5.1	08	3.7	–	–
24	3.7	7.0	1.3	0.5	5.5	70	1006.9	6.9	6.1	7.0	09	0.6	–	–
25	4.3	7.4	1.5	0.7	7.3	87	1006.1	–	6.9	2.1	05	1.1	–	–
26	8.8	18.6	0.6	- 2.2	6.9	66	998.7	8.0	2.3	2.1	06	–	–	–
27	8.9	14.5	3.8	2.0	7.1	65	1001.2	9.0	2.6	2.3	03	–	–	–
28	6.1	10.5	3.7	4.9	7.6	80	993.2	1.1	5.9	3.4	07	1.6	–	–
29	5.2	10.8	0.0	- 2.5	6.0	70	998.3	8.8	3.9	1.8	04	–	–	–
30	5.2	10.6	- 0.4	- 3.3	6.1	70	1005.0	7.5	2.3	1.9	05	–	–	–
31	4.6	9.0	1.0	- 1.2	6.2	75	1010.4	4.6	4.4	1.0	03	–	–	–

PŁOCK-RADZIWIE

DNI	TEMPERATURA POWIETRZA T	Max	Min	T_g	PRĘŻNOŚĆ PARY WODNEJ e	WILGOTNOŚĆ WZGLĘDNA U	CIŚNIENIE ATMOSFERYCZNE P	USŁONECZNIENIE S	ZACHMURZENIE N	WIATR v	v_{max}	OPAD R_d	ŚNIEG s_h	s_g
1	4.8	8.4	1.9	1.1	6.6	77	996.1	.	5.9	6.8	08	0.4	–	–
2	4.2	7.4	2.2	1.2	6.9	84	997.8	.	6.4	5.3	07	0.7	–	–
3	4.1	5.7	2.5	1.8	7.2	87	1001.2	.	7.5	6.6	07	11.7	–	–
4	6.5	8.7	4.8	4.2	8.3	86	1006.6	.	6.4	5.3	08	0.6	–	–
5	6.2	9.0	4.3	2.2	8.7	92	1014.5	.	6.3	1.9	04	–	–	–
6	5.7	11.1	2.8	2.3	8.3	90	1015.5	.	5.4	1.8	04	–	–	–
7	5.8	12.6	1.1	- 1.8	8.6	93	1018.9	.	2.9	1.3	03	–	–	–
8	6.5	12.6	0.5	0.4	8.2	89	1011.0	.	3.0	2.5	04	–	–	–
9	10.1	15.3	5.8	2.9	10.0	81	1002.7	.	2.0	1.9	03	–	–	–
10	10.8	18.2	5.4	3.0	10.7	83	1001.5	.	3.8	2.1	03	0.1	–	–
11	10.7	14.4	8.7	6.2	10.6	84	1001.8	.	6.4	2.6	05	2.5	–	–
12	5.9	11.1	3.7	3.2	7.7	83	1003.0	.	6.4	5.5	07	0.0	–	–
13	3.7	6.8	1.4	1.3	7.0	89	1001.5	.	5.9	2.3	03	3.0	–	–
14	4.3	8.5	0.8	- 0.6	6.5	80	1015.3	.	6.1	4.1	07	1.4	–	–
15	6.0	8.2	2.5	- 0.2	8.5	91	1013.6	.	7.3	3.3	05	0.3	–	–
16	5.1	8.5	1.5	0.2	6.6	75	1006.8	.	6.1	6.1	08	1.7	–	–
17	3.9	7.2	1.5	- 0.2	6.1	76	1008.6	.	5.1	5.1	07	2.2	–	–
18	3.3	6.0	0.9	0.3	7.3	94	993.3	.	7.6	3.4	05	4.3	–	–
19	2.5	6.8	0.1	- 2.6	6.9	94	997.4	.	7.0	1.1	03	5.3	–	–
20	2.4	5.0	0.5	- 0.1	6.5	90	998.7	.	7.4	2.6	03	1.0	–	–
21	3.8	5.7	1.0	- 0.2	7.4	91	1008.2	.	7.6	3.9	06	4.3	–	–
22	7.8	10.3	5.4	5.0	8.1	77	1004.1	.	6.9	6.1	08	4.9	–	–
23	5.0	7.5	3.1	0.4	7.8	90	997.3	.	6.1	4.6	07	2.6	–	–
24	2.7	5.5	0.0	0.3	5.4	74	1000.9	.	6.5	7.0	10	4.0	–	–
25	1.7	4.0	- 2.5	- 4.8	6.1	88	1005.3	.	6.5	2.5	06	0.6	4	.
26	8.1	14.4	2.4	0.4	8.1	77	1001.0	.	4.5	2.3	05	–	–	–
27	8.9	14.2	4.5	2.2	9.3	83	1002.6	.	5.5	1.8	03	–	–	–
28	7.4	14.2	4.2	3.4	8.9	87	995.7	.	6.5	3.3	06	1.0	–	–
29	7.0	11.2	3.8	1.2	7.3	75	998.7	.	5.6	1.9	04	–	–	–
30	5.9	11.4	1.4	- 2.1	6.4	72	1004.5	.	3.8	2.3	05	–	–	–
31	5.3	11.1	0.6	- 2.4	6.5	76	1009.4	.	2.3	1.9	04	–	–	–

POZNAŃ-ŁAWICA

DNI	TEMPERATURA POWIETRZA T	Max	Min	T_g	PRĘŻNOŚĆ PARY WODNEJ e	WILGOTNOŚĆ WZGLĘDNA U	CIŚNIENIE ATMOSFERYCZNE P	USŁONECZNIENIE S	ZACHMURZENIE N	WIATR v	v_{max}	OPAD R_d	ŚNIEG s_h	s_g
1	5.6	9.4	2.5	0.9	6.1	68	994.9	4.7	5.3	9.3	12	0.1	–	–
2	4.2	7.7	2.0	- 0.2	7.0	85	995.1	0.5	6.6	7.8	10	4.8	–	–
3	4.5	5.9	1.7	0.1	7.4	87	1000.4	–	7.8	10.3	12	6.0	–	–
4	7.0	7.6	5.9	4.5	9.6	96	1006.1	–	8.0	8.3	12	1.8	–	–
5	7.9	12.2	2.5	- 1.5	9.3	88	1009.8	4.7	5.3	2.8	04	0.6	–	–
6	7.8	12.7	5.0	3.0	8.8	84	1012.6	5.1	4.1	3.6	05	–	–	–
7	6.7	13.3	1.4	- 2.7	8.5	88	1014.9	3.6	2.0	2.6	04	–	–	–
8	7.6	13.3	2.2	- 0.2	7.9	78	1005.4	6.4	2.8	4.9	07	–	–	–
9	8.7	16.5	1.7	- 2.9	9.1	82	997.9	6.9	2.4	3.0	05	–	–	–
10	10.7	17.9	4.4	- 0.6	10.2	81	997.2	6.1	3.9	4.0	06	0.0	–	–
11	9.7	15.5	5.6	0.4	9.2	78	998.1	3.6	6.5	5.4	10	0.5	–	–
12	4.8	9.9	2.2	0.2	6.9	81	1001.0	4.4	5.1	8.5	12	1.5	–	–
13	3.3	6.7	0.0	- 3.6	6.3	82	998.2	0.2	5.6	4.4	08	0.9	–	–
14	4.7	9.2	0.6	- 0.4	5.9	70	1015.1	7.2	4.9	8.6	10	0.0	–	–
15	8.3	13.3	4.3	0.2	8.3	77	1011.4	3.6	6.3	7.0	08	0.7	–	–
16	4.7	9.9	2.5	1.0	6.8	81	1006.2	5.3	5.1	8.9	10	0.7	–	–
17	3.9	6.9	1.9	0.2	5.5	69	1008.0	2.9	6.9	9.1	10	2.6	–	–
18	4.7	8.2	2.4	1.9	7.5	88	990.1	1.8	7.1	5.0	08	0.8	–	–
19	3.1	5.5	1.8	0.8	6.7	88	994.7	1.1	7.5	3.9	07	4.8	–	–
20	3.9	7.6	0.8	0.0	6.4	80	997.5	4.3	6.9	7.9	10	0.5	–	–
21	3.7	7.8	- 2.6	- 5.6	7.6	93	1006.5	–	6.0	6.1	08	0.8	–	–
22	7.5	8.6	6.6	5.4	9.0	87	1003.7	–	7.1	7.8	10	5.8	–	–
23	5.5	8.4	2.8	3.6	7.2	80	996.2	5.4	5.5	8.9	12	0.5	–	–
24	3.6	6.7	1.4	0.0	5.1	67	1001.4	6.4	6.5	10.0	13	1.3	–	–
25	3.6	7.0	- 0.6	- 2.7	7.3	92	1002.2	–	7.3	4.5	08	0.7	–	–
26	9.5	18.0	0.0	- 3.5	7.5	68	995.9	8.8	2.6	4.9	08	0.0	–	–
27	9.8	14.7	5.3	2.0	8.4	71	998.4	7.5	3.5	4.4	07	–	–	–
28	6.8	11.4	4.8	4.0	8.1	82	990.6	–	6.0	5.3	08	1.5	–	–
29	5.5	12.4	- 1.2	- 5.1	6.0	70	994.8	7.2	2.8	3.6	06	0.0	–	–
30	4.7	10.6	- 1.2	- 5.7	5.9	71	1001.2	8.2	2.4	4.1	07	0.0	–	–
31	4.0	9.4	- 0.8	- 4.4	6.4	79	1006.3	5.4	3.8	4.4	07	0.0	–	–

SŁUBICE

DNI	TEMPERATURA POWIETRZA				PRĘŻNOŚĆ PARY WODNEJ	WILGOTNOŚĆ WZGLĘDNA	CIŚNIENIE ATMOSFERYCZNE	USŁONECZNIENIE	ZACHMURZENIE	WIATR		OPAD	ŚNIEG	
	T	Max	Min	T_g	e	U	P	S	N	v	v_{max}	R_d	s_k	s_g
1	5.9	9.0	2.3	1.5	5.8	64	1004.8	.	1.8	6.9	10	–	–	–
2	4.8	7.1	3.6	2.3	7.0	81	1004.2	.	6.0	5.8	08	6.4	–	–
3	5.5	7.9	2.6	1.6	7.2	79	1011.3	.	7.5	7.1	08	4.1	–	–
4	8.8	11.1	6.2	1.5	8.7	76	1016.8	.	7.5	6.3	08	–	–	–
5	8.9	13.3	4.5	1.9	8.2	73	1017.3	.	5.9	2.0	04	–	–	–
6	7.5	10.9	4.1	2.9	8.7	85	1021.7	.	4.8	1.9	03	–	–	–
7	7.9	14.9	2.7	2.0	8.1	79	1022.3	.	1.1	1.9	03	–	–	–
8	7.4	12.2	3.6	0.8	7.8	76	1012.1	.	1.0	2.3	07	–	–	–
9	9.5	17.6	1.1	- 1.4	8.9	76	1004.9	.	3.4	2.1	03	–	–	–
10	11.8	15.1	7.7	6.2	9.1	66	1004.5	.	5.5	3.8	05	0.0	–	–
11	9.2	14.3	6.9	5.6	8.7	76	1005.8	.	4.3	3.5	05	5.3	–	–
12	4.7	7.1	2.9	1.6	6.8	79	1010.0	.	4.5	4.5	07	3.6	–	–
13	3.9	7.1	0.8	- 1.0	6.3	77	1007.5	.	7.1	3.4	05	0.9	–	–
14	5.3	9.3	0.7	- 0.6	6.0	67	1026.1	.	3.1	4.3	06	–	–	–
15	9.1	13.9	5.7	5.4	8.1	71	1020.9	.	6.5	4.9	06	0.0	–	–
16	4.9	11.1	3.1	2.3	6.2	72	1016.9	.	5.0	4.6	07	0.9	–	–
17	3.9	6.8	1.2	- 0.5	5.6	70	1018.1	.	5.6	5.6	07	5.9	–	–
18	4.5	7.6	3.1	2.5	7.5	89	999.3	.	7.5	3.5	05	6.3	–	–
19	3.7	6.1	2.1	1.8	6.7	85	1004.6	.	7.8	3.6	06	3.6	–	–
20	4.7	8.1	1.8	1.3	5.9	70	1009.4	.	4.9	5.1	09	0.1	–	–
21	5.8	9.6	0.2	- 3.0	8.1	87	1016.6	.	6.9	4.0	06	0.1	–	–
22	8.9	11.6	7.1	5.9	8.9	79	1013.9	.	8.0	4.3	06	1.9	–	–
23	5.8	9.5	1.7	2.2	7.5	81	1006.7	.	6.3	5.1	07	2.9	–	–
24	4.4	7.8	1.8	0.5	5.8	70	1013.0	.	4.3	6.0	08	0.9	–	–
25	5.5	8.8	2.6	1.8	7.2	80	1010.9	.	6.8	3.1	05	0.4	–	–
26	9.6	19.4	0.8	- 1.6	7.5	66	1002.8	.	2.6	2.8	05	–	–	–
27	9.6	15.0	3.9	2.0	7.1	63	1005.3	.	2.8	2.4	04	0.0	–	–
28	7.3	10.7	4.3	2.0	6.9	68	997.3	.	5.6	3.3	05	1.3	–	–
29	6.0	10.7	1.6	- 1.0	5.7	63	1002.8	.	2.1	2.5	04	–	–	–
30	5.1	10.2	0.2	- 1.5	5.5	65	1009.6	.	3.0	2.6	04	–	–	–
31	4.7	9.2	2.6	- 1.7	6.3	75	1014.9	.	3.9	1.8	04	0.0	–	–

KOŁO

DNI	TEMPERATURA POWIETRZA				PRĘŻNOŚĆ PARY WODNEJ	WILGOTNOŚĆ WZGLĘDNA	CIŚNIENIE ATMOSFERYCZNE	USŁONECZNIENIE	ZACHMURZENIE	WIATR		OPAD	ŚNIEG	
	T	Max	Min	T_g	e	U	P	S	N	v	v_{max}	R_d	s_k	s_g
1	5.1	8.0	2.7	2.1	6.0	68	993.1	.	4.1	7.3	09	–	–	–
2	4.2	7.5	2.2	0.9	6.5	79	994.2	.	6.5	5.6	07	7.8	–	–
3	3.9	5.3	0.7	0.0	6.8	84	998.6	.	7.4	5.4	07	9.0	–	–
4	7.0	9.6	5.0	4.4	8.9	89	1003.4	.	7.5	3.5	08	0.3	–	–
5	7.1	10.2	5.8	5.3	9.0	89	1009.7	.	6.8	0.5	02	–	–	–
6	7.2	11.0	5.0	4.4	8.3	82	1011.2	.	4.8	1.4	03	–	–	–
7	6.7	12.9	1.4	- 0.6	8.5	87	1014.7	.	2.3	0.1	01	–	–	–
8	8.2	13.0	3.6	4.4	7.9	74	1005.9	.	2.5	1.3	03	–	–	–
9	9.6	16.2	4.0	1.3	9.3	78	997.9	.	1.5	1.4	02	–	–	–
10	11.2	18.0	6.0	2.8	10.4	79	997.0	.	2.9	0.8	03	1.4	–	–
11	11.3	14.9	8.7	7.3	9.8	75	997.5	.	6.9	2.1	04	2.0	–	–
12	5.2	12.3	3.1	2.1	7.3	82	999.5	.	4.5	6.3	09	1.7	–	–
13	3.0	5.2	1.1	- 0.4	6.8	90	997.2	.	6.0	2.1	03	1.5	–	–
14	4.5	8.4	1.8	0.4	6.2	75	1012.1	.	5.5	4.3	07	0.8	–	–
15	6.8	10.3	4.2	2.7	8.1	83	1010.0	.	6.0	4.4	06	0.8	–	–
16	4.7	8.2	2.8	0.9	6.5	77	1003.8	.	5.9	6.4	08	0.4	–	–
17	3.3	6.2	1.4	0.5	5.6	72	1005.7	.	5.9	6.0	07	3.4	–	–
18	3.1	6.3	1.5	0.5	6.9	91	989.2	.	6.6	3.1	06	2.6	–	–
19	2.2	6.2	0.3	- 2.1	6.4	90	993.2	.	6.5	1.5	05	3.8	–	–
20	2.4	5.3	0.7	- 0.6	6.2	86	995.0	.	7.1	4.1	06	1.3	–	–
21	3.6	6.2	- 0.8	- 3.1	7.2	89	1004.8	.	6.1	3.5	05	7.1	–	–
22	7.2	9.0	6.1	5.5	8.5	83	1001.6	.	6.8	5.8	07	3.1	–	–
23	5.4	8.4	3.6	4.4	7.2	80	994.0	.	6.1	5.4	08	1.7	–	–
24	2.9	6.4	1.5	0.7	4.9	67	998.3	.	5.9	7.1	10	0.5	–	–
25	2.6	4.5	- 0.8	- 2.6	6.3	85	1001.4	.	6.8	2.8	08	1.7	–	–
26	8.6	16.4	1.7	- 0.6	7.7	71	996.2	.	2.6	1.6	04	0.3	–	–
27	9.4	13.7	6.2	2.7	9.1	77	998.1	.	5.3	1.4	03	–	–	–
28	7.6	13.6	5.4	3.4	8.2	79	990.6	.	4.9	2.3	04	0.0	–	–
29	6.8	10.9	2.8	0.4	6.5	67	994.3	.	5.4	1.1	04	0.9	–	–
30	6.3	10.8	1.3	0.5	6.3	68	1000.3	.	3.1	1.3	03	–	–	–
31	5.1	9.4	1.6	- 1.6	6.2	72	1005.1	.	2.5	1.4	04	–	–	–

SIEDLCE

DNI	TEMPERATURA POWIETRZA				PRĘŻNOŚĆ PARY WODNEJ	WILGOTNOŚĆ WZGLĘDNA	CIŚNIENIE ATMOSFERYCZNE	USŁONECZNIENIE	ZACHMURZENIE	WIATR		OPAD	ŚNIEG	
	T	Max	Min	T_g	e	U	P	S	N	v	v_{max}	R_d	s_k	s_g
1	4.0	6.8	1.6	1.0	5.9	72	985.6	.	5.5	8.8	12	0.0	–	–
2	3.1	5.2	1.2	0.4	5.9	77	988.9	.	6.8	7.1	09	2.2	–	–
3	3.0	4.8	1.4	0.9	6.2	82	990.6	.	7.8	8.3	10	11.7	–	–
4	4.7	6.9	2.0	2.1	6.9	81	994.4	.	5.8	6.8	10	0.1	–	–
5	2.9	7.6	- 1.1	- 3.2	5.7	77	1005.8	.	3.4	1.6	05	–	–	–
6	3.1	7.5	0.4	- 0.6	6.3	81	1006.4	.	5.3	2.4	05	–	–	–
7	3.2	6.4	0.5	- 1.0	7.5	96	1009.1	.	6.3	2.1	04	–	–	–
8	4.5	11.4	- 0.9	- 0.8	6.7	80	1003.0	.	3.0	2.1	05	–	–	–
9	8.1	14.6	2.8	1.1	7.9	73	994.7	.	1.3	3.3	05	–	–	–
10	9.0	15.3	3.2	1.0	9.3	82	993.8	.	3.3	2.3	03	–	–	–
11	8.8	13.0	5.0	3.5	9.8	87	993.3	.	5.0	2.6	05	0.0	–	–
12	5.1	9.8	2.7	3.9	7.0	79	992.9	.	5.4	5.5	08	0.5	–	–
13	4.2	8.3	1.2	0.3	6.3	78	992.2	.	5.8	4.3	05	0.8	–	–
14	3.0	6.8	1.6	0.9	6.3	84	1003.0	.	4.9	4.4	08	0.2	–	–
15	4.0	6.5	0.1	- 1.6	7.2	88	1003.5	.	7.3	3.9	05	0.3	–	–
16	4.3	6.4	0.5	2.4	6.2	74	995.9	.	5.8	5.6	07	1.4	–	–
17	2.4	4.9	0.5	- 0.2	5.4	76	996.8	.	5.9	5.9	08	0.3	–	–
18	1.8	3.6	- 0.2	- 1.9	6.2	88	985.0	.	6.4	4.6	07	1.5	–	–
19	3.0	6.8	1.6	1.5	6.6	87	987.3	.	7.3	1.8	05	0.3	–	–
20	2.4	4.5	1.3	0.9	6.4	89	988.2	.	7.6	3.0	05	2.0	–	–
21	2.6	4.8	0.8	0.5	6.1	83	997.2	.	7.6	5.3	07	1.5	–	–
22	7.3	10.3	2.1	2.5	7.8	76	992.4	.	6.9	7.3	10	7.4	–	–
23	3.8	7.3	1.4	- 0.3	6.8	84	986.9	.	6.1	5.8	10	4.6	–	–
24	1.4	4.2	- 0.5	- 0.2	5.2	77	989.1	.	5.6	6.8	08	1.2	–	–
25	- 0.4	3.3	- 4.7	- 8.6	4.3	73	995.0	.	5.3	3.1	05	0.0	1	.
26	4.5	10.2	0.3	0.2	6.3	74	994.0	.	4.9	3.9	05	–	–	–
27	5.6	9.7	1.4	0.0	7.6	82	994.5	.	6.4	1.9	05	0.3	–	–
28	6.5	12.0	1.8	1.2	6.5	67	988.5	.	4.9	5.0	07	2.8	–	–
29	4.9	8.0	3.4	3.1	7.3	85	989.2	.	6.4	0.9	02	1.6	–	–
30	4.8	11.2	0.1	- 1.3	7.0	81	994.9	.	4.8	1.4	05	1.6	–	–
31	4.8	11.1	0.5	- 2.4	6.7	78	999.6	.	2.8	1.3	06	1.5	–	–

WARSZAWA-OKĘCIE

DNI	TEMPERATURA POWIETRZA				PRĘŻNOŚĆ PARY WODNEJ	WILGOTNOŚĆ WZGLĘDNA	CIŚNIENIE ATMOSFERYCZNE	USŁONECZNIENIE	ZACHMURZENIE	WIATR		OPAD	ŚNIEG	
	T	Max	Min	T_g	e	U	P	S	N	v	v_{max}	R_d	s_k	s_g
1	4.8	8.2	0.9	1.3	5.9	69	991.2	.	5.8	10.3	14	0.0	–	–
2	3.2	6.0	2.0	- 0.1	6.3	82	993.7	.	7.3	7.0	09	4.1	–	–
3	3.5	5.4	1.7	0.9	6.7	86	996.3	.	7.5	9.3	11	9.3	–	–
4	5.7	7.7	3.9	2.9	7.9	86	1000.4	.	6.3	7.9	12	0.4	–	–
5	4.4	7.9	1.8	- 1.1	7.0	84	1010.0	.	5.1	1.6	03	–	–	–
6	4.2	9.6	1.0	- 0.5	7.1	85	1010.7	.	5.8	2.3	04	–	–	–
7	5.3	10.3	1.3	- 2.6	8.4	94	1014.1	.	4.8	2.0	04	0.1	–	–
8	4.4	11.0	- 0.7	- 1.3	7.1	86	1007.0	.	3.6	2.4	04	–	–	–
9	8.9	14.8	4.8	2.4	8.6	76	998.7	.	3.0	2.8	03	–	–	–
10	9.6	17.3	3.7	1.3	9.7	82	997.5	.	3.4	2.3	04	–	–	–
11	9.8	14.6	5.5	3.5	10.2	85	997.5	.	6.4	2.0	04	0.5	–	–
12	5.5	11.0	3.0	2.4	6.9	76	998.2	.	4.8	7.3	10	0.7	–	–
13	3.9	8.0	1.5	- 0.3	6.5	82	996.8	.	6.8	3.9	05	2.9	–	–
14	3.6	7.6	1.0	- 0.3	6.5	83	1009.1	.	4.6	5.6	08	1.7	–	–
15	5.2	7.5	2.4	0.1	7.7	87	1008.8	.	7.6	4.6	08	0.2	–	–
16	4.5	7.7	2.6	1.5	6.3	75	1001.6	.	6.3	8.1	10	0.0	–	–
17	3.5	7.2	1.5	0.9	5.5	71	1003.1	.	6.5	8.1	10	0.3	–	–
18	2.5	5.1	0.8	- 0.1	6.7	92	989.2	.	7.6	4.6	06	4.7	–	–
19	2.9	6.3	1.4	0.5	6.8	91	992.0	.	6.6	2.1	04	0.8	–	–
20	2.2	4.2	0.9	- 0.4	6.5	91	993.0	.	6.9	3.9	07	3.6	–	–
21	3.1	5.8	0.2	- 1.2	6.5	85	1002.8	.	7.5	5.3	08	4.4	–	–
22	7.4	9.3	4.5	3.7	8.5	83	998.7	.	7.4	8.9	12	7.8	–	–
23	4.8	7.3	3.2	1.7	7.3	85	992.1	.	6.0	6.4	09	2.3	–	–
24	1.8	5.6	- 0.1	- 1.1	5.6	81	995.3	.	5.9	9.0	13	1.4	–	–
25	0.6	3.4	- 3.6	- 5.3	4.9	78	1000.3	.	5.5	5.0	12	0.5	3	.
26	6.7	12.5	0.8	0.1	7.8	80	997.3	.	4.9	3.8	05	0.0	–	–
27	6.6	9.4	3.5	1.2	9.0	92	998.5	.	5.8	1.8	03	0.4	–	–
28	7.5	13.4	3.6	1.7	8.2	80	991.8	.	5.1	5.4	08	10.7	–	–
29	6.9	10.4	4.1	2.6	6.7	69	993.6	.	6.6	2.0	04	0.0	–	–
30	6.6	11.0	2.1	1.4	7.0	73	999.4	.	5.0	1.3	05	0.6	–	–
31	5.7	11.1	0.4	- 3.0	6.5	74	1004.1	.	2.6	1.5	04	0.0	–	–

TERESPOL

DNI	TEMPERATURA POWIETRZA				PRĘŻNOŚĆ PARY WODNEJ	WILGOTNOŚĆ WZGLĘDNA	CIŚNIENIE ATMOSFERYCZNE	USŁONECZNIENIE	ZACHMURZENIE	WIATR		OPAD	ŚNIEG	
	T	Max	Min	T_g	e	U	P	S	N	v	v_{max}	R_d	s_h	s_g
1	3.8	6.3	0.7	0.3	6.4	80	986.6	1.7	5.4	7.3	08	0.4	–	–
2	3.6	6.1	1.4	0.3	6.0	77	991.1	2.1	6.9	6.3	08	2.2	–	–
3	2.8	4.3	1.8	1.1	6.3	85	992.3	0.1	7.6	6.5	08	7.6	–	–
4	4.3	6.7	1.5	1.1	6.9	84	994.5	3.6	5.0	5.9	09	0.8	–	–
5	2.2	7.6	– 1.6	– 4.4	5.4	77	1007.9	9.8	0.0	1.8	04	–	–	–
6	1.8	6.3	– 1.1	– 2.7	5.7	82	1009.2	1.4	4.1	3.6	06	–	–	–
7	2.8	6.3	– 0.5	– 3.2	7.2	95	1011.0	–	6.9	1.6	03	0.2	–	–
8	4.2	11.2	– 0.1	0.3	7.1	88	1006.1	5.8	4.0	2.1	03	–	–	–
9	7.5	14.1	1.9	– 0.1	7.9	77	997.8	8.5	0.8	2.8	04	–	–	–
10	8.5	14.6	2.9	0.0	9.3	84	996.5	7.1	2.6	3.8	07	–	–	–
11	8.5	12.5	4.4	2.8	10.1	91	995.9	1.8	4.3	1.9	04	0.3	–	–
12	5.9	10.2	2.9	3.6	7.6	81	994.2	4.2	5.5	5.6	09	0.0	–	–
13	4.5	8.1	1.1	– 0.2	6.3	76	994.9	4.4	6.0	4.4	06	2.4	–	–
14	3.7	5.9	2.6	2.4	6.8	85	1003.4	0.6	5.6	4.4	07	0.0	–	–
15	3.5	5.9	0.1	– 1.6	7.0	89	1005.2	–	7.3	3.9	05	0.1	–	–
16	4.6	6.6	1.9	3.6	6.5	77	997.2	5.0	5.4	5.5	08	1.3	–	–
17	2.1	4.5	0.9	– 0.7	5.5	78	997.6	1.8	6.1	5.9	07	0.1	–	–
18	1.4	2.8	– 0.6	– 2.3	6.0	89	988.1	–	7.0	4.6	06	2.9	–	–
19	3.2	6.5	1.2	1.2	6.7	88	989.4	1.3	7.4	2.6	04	0.0	–	–
20	3.0	5.6	1.5	0.4	6.4	85	990.2	1.1	7.6	3.0	05	0.1	–	–
21	2.8	4.6	1.1	1.3	6.2	84	998.3	0.5	7.6	4.5	06	1.3	–	–
22	7.5	10.9	1.9	2.0	8.0	77	993.1	6.4	7.0	7.0	09	1.8	–	–
23	3.5	8.0	1.4	– 1.2	6.6	84	988.5	2.0	5.5	5.6	09	6.4	–	–
24	1.2	4.6	– 0.6	– 0.8	5.6	84	990.0	3.7	5.0	6.3	08	0.8	–	–
25	0.2	3.0	– 2.7	– 4.3	3.7	62	996.1	10.0	5.1	4.1	07	–	1	•
26	3.1	8.4	– 0.3	– 4.2	5.1	66	997.6	3.4	5.9	4.9	07	–	–	–
27	5.8	12.0	0.5	– 0.7	5.9	65	997.9	8.1	4.5	5.9	08	–	–	–
28	5.0	9.4	0.6	– 0.7	6.0	68	992.9	9.7	5.0	6.6	08	1.2	–	–
29	1.7	5.6	0.3	0.3	6.2	89	991.1	–	6.9	2.1	07	5.6	–	–
30	2.1	7.1	– 1.2	– 4.9	6.5	91	997.2	0.8	6.1	1.4	03	0.5	–	–
31	5.6	11.4	1.5	0.3	6.7	76	1001.5	6.8	4.5	2.6	05	0.8	–	–

ZIELONA GÓRA

Marzec 1967

DNI	TEMPERATURA POWIETRZA				PRĘŻNOŚĆ PARY WODNEJ	WILGOTNOŚĆ WZGLĘDNA	CIŚNIENIE ATMOSFERYCZNE	USŁONECZNIENIE	ZACHMURZENIE	WIATR		OPAD	ŚNIEG	
	T	Max	Min	T_g	e	U	P	S	N	v	v_{max}	R_d	s_h	s_g
1	5.3	8.3	1.3	0.2	5.2	60	987.1	8.4	3.4	7.0	08	0.0	–	–
2	4.1	6.5	2.6	0.6	6.5	79	986.5	0.5	6.8	6.5	07	2.8	–	–
3	3.9	6.1	1.6	0.3	6.7	83	993.1	–	7.6	7.4	10	7.8	–	–
4	7.3	9.0	5.3	4.0	8.1	80	998.0	–	7.9	5.5	08	0.1	–	–
5	8.7	13.5	4.1	1.5	7.6	69	999.4	6.1	5.3	3.0	04	0.1	–	–
6	7.5	11.2	5.1	4.8	8.3	80	1003.3	6.9	4.0	3.1	04	–	–	–
7	7.7	13.6	3.2	1.4	8.1	78	1004.4	8.1	1.6	2.9	04	–	–	–
8	6.2	12.3	2.1	0.0	7.3	79	994.2	5.5	2.1	2.5	03	–	–	–
9	9.6	16.7	3.4	1.5	8.6	73	987.2	7.2	3.4	3.0	04	–	–	–
10	11.8	17.0	8.0	6.2	8.9	65	987.3	4.4	4.5	4.5	07	0.0	–	–
11	8.9	15.2	5.8	4.0	8.2	73	988.4	3.6	5.3	4.8	06	0.4	–	–
12	3.7	10.0	2.1	0.2	6.2	78	992.2	2.8	4.0	6.1	08	1.4	–	–
13	2.7	4.9	0.9	– 1.1	6.0	80	988.7	–	5.4	3.8	05	2.0	–	–
14	3.9	8.1	– 0.4	– 1.7	5.6	70	1006.9	8.3	3.9	5.1	07	–	–	–
15	8.1	13.7	5.0	3.3	7.1	67	1002.6	4.9	5.6	7.0	08	0.0	–	–
16	3.7	10.1	1.3	0.4	6.0	76	998.1	4.0	4.0	6.4	08	0.6	–	–
17	2.6	6.0	0.5	– 0.7	5.2	72	999.3	2.6	7.1	5.6	07	3.5	–	–
18	3.9	7.1	2.0	1.5	7.3	91	980.9	1.0	7.8	4.9	08	5.4	–	–
19	2.2	4.8	0.6	0.0	6.5	90	985.5	0.2	7.9	3.0	04	6.5	–	–
20	3.2	6.3	0.1	0.0	5.8	76	989.7	3.0	5.3	5.4	08	1.7	–	–
21	3.9	7.9	– 0.4	– 2.5	7.5	90	998.0	–	6.0	4.3	06	0.6	–	–
22	8.2	10.2	6.2	5.9	8.6	79	995.4	0.2	7.4	5.3	08	1.2	–	–
23	4.6	9.3	2.5	0.8	7.0	83	988.2	4.5	6.6	5.9	07	3.9	–	–
24	2.7	6.2	0.5	– 0.3	5.2	71	993.8	6.6	6.9	6.6	08	0.1	–	–
25	4.2	8.0	1.5	0.1	6.8	82	992.8	0.1	6.6	3.8	05	0.9	–	–
26	9.6	18.3	1.5	– 0.8	6.7	59	985.7	9.4	2.4	4.8	06	–	–	–
27	9.3	14.5	5.3	3.2	7.1	63	988.1	9.6	4.3	3.5	05	–	–	–
28	6.6	10.8	4.3	4.1	6.6	68	980.2	–	6.8	4.6	06	0.3	–	–
29	5.8	11.2	0.9	– 1.5	5.2	58	984.8	9.0	2.4	3.1	05	–	–	–
30	4.9	9.9	0.7	– 2.4	5.1	61	991.5	6.7	3.6	3.9	07	0.0	–	–
31	4.0	9.1	0.3	– 1.6	5.8	73	996.5	3.9	3.5	2.9	04	0.1	–	–

LESZNO-STRZYŻEWICE

DNI	TEMPERATURA POWIETRZA				PRĘŻNOŚĆ PARY WODNEJ	WILGOTNOŚĆ WZGLĘDNA	CIŚNIENIE ATMOSFERYCZNE	USŁONECZNIENIE	ZACHMURZENIE	WIATR		OPAD	ŚNIEG	
	T	Max	Min	T_g	e	U	P	S	N	v	v_{max}	R_d	s_h	s_g
1	5.4	9.6	2.0	0.3	6.0	68	996.8	8.4	3.3	8.6	12	0.0	–	–
2	4.1	8.0	1.8	– 0.1	6.7	82	996.6	0.8	7.0	7.4	10	4.6	–	–
3	4.3	6.3	2.5	0.8	7.2	87	1002.6	0.3	7.1	8.6	10	6.0	–	–
4	7.0	8.6	5.5	4.9	8.9	88	1007.3	–	7.9	6.5	12	0.3	–	–
5	8.1	13.1	4.7	2.2	8.6	81	1009.6	7.8	5.5	2.9	05	0.0	–	–
6	7.5	12.7	6.0	3.5	8.6	83	1013.0	6.2	4.4	2.8	04	–	–	–
7	5.3	14.0	0.3	– 2.4	7.9	84	1014.8	8.2	3.6	3.3	04	–	–	–
8	5.5	12.6	2.2	– 0.4	7.5	79	1005.0	7.6	2.0	4.1	07	–	–	–
9	8.5	16.5	1.8	– 1.3	9.0	81	997.7	8.4	3.1	3.0	04	–	–	–
10	10.2	18.8	3.1	– 0.4	9.8	80	997.6	6.5	4.1	2.9	05	–	–	–
11	10.4	15.7	6.1	2.0	9.0	73	998.7	3.2	6.5	4.9	08	0.2	–	–
12	4.5	10.4	2.4	0.0	6.7	80	1002.2	4.1	5.8	6.6	10	0.1	–	–
13	2.7	5.2	0.2	– 3.2	6.3	85	998.4	–	5.9	3.9	08	1.7	–	–
14	4.2	9.0	1.1	– 0.8	6.0	73	1016.0	8.8	5.5	6.3	08	0.0	–	–
15	8.0	13.8	4.0	2.4	7.9	75	1012.4	3.7	6.6	6.5	08	0.0	–	–
16	4.5	9.5	1.5	– 1.0	6.5	78	1007.5	5.4	5.6	7.4	10	0.2	–	–
17	3.1	6.8	0.8	– 1.2	5.6	74	1009.1	4.5	6.8	6.0	07	3.3	–	–
18	4.1	6.1	2.7	1.4	7.4	91	990.9	1.1	7.6	5.6	08	4.9	–	–
19	2.7	5.2	2.1	1.7	6.9	93	995.2	0.2	7.6	4.0	06	4.2	–	–
20	3.0	6.3	0.7	– 0.1	6.1	81	998.6	3.4	6.1	6.9	10	1.5	–	–
21	3.7	7.9	– 1.8	– 4.0	7.5	92	1007.6	–	7.0	4.5	06	0.8	–	–
22	8.0	11.3	4.9	5.1	9.1	85	1004.9	0.3	7.8	6.4	08	0.3	–	–
23	5.3	8.7	1.4	0.2	7.5	85	997.5	4.6	6.4	6.4	09	6.2	–	–
24	3.0	7.0	1.0	– 0.7	5.6	76	1003.0	6.8	5.0	7.4	11	0.0	–	–
25	4.2	8.7	0.7	– 1.5	7.1	86	1002.8	0.3	7.6	4.0	07	0.9	–	–
26	9.2	18.4	0.4	– 2.5	7.8	69	996.3	9.7	3.1	3.6	07	0.0	–	–
27	8.9	14.6	4.7	2.4	8.6	77	998.4	8.4	3.9	3.4	04	–	–	–
28	6.7	10.6	5.3	3.4	7.9	81	990.7	0.0	7.1	4.0	06	1.9	–	–
29	5.2	11.9	– 0.8	– 4.0	6.4	74	995.0	7.5	4.0	2.5	05	–	–	–
30	4.9	11.3	– 0.9	– 3.2	6.2	74	1001.7	8.6	4.3	3.5	06	–	–	–
31	3.4	9.7	– 1.5	– 4.6	6.2	80	1006.6	5.4	4.3	3.0	05	0.0	–	–

KALISZ

DNI	TEMPERATURA POWIETRZA				PRĘŻNOŚĆ PARY WODNEJ	WILGOTNOŚĆ WZGLĘDNA	CIŚNIENIE ATMOSFERYCZNE	USŁONECZNIENIE	ZACHMURZENIE	WIATR		OPAD	ŚNIEG	
	T	Max	Min	T_g	e	U	P	S	N	v	v_{max}	R_d	s_h	s_g
1	4.9	8.0	2.0	1.4	5.8	68	989.8	5.6	4.0	7.6	10	–	–	–
2	3.3	7.3	0.7	– 0.8	6.5	83	990.0	0.8	5.4	4.8	07	2.2	–	–
3	3.8	5.1	2.0	0.8	7.0	87	995.0	–	7.5	7.4	08	3.8	–	–
4	6.4	7.0	4.3	3.8	8.9	92	999.6	–	8.0	5.5	08	0.6	–	–
5	7.2	11.0	4.8	3.8	8.8	87	1004.0	2.6	5.3	1.8	03	–	–	–
6	6.8	10.9	5.0	3.8	8.4	86	1006.2	1.5	5.6	1.3	02	0.0	–	–
7	5.4	12.7	– 0.8	– 1.3	8.0	90	1009.1	5.8	3.5	1.3	02	–	–	–
8	6.9	12.2	2.3	0.2	7.7	79	999.8	6.1	3.1	3.3	06	0.0	–	–
9	8.3	15.4	2.3	– 0.6	9.0	83	992.2	7.1	1.4	2.4	04	–	–	–
10	10.9	18.2	4.8	3.0	10.2	80	991.7	8.0	2.8	1.6	03	0.5	–	–
11	10.5	14.6	8.0	6.2	10.1	80	992.5	3.5	7.3	2.6	06	0.0	–	–
12	4.9	10.9	3.1	1.2	6.9	80	995.5	6.1	4.6	6.3	09	1.2	–	–
13	2.2	4.2	0.4	– 2.0	6.6	92	991.9	–	5.8	2.1	03	2.8	–	–
14	4.0	7.4	1.4	0.0	5.6	70	1007.8	7.3	5.0	3.8	05	1.1	–	–
15	6.9	10.8	3.3	1.0	7.8	79	1005.6	2.8	5.8	4.4	06	0.0	–	–
16	4.3	8.5	2.4	0.8	6.4	78	999.8	4.8	4.8	6.6	08	0.0	–	–
17	2.6	4.7	1.3	– 0.3	5.4	74	1001.4	0.2	6.5	5.5	07	3.7	–	–
18	2.8	5.5	0.9	0.2	7.0	93	984.5	0.7	6.8	3.1	06	3.6	–	–
19	2.1	5.2	0.6	– 1.0	6.6	93	988.1	1.5	7.3	1.9	05	8.8	–	–
20	2.5	5.6	0.6	0.2	6.3	87	990.4	0.9	7.6	4.5	08	2.5	–	–
21	3.7	6.1	– 0.5	– 2.0	7.1	88	1000.4	2.1	7.4	4.8	07	4.6	–	–
22	7.5	9.0	5.9	5.0	8.7	84	997.5	–	7.5	6.4	08	1.7	–	–
23	5.2	7.8	2.7	1.6	7.3	83	990.0	3.6	6.5	6.3	08	3.6	–	–
24	2.6	5.6	0.0	– 0.3	5.1	71	994.6	6.7	5.1	8.4	12	1.0	1	•
25	2.7	5.1	– 0.4	– 1.8	6.7	90	996.3	–	7.5	2.6	05	0.8	1	•
26	8.2	15.9	0.4	– 1.6	7.6	75	990.6	8.6	2.6	2.5	05	–	–	–
27	8.5	12.8	5.5	2.7	9.2	83	992.8	4.2	5.0	1.3	03	–	–	–
28	7.1	12.9	4.8	3.0	8.1	82	985.2	0.6	5.4	3.9	07	0.0	–	–
29	5.8	10.5	1.0	– 1.6	6.3	71	988.7	5.5	6.6	1.4	03	–	–	–
30	5.8	9.9	1.5	– 1.8	6.4	72	995.2	8.9	4.1	1.3	03	–	–	–
31	4.4	8.1	0.1	– 2.3	6.2	75	999.9	9.1	1.5	2.3	05	–	–	–

ŁÓDŹ - LUBLINEK

DNI	TEMPERATURA POWIETRZA				PRĘŻNOŚĆ PARY WODNEJ	WILGOTNOŚĆ WZGLĘDNA	CIŚNIENIE ATMOSFERYCZNE	USŁONECZNIENIE	ZACHMURZENIE	WIATR		OPAD	ŚNIEG	
	T	Max	Min	T_g	e	U	P	S	N	v	v_{max}	R_d	s_h	s_g
1	4.2	7.4	2.2	0.5	5.5	67	983.9	3.7	5.1	8.6	10	-	-	-
2	2.8	6.6	0.2	- 1.9	6.1	81	985.1	0.1	5.6	7.0	09	5.4	-	-
3	2.9	4.5	0.0	- 0.3	6.5	87	989.1	0.5	7.6	9.0	10	10.6	-	-
4	6.2	9.2	3.8	3.3	8.3	88	992.9	2.9	7.3	9.4	13	1.2	-	-
5	6.4	10.0	4.8	4.4	8.5	88	999.6	2.4	5.3	3.3	07	-	-	-
6	5.5	9.3	3.2	2.0	7.7	85	1001.0	-	5.3	2.5	05	-	-	-
7	5.2	10.7	1.5	- 1.7	8.2	93	1004.5	1.9	5.6	1.1	02	-	-	-
8	6.4	12.0	0.0	0.0	7.2	77	996.1	6.1	3.3	4.4	07	-	-	-
9	9.7	15.7	3.2	1.1	9.0	76	988.4	6.5	2.5	4.5	06	-	-	-
10	11.1	18.0	5.4	3.7	9.8	76	987.3	8.6	3.3	2.9	07	0.0	-	-
11	10.1	15.8	6.3	3.3	9.7	80	988.1	4.7	6.4	4.0	08	1.8	-	-
12	4.3	10.4	1.7	1.0	6.8	82	990.0	5.3	5.5	6.6	09	0.6	-	-
13	2.4	4.9	0.5	- 1.6	6.5	90	987.0	-	6.5	4.3	05	4.4	-	-
14	2.9	6.9	0.8	- 0.8	5.7	77	1001.3	4.1	6.0	6.4	09	1.2	-	-
15	5.2	9.2	0.5	- 3.2	7.6	85	1000.2	1.0	6.5	5.4	07	-	-	-
16	4.4	6.8	2.6	1.1	6.1	73	993.7	2.6	5.5	7.9	09	0.5	-	-
17	2.4	5.3	1.2	- 0.5	5.5	75	995.3	4.2	6.0	7.8	09	2.0	-	-
18	1.7	4.1	- 0.2	- 0.1	6.6	95	979.8	-	6.6	4.5	08	5.2	2	.
19	1.7	5.4	- 0.6	- 3.0	6.4	92	983.0	1.3	6.6	1.4	03	2.9	-	-
20	1.8	4.6	0.2	- 0.6	6.1	88	984.3	1.4	7.1	5.4	09	1.5	-	-
21	3.2	6.4	- 0.8	- 3.5	6.5	84	994.4	3.4	6.6	6.3	08	4.8	-	-
22	6.6	7.8	4.6	4.1	8.3	86	991.5	-	8.0	7.3	09	3.2	-	-
23	5.1	8.2	2.4	2.3	7.0	81	984.1	3.8	6.5	7.9	12	2.1	-	-
24	2.2	5.3	- 0.6	- 0.7	4.8	68	988.0	4.0	7.0	9.3	12	0.6	-	-
25	1.9	4.1	- 1.6	- 3.2	6.0	84	990.9	0.3	6.9	5.4	09	0.4	1	.
26	8.0	15.2	2.0	0.2	7.0	69	986.7	9.7	3.6	4.6	08	-	-	-
27	7.9	11.4	4.8	1.7	8.8	83	988.4	0.5	6.5	2.5	05	0.2	-	-
28	6.9	14.2	3.7	2.0	8.2	83	981.3	3.1	5.4	5.4	09	2.2	-	-
29	6.1	10.6	2.6	0.3	6.4	71	984.1	3.2	6.0	1.5	03	-	-	-
30	5.3	11.0	- 0.6	- 4.3	5.8	69	990.1	8.5	3.0	2.3	06	-	-	-
31	4.6	10.5	0.0	- 5.0	5.8	69	994.8	8.6	2.0	3.5	07	-	-	-

WŁODAWA

Marzec 196

DNI	TEMPERATURA POWIETRZA				PRĘŻNOŚĆ PARY WODNEJ	WILGOTNOŚĆ WZGLĘDNA	CIŚNIENIE ATMOSFERYCZNE	USŁONECZNIENIE	ZACHMURZENIE	WIATR		OPAD	ŚNIEG	
	T	Max	Min	T_g	e	U	P	S	N	v	v_{max}	R_d	s_h	s_g
1	4.3	5.8	2.7	1.3	6.1	73	983.7	3.8	5.4	8.0	10	0.0	-	-
2	3.5	6.7	0.2	- 1.1	5.7	73	987.9	5.0	4.6	7.5	09	1.4	-	-
3	2.9	4.0	0.7	0.0	6.2	83	989.1	-	7.8	8.0	09	8.5	-	-
4	4.2	7.0	1.9	1.4	7.0	85	990.8	2.4	5.3	7.1	09	0.2	-	-
5	2.3	7.4	- 1.4	- 2.7	5.1	74	1003.2	9.1	0.3	2.3	04	-	-	-
6	2.2	6.4	- 1.6	- 2.7	6.0	84	1004.6	1.2	5.6	4.0	07	-	-	-
7	2.7	5.2	- 0.4	- 1.0	7.2	97	1006.7	-	7.1	2.3	03	-	-	-
8	3.6	10.8	- 1.9	- 1.7	6.7	85	1001.1	6.6	2.0	3.0	04	-	-	-
9	7.2	14.6	0.6	- 1.6	7.7	76	993.4	8.0	1.5	3.5	05	-	-	-
10	8.1	15.3	2.1	0.2	8.9	83	992.2	5.6	2.8	3.4	04	-	-	-
11	8.3	12.5	3.2	1.9	9.4	86	991.6	1.6	5.3	4.0	06	0.6	-	-
12	6.0	10.2	2.0	1.4	7.4	78	990.2	4.1	5.1	5.9	09	0.0	-	-
13	3.8	8.7	- 0.8	- 1.6	6.1	79	990.8	3.9	5.8	4.4	07	2.5	-	-
14	3.3	5.1	1.7	1.9	6.7	87	999.1	-	6.1	5.4	09	0.0	-	-
15	2.8	5.6	- 1.4	- 2.8	6.8	91	1001.2	-	6.9	3.0	04	0.6	-	-
16	4.7	7.9	2.0	3.0	6.7	78	993.2	6.6	5.9	6.4	09	0.0	-	-
17	2.1	4.7	0.2	- 1.6	5.7	81	993.9	2.6	5.8	6.3	08	0.7	-	-
18	1.3	3.0	- 1.2	- 2.4	6.0	90	984.2	-	7.1	4.8	07	2.8	-	-
19	3.1	6.9	0.7	0.7	6.7	88	985.2	0.6	7.5	3.1	05	-	-	-
20	3.0	6.0	1.0	0.3	6.4	84	986.1	1.5	7.6	4.3	06	0.4	-	-
21	2.7	5.7	0.8	- 0.7	6.2	84	994.2	1.6	7.9	6.4	08	1.4	-	-
22	7.1	11.0	1.5	1.3	8.1	82	989.8	3.0	6.4	7.3	09	1.5	-	-
23	4.4	7.4	0.7	- 0.1	7.2	86	984.9	1.9	6.8	6.0	08	3.7	-	-
24	1.6	5.0	- 0.2	- 1.0	5.4	79	986.2	3.0	5.6	7.6	11	4.2	-	-
25	- 0.6	2.4	- 4.7	- 6.6	4.3	75	991.9	8.1	6.1	4.0	07	0.0	3	.
26	2.9	7.6	- 2.0	- 4.6	5.4	72	993.0	2.3	6.4	5.6	08	-	-	-
27	5.6	11.7	0.2	- 0.7	6.3	70	993.3	7.1	3.4	5.6	08	-	-	-
28	4.8	10.4	- 0.1	- 0.9	6.0	70	987.9	9.8	3.0	6.8	09	0.2	-	-
29	2.0	5.2	0.3	- 0.1	6.3	90	986.3	0.4	6.9	3.0	07	5.2	-	-
30	2.4	7.7	- 2.2	- 3.5	6.4	88	992.6	0.8	6.9	2.0	04	-	-	-
31	5.6	10.7	1.5	- 1.1	6.8	77	996.8	6.1	5.1	2.5	04	-	-	-

SULEJÓW

DNI	TEMPERATURA POWIETRZA				PRĘŻNOŚĆ PARY WODNEJ	WILGOTNOŚĆ WZGLĘDNA	CIŚNIENIE ATMOSFERYCZNE	USŁONECZNIENIE	ZACHMURZENIE	WIATR		OPAD	ŚNIEG	
	T	Max	Min	T_g	e	U	P	S	N	v	v_{max}	R_d	s_h	s_g
1	4.3	8.9	1.4	1.1	.	.	985.1	.	.	.	.	0.1	-	-
2	2.9	6.3	1.2	- 0.1	.	.	986.7	.	.	.	.	3.7	-	-
3	3.1	4.9	1.3	0.7	.	.	990.2	.	.	.	.	11.9	-	-
4	6.0	9.2	4.0	3.3	.	.	993.3	.	.	.	.	3.4	-	-
5	5.8	8.9	4.4	4.4	.	.	1000.4	.	.	.	.	-	-	-
6	5.4	9.4	2.6	1.8	.	.	1001.6	.	.	.	.	-	-	-
7	5.8	11.2	2.4	2.7	.	.	1005.3	.	.	.	.	-	-	-
8	5.4	11.6	- 0.1	- 0.1	.	.	997.3	.	.	.	.	-	-	-
9	9.0	15.2	2.5	1.9	.	.	989.5	.	.	.	.	-	-	-
10	10.2	17.9	4.2	3.1	.	.	988.2	.	.	.	.	-	-	-
11	10.0	14.7	6.2	4.9	.	.	989.1	.	.	.	.	0.6	-	-
12	5.1	10.9	2.7	2.5	.	.	990.7	.	.	.	.	1.1	-	-
13	2.8	4.6	1.2	0.3	.	.	987.8	.	.	.	.	4.5	-	-
14	2.7	6.7	1.2	0.7	.	.	1001.6	.	.	.	.	0.7	-	-
15	5.2	9.1	1.2	- 0.7	.	.	1001.1	.	.	.	.	-	-	-
16	4.3	7.1	2.4	1.9	.	.	994.6	.	.	.	.	0.0	-	-
17	2.5	4.4	1.3	0.3	.	.	996.0	.	.	.	.	0.4	-	-
18	2.2	3.8	0.2	- 0.2	.	.	980.9	.	.	.	.	3.7	1	.
19	2.0	5.0	0.2	- 1.4	.	.	983.5	.	.	.	.	4.7	-	-
20	2.0	4.3	0.5	- 0.5	.	.	985.1	.	.	.	.	0.8	-	-
21	3.1	6.2	- 0.1	- 1.7	.	.	995.1	.	.	.	.	2.4	-	-
22	6.8	8.1	4.2	4.1	.	.	992.4	.	.	.	.	1.0	-	-
23	5.0	7.4	3.0	3.2	.	.	985.2	.	.	.	.	5.4	1	.
24	1.6	5.2	- 0.8	- 0.9	.	.	988.7	.	.	.	.	0.4	1	.
25	2.0	4.1	- 0.3	- 1.2	.	.	991.6	.	.	.	.	0.5	-	-
26	7.6	14.5	2.9	2.4	.	.	987.8	.	.	.	.	0.1	-	-
27	6.9	10.6	4.4	3.1	.	.	988.5	.	.	.	.	0.4	-	-
28	7.3	14.4	3.8	2.3	.	.	982.2	.	.	.	.	0.1	-	-
29	6.0	10.1	2.4	2.4	.	.	984.7	.	.	.	.	-	-	-
30	4.9	10.2	- 0.3	- 1.7	.	.	990.5	.	.	.	.	-	-	-
31	4.4	10.8	- 0.3	- 0.5	.	.	995.1	.	.	.	.	-	-	-

LUBLIN

DNI	TEMPERATURA POWIETRZA				PRĘŻNOŚĆ PARY WODNEJ	WILGOTNOŚĆ WZGLĘDNA	CIŚNIENIE ATMOSFERYCZNE	USŁONECZNIENIE	ZACHMURZENIE	WIATR		OPAD	ŚNIEG	
	T	Max	Min	T_g	e	U	P	S	N	v	v_{max}	R_d	s_h	s_g
1	4.4	6.1	3.2	1.4	6.1	73	985.0	.	5.0	7.9	09	0.1	-	-
2	3.8	7.2	1.3	- 0.5	6.0	75	988.3	.	4.4	6.6	09	1.2	-	-
3	3.1	4.6	1.5	0.0	6.6	86	990.0	.	7.6	7.6	08	8.3	-	-
4	5.0	7.5	2.7	2.3	7.9	90	992.3	.	7.0	6.1	09	3.1	-	-
5	3.2	8.5	- 1.5	- 3.7	5.8	78	1002.7	.	2.1	1.6	03	-	-	-
6	4.2	9.0	0.3	- 2.2	6.9	83	1003.5	.	5.9	2.8	05	-	-	-
7	3.8	9.0	1.9	0.2	7.8	97	1006.5	.	4.5	1.5	03	-	-	-
8	5.4	13.0	- 1.7	- 3.7	5.9	70	1000.1	.	1.0	2.4	05	-	-	-
9	8.8	15.6	3.9	0.4	8.3	74	992.5	.	1.3	3.5	06	-	-	-
10	9.7	16.6	2.7	- 0.7	9.8	83	991.3	.	1.9	3.6	06	-	-	-
11	9.1	13.2	4.2	1.2	10.0	86	991.0	.	4.9	3.0	04	0.7	-	-
12	6.2	11.1	3.2	3.2	7.3	77	991.0	.	4.8	5.6	08	0.0	-	-
13	3.7	8.3	0.4	- 0.7	6.6	84	990.0	.	5.8	4.9	08	3.7	-	-
14	3.4	5.4	2.3	1.8	6.8	88	1000.0	.	5.8	5.8	08	0.0	-	-
15	3.3	6.4	- 0.1	- 2.1	7.1	92	1001.5	.	6.6	3.3	04	0.2	-	-
16	4.6	7.2	1.8	0.7	6.5	77	993.9	.	5.6	4.9	06	0.0	-	-
17	2.5	5.2	0.9	- 1.0	5.8	80	994.8	.	5.9	6.1	08	0.2	-	-
18	2.0	4.1	0.4	- 0.9	6.3	90	983.3	.	6.6	4.6	06	2.8	-	-
19	3.5	6.9	1.5	1.3	6.8	87	984.6	.	6.9	3.1	05	1.5	-	-
20	2.6	5.2	0.6	- 0.1	6.5	89	985.8	.	7.6	4.3	05	0.2	-	-
21	3.1	5.7	1.3	1.2	6.3	84	994.8	.	7.0	5.0	07	2.5	-	-
22	6.9	9.8	2.1	1.8	8.8	89	991.2	.	6.6	5.9	08	0.7	-	-
23	4.9	7.4	3.5	1.8	7.4	86	985.5	.	6.0	5.6	08	7.1	-	-
24	1.6	5.3	- 0.1	- 0.7	5.5	81	987.7	.	4.8	6.3	08	7.9	5	2.0
25	0.5	3.4	- 2.1	- 1.7	4.4	72	992.1	.	5.9	3.0	05	-	12	1.8
26	4.2	9.6	0.5	0.1	6.3	76	991.7	.	5.6	4.0	07	-	4	.
27	7.4	12.9	2.1	- 0.2	7.3	72	991.7	.	5.4	2.6	03	0.0	-	-
28	7.1	12.5	1.5	0.3	7.3	72	985.7	.	5.1	4.3	07	2.3	-	-
29	4.8	9.0	3.0	2.7	7.5	88	985.7	.	6.6	2.9	06	1.4	-	-
30	4.1	10.4	- 1.6	- 2.7	6.7	83	992.1	.	4.3	1.8	04	0.1	-	-
31	5.5	12.1	- 0.9	- 2.7	6.6	76	996.3	.	3.5	1.6	04	-	-	-

Tablica II

LEGNICA

DNI	TEMPERATURA POWIETRZA T	Max	Min	T_g	PRĘŻNOŚĆ PARY WODNEJ e	WILGOTNOŚĆ WZGLĘDNA U	CIŚNIENIE ATMOSFERYCZNE P	USŁONECZNIENIE S	ZACHMURZENIE N	WIATR v	v_{max}	OPAD R_d	ŚNIEG s_h	s_g
1	5.9	9.2	4.0	1.9	5.5	60	994.8	.	1.9	7.3	10	-	-	-
2	5.2	8.9	3.4	0.4	6.2	70	994.3	.	5.5	4.8	09	3.8	-	-
3	4.9	7.0	0.5	- 0.1	6.9	79	1000.7	.	6.6	7.0	08	4.7	-	-
4	7.7	9.3	5.7	4.4	8.0	76	1004.8	.	7.8	6.5	08	0.1	-	-
5	8.8	13.7	4.6	2.1	8.4	76	1005.6	.	4.8	3.4	06	1.8	-	-
6	7.7	11.0	6.1	3.9	9.0	86	1009.5	.	5.8	2.6	05	0.8	-	-
7	6.1	13.2	- 0.4	- 2.6	7.8	84	1010.8	.	0.5	3.0	07	-	-	-
8	7.1	11.3	4.6	1.6	7.3	73	1000.9	.	2.6	4.4	09	-	-	-
9	9.0	16.4	1.0	- 1.2	9.0	79	993.4	.	3.3	2.5	07	-	-	-
10	11.5	18.4	1.1	0.5	9.5	72	993.8	.	4.5	1.8	05	-	-	-
11	11.4	15.4	8.4	5.3	8.6	64	995.6	.	6.3	2.1	04	0.4	-	-
12	4.9	11.0	1.1	0.7	6.4	74	999.6	.	4.8	5.5	08	0.8	-	-
13	3.2	5.9	0.9	- 2.1	6.3	82	994.5	.	6.1	2.8	04	3.6	-	-
14	4.5	8.7	1.0	- 0.6	5.8	69	1013.2	.	5.0	6.4	09	-	-	-
15	8.2	12.4	4.8	3.3	7.5	70	1009.8	.	6.3	5.6	08	0.1	-	-
16	4.9	10.4	3.1	1.9	6.2	72	1004.8	.	6.1	6.5	09	0.0	-	-
17	3.4	6.3	1.4	0.1	5.4	70	1006.4	.	7.1	5.5	08	1.0	-	-
18	4.6	6.8	3.8	2.7	7.2	85	987.8	.	7.5	4.1	07	1.6	-	-
19	2.7	4.7	1.4	0.9	6.7	90	992.0	.	7.9	3.6	06	5.5	-	-
20	3.1	6.3	0.5	- 0.2	6.2	82	995.8	.	5.6	5.6	08	2.3	-	-
21	4.4	7.7	0.0	- 2.7	7.4	86	1004.8	.	6.1	4.8	07	0.5	-	-
22	9.1	11.7	7.2	5.7	8.9	77	1002.3	.	7.0	6.1	08	0.6	-	-
23	5.8	10.2	2.2	1.4	7.2	78	995.2	.	5.8	6.9	09	4.5	-	-
24	3.1	6.8	1.2	- 0.1	5.8	78	1000.5	.	3.4	7.5	11	0.3	-	-
25	5.4	8.8	2.8	0.9	7.0	78	999.8	.	7.0	3.3	05	0.7	-	-
26	9.6	18.3	- 0.6	- 2.9	7.6	67	992.6	.	2.8	2.3	05	0.3	-	-
27	9.8	15.1	6.9	4.4	8.1	67	994.7	.	3.8	2.3	04	0.0	-	-
28	7.9	10.7	5.9	3.5	7.5	70	987.0	.	6.4	3.4	07	0.0	-	-
29	5.6	11.4	- 0.7	- 3.1	6.1	70	991.2	.	5.9	1.3	04	0.0	-	-
30	6.0	11.1	0.8	- 2.5	6.2	68	998.0	.	3.4	2.8	06	-	-	-
31	4.7	9.7	- 0.5	- 3.3	6.1	72	1002.7	.	2.4	1.9	04	0.0	-	-

WIELUŃ

Marzec 1967

DNI	TEMPERATURA POWIETRZA T	Max	Min	T_g	PRĘŻNOŚĆ PARY WODNEJ e	WILGOTNOŚĆ WZGLĘDNA U	CIŚNIENIE ATMOSFERYCZNE P	USŁONECZNIENIE S	ZACHMURZENIE N	WIATR v	v_{max}	OPAD R_d	ŚNIEG s_h	s_g
1	4.9	8.0	1.1	0.4	5.7	66	984.5	6.7	4.0	6.4	10	0.0	-	-
2	3.1	7.4	1.0	- 0.4	6.2	82	985.1	2.1	5.6	3.1	06	5.9	-	-
3	3.3	4.8	1.7	0.7	6.8	87	989.9	-	7.5	5.0	07	5.1	-	-
4	5.8	6.4	4.1	3.6	8.6	93	993.6	-	8.0	3.8	06	2.8	-	-
5	6.7	11.4	4.9	4.8	9.0	91	998.1	2.7	6.9	1.6	02	-	-	-
6	6.1	8.9	4.5	3.7	8.7	90	1000.1	-	7.6	1.6	02	0.4	-	-
7	6.2	13.0	1.7	1.9	8.5	91	1003.1	5.9	4.3	1.5	02	0.3	-	-
8	7.1	13.1	1.6	0.2	7.6	77	994.2	6.6	3.5	2.4	03	-	-	-
9	9.5	15.5	4.7	3.2	9.2	78	986.6	8.3	2.6	2.1	05	-	-	-
10	11.6	18.3	6.2	5.0	10.1	76	985.9	8.5	3.5	1.9	03	3.6	-	-
11	11.1	15.4	8.3	6.3	10.0	77	987.0	5.0	5.6	2.0	03	0.7	-	-
12	4.1	11.4	1.6	0.5	6.8	83	990.0	5.4	4.9	3.0	04	2.8	-	-
13	2.6	4.8	0.9	- 0.5	6.8	92	985.6	-	6.8	3.0	06	3.1	-	-
14	3.3	6.8	0.5	0.2	5.7	75	1001.3	4.6	5.8	3.4	06	0.7	-	-
15	5.8	11.1	2.1	0.0	7.7	83	999.9	2.7	5.5	2.5	03	-	-	-
16	4.3	7.5	1.7	0.6	6.3	77	993.8	4.0	6.1	3.1	04	1.0	-	-
17	2.1	4.6	0.7	- 0.8	5.6	79	995.5	0.3	6.4	3.8	07	1.5	-	-
18	2.3	4.6	0.5	0.0	6.9	96	979.0	-	7.6	2.3	03	3.9	-	-
19	1.9	5.3	0.8	- 0.1	6.6	94	982.1	0.5	7.1	1.6	03	5.5	-	-
20	1.5	5.0	0.2	- 0.5	6.5	96	984.2	0.9	7.4	2.0	04	6.4	-	-
21	3.4	6.1	- 0.3	- 1.8	6.8	86	994.2	4.2	6.8	2.6	05	4.8	-	-
22	7.7	9.5	4.5	4.4	8.9	85	991.7	-	7.9	3.3	06	0.0	-	-
23	4.7	8.8	2.7	5.5	7.5	87	984.5	1.0	6.4	4.8	07	6.4	-	-
24	2.4	5.6	0.3	0.0	5.3	75	988.7	5.5	6.0	4.0	07	2.7	-	-
25	2.4	4.8	- 1.0	- 1.8	6.6	91	990.3	0.2	7.0	2.5	04	1.0	2	.
26	8.7	16.3	1.7	0.6	7.7	71	985.2	9.7	3.5	2.3	04	-	-	-
27	8.2	12.5	6.0	4.9	9.0	83	987.0	0.2	5.9	1.5	02	0.1	-	-
28	6.9	14.8	3.6	2.2	8.0	82	979.7	2.9	5.5	2.4	04	0.0	-	-
29	6.0	11.5	2.1	0.7	6.8	74	982.8	5.1	7.1	1.4	02	-	-	-
30	5.6	11.6	0.4	- 2.4	6.2	71	989.0	9.0	4.1	1.4	03	-	-	-
31	5.0	10.5	- 0.1	- 2.5	6.0	71	993.4	10.7	2.1	1.4	03	-	-	-

ZGORZELEC

DNI	TEMPERATURA POWIETRZA T	Max	Min	T_g	PRĘŻNOŚĆ PARY WODNEJ e	WILGOTNOŚĆ WZGLĘDNA U	CIŚNIENIE ATMOSFERYCZNE P	USŁONECZNIENIE S	ZACHMURZENIE N	WIATR v	v_{max}	OPAD R_d	ŚNIEG s_h	s_g
1	5.1	8.4	2.8	1.2	5.0	57	986.2	7.8	2.1	6.4	09	0.1	-	-
2	3.3	7.1	1.3	- 0.7	6.2	80	985.3	1.0	5.4	4.3	07	4.7	-	-
3	4.9	7.1	0.8	- 0.4	6.2	72	992.7	-	6.8	6.4	09	0.4	-	-
4	7.4	9.1	6.1	5.0	6.9	67	996.6	-	7.6	5.3	07	0.0	-	-
5	8.3	12.5	3.4	0.1	7.6	70	996.0	6.4	5.4	3.0	08	4.3	-	-
6	7.2	9.6	6.1	4.6	8.4	83	1000.5	1.5	5.4	1.6	03	0.0	-	-
7	6.7	11.6	0.6	- 2.0	7.0	73	1001.3	8.5	0.5	3.9	08	-	-	-
8	6.9	10.0	5.1	4.0	7.1	72	990.8	5.5	1.4	4.1	06	-	-	-
9	9.1	14.6	4.6	1.5	8.5	75	983.8	6.6	2.5	3.0	07	-	-	-
10	11.8	15.1	8.8	5.9	9.2	67	984.4	3.1	5.3	4.1	06	0.1	-	-
11	9.6	12.6	8.4	7.0	8.8	74	985.9	0.8	5.4	4.8	09	0.1	-	-
12	5.0	9.6	3.2	1.5	5.9	67	990.3	2.7	4.8	4.1	07	0.2	-	-
13	2.2	5.7	0.6	- 2.6	5.9	83	985.0	-	6.1	2.5	07	7.6	-	-
14	3.7	7.4	0.4	- 1.4	5.4	68	1004.9	6.2	5.3	3.9	06	-	-	-
15	7.8	13.0	3.6	3.0	6.6	64	1001.6	4.8	5.4	4.5	07	0.1	-	-
16	4.4	9.2	1.4	1.6	6.1	74	996.5	4.0	6.4	4.9	06	1.0	-	-
17	2.7	6.0	0.7	0.0	5.4	73	997.8	2.1	7.3	4.9	06	10.4	-	-
18	3.6	6.7	1.0	1.0	6.9	88	979.0	1.9	7.5	4.3	06	9.3	-	-
19	1.9	4.6	0.5	0.0	6.4	92	983.4	0.3	7.8	3.9	07	10.0	-	-
20	2.9	5.6	0.2	- 0.3	5.9	78	987.8	2.2	5.6	5.0	07	2.2	-	-
21	3.9	7.6	- 1.0	- 3.5	7.5	90	996.4	-	6.0	2.6	04	0.4	-	-
22	8.9	11.6	6.6	4.5	8.3	73	994.1	0.8	6.8	4.5	07	0.3	-	-
23	5.7	9.6	3.0	0.5	6.7	74	986.7	2.9	6.8	6.1	09	4.1	-	-
24	2.7	5.6	0.3	- 0.5	5.7	77	992.5	5.1	5.6	5.0	07	1.8	-	-
25	4.9	8.1	1.1	0.1	6.4	76	990.4	0.4	5.5	3.0	07	0.4	-	-
26	9.1	16.2	- 0.1	- 2.4	6.9	62	983.0	8.7	2.8	4.3	07	0.0	-	-
27	9.0	14.1	3.3	0.5	6.9	62	984.7	7.3	4.3	2.1	05	-	-	-
28	7.0	10.8	2.9	1.6	6.3	63	977.3	-	5.8	4.1	08	1.0	-	-
29	5.0	9.6	0.9	- 1.6	5.8	69	981.7	6.7	4.1	2.9	04	0.0	-	-
30	4.1	10.2	- 0.4	- 3.0	6.0	76	988.6	7.0	3.0	3.0	06	0.0	-	-
31	3.5	7.9	0.4	- 3.0	6.0	77	993.0	5.2	1.9	2.5	05	-	-	-

WROCŁAW-STRACHOWICE

DNI	TEMPERATURA POWIETRZA T	Max	Min	T_g	PRĘŻNOŚĆ PARY WODNEJ e	WILGOTNOŚĆ WZGLĘDNA U	CIŚNIENIE ATMOSFERYCZNE P	USŁONECZNIENIE S	ZACHMURZENIE N	WIATR v	v_{max}	OPAD R_d	ŚNIEG s_h	s_g
1	5.0	9.7	3.0	1.5	5.7	67	995.1	.	2.1	8.0	12	-	-	-
2	3.7	8.6	- 1.3	- 4.0	6.4	81	995.0	.	4.9	7.6	12	4.3	-	-
3	4.6	6.6	0.7	0.0	6.9	82	1000.8	.	7.0	8.4	12	3.9	-	-
4	7.2	8.4	5.1	4.2	8.3	81	1004.5	.	7.4	8.0	12	0.0	-	-
5	7.7	13.3	2.0	- 0.5	8.5	83	1006.7	.	3.8	4.0	07	0.6	-	-
6	6.6	10.3	4.7	3.5	8.9	92	1009.7	.	5.3	2.3	03	1.0	-	-
7	4.6	13.6	- 2.3	- 3.0	7.6	90	1011.9	.	1.8	2.5	07	-	-	-
8	5.4	11.1	0.2	- 1.4	7.5	84	1002.3	.	3.4	4.9	08	-	-	-
9	8.1	16.3	0.8	- 2.1	8.8	82	994.9	.	3.4	4.1	06	-	-	-
10	10.8	18.8	4.4	1.4	10.0	79	994.7	.	3.9	3.0	04	0.5	-	-
11	11.0	15.7	7.8	5.4	9.5	73	996.2	.	7.1	5.0	08	0.0	-	-
12	4.7	10.7	0.9	- 0.5	6.9	82	1000.0	.	5.0	5.8	08	0.2	-	-
13	3.3	6.0	- 0.4	- 2.5	6.8	87	994.8	.	7.5	4.4	06	0.7	-	-
14	4.1	8.6	1.3	1.4	5.7	71	1012.5	.	4.5	6.4	08	0.0	-	-
15	8.0	12.7	1.5	- 1.2	7.5	71	1010.2	.	5.8	7.1	09	0.0	-	-
16	5.0	9.4	1.6	2.2	6.4	74	1004.8	.	5.4	6.5	08	0.6	-	-
17	3.0	6.5	1.0	- 0.2	5.7	75	1006.5	.	6.5	6.6	09	2.6	-	-
18	3.9	7.5	2.4	2.0	7.4	91	988.8	.	7.6	5.0	06	2.3	-	-
19	2.7	5.9	1.0	2.6	7.0	95	992.2	.	7.0	4.1	07	7.5	-	-
20	2.7	6.0	- 0.5	0.0	6.5	88	995.4	.	6.3	4.6	08	1.7	-	-
21	4.1	7.0	- 0.7	- 2.4	7.4	89	1005.0	.	6.6	5.8	07	2.6	-	-
22	8.6	12.0	6.3	5.0	9.0	81	1002.3	.	6.8	7.0	09	0.0	-	-
23	5.5	9.3	1.9	4.3	7.2	79	995.4	.	6.1	7.3	10	2.4	-	-
24	3.1	6.5	0.6	- 0.1	5.8	76	1000.2	.	3.9	7.6	10	0.7	-	-
25	4.2	6.8	1.3	- 0.9	7.4	89	1000.4	.	7.5	4.1	08	1.9	-	-
26	8.3	17.6	- 1.0	- 3.2	8.0	76	993.8	.	2.1	4.4	08	0.1	-	-
27	9.1	14.7	5.3	3.2	9.0	79	995.8	.	4.6	2.9	05	-	-	-
28	5.9	10.7	4.0	2.3	7.9	86	988.4	.	7.0	4.9	07	1.7	-	-
29	5.0	11.2	- 0.6	- 4.5	6.3	76	992.0	.	6.1	2.5	04	-	-	-
30	5.4	10.8	- 0.3	- 3.8	6.2	72	998.6	.	2.3	2.8	04	-	-	-
31	4.4	9.7	- 1.3	- 5.0	5.9	73	1003.4	.	2.0	2.6	06	-	-	-

JELENIA GÓRA

DNI	TEMPERATURA POWIETRZA				PRĘŻNOŚĆ PARY WODNEJ	WILGOTNOŚĆ WZGLĘDNA	CIŚNIENIE ATMOSFERYCZNE	USŁONECZNIENIE	ZACHMURZENIE	WIATR		OPAD	ŚNIEG	
	T	Max	Min	T_g	e	U	P	S	N	v	v_{max}	R_d	s_h	s_g
1	4.1	7.9	1.0	0.5	4.9	61	969.6	7.5	3.5	7.0	10	0.0	-	-
2	3.2	6.5	- 2.0	- 6.0	5.8	76	969.0	0.9	5.5	6.4	13	5.1	-	-
3	3.7	5.7	- 0.1	- 0.6	6.1	76	975.8	0.4	7.8	8.8	10	0.6	-	-
4	6.1	8.0	4.6	3.0	7.3	78	979.8	-	8.0	6.3	09	0.4	-	-
5	7.2	13.9	0.9	- 3.4	7.5	77	979.4	9.1	4.6	1.5	04	2.6	-	-
6	5.4	9.5	3.0	2.1	8.2	91	983.6	2.1	5.5	0.9	03	2.2	-	-
7	4.0	13.2	- 2.2	- 2.2	7.1	88	984.4	7.4	2.0	1.0	06	-	-	-
8	5.8	9.9	1.2	- 3.5	6.8	74	974.1	5.0	1.5	4.4	10	-	-	-
9	7.7	16.2	- 1.0	- 4.4	8.0	78	967.8	8.4	2.0	1.6	05	-	-	-
10	10.8	18.6	2.3	- 1.0	8.9	71	968.8	5.3	4.3	1.6	05	-	-	-
11	9.9	13.9	5.8	2.8	7.9	66	969.9	1.0	6.1	4.4	07	0.8	-	-
12	4.6	9.1	0.4	- 1.9	5.2	61	973.7	4.6	5.5	5.4	07	0.6	-	-
13	1.8	4.6	- 1.9	- 5.2	5.8	83	968.2	-	5.6	3.3	08	4.3	-	-
14	2.4	6.3	- 1.0	- 2.1	5.0	69	987.4	6.1	6.5	7.0	09	-	-	-
15	6.8	11.7	2.1	- 1.5	6.9	71	984.3	1.4	6.1	4.6	07	0.1	-	-
16	3.2	8.5	0.0	0.6	6.0	78	979.2	2.5	7.3	6.9	09	0.6	-	-
17	1.8	4.7	- 0.5	- 0.8	5.0	72	980.4	1.5	7.4	5.4	07	2.0	-	-
18	3.0	5.3	1.7	0.5	6.6	87	962.2	1.0	7.9	4.5	08	8.8	-	-
19	0.9	3.0	- 0.1	- 0.5	6.2	95	965.8	-	7.9	3.9	06	5.9	2	.
20	0.7	3.5	- 1.2	- 0.6	5.7	89	970.5	0.8	7.4	5.3	08	3.7	2	.
21	1.9	6.6	- 5.3	- 9.0	6.5	91	979.3	-	6.4	2.8	08	0.7	1	.
22	8.1	10.5	5.7	3.5	8.0	74	977.1	0.0	6.9	7.0	89	0.0	-	-
23	4.8	8.8	0.9	2.0	6.6	77	970.0	3.1	5.5	6.1	09	5.3	-	-
24	1.9	4.4	- 0.4	- 1.4	5.8	82	975.2	5.3	6.3	7.9	10	0.6	1	.
25	3.4	7.8	0.7	- 0.2	6.4	83	973.7	0.1	6.0	3.4	07	0.4	-	-
26	6.5	17.3	- 6.0	- 7.6	6.2	69	967.3	8.2	2.9	2.1	07	0.0	-	-
27	8.1	14.0	2.8	- 0.4	7.2	69	968.8	6.0	5.4	1.9	05	-	-	-
28	6.4	10.9	3.5	- 2.2	6.5	68	961.5	-	6.3	3.6	08	0.1	-	-
29	3.0	9.9	- 2.9	- 6.5	5.5	76	965.4	5.5	5.8	1.3	03	1.1	-	-
30	3.0	8.7	- 3.4	- 5.0	5.6	77	972.3	4.9	3.9	2.3	04	-	-	-
31	2.1	7.6	- 4.9	- 7.7	5.5	80	976.4	7.4	2.6	1.5	05	-	-	-

KIELCE

DNI	TEMPERATURA POWIETRZA				PRĘŻNOŚĆ PARY WODNEJ	WILGOTNOŚĆ WZGLĘDNA	CIŚNIENIE ATMOSFERYCZNE	USŁONECZNIENIE	ZACHMURZENIE	WIATR		OPAD	ŚNIEG	
	T	Max	Min	T_g	e	U	P	S	N	v	v_{max}	R_d	s_h	s_g
1	4.8	7.4	2.3	1.3	5.3	62	976.0	.	4.4	6.5	10	0.3	-	-
2	3.5	6.5	1.0	- 0.5	5.7	72	977.8	.	5.0	4.3	05	1.6	-	-
3	2.5	4.7	0.9	- 0.4	6.5	89	980.8	.	7.5	4.5	07	15.4	-	-
4	5.1	7.9	2.7	2.2	8.0	92	983.2	.	7.4	4.4	07	3.6	-	-
5	4.9	7.7	3.7	1.5	7.7	89	990.6	.	5.6	1.1	02	-	-	-
6	4.8	10.0	0.9	- 0.5	7.2	83	992.0	.	6.5	1.3	02	0.0	-	-
7	5.2	11.4	2.0	2.3	8.1	92	995.5	.	4.1	1.0	02	-	-	-
8	5.7	11.9	0.3	- 2.1	7.0	79	987.6	.	0.8	2.0	03	-	-	-
9	8.8	16.0	2.5	- 1.6	8.5	76	980.3	.	2.0	2.8	05	-	-	-
10	9.8	18.0	4.1	1.6	9.5	79	979.4	.	1.9	3.1	04	-	-	-
11	8.8	13.9	3.4	1.0	10.0	89	979.9	.	5.1	1.8	03	0.5	-	-
12	4.7	10.2	1.4	0.8	6.7	79	981.4	.	5.6	3.1	05	1.5	-	-
13	2.3	4.0	- 0.4	- 1.4	6.7	93	978.3	.	6.8	2.8	04	4.9	-	-
14	1.4	4.3	- 0.1	0.6	6.2	92	990.7	.	6.1	3.0	05	0.7	-	-
15	3.1	6.7	- 1.6	- 4.6	7.1	93	991.4	.	6.5	1.9	03	0.0	-	-
16	4.1	7.9	2.0	1.9	6.2	76	984.6	.	5.4	3.0	05	0.2	-	-
17	2.2	5.2	0.8	- 0.9	5.3	75	985.8	.	6.6	4.9	06	1.2	-	-
18	1.6	2.9	0.1	- 0.9	6.5	94	971.7	.	8.0	3.3	05	5.6	-	-
19	1.5	5.7	- 0.5	- 2.3	6.5	95	973.8	.	7.5	1.8	05	2.2	-	-
20	1.5	4.4	- 0.1	- 2.1	6.3	93	975.1	.	7.4	2.6	04	1.8	-	-
21	2.7	7.2	0.2	0.6	6.4	86	985.0	.	7.3	2.1	04	4.6	-	-
22	6.5	8.5	3.3	3.1	8.8	91	982.4	.	7.8	3.5	05	0.1	-	-
23	4.6	7.5	1.9	2.6	7.6	90	976.0	.	7.3	4.3	05	2.5	-	-
24	1.2	3.3	- 1.9	1.1	5.4	81	978.7	.	5.9	5.1	06	2.1	-	-
25	1.9	4.4	- 1.1	- 3.2	5.6	80	981.3	.	7.5	3.0	05	1.8	-	-
26	6.8	14.3	2.1	1.3	7.2	77	978.8	.	3.5	2.5	04	-	-	-
27	6.1	9.8	1.0	- 1.3	7.9	84	980.0	.	5.4	1.6	02	0.0	-	-
28	7.4	14.5	2.0	- 0.5	8.4	82	972.8	.	4.0	2.6	07	7.6	-	-
29	4.8	9.5	1.7	1.4	6.6	79	974.9	.	6.4	0.9	02	-	-	-
30	3.2	10.0	- 1.1	- 2.1	6.2	83	980.8	.	5.6	1.1	06	0.7	-	-
31	5.0	12.0	- 2.0	- 3.6	5.7	70	984.9	.	2.5	1.6	03	-	-	-

CZĘSTOCHOWA

DNI	TEMPERATURA POWIETRZA				PRĘŻNOŚĆ PARY WODNEJ	WILGOTNOŚĆ WZGLĘDNA	CIŚNIENIE ATMOSFERYCZNE	USŁONECZNIENIE	ZACHMURZENIE	WIATR		OPAD	ŚNIEG	
	T	Max	Min	T_g	e	U	P	S	N	v	v_{max}	R_d	s_h	s_g
1	5.2	8.6	3.0	1.0	6.1	70	978.2	.	2.9	8.5	12	0.3	-	-
2	2.9	5.4	- 0.1	- 1.6	6.3	87	979.0	.	4.0	5.5	09	2.4	-	-
3	3.0	4.9	1.4	0.6	6.5	86	983.4	.	7.5	6.8	09	8.0	-	-
4	5.2	6.0	3.3	2.9	8.0	91	986.3	.	8.0	6.0	09	2.7	-	-
5	6.5	9.3	5.2	4.8	8.4	87	991.0	.	5.9	2.0	03	-	-	-
6	5.5	9.2	3.3	1.6	7.8	86	993.1	.	6.9	2.5	05	2.3	-	-
7	6.0	13.1	1.6	0.5	8.4	90	996.3	.	4.3	2.3	04	-	-	-
8	7.1	13.2	1.0	0.0	8.2	82	987.6	.	3.0	3.5	07	-	-	-
9	8.3	15.5	2.4	0.0	8.9	82	980.2	.	1.4	2.8	04	-	-	-
10	10.9	19.4	4.2	2.0	9.5	76	979.4	.	0.0	3.0	06	-	-	-
11	10.8	16.2	7.5	4.8	9.7	76	980.5	.	6.3	3.6	06	0.8	-	-
12	4.0	11.5	1.7	1.0	6.5	80	983.2	.	6.4	4.6	07	0.7	-	-
13	2.9	5.6	1.2	- 0.2	6.7	88	978.8	.	7.9	4.0	07	3.9	-	-
14	2.3	7.0	0.3	0.0	5.5	77	993.7	.	6.1	5.1	08	1.7	-	-
15	4.7	9.4	0.3	- 1.2	6.8	81	993.1	.	6.3	3.1	05	-	-	-
16	3.9	6.1	2.0	1.5	6.1	75	986.8	.	3.4	5.3	07	0.2	-	-
17	1.4	3.7	0.4	- 1.0	5.5	82	988.9	.	6.5	4.9	07	1.1	-	-
18	1.8	3.9	0.1	- 1.0	6.3	90	973.0	.	7.9	4.3	06	3.6	-	-
19	1.8	5.3	0.6	- 0.7	6.2	89	975.0	.	7.1	3.8	06	3.3	-	-
20	1.2	3.8	0.2	- 0.2	6.1	92	977.0	.	7.1	4.5	08	4.3	-	-
21	3.1	6.3	- 0.3	- 1.5	6.2	81	987.1	.	6.3	4.1	05	2.8	-	-
22	7.5	9.6	4.1	4.0	8.3	81	984.8	.	7.1	6.3	09	0.1	-	-
23	5.1	8.3	2.1	3.4	7.2	82	977.9	.	6.4	5.6	07	4.2	-	-
24	1.7	5.2	0.5	- 0.2	5.2	75	981.8	.	7.5	8.4	13	1.8	-	-
25	1.9	5.0	- 1.1	- 1.8	6.2	88	983.6	.	7.9	4.4	07	0.0	-	-
26	8.3	15.7	1.5	- 0.8	7.5	71	978.9	.	2.5	3.5	05	0.0	-	-
27	7.7	11.4	5.0	2.0	8.8	84	980.4	.	6.3	3.0	04	1.2	-	-
28	7.3	15.1	3.5	1.0	7.8	77	973.1	.	4.8	4.9	09	0.0	-	-
29	5.5	10.0	2.7	1.6	6.9	78	975.4	.	6.5	2.4	03	0.5	-	-
30	5.0	10.4	- 0.8	- 1.3	5.6	68	981.8	.	1.8	2.0	03	-	-	-
31	4.7	11.2	- 1.4	- 2.9	5.5	69	986.1	.	1.6	3.1	05	-	-	-

ŚNIEŻKA

DNI	TEMPERATURA POWIETRZA				PRĘŻNOŚĆ PARY WODNEJ	WILGOTNOŚĆ WZGLĘDNA	CIŚNIENIE ATMOSFERYCZNE	USŁONECZNIENIE	ZACHMURZENIE	WIATR		OPAD	ŚNIEG	
	T	Max	Min	T_g	e	U	P	S	N	v	v_{max}	R_d	s_h	s_g
1	- 6.5	- 3.5	- 7.7	.	3.5	93	826.2	5.7	5.0	22.5	27	0.0	100	.
2	- 5.7	- 4.6	- 6.9	.	3.8	95	824.8	-	7.1	24.1	28	8.6	100	.
3	- 6.0	- 3.8	- 7.9	.	3.7	94	830.0	-	8.0	26.6	32	3.4	105	.
4	- 2.2	- 0.6	- 4.3	.	5.1	98	835.4	-	8.0	19.6	30	1.8	108	.
5	- 1.3	0.1	- 2.6	.	5.1	92	838.4	8.4	4.5	6.9	10	1.8	104	.
6	- 0.5	0.8	- 1.7	.	5.6	95	841.2	2.9	5.3	3.5	07	3.3	110	.
7	1.3	4.5	- 1.9	.	3.7	58	842.5	9.3	2.4	7.6	17	0.8	105	.
8	- 2.7	- 1.6	- 3.8	.	4.8	97	832.3	-	6.3	19.9	27	0.1	95	.
9	2.1	5.4	- 2.0	.	5.8	83	829.7	7.4	5.0	13.0	22	-	90	.
10	4.5	7.4	1.7	.	5.8	71	831.1	8.0	4.6	11.5	16	-	80	.
11	- 0.7	2.2	- 1.8	.	5.7	98	829.0	0.1	7.5	21.8	28	2.0	70	.
12	- 6.4	- 0.7	- 7.2	.	3.6	94	829.9	0.4	7.4	17.3	19	3.0	70	.
13	- 6.2	- 3.3	- 7.7	.	3.6	94	824.2	-	7.0	20.9	30	10.9	72	.
14	- 7.9	- 4.9	-10.4	.	3.1	92	839.2	6.4	6.5	23.0	35	1.4	85	.
15	- 2.7	- 1.1	- 6.6	.	4.7	94	840.4	3.7	6.0	19.0	25	0.9	86	.
16	- 6.6	- 1.6	- 8.0	.	3.5	94	833.6	3.2	7.5	20.1	25	2.9	87	.
17	- 8.5	- 6.8	-10.3	.	3.0	92	834.0	3.6	7.5	18.6	24	1.9	89	.
18	- 5.4	- 3.4	- 8.2	.	3.8	93	820.5	0.8	7.8	18.3	22	10.3	89	.
19	- 6.8	- 5.6	- 7.4	.	3.4	94	822.6	-	8.0	16.9	20	25.5	99	.
20	- 7.8	- 6.6	- 8.1	.	3.2	93	824.9	-	8.0	27.4	35	11.8	115	.
21	- 4.4	- 0.3	- 8.8	.	4.4	96	834.4	-	8.0	17.4	22	2.6	125	.
22	- 1.7	- 0.2	- 3.4	.	5.2	97	834.2	0.7	6.6	21.8	26	0.9	120	.
23	- 4.5	- 1.2	- 6.5	.	4.2	94	826.3	1.2	7.8	26.0	30	5.5	115	.
24	- 8.1	- 6.1	- 9.1	.	3.1	92	828.7	2.7	7.1	26.1	30	7.4	120	.
25	- 5.1	- 3.4	- 7.7	.	4.0	95	830.0	-	6.9	20.8	30	1.1	125	.
26	- 1.6	2.5	- 4.7	.	5.2	94	828.2	9.6	3.4	14.5	20	0.6	122	.
27	- 1.0	1.3	- 1.8	.	5.5	96	829.2	4.4	7.1	14.8	27	0.3	110	.
28	- 3.4	0.2	- 5.8	.	4.6	95	821.4	-	7.8	18.3	30	1.6	105	.
29	- 5.4	- 3.8	- 7.5	.	3.8	91	824.3	6.9	5.8	7.0	11	0.2	105	.
30	- 5.9	- 4.0	- 7.0	.	3.9	91	829.4	8.2	3.4	9.8	18	0.1	102	.
31	- 5.9	- 1.8	- 7.8	.	3.9	92	832.7	5.3	5.5	8.3	20	0.5	100	.

Tablica II

ZAMOŚĆ

DNI	TEMPERATURA POWIETRZA				PRĘŻNOŚĆ PARY WODNEJ	WILGOTNOŚĆ WZGLĘDNA	CIŚNIENIE ATMOSFERYCZNE	USŁONECZNIENIE	ZACHMURZENIE	WIATR		OPAD	ŚNIEG	
	T	Max	Min	T_g	e	U	P	S	N	v	v_{max}	R_d	s_h	s_g
1	4.4	7.2	2.0	0.7	6.0	71	981.4	.	5.4	8.6	10	0.2	–	–
2	3.3	7.3	- 0.4	- 1.7	5.2	69	985.1	.	4.0	7.0	09	1.3	–	–
3	2.8	4.5	1.1	0.1	6.3	84	986.6	.	7.5	8.0	09	7.9	–	–
4	4.1	7.1	2.0	1.2	7.3	89	987.8	.	6.0	7.1	09	1.6	–	–
5	2.0	7.0	- 1.3	- 3.9	5.6	80	998.4	.	1.6	1.8	04	–	–	–
6	3.0	9.2	- 2.0	- 4.5	5.8	77	1000.1	.	4.8	2.6	04	–	–	–
7	4.5	9.5	1.9	- 0.7	7.5	89	1002.6	.	4.3	2.1	04	–	–	–
8	4.5	13.0	- 2.4	- 3.8	5.4	69	996.9	.	0.1	1.9	06	–	–	–
9	7.9	15.0	2.6	- 2.4	7.0	66	989.5	.	1.4	3.4	07	–	–	–
10	9.6	15.8	3.0	- 0.1	8.6	74	988.1	.	2.4	4.1	07	–	–	–
11	8.7	13.8	1.4	- 0.8	9.1	82	987.8	.	5.3	3.8	07	2.1	–	–
12	5.6	10.5	1.9	4.9	7.2	79	987.0	.	5.5	5.8	08	0.2	–	–
13	3.4	8.4	0.0	- 1.7	5.6	75	987.0	.	5.6	4.8	08	2.8	–	–
14	2.7	4.2	2.1	1.3	6.6	89	995.2	.	6.6	5.3	08	0.0	–	–
15	2.1	4.9	- 0.9	- 4.2	6.4	90	998.1	.	6.0	4.6	06	0.5	–	–
16	4.2	8.1	1.1	1.0	6.1	75	990.2	.	5.5	7.1	08	0.5	–	–
17	1.2	4.6	0.1	- 2.0	5.7	85	991.1	.	5.0	6.6	08	0.9	–	–
18	1.9	4.8	- 0.6	- 2.4	5.1	73	980.3	.	5.8	5.9	08	1.5	–	–
19	2.3	6.7	0.8	- 0.1	6.3	88	981.1	.	6.6	3.0	05	0.9	–	–
20	2.2	5.9	0.2	- 2.3	6.0	85	982.1	.	7.1	4.1	06	0.3	–	–
21	2.5	5.3	0.9	- 0.5	5.6	78	990.8	.	7.3	5.5	07	2.0	–	–
22	6.6	10.7	1.5	0.7	8.2	85	987.3	.	6.9	7.6	09	0.3	–	–
23	4.6	8.7	2.4	0.2	7.2	85	982.0	.	6.4	6.8	10	2.2	–	–
24	1.3	4.3	- 1.5	- 0.8	5.3	79	983.5	.	4.9	7.9	09	3.2	–	–
25	- 0.5	2.0	- 2.1	- 3.1	4.2	73	987.9	.	5.5	5.6	12	–	4	.
26	3.0	7.8	- 0.6	- 1.4	5.3	68	988.5	.	5.8	3.4	06	–	–	–
27	5.7	13.5	- 0.1	- 2.8	6.3	71	988.5	.	2.4	4.5	07	–	–	–
28	5.0	12.0	- 1.0	- 2.7	6.1	70	982.7	.	2.6	5.9	08	1.1	–	–
29	3.4	8.2	2.2	1.7	7.1	91	981.3	.	7.8	2.1	04	2.2	–	–
30	4.3	10.2	0.0	- 0.9	6.9	84	987.9	.	6.9	0.9	03	5.9	–	–
31	5.2	9.9	2.0	0.6	6.8	79	992.4	.	5.4	1.[illegible]	04	–	–	–

SANDOMIERZ

Marzec 1967

DNI	TEMPERATURA POWIETRZA				PRĘŻNOŚĆ PARY WODNEJ	WILGOTNOŚĆ WZGLĘDNA	CIŚNIENIE ATMOSFERYCZNE	USŁONECZNIENIE	ZACHMURZENIE	WIATR		OPAD	ŚNIEG	
	T	Max	Min	T_g	e	U	P	S	N	v	v_{max}	R_d	s_h	s_g
1	4.7	7.4	1.9	0.6	6.1	72	983.8	.	3.0	7.4	11	–	–	–
2	3.0	7.4	- 0.8	- 2.5	6.0	79	986.6	.	4.0	5.1	07	0.3	–	–
3	3.4	5.6	1.1	0.2	6.5	83	989.1	.	7.6	7.0	09	3.2	–	–
4	5.6	8.6	2.8	2.4	7.7	85	990.7	.	7.1	7.1	09	1.9	–	–
5	4.3	9.3	1.4	- 1.5	6.4	79	999.5	.	2.8	2.4	04	–	–	–
6	4.7	10.3	- 0.3	- 1.7	7.2	82	1000.9	.	6.9	3.1	05	–	–	–
7	6.2	11.2	2.9	1.5	8.6	91	1004.1	.	4.0	2.6	03	–	–	–
8	6.5	12.8	0.7	- 2.5	6.5	70	997.2	.	0.5	2.1	03	–	–	–
9	8.6	15.1	3.8	0.5	7.9	72	989.6	.	1.4	2.9	04	–	–	–
10	9.6	16.8	3.9	1.0	9.4	80	988.4	.	1.6	3.3	05	–	–	–
11	8.2	12.7	3.5	- 0.4	9.6	88	988.5	.	5.1	2.8	04	0.1	–	–
12	5.9	10.6	3.4	4.4	7.1	76	989.3	.	4.9	5.3	07	0.0	–	–
13	3.2	6.3	- 0.5	- 2.5	6.4	85	987.1	.	6.0	3.6	05	2.9	–	–
14	2.9	5.0	1.9	0.9	6.6	88	998.4	.	6.4	5.3	08	0.0	–	–
15	2.6	6.2	- 0.8	- 2.3	6.8	92	999.9	.	5.8	4.5	05	0.5	–	–
16	4.0	7.9	1.0	1.7	6.5	80	992.6	.	4.8	4.6	06	0.0	–	–
17	2.3	5.9	0.1	- 1.8	5.6	79	993.7	.	4.9	5.6	06	0.2	–	–
18	2.0	5.2	- 0.1	- 2.0	6.1	87	980.8	.	6.5	5.1	07	4.7	–	–
19	2.9	6.5	0.7	- 0.3	6.8	91	982.2	.	6.8	3.4	04	1.3	–	–
20	2.2	5.3	- 0.1	- 0.9	6.4	89	983.4	.	7.1	4.1	07	1.5	–	–
21	2.9	5.8	0.6	- 1.2	6.3	84	993.2	.	5.9	4.6	06	4.3	–	–
22	7.3	9.8	2.5	2.1	8.7	85	990.1	.	7.8	6.9	08	0.1	–	–
23	5.6	8.8	2.9	2.2	7.3	81	983.9	.	7.5	5.5	08	0.8	–	–
24	1.8	4.6	0.6	- 0.8	5.6	81	986.4	.	5.9	5.3	08	1.3	–	–
25	2.0	5.0	- 1.3	- 2.4	4.9	71	989.8	.	6.0	5.0	07	1.1	–	–
26	5.5	12.8	0.6	0.0	6.9	78	988.2	.	4.5	2.8	04	–	–	–
27	6.1	13.2	- 0.1	- 1.5	7.9	83	988.6	.	3.9	2.8	04	1.4	–	–
28	7.7	15.2	0.8	- 0.5	7.6	72	981.7	.	3.9	3.8	06	2.4	–	–
29	5.2	10.0	2.2	1.6	7.4	85	983.0	.	6.0	2.8	05	0.4	–	–
30	4.3	10.6	- 1.8	- 4.0	6.9	84	989.2	.	4.9	2.5	07	0.0	–	–
31	5.5	11.4	- 0.6	- 3.4	6.8	78	993.5	.	4.4	2.6	05	–	–	–

OPOLE

DNI	TEMPERATURA POWIETRZA				PRĘŻNOŚĆ PARY WODNEJ	WILGOTNOŚĆ WZGLĘDNA	CIŚNIENIE ATMOSFERYCZNE	USŁONECZNIENIE	ZACHMURZENIE	WIATR		OPAD	ŚNIEG	
	T	Max	Min	T_g	e	U	P	S	N	v	v_{max}	R_d	s_h	s_g
1	5.6	9.6	2.7	1.4	6.2	68	989.7	7.4	3.8	5.1	09	–	–	–
2	3.6	7.3	- 0.3	- 2.1	6.4	81	989.7	0.5	4.5	4.6	07	3.1	–	–
3	3.9	6.5	0.6	0.1	6.8	84	994.7	0.7	7.4	5.3	09	5.4	–	–
4	6.6	7.3	5.0	3.5	8.4	87	998.1	–	8.0	6.3	09	0.7	–	–
5	7.5	12.9	4.8	4.5	8.5	83	1000.9	5.6	4.5	2.9	05	–	–	–
6	6.4	8.6	5.0	2.1	8.7	90	1003.3	–	5.9	2.3	03	3.3	–	–
7	5.0	13.6	- 0.4	0.1	7.9	89	1005.6	4.8	1.0	2.6	04	–	–	–
8	7.1	11.6	2.6	- 0.5	7.9	79	996.8	4.3	2.9	4.1	06	–	–	–
9	9.8	15.5	5.2	1.4	9.8	82	989.5	6.8	1.1	4.5	07	–	–	–
10	12.5	19.0	7.3	4.3	11.2	78	989.1	7.8	1.9	2.8	04	1.8	–	–
11	11.7	15.0	8.3	5.0	10.8	79	990.6	1.6	6.3	2.5	05	0.0	–	–
12	5.6	12.7	1.7	2.3	7.3	80	994.2	4.2	6.4	5.0	08	0.4	–	–
13	3.2	9.8	0.6	- 1.9	6.9	90	988.6	–	6.9	5.5	09	6.8	–	–
14	3.4	7.6	1.0	0.3	6.3	82	1005.2	5.1	4.8	6.1	09	0.3	–	–
15	6.5	11.3	2.8	0.7	7.9	82	1004.0	4.0	4.3	3.8	05	–	–	–
16	5.2	8.5	3.0	3.3	6.8	77	998.2	4.8	6.9	5.6	09	0.0	–	–
17	2.6	5.4	0.6	- 0.2	6.0	82	1000.2	3.0	5.6	5.6	10	3.6	–	–
18	3.1	5.6	0.8	0.6	7.1	93	983.2	–	7.4	3.3	05	4.7	–	–
19	2.8	5.4	1.0	0.1	6.7	90	985.8	1.4	7.4	3.5	07	5.3	–	–
20	2.2	5.7	0.1	0.1	6.4	89	988.7	1.6	7.3	4.6	08	1.9	–	–
21	3.7	7.4	0.3	- 0.1	6.9	85	998.7	2.9	7.0	3.0	04	3.6	–	–
22	8.4	11.0	4.3	4.6	8.9	81	996.2	–	7.5	4.6	06	–	–	–
23	5.2	9.9	1.8	4.5	7.2	81	989.5	–	6.6	5.6	09	3.8	–	–
24	2.5	5.2	0.6	0.2	5.7	79	993.7	4.6	5.8	5.5	08	0.2	–	–
25	3.6	5.4	0.5	- 0.9	7.2	90	994.4	–	8.0	3.4	07	1.7	–	–
26	8.7	16.9	0.9	- 0.9	7.7	71	988.7	8.1	3.0	3.3	06	2.1	–	–
27	9.4	13.8	7.4	5.5	9.7	82	990.5	0.5	5.6	2.6	04	1.0	–	–
28	7.0	13.7	3.8	0.5	7.9	80	983.2	2.2	5.0	3.4	09	0.1	–	–
29	5.7	10.7	1.0	- 1.9	6.9	77	986.1	0.8	5.6	1.3	03	–	–	–
30	5.7	11.8	- 0.6	- 1.9	6.4	72	992.1	8.9	3.5	1.8	02	–	–	–
31	4.3	10.6	- 1.4	- 2.4	6.2	77	996.4	8.5	2.0	1.8	03	–	–	–

KŁODZKO

DNI	TEMPERATURA POWIETRZA				PRĘŻNOŚĆ PARY WODNEJ	WILGOTNOŚĆ WZGLĘDNA	CIŚNIENIE ATMOSFERYCZNE	USŁONECZNIENIE	ZACHMURZENIE	WIATR		OPAD	ŚNIEG	
	T	Max	Min	T_g	e	U	P	S	N	v	v_{max}	R_d	s_h	s_g
1	4.5	7.3	2.5	1.3	5.1	62	973.8	.	2.9	7.6	12	0.0	–	–
2	3.4	6.6	0.1	- 3.3	5.9	77	973.3	.	5.8	5.9	10	9.0	–	–
3	3.3	5.5	0.1	- 0.5	6.0	78	979.7	.	7.6	7.0	09	0.1	1	.
4	6.0	8.9	4.5	3.3	7.1	76	982.8	.	7.8	5.6	07	0.3	–	–
5	7.0	11.3	2.8	1.6	7.6	77	983.8	.	3.9	3.1	08	0.0	–	–
6	6.4	9.1	4.6	3.3	8.1	84	986.7	.	6.9	0.6	02	2.8	–	–
7	4.7	9.3	- 0.6	- 2.8	7.0	82	989.1	.	7.0	3.5	09	–	–	–
8	5.5	7.1	3.6	1.8	6.9	77	979.0	.	5.3	5.4	09	–	–	–
9	9.4	12.1	4.5	0.9	8.8	75	972.4	.	3.5	6.0	08	–	–	–
10	10.8	16.2	6.6	3.8	9.6	75	972.9	.	3.0	3.9	07	–	–	–
11	10.2	14.7	7.4	4.2	8.2	67	974.3	.	7.3	4.9	08	0.0	–	–
12	3.8	9.0	1.8	0.5	6.2	78	977.8	.	3.9	4.8	08	0.6	–	–
13	2.5	6.2	0.3	- 1.9	6.1	83	971.7	.	6.6	6.1	10	2.7	–	–
14	2.9	7.2	0.5	- 0.3	6.9	65	989.8	.	3.6	5.5	08	0.0	–	–
15	5.4	9.4	0.4	- 3.0	6.7	75	988.4	.	5.9	4.4	07	–	–	–
16	3.8	6.9	1.5	0.7	5.8	73	982.3	.	7.4	5.9	10	0.2	–	–
17	2.2	5.3	0.6	- 0.6	4.6	64	983.7	.	6.5	5.0	07	0.0	–	–
18	3.3	5.7	1.4	- 0.5	6.3	81	966.7	.	7.5	3.1	05	1.4	–	–
19	1.6	4.2	0.2	- 1.3	5.9	86	969.3	.	7.9	2.6	08	4.0	–	–
20	1.5	4.8	0.3	0.1	5.7	85	973.1	.	6.6	3.6	06	2.7	2	.
21	2.3	5.0	- 2.8	- 4.6	6.1	83	982.6	.	5.9	3.1	06	0.5	–	–
22	7.5	10.3	4.0	2.1	8.0	77	980.5	.	7.4	5.8	10	–	–	–
23	5.2	8.9	2.9	1.7	6.8	76	973.5	.	5.9	6.8	10	1.0	–	–
24	1.7	5.5	- 2.1	- 1.8	5.3	78	978.3	.	4.9	6.6	11	0.4	2	.
25	3.8	7.8	0.7	- 0.8	6.3	79	977.4	.	6.6	4.0	07	0.0	–	–
26	7.2	13.9	- 0.6	- 1.4	6.3	65	971.8	.	1.5	4.1	09	0.4	–	–
27	9.2	13.2	5.9	3.3	8.4	72	972.9	.	5.4	4.0	06	–	–	–
28	6.9	11.5	5.2	3.7	7.1	71	965.7	.	6.0	5.9	09	0.0	–	–
29	4.5	9.7	0.1	- 0.8	5.6	69	969.2	.	6.1	1.6	05	–	–	–
30	3.8	10.3	- 2.2	- 5.7	5.1	68	975.5	.	2.3	1.6	06	–	–	–
31	3.5	10.1	- 2.7	- 5.4	5.0	68	979.5	.	1.4	1.1	03	–	–	–

KIELCE

DNI	TEMPERATURA POWIETRZA				PRĘŻNOŚĆ PARY WODNEJ	WILGOTNOŚĆ WZGLĘDNA	CIŚNIENIE ATMOSFERYCZNE	USŁONECZNIENIE	ZACHMURZENIE	WIATR		OPAD	ŚNIEG	
	T	Max	Min	T_g	e	U	P	S	N	v	v_{max}	R_d	s_h	s_g
1	5.4	7.8	3.5	1.8	5.8	64	988.5	.	4.4	8.5	12	1.0	–	–
2	4.6	8.4	0.6	– 1.4	5.3	63	990.5	.	4.1	6.3	08	0.2	–	–
3	3.7	5.3	2.0	1.1	6.3	78	993.3	.	7.4	8.6	10	6.4	–	–
4	5.8	8.0	3.6	3.0	7.9	85	994.9	.	7.3	7.0	09	0.2	–	–
5	4.8	9.4	1.1	0.1	6.6	78	1002.5	.	3.9	1.6	03	–	–	–
6	6.0	11.2	0.1	– 1.9	7.0	75	1003.8	.	6.3	2.5	05	–	–	–
7	6.2	11.2	3.5	3.7	8.2	87	1007.5	.	4.3	1.5	02	–	–	–
8	7.4	12.6	2.6	0.6	6.3	63	999.8	.	0.5	5.8	07	–	–	–
9	9.5	14.6	2.6	– 0.6	7.6	65	992.5	.	2.4	6.0	07	–	–	–
10	11.0	17.1	6.8	4.7	9.2	72	991.3	.	1.8	5.6	06	–	–	–
11	9.6	13.8	2.5	0.4	9.8	81	991.8	.	4.5	3.4	06	0.6	–	–
12	6.3	10.6	2.9	4.2	7.0	73	993.1	.	6.1	5.9	08	3.4	–	–
13	4.1	6.1	1.0	– 0.6	6.0	74	990.5	.	7.4	4.6	07	1.3	–	–
14	3.1	5.6	1.9	0.3	6.4	84	1001.9	.	6.5	5.8	08	0.8	–	–
15	3.1	5.7	– 0.3	– 1.6	6.6	86	1003.8	.	6.4	4.4	07	1.1	–	–
16	4.8	7.7	0.7	3.0	6.2	73	996.4	.	5.3	5.4	08	0.0	–	–
17	2.7	5.9	0.8	– 0.7	5.4	73	998.1	.	6.9	6.5	09	0.0	–	–
18	3.0	7.6	1.0	– 0.1	5.4	72	984.6	.	7.5	5.8	08	6.3	–	–
19	3.1	6.2	0.9	0.7	6.8	89	985.8	.	7.1	3.4	06	3.1	–	–
20	2.7	6.4	0.5	0.1	6.2	84	987.3	.	7.0	5.0	08	1.7	–	–
21	3.3	6.1	0.8	– 0.3	5.9	77	997.1	.	7.5	5.5	07	2.0	–	–
22	7.7	10.2	3.5	2.6	8.6	83	994.2	.	7.9	6.8	09	0.2	–	–
23	5.9	9.6	2.9	3.0	7.1	77	988.3	.	6.9	7.4	13	3.0	–	–
24	1.9	4.7	0.1	– 0.7	5.3	75	990.9	.	4.8	6.8	10	1.5	–	–
25	2.1	4.9	– 2.8	– 5.1	5.3	76	993.7	.	6.1	5.1	07	1.8	1	.
26	7.2	13.4	2.2	1.9	6.8	69	991.0	.	4.4	4.6	07	–	–	–
27	8.4	13.8	1.4	– 0.5	7.7	70	991.8	.	4.5	2.9	05	0.0	–	–
28	8.6	15.0	2.1	0.9	8.2	74	984.6	.	3.6	4.6	10	3.1	–	–
29	5.2	8.6	3.0	2.9	7.2	83	986.4	.	6.8	2.1	05	0.6	–	–
30	3.8	10.8	– 2.0	– 3.6	6.3	81	992.5	.	5.5	0.9	03	0.0	–	–
31	5.5	11.8	– 0.4	– 2.5	6.6	75	996.4	.	4.4	1.1	03	–	–	–

KATOWICE

DNI	TEMPERATURA POWIETRZA				PRĘŻNOŚĆ PARY WODNEJ	WILGOTNOŚĆ WZGLĘDNA	CIŚNIENIE ATMOSFERYCZNE	USŁONECZNIENIE	ZACHMURZENIE	WIATR		OPAD	ŚNIEG	
	T	Max	Min	T_g	e	U	P	S	N	v	v_{max}	R_d	s_h	s_g
1	4.2	9.3	0.9	0.0	5.6	69	977.0	7.2	3.9	6.4	10	–	–	–
2	2.8	5.6	– 0.4	– 3.7	6.0	81	977.7	2.8	4.8	6.0	09	2.0	–	–
3	2.8	4.5	0.8	– 0.5	6.3	83	982.4	0.2	7.5	7.9	12	10.0	–	–
4	5.3	6.4	3.4	2.5	8.1	91	985.0	–	8.0	6.1	08	3.2	–	–
5	6.5	9.9	4.7	3.8	8.2	86	988.5	0.3	5.5	2.6	04	–	–	–
6	6.1	10.3	2.1	4.6	8.2	87	990.7	0.8	6.3	2.3	04	0.7	–	–
7	6.5	11.9	2.8	0.4	8.5	89	993.8	5.8	4.5	1.5	03	–	–	–
8	6.5	12.1	0.3	– 3.2	6.9	72	985.2	5.1	2.0	2.6	05	–	–	–
9	8.7	14.8	0.9	– 1.4	8.2	74	978.0	7.0	2.5	3.4	06	–	–	–
10	10.9	18.4	2.3	– 1.5	9.0	71	977.6	8.1	1.1	2.5	06	–	–	–
11	10.5	14.7	4.9	1.5	9.4	75	978.8	1.2	6.4	4.3	07	0.0	–	–
12	4.9	12.1	0.9	0.5	6.5	76	981.5	5.7	5.4	5.1	09	0.9	–	–
13	3.3	7.0	0.0	– 2.3	6.4	82	976.6	–	7.3	4.8	09	4.1	–	–
14	1.9	5.4	0.4	– 0.5	5.7	82	991.6	1.1	5.3	4.8	06	0.7	–	–
15	3.6	8.2	0.0	– 2.5	6.6	84	991.5	0.6	6.3	4.1	05	0.0	–	–
16	4.0	6.7	2.3	0.2	5.7	71	985.2	1.7	5.8	4.4	05	0.1	–	–
17	1.5	3.4	0.4	– 1.0	5.3	78	986.8	0.1	7.3	5.0	07	1.4	–	–
18	1.4	2.9	– 0.1	– 1.8	6.3	93	971.2	–	6.9	5.8	08	7.5	–	–
19	2.1	5.1	0.0	– 1.5	6.3	89	973.1	1.9	7.4	3.1	05	1.8	–	–
20	1.6	5.0	0.4	– 1.5	6.1	90	975.1	0.2	7.6	4.1	07	5.1	–	–
21	2.9	6.6	0.4	– 0.9	6.2	83	985.4	1.8	7.4	3.9	05	1.6	1	.
22	7.4	10.0	3.8	3.4	8.4	83	983.5	–	7.8	4.9	06	–	–	–
23	4.9	8.6	3.3	3.0	6.8	78	976.7	0.3	5.9	6.1	09	4.8	–	–
24	1.6	4.8	– 0.4	– 1.2	5.3	78	980.4	5.4	6.6	7.0	10	0.2	2	.
25	2.8	5.5	– 0.8	– 2.0	6.3	83	981.4	–	7.9	3.3	05	0.4	–	–
26	8.2	15.2	2.9	0.5	6.1	60	976.8	9.1	2.3	4.0	08	0.0	–	–
27	7.5	11.0	4.0	0.3	8.4	81	978.3	0.3	6.0	2.5	04	2.1	–	–
28	7.6	14.9	2.8	– 1.5	7.6	74	971.0	3.9	4.5	2.5	05	1.0	–	–
29	4.5	8.9	1.9	0.5	6.6	79	973.3	2.4	6.5	1.3	03	1.3	–	–
30	3.8	9.6	– 2.6	– 3.8	6.3	80	979.3	2.1	4.1	1.4	04	0.0	–	–
31	4.2	10.3	– 2.5	– 4.5	5.6	70	983.3	4.4	3.0	1.8	03	–	–	–

RZESZÓW-JASIONKA

DNI	TEMPERATURA POWIETRZA				PRĘŻNOŚĆ PARY WODNEJ	WILGOTNOŚĆ WZGLĘDNA	CIŚNIENIE ATMOSFERYCZNE	USŁONECZNIENIE	ZACHMURZENIE	WIATR		OPAD	ŚNIEG	
	T	Max	Min	T_g	e	U	P	S	N	v	v_{max}	R_d	s_h	s_g
1	4.6	8.0	0.9	2.4	6.5	76	985.3	6.2	2.8	10.5	17	1.2	–	–
2	4.0	8.7	0.7	– 3.5	5.5	68	988.0	5.5	4.3	6.3	08	1.0	–	–
3	3.6	5.4	1.8	1.4	6.2	79	990.4	0.6	7.4	9.1	10	10.6	–	–
4	5.2	8.1	2.9	2.5	8.3	93	991.6	1.0	7.1	9.4	16	4.2	–	–
5	3.6	8.8	1.1	0.8	6.8	87	999.8	6.6	4.1	2.0	05	–	–	–
6	3.9	8.7	– 0.8	– 2.4	6.0	76	1001.3	0.4	5.3	4.6	08	–	–	–
7	6.2	12.3	3.1	1.5	7.8	83	1004.4	5.0	3.5	2.5	04	–	–	–
8	7.0	12.1	– 0.4	– 3.1	5.9	62	997.9	8.1	0.3	5.5	10	–	–	–
9	9.1	13.2	4.8	– 0.5	7.8	68	990.4	5.0	2.3	5.8	08	–	–	–
10	10.3	15.3	5.2	0.6	9.9	80	989.2	4.6	2.5	5.8	08	–	–	–
11	9.3	12.8	3.2	0.4	9.8	84	989.4	–	5.3	4.1	06	1.8	–	–
12	5.9	10.4	2.7	4.7	7.6	81	990.0	2.2	5.3	6.3	09	0.9	–	–
13	3.7	6.4	0.2	– 1.3	6.1	77	988.2	0.7	6.5	6.9	13	3.7	–	–
14	2.7	5.1	1.7	1.0	6.7	90	998.3	–	6.1	8.0	10	0.3	–	–
15	2.1	4.9	– 0.6	– 2.5	6.7	93	1000.8	–	6.3	5.6	07	1.6	–	–
16	4.7	8.5	1.1	1.9	6.5	76	993.4	1.7	5.9	7.5	09	0.5	–	–
17	2.4	5.7	– 0.7	– 2.2	5.5	76	994.7	2.1	5.0	7.9	12	0.1	–	–
18	2.4	5.0	0.3	– 1.0	5.3	74	982.2	0.0	7.1	8.1	10	1.9	–	–
19	3.1	7.5	0.9	0.5	6.6	87	983.1	2.5	6.8	4.6	07	1.5	–	–
20	2.0	7.0	– 0.9	– 3.1	6.3	90	984.3	1.5	6.1	3.9	06	1.6	–	–
21	3.2	5.9	0.8	– 0.3	6.1	81	993.9	2.4	6.8	5.6	07	2.6	–	–
22	7.0	10.1	2.5	2.0	8.5	85	991.0	0.2	7.9	7.4	12	0.4	–	–
23	5.3	9.5	2.9	2.5	7.5	84	985.6	–	7.4	8.1	12	6.5	–	–
24	1.4	4.3	– 0.3	0.2	5.7	84	987.8	3.6	6.3	9.9	12	2.9	–	–
25	1.6	5.0	– 3.0	– 4.5	4.9	73	990.5	4.4	6.3	6.8	10	0.5	2	.
26	6.1	12.3	1.1	0.6	6.5	71	989.1	5.7	4.5	4.4	08	–	–	–
27	7.7	14.5	– 0.2	– 2.7	7.0	68	989.0	4.3	4.8	3.0	05	0.0	–	–
28	7.6	14.7	– 0.3	– 1.0	8.2	78	982.4	6.4	3.1	6.0	09	2.9	–	–
29	4.3	11.2	2.9	3.0	7.5	90	983.2	–	7.0	3.8	08	3.6	–	–
30	4.3	10.1	– 1.4	– 5.1	7.2	88	989.6	3.3	6.4	1.9	05	–	–	–
31	4.6	10.3	– 1.2	– 1.1	6.9	83	993.6	7.1	3.6	1.5	05	–	–	–

RACIBÓRZ

DNI	TEMPERATURA POWIETRZA				PRĘŻNOŚĆ PARY WODNEJ	WILGOTNOŚĆ WZGLĘDNA	CIŚNIENIE ATMOSFERYCZNE	USŁONECZNIENIE	ZACHMURZENIE	WIATR		OPAD	ŚNIEG	
	T	Max	Min	T_g	e	U	P	S	N	v	v_{max}	R_d	s_h	s_g
1	5.9	10.6	2.9	0.5	5.2	57	989.0	6.8	3.1	3.6	06	–	–	–
2	3.3	6.2	– 0.3	– 4.1	6.2	79	989.0	1.7	5.0	2.3	05	1.4	–	–
3	4.2	6.8	1.0	– 0.3	6.3	76	994.5	0.2	7.8	3.6	05	2.8	–	–
4	6.9	9.1	4.3	3.2	8.1	81	996.9	–	8.0	3.3	07	0.2	–	–
5	7.6	12.5	5.2	2.4	8.3	81	999.4	4.5	5.5	1.4	02	–	–	–
6	7.3	10.1	4.7	1.7	8.7	85	1002.0	–	7.4	1.3	03	2.3	–	–
7	6.6	11.9	1.6	– 0.3	8.1	84	1004.8	5.4	4.6	1.1	03	–	–	–
8	6.2	10.5	– 0.3	– 2.6	7.2	76	996.0	2.2	4.0	1.8	03	–	–	–
9	9.1	15.6	3.2	– 0.8	8.3	73	988.3	5.8	2.8	2.3	04	–	–	–
10	10.3	19.5	2.7	– 1.6	9.4	77	988.2	8.7	1.0	1.8	05	0.1	–	–
11	10.5	15.3	5.4	2.2	9.3	74	989.5	0.8	5.6	1.8	05	0.0	–	–
12	5.9	11.9	3.3	– 2.3	6.4	70	992.5	6.7	4.5	3.0	05	0.0	–	–
13	3.9	8.1	0.7	– 2.8	6.4	79	987.5	0.7	6.3	3.3	06	4.6	–	–
14	2.9	7.2	0.7	– 0.1	5.7	76	1003.6	3.2	5.5	3.4	05	1.0	–	–
15	4.8	11.2	0.4	– 3.3	6.7	78	1003,3	4.2	4.3	1.8	03	0.1	–	–
16	4.4	8.1	1.0	– 0.8	6.1	80	997.0	1.5	5.5	1.9	03	1.1	–	–
17	2.8	4.9	0.4	– 2.3	5.2	70	998.8	0.2	6.3	3.5	05	0.5	–	–
18	2.9	4.9	1.3	0.3	6.5	86	982.2	–	7.6	2.1	04	6.6	–	–
19	2.4	6.4	0.3	– 1.5	6.2	85	984.2	1.6	7.5	1.6	04	6.4	–	–
20	2.0	5.6	0.3	– 0.2	6.0	85	987.0	0.5	6.6	3.0	04	2.9	–	–
21	4.5	8.4	0.9	0.0	6.2	74	996.9	4.0	7.0	2.8	04	3.5	–	–
22	8.3	12.0	4.3	– 0.8	8.1	75	995.2	1.2	7.0	2.5	05	–	–	–
23	6.0	9.5	2.8	1.6	7.0	75	988.6	0.3	6.9	3.3	05	2.3	–	–
24	2.8	6.4	0.2	– 3.9	5.3	72	992.7	6.1	4.3	4.1	06	0.8	1	.
25	4.5	7.9	0.5	– 1.8	6.8	81	992.9	–	7.6	2.0	04	0.6	–	–
26	9.2	16.2	1.6	– 4.4	6.3	57	987.7	8.3	2.5	2.1	05	0.1	–	–
27	9.1	13.4	6.5	0.7	8.8	77	989.1	2.9	4.6	1.6	02	3.6	–	–
28	7.4	13.8	2.5	– 3.2	8.1	79	981.5	2.3	5.1	2.1	04	0.2	–	–
29	6.2	11.0	2.4	– 3.3	6.5	73	984.0	1.0	5.8	1.5	02	–	–	–
30	5.1	12.3	– 0.7	– 5.5	6.1	72	990.2	6.1	3.9	0.6	01	–	–	–
31	5.7	11.4	– 1.1	– 6.3	5.9	66	994.8	6.9	3.5	1.0	02	–	–	–

KRAKÓW - BALICE

DNI	TEMPERATURA POWIETRZA				PRĘŻNOŚĆ PARY WODNEJ	WILGOTNOŚĆ WZGLĘDNA	CIŚNIENIE ATMOSFERYCZNE	USŁONECZNIENIE	ZACHMURZENIE	WIATR		OPAD	ŚNIEG	
	T	Max	Min	T_g	e	U	P	S	N	v	v_{max}	R_d	s_h	s_g
1	4.8	11.2	0.8	0.0	5.6	66	982.7	4.8	3.3	7.9	09	-	-	-
2	3.5	7.2	0.2	- 4.0	5.9	75	983.9	3.0	4.4	6.3	09	3.8	-	-
3	3.1	7.2	0.0	- 1.0	6.6	86	987.7	-	7.6	8.4	09	7.6	-	-
4	5.1	6.4	3.9	3.0	8.2	93	990.0	-	8.0	6.9	09	6.9	-	-
5	5.7	9.1	4.3	3.8	8.5	93	994.5	1.3	4.9	2.3	03	-	-	-
6	5.5	11.8	0.1	- 2.7	7.9	87	996.3	1.9	5.4	2.5	05	0.0	-	-
7	7.3	13.4	4.6	- 2.6	9.0	89	999.7	4.2	5.8	0.6	02	-	-	-
8	6.7	14.4	2.2	- 0.4	7.5	80	991.5	3.1	4.6	2.0	05	-	-	-
9	7.6	16.3	0.3	- 1.7	8.0	78	984.2	5.1	2.5	2.8	07	-	-	-
10	9.7	19.4	1.7	- 2.0	9.0	77	983.5	6.9	1.1	1.4	02	-	-	-
11	9.2	14.9	3.1	0.6	9.5	83	984.5	-	5.3	2.3	05	0.1	-	-
12	5.6	11.4	1.4	3.4	6.5	72	987.1	3.5	6.6	6.3	09	0.5	-	-
13	3.7	8.2	- 2.0	- 3.0	6.1	77	983.0	-	5.6	3.9	09	1.1	-	-
14	2.3	5.6	1.6	0.5	6.1	84	996.8	-	5.8	6.1	09	0.0	-	-
15	3.4	8.4	- 0.7	- 2.5	6.8	87	997.3	-	5.1	5.4	08	0.0	-	-
16	3.8	6.6	2.6	- 1.0	6.0	76	990.4	-	5.0	6.4	09	0.1	-	-
17	1.9	3.7	1.1	- 0.3	5.4	78	992.5	0.0	7.4	6.5	09	0.1	-	-
18	2.8	5.6	0.8	- 0.1	6.1	81	977.7	-	8.0	5.0	08	2.9	-	-
19	2.5	5.7	- 0.2	- 2.1	6.5	90	979.2	0.3	7.5	3.1	05	3.1	-	-
20	1.4	3.8	0.2	0.0	6.3	93	980.9	-	7.4	3.6	06	2.4	-	-
21	3.4	6.9	0.7	- 0.5	6.0	77	990.8	2.0	7.0	6.0	08	2.0	-	-
22	7.3	10.8	4.3	3.2	8.3	82	988.8	-	7.9	6.0	08	-	-	-
23	5.2	8.8	2.7	- 0.3	7.1	80	982.7	-	6.1	6.6	10	4.1	-	-
24	1.6	5.2	0.1	- 0.6	5.2	77	986.0	1.7	4.9	8.0	10	1.4	-	-
25	2.7	5.4	- 0.7	- 2.0	6.3	84	987.1	0.1	7.4	5.1	09	1.0	1	.
26	7.6	15.4	1.1	- 1.6	6.7	69	983.0	8.7	2.6	2.4	05	0.0	-	-
27	6.6	10.1	1.5	- 1.7	8.3	85	984.3	.	5.5	1.6	03	0.7	-	-
28	7.4	16.4	- 0.4	- 1.0	7.7	78	977.2	4.2	6.0	5.0	08	6.2	-	-
29	5.4	9.6	2.7	2.0	7.0	79	979.6	0.6	6.8	1.9	03	-	-	-
30	4.0	9.0	- 1.1	- 2.8	6.6	83	985.5	0.5	6.0	2.1	05	0.6	-	-
31	5.3	12.5	- 1.0	- 4.1	5.7	68	988.7	6.5	2.5	2.4	06	-	-	-

TARNÓW

DNI	TEMPERATURA POWIETRZA				PRĘŻNOŚĆ PARY WODNEJ	WILGOTNOŚĆ WZGLĘDNA	CIŚNIENIE ATMOSFERYCZNE	USŁONECZNIENIE	ZACHMURZENIE	WIATR		OPAD	ŚNIEG	
	T	Max	Min	T_g	e	U	P	S	N	v	v_{max}	R_d	s_h	s_g
1	5.3	10.0	2.0	2.2	5.8	65	984.9	4.9	4.4	5.9	08	0.7	-	-
2	4.2	8.4	0.5	- 4.7	5.6	69	986.7	4.5	3.8	2.5	06	-	-	-
3	3.6	5.4	1.0	0.9	6.4	81	990.2	0.8	7.5	6.3	07	5.7	-	-
4	4.9	5.8	3.9	2.9	8.1	94	991.7	-	7.5	5.5	08	5.4	-	-
5	5.2	9.5	3.5	0.7	7.4	85	997.9	3.4	4.9	1.3	03	0.9	-	-
6	7.4	12.3	1.9	- 0.1	7.9	77	999.5	2.0	7.3	0.9	02	-	-	-
7	7.0	12.1	4.8	2.2	8.9	89	1002.9	5.0	4.0	1.1	03	-	-	-
8	7.4	13.2	2.2	- 1.4	6.5	65	995.2	8.8	0.6	3.8	07	-	-	-
9	10.3	15.2	6.7	3.4	8.2	66	988.0	8.1	2.1	3.8	06	-	-	-
10	11.3	18.0	7.1	3.2	9.6	73	987.1	7.0	1.4	3.5	05	-	-	-
11	10.7	14.6	7.4	3.2	10.0	78	987.7	0.2	5.1	1.6	03	0.6	-	-
12	5.7	11.2	1.2	4.6	7.3	79	989.6	3.7	5.9	3.9	06	2.8	-	-
13	4.7	7.3	0.9	- 2.9	5.9	70	986.2	0.2	5.6	3.4	07	2.8	-	-
14	2.7	6.5	1.7	1.1	6.5	88	998.5	-	6.5	3.4	05	0.3	-	-
15	3.1	6.1	0.6	- 2.7	6.8	89	1000.0	-	4.5	2.6	04	1.4	-	-
16	4.8	7.9	1.6	0.3	6.6	77	992.8	0.6	5.5	3.8	07	0.0	-	-
17	2.4	5.0	1.0	- 1.1	5.7	79	994.6	0.7	7.3	5.4	09	0.1	-	-
18	3.2	6.8	1.1	- 0.5	5.7	75	980.5	-	7.9	2.5	04	6.6	-	-
19	2.9	6.3	1.3	- 1.1	6.7	90	981.8	2.8	6.3	1.4	03	2.6	-	-
20	1.9	5.4	0.2	- 2.4	6.3	90	983.4	1.5	6.4	2.4	05	2.8	1	.
21	3.0	6.4	0.7	- 0.1	6.2	83	993.3	2.2	7.4	3.5	05	2.2	-	-
22	7.6	10.1	2.4	2.5	8.8	85	990.8	-	7.8	5.3	08	-	-	-
23	6.2	9.9	3.2	4.2	7.2	77	984.7	-	6.3	4.5	07	0.9	-	-
24	2.4	5.4	0.1	- 0.4	5.4	75	987.4	5.4	5.8	5.4	07	1.7	-	-
25	2.4	5.2	- 0.4	- 1.9	5.6	77	989.7	0.6	6.6	3.1	08	1.1	-	-
26	8.5	15.3	2.9	2.3	7.0	64	986.5	8.0	3.4	2.3	05	-	-	-
27	9.1	13.7	4.6	1.4	7.7	67	987.3	2.6	4.8	1.1	02	-	-	-
28	9.4	17.2	5.0	1.9	8.8	75	980.0	7.4	3.6	3.3	07	5.0	-	-
29	4.7	10.2	3.0	2.5	7.2	85	982.3	-	6.8	0.9	02	0.1	-	-
30	4.3	10.2	- 1.0	- 3.3	6.5	80	988.2	4.1	6.4	0.5	02	-	-	-
31	5.5	11.5	- 0.6	- 3.7	6.5	75	992.1	7.3	3.1	0.6	02	-	-	-

ALEKSANDROWICE

DNI	TEMPERATURA POWIETRZA				PRĘŻNOŚĆ PARY WODNEJ	WILGOTNOŚĆ WZGLĘDNA	CIŚNIENIE ATMOSFERYCZNE	USŁONECZNIENIE	ZACHMURZENIE	WIATR		OPAD	ŚNIEG	
	T	Max	Min	T_g	e	U	P	S	N	v	v_{max}	R_d	s_h	s_g
1	4.8	9.0	3.0	0.9	5.4	63	963.5	6.6	4.4	8.6	14	-	-	-
2	3.7	5.6	1.5	- 3.0	5.2	65	964.0	2.3	4.9	8.3	14	2.5	-	-
3	2.2	5.2	0.2	- 0.6	6.0	84	968.6	-	7.9	10.4	17	7.9	1	.
4	4.7	5.4	3.0	2.3	7.8	91	970.8	-	8.0	5.6	10	14.0	-	-
5	6.6	9.5	4.2	3.9	7.7	79	974.1	0.3	6.3	2.9	08	0.5	-	-
6	7.4	9.5	4.8	1.9	7.9	77	976.3	0.2	7.3	2.6	06	1.2	-	-
7	6.7	11.3	2.6	- 0.1	8.1	83	979.3	5.3	3.9	0.8	02	-	-	-
8	7.3	12.3	0.0	- 4.0	6.4	66	970.6	4.6	2.9	7.0	14	-	-	-
9	11.6	13.7	8.3	6.9	8.2	60	963.4	7.5	2.8	10.1	18	-	-	-
10	12.6	18.7	6.5	3.8	9.0	63	963.4	8.5	1.4	5.4	14	-	-	-
11	10.6	14.3	7.3	1.9	8.8	69	965.0	0.5	6.0	4.0	08	0.0	-	-
12	5.2	10.8	1.5	1.9	5.9	67	967.4	5.6	6.0	6.6	08	0.1	-	-
13	4.0	7.0	0.6	- 3.6	5.2	64	962.1	1.8	5.5	9.6	14	4.2	-	-
14	0.8	3.8	- 0.7	- 1.1	5.7	88	977.3	-	6.1	2.9	07	0.9	1	.
15	4.1	7.3	- 0.7	- 3.2	6.4	78	977.7	1.3	6.4	1.8	05	0.6	-	-
16	2.9	6.6	0.1	- 1.5	6.2	82	971.4	-	7.0	4.5	10	4.7	-	-
17	0.4	1.4	- 0.9	- 1.7	5.3	84	972.8	-	7.4	4.6	07	0.8	2	.
18	1.7	3.7	0.2	- 1.1	5.6	82	957.0	-	7.6	6.9	12	2.4	1	.
19	1.5	5.3	- 0.3	- 1.5	5.9	87	958.8	1.8	7.4	2.9	04	7.0	1	.
20	0.7	2.4	- 1.1	- 1.8	5.9	92	961.2	0.6	8.0	2.9	06	2.4	5	.
21	2.4	6.2	- 0.6	- 0.1	5.8	81	971.1	3.1	7.4	3.6	07	1.4	3	.
22	7.4	9.4	3.5	3.3	7.6	75	969.8	-	7.9	6.0	08	0.2	-	-
23	5.3	8.5	1.8	3.7	6.6	75	963.4	-	6.5	7.5	10	5.4	-	-
24	1.1	4.1	- 1.4	- 1.0	5.3	80	966.6	5.5	7.3	8.3	12	1.7	2	.
25	2.8	4.8	- 0.2	- 0.7	6.2	84	967.4	-	8.0	4.4	08	0.9	1	.
26	9.2	13.5	3.5	2.9	6.2	54	962.8	9.1	3.3	8.8	10	-	-	-
27	8.0	11.1	7.0	4.0	8.1	76	964.2	0.6	6.6	2.4	05	0.3	-	-
28	7.6	13.8	4.3	1.0	7.7	75	956.9	4.4	4.9	4.3	09	7.3	-	-
29	4.7	8.6	1.5	1.0	6.9	82	959.1	-	7.3	2.8	04	0.4	-	-
30	3.6	8.7	- 2.2	- 2.2	6.2	79	965.0	2.1	3.6	2.5	05	-	-	-
31	4.7	10.0	- 3.0	- 3.8	5.6	68	966.6	7.9	3.3	2.6	04	-	-	-

PRZEMYŚL

DNI	TEMPERATURA POWIETRZA				PRĘŻNOŚĆ PARY WODNEJ	WILGOTNOŚĆ WZGLĘDNA	CIŚNIENIE ATMOSFERYCZNE	USŁONECZNIENIE	ZACHMURZENIE	WIATR		OPAD	ŚNIEG	
	T	Max	Min	T_g	e	U	P	S	N	v	v_{max}	R_d	s_h	s_g
1	5.2	9.8	2.4	3.1	5.7	64	981.3	.	3.6	6.3	09	0.1	-	-
2	4.9	8.8	- 0.1	- 3.0	4.7	55	984.1	.	3.9	4.3	08	0.2	-	-
3	3.7	5.6	1.6	0.6	5.8	73	986.0	.	7.1	5.1	07	9.2	-	-
4	5.0	7.4	1.3	1.2	7.4	86	986.7	.	6.5	6.8	08	5.1	-	-
5	4.4	7.6	1.9	0.3	6.3	75	995.1	.	3.8	1.3	02	-	-	-
6	4.3	11.0	- 1.7	- 3.5	5.6	70	997.1	.	4.6	1.6	05	-	-	-
7	7.2	12.6	3.9	2.6	7.0	69	999.7	.	3.6	2.1	04	-	-	-
8	6.3	14.5	- 2.7	- 4.8	5.1	60	994.0	.	0.6	2.4	07	-	-	-
9	10.0	15.8	4.4	0.7	7.6	62	986.8	.	2.4	3.6	07	-	-	-
10	10.8	15.7	6.0	2.1	9.1	72	985.6	.	2.4	3.1	10	-	-	-
11	10.3	15.3	4.6	1.7	9.3	75	985.4	.	4.9	2.0	05	3.6	-	-
12	6.6	12.0	2.2	5.0	7.2	74	985.5	.	4.9	4.1	07	0.1	-	-
13	4.3	7.8	0.4	- 2.0	5.6	68	984.6	.	4.6	3.1	08	1.0	-	-
14	3.4	5.2	2.0	1.6	6.4	83	993.2	.	6.8	5.5	07	0.3	-	-
15	2.6	4.5	- 0.5	- 2.1	6.3	86	996.2	.	5.8	2.9	05	0.5	-	-
16	5.0	8.1	2.6	2.6	6.3	73	988.5	.	6.0	4.3	06	0.8	-	-
17	2.6	5.6	- 0.1	- 2.5	5.3	73	989.9	.	5.0	5.8	09	-	-	-
18	3.1	5.8	0.1	- 2.4	5.0	66	978.6	.	7.0	5.4	10	0.3	-	-
19	3.6	7.0	1.5	1.1	6.1	77	978.8	.	5.1	1.8	03	0.9	-	-
20	2.8	6.2	- 0.1	- 1.6	6.2	84	980.0	.	6.6	2.8	06	0.0	-	-
21	3.2	5.7	1.0	- 0.5	5.8	76	989.1	.	6.9	3.5	06	2.2	-	-
22	7.1	9.8	2.4	1.8	8.4	84	986.3	.	7.6	5.9	10	0.4	-	-
23	6.4	10.3	1.8	4.7	7.4	78	981.1	.	7.3	5.3	08	7.4	-	-
24	2.0	4.5	- 0.5	0.1	5.4	78	983.0	.	4.6	4.9	09	2.1	-	-
25	1.7	3.8	- 1.3	- 2.5	4.7	68	985.7	.	6.4	5.1	08	0.0	3	.
26	5.4	11.6	0.7	0.3	6.1	69	985.3	.	5.0	1.6	05	-	-	-
27	7.1	14.0	0.4	- 2.9	6.7	68	985.3	.	1.6	1.8	05	-	-	-
28	7.8	16.0	- 1.0	- 3.0	7.5	70	978.8	.	3.4	2.0	07	2.2	-	-
29	5.1	11.6	3.3	3.1	8.1	92	978.7	.	7.9	1.8	04	3.1	-	-
30	5.5	9.0	2.9	2.8	7.1	79	985.1	.	7.5	1.3	05	0.4	-	-
31	5.7	8.5	3.0	1.3	7.3	80	989.0	.	6.4	0.9	03	-	-	-

Tablica II

NOWY SĄCZ

DNI	TEMPERATURA POWIETRZA				PRĘŻNOŚĆ PARY WODNEJ	WILGOTNOŚĆ WZGLĘDNA	CIŚNIENIE ATMOSFERYCZNE	USŁONECZNIENIE	ZACHMURZENIE	WIATR		OPAD	ŚNIEG	
	T	Max	Min	T_g	e	U	P	S	N	v	v_{max}	R_d	s_h	s_g
1	5.4	9.5	1.2	0.0	5.2	58	975.8	7.4	3.5	5.8	09	0.8	-	-
2	3.2	7.8	- 2.3	- 3.3	5.5	72	977.5	4.4	3.5	4.5	09	2.3	-	-
3	3.0	4.8	0.9	0.2	6.0	79	981.2	0.5	7.0	6.3	09	3.9	-	-
4	5.2	6.6	2.2	1.7	7.8	89	982.6	-	8.0	6.5	08	4.6	-	-
5	5.1	9.4	3.1	3.0	7.9	90	987.9	2.1	5.6	0.0	00	2.0	-	-
6	5.3	12.1	0.6	- 1.8	7.5	84	989.9	2.0	6.4	0.5	02	-	-	-
7	7.6	14.1	4.1	4.0	7.9	77	992.8	5.1	5.1	0.9	02	-	-	-
8	6.9	12.9	0.0	- 3.5	6.2	66	985.5	6.9	2.3	2.9	05	-	-	-
9	10.4	14.3	4.8	0.0	8.4	67	978.4	7.8	2.4	4.0	08	-	-	-
10	11.4	18.5	6.1	2.9	9.7	74	977.4	6.7	1.4	2.9	06	-	-	-
11	8.7	13.4	3.7	0.8	9.4	84	978.4	0.1	5.6	1.0	03	1.8	-	-
12	5.9	10.3	1.9	5.1	6.9	74	980.0	4.9	6.8	4.1	08	0.8	-	-
13	3.9	8.0	- 1.6	- 5.1	5.5	71	976.2	0.5	6.0	2.4	06	1.0	-	-
14	2.3	6.1	0.8	- 0.8	5.9	82	988.8	-	7.3	3.8	07	0.1	-	-
15	3.4	6.8	0.5	- 1.9	6.3	81	990.4	0.7	5.6	1.6	06	0.0	-	-
16	3.4	5.9	0.6	- 1.9	6.5	84	983.6	0.4	7.4	2.4	04	0.5	-	-
17	1.8	4.2	- 0.4	- 3.6	5.5	80	985.2	1.2	7.3	4.4	08	0.0	-	-
18	3.1	6.7	0.2	- 2.1	5.2	69	970.8	0.2	7.9	2.5	06	7.2	-	-
19	1.7	7.0	- 0.6	- 2.9	6.4	93	971.9	2.8	7.0	0.6	03	6.0	-	-
20	1.9	5.4	0.0	- 1.3	6.0	86	973.8	1.8	7.1	2.3	06	0.9	-	-
21	3.0	5.7	- 0.3	- 0.9	5.4	72	983.7	2.9	7.5	3.4	06	4.3	-	-
22	7.5	10.3	3.2	2.5	7.6	74	981.8	1.7	7.8	5.9	09	-	-	-
23	6.2	10.4	1.7	0.5	6.6	71	975.6	0.3	6.0	4.8	09	3.2	-	-
24	2.3	5.1	- 0.3	- 0.8	5.0	71	978.5	4.2	6.1	6.1	09	0.9	1	.
25	2.6	5.4	- 0.7	- 2.2	5.4	74	980.0	1.0	7.3	3.8	09	0.0	1	.
26	8.1	15.3	2.1	1.6	6.5	65	976.9	9.1	3.5	1.5	03	-	-	-
27	7.4	13.5	1.1	- 2.2	7.8	75	977.0	0.5	5.1	0.6	02	-	-	-
28	8.7	16.2	1.4	- 1.0	7.9	73	970.1	7.5	3.3	3.0	08	7.2	-	-
29	4.3	10.6	0.9	0.8	7.4	90	972.4	0.3	7.6	0.1	01	0.5	-	-
30	4.6	10.2	0.0	- 1.5	6.4	79	978.2	-	7.8	1.0	03	1.5	-	-
31	5.4	12.0	- 0.5	- 2.3	6.4	75	981.8	7.3	4.3	1.6	05	-	-	-

LESKO

Marzec 1967

DNI	TEMPERATURA POWIETRZA				PRĘŻNOŚĆ PARY WODNEJ	WILGOTNOŚĆ WZGLĘDNA	CIŚNIENIE ATMOSFERYCZNE	USŁONECZNIENIE	ZACHMURZENIE	WIATR		OPAD	ŚNIEG	
	T	Max	Min	T_g	e	U	P	S	N	v	v_{max}	R_d	s_h	s_g
1	4.3	8.6	0.5	1.9	.	.	.	4.3	.	.	.	2.4		-
2	3.1	7.7	- 2.5	- 6.4	.	.	.	6.6	.	.	.	-	-	-
3	2.4	4.2	- 0.2	0.4	.	.	.	0.6	.	.	.	12.3	-	-
4	3.4	5.1	1.6	0.5	.	.	.	-	.	.	.	9.8	-	-
5	4.2	8.6	1.9	2.0	.	.	.	6.0	.	.	.	-	-	-
6	2.8	8.2	- 2.2	- 3.7	.	.	.	1.6	.	.	.	-	-	-
7	5.1	12.0	1.0	0.6	.	.	.	2.7	.	.	.	-	-	-
8	5.3	12.1	- 3.0	- 4.5	.	.	.	7.2	.	.	.	-	-	-
9	9.6	12.5	6.1	4.5	.	.	.	1.8	.	.	.	-	-	-
10	10.2	13.6	8.5	4.3	.	.	.	3.4	.	.	.	-	-	-
11	10.5	13.6	5.5	4.0	.	.	.	1.3	.	.	.	13.2	-	-
12	5.6	11.2	1.0	4.3	.	.	.	4.3	.	.	.	-	-	-
13	3.1	5.2	- 1.0	- 3.1	.	.	.	0.9	.	.	.	1.3	-	-
14	2.0	4.8	0.4	0.6	.	.	.	-	.	.	.	1.0	-	-
15	1.6	3.8	- 1.4	- 2.5	.	.	.	-	.	.	.	1.2	-	-
16	2.4	5.4	0.3	0.6	.	.	.	-	.	.	.	3.2	-	-
17	0.4	2.8	- 1.1	- 2.0	.	.	.	-	.	.	.	0.4	-	-
18	1.2	2.8	- 0.4	- 1.6	.	.	.	-	.	.	.	1.7	-	-
19	1.7	4.9	0.0	- 0.6	.	.	.	0.6	.	.	.	4.2	2	.
20	1.3	4.9	- 2.1	- 2.6	.	.	.	3.7	.	.	.	0.2	4	.
21	1.5	4.8	0.4	- 1.6	.	.	.	1.4	.	.	.	3.7	-	-
22	4.1	7.1	0.6	- 1.0	.	.	.	-	.	.	.	0.7	-	-
23	4.7	8.4	0.6	3.7	.	.	.	1.2	.	.	.	1.4	-	-
24	0.3	3.3	- 1.4	0.1	.	.	.	1.2	.	.	.	1.1	-	-
25	0.8	3.1	- 1.8	- 2.7	.	.	.	3.5	.	.	.	0.1	2	.
26	4.8	11.1	0.2	0.0	.	.	.	3.5	.	.	.	-	-	-
27	7.5	14.5	- 0.5	- 2.6	.	.	.	9.5	.	.	.	-	-	-
28	7.8	13.0	- 0.1	- 1.8	.	.	.	6.8	.	.	.	4.2	-	-
29	3.0	10.0	0.0	0.2	.	.	.	-	.	.	.	7.4	-	-
30	4.3	7.2	2.5	2.5	.	.	.	0.1	.	.	.	3.1	-	-
31	4.1	7.5	0.0	- 0.2	.	.	.	0.9	.	.	.	-	-	-

ZAKOPANE

DNI	TEMPERATURA POWIETRZA				PRĘŻNOŚĆ PARY WODNEJ	WILGOTNOŚĆ WZGLĘDNA	CIŚNIENIE ATMOSFERYCZNE	USŁONECZNIENIE	ZACHMURZENIE	WIATR		OPAD	ŚNIEG	
	T	Max	Min	T_g	e	U	P	S	N	v	v_{max}	R_d	s_h	s_g
1	1.2	8.1	- 0.8	- 8.0	4.4	66	912.2	5.3	4.3	4.0	07	0.3	33	3.4
2	0.5	3.6	- 4.0	-12.7	4.5	72	912.7	5.1	4.9	2.9	05	6.9	30	2.8
3	- 0.5	1.6	- 3.2	- 3.1	5.0	84	916.6	0.2	7.9	4.0	06	3.5	43	2.9
4	1.5	2.3	0.6	- 2.9	6.4	94	918.8	-	8.0	2.4	04	11.2	44	3.7
5	2.2	5.0	0.6	- 2.7	6.7	93	922.3	0.8	5.5	0.3	01	-	36	3.6
6	2.3	7.6	- 1.2	- 6.2	6.4	89	924.6	1.3	6.9	0.3	01	-	33	3.9
7	2.2	6.6	- 0.9	- 5.4	6.2	88	927.4	8.3	2.5	0.4	01	-	30	4.2
8	3.9	9.1	- 2.6	- 8.5	5.7	74	920.3	6.6	6.1	2.4	05	-	27	4.0
9	7.9	10.2	4.4	- 0.5	7.0	66	913.9	5.1	5.0	3.8	05	-	20	4.1
10	5.9	13.6	0.0	- 5.4	7.3	79	914.1	7.9	2.1	0.4	02	-	17	2.7
11	5.0	9.8	0.4	- 5.0	7.6	87	914.8	0.5	5.6	0.3	02	1.4	8	2.7
12	2.1	6.2	- 0.4	- 3.3	5.3	74	915.5	5.9	5.6	3.5	06	0.2	4	3.8
13	1.0	5.8	- 4.1	- 9.6	4.4	69	911.2	0.8	6.6	1.1	03	6.0	-	-
14	- 2.1	1.7	- 3.4	- 3.5	4.7	89	923.4	-	7.9	1.1	03	1.9	8	0.9
15	- 0.1	4.3	- 2.7	- 8.5	5.4	88	925.2	1.5	6.8	0.6	02	0.3	10	1.1
16	0.0	2.3	- 2.6	- 9.2	5.4	88	918.7	0.9	6.6	0.9	03	5.6	5	1.8
17	- 2.9	- 1.5	- 4.2	-10.0	4.2	84	919.5	0.4	7.4	1.9	04	0.4	16	1.2
18	0.1	3.9	- 4.1	- 9.0	4.5	73	905.7	0.9	7.5	2.1	03	0.9	10	1.6
19	- 1.1	2.5	- 5.4	- 9.1	4.6	82	906.8	5.2	4.3	1.5	04	1.8	9	1.2
20	- 2.0	0.2	- 4.0	- 7.4	4.6	87	908.5	0.3	7.1	1.9	04	5.7	10	2.2
21	- 1.2	1.1	- 4.0	- 7.8	4.5	81	918.4	3.9	7.6	2.0	03	4.0	18	1.8
22	3.5	5.8	- 0.3	- 0.9	6.4	83	918.4	2.5	7.4	2.9	05	0.0	10	3.3
23	2.0	7.0	- 1.6	- 4.7	5.4	78	911.7	1.3	6.1	5.0	10	9.7	6	3.2
24	- 2.7	- 0.8	- 4.0	- 6.6	4.3	86	914.1	2.3	7.4	4.6	07	5.4	16	1.1
25	- 1.2	1.2	- 4.1	- 5.0	5.1	91	915.0	0.2	8.0	3.5	08	1.1	25	1.4
26	3.1	8.8	- 1.4	- 9.1	5.7	77	912.9	9.3	3.5	1.5	02	2.7	15	.
27	3.7	8.0	- 1.8	- 6.0	7.0	87	913.5	1.0	6.3	1.1	02	0.3	8	3.8
28	5.3	11.0	- 0.4	- 2.7	6.4	73	906.1	8.0	4.6	4.0	09	8.7	-	-
29	0.5	5.5	- 0.5	- 0.9	5.9	94	907.5	-	7.8	0.5	01	3.4	6	2.2
30	0.3	4.2	- 1.4	- 5.4	5.8	93	913.1	0.4	7.1	1.1	02	3.0	4	1.8
31	0.6	6.3	- 5.4	-12.2	4.8	77	916.6	6.9	4.9	0.9	02	0.0	4	.

KASPROWY WIERCH

DNI	TEMPERATURA POWIETRZA				PRĘŻNOŚĆ PARY WODNEJ	WILGOTNOŚĆ WZGLĘDNA	CIŚNIENIE ATMOSFERYCZNE	USŁONECZNIENIE	ZACHMURZENIE	WIATR		OPAD	ŚNIEG	
	T	Max	Min	T_g	e	U	P	S	N	v	v_{max}	R_d	s_h	s_g
1	- 8.5	- 1.6	- 9.8	.	2.7	83	789.8	6.2	5.3	10.4	15	2.6	195	.
2	- 8.2	- 7.4	- 9.9	.	2.6	79	790.6	4.5	5.1	8.1	12	4.5	193	.
3	- 8.7	- 6.7	-11.8	.	2.9	91	793.1	-	8.0	14.0	18	17.6	195	.
4	- 4.8	- 4.2	- 7.0	.	4.0	94	796.2	-	8.0	14.6	17	17.4	203	.
5	- 3.5	- 1.9	- 4.6	.	4.4	93	800.1	4.9	5.9	5.8	12	0.0	209	2.8
6	- 2.9	- 1.0	- 4.2	.	4.6	92	802.7	0.4	7.4	2.3	03	-	207	.
7	- 2.6	- 0.6	- 4.4	.	4.4	87	805.1	10.4	2.1	3.3	07	-	205	.
8	- 3.2	- 0.4	- 6.1	.	3.9	81	799.1	1.8	5.0	12.0	15	-	202	.
9	- 1.1	- 0.4	- 3.0	.	5.6	99	794.7	-	8.0	14.0	17	-	200	.
10	1.3	4.2	- 1.4	.	5.2	79	796.0	10.1	6.0	7.8	13	-	195	3.0
11	0.8	3.9	- 0.5	.	5.8	91	795.9	0.5	6.6	6.0	12	3.0	187	3.5
12	- 7.3	- 0.4	- 9.7	.	3.2	90	793.3	3.9	7.1	10.3	13	2.0	182	3.4
13	- 8.5	- 7.0	-10.3	.	3.0	92	789.2	-	6.4	13.3	23	18.3	182	.
14	- 9.6	- 6.7	-10.9	.	2.7	90	797.9	-	8.0	11.5	14	26.2	195	.
15	- 6.6	- 3.4	-10.4	.	3.5	92	801.3	1.0	8.0	6.0	08	3.9	220	2.6
16	- 7.1	- 4.6	-10.5	.	3.4	92	795.7	1.2	6.9	6.8	09	6.7	220	.
17	-11.1	- 9.7	-12.4	.	2.4	89	794.8	-	7.9	9.1	11	3.2	231	.
18	- 8.8	- 7.5	-12.2	.	2.8	90	784.2	-	7.9	9.3	14	3.1	230	.
19	- 8.0	- 4.9	-10.3	.	3.1	91	784.8	4.5	5.4	1.0	03	2.9	232	.
20	- 9.6	- 8.2	-11.2	.	2.6	89	785.9	0.1	7.9	7.0	11	13.9	235	3.0
21	- 8.5	- 5.1	-12.0	.	3.0	91	794.4	2.4	7.6	5.9	09	10.6	255	.
22	- 3.9	- 2.4	- 5.1	.	4.4	95	796.7	3.1	7.1	8.3	10	-	252	.
23	- 5.7	- 1.8	- 8.5	.	3.5	87	790.4	1.9	6.9	13.1	20	5.3	245	.
24	-11.2	- 8.0	-12.0	.	2.3	89	789.9	-	8.0	10.5	16	4.7	248	.
25	- 9.3	- 7.3	-12.6	.	2.8	91	791.3	-	8.0	9.8	14	2.4	260	3.0
26	- 4.0	- 2.2	- 7.5	.	3.7	83	792.7	11.5	3.4	6.6	09	1.3	263	.
27	- 1.7	- 0.3	- 2.6	.	4.9	91	794.0	0.3	6.4	5.1	08	2.4	265	.
28	- 3.0	- 2.0	- 3.7	.	4.8	97	787.1	1.7	7.5	10.3	18	7.8	265	.
29	- 5.7	- 2.2	- 7.1	.	3.7	94	786.3	-	7.9	2.0	04	5.3	270	.
30	- 6.3	- 3.3	- 8.8	.	3.6	92	791.1	0.9	7.3	1.9	06	7.9	278	.
31	- 6.4	- 2.6	- 9.0	.	3.4	89	794.4	6.1	6.5	4.6	10	0.0	286	3.2

TABLICA III

WYNIKI MIESIĘCZNE SPOSTRZEŻEŃ STACJI METEOROLOGICZNYCH

МЕСЯЧНЫЕ РЕЗУЛЬТАТЫ НАБЛЮДЕНИЙ МЕТЕОРОЛОГИЧЕСКИХ СТАНЦИЙ

MONTHLY RESULTS OF OBSERVATIONS AT METEOROLOGICAL STATIONS

Nr	STACJA	TEMPERATURA POWIETRZA T											LICZBA DNI					
		1	7	13	19	Dies	$\overline{Max}$	$\overline{Min}$	Max abs.	Data	Min abs.	Data	Min <−10°	Min <0°	Max <−10°	Max <0°	Max >15°	Max >25°
2	Łeba	4.2	3.5	6.8	5.0	5.0	8.2	2.3	15.3	26	−1.5	19	−	4	−	−	1	−
4	Hel	3.5	3.1	6.7	3.9	4.3	8.0	1.8	13.2	11	−1.9	25	−	3	−	−	−	−
5	Ustka	4.4	3.7	6.6	5.5	5.1	7.9	2.5	16.0	26	−1.0	19	−	3	−	−	2	−
6	Lębork	4.4	3.4	7.6	5.8	5.5	8.8	1.9	16.0	10	−6.9	25	−	9	−	−	2	−
10	Gdańsk-Wrzeszcz	4.5	3.8	8.5	6.1	5.8	9.9	2.5	17.3	10	−3.0	25	−	3	−	−	1	−
17	Koszalin	4.1	3.4	7.0	5.7	5.1	8.6	2.4	16.2	26	−0.8	25	−	2	−	−	2	−
18	Kołobrzeg	4.5	3.8	7.5	5.7	5.4	8.9	2.6	17.2	26	−0.2	25	−	1	−	−	3	−
19	Elbląg	4.2	3.4	7.9	5.7	5.4	9.2	2.5	15.2	10	−5.3	25	−	3	−	−	1	−
22	Suwałki	1.6	1.0	4.6	2.6	2.6	5.9	0.0	13.2	10	−3.8	25	−	12	−	−	−	−
23	Kętrzyn	3.2	2.4	6.2	4.5	4.1	8.0	1.5	16.4	10	−4.4	25	−	3	−	−	1	−
30	Świnoujście	5.1	4.2	8.2	6.5	6.0	9.2	3.1	16.7	26	0.5	21	−	−	−	−	2	−
33	Mikołajki	2.4	2.0	6.0	3.7	3.6	7.6	0.7	14.6	10	−4.6	25	−	7	−	−	−	−
34	Resko	4.3	3.4	7.6	5.9	5.3	9.1	2.2	16.7	26	−1.0	21 25	−	2	−	−	1	−
36	Olsztyn-Dajtki	3.2	2.6	7.2	4.8	4.6	8.5	1.2	15.9	10	−4.9	25	−	12	−	−	1	−
38	Szczecinek	3.7	2.7	6.7	[illegible].4	4.7	8.6	1.9	15.7	10	−1.8	25	−	4	−	−	1	−
40	Chojnice	2.9	2.0	6.2	4.9	4.1	8.1	1.2	14.9	10	−4.7	25	−	9	−	−	−	−
51	Szczecin-Dąbie	4.9	4.1	8.5	6.8	6.1	10.1	2.9	17.5	26	0.5	14 21 31	−	−	−	−	2	−
56	Wałcz	4.2	3.2	8.0	6.5	5.6	9.8	2.2	16.5	10	−1.0	21 25	−	3	−	−	3	−
64	Białystok	3.0	2.2	7.2	4.9	4.4	8.6	1.4	17.2	10	−5.0	25	−	6	−	−	1	−
66	Bydgoszcz	2.4	1.7	5.5	3.5	3.4	7.1	0.4	14.2	10	−3.5	5	−	11	−	−	−	−
67	Mława	3.8	2.5	8.0	5.4	5.0	9.9	1.1	17.1	10	−3.3	25	−	10	−	−	3	−
68	Ostrołęka	3.3	2.6	6.9	4.9	4.5	8.5	1.4	16.4	10	−3.9	25	−	5	−	−	1	−
69	Toruń	4.1	3.0	7.9	6.0	5.4	9.8	1.9	17.5	10	−3.1	25	−	5	−	−	2	−
80	Gorzów Wlkp.	4.4	3.3	8.0	6.9	5.7	10.1	2.3	18.6	26	−0.8	21	−	2	−	−	2	−
91	Płock-Radziwie	4.4	3.4	8.6	6.0	5.7	9.7	2.5	18.2	10	−2.5	25	−	1	−	−	2	−
94	Poznań-Ławica	4.4	3.4	8.7	6.8	6.0	10.5	2.1	18.0	26	−2.6	21	−	5	−	−	4	−
96	Słubice	5.2	4.2	9.2	7.5	6.6	10.7	3.0	19.4	26	0.2	21 30	−	−	−	−	3	−
105	Koło	4.8	3.6	8.3	6.4	5.9	9.8	2.9	18.0	10	−0.8	21 25	−	2	−	−	3	−
106	Siedlce	3.0	2.3	6.6	4.5	4.2	8.0	1.0	15.3	10	−4.7	25	−	5	−	−	1	−
107	Warszawa-Okęcie	3.7	3.0	7.5	5.5	5.0	8.9	1.9	17.3	10	−3.6	25	−	3	−	−	1	−
114	Terespol	2.5	2.0	6.4	4.2	3.9	7.6	0.8	14.6	10	−2.7	25	−	9	−	−	−	−
119	Zielona Góra	4.5	3.5	8.3	6.7	5.8	10.2	2.5	18.3	26	−0.4	14 21	−	2	−	−	4	−
121	Leszno-Strzyżewice	4.3	3.2	8.4	6.2	5.7	10.6	2.2	18.8	10	−1.8	21	−	4	−	−	4	−
129	Kalisz	4.1	3.2	7.9	5.9	5.4	9.3	2.3	18.2	10	−0.8	7	−	3	−	−	3	−
130	Łódź-Lublinek	3.9	2.9	7.5	5.3	5.0	9.1	1.7	18.0	10	−1.6	25	−	6	−	−	4	−
138	Włodawa	2.3	1.9	6.4	4.0	3.8	7.7	0.2	15.3	10	−4.7	25	−	12	−	−	1	−
146	Sulejów	3.7	2.6	7.4	5.5	4.9	8.9	1.9	17.9	10	−0.8	24	−	6	−	−	2	−
149	Lublin	2.9	2.3	7.4	5.1	4.6	8.7	1.3	16.6	10	−2.1	25	−	7	−	−	2	−
150	Legnica	5.0	4.2	8.6	6.9	6.3	10.6	2.7	18.4	10	−0.7	29	−	4	−	−	5	−
151	Wieluń	4.1	3.3	7.8	5.3	5.3	9.5	2.2	18.3	10	−1.0	25	−	3	−	−	4	−
154	Zgorzelec	4.7	3.9	7.9	6.4	5.7	9.6	2.5	16.2	26	−1.0	21	−	3	−	−	2	−
158	Wrocław-Strachowice	4.1	3.2	8.8	5.7	5.7	10.4	1.6	18.8	10	−2.3	7	−	9	−	−	4	−
169	Jelenia Góra	3.3	2.3	7.5	4.7	4.6	9.2	0.1	18.6	10	−6.0	26	−	15	−	−	3	−
172	Kielce	2.9	2.3	7.2	4.6	4.4	8.6	1.0	18.0	10	−2.0	31	−	9	−	−	2	−
175	Częstochowa	3.4	2.7	7.9	5.3	4.9	9.2	1.8	19.4	10	−1.4	31	−	5	−	−	5	−
180	Śnieżka	−4.2	−4.8	−3.3	−3.7	−3.9	−1.4	−5.9	7.4	10	−10.4	14	2	30	−	22	−	−
183	Zamość	2.3	1.9	6.8	3.8	3.9	8.4	0.5	15.8	10	−2.4	8	−	11	−	−	1	−
185	Sandomierz	3.1	2.3	7.8	5.3	4.7	9.1	1.0	16.8	10	−1.8	30	−	10	−	−	3	−
186	Opole	4.3	3.7	8.6	6.0	5.8	10.0	2.3	19.0	10	−1.4	31	−	4	−	−	3	−
200	Kłodzko	3.8	2.9	7.3	5.4	5.0	8.8	1.7	16.2	10	−2.8	21	−	6	−	−	1	−
212	Wielec	3.8	3.2	8.1	5.5	5.4	9.4	1.6	17.1	10	−2.8	25	−	4	−	−	1	−
217	Katowice	3.6	2.6	7.4	5.3	4.9	9.0	1.3	18.4	10	−2.6	30	−	6	−	−	2	−
224	Rzeszów-Jasionka	3.5	2.7	7.4	5.0	4.8	9.1	1.0	15.3	10	−3.0	25	−	11	−	−	1	−
225	Racibórz	3.9	3.2	9.0	6.2	5.8	10.3	1.9	19.5	10	−1.1	31	−	4	−	−	4	−
227	Kraków-Balice	3.1	2.3	8.0	5.5	4.9	9.7	1.2	19.4	10	−2.0	13	−	7	−	−	4	−
230	Tarnów	4.1	3.7	8.4	5.6	5.5	9.7	2.3	18.0	10	−1.0	30	−	3	−	−	4	−
240	Aleksandrowice	4.0	3.6	7.0	5.1	5.0	8.4	1.8	18.7	10	−3.0	31	−	10	−	−	1	−
242	Przemyśl	3.7	3.1	7.9	5.7	5.2	9.4	1.4	16.0	28	−2.7	8	−	9	−	−	4	−
256	Nowy Sącz	3.6	2.9	8.0	5.5	5.1	9.6	1.1	18.5	10	−2.3	2	−	8	−	−	3	−
265	Lesko	3.1	2.0	5.8	4.3	4.0	7.8	0.4	14.5	27	−3.0	8	−	13	−	−	−	−
278	Zakopane	0.1	−0.3	3.5	1.4	1.3	5.2	−2.0	13.6	10	−5.4	19 31	−	26	−	2	−	−
282	Kasprowy Wierch	−6.2	−6.6	−5.3	−5.7	−5.9	−3.4	−8.0	4.2	10	−12.6	25	12	31	−	29	−	−

Nr	STACJA	CIŚNIENIE ATMOSFERYCZNE P						PRĘŻNOŚĆ PARY WODNEJ e					WILGOTNOŚĆ WZGLĘDNA U							LICZBA DNI	
		P_m	Max	Data	Min	Data	$P_{o,m}$	1	7	13	19	Dies	1	7	13	19	Dies	Min	Data	min <40%	z godz. 13 >80%
2	Łeba	1008.5	1024.5	14	987.9	1	1008.9	7.1	6.8	6.9	7.2	7.0	86	86	71	82	81	36	27	2	12
4	Hel	1008.9	1024.7	7	988.4	1	1009.2	7.2	7.0	7.5	7.3	7.2	91	92	76	90	87	45	24 25	–	13
5	Ustka	1008.4	1024.9	14	989.0	1	1009.5	7.3	7.0	7.2	7.2	7.2	87	87	75	81	82	34	27	2	12
6	Lębork	1006.9	1023.0	7	987.1	1	1009.6	7.3	6.8	7.2	7.4	7.2	86	87	70	80	80	33	27	3	9
10	Gdańsk-Wrzeszcz	1008.2	1024.3	7	988.4	1	1009.7	7.2	6.9	6.9	7.3	7.1	84	85	62	77	77	30	24	4	3
17	Koszalin	1006.0	1023.6	14	988.3	1	1010.2	7.0	6.9	7.4	7.2	7.2	85	88	74	79	82	37	27	2	10
18	Kołobrzeg	1009.3	1026.6	14	991.8	1	1010.1	7.3	7.1	7.5	7.6	7.4	86	89	72	82	82	33	27	2	10
19	Elbląg	1004.9	1021.1	7	985.4	1	1010.2	7.3	7.0	6.8	7.4	7.2	88	89	64	80	80	40	29	–	6
22	Suwałki	989.8	1004.7	7	969.2	1	1010.7	6.1	5.8	6.2	6.1	6.1	88	88	73	81	82	40	14	–	12
23	Kętrzyn	998.3	1014.1	7	978.6	1	1010.3	7.1	6.6	7.1	7.1	7.0	91	90	74	83	85	49	17	–	11
30	Świnoujście	1009.5	1026.8	14	992.7	28	1010.2	7.4	7.3	7.3	7.5	7.4	84	88	68	78	80	38	27	1	7
33	Mikołajki	994.6	1009.9	7	975.7	1	1010.9	6.9	6.5	6.4	6.8	6.7	93	92	69	85	84	32	25	2	8
34	Resko	1004.3	1021.5	14	988.0	1	1011.3	7.2	7.0	7.3	7.7	7.3	87	89	71	83	82	37	27	1	10
36	Olsztyn-Dajtki	994.1	1009.4	7	975.7	1	1011.0	7.1	7.0	6.9	7.3	7.1	92	93	68	84	84	39	29	1	8
38	Szczecinek	993.8	1010.4	14	977.0	1	1011.4	7.1	6.7	7.0	7.3	7.1	89	90	72	82	83	39	24	1	11
40	Chojnice	989.1	1004.9	14	971.8	1	1010.9	7.1	6.7	7.2	7.4	7.1	93	94	76	85	86	40	27	–	13
51	Szczecin-Dąbie	1010.8	1028.9	14	993.7	28	1011.6	7.3	7.1	7.4	7.4	7.3	84	86	67	75	78	37	27	2	9
56	Wałcz	997.5	1013.8	14	981.8	1	1012.0	7.8	7.3	7.8	8.2	7.8	94	94	73	84	86	42	24 27	–	10
64	Białystok	993.6	1009.3	7	976.4	1	1011.7	7.1	7.0	7.5	7.8	7.4	93	97	74	89	88	44	17	–	11
66	Bydgoszcz	994.6	1009.5	7	976.2	1	1012.1	6.5	6.2	6.7	6.6	6.5	89	90	74	83	83	34	25	1	13
67	Mława	1003.0	1018.9	14	986.4	1	1011.9	7.2	6.7	7.1	7.2	7.0	89	92	67	80	81	31	26	2	5
68	Ostrołęka	999.9	1015.6	7	982.2	1	1011.8	7.1	6.8	6.9	7.2	7.0	90	92	70	82	83	36	30	3	10
69	Toruń	1003.4	1019.1	14	986.7	1	1012.1	7.4	7.0	7.2	7.5	7.3	90	92	68	80	81	29	24	2	8
80	Gorzów Wlkp.	1005.7	1023.3	14	989.1	28	1012.7	7.2	6.9	7.0	7.6	7.2	85	89	66	76	79	26	26	2	9
91	Płock-Radziwie	1004.3	1020.2	7	988.4	1	1012.1	7.7	7.3	7.8	7.9	7.7	91	93	69	83	84	44	31	–	7
94	Poznań-Ławica	1001.7	1018.4	14	987.3	28	1013.0	7.5	7.0	7.5	7.9	7.5	88	89	67	79	80	32	24	2	10
96	Szubice	1010.7	1028.5	14	993.0	28	1013.7	7.2	7.1	7.1	7.4	7.2	80	85	62	72	74	35	26 27	3	4
105	Koło	1000.4	1016.3	7	984.8	1	1012.9	7.5	7.1	7.3	7.7	7.4	86	89	67	79	80	39	24	1	7
106	Siedlce	994.6	1010.3	7	978.6	1	1013.0	6.5	6.3	6.9	7.0	6.7	85	86	70	82	80	49	17	–	6
107	Warszawa-Okęcie	999.4	1015.3	7	983.8	1	1012.6	7.2	6.8	7.2	7.5	7.2	89	89	69	82	82	45	29	–	8
114	Terespol	996.5	1011.9	7	978.8	1	1013.3	6.5	6.2	6.7	6.7	6.6	88	88	70	81	81	35	25	1	6
119	Zielona Góra	992.5	1009.8	14	976.9	28	1013.9	6.8	6.6	6.7	7.0	6.8	80	84	61	72	74	34	26	4	5
121	Leszno-Strzyżewice	1002.4	1018.9	14	987.3	28	1013.8	7.2	6.9	7.5	7.7	7.4	86	89	69	81	80	37	26	1	11
129	Kalisz	995.7	1011.7	14	981.8	18 28	1013.3	7.4	7.0	7.4	7.6	7.3	89	90	70	81	82	36	29	2	11
130	Łódź-Lublinek	990.5	1005.9	14	975.6	1	1013.5	7.1	6.8	7.0	7.3	7.0	88	89	68	81	81	29	24	4	9
138	Włodawa	992.4	1007.4	7	975.7	1	1014.2	6.4	6.2	6.8	6.7	6.5	88	88	70	81	81	40	5	–	6
146	Sulejów	991.3	1006.7	7	977.6	1 18	•	•	6.7	7.4	7.5	•	•	90	71	82	•	41	24	–	10
149	Lublin	992.3	1007.8	7	977.9	1	1014.2	6.9	6.6	6.9	7.3	6.9	90	91	67	82	82	41	31	–	7
150	Legnica	999.2	1015.8	14	982.9	28	1014.8	7.0	6.7	7.3	7.4	7.2	80	81	66	74	75	38	26	1	6
151	Wieluń	989.9	1005.5	14	975.7	18	1014.2	7.2	7.0	7.5	7.6	7.4	88	89	71	85	82	43	1 30	–	11
154	Zgorzelec	990.3	1007.3	14	973.3	28	1015.1	6.7	6.6	6.7	6.8	6.7	78	81	63	71	73	39	29	1	5
158	Wrocław-Strachowice	999.7	1016.0	14	984.8	28	1015.0	7.1	6.9	7.6	7.8	7.4	86	89	67	84	81	43	29	–	9
169	Jelenia Góra	973.6	990.2	14	958.3	28	1015.6	6.3	6.1	6.5	6.8	6.5	82	84	64	79	77	30	26	1	6
172	Kielce	981.7	996.8	7	968.0	18	1014.8	6.9	6.6	7.0	7.2	7.0	91	91	70	84	84	29	31	2	10
175	Częstochowa	983.1	998.5	14	969.3	18	1015.3	6.9	6.6	7.2	7.2	7.0	88	88	68	80	81	37	31	2	7
180	Śnieżka	830.6	844.2	7	818.5	18		4.3	3.9	4.4	4.5	4.3	93	90	91	94	92	23	7	1	28
183	Zamość	988.7	1003.4	7	973.6	1	1015.0	6.3	6.2	6.4	6.7	6.4	87	87	65	82	79	30	8	1	8
185	Sandomierz	990.1	1005.4	7	977.0	1	1014.7	6.9	6.5	7.1	7.4	7.0	90	90	67	82	82	41	8 31	–	5
186	Opole	993.7	1009.6	14	979.8	28	1015.6	7.4	7.1	7.9	7.7	7.6	88	89	71	81	82	45	30	–	9
200	Kłodzko	977.3	993.4	14	962.4	28	1016.1	6.5	6.2	6.6	6.7	6.5	81	82	64	74	75	35	30	3	5
212	Mielec	993.7	1008.9	7	980.7	18	1015.1	6.9	6.4	6.8	7.1	6.8	85	83	63	77	76	35	31	1	5
217	Katowice	981.2	996.6	14	967.6	18	1016.0	6.9	6.5	6.9	7.2	6.9	87	87	68	80	80	35	26	1	8
224	Rzeszów-Jasionka	990.9	1005.5	7	978.1	18	1015.8	7.0	6.5	6.9	7.1	6.9	88	87	68	80	80	35	8	1	7
225	Racibórz	992.5	1008.7	14 15	978.3	18	1016.2	6.7	6.5	7.1	7.3	6.9	83	84	62	77	76	36	26	1	3
227	Kraków-Balice	987.0	1002.3	14	973.6	18	1016.2	7.0	6.6	6.9	7.3	7.0	90	91	65	80	81	23	31	2	8
230	Tarnów	989.7	1004.8	14 15	976.3	18	1015.4	7.0	6.7	7.1	7.3	7.1	85	84	65	80	78	44	31	–	3
240	Aleksandrowice	967.1	982.5	14	953.3	18	1016.0	6.5	6.3	6.7	6.8	6.6	79	79	67	78	76	40	13 31	–	6
242	Przemyśl	986.6	1000.8	7	974.1	1	1015.9	6.7	6.3	6.5	6.6	6.5	83	82	61	72	74	22	8	1	5
256	Nowy Sącz	980.1	994.6	14	966.4	18	1016.2	6.8	6.4	6.7	6.9	6.7	86	85	63	76	77	37	26	1	7
265	Lesko	•	•		•		•	•	5.8	5.8	5.9	•	•	82	64	71	•	28	8	2	7
278	Zakopane	915.5	929.2	14	901.8	18	•	5.5	5.3	5.6	5.7	5.5	88	88	71	83	82	44	1	-	9
282	Kasprowy Wierch	793.5	805.8	7	781.3	18	•	3.5	3.4	3.9	3.7	3.6	88	88	92	90	90	44	2 8	-	29

Nr	STACJA	PRĘDKOŚĆ WIATRU v								LICZBA PRZYPADKÓW W PRZEDZIAŁACH								LICZBA DNI		ZACHMURZENIE N					LICZBA DNI	
		1	7	13	19	Dies	Max	Data		0	>0-2	>2-4	>4-7	>7-10	>10-15	>15-20	>20	≥10	>15	1	7	13	19	Dies	◔	◕
2	Łeba	3.5	3.4	4.1	3.6	3.8	12	3		11	88	64	59	24	2	-	-	3	-	5.0	5.7	6.0	5.3	5.3	2	5
4	Hel	5.3	4.8	5.3	4.5	5.0	12	1	22	15	51	57	61	58	6	-	-	11	-	5.6	5.8	5.5	5.2	5.5	1	10
5	Ustka	5.7	5.4	6.6	5.5	5.8	14	24		-	37	65	60	76	10	-	-	11	-	4.4	5.6	5.8	5.5	5.2	2	9
6	Lębork	3.8	3.3	5.1	3.8	4.0	12	3	4	12	76	69	63	25	3	-	-	3	-	5.0	5.7	5.7	5.7	5.6	2	9
10	Gdańsk-Wrzeszcz	5.1	4.7	7.1	4.8	5.5	15	4		18	51	39	63	49	28	-	-	9	-	5.2	5.4	5.2	5.4	5.2	1	3
17	Koszalin	5.6	5.6	7.0	5.8	6.1	17	3		3	16	49	101	67	10	2	-	10	2	5.0	5.8	6.3	5.9	5.7	1	7
18	Kołobrzeg	4.8	4.8	5.5	4.0	4.7	12	1		2	46	85	80	32	3	-	-	2	-	4.9	5.6	5.9	5.6	5.5	1	4
19	Elbląg	2.5	2.6	5.5	3.1	3.7	12	24		16	68	83	63	17	1	-	-	2	-	6.2	6.5	5.9	5.7	5.9	1	9
22	Suwałki	3.5	3.9	5.5	4.0	4.2	13	22		5	68	65	86	23	1	-	-	5	-	5.9	6.9	6.7	5.4	6.2	1	10
23	Kętrzyn	3.5	4.0	5.3	3.7	4.2	13	24		10	65	70	74	28	1	-	-	3	-	5.5	6.5	5.5	5.1	5.7	-	10
30	Świnoujście	3.7	3.6	5.1	3.7	4.1	10	20	24	10	71	69	72	26	-	-	-	2	-	5.0	5.7	5.9	5.1	5.3	2	2
33	Mikołajki	4.2	4.1	5.8	3.7	4.4	16	24		15	45	81	77	27	2	1	-	15	1	6.1	6.7	5.7	5.1	5.9	-	9
34	Resko	3.5	3.5	4.8	3.1	3.8	8	1	3 16*	14	61	80	84	9	-	-	-	-	-	4.9	6.0	6.1	5.5	5.4	1	6
36	Olsztyn-Dajtki	3.3	3.4	5.0	3.5	3.7	9	1	2 16*	1	80	83	67	17	-	-	-	-	-	5.2	6.3	5.9	4.9	5.6	1	10
38	Szczecinek	3.8	3.8	5.6	3.8	4.3	12	24		11	62	64	81	29	1	-	-	3	-	4.8	6.2	6.2	6.0	5.8	-	9
40	Chojnice	4.5	4.4	6.7	4.8	5.1	13	1		8	52	65	61	50	12	-	-	9	-	4.4	6.4	6.2	6.3	5.8	1	10
51	Szczecin-Dąbie	5.8	5.5	7.0	5.4	6.0	12	1		-	14	44	137	49	4	-	-	3	1	4.1	5.3	6.1	5.5	5.2	2	7
56	Wałcz	3.3	3.2	4.0	2.9	3.4	8	1	3 16*	9	106	52	64	17	-	-	-	-	-	4.1	5.9	5.8	5.9	5.4	2	8
64	Białystok	3.2	2.9	5.0	2.7	3.5	12	24		41	62	65	54	24	2	-	-	3	-	5.7	6.5	6.2	4.5	5.7	-	6
66	Bydgoszcz	3.0	2.8	3.8	2.7	3.1	9	24		16	91	81	56	4	-	-	-	-	-	5.5	6.7	6.6	4.7	5.8	1	9
67	Mława	4.5	4.6	6.6	4.1	5.0	14	1		7	50	66	71	46	8	-	-	8	-	5.2	6.2	5.7	6.0	5.6	-	6
68	Ostrołęka	3.3	3.3	4.8	3.3	3.8	12	3		13	77	60	75	22	1	-	-	5	-	5.3	6.1	5.7	4.6	5.5	2	6
69	Toruń	2.9	2.7	4.3	2.8	3.3	12	1	4	7	98	80	48	13	2	-	-	4	-	5.6	5.1	5.6	4.6	5.2	2	6
80	Gorzów Wlkp.	3.5	3.2	5.0	3.1	3.7	10	1		18	71	66	71	22	-	-	-	2	-	4.7	5.7	5.9	5.5	5.2	1	6
91	Ołock-Radziwie	3.2	3.2	4.7	2.9	3.5	10	24		11	89	67	73	8	-	-	-	1	-	6.1	6.4	5.8	5.2	5.7	1	6
94	Poznań-Ławica	5.6	5.4	7.8	5.1	6.1	13	24		3	26	55	76	75	13	-	-	16	-	4.2	5.8	5.6	5.4	5.3	1	6
96	Słubice	3.6	3.5	5.2	3.2	3.9	10	1		2	68	95	71	12	-	-	-	5	-	4.0	5.2	5.5	5.4	4.9	3	6
105	Koło	3.1	3.0	4.2	2.7	3.3	10	24		45	65	48	76	14	-	-	-	2	-	5.9	5.3	5.8	4.8	5.2	1	3
106	Siedlce	3.8	4.2	5.2	3.4	4.1	12	1		20	63	57	79	28	1	-	-	9	-	4.7	6.5	6.2	4.5	5.5	1	5
107	Warszawa-Okęcie	4.3	4.5	5.9	4.2	4.8	14	1		13	61	63	49	51	11	-	-	11	-	6.0	6.2	5.9	4.8	5.8	-	6
114	Terespol	3.9	4.2	5.3	3.8	4.3	9	4	12 22*	8	54	74	91	21	-	-	-	-	-	4.9	6.5	5.7	4.8	5.4	2	7
119	Zielona Góra	4.9	4.5	5.4	4.1	4.7	10	3		-	22	103	105	18	-	-	-	1	-	4.0	5.7	6.1	4.9	5.1	1	6
121	Leszno-Strzyżewice	4.6	4.5	6.5	4.2	5.1	12	1	4	1	34	88	81	40	4	-	-	10	-	5.3	5.5	5.6	6.2	5.6	1	9
129	Kalisz	3.2	3.7	5.1	3.0	3.8	12	24		10	92	56	63	26	1	-	-	2	-	5.0	6.0	5.9	4.8	5.4	2	8
130	Łódź-Lublinek	4.6	4.7	6.5	4.6	5.2	13	4		17	36	57	68	64	6	-	-	6	-	5.4	6.4	6.2	4.9	5.6	1	5
138	Włodawa	4.3	4.9	5.8	4.4	4.9	11	24		3	38	83	79	44	1	-	-	4	-	4.8	6.1	6.1	5.1	5.5	3	6
146	Sulejów	.	3.8	5.4	3.4	.	.	.		.	.	.	.	.	.	.	.	.	.	.	5.8	6.1	5.3	.	.	.
149	Lublin	3.6	3.7	5.5	3.9	4.3	9	1	2 4	9	55	79	80	25	-	-	-	3	-	4.5	5.7	5.8	4.7	5.2	3	4
150	Legnica	3.9	4.0	5.8	3.4	4.3	11	24		16	61	59	78	33	1	-	-	3	-	4.4	5.5	6.0	5.2	5.1	2	6
151	Wieluń	2.4	2.5	3.5	2.1	2.7	10	1		1	142	76	25	4	-	-	-	2	-	5.5	5.9	6.1	5.2	5.8	-	9
154	Zgorzelec	3.9	3.3	5.5	3.4	4.0	9	1	3 11*	18	46	84	89	11	-	-	-	2	-	4.0	5.3	6.1	4.9	5.0	3	4
158	Wrocław-Strachowice	4.9	4.7	6.1	4.3	5.2	12	1	2 3*	6	31	72	86	48	5	-	-	7	-	4.8	5.6	5.6	4.8	5.2	2	8
169	Jelenia Góra	3.9	3.8	5.5	3.1	4.2	13	2		43	46	43	72	43	1	-	-	5	-	5.0	6.1	6.1	5.5	5.5	3	7
172	Kielce	2.7	2.9	3.5	2.4	2.8	10	1		24	94	84	45	1	-	-	-	1	-	5.4	6.0	6.0	5.2	5.6	3	9
175	Częstochowa	3.7	3.8	5.4	3.9	4.3	13	24		-	60	92	71	21	4	-	-	3	-	5.2	5.2	6.2	4.5	5.4	4	9
180	Śnieżka	19.7	18.0	16.0	16.8	17.5	35	14	20	-	6	9	18	24	22	87	82	30	28	6.5	6.1	6.5	6.7	6.4	-	16
183	Zamość	4.2	4.3	6.2	4.0	4.8	12	25		14	44	62	78	49	1	-	-	4	-	4.5	5.6	5.5	5.0	5.1	3	4
185	Sandomierz	4.2	4.3	5.0	3.6	4.2	11	1		-	48	98	86	15	1	-	-	1	-	4.3	5.1	5.7	4.5	5.1	3	5
186	Opole	4.0	4.0	4.8	3.1	3.9	10	17		6	61	98	65	18	-	-	-	4	1	5.0	5.8	5.7	5.0	5.3	4	8
200	Kłodzko	3.6	4.2	6.4	3.0	4.5	12	1		27	52	35	96	36	2	-	-	8	1	5.8	5.8	5.8	5.3	5.5	2	8
212	Mielec	4.5	4.4	6.1	4.2	4.9	13	23		12	40	55	106	33	2	-	-	7	1	4.7	6.1	6.0	5.1	5.5	2	8
217	Katowice	3.7	3.8	4.9	3.5	4.0	12	3		15	46	90	75	21	1	-	-	3	-	5.3	5.9	6.5	5.4	5.6	2	9
224	Rzeszów-Jasionka	5.0	5.4	7.4	5.3	5.9	17	1		16	25	52	68	74	10	3	-	14	2	5.1	5.5	6.0	4.8	5.3	1	6
225	Racibórz	1.7	2.0	3.4	1.9	2.3	7	4		24	130	68	26	-	-	-	-	2	-	4.6	5.8	6.1	5.0	5.4	1	8
227	Kraków-Balice	3.5	3.5	5.9	4.0	4.4	10	23	24	22	53	59	67	47	-	-	-	4	1	5.2	6.0	6.0	5.1	5.6	1	9
230	Tarnów	2.6	2.6	4.1	2.5	3.0	9	17		31	82	69	57	9	-	-	-	-	-	4.9	6.2	6.0	4.8	5.4	2	7
240	Aleksandrowice	4.9	4.9	5.7	5.3	5.2	18	9		11	60	61	54	45	15	2	-	15	3	5.2	5.8	6.5	6.0	5.9	1	13
242	Przemyśl	2.6	2.6	5.7	2.3	3.5	10	10	18 22	40	62	58	70	18	-	-	-	12	-	5.3	5.1	5.7	4.4	5.1	2	6
256	Nowy Sącz	2.0	2.3	4.5	2.4	2.9	9	1	2 3*	80	46	45	53	24	-	-	-	4	-	5.6	5.9	6.3	5.7	5.8	1	13
265	Lesko	.	3.9	6.2	3.9	.	.	.		.	.	.	.	.	.	.	.	.	.	.	6.0	6.5	5.8	.	.	.
278	Zakopane	1.7	1.7	3.1	2.0	2.0	10	23		62	107	51	24	4	-	-	-	1	-	6.3	6.6	6.1	5.8	6.1	-	12
282	Kasprowy Wierch	8.3	8.7	8.3	7.6	8.1	23	13		12	22	25	52	67	54	15	1	24	8	6.6	6.5	7.1	6.7	6.8	-	17

Nr	STACJA	OPAD R_d						LICZBA DNI						LICZBA DNI														
		ΣR_d I dek.	ΣR_d II dek.	ΣR_d III dek.	$\Sigma R_{d,m}$	$R_{d,max}$	Data	0,0	>0,1	>1,0	>5,0	>10,0	>20,0	●	✳	▲	≡	=	⌣	⌒	V	∞	⊹	⊹	∞	⊼	⊠
2	Łeba	16.1	12.1	7.6	35.8	7.4	2	-	22	13	2	-	-	21	1	1	2	21	11	11	-	-	-	-	3	-	-
4	Hel	5.3	11.5	8.5	25.3	3.5	11	2	21	9	-	-	-	21	2	-	3	14	1	1	-	-	-	-	2	-	1
5	Ustka	12.6	18.1	13.6	44.3	7.5	2	3	20	15	1	-	-	22	7	-	1	30	5	12	-	-	-	-	2	-	-
6	Lębork	18.7	21.0	13.3	53.0	8.5	3	1	22	18	2	-	-	22	6	-	-	24	8	5	-	-	-	-	2	-	2
10	Gdańsk-Wrzeszcz	14.2	14.7	6.9	35.8	8.3	3	2	21	10	2	-	-	19	7	-	2	20	2	2	-	-	-	-	2	-	-
17	Koszalin	17.1	16.1	16.9	50.1	8.7	2	6	20	14	3	-	-	25	9	4	2	20	7	2	-	-	-	-	2	1	-
18	Kołobrzeg	16.4	17.7	18.2	52.3	10.5	3	3	21	14	3	1	-	23	6	1	1	23	4	6	-	-	-	-	3	2	-
19	Elbląg	3.8	12.6	15.7	32.1	4.6	28	3	21	12	-	-	-	21	9	-	3	25	2	2	-	-	-	-	2	-	2
22	Suwałki	17.2	20.4	17.8	55.4	8.1	3	2	20	16	3	-	-	20	14	-	12	20	7	2	-	-	-	-	-	-	6
23	Kętrzyn	12.1	17.0	19.0	48.1	8.2	3	-	22	17	2	-	-	17	9	-	3	23	5	-	-	-	-	-	1	-	2
30	Świnoujście	27.9	20.2	25.1	73.2	18.0	3	3	21	15	5	1	-	22	4	-	1	26	-	1	-	-	-	-	5	1	-
33	Mikołajki	15.1	24.7	24.9	64.7	13.5	18	3	20	15	4	2	-	22	11	2	8	29	4	-	-	-	-	-	1	1	4
34	Resko	28.2	23.4	25.6	77.2	20.8	3	-	24	16	6	2	1	23	8	-	2	10	8	1	-	-	-	-	1	1	-
36	Olsztyn-Dajtki	18.9	25.0	28.9	72.8	14.7	3	1	24	15	4	1	-	21	10	-	5	21	1	11	-	-	-	-	2	-	2
38	Szczecinek	28.1	26.4	26.4	80.9	20.0	3	2	21	17	5	1	1	22	11	-	1	23	9	-	-	-	-	-	-	-	4
40	Chojnice	20.1	16.4	15.8	52.3	12.1	3	4	20	13	2	1	-	22	12	2	7	24	7	2	-	-	-	-	-	-	4
51	Szczecin-Dąbie	15.9	17.2	23.0	56.1	10.5	22	4	20	13	5	1	-	21	7	-	2	20	-	8	-	-	-	-	3	1	-
56	Wałcz	26.5	17.2	26.9	70.6	22.2	3	1	20	14	3	2	1	19	8	-	1	18	3	-	-	-	-	-	-	-	2
64	Białystok	15.9	15.8	26.4	58.1	9.3	3	1	21	17	4	-	-	18	9	-	7	19	4	9	-	-	-	-	-	-	1
66	Bydgoszcz	10.8	18.4	32.8	62.0	7.9	27	7	18	15	4	-	-	21	13	1	8	25	7	9	-	-	-	-	-	2	3
67	Mława	13.7	7.9	14.6	36.2	11.6	3	6	17	10	2	1	-	21	6	-	5	19	10	8	-	-	-	-	3	-	2
68	Ostrołęka	8.4	15.1	14.5	38.0	5.8	3	2	20	14	3	-	-	19	10	-	4	23	3	-	-	-	-	-	1	-	2
69	Toruń	7.4	9.5	14.4	31.3	6.8	3	7	17	8	2	-	-	22	7	1	8	21	10	6	-	-	-	-	-	-	3
80	Gorzów Wlkp.	17.9	25.0	20.6	63.5	11.6	3	1	19	14	4	2	-	20	5	3	1	24	5	7	-	-	-	-	6	-	-
91	Płock-Radiwie	13.5	21.7	17.4	52.6	11.7	3	1	20	14	2	1	-	18	7	-	4	24	3	13	-	-	-	-	6	-	1
94	Poznań-Ławica	13.3	13.0	10.6	36.9	6.0	3	6	20	9	2	-	-	25	3	5	2	26	9	9	-	-	-	-	12	-	-
96	Słubice	10.5	26.6	7.5	44.6	6.4	2	4	16	10	4	-	-	19	4	-	2	26	5	13	-	-	-	-	13	-	-
105	Koło	18.5	18.3	15.3	52.1	9.0	3	1	21	14	3	-	-	22	4	-	3	19	4	7	-	-	-	-	1	-	-
106	Siedlce	14.0	7.3	22.5	43.8	11.7	3	3	21	13	2	1	-	23	9	-	2	23	3	-	-	-	-	1	-	-	1
107	Warszawa-Okęcie	13.9	15.4	28.1	57.4	10.7	28	5	21	11	3	1	-	24	7	1	3	21	5	12	-	-	-	-	2	-	1
114	Terespol	11.2	7.2	18.4	36.8	7.6	3	3	20	10	3	-	-	20	8	-	4	19	4	-	-	-	-	-	-	-	1
119	Zielona Góra	10.8	21.5	7.1	39.4	7.8	3	4	19	10	3	-	-	23	11	-	1	21	4	5	-	-	-	-	2	-	-
121	Leszno-Strzyżewice	10.9	16.1	10.1	37.1	6.2	23	7	16	9	2	-	-	23	6	3	2	29	7	18	-	-	-	-	9	-	-
129	Kalisz	7.1	23.7	11.7	42.5	8.8	19	6	16	13	1	-	-	21	9	1	2	25	5	5	-	-	-	-	1	-	2
130	Łódź-Lublinek	17.2	20.1	13.5	50.8	10.6	3	1	19	14	3	1	-	18	10	-	5	24	7	6	-	-	-	-	4	-	2
138	Włodawa	10.1	7.6	16.2	33.9	8.5	3	5	15	9	2	-	-	19	9	-	6	22	9	3	-	-	-	-	1	-	1
146	Sulejów	19.1	16.5	10.3	45.9	11.9	3	1	20	10	2	1	-	•	•	•	•	•	•	•	•	•	•	•	•	•	3
149	Lublin	12.7	9.3	22.0	44.0	8.3	3	4	18	11	3	-	-	21	6	1	4	19	11	13	-	-	-	1	1	-	3
150	Legnica	11.2	15.3	6.9	33.4	5.5	19	5	19	9	1	-	-	23	6	1	1	18	6	8	-	-	-	-	-	1	-
151	Wieluń	18.1	25.6	15.0	58.7	6.4	20	3	20	15	5	-	-	20	13	-	3	27	3	10	-	-	-	-	-	1	1
154	Zgorzelec	9.6	40.9	8.0	58.5	10.4	17	5	20	11	4	2	-	23	7	-	-	6	6	1	-	-	-	-	-	1	-
158	Wrocław-Strachowice	10.3	15.6	9.4	35.3	7.5	19	5	18	11	1	-	-	19	8	-	3	20	8	6	-	-	-	-	1	1	-
169	Jelenia Góra	10.9	26.8	8.2	45.9	8.8	18	3	20	10	4	-	-	19	12	-	3	22	7	1	-	-	-	-	2	2	4
172	Kielce	20.9	18.6	19.4	58.9	15.4	3	3	20	14	3	1	-	21	15	1	4	29	3	12	-	-	-	-	7	1	-
175	Częstochowa	15.7	19.6	10.6	45.9	8.0	3	3	20	14	1	-	-	21	9	-	3	23	3	-	-	-	-	-	-	-	1
180	Śnieżka	19.8	70.6	20.8	111.2	25.5	19	1	28	19	7	4	1	-	22	-	31	-	-	-	27	-	10	20	-	-	31
183	Zamość	11.0	9.7	16.9	37.6	7.9	3	1	20	12	2	-	-	20	7	-	4	14	6	-	-	-	-	-	1	-	1
185	Sandomierz	5.4	11.2	11.8	28.4	4.7	18	4	18	11	-	-	-	18	8	-	4	30	8	4	-	-	-	-	-	-	-
186	Opole	14.3	23.0	12.5	49.8	6.8	13	2	19	14	3	-	-	20	11	1	2	21	3	-	-	-	-	-	-	-	-
200	Kłodzko	12.2	11.6	2.3	26.1	9.0	2	7	14	7	1	-	-	15	11	-	-	3	6	-	-	-	-	-	-	-	3
212	Mielec	7.8	18.3	12.2	38.3	6.4	3	4	19	13	2	-	-	23	7	3	5	22	2	2	-	-	-	-	-	-	1
217	Katowice	15.9	21.6	11.4	48.9	10.0	3	4	19	13	3	1	-	22	13	-	3	26	6	2	-	-	-	-	4	-	2
224	Rzeszów-Jasionka	17.0	13.9	19.4	50.3	10.6	3	1	21	15	2	1	-	21	11	-	3	27	5	7	-	-	-	-	1	-	1
225	Racibórz	6.8	23.2	11.1	41.1	6.6	18	2	20	12	2	-	-	19	8	-	1	13	6	11	-	-	-	-	1	-	1
227	Kraków-Balice	18.3	10.3	16.0	44.6	7.6	3	4	18	12	3	-	-	23	10	-	6	29	8	7	-	-	-	-	13	1	-
230	Tarnów	12.7	20.0	11.0	43.7	6.6	18	1	19	12	4	-	-	18	9	-	1	26	8	4	-	-	-	-	5	1	1
240	Aleksandrowice	26.1	23.1	17.6	66.8	14.0	4	1	22	13	5	1	-	18	14	-	1	22	6	4	-	-	-	-	1	1	9
242	Przemyśl	14.6	7.5	17.8	39.9	9.2	3	2	19	9	3	-	-	18	6	-	-	21	9	3	-	-	-	-	3	-	1
256	Nowy Sącz	13.6	18.3	17.6	49.5	7.2	18	3	19	12	3	-	-	19	12	-	1	23	4	7	-	-	-	-	2	-	2
265	Lesko	24.5	26.4	21.7	72.6	13.2	11	-	20	16	4	2	-	•	•	•	•	•	•	•	•	•	•	•	•	•	3
278	Zakopane	21.9	24.2	38.3	84.4	11.2	4	2	23	17	8	1	-	11	20	-	1	25	11	1	-	-	2	3	-	-	29
282	Kasprowy Wierch	42.1	83.2	47.7	173.0	26.2	14	2	23	23	11	6	1	2	25	-	30	-	2	-	30	2	-	23	-	-	31

Blank page retained for pagination

TABLICA IV

WYNIKI MIESIĘCZNE SPOSTRZEŻEŃ POSTERUNKÓW METEOROLOGICZNYCH I OPADOWYCH

МЕСЯЧНЫЕ РЕЗУЛЬТАТЫ НАБЛЮДЕНИЙ МЕТЕОРОЛОГИЧЕСКИХ И ОСАДКОМЕРНЫХ ПОСТОВ

MONTHLY RESULTS OF OBSERVATIONS AT METEOROLOGICAL AND RAINFALL POSTS

Nr	POSTERUNEK	TEMPERATURA POWIETRZA T							OPAD R_d						LICZBA DNI						LICZBA DNI							
		Dies	$\overline{Max}$	$\overline{Min}$	Max abs.	Data	Min abs.	Data	ΣR_d I dek	ΣR_d II dek.	ΣR_d III dek.	$\Sigma R_{d,m}$	$R_{d,max}$	Data	0,0	≥0,1	≥1,0	≥5,0	≥10,0	≥20,0	●	✳	▲	≡	V	∞	≤	⊠
1	Rozewie	4.6	7.6	2.2	14.8	10	− 1.4	25	10.4	12.5	6.8	29.7	5.5	2	2	19	10	1	−	−	16	4	1	4	−	−	−	−
3	Puck	•	•	•	•		•		9.4	12.5	9.1	31.0	4.6	3	3	16	13	−	−	−	15	1	−	2	−	−	−	−
7	Gdynia	5.3	9.0	2.7	16.0	10	− 1.8	25	14.4	18.8	4.1	37.3	8.7	3	3	20	10	2	−	−	19	6	1	2	−	−	−	−
8	Słupsk	•	•	•	•		•		23.1	23.1	17.2	63.4	11.7	2	2	18	13	3	2	−	15	4	1	−	−	−	−	−
9	Darłowo	4.6	7.1	2.3	16.7	26	− 0.6	19	13.1	17.9	13.1	44.1	7.5	3	−	20	11	4	−	−	20	1	−	2	−	−	−	−
11	Czarna Dąbrówka	•	•	•	•		•		23.7	24.6	20.8	69.1	14.8	3	1	23	18	3	1	−	16	14	−	3	−	−	1	2
12	Kartuzy	•	•	•	•		•		19.9	21.4	23.8	65.1	9.5	21	−	20	19	4	−	−	11	9	1	5	−	−	−	1
13	Świbno	•	•	•	•		•		8.5	9.1	8.2	25.8	4.6	18	8	11	9	−	−	−	9	3	−	3	−	−	2	1
14	Tolkmicko	5.6	9.3	3.1	17.0	10	− 0.8	25	9.4	18.6	21.0	49.0	9.3	11	3	21	15	2	−	−	20	7	−	1	−	−	−	1
15	Gołdap	3.2	6.5	0.7	13.3	10	− 3.4	25	18.3	11.2	11.7	41.2	9.5	3	1	18	12	3	−	−	11	10	−	9	−	−	−	−
16	Bartoszyce	4.6	8.6	1.3	16.3	10	− 7.8	25	13.6	19.5	20.8	53.9	9.6	3	−	21	15	3	−	−	17	10	1	2	−	−	−	2
20	Kościerzyna	4.2	8.1	0.8	15.0	10	− 5.1	25	28.2	15.0	26.8	70.0	15.5	3	1	21	14	5	1	−	18	13	−	3	−	−	−	4
21	Lidzbark Warmiński	•	•	•	•		•		15.9	19.6	20.8	56.3	11.4	3	3	20	15	2	1	−	17	5	−	3	−	−	−	2
24	Rosnowo	4.7	8.6	1.5	16.4	26	− 2.0	25	21.5	17.7	21.0	60.2	9.5	2	−	21	16	3	−	−	19	5	1	2	−	−	−	−
25	Giżycko	3.6	7.3	0.9	14.3	10	− 3.0	25	11.1	35.2	17.5	63.8	16.0	18	4	22	13	5	1	−	17	10	−	6	−	−	−	2
26	Olecko	•	•	•	•		•		15.1	18.1	13.7	46.9	7.4	3	1	22	15	1	−	−	14	9	−	6	−	−	−	5
27	Dziwnów	5.4	8.4	2.8	16.4	26	0.6	19	17.2	15.1	22.7	55.0	11.7	3	3	21	14	4	1	−	21	5	3	2	−	−	2	−
28	Miastko	4.1	7.9	0.7	14.7	10 26	− 4.0	25	30.2	22.4	19.9	72.5	14.1	3	1	22	17	4	2	−	18	12	−	6	−	−	−	1
29	Radostowo	4.9	9.3	1.4	16.3	10	− 4.0	25	10.1	15.6	14.3	40.0	6.3	22	−	19	10	1	−	−	12	7	−	3	−	−	−	3
31	Wirty	•	•	•	•		•		12.7	9.1	9.2	31.0	5.2	3	−	19	9	1	−	−	14	8	−	5	−	−	−	2
32	Augustów	•	•	•	•		•		8.7	14.2	25.4	48.3	7.1	24	1	15	13	4	−	−	7	9	−	6	•	−	−	1
35	Połczyn-Zdrój	5.2	8.4	2.1	16.3	26	− 0.8	25	30.6	24.1	26.3	81.0	22.6	3	4	18	18	5	1	1	15	9	−	−	−	−	−	1
37	Prabuty	4.8	9.0	2.1	15.7	10	− 1.5	25	8.1	20.9	28.3	57.3	7.3	24	2	18	16	5	−	−	11	7	1	2	−	−	1	1
39	Śliwice	4.3	8.7	0.6	15.4	10	− 4.4	25	13.8	18.9	15.5	48.2	6.5	22	1	19	14	3	−	−	13	6	−	4	−	−	−	4
41	Ostróda	•	•	•	•		•		12.0	25.8	27.9	65.7	7.8	11	−	21	20	4	−	−	16	8	−	1	−	−	−	−
42	Trzebież	•	•	•	•		•		23.0	22.8	24.0	69.8	17.0	3	3	19	15	5	2	−	19	4	1	2	−	−	−	−
43	Nowogard	5.4	9.0	2.1	15.4	26	− 0.5	21 31	31.6	19.5	24.0	75.1	23.0	3	1	21	14	4	2	1	21	2	5	3	−	−	−	−
44	Biebrza	3.2	7.0	0.0	14.5	10	− 3.7	25	7.0	16.1	14.1	37.2	5.1	3	1	17	12	2	−	−	13	6	1	2	−	−	1	−
45	Różanystok	2.6	5.8	0.0	13.0	10	− 3.4	25	12.5	15.0	17.1	44.6	5.9	3	1	19	14	3	−	−	7	12	−	4	−	−	−	−
46	Szczytno	•	•	•	•		•		16.8	19.6	25.4	61.8	10.5	3	2	17	16	4	1	−	7	11	−	5	−	−	1	2
47	Szczuczyn	•	•	•	•		•		5.0	15.3	12.6	32.9	5.9	23	2	21	11	1	−	−	15	9	2	•	−	−	1	1
48	Kamień Krajeński	4.0	8.3	1.2	14.8	10	− 4.3	25	18.8	19.1	16.4	54.3	13.5	3	−	16	14	2	1	−	10	6	−	−	−	−	−	−
49	Wierzchowo	•	•	•	•		•		42.4	37.9	26.1	106.4	28.7	3	−	14	13	7	4	1	12	2	−	3	−	−	−	1
50	Grudziądz	•	•	•	•		•		3.5	14.8	26.8	45.1	8.0	22	1	16	11	2	−	−	13	4	2	−	−	−	−	1
52	Sokółka	2.6	6.2	− 0.4	13.4	10	− 3.9	5	11.1	15.9	19.0	46.0	7.0	3	6	20	13	3	−	−	7	13	−	8	1	−	1	8
53	Zawodzie	4.2	8.1	0.6	16.2	10	− 5.9	25	13.4	18.2	22.1	53.7	8.6	3	−	20	12	4	−	−	18	6	−	•	−	−	−	−
54	Nidzica	•	•	•	•		•		15.0	18.0	25.6	58.6	13.2	2	1	18	14	4	1	−	7	12	1	6	−	−	−	3
55	Lipki	•	•	•	•		•		21.6	20.5	26.7	68.8	16.3	3	2	18	12	4	3	−	17	3	2	1	−	−	−	−
57	Lidzbark	4.6	8.6	1.1	17.1	10	− 6.0	25	12.4	23.0	25.1	60.5	8.8	3	1	21	14	4	−	−	20	6	5	2	−	−	1	1
58	Kisielnica	•	•	•	•		•		14.8	23.0	16.3	54.1	14.4	3	2	13	8	5	1	−	11	4	−	4	−	−	−	2
59	Drawno	4.9	8.3	1.1	14.8	9	− 1.1	7	17.5	14.0	15.2	46.7	7.2	3	−	11	9	4	−	−	9	2	−	−	−	−	−	−
60	Tykocin	3.4	6.8	0.9	13.8	10	− 2.8	25	7.7	22.6	13.1	43.4	8.2	20	1	24	15	1	−	−	19	12	2	5	−	−	1	−
61	Kończewice	5.6	9.3	2.0	16.6	10	− 3.3	25	6.9	11.2	14.4	32.5	7.8	22	1	16	8	2	−	−	16	1	−	3	−	−	−	1
62	Wyrzysk	•	•	•	•		•		19.0	14.0	23.1	56.1	17.5	3	−	14	13	2	2	−	10	7	−	2	−	−	−	−
63	Bydgoszcz, IMiUZ	5.7	10.1	2.4	16.8	10	− 2.6	25	13.7	8.4	15.7	37.8	13.5	3	1	18	9	2	1	−	16	4	2	3	−	−	−	−
65	Przelewice	5.4	9.4	2.0	17.4	26	− 0.3	21	19.8	19.4	25.5	64.7	13.7	22	2	19	11	4	2	−	19	3	−	1	−	−	−	−
70	Przasnysz	•	•	•	•		•		8.3	12.7	22.8	43.8	5.4	28	−	17	12	1	−	−	8	11	2	5	−	−	−	−
71	Chodzież	•	•	•	•		•		25.1	20.0	18.9	64.0	18.0	3	−	20	15	3	1	−	16	7	2	1	−	−	−	1
72	Trzciańsko-Zdrój	•	•	•	•		•		12.3	19.2	25.4	56.9	15.5	21	2	16	10	5	1	−	13	3	1	•	−	−	1	−
73	Krzyż	5.3	9.6	1.7	17.7	26	− 1.7	21	20.2	18.7	13.3	52.2	15.0	3	−	19	10	3	1	−	18	2	−	1	−	−	−	−
74	Kobylec	5.2	9.3	1.3	16.0	10	− 1.9	21	25.0	13.9	16.6	55.5	16.7	3	1	17	9	3	1	−	14	4	2	•	−	−	−	−
75	Więcławice	5.7	9.3	2.2	16.6	10	− 0.9	19	7.7	6.1	9.4	23.2	5.4	3	−	18	8	1	−	−	17	4	−	−	−	−	−	1
76	Szepietowo	3.5	7.2	0.9	14.3	10	− 4.9	25	13.8	15.6	17.0	46.4	6.9	3	−	20	13	3	−	−	16	8	−	5	−	−	−	2
77	Głodowo	4.9	9.1	2.1	16.5	10	− 3.8	25	25.7	23.0	16.7	65.4	14.6	3	2	24	17	4	1	−	20	4	−	4	−	−	−	1
78	Inowrocław	5.8	10.0	2.4	16.0	10	− 1.4	21	12.4	14.5	11.4	38.3	7.3	3	−	18	12	2	−	−	17	4	−	3	−	−	−	−
79	Bielsk Podlaski	•	•	•	•		•		12.3	15.8	15.3	43.4	7.7	3	2	20	14	1	−	−	13	13	−	4	−	−	−	−
81	Pułtusk	•	•	•	•		•		12.2	15.7	24.6	52.5	8.4	28	1	19	12	5	−	−	13	8	−	−	−	−	−	1
82	Białowieża	2.7	6.7	− 0.4	13.6	10	− 5.5	5	15.9	15.7	21.7	53.3	8.8	3	2	18	13	5	−	−	13	11	−	5	1	−	−	6
83	Wieniec-Zdrój	5.4	9.6	1.8	17.0	10	− 2.4	25	11.5	14.2	19.3	45.0	8.9	21	−	16	15	2	−	−	14	3	1	5	−	−	−	−
84	Poświętne	4.8	8.9	1.7	16.4	10	− 5.3	25	11.2	18.5	22.2	51.9	8.3	3	1	19	14	5	−	−	15	6	−	4	−	−	−	1

Nr	POSTERUNEK	TEMPERATURA POWIETRZA T							OPAD R_d						LICZBA DNI						LICZBA DNI							
		Dies	$\overline{Max}$	$\overline{Min}$	Max abs.	Data	Min abs.	Data	ΣR_d I dek.	ΣR_d II dek.	ΣR_d III dek.	$\Sigma R_{d,m}$	$R_{d,max}$	Data	0,0	≥0,1	≥1,0	≥5,0	≥10,0	≥20,0	●	✳	▲	≡	V	∞	⟨	⊠
85	Szamotuły	•	•	•	•		•		14.9	9.9	13.6	38.4	8.1	3	4	-	10	2	-	-	14	3	3	1	-	-	1	-
86	Przebędowo	5.6	9.6	1.8	16.6	26	- 2.0	21	20.3	12.7	18.6	51.6	13.6	3	1	17	13	2	1	-	17	5	-	2	-	-	-	2
87	Wyszków	•	•	•	•		•		9.6	18.6	21.8	50.0	6.4	3	1	23	14	3	-	-	20	6	1	3	-	-	-	1
88	Gorzyń	5.9	9.9	2.2	18.3	26	- 1.1	21 30	14.0	21.9	17.9	53.8	11.2	22	2	16	10	4	1	-	16	2	1	2	-	-	1	-
89	Trzemeszno	5.6	9.7	2.2	17.7	10	- 1.6	21	15.1	9.0	14.5	38.6	10.4	3	-	15	9	2	1	-	14	2	-	4	-	-	-	-
90	Krzemień	•	•	•	•		•		14.4	15.3	17.8	47.5	9.0	3	-	21	15	3	-	-	18	5	-	2	-	-	-	1
92	Sulęcin	5.3	10.1	1.6	18.2	26	- 2.7	30	11.5	28.8	20.6	60.9	9.8	18	-	18	14	7	-	-	18	4	-	1	-	-	1	-
93	Siemiatycze	3.3	7.1	0.0	13.6	10	- 4.7	25	8.4	19.8	22.2	50.4	7.0	20	1	19	13	3	-	-	14	8	-	5	-	-	-	-
95	Legionowo	•	•	•	•		•		12.7	15.7	28.3	56.7	8.4	28	1	20	14	5	-	-	19	5	1	3	-	-	2	1
97	Paproć	5.9	10.4	1.9	18.4	26	- 2.0	21	10.8	18.7	10.2	39.7	13.8	19	1	18	10	2	1	-	17	2	-	1	-	-	-	-
98	Ostrowy	•	•	•	•		•		28.8	25.8	15.9	70.5	16.8	3	-	17	15	5	1	-	16	1	1	1	-	-	-	-
99	Gosławice	6.0	9.3	3.1	17.4	10	- 0.4	21	9.6	14.9	8.8	33.3	5.2	3	-	15	10	1	-	-	13	2	-	2	-	-	-	-
100	Warszawa-Bielany	5.4	9.1	2.5	17.5	10	- 2.7	25	12.1	13.8	25.6	51.5	8.9	28	1	23	11	4	-	-	20	9	1	3	-	-	3	1
101	Świebodzin	•	•	•	•		•		14.4	25.8	17.3	57.5	9.0	19	1	14	12	6	-	-	14	1	1	2	-	-	1	-
102	Warszawa, Obs.Astr.	5.3	9.2	2.3	17.0	10	- 2.4	25	15.2	18.3	30.6	64.1	12.0	28	2	19	13	5	1	-	16	8	3	3	-	-	1	1
103	Sinołęka	4.0	7.6	1.0	15.3	10	- 5.1	25	14.4	9.6	26.7	50.7	9.6	3	-	19	12	3	-	-	14	7	4	3	-	-	-	1
104	Pętkowo	5.8	9.7	2.1	17.0	10	- 1.2	21	9.8	16.3	13.4	39.5	5.3	3	2	17	14	2	-	-	17	1	3	4	-	-	1	-
108	Brwinów	5.2	9.5	1.9	18.1	10	- 4.2	25	12.8	16.0	26.7	55.5	8.5	3	3	20	15	4	-	-	15	6	-	3	-	-	-	1
109	Wielichowo	6.1	10.5	2.0	18.3	26	- 2.6	21	9.1	19.9	12.6	41.6	8.7	19	-	17	12	3	-	-	15	2	3	1	-	-	-	-
110	Łowicz	•	•	•	•		•		14.9	14.4	14.1	43.4	9.1	3	1	17	11	3	-	-	16	6	1	3	-	-	1	1
111	Świder	•	•	•	•		•		13.7	13.4	28.3	55.4	9.1	3	3	21	13	3	-	-	18	6	2	2	-	-	-	1
112	Śrem	5.7	9.8	2.3	17.6	10	- 1.3	21	8.6	18.0	7.2	33.8	6.9	19	1	18	13	1	-	-	18	2	2	-	-	-	1	-
113	Topola-Błonie	5.2	9.2	2.1	17.5	10	- 1.1	26	17.1	14.4	9.1	40.6	7.6	2	-	20	9	2	-	-	20	1	-	2	-	-	-	-
115	Biała Podlaska	3.5	7.8	0.5	14.6	9	- 3.4	25	12.4	10.9	25.5	48.8	8.6	3	1	22	12	3	-	-	16	6	-	3	-	-	-	1
116	Trzebiechów	6.7	11.1	2.1	19.1	26	- 2.1	21	7.7	17.5	7.9	33.1	6.4	3	1	14	11	2	-	-	14	-	-	1	-	-	-	-
117	Skierniewice	5.4	9.3	2.1	17.7	10	- 2.4	25	19.6	16.2	21.6	57.4	12.2	3	4	16	15	4	1	-	13	5	-	2	-	-	1	1
118	Gubin	•	•	•	•		•		11.1	18.4	6.8	36.3	8.4	2	4	15	13	2	-	-	15	-	4	-	-	-	-	-
120	Pleszew	5.8	10.0	2.7	18.5	10	- 0.9	25	7.1	24.5	11.1	42.7	6.2	19	2	19	13	3	-	-	19	3	-	-	-	-	-	-
122	Belsk	4.4	8.6	1.1	16.1	10	- 2.8	25	18.1	19.5	22.7	60.3	12.0	3	3	20	14	5	1	-	17	9	-	4	-	1	-	1
123	Strzelna	4.6	8.9	1.5	18.2	10	- 2.0	31	21.5	21.2	14.4	57.1	14.1	3	2	19	14	3	1	-	14	7	-	7	-	-	-	-
124	Piaseczno	•	•	•	•		•		16.4	12.5	15.5	44.4	9.7	3	•	•	•	•	•	•	•	•	•	•	•	•	•	•
125	Żelechów	4.4	7.7	1.4	15.1	10	- 4.1	25	17.6	13.0	22.5	53.1	15.8	3	2	16	14	2	1	-	14	4	-	•	-	-	-	1
126	Radzyń Podlaski	•	•	•	•		•		15.5	11.4	22.5	49.4	8.7	3	-	20	13	2	-	-	18	6	-	4	-	-	1	1
127	Puczniew	5.5	8.8	1.8	18.1	10	- 1.5	21 25	17.2	15.3	10.6	43.1	6.8	2	1	16	12	2	-	-	12	7	-	4	-	-	-	-
128	Wisznice	3.7	8.0	0.5	15.2	10	- 4.6	25	19.0	13.2	17.9	50.1	15.6	3	-	16	14	2	1	-	12	7	1	3	-	-	-	1
131	Smolice	5.6	9.9	2.2	18.0	10	- 0.7	21	10.6	32.4	9.8	52.8	10.6	18	-	18	15	4	1	-	17	4	-	3	-	-	-	-
132	Żary	5.4	9.9	1.9	17.9	26	- 1.7	21	12.2	23.9	8.9	45.0	9.2	19	2	17	12	3	-	-	17	6	-	-	-	-	-	-
133	Głogów	•	•	•	•		•		12.6	22.1	4.3	39.0	9.5	19	4	15	7	3	-	-	14	2	1	-	-	-	-	-
134	Nowe Miasto	•	•	•	•		•		18.9	19.6	23.1	61.6	12.2	3	2	20	16	3	1	-	16	6	-	2	-	-	-	-
135	Sieradz	5.2	9.4	2.4	18.4	10	- 0.5	25	11.6	23.8	8.6	44.0	8.1	19	-	20	11	3	-	-	19	5	-	2	-	-	-	-
136	Sobieszyn	4.4	8.2	0.9	15.8	10	- 3.3	25	17.7	12.3	17.6	47.6	12.0	3	-	24	14	1	1	-	21	9	-	•	-	-	-	1
137	Szprotawa	•	•	•	•		•		10.1	17.1	5.0	32.2	6.6	19	3	16	10	2	-	-	13	6	-	6	-	-	-	-
139	Wińsko	•	•	•	•		•		4.2	14.5	5.6	24.3	5.8	19	1	17	9	1	-	-	16	5	-	1	-	-	-	-
140	Grabownica	•	•	•	•		•		9.7	25.9	8.8	44.4	8.2	19	-	19	12	3	-	-	19	2	2	2	-	-	-	-
141	Nowa Wieś	•	•	•	•		•		11.3	15.5	22.3	49.1	8.4	3	-	19	12	2	-	-	17	3	-	1	-	-	-	2
142	Ostrzeszów	•	•	•	•		•		18.4	28.4	16.1	62.9	7.5	2	1	19	13	7	-	-	16	6	-	1	-	-	-	-
143	Radom	4.7	9.4	1.6	18.3	10	- 1.9	25	14.2	9.3	12.6	36.1	11.2	3	-	18	9	2	1	-	14	7	-	5	-	-	-	1
144	Puławy	4.8	8.9	1.3	16.4	10	- 2.3	25	8.3	8.7	16.8	33.8	6.7	3	6	18	8	1	-	-	17	6	-	2	-	-	-	3
145	Opoczno	4.8	8.9	1.7	18.2	10	- 1.1	21	18.4	15.9	10.1	44.4	11.6	3	-	21	14	1	1	-	14	12	-	4	-	-	-	1
147	Szczereców	•	•	•	•		•		18.1	33.7	15.6	67.4	9.2	3	-	17	13	7	-	-	17	3	1	4	-	-	-	1
148	Bolesławiec	5.2	9.7	2.3	17.7	26	- 1.2	21	9.8	21.5	7.2	38.5	6.1	18	-	21	9	3	-	-	20	4	-	-	-	-	1	-
152	Siemianice	•	•	•	•		•		16.4	22.1	6.7	45.2	8.8	19	-	19	11	3	-	-	15	8	-	3	-	-	-	1
153	Końskie	•	•	•	•		•		21.3	16.3	16.7	54.3	15.5	3	2	21	11	2	1	-	19	1	2	1	-	-	-	-
155	Szymanów	6.1	9.8	2.3	18.8	10	- 0.5	20	11.6	14.8	4.4	30.8	6.1	19	-	17	8	2	-	-	13	4	-	-	-	-	1	-
156	Opole Lubelskie	•	•	•	•		•		7.9	17.4	15.6	40.9	5.5	3	-	21	11	3	-	-	19	5	1	-	-	-	-	1
157	Chełm	3.6	7.6	- 0.1	15.5	10	- 3.5	25 26	8.4	16.3	27.7	52.4	8.0	24	2	21	13	3	-	-	16	6	-	7	-	-	-	2
159	Namysłów	•	•	•	•		•		15.2	22.3	6.9	44.4	9.7	19	-	18	13	2	-	-	17	7	1	3	-	-	-	-
160	Przedbórz	4.8	8.8	1.4	17.7	10	- 1.3	31	24.0	18.4	12.5	54.9	13.3	3	-	19	13	5	1	-	15	6	-	5	-	-	-	-
161	Laskowice Oławskie	5.6	10.0	2.1	19.2	10	- 2.3	31	11.8	17.6	11.6	41.0	7.2	19	3	18	13	2	-	-	18	7	-	2	1	-	1	1
162	Suchedniów	4.2	8.3	0.9	16.5	10	- 2.2	8 31	30.6	21.9	22.7	75.2	22.4	3	-	20	16	4	1	1	15	12	-	1	-	-	-	-

Nr	POSTERUNEK	TEMPERATURA POWIETRZA T							OPAD R_d						LICZBA DNI						LICZBA DNI							
		Dies	$\overline{Max}$	$\overline{Min}$	Max abs.	Data	Min abs.	Data	ΣR_d I dek.	ΣR_d II dek.	ΣR_d III dek.	$\Sigma R_{d,m}$	$R_{d,max}$	Data	0,0	≥0,1	≥1,0	≥5,0	≥10,0	≥20,0	●	✳	▲	≡	V	∞	☾	⊠
163	Krasnystaw	•	•	•	•		•		9.5	7.9	12.8	30.2	7.0	3	2	17	12	1	–	–	15	4	1	4	–	–	1	1
164	Oława	•	•	•	•		•		11.7	20.1	10.4	42.2	8.9	19	3	16	12	2	–	–	15	5	–	1	–	–	–	–
165	Silniczka	4.4	9.0	0.5	18.9	10	– 3.5	31	15.5	15.4	8.3	39.2	9.4	3	–	19	11	1	–	–	16	7	–	5	–	–	–	1
166	Kraśnik	3.9	7.8	0.9	15.7	10	– 2.5	25	9.9	13.1	13.0	36.0	6.5	3	2	21	10	2	–	–	16	8	2	2	–	–	–	6
167	Bogatynia	5.6	9.1	2.6	16.3	26	– 1.5	21	17.2	32.3	12.1	61.6	9.3	18	1	21	13	6	–	–	14	11	–	–	–	–	2	–
168	Świeradów-Zdrój	3.1	5.8	0.5	16.6	10	– 4.2	21	9.1	57.5	26.7	93.3	15.4	17	–	20	16	7	3	–	13	13	–	–	–	–	1	7
170	Olesno	5.1	9.1	1.8	18.4	10	– 1.4	31	14.5	30.6	9.3	54.4	7.3	19	1	20	14	4	–	–	14	12	2	4	–	–	1	–
171	Słupia Nowa	•	•	•	•		•		31.1	20.3	26.2	77.6	25.0	3	2	19	12	6	1	1	13	13	1	1	–	–	5	5
173	Strzyżów	3.7	7.8	0.7	14.9	10	– 3.0	26	8.4	23.4	20.8	52.6	9.3	24	–	13	12	4	–	–	11	2	–	2	–	–	–	1
174	Szklarska Poręba	•	•	•	•		•		25.2	59.0	19.8	104.0	14.5	2	1	23	16	9	2	–	14	13	–	–	–	–	–	11
176	Szczawno-Zdrój	4.8	8.5	1.6	16.8	10	– 1.6	21	10.0	19.6	10.9	40.5	8.2	23	4	18	9	3	–	–	13	10	–	–	–	–	1	2
177	Karpacz	2.6	5.7	– 0.2	13.9	10	– 3.9	21	19.3	43.4	17.6	80.3	12.3	2	5	20	15	7	2	–	10	13	–	2	–	–	1	14
178	Dobrogoszcz	5.6	9.9	2.2	17.7	10	– 1.0	30	8.3	16.8	10.0	35.1	5.8	19	–	17	11	1	–	–	14	3	–	–	–	–	–	–
179	Werbkowice	3.4	7.7	– 0.1	15.2	10	– 5.2	26	10.3	17.2	28.0	55.5	12.2	24	1	18	10	4	2	–	15	3	–	5	–	–	–	2
181	Janów Lubelski	•	•	•	•		•		16.7	23.1	22.5	62.3	11.0	3	–	19	15	5	2	–	17	4	–	1	–	–	–	–
182	Zdanów	4.2	8.2	0.6	15.3	10	– 2.4	25	7.3	8.2	9.6	25.1	5.0	3	3	16	8	1	–	–	11	9	1	4	–	–	–	–
184	Grodków	•	•	•	•		•		14.0	24.3	7.3	45.6	7.3	19	1	18	13	3	–	–	15	6	2	3	–	–	–	–
187	Ostroszowice	•	•	•	•		•		14.3	15.0	6.5	35.8	5.6	23	–	18	8	2	–	–	11	12	–	–	–	–	–	1
188	Szczekociny	4.6	9.0	1.1	18.9	10	– 2.0	31	14.1	6.9	13.1	34.1	7.0	23	8	15	12	2	–	–	9	7	–	2	–	–	1	–
189	Skroniów	•	•	•	•		•		13.0	12.5	11.6	37.1	5.7	3	3	19	11	2	–	–	15	10	–	4	–	–	1	–
190	Staszów	4.5	9.2	0.6	17.4	10	– 2.8	30	10.5	13.7	8.9	33.1	9.0	3	3	15	11	1	–	–	11	7	–	9	–	–	–	–
191	Tarnobrzeg	•	•	•	•		•		4.9	14.5	10.5	29.9	5.2	18	4	19	9	1	–	–	15	6	–	4	–	–	1	–
192	Poturzyn	•	•	•	•		•		4.3	9.2	22.8	36.3	13.8	24	3	15	9	1	1	–	11	5	1	7	–	–	–	2
193	Biłgoraj	4.4	8.6	0.7	15.5	10	– 2.1	5	21.8	13.5	13.7	49.0	16.2	3	–	19	14	2	1	–	17	5	–	7	–	–	–	–
194	Nisko	•	•	•	•		•		18.5	18.5	16.5	53.5	11.0	3	1	18	13	4	1	–	13	5	–	2	–	–	–	–
195	Zawiercie	•	•	•	•		•		21.9	20.7	19.8	62.4	11.5	3	3	22	16	4	1	–	14	12	–	1	–	–	–	1
196	Korfantów	6.0	10.2	2.2	19.0	10	– 0.3	7	22.8	18.4	7.9	49.1	10.8	2	–	17	13	3	1	–	13	4	–	–	–	–	–	–
197	Otmuchów	•	•	•	•		•		10.9	19.3	8.5	38.7	7.9	18	4	14	11	2	–	–	13	5	–	3	–	–	1	1
198	Busko-Zdrój	5.2	9.1	1.2	18.1	10	– 1.5	25 30	6.5	12.5	11.6	30.6	5.2	23	–	18	12	1	–	–	15	8	1	3	–	–	–	–
199	Tomaszów Lubelski	3.4	7.5	0.1	15.2	10	– 2.9	6	21.2	11.2	20.4	52.8	18.2	3	–	19	11	2	1	–	14	6	1	4	–	–	–	1
201	Świerklaniec	4.8	8.6	1.1	17.9	10	– 3.8	31	24.4	30.4	13.5	68.3	11.5	3	3	19	13	7	1	–	15	12	–	6	–	–	–	–
202	Duszniki-Zdrój	3.1	6.8	0.0	15.2	10	– 5.3	21	21.6	55.1	22.6	99.3	20.4	19	4	18	16	6	3	1	8	13	–	1	–	–	1	4
203	Wolbrom	4.3	8.0	0.5	17.7	10	– 2.9	31	23.9	9.2	23.0	56.1	13.7	3	3	19	13	3	2	–	12	11	–	9	–	–	–	5
204	Ząbkowice	•	•	•	•		•		16.9	17.5	16.9	51.3	10.8	3	1	19	15	2	1	–	11	8	–	4	–	–	–	2
205	Miechów	•	•	•	•		•		8.7	6.3	11.5	26.5	5.9	23	5	16	9	1	–	–	13	7	–	3	–	–	–	2
206	Tarnogród	4.4	8.0	•	14.4	14	•		21.0	21.6	13.0	55.6	15.5	3	–	17	12	4	1	–	13	6	1	6	–	–	–	–
207	Lądek-Zdrój	3.9	7.9	0.8	16.4	10	– 4.2	21	10.4	33.7	7.1	51.2	9.1	13	2	17	14	5	–	–	11	11	–	2	–	–	–	7
208	Chorzelów	5.1	9.2	1.5	16.4	10	– 2.0	25	7.2	13.3	8.2	28.7	5.8	3	–	21	11	1	–	–	20	5	1	4	–	–	–	–
209	Prudnik	•	•	•	•		•		5.8	14.6	10.3	30.7	4.6	13	3	17	11	–	–	–	14	8	–	–	–	–	–	–
210	Sielec	4.5	9.8	0.1	19.2	10	– 3.2	8 31	5.7	7.2	7.9	20.8	4.1	23	1	15	8	–	–	–	14	5	–	6	–	–	–	–
211	Gliwice	•	•	•	•		•		14.8	19.9	8.9	43.6	7.9	3	1	16	13	2	–	–	11	8	–	1	–	–	–	2
213	Olkusz	•	•	•	•		•		11.8	20.9	21.3	54.0	8.1	29	2	18	14	3	–	–	7	11	1	–	–	–	–	2
214	Borusowa	•	•	•	•		•		4.4	14.0	9.6	28.0	5.1	19	3	12	9	1	–	–	11	6	–	5	–	–	–	1
215	Zakrzów	•	•	•	•		•		10.0	18.6	9.0	37.6	6.5	13	1	18	11	1	–	–	15	4	–	1	–	–	–	–
216	Leżajsk	•	•	•	•		•		18.8	13.5	17.1	49.4	14.3	3	3	15	14	1	1	–	13	4	–	2	–	–	–	1
218	Kolbuszowa	•	•	•	•		•		16.6	14.2	12.5	43.3	7.1	3	–	20	12	2	–	–	15	6	–	3	–	–	2	–
219	Głubczyce	•	•	•	•		•		4.1	9.1	9.4	22.6	3.2	13	1	14	10	–	–	–	11	4	–	–	–	–	1	–
220	Trzebinia	5.0	8.9	1.2	19.1	10	– 1.5	25 31	17.9	15.5	14.9	48.3	9.0	3	–	19	12	3	–	–	15	10	–	6	–	–	–	–
221	Garlica Murowana	4.7	9.0	1.2	18.9	10	– 1.2	13	16.7	8.1	5.9	30.7	9.8	3	1	11	9	2	–	–	11	2	–	3	–	–	–	–
222	Lubaczów	4.4	8.6	0.8	15.9	10	– 1.5	15	22.9	16.2	10.7	49.8	18.3	3	3	20	13	1	1	–	17	5	1	2	–	–	–	–
223	Rybnik	5.6	9.8	1.8	17.9	10	– 2.7	31	13.4	25.6	10.5	47.5	9.8	18	–	24	12	2	–	–	17	10	–	4	–	–	–	–
226	Bieruń Stary	•	•	•	•		•		21.0	18.8	13.8	53.6	8.3	3	–	20	11	4	–	–	17	7	–	5	–	–	–	–
228	Kraków, Obs.Astr.	5.7	10.2	1.9	20.5	10	– 0.6	31	17.0	8.6	8.9	34.5	8.1	3	4	18	9	2	–	–	17	4	–	7	–	–	1	–
229	Dębica	•	•	•	•		•		12.2	24.4	10.8	47.4	8.8	3	1	15	14	2	–	–	15	6	–	1	–	–	–	–
231	Jakubowice	•	•	•	•		•		11.6	13.2	6.8	31.6	5.7	13	3	15	9	3	–	–	12	5	–	2	–	–	–	–
232	Ożańsk	•	•	•	•		•		12.2	11.6	12.3	36.1	9.2	3	2	15	10	1	–	–	13	5	–	•	–	–	–	–
233	Pszczyna	•	•	•	•		•		18.0	23.3	11.0	52.3	9.0	18	3	15	14	4	–	–	10	5	–	1	–	–	–	–
234	Wieliczka	•	•	•	•		•		17.1	14.1	8.6	39.8	6.9	4	1	18	11	2	–	–	14	12	–	4	–	–	2	–
235	Bochnia-Chodenice	5.0	10.2	1.2	20.5	10	– 2.4	8	5.2	8.6	6.6	20.4	3.3	28	1	19	8	–	–	–	14	7	–	3	–	–	1	–
236	Jastrzębie-Zdrój	•	•	•	•		•		12.6	27.7	11.1	51.4	9.9	19	1	18	15	3	–	–	14	7	2	1	–	–	1	–

Nr	POSTERUNEK	TEMPERATURA POWIETRZA T							OPAD R_d						LICZBA DNI						LICZBA DNI							
		Dies	$\overline{Max}$	$\overline{Min}$	Max abs.	Data	Min abs.	Data	ΣR_d I dek.	ΣR_d II dek.	ΣR_d III dek.	$\Sigma R_{d,m}$	$R_{d,max}$	Data	0,0	≥0,1	≥1,0	≥5,0	≥10,0	≥20,0	●	✳	▲	≡	V	∞	⚡	⊠
237	Wadowice	5.3	9.5	1.5	20.1	10	- 1.0	31	19.9	27.7	15.2	62.8	8.6	20	2	17	13	5	-	-	15	8	-	1	-	-	-	-
238	Żarnowa	•	•	•	•		•		12.0	16.0	15.6	43.6	7.0	3	2	21	14	1	-	-	17	12	-	2	-	-	2	-
239	Myślenice	•	•	•	•		•		22.5	30.8	23.1	76.4	11.2	4	-	21	17	6	1	-	12	11	1	6	-	-	1	2
241	Dynów	•	•	•	•		•		25.7	13.7	21.9	61.3	19.4	3	2	16	12	4	1	-	13	5	1	1	-	-	-	1
243	Ciężkowice	5.0	9.2	1.4	16.3	10	- 1.1	31	16.1	26.0	19.9	62.0	9.2	18	-	21	17	5	-	-	12	9	-	2	-	-	-	-
244	Rożnów	5.0	9.2	1.5	17.8	10	- 1.3	25	13.3	16.6	14.4	44.3	6.3	28	-	21	16	1	-	-	14	12	-	4	-	-	-	2
245	Cieszyn-Bobrek	5.4	9.3	2.4	19.8	10	- 1.7	30	20.2	33.0	12.4	65.6	11.5	19	2	18	15	5	1	-	13	11	-	-	-	-	1	1
246	Maków Podh.	•	•	•	•		•		23.7	22.6	15.7	62.0	9.2	4	2	13	12	6	-	-	8	5	-	•	-	-	1	2
247	Biecz	4.9	8.5	1.6	14.0	28	- 1.6	2	23.7	22.8	15.6	62.1	15.0	3	1	19	14	4	1	-	17	5	-	1	-	-	-	1
248	Jasło	•	•	•	•		•		18.3	18.6	15.6	52.5	11.1	3	1	22	16	3	1	-	18	10	-	2	-	-	-	-
249	Limanowa	•	•	•	•		•		20.5	18.3	21.1	59.9	12.8	4	-	14	15	3	1	-	11	14	-	4	-	-	-	6
250	Żywiec-Sporysz	4.4	8.7	0.9	18.0	10	- 2.4	31	16.2	31.4	18.4	66.0	9.8	4	5	18	14	7	-	-	10	14	-	3	-	-	-	6
251	Krosno	4.3	7.6	1.1	14.0	27	- 3.1	15	19.9	18.4	24.7	63.0	10.4	3	-	19	18	4	1	-	17	9	-	1	-	-	-	1
252	Bircza	•	•	•	•		•		28.6	16.0	19.5	64.1	21.3	3	-	17	13	3	1	1	12	5	-	1	-	-	-	-
253	Wisła	•	•	•	•		•		38.9	43.4	26.4	108.7	16.2	4	1	20	17	8	3	-	9	15	1	1	-	-	1	10
254	Zawoja	•	•	•	•		•		35.4	37.9	33.2	106.5	16.6	3	2	20	16	9	3	-	7	15	-	5	-	-	-	22
255	Rabka	3.2	7.5	- 0.4	17.8	10	- 3.1	15	22.9	18.3	20.0	61.2	12.2	4	2	22	14	4	1	-	13	19	-	-	-	-	-	12
257	Ptaszkowa	•	•	•	•		•		16.6	16.2	9.3	42.1	9.1	4	1	19	10	2	-	-	8	15	-	-	-	-	-	12
258	Istebna-Steczówka	•	•	•	•		•		40.5	70.1	26.4	137.0	21.5	19	2	21	17	10	4	1	3	19	-	6	-	-	-	31
259	Kamienica	3.5	8.6	- 0.4	17.7	10	- 4.8	13	26.4	20.9	19.9	67.2	13.2	4	-	21	14	4	1	-	13	15	-	4	-	-	-	8
260	Iwonicz-Zdrój	•	•	•	•		•		19.5	15.2	25.7	60.4	13.1	28	-	18	14	3	2	-	9	14	-	1	-	-	-	4
261	Sanok	4.3	8.2	1.0	15.3	27	- 1.9	25	12.2	20.8	22.8	55.8	9.2	11	-	14	12	5	-	-	10	6	-	2	-	-	1	-
262	Stańcowa	•	•	•	•		•		44.4	48.8	40.1	133.3	16.8	4	-	22	19	10	5	-	6	19	-	5	-	-	-	31
263	Zwardoń	•	•	•	•		•		31.2	53.3	23.8	108.3	12.7	19	-	18	17	10	5	-	5	16	-	6	-	-	-	31
264	Nowy Targ	2.1	6.6	- 1.6	14.9	10	- 6.5	2	26.9	15.6	26.2	68.7	14.9	4	3	19	15	4	2	-	6	17	-	9	-	-	-	16
266	Czarny Dunajec	•	•	•	•		•		26.0	18.3	27.2	71.5	8.9	2	5	15	13	7	-	-	6	13	-	7	-	-	-	21
267	Brzegi Dolne	3.3	7.3	- 0.6	14.6	27	- 6.0	8	31.8	25.8	25.2	82.8	16.4	3	-	19	15	4	3	-	17	4	-	1	-	-	1	7
268	Szczawnica	3.1	7.7	- 0.6	15.0	28	- 5.2	2	28.3	13.6	27.4	69.3	12.0	3	1	21	17	4	2	-	15	13	-	5	-	-	-	15
269	Krynica	2.1	6.1	- 1.0	13.0	10	- 6.8	2	40.7	22.4	17.0	80.1	20.6	4	2	20	15	3	2	1	9	16	-	6	-	2	-	23
270	Wysowa	•	•	•	•		•		20.8	18.3	17.9	57.0	11.0	3	-	21	17	3	1	-	10	14	-	3	-	-	-	19
271	Barwinek	•	•	•	•		•		27.6	33.5	29.7	90.8	16.1	3	-	20	16	6	3	-	5	16	-	•	•	-	-	15
272	Bukowina	•	•	•	•		•		20.1	15.7	18.7	54.5	15.1	4	-	22	12	2	1	-	6	19	-	-	-	-	-	31
273	Muszyna	2.9	7.3	- 0.8	13.6	27	- 8.1	2	26.0	18.0	23.4	67.4	10.6	28	1	21	15	4	2	-	9	17	-	4	-	-	-	14
274	Witów	•	•	•	•		•		23.3	23.5	43.6	90.4	13.6	23	3	20	16	8	1	-	6	17	-	3	-	-	-	29
275	Komańcza	•	•	•	•		•		28.4	37.3	21.4	87.1	21.8	3	-	17	12	7	2	1	7	13	-	-	-	-	-	17
276	Baligród	•	•	•	•		•		30.2	35.7	31.9	97.8	15.0	3	1	19	15	7	4	1	12	3	-	1	-	-	1	3
277	Gubałówka	•	•	•	•		•		24.7	30.2	45.0	99.9	11.6	23	1	24	17	8	2	-	4	22	-	1	-	-	-	31
279	Smolnik	1.7	5.0	- 1.7	12.2	27	- 9.0	2	9.5	36.3	22.6	68.4	16.4	11	2	14	12	7	1	-	5	11	-	2	-	-	1	17
280	Łysa Polana	•	•	•	•		•		30.0	44.6	45.4	120.0	15.7	16	2	19	18	10	4	-	2	18	-	1	-	-	-	31
281	Hala Gąsienicowa	- 2.8	0.1	- 5.3	8.2	11	-12.2	19	26.1	54.3	58.2	138.6	12.2	16	3	24	20	13	6	-	3	23	-	15	3	2	-	31
283	Ustrzyki Górne	1.4	4.4	- 1.7	11.5	27	- 8.6	2	30.4	49.4	44.0	123.8	32.4	11	2	21	14	6	3	2	11	15	-	3	-	-	-	30

Blank page retained for pagination

TABLICA V

WYNIKI MIESIĘCZNE POMIARÓW TEMPERATURY MINIMALNEJ PRZY POWIERZCHNI GRUNTU ORAZ TEMPERATURY GRUNTU

МЕСЯЧНЫЕ РЕЗУЛЬТАТЫ ИЗМЕРЕНИЙ МИНИМАЛЬНОЙ ТЕМПЕРАТУРЫ У ПОВЕРХНОСТИ ПОЧВЫ И ТЕМПЕРАТУРЫ ПОЧВЫ

MONTHLY RESULTS OF GROUND SURFACE MINIMUM AIR TEMPERATURE AND SOIL TEMPERATURE MEASUREMENTS

Nr	STACJA – POSTERUNEK	TEMPERATURA MINIMALNA PRZY POWIERZCHNI GRUNTU T_g			TEMPERATURA GRUNTU NA GŁĘBOKOŚCIACH														
					5 cm						10 cm			20 cm			50 cm		
		Min	Min abs.	Data	7	13	21	Dies	Max	Min	Dies	Max	Min	Dies	Max	Min	Dies	Max	Min
5	Ustka	1.2	– 3.6	19	3.0	7.2	4.5	4.9	12.6	0.8	4.8	10.1	1.4	4.7	8.5	2.3	4.6	6.7	2.6
6	Lębork	– 0.4	–13.2	25	3.2	5.8	4.6	4.5	9.5	1.3	4.6	7.6	2.2	4.5	6.5	2.8	4.5	5.2	3.0
17	Koszalin	0.8	– 4.4	25	2.8	6.5	4.3	4.5	10.9	0.8	4.5	8.7	1.7	4.4	7.2	2.3	4.4	5.6	2.7
22	Suwałki	– 1.1	– 5.3	25	1.1	3.0	2.0	2.0	6.8	0.0	1.7	5.2	– 0.2	1.7	4.7	0.0	1.6	3.0	0.0
23	Kętrzyn	0.4	– 5.4	25	2.4	6.1	3.8	4.1	10.6	0.4	4.0	8.2	1.0	3.7	7.0	1.2	3.6	5.2	1.2
29	Radostowo	– 0.2	– 8.1	25	2.3	8.1	3.8	4.7	13.6	0.6	4.5	9.0	1.2	4.3	6.9	1.1	3.9	5.0	1.0
30	Świnoujście	1.5	– 1.1	25	3.1	8.1	4.1	5.1	13.3	0.2	5.1	10.7	1.2	5.1	8.9	1.2	5.0	6.9	3.2
34	Resko	0.7	– 4.0	25	2.9	6.6	4.8	4.8	11.0	1.0	4.7	9.4	1.6	4.5	7.7	2.4	4.3	6.4	2.8
36	Olsztyn	– 0.2	– 7.7	25	2.3	7.7	3.7	4.5	12.5	0.4	4.1	10.2	0.4	3.8	7.8	– 0.1	3.9	6.0	0.4
37	Prabuty	0.5	– 3.7	17	2.8	6.9	4.1	4.6	11.2	0.9	4.2	9.2	0.9	4.4	7.2	1.6	4.1	5.4	1.8
38	Szczecinek	0.0	– 4.8	25	2.3	6.7	4.1	4.4	12.4	0.4	4.2	10.4	0.6	4.3	7.9	1.6	4.3	5.6	2.2
44	Biebrza	– 1.2	– 7.2	5	1.5	3.1	2.4	2.3	7.9	0.0	2.3	5.6	0.1	2.2	3.6	0.4	2.6	3.4	1.4
48	Kamień Krajeński	0.2	– 5.5	25	1.9	7.9	3.7	4.3	13.8	0.0	4.3	12.6	0.5	4.1	8.3	1.2	3.9	5.6	0.9
51	Szczecin-Dąbie	1.2	– 2.3	21	3.3	7.8	5.1	5.4	11.6	0.6	5.4	10.4	1.3	5.3	8.6	2.4	5.3	6.9	3.5
56	Wałcz	0.9	– 3.2	19	2.9	6.4	5.1	4.8	11.3	0.2	4.6	10.9	1.3	4.5	8.4	1.8	4.6	6.0	2.5
63	Bydgoszcz, IMiUZ	0.5	– 3.9	25 30	3.1	7.6	5.6	5.5	11.9	0.9	5.4	11.0	1.0	5.3	9.0	2.1	4.9	6.6	2.8
64	Białystok	0.0	–10.0	25	2.0	5.8	3.5	3.8	10.5	0.4	3.5	7.9	0.1	3.3	7.2	0.0	3.2	5.2	0.3
67	Mława	– 0.4	– 4.8	5	1.4	3.5	2.1	2.3	7.5	0.0	2.3	6.1	0.0	2.1	4.4	0.1	2.2	3.6	0.3
68	Ostrołęka	– 0.4	– 8.0	25	2.3	7.4	3.7	4.5	11.7	0.3	4.3	9.5	0.4	4.1	7.3	0.4	4.1	6.3	0.8
73	Krzyż	0.5	– 3.5	21 29	3.0	7.2	4.9	5.0	11.3	0.7	5.0	9.7	0.7	4.8	7.7	2.3	4.9	6.1	3.0
80	Gorzów Wlkp.	0.8	– 3.3	30	3.2	7.1	5.3	5.2	11.8	1.1	5.0	10.4	1.2	4.9	8.1	2.4	4.8	6.3	3.0
82	Białowieża	– 1.8	– 9.3	5	1.0	4.3	1.6	2.3	11.2	– 0.1	2.2	8.1	0.0	2.1	5.1	0.0	2.2	3.7	0.7
84	Poświętne	0.1	– 9.1	25	2.6	7.8	4.0	4.8	12.4	0.6	4.7	10.5	1.0	4.6	7.6	1.9	4.3	6.2	2.0
86	Przebędowo	•	•	•	3.2	6.8	5.1	5.0	12.2	0.9	4.9	10.8	1.2	4.8	8.5	2.3	4.7	6.4	2.7
91	Płock-Radziwie	0.9	– 4.8	25	3.0	8.7	4.8	5.5	14.7	0.6	5.4	11.7	0.6	4.9	8.9	0.3	4.5	6.7	0.5
96	Słubice	1.4	– 3.0	21	3.8	7.8	5.9	5.8	11.0	1.5	5.9	9.7	2.4	5.6	8.6	3.3	5.6	7.1	3.8
97	Paproć	0.3	– 5.2	30	2.9	7.1	5.2	5.1	11.1	0.7	4.9	9.4	1.4	4.8	8.1	2.6	4.8	6.0	3.3
100	Warszawa-Bielany	1.1	– 4.7	25	2.7	7.6	4.2	4.8	13.0	0.1	4.7	10.5	0.1	4.4	8.4	0.1	3.8	6.2	0.3
105	Koło	1.5	– 3.1	21	3.4	8.1	5.6	5.7	12.9	0.8	5.6	10.6	1.8	5.6	9.9	2.2	5.6	7.8	3.2
106	Siedlce	0.2	– 8.6	25	2.2	6.0	3.5	3.9	10.3	0.2	3.8	8.3	0.2	3.7	6.8	0.1	3.5	5.2	0.7
108	Brwinów	1.5	– 1.9	8	2.7	7.5	4.2	4.8	12.1	– 0.2	4.7	10.1	0.1	4.3	7.5	0.2	4.0	6.1	0.4
119	Zielona Góra	1.0	– 2.5	21	3.3	8.4	5.7	5.8	14.6	0.5	5.6	12.9	0.9	5.5	10.4	2.1	5.3	7.5	3.2
121	Leszno-Strzyżewice	0.0	– 4.6	31	3.1	8.2	5.3	5.5	13.5	0.7	5.3	11.4	1.2	5.3	8.9	2.5	5.3	6.9	3.6
129	Kalisz	0.7	– 2.3	31	3.0	7.1	4.8	5.0	12.2	0.4	4.8	10.2	0.7	4.7	8.5	1.5	4.3	6.0	2.2
131	Smolice	0.7	– 3.8	31	3.0	8.4	4.8	5.4	14.2	0.5	5.2	12.4	0.9	5.1	8.8	1.7	5.1	7.0	3.0
138	Włodawa	– 0.8	– 6.6	25	1.5	5.2	2.8	3.2	10.3	0.0	3.0	8.3	0.0	2.6	6.1	0.0	2.4	4.9	0.1
143	Radom	– 0.1	– 3.3	13	2.6	7.1	4.8	4.5	12.0	0.0	4.7	9.7	0.1	4.3	8.7	0.5	4.2	6.2	0.6
144	Puławy	0.3	– 3.0	31	2.4	6.9	4.3	4.5	12.2	0.2	4.5	9.0	0.5	4.3	8.4	1.0	4.1	6.2	1.2
150	Legnica	0.8	– 3.3	31	3.1	7.9	5.1	5.4	14.2	0.6	5.1	10.4	1.3	4.9	8.8	2.0	4.8	6.4	3.0
151	Wieluń	1.2	– 2.5	31	2.9	7.5	4.6	5.0	15.1	0.2	4.9	11.4	0.7	4.8	9.5	1.6	4.5	7.2	2.1
154	Zgorzelec	0.7	– 3.5	21	2.7	7.8	4.7	5.1	12.5	0.5	5.0	11.1	1.0	4.7	8.7	1.8	4.6	6.6	2.7
160	Przedbórz	0.5	– 2.9	31	2.7	6.9	4.5	4.7	11.4	0.4	4.6	9.6	0.7	4.6	8.5	1.3	4.3	6.0	2.3
161	Laskowice Oławskie	0.9	– 4.7	31	3.0	8.7	4.8	5.5	14.8	0.3	5.3	12.0	0.8	5.0	8.9	1.8	2.8	5.3	0.9
169	Jelenia Góra	– 1.8	– 9.0	21	1.9	5.8	3.4	3.7	11.6	0.0	3.8	7.9	1.0	3.7	6.6	1.7	3.7	5.0	2.2
172	Kielce	– 0.2	– 4.6	15	2.5	6.1	4.2	4.2	11.2	0.6	4.3	8.8	1.1	4.0	8.0	1.4	4.1	6.2	2.0
175	Częstochowa	0.6	– 2.9	31	2.8	6.2	4.3	4.4	11.1	0.4	4.3	9.4	0.6	4.2	8.4	1.4	4.3	6.0	2.4
182	Zdanów	– 0.6	– 6.8	2	1.6	7.0	3.8	4.1	12.2	0.1	•	•	•	3.6	7.1	0.2	•	•	•
183	Zamość	– 1.0	– 4.5	6	1.5	6.5	2.7	3.6	11.1	0.1	3.5	9.7	0.1	3.0	7.4	0.1	2.6	5.3	0.1
186	Opole	1.0	– 2.4	31	3.0	8.2	4.7	5.3	13.3	0.0	5.2	11.4	0.7	5.1	8.9	1.7	4.9	9.0	3.0
200	Kłodzko	– 0.1	– 5.7	30	2.4	6.9	4.2	4.5	11.3	0.4	4.5	9.6	0.8	4.4	7.8	1.7	4.2	5.6	2.4
201	Świerklaniec	0.1	– 4.6	31	2.1	7.5	3.8	4.5	13.0	0.3	4.3	10.2	0.7	4.0	8.0	1.7	4.1	6.2	2.2
221	Garlica Murowana	– 0.4	– 4.3	2 31	1.9	6.4	4.2	4.2	11.3	0.1	4.3	10.1	0.4	3.7	7.5	0.0	3.8	5.5	0.9
224	Rzeszów-Jasionka	– 0.3	– 5.1	30	2.5	7.2	4.3	4.6	12.4	0.4	4.4	8.9	0.8	4.2	7.8	1.4	4.1	5.7	1.6
233	Pszczyna	0.3	– 5.0	31	2.2	8.6	3.6	4.8	16.1	0.0	4.5	14.2	0.3	2.0	5.5	– 0.8	4.1	5.8	2.2
237	Wadowice	0.8	– 4.4	13	2.5	7.6	4.1	4.7	14.3	0.3	4.8	11.9	0.9	4.8	9.4	1.8	4.9	7.1	3.4
242	Przemyśl	0.2	– 4.8	8	1.8	7.1	3.4	4.1	12.4	0.0	3.7	8.2	0.0	3.2	7.2	0.0	2.9	5.1	0.3
265	Lesko	– 0.2	– 6.4	2	2.1	6.3	3.6	4.0	11.5	– 0.5	3.9	8.3	0.6	3.8	7.4	1.4	3.7	5.4	1.9
278	Zakopane	– 6.2	–12.7	2	0.2	0.8	0.5	0.5	5.9	– 0.5	0.4	4.0	– 0.3	0.2	2.2	– 0.2	1.2	2.1	0.8

TABLICA VI

WARTOŚCI GODZINNE USŁONECZNIENIA (MIESIĘCZNE)

ЧАСОВЫЕ (МЕСЯЧНЫЕ) СУММЫ СОЛНЕЧНОГО СИЯНИЯ

HOURLY (MONTHLY) SUNSHINE DURATION VALUES

Nr	STACJA – POSTERUNEK	USŁONECZNIENIE S_m																		
		3–4	4–5	5–6	6–7	7–8	8–9	9–10	10–11	11–12	12–13	13–14	14–15	15–16	16–17	17–18	18–19	19–20	20–21	Σ
4	Hel	–	–	–	–	1.6	8.6	14.3	17.0	16.7	15.6	14.9	12.4	8.6	2.7	–	–	–	–	112.4
5	Ustka	–	–	–	0.2	4.6	9.0	10.3	10.5	10.6	11.3	9.9	11.7	9.9	5.6	1.6	–	–	–	95.2
6	Lębork	–	–	–	0.1	5.3	11.6	13.8	11.5	12.3	13.0	9.4	10.5	9.5	3.8	0.5	–	–	–	101.3
7	Gdynia	–	–	–	0.8	5.2	13.6	14.6	16.2	13.9	12.9	14.6	13.4	9.5	4.4	0.8	–	–	–	119.9
13	Świbno	–	–	–	1.2	6.0	12.7	13.6	14.9	13.2	11.9	10.1	9.7	7.2	3.3	0.4	–	–	–	104.2
16	Bartoszyce	–	–	–	0.2	3.5	7.6	10.7	13.9	15.8	15.4	15.0	11.7	11.6	6.9	0.9	–	–	–	113.2
17	Koszalin	–	–	–	0.6	4.9	8.4	9.9	11.3	11.4	13.1	12.1	9.2	8.8	5.4	0.3	–	–	–	95.4
18	Kołobrzeg	–	–	–	0.2	5.2	9.1	10.3	11.0	14.9	14.8	13.5	10.5	9.4	5.2	1.2	–	–	–	105.3
22	Suwałki	–	–	–	0.2	1.9	3.9	5.4	5.7	8.0	10.6	11.0	13.2	13.6	8.2	0.5	–	–	–	82.2
27	Dziwnów	–	–	–	–	2.9	7.8	10.0	13.7	14.5	18.3	13.9	13.4	11.0	6.3	0.5	–	–	–	112.3
30	Świnoujście	–	–	–	0.4	5.9	11.6	15.3	15.2	16.8	16.5	14.5	12.5	10.1	7.2	2.3	–	–	–	128.3
33	Mikołajki	–	–	–	1.1	5.3	6.5	9.2	10.2	11.7	14.4	16.0	15.6	12.1	7.7	1.4	–	–	–	111.2
34	Resko	–	–	–	–	1.9	6.3	9.5	9.6	16.1	15.7	11.8	10.0	8.8	2.9	0.0	–	–	–	92.6
37	Prabuty	–	–	–	0.6	5.5	11.9	12.3	13.7	15.4	15.1	14.5	13.2	14.1	10.0	2.6	–	–	–	128.9
38	Szczecinek	–	–	–	0.0	2.8	7.1	9.9	12.3	13.4	13.1	14.6	11.3	7.2	3.2	–	–	–	–	94.9
40	Chojnice	–	–	–	0.5	5.0	8.5	13.0	13.9	13.8	13.5	15.3	14.1	11.0	3.9	0.6	–	–	–	113.1
44	Biebrza	–	–	–	0.4	2.9	5.5	7.5	10.8	11.7	11.9	13.6	15.1	13.3	3.2	–	–	–	–	95.9
51	Szczecin-Dąbie	–	–	–	–	5.1	9.4	11.2	15.6	17.1	15.0	13.2	12.4	8.2	5.8	0.3	–	–	–	113.3
63	Bydgoszcz, IMiUZ	–	–	–	–	2.6	9.9	12.7	12.8	14.7	16.2	17.1	16.2	11.9	5.6	0.7	–	–	–	120.4
64	Białystok	–	–	–	0.5	3.8	7.2	10.2	11.0	10.7	10.6	11.4	11.6	11.1	3.1	0.0	–	–	–	91.2
68	Ostrołęka	–	–	–	0.0	3.5	7.5	8.8	10.1	11.6	14.3	15.8	12.7	9.9	5.2	0.2	–	–	–	99.6
69	Toruń	–	–	–	0.6	4.9	10.2	13.6	13.9	14.3	13.7	14.9	16.0	13.7	6.3	0.2	–	–	–	122.3
80	Gorzów Wlkp.	–	–	–	0.0	3.0	8.4	12.4	13.5	14.8	16.2	13.8	11.9	10.2	2.3	0.3	–	–	–	106.8
82	Białowieża	–	–	–	0.8	3.7	6.1	7.7	8.3	9.4	10.5	10.7	11.0	9.9	7.9	0.3	–	–	–	86.3
84	Poświętne	–	–	–	–	3.7	7.9	11.8	12.2	15.7	14.6	15.3	11.9	12.1	6.0	0.4	–	–	–	111.6
94	Poznań-Ławica	–	–	–	–	2.3	7.8	12.3	15.7	17.1	19.5	19.0	16.5	8.9	2.2	–	–	–	–	121.3
100	Warszawa-Bielany	–	–	–	1.2	5.5	7.7	11.0	12.2	11.5	14.1	13.3	12.8	10.2	4.9	0.0	–	–	–	104.4
103	Sinołęka	–	–	–	–	1.7	6.6	11.0	13.1	12.6	10.5	13.6	11.6	11.0	4.6	0.6	–	–	–	96.9
108	Brwinów	–	–	–	0.0	4.0	7.7	8.6	11.6	10.3	11.2	9.5	9.9	8.2	5.7	0.7	–	–	–	87.4
114	Terespol	–	–	0.2	1.3	5.3	9.3	12.2	12.9	12.8	12.1	12.9	11.2	13.6	7.7	0.2	–	–	–	111.7
121	Leszno-Strzyżewice	–	–	–	1.5	8.8	13.2	14.6	15.9	17.1	16.7	18.3	14.3	11.6	7.4	0.8	–	–	–	140.2
129	Kalisz	–	–	–	0.0	4.1	9.8	10.8	13.4	14.9	14.4	15.1	15.9	12.4	3.8	–	–	–	–	114.6
130	Łódź-Lublinek	–	–	–	0.6	5.1	8.2	9.2	10.8	11.5	13.2	13.1	12.9	12.8	4.9	0.1	–	–	–	102.4
138	Włodawa	–	–	–	1.1	5.9	9.8	11.5	13.9	13.9	12.9	11.4	12.3	10.0	3.6	0.4	–	–	–	106.7
144	Puławy	–	–	–	–	2.1	7.9	10.6	11.4	12.0	10.6	12.2	11.2	9.9	4.2	–	–	–	–	92.1
151	Wieluń	–	–	–	1.5	7.2	10.1	10.2	12.6	12.1	12.9	15.0	13.1	11.6	5.8	0.6	–	–	–	112.7
154	Zgorzelec	–	–	–	0.1	5.2	11.5	13.0	13.5	14.2	13.2	12.4	11.4	10.1	4.9	0.0	–	–	–	109.5
160	Przedbórz	–	–	–	–	0.9	7.0	10.2	10.6	10.0	12.1	12.6	11.0	10.0	5.7	0.5	–	–	–	90.6
161	Laskowice Oławskie	–	–	–	–	3.8	9.3	12.7	13.2	14.3	11.8	10.9	11.1	11.3	6.9	0.7	–	–	–	106.0
169	Jelenia Góra	–	–	–	0.2	4.1	9.7	13.5	13.7	12.7	11.9	11.8	13.0	8.4	5.0	1.5	–	–	–	105.5
176	Szczawno-Zdrój	–	–	–	0.3	6.7	12.4	14.6	15.1	13.5	13.0	13.4	12.6	10.2	2.9	–	–	–	–	114.7
179	Werbkowice	–	–	–	1.1	5.5	11.0	12.9	12.1	13.5	15.1	13.1	11.8	11.3	6.6	0.3	–	–	–	114.3
180	Śnieżka	–	–	–	0.4	7.6	10.9	10.8	13.8	14.4	12.2	11.0	13.2	10.7	6.4	–	–	–	–	111.4
182	Zdanów	–	–	–	1.3	4.6	9.4	10.4	11.4	12.3	12.4	11.6	12.1	9.3	3.9	0.2	–	–	–	98.9
186	Opole	–	–	–	–	1.0	7.4	9.7	12.8	14.7	14.3	13.3	12.2	9.6	5.0	0.1	–	–	–	100.1
207	Lądek-Zdrój	–	–	–	–	1.4	7.3	10.2	12.2	11.2	11.7	13.0	10.8	7.7	1.5	–	–	–	–	87.0
217	Katowice	–	–	–	–	3.7	9.7	11.7	11.3	10.4	8.3	8.2	7.4	6.2	2.6	–	–	–	–	79.5
224	Rzeszów-Jasionka	–	–	–	–	2.6	5.9	10.3	11.0	11.2	13.2	15.8	10.7	8.0	2.4	–	–	–	–	91.1
225	Racibórz	–	–	–	0.1	3.1	7.8	9.8	11.8	11.8	13.1	10.7	12.5	9.1	4.0	0.0	–	–	–	93.8
227	Kraków-Balice	–	–	–	–	0.1	4.7	6.9	8.4	8.8	9.4	7.8	7.5	4.1	0.7	–	–	–	–	58.4
230	Tarnów	–	–	–	0.7	4.4	9.0	11.5	12.6	11.9	11.7	10.6	8.9	7.0	3.5	–	–	–	–	91.8
240	Aleksandrowice	–	–	–	0.1	4.1	8.5	9.3	10.3	10.4	10.6	11.5	8.0	6.0	0.8	–	–	–	–	79.6
245	Cieszyn-Bobrek	–	–	–	1.2	7.0	10.3	10.9	11.0	10.5	10.4	6.3	9.0	4.5	0.2	–	–	–	–	81.3
255	Rabka	–	–	–	0.0	2.4	7.6	8.9	10.1	10.8	10.3	11.4	9.3	7.9	3.7	0.2	–	–	–	82.6
256	Nowy Sącz	–	–	–	–	2.7	7.6	10.2	11.1	10.9	13.0	11.3	12.2	8.7	2.6	–	–	–	–	90.3
260	Iwonicz-Zdrój	–	–	–	0.4	5.6	7.7	10.0	9.7	10.4	11.7	11.4	10.7	7.0	0.5	–	–	–	–	85.1
265	Lesko	–	–	–	–	3.4	7.2	8.3	9.1	8.1	9.0	6.6	10.2	8.6	2.6	0.0	–	–	–	73.1
269	Krynica	–	–	–	–	2.2	7.4	9.2	9.9	10.9	11.4	11.5	10.0	9.5	3.6	0.1	–	–	–	85.7
278	Zakopane	–	–	–	0.3	3.7	9.0	11.1	10.1	12.1	12.2	11.2	12.2	8.5	2.2	0.2	–	–	–	92.8
282	Kasprowy Wierch	–	–	–	3.3	7.2	8.0	8.7	7.7	6.6	7.8	6.7	7.8	6.1	5.7	1.8	–	–	–	77.4

TABLICA VII

KALENDARZ TYPÓW CYRKULACJI I TYPÓW POGODY

КАЛЕНДАРЬ ТИПОВ ЦИРКУЛЯЦИИ И ТИПОВ ПОГОДЫ

THE CALENDAR OF CIRCULATION AND WEATHER TYPES

DZIEŃ	TYP CYRKULACJI	TYP POGODY
1	W_C	3 1 (3_2 1_2)
2		3 3
3		
4	SW_A	
5		
6		3 1
7		
8		
9	SW_O	
10		
11		3 2 (3 2_3)
12		
13	X	
14	NW_A	
15		3 1 ($3_2 1_2$)
16		
17		
18	NW_C	2 3
19		
20		
21		
22		
23		
24		
25	SW_C	
26		3 2 ($3_2 2_3$)
27		
28		
29		2 1 ($2_3 1$)
30	O_A	
31		

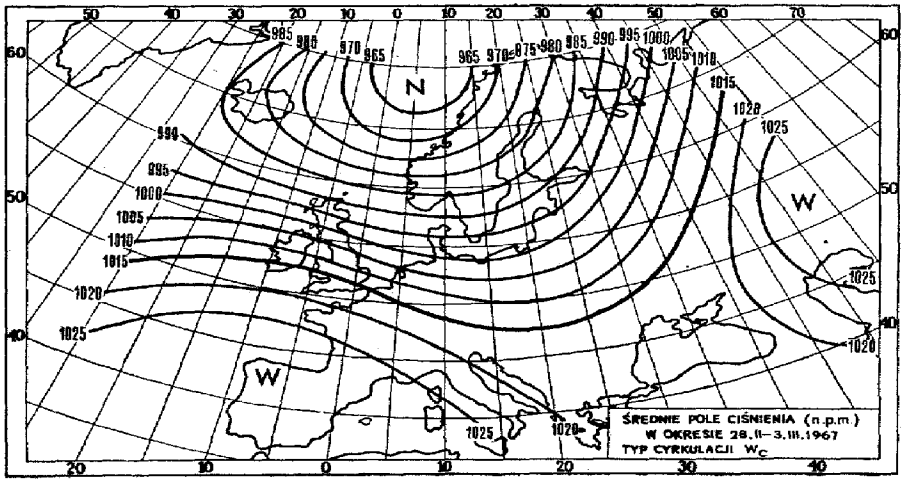

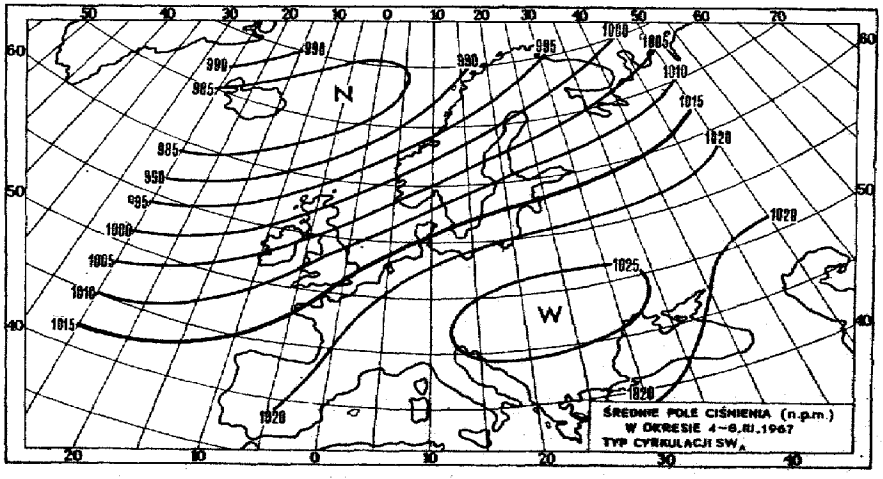

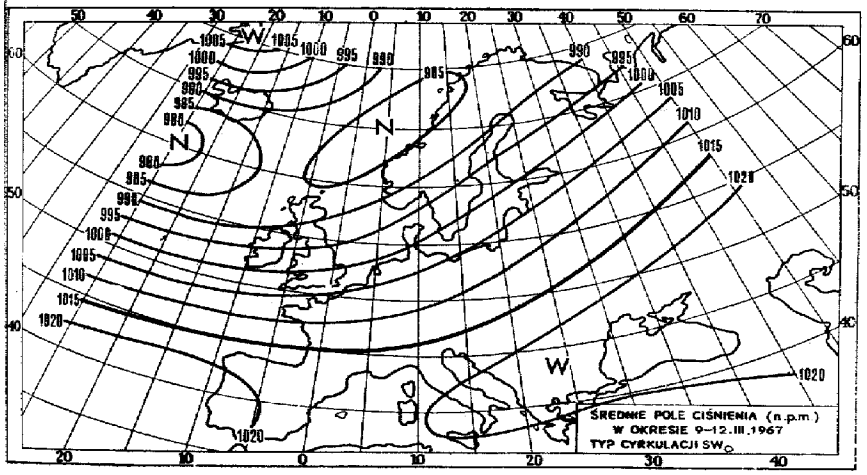
ŚREDNIE POLE CIŚNIENIA (n.p.m.)
W OKRESIE 9–12.III.1967
TYP CYRKULACJI SW$_C$

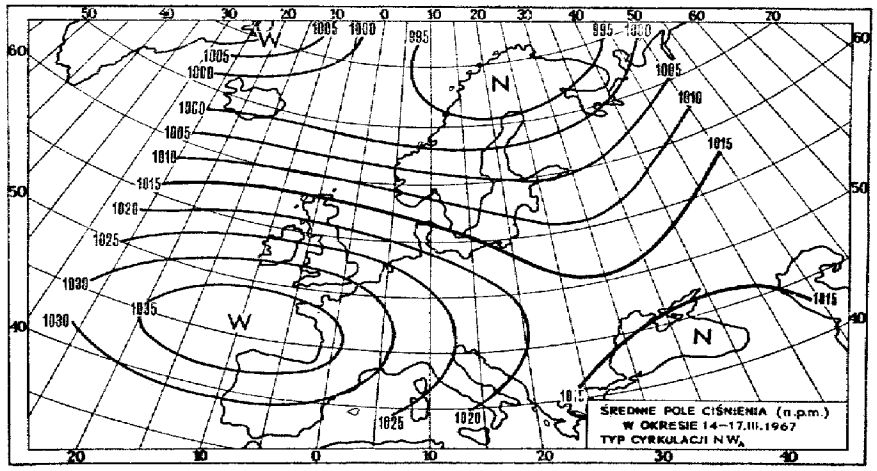
ŚREDNIE POLE CIŚNIENIA (n.p.m.)
W OKRESIE 14–17.III.1967
TYP CYRKULACJI NW$_A$

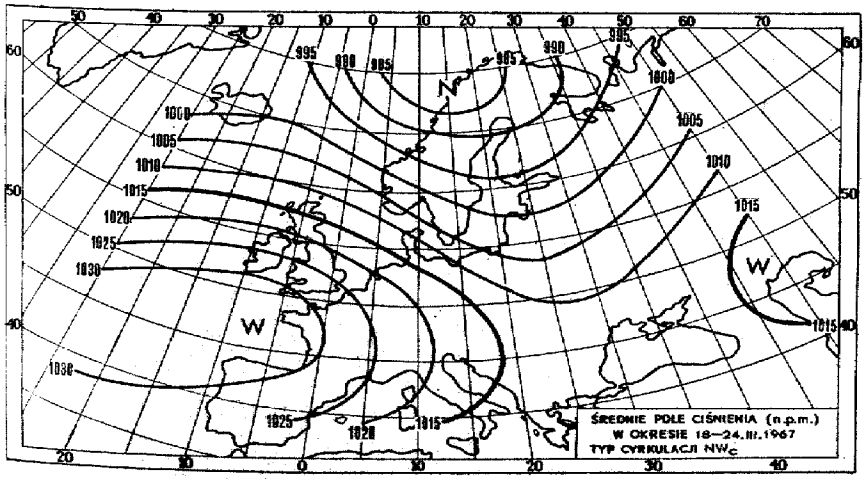
ŚREDNIE POLE CIŚNIENIA (n.p.m.)
W OKRESIE 18–24.III.1967
TYP CYRKULACJI NW$_C$

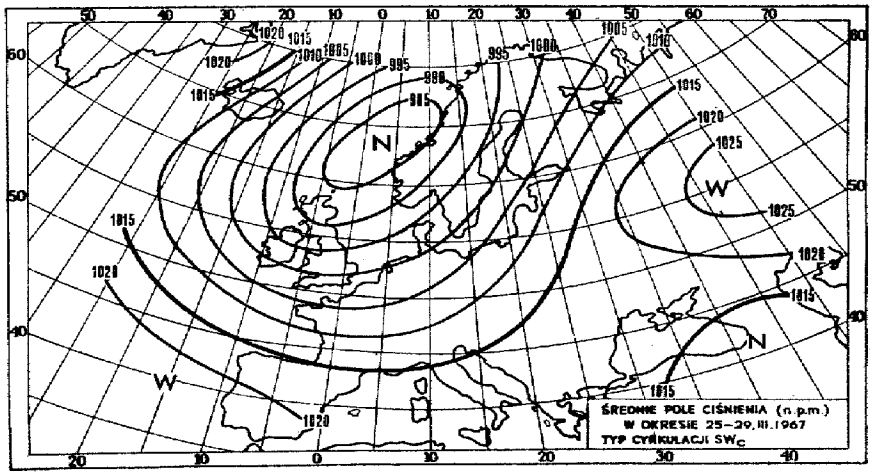
ŚREDNIE POLE CIŚNIENIA (n.p.m.)
W OKRESIE 25–29.III.1967
TYP CYRKULACJI SW$_C$

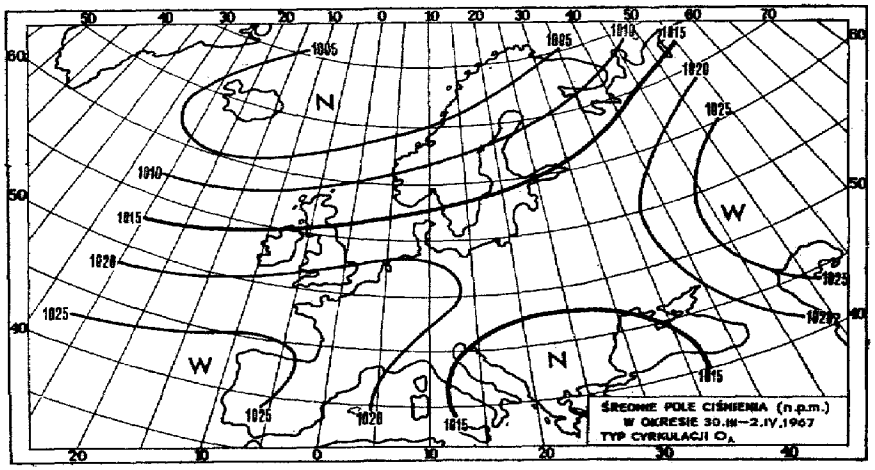
ŚREDNIE POLE CIŚNIENIA (n.p.m.)
W OKRESIE 30.III–2.IV.1967
TYP CYRKULACJI O_A
N
W
N
W
1005
1010
1015
1020
1025

PAŃSTWOWY INSTYTUT HYDROLOGICZNO-METEOROLOGICZNY

ATMOS. ADMINISTRATION LIBRARY
JUN 2 1971
N.O.A.A.
U.S. Dept. of Commerce

ROCZNIK METEOROLOGICZNY 1967

KWIECIEŃ

TOM II — ZESZYT 4

WYDAWNICTWA KOMUNIKACJI i ŁĄCZNOŚCI

SPIS TREŚCI

Tablica I. Spostrzeżenia codzienne stacji meteorologicznych (wartości terminowe) . . 1
Tablica II. Spostrzeżenia codzienne stacji meteorologicznych (wartości dobowe) . . . 33
Tablica III. Wyniki miesięczne spostrzeżeń stacji meteorologicznych 49
Tablica IV. Wyniki miesięczne spostrzeżeń posterunków meteorologicznych i opadowych . 55
Tablica V. Wyniki miesięczne pomiarów temperatury minimalnej przy powierzchni gruntu oraz temperatury gruntu 61
Tablica VI. Wartości godzinne usłonecznienia (miesięczne) 63
Tablica VII. Kalendarz typów cyrkulacji i typów pogody 65

СОДЕРЖАНИЕ

Таблица I. Ежедневные наблюдения метеорологических станций (срочные значения) . . 1
Таблица II. Ежедневные наблюдения метеорологических станций (суточные значения) . . 33
Таблица III. Месячные результаты наблюдений метеорологических станций 49
Таблица IV. Месячные результаты наблюдений метеорологических и осадкомерных постов 55
Таблица V. Месячные результаты измерений минимальной температуры у поверхности почвы и температуры почвы 61
Таблица VI. Часовые (месячные) суммы продолжительности солнечного сияния 63
Таблица VII. Календарь типов циркуляции и типов погоды 65

CONTENT

Table I. Everyday observations at meteorological sattions (values from obs.times) . 1
Table II. Everyday observations at meteorological stations (daily values) 33
Table III. Monthly results of observations at meteorological stations 49
Table IV. Monthly results of observations at meteorological and rainfall posts . . . 55
Table V. Monthly results of ground surface minimum air temperature and soil temperature measurements 61
Table VI. Hourly (monthly) sunshine duration values 63
Table VII. The calendar of circulation and weather types 65

WYDAWNICTWA KOMUNIKACJI I ŁĄCZNOŚCI — WARSZAWA 1969

Nakład 700 + 40. Ark. druk. 11,66. Ark. wyd. 19,7. K/5860. Papier druk. sat. Kl. III 90 gr. A-3.

Drukarnia PIHM — Warszawa, ul. Podleśna 61. Zam. 176/69. INDEKS 37598. P-57.

E R R A T A

R O C Z N I K M E T E R O L O G I C Z N Y

1967

K W I E C I E Ń

Tom II - Zeszyt 4

Tablica I

Str.	Stacja	Godz.	Dzień	Kolumna	Jest	Powinno być
3	Gdańsk-Wrzeszcz	19 19	23 24	T T	.5 .2	4.5 4.2
4	Kołobrzeg	13 13	5 10	R T	0. 4.	0.5 4.9
9	Białystok	19	21	ww	o0	60
11	Toruń	01	1	T	2.6	-2.6
24	Śnieżka	19	2	T_d	8.9	-8.9

Tablica II

Str.	Stacja	Dzień	Kolumna	Jest	Powinno być
37	Szczecin-Dąbie	4	U	4	84
44	Jelenia Góra	19 20,21	s_g s_h, s_g		. -
47	Tarnów	21	R_d	0.	0.4
48	Kasprowy Wierch	30 16,17,21,23,24,26-29 30	R_d s_g s_g	 3	- - 3.7

Tablica V, VI

Str.	Kolumna	Jest	Powinno być
62	Nr Stacja-Posterunek	64 Białystok 67 Mława	67 Mława 64 Białystok
64		180 Śnieżka 182 Zdanów	182 Zdanów 180 Śnieżka

PAŃSTWOWY INSTYTUT HYDROLOGICZNO-METEOROLOGICZNY

ROCZNIK METEOROLOGICZNY 1967

KWIECIEŃ

TOM II – ZESZYT 4

МЕТЕОРОЛОГИЧЕСКИЙ ЕЖЕГОДНИК – АПРЕЛЬ 1967

METEOROLOGICAL YEARBOOK – APRIL 1967

WYDAWNICTWA KOMUNIKACJI i ŁĄCZNOŚCI

PRZEDMOWA

Zeszyt niniejszy został opracowany w Ośrodku Gromadzenia i Rozpowszechniania Danych PIHM pod kierunkiem mgr Zofii Jackowskiej. Część opisowa, obejmująca objaśnienia, spis stacji i mapę rozmieszczenia stacji i posterunków publikowanych w Roczniku, jest załączona jako oddzielny suplement do zeszytu 1.

ПРЕДИСЛОВИЕ

Настоящий выпуск разработан Центром сбора и распространения данных ГГМИ под руководством Зофии Яковской. Описательная часть, охватывающая пояснения, список станций и карту размещения станций и постов, публикуемых в ежегоднике, прилагается как отдельное дополнение к выпуску 1.

PREFACE

This fascicle was prepared in the Center of Data Collection and Dissemination in the National Institute for Hydrology and Meteorology. Mrs. Zofia Jackowska, M. Sc., had charge of its edition. The descriptive part, comprising explanatory remarks as well as the list and the map of stations and posts the data from which are published in the Yearbook, is attached as a separate supplement to fascicle 1.

Dr hab. JERZY MICHALCZEWSKI
Zastępca Dyrektora
do spraw Służby

Prof. dr WŁADYSŁAW PARCZEWSKI
Dyrektor
Państwowego Instytutu
Hydrologiczno-Meteorologicznego

TABLICA I

SPOSTRZEŻENIA CODZIENNE STACJI METEOROLOGICZNYCH
WARTOŚCI TERMINOWE

ЕЖЕДНЕВНЫЕ НАБЛЮДЕНИЯ МЕТЕОРОЛОГИЧЕСКИХ СТАНЦИЙ
СРОЧНЫЕ ЗНАЧЕНИЯ

EVERYDAY OBSERVATIONS AT METEOROLOGICAL STATIONS
VALUES FROM OBSERVATION TIMES

Godz. 01

DNI	TEMPERATURA POWIETRZA T	TEMPERATURA PUNKTU ROSY T_d	PRĘŻNOŚĆ PARY WODNEJ e	WILGOTNOŚĆ WZGLĘDNA U	CIŚNIENIE ATMOSFERYCZNE P_o	ZACHMURZENIE N	N_h	h	WIATR dd	v	WIDZIALNOŚĆ V	POGODA ww	W	OPAD R
1	- 1.0	- 2.2	5.2	92	1019.2	0	0	9	18	02	96	10	0	-
2	- 0.5	- 1.1	5.6	96	1020.4	0	0	9	21	02	97	02	0	-
3	- 1.0	- 1.3	5.6	98	1018.1	0	0	9	18	02	96	10	0	-
4	4.4	2.7	7.4	89	1009.5	8	8	6	00	00	95	60	6	0.0
5	3.3	2.3	7.2	93	1014.0	0	0	9	22	03	96	10	8	0.0
6	3.5	2.2	7.2	91	998.1	6	6	4	27	03	96	10	6	3.1
7	4.1	2.9	7.5	92	1005.1	8	8	9	07	03	97	03	1	-
8	6.9	6.5	9.6	97	1006.2	8	6	3	11	03	96	61	6	2.5
9	4.4	3.7	7.9	95	1017.1	0	0	9	09	01	96	10	6	0.4
10	5.2	4.7	8.6	97	1012.3	0	0	9	07	03	96	10	1	-
11	4.8	4.8	8.6	100	1009.3	9	9	.	04	01	92	50	4	0.4
12	3.3	2.3	7.2	93	1021.4	8	8	3	36	01	94	10	2	-
13	4.4	3.9	8.1	97	1027.0	8	8	3	04	01	95	10	6	0.0
14	2.8	1.8	6.9	93	1027.6	6	6	5	00	00	96	10	1	-
15	3.2	1.7	6.9	90	1024.4	0	0	9	04	01	96	10	0	-
16	4.7	2.5	7.3	85	1017.8	0	0	9	22	01	96	10	0	-
17	6.4	4.8	8.6	89	1009.3	8	8	4	26	09	96	10	2	-
18	5.8	1.8	7.0	76	997.0	4	4	9	26	10	97	02	1	-
19	4.3	- 0.5	5.9	71	1008.1	1	1	9	27	06	97	01	1	-
20	3.7	2.2	7.2	90	999.3	8	8	3	22	08	96	61	6	3.6
21	4.8	2.1	7.1	82	991.8	4	1	5	22	06	97	01	1	-
22	4.3	2.0	7.1	85	996.3	6	6	5	26	06	97	02	8	0.0
23	1.5	- 0.1	6.0	89	1011.8	1	0	9	20	02	97	01	0	-
24	3.4	1.6	6.9	88	1015.4	4	4	5	03	01	97	02	1	-
25	4.9	- 3.0	4.9	56	1019.8	8	8	5	03	05	97	02	1	-
26	4.6	- 1.4	5.5	65	1023.2	0	0	9	04	04	97	01	1	-
27	4.3	0.1	6.1	74	1024.9	7	7	9	02	04	97	03	1	-
28	0.1	- 0.5	5.9	96	1027.4	1	0	9	00	00	95	10	0	-
29	7.7	4.8	8.6	82	1014.9	8	8	9	25	08	97	03	1	-
30	7.0	3.5	7.8	78	1011.7	0	0	9	27	08	97	02	0	-

Godz. 07

DNI	TEMPERATURA POWIETRZA T	TEMPERATURA PUNKTU ROSY T_d	PRĘŻNOŚĆ PARY WODNEJ e	WILGOTNOŚĆ WZGLĘDNA U	CIŚNIENIE ATMOSFERYCZNE P_o	ZACHMURZENIE N	N_h	h	WIATR dd	v	WIDZIALNOŚĆ V	POGODA ww	W	OPAD R
1	0.5	- 2.1	5.2	82	1019.5	3	3	9	18	04	97	01	0	-
2	2.8	0.4	6.3	84	1020.6	6	6	5	28	04	97	03	1	-
3	0.1	- 1.7	5.4	88	1014.8	2	0	9	17	02	97	03	0	-
4	4.1	3.6	7.9	97	1010.2	8	8	4	27	02	94	10	6	0.2
5	3.8	2.0	7.1	88	1011.7	8	8	7	18	04	96	60	1	0.0
6	1.8	0.4	6.3	91	999.3	6	6	5	22	01	97	03	1	-
7	5.9	4.8	8.6	92	1004.4	8	3	4	11	03	96	10	2	-
8	5.2	4.3	8.3	94	1009.6	2	0	9	16	02	96	10	6	1.2
9	3.7	2.7	7.4	93	1017.3	0	0	9	12	02	96	10	0	-
10	5.3	4.8	8.6	97	1009.6	8	8	5	03	02	96	10	1	-
11	5.0	4.8	8.6	98	1012.8	8	8	3	25	07	94	50	4	0.0
12	2.9	2.6	7.4	98	1023.8	8	8	3	05	02	93	50	4	0.0
13	3.1	2.6	7.4	97	1027.7	8	8	3	36	02	93	46	2	-
14	3.3	2.8	7.5	97	1026.9	8	8	3	02	03	93	44	2	-
15	4.9	2.7	7.4	86	1023.5	0	0	9	06	01	96	10	0	-
16	5.3	3.6	7.9	89	1017.7	8	8	8	25	06	95	10	1	-
17	8.1	5.2	8.8	82	1007.7	8	8	4	27	10	97	02	2	-
18	2.3	- 2.3	5.2	71	998.7	5	5	5	27	12	97	03	8	0.0
19	4.3	0.1	6.1	74	1008.7	5	5	5	27	09	97	03	1	-
20	5.7	4.1	8.2	89	992.4	8	8	3	20	08	96	61	6	4.3
21	6.3	4.2	8.3	86	989.9	7	2	4	18	02	96	21	1	0.0
22	2.4	- 0.3	6.0	82	1001.2	7	7	4	27	07	97	87	2	1.5
23	1.9	0.3	6.2	89	1012.6	1	0	9	18	01	97	02	1	-
24	4.2	1.9	7.0	85	1017.1	4	3	4	36	02	98	03	1	-
25	4.9	- 1.7	5.4	62	1020.2	8	8	9	03	07	97	03	2	-
26	5.2	0.3	6.2	70	1023.0	4	0	9	01	04	98	02	0	-
27	5.5	- 0.6	5.9	65	1025.2	6	6	9	04	03	97	03	2	-
28	1.5	- 0.1	6.0	89	1026.2	1	0	9	18	01	96	28	0	-
29	6.5	4.9	8.7	90	1014.2	8	8	9	27	07	96	10	6	0.1
30	6.3	4.2	8.3	86	1011.9	6	2	5	27	07	98	03	1	-

Godz. 13

1	4.6	2.4	7.2	85	1019.9	7	7	4	25	05	97	25	1	0.1
2	4.0	0.3	6.2	77	1021.2	2	2	5	27	06	98	01	1	-
3	8.6	- 2.3	5.2	46	1011.1	7	7	9	20	03	98	03	1	-
4	4.8	3.6	7.9	92	1012.6	7	2	4	27	05	97	21	2	0.0
5	8.1	4.5	8.4	78	1006.0	8	8	4	18	05	96	10	6	0.2
6	5.1	0.1	6.2	70	1002.5	3	2	5	36	04	98	01	1	-
7	7.8	5.3	8.9	84	1003.1	8	4	4	09	05	96	61	2	1.1
8	9.3	4.4	8.3	71	1013.1	5	4	5	06	03	97	03	1	-
9	7.8	5.1	8.8	83	1016.1	3	3	5	09	04	96	10	0	-
10	5.8	5.3	8.9	97	1007.6	9	9	.	07	04	91	47	4	-
11	9.3	7.8	10.6	91	1016.0	5	5	9	26	04	98	01	5	0.0
12	5.8	3.9	8.1	88	1025.5	8	8	3	04	01	96	10	5	0.0
13	5.1	3.9	8.1	92	1028.9	8	8	3	04	02	95	10	5	0.0
14	6.9	4.9	8.6	87	1026.1	2	1	5	02	04	96	10	4	-
15	7.9	4.7	8.6	80	1022.2	0	0	9	33	01	98	02	0	-
16	6.5	3.2	7.7	79	1017.4	7	7	4	26	09	97	03	6	0.1
17	10.5	6.5	9.7	76	1004.4	8	8	4	27	10	97	02	2	-
18	3.9	- 2.3	5.2	64	1003.4	4	4	5	27	10	98	27	1	0.0
19	4.9	1.4	6.7	78	1010.3	6	6	5	27	08	98	02	2	-
20	8.0	6.3	9.5	89	989.9	6	6	4	27	06	96	21	6	2.8
21	6.9	4.1	8.2	82	989.7	7	7	4	18	03	96	80	1	1.2
22	5.8	- 1.1	5.6	61	1007.2	5	2	4	27	08	98	01	8	2.0
23	6.6	2.2	7.2	74	1013.4	3	2	5	34	02	98	01	1	-
24	6.2	3.1	7.6	80	1018.6	7	4	5	36	05	98	02	1	-
25	6.2	1.8	6.9	73	1021.6	2	2	4	04	07	98	03	1	-
26	7.1	- 0.1	6.1	60	1024.4	2	0	9	09	06	98	02	0	-
27	8.3	3.9	8.1	74	1026.9	4	4	9	05	04	98	02	1	-
28	9.0	2.4	7.3	63	1023.8	0	0	9	27	04	97	02	0	-
29	8.3	4.4	8.4	77	1015.2	2	1	5	27	08	97	01	1	-
30	9.0	6.2	9.5	83	1012.9	8	8	4	27	08	96	10	2	-

Godz. 19

1	3.2	1.4	6.8	88	1020.2	2	0	9	27	05	97	01	1	-
2	2.5	0.1	6.1	84	1019.9	0	0	9	27	01	97	01	0	-
3	5.6	- 2.4	5.1	56	1009.3	8	8	9	28	01	97	02	2	-
4	4.6	3.1	7.7	90	1014.1	7	7	5	25	02	97	02	2	-
5	5.2	3.0	7.6	86	999.9	8	8	3	13	05	96	61	8	2.4
6	4.4	1.9	7.0	84	1004.3	5	0	9	07	04	97	02	1	-
7	8.0	6.3	9.5	89	1004.1	8	6	3	12	03	96	61	6	2.2
8	6.6	4.8	8.6	88	1015.6	8	4	5	36	02	96	10	2	-
9	5.5	3.8	8.0	89	1014.1	7	7	5	06	03	96	10	1	-
10	5.1	4.9	8.6	98	1007.6	9	9	.	04	06	91	50	4	0.0
11	6.0	4.4	8.3	89	1018.9	8	8	9	32	01	97	02	2	-
12	4.0	3.6	7.9	97	1026.4	8	8	4	04	02	95	10	2	-
13	4.8	3.6	7.9	92	1027.5	8	8	3	03	01	95	10	2	-
14	5.0	3.1	7.6	87	1024.2	0	0	9	04	04	96	10	0	-
15	6.3	1.6	6.9	72	1019.3	0	0	9	24	03	97	02	0	-
16	7.8	4.4	8.4	79	1013.7	8	8	9	25	09	97	02	2	-
17	8.8	6.0	9.3	82	998.1	8	8	4	25	10	97	02	2	-
18	3.7	0.3	6.2	78	1004.7	4	2	6	32	06	97	02	8	0.0
19	4.4	- 0.4	5.9	71	1006.6	6	0	9	23	04	97	01	1	-
20	7.6	2.3	7.2	69	990.4	6	6	5	24	07	97	02	1	-
21	6.2	3.6	7.9	83	990.4	7	7	4	22	05	96	80	8	2.8
22	4.5	- 0.9	5.7	68	1010.4	2	0	9	24	04	98	02	1	-
23	4.8	1.5	6.8	79	1013.7	6	1	5	01	01	98	01	1	-
24	4.6	- 1.1	5.6	67	1019.5	5	0	9	03	06	98	01	2	-
25	5.1	0.1	6.2	70	1022.5	5	0	9	04	06	98	03	1	-
26	5.3	- 1.8	5.3	60	1024.3	2	0	9	04	03	98	03	0	-
27	6.3	2.4	7.3	76	1026.9	1	0	9	01	02	98	02	1	-
28	8.5	4.4	8.4	76	1018.7	6	0	9	25	04	97	03	1	-
29	8.1	3.5	7.8	72	1013.3	1	0	9	26	08	97	02	0	-
30	10.1	8.3	10.9	86	1008.3	8	8	8	18	05	96	10	6	0.2

Godz. 01

DNI	TEMPERATURA POWIETRZA T	TEMPERATURA PUNKTU ROSY T_d	PRĘŻNOŚĆ PARY WODNEJ e	WILGOTNOŚĆ WZGLĘDNA U	CIŚNIENIE ATMOSFERYCZNE P_o	ZACHMURZENIE N	N_h	h	WIATR dd	v	WIDZIALNOŚĆ V	POGODA ww	W	OPAD R
1	0.6	- 3.7	4.6	73	1019.6	0	0	9	25	02	96	10	0	-
2	0.8	- 0.6	5.8	90	1020.8	0	0	9	27	01	97	01	1	-
3	- 1.5	- 2.4	5.1	93	1018.5	0	0	9	00	00	97	02	0	-
4	2.9	- 1.9	5.3	71	1009.7	7	7	9	00	00	97	02	1	-
5	4.4	1.9	7.0	84	1014.8	6	6	5	25	01	97	01	2	-
6	4.9	4.0	8.1	94	999.0	8	5	3	16	05	96	61	6	3.2
7	4.7	4.2	8.3	97	1005.7	7	7	5	11	01	96	10	1	-
8	8.3	7.2	10.2	93	1007.2	8	7	3	16	04	96	61	6	7.0
9	5.1	4.4	8.4	95	1017.8	8	8	4	00	00	96	10	8	0.5
10	7.8	6.1	9.4	89	1013.1	8	4	5	00	00	96	10	1	-
11	6.4	6.2	9.5	98	1008.8	9	9	.	00	00	92	45	4	-
12	5.3	4.1	8.2	92	1021.0	8	8	3	29	02	96	10	1	-
13	5.2	4.7	8.6	97	1026.6	8	8	2	04	02	95	10	2	-
14	4.4	3.9	8.1	97	1027.2	8	8	2	02	03	95	10	4	-
15	2.8	0.7	6.4	86	1023.8	0	0	9	34	02	97	02	0	-
16	5.7	0.9	6.5	71	1017.8	0	0	9	00	00	97	02	0	-
17	8.6	6.2	9.5	85	1007.8	8	8	4	27	12	97	02	2	-
18	5.8	- 5.6	4.0	44	993.9	5	5	4	32	18	97	02	2	-
19	1.4	- 1.1	5.7	83	1007.3	0	0	9	27	06	98	02	0	-
20	3.2	1.7	6.9	90	1001.2	8	5	4	18	05	96	61	2	0.4
21	5.5	1.5	6.8	75	992.1	3	2	5	22	04	97	03	8	0.0
22	4.3	- 0.2	6.0	72	996.1	8	3	4	29	07	97	02	2	-
23	1.0	- 3.2	4.8	73	1011.9	3	0	9	00	00	97	03	0	-
24	1.8	- 0.1	6.1	87	1014.5	7	0	9	02	03	97	02	2	-
25	4.3	0.4	6.3	76	1018.1	8	4	4	04	09	98	02	2	-
26	4.2	1.4	6.8	82	1021.5	6	6	9	36	08	98	02	1	-
27	5.8	- 0.5	5.9	64	1023.8	6	2	6	02	03	97	01	2	-
28	3.9	- 3.3	4.8	59	1026.7	0	0	9	32	01	98	02	0	-
29	8.9	4.9	8.6	76	1014.0	8	8	4	25	05	97	03	1	-
30	6.8	1.9	7.0	71	1010.0	0	0	9	27	07	97	02	0	-

Godz. 07

DNI	TEMPERATURA POWIETRZA T	TEMPERATURA PUNKTU ROSY T_d	PRĘŻNOŚĆ PARY WODNEJ e	WILGOTNOŚĆ WZGLĘDNA U	CIŚNIENIE ATMOSFERYCZNE P_o	ZACHMURZENIE N	N_h	h	WIATR dd	v	WIDZIALNOŚĆ V	POGODA ww	W	OPAD R
1	0.4	- 7.5	3.5	55	1020.6	0	0	9	25	01	97	02	0	-
2	0.7	- 1.6	5.4	85	1021.0	6	6	5	22	04	97	03	1	-
3	- 0.4	- 0.4	5.9	100	1016.7	8	8	2	20	02	93	44	1	-
4	3.9	3.2	7.7	95	1009.4	8	5	5	29	02	96	61	2	0.5
5	3.6	1.3	6.7	85	1012.9	5	3	5	22	02	97	02	1	-
6	3.6	1.8	7.0	88	999.5	8	4	4	36	02	96	61	2	1.2
7	6.5	4.7	8.5	88	1005.4	8	8	5	11	02	96	10	6	0.5
8	6.4	5.0	8.7	91	1011.1	7	4	9	18	01	96	10	6	1.3
9	4.6	4.1	8.2	97	1018.6	3	2	5	00	00	95	10	1	-
10	6.7	6.0	9.4	96	1010.3	8	8	3	02	03	95	10	2	-
11	11.0	9.4	11.8	90	1011.8	7	7	4	02	03	96	10	4	-
12	3.1	2.8	7.5	98	1023.7	8	3	1	34	01	95	10	2	-
13	4.6	4.4	8.3	98	1027.4	8	8	1	02	04	93	46	2	-
14	3.4	2.7	7.4	95	1026.9	8	8	1	02	03	94	10	2	-
15	5.1	3.7	7.9	90	1022.8	0	0	9	02	05	96	10	0	-
16	5.5	4.1	8.2	91	1016.8	8	8	3	29	06	96	10	1	-
17	9.8	7.1	10.1	83	1004.7	7	7	4	27	12	97	02	5	0.0
18	2.3	- 8.2	3.3	46	996.2	7	7	4	29	18	98	03	8	0.6
19	3.0	- 1.5	5.5	72	1008.8	1	1	9	27	07	98	02	0	-
20	5.8	2.6	7.4	80	994.2	8	3	4	22	09	97	02	6	1.5
21	7.0	4.2	8.3	82	990.8	6	2	5	22	03	96	10	1	-
22	3.9	- 0.4	5.9	74	1001.7	4	1	4	25	07	97	02	1	-
23	3.4	0.5	6.3	81	1013.4	6	0	9	29	01	98	02	1	-
24	3.9	- 0.1	6.1	75	1016.0	6	0	9	02	07	97	02	2	-
25	4.5	0.3	6.2	74	1019.0	7	1	5	04	09	98	01	2	-
26	5.2	1.1	6.6	75	1022.1	3	0	9	36	09	98	02	1	-
27	6.0	2.3	7.2	77	1025.0	7	2	6	02	04	97	02	2	-
28	7.4	- 8.7	3.2	31	1025.6	2	1	9	02	03	97	02	0	-
29	7.9	5.5	9.0	85	1012.3	8	8	4	32	08	96	10	2	-
30	7.6	1.8	6.9	66	1011.4	5	3	5	32	08	98	01	1	-

Godz. 13

1	9.4	- 5.3	4.1	35	1019.8	3	3	6	27	04	98	02	0	-
2	5.1	- 3.5	4.7	54	1020.4	6	6	5	34	03	98	03	2	-
3	6.9	- 2.0	5.3	53	1012.9	2	1	5	14	02	97	03	4	-
4	5.4	1.9	7.0	78	1011.6	8	8	4	34	07	97	02	6	0.0
5	7.9	1.6	6.8	64	1008.2	8	5	6	20	06	98	02	2	-
6	6.8	2.5	7.3	74	1002.7	5	5	5	09	04	97	01	6	0.3
7	7.8	6.3	9.5	90	1005.1	8	3	5	11	06	96	61	6	1.3
8	12.6	1.4	6.8	46	1013.7	2	2	6	25	04	97	02	1	-
9	8.9	5.4	9.0	79	1017.7	3	3	9	04	05	97	03	1	-
10	9.2	8.6	11.2	96	1007.1	8	8	2	07	02	94	10	4	-
11	11.2	6.1	9.4	71	1015.8	2	1	4	29	08	97	01	1	-
12	5.5	3.6	7.9	88	1025.3	8	8	3	04	03	96	10	2	-
13	6.5	4.7	8.5	88	1027.7	8	8	5	02	06	96	10	4	-
14	8.1	2.9	7.5	70	1025.8	2	1	5	04	07	97	02	1	-
15	9.1	2.5	7.3	63	1021.6	1	1	6	02	08	97	02	0	-
16	9.2	2.6	7.4	63	1015.7	7	7	4	29	09	97	02	2	-
17	15.4	6.7	9.8	56	1002.0	7	2	5	27	16	97	03	2	-
18	5.5	- 6.9	3.6	40	1001.1	6	6	5	29	18	98	03	8	0.1
19	8.8	- 8.4	3.2	29	1008.7	5	5	5	34	09	98	01	8	0.2
20	9.0	4.0	8.1	71	990.8	8	3	3	25	10	96	61	6	2.3
21	9.9	1.8	7.0	57	990.6	8	4	5	22	04	97	03	6	0.7
22	6.4	0.9	6.5	68	1006.8	6	6	5	32	07	98	27	1	0.1
23	5.5	1.2	6.7	74	1013.7	7	5	5	02	06	98	03	2	-
24	6.7	- 2.6	5.0	51	1017.2	8	0	9	36	09	98	02	2	-
25	7.2	1.6	6.8	67	1019.9	2	0	9	04	09	98	02	1	-
26	7.2	1.8	7.0	69	1023.1	5	1	9	02	09	98	02	1	-
27	9.9	- 0.7	5.8	48	1026.8	5	2	9	02	08	98	01	1	-
28	11.3	- 9.3	3.0	23	1023.4	1	0	9	04	03	98	02	0	-
29	13.6	0.7	6.4	41	1013.6	4	4	5	29	08	98	02	1	-
30	9.3	5.1	8.8	75	1012.8	8	8	5	29	04	97	61	2	0.0

Godz. 19

1	2.8	1.5	6.8	91	1020.1	6	6	6	29	02	97	25	1	3.0
2	2.6	0.2	6.2	84	1020.3	2	2	5	02	03	98	01	1	-
3	4.4	0.8	6.5	77	1010.6	2	2	6	00	00	97	03	0	-
4	5.5	0.9	6.5	72	1013.8	7	7	5	29	03	97	02	2	-
5	6.5	3.7	7.9	82	1002.2	8	5	4	18	03	96	25	2	1.7
6	4.9	1.9	7.0	81	1005.3	5	2	5	07	03	97	03	1	-
7	9.3	6.5	9.7	83	1005.5	8	7	5	11	05	96	61	6	2.0
8	8.7	3.6	7.9	71	1015.7	7	7	5	29	05	97	01	1	-
9	7.4	5.6	9.1	88	1015.4	4	4	9	02	01	96	10	1	-
10	7.2	6.8	9.9	97	1007.5	8	8	2	02	04	94	10	2	-
11	8.1	5.7	9.2	85	1018.7	5	2	6	00	00	97	01	1	-
12	5.6	4.9	8.7	95	1025.7	8	8	3	02	06	96	10	2	-
13	4.4	3.9	8.1	97	1027.4	8	8	1	04	05	93	46	2	-
14	5.6	2.4	7.3	80	1024.0	1	0	9	02	06	97	02	0	-
15	6.7	2.6	7.4	75	1019.2	0	0	9	04	01	97	02	0	-
16	7.8	3.6	7.9	75	1012.2	7	2	5	27	09	97	01	2	-
17	11.7	6.7	9.8	71	996.2	7	3	4	27	12	97	01	2	-
18	3.6	- 4.1	4.5	57	1004.4	2	2	5	32	07	98	02	1	-
19	4.7	- 0.3	6.0	70	1007.6	6	0	9	00	00	97	01	8	0.1
20	9.6	4.2	8.2	69	990.0	7	7	5	25	07	96	80	6	0.3
21	7.0	3.5	7.8	78	991.0	8	2	5	09	01	97	01	2	-
22	5.6	- 5.5	4.1	45	1010.6	2	0	9	29	03	98	01	8	0.2
23	4.5	- 0.9	5.7	68	1013.8	6	0	9	04	03	98	02	2	-
24	4.2	- 1.0	5.7	69	1017.8	8	8	9	36	09	98	02	2	-
25	4.9	- 0.7	5.8	67	1020.6	4	0	9	02	08	98	01	1	-
26	5.7	0.0	6.1	67	1023.3	6	4	7	02	06	98	01	2	-
27	7.0	- 0.8	5.7	57	1026.6	2	2	9	36	05	98	02	1	-
28	12.6	- 0.6	5.9	40	1018.6	2	0	9	25	05	97	03	0	-
29	11.1	- 0.5	5.9	44	1012.9	3	0	9	29	07	98	02	0	-
30	10.9	6.7	9.8	75	1009.6	8	4	5	25	06	98	01	6	0.0

Godz. 01

DNI	TEMPERATURA POWIETRZA T	TEMPERATURA PUNKTU ROSY T_d	PRĘŻNOŚĆ PARY WODNEJ e	WILGOTNOŚĆ WZGLĘDNA U	CIŚNIENIE ATMOSFERYCZNE P_o	ZACHMURZENIE N	N_h	h	WIATR dd	v	WIDZIALNOŚĆ V	POGODA ww	W	OPAD R
1	0.1	- 1.9	5.3	86	1019.3	0	0	9	15	01	96	10	0	-
2	0.9	0.1	6.1	94	1021.4	4	4	5	23	02	96	10	0	-
3	- 0.4	- 2.5	5.1	86	1017.5	0	0	9	14	02	97	02	0	-
4	5.1	4.6	8.5	97	1009.8	8	5	3	27	03	95	10	6	0.2
5	3.8	2.8	7.5	93	1015.1	8	8	4	19	02	96	10	1	-
6	2.2	0.3	6.2	87	998.8	1	1	4	20	02	97	01	8	0.5
7	4.3	2.3	7.2	87	1003.2	8	4	4	06	05	97	03	2	-
8	4.6	3.9	8.1	95	1006.3	6	2	4	16	02	96	10	2	-
9	3.6	2.1	7.1	90	1016.1	0	0	9	12	02	96	10	1	-
10	4.7	4.5	8.4	98	1011.3	9	9	.	03	05	93	45	1	-
11	5.9	5.5	9.0	97	1009.6	8	8	3	23	02	94	10	5	0.0
12	4.4	4.4	8.4	100	1020.6	9	9	.	07	03	92	45	1	-
13	4.4	4.4	8.4	100	1026.8	9	9	.	05	02	92	45	4	-
14	4.5	3.5	7.9	93	1027.3	8	8	4	02	03	96	10	2	-
15	3.9	2.7	7.4	92	1024.2	0	0	9	04	03	96	10	0	-
16	4.9	3.7	8.0	92	1019.5	3	3	5	22	02	96	10	1	-
17	7.7	5.5	9.0	86	1011.7	2	1	9	25	08	97	01	1	-
18	6.2	0.6	6.4	67	999.4	1	1	4	25	08	97	01	1	-
19	4.3	- 1.5	5.5	66	1010.0	6	6	9	29	06	97	01	1	-
20	4.9	3.5	7.8	90	1000.0	8	4	4	21	06	96	61	6	3.8
21	6.7	3.4	7.8	79	991.5	7	7	9	20	04	97	02	1	-
22	2.8	1.5	6.8	91	997.8	6	6	4	23	04	97	03	1	-
23	1.5	- 0.4	5.9	87	1012.2	2	2	9	22	02	97	02	1	-
24	4.1	- 1.4	5.5	67	1015.5	0	0	9	02	02	97	02	0	-
25	4.6	- 0.8	5.8	68	1020.3	7	7	9	36	05	98	03	1	-
26	4.8	0.7	6.4	75	1024.3	6	2	9	01	06	98	03	1	-
27	4.8	- 0.2	6.0	70	1025.3	7	7	9	04	04	98	02	1	-
28	1.1	0.0	6.1	92	1027.5	0	0	9	16	01	96	10	0	-
29	7.5	7.1	10.1	97	1016.9	8	8	3	25	04	95	51	1	0.0
30	7.2	4.2	8.2	81	1013.8	0	0	9	27	08	97	02	0	-

Godz. 07

DNI	TEMPERATURA POWIETRZA T	TEMPERATURA PUNKTU ROSY T_d	PRĘŻNOŚĆ PARY WODNEJ e	WILGOTNOŚĆ WZGLĘDNA U	CIŚNIENIE ATMOSFERYCZNE P_o	ZACHMURZENIE N	N_h	h	WIATR dd	v	WIDZIALNOŚĆ V	POGODA ww	W	OPAD R
1	1.7	0.4	6.3	90	1019.9	7	4	4	20	03	96	10	1	-
2	0.1	- 1.1	5.7	92	1021.6	6	6	5	20	01	97	03	1	-
3	0.9	- 3.7	4.7	71	1013.4	4	4	9	13	03	97	03	0	-
4	4.3	3.8	8.0	97	1010.9	8	8	3	29	04	95	50	6	0.0
5	4.7	4.2	8.3	97	1011.9	8	8	3	21	02	95	10	5	0.1
6	1.5	0.1	6.2	91	999.3	2	2	4	20	01	98	02	8	0.1
7	4.9	3.7	8.0	92	1002.8	7	2	4	05	05	96	21	6	0.4
8	3.8	2.6	7.3	92	1009.3	2	1	9	14	02	96	10	1	-
9	3.1	2.6	7.4	97	1016.7	3	0	9	10	02	95	10	0	-
10	4.9	4.4	8.4	97	1009.1	8	8	3	02	05	96	10	4	-
11	6.2	4.8	8.6	91	1013.4	8	8	4	23	04	96	10	2	-
12	3.6	3.6	7.9	100	1022.7	9	9	.	07	04	92	43	4	-
13	4.3	4.1	8.2	98	1027.7	8	8	3	04	03	95	10	4	-
14	2.9	2.9	7.5	100	1026.6	9	9	.	03	04	92	47	1	-
15	4.8	2.6	7.4	86	1023.5	1	0	9	02	03	96	10	0	-
16	5.1	4.2	8.2	94	1019.1	8	8	3	27	04	95	10	1	-
17	9.4	5.7	9.2	78	1009.7	6	4	9	24	08	97	01	1	-
18	2.4	- 4.6	4.3	60	1002.1	7	7	4	27	08	96	85	8	0.5
19	4.7	0.6	6.4	74	1010.7	7	7	5	27	05	98	03	1	-
20	6.0	3.9	8.1	86	993.0	8	3	4	20	07	96	61	6	1.8
21	7.3	5.0	8.7	86	989.3	7	7	9	21	03	96	10	2	-
22	2.8	1.2	6.7	89	1002.1	6	5	4	25	07	97	01	8	0.0
23	2.5	0.6	6.4	88	1013.2	1	1	5	22	02	97	01	0	-
24	4.7	0.6	6.4	74	1017.7	2	1	4	33	02	97	03	0	-
25	4.6	- 0.5	5.9	70	1020.6	7	1	9	02	07	98	01	2	-
26	4.7	- 0.6	5.8	68	1024.1	4	0	9	01	07	98	02	1	-
27	5.5	- 0.6	5.9	65	1025.6	7	6	9	04	04	98	03	2	-
28	4.9	3.2	7.7	89	1026.7	1	0	9	19	01	96	10	0	-
29	7.3	5.5	9.0	88	1015.4	7	7	4	26	04	97	03	5	0.2
30	7.2	6.3	9.6	94	1013.4	8	6	3	26	04	95	60	5	0.3

Godz. 13

1	5.4	3.5	7.8	87	1020.3	6	3	5	22	03	96	25	8	0.5
2	5.3	0.1	6.1	69	1021.5	6	6	5	28	03	98	02	1	-
3	7.9	- 0.9	5.7	54	1010.2	8	3	5	19	04	97	03	1	-
4	5.4	3.0	7.6	84	1013.0	8	6	4	28	03	96	10	5	0.0
5	7.7	2.2	7.1	68	1005.2	8	5	4	20	05	96	80	6	0.0
6	5.6	0.2	6.2	67	1001.5	7	7	5	03	02	98	03	1	-
7	5.2	4.7	8.6	97	1002.0	8	7	3	04	05	95	63	6	3.5
8	10.7	0.8	6.5	50	1012.4	7	6	4	15	05	97	03	1	-
9	7.1	4.8	8.6	85	1015.2	3	3	5	04	05	97	03	0	-
10	5.1	4.9	8.6	98	1007.2	9	9	.	03	06	93	45	2	-
11	9.2	5.5	9.0	77	1016.5	7	7	4	29	02	97	01	2	-
12	4.7	4.2	8.3	97	1025.6	8	4	4	06	01	95	61	4	0.1
13	3.9	2.9	7.5	93	1028.2	8	8	4	04	04	96	10	4	-
14	5.3	4.1	8.2	92	1025.6	6	1	3	02	03	96	28	4	-
15	7.1	4.1	8.2	81	1022.5	1	1	5	34	02	98	02	0	-
16	8.2	4.1	8.2	75	1018.7	6	4	4	25	08	97	03	5	0.0
17	12.1	6.2	9.5	67	1006.2	8	8	9	25	07	98	01	2	-
18	5.8	- 4.3	4.4	48	1004.6	4	4	4	28	07	98	01	8	0.0
19	6.1	- 0.4	5.9	63	1011.4	6	4	5	27	06	98	03	2	-
20	8.3	5.2	8.8	81	991.0	7	6	5	22	08	96	80	6	1.6
21	8.4	3.3	7.7	70	989.6	8	8	4	21	06	96	80	1	0.1
22	7.1	- 2.4	5.1	51	1007.6	4	1	5	27	04	98	01	1	-
23	6.4	1.4	6.8	70	1013.8	6	5	5	31	02	97	01	1	-
24	5.5	1.2	6.7	74	1019.5	6	5	5	36	04	98	03	1	-
25	6.0	1.2	6.7	71	1021.9	4	2	4	02	08	98	02	1	-
26	6.9	- 1.0	5.7	57	1024.4	6	1	9	02	06	98	03	1	-
27	7.3	0.8	6.5	63	1027.4	3	3	9	36	03	98	02	1	-
28	11.4	0.3	6.2	46	1024.7	0	0	9	27	05	98	02	0	-
29	9.3	5.3	8.9	76	1016.7	4	0	9	27	06	97	01	1	-
30	9.3	8.1	10.8	92	1013.7	8	3	4	24	05	97	20	6	0.3

Godz. 19

1	3.1	- 0.1	6.0	79	1020.7	1	1	9	25	01	97	01	1	-
2	2.3	- 0.1	6.0	84	1020.3	1	1	5	09	01	98	01	1	-
3	5.2	4.3	8.3	94	1009.7	8	7	3	14	01	96	60	6	0.5
4	4.8	2.6	7.4	86	1014.9	3	0	9	25	02	97	03	1	-
5	5.9	5.2	8.8	95	998.1	8	5	4	18	03	95	63	8	4.2
6	3.9	2.1	7.1	88	1002.9	6	2	9	03	06	98	03	2	-
7	6.6	5.7	9.2	94	1002.3	8	4	4	10	02	96	10	6	3.4
8	6.3	4.0	8.1	85	1014.9	6	6	9	06	02	97	03	2	-
9	5.9	4.3	8.3	89	1012.7	6	4	5	04	05	96	10	1	-
10	5.0	4.8	8.6	98	1007.4	8	8	3	03	07	93	42	4	-
11	6.3	4.7	8.5	89	1018.0	1	0	9	04	02	97	01	1	-
12	3.3	3.3	7.7	100	1025.7	9	9	.	04	05	92	47	6	0.0
13	4.1	3.4	7.8	95	1027.1	8	8	4	04	04	96	10	1	-
14	5.1	3.4	7.8	89	1023.6	1	0	9	04	04	96	10	1	-
15	6.3	1.0	6.6	69	1020.1	0	0	9	23	01	98	02	0	-
16	8.4	3.8	8.0	73	1015.5	8	8	9	24	07	97	03	2	-
17	9.6	7.1	10.1	84	1000.3	7	3	5	27	08	97	01	2	-
18	3.9	0.2	6.2	77	1005.8	6	6	4	29	02	97	02	8	0.0
19	4.8	0.7	6.4	75	1007.2	8	1	4	21	04	98	02	1	-
20	7.9	3.5	7.8	74	991.8	7	7	5	22	07	97	02	8	0.1
21	5.3	2.9	7.5	84	991.0	6	4	4	24	05	97	27	8	2.5
22	5.7	- 2.3	5.2	56	1010.4	1	1	4	24	01	98	01	0	-
23	4.5	1.2	6.6	79	1014.3	4	2	5	36	01	97	01	1	-
24	4.5	0.0	6.1	73	1020.3	3	0	9	02	05	98	01	1	-
25	5.1	0.1	6.2	70	1022.7	5	0	9	02	07	98	03	1	-
26	5.2	- 0.3	6.0	67	1024.1	2	1	9	02	05	98	02	1	-
27	5.7	3.1	7.6	83	1027.5	3	2	9	02	03	98	02	0	-
28	9.9	4.6	8.4	69	1020.0	5	2	9	25	04	97	05	1	-
29	8.8	4.5	8.4	75	1014.7	3	0	9	25	05	97	02	0	-
30	11.5	8.3	10.9	81	1008.2	6	4	9	17	04	97	01	2	-

Godz. 01

DNI	TEMPERATURA POWIETRZA T	TEMPERATURA PUNKTU ROSY T_d	PRĘŻNOŚĆ PARY WODNEJ e	WILGOTNOŚĆ WZGLĘDNA U	CIŚNIENIE ATMOSFERYCZNE P_o	ZACHMURZENIE N	N_h	h	WIATR dd	v	WIDZIALNOŚĆ V	POGODA ww	W	OPAD R
1	2.4	0.5	6.3	87	1018.8	8	8	4	29	02	96	10	2	–
2	– 1.8	– 4.0	4.5	85	1020.4	4	0	9	00	00	97	02	1	–
3	– 0.8	– 3.6	4.7	81	1017.3	0	0	9	31	03	97	02	1	–
4	– 0.8	– 5.0	4.2	73	1010.0	0	0	9	29	03	97	02	1	–
5	2.6	1.3	6.7	91	1013.6	8	8	3	33	01	96	20	6	0.1
6	1.6	– 0.9	5.7	83	1006.0	6	6	6	12	04	97	03	1	–
7	5.2	4.0	8.1	92	1009.7	8	7	3	12	06	96	61	6	1.3
8	8.0	1.1	6.6	62	1012.7	8	8	6	11	10	97	02	2	–
9	5.2	4.5	8.4	95	1019.1	8	8	3	10	01	95	10	2	–
10	8.8	7.3	10.2	90	1015.8	8	8	2	08	03	99	10	2	–
11	8.8	7.3	10.2	90	1008.8	0	0	9	00	00	96	10	1	–
12	7.0	5.2	8.8	88	1019.1	8	8	4	27	03	96	10	2	–
13	8.0	7.1	10.1	94	1024.9	8	8	2	04	01	95	10	5	0.0
14	3.8	2.6	7.3	92	1025.7	0	0	9	33	01	96	10	1	–
15	6.8	2.2	7.2	72	1021.6	0	0	9	36	05	97	01	1	–
16	3.2	0.3	6.2	81	1016.8	0	0	9	27	01	97	02	0	–
17	5.4	4.2	8.3	92	1007.4	8	8	4	23	07	96	60	2	0.0
18	7.4	– 0.6	5.8	57	991.1	6	6	4	24	09	97	01	8	1.4
19	0.4	– 3.5	4.7	75	1004.7	6	0	9	27	04	98	02	8	0.0
20	– 1.0	– 3.2	4.8	85	1006.1	2	0	9	21	03	97	02	0	–
21	6.4	1.7	6.9	72	993.8	3	3	6	20	04	97	01	1	–
22	8.8	6.9	9.9	88	993.9	8	8	4	21	03	97	61	8	1.3
23	3.0	– 2.4	5.1	67	1011.0	8	8	5	35	05	97	02	2	–
24	2.2	– 0.9	5.7	80	1010.2	8	8	6	35	06	97	60	2	0.0
25	3.7	0.6	6.4	80	1013.1	8	8	5	36	05	97	21	6	0.4
26	5.5	0.3	6.3	69	1016.6	7	7	5	01	05	97	02	2	–
27	7.2	3.7	8.0	78	1022.2	8	8	6	03	03	97	02	2	–
28	8.0	4.6	8.5	79	1023.5	5	5	6	35	01	97	02	1	–
29	6.4	3.3	7.7	81	1014.1	5	5	5	21	03	97	01	1	–
30	4.7	0.8	6.5	76	1009.9	8	8	6	21	03	97	02	1	–

Godz. 07

DNI	TEMPERATURA POWIETRZA T	TEMPERATURA PUNKTU ROSY T_d	PRĘŻNOŚĆ PARY WODNEJ e	WILGOTNOŚĆ WZGLĘDNA U	CIŚNIENIE ATMOSFERYCZNE P_o	ZACHMURZENIE N	N_h	h	WIATR dd	v	WIDZIALNOŚĆ V	POGODA ww	W	OPAD R
1	– 0.6	– 1.5	5.5	94	1020.5	0	0	9	00	00	95	10	1	–
2	0.6	– 4.0	6.5	71	1019.7	3	0	9	29	02	97	02	0	–
3	– 1.2	– 2.2	5.2	93	1015.9	8	8	3	28	02	95	10	1	–
4	– 1.0	– 3.2	4.8	85	1010.5	1	1	5	25	01	95	10	0	–
5	2.7	1.4	6.8	91	1013.7	8	8	4	25	03	96	10	2	–
6	3.2	1.4	6.8	88	1003.9	8	8	4	12	06	96	10	2	–
7	4.7	3.3	7.7	90	1010.5	8	8	4	08	08	96	21	6	1.1
8	5.3	3.6	7.9	89	1014.1	8	8	5	11	06	96	61	8	6.0
9	5.4	4.7	8.5	95	1020.3	8	8	3	12	03	96	10	2	–
10	9.8	9.8	12.1	100	1012.4	9	9	.	11	03	93	43	4	–
11	11.4	7.9	10.7	79	1010.2	4	2	9	17	02	97	02	0	–
12	5.9	4.0	8.1	88	1021.2	8	8	3	29	03	96	10	2	–
13	7.6	6.5	9.7	93	1025.5	8	8	3	02	02	96	10	2	–
14	7.4	5.4	9.0	87	1024.9	8	8	5	35	03	96	10	1	–
15	6.9	2.3	7.2	72	1020.1	0	0	9	02	06	97	01	0	–
16	4.6	0.4	6.3	74	1015.6	0	0	9	24	05	97	01	0	–
17	7.4	5.9	9.3	90	1002.0	8	7	3	25	06	96	61	6	0.2
18	0.6	– 3.0	4.9	77	990.0	6	6	4	25	12	98	26	2	1.1
19	0.8	– 2.4	5.1	79	1007.6	3	1	4	23	04	98	03	1	–
20	1.2	– 0.2	6.0	90	1000.1	8	6	3	17	08	96	68	8	0.8
21	6.6	3.0	7.6	78	994.5	7	6	5	18	05	97	03	1	–
22	4.8	1.0	6.6	76	1000.7	8	8	5	25	07	97	02	6	2.5
23	2.6	– 1.6	5.4	74	1011.4	8	8	5	35	05	98	02	2	–
24	1.0	– 0.7	5.8	88	1009.6	8	6	2	35	09	95	73	6	0.6
25	3.4	– 1.0	5.7	73	1014.6	8	8	5	36	06	98	03	2	–
26	4.8	2.1	7.1	82	1017.8	7	7	4	01	07	97	01	2	–
27	6.3	3.5	7.8	82	1023.4	7	7	6	05	03	97	02	2	–
28	8.4	3.5	7.9	71	1022.5	8	8	9	35	01	97	03	1	–
29	5.8	4.6	8.5	92	1009.6	8	6	3	22	07	95	61	1	0.8
30	6.0	1.2	6.7	71	1008.5	7	6	6	26	05	98	03	1	–

Godz. 13

1	7.4	– 5.0	4.2	41	1019.8	2	2	5	36	02	98	03	0	–
2	5.6	– 1.1	5.6	62	1018.3	7	7	5	32	05	97	02	1	–
3	3.8	– 5.0	4.2	53	1012.9	7	7	5	28	04	98	03	2	–
4	6.4	– 5.4	4.1	42	1010.5	7	6	6	22	04	98	02	1	–
5	5.1	– 0.8	5.8	66	1011.2	8	8	4	18	01	97	02	2	–
6	7.4	1.5	6.8	66	1005.1	8	6	4	12	09	97	61	2	0.0
7	11.8	1.8	6.9	50	1009.9	7	4	5	11	10	97	02	2	–
8	5.6	4.7	8.5	94	1016.0	8	6	4	13	07	96	61	6	3.0
9	8.8	5.0	8.7	77	1019.8	7	7	4	09	05	96	10	2	–
10	12.6	11.1	13.2	91	1009.9	8	8	4	10	06	96	10	6	1.5
11	19.0	12.3	14.2	65	1011.5	4	4	5	23	03	97	03	0	–
12	10.1	6.2	9.5	77	1022.7	6	6	5	29	03	98	02	2	–
13	11.4	4.6	8.5	63	1025.6	7	5	4	00	00	97	02	2	–
14	11.2	3.8	8.0	60	1022.9	8	8	5	04	04	97	02	2	–
15	13.6	0.0	6.1	39	1017.8	6	6	5	36	05	98	03	1	–
16	9.4	4.0	8.1	69	1014.0	7	7	4	28	06	97	03	1	–
17	11.0	4.9	8.6	66	999.0	6	6	5	24	12	97	01	6	0.0
18	0.2	– 1.9	5.3	86	994.5	6	6	4	22	12	98	26	2	0.2
19	2.6	0.2	6.2	84	1007.8	7	7	5	26	07	98	26	1	0.2
20	7.0	1.9	7.0	70	995.0	8	8	4	20	09	97	61	7	1.4
21	13.4	3.5	7.8	51	992.8	8	8	4	18	04	97	80	6	0.0
22	7.6	– 2.4	5.1	49	1005.8	7	1	5	24	04	98	01	2	–
23	5.0	– 3.6	4.7	54	1011.3	8	4	5	35	05	98	02	2	–
24	2.1	1.0	6.6	93	1010.7	8	7	2	36	08	96	61	7	3.7
25	9.2	0.6	6.4	55	1014.1	8	2	5	01	09	98	02	2	–
26	7.4	3.9	8.1	79	1019.4	8	8	4	03	05	96	10	2	–
27	14.3	5.7	9.2	56	1023.0	7	6	6	03	03	98	02	2	–
28	14.4	0.0	6.1	37	1020.0	8	1	6	31	05	98	02	2	–
29	10.8	4.4	8.4	64	1009.8	7	7	4	28	07	97	02	6	0.7
30	10.7	– 2.2	5.2	40	1010.2	6	6	6	26	06	98	02	1	–

Godz. 19

1	4.4	– 4.1	4.5	54	1019.7	0	0	9	03	01	98	01	0	–
2	2.6	– 2.6	5.0	68	1018.4	5	5	5	28	02	97	01	2	–
3	1.8	– 3.6	4.7	67	1011.3	6	3	5	30	03	98	02	2	–
4	2.8	1.5	6.8	91	1012.9	8	8	5	17	01	96	61	2	0.2
5	3.1	– 1.3	5.5	73	1008.3	6	3	5	12	02	97	01	2	–
6	4.9	3.5	7.8	90	1008.4	8	5	3	13	06	96	61	6	2.7
7	10.2	– 1.9	5.3	43	1011.6	8	8	9	10	10	98	03	2	–
8	5.3	4.6	8.5	95	1017.5	7	7	5	10	04	96	10	6	0.6
9	9.2	6.0	9.3	80	1018.2	7	7	4	08	03	97	02	2	–
10	14.5	12.5	14.5	88	1008.4	7	5	9	07	02	97	01	2	–
11	10.0	8.6	11.2	91	1016.5	8	8	3	30	05	96	10	1	–
12	9.0	6.7	9.8	85	1023.7	8	8	4	02	03	97	03	1	–
13	10.0	5.9	9.3	76	1025.1	6	6	5	03	03	97	01	2	–
14	9.4	3.7	8.0	67	1021.7	5	5	6	01	02	97	02	2	–
15	9.4	1.5	6.8	58	1016.8	0	0	9	32	01	98	02	1	–
16	6.9	4.1	8.2	82	1010.7	6	6	9	24	04	96	10	2	–
17	10.0	8.4	11.0	89	994.3	7	7	4	24	07	97	25	2	2.7
18	0.4	– 2.3	5.2	82	1000.6	7	7	4	27	06	96	85	2	0.1
19	2.2	– 4.2	4.5	63	1006.7	2	2	5	28	02	98	01	8	0.0
20	7.3	2.0	7.0	69	993.5	4	4	4	19	06	97	01	6	0.9
21	11.2	4.9	8.6	65	993.1	7	4	9	17	03	97	02	8	1.1
22	6.3	– 0.5	5.9	62	1009.1	8	8	9	32	03	98	02	2	–
23	2.8	– 1.1	5.6	76	1011.3	7	7	9	01	03	98	01	8	0.0
24	4.4	0.8	6.5	77	1012.4	8	4	3	02	05	97	60	6	0.5
25	8.8	2.1	7.1	63	1014.6	8	8	5	03	04	97	21	2	0.0
26	9.2	4.0	8.1	70	1020.6	8	8	5	01	04	97	02	2	–
27	12.4	5.9	9.2	64	1023.4	7	7	5	03	03	97	03	2	–
28	12.0	2.1	7.1	51	1017.0	7	3	5	30	02	97	02	2	–
29	8.0	– 1.8	5.4	50	1011.4	6	2	5	29	04	98	02	2	–
30	9.0	0.6	6.4	56	1011.1	8	8	5	25	02	98	03	2	–

Godz. 01

DNI	TEMPERATURA POWIETRZA T	TEMPERATURA PUNKTU ROSY T_d	PRĘŻNOŚĆ PARY WODNEJ e	WILGOTNOŚĆ WZGLĘDNA U	CIŚNIENIE ATMOSFERYCZNE P_o	ZACHMURZENIE N	N_h	h	WIATR dd	v	WIDZIALNOŚĆ V	POGODA ww	W	OPAD R
1	- 1.4	- 1.4	5.5	100	1019.8	0	0	9	00	00	93	46	0	-
2	- 1.4	- 1.7	5.4	98	1020.6	0	0	9	00	00	97	02	0	-
3	- 1.2	- 2.1	5.2	94	1019.0	8	8	4	30	02	98	02	1	-
4	- 0.4	- 4.9	4.2	72	1010.4	2	2	5	17	01	97	01	0	-
5	2.8	1.5	6.8	91	1015.2	8	8	5	26	02	97	02	2	-
6	4.4	3.4	7.8	93	1001.4	8	6	3	14	05	96	61	8	1.3
7	5.6	5.6	9.1	100	1006.1	8	8	4	10	04	96	61	2	0.4
8	7.4	6.5	9.7	94	1008.3	8	5	2	09	05	96	63	6	6.8
9	3.9	3.7	7.9	98	1018.0	0	0	9	00	00	95	10	8	0.0
10	9.6	8.6	11.2	93	1013.1	8	8	4	10	03	97	02	2	-
11	11.2	7.9	10.7	80	1007.9	0	0	9	18	02	97	02	1	-
12	5.0	5.0	8.7	100	1020.4	8	8	2	33	02	93	46	2	-
13	5.7	5.7	9.2	100	1025.7	8	8	4	34	01	96	10	6	0.1
14	6.0	5.3	8.9	95	1025.6	5	5	4	33	03	97	03	1	-
15	3.2	1.1	6.6	86	1021.7	0	0	9	34	03	97	02	0	-
16	1.6	1.1	6.6	96	1018.4	0	0	9	24	01	97	02	0	-
17	8.0	5.3	8.9	83	1008.6	8	8	4	24	04	97	02	6	0.0
18	7.9	0.7	6.4	60	994.5	7	7	5	29	09	97	03	8	1.4
19	- 1.4	- 3.4	4.7	86	1007.6	0	0	9	27	02	98	02	1	-
20	2.0	0.4	6.3	89	1005.2	8	8	9	22	01	97	03	1	-
21	7.6	4.2	8.2	79	994.0	8	8	5	26	03	97	02	1	-
22	7.1	6.0	9.3	93	995.8	8	8	4	23	04	96	10	8	0.4
23	2.8	0.7	6.4	86	1012.3	8	8	9	33	01	98	02	2	-
24	1.8	- 0.4	5.9	85	1012.7	8	8	9	29	02	98	02	2	-
25	3.0	2.0	7.0	93	1015.2	8	6	3	34	05	96	61	6	2.8
26	5.5	- 0.6	5.9	65	1018.1	8	3	5	36	07	98	03	2	-
27	6.4	6.0	9.3	97	1022.6	8	8	8	35	02	96	61	6	1.4
28	6.5	1.6	6.8	71	1024.8	7	7	5	34	01	97	01	2	-
29	6.0	1.8	7.0	74	1015.3	0	0	9	21	04	98	02	0	-
30	5.1	1.9	7.0	80	1011.0	0	0	9	22	03	98	02	0	-

Godz. 07

DNI	TEMPERATURA POWIETRZA T	TEMPERATURA PUNKTU ROSY T_d	PRĘŻNOŚĆ PARY WODNEJ e	WILGOTNOŚĆ WZGLĘDNA U	CIŚNIENIE ATMOSFERYCZNE P_o	ZACHMURZENIE N	N_h	h	WIATR dd	v	WIDZIALNOŚĆ V	POGODA ww	W	OPAD R
1	- 3.8	- 4.6	4.3	94	1021.1	0	0	9	00	00	93	42	4	-
2	0.6	0.0	6.1	96	1021.0	7	7	3	30	03	95	10	1	-
3	- 1.8	- 2.6	5.0	94	1017.5	8	8	4	27	01	97	02	2	-
4	0.4	- 2.3	5.2	82	1009.9	7	7	9	15	01	97	02	1	-
5	3.0	1.7	6.9	91	1014.5	7	7	5	22	02	97	01	2	-
6	4.4	3.7	7.9	95	1000.0	8	4	3	14	03	96	61	6	1.7
7	6.2	4.8	8.6	91	1006.2	8	4	3	10	04	96	60	2	0.0
8	6.2	6.0	9.3	98	1012.2	7	6	5	23	03	95	10	6	5.0
9	3.3	3.3	7.7	100	1018.6	3	3	5	11	01	95	28	4	-
10	10.4	10.0	12.3	97	1009.6	8	8	2	06	04	95	51	2	0.0
11	8.1	7.9	10.6	99	1011.5	8	8	3	26	01	95	10	1	-
12	3.1	3.1	7.6	100	1022.7	8	8	2	36	02	92	46	4	-
13	5.3	5.3	8.9	100	1026.3	7	7	4	01	02	96	28	2	-
14	7.1	6.7	9.8	97	1025.2	7	7	3	02	02	96	10	2	-
15	6.1	3.0	7.6	80	1021.0	0	0	9	01	03	97	02	0	-
16	5.2	2.8	7.4	84	1017.0	0	0	9	28	02	96	10	0	-
17	9.6	7.1	10.1	84	1005.8	8	8	4	27	07	97	02	6	0.0
18	2.0	- 6.8	3.7	52	995.5	3	3	4	30	12	98	26	1	0.0
19	0.5	- 1.2	5.6	88	1009.3	0	0	9	24	03	98	01	0	-
20	3.2	2.4	7.3	95	998.5	8	6	3	20	07	96	21	7	5.7
21	6.8	4.3	8.3	84	993.8	8	3	5	18	04	96	61	1	0.0
22	3.2	0.6	6.4	83	1003.0	7	2	5	24	03	98	03	2	-
23	3.1	- 0.4	5.9	78	1012.8	8	8	9	33	02	98	01	2	-
24	3.0	- 2.1	5.2	69	1013.0	8	8	9	33	05	98	02	2	-
25	3.8	0.1	6.1	77	1016.0	7	7	8	36	06	98	01	6	1.0
26	5.6	2.4	7.3	80	1018.7	7	2	6	01	06	98	01	2	-
27	7.8	6.1	9.4	89	1023.4	8	8	9	04	02	97	02	6	0.4
28	6.0	3.9	8.1	86	1024.2	8	8	8	31	01	97	02	2	-
29	6.3	5.6	9.1	95	1012.4	8	7	3	27	05	95	61	6	2.9
30	5.8	2.1	7.1	77	1011.0	3	3	6	27	08	98	03	0	-

Godz. 13

1	7.8	- 9.0	3.1	29	1020.3	2	1	6	33	01	98	03	4	-
2	4.8	- 6.3	3.8	44	1019.9	5	5	5	30	04	98	01	1	-
3	5.3	- 5.1	4.2	47	1013.5	4	4	5	00	00	98	02	1	-
4	4.1	3.1	7.6	93	1011.2	8	6	3	22	02	96	21	2	0.1
5	8.4	- 1.5	5.5	50	1009.9	7	7	5	20	03	98	03	1	-
6	6.4	4.1	8.2	85	1003.5	8	8	4	02	02	96	10	6	0.8
7	11.2	5.1	8.8	66	1005.4	7	5	5	09	08	97	03	6	0.2
8	11.6	3.5	7.9	58	1014.0	5	5	4	01	02	97	01	1	-
9	11.6	6.8	9.9	72	1017.2	1	1	5	09	04	96	10	1	-
10	16.9	10.8	13.0	67	1006.9	8	0	9	14	03	96	10	5	0.0
11	11.6	9.6	12.0	88	1015.0	8	8	3	28	03	96	10	4	-
12	8.4	5.5	9.0	82	1023.9	8	8	4	36	02	96	10	4	-
13	10.6	5.4	9.0	70	1025.8	7	5	5	01	02	97	03	1	-
14	10.9	3.4	7.8	60	1023.6	8	8	5	01	04	98	03	1	-
15	14.0	0.3	6.3	39	1019.0	0	0	9	01	05	98	02	0	-
16	10.7	5.8	9.2	71	1016.1	8	5	5	28	05	97	03	1	-
17	16.2	6.5	9.6	52	1002.3	6	5	6	27	11	98	03	1	-
18	0.2	0.2	6.2	100	1000.2	5	5	4	27	05	98	26	1	0.4
19	1.5	0.1	6.2	91	1009.7	8	8	4	28	04	97	85	1	0.1
20	9.6	4.7	8.5	71	993.9	8	5	4	21	08	96	60	2	0.1
21	12.8	5.3	8.9	60	992.0	8	8	4	19	08	96	80	6	1.3
22	7.6	- 3.9	4.6	44	1006.6	4	2	5	27	04	98	02	1	-
23	7.8	- 2.4	5.1	48	1012.0	8	5	6	36	05	98	02	2	-
24	4.9	- 0.1	6.1	70	1013.4	8	4	4	36	09	96	61	2	0.0
25	10.2	1.7	6.9	55	1015.7	8	2	6	01	07	98	03	1	-
26	9.2	4.7	8.6	74	1019.4	8	8	9	36	06	97	02	2	-
27	12.0	6.3	9.6	68	1023.9	8	3	5	36	04	97	60	2	0.0
28	14.4	1.3	6.7	41	1021.9	6	1	7	33	03	98	03	2	-
29	11.2	3.6	7.9	59	1013.0	6	6	5	28	05	98	01	6	0.2
30	10.2	2.2	7.2	58	1013.1	6	6	6	28	07	98	01	1	-

Godz. 19

1	5.0	- 6.5	3.8	43	1019.6	2	1	6	24	02	98	03	0	-
2	1.4	- 4.1	4.5	67	1019.2	2	2	5	30	02	98	01	1	-
3	3.1	- 3.0	4.9	64	1011.2	1	1	5	07	01	98	01	1	-
4	3.5	1.2	6.6	85	1014.1	7	7	5	28	02	97	02	2	-
5	5.6	2.7	7.4	81	1005.9	8	8	5	15	03	97	80	2	0.2
6	5.6	4.7	8.5	94	1005.1	6	6	4	09	02	96	10	2	-
7	8.6	6.0	9.3	84	1007.0	8	7	2	09	05	96	61	6	1.1
8	8.5	3.7	7.9	72	1016.4	6	6	4	21	02	97	25	1	0.0
9	10.5	7.0	10.0	79	1015.5	8	8	5	08	05	97	02	1	-
10	15.6	11.8	13.8	78	1006.3	5	3	9	16	02	96	10	2	-
11	9.3	8.3	10.9	93	1017.9	8	8	4	33	03	96	21	2	0.0
12	6.2	5.8	9.2	97	1024.7	8	8	4	34	02	96	61	2	0.1
13	6.9	5.1	8.8	88	1025.6	6	6	9	33	01	97	01	1	-
14	9.5	3.0	7.6	64	1021.5	2	2	4	35	02	98	01	1	-
15	8.9	3.6	7.9	69	1018.2	0	0	9	31	04	98	02	0	-
16	9.6	4.2	8.2	69	1012.4	8	4	4	27	04	97	03	2	-
17	10.6	9.8	12.1	95	998.6	8	8	4	29	08	96	81	8	2.6
18	2.3	- 8.2	3.3	46	1004.3	1	1	4	30	04	98	03	8	0.0
19	3.0	- 1.5	5.5	72	1008.8	2	1	4	24	02	98	01	8	0.3
20	9.1	3.1	7.6	66	993.4	2	1	5	22	07	97	01	6	0.1
21	11.0	6.3	9.6	73	992.1	7	4	5	18	02	97	03	8	0.4
22	5.0	- 0.3	6.0	69	1010.4	7	0	9	31	01	98	01	1	-
23	5.1	- 3.1	4.8	55	1012.2	7	2	6	36	05	98	01	2	-
24	2.4	1.6	6.9	95	1014.9	8	6	3	34	05	96	61	6	1.7
25	7.6	0.6	6.4	61	1016.8	8	8	9	36	06	98	02	2	-
26	9.1	6.3	9.6	83	1020.7	7	7	9	04	03	97	01	2	-
27	11.1	8.5	11.1	84	1023.4	7	7	9	02	02	97	01	6	0.1
28	11.2	0.6	6.4	48	1018.7	3	0	9	30	01	98	01	1	-
29	8.8	2.4	7.3	64	1013.2	1	0	9	31	02	98	01	1	-
30	9.6	6.2	9.4	79	1011.8	7	7	6	22	03	98	01	2	-

Godz. 01

DNI	TEMPERATURA POWIETRZA T	TEMPERATURA PUNKTU ROSY T_d	PRĘŻNOŚĆ PARY WODNEJ e	WILGOTNOŚĆ WZGLĘDNA U	CIŚNIENIE ATMOSFERYCZNE P_o	ZACHMURZENIE N	N_h	h	WIATR dd	v	WIDZIALNOŚĆ V	POGODA ww	W	OPAD R
1	- 1.6	- 2.2	5.2	96	1020.6	0	0	9	00	00	97	02	0	-
2	- 1.3	- 1.3	5.6	100	1021.7	0	0	9	29	01	97	02	1	-
3	- 1.3	- 2.2	5.2	94	1019.1	0	0	9	00	00	97	02	1	-
4	3.1	2.6	7.4	97	1009.8	8	8	5	32	01	96	10	6	0.0
5	1.7	1.4	6.8	98	1015.3	8	8	5	23	02	97	02	1	-
6	2.8	2.3	7.2	96	999.0	8	8	4	28	04	97	02	6	7.1
7	4.9	3.7	8.0	92	1003.7	8	8	4	08	02	97	02	1	-
8	5.0	4.8	8.6	98	1007.2	7	7	4	20	02	95	21	6	3.8
9	3.4	2.9	7.5	97	1017.1	0	0	9	00	00	97	02	1	-
10	8.9	8.3	10.9	96	1010.9	8	8	4	07	03	97	02	2	-
11	9.1	9.1	11.6	100	1009.0	9	9	.	31	02	91	45	4	-
12	3.3	3.3	7.7	100	1021.2	0	0	9	03	01	95	10	1	-
13	4.9	4.2	8.2	95	1026.4	8	8	4	03	02	96	10	1	-
14	5.0	4.5	8.4	97	1026.4	8	8	4	03	03	97	02	1	-
15	1.6	0.2	6.2	91	1023.0	0	0	9	02	04	97	02	0	-
16	2.3	- 0.1	6.0	84	1019.2	0	0	9	00	00	97	02	0	-
17	7.9	5.2	8.9	83	1011.0	8	8	9	27	08	97	02	2	-
18	6.1	0.5	6.3	67	997.8	7	7	4	28	12	97	01	2	-
19	- 0.3	- 0.6	5.8	98	1008.9	6	0	9	29	04	97	02	1	-
20	2.9	2.1	7.1	95	1002.5	8	8	3	22	09	96	61	6	0.7
21	6.6	3.0	7.6	78	993.3	8	8	4	21	04	97	02	8	0.6
22	1.1	- 0.3	6.0	90	998.4	7	7	5	27	05	97	03	1	-
23	- 0.7	- 1.9	5.3	92	1012.6	6	0	9	00	00	97	03	1	-
24	- 0.8	- 1.4	5.5	96	1014.6	8	0	9	36	01	96	10	6	0.0
25	1.8	- 2.9	4.9	71	1017.7	8	0	9	36	05	97	02	2	-
26	2.2	- 2.4	5.1	71	1021.7	8	0	9	35	05	97	01	1	-
27	4.9	- 0.7	5.8	67	1023.4	8	8	8	01	03	96	61	2	0.0
28	4.4	- 2.0	5.3	63	1026.6	5	5	4	36	01	97	01	1	-
29	5.6	3.7	8.0	88	1016.7	0	0	9	24	03	97	02	0	-
30	5.3	1.5	6.8	77	1012.6	0	0	9	28	07	97	02	0	-

Godz. 07

DNI	TEMPERATURA POWIETRZA T	TEMPERATURA PUNKTU ROSY T_d	PRĘŻNOŚĆ PARY WODNEJ e	WILGOTNOŚĆ WZGLĘDNA U	CIŚNIENIE ATMOSFERYCZNE P_o	ZACHMURZENIE N	N_h	h	WIATR dd	v	WIDZIALNOŚĆ V	POGODA ww	W	OPAD R
1	- 1.6	- 2.7	5.0	92	1021.5	2	0	9	00	00	97	03	0	-
2	- 1.1	- 1.8	5.3	95	1021.8	0	0	9	26	01	97	01	1	-
3	- 0.5	- 2.0	5.3	90	1016.0	2	0	9	15	01	97	03	0	-
4	4.3	3.6	7.9	95	1010.1	8	8	3	29	04	96	10	6	0.2
5	1.8	1.5	6.8	98	1013.3	7	7	5	22	02	96	10	1	-
6	0.4	0.1	6.2	98	1000.8	2	2	9	00	00	97	01	1	-
7	5.2	4.7	8.6	97	1003.3	8	7	3	12	03	96	61	2	0.1
8	2.1	2.1	7.1	100	1011.0	0	0	9	17	02	91	44	4	0.2
9	2.3	2.3	7.2	100	1017.7	9	9	.	00	00	91	45	4	-
10	8.6	8.6	11.2	100	1007.7	9	9	.	07	04	91	45	2	-
11	8.3	7.9	10.6	97	1012.2	8	7	3	31	04	96	21	4	0.0
12	0.7	0.7	6.4	100	1022.8	7	7	3	05	01	92	42	4	-
13	5.2	4.5	8.4	95	1026.8	8	8	4	06	02	96	10	2	-
14	5.4	4.7	8.5	95	1025.4	7	7	4	05	03	96	10	2	-
15	2.9	1.9	7.0	93	1022.3	0	0	9	02	02	97	02	0	-
16	4.2	4.0	8.1	98	1018.3	8	8	3	29	04	95	10	1	-
17	9.2	6.4	9.6	83	1009.0	8	8	5	28	10	97	02	2	-
18	0.7	- 4.6	4.3	67	1000.3	7	7	4	30	14	95	85	2	0.0
19	0.9	- 1.1	5.6	87	1010.3	2	1	3	26	04	97	03	1	-
20	4.3	2.0	7.1	85	996.6	8	8	3	22	09	96	61	2	1.5
21	6.7	4.4	8.4	85	991.4	8	8	4	20	05	96	10	2	-
22	1.6	0.0	6.1	89	1003.2	5	5	4	26	04	97	03	1	-
23	1.2	0.1	6.2	92	1013.5	5	2	9	00	00	97	01	2	-
24	0.1	- 0.5	5.9	96	1016.6	8	2	4	35	04	96	10	2	-
25	3.1	- 0.1	6.0	79	1017.8	8	8	9	03	07	97	02	2	-
26	2.6	- 1.0	5.7	77	1021.5	6	0	9	01	06	97	01	2	-
27	4.2	1.4	6.8	82	1024.6	8	8	8	36	02	96	10	6	0.3
28	3.6	- 2.4	5.1	65	1025.9	3	1	9	34	03	97	01	1	-
29	6.7	4.6	8.5	87	1014.5	8	7	4	29	06	96	21	1	0.1
30	5.6	2.1	7.1	78	1013.3	7	7	4	30	06	97	03	1	-

Godz. 13

1	7.9	- 1.6	5.4	51	1019.8	6	6	6	24	03	97	03	1	-
2	4.4	- 4.9	4.2	51	1020.9	5	4	6	35	02	97	01	8	0.0
3	7.7	- 3.7	4.6	44	1011.7	3	2	5	18	02	97	03	0	-
4	7.1	2.0	7.0	70	1012.0	7	7	5	31	04	97	01	2	-
5	5.1	4.2	8.2	94	1008.1	8	8	4	20	06	96	10	6	0.0
6	7.8	- 0.4	5.9	56	1002.0	6	2	4	00	00	97	01	1	-
7	6.5	5.8	9.2	96	1001.8	8	7	3	14	05	96	61	6	3.7
8	8.6	2.7	7.4	66	1013.4	8	0	9	17	01	97	02	4	-
9	12.0	4.1	8.2	58	1015.1	7	3	5	06	04	96	10	4	-
10	13.9	11.5	13.6	85	1005.5	8	0	9	06	02	96	10	4	-
11	8.2	6.0	9.4	86	1016.3	8	8	4	29	02	96	10	2	-
12	7.9	5.9	9.3	87	1024.9	8	8	4	32	02	96	10	4	-
13	9.0	5.3	8.9	77	1026.5	8	8	4	03	03	96	10	2	-
14	12.1	3.6	7.9	56	1023.4	5	4	5	06	04	97	01	2	-
15	14.7	3.9	8.1	48	1019.8	1	1	4	31	04	97	02	0	-
16	6.9	5.1	8.8	88	1017.8	8	8	4	27	09	96	10	2	-
17	13.1	7.4	10.3	68	1005.4	8	8	4	26	10	97	02	2	-
18	1.8	0.4	6.3	91	1003.7	7	7	4	29	10	97	26	2	0.0
19	4.0	- 0.6	5.9	72	1010.5	6	5	6	30	06	97	01	8	0.0
20	6.9	2.8	7.5	75	993.3	8	6	3	23	10	96	61	6	0.3
21	6.7	4.2	8.2	84	991.2	8	7	3	21	04	96	61	2	0.5
22	7.7	- 3.3	4.8	45	1007.0	8	6	5	31	07	97	03	2	-
23	7.4	- 3.0	4.9	47	1012.4	6	6	5	33	01	97	16	1	-
24	7.2	- 6.7	3.7	37	1016.3	8	3	4	35	06	97	03	2	-
25	10.6	- 5.7	4.0	31	1017.8	6	0	9	02	07	97	01	2	-
26	10.7	- 4.6	4.3	34	1021.1	7	7	8	04	07	97	03	2	-
27	12.2	- 1.2	5.6	39	1024.8	7	7	8	03	05	97	01	2	-
28	14.9	- 5.1	4.2	25	1022.5	1	0	9	31	02	97	02	1	-
29	11.5	4.2	8.2	61	1015.1	2	2	4	30	07	97	01	1	-
30	9.5	6.7	9.8	83	1013.7	8	8	4	25	06	97	02	8	0.0

Godz. 19

1	2.4	1.9	7.0	96	1020.9	8	8	4	33	02	97	25	2	0.0
2	2.1	- 1.6	5.4	77	1020.3	6	6	5	00	00	97	26	2	0.0
3	5.8	1.3	6.7	73	1009.7	8	8	5	27	02	96	10	1	-
4	4.7	2.5	7.3	85	1014.5	8	8	5	29	02	97	03	8	0.0
5	4.1	3.4	7.8	95	1001.6	8	7	3	18	05	96	61	6	1.3
6	6.4	0.0	6.1	63	1003.4	5	5	4	09	03	97	02	1	-
7	6.2	5.5	9.0	95	1003.5	8	7	3	12	05	96	63	6	4.8
8	6.7	4.2	8.2	84	1015.6	8	5	6	10	01	97	01	2	-
9	10.6	7.5	10.4	81	1013.1	8	5	4	11	04	96	10	2	-
10	13.9	12.1	14.1	89	1006.1	7	5	9	00	00	96	10	1	-
11	10.0	7.3	10.2	83	1018.0	6	6	9	00	00	97	02	1	-
12	6.9	5.3	8.9	90	1025.0	1	1	9	34	01	96	10	1	-
13	7.5	5.5	9.0	87	1026.2	7	7	4	05	03	97	02	2	-
14	8.1	2.9	7.5	70	1022.9	0	0	9	04	03	97	02	1	-
15	10.0	3.1	7.6	62	1018.6	0	0	9	34	02	97	02	0	-
16	7.7	3.0	7.6	72	1014.9	8	8	9	29	07	97	03	2	-
17	11.7	6.3	10.9	80	999.8	8	7	4	26	10	96	21	5	0.0
18	1.7	- 4.1	4.5	65	1005.2	1	0	9	31	03	97	01	8	0.0
19	3.7	- 2.9	4.9	62	1008.3	8	0	9	27	02	97	03	1	-
20	8.7	3.1	7.6	68	992.5	8	8	5	24	10	97	03	6	0.0
21	7.3	2.2	7.2	70	992.0	8	8	9	24	05	96	10	6	0.0
22	4.8	- 1.5	5.5	64	1010.9	3	1	6	32	02	97	01	8	0.0
23	1.8	1.0	6.6	94	1013.8	8	7	4	00	00	96	61	8	1.4
24	4.4	- 5.3	4.1	49	1017.5	8	0	9	01	06	97	01	2	-
25	5.8	- 6.0	3.9	42	1020.3	8	0	9	02	06	97	02	2	-
26	7.4	0.0	6.1	59	1022.6	8	8	8	05	04	97	02	2	-
27	10.4	- 1.3	5.6	44	1025.4	6	6	9	05	02	97	01	2	-
28	11.2	0.3	6.2	47	1020.0	0	0	9	29	05	97	02	0	-
29	9.5	1.6	6.9	58	1014.2	2	0	9	30	05	97	03	0	-
30	9.6	6.4	9.6	80	1011.1	8	8	4	22	04	97	02	8	0.0

Godz. 01

DNI	TEMPERATURA POWIETRZA T	TEMPERATURA PUNKTU ROSY T_d	PRĘŻNOŚĆ PARY WODNEJ e	WILGOTNOŚĆ WZGLĘDNA U	CIŚNIENIE ATMOSFERYCZNE P_o	ZACHMURZENIE N	N_h	h	WIATR dd	v	WIDZIALNOŚĆ V	POGODA ww	W	OPAD R
1	- 0.8	- 2.0	5.3	92	1019.7	6	6	5	24	01	96	10	1	-
2	0.9	- 0.8	5.8	88	1022.3	0	0	9	24	04	96	10	0	-
3	2.5	- 6.1	3.9	53	1017.1	2	0	9	18	06	98	03	0	-
4	5.5	4.1	8.2	91	1011.5	7	7	4	30	07	96	10	6	0.2
5	5.4	4.2	8.3	92	1015.4	7	7	4	23	02	96	25	1	0.0
6	1.9	- 0.3	6.0	85	1000.3	0	0	9	22	03	97	01	1	-
7	4.5	2.8	7.5	89	1000.8	8	3	4	07	03	96	61	2	2.3
8	3.4	3.2	7.7	98	1005.7	0	0	9	11	04	96	10	1	-
9	4.7	2.2	7.2	84	1015.5	4	4	5	09	05	97	03	0	-
10	9.7	8.3	10.9	91	1009.3	8	8	9	05	04	96	10	1	-
11	7.6	6.7	9.8	94	1010.8	8	8	2	24	06	95	10	6	0.0
12	8.5	7.2	10.2	92	1019.3	3	3	5	00	00	97	01	1	-
13	4.7	4.2	8.3	97	1026.3	8	8	2	04	04	96	10	1	-
14	5.0	4.3	8.3	95	1026.4	7	7	2	02	05	96	10	1	-
15	3.6	2.9	7.5	95	1023.6	0	0	9	04	03	97	02	0	-
16	4.3	1.8	6.9	84	1020.8	0	0	9	25	04	97	02	0	-
17	9.4	5.2	8.9	75	1015.4	7	7	9	24	08	97	02	1	-
18	7.7	0.4	6.3	60	1003.3	7	7	5	30	09	97	02	2	-
19	0.9	- 1.4	5.5	85	1012.1	0	0	9	26	04	97	02	8	2.1
20	5.9	2.5	7.3	79	1002.5	8	3	4	24	07	97	21	6	1.2
21	7.1	5.3	8.9	88	993.5	8	8	5	21	05	97	03	2	-
22	1.9	- 0.9	5.7	82	1000.2	3	0	9	24	07	98	02	1	-
23	1.5	0.7	6.4	94	1012.9	0	0	9	24	04	98	02	8	0.9
24	2.1	0.5	6.3	89	1016.1	1	0	9	01	04	99	01	1	-
25	3.7	0.0	6.1	77	1020.6	6	2	9	36	08	98	03	1	-
26	4.3	- 0.5	5.9	71	1024.3	7	0	9	36	06	98	02	1	-
27	4.9	0.5	6.3	73	1024.5	8	8	9	03	05	98	02	2	-
28	2.9	1.3	6.7	89	1028.4	2	2	9	28	02	98	03	0	-
29	9.5	5.3	8.9	75	1018.8	8	8	9	24	05	97	03	1	-
30	6.6	2.5	7.3	75	1016.5	0	0	9	27	05	97	02	0	-

Godz. 07

DNI	TEMPERATURA POWIETRZA T	TEMPERATURA PUNKTU ROSY T_d	PRĘŻNOŚĆ PARY WODNEJ e	WILGOTNOŚĆ WZGLĘDNA U	CIŚNIENIE ATMOSFERYCZNE P_o	ZACHMURZENIE N	N_h	h	WIATR dd	v	WIDZIALNOŚĆ V'	POGODA ww	W	OPAD R
1	0.9	- 0.2	6.0	92	1020.5	6	4	5	25	03	96	10	1	-
2	0.2	- 0.9	5.7	92	1022.7	4	4	6	25	03	97	02	0	-
3	3.7	- 2.6	5.1	64	1012.8	8	8	9	23	04	97	03	1	-
4	4.8	3.6	7.9	92	1012.8	7	5	4	26	05	96	10	1	-
5	6.1	5.7	9.1	97	1013.0	7	3	4	25	04	96	10	8	0.2
6	1.8	- 0.4	5.9	85	999.4	2	2	9	22	05	97	02	0	-
7	3.9	2.9	7.5	93	1001.8	3	1	4	16	02	96	10	6	0.5
8	3.0	0.9	6.5	86	1008.9	0	0	9	21	05	96	10	0	-
9	3.7	1.9	7.0	88	1015.4	6	0	9	08	04	96	10	1	-
10	7.9	6.8	9.9	93	1007.6	8	8	4	04	04	95	10	2	-
11	8.1	6.1	9.4	87	1014.1	8	8	3	25	04	96	10	2	-
12	8.7	8.1	10.8	96	1021.9	8	4	4	12	04	95	10	9	2.6
13	5.2	4.7	8.6	97	1027.0	8	8	2	03	06	96	10	2	-
14	6.1	3.5	7.8	83	1025.2	7	7	5	01	06	97	01	2	-
15	3.8	2.6	7.3	92	1023.3	0	0	9	03	03	97	02	0	-
16	4.9	4.9	8.7	100	1021.0	8	8	2	27	03	95	10	1	-
17	9.3	5.8	9.2	79	1013.3	6	6	9	23	07	98	01	1	-
18	3.5	- 9.6	3.0	38	1005.9	1	1	4	30	08	98	03	1	-
19	2.8	1.0	6.5	88	1013.1	2	1	4	25	05	97	03	0	-
20	7.1	2.8	7.5	74	995.4	8	8	4	23	07	96	60	2	0.1
21	7.5	4.5	8.4	82	990.5	5	2	9	22	08	97	01	2	-
22	2.5	- 0.8	5.8	79	1004.8	2	1	4	26	08	98	03	0	-
23	1.5	0.1	6.2	91	1013.6	5	2	4	24	03	98	03	1	-
24	1.9	0.8	6.5	93	1018.4	1	1	4	34	02	96	10	0	-
25	4.8	- 0.8	5.7	67	1020.3	7	7	9	03	09	98	02	2	-
26	5.5	- 0.9	5.7	63	1024.3	6	2	9	03	05	98	02	1	-
27	5.1	0.1	6.2	70	1025.5	8	8	9	04	05	98	60	2	0.0
28	4.3	2.0	7.1	85	1027.3	2	2	9	32	02	96	10	0	-
29	8.8	3.2	7.7	68	1018.0	8	8	4	30	08	97	02	6	0.0
30	7.0	4.7	8.6	85	1015.8	8	8	5	25	04	97	03	1	-

Godz. 13

1	7.8	1.7	6.9	65	1020.6	7	7	5	28	05	97	03	8	0.0
2	5.8	- 4.3	4.4	48	1022.2	6	6	5	24	04	98	03	1	-
3	5.3	3.9	8.1	91	1010.8	8	2	4	21	06	96	60	2	0.1
4	8.7	3.6	7.9	71	1013.7	7	7	4	32	04	97	25	2	0.8
5	6.2	5.1	8.8	92	1005.9	8	3	3	22	08	96	63	2	1.5
6	7.7	- 2.2	5.2	49	1000.1	6	6	5	15	06	98	01	1	-
7	7.2	5.9	9.3	91	1001.4	8	4	4	10	04	96	61	1	0.8
8	8.4	0.7	6.4	58	1011.9	7	7	5	19	08	98	02	1	-
9	13.8	4.8	8.6	55	1013.3	6	4	7	09	05	97	03	1	-
10	11.3	9.5	11.9	89	1006.2	8	8	3	03	04	95	10	5	0.0
11	13.7	7.4	10.3	66	1016.1	1	1	5	09	02	96	05	1	-
12	9.9	9.1	11.6	95	1024.4	8	4	4	05	03	96	60	8	3.5
13	10.2	5.7	9.1	73	1027.1	6	6	4	05	04	97	01	2	-
14	10.3	6.2	9.5	76	1024.6	7	5	4	04	05	97	01	2	-
15	13.7	4.1	8.2	52	1022.1	2	2	5	03	04	98	03	0	-
16	12.6	4.6	8.5	58	1020.4	7	3	5	27	05	98	01	2	-
17	15.9	6.8	9.9	55	1008.7	6	5	5	26	10	98	03	2	-
18	5.5	- 3.6	4.7	52	1006.3	7	7	4	33	09	98	26	1	0.0
19	7.9	- 2.6	5.0	47	1012.8	7	6	5	32	07	98	03	1	-
20	9.8	3.9	8.1	67	993.4	7	7	5	23	08	97	25	6	0.2
21	9.7	1.9	7.0	58	989.5	8	8	5	22	09	98	03	2	-
22	8.7	- 4.0	4.5	40	1008.0	6	5	5	27	06	98	03	1	-
23	6.9	1.2	6.6	67	1013.8	6	5	5	01	06	98	01	2	-
24	10.1	0.3	6.2	50	1018.9	6	6	5	36	07	98	02	1	-
25	8.9	- 1.1	5.6	49	1020.4	7	1	5	02	08	98	01	2	-
26	11.3	- 2.4	5.1	38	1023.4	6	1	9	02	07	98	02	1	-
27	11.8	- 0.1	6.1	44	1026.7	7	7	9	02	03	98	02	6	0.0
28	13.2	2.3	7.2	47	1025.3	0	0	9	05	06	98	02	0	-
29	13.9	3.3	7.7	49	1018.1	3	1	5	27	05	97	01	1	-
30	10.7	6.7	9.8	76	1015.2	8	8	4	26	07	96	10	5	0.0

Godz. 19

1	3.7	0.6	6.4	80	1021.5	4	4	5	36	04	97	01	8	0.0
2	3.1	- 5.6	4.0	53	1020.0	1	1	9	14	02	98	03	1	-
3	6.3	6.1	9.4	98	1009.8	6	4	3	23	02	94	20	6	1.1
4	5.2	2.8	7.4	84	1015.3	3	3	9	14	01	96	10	8	0.2
5	6.1	3.8	8.0	85	999.9	7	7	6	30	08	96	21	6	4.0
6	6.9	0.3	6.2	63	1001.2	7	1	9	07	03	98	03	1	-
7	5.1	4.2	8.2	94	1002.0	3	3	9	21	02	97	01	6	4.9
8	7.1	0.8	6.5	64	1013.8	2	2	9	19	03	97	01	1	-
9	11.9	6.7	9.8	70	1010.7	7	3	5	06	04	97	01	2	-
10	9.8	8.2	10.8	90	1007.7	8	8	3	34	01	95	50	2	0.0
11	12.7	7.2	10.1	69	1017.2	2	1	9	12	04	97	01	1	-
12	10.3	7.6	10.4	83	1024.4	5	5	9	07	02	97	01	6	0.0
13	6.3	4.7	8.5	89	1026.2	2	1	6	02	08	97	01	1	-
14	9.0	4.5	8.4	73	1022.6	0	0	9	02	06	97	01	1	-
15	8.9	- 0.1	6.0	53	1020.6	0	0	9	36	03	98	02	0	-
16	11.5	9.4	7.8	57	1018.2	7	3	9	28	05	98	01	2	-
17	14.3	8.2	10.8	67	1003.2	8	8	5	26	08	97	02	2	-
18	2.7	1.4	6.8	91	1006.1	7	6	4	27	04	97	01	8	2.1
19	5.8	2.6	7.4	80	1008.7	7	2	4	24	04	98	21	8	0.0
20	10.8	4.6	8.5	66	993.3	7	7	4	26	09	97	01	2	-
21	6.9	1.2	6.6	67	992.7	6	3	5	25	08	98	01	8	0.8
22	3.7	1.4	6.8	85	1011.5	6	6	4	21	05	97	25	2	0.8
23	5.1	- 0.8	5.8	66	1014.0	5	2	4	36	04	98	03	2	-
24	6.1	- 0.4	5.9	63	1019.7	5	0	9	36	06	98	01	2	-
25	6.9	- 2.3	5.1	52	1021.9	6	0	9	03	08	98	02	1	-
26	7.8	- 1.0	5.7	53	1023.5	7	7	9	04	07	98	02	2	-
27	9.0	0.0	6.1	53	1026.9	3	3	9	36	04	98	01	1	-
28	11.8	5.9	9.3	67	1022.1	6	1	5	35	04	98	03	1	-
29	12.5	2.8	7.4	51	1016.2	1	0	9	28	05	98	01	0	-
30	14.3	6.5	9.7	59	1009.3	7	6	6	22	04	97	03	2	-

Godz. 01

DNI	TEMPERATURA POWIETRZA T	TEMPERATURA PUNKTU ROSY T_d	PRĘŻNOŚĆ PARY WODNEJ e	WILGOTNOŚĆ WZGLĘDNA U	CIŚNIENIE ATMOSFERYCZNE P_o	ZACHMURZENIE N	N_h	h	WIATR dd	v	WIDZIALNOŚĆ V	POGODA ww	W	OPAD R
1	- 0.1	- 1.0	5.7	94	1018.7	0	0	9	00	00	97	02	8	0.1
2	- 1.1	- 2.7	5.0	89	1020.0	0	0	9	00	00	96	10	0	-
3	1.3	- 2.2	5.2	77	1016.8	7	7	4	33	01	97	02	1	-
4	- 1.1	- 4.3	4.4	79	1010.0	0	0	9	30	02	97	02	1	-
5	3.8	2.8	7.5	93	1013.7	8	8	4	33	01	96	10	6	0.2
6	2.7	1.4	6.8	91	1006.4	8	8	4	16	03	97	02	1	-
7	5.4	4.5	8.4	94	1009.1	8	8	4	15	03	96	21	6	0.8
8	7.9	4.7	8.6	80	1011.2	8	8	4	15	08	96	61	6	0.8
9	5.7	5.5	9.0	98	1019.0	9	9	.	15	02	93	43	1	-
10	10.4	8.4	11.0	87	1014.0	8	8	4	15	03	96	10	6	0.0
11	12.8	9.3	11.7	79	1009.3	0	0	9	21	02	96	10	1	-
12	9.9	8.5	11.1	91	1018.8	8	7	4	34	02	95	61	2	0.4
13	8.9	8.1	10.8	94	1024.1	6	6	5	09	02	96	10	1	-
14	7.5	5.7	9.2	89	1024.1	3	3	5	07	01	96	10	1	-
15	6.3	4.7	8.5	89	1018.8	0	0	9	05	03	96	10	1	-
16	5.0	1.5	6.8	78	1016.5	0	0	9	35	01	97	02	0	-
17	8.2	4.8	8.6	79	1008.7	8	8	4	30	03	96	10	2	-
18	12.5	7.6	10.4	72	991.9	8	8	4	29	07	96	10	6	0.0
19	0.1	- 1.9	5.3	86	1006.2	3	0	9	32	03	97	02	0	-
20	- 1.0	- 1.9	5.3	94	1007.8	4	0	9	24	02	96	10	1	-
21	8.2	1.9	7.0	65	996.5	8	7	5	24	03	97	03	1	-
22	9.2	7.3	10.2	88	995.0	7	7	5	27	01	97	03	6	0.0
23	2.7	1.7	6.9	93	1010.2	8	7	3	03	04	96	61	6	1.7
24	1.1	0.0	6.1	92	1008.7	8	8	3	01	05	95	69	6	3.7
25	5.0	4.3	8.3	95	1010.5	8	8	3	05	04	96	10	6	2.1
26	6.3	4.2	8.3	86	1014.3	8	8	4	04	03	96	61	2	1.0
27	7.7	6.4	9.6	91	1020.8	8	8	3	07	01	96	10	2	-
28	8.5	7.7	10.5	94	1022.5	7	7	4	35	01	95	10	1	-
29	8.6	6.7	9.8	88	1015.9	8	8	4	24	03	97	02	1	-
30	5.5	3.3	7.8	86	1011.3	8	8	5	24	01	97	03	2	-

Godz. 07

DNI	TEMPERATURA POWIETRZA T	TEMPERATURA PUNKTU ROSY T_d	PRĘŻNOŚĆ PARY WODNEJ e	WILGOTNOŚĆ WZGLĘDNA U	CIŚNIENIE ATMOSFERYCZNE P_o	ZACHMURZENIE N	N_h	h	WIATR dd	v	WIDZIALNOŚĆ V	POGODA ww	W	OPAD R
1	0.8	0.3	6.2	96	1020.0	8	8	4	04	03	96	10	1	-
2	- 1.8	- 2.9	4.9	92	1019.5	0	0	9	00	00	96	10	0	-
3	- 1.5	- 2.3	5.2	94	1015.8	8	8	4	33	04	95	70	1	0.0
4	- 1.3	- 4.3	4.4	80	1010.9	2	2	6	29	02	97	02	0	-
5	2.7	1.4	6.8	91	1014.4	8	8	4	32	03	96	10	2	-
6	3.3	1.5	6.8	88	1004.7	8	8	8	18	03	96	10	2	-
7	5.5	3.8	8.0	89	1009.1	3	3	9	14	04	97	01	6	0.2
8	6.4	5.0	8.7	91	1013.3	8	7	3	15	03	95	61	6	5.5
9	5.8	5.1	8.8	95	1020.1	8	8	3	13	04	95	10	4	-
10	10.4	9.8	12.1	96	1011.9	8	8	4	13	05	95	10	6	0.8
11	12.9	8.7	11.3	76	1011.4	0	0	9	22	02	97	02	1	-
12	8.5	6.8	9.9	89	1020.5	8	8	4	32	01	95	10	6	0.1
13	9.4	8.8	11.3	96	1024.8	8	8	3	05	02	95	28	1	-
14	8.1	6.4	9.6	89	1023.7	7	7	5	03	03	96	10	1	-
15	6.7	4.4	8.4	85	1018.1	0	0	9	04	03	97	02	1	-
16	5.5	2.8	7.5	83	1016.9	0	0	9	28	01	97	01	0	-
17	8.0	6.5	9.7	90	1005.2	8	8	3	28	03	96	51	6	0.0
18	6.5	- 2.2	5.2	54	992.6	7	7	4	32	06	97	02	8	1.5
19	0.8	- 0.9	5.7	88	1008.9	4	2	9	33	03	97	01	1	-
20	2.8	1.0	6.5	88	1004.0	8	8	4	25	04	97	03	1	-
21	8.3	3.7	8.0	73	996.5	7	5	5	22	03	97	03	2	-
22	7.6	6.5	9.7	93	1000.5	8	8	4	29	02	96	10	6	0.0
23	0.7	0.2	6.2	96	1011.1	8	7	3	03	05	95	73	6	1.6
24	0.7	- 0.7	5.8	90	1007.4	8	7	3	01	03	95	71	7	4.9
25	5.1	3.7	7.9	90	1011.8	8	8	4	06	03	96	10	2	-
26	5.7	4.8	8.6	94	1015.7	8	8	4	06	04	96	21	6	3.2
27	6.3	5.4	9.0	94	1021.9	8	7	3	07	01	95	61	6	8.2
28	9.7	7.2	10.1	84	1021.2	8	8	4	02	02	96	10	2	-
29	8.0	5.3	8.9	83	1012.3	7	7	5	26	05	97	01	1	-
30	6.9	3.6	7.9	80	1009.7	7	6	5	31	05	97	03	1	-

Godz. 13

1	8.5	- 2.8	5.0	45	1019.2	3	2	6	04	03	98	03	1	-
2	9.2	- 3.6	4.7	40	1017.0	5	5	6	32	04	98	03	1	-
3	5.1	- 1.4	5.5	63	1012.7	7	7	4	31	02	97	87	7	0.0
4	8.1	- 2.0	5.3	49	1010.9	6	6	6	21	01	97	01	1	-
5	7.3	- 1.1	5.6	55	1011.4	7	7	4	35	02	97	02	2	-
6	6.3	3.5	7.8	82	1005.9	8	8	4	16	04	96	61	8	0.4
7	13.5	0.5	6.4	41	1008.3	3	2	5	15	08	97	01	1	-
8	9.8	7.3	10.2	84	1014.8	7	7	4	16	04	97	03	6	0.0
9	11.6	7.5	10.4	76	1018.4	7	5	5	14	03	97	01	2	-
10	19.1	12.0	14.0	63	1008.9	7	4	5	17	04	97	03	2	-
11	20.5	11.8	13.8	57	1012.1	3	1	7	31	04	98	01	1	-
12	14.9	8.6	11.2	66	1021.7	7	7	5	03	01	97	02	2	-
13	14.5	5.5	9.0	55	1024.6	4	4	5	07	04	97	01	1	-
14	13.7	5.0	8.7	55	1021.0	8	8	4	08	04	98	03	1	-
15	15.5	2.4	7.3	41	1016.2	2	2	6	05	04	98	03	0	-
16	14.7	3.0	7.6	45	1014.2	1	0	9	30	05	98	01	0	-
17	16.0	6.5	9.6	53	1000.9	6	6	4	31	08	97	01	5	0.0
18	4.6	- 5.4	4.1	48	997.4	7	7	5	30	08	97	02	8	0.0
19	6.3	- 6.0	3.9	41	1008.1	7	5	5	33	06	97	02	1	-
20	10.7	- 0.1	6.0	47	997.6	8	8	4	25	08	97	02	2	-
21	16.6	4.9	8.7	46	994.5	7	3	6	19	07	97	03	2	-
22	8.3	0.0	6.1	56	1005.9	7	6	5	34	03	97	03	2	-
23	1.3	0.5	6.3	94	1010.7	8	7	3	04	05	94	73	7	5.6
24	2.5	1.5	6.8	93	1008.3	8	6	3	03	05	96	61	7	3.6
25	7.5	5.0	8.7	84	1012.4	8	8	4	06	06	97	80	2	0.0
26	7.0	6.3	9.6	96	1017.8	8	6	1	07	04	95	61	5	2.2
27	10.8	9.4	11.8	91	1022.5	8	5	3	09	02	96	10	6	0.3
28	14.7	5.5	9.0	54	1019.2	8	6	4	05	02	97	01	2	-
29	9.3	5.3	8.9	76	1011.8	8	8	4	30	02	96	10	6	0.5
30	12.2	2.3	7.2	51	1011.5	6	6	5	30	06	98	02	2	-

Godz. 19

1	4.5	- 4.0	4.4	53	1019.0	1	0	9	04	02	97	02	1	-
2	3.9	- 1.6	5.4	67	1017.4	0	0	9	36	02	98	01	1	-
3	2.9	- 6.3	3.8	51	1010.8	3	3	5	34	03	97	01	8	0.0
4	4.5	2.0	7.1	84	1013.4	8	6	3	29	01	96	60	8	0.2
5	4.0	1.7	6.9	85	1009.3	8	8	4	18	03	97	21	2	0.1
6	5.7	3.8	8.0	88	1007.7	8	8	4	16	05	96	21	6	2.4
7	10.7	0.8	6.5	50	1010.4	8	8	4	15	06	96	60	2	0.0
8	7.3	5.8	9.2	90	1016.8	3	3	5	17	01	96	10	1	-
9	9.7	8.1	10.8	89	1016.7	8	8	4	12	03	96	60	2	0.0
10	17.5	10.7	12.8	64	1008.4	8	8	5	17	01	96	10	1	-
11	12.4	10.9	13.0	90	1016.4	8	8	4	30	03	95	60	1	0.0
12	13.0	9.5	11.9	79	1022.5	7	7	4	03	02	96	10	1	-
13	11.9	6.2	9.5	68	1023.8	6	6	4	06	01	96	10	1	-
14	11.2	6.8	9.9	74	1019.2	6	6	5	05	04	97	01	2	-
15	12.1	1.3	6.7	47	1015.9	1	1	6	01	03	97	01	0	-
16	11.7	6.0	9.3	68	1010.5	6	1	5	31	03	97	03	1	-
17	13.0	8.9	11.4	76	997.8	8	8	4	27	06	97	60	2	0.2
18	1.1	- 3.8	4.6	70	1002.7	2	2	5	32	05	97	01	8	0.0
19	2.5	0.6	6.4	88	1008.3	7	6	5	31	02	97	03	8	0.8
20	10.8	0.3	6.3	48	996.2	8	8	5	23	03	97	02	2	-
21	13.0	7.7	10.5	70	995.3	8	8	5	25	03	97	60	8	0.6
22	7.5	- 1.8	5.3	52	1008.0	8	8	4	01	03	97	02	2	-
23	2.3	1.5	6.8	95	1010.1	8	8	3	04	05	96	10	7	2.6
24	4.1	3.1	7.6	93	1010.3	8	5	2	04	04	96	61	6	2.0
25	8.0	6.5	9.7	90	1012.9	8	7	4	05	05	96	21	8	0.8
26	7.9	7.0	10.0	94	1019.4	8	8	3	04	02	96	10	6	1.1
27	10.3	9.5	11.9	95	1022.9	8	8	3	04	01	94	10	6	1.7
28	12.2	4.3	8.3	59	1017.8	8	8	4	30	01	97	02	2	-
29	9.8	1.7	6.9	57	1012.1	6	3	5	32	02	97	02	1	-
30	8.6	3.3	7.7	69	1012.5	6	2	5	27	02	97	03	2	-

Godz. 01

DNI	TEMPERATURA POWIETRZA T	TEMPERATURA PUNKTU ROSY T_d	PRĘŻNOŚĆ PARY WODNEJ e	WILGOTNOŚĆ WZGLĘDNA U	CIŚNIENIE ATMOSFERYCZNE P_o	ZACHMURZENIE N	N_h	h	WIATR dd	v	WIDZIALNOŚĆ V	POGODA ww	W	OPAD R
1	0.4	0.1	6.2	98	1019.3	0	0	9	32	02	97	02	1	-
2	- 0.5	- 1.7	5.4	92	1020.2	0	0	9	00	00	98	02	0	-
3	- 1.5	- 3.4	4.8	87	1018.3	0	0	9	30	02	98	02	1	-
4	- 0.9	- 2.7	5.0	87	1010.4	1	1	5	00	00	98	03	0	-
5	2.0	0.9	6.5	93	1014.8	8	8	4	29	02	96	10	1	-
6	4.6	3.4	7.8	92	1003.9	8	8	4	15	05	96	61	2	0.2
7	5.8	4.6	8.5	92	1006.7	8	8	4	12	04	96	21	2	0.6
8	7.3	6.6	9.8	96	1008.9	8	7	3	13	06	96	61	6	7.0
9	5.0	4.3	8.3	95	1018.3	0	0	9	00	00	97	01	1	-
10	10.6	9.8	12.1	95	1012.8	8	8	4	09	02	96	10	2	-
11	14.1	6.7	9.8	61	1008.4	2	0	9	18	03	97	02	1	-
12	8.3	7.9	10.6	97	1020.0	0	0	9	02	02	97	02	6	0.8
13	6.7	6.0	9.4	96	1024.7	8	8	4	02	04	97	02	1	-
14	8.6	6.7	9.8	88	1024.2	8	8	5	02	03	97	03	2	-
15	6.3	4.0	8.1	85	1019.4	0	0	9	02	02	97	02	1	-
16	4.3	2.3	7.2	87	1017.8	0	0	9	34	02	98	02	0	-
17	7.9	5.7	9.2	86	1010.2	8	8	4	27	06	97	02	1	-
18	9.9	7.2	10.1	83	994.1	6	6	5	29	07	97	25	2	0.3
19	- 1.4	- 3.3	4.8	87	1007.4	0	0	9	25	02	98	01	0	-
20	1.8	0.4	6.3	91	1006.9	8	8	9	21	03	98	03	1	-
21	8.2	3.3	7.7	71	995.9	7	7	6	22	03	97	02	1	-
22	7.5	7.1	10.1	97	996.0	8	8	4	20	03	96	61	6	5.3
23	5.0	0.6	6.4	73	1010.9	8	8	9	36	04	98	02	2	-
24	3.0	1.2	6.7	88	1010.6	8	8	9	36	05	97	68	6	0.6
25	3.7	3.0	7.6	95	1012.4	8	7	3	01	05	96	60	6	1.9
26	7.0	2.2	7.1	71	1015.0	8	3	5	35	05	97	02	6	0.0
27	7.1	6.4	9.6	96	1021.2	8	8	4	02	01	96	61	2	0.5
28	8.7	8.7	11.2	100	1023.0	8	8	4	00	00	95	10	6	1.5
29	8.3	6.1	9.4	86	1016.4	6	6	9	24	05	97	01	2	-
30	5.0	3.8	8.0	92	1011.6	3	3	6	22	01	97	03	1	-

Godz. 07

DNI	TEMPERATURA POWIETRZA T	TEMPERATURA PUNKTU ROSY T_d	PRĘŻNOŚĆ PARY WODNEJ e	WILGOTNOŚĆ WZGLĘDNA U	CIŚNIENIE ATMOSFERYCZNE P_o	ZACHMURZENIE N	N_h	h	WIATR dd	v	WIDZIALNOŚĆ V'	POGODA ww	W	OPAD R
1	- 0.3	0.0	6.1	98	1020.7	7	7	3	03	03	95	28	1	-
2	- 0.5	- 1.7	5.4	92	1020.5	0	0	9	34	03	97	02	0	-
3	- 2.1	- 2.1	5.2	100	1017.4	8	8	4	36	03	94	28	1	-
4	0.8	- 2.1	5.2	81	1010.5	7	7	9	15	02	97	03	1	-
5	3.3	1.2	6.7	86	1014.4	2	2	9	26	01	96	10	1	-
6	4.1	3.1	7.6	93	1002.1	8	6	3	15	05	96	61	6	2.4
7	6.7	4.4	8.4	85	1006.3	8	6	4	13	06	96	21	2	0.0
8	6.5	5.8	9.2	96	1012.9	7	7	4	19	02	96	10	6	0.6
9	4.2	4.0	8.1	98	1019.1	9	9	.	12	03	92	43	1	-
10	11.1	9.9	12.2	92	1010.1	8	8	8	12	03	96	20	6	0.0
11	12.6	7.0	10.0	69	1010.7	2	0	9	19	03	97	02	0	-
12	5.7	5.7	9.2	100	1021.4	7	7	3	35	03	94	28	1	-
13	8.0	7.1	10.1	94	1025.0	8	8	4	36	02	96	10	2	-
14	8.7	4.7	8.5	76	1024.1	6	3	5	04	03	97	01	2	-
15	6.7	3.7	7.9	81	1019.2	0	0	9	03	05	97	02	0	-
16	4.5	2.5	7.8	87	1017.6	0	0	9	23	01	97	02	0	-
17	9.4	6.6	9.8	83	1006.4	8	8	4	27	05	97	02	2	-
18	3.8	- 4.6	4.3	54	995.6	7	7	5	30	10	98	25	1	0.0
19	1.2	- 0.5	5.9	89	1009.7	0	0	9	26	03	98	02	0	-
20	3.6	2.1	7.1	90	1001.9	8	6	4	21	07	97	61	2	0.1
21	8.5	4.4	8.4	76	995.4	7	5	6	20	04	97	21	2	0.0
22	5.5	2.0	7.1	78	1002.8	7	3	4	30	04	98	03	6	1.5
23	3.6	1.0	6.6	83	1011.7	8	3	5	36	03	98	02	2	-
24	2.9	- 0.7	5.8	77	1010.2	8	3	3	36	10	97	68	6	0.6
25	4.4	2.4	7.3	87	1013.6	8	8	4	01	04	97	02	6	0.1
26	5.5	4.6	8.5	94	1016.3	8	5	4	02	05	97	21	6	4.3
27	7.1	6.2	9.5	94	1022.2	8	2	3	03	02	96	60	6	3.9
28	8.5	8.1	10.8	97	1022.9	8	8	8	32	02	96	10	6	0.2
29	7.1	4.3	8.3	83	1013.4	8	1	4	24	06	97	21	1	0.0
30	7.1	1.7	6.9	69	1010.8	2	0	9	28	05	98	03	1	-

Godz. 13

1	9.1	- 7.8	3.4	29	1019.9	2	2	6	36	04	98	03	1	-
2	5.7	- 0.3	6.0	65	1019.2	6	6	5	33	05	97	02	1	-
3	4.6	- 3.8	4.6	54	1013.5	7	7	5	00	00	98	03	1	-
4	5.7	1.7	6.9	76	1011.0	8	4	4	26	04	97	60	2	0.0
5	8.1	- 0.9	5.7	53	1011.1	7	7	5	21	05	97	03	8	0.0
6	5.5	4.8	8.6	95	1004.1	8	6	3	14	03	96	60	6	1.3
7	12.1	4.2	8.2	58	1005.8	7	1	5	14	08	97	03	2	-
8	11.1	5.0	8.7	66	1014.7	1	1	5	12	02	97	03	1	-
9	12.6	7.7	10.5	72	1017.4	6	6	4	14	05	97	02	4	-
10	21.9	11.2	13.3	51	1007.1	7	0	9	15	04	97	02	2	-
11	17.9	12.8	14.8	72	1013.3	7	1	5	30	02	97	02	1	-
12	10.3	6.7	9.8	78	1023.1	3	3	4	01	02	97	01	1	-
13	12.1	8.9	11.4	81	1024.9	8	8	5	04	02	96	10	2	-
14	13.1	3.3	7.7	51	1022.0	7	7	5	06	04	97	02	1	-
15	15.2	3.7	8.0	46	1017.1	1	1	6	05	05	98	01	0	-
16	15.6	4.9	8.6	49	1014.8	6	1	6	27	05	98	01	1	-
17	15.7	8.3	10.9	61	1002.9	6	6	4	27	09	98	01	2	-
18	6.1	- 5.1	4.2	44	999.7	5	5	6	28	11	98	01	2	-
19	6.9	- 4.2	4.5	45	1009.0	7	7	5	30	06	98	26	1	0.0
20	11.3	- 1.3	5.6	42	996.2	8	8	9	22	09	97	02	6	0.1
21	15.6	3.2	7.7	43	993.0	8	8	9	21	05	97	01	6	0.0
22	9.5	- 3.5	4.7	40	1006.6	7	1	6	33	05	98	02	2	-
23	7.3	- 4.4	4.4	43	1010.9	8	5	4	03	05	98	03	2	-
24	2.8	2.5	2.7	98	1010.7	8	6	4	35	09	96	61	7	5.3
25	8.3	2.6	7.4	67	1013.5	8	8	8	03	04	97	02	2	-
26	6.5	5.1	8.8	91	1018.8	8	8	3	05	05	96	51	5	0.2
27	9.1	7.6	10.5	91	1023.1	8	8	4	03	03	96	10	6	0.4
28	13.7	5.7	9.2	59	1021.3	8	1	5	32	04	97	02	6	0.0
29	9.3	4.9	8.6	74	1013.4	8	8	4	30	07	97	02	6	0.0
30	10.9	2.0	7.1	54	1013.2	7	7	6	28	06	98	02	1	-

Godz. 19

1	5.8	0.1	6.2	67	1019.3	1	1	6	02	01	98	02	0	-
2	4.0	- 2.9	4.9	61	1018.7	5	5	5	34	02	98	01	1	-
3	3.2	- 1.5	5.5	71	1011.4	3	3	6	10	01	98	01	1	-
4	5.0	4.3	8.3	95	1013.5	8	8	9	00	00	96	10	6	0.1
5	5.9	1.4	6.8	73	1007.4	8	8	9	14	02	97	25	2	0.0
6	6.3	5.4	9.0	94	1005.3	8	8	3	13	03	96	10	6	3.4
7	9.1	6.5	9.7	84	1007.7	8	7	3	15	05	96	61	2	0.2
8	8.9	4.4	8.4	73	1016.6	6	6	5	24	04	97	03	1	-
9	9.9	8.7	11.2	92	1015.5	8	8	4	09	03	96	10	5	0.0
10	17.2	9.9	12.2	62	1007.3	6	0	9	15	03	97	03	2	-
11	12.3	10.6	12.8	89	1017.3	8	8	4	33	01	96	61	2	4.6
12	9.2	6.4	9.6	83	1023.5	2	2	9	02	02	97	01	0	-
13	11.9	8.3	10.9	78	1024.2	7	7	6	02	01	97	01	2	-
14	10.6	5.6	9.1	71	1020.3	1	1	9	02	03	97	01	1	-
15	11.5	2.8	7.5	55	1016.4	0	0	9	36	03	98	02	0	-
16	10.9	5.3	8.9	68	1012.4	8	0	9	30	05	97	01	2	-
17	13.0	8.9	11.4	76	999.3	8	8	4	27	08	98	80	2	0.0
18	2.8	- 3.4	4.8	64	1003.4	1	1	5	29	05	98	01	8	0.1
19	1.3	0.2	6.2	92	1009.3	2	2	9	23	02	98	01	8	0.2
20	10.9	1.4	6.8	52	995.3	7	4	5	22	05	97	02	2	-
21	10.9	8.3	10.9	84	994.0	8	8	9	20	04	97	60	2	0.5
22	7.9	- 1.6	5.4	51	1009.1	8	1	6	34	04	98	02	2	-
23	5.4	- 0.7	5.8	65	1011.2	8	5	5	03	05	98	02	2	-
24	3.1	2.6	7.4	97	1011.5	8	7	3	36	06	96	60	7	8.2
25	8.8	1.8	7.0	62	1013.9	8	8	8	01	04	97	60	2	0.0
26	7.1	6.4	9.6	96	1020.3	8	8	4	03	03	96	10	5	0.0
27	9.7	9.3	11.7	97	1022.9	8	6	3	02	01	95	61	6	4.9
28	11.7	8.5	11.1	81	1018.7	8	0	9	24	02	97	01	2	-
29	11.0	5.1	8.8	67	1012.4	6	6	5	31	02	97	02	2	-
30	9.9	5.6	9.1	74	1012.5	7	7	5	26	04	98	03	2	-

Godz. 01

DNI	TEMPERATURA POWIETRZA T	TEMPERATURA PUNKTU ROSY T_d	PRĘŻNOŚĆ PARY WODNEJ e	WILGOTNOŚĆ WZGLĘDNA U	CIŚNIENIE ATMOSFERYCZNE P_o	ZACHMURZENIE N	N_h	h	WIATR dd	v	WIDZIALNOŚĆ V	POGODA ww	W	OPAD R
1	-2.6	-3.2	4.8	95	1020.9	0	0	9	35	02	97	02	0	-
2	1.8	1.3	6.7	96	1028.7	7	7	4	28	01	96	21	1	0.0
3	-4.4	-6.3	3.8	86	1019.8	0	0	9	00	00	97	02	1	-
4	4.6	3.1	7.7	90	1010.4	8	8	4	26	01	97	02	2	-
5	3.5	2.8	7.4	95	1016.2	5	5	4	29	02	97	01	1	-
6	5.2	4.7	8.6	97	999.5	8	8	3	22	02	96	53	6	5.5
7	5.7	5.0	8.7	95	1003.8	8	8	4	11	02	97	02	2	-
8	5.2	5.2	8.8	100	1007.3	8	7	3	20	02	96	61	6	0.9
9	0.8	0.8	6.5	100	1018.3	6	8	4	04	01	93	46	1	-1
10	10.0	9.2	11.6	95	1010.3	7	7	5	09	03	96	10	2	-
11	8.5	8.3	10.9	99	1008.5	0	0	9	02	01	96	10	0	-
12	4.1	3.6	7.9	97	1021.0	0	0	9	00	00	96	10	1	-
13	5.7	5.2	8.9	97	1026.4	6	6	4	04	03	97	01	1	-
14	5.8	5.1	8.8	95	1025.9	8	8	4	02	03	97	02	2	-
15	4.2	3.0	7.6	92	1021.4	0	0	9	01	03	97	02	0	-
16	1.5	0.7	6.4	94	1019.3	0	0	9	26	01	97	02	0	-
17	9.7	4.1	8.2	68	1012.4	8	8	4	28	09	97	02	2	-
18	8.9	4.1	8.2	72	998.8	4	4	5	30	08	97	03	8	0.0
19	0.2	-2.2	5.2	84	1009.3	5	3	9	31	01	97	03	1	-
20	3.6	2.3	7.2	91	1006.0	8	8	8	21	03	97	21	2	0.1
21	6.5	3.4	7.8	81	995.3	0	0	9	23	02	97	01	1	-
22	5.9	2.0	7.0	76	998.4	8	8	5	30	03	97	03	6	0.0
23	1.8	-1.6	5.4	78	1012.4	8	0	9	34	01	97	02	2	-
24	2.0	0.1	6.2	87	1013.6	8	0	9	36	03	97	02	1	-
25	1.6	1.1	6.6	96	1015.9	8	7	4	33	05	96	71	7	2.9
26	4.0	0.3	6.2	77	1019.6	8	8	9	36	05	97	02	2	-
27	4.6	4.4	8.3	98	1022.8	8	7	3	02	02	96	61	2	3.7
28	4.6	2.6	7.4	87	1026.2	8	7	4	32	02	96	61	6	3.3
29	4.1	2.9	7.5	92	1018.5	4	4	9	14	01	97	03	0	-
30	4.1	2.6	7.4	90	1013.9	0	0	9	27	02	97	02	0	-

Godz. 07

DNI	TEMPERATURA POWIETRZA T	TEMPERATURA PUNKTU ROSY T_d	PRĘŻNOŚĆ PARY WODNEJ e	WILGOTNOŚĆ WZGLĘDNA U	CIŚNIENIE ATMOSFERYCZNE P_o	ZACHMURZENIE N	N_h	h	WIATR dd	v	WIDZIALNOŚĆ V	POGODA ww	W	OPAD R
1	-4.0	-4.5	4.4	96	1022.1	9	9	.	01	01	91	43	1	-
2	0.0	0.0	6.1	100	1022.6	0	0	9	29	01	93	42	1	-
3	-3.0	-3.4	4.8	97	1017.5	0	0	9	00	00	95	28	0	-
4	4.0	4.0	8.1	100	1010.4	8	7	3	28	02	95	61	2	0.9
5	2.4	2.4	7.3	100	1015.2	6	6	4	25	02	93	46	1	-
6	2.4	2.4	7.3	100	1001.1	1	1	5	27	01	97	03	6	0.7
7	5.6	4.2	8.2	91	1003.2	8	8	5	09	04	96	61	2	0.2
8	3.5	3.5	7.8	100	1012.2	0	0	9	18	01	95	10	6	0.0
9	3.2	3.2	7.7	100	1017.9	5	4	9	06	01	96	28	4	-
10	10.6	10.0	12.3	96	1007.7	6	6	9	08	02	95	10	2	-
11	10.3	9.7	12.0	96	1012.8	7	5	7	29	01	95	25	4	0.0
12	4.5	4.5	8.4	100	1022.6	9	9	.	08	02	92	43	1	-
13	6.2	5.1	8.8	92	1026.3	8	8	3	04	04	97	03	2	-
14	6.7	6.5	9.7	99	1024.9	8	8	5	04	04	95	10	2	-
15	5.7	3.3	7.7	85	1021.4	0	0	9	03	04	96	10	0	-
16	3.8	1.8	6.9	87	1019.1	0	0	9	27	01	96	10	0	-
17	9.7	6.5	9.7	80	1010.3	7	7	4	27	09	97	01	2	-
18	3.6	-5.7	4.0	51	1000.4	7	7	5	32	08	97	02	1	-
19	1.2	-0.8	5.8	87	1011.6	0	0	9	27	04	97	02	1	-
20	4.9	1.9	7.0	81	1000.0	8	8	7	20	05	96	10	6	1.3
21	7.3	6.0	9.3	91	993.6	8	7	4	29	02	96	61	8	0.0
22	2.5	-0.2	6.0	82	1005.1	2	1	5	28	03	97	03	1	-
23	2.8	-0.8	5.8	77	1013.4	7	1	9	36	01	98	03	1	-
24	3.1	-1.7	5.4	71	1014.8	8	2	9	36	05	97	01	2	-
25	2.7	2.2	7.2	96	1016.5	8	2	3	01	05	96	61	7	2.0
26	4.1	1.3	6.7	82	1019.4	8	8	9	36	06	97	03	2	-
27	5.2	4.5	8.4	95	1023.9	8	3	4	01	02	97	01	6	2.2
28	5.2	2.5	7.3	83	1025.0	8	8	5	34	02	97	01	6	0.1
29	7.2	5.2	8.8	87	1015.8	8	6	4	25	03	97	03	6	0.2
30	6.0	3.4	7.8	83	1014.6	5	5	5	29	05	97	03	1	-

Godz. 13

DNI	T	T_d	e	U	P_o	N	N_h	h	dd	v	V	ww	W	R
1	8.2	-2.5	5.1	47	1020.9	6	1	5	31	01	98	03	4	-
2	5.7	-5.7	4.0	44	1021.2	6	6	5	33	04	97	02	8	0.0
3	8.7	-3.3	4.8	43	1013.2	1	1	5	19	02	98	01	0	-
4	5.6	3.7	8.0	88	1012.7	7	7	4	31	03	97	25	6	0.1
5	7.6	3.4	7.8	75	1009.5	7	7	5	25	03	97	02	6	0.4
6	8.1	0.6	6.4	59	1002.4	6	5	5	12	02	97	03	1	-
7	7.5	6.4	9.6	93	1002.7	8	6	3	08	05	96	63	6	5.3
8	11.6	3.8	8.0	59	1014.0	7	7	5	21	02	97	03	1	-
9	14.4	7.1	10.1	62	1014.7	4	4	5	10	06	98	02	1	-
10	20.1	10.2	12.4	53	1005.6	5	1	9	17	02	97	01	2	-
11	12.8	8.6	11.2	76	1016.5	8	8	4	31	02	97	25	2	0.0
12	8.3	5.2	8.8	81	1024.5	7	7	5	02	02	97	03	4	-
13	9.8	5.9	9.3	77	1026.0	7	7	5	05	03	97	02	2	-
14	12.1	3.9	8.1	57	1023.6	5	5	5	02	05	97	02	2	-
15	15.1	3.3	7.7	45	1019.9	0	0	9	35	02	98	02	0	-
16	14.1	5.7	9.2	57	1017.8	2	1	5	27	04	97	03	0	-
17	16.0	7.2	10.2	56	1006.5	7	7	5	26	06	97	02	1	-
18	5.9	-8.6	3.2	34	1003.1	5	5	5	31	10	97	02	8	0.0
19	7.8	-2.4	5.1	48	1010.9	3	3	5	21	05	97	01	1	-
20	10.8	-0.7	5.8	45	995.4	7	7	5	23	07	98	01	2	-
21	8.8	7.5	10.4	92	991.8	8	8	5	18	01	97	25	1	0.5
22	9.3	-4.2	4.5	38	1008.0	5	3	5	25	05	98	01	1	-
23	8.5	-4.0	4.6	41	1012.8	6	4	5	05	02	98	01	1	-
24	7.3	-8.9	3.1	30	1015.6	8	2	5	36	08	98	02	2	-
25	9.8	2.6	7.3	61	1016.3	8	1	5	04	05	98	03	6	0.0
26	7.1	2.5	7.3	73	1020.4	8	8	7	02	05	97	21	2	0.2
27	8.4	8.0	10.7	97	1025.6	8	6	3	34	01	96	61	2	1.6
28	11.2	3.0	7.6	57	1024.2	8	8	9	33	02	97	02	2	-
29	11.8	4.3	8.3	60	1015.7	5	5	5	32	04	97	01	5	0.0
30	10.2	4.9	8.7	70	1015.1	8	8	5	26	04	98	03	2	-

Godz. 19

DNI	T	T_d	e	U	P_o	N	N_h	h	dd	v	V	ww	W	R
1	4.0	-2.2	5.2	64	1019.9	1	1	9	00	00	97	01	1	-
2	3.1	-3.0	4.9	64	1020.6	6	5	6	31	02	97	03	1	-
3	6.7	0.6	6.4	65	1010.5	7	7	4	14	01	97	03	1	-
4	5.8	3.4	7.8	85	1015.2	6	4	4	30	01	97	03	8	0.2
5	5.9	4.0	8.1	88	1004.1	8	3	4	20	02	96	61	8	0.3
6	7.4	3.7	8.0	77	1003.9	7	7	4	12	04	97	02	2	-
7	7.0	6.3	9.6	96	1004.5	8	6	3	12	04	96	61	6	5.2
8	6.7	5.6	9.1	93	1016.6	7	7	5	11	02	97	02	8	0.1
9	10.6	8.6	11.2	87	1013.4	8	8	5	10	05	97	03	1	-
10	16.3	13.7	15.6	84	1006.2	2	2	9	16	01	97	03	1	-
11	10.9	8.3	10.9	84	1019.0	7	7	9	32	01	97	03	1	-
12	7.0	5.7	9.1	91	1024.9	3	3	9	02	03	97	03	8	0.0
13	7.9	5.9	9.3	87	1025.6	8	8	5	02	04	97	02	2	-
14	9.2	4.5	8.4	72	1021.7	3	3	6	03	02	97	02	1	-
15	10.2	3.6	7.9	64	1018.7	0	0	9	01	02	97	02	0	-
16	10.8	4.6	8.5	66	1015.4	8	3	9	27	03	97	03	1	-
17	14.8	6.6	9.8	58	1001.2	8	8	5	27	06	97	02	2	-
18	3.4	-3.0	4.9	65	1006.0	2	2	5	28	02	97	03	8	0.3
19	5.0	0.3	6.3	72	1009.9	5	2	5	27	02	97	01	8	0.3
20	10.5	2.4	7.2	57	995.3	3	3	8	25	05	97	01	1	-
21	9.1	6.8	9.8	85	992.6	8	1	5	24	01	96	61	8	0.2
22	6.5	-1.9	5.3	55	1010.9	6	0	9	34	01	97	01	2	-
23	5.6	-0.1	6.0	66	1012.5	3	2	5	03	03	97	03	1	-
24	3.6	-3.8	4.6	59	1017.4	8	8	9	01	06	97	02	2	-
25	6.1	-2.1	5.2	56	1018.5	7	7	9	02	05	97	03	2	-
26	6.6	2.2	7.2	74	1021.8	8	8	5	02	04	97	02	2	-
27	6.4	3.8	8.0	84	1025.8	8	6	3	35	03	96	61	2	0.3
28	12.4	2.9	7.5	52	1020.0	3	0	9	20	02	97	03	1	-
29	11.7	-0.3	6.0	44	1014.2	1	0	9	32	02	97	01	1	-
30	10.5	6.2	9.5	75	1013.0	7	7	5	23	03	97	02	2	-

Godz. 01

DNI	TEMPERATURA POWIETRZA T	TEMPERATURA PUNKTU ROSY T_d	PRĘŻNOŚĆ PARY WODNEJ e	WILGOTNOŚĆ WZGLĘDNA U	CIŚNIENIE ATMOSFERYCZNE P_o	ZACHMURZENIE N	N_h	h	WIATR dd	v	WIDZIALNOŚĆ V	POGODA ww	W	OPAD R
1	1.8	0.7	6.4	93	1020.5	0	0	9	00	00	97	02	0	-
2	0.0	- 0.3	6.0	98	1022.5	0	0	9	32	01	96	10	0	-
3	- 0.1	- 3.8	4.6	76	1018.6	0	0	9	00	00	96	10	0	-
4	5.6	4.4	8.4	92	1011.2	7	7	4	27	03	96	10	6	0.8
5	3.6	3.4	7.8	98	1016.2	8	8	5	00	00	96	10	1	-
6	2.3	1.0	6.6	91	1000.4	2	2	5	28	01	96	10	8	1.1
7	5.4	4.7	8.5	95	1000.1	8	8	4	09	03	96	10	6	2.6
8	3.8	3.1	7.6	95	1006.5	0	0	9	00	00	96	10	1	-
9	4.2	2.5	7.3	88	1015.3	0	0	9	00	00	96	10	0	-
10	10.1	8.7	11.2	91	1007.7	8	8	5	09	04	96	10	1	-
11	9.5	8.3	10.9	92	1011.1	8	8	5	29	02	96	10	2	-
12	10.0	7.1	10.1	82	1019.1	0	0	9	00	00	97	02	9	6.7
13	6.0	4.6	8.5	91	1025.1	0	0	9	04	03	97	02	1	-
14	4.4	3.2	7.7	92	1025.2	0	0	9	02	02	97	02	1	-
15	5.2	1.4	6.8	77	1021.9	0	0	9	02	03	97	02	0	-
16	4.8	- 0.2	6.0	70	1020.5	0	0	9	33	01	97	02	0	-
17	9.2	7.5	10.4	89	1016.5	8	8	5	30	04	97	03	2	-
18	8.8	5.0	8.7	77	1003.4	7	7	5	28	09	97	03	8	0.0
19	0.8	- 0.6	5.8	90	1012.6	0	0	9	32	03	97	01	8	0.1
20	4.8	4.1	8.2	95	1005.0	8	5	4	26	05	96	61	6	0.6
21	7.8	5.3	8.9	84	994.8	8	8	5	24	03	96	10	1	-
22	2.2	- 1.5	5.5	77	1000.9	8	0	9	28	03	97	03	1	-
23	1.0	- 0.4	5.9	90	1013.6	2	0	9	00	00	96	10	0	-
24	1.0	- 1.0	5.7	87	1014.9	6	3	5	35	03	97	01	2	-
25	1.0	- 0.4	5.9	90	1019.1	6	4	9	35	05	97	02	2	-
26	3.4	- 3.0	4.9	65	1022.2	7	0	9	36	04	97	01	2	-
27	7.0	0.7	6.4	64	1023.5	8	8	5	36	01	97	02	2	-
28	5.8	5.6	9.1	98	1027.0	8	8	5	34	03	96	10	2	-
29	6.4	2.3	7.2	75	1019.8	0	0	9	00	00	97	02	0	-
30	6.8	1.1	6.6	67	1016.6	0	0	9	31	02	97	02	0	-

Godz. 07

DNI	TEMPERATURA POWIETRZA T	TEMPERATURA PUNKTU ROSY T_d	PRĘŻNOŚĆ PARY WODNEJ e	WILGOTNOŚĆ WZGLĘDNA U	CIŚNIENIE ATMOSFERYCZNE P_o	ZACHMURZENIE N	N_h	h	WIATR dd	v	WIDZIALNOŚĆ V	POGODA ww	W	OPAD R
1	0.4	0.1	6.2	98	1020.9	8	8	4	00	00	95	10	1	-
2	0.0	- 2.1	5.2	86	1023.2	6	6	5	00	00	96	10	1	-
3	- 0.5	- 2.9	4.9	84	1014.5	3	1	5	14	02	96	10	0	-
4	3.6	2.9	7.5	95	1012.8	8	8	4	27	02	96	10	1	-
5	4.0	4.0	8.1	100	1014.1	8	8	4	00	00	95	10	2	-
6	0.4	- 0.4	5.9	94	1000.1	1	1	9	00	00	96	10	0	-
7	3.0	2.5	7.3	96	1001.6	8	8	4	00	00	96	10	2	-
8	1.8	1.0	6.6	94	1009.8	6	2	9	15	01	96	10	1	-
9	4.4	3.4	7.8	93	1014.9	5	3	9	09	02	96	10	1	-
10	9.8	9.2	11.6	96	1005.9	8	8	4	08	04	96	10	2	-
11	8.0	6.5	9.7	90	1014.4	7	7	5	27	02	96	10	2	-
12	8.8	7.3	10.2	90	1021.2	8	8	4	09	01	96	10	1	-
13	5.4	4.5	8.4	94	1026.0	8	8	4	03	03	96	10	1	-
14	6.7	4.6	8.5	87	1024.0	8	8	5	04	03	96	10	5	0.0
15	4.0	1.2	6.6	82	1021.9	0	0	9	02	03	97	02	0	-
16	3.5	3.0	7.6	97	1020.7	8	8	4	34	02	96	10	1	-
17	8.6	6.2	9.5	85	1014.2	7	7	5	26	04	97	01	2	-
18	3.2	- 8.6	3.2	42	1005.9	2	2	5	32	11	97	01	8	0.0
19	1.0	- 1.0	5.7	87	1014.2	7	7	5	27	04	98	02	1	-
20	7.1	1.4	6.8	67	998.8	8	8	4	27	03	96	10	6	0.2
21	7.0	5.7	9.1	91	992.2	8	8	5	24	02	96	10	2	-
22	1.4	- 1.5	5.5	81	1005.5	6	1	9	26	03	97	01	2	-
23	1.0	- 0.7	5.8	88	1014.2	1	1	9	00	00	96	10	0	-
24	1.6	0.2	6.2	91	1017.6	1	1	5	35	04	96	10	1	-
25	3.4	2.4	7.3	93	1018.3	8	8	5	35	07	98	02	2	-
26	3.9	- 1.0	5.7	70	1022.2	6	5	9	01	06	98	01	2	-
27	5.6	1.9	7.0	77	1024.6	8	8	5	02	01	98	02	8	0.1
28	4.6	4.4	8.3	98	1026.9	7	5	5	36	03	97	02	2	-
29	7.8	6.5	9.7	91	1018.2	8	8	4	27	04	96	10	1	-
30	5.7	3.5	7.9	86	1016.7	7	7	4	30	02	98	03	1	-

Godz. 13

1	5.0	0.6	6.4	73	1021.3	8	8	5	32	02	96	80	1	0.8
2	5.4	- 5.0	4.2	47	1022.3	7	7	5	27	01	98	02	1	-
3	5.0	4.8	8.6	98	1011.7	8	6	4	21	01	96	61	1	0.8
4	7.2	2.7	7.4	73	1013.6	6	5	4	28	02	97	01	8	0.0
5	6.6	3.3	7.7	79	1008.2	8	4	5	23	03	97	60	2	0.1
6	8.2	- 1.5	5.5	50	1000.0	6	6	5	14	04	98	02	1	-
7	6.2	5.3	8.9	94	1000.8	8	8	4	04	01	96	80	2	1.1
8	8.7	- 0.7	5.8	51	1012.3	7	7	5	22	02	97	02	1	-
9	13.9	5.5	9.0	57	1012.2	5	5	5	09	03	97	03	1	-
10	12.4	10.1	12.4	86	1005.5	8	8	4	09	02	96	10	2	-
11	14.7	12.3	14.3	86	1016.1	5	4	5	21	01	97	03	2	-
12	9.7	8.5	11.1	92	1023.2	8	8	4	35	04	96	21	6	3.4
13	7.1	4.8	8.6	85	1026.6	8	8	4	06	01	96	10	2	-
14	12.4	8.2	10.9	75	1022.8	2	2	5	04	05	97	03	1	-
15	14.7	1.8	7.0	42	1020.8	1	1	9	32	01	98	02	0	-
16	10.6	5.2	8.8	69	1020.8	2	1	5	34	04	96	10	1	-
17	15.5	4.7	8.6	49	1009.8	7	4	9	24	07	97	01	2	-
18	6.8	- 8.9	3.1	31	1006.4	6	5	5	29	08	98	03	1	-
19	7.6	- 0.7	5.8	56	1013.3	7	7	5	27	08	97	03	8	0.0
20	11.7	1.6	6.9	50	995.2	7	7	5	27	07	97	01	2	-
21	10.6	1.9	7.0	55	990.5	8	1	5	27	03	97	01	6	0.3
22	7.8	- 4.3	4.4	42	1008.4	7	7	5	29	05	98	03	1	-
23	5.4	0.2	6.2	69	1013.5	7	4	5	27	01	98	02	8	0.0
24	8.5	- 6.6	3.7	34	1017.5	6	6	4	36	05	97	03	1	-
25	8.8	- 0.9	5.7	50	1018.8	7	7	5	36	05	98	02	2	-
26	10.5	0.5	6.4	50	1021.9	7	3	5	03	05	98	03	2	-
27	7.6	5.1	8.8	84	1026.0	8	8	5	35	02	97	02	8	0.0
28	14.5	1.5	6.8	41	1025.0	1	1	9	34	03	98	01	1	-
29	13.0	3.5	7.8	52	1018.2	5	3	5	32	03	98	02	2	-
30	13.6	10.2	12.4	97	1016.0	8	8	4	27	05	98	02	2	-

Godz. 19

1	3.4	2.7	7.4	95	1021.0	4	4	5	14	01	97	01	8	4.4
2	4.2	- 4.4	4.4	53	1020.4	2	2	5	00	00	98	01	1	-
3	6.0	5.8	9.2	98	1010.1	8	8	4	22	01	93	51	6	1.3
4	5.3	3.4	7.8	87	1015.6	7	6	5	28	02	96	10	8	0.7
5	6.2	5.8	9.2	97	1000.5	8	8	3	22	01	96	61	6	4.0
6	7.0	0.7	6.4	64	1000.6	8	4	5	12	05	97	02	1	-
7	6.0	6.0	9.4	100	1002.7	3	0	9	00	00	96	10	8	0.3
8	8.1	1.2	6.7	62	1013.6	4	3	5	09	01	97	01	1	-
9	13.2	7.1	10.1	66	1010.1	8	8	5	09	02	97	03	1	-
10	13.2	10.5	12.7	84	1007.2	7	7	5	32	02	96	10	1	-
11	13.5	11.5	13.5	87	1016.8	8	8	5	03	01	97	03	1	-
12	10.7	5.5	9.0	70	1023.6	7	7	5	04	02	97	02	2	-
13	9.5	5.6	9.1	76	1024.7	1	1	5	06	01	97	02	1	-
14	11.0	3.3	7.7	59	1020.9	1	1	9	02	02	97	01	0	-
15	11.4	7.3	10.2	76	1019.2	0	0	9	02	04	98	02	0	-
16	11.3	2.0	7.0	53	1017.9	8	8	9	31	02	97	02	1	-
17	15.5	7.0	10.0	57	1004.5	8	8	5	29	04	97	03	2	-
18	2.0	0.7	6.4	91	1006.2	7	7	5	27	04	97	26	1	1.0
19	6.0	2.3	7.2	77	1010.3	7	5	5	32	04	98	02	8	0.0
20	10.5	4.3	8.3	65	994.8	6	6	5	24	05	97	01	2	-
21	7.5	4.3	8.3	80	993.6	8	5	5	27	05	98	03	8	0.2
22	5.8	- 1.5	5.5	59	1011.1	2	2	5	32	04	97	01	8	0.0
23	4.4	2.4	7.3	87	1013.6	7	5	5	04	04	98	02	8	0.8
24	5.9	- 3.1	4.9	52	1018.4	5	1	5	36	07	97	25	2	0.2
25	8.6	0.4	6.3	56	1019.5	7	0	9	36	05	98	03	1	-
26	9.2	0.3	6.2	54	1021.6	7	7	5	36	05	98	01	2	-
27	9.6	6.2	9.4	79	1026.0	8	8	5	00	00	96	21	2	0.2
28	13.5	- 0.5	5.9	38	1021.6	1	0	9	32	02	98	02	0	-
29	13.1	2.7	7.4	49	1016.2	1	1	5	30	03	98	02	1	-
30	14.5	8.6	11.2	68	1010.2	6	6	5	24	02	98	02	1	-

Godz. 01

DNI	TEMPERATURA POWIETRZA T	TEMPERATURA PUNKTU ROSY T_d	PRĘŻNOŚĆ PARY WODNEJ e	WILGOTNOŚĆ WZGLĘDNA U	CIŚNIENIE ATMOSFERYCZNE P_o	ZACHMURZENIE N	N_h	h	WIATR dd	v	WIDZIALNOŚĆ V	POGODA ww	W	OPAD R
1	- 1.5	- 1.8	5.4	98	1020.4	0	0	9	00	00	96	10	0	-
2	1.0	0.5	6.3	96	1021.8	6	6	6	36	01	96	10	8	0.0
3	- 2.0	- 2.3	5.2	98	1019.5	5	0	9	27	01	97	03	1	-
4	6.1	5.4	9.0	95	1010.4	8	5	3	27	05	95	21	6	2.2
5	1.3	0.5	6.3	94	1016.4	0	0	9	27	01	96	10	8	0.0
6	4.4	3.2	7.7	92	1001.0	2	2	4	29	05	97	21	6	2.4
7	6.1	5.2	8.8	94	1001.6	7	7	5	14	03	96	10	6	0.0
8	3.5	3.0	7.6	97	1007.7	0	0	9	18	03	96	10	1	-
9	3.5	2.2	7.2	91	1016.3	0	0	9	11	01	96	10	0	-
10	10.7	9.9	12.2	95	1007.9	7	7	5	11	05	95	10	2	-
11	11.1	10.3	12.5	95	1010.5	6	3	6	27	06	96	10	8	0.0
12	6.8	6.1	9.4	96	1020.1	0	0	9	08	03	96	10	0	-
13	5.3	5.1	8.8	98	1025.3	8	8	2	04	06	93	46	1	-
14	7.4	6.3	9.5	93	1024.1	8	8	3	06	06	96	10	2	-
15	5.7	2.8	7.5	82	1021.0	0	0	9	04	06	96	10	0	-
16	4.3	1.8	6.9	84	1019.9	0	0	9	36	03	97	02	0	-
17	8.5	5.9	9.3	84	1015.7	5	3	6	27	07	96	10	1	-
18	11.3	3.1	7.6	57	1002.2	7	7	5	29	13	97	25	2	0.0
19	1.1	0.6	6.4	96	1010.7	8	8	4	36	05	96	83	1	0.6
20	4.8	2.6	7.4	86	1006.7	8	8	5	24	08	97	61	2	0.1
21	7.3	4.8	8.6	84	995.8	3	3	9	22	03	97	01	1	-
22	2.5	- 0.8	5.8	79	1001.2	2	2	5	31	06	97	01	1	-
23	1.1	- 1.5	5.5	83	1013.0	6	0	9	32	03	97	03	1	-
24	1.6	0.2	6.2	91	1013.5	5	2	9	36	05	97	01	2	-
25	3.9	- 3.3	4.8	59	1017.0	8	5	6	36	08	98	03	2	-
26	5.2	- 3.7	4.6	52	1020.2	8	6	6	02	08	97	03	2	-
27	5.5	3.1	7.6	84	1022.6	8	8	4	05	06	97	02	6	0.0
28	6.5	4.7	8.5	88	1026.8	8	4	5	05	02	96	60	2	0.2
29	3.5	1.4	6.8	86	1019.7	0	0	9	22	02	97	02	0	-
30	6.3	3.5	7.8	82	1015.8	0	0	9	29	06	97	02	1	-

Godz. 07

DNI	TEMPERATURA POWIETRZA T	TEMPERATURA PUNKTU ROSY T_d	PRĘŻNOŚĆ PARY WODNEJ e	WILGOTNOŚĆ WZGLĘDNA U	CIŚNIENIE ATMOSFERYCZNE P_o	ZACHMURZENIE N	N_h	h	WIATR dd	v	WIDZIALNOŚĆ V	POGODA ww	W	OPAD R
1	- 1.9	- 2.1	5.2	98	1021.4	5	0	9	00	00	95	10	4	-
2	0.2	0.2	6.2	100	1023.1	9	9	.	01	02	92	47	1	-
3	- 0.7	- 2.0	5.3	91	1016.1	0	0	9	18	01	94	10	1	-
4	5.3	3.1	7.6	86	1012.2	7	7	4	27	07	96	10	6	0.0
5	3.4	3.2	7.7	98	1014.7	8	5	5	22	03	95	21	1	0.2
6	1.3	1.0	6.6	98	1001.2	2	1	7	00	00	96	10	1	-
7	6.0	5.5	9.1	97	1002.0	8	5	4	00	00	94	61	2	0.7
8	1.9	1.1	6.6	94	1011.3	3	2	9	18	02	95	10	0	-
9	4.9	3.2	7.7	89	1015.0	7	7	6	09	03	95	10	1	-
10	10.4	9.8	12.1	96	1005.7	7	4	2	06	05	94	10	1	-
11	9.7	8.1	10.8	89	1014.6	7	7	4	32	05	96	10	8	0.0
12	7.5	6.4	9.6	93	1021.4	7	3	6	07	01	96	10	1	-
13	6.0	5.5	9.1	97	1025.7	8	8	2	05	07	95	10	4	-
14	6.8	5.7	9.1	93	1023.5	7	7	3	05	05	95	10	2	-
15	5.1	2.4	7.3	83	1020.6	2	2	9	04	07	96	10	0	-
16	6.0	2.1	7.1	76	1020.4	0	0	9	32	04	97	02	0	-
17	9.7	6.5	9.7	80	1013.9	7	7	9	27	08	97	01	6	0.0
18	5.4	- 4.2	4.5	50	1004.6	6	6	5	29	12	97	03	1	-
19	1.2	- 0.8	5.8	87	1013.4	2	2	5	27	08	98	03	8	0.9
20	6.3	0.4	6.3	66	1000.9	8	3	5	22	08	96	10	6	0.8
21	9.7	6.0	9.4	78	992.9	7	5	6	20	05	96	10	1	-
22	4.3	- 2.4	5.1	61	1005.5	7	1	4	29	06	97	03	1	-
23	1.7	0.1	6.1	89	1013.8	1	0	9	32	02	96	10	1	-
24	1.7	- 1.4	5.5	80	1016.0	5	2	9	36	06	97	03	1	-
25	1.7	1.2	6.6	96	1016.4	8	6	2	36	06	96	68	7	0.6
26	4.4	- 1.7	5.4	65	1019.6	8	8	9	02	09	97	02	2	-
27	5.7	3.5	7.9	86	1023.4	8	8	4	04	04	96	60	2	0.0
28	7.2	5.9	9.3	91	1025.8	8	4	5	34	04	96	60	6	1.3
29	6.9	3.9	8.1	81	1017.7	8	3	5	27	07	96	10	1	-
30	6.2	3.1	7.6	80	1016.7	6	5	4	29	07	97	03	1	-

Godz. 13

1	8.8	- 3.1	4.9	43	1020.8	4	3	6	32	01	97	03	1	-
2	5.9	- 6.3	3.8	41	1021.7	7	7	6	34	04	98	01	4	-
3	9.9	- 3.2	4.8	40	1011.8	7	7	9	21	06	97	03	1	-
4	8.4	1.3	6.7	61	1013.4	6	6	5	31	08	97	02	2	-
5	8.0	3.1	7.6	71	1009.5	8	8	5	22	08	97	03	2	-
6	8.4	- 0.5	5.9	53	1001.4	5	3	6	14	05	97	01	1	-
7	7.1	5.1	8.8	87	1000.1	8	8	4	18	02	96	21	6	5.0
8	10.4	1.6	6.9	54	1013.3	6	4	5	16	03	96	05	1	-
9	16.1	6.0	9.4	51	1012.0	4	3	6	15	06	97	05	1	-
10	19.4	10.6	12.8	57	1004.3	2	0	9	18	02	96	05	1	-
11	13.2	8.0	10.7	71	1016.5	6	2	5	00	00	96	10	2	-
12	10.9	7.6	10.4	80	1022.3	6	6	6	04	06	96	10	6	1.0
13	10.7	5.5	9.0	70	1025.0	6	6	4	08	06	96	05	5	0.0
14	14.8	6.6	9.8	58	1021.7	7	7	5	07	08	96	05	2	-
15	14.9	1.1	6.6	39	1019.5	0	0	9	04	06	97	02	0	-
16	14.5	3.6	7.9	48	1019.5	3	0	9	27	07	97	01	1	-
17	17.1	5.6	9.1	47	1009.4	5	2	6	27	12	97	03	2	-
18	8.9	- 8.7	3.2	28	1006.1	6	6	5	32	12	98	02	1	-
19	6.7	- 1.2	5.6	57	1012.8	6	3	5	31	08	98	25	1	0.1
20	13.9	1.2	6.6	42	995.9	7	5	6	25	09	97	05	2	-
21	13.6	5.9	9.3	59	991.2	8	5	5	25	08	97	03	8	0.0
22	9.3	- 6.9	3.6	31	1008.7	6	3	6	31	06	97	03	2	-
23	8.7	- 4.0	4.5	40	1012.4	7	6	5	06	03	97	03	1	-
24	9.1	-14.8	1.9	17	1015.7	7	2	5	03	10	98	03	2	-
25	8.4	0.4	6.3	57	1016.8	8	3	7	04	10	97	03	7	0.3
26	7.7	1.6	6.8	65	1020.5	8	6	5	04	09	97	61	2	1.3
27	8.2	6.5	9.7	89	1025.1	8	8	3	04	03	96	10	6	0.0
28	12.3	- 0.7	5.8	41	1024.8	6	3	5	34	04	97	03	6	0.0
29	12.3	3.9	8.1	56	1017.5	7	7	6	31	09	97	03	6	0.0
30	10.3	5.8	9.2	73	1016.5	8	8	4	29	06	97	02	2	-

Godz. 19

1	6.3	1.9	7.0	73	1020.8	6	5	5	34	05	96	80	1	0.0
2	3.7	- 1.9	5.3	67	1020.6	3	3	6	00	00	97	01	1	-
3	5.5	4.3	8.3	92	1010.6	8	6	4	27	02	96	61	6	0.6
4	6.4	4.1	8.2	85	1015.1	6	5	5	04	01	97	03	2	-
5	5.9	5.2	8.8	95	1002.6	8	6	2	20	07	96	61	6	2.3
6	7.6	2.9	7.5	72	1001.0	8	8	5	11	07	96	60	2	0.0
7	5.6	4.2	8.2	91	1003.4	7	4	6	27	01	97	03	2	-
8	8.8	3.5	7.8	69	1014.7	0	0	9	12	02	96	05	1	-
9	13.0	10.1	12.4	83	1010.9	8	6	5	11	05	96	10	1	-
10	16.6	12.1	14.1	75	1005.6	3	3	9	27	01	96	05	0	-
11	12.5	8.7	11.3	78	1017.9	0	0	9	09	02	96	10	1	-
12	9.8	5.7	9.1	75	1023.4	1	1	6	07	04	96	10	1	-
13	10.0	5.9	9.3	76	1024.4	8	8	5	07	07	96	10	2	-
14	10.5	3.5	7.8	62	1020.5	1	1	5	06	06	96	05	1	-
15	12.9	4.4	8.4	56	1018.3	0	0	9	04	01	97	02	0	-
16	10.0	5.7	9.1	74	1017.3	3	3	9	27	06	96	10	1	-
17	15.7	7.3	10.2	57	1004.3	7	7	6	27	08	96	10	1	-
18	4.2	- 4.0	4.5	55	1005.9	5	3	5	30	03	98	03	8	0.0
19	5.7	0.6	6.4	70	1011.0	4	2	6	26	04	97	01	8	0.0
20	11.7	2.8	7.5	54	996.6	6	2	6	27	07	97	05	2	-
21	9.4	4.2	8.2	70	993.8	8	4	5	30	07	97	01	8	0.0
22	7.4	- 3.4	4.7	46	1010.9	4	2	5	32	04	97	01	2	-
23	5.5	0.0	6.1	68	1012.4	6	3	5	36	06	97	01	8	0.0
24	7.1	- 6.8	3.7	36	1016.8	7	5	5	36	08	98	02	2	-
25	9.5	- 5.1	4.2	35	1018.3	8	8	9	04	10	97	02	2	-
26	7.9	1.9	7.0	66	1021.4	8	8	6	05	06	97	02	6	0.0
27	8.3	7.7	10.5	96	1025.6	8	3	5	36	02	96	10	6	1.4
28	12.1	3.4	7.8	55	1021.1	1	0	9	25	05	98	02	1	-
29	12.4	4.6	8.5	59	1015.7	2	0	9	27	05	97	01	1	-
30	12.7	7.8	10.6	72	1011.9	1	1	6	14	02	97	01	1	-

Godz. 01

DNI	TEMPERATURA POWIETRZA T	TEMPERATURA PUNKTU ROSY T_d	PRĘŻNOŚĆ PARY WODNEJ e	WILGOTNOŚĆ WZGLĘDNA U	CIŚNIENIE ATMOSFERYCZNE P_o	ZACHMURZENIE N	N_h	h	WIATR dd	v	WIDZIALNOŚĆ V	POGODA ww	W	OPAD R
1	2.1	0.2	6.2	87	1018.6	0	0	9	36	01	97	02	1	–
2	1.0	– 0.4	5.9	90	1019.7	0	0	9	29	01	97	02	0	–
3	0.0	– 1.8	5.4	88	1018.3	1	1	7	28	02	97	01	1	–
4	0.1	– 2.9	4.9	80	1010.4	4	4	9	17	01	98	03	0	–
5	4.3	2.8	7.5	90	1014.6	8	7	5	31	01	96	21	6	0.3
6	4.9	3.5	7.8	90	1002.4	8	7	5	15	05	97	61	6	0.5
7	5.1	3.4	7.8	89	1004.7	5	3	5	13	04	97	02	6	0.0
8	6.2	5.3	8.9	94	1009.1	7	7	3	23	03	96	10	6	4.4
9	4.1	3.4	7.8	95	1017.3	0	0	9	10	01	96	10	0	–
10	9.7	8.9	11.4	95	1010.9	7	7	9	09	03	96	10	1	–
11	13.0	6.6	9.7	65	1009.1	3	0	9	19	02	97	01	1	–
12	8.8	8.4	11.0	97	1019.0	7	7	5	00	00	94	10	1	–
13	8.7	7.0	10.0	89	1022.6	1	1	9	04	03	97	01	1	–
14	9.5	7.4	10.3	87	1022.3	2	2	9	05	03	96	10	1	–
15	8.0	5.1	8.8	82	1017.5	4	1	9	04	06	97	03	0	–
16	6.9	2.0	7.1	71	1016.9	0	0	9	02	03	98	02	0	–
17	9.5	4.6	8.5	71	1011.4	7	4	6	28	07	98	02	2	–
18	14.0	5.9	9.3	58	996.6	7	4	7	26	10	97	02	2	–
19	– 0.5	– 1.7	5.4	92	1008.0	4	4	7	26	02	98	03	0	–
20	2.9	– 0.1	6.1	81	1008.0	7	0	9	22	04	97	02	1	–
21	8.9	2.3	7.2	63	996.9	7	7	9	22	04	98	02	1	–
22	7.8	6.5	9.7	91	996.9	8	3	3	28	07	96	63	6	5.0
23	3.8	1.2	6.7	83	1010.5	8	6	5	05	05	97	21	6	0.5
24	2.5	1.5	6.8	93	1010.0	8	7	3	01	06	97	61	6	0.7
25	3.3	2.8	7.5	97	1011.0	8	7	2	02	04	96	61	6	3.1
26	6.9	2.8	7.5	75	1013.6	8	8	5	02	07	96	61	6	0.9
27	7.2	7.2	10.2	100	1020.3	8	8	0	03	02	93	51	6	1.2
28	9.1	8.7	11.2	97	1022.2	8	7	2	36	01	94	61	5	0.9
29	7.5	6.2	9.5	91	1018.0	4	2	3	24	04	96	10	1	–
30	5.8	4.2	8.2	89	1013.2	2	2	9	25	04	97	03	1	–

Godz. 07

DNI	TEMPERATURA POWIETRZA T	TEMPERATURA PUNKTU ROSY T_d	PRĘŻNOŚĆ PARY WODNEJ e	WILGOTNOŚĆ WZGLĘDNA U	CIŚNIENIE ATMOSFERYCZNE P_o	ZACHMURZENIE N	N_h	h	WIATR dd	v	WIDZIALNOŚĆ V	POGODA ww	W	OPAD R
1	2.3	1.3	6.7	93	1019.6	2	0	9	03	02	96	10	0	–
2	– 0.1	– 1.9	5.3	88	1020.1	0	0	9	31	04	97	01	0	–
3	– 0.7	– 1.6	5.4	94	1017.1	1	1	7	26	02	96	10	0	–
4	1.9	– 1.8	5.3	76	1010.6	7	2	6	19	04	97	02	1	–
5	2.8	2.8	7.5	100	1014.8	8	7	0	00	00	93	60	4	0.1
6	4.6	3.9	8.1	95	1001.1	8	6	3	17	04	96	61	6	4.0
7	6.9	3.6	7.9	80	1003.9	8	8	3	12	05	96	60	2	0.0
8	3.7	3.2	7.7	97	1012.8	0	0	9	18	01	94	28	1	–
9	5.6	4.9	8.7	95	1017.0	6	3	9	11	04	95	10	1	–
10	11.6	9.4	11.8	87	1008.7	7	5	7	14	03	97	02	2	–
11	11.5	9.9	12.2	90	1011.5	8	8	2	24	04	95	10	1	–
12	8.0	7.4	10.3	96	1020.8	8	8	2	08	03	95	10	4	–
13	8.1	7.0	10.0	93	1023.4	7	3	5	05	03	95	10	1	–
14	8.7	6.6	9.7	85	1022.2	4	1	3	05	06	96	10	1	–
15	8.1	4.2	8.3	76	1017.3	0	0	9	04	06	97	02	0	–
16	6.1	4.2	8.3	88	1017.7	0	0	9	28	02	97	02	0	–
17	9.7	5.8	9.2	77	1009.5	7	7	4	27	09	97	02	2	–
18	6.9	– 3.0	4.9	49	998.2	6	3	6	30	14	98	02	6	0.0
19	2.1	– 1.3	5.6	78	1010.6	2	1	6	30	04	98	01	0	–
20	4.4	0.5	6.3	76	1003.3	7	4	6	20	06	97	02	6	0.1
21	8.7	3.4	7.8	69	995.7	7	6	9	18	03	97	02	2	–
22	5.5	3.1	7.6	84	1002.6	7	7	4	32	06	97	03	6	1.0
23	3.9	0.2	6.2	77	1011.0	8	2	4	03	05	98	02	6	0.3
24	2.1	– 0.1	6.1	85	1010.1	8	5	3	36	09	96	68	6	1.8
25	4.5	3.5	7.9	93	1011.6	8	8	3	03	06	96	10	6	0.0
26	5.7	4.8	8.6	94	1014.4	8	7	2	04	07	96	60	6	4.5
27	7.7	7.5	10.4	98	1020.9	8	8	1	01	02	94	28	5	0.1
28	9.5	8.9	11.4	96	1022.2	8	7	2	36	02	95	61	6	4.9
29	7.9	3.7	8.0	75	1015.6	5	4	9	24	04	96	10	1	–
30	7.2	2.9	7.5	74	1013.0	1	0	9	29	08	97	02	1	–

Godz. 13

DNI	TEMPERATURA POWIETRZA T	TEMPERATURA PUNKTU ROSY T_d	PRĘŻNOŚĆ PARY WODNEJ e	WILGOTNOŚĆ WZGLĘDNA U	CIŚNIENIE ATMOSFERYCZNE P_o	ZACHMURZENIE N	N_h	h	WIATR dd	v	WIDZIALNOŚĆ V	POGODA ww	W	OPAD R
1	7.3	– 2.1	5.2	51	1019.3	1	1	5	06	05	97	02	0	–
2	6.4	– 1.0	5.7	59	1019.5	5	5	5	31	05	97	01	1	–
3	5.7	– 5.3	4.1	45	1013.3	6	6	6	27	04	98	02	1	–
4	5.4	2.5	7.3	81	1011.2	8	6	4	24	02	97	60	2	0.0
5	7.3	0.8	6.5	63	1011.7	7	7	5	28	05	97	02	6	1.2
6	7.1	4.3	8.3	83	1002.1	7	7	4	15	02	97	21	6	0.0
7	9.9	4.3	8.3	68	1003.6	8	5	6	13	08	97	60	2	0.0
8	12.5	3.6	7.9	55	1013.7	6	4	5	15	02	97	03	1	–
9	10.9	7.8	10.6	81	1015.6	8	8	4	04	07	97	02	2	–
10	22.3	7.9	10.7	40	1006.7	4	0	9	21	08	98	02	1	–
11	12.7	10.6	12.8	87	1014.6	8	8	3	30	05	95	10	1	–
12	16.3	5.9	9.2	50	1021.1	2	1	6	09	02	97	03	1	–
13	14.0	9.3	11.7	73	1023.0	7	5	5	09	05	96	10	2	–
14	13.9	4.4	8.4	53	1020.3	6	2	6	06	06	98	02	1	–
15	16.4	3.5	7.8	42	1015.8	2	1	7	06	07	98	02	0	–
16	14.6	2.6	7.3	44	1016.3	5	1	9	29	07	98	02	1	–
17	15.2	8.1	10.8	62	1006.9	7	6	5	27	10	98	03	2	–
18	5.8	– 7.8	3.4	37	1002.0	6	6	6	30	13	98	26	8	0.0
19	3.4	– 1.0	5.7	73	1010.8	6	4	5	26	06	98	26	1	0.0
20	12.7	– 3.4	4.7	32	997.8	7	1	7	23	12	98	02	2	–
21	17.1	2.8	7.4	38	993.0	6	5	6	26	09	97	03	2	–
22	3.0	– 4.7	4.3	37	1006.3	6	1	7	34	05	98	01	2	–
23	6.7	– 3.3	4.8	49	1010.5	8	6	6	36	06	98	15	2	–
24	2.9	1.9	7.0	93	1010.6	8	6	3	35	09	96	61	7	3.2
25	7.2	4.2	8.2	81	1012.0	8	7	5	03	07	96	61	2	0.2
26	7.5	6.6	9.8	94	1017.0	8	8	2	05	05	95	10	6	0.6
27	9.3	8.1	10.8	92	1022.2	8	8	2	01	03	95	10	2	–
28	11.3	9.3	11.7	88	1021.8	8	2	3	34	05	96	61	6	1.8
29	8.7	6.1	9.4	84	1015.2	8	8	4	28	09	97	21	2	0.3
30	10.8	3.9	8.0	62	1014.3	6	6	6	29	09	98	02	1	–

Godz. 19

DNI	TEMPERATURA POWIETRZA T	TEMPERATURA PUNKTU ROSY T_d	PRĘŻNOŚĆ PARY WODNEJ e	WILGOTNOŚĆ WZGLĘDNA U	CIŚNIENIE ATMOSFERYCZNE P_o	ZACHMURZENIE N	N_h	h	WIATR dd	v	WIDZIALNOŚĆ V	POGODA ww	W	OPAD R
1	5.4	– 3.1	4.9	54	1018.6	1	1	9	03	01	97	02	0	–
2	4.0	– 2.5	5.1	62	1018.9	6	6	7	32	03	98	01	1	–
3	3.3	– 3.1	4.9	63	1011.3	2	1	6	09	03	97	01	1	–
4	5.4	4.0	8.1	91	1013.2	8	7	4	28	03	96	21	6	0.0
5	6.3	1.9	7.0	73	1007.3	7	7	6	15	03	97	03	8	0.0
6	6.2	5.1	8.8	92	1003.7	8	7	5	12	04	96	60	6	0.3
7	8.4	6.4	9.6	87	1005.4	8	7	6	13	06	96	61	6	2.9
8	7.9	4.5	8.4	79	1015.7	4	3	5	00	00	96	10	8	0.0
9	10.3	9.3	11.7	94	1013.2	5	2	6	09	05	95	10	6	0.0
10	17.4	9.0	11.5	58	1006.9	6	3	7	16	02	98	03	1	–
11	11.7	10.1	12.4	90	1016.8	5	3	5	31	02	95	10	6	0.0
12	13.2	7.7	10.5	69	1021.3	6	5	7	04	06	97	03	1	–
13	12.4	8.6	11.2	78	1022.3	7	7	5	05	05	95	10	2	–
14	11.5	4.5	8.4	62	1018.5	0	0	9	03	06	97	01	1	–
15	12.9	2.2	7.1	48	1015.5	2	0	9	03	04	98	01	0	–
16	12.9	3.3	7.8	52	1013.1	7	0	9	28	07	98	02	1	–
17	14.3	7.0	10.0	61	1002.0	7	6	6	26	08	98	02	2	–
18	2.7	– 2.5	5.1	69	1004.7	2	1	5	28	07	98	27	1	0.0
19	2.9	0.8	6.5	86	1010.1	2	1	5	28	02	97	01	8	0.1
20	11.8	1.2	6.6	48	996.6	7	7	9	23	03	98	02	2	–
21	11.2	8.8	11.3	85	994.2	8	2	5	22	01	97	61	6	1.1
22	7.8	– 2.4	5.1	48	1008.2	8	1	6	36	04	98	02	2	–
23	5.4	– 0.1	6.1	68	1009.8	7	2	6	06	02	98	02	8	0.0
24	0.7	0.2	6.2	96	1011.5	8	7	2	35	06	95	69	6	7.8
25	6.7	5.3	8.9	91	1013.1	8	1	4	02	05	95	61	6	5.4
26	7.5	6.8	9.9	96	1019.1	8	7	2	05	02	95	61	5	0.6
27	8.9	8.3	10.9	96	1022.5	8	7	2	01	02	94	61	6	2.9
28	9.9	7.8	10.6	87	1020.4	7	2	4	28	05	97	21	6	0.9
29	9.8	5.7	9.1	75	1014.1	5	3	5	27	05	97	01	2	–
30	9.7	6.0	9.4	78	1013.3	5	5	6	24	02	97	01	2	–

Godz. 01

DNI	TEMPERATURA POWIETRZA T	TEMPERATURA PUNKTU ROSY T_d	PRĘŻNOŚĆ PARY WODNEJ e	WILGOTNOŚĆ WZGLĘDNA U	CIŚNIENIE ATMOSFERYCZNE P_o	ZACHMURZENIE N	N_h	h	WIATR dd	v	WIDZIALNOŚĆ V	POGODA ww	W	OPAD R
1	2.8	1.0	6.5	88	1018.3	0	0	9	36	02	97	02	1	–
2	1.6	– 2.2	5.2	76	1018.8	0	0	9	34	03	97	02	0	–
3	0.8	– 1.8	5.3	83	1016.1	0	0	9	31	06	97	02	0	–
4	– 1.3	– 3.8	4.6	83	1010.6	0	0	9	27	02	97	02	0	–
5	3.4	2.4	7.3	93	1014.4	8	8	4	22	02	96	10	6	0.4
6	3.4	2.1	7.1	91	1007.5	0	0	9	14	04	97	01	1	–
7	5.8	3.7	7.9	86	1008.3	8	8	5	09	05	97	21	2	0.0
8	8.8	3.2	7.7	68	1011.1	8	6	4	11	08	96	61	2	0.3
9	6.8	6.1	9.4	96	1019.2	8	8	5	14	02	96	10	2	–
10	9.8	9.4	11.8	97	1013.5	8	8	4	09	02	96	10	2	–
11	15.6	8.6	11.2	63	1010.4	6	1	9	18	02	97	01	2	–
12	12.1	11.1	13.3	94	1017.9	8	8	4	00	00	96	10	1	–
13	9.7	8.5	11.1	92	1023.5	0	0	9	07	02	97	02	1	–
14	8.8	8.2	10.9	96	1022.5	4	0	9	36	03	97	01	1	–
15	9.1	7.0	10.0	87	1016.5	0	0	9	36	05	97	02	1	–
16	6.2	4.6	8.5	89	1015.5	0	0	9	34	02	96	10	1	–
17	9.4	4.2	8.2	70	1009.8	8	8	9	27	04	97	03	1	–
18	13.5	6.2	9.5	61	996.1	8	8	5	24	08	97	02	2	–
19	– 0.9	– 3.4	4.8	83	1006.9	0	0	9	26	02	97	02	0	–
20	0.2	– 0.4	5.9	96	1009.3	0	0	9	22	03	97	02	8	0.0
21	8.4	– 0.5	5.9	53	999.3	7	7	5	18	07	97	03	1	–
22	10.7	3.5	7.8	61	995.3	3	3	9	15	04	97	02	1	–
23	3.4	2.7	7.4	95	1007.8	8	6	5	34	08	97	03	6	1.8
24	1.4	0.9	6.5	96	1006.4	8	6	4	32	08	96	68	6	0.6
25	5.8	4.9	8.6	94	1008.7	8	8	3	34	04	96	10	6	0.9
26	6.8	5.9	9.3	94	1011.9	8	6	3	03	05	96	61	5	3.4
27	8.6	8.4	11.0	99	1019.9	8	6	3	36	01	96	61	5	2.4
28	8.7	8.1	10.8	96	1022.0	8	6	3	02	02	96	61	6	4.6
29	7.6	6.1	9.4	90	1017.9	6	6	9	24	02	96	10	6	0.4
30	6.0	4.9	8.6	92	1013.4	2	2	4	26	02	96	10	1	–

Godz. 07

DNI	TEMPERATURA POWIETRZA T	TEMPERATURA PUNKTU ROSY T_d	PRĘŻNOŚĆ PARY WODNEJ e	WILGOTNOŚĆ WZGLĘDNA U	CIŚNIENIE ATMOSFERYCZNE P_o	ZACHMURZENIE N	N_h	h	WIATR dd	v	WIDZIALNOŚĆ V	POGODA ww	W	OPAD R
1	1.8	1.0	6.6	94	1018.8	8	0	9	32	02	96	10	1	–
2	1.4	– 3.1	4.9	72	1018.9	3	0	9	32	03	97	02	0	–
3	– 0.4	– 3.2	4.8	82	1015.4	3	3	6	27	03	97	03	0	–
4	– 0.4	– 1.9	5.3	90	1011.2	1	1	5	27	01	97	01	0	–
5	3.1	1.8	7.0	91	1014.4	6	4	9	29	03	96	10	2	–
6	3.8	1.0	6.5	82	1005.6	8	8	9	12	04	97	03	1	–
7	6.4	2.8	7.5	78	1008.8	6	0	9	09	06	97	02	6	0.1
8	7.2	6.1	9.4	93	1013.5	8	8	4	12	04	96	10	6	3.3
9	5.8	5.6	9.1	98	1019.8	8	8	4	06	02	92	46	2	–
10	9.8	8.4	11.0	91	1012.4	7	7	4	12	01	96	10	2	–
11	13.7	9.6	12.0	76	1012.4	4	0	9	16	02	97	03	1	–
12	10.9	9.5	11.9	91	1019.9	8	8	4	27	02	96	10	2	–
13	8.8	8.2	10.9	96	1024.3	8	8	4	05	04	95	28	1	–
14	9.0	7.5	10.4	90	1021.4	6	4	3	36	05	96	10	1	–
15	9.4	7.1	10.1	85	1015.4	8	8	4	02	06	97	02	1	–
16	6.8	3.3	7.7	78	1016.7	0	0	9	31	02	97	02	0	–
17	9.2	5.5	9.0	77	1007.3	8	8	5	24	07	97	02	2	–
18	7.2	0.1	6.1	60	995.5	7	7	4	24	09	97	03	8	2.6
19	0.9	– 2.7	5.0	77	1009.7	2	2	9	26	03	97	03	0	–
20	3.7	0.6	6.4	80	1006.8	2	2	4	21	08	97	03	1	–
21	8.8	1.3	6.7	59	998.5	7	7	5	18	07	97	02	2	–
22	8.2	5.8	9.2	85	1001.6	8	3	5	27	05	97	02	1	–
23	0.8	0.0	6.1	94	1008.3	8	6	4	34	08	96	68	8	3.7
24	0.8	0.5	6.3	98	1005.7	8	6	4	33	07	96	69	7	4.0
25	6.2	4.3	8.3	88	1009.1	8	8	4	36	06	97	02	2	–
26	6.8	6.6	9.7	99	1013.6	8	8	3	02	03	93	46	6	0.7
27	8.4	7.8	10.6	96	1020.6	8	8	3	02	02	96	10	6	1.7
28	8.8	7.7	10.5	93	1020.9	8	8	3	36	02	96	10	6	1.0
29	8.0	6.0	9.4	87	1015.1	7	3	3	21	06	97	01	2	–
30	7.2	4.7	8.5	84	1011.2	0	0	9	22	03	96	10	1	–

Godz. 13

1	8.9	0.5	6.3	55	1017.9	6	5	5	02	04	97	25	1	0.0
2	8.2	– 5.3	4.1	38	1016.7	5	4	6	32	08	98	03	1	–
3	4.4	– 4.5	4.4	52	1012.8	7	7	5	31	06	98	02	8	0.0
4	7.6	– 3.1	4.9	47	1011.6	5	5	6	27	05	98	03	1	–
5	7.2	– 0.9	5.7	56	1012.4	7	4	5	30	04	97	02	2	–
6	6.2	3.1	7.6	80	1006.2	8	6	4	15	06	97	60	6	0.0
7	12.5	2.2	7.1	49	1008.7	8	0	9	11	08	97	03	2	–
8	12.5	6.7	9.8	68	1015.0	5	4	5	12	03	97	01	2	–
9	10.3	8.3	10.9	87	1018.3	8	8	4	09	05	97	21	4	0.0
10	21.1	6.4	9.6	38	1009.5	6	4	9	19	08	97	01	2	–
11	20.7	9.6	12.0	49	1013.4	7	0	9	21	06	98	02	1	–
12	15.9	10.0	12.3	68	1021.3	5	1	5	30	02	97	01	2	–
13	12.3	8.1	10.8	75	1023.7	8	8	5	03	03	97	01	2	–
14	14.9	7.5	10.4	61	1019.5	6	5	5	05	07	97	03	1	–
15	13.1	8.8	11.3	75	1015.2	8	8	4	02	05	97	02	2	–
16	15.1	3.3	7.7	45	1014.8	3	0	9	27	06	98	03	0	–
17	14.7	7.7	10.5	63	1004.6	7	7	5	26	09	97	02	2	–
18	6.0	– 6.5	3.7	40	999.0	5	5	5	26	09	98	02	2	–
19	6.4	– 7.2	3.6	37	1009.4	5	5	5	27	06	98	16	1	–
20	11.1	– 1.2	5.6	42	1001.0	7	3	5	22	08	98	01	1	–
21	17.1	2.8	7.4	38	996.5	7	5	9	19	08	98	02	2	–
22	7.8	3.9	8.1	76	1005.1	8	5	5	31	07	97	60	2	0.0
23	1.8	0.4	6.3	91	1008.4	8	8	4	33	08	97	02	7	2.2
24	3.4	2.7	7.4	95	1006.8	8	6	3	32	05	96	61	7	5.3
25	6.2	5.1	8.8	92	1009.4	8	6	3	36	07	96	63	6	4.1
26	8.6	8.2	10.9	97	1016.7	8	6	3	36	04	96	61	4	0.1
27	10.0	9.4	11.8	96	1021.2	8	6	3	02	03	96	61	6	9.0
28	10.7	9.5	11.9	92	1020.3	8	1	3	26	01	96	10	6	0.2
29	10.1	6.5	9.7	78	1013.4	8	8	4	27	07	97	02	8	0.0
30	12.3	2.2	7.2	50	1012.4	4	2	6	27	08	98	02	1	–

Godz. 19

1	5.8	– 1.5	5.5	59	1017.7	3	0	9	02	03	97	01	8	0.0
2	4.7	– 0.3	6.0	70	1016.7	2	2	6	31	04	97	01	1	–
3	2.2	– 2.8	5.0	70	1011.5	2	2	6	27	03	97	02	1	–
4	4.4	2.2	7.1	85	1014.4	8	6	4	26	03	96	61	2	0.0
5	6.1	– 0.1	6.1	64	1009.8	8	8	5	15	03	97	01	2	–
6	7.1	3.3	7.8	77	1007.5	8	8	5	12	05	97	03	6	0.2
7	11.2	2.7	7.4	56	1009.9	8	7	4	12	08	97	61	2	0.0
8	8.6	7.1	10.1	90	1016.9	7	7	5	12	02	97	02	2	–
9	10.7	9.7	12.0	94	1016.2	8	8	4	09	04	96	10	6	0.0
10	17.3	9.6	11.9	60	1009.2	8	5	9	15	02	97	01	2	–
11	15.7	13.0	15.0	84	1015.7	8	3	5	27	03	97	03	2	–
12	13.7	9.6	12.0	76	1022.1	5	0	9	03	02	97	01	2	–
13	11.1	8.5	11.1	84	1023.0	8	8	9	02	02	97	02	2	–
14	13.4	6.8	9.9	64	1017.4	6	6	5	36	05	97	01	2	–
15	11.1	8.5	11.1	84	1014.6	5	0	9	05	03	97	01	2	–
16	11.9	6.5	9.6	69	1011.7	3	0	9	24	04	97	01	0	–
17	13.5	8.6	11.1	72	1001.2	7	7	5	21	07	97	02	2	–
18	2.5	– 3.4	4.7	65	1003.2	1	1	5	27	06	97	01	8	0.0
19	3.7	– 0.6	5.8	73	1009.3	6	6	5	27	08	98	03	8	0.0
20	11.5	0.4	6.3	46	998.7	8	8	5	18	06	97	03	2	–
21	14.5	5.5	9.0	55	996.0	6	2	5	19	04	97	01	2	–
22	4.6	1.8	7.0	82	1007.7	8	2	4	34	06	96	61	6	2.6
23	2.3	0.7	6.4	89	1008.0	8	8	4	33	07	97	02	6	0.1
24	5.1	4.2	8.2	94	1008.4	8	6	3	36	04	96	61	6	4.1
25	6.8	5.2	8.9	90	1010.6	8	8	3	01	07	96	50	6	1.9
26	8.8	8.2	10.9	96	1018.7	8	8	3	34	02	96	10	6	2.1
27	10.0	9.4	11.8	96	1022.0	8	8	3	02	03	96	10	6	0.6
28	9.4	8.8	11.3	96	1019.1	8	6	5	24	01	96	60	6	3.7
29	8.6	5.8	9.2	82	1013.1	0	0	9	26	05	97	02	1	–
30	9.9	5.1	8.8	72	1013.3	7	7	5	27	04	97	02	1	–

Godz. 01

DNI	TEMPERATURA POWIETRZA T	TEMPERATURA PUNKTU ROSY T_d	PREŻNOŚĆ PARY WODNEJ e	WILGOTNOŚĆ WZGLĘDNA U	CIŚNIENIE ATMOSFERYCZNE P_o	ZACHMURZENIE N	N_h	h	WIATR dd	v	WIDZIALNOŚĆ V	POGODA ww	W	OPAD R
1	2.8	- 0.5	5.9	79	1020.2	0	0	9	12	01	98	02	0	-
2	1.2	- 0.2	6.0	90	1022.5	0	0	9	29	02	96	10	1	-
3	0.8	- 3.8	4.6	71	1019.2	0	0	9	19	03	98	02	0	-
4	4.7	4.2	8.3	97	1012.2	8	8	4	30	04	95	10	6	0.0
5	3.1	2.6	7.4	97	1017.2	6	6	6	25	02	97	60	6	0.1
6	3.3	1.5	6.8	88	1001.9	7	7	6	28	04	97	01	8	1.6
7	2.2	1.9	7.0	98	1000.7	0	0	9	16	02	94	28	6	0.6
8	2.5	1.5	6.8	93	1008.0	0	0	9	17	03	97	02	0	-
9	5.6	1.6	6.9	75	1014.7	0	0	9	11	05	98	02	0	-
10	9.2	8.6	11.2	96	1006.4	8	8	3	06	04	94	10	1	-
11	10.2	9.2	11.6	93	1011.3	8	7	5	27	03	95	10	8	0.1
12	9.6	7.3	10.2	86	1019.1	8	8	9	08	03	96	10	1	-
13	5.8	4.6	8.5	92	1024.0	6	6	6	07	03	97	03	1	-
14	7.5	5.7	9.2	89	1023.5	8	8	5	04	04	97	02	2	-
15	6.0	3.6	7.9	85	1020.4	2	2	7	04	03	96	10	1	-
16	6.6	4.0	8.2	84	1020.4	0	0	9	36	01	97	02	0	-
17	8.3	5.0	8.7	79	1017.7	8	8	6	27	05	97	03	2	-
18	10.9	5.3	8.9	68	1004.6	8	8	6	29	08	97	25	1	0.0
19	1.3	- 0.1	6.1	91	1012.8	7	7	4	31	04	97	01	8	0.2
20	4.3	- 0.5	5.9	71	1007.0	8	8	9	20	03	97	03	2	-
21	8.8	4.0	8.1	72	995.9	8	7	7	22	03	98	03	6	0.0
22	1.8	- 1.6	5.4	78	1002.8	7	0	9	27	04	98	03	8	0.0
23	2.5	- 1.7	5.4	73	1013.6	0	0	9	28	03	98	01	8	0.0
24	1.8	1.0	6.6	94	1013.8	8	2	6	34	01	96	21	8	1.7
25	1.8	- 1.6	5.4	78	1018.1	8	6	9	33	02	98	03	2	-
26	4.8	- 3.2	4.8	56	1020.9	8	8	9	02	03	98	02	2	-
27	5.3	3.6	7.9	89	1022.7	8	8	6	05	02	96	21	2	0.2
28	6.4	5.7	9.2	95	1026.8	8	8	6	29	01	96	10	6	0.0
29	9.3	- 1.2	5.6	48	1020.2	0	0	9	28	03	98	02	0	-
30	6.5	1.8	7.0	72	1017.4	0	0	9	27	03	98	02	0	-

Godz. 07

DNI	TEMPERATURA POWIETRZA T	TEMPERATURA PUNKTU ROSY T_d	PREŻNOŚĆ PARY WODNEJ e	WILGOTNOŚĆ WZGLĘDNA U	CIŚNIENIE ATMOSFERYCZNE P_o	ZACHMURZENIE N	N_h	h	WIATR dd	v	WIDZIALNOŚĆ V'	POGODA ww	W	OPAD R
1	3.0	- 0.2	6.0	79	1021.1	4	1	6	17	01	98	01	0	-
2	0.1	- 0.8	5.8	94	1023.2	2	1	9	29	01	96	10	4	-
3	0.1	- 3.6	4.7	76	1015.2	1	1	9	18	03	96	10	0	-
4	3.2	2.4	7.3	95	1014.0	8	8	4	26	03	96	10	2	-
5	2.7	2.4	7.3	98	1015.6	9	9	.	21	03	92	50	6	0.1
6	1.6	0.0	6.1	89	1000.6	5	0	9	17	01	97	01	1	-
7	3.8	1.5	6.8	85	1000.8	8	0	9	06	02	96	10	1	0.1
8	2.4	0.0	6.1	84	1011.0	4	1	9	18	02	96	10	1	-
9	4.3	2.6	7.3	88	1013.8	3	3	6	09	04	97	01	1	-
10	9.1	9.1	11.6	100	1004.9	9	9	.	06	04	92	45	4	-
11	7.5	7.5	10.4	100	1014.7	7	7	7	28	02	93	42	2	-
12	8.0	7.6	10.4	97	1021.0	8	4	6	03	03	94	60	8	2.7
13	4.5	4.5	8.4	100	1025.1	9	9	.	04	03	91	51	4	0.1
14	6.2	5.5	9.0	95	1022.8	8	8	4	05	05	95	50	6	0.0
15	4.1	2.1	7.1	87	1020.6	0	0	9	36	02	95	10	0	-
16	6.6	- 1.0	5.7	58	1021.1	0	0	9	28	03	98	02	0	-
17	6.9	4.6	8.5	85	1016.3	7	2	5	26	04	96	10	6	0.3
18	5.4	- 1.3	5.5	62	1006.4	7	7	5	30	07	98	80	2	0.0
19	0.1	- 1.6	5.4	88	1015.4	7	7	5	27	05	97	26	1	0.0
20	6.5	- 3.3	4.8	50	1001.5	8	8	9	21	07	98	03	2	-
21	8.7	4.4	8.4	74	992.9	7	7	6	21	02	97	60	2	0.0
22	1.2	- 2.3	5.2	77	1007.3	8	0	9	27	04	98	02	2	-
23	2.1	- 0.7	5.8	82	1014.3	2	2	9	29	02	97	03	0	-
24	1.8	1.0	6.6	94	1016.9	8	8	5	33	03	96	80	7	0.1
25	0.2	- 0.6	5.8	94	1017.7	9	9	.	33	02	93	71	4	1.2
26	2.4	- 2.2	5.2	72	1021.0	8	5	7	34	03	98	03	2	-
27	4.7	3.0	7.6	89	1023.6	8	8	9	33	02	96	10	2	-
28	5.8	3.7	7.9	86	1026.4	8	8	9	36	01	96	10	6	0.0
29	6.3	2.1	7.1	75	1019.3	8	8	9	27	04	96	10	1	-
30	4.2	1.9	7.0	85	1018.0	4	4	4	27	04	97	03	0	-

Godz. 13

1	9.5	- 2.7	5.0	42	1020.1	5	5	6	24	01	98	03	1	-
2	6.3	- 6.9	3.6	38	1022.0	6	6	6	29	04	98	26	1	0.0
3	4.0	2.0	7.0	87	1012.4	8	7	6	20	03	95	60	1	0.1
4	7.4	1.8	7.0	68	1014.5	7	6	5	26	04	98	03	8	0.0
5	7.2	2.7	7.4	73	1009.6	8	7	5	23	05	97	25	5	0.1
6	7.2	- 1.2	5.6	55	999.8	7	7	5	13	02	98	01	2	-
7	7.3	2.0	7.0	69	1000.9	5	4	6	36	01	97	21	2	0.0
8	9.1	- 0.8	5.7	50	1012.4	6	6	6	18	02	98	02	1	-
9	13.0	6.3	9.6	64	1010.9	7	7	6	12	06	97	03	1	-
10	17.2	11.1	13.2	68	1004.3	3	1	6	36	02	96	05	4	-
11	15.4	8.1	10.8	62	1015.8	5	5	6	15	02	96	05	4	-
12	11.5	6.5	9.6	71	1022.2	8	8	5	03	04	97	01	6	0.0
13	6.2	5.8	9.2	97	1025.1	8	8	4	04	04	96	10	5	0.0
14	11.7	7.4	10.3	75	1021.2	7	7	6	05	04	96	10	5	0.0
15	14.0	4.3	8.3	52	1019.6	3	3	6	36	03	98	02	0	-
16	14.7	1.8	7.0	42	1020.2	7	0	9	29	04	98	03	1	-
17	16.1	3.6	7.9	43	1011.0	6	1	9	25	06	98	03	1	-
18	5.2	- 7.0	3.6	41	1007.5	6	6	5	28	06	98	26	1	0.0
19	6.7	- 4.1	4.5	46	1014.2	6	6	5	29	07	98	03	8	0.0
20	13.4	- 2.5	5.1	33	997.0	7	3	7	24	08	97	03	2	-
21	12.4	0.2	6.2	43	991.4	8	3	6	25	06	98	01	6	0.4
22	7.3	- 5.2	4.2	41	1009.2	7	4	5	25	04	98	02	2	-
23	5.0	0.3	6.3	72	1013.4	7	7	5	32	02	98	26	1	0.0
24	7.9	- 3.4	4.8	45	1016.9	7	5	6	36	04	98	02	2	-
25	4.8	2.3	7.2	84	1017.7	8	8	9	01	02	98	01	7	2.0
26	6.5	2.9	7.5	78	1021.4	8	2	7	05	03	97	61	2	0.3
27	6.9	4.4	8.3	84	1025.6	8	4	7	34	03	96	60	2	0.0
28	11.8	1.8	6.9	50	1025.3	7	1	6	33	02	98	02	2	-
29	12.1	2.5	7.3	52	1018.8	6	6	6	28	03	98	01	5	0.0
30	11.9	6.2	9.5	68	1016.6	7	7	6	28	05	98	02	1	-

Godz. 19

1	4.8	0.7	6.4	75	1021.0	5	4	7	28	02	97	03	1	-
2	4.3	- 3.5	4.7	57	1020.7	2	2	6	01	01	98	01	1	-
3	5.5	5.3	8.9	98	1010.7	9	9	.	28	03	93	60	4	1.2
4	5.0	2.5	7.3	84	1016.1	8	6	6	28	03	98	21	8	1.1
5	5.8	5.1	8.8	95	1002.1	8	8	4	22	05	95	61	8	4.6
6	3.9	3.4	7.8	97	1000.0	8	7	6	03	01	96	63	6	3.7
7	6.9	3.1	7.6	77	1003.1	3	2	6	12	02	98	25	1	0.0
8	8.2	0.2	6.2	57	1013.6	2	1	9	13	02	98	01	1	-
9	12.1	8.3	10.7	77	1009.3	8	3	6	08	02	97	01	2	-
10	15.1	11.0	13.1	76	1006.9	6	3	6	28	04	96	25	9	0.0
11	12.7	7.4	10.3	70	1017.7	6	6	6	27	02	97	03	1	-
12	10.1	7.8	10.6	86	1022.7	2	1	9	03	02	97	01	1	-
13	9.4	6.2	9.4	80	1023.8	8	8	6	04	02	97	02	2	-
14	11.1	3.7	8.0	60	1019.7	5	5	9	05	03	97	01	2	-
15	13.1	4.7	8.5	57	1018.6	0	0	9	32	01	98	01	0	-
16	10.6	4.9	8.7	68	1018.6	8	0	9	29	03	97	02	1	-
17	15.9	3.9	8.1	45	1005.9	7	7	7	25	05	97	03	1	-
18	2.6	- 0.7	5.8	79	1007.3	7	7	5	26	04	97	26	1	0.0
19	3.8	1.8	6.9	87	1012.0	5	1	5	24	03	98	25	1	0.5
20	11.4	2.4	7.3	54	997.2	7	7	7	24	07	98	01	2	-
21	8.5	0.6	6.4	57	995.0	8	3	6	25	04	98	01	2	-
22	6.6	- 3.1	4.8	50	1011.4	2	2	5	28	02	98	01	1	-
23	2.6	0.5	6.3	86	1013.2	7	5	5	05	03	98	80	2	0.0
24	3.8	- 0.5	5.9	73	1018.3	8	3	6	33	04	98	87	2	0.0
25	7.4	1.5	6.8	66	1018.3	8	1	9	32	02	98	01	6	0.0
26	6.8	3.3	7.7	78	1021.7	8	8	9	12	01	97	02	6	0.0
27	6.6	6.2	9.4	97	1026.3	8	6	3	35	01	95	58	5	0.2
28	13.6	- 0.6	5.8	37	1021.8	2	1	9	24	03	98	02	1	-
29	11.7	2.5	7.3	53	1017.1	1	1	9	27	03	98	03	1	-
30	14.4	5.6	9.1	55	1010.9	1	1	9	19	01	98	01	1	-

Godz. 01

DNI	TEMPERATURA POWIETRZA T	TEMPERATURA PUNKTU ROSY T_d	PRĘŻNOŚĆ PARY WODNEJ e	WILGOTNOŚĆ WZGLĘDNA U	CIŚNIENIE ATMOSFERYCZNE P_o	ZACHMURZENIE N	N_h	h	WIATR dd	v	WIDZIALNOŚĆ V	POGODA ww	W	OPAD R
1	- 1.4	- 1.7	5.4	98	1019.8	0	0	9	32	02	96	10	0	-
2	0.8	0.3	6.2	96	1022.2	4	0	9	29	02	96	10	1	-
3	- 1.7	- 2.9	4.9	91	1019.6	1	1	6	22	02	98	01	1	-
4	6.1	5.2	8.8	94	1011.2	8	8	3	29	05	95	10	6	0.3
5	1.4	0.9	6.5	96	1016.8	0	0	9	27	02	96	10	6	0.0
6	4.4	3.2	7.7	92	1001.4	6	6	9	27	03	96	10	6	3.8
7	2.9	2.4	7.3	96	1001.4	0	0	9	14	02	96	10	6	8.0
8	1.9	1.4	6.7	96	1008.3	0	0	9	16	03	96	10	1	-
9	4.8	2.1	7.1	82	1015.1	0	0	9	09	03	96	10	0	-
10	10.1	9.1	11.6	93	1006.3	8	0	9	08	03	96	10	2	-
11	11.1	10.1	12.4	94	1010.8	8	8	5	32	04	96	80	9	9.2
12	7.8	5.8	9.2	87	1019.3	1	1	9	12	02	96	10	0	-
13	7.0	5.9	9.3	93	1023.7	7	7	9	05	04	96	10	1	-
14	8.1	6.8	9.9	91	1022.5	8	8	5	04	05	96	10	6	0.0
15	5.8	3.7	7.9	86	1019.9	0	0	9	03	05	97	02	1	-
16	5.2	3.0	7.6	86	1019.7	0	0	9	36	04	96	10	0	-
17	8.8	6.2	9.5	84	1016.6	8	8	9	25	05	97	02	2	-
18	12.6	7.3	10.2	70	1003.1	6	6	6	27	09	97	03	1	-
19	1.8	0.7	6.4	93	1010.9	7	7	5	29	07	97	83	8	2.2
20	4.5	0.3	6.2	74	1007.4	7	7	9	22	04	97	21	8	0.0
21	9.2	5.0	8.7	75	996.5	8	8	7	22	04	97	60	2	0.0
22	2.8	- 1.1	5.6	76	1002.1	2	1	9	29	05	98	01	1	-
23	0.1	- 1.4	5.5	90	1013.4	8	0	9	29	02	97	02	2	-
24	2.2	1.2	6.6	93	1012.9	7	2	5	36	03	97	01	8	0.8
25	3.7	- 2.6	5.1	64	1016.7	8	4	6	36	05	98	03	2	-
26	4.9	- 2.0	5.3	61	1019.7	8	8	8	36	05	97	02	6	0.0
27	4.9	4.4	8.4	97	1022.5	8	8	4	04	03	96	58	6	0.9
28	6.8	6.1	9.4	96	1026.3	8	8	5	34	03	96	10	2	-
29	2.5	2.2	7.2	98	1020.2	0	0	9	00	00	96	10	0	-
30	3.5	2.2	7.2	91	1016.6	0	0	9	27	03	97	02	0	-

Godz. 07

DNI	TEMPERATURA POWIETRZA T	TEMPERATURA PUNKTU ROSY T_d	PRĘŻNOŚĆ PARY WODNEJ e	WILGOTNOŚĆ WZGLĘDNA U	CIŚNIENIE ATMOSFERYCZNE P_o	ZACHMURZENIE N	N_h	h	WIATR dd	v	WIDZIALNOŚĆ V	POGODA ww	W	OPAD R
1	- 1.0	- 1.1	5.6	99	1021.2	7	0	9	32	01	95	10	1	-
2	- 0.1	- 0.1	6.1	100	1022.9	9	9	.	00	00	92	43	8	0.0
3	- 1.3	- 2.4	5.1	93	1016.1	0	0	9	18	03	96	10	0	-
4	4.3	3.3	7.8	93	1013.5	7	7	4	28	06	96	10	1	-
5	3.1	2.8	7.5	98	1015.5	8	8	9	27	03	94	10	1	-
6	2.2	1.7	6.9	96	1001.2	7	2	7	00	00	96	10	1	-
7	3.3	3.3	7.7	100	1000.9	8	6	4	04	02	94	61	1	0.2
8	0.9	0.6	6.4	98	1011.4	6	1	9	16	02	94	10	1	-
9	6.1	4.0	8.1	86	1013.7	7	7	9	09	04	95	10	1	-
10	8.3	8.1	10.8	99	1004.6	8	3	9	08	03	95	10	2	-
11	8.7	8.5	11.1	99	1014.6	8	8	3	27	03	95	10	1	0.1
12	6.9	6.7	9.8	99	1020.7	8	1	4	05	03	95	61	1	0.3
13	5.8	5.6	9.1	98	1024.6	8	8	2	04	06	95	10	2	-
14	7.4	6.3	9.5	93	1022.1	7	7	4	04	08	95	10	2	-
15	4.3	3.1	7.6	92	1019.8	1	1	9	01	06	96	10	1	-
16	5.4	2.7	7.4	83	1020.9	1	0	9	32	02	96	10	0	-
17	8.1	6.4	9.6	89	1015.5	8	8	9	25	06	96	60	2	0.0
18	7.4	- 1.6	5.4	53	1005.1	7	7	5	29	10	98	25	1	0.0
19	0.8	- 0.9	5.7	88	1014.9	6	5	3	29	05	98	03	8	0.0
20	6.9	- 1.6	5.4	54	1002.0	8	2	9	20	05	97	02	2	-
21	9.0	5.3	8.9	77	993.3	7	7	5	19	02	96	10	8	0.0
22	3.0	- 0.2	6.0	79	1006.5	8	1	5	27	05	98	03	1	-
23	2.0	0.1	6.2	87	1014.1	1	1	0	29	03	97	02	1	-
24	2.6	- 0.7	5.8	79	1015.8	2	1	4	01	06	98	03	8	0.1
25	0.9	0.4	6.3	96	1016.2	8	6	4	34	07	95	71	7	0.4
26	3.7	- 0.6	5.8	73	1019.4	8	8	9	35	07	98	02	2	-
27	5.1	4.2	8.2	94	1023.5	8	1	4	03	03	96	10	6	0.1
28	6.6	4.0	8.2	84	1025.8	8	2	6	34	03	97	60	2	0.0
29	6.7	3.9	8.1	82	1019.0	8	3	9	25	05	96	10	1	-
30	5.9	3.3	7.7	83	1017.6	1	1	4	27	06	96	10	0	-

Godz. 13

1	8.7	- 1.8	5.4	48	1020.4	3	2	6	02	02	98	02	1	-
2	6.2	- 4.5	4.4	46	1021.8	6	3	6	30	06	98	02	4	-
3	8.5	- 0.4	5.9	54	1012.0	8	8	9	25	04	96	05	1	-
4	6.9	3.4	7.7	78	1014.1	7	7	5	27	04	97	25	2	0.0
5	7.5	3.3	7.7	75	1010.0	8	8	5	22	05	97	02	6	0.1
6	7.5	1.9	7.0	68	1000.6	8	5	6	11	04	98	80	1	0.0
7	5.7	3.5	7.9	86	1000.9	8	3	4	30	03	96	60	6	3.2
8	9.1	1.1	6.6	57	1013.2	5	5	6	11	03	97	05	2	-
9	13.7	7.7	10.5	67	1011.4	8	8	5	11	05	96	05	1	-
10	19.1	11.1	13.2	60	1004.1	1	0	9	19	04	96	05	1	-
11	12.6	8.6	11.2	77	1016.7	7	7	7	00	00	96	10	6	0.0
12	12.8	9.9	12.2	83	1021.8	6	3	4	04	05	96	10	6	4.9
13	7.6	5.8	9.2	89	1024.7	8	8	4	02	06	96	10	2	-
14	13.5	7.9	10.6	69	1020.7	6	6	5	05	06	96	05	2	-
15	14.4	6.6	9.8	59	1019.1	4	4	5	01	05	97	05	0	-
16	15.2	4.0	8.2	47	1019.8	8	0	9	32	04	98	02	1	-
17	16.4	7.2	10.2	55	1010.9	7	1	6	27	08	98	02	6	0.0
18	6.7	- 6.2	3.8	39	1007.0	7	7	7	28	09	99	14	8	0.0
19	7.0	- 1.5	5.5	55	1013.7	6	4	5	27	05	99	27	2	0.0
20	14.5	- 0.6	5.9	36	997.1	7	1	6	23	10	97	02	2	-
21	13.9	4.7	8.5	54	992.1	8	5	6	20	09	98	25	6	0.0
22	8.2	- 3.7	4.7	43	1009.3	8	2	6	31	05	98	03	2	-
23	8.8	- 2.0	5.3	47	1012.3	4	4	6	33	05	99	14	0	-
24	8.1	- 6.8	3.7	34	1015.9	7	2	7	01	08	99	03	1	-
25	5.9	3.0	7.6	82	1016.7	8	3	4	03	06	97	02	7	1.1
26	5.5	4.1	8.2	91	1020.3	8	6	5	35	07	96	61	7	3.2
27	7.3	5.0	8.7	86	1025.1	8	6	5	33	04	96	10	2	-
28	10.3	4.8	8.6	69	1025.1	8	1	6	32	05	97	60	6	0.0
29	11.4	5.1	8.8	65	1018.5	7	7	5	28	07	96	05	8	0.0
30	12.2	5.9	9.2	65	1016.6	7	7	6	27	05	98	01	1	-

Godz. 19

1	5.0	1.7	6.9	79	1020.9	7	7	6	29	02	97	14	1	-
2	4.4	- 2.0	5.3	63	1020.5	3	2	6	32	02	98	01	1	-
3	5.1	4.6	8.5	97	1010.8	8	7	5	22	03	95	58	6	0.6
4	5.4	3.2	7.7	86	1015.6	7	2	5	28	02	97	02	8	0.0
5	5.6	4.7	8.5	94	1003.1	8	7	5	18	05	96	63	8	3.5
6	6.7	4.2	8.2	84	1000.0	8	8	6	09	04	96	21	8	0.3
7	6.6	3.5	7.9	81	1003.9	7	1	6	11	02	96	10	6	0.1
8	7.7	3.0	7.6	72	1014.2	2	0	9	09	02	96	10	1	-
9	11.9	9.4	11.8	84	1009.7	7	7	9	09	04	96	10	2	-
10	16.2	13.2	15.2	82	1005.1	4	2	6	35	03	96	17	0	-
11	12.8	8.4	11.0	75	1017.6	1	0	9	12	02	96	10	1	-
12	10.5	8.1	10.8	85	1022.9	1	0	9	06	04	96	10	1	-
13	9.2	7.1	10.1	87	1023.4	8	8	5	04	05	96	10	2	-
14	11.3	5.0	8.7	65	1019.7	7	6	7	05	06	97	02	2	-
15	10.9	5.7	9.2	70	1018.4	1	0	9	02	02	97	01	0	-
16	12.0	6.8	9.9	70	1017.5	8	0	9	29	06	97	03	1	-
17	15.5	6.0	9.4	53	1006.0	7	6	8	27	06	96	05	1	-
18	5.5	- 3.6	4.7	52	1006.6	7	6	7	27	05	99	26	1	0.0
19	5.1	1.6	6.8	78	1011.9	7	6	5	27	03	98	14	8	0.0
20	12.0	2.9	7.5	54	997.5	7	6	6	26	04	98	03	2	-
21	8.5	5.6	9.1	82	994.9	8	1	5	22	05	98	03	8	0.2
22	6.9	- 1.6	5.4	54	1011.2	7	2	6	28	04	98	14	2	-
23	4.8	1.2	6.7	78	1012.4	7	3	5	33	03	98	01	8	0.0
24	5.9	- 2.4	5.1	55	1016.7	8	8	6	32	04	98	14	8	0.0
25	8.5	2.0	7.1	64	1017.8	8	8	8	04	04	98	01	6	0.0
26	6.3	3.5	7.8	82	1021.3	8	8	6	02	03	97	60	2	0.5
27	7.5	6.8	9.9	96	1025.6	8	6	4	35	03	95	60	5	0.0
28	10.5	0.9	6.5	51	1022.0	2	1	9	21	03	98	01	6	0.0
29	11.5	4.2	8.2	61	1016.6	1	0	9	28	03	97	01	1	-
30	13.5	7.7	10.5	68	1011.5	1	1	9	26	02	98	01	1	-

Godz. 01

DNI	TEMPERATURA POWIETRZA T	TEMPERATURA PUNKTU ROSY T_d	PRĘŻNOŚĆ PARY WODNEJ e	WILGOTNOŚĆ WZGLĘDNA U	CIŚNIENIE ATMOSFERYCZNE P_o	ZACHMURZENIE N	N_h	h	WIATR dd	v	WIDZIALNOŚĆ V	POGODA ww	W	OPAD R
1	1.5	0.1	6.2	91	1019.2	0	0	9	29	01	96	10	0	-
2	2.1	1.0	6.6	93	1021.0	2	2	4	34	01	97	03	0	-
3	- 0.6	- 3.1	4.9	83	1019.3	0	0	9	00	00	97	01	1	-
4	4.8	4.1	8.2	95	1009.6	8	6	3	27	02	96	61	6	1.6
5	4.4	2.9	7.5	90	1015.8	8	8	4	29	02	96	60	1	0.0
6	5.1	4.6	8.5	97	1000.4	8	5	2	25	05	96	61	6	4.9
7	5.9	5.0	8.7	94	1001.2	7	7	4	14	02	96	10	2	-
8	2.3	1.8	6.9	96	1008.2	0	0	9	25	02	96	10	1	-
9	4.3	- 0.2	6.0	72	1015.9	7	7	4	04	02	96	10	1	-
10	9.9	9.5	11.9	97	1007.5	8	8	4	07	02	96	10	1	-
11	12.3	11.2	13.3	93	1009.2	8	8	4	34	05	96	60	1	0.0
12	7.3	6.4	9.6	94	1019.2	0	0	9	02	02	96	10	0	-
13	6.0	5.3	8.9	95	1023.2	8	8	4	36	01	96	10	1	-
14	9.1	8.3	10.9	95	1021.8	8	8	3	04	02	96	10	2	-
15	6.3	4.0	8.1	85	1018.6	0	0	9	36	02	97	02	1	-
16	6.7	3.4	7.8	79	1018.2	0	0	9	00	00	97	02	0	-
17	8.7	6.1	9.4	84	1014.7	0	0	9	27	04	97	01	1	-
18	12.5	6.5	9.6	67	1001.0	3	3	5	27	06	97	03	1	-
19	2.0	0.4	6.3	89	1008.9	8	8	4	25	02	97	03	1	-
20	3.7	1.4	6.8	85	1008.1	8	8	9	22	02	97	60	1	0.0
21	8.2	4.8	8.6	79	997.0	7	7	5	22	01	97	02	2	-
22	6.1	2.5	7.3	77	999.1	8	8	4	27	03	97	02	6	0.1
23	3.7	- 1.0	5.7	72	1011.7	8	8	9	34	02	97	02	2	-
24	2.3	0.7	6.4	89	1011.2	7	1	4	32	02	97	03	1	-
25	1.1	0.0	6.1	92	1014.7	8	6	4	32	05	97	60	6	0.0
26	3.3	1.8	7.0	90	1017.2	8	6	4	34	04	96	21	6	2.6
27	5.7	5.2	8.9	97	1021.1	8	8	3	00	00	96	10	5	0.0
28	6.0	3.1	7.6	82	1024.7	8	8	4	32	03	96	10	5	0.0
29	5.0	3.3	7.7	89	1019.4	0	0	9	25	02	97	02	1	-
30	5.3	2.6	7.4	83	1015.2	0	0	9	27	01	97	02	1	-

Godz. 07

DNI	TEMPERATURA POWIETRZA T	TEMPERATURA PUNKTU ROSY T_d	PRĘŻNOŚĆ PARY WODNEJ e	WILGOTNOŚĆ WZGLĘDNA U	CIŚNIENIE ATMOSFERYCZNE P_o	ZACHMURZENIE N	N_h	h	WIATR dd	v	WIDZIALNOŚĆ V	POGODA ww	W	OPAD R
1	- 0.1	- 0.1	6.1	100	1020.2	0	0	9	00	00	93	46	0	-
2	0.5	0.5	6.3	100	1021.7	8	8	2	34	01	93	46	1	-
3	0.5	- 0.9	5.7	90	1016.6	1	1	4	18	01	97	01	1	-
4	5.3	4.4	8.3	94	1011.0	8	6	3	29	03	96	61	6	1.7
5	2.7	2.4	7.3	98	1015.3	7	7	9	27	02	96	10	6	0.5
6	3.7	3.0	7.6	95	1000.9	7	7	4	29	03	96	10	6	0.8
7	5.1	3.7	7.9	90	1000.2	8	6	4	09	02	96	61	2	1.7
8	1.3	1.0	6.6	98	1011.5	7	0	9	16	01	95	10	1	-
9	5.7	1.7	6.9	76	1014.4	7	7	4	09	01	96	10	2	-
10	11.9	7.8	10.6	76	1004.9	7	2	4	16	02	96	10	1	-
11	10.5	9.9	12.2	96	1013.8	8	8	3	29	01	96	10	6	0.0
12	7.1	7.1	10.1	100	1019.7	9	9	.	07	02	92	45	4	-
13	6.4	5.5	9.0	94	1023.7	8	8	4	36	02	96	10	2	-
14	8.5	7.9	10.6	96	1021.2	7	7	5	04	02	96	10	2	-
15	6.0	4.4	8.3	89	1018.1	0	0	9	36	03	96	10	0	-
16	4.9	3.0	7.6	87	1019.6	0	0	9	34	02	96	10	0	-
17	8.7	7.2	10.2	90	1013.6	8	8	5	27	06	97	60	1	0.0
18	6.7	- 1.2	5.6	57	1002.2	6	6	5	29	07	97	03	1	-
19	1.2	- 0.2	6.0	90	1013.4	6	6	5	27	03	97	89	7	2.4
20	6.1	- 0.8	5.8	61	1002.6	7	7	9	22	04	97	02	6	0.0
21	8.8	5.3	8.9	78	993.8	7	7	5	18	03	97	03	2	-
22	2.0	0.1	6.2	87	1005.6	5	0	9	27	02	97	03	1	-
23	3.1	1.3	6.7	88	1012.4	6	6	9	34	01	97	02	2	-
24	1.9	0.3	6.2	89	1013.8	7	2	4	34	02	97	02	2	-
25	1.9	1.6	6.9	98	1013.8	8	4	4	36	03	96	61	7	1.8
26	3.0	2.0	7.0	93	1016.8	8	6	3	36	04	96	63	2	5.3
27	5.3	5.3	8.9	100	1022.2	8	8	2	34	02	94	28	2	-
28	4.7	3.5	7.8	92	1024.4	8	8	4	32	03	96	10	6	0.0
29	5.8	2.1	7.1	77	1017.6	6	0	9	27	02	96	10	1	-
30	6.3	3.2	7.7	81	1016.0	4	0	9	27	02	97	03	0	-

Godz. 13

1	7.8	- 0.7	5.8	55	1019.8	4	4	5	34	02	97	02	4	-
2	5.9	- 5.8	4.0	43	1020.7	5	5	6	32	02	98	01	2	-
3	8.9	- 2.5	5.1	44	1011.8	4	4	5	20	02	97	03	0	-
4	6.7	2.3	7.2	74	1013.1	7	7	4	29	04	97	02	6	0.0
5	8.2	2.2	7.2	66	1010.4	7	7	4	27	05	96	10	2	-
6	7.1	2.8	7.5	74	1001.1	7	7	4	09	02	98	02	1	-
7	6.4	4.3	8.3	87	999.8	8	8	4	16	03	96	21	6	3.1
8	9.2	1.8	7.0	60	1013.3	8	8	4	16	02	96	80	6	0.0
9	12.6	8.0	10.7	73	1011.9	8	8	5	11	02	97	02	2	-
10	22.1	10.1	12.4	46	1003.8	4	0	9	20	07	98	01	1	-
11	12.4	8.8	11.4	79	1015.9	7	7	4	27	01	96	10	6	0.0
12	11.1	10.3	12.5	95	1021.0	8	8	4	36	02	96	10	4	-
13	7.4	6.7	9.8	96	1023.3	8	6	3	02	04	96	61	5	2.5
14	13.0	7.5	10.4	69	1020.0	8	8	4	07	04	97	02	2	-
15	15.0	2.3	7.2	42	1017.1	3	3	5	09	05	97	02	0	-
16	14.4	1.6	6.9	42	1018.4	5	0	9	27	05	98	02	1	-
17	15.1	6.5	9.7	56	1010.0	5	5	6	27	07	97	03	6	0.0
18	7.5	- 9.1	3.1	30	1005.0	3	3	6	29	07	98	02	0	-
19	5.9	- 2.0	5.3	57	1012.8	5	4	5	29	05	97	01	8	0.0
20	12.4	- 2.8	5.0	35	997.7	7	7	9	22	08	97	02	2	-
21	14.0	2.3	7.2	45	992.6	8	8	4	22	04	97	03	2	-
22	8.4	- 4.5	4.4	40	1007.8	7	2	6	34	03	98	02	2	-
23	8.9	- 2.9	4.9	43	1011.1	5	5	4	27	03	97	01	8	0.0
24	6.9	- 3.0	4.9	49	1013.9	8	4	5	36	07	97	02	2	-
25	4.8	3.8	8.0	94	1014.8	8	6	3	36	04	96	61	6	1.0
26	5.4	4.2	8.3	92	1018.3	8	8	4	04	03	96	21	6	3.9
27	8.7	6.6	9.7	86	1023.5	8	8	4	34	02	96	10	2	-
28	8.1	6.4	9.6	89	1024.0	8	6	4	34	02	96	61	6	0.5
29	8.9	6.3	9.6	84	1017.6	7	7	4	29	05	96	21	2	0.0
30	12.5	5.7	9.2	63	1015.9	5	5	4	27	03	97	01	1	-

Godz. 19

1	5.7	- 1.6	5.4	59	1019.5	2	2	5	00	00	97	02	0	-
2	3.5	- 7.1	3.6	46	1020.1	2	2	6	00	00	98	02	1	-
3	5.1	2.7	7.4	84	1010.0	8	8	4	27	04	96	60	1	0.0
4	5.2	0.9	6.5	73	1014.9	5	5	5	36	02	96	10	2	-
5	6.7	3.4	7.8	79	1004.0	8	3	4	18	03	96	60	8	0.0
6	6.2	4.8	8.6	91	1001.0	8	8	4	09	03	96	25	2	1.8
7	5.5	2.6	7.3	81	1003.7	7	2	6	25	01	96	10	2	-
8	8.0	2.0	7.0	66	1014.7	0	0	9	00	00	97	01	8	0.1
9	11.5	10.1	12.4	91	1010.2	3	3	5	07	01	96	10	1	-
10	16.5	8.8	11.3	60	1005.1	2	2	5	18	03	97	02	1	-
11	12.2	8.8	11.3	80	1017.6	3	3	5	27	01	96	10	1	-
12	9.7	7.6	10.4	87	1022.1	8	8	4	36	02	96	10	2	-
13	8.6	8.0	10.7	96	1022.3	8	8	3	02	03	95	10	6	0.5
14	11.1	4.8	8.6	65	1018.3	2	2	5	36	02	97	02	1	-
15	12.5	0.3	6.2	43	1017.2	2	2	6	36	03	97	02	0	-
16	12.8	3.2	7.7	52	1015.5	4	0	9	29	04	97	01	1	-
17	15.1	5.0	8.7	51	1004.7	3	0	9	27	08	97	02	1	-
18	4.7	- 7.0	3.6	42	1006.0	5	5	5	29	02	98	27	1	0.0
19	4.5	- 1.5	5.5	65	1010.9	4	4	5	27	04	97	01	8	0.0
20	11.0	1.9	7.0	53	997.2	6	4	6	27	02	97	01	2	-
21	8.1	6.6	9.7	90	994.2	8	8	4	27	04	96	61	2	0.9
22	6.9	- 8.7	3.2	32	1009.8	7	0	9	32	02	97	01	2	-
23	6.6	- 1.0	5.7	58	1010.8	4	4	4	02	01	97	01	1	-
24	3.1	- 6.0	3.9	51	1015.9	8	8	9	02	06	97	02	2	-
25	6.5	4.7	8.5	88	1016.0	8	4	4	36	05	96	61	6	1.8
26	6.2	6.0	9.3	98	1020.0	8	8	4	02	02	96	10	2	-
27	8.1	6.4	9.6	89	1024.0	8	8	4	34	02	96	10	6	0.5
28	9.6	5.5	9.0	75	1021.6	8	8	9	25	01	97	02	6	0.2
29	11.1	3.1	7.7	58	1015.4	6	0	9	27	03	97	03	1	-
30	11.7	7.6	10.4	76	1012.5	2	0	9	00	00	98	03	1	-

Godz. 01

DNI	TEMPERATURA POWIETRZA T	TEMPERATURA PUNKTU ROSY T_d	PRĘŻNOŚĆ PARY WODNEJ e	WILGOTNOŚĆ WZGLĘDNA U	CIŚNIENIE ATMOSFERYCZNE P_o	ZACHMURZENIE N	N_h	h	WIATR dd	v	WIDZIALNOŚĆ V	POGODA ww	W	OPAD R
1	0.0	- 0.3	6.0	98	1019.3	0	0	9	01	02	97	02	0	-
2	- 1.2	- 2.1	5.2	94	1020.8	0	0	9	32	02	97	02	0	-
3	- 1.2	- 3.1	4.9	87	1019.4	2	2	5	00	00	97	02	1	-
4	4.1	3.4	7.8	95	1009.8	8	8	8	34	01	96	61	2	0.7
5	3.4	2.7	7.4	95	1015.8	8	8	4	29	01	97	60	2	0.0
6	4.8	3.6	7.9	92	1001.4	8	6	3	20	06	96	61	6	1.6
7	4.8	3.1	7.6	89	1003.3	8	8	4	14	05	97	03	8	0.0
8	2.8	2.3	7.2	96	1009.4	0	0	9	22	01	95	10	6	0.4
9	4.8	3.4	7.8	90	1016.7	6	6	9	14	02	96	10	1	-
10	10.8	9.8	12.1	94	1009.3	8	6	5	14	05	96	10	2	-
11	12.0	6.1	9.4	67	1009.2	0	0	9	19	03	97	02	0	-
12	5.0	4.8	8.6	98	1020.0	0	0	9	00	00	91	44	0	-
13	8.4	6.4	9.6	87	1023.0	8	8	5	07	04	96	10	1	-
14	9.4	8.2	10.8	92	1022.3	0	0	9	05	04	96	10	1	-
15	7.7	4.8	8.6	82	1017.5	6	6	6	05	07	97	02	1	-
16	5.8	4.2	8.2	89	1017.7	0	0	9	03	04	97	02	0	-
17	9.2	5.7	9.2	79	1014.5	8	8	9	28	06	97	02	1	-
18	12.8	5.1	8.8	59	1000.2	7	7	5	27	09	97	01	1	-
19	- 0.4	- 1.0	5.7	96	1008.8	5	5	5	00	00	97	03	1	-
20	2.8	1.5	6.8	91	1009.4	8	6	5	22	05	97	60	1	0.0
21	8.0	2.0	7.0	66	997.8	7	7	6	22	02	97	02	2	-
22	6.4	3.3	7.7	81	998.3	7	7	5	31	05	97	03	6	4.3
23	4.2	- 2.2	5.2	63	1011.1	8	8	9	02	03	97	02	0	-
24	3.3	- 0.5	5.9	76	1010.8	7	2	5	02	03	98	02	2	-
25	0.4	0.1	6.2	98	1013.0	8	6	2	36	07	96	71	7	1.8
26	4.4	1.6	6.9	82	1015.2	8	5	3	36	08	97	02	6	1.8
27	5.8	5.1	8.8	95	1021.0	8	8	2	01	02	95	10	2	-
28	6.5	6.1	9.4	97	1023.7	8	6	1	34	04	95	61	6	0.5
29	4.8	4.1	8.2	95	1019.9	0	0	9	23	03	97	01	1	-
30	4.2	3.0	7.6	92	1014.8	0	0	9	22	03	96	10	1	-

Godz. 07

DNI	TEMPERATURA POWIETRZA T	TEMPERATURA PUNKTU ROSY T_d	PRĘŻNOŚĆ PARY WODNEJ e	WILGOTNOŚĆ WZGLĘDNA U	CIŚNIENIE ATMOSFERYCZNE P_o	ZACHMURZENIE N	N_h	h	WIATR dd	v	WIDZIALNOŚĆ V	POGODA ww	W	OPAD R
1	0.3	0.0	6.1	98	1020.5	9	9	.	00	00	92	47	0	-
2	0.2	- 0.9	5.7	92	1021.4	0	0	9	36	03	93	46	0	-
3	- 0.8	- 2.3	5.2	90	1017.3	8	8	5	00	00	96	10	1	-
4	3.8	3.1	7.6	95	1010.8	8	5	2	28	02	95	61	6	1.7
5	2.8	2.5	7.3	98	1015.4	7	7	2	27	01	95	21	2	0.2
6	4.0	3.3	7.7	95	1000.8	7	5	4	27	03	96	10	6	3.0
7	5.0	3.8	8.0	92	1001.2	8	6	4	12	07	96	61	2	1.8
8	2.8	1.5	6.8	91	1012.7	2	2	9	14	02	94	10	0	-
9	6.8	5.0	8.7	88	1015.5	7	7	6	14	03	96	10	2	-
10	14.6	8.1	10.8	65	1006.6	7	3	9	17	08	97	01	2	-
11	10.8	10.4	12.6	97	1013.1	8	8	2	29	03	95	10	1	-
12	7.4	7.4	10.3	100	1020.8	9	9	.	12	02	93	43	4	-
13	7.3	6.6	9.8	96	1022.8	8	8	4	06	04	95	10	2	-
14	8.4	7.6	10.4	94	1021.6	7	3	4	06	06	95	10	1	-
15	6.6	3.5	7.9	81	1017.5	0	0	9	04	07	97	02	1	-
16	4.4	3.7	7.9	95	1019.3	0	0	9	32	02	96	10	0	-
17	8.4	6.2	9.5	86	1012.7	8	4	4	29	07	97	02	6	0.1
18	6.5	- 0.2	6.0	62	1001.4	7	7	5	32	10	98	03	1	-
19	0.3	- 0.8	5.7	92	1012.0	7	7	4	33	06	96	26	1	0.1
20	4.8	0.1	6.1	71	1004.2	7	3	9	21	07	97	01	6	0.4
21	9.3	1.9	7.0	60	995.2	6	6	9	20	07	97	03	2	-
22	2.2	- 0.3	6.0	84	1005.1	7	3	4	32	07	97	03	2	-
23	3.6	- 0.1	6.0	76	1012.0	7	4	9	02	04	97	01	2	-
24	2.6	- 0.4	5.9	81	1012.3	8	1	4	34	07	98	03	2	-
25	2.4	2.1	7.1	98	1012.6	8	8	2	02	07	95	51	7	1.3
26	3.6	2.3	7.2	91	1015.3	8	5	2	36	07	96	60	6	3.8
27	6.1	5.9	9.3	98	1021.8	8	8	2	32	02	93	42	2	-
28	5.2	5.0	8.7	98	1023.6	8	6	1	34	04	94	61	5	1.1
29	5.8	3.7	7.9	86	1017.2	7	7	9	24	03	96	10	1	-
30	5.4	2.7	7.4	83	1014.8	0	0	9	29	06	96	10	0	-

Godz. 13

1	6.4	0.6	6.4	66	1020.1	4	4	5	05	05	96	10	4	-
2	4.9	- 4.9	4.2	49	1020.4	5	5	5	34	05	97	03	4	-
3	6.4	- 5.0	4.2	44	1013.1	4	4	5	19	03	98	01	1	-
4	6.0	3.6	7.9	85	1012.5	8	8	3	31	09	96	80	6	0.8
5	7.7	0.7	6.4	61	1011.6	7	7	4	24	06	97	01	2	-
6	5.8	1.8	7.0	76	1001.7	8	8	4	10	02	97	02	2	-
7	6.9	5.3	8.9	90	1001.4	8	6	3	18	09	96	61	6	2.0
8	9.3	2.8	7.4	64	1014.2	6	2	9	28	04	96	10	1	-
9	12.0	7.5	10.4	74	1013.4	7	6	5	15	07	96	10	2	-
10	20.0	3.8	8.0	34	1006.1	8	4	6	21	09	97	03	2	-
11	11.4	9.0	11.5	85	1015.9	8	8	4	31	03	96	10	2	-
12	12.8	9.3	11.7	79	1021.2	7	7	4	13	03	96	10	4	-
13	11.2	9.0	11.5	86	1023.0	8	5	2	05	04	95	10	5	0.0
14	12.0	5.9	9.2	66	1020.0	8	8	5	05	09	97	03	2	-
15	15.0	5.1	8.8	51	1016.3	4	2	6	06	09	97	03	0	-
16	14.1	- 0.9	5.7	36	1018.1	6	0	9	32	06	97	03	1	-
17	14.2	7.6	10.4	64	1009.7	6	6	5	30	09	97	03	2	-
18	6.8	- 7.9	3.4	34	1004.3	5	5	5	31	12	98	02	2	-
19	2.3	- 0.7	5.8	80	1013.2	8	8	4	29	05	96	85	2	0.0
20	14.0	- 7.7	3.4	21	998.4	7	5	9	23	14	98	02	2	-
21	16.9	1.1	6.6	34	993.4	7	4	6	25	09	97	03	2	-
22	7.8	- 4.7	4.3	41	1007.5	7	1	7	32	08	98	02	2	-
23	8.2	- 6.7	3.7	34	1011.1	7	5	5	02	07	98	02	2	-
24	4.2	- 4.4	4.4	53	1012.7	8	6	5	03	12	97	68	6	0.0
25	4.8	3.6	7.9	92	1013.4	8	5	2	01	07	96	60	5	0.4
26	6.0	5.3	8.9	95	1017.3	8	6	2	04	06	95	60	6	0.5
27	7.9	7.5	10.4	97	1022.9	8	8	2	36	03	94	20	4	0.2
28	8.3	7.7	10.5	96	1023.6	8	6	2	32	05	96	61	6	1.8
29	7.8	6.5	9.7	91	1017.1	8	6	4	33	08	96	61	5	0.0
30	10.5	2.9	7.5	59	1015.6	7	7	5	31	07	98	01	1	-

Godz. 19

1	4.3	- 4.3	4.5	54	1019.6	1	1	5	02	03	97	02	0	-
2	2.6	- 3.3	4.8	65	1019.9	3	3	5	32	03	97	01	1	-
3	6.8	- 2.8	5.0	50	1010.1	7	7	9	11	01	97	02	1	-
4	5.3	3.4	7.8	87	1014.4	7	3	4	30	02	97	03	8	0.0
5	6.8	1.6	6.9	70	1005.9	8	5	4	19	05	97	60	2	0.0
6	5.8	4.2	8.2	89	1002.5	7	7	4	15	04	96	80	6	0.4
7	5.6	4.9	8.7	95	1004.5	8	4	3	20	02	95	61	6	5.3
8	8.7	3.1	7.6	68	1015.0	1	1	5	00	00	96	10	1	-
9	11.0	10.0	12.3	94	1011.8	7	3	9	13	04	96	10	2	-
10	16.8	4.4	8.3	44	1006.8	0	0	9	21	05	97	01	1	-
11	10.3	8.5	11.1	88	1017.8	4	3	9	02	02	96	10	1	-
12	11.6	9.0	11.5	84	1021.6	6	6	5	02	03	96	10	1	-
13	11.2	9.8	12.1	91	1022.0	7	4	4	07	04	95	10	2	-
14	10.2	4.9	8.7	70	1018.6	2	2	9	05	06	97	02	1	-
15	11.6	4.1	8.2	60	1015.9	2	0	9	02	05	97	01	0	-
16	12.1	3.9	8.1	57	1015.0	3	0	9	29	04	97	02	1	-
17	14.6	4.8	8.6	52	1004.2	4	1	9	27	06	97	01	1	-
18	2.2	- 3.1	4.9	68	1006.1	4	4	5	36	08	97	01	8	0.0
19	3.4	- 0.4	5.9	76	1011.2	3	3	4	31	03	97	01	8	1.1
20	12.1	- 0.7	5.8	41	997.5	7	5	6	27	06	97	02	2	-
21	10.5	6.5	9.7	76	994.0	8	2	5	25	06	97	60	6	0.1
22	6.8	- 6.0	3.9	39	1009.2	8	1	6	36	06	97	02	2	-
23	5.8	- 4.7	4.3	47	1010.5	6	2	6	03	03	98	01	2	-
24	0.2	- 0.1	6.1	98	1014.3	8	6	2	36	10	96	71	6	0.3
25	5.5	4.1	8.2	91	1014.6	8	6	3	03	06	96	61	6	4.6
26	6.2	6.0	9.3	98	1019.6	8	8	2	04	03	94	10	6	0.1
27	8.0	7.6	10.4	97	1023.5	8	8	1	02	03	95	10	5	0.0
28	8.2	7.8	10.6	97	1022.0	8	6	1	28	02	95	21	6	2.9
29	8.0	4.6	8.5	79	1015.9	6	1	5	27	04	96	10	6	0.3
30	10.0	6.4	9.6	78	1013.5	1	1	9	00	00	97	01	1	-

Godz. 01

DNI	TEMPERATURA POWIETRZA T	TEMPERATURA PUNKTU ROSY T_d	PRĘŻNOŚĆ PARY WODNEJ e	WILGOTNOŚĆ WZGLĘDNA U	CIŚNIENIE ATMOSFERYCZNE P_o	ZACHMURZENIE N	N_h	h	WIATR dd	v	WIDZIALNOŚĆ V	POGODA ww	W	OPAD R
1	3.0	1.5	6.8	90	1018.1	3	0	9	00	00	97	03	1	-
2	1.0	- 1.6	5.4	83	1018.9	0	0	9	00	00	97	02	1	-
3	0.7	- 1.0	5.7	88	1017.8	0	0	9	32	02	97	01	0	-
4	0.0	- 1.2	5.6	92	1011.1	5	5	6	00	00	97	01	1	-
5	3.9	3.4	7.8	97	1014.6	8	6	4	22	01	96	10	6	0.2
6	3.6	2.3	7.2	91	1006.4	0	0	9	18	04	97	01	1	-
7	6.4	3.6	7.9	82	1007.1	8	8	5	14	03	97	02	6	0.3
8	7.5	5.5	9.0	87	1010.2	7	7	4	16	04	97	21	6	0.4
9	3.1	2.8	7.5	98	1018.6	5	5	5	16	01	93	42	1	-
10	11.7	9.7	12.1	88	1012.3	8	8	9	18	03	96	10	2	-
11	14.3	10.1	12.4	76	1011.8	6	3	9	20	02	97	01	2	-
12	11.6	11.0	13.1	96	1018.5	8	8	4	36	02	96	10	2	-
13	8.6	7.8	10.6	94	1022.5	0	0	9	09	01	95	10	1	-
14	9.3	8.3	10.9	93	1021.2	8	8	5	02	02	96	10	6	0.0
15	8.2	7.6	10.4	96	1015.1	0	0	9	02	02	96	10	0	-
16	6.9	6.2	9.5	96	1015.1	0	0	9	02	03	96	10	0	-
17	8.7	4.9	8.7	77	1012.2	8	8	9	27	03	97	03	1	-
18	13.4	5.9	9.2	60	999.6	7	7	6	25	08	97	02	2	-
19	- 1.0	- 3.2	4.8	85	1008.6	0	0	9	27	03	97	02	0	-
20	0.4	- 1.6	5.4	86	1011.0	4	0	9	22	04	97	03	0	-
21	8.6	0.1	6.1	55	1000.5	5	5	9	20	07	98	01	1	-
22	13.0	3.2	7.7	51	995.9	7	7	9	22	07	97	03	1	-
23	1.6	1.6	6.9	100	1007.9	8	8	4	36	08	96	61	6	6.5
24	1.2	0.7	6.4	96	1007.5	8	6	3	32	07	96	68	6	3.1
25	3.3	3.1	7.6	98	1008.5	8	6	3	29	04	96	61	6	6.9
26	6.8	6.4	9.6	97	1011.3	8	6	3	02	04	96	61	5	1.0
27	8.6	8.4	11.0	99	1019.8	8	8	3	36	02	95	10	5	0.1
28	9.8	9.4	11.8	97	1021.2	8	6	3	02	03	96	60	2	0.6
29	8.6	8.2	10.9	97	1019.5	8	8	5	25	03	96	10	6	0.2
30	5.1	4.2	8.2	94	1014.7	0	0	9	25	01	97	02	1	-

Godz. 07

DNI	TEMPERATURA POWIETRZA T	TEMPERATURA PUNKTU ROSY T_d	PRĘŻNOŚĆ PARY WODNEJ e	WILGOTNOŚĆ WZGLĘDNA U	CIŚNIENIE ATMOSFERYCZNE P_o	ZACHMURZENIE N	N_h	h	WIATR dd	v	WIDZIALNOŚĆ V	POGODA ww	W	OPAD R
1	1.9	0.8	6.5	93	1018.3	6	1	9	36	02	96	10	1	-
2	1.8	- 2.3	5.2	74	1019.3	1	0	9	04	02	98	01	0	-
3	1.3	- 1.3	5.6	83	1016.6	2	2	6	32	04	97	01	1	-
4	- 0.3	- 1.5	5.5	92	1011.2	5	5	9	29	01	96	10	1	-
5	3.2	2.2	7.2	93	1015.2	8	8	3	34	02	95	68	5	0.5
6	4.6	3.6	7.9	93	1004.0	8	5	5	16	04	96	60	1	0.0
7	5.8	4.2	8.2	89	1006.0	7	6	5	09	05	97	01	2	-
8	5.0	4.8	8.6	98	1013.7	1	1	9	16	01	95	10	6	0.5
9	6.6	6.4	9.6	98	1018.1	8	5	6	09	02	95	10	4	-
10	12.3	8.5	11.1	78	1011.3	6	4	9	18	02	96	10	2	-
11	13.9	9.2	11.7	73	1013.1	6	1	9	20	02	97	01	2	-
12	12.2	11.8	13.9	98	1020.1	8	8	4	32	02	95	10	2	-
13	8.6	8.4	11.0	99	1023.0	8	8	3	07	02	93	42	1	-
14	8.7	8.3	10.9	97	1020.2	8	8	3	04	04	95	10	2	-
15	9.0	8.6	11.2	97	1014.6	8	8	4	04	03	96	10	1	-
16	7.3	3.6	7.9	77	1017.1	0	0	9	34	02	97	02	0	-
17	10.0	5.9	9.3	76	1010.5	7	5	5	29	06	97	03	2	-
18	9.5	4.8	8.6	73	998.4	7	5	5	27	08	97	25	2	0.1
19	1.1	- 1.8	5.4	81	1011.1	1	1	6	29	02	98	03	0	-
20	3.0	2.0	7.0	93	1008.3	6	0	9	23	04	96	10	1	-
21	9.6	1.7	6.9	58	999.3	7	4	5	22	07	98	03	2	-
22	7.5	4.5	8.4	82	1002.5	8	6	5	32	04	97	01	2	-
23	0.4	0.4	6.3	100	1008.4	8	8	3	36	09	95	73	6	8.0
24	0.8	0.3	6.2	96	1006.6	8	6	3	34	07	95	73	6	2.1
25	5.6	5.4	8.9	98	1008.9	8	8	3	36	04	95	51	6	0.5
26	7.1	7.1	10.1	100	1013.2	8	8	2	02	03	92	46	6	0.3
27	8.1	8.1	10.8	100	1020.6	8	8	3	34	02	93	42	4	-
28	8.9	7.9	10.6	93	1021.2	8	8	3	36	04	96	10	6	0.1
29	8.4	7.3	10.3	93	1017.0	7	4	4	22	05	96	10	1	-
30	8.1	4.7	8.5	79	1013.4	0	0	9	32	05	97	01	1	-

Godz. 13

1	8.9	0.5	6.3	55	1017.3	7	6	5	02	04	97	80	1	0.0
2	9.0	- 4.7	4.3	37	1017.0	7	5	6	32	07	98	03	1	-
3	5.2	- 7.0	3.6	41	1013.4	6	6	5	29	06	98	03	1	-
4	6.8	- 3.2	4.8	49	1012.1	8	4	6	20	02	98	03	2	-
5	8.3	- 1.0	5.7	52	1012.9	5	5	5	22	01	98	02	7	0.8
6	7.9	4.2	8.3	78	1004.8	8	6	4	16	07	97	21	6	0.6
7	10.2	4.7	8.5	68	1005.8	8	5	6	09	07	97	03	2	-
8	12.2	4.0	8.2	57	1014.3	7	5	5	11	02	98	03	1	-
9	12.9	10.6	12.8	86	1015.8	8	5	5	11	03	95	28	6	0.9
10	23.9	4.6	8.5	29	1009.4	5	2	9	20	08	98	01	2	-
11	21.8	6.7	9.8	37	1014.3	6	0	9	18	06	98	01	2	-
12	14.3	9.7	12.0	74	1021.7	6	6	5	02	02	96	05	2	-
13	12.4	11.7	13.7	95	1022.5	8	4	4	04	02	95	60	4	0.0
14	13.4	8.9	11.4	74	1018.2	7	3	5	04	05	96	05	2	-
15	13.9	8.1	10.8	68	1014.4	6	3	5	04	06	96	05	5	0.0
16	15.5	2.4	7.3	41	1016.1	1	1	6	25	06	98	02	0	-
17	14.8	8.5	11.1	66	1007.6	7	3	5	25	08	97	01	2	-
18	7.9	- 5.4	4.1	38	1001.4	5	4	6	27	09	98	01	2	-
19	3.3	2.6	7.3	95	1011.9	7	6	5	32	03	98	26	1	0.5
20	13.0	- 2.1	5.2	35	1002.0	6	1	6	20	08	98	03	2	-
21	18.9	1.6	6.8	31	996.7	6	2	9	27	08	98	03	2	-
22	6.7	5.1	8.8	90	1005.6	8	4	5	34	07	97	60	6	1.3
23	0.7	0.7	6.4	100	1009.2	8	6	2	34	07	95	71	7	7.0
24	2.9	1.9	7.0	93	1007.7	8	6	3	32	06	97	61	7	2.6
25	6.0	5.1	8.8	94	1009.8	8	6	3	36	05	95	61	5	9.2
26	10.2	9.0	11.5	92	1015.3	8	8	4	02	04	96	10	4	-
27	10.4	10.2	12.4	99	1021.0	8	6	3	32	03	95	61	4	1.7
28	10.3	8.7	11.2	90	1021.1	8	6	4	32	02	96	60	2	0.0
29	14.8	3.8	8.0	47	1014.2	6	1	6	25	09	98	02	1	-
30	12.8	2.9	7.5	51	1014.3	6	5	6	27	08	98	03	1	-

Godz. 19

1	6.6	0.2	6.2	64	1017.5	7	3	5	34	04	97	01	8	0.0
2	4.4	- 0.1	6.1	73	1017.7	1	1	6	32	04	98	01	8	0.1
3	3.2	- 3.9	4.6	59	1011.7	3	3	6	29	02	98	02	1	-
4	3.7	3.0	7.6	95	1014.4	8	2	4	20	03	96	61	6	1.3
5	5.6	3.5	7.8	86	1010.0	7	4	5	18	03	97	03	8	0.2
6	7.1	3.3	7.8	77	1006.5	8	2	5	14	05	97	02	6	0.0
7	8.8	8.0	10.7	95	1007.5	8	6	3	11	05	96	63	6	1.4
8	8.8	6.9	9.9	88	1016.5	6	0	9	11	02	97	01	8	0.1
9	12.2	10.5	12.7	89	1014.1	6	5	9	09	02	96	10	2	-
10	20.0	7.2	10.1	43	1009.5	8	5	6	20	03	97	03	2	-
11	15.5	13.9	15.9	90	1016.1	8	3	9	32	02	96	10	2	-
12	13.4	10.8	12.9	84	1021.4	7	0	9	00	00	96	05	2	-
13	11.5	10.3	12.6	93	1021.7	8	4	4	02	02	96	10	6	0.1
14	12.0	10.7	12.8	91	1015.9	3	2	5	02	03	96	10	1	-
15	11.6	8.6	11.2	82	1014.3	1	1	6	02	02	96	10	1	-
16	11.9	5.5	9.0	65	1013.9	1	0	9	27	03	98	01	1	-
17	13.4	9.7	12.1	78	1004.0	5	3	9	22	06	97	01	2	-
18	3.6	- 4.9	4.2	54	1005.3	2	2	6	29	06	98	01	1	-
19	4.0	- 1.8	5.3	66	1010.9	1	1	6	22	02	98	01	8	0.0
20	12.1	- 1.0	5.7	40	1000.2	5	3	9	22	06	98	01	2	-
21	15.5	2.1	7.1	40	996.1	4	3	9	25	07	98	01	1	-
22	2.4	1.6	6.9	95	1007.8	8	6	4	36	06	96	61	6	3.5
23	1.8	0.4	6.3	91	1008.6	8	6	4	34	07	96	60	7	0.1
24	2.0	1.2	6.7	94	1009.2	8	4	3	32	04	97	61	6	0.8
25	5.9	5.7	9.1	98	1010.3	8	8	3	02	05	95	53	6	1.7
26	9.5	8.9	11.4	96	1017.4	8	8	4	02	03	96	10	8	0.0
27	10.2	9.4	11.8	95	1020.5	8	5	3	36	04	96	21	6	3.2
28	9.4	8.6	11.2	95	1020.6	8	2	5	32	01	96	50	6	1.4
29	9.0	5.0	8.7	76	1015.2	6	6	6	27	04	97	01	2	-
30	9.9	4.8	8.6	71	1014.3	8	8	6	29	04	98	03	2	-

Godz. 01

DNI	TEMPERATURA POWIETRZA T	TEMPERATURA PUNKTU ROSY T_d	PRĘŻNOŚĆ PARY WODNEJ e	WILGOTNOŚĆ WZGLĘDNA U	CIŚNIENIE ATMOSFERYCZNE P_o	ZACHMURZENIE N	N_h	h	WIATR dd	v	WIDZIALNOŚĆ V	POGODA ww	W	OPAD R
1	- 0.3	- 0.6	5.8	98	1020.2	2	0	9	02	02	96	10	0	-
2	3.2	2.4	7.3	95	1022.2	7	7	6	32	02	97	02	1	-
3	- 1.5	- 2.1	5.2	96	1020.7	0	0	9	25	02	97	02	1	-
4	5.8	5.1	8.8	95	1011.5	8	7	4	30	06	95	10	6	0.9
5	4.3	3.8	8.0	97	1017.5	8	8	5	29	04	96	60	1	0.1
6	4.3	3.8	8.0	97	1002.7	7	7	8	29	02	97	25	6	4.0
7	4.2	4.0	8.1	98	1001.5	4	0	9	09	03	96	10	8	0.8
8	0.8	0.5	6.3	98	1008.7	0	0	9	14	01	94	12	1	-
9	5.0	4.3	8.3	95	1015.4	2	0	9	09	02	96	10	0	-
10	11.3	9.7	12.1	90	1006.6	8	7	6	09	03	95	10	2	-
11	11.6	10.2	12.5	91	1012.0	7	7	6	31	03	96	10	9	-
12	8.0	7.4	10.3	96	1019.1	8	8	6	05	02	95	10	1	-
13	9.1	8.7	11.2	97	1023.6	8	8	5	00	00	95	10	2	-
14	8.7	8.5	11.1	99	1022.3	9	9	.	36	01	93	51	4	0.3
15	8.4	6.2	9.5	86	1018.6	5	2	9	03	04	96	10	2	-
16	4.1	2.6	7.4	90	1019.7	0	0	9	29	02	97	02	0	-
17	8.3	6.6	9.7	89	1018.1	4	2	6	28	06	98	03	0	-
18	12.5	6.5	9.6	67	1004.9	0	0	9	28	09	98	02	0	-
19	1.2	0.4	6.3	94	1011.1	7	7	5	28	07	98	26	1	1.1
20	4.5	0.3	6.2	74	1009.7	4	2	9	22	04	96	10	1	-
21	8.4	5.1	8.8	79	998.5	8	8	6	21	03	98	02	2	-
22	4.8	1.0	6.6	76	1002.3	3	2	5	30	07	98	01	6	0.0
23	2.7	- 0.3	6.0	81	1013.3	7	1	7	30	03	98	01	2	-
24	2.6	0.8	6.4	88	1012.6	6	3	6	34	03	98	02	1	-
25	3.0	- 2.1	5.2	69	1016.5	8	3	6	33	03	98	02	2	-
26	3.8	1.5	6.8	85	1019.1	8	8	5	33	05	96	60	6	1.4
27	5.3	5.1	8.8	98	1022.2	8	8	2	36	02	94	10	2	-
28	7.1	6.4	9.6	96	1026.1	8	8	4	32	03	96	10	2	-
29	4.2	3.5	7.8	95	1021.1	0	0	9	24	02	97	01	1	-
30	4.8	3.6	7.9	92	1017.6	0	0	9	27	02	96	10	0	-

Godz. 07

DNI	TEMPERATURA POWIETRZA T	TEMPERATURA PUNKTU ROSY T_d	PRĘŻNOŚĆ PARY WODNEJ e	WILGOTNOŚĆ WZGLĘDNA U	CIŚNIENIE ATMOSFERYCZNE P_o	ZACHMURZENIE N	N_h	h	WIATR dd	v	WIDZIALNOŚĆ V	POGODA ww	W	OPAD R
1	- 0.8	- 1.1	5.6	98	1021.0	3	0	9	32	01	95	10	0	-
2	1.0	0.7	6.4	98	1023.0	8	8	6	31	02	95	10	1	-
3	- 1.6	- 2.7	5.0	92	1017.4	0	0	9	12	02	97	02	0	-
4	4.7	3.7	8.0	94	1014.0	7	7	5	30	05	96	10	2	-
5	3.3	2.8	7.5	97	1016.8	7	7	6	27	03	96	10	6	0.0
6	2.4	2.4	7.3	100	1001.2	6	3	6	26	01	98	01	6	0.1
7	4.6	4.4	8.3	98	1000.8	8	3	4	00	00	95	61	6	2.0
8	1.4	0.9	6.5	96	1012.2	7	2	9	14	02	95	10	1	-
9	6.3	5.4	9.0	94	1013.7	8	7	6	07	01	95	10	1	-
10	10.9	8.9	11.4	87	1004.8	6	5	8	13	05	98	03	2	-
11	10.3	9.5	11.9	95	1015.3	8	6	6	27	02	95	10	2	-
12	8.3	8.1	10.8	99	1019.8	8	8	5	32	02	94	10	2	-
13	7.4	7.2	10.1	99	1023.8	8	8	5	03	03	96	10	2	-
14	9.4	9.2	11.6	99	1021.3	8	7	2	02	02	94	10	5	0.0
15	6.3	5.2	8.8	92	1018.9	7	7	6	03	04	96	10	1	-
16	5.5	4.3	8.3	92	1021.1	0	0	9	29	02	96	10	0	-
17	9.0	6.2	9.5	83	1016.7	7	6	6	27	09	96	10	1	-
18	9.0	2.9	7.5	66	1005.3	7	7	5	28	06	98	02	1	-
19	1.4	- 1.1	5.7	83	1016.0	1	1	4	30	07	98	03	1	-
20	7.1	- 1.7	5.4	54	1004.5	7	2	7	22	09	98	01	1	-
21	10.4	3.3	7.8	62	994.3	7	2	7	21	04	98	02	1	-
22	3.0	0.1	6.1	81	1007.1	7	1	9	30	04	98	03	1	-
23	2.4	0.0	6.1	84	1014.4	5	2	6	29	04	98	02	2	-
24	3.0	- 0.8	5.7	76	1014.7	6	5	5	01	05	98	01	2	-
25	0.8	0.3	6.2	96	1015.7	8	7	2	32	02	95	68	7	1.0
26	2.8	1.0	6.5	88	1018.9	8	5	3	31	03	96	68	6	2.1
27	5.4	5.4	9.0	100	1023.2	8	8	2	27	02	94	10	5	0.0
28	6.6	4.0	8.2	84	1025.9	8	8	5	31	02	96	10	2	-
29	7.5	3.8	8.0	77	1019.9	7	4	9	27	05	97	03	1	-
30	6.0	3.4	7.8	83	1018.2	1	1	5	32	05	98	03	1	-

Godz. 13

DNI	TEMPERATURA POWIETRZA T	TEMPERATURA PUNKTU ROSY T_d	PRĘŻNOŚĆ PARY WODNEJ e	WILGOTNOŚĆ WZGLĘDNA U	CIŚNIENIE ATMOSFERYCZNE P_o	ZACHMURZENIE N	N_h	h	WIATR dd	v	WIDZIALNOŚĆ V	POGODA ww	W	OPAD R
1	8.6	- 3.0	4.9	44	1020.4	5	5	7	03	03	98	02	1	-
2	6.2	- 3.4	4.8	50	1022.1	6	6	6	33	04	98	02	7	0.0
3	9.8	- 1.2	5.6	46	1012.4	8	2	6	25	02	97	03	1	-
4	6.2	3.9	8.0	85	1015.2	6	5	5	31	04	97	25	2	0.0
5	9.0	0.0	6.1	53	1011.8	7	5	6	22	04	98	01	6	0.0
6	7.0	3.0	7.6	75	1000.5	8	4	6	11	05	97	02	8	0.0
7	6.1	4.5	8.4	89	1001.3	7	6	4	30	03	97	02	6	4.7
8	9.7	3.8	8.0	67	1013.7	4	4	5	14	03	98	03	1	-
9	13.5	8.6	11.1	72	1011.6	6	3	6	11	07	96	10	2	-
10	23.0	11.8	13.8	49	1003.9	4	1	9	17	09	98	02	1	-
11	13.1	9.2	11.6	77	1017.1	8	7	9	00	00	96	10	6	0.5
12	13.0	9.5	11.9	79	1021.6	8	7	4	01	01	96	10	2	-
13	8.5	7.2	10.2	92	1024.2	8	7	3	01	03	96	10	2	-
14	11.3	9.1	11.6	86	1020.0	8	7	4	03	04	96	60	2	0.0
15	15.5	7.5	10.4	59	1017.8	4	4	6	02	05	98	02	1	-
16	14.7	6.0	9.4	56	1020.5	3	0	9	31	05	98	03	0	-
17	16.9	3.7	7.9	41	1012.5	4	2	9	28	09	98	02	1	-
18	7.0	- 3.6	4.7	47	1007.0	6	6	6	29	05	98	02	2	-
19	6.7	- 0.3	6.0	61	1014.8	5	4	5	29	08	98	02	8	0.0
20	15.5	2.7	7.4	42	999.7	6	2	7	23	09	98	01	2	-
21	14.5	5.2	8.9	54	993.4	8	5	6	22	09	98	02	2	-
22	7.7	- 3.3	4.8	45	1009.0	7	5	6	32	05	98	02	2	-
23	8.7	- 3.3	4.8	43	1012.3	6	6	7	34	02	98	02	1	-
24	8.5	- 9.6	2.9	26	1015.0	7	3	7	35	05	98	03	2	-
25	2.6	2.1	7.1	96	1017.1	8	6	2	31	03	95	61	7	1.7
26	1.5	1.2	6.7	98	1020.2	8	5	2	32	03	95	61	7	7.3
27	7.9	6.4	9.6	90	1024.6	8	7	2	30	04	95	10	2	-
28	8.7	5.1	8.8	78	1025.9	8	6	5	33	04	97	02	6	0.0
29	11.0	6.8	9.9	75	1019.3	8	5	6	31	09	97	03	2	-
30	13.5	6.7	9.8	63	1016.9	2	2	6	30	04	98	01	1	-

Godz. 19

DNI	TEMPERATURA POWIETRZA T	TEMPERATURA PUNKTU ROSY T_d	PRĘŻNOŚĆ PARY WODNEJ e	WILGOTNOŚĆ WZGLĘDNA U	CIŚNIENIE ATMOSFERYCZNE P_o	ZACHMURZENIE N	N_h	h	WIATR dd	v	WIDZIALNOŚĆ V	POGODA ww	W	OPAD R
1	6.2	0.6	6.4	67	1020.6	6	6	6	34	05	98	03	1	-
2	3.2	- 3.6	4.7	61	1021.3	6	6	6	22	02	98	03	1	-
3	5.1	4.2	8.2	94	1011.7	8	5	4	27	04	95	60	6	0.7
4	5.4	3.2	7.7	86	1016.3	4	2	6	29	04	97	01	1	-
5	6.2	4.6	8.5	89	1005.8	8	8	5	21	05	97	61	8	0.5
6	7.2	5.6	9.1	90	1000.1	8	7	3	22	07	96	10	8	0.1
7	5.7	4.5	8.4	92	1004.3	5	3	6	13	02	97	01	2	-
8	8.7	3.1	7.6	68	1014.2	2	1	5	09	02	97	01	0	-
9	13.3	10.4	12.6	83	1008.9	7	4	6	11	05	95	10	2	-
10	16.1	10.3	12.5	68	1005.2	5	4	6	17	04	98	03	1	-
11	12.9	7.4	10.3	69	1017.8	0	0	9	08	02	96	10	1	-
12	10.5	9.3	11.7	92	1022.8	7	7	5	04	02	95	10	1	-
13	8.2	8.0	10.7	99	1023.5	8	8	2	36	01	93	51	4	0.0
14	11.5	7.4	10.3	76	1018.8	7	6	5	02	04	96	10	6	0.1
15	12.6	4.6	8.5	58	1017.7	2	1	7	36	03	98	01	0	-
16	14.1	7.9	10.7	66	1017.8	2	1	9	31	04	98	03	0	-
17	16.0	3.5	7.8	43	1007.0	2	1	9	28	07	98	02	0	-
18	5.4	- 2.0	5.3	59	1007.3	4	4	6	27	08	98	03	1	-
19	4.6	1.3	6.7	79	1013.2	3	3	6	27	04	98	01	8	0.4
20	12.0	3.2	7.7	55	998.8	7	7	6	25	03	98	02	2	-
21	8.2	6.2	9.5	87	995.4	8	5	5	21	05	98	61	6	1.4
22	7.3	- 3.2	4.8	47	1010.7	7	1	7	32	02	98	01	2	-
23	5.3	0.1	6.1	69	1011.4	4	1	7	32	02	98	01	8	0.0
24	6.2	- 6.6	3.7	39	1015.9	7	3	7	36	05	98	02	2	-
25	4.0	4.0	8.1	100	1017.5	8	6	2	29	04	95	61	6	2.4
26	5.2	4.7	8.6	97	1020.8	8	8	2	36	02	94	20	6	0.6
27	8.4	6.7	9.8	89	1025.3	8	8	4	34	01	96	21	2	0.0
28	9.4	6.2	9.4	80	1022.9	7	4	6	00	00	98	02	6	0.0
29	10.1	6.0	9.4	76	1017.4	1	1	9	27	04	97	02	1	-
30	12.4	7.7	10.5	73	1012.7	1	0	9	16	03	98	02	0	-

Godz. 01

DNI	TEMPERATURA POWIETRZA T	TEMPERATURA PUNKTU ROSY T_d	PRĘŻNOŚĆ PARY WODNEJ e	WILGOTNOŚĆ WZGLĘDNA U	CIŚNIENIE ATMOSFERYCZNE P_o	ZACHMURZENIE N	N_h	h	WIATR dd	v	WIDZIALNOŚĆ V	POGODA ww	W	OPAD R
1	- 2.6	- 2.6	5.0	100	1021.0	0	0	9	00	00	96	10	0	-
2	- 1.9	- 1.9	5.3	100	1023.4	0	0	9	00	00	92	46	8	0.1
3	- 3.6	- 4.1	4.5	97	1021.3	0	0	9	00	00	96	10	0	-
4	4.6	3.4	7.8	92	1013.1	8	5	3	31	05	95	61	6	1.2
5	3.3	3.1	7.6	98	1018.6	8	8	4	00	00	95	10	6	0.8
6	2.2	1.2	6.6	93	1002.8	8	8	4	00	00	96	60	6	1.9
7	1.2	0.7	6.4	96	1000.9	6	6	5	00	00	96	10	1	-
8	0.9	- 1.1	5.6	87	1008.5	0	0	9	00	00	97	02	0	-
9	5.6	2.4	7.3	80	1013.4	3	3	5	10	06	97	03	0	-
10	14.2	8.5	11.1	68	1004.7	0	0	9	15	08	97	01	1	-
11	5.6	5.1	8.8	97	1013.1	4	4	5	19	02	95	10	9	1.1
12	7.7	6.2	9.5	90	1019.2	8	8	4	00	00	95	80	1	0.2
13	8.0	7.4	10.3	96	1023.3	8	8	4	11	02	95	10	1	-
14	6.7	6.5	9.7	99	1022.4	8	8	1	00	00	94	10	5	0.3
15	7.3	4.3	8.3	81	1019.1	8	8	5	00	00	97	02	2	-
16	0.8	0.5	6.3	98	1021.5	0	0	9	00	00	95	10	0	-
17	6.3	4.7	8.5	89	1019.9	4	2	9	00	00	96	10	1	-
18	11.6	5.6	9.1	67	1006.0	8	8	5	26	08	96	05	1	-
19	- 0.1	- 1.0	5.7	94	1013.1	8	8	4	30	04	95	86	2	0.9
20	- 0.7	- 1.0	5.7	98	1009.7	2	1	9	00	00	96	10	1	-
21	6.4	4.1	8.2	85	998.1	7	7	9	00	00	98	02	2	-
22	1.4	- 2.1	5.2	78	1004.0	7	3	5	26	01	97	01	8	0.1
23	- 2.3	- 2.6	5.1	98	1014.8	0	0	9	00	00	96	10	1	-
24	0.6	0.3	6.3	98	1013.2	8	8	5	00	00	96	73	6	0.2
25	0.3	0.0	6.1	98	1018.0	8	7	5	27	02	97	85	2	0.2
26	1.7	0.9	6.5	94	1020.9	8	8	4	00	00	95	60	7	0.8
27	0.6	0.6	6.4	100	1023.2	8	8	2	00	00	95	51	6	0.9
28	5.3	5.1	8.8	98	1026.9	8	8	5	00	00	95	10	6	0.0
29	0.5	0.2	6.2	98	1023.6	0	0	9	00	00	94	10	1	-
30	6.5	2.1	7.1	73	1018.6	0	0	9	00	00	97	02	0	-

Godz. 07

DNI	TEMPERATURA POWIETRZA T	TEMPERATURA PUNKTU ROSY T_d	PRĘŻNOŚĆ PARY WODNEJ e	WILGOTNOŚĆ WZGLĘDNA U	CIŚNIENIE ATMOSFERYCZNE P_o	ZACHMURZENIE N	N_h	h	WIATR dd	v	WIDZIALNOŚĆ V	POGODA ww	W	OPAD R
1	- 3.2	- 3.3	4.8	99	1022.2	0	0	9	00	00	96	10	0	-
2	- 0.4	- 0.4	5.9	100	1023.3	7	7	5	00	00	95	10	4	-
3	- 3.0	- 3.4	4.8	97	1016.8	0	0	9	00	00	97	02	0	-
4	3.4	2.4	7.3	93	1015.3	8	7	4	30	05	95	60	6	0.4
5	0.7	0.4	6.3	98	1017.5	8	7	5	00	00	95	60	1	0.2
6	1.7	1.2	6.6	96	1000.3	8	8	9	00	00	97	01	6	0.3
7	1.1	0.8	6.5	98	1000.6	8	3	6	00	00	95	10	1	-
8	1.8	- 1.0	5.7	82	1011.9	7	4	5	16	02	98	02	1	-
9	7.4	4.2	8.2	80	1011.4	7	7	4	10	06	96	10	1	-
10	9.4	7.9	10.7	91	1004.5	7	1	5	00	00	97	02	1	-
11	7.9	7.2	10.2	96	1015.1	7	3	5	00	00	97	60	1	0.0
12	7.5	7.5	10.4	100	1020.1	7	7	9	00	00	97	25	6	6.7
13	8.0	7.6	10.4	97	1023.2	8	8	2	09	01	94	50	2	0.0
14	7.1	6.9	9.9	99	1021.6	8	8	1	00	00	94	51	5	0.1
15	5.5	4.1	8.2	91	1019.6	8	8	5	07	01	96	10	2	-
16	0.4	0.1	6.2	98	1023.5	0	0	9	00	00	92	42	4	-
17	6.9	4.4	8.3	84	1018.3	6	6	9	00	00	97	01	1	-
18	6.9	2.5	7.4	74	1006.0	6	6	5	26	09	97	03	6	0.0
19	- 0.5	- 2.9	4.9	84	1016.7	8	8	5	31	05	97	03	8	0.3
20	6.2	- 6.2	3.8	41	1004.2	7	2	6	22	07	98	02	1	-
21	11.7	0.4	6.3	46	993.3	7	7	9	23	06	98	03	1	-
22	1.5	- 1.3	5.5	81	1007.7	7	3	5	27	04	97	03	2	-
23	- 1.1	- 2.1	5.2	93	1015.2	7	7	5	00	00	96	10	1	-
24	0.5	- 0.3	6.0	94	1016.2	7	7	4	33	02	96	87	7	13.6
25	- 0.6	- 1.0	5.7	97	1017.0	8	8	4	26	03	95	71	8	1.7
26	1.3	- 1.0	5.7	85	1020.9	8	8	9	33	02	97	02	7	0.4
27	1.2	1.2	6.7	100	1024.1	9	9	.	00	00	93	47	5	0.0
28	5.5	5.5	9.0	100	1026.6	8	8	4	28	01	94	28	6	0.1
29	2.3	1.8	6.9	96	1022.1	5	3	9	00	00	97	01	1	-
30	4.4	1.9	7.0	84	1019.4	7	7	5	30	05	97	02	1	-

Godz. 13

DNI	TEMPERATURA POWIETRZA T	TEMPERATURA PUNKTU ROSY T_d	PRĘŻNOŚĆ PARY WODNEJ e	WILGOTNOŚĆ WZGLĘDNA U	CIŚNIENIE ATMOSFERYCZNE P_o	ZACHMURZENIE N	N_h	h	WIATR dd	v	WIDZIALNOŚĆ V	POGODA ww	W	OPAD R
1	7.0	- 4.0	4.5	45	1020.3	7	6	5	02	01	98	02	1	-
2	1.2	- 0.2	6.0	90	1022.9	7	7	4	04	01	96	85	7	1.3
3	5.2	- 0.6	5.8	66	1013.2	8	5	5	00	00	97	60	1	0.0
4	4.8	- 1.8	6.9	81	1015.3	7	7	4	30	07	96	25	6	1.3
5	7.1	0.5	6.4	63	1011.1	8	3	5	27	05	98	01	6	0.4
6	3.7	2.4	7.3	92	999.2	8	7	4	09	03	96	80	6	0.2
7	7.6	0.9	6.5	62	1000.3	6	6	5	00	00	97	01	6	0.0
8	8.9	- 3.3	4.8	42	1012.2	5	5	6	33	02	98	02	1	-
9	14.2	7.8	10.6	65	1009.0	7	2	6	13	05	97	02	2	-
10	21.9	7.9	10.6	40	1002.7	2	1	7	17	06	98	02	1	-
11	14.4	6.4	9.6	58	1015.7	6	2	6	07	04	97	02	6	0.0
12	12.5	8.3	10.9	76	1021.0	7	7	5	09	01	97	03	1	-
13	8.2	7.4	10.3	94	1023.6	8	8	2	04	02	95	10	5	0.0
14	8.5	8.3	10.9	99	1019.9	8	8	1	05	02	95	10	5	0.3
15	11.9	5.7	9.2	66	1018.5	6	6	5	08	02	97	03	2	-
16	13.8	2.6	7.4	47	1020.5	4	0	9	34	05	98	03	4	-
17	16.7	3.3	7.8	41	1011.8	2	1	9	33	05	97	03	1	-
18	3.1	- 1.0	5.7	74	1008.7	8	8	4	31	06	97	80	2	0.3
19	3.3	2.0	7.1	91	1016.1	7	7	4	30	04	97	26	8	1.2
20	13.9	- 4.9	4.2	27	999.0	6	1	9	24	10	98	01	2	-
21	11.4	3.8	8.0	60	992.9	8	4	5	28	03	98	03	2	-
22	5.4	- 4.6	4.4	49	1009.8	6	6	5	29	06	98	02	2	-
23	3.9	0.8	6.5	80	1013.2	7	7	5	36	01	98	85	2	0.0
24	5.2	- 3.3	4.8	54	1016.3	5	4	5	27	04	98	27	1	0.0
25	0.3	- 0.5	5.9	94	1018.3	8	7	1	27	03	94	71	7	2.3
26	0.6	0.3	6.3	98	1021.8	8	8	3	28	02	94	71	7	9.7
27	7.9	4.5	8.4	79	1024.5	8	7	5	00	00	96	10	4	-
28	9.5	4.1	8.2	69	1025.3	8	7	5	28	02	97	02	2	-
29	12.4	5.3	8.9	62	1018.7	7	7	9	34	06	96	05	1	-
30	13.2	4.8	8.6	57	1016.8	3	1	6	33	03	98	03	1	-

Godz. 19

DNI	TEMPERATURA POWIETRZA T	TEMPERATURA PUNKTU ROSY T_d	PRĘŻNOŚĆ PARY WODNEJ e	WILGOTNOŚĆ WZGLĘDNA U	CIŚNIENIE ATMOSFERYCZNE P_o	ZACHMURZENIE N	N_h	h	WIATR dd	v	WIDZIALNOŚĆ V	POGODA ww	W	OPAD R
1	2.2	0.9	6.5	91	1022.0	8	7	5	36	04	96	80	2	1.4
2	0.2	- 1.5	5.5	88	1022.0	1	1	5	00	00	97	02	8	0.1
3	4.1	2.9	7.5	92	1012.1	8	6	4	28	03	95	61	6	2.6
4	3.6	2.6	7.4	93	1016.7	8	8	4	31	02	95	60	8	0.2
5	5.5	1.5	6.8	75	1004.5	8	4	5	24	04	98	60	6	0.5
6	2.9	2.6	7.4	98	999.5	6	6	4	00	00	96	10	8	1.5
7	6.3	- 0.8	5.8	60	1003.6	3	3	5	26	02	98	01	1	-
8	5.4	0.5	6.3	71	1013.9	1	1	6	14	01	98	02	1	-
9	13.5	9.4	11.8	76	1007.5	8	2	6	18	02	97	02	2	-
10	13.8	9.5	11.9	75	1008.2	7	7	4	29	05	95	17	8	0.3
11	11.8	6.3	9.6	69	1016.6	1	1	6	10	03	97	01	1	-
12	10.7	8.5	11.1	86	1021.9	6	6	5	12	01	96	10	2	-
13	6.3	6.3	9.5	100	1023.4	8	8	1	09	01	94	51	5	0.1
14	9.2	6.6	9.8	84	1019.1	8	7	4	10	01	96	10	6	0.1
15	10.3	4.0	8.1	65	1018.6	2	2	6	00	00	98	01	1	-
16	11.2	3.3	7.7	58	1018.5	2	0	9	29	01	97	01	1	-
17	15.1	1.8	6.9	40	1007.6	2	1	9	26	03	97	02	0	-
18	0.9	0.1	6.1	94	1008.8	7	7	5	27	02	97	26	8	0.2
19	2.3	1.0	6.6	91	1014.1	4	2	5	00	00	98	25	8	1.2
20	10.4	4.2	8.2	65	998.3	7	4	6	33	02	98	03	2	-
21	6.7	2.3	7.2	74	996.8	8	7	5	26	09	98	80	6	0.1
22	4.5	- 2.5	5.1	60	1011.7	6	4	5	32	02	98	01	8	0.0
23	3.1	- 1.0	5.7	74	1012.5	5	3	6	00	00	97	01	8	0.2
24	4.5	- 5.1	4.2	49	1016.7	7	4	5	28	02	98	14	8	0.0
25	0.4	0.1	6.2	98	1020.0	8	8	1	00	00	94	71	6	2.0
26	0.8	0.5	6.3	98	1022.7	8	8	3	00	00	95	61	7	5.6
27	7.4	5.2	8.8	86	1025.3	7	7	5	00	00	96	10	2	-
28	9.2	7.1	10.1	87	1022.9	7	4	6	28	01	97	02	2	-
29	9.8	3.4	7.8	64	1018.0	2	2	9	27	04	97	03	1	-
30	11.4	7.3	10.2	76	1011.7	1	1	6	00	00	98	01	0	-

Godz. 01

DNI	TEMPERATURA POWIETRZA T	TEMPERATURA PUNKTU ROSY T_d	PRĘŻNOŚĆ PARY WODNEJ e	WILGOTNOŚĆ WZGLĘDNA U	CIŚNIENIE ATMOSFERYCZNE P_o	ZACHMURZENIE N	N_h	h	WIATR dd	v	WIDZIALNOŚĆ V	POGODA ww	W	OPAD R
1	0.1	- 1.1	5.7	92	1018.6	0	0	9	34	01	96	10	1	-
2	- 1.9	- 3.2	4.8	91	1020.4	2	2	9	30	01	96	10	0	-
3	- 3.4	- 4.5	4.4	92	1019.7	4	4	9	29	01	96	10	1	-
4	2.2	- 0.6	5.9	82	1010.4	8	8	5	20	01	97	60	2	0.0
5	2.4	2.1	7.1	98	1015.7	7	7	5	00	00	96	10	1	-
6	4.1	2.1	7.1	87	1004.3	8	8	4	18	01	96	60	2	0.0
7	4.6	2.6	7.4	87	1004.3	7	2	5	15	03	97	01	1	-
8	2.1	1.8	7.0	98	1010.6	0	0	9	00	00	96	10	6	0.3
9	5.7	4.3	8.3	91	1016.9	7	7	5	07	01	96	10	2	-
10	12.3	9.8	12.1	85	1011.6	0	0	9	15	04	97	01	1	-
11	9.1	5.1	8.8	76	1011.5	0	0	9	18	03	96	10	1	-
12	6.9	6.0	9.4	94	1019.7	6	0	9	00	00	95	10	1	-
13	10.3	9.9	12.2	97	1021.6	5	0	9	16	01	96	10	2	-
14	9.9	8.5	11.1	91	1020.7	7	5	4	09	02	96	10	2	-
15	9.0	6.2	9.5	83	1014.8	0	0	9	07	04	96	10	1	-
16	3.9	2.7	7.4	92	1017.1	0	0	9	25	01	96	10	0	-
17	8.1	2.7	7.4	68	1014.7	7	7	5	29	02	97	02	1	-
18	12.7	4.2	8.2	56	1002.6	6	6	9	28	04	97	03	1	-
19	- 2.9	- 3.9	4.6	93	1009.8	1	0	9	00	00	97	02	0	-
20	1.4	- 0.5	5.9	87	1011.3	6	0	9	22	02	96	10	1	-
21	8.7	1.4	6.8	60	999.6	7	7	9	22	04	97	02	2	-
22	5.2	4.3	8.3	94	999.1	8	8	5	32	05	96	61	8	4.0
23	1.2	0.7	6.4	96	1010.9	8	6	3	36	01	96	61	6	2.4
24	1.4	0.9	6.5	96	1010.1	8	6	3	36	01	96	61	2	0.5
25	0.2	- 0.4	5.9	96	1012.1	8	6	3	35	03	96	71	6	2.1
26	5.5	5.0	8.7	97	1012.5	8	6	2	36	01	96	61	6	3.5
27	7.7	7.3	10.2	97	1020.6	8	6	3	00	00	96	61	2	0.0
28	7.6	7.6	10.4	100	1023.1	9	9	.	33	01	93	51	8	2.1
29	6.7	6.7	9.8	100	1021.6	9	9	.	00	00	93	45	5	0.4
30	5.5	3.6	7.9	88	1016.6	0	0	9	28	02	96	10	1	-

Godz. 07

DNI	TEMPERATURA POWIETRZA T	TEMPERATURA PUNKTU ROSY T_d	PRĘŻNOŚĆ PARY WODNEJ e	WILGOTNOŚĆ WZGLĘDNA U	CIŚNIENIE ATMOSFERYCZNE P_o	ZACHMURZENIE N	N_h	h	WIATR dd	v	WIDZIALNOŚĆ V	POGODA ww	W	OPAD R
1	2.6	0.2	6.2	84	1018.6	3	1	9	08	02	96	10	0	-
2	0.3	- 2.0	5.3	85	1020.4	0	0	9	00	00	97	01	1	-
3	- 1.0	- 2.9	4.9	87	1018.6	7	7	5	00	00	96	10	1	-
4	2.5	1.7	6.9	95	1011.3	8	6	2	29	01	96	61	6	2.1
5	2.8	2.5	7.3	98	1016.0	8	8	2	32	01	95	10	6	0.0
6	3.1	2.1	7.1	93	1002.6	8	2	3	22	02	96	61	6	5.3
7	6.3	1.3	6.7	70	1002.4	8	8	4	12	05	97	80	6	0.8
8	2.1	1.6	6.8	96	1013.5	0	0	9	00	00	96	10	0	-
9	7.5	6.2	9.5	91	1015.7	8	8	9	16	02	96	21	2	0.0
10	13.3	8.1	10.8	71	1009.5	7	3	9	16	05	97	03	1	-
11	10.5	7.2	10.1	80	1013.8	6	3	9	27	02	97	03	1	-
12	8.9	8.5	11.1	97	1020.3	8	8	4	00	00	95	10	2	-
13	11.3	10.9	13.0	98	1021.3	7	7	9	10	01	95	10	2	-
14	9.7	8.3	10.9	91	1019.7	8	8	3	06	03	96	10	2	-
15	8.7	6.8	9.9	88	1014.3	6	0	9	06	04	96	10	1	-
16	5.8	3.4	7.8	85	1018.9	0	0	9	00	00	97	02	0	-
17	9.0	5.3	8.9	77	1013.4	7	7	9	28	02	96	60	2	0.0
18	8.4	3.8	8.0	73	1001.0	8	8	4	30	06	97	21	1	0.0
19	1.1	- 1.8	5.4	81	1012.0	7	7	4	31	04	97	22	1	0.0
20	3.0	- 0.2	6.0	79	1007.8	7	7	9	22	04	96	10	2	-
21	8.5	3.9	8.1	73	998.1	7	0	9	19	04	97	03	2	-
22	4.9	3.0	7.6	87	1004.3	8	8	4	34	03	96	60	6	0.6
23	1.7	- 0.8	5.8	83	1011.6	8	1	3	36	02	97	23	6	1.0
24	0.7	0.2	6.2	96	1010.4	8	6	3	03	03	96	79	7	1.9
25	0.5	0.5	6.3	100	1012.2	8	7	1	35	02	95	61	7	2.0
26	5.7	5.2	8.9	97	1013.8	8	8	1	02	02	96	58	6	1.8
27	6.7	6.5	9.7	99	1021.4	8	6	3	36	02	96	58	6	1.1
28	7.4	7.4	10.3	100	1022.9	8	6	2	30	02	94	63	5	9.1
29	6.3	5.6	9.1	95	1019.5	6	4	3	22	01	95	28	4	-
30	6.9	3.6	7.9	80	1016.0	0	0	9	29	01	96	10	0	-

Godz. 13

DNI	TEMPERATURA POWIETRZA T	TEMPERATURA PUNKTU ROSY T_d	PRĘŻNOŚĆ PARY WODNEJ e	WILGOTNOŚĆ WZGLĘDNA U	CIŚNIENIE ATMOSFERYCZNE P_o	ZACHMURZENIE N	N_h	h	WIATR dd	v	WIDZIALNOŚĆ V	POGODA ww	W	OPAD R
1	8.4	- 1.9	5.3	48	1017.6	5	3	5	06	04	97	03	1	-
2	6.5	- 1.5	5.5	57	1018.9	6	6	5	34	03	98	02	1	-
3	5.2	- 4.5	4.4	50	1013.9	6	6	6	32	02	98	01	1	-
4	4.7	4.2	8.3	97	1012.7	8	8	4	30	02	96	60	8	4.2
5	6.3	1.9	7.0	73	1012.9	7	7	4	32	01	97	80	2	0.1
6	5.9	4.5	8.4	91	1002.3	7	7	4	16	04	96	80	6	4.3
7	6.9	5.1	8.8	88	1002.5	8	8	4	16	06	97	80	6	7.6
8	11.4	2.1	7.1	53	1013.6	6	4	6	14	01	97	03	1	-
9	13.0	10.5	12.7	85	1014.0	8	8	4	16	03	96	10	6	0.3
10	22.1	3.0	7.6	28	1008.0	7	2	9	20	05	98	02	2	-
11	17.9	9.9	12.2	59	1014.4	6	1	6	33	03	96	05	1	-
12	18.9	10.0	12.3	56	1020.1	1	1	5	10	03	96	05	1	-
13	16.2	10.8	13.0	70	1021.3	6	3	5	09	03	97	03	2	-
14	14.4	7.6	10.4	64	1017.4	7	5	4	07	04	96	05	2	-
15	13.3	7.7	10.5	69	1014.6	7	7	4	04	06	96	05	2	-
16	15.0	0.6	6.4	37	1017.1	2	1	6	36	02	98	03	0	-
17	14.3	8.4	11.0	68	1010.5	8	8	4	28	04	97	02	6	2.3
18	8.7	-10.3	2.8	25	1003.6	1	1	5	30	08	98	03	1	-
19	5.5	- 2.2	5.2	57	1012.8	7	7	4	32	02	97	03	8	3.1
20	12.7	- 3.0	4.9	33	1001.9	7	7	9	22	05	97	01	2	-
21	18.0	2.0	7.1	34	995.1	7	2	6	22	06	98	03	2	-
22	5.3	- 2.1	5.2	59	1006.7	8	6	4	02	04	98	60	2	0.0
23	5.3	- 2.5	5.1	57	1010.7	8	8	4	04	06	98	68	7	0.0
24	2.0	0.9	6.5	93	1011.6	8	7	3	35	05	96	68	7	1.7
25	4.7	3.7	8.0	94	1012.3	8	6	2	36	01	96	61	6	4.2
26	10.3	7.4	10.3	82	1016.1	7	7	4	09	01	97	02	6	0.1
27	8.0	7.6	10.4	97	1022.7	8	8	2	32	01	96	50	6	0.1
28	8.1	7.7	10.5	97	1023.2	8	8	1	31	01	96	51	6	3.1
29	15.2	2.6	7.3	43	1016.4	7	7	6	29	04	97	03	1	-
30	13.9	3.6	7.9	50	1015.9	3	2	4	32	04	98	03	1	-

Godz. 19

DNI	TEMPERATURA POWIETRZA T	TEMPERATURA PUNKTU ROSY T_d	PRĘŻNOŚĆ PARY WODNEJ e	WILGOTNOŚĆ WZGLĘDNA U	CIŚNIENIE ATMOSFERYCZNE P_o	ZACHMURZENIE N	N_h	h	WIATR dd	v	WIDZIALNOŚĆ V	POGODA ww	W	OPAD R
1	3.9	- 1.6	5.4	67	1018.2	1	0	9	36	03	97	01	1	-
2	4.0	- 2.5	5.1	62	1019.3	7	7	5	35	01	97	03	2	-
3	3.4	- 1.0	5.7	73	1011.2	8	5	9	00	00	96	10	1	-
4	2.9	2.4	7.3	96	1015.1	4	3	9	34	01	96	10	8	3.7
5	5.1	2.7	7.4	84	1008.5	7	7	5	18	02	97	02	8	0.3
6	5.6	2.7	7.4	81	1003.7	4	4	9	15	04	97	01	8	0.2
7	6.9	5.6	9.1	91	1005.4	8	8	4	21	04	96	60	8	1.6
8	5.6	3.2	7.7	85	1015.7	6	3	5	00	00	97	02	1	-
9	14.2	10.2	12.4	77	1012.2	7	7	9	15	02	97	02	6	0.0
10	17.5	6.2	9.5	47	1008.3	7	7	9	18	02	97	02	2	-
11	13.3	10.0	12.3	81	1016.7	6	0	9	33	02	96	10	2	-
12	14.9	9.9	12.2	72	1020.3	7	7	9	18	01	96	10	1	-
13	12.3	10.0	12.3	86	1021.0	8	5	4	09	03	96	21	8	0.1
14	12.2	7.3	10.2	72	1015.9	8	8	4	04	04	96	10	2	-
15	11.2	6.1	9.4	71	1014.7	2	2	9	36	01	96	10	1	-
16	10.2	4.1	8.2	66	1015.7	2	0	9	32	01	98	01	0	-
17	15.3	5.8	9.2	53	1005.3	7	7	4	25	03	97	03	2	-
18	3.7	- 6.4	3.8	48	1005.8	1	1	5	30	02	97	01	0	-
19	1.3	0.2	6.2	92	1013.0	2	1	4	25	02	97	01	8	0.8
20	11.7	- 1.3	5.5	40	1000.0	7	7	9	22	03	97	02	2	-
21	11.1	6.2	9.5	72	995.3	7	6	7	32	02	96	21	8	0.1
22	3.9	- 2.3	5.2	64	1008.4	8	6	3	01	04	97	21	6	0.1
23	4.1	- 0.8	5.8	71	1010.6	8	8	9	04	03	97	02	7	0.0
24	0.9	0.4	6.3	96	1012.2	8	7	2	35	05	96	68	7	3.6
25	4.5	4.0	8.1	97	1012.9	8	6	2	02	02	96	61	6	4.7
26	8.4	7.3	10.3	93	1018.8	8	8	4	06	02	96	10	2	-
27	8.2	7.8	10.6	97	1022.9	8	8	2	32	01	95	58	8	0.8
28	7.2	7.0	10.0	99	1022.6	8	8	1	28	01	95	51	5	1.8
29	8.1	4.2	8.3	76	1017.0	7	4	4	32	02	96	10	2	-
30	9.3	6.3	9.5	81	1014.8	1	1	6	00	00	97	01	0	-

Godz. 01

DNI	TEMPERATURA POWIETRZA T	TEMPERATURA PUNKTU ROSY T_d	PRĘŻNOŚĆ PARY WODNEJ e	WILGOTNOŚĆ WZGLĘDNA U	CIŚNIENIE ATMOSFERYCZNE P_o	ZACHMURZENIE N	N_h	h	WIATR dd	v	WIDZIALNOŚĆ V	POGODA ww	W	OPAD R
1	- 6.5	- 7.7	3.4	91	.	9	9	.	36	06	90	49	4	0.1
2	- 6.6	- 7.4	3.5	94	.	9	9	.	34	10	90	49	7	1.8
3	- 9.0	-10.5	2.7	89	.	0	0	9	29	08	98	02	0	-
4	- 3.8	- 4.3	4.4	96	.	9	9	.	32	20	90	71	4	7.3
5	- 5.0	- 6.0	3.9	93	.	9	9	.	32	09	90	49	7	2.8
6	- 4.4	- 5.0	4.2	96	.	9	9	.	32	15	90	71	4	1.9
7	- 5.4	- 6.1	3.9	95	.	9	9	.	22	07	90	49	3	0.3
8	- 6.2	- 7.3	3.5	92	.	0	0	9	22	12	98	02	0	-
9	- 1.8	- 2.0	5.3	98	.	9	9	.	22	15	90	49	4	0.0
10	5.0	5.0	8.7	100	.	9	9	.	22	22	90	47	2	-
11	3.2	1.0	6.6	85	.	7	7	0	32	02	97	03	9	-
12	2.2	1.7	6.9	96	.	8	7	.	09	08	97	95	1	2.1
13	5.0	- 7.0	3.6	42	.	0	0	9	18	01	98	02	1	-
14	2.2	2.2	7.2	100	.	9	9	.	09	08	90	45	4	-
15	- 0.5	- 0.9	5.9	100	.	9	9	.	02	16	90	49	4	2.6
16	- 1.1	- 1.2	5.6	99	.	0	0	9	36	10	97	02	1	-
17	1.5	- 9.4	3.0	44	.	3	0	9	34	09	98	02	1	-
18	1.6	1.6	6.9	100	.	9	9	.	27	30	90	47	1	-
19	- 8.7	- 9.8	2.9	92	.	9	9	.	32	20	90	71	4	1.7
20	- 6.0	- 6.7	3.7	94	.	3	1	8	22	22	98	38	3	-
21	1.2	- 6.7	3.7	56	.	6	6	7	27	20	98	01	1	-
22	- 8.3	- 8.9	3.1	95	.	9	9	.	32	12	90	71	4	2.1
23	- 7.1	- 8.0	3.3	93	.	7	7	.	32	10	97	41	7	0.2
24	- 7.1	- 7.6	3.4	96	.	9	9	.	34	06	90	85	7	3.9
25	- 8.1	- 9.1	3.1	92	.	9	9	.	32	10	90	71	4	2.7
26	- 5.2	- 5.9	3.9	95	.	9	9	.	36	20	90	71	4	3.7
27	- 3.2	- 3.3	4.8	99	.	9	9	.	02	03	90	49	7	2.1
28	- 1.6	- 2.1	5.2	96	.	9	9	.	34	12	90	49	8	0.0
29	- 1.0	- 3.3	4.8	85	.	0	0	9	36	06	98	02	1	-
30	- 2.1	- 2.4	5.1	98	.	1	0	9	36	10	98	03	0	-

Godz. 07

DNI	TEMPERATURA POWIETRZA T	TEMPERATURA PUNKTU ROSY T_d	PRĘŻNOŚĆ PARY WODNEJ e	WILGOTNOŚĆ WZGLĘDNA U	CIŚNIENIE ATMOSFERYCZNE P_o	ZACHMURZENIE N	N_h	h	WIATR dd	v	WIDZIALNOŚĆ V	POGODA ww	W	OPAD R
1	- 7.3	- 7.8	3.4	96	.	2	1	.	36	05	98	41	4	0.2
2	- 7.7	- 9.1	3.1	90	.	7	2	.	36	04	97	70	4	0.2
3	- 7.5	- 8.8	3.1	90	.	0	0	9	27	13	98	02	4	0.1
4	- 4.8	- 5.4	4.1	95	.	9	9	.	32	20	90	71	4	5.2
5	- 4.9	- 5.5	4.0	95	.	9	9	.	32	07	90	78	4	0.6
6	- 6.1	- 6.9	3.6	94	.	9	9	.	22	05	90	49	7	1.0
7	- 5.4	- 6.1	3.9	95	.	7	7	1	22	01	97	02	4	0.1
8	- 5.8	- 6.5	3.7	95	.	9	9	.	22	12	90	49	4	0.2
9	- 0.6	- 0.7	5.8	99	.	9	9	.	18	10	90	49	4	0.3
10	7.9	0.6	6.4	60	.	6	6	8	22	10	98	01	4	-
11	1.1	0.0	6.1	92	.	7	7	0	36	02	97	02	2	-
12	2.2	2.2	7.2	100	.	8	7	.	22	06	97	41	9	0.6
13	5.4	- 4.7	4.3	49	.	3	3	7	09	02	98	01	1	-
14	1.8	1.8	7.0	100	.	9	9	.	04	12	90	45	4	0.6
15	- 0.8	- 1.2	5.6	97	.	9	9	.	02	14	90	49	4	1.8
16	- 1.4	- 1.6	5.4	99	.	9	9	.	36	06	90	47	1	-
17	3.2	- 3.3	4.8	63	.	7	7	8	34	05	98	02	1	-
18	- 2.6	- 2.9	4.9	98	.	9	9	.	27	20	90	49	4	0.0
19	- 9.8	-11.0	2.6	91	.	7	7	.	32	20	97	41	7	2.6
20	- 4.7	-10.2	2.8	64	.	7	2	4	22	30	98	38	3	-
21	0.2	- 4.1	4.5	73	.	8	6	1	22	18	97	03	1	-
22	- 8.6	- 9.6	2.9	92	.	9	9	.	32	15	90	49	7	0.6
23	- 7.9	- 8.9	3.1	93	.	9	9	.	34	10	90	49	3	0.2
24	- 7.5	- 8.0	3.3	96	.	9	9	.	34	10	90	75	8	16.0
25	- 8.9	-10.0	2.9	92	.	9	9	.	32	14	90	71	4	6.3
26	- 7.1	- 7.2	3.5	99	.	9	9	.	36	18	90	71	4	6.5
27	- 3.1	- 3.2	4.8	99	.	7	7	3	09	01	97	01	4	0.1
28	- 1.8	- 2.3	5.1	96	.	9	9	.	34	11	90	49	4	1.6
29	- 0.4	- 5.7	4.0	67	.	7	4	7	32	14	98	03	1	-
30	- 0.4	- 7.0	3.6	60	.	1	0	9	36	10	98	01	0	-

Godz. 13

DNI	TEMPERATURA POWIETRZA T	TEMPERATURA PUNKTU ROSY T_d	PRĘŻNOŚĆ PARY WODNEJ e	WILGOTNOŚĆ WZGLĘDNA U	CIŚNIENIE ATMOSFERYCZNE P_o	ZACHMURZENIE N	N_h	h	WIATR dd	v	WIDZIALNOŚĆ V	POGODA ww	W	OPAD R
1	- 5.0	- 6.3	3.8	90	.	6	6	2	34	10	98	36	3	-
2	- 7.8	- 8.8	3.1	93	.	7	7	.	36	09	97	41	7	4.8
3	- 3.2	- 3.6	4.7	97	.	9	9	.	27	10	90	71	4	0.1
4	- 3.8	- 4.6	4.3	94	.	9	9	.	29	15	90	71	4	1.9
5	- 4.1	- 4.6	4.3	96	.	9	9	.	27	15	90	71	4	0.2
6	- 4.2	- 4.7	4.3	96	.	9	9	.	22	08	90	71	4	0.5
7	- 2.0	- 2.6	5.1	96	.	7	7	.	25	01	97	41	4	0.0
8	- 4.0	- 5.2	4.2	91	.	6	6	2	22	04	97	02	4	-
9	3.9	1.9	7.0	86	.	7	2	.	18	10	98	41	4	0.1
10	7.5	5.1	8.8	85	.	3	2	2	22	15	98	03	1	-
11	3.4	2.4	7.3	93	.	7	7	.	27	02	97	41	2	-
12	4.7	1.9	7.0	82	.	7	7	.	22	04	97	41	1	-
13	3.9	3.9	8.1	100	.	7	7	.	09	02	98	41	1	-
14	0.8	0.8	6.5	100	.	9	9	.	02	11	90	45	4	0.7
15	0.9	0.9	6.5	100	.	9	9	.	36	12	90	45	4	-
16	2.6	- 3.3	4.8	66	.	3	1	2	36	02	98	03	4	-
17	5.0	- 1.2	5.6	65	.	2	1	8	27	10	98	01	1	-
18	- 5.5	- 6.5	3.7	92	.	9	9	.	32	17	90	71	4	1.7
19	- 5.4	- 6.1	3.9	95	.	7	7	.	32	14	97	48	7	0.5
20	0.4	- 9.0	3.1	49	.	7	3	7	22	22	98	38	3	-
21	- 0.3	- 0.6	5.8	98	.	9	9	.	22	19	90	70	4	0.2
22	- 6.0	- 6.7	3.7	94	.	7	7	.	32	12	98	41	3	0.0
23	- 3.5	- 3.9	4.6	97	.	7	7	.	34	01	97	85	7	1.9
24	- 6.0	- 6.7	3.7	94	.	9	9	.	34	10	90	71	4	4.6
25	- 5.9	- 7.0	3.6	92	.	9	9	.	02	15	90	49	7	4.7
26	- 5.8	- 6.5	3.7	95	.	9	9	.	36	10	90	71	4	3.0
27	0.9	0.2	6.3	96	.	7	2	.	14	02	97	03	2	-
28	0.4	0.4	6.3	100	.	7	7	.	32	04	97	41	4	0.0
29	1.9	- 0.5	5.9	85	.	7	1	2	32	08	97	02	2	-
30	4.2	0.4	6.3	76	.	3	2	2	34	04	98	03	0	-

Godz. 19

DNI	TEMPERATURA POWIETRZA T	TEMPERATURA PUNKTU ROSY T_d	PRĘŻNOŚĆ PARY WODNEJ e	WILGOTNOŚĆ WZGLĘDNA U	CIŚNIENIE ATMOSFERYCZNE P_o	ZACHMURZENIE N	N_h	h	WIATR dd	v	WIDZIALNOŚĆ V	POGODA ww	W	OPAD R
1	- 5.4	- 6.1	3.9	95	.	9	9	.	32	10	90	73	4	2.1
2	- 7.6	8.9	3.1	90	.	3	3	1	27	07	98	02	3	-
3	- 3.4	- 3.8	4.6	97	.	9	9	.	32	14	90	71	4	1.3
4	- 4.6	- 4.8	4.3	98	.	9	9	.	29	10	90	77	4	2.0
5	- 3.6	- 4.4	4.4	94	.	9	9	.	22	15	90	71	4	1.4
6	- 4.8	- 5.4	4.1	91	.	9	9	.	22	08	90	49	8	2.7
7	- 3.9	- 4.4	4.4	96	.	7	7	.	22	13	97	41	2	-
8	- 3.0	- 3.4	4.8	97	.	7	7	0	22	07	97	03	1	-
9	4.7	4.5	8.4	98	.	7	2	.	20	16	98	41	2	-
10	7.1	6.9	9.9	99	.	7	7	1	18	01	97	17	8	0.2
11	2.4	1.9	7.0	96	.	3	3	.	16	08	97	41	1	-
12	2.8	2.3	7.2	96	.	7	7	.	00	00	97	41	4	-
13	4.3	4.3	8.3	100	.	9	9	.	04	05	90	45	4	-
14	0.2	0.2	6.2	100	.	9	9	.	02	13	90	45	7	3.2
15	0.2	0.2	6.2	100	.	7	7	.	36	10	97	41	4	-
16	1.4	- 1.4	5.5	81	.	1	0	9	34	09	98	01	0	-
17	5.3	- 3.3	4.8	55	.	2	1	8	27	22	98	02	0	-
18	- 8.3	- 8.9	3.1	95	.	1	1	8	32	20	98	39	7	1.7
19	- 6.3	- 7.1	3.6	94	.	7	7	.	32	15	97	41	7	0.1
20	2.6	- 7.8	3.4	46	.	6	6	7	27	20	98	02	3	-
21	- 2.8	- 3.5	4.7	95	.	7	7	.	22	05	97	71	4	2.7
22	- 6.5	- 7.3	3.5	94	.	7	7	.	34	14	97	70	3	0.9
23	- 6.5	- 7.3	3.5	94	.	9	9	.	34	07	90	70	8	3.5
24	- 7.3	- 8.2	3.3	93	.	9	9	.	32	11	90	49	7	3.4
25	- 4.3	- 5.2	4.2	94	.	9	9	.	02	10	90	49	3	1.8
26	- 4.6	- 5.2	4.1	96	.	9	9	.	36	11	90	71	4	4.7
27	- 2.1	- 2.1	5.2	100	.	9	9	.	36	09	90	49	4	0.0
28	- 0.4	- 0.4	5.9	100	.	6	6	.	32	02	98	41	2	-
29	0.0	- 2.7	5.0	82	.	3	1	1	32	10	97	02	1	-
30	2.8	0.4	6.3	83	.	1	1	7	20	11	98	01	1	-

Godz. 01

DNI	TEMPERATURA POWIETRZA T	TEMPERATURA PUNKTU ROSY T_d	PRĘŻNOŚĆ PARY WODNEJ e	WILGOTNOŚĆ WZGLĘDNA U	CIŚNIENIE ATMOSFERYCZNE P_o	ZACHMURZENIE N	N_h	h	WIATR dd	v	WIDZIALNOŚĆ V	POGODA ww	W	OPAD R
1	1.5	0.1	6.2	91	1017.6	1	1	6	00	00	97	01	0	-
2	1.5	- 2.3	5.2	76	1018.1	0	0	9	36	02	97	02	8	0.0
3	0.3	- 2.7	5.0	80	1017.7	2	2	5	32	04	97	03	0	-
4	- 0.6	- 2.7	5.0	85	1011.0	5	5	5	00	00	97	03	1	-
5	3.2	1.4	6.8	88	1015.1	8	8	9	00	00	97	60	6	0.2
6	1.9	0.6	6.4	91	1008.0	0	0	9	17	04	97	02	8	0.6
7	5.5	3.1	7.6	84	1007.0	8	8	5	14	08	97	02	2	-
8	7.8	5.1	8.8	83	1011.1	8	8	5	19	03	97	03	8	0.2
9	5.3	4.8	8.6	97	1019.2	8	8	5	00	00	97	03	1	-
10	10.1	7.6	10.4	85	1013.7	3	0	9	13	02	97	01	1	-
11	16.1	7.6	10.4	57	1012.3	8	8	6	20	05	97	02	2	-
12	10.1	8.5	11.1	90	1018.5	8	8	3	33	02	96	10	1	-
13	8.7	8.5	11.1	99	1022.1	0	0	9	00	00	95	10	1	-
14	9.8	8.6	11.2	92	1020.4	8	8	5	05	06	97	02	1	-
15	8.3	7.2	10.2	93	1014.7	8	8	5	00	00	97	02	1	-
16	9.1	7.0	10.0	87	1014.6	3	2	5	01	04	96	10	1	-
17	8.7	4.2	8.2	73	1012.8	2	0	9	28	05	97	02	0	-
18	10.8	4.6	8.5	66	1000.8	3	2	9	25	07	97	01	1	-
19	- 1.3	- 4.5	4.4	79	1008.0	0	0	9	00	00	97	02	0	-
20	- 0.2	- 2.0	5.3	88	1012.0	0	0	9	26	03	98	02	0	-
21	8.2	- 2.5	5.1	47	1002.1	4	4	9	23	07	98	01	1	-
22	10.8	2.2	7.1	55	996.3	0	0	9	18	06	98	02	0	-
23	3.5	2.0	7.0	90	1004.9	8	8	5	03	09	97	60	8	0.0
24	0.6	0.3	6.3	98	1005.9	8	6	4	02	06	96	68	6	1.4
25	2.0	1.5	6.8	96	1008.5	8	8	3	31	05	97	02	6	4.6
26	7.1	6.7	9.8	97	1010.1	8	8	4	32	02	95	10	6	2.2
27	7.9	7.2	10.2	96	1019.7	8	8	5	29	02	97	02	1	-
28	8.4	8.0	10.7	97	1021.0	8	8	3	22	02	96	20	2	0.0
29	8.2	8.0	10.7	99	1020.2	8	8	4	28	04	97	02	8	0.0
30	4.7	4.0	8.1	95	1016.1	0	0	9	25	02	97	02	1	-

Godz. 07

DNI	TEMPERATURA POWIETRZA T	TEMPERATURA PUNKTU ROSY T_d	PRĘŻNOŚĆ PARY WODNEJ e	WILGOTNOŚĆ WZGLĘDNA U	CIŚNIENIE ATMOSFERYCZNE P_o	ZACHMURZENIE N	N_h	h	WIATR dd	v	WIDZIALNOŚĆ V	POGODA ww	W	OPAD R
1	2.3	1.0	6.6	91	1017.4	6	0	9	34	01	96	10	1	-
2	0.6	- 2.7	5.0	79	1018.8	2	0	9	36	02	98	01	0	-
3	0.8	- 2.1	5.2	81	1016.5	7	7	5	31	04	97	01	1	-
4	- 1.2	- 2.7	5.0	89	1011.8	2	1	5	00	00	97	02	1	-
5	3.5	2.2	7.2	91	1015.3	8	8	3	00	00	95	10	6	0.1
6	4.5	1.5	6.8	81	1005.5	8	8	9	18	06	97	03	1	-
7	4.9	2.4	7.3	84	1006.8	6	0	9	14	07	97	01	1	-
8	6.7	4.6	8.5	87	1013.9	5	2	5	15	01	97	01	6	0.3
9	7.2	6.8	9.9	97	1018.6	8	8	9	12	03	95	10	2	-
10	13.4	6.8	9.9	64	1012.4	6	1	6	19	04	97	01	1	-
11	16.0	8.6	11.2	62	1013.6	7	5	6	24	04	98	03	1	-
12	9.9	8.9	11.4	93	1020.6	8	8	3	06	03	93	44	4	-
13	10.0	9.4	11.8	96	1022.8	8	8	8	00	00	96	61	1	0.0
14	9.5	8.9	11.4	96	1019.0	8	8	3	07	05	96	10	5	0.0
15	7.7	6.6	9.8	93	1014.0	8	8	5	08	04	96	10	2	-
16	8.7	3.1	7.6	68	1016.4	1	1	9	36	04	98	02	0	-
17	9.4	5.4	9.0	76	1011.1	8	8	9	29	08	97	02	1	-
18	11.8	5.1	8.8	63	998.0	8	5	5	28	09	97	03	1	-
19	0.5	- 2.3	5.2	81	1011.1	0	0	9	32	02	98	02	0	-
20	3.0	- 2.1	5.2	69	1009.9	3	0	9	24	08	98	02	1	-
21	9.5	- 3.1	4.9	41	1000.9	4	3	9	22	07	98	01	1	-
22	7.7	5.0	8.7	83	1002.4	8	3	5	32	04	97	01	1	-
23	1.2	0.4	6.3	94	1005.9	8	7	4	01	09	96	68	6	2.2
24	0.2	0.2	6.2	100	1005.9	8	6	3	36	04	96	73	7	2.5
25	5.9	5.9	9.3	100	1007.8	8	8	3	03	06	95	61	6	5.2
26	7.1	6.9	9.9	99	1012.5	9	9	.	26	01	92	50	4	0.0
27	8.5	8.3	10.9	99	1020.1	8	8	3	33	02	94	28	2	-
28	8.5	8.3	10.9	99	1020.9	9	9	.	36	01	93	47	2	-
29	7.5	6.2	9.5	91	1018.8	8	8	4	27	05	96	10	2	-
30	7.8	3.9	8.1	76	1014.3	1	0	9	30	05	97	02	0	-

Godz. 13

DNI	TEMPERATURA POWIETRZA T	TEMPERATURA PUNKTU ROSY T_d	PRĘŻNOŚĆ PARY WODNEJ e	WILGOTNOŚĆ WZGLĘDNA U	CIŚNIENIE ATMOSFERYCZNE P_o	ZACHMURZENIE N	N_h	h	WIATR dd	v	WIDZIALNOŚĆ V	POGODA ww	W	OPAD R
1	8.1	- 0.6	5.8	54	1016.7	8	4	5	07	07	97	02	2	-
2	7.6	- 6.4	3.8	36	1016.9	6	3	6	36	09	98	03	1	-
3	4.0	- 7.7	3.4	42	1014.3	6	6	5	30	08	98	03	1	-
4	7.0	- 4.4	4.4	44	1012.4	5	2	6	23	02	98	02	1	-
5	6.3	0.1	6.2	65	1013.8	6	6	5	22	01	97	03	2	-
6	7.6	1.2	6.7	64	1006.1	8	2	4	19	07	97	02	6	1.4
7	9.7	4.1	8.3	69	1006.6	8	8	9	15	08	97	03	2	-
8	9.6	6.2	9.4	79	1015.0	7	4	5	22	03	98	21	1	1.3
9	11.5	9.9	12.2	90	1017.0	8	3	5	15	02	97	02	6	0.6
10	24.3	1.7	6.9	23	1010.8	6	0	9	22	07	98	01	2	-
11	19.9	8.3	10.9	47	1014.9	8	8	9	27	04	98	02	2	-
12	16.0	11.0	13.1	72	1021.2	3	1	5	33	01	96	05	4	-
13	14.0	11.0	13.1	82	1021.8	5	4	4	09	05	97	01	6	3.0
14	11.9	8.5	11.1	80	1017.9	7	7	4	06	07	96	10	5	0.1
15	14.4	7.6	10.4	64	1013.6	6	5	9	06	03	97	05	2	-
16	14.9	1.1	6.6	39	1015.8	0	0	9	36	06	98	02	0	-
17	13.0	8.2	10.9	73	1008.5	8	8	5	29	09	97	03	2	-
18	7.1	- 0.7	5.8	58	1002.1	7	7	5	34	09	98	03	8	0.6
19	5.7	- 4.9	4.2	46	1011.2	7	6	5	04	03	98	16	8	0.0
20	11.4	- 4.2	4.5	33	1004.1	6	1	6	27	09	98	01	1	-
21	17.8	- 0.4	5.9	29	998.2	3	1	9	22	10	98	01	1	-
22	7.6	4.2	8.2	79	1004.3	8	4	4	03	06	97	21	2	0.0
23	1.1	0.3	6.2	94	1007.0	8	6	4	01	09	96	68	7	0.8
24	2.5	1.5	6.8	93	1007.1	8	6	3	36	07	96	61	7	1.8
25	6.6	5.5	9.0	93	1008.1	8	6	3	04	07	97	63	6	9.0
26	9.5	7.8	10.6	89	1015.6	8	8	4	27	03	96	10	5	0.3
27	9.9	9.5	11.9	97	1020.2	8	6	3	31	05	95	63	6	4.3
28	11.4	9.4	11.8	88	1020.8	7	7	5	32	03	97	02	8	0.0
29	13.7	4.4	8.4	53	1015.2	3	2	5	29	09	98	03	1	-
30	13.4	4.0	8.1	53	1014.4	4	4	5	28	08	98	01	1	-

Godz. 19

DNI	TEMPERATURA POWIETRZA T	TEMPERATURA PUNKTU ROSY T_d	PRĘŻNOŚĆ PARY WODNEJ e	WILGOTNOŚĆ WZGLĘDNA U	CIŚNIENIE ATMOSFERYCZNE P_o	ZACHMURZENIE N	N_h	h	WIATR dd	v	WIDZIALNOŚĆ V	POGODA ww	W	OPAD R
1	5.3	0.4	6.3	71	1017.1	7	7	5	06	09	97	03	2	-
2	4.3	- 1.5	5.5	66	1017.3	3	2	5	33	07	97	25	1	0.0
3	3.0	- 5.0	4.2	56	1012.6	6	6	5	32	02	97	02	2	-
4	3.7	1.4	6.8	85	1014.7	8	8	9	28	02	97	02	2	-
5	4.3	1.5	6.8	82	1011.0	6	6	5	16	02	97	02	8	0.4
6	6.4	0.0	6.1	63	1007.5	8	8	5	18	04	97	21	2	0.0
7	9.5	4.8	8.6	73	1008.3	8	8	9	18	05	97	21	2	0.0
8	8.6	6.0	9.3	84	1016.9	6	2	5	20	01	98	01	2	-
9	10.9	9.5	11.9	91	1015.1	7	7	9	13	03	97	01	2	-
10	19.0	4.3	8.3	38	1011.0	8	8	6	21	05	97	03	2	-
11	16.0	7.0	10.0	55	1016.1	5	2	9	22	02	97	01	2	-
12	13.7	11.7	13.7	87	1021.5	5	0	9	09	03	96	10	1	-
13	11.6	9.6	12.0	88	1020.9	6	6	5	07	05	97	03	1	-
14	9.7	8.5	11.1	92	1015.9	0	0	9	03	02	96	10	1	-
15	13.0	8.4	11.0	74	1013.3	6	6	9	02	05	96	05	2	-
16	11.0	3.6	7.9	60	1014.0	3	1	9	30	04	98	02	0	-
17	12.9	8.1	10.8	72	1004.9	6	4	5	26	04	97	01	2	-
18	2.9	- 5.1	4.2	55	1005.6	3	2	5	36	06	97	01	1	-
19	1.6	- 2.2	5.2	76	1012.0	1	1	5	27	03	98	01	8	0.2
20	11.2	- 4.5	4.4	33	1001.8	6	5	6	25	10	98	03	2	-
21	14.0	- 0.3	6.0	37	997.6	4	1	9	21	05	98	01	1	-
22	4.1	2.1	7.1	87	1004.9	8	8	3	03	12	97	03	6	0.1
23	0.7	0.2	6.2	96	1007.2	8	6	4	02	07	96	60	7	0.8
24	1.9	1.4	6.7	96	1008.6	8	6	4	34	07	96	61	2	0.7
25	6.2	6.0	9.3	98	1009.1	8	6	3	03	04	95	61	5	1.4
26	9.7	7.6	10.4	87	1018.1	6	2	5	29	03	97	01	2	-
27	9.7	8.9	11.4	95	1020.0	7	7	4	24	05	97	01	6	2.1
28	9.0	8.0	10.7	93	1020.8	8	6	5	28	06	97	02	8	0.1
29	9.3	5.1	8.8	75	1015.3	7	7	6	31	07	98	02	1	-
30	10.1	5.3	8.9	72	1014.6	1	1	9	34	04	98	02	1	-

Godz. 01

DNI	TEMPERATURA POWIETRZA T	TEMPERATURA PUNKTU ROSY T_d	PRĘŻNOŚĆ PARY WODNEJ e	WILGOTNOŚĆ WZGLĘDNA U	CIŚNIENIE ATMOSFERYCZNE P_o	ZACHMURZENIE N	N_h	h	WIATR dd	v	WIDZIALNOŚĆ V	POGODA ww	W	OPAD R
1	0.2	- 0.4	5.9	96	1019.6	0	0	9	36	03	98	02	0	-
2	0.4	0.1	6.2	98	1021.8	0	0	9	25	03	97	02	0	-
3	- 1.2	- 1.8	5.4	96	1020.7	3	0	9	21	01	96	10	0	-
4	4.6	4.4	8.3	98	1011.5	8	8	5	23	03	96	60	6	1.7
5	3.4	2.1	7.1	91	1017.3	6	6	5	27	04	97	02	1	-
6	5.0	4.3	8.3	95	1002.7	8	4	4	17	04	96	60	6	2.3
7	5.0	4.3	8.3	95	1002.5	8	8	5	11	02	96	10	6	0.9
8	1.8	1.5	6.8	98	1009.4	0	0	9	16	02	97	02	0	-
9	4.8	3.8	8.0	94	1016.0	6	6	5	10	02	97	03	2	-
10	12.1	9.6	11.9	84	1008.1	8	8	5	11	02	96	10	2	-
11	11.3	9.3	11.7	88	1010.9	8	8	5	27	02	97	02	1	-
12	7.2	6.3	9.6	94	1019.2	0	0	9	09	01	95	10	0	-
13	8.6	8.2	10.9	97	1023.8	8	8	5	30	03	96	10	2	-
14	9.2	8.8	11.3	97	1021.4	8	8	4	31	02	91	46	4	-
15	8.8	6.7	9.8	86	1017.3	8	8	5	02	05	97	02	2	-
16	5.5	2.8	7.5	83	1018.4	0	0	9	35	03	97	02	0	-
17	8.0	5.1	8.8	82	1018.1	0	0	9	27	04	97	02	0	-
18	12.9	5.0	8.7	58	1005.2	0	0	9	26	05	97	01	0	-
19	1.0	- 1.0	5.7	87	1010.9	6	6	5	27	04	97	02	8	0.1
20	2.4	0.0	6.1	84	1011.8	6	6	5	18	03	97	03	1	-
21	9.8	2.6	7.3	61	999.6	6	4	6	24	02	97	03	1	-
22	6.0	2.9	7.5	80	1000.9	8	8	4	29	06	96	21	6	9.8
23	3.0	- 0.5	5.9	77	1011.9	7	4	5	30	03	97	03	2	-
24	2.6	1.3	6.7	91	1011.4	6	3	5	29	04	97	03	2	-
25	0.2	- 0.7	5.8	94	1015.2	8	8	4	30	06	97	83	2	0.2
26	3.6	2.3	7.2	91	1016.1	8	4	4	35	06	96	60	6	2.5
27	4.0	3.0	7.6	93	1021.2	8	8	4	00	00	93	50	4	0.4
28	7.0	5.9	9.3	93	1024.6	8	6	4	30	02	95	10	5	0.1
29	6.0	4.4	8.3	89	1021.3	5	3	5	00	00	97	01	2	-
30	7.4	4.7	8.5	83	1017.0	0	0	9	24	02	96	10	1	-

Godz. 07

DNI	TEMPERATURA POWIETRZA T	TEMPERATURA PUNKTU ROSY T_d	PRĘŻNOŚĆ PARY WODNEJ e	WILGOTNOŚĆ WZGLĘDNA U	CIŚNIENIE ATMOSFERYCZNE P_o	ZACHMURZENIE N	N_h	h	WIATR dd	v	WIDZIALNOŚĆ V	POGODA ww	W	OPAD R
1	0.4	- 0.2	6.0	96	1021.1	0	0	9	31	01	96	10	0	-
2	1.4	1.1	6.6	98	1022.1	6	6	5	32	01	96	10	6	0.0
3	- 0.8	- 1.8	5.4	93	1018.5	0	0	9	18	02	96	10	0	-
4	5.2	4.3	8.3	94	1012.8	8	8	5	28	03	96	60	2	0.0
5	3.4	2.7	7.4	95	1017.0	8	8	5	32	01	96	10	6	0.3
6	2.9	2.6	7.4	98	1002.5	8	8	5	28	01	97	03	6	2.5
7	3.8	3.6	7.9	98	1000.3	8	4	4	22	01	96	61	6	6.4
8	2.4	2.4	7.3	100	1012.7	8	8	5	18	01	96	10	1	-
9	6.8	4.8	8.6	87	1014.2	8	8	5	10	02	96	60	2	0.0
10	15.3	7.3	10.2	59	1006.8	7	2	5	12	03	97	02	2	-
11	10.9	9.3	11.7	90	1014.6	8	8	4	29	02	95	10	2	-
12	6.8	6.4	9.6	97	1019.9	5	5	9	08	02	93	44	4	-
13	7.6	7.0	10.0	96	1022.6	8	8	5	33	02	96	10	2	-
14	9.0	8.2	10.8	95	1020.0	8	8	5	02	04	96	60	4	0.0
15	7.1	5.5	9.1	90	1017.3	7	4	5	36	04	97	01	2	-
16	5.4	3.5	7.8	87	1020.3	0	0	9	28	03	97	02	0	-
17	9.2	5.5	9.0	77	1016.5	5	2	6	28	08	97	01	1	-
18	8.7	4.9	8.7	77	1004.9	7	3	5	27	07	98	02	8	0.0
19	1.8	- 0.1	6.1	87	1015.1	7	7	5	32	07	98	01	7	0.3
20	4.6	0.4	6.3	74	1007.8	6	4	5	17	04	97	03	2	-
21	10.0	4.9	8.7	71	996.8	8	3	6	15	05	97	02	2	-
22	2.4	0.3	6.2	86	1006.2	7	5	5	28	05	98	03	2	-
23	2.7	0.0	6.1	82	1012.7	5	5	6	29	04	98	02	2	-
24	2.6	0.8	6.4	88	1012.6	5	3	5	36	03	97	02	2	-
25	0.2	- 0.7	5.8	94	1014.0	8	8	4	30	04	96	70	8	1.2
26	2.4	1.1	6.6	91	1016.1	8	4	4	33	04	96	61	6	5.5
27	4.8	4.6	8.5	98	1022.3	8	8	4	00	00	92	44	5	0.1
28	5.8	4.6	8.5	92	1024.6	8	8	5	32	02	96	21	5	0.1
29	6.9	4.6	8.5	85	1019.6	6	5	9	22	01	96	10	1	-
30	6.8	4.3	8.3	84	1017.9	0	0	9	29	06	97	01	0	-

Godz. 13

1	9.2	- 0.7	5.8	50	1019.6	5	5	5	02	04	98	02	1	-
2	5.4	0.8	6.5	72	1021.9	5	5	5	34	03	97	01	2	-
3	10.1	0.6	6.4	52	1013.6	3	3	5	15	02	97	02	0	-
4	8.2	3.6	7.9	73	1014.7	4	4	6	31	06	98	01	6	0.0
5	8.3	2.9	7.5	69	1012.6	7	7	5	24	03	97	03	2	-
6	6.0	4.4	8.3	89	1002.2	8	8	5	11	03	96	60	2	0.0
7	6.2	3.9	8.0	85	1001.8	8	8	5	23	02	97	02	6	1.2
8	9.0	4.5	8.4	73	1014.5	5	8	5	17	01	98	01	6	0.0
9	12.5	9.2	11.6	80	1012.3	8	8	5	11	03	96	10	6	0.0
10	22.2	8.1	10.8	40	1006.3	5	3	9	17	08	98	02	2	-
11	14.0	8.9	11.4	71	1016.1	7	7	5	28	04	96	10	2	-
12	13.9	10.7	12.9	81	1020.7	7	7	5	30	02	96	10	4	-
13	9.7	8.5	11.1	92	1022.9	8	8	5	02	03	96	10	2	-
14	12.7	10.6	12.8	87	1018.4	7	7	5	03	07	96	10	6	0.3
15	15.1	8.9	11.4	66	1016.7	6	6	6	02	06	97	03	1	-
16	15.3	4.7	8.6	49	1019.7	2	0	9	31	04	98	01	0	-
17	17.9	6.2	9.5	46	1012.3	6	2	6	24	04	98	03	2	-
18	7.4	0.9	6.5	63	1007.3	5	3	5	33	07	98	02	2	-
19	4.2	- 1.3	5.6	68	1015.6	7	7	5	28	07	98	26	2	0.0
20	16.1	0.1	6.2	34	1001.7	6	2	9	19	09	98	01	2	-
21	15.3	4.5	8.4	48	994.5	8	5	5	19	05	97	02	2	-
22	6.4	- 0.7	5.8	60	1007.4	6	6	6	34	06	98	02	2	-
23	7.6	- 0.7	5.8	56	1011.6	6	5	5	02	05	98	02	1	-
24	4.8	1.0	6.6	76	1013.6	8	8	4	34	05	98	26	1	0.0
25	2.6	1.8	7.0	95	1015.1	8	8	5	29	05	96	10	6	0.3
26	2.7	1.7	6.9	93	1018.2	8	4	4	29	04	96	60	6	1.7
27	8.2	6.7	9.8	90	1023.3	8	8	5	29	02	96	10	4	-
28	7.0	5.2	8.8	88	1024.5	8	8	5	31	03	97	02	2	-
29	12.4	4.3	8.3	58	1018.0	7	7	9	31	05	97	02	1	-
30	12.9	7.2	10.1	68	1017.8	2	1	5	25	02	98	02	1	-

Godz. 19

1	5.0	- 0.9	5.7	66	1020.0	3	2	5	36	02	97	02	1	-
2	3.6	- 2.0	5.3	67	1021.0	4	4	5	29	01	98	01	8	0.5
3	5.0	3.6	7.9	90	1012.3	8	8	5	27	03	97	60	1	0.0
4	3.9	2.7	7.4	92	1016.0	3	3	5	33	02	97	01	8	0.9
5	7.6	2.9	7.5	72	1007.0	8	8	5	18	03	96	10	2	-
6	6.4	4.6	8.5	88	1001.4	8	8	5	15	04	96	10	6	0.1
7	5.0	3.6	7.9	90	1005.6	3	2	9	14	03	97	01	1	-
8	7.8	5.1	8.8	83	1015.0	5	5	5	10	01	97	03	1	-
9	13.4	11.0	13.1	85	1009.8	8	5	5	00	00	96	10	2	-
10	17.7	7.2	10.2	50	1007.1	2	2	9	18	04	98	03	1	-
11	12.3	8.1	10.8	75	1017.4	0	0	9	02	01	97	01	1	-
12	11.5	9.9	12.2	90	1022.2	6	6	5	32	03	96	10	1	-
13	9.2	8.4	11.0	95	1022.3	8	8	5	32	03	96	10	2	-
14	11.5	7.8	10.6	78	1017.5	8	8	5	03	05	97	02	2	-
15	10.7	5.0	8.7	68	1015.8	3	2	9	01	04	97	01	1	-
16	13.1	3.0	7.6	50	1017.4	2	0	9	28	02	98	01	0	-
17	16.3	4.8	8.6	46	1007.6	3	0	9	22	04	97	01	1	-
18	4.8	- 1.8	5.4	62	1007.9	3	3	5	27	05	98	02	1	-
19	5.0	0.3	6.8	72	1014.0	3	3	5	25	04	98	02	8	0.1
20	15.1	- 0.9	5.7	33	999.5	7	3	5	22	03	98	03	2	-
21	8.8	7.3	10.2	90	994.9	8	8	5	27	03	96	60	2	2.1
22	6.1	- 1.7	5.4	57	1010.2	7	3	5	34	02	98	03	2	-
23	5.4	0.5	6.3	71	1010.6	6	6	5	07	02	98	03	1	-
24	4.2	- 4.4	4.4	53	1015.2	8	3	5	36	07	98	02	2	-
25	3.8	3.6	7.9	98	1015.7	8	8	4	27	03	96	61	6	2.2
26	4.0	3.3	7.7	95	1020.0	8	5	4	27	03	95	51	6	0.6
27	7.2	6.6	9.7	96	1023.8	8	5	4	29	02	94	51	6	1.6
28	7.8	5.3	8.9	84	1023.2	8	8	5	29	02	97	02	2	-
29	9.8	5.7	9.1	75	1017.5	6	4	5	27	02	97	03	1	-
30	13.3	7.0	10.0	65	1013.8	2	0	9	13	01	98	03	0	-

Godz. 01

DNI	TEMPERATURA POWIETRZA T	TEMPERATURA PUNKTU ROSY T_d	PRĘŻNOŚĆ PARY WODNEJ e	WILGOTNOŚĆ WZGLĘDNA U	CIŚNIENIE ATMOSFERYCZNE P_o	ZACHMURZENIE N	N_h	h	WIATR dd	v	WIDZIALNOŚĆ V	POGODA ww	W	OPAD R
1	3.2	0.0	6.1	79	1018.8	7	7	5	09	03	97	02	2	–
2	0.0	– 2.1	5.2	86	1021.1	0	0	9	00	00	97	01	0	–
3	– 1.8	– 4.0	4.5	85	1021.0	0	0	9	36	02	97	02	1	–
4	3.2	2.2	7.2	93	1011.7	8	8	4	28	03	97	61	2	1.0
5	3.0	2.0	7.0	93	1017.4	7	7	5	31	02	96	10	1	–
6	4.6	3.4	7.8	92	1003.9	8	6	4	21	04	97	61	6	0.4
7	4.8	3.4	7.8	90	1002.8	8	8	4	14	01	97	60	6	0.3
8	1.4	0.9	6.5	96	1010.5	6	6	6	00	00	96	10	1	–
9	6.2	4.8	8.6	91	1016.3	8	8	5	00	00	97	02	2	–
10	12.0	7.3	10.2	73	1009.5	4	4	9	14	02	97	03	1	–
11	12.6	7.7	10.5	72	1011.1	0	0	9	00	00	97	02	1	–
12	8.0	7.6	10.4	97	1019.1	0	0	9	11	01	94	10	0	–
13	11.0	9.8	12.1	92	1021.1	7	7	5	00	00	95	10	1	–
14	10.9	9.3	11.7	90	1020.0	8	8	4	08	04	97	21	2	0.8
15	10.0	8.4	11.0	89	1015.0	8	8	4	03	04	97	03	2	–
16	7.2	4.0	8.1	80	1017.6	0	0	9	03	02	97	02	1	–
17	6.4	3.1	7.6	79	1017.4	6	6	6	26	04	97	03	1	–
18	11.5	4.5	8.4	62	1005.4	1	1	9	27	04	97	01	1	–
19	0.2	– 1.2	5.6	90	1011.0	8	8	4	32	07	96	71	1	0.0
20	1.2	– 0.5	5.9	89	1012.5	7	7	6	23	03	97	03	1	–
21	9.0	1.2	6.7	58	999.5	2	2	9	26	05	97	02	1	–
22	5.2	4.5	8.4	95	1001.1	8	8	4	27	03	97	60	9	15.4
23	3.4	0.2	6.2	80	1011.3	8	8	4	06	03	97	02	2	–
24	1.2	– 1.1	5.6	85	1010.2	6	0	9	00	00	97	01	2	–
25	0.0	– 0.9	5.7	94	1014.6	8	8	4	36	04	96	71	7	0.1
26	4.0	3.0	7.6	93	1014.8	8	8	3	36	06	96	61	6	2.2
27	3.2	3.2	7.7	100	1022.0	8	8	2	27	01	92	44	4	–
28	7.1	6.4	9.6	96	1024.2	8	8	2	32	01	94	61	5	0.3
29	6.2	4.8	8.6	91	1021.8	8	8	3	00	00	96	10	2	–
30	4.4	3.4	7.8	93	1017.8	0	0	9	25	03	96	10	1	–

Godz. 07

DNI	TEMPERATURA POWIETRZA T	TEMPERATURA PUNKTU ROSY T_d	PRĘŻNOŚĆ PARY WODNEJ e	WILGOTNOŚĆ WZGLĘDNA U	CIŚNIENIE ATMOSFERYCZNE P_o	ZACHMURZENIE N	N_h	h	WIATR dd	v	WIDZIALNOŚĆ V	POGODA ww	W	OPAD R
1	2.0	– 0.8	5.8	82	1019.2	2	2	6	05	02	96	10	1	–
2	– 0.4	– 2.2	5.2	88	1021.8	2	1	9	29	02	95	10	1	–
3	– 1.8	– 3.3	4.8	90	1019.2	4	1	6	24	01	96	10	0	–
4	5.3	3.6	7.9	89	1012.4	8	8	4	32	04	96	21	6	3.0
5	2.8	2.3	7.2	96	1017.9	8	8	4	28	01	94	60	2	0.0
6	3.6	2.3	7.2	91	1002.1	8	6	4	19	01	96	60	6	4.7
7	4.6	3.4	7.8	92	999.1	8	8	3	12	03	96	61	6	5.8
8	2.6	1.0	6.6	89	1013.2	7	4	5	12	01	96	10	1	–
9	7.6	4.9	8.7	83	1014.6	7	7	5	13	02	96	10	2	–
10	16.1	2.1	7.1	39	1008.2	6	1	6	21	07	97	02	1	–
11	9.8	9.8	12.1	100	1014.5	0	0	9	27	02	93	46	0	–
12	8.0	8.0	10.7	100	1019.7	9	9	.	09	01	92	45	4	–
13	10.0	9.6	12.0	97	1020.4	8	8	5	06	01	94	10	2	–
14	10.2	9.0	11.5	92	1018.9	8	8	3	08	03	95	10	2	–
15	7.0	6.1	9.4	94	1015.4	8	8	3	02	03	96	51	2	0.0
16	7.6	3.4	7.8	75	1019.6	0	0	9	00	00	97	01	1	–
17	8.2	5.1	8.8	81	1016.3	7	7	5	29	08	96	10	2	–
18	9.0	4.0	8.1	71	1004.2	8	8	5	31	10	97	03	1	–
19	0.1	0.1	6.2	100	1013.8	8	8	4	33	04	94	71	7	0.8
20	5.4	– 1.7	5.4	60	1008.2	5	2	9	24	06	97	01	1	–
21	9.8	1.7	6.9	57	998.1	7	3	6	23	05	97	03	1	–
22	2.8	– 0.5	5.9	79	1006.0	8	4	4	36	04	97	01	6	0.3
23	3.2	1.4	6.8	88	1012.3	6	3	5	27	02	96	10	2	–
24	1.8	– 0.7	5.8	83	1012.1	5	5	5	03	01	96	10	1	–
25	0.4	– 0.2	6.0	96	1014.3	8	8	4	34	03	96	10	7	0.2
26	3.4	2.9	7.5	97	1015.4	8	8	2	36	02	94	61	6	5.0
27	3.8	3.8	8.0	100	1022.6	8	8	2	29	01	92	61	4	0.2
28	6.9	6.2	9.5	96	1024.1	8	8	2	30	03	95	10	6	4.5
29	8.0	5.8	9.2	85	1020.4	4	0	9	26	04	95	28	4	–
30	7.1	4.1	8.2	81	1017.8	2	0	9	31	05	96	10	0	–

Godz. 13

1	9.3	– 1.9	5.3	45	1017.9	6	6	5	04	04	97	02	1	–
2	3.4	0.8	6.5	83	1020.7	8	8	4	36	03	97	27	1	0.3
3	7.2	– 4.9	4.2	42	1014.0	6	6	5	26	06	97	03	1	–
4	7.1	1.1	6.6	66	1014.5	5	4	5	32	03	97	01	8	0.5
5	6.8	– 0.5	5.9	60	1013.5	7	7	5	27	02	97	02	6	0.0
6	6.8	4.3	8.3	84	1001.7	8	8	4	19	01	97	61	2	1.0
7	6.0	4.6	8.5	91	1001.5	8	5	3	27	03	96	61	6	3.0
8	9.9	0.9	6.5	54	1014.2	6	6	5	07	02	97	01	2	–
9	16.0	9.9	12.2	67	1012.5	7	7	5	12	03	97	02	2	–
10	21.5	0.1	6.1	24	1007.2	7	1	6	22	08	98	01	2	–
11	14.2	12.4	14.4	89	1015.7	7	7	5	33	04	94	10	4	–
12	18.5	7.8	10.6	50	1019.0	7	7	6	23	04	97	03	4	–
13	15.0	12.1	14.1	83	1020.9	8	8	5	06	01	94	10	2	–
14	12.3	7.8	10.6	74	1016.7	8	8	4	09	07	97	03	2	–
15	12.6	8.6	11.2	77	1015.1	8	8	4	06	05	96	10	5	0.0
16	15.2	1.0	6.6	38	1018.4	2	2	6	31	04	98	03	0	–
17	16.1	7.6	10.4	57	1012.4	4	2	9	27	07	97	01	1	–
18	7.8	– 1.0	5.7	53	1005.6	7	7	5	33	09	97	03	2	–
19	5.0	– 8.8	3.1	36	1015.3	8	8	4	30	06	97	85	7	0.0
20	13.0	– 7.4	3.5	23	1003.1	5	1	9	23	12	98	01	2	–
21	16.2	4.9	8.7	47	996.4	6	4	5	27	09	97	01	2	–
22	7.2	– 3.3	4.8	47	1007.0	7	4	4	02	04	98	03	2	–
23	6.0	– 0.9	5.7	61	1011.1	8	6	4	04	03	97	02	2	–
24	4.0	– 0.3	6.0	74	1013.4	7	7	5	02	06	97	03	8	0.5
25	2.0	0.4	6.3	89	1014.5	8	8	2	32	03	95	51	7	0.2
26	4.2	4.0	8.1	98	1017.6	8	8	2	31	02	94	28	6	1.2
27	6.6	5.7	9.2	94	1023.3	8	8	2	31	01	94	51	6	1.0
28	6.8	6.4	9.6	97	1024.8	8	8	2	30	03	94	10	2	–
29	15.1	2.4	7.3	42	1017.6	3	0	9	30	05	97	02	1	–
30	13.1	2.4	7.3	48	1016.6	0	0	9	33	03	97	01	1	–

Godz. 19

1	6.0	– 1.5	5.5	58	1018.8	0	0	9	01	03	97	02	1	–
2	3.6	– 0.7	5.8	73	1020.5	7	7	5	36	01	97	03	1	–
3	6.1	– 0.1	6.1	64	1011.4	8	3	5	27	06	97	03	2	–
4	5.6	0.5	6.3	69	1015.6	2	2	6	32	02	97	02	8	0.1
5	6.2	4.6	8.5	89	1008.0	8	6	5	24	03	97	03	8	0.3
6	5.5	4.8	8.6	95	1002.5	8	8	5	12	01	97	03	6	1.0
7	4.0	3.6	7.9	97	1006.5	3	3	9	20	02	95	10	6	1.7
8	9.0	3.2	7.7	67	1015.5	7	7	6	20	01	97	03	2	–
9	15.2	10.1	12.3	71	1010.2	7	7	5	12	01	97	03	2	–
10	17.6	1.7	6.9	34	1008.3	5	0	9	21	04	98	01	2	–
11	12.2	9.9	12.2	86	1017.5	2	0	9	00	00	95	05	1	–
12	16.6	9.4	11.8	62	1019.6	7	5	6	00	00	97	01	1	–
13	13.6	10.2	12.4	80	1020.1	7	7	5	04	03	96	10	2	–
14	12.2	7.3	10.2	72	1015.7	8	8	4	06	05	97	02	2	–
15	12.8	6.6	9.7	66	1015.6	6	6	5	02	03	97	02	2	–
16	13.0	0.8	6.4	43	1017.0	3	0	9	32	03	97	02	0	–
17	15.4	4.3	8.3	48	1007.2	1	0	9	27	04	97	01	0	–
18	4.9	– 6.6	3.7	43	1007.5	2	2	9	33	07	97	01	1	–
19	3.0	– 0.8	5.7	76	1014.2	6	6	4	25	02	96	10	8	0.1
20	11.4	– 1.4	5.5	41	1000.7	5	1	6	22	07	98	03	1	–
21	12.0	8.8	11.3	81	994.5	8	8	5	36	03	96	10	2	–
22	5.4	– 2.3	5.1	57	1009.6	8	8	4	04	04	97	03	2	–
23	5.8	– 2.8	5.0	54	1010.5	6	3	5	02	04	97	01	2	–
24	2.2	– 1.5	5.5	77	1014.7	7	4	5	36	05	97	02	8	0.2
25	4.2	3.2	7.7	93	1015.0	8	8	2	32	01	94	61	5	3.7
26	3.6	3.6	7.9	100	1020.5	8	8	2	30	01	92	46	6	1.1
27	7.1	6.7	9.8	97	1024.1	8	8	2	34	01	94	51	5	1.0
28	6.3	5.2	8.8	92	1023.9	8	8	2	29	01	95	10	2	–
29	10.2	5.4	9.0	72	1017.4	7	7	5	34	05	96	10	1	–
30	13.4	4.8	8.6	56	1013.7	1	0	9	27	01	98	03	0	–

Godz. 01

DNI	TEMPERATURA POWIETRZA T	TEMPERATURA PUNKTU ROSY T_d	PRĘŻNOŚĆ PARY WODNEJ e	WILGOTNOŚĆ WZGLĘDNA U	CIŚNIENIE ATMOSFERYCZNE P_o	ZACHMURZENIE N	N_h	h	WIATR dd	v	WIDZIALNOŚĆ V	POGODA ww	W	OPAD R
1	1.8	1.5	6.8	98	1017.1	3	0	9	00	00	97	02	1	-
2	1.5	0.1	6.2	91	1018.4	0	0	9	35	05	97	02	1	-
3	- 0.8	- 2.0	5.3	92	1019.0	0	0	9	25	05	97	02	0	-
4	- 0.2	- 1.1	5.6	94	1010.8	8	8	5	00	00	96	10	1	-
5	3.4	2.9	7.5	97	1015.7	8	8	5	27	05	96	10	2	-
6	3.6	3.1	7.6	97	1007.3	0	0	9	22	04	97	02	1	-
7	5.1	3.4	7.8	89	1006.0	8	8	5	08	03	97	03	2	-
8	6.6	5.5	9.0	93	1011.3	8	6	4	18	04	96	61	6	1.8
9	8.1	6.1	9.4	87	1017.6	8	8	5	09	03	97	02	1	-
10	14.6	7.1	10.1	61	1013.1	0	0	9	17	07	97	02	1	-
11	15.4	14.2	16.2	92	1012.3	4	4	6	18	04	97	01	1	-
12	11.2	10.6	12.8	96	1019.1	8	8	9	24	02	96	10	1	-
13	10.1	10.1	12.4	100	1021.6	8	8	5	07	02	95	10	2	-
14	10.1	9.5	11.9	96	1020.3	8	8	5	02	05	96	10	1	-
15	9.4	8.2	10.8	92	1013.7	8	8	5	02	02	96	10	2	-
16	8.7	7.7	10.5	93	1014.8	3	3	6	28	03	96	10	1	-
17	6.6	3.0	7.6	78	1015.0	4	4	6	26	04	97	03	0	-
18	12.0	6.1	9.4	67	1003.8	3	1	6	23	03	97	01	1	-
19	- 1.7	- 2.8	5.0	92	1009.5	1	1	9	30	05	97	02	0	-
20	- 0.2	- 0.8	5.8	96	1012.4	0	0	9	22	02	97	02	0	-
21	8.7	- 2.1	5.2	46	1002.5	6	6	6	18	10	97	03	1	-
22	10.7	5.5	9.0	70	997.9	3	3	6	26	09	97	03	1	-
23	0.5	0.0	6.1	96	1007.3	8	6	3	30	09	95	73	6	9.0
24	0.8	0.8	6.5	100	1008.1	8	8	3	32	06	96	61	7	1.2
25	0.9	0.4	6.3	96	1010.5	8	6	3	28	07	96	71	6	2.6
26	4.1	3.9	8.0	98	1011.7	8	7	2	25	06	96	63	5	7.0
27	5.9	5.0	8.7	94	1020.8	8	8	4	23	03	96	10	2	-
28	7.9	7.5	10.4	97	1022.6	8	4	3	25	04	96	61	6	1.9
29	7.4	6.3	9.5	93	1021.7	8	8	4	25	06	96	10	2	-
30	6.0	5.1	8.8	94	1016.8	0	0	9	27	04	97	02	1	-

Godz. 07

DNI	TEMPERATURA POWIETRZA T	TEMPERATURA PUNKTU ROSY T_d	PRĘŻNOŚĆ PARY WODNEJ e	WILGOTNOŚĆ WZGLĘDNA U	CIŚNIENIE ATMOSFERYCZNE P_o	ZACHMURZENIE N	N_h	h	WIATR dd	v	WIDZIALNOŚĆ V	POGODA ww	W	OPAD R
1	2.2	1.2	6.6	93	1017.2	4	2	9	36	06	96	10	1	-
2	- 0.2	- 1.4	5.5	92	1019.5	6	1	9	00	00	97	02	1	-
3	- 0.4	- 1.9	5.3	90	1018.2	7	7	5	27	05	97	02	1	-
4	2.2	1.7	6.9	96	1012.1	8	6	3	29	04	95	61	6	1.5
5	3.3	2.8	7.5	97	1015.8	8	5	3	26	05	95	60	6	0.6
6	5.6	2.1	7.1	78	1004.1	8	4	4	18	08	96	60	1	0.1
7	6.8	0.8	6.5	65	1004.3	7	1	6	10	07	97	02	1	-
8	4.3	4.1	8.2	98	1013.8	4	4	5	14	01	96	10	6	0.8
9	8.7	7.2	10.2	90	1016.9	8	6	5	10	04	96	21	2	0.0
10	14.1	8.8	11.3	70	1012.3	5	1	6	12	01	97	01	1	-
11	13.0	10.5	12.7	85	1014.4	4	4	9	27	04	97	01	1	-
12	10.4	10.2	12.4	99	1021.1	8	8	1	00	00	93	46	2	-
13	11.2	11.2	13.3	100	1021.4	8	6	2	11	01	94	61	4	1.4
14	10.0	9.6	12.0	97	1018.8	8	8	2	04	05	95	20	2	0.0
15	9.0	7.3	10.2	89	1013.7	8	8	4	03	04	96	10	2	-
16	8.0	5.8	9.2	85	1017.4	1	1	9	30	06	96	10	1	-
17	9.2	4.7	8.6	74	1013.7	8	8	5	26	09	96	10	6	0.0
18	12.3	5.7	9.2	64	1001.2	8	8	6	26	09	96	05	1	-
19	0.9	- 0.5	5.9	90	1012.3	4	2	6	25	04	97	01	1	-
20	2.8	- 2.4	5.1	69	1010.8	6	2	6	18	07	97	01	1	-
21	9.2	- 2.4	5.1	44	1001.3	7	4	6	18	10	98	03	1	-
22	6.2	5.1	8.8	92	1003.2	8	6	5	27	02	97	60	1	0.0
23	0.7	0.7	6.4	100	1007.8	8	6	2	32	09	96	71	7	5.2
24	0.2	0.2	6.2	100	1007.3	8	6	2	30	08	95	71	6	4.3
25	0.5	0.2	6.2	98	1009.8	8	6	2	28	09	96	61	7	5.6
26	3.9	3.4	7.8	97	1014.1	8	8	2	20	04	95	10	6	1.0
27	5.7	5.5	9.0	98	1021.1	8	8	0	27	06	94	28	2	-
28	8.1	7.7	10.5	97	1022.5	8	8	2	24	05	95	20	6	2.7
29	6.7	5.3	8.9	91	1020.3	8	8	2	25	05	95	10	2	-
30	7.9	5.9	9.3	87	1015.9	3	0	9	25	08	96	10	0	-

Godz. 13

DNI	TEMPERATURA POWIETRZA T	TEMPERATURA PUNKTU ROSY T_d	PRĘŻNOŚĆ PARY WODNEJ e	WILGOTNOŚĆ WZGLĘDNA U	CIŚNIENIE ATMOSFERYCZNE P_o	ZACHMURZENIE N	N_h	h	WIATR dd	v	WIDZIALNOŚĆ V	POGODA ww	W	OPAD R
1	9.5	- 2.0	5.3	45	1016.2	7	6	5	04	09	98	03	1	-
2	7.9	- 7.2	3.5	33	1017.6	6	5	5	33	07	98	03	1	-
3	5.5	- 7.9	3.4	37	1014.9	6	6	5	29	06	98	02	1	-
4	4.2	2.7	7.4	90	1013.2	8	6	2	25	03	96	61	6	1.4
5	5.9	2.8	7.4	80	1014.3	6	6	4	12	01	97	25	6	1.6
6	7.3	2.5	7.3	72	1004.8	7	2	4	19	12	97	01	6	0.6
7	10.2	2.2	7.2	58	1004.6	8	4	6	14	10	97	60	2	0.0
8	11.3	5.0	8.7	65	1014.7	5	5	4	18	05	97	25	1	0.1
9	16.2	6.7	9.8	53	1015.2	7	2	6	16	08	97	01	8	0.2
10	24.0	3.8	8.0	27	1010.0	5	1	9	19	09	98	01	2	-
11	20.9	8.2	10.9	44	1014.4	6	1	6	17	07	98	03	1	-
12	18.1	11.6	13.6	66	1020.7	5	2	5	08	02	96	05	4	-
13	16.0	11.6	13.7	75	1020.6	6	6	5	07	08	97	03	6	1.2
14	11.9	9.1	11.6	83	1016.9	8	8	4	05	06	97	02	5	0.0
15	17.3	7.7	10.5	53	1012.3	6	3	5	03	08	98	03	1	-
16	16.1	- 0.6	5.8	32	1016.7	1	1	6	34	08	98	02	0	-
17	14.5	7.9	10.7	65	1011.3	7	7	5	26	10	96	05	6	0.0
18	7.8	4.6	8.5	80	1003.2	8	8	5	31	09	97	21	8	0.6
19	2.0	2.0	7.1	100	1013.4	8	8	4	28	07	94	86	2	0.2
20	12.0	- 0.1	6.0	43	1005.3	8	1	6	20	10	98	03	1	-
21	16.4	- 0.4	5.9	32	998.7	2	2	6	18	14	98	02	1	-
22	6.0	4.6	8.5	91	1004.8	8	6	3	33	08	96	61	6	0.2
23	1.2	- 0.5	5.9	89	1009.1	8	6	3	33	12	97	70	7	1.2
24	2.8	2.0	7.1	95	1008.7	8	6	3	32	09	97	60	7	1.2
25	3.3	3.1	7.6	98	1010.2	8	4	3	27	08	96	61	6	6.9
26	9.1	5.1	8.8	76	1016.4	7	7	5	21	03	98	02	2	-
27	11.7	8.1	10.8	78	1021.3	7	7	4	26	04	96	10	2	-
28	9.6	8.4	11.0	92	1022.8	8	8	4	25	06	97	20	2	0.2
29	15.4	5.6	9.1	52	1016.6	5	2	5	26	08	97	03	2	-
30	13.5	4.1	8.2	53	1015.6	6	6	5	28	09	97	05	1	-

Godz. 19

DNI	TEMPERATURA POWIETRZA T	TEMPERATURA PUNKTU ROSY T_d	PRĘŻNOŚĆ PARY WODNEJ e	WILGOTNOŚĆ WZGLĘDNA U	CIŚNIENIE ATMOSFERYCZNE P_o	ZACHMURZENIE N	N_h	h	WIATR dd	v	WIDZIALNOŚĆ V	POGODA ww	W	OPAD R
1	4.9	2.2	7.1	82	1017.4	6	5	5	33	06	97	01	8	0.0
2	3.5	- 1.5	5.5	70	1018.2	0	0	9	32	08	97	01	1	-
3	2.9	- 1.0	5.7	76	1012.5	6	6	5	12	01	96	10	2	-
4	4.9	4.0	8.1	94	1015.0	8	4	5	13	01	96	10	6	0.8
5	4.2	3.2	7.7	93	1011.2	5	5	5	13	02	97	03	8	1.4
6	6.0	2.6	7.4	79	1006.6	8	8	9	15	06	97	01	6	0.0
7	8.8	4.5	8.4	75	1006.9	8	8	5	15	05	97	02	6	0.0
8	9.0	5.0	8.7	76	1016.4	7	2	5	14	03	97	01	2	-
9	13.7	11.5	13.5	86	1013.9	8	4	5	10	05	97	02	2	-
10	17.6	9.0	11.5	57	1011.1	7	2	7	18	04	97	02	2	-
11	17.4	9.5	11.8	60	1015.7	7	1	6	18	05	97	02	2	-
12	14.2	12.2	14.2	88	1020.9	7	3	9	08	03	96	10	1	-
13	13.1	11.8	13.8	92	1019.9	4	4	6	02	06	96	10	1	-
14	10.9	8.5	11.1	85	1014.6	7	7	5	03	05	96	10	2	-
15	13.4	9.7	12.1	78	1013.1	7	7	6	36	06	97	02	1	-
16	11.9	3.4	7.8	56	1015.2	2	0	9	28	06	97	01	0	-
17	14.6	6.6	9.8	59	1006.7	4	2	9	22	06	96	05	1	-
18	4.3	- 6.7	3.7	44	1005.8	3	1	7	31	06	98	01	1	-
19	2.8	- 1.7	5.4	72	1013.5	2	2	6	24	06	98	01	8	2.0
20	11.3	- 3.5	4.7	35	1002.6	6	1	9	20	10	97	02	2	-
21	14.8	1.3	6.7	40	996.5	7	2	6	17	04	98	03	1	-
22	1.7	1.2	6.6	96	1007.4	8	6	3	32	05	96	61	6	6.5
23	1.2	0.1	6.2	92	1008.7	8	8	3	32	08	96	68	7	0.8
24	2.1	1.3	6.7	95	1010.5	8	5	3	28	06	97	61	6	0.8
25	5.0	4.5	8.4	97	1010.8	8	6	2	31	05	95	61	6	1.7
26	7.9	5.5	9.0	85	1018.6	5	5	5	22	04	97	01	2	-
27	9.5	8.5	11.1	93	1022.0	8	4	4	26	02	96	61	8	0.0
28	8.4	7.1	10.1	92	1022.4	7	7	3	24	05	96	10	2	-
29	11.8	4.9	8.6	62	1015.7	8	8	9	30	08	97	02	1	-
30	11.5	4.7	8.6	63	1014.8	1	1	9	26	02	97	02	1	-

Godz. 01

DNI	TEMPERATURA POWIETRZA T	TEMPERATURA PUNKTU ROSY T_d	PRĘŻNOŚĆ PARY WODNEJ e	WILGOTNOŚĆ WZGLĘDNA U	CIŚNIENIE ATMOSFERYCZNE P_o	ZACHMURZENIE N	N_h	h	WIATR dd	v	WIDZIALNOŚĆ V	POGODA ww	W	OPAD R
1	4.0	0.0	6.1	75	1017.5	0	0	9	01	06	97	01	1	–
2	3.3	– 1.4	5.5	71	1019.8	0	0	9	35	03	97	02	0	–
3	1.3	– 1.9	5.3	79	1020.4	2	2	5	28	02	97	03	0	–
4	5.2	0.9	6.5	73	1011.6	8	6	6	26	04	96	60	2	0.0
5	3.2	1.9	7.0	91	1016.8	8	3	6	24	03	96	10	1	–
6	5.3	3.1	7.6	86	1005.1	8	5	5	20	01	97	61	1	0.3
7	4.8	3.4	7.8	90	1003.9	8	8	7	05	02	97	21	2	0.0
8	0.4	0.1	6.2	98	1011.4	0	0	9	00	00	94	10	1	–
9	6.5	4.7	8.5	88	1016.7	8	4	7	00	00	96	10	2	–
10	10.2	8.4	11.0	88	1010.9	0	0	9	07	05	96	10	1	–
11	9.4	4.0	8.1	69	1011.9	0	0	9	13	01	98	02	1	–
12	8.0	7.6	10.4	97	1019.6	0	0	9	07	02	95	10	1	–
13	9.6	9.0	11.5	96	1021.2	8	8	3	00	00	95	10	1	–
14	10.1	9.7	12.0	97	1020.1	8	8	4	06	07	96	61	6	7.3
15	10.4	7.3	10.2	81	1014.7	8	8	4	01	06	96	10	2	–
16	8.8	4.8	8.6	76	1016.4	0	0	9	35	05	97	02	1	–
17	7.8	3.1	7.6	72	1017.2	0	0	9	25	04	97	02	0	–
18	13.6	7.6	10.4	67	1005.6	7	7	6	26	05	97	02	1	–
19	1.1	– 3.8	4.6	70	1010.7	0	0	9	25	03	98	02	1	–
20	0.0	– 1.8	5.4	88	1013.2	0	0	9	21	01	96	10	8	0.0
21	7.6	1.2	6.7	64	1002.1	1	1	9	21	05	98	02	0	–
22	5.1	3.9	8.1	92	1002.0	8	5	5	24	04	97	61	6	6.1
23	1.4	0.9	6.5	96	1012.1	8	6	3	27	01	96	61	6	2.2
24	2.5	1.5	6.8	93	1010.8	8	3	9	24	02	96	10	2	–
25	1.1	– 1.2	5.6	85	1013.5	8	8	4	30	04	97	70	6	0.1
26	4.4	3.4	7.8	93	1013.8	8	3	3	32	04	96	61	6	3.3
27	3.8	3.6	7.9	98	1022.0	8	8	2	25	02	93	42	4	–
28	7.1	6.4	9.6	96	1024.5	8	8	4	26	04	95	10	2	–
29	6.6	5.7	9.2	94	1022.3	8	8	3	27	02	95	10	2	–
30	4.5	4.0	8.1	97	1018.1	0	0	9	25	02	95	10	1	–

Godz. 07

DNI	TEMPERATURA POWIETRZA T	TEMPERATURA PUNKTU ROSY T_d	PRĘŻNOŚĆ PARY WODNEJ e	WILGOTNOŚĆ WZGLĘDNA U	CIŚNIENIE ATMOSFERYCZNE P_o	ZACHMURZENIE N	N_h	h	WIATR dd	v	WIDZIALNOŚĆ V	POGODA ww	W	OPAD R
1	3.3	0.4	6.3	81	1018.3	1	1	5	04	02	96	10	1	–
2	0.5	– 1.5	5.5	86	1020.7	6	4	7	22	01	96	10	1	–
3	– 0.4	– 1.9	5.3	90	1019.4	6	4	6	00	00	95	10	1	–
4	4.8	4.1	8.2	95	1012.2	8	8	4	28	05	96	61	6	2.1
5	3.2	2.4	7.3	95	1017.1	8	8	5	25	03	94	10	2	–
6	5.5	3.6	7.9	88	1002.5	8	8	5	19	03	97	02	6	2.0
7	6.4	2.5	7.3	76	1000.2	8	4	7	09	06	96	10	2	–
8	0.3	0.0	6.1	98	1014.0	2	0	9	00	00	94	10	1	–
9	7.8	5.6	9.1	86	1015.0	8	6	6	07	03	96	10	2	–
10	11.2	8.4	11.0	83	1009.6	7	3	6	05	02	96	10	1	–
11	8.9	6.1	9.4	82	1014.6	5	1	7	24	03	97	02	1	–
12	9.2	9.2	11.6	100	1020.1	9	9	•	06	03	91	47	1	–
13	10.0	10.0	12.3	100	1021.4	9	9	•	00	00	92	43	4	–
14	10.0	9.6	12.0	97	1019.1	8	8	2	06	06	95	10	6	5.4
15	8.6	7.3	10.2	92	1015.0	8	8	4	01	03	96	10	2	–
16	7.8	4.4	8.4	79	1019.0	3	3	9	24	01	97	01	1	–
17	9.0	5.3	8.9	77	1016.1	8	3	6	24	06	96	10	1	–
18	10.8	4.9	8.7	67	1003.6	8	8	5	26	07	96	10	1	–
19	1.4	– 0.5	5.9	87	1013.4	8	8	4	26	05	96	10	8	0.0
20	5.4	– 1.0	5.7	63	1009.1	3	2	9	21	06	97	01	1	–
21	7.1	2.8	7.5	74	999.7	7	1	6	05	02	97	03	1	–
22	5.1	2.7	7.4	84	1004.9	8	6	5	33	04	97	02	6	0.3
23	2.9	0.2	6.2	83	1012.3	8	5	5	33	03	97	03	6	2.3
24	3.1	0.2	6.2	81	1011.5	8	6	4	34	04	97	03	6	0.3
25	0.8	– 0.3	6.0	92	1013.5	8	8	4	27	04	95	70	2	1.1
26	4.5	4.3	8.3	98	1014.4	8	8	3	25	03	95	50	6	0.5
27	3.9	3.7	7.9	98	1022.5	8	8	1	22	03	92	46	4	–
28	7.8	6.7	9.8	93	1023.9	8	8	4	24	03	95	10	6	3.2
29	7.3	5.5	9.0	88	1020.7	5	1	5	23	04	95	10	1	–
30	7.9	5.2	8.9	83	1017.3	6	0	9	26	05	95	10	1	–

Godz. 13

1	9.2	0.0	6.1	52	1017.4	6	6	6	03	05	97	01	1	–
2	7.6	– 6.4	3.8	36	1019.4	5	5	5	32	04	97	01	2	–
3	7.4	– 5.4	4.1	40	1014.2	5	5	6	24	08	97	02	1	–
4	7.2	2.7	7.4	73	1014.3	7	5	5	30	07	96	10	6	1.0
5	7.4	2.4	7.2	70	1013.8	5	5	5	25	05	97	25	6	1.4
6	7.8	3.1	7.6	72	1002.6	8	8	7	26	01	98	03	8	0.3
7	10.0	3.4	7.8	63	1000.5	8	6	7	10	05	98	60	2	0.0
8	10.9	2.0	7.1	54	1014.5	6	2	5	00	00	96	05	1	–
9	18.8	9.2	11.6	54	1012.1	7	5	6	06	03	96	05	2	–
10	19.7	2.6	7.4	32	1008.5	8	2	7	20	06	98	03	2	–
11	19.5	7.7	10.5	46	1014.5	2	0	9	29	04	96	05	1	–
12	19.5	12.0	14.0	62	1019.2	3	2	5	06	04	95	05	4	–
13	13.9	10.9	13.0	82	1021.3	7	4	3	06	05	95	10	4	–
14	11.3	9.3	11.7	88	1017.3	8	8	4	06	07	96	10	2	–
15	11.8	8.8	11.3	82	1014.9	7	7	4	00	00	96	10	5	0.0
16	15.7	0.1	6.2	35	1018.1	1	1	7	03	01	98	02	0	–
17	16.4	7.2	10.2	55	1012.7	6	3	6	25	09	98	03	2	–
18	9.7	– 1.3	5.5	46	1005.3	7	5	5	29	09	97	01	6	0.1
19	6.3	– 8.4	3.2	34	1014.7	6	6	5	29	09	97	02	8	0.9
20	12.7	– 3.8	4.6	31	1004.3	7	3	9	23	09	98	02	1	–
21	17.5	2.5	7.3	37	996.7	6	3	6	26	08	98	01	2	–
22	3.7	0.8	6.5	82	1008.2	8	6	4	34	05	97	60	6	0.3
23	5.3	0.7	6.4	72	1011.7	7	5	4	35	05	98	01	6	0.3
24	4.8	– 1.5	5.5	64	1012.5	8	4	5	35	09	98	60	6	0.4
25	2.1	1.3	6.7	95	1013.8	8	6	2	26	05	95	68	7	3.4
26	4.2	3.7	8.0	97	1017.9	8	8	2	25	05	94	50	6	0.4
27	8.9	6.3	9.6	84	1023.1	7	3	3	26	05	95	10	4	–
28	8.2	7.1	10.1	93	1024.4	8	8	3	26	06	95	21	6	0.2
29	15.5	3.0	7.6	43	1017.2	6	2	9	27	05	96	05	2	–
30	14.3	2.4	7.3	45	1016.4	1	1	6	24	04	97	01	1	–

Godz. 19

1	5.3	– 1.5	5.5	62	1018.3	2	2	9	36	04	97	01	1	–
2	2.7	– 2.8	5.0	67	1020.3	2	2	6	33	03	97	01	1	–
3	7.0	– 1.2	5.6	56	1011.2	8	4	7	25	06	97	02	2	–
4	4.7	2.7	7.4	87	1015.7	6	4	5	24	02	96	10	8	0.0
5	6.3	1.3	6.7	70	1009.3	6	6	5	22	02	96	10	8	0.0
6	7.4	4.2	8.2	80	1003.4	8	8	6	33	02	97	02	6	0.0
7	4.9	4.2	8.2	95	1007.0	8	8	4	24	02	95	21	6	3.4
8	10.0	5.4	9.0	73	1015.8	7	3	7	00	00	96	10	2	–
9	15.5	11.1	13.2	75	1010.6	6	2	7	08	05	97	01	2	–
10	18.3	4.1	8.2	39	1009.1	6	0	9	17	04	97	01	2	–
11	14.6	9.6	12.0	72	1017.1	6	0	9	30	02	96	10	1	–
12	15.2	9.0	11.5	66	1019.9	5	3	6	06	02	97	01	1	–
13	12.3	10.4	12.6	88	1020.3	8	6	5	05	04	96	10	6	0.0
14	11.1	9.5	11.9	90	1015.7	7	7	4	06	03	95	10	2	–
15	10.8	8.4	11.0	85	1014.9	3	1	5	01	02	96	10	1	–
16	12.4	1.7	6.9	48	1016.8	2	0	9	32	03	98	01	0	–
17	14.6	6.4	9.6	58	1008.2	2	1	9	25	06	98	01	1	–
18	6.2	– 7.1	3.6	38	1007.6	6	6	7	28	06	98	01	2	–
19	3.0	– 0.5	5.9	77	1014.7	8	8	4	29	06	96	80	2	0.1
20	11.2	– 0.7	5.8	44	1002.1	4	1	9	21	05	97	01	1	–
21	13.0	5.3	8.9	60	995.4	8	8	7	05	03	97	03	2	–
22	1.9	1.4	6.7	96	1010.4	8	6	3	01	01	97	61	6	2.7
23	4.1	1.0	6.6	80	1010.8	7	1	6	15	02	97	02	8	0.2
24	2.4	– 0.3	6.0	82	1014.0	8	5	5	31	07	97	60	6	0.7
25	3.2	2.4	7.3	95	1014.6	8	6	3	26	04	96	61	7	1.3
26	4.2	3.7	8.0	97	1020.5	8	8	2	25	03	94	10	5	0.0
27	8.4	6.0	9.4	85	1023.7	8	6	5	29	04	96	10	2	–
28	7.2	6.3	9.6	94	1023.6	8	8	2	29	03	94	10	2	–
29	11.1	6.2	9.5	72	1017.2	6	0	9	32	06	96	10	1	–
30	13.2	5.9	9.2	61	1014.3	1	0	9	30	02	96	05	0	–

Godz. 01

DNI	TEMPERATURA POWIETRZA	TEMPERATURA PUNKTU ROSY	PRĘŻNOŚĆ PARY WODNEJ	WILGOTNOŚĆ WZGLĘDNA	CIŚNIENIE ATMOSFERYCZNE	ZACHMURZENIE			WIATR		WIDZIALNOŚĆ	POGODA		OPAD
	T	T_d	e	U	P_o	N	N_h	h	dd	v	V	ww	W	R
1	1.1	0.6	6.4	96	1017.3	0	0	9	00	00	96	10	1	–
2	3.6	1.3	6.7	85	1018.8	8	8	4	01	02	97	02	8	0.0
3	1.9	– 0.9	5.7	82	1020.3	8	6	5	00	00	97	01	1	–
4	4.4	1.6	6.9	82	1011.4	8	8	5	00	00	96	10	2	–
5	3.5	2.2	7.2	91	1016.4	7	7	5	00	00	97	02	1	–
6	6.5	– 0.2	6.0	62	1005.4	8	8	4	17	01	97	02	1	–
7	5.8	2.9	7.5	82	1003.4	7	7	5	00	00	97	01	2	–
8	3.5	3.3	7.7	98	1011.4	0	0	9	00	00	96	10	1	–
9	8.3	5.4	9.0	82	1016.5	8	8	5	20	01	97	02	1	–
10	15.5	8.0	10.7	61	1011.2	3	3	5	07	02	97	02	1	–
11	11.0	6.6	9.7	74	1012.8	0	0	9	00	00	97	01	1	–
12	8.5	7.2	10.2	92	1019.6	0	0	9	00	00	96	10	1	–
13	10.1	9.1	11.6	93	1020.8	8	8	5	00	00	96	10	1	–
14	11.0	10.2	12.5	95	1019.3	8	8	5	02	01	96	10	9	11.6
15	9.4	8.6	11.2	95	1013.9	8	8	4	00	00	97	02	2	–
16	10.5	8.7	11.2	88	1015.2	8	8	5	00	00	96	10	2	–
17	6.5	3.4	7.8	81	1016.9	2	0	9	00	00	97	02	0	–
18	12.4	3.2	7.7	53	1005.1	3	0	9	24	05	97	02	0	–
19	1.9	– 3.5	4.7	67	1009.6	5	5	5	00	00	97	03	1	–
20	1.5	– 1.7	5.4	80	1013.7	0	0	9	00	00	97	02	1	–
21	9.7	– 3.9	3.6	38	1002.7	2	2	9	18	05	98	03	1	–
22	6.7	3.7	7.9	81	1001.0	8	8	5	22	04	98	02	1	–
23	1.1	0.8	6.5	98	1010.4	8	8	3	34	01	96	71	7	5.1
24	0.5	0.2	6.2	98	1009.5	8	8	4	36	02	95	68	6	4.7
25	1.0	– 1.0	5.7	87	1012.7	8	8	4	28	05	96	10	6	0.3
26	1.4	1.1	6.6	98	1013.7	8	6	4	00	00	96	61	7	5.7
27	4.5	3.8	8.0	95	1021.2	8	8	5	00	00	96	10	2	–
28	5.1	3.9	8.1	92	1024.1	8	8	4	00	00	96	10	2	–
29	4.9	4.7	8.5	98	1022.2	7	7	5	00	00	96	10	1	–
30	7.4	5.4	9.0	87	1017.4	5	5	4	28	02	96	10	2	–

Godz. 07

DNI	TEMPERATURA POWIETRZA	TEMPERATURA PUNKTU ROSY	PRĘŻNOŚĆ PARY WODNEJ	WILGOTNOŚĆ WZGLĘDNA	CIŚNIENIE ATMOSFERYCZNE	ZACHMURZENIE			WIATR		WIDZIALNOŚĆ	POGODA		OPAD
	T	T_d	e	U	P_o	N	N_h	h	dd	v	V	ww	W	R
1	0.5	0.2	6.2	98	1018.4	8	8	5	00	00	95	10	1	–
2	2.0	0.7	6.4	91	1020.1	7	7	4	00	00	96	10	2	–
3	0.4	– 1.3	5.5	88	1019.2	6	2	5	00	00	96	10	2	–
4	2.7	1.9	7.0	95	1012.0	8	6	4	00	00	96	61	6	3.2
5	4.1	2.9	7.5	92	1016.6	8	8	5	21	01	96	10	2	–
6	6.6	0.2	6.2	64	1002.9	7	7	4	16	02	98	01	2	–
7	7.9	1.6	6.8	64	1001.0	8	8	5	16	04	97	02	8	0.0
8	0.8	0.5	6.3	98	1014.0	0	0	9	00	00	97	01	0	–
9	7.8	6.3	9.5	90	1015.7	8	8	5	00	00	97	02	2	–
10	16.2	5.7	9.2	50	1010.0	5	4	5	11	02	99	03	1	–
11	8.8	5.3	8.9	78	1015.1	6	3	9	00	00	98	01	1	–
12	6.0	5.8	9.2	98	1020.9	6	6	5	00	00	92	46	4	–
13	9.2	8.4	11.0	95	1021.6	8	5	5	00	00	95	61	2	0.2
14	10.0	9.6	12.0	97	1018.4	8	8	5	02	01	95	10	2	–
15	8.8	7.1	10.1	89	1013.9	8	8	4	34	03	95	10	2	–
16	9.0	6.0	9.3	81	1017.9	4	4	5	01	03	98	03	1	–
17	9.9	2.7	7.4	61	1015.7	8	8	5	31	02	98	61	1	0.0
18	11.6	4.6	8.5	62	1003.1	3	2	5	27	01	97	03	1	–
19	1.4	– 0.5	5.9	87	1013.0	7	6	5	29	04	97	02	8	0.1
20	3.6	– 0.4	5.9	75	1011.0	6	3	9	00	00	98	01	1	–
21	10.2	1.1	6.6	53	1001.0	7	7	5	18	02	97	02	1	–
22	4.9	4.7	8.5	98	1003.7	8	8	4	24	03	96	61	2	4.0
23	1.0	0.2	6.2	94	1010.5	8	6	3	35	05	95	71	7	5.3
24	0.7	0.4	6.3	98	1009.7	8	8	4	35	04	95	71	7	4.8
25	0.5	– 0.6	5.8	92	1012.3	8	8	4	29	04	95	71	2	0.2
26	2.6	2.3	7.2	98	1014.5	8	8	3	20	01	95	20	6	2.4
27	3.9	2.9	7.5	93	1022.5	8	8	5	00	00	95	10	2	–
28	5.6	3.7	8.0	88	1023.9	7	7	5	00	00	96	10	2	–
29	5.7	5.0	8.7	95	1020.9	6	2	5	00	00	97	03	1	–
30	6.5	5.1	8.8	91	1017.3	6	6	9	00	00	95	10	1	–

Godz. 13

1	9.2	2.1	7.1	61	1016.2	5	5	5	32	04	97	25	1	0.0
2	8.1	– 3.1	4.9	45	1018.3	4	4	5	32	03	98	01	1	–
3	6.1	– 4.7	4.3	46	1014.4	6	6	4	29	05	98	03	8	0.0
4	5.5	3.8	8.0	89	1014.0	8	6	4	31	03	96	61	6	3.2
5	6.5	1.6	6.8	71	1014.4	8	8	4	29	02	97	80	2	0.4
6	8.8	1.0	6.5	58	1002.4	7	5	5	15	03	98	01	2	–
7	9.5	3.0	7.6	64	1001.8	8	8	4	15	07	98	80	2	0.0
8	11.9	1.6	6.9	49	1013.8	7	7	5	19	01	98	03	1	–
9	18.4	8.9	11.4	54	1013.2	6	2	6	14	05	98	01	2	–
10	22.3	– 0.2	6.0	23	1008.7	8	1	7	18	06	98	03	2	–
11	20.9	7.2	10.1	41	1013.2	7	5	5	29	03	98	03	2	–
12	20.9	6.4	9.6	39	1019.0	4	4	9	00	00	98	01	4	–
13	14.7	12.7	14.7	88	1020.2	8	5	5	35	02	96	10	6	1.7
14	11.1	9.7	12.1	91	1016.4	8	8	4	06	05	96	10	5	0.0
15	11.1	8.1	10.8	81	1014.0	8	8	4	35	02	96	10	2	–
16	15.4	3.2	7.7	44	1017.4	1	1	5	36	02	98	01	1	–
17	16.6	6.0	9.3	49	1011.9	6	2	6	27	06	98	03	6	0.0
18	7.9	2.4	7.3	68	1005.0	8	6	5	28	03	97	02	1	–
19	4.8	– 3.5	4.7	55	1014.3	5	5	4	30	05	97	26	2	0.0
20	13.5	– 1.2	5.6	36	1004.5	6	2	5	20	04	99	03	1	–
21	19.1	0.2	6.2	28	996.6	4	2	6	19	07	98	02	1	–
22	2.7	1.7	6.9	93	1006.6	8	5	3	33	04	96	68	6	10.0
23	2.6	1.0	6.6	89	1010.7	8	6	4	36	03	96	71	7	1.7
24	2.2	1.7	6.9	96	1011.5	8	8	4	34	04	95	71	6	3.4
25	2.1	0.5	6.3	89	1013.1	8	6	4	29	05	96	61	7	3.1
26	7.5	4.5	8.4	82	1016.6	8	8	5	18	01	98	02	2	–
27	8.8	5.5	9.0	80	1022.8	8	8	5	00	00	96	10	2	–
28	10.8	6.6	9.7	75	1023.4	7	7	4	31	03	98	01	5	0.0
29	15.4	3.2	7.7	44	1017.1	4	3	6	30	02	98	01	1	–
30	14.8	3.8	8.0	47	1015.3	0	0	9	34	03	98	02	1	–

Godz. 19

1	4.6	2.1	7.1	84	1017.8	8	8	4	30	02	97	80	8	0.0
2	3.9	– 0.4	5.9	74	1019.4	6	6	5	00	00	98	03	1	–
3	5.8	– 2.5	5.1	55	1011.7	8	6	5	27	02	98	02	1	–
4	5.3	3.4	7.8	87	1015.6	3	3	4	00	00	97	01	6	0.8
5	6.7	1.2	6.7	68	1009.9	5	2	5	00	00	97	01	8	0.0
6	6.7	1.2	6.7	68	1003.9	8	5	5	15	02	98	03	2	–
7	8.3	3.4	7.8	71	1005.9	8	8	4	24	02	98	03	8	0.0
8	10.8	2.5	7.3	56	1015.4	8	8	4	18	01	97	02	2	–
9	18.4	6.7	9.8	46	1011.8	7	3	5	18	04	98	03	2	–
10	19.8	2.5	7.3	32	1010.2	8	4	9	00	00	98	01	2	–
11	16.1	9.9	12.2	66	1016.3	6	6	5	04	01	96	29	8	0.7
12	17.6	10.6	12.8	63	1019.1	5	0	9	07	02	96	10	1	–
13	12.2	10.7	12.8	90	1019.6	8	8	4	16	02	95	17	8	44.5
14	10.3	8.1	10.8	86	1014.9	7	7	5	00	00	96	10	2	–
15	12.9	8.3	11.0	74	1013.4	7	5	5	36	05	96	10	2	–
16	12.5	1.9	7.0	48	1016.1	0	0	9	32	01	98	02	0	–
17	15.5	6.8	9.9	56	1007.9	3	2	9	27	04	98	01	1	–
18	5.5	– 1.2	5.6	62	1006.1	7	5	5	26	02	97	01	8	0.1
19	3.0	– 1.1	5.6	74	1014.3	3	3	5	29	02	98	01	8	0.2
20	11.6	– 2.2	5.2	38	1002.8	3	1	5	18	04	98	01	1	–
21	15.5	3.3	7.7	44	994.8	5	4	5	18	04	98	03	1	–
22	1.1	0.8	6.5	98	1009.2	8	6	3	36	02	95	68	7	13.2
23	2.0	1.2	6.7	94	1010.2	8	6	4	36	02	97	61	7	3.1
24	1.8	0.2	6.2	89	1012.9	8	6	4	30	02	96	61	7	1.4
25	2.4	1.1	6.6	91	1013.6	8	6	4	27	06	96	61	7	0.9
26	6.4	4.8	8.6	89	1019.5	8	8	5	00	00	96	10	2	–
27	9.3	6.1	9.4	80	1022.8	8	8	6	00	00	96	10	2	–
28	8.7	7.0	10.0	89	1023.1	7	7	4	34	01	96	10	8	0.3
29	12.3	3.6	7.9	55	1016.2	7	5	6	36	03	97	02	1	–
30	13.7	5.0	8.7	55	1014.1	2	0	9	00	00	97	02	0	–

Godz. 01

DNI	TEMPERATURA POWIETRZA T	TEMPERATURA PUNKTU ROSY T_d	PRĘŻNOŚĆ PARY WODNEJ e	WILGOTNOŚĆ WZGLĘDNA U	CIŚNIENIE ATMOSFERYCZNE P_o	ZACHMURZENIE N	N_h	h	WIATR dd	v	WIDZIALNOŚĆ V	POGODA ww	W	OPAD R
1	- 1.3	- 1.9	5.3	95	.	6	4	6	00	00	97	03	1	-
2	- 0.2	- 0.5	5.9	98	.	8	8	5	00	00	96	10	8	6.1
3	- 1.7	- 2.7	5.0	92	.	8	8	4	22	01	96	85	8	0.6
4	0.4	- 1.9	5.3	85	.	8	6	6	00	00	97	03	2	-
5	0.2	- 0.5	5.9	95	.	8	8	5	21	01	97	02	8	0.3
6	1.8	- 3.0	4.9	70	.	7	5	5	34	02	97	03	1	-
7	1.6	0.4	6.3	92	.	8	8	5	05	01	96	22	2	0.2
8	- 0.9	- 1.2	5.6	98	.	2	2	6	12	01	96	10	1	-
9	3.4	2.1	7.1	91	.	7	7	5	19	01	98	02	2	-
10	16.2	1.7	6.9	38	.	6	3	9	18	09	98	02	2	-
11	12.1	1.7	6.9	48	.	0	0	9	00	00	98	02	1	-
12	4.9	2.6	7.4	85	.	7	0	9	00	00	98	02	2	-
13	7.1	3.8	8.0	79	.	7	0	9	00	00	98	02	2	-
14	7.7	6.4	9.6	91	.	8	8	4	14	01	96	10	6	0.2
15	5.7	4.3	8.3	90	.	8	8	4	00	00	97	02	2	-
16	6.7	5.3	8.9	91	.	8	8	4	23	01	96	10	2	-
17	3.3	0.0	6.1	79	.	4	1	6	17	01	98	02	0	-
18	10.6	- 0.7	5.8	45	.	2	1	5	27	02	98	02	0	-
19	- 2.1	- 3.3	4.8	92	.	6	6	5	25	01	97	03	8	0.3
20	- 2.6	- 5.4	4.1	83	.	6	1	6	24	01	98	02	8	0.0
21	6.1	- 1.7	5.4	58	.	2	2	9	12	01	99	01	1	-
22	3.2	1.7	6.9	89	.	8	8	5	22	01	97	83	8	2.0
23	- 1.9	- 2.1	5.2	98	.	8	8	2	00	00	94	71	7	5.3
24	- 2.6	- 3.6	4.7	93	.	8	8	3	27	01	95	71	7	0.9
25	- 3.4	- 4.2	4.5	94	.	8	8	3	25	02	96	71	8	1.5
26	- 0.8	- 1.2	5.6	97	.	8	2	5	20	01	96	71	8	4.8
27	0.8	0.8	6.5	100	.	9	9	.	00	00	92	47	4	-
28	2.1	1.8	7.0	98	.	8	8	0	00	00	95	10	2	-
29	2.2	1.9	7.0	98	.	8	8	3	23	01	96	10	2	-
30	4.8	2.3	7.2	83	.	6	6	5	22	02	97	01	2	-

Godz. 07

DNI	TEMPERATURA POWIETRZA T	TEMPERATURA PUNKTU ROSY T_d	PRĘŻNOŚĆ PARY WODNEJ e	WILGOTNOŚĆ WZGLĘDNA U	CIŚNIENIE ATMOSFERYCZNE P_o	ZACHMURZENIE N	N_h	h	WIATR dd	v	WIDZIALNOŚĆ V	POGODA ww	W	OPAD R
1	0.2	- 0.9	5.7	91	.	6	6	5	04	02	97	27	2	0.0
2	- 1.2	- 1.9	5.3	95	.	8	8	5	06	02	96	85	2	0.8
3	- 4.2	- 6.0	3.9	87	.	3	2	6	22	02	98	01	8	0.0
4	0.8	0.0	6.1	93	.	8	8	3	24	03	96	70	7	1.7
5	0.3	- 0.9	5.7	91	.	6	6	5	23	01	97	01	8	0.6
6	1.8	- 1.2	5.6	81	.	7	4	5	33	02	98	03	7	0.0
7	4.3	1.0	6.6	79	.	8	6	4	19	06	96	61	8	3.0
8	- 0.3	- 1.7	5.4	90	.	6	6	5	30	01	97	03	1	-
9	7.8	3.8	8.0	76	.	7	5	5	09	03	98	03	2	-
10	15.3	0.2	6.2	36	.	6	1	6	22	10	99	02	2	-
11	8.6	3.4	7.8	70	.	5	1	6	09	01	98	02	1	-
12	5.8	3.6	7.9	86	.	7	1	6	00	00	98	02	2	-
13	7.6	6.8	9.9	95	.	8	3	5	34	01	96	61	2	1.2
14	7.5	7.0	10.0	97	.	8	8	4	00	00	96	51	2	0.0
15	6.2	5.0	8.7	92	.	8	8	2	03	01	95	10	2	-
16	6.1	5.0	8.7	92	.	6	6	4	10	02	96	10	2	-
17	5.7	0.2	6.2	68	.	8	1	5	22	02	97	21	1	0.0
18	10.4	1.2	6.7	53	.	7	5	6	27	04	98	03	1	-
19	- 2.6	- 6.0	3.9	79	.	6	6	5	24	02	97	26	8	1.2
20	1.7	- 4.1	4.5	66	.	7	4	6	32	01	98	03	2	-
21	5.5	0.2	6.2	68	.	7	1	7	32	02	98	02	1	-
22	0.8	0.5	6.3	98	.	8	8	3	14	01	96	71	8	2.5
23	- 2.0	- 3.3	4.8	92	.	8	8	4	04	02	96	70	7	2.6
24	- 2.3	- 4.1	4.5	87	.	7	5	3	04	01	96	70	7	2.7
25	- 3.0	- 4.0	4.5	93	.	8	8	4	26	02	96	10	7	0.0
26	0.4	0.1	6.2	98	.	8	8	5	22	02	96	71	7	0.8
27	0.4	0.4	6.3	100	.	7	7	5	00	00	96	28	4	-
28	3.2	1.7	6.9	89	.	7	7	7	00	00	97	03	4	-
29	3.2	2.1	7.1	92	.	5	0	9	00	00	99	01	4	-
30	5.5	1.5	6.8	75	.	5	1	6	25	02	98	02	1	-

Godz. 13

1	2.9	- 1.4	5.5	73	.	7	7	5	02	03	97	27	2	0.0
2	- 0.2	- 3.0	4.9	82	.	7	7	5	35	03	96	85	8	0.0
3	2.1	- 5.7	4.0	56	.	1	1	6	30	07	98	02	1	-
4	1.4	0.2	6.2	92	.	8	8	4	27	03	96	87	7	2.2
5	3.2	- 3.8	4.6	60	.	7	7	6	27	03	98	03	8	0.0
6	5.6	- 2.2	5.2	57	.	8	3	5	21	06	97	01	2	-
7	7.7	1.5	6.8	65	.	5	5	5	19	05	98	80	6	1.6
8	6.7	0.2	6.2	63	.	6	6	6	36	01	98	02	2	-
9	16.4	3.9	8.1	43	.	7	7	6	21	06	98	02	8	0.0
10	17.6	- 4.1	4.5	22	.	7	1	6	25	07	99	03	2	-
11	16.2	1.2	6.7	37	.	6	1	6	24	02	99	02	2	-
12	15.9	2.5	7.3	40	.	7	4	6	36	01	99	01	2	-
13	12.1	8.9	11.4	81	.	7	7	5	04	04	98	03	6	0.5
14	8.5	7.5	10.4	94	.	8	8	2	04	03	96	10	5	0.0
15	8.9	4.6	8.5	74	.	6	5	4	36	03	96	10	2	-
16	10.4	1.2	6.7	53	.	2	2	6	00	00	99	02	1	-
17	14.9	4.6	8.5	50	.	5	3	6	30	04	98	02	2	-
18	3.4	2.6	7.4	94	.	8	8	3	22	02	95	81	8	1.1
19	- 1.5	- 5.4	4.1	76	.	8	8	4	30	03	96	85	8	1.3
20	9.3	- 3.5	4.7	40	.	7	1	6	30	03	99	02	1	-
21	15.4	- 2.7	5.0	29	.	3	1	7	18	04	99	02	1	-
22	- 0.5	- 1.4	5.5	94	.	8	8	1	02	01	93	75	7	13.4
23	- 0.5	- 3.3	4.8	82	.	8	8	4	03	02	96	71	7	2.0
24	- 0.9	- 2.2	5.2	91	.	8	8	4	34	03	96	87	7	2.6
25	- 0.1	- 2.7	5.0	82	.	8	8	4	24	01	97	02	2	-
26	3.4	0.6	6.4	82	.	8	8	4	00	00	97	02	7	0.0
27	5.8	0.0	6.1	66	.	8	8	5	36	01	97	02	2	-
28	8.7	2.6	7.4	66	.	7	7	5	32	02	98	02	1	-
29	10.6	2.8	7.5	58	.	7	5	6	31	02	98	03	2	-
30	13.0	- 0.5	5.9	40	.	0	0	9	33	03	99	02	1	-

Godz. 19

1	0.2	- 0.4	5.9	96	.	8	8	4	09	01	95	86	2	3.3
2	- 0.6	- 2.4	5.1	87	.	8	8	4	04	01	97	26	2	0.5
3	1.2	- 4.4	4.4	67	.	8	1	6	24	01	98	02	1	-
4	1.0	0.4	6.3	98	.	7	7	5	23	01	97	01	8	1.5
5	1.7	- 2.2	5.2	76	.	6	2	9	00	00	97	01	1	-
6	3.8	- 0.7	5.8	72	.	8	6	4	05	02	97	03	6	0.0
7	2.6	0.8	6.5	89	.	2	2	6	36	01	97	02	8	0.2
8	5.5	1.7	6.9	76	.	7	7	5	06	02	98	02	2	-
9	16.5	2.8	7.5	40	.	7	5	9	20	08	98	01	2	-
10	14.8	2.6	7.4	44	.	7	3	6	21	05	98	03	2	-
11	11.7	1.7	6.9	50	.	7	1	9	20	01	99	02	2	-
12	11.1	2.5	7.3	55	.	6	1	6	00	00	98	02	2	-
13	8.4	6.8	9.9	90	.	8	8	5	15	01	97	60	8	1.7
14	7.6	5.8	9.2	88	.	8	8	4	06	02	97	03	5	0.0
15	7.3	5.6	9.1	89	.	8	8	4	20	01	95	10	2	-
16	7.3	1.2	6.7	65	.	1	1	6	18	01	99	02	0	-
17	11.4	3.0	7.6	56	.	2	1	7	24	02	99	02	1	-
18	0.1	- 0.7	5.8	93	.	8	8	2	32	03	95	77	8	1.4
19	- 1.4	- 5.4	4.1	74	.	5	4	5	25	02	98	01	8	0.4
20	8.7	- 2.2	5.2	46	.	8	2	6	36	03	98	02	2	-
21	11.4	2.1	7.1	52	.	6	6	6	22	07	97	80	1	0.0
22	- 1.4	- 1.6	5.4	99	.	8	8	2	04	01	94	73	7	8.5
23	- 1.3	- 2.4	5.1	93	.	8	8	3	09	01	95	71	7	2.3
24	- 2.2	- 2.8	5.0	96	.	8	8	5	35	04	96	85	8	1.4
25	- 0.7	- 0.8	5.8	99	.	8	8	4	23	02	96	87	7	0.1
26	2.5	1.9	7.0	94	.	8	8	2	00	00	96	10	2	-
27	3.8	2.6	7.4	93	.	8	8	3	00	00	96	10	2	-
28	5.8	3.8	8.0	87	.	7	7	5	00	00	97	01	2	-
29	8.6	1.0	6.6	59	.	7	3	6	18	02	98	02	2	-
30	9.2	1.9	7.0	60	.	1	1	9	13	01	99	03	0	-

Godz. 01

DNI	TEMPERATURA POWIETRZA T	TEMPERATURA PUNKTU ROSY T_d	PRĘŻNOŚĆ PARY WODNEJ e	WILGOTNOŚĆ WZGLĘDNA U	CIŚNIENIE ATMOSFERYCZNE P_o	ZACHMURZENIE N	N_h	h	WIATR dd	v	WIDZIALNOŚĆ V	POGODA ww	W	OPAD R
1	- 7.2	- 8.1	3.3	93	.	8	7	.	04	10	97	41	4	-
2	- 7.8	- 8.8	3.1	93	.	9	9	.	02	08	90	85	4	13.8
3	- 9.7	-10.9	2.7	91	.	9	9	.	00	00	90	85	4	1.3
4	- 7.6	- 8.9	3.1	90	.	8	8	0	27	03	97	71	2	0.1
5	- 7.2	- 8.1	3.3	93	.	9	9	.	36	03	90	49	8	1.0
6	- 6.4	- 7.2	3.6	94	.	9	9	.	18	16	90	77	4	0.6
7	- 3.7	- 4.2	4.5	97	.	9	9	.	16	17	90	77	4	1.5
8	- 6.2	- 7.0	3.6	94	.	2	1	1	18	05	98	01	8	0.1
9	- 0.4	- 0.4	5.9	100	.	9	9	.	18	13	90	49	8	0.8
10	4.6	- 1.7	5.4	64	.	5	2	9	18	21	98	02	1	-
11	3.2	- 2.4	5.1	66	.	3	1	9	19	17	98	02	1	-
12	1.6	1.3	6.7	98	.	6	2	.	18	06	99	41	2	-
13	3.3	0.2	6.2	79	.	6	1	9	04	05	98	02	2	-
14	1.4	0.9	6.5	96	.	3	1	.	14	02	98	01	8	0.4
15	- 0.7	- 0.8	5.8	99	.	9	9	.	01	07	90	49	2	-
16	- 0.8	- 0.9	5.7	99	.	9	9	.	36	11	90	49	7	1.5
17	- 2.9	- 3.9	4.6	93	.	5	1	8	01	07	97	03	4	-
18	2.5	- 3.0	4.9	67	.	2	2	4	27	10	99	03	0	-
19	-10.4	-12.1	2.4	87	.	9	9	.	34	06	91	85	4	2.0
20	- 9.5	-10.7	2.7	91	.	7	7	2	29	09	98	38	3	-
21	- 1.6	- 4.1	4.5	83	.	2	1	4	20	16	99	03	1	-
22	- 3.0	- 3.4	4.8	97	.	9	9	.	09	02	90	49	8	0.5
23	- 9.2	-10.3	2.8	92	.	9	9	.	02	13	90	86	4	15.9
24	-10.0	-11.7	2.5	87	.	9	9	.	01	17	90	77	4	9.5
25	-10.6	-12.3	2.4	87	.	9	9	.	36	08	90	71	8	6.5
26	- 6.9	- 7.8	3.4	94	.	9	9	.	36	06	90	77	4	7.6
27	- 4.9	- 5.5	4.0	95	.	9	9	.	19	01	90	49	5	0.0
28	- 4.0	- 4.5	4.4	96	.	8	8	2	22	02	97	02	5	0.1
29	- 2.2	- 3.3	4.8	93	.	0	0	9	26	03	99	02	4	-
30	- 1.7	- 4.7	4.3	79	.	3	1	.	26	05	98	28	1	-

Godz. 07

DNI	TEMPERATURA POWIETRZA T	TEMPERATURA PUNKTU ROSY T_d	PRĘŻNOŚĆ PARY WODNEJ e	WILGOTNOŚĆ WZGLĘDNA U	CIŚNIENIE ATMOSFERYCZNE P_o	ZACHMURZENIE N	N_h	h	WIATR dd	v	WIDZIALNOŚĆ V	POGODA ww	W	OPAD R
1	- 7.6	- 8.5	3.2	93	.	9	9	.	36	12	90	49	3	-
2	- 8.8	- 9.9	2.9	92	.	9	9	.	02	10	90	85	4	4.0
3	-11.6	-13.0	2.2	89	.	4	2	3	28	04	98	01	8	0.3
4	- 6.2	- 7.0	3.6	94	.	9	9	.	36	08	91	77	4	1.7
5	- 7.4	- 8.3	3.3	93	.	9	9	.	00	00	90	49	8	1.1
6	- 5.8	- 6.5	3.7	95	.	9	9	.	20	13	90	77	4	2.6
7	- 4.0	- 4.5	4.4	96	.	9	9	.	16	15	91	77	4	2.8
8	- 5.5	- 6.5	3.7	92	.	7	7	.	20	08	98	38	1	-
9	0.9	0.9	6.5	100	.	9	9	.	16	13	90	45	3	-
10	3.5	- 6.0	3.9	50	.	5	3	9	19	23	99	01	1	-
11	2.5	0.8	6.5	89	.	6	1	5	16	13	97	01	1	-
12	1.8	0.0	6.1	88	.	7	1	4	17	06	98	02	2	-
13	1.1	0.8	6.5	98	.	8	8	.	07	03	97	61	4	3.5
14	3.0	0.2	6.2	82	.	4	4	5	04	01	98	02	1	-
15	- 1.7	- 2.5	5.1	94	.	7	1	.	02	06	98	01	4	-
16	- 2.3	- 2.6	5.1	98	.	9	9	.	36	11	90	49	7	0.3
17	- 0.8	- 0.9	5.7	99	.	8	8	.	36	06	97	41	6	0.0
18	0.4	- 0.7	5.8	92	.	7	7	3	28	10	98	02	1	-
19	-11.8	-13.2	2.2	89	.	9	9	.	34	05	90	85	4	1.7
20	- 8.2	- 9.2	3.0	92	.	7	6	.	20	12	97	41	3	-
21	0.4	- 4.7	4.3	69	.	8	1	4	20	13	99	03	1	-
22	- 5.3	- 6.0	3.9	95	.	9	9	.	36	06	90	86	7	3.4
23	- 9.8	-11.0	2.6	91	.	9	9	.	01	15	90	87	4	10.9
24	-10.0	-11.7	2.5	87	.	9	9	.	36	13	90	88	7	10.8
25	- 9.1	-11.1	2.6	85	.	9	9	.	03	12	90	85	7	0.3
26	- 5.0	- 5.6	4.0	95	.	9	9	.	04	04	90	77	4	2.4
27	- 4.7	- 5.3	4.1	96	.	9	9	.	04	02	91	49	4	-
28	- 4.1	- 5.7	4.0	89	.	7	7	4	27	01	98	02	1	-
29	- 1.5	- 3.3	4.8	88	.	5	1	.	36	03	99	03	1	-
30	- 0.2	-18.6	1.4	23	.	4	1	9	33	04	99	01	1	-

Godz. 13

DNI	TEMPERATURA POWIETRZA T	TEMPERATURA PUNKTU ROSY T_d	PRĘŻNOŚĆ PARY WODNEJ e	WILGOTNOŚĆ WZGLĘDNA U	CIŚNIENIE ATMOSFERYCZNE P_o	ZACHMURZENIE N	N_h	h	WIATR dd	v	WIDZIALNOŚĆ V	POGODA ww	W	OPAD R
1	- 6.8	- 8.0	3.3	91	.	9	9	.	01	10	90	85	4	8.2
2	- 4.7	- 5.0	4.2	98	.	9	9	.	02	05	90	85	4	3.2
3	- 7.7	-10.2	2.8	82	.	2	2	.	23	04	98	02	3	-
4	- 6.2	- 7.0	3.6	94	.	9	9	.	35	06	90	87	7	3.0
5	- 5.2	- 5.9	3.9	95	.	7	7	.	22	03	97	85	4	1.0
6	- 5.2	- 6.2	3.8	93	.	9	9	.	17	14	90	77	8	1.8
7	- 3.4	- 3.8	4.6	97	.	9	9	.	16	14	91	77	4	6.2
8	- 3.2	- 3.6	4.7	97	.	7	7	.	20	03	97	41	8	0.0
9	2.4	2.4	7.3	100	.	7	7	.	18	17	97	41	6	2.7
10	5.1	- 8.2	3.3	37	.	7	1	5	20	18	99	02	3	-
11	3.7	- 1.7	5.4	68	.	7	2	4	20	08	99	02	2	-
12	4.4	- 2.2	5.2	62	.	7	3	4	20	02	98	03	1	-
13	4.1	3.2	7.7	94	.	9	9	.	06	01	90	47	6	0.0
14	6.1	1.0	6.6	70	.	5	1	3	11	03	98	03	1	-
15	0.1	0.1	6.2	100	.	9	9	.	01	08	90	45	4	-
16	- 0.6	- 1.2	5.6	95	.	4	4	3	36	05	98	01	4	-
17	2.0	0.8	6.5	92	.	7	5	3	27	03	99	01	4	-
18	- 2.5	- 2.8	5.0	98	.	9	9	.	27	11	91	77	8	0.3
19	-10.2	-11.4	2.5	91	.	9	9	.	34	06	90	85	4	2.3
20	- 4.3	- 6.7	3.7	84	.	7	1	4	19	15	99	38	3	-
21	1.8	- 3.3	4.8	68	.	2	1	5	20	14	99	02	1	-
22	- 7.2	- 8.1	3.3	93	.	9	9	.	36	10	90	86	4	12.6
23	- 8.6	-10.1	2.8	89	.	9	9	.	36	15	90	86	4	18.3
24	- 8.2	- 9.2	3.0	92	.	9	9	.	36	11	90	85	4	13.5
25	- 4.0	- 4.5	4.4	96	.	9	9	.	03	07	90	49	8	0.3
26	- 2.3	- 2.6	5.1	98	.	9	9	.	21	02	90	49	7	0.0
27	- 0.5	- 0.5	5.9	100	.	9	9	.	00	00	90	45	4	-
28	- 0.8	- 1.9	5.3	93	.	6	6	.	20	02	97	41	4	-
29	- 0.2	- 0.9	5.7	96	.	7	3	.	27	01	98	01	2	-
30	3.5	- 5.7	4.0	51	.	1	0	9	22	01	99	02	0	-

Godz. 19

DNI	TEMPERATURA POWIETRZA T	TEMPERATURA PUNKTU ROSY T_d	PRĘŻNOŚĆ PARY WODNEJ e	WILGOTNOŚĆ WZGLĘDNA U	CIŚNIENIE ATMOSFERYCZNE P_o	ZACHMURZENIE N	N_h	h	WIATR dd	v	WIDZIALNOŚĆ V	POGODA ww	W	OPAD R
1	- 7.0	- 7.9	3.4	93	.	9	9	.	02	12	90	86	4	4.0
2	- 8.2	- 9.6	2.9	89	.	9	9	.	01	05	90	87	4	1.0
3	- 8.2	-10.2	2.8	84	.	8	2	3	26	06	97	01	1	-
4	- 6.5	- 7.3	3.5	94	.	9	9	.	01	04	90	49	8	4.1
5	- 7.2	- 8.5	3.2	90	.	7	2	2	20	07	98	26	1	0.4
6	- 5.4	- 6.1	3.9	95	.	9	9	.	22	17	91	77	4	1.9
7	- 5.0	- 5.6	4.0	95	.	9	9	.	20	07	90	85	7	4.3
8	- 3.2	- 3.6	4.7	97	.	7	7	.	18	08	97	41	2	-
9	5.0	- 1.4	5.5	63	.	7	7	9	18	18	98	02	2	-
10	4.1	- 1.2	5.6	68	.	6	2	5	22	18	98	02	2	-
11	3.0	- 3.3	4.8	63	.	7	1	.	17	07	99	03	2	-
12	4.6	- 1.4	5.5	65	.	7	1	4	04	02	98	02	2	-
13	1.8	1.3	6.7	96	.	7	7	.	09	03	98	01	8	1.7
14	- 0.7	- 0.8	5.8	99	.	9	9	.	03	05	90	49	2	-
15	- 0.2	- 0.2	6.0	100	.	9	9	.	36	11	90	68	4	0.9
16	- 1.6	- 3.0	4.9	90	.	2	1	3	01	06	97	03	0	-
17	2.7	- 1.7	5.4	73	.	2	1	4	27	04	99	02	1	-
18	- 7.2	- 8.5	3.2	90	.	9	9	.	36	07	90	87	7	1.2
19	-10.4	-11.6	2.5	90	.	7	7	2	33	09	97	38	8	1.4
20	- 2.2	- 7.0	3.6	70	.	7	1	5	20	18	99	02	3	-
21	0.4	- 0.7	5.8	93	.	7	7	3	15	20	98	03	1	-
22	- 8.6	- 9.6	2.9	92	.	9	9	.	01	12	90	86	4	13.9
23	- 9.2	-10.8	2.7	88	.	9	9	.	01	16	90	77	8	8.5
24	- 9.7	-10.9	2.7	91	.	9	9	.	36	11	90	86	4	8.2
25	- 6.6	- 7.4	3.5	94	.	9	9	.	01	07	90	77	4	0.5
26	- 2.5	- 2.8	5.0	98	.	9	9	.	00	00	90	56	4	0.0
27	- 2.0	- 2.3	5.2	98	.	9	9	.	03	01	90	49	4	-
28	- 1.4	- 1.6	5.4	99	.	9	9	.	22	02	90	45	8	0.0
29	- 0.2	- 2.2	5.2	87	.	7	6	4	32	02	98	01	2	-
30	2.8	- 2.2	5.2	69	.	1	1	9	17	08	99	02	0	-

TABLICA II

SPOSTRZEŻENIA CODZIENNE STACJI METEOROLOGICZNYCH
WARTOŚCI DOBOWE

ЕЖЕДНЕВНЫЕ НАБЛЮДЕНИЯ МЕТЕОРОЛОГИЧЕСКИХ СТАНЦИЙ
СУТОЧНЫЕ ЗНАЧЕНИЯ

EVERYDAY OBSERVATIONS AT METEOROLOGICAL STATIONS
DAILY VALUES

Tablica II — ZEBA

DNI	TEMPERATURA POWIETRZA T	Max	Min	T_g	PRĘŻNOŚĆ PARY WODNEJ e	WILGOTNOŚĆ WZGLĘDNA U	CIŚNIENIE ATMOSFERYCZNE P	USŁONECZNIENIE S	ZACHMURZENIE N	WIATR v	v_{max}	OPAD R_d	ŚNIEG s_h	s_g
1	1.9	7.0	- 3.7	- 8.1	5.9	84	1019.7	.	3.4	1.6	03	-	-	-
2	1.8	5.3	- 1.2	- 3.8	5.8	83	1020.3	.	3.1	1.6	03	-	-	-
3	3.3	9.9	- 4.0	- 8.9	5.2	71	1012.9	.	3.1	0.9	03	0.2	-	-
4	4.7	6.5	4.1	3.0	7.4	87	1011.2	.	7.4	1.8	04	-	-	-
5	4.8	8.7	0.4	- 2.0	7.4	87	1006.9	.	7.3	2.8	05	8.4	-	-
6	4.1	6.0	2.7	1.5	6.7	83	1001.4	.	4.9	2.4	04	-	-	-
7	7.0	9.6	2.4	0.8	9.0	90	1004.5	.	8.0	4.4	08	13.3	-	-
8	7.6	11.4	5.6	4.3	8.8	85	1011.9	.	4.9	2.1	04	0.3	-	-
9	5.7	10.4	2.7	- 0.9	8.2	89	1016.5	.	3.9	2.8	06	-	-	-
10	5.3	5.9	4.2	3.0	8.7	97	1009.3	.	7.8	3.5	05	0.1	-	-
11	5.4	7.5	4.4	4.3	8.5	95	1014.6	.	7.9	1.8	05	0.0	-	-
12	3.8	5.8	2.3	2.2	7.7	95	1024.7	.	8.0	1.1	02	0.0	-	-
13	4.2	5.7	2.7	3.0	7.6	93	1027.8	.	7.3	2.0	03	0.1	-	-
14	4.7	8.2	2.3	0.5	7.8	92	1026.2	.	3.8	2.4	04	-	-	-
15	4.0	9.5	- 1.1	- 4.6	7.3	79	1021.5	.	0.0	1.8	02	-	-	-
16	6.6	8.1	4.7	2.5	7.9	82	1015.1	.	6.9	5.5	08	0.0	-	-
17	8.2	10.3	6.3	6.1	9.2	84	1002.2	.	7.1	7.6	09	0.1	-	-
18	3.8	8.9	0.8	0.6	5.3	66	999.7	.	4.1	6.4	12	0.0	-	-
19	4.6	6.9	2.9	- 0.7	6.1	73	1007.5	.	4.9	3.3	04	8.3	-	-
20	6.4	10.4	2.3	1.8	7.8	82	991.6	.	7.1	7.0	08	3.2	-	-
21	6.6	10.1	3.9	1.8	7.9	81	990.0	.	7.3	3.6	06	1.8	-	-
22	4.3	8.1	2.7	1.4	5.8	70	1004.1	.	3.9	3.9	06	-	-	-
23	3.3	7.0	- 1.5	- 4.8	6.4	83	1013.1	.	2.9	1.5	02	-	-	-
24	4.5	6.5	- 0.5	- 4.4	6.2	75	1017.6	.	6.5	3.8	07	-	-	-
25	5.0	6.3	3.8	2.0	6.2	71	1021.0	.	5.1	6.4	08	-	-	-
26	4.9	7.0	3.8	1.7	6.2	72	1023.8	.	3.0	4.8	07	-	-	-
27	5.5	8.6	0.9	- 4.9	6.8	76	1026.5	.	3.1	3.0	05	0.1	-	-
28	6.0	11.9	- 2.5	- 5.6	7.0	76	1023.1	.	2.0	2.4	05	0.0	-	-
29	8.3	12.1	6.4	5.9	8.4	77	1013.0	.	3.5	5.4	07	-	-	-
30	8.1	11.1	5.6	3.7	9.0	83	1010.1	.	4.9	4.4	07	0.6	-	-

HEL — Kwiecień 1967

DNI	TEMPERATURA POWIETRZA T	Max	Min	T_g	PRĘŻNOŚĆ PARY WODNEJ e	WILGOTNOŚĆ WZGLĘDNA U	CIŚNIENIE ATMOSFERYCZNE P	USŁONECZNIENIE S	ZACHMURZENIE N	WIATR v	v_{max}	OPAD R_d	ŚNIEG s_h	s_g
1	2.4	8.9	- 2.6	- 3.9	6.1	85	1019.3	6.6	3.3	1.6	03	1.6	-	-
2	2.4	7.4	0.6	- 1.0	6.3	88	1019.6	9.2	1.9	2.4	04	-	-	-
3	1.3	5.0	- 3.9	- 4.4	6.0	90	1013.8	5.9	2.5	2.3	04	0.1	-	-
4	4.0	5.6	2.2	0.7	7.3	90	1010.6	-	8.0	2.1	04	0.0	-	-
5	5.3	9.1	2.0	0.3	7.9	89	1007.9	3.5	7.3	3.5	06	3.2	-	-
6	4.2	6.3	2.7	2.8	7.8	94	1001.7	6.0	4.8	2.6	05	2.0	-	-
7	6.2	8.1	3.1	2.6	9.0	95	1005.4	-	7.6	6.9	10	6.2	-	-
8	7.1	10.3	5.2	5.1	9.2	91	1012.0	8.7	5.1	3.6	08	-	-	-
9	5.9	9.5	- 0.4	- 0.6	8.4	90	1016.4	9.1	5.0	2.5	05	-	-	-
10	6.5	9.2	5.2	5.5	9.5	98	1008.8	0.1	8.0	3.1	04	0.0	-	-
11	7.1	9.5	5.0	5.2	9.5	94	1013.7	1.3	7.6	3.0	06	-	-	-
12	4.2	7.1	2.2	1.5	8.0	97	1023.6	-	8.0	1.9	03	-	-	-
13	4.3	5.8	3.5	3.9	8.1	98	1026.7	-	8.0	2.1	05	-	-	-
14	5.3	9.3	2.3	2.0	7.8	88	1025.4	9.3	3.3	2.1	04	-	-	-
15	5.8	11.3	0.6	- 0.6	7.3	81	1020.8	10.3	0.0	2.6	05	-	-	-
16	6.7	9.3	1.5	0.4	8.1	83	1014.0	1.0	5.9	5.5	10	0.2	-	-
17	8.9	11.7	6.3	6.4	9.6	85	1000.7	5.0	7.3	9.8	12	0.1	-	-
18	3.7	10.2	1.8	2.1	5.3	67	998.5	8.4	3.9	9.5	12	0.0	-	-
19	4.3	8.3	1.8	0.5	5.9	73	1007.1	10.2	3.3	5.1	08	0.7	-	-
20	6.3	9.6	1.3	1.1	8.0	84	993.0	1.5	7.4	7.9	05	0.4	-	-
21	6.7	10.2	4.3	3.4	8.3	85	990.5	1.2	6.8	3.3	05	0.3	-	-
22	4.3	8.4	2.7	1.5	6.2	75	1003.9	10.6	3.6	4.6	07	-	-	-
23	3.7	8.0	- 1.3	- 2.5	6.2	79	1012.5	9.3	6.4	1.6	04	-	-	-
24	4.5	7.0	0.4	- 0.7	5.9	70	1015.8	3.8	7.8	6.4	09	-	-	-
25	5.2	8.3	3.6	3.2	6.6	75	1018.9	9.3	5.4	7.4	08	-	-	-
26	5.6	8.3	3.6	2.5	6.8	75	1022.0	12.5	3.4	6.3	08	-	-	-
27	6.5	10.6	3.5	2.5	7.0	73	1025.0	10.3	4.4	2.8	04	-	-	-
28	8.2	15.9	1.8	0.2	6.5	63	1021.5	11.8	1.1	3.0	06	0.0	-	-
29	9.1	13.3	6.5	5.4	8.0	74	1012.0	10.0	4.3	6.9	05	-	-	-
30	7.6	11.6	5.0	4.4	8.7	84	1009.9	3.7	5.1	6.3	09	0.1	-	-

USTKA

DNI	TEMPERATURA POWIETRZA T	Max	Min	T_g	PRĘŻNOŚĆ PARY WODNEJ e	WILGOTNOŚĆ WZGLĘDNA U	CIŚNIENIE ATMOSFERYCZNE P	USŁONECZNIENIE S	ZACHMURZENIE N	WIATR v	v_{max}	OPAD R_d	ŚNIEG s_h	s_g
1	2.2	6.3	- 1.7	- 4.9	6.1	84	1018.6	4.2	2.6	4.0	05	0.1	-	-
2	2.0	4.1	- 0.6	- 3.1	6.1	87	1019.4	9.5	2.1	3.3	06	-	-	-
3	4.0	9.0	- 1.5	- 4.5	5.7	73	1011.7	4.9	4.6	2.1	03	0.2	-	-
4	4.6	5.8	3.4	3.7	7.7	91	1010.7	2.2	7.4	2.5	05	0.0	-	-
5	5.0	8.9	1.7	- 0.4	7.6	87	1005.8	-	7.0	4.1	05	5.7	-	-
6	3.8	6.4	1.2	- 0.5	6.6	82	1000.5	7.9	4.5	3.0	04	-	-	-
7	6.8	9.1	3.1	0.8	8.8	89	1003.0	-	7.8	3.3	05	7.0	-	-
8	6.9	12.2	4.5	2.7	8.8	89	1010.8	8.0	5.1	2.3	03	0.4	-	-
9	5.4	8.4	1.9	- 1.2	8.0	90	1014.9	8.1	2.6	2.5	04	-	-	-
10	5.3	5.9	4.8	3.8	8.7	98	1008.0	-	6.8	4.0	06	0.4	-	-
11	6.0	9.7	4.6	4.7	8.9	95	1013.9	2.1	7.6	3.3	07	0.0	-	-
12	4.0	6.0	2.7	2.7	7.7	95	1023.5	-	8.0	1.8	03	0.0	-	-
13	4.3	5.8	2.8	3.1	7.8	94	1026.7	-	8.0	1.4	03	0.0	-	-
14	4.7	7.9	2.5	0.3	7.7	91	1025.0	8.2	3.3	2.6	04	-	-	-
15	5.6	8.4	1.8	- 2.9	7.5	83	1020.8	11.5	0.0	1.9	03	-	-	-
16	6.3	8.2	3.9	1.1	7.8	82	1015.1	3.3	6.8	7.1	09	0.1	-	-
17	8.2	10.9	5.9	5.7	9.0	83	1003.2	-	7.9	9.9	10	-	-	-
18	3.9	9.0	0.2	- 0.5	5.6	69	1000.5	7.2	4.4	10.0	12	0.0	-	-
19	4.3	5.8	3.3	1.7	6.3	76	1007.0	8.8	5.0	7.0	09	7.9	-	-
20	6.6	10.6	2.8	2.1	8.2	83	991.4	2.7	6.9	7.8	10	2.8	-	-
21	6.7	10.9	4.7	2.3	7.8	80	989.6	2.7	6.3	4.3	08	5.4	-	-
22	4.2	6.4	1.7	1.0	6.1	75	1003.6	10.6	4.3	6.4	08	2.0	-	-
23	3.7	6.9	- 0.7	- 2.5	6.7	84	1012.1	12.2	3.3	1.4	02	-	-	-
24	4.3	6.4	- 0.6	- 3.6	6.4	78	1016.8	12.4	5.0	3.6	06	-	-	-
25	5.2	6.5	4.1	2.7	6.0	67	1020.2	10.7	4.8	6.5	08	-	-	-
26	5.6	7.1	4.1	2.5	5.8	64	1022.9	14.3	1.1	3.5	06	-	-	-
27	6.1	9.2	2.3	0.1	6.8	72	1025.1	11.6	4.1	2.9	05	-	-	-
28	5.4	10.4	- 1.5	- 4.7	7.3	81	1022.2	11.9	1.6	3.5	07	0.1	-	-
29	7.6	9.4	6.1	6.2	8.4	80	1013.1	9.9	4.4	7.5	08	-	-	-
30	8.2	10.1	5.7	4.1	9.2	84	1009.8	1.9	5.1	6.6	08	0.2	-	-

LĘBORK

Kwiecień 1967

DNI	TEMPERATURA POWIETRZA T	Max	Min	T_g	PRĘŻNOŚĆ PARY WODNEJ e	WILGOTNOŚĆ WZGLĘDNA U	CIŚNIENIE ATMOSFERYCZNE P	USŁONECZNIENIE S	ZACHMURZENIE N	WIATR v	v_{max}	OPAD R_d	ŚNIEG s_h	s_g
1	1.5	8.6	- 5.3	- 8.9	6.1	89	1017.4	4.6	3.6	1.9	05	4.6	-	-
2	1.8	6.6	- 1.9	- 6.6	5.6	82	1017.8	8.1	2.4	1.6	04	0.0	-	-
3	3.8	10.4	- 3.6	- 8.1	5.1	67	1010.7	6.7	3.4	1.4	03	0.3	-	-
4	4.9	7.6	3.5	2.2	7.4	86	1008.8	-	7.9	2.3	04	0.0	-	-
5	5.3	8.4	0.8	- 3.5	7.6	86	1005.0	0.7	7.5	2.3	04	9.2	-	-
6	5.0	8.5	2.5	1.5	6.9	80	999.0	7.1	6.0	2.3	03	-	-	-
7	7.2	9.8	3.4	1.0	9.2	91	1002.2	-	8.0	3.8	06	20.3	-	-
8	9.2	13.6	5.2	2.0	8.4	75	1009.5	9.0	6.3	1.4	03	0.1	-	-
9	8.5	13.8	3.2	0.4	8.5	79	1013.9	6.7	3.6	1.6	03	-	-	-
10	9.1	11.1	7.3	4.5	10.7	93	1006.5	-	7.9	2.5	04	-	-	-
11	7.7	11.6	5.9	5.9	9.4	90	1012.2	0.8	7.8	2.6	05	-	-	-
12	4.4	7.1	2.1	2.1	7.9	95	1021.8	-	8.0	1.5	03	0.0	-	-
13	5.3	8.2	3.3	3.5	8.1	91	1025.0	0.2	7.4	1.8	04	-	-	-
14	6.0	13.0	1.9	- 1.6	7.5	82	1023.4	7.8	4.5	1.0	03	-	-	-
15	5.1	13.1	- 3.1	- 5.8	6.3	74	1019.0	10.1	1.1	1.3	04	-	-	-
16	6.2	9.2	1.7	- 2.0	8.0	85	1013.1	1.3	7.0	6.1	08	0.0	-	-
17	9.5	12.1	6.9	6.1	9.8	82	1000.9	-	7.6	7.8	09	1.0	-	-
18	3.2	10.8	0.4	- 0.8	5.1	68	998.0	5.0	5.3	6.4	09	0.0	-	-
19	3.5	8.2	- 1.5	- 5.8	5.8	76	1005.3	8.1	4.4	3.4	06	5.7	-	-
20	6.6	10.0	2.3	1.0	8.0	83	990.2	1.0	7.4	6.0	08	3.3	-	-
21	7.6	11.8	4.5	- 0.3	8.0	78	988.0	1.2	6.3	2.6	05	2.8	-	-
22	3.8	8.1	1.5	- 0.5	5.8	73	1002.1	10.0	4.1	3.6	06	0.3	-	-
23	2.8	8.6	- 2.9	- 7.1	5.6	76	1010.7	6.7	5.4	0.9	02	0.0	-	-
24	2.7	8.4	- 3.2	- 6.6	5.1	72	1015.0	7.2	6.6	1.5	03	-	-	-
25	5.8	9.3	2.6	0.7	5.6	62	1017.8	10.2	4.3	3.5	05	-	-	-
26	6.1	10.0	0.9	- 3.5	5.6	61	1020.8	13.7	5.8	2.9	05	-	-	-
27	7.5	14.4	2.1	- 0.4	6.3	65	1023.3	9.0	4.1	1.8	04	-	-	-
28	6.6	15.0	- 4.4	- 8.5	6.7	71	1020.5	11.9	1.1	2.5	05	0.5	-	-
29	9.1	12.9	6.7	4.5	8.0	71	1010.9	9.0	4.6	4.4	06	-	-	-
30	8.3	11.0	4.3	1.5	8.9	80	1008.3	2.4	5.4	4.8	06	0.0	-	-

GDAŃSK-WRZESZCZ

DNI	TEMPERATURA POWIETRZA T	Max	Min	T_g	PRĘŻNOŚĆ PARY WODNEJ e	WILGOTNOŚĆ WZGLĘDNA U	CIŚNIENIE ATMOSFERYCZNE P	USŁONECZNIENIE S	ZACHMURZENIE N	WIATR v	v_{max}	OPAD R_d	ŚNIEG s_h	s_g
1	3.7	9.5	- 1.8	- 7.6	5.0	65	1018.6	.	2.9	2.6	05	3.0	-	-
2	2.2	6.0	- 1.9	- 4.7	5.7	81	1019.0	.	3.3	2.3	04	-	-	-
3	2.5	8.8	- 2.3	- 7.3	5.8	81	1012.6	.	4.3	1.5	04	0.5	-	-
4	4.7	6.5	2.1	- 1.9	6.7	79	1009.8	.	7.6	2.8	07	0.0	-	-
5	5.9	9.7	3.1	- 2.0	7.3	79	1006.9	.	7.1	3.4	06	6.1	-	-
6	4.8	7.4	2.8	2.3	7.4	86	1000.4	.	5.5	2.9	06	0.8	-	-
7	7.2	9.9	2.6	- 0.7	9.1	90	1003.9	.	7.9	3.9	07	11.6	-	-
8	8.9	14.1	5.9	4.2	8.6	77	1011.1	.	4.9	3.0	05	0.5	-	-
9	7.3	10.4	3.6	0.3	8.8	87	1015.6	.	5.4	1.3	05	-	-	-
10	7.8	9.6	6.3	4.3	10.1	95	1007.7	.	8.0	2.3	04	-	-	-
11	9.2	12.7	6.1	5.8	9.8	85	1013.1	.	6.4	2.9	08	-	-	-
12	4.9	8.1	2.8	2.7	8.0	93	1022.8	.	8.0	2.5	06	-	-	-
13	5.1	6.8	4.2	4.0	8.3	95	1025.8	.	8.0	4.5	06	-	-	-
14	5.6	9.3	2.9	2.2	7.6	85	1024.2	.	3.9	4.5	07	-	-	-
15	6.2	9.8	1.2	- 2.8	7.1	75	1019.9	.	0.3	3.4	08	-	-	-
16	7.3	10.9	3.9	- 1.3	7.6	75	1013.6	.	5.6	6.9	12	0.0	-	-
17	10.9	16.1	7.3	6.5	9.6	74	1000.4	.	7.0	13.8	18	0.6	-	-
18	3.7	11.8	1.1	- 0.4	4.4	56	998.0	.	4.1	14.4	18	0.1	-	-
19	4.3	9.3	0.0	- 2.7	5.1	64	1006.3	.	4.0	5.8	09	2.2	-	-
20	6.9	10.2	2.9	1.6	7.7	78	991.9	.	6.9	8.3	10	2.6	-	-
21	7.7	11.4	5.2	1.0	7.6	73	989.8	.	6.4	3.4	04	0.7	-	-
22	4.7	8.9	2.4	0.1	5.5	66	1003.3	.	3.9	5.4	08	0.3	-	-
23	3.4	7.3	- 0.6	- 5.8	5.7	73	1011.8	.	5.9	2.4	06	-	-	-
24	4.3	6.8	1.0	- 1.3	5.5	67	1015.1	.	7.4	7.1	09	-	-	-
25	5.3	7.4	3.9	3.1	6.2	70	1018.0	.	4.5	8.6	09	-	-	-
26	5.7	7.8	3.8	2.2	6.5	71	1021.1	.	5.3	7.6	09	-	-	-
27	7.0	10.0	4.7	4.2	6.2	62	1024.3	.	4.5	5.1	08	-	-	-
28	8.8	14.3	2.6	- 1.6	4.8	43	1021.2	.	1.1	3.0	05	-	-	-
29	10.2	15.1	7.5	5.3	7.3	61	1011.4	.	5.4	7.6	09	-	-	-
30	9.1	11.5	5.1	2.9	8.1	70	1009.3	.	4.8	6.0	08	0.0	-	-

KOSZALIN

DNI	TEMPERATURA POWIETRZA T	Max	Min	T_g	PRĘŻNOŚĆ PARY WODNEJ e	WILGOTNOŚĆ WZGLĘDNA U	CIŚNIENIE ATMOSFERYCZNE P	USŁONECZNIENIE S	ZACHMURZENIE N	WIATR v	v_{max}	OPAD R_d	ŚNIEG s_h	s_g
1	1.8	6.8	- 1.1	- 6.2	6.0	86	1015.9	2.3	3.1	2.8	04	1.3	-	-
2	1.7	5.5	- 1.5	- 4.3	5.6	82	1016.7	10.0	2.6	3.3	05	-	-	-
3	3.5	8.8	- 1.4	- 5.0	5.8	74	1008.3	1.8	5.1	4.0	07	3.1	-	-
4	4.2	6.3	3.7	3.3	7.6	92	1008.2	0.7	6.1	3.5	05	-	-	-
5	4.4	8.1	1.0	- 1.5	7.6	90	1002.9	-	7.5	4.8	08	8.7	-	-
6	3.9	8.6	0.0	- 1.8	6.0	76	997.0	9.3	3.1	3.8	06	0.0	-	-
7	6.3	8.3	4.0	2.1	8.6	90	998.8	-	8.0	2.9	07	6.5	-	-
8	7.2	11.5	3.5	1.7	7.4	75	1007.5	6.4	4.6	3.1	05	-	-	-
9	8.1	14.2	0.5	- 3.5	8.3	78	1011.0	7.2	3.6	3.0	05	-	-	-
10	7.9	11.2	4.7	3.4	9.8	92	1004.1	-	7.0	3.9	05	-	-	-
11	6.7	10.3	5.3	5.1	8.7	89	1011.2	4.3	5.6	3.9	08	-	-	-
12	4.8	7.3	3.2	0.8	8.3	96	1019.9	-	8.0	3.0	06	0.0	-	-
13	5.4	8.0	4.0	3.7	8.2	91	1023.3	1.3	7.4	2.6	04	-	-	-
14	5.5	10.9	1.3	0.1	7.9	88	1021.4	7.8	5.0	3.4	05	-	-	-
15	5.4	10.9	0.3	- 2.4	6.6	76	1017.9	12.7	0.1	2.5	07	0.0	-	-
16	6.8	10.8	1.8	- 0.6	7.7	79	1013.3	5.0	5.8	6.4	09	0.0	-	-
17	10.3	13.5	7.2	6.6	9.5	76	1001.9	0.6	7.0	9.8	12	0.1	-	-
18	3.8	11.0	0.9	0.0	4.9	61	999.1	8.4	5.0	9.3	15	0.0	-	-
19	4.4	7.7	0.7	- 1.4	5.9	71	1004.9	6.8	5.3	6.1	08	6.7	-	-
20	6.8	10.5	3.6	2.5	7.8	80	989.4	0.6	6.9	8.3	09	2.1	-	-
21	7.0	11.2	5.0	3.0	7.9	79	986.6	2.7	6.9	5.1	08	1.9	-	-
22	3.8	7.8	0.6	- 1.1	5.9	76	1001.3	9.8	3.8	5.8	09	0.0	-	-
23	2.7	7.1	- 1.3	- 2.3	6.1	84	1009.2	8.3	3.4	2.1	04	-	-	-
24	3.0	7.2	- 2.1	- 7.0	5.9	79	1014.0	14.0	3.6	4.0	08	-	-	-
25	5.1	8.5	1.2	- 3.5	5.8	66	1018.8	10.3	3.6	6.6	09	-	-	-
26	5.1	9.3	1.1	- 2.1	5.9	67	1019.6	14.4	5.3	5.4	08	-	-	-
27	6.1	11.9	2.6	1.5	7.1	76	1021.9	6.6	4.9	3.8	06	-	-	-
28	6.5	13.4	- 0.8	- 4.9	6.8	73	1019.8	12.3	1.9	3.8	09	0.8	-	-
29	8.5	11.7	6.7	5.7	8.5	78	1011.3	8.5	4.5	8.1	09	0.0	-	-
30	8.1	11.2	5.2	3.1	9.4	87	1007.7	-	4.9	6.8	09	0.3	-	-

KOŁOBRZEG

DNI	TEMPERATURA POWIETRZA				PRĘŻNOŚĆ PARY WODNEJ	WILGOTNOŚĆ WZGLĘDNA	CIŚNIENIE ATMOSFERYCZNE	USŁONECZNIENIE	ZACHMURZENIE	WIATR		OPAD	ŚNIEG	
	T	Max	Min	T_g	e	U	P	S	N	v	v_{max}	R_d	s_k	s_g
1	2.9	6.8	- 1.1	- 4.7	6.4	85	1019.4	2.8	3.4	2.4	04	0.5	-	-
2	2.2	5.9	- 0.8	- 3.4	5.8	82	1020.1	9.7	3.1	1.8	03	-	-	-
3	3.6	8.3	- 1.3	- 3.9	6.3	79	1011.4	0.6	5.5	2.4	04	0.7	-	-
4	4.9	6.9	4.1	4.1	7.8	90	1011.7	2.3	6.1	2.8	04	0.1	-	-
5	5.5	8.8	2.7	- 0.2	7.9	88	1005.8	0.2	7.0	3.3	06	4.8	-	-
6	3.7	7.9	0.5	- 1.0	6.5	82	1000.1	9.3	5.0	3.3	06	0.4	-	-
7	5.7	7.6	3.3	2.0	8.6	93	1001.8	-	7.8	3.8	06	6.9	-	-
8	6.5	11.9	2.7	1.0	7.3	78	1010.6	9.5	4.6	2.6	05	-	-	-
9	5.2	9.3	1.2	- 2.8	8.0	90	1014.2	7.5	2.8	3.5	06	-	-	-
10	4.9	7.4	3.8	3.9	8.5	98	1007.8	-	8.0	5.0	07	0.0	-	-
11	6.8	9.5	4.8	4.9	8.7	89	1014.6	5.8	6.3	2.9	04	-	-	-
12	4.1	6.5	3.0	3.0	8.1	98	1023.3	0.7	7.9	3.4	05	0.1	-	-
13	4.2	5.4	3.0	2.9	7.9	96	1026.7	0.7	7.3	3.8	06	-	-	-
14	4.5	6.6	2.4	2.1	7.9	94	1025.0	5.4	5.1	3.6	04	-	-	-
15	5.5	8.5	2.9	- 1.0	7.3	81	1021.4	12.3	0.3	2.3	03	-	-	-
16	7.2	9.1	3.9	0.0	8.3	82	1016.9	6.4	6.5	5.8	08	0.0	-	-
17	9.5	12.8	6.9	6.0	9.4	80	1005.6	1.3	6.6	7.9	09	0.5	-	-
18	4.5	10.0	1.4	1.1	5.1	60	1002.8	7.7	4.9	6.4	09	0.0	-	-
19	5.1	7.5	3.1	1.6	6.3	72	1008.5	8.5	6.1	5.1	06	5.6	-	-
20	7.2	10.9	4.0	2.9	8.0	79	992.5	0.8	7.5	6.9	08	1.7	-	-
21	7.3	11.1	4.9	4.0	7.5	74	989.9	4.4	6.8	4.9	07	2.6	-	-
22	4.5	8.2	1.8	0.6	6.0	73	1004.7	11.3	4.4	4.3	07	-	-	-
23	3.7	6.8	- 0.4	- 3.9	6.3	80	1012.8	10.5	3.9	2.0	03	-	-	-
24	4.2	6.4	- 1.2	- 3.6	6.4	77	1017.8	13.7	2.9	3.4	06	-	-	-
25	5.3	6.7	3.9	2.4	6.2	69	1020.8	9.3	5.5	6.8	08	-	-	-
26	5.4	7.6	4.4	2.7	5.9	66	1023.6	14.1	4.6	5.8	07	-	-	-
27	5.9	8.2	4.4	2.7	6.7	72	1025.4	10.2	4.6	3.5	04	-	-	-
28	6.8	12.4	- 2.6	- 5.4	7.1	73	1023.4	12.9	1.4	3.8	05	0.2	-	-
29	8.5	10.9	7.0	6.7	9.1	82	1015.0	9.1	4.6	5.1	06	0.3	-	-
30	8.8	12.5	6.2	5.0	9.9	87	1011.0	0.2	5.8	4.8	08	0.3	-	-

ELBLĄG

Kwiecień 1967

DNI	TEMPERATURA POWIETRZA				PRĘŻNOŚĆ PARY WODNEJ	WILGOTNOŚĆ WZGLĘDNA	CIŚNIENIE ATMOSFERYCZNE	USŁONECZNIENIE	ZACHMURZENIE	WIATR		OPAD	ŚNIEG	
	T	Max	Min	T_g	e	U	P	S	N	v	v_{max}	R_d	s_k	s_g
1	2.8	10.1	- 2.0	- 4.8	5.7	81	1014.7	.	5.8	2.1	04	1.2	-	-
2	2.2	5.7	- 0.9	- 3.2	5.9	84	1014.8	.	3.9	2.0	04	-	-	-
3	1.8	7.7	- 2.6	- 3.8	5.2	78	1009.3	.	3.9	2.0	04	0.0	-	-
4	3.5	5.0	2.0	- 0.1	6.6	84	1005.9	.	7.5	1.5	04	1.2	-	-
5	5.3	9.8	1.5	- 1.9	7.2	82	1004.0	.	6.9	3.5	07	4.1	-	-
6	5.9	9.2	3.1	2.7	7.6	84	996.8	.	5.9	4.4	07	0.4	-	-
7	8.5	12.3	5.1	3.4	9.1	82	1000.4	.	7.8	7.4	11	6.2	-	-
8	8.9	13.5	5.9	5.5	8.9	80	1007.6	.	6.1	3.9	08	0.1	-	-
9	10.1	14.8	4.7	1.7	8.7	72	1011.3	.	5.3	4.4	07	0.0	-	-
10	12.3	19.3	9.1	8.5	12.0	85	1003.0	.	7.1	3.1	06	0.0	-	-
11	8.1	13.6	6.0	6.2	10.1	94	1009.1	.	7.5	2.4	04	2.6	-	-
12	4.6	8.0	2.7	3.0	8.2	97	1018.6	.	8.0	2.9	05	-	-	-
13	5.5	7.4	4.4	3.8	8.9	99	1021.0	.	8.0	3.9	06	-	-	-
14	8.0	12.2	3.6	0.1	8.0	76	1019.2	.	4.9	3.9	07	-	-	-
15	7.7	12.1	3.9	- 0.2	7.5	73	1015.2	.	0.0	3.4	07	-	-	-
16	6.3	11.0	1.2	- 2.9	7.5	80	1010.1	.	6.3	2.8	06	-	-	-
17	11.0	15.2	7.6	7.4	9.8	75	997.6	.	7.6	6.6	09	1.4	-	-
18	3.2	11.5	1.3	0.0	5.2	68	994.5	.	4.6	7.6	10	0.0	-	-
19	2.2	7.8	- 3.2	- 6.5	5.3	76	1002.7	.	4.8	2.0	05	1.9	-	-
20	6.7	10.9	0.9	- 2.1	7.5	77	989.9	.	7.5	5.8	08	0.0	-	-
21	8.5	10.7	5.5	2.5	8.5	77	986.7	.	7.8	3.3	07	0.0	-	-
22	4.9	9.8	0.8	- 2.1	6.0	70	999.8	.	6.4	3.1	05	-	-	-
23	3.9	8.8	- 0.6	- 4.0	4.9	62	1007.5	.	7.0	2.6	05	-	-	-
24	4.4	6.1	2.5	0.6	5.6	67	1009.7	.	7.6	8.1	13	0.6	-	-
25	5.7	9.6	3.0	1.6	6.2	69	1012.3	.	6.8	7.1	11	-	-	-
26	6.5	9.9	3.5	1.1	6.4	66	1015.5	.	6.1	7.0	10	0.0	-	-
27	9.3	13.4	6.1	4.0	6.7	60	1019.0	.	6.1	3.6	08	-	-	-
28	8.6	14.4	4.0	1.7	6.2	58	1017.0	.	4.1	2.3	04	1.2	-	-
29	8.6	13.2	5.1	- 0.1	7.7	70	1007.7	.	5.1	2.3	03	-	-	-
30	8.0	10.6	4.0	1.1	8.1	75	1005.8	.	4.9	3.3	06	0.0	-	-

SUWAŁKI

DNI	TEMPERATURA POWIETRZA				PRĘŻNOŚĆ PARY WODNEJ	WILGOTNOŚĆ WZGLĘDNA	CIŚNIENIE ATMOSFERYCZNE	USŁONECZNIENIE	ZACHMURZENIE	WIATR		OPAD	ŚNIEG	
	T	Max	Min	T_g	e	U	P	S	N	v	v_{max}	R_d	s_k	s_g
1	3.4	8.0	- 1.6	- 4.5	5.0	67	998.6	10.7	2.6	1.6	04	-	-	-
2	2.1	6.1	- 3.4	- 6.8	4.8	69	997.8	6.8	4.4	2.5	05	-	-	-
3	1.1	5.5	- 1.6	- 3.0	4.7	73	992.6	4.9	5.3	3.4	05	-	-	-
4	2.2	6.7	- 3.1	- 7.3	4.8	69	990.1	6.8	4.5	2.3	04	0.3	-	-
5	3.3	5.4	1.9	2.0	6.0	78	990.2	-	6.8	2.0	04	-	-	-
6	4.7	7.8	0.3	- 2.8	7.1	83	985.4	0.5	7.6	6.5	10	5.1	-	-
7	8.1	12.8	4.2	4.1	6.9	67	990.1	2.9	7.6	9.3	12	6.0	-	-
8	5.9	10.2	5.1	4.9	8.1	89	994.6	-	7.9	6.3	10	3.6	-	-
9	7.5	10.5	4.6	3.0	8.6	84	998.3	3.6	7.6	3.5	06	-	-	-
10	11.8	17.4	8.2	8.2	12.7	92	990.7	0.8	6.8	3.3	06	1.5	-	-
11	11.8	19.5	6.8	3.7	11.3	83	992.1	8.3	4.3	2.8	05	-	-	-
12	8.2	11.4	5.3	5.5	9.1	84	1001.4	5.2	7.4	2.6	03	0.0	-	-
13	9.2	12.4	7.0	6.8	9.2	80	1004.6	0.3	6.5	1.9	03	-	-	-
14	8.5	11.6	3.3	1.0	8.1	74	1002.7	0.5	6.1	3.4	06	-	-	-
15	9.1	14.0	4.3	2.8	6.8	60	998.1	11.9	1.5	4.1	06	-	-	-
16	5.8	10.4	1.4	- 1.0	7.1	77	993.0	7.5	4.3	4.4	08	0.2	-	-
17	9.1	14.9	5.3	5.2	9.0	79	979.2	3.5	7.4	8.6	12	5.2	-	-
18	1.9	10.2	- 0.5	- 0.2	5.0	72	974.2	6.9	6.4	9.1	12	0.3	-	-
19	1.8	5.6	- 1.0	- 2.3	4.9	71	985.7	10.0	4.9	4.4	08	1.0	-	-
20	4.0	9.1	- 1.5	- 3.9	6.3	78	977.2	-	5.8	6.3	09	2.3	-	-
21	9.4	14.9	4.6	3.3	8.1	69	973.5	1.8	6.5	4.3	06	4.9	-	-
22	6.5	11.2	4.0	4.2	6.6	68	982.9	1.2	7.8	3.8	07	-	-	-
23	3.1	6.3	2.0	1.6	5.3	70	990.3	-	7.9	4.1	06	0.6	-	-
24	2.5	4.8	0.5	0.2	6.2	85	989.9	-	8.0	6.5	09	4.6	-	-
25	6.5	10.4	2.8	2.3	6.4	67	993.6	0.6	7.9	6.0	09	0.0	-	-
26	6.9	10.0	4.4	4.0	7.6	76	998.0	-	7.8	5.0	07	-	-	-
27	10.1	14.4	5.3	5.3	8.6	70	1002.5	4.5	7.0	2.9	04	-	-	-
28	10.7	14.9	6.3	4.5	7.0	56	999.6	0.9	7.3	2.6	05	0.8	-	-
29	7.6	12.0	5.4	3.7	7.3	70	990.3	4.8	5.9	5.5	09	0.7	-	-
30	7.7	11.8	3.5	2.4	8.4	62	989.3	8.8	6.9	4.4	07	-	-	-

KĘTRZYN

DNI	TEMPERATURA POWIETRZA				PRĘŻNOŚĆ PARY WODNEJ	WILGOTNOŚĆ WZGLĘDNA	CIŚNIENIE ATMOSFERYCZNE	USŁONECZNIENIE	ZACHMURZENIE	WIATR		OPAD	ŚNIEG	
	T	Max	Min	T_g	e	U	P	S	N	v	v_{max}	R_d	s_k	s_g
1	3.4	9.5	- 2.7	- 4.7	5.5	73	1007.7	.	1.4	0.8	02	-	-	-
2	2.1	6.4	- 1.8	- 3.8	5.5	79	1007.4	.	3.3	1.9	05	0.0	-	-
3	0.4	5.2	- 2.4	- 3.3	4.7	76	1002.4	.	4.1	1.8	03	-	-	-
4	1.7	4.8	- 2.5	- 4.6	5.8	83	998.9	.	6.8	2.0	03	0.7	-	-
5	4.4	8.5	2.1	1.4	6.6	80	998.5	.	7.4	2.4	04	2.0	-	-
6	4.5	6.2	3.2	2.8	7.8	93	991.7	.	7.8	3.5	06	3.7	-	-
7	8.5	13.6	5.0	4.4	8.3	77	995.9	.	7.6	5.1	08	3.4	-	-
8	8.1	11.9	5.9	6.1	9.1	85	1001.5	.	5.3	2.5	05	-	-	-
9	7.0	11.5	1.9	2.1	8.9	89	1005.9	.	6.1	2.8	04	0.0	-	-
10	12.5	18.2	8.9	8.7	13.0	90	997.4	.	6.6	2.6	05	1.4	-	-
11	9.8	16.1	7.0	6.6	10.8	89	1001.6	.	5.9	3.3	06	1.1	-	-
12	6.1	9.3	2.6	4.1	8.7	92	1010.8	.	8.0	2.0	03	-	-	-
13	7.4	10.9	4.8	3.3	9.0	87	1013.5	.	7.1	1.6	03	-	-	-
14	8.8	12.4	4.7	3.4	8.5	77	1011.7	.	5.9	2.6	05	-	-	-
15	8.0	14.5	1.5	- 0.2	7.4	71	1007.4	.	0.4	2.3	04	-	-	-
16	5.9	10.0	1.1	- 1.4	7.8	84	1002.8	.	5.3	4.5	07	0.2	-	-
17	10.0	17.3	5.2	2.9	10.2	84	989.5	.	7.3	8.6	13	2.0	-	-
18	2.0	11.0	- 1.3	0.0	5.5	79	985.2	.	7.3	7.5	11	0.7	-	-
19	1.9	6.4	- 1.3	- 4.1	5.2	75	995.5	.	2.9	4.0	06	1.3	-	-
20	5.6	9.9	- 0.6	- 3.3	7.4	81	984.8	.	7.5	6.4	09	0.4	-	-
21	9.3	15.4	5.1	3.7	9.3	80	981.3	.	7.8	4.0	07	5.8	-	-
22	5.8	11.0	3.2	2.7	6.7	74	992.4	.	7.4	4.6	07	-	-	-
23	4.3	8.1	1.4	0.5	6.3	76	1000.2	.	7.6	3.3	05	-	-	-
24	3.0	5.0	1.6	0.3	6.4	85	1001.1	.	8.0	4.4	06	6.0	-	-
25	6.7	11.1	3.0	0.2	6.7	70	1003.4	.	6.4	4.1	07	-	-	-
26	7.2	10.1	4.1	0.6	8.4	82	1007.6	.	7.4	3.0	05	0.2	-	-
27	10.2	14.9	6.3	5.2	9.2	75	1011.4	.	6.8	2.5	04	-	-	-
28	9.3	16.0	4.4	3.1	7.1	63	1008.9	.	5.0	2.8	06	1.8	-	-
29	7.9	12.3	5.7	3.2	8.3	78	1000.1	.	4.0	5.6	09	0.0	-	-
30	7.9	12.2	3.6	1.3	8.0	76	999.0	.	4.0	4.8	08	-	-	-

ŚWINOUJŚCIE

DNI	TEMPERATURA POWIETRZA				PRĘŻNOŚĆ PARY WODNEJ	WILGOTNOŚĆ WZGLĘDNA	CIŚNIENIE ATMOSFERYCZNE	USŁONECZNIENIE	ZACHMURZENIE	WIATR		OPAD	ŚNIEG	
	T	Max	Min	T_g	e	U	P	S	N	v	v_{max}	R_d	s_h	s_g
1	3.4	7.5	0.6	- 2.3	6.3	82	1019.1	4.0	3.8	1.9	04	0.0	-	-
2	2.6	5.5	- 1.0	- 2.4	5.3	73	1019.8	8.6	2.0	1.8	03	-	-	-
3	4.6	6.8	1.4	1.5	7.2	83	1010.5	-	6.9	1.5	03	2.7	-	-
4	5.5	7.1	3.4	- 2.9	7.5	84	1012.1	4.2	5.6	1.9	04	0.9	-	-
5	5.5	6.9	3.6	1.1	8.3	92	1005.5	-	6.5	2.8	04	5.9	-	-
6	3.5	6.3	0.5	- 1.9	6.7	85	999.5	5.2	3.8	4.0	08	2.4	-	-
7	5.2	6.1	4.2	2.8	8.5	96	1001.0	0.6	6.6	4.8	08	4.1	-	-
8	5.6	9.0	3.2	1.0	7.3	82	1009.5	7.2	4.3	1.6	04	0.9	-	-
9	5.9	8.4	2.5	- 0.4	8.1	88	1013.1	7.7	4.6	4.5	09	-	-	-
10	5.0	6.2	3.7	3.5	8.6	98	1007.5	-	7.9	6.6	09	0.0	-	-
11	8.2	13.9	4.7	4.7	9.7	90	1013.9	5.7	5.0	1.5	03	0.1	-	-
12	5.8	10.3	4.2	3.8	9.1	98	1022.3	1.7	5.1	3.9	06	34.7	-	-
13	4.4	5.3	3.0	3.0	8.0	96	1026.5	-	8.0	6.5	08	-	-	-
14	4.9	5.8	2.9	3.2	8.2	95	1024.8	2.9	6.1	6.8	09	-	-	-
15	6.5	8.9	4.3	2.5	7.8	81	1021.4	11.8	0.0	2.6	05	-	-	-
16	8.7	13.2	4.3	1.6	8.0	73	1017.9	6.5	5.6	4.4	08	-	-	-
17	11.1	15.2	7.8	6.8	9.9	75	1007.4	2.8	6.4	5.5	08	0.0	-	-
18	4.6	12.2	1.4	1.1	5.2	62	1004.4	8.1	4.3	7.4	12	4.6		
19	4.7	8.0	1.0	0.0	6.2	73	1009.1	6.7	5.5	5.3	08	3.5		
20	8.4	12.2	4.6	0.1	8.6	79	993.0	2.4	7.3	6.0	07	0.2		
21	6.9	10.4	3.7	0.1	8.0	81	990.2	6.3	5.9	3.5	09	1.4	-	-
22	3.9	8.7	0.7	- 1.1	6.1	77	1005.2	8.8	3.1	4.0	07	0.6	-	-
23	3.6	6.2	0.0	- 1.9	6.4	81	1012.7	13.0	1.8	2.6	05	-	-	-
24	5.3	6.1	4.3	2.1	6.7	75	1018.0	14.0	2.3	5.8	07	-	-	-
25	5.8	6.3	4.8	3.0	6.0	65	1021.1	12.9	3.1	8.0	09	-	-	-
26	6.0	6.9	5.2	3.5	5.8	63	1023.8	14.2	3.4	6.0	07	-	-	-
27	6.5	8.1	5.3	3.0	6.3	65	1025.6	10.1	4.0	4.1	06	-	-	-
28	9.6	13.5	3.3	- 0.2	8.6	72	1023.7	12.9	1.5	3.4	06	-	-	-
29	10.5	14.8	7.8	7.5	8.4	68	1015.8	10.0	4.4	6.0	08	-	-	-
30	9.8	14.7	4.9	3.0	9.9	82	1011.2	1.4	4.9	2.6	04	0.0	-	-

MIKOŁAJKI

Kwiecień 1967

DNI	TEMPERATURA POWIETRZA				PRĘŻNOŚĆ PARY WODNEJ	WILGOTNOŚĆ WZGLĘDNA	CIŚNIENIE ATMOSFERYCZNE	USŁONECZNIENIE	ZACHMURZENIE	WIATR		OPAD	ŚNIEG	
	T	Max	Min	T_g	e	U	P	S	N	v	v_{max}	R_d	s_h	s_g
1	3.0	9.2	- 1.8	- 1.8	5.2	73	1003.4	9.4	3.3	0.8	04	-	-	-
2	2.1	6.9	- 1.4	- 4.4	5.1	74	1003.0	5.2	3.0	2.8	05	-	-	-
3	0.7	5.5	- 2.4	- 2.4	4.8	78	998.0	7.2	3.8	2.3	05	-	-	-
4	1.8	5.4	- 3.1	- 5.9	5.8	84	995.1	-	6.5	1.8	05	0.4	-	-
5	4.3	7.5	1.8	1.1	6.3	77	994.6	0.8	7.4	2.6	05	2.9	-	-
6	4.7	5.7	3.2	2.5	8.0	94	988.1	-	7.9	6.1	08	6.3	-	-
7	8.0	12.6	4.9	3.9	8.0	77	992.0	1.3	7.6	8.9	13	4.9	-	-
8	7.4	10.4	5.4	5.4	9.0	87	997.6	3.9	5.0	3.5	09	-	-	-
9	6.9	11.1	2.7	2.5	9.2	92	1001.7	3.2	7.1	4.5	06	0.2	-	-
10	11.4	17.9	7.5	7.3	12.0	90	993.8	1.2	6.5	3.5	06	0.5	-	-
11	10.7	15.9	8.0	4.8	10.8	84	997.4	3.6	4.4	2.8	05	0.2	-	-
12	6.6	10.8	3.2	3.9	8.6	89	1006.5	2.5	7.4	2.8	04	0.0	-	-
13	8.4	12.8	5.9	3.9	9.4	86	1009.1	2.3	7.0	2.1	04	-	-	-
14	8.6	12.5	5.0	3.2	8.5	78	1007.2	1.6	5.6	3.5	06	-	-	-
15	9.1	14.8	3.5	0.8	7.4	67	1002.7	12.5	0.6	3.9	06	-	-	-
16	7.2	11.6	1.1	- 2.4	7.6	76	998.5	8.2	4.0	4.8	10	0.3	-	-
17	10.5	16.5	5.6	5.4	10.0	80	985.6	5.2	7.5	7.6	14	1.3	-	-
18	2.8	11.4	- 0.8	- 1.3	5.6	74	981.6	6.1	6.5	10.4	14	0.4	-	-
19	2.3	7.1	- 1.5	- 3.3	5.4	78	991.5	10.2	4.4	4.0	06	1.3	-	-
20	5.7	10.6	- 0.2	- 1.3	6.9	78	981.8	-	7.3	6.8	10	0.4	-	-
21	9.3	14.1	5.0	3.0	9.0	77	977.8	2.0	7.1	4.1	10	12.3	-	-
22	6.3	10.8	3.8	3.2	6.7	71	988.4	6.6	7.4	5.0	09	-	-	-
23	4.3	8.1	2.0	1.2	5.9	72	995.2	2.1	7.6	4.4	06	0.8	-	-
24	2.8	3.8	1.9	1.3	6.4	86	995.7	-	8.0	6.5	08	9.9	-	-
25	6.4	10.1	2.6	2.0	6.3	67	998.7	2.2	7.5	7.0	10	0.1	-	-
26	6.4	8.6	4.3	3.5	8.0	83	1002.9	-	7.9	4.6	08	4.6	-	-
27	9.4	12.6	6.2	5.5	9.8	83	1006.9	0.7	7.9	2.8	06	-	-	-
28	10.3	15.1	6.3	5.3	7.6	62	1004.8	2.5	7.0	3.3	07	1.0	-	-
29	8.1	12.7	5.3	3.4	7.5	71	996.1	5.8	5.3	5.4	10	0.0	-	-
30	8.0	10.4	4.2	2.0	7.3	68	995.0	7.5	6.1	4.6	08	-	-	-

RESKO

DNI	TEMPERATURA POWIETRZA				PRĘŻNOŚĆ PARY WODNEJ	WILGOTNOŚĆ WZGLĘDNA	CIŚNIENIE ATMOSFERYCZNE	USŁONECZNIENIE	ZACHMURZENIE	WIATR		OPAD	ŚNIEG	
	T	Max	Min	T_g	e	U	P	S	N	v	v_{max}	R_d	s_h	s_g
1	2.7	8.3	- 1.6	- 4.4	6.3	86	1013.4	4.1	3.3	1.5	03	0.0	-	-
2	2.0	6.7	- 3.2	- 5.5	5.2	77	1014.2	7.0	2.6	1.4	03	-	-	-
3	3.5	7.3	- 1.6	- 4.5	6.6	83	1005.5	0.4	5.6	2.0	04	4.1	-	-
4	4.8	7.5	3.8	3.6	7.6	88	1006.1	0.8	6.0	2.0	03	1.0	-	-
5	4.8	7.4	- 0.2	- 3.0	7.9	92	1000.5	0.2	7.0	2.5	04	7.4	-	-
6	3.6	8.6	- 0.9	- 2.4	5.9	77	994.5	7.7	3.5	2.1	04	0.8	-	-
7	5.8	7.5	2.6	0.4	8.6	93	995.7	-	7.6	2.6	05	5.1	-	-
8	5.9	10.5	1.5	- 1.0	6.8	76	1004.6	10.1	2.5	1.9	05	-	-	-
9	8.6	14.7	1.4	- 1.9	8.4	76	1007.4	7.4	3.8	2.3	04	-	-	-
10	9.4	12.0	7.0	6.6	10.5	89	1001.5	-	8.0	2.1	03	-	-	-
11	9.6	15.0	6.0	6.0	9.8	83	1008.4	5.8	6.0	1.6	03	-	-	-
12	7.6	11.3	5.4	4.0	9.6	92	1016.7	-	7.8	0.9	02	1.3	-	-
13	6.7	11.2	4.2	3.4	8.4	87	1020.0	4.6	6.9	2.9	04	-	-	-
14	7.1	13.8	2.0	0.6	8.1	82	1018.1	5.3	5.4	2.9	04	-	-	-
15	6.6	14.2	- 0.4	- 3.0	7.0	75	1014.9	10.5	0.3	2.0	04	-	-	-
16	6.9	13.5	0.3	- 2.4	7.7	79	1011.7	4.8	5.5	3.4	08	-	-	-
17	11.1	14.3	7.8	6.6	9.6	73	1001.3	0.2	7.4	6.9	08	0.8	-	-
18	3.9	13.3	1.8	0.6	5.1	64	998.0	5.8	6.4	4.4	07	0.4	-	-
19	3.8	8.3	- 0.9	- 3.2	6.1	77	1003.3	8.0	6.0	3.8	07	4.9	-	-
20	7.5	11.1	3.5	3.1	7.7	75	988.4	1.7	7.4	5.6	07	0.9	-	-
21	7.2	11.2	5.0	3.0	7.7	76	985.0	3.4	6.4	3.6	05	0.4	-	-
22	3.2	8.2	0.2	- 1.4	5.9	78	999.7	8.5	4.9	3.3	05	1.5	-	-
23	3.2	7.7	- 2.0	- 5.5	6.1	80	1006.6	7.6	3.0	1.9	05	-	-	-
24	3.2	9.5	- 3.2	- 6.5	5.5	73	1011.3	11.3	2.0	2.1	05	-	-	-
25	5.4	10.2	0.4	- 2.4	5.6	64	1013.8	8.4	4.9	4.0	06	-	-	-
26	6.1	11.0	0.9	- 1.9	5.4	59	1016.8	11.4	5.1	3.4	05	-	-	-
27	7.6	13.3	3.9	3.0	6.4	63	1019.1	3.0	6.0	2.3	03	-	-	-
28	7.8	15.8	- 2.1	- 5.1	6.8	68	1017.6	11.4	2.1	1.6	04	0.4	-	-
29	9.9	14.6	7.4	6.6	8.7	73	1009.6	8.3	5.0	3.1	05	0.0	-	-
30	8.4	12.0	4.4	1.9	9.5	85	1006.0	0.9	5.1	3.9	05	1.0	-	-

OLSZTYN-DAJTKI

DNI	TEMPERATURA POWIETRZA				PRĘŻNOŚĆ PARY WODNEJ	WILGOTNOŚĆ WZGLĘDNA	CIŚNIENIE ATMOSFERYCZNE	USŁONECZNIENIE	ZACHMURZENIE	WIATR		OPAD	ŚNIEG	
	T	Max	Min	T_g	e	U	P	S	N	v	v_{max}	R_d	s_h	s_g
1	2.4	8.9	- 4.8	- 7.0	4.6	70	1003.2	.	1.9	1.0	03	-	-	-
2	1.6	5.6	- 2.9	- 5.5	5.0	75	1002.9	.	3.8	2.1	04	-	-	-
3	1.9	6.7	- 2.8	- 5.3	4.7	70	997.7	.	4.5	1.1	02	-	-	-
4	2.4	4.8	- 2.3	- 5.8	6.3	86	994.6	.	6.8	1.8	03	0.1	-	-
5	5.1	9.4	2.0	1.1	6.8	78	993.7	.	7.0	2.8	04	3.2	-	-
6	5.3	7.4	3.9	2.9	8.3	93	986.0	.	7.4	2.6	05	1.2	-	-
7	8.2	11.8	3.9	2.5	9.0	83	989.8	.	7.9	5.4	08	13.1	-	-
8	8.6	13.0	5.4	4.8	8.5	78	998.7	.	5.3	2.4	05	0.0	-	-
9	7.5	13.0	- 0.2	- 1.6	9.0	87	1000.4	.	4.0	2.9	05	0.0	-	-
10	13.5	20.5	9.2	8.7	12.5	82	992.2	.	6.4	2.8	04	0.0	-	-
11	9.8	15.6	7.3	4.8	10.9	90	997.3	.	6.4	2.3	03	0.0	-	-
12	6.0	9.9	2.5	2.1	8.8	94	1006.3	.	7.9	2.1	03	0.2	-	-
13	7.3	11.6	4.3	4.2	8.9	88	1008.9	.	5.9	1.8	03	-	-	-
14	8.5	12.2	3.9	2.2	8.4	78	1006.9	.	5.5	2.8	04	-	-	-
15	8.2	14.6	0.0	- 1.4	7.2	68	1003.0	.	0.0	3.6	06	-	-	-
16	7.2	12.4	- 1.1	- 3.5	7.8	78	998.7	.	4.8	3.6	07	0.0	-	-
17	11.4	16.9	6.6	6.0	10.2	77	986.4	.	7.1	8.0	11	4.0	-	-
18	2.9	11.4	- 0.5	0.6	5.1	68	982.4	.	5.1	7.8	12	0.4	-	-
19	1.4	7.2	- 3.6	- 6.7	5.5	82	991.8	.	3.8	2.6	04	6.1	-	-
20	6.3	10.5	- 0.5	- 2.4	7.4	78	980.4	.	6.6	6.1	09	0.2	-	-
21	9.2	13.5	4.7	2.7	9.1	79	976.7	.	6.6	4.0	08	2.1	-	-
22	5.5	11.0	1.4	0.1	6.0	68	988.2	.	6.8	3.5	05	-	-	-
23	4.5	8.6	- 0.1	- 1.1	5.5	66	995.4	.	7.8	3.3	06	-	-	-
24	3.3	6.3	0.7	- 0.2	6.2	81	996.6	.	8.0	5.3	09	5.5	-	-
25	6.5	10.8	1.9	1.2	6.7	71	999.2	.	7.3	5.6	07	-	-	-
26	7.2	9.8	3.8	3.2	7.9	76	1002.8	.	7.6	4.9	07	1.8	-	-
27	9.2	12.8	5.5	4.9	9.3	80	1006.8	.	7.9	2.6	04	0.1	-	-
28	9.4	15.1	3.6	2.4	7.3	65	1005.1	.	5.8	1.8	03	2.9	-	-
29	8.2	13.8	5.5	1.5	7.7	72	996.5	.	4.6	4.5	07	0.2	-	-
30	7.7	11.2	3.2	0.8	8.0	77	995.0	.	4.0	4.9	08	-	-	-

SZCZECINEK

DNI	TEMPERATURA POWIETRZA T	Max	Min	T_g	PRĘŻNOŚĆ PARY WODNEJ e	WILGOTNOŚĆ WZGLĘDNA U	CIŚNIENIE ATMOSFERYCZNE P	USŁONECZNIENIE S	ZACHMURZENIE N	WIATR v	v_{max}	OPAD R_d	ŚNIEG s_h	s_g
1	2.1	8.2	- 3.4	- 8.0	5.9	84	1003.1	5.2	3.0	1.8	04	0.1	-	-
2	1.6	6.3	- 0.8	- 4.3	5.5	82	1003.7	6.6	2.8	1.6	04	-	-	-
3	3.6	8.4	- 1.1	- 6.8	6.0	77	999.9	3.8	4.3	2.5	05	1.3	-	-
4	4.3	6.5	4.0	2.9	7.8	94	995.2	0.1	6.1	2.6	04	0.8	-	-
5	3.8	7.0	0.9	- 4.0	7.4	92	990.9	-	7.8	3.3	05	5.0	-	-
6	4.4	9.0	0.4	- 2.2	6.0	74	984.3	9.0	2.8	1.8	03	0.1	-	-
7	5.8	7.1	3.4	2.9	8.6	93	985.8	-	7.9	3.3	05	10.4	-	-
8	5.8	10.9	0.5	- 2.8	7.4	82	995.0	5.5	4.8	2.1	05	-	-	-
9	7.2	14.7	- 1.0	- 3.7	8.2	81	997.9	5.7	5.1	2.9	06	0.0	-	-
10	10.4	14.6	8.6	7.4	11.7	93	990.8	1.5	6.1	2.9	04	0.0	-	-
11	8.5	13.1	6.5	4.9	9.7	89	998.4	3.3	5.6	2.0	04	-	-	-
12	5.7	10.5	1.6	- 1.6	8.3	90	1006.4	0.1	6.3	2.1	04	0.0	-	-
13	6.8	10.1	4.1	1.8	8.7	88	1009.3	0.6	7.6	4.0	05	-	-	-
14	8.1	13.7	3.6	1.5	8.0	76	1007.3	6.9	4.3	4.4	06	-	-	-
15	7.2	15.2	- 0.1	- 3.6	6.7	69	1004.1	11.2	0.4	3.0	04	-	-	-
16	6.5	12.7	2.6	- 2.3	7.7	81	1000.6	2.6	5.1	4.6	08	0.0	-	-
17	10.9	14.1	8.1	6.2	9.4	72	990.0	0.6	7.0	7.0	09	0.5	-	-
18	3.2	12.6	- 0.1	- 0.5	5.0	67	986.1	8.2	6.0	7.0	11	0.3	-	-
19	3.6	7.5	- 0.2	- 3.6	5.7	73	992.5	9.5	4.1	4.5	08	2.3	-	-
20	6.7	10.8	3.2	2.2	7.5	77	978.4	1.5	6.8	7.0	08	2.5	-	-
21	7.3	11.3	5.8	3.1	7.6	75	975.0	2.4	6.9	3.9	06	2.1	-	-
22	3.6	8.9	0.6	- 1.3	5.6	72	989.0	11.4	4.1	4.1	06	-	-	-
23	2.9	8.1	- 2.3	- 6.8	5.8	79	996.0	6.7	4.0	1.6	06	0.2	-	-
24	3.1	9.8	- 2.4	- 6.0	5.1	70	999.9	10.3	5.3	4.6	08	-	-	-
25	5.4	11.9	1.0	- 1.1	5.0	58	1002.2	6.8	7.0	6.5	08	-	-	-
26	6.5	12.8	0.4	- 1.9	5.6	60	1005.2	7.2	6.5	5.6	08	0.0	-	-
27	8.0	14.1	3.5	2.9	6.6	63	1008.1	1.5	6.5	2.1	05	-	-	-
28	8.5	15.6	- 0.7	- 4.5	6.3	60	1006.6	12.8	1.0	2.3	05	0.1	-	-
29	9.0	14.0	6.6	4.6	8.0	72	998.4	7.3	4.9	4.5	08	0.0	-	-
30	7.7	10.3	4.5	2.4	8.8	83	995.7	-	6.1	4.3	05	0.2	-	-

CHOJNICE

Kwiecień 1967

DNI	TEMPERATURA POWIETRZA T	Max	Min	T_g	PRĘŻNOŚĆ PARY WODNEJ e	WILGOTNOŚĆ WZGLĘDNA U	CIŚNIENIE ATMOSFERYCZNE P	USŁONECZNIENIE S	ZACHMURZENIE N	WIATR v	v_{max}	OPAD R_d	ŚNIEG s_h	s_g
1	2.1	9.0	- 2.4	- 7.7	6.0	86	998.4	8.9	3.8	1.8	06	0.0	-	-
2	1.1	6.0	- 2.5	- 6.3	5.2	81	998.7	5.3	3.1	1.8	05	0.0	-	-
3	3.3	8.4	- 1.8	- 6.1	5.4	73	991.5	7.4	3.6	1.6	04	0.2	-	-
4	4.6	8.2	2.9	2.7	7.3	88	990.1	0.6	7.5	2.9	05	0.0	-	-
5	3.4	6.2	- 0.1	- 2.3	7.5	95	986.7	-	7.8	4.0	07	8.4	-	-
6	4.5	8.6	- 0.1	- 2.8	6.2	76	980.0	10.2	3.8	1.9	04	0.1	-	-
7	5.8	7.3	4.5	3.2	8.8	95	981.8	-	8.0	3.9	05	12.5	-	-
8	5.9	11.1	1.2	0.2	7.7	84	990.7	4.8	6.4	1.4	03	-	-	-
9	7.7	14.0	0.7	- 1.0	8.5	82	993.9	6.0	4.8	2.5	06	-	-	-
10	11.4	18.4	8.4	8.4	12.3	92	986.2	4.6	7.3	2.5	05	0.0	-	-
11	8.8	13.9	7.6	8.2	10.2	90	993.3	1.3	6.4	2.1	04	-	-	-
12	5.0	10.7	- 0.5	- 0.8	8.1	93	1001.7	2.3	5.6	1.6	03	-	-	-
13	6.7	10.0	4.5	4.5	8.6	88	1004.5	0.2	7.4	2.6	04	-	-	-
14	7.7	13.5	4.6	3.7	7.9	77	1002.5	8.1	4.6	3.4	05	-	-	-
15	7.7	15.4	0.5	1.1	7.3	72	999.0	11.6	0.4	2.9	04	-	-	-
16	5.7	11.3	0.2	- 2.3	7.6	83	995.2	1.9	6.0	5.6	10	-	-	-
17	10.5	13.7	7.5	6.4	9.8	77	984.2	2.1	7.4	10.3	13	0.0	-	-
18	2.3	11.9	0.3	0.2	5.1	71	980.5	8.4	6.1	9.4	14	0.0	-	-
19	2.8	7.5	- 1.5	- 3.6	5.5	76	987.4	11.1	4.9	5.3	07	2.2	-	-
20	6.1	10.3	2.5	1.3	7.5	80	974.3	1.9	7.5	8.9	11	0.9	-	-
21	6.8	9.5	5.0	4.2	7.8	80	970.9	-	8.0	4.9	06	0.5	-	-
22	3.7	8.0	- 0.6	- 1.6	5.1	67	984.1	11.9	5.0	4.6	08	0.0	-	-
23	2.6	8.5	- 1.4	- 5.0	5.8	81	991.3	5.4	6.6	0.6	02	1.4	-	-
24	3.0	8.2	- 1.1	- 1.9	5.0	69	994.5	4.5	8.0	4.5	07	-	-	-
25	5.6	11.1	1.5	1.1	4.6	54	996.7	5.7	7.0	6.1	09	-	-	-
26	5.9	11.7	0.6	- 0.5	5.3	59	999.9	4.3	7.4	5.5	08	0.3	-	-
27	8.2	13.7	1.9	2.9	6.1	58	1002.9	0.5	6.5	2.8	05	-	-	-
28	8.6	16.4	0.6	- 0.3	5.6	54	1001.4	13.2	2.1	3.3	06	0.1	-	-
29	8.3	13.8	4.5	2.2	7.8	73	993.3	7.4	3.5	5.8	09	-	-	-
30	7.2	10.3	3.2	1.7	8.5	82	990.9	0.3	5.3	5.8	07	0.0	-	-

SZCZECIN-DĄBIE

DNI	TEMPERATURA POWIETRZA T	Max	Min	T_g	PRĘŻNOŚĆ PARY WODNEJ e	WILGOTNOŚĆ WZGLĘDNA U	CIŚNIENIE ATMOSFERYCZNE P	USŁONECZNIENIE S	ZACHMURZENIE N	WIATR v	v_{max}	OPAD R_d	ŚNIEG s_h	s_g
1	3.4	9.3	- 2.5	- 5.3	6.1	79	1019.8	4.4	4.0	3.3	05	0.0	-	-
2	2.7	7.6	- 0.9	- 3.4	4.9	69	1020.7	6.3	2.1	3.1	04	-	-	-
3	4.7	7.0	- 1.2	- 4.2	6.9	79	1011.4	-	6.0	4.0	06	1.4	-	-
4	5.6	9.1	3.9	1.8	7.6	64	1012.8	1.7	6.5	4.0	07	1.2	-	-
5	5.9	8.0	2.0	- 1.1	8.5	91	1006.7	-	7.4	5.6	08	5.5	-	-
6	4.9	9.6	0.3	- 1.8	5.8	69	999.4	7.1	4.1	4.4	06	2.8	-	-
7	5.2	9.0	3.4	1.4	8.1	92	1000.9	-	5.8	3.0	04	5.7	-	-
8	5.8	10.1	0.8	- 2.3	7.0	77	1009.9	6.8	2.6	5.0	08	-	-	-
9	9.0	15.3	1.9	- 1.5	8.0	71	1012.6	6.8	4.6	4.6	06	-	-	-
10	9.5	11.9	7.4	6.0	10.8	91	1006.7	-	8.0	3.8	06	0.0	-	-
11	10.7	16.4	7.5	7.0	9.7	77	1014.5	6.3	5.9	3.4	06	2.6	-	-
12	9.1	12.8	4.9	2.0	10.4	91	1022.1	0.0	5.9	2.5	04	3.5	-	-
13	6.7	12.1	4.3	2.1	8.7	89	1025.9	4.2	6.0	5.8	08	-	-	-
14	7.7	13.2	2.9	0.3	8.7	83	1023.7	3.7	5.4	5.3	07	-	-	-
15	7.5	14.7	2.6	- 1.4	7.4	74	1021.3	12.4	0.3	3.4	05	-	-	-
16	8.6	14.4	3.6	- 0.6	8.1	74	1018.9	3.6	5.4	4.8	08	-	-	-
17	12.0	16.4	7.3	1.3	9.4	68	1008.7	3.2	6.9	8.4	10	-	-	-
18	4.4	14.3	1.5	2.0	5.4	65	1005.1	7.7	5.4	7.3	09	4.2	-	-
19	4.7	8.6	0.6	- 1.5	6.1	73	1010.3	5.2	5.0	5.4	07	1.3	-	-
20	8.7	12.4	4.7	4.7	7.7	69	994.7	1.6	7.4	7.6	10	0.2	-	-
21	7.4	11.1	6.7	4.8	7.7	75	991.0	1.5	6.4	6.4	09	0.8	-	-
22	4.3	9.6	0.7	- 0.8	5.7	70	1006.0	9.2	4.3	5.6	08	1.7	-	-
23	4.1	8.2	0.0	- 1.6	6.1	76	1012.9	8.1	3.8	4.0	06	-	-	-
24	5.1	10.3	- 0.2	- 3.2	6.2	72	1017.7	11.8	3.5	5.0	09	-	-	-
25	6.4	10.2	3.4	1.0	5.6	60	1020.2	6.7	6.0	7.9	09	-	-	-
26	7.3	11.5	3.8	1.8	5.2	53	1023.1	10.0	6.5	6.5	07	0.0	-	-
27	7.3	13.0	4.8	3.9	6.3	63	1025.4	1.3	6.1	4.1	05	0.0	-	-
28	8.7	16.5	0.6	- 1.7	7.3	67	1024.4	13.4	2.3	3.6	06	0.0	-	-
29	11.0	16.0	7.8	5.3	8.1	63	1016.8	9.3	4.5	5.9	08	-	-	-
30	10.0	15.5	4.9	3.3	9.0	74	1012.7	1.9	5.5	5.5	07	0.0	-	-

WAŁCZ

DNI	TEMPERATURA POWIETRZA T	Max	Min	T_g	PRĘŻNOŚĆ PARY WODNEJ e	WILGOTNOŚĆ WZGLĘDNA U	CIŚNIENIE ATMOSFERYCZNE P	USŁONECZNIENIE S	ZACHMURZENIE N	WIATR v	v_{max}	OPAD R_d	ŚNIEG s_h	s_g
1	2.7	10.3	- 2.3	- 5.6	6.5	88	1006.3	.	3.1	1.3	02	2.3	-	-
2	2.2	6.2	- 1.6	- 5.2	5.0	72	1007.1	.	2.4	1.0	02	-	-	-
3	4.3	9.1	- 1.7	- 5.6	6.3	76	999.0	.	5.1	1.6	04	3.2	-	-
4	5.1	8.3	3.9	3.8	8.3	94	998.5	.	5.5	2.0	03	2.4	-	-
5	4.6	8.5	0.4	- 2.5	7.8	92	994.3	.	7.0	2.1	04	6.0	-	-
6	5.0	9.4	- 0.3	- 3.2	6.4	76	987.2	.	5.4	2.6	04	0.2	-	-
7	6.2	7.4	4.0	3.2	8.7	92	988.2	.	7.0	2.4	03	5.6	-	-
8	6.3	10.6	1.5	- 0.5	7.5	80	998.0	.	2.4	1.4	02	-	-	-
9	8.4	15.5	- 0.5	- 2.6	9.1	82	1000.1	.	5.3	2.3	05	-	-	-
10	12.5	18.4	9.4	8.8	13.2	92	993.0	.	5.8	1.6	04	-	-	-
11	11.2	15.7	8.3	7.0	11.0	84	1001.3	.	5.6	1.5	02	-	-	-
12	8.3	13.6	4.3	1.0	9.5	87	1008.9	.	5.3	1.4	03	-	-	-
13	8.0	12.8	5.0	3.9	9.2	86	1011.9	.	7.5	2.3	04	-	-	-
14	9.5	14.7	5.4	5.3	8.9	77	1009.6	.	5.3	2.5	04	-	-	-
15	9.4	16.8	0.9	- 1.9	7.6	69	1006.6	.	0.4	1.5	02	-	-	-
16	7.3	13.5	1.0	- 1.8	8.5	85	1004.5	.	5.6	2.9	05	-	-	-
17	12.5	17.3	7.6	4.8	11.2	77	993.9	.	6.8	7.1	08	0.3	-	-
18	5.1	15.1	2.1	0.9	6.0	69	989.9	.	6.1	6.0	08	0.9	-	-
19	3.6	8.2	- 1.0	- 2.1	6.5	83	996.3	.	5.8	2.9	05	3.5	-	-
20	7.8	11.4	2.4	3.5	8.0	77	982.9	.	7.1	5.4	08	0.3	-	-
21	8.3	12.5	5.8	3.3	8.5	78	978.5	.	7.1	3.6	04	-	-	-
22	4.7	10.4	0.5	- 1.1	5.9	72	992.5	.	3.3	2.8	05	-	-	-
23	3.9	8.7	- 1.6	- 5.8	6.3	81	999.0	.	4.0	1.8	03	-	-	-
24	4.4	10.4	- 1.4	- 4.2	5.5	70	1002.8	.	5.4	2.9	06	-	-	-
25	7.2	14.6	1.6	0.4	6.0	62	1004.7	.	7.5	3.6	05	-	-	-
26	7.8	13.4	1.4	0.1	6.3	61	1007.6	.	7.3	3.8	05	1.2	-	-
27	8.6	13.9	3.5	3.4	9.2	83	1010.7	.	7.6	1.9	03	-	-	-
28	10.1	17.4	2.0	- 2.1	7.0	59	1010.0	.	1.4	1.5	03	0.1	-	-
29	10.8	17.5	6.9	4.0	8.9	71	1002.0	.	5.5	3.5	06	-	-	-
30	8.7	14.5	3.6	2.3	9.2	82	999.7	.	5.0	2.9	04	-	-	-

BIAŁYSTOK

DNI	TEMPERATURA POWIETRZA				PRĘŻNOŚĆ PARY WODNEJ	WILGOTNOŚĆ WZGLĘDNA	CIŚNIENIE ATMOSFERYCZNE	USŁONECZNIENIE	ZACHMURZENIE	WIATR		OPAD	ŚNIEG	
	T	Max	Min	T_g	e	U	P	S	N	v	v_{max}	R_d	s_h	s_g
1	3.6	9.3	- 0.8	- 2.6	5.1	69	1001.5	8.7	3.1	2.0	04	-	-	-
2	3.0	9.5	- 3.5	- 6.0	5.0	70	1000.8	8.8	1.1	2.5	07	0.0	-	-
3	1.5	5.5	- 1.7	- 2.4	4.8	72	996.0	2.6	5.8	2.5	04	0.0	-	-
4	2.8	8.1	- 3.3	- 6.2	5.4	72	994.0	5.7	4.9	1.5	02	0.4	-	-
5	4.3	7.3	2.3	2.0	6.5	79	994.3	0.8	7.3	1.9	03	0.1	-	-
6	5.0	7.0	2.0	0.3	7.5	85	989.0	0.1	7.9	4.3	08	3.8	-	-
7	8.9	13.8	4.7	3.9	7.3	67	992.3	4.3	6.1	6.1	09	6.3	-	-
8	7.5	11.1	6.1	5.0	9.1	87	997.1	1.1	6.4	3.8	08	0.0	-	-
9	8.3	12.3	4.1	1.3	9.9	90	1001.1	1.0	7.9	2.9	04	0.8	-	-
10	14.8	21.5	9.3	8.8	12.5	76	993.7	1.3	6.9	2.5	05	-	-	-
11	15.0	21.0	10.6	8.0	12.3	73	996.0	8.3	3.9	2.8	04	0.5	-	-
12	11.6	16.5	8.1	8.0	11.1	81	1004.1	5.4	6.8	1.9	04	-	-	-
13	11.3	15.5	8.0	5.9	10.1	77	1007.0	1.1	5.6	2.0	04	-	-	-
14	10.3	13.9	6.1	3.6	9.3	76	1004.5	3.7	5.4	2.9	04	-	-	-
15	10.4	16.5	4.6	3.1	7.7	64	1000.0	11.5	1.8	3.3	05	-	-	-
16	9.4	16.0	1.5	- 1.4	7.6	67	997.0	8.8	2.3	2.5	05	-	-	-
17	11.5	17.4	6.9	6.6	9.9	75	985.4	3.2	7.5	5.5	09	1.7	-	-
18	5.0	13.0	0.9	2.4	5.6	63	979.9	6.9	5.8	6.4	09	0.0	-	-
19	2.6	7.5	- 1.7	- 3.0	5.4	75	990.5	8.2	4.4	2.6	06	0.8	-	-
20	6.3	12.5	- 1.1	- 3.1	5.9	66	981.5	0.2	6.6	4.3	08	-	-	-
21	11.2	17.6	7.0	5.6	9.0	68	978.9	2.8	7.4	3.9	07	0.6	-	-
22	7.5	13.0	5.9	5.7	7.5	73	986.5	-	7.8	2.3	03	3.3	-	-
23	1.6	7.5	0.2	0.2	6.5	94	992.9	-	8.0	4.0	05	16.8	-	-
24	2.2	4.2	0.3	- 0.1	6.6	92	991.3	-	8.0	4.5	06	7.7	-	-
25	6.5	9.0	4.1	3.6	8.6	89	995.0	-	8.0	4.8	06	5.0	-	-
26	6.8	8.0	5.6	5.0	9.3	94	999.9	-	8.0	3.0	05	11.5	-	-
27	8.8	11.2	6.1	5.6	10.5	93	1004.8	-	7.8	1.5	03	2.0	-	-
28	11.4	15.1	7.9	6.4	9.5	72	1002.7	-	7.4	1.8	03	-	-	-
29	8.6	12.3	6.5	5.1	8.7	78	995.6	3.1	7.0	3.5	07	0.5	-	-
30	8.1	13.0	4.6	3.0	7.6	72	994.2	7.8	7.0	3.5	06	-	-	-

BYDGOSZCZ

DNI	TEMPERATURA POWIETRZA				PRĘŻNOŚĆ PARY WODNEJ	WILGOTNOŚĆ WZGLĘDNA	CIŚNIENIE ATMOSFERYCZNE	USŁONECZNIENIE	ZACHMURZENIE	WIATR		OPAD	ŚNIEG	
	T	Max	Min	T_g	e	U	P	S	N	v	v_{max}	R_d	s_h	s_g
1	2.5	10.3	- 7.0	- 8.4	5.2	75	1011.4	9.9	4.8	1.0	03	0.4	-	-
2	1.1	6.9	- 4.2	- 8.3	5.0	77	1012.0	4.6	3.8	2.3	06	0.0	-	-
3	3.0	9.9	- 6.2	- 8.9	4.7	66	1004.8	7.6	3.1	2.1	06	1.0	-	-
4	5.3	8.3	3.3	3.2	7.9	89	1003.3	0.2	7.4	2.9	05	0.0	-	-
5	3.9	8.3	- 1.9	- 3.4	7.7	94	1000.6	0.4	6.9	2.9	05	8.0	-	-
6	5.0	9.7	- 0.7	- 3.7	6.8	80	993.1	5.0	5.8	2.4	04	0.2	-	-
7	6.2	7.8	4.5	2.8	9.2	96	994.3	-	8.0	4.8	12	10.0	-	-
8	5.9	11.7	- 2.6	- 3.2	7.8	85	1003.8	6.0	2.9	1.5	04	0.0	-	-
9	7.7	15.1	- 1.8	- 2.2	9.2	87	1006.0	4.8	6.4	3.4	07	-	-	-
10	13.4	20.6	9.3	8.4	12.3	82	998.3	3.8	5.6	2.5	04	-	-	-
11	10.4	16.2	9.4	4.7	10.8	86	1006.2	3.5	5.6	3.5	06	0.0	-	-
12	5.3	11.4	- 0.7	- 2.2	8.2	93	1014.1	0.2	5.4	1.8	04	-	-	-
13	6.8	10.3	4.4	4.0	9.0	91	1016.8	0.3	7.9	3.9	05	-	-	-
14	8.5	13.5	4.7	5.0	8.0	75	1014.7	6.5	5.1	4.5	07	-	-	-
15	8.7	16.0	2.5	0.1	7.2	68	1011.2	12.3	0.0	3.1	06	-	-	-
16	7.2	13.8	- 2.3	- 4.6	8.4	81	1008.6	11.5	2.9	5.3	10	-	-	-
17	12.5	17.3	7.7	6.5	9.9	69	998.5	3.6	5.6	10.3	13	0.2	-	-
18	3.7	14.8	0.6	2.2	5.2	65	994.4	7.8	5.9	9.8	14	0.0	-	-
19	3.3	8.6	- 2.3	- 4.1	5.8	76	1001.4	10.0	4.9	5.3	09	1.5	-	-
20	7.9	12.3	2.2	0.9	7.4	72	989.4	0.3	6.5	8.5	13	1.3	-	-
21	8.7	12.8	4.8	2.7	9.0	81	984.6	1.8	7.0	4.3	07	0.9	-	-
22	4.9	9.5	- 2.2	- 1.6	5.4	65	997.5	8.0	4.9	5.4	07	-	-	-
23	4.0	9.3	- 2.9	- 4.9	5.5	70	1003.9	7.2	6.0	2.1	05	0.0	-	-
24	4.4	8.4	0.5	- 0.2	5.3	65	1006.6	0.1	7.9	5.5	08	1.6	-	-
25	5.8	11.1	1.3	1.0	5.7	66	1008.4	3.3	7.8	6.5	10	0.0	-	-
26	6.0	9.2	3.4	1.1	6.6	71	1011.7	-	7.8	6.0	08	4.4	-	-
27	6.6	9.5	3.8	3.6	8.6	88	1015.4	-	8.0	2.3	04	4.3	-	-
28	8.9	16.8	4.4	3.4	6.6	61	1014.1	7.5	5.6	3.0	07	-	-	-
29	8.3	15.4	1.8	0.0	7.8	73	1006.7	7.0	4.1	5.9	11	0.0	-	-
30	7.8	12.0	3.1	1.4	8.7	83	1004.7	1.3	4.3	5.6	08	-	-	-

MŁAWA

DNI	TEMPERATURA POWIETRZA				PRĘŻNOŚĆ PARY WODNEJ	WILGOTNOŚĆ WZGLĘDNA	CIŚNIENIE ATMOSFERYCZNE	USŁONECZNIENIE	ZACHMURZENIE	WIATR		OPAD	ŚNIEG	
	T	Max	Min	T_g	e	U	P	S	N	v	v_{max}	R_d	s_h	s_g
1	3.3	9.8	- 2.9	- 4.5	5.4	74	1001.7	.	0.6	1.1	03	0.3	-	-
2	2.1	6.8	- 1.2	- 3.4	5.3	77	1001.6	.	3.1	2.5	05	-	-	-
3	0.8	6.4	- 3.4	- 5.4	5.3	84	996.3	.	4.1	0.8	02	0.1	-	-
4	2.5	6.6	- 0.7	- 1.9	6.8	93	993.4	.	7.4	1.0	02	0.2	-	-
5	4.4	8.4	1.0	- 1.9	7.3	88	992.6	.	6.8	2.4	05	2.0	-	-
6	5.3	8.4	3.9	3.3	8.2	92	984.6	.	8.0	3.5	06	0.1	-	-
7	7.7	10.7	5.3	4.6	8.8	85	987.4	.	8.0	7.4	10	9.9	-	-
8	7.5	13.0	4.5	2.5	8.5	84	995.5	.	5.1	1.6	03	-	-	-
9	7.7	12.6	3.4	1.6	9.6	91	998.5	.	5.3	3.5	07	0.0	-	-
10	14.2	22.0	9.0	8.9	12.0	77	990.6	.	5.9	3.5	06	0.0	-	-
11	10.6	17.0	7.0	4.5	11.6	90	996.1	.	5.6	2.3	04	0.2	-	-
12	8.1	13.4	4.3	1.8	9.0	84	1004.4	.	3.6	2.0	03	-	-	-
13	8.1	10.8	5.9	5.1	9.4	87	1006.9	.	7.9	3.5	06	0.0	-	-
14	9.5	13.5	7.0	6.7	8.8	75	1004.6	.	4.4	4.0	07	-	-	-
15	9.8	16.0	3.8	2.9	7.6	66	1000.9	.	0.1	4.1	06	-	-	-
16	8.4	15.4	0.6	- 2.1	7.8	72	997.9	.	3.9	4.4	08	-	-	-
17	11.6	16.2	7.9	7.4	10.0	73	987.0	.	7.6	7.6	08	0.4	-	-
18	4.2	12.4	2.4	1.8	4.9	59	982.4	.	4.4	8.5	12	0.0	-	-
19	1.4	7.8	- 2.3	- 4.6	5.8	85	991.0	.	3.0	2.9	05	3.8	-	-
20	6.5	11.1	0.0	- 1.6	6.8	74	981.0	.	6.9	4.6	08	0.0	-	-
21	9.5	14.9	3.8	0.9	9.0	77	976.2	.	6.5	2.3	04	10.1	-	-
22	6.2	12.2	2.8	1.7	6.4	69	987.3	.	7.4	4.0	06	-	-	-
23	5.3	9.1	2.1	1.4	5.4	62	993.6	.	7.5	3.5	06	-	-	-
24	2.5	5.8	1.3	0.7	6.3	87	994.4	.	8.0	5.5	07	9.0	-	-
25	5.9	9.1	1.3	0.9	7.2	79	996.4	.	7.9	6.3	08	0.7	-	-
26	6.2	8.2	4.6	3.5	8.4	89	1000.4	.	8.0	5.6	09	5.3	-	-
27	7.7	9.2	6.5	6.4	10.3	98	1004.9	.	8.0	2.8	04	8.0	-	-
28	9.5	14.6	5.9	5.2	9.4	81	1003.7	.	6.6	1.5	02	0.5	-	-
29	8.0	13.4	4.2	2.4	8.4	79	996.3	.	4.3	3.8	06	0.5	-	-
30	8.2	11.3	3.9	0.8	8.3	76	994.7	.	5.0	4.4	08	-	-	-

OSTROŁĘKA

DNI	TEMPERATURA POWIETRZA				PRĘŻNOŚĆ PARY WODNEJ	WILGOTNOŚĆ WZGLĘDNA	CIŚNIENIE ATMOSFERYCZNE	USŁONECZNIENIE	ZACHMURZENIE	WIATR		OPAD	ŚNIEG	
	T	Max	Min	T_g	e	U	P	S	N	v	v_{max}	R_d	s_h	s_g
1	4.1	10.0	- 0.4	- 4.2	5.5	72	1007.7	9.3	1.4	2.6	05	-	-	-
2	2.4	8.2	- 2.0	- 6.1	5.3	75	1007.4	6.2	3.1	2.8	06	-	-	-
3	1.2	7.7	- 3.0	- 6.6	4.9	77	1002.6	5.7	3.9	1.5	03	-	-	-
4	2.8	6.7	- 1.1	- 5.9	6.3	84	999.6	-	5.9	1.4	04	0.1	-	-
5	4.9	8.4	1.4	- 2.6	6.4	75	999.5	5.1	6.9	2.4	05	2.6	-	-
6	5.3	6.6	3.5	2.9	8.3	93	992.2	-	8.0	4.4	06	5.3	-	-
7	8.5	12.7	5.6	4.4	8.7	80	995.1	1.1	7.9	6.1	09	7.8	-	-
8	8.4	13.2	5.9	4.3	8.8	81	1002.0	5.7	4.9	2.6	06	-	-	-
9	8.1	12.8	3.6	0.5	9.7	90	1005.5	1.7	6.0	2.9	05	0.0	-	-
10	15.2	22.7	9.5	8.8	12.0	73	997.5	3.1	6.6	2.8	04	-	-	-
11	13.4	19.2	10.3	5.9	11.8	77	1001.6	4.2	5.1	2.8	04	5.4	-	-
12	8.1	12.3	5.2	2.7	9.6	89	1010.5	5.8	2.6	2.1	03	-	-	-
13	9.7	12.7	5.7	4.4	10.5	87	1012.8	-	7.8	2.3	04	-	-	-
14	10.3	14.2	7.8	6.9	8.7	71	1010.5	8.4	5.0	3.5	05	-	-	-
15	10.0	16.2	4.3	2.1	7.9	67	1006.1	11.8	0.4	3.5	05	-	-	-
16	9.2	16.9	1.5	- 2.4	8.0	71	1003.3	9.8	3.6	3.8	06	-	-	-
17	11.8	17.2	7.4	6.8	10.3	74	992.1	3.7	7.8	7.3	10	0.3	-	-
18	4.8	13.1	1.9	3.6	5.4	61	987.2	7.8	5.0	7.9	11	0.1	-	-
19	2.2	7.7	- 2.9	- 6.0	5.4	78	996.9	8.3	2.9	3.3	06	0.3	-	-
20	7.3	13.0	0.2	- 1.5	6.3	65	987.7	0.1	6.9	6.1	10	0.1	-	-
21	11.2	16.5	7.7	5.3	8.7	67	983.0	2.5	7.4	4.5	08	7.3	-	-
22	7.3	11.1	4.4	2.5	6.5	65	992.8	5.6	7.6	3.9	06	-	-	-
23	5.1	8.5	2.5	1.9	5.7	67	999.3	2.0	7.9	3.9	05	1.2	-	-
24	2.8	5.4	1.4	0.9	6.3	92	998.9	-	8.0	7.5	10	15.5	-	-
25	6.6	9.2	2.8	2.4	7.3	76	1001.6	-	8.0	5.0	07	4.3	-	-
26	6.4	8.8	4.4	3.5	8.6	90	1006.1	-	8.0	4.0	05	4.6	-	-
27	8.3	10.1	6.7	6.1	10.5	95	1010.6	-	8.0	2.0	04	7.0	-	-
28	10.6	14.1	7.5	6.4	10.3	82	1009.3	-	7.8	2.0	04	0.0	-	-
29	8.8	14.2	5.3	3.6	8.8	80	1001.9	3.7	6.9	4.9	07	0.0	-	-
30	8.5	11.4	4.8	1.0	7.8	71	1000.2	8.5	5.1	4.3	07	-	-	-

Tablica II

TORUŃ

DNI	TEMPERATURA POWIETRZA T	Max	Min	T_g	PRĘŻNOŚĆ PARY WODNEJ e	WILGOTNOŚĆ WZGLĘDNA U	CIŚNIENIE ATMOSFERYCZNE P	USŁONECZNIENIE S	ZACHMURZENIE N	WIATR v	v_{max}	OPAD R_d	ŚNIEG s_k	s_g
1	2.3	10.3	- 5.5	- 9.4	4.8	72	1012.1	9.1	2.8	1.1	02	0.0	-	-
2	2.3	6.8	- 1.9	- 5.0	5.3	76	1012.6	5.2	3.6	1.6	04	0.0	-	-
3	2.9	10.1	- 6.4	-10.1	4.9	68	1005.8	9.5	2.5	1.0	03	0.9	-	-
4	5.0	8.4	3.8	3.0	8.1	92	1003.8	0.2	6.8	1.6	03	0.3	-	-
5	4.7	7.9	0.8	- 2.1	7.7	91	1001.6	1.3	7.0	2.3	04	6.9	-	-
6	6.0	8.8	1.5	- 0.8	7.5	82	993.3	4.6	5.5	2.4	04	0.2	-	-
7	6.4	7.8	5.0	3.9	9.2	96	995.2	-	8.0	3.6	05	11.4	-	-
8	6.7	12.4	2.3	- 2.0	8.3	87	1004.6	5.8	5.3	1.6	03	0.1	-	-
9	7.8	14.8	0.0	- 3.1	9.2	87	1007.0	4.0	6.3	3.3	06	-	-	-
10	14.1	21.7	9.6	9.0	12.5	80	998.8	4.7	5.1	2.1	04	0.0	-	-
11	10.7	16.3	7.7	4.9	11.1	87	1006.5	0.8	5.4	1.5	02	0.0	-	-
12	5.8	10.9	1.5	- 1.8	8.5	93	1014.9	0.6	5.0	2.6	05	0.0	-	-
13	7.4	10.6	5.2	3.9	9.0	88	1017.3	-	7.6	3.4	04	-	-	-
14	8.6	13.6	5.6	- 0.2	8.5	78	1015.1	6.6	4.6	3.8	06	-	-	-
15	8.7	15.5	2.8	1.0	7.5	70	1011.6	12.4	0.3	3.0	04	-	-	-
16	8.3	15.2	0.4	- 4.5	7.7	72	1008.9	12.0	3.1	3.1	06	-	-	-
17	12.8	16.9	8.6	7.4	9.7	66	998.2	2.2	7.1	6.6	09	0.0	-	-
18	4.5	14.8	1.4	- 4.0	5.1	60	994.1	8.1	4.5	6.3	10	0.3	-	-
19	3.4	8.7	- 0.9	- 3.5	5.8	75	1001.8	9.3	4.5	3.0	05	1.7		
20	7.9	12.2	3.4	1.6	7.0	68	990.0	-	6.8	5.0	07	0.0		
21	9.2	14.2	4.6	5.6	8.8	77	984.8	0.9	6.8	2.1	04	0.7	-	-
22	5.3	10.0	0.4	- 1.8	5.3	63	997.8	9.9	5.1	2.9	05	-	-	-
23	4.7	10.1	- 1.5	- 5.5	5.2	64	1004.2	4.3	5.5	1.8	03	-	-	-
24	3.8	7.7	1.3	0.0	5.1	66	1006.8	-	8.0	5.4	08	4.9	-	-
25	5.3	10.6	0.5	- 0.2	6.6	76	1008.2	1.1	7.9	5.4	07	0.0	-	-
26	5.7	7.6	3.8	3.0	7.0	77	1011.7	-	8.0	4.9	06	6.1	-	-
27	6.3	9.3	4.3	3.7	8.9	93	1015.9	-	8.0	2.0	03	5.3	-	-
28	8.5	15.3	4.2	3.5	7.6	70	1014.7	4.1	6.1	2.1	03	0.2	-	-
29	8.3	14.8	3.9	0.1	7.6	72	1007.1	6.6	3.6	2.4	04	0.0	-	-
30	7.8	11.9	4.1	0.0	8.5	80	1005.2	2.3	4.4	3.5	05	-	-	-

GORZÓW WIELKOPOLSKI

Kwiecień 1967

DNI	TEMPERATURA POWIETRZA T	Max	Min	T_g	PRĘŻNOŚĆ PARY WODNEJ e	WILGOTNOŚĆ WZGLĘDNA U	CIŚNIENIE ATMOSFERYCZNE P	USŁONECZNIENIE S	ZACHMURZENIE N	WIATR v	v_{max}	OPAD R_d	ŚNIEG s_k	s_g
1	3.1	9.8	- 0.4	- 0.2	6.7	89	1014.1	3.9	3.9	1.0	03	5.2	-	-
2	2.6	6.8	- 1.2	- 3.5	5.1	71	1014.8	1.2	3.3	0.8	02	-	-	-
3	3.1	6.4	- 0.9	- 4.1	7.1	90	1006.2	0.3	5.3	1.0	02	2.9	-	-
4	5.5	9.1	2.8	1.4	7.7	86	1006.6	1.7	6.1	2.0	03	0.7	-	-
5	5.1	7.8	3.4	0.2	8.1	92	1001.8	0.3	7.3	1.4	03	5.2	-	-
6	4.8	9.8	- 0.5	- 3.6	6.2	74	993.3	7.6	4.3	2.8	06	2.6	-	-
7	5.3	7.5	3.0	1.9	8.6	96	994.7	0.0	7.1	1.4	03	1.4	-	-
8	5.9	10.5	1.2	- 1.6	6.7	74	1004.2	4.5	3.6	1.3	02	-	-	-
9	9.3	16.7	2.3	- 1.4	8.8	77	1005.8	6.4	3.5	2.5	05	-	-	-
10	11.8	18.0	9.3	7.8	12.0	88	999.9	3.3	6.9	2.8	04	-	-	-
11	11.5	17.5	7.7	7.4	11.5	85	1008.5	3.3	7.0	1.5	03	6.7	-	-
12	9.5	13.6	7.7	5.0	10.2	87	1015.4	0.1	5.6	1.9	04	3.4	-	-
13	7.0	11.2	4.8	2.0	8.6	86	1018.7	1.3	3.9	2.3	03	0.0	-	-
14	8.8	14.6	4.1	2.3	8.7	78	1016.2	4.0	3.9	3.1	05	-	-	-
15	9.2	15.6	3.0	0.8	7.5	66	1014.0	11.2	0.3	2.9	05	-	-	-
16	7.8	13.9	1.4	- 1.5	7.6	73	1012.8	7.0	4.4	2.4	06	-	-	-
17	12.6	18.3	8.1	7.3	9.5	67	1003.6	6.7	7.3	5.1	07	0.0	-	-
18	5.3	15.5	1.3	2.7	5.4	61	999.0	8.8	4.9	7.3	11	1.1	-	-
19	4.0	8.2	- 0.4	- 2.0	6.3	78	1005.3	6.0	5.3	4.4	08	0.8	-	-
20	8.9	12.5	4.3	3.5	7.6	68	990.9	0.6	6.5	4.6	07	-	-	-
21	7.7	11.8	6.3	4.9	7.8	74	986.1	0.0	7.3	3.1	05	0.5	-	-
22	4.4	9.3	0.1	- 1.7	5.1	63	1000.4	8.5	5.5	3.3	05	0.0	-	-
23	3.3	8.2	- 0.8	- 4.5	6.3	81	1006.6	4.7	4.8	1.5	04	0.8	-	-
24	4.4	9.8	- 0.8	- 2.0	5.5	69	1010.4	9.1	4.6	4.6	07	0.2	-	-
25	5.8	11.1	0.4	- 1.0	6.0	67	1012.1	0.9	7.0	5.9	07	-	-	-
26	6.9	11.8	1.8	0.6	6.3	63	1015.1	0.4	7.3	4.8	06	0.1	-	-
27	7.6	11.0	5.2	4.4	8.1	78	1018.2	-	8.0	1.5	04	0.2	-	-
28	9.8	16.0	2.7	2.0	7.1	64	1017.9	10.1	3.5	2.8	04	-	-	-
29	10.2	15.8	5.6	2.2	7.8	64	1011.0	8.0	3.9	2.6	05	-	-	-
30	9.6	15.8	4.0	2.5	9.6	80	1007.5	4.3	4.1	2.4	05	-	-	-

PŁOCK-RADZIWIE

DNI	TEMPERATURA POWIETRZA T	Max	Min	T_g	PRĘŻNOŚĆ PARY WODNEJ e	WILGOTNOŚĆ WZGLĘDNA U	CIŚNIENIE ATMOSFERYCZNE P	USŁONECZNIENIE S	ZACHMURZENIE N	WIATR v	v_{max}	OPAD R_d	ŚNIEG s_k	s_g
1	4.3	10.6	- 0.5	- 3.4	5.6	73	1011.8	.	1.3	1.4	03	-	-	-
2	3.2	7.0	- 1.0	- 4.2	5.6	75	1012.1	.	3.1	2.3	04	-	-	-
3	3.2	9.2	- 3.2	- 6.2	4.9	68	1006.1	.	4.4	1.8	03	1.2	-	-
4	4.5	7.7	2.7	2.3	7.7	91	1003.6	.	7.3	1.4	03	2.5	-	-
5	5.1	8.9	1.4	2.3	7.8	89	1002.7	.	6.8	2.1	04	8.8	-	-
6	6.4	8.9	3.9	2.4	8.3	87	993.9	.	7.5	3.0	04	0.2	-	-
7	7.3	10.0	5.1	5.7	9.3	91	995.6	.	8.0	3.3	05	11.9	-	-
8	7.3	13.9	1.6	0.9	8.6	86	1005.7	.	4.1	1.8	04	1.2	-	-
9	9.0	13.8	2.3	0.9	10.2	89	1007.2	.	6.5	3.1	05	-	-	-
10	15.8	22.4	10.0	9.3	12.1	71	999.2	.	4.9	3.3	05	2.4	-	-
11	11.8	17.6	10.3	6.6	12.6	91	1006.2	.	5.5	2.3	04	0.3	-	-
12	10.3	15.4	6.7	4.3	10.8	87	1013.8	.	4.8	2.0	03	-	-	-
13	9.0	11.5	7.2	6.3	10.7	93	1016.0	.	7.9	2.4	03	5.8	-	-
14	11.0	14.9	8.6	7.9	9.7	76	1013.6	.	4.6	3.6	05	-	-	-
15	11.2	17.6	5.8	4.7	8.5	67	1010.0	.	0.9	4.6	06	-	-	-
16	10.0	16.7	1.9	0.3	9.0	75	1008.6	.	3.4	3.8	06	-	-	-
17	13.4	16.8	9.3	8.4	10.7	70	998.7	.	7.4	7.1	10	-	-	-
18	6.0	15.4	2.8	4.1	6.3	66	994.0	.	4.5	5.8	08	0.0	-	-
19	2.5	8.7	- 2.0	- 4.6	5.8	81	1002.1	.	5.6	3.3	05	1.4	-	-
20	9.0	14.5	2.1	- 0.2	6.8	62	991.8	.	7.5	4.9	08	0.0	-	-
21	11.9	15.9	8.1	7.1	9.3	88	986.0	.	7.6	3.3	05	3.7	-	-
22	7.1	13.2	3.0	2.5	6.0	61	997.8	.	6.5	3.4	06	-	-	-
23	6.8	10.4	3.7	4.3	5.8	60	1003.4	.	7.1	2.4	04	0.0	-	-
24	3.7	7.7	2.4	3.8	6.2	79	1004.9	.	7.8	4.6	07	9.4	-	-
25	5.9	9.8	1.2	3.8	7.8	84	1006.2	.	8.0	4.4	07	5.6	-	-
26	6.6	8.4	4.4	6.6	8.5	87	1010.2	.	8.0	3.4	06	0.2	-	-
27	8.4	10.0	7.0	9.1	10.3	94	1014.6	.	8.0	1.6	03	9.2	-	-
28	8.6	11.6	6.5	1.9	10.3	93	1014.3	.	7.8	1.9	03	3.3	-	-
29	8.4	13.1	4.2	5.4	9.0	82	1007.4	.	4.8	3.3	05	0.2	-	-
30	8.3	11.9	4.2	3.7	8.3	77	1005.6	.	3.8	3.5	07	-	-	-

POZNAŃ-ŁAWICA

DNI	TEMPERATURA POWIETRZA T	Max	Min	T_g	PRĘŻNOŚĆ PARY WODNEJ e	WILGOTNOŚĆ WZGLĘDNA U	CIŚNIENIE ATMOSFERYCZNE P	USŁONECZNIENIE S	ZACHMURZENIE N	WIATR v	v_{max}	OPAD R_d	ŚNIEG s_k	s_g
1	3.5	10.4	- 4.1	- 6.6	5.8	77	1009.3	6.0	3.3	1.0	05	0.0	-	-
2	2.6	7.0	- 2.0	- 4.9	5.2	74	1010.1	5.6	4.3	2.4	06	-	-	-
3	3.8	10.4	- 3.4	- 7.7	6.2	79	1002.4	4.4	4.8	2.8	06	2.8	-	-
4	6.2	9.3	4.4	3.3	7.9	84	1001.8	2.2	6.4	5.0	08	0.2	-	-
5	4.9	9.3	- 0.2	- 3.6	8.0	92	998.4	0.1	6.9	5.4	08	4.7	-	-
6	5.5	9.3	- 0.4	- 4.0	6.9	77	989.8	6.0	4.9	4.0	08	0.7	-	-
7	5.9	7.7	5.0	4.2	8.6	92	990.8	-	7.0	2.4	05	5.0	-	-
8	6.1	11.4	0.0	- 3.4	7.3	79	1001.0	4.7	2.4	2.4	03	-	-	-
9	9.7	16.1	1.7	- 1.5	9.4	79	1001.9	4.3	4.4	4.6	06	-	-	-
10	14.6	21.5	9.3	8.4	13.1	81	995.0	7.2	5.0	3.8	06	0.0	-	-
11	11.6	16.7	8.9	8.9	11.2	83	1004.3	4.3	4.9	3.1	06	-	-	-
12	8.7	12.5	4.9	0.9	9.6	86	1010.8	3.1	3.8	4.3	07	1.0	-	-
13	7.9	11.9	4.5	3.0	9.0	86	1013.6	1.3	7.6	6.3	07	0.0	-	-
14	9.9	15.3	6.0	5.7	9.0	76	1011.0	6.4	5.3	6.9	10	-	-	-
15	9.9	16.4	3.1	1.5	7.6	65	1008.5	10.2	0.4	5.3	08	-	-	-
16	9.2	16.0	0.7	- 3.0	7.9	70	1007.6	10.6	2.8	5.4	09	0.0	-	-
17	13.4	18.4	7.9	6.6	9.6	65	998.8	6.1	6.3	9.6	12	0.0	-	-
18	6.7	15.7	3.7	4.7	4.7	49	993.8	9.1	5.5	9.4	13	1.5	-	-
19	4.0	9.4	- 0.3	- 1.8	6.1	77	1000.6	8.2	5.9	6.5	09	1.0	-	-
20	9.3	15.1	4.2	2.6	7.0	62	988.3	2.1	7.4	7.6	09	-	-	-
21	10.2	14.7	6.3	2.0	8.4	68	982.3	0.4	7.1	6.0	08	0.0	-	-
22	5.5	10.4	0.6	1.4	4.9	57	996.0	8.6	5.6	4.9	07	-	-	-
23	4.6	10.5	- 1.8	- 5.5	5.5	68	1001.4	8.2	5.1	3.9	06	0.0	-	-
24	5.4	10.4	- 0.5	- 1.8	4.1	51	1004.4	8.6	6.5	7.5	10	0.6	-	-
25	6.3	12.4	1.1	0.5	5.6	61	1005.8	2.3	7.9	8.8	10	0.3	-	-
26	6.5	9.5	3.4	3.0	6.1	62	1009.1	-	8.0	7.5	09	1.3	-	-
27	7.1	8.9	4.8	4.6	9.0	89	1013.0	-	8.0	3.3	06	2.9	-	-
28	9.4	16.7	5.5	5.0	7.7	69	1012.8	4.9	5.3	3.9	05	0.0	-	-
29	8.7	15.5	1.6	- 2.0	8.2	75	1006.1	6.1	3.9	6.0	09	0.0	-	-
30	8.9	13.6	4.0	1.2	8.8	77	1003.5	5.4	3.6	5.1	07	-	-	-

Tablica II

SŁUBICE

DNI	TEMPERATURA POWIETRZA				PRĘŻNOŚĆ PARY WODNEJ	WILGOTNOŚĆ WZGLĘDNA	CIŚNIENIE ATMOSFERYCZNE	USŁONECZNIENIE	ZACHMURZENIE	WIATR		OPAD	ŚNIEG	
	T	Max	Min	T_g	e	U	P	S	N	v	v_{max}	R_d	s_h	s_g
1	3.0	9.7	- 1.8	- 3.4	6.5	86	1018.1	.	5.1	1.3	03	0.8	-	-
2	2.8	7.7	- 2.5	- 4.8	5.2	72	1019.1	.	3.1	1.6	03	-	-	-
3	4.0	7.2	- 1.8	- 4.6	7.2	86	1010.4	.	5.0	2.0	03	1.2	-	-
4	5.8	9.2	3.4	2.0	7.9	85	1011.9	.	4.9	2.9	04	1.5	-	-
5	5.8	7.8	3.4	0.7	8.4	91	1006.7	.	7.6	4.0	09	4.4	-	-
6	5.2	10.5	- 1.0	- 3.6	6.5	75	997.3	.	4.4	3.3	05	2.1	-	-
7	5.3	10.1	0.9	0.4	7.6	86	999.0	.	6.3	1.5	02	-	-	-
8	5.8	10.6	0.7	- 1.4	6.4	72	1008.2	.	2.6	2.3	03	-	-	-
9	9.2	16.3	0.0	- 2.6	8.6	75	1008.9	.	3.9	2.3	04	0.0	-	-
10	12.0	16.6	9.4	7.6	12.4	88	1003.8	.	5.1	2.1	03	0.0	-	-
11	11.1	17.7	7.4	5.4	10.8	84	1012.6	.	4.4	0.8	02	1.6	-	-
12	9.3	13.3	6.5	3.9	10.3	88	1019.3	.	5.5	1.9	05	5.2	-	-
13	6.1	10.2	2.6	0.0	8.6	91	1022.4	.	4.8	2.0	04	-	-	-
14	7.6	14.4	3.1	0.5	9.3	90	1019.9	.	5.4	2.6	05	0.2	-	-
15	9.0	15.7	1.7	- 1.0	8.3	75	1018.0	.	0.8	1.9	04	-	-	-
16	8.0	14.0	- 0.8	- 2.3	8.4	80	1017.7	.	2.5	2.1	04	-	-	-
17	13.0	18.7	7.7	6.6	9.2	63	1009.4	.	6.0	5.0	08	-	-	-
18	6.0	16.5	1.0	0.5	5.9	64	1004.8	.	5.3	6.1	08	2.3	-	-
19	4.6	8.3	0.2	- 1.0	6.0	72	1013.6	.	5.8	4.9	06	0.2	-	-
20	9.8	13.2	5.7	4.7	6.8	57	996.2	.	7.1	5.0	08	0.6	-	-
21	7.9	12.2	6.6	5.6	8.1	76	991.1	.	7.5	3.4	07	0.8	-	-
22	4.7	9.7	0.7	- 0.6	5.8	70	1005.6	.	4.3	2.9	05	-	-	-
23	2.3	6.7	- 2.3	- 5.0	6.3	87	1011.1	.	4.1	1.5	03	3.4	-	-
24	4.3	9.9	- 0.5	- 2.0	5.8	75	1015.0	.	4.1	2.3	05	-	-	-
25	5.1	9.2	- 0.2	- 2.3	6.1	71	1016.6	.	7.4	4.0	07	-	-	-
26	6.4	10.9	0.6	- 1.0	5.8	62	1019.6	.	6.8	4.4	08	0.2	-	-
27	7.0	9.2	4.6	1.6	8.2	82	1022.5	.	8.0	1.0	02	1.2	-	-
28	9.8	16.4	3.8	2.5	6.5	57	1022.4	.	3.9	1.4	03	-	-	-
29	10.7	15.2	5.2	1.9	7.8	62	1016.1	.	3.6	1.4	06	-	-	-
30	10.3	16.8	4.5	2.9	8.8	71	1012.2	.	3.9	3.1	04	-	-	-

KOŁO

Kwiecień 1967

DNI	TEMPERATURA POWIETRZA				PRĘŻNOŚĆ PARY WODNEJ	WILGOTNOŚĆ WZGLĘDNA	CIŚNIENIE ATMOSFERYCZNE	USŁONECZNIENIE	ZACHMURZENIE	WIATR		OPAD	ŚNIEG	
	T	Max	Min	T_g	e	U	P	S	N	v	v_{max}	R_d	s_h	s_g
1	2.9	9.8	- 3.2	- 4.6	5.6	78	1007.4	.	1.8	0.4	02	-	-	-
2	3.2	7.4	0.8	- 2.5	5.4	73	1008.3	.	4.0	1.5	03	0.0	-	-
3	4.6	10.5	- 1.9	- 5.5	5.3	66	1001.6	.	4.0	0.8	02	1.7	-	-
4	5.5	8.4	4.6	3.9	7.8	86	999.8	.	7.6	1.9	04	0.0	-	-
5	5.5	8.9	1.3	- 1.5	7.4	83	998.2	.	6.5	1.6	04	5.8	-	-
6	5.9	8.8	2.9	0.9	7.8	85	989.1	.	6.8	1.9	04	1.4	-	-
7	6.1	8.1	4.8	3.9	8.9	94	990.0	.	7.9	2.3	03	10.9	-	-
8	6.4	11.3	1.9	- 0.6	7.7	81	1000.3	.	4.1	0.6	02	-	-	-
9	9.2	14.7	3.5	0.2	9.9	85	1001.6	.	5.6	2.6	04	-	-	-
10	15.8	24.4	9.5	8.9	12.3	71	994.1	.	4.9	2.4	03	-	-	-
11	11.7	19.2	10.0	7.9	12.0	87	1002.3	.	4.0	1.5	04	1.0	-	-
12	8.8	12.8	6.0	2.5	10.4	92	1009.2	.	5.1	1.8	04	-	-	-
13	7.7	9.8	5.9	4.4	9.9	94	1011.5	.	7.0	3.1	04	0.7	-	-
14	10.4	14.6	7.9	7.3	9.6	78	1009.0	.	5.8	2.6	04	-	-	-
15	10.4	16.7	5.0	3.4	8.4	69	1006.0	.	0.8	3.3	05	-	-	-
16	9.7	16.9	2.0	- 1.1	8.6	74	1005.2	.	3.0	2.6	05	-	-	-
17	12.7	17.4	9.2	8.4	10.5	72	996.6	.	6.6	5.3	07	-	-	-
18	6.4	15.4	3.2	4.2	6.0	61	991.0	.	5.1	6.6	10	0.3	-	-
19	3.7	8.2	0.4	- 0.1	5.8	74	998.6	.	4.9	3.5	06	0.1	-	-
20	9.2	14.7	3.4	0.9	6.3	58	987.8	.	7.1	4.8	08	-	-	-
21	11.1	14.9	8.0	6.6	8.6	67	981.9	.	7.3	3.0	05	2.8	-	-
22	5.9	10.3	1.2	- 0.1	5.6	63	993.9	.	5.8	3.3	06	-	-	-
23	5.8	10.3	1.7	3.9	5.3	59	999.4	.	6.3	1.1	03	-	-	-
24	3.6	7.6	1.6	0.9	5.3	69	1001.4	.	8.0	6.1	09	4.1	-	-
25	4.6	10.1	0.4	- 0.1	7.0	83	1002.6	.	8.0	4.8	06	4.7	-	-
26	5.6	7.8	3.6	2.9	7.9	87	1006.0	.	8.0	2.6	05	3.0	-	-
27	7.2	8.8	5.2	4.9	9.4	93	1010.6	.	8.0	2.3	04	3.1	-	-
28	7.3	11.2	4.3	3.9	9.0	88	1010.9	.	7.5	2.1	03	2.5	-	-
29	8.4	13.1	4.3	3.3	8.4	77	1004.3	.	4.3	2.4	05	-	-	-
30	8.3	12.6	4.1	1.6	8.4	77	1002.0	.	3.3	3.9	07	-	-	-

SIEDLCE

DNI	TEMPERATURA POWIETRZA				PRĘŻNOŚĆ PARY WODNEJ	WILGOTNOŚĆ WZGLĘDNA	CIŚNIENIE ATMOSFERYCZNE	USŁONECZNIENIE	ZACHMURZENIE	WIATR		OPAD	ŚNIEG	
	T	Max	Min	T_g	e	U	P	S	N	v	v_{max}	R_d	s_h	s_g
1	3.5	8.7	- 0.6	- 3.0	6.0	78	1000.4	.	2.8	2.1	05	-	-	-
2	2.9	8.4	- 3.3	- 5.3	5.1	70	1000.1	.	1.4	2.3	06	0.0	-	-
3	1.2	5.8	- 2.4	- 4.1	4.4	68	995.7	.	1.4	2.3	06	-	-	-
4	2.5	7.3	- 2.9	- 6.4	5.8	79	993.6	.	5.8	1.3	04	0.3	-	-
5	4.0	8.4	- 0.7	- 1.6	6.5	80	993.7	.	5.8	1.5	03	0.5	-	-
6	5.4	7.8	3.2	2.8	7.6	84	986.4	.	7.8	3.5	05	1.5	-	-
7	8.2	11.5	5.1	4.0	8.5	79	988.9	.	7.6	4.6	07	5.8	-	-
8	8.7	13.4	3.9	1.8	8.3	76	995.8	.	4.3	0.9	03	0.0	-	-
9	8.0	10.7	3.8	2.5	10.0	93	998.7	.	5.8	1.6	03	0.2	-	-
10	15.2	22.8	8.2	8.0	11.2	68	992.0	.	6.8	2.3	05	-	-	-
11	14.2	18.9	11.4	10.1	12.2	76	996.0	.	5.3	3.8	06	-	-	-
12	11.7	17.2	7.7	7.9	10.7	79	1003.0	.	3.9	1.4	02	-	-	-
13	11.2	15.1	8.2	7.0	11.0	83	1005.2	.	6.1	1.0	02	-	-	-
14	10.4	15.1	6.8	4.6	9.5	77	1002.0	.	5.3	3.8	06	-	-	-
15	10.8	16.3	5.7	4.4	8.4	67	997.9	.	2.3	3.1	08	-	-	-
16	9.5	16.1	1.4	- 1.6	7.3	65	997.1	.	2.9	3.8	08	-	-	-
17	11.9	15.9	8.1	7.8	9.4	68	987.8	.	7.3	7.6	10	0.8	-	-
18	5.4	13.9	1.4	5.1	5.2	58	981.9	.	4.8	7.9	14	0.0	-	-
19	2.3	8.7	- 3.7	- 6.8	4.7	68	991.3	.	2.0	3.5	07	0.0	-	-
20	7.9	14.3	- 0.3	- 1.5	5.5	56	984.0	.	7.5	7.1	10	-	-	-
21	11.9	19.1	7.3	6.7	7.6	55	978.3	.	6.8	4.6	08	0.2	-	-
22	6.8	12.5	5.8	4.2	6.7	68	986.2	.	8.0	3.6	05	8.4	-	-
23	2.1	6.4	0.3	0.2	6.3	88	991.8	.	8.0	5.5	07	4.9	-	-
24	1.5	3.2	0.4	0.3	6.3	93	990.4	.	8.0	5.4	08	12.3	-	-
25	5.7	6.5	1.2	1.3	8.5	93	993.0	.	8.0	3.1	04	12.0	-	-
26	6.8	8.0	5.6	5.3	9.5	96	998.0	.	8.0	3.1	05	3.1	-	-
27	8.6	9.9	6.9	6.8	10.8	96	1003.2	.	8.0	1.1	02	10.3	-	-
28	9.9	12.6	7.8	7.5	10.4	85	1002.4	.	6.9	1.9	04	2.2	-	-
29	8.4	11.4	5.7	4.7	9.1	83	996.7	.	4.8	5.1	08	0.0	-	-
30	8.0	12.7	4.2	3.0	7.7	74	994.8	.	3.6	5.1	12	-	-	-

WARSZAWA-OKĘCIE

DNI	TEMPERATURA POWIETRZA				PRĘŻNOŚĆ PARY WODNEJ	WILGOTNOŚĆ WZGLĘDNA	CIŚNIENIE ATMOSFERYCZNE	USŁONECZNIENIE	ZACHMURZENIE	WIATR		OPAD	ŚNIEG	
	T	Max	Min	T_g	e	U	P	S	N	v	v_{max}	R_d	s_h	s_g
1	4.6	9.4	0.1	- 3.2	5.7	69	1005.7	.	1.0	2.5	05	-	-	-
2	3.1	7.8	- 1.0	- 4.8	5.5	74	1006.0	.	3.8	3.6	07	-	-	-
3	2.4	7.1	- 1.8	- 4.6	4.9	71	1001.2	.	2.8	2.4	04	-	-	-
4	3.7	7.0	- 0.8	- 3.6	6.7	83	998.3	.	7.3	2.3	04	0.4	-	-
5	5.1	8.3	1.7	- 0.7	7.1	82	998.3	.	7.3	2.9	05	5.7	-	-
6	5.9	7.3	4.3	2.9	8.3	89	989.5	.	7.9	4.0	05	0.3	-	-
7	7.7	10.0	5.0	3.0	8.6	82	991.6	.	7.5	5.8	08	7.3	-	-
8	7.4	13.4	2.2	- 0.5	8.2	81	1000.3	.	3.4	1.6	05	0.0	-	-
9	8.1	11.5	3.0	0.4	9.9	91	1002.4	.	5.6	3.8	07	0.0	-	-
10	15.6	22.4	9.1	8.2	11.4	68	995.5	.	6.0	3.4	08	-	-	-
11	12.0	17.4	8.8	5.5	11.8	84	1000.7	.	6.0	3.1	06	0.0	-	-
12	11.9	17.6	6.4	3.1	10.4	77	1007.8	.	3.9	2.8	06	-	-	-
13	11.3	14.5	7.2	6.1	10.8	81	1009.9	.	5.8	4.0	05	-	-	-
14	11.1	15.1	8.4	6.6	9.2	71	1007.5	.	3.6	5.8	07	-	-	-
15	11.4	16.8	6.0	4.8	7.8	60	1003.5	.	1.4	6.1	08	-	-	-
16	10.1	16.2	2.9	- 0.3	7.8	66	1002.9	.	3.0	5.1	07	-	-	-
17	12.6	15.9	8.9	8.0	9.7	66	993.8	.	7.0	8.9	10	0.0	-	-
18	6.2	14.5	2.7	1.3	5.6	58	988.1	.	4.8	10.9	16	0.0	-	-
19	2.7	7.7	- 1.9	- 4.9	5.5	76	996.7	.	3.4	3.9	07	0.1	-	-
20	8.4	14.1	2.3	- 1.0	6.0	58	987.9	.	6.6	6.4	12	-	-	-
21	11.5	17.8	6.9	4.5	8.6	65	982.2	.	7.3	4.5	09	7.1	-	-
22	7.3	10.9	4.7	4.3	6.4	63	991.5	.	7.1	6.0	08	0.8	-	-
23	5.1	7.8	3.0	1.8	6.0	70	997.3	.	7.6	4.8	06	2.5	-	-
24	2.0	5.4	0.7	2.1	6.6	93	997.3	.	8.0	7.4	09	14.1	-	-
25	5.8	7.6	0.6	0.2	8.1	88	998.9	.	7.9	5.9	07	11.0	-	-
26	6.9	7.8	5.2	4.4	9.2	92	1003.4	.	8.0	4.6	07	2.5	-	-
27	8.4	9.6	6.9	6.7	10.6	96	1008.4	.	8.0	2.0	03	8.7	-	-
28	9.8	11.3	8.4	7.8	11.0	91	1008.4	.	7.8	3.5	05	2.7	-	-
29	8.7	11.2	5.7	3.9	8.7	78	1002.4	.	4.8	5.8	09	0.3	-	-
30	8.3	11.6	5.0	3.3	8.3	76	1000.4	.	3.0	5.3	09	-	-	-

TERESPOL

DNI	TEMPERATURA POWIETRZA				PRĘŻNOŚĆ PARY WODNEJ	WILGOTNOŚĆ WZGLĘDNA	CIŚNIENIE ATMOSFERYCZNE	USŁONECZNIENIE	ZACHMURZENIE	WIATR		OPAD	ŚNIEG	
	T	Max	Min	T_g	e	U	P	S	N	v	v_{max}	R_d	s_h	s_g
1	5.0	9.4	0.6	- 1.2	6.1	71	1001.4	5.7	3.3	3.3	05	0.0	-	-
2	4.3	8.9	0.4	- 1.2	5.1	63	1000.8	10.2	2.3	5.0	08	-	-	-
3	1.7	5.7	- 1.1	- 2.4	4.8	72	996.6	5.1	3.3	4.4	06	0.0	-	-
4	3.1	8.5	- 2.6	- 5.2	5.3	71	995.3	8.6	3.9	2.4	05	0.4	-	-
5	5.0	7.6	3.0	2.2	6.5	75	995.7	2.4	6.6	2.6	04	-	-	-
6	5.4	7.1	2.1	1.0	7.3	82	990.1	0.1	6.8	4.5	06	0.3	-	-
7	9.1	12.7	5.2	4.2	7.6	68	992.7	4.2	7.6	7.0	08	3.6	-	-
8	8.9	13.2	6.5	5.7	9.5	84	998.2	3.1	6.9	4.4	08	-	-	-
9	8.7	11.0	5.5	4.8	10.6	94	1001.6	-	7.9	3.3	05	0.0	-	-
10	15.3	23.2	8.5	7.1	11.1	68	994.9	4.6	6.6	3.0	08	-	-	-
11	16.2	21.8	11.0	6.6	12.7	70	997.5	7.2	5.5	3.1	06	-	-	-
12	12.9	16.5	10.2	9.7	12.0	82	1004.4	5.3	6.1	1.8	02	-	-	-
13	10.4	13.7	7.3	5.9	10.7	85	1007.1	-	5.6	3.0	04	-	-	-
14	11.8	16.2	7.8	6.8	10.2	75	1003.4	7.4	5.3	5.0	07	-	-	-
15	10.7	13.9	8.4	7.1	10.7	83	999.0	1.3	5.4	4.5	06	-	-	-
16	10.4	16.2	3.8	0.7	8.3	68	998.0	11.8	2.3	3.6	06	-	-	-
17	11.8	15.6	7.8	7.4	9.7	71	988.9	3.7	7.5	7.4	09	2.6	-	-
18	6.8	13.9	1.4	6.2	6.0	59	982.5	8.8	5.1	7.6	09	0.0	-	-
19	2.8	8.8	- 2.3	- 8.6	4.0	67	992.3	12.0	2.8	4.3	08	0.0	-	-
20	7.0	12.9	0.1	- 1.4	6.2	65	986.8	3.3	5.1	5.6	08	-	-	-
21	12.6	19.3	7.5	5.7	7.4	51	981.2	5.6	6.0	6.0	08	-	-	-
22	7.2	14.5	4.5	4.3	8.0	79	986.7	-	6.9	5.3	07	8.1	-	-
23	2.0	4.6	0.8	0.2	6.5	93	991.2	-	8.0	7.6	08	6.9	-	-
24	2.9	5.5	0.5	0.3	7.3	96	990.2	-	8.0	5.5	08	10.3	-	-
25	6.3	7.0	4.9	4.6	8.8	92	993.1	-	8.0	5.8	07	10.1	-	-
26	8.0	9.0	6.7	6.1	10.4	97	999.2	-	8.0	3.3	05	6.3	-	-
27	9.3	10.9	8.0	7.6	11.4	97	1004.5	-	8.0	2.3	04	15.2	-	-
28	9.4	10.9	7.8	7.6	11.1	94	1003.7	-	7.6	1.6	02	4.3	-	-
29	8.7	12.4	6.3	4.9	9.4	83	998.2	1.2	6.0	5.0	07	0.0	-	-
30	8.7	13.2	4.3	2.5	8.0	74	996.1	10.5	3.4	4.3	08	-	-	-

ZIELONA GÓRA

Kwiecień 1967

DNI	TEMPERATURA POWIETRZA				PRĘŻNOŚĆ PARY WODNEJ	WILGOTNOŚĆ WZGLĘDNA	CIŚNIENIE ATMOSFERYCZNE	USŁONECZNIENIE	ZACHMURZENIE	WIATR		OPAD	ŚNIEG	
	T	Max	Min	T_g	e	U	P	S	N	v	v_{max}	R_d	s_h	s_g
1	4.7	10.2	1.9	- 2.5	6.0	72	999.2	5.8	3.5	1.8	03	-	-	-
2	3.0	7.3	- 0.1	- 2.2	4.9	68	1000.2	6.2	3.8	2.0	04	0.0	-	-
3	3.2	5.9	- 0.4	- 3.9	6.5	82	992.2	1.6	5.0	3.1	04	1.3	-	-
4	4.8	8.7	2.9	2.0	7.4	86	993.0	3.4	7.0	3.1	05	1.3	-	-
5	4.9	7.7	2.4	1.4	7.8	90	988.8	0.5	7.8	3.6	05	6.3	-	-
6	4.3	8.1	0.7	- 1.5	6.8	82	979.1	4.0	6.8	2.1	04	4.4	-	-
7	5.2	9.8	1.8	- 1.1	7.1	81	980.5	1.6	3.6	1.6	02	0.0	-	-
8	6.1	11.4	2.0	- 0.1	6.1	67	990.4	5.0	3.9	2.6	03	-	-	-
9	9.2	14.7	4.1	2.3	9.0	77	990.5	4.2	4.4	4.6	06	-	-	-
10	12.7	21.3	8.7	2.4	12.1	84	985.1	5.8	6.1	3.1	04	0.1	-	-
11	11.4	16.9	7.2	6.5	10.6	80	994.4	3.4	5.9	2.1	03	2.7	-	-
12	9.6	12.9	7.8	6.9	10.0	84	1000.4	1.7	6.1	3.0	04	0.1	-	-
13	6.5	10.6	4.3	4.1	8.8	91	1002.9	0.1	7.6	3.4	04	0.0	-	-
14	8.9	14.6	6.0	6.0	9.1	81	1000.3	0.8	7.0	3.5	05	0.0	-	-
15	9.5	16.1	2.5	0.9	7.9	69	998.6	12.0	0.9	2.4	03	-	-	-
16	9.8	16.9	3.7	- 1.1	7.5	64	998.6	12.7	4.4	3.1	05	0.3	-	-
17	12.2	18.4	6.5	6.1	8.5	63	990.9	10.4	6.1	5.5	08	0.0	-	-
18	5.8	16.4	2.5	1.4	5.3	58	985.3	6.7	6.0	6.0	08	0.2	-	-
19	3.2	8.1	- 1.3	- 3.0	5.6	75	991.9	5.3	5.8	4.6	07	0.5	-	-
20	9.2	14.7	3.0	2.0	5.9	52	979.0	2.6	7.1	5.9	08	0.0	-	-
21	8.9	13.3	7.0	6.4	7.5	66	973.1	0.3	7.5	4.5	07	0.4	-	-
22	4.5	10.3	0.8	- 0.9	4.9	60	986.9	9.8	5.9	3.3	05	0.0	-	-
23	3.4	8.0	0.3	- 2.1	6.0	77	992.0	6.1	4.5	2.4	03	1.8	-	-
24	4.2	10.1	1.0	0.3	5.6	71	995.1	7.1	7.4	2.9	04	1.2	-	-
25	3.7	8.4	0.2	- 0.2	6.1	78	996.5	-	8.0	2.1	03	2.0	2	•
26	5.4	8.8	1.9	1.4	6.2	68	999.7	-	7.9	2.4	04	0.5	-	-
27	6.1	7.8	4.4	4.0	8.5	90	1003.3	-	8.0	1.8	03	0.2	-	-
28	9.4	15.4	5.3	4.9	7.4	66	1003.4	4.1	5.8	1.6	03	-	-	-
29	9.6	14.8	5.8	3.5	7.1	61	997.5	7.1	3.5	3.5	04	0.0	-	-
30	9.6	16.7	3.4	2.0	8.2	69	994.0	7.5	2.8	3.4	05	-	-	-

LESZNO-STRZYŻEWICE

DNI	TEMPERATURA POWIETRZA				PRĘŻNOŚĆ PARY WODNEJ	WILGOTNOŚĆ WZGLĘDNA	CIŚNIENIE ATMOSFERYCZNE	USŁONECZNIENIE	ZACHMURZENIE	WIATR		OPAD	ŚNIEG	
	T	Max	Min	T_g	e	U	P	S	N	v	v_{max}	R_d	s_h	s_g
1	3.3	10.3	- 3.2	- 6.3	5.8	78	1009.0	7.4	3.3	1.9	03	0.0	-	-
2	2.8	7.4	- 1.0	- 3.9	5.5	76	1010.1	5.4	4.6	2.3	06	-	-	-
3	3.3	9.8	- 3.0	- 6.1	6.4	83	1002.5	5.0	4.6	3.4	05	0.9	-	-
4	5.8	9.5	3.9	2.6	7.8	85	1002.5	3.5	6.6	4.5	06	0.0	-	-
5	4.6	9.2	0.6	- 2.3	7.8	92	999.0	0.2	7.0	3.9	05	7.4	-	-
6	4.8	8.1	1.4	- 1.7	7.3	85	989.4	2.2	6.1	3.1	05	8.5	-	-
7	4.6	9.1	0.8	- 1.2	7.6	90	990.8	2.0	5.5	2.4	03	3.3	-	-
8	5.7	12.0	0.0	- 2.8	6.8	77	1000.8	6.7	2.9	2.6	04	-	-	-
9	9.6	14.4	4.0	0.8	9.7	80	1000.8	3.6	5.8	4.1	05	-	-	-
10	13.9	21.9	7.4	5.8	12.8	82	994.4	9.0	5.6	2.6	04	9.3	-	-
11	11.1	16.2	8.7	8.0	11.3	86	1004.3	4.2	5.1	2.4	04	0.3	-	-
12	9.1	13.4	5.6	2.8	10.4	90	1010.0	2.8	5.9	3.8	07	4.9	-	-
13	7.5	10.5	5.6	4.8	9.5	91	1012.7	-	7.9	5.0	06	0.0	-	-
14	9.9	14.5	7.2	6.8	9.6	80	1009.9	1.5	7.1	5.9	08	-	-	-
15	9.0	16.0	3.1	1.8	8.6	76	1007.9	12.1	1.8	4.6	06	-	-	-
16	9.8	17.4	1.7	- 1.1	8.3	70	1007.9	12.6	4.3	4.1	06	0.0	-	-
17	12.7	19.3	7.9	5.5	9.8	68	1000.1	8.2	6.3	7.0	10	0.0	-	-
18	6.9	15.5	5.0	4.3	5.4	54	994.6	8.0	5.1	8.1	10	2.2	-	-
19	4.0	9.0	- 0.4	- 1.9	6.1	76	1001.4	7.3	6.1	5.5	08	0.0	-	-
20	9.9	16.5	3.4	1.5	6.2	52	989.2	2.7	7.5	6.3	10	0.0	-	-
21	9.7	14.6	8.2	6.7	8.6	72	983.1	0.1	7.9	5.4	09	0.2	-	-
22	5.0	10.1	0.4	- 1.8	5.4	64	996.5	9.1	6.9	4.4	05	-	-	-
23	4.0	10.0	- 2.3	- 5.1	6.0	76	1001.5	7.2	5.4	3.3	06	0.9	-	-
24	5.1	10.0	1.5	0.0	5.1	61	1004.1	8.3	6.6	5.8	08	0.4	-	-
25	4.6	9.5	0.6	- 0.2	6.8	80	1005.5	-	8.0	5.6	07	1.1	-	-
26	5.0	8.5	3.2	2.5	6.8	78	1008.9	-	8.0	5.4	07	4.7	-	-
27	6.4	9.0	4.7	4.1	8.9	92	1013.0	-	8.0	3.4	05	0.0	-	-
28	8.4	13.7	5.9	5.3	8.1	76	1013.1	4.6	6.1	3.0	05	0.0	-	-
29	7.9	15.2	1.1	- 1.8	7.8	75	1006.9	6.5	4.0	4.1	07	0.0	-	-
30	9.0	16.4	2.2	- 1.0	8.7	77	1003.8	9.9	2.8	3.9	07	-	-	-

KALISZ

DNI	TEMPERATURA POWIETRZA				PRĘŻNOŚĆ PARY WODNEJ	WILGOTNOŚĆ WZGLĘDNA	CIŚNIENIE ATMOSFERYCZNE	USŁONECZNIENIE	ZACHMURZENIE	WIATR		OPAD	ŚNIEG	
	T	Max	Min	T_g	e	U	P	S	N	v	v_{max}	R_d	s_h	s_g
1	3.8	8.7	- 0.7	- 4.5	6.0	78	1001.9	7.5	1.5	0.8	02	-	-	-
2	3.0	6.5	0.4	- 2.3	5.2	71	1002.9	4.1	4.5	1.1	02	-	-	-
3	4.3	10.3	- 1.0	- 4.3	5.7	71	995.7	7.5	4.6	2.0	04	3.3	-	-
4	5.8	9.1	4.5	4.2	7.5	82	994.8	2.5	6.5	3.0	05	0.5	-	-
5	5.3	8.4	2.0	0.2	7.7	87	992.9	0.4	6.8	2.6	05	5.7	-	-
6	5.7	7.8	3.6	3.2	7.8	85	983.4	2.3	7.6	2.9	05	3.5	-	-
7	5.5	7.4	4.5	4.2	8.0	88	984.1	-	6.8	2.1	03	3.1	-	-
8	5.1	10.1	0.0	- 1.3	6.8	79	994.9	4.6	3.8	1.5	03	0.1	-	-
9	9.0	13.0	3.4	1.2	9.5	80	995.2	1.1	7.0	2.0	03	-	-	-
10	15.6	22.9	9.6	7.2	11.4	67	988.4	7.2	4.1	3.9	07	0.0	-	-
11	11.4	16.5	10.3	8.7	11.7	87	997.5	0.9	6.1	1.8	05	0.0	-	-
12	8.6	12.2	5.2	3.0	10.7	95	1003.3	-	4.9	2.3	04	-	-	-
13	7.4	9.7	5.8	5.0	9.8	95	1005.4	-	8.0	2.9	04	3.0	-	-
14	10.4	13.4	7.7	7.2	10.0	80	1002.7	0.4	6.6	3.3	06	-	-	-
15	10.2	15.7	4.3	3.0	7.8	65	1000.3	11.6	1.0	3.3	05	-	-	-
16	9.9	16.2	2.8	- 0.4	7.6	65	1000.3	11.6	2.8	2.9	05	0.0	-	-
17	12.3	17.6	8.7	7.2	9.4	68	992.6	4.6	5.6	5.9	08	0.0	-	-
18	7.0	15.1	4.7	4.7	5.0	49	986.6	9.3	4.0	5.5	08	2.4	-	-
19	3.7	7.9	- 1.6	- 1.9	5.8	75	993.7	9.1	6.3	3.5	05	0.0	1	•
20	8.9	15.5	2.6	5.6	6.1	57	983.4	2.6	7.0	4.4	08	-	-	-
21	10.1	14.9	7.2	5.6	8.6	71	977.1	0.7	7.5	3.0	04	1.0	-	-
22	5.6	9.8	- 0.4	- 0.6	5.1	58	988.8	6.3	6.4	2.8	04	-	-	-
23	5.6	9.7	1.4	- 0.1	5.7	64	993.9	4.6	6.0	1.8	03	0.0	-	-
24	3.7	7.1	1.0	- 0.3	5.1	66	996.1	0.3	7.6	4.6	08	1.8	-	-
25	3.7	8.4	- 0.3	0.1	7.4	92	997.1	-	8.0	3.9	05	10.7	-	-
26	4.8	6.7	3.0	2.2	8.1	93	1000.5	-	8.0	2.8	04	3.9	-	-
27	7.1	9.4	5.2	5.0	9.4	93	1005.2	-	7.9	1.4	02	0.5	-	-
28	6.9	10.4	4.4	4.2	8.5	86	1005.7	-	7.6	2.0	03	0.7	-	-
29	7.8	12.4	3.6	1.2	8.0	77	999.7	3.8	4.1	3.0	05	0.0	-	-
30	8.8	13.6	4.1	2.0	8.6	76	997.2	11.7	2.6	1.9	03	-	-	-

ŁÓDŹ – LUBLINEK

DNI	TEMPERATURA POWIETRZA T	Max	Min	T_0	PRĘŻNOŚĆ PARY WODNEJ e	WILGOTNOŚĆ WZGLĘDNA U	CIŚNIENIE ATMOSFERYCZNE P	USŁONECZNIENIE S	ZACHMURZENIE N	WIATR v	v_{max}	OPAD R_d	ŚNIEG s_h	s_g
1	3.0	7.9	- 3.2	- 6.0	5.5	75	996.4	8.9	2.1	2.4	05	-	-	-
2	1.4	6.4	- 2.4	- 6.4	5.0	76	997.1	3.5	3.4	3.4	06	-	-	-
3	3.5	9.0	- 3.0	- 7.7	4.9	65	991.2	7.1	5.6	1.6	04	2.4	-	-
4	4.8	7.3	3.3	2.9	7.8	90	989.1	0.1	7.4	3.8	09	1.0	-	-
5	5.3	9.2	1.9	0.0	7.0	80	988.4	1.6	7.4	3.8	07	4.6	-	-
6	5.3	6.8	3.3	1.0	7.7	87	978.9	0.1	7.6	3.4	06	2.2	-	-
7	5.8	7.8	4.0	3.1	8.3	90	979.9	-	7.9	5.8	09	7.7	-	-
8	6.5	11.4	1.5	- 1.7	7.4	78	990.2	4.9	2.6	1.8	04	-	-	-
9	9.1	12.4	4.5	2.5	10.1	87	991.2	0.6	6.9	4.4	08	-	-	-
10	16.0	22.7	10.3	9.1	9.5	56	985.1	4.3	5.5	6.4	09	-	-	-
11	11.0	16.8	10.0	7.6	11.4	87	992.1	0.6	5.4	3.0	06	-	-	-
12	9.7	15.7	3.0	1.0	10.6	88	998.1	1.9	5.4	2.3	04	-	-	-
13	9.5	12.5	6.9	6.5	10.8	90	999.8	-	7.5	4.4	06	0.0	-	-
14	10.2	13.8	7.8	6.7	9.5	78	997.4	2.4	5.4	6.3	09	-	-	-
15	10.3	15.9	5.2	3.9	8.1	67	994.2	11.3	2.4	6.8	09	-	-	-
16	9.4	16.3	1.3	- 2.5	7.5	67	994.6	12.0	2.0	4.1	06	0.1	-	-
17	11.9	17.0	7.8	6.4	9.2	68	987.0	2.7	7.1	7.4	09	-	-	-
18	6.4	14.6	2.1	5.3	5.2	55	980.6	7.4	4.9	9.5	14	0.1	-	-
19	1.6	6.3	- 2.0	- 5.7	5.6	83	988.1	5.6	5.1	4.3	09	1.5	-	-
20	8.9	15.4	1.2	- 0.7	5.4	53	979.1	3.1	7.3	7.5	14	-	-	-
21	10.7	17.7	5.8	3.8	8.0	64	972.8	1.1	7.3	5.6	09	4.4	-	-
22	5.7	10.5	1.8	1.0	5.0	56	983.1	4.1	7.1	6.9	08	-	-	-
23	5.3	8.8	1.8	0.3	5.0	58	988.2	3.9	7.1	4.0	07	-	-	-
24	2.5	5.8	0.0	0.3	5.4	76	989.4	-	7.9	8.5	12	3.4	-	-
25	3.5	6.6	- 0.2	- 0.5	7.3	93	990.5	-	8.0	7.1	09	10.6	1	.
26	5.1	6.7	3.1	2.6	8.3	93	994.2	-	8.0	5.6	08	0.6	-	-
27	7.1	8.6	5.4	5.3	9.8	97	999.4	-	8.0	2.6	03	1.8	-	-
28	6.9	8.7	4.8	4.8	9.7	97	999.9	-	7.0	3.5	05	4.7	-	-
29	6.8	11.0	2.4	0.0	8.3	85	994.2	1.1	4.8	4.8	08	0.3	-	-
30	7.8	11.6	3.5	0.2	7.9	76	991.7	6.9	2.6	4.4	08	-	-	-

WŁODAWA

Kwiecień 1967

DNI	TEMPERATURA POWIETRZA T	Max	Min	T_0	PRĘŻNOŚĆ PARY WODNEJ e	WILGOTNOŚĆ WZGLĘDNA U	CIŚNIENIE ATMOSFERYCZNE P	USŁONECZNIENIE S	ZACHMURZENIE N	WIATR v	v_{max}	OPAD R_d	ŚNIEG s_h	s_g
1	4.4	9.7	- 0.1	- 1.6	6.2	75	996.0	4.8	5.8	3.9	05	-	-	-
2	3.7	8.9	- 1.2	- 2.6	5.2	68	995.6	8.0	3.6	5.6	08	-	-	-
3	2.2	6.8	- 0.6	- 2.1	4.7	67	991.9	9.9	3.5	4.1	06	-	-	-
4	2.5	8.2	- 4.7	- 8.6	5.0	70	990.7	7.8	4.1	2.3	05	0.2	-	-
5	4.8	7.9	2.3	2.7	6.9	81	991.4	2.1	7.1	1.8	03	0.0	-	-
6	5.6	8.1	1.7	0.6	7.1	79	985.3	-	6.3	6.0	09	0.3	-	-
7	8.5	12.7	4.1	2.9	8.1	75	987.4	4.1	7.6	7.8	09	3.1	-	-
8	8.2	12.3	6.2	5.3	9.6	89	993.7	1.8	7.0	3.1	05	0.4	-	-
9	7.7	11.5	2.7	1.5	10.0	94	996.3	-	7.9	3.1	05	1.1	-	-
10	15.9	24.5	8.2	7.3	11.1	66	990.6	5.2	6.8	5.0	08	-	-	-
11	16.5	22.0	10.9	8.1	12.6	69	993.6	4.6	6.3	3.9	07	1.0	-	-
12	12.0	15.8	10.2	9.1	12.6	90	999.9	1.7	7.9	1.9	04	0.0	-	-
13	10.5	13.7	6.2	5.0	11.4	90	1001.7	-	7.0	2.9	04	0.7	-	-
14	11.0	14.5	7.6	6.9	11.0	84	997.8	3.0	5.4	4.1	06	-	-	-
15	9.8	14.5	6.1	5.0	10.6	87	993.7	2.8	4.4	4.3	06	-	-	-
16	10.4	16.6	3.2	2.3	8.1	67	993.7	12.1	1.8	4.8	07	-	-	-
17	12.0	16.3	7.9	7.7	10.1	72	985.4	2.4	7.1	7.6	09	0.0	-	-
18	7.0	13.7	0.8	9.0	6.5	64	979.0	7.6	6.3	9.3	13	0.0	-	-
19	2.6	8.1	- 2.7	- 4.3	4.9	68	988.4	11.8	2.9	4.8	08	0.0	-	-
20	7.1	13.9	- 1.7	- 2.7	5.7	60	983.3	6.9	4.4	6.3	09	-	-	-
21	12.9	19.4	6.7	5.6	7.2	49	977.7	8.7	6.4	7.0	08	-	-	-
22	7.3	13.0	3.6	6.6	8.1	80	981.9	-	6.9	7.3	09	6.8	-	-
23	2.1	4.0	0.2	- 0.1	6.6	92	985.6	-	8.0	8.0	09	8.0	-	-
24	2.4	4.4	0.2	- 0.1	7.0	96	985.1	-	8.0	6.3	07	8.4	-	-
25	6.4	6.8	4.1	3.9	8.9	93	987.7	-	8.0	5.6	07	7.6	-	-
26	9.2	11.4	6.6	6.3	11.1	95	993.6	0.1	7.9	3.3	05	-	-	-
27	10.0	11.5	6.6	8.2	11.8	96	999.1	-	8.0	3.0	04	10.4	-	-
28	9.4	11.4	7.5	7.4	10.8	92	999.2	-	8.0	2.6	04	0.4	-	-
29	9.7	14.9	7.0	6.6	9.2	78	994.2	4.4	6.1	5.9	08	0.0	-	-
30	9.0	14.2	4.1	2.9	7.9	71	992.1	11.1	2.8	6.4	09	-	-	-

SULEJÓW

DNI	TEMPERATURA POWIETRZA T	Max	Min	T_0	PRĘŻNOŚĆ PARY WODNEJ e	WILGOTNOŚĆ WZGLĘDNA U	CIŚNIENIE ATMOSFERYCZNE P	USŁONECZNIENIE S	ZACHMURZENIE N	WIATR v	v_{max}	OPAD R_d	ŚNIEG s_h	s_g
1	3.3	8.8	- 0.9	- 3.6	.	.	996.3	.	.	.		-	-	-
2	1.6	6.3	- 1.4	- 3.9	.	.	997.3	.	.	.		-	-	-
3	3.1	7.9	- 1.7	- 3.9	.	.	992.0	.	.	.		3.1	-	-
4	4.9	7.7	2.9	2.2	.	.	989.7	.	.	.		2.4	-	-
5	5.3	9.1	2.6	1.7	.	.	989.2	.	.	.		3.8	-	-
6	5.4	7.6	4.4	4.2	.	.	979.6	.	.	.		2.5	-	-
7	6.1	8.4	4.6	3.7	.	.	980.4	.	.	.		11.4	-	-
8	5.8	11.5	0.5	0.1	.	.	991.0	.	.	.		0.0	-	-
9	8.2	13.2	2.3	0.4	.	.	992.0	.	.	.		0.1	-	-
10	15.6	20.6	10.3	8.1	.	.	986.4	.	.	.		-	-	-
11	10.9	17.1	10.0	6.9	.	.	992.9	.	.	.		-	-	-
12	10.0	17.6	3.9	3.7	.	.	998.3	.	.	.		3.4	-	-
13	10.9	15.4	8.2	7.2	.	.	999.6	.	.	.		-	-	-
14	10.6	13.6	8.5	7.5	.	.	997.2	.	.	.		-	-	-
15	10.2	15.6	5.9	5.0	.	.	994.2	.	.	.		-	-	-
16	9.2	15.5	1.6	0.2	.	.	995.4	.	.	.		0.0	-	-
17	11.7	16.1	8.2	6.6	.	.	988.2	.	.	.		0.0	-	-
18	6.5	14.5	2.4	2.1	.	.	981.3	.	.	.		0.0	-	-
19	1.6	6.5	- 1.9	- 1.5	.	.	988.8	.	.	.		0.6	-	-
20	8.1	14.9	0.5	- 0.4	.	.	980.3	.	.	.		-	-	-
21	10.5	16.9	5.8	4.7	.	.	973.8	.	.	.		8.6	-	-
22	6.0	11.3	2.6	2.5	.	.	982.9	.	.	.		-	-	-
23	4.9	8.4	1.8	0.3	.	.	988.2	.	.	.		-	-	-
24	2.0	6.1	0.7	0.2	.	.	989.0	.	.	.		5.1	-	-
25	3.4	5.9	0.4	0.3	.	.	990.2	.	.	.		11.7	-	-
26	5.7	7.5	4.0	4.0	.	.	993.9	.	.	.		0.9	-	-
27	7.5	9.8	6.1	6.1	.	.	999.3	.	.	.		2.1	-	-
28	7.7	9.6	5.9	6.3	.	.	999.9	.	.	.		4.8	-	-
29	8.0	12.5	4.5	3.3	.	.	995.4	.	.	.		0.0	-	-
30	8.2	13.0	3.8	2.1	.	.	992.8	.	.	.		-	-	-

LUBLIN

DNI	TEMPERATURA POWIETRZA T	Max	Min	T_0	PRĘŻNOŚĆ PARY WODNEJ e	WILGOTNOŚĆ WZGLĘDNA U	CIŚNIENIE ATMOSFERYCZNE P	USŁONECZNIENIE S	ZACHMURZENIE N	WIATR v	v_{max}	OPAD R_d	ŚNIEG s_h	s_g
1	5.2	10.1	1.1	- 1.3	6.4	74	995.9	.	4.8	3.0	07	0.0	-	-
2	4.1	9.4	- 1.6	- 4.7	5.2	66	996.2	.	2.4	3.6	09	0.1	-	-
3	2.6	6.1	0.4	- 1.9	4.9	69	992.4	.	4.4	3.5	06	-	-	-
4	2.6	7.4	- 3.1	- 5.6	5.8	80	990.5	.	6.1	1.5	03	2.0	-	-
5	5.0	9.3	2.3	2.3	7.4	86	991.0	.	6.8	1.8	03	1.0	-	-
6	5.9	8.3	3.1	2.0	7.7	83	983.8	.	7.0	5.3	08	0.9	-	-
7	8.1	10.8	5.4	4.6	8.8	82	985.3	.	7.9	5.0	07	2.3	-	-
8	8.2	13.1	3.9	1.0	8.7	82	992.7	.	5.3	2.3	04	0.1	-	-
9	8.7	13.9	2.3	- 0.1	10.7	93	994.9	.	7.3	2.1	04	0.9	-	-
10	17.3	24.8	8.0	3.8	10.3	57	989.7	.	6.8	4.3	08	-	-	-
11	15.8	22.4	8.9	5.6	12.1	70	993.3	.	6.3	2.8	06	-	-	-
12	12.7	15.9	10.7	8.0	12.7	87	999.5	.	7.3	1.3	02	-	-	-
13	10.4	13.4	7.4	5.8	11.9	94	1001.0	.	6.8	1.8	03	0.1	-	-
14	10.9	15.3	7.9	7.4	11.4	88	996.9	.	6.1	3.8	05	-	-	-
15	10.6	15.7	6.9	5.5	10.9	86	993.1	.	4.5	3.1	06	0.0	-	-
16	10.4	16.6	3.9	- 0.3	7.9	66	993.9	.	0.9	3.3	06	-	-	-
17	12.0	15.9	8.2	4.2	10.3	73	986.8	.	7.1	6.3	09	0.1	-	-
18	7.5	13.5	3.6	2.6	6.2	57	980.3	.	5.1	7.5	09	-	-	-
19	2.3	7.4	- 2.4	- 5.5	5.3	75	988.8	.	2.5	2.8	06	0.5	-	-
20	7.8	14.1	0.2	- 3.3	5.8	59	983.2	.	5.0	5.4	08	-	-	-
21	13.4	19.7	7.5	6.6	7.3	48	976.8	.	5.5	6.9	08	-	-	-
22	6.5	15.5	2.2	1.8	7.9	83	982.3	.	7.9	6.1	08	19.3	-	-
23	1.1	2.6	0.0	0.1	6.5	98	986.5	.	8.0	7.6	09	12.3	-	-
24	1.9	3.2	0.7	0.2	6.7	95	985.9	.	8.0	5.9	07	10.8	-	-
25	5.6	6.4	1.9	1.7	8.8	97	987.8	.	8.0	4.3	06	12.2	-	-
26	8.5	10.7	5.9	5.7	10.7	96	993.3	.	8.0	3.3	04	0.1	-	-
27	9.6	10.9	7.9	7.9	11.7	98	998.9	.	8.0	2.5	04	5.6	-	-
28	9.6	10.5	8.5	8.4	11.1	94	999.2	.	8.0	2.1	04	1.6	-	-
29	9.7	15.1	7.1	5.5	9.6	81	994.7	.	5.9	5.0	09	-	-	-
30	9.1	14.2	4.9	1.8	8.3	74	992.5	.	4.1	4.1	08	-	-	-

LEGNICA

DNI	TEMPERATURA POWIETRZA				PRĘŻNOŚĆ PARY WODNEJ	WILGOTNOŚĆ WZGLĘDNA	CIŚNIENIE ATMOSFERYCZNE	USŁONECZNIENIE	ZACHMURZENIE	WIATR		OPAD	ŚNIEG	
	T	Max	Min	T_g	e	U	P	S	N	v	v_{max}	R_d	s_h	s_g
1	3.7	10.0	- 2.3	- 4.5	6.0	78	1004.9	.	3.8	2.0	04	0.0	-	-
2	3.6	7.8	0.5	- 2.5	6.2	80	1006.2	.	4.4	2.5	04	-	-	-
3	3.7	8.7	- 2.4	- 4.8	6.8	86	998.9	.	5.3	2.9	05	2.0	-	-
4	5.6	8.7	4.4	3.1	8.1	90	999.3	.	7.4	3.8	05	1.7	-	-
5	6.2	9.7	3.3	1.0	8.2	87	995.8	.	5.9	2.6	06	3.7	-	-
6	4.9	7.3	3.0	0.9	7.9	91	985.0	.	6.9	2.5	07	4.5	-	-
7	5.2	10.6	1.3	- 0.5	7.9	89	986.5	.	5.8	1.1	03	1.8	-	-
8	6.1	11.2	1.3	- 0.3	7.4	80	996.6	.	3.4	1.5	04	0.2	-	-
9	8.7	14.5	2.9	0.7	10.3	91	995.9	.	6.1	3.6	07	-	-	-
10	14.2	24.1	7.7	5.1	12.6	81	990.4	.	4.8	3.0	05	2.6	-	-
11	12.0	16.3	10.1	7.8	11.3	82	1000.2	.	3.9	2.1	04	4.2	-	-
12	10.2	13.5	6.9	4.1	11.5	92	1005.6	.	6.4	2.1	04	1.6	-	-
13	8.0	11.4	6.8	7.0	10.4	97	1008.2	.	8.0	2.1	04	2.1	-	-
14	9.6	12.4	6.9	7.5	11.1	93	1005.2	.	7.9	3.3	05	0.7	-	-
15	9.8	15.5	4.9	3.9	9.2	77	1003.5	.	3.9	3.1	06	-	-	-
16	10.7	17.3	4.2	0.9	8.4	68	1004.5	.	1.8	3.1	05	0.0	-	-
17	12.9	19.1	8.0	6.7	8.5	60	997.6	.	4.4	5.5	09	-	-	-
18	6.8	16.1	4.2	2.9	6.6	66	991.5	.	6.8	6.6	09	1.4	-	-
19	4.1	8.8	0.4	- 1.2	6.1	75	998.5	.	5.8	5.8	08	0.1	-	-
20	10.8	17.2	3.2	0.9	5.6	45	986.3	.	7.0	4.4	09	-	-	-
21	10.4	16.0	7.3	5.2	7.9	64	979.8	.	7.1	3.0	07	0.8	-	-
22	5.4	10.2	2.4	0.8	5.2	59	992.9	.	6.8	4.0	07	-	-	-
23	4.5	8.1	0.5	- 1.5	5.8	70	997.7	.	4.8	3.4	05	0.1	-	-
24	5.0	9.8	1.3	1.2	4.8	60	999.9	.	7.1	3.8	06	1.1	-	-
25	2.2	7.0	0.1	0.0	6.7	93	1001.7	.	7.9	2.8	05	4.7	-	-
26	3.3	5.2	0.3	- 0.1	6.8	88	1004.9	.	8.0	2.6	04	13.7	-	-
27	6.6	9.5	4.4	3.4	9.1	93	1008.7	.	8.0	1.6	03	-	-	-
28	8.7	12.1	6.4	5.6	9.0	81	1009.4	.	6.8	1.9	03	0.0	-	-
29	9.9	13.9	6.5	2.9	8.0	65	1003.8	.	3.6	4.9	08	-	-	-
30	10.7	17.3	4.9	3.2	8.5	67	1000.3	.	1.5	3.6	07	-	-	-

WIELUŃ

Kwiecień 1967

DNI	TEMPERATURA POWIETRZA				PRĘŻNOŚĆ PARY WODNEJ	WILGOTNOŚĆ WZGLĘDNA	CIŚNIENIE ATMOSFERYCZNE	USŁONECZNIENIE	ZACHMURZENIE	WIATR		OPAD	ŚNIEG	
	T	Max	Min	T_g	e	U	P	S	N	v	v_{max}	R_d	s_h	s_g
1	3.7	9.2	- 1.1	- 4.0	5.8	77	995.0	8.9	2.5	1.0	02	0.6	-	-
2	2.6	6.5	- 0.3	- 3.1	6.0	82	996.0	2.4	4.3	1.4	02	0.0	-	-
3	4.6	10.4	- 0.8	- 3.4	6.1	73	989.9	7.8	6.0	1.8	03	3.5	-	-
4	5.2	8.4	4.0	3.8	7.7	87	988.5	1.3	7.1	2.6	05	1.3	-	-
5	5.3	9.5	1.7	0.2	7.4	84	987.4	2.1	7.4	1.8	03	2.7	-	-
6	5.3	7.6	3.1	2.4	8.1	91	977.4	0.0	7.8	1.9	03	7.4	-	-
7	5.1	7.3	4.0	3.8	8.4	95	978.1	-	7.3	1.8	04	4.2	-	-
8	5.7	11.1	1.3	- 0.1	7.5	83	988.8	3.8	3.5	1.6	03	0.0	-	-
9	9.2	14.7	5.0	3.1	10.5	88	988.9	1.2	7.9	1.9	03	-	-	-
10	15.9	22.9	10.0	9.0	10.3	61	983.1	5.8	4.8	3.8	07	-	-	-
11	11.7	17.0	10.7	9.5	11.7	85	991.1	1.3	6.4	1.1	02	0.0	-	-
12	9.9	16.5	3.4	2.4	10.7	88	996.3	3.6	5.3	1.3	03	-	-	-
13	8.8	12.1	6.9	5.7	10.9	95	998.1	-	7.4	1.6	02	-	-	-
14	9.7	14.0	6.0	3.8	10.2	86	995.3	0.3	5.8	2.9	07	0.0	-	-
15	10.4	16.1	4.9	3.6	9.0	74	992.8	9.5	4.5	3.3	06	-	-	-
16	10.1	16.4	2.9	0.0	8.0	68	994.0	13.0	1.5	1.4	03	-	-	-
17	12.3	18.0	7.9	6.2	9.9	71	987.0	6.2	6.8	3.5	06	0.0	-	-
18	6.9	15.3	4.0	2.4	6.2	62	980.7	6.8	4.4	5.5	08	0.2	-	-
19	3.3	7.2	0.0	- 2.9	6.1	80	987.8	7.4	6.5	3.3	05	0.0	-	-
20	9.2	16.3	2.1	1.0	6.7	60	978.3	3.8	7.3	4.1	08	-	-	-
21	9.7	16.0	6.5	3.2	9.3	78	972.0	0.3	7.5	2.1	04	10.5	-	-
22	5.6	9.2	1.5	0.6	5.6	63	982.5	5.4	7.1	3.0	04	-	-	-
23	5.2	9.1	1.7	0.5	5.7	66	987.3	5.6	7.3	2.3	04	0.0	-	-
24	2.7	6.4	0.3	0.4	5.7	78	989.0	-	7.4	4.5	08	5.2	-	-
25	2.9	6.2	0.2	- 0.1	7.2	94	990.0	-	8.0	2.6	04	13.3	-	-
26	4.6	6.3	2.8	2.7	8.3	97	993.3	-	8.0	2.5	04	2.9	-	-
27	7.0	8.3	5.4	5.2	9.8	98	998.5	-	8.0	1.5	02	1.3	-	-
28	6.3	8.3	4.6	4.7	9.3	97	999.3	-	7.0	1.6	02	1.5	-	-
29	8.0	12.4	4.6	2.5	8.7	82	994.1	4.3	4.6	2.1	03	-	-	-
30	9.0	15.2	3.3	1.7	8.6	76	991.2	13.1	1.6	2.1	05	-	-	-

ZGORZELEC

DNI	TEMPERATURA POWIETRZA				PRĘŻNOŚĆ PARY WODNEJ	WILGOTNOŚĆ WZGLĘDNA	CIŚNIENIE ATMOSFERYCZNE	USŁONECZNIENIE	ZACHMURZENIE	WIATR		OPAD	ŚNIEG	
	T	Max	Min	T_g	e	U	P	S	N	v	v_{max}	R_d	s_h	s_g
1	2.8	8.8	- 2.4	- 4.9	6.1	82	995.6	6.4	2.8	1.8	07	3.6	-	-
2	2.3	6.2	- 0.4	- 3.0	5.5	79	996.9	5.6	3.5	0.9	03	0.4	1	.
3	2.5	4.3	- 1.0	- 3.7	6.4	87	989.6	-	5.0	3.1	05	2.0	-	-
4	5.2	7.2	3.6	2.3	7.4	84	990.3	0.6	7.3	3.5	05	2.1	-	-
5	4.9	7.9	1.0	- 1.6	7.6	88	986.6	0.2	6.8	3.1	06	5.0	-	-
6	3.8	6.2	1.6	0.0	7.2	89	975.6	0.3	6.1	2.0	04	2.2	-	-
7	4.7	11.2	- 0.7	- 3.0	5.5	69	977.0	4.9	2.1	1.8	04	-	-	-
8	6.2	11.1	2.4	0.5	5.9	64	986.3	9.1	2.6	2.6	07	-	-	-
9	7.8	14.2	- 0.5	- 3.0	8.8	82	985.6	4.5	3.5	1.3	04	-	-	-
10	11.2	22.8	5.1	4.0	10.7	83	981.2	6.8	3.5	1.0	05	1.0	-	-
11	11.8	17.8	6.0	3.1	10.4	77	990.5	4.7	4.4	1.6	04	5.0	-	-
12	10.5	14.3	7.4	2.9	10.7	85	995.8	4.4	6.3	2.0	03	-	-	-
13	7.9	12.0	7.0	5.9	9.9	92	998.1	-	8.0	3.4	05	0.0	-	-
14	8.6	11.2	6.6	6.2	10.2	91	995.8	-	7.8	3.1	05	0.9	-	-
15	8.7	14.9	3.6	2.0	8.5	78	994.2	5.4	4.3	3.0	05	-	-	-
16	8.9	16.2	0.0	- 2.0	6.7	65	995.8	11.0	1.8	2.0	04	-	-	-
17	12.2	18.6	6.3	4.0	7.2	55	989.7	10.8	3.4	4.6	07	0.1	-	-
18	5.4	16.1	1.8	1.7	7.0	78	983.6	4.0	7.1	5.1	08	2.0	-	-
19	3.1	7.1	- 0.6	- 2.9	5.7	76	989.8	5.1	4.5	4.1	06	0.2	-	-
20	9.5	15.6	3.0	1.0	5.5	49	977.4	3.7	6.0	5.3	10	-	-	-
21	8.2	12.8	6.8	4.5	7.6	69	971.1	-	7.5	3.9	06	0.9	-	-
22	3.9	8.3	1.2	- 1.5	5.5	69	983.8	5.4	5.3	3.3	05	-	-	-
23	2.5	6.8	- 1.7	- 4.8	5.9	81	988.4	4.5	3.9	1.6	05	3.2	-	-
24	2.9	7.3	- 0.2	- 2.7	5.9	80	991.2	2.4	7.0	3.4	07	0.5	-	-
25	1.8	3.4	- 0.3	- 0.6	6.4	92	992.9	-	7.8	2.4	04	3.6	-	-
26	3.6	5.2	2.0	1.0	6.9	87	995.9	-	7.5	2.5	06	4.5	-	-
27	6.5	10.3	3.6	2.6	8.6	89	999.1	0.5	7.8	0.9	02	0.0	-	-
28	9.1	13.9	5.8	3.5	7.0	65	1000.4	5.4	5.0	1.6	02	-	-	-
29	8.3	14.0	2.6	- 0.5	7.3	67	995.4	4.8	3.3	2.9	07	-	-	-
30	10.1	17.4	3.6	1.5	8.0	65	991.4	10.5	1.6	2.1	03	-	-	-

WROCŁAW-STRACHOWICE

DNI	TEMPERATURA POWIETRZA				PRĘŻNOŚĆ PARY WODNEJ	WILGOTNOŚĆ WZGLĘDNA	CIŚNIENIE ATMOSFERYCZNE	USŁONECZNIENIE	ZACHMURZENIE	WIATR		OPAD	ŚNIEG	
	T	Max	Min	T_g	e	U	P	S	N	v	v_{max}	R_d	s_h	s_g
1	4.1	9.7	- 3.0	- 5.7	5.8	74	1005.2	.	4.0	2.0	05	-	-	-
2	2.9	7.6	- 0.5	- 4.0	5.8	79	1006.6	.	5.8	2.3	04	0.0	-	-
3	3.4	10.6	- 3.3	- 6.5	6.4	83	999.6	.	4.0	3.1	05	1.6	-	-
4	5.7	9.7	4.5	4.1	8.0	88	999.4	.	6.8	4.8	07	0.1	-	-
5	5.8	9.7	1.4	- 0.5	7.7	85	996.8	.	7.8	4.0	05	4.6	-	-
6	5.2	7.5	0.8	- 1.7	7.9	89	985.9	.	7.1	3.9	07	2.9	-	-
7	5.2	8.7	2.8	0.2	8.2	94	987.1	.	5.8	1.9	03	4.7	-	-
8	5.5	11.0	0.0	- 4.0	7.3	82	997.4	.	3.4	2.8	05	-	-	-
9	10.0	15.6	3.3	0.2	10.3	85	996.9	.	6.6	3.9	07	-	-	-
10	15.7	24.0	9.4	7.2	12.2	71	990.8	.	5.3	5.6	09	-	-	-
11	11.8	16.4	9.6	8.2	11.2	82	1001.1	.	5.1	2.0	04	0.5	-	-
12	10.2	13.5	6.3	2.7	11.3	92	1006.0	.	7.5	2.0	03	-	-	-
13	8.3	10.5	7.3	7.5	10.6	98	1008.4	.	8.0	2.1	04	0.3	-	-
14	10.4	12.7	7.9	7.8	11.2	89	1005.2	.	7.6	3.4	05	0.1	-	-
15	10.2	16.3	5.2	3.7	9.0	74	1003.3	.	3.5	4.0	05	-	-	-
16	9.8	17.0	0.5	- 2.0	8.5	73	1004.6	.	1.3	3.0	05	-	-	-
17	12.6	18.9	6.9	4.5	9.0	65	998.0	.	4.3	7.3	09	-	-	-
18	7.4	16.0	5.2	7.9	6.7	65	991.5	.	5.6	7.1	09	1.1	-	-
19	3.8	8.5	0.2	- 0.2	6.3	80	998.5	.	5.1	6.0	08	0.4	-	-
20	10.1	17.2	1.9	0.7	6.4	53	987.5	.	6.5	6.1	09	-	-	-
21	10.3	15.5	4.8	0.3	8.5	69	980.6	.	7.1	5.8	09	1.4	-	-
22	5.3	9.2	0.4	- 1.6	5.4	63	992.8	.	5.6	4.0	07	-	-	-
23	4.6	9.9	- 1.1	- 3.3	5.8	70	997.5	.	6.0	2.8	04	0.0	-	-
24	5.3	9.3	0.9	- 0.5	4.4	53	999.5	.	6.6	3.8	05	1.0	-	-
25	2.6	6.2	0.3	0.0	6.9	94	1001.4	.	8.0	2.9	04	7.6	-	-
26	3.2	5.3	0.1	1.0	7.2	94	1004.4	.	8.0	3.0	05	7.9	-	-
27	6.9	9.2	4.8	4.7	9.3	94	1008.8	.	8.0	2.3	04	0.0	-	-
28	7.9	10.5	6.1	5.7	8.9	84	1009.6	.	7.1	2.3	04	0.0	-	-
29	8.0	13.0	2.3	- 1.8	8.3	78	1004.1	.	4.5	5.4	09	-	-	-
30	9.4	17.1	3.5	- 0.5	8.8	76	1000.8	.	1.4	4.0	07	-	-	-

JELENIA GÓRA

DNI	TEMPERATURA POWIETRZA				PRĘŻNOŚĆ PARY WODNEJ	WILGOTNOŚĆ WZGLĘDNA	CIŚNIENIE ATMOSFERYCZNE	USŁONECZNIENIE	ZACHMURZENIE	WIATR		OPAD	ŚNIEG	
	T	Max	Min	T_g	e	U	P	S	N	v	v_{max}	R_d	s_h	s_g
1	1.3	8.5	- 4.9	- 9.0	5.3	82	978.6	6.4	4.4	1.5	04	1.5	-	-
2	0.1	5.3	- 2.9	- 4.9	5.6	91	979.8	3.2	4.4	0.9	03	1.4	-	-
3	1.6	5.6	- 5.5	- 8.9	5.9	86	972.7	2.8	4.9	1.0	05	4.2	-	-
4	4.2	6.6	2.5	- 2.0	7.4	90	973.4	0.9	7.6	4.1	07	2.5	-	-
5	4.3	7.8	- 0.7	- 3.7	6.8	82	970.0	0.3	6.9	2.3	05	3.1	-	-
6	2.8	5.6	- 0.4	- 0.6	7.0	94	958.7	-	7.6	1.4	04	1.7	-	-
7	4.0	10.6	- 0.4	- 2.6	6.2	78	960.3	2.7	4.6	1.0	06	0.0	-	-
8	4.5	10.9	- 0.6	- 3.5	5.4	68	970.2	7.9	3.0	1.1	02	-	-	-
9	10.6	14.8	0.8	- 4.3	9.6	75	968.9	3.1	6.1	5.9	09	-	-	-
10	14.3	22.9	6.8	3.4	10.6	69	965.1	8.3	2.8	3.1	08	1.4	-	-
11	10.3	15.4	5.0	2.5	9.3	76	974.4	4.0	4.6	1.5	04	6.9	-	-
12	9.6	13.0	6.0	1.0	10.4	87	979.4	2.1	6.1	1.3	04	0.0	-	-
13	7.4	10.7	5.9	3.0	10.0	97	981.6	-	8.0	1.3	02	0.5	-	-
14	8.0	9.6	6.0	5.6	10.0	93	978.9	-	8.0	1.6	04	0.4	-	-
15	8.4	13.6	4.8	4.4	8.4	78	977.4	7.4	5.4	1.0	04	-	-	-
16	7.3	15.1	- 2.0	- 4.6	7.0	73	979.1	11.9	1.5	1.5	05	-	-	-
17	11.8	18.5	4.2	0.0	7.7	60	972.6	11.4	2.8	3.6	08	0.0	-	-
18	5.0	15.1	0.5	2.3	6.6	75	966.2	3.6	7.4	6.6	09	1.7	-	-
19	1.3	5.5	- 1.8	- 3.4	6.0	89	972.7	4.0	6.5	3.4	06	2.4	1	
20	8.5	15.7	- 1.1	- 3.3	5.4	53	961.1	3.7	6.3	4.3	10	-		
21	8.3	13.2	3.2	1.0	7.4	70	954.7	0.3	7.5	4.4	09	0.2		
22	2.9	6.7	0.6	- 1.6	4.9	67	967.1	4.6	6.4	3.6	07	0.0	-	-
23	1.0	6.6	- 4.5	- 8.1	5.6	85	971.5	5.1	5.1	0.9	04	14.0	-	-
24	2.3	6.4	- 0.1	- 2.3	5.4	77	973.7	4.9	7.0	2.0	04	1.9	9	3.2
25	0.2	4.7	- 0.9	- 1.5	6.0	97	975.6	-	7.9	2.1	04	5.5	2	.
26	0.9	2.0	- 0.2	- 0.7	6.2	95	978.8		8.0	1.5	03	16.2	-	-
27	4.6	9.0	0.1	- 0.6	7.7	91	982.3	0.7	7.6	0.1	01	0.1	3	.
28	7.2	11.1	4.6	4.1	8.7	87	983.4	0.1	7.0	1.1	02	-	-	-
29	6.1	12.4	- 2.1	- 4.2	7.3	79	978.5	5.1	4.4	2.5	06	-	-	-
30	8.9	16.4	3.0	- 1.8	7.9	70	974.7	10.5	1.9	2.4	05	-	-	-

KIELCE

DNI	TEMPERATURA POWIETRZA				PRĘŻNOŚĆ PARY WODNEJ	WILGOTNOŚĆ WZGLĘDNA	CIŚNIENIE ATMOSFERYCZNE	USŁONECZNIENIE	ZACHMURZENIE	WIATR		OPAD	ŚNIEG	
	T	Max	Min	T_g	e	U	P	S	N	v	v_{max}	R_d	s_h	s_g
1	3.8	10.1	- 1.5	- 3.4	5.6	72	985.0	.	2.0	2.4	04	-	-	-
2	2.3	8.5	- 3.3	- 5.4	5.0	72	986.2	.	4.0	1.6	04	-	-	-
3	1.8	7.6	- 4.1	- 5.9	4.6	69	981.7	.	5.3	1.1	03	2.1	-	-
4	3.3	6.2	1.9	1.3	7.3	94	979.4	.	6.6	1.4	02	7.9	-	-
5	4.5	9.3	1.3	- 0.5	7.2	86	979.5	.	6.5	1.1	02	5.7	-	-
6	5.0	8.1	2.9	2.6	7.6	88	970.4	.	6.4	3.0	05	5.3	-	-
7	6.1	8.5	4.1	2.3	7.9	83	971.3	.	6.9	4.1	06	9.5	-	-
8	6.2	13.0	- 0.5	- 1.9	7.2	79	980.8	.	3.6	0.8	02	0.0	-	-
9	10.8	16.3	4.5	2.4	11.0	84	982.0	.	7.4	2.1	03	0.3	-	-
10	15.8	23.1	11.3	9.1	9.9	59	977.8	.	5.1	3.4	05	-	-	-
11	12.9	18.6	8.4	5.7	11.2	75	982.4	.	4.5	2.4	03	-	-	-
12	12.2	20.5	4.6	2.6	10.9	80	987.9	.	5.6	0.9	03	-	-	-
13	12.3	16.6	9.3	6.7	12.5	88	988.9	.	6.9	2.1	04	0.1	-	-
14	11.4	14.5	9.2	9.2	10.6	80	985.8	.	6.6	3.4	05	-	-	-
15	10.2	14.3	7.9	1.1	9.7	79	982.3	.	4.8	3.5	06	-	-	-
16	8.9	16.4	0.2	- 1.9	6.9	66	984.4	.	1.1	1.1	02	0.0	-	-
17	11.9	16.8	6.1	2.1	9.3	67	978.3	.	7.1	3.0	05	2.3	-	-
18	7.4	15.4	3.7	2.1	5.8	55	971.3	.	4.5	5.0	08	0.0	-	-
19	1.3	5.9	- 3.2	- 5.2	5.5	83	978.6	.	4.4	1.6	04	3.9	-	-
20	8.0	14.9	0.3	- 1.9	5.6	57	972.1	.	6.9	3.8	05	-	-	-
21	11.5	19.2	5.6	3.4	8.2	62	965.2	.	7.0	3.1	06	4.7	-	-
22	4.6	11.2	3.2	4.0	6.6	78	972.7	.	8.0	3.6	05	3.5	-	-
23	3.1	6.7	1.1	0.7	5.8	77	977.8	.	8.0	3.1	06	2.4	-	-
24	1.2	4.3	0.4	0.1	6.3	95	977.8	.	8.0	3.8	05	9.4	-	-
25	2.7	5.0	0.1	- 0.1	7.2	97	979.1	.	8.0	2.0	03	14.2	-	-
26	7.4	10.7	4.4	4.1	9.7	94	983.0	.	7.9	1.5	03	1.2	-	-
27	7.7	8.7	6.7	6.1	10.2	98	989.2	.	8.0	1.4	02	12.1	-	-
28	7.6	8.5	7.1	7.1	10.3	99	989.9	.	8.0	1.5	02	5.3	-	-
29	8.8	15.4	5.6	5.6	8.7	80	985.7	.	5.9	2.1	05	-	-	-
30	8.5	14.0	1.8	1.1	8.0	74	983.0	.	1.1	2.1	05	-	-	-

CZĘSTOCHOWA

DNI	TEMPERATURA POWIETRZA				PRĘŻNOŚĆ PARY WODNEJ	WILGOTNOŚĆ WZGLĘDNA	CIŚNIENIE ATMOSFERYCZNE	USŁONECZNIENIE	ZACHMURZENIE	WIATR		OPAD	ŚNIEG	
	T	Max	Min	T_g	e	U	P	S	N	v	v_{max}	R_d	s_h	s_g
1	3.9	9.4	- 0.5	- 1.0	6.1	76	987.0	.	1.4	4.0	06	-	-	-
2	2.1	5.9	- 0.9	- 2.8	5.7	80	988.4	.	3.3	3.1	05	-	-	-
3	3.8	9.2	- 2.4	- 4.1	5.3	69	982.8	.	5.6	3.4	05	3.1	-	-
4	4.9	8.5	3.0	2.2	7.5	87	981.3	.	7.6	5.0	08	1.6	-	-
5	5.1	8.9	1.3	1.0	7.3	84	980.6	.	7.6	3.6	05	4.6	-	-
6	5.1	7.0	3.8	3.3	8.2	93	970.3	.	8.0	2.8	06	7.8	-	-
7	5.5	7.5	4.0	3.5	8.6	95	971.0	.	6.9	2.4	04	3.8	-	-
8	5.8	11.5	1.4	- 0.5	7.7	85	981.7	.	4.9	1.1	02	0.4	-	-
9	9.8	16.2	4.2	2.5	10.7	87	981.7	.	7.5	2.0	04	0.5	-	-
10	16.2	22.8	11.6	11.0	10.2	57	977.1	.	5.0	2.6	04	-	-	-
11	11.3	17.1	8.8	5.9	11.7	87	984.0	.	5.1	1.6	03	-	-	-
12	11.4	19.2	4.2	3.2	11.6	86	988.7	.	3.5	2.0	03	-	-	-
13	10.6	14.9	8.3	7.9	11.8	92	990.0	.	7.5	1.8	02	0.8	-	-
14	11.0	13.2	8.6	8.3	10.7	82	987.2	.	7.8	4.3	07	-	-	-
15	10.4	15.1	5.2	4.3	8.9	73	984.4	.	3.5	3.4	05	-	-	-
16	10.0	16.0	2.2	0.2	7.1	61	986.5	.	0.5	2.3	04	-	-	-
17	12.3	18.6	7.4	5.4	9.8	69	980.4	.	5.9	4.1	07	0.1	-	-
18	6.9	15.7	4.2	5.0	6.3	61	973.7	.	4.9	5.5	12	1.7	-	-
19	2.4	6.1	- 0.1	- 0.8	6.1	84	980.5	.	5.6	4.0	06	0.3	-	-
20	8.9	15.2	1.1	- 0.4	6.0	57	972.4	.	3.8	6.3	12	-	-	-
21	10.7	16.2	5.5	2.0	9.5	75	965.6	.	7.5	4.3	09	10.2	-	-
22	5.8	10.1	2.1	1.2	6.2	68	974.4	.	7.8	3.9	06	-	-	-
23	9.1	7.9	2.3	2.0	5.7	66	979.2	.	6.8	2.5	05	0.0	-	-
24	1.9	6.1	0.6	0.2	6.1	88	980.5	.	7.1	4.1	08	6.7	-	-
25	2.1	5.0	- 0.3	- 0.1	6.9	96	981.6	.	8.0	2.9	06	22.9	Z	.
26	4.8	6.4	3.0	2.4	8.5	98	984.9	.	8.0	2.9	05	3.0	-	-
27	6.5	7.9	4.2	4.0	9.3	97	990.7	.	8.0	1.3	02	1.5	-	-
28	6.5	7.5	5.4	5.4	9.4	97	991.6	.	8.0	1.9	03	1.6	-	-
29	7.9	14.0	2.2	0.6	7.7	75	986.9	.	3.3	3.3	06	-	-	-
30	9.1	15.2	3.3	1.8	8.4	74	984.0	.	0.5	2.8	06	-	-	-

ŚNIEŻKA

DNI	TEMPERATURA POWIETRZA				PRĘŻNOŚĆ PARY WODNEJ	WILGOTNOŚĆ WZGLĘDNA	CIŚNIENIE ATMOSFERYCZNE	USŁONECZNIENIE	ZACHMURZENIE	WIATR		OPAD	ŚNIEG	
	T	Max	Min	T_g	e	U	P	S	N	v	v_{max}	R_d	s_h	s_g
1	- 6.1	- 3.6	- 7.6	.	3.6	92	834.3	9.2	6.3	8.0	12	4.1	100	.
2	- 7.2	- 3.3	- 8.2	.	3.3	93	834.8	4.3	6.0	6.3	10	4.9	104	.
3	- 5.3	- 2.2	- 9.2	.	3.9	94	829.8	2.6	5.9	12.8	20	13.9	108	.
4	- 4.2	- 2.8	- 4.8	.	4.3	96	830.3	1.7	7.4	15.9	25	7.3	118	.
5	- 4.3	- 3.1	- 6.5	.	4.2	94	828.1	0.4	7.1	11.8	17	4.5	122	.
6	- 4.8	- 2.3	- 6.2	.	4.0	94	817.9	-	8.0	9.1	15	3.6	126	.
7	- 4.2	- 1.5	- 5.8	.	4.3	96	819.9	4.8	6.3	6.5	13	0.2	130	.
8	- 4.4	- 2.2	- 6.4	.	4.2	95	828.3	7.4	6.1	9.0	13	0.3	130	.
9	1.9	6.8	- 3.2	.	6.6	93	829.9	2.4	7.5	13.4	20	0.1	125	.
10	6.6	9.5	4.2	.	8.3	85	829.1	8.4	5.5	11.8	22	0.2	110	.
11	2.8	7.2	0.7	.	6.6	88	835.1	1.4	5.6	4.1	10	2.7	90	.
12	3.2	5.8	0.4	.	6.7	88	839.0	8.3	6.5	4.0	09	-	80	.
13	4.2	6.3	2.8	.	6.5	80	840.5	7.0	5.5	3.4	07	0.6	75	.
14	1.1	4.3	- 0.4	.	6.6	100	837.1	1.0	7.9	12.4	15	8.3	65	.
15	0.0	1.5	- 1.8	.	6.1	99	835.4	2.8	6.9	12.9	16	-	65	.
16	0.8	5.0	- 1.7	.	5.3	84	837.6	12.0	2.1	6.9	11	-	60	.
17	3.9	6.9	0.2	.	4.9	60	833.8	10.1	2.6	13.9	33	0.0	55	.
18	- 4.3	5.3	- 8.4	.	4.4	95	824.1	1.1	6.9	20.6	30	7.7	50	.
19	- 7.5	- 5.2	-10.4	.	3.2	92	828.0	3.3	6.9	16.9	20	0.6	57	.
20	- 1.4	3.4	- 6.8	.	3.5	66	822.1	5.6	5.8	23.4	30	-	58	.
21	- 1.2	2.6	- 3.2	.	4.8	87	816.4	-	7.3	17.0	25	5.6	55	.
22	- 7.3	- 2.5	- 9.0	.	3.3	94	823.4	2.0	7.4	12.9	15	1.3	60	.
23	- 6.2	- 1.6	- 7.9	.	3.6	94	827.9	1.8	7.6	7.0	10	25.3	60	.
24	- 7.2	- 5.3	- 8.6	.	3.4	95	828.7	-	8.0	10.0	15	17.0	80	.
25	- 6.7	- 4.1	- 9.2	.	3.5	93	830.2	-	8.0	12.9	17	16.7	100	.
26	- 5.4	- 4.1	- 7.5	.	3.9	97	832.9	-	8.0	14.8	20	9.9	118	.
27	- 2.0	1.5	- 5.0	.	5.2	97	839.0	0.4	7.4	4.3	09	1.6	125	.
28	- 0.8	1.3	- 2.2	.	5.7	98	840.7	1.2	6.6	6.9	12	0.0	110	.
29	0.1	2.5	- 1.8	.	4.9	79	837.3	7.8	4.8	9.6	14	-	100	.
30	1.6	4.5	- 2.6	.	5.4	77	834.6	11.2	2.0	8.0	11	-	90	.

ZAMOŚĆ

DNI	TEMPERATURA POWIETRZA				PRĘŻNOŚĆ PARY WODNEJ	WILGOTNOŚĆ WZGLĘDNA	CIŚNIENIE ATMOSFERYCZNE	USŁONECZNIENIE	ZACHMURZENIE	WIATR		OPAD	ŚNIEG	
	T	Max	Min	T_g	e	U	P	S	N	v	v_{max}	R_d	s_h	s_g
1	4.5	8.8	0.1	- 1.9	6.1	74	990.7	.	5.5	4.5	09	0.0	-	-
2	3.6	8.7	- 0.2	- 2.4	4.8	63	991.2	.	2.9	5.8	10	0.0	-	-
3	1.9	5.4	0.1	- 2.1	4.3	63	988.2	.	5.6	4.4	08	-	-	-
4	2.5	7.4	- 3.3	- 5.9	5.1	72	986.2	.	5.5	1.0	02	0.3	-	-
5	4.4	8.4	2.6	1.2	6.6	79	987.0	.	6.8	1.6	04	1.0	-	-
6	5.1	9.2	0.0	- 1.8	6.6	76	980.6	.	6.0	4.8	07	1.4	-	-
7	7.6	10.9	3.1	1.6	8.0	77	981.7	.	7.5	6.8	08	0.5	-	-
8	8.2	12.0	5.9	4.4	8.8	81	988.8	.	5.8	1.9	03	1.3	-	-
9	9.5	14.4	4.5	0.4	10.9	92	991.2	.	7.4	2.6	07	0.6	-	-
10	16.9	24.8	6.5	3.8	8.6	51	986.8	.	5.8	5.0	08	-	-	-
11	16.8	21.7	13.1	12.5	10.4	56	989.4	.	6.1	3.9	06	-	-	-
12	12.4	17.8	9.2	6.7	12.3	86	995.0	.	6.0	2.1	03	0.0	-	-
13	11.1	15.4	7.8	5.1	11.9	90	996.1	.	5.9	3.1	07	3.0	-	-
14	10.0	12.8	9.3	7.6	11.0	90	992.2	.	5.9	4.5	07	0.1	-	-
15	11.0	15.5	7.4	3.3	10.4	80	988.2	.	6.9	3.1	05	-	-	-
16	10.9	15.8	5.5	1.7	7.9	63	989.4	.	1.4	4.4	06	-	-	-
17	11.4	14.2	7.0	5.0	9.7	72	983.1	.	6.9	7.3	09	-	-	-
18	7.3	14.5	2.8	0.4	6.2	60	976.2	.	4.6	7.5	09	0.6	-	-
19	1.6	7.2	- 2.7	- 9.5	4.8	72	984.5	.	2.1	2.9	05	0.2	-	-
20	7.0	13.8	- 0.9	- 2.9	4.9	54	980.4	.	4.5	7.5	10	-	-	-
21	12.8	18.9	7.0	4.8	5.7	40	974.1	.	3.6	7.4	10	-	-	-
22	7.0	14.3	4.0	3.2	7.9	79	976.9	.	7.0	7.1	12	2.3	-	-
23	1.3	4.2	0.3	- 0.1	6.4	94	980.0	.	8.0	8.0	10	5.5	-	-
24	1.5	3.3	0.1	- 0.4	6.6	96	980.6	.	8.0	6.5	09	12.3	1	.
25	5.2	7.1	1.0	0.9	8.6	97	982.3	.	8.0	5.0	07	12.6	-	-
26	8.3	11.3	6.1	5.2	10.2	93	988.8	.	6.9	2.4	04	0.3	-	-
27	8.9	11.1	5.3	4.5	11.0	97	994.1	.	7.9	3.4	05	6.4	-	-
28	9.5	12.4	7.8	7.2	11.0	93	994.9	.	7.6	3.1	06	0.1	-	-
29	9.5	15.5	6.5	6.3	9.1	78	991.1	.	5.9	6.1	09	-	-	-
30	8.9	13.8	4.2	1.4	8.3	74	988.9	.	2.3	4.5	08	-	-	-

SANDOMIERZ

DNI	TEMPERATURA POWIETRZA				PRĘŻNOŚĆ PARY WODNEJ	WILGOTNOŚĆ WZGLĘDNA	CIŚNIENIE ATMOSFERYCZNE	USŁONECZNIENIE	ZACHMURZENIE	WIATR		OPAD	ŚNIEG	
	T	Max	Min	T_g	e	U	P	S	N	v	v_{max}	R_d	s_h	s_g
1	5.3	10.2	0.6	- 0.6	6.6	75	992.8	.	5.3	4.8	07	0.0	-	-
2	3.9	9.6	- 0.5	- 2.8	5.1	65	993.9	.	0.9	4.4	07	-	-	-
3	3.2	7.3	- 0.1	- 2.5	4.7	62	989.9	.	5.0	4.0	06	-	-	-
4	3.3	6.3	0.3	- 3.2	6.7	85	987.7	.	7.9	1.6	04	3.5	-	-
5	4.8	8.8	3.6	3.2	7.4	87	988.1	.	5.8	2.4	05	1.6	-	-
6	6.2	9.7	3.0	0.7	7.5	79	980.0	.	7.5	4.1	07	0.4	-	-
7	7.6	9.3	5.9	4.6	8.2	79	980.8	.	8.0	4.5	06	2.7	-	-
8	8.0	12.8	3.6	- 0.3	8.7	82	989.7	.	4.6	2.0	03	0.5	-	-
9	11.3	18.2	5.0	1.4	11.3	85	991.1	.	7.0	3.1	04	0.6	-	-
10	16.7	24.5	8.9	4.7	10.5	59	986.7	.	6.3	3.8	06	0.0	-	-
11	15.7	22.7	11.4	5.6	11.7	69	990.4	.	5.4	3.4	04	-	-	-
12	13.4	18.8	9.9	8.8	12.8	84	996.4	.	5.8	2.5	03	-	-	-
13	11.4	15.8	8.3	7.0	12.3	91	997.3	.	5.5	4.3	06	0.4	-	-
14	10.9	13.7	9.1	8.5	11.5	88	993.5	.	6.1	5.0	08	0.0	-	-
15	11.0	16.0	8.2	6.5	10.9	84	989.7	.	5.0	5.1	08	-	-	-
16	11.1	17.5	4.2	2.3	8.0	64	991.9	.	0.4	4.1	05	-	-	-
17	12.1	16.6	7.8	5.5	10.0	71	985.6	.	6.8	6.0	08	0.0	-	-
18	8.0	14.8	4.5	3.0	6.5	58	978.9	.	3.5	6.6	12	-	-	-
19	2.2	7.1	- 0.8	- 4.2	5.6	78	986.6	.	2.9	3.3	05	3.2	-	-
20	7.1	14.2	- 0.9	- 2.3	6.2	66	981.0	.	7.5	5.9	09	-	-	-
21	12.7	18.6	6.3	2.5	7.0	48	974.2	.	5.4	5.5	07	-	-	-
22	5.4	14.6	1.7	1.5	7.6	85	979.7	.	8.0	5.1	07	16.5	-	-
23	1.5	2.8	0.3	0.0	6.4	94	984.2	.	8.0	6.8	09	8.0	-	-
24	1.7	3.6	0.3	0.0	6.6	96	983.8	.	8.0	5.8	07	14.2	-	-
25	4.0	6.4	0.4	0.0	8.0	98	985.3	.	8.0	5.5	08	12.1	-	-
26	7.6	9.4	5.0	5.0	10.0	96	990.8	.	7.9	2.4	04	1.1	-	-
27	8.6	10.2	7.4	6.9	10.8	97	996.5	.	8.0	3.0	04	7.2	-	-
28	9.0	10.7	8.0	7.7	11.1	97	997.0	.	8.0	3.4	05	7.0	-	-
29	9.8	16.1	6.0	6.2	9.2	78	993.1	.	5.6	5.0	08	-	-	-
30	9.8	15.4	4.2	2.5	8.6	73	990.5	.	1.9	4.8	06	-	-	-

OPOLE

DNI	TEMPERATURA POWIETRZA				PRĘŻNOŚĆ PARY WODNEJ	WILGOTNOŚĆ WZGLĘDNA	CIŚNIENIE ATMOSFERYCZNE	USŁONECZNIENIE	ZACHMURZENIE	WIATR		OPAD	ŚNIEG	
	T	Max	Min	T_g	e	U	P	S	N	v	v_{max}	R_d	s_h	s_g
1	4.0	9.2	- 1.8	- 3.1	5.8	75	998.0	7.5	2.0	2.8	05	0.0	-	-
2	2.7	6.2	- 0.5	- 2.5	6.3	85	999.4	2.0	4.5	2.0	03	0.5	-	-
3	4.0	11.8	- 3.1	- 5.5	6.4	80	993.5	6.9	3.8	2.5	06	1.7	-	-
4	5.6	9.7	3.6	- 2.4	7.8	87	992.3	4.0	6.0	3.9	06	1.2	-	-
5	5.8	13.0	3.0	0.3	7.5	83	990.8	1.7	7.5	3.1	05	4.8	-	-
6	5.2	7.6	2.2	1.1	8.2	93	980.6	-	7.9	3.0	04	7.4	-	-
7	4.8	8.2	3.2	4.0	7.9	92	981.4	-	6.3	1.8	03	1.2	-	-
8	5.9	11.5	0.4	- 1.9	7.7	84	991.5	5.1	4.8	1.5	03	0.0	-	-
9	10.1	15.5	4.4	2.9	10.7	86	991.1	-	7.5	2.0	03	0.0	-	-
10	17.0	23.3	11.4	8.5	11.0	59	986.2	7.7	4.9	5.5	11	-	-	-
11	11.8	17.7	9.8	10.3	11.3	82	994.0	2.8	5.3	2.1	04	-	-	-
12	9.9	15.3	4.2	2.7	11.1	90	999.0	3.2	4.8	2.5	06	-	-	-
13	8.7	11.5	7.2	7.0	10.7	95	1001.0	-	8.0	2.9	04	0.0	-	-
14	10.4	13.4	8.4	8.0	11.1	88	997.4	-	7.9	4.8	09	0.3	-	-
15	10.6	16.2	6.7	7.0	9.7	76	995.3	5.3	5.0	5.1	08	-	-	-
16	10.2	16.5	3.4	0.7	8.0	67	997.3	11.3	0.8	3.4	06	-	-	-
17	13.2	20.5	7.2	6.2	9.3	64	991.6	7.1	3.4	4.5	08	0.0	-	-
18	8.2	16.4	4.6	7.6	7.6	68	984.9	6.3	5.3	6.4	09	0.4	-	-
19	3.2	7.6	0.4	0.1	5.9	78	991.9	8.3	5.3	5.4	08	0.1	-	-
20	10.3	17.8	1.6	0.6	6.1	53	982.9	3.6	6.1	4.8	09	-	-	-
21	10.5	16.9	7.2	2.7	8.6	69	975.4	-	7.3	4.1	05	11.9	-	-
22	5.2	8.9	1.7	1.5	6.0	69	985.1	1.2	6.4	4.5	07	-	-	-
23	4.8	10.1	0.8	0.5	6.1	72	989.8	6.9	6.0	4.0	07	-	-	-
24	3.6	6.5	0.8	0.5	6.0	77	991.4	3.4	7.1	5.0	07	1.4	-	-
25	2.2	4.5	- 0.2	0.5	6.8	95	992.9	-	8.0	4.0	06	10.5	1	.
26	3.2	5.2	1.8	2.3	7.2	93	995.8	-	8.0	4.0	06	2.8	-	-
27	6.2	8.2	3.4	4.0	9.0	94	1000.9	-	8.0	1.3	03	1.8	-	-
28	7.0	8.4	5.6	6.0	8.9	89	1002.2	-	8.0	2.6	05	-	-	-
29	8.9	14.4	4.2	2.1	8.7	77	997.0	3.8	4.5	2.8	05	-	-	-
30	9.9	15.6	5.3	3.7	9.3	77	994.5	11.5	1.5	3.4	06	-	-	-

KŁODZKO

DNI	TEMPERATURA POWIETRZA				PRĘŻNOŚĆ PARY WODNEJ	WILGOTNOŚĆ WZGLĘDNA	CIŚNIENIE ATMOSFERYCZNE	USŁONECZNIENIE	ZACHMURZENIE	WIATR		OPAD	ŚNIEG	
	T	Max	Min	T_g	e	U	P	S	N	v	v_{max}	R_d	s_h	s_g
1	2.8	8.4	- 3.2	- 4.1	5.0	69	981.1	.	3.5	2.1	05	0.0	-	-
2	2.2	5.4	0.5	- 2.4	5.6	79	982.5	.	6.0	1.3	03	0.0	-	-
3	1.7	7.8	- 4.3	- 7.5	5.6	81	976.6	.	4.3	2.0	06	2.7	-	-
4	4.5	7.1	2.5	2.1	6.9	83	976.4	.	7.4	2.4	05	1.8	-	-
5	4.6	7.6	1.4	- 1.3	6.9	82	974.1	.	7.8	3.0	05	4.6	-	-
6	4.2	8.3	0.2	- 1.9	7.0	84	962.7	.	7.8	2.0	03	7.0	-	-
7	4.7	9.8	1.8	0.7	6.8	81	964.1	.	5.8	1.3	03	1.3	-	-
8	5.0	10.8	0.3	- 2.7	6.3	74	974.0	.	4.4	1.0	02	1.0	-	-
9	9.9	15.1	4.7	2.0	10.0	82	973.0	.	7.3	3.0	07	-	-	-
10	16.5	21.9	11.2	8.2	10.5	58	968.6	.	2.8	6.3	12	-	-	-
11	11.4	18.0	9.4	8.5	9.3	70	977.4	.	5.0	0.6	03	-	-	-
12	9.3	15.6	3.0	0.7	9.7	83	981.9	.	5.0	1.6	06	-	-	-
13	7.7	11.7	6.9	7.3	9.9	95	984.1	.	8.0	2.4	04	0.0	-	-
14	8.6	9.9	6.9	6.8	10.2	92	980.6	.	7.9	3.8	06	1.0	-	-
15	9.4	14.5	6.1	6.0	8.4	72	979.1	.	6.0	3.6	05	-	-	-
16	8.7	16.4	0.0	- 2.8	7.2	69	981.3	.	0.8	1.4	04	-	-	-
17	10.7	18.5	2.6	- 0.2	7.3	62	975.8	.	3.0	2.6	07	-	-	-
18	7.2	14.9	3.7	3.9	6.2	61	969.2	.	6.0	6.9	10	0.1	-	-
19	2.2	6.3	- 0.4	- 2.2	5.3	75	975.8	.	4.8	4.5	08	0.4	-	-
20	9.9	17.1	0.4	- 3.1	4.8	42	966.0	.	5.9	7.0	11	-	-	-
21	9.7	14.6	5.4	4.4	7.4	63	959.2	.	7.6	5.5	08	4.0	-	-
22	4.2	7.3	0.1	- 2.5	5.0	63	969.6	.	6.3	3.5	07	-	-	-
23	3.7	8.1	- 1.3	- 4.2	5.3	68	974.0	.	6.4	2.5	04	0.3	-	-
24	3.9	8.3	0.3	0.0	4.7	61	975.5	.	7.3	4.9	09	3.1	-	-
25	1.1	5.1	- 0.2	- 0.3	6.1	93	977.6	.	8.0	2.3	05	9.0	1	.
26	2.3	3.5	0.9	0.4	6.7	92	980.5	.	8.0	2.3	04	4.9	-	-
27	5.5	9.3	2.3	2.5	7.9	88	984.8	.	7.8	1.1	03	0.8	-	-
28	7.9	10.8	5.7	5.9	8.7	82	986.0	.	6.8	0.6	02	-	-	-
29	8.3	15.9	1.8	- 0.2	8.0	76	981.2	.	4.8	1.5	05	-	-	-
30	9.5	17.8	1.4	- 1.9	8.2	71	977.9	.	1.0	1.4	08	-	-	-

Tablica II

MIELEC

DNI	TEMPERATURA POWIETRZA T	Max	Min	T_0	PRĘŻNOŚĆ PARY WODNEJ e	WILGOTNOŚĆ WZGLĘDNA U	CIŚNIENIE ATMOSFERYCZNE P	USŁONECZNIENIE S	ZACHMURZENIE N	WIATR v	v_{max}	OPAD R_d	ŚNIEG s_h	s_0
1	5.7	11.2	0.1	- 2.0	6.2	70	995.6	.	4.0	4.6	09	0.0	-	-
2	3.3	10.3	- 3.1	- 5.5	4.7	66	997.1	.	2.4	3.4	07	-	-	-
3	2.7	7.2	- 2.1	- 4.1	4.5	63	993.4	.	5.3	2.6	06	3.6	-	-
4	4.1	6.4	1.7	1.7	7.2	88	991.1	.	7.6	1.6	04	2.9	-	-
5	4.9	8.8	2.3	1.5	7.1	83	991.6	.	6.6	2.6	05	0.1	-	-
6	6.7	10.0	3.9	2.3	7.1	72	982.9	.	7.8	6.8	09	0.7	-	-
7	7.8	10.6	5.1	4.0	7.7	73	983.5	.	8.0	5.0	08	0.7	-	-
8	8.2	13.4	0.9	- 0.9	8.1	76	992.6	.	3.8	1.6	04	0.3	-	-
9	12.9	19.0	5.9	4.3	10.8	73	993.6	.	6.6	3.6	06	0.0	-	-
10	18.5	25.1	12.9	8.6	10.1	51	989.5	.	5.9	5.6	07	-	-	-
11	16.8	22.7	11.3	9.1	12.0	65	993.6	.	5.8	3.8	07	-	-	-
12	13.8	20.1	7.7	5.5	12.4	80	999.3	.	7.0	2.0	04	-	-	-
13	11.7	16.2	7.7	7.0	12.4	90	999.8	.	6.5	3.9	08	1.7	-	-
14	10.5	12.4	9.4	8.6	11.0	86	996.2	.	6.8	4.1	06	-	-	-
15	11.4	16.5	6.0	3.5	10.4	78	992.6	.	5.6	4.9	08	-	-	-
16	10.7	18.0	3.6	0.0	7.0	60	995.2	.	0.6	3.3	06	0.0	-	-
17	12.4	17.7	6.6	4.5	9.1	64	989.6	.	5.6	6.6	10	0.0	-	-
18	8.4	15.4	3.3	7.5	6.1	54	982.9	.	4.1	6.0	10	1.1	-	-
19	2.5	7.7	- 2.5	- 5.3	4.9	69	990.2	.	4.0	3.9	08	0.0	-	-
20	8.6	15.3	0.5	- 1.0	4.9	48	984.9	.	5.4	6.5	10	-	-	-
21	13.5	19.3	7.2	5.5	6.0	39	977.6	.	5.1	8.1	10	0.0	-	-
22	4.9	15.5	2.0	4.0	7.6	88	983.7	.	8.0	5.9	09	25.7	-	-
23	2.1	4.3	0.1	0.0	6.2	88	988.0	.	8.0	7.6	10	9.3	-	-
24	2.0	3.5	0.2	0.0	6.4	91	987.7	.	8.0	6.3	08	11.7	-	-
25	2.9	6.3	0.1	- 0.2	7.1	94	989.2	.	8.0	5.0	06	15.9	2	.
26	7.1	10.0	4.4	4.1	8.9	89	993.9	.	7.9	2.4	04	0.0	-	-
27	8.1	12.4	5.0	5.2	9.8	90	1000.0	.	7.9	3.0	04	8.6	-	-
28	8.7	10.6	7.5	7.5	10.2	91	1000.8	.	8.0	5.0	06	0.8	-	-
29	10.0	16.8	5.3	5.5	8.7	74	996.7	.	6.3	4.6	07	-	-	-
30	10.0	15.6	4.3	3.0	8.4	71	994.2	.	1.9	4.1	07	-	-	-

KATOWICE

Kwiecień 196

DNI	TEMPERATURA POWIETRZA T	Max	Min	T_0	PRĘŻNOŚĆ PARY WODNEJ e	WILGOTNOŚĆ WZGLĘDNA U	CIŚNIENIE ATMOSFERYCZNE P	USŁONECZNIENIE S	ZACHMURZENIE N	WIATR v	v_{max}	OPAD R_d	ŚNIEG s_h	s_0
1	5.0	9.7	0.9	- 1.0	5.7	68	984.0	7.6	4.0	2.5	04	-	-	-
2	2.5	6.5	- 1.9	- 4.1	5.6	77	985.6	6.6	4.6	1.4	03	0.3	-	-
3	3.2	9.0	- 3.6	- 5.8	5.0	69	980.6	5.5	4.5	3.3	06	4.0	-	-
4	5.2	8.6	2.9	2.4	7.1	81	979.2	1.6	6.8	3.0	05	0.6	-	-
5	5.0	9.5	2.5	1.0	7.1	83	978.7	3.1	7.5	3.1	08	5.4	-	-
6	5.4	7.1	3.5	3.0	8.1	90	968.1	-	8.0	2.3	04	8.1	-	-
7	4.7	6.8	4.0	2.0	7.9	92	968.6	-	6.4	2.3	03	4.7	-	-
8	5.8	11.1	0.6	- 3.0	7.0	77	979.2	2.1	6.4	0.6	02	-	-	-
9	11.8	18.7	5.9	3.0	10.6	77	979.0	0.3	7.1	1.8	03	-	-	-
10	16.9	23.0	10.2	5.7	7.9	44	975.2	3.1	5.3	4.9	08	-	-	-
11	11.7	18.0	6.7	3.5	11.9	86	981.3	3.9	2.6	1.5	04	-	-	-
12	13.5	21.0	5.7	2.5	11.2	76	985.5	6.6	5.0	1.6	04	-	-	-
13	12.4	16.7	8.8	6.0	12.4	86	986.5	0.8	7.5	1.9	04	0.8	-	-
14	11.3	13.6	9.9	9.2	11.2	84	983.5	-	8.0	4.6	07	0.0	-	-
15	10.3	14.2	6.9	6.5	9.9	80	981.4	-	6.6	3.6	05	0.0	-	-
16	10.5	16.2	3.3	- 0.6	7.3	61	984.0	11.3	1.6	2.4	04	-	-	-
17	12.1	19.1	5.9	3.0	9.0	66	978.8	7.1	4.9	5.3	08	-	-	-
18	7.6	15.4	4.8	5.8	6.2	59	971.8	3.7	4.5	6.4	10	0.8	-	-
19	2.1	5.6	- 0.5	- 2.6	5.1	75	978.6	5.0	6.5	4.8	07	0.1	-	-
20	8.3	14.0	0.4	- 2.2	5.0	50	971.2	7.9	5.4	7.1	12	-	-	-
21	11.4	16.5	7.8	3.5	8.1	61	963.7	1.1	6.3	6.0	09	15.7	-	-
22	4.9	12.0	2.5	2.5	6.0	70	972.2	0.2	7.9	3.4	04	-	-	-
23	4.6	7.7	1.1	- 0.2	6.2	74	976.5	2.9	7.3	2.5	04	-	-	-
24	2.2	5.8	- 0.7	- 3.5	5.8	82	977.9	2.4	6.4	3.3	06	1.0	-	-
25	1.9	4.4	- 0.2	- 0.2	6.5	93	979.3	-	8.0	2.9	05	11.1	-	-
26	3.7	4.7	2.7	1.8	7.7	97	982.5	-	8.0	2.8	06	2.5	-	-
27	5.5	7.1	2.9	2.6	8.9	98	988.2	-	8.0	1.3	02	6.8	-	-
28	6.6	7.3	6.1	6.0	9.3	95	989.3	-	8.0	2.4	04	-	-	-
29	9.5	15.6	3.1	1.5	8.4	74	984.8	7.2	5.4	3.1	05	-	-	-
30	9.4	15.2	3.9	1.5	8.2	72	981.9	11.0	1.4	2.8	05	-	-	-

RZESZÓW - JASIONKA

DNI	TEMPERATURA POWIETRZA T	Max	Min	T_0	PRĘŻNOŚĆ PARY WODNEJ e	WILGOTNOŚĆ WZGLĘDNA U	CIŚNIENIE ATMOSFERYCZNE P	USŁONECZNIENIE S	ZACHMURZENIE N	WIATR v	v_{max}	OPAD R_d	ŚNIEG s_h	s_0
1	4.8	10.1	0.4	- 1.4	6.5	77	992.1	4.6	4.6	5.1	09	0.0	-	-
2	3.6	9.4	- 1.5	- 4.1	5.0	68	993.5	7.7	2.8	5.0	08	-	-	-
3	1.9	6.6	- 2.1	- 4.0	4.8	71	990.5	4.0	3.9	4.6	07	1.5	-	-
4	3.3	5.5	- 1.4	- 5.5	7.2	93	988.1	-	8.0	3.0	06	2.8	-	-
5	4.3	7.5	2.5	1.6	7.5	90	988.8	1.9	6.4	2.9	05	3.1	-	-
6	6.0	8.8	2.7	0.2	7.6	82	981.0	1.0	6.8	7.3	12	0.6	-	-
7	7.5	10.5	3.7	2.0	7.7	74	981.4	-	7.9	5.9	10	2.6	-	-
8	8.4	13.0	2.9	- 0.2	8.9	82	989.9	2.9	6.4	3.3	06	0.1	-	-
9	12.1	18.3	7.1	5.0	11.3	80	991.4	1.2	6.9	5.1	08	0.2	-	-
10	17.3	24.2	6.9	4.1	10.3	56	987.8	5.2	5.0	5.5	09	-	-	-
11	16.6	21.8	11.0	4.6	12.1	67	990.6	3.0	5.1	4.1	07	-	-	-
12	13.4	19.4	9.5	7.3	13.0	87	996.4	4.3	6.5	2.4	05	1.4	-	-
13	12.7	17.7	8.8	6.3	13.1	90	996.4	2.7	5.9	4.4	08	1.2	-	-
14	10.9	13.3	9.5	8.5	11.6	89	992.9	0.3	7.8	5.3	07	0.0	-	-
15	12.1	18.2	7.6	7.2	11.0	79	989.1	4.4	7.0	5.0	08	-	-	-
16	11.3	16.8	5.9	4.6	8.1	64	991.7	10.0	1.8	6.0	08	0.0	-	-
17	11.6	17.0	5.8	3.5	9.6	70	986.8	3.4	6.0	7.9	10	0.0	-	-
18	8.0	14.6	4.0	5.6	7.1	65	979.6	0.8	5.1	7.4	10	0.6	-	-
19	1.3	6.3	- 3.6	- 7.7	5.6	84	987.2	7.1	3.3	4.8	07	2.2	-	-
20	7.2	14.6	- 0.6	- 3.5	5.3	57	982.7	6.9	4.5	7.8	12	-	-	-
21	12.3	17.9	7.3	5.2	6.1	44	975.3	8.2	4.3	9.3	14	0.0	-	-
22	5.3	14.8	1.4	4.5	8.0	90	979.6	-	7.4	5.9	09	20.9	-	-
23	0.8	1.7	0.1	- 0.6	6.2	95	983.4	-	8.0	9.1	12	7.5	3	.
24	1.5	3.7	0.1	- 0.6	6.6	97	983.8	-	8.0	7.8	10	10.2	2	.
25	2.7	6.2	0.0	- 0.7	7.2	97	985.4	-	8.0	7.3	09	16.6	1	.
26	6.6	11.2	3.0	2.6	8.4	87	991.1	2.4	7.3	3.4	06	-	-	-
27	8.1	14.0	5.0	4.5	10.1	93	996.7	0.7	7.9	4.1	06	4.6	-	-
28	8.4	10.7	7.3	6.6	10.5	95	997.8	-	7.8	5.9	08	0.2	-	-
29	10.4	16.7	6.0	5.0	9.2	76	993.7	6.2	6.5	6.3	08	-	-	-
30	9.5	15.5	2.3	- 0.8	8.5	74	991.2	9.6	2.1	5.1	09	-	-	-

RACIBÓRZ

DNI	TEMPERATURA POWIETRZA T	Max	Min	T_0	PRĘŻNOŚĆ PARY WODNEJ e	WILGOTNOŚĆ WZGLĘDNA U	CIŚNIENIE ATMOSFERYCZNE P	USŁONECZNIENIE S	ZACHMURZENIE N	WIATR v	v_{max}	OPAD R_d	ŚNIEG s_h	s_0
1	5.7	10.1	1.2	- 3.4	5.5	62	995.5	7.7	4.5	2.1	03	-	-	-
2	3.0	7.1	0.4	- 5.9	5.9	78	997.3	1.7	3.9	1.6	02	0.3	-	-
3	4.2	11.8	- 2.2	- 8.2	5.6	72	992.1	6.7	4.3	2.1	04	3.1	-	-
4	6.4	10.2	4.0	1.9	7.5	79	990.7	3.5	6.8	2.8	05	0.0	-	-
5	6.3	10.7	2.6	- 2.9	7.0	75	989.4	2.1	7.0	2.1	04	9.6	-	-
6	5.5	7.4	1.9	0.7	8.0	88	978.4	-	8.0	1.6	02	13.1	-	-
7	5.3	8.2	3.2	1.4	7.7	87	979.3	-	6.6	1.3	02	1.6	-	-
8	6.2	11.3	0.7	- 4.2	7.7	81	990.0	2.7	5.4	1.1	02	1.0	-	-
9	11.8	17.9	7.0	3.1	10.5	75	988.9	0.5	7.6	1.3	02	0.0	-	-
10	17.2	23.1	9.5	2.6	9.5	50	985.0	8.3	3.4	3.1	06	-	-	-
11	12.1	18.1	8.3	2.5	11.2	79	992.4	2.8	3.4	0.9	02	-	-	-
12	11.1	18.4	6.2	1.2	11.3	86	996.8	6.7	2.5	1.0	03	-	-	-
13	9.5	11.8	8.5	7.1	11.2	94	998.2	-	8.0	1.8	03	0.5	-	-
14	11.2	13.8	8.4	6.5	11.4	86	994.3	-	8.0	1.5	03	0.2	-	-
15	11.4	15.8	7.8	6.1	9.6	72	992.6	0.6	7.6	2.0	03	-	-	-
16	11.3	16.5	6.2	2.0	8.5	64	995.6	11.2	2.6	2.1	03	-	-	-
17	13.0	21.5	6.0	- 0.8	8.5	60	990.0	8.9	3.4	2.4	05	-	-	-
18	8.1	16.4	4.6	- 0.1	7.1	65	984.4	3.9	3.6	3.6	05	1.2	-	-
19	3.7	8.3	0.3	- 5.4	5.6	72	990.5	6.9	5.3	4.1	06	0.0	-	-
20	10.0	16.6	1.7	- 3.9	5.6	48	982.1	6.0	6.5	3.5	06	-	-	-
21	11.7	17.6	7.8	0.3	8.7	66	974.5	1.2	6.8	2.6	05	22.5	-	-
22	5.8	10.2	2.7	0.5	6.1	67	983.7	0.1	8.0	2.8	04	-	-	-
23	4.8	8.7	2.1	- 1.4	6.1	72	988.1	4.8	6.5	2.6	04	1.2	-	-
24	3.0	6.9	1.3	- 3.3	5.9	77	989.9	2.8	5.4	2.1	04	2.5	-	-
25	1.9	3.7	0.2	- 2.0	6.5	92	991.6	-	8.0	2.9	04	7.5	-	-
26	2.9	4.8	0.9	- 0.8	6.9	92	994.6	-	8.0	2.1	04	2.3	-	-
27	5.9	8.8	3.2	1.1	8.5	92	1000.0	-	8.0	0.9	03	1.4	-	-
28	7.5	9.3	6.6	4.8	9.1	88	1001.2	-	7.4	1.6	03	0.0	-	-
29	9.2	17.0	1.9	- 2.4	8.2	74	996.4	8.3	5.1	1.1	03	-	-	-
30	10.6	16.5	3.7	- 1.8	8.6	69	993.2	11.8	1.3	1.5	03	-	-	-

Tablica II

KRAKÓW - BALICE

DNI	TEMPERATURA POWIETRZA T	Max	Min	T_g	PRĘŻNOŚĆ PARY WODNEJ e	WILGOTNOŚĆ WZGLĘDNA U	CIŚNIENIE ATMOSFERYCZNE P	USŁONECZNIENIE S	ZACHMURZENIE N	WIATR v	v_{max}	OPAD R_d	ŚNIEG s_h	s_g
1	5.6	10.4	3.1	1.2	6.0	67	988.8	2.1	3.0	4.1	06	-	-	-
2	3.6	8.9	- 0.1	- 2.6	5.0	65	990.6	2.8	3.1	2.6	06	-	-	-
3	4.2	8.6	- 2.0	- 5.7	5.1	64	986.5	2.2	5.3	4.1	08	2.1	-	-
4	5.3	9.0	2.8	2.4	7.2	82	984.6	0.4	7.1	5.0	08	1.0	-	-
5	5.3	9.9	2.4	- 0.6	7.0	79	984.4	2.4	6.8	3.1	05	3.7	-	-
6	6.7	8.7	4.6	1.1	7.9	81	974.5	0.2	7.9	1.6	04	0.3	-	-
7	6.3	10.8	4.6	2.5	7.9	83	974.6	-	7.0	4.0	07	3.4	-	-
8	5.8	12.9	- 1.5	- 3.4	7.1	79	985.1	2.3	5.1	0.3	01	-	-	-
9	12.0	19.4	6.0	3.5	10.5	76	985.0	2.1	6.4	2.9	05	-	-	-
10	16.0	23.4	9.8	6.0	9.4	57	981.4	1.0	5.0	3.8	06	-	-	-
11	13.0	20.4	5.7	2.1	10.5	71	986.6	6.6	2.6	2.9	07	-	-	-
12	12.9	20.7	7.1	3.2	11.9	81	991.4	3.6	3.9	3.0	04	-	-	-
13	11.5	15.6	9.2	6.2	12.5	92	992.4	-	7.9	2.9	06	12.7	-	-
14	10.7	12.6	9.8	9.5	12.0	93	989.0	-	7.9	5.4	07	-	-	-
15	10.6	14.6	8.4	8.0	10.7	84	986.3	0.1	6.9	3.3	06	0.0	-	-
16	11.7	18.2	6.6	2.7	7.2	56	989.0	8.3	1.8	2.8	05	-	-	-
17	12.3	19.8	7.1	4.0	9.0	64	984.5	5.1	4.1	6.9	09	-	-	-
18	8.6	14.6	6.1	4.0	6.8	59	977.4	0.1	6.0	6.9	09	0.1	-	-
19	2.6	6.3	- 0.3	- 2.6	5.3	75	984.3	5.7	5.3	6.0	09	1.0	-	-
20	7.7	15.0	- 0.7	- 4.0	5.4	56	977.8	1.2	4.5	5.0	09	-	-	-
21	11.5	19.0	2.2	- 1.3	7.8	61	970.0	1.8	5.9	4.3	08	6.4	-	-
22	3.8	13.0	1.7	0.8	7.0	87	977.9	-	8.0	3.8	06	7.5	-	-
23	3.3	6.5	1.0	0.4	6.4	83	982.6	-	7.8	2.5	05	0.8	-	-
24	3.0	4.9	1.7	0.7	6.0	79	983.1	-	7.9	5.8	09	2.3	-	-
25	1.9	3.4	0.7	0.1	6.5	92	984.4	-	8.0	4.1	05	8.5	-	-
26	4.4	5.5	3.1	2.7	8.0	96	987.8	-	8.0	4.0	06	0.4	-	-
27	6.5	11.3	3.4	3.0	8.7	90	993.7	0.4	7.6	3.4	05	3.2	-	-
28	7.4	9.3	6.5	3.0	9.7	94	994.8	-	8.0	3.8	06	0.2	-	-
29	10.2	16.0	5.5	4.1	8.7	73	990.3	9.1	6.0	4.5	08	-	-	-
30	10.7	16.1	3.8	- 0.3	8.5	71	987.5	10.0	2.0	3.3	05	-	-	-

TARNÓW

Kwiecień 1967

DNI	TEMPERATURA POWIETRZA T	Max	Min	T_g	PRĘŻNOŚĆ PARY WODNEJ e	WILGOTNOŚĆ WZGLĘDNA U	CIŚNIENIE ATMOSFERYCZNE P	USŁONECZNIENIE S	ZACHMURZENIE N	WIATR v	v_{max}	OPAD R_d	ŚNIEG s_h	s_g
1	4.9	10.5	- 0.8	- 3.7	6.3	75	991.4	6.6	4.0	2.5	07	-	-	-
2	3.5	10.2	- 1.8	- 5.1	5.5	73	993.0	7.5	2.0	1.6	05	-	-	-
3	3.4	8.8	- 2.3	- 6.5	5.0	67	989.3	5.6	5.9	1.3	03	4.3	-	-
4	4.7	8.3	2.4	1.9	7.6	89	987.0	0.2	7.5	2.9	05	3.5	-	-
5	4.7	8.6	2.5	- 0.7	7.5	88	987.4	4.4	5.0	1.3	02	2.5	-	-
6	7.0	10.0	4.6	2.4	7.0	70	978.0	0.4	7.6	4.5	07	0.2	-	-
7	7.5	9.6	5.3	4.4	7.7	74	978.6	0.1	7.6	5.3	08	0.0	-	-
8	7.6	14.2	1.0	- 2.3	7.7	76	988.1	5.5	4.6	1.4	03	0.0	-	-
9	13.7	19.1	7.7	5.9	11.1	72	988.7	1.9	6.3	3.6	06	0.4	-	-
10	18.7	25.0	12.7	10.4	8.8	44	985.1	3.5	4.9	3.1	06	-	-	-
11	16.4	22.3	10.3	6.7	11.6	65	989.4	5.3	4.5	0.6	02	2.6	-	-
12	13.7	20.3	7.5	5.8	12.9	84	994.6	2.8	4.6	2.0	04	-	-	-
13	12.1	16.5	9.1	7.6	12.5	89	995.2	1.0	7.1	2.5	06	2.0	-	-
14	10.6	12.4	9.7	9.3	11.6	91	991.8	-	7.4	2.8	04	0.1	-	-
15	10.9	15.7	8.6	7.4	10.8	84	988.6	2.4	6.3	2.8	06	-	-	-
16	10.8	17.0	4.5	1.5	8.0	65	991.4	11.4	2.4	1.9	03	-	-	-
17	11.9	18.4	5.4	0.9	9.0	65	986.6	3.2	4.9	3.8	07	-	-	-
18	8.3	14.9	5.0	5.3	7.1	63	979.1	-	6.5	4.3	08	1.7	-	-
19	1.9	6.8	- 1.6	- 5.3	5.5	79	986.5	2.8	5.1	2.1	05	1.4	-	-
20	8.6	14.7	0.2	- 3.9	5.3	50	981.0	5.3	5.6	3.3	06	-	-	-
21	13.7	19.7	8.2	5.8	6.6	43	972.7	8.2	4.1	5.0	08	0.4	-	-
22	4.0	15.6	2.0	1.9	7.6	94	979.7	-	8.0	3.9	07	31.2	-	-
23	1.9	3.9	0.2	0.0	6.3	89	984.3	-	8.0	3.4	06	10.1	-	-
24	1.7	3.1	0.6	0.1	6.4	93	984.3	-	8.0	4.0	06	10.6	-	-
25	1.4	3.3	0.0	- 0.1	6.7	98	985.9	-	8.0	3.3	04	14.7	2	•
26	5.4	8.4	2.8	2.8	8.4	94	990.0	-	7.8	1.1	02	0.0	-	-
27	7.5	13.4	4.2	4.2	9.0	87	996.1	1.2	7.8	1.8	03	2.4	-	-
28	7.8	9.8	7.2	6.3	10.1	95	997.2	-	8.0	2.5	03	1.9	-	-
29	10.2	16.6	6.0	5.3	9.2	76	992.8	6.6	6.6	3.3	06	-	-	-
30	10.0	15.9	4.2	0.3	8.9	74	990.2	11.6	1.5	2.9	07	-	-	-

ALEKSANDROWICE

DNI	TEMPERATURA POWIETRZA T	Max	Min	T_g	PRĘŻNOŚĆ PARY WODNEJ e	WILGOTNOŚĆ WZGLĘDNA U	CIŚNIENIE ATMOSFERYCZNE P	USŁONECZNIENIE S	ZACHMURZENIE N	WIATR v	v_{max}	OPAD R_d	ŚNIEG s_h	s_g
1	4.2	8.0	0.9	- 1.1	6.0	73	969.0	1.0	6.1	1.5	04	-	-	-
2	2.1	5.3	- 0.5	- 2.1	5.9	83	971.1	3.1	6.9	2.8	06	1.0	-	-
3	3.1	7.9	- 3.3	- 5.6	5.2	71	966.3	5.8	5.4	4.3	06	4.4	-	-
4	4.2	8.0	1.4	0.9	6.8	82	965.1	0.9	7.6	4.6	07	3.1	-	-
5	4.8	9.0	0.8	0.0	6.7	79	964.4	3.1	7.3	4.0	08	5.9	-	-
6	5.5	7.0	3.4	2.4	7.3	80	953.9	-	7.4	5.6	10	2.2	-	-
7	4.2	6.6	3.1	2.4	7.2	88	954.2	-	7.4	3.1	06	2.6	-	-
8	6.1	9.8	1.4	- 1.1	6.9	74	964.7	1.2	6.6	2.5	04	-	-	-
9	13.3	18.9	6.0	2.4	9.6	63	964.6	2.0	7.0	5.6	10	-	-	-
10	18.1	22.4	12.3	7.4	7.8	38	961.2	5.7	5.0	8.9	15	-	-	-
11	13.2	18.6	7.6	3.4	11.3	76	967.0	4.3	4.8	3.5	10	-	-	-
12	13.5	18.9	7.6	3.9	12.7	82	971.2	5.9	4.9	2.6	05	1.4	-	-
13	10.6	14.2	9.3	9.2	12.3	96	972.3	-	8.0	1.6	03	2.3	-	-
14	9.7	12.0	8.8	8.8	11.3	94	968.8	-	8.0	3.6	08	0.0	-	-
15	9.2	11.8	6.7	6.8	10.2	88	966.6	-	7.9	2.1	04	0.2	-	-
16	10.4	14.9	5.5	2.4	7.4	61	970.0	10.8	4.4	2.4	04	-	-	-
17	12.6	18.5	6.1	6.0	7.7	55	965.6	8.2	3.8	5.4	08	-	-	-
18	7.8	16.0	4.0	5.9	6.4	61	958.0	-	6.4	6.0	10	3.6	-	-
19	1.8	5.0	- 1.5	- 4.1	4.9	71	964.5	5.9	5.5	4.9	08	0.3	2	•
20	8.3	12.5	- 0.4	- 3.5	4.6	44	957.7	6.9	6.3	11.4	14	-	-	-
21	12.3	17.8	10.5	7.8	7.2	52	949.9	2.9	7.0	8.5	14	13.6	-	-
22	2.5	13.0	0.6	0.5	6.5	89	957.8	-	8.0	3.6	05	7.7	-	-
23	1.7	3.6	- 0.3	- 0.1	6.0	87	962.3	0.4	7.8	2.9	04	5.4	-	-
24	1.2	4.3	- 2.1	- 4.1	5.8	87	963.3	0.7	7.3	3.6	08	3.9	-	-
25	0.2	0.8	- 1.0	- 1.1	5.9	96	965.0	-	8.0	4.4	06	15.4	2	•
26	1.8	3.1	0.4	- 0.1	6.7	96	968.1	-	8.0	3.8	07	0.7	-	-
27	4.4	6.9	0.8	- 0.5	8.0	95	973.7	-	8.0	1.6	03	1.4	-	-
28	6.0	6.8	4.6	4.9	9.1	97	974.9	-	7.6	3.1	05	0.1	-	-
29	9.5	15.1	2.2	- 0.5	9.1	78	970.8	8.4	5.9	2.8	05	-	-	-
30	9.6	15.0	3.8	- 0.1	9.7	80	968.1	11.9	1.4	4.0	10	-	-	-

PRZEMYŚL

DNI	TEMPERATURA POWIETRZA T	Max	Min	T_g	PRĘŻNOŚĆ PARY WODNEJ e	WILGOTNOŚĆ WZGLĘDNA U	CIŚNIENIE ATMOSFERYCZNE P	USŁONECZNIENIE S	ZACHMURZENIE N	WIATR v	v_{max}	OPAD R_d	ŚNIEG s_h	s_g
1	5.7	8.4	2.3	1.1	6.3	70	986.9	•	6.8	3.9	07	-	-	-
2	4.9	8.7	0.9	- 0.5	5.0	60	988.2	•	3.3	5.3	07	-	-	-
3	2.8	5.8	- 1.1	- 2.9	4.7	64	985.7	•	3.8	3.3	06	0.0	-	-
4	3.2	4.4	0.4	- 2.4	6.9	89	983.6	•	7.0	2.1	05	8.8	-	-
5	5.0	8.3	2.4	2.1	7.3	85	984.4	•	7.1	1.3	03	4.6	-	-
6	6.5	9.8	2.7	- 0.1	6.9	72	977.7	•	6.4	3.3	06	0.1	-	-
7	8.0	10.9	4.0	3.2	7.7	72	978.1	•	7.8	4.1	08	0.1	-	-
8	8.5	10.3	6.1	4.9	9.2	83	986.1	•	7.6	0.5	01	1.3	-	-
9	13.0	20.1	7.7	6.9	11.1	77	987.8	•	6.5	1.6	05	0.7	-	-
10	18.1	25.6	8.1	4.4	10.1	53	984.5	•	4.1	3.0	07	-	-	-
11	17.4	22.4	12.5	8.5	11.0	57	987.0	•	6.0	3.0	08	-	-	-
12	14.2	17.4	11.3	9.9	12.9	80	991.7	•	4.9	1.9	03	7.0	-	-
13	14.4	18.5	11.4	10.5	13.2	81	991.7	•	6.8	2.8	05	-	-	-
14	11.9	15.5	9.7	10.1	11.8	85	987.6	•	7.0	3.8	08	-	-	-
15	12.3	16.3	8.0	7.5	10.7	74	983.9	•	7.5	4.8	09	0.0	-	-
16	12.0	16.0	8.3	8.1	8.1	60	986.5	•	3.3	4.5	07	-	-	-
17	12.7	17.0	7.4	5.2	9.3	63	982.3	•	5.8	5.4	09	-	-	-
18	9.2	15.4	5.6	10.2	7.3	61	975.1	•	4.3	6.0	10	0.5	-	-
19	2.3	6.5	- 2.3	- 4.9	5.2	73	982.5	•	2.8	3.1	05	0.0	-	-
20	7.6	13.5	- 0.1	- 2.5	5.3	54	979.2	•	2.9	6.8	10	-	-	-
21	13.5	19.8	8.4	6.4	7.4	47	972.3	•	4.0	7.6	10	-	-	-
22	6.9	15.5	3.6	5.5	8.5	86	974.2	•	6.9	4.3	07	15.1	-	-
23	0.8	4.0	0.3	0.2	6.1	94	977.4	•	8.0	7.6	10	11.0	4	•
24	1.5	2.6	0.2	0.1	6.3	92	978.5	•	8.0	4.8	07	11.8	8	1.4
25	2.6	4.9	0.2	0.1	6.9	94	980.0	•	8.0	4.9	08	31.9	6	1.7
26	6.6	11.0	2.2	1.1	7.9	81	986.6	•	7.1	2.0	04	-	-	-
27	8.8	13.5	5.1	5.0	9.4	84	992.0	•	7.4	2.5	05	-	-	-
28	9.6	13.0	6.0	4.1	10.1	84	993.3	•	7.0	3.9	05	0.0	-	-
29	11.3	16.7	6.4	3.7	9.3	72	989.1	•	5.8	3.3	06	-	-	-
30	10.6	15.2	4.4	2.5	8.8	70	986.7	•	2.0	3.5	08	-	-	-

NOWY SĄCZ

DNI	TEMPERATURA POWIETRZA T	Max	Min	T_g	PRĘŻNOŚĆ PARY WODNEJ e	WILGOTNOŚĆ WZGLĘDNA U	CIŚNIENIE ATMOSFERYCZNE P	USŁONECZNIENIE S	ZACHMURZENIE N	WIATR v	v_{max}	OPAD R_d	ŚNIEG s_h	s_g
1	4.1	9.7	- 0.3	- 2.5	6.9	86	981.4	3.2	6.3	1.6	04	0.0	-	-
2	4.8	9.2	0.9	- 1.5	5.8	70	982.9	6.6	5.4	1.1	03	-	-	-
3	4.1	8.8	- 0.3	- 1.9	5.1	64	979.4	5.4	6.9	1.6	05	3.2	-	-
4	4.6	6.9	1.9	2.2	7.5	88	977.4	0.2	7.3	1.5	05	4.0	-	-
5	5.5	9.4	2.7	0.7	7.1	80	977.6	3.6	6.8	0.9	02	0.4	-	-
6	7.1	9.4	3.3	0.2	6.3	63	968.0	0.4	7.4	2.8	06	0.0	-	-
7	7.8	11.2	4.4	1.9	7.7	73	968.0	1.3	6.6	3.0	07	0.0	-	-
8	7.3	13.3	- 0.6	- 0.3	7.2	73	978.2	5.2	3.9	1.1	04	-	-	-
9	14.0	19.7	6.3	4.5	10.1	66	976.9	2.8	6.8	3.4	06	-	-	-
10	19.1	24.2	13.8	9.0	7.9	38	975.6	3.0	5.5	3.3	06	-	-	-
11	14.2	21.7	7.0	3.7	10.4	66	979.8	4.3	4.9	1.0	03	0.7	-	-
12	13.2	22.5	5.1	2.6	10.6	74	984.7	5.4	4.5	0.5	02	0.2	-	-
13	11.6	17.4	7.9	5.1	12.7	92	985.0	-	7.6	0.9	02	57.8	-	-
14	10.6	12.2	9.3	9.4	11.8	92	981.5	-	7.9	1.4	05	0.0	-	-
15	10.7	14.2	8.4	8.2	10.8	84	978.4	1.5	7.5	2.1	05	-	-	-
16	11.6	16.0	8.0	6.1	8.6	65	981.6	10.6	3.4	1.9	04	0.0	-	-
17	12.7	19.3	5.9	2.1	8.7	60	977.4	4.3	5.0	2.9	06	0.0	-	-
18	8.4	15.5	5.1	4.6	7.1	63	969.7	0.9	5.0	3.8	08	0.2	-	-
19	2.9	5.6	- 0.4	- 2.3	5.4	73	976.6	4.7	5.5	3.1	07	0.2	-	-
20	7.9	14.2	- 0.5	- 1.1	5.6	56	971.9	4.5	4.4	2.1	04	-	-	-
21	13.9	19.4	7.3	0.7	6.4	41	963.6	7.3	4.3	4.4	07	4.0	-	-
22	3.5	15.5	0.5	1.8	7.5	95	969.8	-	8.0	2.9	04	33.6	-	-
23	1.7	2.9	0.1	- 0.1	6.6	95	974.3	-	8.0	3.4	07	14.3	-	-
24	1.4	2.7	- 0.3	- 0.3	6.4	94	974.7	-	8.0	3.3	05	5.3	2	.
25	1.6	2.6	- 0.3	- 0.2	6.2	90	976.5	-	8.0	4.5	06	12.1	-	-
26	4.6	9.0	0.3	- 0.3	7.8	92	980.5	0.1	8.0	0.6	03	-	-	-
27	6.8	11.0	3.0	2.6	8.6	87	986.3	-	7.9	0.3	02	-	-	-
28	7.5	11.0	3.9	1.9	9.1	88	987.6	-	6.9	1.0	03	0.3	-	-
29	10.3	16.7	3.8	0.3	8.8	73	983.2	11.0	6.3	1.5	03	-	-	-
30	10.5	16.4	3.8	2.0	8.6	71	980.4	10.6	2.8	1.4	03	-	-	-

LESKO

Kwiecień 1967

DNI	TEMPERATURA POWIETRZA T	Max	Min	T_g	PRĘŻNOŚĆ PARY WODNEJ e	WILGOTNOŚĆ WZGLĘDNA U	CIŚNIENIE ATMOSFERYCZNE P	USŁONECZNIENIE S	ZACHMURZENIE N	WIATR v	v_{max}	OPAD R_d	ŚNIEG s_h	s_g
1	4.5	7.3	1.8	- 0.2	.	.	.	0.4	.	.		0.0	-	-
2	4.0	7.6	0.6	- 0.6	.	.	.	6.3	.	.		-	-	-
3	2.4	5.8	- 1.4	- 3.4	.	.	.	6.4	.	.		0.7	-	-
4	2.7	4.1	0.7	0.0	.	.	.	-	.	.		4.7	-	-
5	4.2	7.8	2.2	1.6	.	.	.	2.0	.	.		0.0	-	-
6	5.2	6.9	3.2	1.2	.	.	.	0.1	.	.		0.6	-	-
7	7.0	9.3	3.4	1.5	.	.	.	-	.	.		0.3	-	-
8	7.0	8.6	5.0	4.8	.	.	.	-	.	.		0.6	-	-
9	13.3	18.3	5.5	4.9	.	.	.	0.1	.	.		-	-	-
10	19.3	23.5	14.1	10.7	.	.	.	6.7	.	.		-	-	-
11	16.4	19.5	12.1	9.9	.	.	.	0.1	.	.		-	-	-
12	14.7	20.7	8.7	6.9	.	.	.	4.0	.	.		1.2	-	-
13	13.8	18.6	10.0	9.3	.	.	.	2.7	.	.		0.3	-	-
14	12.2	14.7	10.4	9.4	.	.	.	2.2	.	.		-	-	-
15	11.7	14.2	8.0	7.5	.	.	.	-	.	.		-	-	-
16	10.8	15.0	7.5	7.8	.	.	.	8.2	.	.		-	-	-
17	10.9	15.8	3.6	2.4	.	.	.	-	.	.		0.6	-	-
18	9.3	14.1	5.5	4.2	.	.	.	0.8	.	.		-	-	-
19	0.6	5.6	- 2.8	- 4.0	.	.	.	5.7	.	.		0.3	-	-
20	5.7	12.5	- 3.4	- 3.8	.	.	.	4.0	.	.		-	-	-
21	12.5	16.9	7.2	7.1	.	.	.	4.8	.	.		-	-	-
22	5.8	15.2	1.4	5.3	.	.	.	-	.	.		19.8	-	-
23	- 0.3	1.4	- 0.8	- 0.5	.	.	.	-	.	.		11.1	12	2.0
24	0.0	0.8	- 1.0	- 0.2	.	.	.	-	.	.		7.4	19	2.0
25	0.0	0.8	- 1.0	- 0.1	.	.	.	-	.	.		14.5	25	2.1
26	3.4	7.9	0.1	0.2	.	.	.	2.5	.	.		0.1	23	2.0
27	4.4	9.4	1.3	0.6	.	.	.	0.3	.	.		-	6	4.3
28	7.2	10.6	2.6	1.9	.	.	.	1.3	.	.		0.0	-	-
29	9.9	15.3	5.6	5.4	.	.	.	5.7	.	.		-	-	-
30	9.8	14.4	3.6	1.7	.	.	.	11.0	.	.		-	-	-

ZAKOPANE

DNI	TEMPERATURA POWIETRZA T	Max	Min	T_g	PRĘŻNOŚĆ PARY WODNEJ e	WILGOTNOŚĆ WZGLĘDNA U	CIŚNIENIE ATMOSFERYCZNE P	USŁONECZNIENIE S	ZACHMURZENIE N	WIATR v	v_{max}	OPAD R_d	ŚNIEG s_h	s_g
1	0.6	4.3	- 1.6	- 4.1	5.6	89	916.0	1.1	7.0	1.8	03	10.2	-	-
2	- 0.8	2.5	- 2.4	- 2.8	5.2	91	917.7	3.2	7.6	1.1	03	1.1	13	1.1
3	- 0.5	3.7	- 5.2	- 7.5	4.3	75	914.1	6.7	5.9	2.5	07	1.7	5	.
4	0.9	2.8	- 0.4	- 1.0	6.1	92	913.0	-	7.9	2.0	03	4.6	1	.
5	1.8	6.0	- 0.2	- 1.0	5.4	79	912.6	4.7	5.9	1.5	03	0.0	2	.
6	3.4	6.4	- 0.1	- 2.0	5.4	70	903.0	0.5	7.5	2.9	06	3.2	-	-
7	4.1	8.2	1.1	0.2	6.3	78	902.7	3.8	6.0	3.4	07	1.8	-	-
8	3.2	7.7	- 2.2	- 4.7	6.1	80	913.6	3.9	5.5	1.1	02	-	-	-
9	11.3	18.5	2.9	2.0	8.0	63	914.9	6.6	7.0	5.4	09	0.0	-	-
10	15.9	19.3	14.1	11.1	6.0	34	912.9	5.6	5.8	6.9	10	-	-	-
11	11.9	17.2	6.6	2.5	6.9	51	917.0	7.7	5.4	1.6	04	-	-	-
12	10.0	17.0	3.9	- 0.4	7.6	65	921.2	7.3	6.5	0.9	04	1.2	-	-
13	8.8	12.8	6.0	2.0	9.8	87	920.9	1.5	7.6	1.5	04	2.4	-	-
14	7.7	9.6	7.0	6.7	9.6	91	917.3	0.1	7.8	1.8	04	0.0	-	-
15	7.0	9.4	5.3	3.7	8.7	87	914.6	0.5	7.6	1.5	03	-	-	-
16	7.5	11.6	5.6	5.4	7.4	73	918.2	7.5	4.1	1.0	03	0.0	-	-
17	9.2	15.4	3.0	- 0.7	7.0	61	915.1	5.0	4.8	2.4	05	-	-	-
18	5.7	12.0	0.1	- 0.2	6.3	72	906.6	1.0	5.8	2.9	04	4.0	-	-
19	- 2.1	0.1	- 4.4	- 6.2	4.3	84	911.8	1.6	6.5	3.1	06	1.7	2	.
20	5.0	13.2	- 3.2	- 9.9	4.8	58	908.0	5.5	6.1	2.3	06	-	2	.
21	9.7	15.6	2.3	- 1.5	6.2	54	900.7	9.7	4.8	3.9	07	4.5	-	-
22	0.4	11.6	- 1.5	- 0.4	6.1	96	905.1	-	8.0	1.0	02	29.8	-	-
23	- 1.6	0.5	- 2.6	- 2.6	4.9	90	909.5	-	8.0	1.6	03	7.9	28	0.8
24	- 2.0	- 0.2	- 2.7	- 4.3	4.8	92	909.9	-	7.9	2.3	04	5.5	35	1.2
25	- 1.7	0.3	- 3.6	- 3.8	5.0	92	911.6	-	8.0	1.6	02	5.7	32	1.7
26	1.6	4.6	- 1.1	- 1.3	6.4	93	915.4	0.1	8.0	0.8	02	0.0	28	1.5
27	2.8	6.8	- 1.6	- 2.4	6.6	88	921.1	0.8	7.6	0.4	01	-	13	2.2
28	5.0	9.2	1.2	- 2.0	7.3	85	922.8	1.8	7.0	0.9	02	-	7	3.1
29	6.5	13.0	- 0.7	- 1.9	6.9	74	919.3	11.1	6.6	1.4	03	-	-	-
30	8.1	14.2	2.2	- 1.0	6.4	63	916.9	12.3	2.0	2.1	04	-	-	-

KASPROWY WIERCH

DNI	TEMPERATURA POWIETRZA T	Max	Min	T_g	PRĘŻNOŚĆ PARY WODNEJ e	WILGOTNOŚĆ WZGLĘDNA U	CIŚNIENIE ATMOSFERYCZNE P	USŁONECZNIENIE S	ZACHMURZENIE N	WIATR v	v_{max}	OPAD R_d	ŚNIEG s_h	s_g
1	- 7.2	- 6.3	- 8.3	.	3.3	93	792.7	0.1	8.0	10.6	13	30.0	282	.
2	- 7.6	- 4.7	- 9.2	.	3.2	93	793.9	2.0	8.0	6.6	10	5.8	302	.
3	- 9.2	- 7.6	-11.9	.	2.7	87	791.2	8.0	5.9	3.5	06	1.8	309	.
4	- 6.5	- 5.9	- 8.2	.	3.5	93	790.9	-	8.0	4.8	08	9.2	306	.
5	- 6.3	- 2.4	- 7.7	.	3.6	93	790.8	4.8	6.9	3.9	14	4.6	310	1.6
6	- 5.6	- 5.0	- 7.4	.	3.8	95	783.0	-	8.0	14.5	17	8.0	313	.
7	- 4.3	- 3.3	- 5.4	.	4.3	96	782.9	-	7.9	11.4	17	10.6	316	.
8	- 4.3	- 2.6	- 6.7	.	4.3	96	792.6	0.1	6.5	7.1	12	0.8	320	.
9	2.2	5.2	- 3.2	.	6.7	94	796.3	1.2	7.1	16.1	22	2.7	310	.
10	4.4	5.8	3.1	.	4.4	53	795.0	5.7	5.4	17.3	23	-	280	3.5
11	2.9	4.1	2.1	.	5.5	73	798.8	7.7	6.0	11.1	17	-	265	4.4
12	3.5	7.8	1.5	.	5.9	75	802.7	7.6	6.6	3.5	06	3.5	245	4.1
13	2.7	5.2	1.0	.	6.7	90	801.7	0.6	7.1	2.6	07	2.1	220	4.2
14	2.2	6.6	- 0.7	.	6.3	88	797.9	10.8	5.1	3.6	06	-	200	4.6
15	- 0.6	0.4	- 1.7	.	5.8	99	794.4	1.3	7.8	8.0	14	2.7	190	4.0
16	- 1.4	0.0	- 2.6	.	5.3	96	797.7	6.7	5.9	8.1	11	0.0	188	
17	0.7	3.2	- 3.2	.	5.7	88	796.4	4.3	5.6	5.4	10	-	180	
18	- 2.5	3.1	- 7.3	.	4.6	88	787.5	1.1	6.4	9.3	13	5.2	170	4.4
19	-10.5	- 7.2	-12.3	.	2.5	90	788.2	0.1	7.6	7.0	09	3.7	178	
20	- 5.6	- 2.1	-10.4	.	3.4	84	788.1	5.7	6.4	13.8	18	-	184	4.0
21	0.2	2.3	- 3.2	.	5.0	80	783.4	8.9	5.3	17.0	24	3.9	180	4.5
22	- 6.4	0.4	- 8.7	.	3.6	94	783.6	-	8.0	8.5	12	53.3	184	
23	- 9.3	- 8.3	-10.2	.	2.7	98	785.6	-	8.0	14.9	16	47.1	202	
24	- 9.4	- 7.6	-10.5	.	2.7	90	786.2	-	8.0	12.3	17	28.5	230	
25	- 7.4	- 3.9	-11.4	.	3.3	92	788.5	-	8.0	8.0	12	10.8	252	3.2
26	- 3.9	- 0.3	- 7.5	.	4.5	96	793.4	0.8	8.0	3.5	07	0.0	263	
27	- 2.8	- 0.2	- 5.4	.	4.9	97	798.9	1.5	7.9	1.3	04	0.1	253	
28	- 2.5	0.7	- 4.7	.	4.8	93	801.4	1.4	7.3	2.4	04	0.0	245	
29	- 0.8	1.8	- 2.7	.	5.3	92	799.1	9.4	4.5	2.8	06	-	238	
30	1.2	4.2	- 2.4	.	5.7	54	797.5	12.5	2.5	4.3	10		228	3.1

TABLICA III

WYNIKI MIESIĘCZNE SPOSTRZEŻEŃ STACJI METEOROLOGICZNYCH

МЕСЯЧНЫЕ РЕЗУЛЬТАТЫ НАБЛЮДЕНИЙ МЕТЕОРОЛОГИЧЕСКИХ СТАНЦИЙ

MONTHLY RESULTS OF OBSERVATIONS AT METEOROLOGICAL STATIONS

Nr	STACJA	TEMPERATURA POWIETRZA T											LICZBA DNI					
		1	7	13	19	Dies	$\overline{Max}$	$\overline{Min}$	Max abs.	Data	Min abs.	Data	Min <−10°	Min <0°	Max' <−10°	Max <0°	Max >15°	Max >25°
2	Łeba	3.6	4.2	7.0	5.6	5.2	8.4	2.1	12.1	29	− 4.0	3	−	7	−	−	−	−
4	Hel	3.9	4.6	7.9	5.3	5.4	9.1	2.4	15.9	28	− 3.9	3	−	4	−	−	1	−
5	Ustka	3.8	4.1	6.9	5.8	5.2	8.1	2.4	12.2	8	− 1.7	1	−	6	−	−	−	−
6	Lębork	3.1	3.7	9.3	6.8	5.8	10.4	1.6	15.0	28	− 5.3	1	−	8	−	−	−	−
10	Gdańsk-Wrzeszcz	4.4	4.9	8.5	6.7	6.2	9.9	2.9	16.1	17	− 2.3	3	−	4	−	−	2	−
17	Koszalin	3.4	3.7	8.0	6.4	5.5	9.7	2.0	14.2	9	− 2.1	24	−	6	−	−	−	−
18	Kołobrzeg	4.2	4.4	7.1	5.8	5.5	8.6	2.6	12.8	17	− 2.6	28	−	6	−	−	−	−
19	Elbląg	4.6	4.6	9.1	7.1	6.4	10.8	2.9	19.3	10	− 3.2	19	−	5	−	−	2	−
22	Suwałki	4.5	4.4	8.8	7.3	6.3	10.7	2.8	19.5	11	− 3.4	2	−	7	−	−	2	−
23	Kętrzyn	4.5	4.3	8.8	7.7	6.3	11.0	2.7	18.2	10	− 2.7	1	−	7	−	−	5	−
30	Świnoujście	4.8	5.0	7.9	6.5	6.1	9.0	3.3	15.2	17	− 1.0	2	−	1	−	−	1	−
33	Mikołajki	4.8	4.5	8.9	7.3	6.4	10.8	2.9	17.9	10	− 3.1	4	−	7	−	−	4	−
34	Resko	3.6	3.9	9.6	7.3	6.1	11.0	1.8	15.8	28	− 3.2	2 24	−	10	−	−	1	−
36	Olsztyn-Dajtki	4.3	4.4	9.4	7.5	6.5	11.2	2.0	20.5	10	− 4.8	1	−	10	−	−	4	−
38	Szczecinek	3.4	3.5	9.3	7.2	5.9	11.0	1.9	15.6	28	− 3.4	1	−	10	−	−	2	−
40	Chojnice	3.3	3.3	8.8	7.0	5.8	10.9	1.7	18.4	10	− 2.5	2	−	10	−	−	3	−
51	Szczecin-Dąbie	4.7	4.8	9.9	8.1	6.9	11.8	2.9	16.5	28	− 2.5	1	−	4	−	−	6	−
56	Wałcz	4.4	4.1	10.5	8.8	7.1	12.5	2.4	18.4	10	− 2.3	1	−	8	−	−	8	−
64	Białystok	4.6	4.5	9.9	7.9	6.8	11.5	3.1	22.0	10	− 3.4	3	−	5	−	−	5	−
66	Bydgoszcz	5.6	5.3	10.7	8.5	7.5	12.2	3.7	21.5	10	− 3.5	2	−	6	−	−	9	−
67	Mława	3.6	3.9	10.0	8.2	6.4	11.9	1.2	20.6	10	− 7.0	1	−	12	−	−	7	−
68	Ostrołęka	5.4	5.3	10.5	8.5	7.4	12.0	3.7	22.7	10	− 3.0	3	−	5	−	−	6	−
69	Toruń	4.0	4.2	10.1	8.1	6.7	11.8	2.4	21.7	10	− 6.4	3	−	5	−	−	6	−
80	Gorzów Wlkp.	4.8	4.2	9.6	8.9	7.0	12.1	2.9	18.3	17	− 1.2	2	−	7	−	−	9	−
91	Płock-Radziwie	5.9	5.6	10.8	9.0	7.9	12.5	4.0	22.4	10	− 3.2	3	−	4	−	−	8	−
94	Poznań-Ławica	4.8	4.8	10.9	9.2	7.5	12.7	2.6	21.5	10	− 4.1	1	−	8	−	−	11	−
96	Słubice	4.6	4.3	10.1	8.9	7.1	12.1	2.3	18.7	17	− 2.5	2	−	8	−	−	9	−
105	Koło	5.5	4.9	10.2	8.8	7.5	12.2	3.7	24.4	10	− 3.2	1	−	2	−	−	6	−
106	Siedlce	5.5	5.6	10.3	8.3	7.5	12.0	3.5	22.8	10	− 3.7	19	−	7	−	−	9	−
107	Warszawa-Okęcie	6.0	5.8	10.3	8.6	7.8	11.8	4.0	22.4	10	− 1.9	19	−	4	−	−	8	−
114	Terespol	6.4	6.1	10.6	8.9	8.1	12.1	4.5	23.2	10	− 2.6	4	−	3	−	−	7	−
119	Zielona Góra	5.2	4.1	9.7	8.5	7.0	12.1	3.2	21.3	10	− 1.3	19	−	3	−	−	8	−
121	Leszno-Strzyżewice	4.8	4.4	10.2	8.8	7.1	12.6	2.8	21.9	10	− 3.2	1	−	5	−	−	9	−
129	Kalisz	5.4	4.9	9.9	8.5	7.2	11.5	3.5	22.9	10	− 1.6	19	−	5	−	−	7	−
130	Łódź-Lublinek	5.1	5.0	9.4	8.1	7.0	11.4	3.1	22.7	10	− 3.2	1	−	5	−	−	8	−
138	Włodawa	6.2	6.2	10.9	8.4	8.0	12.4	3.8	24.5	10	− 4.7	4	−	6	−	−	6	−
146	Sulejów	4.8	5.1	9.8	8.4	7.1	11.6	3.6	20.6	10	− 1.9	19	−	4	−	−	8	−
149	Lublin	6.3	6.3	11.0	8.8	8.1	12.4	4.1	24.8	10	− 3.1	4	−	3	−	−	10	−
150	Legnica	5.5	5.1	9.8	8.9	7.4	12.3	3.6	24.1	10	− 2.4	3	−	2	−	−	9	−
151	Wieluń	5.2	4.9	9.8	8.3	7.2	11.8	3.6	22.9	10	− 1.1	1	−	3	−	−	10	−
154	Zgorzelec	4.5	3.9	9.3	8.1	6.5	11.4	2.4	22.8	10	− 2.4	1	−	9	−	−	7	−
158	Wrocław-Strachowice	5.3	5.1	10.2	8.7	7.4	12.2	3.0	24.0	10	− 3.3	3	−	4	−	−	10	−
169	Jelenia Góra	3.3	3.4	8.6	6.8	5.6	10.6	0.9	22.9	10	− 5.5	3	−	15	−	−	7	−
172	Kielce	4.9	5.5	10.6	8.0	7.3	12.3	3.3	23.1	10	− 4.1	3	−	5	−	−	10	−
175	Częstochowa	5.2	4.9	9.9	8.6	7.3	11.8	3.5	22.8	10	− 2.4	3	−	5	−	−	11	−
180	Śnieżka	− 2.9	− 3.1	− 1.1	− 1.7	− 2.1	1.0	− 4.5	9.5	10	−10.4	19	1	25	−	14	−	−
183	Zamość	5.9	6.4	10.6	8.4	7.9	12.4	4.0	24.8	10	− 3.3	4	−	4	−	−	8	−
185	Sandomierz	6.0	6.2	10.6	8.9	8.1	12.7	4.4	24.5	10	− 0.9	20	−	4	−	−	11	−
186	Opole	5.4	5.2	10.1	8.5	7.4	12.3	3.6	23.3	10	− 3.1	3	−	4	−	−	11	−
200	Kłodzko	4.6	4.1	9.5	7.7	6.6	11.5	2.3	21.9	10	− 4.3	3	−	5	−	−	9	−
212	Mielec	5.9	6.4	11.6	9.1	8.4	13.2	3.9	25.1	10	− 3.1	2	−	3	−	−	14	1
217	Katowice	5.3	5.5	10.2	8.8	7.5	12.0	3.5	23.0	10	− 3.6	3	−	5	−	−	11	−
224	Rzeszów-Jasionka	5.9	6.1	10.9	8.8	8.0	12.9	3.7	24.2	10	− 3.6	19	−	5	−	−	11	−
225	Racibórz	5.9	5.5	10.5	9.0	7.9	12.6	3.9	23.1	10	− 2.2	3	−	1	−	−	12	−
227	Kraków-Balice	5.6	5.8	10.9	8.7	7.8	12.8	3.9	23.4	10	− 2.0	3	−	5	−	−	10	−
230	Tarnów	6.0	6.0	11.1	9.0	8.1	13.1	4.2	25.0	10	− 2.3	3	−	4	−	−	12	−
240	Aleksandrowice	5.8	5.5	9.0	7.9	7.1	11.1	3.3	22.4	10	− 3.3	3	−	7	−	−	8	−
242	Przemyśl	7.0	6.6	11.2	9.6	8.7	12.9	4.7	25.6	10	− 2.3	19	−	3	−	−	14	1
256	Nowy Sącz	6.0	5.6	11.0	9.4	8.1	12.9	3.7	24.2	10	− 0.6	8	−	7	−	−	12	−
265	Lesko	6.5	5.6	9.5	8.3	7.6	11.4	3.8	23.5	10	− 3.4	20	−	6	−	−	9	−
278	Zakopane	2.8	3.1	7.2	5.2	4.6	9.1	0.9	19.3	10	− 5.2	3	−	16	−	1	6	−
282	Kasprowy Wierch	− 3.9	− 3.9	− 2.0	− 3.0	− 3.1	− 0.6	− 5.5	7.8	12	−12.3	19	6	26	−	15	−	−

Nr	STACJA	CIŚNIENIE ATMOSFERYCZNE P						PRĘŻNOŚĆ PARY WODNEJ e					WILGOTNOŚĆ WZGLĘDNA U							LICZBA DNI	
		P_m	Max	Data	Min	Data	$P_{o,m}$	1	7	13	19	Dies	1	7	13	19	Dies	Min	Data	min <40%	godz. 13 >80%
2	Łeba	1012.9	1028.4	13	988.5	20	1013.4	7.0	7.3	7.4	7.4	7.3	88	88	74	81	82	34	3	1	10
4	Hel	1012.4	1027.3	13	990.1	20 21	1012.7	7.3	7.6	7.5	7.6	7.5	90	89	71	85	84	35	19	2	9
5	Ustka	1012.2	1027.9	13	988.2	21	1013.2	7.0	7.1	7.8	7.4	7.4	87	86	78	80	83	46	3	-	12
6	Lębork	1010.6	1025.5	13	986.8	21	1013.3	7.0	7.2	7.2	7.4	7.2	90	89	62	75	79	34	27	2	7
10	Gdańsk-Wrzeszcz	1011.6	1026.2	13	988.5	20	1013.1	7.0	7.1	6.9	7.2	7.1	82	81	63	74	75	23	28	5	4
17	Koszalin	1009.4	1023.8	13	984.8	21	1013.6	7.0	7.2	7.4	7.5	7.2	88	88	69	77	80	43	3 28	-	9
18	Kołobrzeg	1012.8	1027.4	13	988.1	21	1013.6	7.2	7.3	7.4	7.6	7.4	87	86	73	82	82	46	28	-	11
19	Elbląg	1007.5	1021.5	13	986.0	21	1012.9	7.4	7.4	7.2	7.6	7.4	87	85	62	74	77	31	1	4	4
22	Suwałki	991.5	1005.3	13	969.3	18	1012.3	7.0	7.2	7.2	7.4	7.2	81	84	63	72	74	36	28	4	5
23	Kętrzyn	1000.5	1014.4	13	979.2	18	1012.5	7.5	7.5	8.0	7.9	7.7	87	89	70	74	80	41	28	-	8
30	Świnoujście	1012.8	1027.2	13	987.6	21	1013.5	7.3	7.4	7.7	7.7	7.5	85	84	72	79	80	39	18	1	10
33	Mikołajki	996.3	1009.7	13	975.8	18	1012.4	7.6	7.5	7.7	7.7	7.6	87	88	66	74	78	28	1	1	8
34	Resko	1007.0	1020.8	27 28	982.9	21	1013.9	7.0	7.2	7.5	7.8	7.3	88	87	63	75	78	37	28	2	4
36	Olsztyn-Dajtki	996.1	1009.4	13	975.4	21	1012.8	7.4	7.5	7.6	7.8	7.6	88	88	64	74	78	29	1	3	6
38	Szczecinek	996.4	1010.0	27	973.6	21	1013.9	6.9	7.1	7.3	7.4	7.2	88	89	63	72	77	35	25 28	4	7
40	Chojnice	991.5	1004.8	13 27	969.5	21	1013.3	7.0	7.1	7.1	7.4	7.1	89	90	64	73	78	25	28	6	9
51	Szczecin-Dąbie	1013.2	1027.5	27 28	988.7	21	1014.0	7.3	7.2	7.6	7.7	7.4	84	83	62	71	75	29	26	2	5
56	Wałcz	999.5	1012.8	28	976.6	21	1014.0	7.6	7.6	7.9	8.4	7.9	89	91	62	73	79	36	15	4	3
64	Białystok	994.7	1007.7	13	975.0	21	1012.6	7.7	7.7	7.9	8.5	7.9	89	90	65	79	80	38	15 23	2	7
66	Bydgoszcz	995.0	1007.5	13	975.2	18	1012.2	8.1	8.0	8.0	8.3	8.1	87	88	62	73	77	37	1 20	3	7
67	Mława	1004.5	1017.5	13	982.6	21	1013.4	7.4	7.4	7.5	7.8	7.5	91	90	60	70	78	28	28	5	5
68	Ostrołęka	1000.7	1013.4	13	981.4	21	1012.5	8.1	7.8	7.8	8.6	8.0	89	86	62	76	77	29	1	3	5
69	Toruń	1005.0	1017.8	13	982.9	21	1013.7	7.5	7.6	7.6	7.9	7.6	90	90	61	72	77	30	1 24	5	5
80	Gorzów Wlkp.	1007.0	1020.7	28	983.8	21	1014.0	7.5	7.3	7.7	8.1	7.6	86	87	64	71	76	31	18	3	8
91	Płock-Radziwie	1004.7	1016.7	13	984.5	21	1012.5	8.3	8.3	8.3	8.8	8.4	88	90	63	76	79	33	22	5	7
94	Poznań-Ławica	1002.4	1015.2	28	980.2	21	1013.7	7.6	7.5	7.2	8.1	7.6	87	86	54	69	74	17	24	6	2
96	Słubice	1011.5	1024.7	28	988.7	21	1014.5	7.3	7.3	7.6	8.3	7.6	85	87	62	73	76	27	28	4	6
105	Koło	1000.7	1012.5	28	980.2	21	1013.1	8.0	7.7	8.0	8.4	8.0	87	88	64	73	77	31	18 20	4	8
106	Siedlce	994.2	1006.2	13	976.9	21	1012.4	8.1	7.8	7.8	8.5	8.0	87	84	62	75	77	29	20	7	8
107	Warszawa-Okęcie	999.3	1010.5	13	980.6	21	1012.3	8.1	8.0	7.9	8.4	8.1	86	85	63	75	77	27	20	4	10
114	Terespol	995.7	1007.9	13	977.3	18	1012.2	8.4	8.2	8.3	8.9	8.4	85	85	64	76	78	37	19	4	7
119	Zielona Góra	992.8	1005.3	27	970.9	21	1014.1	7.4	7.0	7.2	7.8	7.3	83	85	60	71	74	27	18	7	4
121	Leszno-Strzyżewice	1002.5	1014.8	27 28	981.0	21	1013.8	7.7	7.5	7.9	8.4	7.8	88	88	63	73	77	19	18	3	6
129	Kalisz	995.4	1006.9	27 28	975.4	21	1012.9	8.0	7.7	7.7	7.8	7.8	87	89	64	69	77	25	22	5	8
130	Łódź-Lublinek	990.1	1000.9	28	971.7	21	1012.9	7.8	7.8	7.5	8.0	7.7	87	88	65	73	77	21	20	7	9
138	Włodawa	991.0	1002.4	13	974.3	18	1012.4	8.3	8.3	8.3	9.1	8.5	86	86	64	80	79	32	21	4	8
146	Sulejów	990.5	1000.6	28	972.6	21	•	•	8.0	8.3	8.5	•	•	89	68	76	•	31	20	3	10
149	Lublin	990.9	1001.8	13	974.0	21	1012.4	8.5	8.6	8.4	9.1	8.6	88	88	65	79	80	29	10	7	10
150	Legnica	998.6	1010.9	28	977.6	21	1014.1	8.0	7.7	8.1	8.5	8.1	87	87	67	74	78	22	20	5	9
151	Wieluń	989.1	1000.3	28	970.5	21	1013.2	8.1	7.9	8.3	8.6	8.2	90	90	69	77	81	30	10	5	9
154	Zgorzelec	989.5	1001.7	28	969.1	21	1014.2	7.4	7.1	7.4	7.5	7.4	87	87	65	71	77	26	17	7	7
158	Wrocław-Strachowice	999.0	1011.0	28	978.8	21	1014.1	8.2	7.9	8.1	8.5	8.1	90	88	65	75	79	20	24	3	7
169	Jelenia Góra	972.7	984.7	27 28	952.4	21	1014.5	7.2	7.0	7.4	7.7	7.3	91	89	67	78	80	27	20	3	8
172	Kielce	980.3	990.3	27 28	962.8	21	1013.0	7.8	8.1	8.1	8.3	8.1	89	88	64	76	79	25	18 20	5	9
175	Częstochowa	981.6	992.4	28	964.4	21	1013.5	7.9	8.0	8.4	8.6	8.2	88	91	68	76	80	29	18	3	10
180	Śnieżka	830.9	841.5	28	814.8	21	•	4.5	4.3	5.2	5.1	4.8	90	88	90	92	90	38	12	1	26
183	Zamość	986.6	997.0	13	971.1	22	1012.5	8.1	8.3	8.2	8.3	8.1	85	84	64	75	76	22	10	7	8
185	Sandomierz	988.2	997.7	12 13	971.7	21	1012.5	8.4	8.4	8.5	9.0	8.6	87	87	69	77	79	25	10	6	13
186	Opole	992.2	1003.0	28	973.3	21	1013.9	8.0	7.9	8.5	8.3	8.2	88	89	69	75	80	30	20	2	9
200	Kłodzko	975.7	987.3	28	957.5	21	1014.2	7.2	7.0	7.3	7.4	7.2	84	85	61	70	75	24	20	5	4
212	Mielec	991.6	1001.3	28	974.4	21	1012.7	7.9	8.2	8.1	8.6	8.1	84	84	61	73	74	20	18	9	8
217	Katowice	979.2	990.0	28	961.3	21	1013.6	7.9	7.8	7.8	8.0	7.9	87	86	63	70	77	23	20	5	9
224	Rzeszów-Jasionka	988.5	998.2	28	972.3	21	1013.0	8.5	8.4	8.3	8.7	8.5	90	88	65	76	79	27	10	7	8
225	Racibórz	990.6	1002.0	28	971.8	21	1014.0	7.9	7.7	8.0	8.4	8.0	84	85	64	72	75	29	10	5	9
227	Kraków-Balice	984.9	995.3	28	967.5	21	1013.7	7.9	8.1	7.8	8.3	8.0	85	87	61	73	76	28	10	8	8
230	Tarnów	987.5	997.6	27 28	968.6	21	1012.9	8.0	8.2	8.4	8.5	8.2	85	87	65	74	77	24	10	8	10
240	Aleksandrowice	965.0	975.6	28	946.7	21	1013.5	7.4	7.5	8.1	7.9	7.7	81	83	70	74	77	26	20	4	13
242	Przemyśl	984.0	993.7	28	969.5	22	1012.9	8.2	8.1	8.5	8.6	8.4	80	81	64	71	74	25	10	5	7
256	Nowy Sącz	977.7	988.0	28	959.0	21	1013.3	7.9	7.7	7.9	8.1	8.0	84	85	63	69	75	22	10	6	9
265	Lesko	•	•		•		•	•	7.7	7.7	7.8	•	•	84	65	71	•	25	10	4	7
278	Zakopane	913.4	923.3	28	897.5	21	•	6.3	6.4	6.4	6.6	6.4	85	84	65	76	77	21	10	5	10
282	Kasprowy Wierch	792.7	803.7	12	779.9	21	•	4.2	4.1	4.7	4.4	4.4	90	88	87	87	88	23	30	2	24

Nr	STACJA	PRĘDKOŚĆ WIATRU v							LICZBA PRZYPADKÓW W PRZEDZIAŁACH								LICZBA DNI		ZACHMURZENIE N					LICZBA DNI	
		1	7	13	19	Dies	Max	Data	0	>0–2	>2–4	>4–7	>7–10	>10–15	>15–20	>20	≥10	>15	1	7	13	19	Dies	◔	◕
2	Łeba	2.8	3.1	3.9	3.6	3.4	12	18	12	98	61	54	14	1	–	–	1	–	4.7	5.9	5.0	5.4	5.1	2	10
4	Hel	4.1	3.9	4.8	4.2	4.3	12	17 18	9	75	62	50	40	4	–	–	6	–	5.2	5.8	5.1	5.2	5.2	3	10
5	Ustka	3.5	4.2	5.1	4.1	4.3	12	18	5	75	63	55	39	3	–	–	3	–	4.0	5.6	5.1	5.3	4.9	3	7
6	Lębork	2.0	2.4	4.1	3.0	2.9	9	17 18	27	93	66	39	15	–	–	–	1	–	5.2	6.5	5.8	5.3	5.5	2	10
10	Gdańsk-Wrzeszcz	3.7	4.9	6.8	4.5	5.0	18	17 18	24	47	55	56	43	7	8	–	4	2	5.1	5.9	5.4	5.2	5.3	2	8
17	Koszalin	4.0	4.7	5.7	4.1	4.7	15	18	5	46	80	61	43	5	–	–	4	1	4.4	5.3	5.7	5.0	5.1	2	6
18	Kołobrzeg	3.6	4.0	4.6	3.8	4.1	9	17 18	–	65	84	76	15	–	–	–	1	–	4.6	5.8	6.0	4.9	5.2	2	6
19	Elbląg	3.0	2.7	5.2	4.3	3.9	13	24	21	55	84	55	21	4	–	–	6	–	5.8	6.7	6.1	5.5	6.0	1	11
22	Suwałki	3.5	4.7	5.7	3.5	4.4	12	7 17 18	5	55	78	68	28	6	–	–	6	–	5.5	6.3	7.0	6.3	6.3	1	13
23	Kętrzyn	2.6	3.6	4.6	3.1	3.6	13	17	11	81	77	52	17	2	–	–	2	–	5.2	6.5	6.2	5.6	5.9	2	13
30	Świnoujście	3.7	4.2	5.1	4.0	4.2	12	18	20	53	59	81	26	1	–	–	2	–	3.3	4.8	5.4	5.0	4.6	4	3
33	Mikołajki	3.4	4.5	5.3	3.9	4.4	14	17 18	14	51	70	69	29	7	–	–	10	–	5.7	6.4	6.5	6.0	6.1	1	16
34	Resko	2.3	2.8	3.6	2.4	2.8	8	16 17	23	97	78	39	3	–	–	–	–	–	4.6	5.3	6.1	4.9	5.1	2	6
36	Olsztyn-Dajtki	2.7	3.5	4.5	3.1	3.5	12	18	8	93	70	52	14	3	–	–	2	–	5.2	6.1	6.4	5.3	5.8	2	10
38	Szczecinek	2.7	3.3	4.9	3.4	3.7	11	18	19	60	83	57	20	1	–	–	1	–	4.0	5.7	6.1	4.8	5.2	2	5
40	Chojnice	3.1	3.8	4.7	3.5	4.0	14	18	21	69	63	57	23	7	–	–	5	1	5.3	5.8	6.5	6.0	5.7	1	11
51	Szczecin-Dąbie	4.7	4.9	5.8	4.6	5.0	10	17 20	1	28	85	89	37	–	–	–	3	–	4.4	5.3	6.2	4.8	5.1	1	3
56	Wałcz	2.1	2.3	3.4	2.5	2.7	8	17 18 20	7	134	65	27	7	–	–	–	–	–	3.6	5.5	6.5	5.1	5.3	2	8
64	Białystok	2.7	3.9	4.8	3.0	3.7	12	18	18	78	64	56	22	2	–	–	3	–	4.7	6.5	6.4	5.9	5.7	2	11
66	Bydgoszcz	2.5	3.1	4.3	2.9	3.2	9	7 17 18	7	93	88	39	13	–	–	–	–	–	5.8	6.3	6.3	6.3	6.1	2	14
67	Mława	2.9	3.9	6.1	3.8	4.3	14	18	14	65	67	61	21	12	–	–	7	–	4.5	5.6	6.4	6.1	5.6	1	8
68	Ostrołęka	3.0	3.9	4.9	3.1	3.8	11	18	15	60	83	64	17	1	–	–	6	–	5.1	6.0	6.5	6.1	5.9	2	12
69	Toruń	2.5	3.0	3.8	2.7	3.0	10	18	8	107	70	47	8	–	–	–	2	–	5.2	5.5	6.0	5.5	5.5	1	8
80	Gorzów Wlkp.	2.3	2.6	3.5	2.7	2.8	11	18	28	90	76	40	5	1	–	–	1	–	3.9	6.1	6.3	5.5	5.2	1	8
91	Płock-Radziwie	2.8	3.0	4.1	2.7	3.2	10	17	5	93	93	43	6	–	–	–	1	–	5.2	6.5	6.3	6.0	5.8	2	13
94	Poznań-Ławica	4.6	4.8	6.2	4.5	5.2	13	18	11	40	42	93	47	7	–	–	8	–	4.4	5.8	6.1	4.8	5.3	1	7
96	Słubice	1.9	2.3	4.1	2.6	2.8	9	5	26	104	67	38	5	–	–	–	2	–	3.1	5.7	5.8	4.9	5.0	1	5
105	Koło	2.2	2.7	3.6	2.1	2.7	10	18	41	77	81	31	10	–	–	–	2	–	4.8	6.0	6.4	5.7	5.6	2	10
106	Siedlce	2.4	3.6	5.0	2.4	3.5	14	18	27	77	63	55	16	2	–	–	5	–	5.2	5.5	6.1	5.9	5.5	3	10
107	Warszawa-Okęcie	3.5	4.6	6.3	3.8	4.6	16	18	10	49	66	82	27	5	1	–	4	1	5.0	5.5	6.3	5.7	5.6	2	13
114	Terespol	3.7	4.2	5.9	4.2	4.4	9	17 18	1	64	69	76	30	–	–	–	–	–	4.7	6.0	6.7	6.3	5.9	–	9
119	Zielona Góra	3.1	3.1	3.7	2.7	3.2	8	17 18 20	–	88	114	35	3	–	–	–	–	–	4.9	6.0	6.6	5.5	5.7	1	10
121	Leszno-Strzyżewice	3.6	4.2	5.3	3.5	4.3	10	17 18 20	8	43	84	88	17	–	–	–	4	–	4.5	6.2	6.7	5.8	5.8	1	8
129	Kalisz	2.3	2.4	3.8	2.5	2.8	8	17 18 20*	17	106	79	33	5	–	–	–	–	–	5.1	6.2	6.4	5.2	5.7	2	10
130	Łódź-Lublinek	3.6	4.6	6.8	4.0	4.8	14	18 20	11	39	77	68	38	7	–	–	3	–	5.0	6.3	6.9	5.3	5.9	1	15
138	Włodawa	4.2	4.8	5.8	4.8	4.9	13	18	3	31	87	73	43	3	–	–	2	–	5.0	6.2	6.8	6.3	6.1	1	13
146	Sulejów	•	3.1	4.8	2.8	•	•	•	•	•	•	•	•	•	•	•	•	•	•	6.1	6.5	5.7	•	•	•
149	Lublin	3.1	3.7	5.4	3.7	3.9	9	2 17 18*	10	74	71	62	23	–	–	–	–	–	5.1	6.0	6.7	5.9	6.0	1	12
150	Legnica	2.6	2.9	4.0	2.8	3.2	9	17 18 20	16	91	73	50	10	–	–	–	1	–	4.7	6.2	6.6	5.0	5.7	2	9
151	Wieluń	1.7	2.3	3.4	1.9	2.4	8	18 20 24	5	156	52	24	3	–	–	–	1	–	5.3	6.7	6.6	5.8	6.0	2	15
154	Zgorzelec	1.7	2.4	3.7	2.6	2.7	10	20	37	79	80	41	3	–	–	–	1	–	3.7	6.0	5.8	4.6	5.1	2	9
158	Wrocław-Strachowice	3.3	3.5	4.7	3.5	3.8	9	10 17 18*	6	76	85	53	20	–	–	–	–	–	5.1	6.2	6.4	5.3	5.8	2	10
169	Jelenia Góra	1.3	2.0	3.4	1.8	2.3	10	20	83	66	46	35	10	–	–	–	2	–	4.8	6.6	6.5	5.5	5.7	2	11
172	Kielce	1.7	2.2	3.5	2.1	2.4	8	18	24	120	66	28	2	–	–	–	–	–	5.1	6.3	6.4	6.0	5.9	3	10
175	Częstochowa	2.4	2.8	4.7	2.8	3.2	12	18 20	–	112	77	43	6	2	–	–	2	–	4.4	6.9	6.4	5.2	5.7	3	13
180	Śnieżka	12.0	10.8	9.3	10.4	10.9	33	17	2	22	16	27	61	67	33	12	28	16	6.0	6.8	6.7	6.2	6.3	1	12
183	Zamość	3.3	4.0	5.9	4.8	4.6	12	22	16	51	56	77	39	1	–	–	7	–	4.8	6.2	6.3	5.8	5.8	1	8
185	Sandomierz	3.6	4.2	5.4	4.1	4.3	12	18	3	45	85	95	11	1	–	–	1	–	5.6	6.4	6.5	5.1	5.9	3	12
186	Opole	3.0	3.1	4.3	2.8	3.5	11	10	5	77	94	56	7	1	–	–	4	–	5.2	6.2	6.3	5.5	5.7	3	11
200	Kłodzko	2.0	2.1	4.5	2.6	2.8	12	10	54	70	65	37	12	2	–	–	2	1	5.2	6.5	6.3	5.4	5.8	2	11
212	Mielec	3.5	4.0	6.1	4.2	4.5	10	17 18 20*	10	45	75	83	27	–	–	–	6	–	4.8	6.6	6.7	5.8	5.9	2	11
217	Katowice	2.4	3.1	4.4	2.8	3.1	12	20	17	87	85	40	9	2	–	–	2	–	5.5	6.1	6.5	5.7	6.0	2	11
224	Rzeszów-Jasionka	4.4	5.2	7.5	5.0	5.6	14	21	7	29	52	91	53	8	–	–	9	–	5.2	6.7	6.5	6.0	6.0	1	11
225	Racibórz	1.5	1.8	3.0	2.0	2.1	6	10 19 20	28	140	55	17	–	–	–	–	–	–	5.2	6.7	6.2	5.5	5.8	1	11
227	Kraków-Balice	3.0	3.3	5.3	3.5	3.9	9	17 18 19*	18	52	81	70	19	–	–	–	–	–	4.6	6.8	6.2	6.0	5.9	2	12
230	Tarnów	1.8	2.7	3.8	2.5	2.8	8	7 18 21	33	88	67	48	4	–	–	–	–	–	5.3	6.6	6.6	5.7	5.9	2	12
240	Aleksandrowice	4.2	4.2	4.7	3.5	4.2	15	10	14	61	88	46	20	11	–	–	9	1	6.5	7.0	6.5	6.5	6.5	1	16
242	Przemyśl	2.7	3.8	5.0	3.1	3.8	10	18 20 21*	23	57	75	65	20	–	–	–	7	–	4.9	6.5	6.2	6.1	5.8	1	12
256	Nowy Sącz	1.0	1.4	3.4	1.9	2.1	8	18	79	68	60	32	1	–	–	–	–	–	5.6	6.8	6.4	6.2	6.2	–	11
265	Lesko	•	3.6	5.2	3.8	•	•	•	•	•	•	•	•	•	•	•	•	•	•	6.8	6.3	6.4	•	•	•
278	Zakopane	1.1	1.9	2.9	1.9	2.1	10	10	39	131	43	21	6	–	–	–	2	1	6.5	6.8	6.4	6.6	6.5	1	15
282	Kasprowy Wierch	8.3	8.4	7.3	8.4	8.1	24	21	10	30	36	52	32	55	19	6	21	9	6.3	7.1	6.8	7.0	6.8	–	16

Nr	STACJA	OPAD R_d						LICZBA DNI						LICZBA DNI													
		ΣR_d I dek.	ΣR_d II dek.	ΣR_d III dek.	$\Sigma R_{d,m}$	$R_{d,max}$	Data	0,0	>0,1	>1,0	>5,0	>10,0	>20,0	●	✳	▲	≡	=	⌣	⌓	V	∞	+	+	∞	⌈	⊠
2	Łeba	22.3	11.7	2.5	36.5	13.3	7	5	12	5	3	1	-	19	2	1	8	18	10	13	-	-	-	-	2	-	-
4	Hel	13.1	1.4	0.4	14.9	6.2	7	4	11	4	1	-	-	13	1	-	6	15	5	2	-	-	-	-	-	-	-
5	Ustka	13.8	10.8	7.7	32.3	7.9	19	5	13	6	4	-	-	18	2	-	6	24	3	15	-	-	-	-	-	-	-
6	Lębork	34.5	10.0	3.6	48.1	20.3	7	7	11	7	3	1	1	19	4	-	5	25	12	12	-	-	-	-	-	-	-
10	Gdańsk-Wrzeszcz	22.5	5.5	1.0	29.0	11.6	7	3	12	5	2	1	-	13	3	1	5	18	5	2	-	-	-	-	-	-	-
17	Koszalin	19.6	8.9	3.0	31.5	8.7	5	7	10	7	3	-	-	17	2	-	7	18	13	14	-	-	-	-	-	-	-
18	Kołobrzeg	13.4	7.9	3.4	24.7	6.9	7	3	14	5	2	-	-	16	2	1	7	21	3	11	-	-	-	-	3	-	-
19	Elbląg	13.2	5.9	1.8	20.9	6.2	7	8	11	8	1	-	-	17	3	-	8	22	5	6	-	-	-	-	-	-	-
22	Suwałki	16.5	9.0	11.6	37.1	6.0	7	2	15	9	3	-	-	15	4	-	1	19	5	5	-	-	-	-	-	-	-
23	Kętrzyn	11.2	5.7	13.8	30.7	6.0	24	3	15	10	2	-	-	15	2	-	4	23	7	15	-	-	-	-	-	-	-
30	Świnoujście	16.9	43.1	2.0	62.0	34.7	12	4	13	8	2	1	1	15	2	1	4	21	3	5	-	-	-	-	-	1	-
33	Mikołajki	15.2	3.9	28.7	47.8	12.3	21	2	18	9	3	1	-	20	3	-	4	25	4	10	-	-	-	-	-	-	-
34	Resko	18.4	8.3	3.3	30.0	7.4	5	2	14	8	2	-	-	13	3	-	4	18	11	7	-	-	-	-	-	-	-
36	Olsztyn-Dajtki	17.6	10.9	12.6	41.1	13.1	7	5	15	9	3	1	-	17	3	-	5	19	5	11	-	-	-	-	-	-	-
38	Szczecinek	17.7	5.6	2.6	25.9	10.4	7	6	14	6	2	1	-	17	4	-	9	18	15	7	-	-	-	-	-	-	-
40	Chojnice	21.2	3.1	2.3	26.6	12.5	7	8	10	4	2	1	-	15	3	1	6	19	8	10	-	-	-	-	-	-	-
51	Szczecin-Dąbie	16.6	11.8	2.5	30.9	5.7	7	6	12	10	2	-	-	15	4	-	1	19	6	16	-	-	-	-	2	1	-
56	Wałcz	19.7	5.0	1.3	26.0	6.0	5	-	12	7	2	-	-	10	2	-	-	17	11	-	-	-	-	-	-	-	-
64	Białystok	12.6	4.4	34.1	51.1	10.1	21	5	16	7	5	1	-	19	4	-	3	21	6	11	-	-	-	-	-	-	-
66	Bydgoszcz	11.4	3.0	47.4	61.8	16.8	23	4	16	9	5	2	-	20	5	-	3	30	5	6	-	-	-	-	-	-	-
67	Mława	19.6	3.0	11.2	33.8	10.0	7	8	12	8	2	1	-	18	4	1	9	20	11	14	-	-	-	-	1	-	-
68	Ostrołęka	15.8	6.2	39.9	61.9	15.5	24	3	15	10	6	1	-	20	4	-	4	17	5	4	-	-	-	-	-	-	-
69	Toruń	19.8	2.0	17.2	39.0	11.4	7	9	13	6	4	1	-	17	5	-	8	17	8	9	-	-	-	-	-	-	-
80	Gorzów Wlkp.	18.0	12.0	1.8	31.8	6.7	11	3	15	8	3	-	-	18	2	-	1	24	7	17	-	-	-	-	2	1	-
91	Płock-Radziwie	28.2	7.5	31.6	67.3	11.9	7	3	17	13	6	1	-	17	3	-	3	23	4	9	-	-	-	-	2	2	-
94	Poznań-Ławica	13.4	3.5	5.1	22.0	5.0	7	9	12	8	1	-	-	21	3	-	4	24	9	14	-	-	-	-	12	-	-
96	Słubice	10.0	10.1	5.6	25.7	5.2	12	2	15	9	1	-	-	13	2	-	1	25	11	19	-	-	-	-	9	1	-
105	Koło	19.8	2.1	20.2	42.1	10.9	7	2	14	11	2	1	-	14	4	-	5	23	1	11	-	-	-	-	1	-	-
106	Siedlce	8.3	0.8	53.4	62.5	12.3	24	5	14	9	5	3	-	19	4	-	4	20	7	10	-	-	-	-	1	-	-
107	Warszawa-Okęcie	13.7	0.1	49.7	63.5	14.1	24	5	14	9	6	2	-	18	3	-	5	20	6	15	-	-	-	-	-	-	-
114	Terespol	4.3	2.6	61.2	68.1	15.2	27	6	11	9	6	3	-	17	5	-	3	18	6	11	-	-	-	-	-	-	-
119	Zielona Góra	13.4	3.8	6.1	23.3	6.3	5	8	16	8	1	-	-	22	6	1	8	24	5	11	-	-	-	-	4	1	1
121	Leszno-Strzyżewice	29.4	7.4	7.3	44.1	9.3	10	10	13	8	3	-	-	21	5	1	1	24	7	18	-	-	-	-	10	1	-
129	Kalisz	16.2	5.4	18.6	40.2	10.7	25	7	14	10	2	1	-	20	4	1	4	23	3	11	-	-	-	-	-	-	1
130	Łódź-Lublinek	17.9	1.7	25.8	45.4	10.6	25	1	15	11	2	1	-	16	4	-	5	22	6	11	-	-	-	-	-	-	1
138	Włodawa	5.1	1.7	41.6	48.4	10.4	27	6	13	8	5	1	-	17	4	-	7	20	5	9	-	-	-	-	2	-	-
146	Sulejów	23.3	4.0	33.2	60.5	11.7	25	5	14	11	4	2	-	•	•	•	•	•	•	•	•	•	•	•	•	•	-
149	Lublin	7.3	0.7	61.9	69.9	19.3	22	2	17	9	5	4	-	18	4	-	5	19	6	21	-	-	-	-	3	-	-
150	Legnica	16.5	10.1	20.4	47.0	13.7	26	3	18	13	1	1	-	21	5	1	1	21	2	19	-	-	-	-	-	1	-
151	Wieluń	19.7	0.2	34.7	54.6	13.3	25	7	13	11	4	2	-	16	4	-	6	23	4	13	-	-	-	-	-	-	-
154	Zgorzelec	16.3	8.2	12.7	37.2	5.0	5	2	17	11	2	-	-	18	6	1	3	21	6	16	-	-	-	-	-	2	1
158	Wrocław-Strachowice	13.9	2.4	17.9	34.2	7.9	26	4	14	9	2	-	-	14	5	-	3	26	3	12	-	-	-	-	1	1	-
169	Jelenia Góra	15.8	11.9	37.9	65.6	16.2	26	4	18	14	4	2	-	20	8	1	6	26	7	10	-	-	-	-	3	1	4
172	Kielce	30.8	6.3	52.8	89.9	14.2	25	3	17	15	8	2	-	17	4	1	3	29	3	10	-	-	-	-	5	-	-
175	Częstochowa	21.8	2.9	45.9	70.6	22.9	25	1	17	12	4	2	1	16	4	-	6	21	3	6	-	-	-	-	-	-	1
180	Śnieżka	39.1	19.9	77.4	136.4	25.3	23	2	22	16	9	4	1	3	16	3	28	-	-	-	22	-	6	15	-	3	30
183	Zamość	5.1	3.9	39.5	48.5	12.6	25	3	17	9	4	2	-	18	3	-	4	17	4	13	-	-	-	-	2	-	1
185	Sandomierz	9.3	3.6	66.1	79.0	16.5	22	4	15	11	6	3	-	18	4	-	3	22	4	11	-	-	-	-	-	-	-
186	Opole	16.8	0.8	28.4	46.0	11.9	21	5	14	10	3	2	-	16	4	-	5	22	4	7	-	-	-	-	-	-	1
200	Kłodzko	18.4	1.5	22.1	42.0	9.0	25	3	15	11	2	-	-	13	8	1	4	16	4	11	-	-	-	-	1	-	1
212	Mielec	8.3	2.8	72.0	83.1	25.7	22	7	14	9	5	3	1	18	4	-	4	22	2	13	-	-	-	-	2	-	1
217	Katowice	23.1	1.7	37.1	61.9	15.7	21	2	14	9	5	2	-	15	6	-	5	27	4	7	-	-	-	-	2	1	-
224	Rzeszów-Jasionka	10.9	5.4	60.0	76.3	20.9	22	5	17	12	4	3	1	18	6	-	4	21	3	14	-	-	-	-	4	-	3
225	Racibórz	28.7	1.9	37.4	68.0	22.5	21	4	15	12	4	2	1	18	4	-	3	18	2	12	-	-	-	-	-	1	-
227	Kraków-Balice	10.5	13.8	29.3	53.6	12.7	13	1	16	11	4	1	-	17	3	-	4	28	3	19	-	-	-	-	7	-	-
230	Tarnów	10.9	7.8	71.3	90.0	31.2	22	3	17	13	4	4	1	16	6	-	2	27	6	14	-	-	-	-	5	1	1
240	Aleksandrowice	19.2	7.8	48.2	75.2	15.4	25	1	19	15	5	2	-	16	7	-	9	24	2	10	-	-	-	-	-	2	2
242	Przemyśl	15.6	7.5	69.8	92.9	31.9	25	4	12	8	6	4	1	13	5	-	1	23	1	12	-	-	-	-	1	1	3
256	Nowy Sącz	7.6	59.1	69.6	136.3	57.8	13	6	14	8	5	4	2	15	6	-	-	22	1	15	-	-	-	-	-	2	1
265	Lesko	6.9	2.4	52.9	62.2	19.8	22	3	14	6	4	3	-	•	•	•	•	•	•	•	•	•	•	•	•	•	5
278	Zakopane	22.6	9.3	53.4	85.3	29.8	22	5	15	15	5	2	1	10	14	-	4	21	4	9	-	-	-	-	-	-	12
282	Kasprowy Wierch	73.5	17.2	143.7	234.4	53.3	22	3	20	18	10	6	4	6	20	3	28	-	4	-	25	4	-	18	-	-	30

Blank page retained for pagination

TABLICA IV

WYNIKI MIESIĘCZNE SPOSTRZEŻEŃ POSTERUNKÓW METEOROLOGICZNYCH I OPADOWYCH

МЕСЯЧНЫЕ РЕЗУЛЬТАТЫ НАБЛЮДЕНИЙ МЕТЕОРОЛОГИЧЕСКИХ И ОСАДКОМЕРНЫХ ПОСТОВ

MONTHLY RESULTS OF OBSERVATIONS AT METEOROLOGICAL AND RAINFALL POSTS

Nr	POSTERUNEK	TEMPERATURA POWIETRZA T							OPAD R_d						LICZBA DNI						LICZBA DNI							
		Dies	$\overline{Max}$	$\overline{Min}$	Max abs.	Data	Min abs.	Data	ΣR_d I dek.	ΣR_d II dek.	ΣR_d III dek.	$\Sigma R_{d,m}$	$R_{d,max}$	Data	0,0	≥0,1	≥1,0	≥5,0	≥10,0	≥20,0	●	✳	▲	≡	∨	∞	⚐	⊠
1	Rozewie	4.7	7.4	2.3	12.0	28	- 2.1	3	18.6	5.3	3.1	27.0	9.1	7	2	15	6	2	-	-	15	2	-	10	-	-	-	-
3	Puck	•	•	•	•		•		19.3	3.6	0.8	23.7	8.3	7	2	8	6	2	-	-	8	-	1	7	-	-	-	-
7	Gdynia	6.0	8.8	3.4	14.5	17	- 1.2	3	15.6	7.3	1.1	24.0	7.5	7	4	11	6	1	-	-	10	1	1	4	-	-	-	-
8	Słupsk	•	•	•	•		•		18.6	11.6	4.2	34.4	8.3	5	1	14	7	3	-	-	12	2	-	5	-	-	-	-
9	Darłowo	5.1	7.1	2.2	11.9	9	- 1.8	1 3	16.9	10.0	3.3	30.2	7.9	5	3	9	6	3	-	-	8	1	-	6	-	-	-	-
11	Czarna Dąbrówka	•	•	•	•		•		25.3	9.3	4.9	39.5	11.5	5	7	11	7	3	2	-	8	4	-	6	-	-	-	-
12	Kartuzy	•	•	•	•		•		32.5	11.1	2.8	46.4	20.8	7	-	11	8	2	1	1	9	3	-	8	-	-	1	-
13	Świbno	•	•	•	•		•		19.4	1.1	0.0	20.5	6.6	7	8	6	4	3	-	-	6	1	-	3	-	-	-	-
14	Tolkmicko	6.2	9.9	3.5	19.4	10	- 2.2	1	13.6	14.8	7.0	35.4	6.2	7	3	14	9	2	-	-	14	-	-	1	-	-	-	-
15	Gołdap	6.1	10.4	2.5	16.6	10	- 4.7	4	13.1	7.7	13.6	34.4	6.8	7	-	15	8	3	-	-	12	5	-	•	-	-	-	-
16	Bartoszyce	6.6	11.0	2.4	17.7	10	- 3.5	4	4.0	8.2	3.9	16.1	3.2	19	2	15	4	-	-	-	14	3	-	3	-	-	1	-
20	Kościerzyna	5.6	10.2	1.2	16.3	28	- 5.2	1	24.4	11.1	3.8	39.3	14.9	7	9	13	7	3	1	-	8	7	-	5	-	-	-	-
21	Lidzbark Warmiński	•	•	•	•		•		6.8	7.6	7.8	22.2	5.5	21	4	11	7	1	-	-	11	2	-	2	-	-	-	-
24	Roznowo	5.5	10.2	1.1	14.3	27	- 4.7	1	18.2	9.6	8.4	36.2	7.0	5	-	16	9	3	-	-	12	5	1	4	-	-	-	-
25	Giżycko	6.2	10.3	3.0	17.4	10	- 2.5	4	9.5	11.1	12.3	32.9	9.0	21	5	17	10	2	-	-	17	2	-	3	-	-	-	-
26	Olecko	•	•	•	•		•		14.9	8.0	13.3	36.2	8.2	7	3	14	8	3	-	-	12	4	1	4	-	-	-	-
27	Dziwnów	5.8	8.2	3.5	13.2	30	0.8	3	17.2	6.4	4.2	27.8	6.2	7	3	14	7	2	-	-	14	-	2	5	-	-	-	-
28	Miastko	5.3	10.3	0.6	15.2	28	- 5.5	1	23.3	6.1	3.4	32.8	8.2	7	1	14	6	3	-	-	12	6	-	6	-	-	-	1
29	Radostowo	6.3	11.2	2.2	18.6	10	- 4.9	1	27.7	3.5	4.2	35.4	17.7	7	-	13	6	2	1	-	13	1	-	6	-	-	-	-
31	Wirty	•	•	•	•		•		10.5	2.2	0.8	13.5	6.8	7	-	9	3	1	-	-	9	-	-	7	-	-	-	-
32	Augustów	•	•	•	•		•		14.7	2.3	11.0	28.0	8.0	7	2	11	6	3	-	-	9	3	-	2	-	-	1	-
35	Połczyn-Zdró	5.8	9.5	1.7	15.3	28	- 2.4	3	28.8	14.6	5.4	48.8	10.3	7	4	13	10	5	1	-	10	5	-	-	-	-	-	1
37	Prabuty	6.2	11.4	2.5	19.0	10	- 4.5	1	21.8	4.5	5.8	32.1	13.2	7	4	15	8	2	1	-	13	2	-	7	-	-	1	-
39	Śliwice	6.1	11.4	1.9	19.2	10	- 6.5	1	26.7	2.9	1.9	31.5	14.8	7	1	13	5	2	1	-	10	3	-	3	-	-	-	-
41	Ostróda	•	•	•	•		•		10.6	9.4	9.6	29.6	7.8	7	-	14	10	1	-	-	13	2	-	1	-	-	-	-
42	Trzebież	•	•	•	•		•		18.4	18.8	0.6	37.8	7.4	5	2	12	9	4	-	-	11	2	-	1	-	-	1	-
43	Nowogard	6.2	10.7	2.2	15.8	17	- 2.8	2	18.1	5.8	5.1	29.0	7.2	7	2	12	7	2	-	-	12	3	-	1	-	-	-	-
44	Biebrza	6.7	11.5	2.6	20.4	10 11	- 6.7	4	11.2	7.5	22.4	41.1	12.4	24	-	16	9	2	1	-	15	4	-	-	-	-	1	-
45	Różanystok	6.9	11.5	3.3	20.6	11	- 2.3	4	14.7	5.6	12.4	32.7	6.8	8	1	12	7	2	-	-	7	5	-	1	-	-	-	1
46	Szczytno	•	•	•	•		•		20.1	6.6	22.1	48.8	13.1	7	2	12	10	4	1	-	11	3	-	4	-	-	-	-
47	Szczuczyn	•	•	•	•		•		8.5	2.6	24.9	36.0	14.2	24	2	16	7	2	1	-	14	5	-	4	-	-	1	-
48	Kamień Krajeński	5.9	10.8	1.9	18.9	10	- 4.1	1	19.9	1.6	1.0	22.5	9.2	7	1	10	4	2	-	-	10	1	-	4	-	-	-	-
49	Wierzchowo	•	•	•	•		•		21.4	8.3	3.0	32.7	7.3	5	-	9	8	2	-	-	7	2	1	4	-	-	-	-
50	Grudziądz	•	•	•	•		•		11.0	6.5	12.9	30.4	5.8	7	3	12	9	1	-	-	12	-	-	-	-	-	-	-
52	Sokółka	7.0	11.5	3.4	22.0	11	- 2.8	4	11.8	14.4	30.0	56.2	14.8	23	6	14	11	5	1	-	14	3	-	2	-	-	-	1
53	Zawodzie	7.0	11.2	2.2	21.9	10	- 4.9	4	21.2	2.7	46.6	70.5	14.0	24	-	15	9	5	2	-	14	1	-	8	-	-	-	-
54	Nidzica	•	•	•	•		•		16.9	5.8	21.3	44.0	13.7	7	4	13	11	2	1	-	11	4	-	5	-	-	-	-
55	Lipki	•	•	•	•		•		17.1	9.9	1.2	28.2	7.9	7	5	11	8	2	-	-	10	2	-	1	-	-	-	-
57	Lidzbark	6.6	11.2	2.2	21.0	10	- 4.1	3	27.0	8.2	19.3	54.5	10.9	7	3	18	12	4	1	-	17	2	1	2	-	-	1	-
58	Kisielnica	•	•	•	•		•		15.9	2.8	41.8	60.5	17.0	24	-	11	11	5	2	-	10	2	1	2	-	-	-	-
59	Drawno	6.6	10.1	1.4	17.6	29	- 0.9	19	14.1	0.2	7.8	22.1	6.3	5	-	9	7	1	-	-	8	1	-	-	-	-	-	-
60	Tykocin	7.4	11.4	3.8	21.6	10	- 2.8	4	11.1	0.8	43.8	55.7	9.6	24	4	14	9	5	-	-	13	4	-	1	-	-	-	-
61	Kończewice	7.1	11.4	2.6	20.0	10	- 3.6	1	22.7	4.1	11.2	38.0	13.1	7	1	13	9	2	1	-	13	1	-	5	-	-	-	-
62	Wyrzysk	•	•	•	•		•		20.4	3.6	5.6	29.6	8.6	7	-	12	7	2	-	-	10	2	-	-	-	-	-	-
63	Bydgoszcz, IMiUZ	7.2	12.0	3.1	20.8	10	- 3.5	3	21.6	3.9	12.6	38.1	12.9	7	5	10	8	2	1	-	10	1	1	6	-	-	-	-
65	Przelewice	6.6	11.6	2.4	16.4	17	- 1.5	23	13.6	6.5	1.0	21.1	4.8	5	9	10	8	-	-	-	10	3	-	1	-	-	-	-
70	Przasnysz	•	•	•	•		•		17.4	4.1	35.9	57.4	12.6	7	-	17	9	5	2	-	16	2	-	3	-	-	-	-
71	Chodzież	•	•	•	•		•		20.9	3.1	9.2	33.2	7.7	27	3	12	7	5	-	-	11	2	-	2	-	-	-	-
72	Trzcińsko-Zdrój	•	•	•	•		•		13.7	13.1	6.6	33.4	5.8	6	2	10	10	1	-	-	6	5	1	•	-	-	-	-
73	Krzyż	6.8	12.2	1.8	20.1	10	- 5.0	3	19.2	3.8	3.2	26.2	6.6	5	3	7	7	3	-	-	7	1	-	-	-	-	-	-
74	Kobylec	6.8	11.5	2.0	20.5	10	- 4.0	3	22.4	4.7	5.6	32.7	9.2	5	3	10	7	2	-	-	10	-	-	•	-	-	-	-
75	Więcławice	7.6	11.8	2.8	20.8	10	- 2.5	3	19.0	0.6	12.6	32.2	10.7	7	3	11	6	3	1	-	10	1	-	1	-	-	-	-
76	Szepietowo	7.3	11.6	3.7	21.2	10	- 2.1	19	9.1	7.2	39.1	55.4	8.7	27	-	16	11	6	-	-	13	4	-	2	-	-	-	-
77	Głodowo	6.9	11.5	2.9	22.3	10	- 3.8	3	29.4	6.1	17.9	53.4	13.1	7	2	17	13	3	1	-	16	1	-	5	-	-	-	-
78	Inowrocław	7.5	12.0	3.1	21.3	10	- 2.5	3	21.2	0.9	13.3	35.4	13.2	7	1	12	5	3	1	-	12	1	-	2	-	-	-	-
79	Bielsk Podlaski	•	•	•	•		•		7.2	2.5	56.5	66.2	15.4	23	1	18	9	6	2	-	17	5	-	1	-	-	-	-
81	Pułtusk	•	•	•	•		•		26.9	1.3	60.3	88.5	22.6	24	2	13	9	8	4	1	13	1	-	1	-	-	-	-
82	Białowieża	7.1	11.7	3.5	22.5	10	- 4.3	4	13.7	6.4	49.8	69.9	14.5	25	5	17	13	6	1	-	15	5	1	5	-	-	-	-
83	Wieniec-Zdrój	7.1	12.3	2.7	23.0	10	- 4.0	1 3	28.3	2.8	23.6	54.7	13.5	7	1	18	12	5	1	-	18	1	-	5	-	-	1	-
84	Poświętne	7.2	11.4	3.4	21.7	10	- 3.4	3	20.1	1.9	49.3	71.3	15.3	24	3	14	10	7	2	-	14	1	-	5	-	-	-	-

Nr	POSTERUNEK	TEMPERATURA POWIETRZA T							OPAD R_d						LICZBA DNI						LICZBA DNI							
		Dies	$\overline{Max}$	$\overline{Min}$	Max abs.	Data	Min abs.	Data	ΣR_d I dek.	ΣR_d II dek.	ΣR_d III dek.	$\Sigma R_{d,m}$	$R_{d,max}$	Data	0,0	≥0,1	≥1,0	≥5,0	≥10,0	≥20,0	●	✳	▲	≡	V	∽	⚡	⊠
85	Szamotuły	•	•	•	•		•		14.7	6.0	2.5	23.2	6.0	7	4	13	7	1	-	-	12	2	-	2	-	-	-	-
86	Przebędowo	7.3	12.1	2.3	21.0	10	- 4.0	1 3	16.0	2.8	7.0	25.8	7.0	5	7	11	8	2	-	-	11	1	-	1	-	-	-	-
87	Wyszków	•	•	•	•		•		18.5	1.0	63.2	82.7	21.9	24	1	17	9	6	3	1	17	3	-	3	-	-	-	-
88	Gorzyń	7.1	12.1	2.9	19.8	10	- 2.5	1	20.0	6.3	6.6	32.9	6.9	6	1	17	12	2	-	-	15	3	-	3	-	-	1	-
89	Trzemeszno	7.2	11.9	2.7	21.4	10	- 2.8	3	13.7	2.6	15.0	31.3	9.3	27	-	13	9	2	-	-	13	-	-	6	-	-	-	-
90	Krzemień	•	•	•	•		•		6.3	1.3	43.0	50.6	11.7	24	3	13	11	5	2	-	12	4	-	-	-	-	-	-
92	Sulęcin	6.7	12.2	2.0	19.4	10	- 4.2	2	13.8	8.5	3.4	25.7	5.8	5	-	13	9	2	-	-	12	2	-	1	-	-	1	-
93	Siemiatycze	7.4	11.3	3.5	21.4	10	- 4.5	4	9.9	0.3	44.1	54.3	10.0	27	3	14	10	6	1	-	13	3	-	3	-	-	-	-
95	Legionowo	•	•	•	•		•		14.3	0.5	45.8	60.6	12.6	24	2	14	8	5	2	-	14	2	-	3	-	-	-	-
97	Paproć	7.4	12.6	2.1	21.7	10	- 4.0	15	18.2	6.2	2.0	26.4	8.2	6	2	13	6	3	-	-	12	1	-	5	-	-	-	-
98	Ostrowy	•	•	•	•		•		34.7	5.1	25.2	65.0	17.2	7	-	14	12	5	1	-	13	2	1	3	-	-	-	-
99	Gosławice	7.9	11.2	4.6	22.5	10	1.3	1 3	16.1	-	13.4	29.5	6.2	5	-	12	8	3	-	-	12	-	-	2	-	-	-	-
100	Warszawa-Bielany	7.9	12.0	4.4	23.5	10	- 1.4	3	17.7	3.6	52.7	74.0	18.0	24	2	16	11	6	2	-	16	3	-	1	-	-	-	-
101	Świebodzin	•	•	•	•		•		10.4	4.5	5.3	20.2	5.3	5	1	11	8	1	-	-	11	-	1	1	-	-	-	-
102	Warszawa, Obs.Astr.	8.1	12.3	4.6	23.5	10	- 0.4	3	16.5	1.9	56.2	74.6	18.7	24	3	15	12	6	3	-	15	1	-	4	-	-	-	-
103	Sinołęka	7.4	11.3	3.4	22.4	10	- 2.6	19	12.4	0.9	41.7	55.0	11.7	25	-	12	10	5	2	-	11	3	-	3	3	-	-	-
104	Pętkowo	7.5	12.1	2.9	21.5	10	- 2.6	3	20.4	1.5	7.8	29.7	4.9	5	1	12	10	-	-	-	12	-	-	2	-	-	-	-
108	Brwinów	7.8	12.4	3.5	23.1	10	- 3.1	3	13.4	0.1	50.5	64.0	11.7	21	4	15	9	6	3	-	14	2	-	3	-	-	-	-
109	Wielichowo	7.8	12.7	2.6	21.2	10	- 2.8	1	18.6	10.0	5.9	34.5	9.1	12	-	11	8	2	-	-	9	2	-	-	-	-	2	-
110	Łowicz	•	•	•	•		•		24.1	0.4	45.2	69.7	15.3	25	3	12	10	7	3	-	11	2	-	8	-	-	1	-
111	Świder	•	•	•	•		•		24.9	0.1	53.5	78.5	19.1	24	5	12	11	6	4	-	11	2	-	-	-	-	1	-
112	Śrem	7.5	12.4	3.1	22.3	10	- 2.3	1	16.5	2.4	5.8	24.7	4.4	5	2	15	10	-	-	-	15	4	1	1	1	-	1	-
113	Topola-Błonie	7.1	11.2	3.2	22.7	10	- 2.3	3	23.9	10.5	26.5	60.9	9.9	25	-	17	12	5	-	-	15	2	-	2	-	-	1	-
115	Biała Podlaska	7.8	12.1	4.1	23.3	10	- 4.5	4	8.6	1.0	69.2	78.8	14.6	27	4	12	10	8	3	-	12	3	-	3	-	-	-	-
116	Trzebiechów	7.8	12.8	2.7	21.6	10	- 2.9	1	13.3	9.3	4.6	27.2	5.2	11	1	13	10	1	-	-	12	2	-	3	-	-	-	-
117	Skierniewice	7.6	11.7	3.8	21.8	10	- 1.2	2	32.8	2.3	44.7	79.8	14.8	24	1	16	12	7	4	-	14	2	-	4	2	-	-	1
118	Gubin	•	•	•	•		•		14.0	18.6	6.5	39.1	10.4	11	2	15	11	2	1	-	14	3	1	-	-	-	1	-
120	Pleszew	7.2	12.2	3.3	23.8	10	- 1.8	1	19.3	3.5	15.5	38.3	8.0	5	2	17	10	2	-	-	17	3	-	2	-	-	-	-
122	Belsk	7.1	11.3	3.0	22.1	10	- 4.4	2	14.2	1.9	45.5	61.6	9.7	25	•	•	•	•	•	•	13	2	-	5	1	-	1	-
123	Strzelna	6.9	11.1	2.9	21.4	10	- 3.9	3	33.1	2.9	48.7	84.7	17.9	25	1	15	14	5	3	-	12	3	-	9	-	-	-	1
124	Piaseczno	•	•	•	•		•		19.6	-	43.6	63.2	11.8	27	•	•	•	•	•	•	•	•	•	•	•	•	•	•
125	Żelechów	7.4	11.3	3.6	22.5	10	- 2.6	19	12.2	0.2	52.5	64.9	16.7	27	2	11	9	5	1	-	10	3	-	9	-	-	-	-
126	Radzyń Podlaski	•	•	•	•		•		9.2	0.0	71.2	80.4	18.0	27	3	11	8	7	4	-	11	3	-	5	-	-	-	-
127	Puczniew	7.3	11.0	2.3	23.0	10	- 3.5	1	17.0	2.4	27.6	47.0	12.1	25	•	•	•	•	•	•	•	•	-	9	-	-	-	-
128	Wisznice	7.6	12.5	3.8	24.2	10	- 4.1	4	5.7	0.0	54.0	59.7	13.4	27	1	10	9	5	1	-	10	3	-	2	-	-	-	1
131	Smolice	7.4	11.7	3.2	23.1	10	- 2.4	1 3	21.1	0.2	12.1	33.4	6.8	5	2	12	7	3	-	-	11	2	-	2	-	-	-	-
132	Żary	6.5	11.7	2.3	20.9	10	- 1.9	1 23	23.4	10.5	7.5	41.4	8.1	4	3	14	9	3	-	-	12	5	-	3	-	-	1	-
133	Głogów	•	•	•	•		•		25.7	14.7	15.6	56.0	9.7	6	4	15	12	5	-	-	14	3	-	2	-	-	1	1
134	Nowe Miasto	•	•	•	•		•		19.7	6.5	61.0	87.2	17.7	25	2	16	14	8	3	-	16	-	-	2	-	-	-	-
135	Sieradz	7.2	11.6	3.5	22.3	10	- 2.0	3	17.7	2.9	27.5	48.1	12.1	25	1	18	11	3	1	-	15	4	-	6	-	-	-	-
136	Sobieszyn	7.6	11.9	3.9	22.6	10	- 2.8	4 19	7.2	0.0	58.4	65.6	16.4	27	6	12	7	6	3	-	10	3	-	•	-	-	-	-
137	Szprotawa	•	•	•	•		•		17.3	10.3	6.4	34.0	8.0	11	1	14	8	2	-	-	11	3	-	8	-	-	-	-
139	Wińsko	•	•	•	•		•		21.7	7.4	13.7	42.8	9.8	6	2	14	9	3	-	-	12	4	-	6	-	-	1	1
140	Grabownica	•	•	•	•		•		17.6	2.2	28.3	48.1	13.9	25	-	18	10	3	1	-	17	4	-	2	-	-	-	-
141	Nowa Wieś	•	•	•	•		•		7.3	1.7	35.5	44.5	11.0	22	-	11	9	3	1	-	10	3	-	3	-	-	-	-
142	Ostrzeszów	•	•	•	•		•		25.1	1.6	23.8	50.5	15.2	25	3	13	9	4	1	-	10	5	-	4	-	-	-	-
143	Radom	7.7	12.0	4.0	23.3	10	- 1.4	3 19	12.5	0.0	58.3	70.8	17.5	25	1	13	11	4	2	-	12	2	-	3	-	-	-	-
144	Puławy	8.0	12.3	4.2	24.1	10	- 2.8	19	8.3	0.5	59.7	68.5	13.8	22	6	14	8	6	1	-	14	4	1	5	-	-	-	-
145	Opoczno	7.2	11.6	3.3	21.4	10	- 3.0	2	17.4	7.0	44.8	69.2	14.1	25	3	15	11	7	1	-	15	3	-	4	-	-	1	-
147	Szczerców	•	•	•	•		•		18.1	2.2	29.2	49.5	13.5	25	1	14	11	3	1	-	11	4	-	2	-	-	-	1
148	Bolesławiec	6.6	11.5	2.8	22.2	10	- 2.8	1	13.2	18.7	16.2	48.1	13.0	11	1	16	12	3	1	-	14	5	-	2	-	-	-	-
152	Siemianice	•	•	•	•		•		19.1	7.0	29.9	56.0	12.7	25	2	14	12	5	1	-	12	4	-	8	-	-	-	2
153	Końskie	•	•	•	•		•		29.2	0.7	57.2	87.1	17.0	25	1	15	12	9	1	-	14	2	2	1	-	-	-	-
155	Szymanów	7.2	11.4	2.9	23.4	10	- 1.9	2	24.1	1.3	20.9	46.3	13.1	26	1	12	9	3	2	-	9	5	-	-	-	-	1	-
156	Opole Lubelskie	•	•	•	•		•		13.1	1.0	76.1	90.2	20.1	22	-	14	13	6	4	1	13	3	-	2	-	-	-	-
157	Chełm	7.8	12.3	3.4	25.1	10	- 4.0	4	7.5	0.2	34.4	42.1	13.5	24	1	11	7	3	2	-	11	2	-	•	-	-	-	-
159	Namysłów	•	•	•	•		•		17.2	2.7	22.0	41.9	12.0	25	1	13	9	2	1	-	11	4	1	4	-	-	-	-
160	Przedbórz	7.3	11.7	3.1	21.6	10	- 3.3	3	34.6	8.3	65.2	108.1	35.0	25	-	16	14	6	3	1	15	2	-	3	-	-	-	-
161	Laskowice Oławskie	7.4	12.0	3.1	23.3	10	- 3.9	3	15.9	3.1	18.2	37.2	9.2	25	7	13	9	2	-	-	12	5	-	4	-	-	-	-
162	Suchedniów	7.1	11.8	2.9	22.4	10	- 4.7	2	17.5	2.4	62.8	82.7	16.0	25	-	13	13	6	3	-	12	4	-	3	-	-	-	-

Nr	POSTERUNEK	TEMPERATURA POWIETRZA T							OPAD R_d						LICZBA DNI						LICZBA DNI							
		Dies	$\overline{Max}$	$\overline{Min}$	Max abs.	Data	Min abs.	Data	ΣR_d I dek.	ΣR_d II dek.	ΣR_d III dek.	$\Sigma R_{d,m}$	$R_{d,max}$	Data	0,0	>0,1	>1,0	>5,0	>10,0	>20,0	●	✕	▲	≡	V	∽	⟨	⊠
163	Krasnystaw	•	•	•	•		•		8.7	1.2	36.0	45.9	9.7	24	4	14	9	4	–	–	13	4	–	3	–	–	–	–
164	Oława	•	•	•	•		•		17.4	3.3	22.8	43.5	11.8	25	2	17	11	3	1	–	14	6	–	2	–	–	–	–
165	Silniczka	7.1	11.9	2.8	21.6	10	– 3.8	3	29.1	2.4	47.6	79.1	19.1	25	–	14	12	6	1	–	12	3	–	8	–	–	–	–
166	Kraśnik	7.4	11.5	4.0	22.6	10	– 1.8	19	11.6	3.6	68.2	83.4	16.3	22	4	17	12	6	3	–	16	4	1	4	–	–	–	2
167	Bogatynia	6.5	11.2	2.6	23.2	10	– 2.5	1	25.1	9.6	17.0	51.7	7.2	11	1	16	13	4	–	–	10	6	–	–	–	–	1	1
168	Świeradów-Zdrój	4.3	8.6	1.1	21.6	10	– 3.6	3	42.3	17.8	37.3	97.4	15.6	26	3	18	16	10	3	–	9	13	–	2	–	–	2	7
170	Olesno	6.9	11.3	2.8	22.9	10	– 3.3	3	19.3	7.3	41.3	67.9	16.2	25	4	16	11	5	2	–	13	5	–	6	–	–	–	2
171	Słupia Nowa	•	•	•	•		•		19.3	2.3	55.2	76.8	14.3	25	4	18	12	5	2	–	17	4	–	4	–	–	–	2
173	Strzyżów	8.5	12.7	5.0	24.7	10	– 2.1	4 19	4.1	3.4	40.3	47.8	14.0	25	–	9	7	3	2	–	8	1	–	4	–	–	–	–
174	Szklarska Poręba	•	•	•	•		•		20.8	32.1	42.9	95.8	18.5	11	3	16	13	8	3	–	11	8	–	5	–	–	–	6
176	Szczawno-Zdrój	5.9	10.4	2.2	22.1	10	– 2.2	3	19.1	7.8	39.7	66.6	17.1	26	–	20	13	4	2	–	15	8	–	5	–	–	2	3
177	Karpacz	3.6	7.2	0.3	18.3	10	– 4.9	3	29.5	15.9	63.6	109.0	23.0	23	2	20	14	9	3	1	10	12	2	9	–	–	1	8
178	Dobrogoszcz	7.0	11.9	2.8	22.9	10	– 2.8	1	19.1	3.1	20.5	42.7	9.6	25	–	15	10	4	–	–	14	5	–	3	–	–	–	–
179	Werbkowice	8.0	12.6	4.2	24.7	10	– 3.1	19	4.5	5.5	38.3	48.3	14.7	24	1	15	9	4	1	–	15	2	–	7	–	–	–	–
181	Janów Lubelski	•	•	•	•		•		16.8	1.4	70.9	89.1	17.5	27	2	14	13	5	4	–	13	2	–	–	–	–	–	–
182	Zdanów	7.4	11.9	3.7	23.4	10	– 1.9	19	8.5	3.7	54.2	66.4	14.5	22	3	13	9	6	3	–	11	5	–	4	–	–	–	–
184	Grodków	•	•	•	•		•		25.2	2.4	25.4	53.0	15.0	25	1	15	10	3	2	–	12	5	–	8	–	–	–	–
187	Ostroszowice	•	•	•	•		•		20.0	3.1	50.6	73.7	14.0	23	1	18	10	6	3	–	16	6	1	3	–	–	1	2
188	Szczekociny	7.3	12.1	3.0	21.4	10	– 3.2	3	14.6	5.8	49.1	69.5	14.7	25	5	16	12	5	2	–	12	5	–	2	–	–	–	1
189	Skroniów	•	•	•	•		•		18.0	4.6	33.8	56.4	11.5	25	1	17	13	4	1	–	16	5	–	4	–	–	1	1
190	Staszów	7.6	12.8	3.0	24.5	10	– 3.1	3	7.8	1.0	52.7	61.5	13.8	22	4	14	10	4	3	–	12	5	–	6	–	–	–	–
191	Tarnobrzeg	•	•	•	•		•		8.0	3.8	64.1	75.9	18.7	22	1	17	11	5	3	–	16	4	1	3	–	–	–	–
192	Poturzyn	•	•	•	•		•		5.1	9.0	68.4	82.5	20.0	25	1	15	11	5	3	1	15	–	–	7	–	–	–	–
193	Biłgoraj	8.3	12.6	3.9	25.4	10	– 4.1	19 20	7.9	4.8	53.7	66.4	14.5	22	–	16	10	5	2	–	14	3	–	5	–	–	–	–
194	Nisko	•	•	•	•		•		11.5	16.0	79.0	106.5	22.0	22	–	15	12	6	6	1	13	4	–	2	–	–	–	–
195	Zawiercie	•	•	•	•		•		28.7	4.3	35.9	68.9	14.5	25	–	16	12	4	3	–	13	5	–	1	–	–	–	2
196	Korfantów	7.7	11.8	3.4	23.7	10	– 1.7	3	24.6	1.0	30.6	56.2	11.4	25	–	14	10	5	1	–	10	4	–	8	–	–	1	–
197	Otmuchów	•	•	•	•		•		20.2	2.0	24.6	46.8	12.0	25	2	15	10	3	1	–	14	5	–	5	–	–	1	1
198	Busko-Zdrój	8.3	12.7	3.7	23.2	10	– 3.1	3	12.1	2.0	42.7	56.8	11.0	22	1	16	12	2	2	–	13	6	–	4	–	–	–	1
199	Tomaszów Lubelski	7.5	11.8	3.5	24.4	10	– 3.0	19	5.9	2.3	38.9	47.1	15.9	24	–	15	10	3	2	–	13	2	–	8	–	–	–	–
201	Świerklaniec	7.2	11.4	3.0	22.5	10	– 3.2	2	29.2	1.7	35.5	66.4	16.0	21	2	16	9	6	1	–	14	4	–	6	–	–	–	1
202	Duszniki-Zdrój	5.1	9.4	1.1	20.5	10	– 4.8	3	47.4	4.6	41.3	93.3	23.4	21	4	15	13	7	3	1	7	13	–	7	–	–	1	4
203	Wolbrom	6.9	11.3	2.3	22.6	10	– 3.5	3	14.6	12.2	41.9	68.7	13.3	25	2	18	15	6	2	–	13	6	–	•	–	–	–	2
204	Ząbkowice	•	•	•	•		•		27.7	3.4	44.9	76.0	17.8	25	2	16	11	6	2	–	13	4	–	4	–	–	–	1
205	Wiechów	•	•	•	•		•		15.2	4.9	32.4	52.5	10.4	25	3	17	15	2	1	–	13	5	–	1	–	–	–	2
206	Tarnogród	7.9	11.8	•	24.3	10	•		9.3	13.9	53.8	77.0	19.0	24	–	11	11	6	3	–	10	3	–	8	–	–	–	2
207	Lądek-Zdrój	5.5	10.3	1.2	21.2	10	– 4.9	3	30.3	13.7	42.1	86.1	18.6	25	3	16	14	5	3	–	12	10	–	3	–	–	–	7
208	Chorzelów	8.4	13.1	3.8	25.3	10	– 2.4	19	8.8	2.2	69.4	80.4	25.2	22	1	16	8	5	3	1	15	3	–	5	–	–	–	–
209	Prudnik	•	•	•	•		•		17.8	5.6	31.1	54.5	10.0	25	4	18	12	4	1	–	15	9	–	4	–	–	1	3
210	Sielec	7.8	13.5	2.6	24.3	10	– 4.0	3	14.9	7.1	40.3	62.3	11.3	25	–	17	14	5	2	–	16	4	1	4	–	–	–	–
211	Gliwice	•	•	•	•		•		26.7	0.9	33.4	61.0	15.3	21	–	12	10	4	2	–	9	3	–	4	–	–	1	1
213	Olkusz	•	•	•	•		•		18.6	6.6	31.1	56.3	11.1	21	–	15	15	4	–	–	11	5	–	1	–	–	–	2
214	Borusowa	•	•	•	•		•		9.1	1.8	44.7	55.6	18.0	22	2	12	10	3	2	–	11	3	–	2	–	–	–	1
215	Zakrzów	•	•	•	•		•		29.9	1.5	37.4	68.8	19.9	21	1	17	9	4	3	–	15	4	–	4	–	–	–	–
216	Leżajsk	•	•	•	•		•		10.4	3.3	61.8	75.5	19.0	22	1	17	9	4	3	–	14	4	–	2	–	–	–	2
218	Kolbuszowa	•	•	•	•		•		10.5	5.7	74.8	91.0	26.4	22	–	19	10	4	3	1	17	5	–	2	–	–	–	3
219	Głubczyce	•	•	•	•		•		25.6	9.9	40.3	75.8	17.6	21	–	16	11	5	3	–	13	4	–	2	–	–	1	–
220	Trzebinia	7.7	11.6	3.6	23.1	10	– 3.0	3	11.6	4.2	38.8	54.6	14.3	21	–	15	13	3	2	–	11	6	–	6	–	–	–	–
221	Garlica Murowana	7.8	12.5	3.5	22.4	10	– 1.4	3 20	5.3	4.9	27.0	37.2	11.0	25	2	13	7	3	1	–	10	4	–	4	–	–	–	–
222	Lubaczów	8.1	12.9	4.1	25.1	10	– 3.4	19	4.9	9.6	38.8	53.3	13.7	25	–	14	9	5	2	–	12	4	–	1	–	–	–	–
223	Rybnik	7.9	12.4	3.8	23.2	10	– 3.8	3	33.9	2.9	44.7	81.5	20.3	21	1	18	12	5	3	1	12	6	–	4	–	–	1	–
226	Bieruń Stary	•	•	•	•		•		14.8	6.5	34.8	56.1	12.4	21	3	16	13	3	2	–	15	3	–	5	–	–	1	–
228	Kraków, Obs.Astr.	8.6	13.1	4.7	23.7	10	– 1.2	3	11.2	10.2	31.4	52.8	14.7	25	2	19	10	4	1	–	18	3	1	6	–	–	–	–
229	Dębica	•	•	•	•		•		17.4	2.2	63.6	83.2	24.2	22	4	18	12	5	2	1	15	5	–	3	–	–	–	1
231	Jakubowice	•	•	•	•		•		26.2	0.9	38.1	65.2	22.8	21	–	15	10	4	2	1	9	6	–	3	–	–	–	–
232	Ożańsk	•	•	•	•		•		10.9	9.6	52.1	72.6	19.3	22	5	12	7	6	2	–	10	4	–	•	–	–	–	3
233	Pszczyna	•	•	•	•		•		18.8	7.3	26.9	53.0	12.8	21	4	16	11	3	1	–	13	4	–	4	–	–	1	–
234	Wieliczka	•	•	•	•		•		9.2	14.8	39.7	63.7	17.1	25	1	18	12	3	3	–	17	5	–	5	–	–	–	–
235	Bochnia-Chodenice	8.2	12.9	4.0	23.6	10	– 1.5	8	9.5	10.4	45.0	64.9	18.8	22	4	17	11	4	2	–	17	6	–	3	–	–	–	1
236	Jastrzębie-Zdrój	•	•	•	•		•		26.6	3.1	33.0	62.7	18.4	21	5	14	11	3	2	–	11	4	–	6	–	–	1	–

Nr	POSTERUNEK	TEMPERATURA POWIETRZA T							OPAD R_d						LICZBA DNI						LICZBA DNI							
		Dies	Max	Min	Max abs.	Data	Min abs.	Data	$\sum R_d$ I dek.	$\sum R_d$ II dek.	$\sum R_d$ III dek.	$\sum R_{d,m}$	$R_{d,max}$	Data	0,0	≥0,1	≥1,0	≥5,0	≥10,0	≥20,0	●	✳	▲	≡	V	∽	⚡	⊠
237	Wadowice	7.8	12.2	3.5	24.1	10	- 2.2	3	9.0	15.9	35.9	60.8	13.3	13	2	15	9	4	3	-	12	6	-	3	-	-	1	-
238	Żarnowa	•	•	•	•		•		14.3	3.1	66.5	83.9	22.2	22	2	17	9	4	4	1	15	5	-	-	-	-	-	1
239	Myślenice	•	•	•	•		•		8.4	32.8	64.7	105.9	30.2	13	-	14	9	6	3	2	8	6	-	•	-	-	1	-
241	Dynów	•	•	•	•		•		9.2	9.1	61.9	80.2	19.9	22	1	15	9	5	4	-	12	5	-	-	-	-	-	4
243	Ciężkowice	7.9	12.2	3.7	24.8	10	- 1.8	3	18.6	31.0	66.3	115.9	31.7	22	4	15	12	7	5	2	12	7	-	5	-	-	1	1
244	Rożnów	8.0	12.7	4.1	24.4	10	- 0.5	19	10.9	13.6	62.3	86.8	35.4	22	2	17	9	6	3	1	15	6	-	5	-	-	2	-
245	Cieszyn-Bobrek	7.3	11.7	3.5	23.0	10	- 3.2	3	19.3	8.1	37.2	64.6	14.1	25	3	16	12	3	2	-	15	7	-	4	-	-	1	2
246	Maków Podh.	•	•	•	•		•		12.9	6.8	63.7	83.4	20.2	22	6	12	12	6	3	1	10	3	-	8	-	-	-	3
247	Biecz	8.0	12.3	3.7	23.6	10	- 1.4	20	13.9	6.8	81.7	102.4	37.2	22	1	15	11	6	4	1	12	6	-	7	-	-	1	1
248	Jasło	•	•	•	•		•		9.0	6.4	54.8	70.2	22.7	22	2	18	12	4	2	1	17	6	-	1	-	-	-	1
249	Limanowa	•	•	•	•		•		14.4	21.8	59.9	96.1	25.4	22	1	13	12	6	4	1	8	9	-	3	-	-	1	6
250	Żywiec-Sporysz	7.4	12.0	3.2	23.7	10	- 2.4	3	16.8	6.6	47.2	70.6	17.7	22	-	17	13	6	1	-	13	7	-	10	-	-	1	2
251	Krosno	7.9	11.9	•	23.7	10	•		20.6	3.5	47.2	71.3	18.0	22	1	14	12	5	2	-	11	7	1	1	-	-	-	3
252	Bircza	•	•	•	•		•		11.9	11.7	73.7	97.3	29.7	25	-	11	9	5	3	2	8	5	-	1	-	-	-	4
253	Wisła	•	•	•	•		•		29.9	11.1	51.1	92.1	18.2	21	-	18	13	9	2	-	13	7	-	4	-	-	1	2
254	Zawoja	•	•	•	•		•		12.4	13.1	52.6	78.1	23.0	22	1	15	14	6	2	1	6	11	-	3	-	-	-	9
255	Rabka	6.4	11.3	2.1	22.2	10	- 3.9	3	15.3	14.2	48.4	77.9	16.9	22	1	16	12	6	3	-	12	8	-	4	-	-	1	4
257	Ptaszkowa	•	•	•	•		•		15.9	21.5	52.2	89.6	30.1	22	1	14	13	5	3	1	8	9	-	3	-	-	1	6
258	Istebna-Stecówka	•	•	•	•		•		25.8	16.6	41.0	83.4	11.9	18	3	18	13	7	3	-	8	11	-	8	-	-	1	15
259	Kamienica	6.8	12.0	1.8	22.7	10	- 2.8	3	12.4	30.0	46.7	89.1	23.8	13	1	14	12	5	3	2	10	7	-	6	-	-	1	3
260	Iwonicz-Zdrój	•	•	•	•		•		22.4	8.6	66.4	97.4	25.0	22	-	14	11	7	4	2	9	7	-	4	-	-	1	5
261	Sanok	7.8	12.1	3.8	23.5	10	- 3.5	19	8.5	2.8	62.7	74.0	22.4	22	-	10	8	5	3	2	6	5	-	1	-	-	-	3
262	Stańcowa	•	•	•	•		•		13.3	10.0	32.7	56.0	11.0	22	-	16	12	4	1	-	6	13	-	4	-	-	1	20
263	Zwardoń	•	•	•	•		•		31.2	12.6	34.7	78.5	15.5	22	1	14	14	6	2	-	5	10	-	13	-	-	1	15
264	Nowy Targ	6.0	11.3	1.9	21.2	10	- 4.1	3	13.6	9.4	34.8	57.8	11.8	22	2	14	12	6	1	-	7	10	-	3	-	-	-	6
266	Czarny Dunajec	•	•	•	•		•		7.3	7.5	31.7	46.5	13.1	22	2	14	11	3	1	-	8	11	-	6	-	-	-	7
267	Brzegi Dolne	7.0	11.1	2.4	23.2	10	- 6.2	19	9.8	4.0	45.1	58.9	17.6	22	2	11	10	4	2	-	7	6	-	1	-	-	-	5
268	Szczawnica	6.6	12.2	2.5	22.2	11	- 2.4	20	15.7	17.7	78.2	111.6	46.2	22	2	17	14	5	4	1	13	9	-	4	-	-	1	5
269	Krynica	5.6	10.0	2.2	21.1	10	- 2.2	20	17.8	34.6	56.5	108.9	26.4	22	1	17	14	8	4	1	8	11	1	3	-	-	1	8
270	Wysowa	•	•	•	•		•		23.8	17.7	38.3	79.8	18.7	22	-	18	14	6	3	-	12	9	-	1	-	-	1	7
271	Barwinek	•	•	•	•		•		34.1	4.4	27.4	65.9	14.7	7	-	14	11	5	2	-	9	7	-	•	-	-	-	3
272	Bukowina	•	•	•	•		•		10.1	19.4	32.5	62.0	20.5	22	2	15	10	3	2	1	5	12	-	2	-	-	-	15
273	Muszyna	6.6	11.6	2.5	23.4	10	- 2.5	20	17.9	15.2	34.1	67.2	19.2	22	-	18	13	6	1	-	13	10	-	2	-	-	1	3
274	Witów	•	•	•	•		•		12.8	9.5	39.8	62.1	22.4	22	1	14	13	2	1	1	5	11	-	4	-	-	-	10
275	Komańcza	•	•	•	•		•		22.2	11.7	34.6	68.5	11.1	25	-	13	12	7	3	-	7	7	-	2	-	-	-	4
276	Baligród	•	•	•	•		•		14.3	6.4	31.4	52.1	14.6	22	2	11	10	3	1	-	6	5	-	-	-	-	-	5
277	Gubałówka	•	•	•	•		•		23.4	11.5	61.4	96.3	32.0	22	1	17	13	7	2	1	6	14	-	1	-	-	-	18
279	Smolnik	5.7	10.3	1.1	21.1	10	- 5.5	3 20	23.8	10.0	18.9	52.7	10.0	7	1	10	9	5	2	-	7	6	-	1	-	-	2	5
280	Łysa Polana	•	•	•	•		•		25.2	21.6	70.9	117.7	34.0	22	1	16	16	9	2	1	5	11	-	1	-	-	1	19
281	Hala Gąsienicowa	0.1	2.8	- 2.9	10.6	9	-11.5	3	33.2	19.3	67.6	120.1	25.3	22	1	20	17	7	5	1	7	16	3	15	6	-	1	30
283	Ustrzyki Górne	5.4	9.8	1.0	20.0	10	- 4.6	20	24.9	16.0	34.5	75.4	15.2	22	1	17	11	7	1	-	11	7	-	1	-	-	1	7

Blank page retained for pagination

TABLICA V

WYNIKI MIESIĘCZNE POMIARÓW TEMPERATURY MINIMALNEJ PRZY POWIERZCHNI GRUNTU ORAZ TEMPERATURY GRUNTU

МЕСЯЧНЫЕ РЕЗУЛЬТАТЫ ИЗМЕРЕНИЙ МИНИМАЛЬНОЙ ТЕМПЕРАТУРЫ У ПОВЕРХНОСТИ ПОЧВЫ И ТЕМПЕРАТУРЫ ПОЧВЫ

MONTHLY RESULTS OF GROUND SURFACE MINIMUM AIR TEMPERATURE AND SOIL TEMPERATURE MEASUREMENTS

Nr	STACJA – POSTERUNEK	TEMPERATURA MINIMALNA PRZY POWIERZCHNI GRUNTU T_g			TEMPERATURA GRUNTU NA GŁĘBOKOŚCIACH														
					5 cm						10 cm			20 cm			50 cm		
		$\overline{Min}$	Min abs.	Data	7	13	21	Dies	Max	Min	Dies	Max	Min	Dies	Max	Min	Dies	Max	Min
5	Ustka	0.8	- 4.9	1	5.0	10.9	7.2	7.7	15.4	0.5	7.3	12.4	1.4	7.3	11.4	2.5	7.1	10.0	4.3
6	Lębork	- 1.1	- 8.9	1	4.4	7.8	6.6	6.3	11.0	0.8	6.3	9.8	2.3	6.1	9.0	3.4	6.0	7.3	4.6
17	Koszalin	- 0.2	- 7.0	24	4.2	9.3	6.5	6.7	14.0	0.5	6.6	11.1	1.5	6.4	10.0	2.9	6.2	8.2	4.2
22	Suwałki	1.6	- 7.3	4	5.0	9.3	7.1	7.1	15.7	1.0	6.9	13.3	1.1	6.5	10.8	2.4	6.6	8.8	3.1
23	Kętrzyn	1.4	- 4.7	1	5.0	9.8	6.8	7.2	15.1	0.7	7.0	12.3	1.6	6.6	11.2	2.8	6.1	8.1	4.3
29	Radostowo	1.0	- 7.7	1	4.8	11.1	6.8	7.6	15.9	- 0.4	7.3	13.0	1.4	7.0	10.8	2.9	6.4	8.0	4.3
30	Świnoujście	1.5	- 2.9	4	4.6	11.7	6.5	7.6	27.3	0.2	7.1	14.7	1.0	7.0	13.5	2.0	6.7	11.0	3.6
34	Resko	- 0.2	- 6.5	24	4.3	9.6	7.3	7.1	13.8	0.8	7.1	11.8	1.6	6.8	11.6	2.8	6.6	8.8	4.2
36	Olsztyn	0.5	- 7.0	1	5.0	11.5	7.1	7.9	16.9	0.6	7.6	14.0	1.4	7.5	12.2	3.0	7.3	9.6	4.9
37	Prabuty	0.6	- 8.4	19	4.5	11.2	6.9	7.5	17.9	0.8	7.2	13.4	1.9	7.1	10.5	2.2	6.7	8.2	4.5
38	Szczecinek	- 0.7	- 8.0	1	4.4	10.3	7.2	7.3	16.8	0.5	7.1	13.1	1.0	7.0	11.8	2.6	6.6	8.8	4.4
44	Biebrza	1.1	-10.9	4	4.9	7.4	6.7	6.3	13.7	0.4	6.1	9.8	2.2	5.6	7.2	2.9	4.9	5.9	3.4
48	Kamień Krajeński	1.0	- 6.2	1	4.5	10.8	6.5	7.3	16.7	- 1.3	7.1	14.4	0.1	7.0	11.5	1.5	6.7	8.5	3.8
51	Szczecin-Dąbie	0.6	- 5.3	1	4.8	10.6	7.1	7.5	15.2	0.6	7.5	13.1	1.4	7.4	11.7	2.6	7.4	9.4	4.8
56	Wałcz	0.4	- 5.8	23	4.7	10.6	7.9	7.7	17.6	0.2	7.4	12.5	1.2	7.2	12.1	2.7	7.0	9.5	4.6
63	Bydgoszcz, IMiUZ	1.3	- 7.0	3	5.5	12.1	9.3	8.9	17.0	0.6	8.9	15.9	1.0	8.6	13.4	3.0	8.0	11.5	5.0
64	Białystok	1.7	- 5.4	3	4.6	9.3	6.6	6.8	14.1	0.5	6.7	12.3	1.1	6.7	11.1	2.6	6.5	8.3	4.0
67	Mława	2.5	- 6.2	4	5.8	9.1	7.9	7.6	15.1	0.9	7.6	13.4	1.6	7.4	13.6	2.6	6.9	9.9	3.2
69	Ostrołęka	1.8	- 6.6	3	6.2	12.4	8.2	8.9	17.9	1.0	8.7	15.2	2.2	8.4	12.2	3.9	8.3	10.6	5.6
73	Krzyż	0.2	- 6.3	3	4.8	10.6	7.1	7.5	16.4	0.5	7.3	14.5	0.8	7.1	11.3	2.4	7.0	8.6	4.6
80	Gorzów Wlkp.	1.3	- 4.5	23	4.8	10.0	7.9	7.5	15.0	1.0	7.4	14.0	1.4	7.2	12.2	3.2	6.9	8.9	4.7
82	Białowieża	2.0	- 7.8	2	5.1	9.8	6.5	7.1	16.2	0.1	6.9	14.5	0.6	6.8	11.0	2.0	6.4	8.7	3.2
84	Poświętne	1.8	- 5.6	3	5.3	10.8	7.4	7.8	16.1	0.5	7.8	14.2	1.2	7.8	12.2	3.1	7.4	9.8	5.0
86	Przebędowo	•	•		5.3	10.6	8.4	8.1	15.8	1.1	7.9	14.4	1.6	7.7	12.4	3.2	7.4	9.9	4.9
91	Płock-Radziwie	3.2	- 6.2	3	6.3	12.2	8.4	9.0	17.8	0.6	8.9	14.3	2.2	8.5	12.7	4.4	8.2	10.6	5.9
96	Słubice	0.4	- 5.0	23	4.8	10.2	7.8	7.6	16.1	1.2	7.6	13.9	2.2	7.3	11.7	3.6	7.2	9.4	5.2
97	Paproć	0.6	- 6.5	3	4.7	10.5	7.8	7.7	16.8	0.7	7.5	14.0	1.6	7.4	13.0	3.0	7.0	8.8	4.8
100	Warszawa-Bielany	2.5	- 3.9	2	5.5	10.6	7.7	7.9	16.9	0.7	7.9	14.3	1.4	7.7	12.0	3.0	7.2	9.3	4.8
105	Koło	2.3	- 5.5	3	6.2	12.0	9.2	9.1	17.4	1.2	9.0	14.6	2.8	8.8	13.9	4.4	8.7	11.8	6.2
106	Siedlce	2.5	- 6.8	19	5.7	10.4	7.6	7.9	16.9	0.5	7.7	14.4	1.4	7.6	12.5	2.9	7.1	9.5	2.3
108	Brwinów	2.6	- 5.1	19	5.6	10.7	7.4	7.9	17.0	0.5	7.8	14.4	1.5	7.6	12.0	3.0	7.2	9.4	4.8
119	Zielona Góra	1.5	- 3.9	3	5.6	12.3	9.5	9.1	19.4	1.3	8.9	16.7	2.0	8.8	15.7	3.7	8.2	11.6	5.5
121	Leszno-Strzyżewice	0.9	- 6.3	1	5.3	11.4	8.0	8.2	18.4	1.0	8.0	15.3	1.7	7.9	13.2	3.6	7.8	10.2	5.5
129	Kalisz	2.3	- 4.5	1	5.4	10.4	7.4	7.7	15.8	1.4	7.6	13.0	2.4	7.5	11.2	3.9	7.0	8.8	5.2
131	Smolice	2.0	- 5.3	3	5.4	12.0	7.4	8.3	18.8	0.7	8.1	17.4	1.4	8.0	13.2	3.3	7.8	10.0	5.4
138	Włodawa	3.3	- 8.6	4	6.4	12.0	8.5	9.0	18.3	0.5	8.7	16.1	1.2	8.2	12.5	2.8	7.6	10.3	4.1
143	Radom	2.5	- 5.2	2	5.9	11.3	8.6	8.6	17.2	1.0	8.5	15.1	1.7	8.0	12.7	3.4	7.6	10.0	4.6
144	Puławy	2.8	- 6.1	19	6.2	11.5	8.5	8.7	17.7	1.0	8.4	14.6	2.5	8.2	13.4	3.4	7.9	10.4	5.2
150	Legnica	2.0	- 4.8	3	5.3	10.7	7.4	7.8	17.4	0.8	7.7	13.1	2.1	7.5	12.2	3.8	7.2	9.4	4.4
151	Wieluń	2.2	- 4.0	1	5.7	10.6	8.1	8.1	16.5	1.4	8.1	13.7	2.3	8.0	13.2	3.8	7.6	10.2	5.2
154	Zgorzelec	0.4	- 4.9	1	4.3	11.0	6.8	7.4	18.1	0.6	7.2	15.9	1.1	7.0	12.6	2.8	6.9	9.2	4.7
160	Przedbórz	2.2	- 6.3	3	5.8	10.0	8.1	8.0	14.6	0.5	7.9	12.9	1.5	7.7	12.0	3.1	7.3	9.5	5.0
161	Laskowice Oławskie	1.8	- 6.2	3	5.7	11.8	8.1	8.6	18.1	1.0	8.1	15.3	1.6	7.9	12.4	3.2	7.4	9.6	5.1
169	Jelenia Góra	- 1.5	- 9.0	1	3.5	8.6	5.6	5.9	16.3	0.0	6.0	12.2	1.3	5.9	10.2	2.6	5.8	8.1	3.7
172	Kielce	1.8	- 5.9	3	5.8	10.0	7.6	7.8	16.6	1.0	7.8	14.3	1.8	7.6	12.8	2.9	7.3	10.2	3.7
175	Częstochowa	2.5	- 4.1	3	5.3	9.0	7.3	7.2	13.2	1.2	7.2	14.4	1.6	7.1	11.5	2.4	7.0	9.2	4.4
182	Olsztyn	2.5	- 5.0	19	5.2	10.3	7.2	7.6	16.6	0.6	•	•	•	7.2	11.4	3.7	•	•	•
183	Tamość	2.1	- 5.9	4	6.4	10.9	8.1	8.4	16.9	0.9	8.4	14.6	1.8	8.0	12.8	3.1	7.4	10.3	4.5
186	Opole	2.5	- 5.5	3	5.7	11.4	7.7	8.3	17.7	0.7	8.2	15.4	1.7	7.8	12.9	3.1	7.4	10.2	4.7
200	Kłodzko	0.7	- 7.5	3	4.7	8.7	7.1	6.8	14.7	1.2	6.9	12.4	2.2	6.8	11.2	3.9	6.6	8.5	5.0
201	Świerklaniec	2.1	- 5.1	3	5.0	10.4	6.7	7.4	17.0	0.5	7.3	14.6	1.3	6.9	11.4	3.1	6.9	9.3	4.5
221	Garlica Murowana	2.0	- 5.4	3	5.1	10.0	7.4	7.5	17.0	0.8	7.5	15.5	1.9	7.1	12.2	3.7	7.0	9.4	5.0
224	Rzeszów-Jasionka	2.0	- 7.7	19	5.9	11.1	7.9	8.3	18.3	1.0	8.1	14.8	2.1	7.7	13.2	3.4	7.3	10.1	5.1
233	Baczyna	2.2	- 4.6	2	5.9	11.7	6.9	8.2	18.0	0.4	7.9	16.2	0.9	5.1	9.4	1.4	7.2	9.4	5.1
237	Nadowice	-2.0	- 5.4	3	5.7	10.5	7.4	7.9	17.5	0.8	7.9	16.5	1.5	7.7	12.8	3.2	7.5	10.1	5.4
242	Przemyśl	3.6	- 4.9	19	5.8	10.7	8.0	8.1	18.1	0.9	7.9	14.7	1.6	7.8	13.2	2.5	7.0	9.8	4.5
265	Lesko	3.1	- 4.0	19	5.5	10.1	7.5	7.7	18.9	0.7	7.5	14.5	1.2	•	•	•	6.7	9.8	4.1
278	Zakopane	0.9	- 9.9	20	3.5	6.6	5.4	5.2	12.3	0.4	5.0	10.0	1.1	4.8	8.8	1.4	4.5	6.9	2.0

TABLICA VI

WARTOŚCI GODZINNE USŁONECZNIENIA (MIESIĘCZNE)

ЧАСОВЫЕ (МЕСЯЧНЫЕ) СУММЫ СОЛНЕЧНОГО СИЯНИЯ

HOURLY (MONTHLY) SUNSHINE DURATION VALUES

Nr	STACJA – POSTERUNEK	USŁONECZNIENIE S_m																		
		3–4	4–5	5–6	6–7	7–8	8–9	9–10	10–11	11–12	12–13	13–14	14–15	15–16	16–17	17–18	18–19	19–20	20–21	Σ
4	Hel	–	–	0.2	3.7	10.2	16.3	16.5	18.4	19.2	18.3	16.3	17.3	15.8	13.4	9.2	3.8	–	–	178.6
5	Ustka	–	0.1	2.5	5.9	10.5	14.0	16.0	17.8	16.8	17.9	16.4	17.1	17.4	14.5	12.6	6.9	0.4	–	186.8
6	Lębork	–	–	1.7	4.2	8.6	12.6	15.8	16.2	15.7	16.0	15.9	15.3	13.3	11.6	7.4	4.2	–	–	158.5
7	Gdynia	–	–	2.4	4.7	8.8	9.8	10.3	14.9	15.0	13.8	11.5	13.2	11.2	11.0	8.4	3.8	–	–	138.8
13	Świbno	–	–	1.6	5.6	11.5	15.8	15.5	16.7	16.3	16.2	16.0	13.2	12.1	9.9	6.9	2.8	–	–	160.1
16	Bartoszyce	–	–	0.7	3.9	6.4	7.4	8.8	12.6	13.8	14.0	12.8	12.2	10.1	8.7	8.3	2.9	0.1	–	122.7
17	Koszalin	–	–	3.0	7.9	13.5	12.2	13.4	14.2	14.5	14.2	14.8	15.7	14.3	14.1	12.1	7.4	0.8	–	172.1
18	Kołobrzeg	–	0.2	3.1	7.4	10.9	13.4	14.6	14.4	16.2	16.6	18.8	18.4	17.7	16.6	12.8	6.1	–	–	187.2
22	Suwałki	–	–	1.6	4.1	8.3	8.4	8.7	11.7	10.8	11.4	11.8	10.6	10.6	7.6	6.0	2.1	–	–	113.7
27	Dziwnów	–	–	0.2	6.2	12.3	14.3	14.7	15.1	15.4	17.6	17.0	15.9	16.2	14.4	11.7	1.7	–	–	172.7
30	Świnoujście	–	0.3	4.9	11.0	14.7	15.9	15.0	15.2	15.5	15.9	14.1	15.8	17.0	16.5	12.8	5.1	–	–	189.7
33	Mikołajki	–	–	1.8	5.0	8.2	9.4	9.3	7.6	9.3	11.4	11.3	12.5	10.6	8.8	6.3	2.1	0.2	–	113.8
34	Resko	–	–	–	2.1	10.6	12.4	12.6	14.9	15.3	17.3	17.8	16.4	14.1	12.4	8.6	4.1	–	–	158.6
37	Prabuty	–	0.4	2.1	5.4	10.2	10.1	13.6	13.8	11.6	12.3	13.5	12.8	10.9	9.5	8.1	2.1	–	–	136.4
38	Szczecinek	–	–	0.4	3.1	10.5	13.8	15.3	14.4	13.3	15.0	15.2	14.9	12.1	10.8	7.5	2.0	–	–	148.3
40	Chojnice	–	–	2.3	6.2	11.5	14.2	14.3	12.0	12.4	12.8	13.9	13.8	13.7	11.8	8.7	2.3	–	–	149.9
44	Biebrza	–	–	0.6	2.9	7.6	9.1	9.0	11.0	10.4	10.9	9.4	10.3	7.0	6.2	3.5	1.2	–	–	99.1
51	Szczecin-Dąbie	–	–	1.8	8.9	11.6	12.3	14.4	13.8	11.8	13.9	15.5	12.7	12.6	12.3	8.6	4.0	–	–	154.2
63	Bydgoszcz, IMiUZ	–	–	0.0	3.3	7.9	10.6	11.8	12.3	12.3	15.4	14.3	13.8	11.1	9.4	3.0	0.4	–	–	125.6
64	Białystok	–	–	0.1	3.4	7.2	9.8	11.6	10.6	10.8	12.2	11.1	10.4	8.1	5.5	3.5	1.1	–	–	105.4
68	Ostrołęka	–	–	1.2	5.8	8.1	9.6	9.2	8.4	13.5	14.6	12.2	14.4	10.0	8.2	4.7	0.2	–	–	120.1
69	Toruń	–	–	2.9	6.4	9.8	11.0	12.0	10.8	11.4	11.4	10.8	10.2	9.9	8.8	7.6	2.6	–	–	125.6
80	Gorzów Wlkp.	–	–	0.4	3.2	7.2	9.7	11.0	12.1	12.4	12.0	12.6	12.9	13.8	9.8	5.7	1.4	–	–	124.2
82	Białowieża	–	–	0.7	4.3	7.3	8.6	8.7	10.3	9.4	8.0	10.2	11.0	9.2	8.0	3.8	0.0	–	–	99.5
84	Poświętne	–	–	0.4	1.9	4.7	9.8	12.9	14.0	14.1	11.3	10.0	11.6	9.8	6.6	4.7	0.7	–	–	112.5
94	Poznań-Ławica	–	–	0.2	2.0	8.1	11.7	13.5	15.0	17.7	17.6	16.5	14.1	14.8	11.3	3.8	0.1	–	–	146.4
100	Warszawa-Bielany	–	–	1.4	5.2	9.4	11.3	11.9	12.5	11.6	11.4	12.0	8.4	7.9	7.6	3.0	–	–	–	113.6
103	Sinołęka	–	–	0.9	4.7	9.1	10.8	11.1	10.8	12.5	11.9	11.3	10.8	8.5	9.2	4.1	0.4	–	–	116.1
108	Brwinów	–	–	0.6	3.9	8.2	9.3	10.2	11.0	9.8	8.8	8.5	9.0	7.5	6.2	2.1	0.1	–	–	95.2
114	Terespol	–	–	0.9	5.6	10.7	10.6	12.3	12.3	12.8	12.0	11.1	11.3	11.1	7.3	3.7	0.4	–	–	122.1
121	Leszno-Strzyżewice	–	–	4.1	8.4	8.7	11.4	13.8	15.5	12.8	12.5	11.4	14.6	13.5	12.1	8.5	2.8	–	–	150.1
129	Kalisz	–	–	1.1	3.9	7.8	9.4	9.7	11.4	12.6	12.2	12.1	11.7	8.6	8.9	4.3	1.0	–	–	114.7
130	Łódź-Lublinek	–	0.2	1.4	4.4	6.2	7.5	10.7	10.1	9.0	8.5	8.1	9.8	8.9	7.4	2.4	0.6	–	–	95.2
138	Włodawa	–	–	1.7	5.9	10.1	11.1	12.4	13.0	12.3	10.6	12.5	11.5	9.0	6.6	3.6	0.6	–	–	120.9
144	Puławy	–	–	0.9	4.1	8.1	10.7	11.3	11.7	9.1	8.7	7.9	7.8	7.6	5.3	3.1	–	–	–	96.3
151	Wieluń	–	0.1	1.9	4.6	6.2	8.3	9.9	9.6	9.7	11.0	9.1	11.9	12.0	9.0	7.4	3.1	0.1	–	113.9
154	Zgorzelec	–	–	–	1.1	5.9	7.7	9.1	12.9	13.6	13.6	13.1	11.6	11.0	11.2	8.2	2.0	–	–	121.0
160	Przedbórz	–	–	–	1.8	5.0	8.9	9.2	10.0	8.7	9.5	9.5	8.0	8.5	6.5	4.5	1.1	–	–	91.2
161	Laskowice Oławskie	–	–	0.5	3.8	7.3	9.6	9.6	9.0	8.2	7.9	9.2	9.3	10.1	10.4	7.3	1.5	–	–	103.7
169	Jelenia Góra	–	–	0.3	2.4	7.5	11.7	11.5	10.0	9.8	9.5	11.3	10.9	8.5	9.2	8.6	3.8	–	–	115.0
176	Szczawno-Zdrój	–	–	–	2.0	6.6	7.9	10.1	9.7	9.9	11.2	11.7	11.5	10.0	7.8	5.9	0.5	–	–	104.8
179	Werbkowice	–	–	1.6	4.6	8.6	10.1	10.9	10.6	11.0	12.3	12.6	11.6	8.8	5.6	6.6	3.3	0.1	–	118.3
180	Śnieżka	–	–	1.4	4.5	8.4	8.6	7.3	8.5	8.2	10.9	9.5	9.9	9.3	10.5	7.0	1.6	–	–	105.6
182	Zdanów	–	–	1.6	4.5	6.5	8.3	11.1	10.1	11.2	12.6	11.2	11.4	10.9	8.9	7.2	2.7	–	–	118.2
186	Opole	–	–	–	2.4	3.6	8.2	9.7	11.4	12.1	12.5	13.0	11.5	11.6	8.3	5.3	0.0	–	–	109.6
207	Lądek-Zdrój	–	–	–	0.0	3.6	8.8	10.2	11.2	12.1	11.7	10.2	10.0	10.0	7.2	1.2	–	–	–	96.2
217	Katowice	–	–	0.1	1.8	5.6	7.1	10.5	12.0	10.5	11.3	12.4	10.3	9.7	6.5	3.1	0.1	–	–	101.0
224	Rzeszów-Jasionka	–	–	–	0.8	3.0	8.0	8.8	11.1	10.9	11.9	11.9	12.5	10.6	6.2	2.3	0.5	–	–	98.5
225	Racibórz	–	–	–	1.2	4.2	8.7	10.5	12.0	13.3	10.9	12.1	11.9	9.4	10.0	4.3	0.7	–	–	109.2
227	Kraków-Balice	–	–	–	1.0	1.7	4.3	5.0	6.9	8.2	9.3	9.3	9.5	5.8	4.4	2.1	0.0	–	–	67.5
230	Tarnów	–	–	0.8	3.1	6.2	8.9	9.4	10.2	10.1	10.1	8.5	9.1	9.8	7.4	3.5	0.4	–	–	97.5
240	Aleksandrowice	–	–	–	3.1	4.2	6.2	8.4	11.1	11.9	12.3	9.7	7.7	6.6	4.8	2.9	0.2	–	–	89.1
245	Cieszyn-Bobrek	–	–	0.0	3.3	6.6	9.4	9.1	11.4	9.9	8.8	8.2	7.7	6.4	4.8	1.4	–	–	–	87.0
255	Rabka	–	–	–	1.3	3.8	7.5	8.2	9.6	9.6	10.3	9.2	9.2	8.7	6.5	3.3	0.8	–	–	88.0
256	Nowy Sącz	–	–	0.3	3.0	3.8	7.1	10.0	11.3	12.7	9.9	10.7	9.3	8.8	6.3	3.6	0.1	–	–	96.9
260	Iwonicz-Zdrój	–	–	1.0	3.8	4.9	9.3	11.2	10.1	11.5	11.8	12.2	12.1	10.5	6.5	3.5	0.6	–	–	109.0
265	Lesko	–	–	0.1	1.4	4.2	6.8	8.0	7.5	7.9	9.1	10.1	7.3	5.4	4.7	2.5	0.3	–	–	75.3
269	Krynica	–	–	–	0.7	8.0	9.0	9.1	11.2	11.2	10.3	8.0	9.4	8.5	5.9	3.7	0.7	–	–	95.7
278	Zakopane	–	–	–	3.2	5.5	8.7	10.3	10.9	13.8	12.5	11.9	11.7	9.4	6.4	4.0	1.3	–	–	109.6
282	Kasprowy Wierch	–	0.1	1.9	4.0	7.1	9.8	9.4	9.7	9.5	9.1	9.8	11.7	8.8	6.0	3.6	1.8	–	–	102.3

TABLICA VII

KALENDARZ TYPÓW CYRKULACJI I TYPÓW POGODY

КАЛЕНДАРЬ ТИПОВ ЦИРКУЛЯЦИИ И ТИПОВ ПОГОДЫ

THE CALENDAR OF CIRCULATION AND WEATHER TYPES

DZIEŃ	TYP CYRKULACJI	TYP POGODY
1	O_A	2 1 (2_3 1)
2		
3	NW_O	1 1 ($1_2 1_2$)
4		
5		2 3 (2 3_2)
6	SE_C	
7		
8		
9		
10	X	3 1
11	E_A	
12		
13		
14		
15		
16	X	
17	NW_C	
18		1 1 ($1_2 1_2$)
19		
20		
21	X	X
22	NE_O	1 3 (1 3_4)
23		
24		
25		
26		
27	X	2 3 ($2_1$3)
28	NW_O	
29		
30		

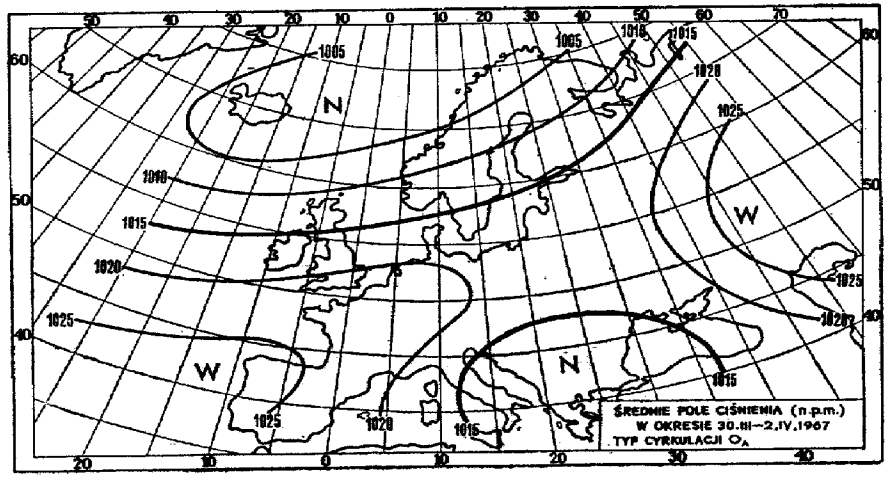

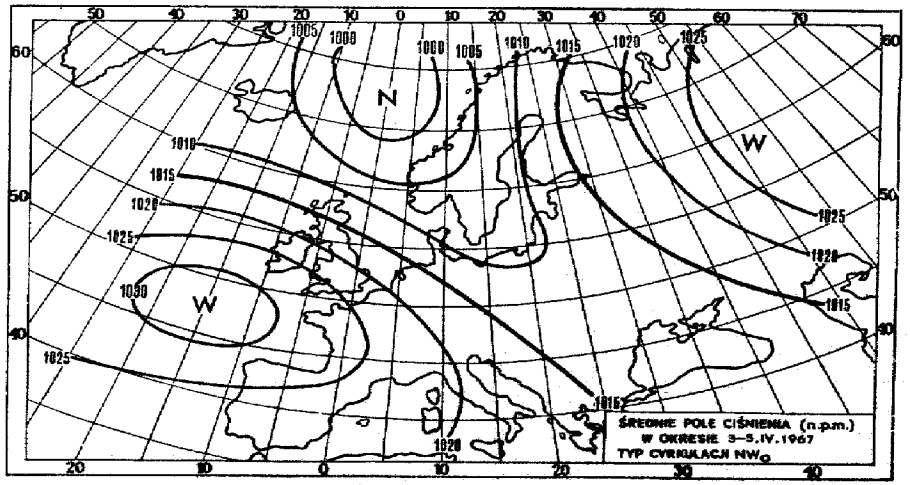

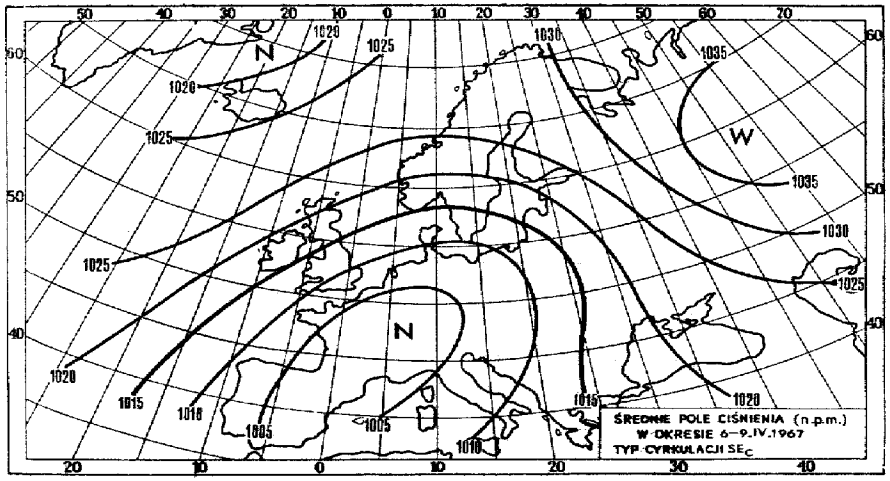
ŚREDNIE POLE CIŚNIENIA (n.p.m.)
W OKRESIE 6–9.IV.1967
TYP CYRKULACJI SE_C

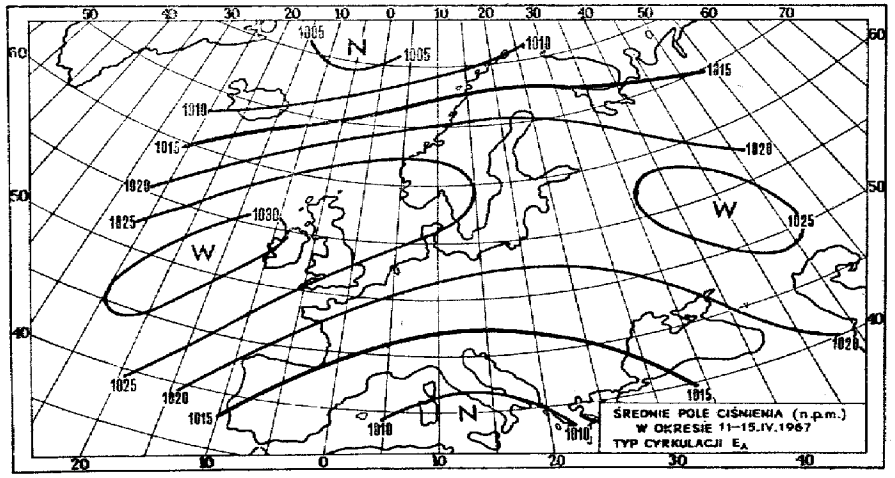
ŚREDNIE POLE CIŚNIENIA (n.p.m.)
W OKRESIE 11–15.IV.1967
TYP CYRKULACJI E_A

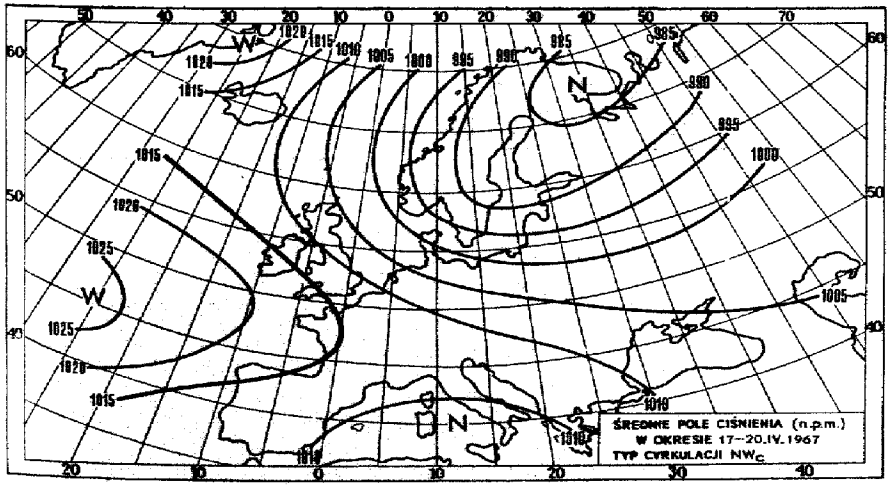
ŚREDNIE POLE CIŚNIENIA (n.p.m.)
W OKRESIE 17–20.IV.1967
TYP CYRKULACJI NW_C

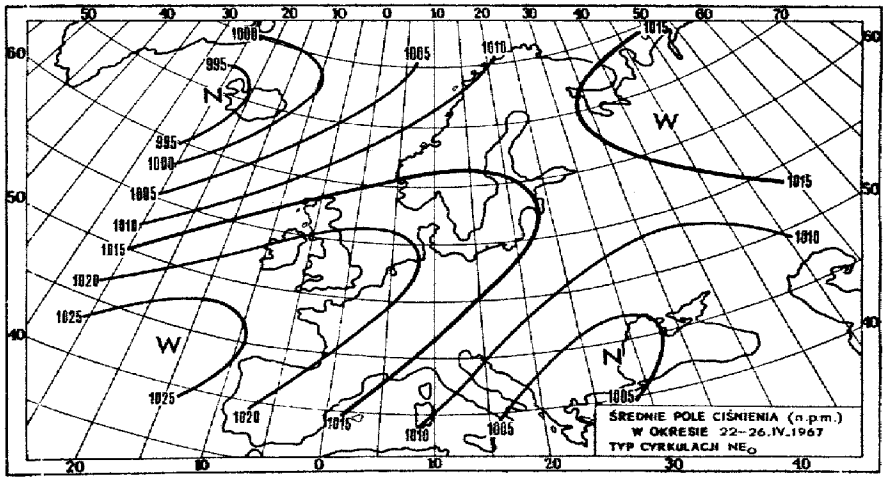
ŚREDNIE POLE CIŚNIENIA (n.p.m.)
W OKRESIE 22–26.IV.1967
TYP CYRKULACJI NE_O

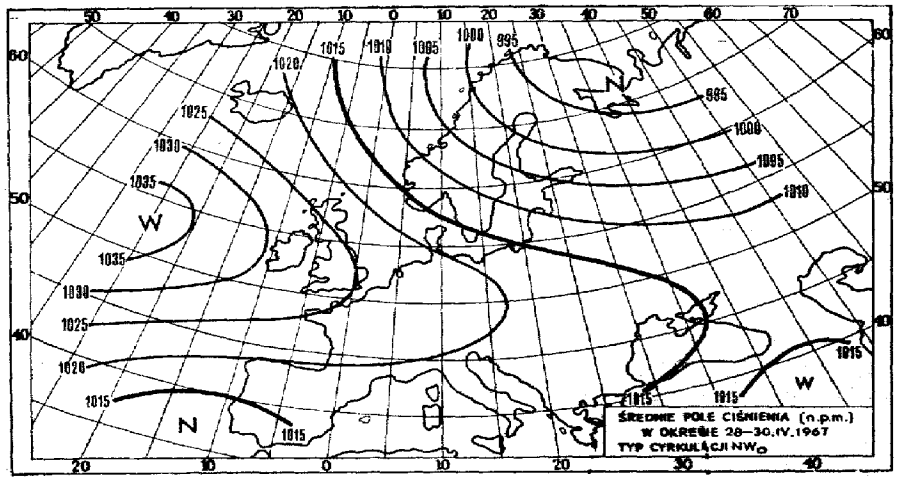
ŚREDNIE POLE CIŚNIENIA (n.p.m.)
W OKRESIE 28–30.IV.1967
TYP CYRKULACJI NW$_O$
W
N
1035
1030
1025
1020
1015
1010
1005
1000
995
990
985

PAŃSTWOWY INSTYTUT HYDROLOGICZNO-METEOROLOGICZNY



ROCZNIK METEOROLOGICZNY 1967

MAJ

TOM II — ZESZYT 5

WYDAWNICTWA KOMUNIKACJI i ŁĄCZNOŚCI

SPIS TREŚCI

Tablica I. Spostrzeżenia codzienne stacji meteorologicznych (wartości terminowe) . . 1
Tablica II. Spostrzeżenia codzienne stacji meteorologicznych (wartości dobowe) . . . 33
Tablica III. Wyniki miesięczne spostrzeżeń stacji meteorologicznych 49
Tablica IV. Wyniki miesięczne spostrzeżeń posterunków meteorologicznych i opadowych . 55
Tablica V. Wyniki miesięczne pomiarów temperatury minimalnej przy powierzchni gruntu oraz temperatury gruntu 61
Tablica VI. Wartości godzinne usłonecznienia (miesięczne) 63
Tablica VII. Kalendarz typów cyrkulacji i typów pogody 65

СОДЕРЖАНИЕ

Таблица I. Ежедневные наблюдения метеорологических станций (срочные значения) . . 1
Таблица II. Ежедневные наблюдения метеорологических станций (суточные значения) . . 33
Таблица III. Месячные результаты наблюдений метеорологических станций 49
Таблица IV. Месячные результаты наблюдений метеорологических и осадкомерных постов 55
Таблица V. Месячные результаты измерений минимальной температуры у поверхности почвы и температуры почвы 61
Таблица VI. Часовые (месячные) суммы продолжительности солнечного сияния 63
Таблица VII. Календарь типов циркуляции и типов погоды 65

CONTENT

Table I. Everyday observations at meteorological sattions (values from obs.times) . 1
Table II. Everyday observations at meteorological stations (daily values) 33
Table III. Monthly results of observations at meteorological stations 49
Table IV. Monthly results of observations at meteorological and rainfall posts . . . 55
Table V. Monthly results of ground surface minimum air temperature and soil temperature measurements 61
Table VI. Hourly (monthly) sunshine duration values 63
Table VII. The calendar of circulation and weather types 65

WYDAWNICTWA KOMUNIKACJI I ŁĄCZNOŚCI — WARSZAWA 1969

Nakład 700 + 40. Ark. druk. 11,66. Ark. wyd. 19,7. K/5861. Papier druk. sat. Kl. III 90 gr. A-0.

Drukarnia PIHM — Warszawa, ul. Podleśna 61. Zam. 176/69. INDEKS 37598. P-57.

[redacted]
ROCZNIK METEOROLOGICZNY
1967
M A J
Tom II - Zeszyt 5

Tablica I

Str.	Stacja	Godz.	Dzień	Kolumna	Jest	Powinno być
2	Ustka	19	30,31	R		-
3	Gdańsk-Wrzeszcz	01	10	N_h	o	9
6	Olsztyn-Dajtki	13	11	T_d	o.4	-0.4
12	Gorzów Wlkp.	13	23	T	17.	17.1
		13	24	T	13.	13.7
		13	29	T	16.	16.2
18	Kalisz	01	11	e	9.o	9.6
24	Śnieżka	19	31	T	o.5	6.5
		19	29	N		6
		19	30	h		.
		19	29,31	R		-
		19	30	R	4.	4.6
		19	31	N		4
26	Opole	19	27-31	R		-

Tablica II

Str.	Stacja	Dzień	Kolumna	Jest	Powinno być
35	Kętrzyn	31	R_d		-
		26-31	s_h, s_g		-
36	Resko	31	T	1	17.1
		31	Max	22	22.7
36	Olsztyn-Dajtki	31	R_d		-
		26-31	S		.
		26-31	s_h, s_g		-
39	Poznań-Ławica	27-31	R_d		-
		25-31	s_h, s_g		-
40	Warszawa-Okęcie	26-31	s_h		-
		22-31	s_g		-
42	Lublin	31	R_d	.	-
		26-31	s_h, s_g		-
43	Wrocław-Strachowice	31	Rd	.	-
		26-31	s_h, s_g		-
44	Śnieżka	31	s_h, s_g		-

PAŃSTWOWY INSTYTUT . . . OLOGICZNO-METEOROLOGICZNY

ROCZNIK METEOROLOGICZNY 1967

MAJ

TOM II – ZESZYT 5

МЕТЕОРОЛОГИЧЕСКИЙ ЕЖЕГОДНИК – МАЙ 1967

METEOROLOGICAL YEARBOOK – MAY 1967

WYDAWNICTWA KOMUNIKACJI i ŁĄCZNOŚCI

PRZEDMOWA

Zeszyt niniejszy został opracowany w Ośrodku Gromadzenia i Rozpowszechniania Danych PIHM pod kierunkiem mgr Zofii Jackowskiej. Część opisowa, obejmująca objaśnienia, spis stacji i mapę rozmieszczenia stacji i posterunków publikowanych w Roczniku, jest załączona jako oddzielny suplement do zeszytu 1.

ПРЕДИСЛОВИЕ

Настоящий выпуск разработан Центром сбора и распространения данных ГГМИ под руководством Зофии Яцковской. Описательная часть, охватывающая пояснения, список станций и карту размещения станций и постов, публикуемых в ежегоднике, прилагается как отдельное дополнение к выпуску 1.

PREFACE

This fascicle was prepared in the Center of Data Collection and Dissemination in the National Institute for Hydrology and Meteorology. Mrs. Zofia Jackowska, M. Sc., had charge of its edition. The descriptive part, comprising explanatory remarks as well as the list and the map of stations and posts the data from which are published in the Yearbook, is attached as a separate supplement to fascicle 1.

Dr hab. JERZY MICHALCZEWSKI
Zastępca Dyrektora
do spraw Służby

Prof. dr WŁADYSŁAW PARCZEWSKI
Dyrektor
Państwowego Instytutu
Hydrologiczno-Meteorologicznego

TABLICA I

SPOSTRZEŻENIA CODZIENNE STACJI METEOROLOGICZNYCH
WARTOŚCI TERMINOWE

ЕЖЕДНЕВНЫЕ НАБЛЮДЕНИЯ МЕТЕОРОЛОГИЧЕСКИХ СТАНЦИЙ
СРОЧНЫЕ ЗНАЧЕНИЯ

EVERYDAY OBSERVATIONS AT METEOROLOGICAL STATIONS
VALUES FROM OBSERVATION TIMES

Godz. 01

DNI	TEMPERATURA POWIETRZA T	TEMPERATURA PUNKTU ROSY T_d	PRĘŻNOŚĆ PARY WODNEJ e	WILGOTNOŚĆ WZGLĘDNA U	CIŚNIENIE ATMOSFERYCZNE P_o	ZACHMURZENIE N	N_h	h	WIATR dd	v	WIDZIALNOŚĆ V	POGODA ww	W	OPAD R
1	10.5	6.7	9.8	77	1002.8	8	8	9	19	07	96	10	1	-
2	8.0	6.7	9.8	92	1002.1	8	8	9	12	01	97	02	6	0.1
3	5.0	2.5	7.3	84	1006.9	8	0	9	00	00	96	10	2	-
4	4.7	3.0	7.6	89	1009.4	8	8	4	36	02	97	02	2	-
5	4.3	2.0	7.1	85	1020.3	2	2	5	36	01	96	10	1	-
6	4.3	3.6	7.9	95	1017.3	8	8	4	06	07	96	60	6	0.5
7	4.5	4.3	8.3	98	1015.7	0	0	9	12	01	95	10	0	-
8	4.9	4.0	8.1	94	1023.1	0	0	9	19	01	96	10	0	-
9	6.2	5.5	9.0	95	1025.2	8	4	4	03	03	96	10	1	-
10	5.1	4.2	8.2	94	1028.9	2	0	9	14	01	96	10	0	-
11	11.7	5.5	9.0	66	1025.8	0	0	9	17	04	97	02	0	-
12	11.1	4.5	8.4	64	1025.6	0	0	9	16	01	97	02	0	-
13	15.6	9.3	11.7	66	1018.8	0	0	9	16	06	97	02	0	-
14	15.2	9.9	12.2	70	1011.5	5	1	9	28	04	97	01	1	-
15	11.5	11.1	13.2	97	1008.7	8	8	4	09	05	96	91	2	4.6
16	14.3	13.9	15.9	98	1002.5	0	0	9	22	02	95	10	9	0.5
17	11.2	9.4	11.8	89	1004.2	0	0	9	15	02	96	10	0	-
18	9.7	9.5	11.9	99	994.4	8	6	3	34	02	95	61	6	7.2
19	7.5	- 0.5	5.9	57	1014.7	4	0	9	28	08	97	01	6	0.2
20	7.0	1.6	6.9	69	1018.7	4	4	9	16	03	97	03	0	-
21	7.7	5.9	9.3	89	1021.7	7	0	9	18	02	97	03	2	-
22	7.4	6.5	9.7	94	1022.7	2	0	9	14	01	96	10	1	-
23	9.7	2.4	7.3	60	1014.2	3	0	9	11	02	97	02	1	-
24	8.9	7.9	10.6	93	1003.1	6	0	9	00	00	96	10	1	-
25	8.5	7.7	10.5	94	1004.9	1	0	9	20	03	96	10	1	-
26	12.2	9.5	11.8	83	1002.9	8	8	9	11	01	97	02	6	0.1
27	10.1	9.5	11.9	96	1009.6	8	8	3	19	01	95	60	6	3.2
28	9.6	9.2	11.6	97	1020.7	7	7	9	24	01	96	10	2	-
29	10.5	9.9	12.2	96	1023.1	8	8	3	04	02	95	10	2	-
30	13.0	8.4	11.0	74	1023.6	4	2	5	13	02	97	03	0	-
31	11.1	5.3	8.9	67	1018.0	0	0	9	13	02	97	02	0	-

Godz. 07

DNI	TEMPERATURA POWIETRZA T	TEMPERATURA PUNKTU ROSY T_d	PRĘŻNOŚĆ PARY WODNEJ e	WILGOTNOŚĆ WZGLĘDNA U	CIŚNIENIE ATMOSFERYCZNE P_o	ZACHMURZENIE N	N_h	h	WIATR dd	v	WIDZIALNOŚĆ V	POGODA ww	W	OPAD R
1	10.4	5.4	9.0	71	1001.9	7	7	8	22	03	97	01	2	-
2	7.7	7.3	10.2	97	1001.1	8	1	4	18	01	95	61	6	4.1
3	5.9	3.3	7.7	83	1007.1	7	7	9	08	01	96	10	1	-
4	4.6	3.4	7.8	92	1009.9	8	8	3	03	05	96	61	6	2.2
5	5.0	1.5	6.8	78	1021.6	7	7	5	04	06	97	03	1	-
6	4.8	4.6	8.5	98	1016.1	8	8	3	06	02	93	51	6	0.2
7	8.1	7.3	10.2	94	1016.2	3	3	9	15	03	95	10	1	-
8	8.3	7.0	10.0	92	1023.8	2	0	9	09	02	96	10	0	-
9	7.3	6.6	9.8	96	1026.1	6	4	4	36	03	96	10	6	0.8
10	9.5	7.2	10.2	86	1029.0	0	0	9	16	02	96	10	4	-
11	13.3	5.7	9.2	60	1025.8	2	2	5	18	02	97	01	1	-
12	15.3	5.3	8.9	51	1025.3	0	0	9	14	02	97	02	0	-
13	16.5	10.8	12.9	69	1016.2	6	2	9	16	06	97	03	1	-
14	16.8	12.5	14.5	76	1011.4	7	3	6	20	02	97	03	9	0.0
15	10.2	9.6	12.0	96	1006.1	8	8	4	04	01	93	46	8	0.7
16	14.5	13.8	15.8	96	1002.3	6	6	4	21	02	95	10	4	-
17	14.2	12.0	14.0	87	1002.5	7	7	9	14	02	96	10	1	-
18	9.0	8.8	11.3	99	995.0	8	6	3	27	07	95	61	6	15.0
19	7.1	- 2.4	5.1	51	1019.7	0	0	9	29	09	98	02	1	-
20	10.3	4.3	8.3	66	1016.7	6	6	9	18	05	97	01	1	-
21	10.8	7.7	10.5	81	1022.4	7	0	9	14	02	97	02	2	-
22	12.1	10.8	12.9	91	1022.2	0	0	9	15	01	97	01	0	-
23	10.7	8.3	10.9	85	1010.3	7	4	9	07	05	97	01	1	-
24	9.6	9.2	11.6	97	1002.6	8	8	9	29	01	96	10	2	-
25	12.6	7.0	10.0	69	1004.1	6	6	9	14	04	97	03	1	-
26	14.4	9.4	11.8	72	1002.1	7	7	9	12	03	97	02	2	-
27	9.2	9.0	11.5	99	1011.4	8	8	3	24	04	93	60	4	1.3
28	10.1	9.5	11.9	96	1022.4	7	7	9	34	01	96	10	2	-
29	12.7	11.8	13.8	94	1023.9	8	8	4	07	02	96	10	2	-
30	15.7	7.3	10.2	57	1023.2	6	1	9	12	02	97	02	1	-
31	14.8	9.4	11.8	70	1016.1	0	0	9	06	01	97	02	0	-

Godz. 13

DNI	TEMPERATURA POWIETRZA T	TEMPERATURA PUNKTU ROSY T_d	PRĘŻNOŚĆ PARY WODNEJ e	WILGOTNOŚĆ WZGLĘDNA U	CIŚNIENIE ATMOSFERYCZNE P_o	ZACHMURZENIE N	N_h	h	WIATR dd	v	WIDZIALNOŚĆ V	POGODA ww	W	OPAD R
1	8.7	4.9	8.7	77	1002.2	8	8	9	31	02	98	02	2	-
2	6.1	4.2	8.3	88	1005.4	8	8	4	29	04	96	10	6	0.6
3	7.0	4.7	8.6	85	1008.5	8	2	4	06	03	96	61	2	0.2
4	5.1	3.7	7.9	90	1014.3	8	6	3	34	05	96	61	6	1.3
5	5.2	1.1	6.6	75	1021.7	8	8	5	07	05	98	02	2	-
6	6.7	5.8	9.2	94	1015.2	8	8	3	04	02	95	20	4	0.1
7	10.9	7.8	10.6	81	1018.2	2	2	5	30	02	96	10	1	-
8	8.3	7.0	10.0	92	1025.4	0	0	9	02	02	94	10	0	-
9	7.7	7.3	10.2	97	1028.2	6	6	9	02	01	94	10	1	-
10	12.5	7.8	10.6	73	1028.3	2	1	6	36	02	96	05	0	-
11	13.8	6.6	9.7	62	1026.5	2	2	6	05	05	97	02	1	-
12	22.9	3.1	7.6	27	1022.9	1	0	9	14	06	97	02	0	-
13	25.9	8.2	10.9	33	1013.9	6	0	9	19	06	97	02	1	-
14	13.1	10.4	12.6	84	1013.0	8	8	4	27	06	96	10	4	-
15	12.9	10.4	12.6	85	1003.3	6	1	5	04	05	96	10	4	-
16	12.9	11.2	13.3	89	1004.8	6	4	5	27	07	96	10	2	-
17	11.5	9.5	11.9	88	1001.7	7	7	9	01	02	96	10	8	0.3
18	13.1	10.4	12.6	84	1002.8	7	1	4	27	08	95	10	6	1.4
19	8.6	0.7	6.4	58	1021.9	4	3	5	27	08	98	02	0	-
20	13.9	8.1	10.8	68	1017.5	8	8	7	20	06	96	60	2	0.0
21	11.9	5.7	9.2	66	1022.6	7	7	4	30	01	97	80	2	1.1
22	14.7	7.9	10.7	64	1019.5	1	1	5	09	03	97	02	0	-
23	9.6	8.4	11.0	92	1007.2	8	8	6	04	05	96	61	2	0.5
24	9.0	8.4	11.0	96	1003.9	8	8	3	27	04	93	44	4	-
25	20.3	3.7	7.9	33	1003.2	6	6	5	18	04	98	03	1	-
26	11.3	10.3	12.6	94	1003.4	8	8	6	09	03	96	61	2	1.0
27	9.3	9.1	11.6	99	1016.6	8	6	3	27	07	96	61	4	3.8
28	9.7	9.5	11.9	99	1023.7	8	8	4	36	01	95	10	2	-
29	21.2	9.1	11.6	46	1023.2	4	4	5	14	07	98	02	1	-
30	20.8	3.6	7.9	32	1020.8	6	1	6	12	05	97	02	2	-
31	13.9	8.8	11.3	71	1015.1	4	4	6	07	06	98	02	0	-

Godz. 19

DNI	TEMPERATURA POWIETRZA T	TEMPERATURA PUNKTU ROSY T_d	PRĘŻNOŚĆ PARY WODNEJ e	WILGOTNOŚĆ WZGLĘDNA U	CIŚNIENIE ATMOSFERYCZNE P_o	ZACHMURZENIE N	N_h	h	WIATR dd	v	WIDZIALNOŚĆ V	POGODA ww	W	OPAD R
1	9.3	6.8	9.8	84	1002.1	7	0	9	19	01	97	01	6	0.0
2	6.2	2.8	7.5	79	1006.4	7	7	9	27	01	97	01	2	-
3	5.3	2.9	7.5	84	1009.4	8	5	4	04	03	97	02	6	0.0
4	5.7	2.8	7.5	82	1017.6	0	0	9	28	01	97	01	6	0.1
5	4.3	2.8	7.5	90	1019.3	8	8	4	06	06	96	60	2	0.0
6	7.4	6.3	9.5	93	1014.3	3	0	9	05	03	96	10	1	-
7	9.1	6.5	9.7	84	1021.5	1	0	9	26	01	96	10	0	-
8	8.1	6.8	9.9	91	1023.5	1	0	9	06	02	96	10	4	-
9	9.3	6.5	9.7	83	1028.2	0	0	9	00	00	97	02	1	-
10	9.5	6.1	9.4	79	1025.5	2	0	9	05	04	96	10	0	-
11	13.0	7.1	10.1	67	1024.7	0	0	9	06	03	97	01	0	-
12	21.1	2.8	7.5	30	1020.0	1	0	9	14	06	97	02	0	-
13	21.4	12.9	14.9	58	1012.0	6	1	9	00	00	97	02	1	-
14	12.3	10.4	12.6	88	1010.9	6	0	9	33	01	96	10	1	-
15	15.1	14.6	16.6	97	1002.8	8	8	5	17	03	96	95	2	12.4
16	15.0	10.9	13.0	76	1004.6	4	0	9	21	01	97	03	1	-
17	15.5	15.0	17.0	97	998.3	7	7	9	09	01	96	61	2	1.1
18	10.8	7.5	10.4	80	1007.9	8	8	5	27	08	97	03	2	-
19	9.2	1.5	6.8	59	1021.0	2	0	9	06	01	98	01	0	-
20	12.7	6.9	10.0	68	1019.1	7	7	9	26	03	97	02	6	0.8
21	13.5	7.7	10.5	68	1021.9	5	2	5	05	01	98	01	8	0.0
22	12.5	7.6	10.4	72	1017.0	6	0	9	06	04	97	03	1	-
23	9.5	8.5	11.1	93	1004.5	8	8	4	06	05	96	10	6	0.0
24	10.1	9.3	11.7	95	1004.5	8	8	3	24	05	94	28	6	0.0
25	15.8	7.7	10.5	58	1003.4	7	7	5	22	02	97	02	2	-
26	11.0	10.2	12.5	95	1007.1	8	8	3	36	02	96	10	6	0.7
27	9.5	9.1	11.6	97	1019.9	8	8	9	28	04	96	10	6	0.6
28	9.9	9.1	11.6	95	1023.3	8	8	9	03	01	95	10	6	0.0
29	19.7	8.7	11.3	49	1023.0	1	1	5	15	02	98	02	1	-
30	14.9	6.8	9.9	58	1018.3	2	0	9	08	05	97	02	1	-
31	12.4	8.0	10.7	74	1015.1	2	0	9	06	04	98	01	0	

Godz. 01

DNI	TEMPERATURA POWIETRZA T	TEMPERATURA PUNKTU ROSY T_d	PREŻNOŚĆ PARY WODNEJ e	WILGOTNOŚĆ WZGLĘDNA U	CIŚNIENIE ATMOSFERYCZNE P_o	ZACHMURZENIE N	N_h	h	WIATR dd	v	WIDZIALNOŚĆ V	POGODA ww	W	OPAD R
1	8.7	5.4	9.0	80	1005.8	0	0	9	22	06	98	02	1	-
2	7.0	5.4	9.0	90	1002.2	7	7	4	20	01	96	10	1	-
3	5.5	3.3	7.8	86	1007.6	8	2	3	04	02	96	61	2	0.3
4	4.9	4.2	8.2	95	1007.7	8	8	2	36	07	96	10	2	-
5	4.1	1.8	7.0	85	1019.5	8	8	4	36	06	97	02	2	-
6	4.4	4.2	8.2	98	1016.7	8	8	1	02	04	95	53	2	0.0
7	7.2	7.0	10.0	99	1016.8	9	9	.	00	00	93	43	2	-
8	9.1	7.4	10.3	89	1023.2	6	6	5	00	00	96	10	1	-
9	5.9	5.2	8.8	95	1025.1	0	0	9	27	01	95	10	4	-
10	3.5	3.3	7.7	98	1029.6	9	9	.	00	00	91	45	4	-
11	8.0	6.9	10.0	93	1027.5	0	0	9	00	00	96	10	0	-
12	10.0	7.5	10.4	84	1027.1	0	0	9	00	00	97	02	0	-
13	12.4	7.7	10.5	73	1021.8	0	0	9	18	02	97	02	0	-
14	17.2	9.4	11.8	60	1011.6	2	0	9	18	02	97	02	0	-
15	12.4	11.8	13.9	96	1010.2	6	6	4	34	01	96	10	9	1.9
16	13.4	12.3	14.3	93	1002.7	4	4	6	00	00	97	02	1	-
17	10.4	10.2	12.4	99	1005.3	8	8	2	00	00	93	44	1	-
18	15.3	15.0	17.0	98	993.8	8	8	2	00	00	95	21	8	22.8
19	8.4	1.0	6.6	60	1014.0	8	8	3	29	08	97	02	2	-
20	4.7	2.7	7.4	87	1021.8	0	0	9	00	00	98	02	0	-
21	11.1	9.3	11.7	89	1021.9	8	5	5	22	01	96	10	6	2.0
22	7.5	6.4	9.6	93	1022.3	1	1	9	00	00	97	02	0	-
23	10.5	8.3	10.9	86	1014.6	3	0	9	04	01	97	02	1	-
24	12.5	11.9	14.0	96	1002.5	8	8	3	02	02	96	10	2	-
25	12.0	10.1	12.3	88	1004.7	8	6	4	25	02	96	10	2	-
26	13.0	10.5	12.7	85	1004.0	8	8	9	00	00	96	10	1	-
27	12.9	11.6	13.6	92	1008.5	8	8	6	29	01	96	10	2	-
28	11.1	8.7	11.2	85	1019.5	8	8	4	34	06	97	02	2	-
29	10.8	10.0	12.3	95	1023.9	8	8	3	02	01	96	51	2	0.0
30	11.6	9.8	12.1	89	1025.0	2	2	9	00	00	97	01	0	-
31	11.4	9.2	11.7	86	1018.1	0	0	9	00	00	97	02	0	-

Godz. 07

DNI	TEMPERATURA POWIETRZA T	TEMPERATURA PUNKTU ROSY T_d	PREŻNOŚĆ PARY WODNEJ e	WILGOTNOŚĆ WZGLĘDNA U	CIŚNIENIE ATMOSFERYCZNE P_o	ZACHMURZENIE N	N_h	h	WIATR dd	v	WIDZIALNOŚĆ V	POGODA ww	W	OPAD R
1	10.8	6.1	9.4	73	1002.3	7	7	9	20	04	97	01	1	-
2	7.6	6.5	9.7	93	1000.3	8	2	5	00	00	95	21	2	0.2
3	5.6	2.9	7.5	83	1007.2	8	8	9	04	02	98	02	6	0.5
4	4.3	3.6	7.9	95	1006.8	8	7	3	36	09	96	61	6	10.3
5	4.5	0.9	6.5	77	1020.5	8	8	4	02	08	98	02	2	-
6	5.2	5.0	8.7	98	1015.7	8	7	2	32	01	95	61	5	0.4
7	6.3	6.1	9.4	98	1018.2	9	9	.	00	00	92	45	4	-
8	9.1	6.5	9.7	84	1024.2	1	0	9	04	01	96	10	1	-
9	6.5	6.3	9.5	99	1026.7	6	6	5	25	01	95	28	1	-
10	8.0	6.7	9.8	92	1030.0	0	0	9	00	00	94	10	4	-
11	13.4	6.4	9.6	62	1027.5	4	4	7	18	03	97	03	0	-
12	14.1	6.2	9.5	59	1027.7	0	0	9	18	02	97	02	0	-
13	13.6	8.0	10.7	69	1019.4	3	0	9	16	04	97	02	0	-
14	18.9	12.1	14.1	65	1011.7	7	2	6	22	01	97	02	1	-
15	13.4	12.5	14.5	94	1007.0	7	4	2	00	00	95	10	1	-
16	17.5	13.7	15.6	78	1003.2	6	4	9	20	04	97	01	2	-
17	10.8	10.8	13.0	100	1003.8	9	9	.	00	00	92	43	4	-
18	14.4	12.4	14.4	88	991.8	8	5	3	25	07	97	61	2	0.4
19	8.1	0.0	6.1	57	1019.3	2	2	5	32	07	98	03	1	-
20	9.6	3.7	8.0	67	1020.4	3	3	9	16	04	98	03	0	-
21	11.3	8.1	10.8	80	1023.3	7	2	7	00	00	97	03	2	-
22	11.5	7.8	10.6	78	1023.1	0	0	9	04	01	97	02	0	-
23	11.5	8.1	10.8	79	1010.3	8	3	7	04	05	97	03	1	-
24	11.1	10.3	12.5	95	1002.2	8	8	1	04	02	93	46	2	-
25	13.3	7.9	10.6	70	1005.6	0	0	9	00	00	97	01	1	-
26	12.9	11.4	13.5	91	1003.6	8	3	6	16	01	96	61	2	0.1
27	11.3	10.3	12.6	94	1010.9	8	5	4	25	02	96	63	6	7.0
28	11.2	10.0	12.3	92	1021.1	8	8	3	36	06	96	10	2	-
29	14.5	12.5	14.5	88	1025.1	5	5	4	14	02	96	10	5	0.0
30	14.2	8.5	11.1	68	1024.9	0	0	9	09	01	97	02	0	-
31	14.6	10.7	12.8	77	1016.7	2	2	9	04	01	97	02	0	-

Godz. 13

DNI	TEMPERATURA POWIETRZA T	TEMPERATURA PUNKTU ROSY T_d	PREŻNOŚĆ PARY WODNEJ e	WILGOTNOŚĆ WZGLĘDNA U	CIŚNIENIE ATMOSFERYCZNE P_o	ZACHMURZENIE N	N_h	h	WIATR dd	v	WIDZIALNOŚĆ V	POGODA ww	W	OPAD R
1	10.5	5.0	8.7	69	1002.4	8	3	5	02	06	98	03	1	-
2	10.5	7.0	10.0	79	1004.7	7	7	5	32	07	96	10	2	-
3	5.1	4.2	8.2	94	1008.5	8	4	3	04	05	96	63	6	5.6
4	4.7	2.7	7.4	87	1012.1	8	8	4	34	09	97	02	6	0.1
5	5.0	2.5	7.3	84	1021.1	8	8	4	02	08	97	02	2	-
6	6.6	5.9	9.3	96	1016.1	8	8	3	07	01	95	10	6	0.5
7	17.4	11.6	13.6	69	1018.7	2	2	5	09	03	96	10	4	-
8	13.4	8.0	10.7	70	1024.9	1	1	6	04	05	96	10	4	-
9	8.6	6.4	9.6	86	1028.0	2	1	2	04	03	95	10	4	-
10	15.9	9.4	11.8	65	1029.7	1	1	5	09	03	97	02	0	-
11	21.8	4.4	8.3	32	1027.2	4	2	7	11	03	98	02	0	-
12	22.1	5.7	9.2	34	1025.6	0	0	9	16	05	97	02	0	-
13	23.7	10.4	12.6	43	1016.8	7	0	9	18	07	97	02	1	-
14	24.9	11.0	13.1	42	1011.8	6	3	6	25	05	98	03	2	-
15	25.5	12.9	14.9	46	1003.4	4	0	9	18	06	97	03	1	-
16	20.1	10.9	13.0	55	1003.5	7	5	6	29	07	97	03	9	1.7
17	16.4	15.7	17.8	96	1002.2	7	7	4	04	03	95	81	4	4.4
18	14.9	11.0	13.1	77	1002.3	8	8	4	27	08	97	02	6	0.3
19	12.0	2.4	7.2	52	1021.8	4	2	6	09	04	98	03	0	-
20	15.4	4.9	8.6	49	1019.0	8	3	7	18	05	97	02	1	-
21	15.0	6.9	9.9	58	1023.8	3	1	6	07	03	98	01	1	-
22	14.4	7.8	10.6	65	1021.0	2	0	9	04	05	98	02	0	-
23	12.7	10.0	12.3	84	1007.1	7	5	5	04	06	97	03	6	1.2
24	13.7	13.0	15.0	95	1002.2	8	8	4	36	01	96	80	4	2.7
25	19.7	3.9	8.1	35	1005.5	4	4	6	22	06	98	03	0	-
26	15.0	12.9	14.8	87	1003.2	8	8	4	14	04	96	95	6	4.2
27	11.0	9.2	11.6	89	1015.1	8	8	4	29	07	97	80	6	0.0
28	11.7	10.3	12.6	91	1022.5	8	8	3	02	07	96	10	5	0.1
29	18.9	12.9	14.9	68	1025.6	1	1	6	07	06	98	01	1	-
30	19.5	8.7	11.2	49	1022.5	3	2	6	07	07	98	03	0	-
31	18.6	10.1	12.3	58	1015.8	2	2	6	04	04	98	01	0	-

Godz. 19

DNI	TEMPERATURA POWIETRZA T	TEMPERATURA PUNKTU ROSY T_d	PREŻNOŚĆ PARY WODNEJ e	WILGOTNOŚĆ WZGLĘDNA U	CIŚNIENIE ATMOSFERYCZNE P_o	ZACHMURZENIE N	N_h	h	WIATR dd	v	WIDZIALNOŚĆ V	POGODA ww	W	OPAD R
1	7.7	6.2	9.5	90	1003.1	8	3	5	00	00	97	25	2	0.3
2	8.3	4.4	8.4	77	1006.1	7	7	6	04	03	97	02	2	-
3	4.7	3.7	8.0	94	1008.5	8	7	3	02	07	97	21	6	7.6
4	5.1	1.9	7.0	80	1016.3	7	7	4	34	09	97	02	2	-
5	4.3	3.6	7.9	95	1018.8	8	8	3	02	07	96	10	2	-
6	8.8	7.7	10.5	93	1015.5	7	2	5	09	01	95	10	2	-
7	13.9	10.7	12.9	81	1020.5	6	6	5	34	04	96	10	1	-
8	7.0	6.3	9.6	96	1024.3	7	7	1	04	03	93	46	1	-
9	6.1	5.7	9.1	97	1028.9	7	7	1	04	01	93	46	1	-
10	11.8	8.8	11.3	82	1027.4	2	0	9	36	01	97	02	0	-
11	17.6	9.0	11.5	57	1026.2	0	0	9	11	02	97	02	0	-
12	20.4	7.7	10.5	44	1022.8	1	0	9	16	04	97	02	0	-
13	24.0	10.4	12.6	42	1013.9	1	1	9	18	03	97	03	1	-
14	11.4	10.4	12.6	94	1011.4	6	3	5	04	01	95	10	2	-
15	23.8	13.0	15.0	51	1001.1	8	8	9	18	03	97	03	1	-
16	13.9	12.6	14.6	92	1004.9	4	1	9	14	01	95	10	8	0.4
17	14.4	13.9	15.8	97	998.6	8	8	4	02	02	95	91	9	15.2
18	16.0	9.7	12.1	66	1007.1	6	2	5	27	02	97	03	2	-
19	8.2	1.7	6.9	63	1022.5	2	1	6	07	03	98	02	0	-
20	13.1	9.3	12.1	80	1019.7	8	6	5	04	02	96	61	2	0.0
21	12.1	7.6	10.4	74	1023.1	2	1	9	02	02	98	02	0	-
22	13.6	8.2	10.9	70	1017.7	4	1	9	02	04	97	02	0	-
23	13.2	11.5	13.6	90	1004.4	7	2	4	02	03	97	01	2	-
24	11.5	9.7	12.1	89	1004.3	8	8	4	29	05	96	10	8	4.4
25	18.1	9.4	11.8	57	1004.2	2	2	9	16	02	98	01	1	-
26	14.9	12.4	14.4	85	1006.6	7	3	5	00	00	96	10	9	1.4
27	10.6	8.6	11.2	87	1018.1	8	8	4	34	06	97	02	8	0.0
28	11.1	9.9	12.2	92	1023.4	8	8	4	02	02	96	10	5	0.1
29	16.4	10.9	13.0	70	1024.6	1	1	9	04	01	98	02	0	-
30	15.8	9.9	12.2	68	1019.2	3	0	9	07	06	97	02	1	-
31	15.6	8.8	11.3	64	1015.5	1	1	6	07	05	98	02	0	-

Godz. 01

DNI	TEMPERATURA POWIETRZA T	TEMPERATURA PUNKTU ROSY T_d	PRĘŻNOŚĆ PARY WODNEJ e	WILGOTNOŚĆ WZGLĘDNA U	CIŚNIENIE ATMOSFERYCZNE P_o	ZACHMURZENIE N	N_h	h	WIATR dd	v	WIDZIALNOŚĆ V	POGODA ww	W	OPAD R
1	11.3	6.5	9.6	72	1002.5	7	3	5	18	05	97	03	2	–
2	8.3	6.6	9.7	89	1001.4	7	4	4	22	01	96	10	6	0.0
3	5.6	3.2	7.7	85	1006.6	7	3	5	14	01	97	03	2	–
4	4.9	3.7	8.0	92	1010.8	8	4	4	04	04	97	01	2	–
5	1.0	0.5	6.3	96	1020.3	0	0	9	12	01	95	10	0	–
6	3.8	3.1	7.6	95	1017.2	8	8	3	07	02	96	51	6	0.0
7	6.1	5.2	8.8	94	1014.4	0	0	9	11	03	96	10	0	–
8	7.4	5.9	9.3	90	1022.8	0	0	9	12	02	96	10	0	–
9	7.7	6.8	9.9	94	1025.1	8	3	4	04	02	96	61	8	1.4
10	5.1	4.6	8.5	97	1028.6	0	0	9	14	01	96	10	0	–
11	7.3	6.2	9.5	93	1025.2	0	0	9	12	01	96	10	1	–
12	11.4	4.9	8.6	64	1024.7	0	0	9	14	02	97	02	0	–
13	14.6	6.6	9.8	59	1017.5	6	0	9	14	03	98	03	1	–
14	15.0	13.0	15.0	88	1011.9	7	7	5	18	02	97	13	9	0.1
15	11.4	10.4	12.6	94	1006.9	3	3	4	05	04	96	10	9	6.4
16	13.6	12.3	14.3	92	1002.4	0	0	9	17	01	96	10	9	9.7
17	12.8	9.9	12.2	83	1003.1	8	8	9	11	02	96	10	1	–
18	11.2	11.0	13.1	99	995.5	8	6	4	33	01	94	61	6	3.2
19	7.4	– 2.7	5.0	49	1015.4	2	2	4	29	05	98	01	8	0.1
20	8.5	3.2	7.6	69	1018.6	6	5	9	15	03	98	03	1	–
21	8.2	7.6	10.4	96	1021.6	6	0	9	16	01	96	10	2	–
22	7.1	6.4	9.6	96	1022.1	2	0	9	12	01	96	10	1	–
23	10.2	4.9	8.7	70	1013.9	3	3	9	06	02	97	03	0	–
24	9.1	8.7	11.2	97	1003.3	8	8	3	04	01	95	10	2	–
25	6.7	5.6	9.1	93	1004.8	3	0	9	16	01	96	10	0	–
26	9.9	8.7	11.2	92	1001.4	2	0	9	13	02	96	10	1	–
27	10.6	10.0	12.3	96	1010.6	8	8	3	27	03	93	42	4	–
28	9.3	8.7	11.2	96	1021.1	0	0	9	29	01	96	10	1	–
29	11.4	10.4	12.6	94	1022.4	8	8	4	07	02	96	10	2	–
30	12.5	8.3	10.9	76	1022.4	5	1	9	12	02	97	03	1	–
31	12.1	7.4	10.3	73	1015.9	3	0	9	07	03	97	02	1	–

Godz. 07

DNI	TEMPERATURA POWIETRZA T	TEMPERATURA PUNKTU ROSY T_d	PRĘŻNOŚĆ PARY WODNEJ e	WILGOTNOŚĆ WZGLĘDNA U	CIŚNIENIE ATMOSFERYCZNE P_o	ZACHMURZENIE N	N_h	h	WIATR dd	v	WIDZIALNOŚĆ V	POGODA ww	W	OPAD R
1	9.7	6.3	9.5	79	1002.2	8	8	9	22	02	97	03	2	–
2	6.5	6.1	9.4	97	1001.6	8	4	4	34	02	96	21	6	2.9
3	5.6	2.9	7.5	83	1006.9	8	8	9	12	01	98	01	2	–
4	4.9	3.7	8.0	92	1011.6	8	8	4	01	08	97	02	6	0.0
5	3.3	2.0	7.1	91	1022.2	2	1	3	14	01	96	28	1	–
6	4.7	3.7	8.0	94	1016.0	8	4	4	09	01	96	10	5	0.1
7	9.2	8.0	10.7	92	1015.1	5	5	9	14	03	96	10	1	–
8	11.6	5.1	8.8	64	1023.2	3	1	9	11	02	97	02	0	–
9	8.0	6.7	9.8	92	1027.2	0	0	9	36	01	96	10	6	0.0
10	9.6	7.1	10.1	84	1028.5	0	0	9	14	03	96	10	0	–
11	13.0	6.6	9.7	65	1025.6	1	0	9	14	02	98	01	0	–
12	13.6	6.4	9.6	62	1024.0	2	0	9	10	04	97	02	0	–
13	16.0	8.9	11.4	63	1015.0	5	0	9	14	04	98	01	2	–
14	17.6	15.4	17.5	87	1011.8	6	2	4	25	03	96	10	8	0.1
15	11.9	10.7	12.9	93	1005.2	6	6	4	01	02	95	10	1	–
16	14.2	13.1	15.1	93	1002.6	6	2	5	19	03	96	10	1	–
17	11.5	9.9	12.2	90	1002.0	8	3	5	36	02	96	10	2	–
18	9.3	9.3	11.7	100	997.1	8	8	4	26	05	93	44	6	7.6
19	7.8	– 2.4	5.1	48	1020.0	5	5	4	25	05	98	03	1	–
20	10.8	4.6	8.5	66	1015.9	8	4	5	15	04	98	03	2	–
21	11.2	7.9	10.7	80	1022.3	6	1	9	14	02	97	01	2	–
22	12.4	8.8	11.4	79	1021.3	1	0	9	12	02	96	10	0	–
23	10.4	8.6	11.2	88	1009.7	7	3	9	04	04	97	01	1	–
24	9.3	9.3	11.7	100	1003.1	8	8	3	26	03	93	51	4	0.0
25	11.6	8.6	11.2	82	1003.4	6	3	5	14	02	97	03	1	–
26	11.8	9.0	11.5	83	1000.6	8	8	9	11	03	96	60	1	0.0
27	10.7	8.5	11.1	86	1013.7	8	4	4	27	07	98	01	5	0.0
28	8.9	8.7	11.2	99	1022.4	8	8	3	00	00	94	10	1	–
29	13.5	11.6	13.7	88	1022.6	8	8	4	07	04	96	10	2	–
30	15.3	8.7	11.2	65	1021.8	6	2	9	12	02	97	01	2	–
31	15.5	7.3	10.2	58	1015.1	1	0	9	06	02	98	01	0	–

Godz. 13

DNI	TEMPERATURA POWIETRZA T	TEMPERATURA PUNKTU ROSY T_d	PRĘŻNOŚĆ PARY WODNEJ e	WILGOTNOŚĆ WZGLĘDNA U	CIŚNIENIE ATMOSFERYCZNE P_o	ZACHMURZENIE N	N_h	h	WIATR dd	v	WIDZIALNOŚĆ V	POGODA ww	W	OPAD R
1	10.8	5.4	9.0	69	1001.9	8	8	9	27	02	97	02	2	–
2	7.5	3.0	7.6	73	1005.7	7	3	4	27	02	97	02	5	0.0
3	7.6	4.9	8.7	83	1007.8	7	7	9	02	03	98	01	2	–
4	6.8	3.0	7.6	77	1016.0	5	5	5	28	03	98	03	2	–
5	5.2	1.7	6.9	78	1021.6	8	8	4	03	05	97	02	1	–
6	6.4	5.0	8.7	91	1014.5	8	8	4	04	04	97	02	5	0.0
7	12.8	6.6	9.7	66	1018.8	7	3	9	26	04	96	05	2	–
8	13.0	8.6	11.2	75	1023.8	4	3	6	02	06	97	03	0	–
9	10.4	7.5	10.4	82	1028.4	0	0	9	32	02	97	02	0	–
10	12.2	7.5	10.4	73	1027.2	2	1	5	02	05	98	01	0	–
11	17.3	7.2	10.2	51	1025.3	6	2	9	03	03	98	01	1	–
12	23.0	5.2	8.8	31	1021.5	4	0	9	12	05	98	03	0	–
13	26.6	9.8	12.2	35	1013.2	4	3	9	17	06	97	05	2	–
14	13.9	10.5	12.7	80	1013.2	5	2	4	32	02	97	01	4	–
15	13.6	14.4	13.4	86	1002.3	6	0	9	03	04	96	10	4	–
16	15.7	10.0	12.3	69	1005.1	6	1	5	27	03	97	02	2	–
17	14.1	12.5	14.5	90	1000.1	7	4	5	02	05	96	10	8	0.0
18	13.9	8.6	11.2	70	1003.3	5	3	5	27	05	97	03	4	–
19	9.3	– 0.9	5.7	49	1021.4	4	2	5	28	04	98	02	1	–
20	13.8	11.6	13.6	86	1017.4	8	4	5	22	03	96	60	2	0.0
21	13.3	8.8	11.3	74	1022.0	7	6	5	04	03	98	29	8	0.8
22	15.0	8.1	10.8	63	1018.9	2	2	5	04	04	97	01	0	–
23	10.4	8.6	11.2	88	1006.8	8	8	9	05	04	97	60	2	0.0
24	10.4	10.0	12.3	97	1004.9	8	8	3	26	04	95	51	4	0.1
25	19.8	5.8	9.2	40	1002.2	7	5	5	17	08	97	03	1	–
26	14.0	10.4	12.6	79	1002.8	7	3	5	04	03	97	01	6	0.3
27	12.9	8.9	11.4	77	1018.0	7	2	4	26	06	98	02	2	–
28	11.8	10.4	12.7	91	1023.2	7	4	4	03	04	97	01	2	–
29	17.4	11.6	13.6	69	1022.6	7	7	5	10	06	97	02	2	–
30	21.2	5.1	8.8	35	1019.1	6	1	6	11	06	98	01	1	–
31	13.9	9.0	11.5	72	1014.6	3	2	6	03	04	98	02	0	–

Godz. 19

DNI	TEMPERATURA POWIETRZA T	TEMPERATURA PUNKTU ROSY T_d	PRĘŻNOŚĆ PARY WODNEJ e	WILGOTNOŚĆ WZGLĘDNA U	CIŚNIENIE ATMOSFERYCZNE P_o	ZACHMURZENIE N	N_h	h	WIATR dd	v	WIDZIALNOŚĆ V	POGODA ww	W	OPAD R
1	11.2	5.1	8.8	66	1001.8	8	8	9	23	01	97	02	2	–
2	6.9	1.7	6.9	70	1006.2	7	7	9	07	02	98	03	2	–
3	6.9	4.9	8.6	87	1008.8	7	7	9	03	03	97	02	2	–
4	6.6	3.3	7.7	79	1017.9	0	0	9	24	01	98	02	1	–
5	4.7	2.0	7.0	82	1019.3	8	8	3	06	04	97	02	2	–
6	6.5	5.8	9.2	96	1013.8	0	0	9	07	04	97	01	1	–
7	10.2	6.4	9.6	77	1021.1	0	0	9	04	03	97	01	1	–
8	11.9	6.7	9.8	70	1022.4	7	5	5	05	03	98	03	1	–
9	10.7	8.1	10.8	84	1028.2	2	0	9	36	01	97	03	0	–
10	11.6	6.6	9.7	71	1025.3	5	1	9	04	04	97	03	1	–
11	14.8	7.4	10.3	61	1023.7	2	0	9	03	04	97	02	1	–
12	20.7	6.1	9.4	38	1018.8	4	0	9	12	04	98	02	0	–
13	20.2	11.8	13.9	59	1011.3	6	3	6	04	01	97	05	1	–
14	10.4	10.2	12.4	99	1010.6	8	8	3	04	03	93	46	2	–
15	15.7	14.7	16.7	94	1001.0	8	4	5	15	02	96	17	9	8.1
16	15.2	10.9	13.0	76	1003.9	3	1	5	07	01	97	03	1	–
17	15.4	13.6	15.6	89	997.8	8	4	5	09	04	97	03	9	–
18	9.4	7.3	10.2	87	1009.6	8	6	4	29	04	96	80	2	0.4
19	10.3	3.2	7.7	61	1020.1	4	0	9	07	01	98	01	1	–
20	13.2	8.4	11.0	73	1019.3	6	3	9	27	01	97	01	6	0.0
21	14.7	12.2	14.2	85	1021.7	4	1	4	12	01	98	01	8	4.6
22	13.8	8.0	10.7	68	1015.5	2	0	9	04	04	98	02	0	–
23	9.1	8.7	11.2	97	1004.0	8	3	4	02	04	96	10	6	2.6
24	12.0	9.7	12.0	86	1005.5	4	3	9	25	01	97	01	5	0.1
25	14.9	11.2	13.3	78	1002.9	7	2	5	16	01	97	01	8	0.0
26	11.0	10.0	12.3	94	1007.3	7	2	4	04	01	97	03	8	2.0
27	11.1	9.3	11.7	89	1020.5	7	4	4	26	03	97	01	2	–
28	10.3	9.3	11.7	96	1022.3	7	7	3	04	03	96	10	2	–
29	19.1	12.0	14.0	63	1021.9	4	2	5	13	02	98	01	1	–
30	14.4	8.7	11.3	69	1016.5	5	1	9	04	03	98	03	1	–
31	13.1	8.5	11.1	74	1014.0	4	1	6	05	05	98	01	1	–

Godz. 01

DNI	TEMPERATURA POWIETRZA T	TEMPERATURA PUNKTU ROSY T_d	PRĘŻNOŚĆ PARY WODNEJ e	WILGOTNOŚĆ WZGLĘDNA U	CIŚNIENIE ATMOSFERYCZNE P_o	ZACHMURZENIE N	N_h	h	WIATR dd	v	WIDZIALNOŚĆ V	POGODA ww	W	OPAD R
1	7.2	4.5	8.4	83	1009.5	3	3	5	19	05	97	02	1	–
2	9.6	7.9	10.7	89	1003.3	0	0	9	13	01	97	25	9	0.4
3	8.7	7.4	10.3	92	1005.9	8	8	5	01	04	96	81	9	11.8
4	9.2	9.0	11.5	99	1006.7	8	8	2	12	01	92	46	6	0.2
5	5.4	4.2	8.3	92	1014.7	8	7	2	32	04	96	61	2	0.6
6	8.2	8.0	10.7	99	1015.5	9	9	.	21	01	92	45	5	0.1
7	12.0	10.9	13.0	93	1017.1	8	8	5	00	00	97	02	2	–
8	10.0	6.6	9.8	79	1021.2	0	0	9	28	04	97	02	0	–
9	11.8	8.2	10.8	78	1022.2	8	8	4	31	01	97	02	2	–
10	7.0	5.0	8.7	87	1026.7	3	3	5	27	02	97	03	0	–
11	6.6	5.5	9.0	93	1028.5	0	0	9	30	01	97	02	0	–
12	6.9	5.1	8.8	88	1028.8	0	0	9	00	00	97	02	0	–
13	9.3	5.8	9.2	79	1026.3	0	0	9	09	01	97	02	0	–
14	15.0	6.9	9.9	58	1017.6	0	0	9	17	05	97	02	0	–
15	16.2	8.6	11.2	61	1012.4	0	0	9	18	04	97	02	0	–
16	16.0	11.0	13.1	72	1003.4	3	1	9	18	03	97	01	1	–
17	10.0	9.6	12.0	97	1005.7	8	8	3	00	00	94	10	4	–
18	14.6	13.5	15.5	93	999.7	7	7	4	12	05	97	25	9	5.9
19	11.6	10.8	13.0	95	1011.4	7	2	6	00	00	97	02	2	–
20	2.2	- 0.6	5.9	82	1024.2	0	0	9	31	01	97	02	0	–
21	9.2	6.9	9.9	85	1021.4	7	5	4	29	01	97	02	1	–
22	11.5	7.8	10.6	78	1021.5	7	3	6	33	01	97	02	2	–
23	14.4	5.6	9.1	55	1011.9	8	8	6	03	06	97	02	2	–
24	12.4	11.7	13.7	95	1001.9	6	0	9	05	03	97	02	9	1.3
25	12.2	10.7	12.8	90	1003.4	8	8	4	27	03	97	02	2	–
26	9.0	7.7	10.5	92	1007.2	0	0	9	09	01	95	10	1	–
27	11.1	10.5	12.7	96	1006.9	7	7	4	25	02	96	10	8	0.0
28	10.6	9.4	11.8	92	1014.2	8	6	3	29	04	96	61	6	1.1
29	11.2	9.6	12.0	90	1024.3	5	5	4	36	02	97	01	2	–
30	8.0	4.1	8.2	76	1026.9	0	0	9	04	01	97	02	0	–
31	9.8	4.9	8.7	72	1020.0	3	0	9	04	01	98	03	1	–

Godz. 07

DNI	TEMPERATURA POWIETRZA T	TEMPERATURA PUNKTU ROSY T_d	PRĘŻNOŚĆ PARY WODNEJ e	WILGOTNOŚĆ WZGLĘDNA U	CIŚNIENIE ATMOSFERYCZNE P_o	ZACHMURZENIE N	N_h	h	WIATR dd	v	WIDZIALNOŚĆ V	POGODA ww	W	OPAD R
1	8.2	3.3	7.7	71	1007.2	2	0	9	19	06	97	01	1	–
2	13.2	9.3	11.7	77	1003.3	4	1	9	15	05	96	10	1	–
3	8.8	7.7	10.5	93	1005.3	8	8	3	36	03	96	21	8	10.7
4	10.8	9.2	11.6	90	1005.4	6	0	9	08	03	96	10	4	–
5	5.2	4.0	8.1	92	1015.9	8	7	2	32	03	96	61	6	0.7
6	8.8	8.6	11.2	99	1015.2	9	9	.	12	01	93	43	4	–
7	12.6	10.3	12.5	86	1018.0	7	2	5	31	01	96	10	2	–
8	10.8	10.4	12.6	97	1022.1	8	8	2	32	03	94	10	1	–
9	11.0	8.2	10.8	83	1023.1	8	8	9	29	03	96	10	2	–
10	7.0	5.7	9.1	91	1029.0	7	7	2	33	02	95	10	4	–
11	12.8	7.3	10.2	69	1028.5	0	0	9	22	02	97	02	0	–
12	13.5	8.8	11.3	73	1028.6	1	0	9	00	00	97	02	0	–
13	14.4	6.4	9.6	58	1024.7	0	0	9	15	05	97	02	0	–
14	15.6	9.3	11.7	66	1016.1	1	1	9	18	05	97	01	0	–
15	16.6	9.8	12.1	64	1010.5	0	0	9	19	03	98	01	0	–
16	18.0	13.8	15.8	76	1003.9	7	5	6	21	05	96	10	1	–
17	12.8	12.1	14.1	95	1005.3	6	3	9	06	02	96	10	2	–
18	16.8	13.3	15.2	80	998.0	1	1	4	15	09	98	03	1	–
19	5.8	4.2	8.2	89	1016.7	8	8	4	31	06	97	80	8	10.4
20	8.0	0.2	6.2	58	1023.8	2	1	9	08	03	98	02	0	–
21	13.0	7.7	10.5	70	1022.1	6	3	9	02	03	97	01	2	–
22	14.0	8.0	10.7	67	1021.1	1	0	9	06	05	97	02	1	–
23	13.6	12.1	14.1	91	1009.6	8	6	5	06	04	97	21	2	0.5
24	14.4	12.6	14.6	89	1000.5	7	4	4	00	00	97	03	4	–
25	11.1	9.7	12.1	91	1005.7	8	8	4	25	02	97	02	2	–
26	13.0	12.6	14.6	98	1006.7	4	2	2	09	02	96	28	4	–
27	13.2	11.1	13.2	87	1008.9	8	8	3	25	03	96	10	4	–
28	11.4	10.2	12.5	93	1017.1	8	8	3	36	04	96	51	6	0.5
29	13.6	8.0	10.7	69	1026.0	1	0	9	08	03	98	02	1	–
30	14.0	7.6	10.4	65	1025.6	0	0	9	05	01	97	02	0	–
31	14.1	7.5	10.3	64	1018.3	6	6	9	04	01	98	01	1	–

Godz. 13

DNI	TEMPERATURA POWIETRZA T	TEMPERATURA PUNKTU ROSY T_d	PRĘŻNOŚĆ PARY WODNEJ e	WILGOTNOŚĆ WZGLĘDNA U	CIŚNIENIE ATMOSFERYCZNE P_o	ZACHMURZENIE N	N_h	h	WIATR dd	v	WIDZIALNOŚĆ V	POGODA ww	W	OPAD R
1	18.7	5.5	9.0	42	1003.1	6	5	6	18	10	98	03	1	–
2	19.8	6.9	9.9	43	1002.6	3	1	5	20	09	97	01	1	–
3	11.0	9.6	12.0	91	1006.5	8	8	3	07	02	96	10	2	–
4	17.6	10.8	12.9	64	1006.5	7	4	5	22	05	98	01	2	–
5	7.4	6.3	9.5	93	1016.1	8	2	2	33	04	96	63	6	9.0
6	12.5	10.0	12.3	85	1015.7	8	8	4	17	02	97	02	4	–
7	15.8	11.4	13.5	75	1018.7	8	6	5	33	01	97	02	2	–
8	17.6	11.0	13.1	65	1022.3	5	2	4	33	03	97	03	1	–
9	18.0	6.6	9.8	47	1023.7	5	2	6	33	06	97	01	2	–
10	15.0	4.8	8.6	51	1028.5	1	1	6	34	03	98	01	1	–
11	17.8	5.3	8.9	44	1028.0	6	6	5	07	02	97	03	1	–
12	20.4	2.6	7.3	31	1027.3	4	4	6	33	02	98	03	0	–
13	21.4	3.7	7.9	31	1021.3	2	0	9	16	09	98	03	0	–
14	24.7	9.7	12.0	39	1013.9	5	5	6	22	09	97	03	1	–
15	24.4	7.2	10.2	33	1007.7	7	6	6	17	07	98	03	1	–
16	18.0	14.6	16.6	80	1004.6	7	7	6	18	03	97	21	2	0.7
17	20.8	14.4	16.4	67	1003.6	5	3	5	12	02	97	03	1	–
18	15.8	12.6	14.6	81	1003.1	7	6	5	24	10	98	25	1	0.0
19	9.4	2.1	7.1	60	1020.1	7	5	5	33	04	98	02	8	0.1
20	15.0	- 2.7	5.0	29	1021.1	3	0	9	24	03	98	01	1	–
21	16.4	7.7	10.5	56	1021.6	7	7	5	35	03	97	02	2	–
22	19.4	6.8	9.9	44	1018.2	6	5	6	06	08	98	02	1	–
23	20.4	14.7	16.7	70	1005.9	6	5	4	03	05	97	03	2	–
24	19.8	15.8	18.0	78	999.7	8	7	5	08	03	97	03	2	–
25	14.8	11.1	13.2	78	1006.8	8	8	4	00	00	97	02	2	–
26	19.2	12.7	14.7	66	1005.3	7	7	5	09	04	98	03	1	–
27	13.3	11.2	13.3	87	1011.7	8	8	4	24	05	96	10	2	–
28	12.8	10.7	12.9	87	1019.5	8	8	4	35	03	97	02	5	0.0
29	18.2	1.4	6.7	32	1025.5	0	0	9	05	06	98	01	0	–
30	19.1	2.6	7.4	33	1022.7	1	1	7	10	05	98	01	0	–
31	19.4	2.1	7.1	32	1015.6	6	6	6	09	04	98	02	2	–

Godz. 19

DNI	TEMPERATURA POWIETRZA T	TEMPERATURA PUNKTU ROSY T_d	PRĘŻNOŚĆ PARY WODNEJ e	WILGOTNOŚĆ WZGLĘDNA U	CIŚNIENIE ATMOSFERYCZNE P_o	ZACHMURZENIE N	N_h	h	WIATR dd	v	WIDZIALNOŚĆ V	POGODA ww	W	OPAD R
1	16.0	7.7	10.5	58	1002.5	3	2	6	17	02	97	02	1	–
2	13.9	8.1	10.8	68	1004.4	7	6	5	32	04	97	02	1	–
3	12.5	11.6	13.6	94	1005.7	8	8	5	07	02	96	25	2	1.5
4	10.6	8.4	11.0	86	1011.2	8	8	4	28	04	97	02	8	0.0
5	8.0	7.4	10.3	96	1014.8	8	8	3	30	02	95	10	6	6.6
6	13.0	10.3	12.5	84	1015.8	8	8	5	09	01	97	03	2	–
7	15.6	11.6	13.6	77	1019.3	3	3	9	35	01	97	01	1	–
8	16.2	11.0	13.2	71	1021.5	7	6	5	04	01	97	03	1	–
9	13.8	6.9	9.9	63	1024.9	3	3	9	31	04	97	01	1	–
10	13.8	7.3	10.2	65	1027.5	0	0	9	35	01	98	01	0	–
11	16.0	8.2	10.8	60	1027.1	1	0	9	07	01	97	02	1	–
12	16.4	8.4	11.0	59	1025.9	3	3	6	14	01	98	01	1	–
13	19.2	9.0	11.5	52	1018.6	2	0	9	14	03	98	01	0	–
14	21.6	8.7	11.2	44	1012.2	1	0	9	18	03	97	02	1	–
15	21.7	10.0	12.3	47	1005.1	3	1	9	15	03	98	03	1	–
16	14.6	13.5	15.5	93	1004.9	7	4	5	30	01	97	25	2	1.2
17	18.4	15.0	17.1	81	1001.1	7	5	9	12	03	97	01	2	–
18	15.2	11.5	13.6	79	1008.9	6	3	5	31	01	97	01	2	–
19	8.4	0.1	6.2	56	1022.4	0	0	9	31	03	98	02	1	–
20	14.6	1.6	6.9	41	1019.7	3	2	9	26	01	98	03	0	–
21	14.4	8.9	11.4	70	1021.2	6	6	9	32	03	97	02	2	–
22	17.7	4.3	8.3	41	1014.7	7	1	9	04	04	98	02	2	–
23	15.3	13.0	15.0	86	1003.3	7	3	4	00	00	97	25	2	0.0
24	14.7	12.7	14.7	88	1000.9	7	2	5	25	03	97	02	9	3.3
25	15.2	12.3	14.3	83	1006.8	6	5	5	16	01	98	01	2	–
26	16.0	13.7	15.7	86	1005.4	7	5	5	24	01	97	02	9	2.6
27	12.0	10.1	12.3	88	1013.1	8	8	4	27	06	96	10	2	–
28	12.2	10.7	12.8	90	1022.1	8	8	4	05	02	97	02	6	0.0
29	16.4	5.2	8.8	47	1025.1	0	0	9	09	02	98	02	0	–
30	17.8	4.4	8.4	41	1020.1	4	4	6	02	02	98	03	0	–
31	18.3	5.5	9.0	43	1014.5	4	1	6	04	03	98	03	1	–

Godz. 01

DNI	TEMPERATURA POWIETRZA T	TEMPERATURA PUNKTU ROSY T_d	PRĘŻNOŚĆ PARY WODNEJ e	WILGOTNOŚĆ WZGLĘDNA U	CIŚNIENIE ATMOSFERYCZNE P_o	ZACHMURZENIE N	N_h	h	WIATR dd	v	WIDZIALNOŚĆ V	POGODA ww	W	OPAD R
1	7.0	5.2	8.8	88	1009.3	0	0	9	18	04	98	02	1	-
2	6.4	6.2	9.5	98	1003.5	0	0	9	00	00	95	10	8	0.2
3	6.2	4.3	8.3	88	1006.5	8	8	5	36	04	97	02	1	-
4	5.4	5.4	9.0	100	1006.1	8	8	2	34	01	92	44	4	-
5	3.6	2.9	7.5	95	1017.3	8	8	3	30	05	97	51	5	0.0
6	5.4	5.4	9.0	100	1015.7	8	8	2	27	01	93	51	4	0.2
7	9.8	9.0	11.5	95	1016.9	8	8	4	00	00	97	02	2	-
8	9.1	8.7	11.2	97	1022.5	0	0	9	11	01	96	10	0	-
9	8.2	6.2	9.5	87	1024.4	0	0	9	27	01	96	10	0	-
10	5.0	4.8	8.6	98	1028.9	0	0	9	34	01	95	10	0	-
11	6.9	5.3	8.9	90	1028.3	0	0	9	11	01	98	02	0	-
12	7.5	6.4	9.6	93	1027.8	0	0	9	10	01	97	02	0	-
13	12.4	6.6	9.7	68	1023.9	0	0	9	17	02	98	02	0	-
14	15.4	11.7	13.8	79	1015.2	0	0	9	18	02	97	02	1	-
15	15.4	8.8	11.3	65	1010.2	0	0	9	18	02	97	02	1	-
16	19.0	14.0	16.0	73	1003.4	8	8	9	20	04	97	02	2	-
17	12.8	12.6	14.6	99	1005.5	8	8	9	13	01	96	10	1	-
18	15.2	14.7	16.7	97	996.0	7	7	4	13	02	96	10	9	13.2
19	10.4	9.6	12.0	95	1012.7	8	8	4	27	06	96	80	2	1.5
20	3.8	0.7	6.4	80	1023.8	0	0	9	10	01	98	02	0	-
21	10.9	9.7	12.0	92	1021.4	8	8	5	00	00	98	03	2	-
22	7.0	6.1	9.4	94	1022.4	0	0	9	00	00	96	10	0	-
23	12.7	5.7	9.2	62	1012.3	8	8	9	36	03	98	03	1	-
24	10.8	10.8	13.0	100	1002.2	6	0	9	00	00	96	10	8	0.6
25	11.2	10.4	12.6	95	1005.5	8	8	2	24	02	94	20	4	0.4
26	13.6	11.4	13.4	86	1005.1	8	8	6	15	01	96	10	1	-
27	10.9	10.3	12.5	96	1008.5	8	8	4	25	05	96	80	2	0.6
28	9.4	9.4	11.8	100	1017.4	8	8	2	30	03	93	44	5	0.1
29	12.0	11.8	13.8	99	1023.8	5	5	4	03	02	97	01	2	-
30	8.2	6.5	9.7	89	1025.5	0	0	9	07	02	98	02	0	-
31	9.2	7.1	10.1	87	1018.3	0	0	9	06	02	98	02	1	-

Godz 13

1	19.2	4.9	8.6	39	1002.3	6	6	6	21	08	97	03	1	-
2	17.1	8.8	11.4	58	1003.1	6	4	6	24	05	97	02	1	-
3	12.0	8.6	11.2	80	1005.2	8	8	5	09	05	96	10	2	-
4	6.1	5.9	9.3	98	1010.1	8	8	2	27	05	95	51	8	1.1
5	5.1	3.9	8.1	92	1018.5	8	8	4	34	04	96	61	2	0.0
6	10.1	7.6	10.4	85	1015.9	8	8	4	14	01	97	02	2	-
7	19.1	7.7	10.5	47	1018.7	3	3	5	19	02	97	02	0	-
8	19.9	6.8	9.8	42	1022.9	0	0	9	32	01	97	02	1	-
9	17.9	4.3	8.3	40	1025.7	0	0	9	29	03	98	02	0	-
10	17.5	5.4	9.0	45	1028.2	1	1	6	08	02	98	02	4	-
11	19.2	0.4	6.0	27	1027.3	2	1	7	08	02	98	02	0	-
12	21.3	5.0	8.7	34	1025.8	1	1	7	08	05	98	02	0	-
13	25.2	7.1	10.1	31	1018.6	3	0	9	19	07	98	02	0	-
14	25.7	10.0	12.2	37	1012.8	3	2	7	22	07	98	03	0	-
15	26.4	9.8	12.1	35	1004.9	1	1	7	19	05	98	03	0	-
16	21.8	11.3	13.4	51	1003.5	6	6	6	21	02	97	03	2	-
17	22.2	13.9	15.8	59	1001.8	7	7	6	12	02	97	03	1	-
18	14.9	12.4	14.4	85	1004.0	8	8	4	24	05	97	02	8	0.8
19	10.6	- 2.4	5.1	40	1021.3	3	2	5	33	05	98	01	1	-
20	16.1	2.1	7.1	39	1020.3	6	2	9	19	05	98	01	1	-
21	13.4	9.3	11.7	76	1023.1	8	3	4	00	00	96	10	6	0.2
22	18.2	7.4	10.3	49	1018.2	5	5	6	03	06	98	03	1	-
23	18.6	15.4	17.5	82	1005.1	4	2	5	03	02	97	03	8	3.2
24	16.0	13.5	15.5	85	1000.6	8	8	4	29	02	96	92	4	7.7
25	18.4	9.4	11.8	56	1006.8	6	6	6	19	02	97	01	1	-
26	18.2	13.1	15.1	72	1003.6	7	7	4	21	02	97	29	8	6.4
27	11.0	9.6	12.0	91	1014.4	8	8	4	26	02	98	02	6	0.2
28	13.1	12.4	14.4	95	1020.7	8	7	2	32	03	95	10	5	0.1
29	20.1	8.8	11.3	48	1024.2	2	2	6	06	05	98	02	0	-
30	20.1	5.1	8.8	37	1021.9	2	1	7	09	04	98	03	0	-
31	19.8	5.8	9.1	40	1014.9	3	3	7	06	06	98	02	0	-

Godz. 07

DNI	TEMPERATURA POWIETRZA T	TEMPERATURA PUNKTU ROSY T_d	PRĘŻNOŚĆ PARY WODNEJ e	WILGOTNOŚĆ WZGLĘDNA U	CIŚNIENIE ATMOSFERYCZNE P_o	ZACHMURZENIE N	N_h	h	WIATR dd	v	WIDZIALNOŚĆ V	POGODA ww	W	OPAD R
1	10.9	6.0	9.3	71	1005.3	1	1	9	18	04	97	01	1	-
2	11.3	8.5	11.1	83	1001.2	7	7	9	19	03	97	03	1	-
3	6.6	4.8	8.6	88	1006.1	8	8	5	02	03	97	02	2	-
4	6.4	6.2	9.5	98	1005.4	8	8	3	33	01	96	80	4	4.7
5	3.7	3.0	7.6	95	1018.4	8	8	3	34	05	97	02	5	0.0
6	6.1	6.1	9.4	100	1015.7	8	8	2	18	01	94	10	5	0.0
7	12.2	9.0	11.6	81	1018.5	1	1	4	09	01	96	10	1	-
8	12.3	9.2	11.6	81	1023.2	7	7	9	00	00	96	10	1	-
9	8.8	5.7	9.2	81	1025.5	0	0	9	30	01	96	10	0	-
10	5.4	5.4	9.0	100	1029.5	7	7	3	01	02	93	42	4	-
11	12.0	6.6	9.7	69	1028.4	0	0	9	13	01	97	02	0	-
12	12.8	7.7	10.5	71	1028.1	0	0	9	12	01	97	02	0	-
13	16.0	7.7	10.5	58	1022.0	1	0	9	16	03	97	03	0	-
14	19.4	10.8	13.0	58	1013.9	0	0	9	22	04	97	02	0	-
15	17.9	9.4	11.8	58	1008.8	1	0	9	18	02	97	02	0	-
16	18.3	13.6	15.6	74	1004.8	6	4	9	21	02	97	03	1	-
17	16.3	13.3	15.3	82	1005.1	4	0	9	05	02	97	02	1	-
18	15.2	12.9	14.8	86	994.1	8	8	4	17	06	97	02	1	-
19	6.6	2.5	7.3	75	1019.0	5	5	9	30	04	97	02	8	6.0
20	8.8	1.6	6.8	60	1022.7	0	0	9	16	03	98	02	0	-
21	11.3	9.9	12.2	91	1022.8	8	8	4	32	02	96	60	2	0.0
22	11.9	7.6	10.4	75	1021.7	0	0	9	01	03	97	02	0	-
23	11.1	9.7	12.1	91	1008.9	8	8	5	01	02	97	80	6	1.7
24	12.4	12.4	14.4	100	1001.5	8	8	3	00	00	93	44	4	-
25	12.2	9.5	11.8	83	1006.5	0	0	9	20	03	96	10	1	-
26	13.9	12.3	14.3	90	1004.8	8	8	5	10	02	96	10	2	-
27	10.9	10.3	12.5	96	1011.2	8	5	2	27	03	96	61	8	9.7
28	10.1	10.1	12.4	100	1019.3	8	8	2	28	02	92	51	4	0.1
29	14.7	10.8	12.9	77	1025.2	0	0	9	09	02	98	02	1	-
30	14.1	7.9	10.7	66	1024.9	0	0	9	10	01	98	02	0	-
31	14.2	8.5	11.1	68	1016.9	2	2	6	10	01	98	02	0	-

Godz. 19

1	14.4	7.8	10.6	65	1001.7	6	6	6	18	03	97	01	8	0.0
2	8.5	5.2	8.8	80	1006.4	4	0	9	34	03	97	03	1	-
3	6.0	6.0	9.4	100	1006.0	8	8	3	28	03	96	10	8	5.0
4	3.7	3.5	7.8	98	1015.0	8	8	2	31	06	96	10	5	0.1
5	6.0	5.1	8.8	94	1017.0	8	8	3	30	02	96	10	6	0.4
6	11.2	8.8	11.3	85	1015.6	8	8	4	13	01	97	03	2	-
7	16.4	10.6	12.8	69	1019.6	0	0	9	04	01	97	02	0	-
8	15.8	7.7	10.5	58	1022.7	0	0	9	33	04	97	02	0	-
9	13.4	5.3	8.9	58	1026.6	0	0	9	32	03	97	02	0	-
10	14.8	4.0	8.1	48	1027.1	1	0	9	03	02	98	03	0	-
11	18.2	5.6	9.1	44	1026.3	0	0	9	08	01	97	02	0	-
12	18.9	7.1	10.1	46	1024.2	0	0	9	13	02	98	02	0	-
13	22.4	9.8	12.1	45	1016.1	5	0	9	17	03	98	02	1	-
14	23.2	10.0	12.3	43	1011.2	6	1	7	17	04	97	03	1	-
15	23.6	11.9	13.9	48	1002.6	8	0	9	16	02	98	02	1	-
16	17.7	14.6	16.6	82	1004.6	4	2	6	10	01	97	01	9	0.3
17	19.2	15.5	17.6	79	998.3	8	8	5	09	02	97	80	2	0.0
18	13.2	10.9	13.1	86	1008.9	8	8	5	18	03	97	80	1	0.3
19	9.6	- 1.1	5.6	47	1022.3	0	0	9	03	03	98	01	0	-
20	14.6	7.8	10.6	64	1019.8	8	8	9	21	02	98	02	2	-
21	13.6	7.1	10.1	65	1022.2	1	1	9	34	02	97	02	1	-
22	16.9	7.9	10.6	55	1015.4	8	1	6	02	04	98	01	2	-
23	14.4	12.4	14.4	88	1004.0	8	8	4	36	02	96	91	9	39.6
24	13.2	12.8	14.8	98	1003.8	8	8	4	27	01	96	25	9	11.5
25	16.5	10.3	12.6	67	1006.1	3	3	6	16	02	97	02	1	-
26	14.4	13.1	15.1	92	1006.9	8	4	4	26	01	96	10	9	11.7
27	9.9	9.3	11.7	96	1016.9	8	8	4	28	03	97	02	6	0.1
28	13.6	12.5	14.5	93	1022.0	8	8	3	02	02	95	10	6	0.0
29	18.0	6.9	9.9	48	1024.3	0	0	9	09	02	98	01	0	-
30	18.8	6.5	9.6	44	1019.2	5	0	9	10	02	98	03	1	-
31	17.4	6.6	9.7	49	1014.2	1	1	6	05	04	98	01	0	-

Godz. 01

DNI	TEMPERATURA POWIETRZA T	TEMPERATURA PUNKTU ROSY T_d	PRĘŻNOŚĆ PARY WODNEJ e	WILGOTNOŚĆ WZGLĘDNA U	CIŚNIENIE ATMOSFERYCZNE P_o	ZACHMURZENIE N	N_h	h	WIATR dd	v	WIDZIALNOŚĆ V	POGODA ww	W	OPAD R
1	6.5	5.6	9.1	94	1006.4	0	0	9	18	04	97	02	1	–
2	7.8	6.9	10.0	94	1002.0	0	0	9	15	01	96	10	1	–
3	4.6	4.1	8.2	97	1007.1	8	8	4	34	03	96	61	8	1.6
4	2.9	2.9	7.5	100	1008.8	8	7	3	32	04	96	61	2	2.5
5	3.1	1.8	7.0	91	1020.2	7	7	4	36	03	97	01	1	–
6	3.3	3.1	7.6	98	1016.7	8	8	4	04	01	95	10	5	0.0
7	7.2	6.3	9.6	94	1016.6	0	0	9	14	02	96	10	0	–
8	6.6	5.7	9.2	94	1023.5	0	0	9	03	01	97	02	0	–
9	8.9	4.9	8.6	76	1025.3	8	0	9	00	00	97	03	1	–
10	6.4	5.0	8.7	91	1028.8	0	0	9	07	01	96	10	0	–
11	10.3	5.5	9.0	72	1027.1	0	0	9	12	02	97	02	0	–
12	12.0	4.1	8.2	58	1026.4	0	0	9	16	02	97	02	0	–
13	12.7	6.5	9.6	66	1020.6	0	0	9	14	02	97	02	1	–
14	15.6	10.5	12.7	72	1012.4	0	0	9	17	04	97	02	0	–
15	15.2	12.3	14.3	83	1008.6	8	8	4	06	02	97	01	9	–
16	13.2	12.3	14.3	94	1004.0	8	0	9	24	01	96	10	1	–
17	12.1	10.8	12.9	91	1004.8	8	0	9	08	01	97	03	1	–
18	14.7	14.3	16.3	98	993.1	8	8	3	13	02	97	21	6	9.0
19	6.5	4.7	8.5	88	1015.7	8	8	4	32	05	97	02	2	–
20	5.7	2.8	7.5	82	1021.3	0	0	9	18	02	97	02	1	–
21	10.2	9.4	11.8	95	1022.2	8	8	5	00	00	96	10	2	–
22	8.3	6.1	9.4	86	1022.8	0	0	9	10	01	97	02	1	–
23	9.5	5.6	9.1	76	1013.1	0	0	9	10	02	97	02	1	–
24	11.8	11.2	13.3	96	1002.2	5	1	9	35	01	97	03	1	–
25	7.0	6.3	9.6	96	1006.1	0	0	9	23	01	96	10	1	–
26	11.3	8.7	11.2	84	1003.5	7	7	5	14	02	97	01	2	–
27	10.2	8.4	11.0	88	1010.3	8	8	4	27	02	97	25	8	2.2
28	9.0	8.8	11.3	99	1020.5	7	7	4	35	03	96	10	2	–
29	11.6	11.0	13.1	96	1023.1	8	8	4	09	02	96	10	2	–
30	10.7	7.6	10.4	81	1023.8	0	0	9	12	02	97	02	1	–
31	10.3	5.8	9.2	73	1016.9	0	0	9	11	02	97	02	1	–

Godz. 07

DNI	TEMPERATURA POWIETRZA T	TEMPERATURA PUNKTU ROSY T_d	PRĘŻNOŚĆ PARY WODNEJ e	WILGOTNOŚĆ WZGLĘDNA U	CIŚNIENIE ATMOSFERYCZNE P_o	ZACHMURZENIE N	N_h	h	WIATR dd	v	WIDZIALNOŚĆ V	POGODA ww	W	OPAD R
1	9.1	6.1	9.4	81	1002.9	2	1	8	21	05	97	01	1	–
2	7.4	7.0	10.0	97	1001.2	7	7	4	35	03	96	10	4	–
3	5.1	3.7	7.9	90	1006.4	8	8	4	10	01	96	10	6	0.6
4	2.6	2.6	7.4	100	1008.1	8	7	3	34	07	97	21	7	12.1
5	3.1	0.7	6.4	84	1020.9	8	8	4	01	06	97	02	2	–
6	3.7	3.7	8.0	100	1015.9	8	8	4	00	00	95	21	2	0.1
7	9.1	7.6	10.5	91	1016.8	3	3	9	12	02	95	10	1	–
8	9.6	5.9	9.3	78	1023.8	2	0	9	00	00	97	02	0	–
9	10.0	7.3	10.2	83	1026.2	7	7	5	00	00	97	01	8	0.0
10	9.5	6.3	9.5	80	1029.1	0	0	9	12	01	96	10	0	–
11	12.4	6.3	9.6	67	1027.1	0	0	9	14	01	97	02	0	–
12	12.9	6.0	9.3	63	1026.0	0	0	9	11	03	97	02	0	–
13	13.0	8.0	10.7	71	1018.3	7	0	9	14	03	97	01	1	–
14	15.0	11.9	13.9	82	1012.1	8	5	9	18	02	96	10	1	–
15	15.7	10.9	13.0	73	1005.6	0	0	9	14	03	96	10	1	–
16	16.4	13.2	15.2	81	1003.5	5	0	9	22	03	97	01	2	–
17	13.4	10.8	12.9	84	1002.4	8	2	6	10	03	97	01	2	–
18	12.6	11.7	13.7	94	995.1	8	7	3	29	08	96	63	6	19.1
19	6.4	1.7	6.9	72	1020.3	1	1	4	30	05	97	03	1	–
20	9.2	4.3	8.3	71	1020.0	5	5	9	18	04	97	01	1	–
21	11.1	8.5	11.1	84	1023.3	8	8	9	00	00	96	10	2	–
22	11.1	8.9	11.4	86	1022.0	0	0	9	09	01	96	10	0	–
23	12.1	8.1	10.8	76	1008.8	8	8	9	04	01	97	02	1	–
24	11.6	11.4	13.5	99	1002.3	9	9	.	29	03	93	45	4	–
25	10.8	9.0	11.5	89	1005.8	0	0	9	19	01	96	10	0	–
26	11.2	9.0	11.5	86	1002.6	8	4	4	14	02	96	21	2	0.0
27	9.2	8.0	10.7	92	1013.0	8	7	3	27	07	97	61	6	3.7
28	10.8	9.2	11.6	90	1021.6	8	8	4	36	02	97	03	2	–
29	12.9	11.0	13.1	88	1023.7	8	8	4	12	03	96	10	2	–
30	13.1	7.2	10.1	67	1023.1	8	0	9	16	03	97	03	1	–
31	14.9	6.5	9.7	57	1015.5	0	0	9	12	02	97	01	0	–

Godz. 13

DNI	TEMPERATURA POWIETRZA T	TEMPERATURA PUNKTU ROSY T_d	PRĘŻNOŚĆ PARY WODNEJ e	WILGOTNOŚĆ WZGLĘDNA U	CIŚNIENIE ATMOSFERYCZNE P_o	ZACHMURZENIE N	N_h	h	WIATR dd	v	WIDZIALNOŚĆ V	POGODA ww	W	OPAD R
1	17.0	4.1	8.2	42	1001.6	8	4	5	22	06	97	03	1	–
2	11.4	6.3	9.6	71	1004.7	7	7	6	33	03	97	02	2	–
3	6.2	5.5	9.0	95	1007.8	8	7	3	36	02	96	61	6	1.9
4	4.2	2.7	7.4	90	1013.6	8	7	4	31	07	97	21	6	1.7
5	4.5	1.7	6.9	82	1020.2	8	8	4	03	05	97	02	2	–
6	8.2	4.3	8.3	77	1015.2	8	8	4	13	01	96	10	2	–
7	17.6	10.1	12.4	62	1017.5	8	3	6	20	02	96	10	1	–
8	19.4	4.5	8.3	37	1023.2	2	2	6	32	02	97	02	0	–
9	18.1	6.5	9.7	47	1025.7	4	4	6	28	03	97	02	8	0.0
10	18.2	5.9	9.3	44	1027.5	2	2	6	19	02	97	03	0	–
11	20.7	3.1	7.6	31	1026.1	0	0	9	18	03	97	01	0	–
12	20.6	4.8	8.6	35	1023.7	1	0	9	15	07	97	03	0	–
13	24.7	11.4	13.4	43	1015.4	8	0	9	18	04	97	02	2	–
14	23.6	11.7	13.7	47	1011.4	8	1	6	16	03	97	02	2	–
15	24.9	12.5	14.5	46	1002.8	4	0	9	16	04	97	01	1	–
16	20.4	11.0	13.1	55	1003.8	6	6	5	25	05	97	03	8	0.2
17	22.5	13.2	15.2	56	999.3	8	6	6	15	02	97	02	2	–
18	16.1	11.5	13.6	74	1003.4	8	7	4	25	06	96	10	6	1.5
19	9.9	0.0	6.1	50	1021.5	5	5	4	00	00	97	03	1	–
20	14.3	7.5	10.3	63	1018.6	7	7	6	20	05	97	01	2	–
21	17.0	6.6	9.7	50	1022.2	8	6	6	00	00	97	03	2	–
22	19.1	7.2	10.1	46	1018.6	5	3	5	08	05	97	03	1	–
23	15.7	12.8	14.8	83	1005.5	8	7	4	05	02	96	10	6	1.9
24	11.7	10.3	12.6	91	1004.0	8	8	4	29	07	97	02	4	–
25	18.4	5.6	9.1	43	1004.4	5	5	5	20	05	97	02	1	–
26	13.0	9.9	12.2	81	1003.9	8	8	4	19	02	97	25	2	0.8
27	9.7	8.7	11.2	93	1016.3	8	7	3	31	07	96	61	5	0.0
28	14.4	11.6	13.7	83	1021.9	8	8	4	01	03	97	02	2	–
29	19.6	9.8	12.1	53	1022.8	4	4	5	14	05	97	02	1	–
30	20.1	5.7	9.2	39	1020.0	6	0	9	13	05	97	02	2	–
31	20.8	5.4	9.0	36	1013.8	3	3	5	14	05	97	02	0	–

Godz. 19

DNI	TEMPERATURA POWIETRZA T	TEMPERATURA PUNKTU ROSY T_d	PRĘŻNOŚĆ PARY WODNEJ e	WILGOTNOŚĆ WZGLĘDNA U	CIŚNIENIE ATMOSFERYCZNE P_o	ZACHMURZENIE N	N_h	h	WIATR dd	v	WIDZIALNOŚĆ V	POGODA ww	W	OPAD R
1	10.7	8.1	10.8	84	1002.7	8	4	6	35	01	97	01	8	0.0
2	6.9	4.4	8.3	84	1006.1	8	8	6	34	03	97	03	2	–
3	5.0	4.1	8.2	94	1008.1	8	7	4	01	03	96	10	6	1.4
4	4.2	1.9	7.0	85	1017.7	8	8	4	36	05	97	02	2	–
5	3.8	2.3	7.2	90	1018.4	8	8	4	04	02	97	02	2	–
6	10.7	7.4	10.3	80	1014.5	1	0	9	13	02	96	10	1	–
7	12.8	6.3	9.6	65	1020.9	0	0	9	34	04	96	10	1	–
8	16.2	5.4	9.0	49	1023.0	3	1	5	10	02	97	01	1	–
9	14.8	8.1	10.8	64	1027.0	2	2	7	05	01	97	01	1	–
10	17.2	6.3	9.6	49	1025.5	2	0	9	00	00	96	10	0	–
11	17.9	4.0	8.1	40	1025.2	0	0	9	15	02	97	02	0	–
12	18.7	7.1	10.1	47	1021.2	6	0	9	12	05	97	03	1	–
13	21.9	12.8	14.5	55	1013.5	4	0	9	15	02	97	02	1	–
14	21.8	14.2	16.2	62	1009.2	8	6	6	18	01	96	10	2	–
15	19.1	14.9	16.9	76	1001.7	5	5	5	24	02	96	10	2	–
16	18.1	11.6	13.6	66	1004.3	2	2	5	36	01	97	01	1	–
17	14.6	14.3	16.2	98	997.0	8	7	4	03	02	96	61	9	7.0
18	14.2	8.3	10.9	67	1007.8	8	6	4	28	07	97	03	2	–
19	10.2	1.9	7.0	56	1021.1	1	1	4	22	01	97	02	1	–
20	12.2	10.3	12.5	88	1019.9	8	8	5	25	02	96	10	8	0.2
21	14.0	8.0	10.7	67	1022.0	5	5	7	35	03	97	01	2	–
22	16.1	8.5	11.1	61	1016.2	7	7	5	07	03	97	03	2	–
23	16.5	13.7	15.7	84	1003.1	4	2	4	09	01	96	10	1	–
24	10.5	9.7	12.0	95	1006.0	8	8	4	28	05	96	10	2	–
25	14.2	7.8	10.6	65	1004.3	7	7	6	20	02	97	03	2	–
26	12.6	9.1	11.5	79	1006.8	8	8	4	23	03	97	02	2	–
27	10.2	9.0	11.5	92	1019.6	8	7	3	32	04	96	10	6	0.3
28	12.9	11.0	13.1	88	1022.7	8	8	4	06	02	97	02	2	–
29	18.8	9.6	12.0	55	1022.7	2	2	6	14	02	97	02	1	–
30	18.4	5.3	8.9	42	1017.2	6	0	9	13	04	97	02	2	–
31	18.8	7.2	10.2	47	1013.7	2	2	5	06	03	97	02	0	–

Godz. 01

DNI	TEMPERATURA POWIETRZA T	TEMPERATURA PUNKTU ROSY T_d	PRĘŻNOŚĆ PARY WODNEJ e	WILGOTNOŚĆ WZGLĘDNA U	CIŚNIENIE ATMOSFERYCZNE P_o	ZACHMURZENIE N	N_h	h	WIATR dd	v	WIDZIALNOŚĆ V	POGODA ww	W	OPAD R
1	12.2	5.4	8.9	63	1003.8	0	0	9	21	07	97	02	1	-
2	7.2	6.1	9.4	93	1001.7	8	8	9	24	03	96	61	1	0.5
3	6.9	6.0	9.4	94	1006.4	8	8	5	15	02	96	60	2	0.0
4	7.1	5.8	9.2	91	1010.2	8	6	4	02	04	97	02	2	-
5	1.7	0.6	6.4	92	1019.9	0	0	9	08	03	97	02	0	-
6	5.3	1.8	7.0	78	1016.6	8	8	5	09	04	97	02	2	-
7	6.3	5.8	9.3	97	1013.3	0	0	9	13	06	96	10	0	-
8	9.8	5.9	9.3	77	1022.5	0	0	9	09	04	97	02	0	-
9	10.5	8.9	11.4	90	1025.6	8	8	5	27	02	97	02	6	0.1
10	7.7	6.6	9.8	93	1028.5	0	0	9	08	02	97	02	0	-
11	12.3	7.6	10.4	73	1024.7	0	0	9	11	05	97	01	0	-
12	10.7	4.3	8.3	64	1024.1	0	0	9	12	05	97	02	0	-
13	17.3	6.7	9.8	50	1017.0	4	0	9	14	09	98	01	1	-
14	17.1	14.7	16.7	86	1011.9	8	8	5	23	02	97	91	9	2.0
15	12.5	12.3	14.3	99	1006.7	0	0	9	09	01	93	46	9	6.3
16	12.3	10.8	12.9	90	1002.5	0	0	9	22	02	97	02	0	-
17	14.8	11.9	13.9	83	1002.8	3	3	9	12	03	98	01	1	-
18	13.6	12.7	14.7	94	997.0	8	8	3	29	03	96	10	9	15.4
19	5.3	1.3	6.7	75	1017.4	0	0	9	29	03	97	02	1	-
20	11.4	1.8	7.0	52	1018.5	8	8	9	18	08	97	03	1	-
21	9.7	7.8	10.6	88	1021.8	7	7	9	14	05	96	10	2	-
22	7.3	6.2	9.5	93	1022.0	0	0	9	12	02	97	02	1	-
23	11.2	8.6	11.2	84	1013.1	0	0	9	11	03	97	02	0	-
24	11.1	10.1	12.4	94	1004.1	8	8	3	27	03	96	10	6	0.4
25	7.1	6.9	9.9	99	1004.2	5	4	6	20	02	93	46	1	-
26	10.3	8.1	10.8	86	1000.1	8	8	9	12	06	97	03	1	-
27	10.1	9.1	11.6	93	1013.6	8	6	2	28	06	95	63	6	4.5
28	7.7	7.3	10.2	97	1022.0	0	0	9	00	00	92	46	0	-
29	12.5	10.8	13.0	89	1022.0	6	4	5	11	03	97	02	1	-
30	12.0	10.9	13.0	93	1021.5	2	2	9	11	02	97	01	1	-
31	14.6	5.9	9.3	56	1013.6	4	0	9	10	07	97	01	1	-

Godz. 07

DNI	TEMPERATURA POWIETRZA T	TEMPERATURA PUNKTU ROSY T_d	PRĘŻNOŚĆ PARY WODNEJ e	WILGOTNOŚĆ WZGLĘDNA U	CIŚNIENIE ATMOSFERYCZNE P_o	ZACHMURZENIE N	N_h	h	WIATR dd	v	WIDZIALNOŚĆ V	POGODA ww	W	OPAD R
1	9.9	6.5	9.7	79	1002.9	5	4	9	24	05	97	02	1	-
2	7.8	6.5	9.7	91	1002.6	8	8	3	27	03	97	02	6	2.1
3	6.9	4.4	8.3	84	1006.4	6	2	9	10	01	97	01	6	0.0
4	5.8	3.2	7.7	83	1012.5	8	8	4	36	07	98	03	2	-
5	4.4	2.4	7.3	87	1021.3	2	0	9	10	02	97	03	0	-
6	4.9	3.0	7.6	87	1015.4	8	8	4	11	03	97	02	2	-
7	9.9	8.5	11.1	91	1015.7	0	0	9	23	04	95	10	1	-
8	10.1	7.0	10.0	81	1023.1	5	3	9	02	01	97	03	1	-
9	11.3	8.7	11.2	84	1027.3	0	0	9	07	02	96	10	6	0.0
10	10.3	7.0	10.0	80	1028.2	0	0	9	07	03	97	02	4	-
11	13.5	8.1	10.8	70	1025.3	0	0	9	13	02	97	01	0	-
12	14.1	6.5	9.7	60	1023.0	2	0	9	12	07	98	03	0	-
13	16.3	9.7	12.0	65	1015.3	7	3	9	06	02	98	03	1	-
14	16.9	14.8	16.9	88	1012.2	7	1	9	23	03	96	10	8	0.2
15	12.9	12.7	14.7	99	1004.1	6	0	9	09	02	95	28	4	-
16	14.2	12.0	14.0	87	1003.7	7	4	9	23	06	97	03	1	-
17	14.0	13.5	15.4	97	1001.8	6	6	9	11	02	96	10	1	-
18	13.1	11.2	13.3	88	999.5	8	8	3	27	04	96	10	2	-
19	6.9	1.7	6.9	70	1021.5	0	0	9	27	03	98	02	0	-
20	12.5	5.5	9.0	62	1016.6	7	7	9	21	07	97	02	2	-
21	11.7	9.5	11.9	87	1022.6	7	4	5	23	03	97	03	2	-
22	10.6	9.4	11.8	92	1021.3	0	0	9	07	01	96	10	0	-
23	12.0	9.3	11.7	83	1009.4	7	3	9	08	02	96	10	1	-
24	10.9	9.5	11.9	91	1004.8	8	6	4	30	06	96	60	2	0.0
25	15.0	6.9	9.9	58	1002.9	3	1	9	20	04	98	02	4	-
26	10.4	9.4	11.8	93	998.5	8	5	5	12	06	96	60	1	0.0
27	10.9	8.7	11.2	86	1016.6	3	2	4	28	05	96	10	6	0.5
28	10.9	10.3	12.5	96	1022.9	1	1	3	06	01	95	28	4	-
29	15.1	12.6	14.6	85	1021.4	2	1	4	14	06	97	03	1	-
30	12.8	9.5	11.9	80	1021.1	5	0	9	12	05	98	01	1	-
31	16.2	6.0	9.3	51	1013.4	3	0	9	09	07	98	01	1	-

Godz. 13

DNI	TEMPERATURA POWIETRZA T	TEMPERATURA PUNKTU ROSY T_d	PRĘŻNOŚĆ PARY WODNEJ e	WILGOTNOŚĆ WZGLĘDNA U	CIŚNIENIE ATMOSFERYCZNE P_o	ZACHMURZENIE N	N_h	h	WIATR dd	v	WIDZIALNOŚĆ V	POGODA ww	W	OPAD R
1	15.1	3.0	7.6	44	1002.0	7	3	7	26	07	96	05	2	-
2	9.2	4.0	8.1	70	1005.7	7	5	5	02	02	98	02	2	-
3	10.9	3.4	7.8	60	1007.6	7	3	4	04	03	97	01	2	-
4	10.5	1.8	6.9	55	1015.8	4	4	5	02	05	98	01	1	-
5	11.8	1.5	6.8	49	1019.5	2	2	6	07	05	98	01	0	-
6	7.4	3.7	8.0	77	1014.1	8	8	4	12	05	97	02	2	-
7	18.1	7.0	10.0	48	1018.4	5	5	5	27	05	97	02	1	-
8	20.0	7.7	10.5	45	1022.8	4	4	6	04	03	98	02	1	-
9	18.1	6.5	9.7	47	1028.0	3	3	6	03	04	98	02	0	-
10	20.0	5.3	8.9	38	1026.6	5	1	7	14	02	98	02	1	-
11	22.9	5.9	9.3	33	1024.8	1	1	7	11	08	97	02	0	-
12	23.1	8.1	10.8	38	1020.9	3	0	9	14	09	98	02	0	-
13	26.2	12.3	14.3	42	1013.3	3	2	9	19	05	97	05	1	-
14	21.9	14.5	16.5	63	1011.9	5	1	5	36	04	96	10	1	-
15	23.6	15.7	17.9	61	1001.6	7	2	9	15	04	97	03	2	-
16	19.7	9.2	11.6	51	1004.8	6	4	5	24	03	98	01	2	-
17	21.7	12.7	14.6	56	999.7	7	2	5	05	02	98	01	1	-
18	17.0	7.1	10.0	52	1004.3	7	7	5	27	07	98	03	2	-
19	12.8	1.1	6.6	45	1021.6	4	3	5	24	05	98	03	0	-
20	14.3	10.3	12.5	77	1018.6	8	3	4	23	05	96	60	2	0.0
21	18.6	7.0	10.0	47	1021.8	5	3	6	24	03	98	01	2	-
22	19.9	7.0	10.0	43	1018.2	2	2	6	11	06	98	03	0	-
23	19.1	12.4	14.4	65	1005.8	8	2	9	35	03	97	02	2	-
24	14.0	10.6	12.8	80	1006.4	8	7	4	28	03	96	10	6	0.3
25	13.7	10.7	12.8	82	1003.1	8	3	5	21	07	96	60	1	0.1
26	14.5	10.1	12.4	75	1002.6	8	7	4	36	02	97	03	6	0.1
27	17.6	7.6	10.4	52	1019.0	4	4	5	28	07	98	02	0	-
28	17.0	11.3	13.4	69	1022.1	7	7	5	06	04	97	02	1	-
29	16.5	12.2	14.2	76	1021.9	8	7	4	11	08	97	03	1	-
30	20.3	7.6	10.4	44	1017.9	6	4	6	12	08	98	02	2	-
31	21.5	8.1	10.8	42	1012.9	3	1	6	07	07	98	03	0	-

Godz. 19

DNI	TEMPERATURA POWIETRZA T	TEMPERATURA PUNKTU ROSY T_d	PRĘŻNOŚĆ PARY WODNEJ e	WILGOTNOŚĆ WZGLĘDNA U	CIŚNIENIE ATMOSFERYCZNE P_o	ZACHMURZENIE N	N_h	h	WIATR dd	v	WIDZIALNOŚĆ V	POGODA ww	W	OPAD R
1	10.3	6.5	9.7	77	1002.0	8	8	9	20	02	97	60	6	0.0
2	9.3	4.1	8.2	70	1005.7	8	5	5	15	03	98	03	2	-
3	9.4	2.3	7.2	61	1007.8	8	1	6	35	04	97	01	2	-
4	9.1	1.1	6.6	57	1017.6	0	0	9	03	04	98	01	0	-
5	6.7	1.2	6.7	68	1018.2	8	8	6	07	06	98	03	1	-
6	12.7	6.2	9.5	65	1012.3	0	0	9	09	03	97	02	1	-
7	17.4	6.3	9.6	48	1019.9	1	1	5	28	02	97	01	1	-
8	14.1	9.2	11.7	73	1023.3	7	7	6	21	03	97	01	9	1.6
9	15.4	8.4	11.0	63	1027.5	1	0	9	04	04	98	01	0	-
10	18.3	10.6	12.7	61	1024.2	2	1	6	03	03	98	03	1	-
11	19.9	7.5	10.4	45	1022.7	0	0	9	12	06	98	02	0	-
12	20.3	5.7	9.2	39	1018.0	6	0	9	14	08	98	03	1	-
13	21.8	12.6	14.6	56	1011.2	6	1	6	23	02	97	02	1	-
14	17.3	16.0	18.1	92	1009.8	8	8	5	25	01	96	95	2	0.6
15	18.7	13.9	15.8	74	1001.9	2	2	5	24	06	97	03	9	14.3
16	19.0	13.0	15.0	68	1003.5	6	3	9	13	04	98	01	2	-
17	15.4	14.7	16.7	96	997.5	8	8	4	27	06	96	95	2	2.7
18	10.6	4.4	8.4	65	1011.0	7	5	4	29	07	98	01	8	0.1
19	12.9	0.9	6.5	44	1020.1	2	0	9	20	04	98	01	0	-
20	16.1	7.1	10.1	55	1019.4	7	2	9	25	02	98	01	6	0.0
21	15.7	9.4	11.8	66	1021.6	5	2	6	03	04	98	01	2	-
22	18.1	7.0	10.0	48	1014.8	1	0	9	12	03	98	02	0	-
23	15.0	13.4	15.4	90	1003.9	8	2	5	35	02	96	21	6	0.2
24	15.5	8.9	11.4	65	1005.7	4	2	7	12	01	97	01	1	-
25	15.2	7.4	10.3	60	1002.4	6	2	9	16	05	98	01	6	0.0
26	11.3	10.3	12.6	94	1008.7	8	4	3	30	06	96	63	8	7.1
27	14.6	9.4	11.8	71	1020.4	1	1	6	35	05	98	01	0	-
28	16.1	10.7	12.9	70	1021.1	2	1	6	10	05	97	01	1	-
29	17.3	12.7	14.6	74	1021.5	5	2	5	18	03	97	03	1	-
30	19.4	6.5	9.7	43	1014.9	6	6	9	09	08	98	03	2	
31	19.8	8.1	10.8	47	1012.8	3	2	8	07	02	98	01	0	

Godz. 01

DNI	TEMPERATURA POWIETRZA T	TEMPERATURA PUNKTU ROSY T_d	PRĘŻNOŚĆ PARY WODNEJ e	WILGOTNOŚĆ WZGLĘDNA U	CIŚNIENIE ATMOSFERYCZNE P_o	ZACHMURZENIE N	N_h	h	WIATR dd	v	WIDZIALNOŚĆ V	POGODA ww	W	OPAD R
1	6.7	5.6	9.1	93	1011.6	8	8	4	23	04	97	03	1	–
2	11.4	10.0	12.3	91	1004.2	3	3	4	16	02	97	01	9	0.7
3	11.5	10.5	12.7	94	1004.4	8	8	4	09	02	96	25	9	6.2
4	9.0	8.4	11.0	96	1006.3	0	0	9	12	01	96	10	1	–
5	7.3	6.4	9.6	94	1013.2	8	7	3	36	04	96	63	8	2.8
6	8.1	7.3	10.2	94	1015.7	8	8	3	00	00	93	51	4	0.0
7	9.3	8.5	11.1	95	1016.8	7	7	5	09	01	96	10	1	–
8	10.7	10.1	12.4	96	1020.8	0	0	9	32	01	95	10	0	–
9	13.4	12.3	14.3	93	1021.7	8	8	4	34	02	96	61	2	0.4
10	9.1	7.4	10.3	89	1026.3	0	0	9	00	00	97	02	1	–
11	5.7	4.8	8.6	94	1027.8	0	0	9	00	00	97	02	0	–
12	6.7	5.8	9.2	94	1028.4	0	0	9	00	00	97	02	0	–
13	7.9	7.0	10.0	94	1026.2	0	0	9	00	00	96	10	0	–
14	13.5	10.9	13.0	84	1018.3	0	0	9	19	03	97	02	0	–
15	14.1	11.5	13.6	84	1013.7	0	0	9	20	01	97	02	0	–
16	17.0	13.3	15.3	79	1004.8	2	2	9	19	02	97	01	1	–
17	14.2	13.1	15.1	93	1005.0	8	8	4	00	00	97	80	1	0.0
18	14.8	13.2	15.2	90	1000.1	6	6	5	17	03	97	03	9	9.3
19	10.1	9.7	12.0	97	1011.2	0	0	9	00	00	93	46	0	–
20	3.5	0.3	6.3	80	1023.9	0	0	9	02	02	97	02	0	–
21	11.7	8.5	11.1	81	1020.9	8	8	5	00	00	97	60	2	0.0
22	12.6	9.1	11.5	79	1020.0	3	2	6	02	02	97	01	1	–
23	16.1	12.7	14.7	80	1009.9	8	8	4	08	03	97	03	2	–
24	12.5	11.0	13.1	90	1001.4	2	1	7	02	01	97	01	8	0.1
25	13.1	12.4	14.4	95	1004.3	8	7	3	30	04	96	61	8	6.7
26	9.9	9.1	11.6	95	1006.9	2	1	6	00	00	97	03	1	–
27	11.2	10.6	12.8	96	1008.4	8	8	4	28	04	97	03	2	–
28	10.1	9.7	12.0	97	1014.2	8	8	3	34	04	96	51	6	2.7
29	9.2	8.2	10.8	93	1023.3	0	0	9	06	01	96	10	1	–
30	6.4	5.7	9.2	95	1026.1	0	0	9	00	00	97	02	0	–
31	7.7	6.4	9.6	91	1019.0	0	0	9	00	00	97	02	0	–

Godz. 07

DNI	TEMPERATURA POWIETRZA T	TEMPERATURA PUNKTU ROSY T_d	PRĘŻNOŚĆ PARY WODNEJ e	WILGOTNOŚĆ WZGLĘDNA U	CIŚNIENIE ATMOSFERYCZNE P_o	ZACHMURZENIE N	N_h	h	WIATR dd	v	WIDZIALNOŚĆ V	POGODA ww	W	OPAD R
1	8.1	5.0	8.7	81	1009.5	0	0	9	19	06	97	02	1	–
2	12.9	10.4	12.6	85	1004.6	6	4	4	20	03	97	03	1	–
3	11.3	10.5	12.7	95	1005.4	8	8	4	00	00	95	10	2	–
4	13.5	11.3	13.4	86	1004.0	7	7	9	16	01	96	10	1	–
5	6.1	5.4	9.0	95	1014.6	8	7	2	35	05	96	63	6	7.2
6	8.3	7.7	10.5	96	1016.2	8	8	3	00	00	95	51	4	0.0
7	11.0	10.4	12.6	96	1017.7	7	7	4	34	02	96	25	1	0.3
8	12.0	10.5	12.7	90	1021.3	4	3	5	35	03	96	10	0	–
9	12.3	9.6	11.9	83	1022.5	8	6	5	33	03	97	01	6	0.8
10	9.7	7.0	10.0	83	1027.6	5	5	5	06	03	97	01	1	–
11	11.7	6.5	9.6	70	1028.4	0	0	9	12	02	98	02	0	–
12	12.7	9.4	11.8	80	1028.7	0	0	9	15	01	97	02	0	–
13	14.4	8.5	11.1	68	1025.1	0	0	9	18	03	97	02	0	–
14	15.9	11.5	13.6	75	1017.2	0	0	9	20	03	97	02	0	–
15	16.3	10.5	12.7	69	1011.5	0	0	9	19	03	97	02	0	–
16	19.7	15.5	17.6	77	1005.0	7	3	5	26	02	97	03	1	–
17	17.3	15.4	17.5	89	1004.2	2	1	9	18	02	97	01	9	0.4
18	17.1	13.4	15.4	79	999.7	1	1	5	19	07	97	03	1	–
19	8.4	6.9	10.0	90	1015.9	8	6	1	34	06	95	61	4	0.1
20	8.1	2.9	7.5	70	1023.2	0	0	9	04	01	98	02	0	–
21	12.1	8.3	10.9	77	1021.8	7	5	5	35	02	97	02	6	0.1
22	14.5	10.5	12.7	77	1019.4	3	2	6	06	03	98	01	1	–
23	16.3	13.7	15.6	84	1007.9	8	8	4	16	05	97	02	2	–
24	13.3	11.6	13.7	90	1000.7	9	9	•	26	01	93	43	1	–
25	12.7	12.0	14.0	95	1006.5	8	8	3	34	02	97	02	6	0.8
26	15.5	12.6	14.6	83	1006.1	2	1	9	13	02	97	02	1	–
27	11.4	10.6	12.8	95	1010.2	8	8	4	28	04	97	02	2	–
28	11.7	10.9	13.1	95	1016.2	8	8	3	34	03	95	51	5	0.3
29	13.5	11.6	13.7	88	1024.5	1	1	5	06	03	97	03	0	–
30	14.0	7.6	10.4	65	1025.0	0	0	9	12	01	97	02	0	–
31	14.9	7.7	10.5	62	1017.3	3	2	6	12	01	98	02	0	–

Godz. 13

DNI	TEMPERATURA POWIETRZA T	TEMPERATURA PUNKTU ROSY T_d	PRĘŻNOŚĆ PARY WODNEJ e	WILGOTNOŚĆ WZGLĘDNA U	CIŚNIENIE ATMOSFERYCZNE P_o	ZACHMURZENIE N	N_h	h	WIATR dd	v	WIDZIALNOŚĆ V	POGODA ww	W	OPAD R
1	20.0	7.7	10.5	45	1004.8	2	2	9	21	06	97	03	0	–
2	20.2	9.6	12.0	51	1004.0	0	0	9	19	06	97	01	1	–
3	17.3	12.5	14.5	73	1005.4	8	6	4	24	04	97	01	2	–
4	15.2	13.8	15.8	91	1007.3	7	7	4	24	03	97	80	2	0.8
5	8.7	7.9	10.6	94	1015.7	8	8	3	35	02	96	10	6	4.8
6	13.1	11.4	13.5	89	1015.9	8	8	4	18	01	97	02	5	0.0
7	15.7	12.8	14.8	83	1018.5	8	8	4	01	02	96	10	2	–
8	16.2	15.0	17.0	93	1021.0	7	7	4	02	02	97	25	1	0.4
9	18.9	7.9	10.6	49	1023.2	6	6	5	03	05	97	03	6	0.1
10	17.6	5.5	9.0	45	1027.3	3	2	5	00	00	97	01	1	–
11	18.9	4.7	8.5	39	1027.6	4	4	6	12	02	98	02	1	–
12	21.2	7.4	10.3	41	1026.8	5	5	6	15	03	98	03	1	–
13	22.1	7.9	10.6	40	1022.1	0	0	9	19	04	98	02	0	–
14	24.5	12.2	14.2	46	1015.8	6	6	6	23	04	98	03	1	–
15	25.7	12.1	14.1	43	1008.2	2	2	9	19	04	98	01	0	–
16	21.3	17.6	20.1	80	1005.2	7	7	5	00	00	97	03	9	0.4
17	19.3	15.8	18.0	80	1003.8	8	8	4	11	02	97	02	1	–
18	18.7	13.1	15.1	70	1005.4	6	6	5	24	05	97	01	1	–
19	10.1	3.2	7.7	62	1019.9	7	7	5	01	06	97	03	6	0.8
20	16.4	1.6	6.9	37	1020.5	2	0	9	19	01	98	03	0	–
21	19.0	5.7	9.2	42	1020.5	6	4	5	05	02	97	01	2	–
22	20.1	9.0	11.5	49	1016.1	7	3	6	08	08	98	03	1	–
23	23.1	12.5	14.5	51	1004.1	7	6	5	18	03	98	03	2	–
24	21.7	13.5	15.4	59	999.4	7	7	5	20	02	97	03	4	–
25	14.2	12.6	14.6	90	1007.8	8	8	4	27	02	97	02	2	–
26	16.5	14.6	16.6	89	1005.0	7	7	4	12	01	97	95	1	4.0
27	13.1	10.2	12.5	83	1012.9	8	8	4	32	04	97	02	2	–
28	13.3	12.0	14.0	92	1018.3	8	8	4	02	04	97	02	6	0.1
29	18.9	6.1	9.4	43	1024.6	1	1	6	10	06	98	03	0	–
30	20.3	4.9	8.6	36	1022.1	1	1	7	16	02	98	02	0	–
31	20.6	4.5	8.4	35	1015.0	6	4	6	11	05	98	03	1	–

Godz. 19

DNI	TEMPERATURA POWIETRZA T	TEMPERATURA PUNKTU ROSY T_d	PRĘŻNOŚĆ PARY WODNEJ e	WILGOTNOŚĆ WZGLĘDNA U	CIŚNIENIE ATMOSFERYCZNE P_o	ZACHMURZENIE N	N_h	h	WIATR dd	v	WIDZIALNOŚĆ V	POGODA ww	W	OPAD R
1	17.1	9.5	11.9	61	1003.8	7	6	5	20	03	97	02	1	–
2	14.2	11.2	13.3	82	1004.2	8	8	4	16	02	96	95	1	3.5
3	13.1	11.6	13.7	91	1006.4	7	7	4	26	04	97	03	9	5.9
4	12.5	11.0	13.1	90	1010.6	8	8	4	30	04	97	80	2	0.0
5	8.5	7.7	10.5	94	1014.8	8	8	3	01	01	95	10	6	0.0
6	13.2	11.1	13.2	87	1015.5	7	6	5	31	02	97	02	2	–
7	16.3	12.5	14.5	78	1019.0	0	0	9	03	01	97	02	1	–
8	15.5	13.9	15.9	90	1020.5	8	8	4	01	01	97	03	8	0.4
9	16.4	8.9	11.4	61	1023.9	6	6	5	35	02	97	03	1	–
10	14.5	6.3	9.5	58	1026.3	2	2	5	05	02	97	03	0	–
11	16.2	5.7	9.2	50	1026.8	2	0	9	10	01	98	02	0	–
12	18.0	8.4	11.0	53	1025.6	1	0	9	17	02	97	01	1	–
13	19.9	11.3	13.3	57	1019.4	4	2	5	18	03	97	03	0	–
14	20.5	13.4	15.4	64	1013.9	1	1	6	21	01	97	02	1	–
15	21.7	12.7	14.6	56	1005.5	6	0	9	17	04	98	02	1	–
16	20.3	17.4	19.9	83	1004.7	7	5	6	34	02	97	01	2	–
17	18.9	16.8	19.1	87	1001.1	8	8	4	14	03	96	95	2	0.7
18	16.2	13.2	15.2	82	1009.1	4	2	5	27	01	97	01	1	–
19	10.3	– 0.1	6.1	48	1021.3	1	1	7	04	03	97	01	1	–
20	14.3	6.3	9.5	58	1019.7	8	8	5	10	01	97	21	1	0.0
21	15.9	7.3	10.2	57	1019.4	4	3	7	03	02	97	03	1	–
22	18.7	10.0	12.2	57	1012.6	7	5	6	09	03	97	03	2	–
23	16.5	14.6	16.6	89	1002.6	5	2	5	06	01	97	01	9	11.1
24	15.5	13.9	15.9	90	1001.8	8	8	4	27	02	96	81	9	0.8
25	16.2	12.4	14.4	78	1007.0	6	3	9	00	00	97	03	1	–
26	14.2	13.1	15.1	93	1006.6	7	7	5	26	02	97	02	9	0.4
27	12.5	10.0	12.3	85	1013.7	8	8	4	31	03	97	02	2	–
28	12.7	11.6	13.6	93	1020.7	8	8	3	05	02	96	20	6	0.1
29	17.4	5.0	8.7	44	1024.4	0	0	9	09	02	98	02	0	–
30	18.7	7.6	10.4	48	1019.4	3	3	7	16	01	98	03	0	–
31	17.9	7.0	10.0	49	1014.2	4	3	6	00	00	97	01	1	–

Godz. 01

DNI	TEMPERATURA POWIETRZA	TEMPERATURA PUNKTU ROSY	PRĘŻNOŚĆ PARY WODNEJ	WILGOTNOŚĆ WZGLĘDNA	CIŚNIENIE ATMOSFERYCZNE	ZACHMURZENIE			WIATR		WIDZIALNOŚĆ	POGODA		OPAD
	T	T_d	e	U	P_o	N	N_h	h	dd	v	V	ww	W	R
1	6.4	5.5	9.0	94	1010.8	7	7	5	19	02	98	01	2	–
2	10.8	9.8	12.1	94	1003.3	3	3	5	15	01	97	03	8	0.6
3	9.9	9.5	11.9	97	1004.3	8	6	4	02	04	96	61	9	13.3
4	10.1	10.1	12.4	100	1005.3	7	7	5	00	00	96	10	2	–
5	5.0	3.8	8.0	92	1015.7	8	8	4	34	06	97	02	2	–
6	6.7	6.7	9.8	100	1015.8	8	8	3	00	00	96	50	5	0.0
7	9.5	9.1	11.6	97	1016.9	7	7	5	00	00	97	03	1	–
8	8.6	8.2	10.9	97	1022.1	0	0	9	00	00	97	02	0	–
9	10.9	8.7	11.2	86	1022.8	0	0	9	34	02	97	01	1	–
10	7.5	5.5	9.0	87	1027.7	0	0	9	33	01	97	02	0	–
11	8.3	6.3	9.6	87	1028.2	0	0	9	03	01	97	02	0	–
12	8.9	8.1	10.8	94	1027.9	0	0	9	00	00	98	02	0	–
13	11.1	7.8	10.6	80	1024.9	0	0	9	12	03	97	02	0	–
14	13.9	10.9	13.0	82	1017.0	2	0	9	16	02	97	02	0	–
15	14.6	9.6	12.0	72	1011.4	0	0	9	18	01	97	02	0	–
16	19.4	14.1	16.1	71	1003.7	8	8	9	29	02	97	03	2	–
17	13.8	12.5	14.5	92	1004.5	7	7	9	07	01	97	02	1	–
18	15.3	13.0	15.0	86	998.0	4	4	9	16	05	97	01	8	0.2
19	13.4	12.5	14.5	94	1011.5	8	8	9	32	01	96	60	8	0.3
20	4.2	2.5	7.3	88	1024.1	4	0	9	04	01	98	02	0	–
21	10.1	8.0	10.8	87	1021.5	7	7	9	00	00	98	02	2	–
22	9.6	8.2	10.8	91	1021.6	1	0	9	01	01	97	01	1	–
23	15.6	8.4	11.0	62	1010.1	8	8	9	06	04	97	02	2	–
24	13.1	11.2	13.3	88	1001.1	7	7	9	03	01	98	02	1	–
25	12.1	11.3	13.4	95	1005.3	8	8	4	27	03	98	02	2	–
26	13.3	11.8	13.9	91	1005.7	8	8	9	14	01	97	03	2	–
27	10.9	9.3	11.7	90	1008.8	8	8	9	24	02	97	02	6	0.0
28	10.2	9.8	12.1	97	1016.5	8	8	4	30	02	97	02	5	0.0
29	11.1	10.7	12.9	97	1023.2	0	0	9	03	01	97	02	5	0.0
30	10.5	7.0	10.0	79	1025.3	0	0	9	08	01	97	02	0	–
31	9.9	6.0	9.4	77	1018.0	0	0	9	09	01	98	02	0	–

Godz. 07

DNI	TEMPERATURA POWIETRZA	TEMPERATURA PUNKTU ROSY	PRĘŻNOŚĆ PARY WODNEJ	WILGOTNOŚĆ WZGLĘDNA	CIŚNIENIE ATMOSFERYCZNE	ZACHMURZENIE			WIATR		WIDZIALNOŚĆ	POGODA		OPAD
	T	T_d	e	U	P_o	N	N_h	h	dd	v	V	ww	W	R
1	9.5	5.3	8.9	75	1007.5	1	1	9	18	05	98	01	1	–
2	13.6	8.0	10.7	69	1002.5	6	0	9	17	04	97	03	1	–
3	10.1	9.3	11.7	95	1005.3	8	8	3	06	01	96	10	6	0.1
4	11.3	10.7	12.9	96	1004.8	8	8	5	19	01	96	61	2	0.6
5	5.0	4.3	8.3	95	1016.7	8	7	3	34	03	96	61	2	0.2
6	7.1	6.4	9.6	96	1016.0	8	8	4	26	02	96	10	5	0.2
7	11.3	9.5	11.9	89	1018.1	0	0	9	00	00	97	02	4	–
8	11.9	8.3	10.9	78	1022.7	0	0	9	36	02	96	10	0	–
9	10.8	8.6	11.2	86	1024.0	3	0	9	33	03	96	10	1	–
10	6.3	6.1	9.4	98	1028.8	8	8	4	36	04	94	10	1	–
11	12.2	6.6	9.7	68	1028.6	0	0	9	11	02	97	02	0	–
12	14.4	7.3	10.3	63	1028.2	0	0	9	12	01	98	02	0	–
13	15.5	9.6	11.9	68	1023.4	0	0	9	12	05	97	02	0	–
14	16.8	11.1	13.2	69	1015.9	2	2	9	18	03	97	02	0	–
15	17.0	11.1	13.2	68	1010.0	2	1	5	15	03	97	03	0	–
16	18.4	14.3	16.3	77	1005.1	7	7	9	23	02	97	02	2	–
17	16.0	14.1	16.1	88	1003.9	7	7	9	07	01	97	01	2	–
18	15.6	12.5	14.5	82	997.6	8	8	4	18	06	97	03	1	–
19	7.3	6.4	9.6	94	1018.0	8	4	3	35	06	97	61	2	1.2
20	10.1	3.2	7.7	62	1023.5	1	0	9	12	02	98	02	0	–
21	13.7	9.6	12.0	76	1021.9	6	6	9	36	03	97	01	2	–
22	13.7	9.4	11.8	75	1020.4	6	0	9	01	03	97	03	1	–
23	15.4	13.1	15.1	86	1007.5	8	8	6	07	03	97	02	6	0.4
24	15.2	13.6	15.6	90	1000.4	7	7	9	00	00	97	02	2	–
25	12.1	11.0	13.1	93	1006.8	8	8	4	28	01	97	02	6	1.0
26	13.5	12.0	14.0	91	1005.2	8	3	5	11	02	96	10	6	0.1
27	11.9	10.4	12.6	90	1011.3	8	8	4	24	01	97	02	2	–
28	12.2	10.9	13.0	92	1017.8	8	8	4	32	04	97	02	2	–
29	14.4	8.7	11.3	69	1024.6	1	0	9	05	03	97	02	0	–
30	15.4	7.6	10.5	60	1025.0	0	0	9	09	03	97	02	0	–
31	15.9	7.6	10.4	58	1016.6	1	1	9	12	04	98	01	0	–

Godz. 13

1	19.9	6.2	9.5	41	1003.4	4	4	6	22	07	97	03	0	–
2	19.6	9.1	11.5	51	1003.3	1	1	6	21	06	97	01	1	–
3	16.0	12.6	14.6	80	1004.5	7	7	4	11	02	96	10	2	–
4	14.1	13.0	15.0	93	1007.9	8	8	5	26	03	96	25	6	2.8
5	6.7	6.7	9.8	100	1017.4	8	7	3	34	04	97	61	6	2.0
6	10.7	7.8	10.6	82	1016.0	8	8	4	18	01	97	02	2	–
7	19.4	9.5	11.9	53	1018.8	3	3	6	00	00	97	03	0	–
8	20.6	8.8	11.3	47	1021.8	4	4	9	35	05	97	03	1	–
9	21.2	8.1	10.8	43	1024.0	3	3	5	33	05	97	01	0	–
10	18.2	7.9	10.7	51	1027.9	2	2	6	09	02	97	01	1	–
11	19.4	3.7	8.0	35	1027.6	2	2	6	04	03	98	02	0	–
12	20.8	5.9	9.3	38	1026.5	1	1	6	10	02	98	02	0	–
13	24.6	8.8	11.3	37	1019.8	1	0	9	16	06	97	03	0	–
14	25.5	5.9	9.3	28	1014.4	2	2	7	21	07	97	01	0	–
15	26.5	10.2	12.4	36	1006.3	1	1	7	15	05	97	03	1	–
16	17.4	15.5	17.6	89	1005.2	7	4	5	17	01	97	25	6	3.3
17	22.2	13.1	15.0	56	1002.0	7	5	5	12	03	97	02	1	–
18	17.4	12.6	14.6	73	1004.8	7	7	5	24	05	97	25	2	0.5
19	14.1	3.0	7.6	47	1020.4	2	2	5	32	05	98	01	6	0.0
20	17.4	4.1	8.2	41	1020.8	0	0	9	19	01	98	02	0	–
21	20.2	7.2	10.2	43	1020.9	3	2	6	10	03	97	03	1	–
22	20.8	9.0	11.5	47	1016.5	7	3	6	07	05	97	03	2	–
23	24.0	14.1	16.1	54	1004.0	4	4	5	09	02	98	03	1	–
24	20.6	13.7	15.7	65	999.9	7	7	5	27	04	98	03	2	–
25	19.2	9.9	12.2	55	1007.0	6	6	5	30	01	98	02	1	–
26	16.2	13.2	15.2	82	1004.2	8	8	4	16	01	96	95	1	3.5
27	12.1	8.9	11.4	81	1014.1	8	8	5	28	03	97	02	2	–
28	14.5	12.2	14.2	86	1019.4	8	8	4	36	04	97	02	2	–
29	20.0	5.3	8.9	38	1024.1	1	1	7	09	05	98	01	0	–
30	20.0	4.1	8.2	35	1021.9	0	0	9	13	03	98	02	0	–
31	20.7	8.2	10.8	44	1014.4	2	2	6	14	05	98	02	0	–

Godz. 19

1	16.2	7.5	10.3	56	1002.5	3	3	5	18	03	97	25	9	0.1
2	16.2	10.4	12.6	68	1003.9	8	8	4	21	03	97	95	1	0.0
3	12.1	11.5	13.6	96	1005.0	5	5	9	18	02	96	10	9	1.6
4	6.5	5.4	9.0	93	1013.7	8	8	4	32	06	97	02	8	0.6
5	7.3	6.4	9.6	94	1016.2	8	8	4	00	00	97	02	6	0.6
6	11.3	8.9	11.4	85	1015.6	8	3	4	13	01	97	02	2	–
7	16.4	10.6	12.8	69	1019.6	0	0	9	00	00	97	02	0	–
8	18.0	9.1	11.5	56	1021.3	6	6	9	36	01	97	02	1	–
9	16.0	6.5	9.6	53	1025.3	0	0	9	35	05	97	02	0	–
10	16.4	4.4	8.3	45	1026.7	0	0	9	04	01	98	02	0	–
11	16.8	7.0	10.0	53	1026.9	0	0	9	00	00	98	02	0	–
12	17.6	8.3	11.0	54	1024.9	0	0	9	12	03	97	02	0	–
13	21.0	11.0	13.2	53	1017.5	2	0	9	15	03	97	01	0	–
14	22.4	9.3	11.7	43	1012.6	0	0	9	21	02	97	02	0	–
15	22.6	14.0	15.9	58	1003.5	7	3	7	15	03	97	03	1	–
16	17.0	13.7	15.6	81	1004.8	3	1	9	04	02	97	03	1	–
17	16.8	15.6	17.7	93	999.7	8	6	4	15	04	97	91	2	3.0
18	15.6	14.4	16.4	92	1009.0	7	7	5	14	01	97	80	9	0.7
19	10.5	1.5	6.8	53	1022.2	1	1	9	35	03	98	01	0	–
20	14.5	4.4	8.4	51	1019.9	5	4	9	25	01	98	03	1	–
21	15.8	9.9	12.2	68	1021.0	7	4	5	01	05	97	01	1	–
22	18.2	8.6	11.2	54	1013.2	8	0	9	05	05	97	03	2	–
23	15.8	12.0	14.0	78	1002.2	6	4	9	08	01	98	25	9	2.3
24	13.7	13.0	15.0	95	1003.0	7	4	5	27	02	98	25	8	13.6
25	17.5	12.9	14.9	74	1006.4	5	5	9	13	01	97	01	2	–
26	12.9	9.8	12.1	81	1007.2	7	2	5	24	03	97	02	9	13.5
27	11.2	10.2	12.5	94	1015.8	8	8	4	28	03	97	50	2	0.0
28	13.3	12.2	14.2	93	1021.3	8	8	4	04	04	96	50	2	0.0
29	17.5	5.7	9.1	46	1024.2	1	1	6	08	02	98	02	0	–
30	17.8	6.4	9.6	47	1019.3	1	0	9	12	02	98	03	0	–
31	18.6	7.2	10.2	47	1014.0	2	2	6	10	02	98	01	0	–

Godz. 01

DNI	TEMPERATURA POWIETRZA T	TEMPERATURA PUNKTU ROSY T_d	PREŻNOŚĆ PARY WODNEJ e	WILGOTNOŚĆ WZGLĘDNA U	CIŚNIENIE ATMOSFERYCZNE P_o	ZACHMURZENIE N	N_h	h	WIATR dd	v	WIDZIALNOŚĆ V	POGODA ww	W	OPAD R
1	8.2	5.6	9.1	83	1009.0	7	7	5	19	03	97	01	1	–
2	8.9	7.4	10.3	90	1002.3	7	7	5	07	01	97	03	1	–
3	6.4	6.2	9.5	98	1006.7	8	7	4	03	02	96	63	5	7.5
4	4.4	4.4	8.4	100	1007.1	8	7	3	36	03	96	61	2	6.8
5	4.3	2.3	7.2	87	1019.4	7	7	5	35	04	97	02	2	–
6	4.2	4.0	8.1	98	1017.1	8	8	4	03	01	97	02	5	0.0
7	8.2	7.4	10.3	94	1016.8	8	8	5	12	02	96	10	1	–
8	10.5	9.3	11.7	92	1023.2	0	0	9	36	02	96	10	0	–
9	7.7	7.3	10.2	97	1025.3	1	1	9	01	01	96	10	0	–
10	6.7	5.6	9.1	93	1028.9	0	0	9	04	01	97	02	0	–
11	8.2	6.7	9.8	90	1028.0	0	0	9	11	01	97	02	0	–
12	8.3	5.4	9.0	82	1027.3	0	0	9	09	02	97	02	0	–
13	12.3	7.6	10.4	73	1022.2	0	0	9	13	03	97	02	0	–
14	16.2	10.2	12.4	68	1015.0	0	0	9	15	02	97	02	0	–
15	15.5	12.2	14.2	81	1009.4	0	0	9	16	02	97	02	0	–
16	15.5	13.7	15.7	89	1006.1	7	5	9	26	01	97	02	2	–
17	13.4	12.7	14.7	95	1004.7	8	4	9	06	01	97	02	2	–
18	15.8	15.1	17.2	96	994.4	8	8	9	16	02	96	10	6	1.2
19	8.1	7.7	10.5	97	1015.6	8	7	3	30	02	96	61	8	5.2
20	3.7	2.4	7.3	92	1023.5	0	0	9	00	00	97	02	0	–
21	11.2	10.4	12.6	95	1022.4	8	8	8	34	01	96	10	6	0.4
22	6.5	6.1	9.4	97	1023.2	0	0	9	03	01	97	02	0	–
23	11.6	7.9	10.7	78	1012.2	8	8	9	02	04	97	03	1	–
24	13.0	12.3	14.3	95	1002.0	7	7	9	33	02	97	03	9	3.8
25	8.5	8.3	10.9	99	1006.9	0	0	9	25	01	97	02	1	–
26	12.0	9.9	12.2	87	1004.1	7	4	6	14	01	97	03	2	–
27	11.1	9.5	11.9	90	1010.5	7	7	9	27	03	97	02	1	–
28	11.0	9.2	11.6	89	1020.1	8	8	5	34	03	97	01	6	0.0
29	12.9	12.0	14.0	94	1023.0	8	8	4	07	02	97	02	2	–
30	10.4	6.8	9.9	78	1024.4	0	0	9	09	03	97	02	0	–
31	9.8	6.2	9.4	78	1017.1	0	0	9	09	01	97	02	0	–

Godz. 07

DNI	TEMPERATURA POWIETRZA T	TEMPERATURA PUNKTU ROSY T_d	PREŻNOŚĆ PARY WODNEJ e	WILGOTNOŚĆ WZGLĘDNA U	CIŚNIENIE ATMOSFERYCZNE P_o	ZACHMURZENIE N	N_h	h	WIATR dd	v	WIDZIALNOŚĆ V	POGODA ww	W	OPAD R
1	10.2	5.9	9.3	75	1005.1	3	0	9	20	03	97	03	1	–
2	11.8	7.9	10.7	77	1001.2	3	1	9	24	02	96	10	1	–
3	6.2	6.0	9.3	98	1006.3	8	8	4	01	03	96	10	6	3.6
4	4.1	3.9	8.0	98	1007.0	8	8	3	35	02	96	51	6	5.0
5	4.0	1.4	6.8	83	1020.0	8	8	4	03	04	97	02	2	–
6	5.4	4.7	8.5	95	1016.4	8	8	4	00	00	97	02	2	–
7	10.3	8.5	11.1	88	1017.8	0	0	9	12	02	96	10	1	–
8	11.0	8.4	11.0	84	1023.9	0	0	9	36	02	96	10	0	–
9	11.1	7.2	10.1	77	1026.5	7	7	5	34	01	97	03	1	–
10	11.2	7.0	10.0	75	1029.5	1	1	5	06	01	97	03	0	–
11	14.0	7.3	10.2	64	1028.1	2	2	9	14	02	97	03	0	–
12	14.6	6.9	9.9	60	1027.0	0	0	9	10	03	98	02	0	–
13	14.2	7.8	10.6	65	1020.1	7	0	9	15	04	97	03	1	–
14	18.6	10.9	13.1	61	1013.7	6	0	9	17	01	97	03	1	–
15	19.4	14.5	16.5	73	1007.1	0	0	9	16	04	97	02	0	–
16	18.8	14.7	16.8	77	1004.8	7	4	9	19	01	97	03	2	–
17	17.3	13.8	15.8	80	1002.7	5	1	6	13	01	96	10	2	–
18	13.6	13.1	15.0	97	996.1	8	6	4	24	05	96	61	2	0.8
19	7.6	1.5	6.8	65	1021.0	1	1	4	33	03	97	03	6	0.3
20	10.9	5.0	8.7	67	1022.3	3	1	9	15	02	97	03	0	–
21	11.5	10.9	13.1	96	1023.8	8	8	5	04	01	95	10	6	0.3
22	12.3	6.5	9.6	67	1022.0	1	1	9	03	03	97	03	0	–
23	12.2	9.5	11.8	83	1008.1	8	5	6	04	03	97	25	6	0.0
24	12.8	12.6	14.6	99	1002.3	8	8	4	26	02	93	42	4	–
25	12.3	9.8	12.1	85	1006.9	2	0	9	18	02	96	10	0	–
26	12.1	10.8	12.9	91	1003.4	8	2	5	14	01	97	21	1	0.3
27	10.1	9.1	11.6	93	1014.4	8	7	3	29	03	96	61	6	1.3
28	12.2	9.9	12.2	86	1021.3	7	7	4	35	03	97	03	2	–
29	13.4	11.5	13.6	88	1024.1	8	8	4	10	03	97	02	2	–
30	15.4	6.4	9.6	55	1023.8	1	0	9	11	03	97	01	0	–
31	15.6	6.2	9.5	53	1015.6	0	0	9	09	04	97	02	0	–

Godz. 13

1	20.4	6.2	9.4	39	1002.7	5	5	6	24	05	98	02	1	–
2	15.7	6.6	9.7	55	1004.3	6	6	6	28	04	97	03	1	–
3	6.7	6.0	9.4	96	1006.6	8	8	2	34	04	96	21	6	3.1
4	4.8	4.1	8.2	95	1013.2	8	8	3	32	04	96	51	5	0.2
5	5.1	2.7	7.4	84	1019.9	8	8	4	36	04	97	02	2	–
6	10.7	6.2	9.5	74	1015.7	5	4	5	13	03	97	01	2	–
7	20.4	9.4	11.8	49	1018.2	4	4	6	20	03	97	03	0	–
8	19.4	5.7	9.2	41	1023.7	0	0	9	33	02	97	02	0	–
9	19.7	5.1	8.8	38	1026.5	1	1	5	01	02	98	03	1	–
10	18.8	5.9	9.3	43	1028.3	2	2	6	11	02	98	03	0	–
11	20.4	2.2	7.2	30	1027.1	0	0	9	08	02	98	01	0	–
12	21.2	3.9	8.1	32	1025.1	0	0	9	15	04	98	02	0	–
13	25.8	12.0	14.0	42	1017.5	4	0	9	15	04	97	01	1	–
14	26.0	14.8	16.8	50	1012.8	6	0	9	20	03	97	03	1	–
15	27.1	12.2	14.2	40	1003.7	2	0	9	15	05	97	02	0	–
16	21.4	12.5	14.5	57	1005.1	4	1	6	24	02	97	25	1	0.0
17	21.6	13.3	15.3	59	1000.0	7	7	6	12	06	97	02	1	–
18	17.2	11.8	13.8	70	1005.1	7	5	5	27	03	97	03	6	0.4
19	11.6	0.8	5.8	42	1022.1	3	3	5	29	02	98	01	0	–
20	18.0	6.9	9.9	48	1020.2	7	3	9	21	04	97	03	1	–
21	16.2	7.7	10.5	57	1023.2	5	1	5	36	02	97	01	2	–
22	19.4	8.3	11.0	49	1018.4	6	4	5	04	04	98	03	1	–
23	18.9	14.3	16.3	74	1005.2	6	5	5	05	03	97	03	6	0.0
24	13.4	11.2	13.3	86	1003.9	8	9	4	29	04	97	03	4	–
25	19.0	7.8	10.6	48	1006.2	5	5	6	17	04	97	03	1	–
26	15.1	8.9	11.4	66	1004.5	8	5	5	20	03	97	25	6	0.0
27	10.6	9.8	12.1	95	1017.1	8	6	4	28	04	96	61	5	3.0
28	15.4	11.3	13.4	77	1021.9	8	8	4	31	03	97	02	2	–
29	20.3	7.8	10.6	45	1023.9	3	3	5	11	05	98	02	1	–
30	20.0	4.1	8.2	35	1020.9	5	1	6	10	05	98	01	1	–
31	21.2	4.8	8.6	34	1013.9	2	1	5	08	05	98	02	0	–

Godz. 19

1	14.9	8.2	10.9	64	1002.8	5	3	5	33	03	97	03	8	0.1
2	13.2	7.5	10.4	68	1004.8	7	7	5	36	03	97	03	1	–
3	5.5	4.6	8.5	94	1007.5	8	8	3	01	03	97	02	6	0.6
4	4.8	3.6	7.9	92	1017.6	8	8	3	33	03	97	02	5	0.0
5	4.8	3.4	7.8	90	1018.5	8	8	4	04	03	97	02	2	–
6	11.4	8.2	10.8	80	1015.1	3	3	9	10	02	97	03	1	–
7	17.5	10.2	12.5	62	1019.6	0	0	9	28	01	97	01	0	–
8	16.6	9.6	11.9	63	1023.0	1	0	9	03	03	97	01	0	–
9	15.4	5.9	9.3	53	1026.4	2	2	6	03	04	97	01	1	–
10	17.2	5.8	9.2	47	1026.3	1	1	9	06	01	97	02	0	–
11	17.2	5.2	8.9	45	1026.0	0	0	9	09	03	97	02	0	–
12	19.1	6.9	9.9	45	1022.5	1	0	9	13	04	97	03	0	–
13	23.2	10.7	12.8	45	1015.0	3	0	9	16	03	97	01	1	–
14	23.5	13.7	15.6	54	1010.3	3	2	9	18	03	97	03	1	–
15	23.3	15.6	17.7	62	1002.2	6	3	9	16	01	97	01	1	–
16	21.5	9.8	12.1	47	1004.6	6	2	6	24	02	97	03	1	–
17	16.2	15.7	17.8	97	997.6	8	6	4	14	03	96	61	9	6.6
18	14.8	11.1	13.2	78	1009.0	7	5	5	21	01	96	80	9	1.7
19	12.4	0.8	6.5	45	1022.5	1	1	5	20	01	98	02	0	–
20	11.9	10.0	12.2	88	1020.9	8	8	5	27	01	96	61	2	0.6
21	15.2	8.1	10.8	62	1022.3	1	1	9	06	01	97	01	1	–
22	17.7	8.7	11.2	55	1015.1	3	1	5	03	03	98	01	1	–
23	17.8	15.4	17.6	86	1002.1	7	7	5	34	02	96	95	2	0.4
24	12.4	9.7	12.0	83	1006.2	7	7	4	28	03	97	01	2	–
25	15.5	9.1	11.6	66	1005.8	6	2	6	21	01	97	03	2	–
26	12.8	8.9	11.4	77	1007.7	6	3	5	21	02	97	01	2	–
27	11.6	8.6	11.2	82	1019.5	7	7	4	30	02	97	03	6	0.0
28	14.0	11.4	13.5	84	1022.6	8	4	5	01	02	97	01	2	–
29	18.4	10.3	12.5	59	1023.2	2	2	6	09	02	97	01	0	–
30	18.8	5.1	8.8	41	1017.9	3	0	9	11	04	98	01	1	–
31	19.4	4.6	8.5	38	1013.3	1	1	5	08	02	98	01	0	–

Godz. 01

DNI	TEMPERATURA POWIETRZA T	TEMPERATURA PUNKTU ROSY T_d	PRĘŻNOŚĆ PARY WODNEJ e	WILGOTNOŚĆ WZGLĘDNA U	CIŚNIENIE ATMOSFERYCZNE P_o	ZACHMURZENIE N	N_h	h	WIATR dd	v	WIDZIALNOŚĆ V	POGODA ww	W	OPAD R
1	8.8	5.5	9.0	80	1005.9	0	0	9	00	00	97	01	1	-
2	8.2	7.8	10.6	97	1001.7	8	8	9	00	00	96	10	1	-
3	7.0	4.7	8.6	85	1006.5	7	7	5	00	00	96	10	2	-
4	5.4	3.2	7.7	86	1009.0	8	6	4	02	04	96	61	8	6.6
5	3.0	1.2	6.7	88	1020.1	0	0	9	00	00	96	10	0	-
6	4.4	3.4	7.8	93	1016.0	8	8	5	09	04	97	02	2	-
7	9.5	8.7	11.2	95	1013.2	0	0	9	09	02	96	10	0	-
8	10.7	6.7	9.8	76	1022.8	0	0	9	10	03	97	02	0	-
9	9.9	9.3	11.7	96	1025.6	7	7	5	00	00	96	10	2	-
10	10.2	8.6	11.2	90	1028.0	0	0	9	06	04	97	02	0	-
11	13.2	8.0	10.7	71	1025.0	0	0	9	12	02	97	02	0	-
12	13.0	4.6	8.4	56	1023.7	0	0	9	11	03	97	02	0	-
13	15.6	6.7	9.8	55	1017.6	8	0	9	12	02	97	02	1	-
14	18.5	14.2	16.2	76	1011.9	8	8	5	25	03	97	02	1	-
15	13.7	13.0	15.0	95	1006.7	0	0	9	11	03	96	10	9	0.8
16	13.9	12.4	14.4	91	1003.3	7	3	9	13	01	97	01	1	-
17	13.8	12.7	14.7	93	1002.8	7	7	5	00	00	96	10	9	2.6
18	14.1	13.9	15.9	99	995.8	8	8	4	32	02	96	61	6	5.7
19	6.2	2.0	7.1	75	1017.5	7	7	5	33	02	97	02	2	-
20	7.4	3.9	8.1	79	1019.8	6	6	9	14	02	97	03	1	-
21	10.2	9.8	12.1	97	1022.0	5	5	9	00	00	96	10	1	-
22	9.2	8.8	11.3	97	1022.2	0	0	9	00	00	96	10	1	-
23	14.3	9.5	11.8	73	1012.4	7	2	5	09	01	97	01	1	-
24	12.7	12.5	14.5	99	1003.3	8	4	4	32	02	96	61	5	0.3
25	9.3	7.2	10.1	87	1005.8	0	0	9	00	00	96	10	0	-
26	9.6	9.2	11.6	97	1000.3	8	0	9	12	01	97	02	1	-
27	9.6	9.0	11.5	96	1013.5	8	4	4	28	04	96	61	2	0.0
28	7.6	7.0	10.0	96	1021.4	0	0	9	36	02	97	02	0	-
29	12.4	11.7	13.7	95	1021.1	0	0	9	09	03	97	02	0	-
30	14.1	8.6	11.2	69	1021.4	0	0	9	12	03	97	01	1	-
31	15.7	7.1	10.0	56	1012.7	8	8	8	12	05	97	02	1	-

Godz. 07

DNI	TEMPERATURA POWIETRZA T	TEMPERATURA PUNKTU ROSY T_d	PRĘŻNOŚĆ PARY WODNEJ e	WILGOTNOŚĆ WZGLĘDNA U	CIŚNIENIE ATMOSFERYCZNE P_o	ZACHMURZENIE N	N_h	h	WIATR dd	v	WIDZIALNOŚĆ V	POGODA ww	W	OPAD R
1	7.9	4.7	8.6	80	1003.9	8	8	6	00	00	96	10	1	-
2	8.4	7.6	10.4	94	1002.8	8	8	4	32	04	96	10	6	1.1
3	5.6	4.9	8.7	95	1006.5	8	8	4	12	01	96	21	2	0.5
4	4.6	2.9	7.5	89	1011.7	8	8	4	32	04	97	02	6	0.0
5	4.2	2.5	7.3	88	1021.2	0	0	9	09	02	96	10	0	-
6	4.4	3.9	8.1	97	1014.6	8	8	4	06	02	96	10	2	-
7	8.6	8.0	10.7	96	1016.3	0	0	9	20	04	95	10	0	-
8	11.1	7.6	10.4	79	1023.5	7	7	5	11	02	97	03	1	-
9	9.6	7.9	10.7	89	1027.2	1	1	9	33	03	96	10	1	-
10	9.8	7.9	10.7	88	1027.6	4	4	5	09	03	96	10	0	-
11	13.0	7.3	10.2	68	1025.2	1	0	9	12	01	97	01	0	-
12	12.2	6.1	9.4	66	1023.2	0	0	9	11	04	97	02	0	-
13	14.9	9.7	12.1	71	1016.1	5	4	9	12	03	97	03	1	-
14	16.3	14.9	17.0	92	1012.1	6	3	5	18	01	96	10	8	0.0
15	15.7	13.0	15.0	84	1004.0	6	0	9	13	03	96	10	1	-
16	13.6	11.4	13.4	86	1004.1	7	7	5	30	01	97	25	1	0.0
17	14.1	12.8	14.8	92	1001.1	8	6	5	00	00	96	10	1	-
18	13.5	12.4	14.4	93	1000.0	7	7	9	31	03	96	10	6	2.8
19	6.6	0.8	6.5	66	1021.7	1	0	9	32	01	98	01	1	-
20	10.2	6.1	9.4	76	1018.3	8	8	9	19	02	97	03	2	-
21	10.2	10.0	12.3	99	1022.8	7	7	9	00	00	96	10	2	-
22	11.0	9.2	11.6	89	1021.2	0	0	9	00	00	96	10	0	-
23	12.9	8.7	11.3	76	1008.3	7	7	5	34	02	97	02	2	-
24	12.2	10.9	13.0	92	1004.6	8	8	3	27	05	96	10	6	0.0
25	10.6	7.9	10.7	84	1004.3	5	0	9	15	01	96	10	1	-
26	10.2	9.6	12.0	96	998.6	8	2	4	14	02	96	61	6	3.2
27	9.8	8.4	11.0	91	1017.2	2	2	9	26	04	96	10	6	0.7
28	11.2	9.4	11.8	89	1022.4	0	0	9	00	00	97	02	0	-
29	12.6	12.2	14.2	98	1021.3	8	8	4	12	03	96	10	1	-
30	13.0	8.0	10.7	71	1020.5	6	0	9	12	01	97	02	1	-
31	15.5	5.8	9.2	52	1012.3	7	3	9	09	05	97	02	2	-

Godz. 13

DNI	TEMPERATURA POWIETRZA T	TEMPERATURA PUNKTU ROSY T_d	PRĘŻNOŚĆ PARY WODNEJ e	WILGOTNOŚĆ WZGLĘDNA U	CIŚNIENIE ATMOSFERYCZNE P_o	ZACHMURZENIE N	N_h	h	WIATR dd	v	WIDZIALNOŚĆ V	POGODA ww	W	OPAD R
1	19.1	5.0	8.7	39	1001.9	7	6	5	27	05	97	05	2	-
2	8.2	5.3	8.9	82	1005.5	8	2	4	27	02	96	61	2	0.3
3	10.6	4.6	8.5	67	1007.2	8	4	5	36	01	97	03	2	-
4	9.0	0.9	6.5	57	1015.5	7	7	5	34	06	97	03	2	-
5	9.8	2.3	7.2	59	1019.3	6	6	5	07	05	98	02	1	-
6	11.7	5.0	8.7	63	1012.7	2	1	5	13	04	97	03	1	-
7	16.9	6.4	9.6	50	1019.1	3	3	6	27	01	98	03	1	-
8	20.5	4.0	8.1	34	1022.9	6	4	5	12	01	98	03	1	-
9	18.3	8.5	11.1	53	1027.1	4	4	6	36	01	97	03	0	-
10	20.7	8.9	11.4	47	1025.9	3	1	5	15	04	97	05	1	-
11	22.7	4.4	8.3	30	1024.3	7	0	9	12	03	98	03	1	-
12	22.5	4.6	8.5	31	1021.0	2	0	9	14	08	97	02	0	-
13	26.6	10.3	12.6	36	1014.0	3	0	9	14	04	97	05	1	-
14	24.2	14.3	16.3	54	1011.1	7	1	5	99	02	97	05	1	-
15	25.7	13.4	15.4	47	1000.9	8	1	6	18	04	97	03	1	-
16	18.9	11.9	14.0	64	1005.0	6	6	5	27	02	97	03	8	0.0
17	19.9	14.3	16.3	70	998.9	8	2	5	36	01	97	02	2	-
18	15.6	8.2	10.9	58	1005.2	7	5	5	25	05	97	03	2	-
19	11.6	0.2	6.2	45	1022.5	4	4	6	25	03	98	02	1	-
20	15.7	8.5	11.1	62	1018.2	8	8	9	24	04	97	02	2	-
21	14.7	7.2	10.2	61	1022.5	7	7	5	09	04	97	03	2	-
22	19.6	5.8	9.2	40	1017.5	3	2	5	07	03	98	03	0	-
23	17.[illegible]	12.3	14.2	73	1005.4	8	6	5	32	01	97	21	2	0.1
24	13.[illegible]	9.6	12.0	76	1006.4	8	8	4	27	05	97	02	6	0.8
25	14.5	9.3	11.7	71	1004.3	7	7	5	21	04	97	01	2	-
26	13.6	8.9	11.4	73	1002.3	6	4	5	15	03	98	01	6	0.3
27	16.5	6.1	9.4	50	1018.9	3	3	5	33	05	98	02	0	-
28	18.5	9.9	12.2	57	1021.3	2	2	5	09	01	98	01	0	-
29	16.[illegible]	12.2	14.2	77	1021.4	8	8	5	12	06	97	02	2	-
30	20.8	6.7	9.8	41	1016.9	6	1	5	12	08	98	02	2	-
31	21.1	6.9	10.0	40	1011.7	5	0	9	12	07	98	02	1	-

Godz. 19

DNI	TEMPERATURA POWIETRZA T	TEMPERATURA PUNKTU ROSY T_d	PRĘŻNOŚĆ PARY WODNEJ e	WILGOTNOŚĆ WZGLĘDNA U	CIŚNIENIE ATMOSFERYCZNE P_o	ZACHMURZENIE N	N_h	h	WIATR dd	v	WIDZIALNOŚĆ V	POGODA ww	W	OPAD R
1	11.8	6.1	9.4	68	1002.6	8	2	5	00	00	97	05	8	0.0
2	8.9	4.1	8.2	72	1005.4	8	8	4	35	01	97	02	6	0.0
3	7.2	6.1	9.4	93	1007.8	8	5	5	00	00	97	25	6	2.8
4	9.0	1.5	6.8	59	1017.4	0	0	9	35	01	98	01	1	-
5	6.0	1.0	6.5	70	1017.6	8	8	5	09	02	97	02	1	-
6	13.8	6.9	9.9	63	1011.8	3	1	5	11	03	96	05	0	-
7	18.7	6.6	9.7	45	1020.2	2	2	6	00	00	98	02	0	-
8	14.3	12.1	14.1	87	1022.7	7	7	5	04	01	98	02	8	2.2
9	16.7	6.9	10.0	52	1026.6	0	0	9	36	02	98	01	0	-
10	19.7	8.5	11.1	48	1023.7	1	0	9	10	02	97	05	0	-
11	19.9	6.8	9.8	42	1022.6	0	0	9	12	03	98	02	1	-
12	20.5	6.3	9.6	40	1018.6	2	0	9	14	03	97	03	0	-
13	25.1	12.1	14.2	44	1011.7	6	3	5	12	01	97	05	8	0.0
14	16.2	15.2	17.2	94	1008.8	8	8	4	32	04	97	95	9	6.7
15	19.6	13.3	15.3	67	1003.0	2	1	5	24	02	96	05	9	5.3
16	20.2	11.2	13.3	56	1003.4	7	5	5	24	02	98	03	1	-
17	15.7	15.2	17.2	97	996.5	8	6	4	32	02	96	61	6	3.0
18	12.7	6.0	9.3	64	1010.2	8	7	5	30	06	97	03	2	-
19	12.4	1.4	6.8	47	1020.7	1	0	9	24	01	98	02	1	-
20	14.7	11.6	13.6	81	1019.7	7	2	5	24	01	97	02	2	-
21	15.3	8.9	11.4	66	1021.9	7	7	5	00	00	97	03	8	0.0
22	18.9	8.6	11.2	51	1014.3	4	1	6	11	02	98	03	0	-
23	15.1	14.4	16.4	96	1003.6	8	8	5	00	00	96	10	6	1.0
24	15.7	4.5	8.4	47	1006.5	0	0	9	30	01	97	01	1	-
25	15.3	8.5	11.1	64	1003.5	6	1	6	12	02	97	01	8	0.4
26	11.6	10.0	12.3	90	1008.9	8	8	3	31	08	98	03	8	0.3
27	16.2	7.2	10.2	55	1020.1	2	1	5	33	04	98	01	1	-
28	17.7	9.8	12.1	60	1020.0	1	0	9	09	05	98	01	0	-
29	17.7	11.7	13.8	68	1020.9	6	2	5	12	04	97	03	1	-
30	18.6	8.5	11.1	52	1013.8	8	8	9	11	06	98	03	2	-
31	20.0	8.2	10.8	46	1012.6	6	1	6	09	03	98	02	2	-

Godz. 01

DNI	TEMPERATURA POWIETRZA	TEMPERATURA PUNKTU ROSY	PRĘŻNOŚĆ PARY WODNEJ	WILGOTNOŚĆ WZGLĘDNA	CIŚNIENIE ATMOSFERYCZNE	ZACHMURZENIE			WIATR		WIDZIALNOŚĆ	POGODA		OPAD
	T	T_d	e	U	P_o	N	N_h	h	dd	v	V	ww	W	R
1	7.7	6.4	9.6	91	1007.9	0	0	9	14	02	97	02	0	–
2	10.3	8.3	10.9	87	1001.5	8	8	6	09	03	96	10	1	–
3	7.6	7.0	10.0	96	1005.8	8	8	5	04	04	96	60	8	2.8
4	5.4	4.5	8.4	94	1007.6	8	5	2	36	08	96	61	6	8.0
5	1.4	0.6	6.4	94	1020.1	0	0	9	06	03	97	02	0	–
6	4.7	4.0	8.1	95	1016.2	8	8	4	09	03	96	10	5	0.0
7	10.5	8.9	11.4	90	1014.7	0	0	9	11	02	96	10	1	–
8	10.3	7.4	10.3	82	1022.9	0	0	9	08	04	97	02	0	–
9	12.9	10.6	12.8	86	1024.9	7	7	5	36	03	96	10	8	0.0
10	10.7	4.8	8.6	67	1028.0	0	0	9	09	03	97	02	0	–
11	13.2	7.3	10.2	67	1025.7	0	0	9	14	01	96	05	0	–
12	12.7	5.7	9.2	62	1025.0	0	0	9	12	03	96	05	0	–
13	13.9	7.7	10.5	66	1019.4	0	0	9	14	05	97	02	0	–
14	17.5	10.9	13.0	65	1013.8	3	0	9	18	06	96	05	0	–
15	16.8	10.3	12.5	65	1007.3	0	0	9	16	04	96	05	1	–
16	14.7	13.8	15.8	94	1004.6	7	3	9	00	00	96	10	2	–
17	14.9	12.0	14.0	83	1003.2	8	8	6	07	03	96	13	2	–
18	14.2	13.7	15.6	97	993.9	7	4	5	32	07	97	21	8	14.1
19	9.2	2.6	7.4	63	1016.5	8	8	5	33	08	97	02	8	0.4
20	7.3	4.3	8.3	81	1021.8	1	0	9	18	02	97	03	0	–
21	11.4	11.2	13.3	99	1021.9	8	8	9	00	00	95	10	2	–
22	8.9	7.9	10.6	93	1022.2	1	1	9	00	00	96	10	1	–
23	14.6	9.0	11.4	69	1011.6	8	6	6	06	03	97	03	1	–
24	14.2	13.5	15.5	95	1002.8	7	7	5	32	04	96	10	2	–
25	8.4	8.0	10.7	97	1006.9	0	0	9	18	03	96	10	1	–
26	10.2	8.4	11.0	88	1001.9	5	0	9	14	02	97	02	1	–
27	10.9	9.1	11.6	89	1013.1	8	8	4	27	09	97	25	2	0.1
28	8.1	6.6	9.7	90	1021.3	0	0	9	34	02	96	10	0	–
29	13.9	12.4	14.4	91	1021.6	7	7	5	09	04	97	02	1	–
30	13.9	8.6	11.2	70	1021.9	0	0	9	09	03	96	05	0	–
31	14.7	5.2	8.9	53	1013.7	0	0	9	12	07	96	05	1	–

Godz. 07

DNI	TEMPERATURA POWIETRZA	TEMPERATURA PUNKTU ROSY	PRĘŻNOŚĆ PARY WODNEJ	WILGOTNOŚĆ WZGLĘDNA	CIŚNIENIE ATMOSFERYCZNE	ZACHMURZENIE			WIATR		WIDZIALNOŚĆ	POGODA		OPAD
	T	T_d	e	U	P_o	N	N_h	h	dd	v	V	ww	W	R
1	10.1	6.7	9.8	79	1004.8	5	3	9	23	04	97	03	1	–
2	10.0	7.9	10.7	87	1002.8	3	0	9	27	05	96	10	1	–
3	7.1	6.4	9.6	96	1006.5	8	7	2	02	03	96	61	2	0.3
4	3.9	2.9	7.5	93	1010.0	8	5	2	33	08	96	61	6	7.6
5	4.0	1.7	6.9	85	1020.8	7	7	5	04	05	96	10	1	–
6	5.7	3.5	7.9	86	1015.3	8	8	4	14	02	96	10	5	0.0
7	10.8	9.4	11.8	91	1016.8	0	0	9	22	03	95	10	1	–
8	11.3	8.3	10.9	82	1023.6	5	5	9	09	02	96	10	1	–
9	13.0	11.1	13.2	88	1026.2	2	1	6	32	02	96	10	8	0.0
10	11.5	7.2	10.1	75	1027.8	1	1	5	09	05	96	10	0	–
11	13.8	7.6	10.4	66	1026.0	1	0	9	14	01	96	05	0	–
12	14.5	6.7	9.8	60	1024.1	1	1	9	12	04	96	05	0	–
13	14.1	9.0	11.5	71	1017.7	5	0	9	12	02	96	05	1	–
14	18.3	11.4	13.5	64	1013.1	7	3	7	18	02	96	05	1	–
15	18.0	10.8	13.0	63	1004.7	2	0	9	15	04	96	05	0	–
16	15.9	12.5	14.5	80	1004.7	7	7	9	22	03	96	10	1	–
17	16.8	14.6	16.6	87	1001.3	6	6	9	09	04	96	10	9	1.9
18	14.0	13.5	15.4	97	999.6	8	6	4	27	08	96	21	8	3.3
19	7.6	0.9	6.5	62	1021.7	0	0	9	32	05	98	02	1	–
20	10.0	4.4	8.4	68	1020.7	8	8	9	16	04	97	03	1	–
21	12.3	11.9	14.0	98	1023.3	8	4	5	09	03	95	60	2	0.0
22	12.2	8.6	11.2	79	1021.3	1	0	9	07	02	96	10	0	–
23	12.4	8.6	11.2	78	1007.7	8	8	9	04	04	97	61	2	0.0
24	12.4	11.5	13.5	94	1004.5	8	8	4	32	07	96	61	2	0.0
25	11.5	9.3	11.7	87	1005.9	1	1	9	18	02	96	10	0	–
26	11.3	10.5	12.7	95	1001.1	7	5	6	16	05	96	21	6	2.1
27	11.3	8.9	11.4	85	1016.7	5	3	4	27	07	97	01	8	0.0
28	9.4	9.0	11.5	97	1022.6	8	8	2	04	05	95	28	1	–
29	14.3	12.5	14.5	89	1022.1	8	8	3	11	05	96	10	2	–
30	14.9	7.5	10.4	61	1021.4	4	0	9	12	06	97	01	1	–
31	15.8	5.2	8.8	49	1012.6	2	0	9	09	07	97	01	0	–

Godz. 13

DNI	TEMPERATURA POWIETRZA	TEMPERATURA PUNKTU ROSY	PRĘŻNOŚĆ PARY WODNEJ	WILGOTNOŚĆ WZGLĘDNA	CIŚNIENIE ATMOSFERYCZNE	ZACHMURZENIE			WIATR		WIDZIALNOŚĆ	POGODA		OPAD
	T	T_d	e	U	P_o	N	N_h	h	dd	v	V	ww	W	R
1	21.2	6.8	9.9	39	1002.0	5	5	5	25	08	97	05	1	–
2	14.0	7.6	10.4	65	1004.7	7	7	5	28	03	97	05	1	–
3	8.7	6.8	9.9	88	1007.1	8	4	4	36	06	96	60	6	2.8
4	7.9	4.0	8.1	76	1014.7	7	7	4	34	07	97	03	6	2.2
5	6.1	1.3	6.7	72	1020.0	8	8	5	05	05	97	02	2	–
6	12.5	6.9	10.0	69	1013.6	6	5	5	14	02	96	05	2	–
7	18.1	9.0	11.4	55	1018.9	2	2	5	30	06	96	05	0	–
8	20.8	6.8	9.8	40	1023.3	6	1	6	04	02	97	03	2	–
9	19.5	6.7	9.8	43	1027.0	6	6	6	32	05	97	03	1	–
10	21.6	6.6	9.8	38	1026.6	3	3	7	11	04	97	05	1	–
11	21.8	5.5	9.0	35	1025.0	1	1	7	09	06	96	05	0	–
12	21.8	5.5	9.0	35	1022.5	1	0	9	12	06	97	02	0	–
13	26.8	11.6	13.6	39	1015.5	3	0	9	18	07	96	05	1	–
14	25.9	13.2	15.2	45	1011.4	3	1	6	20	03	97	05	1	–
15	25.9	12.4	14.4	43	1002.3	6	3	9	15	05	97	03	1	–
16	21.2	9.8	12.1	48	1004.9	4	2	6	28	03	97	03	6	0.0
17	21.1	15.1	17.1	68	998.0	8	4	6	12	03	96	05	2	–
18	19.0	11.2	13.3	61	1005.6	6	6	5	27	07	97	03	2	–
19	12.2	– 0.9	5.7	40	1022.6	3	3	7	30	05	98	01	1	–
20	17.1	7.9	10.6	55	1019.3	8	3	6	20	04	97	03	2	–
21	15.8	5.5	9.0	47	1022.7	7	5	6	07	02	97	03	6	0.4
22	18.6	7.5	10.3	48	1018.1	4	2	7	09	05	98	03	1	–
23	15.3	12.6	14.6	84	1004.8	8	6	4	04	05	96	10	6	1.3
24	12.7	10.2	12.4	85	1006.3	8	8	3	29	10	96	10	6	0.0
25	17.2	8.0	10.8	55	1005.3	7	3	6	22	08	97	60	1	0.0
26	12.0	8.4	11.0	79	1003.9	8	8	5	18	06	98	01	2	–
27	18.2	5.1	8.8	42	1018.2	6	6	6	29	10	97	03	1	–
28	16.4	10.9	13.0	70	1021.7	6	6	5	00	00	97	03	2	–
29	17.9	12.4	14.4	70	1022.3	7	7	5	14	06	96	05	2	–
30	19.5	5.3	8.9	39	1018.0	6	0	9	10	05	97	01	2	–
31	21.2	4.8	8.6	34	1011.6	4	1	7	08	10	98	02	1	–

Godz. 19

DNI	TEMPERATURA POWIETRZA	TEMPERATURA PUNKTU ROSY	PRĘŻNOŚĆ PARY WODNEJ	WILGOTNOŚĆ WZGLĘDNA	CIŚNIENIE ATMOSFERYCZNE	ZACHMURZENIE			WIATR		WIDZIALNOŚĆ	POGODA		OPAD
	T	T_d	e	U	P_o	N	N_h	h	dd	v	V	ww	W	R
1	13.1	9.4	11.8	78	1002.6	6	4	5	00	00	96	10	8	0.1
2	9.8	7.7	10.5	87	1005.1	8	4	5	35	05	96	25	8	0.8
3	7.4	6.1	9.4	91	1007.2	8	2	4	04	05	96	60	6	0.4
4	8.4	2.7	7.4	68	1017.2	1	1	5	03	04	97	01	1	–
5	5.4	2.2	7.2	80	1018.1	8	8	4	09	03	96	10	2	–
6	14.1	8.8	11.3	70	1012.7	4	3	6	12	04	96	05	1	–
7	18.3	8.3	10.9	52	1020.0	1	1	6	32	01	97	01	1	–
8	18.5	8.3	11.0	51	1022.4	5	2	6	00	00	97	01	1	–
9	17.5	6.5	9.6	48	1026.2	1	1	6	32	03	97	01	1	–
10	19.6	6.8	9.9	43	1024.7	0	0	9	10	02	97	05	1	–
11	19.9	5.4	9.0	39	1023.7	0	0	9	09	06	96	05	0	–
12	21.0	6.5	9.7	39	1019.8	1	0	9	14	06	97	02	0	–
13	24.2	12.7	14.7	49	1013.2	2	0	9	18	04	96	05	1	–
14	23.2	11.1	13.2	47	1008.8	5	2	6	18	04	97	05	8	0.0
15	22.0	14.6	16.6	63	1002.8	5	2	9	26	06	97	02	9	0.1
16	21.4	11.8	13.9	54	1003.6	7	1	6	00	00	97	01	2	–
17	16.0	15.5	17.6	97	995.2	8	8	4	17	03	96	91	9	37.4
18	14.4	10.6	12.8	78	1009.3	8	4	5	22	01	97	80	2	0.2
19	12.6	2.9	7.5	52	1022.0	1	1	6	00	00	98	01	1	–
20	13.5	11.3	13.4	86	1020.2	8	2	5	00	00	96	21	6	1.6
21	16.6	10.4	12.6	67	1021.8	4	2	5	00	00	97	01	2	–
22	19.1	9.1	11.6	52	1014.4	4	1	6	08	03	97	01	1	–
23	16.8	13.5	15.4	81	1002.8	6	6	5	34	03	96	10	2	–
24	15.0	11.9	13.9	82	1006.9	6	3	5	00	00	96	10	1	–
25	15.1	8.7	11.2	65	1005.0	6	6	9	20	04	97	21	2	0.0
26	12.5	10.4	12.6	87	1008.4	7	7	5	27	05	96	25	6	0.2
27	16.6	6.0	9.3	49	1019.7	2	1	6	32	05	97	01	1	–
28	16.4	12.3	14.2	76	1020.9	3	2	6	05	05	97	01	1	–
29	19.7	9.4	11.8	51	1021.5	3	3	6	12	03	97	01	1	–
30	19.3	6.9	10.0	45	1014.6	7	1	9	10	06	97	02	2	–
31	20.4	5.3	8.9	37	1011.9	3	0	9	09	05	98	02	0	–

Godz. 01

DNI	TEMPERATURA POWIETRZA T	TEMPERATURA PUNKTU ROSY T_d	PRĘŻNOŚĆ PARY WODNEJ e	WILGOTNOŚĆ WZGLĘDNA U	CIŚNIENIE ATMOSFERYCZNE P_o	ZACHMURZENIE N	N_h	h	WIATR dd	v	WIDZIALNOŚĆ V	POGODA ww	W	OPAD R
1	6.4	4.1	8.2	85	1011.5	0	0	9	20	01	98	02	1	-
2	10.5	8.1	10.8	85	1003.6	2	2	9	14	01	97	03	1	-
3	11.7	11.3	13.4	98	1003.8	8	7	3	00	00	95	60	8	5.1
4	11.1	9.9	12.2	92	1003.3	7	3	6	09	04	96	10	6	0.0
5	4.9	2.4	7.3	84	1015.6	8	8	3	33	06	97	02	2	-
6	6.3	5.6	9.1	95	1015.7	8	7	2	00	00	96	10	2	-
7	6.5	6.5	9.7	100	1016.3	0	0	9	00	00	92	46	1	-
8	10.4	9.6	12.0	95	1020.8	0	0	9	00	00	96	10	0	-
9	10.5	8.5	11.1	87	1022.3	0	0	9	36	03	97	02	1	-
10	11.5	5.5	9.0	67	1026.5	0	0	9	06	03	97	02	0	-
11	9.9	5.1	8.8	72	1026.7	0	0	9	09	03	97	02	0	-
12	9.7	6.0	9.4	78	1026.4	0	0	9	09	02	98	02	0	-
13	10.3	7.0	10.0	80	1023.5	0	0	9	11	02	98	02	0	-
14	14.3	8.8	11.3	70	1016.7	3	2	9	18	03	98	03	0	-
15	15.1	8.4	11.0	64	1011.5	0	0	9	17	03	98	02	0	-
16	17.4	12.6	14.6	73	1004.7	6	3	9	20	01	97	02	2	-
17	15.9	14.3	16.3	90	1004.3	7	5	7	00	00	97	25	9	0.3
18	15.2	11.5	13.6	79	997.2	3	3	9	16	04	97	03	1	-
19	13.3	11.4	13.5	88	1011.2	7	5	7	29	04	97	03	1	-
20	6.3	1.3	6.7	70	1023.1	2	0	9	09	02	98	01	1	-
21	11.7	7.6	10.4	76	1020.4	4	2	8	00	00	98	01	1	-
22	11.5	8.5	11.1	82	1019.8	2	0	9	03	04	97	03	1	-
23	14.5	11.9	14.0	85	1008.2	8	4	7	05	05	96	61	2	2.9
24	12.1	11.5	13.6	96	1001.2	2	2	9	00	00	96	10	8	2.0
25	12.2	10.5	12.7	89	1006.2	8	8	4	28	06	97	02	2	-
26	13.1	12.0	14.0	93	1005.0	7	3	7	15	02	97	02	6	2.3
27	10.7	9.5	11.9	92	1009.9	8	8	3	25	04	96	10	2	-
28	10.6	9.2	11.6	91	1017.1	8	8	3	32	06	97	02	2	-
29	12.6	11.5	13.5	93	1021.5	8	8	3	06	05	96	10	6	0.0
30	9.4	6.2	9.4	80	1023.7	0	0	9	08	02	98	02	0	-
31	9.2	6.0	9.3	80	1016.5	2	0	9	10	03	98	02	1	-

Godz. 07

DNI	TEMPERATURA POWIETRZA T	TEMPERATURA PUNKTU ROSY T_d	PRĘŻNOŚĆ PARY WODNEJ e	WILGOTNOŚĆ WZGLĘDNA U	CIŚNIENIE ATMOSFERYCZNE P_o	ZACHMURZENIE N	N_h	h	WIATR dd	v	WIDZIALNOŚĆ V	POGODA ww	W	OPAD R
1	10.0	5.7	9.1	74	1007.7	2	1	9	18	04	98	02	1	-
2	13.0	8.0	10.7	71	1003.5	5	3	6	18	02	97	01	1	-
3	12.7	11.6	13.6	93	1004.2	7	5	2	23	02	96	10	6	0.2
4	11.9	11.3	13.4	96	1004.3	7	4	6	14	01	95	21	9	5.7
5	4.5	3.0	7.6	90	1016.5	8	7	3	34	05	96	10	6	0.0
6	6.9	6.0	9.4	94	1015.6	8	7	2	28	01	95	10	2	-
7	10.1	9.3	11.7	95	1017.6	0	0	9	00	00	96	10	4	-
8	13.9	10.3	12.5	79	1021.9	0	0	9	00	00	95	10	0	-
9	12.0	8.2	10.8	77	1023.8	1	0	9	34	01	95	10	0	-
10	12.1	5.2	8.9	63	1027.6	0	0	9	36	02	97	02	0	-
11	12.7	6.5	9.6	66	1027.1	1	0	9	10	02	98	02	0	-
12	13.7	6.0	9.3	60	1026.8	1	0	9	11	03	98	02	0	-
13	14.9	6.5	9.7	57	1021.6	1	0	9	15	06	98	02	0	-
14	16.9	10.1	12.4	65	1016.4	1	1	9	18	02	97	01	1	-
15	15.7	10.5	12.6	71	1009.9	6	5	7	15	02	97	25	1	0.0
16	17.0	14.2	16.2	84	1005.0	7	6	7	32	01	97	02	9	1.7
17	16.1	14.9	17.0	93	1003.4	8	7	2	11	02	96	10	8	0.1
18	16.0	11.4	13.5	74	998.8	6	6	5	22	08	98	02	1	-
19	8.3	5.7	9.1	83	1017.6	8	8	4	34	08	98	21	2	0.5
20	9.3	1.9	7.0	60	1022.6	1	0	9	17	01	98	02	0	-
21	13.3	7.0	10.0	65	1021.4	3	3	9	04	02	97	01	1	-
22	13.5	8.3	11.0	71	1018.5	6	2	9	02	05	97	02	1	-
23	16.3	14.2	16.2	88	1005.6	7	7	4	09	04	96	10	6	0.0
24	13.8	12.7	14.7	93	1000.7	7	5	7	29	03	96	10	1	-
25	13.2	9.5	11.9	78	1007.1	0	0	9	27	02	97	02	1	-
26	13.5	12.0	14.0	91	1004.5	8	3	7	14	03	96	60	2	0.0
27	11.2	9.8	12.1	91	1012.3	8	8	3	27	07	96	21	5	1.0
28	10.7	10.1	12.4	96	1018.1	8	7	3	31	05	95	60	2	1.1
29	14.3	9.3	11.7	72	1022.8	1	0	9	10	05	98	01	5	0.0
30	14.7	5.8	9.2	55	1023.5	1	0	9	08	02	98	02	0	-
31	15.3	6.3	9.5	55	1014.8	0	0	9	10	03	98	02	0	-

Godz. 13

DNI	TEMPERATURA POWIETRZA T	TEMPERATURA PUNKTU ROSY T_d	PRĘŻNOŚĆ PARY WODNEJ e	WILGOTNOŚĆ WZGLĘDNA U	CIŚNIENIE ATMOSFERYCZNE P_o	ZACHMURZENIE N	N_h	h	WIATR dd	v	WIDZIALNOŚĆ V	POGODA ww	W	OPAD R
1	20.7	6.9	9.9	41	1004.2	5	5	6	23	08	97	03	1	-
2	19.6	10.0	12.3	54	1003.2	5	1	6	26	01	97	03	1	-
3	16.9	11.4	13.5	70	1004.1	6	2	5	18	02	97	21	2	0.0
4	8.0	6.3	9.5	89	1009.8	8	8	3	28	08	96	10	8	0.0
5	6.1	4.2	8.3	88	1017.5	8	7	3	33	04	96	60	5	0.0
6	9.8	6.4	9.6	79	1015.3	8	8	4	15	02	96	10	2	-
7	19.5	9.9	12.2	54	1018.2	2	2	6	23	01	97	03	0	-
8	20.3	7.3	10.2	43	1021.6	3	3	9	01	05	97	03	0	-
9	19.9	7.0	10.0	43	1024.1	2	2	7	35	06	98	03	0	-
10	18.5	5.0	8.7	41	1027.1	1	1	7	03	03	98	03	0	-
11	18.8	1.4	6.8	31	1026.6	0	0	9	11	04	98	02	0	-
12	20.2	5.6	9.1	38	1025.0	1	1	6	15	07	98	02	0	-
13	23.6	9.3	11.7	40	1019.2	2	1	7	17	04	98	03	0	-
14	25.5	6.5	9.6	30	1014.7	2	2	7	21	07	98	02	0	-
15	25.4	8.5	11.1	34	1005.4	2	1	7	18	07	98	03	1	-
16	22.5	13.6	15.6	57	1004.3	5	2	5	30	02	97	02	1	-
17	19.9	15.4	17.5	75	1001.3	8	3	5	10	04	97	03	2	-
18	17.9	12.6	14.6	71	1004.9	7	5	6	24	06	97	02	8	0.0
19	13.2	2.0	7.1	46	1020.1	3	1	6	02	07	98	02	1	-
20	16.3	2.4	7.3	39	1020.6	1	0	9	00	00	99	02	0	-
21	19.1	6.4	9.6	43	1020.4	6	6	6	02	04	98	03	1	-
22	19.7	7.2	10.2	44	1015.0	7	1	6	05	07	98	03	2	-
23	21.4	12.1	14.1	55	1002.6	6	6	6	14	03	98	17	1	-
24	18.6	13.2	15.1	71	1001.0	6	5	5	27	08	97	02	2	-
25	19.3	9.1	11.6	52	1006.7	6	3	7	00	00	98	03	1	-
26	13.5	10.5	12.7	82	1005.3	7	6	5	25	08	97	80	6	0.2
27	12.0	9.0	11.5	82	1015.9	7	7	4	29	09	98	02	8	0.4
28	14.4	12.2	14.2	87	1019.3	7	7	3	34	05	97	01	6	0.2
29	19.9	5.4	9.0	39	1022.6	4	4	7	08	05	98	02	1	-
30	19.6	4.3	8.3	36	1020.8	2	1	7	13	05	98	02	0	-
31	20.1	3.3	7.8	33	1013.0	2	1	8	10	07	98	03	0	-

Godz. 19

DNI	TEMPERATURA POWIETRZA T	TEMPERATURA PUNKTU ROSY T_d	PRĘŻNOŚĆ PARY WODNEJ e	WILGOTNOŚĆ WZGLĘDNA U	CIŚNIENIE ATMOSFERYCZNE P_o	ZACHMURZENIE N	N_h	h	WIATR dd	v	WIDZIALNOŚĆ V	POGODA ww	W	OPAD R
1	16.7	9.0	11.5	61	1003.1	7	6	6	22	01	97	03	8	0.3
2	12.5	11.4	13.5	93	1003.8	8	8	5	06	02	96	91	2	12.6
3	12.6	10.5	12.7	87	1004.9	7	5	4	30	03	96	10	9	0.0
4	5.7	4.3	8.3	91	1014.0	8	8	3	33	08	96	10	2	-
5	6.7	5.3	8.9	91	1016.3	8	7	4	32	02	96	10	6	0.0
6	10.3	7.8	10.6	85	1014.7	5	0	9	08	02	96	10	2	-
7	16.2	10.0	12.2	67	1019.0	0	0	9	04	02	97	01	0	-
8	17.7	10.0	12.3	61	1020.7	5	2	6	10	02	97	01	1	-
9	15.9	6.6	9.7	54	1024.6	0	0	9	35	04	98	01	0	-
10	15.3	5.8	9.2	53	1025.5	0	0	9	04	02	98	01	0	-
11	16.3	3.3	7.8	42	1025.7	1	0	9	08	04	98	03	0	-
12	17.5	7.0	10.0	50	1023.7	0	0	9	12	03	98	02	0	-
13	21.7	9.3	11.7	45	1017.1	2	0	9	15	02	98	01	0	-
14	21.9	9.4	11.8	45	1012.2	1	0	9	16	01	98	03	0	-
15	23.3	13.2	15.2	53	1003.3	6	1	7	17	01	98	02	1	-
16	20.1	14.1	16.1	68	1004.4	6	1	6	30	01	97	02	1	-
17	17.7	13.9	15.8	78	998.4	7	2	5	16	02	97	25	9	0.1
18	16.1	11.7	13.8	75	1008.9	4	1	6	27	02	97	02	1	-
19	10.7	1.7	6.9	54	1021.3	1	1	6	34	04	98	01	0	-
20	15.1	3.6	7.9	46	1019.2	6	4	7	29	02	98	03	1	-
21	15.8	8.8	11.3	63	1019.8	4	3	7	36	04	97	01	1	-
22	18.6	9.2	11.6	54	1011.6	7	1	7	03	06	98	03	2	-
23	15.5	12.6	14.6	83	1001.9	7	6	5	14	01	97	91	9	2.9
24	12.9	10.6	12.8	86	1005.3	8	8	4	29	07	96	21	9	0.0
25	17.8	10.6	12.8	63	1006.1	8	4	7	00	00	98	03	2	-
26	11.9	7.6	10.4	75	1008.0	6	5	5	25	05	98	02	8	0.4
27	11.7	8.7	11.2	82	1016.9	7	7	4	30	07	98	02	8	0.0
28	13.8	12.1	14.2	90	1020.0	8	8	4	05	04	96	60	2	0.0
29	17.6	7.4	10.3	51	1022.6	4	4	7	09	02	98	03	0	-
30	16.6	6.3	9.5	50	1018.2	5	0	9	12	03	98	02	1	-
31	17.7	6.2	9.5	47	1012.4	2	1	7	12	02	98	03	0	-

Godz. 01

DNI	TEMPERATURA POWIETRZA T	TEMPERATURA PUNKTU ROSY T_d	PRĘŻNOŚĆ PARY WODNEJ e	WILGOTNOŚĆ WZGLĘDNA U	CIŚNIENIE ATMOSFERYCZNE P_o	ZACHMURZENIE N	N_h	h	WIATR dd	v	WIDZIALNOŚĆ V	POGODA ww	W	OPAD R
1	4.6	3.4	7.8	92	1013.8	0	0	9	18	02	97	02	1	–
2	11.1	8.9	11.4	86	1005.5	3	3	5	14	02	97	03	0	–
3	12.1	8.7	11.3	80	1004.5	0	0	9	15	05	97	02	8	0.2
4	11.3	9.1	11.6	86	1006.5	0	0	9	11	02	97	02	1	–
5	9.2	8.2	10.8	93	1011.7	8	8	4	29	06	97	21	9	5.6
6	8.4	7.3	10.3	93	1015.7	8	8	4	24	01	96	10	2	–
7	9.6	9.0	11.5	96	1016.8	6	6	5	33	02	96	10	1	–
8	11.3	10.7	12.9	96	1020.2	4	0	9	27	01	96	10	1	–
9	13.7	13.0	15.0	95	1020.5	8	8	5	34	05	97	03	8	0.0
10	10.1	8.9	11.4	92	1025.7	0	0	9	33	02	97	02	0	–
11	9.8	7.1	10.1	83	1026.9	0	0	9	03	02	97	02	0	–
12	9.5	6.3	9.5	80	1027.8	0	0	9	03	02	97	02	0	–
13	10.9	6.7	9.8	75	1026.3	0	0	9	11	02	97	02	0	–
14	12.3	8.9	11.4	80	1019.9	0	0	9	14	02	97	02	0	–
15	13.4	8.7	11.2	73	1015.2	0	0	9	15	02	97	02	0	–
16	16.5	11.8	13.8	74	1007.1	3	0	9	15	03	97	01	1	–
17	16.9	15.4	17.4	91	1005.0	8	8	5	21	03	97	80	2	0.0
18	15.7	13.0	15.0	84	1001.6	2	2	5	15	04	97	03	8	0.0
19	13.3	12.4	14.4	94	1010.9	4	0	9	00	00	96	10	1	–
20	6.6	3.5	7.9	81	1022.6	4	1	6	35	02	97	03	1	–
21	11.7	7.2	10.1	74	1020.6	8	8	8	29	01	97	02	2	–
22	13.3	9.8	12.1	79	1018.3	7	7	9	35	05	97	02	6	0.0
23	15.5	14.6	16.7	95	1008.2	8	2	5	06	02	97	03	9	5.1
24	11.3	11.1	13.2	99	1001.9	0	0	9	17	03	96	10	9	3.7
25	12.9	11.6	13.6	92	1005.6	8	8	4	24	05	96	10	8	0.4
26	10.7	9.7	12.0	94	1007.5	0	0	9	09	01	97	02	1	–
27	9.4	8.4	11.0	93	1009.6	6	4	9	24	03	97	01	2	–
28	10.5	9.5	11.9	94	1013.8	8	8	4	27	04	96	80	2	1.2
29	11.5	10.1	12.4	91	1021.0	8	8	4	03	01	96	10	6	0.0
30	10.4	8.2	10.8	86	1025.3	0	0	9	06	01	97	02	0	–
31	10.1	6.7	9.8	79	1018.3	0	0	9	07	02	97	02	0	–

Godz. 13

DNI	T	T_d	e	U	P_o	N	N_h	h	dd	v	V	ww	W	R
1	19.0	7.3	10.2	46	1007.0	4	1	6	19	07	98	02	0	–
2	21.3	10.6	12.8	51	1004.0	2	2	5	22	04	98	03	1	–
3	17.7	10.5	12.7	63	1006.0	6	4	5	14	04	97	03	8	0.0
4	19.7	11.0	13.1	57	1007.2	6	2	5	24	01	97	02	2	–
5	8.9	8.1	10.8	94	1015.6	8	6	4	30	03	96	61	2	0.2
6	11.5	8.9	11.4	84	1015.9	8	8	4	12	02	97	02	2	–
7	17.7	12.7	14.7	73	1017.7	5	3	5	29	03	97	01	2	–
8	17.1	15.2	17.3	89	1020.0	7	7	5	33	05	97	25	2	1.2
9	18.1	8.8	11.3	54	1023.0	5	2	5	33	07	97	01	8	0.0
10	17.7	6.7	9.8	49	1027.2	4	4	6	30	03	97	02	0	–
11	17.4	2.0	7.0	35	1027.3	1	1	6	01	02	98	02	0	–
12	20.2	5.3	8.9	38	1027.1	3	3	6	10	05	98	02	0	–
13	22.5	8.0	10.7	39	1022.7	0	0	9	12	07	98	02	0	–
14	25.8	9.6	12.0	36	1016.8	3	3	6	18	04	98	03	0	–
15	24.9	9.8	12.1	38	1009.8	2	2	6	15	08	98	03	0	–
16	23.1	13.8	15.7	56	1005.4	6	2	5	18	04	97	02	8	0.0
17	21.2	14.8	16.8	67	1003.6	7	5	5	19	01	97	02	2	–
18	20.5	10.9	13.1	54	1006.5	6	4	5	21	07	97	01	1	–
19	9.2	3.7	8.0	69	1018.9	8	3	4	33	08	97	02	6	0.0
20	14.1	6.2	9.5	59	1020.6	8	8	9	32	03	98	03	2	–
21	17.3	10.9	13.0	66	1020.1	7	3	5	34	02	97	03	2	–
22	20.1	10.9	13.0	55	1013.3	6	4	9	36	06	97	01	2	–
23	23.0	13.0	15.0	53	1003.2	7	7	5	09	03	98	29	8	0.0
24	18.5	13.4	15.4	72	1001.0	7	7	5	16	03	97	25	1	0.2
25	14.8	11.5	13.5	80	1008.2	8	8	4	27	02	97	02	2	–
26	20.1	10.9	13.0	55	1004.8	6	6	5	12	04	97	03	2	–
27	13.7	11.3	13.4	85	1013.1	8	8	4	24	06	97	25	2	0.0
28	13.9	12.3	14.3	90	1017.0	8	8	4	34	06	96	10	8	0.3
29	18.6	5.6	9.1	43	1023.4	2	2	6	07	04	98	02	0	–
30	19.3	3.6	7.9	35	1022.2	1	1	6	07	05	98	02	0	–
31	20.1	4.8	8.6	37	1014.2	5	2	6	09	05	98	02	1	–

Godz. 07

DNI	T	T_d	e	U	P_o	N	N_h	h	dd	v	V	ww	W	R
1	8.6	6.2	9.5	85	1011.0	0	0	9	15	04	97	02	1	–
2	12.6	8.6	11.2	77	1005.3	6	0	9	15	02	97	01	1	–
3	13.7	8.8	11.3	72	1005.6	5	2	9	18	03	97	01	1	–
4	15.7	11.1	13.2	74	1005.0	7	1	9	10	03	97	02	8	0.0
5	7.2	6.6	9.7	96	1013.5	8	6	4	29	06	97	21	6	5.5
6	9.0	8.4	11.0	96	1016.0	8	8	4	25	02	96	10	2	–
7	11.3	10.3	12.6	94	1017.5	8	8	4	29	02	96	21	2	0.0
8	12.7	9.6	11.9	81	1020.4	7	6	6	31	01	97	80	1	0.0
9	12.9	12.0	14.0	94	1022.4	8	5	4	31	04	96	61	6	4.1
10	10.7	8.7	11.2	87	1026.9	3	3	5	33	04	97	03	1	–
11	12.4	7.0	10.0	70	1027.7	0	0	9	06	03	98	02	0	–
12	14.5	5.5	9.0	55	1028.1	0	0	9	06	04	98	02	0	–
13	15.7	8.3	10.9	61	1025.2	0	0	9	11	02	97	02	0	–
14	15.1	9.5	11.9	69	1018.7	0	0	9	15	03	98	02	0	–
15	17.5	9.4	11.8	59	1012.9	0	0	9	16	05	98	02	0	–
16	17.7	14.1	16.0	79	1006.3	7	1	5	15	03	97	01	1	–
17	16.3	14.7	16.8	91	1004.3	7	3	5	15	02	96	21	8	8.9
18	18.1	12.2	14.2	68	1002.4	0	0	9	18	06	97	02	0	–
19	13.1	11.4	13.5	89	1013.0	8	8	4	30	07	96	10	1	–
20	7.1	2.8	7.5	74	1022.4	6	6	8	36	02	97	02	1	–
21	12.3	7.6	10.4	73	1020.9	8	8	9	31	03	97	02	2	–
22	14.3	9.5	11.8	73	1017.1	8	3	5	36	04	97	01	8	0.9
23	16.5	14.6	16.6	89	1006.8	7	7	4	06	03	96	10	2	–
24	15.3	13.3	15.3	88	1001.2	2	0	9	24	02	97	01	1	–
25	12.9	11.2	13.3	89	1007.3	8	8	4	24	02	96	10	2	–
26	14.5	11.7	13.8	84	1006.7	5	1	4	15	01	96	10	1	–
27	11.5	9.3	11.7	87	1011.3	6	6	4	24	04	96	10	1	–
28	11.1	10.9	13.0	99	1015.2	8	8	4	32	07	97	02	8	1.8
29	13.1	9.2	11.6	77	1023.3	1	0	9	36	04	97	01	1	–
30	14.5	7.0	10.0	61	1025.9	0	0	9	06	02	97	02	0	–
31	15.3	8.5	11.1	64	1016.5	1	1	9	07	02	97	03	0	–

Godz. 19

DNI	T	T_d	e	U	P_o	N	N_h	h	dd	v	V	ww	W	R
1	16.7	9.5	11.8	62	1005.4	2	1	6	15	04	98	03	1	–
2	15.3	13.5	15.5	89	1004.6	8	8	5	18	02	97	01	9	0.2
3	15.7	11.1	13.2	74	1005.7	5	4	5	04	02	97	01	2	–
4	11.5	10.5	12.7	94	1010.1	8	8	5	27	02	97	95	2	4.0
5	9.2	8.2	10.8	93	1014.5	8	8	4	27	02	96	10	6	0.2
6	12.9	10.4	12.6	85	1015.3	2	2	5	29	01	97	02	1	–
7	16.1	10.3	12.5	68	1018.3	5	0	9	34	02	97	03	1	–
8	15.5	13.9	15.9	90	1019.6	7	5	5	34	05	97	02	2	–
9	15.7	10.5	12.6	71	1023.4	0	0	9	33	03	97	02	1	–
10	14.9	8.9	11.4	67	1026.3	0	0	9	35	02	97	01	0	–
11	16.2	2.6	7.4	40	1026.4	0	0	9	05	03	98	02	0	–
12	17.3	8.2	10.8	55	1025.9	0	0	9	07	02	98	02	0	–
13	18.7	9.5	11.9	55	1020.2	0	0	9	13	03	98	02	0	–
14	19.9	11.5	13.5	58	1015.0	0	0	9	16	02	98	02	0	–
15	21.5	11.6	13.6	53	1006.8	6	3	9	15	04	97	03	1	–
16	20.6	15.8	17.9	74	1004.4	8	3	6	00	00	97	01	1	–
17	19.7	14.8	16.8	73	1001.8	8	6	5	18	03	97	03	2	–
18	18.5	13.8	15.8	74	1009.1	6	0	9	27	01	97	01	1	–
19	8.8	3.8	8.0	71	1020.7	6	6	6	36	02	97	01	2	–
20	12.9	7.9	10.6	71	1019.7	8	8	8	26	01	97	02	2	–
21	15.5	9.6	11.9	68	1018.9	7	7	9	32	03	97	02	2	–
22	15.3	14.1	16.1	92	1010.6	8	2	4	03	07	96	61	8	3.2
23	16.3	13.7	15.6	84	1002.0	7	7	4	34	04	97	17	8	0.1
24	16.5	13.5	15.5	83	1002.8	6	5	5	25	04	97	02	9	–
25	14.9	11.4	13.5	79	1007.7	6	3	5	00	00	97	03	2	–
26	11.7	9.1	11.6	84	1008.0	6	6	5	24	05	97	01	9	1.1
27	12.3	9.4	11.8	82	1014.7	7	7	4	27	06	97	01	8	0.0
28	13.5	11.5	13.5	87	1019.3	8	8	4	36	04	96	10	6	0.0
29	16.7	5.3	8.9	47	1023.9	0	0	9	06	02	98	02	0	–
30	17.5	8.9	11.4	57	1019.5	1	1	6	09	02	98	02	0	–
31	17.7	7.0	10.0	49	1013.7	6	3	6	06	02	98	01	1	–

Godz. 01

DNI	TEMPERATURA POWIETRZA T	TEMPERATURA PUNKTU ROSY T_d	PRĘŻNOŚĆ PARY WODNEJ e	WILGOTNOŚĆ WZGLĘDNA U	CIŚNIENIE ATMOSFERYCZNE P_o	ZACHMURZENIE N	N_h	h	WIATR dd	v	WIDZIALNOŚĆ V	POGODA ww	W	OPAD R
1	9.8	4.9	8.7	72	1006.9	0	0	9	18	04	98	02	0	-
2	9.2	6.9	9.9	85	1001.2	0	0	9	14	03	96	10	8	0.1
3	7.2	5.2	8.8	87	1006.3	3	3	7	27	01	97	01	1	-
4	4.9	4.2	8.2	95	1008.1	8	6	4	35	03	94	61	6	8.4
5	3.6	1.3	6.7	85	1019.8	0	0	9	09	02	97	02	0	-
6	4.0	1.4	6.8	83	1015.7	8	8	5	09	04	97	02	2	-
7	9.9	7.4	10.3	84	1013.3	2	2	6	12	04	96	10	0	-
8	13.3	5.2	8.9	58	1022.2	0	0	9	08	03	98	02	0	-
9	12.4	9.7	12.0	83	1025.3	7	7	6	33	02	97	02	2	-
10	11.8	6.3	9.6	69	1026.9	6	6	6	06	03	98	03	1	-
11	13.7	7.2	10.2	65	1024.4	0	0	9	11	04	97	02	0	-
12	13.2	5.1	8.8	58	1023.0	0	0	9	12	05	98	02	0	-
13	14.3	7.7	10.5	64	1017.7	0	0	9	13	03	98	02	1	-
14	17.0	11.5	13.6	70	1013.3	7	6	7	16	02	97	03	1	-
15	16.7	12.0	14.0	74	1006.1	0	0	9	13	02	97	02	9	0.1
16	15.1	11.8	13.8	81	1004.7	1	0	9	18	02	98	01	1	-
17	15.1	11.0	13.1	76	1002.9	7	7	6	03	02	97	29	8	0.2
18	13.0	12.8	14.8	99	996.7	8	5	4	27	05	95	61	8	17.0
19	8.0	3.1	7.6	71	1017.5	7	7	6	33	03	97	02	2	-
20	7.3	3.6	7.9	77	1020.9	2	0	9	15	02	97	03	0	-
21	11.8	9.0	11.5	83	1021.8	8	1	7	26	01	96	10	2	-
22	9.4	6.9	9.9	84	1022.1	0	0	9	08	01	98	02	1	-
23	14.4	10.2	12.5	76	1011.5	7	7	8	33	01	97	01	2	-
24	12.5	12.1	14.1	98	1004.2	8	5	4	28	04	95	61	6	3.4
25	9.5	6.3	9.5	80	1006.7	1	1	6	20	03	97	03	0	-
26	9.0	6.9	9.9	86	1000.3	8	0	9	14	03	97	03	1	-
27	9.2	7.7	10.5	91	1015.7	6	6	5	27	04	97	03	8	0.0
28	10.5	6.5	9.7	76	1021.6	0	0	9	06	02	97	02	0	-
29	12.3	11.7	13.8	96	1020.3	0	0	9	09	05	96	10	0	-
30	13.4	9.9	12.2	80	1020.7	7	0	9	12	03	97	01	2	-
31	14.5	6.3	9.5	58	1011.4	8	8	6	12	04	98	25	2	0.6

Godz. 07

DNI	TEMPERATURA POWIETRZA T	TEMPERATURA PUNKTU ROSY T_d	PRĘŻNOŚĆ PARY WODNEJ e	WILGOTNOŚĆ WZGLĘDNA U	CIŚNIENIE ATMOSFERYCZNE P_o	ZACHMURZENIE N	N_h	h	WIATR dd	v	WIDZIALNOŚĆ V'	POGODA ww	W	OPAD R
1	11.1	4.8	8.6	65	1004.9	7	7	9	21	04	97	01	1	-
2	8.7	7.2	10.2	90	1003.6	7	7	6	26	03	96	10	1	-
3	5.9	5.9	9.3	100	1006.5	9	9	.	31	01	93	61	4	2.4
4	4.1	3.1	7.6	93	1012.2	8	6	5	33	02	96	61	6	4.6
5	4.1	0.7	6.4	79	1020.5	1	1	4	08	04	97	03	0	-
6	4.8	2.1	7.1	82	1014.3	7	7	6	09	03	97	01	2	-
7	9.1	6.8	9.8	85	1017.7	1	1	9	26	04	96	10	0	-
8	12.9	8.5	11.1	75	1022.9	7	7	9	13	02	97	03	1	-
9	10.9	9.3	11.7	90	1027.0	1	1	9	28	02	96	10	9	-
10	11.2	7.5	10.4	78	1026.6	4	1	7	09	03	97	01	1	-
11	13.9	6.5	9.7	61	1024.4	1	0	9	12	03	97	03	0	-
12	13.1	6.2	9.5	63	1022.4	1	0	9	13	06	98	01	0	-
13	15.4	8.8	11.3	65	1016.1	6	0	9	14	03	97	01	1	-
14	18.7	12.3	14.3	66	1012.3	8	1	7	13	01	97	01	9	0.0
15	17.1	12.1	14.1	72	1003.7	4	0	9	14	03	97	01	1	-
16	14.7	10.1	12.4	74	1005.5	8	3	7	25	04	97	03	1	-
17	15.6	14.0	16.0	90	1000.7	7	1	9	12	02	97	01	2	-
18	13.1	11.4	13.5	89	1002.0	8	8	9	27	05	96	10	6	1.1
19	6.9	2.5	7.4	74	1022.1	2	2	9	35	01	98	03	1	-
20	9.3	4.9	8.6	74	1019.6	8	8	9	17	03	97	02	1	-
21	12.1	9.2	11.6	82	1022.9	8	1	7	08	01	96	10	2	-
22	12.8	7.3	10.2	69	1020.8	0	0	9	08	01	96	04	0	-
23	13.0	9.5	11.9	79	1007.6	8	8	9	03	01	97	02	2	-
24	9.3	9.3	11.7	100	1006.5	9	9	.	28	05	93	51	6	0.6
25	11.4	6.8	9.9	73	1004.9	7	0	9	18	03	97	03	1	-
26	10.4	7.3	10.2	81	999.7	7	7	5	22	05	98	03	6	5.4
27	9.9	7.4	10.3	84	1018.9	1	1	9	25	04	96	10	1	-
28	12.8	8.6	11.2	76	1022.3	1	0	9	09	01	98	02	0	-
29	13.9	11.9	13.9	88	1020.3	7	7	4	12	03	97	03	1	-
30	14.0	7.6	10.4	65	1019.3	6	1	9	10	03	97	03	2	-
31	12.5	6.2	9.5	65	1010.8	7	0	9	08	04	98	01	2	-

Godz. 13

1	20.5	7.1	10.1	42	1002.5	4	4	7	26	08	96	05	1	-
2	14.0	8.5	11.1	69	1003.9	8	6	6	35	04	97	03	2	-
3	8.3	6.3	9.6	87	1007.1	8	8	4	35	04	97	21	6	5.9
4	7.8	4.4	8.4	79	1015.2	7	7	5	32	07	98	03	8	1.0
5	5.8	2.1	7.1	77	1019.6	8	8	6	04	04	97	02	2	-
6	13.8	8.7	11.2	71	1012.5	4	3	5	12	05	96	05	1	-
7	17.4	9.7	12.0	60	1019.3	2	2	6	27	03	97	03	0	-
8	20.2	9.6	12.0	51	1022.7	5	1	6	05	05	97	05	2	-
9	19.0	9.4	11.8	54	1026.5	6	6	6	02	04	98	03	1	-
10	20.6	9.0	11.5	47	1025.5	3	3	7	10	03	98	03	0	-
11	21.1	6.7	9.8	39	1023.8	1	0	9	08	04	98	01	0	-
12	21.6	6.6	9.8	38	1021.4	1	0	9	10	06	98	02	0	-
13	26.2	13.0	15.0	44	1015.0	3	1	7	16	07	97	05	1	-
14	24.0	13.3	15.2	51	1011.4	5	1	7	00	00	98	25	1	0.0
15	25.2	15.6	17.7	55	1002.2	6	1	7	16	04	97	03	1	-
16	20.5	14.2	16.2	67	1005.1	6	5	6	29	03	98	02	8	0.0
17	16.6	15.6	17.7	94	997.8	8	8	5	13	03	96	95	2	12.3
18	17.9	11.8	13.8	67	1006.7	8	4	5	25	04	98	03	2	-
19	11.8	3.0	7.6	55	1022.3	4	4	6	29	04	99	02	1	-
20	17.3	7.2	10.2	51	1019.1	8	8	7	21	04	97	03	2	-
21	11.5	10.1	12.4	91	1022.8	8	8	5	34	02	97	95	6	9.9
22	17.4	9.5	11.8	60	1017.2	7	2	5	04	04	97	02	1	-
23	15.2	12.1	14.1	82	1004.4	8	8	4	36	04	96	10	6	0.2
24	12.0	9.7	12.0	86	1007.4	8	8	5	28	06	96	10	6	0.0
25	16.3	7.6	10.4	56	1006.1	8	1	6	20	06	98	21	1	0.0
26	10.1	9.1	11.6	93	1004.4	8	7	5	21	06	96	80	2	0.0
27	18.1	8.8	11.3	54	1018.8	4	4	6	27	06	98	01	1	-
28	16.9	10.6	12.8	66	1021.3	1	1	6	36	03	97	02	1	-
29	17.0	11.9	14.0	72	1021.2	8	8	5	13	05	97	03	2	-
30	20.4	8.2	10.9	45	1016.3	4	1	7	09	07	98	02	1	-
31	20.9	6.9	10.0	40	1010.4	8	1	7	11	08	98	02	2	-

Godz. 19

1	13.5	7.4	10.3	67	1002.4	6	2	7	34	02	97	01	8	1.4
2	8.6	5.3	8.9	80	1005.5	8	8	9	30	02	97	01	2	-
3	6.9	6.0	9.4	94	1007.1	8	6	6	32	02	95	61	6	1.1
4	8.9	1.1	6.6	58	1017.1	0	0	9	02	02	98	01	1	-
5	4.9	1.9	7.0	81	1017.0	8	8	6	09	03	97	02	2	-
6	14.4	6.9	9.9	60	1011.1	2	2	7	08	02	97	01	1	-
7	17.8	7.1	10.1	50	1019.8	1	0	9	02	01	98	01	0	-
8	14.5	10.3	12.6	76	1022.6	6	6	9	02	03	97	01	9	1.1
9	17.0	7.1	10.0	52	1025.9	4	4	7	05	01	98	01	1	-
10	19.2	8.3	10.9	49	1023.3	0	0	9	09	03	97	01	1	-
11	19.6	6.8	9.9	43	1021.7	0	0	9	09	03	98	02	0	-
12	20.8	6.5	9.7	40	1018.2	2	0	9	12	03	98	03	0	-
13	24.7	9.2	11.6	37	1012.1	7	6	7	16	02	97	01	9	-
14	20.4	15.4	17.5	73	1008.7	7	7	6	27	02	97	17	8	0.3
15	20.7	12.7	14.6	60	1003.2	7	0	9	21	02	98	01	2	-
16	19.5	11.4	13.5	59	1003.4	7	6	6	12	02	98	03	2	-
17	14.7	14.0	16.0	96	995.9	8	8	4	33	03	94	81	9	19.3
18	13.6	9.1	11.6	74	1010.5	8	2	6	28	03	97	01	8	0.0
19	12.6	1.1	6.6	45	1021.0	2	0	9	17	01	98	01	1	-
20	13.1	11.2	13.3	88	1020.4	8	3	6	26	01	96	21	8	0.7
21	13.9	7.9	10.7	67	1021.9	7	6	9	15	01	97	03	8	0.0
22	16.4	9.8	12.1	65	1014.4	5	2	6	10	02	98	01	1	-
23	14.3	11.9	13.9	86	1003.9	8	2	6	36	01	97	03	6	0.0
24	15.0	7.8	10.6	62	1007.2	1	1	6	25	02	97	03	1	-
25	14.6	7.8	10.6	64	1004.0	1	1	9	17	03	98	01	1	-
26	10.5	8.9	11.4	90	1010.9	8	8	5	27	05	98	25	6	1.6
27	16.6	6.8	9.8	52	1019.9	1	1	7	32	02	98	01	1	-
28	17.7	11.3	13.4	66	1019.6	1	0	9	08	03	98	01	0	-
29	17.2	11.8	13.8	70	1020.2	6	1	7	10	04	98	01	2	-
30	18.5	6.8	9.9	46	1012.2	8	8	7	11	05	98	03	2	-
31	19.7	5.9	9.3	40	1010.8	6	0	9	06	02	98	01	2	-

Godz. 01

DNI	TEMPERATURA POWIETRZA T	TEMPERATURA PUNKTU ROSY T_d	PRĘŻNOŚĆ PARY WODNEJ e	WILGOTNOŚĆ WZGLĘDNA U	CIŚNIENIE ATMOSFERYCZNE P_o	ZACHMURZENIE N	N_h	h	WIATR dd	v	WIDZIALNOŚĆ V	POGODA ww	W	OPAD R
1	7.5	5.7	9.2	89	1007.8	0	0	9	16	02	97	02	0	-
2	9.6	7.9	10.7	89	1001.7	8	7	6	14	01	96	10	8	0.0
3	7.7	7.1	10.0	96	1005.8	8	2	6	29	03	96	10	6	1.1
4	4.9	3.7	8.0	92	1006.8	8	7	4	35	09	96	61	6	11.3
5	1.7	1.2	6.6	96	1019.6	0	0	9	32	02	96	10	0	-
6	4.6	2.9	7.5	89	1015.6	8	8	5	11	03	96	60	6	0.0
7	9.4	8.4	11.0	93	1013.9	3	3	7	11	03	96	10	1	-
8	7.5	6.4	9.6	93	1022.6	7	7	9	29	02	97	03	1	-
9	11.5	9.9	12.2	90	1024.2	8	0	9	29	02	96	10	1	-
10	9.4	7.1	10.1	85	1026.9	2	2	7	04	02	96	10	0	-
11	11.8	7.9	10.7	77	1024.7	0	0	9	09	02	97	02	0	-
12	11.8	6.3	9.6	69	1023.8	0	0	9	09	04	97	02	0	-
13	13.3	8.8	11.3	74	1018.5	0	0	9	13	03	97	02	0	-
14	16.2	11.6	13.7	74	1014.3	7	0	9	20	04	97	03	1	-
15	15.6	10.5	12.7	72	1007.0	0	0	9	14	02	97	01	1	-
16	12.8	11.9	13.9	94	1004.9	3	3	9	27	01	96	13	1	-
17	15.4	13.6	15.6	89	1002.5	8	4	6	14	02	96	17	2	-
18	13.6	13.2	15.2	98	995.0	8	8	4	25	07	96	65	6	4.9
19	8.6	4.8	8.6	77	1016.5	6	6	7	34	05	96	10	8	0.6
20	6.0	3.9	8.1	86	1021.7	0	0	9	21	02	97	02	1	-
21	11.3	10.9	13.0	98	1021.9	8	8	7	22	01	95	60	6	0.0
22	7.1	6.9	9.9	99	1021.6	0	0	9	32	01	95	11	1	-
23	13.8	10.6	12.8	81	1010.9	8	3	7	04	05	97	02	2	-
24	13.6	12.5	14.5	93	1003.0	8	8	6	29	04	96	10	2	-
25	7.4	6.7	9.8	96	1007.1	0	0	9	18	02	95	10	0	-
26	9.8	7.9	10.7	88	1001.3	8	8	9	14	06	97	03	1	-
27	9.6	8.2	10.8	91	1014.8	4	4	9	27	06	98	01	8	0.5
28	6.3	5.8	9.3	97	1021.5	0	0	9	00	00	96	10	0	-
29	12.7	12.0	14.0	95	1020.7	0	0	9	07	02	96	10	0	-
30	11.9	9.6	11.9	85	1021.2	8	0	9	09	02	97	03	1	-
31	13.4	7.8	10.6	69	1012.1	8	1	7	09	04	97	01	1	-

Godz. 07

DNI	TEMPERATURA POWIETRZA T	TEMPERATURA PUNKTU ROSY T_d	PRĘŻNOŚĆ PARY WODNEJ e	WILGOTNOŚĆ WZGLĘDNA U	CIŚNIENIE ATMOSFERYCZNE P_o	ZACHMURZENIE N	N_h	h	WIATR dd	v	WIDZIALNOŚĆ V	POGODA ww	W	OPAD R
1	11.8	6.3	9.6	69	1005.4	6	5	7	20	04	97	03	1	-
2	10.1	7.8	10.6	86	1003.4	8	0	9	26	03	96	10	2	-
3	7.1	6.7	9.8	97	1006.1	8	1	5	31	03	95	63	6	1.1
4	3.5	2.8	7.4	95	1010.9	8	7	3	32	06	96	63	6	5.0
5	3.8	2.0	7.1	88	1020.5	6	6	6	07	04	96	10	1	-
6	5.5	3.6	7.9	88	1014.5	8	8	4	10	02	96	10	6	0.0
7	9.8	8.4	11.0	91	1017.1	0	0	9	22	04	95	10	0	-
8	10.8	10.0	12.3	95	1023.2	6	6	9	00	00	96	10	1	-
9	12.2	10.5	12.7	89	1026.1	2	1	6	32	04	96	10	9	-
10	11.0	9.0	11.5	87	1027.0	1	1	6	03	02	96	10	0	-
11	14.0	7.6	10.4	65	1024.9	1	0	9	10	03	97	01	0	-
12	13.6	7.6	10.4	67	1023.1	0	0	9	12	03	97	02	0	-
13	15.4	10.7	12.9	74	1017.3	8	0	9	13	03	96	10	1	-
14	16.5	11.8	13.8	74	1013.0	8	0	9	14	03	97	01	2	-
15	17.7	12.5	14.5	72	1004.4	3	0	9	14	05	97	01	0	-
16	14.6	12.4	14.4	87	1005.4	8	8	9	27	02	96	21	1	0.0
17	17.0	14.8	16.8	87	1000.7	6	1	4	09	03	96	10	9	-
18	14.3	12.9	14.8	91	1001.3	7	7	4	25	06	96	10	6	7.7
19	7.6	1.2	6.7	64	1021.5	0	0	9	35	05	98	02	1	-
20	9.4	5.0	8.7	74	1020.5	8	8	8	16	03	96	10	1	-
21	12.0	11.6	13.7	98	1022.9	8	8	7	07	02	95	60	2	0.0
22	11.5	9.7	12.1	89	1020.5	2	1	5	36	04	96	10	0	-
23	12.2	9.9	12.2	86	1007.2	8	2	7	02	03	96	61	2	0.0
24	10.8	10.0	12.3	95	1005.5	8	7	4	27	07	96	50	6	0.0
25	11.6	8.8	11.3	83	1005.7	1	0	9	19	03	96	10	0	-
26	11.4	9.0	11.5	85	1001.0	7	2	5	18	04	97	21	6	1.9
27	10.9	8.3	10.9	84	1018.2	1	1	4	25	05	97	03	1	-
28	11.1	9.7	12.1	91	1022.2	0	0	9	31	02	96	10	0	-
29	14.7	12.9	14.9	89	1020.9	7	7	4	09	04	96	10	1	-
30	14.0	8.7	11.2	70	1020.0	4	0	9	11	04	98	02	1	-
31	13.4	6.4	9.6	62	1011.3	7	0	9	08	04	98	03	2	-

Godz. 13

DNI	TEMPERATURA POWIETRZA T	TEMPERATURA PUNKTU ROSY T_d	PRĘŻNOŚĆ PARY WODNEJ e	WILGOTNOŚĆ WZGLĘDNA U	CIŚNIENIE ATMOSFERYCZNE P_o	ZACHMURZENIE N	N_h	h	WIATR dd	v	WIDZIALNOŚĆ V	POGODA ww	W	OPAD R
1	19.3	1.9	7.0	31	1001.7	5	5	7	25	07	97	03	1	-
2	10.0	4.7	8.5	69	1005.2	8	3	5	31	03	97	01	2	-
3	8.0	5.3	8.9	83	1007.3	8	3	5	04	02	97	21	4	3.3
4	9.4	2.1	7.1	60	1015.5	6	6	5	33	04	98	03	6	0.1
5	7.1	0.8	6.5	64	1019.0	6	6	5	08	05	98	02	1	-
6	14.0	7.3	10.2	64	1011.8	5	5	5	08	03	97	03	1	-
7	17.7	4.9	8.6	43	1018.9	2	2	6	29	03	98	02	0	-
8	20.5	6.9	9.9	41	1022.3	5	3	7	10	03	98	02	2	-
9	18.2	6.4	9.6	46	1026.6	5	4	6	32	01	98	03	1	-
10	20.0	7.2	10.1	43	1025.0	4	4	6	11	02	98	03	0	-
11	21.7	5.9	9.3	36	1023.4	1	1	7	08	03	98	02	0	-
12	22.2	4.7	8.6	32	1020.2	1	0	9	10	07	98	02	0	-
13	26.8	11.6	13.6	39	1014.1	2	1	7	21	04	97	03	1	-
14	24.0	11.8	13.8	46	1010.9	6	2	7	23	04	97	01	1	-
15	26.0	12.3	14.3	42	1001.4	7	4	7	19	04	98	03	1	-
16	21.4	10.8	12.9	51	1004.6	5	4	6	22	02	98	03	6	0.0
17	16.8	15.3	17.3	91	998.4	8	5	4	30	02	96	81	2	0.1
18	17.2	8.3	10.9	56	1006.3	7	6	6	27	04	98	03	2	-
19	12.0	- 0.5	5.9	42	1022.0	5	4	6	28	04	98	01	1	-
20	16.4	7.2	10.2	55	1019.0	7	7	6	24	04	97	03	2	-
21	13.6	8.4	11.1	71	1022.6	8	7	6	03	03	98	95	2	0.0
22	18.1	3.1	7.6	37	1016.9	2	1	7	13	04	98	02	0	-
23	15.9	12.3	14.3	79	1004.9	8	5	5	34	01	97	60	2	0.0
24	12.8	7.3	10.2	69	1007.8	8	8	4	28	06	98	01	5	0.1
25	15.1	7.5	10.4	60	1005.1	7	4	6	19	03	98	21	2	0.0
26	9.7	8.9	11.4	95	1003.9	8	7	4	22	04	96	60	5	0.6
27	17.4	6.3	9.6	48	1019.0	6	6	6	27	05	98	03	1	-
28	19.1	9.8	12.1	55	1020.4	1	1	6	13	03	98	03	0	-
29	16.2	11.6	13.7	74	1020.8	8	8	5	09	04	98	02	2	-
30	19.9	5.4	9.0	39	1015.3	7	2	9	09	07	98	01	2	-
31	20.3	6.6	9.7	41	1010.3	8	0	9	09	05	98	02	2	-

Godz. 19

DNI	TEMPERATURA POWIETRZA T	TEMPERATURA PUNKTU ROSY T_d	PRĘŻNOŚĆ PARY WODNEJ e	WILGOTNOŚĆ WZGLĘDNA U	CIŚNIENIE ATMOSFERYCZNE P_o	ZACHMURZENIE N	N_h	h	WIATR dd	v	WIDZIALNOŚĆ V	POGODA ww	W	OPAD R
1	13.8	9.1	11.6	73	1002.1	7	3	7	35	04	97	01	8	0.0
2	9.4	8.2	10.8	92	1005.0	8	1	7	35	03	96	60	8	5.3
3	7.0	6.3	9.6	96	1005.8	8	7	3	01	04	95	61	8	0.7
4	8.0	4.4	8.3	78	1017.5	4	1	6	33	03	98	02	1	-
5	5.2	3.3	7.7	87	1017.5	8	8	5	08	02	96	10	2	-
6	14.6	9.0	11.4	69	1011.8	6	6	7	10	02	96	05	1	-
7	16.7	10.4	12.6	66	1019.9	1	1	7	28	02	98	02	0	-
8	15.3	10.0	12.3	71	1022.8	6	4	7	34	04	98	01	1	-
9	15.6	10.5	12.7	72	1025.8	2	1	6	02	02	98	02	1	-
10	18.8	9.4	11.8	54	1023.8	0	0	9	09	02	98	02	1	-
11	19.2	7.3	10.2	46	1022.2	0	0	9	08	04	97	02	0	-
12	20.6	7.8	10.6	44	1019.1	1	0	9	11	04	98	02	0	-
13	22.6	13.0	14.9	54	1013.0	1	0	9	17	03	97	05	0	-
14	22.0	12.4	14.4	54	1008.6	7	5	7	14	02	98	03	1	-
15	20.4	14.7	16.7	70	1003.2	8	1	8	27	02	96	05	9	0.0
16	20.1	13.9	15.9	68	1003.6	8	1	5	14	01	98	01	2	-
17	15.9	15.7	17.9	99	995.0	8	5	4	18	02	96	61	9	31.4
18	12.8	11.3	13.4	91	1010.7	8	7	6	21	02	96	80	9	0.3
19	12.3	4.7	8.5	60	1021.7	4	0	9	20	02	99	01	1	-
20	12.9	11.4	13.5	91	1020.3	8	8	5	31	03	96	60	8	0.0
21	14.3	11.1	13.2	81	1021.7	5	3	7	32	02	97	01	8	-0.1
22	16.9	10.8	13.0	67	1014.4	7	5	9	07	03	97	01	2	-
23	14.3	12.5	14.5	89	1003.0	8	8	5	34	03	96	10	2	-
24	13.9	10.5	12.7	80	1007.4	2	2	9	25	02	97	01	1	-
25	14.1	9.9	12.2	76	1005.1	5	2	9	22	03	97	01	8	0.0
26	11.6	9.2	11.7	85	1009.8	8	8	5	27	07	97	80	2	0.1
27	15.6	9.0	11.5	65	1019.8	2	1	6	29	03	98	02	1	-
28	16.9	12.6	14.6	76	1020.2	0	0	9	04	04	97	01	0	-
29	18.5	13.1	15.0	71	1020.5	2	1	5	11	02	98	02	1	-
30	19.2	8.1	10.8	48	1013.0	8	3	7	09	05	98	03	1	-
31	19.8	6.3	9.6	41	1010.8	6	0	9	09	03	98	03	1	-

Godz. 01

DNI	TEMPERATURA POWIETRZA T	TEMPERATURA PUNKTU ROSY T_d	PRĘŻNOŚĆ PARY WODNEJ e	WILGOTNOŚĆ WZGLĘDNA U	CIŚNIENIE ATMOSFERYCZNE P_o	ZACHMURZENIE N	N_h	h	WIATR dd	v	WIDZIALNOŚĆ V	POGODA ww	W	OPAD R
1	6.5	5.6	9.1	94	1009.0	0	0	9	16	02	97	02	0	–
2	8.3	7.0	10.0	92	1001.6	0	0	9	14	02	97	02	1	–
3	9.9	8.9	11.4	93	1003.9	8	6	4	36	03	96	60	8	3.8
4	5.3	4.8	8.6	97	1004.4	8	6	3	36	05	96	63	6	17.4
5	3.5	2.2	7.2	91	1018.7	6	6	4	36	01	97	03	1	–
6	4.5	4.0	8.1	97	1015.4	8	8	4	02	03	96	10	2	–
7	9.3	7.6	10.4	89	1014.7	8	8	4	09	01	97	03	1	–
8	11.5	9.7	12.1	89	1021.6	0	0	9	27	01	96	10	0	–
9	12.1	10.2	12.4	88	1023.7	0	0	9	00	00	97	02	0	–
10	12.5	9.4	11.8	81	1026.5	0	0	9	34	01	97	02	1	–
11	11.3	6.5	9.6	72	1025.7	0	0	9	07	01	97	02	0	–
12	9.2	6.6	9.8	84	1024.9	0	0	9	09	02	97	02	0	–
13	10.1	7.6	10.4	85	1020.3	0	0	9	11	02	97	02	0	–
14	15.3	12.2	14.2	82	1015.0	0	0	9	18	01	97	02	0	–
15	14.5	9.0	11.5	70	1008.2	0	0	9	16	03	97	02	0	–
16	14.3	13.6	15.6	95	1004.9	3	3	5	00	00	97	02	9	17.7
17	15.6	14.4	16.4	92	1002.7	8	8	4	00	00	97	02	2	–
18	14.2	13.3	15.3	94	993.7	7	7	4	22	06	96	10	8	2.5
19	11.0	9.4	11.8	90	1014.4	8	8	4	29	02	96	21	8	1.8
20	5.3	3.9	8.1	91	1022.3	0	0	9	29	01	97	02	0	–
21	12.3	10.4	12.6	88	1021.3	8	8	5	36	01	97	02	2	–
22	11.7	9.3	11.7	85	1020.5	7	3	5	00	00	97	02	1	–
23	12.8	9.5	11.9	80	1009.4	7	3	5	34	03	97	03	2	–
24	13.2	12.8	14.8	98	1000.9	7	7	4	29	03	96	21	2	11.5
25	8.5	8.1	10.8	97	1007.5	0	0	9	00	00	96	10	0	–
26	9.0	8.2	10.8	95	1003.2	0	0	9	00	00	97	01	1	–
27	10.1	8.5	11.1	90	1012.6	8	8	4	27	08	97	02	2	–
28	9.1	7.4	10.3	89	1020.2	0	0	9	00	00	97	02	1	–
29	13.2	12.3	14.3	94	1020.8	5	5	4	04	02	97	01	1	–
30	10.4	7.9	10.7	85	1021.6	0	0	9	00	00	97	02	0	–
31	10.7	7.4	10.3	80	1013.5	0	0	9	09	02	97	02	1	–

Godz. 07

DNI	TEMPERATURA POWIETRZA T	TEMPERATURA PUNKTU ROSY T_d	PRĘŻNOŚĆ PARY WODNEJ e	WILGOTNOŚĆ WZGLĘDNA U	CIŚNIENIE ATMOSFERYCZNE P_o	ZACHMURZENIE N	N_h	h	WIATR dd	v	WIDZIALNOŚĆ V	POGODA ww	W	OPAD R
1	10.1	7.4	10.3	83	1005.8	3	0	9	16	01	97	02	1	–
2	11.7	8.7	11.2	82	1002.5	5	0	9	22	02	97	03	1	–
3	9.0	8.8	11.3	99	1004.4	8	5	4	29	02	96	61	6	0.5
4	3.9	3.4	7.8	97	1008.0	8	8	3	34	04	96	51	6	1.6
5	4.1	1.3	6.7	82	1018.7	8	8	4	36	02	97	02	2	–
6	5.9	3.5	7.9	85	1014.9	8	8	4	07	02	96	10	2	–
7	9.7	9.1	11.6	96	1016.8	5	5	4	00	00	97	03	1	–
8	11.3	9.9	12.2	91	1022.6	0	0	9	32	02	96	10	0	–
9	11.7	8.5	11.1	81	1025.3	5	5	9	00	00	97	03	1	–
10	11.7	9.3	11.7	85	1027.1	1	1	5	04	01	96	10	1	–
11	12.4	7.7	10.5	73	1025.7	0	0	9	07	01	97	02	0	–
12	13.2	7.7	10.5	69	1024.2	0	0	9	11	03	97	02	0	–
13	13.1	9.2	11.6	77	1018.7	7	0	9	14	02	97	03	1	–
14	17.1	12.4	14.4	74	1014.2	4	4	6	18	02	97	01	1	–
15	17.9	13.3	15.3	75	1005.5	2	0	9	16	03	97	03	0	–
16	15.5	14.5	16.5	94	1004.6	7	7	5	29	01	97	02	8	0.3
17	16.4	14.3	16.3	88	1001.0	3	0	9	16	01	97	01	1	–
18	13.7	12.6	14.6	93	1000.3	8	6	3	25	06	96	10	6	2.2
19	7.7	1.3	6.7	64	1020.2	1	0	9	34	05	98	01	1	–
20	9.8	4.7	8.5	70	1021.4	3	3	5	16	02	97	01	1	–
21	11.1	10.3	12.5	95	1022.2	8	6	4	36	01	96	60	2	0.3
22	11.5	9.1	11.6	85	1019.7	3	0	9	36	01	97	03	1	–
23	11.5	10.1	12.4	91	1006.0	8	5	4	02	04	96	61	2	2.1
24	12.7	12.0	14.0	95	1003.3	8	6	3	29	03	96	63	2	1.3
25	9.9	9.1	11.6	95	1006.8	1	1	9	00	00	96	10	0	–
26	10.6	9.6	12.0	94	1002.2	8	4	3	18	02	96	60	2	2.2
27	10.8	8.2	10.8	84	1016.5	5	2	4	27	06	97	01	2	–
28	10.1	9.1	11.6	93	1021.2	8	8	5	32	01	96	10	1	–
29	13.3	12.2	14.2	93	1021.5	8	8	4	07	03	96	10	2	–
30	13.4	7.5	10.4	68	1020.8	4	0	9	09	02	97	02	0	–
31	14.7	6.0	9.4	56	1010.9	2	0	9	09	04	97	02	0	–

Godz. 13

DNI	TEMPERATURA POWIETRZA T	TEMPERATURA PUNKTU ROSY T_d	PRĘŻNOŚĆ PARY WODNEJ e	WILGOTNOŚĆ WZGLĘDNA U	CIŚNIENIE ATMOSFERYCZNE P_o	ZACHMURZENIE N	N_h	h	WIATR dd	v	WIDZIALNOŚĆ V	POGODA ww	W	OPAD R
1	20.3	4.9	8.6	36	1002.8	4	4	6	20	05	98	03	0	–
2	16.3	7.4	10.3	55	1003.6	7	7	5	29	02	97	02	2	–
3	7.9	6.6	9.7	91	1005.6	8	6	3	34	04	96	21	6	2.2
4	5.4	3.2	7.7	86	1013.3	8	8	4	34	04	97	02	5	0.2
5	5.2	1.7	6.9	78	1018.9	8	8	4	02	02	97	02	2	–
6	13.7	8.6	11.1	71	1013.2	6	4	5	11	02	97	03	2	–
7	18.5	10.2	12.4	58	1018.3	0	0	9	27	02	96	05	1	–
8	20.6	5.6	9.1	38	1022.3	1	1	6	36	01	97	01	0	–
9	20.1	8.8	11.3	48	1025.8	5	5	6	34	01	97	03	1	–
10	20.1	3.6	7.9	34	1025.9	3	3	7	09	02	97	03	0	–
11	20.5	7.6	10.4	43	1024.6	2	2	6	09	03	97	02	0	–
12	21.1	6.1	9.4	38	1022.1	1	0	9	11	06	98	03	0	–
13	25.5	7.0	10.0	31	1016.5	6	0	9	16	07	98	01	2	–
14	25.7	9.0	11.4	35	1012.2	0	0	9	18	06	98	01	1	–
15	24.7	12.3	14.3	46	1002.8	6	0	9	16	04	98	03	1	–
16	18.1	12.2	14.2	68	1005.5	6	6	5	29	01	98	01	2	–
17	19.0	15.5	17.6	80	998.3	8	8	5	16	03	97	80	2	0.1
18	16.7	12.2	14.2	75	1006.1	8	8	5	25	05	97	17	2	–
19	12.1	1.6	6.9	49	1021.8	4	4	6	32	03	98	02	0	–
20	16.8	4.9	8.7	45	1019.3	3	3	6	18	01	98	01	1	–
21	14.8	9.4	11.8	70	1021.7	8	8	4	36	02	97	02	6	0.2
22	17.3	9.6	11.9	60	1016.4	8	1	5	02	04	98	02	1	–
23	17.4	14.1	16.1	81	1002.7	7	7	5	02	02	97	01	6	0.0
24	11.5	10.3	12.6	93	1005.5	8	6	3	29	07	96	10	6	3.3
25	17.5	6.7	9.8	49	1005.5	6	5	5	16	04	98	03	1	–
26	11.8	6.3	9.6	69	1005.3	7	7	5	25	06	98	02	6	0.0
27	16.2	6.2	9.5	52	1017.8	5	5	5	27	06	98	02	1	–
28	15.9	11.1	13.2	73	1020.4	5	5	5	29	02	98	02	2	–
29	18.5	11.7	13.7	64	1021.2	5	5	5	09	03	97	02	2	–
30	20.5	6.9	9.9	41	1016.9	5	0	9	09	07	98	03	1	–
31	20.5	4.3	8.3	34	1010.2	0	0	9	09	06	97	02	1	–

Godz. 19

DNI	TEMPERATURA POWIETRZA T	TEMPERATURA PUNKTU ROSY T_d	PRĘŻNOŚĆ PARY WODNEJ e	WILGOTNOŚĆ WZGLĘDNA U	CIŚNIENIE ATMOSFERYCZNE P_o	ZACHMURZENIE N	N_h	h	WIATR dd	v	WIDZIALNOŚĆ V	POGODA ww	W	OPAD R
1	14.2	12.2	14.2	88	1002.1	5	5	5	00	00	97	01	9	1.3
2	12.9	10.8	13.0	87	1003.1	8	8	5	09	02	96	81	2	1.0
3	7.5	5.7	9.2	89	1005.3	8	8	4	04	03	97	02	2	–
4	6.3	2.7	7.4	78	1016.8	7	7	4	34	01	97	02	2	–
5	4.8	3.6	7.9	92	1017.2	8	8	4	00	00	97	02	2	–
6	12.7	9.6	11.9	81	1012.6	7	0	9	09	01	97	03	2	–
7	16.3	10.7	12.9	70	1019.3	0	0	9	29	02	96	05	0	–
8	17.9	7.5	10.4	51	1021.6	2	1	9	00	00	97	02	0	–
9	18.4	7.9	10.7	50	1025.2	3	1	6	00	00	97	01	1	–
10	16.7	8.1	10.8	57	1024.5	0	0	9	04	01	97	01	1	–
11	17.3	6.5	9.6	49	1023.2	0	0	9	07	04	97	02	0	–
12	19.1	6.4	9.6	43	1020.1	1	0	9	11	02	98	02	0	–
13	21.0	11.0	13.2	53	1014.7	0	0	9	18	02	98	02	1	–
14	20.9	9.9	12.2	49	1009.9	3	0	9	18	03	98	02	0	–
15	20.7	15.5	17.6	72	1003.5	8	8	5	27	05	97	95	2	0.2
16	19.1	14.9	16.9	76	1003.7	7	5	5	29	01	97	02	2	–
17	16.4	15.4	17.5	94	995.7	8	8	4	16	04	96	81	8	4.3
18	13.7	10.7	12.8	82	1009.8	7	7	4	25	05	97	03	9	2.2
19	12.0	0.8	6.5	46	1021.8	1	0	9	00	00	97	01	1	–
20	15.0	5.6	9.1	53	1019.1	8	8	6	36	03	97	02	1	–
21	14.3	9.0	11.5	71	1020.9	7	5	5	36	01	97	02	2	–
22	16.5	11.4	13.4	72	1012.7	7	2	5	34	02	97	02	8	0.1
23	15.5	13.9	15.9	90	1001.0	7	4	4	32	02	96	10	9	10.5
24	12.9	9.8	12.1	81	1007.4	3	3	9	29	01	97	01	1	–
25	14.3	9.3	11.7	72	1005.5	5	3	5	25	02	97	01	8	0.0
26	10.7	9.7	12.0	94	1008.2	8	8	4	27	07	97	21	2	0.2
27	15.4	6.9	9.9	57	1018.7	1	1	6	29	01	98	02	1	–
28	16.7	11.8	13.8	73	1019.9	3	3	5	02	02	97	01	1	–
29	17.9	6.2	9.5	46	1021.0	1	1	7	09	02	97	01	1	–
30	16.8	6.5	9.7	51	1014.4	7	0	9	09	04	98	02	2	–
31	18.5	3.8	8.0	38	1010.7	1	0	9	07	04	98	02	0	–

Godz. 01

DNI	TEMPERATURA POWIETRZA T	TEMPERATURA PUNKTU ROSY T_d	PRĘŻNOŚĆ PARY WODNEJ e	WILGOTNOŚĆ WZGLĘDNA U	CIŚNIENIE ATMOSFERYCZNE P_o	ZACHMURZENIE N	N_h	h	WIATR dd	v	WIDZIALNOŚĆ V	POGODA ww	W	OPAD R
1	6.0	3.9	8.1	86	1010.8	0	0	9	15	03	97	02	0	-
2	11.8	5.9	9.3	67	1002.9	0	0	9	21	06	97	02	1	-
3	10.8	10.6	12.8	99	1004.0	8	8	4	33	01	96	21	6	0.3
4	9.6	9.4	11.8	99	1003.8	8	6	2	13	03	96	61	6	6.1
5	4.3	1.8	6.9	84	1017.7	8	8	4	36	07	97	02	2	-
6	5.0	4.3	8.3	95	1016.0	8	8	2	00	00	96	50	2	0.0
7	9.6	7.9	10.7	89	1015.7	7	7	6	14	03	96	10	1	-
8	9.6	9.2	11.6	97	1021.9	0	0	9	30	01	96	10	0	-
9	10.4	8.4	11.0	87	1023.3	0	0	9	34	02	97	01	0	-
10	10.0	7.7	10.5	86	1026.9	0	0	9	00	00	96	10	0	-
11	11.1	5.5	9.0	68	1026.3	0	0	9	12	03	97	02	0	-
12	10.2	4.4	8.4	67	1026.4	0	0	9	13	02	97	02	0	-
13	11.7	6.5	9.6	70	1021.7	0	0	9	14	04	98	02	0	-
14	14.5	8.6	11.2	68	1016.6	0	0	9	18	04	97	02	0	-
15	14.6	9.4	11.8	71	1010.9	0	0	9	16	04	97	02	0	-
16	15.8	12.9	14.9	83	1005.4	7	3	5	18	02	97	02	8	0.0
17	15.4	14.0	16.0	91	1003.7	8	8	4	13	02	97	91	8	18.3
18	14.6	11.3	13.3	80	995.7	3	3	9	18	09	96	10	8	0.2
19	11.2	10.2	12.5	94	1013.3	8	8	5	32	04	96	61	2	0.2
20	5.6	3.5	7.8	86	1023.2	6	0	9	00	00	97	02	1	-
21	10.2	8.1	10.8	87	1021.5	8	5	5	36	01	97	03	2	-
22	10.8	9.0	11.5	89	1020.1	0	0	9	04	03	97	02	1	-
23	14.6	9.0	11.4	69	1008.4	8	8	9	04	07	97	02	6	0.0
24	10.8	10.6	12.8	99	1001.6	2	2	9	00	00	97	03	9	0.1
25	8.0	7.4	10.3	96	1007.9	0	0	9	21	01	96	10	1	-
26	10.8	9.6	12.0	92	1004.4	3	1	5	12	01	97	01	8	0.4
27	10.1	9.1	11.6	93	1011.7	8	6	3	27	07	96	60	5	0.6
28	9.3	7.6	10.4	89	1019.8	0	0	9	33	02	97	01	1	-
29	12.8	11.7	13.7	93	1021.3	8	6	3	09	01	97	02	6	0.0
30	11.2	6.1	9.4	71	1022.9	0	0	9	12	03	97	02	0	-
31	11.4	4.1	8.2	61	1014.9	0	0	9	14	04	97	02	1	-

Godz. 07

DNI	TEMPERATURA POWIETRZA T	TEMPERATURA PUNKTU ROSY T_d	PRĘŻNOŚĆ PARY WODNEJ e	WILGOTNOŚĆ WZGLĘDNA U	CIŚNIENIE ATMOSFERYCZNE P_o	ZACHMURZENIE N	N_h	h	WIATR dd	v	WIDZIALNOŚĆ V	POGODA ww	W	OPAD R
1	10.0	5.7	9.1	74	1007.1	4	0	9	16	05	97	02	0	-
2	12.3	7.4	10.3	72	1003.4	4	4	9	22	04	96	10	0	-
3	11.4	10.2	12.5	93	1004.1	8	5	3	15	01	95	21	2	0.0
4	5.7	5.5	9.0	98	1005.4	8	8	2	30	02	94	10	6	1.2
5	3.4	1.6	6.9	88	1018.4	8	8	4	02	04	97	02	2	-
6	6.5	4.7	8.5	88	1015.6	8	8	3	16	01	96	10	5	0.0
7	10.3	8.5	11.1	88	1017.3	0	0	9	16	02	96	10	1	-
8	9.4	9.2	11.6	99	1022.6	1	1	9	26	01	94	10	0	-
9	11.4	9.4	11.8	88	1024.8	0	0	9	29	03	96	10	0	-
10	12.2	5.9	9.2	65	1027.4	1	1	9	11	04	96	10	0	-
11	12.8	6.3	9.6	65	1026.5	0	0	9	12	04	97	02	0	-
12	13.6	5.1	8.8	56	1025.5	0	0	9	14	05	97	02	0	-
13	12.8	7.5	10.4	70	1020.8	1	0	9	12	03	98	02	0	-
14	18.2	10.0	12.3	59	1015.7	2	0	9	20	07	97	02	0	-
15	17.8	7.6	10.4	51	1007.9	3	2	9	15	07	97	02	0	-
16	15.7	14.5	16.5	92	1005.1	7	4	5	12	01	96	25	9	4.2
17	16.0	14.4	16.4	90	1002.5	7	2	5	14	03	96	10	8	0.1
18	13.8	11.6	13.6	86	1000.6	8	6	4	24	07	97	21	1	0.3
19	8.1	4.5	8.4	78	1019.4	6	6	4	34	07	98	03	6	0.8
20	9.7	3.0	7.6	63	1022.5	1	1	9	16	04	97	03	1	-
21	12.0	8.4	1.0	79	1022.0	7	5	5	04	03	97	01	2	-
22	13.0	8.0	10.7	71	1019.4	5	0	9	04	06	96	10	1	-
23	13.3	12.0	14.0	92	1005.5	8	8	3	07	05	96	10	6	1.6
24	12.1	12.1	14.1	100	1002.2	8	8	2	30	05	95	28	1	-
25	10.8	9.2	11.6	90	1007.7	0	0	9	21	01	96	10	0	-
26	11.9	10.2	12.4	89	1004.1	7	2	5	16	03	96	21	1	0.9
27	10.0	7.1	10.1	82	1015.1	8	8	4	29	07	97	02	6	0.4
28	10.6	9.4	11.8	92	1019.7	8	8	4	32	04	96	10	1	-
29	12.9	11.2	13.3	89	1022.2	8	8	2	11	04	96	20	6	0.0
30	14.0	5.9	9.3	58	1022.4	4	0	9	12	05	97	03	0	-
31	14.2	3.5	7.8	48	1012.5	2	0	9	14	06	97	03	0	-

Godz. 13

1	20.9	4.4	8.3	34	1003.9	5	5	6	24	09	97	03	1	-
2	17.9	8.5	11.1	54	1003.6	5	2	6	33	02	97	03	1	-
3	10.9	9.5	11.9	91	1004.6	7	7	4	32	04	96	10	6	0.1
4	4.8	3.1	7.6	89	1012.3	8	8	2	32	08	97	20	5	0.1
5	4.7	2.5	7.3	85	1018.5	8	8	4	03	04	96	20	5	0.0
6	11.3	6.7	9.8	73	1014.4	7	5	4	11	04	96	10	2	-
7	20.4	8.0	10.7	45	1018.2	4	4	6	14	01	97	02	0	-
8	19.8	11.1	13.2	57	1022.0	6	6	6	36	04	96	05	1	-
9	19.5	4.2	8.2	36	1025.1	2	2	6	36	05	97	03	0	-
10	18.8	5.4	9.0	41	1026.7	3	3	7	13	02	97	03	0	-
11	19.4	4.3	8.3	37	1025.4	1	1	7	15	02	97	02	0	-
12	19.8	2.8	7.5	32	1023.9	0	0	9	14	05	98	02	0	-
13	25.0	5.9	9.3	29	1018.4	7	3	7	18	09	97	03	1	-
14	25.6	6.1	9.4	29	1013.7	3	3	7	21	08	97	02	0	-
15	26.4	5.4	8.9	26	1004.1	6	2	7	20	09	97	03	1	-
16	21.0	13.6	15.6	63	1005.0	7	5	5	30	03	97	80	2	0.0
17	20.4	14.3	16.3	68	1000.3	7	3	5	18	06	97	02	2	-
18	16.8	11.3	13.4	70	1006.5	7	3	5	26	05	97	03	2	-
19	11.9	0.4	6.3	45	1021.5	3	2	6	34	08	98	02	1	-
20	16.6	3.8	8.0	42	1020.4	2	1	9	14	02	98	03	0	-
21	15.4	8.8	11.3	65	1021.3	8	4	5	01	03	97	01	2	-
22	16.8	8.5	11.1	58	1015.6	8	1	5	03	07	97	61	2	0.0
23	20.8	10.7	12.8	52	1002.3	6	6	6	16	06	98	03	6	0.0
24	13.0	10.7	12.9	86	1004.3	8	8	2	30	05	96	10	2	-
25	17.0	7.1	10.0	52	1006.8	7	7	6	20	04	97	02	1	-
26	12.9	7.9	10.6	71	1006.1	8	4	4	22	05	97	21	6	0.6
27	14.8	5.6	9.1	54	1017.2	5	5	5	29	09	97	01	8	0.1
28	16.6	11.9	13.9	74	1019.9	7	7	5	36	06	97	03	2	-
29	18.5	6.0	9.4	44	1022.1	3	3	6	11	07	97	01	1	-
30	19.9	3.3	7.7	33	1019.2	4	1	7	12	08	98	01	1	-
31	19.8	0.8	6.5	28	1011.3	1	0	9	14	07	98	02	0	-

Godz. 19

1	13.1	9.4	11.8	78	1004.0	7	7	5	33	02	97	25	1	0.0
2	11.6	10.8	13.0	95	1003.4	8	2	4	09	01	96	29	8	9.6
3	8.8	7.5	10.4	92	1005.2	8	8	3	36	03	96	10	2	-
4	4.8	2.6	7.4	86	1015.8	8	8	4	33	07	97	02	6	0.1
5	5.1	3.7	7.9	90	1017.0	8	8	3	34	01	96	10	2	-
6	11.8	7.7	10.5	76	1013.8	0	0	9	10	02	97	01	1	-
7	16.9	11.2	13.3	69	1019.3	1	1	6	35	02	96	10	0	-
8	16.3	9.7	12.0	65	1021.3	1	0	9	36	03	96	10	1	-
9	16.5	8.6	11.1	59	1025.2	2	1	6	34	02	97	01	0	-
10	15.5	5.3	8.9	51	1025.1	0	0	9	07	04	97	02	0	-
11	17.1	3.1	7.6	39	1024.4	0	0	9	08	03	97	02	0	-
12	18.6	6.2	9.5	44	1021.8	0	0	9	13	05	98	02	0	-
13	22.0	8.0	10.7	41	1016.0	2	0	9	16	05	97	02	1	-
14	22.2	8.1	10.8	40	1011.3	1	1	6	18	03	97	02	0	-
15	23.4	11.2	13.3	46	1003.5	8	8	9	21	03	97	03	2	-
16	20.4	14.3	16.3	68	1004.1	7	7	9	00	00	97	03	8	0.0
17	16.6	15.1	17.1	91	997.5	8	5	5	18	05	96	80	6	1.4
18	13.5	10.7	12.8	83	1009.6	7	7	9	00	00	97	03	2	-
19	10.8	0.7	6.4	49	1022.4	0	0	9	36	02	98	02	0	-
20	15.8	5.2	8.8	49	1019.4	6	6	9	36	02	97	02	1	-
21	14.3	9.5	11.8	73	1020.6	7	7	7	36	04	97	02	2	-
22	17.5	8.7	11.2	56	1011.9	8	8	9	05	05	97	03	6	0.0
23	15.1	12.6	14.6	85	1001.5	7	7	4	21	01	98	17	8	0.1
24	11.2	10.4	12.6	95	1007.0	8	8	2	27	03	96	20	5	0.1
25	12.9	10.8	13.0	87	1006.2	8	8	5	24	04	97	80	2	4.0
26	9.4	9.0	11.5	97	1008.6	8	8	2	24	05	95	51	2	0.0
27	12.0	8.4	11.0	79	1018.7	7	7	5	32	05	97	03	2	-
28	14.8	12.3	14.3	85	1020.6	8	5	4	01	04	97	03	2	-
29	18.1	5.2	8.8	43	1022.1	2	2	7	12	02	97	02	0	-
30	17.8	3.3	7.7	38	1015.9	5	0	9	14	05	98	03	1	-
31	18.1	0.8	6.5	31	1011.2	0	0	9	12	05	98	01	0	-

Godz. 01

DNI	TEMPERATURA POWIETRZA T	TEMPERATURA PUNKTU ROSY T_d	PRĘŻNOŚĆ PARY WODNEJ e	WILGOTNOŚĆ WZGLĘDNA U	CIŚNIENIE ATMOSFERYCZNE P_o	ZACHMURZENIE N	N_h	h	WIATR dd	v	WIDZIALNOŚĆ V	POGODA ww	W	OPAD R
1	4.2	3.7	8.0	97	1013.8	0	0	9	16	01	97	02	1	–
2	13.2	6.6	9.7	64	1005.9	0	0	9	22	04	97	01	1	–
3	13.2	8.9	11.4	75	1004.9	7	7	6	20	05	97	02	2	–
4	12.0	9.7	12.0	86	1005.1	7	4	9	18	01	97	03	1	–
5	5.5	4.8	8.6	95	1014.3	8	6	3	29	07	96	61	6	3.6
6	6.4	6.2	9.5	98	1015.9	8	8	3	27	01	96	10	2	–
7	7.7	7.1	10.0	96	1016.5	0	0	9	11	01	96	10	0	–
8	11.5	10.3	12.6	93	1020.6	1	0	9	00	00	97	01	0	–
9	13.6	12.3	14.3	92	1021.1	8	8	5	32	02	96	80	2	0.0
10	10.6	7.7	10.5	82	1026.1	0	0	9	32	01	97	02	0	–
11	9.5	7.8	10.6	89	1026.6	1	1	9	02	01	97	01	1	–
12	7.3	6.4	9.6	94	1027.1	0	0	9	00	00	98	02	0	–
13	10.5	7.0	10.0	79	1025.0	0	0	9	11	01	97	02	0	–
14	13.5	10.7	12.8	83	1019.3	0	0	9	16	01	97	02	0	–
15	14.2	8.9	11.4	71	1014.5	0	0	9	18	04	97	02	0	–
16	18.9	11.3	13.4	61	1007.3	6	1	9	20	05	97	02	2	–
17	16.2	15.0	17.0	93	1005.5	8	8	6	18	03	96	63	6	4.1
18	16.1	11.5	13.6	74	1000.7	0	0	9	18	04	97	02	1	–
19	11.8	11.2	13.3	96	1011.3	3	1	9	29	01	96	10	1	–
20	8.2	5.8	9.2	85	1023.0	7	7	9	02	03	97	02	2	–
21	10.9	8.1	10.8	83	1020.9	8	8	9	34	01	97	02	2	–
22	13.5	9.2	11.6	75	1017.6	7	3	6	36	03	97	03	2	–
23	15.5	15.0	17.0	97	1006.4	7	7	4	04	03	96	10	6	1.9
24	10.6	10.0	12.3	96	1002.6	1	1	9	20	01	96	10	1	–
25	11.6	10.8	13.0	95	1007.3	8	6	4	25	05	96	60	6	0.1
26	12.0	11.0	13.2	94	1006.8	2	2	6	18	01	96	10	1	–
27	10.2	9.4	11.8	95	1011.3	8	8	4	22	04	97	21	2	0.1
28	10.5	8.7	11.2	88	1016.2	8	8	4	27	05	97	02	2	–
29	12.2	11.8	13.9	98	1020.6	8	8	3	02	03	96	10	5	0.0
30	8.0	6.5	9.7	90	1024.0	0	0	9	07	02	97	02	0	–
31	11.5	5.7	9.2	68	1016.8	0	0	9	09	02	98	02	0	–

Godz. 07

DNI	TEMPERATURA POWIETRZA T	TEMPERATURA PUNKTU ROSY T_d	PRĘŻNOŚĆ PARY WODNEJ e	WILGOTNOŚĆ WZGLĘDNA U	CIŚNIENIE ATMOSFERYCZNE P_o	ZACHMURZENIE N	N_h	h	WIATR dd	v	WIDZIALNOŚĆ V	POGODA ww	W	OPAD R
1	10.5	6.0	9.4	74	1010.6	0	0	9	14	04	97	02	0	–
2	13.2	9.9	12.2	80	1005.4	8	5	5	18	03	97	25	1	0.0
3	12.8	10.5	12.7	86	1005.9	8	3	5	20	04	97	02	2	–
4	14.3	10.7	12.9	79	1004.9	7	2	6	18	02	97	01	8	0.0
5	5.3	4.4	8.3	94	1015.6	8	6	3	32	05	96	21	6	0.9
6	7.4	7.0	10.0	97	1016.2	8	8	3	27	01	95	51	2	0.1
7	9.7	9.1	11.6	96	1017.6	3	2	9	11	02	96	10	0	–
8	13.7	10.3	12.5	80	1021.0	4	3	9	34	02	97	03	0	–
9	13.7	11.8	13.9	89	1022.8	7	2	5	34	04	97	21	8	2.6
10	11.5	8.3	10.9	81	1027.3	0	0	9	36	03	97	02	0	–
11	11.7	7.8	10.6	77	1027.0	0	0	9	07	03	97	02	0	–
12	13.5	6.5	9.7	62	1027.1	0	0	9	09	03	97	02	0	–
13	15.9	6.8	9.9	55	1023.2	0	0	9	11	04	97	02	0	–
14	17.2	9.7	12.0	61	1019.0	2	1	5	18	03	97	02	0	–
15	18.3	6.8	9.9	47	1012.4	0	0	9	18	06	98	02	0	–
16	19.5	12.4	14.4	64	1006.9	6	2	5	22	05	97	02	2	–
17	17.2	16.2	18.4	94	1004.3	7	2	6	20	03	96	10	6	0.9
18	17.5	12.7	14.7	73	1003.1	5	5	5	18	08	97	03	1	–
19	11.3	9.7	12.1	90	1014.5	8	4	4	32	07	96	63	1	0.2
20	7.6	3.1	7.6	73	1022.6	7	7	9	02	03	97	01	2	–
21	12.4	8.6	11.2	78	1021.0	8	8	9	32	02	97	02	2	–
22	13.5	10.0	12.3	80	1015.9	7	3	5	02	05	97	01	2	–
23	14.3	13.8	15.7	97	1006.0	7	7	4	04	03	96	28	1	–
24	13.4	12.5	14.5	94	1001.8	8	8	3	20	03	96	10	1	–
25	12.1	11.0	13.1	93	1008.4	8	8	4	25	02	96	20	6	0.1
26	14.7	13.1	15.1	90	1006.3	6	0	9	18	04	96	10	1	–
27	10.4	9.4	11.8	93	1013.3	8	6	3	25	07	96	61	8	0.3
28	10.7	9.9	12.2	95	1016.5	8	7	3	34	07	96	58	6	0.5
29	13.0	10.3	12.5	84	1022.4	3	2	4	02	04	97	02	1	–
30	13.1	5.0	8.7	58	1023.5	0	0	9	09	04	97	02	0	–
31	13.8	6.1	9.4	60	1015.2	1	0	9	11	05	98	03	0	–

Godz. 13

DNI	TEMPERATURA POWIETRZA T	TEMPERATURA PUNKTU ROSY T_d	PRĘŻNOŚĆ PARY WODNEJ e	WILGOTNOŚĆ WZGLĘDNA U	CIŚNIENIE ATMOSFERYCZNE P_o	ZACHMURZENIE N	N_h	h	WIATR dd	v	WIDZIALNOŚĆ V	POGODA ww	W	OPAD R
1	21.5	5.0	8.8	34	1006.8	3	1	7	20	07	98	02	0	–
2	21.2	8.9	11.4	45	1004.2	7	7	6	16	03	97	95	1	0.0
3	19.6	9.1	11.5	51	1004.8	6	6	5	14	07	97	02	2	–
4	15.4	11.1	13.2	76	1007.8	7	3	6	29	05	98	03	8	0.0
5	6.5	4.9	8.7	90	1016.8	8	8	4	27	03	96	20	2	0.0
6	12.3	7.6	10.4	73	1015.6	8	8	4	11	02	97	02	5	0.0
7	18.8	11.4	13.5	62	1018.0	2	1	6	34	01	98	02	1	–
8	18.0	10.8	13.0	63	1020.6	7	5	5	32	05	97	02	1	–
9	19.9	7.0	10.0	43	1022.7	5	5	6	36	05	97	03	2	–
10	18.9	5.8	9.2	42	1026.4	4	4	6	04	03	97	03	0	–
11	18.7	4.7	8.5	40	1026.1	2	2	6	04	05	98	02	0	–
12	20.4	5.6	9.1	38	1025.8	1	1	7	09	07	98	02	0	–
13	25.1	8.6	11.1	35	1021.0	1	1	7	16	07	98	03	0	–
14	26.4	7.7	10.5	30	1016.4	1	1	7	20	08	98	02	0	–
15	25.9	7.4	10.3	31	1008.2	1	0	9	18	12	98	02	0	–
16	25.5	12.7	14.7	45	1005.1	6	3	7	18	07	97	03	6	0.0
17	22.1	14.3	16.3	61	1002.6	7	4	5	16	06	97	25	2	0.0
18	19.0	10.8	12.9	59	1007.6	7	4	5	25	06	98	02	2	–
19	10.4	5.4	9.0	71	1018.9	8	6	5	34	08	97	02	6	2.6
20	12.6	1.4	6.8	46	1020.8	8	8	9	36	02	97	60	2	0.0
21	16.2	7.5	10.3	56	1020.1	8	8	9	02	03	97	02	2	–
22	18.5	13.8	15.8	74	1012.0	8	3	6	02	06	97	02	2	–
23	23.1	14.0	16.0	56	1001.9	6	4	5	09	05	97	25	1	0.0
24	15.2	13.6	15.6	90	1002.4	8	8	4	22	02	96	95	2	1.2
25	17.0	10.9	13.1	67	1008.2	6	6	5	27	01	97	01	2	–
26	17.5	11.5	13.6	68	1005.3	7	7	5	22	05	97	03	2	–
27	12.4	9.9	12.2	85	1015.9	8	6	4	27	05	97	21	6	0.2
28	13.4	12.3	14.3	93	1018.0	8	8	4	34	05	97	20	6	0.1
29	18.7	5.8	9.2	43	1022.1	6	5	6	04	05	98	01	1	–
30	19.1	5.0	8.7	39	1021.0	1	1	7	07	07	98	02	0	–
31	20.0	2.8	7.5	32	1012.6	1	1	7	09	08	98	02	0	–

Godz. 19

DNI	TEMPERATURA POWIETRZA T	TEMPERATURA PUNKTU ROSY T_d	PRĘŻNOŚĆ PARY WODNEJ e	WILGOTNOŚĆ WZGLĘDNA U	CIŚNIENIE ATMOSFERYCZNE P_o	ZACHMURZENIE N	N_h	h	WIATR dd	v	WIDZIALNOŚĆ V	POGODA ww	W	OPAD R
1	18.2	7.7	10.5	50	1005.3	7	2	6	18	05	98	03	1	–
2	16.9	9.9	12.2	64	1004.3	8	2	9	18	03	97	01	9	0.2
3	16.1	10.5	12.7	69	1005.4	3	2	7	16	02	97	25	2	0.0
4	8.0	6.3	9.5	89	1012.1	8	8	4	27	07	97	02	2	–
5	6.8	5.9	9.3	94	1016.4	8	8	4	25	02	96	10	2	–
6	12.3	9.2	11.6	81	1014.8	3	0	9	11	01	97	01	1	–
7	17.1	10.0	12.2	63	1018.8	2	0	9	36	02	97	03	0	–
8	16.4	10.4	12.6	68	1019.9	6	5	9	32	03	97	02	2	–
9	17.0	8.3	10.9	56	1023.7	0	0	9	36	03	97	02	1	–
10	16.2	8.9	11.4	62	1025.0	1	1	7	04	02	97	01	1	–
11	16.1	6.8	9.9	54	1025.4	1	1	7	04	02	98	02	0	–
12	17.2	7.6	10.4	53	1024.7	0	0	9	09	02	98	02	0	–
13	19.9	9.7	12.0	52	1019.4	1	0	9	14	04	98	02	0	–
14	21.4	8.4	11.0	43	1015.0	0	0	9	18	04	98	02	0	–
15	22.7	10.2	12.5	45	1006.7	7	3	9	20	06	98	03	1	–
16	22.3	15.3	17.4	65	1004.6	8	8	9	20	05	97	02	2	–
17	17.4	12.8	14.8	74	1001.1	3	2	9	16	04	97	25	1	0.8
18	18.4	12.4	14.4	68	1009.3	7	2	6	27	02	97	01	2	–
19	11.0	5.6	9.1	69	1021.0	7	7	9	34	03	97	01	6	0.1
20	11.5	8.1	10.8	79	1020.3	8	8	9	02	01	97	02	6	0.0
21	15.6	9.3	11.7	66	1018.8	7	7	9	36	02	97	02	2	–
22	15.0	14.3	16.3	96	1008.8	8	6	3	36	03	95	63	6	14.1
23	16.1	11.5	13.6	74	1002.4	6	4	5	22	02	97	03	2	–
24	14.2	12.9	14.9	92	1005.2	8	5	4	27	04	97	25	9	2.6
25	16.8	12.9	14.9	78	1007.2	5	2	6	22	01	97	01	2	–
26	10.9	9.3	11.7	90	1009.9	7	4	5	25	03	97	03	8	2.4
27	12.4	7.5	10.4	72	1016.4	6	3	4	27	07	97	02	2	–
28	13.0	12.5	14.4	96	1019.6	8	8	3	02	04	96	51	6	0.1
29	17.0	5.8	9.2	47	1022.8	4	3	7	04	04	98	01	1	–
30	17.3	5.1	8.8	44	1018.7	3	1	7	07	03	98	01	0	–
31	17.5	5.1	8.8	44	1012.4	0	0	9	07	04	98	01	0	–

Godz. 01

DNI	TEMPERATURA POWIETRZA T	TEMPERATURA PUNKTU ROSY T_d	PRĘŻNOŚĆ PARY WODNEJ e	WILGOTNOŚĆ WZGLĘDNA U	CIŚNIENIE ATMOSFERYCZNE P_o	ZACHMURZENIE N	N_h	h	WIATR dd	v	WIDZIALNOŚĆ V	POGODA ww	W	OPAD R
1	6.0	4.9	8.6	92	1009.5	0	0	9	14	04	98	02	0	-
2	9.7	6.7	9.8	82	1002.7	6	0	9	13	02	97	03	1	-
3	8.0	6.9	10.0	93	1006.1	8	8	4	31	03	96	21	8	0.2
4	4.8	4.1	8.2	95	1006.1	8	3	2	34	03	96	61	6	12.7
5	3.0	2.5	7.3	96	1019.5	0	0	9	00	00	97	02	1	-
6	4.8	3.1	7.6	89	1015.6	8	8	5	09	02	97	02	2	-
7	8.0	6.9	10.0	93	1014.4	0	0	9	11	04	96	10	0	-
8	8.8	8.6	11.2	99	1022.5	4	0	9	31	01	96	10	0	-
9	9.8	9.6	12.0	99	1024.9	0	0	9	31	02	95	10	4	-
10	11.3	9.9	12.2	91	1026.8	7	7	6	33	01	95	10	2	-
11	11.8	7.9	10.7	77	1024.9	0	0	9	09	04	97	02	0	-
12	11.9	5.7	9.2	66	1023.9	0	0	9	09	05	97	02	0	-
13	11.7	9.3	11.7	85	1019.9	0	0	9	12	02	97	02	0	-
14	13.2	10.1	12.4	82	1015.2	2	0	9	14	03	96	10	0	-
15	14.1	9.2	11.7	73	1008.3	4	0	9	14	03	98	01	1	-
16	14.9	14.4	16.4	97	1006.1	8	8	5	27	04	96	10	9	6.4
17	15.5	14.3	16.3	92	1002.8	7	5	6	13	03	96	10	2	-
18	13.3	12.4	14.4	94	997.1	8	3	4	27	08	96	61	6	2.2
19	11.1	9.3	11.7	89	1015.9	8	8	5	32	05	96	21	6	1.1
20	5.5	4.6	8.5	94	1023.1	2	0	9	14	03	98	02	1	-
21	11.9	11.1	13.2	95	1022.5	8	5	5	30	01	96	60	2	0.0
22	10.9	9.9	12.2	94	1021.2	7	7	5	31	01	95	10	2	-
23	13.5	10.7	12.8	83	1010.4	7	7	6	32	03	96	10	2	-
24	13.3	12.0	14.0	92	1003.6	8	8	3	30	04	96	50	2	0.0
25	7.6	7.2	10.1	97	1008.3	4	0	9	16	02	96	10	1	-
26	8.7	8.1	10.8	96	1002.7	8	8	9	12	04	97	03	1	-
27	10.7	8.1	10.8	84	1016.3	7	4	5	28	08	98	01	2	-
28	7.4	7.0	10.0	97	1021.3	0	0	9	31	02	96	10	0	-
29	12.7	11.6	13.6	93	1020.2	0	0	9	09	03	97	02	0	-
30	10.5	8.7	11.2	88	1021.5	3	0	9	10	02	97	02	1	-
31	14.3	6.5	9.7	59	1011.6	8	5	6	11	04	97	02	2	-

Godz. 07

DNI	TEMPERATURA POWIETRZA T	TEMPERATURA PUNKTU ROSY T_d	PRĘŻNOŚĆ PARY WODNEJ e	WILGOTNOŚĆ WZGLĘDNA U	CIŚNIENIE ATMOSFERYCZNE P_o	ZACHMURZENIE N	N_h	h	WIATR dd	v	WIDZIALNOŚĆ V	POGODA ww	W	OPAD R
1	13.0	6.6	9.7	65	1006.4	4	3	7	19	03	98	03	1	-
2	13.2	8.0	10.7	71	1003.3	6	1	9	23	04	97	03	2	-
3	7.3	6.8	9.9	97	1005.7	8	4	2	31	03	96	61	6	1.6
4	3.7	3.0	7.6	95	1010.6	8	5	3	32	04	97	61	6	3.7
5	3.8	1.5	6.8	85	1020.1	8	8	5	02	01	96	10	1	-
6	6.5	4.9	8.7	90	1014.4	8	8	5	15	05	96	10	2	-
7	11.3	8.3	10.9	82	1017.7	1	0	9	27	07	96	10	1	-
8	11.5	10.1	12.4	91	1023.4	7	5	7	31	01	96	10	1	-
9	11.5	10.1	12.4	91	1026.3	3	3	9	28	03	96	10	1	-
10	12.2	11.3	13.3	94	1026.7	1	1	6	10	02	96	10	1	-
11	13.1	7.4	10.3	68	1025.1	0	0	9	11	04	96	05	0	-
12	13.3	6.7	9.8	64	1023.3	0	0	9	12	05	97	02	0	-
13	14.2	10.8	13.0	80	1018.5	5	0	9	13	04	96	10	1	-
14	17.7	11.3	13.4	66	1013.6	6	1	9	12	04	98	03	1	-
15	16.7	12.4	14.4	76	1005.1	2	0	9	13	04	98	02	0	-
16	15.1	13.5	15.5	90	1006.1	8	8	5	28	03	97	80	8	2.0
17	16.8	14.9	17.0	89	1001.1	6	3	9	13	03	96	10	1	-
18	13.9	12.3	14.3	90	1002.8	8	2	4	25	05	96	61	6	2.8
19	8.5	1.5	6.8	61	1021.5	3	3	6	34	02	98	01	1	-
20	10.2	5.9	9.3	75	1021.4	5	4	9	14	04	98	02	1	-
21	11.5	10.9	13.1	96	1023.3	8	7	6	27	01	95	61	6	0.7
22	11.3	9.1	11.6	86	1020.2	7	5	6	34	03	96	10	2	-
23	12.3	10.6	12.8	89	1006.8	8	3	6	35	02	96	61	2	0.9
24	10.1	9.3	11.7	95	1006.2	8	7	3	29	08	96	61	5	0.6
25	11.5	8.9	11.4	84	1006.6	2	2	9	14	03	96	10	4	-
26	11.6	6.8	9.9	72	1002.5	7	5	4	20	05	98	02	6	1.4
27	11.7	7.6	10.4	76	1019.1	0	0	9	28	07	97	01	1	-
28	11.4	8.8	11.3	84	1022.2	0	0	9	31	02	96	10	0	-
29	13.9	12.1	14.1	89	1021.0	7	7	6	09	06	96	10	1	-
30	14.5	7.2	10.2	62	1019.7	3	0	9	10	06	97	02	0	-
31	13.5	5.7	9.2	59	1010.3	4	0	9	09	04	97	01	1	-

Godz. 13

1	21.7	5.9	9.3	36	1003.8	6	5	7	22	09	98	03	1	-
2	17.1	7.9	10.6	55	1003.7	7	5	5	13	01	97	80	2	0.0
3	7.8	6.1	9.4	89	1006.9	8	6	4	32	02	96	10	6	6.0
4	7.5	3.5	7.9	76	1015.2	8	5	4	34	02	97	03	6	0.0
5	5.5	2.3	7.2	80	1019.5	8	5	5	01	03	97	02	2	-
6	15.1	7.3	10.2	59	1012.7	6	6	6	16	06	97	02	2	-
7	17.3	9.6	11.9	60	1019.6	2	2	5	28	04	97	03	0	-
8	20.9	10.1	12.4	50	1022.4	5	4	6	03	03	97	03	1	-
9	19.7	9.9	12.2	53	1026.7	6	6	6	35	01	97	03	1	-
10	21.2	9.3	11.7	47	1025.6	4	4	7	10	05	97	03	0	-
11	21.4	6.6	9.7	38	1023.9	1	1	7	12	05	98	02	0	-
12	22.0	7.5	10.4	39	1021.5	1	0	9	13	07	98	03	0	-
13	25.3	10.8	13.0	40	1016.2	4	1	7	18	09	98	03	1	-
14	24.8	13.3	15.2	49	1012.9	3	2	7	18	09	98	01	1	-
15	24.9	12.8	14.7	47	1003.5	6	3	9	18	07	98	02	1	-
16	20.4	13.7	15.7	65	1005.7	5	2	5	00	00	98	01	8	0.2
17	18.9	15.5	17.7	81	998.4	8	5	6	13	06	97	25	2	0.0
18	14.7	12.3	14.3	86	1008.1	8	5	5	22	05	97	61	9	0.3
19	11.9	1.3	6.7	48	1023.0	7	7	6	32	02	98	01	1	-
20	18.9	6.9	9.9	45	1019.5	6	1	7	18	02	98	03	1	-
21	12.6	11.3	13.4	92	1022.9	8	7	5	32	02	96	25	6	1.7
22	17.4	8.8	11.3	57	1016.6	8	3	6	05	02	97	01	2	-
23	13.2	11.9	13.9	92	1004.6	8	7	4	33	02	96	10	6	1.2
24	11.9	9.1	11.6	83	1008.2	8	7	4	28	08	96	10	6	0.5
25	16.7	7.9	10.6	56	1006.4	8	4	6	25	04	98	03	2	-
26	11.1	7.6	10.4	79	1006.5	8	7	5	24	04	98	60	2	0.1
27	17.5	6.5	9.6	48	1019.8	6	6	5	30	09	97	02	1	-
28	18.9	9.8	12.1	55	1020.9	2	2	6	33	01	98	02	0	-
29	16.9	12.0	14.0	73	1021.3	8	7	4	11	04	97	02	2	-
30	21.2	9.6	11.9	47	1015.6	6	3	9	11	09	97	03	1	-
31	21.1	8.2	10.9	44	1009.0	4	2	7	08	05	98	02	1	-

Godz. 19

1	16.2	9.3	11.7	64	1002.1	6	3	6	19	02	97	03	8	0.0
2	9.8	8.6	11.2	92	1004.9	8	7	5	32	04	96	80	8	0.0
3	7.4	7.2	10.1	99	1005.4	8	5	3	36	01	96	61	6	0.7
4	8.5	3.4	7.8	70	1017.2	6	4	6	36	02	98	01	2	-
5	5.3	2.4	7.2	81	1017.2	8	7	5	11	03	97	03	1	-
6	13.3	8.5	11.1	73	1012.0	2	1	7	12	04	96	10	1	-
7	17.9	10.1	12.3	60	1020.0	0	0	9	00	00	97	02	0	-
8	14.9	12.2	14.2	84	1022.8	6	3	6	22	02	97	02	9	0.5
9	17.6	10.4	12.6	63	1025.6	5	2	7	02	02	97	01	2	-
10	19.0	8.0	10.8	49	1023.6	0	0	9	08	03	97	02	0	-
11	18.9	6.9	9.9	45	1022.5	0	0	9	09	05	98	02	0	-
12	20.6	7.3	10.2	42	1019.3	0	0	9	08	03	97	01	0	-
13	21.4	10.5	12.7	50	1014.2	1	1	7	16	06	98	02	0	-
14	19.6	11.3	13.4	59	1010.2	4	3	9	17	05	98	02	1	-
15	17.7	15.9	18.0	89	1004.4	8	7	5	33	03	96	95	2	4.7
16	19.1	15.6	17.7	80	1003.8	7	5	9	00	00	97	01	1	-
17	15.1	14.6	16.6	97	995.6	7	4	5	22	03	96	21	8	8.0
18	12.6	10.7	12.9	88	1011.1	8	5	6	30	02	96	60	8	0.0
19	12.2	5.6	9.1	64	1022.2	5	0	9	00	00	98	03	1	-
20	14.5	9.7	12.0	73	1020.4	8	2	6	30	02	96	60	2	0.0
21	12.8	9.7	12.0	81	1022.0	8	7	6	29	02	97	01	2	-
22	13.9	12.3	14.3	90	1014.2	8	7	8	29	02	96	21	6	0.1
23	14.5	12.7	14.7	89	1003.3	8	7	4	34	02	96	10	2	-
24	13.7	10.3	12.5	80	1008.1	7	7	6	23	02	97	02	2	-
25	12.7	10.2	12.4	85	1006.3	7	3	6	17	04	98	01	6	0.0
26	11.8	8.4	11.0	80	1011.4	7	6	4	28	08	98	21	2	0.0
27	16.5	7.8	10.6	57	1020.0	2	2	6	32	02	98	02	1	-
28	19.3	12.0	14.0	63	1019.6	0	0	9	00	00	98	01	0	-
29	17.1	12.3	14.2	73	1020.7	3	1	6	12	02	98	03	1	-
30	18.0	11.0	13.2	64	1012.8	8	7	6	09	03	97	02	2	-
31	19.3	2.6	7.4	33	1009.8	2	1	9	09	05	98	02	0	-

Godz. 01

DNI	TEMPERATURA POWIETRZA T	TEMPERATURA PUNKTU ROSY T_d	PRĘŻNOŚĆ PARY WODNEJ e	WILGOTNOŚĆ WZGLĘDNA U	CIŚNIENIE ATMOSFERYCZNE P_o	ZACHMURZENIE N	N_h	h	WIATR dd	v	WIDZIALNOŚĆ V	POGODA ww	W	OPAD R
1	3.8	2.8	7.5	93	1009.8	0	0	9	00	00	98	02	0	-
2	12.0	5.1	8.8	63	1002.3	7	7	5	23	02	97	01	8	0.0
3	6.3	6.1	9.4	98	1006.3	8	7	4	00	00	95	21	6	0.8
4	1.1	0.8	6.5	98	1008.8	8	8	4	29	02	95	69	6	17.0
5	- 1.7	- 1.7	5.4	100	1020.5	0	0	9	00	00	93	44	0	-
6	- 0.8	- 1.1	5.6	98	1014.9	0	0	9	11	01	96	10	1	-
7	8.6	5.8	9.2	82	1014.2	0	0	9	00	00	96	10	0	-
8	4.4	4.4	8.4	100	1024.0	0	0	9	00	00	95	11	0	-
9	8.5	8.3	10.9	99	1026.0	8	8	9	00	00	96	10	1	-
10	5.2	5.0	8.7	98	1028.7	0	0	9	00	00	94	10	0	-
11	7.7	7.1	10.0	96	1024.8	0	0	9	00	00	95	12	0	-
12	10.4	5.7	9.1	72	1022.8	0	0	9	00	00	97	02	0	-
13	14.5	10.1	12.4	75	1017.1	0	0	9	15	01	97	02	0	-
14	18.4	8.9	11.4	54	1013.7	6	0	9	18	03	97	13	1	-
15	17.4	10.5	12.7	64	1006.5	0	0	9	17	03	97	02	1	-
16	13.1	10.6	12.8	85	1005.9	7	6	6	00	00	98	21	2	0.0
17	12.7	12.3	14.3	98	1002.6	7	7	5	00	00	96	17	2	-
18	11.8	10.6	12.8	93	999.3	8	8	4	27	02	96	61	6	8.9
19	8.9	7.0	10.0	88	1017.6	8	8	5	31	04	96	61	6	1.1
20	3.4	3.4	7.8	100	1022.7	0	0	9	00	00	96	12	1	-
21	8.6	8.6	11.2	100	1023.1	8	8	6	00	00	95	61	8	2.6
22	4.9	4.7	8.5	98	1023.4	2	2	9	00	00	92	44	4	-
23	11.1	10.1	12.4	94	1011.7	8	7	5	00	00	96	10	2	-
24	10.3	9.7	12.0	96	1005.2	8	8	4	30	05	95	61	6	8.9
25	4.2	4.2	8.2	100	1008.8	0	0	9	00	00	93	42	1	-
26	10.3	7.2	10.1	81	1000.8	3	1	6	11	02	98	03	0	-
27	9.3	5.8	9.2	79	1017.7	1	1	9	30	04	97	01	1	-
28	4.3	4.1	8.2	98	1023.0	0	0	9	00	00	95	12	0	-
29	10.6	9.4	11.8	92	1020.0	0	0	9	00	00	97	02	0	-
30	11.7	9.3	11.7	85	1020.1	6	0	9	09	04	97	02	1	-
31	14.1	11.7	13.7	85	1010.0	8	8	9	15	02	96	10	2	-

Godz. 13

DNI	T	T_d	e	U	P_o	N	N_h	h	dd	v	V	ww	W	R
1	17.3	6.2	9.5	48	1003.6	6	6	6	28	07	98	03	1	-
2	14.0	8.0	10.7	67	1003.0	8	7	6	31	08	98	03	2	-
3	5.7	4.8	8.6	94	1007.4	8	6	4	24	01	96	60	8	2.6
4	7.2	2.1	7.1	70	1015.6	7	7	4	33	02	97	80	6	0.3
5	6.3	2.7	7.4	78	1017.9	4	3	6	07	05	98	01	1	-
6	14.1	5.7	9.2	57	1010.5	7	7	5	14	04	97	03	4	-
7	15.5	4.7	8.6	49	1019.4	5	2	6	28	02	98	03	1	-
8	16.7	9.5	11.8	62	1022.9	7	7	5	14	01	97	17	1	-
9	16.3	9.7	12.0	65	1026.6	8	4	6	00	00	98	01	1	-
10	19.3	8.4	11.0	49	1023.9	7	7	5	07	03	97	01	1	-
11	20.4	6.7	9.8	41	1022.3	2	2	7	12	05	98	03	0	-
12	21.8	11.1	13.2	50	1018.8	3	2	8	12	05	98	02	0	-
13	24.5	9.9	12.2	40	1014.9	1	1	7	15	06	98	01	1	-
14	23.7	11.6	13.6	47	1010.4	6	4	6	16	03	98	01	2	-
15	23.3	12.6	14.6	51	1002.7	7	7	9	12	02	98	02	1	-
16	20.2	13.1	15.0	64	1004.2	7	6	6	36	01	98	03	6	0.0
17	12.8	12.8	14.8	100	998.5	8	4	4	00	00	95	63	9	22.3
18	15.5	9.6	11.9	68	1007.4	8	5	5	00	00	97	02	6	2.3
19	11.4	3.5	7.9	58	1022.2	6	4	6	32	03	98	01	2	-
20	15.9	6.8	9.9	55	1019.8	8	5	5	00	00	98	02	2	-
21	14.9	6.0	9.4	55	1021.7	6	4	5	12	02	98	02	6	0.6
22	14.8	9.4	11.8	70	1016.9	7	7	5	13	02	97	02	2	-
23	12.9	12.0	14.0	94	1005.2	8	8	4	32	02	95	63	6	4.3
24	11.1	7.2	10.1	77	1009.4	8	3	5	29	03	97	03	6	2.4
25	12.9	8.3	11.0	74	1006.4	7	3	5	32	02	98	01	6	0.6
26	9.6	5.8	9.2	78	1006.8	8	6	5	27	07	98	60	8	0.1
27	15.4	5.6	9.1	52	1020.3	5	2	6	29	05	98	01	1	-
28	19.4	11.1	13.2	58	1019.3	2	1	7	00	00	99	02	0	-
29	17.8	12.1	14.1	69	1018.9	0	0	9	13	07	97	01	1	-
30	16.8	10.5	12.7	66	1014.4	8	5	5	11	03	96	05	2	-
31	17.8	6.9	9.9	43	1008.9	5	3	5	06	04	98	01	2	-

Godz. 07

DNI	T	T_d	e	U	P_o	N	N_h	h	dd	v	V	ww	W	R
1	10.4	6.6	9.7	77	1006.5	0	0	9	00	00	97	01	0	-
2	12.4	6.3	9.6	67	1003.1	7	2	9	33	02	97	01	1	-
3	5.2	4.3	8.3	94	1007.3	8	8	4	36	03	95	81	6	9.4
4	1.4	1.1	6.6	98	1012.9	8	7	2	28	02	95	61	7	11.4
5	- 0.8	- 1.1	5.6	98	1020.4	7	7	4	00	00	95	10	4	-
6	1.8	1.8	7.0	100	1013.5	8	8	2	15	01	93	46	1	-
7	10.8	7.0	10.0	78	1019.2	2	2	6	27	01	97	01	1	-
8	8.7	7.7	10.5	93	1023.6	4	4	9	00	00	97	01	1	-
9	10.5	9.3	11.7	92	1027.3	5	2	5	00	00	95	10	4	-
10	7.0	6.8	9.9	98	1027.3	0	0	9	00	00	95	28	4	-
11	9.9	8.9	11.4	93	1024.4	2	2	6	00	00	96	10	0	-
12	12.2	7.7	10.5	74	1021.5	0	0	9	00	00	98	02	0	-
13	19.0	9.2	11.6	53	1016.2	5	0	9	14	04	98	02	0	-
14	18.2	10.0	12.3	59	1012.4	6	3	7	10	04	98	02	8	0.0
15	19.5	11.6	13.7	60	1003.4	1	0	9	14	02	98	02	0	-
16	12.5	12.3	14.3	99	1007.5	8	6	4	00	00	97	61	6	2.3
17	14.7	13.4	15.4	92	1000.2	8	8	9	00	00	98	03	9	-
18	12.0	11.4	13.5	96	1003.8	8	2	5	00	00	96	61	6	2.2
19	7.1	3.6	7.9	78	1022.1	7	7	5	00	00	97	03	6	0.1
20	9.1	6.3	9.6	83	1020.8	6	6	9	00	00	98	01	1	-
21	9.2	9.0	11.5	99	1023.6	8	1	5	26	01	95	61	6	1.4
22	7.9	6.8	9.9	93	1021.8	8	7	5	00	00	96	10	4	-
23	13.1	11.0	13.2	87	1006.8	7	4	5	30	02	96	10	6	0.2
24	8.2	7.1	10.1	93	1008.3	8	6	3	31	04	96	61	6	7.6
25	10.4	7.3	10.2	81	1005.8	7	1	5	15	01	98	02	4	-
26	9.3	5.1	8.8	75	1002.0	7	5	5	23	05	98	80	6	0.0
27	11.0	5.9	9.3	71	1020.2	3	1	5	29	05	97	03	0	-
28	8.7	7.2	10.2	90	1022.6	0	0	9	00	00	96	10	4	-
29	14.7	11.0	13.1	78	1019.4	2	0	9	10	03	96	10	0	-
30	13.3	8.8	11.3	74	1017.7	6	3	6	09	04	98	01	2	-
31	12.1	11.5	13.6	96	1009.4	8	3	5	30	03	96	10	6	0.0

Godz. 19

DNI	T	T_d	e	U	P_o	N	N_h	h	dd	v	V	ww	W	R
1	14.9	3.9	8.1	48	1002.0	6	2	6	24	03	98	01	9	-
2	7.5	6.6	9.8	94	1005.6	8	2	4	33	02	95	61	8	4.5
3	5.1	4.6	8.5	97	1006.2	8	7	3	33	02	95	63	6	8.6
4	4.0	2.8	7.5	92	1017.9	1	1	5	00	00	98	01	8	0.0
5	3.9	1.6	6.9	85	1015.8	7	6	5	10	04	97	02	1	-
6	13.1	7.0	10.0	66	1010.7	0	0	9	00	00	97	01	1	-
7	15.0	8.8	11.3	66	1020.2	2	1	7	00	00	98	01	1	-
8	15.9	10.3	12.5	69	1022.8	2	2	9	00	00	97	01	9	-
9	15.1	9.5	11.9	69	1025.5	2	2	9	00	00	98	01	1	-
10	17.6	9.3	11.7	58	1022.6	0	0	9	10	01	97	02	1	-
11	17.8	7.1	10.1	50	1020.9	0	0	9	12	02	98	02	0	-
12	19.1	9.1	11.6	52	1018.0	3	0	9	09	03	98	03	0	-
13	21.2	10.3	12.5	50	1013.1	3	0	9	14	04	98	01	0	-
14	20.8	10.2	12.4	51	1008.4	5	3	6	14	06	98	01	2	-
15	20.1	8.6	11.1	47	1003.9	8	5	7	26	02	98	03	2	-
16	17.4	14.1	16.1	81	1002.9	7	2	7	10	03	98	01	2	-
17	13.5	13.0	14.9	97	996.5	8	6	4	27	02	96	61	6	21.3
18	10.6	10.2	12.4	97	1011.4	8	3	4	00	00	96	61	9	12.3
19	10.5	4.8	8.6	68	1021.6	7	1	6	12	02	98	02	2	-
20	11.3	9.9	12.2	91	1021.9	8	8	4	29	01	96	60	6	0.0
21	10.7	8.9	11.4	89	1022.1	6	6	5	00	00	98	01	8	3.2
22	13.5	10.7	12.8	83	1014.3	8	8	9	10	01	97	02	2	-
23	12.3	11.7	13.8	96	1004.4	8	8	4	31	03	96	21	6	6.3
24	12.1	8.7	11.3	80	1008.8	7	5	5	27	01	97	02	2	-
25	12.7	6.0	9.3	64	1004.7	4	3	6	00	00	99	01	1	-
26	10.9	6.0	9.3	71	1012.9	7	7	5	29	08	98	02	6	0.2
27	15.5	8.7	11.2	64	1020.2	0	0	9	33	01	98	01	1	-
28	16.8	10.0	12.3	64	1019.7	0	0	9	12	02	99	02	0	-
29	15.9	11.5	13.6	75	1019.8	4	0	9	13	04	98	03	0	-
30	14.9	12.9	14.9	88	1012.2	8	2	5	13	02	96	10	8	1.1
31	17.6	3.5	7.9	39	1009.7	3	0	9	07	02	98	01	1	-

Godz. 01

DNI	TEMPERATURA POWIETRZA T	TEMPERATURA PUNKTU ROSY T_d	PRĘŻNOŚĆ PARY WODNEJ e	WILGOTNOŚĆ WZGLĘDNA U	CIŚNIENIE ATMOSFERYCZNE P_o	ZACHMURZENIE N	N_h	h	WIATR dd	v	WIDZIALNOŚĆ V	POGODA ww	W	OPAD R
1	6.4	4.8	8.6	89	1013.5	0	0	9	16	03	97	02	0	-
2	11.2	6.6	9.7	73	1005.3	6	3	5	18	02	97	03	2	-
3	11.1	10.7	12.9	97	1004.9	8	8	3	21	02	96	51	6	4.0
4	11.5	9.7	12.1	89	1003.9	7	7	9	25	01	96	10	9	-
5	4.1	3.4	7.8	95	1016.9	8	8	3	34	04	96	51	6	0.0
6	5.7	5.0	8.7	95	1016.4	8	8	4	00	00	96	10	2	-
7	8.4	7.8	10.6	96	1016.1	0	0	9	09	04	96	10	1	-
8	7.5	6.6	9.8	94	1021.9	0	0	9	00	00	97	02	1	-
9	6.7	6.0	9.4	96	1023.5	0	0	9	00	00	96	10	0	-
10	6.4	5.5	9.0	94	1027.6	0	0	9	00	00	97	02	0	-
11	5.9	4.8	8.6	92	1027.0	0	0	9	00	00	97	02	0	-
12	6.1	4.5	8.4	89	1026.7	0	0	9	10	02	97	02	0	-
13	12.6	5.9	9.2	63	1022.8	0	0	9	14	04	97	02	0	-
14	12.7	9.2	11.6	79	1019.1	1	0	9	16	01	97	02	0	-
15	13.7	7.2	10.2	65	1013.7	0	0	9	18	03	97	02	0	-
16	17.9	10.9	13.1	64	1006.8	7	7	5	18	03	97	02	2	-
17	16.3	13.3	15.3	82	1004.7	8	8	5	18	03	97	02	2	-
18	14.8	11.3	13.4	79	999.5	2	2	9	16	03	97	01	1	-
19	12.3	11.0	13.1	92	1012.5	8	8	5	33	02	96	80	6	0.5
20	2.2	1.7	6.9	96	1024.1	0	0	9	00	00	96	10	0	-
21	9.5	8.1	10.8	91	1021.7	7	7	5	00	00	96	10	2	-
22	11.2	7.0	10.0	75	1019.2	5	5	9	02	01	97	01	1	-
23	13.9	13.2	15.2	95	1006.1	7	7	4	08	01	97	60	8	6.4
24	12.7	12.3	14.3	98	1002.4	8	8	4	21	01	96	10	1	-
25	9.9	9.1	11.6	95	1009.1	6	6	2	29	02	95	10	6	0.0
26	11.1	10.3	12.5	95	1006.1	7	5	6	16	01	97	02	6	0.0
27	9.4	8.8	11.3	96	1013.8	8	6	3	27	04	96	61	6	1.0
28	9.0	7.3	10.2	89	1019.1	0	0	9	33	02	96	10	1	-
29	12.5	11.8	13.8	95	1021.1	8	8	3	07	01	96	10	5	0.0
30	8.3	5.7	9.1	83	1023.7	0	0	9	09	01	97	02	0	-
31	9.2	4.0	8.1	70	1015.6	0	0	9	11	03	97	02	0	-

Godz. 07

DNI	TEMPERATURA POWIETRZA T	TEMPERATURA PUNKTU ROSY T_d	PRĘŻNOŚĆ PARY WODNEJ e	WILGOTNOŚĆ WZGLĘDNA U	CIŚNIENIE ATMOSFERYCZNE P_o	ZACHMURZENIE N	N_h	h	WIATR dd	v	WIDZIALNOŚĆ V	POGODA ww	W	OPAD R
1	9.3	6.8	9.8	84	1010.7	2	1	5	18	03	97	03	0	-
2	13.1	8.3	11.0	73	1005.2	5	2	9	19	02	97	02	2	-
3	11.0	9.8	12.1	92	1005.7	7	7	9	18	01	96	10	5	0.0
4	11.7	10.7	12.9	94	1005.0	7	7	4	27	03	96	10	6	1.9
5	3.7	1.7	6.9	87	1017.9	8	8	3	34	02	97	02	5	0.0
6	6.5	5.6	9.1	94	1016.0	8	8	4	14	02	96	10	2	-
7	12.4	10.5	12.7	88	1017.8	0	0	9	00	00	96	10	4	-
8	12.2	10.1	12.3	87	1022.3	0	0	9	00	00	96	10	0	-
9	11.8	10.4	12.7	91	1024.5	0	0	9	30	01	96	10	0	-
10	12.9	8.3	11.0	74	1027.6	3	3	9	00	00	97	01	1	-
11	14.0	5.9	9.3	58	1026.6	0	0	9	11	02	97	02	0	-
12	14.3	7.0	10.0	61	1026.0	0	0	9	11	04	97	02	0	-
13	14.5	7.7	10.5	64	1022.1	0	0	9	15	03	97	02	0	-
14	17.1	9.8	12.1	62	1018.4	0	0	9	18	03	97	02	0	-
15	15.2	9.7	12.0	69	1011.4	7	7	9	17	03	97	02	1	-
16	16.8	13.5	15.4	81	1006.7	7	7	9	20	01	97	01	8	0.6
17	16.7	13.2	15.1	80	1003.9	6	3	5	16	02	97	01	2	-
18	14.5	10.9	13.1	79	1003.9	3	3	5	24	04	97	01	1	-
19	10.5	8.5	11.1	87	1016.6	8	8	4	34	04	96	21	8	12.6
20	9.6	3.9	8.1	68	1022.6	0	0	9	00	00	97	02	0	-
21	12.9	7.9	10.6	71	1021.7	3	3	9	00	00	97	01	1	-
22	12.1	9.2	11.6	82	1017.3	8	3	5	04	03	96	60	1	0.2
23	14.5	12.7	14.7	89	1004.8	6	4	3	12	03	97	01	8	2.1
24	14.7	12.9	14.9	89	1002.3	8	8	4	27	02	96	10	2	-
25	11.5	8.5	11.1	82	1009.3	1	0	9	00	00	96	10	1	-
26	11.9	10.9	13.1	94	1005.7	8	8	4	18	03	96	21	1	0.0
27	10.0	7.1	10.1	82	1016.6	8	5	4	27	05	97	02	6	0.3
28	10.0	9.2	11.6	95	1019.5	8	8	3	33	03	96	10	1	-
29	11.9	11.1	13.2	95	1022.0	8	8	3	09	02	96	50	5	0.1
30	13.7	7.0	10.0	64	1022.5	3	0	9	07	03	97	03	0	-
31	14.6	2.0	7.0	42	1012.6	1	0	9	14	05	98	02	0	-

Godz. 13

DNI	TEMPERATURA POWIETRZA T	TEMPERATURA PUNKTU ROSY T_d	PRĘŻNOŚĆ PARY WODNEJ e	WILGOTNOŚĆ WZGLĘDNA U	CIŚNIENIE ATMOSFERYCZNE P_o	ZACHMURZENIE N	N_h	h	WIATR dd	v	WIDZIALNOŚĆ V	POGODA ww	W	OPAD R
1	21.4	5.5	9.0	35	1006.4	5	4	7	25	04	97	03	1	-
2	20.6	7.8	10.6	44	1003.5	7	7	4	20	03	97	17	1	-
3	19.3	8.4	11.0	49	1003.8	6	5	6	20	05	98	03	1	-
4	5.9	4.5	8.4	91	1012.1	8	8	3	32	04	97	02	5	0.0
5	5.1	2.7	7.4	84	1018.4	8	8	4	32	02	97	02	2	-
6	13.2	8.2	10.9	72	1014.3	4	3	5	09	03	97	03	1	-
7	18.8	10.1	12.3	57	1018.3	6	4	6	08	01	97	03	1	-
8	19.7	9.4	11.8	51	1021.4	6	6	5	03	02	97	02	1	-
9	20.9	6.4	9.6	39	1024.2	1	1	6	03	04	97	03	0	-
10	19.9	5.7	9.1	39	1026.5	6	6	6	06	02	98	03	1	-
11	19.1	5.9	9.2	42	1025.6	1	1	5	08	04	97	02	0	-
12	20.4	6.4	9.6	40	1023.9	1	1	6	11	05	98	03	0	-
13	24.9	8.3	10.9	35	1019.2	2	1	7	16	04	98	03	0	-
14	25.7	7.9	10.7	32	1015.5	2	2	7	18	05	98	03	0	-
15	26.6	10.8	13.0	37	1005.9	2	2	6	17	08	97	03	1	-
16	25.5	10.4	12.6	39	1004.8	6	3	7	26	04	98	02	1	-
17	20.3	14.0	16.0	67	1001.6	8	8	5	16	04	98	02	2	-
18	17.0	11.3	13.4	69	1008.5	7	7	5	29	03	97	02	1	-
19	13.3	3.3	7.7	51	1020.3	7	1	6	34	03	98	02	2	-
20	15.7	3.9	8.1	45	1020.6	7	7	9	06	01	98	02	1	-
21	19.2	2.4	7.3	33	1020.0	3	2	7	11	04	98	03	1	-
22	17.2	11.4	13.4	69	1013.1	8	3	5	04	06	97	03	8	5.1
23	20.2	11.8	13.9	59	1002.7	6	6	5	15	02	98	02	2	-
24	13.9	12.3	14.3	90	1004.2	8	8	3	29	04	96	60	2	0.1
25	17.7	8.9	11.4	56	1008.0	6	4	5	20	02	97	02	1	-
26	9.6	8.4	11.0	92	1009.4	8	8	5	28	02	96	81	6	1.5
27	16.0	7.2	10.2	56	1017.7	5	5	4	31	05	98	01	2	-
28	13.7	11.5	13.5	86	1020.0	8	8	3	36	03	96	10	2	-
29	18.0	6.6	9.8	47	1022.5	4	3	6	08	06	98	01	5	0.0
30	19.0	4.0	8.1	37	1020.0	1	0	9	12	06	98	01	1	-
	19.5	1.6	6.9	30	1011.2	1	1	6	14	08	98	03	0	-

Godz. 19

DNI	TEMPERATURA POWIETRZA T	TEMPERATURA PUNKTU ROSY T_d	PRĘŻNOŚĆ PARY WODNEJ e	WILGOTNOŚĆ WZGLĘDNA U	CIŚNIENIE ATMOSFERYCZNE P_o	ZACHMURZENIE N	N_h	h	WIATR dd	v	WIDZIALNOŚĆ V	POGODA ww	W	OPAD R
1	15.4	8.8	11.3	65	1004.9	6	4	9	21	01	97	02	1	-
2	12.3	11.6	13.6	95	1004.1	8	8	9	16	01	96	10	9	7.8
3	12.6	11.5	13.5	93	1005.2	7	6	4	36	01	95	17	8	5.9
4	4.9	3.5	7.8	90	1014.9	8	8	3	34	06	97	02	8	0.5
5	6.0	4.4	8.3	89	1017.2	8	8	4	29	01	97	02	2	-
6	12.9	9.8	12.1	81	1013.9	6	0	9	11	03	96	10	1	-
7	17.5	11.9	13.9	70	1018.9	4	4	5	07	01	97	02	1	-
8	16.5	10.8	12.9	69	1021.0	0	0	9	04	01	97	02	1	-
9	16.7	7.4	10.3	54	1025.1	0	0	9	02	02	97	02	0	-
10	16.0	5.4	9.0	49	1025.1	0	0	9	09	01	98	02	1	-
11	16.1	6.6	9.7	53	1024.6	0	0	9	11	02	97	02	0	-
12	17.1	6.7	9.8	50	1022.9	0	0	9	12	03	98	02	0	-
13	21.1	9.9	12.2	49	1018.2	2	0	9	15	03	98	01	0	-
14	21.0	7.8	10.6	43	1013.7	2	2	6	18	04	98	03	0	-
15	22.2	11.8	13.8	52	1006.2	7	2	9	21	03	97	01	1	-
16	20.3	14.5	16.6	69	1004.6	7	5	6	25	01	97	03	2	-
17	17.1	12.4	14.4	74	999.3	6	6	6	16	03	97	02	8	2.7
18	16.0	11.6	13.7	75	1010.0	5	2	6	32	01	97	03	1	-
19	11.1	1.7	6.9	52	1021.8	1	0	9	02	02	98	01	1	-
20	11.6	7.7	10.5	77	1020.4	8	8	9	18	01	97	02	2	-
21	15.7	7.3	10.2	57	1019.4	6	4	7	09	02	98	03	1	-
22	14.1	11.1	13.2	82	1010.6	8	2	5	04	03	97	61	8	0.8
23	15.1	13.1	15.1	88	1002.4	3	1	5	18	02	98	01	9	0.3
24	10.7	10.3	12.5	97	1008.2	8	8	1	30	03	95	58	6	0.1
25	15.7	11.3	13.4	75	1007.3	7	7	7	20	01	97	02	2	-
26	9.7	7.6	10.4	87	1011.2	8	6	4	30	05	97	02	8	0.9
27	13.5	7.9	10.6	69	1018.6	2	2	4	35	03	97	01	1	-
28	13.3	12.0	14.0	92	1020.7	8	8	3	36	01	96	50	2	0.0
29	15.8	6.2	9.5	53	1022.3	3	3	9	09	03	98	01	0	-
30	16.1	5.0	8.7	48	1017.3	2	0	9	14	04	98	03	0	-
31	16.4	4.6	8.5	46	1011.2	1	0	9	10	05	98	03	0	-

Godz. 01

DNI	TEMPERATURA POWIETRZA T	TEMPERATURA PUNKTU ROSY T_d	PRĘŻNOŚĆ PARY WODNEJ e	WILGOTNOŚĆ WZGLĘDNA U	CIŚNIENIE ATMOSFERYCZNE P_o	ZACHMURZENIE N	N_h	h	WIATR dd	v	WIDZIALNOŚĆ V	POGODA ww	W	OPAD R
1	3.2	- 1.4	5.5	72	.	0	0	9	22	18	98	02	0	-
2	1.7	1.7	6.9	100	.	9	9	.	22	20	90	47	1	-
3	0.8	0.0	6.1	94	.	8	8	6	25	06	97	71	6	1.1
4	- 4.8	- 5.4	4.1	95	.	9	9	.	36	17	90	71	4	9.4
5	- 5.0	- 5.6	4.0	93	.	1	1	.	36	12	98	41	4	0.2
6	- 1.1	- 3.5	4.7	85	.	0	0	9	18	08	99	02	0	-
7	2.8	2.8	7.5	100	.	3	3	.	20	13	97	41	1	-
8	4.5	4.0	8.1	97	.	0	0	9	14	03	98	02	0	-
9	4.9	4.9	8.7	100	.	3	3	.	34	06	97	41	4	-
10	4.6	3.9	8.1	95	.	0	0	9	11	06	99	01	0	-
11	7.0	2.5	7.3	73	.	0	0	9	14	09	98	02	0	-
12	5.4	2.5	7.3	81	.	0	0	9	14	10	99	02	0	-
13	8.1	1.7	6.9	65	.	0	0	9	18	18	98	02	0	-
14	7.7	5.1	8.8	84	.	2	2	7	22	18	97	01	1	-
15	7.4	7.4	10.3	100	.	9	9	.	20	14	90	45	4	-
16	8.1	3.8	8.0	74	.	7	7	7	27	03	98	17	9	-
17	8.1	5.9	9.3	86	.	8	8	3	00	00	98	96	9	4.4
18	4.0	4.0	8.1	100	.	9	9	.	32	20	90	61	4	10.4
19	- 0.8	- 0.9	5.7	99	.	9	9	.	29	13	90	45	6	2.7
20	0.8	- 2.2	5.2	80	.	0	0	9	27	08	98	02	1	-
21	1.2	1.2	6.7	100	.	9	9	.	32	05	90	60	4	2.4
22	1.8	- 0.2	6.0	86	.	5	5	7	36	09	98	01	4	-
23	3.5	3.5	7.8	100	.	9	9	.	36	04	90	47	4	0.0
24	3.5	3.5	7.8	100	.	9	9	.	32	18	90	63	4	9.8
25	1.3	1.3	6.7	100	.	9	9	.	22	09	90	45	4	-
26	2.0	2.2	7.1	100	.	9	9	.	22	24	90	45	4	0.1
27	0.1	- 0.5	5.9	96	.	0	0	9	27	20	98	02	4	-
28	2.0	2.0	7.1	100	.	0	0	9	29	04	98	02	0	-
29	6.7	2.1	7.1	72	.	0	0	9	14	06	99	02	0	-
30	8.7	8.5	11.1	99	.	9	9	.	27	02	90	47	2	-
31	5.4	5.4	9.0	100	.	9	9	.	18	11	90	45	6	7.3

Godz. 07

DNI	TEMPERATURA POWIETRZA T	TEMPERATURA PUNKTU ROSY T_d	PRĘŻNOŚĆ PARY WODNEJ e	WILGOTNOŚĆ WZGLĘDNA U	CIŚNIENIE ATMOSFERYCZNE P_o	ZACHMURZENIE N	N_h	h	WIATR dd	v	WIDZIALNOŚĆ V	POGODA ww	W	OPAD R
1	3.2	0.8	6.5	84	.	0	0	9	22	12	97	01	1	-
2	1.2	1.2	6.7	100	.	7	3	2	22	16	97	01	4	0.3
3	- 1.5	- 1.7	5.4	99	.	9	9	.	32	06	90	86	7	10.4
4	- 4.8	- 5.7	4.0	93	.	9	9	.	36	18	90	71	4	13.5
5	- 4.4	- 7.4	3.5	79	.	0	0	9	04	15	99	36	3	-
6	- 0.7	- 1.1	5.6	97	.	7	7	.	18	10	97	41	4	0.0
7	3.1	2.8	7.5	98	.	7	7	.	29	03	97	41	1	-
8	5.6	5.4	8.9	98	.	5	5	7	00	00	97	01	1	-
9	4.2	4.2	8.2	100	.	7	7	.	34	01	97	41	4	-
10	5.8	2.5	7.3	80	.	0	0	9	18	04	99	02	0	-
11	6.5	0.6	6.4	67	.	2	1	4	18	06	97	01	0	-
12	7.2	1.5	6.8	67	.	1	0	9	18	08	99	03	0	-
13	6.4	5.5	9.0	94	.	4	0	9	20	17	98	03	0	-
14	6.7	4.3	8.3	85	.	4	1	3	25	10	97	01	9	0.3
15	10.2	3.6	7.9	63	.	3	0	9	20	11	98	03	4	-
16	5.3	4.6	8.5	95	.	8	8	6	32	04	98	61	9	0.2
17	7.6	6.2	9.5	91	.	8	8	6	09	01	98	03	9	4.0
18	4.0	4.0	8.1	100	.	8	1	.	29	16	98	61	4	10.8
19	- 2.6	- 2.9	4.9	98	.	9	9	.	29	12	90	49	7	3.4
20	1.0	- 1.9	5.3	81	.	4	4	7	25	04	98	01	1	-
21	0.6	0.6	6.4	100	.	9	9	.	32	06	90	70	6	1.7
22	2.1	1.8	7.0	98	.	9	9	.	02	06	90	45	4	-
23	4.2	4.2	8.2	100	.	9	9	.	36	04	90	45	6	0.8
24	1.4	1.4	6.8	100	.	9	9	.	32	18	90	61	4	6.2
25	0.9	0.6	6.4	98	.	7	7	.	22	13	97	41	4	0.0
26	- 1.2	- 1.4	5.5	99	.	9	9	.	22	20	90	77	8	2.6
27	0.8	- 1.7	5.4	85	.	5	5	2	32	19	97	01	1	-
28	5.3	- 7.8	3.4	39	.	0	0	9	29	04	98	02	0	-
29	8.7	3.0	7.6	67	.	1	0	9	14	05	99	01	0	-
30	7.5	7.3	10.2	99	.	7	7	.	32	02	97	41	4	-
31	5.5	5.5	9.0	100	.	7	7	.	14	03	97	41	4	-

Godz. 13

DNI	TEMPERATURA POWIETRZA T	TEMPERATURA PUNKTU ROSY T_d	PRĘŻNOŚĆ PARY WODNEJ e	WILGOTNOŚĆ WZGLĘDNA U	CIŚNIENIE ATMOSFERYCZNE P_o	ZACHMURZENIE N	N_h	h	WIATR dd	v	WIDZIALNOŚĆ V	POGODA ww	W	OPAD R
1	5.8	1.9	7.0	76	.	5	5	2	22	11	96	10	1	-
2	3.7	1.7	6.9	86	.	7	7	2	22	06	98	02	2	-
3	- 1.9	- 2.1	5.2	98	.	9	9	.	36	09	90	70	8	3.0
4	- 3.2	- 3.6	4.7	97	.	9	9	.	34	12	90	70	4	5.0
5	- 1.4	- 7.0	3.6	66	.	2	0	9	07	08	99	03	3	-
6	1.7	1.7	6.9	100	.	7	7	.	18	11	97	41	2	-
7	6.9	4.3	8.3	83	.	6	5	0	00	00	97	03	2	-
8	5.5	5.5	9.0	100	.	9	9	.	36	02	90	17	8	3.5
9	5.0	1.7	6.9	79	.	7	7	.	00	00	98	28	8	1.8
10	8.5	2.6	7.4	67	.	6	6	2	18	01	98	02	1	-
11	9.8	3.8	8.0	66	.	4	4	4	18	02	97	03	1	-
12	11.1	0.8	6.5	49	.	2	1	4	20	06	98	02	0	-
13	11.3	5.5	9.0	67	.	6	3	3	20	16	97	03	1	-
14	9.6	8.1	10.8	90	.	7	7	2	20	13	97	02	2	-
15	11.3	7.8	10.6	79	.	5	1	2	20	14	98	03	1	-
16	8.7	5.3	8.9	79	.	6	5	0	20	04	98	02	6	0.6
17	6.9	6.9	9.9	100	.	9	9	.	02	03	90	61	4	14.4
18	5.3	4.6	8.5	95	.	8	4	.	29	01	97	41	6	3.2
19	- 1.1	- 1.3	5.5	97	.	7	7	.	34	01	97	41	4	0.0
20	4.7	0.6	6.4	74	.	7	4	2	27	02	98	03	1	-
21	2.5	2.5	7.3	100	.	8	6	2	36	03	97	02	7	2.5
22	3.3	3.3	7.7	100	.	7	7	0	36	02	97	03	4	-
23	5.3	5.3	8.9	100	.	9	9	.	34	10	90	61	4	3.0
24	0.1	- 0.5	5.9	96	.	8	2	0	32	17	98	28	6	2.1
25	1.4	1.4	6.8	100	.	7	6	.	22	18	97	41	6	0.2
26	- 0.2	- 0.5	5.9	98	.	9	9	.	22	23	90	77	4	3.3
27	3.4	1.5	6.8	87	.	7	7	2	27	05	98	02	2	-
28	10.4	3.0	7.6	60	.	3	1	4	32	03	99	03	0	-
29	11.1	6.2	9.5	71	.	2	1	4	18	04	99	02	0	-
30	7.4	7.2	10.1	99	.	9	9	.	20	04	90	45	2	-
31	5.3	5.3	8.9	100	.	7	6	.	36	09	98	41	2	-

Godz. 19

DNI	TEMPERATURA POWIETRZA T	TEMPERATURA PUNKTU ROSY T_d	PRĘŻNOŚĆ PARY WODNEJ e	WILGOTNOŚĆ WZGLĘDNA U	CIŚNIENIE ATMOSFERYCZNE P_o	ZACHMURZENIE N	N_h	h	WIATR dd	v	WIDZIALNOŚĆ V	POGODA ww	W	OPAD R
1	4.7	- 0.2	6.0	70	.	4	2	2	22	14	96	10	8	0.0
2	1.8	1.8	7.0	100	.	9	9	.	22	06	90	61	4	2.3
3	- 3.4	- 3.8	4.6	97	.	9	9	.	36	15	90	71	4	19.0
4	- 3.0	- 3.4	4.8	97	.	9	9	.	34	04	90	49	7	0.9
5	1.3	- 6.7	3.7	55	.	3	0	9	00	00	99	01	1	-
6	3.1	2.3	7.2	95	.	7	7	1	20	10	97	02	2	-
7	5.6	4.3	8.3	92	.	3	2	2	00	00	98	03	1	-
8	5.9	2.1	7.1	76	.	2	2	7	34	01	97	01	9	0.6
9	5.2	3.2	7.7	87	.	1	1	7	02	05	97	01	1	-
10	7.1	4.3	8.3	82	.	1	1	3	14	05	97	01	1	-
11	6.9	2.5	7.3	73	.	0	0	9	11	07	97	02	1	-
12	9.7	5.3	8.9	74	.	0	0	9	18	10	98	02	0	-
13	11.0	5.5	9.0	69	.	4	1	3	22	16	97	03	1	-
14	9.7	6.7	9.8	81	.	6	5	2	20	12	98	03	2	-
15	9.5	3.4	7.8	66	.	6	1	3	22	08	97	17	8	0.0
16	8.2	5.8	9.2	84	.	8	1	2	18	04	98	01	2	-
17	5.9	5.9	9.3	100	.	9	9	.	32	08	90	61	9	16.2
18	2.6	2.6	7.4	100	.	9	9	.	29	09	90	61	9	20.2
19	- 0.4	- 0.4	5.9	100	.	7	7	.	22	05	97	41	2	-
20	2.2	2.2	7.2	100	.	9	9	.	29	03	90	60	8	0.4
21	2.2	1.9	7.0	98	.	9	9	.	36	04	90	45	4	-
22	3.9	3.9	8.1	100	.	9	9	.	36	01	90	45	4	0.0
23	4.9	4.9	8.7	100	.	9	9	.	32	12	90	61	4	4.7
24	2.4	- 0.5	5.9	81	.	8	8	6	27	09	98	01	4	-
25	1.0	1.0	6.6	100	.	6	6	.	22	16	97	41	6	0.3
26	0.5	0.2	6.2	98	.	9	9	.	27	28	90	45	7	3.0
27	4.9	2.1	7.1	81	.	1	1	4	29	08	98	01	1	-
28	7.4	5.6	9.1	88	.	2	0	9	09	02	99	03	0	-
29	9.1	7.1	10.1	88	.	6	0	9	18	03	97	01	1	-
30	6.7	6.5	9.7	99	.	9	9	.	20	17	90	45	6	4.5
31	0.5	- 2.7	5.0	52	.	4	0	9	36	11	98	01	1	-

Godz. 01

DNI	TEMPERATURA POWIETRZA T	TEMPERATURA PUNKTU ROSY T_d	PRĘŻNOŚĆ PARY WODNEJ e	WILGOTNOŚĆ WZGLĘDNA U	CIŚNIENIE ATMOSFERYCZNE P_o	ZACHMURZENIE N	N_h	h	WIATR dd	v	WIDZIALNOŚĆ V	POGODA ww	W	OPAD R
1	2.9	1.9	7.0	93	1015.1	0	0	9	14	02	97	02	0	–
2	12.8	5.9	9.2	63	1006.8	4	0	9	21	03	97	03	1	–
3	12.2	7.5	10.4	73	1006.3	0	0	9	22	04	97	01	1	–
4	8.4	7.1	10.1	92	1006.5	0	0	9	13	03	97	02	0	–
5	5.9	5.2	8.8	95	1013.7	8	8	4	32	07	97	60	6	0.8
6	6.0	5.5	9.1	97	1016.3	8	8	4	00	00	96	10	2	–
7	6.0	5.5	9.1	97	1016.7	0	0	9	00	00	95	10	0	–
8	10.8	9.2	11.6	90	1020.1	1	0	9	01	01	97	02	0	–
9	13.4	12.3	14.3	93	1020.4	8	8	5	35	04	97	25	2	0.0
10	8.6	7.1	10.1	90	1025.6	0	0	9	31	02	97	02	0	–
11	5.8	5.1	8.8	95	1026.9	0	0	9	27	02	96	10	0	–
12	6.7	4.4	8.4	85	1027.4	0	0	9	00	00	97	02	0	–
13	7.3	6.0	9.3	91	1025.9	0	0	9	14	01	97	02	0	–
14	11.0	4.9	8.6	66	1021.1	0	0	9	00	00	97	02	0	–
15	12.6	6.8	9.9	68	1015.8	0	0	9	20	03	97	02	0	–
16	18.1	8.0	10.7	52	1008.7	5	1	9	23	05	98	01	2	–
17	15.0	13.4	15.4	90	1006.6	8	8	8	12	02	97	02	6	0.5
18	13.9	10.7	12.9	81	1002.4	0	0	9	14	03	97	01	1	–
19	14.0	12.5	14.5	91	1009.8	8	8	5	07	05	97	29	8	2.3
20	7.5	3.3	7.7	75	1021.9	8	8	8	03	05	97	61	6	0.8
21	9.4	8.4	11.0	93	1021.0	8	8	9	32	01	97	02	2	–
22	12.8	10.3	12.5	85	1017.0	8	2	5	05	04	97	02	2	–
23	11.9	10.9	13.1	94	1007.2	4	2	9	18	05	96	10	9	0.0
24	12.2	11.5	13.5	95	1003.0	7	7	9	24	02	96	10	1	–
25	11.5	10.5	12.7	94	1007.4	8	8	5	29	03	97	02	8	0.0
26	13.0	11.3	13.4	89	1007.3	7	7	5	21	02	96	10	1	–
27	9.7	8.5	11.1	92	1012.1	8	8	4	27	07	97	02	2	–
28	10.0	7.7	10.5	86	1016.1	7	7	5	32	06	97	02	1	–
29	11.6	11.0	13.1	96	1019.6	8	8	4	05	03	97	02	6	0.1
30	6.3	4.9	8.7	91	1024.8	0	0	9	12	01	97	02	0	–
31	6.9	6.0	9.4	94	1017.7	0	0	9	14	03	97	02	0	–

Godz. 13

DNI	T	T_d	e	U	P_o	N	N_h	h	dd	v	V	ww	W	R
1	20.6	3.5	7.9	32	1008.3	2	1	6	24	08	98	01	0	–
2	19.5	5.9	9.3	41	1005.3	7	7	5	22	05	98	25	1	0.0
3	19.0	7.3	10.2	46	1005.8	6	6	6	24	06	98	03	2	–
4	17.0	10.5	12.7	66	1006.9	7	7	5	35	03	97	02	8	0.0
5	6.0	5.3	8.9	95	1017.1	8	8	3	32	04	96	51	6	0.2
6	11.2	7.9	10.7	80	1016.4	7	7	5	13	04	97	02	2	–
7	16.6	13.1	15.0	80	1018.0	6	6	5	33	02	97	03	2	–
8	17.0	11.5	13.6	70	1020.2	8	8	5	03	04	97	03	8	0.0
9	18.0	8.8	11.4	55	1023.1	2	1	5	01	06	98	01	8	0.0
10	16.8	4.4	8.3	44	1026.6	3	3	6	05	04	97	02	0	–
11	16.9	6.4	9.6	50	1026.3	2	2	6	11	04	98	02	0	–
12	18.2	6.9	10.0	48	1026.3	1	1	6	15	07	98	02	0	–
13	22.1	8.2	10.8	41	1022.3	1	1	7	17	07	98	02	0	–
14	25.0	5.6	9.1	29	1017.8	1	1	6	23	07	98	02	0	–
15	24.5	6.2	9.5	31	1010.7	1	1	9	20	08	98	01	1	–
16	24.1	10.8	12.9	43	1006.0	6	3	6	22	07	97	03	8	0.0
17	21.6	12.5	14.5	56	1003.4	6	2	5	22	04	98	01	2	–
18	20.0	8.9	11.4	49	1007.5	2	1	6	29	06	98	01	1	–
19	9.5	7.2	10.2	86	1017.9	8	8	4	36	08	97	21	6	0.5
20	9.3	5.8	9.2	79	1021.3	8	6	5	00	00	98	03	6	0.0
21	12.7	8.1	10.8	73	1020.7	8	4	6	01	03	97	60	2	0.0
22	15.5	14.8	16.8	93	1011.7	8	5	4	06	05	96	63	6	4.2
23	20.4	13.1	15.1	63	1002.6	6	4	5	16	02	98	03	1	–
24	17.5	11.7	13.8	69	1002.7	7	7	4	27	04	96	25	2	0.3
25	14.0	11.2	13.3	83	1009.1	8	6	5	31	02	97	01	2	–
26	12.9	11.4	13.5	91	1006.5	8	8	4	27	04	96	80	1	2.5
27	10.9	7.6	10.4	80	1016.5	8	8	4	30	08	97	02	8	0.1
28	11.8	11.4	13.5	97	1017.3	8	8	3	36	07	96	51	5	0.1
29	16.2	4.3	8.3	45	1022.2	4	2	5	13	05	98	01	1	–
30	17.0	4.1	8.2	42	1021.5	1	1	6	12	04	98	03	0	–
31	17.6	4.7	8.5	42	1013.1	3	3	7	13	07	98	03	0	–

Godz. 07

DNI	T	T_d	e	U	P_o	N	N_h	h	dd	v	V	ww	W	R
1	11.1	6.7	9.8	74	1011.4	0	0	9	18	03	97	02	0	–
2	15.0	8.1	10.8	63	1006.2	7	2	5	21	03	97	03	1	–
3	13.0	9.9	12.2	81	1006.7	8	2	5	22	03	97	02	1	–
4	14.5	6.0	9.4	57	1005.5	7	3	5	23	01	97	01	1	–
5	5.3	4.6	8.5	95	1015.3	8	6	3	33	06	95	61	5	0.6
6	6.8	6.1	9.4	96	1016.2	8	8	3	00	00	95	10	5	0.0
7	8.7	8.3	10.9	97	1017.7	8	8	6	00	00	95	28	1	–
8	12.8	11.3	13.4	91	1020.3	6	2	6	36	05	97	01	1	–
9	13.5	13.0	14.9	97	1021.8	8	8	4	02	07	96	10	8	4.6
10	10.5	8.5	11.1	87	1026.9	0	0	9	33	01	96	10	0	–
11	11.4	8.2	10.8	80	1027.1	0	0	9	09	02	96	10	4	–
12	11.7	8.1	10.8	78	1027.2	0	0	9	14	03	97	02	0	–
13	14.2	7.3	10.2	63	1024.6	0	0	9	15	06	98	02	0	–
14	17.2	7.3	10.2	52	1020.5	0	0	9	27	02	98	02	0	–
15	19.2	6.0	9.3	42	1014.2	5	5	9	23	05	97	03	1	–
16	21.3	10.6	12.8	51	1007.3	5	4	9	22	08	98	01	2	–
17	17.1	13.0	15.0	77	1005.4	7	7	6	23	05	97	02	2	–
18	17.6	10.8	12.9	64	1004.5	4	2	6	24	07	98	03	0	–
19	13.4	13.0	15.0	98	1013.1	8	8	4	33	09	96	10	8	2.2
20	6.7	3.1	7.6	78	1021.9	8	8	8	03	04	97	60	6	0.2
21	10.3	7.8	10.6	85	1021.0	8	5	6	36	02	97	03	2	–
22	14.2	12.4	14.4	89	1014.7	7	3	5	05	04	97	03	6	0.0
23	15.3	13.2	15.1	87	1005.6	1	1	9	12	02	97	02	0	–
24	14.2	12.6	14.6	90	1002.2	8	8	4	24	04	96	10	2	–
25	11.6	10.4	12.6	93	1008.5	8	8	4	27	04	96	10	2	–
26	13.8	8.5	11.1	70	1007.0	4	1	9	21	06	97	03	1	–
27	10.1	8.7	11.2	91	1014.3	8	8	4	30	07	97	03	6	0.0
28	10.1	9.1	11.6	93	1016.0	8	8	4	33	06	96	53	6	0.7
29	11.8	9.2	11.7	84	1021.4	4	1	4	09	05	98	01	5	0.0
30	12.3	8.1	10.8	75	1024.1	0	0	9	14	02	97	02	0	–
31	12.1	6.9	10.0	71	1015.8	1	0	9	14	04	97	03	0	–

Godz. 19

DNI	T	T_d	e	U	P_o	N	N_h	h	dd	v	V	ww	W	R
1	15.0	5.4	9.0	52	1007.0	6	0	9	19	03	98	03	1	–
2	15.5	8.7	11.2	64	1005.2	7	3	5	20	04	97	03	9	0.5
3	15.2	9.0	11.5	66	1006.0	2	1	9	25	01	98	03	1	–
4	7.7	6.8	9.9	94	1011.0	8	6	4	34	07	95	63	9	8.6
5	6.2	5.5	9.0	95	1016.6	8	8	4	33	03	96	10	5	0.0
6	11.3	8.7	11.2	84	1015.0	1	0	9	09	03	96	10	1	–
7	16.4	12.1	14.1	75	1018.2	3	1	9	35	02	98	03	1	–
8	15.2	13.2	15.2	88	1019.7	7	7	6	36	03	97	03	8	0.2
9	15.1	9.1	11.6	67	1023.6	0	0	9	36	02	97	02	0	–
10	15.1	6.3	9.5	56	1025.0	0	0	9	07	02	97	01	0	–
11	13.6	7.1	10.1	65	1025.5	0	0	9	09	03	98	02	0	–
12	15.2	6.7	9.8	57	1025.2	0	0	9	12	04	98	02	0	–
13	15.5	10.6	12.8	73	1020.9	0	0	9	14	04	98	02	0	–
14	20.6	6.7	9.8	41	1016.2	0	0	9	24	04	98	02	0	–
15	21.0	8.3	11.0	44	1008.7	7	1	9	22	04	98	03	1	–
16	21.0	12.6	14.6	59	1006.0	8	8	9	25	05	97	02	2	–
17	16.8	13.1	15.0	79	1002.3	5	2	5	17	03	97	01	8	0.2
18	18.5	9.3	11.7	55	1008.8	4	1	9	05	02	97	02	0	–
19	8.2	3.8	8.0	74	1020.5	8	8	9	02	06	97	60	2	0.0
20	9.9	7.8	10.6	87	1020.2	8	8	9	00	00	97	02	2	–
21	13.6	9.3	11.7	75	1018.7	8	8	9	35	03	97	02	6	0.0
22	15.8	15.3	17.4	97	1007.4	8	8	3	08	07	96	21	9	18.0
23	16.1	12.5	14.5	79	1002.4	4	2	5	00	00	98	01	8	0.6
24	13.8	12.1	14.2	90	1005.4	8	8	4	30	08	96	80	9	2.1
25	14.6	11.8	13.9	84	1008.1	2	0	9	16	01	97	01	1	–
26	9.7	8.5	11.1	92	1010.5	8	4	4	27	03	97	01	8	4.5
27	12.0	4.6	8.5	60	1016.9	6	4	5	32	07	97	01	8	0.0
28	12.4	12.4	14.4	100	1018.7	8	6	3	01	04	95	61	5	0.2
29	15.2	5.1	8.8	51	1022.7	2	2	6	07	03	98	03	0	–
30	14.8	8.3	10.9	65	1019.2	1	1	9	14	01	98	03	0	–
31	15.0	7.1	10.1	59	1012.8	0	0	9	12	03	98	01	1	–

Godz. 01

DNI	TEMPERATURA POWIETRZA T	TEMPERATURA PUNKTU ROSY T_d	PRĘŻNOŚĆ PARY WODNEJ e	WILGOTNOŚĆ WZGLĘDNA U	CIŚNIENIE ATMOSFERYCZNE P_o	ZACHMURZENIE N	N_h	h	WIATR dd	v	WIDZIALNOŚĆ V	POGODA ww	W	OPAD R
1	6.8	5.5	9.0	91	1010.8	0	0	9	16	03	98	02	0	-
2	11.5	8.3	10.9	81	1004.0	3	3	9	13	04	97	03	1	-
3	9.2	8.6	11.2	96	1005.1	8	5	5	28	02	96	61	6	0.8
4	6.6	5.9	9.3	96	1003.8	8	4	4	30	04	96	60	6	5.3
5	4.3	3.1	7.6	92	1018.3	6	6	5	34	02	97	01	2	-
6	4.6	3.1	7.7	90	1015.9	8	8	5	05	01	97	02	2	-
7	7.8	6.5	9.7	91	1014.9	0	0	9	12	01	97	02	0	-
8	11.1	9.5	11.9	90	1021.2	3	3	5	36	01	96	10	0	-
9	11.0	10.0	12.3	94	1023.7	0	0	9	29	02	97	01	8	0.0
10	11.7	9.7	12.1	88	1026.2	5	5	9	00	00	97	03	1	-
11	11.3	8.9	11.4	85	1024.4	0	0	9	09	01	97	02	0	-
12	9.4	5.4	9.0	76	1023.6	0	0	9	07	02	97	02	0	-
13	11.7	8.5	11.1	81	1019.8	0	0	9	12	02	98	02	0	-
14	13.8	11.0	13.1	83	1016.3	0	0	9	17	03	97	02	0	-
15	14.9	10.4	12.6	74	1009.4	2	2	9	15	02	97	02	1	-
16	15.5	14.1	16.1	91	1004.6	8	8	4	03	03	97	25	2	0.3
17	15.0	13.2	15.2	89	1003.3	6	3	5	16	01	97	02	9	-
18	13.5	12.6	14.6	94	997.7	8	8	5	24	05	96	60	2	2.2
19	11.2	10.6	12.8	96	1014.5	8	8	5	31	05	97	02	6	0.7
20	4.6	3.6	7.9	93	1022.7	0	0	9	00	00	97	01	0	-
21	12.1	8.3	10.9	77	1020.7	8	8	5	32	02	97	02	2	-
22	10.3	8.7	11.2	90	1020.8	7	7	5	32	02	97	02	2	-
23	11.7	10.5	12.7	93	1009.1	8	5	4	31	05	96	61	6	2.8
24	12.9	11.6	13.6	92	1003.0	8	8	5	25	04	96	10	2	-
25	8.7	7.7	10.5	93	1008.7	4	4	5	18	01	97	01	1	-
26	8.0	6.7	9.8	92	1004.5	0	0	9	13	02	97	02	6	0.0
27	10.9	7.6	10.4	80	1015.2	6	6	5	25	05	97	02	2	-
28	9.2	8.2	10.8	93	1020.6	0	0	9	24	02	96	10	1	-
29	11.0	10.6	12.8	97	1020.2	0	0	9	04	02	95	10	0	-
30	9.3	7.6	10.4	89	1021.2	0	0	9	06	02	97	02	0	-
31	13.5	5.7	9.2	59	1010.9	3	3	5	10	07	97	01	1	-

Godz. 07

DNI	TEMPERATURA POWIETRZA T	TEMPERATURA PUNKTU ROSY T_d	PRĘŻNOŚĆ PARY WODNEJ e	WILGOTNOŚĆ WZGLĘDNA U	CIŚNIENIE ATMOSFERYCZNE P_o	ZACHMURZENIE N	N_h	h	WIATR dd	v	WIDZIALNOŚĆ V	POGODA ww	W	OPAD R
1	11.0	5.9	9.3	71	1007.9	2	0	9	18	02	96	10	0	-
2	12.9	9.6	12.0	80	1004.3	4	4	9	17	02	96	10	1	-
3	8.6	8.2	10.9	97	1004.6	8	5	4	33	02	95	21	6	4.3
4	4.2	3.5	7.8	95	1009.2	8	4	4	01	06	96	21	6	2.8
5	3.3	2.3	7.2	93	1018.7	8	8	5	34	02	96	10	1	-
6	6.0	3.9	8.1	86	1014.8	6	6	5	12	02	96	10	2	-
7	9.2	8.6	11.2	96	1016.5	0	0	9	00	00	93	42	0	-
8	11.1	9.5	11.9	90	1022.4	7	7	5	31	01	96	10	1	-
9	11.3	10.1	12.4	93	1025.1	0	0	9	29	03	96	10	0	-
10	12.5	10.6	12.8	88	1026.5	4	4	9	05	01	97	01	1	-
11	12.5	8.9	11.4	79	1024.8	0	0	9	09	01	97	02	0	-
12	14.5	8.6	11.2	68	1022.8	0	0	9	09	04	97	02	0	-
13	16.1	10.9	13.1	71	1019.0	4	0	9	14	02	96	10	0	-
14	18.9	12.7	14.7	67	1014.6	2	0	9	18	05	97	01	1	-
15	20.0	14.0	16.0	68	1006.1	1	0	9	14	04	97	03	0	-
16	17.7	15.9	18.0	89	1005.0	3	3	9	33	02	97	01	9	-
17	17.4	14.1	16.1	81	1001.6	8	4	5	16	03	97	03	2	-
18	13.9	12.1	14.1	89	1002.7	7	7	5	23	03	97	01	6	1.0
19	9.1	7.0	10.0	87	1019.9	6	3	5	35	08	98	02	2	-
20	9.1	6.3	9.6	83	1021.9	0	0	9	18	01	96	10	0	-
21	11.9	9.8	12.1	87	1021.8	7	7	5	34	02	96	10	2	-
22	10.5	9.3	11.7	92	1018.8	7	4	5	35	03	97	03	1	-
23	11.9	10.7	12.9	93	1005.2	8	6	4	36	03	96	60	6	5.0
24	10.3	8.9	11.4	91	1005.1	8	8	5	29	05	96	60	6	1.6
25	10.5	9.7	12.0	95	1007.7	3	3	9	16	01	95	10	1	-
26	11.1	10.5	12.7	96	1003.6	8	4	5	18	03	97	02	6	1.8
27	11.9	8.5	11.1	80	1018.8	2	1	5	26	04	97	01	1	-
28	12.4	10.1	12.4	86	1021.3	0	0	9	29	02	96	10	0	-
29	12.3	11.9	14.0	98	1020.6	7	7	5	05	01	96	10	4	-
30	14.9	8.0	10.7	63	1019.4	2	0	9	10	03	97	01	0	-
31	14.3	7.5	10.3	63	1009.2	3	2	9	09	02	97	03	0	-

Godz. 13

DNI	TEMPERATURA POWIETRZA T	TEMPERATURA PUNKTU ROSY T_d	PRĘŻNOŚĆ PARY WODNEJ e	WILGOTNOŚĆ WZGLĘDNA U	CIŚNIENIE ATMOSFERYCZNE P_o	ZACHMURZENIE N	N_h	h	WIATR dd	v	WIDZIALNOŚĆ V	POGODA ww	W	OPAD R
1	20.6	11.9	13.9	57	1005.1	6	6	5	25	05	97	03	1	-
2	18.9	10.9	13.0	60	1002.9	6	4	6	30	03	98	03	1	-
3	8.6	7.6	10.4	93	1005.9	8	8	5	30	03	96	10	6	1.2
4	5.8	3.7	7.9	86	1014.1	8	8	5	31	04	97	02	2	-
5	4.8	2.3	7.2	84	1018.7	8	8	5	01	02	97	02	2	-
6	15.3	7.7	10.5	61	1012.4	7	7	5	13	02	96	10	1	-
7	18.7	11.3	13.4	62	1018.3	2	2	5	30	02	97	03	4	-
8	16.8	11.3	13.4	70	1021.9	6	6	5	35	03	97	25	1	0.0
9	19.9	11.7	13.7	59	1025.7	6	6	6	31	02	97	03	1	-
10	21.4	11.2	13.3	52	1024.5	6	6	6	05	04	98	03	1	-
11	22.2	7.0	10.0	37	1022.7	3	3	6	12	03	98	03	0	-
12	21.7	10.0	12.3	47	1021.2	0	0	9	13	02	98	02	0	-
13	26.4	13.3	15.2	44	1017.3	6	1	6	17	06	97	03	1	-
14	24.6	11.9	13.9	45	1013.1	4	3	6	13	06	98	03	0	-
15	26.7	15.5	17.6	50	1003.9	6	0	9	16	05	98	03	1	-
16	21.0	15.3	17.4	70	1005.4	5	5	5	33	01	97	02	1	-
17	17.3	16.1	18.3	93	1000.6	8	3	5	16	02	96	80	2	0.1
18	15.8	13.7	15.7	87	1008.3	8	4	5	24	02	97	25	6	1.4
19	13.0	1.4	6.8	45	1021.6	5	5	5	32	02	98	02	1	-
20	17.7	7.7	10.5	52	1019.7	4	0	9	00	00	98	03	0	-
21	15.3	10.0	12.3	71	1021.2	7	7	5	35	03	97	02	2	-
22	14.1	11.1	13.2	82	1015.7	8	2	5	01	03	97	61	2	0.2
23	14.0	12.5	14.5	91	1003.3	8	8	5	29	04	96	10	6	0.0
24	10.5	8.9	11.4	90	1008.0	8	8	5	26	05	96	10	6	1.6
25	19.3	10.1	12.3	55	1006.4	7	6	5	17	03	97	02	1	-
26	11.9	8.3	10.9	78	1007.7	8	5	5	23	06	98	02	8	1.1
27	17.2	6.0	9.4	48	1019.3	4	4	5	29	07	98	01	1	-
28	18.9	11.3	13.4	61	1020.0	5	5	5	31	02	98	02	1	-
29	16.9	12.0	14.0	73	1020.4	7	7	5	05	03	97	02	2	-
30	21.2	10.0	12.3	49	1015.8	6	3	5	13	02	97	02	1	-
31	21.2	8.1	10.8	43	1008.4	2	0	9	08	06	98	02	0	-

Godz. 19

DNI	TEMPERATURA POWIETRZA T	TEMPERATURA PUNKTU ROSY T_d	PRĘŻNOŚĆ PARY WODNEJ e	WILGOTNOŚĆ WZGLĘDNA U	CIŚNIENIE ATMOSFERYCZNE P_o	ZACHMURZENIE N	N_h	h	WIATR dd	v	WIDZIALNOŚĆ V	POGODA ww	W	OPAD R
1	16.2	7.5	10.3	56	1003.4	6	4	5	18	05	97	25	2	0.0
2	12.2	11.3	13.3	94	1003.5	8	3	5	25	05	96	21	9	3.4
3	8.4	8.2	10.9	99	1004.4	8	4	4	02	02	96	60	2	1.6
4	5.8	4.2	8.2	89	1016.7	8	8	5	33	02	97	02	6	0.0
5	4.8	3.1	7.6	89	1016.9	8	8	5	33	02	97	02	2	-
6	14.7	8.4	11.0	66	1012.0	3	3	9	12	02	97	01	1	-
7	16.9	10.6	12.8	66	1018.9	0	0	9	32	01	97	02	0	-
8	13.9	12.3	14.3	90	1021.9	8	8	5	33	06	97	80	9	0.0
9	16.1	10.7	12.9	70	1024.5	5	3	6	36	02	97	03	1	-
10	18.5	9.5	11.8	56	1022.9	0	0	9	07	03	98	02	1	-
11	18.7	5.8	9.2	43	1021.6	0	0	9	08	03	98	02	0	-
12	19.6	9.8	12.1	53	1019.5	0	0	9	08	03	98	02	0	-
13	21.2	11.2	13.3	53	1016.0	4	0	9	19	02	97	03	1	-
14	21.4	10.8	12.9	51	1011.1	5	0	9	17	03	98	01	1	-
15	22.8	13.0	15.0	54	1003.5	8	3	5	18	03	97	03	2	-
16	19.3	15.3	17.4	77	1003.7	7	7	5	00	00	97	03	8	0.0
17	15.9	14.2	16.1	89	997.1	7	4	5	16	07	96	10	8	5.7
18	14.3	12.3	14.3	88	1010.2	8	8	5	32	03	97	60	2	0.1
19	10.8	4.4	8.4	64	1021.4	2	1	6	32	01	98	01	1	-
20	15.5	9.6	11.9	68	1018.7	6	2	5	36	02	98	02	1	-
21	14.7	10.1	12.4	74	1020.0	7	5	5	35	02	97	02	2	-
22	12.3	11.0	13.1	92	1012.9	8	8	4	31	03	96	61	6	10.0
23	13.2	12.7	14.6	96	1002.7	8	8	5	27	02	95	10	2	-
24	12.3	9.8	12.1	85	1009.0	6	6	5	24	01	97	01	2	-
25	12.3	10.2	12.4	87	1006.4	7	4	5	22	03	97	25	2	0.0
26	11.3	8.7	11.2	84	1011.4	8	4	5	24	04	97	25	2	0.0
27	15.0	7.8	10.6	62	1019.5	5	3	5	29	03	97	03	1	-
28	16.9	12.6	14.6	76	1020.1	0	0	9	04	03	98	01	1	-
29	16.5	9.0	11.5	61	1020.7	0	0	9	12	02	97	01	1	
30	19.1	9.1	11.6	52	1012.7	8	4	5	11	03	98	02	2	
31	18.3	5.7	9.2	44	1009.3	0	0	9	09	03	96	01	0	

Godz. 01

DNI	TEMPERATURA POWIETRZA T	TEMPERATURA PUNKTU ROSY T_d	PREŻNOŚĆ PARY WODNEJ e	WILGOTNOŚĆ WZGLĘDNA U	CIŚNIENIE ATMOSFERYCZNE P_o	ZACHMURZENIE N	N_h	h	WIATR dd	v	WIDZIALNOŚĆ V	POGODA ww	W	OPAD R
1	6.4	4.8	8.6	89	1011.9	0	0	9	00	00	97	02	0	-
2	12.0	7.1	10.0	72	1005.2	2	2	6	19	04	97	02	8	0.0
3	10.4	10.0	12.3	97	1006.0	8	8	4	23	01	95	10	6	0.2
4	10.6	10.2	12.4	97	1003.5	8	8	4	18	02	96	60	6	2.7
5	5.0	2.5	7.3	84	1018.4	8	8	4	36	02	97	02	2	-
6	3.8	2.8	7.5	93	1015.8	6	6	5	00	00	96	10	2	-
7	8.4	6.2	9.5	86	1016.3	0	0	9	00	00	96	10	0	-
8	10.6	9.0	11.5	90	1021.5	0	0	9	05	01	97	02	1	-
9	12.2	10.3	12.5	88	1023.5	7	7	6	00	00	97	02	2	-
10	10.2	8.1	10.8	87	1026.8	0	0	9	00	00	97	02	0	-
11	8.8	6.7	9.8	86	1026.1	0	0	9	00	00	97	02	0	-
12	9.2	4.7	8.6	74	1024.4	0	0	9	11	03	97	02	0	-
13	11.2	8.8	11.3	85	1021.7	0	0	9	00	00	97	02	0	-
14	15.7	8.7	11.2	63	1018.2	0	0	9	21	04	97	02	0	-
15	16.2	7.9	10.7	58	1011.2	6	6	6	17	04	97	02	1	-
16	19.2	13.9	15.8	71	1005.8	8	6	5	22	03	97	03	1	-
17	14.6	11.7	13.7	82	1004.7	7	7	6	00	00	97	03	1	-
18	14.2	10.4	12.6	78	999.8	6	6	5	22	09	97	01	2	-
19	11.8	9.8	12.2	88	1013.5	8	8	4	36	04	96	10	2	-
20	4.0	3.0	7.6	93	1023.9	0	0	9	00	00	97	02	0	-
21	6.0	4.1	8.2	88	1022.1	2	0	9	00	00	96	10	1	-
22	10.5	8.3	10.9	86	1019.3	7	7	5	04	02	97	03	2	-
23	12.4	11.5	13.5	94	1007.0	8	7	3	34	04	95	61	6	4.2
24	12.2	11.8	13.9	98	1003.4	8	6	3	28	04	94	61	5	0.0
25	7.7	6.2	9.5	90	1010.0	6	6	5	24	03	96	10	2	-
26	9.6	8.4	11.0	92	1005.2	0	0	9	16	03	97	01	6	0.0
27	10.2	5.9	9.3	75	1016.2	7	7	4	28	05	97	01	2	-
28	8.0	6.5	9.7	90	1020.9	0	0	9	07	02	97	02	0	-
29	13.4	11.5	13.6	88	1020.4	7	7	5	10	04	97	02	1	-
30	8.2	5.6	9.1	83	1022.0	0	0	9	06	02	97	02	0	-
31	11.4	6.1	9.7	70	1012.8	0	0	9	12	04	97	02	1	-

Godz. 07

DNI	TEMPERATURA POWIETRZA T	TEMPERATURA PUNKTU ROSY T_d	PREŻNOŚĆ PARY WODNEJ e	WILGOTNOŚĆ WZGLĘDNA U	CIŚNIENIE ATMOSFERYCZNE P_o	ZACHMURZENIE N	N_h	h	WIATR dd	v	WIDZIALNOŚĆ V	POGODA ww	W	OPAD R
1	10.6	7.7	10.5	82	1010.2	2	0	9	23	01	97	01	0	-
2	12.0	8.4	11.0	79	1005.0	4	1	6	20	01	97	03	0	-
3	10.8	10.4	12.6	97	1004.9	5	5	5	00	00	94	10	6	0.6
4	4.6	3.6	7.9	93	1009.0	8	8	3	31	05	96	51	6	0.2
5	4.4	3.2	7.7	92	1018.5	8	8	4	02	02	97	02	2	-
6	6.0	4.6	8.5	91	1015.1	7	7	5	12	04	96	10	2	-
7	9.7	9.3	11.7	97	1018.2	0	0	9	22	01	94	28	4	-
8	12.2	9.5	11.8	83	1022.5	0	0	9	00	00	94	10	0	-
9	11.8	10.6	12.8	93	1025.6	8	8	5	24	01	94	10	6	5.0
10	13.8	10.4	12.6	80	1027.1	1	1	9	06	01	97	01	1	-
11	11.4	6.3	9.6	71	1025.9	0	0	9	00	00	96	10	0	-
12	13.8	5.3	8.9	57	1023.8	0	0	9	12	06	97	02	0	-
13	15.8	11.4	13.5	75	1020.6	0	0	9	18	02	97	02	0	-
14	17.6	9.5	11.9	59	1017.0	2	0	9	17	03	97	02	0	-
15	19.2	9.0	11.5	52	1007.9	0	0	9	17	05	97	02	1	-
16	20.0	15.9	18.0	77	1005.5	0	0	9	24	03	97	02	1	-
17	16.4	13.8	15.8	84	1003.0	7	7	6	16	03	97	02	2	-
18	13.0	10.3	12.5	84	1004.1	7	6	5	25	05	97	02	6	1.2
19	9.8	8.2	10.8	90	1018.1	7	7	4	02	04	96	10	6	0.7
20	8.6	4.3	8.3	74	1022.6	0	0	9	12	02	97	02	0	-
21	7.0	5.9	9.3	93	1022.7	5	5	9	36	01	95	10	1	-
22	11.3	8.7	11.2	84	1017.8	8	8	5	02	01	97	02	2	-
23	13.0	12.8	14.8	99	1004.3	8	8	2	02	01	94	53	6	1.8
24	11.8	10.6	12.8	93	1004.5	8	6	3	30	05	95	60	6	4.2
25	11.2	9.0	11.5	86	1009.1	5	3	5	24	01	96	10	1	-
26	10.5	9.5	11.9	94	1005.9	8	5	5	22	03	97	21	1	2.0
27	11.2	5.6	9.1	68	1019.4	6	2	5	27	06	97	03	1	-
28	11.6	9.1	11.7	85	1021.4	0	0	9	33	02	96	10	0	-
29	13.2	11.3	13.4	88	1020.5	8	8	4	09	04	96	10	1	-
30	13.2	6.1	9.4	62	1020.5	5	3	6	13	09	97	03	1	-
31	12.8	8.9	11.4	77	1009.6	5	0	9	09	03	97	03	1	-

Godz. 13

DNI	TEMPERATURA POWIETRZA T	TEMPERATURA PUNKTU ROSY T_d	PREŻNOŚĆ PARY WODNEJ e	WILGOTNOŚĆ WZGLĘDNA U	CIŚNIENIE ATMOSFERYCZNE P_o	ZACHMURZENIE N	N_h	h	WIATR dd	v	WIDZIALNOŚĆ V	POGODA ww	W	OPAD R
1	20.0	5.5	9.0	39	1006.2	3	3	6	24	06	97	02	0	-
2	19.2	9.9	12.2	55	1002.6	7	5	6	27	03	97	03	1	-
3	12.6	9.1	11.5	79	1005.1	7	7	5	29	03	97	02	2	-
4	5.0	2.5	7.3	84	1014.1	8	8	4	35	04	96	10	5	0.0
5	5.6	2.9	7.5	83	1018.7	8	8	4	03	04	97	02	2	-
6	15.1	7.3	10.2	59	1012.5	7	7	6	05	02	97	03	2	-
7	19.7	8.2	10.9	48	1017.7	3	3	6	36	02	96	05	0	-
8	21.0	7.6	10.4	42	1021.2	5	5	6	36	01	97	02	1	-
9	21.1	9.2	11.6	47	1024.7	4	4	6	02	03	97	02	1	-
10	19.8	5.8	9.2	40	1025.4	5	5	6	09	04	97	01	1	-
11	19.2	9.5	11.8	53	1024.2	0	0	9	12	06	97	01	0	-
12	20.3	6.8	9.9	42	1022.2	0	0	9	14	06	98	02	0	-
13	24.3	5.9	9.3	31	1018.7	1	1	6	00	00	98	01	0	-
14	24.7	3.2	7.7	25	1014.5	1	0	9	19	07	98	02	0	-
15	26.0	10.4	12.6	38	1005.3	3	1	9	23	07	98	02	0	-
16	23.7	10.2	12.4	43	1005.4	7	4	6	27	04	98	03	1	-
17	16.2	14.8	16.8	92	1000.8	8	6	5	12	02	97	61	2	1.6
18	16.6	11.1	13.2	70	1008.6	7	7	5	29	04	97	02	2	-
19	13.2	1.7	6.9	45	1020.6	6	6	5	03	03	97	02	2	-
20	15.9	5.3	8.9	49	1019.8	6	4	9	15	02	97	03	1	-
21	17.9	6.5	9.7	47	1019.9	7	7	6	02	03	97	02	2	-
22	11.6	10.8	13.0	95	1014.2	8	6	4	35	05	96	63	6	8.4
23	17.9	12.8	14.8	72	1002.1	6	6	5	24	02	97	03	5	0.0
24	9.9	8.7	11.2	92	1007.9	8	8	3	30	07	96	21	5	0.2
25	17.3	7.5	10.3	52	1007.1	5	4	6	23	03	97	03	1	-
26	12.0	8.4	11.0	79	1009.3	6	6	5	27	10	97	01	6	1.4
27	16.2	3.8	8.0	43	1019.6	4	4	6	32	08	97	02	1	-
28	17.4	10.8	12.9	65	1020.0	6	6	5	31	03	96	05	1	-
29	15.2	12.7	14.7	85	1021.6	7	7	5	09	06	97	01	2	-
30	19.5	7.7	10.5	46	1016.8	2	0	9	12	06	98	02	1	-
31	19.8	2.8	7.5	32	1008.3	5	0	9	12	09	98	02	2	-

Godz. 19

DNI	TEMPERATURA POWIETRZA T	TEMPERATURA PUNKTU ROSY T_d	PREŻNOŚĆ PARY WODNEJ e	WILGOTNOŚĆ WZGLĘDNA U	CIŚNIENIE ATMOSFERYCZNE P_o	ZACHMURZENIE N	N_h	h	WIATR dd	v	WIDZIALNOŚĆ V	POGODA ww	W	OPAD R
1	15.6	6.2	9.5	53	1005.4	7	6	5	20	04	97	29	1	-
2	12.0	10.7	12.8	91	1004.3	8	8	5	27	03	96	61	9	8.4
3	12.4	10.1	12.4	86	1004.4	8	8	5	12	03	95	10	6	0.1
4	5.6	2.9	7.5	83	1016.8	8	8	4	36	05	96	10	2	-
5	6.8	4.3	8.3	84	1016.2	8	8	5	08	02	97	03	2	-
6	13.4	9.1	11.6	75	1012.8	1	1	5	13	01	97	02	1	-
7	18.1	11.2	13.3	64	1018.9	3	3	6	00	00	97	01	1	-
8	17.8	11.4	13.5	66	1020.4	6	6	5	03	03	97	01	2	-
9	18.0	8.4	11.0	53	1024.6	3	2	6	06	01	97	03	1	-
10	16.0	7.7	10.5	58	1024.4	0	0	9	10	03	98	02	1	-
11	16.8	8.7	11.2	59	1023.0	0	0	9	09	04	97	02	0	-
12	19.4	8.3	11.0	49	1020.6	0	0	9	10	04	98	02	0	-
13	19.8	8.4	11.0	48	1017.2	2	1	7	22	03	98	01	0	-
14	20.1	5.4	9.0	38	1012.7	2	1	7	22	04	98	03	0	-
15	22.4	10.0	12.3	45	1005.6	7	2	9	22	05	98	03	1	-
16	20.2	11.4	13.5	57	1004.8	7	5	6	21	04	98	02	2	-
17	16.0	13.2	15.1	83	998.1	7	7	5	18	03	97	02	6	1.3
18	14.8	11.5	13.5	80	1009.7	6	3	6	00	00	97	03	2	-
19	10.6	2.8	7.4	58	1021.9	1	1	6	36	02	97	01	1	-
20	12.6	5.9	9.2	63	1020.0	5	2	6	13	03	97	01	2	-
21	15.9	7.3	10.2	57	1019.3	7	7	6	02	02	97	01	2	-
22	12.7	11.8	13.8	94	1011.4	8	4	4	02	03	96	61	6	10.3
23	13.9	12.1	14.1	89	1002.6	8	8	5	27	03	96	10	2	-
24	11.6	9.0	11.5	84	1009.7	8	8	4	29	02	96	10	2	-
25	14.1	7.5	10.3	64	1007.5	7	4	5	29	05	97	25	2	0.0
26	9.9	7.6	10.4	86	1012.9	8	8	4	24	05	97	21	2	0.3
27	15.4	4.6	8.5	48	1019.7	1	1	6	29	05	97	01	1	-
28	16.6	11.1	13.2	70	1019.2	4	4	5	09	02	97	01	1	-
29	15.2	10.3	12.5	72	1021.2	1	1	5	12	04	97	01	1	-
30	17.5	5.9	9.3	47	1014.1	6	1	9	11	08	98	03	1	-
31	16.8	4.9	8.7	45	1009.2	0	0	9	09	07	98	02	1	-

Godz. 01

DNI	TEMPERATURA POWIETRZA T	TEMPERATURA PUNKTU ROSY T_d	PRĘŻNOŚĆ PARY WODNEJ e	WILGOTNOŚĆ WZGLĘDNA U	CIŚNIENIE ATMOSFERYCZNE P_o	ZACHMURZENIE N	N_h	h	WIATR dd	v	WIDZIALNOŚĆ V	POGODA ww	W	OPAD R
1	3.3	3.1	7.6	98	1014.6	0	0	9	08	02	97	02	0	–
2	13.6	6.4	9.6	62	1006.2	8	4	5	17	05	97	03	1	–
3	11.9	9.6	11.9	85	1006.2	3	3	9	17	04	97	01	1	–
4	10.2	8.8	11.3	91	1004.7	8	8	6	13	03	97	03	1	–
5	5.2	4.5	8.4	95	1016.0	8	6	3	28	06	97	61	6	7.8
6	6.3	5.8	9.3	97	1016.7	8	8	5	08	03	96	10	1	–
7	7.4	7.0	10.0	97	1016.1	0	0	9	07	02	96	10	0	–
8	9.3	8.7	11.2	96	1020.5	7	7	6	00	00	97	03	1	–
9	9.3	7.8	10.6	91	1022.0	2	2	9	23	03	96	10	0	–
10	6.9	6.5	9.6	97	1026.6	0	0	9	23	03	97	02	0	–
11	8.3	7.2	10.2	93	1026.1	0	0	9	00	00	97	02	1	–
12	4.8	4.1	8.2	95	1026.3	0	0	9	06	02	97	02	0	–
13	8.5	7.0	10.0	90	1024.3	0	0	9	08	05	97	02	0	–
14	10.0	6.6	9.8	79	1020.7	0	0	9	16	03	97	02	0	–
15	10.5	8.7	11.2	88	1015.5	0	0	9	14	01	97	02	0	–
16	19.4	11.5	13.6	60	1008.5	8	0	9	18	05	97	02	2	–
17	16.0	14.4	16.4	90	1006.3	5	3	9	16	05	97	01	6	0.3
18	16.1	11.3	13.4	73	1001.5	0	0	9	17	07	97	02	0	–
19	9.8	9.8	12.1	100	1010.8	5	3	9	29	01	93	44	1	–
20	8.6	7.3	10.2	92	1022.3	8	2	5	35	02	96	10	6	0.3
21	7.8	7.2	10.1	96	1021.6	8	8	9	00	00	97	03	2	–
22	12.0	11.0	13.2	94	1017.2	8	6	5	34	03	97	61	2	1.7
23	13.8	13.6	15.6	99	1005.7	8	8	5	11	04	96	10	6	2.1
24	13.6	12.5	14.5	93	1002.7	7	7	5	20	04	97	02	2	–
25	10.9	10.5	12.7	97	1008.9	8	8	2	25	03	95	10	5	0.0
26	11.6	10.2	12.5	91	1007.3	0	0	9	18	01	96	10	1	–
27	10.9	10.1	12.4	95	1013.9	8	8	5	25	09	96	10	2	–
28	9.9	8.5	11.1	91	1018.1	8	8	6	25	06	96	10	1	–
29	12.4	12.2	14.2	99	1020.2	8	8	3	35	03	95	51	5	0.1
30	5.8	5.3	8.9	97	1023.3	0	0	9	03	02	97	02	1	–
31	6.8	5.5	9.0	91	1015.8	0	0	9	08	03	97	02	0	–

Godz. 07

DNI	TEMPERATURA POWIETRZA T	TEMPERATURA PUNKTU ROSY T_d	PRĘŻNOŚĆ PARY WODNEJ e	WILGOTNOŚĆ WZGLĘDNA U	CIŚNIENIE ATMOSFERYCZNE P_o	ZACHMURZENIE N	N_h	h	WIATR dd	v	WIDZIALNOŚĆ V	POGODA ww	W	OPAD R
1	20.2	5.6	9.1	38	1008.8	2	2	9	21	09	97	02	0	–
2	19.9	8.8	11.3	49	1005.2	6	1	5	18	09	98	01	1	–
3	19.2	7.8	10.6	48	1005.6	5	5	6	18	09	98	03	1	–
4	11.3	9.1	11.6	86	1009.6	8	8	4	28	09	97	01	1	–
5	6.9	3.4	7.7	78	1017.6	8	6	4	34	02	97	21	5	0.1
6	14.9	9.5	11.9	70	1014.4	6	2	5	07	05	97	01	2	–
7	18.0	11.5	13.5	65	1018.3	4	2	6	36	01	97	01	4	–
8	20.3	7.6	10.4	44	1020.5	4	1	6	31	06	97	05	1	–
9	20.1	9.0	11.5	49	1023.0	5	5	5	32	07	97	03	1	–
10	19.2	0.0	6.1	27	1026.2	1	1	7	01	07	98	01	0	–
11	18.7	5.5	9.0	42	1025.2	3	3	6	12	06	98	02	0	–
12	19.3	7.7	10.5	47	1024.6	1	1	7	09	09	98	02	0	–
13	23.9	5.5	9.0	30	1021.2	1	1	6	16	03	98	02	0	–
14	24.2	7.2	10.1	34	1017.4	0	0	9	18	09	98	01	0	–
15	24.3	8.9	11.4	37	1009.6	1	1	9	18	10	98	01	1	–
16	23.5	12.0	14.0	48	1006.7	6	2	9	18	09	98	02	2	–
17	21.1	14.3	16.3	65	1003.1	8	6	5	18	03	98	80	2	0.0
18	21.8	12.4	14.4	55	1007.2	3	3	5	24	05	98	01	1	–
19	10.2	9.0	11.5	92	1018.6	8	6	3	32	11	96	61	6	4.6
20	12.8	4.6	8.5	57	1021.0	8	8	9	31	04	98	01	2	–
21	16.1	7.8	10.6	58	1020.4	8	4	6	36	05	98	02	2	–
22	15.1	14.4	16.4	96	1011.3	8	6	2	03	08	96	63	8	5.7
23	20.1	12.9	14.9	63	1002.7	7	7	5	16	08	97	17	1	–
24	14.8	12.5	14.4	86	1004.5	8	6	4	25	08	96	10	5	0.0
25	17.6	10.1	12.4	62	1008.2	5	3	5	00	00	97	05	2	–
26	10.7	7.8	10.6	82	1009.5	8	6	3	25	10	97	61	8	0.2
27	13.9	5.5	9.0	57	1017.5	7	7	5	29	09	97	02	2	–
28	12.3	11.7	13.8	96	1018.8	8	8	2	31	07	96	20	6	0.2
29	17.3	8.6	11.2	57	1021.6	6	5	5	04	06	98	03	5	0.0
30	17.9	7.0	10.0	49	1020.6	3	0	9	12	08	98	02	0	–
31	19.0	4.9	8.6	39	1011.3	2	2	6	12	12	98	02	0	–

Godz. 13

DNI	T	T_d	e	U	P_o	N	N_h	h	dd	v	V	ww	W	R
1	16.5	5.9	9.2	49	1006.4	6	2	9	18	04	97	01	1	–
2	15.8	7.4	10.3	57	1004.8	8	3	6	18	03	97	02	2	–
3	15.8	9.7	12.0	67	1005.4	5	2	9	17	04	97	02	1	–
4	5.8	4.9	8.6	94	1014.2	8	6	3	28	08	96	61	8	8.2
5	7.3	5.8	9.2	90	1016.9	8	4	5	30	02	97	02	2	–
6	13.0	11.1	13.2	88	1013.9	2	0	9	08	02	97	01	1	–
7	16.0	12.2	14.2	78	1018.5	6	1	6	35	04	98	03	1	–
8	14.0	8.3	10.9	68	1020.6	0	0	9	34	03	97	02	0	–
9	14.7	7.2	10.2	61	1024.0	0	0	9	36	03	97	01	1	–
10	15.5	9.1	11.6	66	1024.7	1	1	7	04	02	98	02	0	–
11	15.1	6.5	9.7	56	1024.4	0	0	9	06	05	98	02	0	–
12	15.2	7.9	10.6	61	1024.0	0	0	9	09	04	98	02	0	–
13	19.5	9.4	11.8	52	1020.1	0	0	9	18	03	98	02	0	–
14	19.3	8.2	10.9	49	1016.4	0	0	9	18	05	98	02	0	–
15	21.9	10.1	12.3	47	1007.9	7	2	6	18	08	98	03	1	–
16	20.0	12.0	14.0	60	1006.4	8	3	6	18	06	97	02	2	–
17	17.5	10.9	13.0	65	1001.5	2	1	6	14	03	98	01	8	0.3
18	16.3	14.6	16.6	90	1008.4	5	5	6	00	00	97	01	8	0.0
19	9.5	8.7	11.2	95	1021.2	8	1	3	00	00	97	61	6	1.2
20	11.2	2.4	7.3	55	1020.9	8	8	9	02	01	98	01	2	–
21	14.3	9.9	12.2	75	1018.4	8	8	6	04	03	98	02	2	–
22	15.3	15.0	17.0	98	1007.4	8	5	2	36	08	96	60	6	5.4
23	15.3	12.6	14.6	84	1002.5	6	6	5	18	03	97	03	9	6.0
24	11.2	10.8	13.0	97	1007.7	8	8	2	26	07	94	53	2	0.0
25	13.5	12.8	14.8	95	1008.2	7	7	5	15	02	97	25	9	9.8
26	11.5	8.9	11.4	84	1011.9	8	6	5	25	08	97	02	6	2.2
27	14.2	5.9	9.3	57	1017.5	2	2	6	28	06	97	02	1	–
28	12.9	12.0	14.0	94	1019.9	8	8	3	31	04	96	51	2	0.0
29	14.9	9.3	11.7	69	1021.8	3	2	6	07	02	98	01	1	–
30	15.3	7.5	10.4	60	1017.9	2	0	9	12	04	98	01	0	–
31	15.1	6.8	9.9	57	1011.0	0	0	9	09	05	98	02	0	–

Godz. 19

DNI	T	T_d	e	U	P_o	N	N_h	h	dd	v	V	ww	W	R
1	4.2	3.2	7.7	93	1013.4	0	0	9	36	01	96	10	0	–
2	13.5	8.6	11.1	72	1006.5	8	8	5	22	03	97	21	1	0.4
3	10.5	9.3	11.7	92	1005.6	8	6	4	00	00	97	03	2	–
4	11.5	10.9	13.1	96	1004.0	8	8	6	05	03	96	61	6	2.1
5	5.2	2.5	7.3	83	1018.4	8	8	4	28	03	97	02	2	–
6	5.5	4.3	8.3	92	1015.8	8	8	4	05	03	96	10	2	–
7	9.5	8.7	11.2	95	1015.3	0	0	9	01	01	97	01	1	–
8	10.4	9.2	11.6	92	1021.2	0	0	9	00	00	97	02	0	–
9	10.7	9.1	11.6	90	1023.4	2	2	9	00	00	96	10	1	–
10	10.5	8.3	10.9	86	1026.9	0	0	9	00	00	97	02	0	–
11	8.2	5.1	8.8	81	1026.2	0	0	9	03	02	97	02	0	–
12	8.8	8.0	10.7	95	1024.9	0	0	9	06	05	97	02	0	–
13	9.6	7.5	10.4	87	1022.3	0	0	9	03	03	97	02	0	–
14	10.2	8.4	11.0	88	1019.5	0	0	9	99	01	97	02	0	–
15	13.6	7.3	10.2	66	1012.5	6	6	5	06	03	97	03	1	–
16	16.1	11.9	13.9	76	1007.5	5	0	9	00	00	98	01	2	–
17	14.7	13.4	15.4	92	1006.2	6	6	5	00	00	97	02	2	–
18	15.5	12.4	14.4	82	1000.5	6	6	9	25	02	97	02	1	–
19	13.2	12.7	14.6	96	1012.5	8	6	4	30	04	96	61	9	6.1
20	4.9	3.2	7.7	89	1023.3	0	0	9	07	01	98	02	0	–
21	8.5	7.0	10.0	90	1021.8	7	7	9	00	00	97	02	2	–
22	11.1	7.4	10.3	78	1018.9	5	5	9	01	03	98	02	2	–
23	13.0	11.5	13.6	91	1006.8	8	8	5	34	05	96	21	6	1.6
24	13.7	12.4	14.4	92	1003.4	8	8	4	26	04	95	10	2	–
25	8.5	7.9	10.6	96	1010.3	0	0	9	22	02	95	10	1	–
26	9.7	9.3	11.7	97	1006.9	7	3	6	99	02	96	10	9	0.0
27	11.3	7.4	10.3	77	1015.2	8	8	5	24	07	97	02	6	0.3
28	8.5	7.4	10.3	93	1020.6	0	0	9	26	02	96	10	1	–
29	13.1	12.2	14.2	94	1020.5	8	8	5	04	01	97	02	2	–
30	8.0	6.5	9.7	90	1023.0	0	0	9	06	04	97	02	0	–
31	10.2	5.4	9.0	72	1013.8	2	0	9	06	05	97	01	1	–

Godz. 01

DNI	TEMPERATURA POWIETRZA	TEMPERATURA PUNKTU ROSY	PRĘŻNOŚĆ PARY WODNEJ	WILGOTNOŚĆ WZGLĘDNA	CIŚNIENIE ATMOSFERYCZNE	ZACHMURZENIE			WIATR		WIDZIALNOŚĆ	POGODA		OPAD
	T	T_d	e	U	P_o	N	N_h	h	dd	v	V	ww	W	R
1	4.2	3.2	7.7	93	1013.4	0	0	9	36	01	96	10	0	–
2	13.5	8.6	11.1	72	1006.5	8	8	5	22	03	97	21	1	0.4
3	10.5	9.3	11.7	92	1005.6	8	6	4	00	00	97	03	2	–
4	11.5	10.9	13.1	96	1004.0	8	8	6	05	03	96	61	6	2.1
5	5.2	2.5	7.3	83	1018.4	8	8	4	28	03	97	02	2	–
6	5.5	4.3	8.3	92	1015.8	8	8	4	05	03	96	10	2	–
7	9.5	8.7	11.2	95	1015.3	0	0	9	01	01	97	01	1	–
8	10.4	9.2	11.6	92	1021.2	0	0	9	00	00	97	02	0	–
9	10.7	9.1	11.6	90	1023.4	2	2	9	00	00	96	10	1	–
10	10.5	8.3	10.9	86	1026.9	0	0	9	00	00	97	02	0	–
11	8.2	5.1	8.8	81	1026.2	0	0	9	03	02	97	02	0	–
12	8.8	8.0	10.7	95	1024.9	0	0	9	06	05	97	02	0	–
13	9.6	7.5	10.4	87	1022.3	0	0	9	03	03	97	02	0	–
14	10.2	8.4	11.0	88	1019.5	0	0	9	99	01	97	02	0	–
15	13.6	7.3	10.2	66	1012.5	6	6	5	06	03	97	03	1	–
16	16.1	11.9	13.9	76	1007.5	5	0	9	00	00	98	01	2	–
17	14.7	13.4	15.4	92	1006.2	6	6	5	00	00	97	02	2	–
18	15.5	12.4	14.4	82	1000.5	6	6	9	25	02	97	02	1	–
19	13.2	12.7	14.6	96	1012.5	8	6	4	30	04	96	61	9	6.1
20	4.9	3.2	7.7	89	1023.3	0	0	9	07	01	98	02	0	–
21	8.5	7.0	10.0	90	1021.8	7	7	9	00	00	97	02	2	–
22	11.1	7.4	10.3	78	1018.9	5	5	9	01	03	98	02	2	–
23	13.0	11.5	13.6	91	1006.8	8	8	5	34	05	96	21	6	1.6
24	13.7	12.4	14.4	92	1003.4	8	8	4	26	04	95	10	2	–
25	8.5	7.9	10.6	96	1010.3	0	0	9	22	02	95	10	1	–
26	9.7	9.3	11.7	97	1006.9	7	3	6	99	02	96	10	9	0.0
27	11.3	7.4	10.3	77	1015.2	8	8	5	24	07	97	02	6	0.3
28	8.5	7.4	10.3	93	1020.6	0	0	9	26	02	96	10	1	–
29	13.1	12.2	14.2	94	1020.5	8	8	5	04	01	97	02	2	–
30	8.0	6.5	9.7	90	1023.0	0	0	9	06	04	97	02	0	–
31	10.2	5.4	9.0	72	1013.8	2	0	9	06	05	97	01	1	–

Godz. 07

DNI	TEMPERATURA POWIETRZA	TEMPERATURA PUNKTU ROSY	PRĘŻNOŚĆ PARY WODNEJ	WILGOTNOŚĆ WZGLĘDNA	CIŚNIENIE ATMOSFERYCZNE	ZACHMURZENIE			WIATR		WIDZIALNOŚĆ	POGODA		OPAD
	T	T_d	e	U	P_o	N	N_h	h	dd	v	V	ww	W	R
1	8.2	6.5	9.7	89	1010.8	5	0	9	04	01	96	10	1	–
2	11.2	9.2	11.6	88	1006.0	3	1	6	00	00	97	02	1	–
3	10.8	9.6	12.0	92	1005.6	7	7	5	99	02	97	02	6	0.2
4	7.0	5.2	8.8	88	1008.6	8	8	3	26	08	96	10	6	0.4
5	4.5	3.4	7.8	90	1018.4	8	8	4	33	01	97	02	2	–
6	7.2	5.4	9.0	88	1015.3	8	8	4	05	03	95	10	2	–
7	8.4	8.0	10.7	97	1018.0	9	9	.	15	02	91	47	4	–
8	11.3	9.3	11.7	88	1022.7	0	0	9	00	00	96	10	0	–
9	13.9	11.5	13.6	85	1024.8	3	3	9	24	03	95	10	0	–
10	10.8	8.6	11.2	86	1027.2	1	1	9	07	02	96	10	0	–
11	10.8	7.3	10.2	79	1026.1	0	0	9	06	03	96	10	0	–
12	11.3	6.7	9.8	73	1024.7	0	0	9	07	04	97	02	0	–
13	12.4	8.6	11.2	78	1022.1	0	0	9	05	02	96	10	0	–
14	15.3	11.0	13.1	76	1018.6	0	0	9	04	02	96	10	0	–
15	15.6	9.5	11.8	67	1010.0	2	2	9	08	04	97	01	1	–
16	21.3	11.5	13.6	54	1006.2	2	2	9	19	04	98	01	6	0.1
17	15.8	14.1	16.0	89	1004.2	8	5	5	00	00	97	60	2	0.3
18	15.6	10.3	12.6	71	1005.1	4	2	6	23	07	98	03	1	–
19	11.5	8.9	11.4	84	1016.9	8	8	4	32	07	97	21	2	1.9
20	8.6	4.6	8.4	76	1022.3	2	2	9	07	02	98	02	0	–
21	9.5	6.5	9.7	82	1022.3	6	6	9	00	00	97	02	2	–
22	11.6	9.0	11.5	84	1017.2	8	5	6	35	02	97	60	2	0.1
23	13.3	13.3	15.3	100	1004.7	8	6	4	99	01	95	61	6	13.7
24	11.5	10.9	13.1	96	1004.4	8	6	3	24	06	96	21	2	0.2
25	9.6	9.2	11.6	97	1009.7	7	7	9	00	00	95	10	1	–
26	11.3	10.5	12.7	95	1006.4	8	6	6	00	00	96	21	1	0.5
27	11.8	6.3	9.6	69	1018.7	2	1	5	26	06	97	02	6	0.1
28	11.9	7.4	10.3	74	1021.0	0	0	9	27	04	96	10	0	–
29	13.5	11.6	13.7	88	1020.7	8	8	4	05	05	96	10	6	0.0
30	12.4	8.0	10.7	74	1021.3	3	0	9	06	05	96	10	0	–
31	11.3	6.0	9.3	70	1010.6	6	1	9	05	07	97	03	1	–.

Godz. 13

1	21.3	4.4	8.4	33	1007.1	5	2	6	26	06	98	03	1	–
2	19.8	9.8	12.1	52	1003.4	7	7	6	22	02	97	25	1	0.2
3	18.4	6.2	9.4	45	1004.4	7	7	6	25	06	98	02	1	–
4	5.8	3.4	7.8	85	1013.6	8	8	4	28	04	96	61	2	1.0
5	7.2	2.9	7.5	74	1018.5	8	6	5	00	00	97	02	2	–
6	13.4	8.7	11.2	73	1013.9	3	3	5	06	05	96	10	1	–
7	18.6	11.6	13.6	64	1018.3	5	4	5	07	04	97	03	4	–
8	20.7	8.6	11.2	46	1021.3	5	5	6	01	04	97	02	1	–
9	20.3	10.5	12.6	53	1024.2	5	5	6	05	01	97	02	1	–
10	20.1	6.3	9.5	40	1026.3	3	3	6	05	05	97	03	0	–
11	18.7	7.4	10.3	48	1024.9	3	3	6	07	08	97	02	0	–
12	20.5	8.4	11.0	46	1022.4	0	0	9	08	07	97	02	0	–
13	24.4	8.5	11.1	36	1018.8	0	0	9	08	02	97	02	0	–
14	25.2	1.7	6.9	22	1015.2	0	0	9	17	06	98	02	0	–
15	26.1	7.2	10.1	30	1006.2	4	1	7	24	07	98	01	1	–
16	24.7	12.0	14.1	45	1005.5	6	3	6	26	06	98	02	1	–
17	17.6	16.1	18.3	91	1001.2	8	6	6	04	02	96	61	6	2.0
18	18.5	9.7	12.0	57	1008.3	6	3	6	29	05	98	02	1	–
19	12.4	3.5	7.8	54	1021.0	8	4	6	35	03	98	01	2	–
20	12.7	5.2	8.8	60	1021.4	8	6	6	12	02	97	60	1	0.0
21	18.4	6.4	9.6	45	1020.0	3	2	6	05	05	98	03	1	–
22	12.2	11.8	13.9	98	1014.1	8	6	4	99	02	96	63	6	21.2
23	18.8	12.2	14.2	66	1002.6	6	5	5	18	01	97	02	6	0.1
24	10.5	9.7	12.0	95	1007.6	8	8	3	26	08	95	10	6	0.4
25	16.6	9.6	11.9	63	1007.9	7	4	6	00	00	96	05	2	–
26	12.1	6.0	9.3	66	1009.4	7	7	5	24	08	97	02	6	0.4
27	16.9	5.6	9.1	47	1018.9	5	5	6	28	09	97	02	1	–
28	18.4	10.5	12.7	60	1019.8	6	6	5	28	06	97	01	1	–
29	14.5	10.9	13.1	79	1021.9	8	8	4	09	05	97	02	2	–
30	19.3	7.4	10.3	46	1017.9	3	0	9	09	09	97	02	0	–
31	19.2	4.0	8.1	37	1008.7	3	0	9	06	09	97	02	1	–

Godz. 19

1	17.9	4.6	8.5	41	1005.5	7	3	7	24	04	98	03	2	–
2	14.7	6.8	9.8	59	1004.4	8	6	5	21	08	97	03	8	0.5
3	13.5	11.6	13.7	88	1005.6	8	6	6	99	02	96	60	2	0.8
4	5.8	2.4	7.2	79	1016.8	8	8	5	26	04	97	02	6	0.0
5	6.5	4.4	8.4	87	1016.5	8	8	4	05	03	96	10	2	–
6	14.5	10.3	12.6	76	1012.5	6	2	7	04	04	96	10	1	–
7	16.4	11.1	13.2	71	1018.7	0	0	9	03	03	97	02	1	–
8	17.6	12.8	14.8	74	1020.8	5	4	7	01	01	96	10	1	–
9	16.4	10.0	12.3	66	1024.9	0	0	9	03	03	97	02	1	–
10	15.9	10.7	12.8	71	1024.7	0	0	9	08	01	98	02	0	–
11	15.3	8.5	11.1	64	1023.7	0	0	9	07	04	97	02	0	–
12	17.6	9.5	11.9	59	1021.3	0	0	9	07	08	98	02	0	–
13	21.5	10.7	12.8	50	1017.3	2	2	7	23	03	97	01	0	–
14	20.4	6.4	9.6	40	1012.9	0	0	9	18	04	98	02	0	–
15	22.1	10.8	12.9	49	1006.6	7	1	9	22	03	98	03	1	–
16	20.8	12.4	14.4	58	1005.6	7	2	9	21	04	97	02	2	–
17	17.4	12.2	14.2	72	999.3	5	1	7	21	02	98	01	6	0.6
18	15.5	13.4	15.3	87	1009.4	5	3	5	36	01	97	25	2	0.0
19	11.4	3.3	7.7	57	1022.1	2	1	7	36	03	98	01	1	–
20	11.6	7.0	10.0	74	1020.2	7	2	6	09	02	97	02	6	0.0
21	15.4	9.7	12.0	69	1019.2	7	1	7	05	02	97	01	1	–
22	13.2	11.3	13.4	88	1010.0	8	5	6	36	06	96	61	6	3.6
23	14.9	13.3	15.3	90	1002.5	8	8	4	25	04	95	29	8	21.9
24	11.2	9.8	12.1	91	1010.0	8	8	4	24	03	95	10	2	–
25	14.9	10.8	12.9	76	1007.3	6	5	6	06	01	96	10	2	–
26	10.3	7.4	10.3	82	1013.4	8	8	5	24	08	97	25	2	0.3
27	15.9	6.3	9.6	53	1019.2	5	5	6	28	05	97	02	2	–
28	16.2	12.2	14.2	77	1019.7	7	4	6	36	03	97	03	2	–
29	15.0	10.9	13.0	76	1021.7	1	1	7	07	02	98	02	1	–
30	16.7	5.3	8.9	47	1015.1	5	0	9	09	09	98	03	1	–
31	16.1	6.0	9.4	51	1009.6	0	0	9	06	08	97	02	0	–

Godz. 01

DNI	TEMPERATURA POWIETRZA T	TEMPERATURA PUNKTU ROSY T_d	PRĘŻNOŚĆ PARY WODNEJ e	WILGOTNOŚĆ WZGLĘDNA U	CIŚNIENIE ATMOSFERYCZNE P_o	ZACHMURZENIE N	N_h	h	WIATR dd	v	WIDZIALNOŚĆ V	POGODA ww	W	OPAD R
1	5.5	4.3	8.3	92	1013.7	0	0	9	00	00	96	10	0	–
2	15.3	6.0	9.4	54	1005.5	6	6	6	18	05	97	03	2	–
3	11.7	8.7	11.2	82	1005.5	8	8	5	00	00	98	03	2	–
4	13.8	9.8	12.1	77	1003.3	8	8	5	15	02	97	03	2	–
5	5.1	3.2	7.7	87	1017.2	8	8	5	27	02	96	10	6	0.5
6	5.0	4.8	8.6	98	1015.7	6	5	5	00	00	96	10	2	–
7	7.5	6.6	9.8	94	1016.3	0	0	9	00	00	97	02	0	–
8	11.7	10.3	12.6	91	1021.0	2	2	6	00	00	97	01	1	–
9	9.1	7.2	10.2	88	1023.7	5	5	5	00	00	96	10	1	–
10	8.0	6.9	10.0	93	1027.7	4	4	5	00	00	96	10	0	–
11	6.8	5.5	9.0	91	1026.6	0	0	9	00	00	97	02	0	–
12	7.1	6.4	9.6	96	1026.1	0	0	9	00	00	98	02	0	–
13	8.0	7.4	10.3	96	1023.3	0	0	9	00	00	97	02	0	–
14	14.1	9.0	11.5	71	1019.4	0	0	9	00	00	97	02	0	–
15	18.9	7.9	10.6	49	1013.4	1	1	9	18	05	98	02	0	–
16	20.3	12.6	14.6	61	1007.3	8	8	9	00	00	97	02	2	–
17	15.6	12.9	14.9	84	1005.4	5	5	5	00	00	97	03	8	0.2
18	16.5	9.5	11.8	63	1000.4	2	2	5	00	00	97	02	1	–
19	12.2	10.9	13.0	92	1012.1	8	8	4	00	00	97	17	8	4.7
20	8.6	4.8	8.6	77	1022.5	7	7	5	34	02	97	01	2	–
21	8.8	7.3	10.2	90	1021.5	6	6	5	00	00	97	01	2	–
22	12.5	10.2	12.4	86	1017.6	8	8	5	00	00	97	02	2	–
23	12.5	12.3	14.3	99	1005.3	8	8	3	00	00	95	61	6	4.0
24	12.2	11.8	13.9	98	1003.3	8	8	4	00	00	96	25	9	0.8
25	10.7	9.5	11.9	92	1009.5	8	8	4	00	00	96	10	6	0.1
26	9.0	8.8	11.3	99	1006.7	3	1	5	00	00	95	10	1	–
27	11.2	6.6	9.7	73	1016.1	8	8	4	27	04	97	02	6	0.0
28	9.8	7.3	10.2	84	1019.7	3	3	5	10	02	97	01	1	–
29	12.7	11.8	13.8	94	1020.3	8	8	5	00	00	97	02	2	–
30	6.9	6.2	9.5	96	1023.7	0	0	9	00	00	96	10	0	–
31	8.8	6.2	9.5	84	1014.1	0	0	9	00	00	97	02	1	–

Godz. 07

DNI	TEMPERATURA POWIETRZA T	TEMPERATURA PUNKTU ROSY T_d	PRĘŻNOŚĆ PARY WODNEJ e	WILGOTNOŚĆ WZGLĘDNA U	CIŚNIENIE ATMOSFERYCZNE P_o	ZACHMURZENIE N	N_h	h	WIATR dd	v	WIDZIALNOŚĆ V	POGODA ww	W	OPAD R
1	5.5	4.8	8.6	95	1012.1	1	0	9	00	00	96	10	0	–
2	12.5	9.4	11.8	81	1005.7	6	2	5	19	02	97	03	8	0.1
3	13.4	8.7	11.2	73	1005.4	4	2	5	18	02	98	01	8	1.0
4	13.1	9.4	11.8	78	1005.3	4	1	6	24	04	98	02	8	0.0
5	4.9	3.7	8.0	92	1017.8	8	8	5	32	02	97	02	2	–
6	6.9	5.6	9.1	91	1015.3	8	8	5	27	02	95	10	2	–
7	8.1	7.3	10.2	94	1018.3	0	0	9	00	00	96	10	0	–
8	12.3	10.6	12.8	89	1022.2	7	7	6	00	00	96	10	1	–
9	8.5	7.4	10.3	93	1025.3	8	2	6	00	00	96	10	1	–
10	7.6	7.2	10.1	97	1028.0	4	4	9	00	00	96	28	0	–
11	6.9	5.6	9.1	91	1027.0	1	1	9	00	00	96	10	4	–
12	6.3	5.6	9.1	95	1025.9	0	0	9	00	00	96	28	0	–
13	10.2	7.5	10.4	83	1022.9	0	0	9	00	00	98	02	0	–
14	13.8	10.4	12.6	80	1019.0	0	0	9	00	00	98	02	0	–
15	18.0	7.7	10.5	51	1011.6	5	2	5	19	05	99	01	8	0.1
16	19.8	11.6	13.6	59	1007.0	3	1	7	13	01	98	01	1	–
17	16.3	13.9	15.8	85	1003.9	7	2	5	00	00	97	02	8	0.0
18	16.8	9.2	11.6	61	1004.7	4	4	5	23	05	98	03	1	–
19	10.7	8.7	11.2	87	1016.4	8	6	4	34	04	96	61	9	0.5
20	7.6	5.6	9.1	87	1022.6	8	8	5	36	01	97	03	2	–
21	8.0	5.6	9.1	84	1022.4	6	1	6	22	01	98	03	1	–
22	10.3	9.9	12.2	97	1016.1	8	8	4	32	02	96	63	6	8.8
23	13.0	12.5	14.4	96	1004.2	8	6	4	00	00	96	21	5	2.0
24	12.4	12.0	14.0	98	1003.8	8	8	3	00	00	95	63	2	2.1
25	11.6	9.8	12.1	89	1009.3	7	4	5	00	00	96	10	2	–
26	12.6	11.1	13.2	91	1005.8	6	4	5	00	00	97	01	1	–
27	12.1	5.2	8.9	63	1018.3	6	4	5	29	05	98	01	2	–
28	12.0	6.8	9.8	70	1020.0	6	6	9	27	03	97	03	1	–
29	12.6	11.8	13.9	95	1020.2	8	8	4	00	00	96	10	5	0.0
30	6.8	6.4	9.6	97	1022.9	2	0	9	21	01	95	28	4	–
31	9.8	6.2	9.4	78	1010.4	6	1	9	00	00	99	02	1	–

Godz. 13

DNI	TEMPERATURA POWIETRZA T	TEMPERATURA PUNKTU ROSY T_d	PRĘŻNOŚĆ PARY WODNEJ e	WILGOTNOŚĆ WZGLĘDNA U	CIŚNIENIE ATMOSFERYCZNE P_o	ZACHMURZENIE N	N_h	h	WIATR dd	v	WIDZIALNOŚĆ V	POGODA ww	W	OPAD R
1	21.8	3.1	7.6	29	1006.4	6	5	7	13	02	98	03	1	–
2	19.6	6.6	9.7	43	1003.5	7	2	6	15	04	98	03	1	–
3	20.8	8.8	11.3	46	1004.0	4	2	6	22	05	98	01	0	–
4	5.7	4.5	8.4	92	1013.2	8	6	4	27	02	97	61	6	5.0
5	7.4	4.7	8.5	83	1018.2	8	8	4	01	01	96	10	2	–
6	16.6	10.7	12.8	68	1012.3	6	3	5	02	03	97	01	2	–
7	18.7	11.0	13.2	61	1017.7	4	3	6	32	02	97	03	1	–
8	19.1	9.1	11.6	52	1021.0	4	4	6	32	03	97	02	1	–
9	21.0	10.5	12.7	51	1023.6	4	4	6	34	02	97	01	1	–
10	19.7	7.5	10.4	45	1026.0	4	4	6	06	03	98	02	0	–
11	19.0	3.0	7.6	35	1024.1	0	0	9	06	01	97	01	0	–
12	22.6	8.6	11.2	41	1021.3	0	0	9	05	01	98	02	0	–
13	25.3	4.3	8.3	26	1019.0	1	1	6	19	09	98	02	0	–
14	24.4	8.0	10.7	35	1016.4	1	1	6	18	07	98	03	0	–
15	25.4	13.2	15.2	47	1007.1	4	4	6	18	09	98	03	1	–
16	25.3	16.1	18.3	57	1004.9	8	4	6	20	03	98	03	1	–
17	19.4	12.1	14.1	63	1001.2	8	6	5	17	03	98	02	2	–
18	20.0	11.6	13.6	58	1007.2	6	6	5	36	01	98	01	1	–
19	9.7	7.6	10.4	87	1020.2	8	5	4	35	03	97	61	6	5.6
20	11.1	6.0	9.3	71	1021.6	8	8	5	30	01	98	02	2	–
21	14.7	7.5	10.4	62	1020.6	8	2	6	29	01	98	02	2	–
22	11.4	10.8	13.0	96	1012.4	8	6	4	00	00	95	61	6	24.7
23	18.1	12.4	14.4	69	1001.9	7	7	5	21	03	98	80	6	0.1
24	12.1	9.6	11.9	84	1006.5	8	5	4	30	04	97	61	6	8.5
25	17.6	11.4	13.5	67	1007.2	7	7	5	28	01	97	03	2	–
26	11.0	7.3	10.2	78	1010.1	7	4	5	00	00	98	21	6	7.2
27	15.4	6.4	9.6	55	1018.9	6	6	5	30	08	98	01	2	–
28	16.1	10.9	13.1	71	1019.3	8	8	5	35	03	97	03	2	–
29	15.4	10.3	12.5	72	1022.0	4	4	4	36	01	97	01	5	0.0
30	20.6	2.3	7.2	30	1017.2	3	2	6	07	05	98	03	0	–
31	19.8	2.2	7.1	31	1008.3	4	1	7	11	04	98	01	1	–

Godz. 19

DNI	TEMPERATURA POWIETRZA T	TEMPERATURA PUNKTU ROSY T_d	PRĘŻNOŚĆ PARY WODNEJ e	WILGOTNOŚĆ WZGLĘDNA U	CIŚNIENIE ATMOSFERYCZNE P_o	ZACHMURZENIE N	N_h	h	WIATR dd	v	WIDZIALNOŚĆ V	POGODA ww	W	OPAD R
1	18.2	3.6	7.9	38	1005.5	7	2	6	18	05	98	01	2	–
2	14.1	6.5	9.7	60	1004.4	6	3	6	20	05	98	03	2	–
3	16.0	8.6	11.2	62	1004.1	7	5	5	13	02	97	03	1	–
4	5.3	3.1	7.6	86	1016.1	8	8	4	30	03	96	10	6	7.0
5	8.0	4.9	8.6	80	1016.1	8	8	4	08	02	96	10	2	–
6	16.0	7.7	10.5	58	1012.1	2	1	5	12	02	98	01	1	–
7	17.4	13.2	15.1	76	1018.2	6	3	6	00	00	97	01	1	–
8	17.7	11.3	13.4	66	1020.0	2	1	6	36	01	97	01	1	–
9	16.8	10.9	13.0	68	1024.4	2	0	9	00	00	97	01	1	–
10	17.1	5.9	9.3	48	1024.3	0	0	9	00	00	98	02	0	–
11	17.4	6.8	9.9	50	1023.1	0	0	9	06	02	98	02	0	–
12	19.1	9.1	11.6	52	1021.1	0	0	9	07	05	98	02	0	–
13	22.2	7.8	10.6	40	1018.4	2	0	9	13	03	98	01	0	–
14	21.6	7.2	10.1	39	1014.5	0	0	9	16	01	98	02	0	–
15	23.0	13.4	15.4	55	1007.3	6	2	9	18	03	98	03	1	–
16	17.8	16.5	18.8	92	1006.5	8	3	5	20	02	98	80	2	0.3
17	18.6	8.9	11.4	53	999.5	7	4	5	17	06	98	03	1	–
18	15.2	12.1	14.1	82	1009.3	5	2	5	03	01	98	01	2	0.0
19	11.4	7.7	10.5	78	1021.0	8	5	5	00	00	98	03	6	0.1
20	11.3	5.0	8.7	65	1020.3	8	8	5	00	00	98	02	2	–
21	14.6	8.7	11.3	68	1018.4	8	5	6	00	00	98	03	2	–
22	13.6	13.1	15.0	97	1007.7	8	8	2	36	02	95	61	6	20.0
23	14.4	13.5	15.5	94	1002.5	8	8	4	22	03	97	17	8	12.1
24	11.1	9.3	11.7	89	1009.3	8	6	4	27	04	98	02	6	2.6
25	14.1	12.8	14.8	92	1007.7	7	4	5	00	00	96	10	8	2.5
26	11.5	5.3	9.0	67	1013.1	8	6	5	27	08	98	02	2	–
27	15.0	6.4	9.6	56	1018.9	4	4	6	29	02	98	01	1	–
28	15.5	12.8	14.8	84	1019.2	8	8	5	00	00	97	02	2	–
29	16.0	7.9	10.7	59	1021.6	3	3	5	00	00	98	01	1	–
30	17.0	6.8	9.9	51	1015.5	4	0	9	11	03	98	03	0	–
31	17.4	6.3	9.6	48	1008.1	2	1	6	09	03	98	02	0	–

Godz. 01

DNI	TEMPERATURA POWIETRZA T	TEMPERATURA PUNKTU ROSY T_d	PRĘŻNOŚĆ PARY WODNEJ e	WILGOTNOŚĆ WZGLĘDNA U	CIŚNIENIE ATMOSFERYCZNE P_o	ZACHMURZENIE N	N_h	h	WIATR dd	v	WIDZIALNOŚĆ V	POGODA ww	W	OPAD R
1	3.7	1.7	6.9	86	.	0	0	9	21	01	98	02	0	–
2	8.9	6.5	9.7	85	.	8	8	5	16	02	98	25	2	0.0
3	8.7	6.1	9.4	83	.	6	6	5	09	02	97	02	8	0.0
4	9.3	4.1	8.2	71	.	6	6	5	19	01	98	25	8	4.6
5	1.3	0.2	6.2	92	.	8	8	4	30	01	96	20	5	1.1
6	4.6	4.1	8.2	97	.	7	7	4	19	01	96	10	5	0.0
7	5.0	3.9	8.1	93	.	0	0	9	20	02	98	02	0	–
8	6.5	5.6	9.1	94	.	0	0	9	00	00	97	01	1	–
9	6.9	5.0	8.7	88	.	6	6	6	14	01	97	03	1	–
10	5.2	4.1	8.2	93	.	0	0	9	00	00	98	02	0	–
11	4.7	2.5	7.3	85	.	0	0	9	00	00	98	02	0	–
12	5.2	3.8	8.0	90	.	0	0	9	00	00	98	02	0	–
13	7.7	4.6	8.5	81	.	0	0	9	18	01	99	02	0	–
14	15.1	4.6	8.5	50	.	1	1	6	18	04	99	02	0	–
15	15.9	3.2	7.7	42	.	3	3	5	18	14	98	02	0	–
16	18.2	5.3	8.9	42	.	5	2	6	20	05	98	01	2	–
17	11.8	9.4	11.8	85	.	6	4	5	12	01	98	02	8	0.0
18	14.1	5.1	8.8	55	.	6	6	5	20	06	99	02	8	0.0
19	9.3	8.2	10.9	93	.	8	8	5	21	01	97	02	9	3.3
20	5.5	4.3	8.3	92	.	8	8	5	03	01	96	10	2	–
21	6.9	1.7	6.9	69	.	7	4	6	11	01	98	01	2	–
22	9.3	5.9	9.3	80	.	8	8	6	00	00	98	02	2	–
23	9.7	9.3	11.7	97	.	8	6	4	24	01	96	61	6	16.1
24	10.2	9.5	11.9	96	.	8	8	5	23	01	96	10	8	3.8
25	6.9	6.4	9.6	97	.	8	8	1	00	00	95	10	6	0.4
26	7.0	5.3	8.9	89	.	5	2	6	00	00	98	01	2	–
27	7.7	2.8	7.5	72	.	8	8	5	24	06	97	02	8	0.0
28	6.7	4.3	8.3	85	.	7	7	5	22	01	97	03	2	–
29	10.8	10.1	12.4	96	.	8	8	3	00	00	96	20	8	0.4
30	5.6	5.1	8.8	96	.	6	6	4	00	00	98	03	1	–
31	4.6	2.1	7.1	83	.	3	0	9	18	01	98	02	1	–

Godz. 07

DNI	TEMPERATURA POWIETRZA T	TEMPERATURA PUNKTU ROSY T_d	PRĘŻNOŚĆ PARY WODNEJ e	WILGOTNOŚĆ WZGLĘDNA U	CIŚNIENIE ATMOSFERYCZNE P_o	ZACHMURZENIE N	N_h	h	WIATR dd	v	WIDZIALNOŚĆ V	POGODA ww	W	OPAD R
1	7.6	2.5	7.3	70	.	3	0	9	00	00	98	03	0	–
2	12.5	3.4	7.8	54	.	7	2	6	30	03	98	03	2	–
3	10.7	2.1	7.1	55	.	6	6	6	24	03	99	03	8	0.0
4	8.5	7.0	10.0	90	.	8	8	4	06	02	97	80	2	0.3
5	1.1	0.0	6.1	91	.	8	8	2	00	00	96	10	2	–
6	6.9	4.8	8.6	86	.	7	7	6	00	00	96	10	2	–
7	8.1	5.3	8.9	83	.	7	7	5	20	01	98	03	1	–
8	9.5	7.8	10.6	89	.	6	6	6	00	00	97	01	1	–
9	10.6	8.1	10.8	85	.	4	2	6	00	00	97	02	1	–
10	9.3	4.8	8.6	73	.	0	0	9	00	00	98	02	0	–
11	8.5	1.9	7.0	63	.	1	0	9	00	00	99	01	0	–
12	9.2	5.5	9.0	77	.	0	0	9	36	01	97	02	0	–
13	12.8	5.1	8.8	59	.	0	0	9	30	01	99	02	0	–
14	15.6	3.0	7.6	43	.	1	1	6	22	04	99	01	0	–
15	16.7	4.3	8.3	44	.	2	2	6	18	07	99	02	8	0.0
16	16.9	6.7	9.8	51	.	4	3	6	15	04	98	01	1	–
17	12.7	10.7	12.9	88	.	7	7	5	00	00	97	80	8	0.2
18	13.3	5.0	8.7	57	.	2	2	6	25	02	99	03	1	–
19	6.9	6.4	9.6	97	.	8	8	5	04	02	96	81	8	7.5
20	5.3	2.5	7.3	82	.	7	3	6	00	00	98	03	1	–
21	7.7	1.9	7.0	67	.	5	4	9	04	03	99	01	1	–
22	7.9	7.0	10.0	94	.	8	8	3	00	00	95	63	6	2.4
23	9.9	9.4	11.8	97	.	8	8	2	02	01	95	10	6	4.8
24	8.8	7.7	10.5	93	.	8	8	5	23	02	96	80	8	1.9
25	8.0	6.7	9.8	91	.	8	8	2	00	00	96	10	2	–
26	11.9	5.8	9.2	66	.	7	3	6	18	02	98	03	2	–
27	7.9	2.8	7.5	70	.	6	6	6	25	04	98	01	1	–
28	9.4	2.1	7.1	61	.	5	4	6	04	03	98	01	2	–
29	11.0	9.2	11.6	88	.	7	7	4	07	02	97	02	1	–
30	9.5	6.2	9.5	80	.	7	1	4	05	02	98	01	2	–
31	9.5	1.2	6.7	56	.	6	3	9	32	02	99	01	1	–

Godz. 13

DNI	TEMPERATURA POWIETRZA T	TEMPERATURA PUNKTU ROSY T_d	PRĘŻNOŚĆ PARY WODNEJ e	WILGOTNOŚĆ WZGLĘDNA U	CIŚNIENIE ATMOSFERYCZNE P_o	ZACHMURZENIE N	N_h	h	WIATR dd	v	WIDZIALNOŚĆ V	POGODA ww	W	OPAD R
1	16.6	0.8	6.5	34	.	7	3	6	19	04	98	03	1	–
2	14.3	4.6	8.5	52	.	7	7	7	19	04	98	25	2	0.0
3	12.9	5.0	8.7	58	.	6	4	6	22	05	98	80	1	0.0
4	2.6	2.3	7.2	98	.	8	8	2	28	02	95	51	8	11.2
5	4.6	2.5	7.3	86	.	8	8	4	01	02	96	10	2	–
6	13.3	6.4	9.6	63	.	6	4	7	10	02	97	03	2	–
7	14.7	5.9	9.3	56	.	7	7	6	08	01	98	02	2	–
8	15.3	5.0	8.7	50	.	6	6	6	02	03	98	03	1	–
9	15.8	7.4	10.3	58	.	6	6	6	36	04	97	01	1	–
10	16.0	3.0	7.6	42	.	5	5	7	04	03	98	03	1	–
11	15.3	4.1	8.2	47	.	1	1	6	03	05	98	02	0	–
12	18.3	4.1	8.2	39	.	1	1	7	03	04	98	02	0	–
13	20.0	2.8	7.5	32	.	1	1	6	20	03	99	02	0	–
14	19.0	1.7	6.9	32	.	1	1	7	21	05	99	02	0	–
15	20.4	5.8	9.2	38	.	5	1	6	16	12	99	02	1	–
16	20.0	7.8	10.6	45	.	7	2	6	25	03	98	03	1	–
17	15.0	11.9	13.9	82	.	8	8	5	00	00	97	25	8	4.2
18	14.8	8.0	10.7	64	.	7	7	7	02	03	98	02	1	–
19	5.5	4.4	8.4	93	.	8	8	3	35	03	94	21	8	5.8
20	9.7	3.6	7.9	66	.	7	2	6	03	02	98	01	2	–
21	13.3	3.2	7.7	51	.	4	2	6	36	01	99	02	1	–
22	8.4	7.5	10.4	94	.	8	6	2	09	01	95	63	6	14.4
23	15.0	10.7	12.9	75	.	7	7	6	35	03	97	25	2	0.5
24	9.0	6.8	9.9	86	.	8	8	4	25	03	97	21	8	2.1
25	12.1	6.7	9.8	69	.	7	7	5	20	03	97	02	2	–
26	7.8	3.0	7.6	72	.	7	6	5	27	09	98	25	2	2.0
27	11.4	2.6	7.4	55	.	7	7	6	32	03	98	02	1	–
28	13.6	6.5	9.7	63	.	5	3	6	34	03	98	01	1	–
29	13.9	8.9	11.4	71	.	6	6	5	06	04	98	01	2	–
30	16.6	4.8	8.6	45	.	2	1	6	07	03	99	01	1	–
31	16.6	0.2	6.2	33	.	7	1	6	05	06	99	02	2	–

Godz. 19

DNI	TEMPERATURA POWIETRZA T	TEMPERATURA PUNKTU ROSY T_d	PRĘŻNOŚĆ PARY WODNEJ e	WILGOTNOŚĆ WZGLĘDNA U	CIŚNIENIE ATMOSFERYCZNE P_o	ZACHMURZENIE N	N_h	h	WIATR dd	v	WIDZIALNOŚĆ V	POGODA ww	W	OPAD R
1	13.2	0.8	6.5	43	.	7	1	6	21	04	98	01	1	–
2	9.5	4.6	8.5	72	.	7	6	5	24	04	98	80	8	0.1
3	9.0	7.7	10.5	91	.	7	7	5	12	03	97	91	2	5.7
4	1.4	1.1	6.6	98	.	6	8	1	33	03	95	50	5	1.5
5	6.5	3.6	7.9	82	.	8	8	5	00	00	96	10	2	–
6	10.8	5.8	9.2	71	.	2	2	6	21	01	98	01	1	–
7	12.3	9.9	12.2	86	.	7	7	5	00	00	97	02	2	–
8	12.6	5.6	9.1	62	.	0	0	9	14	02	97	01	1	–
9	12.7	5.5	9.0	61	.	1	1	6	00	00	98	02	1	–
10	12.6	3.8	8.0	55	.	0	0	9	06	01	98	01	1	–
11	12.8	4.4	8.4	57	.	0	0	9	07	02	99	02	0	–
12	15.9	4.1	8.2	46	.	0	0	9	17	02	99	02	0	–
13	16.9	5.1	8.8	46	.	1	1	6	18	05	99	02	0	–
14	16.4	0.8	6.5	35	.	1	0	9	15	08	98	03	0	–
15	18.5	7.1	10.1	48	.	7	2	6	19	05	98	03	2	–
16	15.5	8.0	10.7	61	.	8	5	5	17	03	99	01	8	0.0
17	15.1	5.9	9.3	54	.	5	3	5	21	05	98	01	2	–
18	13.5	9.0	11.5	74	.	7	6	6	06	01	98	80	2	0.0
19	7.0	2.6	7.4	74	.	8	4	5	05	01	97	01	2	–
20	9.1	4.3	8.3	72	.	8	1	6	00	00	98	02	2	–
21	10.7	4.3	8.3	65	.	8	8	6	11	01	99	02	2	–
22	8.8	8.1	10.8	96	.	8	6	3	00	00	96	63	6	14.1
23	11.0	10.1	12.4	95	.	8	8	3	00	00	96	80	8	8.9
24	7.7	6.8	9.9	94	.	8	8	3	27	02	96	61	6	0.1
25	12.1	6.5	9.7	68	.	7	1	6	18	01	98	01	2	–
26	6.2	3.8	8.0	84	.	8	8	5	26	05	97	80	2	0.1
27	9.4	4.6	8.5	72	.	7	7	6	21	01	97	02	8	0.2
28	13.1	9.3	11.7	78	.	7	7	5	04	02	97	03	1	–
29	11.5	6.5	9.7	71	.	1	1	5	03	05	99	02	1	–
30	14.9	5.9	9.3	55	.	5	1	6	00	00	98	02	1	–
31	13.2	2.3	7.2	47	.	2	1	6	09	04	99	02	1	–

Godz. 01

DNI	TEMPERATURA POWIETRZA T	TEMPERATURA PUNKTU ROSY T_d	PRĘŻNOŚĆ PARY WODNEJ e	WILGOTNOŚĆ WZGLĘDNA U	CIŚNIENIE ATMOSFERYCZNE P_o	ZACHMURZENIE N	N_h	h	WIATR dd	v	WIDZIALNOŚĆ V	POGODA ww	W	OPAD R
1	1.6	-1.4	5.5	80	.	1	0	9	17	15	99	02	0	-
2	1.2	1.2	6.7	100	.	9	9	.	20	12	91	80	4	0.5
3	0.2	0.2	6.2	100	.	9	9	.	18	07	90	83	4	3.4
4	0.5	0.5	6.3	100	.	8	8	.	18	13	97	83	4	6.2
5	-2.8	-3.2	4.8	97	.	6	6	.	02	04	97	41	5	0.5
6	-0.8	-0.9	5.7	99	.	7	7	.	14	05	98	41	5	0.2
7	1.0	-0.5	5.9	90	.	0	0	9	00	00	98	02	0	-
8	2.9	2.1	7.1	94	.	0	0	9	04	05	97	02	4	-
9	2.5	2.2	7.2	98	.	3	3	.	02	05	97	41	4	-
10	2.6	-4.4	4.4	60	.	1	0	9	02	05	97	02	1	-
11	1.5	-4.4	4.4	65	.	0	0	9	02	04	98	02	0	-
12	4.2	0.6	6.4	78	.	0	0	9	02	03	98	02	0	-
13	5.5	-9.8	2.9	32	.	0	0	9	16	07	99	02	0	-
14	4.2	3.7	8.0	97	.	6	6	1	18	12	98	02	1	-
15	4.8	1.2	6.7	78	.	4	4	4	17	18	98	03	0	-
16	6.8	4.3	8.3	84	.	6	2	3	19	16	98	01	2	-
17	4.9	4.9	8.7	100	.	9	9	.	17	12	90	60	4	2.4
18	3.3	3.3	7.7	100	.	9	9	.	18	16	90	45	8	1.1
19	2.8	2.8	7.5	100	.	7	1	.	02	02	98	02	9	6.9
20	-1.0	-1.1	5.6	99	.	1	1	9	07	03	98	01	4	-
21	0.9	-5.0	4.2	65	.	7	2	4	04	04	99	01	2	-
22	1.3	1.3	6.7	100	.	9	9	.	02	08	90	45	4	-
23	3.1	3.1	7.6	100	.	9	9	.	36	04	90	61	4	19.3
24	3.4	3.4	7.8	100	.	9	9	.	25	05	90	45	8	4.0
25	1.8	1.8	7.0	100	.	9	9	.	18	02	90	47	5	0.9
26	1.4	1.4	6.8	100	.	7	7	.	16	11	97	41	8	0.0
27	-1.2	-1.4	5.5	99	.	9	9	.	30	15	90	49	4	-
28	-0.3	-0.3	6.0	100	.	9	9	.	36	08	90	45	4	-
29	3.7	3.7	8.0	100	.	9	9	.	36	05	90	45	6	4.8
30	4.4	-2.7	5.0	60	.	1	0	9	02	01	99	02	0	-
31	2.6	-11.7	2.5	34	.	2	1	9	14	11	99	01	1	-

Godz. 07

DNI	TEMPERATURA POWIETRZA T	TEMPERATURA PUNKTU ROSY T_d	PRĘŻNOŚĆ PARY WODNEJ e	WILGOTNOŚĆ WZGLĘDNA U	CIŚNIENIE ATMOSFERYCZNE P_o	ZACHMURZENIE N	N_h	h	WIATR dd	v	WIDZIALNOŚĆ V	POGODA ww	W	OPAD R
1	1.9	-3.0	4.9	70	.	3	1	9	18	11	99	03	0	-
2	1.7	1.0	6.6	95	.	7	5	4	19	14	98	02	8	1.0
3	-0.1	-0.1	6.1	100	.	7	7	.	19	17	97	41	8	4.0
4	1.2	1.2	6.7	100	.	9	9	.	17	10	90	80	4	1.3
5	-1.4	-1.6	5.4	99	.	4	3	3	17	05	99	02	1	-
6	-0.3	-0.3	6.0	100	.	7	7	.	13	02	98	02	2	-
7	1.0	1.0	6.6	100	.	9	9	.	36	04	90	47	0	-
8	2.4	1.9	7.0	96	.	7	7	2	03	05	97	03	1	-
9	2.5	1.7	6.9	94	.	6	5	.	01	07	96	41	1	-
10	3.2	-4.4	4.4	58	.	0	0	9	01	04	98	02	0	-
11	1.4	-2.2	5.2	76	.	1	0	9	02	02	98	02	0	-
12	4.2	1.2	6.7	81	.	1	0	9	01	01	98	03	0	-
13	4.6	-1.4	5.5	65	.	1	0	9	19	08	99	02	0	-
14	3.8	1.0	6.6	81	.	2	2	3	18	13	99	01	1	-
15	5.0	3.2	7.7	88	.	3	2	3	15	24	98	01	8	1.2
16	5.0	5.0	8.7	100	.	7	7	.	16	18	97	41	2	-
17	5.5	5.5	9.0	100	.	9	9	.	16	13	90	60	4	4.2
18	2.0	2.0	7.1	100	.	2	2	.	17	10	99	01	4	-
19	0.0	0.0	6.1	100	.	9	9	.	36	11	90	88	4	20.5
20	1.2	-0.7	5.8	88	.	7	3	4	07	02	99	03	1	-
21	0.7	-5.4	4.1	65	.	2	2	9	03	05	99	01	1	-
22	2.0	2.0	7.1	100	.	9	9	.	02	09	90	61	4	5.8
23	4.0	4.0	8.1	100	.	9	9	.	04	02	90	47	6	4.7
24	3.0	3.0	7.6	100	.	9	9	.	27	03	90	80	4	1.8
25	1.8	1.8	7.0	100	.	9	9	.	18	06	90	47	6	0.3
26	1.7	1.7	6.9	100	.	9	9	.	17	09	90	45	8	0.0
27	-1.8	-2.0	5.3	98	.	9	9	.	32	10	90	49	4	-
28	-1.0	-1.1	5.6	99	.	4	4	2	02	08	98	28	4	-
29	3.7	3.5	7.8	98	.	2	1	3	02	03	98	01	4	-
30	3.7	2.6	7.4	93	.	6	2	.	36	01	99	41	1	-
31	4.5	-11.7	2.5	30	.	7	2	9	10	06	99	03	1	-

Godz. 13

DNI	TEMPERATURA POWIETRZA T	TEMPERATURA PUNKTU ROSY T_d	PRĘŻNOŚĆ PARY WODNEJ e	WILGOTNOŚĆ WZGLĘDNA U	CIŚNIENIE ATMOSFERYCZNE P_o	ZACHMURZENIE N	N_h	h	WIATR dd	v	WIDZIALNOŚĆ V	POGODA ww	W	OPAD R
1	3.7	-1.2	5.6	71	.	7	4	5	20	10	98	01	1	-
2	1.8	1.2	6.7	95	.	8	8	0	20	10	97	80	2	0.0
3	0.9	0.9	6.5	100	.	9	9	.	18	12	90	47	2	-
4	0.1	0.1	6.2	100	.	8	8	.	00	00	94	41	8	9.7
5	0.2	-0.1	6.1	98	.	7	7	.	21	08	99	41	1	-
6	2.1	0.0	6.1	87	.	7	6	.	21	06	98	01	2	-
7	6.5	3.8	8.0	82	.	7	7	3	04	01	97	02	4	-
8	4.7	2.1	7.1	82	.	6	6	3	36	04	97	01	2	-
9	5.4	3.8	8.0	89	.	7	7	.	36	03	96	02	1	-
10	5.4	0.6	6.4	71	.	6	6	5	36	04	98	03	1	-
11	6.9	2.3	7.2	73	.	1	1	4	00	00	98	02	0	-
12	8.8	3.0	7.6	67	.	2	2	5	29	01	98	02	0	-
13	8.5	-0.2	6.0	55	.	1	1	5	17	08	99	02	0	-
14	6.6	-0.5	5.9	60	.	2	2	4	18	13	99	02	0	-
15	7.4	4.3	8.3	80	.	4	2	4	14	19	98	01	1	-
16	8.0	6.4	9.6	89	.	7	7	2	20	07	98	02	4	-
17	5.0	5.0	8.7	100	.	8	8	.	18	07	96	80	6	6.3
18	6.8	2.3	7.2	73	.	6	6	3	22	04	99	02	2	-
19	-1.3	-1.5	5.5	99	.	9	9	.	36	10	90	49	8	18.1
20	3.1	3.1	7.6	100	.	8	8	0	00	00	97	03	6	0.0
21	4.1	1.0	6.6	80	.	7	6	3	01	04	98	03	1	-
22	1.3	1.3	6.7	100	.	9	9	.	04	09	90	61	4	17.7
23	4.6	4.6	8.5	100	.	9	9	.	19	05	90	51	4	0.1
24	2.8	2.8	7.5	100	.	9	9	.	32	03	90	60	8	2.5
25	2.0	2.0	7.1	100	.	9	9	.	14	07	90	80	5	3.9
26	-1.6	-1.8	5.3	98	.	9	9	.	27	13	90	49	8	2.9
27	0.0	-0.5	5.9	96	.	7	7	3	36	07	98	02	4	-
28	3.5	3.3	7.7	98	.	8	8	.	01	06	94	41	1	-
29	5.4	5.4	9.0	100	.	9	9	.	01	01	90	45	4	-
30	7.4	2.8	7.5	73	.	4	2	4	26	04	98	01	1	-
31	7.0	-9.8	2.9	29	.	7	1	.	18	04	99	02	2	-

Godz. 19

DNI	TEMPERATURA POWIETRZA T	TEMPERATURA PUNKTU ROSY T_d	PRĘŻNOŚĆ PARY WODNEJ e	WILGOTNOŚĆ WZGLĘDNA U	CIŚNIENIE ATMOSFERYCZNE P_o	ZACHMURZENIE N	N_h	h	WIATR dd	v	WIDZIALNOŚĆ V	POGODA ww	W	OPAD R
1	2.5	-2.2	5.2	71	.	7	3	5	16	10	98	01	2	-
2	0.3	0.3	6.2	100	.	9	9	.	16	10	90	80	4	4.4
3	1.2	1.2	6.7	100	.	8	8	.	16	11	97	80	9	7.8
4	-4.5	-5.1	4.2	96	.	9	9	.	01	04	90	56	4	0.3
5	0.3	0.3	6.2	100	.	9	9	.	16	07	90	51	4	0.0
6	1.6	1.6	6.9	100	.	3	3	.	16	02	98	01	1	-
7	4.0	4.0	8.1	100	.	9	9	.	02	05	90	45	4	-
8	4.1	2.3	7.2	87	.	3	2	3	01	06	96	10	1	-
9	2.7	1.9	7.0	94	.	7	7	3	01	06	97	03	8	0.6
10	3.2	1.0	6.6	86	.	1	0	9	02	03	97	01	1	-
11	6.6	0.8	6.5	66	.	1	0	9	00	00	98	02	0	-
12	6.6	1.0	6.6	68	.	1	1	5	18	05	99	01	0	-
13	6.0	3.2	7.7	82	.	2	2	4	15	05	98	01	0	-
14	5.4	-0.9	5.7	64	.	1	1	4	19	11	98	02	0	-
15	7.5	5.0	8.7	85	.	7	4	4	18	20	98	03	1	-
16	5.1	5.1	8.8	100	.	9	9	.	18	11	90	60	8	10.0
17	3.9	3.9	8.1	100	.	8	8	.	18	15	97	41	8	1.9
18	4.9	4.1	8.2	95	.	7	4	.	00	00	98	41	2	-
19	-2.3	-2.6	5.1	98	.	9	9	.	02	10	90	49	8	0.7
20	-0.5	-3.8	4.6	79	.	8	8	3	02	03	99	02	2	-
21	0.8	0.8	6.5	100	.	9	9	.	01	08	90	45	4	-
22	3.1	3.1	7.6	100	.	9	9	.	02	07	90	61	4	15.8
23	4.0	4.0	8.1	100	.	9	9	.	00	00	90	81	6	0.1
24	1.1	1.1	6.6	100	.	9	9	.	36	04	90	50	6	2.0
25	1.4	0.9	6.5	96	.	7	2	.	16	07	98	03	8	0.1
26	-1.5	-1.7	5.4	99	.	9	9	.	32	15	90	49	8	0.2
27	0.1	0.1	6.2	100	.	8	8	.	33	08	96	41	8	0.8
28	4.1	4.1	8.2	100	.	9	9	.	36	05	90	47	2	-
29	7.2	-1.2	5.6	56	.	1	1	.	32	02	99	01	4	-
30	4.4	0.6	6.4	76	.	6	1	4	18	05	99	03	1	-
31	3.9	-3.0	4.9	60	.	4	1	4	14	05	99	01	1	-

TABLICA II

SPOSTRZEŻENIA CODZIENNE STACJI METEOROLOGICZNYCH
WARTOŚCI DOBOWE

ЕЖЕДНЕВНЫЕ НАБЛЮДЕНИЯ МЕТЕОРОЛОГИЧЕСКИХ СТАНЦИЙ
СУТОЧНЫЕ ЗНАЧЕНИЯ

EVERYDAY OBSERVATIONS AT METEOROLOGICAL STATIONS
DAILY VALUES

Tablica II — LEBA

DNI	TEMPERATURA POWIETRZA				PRĘŻNOŚĆ PARY WODNEJ	WILGOTNOŚĆ WZGLĘDNA	CIŚNIENIE ATMOSFERYCZNE	USŁONECZNIENIE	ZACHMURZENIE	WIATR		OPAD	ŚNIEG	
	T	Max	Min	T_0	e	U	P	S	N	v	v_{max}	R_d	s_h	s_g
1	9.4	11.2	7.5	6.4	9.4	80	1002.0	.	7.8	2.5	08	7.5	-	-
2	7.0	9.2	5.6	1.5	9.1	91	1003.5	.	7.5	1.1	03	1.5	-	-
3	5.2	6.7	3.4	0.7	7.3	83	1008.1	.	7.6	1.9	04	10.3	-	-
4	4.3	6.5	3.3	2.9	7.6	91	1013.0	.	7.6	5.1	08	2.8	-	-
5	4.4	5.2	3.9	1.1	6.9	83	1020.7	.	6.1	5.1	07	0.1	-	-
6	5.9	8.4	3.9	3.8	8.8	95	1015.7	.	7.6	2.1	05	0.0	-	-
7	4.4	14.8	3.2	- 0.4	9.6	88	1018.4	.	3.0	1.6	03	1.7	-	-
8	5.3	8.8	1.0	- 1.7	8.4	94	1024.3	.	1.8	1.3	03	0.2	-	-
9	6.1	8.2	4.2	0.8	8.8	94	1027.6	.	4.8	1.5	03	-	-	-
10	8.9	15.2	1.3	- 2.0	9.1	80	1028.2	.	1.8	2.3	05	-	-	-
11	14.1	19.7	8.7	2.7	9.4	60	1026.2	.	2.1	2.9	05	-	-	-
12	16.3	23.2	7.7	0.7	9.4	55	1024.0	.	0.5	4.0	08	-	-	-
13	19.8	27.1	11.7	3.0	11.2	51	1015.4	.	2.6	5.3	08	-	-	-
14	14.8	23.5	12.0	7.7	13.1	78	1011.3	.	4.4	2.5	06	4.6	-	-
15	12.9	16.8	9.2	8.0	13.1	88	1004.0	.	6.3	3.8	06	1.3	-	-
16	14.1	18.1	10.1	8.6	14.5	90	1003.1	.	6.0	2.0	05	0.0	-	-
17	12.2	19.5	8.1	2.3	12.2	87	1001.0	.	5.9	2.8	05	17.7	-	-
18	11.1	15.5	8.3	8.6	11.3	86	999.8	.	7.8	3.9	07	3.8	-	-
19	7.9	13.0	6.2	4.0	6.0	57	1019.5	.	2.6	4.0	06	-	-	-
20	11.0	17.0	4.4	0.6	9.2	71	1018.5	.	6.0	4.0	09	0.6	-	-
21	11.7	16.6	7.2	2.0	9.4	70	1022.4	.	5.5	1.5	03	-	-	-
22	11.8	18.1	4.6	- 0.8	9.4	70	1020.4	.	1.8	2.6	06	-	-	-
23	9.8	12.2	8.7	3.6	10.5	87	1008.6	.	6.4	3.5	05	5.8	-	-
24	10.0	11.6	8.9	8.2	11.7	95	1002.9	.	8.0	2.0	03	0.0	-	-
25	14.2	20.7	7.2	5.0	9.8	64	1003.8	.	4.6	3.5	05	0.4	-	-
26	12.9	18.6	11.3	9.8	12.7	86	1004.1	.	7.4	1.4	02	19.9	-	-
27	9.5	11.8	8.6	9.6	11.6	98	1014.4	.	8.0	2.1	04	9.8	-	-
28	9.6	10.9	8.8	8.8	11.5	96	1022.6	.	8.0	1.8	03	-	-	-
29	14.8	20.7	9.4	10.2	12.4	76	1024.2	.	4.1	3.3	06	-	-	-
30	15.2	20.5	9.3	4.7	9.9	59	1021.9	.	3.0	4.0	08	-	-	-
31	13.0	16.5	9.0	2.6	11.4	76	1016.3	.	1.9	3.5	06	-	-	-

HEL — Maj 1967

DNI	TEMPERATURA POWIETRZA				PRĘŻNOŚĆ PARY WODNEJ	WILGOTNOŚĆ WZGLĘDNA	CIŚNIENIE ATMOSFERYCZNE	USŁONECZNIENIE	ZACHMURZENIE	WIATR		OPAD	ŚNIEG	
	T	Max	Min	T_0	e	U	P	S	N	v	v_{max}	R_d	s_h	s_g
1	8.8	14.3	6.8	6.0	9.0	81	1002.6	0.6	6.8	3.4	08	0.5	-	-
2	6.8	11.0	2.3	1.6	9.0	91	1003.5	2.3	7.1	2.1	04	0.2	-	-
3	4.7	6.7	3.8	4.4	8.3	98	1007.4	-	8.0	3.0	08	29.4	-	-
4	4.4	4.9	3.6	3.7	7.9	95	1010.6	-	8.0	7.0	10	0.0	-	-
5	4.5	5.6	3.5	2.6	7.4	88	1019.1	-	8.0	6.1	08	-	-	-
6	5.9	8.9	4.1	4.1	9.0	96	1015.4	1.2	7.6	1.9	03	-	-	-
7	9.2	14.4	3.0	2.9	9.9	86	1018.3	9.7	2.8	2.1	04	-	-	-
8	7.8	15.9	4.6	5.5	9.3	89	1023.5	8.6	5.1	2.3	03	-	-	-
9	5.1	11.1	2.1	1.5	8.3	94	1026.8	8.2	5.0	1.8	04	-	-	-
10	7.0	13.2	0.0	0.0	9.0	90	1028.5	10.1	3.9	2.3	05	-	-	-
11	11.9	18.9	5.5	3.9	10.7	79	1026.9	10.0	1.1	3.0	04	-	-	-
12	13.7	19.2	6.7	5.0	12.3	79	1025.0	13.1	0.1	3.5	05	-	-	-
13	16.5	22.7	10.3	8.7	12.4	67	1016.8	11.6	2.5	5.5	07	-	-	-
14	14.3	22.8	10.5	11.0	12.8	79	1011.2	4.9	4.9	4.0	06	2.9	-	-
15	16.3	22.7	9.0	9.5	14.3	79	1004.8	10.9	4.3	2.0	04	-	-	-
16	13.6	21.4	11.4	10.5	13.6	88	1003.2	7.9	5.1	3.4	05	5.3	-	-
17	13.4	17.5	7.2	7.5	14.3	93	1001.6	4.3	6.8	3.4	05	37.7	-	-
18	13.7	16.2	11.4	13.1	13.8	88	999.4	2.5	7.3	5.4	08	0.6	-	-
19	8.2	14.1	6.0	5.4	6.7	67	1019.1	13.2	2.6	4.9	08	-	-	-
20	10.0	14.7	5.0	4.0	9.8	80	1019.3	4.3	5.3	4.8	08	1.8	-	-
21	10.7	14.7	8.5	8.0	10.5	83	1022.3	6.4	5.0	0.9	02	-	-	-
22	10.4	15.8	1.7	1.6	9.3	75	1020.1	13.3	1.8	2.4	05	-	-	-
23	11.5	14.4	9.7	8.9	12.1	89	1007.9	2.2	7.0	3.9	05	0.9	-	-
24	12.2	18.2	8.4	7.5	12.8	90	1002.1	4.5	6.4	3.4	05	-	-	-
25	14.4	19.9	10.4	9.5	12.3	76	1004.5	9.8	3.9	2.4	04	0.1	-	-
26	12.8	16.8	10.7	10.0	13.7	92	1004.4	2.6	7.6	2.0	04	9.1	-	-
27	10.2	12.8	8.7	9.4	12.1	97	1012.9	-	8.0	4.3	09	2.4	-	-
28	10.1	12.1	8.0	8.3	11.7	94	1020.8	-	8.0	4.1	06	0.0	-	-
29	13.9	18.4	10.0	10.0	12.9	82	1024.4	13.8	2.4	2.9	04	-	-	-
30	13.5	19.0	6.6	6.0	11.5	76	1022.2	13.3	1.1	3.3	05	-	-	-
31	14.1	19.5	8.2	7.5	12.2	78	1016.0	12.7	1.4	2.8	05	-	-	-

Tablica II

USTKA

Dni	Temperatura powietrza T	Max	Min	T_g	Prężność pary wodnej e	Wilgotność względna U	Ciśnienie atmosferyczne P	Usłonecznienie S	Zachmurzenie N	Wiatr v	v_{max}	Opad R_d	Śnieg s_h	s_g
1	9.5	11.8	8.3	6.8	9.3	78	1001.3	-	7.8	3.0	07	4.2	-	-
2	6.7	9.3	5.7	4.9	8.7	88	1003.2	0.7	7.8	2.0	04	0.6	-	-
3	5.7	7.3	3.4	1.1	7.5	82	1007.1	0.9	7.9	2.1	03	2.4	-	-
4	4.9	6.7	4.2	3.9	7.7	89	1012.6	2.9	5.9	3.6	07	1.4	-	-
5	4.6	5.8	3.4	- 0.8	7.1	84	1019.5	-	6.1	4.8	07	0.7	-	-
6	5.7	7.6	4.1	3.8	8.7	96	1014.6	0.2	6.3	3.0	07	0.1	-	-
7	8.6	15.6	3.9	0.7	9.8	88	1017.3	11.4	2.5	1.9	05	-	-	-
8	7.2	10.7	2.8	2.4	9.3	92	1023.0	10.4	1.5	1.9	03	0.8	-	-
9	7.4	9.5	5.5	3.7	9.6	93	1026.1	9.7	4.4	1.8	05	-	-	-
10	9.5	14.0	3.0	- 0.7	9.7	82	1026.8	13.9	1.1	2.5	04	-	-	-
11	13.7	19.7	8.8	6.8	9.4	60	1024.7	12.1	1.5	2.9	05	-	-	-
12	17.8	24.2	9.4	3.8	8.5	44	1022.1	14.6	1.0	4.3	06	-	-	-
13	23.5	27.4	14.2	12.0	12.5	54	1013.7	10.6	4.5	4.8	08	0.0	-	-
14	13.5	21.7	10.6	10.5	12.9	83	1010.5	7.0	6.4	3.1	06	5.3	-	-
15	12.5	15.1	9.7	9.9	13.4	92	1003.4	7.5	6.5	3.4	05	12.9	-	-
16	13.8	15.9	12.1	11.2	14.0	89	1002.7	7.1	4.4	3.3	07	-	-	-
17	12.1	15.5	10.0	7.6	13.0	92	1000.1	2.3	5.5	2.0	04	23.6	-	-
18	10.5	15.5	8.6	8.7	11.3	89	1000.1	3.2	7.0	6.3	09	1.6	-	-
19	7.8	11.0	6.3	5.5	6.0	57	1018.6	14.7	2.4	6.1	09	-	-	-
20	11.1	15.5	6.0	3.5	9.3	70	1017.1	0.1	6.6	4.3	08	0.8	-	-
21	11.3	18.0	5.9	5.0	9.9	76	1021.2	5.7	6.0	1.5	03	1.1	-	-
22	12.2	19.5	6.2	3.3	9.8	72	1018.9	13.7	2.1	3.6	06	-	-	-
23	10.0	13.4	5.7	5.0	10.0	81	1007.3	1.6	6.6	3.8	05	0.5	-	-
24	9.6	10.6	6.8	5.0	11.3	95	1002.6	-	7.4	2.6	05	0.0	-	-
25	14.2	20.5	6.7	4.9	9.6	63	1002.9	8.6	5.0	3.0	04	0.1	-	-
26	12.3	15.9	10.8	9.2	12.2	86	1003.2	0.3	7.5	2.1	04	6.2	-	-
27	9.5	11.3	8.2	9.1	11.6	98	1014.1	-	8.0	3.6	07	4.4	-	-
28	9.9	10.8	9.2	7.4	11.8	97	1021.7	-	7.8	1.4	03	0.0	-	-
29	16.1	22.0	9.5	9.5	12.4	71	1022.3	10.0	5.0	3.3	07	-	-	-
30	16.5	21.7	11.8	9.4	9.3	52	1020.1	14.4	4.4	3.5	05	-	-	-
31	13.0	15.8	9.3	6.0	10.6	70	1014.9	14.8	1.8	3.4	06	-	-	-

LĘBORK

Maj 1967

Dni	Temperatura powietrza T	Max	Min	T_g	Prężność pary wodnej e	Wilgotność względna U	Ciśnienie atmosferyczne P	Usłonecznienie S	Zachmurzenie N	Wiatr v	v_{max}	Opad R_d	Śnieg s_h	s_g
1	11.0	14.6	9.3	6.8	9.9	76	999.9	0.4	7.8	2.5	05	3.1	-	-
2	7.4	10.1	5.3	3.6	9.2	89	1001.5	0.0	7.6	1.8	05	0.2	-	-
3	5.4	8.1	3.6	2.6	7.8	87	1005.6	-	7.9	1.6	03	12.1	-	-
4	4.3	5.1	2.9	2.5	7.5	90	1010.5	-	7.9	3.0	05	2.0	-	-
5	3.9	5.3	2.1	- 0.7	7.1	86	1017.8	-	7.8	1.8	03	0.0	-	-
6	6.9	11.3	3.5	3.2	9.0	91	1013.3	0.0	6.8	1.0	02	0.0	-	-
7	11.1	20.2	0.3	- 2.0	10.5	80	1015.8	6.4	3.6	2.5	04	2.5	-	-
8	11.1	18.7	1.0	- 2.5	8.7	71	1021.7	13.6	2.3	1.4	04	0.5	-	-
9	9.9	16.2	4.0	0.4	9.4	79	1024.4	11.4	2.6	1.4	04	-	-	-
10	11.9	20.2	1.2	- 1.4	8.6	67	1025.5	11.4	1.9	1.1	02	-	-	-
11	16.2	22.6	9.0	3.0	10.1	57	1023.6	7.4	3.3	2.1	04	-	-	-
12	17.2	23.1	6.4	0.5	9.2	51	1021.6	14.0	0.6	3.4	07	-	-	-
13	20.9	26.8	12.6	11.9	12.3	52	1013.3	12.1	3.8	4.8	07	-	-	-
14	17.5	25.1	13.6	8.4	15.1	76	1009.2	6.7	5.6	2.1	04	3.8	-	-
15	18.9	26.8	12.3	10.4	15.4	74	1001.8	9.3	5.3	2.3	08	0.3	-	-
16	16.0	19.4	13.0	8.9	14.5	80	1001.1	6.9	5.3	2.5	05	-	-	-
17	15.2	22.1	6.2	2.8	13.9	81	998.6	1.5	6.3	2.3	05	27.3	-	-
18	12.5	16.8	9.7	9.4	12.0	83	997.8	1.4	7.6	4.4	07	2.1	-	-
19	8.2	13.3	2.6	- 0.6	6.4	59	1017.1	14.3	3.9	3.1	06	-	-	-
20	11.2	17.2	4.4	0.0	9.3	70	1016.4	1.2	5.9	2.8	06	0.2	-	-
21	13.0	18.5	6.3	2.5	9.8	69	1020.0	6.6	6.0	1.5	04	0.0	-	-
22	13.1	19.2	3.7	- 0.4	8.7	62	1017.7	13.0	1.6	2.5	04	-	-	-
23	11.6	16.1	4.9	0.8	11.8	85	1005.8	1.1	7.1	2.0	04	2.8	-	-
24	11.2	13.9	9.4	8.9	12.7	96	1000.8	-	8.0	2.3	06	2.0	-	-
25	15.0	20.4	6.9	2.3	10.7	65	1002.0	9.4	6.5	1.6	03	0.1	-	-
26	14.4	18.8	12.1	9.7	13.3	82	1001.7	1.3	7.5	1.5	03	9.1	-	-
27	10.3	14.1	8.5	9.9	12.1	96	1012.1	-	8.0	2.8	05	8.3	-	-
28	11.3	13.2	9.2	8.9	12.7	95	1019.7	-	8.0	1.4	02	0.0	-	-
29	16.2	21.2	10.9	10.4	13.0	73	1021.6	12.4	5.0	3.5	06	-	-	-
30	16.1	20.8	8.7	3.5	10.1	58	1019.5	15.1	2.6	3.1	05	-	-	-
31	15.6	22.3	5.8	0.4	9.6	58	1013.6	14.7	1.8	2.9	07	-	-	-

GDAŃSK-WRZESZCZ

Dni	Temperatura powietrza T	Max	Min	T_g	Prężność pary wodnej e	Wilgotność względna U	Ciśnienie atmosferyczne P	Usłonecznienie S	Zachmurzenie N	Wiatr v	v_{max}	Opad R_d	Śnieg s_h	s_g
1	9.8	16.6	7.3	6.0	9.1	76	1001.6	.	5.6	3.5	06	0.5	-	-
2	8.4	12.9	4.3	0.3	9.0	82	1002.2	.	7.1	2.6	07	0.8	-	-
3	5.1	8.3	4.4	3.7	7.9	90	1006.3	.	8.0	4.6	08	23.5	-	-
4	4.7	5.2	3.4	4.5	7.6	89	1009.9	.	7.9	8.5	09	0.1	-	-
5	4.5	5.2	3.9	3.1	7.2	86	1018.2	.	8.0	7.5	08	0.4	-	-
6	6.3	8.9	3.9	3.8	9.2	96	1014.4	.	7.9	1.5	04	0.5	-	-
7	11.3	18.1	3.9	1.3	11.0	83	1017.4	.	5.0	1.9	04	-	-	-
8	9.1	13.9	6.6	3.9	10.1	88	1022.9	.	3.8	2.4	05	-	-	-
9	6.7	10.9	4.7	1.7	9.2	94	1025.9	.	5.4	2.1	05	-	-	-
10	10.0	16.5	2.5	- 0.6	10.0	82	1027.5	.	2.6	1.3	04	-	-	-
11	15.0	22.1	6.9	1.5	10.1	63	1025.6	.	1.5	2.0	05	-	-	-
12	16.7	22.7	6.8	2.4	9.8	56	1024.0	.	0.1	3.0	06	-	-	-
13	18.7	26.6	10.1	4.6	11.7	57	1015.9	.	2.9	4.0	07	-	-	-
14	17.1	25.6	10.5	10.2	12.9	70	1010.2	.	5.3	2.3	05	1.9	-	-
15	18.5	26.9	10.4	8.1	14.4	72	1003.5	.	4.9	2.3	06	-	-	-
16	16.3	23.8	11.9	11.3	14.5	80	1002.2	.	6.1	2.5	07	2.1	-	-
17	13.6	18.3	9.5	10.0	14.7	95	1000.3	.	7.5	1.6	04	42.8	-	-
18	14.7	17.5	12.1	12.3	13.5	81	998.4	.	7.0	5.3	08	0.3	-	-
19	8.6	16.0	5.3	3.1	6.5	59	1018.4	.	2.9	4.4	08	-	-	-
20	11.4	17.3	4.6	1.0	9.2	69	1018.6	.	5.3	3.5	07	2.0	-	-
21	12.2	15.6	9.9	7.9	10.4	74	1021.6	.	4.8	1.6	03	-	-	-
22	11.5	15.0	5.9	1.7	10.0	74	1019.1	.	1.9	3.0	06	-	-	-
23	12.0	14.4	9.7	6.2	12.2	87	1006.8	.	7.0	3.8	06	1.2	-	-
24	12.8	16.8	10.8	10.9	13.6	92	1001.3	.	7.9	3.1	06	7.1	-	-
25	16.0	20.6	10.4	9.2	11.0	63	1003.5	.	4.4	2.6	06	0.1	-	-
26	14.1	18.3	11.3	9.8	13.9	87	1003.1	.	7.6	1.3	04	12.6	-	-
27	11.4	14.9	10.3	10.3	12.0	89	1012.4	.	7.9	5.1	09	0.0	-	-
28	11.3	12.3	9.6	9.5	12.2	91	1020.4	.	8.0	5.3	07	0.2	-	-
29	15.2	19.6	10.4	10.1	13.7	80	1023.3	.	3.8	2.4	06	-	-	-
30	14.9	19.7	8.3	4.8	11.7	70	1021.0	.	1.9	3.6	07	-	-	-
31	14.8	19.6	9.1	5.5	11.9	72	1015.0	.	1.4	2.6	07	-	-	-

KOSZALIN

Dni	Temperatura powietrza T	Max	Min	T_g	Prężność pary wodnej e	Wilgotność względna U	Ciśnienie atmosferyczne P	Usłonecznienie S	Zachmurzenie N	Wiatr v	v_{max}	Opad R_d	Śnieg s_h	s_g
1	10.1	13.4	7.6	3.0	9.8	79	998.3	0.4	7.5	2.9	07	5.9	-	-
2	6.8	10.1	5.7	2.5	8.1	82	1000.1	0.4	7.3	2.1	05	0.1	-	-
3	6.5	10.1	3.3	- 0.9	7.5	77	1003.7	0.1	7.5	2.1	05	3.2	-	-
4	4.6	7.2	3.7	2.8	7.1	84	1010.2	5.7	4.8	4.4	07	0.1	-	-
5	3.6	6.2	- 0.9	- 5.6	6.7	85	1016.5	2.9	5.3	3.4	08	0.1	-	-
6	6.2	10.7	3.5	2.8	8.0	86	1011.2	1.9	6.1	1.8	03	0.0	-	-
7	10.6	17.5	5.0	- 0.4	10.3	80	1014.1	13.2	1.9	3.6	06	-	-	-
8	12.9	19.4	3.9	- 0.4	9.5	66	1019.6	12.6	2.9	2.8	05	0.0	-	-
9	9.3	16.5	6.1	5.3	9.9	85	1023.2	11.5	3.5	2.6	04	-	-	-
10	11.8	19.0	3.8	- 0.9	9.4	71	1023.3	14.4	1.8	2.5	07	-	-	-
11	17.1	23.2	9.7	4.8	8.2	45	1021.3	13.9	2.4	4.1	06	-	-	-
12	17.9	23.9	10.9	8.1	8.2	42	1018.6	14.9	1.5	6.0	08	-	-	-
13	20.9	28.3	14.0	12.4	10.7	45	1010.5	9.2	5.0	6.1	09	0.2	-	-
14	14.2	24.7	11.2	11.3	13.7	85	1007.7	4.9	7.1	3.1	05	9.3	-	-
15	16.5	22.9	10.8	9.5	16.2	87	999.5	8.4	6.0	2.3	04	13.0	-	-
16	15.3	17.5	12.7	11.4	13.4	78	999.8	8.7	4.9	3.3	06	1.7	-	-
17	15.4	20.6	12.3	8.8	15.2	87	996.4	4.4	7.1	3.1	04	42.5	-	-
18	11.6	15.9	9.1	8.9	11.7	85	998.0	3.1	7.5	6.0	09	3.7	-	-
19	8.0	11.4	4.6	2.4	6.3	59	1015.7	14.1	3.6	4.1	06	-	-	-
20	11.5	14.9	6.9	5.2	10.0	73	1014.3	0.1	7.3	3.8	06	2.5	-	-
21	12.4	17.6	7.3	5.6	10.4	74	1018.2	7.8	5.5	1.8	04	0.0	-	-
22	14.7	21.4	7.4	3.3	9.0	58	1015.1	15.1	2.0	2.8	04	-	-	-
23	12.2	17.6	9.3	6.3	11.7	82	1003.8	1.0	7.1	2.4	04	11.4	-	-
24	10.3	12.3	9.0	6.6	11.9	95	1000.2	-	6.8	2.9	06	0.0	-	-
25	13.1	20.0	7.0	5.0	10.4	72	999.7	6.7	4.6	4.1	07	0.0	-	-
26	12.4	14.9	11.2	8.9	12.3	86	999.8	-	7.4	3.0	05	13.3	-	-
27	10.0	11.7	8.9	8.5	11.3	92	1012.0	-	7.4	6.1	08	1.3	-	-
28	10.8	14.4	6.0	2.3	11.9	92	1018.5	-	7.3	1.5	03	-	-	-
29	16.1	21.9	11.7	11.0	12.6	71	1019.0	7.9	5.3	3.0	07	-	-	-
30	17.0	21.6	12.1	5.3	9.3	50	1016.0	12.4	5.0	3.6	07	-	-	-
31	17.1	22.1	9.1	5.5	9.1	48	1010.9	15.0	1.4	3.6	07	-	-	-

Tablica II

KOŁOBRZEG

DNI	TEMPERATURA POWIETRZA T	Max	Min	T_0	PRĘŻNOŚĆ PARY WODNEJ e	WILGOTNOŚĆ WZGLĘDNA U	CIŚNIENIE ATMOSFERYCZNE P	USŁONECZNIENIE S	ZACHMURZENIE N	WIATR v	v_{max}	OPAD R_d	ŚNIEG s_h	s_g
1	10.2	12.1	8.1	3.1	9.5	76	1001.4	-	7.8	2.3	05	2.9	-	-
2	7.0	11.2	5.1	5.5	8.3	83	1003.4	1.2	7.6	1.8	03	0.0	-	-
3	6.5	8.8	4.5	3.5	8.1	84	1007.0	0.3	7.3	2.4	06	0.0	-	-
4	5.3	8.0	4.4	4.1	7.6	86	1013.9	7.9	5.3	3.6	08	-	-	-
5	3.8	7.4	- 0.6	- 4.9	6.8	86	1019.8	3.3	5.1	3.6	07	0.1	-	-
6	5.5	7.8	3.5	3.5	8.5	94	1014.4	1.2	6.0	2.8	04	0.0	-	-
7	9.6	15.2	4.8	- 0.2	9.9	83	1017.2	10.7	2.6	2.8	04	-	-	-
8	10.5	15.6	5.2	1.0	9.7	77	1022.6	12.5	3.6	3.4	06	1.4	-	-
9	8.8	12.4	5.9	1.8	10.2	90	1026.7	13.9	1.8	1.5	02	-	-	-
10	10.2	17.3	3.7	- 0.6	9.6	79	1026.5	14.0	1.8	3.3	06	-	-	-
11	14.2	22.9	6.9	2.7	10.0	63	1024.2	13.1	2.6	2.6	05	-	-	-
12	17.1	24.1	7.1	5.1	9.0	49	1021.1	14.4	2.5	4.4	07	-	-	-
13	20.1	28.3	12.9	10.9	12.4	54	1013.1	9.4	5.5	3.4	06	0.2	-	-
14	13.9	20.6	10.1	11.2	14.1	89	1010.8	4.0	7.0	2.3	03	6.4	-	-
15	12.8	15.9	9.8	7.5	13.8	93	1002.8	5.5	5.4	2.9	04	17.8	-	-
16	14.5	16.8	9.9	9.4	13.5	82	1002.8	7.9	4.0	2.1	03	-	-	-
17	13.4	17.0	11.0	8.0	13.8	89	999.5	5.1	7.4	2.8	05	10.8	-	-
18	10.8	15.6	8.9	9.2	11.2	86	1001.7	3.4	7.3	3.9	06	0.5	-	-
19	9.6	10.6	6.7	5.2	6.1	55	1018.8	14.1	4.3	3.8	06	-	-	-
20	11.5	15.2	7.6	5.8	9.9	72	1017.2	0.9	7.3	2.8	04	0.0	-	-
21	11.7	18.3	7.1	2.9	11.1	82	1021.3	4.7	5.9	1.5	03	5.4	-	-
22	12.1	17.1	5.8	1.7	10.4	75	1018.4	14.3	1.8	2.9	05	-	-	-
23	9.9	14.2	8.8	4.3	10.8	89	1007.2	0.8	7.0	3.4	05	2.6	-	-
24	9.9	13.0	8.8	8.6	11.6	95	1003.6	1.6	6.8	2.6	04	0.2	-	-
25	13.2	20.4	5.9	1.5	10.6	73	1002.4	6.3	5.6	3.0	08	0.0	-	-
26	11.6	14.9	9.6	7.3	11.9	87	1002.9	0.6	6.9	2.1	03	2.3	-	-
27	11.5	13.7	9.5	9.4	11.6	86	1015.7	2.8	7.3	4.8	07	-	-	-
28	9.9	13.1	5.4	3.0	11.6	94	1021.7	0.1	6.3	1.9	04	-	-	-
29	14.6	20.5	10.1	10.3	13.3	81	1021.7	3.5	6.9	3.4	06	-	-	-
30	15.4	21.5	10.9	5.5	10.9	65	1018.9	11.6	5.3	3.4	06	-	-	-
31	13.3	17.4	10.5	7.3	11.1	73	1014.1	15.4	2.5	3.5	05	-	-	-

ELBLĄG

Maj 1967

DNI	TEMPERATURA POWIETRZA T	Max	Min	T_0	PRĘŻNOŚĆ PARY WODNEJ e	WILGOTNOŚĆ WZGLĘDNA U	CIŚNIENIE ATMOSFERYCZNE P	USŁONECZNIENIE S	ZACHMURZENIE N	WIATR v	v_{max}	OPAD R_d	ŚNIEG s_h	s_g
1	12.0	18.3	7.1	4.3	9.4	70	998.4	.	5.0	4.0	06	1.4	-	-
2	9.6	14.6	6.9	3.1	9.5	80	998.3	.	6.0	2.5	05	1.7	-	-
3	5.6	7.1	4.4	3.5	8.6	94	1001.2	.	8.0	5.1	11	25.6	-	-
4	4.8	5.7	3.5	4.5	8.0	94	1005.1	.	8.0	6.0	09	0.1	-	-
5	4.5	5.2	3.6	2.5	7.5	89	1013.3	.	7.9	5.6	08	0.1	-	-
6	7.9	11.0	4.7	2.6	9.7	91	1010.4	.	7.1	1.1	03	0.6	-	-
7	13.4	19.8	6.1	0.3	10.7	73	1013.3	.	2.9	3.3	07	-	-	-
8	11.6	17.4	6.8	3.5	10.1	77	1018.3	.	3.5	2.6	04	-	-	-
9	8.7	15.6	4.4	2.0	9.7	88	1021.4	.	4.5	2.9	05	-	-	-
10	10.5	18.0	3.4	2.0	9.7	79	1023.3	.	3.9	1.6	04	-	-	-
11	15.8	21.6	10.3	6.2	9.1	53	1021.9	.	1.8	2.8	04	-	-	-
12	17.3	22.4	11.8	3.8	10.1	52	1020.5	.	0.4	4.0	07	-	-	-
13	19.1	25.4	11.6	7.9	11.3	52	1013.0	.	3.5	5.3	08	-	-	-
14	19.3	25.4	16.4	12.6	14.2	65	1007.0	.	6.3	3.8	06	-	-	-
15	20.4	26.8	11.3	7.2	13.9	60	1000.0	.	4.4	4.5	09	-	-	-
16	16.9	23.5	14.0	8.9	14.7	77	999.0	.	6.0	2.6	05	1.6	-	-
17	16.3	22.2	11.2	6.7	15.2	82	996.2	.	6.9	3.3	07	18.5	-	-
18	14.6	17.3	13.0	12.1	14.6	87	995.4	.	6.9	4.0	07	6.9	-	-
19	8.8	14.8	5.8	2.4	7.2	64	1014.4	.	3.9	3.4	06	-	-	-
20	11.1	16.8	5.1	0.7	8.8	66	1015.5	.	5.4	4.5	08	4.0	-	-
21	12.2	15.6	9.9	7.4	11.4	82	1017.6	.	5.8	1.0	04	-	-	-
22	13.4	19.5	5.0	- 0.1	10.3	69	1014.4	.	3.4	4.1	08	0.2	-	-
23	15.1	20.3	11.6	7.8	13.1	75	1001.9	.	6.6	4.3	09	1.4	-	-
24	12.9	17.5	9.8	7.1	13.8	92	997.3	.	7.4	2.1	05	0.3	-	-
25	15.3	19.8	10.4	8.1	11.5	68	1000.4	.	5.3	3.5	06	0.0	-	-
26	15.3	19.9	13.4	9.2	12.9	74	999.6	.	7.4	2.8	06	8.5	-	-
27	11.0	14.7	9.7	7.2	12.3	94	1008.4	.	8.0	3.4	06	0.9	-	-
28	11.4	13.5	6.8	6.6	12.9	96	1015.6	.	9.0	3.4	05	0.2	-	-
29	16.7	21.3	11.9	8.2	11.5	63	1019.3	.	2.6	4.1	06	-	-	-
30	17.1	21.3	12.7	7.2	9.1	47	1017.0	.	2.9	4.1	06	-	-	-
31	17.4	21.5	11.2	3.4	9.1	47	1010.7	.	2.5	3.9	06	-	-	-

SUWAŁKI

DNI	TEMPERATURA POWIETRZA T	Max	Min	T_0	PRĘŻNOŚĆ PARY WODNEJ e	WILGOTNOŚĆ WZGLĘDNA U	CIŚNIENIE ATMOSFERYCZNE P	USŁONECZNIENIE S	ZACHMURZENIE N	WIATR v	v_{max}	OPAD R_d	ŚNIEG s_h	s_g
1	12.8	19.1	5.4	4.5	9.1	64	985.2	8.6	3.5	5.5	10	0.4	-	-
2	13.8	20.6	6.9	3.0	10.6	71	989.7	8.7	4.8	4.4	09	22.5	-	-
3	10.4	13.9	7.5	7.6	11.8	93	985.4	-	7.8	2.6	04	1.7	-	-
4	11.9	18.4	7.5	5.2	11.6	84	987.7	5.8	6.8	2.9	05	1.3	-	-
5	6.8	10.6	4.8	5.0	9.2	93	994.7	-	8.0	2.9	04	15.7	-	-
6	10.8	13.3	7.9	8.0	11.8	91	995.3	0.6	8.0	1.1	02	-	-	-
7	13.7	16.5	10.8	9.6	12.7	81	998.3	1.4	6.1	0.9	02	-	-	-
8	13.7	18.8	8.2	4.6	12.2	79	1001.5	7.5	5.3	3.1	05	-	-	-
9	13.4	18.6	9.6	8.6	10.0	67	1003.3	5.7	5.5	3.5	06	-	-	-
10	10.7	16.2	4.5	3.5	9.0	73	1007.3	11.4	2.8	2.1	03	-	-	-
11	12.6	18.8	4.1	1.2	9.2	73	1007.5	10.6	3.0	1.3	02	-	-	-
12	14.2	21.0	5.2	1.9	9.3	62	1007.0	12.1	2.5	1.1	03	-	-	-
13	16.3	22.2	7.1	2.2	9.5	55	1002.0	13.3	1.0	4.5	09	-	-	-
14	19.1	25.6	11.0	6.7	11.3	54	994.8	12.9	1.4	4.8	09	-	-	-
15	19.3	25.6	11.2	7.1	11.7	55	988.6	11.8	2.9	4.3	07	-	-	-
16	16.7	22.3	14.6	10.7	15.2	81	984.4	2.0	5.8	3.3	06	1.9	-	-
17	15.7	21.7	9.1	7.7	15.0	84	983.7	6.4	7.1	2.6	05	5.9	-	-
18	15.3	18.4	13.2	12.4	14.4	83	983.2	5.8	5.9	5.5	10	10.4	-	-
19	8.2	15.3	5.2	5.6	8.2	74	997.6	7.4	5.0	4.3	07	0.1	-	-
20	9.9	16.4	0.0	- 2.9	6.5	57	1001.4	14.7	3.0	2.5	08	-	-	-
21	13.5	17.3	7.7	5.7	10.2	67	1001.2	5.1	6.6	2.6	04	-	-	-
22	15.5	20.1	8.2	4.2	9.7	57	998.2	13.2	4.9	5.1	08	0.5	-	-
23	16.0	21.1	11.3	12.0	14.2	78	987.1	3.8	7.1	3.9	06	1.3	-	-
24	15.2	20.8	10.2	8.5	15.0	87	981.0	1.7	7.3	2.6	05	3.3	-	-
25	13.1	16.5	10.2	10.7	13.1	87	986.0	0.3	7.0	1.5	03	-	-	-
26	14.1	19.9	7.3	5.4	13.6	85	986.0	5.9	4.8	2.3	04	2.6	-	-
27	12.3	16.1	10.7	9.8	12.9	90	990.4	0.3	7.9	3.9	06	1.6	-	-
28	11.9	13.3	10.1	10.2	12.6	90	998.4	-	8.0	2.9	04	0.0	-	-
29	14.6	19.1	8.1	5.2	9.4	60	1005.0	15.1	1.3	3.5	08	-	-	-
30	14.4	20.1	5.4	2.2	8.3	54	1003.1	14.9	1.1	2.3	05	-	-	-
31	15.0	20.4	7.4	3.6	8.7	54	996.6	10.8	5.1	2.4	04	-	-	-

KĘTRZYN

DNI	TEMPERATURA POWIETRZA T	Max	Min	T_0	PRĘŻNOŚĆ PARY WODNEJ e	WILGOTNOŚĆ WZGLĘDNA U	CIŚNIENIE ATMOSFERYCZNE P	USŁONECZNIENIE S	ZACHMURZENIE N	WIATR v	v_{max}	OPAD R_d	ŚNIEG s_h	s_g
1	13.2	19.9	6.5	4.9	11.0	73	992.4	.	4.4	4.8	09	0.2	-	-
2	12.2	19.9	7.1	4.3	11.3	80	991.6	.	6.3	2.9	07	2.0	-	-
3	8.9	13.3	5.2	5.0	10.8	94	993.7	.	7.8	2.6	05	0.1	-	-
4	7.9	13.7	4.2	7.5	10.5	96	997.0	.	7.9	3.0	06	3.4	-	-
5	5.3	7.4	3.1	2.4	8.5	96	1004.7	.	8.0	3.4	05	6.1	-	-
6	9.1	12.5	6.2	6.6	10.8	93	1003.8	.	8.0	1.0	02	-	-	-
7	13.6	18.5	9.5	8.9	11.4	75	1007.1	.	4.0	0.6	02	-	-	-
8	13.3	20.6	5.7	3.6	10.3	70	1010.7	.	0.3	2.1	05	-	-	-
9	11.2	17.7	6.7	5.2	10.1	78	1013.3	.	0.8	3.4	06	-	-	-
10	10.1	17.2	4.1	3.1	9.1	77	1016.7	.	2.8	1.5	02	-	-	-
11	13.7	20.3	5.6	3.8	9.3	63	1015.8	.	0.8	1.0	02	-	-	-
12	15.5	21.5	7.3	4.4	10.3	61	1015.0	.	0.4	2.0	03	-	-	-
13	17.9	24.9	9.8	7.9	12.7	63	1008.8	.	1.0	4.6	08	-	-	-
14	20.4	26.7	13.3	12.6	14.1	60	1001.8	.	1.6	3.6	06	-	-	-
15	21.0	27.7	12.5	11.5	13.6	56	995.1	.	0.8	3.8	08	-	-	-
16	17.0	22.2	13.9	13.0	16.2	85	992.4	.	5.8	2.3	04	15.6	-	-
17	16.8	21.8	11.5	11.3	15.7	83	990.9	.	5.9	2.0	04	6.1	-	-
18	14.9	19.4	14.0	13.1	14.8	87	989.9	.	7.0	4.5	08	5.0	-	-
19	8.6	11.0	5.0	5.3	7.8	70	1007.3	.	3.6	3.8	07	-	-	-
20	10.4	17.4	2.1	0.1	7.9	64	1009.7	.	2.3	2.1	04	-	-	-
21	12.3	15.9	10.3	10.0	11.6	82	1010.6	.	5.6	1.4	03	-	-	-
22	13.9	20.4	5.4	4.3	10.2	67	1007.1	.	2.0	2.5	05	-	-	-
23	16.2	22.9	11.9	9.9	14.5	77	994.9	.	7.0	2.5	04	0.7	-	-
24	14.6	20.3	12.1	9.1	15.1	91	989.5	.	6.0	1.6	04	26.8	-	-
25	14.2	19.4	10.1	8.9	12.4	78	994.5	.	4.6	1.3	03	-	-	-
26	14.2	19.8	11.5	10.2	13.9	87	993.6	.	5.8	2.3	05	5.5	-	-
27	11.1	14.0	9.5	9.4	12.3	93	1000.1	.	8.0	3.6	05	1.0	-	-
28	11.8	14.4	8.6	7.9	13.0	94	1007.8	.	8.0	2.1	04	0.0	-	-
29	15.7	20.1	10.4	7.0	11.3	66	1013.3	.	1.3	2.0	04	-	-	-
30	15.5	21.0	8.5	6.2	9.9	59	1011.1	.	1.8	2.3	04	-	-	-
31	16.4	20.9	9.5	7.1	10.2	57	1004.5		2.5	1.9	03			

Tablica II

ŚWINOUJŚCIE

DNI	TEMPERATURA POWIETRZA				PRĘŻNOŚĆ PARY WODNEJ	WILGOTNOŚĆ WZGLĘDNA	CIŚNIENIE ATMOSFERYCZNE	USŁONECZNIENIE	ZACHMURZENIE	WIATR		OPAD	ŚNIEG	
	T	Max	Min	T_0	e	U	P	S	N	v	v_{max}	R_d	s_h	s_0
1	10.3	13.7	8.3	6.5	9.9	79	1001.5	-	7.9	1.3	03	4.1	-	-
2	7.4	10.7	5.2	4.8	8.2	81	1003.2	1.1	7.9	2.8	08	0.0	-	-
3	7.5	9.7	5.1	3.7	8.5	83	1006.7	6.4	7.3	2.1	04	-	-	-
4	6.3	8.0	5.5	4.5	7.8	81	1014.2	10.0	3.9	2.8	05	-	-	-
5	5.6	8.7	1.3	- 2.2	7.5	83	1019.0	9.1	3.5	4.9	09	-	-	-
6	6.2	8.1	4.4	4.0	8.1	85	1013.6	2.0	6.4	4.8	06	-	-	-
7	10.2	16.1	5.4	2.5	10.8	87	1016.4	9.4	2.6	3.6	05	-	-	-
8	11.4	19.1	7.5	3.0	10.5	79	1022.1	10.1	4.1	3.1	05	0.3	-	-
9	10.9	13.7	6.9	4.0	11.2	86	1026.4	13.6	1.1	0.8	02	-	-	-
10	11.6	18.4	5.1	1.4	10.5	78	1025.6	14.2	2.9	3.5	07	-	-	-
11	15.9	24.0	8.3	5.3	11.2	65	1022.9	14.4	1.1	2.4	04	-	-	-
12	18.5	24.0	12.2	8.8	10.4	50	1019.4	13.5	2.8	3.6	07	-	-	-
13	20.6	28.0	14.3	12.9	14.3	61	1012.1	10.1	4.8	2.3	04	3.0	-	-
14	14.2	24.8	11.8	10.7	15.0	92	1010.3	6.4	6.3	2.4	05	-	-	-
15	13.1	15.9	10.1	7.5	12.8	93	1002.5	5.3	4.5	2.1	05	0.7	-	-
16	15.0	20.1	12.8	9.7	13.7	81	1002.4	6.6	4.0	2.0	03	0.4	-	-
17	15.0	19.8	12.9	11.0	14.4	85	999.4	7.6	7.1	2.6	05	0.0	-	-
18	12.2	17.2	9.9	10.6	10.4	72	1002.9	5.5	6.5	6.1	08	0.9	-	-
19	9.4	14.4	3.3	0.9	5.7	51	1018.3	14.2	3.8	2.8	04	-	-	-
20	13.3	17.3	10.8	7.9	10.1	67	1016.4	4.5	7.4	2.3	05	0.5	-	-
21	13.2	19.0	8.1	4.7	11.3	77	1020.5	8.3	4.5	1.8	03	-	-	-
22	14.1	22.5	7.8	4.4	11.8	75	1017.3	14.4	0.4	3.3	06	-	-	-
23	11.7	13.7	9.9	6.2	11.9	86	1007.2	1.0	5.4	4.0	05	5.3	-	-
24	11.9	15.6	9.5	9.5	12.1	87	1004.2	4.8	6.4	3.3	07	3.3	-	-
25	13.9	18.6	9.1	5.3	10.9	70	1001.4	5.4	5.4	3.1	05	-	-	-
26	11.7	15.5	10.0	8.8	12.1	88	1002.6	-	7.8	3.4	06	11.8	-	-
27	12.5	15.2	9.8	8.9	12.0	84	1016.6	11.9	4.8	5.4	09	-	-	-
28	11.9	14.7	7.5	5.0	12.5	88	1021.0	6.1	3.9	5.4	09	-	-	-
29	15.5	18.4	12.1	10.4	14.1	81	1020.2	4.4	6.5	3.4	05	-	-	-
30	15.1	20.8	13.2	10.3	13.2	77	1017.6	10.7	3.5	3.5	06	-	-	-
31	14.8	19.7	12.5	10.4	11.5	69	1013.1	14.9	7.5	7.0	10	-	-	-

MIKOŁAJKI

Maj 1967

DNI	TEMPERATURA POWIETRZA				PRĘŻNOŚĆ PARY WODNEJ	WILGOTNOŚĆ WZGLĘDNA	CIŚNIENIE ATMOSFERYCZNE	USŁONECZNIENIE	ZACHMURZENIE	WIATR		OPAD	ŚNIEG	
	T	Max	Min	T_0	e	U	P	S	N	v	v_{max}	R_d	s_h	s_0
1	12.8	19.7	6.4	4.8	9.4	66	989.1	9.8	4.5	5.9	08	2.0	-	-
2	12.5	19.6	8.3	6.2	10.8	76	987.7	7.9	6.3	5.5	10	9.9	-	-
3	9.8	14.2	6.2	5.9	11.5	95	989.6	0.4	7.6	2.3	03	3.6	-	-
4	8.6	13.5	4.8	4.2	10.9	96	992.5	-	8.0	3.4	08	5.1	-	-
5	5.5	7.1	3.6	3.5	8.7	96	1000.3	-	8.0	5.1	09	5.2	-	-
6	8.9	11.3	6.4	6.1	10.8	95	999.7	-	7.9	0.5	01	-	-	-
7	13.3	18.2	8.9	8.4	11.1	75	1003.1	11.4	3.8	1.0	03	-	-	-
8	14.1	20.0	7.5	4.9	10.1	66	1006.5	12.0	2.3	3.5	07	-	-	-
9	12.6	17.8	7.5	6.4	9.6	68	1009.0	11.6	1.9	4.5	08	-	-	-
10	10.7	16.8	4.2	3.9	9.1	74	1012.2	11.4	2.5	3.1	05	-	-	-
11	13.4	19.0	5.9	2.6	9.2	65	1011.9	14.4	1.3	1.1	04	-	-	-
12	14.5	20.5	7.2	4.2	10.3	67	1010.9	14.1	0.9	2.4	06	-	-	-
13	17.3	22.8	10.5	6.4	10.4	54	1005.0	14.4	1.3	6.6	10	-	-	-
14	19.5	25.2	14.0	12.0	11.6	54	998.4	13.1	0.8	6.6	11	-	-	-
15	19.3	25.1	12.9	10.9	12.2	56	991.8	12.0	3.1	5.0	10	-	-	-
16	16.7	22.3	14.4	14.1	15.7	84	989.2	3.5	6.3	3.3	05	10.8	-	-
17	16.2	21.0	10.8	10.6	16.2	88	987.2	7.8	7.1	3.1	05	5.5	-	-
18	15.3	17.8	14.3	11.9	14.5	84	986.8	2.1	7.0	5.9	11	5.6	-	-
19	8.9	16.2	5.2	4.4	8.2	71	1003.2	10.1	4.4	4.4	09	-	-	-
20	10.9	17.0	3.3	0.4	7.5	59	1005.6	15.0	2.3	2.8	05	-	-	-
21	12.8	16.0	9.2	10.2	11.6	80	1006.2	1.4	6.1	2.8	04	-	-	-
22	14.5	20.2	6.9	5.5	10.8	67	1002.7	11.2	4.0	4.1	07	1.1	-	-
23	16.0	22.9	11.8	10.2	14.5	79	991.0	4.4	7.0	1.6	04	0.7	-	-
24	15.1	20.4	12.9	10.8	15.1	89	985.6	4.9	6.8	3.5	07	1.2	-	-
25	14.4	18.5	10.8	10.3	13.1	81	990.8	5.0	5.3	1.5	04	0.0	-	-
26	14.5	19.6	11.3	9.2	14.2	87	989.9	3.6	6.9	3.0	06	7.0	-	-
27	11.6	14.0	10.5	9.5	12.4	91	996.4	-	8.0	5.5	10	0.9	-	-
28	12.1	14.0	9.0	8.8	13.2	94	1003.7	-	8.0	3.9	07	0.0	-	-
29	14.7	19.6	8.6	5.5	11.0	69	1009.1	15.4	1.9	2.9	06	-	-	-
30	15.1	20.0	8.3	4.4	9.7	60	1007.2	14.7	1.3	2.0	03	-	-	-
31	15.5	20.0	9.6	4.4	9.9	58	1000.5	13.3	3.8	1.6	04	-	-	-

RESKO

DNI	TEMPERATURA POWIETRZA				PRĘŻNOŚĆ PARY WODNEJ	WILGOTNOŚĆ WZGLĘDNA	CIŚNIENIE ATMOSFERYCZNE	USŁONECZNIENIE	ZACHMURZENIE	WIATR		OPAD	ŚNIEG	
	T	Max	Min	T_0	e	U	P	S	N	v	v_{max}	R_d	s_h	s_0
1	11.1	15.1	6.9	3.1	9.4	72	996.1	1.9	7.5	2.1	05	5.2	-	-
2	7.3	11.0	5.4	2.5	8.8	87	997.9	0.2	8.0	1.6	03	-	-	-
3	7.6	11.7	4.2	3.0	8.1	79	1000.9	0.3	7.6	0.9	02	0.1	-	-
4	6.0	10.2	3.9	3.0	7.2	74	1007.8	7.7	5.1	2.5	04	-	-	-
5	4.1	10.4	- 1.9	- 4.5	6.4	80	1013.3	4.3	5.3	2.5	04	0.0	-	-
6	6.8	12.4	3.4	3.2	8.1	83	1007.8	2.9	5.5	1.5	03	0.0	-	-
7	12.6	18.9	6.5	2.5	10.5	74	1011.0	11.4	2.3	2.6	03	-	-	-
8	13.9	22.4	9.0	0.8	9.6	64	1016.5	10.6	3.8	2.1	03	0.0	-	-
9	12.3	17.8	6.4	3.4	10.2	73	1020.4	12.6	2.5	1.1	02	-	-	-
10	13.2	21.4	2.7	- 0.9	9.3	66	1020.1	12.7	0.8	1.6	03	-	-	-
11	17.1	23.3	10.0	5.6	9.1	50	1018.1	13.2	0.5	2.8	04	-	-	-
12	17.7	23.9	9.9	5.5	8.3	44	1014.9	13.2	1.6	4.5	06	-	-	-
13	20.9	27.4	13.5	11.4	11.7	48	1007.6	10.0	3.3	3.4	04	0.3	-	-
14	17.5	24.0	14.8	11.6	15.5	78	1004.7	8.6	6.8	2.9	04	6.9	-	-
15	17.1	25.3	10.9	8.0	15.7	83	997.1	7.0	3.6	2.9	08	9.7	-	-
16	15.9	20.1	12.4	9.5	14.5	81	997.6	4.1	5.3	1.8	03	0.0	-	-
17	17.1	23.4	13.0	11.4	15.5	81	993.7	4.4	7.3	2.0	03	12.8	-	-
18	12.5	17.0	9.4	10.9	11.5	80	996.7	2.9	7.4	4.5	07	0.0	-	-
19	8.3	13.4	2.4	- 0.1	6.3	59	1013.1	13.4	2.4	2.6	04	-	-	-
20	11.9	15.3	8.0	5.4	10.5	74	1011.6	0.1	7.5	2.4	05	1.0	-	-
21	12.3	17.5	6.4	2.5	10.3	74	1015.3	3.8	5.9	1.8	04	0.0	-	-
22	14.5	20.9	5.2	1.1	10.1	65	1012.1	13.7	1.4	1.8	04	-	-	-
23	13.7	19.0	10.2	7.0	12.7	81	1001.2	0.1	7.3	1.3	03	0.3	-	-
24	10.9	14.8	9.4	9.4	11.7	90	998.5	2.0	6.6	1.8	04	0.1	-	-
25	12.3	19.2	5.4	0.8	10.8	78	997.3	4.8	4.6	2.4	07	0.1	-	-
26	11.5	14.8	8.1	4.5	12.0	89	997.1	0.4	7.0	2.4	04	7.0	-	-
27	11.8	16.2	9.6	9.1	11.3	83	1010.3	7.7	5.9	3.5	05	0.0	-	-
28	11.6	16.0	4.0	1.5	12.1	88	1015.3	0.3	6.9	1.1	02	-	-	-
29	15.6	20.9	12.5	11.9	13.5	78	1015.5	5.4	6.4	2.9	05	-	-	-
30	16.8	21.6	10.8	7.1	10.2	57	1012.4	10.1	4.5	3.4	07	-	-	-
31	17.1	22.7	10.0	8.1	9.3	50	1007.5	13.7	2.8	3.6	07	-	-	-

OLSZTYN-DAJTKI

DNI	TEMPERATURA POWIETRZA				PRĘŻNOŚĆ PARY WODNEJ	WILGOTNOŚĆ WZGLĘDNA	CIŚNIENIE ATMOSFERYCZNE	USŁONECZNIENIE	ZACHMURZENIE	WIATR		OPAD	ŚNIEG	
	T	Max	Min	T_0	e	U	P	S	N	v	v_{max}	R_d	s_h	s_0
1	13.3	20.2	6.0	4.0	9.6	66	988.0	.	2.6	4.6	08	0.2	-	-
2	11.3	18.5	6.2	3.9	10.2	78	987.2	.	5.0	3.0	05	-	-	-
3	7.5	12.4	5.4	5.3	9.4	90	989.3	.	8.0	2.8	05	9.7	-	-
4	5.4	7.6	3.1	4.7	8.8	98	993.0	.	8.0	3.4	06	1.2	-	-
5	4.7	6.0	3.3	2.7	8.2	95	1000.8	.	8.0	3.5	05	0.6	-	-
6	8.5	11.5	4.8	4.6	10.1	92	999.2	.	8.0	1.1	02	-	-	-
7	13.9	19.4	8.0	6.5	11.5	75	1002.4	.	2.9	1.0	02	-	-	-
8	14.0	20.4	7.0	4.2	10.4	69	1006.3	.	1.8	1.4	04	-	-	-
9	11.6	18.3	5.1	2.2	8.9	69	1009.2	.	0.4	2.3	04	-	-	-
10	10.9	18.0	3.9	1.2	8.9	72	1011.7	.	2.3	1.5	02	-	-	-
11	13.8	20.6	3.6	0.0	8.3	59	1011.1	.	0.5	1.3	02	-	-	-
12	15.4	22.3	5.2	1.4	9.4	59	1009.8	.	0.3	2.3	05	-	-	-
13	19.0	25.5	10.4	7.0	10.6	51	1003.4	.	2.1	4.0	08	-	-	-
14	20.9	26.3	14.0	11.8	12.5	53	997.0	.	1.9	4.4	07	-	-	-
15	20.8	27.1	12.4	7.6	12.5	53	990.4	.	3.5	3.5	07	-	-	-
16	18.3	24.4	15.1	13.5	15.5	75	988.2	.	6.0	2.0	04	0.3	-	-
17	17.6	22.4	11.5	9.6	15.9	80	986.0	.	7.1	2.0	03	13.2	-	-
18	14.6	19.2	13.7	12.3	14.3	87	985.5	.	6.6	3.6	06	8.6	-	-
19	8.7	13.2	5.5	5.4	7.0	63	1003.0	.	3.5	4.0	06	-	-	-
20	11.0	16.3	1.9	- 1.1	8.0	62	1004.9	.	4.0	2.4	05	0.0	-	-
21	12.2	15.9	10.1	9.9	11.5	82	1005.9	.	5.9	1.4	04	0.2	-	-
22	13.8	19.6	5.0	2.7	10.1	67	1002.4	.	3.6	3.3	06	1.7	-	-
23	14.1	21.0	10.1	9.5	13.9	85	990.4	.	7.3	2.0	03	43.4	-	-
24	13.3	18.1	9.5	7.2	14.7	96	985.9	.	7.3	1.4	04	19.6	-	-
25	14.8	18.5	10.3	10.2	12.2	74	990.1	.	5.0	1.8	03	-	-	-
26	14.6	19.1	11.8	9.0	14.3	87	989.0		7.5	1.4	02	28.4	-	-
27	10.8	14.4	9.9	10.1	12.4	96	996.8		7.9	2.8	05	0.5	-	-
28	11.7	14.5	8.6	8.5	13.3	96	1003.6		8.0	2.5	03	0.1	-	-
29	15.6	20.6	10.0	8.0	11.5	68	1008.1		1.4	2.8	05	-	-	-
30	15.1	21.0	5.8	2.7	9.3	58	1006.1		1.5	2.0	04	-	-	-
31	15.2	20.7	6.7	3.6	9.6	59	999.7		1.6	3.0	06	-	-	-

Tablica II

SZCZECINEK

DNI	TEMPERATURA POWIETRZA				PRĘŻNOŚĆ PARY WODNEJ	WILGOTNOŚĆ WZGLĘDNA	CIŚNIENIE ATMOSFERYCZNE	USŁONECZNIENIE	ZACHMURZENIE	WIATR		OPAD	ŚNIEG	
	T	Max	Min	T_0	e	U	P	S	N	v	v_{max}	R_d	s_h	s_g
1	11.0	16.2	7.6	5.2	9.1	70	986.2	2.1	6.1	3.6	08	0.1	-	-
2	6.9	10.8	4.0	0.0	8.6	86	987.2	0.0	6.6	2.0	05	0.1	-	-
3	6.0	8.4	4.1	3.3	8.0	86	990.5	-	8.0	2.3	04	2.5	-	-
4	4.2	8.2	2.8	2.2	7.0	85	996.5	3.0	5.6	5.3	07	1.5	-	-
5	3.4	5.5	- 0.9	- 5.6	6.6	84	1002.8	0.1	6.9	3.4	05	0.3	-	-
6	6.4	11.7	3.1	2.7	8.2	86	998.1	2.5	5.8	1.1	03	0.0	-	-
7	12.0	19.2	6.2	1.4	10.3	76	1001.3	11.8	1.9	1.9	05	-	-	-
8	13.5	21.0	1.9	- 1.8	8.9	62	1006.7	10.8	3.6	0.9	03	0.0	-	-
9	13.3	18.2	8.8	5.8	10.1	68	1009.6	12.5	2.1	2.5	05	-	-	-
10	13.1	20.0	2.7	- 0.8	8.9	63	1010.4	11.8	1.1	1.1	03	-	-	-
11	15.5	21.9	5.8	0.8	8.7	52	1008.9	12.7	0.8	2.3	05	-	-	-
12	16.0	22.1	6.4	0.5	9.2	53	1006.5	13.8	0.9	4.0	07	-	-	-
13	19.4	26.4	12.4	10.3	11.5	53	999.1	10.3	3.6	4.8	07	0.8	-	-
14	18.1	24.6	12.8	9.5	15.2	74	994.7	5.4	7.3	2.4	04	8.7	-	-
15	18.1	26.0	11.7	8.7	15.8	78	987.5	9.0	4.0	3.0	05	1.2	-	-
16	16.0	19.7	13.8	11.2	14.6	81	987.6	6.9	5.3	2.3	03	-	-	-
17	15.0	21.8	11.3	8.0	14.9	87	983.8	0.6	7.9	2.0	05	53.6	-	-
18	12.8	17.1	10.9	10.4	12.2	83	985.4	2.6	7.4	4.8	06	0.7	-	-
19	8.3	12.9	3.7	1.3	6.4	60	1003.0	13.9	2.9	2.4	04	-	-	-
20	11.0	15.3	6.6	1.8	9.6	73	1002.3	0.3	7.0	3.8	07	0.0	-	-
21	12.4	17.9	5.9	2.9	10.0	71	1005.6	3.3	5.4	1.5	04	0.0	-	-
22	13.3	20.5	3.9	- 0.1	9.5	66	1002.4	12.7	1.8	1.9	03	-	-	-
23	13.0	17.6	8.2	4.0	12.6	83	990.7	0.0	6.8	2.0	04	0.4	-	-
24	10.5	15.8	10.5	9.7	12.3	94	987.7	0.3	6.4	2.1	05	0.0	-	-
25	12.9	18.9	6.7	2.1	10.2	71	988.0	7.3	4.3	3.1	07	0.0	-	-
26	11.8	14.7	10.0	7.6	11.6	84	987.3	0.0	7.9	2.0	03	1.1	-	-
27	10.7	12.3	9.2	8.2	11.1	86	999.4	-	7.9	5.1	07	0.1	-	-
28	12.2	15.2	8.6	8.2	12.6	89	1005.2	-	7.9	2.6	04	0.0	-	-
29	15.3	21.2	11.9	10.9	12.8	74	1006.2	6.5	5.6	3.3	06	0.0	-	-
30	14.7	20.7	6.4	1.8	9.5	61	1003.4	13.0	4.3	4.3	09	-	-	-
31	15.3	22.6	7.0	1.8	9.1	56	998.0	14.3	2.1	3.6	07	-	-	-

CHOJNICE

Maj 1967

DNI	TEMPERATURA POWIETRZA				PRĘŻNOŚĆ PARY WODNEJ	WILGOTNOŚĆ WZGLĘDNA	CIŚNIENIE ATMOSFERYCZNE	USŁONECZNIENIE	ZACHMURZENIE	WIATR		OPAD	ŚNIEG	
	T	Max	Min	T_0	e	U	P	S	N	v	v_{max}	R_d	s_h	s_g
1	10.7	17.3	6.0	4.8	9.3	75	982.0	3.0	5.6	3.9	06	0.0	-	-
2	8.2	12.0	4.9	3.4	9.3	86	982.4	1.0	6.8	2.5	05	2.2	-	-
3	5.1	6.9	4.1	3.4	8.2	93	985.8	-	8.0	2.1	03	17.9	-	-
4	3.2	5.0	0.9	0.3	7.3	95	990.8	-	8.0	5.8	08	1.7	-	-
5	3.5	4.7	2.1	0.4	6.8	87	997.7	-	7.9	3.8	06	0.1	-	-
6	6.6	11.6	3.1	2.7	8.7	90	993.8	1.1	6.0	0.9	02	-	-	-
7	12.0	19.0	6.5	4.9	10.7	78	996.9	9.0	3.3	2.1	04	-	-	-
8	13.2	21.0	5.2	0.5	8.7	62	1002.1	12.5	1.6	1.4	02	0.0	-	-
9	13.0	19.3	8.0	4.1	9.5	66	1004.7	8.2	4.1	1.0	03	0.0	-	-
10	12.7	19.4	4.0	- 0.1	9.0	65	1006.2	14.1	0.8	1.0	02	-	-	-
11	15.3	21.3	8.7	5.4	8.6	59	1005.0	13.6	0.0	2.3	04	-	-	-
12	16.1	21.7	9.3	5.2	9.2	52	1002.9	14.4	1.3	4.3	07	-	-	-
13	18.2	25.2	9.4	5.2	12.0	59	995.7	11.3	4.8	3.5	05	-	-	-
14	19.0	25.2	13.2	10.2	14.3	66	990.4	8.1	6.9	2.9	05	-	-	-
15	18.7	26.3	11.8	9.4	14.5	70	983.8	10.8	4.1	3.0	05	-	-	-
16	16.4	21.3	12.1	9.3	14.0	76	983.3	8.3	6.1	2.6	05	0.2	-	-
17	15.7	23.2	11.2	8.9	14.8	83	979.5	1.4	7.9	1.5	03	35.1	-	-
18	13.5	17.0	10.8	11.9	13.0	84	980.3	2.6	7.9	6.5	09	1.5	-	-
19	7.8	14.3	2.6	2.4	6.9	67	998.3	13.5	2.9	2.3	05	-	-	-
20	10.4	15.3	4.8	2.0	9.8	77	998.4	2.1	5.4	3.5	07	0.2	-	-
21	12.8	17.7	8.7	6.5	10.5	73	1001.1	5.6	6.3	0.5	03	-	-	-
22	13.6	19.5	5.1	2.1	10.0	67	998.1	12.6	2.9	2.6	05	-	-	-
23	12.9	17.4	8.6	6.8	12.7	84	986.0	2.3	6.3	1.6	03	1.9	-	-
24	11.0	16.5	10.5	7.9	12.5	95	982.7	-	6.5	3.6	07	-	-	-
25	12.8	18.8	6.0	2.5	10.0	71	984.0	8.4	3.8	2.6	05	0.0	-	-
26	12.1	14.6	9.8	5.9	11.5	81	983.4	1.0	7.5	2.3	05	6.7	-	-
27	9.9	12.8	8.8	8.4	11.2	92	994.0	-	8.0	5.5	09	0.3	-	-
28	11.8	14.7	8.8	8.0	12.6	91	1000.4	0.2	7.9	2.5	03	-	-	-
29	15.8	20.8	11.3	10.9	12.6	72	1002.0	9.9	4.8	2.9	05	-	-	-
30	15.4	20.6	8.5	5.2	9.4	57	999.5	14.7	4.4	3.5	05	-	-	-
31	15.7	21.7	7.8	3.4	9.4	55	993.8	14.8	1.6	3.3	06	-	-	-

SZCZECIN-DĄBIE

DNI	TEMPERATURA POWIETRZA				PRĘŻNOŚĆ PARY WODNEJ	WILGOTNOŚĆ WZGLĘDNA	CIŚNIENIE ATMOSFERYCZNE	USŁONECZNIENIE	ZACHMURZENIE	WIATR		OPAD	ŚNIEG	
	T	Max	Min	T_0	e	U	P	S	N	v	v_{max}	R_d	s_h	s_g
1	11.4	15.4	5.4	1.8	9.1	69	1001.8	2.5	5.3	4.3	07	2.6	-	-
2	8.4	10.8	5.6	1.5	8.7	80	1003.4	0.4	7.8	2.4	03	0.0	-	-
3	8.7	12.1	5.9	3.9	7.8	71	1006.5	1.1	7.5	2.5	04	-	-	-
4	7.5	12.0	4.5	2.8	7.2	71	1013.8	8.9	4.5	5.1	07	-	-	-
5	6.1	13.0	- 2.9	- 5.4	6.7	72	1018.7	10.8	3.4	4.4	06	-	-	-
6	7.8	13.5	4.4	3.9	8.0	76	1013.4	4.8	5.0	4.1	05	-	-	-
7	12.9	19.9	6.2	3.0	9.9	70	1016.6	12.3	2.6	4.0	06	-	-	-
8	13.9	21.6	7.1	3.8	10.2	67	1022.4	7.7	4.8	3.9	09	1.7	-	-
9	13.3	18.9	6.5	2.8	10.6	72	1026.5	12.4	2.0	2.9	04	-	-	-
10	14.3	21.6	3.6	1.9	10.5	69	1025.9	11.5	1.8	3.0	06	-	-	-
11	17.1	23.7	9.8	6.5	10.2	55	1023.4	13.2	0.4	5.5	09	-	-	-
12	17.2	24.0	7.7	5.4	9.6	51	1020.2	12.7	2.6	7.8	09	-	-	-
13	20.7	28.0	12.3	10.0	13.2	55	1013.0	7.8	5.4	5.1	09	2.2	-	-
14	18.1	22.8	15.4	13.9	16.9	82	1010.3	8.3	6.8	3.0	05	6.9	-	-
15	17.0	24.0	10.4	9.0	16.3	85	1002.4	6.3	4.4	3.4	07	14.3	-	-
16	16.4	21.4	12.2	9.0	11.7	75	1002.8	6.4	5.4	3.1	06	-	-	-
17	18.8	22.3	11.4	8.5	15.2	82	999.3	4.6	5.6	2.6	06	18.1	-	-
18	13.2	18.2	10.5	12.3	11.5	75	1003.4	4.7	6.8	5.5	07	0.1	-	-
19	9.5	14.3	3.2	- 0.3	6.5	57	1019.5	14.0	2.4	3.9	06	-	-	-
20	13.7	18.3	10.0	8.5	9.9	63	1017.6	0.4	7.3	5.6	08	0.0	-	-
21	13.4	20.4	6.9	3.5	10.7	72	1021.2	5.2	5.3	3.1	05	-	-	-
22	14.1	20.7	4.6	1.8	10.2	68	1017.8	13.7	0.9	3.0	06	-	-	-
23	13.8	19.7	7.4	4.3	13.1	82	1006.7	0.5	6.1	2.4	03	0.6	-	-
24	12.7	18.3	10.8	10.1	11.5	80	1004.5	3.1	6.6	3.5	06	0.3	-	-
25	13.1	17.7	5.6	2.4	10.6	72	1002.0	5.0	5.6	5.3	09	0.1	-	-
26	11.7	15.2	7.8	5.9	12.0	87	1002.6	-	7.9	5.1	08	12.2	-	-
27	13.2	19.0	9.8	8.9	11.0	74	1017.2	13.1	3.6	5.1	07	-	-	-
28	12.9	18.8	4.3	2.5	11.9	81	1021.4	12.0	2.4	2.3	05	-	-	-
29	15.0	18.7	9.2	6.5	14.0	82	1020.9	4.1	5.0	5.0	08	-	-	-
30	16.6	21.9	10.9	8.8	10.9	61	1017.7	10.3	5.5	6.1	08	-	-	-
31	17.5	22.2	12.1	9.3	10.2	52	1012.5	13.7	3.4	5.4	09	-	-	-

WAŁCZ

DNI	TEMPERATURA POWIETRZA				PRĘŻNOŚĆ PARY WODNEJ	WILGOTNOŚĆ WZGLĘDNA	CIŚNIENIE ATMOSFERYCZNE	USŁONECZNIENIE	ZACHMURZENIE	WIATR		OPAD	ŚNIEG	
	T	Max	Min	T_0	e	U	P	S	N	v	v_{max}	R_d	s_h	s_g
1	11.4	18.1	7.5	3.9	10.2	77	989.5	.	5.6	2.6	04	0.3	-	-
2	8.4	12.4	5.7	2.0	9.6	88	990.3	.	8.0	2.1	04	0.3	-	-
3	7.2	10.5	5.0	4.3	9.0	88	993.3	.	8.0	2.1	03	3.6	-	-
4	6.0	10.1	3.4	3.1	7.6	83	999.3	.	5.5	2.8	04	1.9	-	-
5	4.0	7.2	- 1.4	- 4.2	6.8	85	1005.5	.	7.0	2.6	04	0.0	-	-
6	7.7	13.3	3.3	3.2	9.0	86	1000.9	.	5.6	2.5	04	-	-	-
7	14.5	21.5	7.8	5.2	11.0	69	1004.1	.	4.3	1.4	02	-	-	-
8	14.7	21.7	3.6	- 0.1	10.0	64	1009.8	.	3.5	1.1	02	1.0	-	-
9	15.1	20.4	9.7	5.8	11.4	69	1012.6	.	2.5	1.3	03	-	-	-
10	14.4	20.6	5.4	1.2	10.4	66	1013.3	.	0.4	1.6	03	-	-	-
11	16.4	23.5	6.5	3.1	9.5	55	1011.6	.	0.5	2.1	04	-	-	-
12	16.3	22.4	6.7	1.9	10.1	57	1009.3	.	0.6	3.0	06	-	-	-
13	19.8	27.1	11.3	8.8	13.8	63	1002.1	.	2.9	2.3	04	0.8	-	-
14	20.5	26.5	15.0	11.3	16.6	72	997.5	.	5.4	1.8	03	4.4	-	-
15	18.9	27.5	11.7	8.4	15.5	74	990.4	.	3.5	2.4	05	4.1	-	-
16	17.6	22.6	14.1	10.8	14.5	74	990.7	.	5.5	2.1	04	-	-	-
17	16.4	23.3	12.8	10.8	15.5	85	986.2	.	7.5	1.8	04	69.2	-	-
18	14.3	18.5	12.1	12.2	12.4	78	988.8	.	7.6	4.8	07	0.0	-	-
19	9.7	13.9	3.1	0.3	6.8	59	1006.3	.	2.0	2.5	04	-	-	-
20	12.3	16.1	8.0	2.6	10.6	74	1005.6	.	6.8	3.0	05	-	-	-
21	13.7	18.4	8.7	5.1	10.4	69	1008.5	.	6.4	1.6	03	-	-	-
22	14.6	20.6	6.0	1.4	9.9	65	1005.1	.	2.3	2.4	06	-	-	-
23	14.5	19.5	9.6	9.4	12.9	78	993.2	.	7.4	1.9	03	0.1	-	-
24	12.0	16.0	10.7	8.7	12.9	92	991.0	.	6.3	2.3	04	0.1	-	-
25	14.0	18.8	6.8	2.4	10.6	70	990.8	.	4.0	2.8	06	0.3	-	-
26	12.2	15.4	10.0	8.0	12.5	88	990.3	.	7.3	2.3	04	1.1	-	-
27	12.6	17.8	9.4	9.2	11.4	81	1002.9	.	5.5	4.0	06	-	-	-
28	12.9	17.1	7.2	5.9	12.6	85	1008.1	.	7.6	1.9	04	-	-	-
29	15.6	20.8	12.2	11.8	13.4	77	1008.7	.	5.5	3.5	06	-	-	-
30	15.8	21.0	8.7	4.6	10.4	62	1005.8	.	3.9	3.6	07	-	-	-
31	16.6	22.3	8.4	7.1	10.0	56	1000.0	.	2.6	3.1	06	-	-	-

Tablica II

BIAŁYSTOK

DNI	TEMPERATURA POWIETRZA				PRĘŻNOŚĆ PARY WODNEJ	WILGOTNOŚĆ WZGLĘDNA	CIŚNIENIE ATMOSFERYCZNE	USŁONECZNIENIE	ZACHMURZENIE	WIATR		OPAD	ŚNIEG	
	T	Max	Min	T_0	e	U	P	S	N	v	v_{max}	R_d	s_k	s_g
1	13.2	20.8	5.3	3.4	10.5	72	987.6	.	3.3	3.4	06	1.2	-	-
2	13.5	18.8	8.1	5.5	11.2	74	985.9	.	5.8	2.8	05	0.3	-	-
3	9.3	15.1	7.3	6.9	11.3	97	987.6	.	7.9	2.8	04	9.5	-	-
4	6.0	8.1	4.2	5.7	9.2	98	991.3	.	8.0	4.0	07	0.0	-	-
5	4.7	6.0	3.2	3.2	8.1	95	999.2	.	8.0	3.4	05	0.0	-	-
6	8.2	11.3	4.9	5.0	10.0	92	998.1	.	7.8	0.9	02	-	-	-
7	13.4	20.3	5.0	3.1	12.1	60	1001.0	.	1.5	0.8	02	-	-	-
8	15.3	21.9	6.7	4.7	12.0	72	1004.6	.	0.8	1.8	03	-	-	-
9	14.1	19.9	6.5	3.6	10.8	70	1007.3	.	0.3	3.3	07	-	-	-
10	13.1	19.3	5.4	3.0	10.4	72	1009.9	.	0.1	2.6	06	-	-	-
11	14.4	20.3	6.7	4.9	9.9	63	1009.7	.	0.3	2.8	04	-	-	-
12	15.7	21.4	8.2	6.3	10.1	59	1008.6	.	0.0	4.1	08	-	-	-
13	18.0	25.5	9.2	7.2	12.4	62	1002.4	.	1.8	4.1	08	-	-	-
14	20.1	27.4	11.3	7.8	13.4	60	996.5	.	0.9	3.4	06	-	-	-
15	19.8	26.6	10.8	7.7	14.2	64	989.5	.	3.4	3.1	07	-	-	-
16	19.1	22.9	15.2	12.6	16.9	82	987.3	.	5.9	1.6	03	0.5	-	-
17	17.3	22.9	13.7	11.6	16.7	85	984.2	.	7.5	3.5	07	9.9	-	-
18	15.3	19.0	14.0	12.6	14.8	95	985.1	.	7.1	4.6	08	4.4	-	-
19	9.9	15.1	6.2	5.6	8.5	70	1001.8	.	3.8	0.1	08	-	-	-
20	11.3	18.2	3.1	0.8	8.9	69	1003.7	.	2.4	1.9	03	-	-	-
21	12.8	17.7	10.4	9.0	12.5	85	1004.2	.	6.6	2.3	03	-	-	-
22	15.1	20.9	7.3	5.7	12.0	72	1000.2	.	5.5	3.8	06	0.6	-	-
23	16.9	24.0	11.6	10.7	15.1	78	988.2	.	6.9	3.5	07	0.0	-	-
24	13.9	20.8	9.9	7.8	14.3	91	984.9	.	7.0	3.3	08	0.6	-	-
25	14.7	19.5	9.3	8.1	12.0	74	989.1	.	6.3	1.8	03	0.1	-	-
26	14.0	20.6	11.8	10.1	12.8	81	988.1	.	7.6	2.4	05	0.2	-	-
27	10.7	13.1	10.0	9.8	11.8	92	996.3	.	8.0	4.8	07	0.0	-	-
28	12.2	16.1	9.2	9.1	13.5	95	1002.1	.	8.0	4.0	06	0.2	-	-
29	15.8	21.4	10.4	9.2	11.3	66	1006.3	.	2.3	3.6	06	-	-	-
30	15.1	21.0	8.5	6.3	8.6	53	1004.4	.	2.0	3.6	07	-	-	-
31	15.8	21.8	8.7	7.1	8.9	52	997.8	.	1.5	3.0	06	-	-	-

BYDGOSZCZ

Maj 1967

DNI	TEMPERATURA POWIETRZA				PRĘŻNOŚĆ PARY WODNEJ	WILGOTNOŚĆ WZGLĘDNA	CIŚNIENIE ATMOSFERYCZNE	USŁONECZNIENIE	ZACHMURZENIE	WIATR		OPAD	ŚNIEG	
	T	Max	Min	T_0	e	U	P	S	N	v	v_{max}	R_d	s_k	s_g
1	13.3	21.1	3.5	1.1	10.4	71	990.2	10.6	4.4	3.9	06	0.7	-	-
2	14.7	21.4	9.1	6.9	12.4	77	987.5	3.6	5.5	2.5	06	9.7	-	-
3	12.8	18.1	10.6	10.2	13.2	90	988.6	1.2	6.8	1.5	04	5.9	-	-
4	13.0	19.6	8.1	5.6	13.1	87	990.6	5.3	5.9	2.4	05	10.8	-	-
5	7.7	12.5	6.0	5.6	10.0	95	997.5	-	8.0	2.6	05	4.8	-	-
6	10.8	15.2	7.7	5.6	12.0	92	998.7	0.6	7.4	1.0	02	0.3	-	-
7	13.3	19.1	7.8	5.3	13.0	86	1001.4	3.8	4.6	1.6	03	-	-	-
8	13.7	17.5	7.8	5.0	14.5	91	1004.0	3.4	5.1	1.9	04	2.0	-	-
9	15.3	19.4	11.7	5.4	12.0	71	1006.1	7.1	5.9	3.4	06	0.1	-	-
10	12.6	18.7	7.1	5.7	9.7	69	1009.9	11.4	1.9	1.3	03	-	-	-
11	12.8	19.6	3.6	0.8	9.1	66	1010.6	12.7	1.6	1.1	03	-	-	-
12	14.5	22.1	5.5	2.6	10.4	68	1010.2	13.1	1.5	1.4	03	-	-	-
13	16.1	23.0	6.1	3.1	11.2	65	1005.9	13.4	0.5	3.3	07	-	-	-
14	18.7	26.0	11.0	3.0	13.6	66	999.4	11.9	1.6	2.9	04	-	-	-
15	19.7	26.5	11.7	7.4	13.9	63	992.8	11.7	2.3	3.0	05	-	-	-
16	19.2	23.3	15.9	14.3	18.1	81	988.4	3.6	5.6	1.6	03	0.8	-	-
17	17.4	21.3	13.8	11.9	17.2	87	986.7	2.2	7.1	1.8	03	10.0	-	-
18	16.2	19.4	13.8	11.9	14.7	80	987.7	8.3	3.1	4.0	07	0.1	-	-
19	9.2	16.2	6.8	6.4	8.9	76	1000.6	3.8	4.6	3.4	06	0.8	-	-
20	11.0	18.3	0.9	- 1.9	7.5	60	1004.5	12.0	2.9	1.3	03	0.1	-	-
21	14.7	19.7	10.5	8.8	10.7	66	1003.9	3.3	6.8	1.5	02	-	-	-
22	16.6	21.3	9.7	5.8	12.3	67	999.6	6.1	5.0	4.0	08	-	-	-
23	17.3	24.5	13.8	13.6	15.5	80	989.2	5.8	6.9	2.5	05	11.2	-	-
24	15.7	22.0	10.2	7.7	14.8	83	984.5	3.2	6.1	1.3	02	8.3	-	-
25	14.1	18.3	12.3	11.7	14.3	89	989.8	3.1	6.4	1.5	04	-	-	-
26	14.7	20.6	9.6	6.4	14.4	86	989.4	6.6	5.1	2.0	04	4.4	-	-
27	12.0	14.2	11.2	8.8	12.8	91	994.8	-	8.0	3.3	04	3.0	-	-
28	12.0	13.5	9.9	9.5	13.3	95	1000.8	-	7.0	3.3	05	0.2	-	-
29	14.1	19.8	6.9	3.5	10.1	67	1007.3	14.7	0.4	2.9	06	-	-	-
30	14.3	21.4	4.7	2.5	9.3	62	1005.9	14.8	1.0	1.3	03	-	-	-
31	15.3	21.6	5.6	2.6	9.4	59	999.3	11.2	4.0	1.6	05	0.0	-	-

MŁAWA

DNI	TEMPERATURA POWIETRZA				PRĘŻNOŚĆ PARY WODNEJ	WILGOTNOŚĆ WZGLĘDNA	CIŚNIENIE ATMOSFERYCZNE	USŁONECZNIENIE	ZACHMURZENIE	WIATR		OPAD	ŚNIEG	
	T	Max	Min	T_0	e	U	P	S	N	v	v_{max}	R_d	s_k	s_g
1	12.7	20.4	5.4	2.9	10.5	74	995.3	8.9	5.1	4.8	07	0.0	-	-
2	11.1	19.4	7.2	3.9	10.3	79	994.9	4.4	6.3	3.9	07	2.0	-	-
3	6.0	11.3	4.9	5.1	9.0	96	998.2	-	8.0	3.8	06	18.2	-	-
4	4.5	6.2	3.2	2.9	7.6	91	1003.3	-	7.8	5.6	07	2.1	-	-
5	4.4	5.4	3.3	2.8	7.6	91	1010.4	-	7.9	4.4	05	0.0	-	-
6	7.8	14.5	3.8	2.9	9.0	86	1006.5	3.8	5.8	2.3	04	-	-	-
7	13.4	20.3	4.6	3.5	11.8	78	1009.7	10.8	3.8	2.8	04	-	-	-
8	13.9	21.5	2.5	0.4	9.3	62	1014.5	13.2	1.4	1.8	04	-	-	-
9	14.0	20.4	8.4	7.1	10.2	68	1017.3	12.5	3.5	3.0	05	-	-	-
10	12.9	20.0	5.5	2.6	9.6	67	1018.9	13.0	1.3	3.0	05	-	-	-
11	14.2	21.8	4.8	1.5	8.9	60	1017.6	14.5	0.3	2.6	04	-	-	-
12	15.3	22.0	4.2	1.2	10.1	62	1015.7	12.6	0.5	5.3	08	-	-	-
13	18.8	27.3	10.0	7.7	12.1	58	1008.6	12.1	4.6	5.9	09	-	-	-
14	20.5	26.7	15.2	13.7	14.7	62	1003.4	11.5	4.0	4.1	05	-	-	-
15	19.3	26.5	10.5	7.4	14.1	64	996.8	9.7	4.0	3.0	05	-	-	-
16	17.6	23.3	11.2	11.4	14.1	72	996.1	9.3	4.9	2.3	05	0.0	-	-
17	17.0	23.5	12.1	10.7	15.7	84	991.7	4.1	7.6	3.1	07	10.9	-	-
18	15.1	19.1	13.1	12.9	13.7	81	993.4	1.6	7.5	4.4	07	2.4	-	-
19	8.8	15.3	2.8	1.1	6.9	63	1011.1	15.3	2.8	2.5	05	-	-	-
20	11.1	17.8	4.1	1.2	9.5	73	1011.9	2.6	5.5	3.1	06	3.8	-	-
21	13.2	17.8	9.1	8.7	10.0	69	1013.8	5.1	5.6	1.4	03	-	-	-
22	13.1	19.8	3.8	1.1	9.6	67	1010.4	9.2	2.9	1.9	04	0.0	-	-
23	14.5	20.1	11.2	9.8	13.3	79	998.2	3.4	7.5	3.3	07	6.5	-	-
24	11.8	19.0	10.1	8.4	12.9	93	995.7	-	6.8	4.1	08	0.1	-	-
25	12.9	19.8	5.9	2.7	10.5	74	997.3	7.2	3.9	2.4	05	0.4	-	-
26	11.8	14.7	8.5	6.7	11.4	83	996.0	1.2	7.5	3.1	05	5.3	-	-
27	11.3	13.9	8.6	8.4	11.6	87	1007.1	-	7.9	5.3	08	3.1	-	-
28	13.2	16.0	9.8	9.1	12.6	83	1012.9	1.6	7.4	3.3	06	-	-	-
29	15.7	21.0	12.5	12.1	12.5	72	1014.2	8.8	5.5	2.9	05	-	-	-
30	15.4	20.8	7.5	5.8	10.0	60	1012.2	14.3	4.3	4.0	07	-	-	-
31	16.1	21.9	8.3	5.9	9.0	53	1005.6	15.3	1.8	3.8	07	-	-	-

OSTROŁĘKA

DNI	TEMPERATURA POWIETRZA				PRĘŻNOŚĆ PARY WODNEJ	WILGOTNOŚĆ WZGLĘDNA	CIŚNIENIE ATMOSFERYCZNE	USŁONECZNIENIE	ZACHMURZENIE	WIATR		OPAD	ŚNIEG	
	T	Max	Min	T_0	e	U	P	S	N	v	v_{max}	R_d	s_k	s_g
1	13.6	21.1	5.3	3.2	9.8	67	994.2	10.3	4.1	4.3	07	0.7	-	-
2	14.7	20.3	8.8	6.2	11.6	72	991.9	10.2	4.6	3.3	06	13.4	-	-
3	12.4	18.0	9.5	8.8	12.8	89	993.3	1.9	7.3	2.3	04	2.2	-	-
4	9.9	14.1	6.4	7.0	11.8	95	996.7	-	7.5	2.8	06	3.6	-	-
5	6.1	7.6	4.5	4.0	9.0	95	1004.5	-	8.0	3.4	06	2.8	-	-
6	9.2	12.0	6.3	6.0	10.6	91	1004.2	-	8.0	0.8	02	-	-	-
7	13.9	21.3	6.5	3.0	11.7	76	1007.1	11.6	1.8	0.3	02	-	-	-
8	14.7	21.7	6.8	3.1	11.0	69	1010.3	6.8	3.6	2.3	05	-	-	-
9	14.5	21.8	7.8	5.0	10.4	66	1012.7	11.3	1.1	3.5	05	-	-	-
10	12.2	19.2	5.0	1.5	9.3	69	1016.0	12.1	1.4	1.8	04	-	-	-
11	14.0	20.4	5.6	0.8	9.3	62	1016.0	13.4	0.6	1.5	04	-	-	-
12	15.4	22.0	6.9	2.2	10.0	61	1015.0	14.4	0.3	1.8	04	-	-	-
13	18.1	25.8	9.0	5.4	11.6	60	1009.4	13.3	0.8	4.5	08	-	-	-
14	19.6	26.4	12.1	7.8	11.6	55	1003.3	13.5	1.3	3.8	08	-	-	-
15	20.0	27.3	11.8	7.3	13.4	60	996.1	10.1	3.0	3.4	07	-	-	-
16	18.0	22.6	16.3	14.3	16.4	80	993.4	3.9	6.6	1.4	02	3.3	-	-
17	17.4	23.4	13.1	11.6	15.2	83	990.8	5.1	6.4	2.6	05	3.2	-	-
18	15.4	19.1	14.5	13.0	15.2	87	991.8	1.0	6.8	3.9	07	2.7	-	-
19	10.8	15.6	7.3	7.4	9.3	72	1007.1	8.9	4.3	4.3	07	0.0	-	-
20	11.5	18.8	2.3	- 0.5	8.0	62	1010.1	14.0	2.6	1.3	03	-	-	-
21	14.5	20.9	9.6	8.4	11.3	71	1009.7	8.5	5.4	2.5	05	-	-	-
22	15.9	22.0	8.3	6.4	11.2	65	1005.6	9.1	5.6	4.0	07	0.4	-	-
23	17.4	24.7	13.3	12.6	14.4	73	994.0	4.9	6.8	2.4	04	2.3	-	-
24	15.4	21.8	12.1	9.8	15.2	87	990.0	2.5	7.0	1.8	04	14.6	-	-
25	15.4	20.4	10.3	10.2	13.2	78	995.1	5.6	6.8	1.4	03	0.1	-	-
26	14.3	22.1	12.6	11.6	13.8	85	994.2	3.5	7.6	2.1	04	17.0	-	-
27	11.5	13.6	10.4	10.3	12.0	89	1001.4	0.2	7.9	2.4	03	0.0	-	-
28	12.7	15.7	9.9	9.9	13.5	92	1007.5	-	8.0	3.1	05	0.0	-	-
29	15.5	21.0	9.6	7.9	10.1	61	1012.6	14.9	0.9	2.6	05	-	-	-
30	15.5	21.3	7.4	4.0	9.2	56	1010.9	15.0	0.5	2.4	05	-	-	-
31	15.8	22.0	8.2	4.5	10.5	61	1004.0	13.7	1.5	2.9	05	-	-	-

Tablica II

TORUŃ

DNI	TEMPERATURA POWIETRZA T	Max	Min	T_g	PRĘŻNOŚĆ PARY WODNEJ e	WILGOTNOŚĆ WZGLĘDNA U	CIŚNIENIE ATMOSFERYCZNE P	USŁONECZNIENIE S	ZACHMURZENIE N	WIATR v	v_{max}	OPAD R_d	ŚNIEG s_h	s_g
1	13.4	21.0	6.5	1.8	9.7	66	995.9	6.2	4.4	2.8	05	0.1	-	-
2	12.0	17.3	7.4	4.7	10.3	74	995.1	5.3	6.4	2.8	04	11.1	-	-
3	6.1	13.2	5.5	5.0	9.1	96	998.1	-	8.0	3.3	05	15.5	-	-
4	4.5	5.7	4.0	3.6	8.0	94	1003.2	-	8.0	3.3	05	0.2	-	-
5	4.5	5.6	3.9	3.2	7.3	87	1010.6	-	7.9	3.4	05	0.0	-	-
6	8.1	13.5	4.1	4.0	9.2	86	1007.4	3.0	5.9	1.6	03	-	-	-
7	14.4	21.9	6.5	3.9	12.0	75	1010.0	11.8	2.8	2.1	03	-	-	-
8	14.0	20.4	5.9	4.2	10.6	70	1015.1	13.7	0.5	2.1	03	-	-	-
9	13.5	21.4	6.8	3.0	9.3	65	1017.9	10.3	2.4	2.0	04	-	-	-
10	13.0	20.2	5.2	1.0	9.4	67	1019.6	14.2	0.9	1.3	02	-	-	-
11	14.8	21.1	6.2	1.6	8.7	57	1018.6	14.6	0.5	2.4	04	-	-	-
12	15.9	22.7	6.6	1.0	9.3	56	1016.7	15.0	0.3	3.8	06	-	-	-
13	18.4	27.5	8.7	6.1	11.5	58	1009.9	12.9	3.6	3.0	04	-	-	-
14	21.1	27.2	14.9	10.0	15.0	60	1004.5	12.6	3.5	2.5	03	-	-	-
15	21.0	28.1	14.0	9.0	15.1	63	997.2	9.5	3.3	3.0	05	-	-	-
16	18.3	24.0	12.0	7.2	13.9	68	996.8	5.2	6.4	1.4	03	0.0	-	-
17	17.0	23.0	11.0	7.4	16.1	84	992.4	4.2	7.1	2.3	06	8.6	-	-
18	14.4	19.0	12.9	13.0	14.5	89	994.0	1.7	7.6	2.6	05	7.6	-	-
19	9.4	14.8	5.5	3.9	6.8	61	1012.3	14.4	3.9	1.9	03	-	-	-
20	11.1	18.5	3.2	0.0	9.6	75	1013.0	3.7	4.9	1.8	04	1.3	-	-
21	13.0	17.4	10.6	10.0	11.3	78	1014.5	4.9	5.1	1.3	03	-	-	-
22	14.0	20.5	6.3	1.4	9.9	65	1010.6	10.1	2.9	2.9	05	0.0	-	-
23	15.2	22.1	11.3	10.1	14.0	80	997.9	4.7	7.0	2.6	04	4.2	-	-
24	12.8	17.8	12.3	11.2	13.6	92	995.5	-	7.8	2.5	04	-	-	-
25	13.8	20.7	6.0	3.0	10.9	72	998.0	7.8	3.5	1.9	04	0.3	-	-
26	12.9	16.8	9.1	6.9	11.6	79	996.8	0.4	6.8	2.0	04	1.3	-	-
27	11.0	12.8	9.9	8.2	11.6	88	1007.4	-	7.8	3.1	05	3.0	-	-
28	13.0	16.3	10.2	9.9	12.8	86	1013.1	0.1	7.8	2.9	04	-	-	-
29	16.3	21.8	12.7	12.3	12.1	68	1015.2	11.4	4.1	3.1	05	-	-	-
30	15.7	21.5	7.9	7.7	9.2	55	1012.8	16.0	2.6	3.5	05	-	-	-
31	15.9	22.4	6.8	2.2	8.9	54	1006.5	15.4	0.9	2.8	05	-	-	-

GORZÓW WIELKOPOLSKI

Maj 1967

DNI	TEMPERATURA POWIETRZA T	Max	Min	T_g	PRĘŻNOŚĆ PARY WODNEJ e	WILGOTNOŚĆ WZGLĘDNA U	CIŚNIENIE ATMOSFERYCZNE P	USŁONECZNIENIE S	ZACHMURZENIE N	WIATR v	v_{max}	OPAD R_d	ŚNIEG s_h	s_g
1	11.7	19.3	6.9	2.9	9.1	68	996.5	3.7	4.8	1.0	05	1.1	-	-
2	8.8	11.8	7.7	4.4	9.4	83	997.2	0.3	8.0	1.5	04	0.8	-	-
3	7.5	11.3	5.1	3.7	8.9	86	1000.3	0.0	7.9	0.5	01	9.4	-	-
4	6.9	11.0	4.3	3.5	7.2	74	1007.2	5.8	5.6	3.5	06	-	-	-
5	5.1	10.0	0.3	- 2.9	6.9	80	1012.4	7.3	4.3	2.8	06	-	-	-
6	8.8	15.4	3.8	3.9	8.7	78	1006.7	6.4	4.9	3.1	04	-	-	-
7	13.5	19.8	7.3	5.9	10.2	70	1011.0	11.1	1.9	1.5	04	-	-	-
8	14.0	21.6	8.5	5.6	11.2	72	1016.4	4.2	5.6	2.1	04	2.2	-	-
9	13.9	19.8	7.6	5.9	10.6	70	1020.0	12.8	2.4	2.1	04	-	-	-
10	15.2	22.4	8.3	4.9	11.0	67	1019.4	9.6	2.1	2.5	04	-	-	-
11	17.5	23.6	9.7	6.1	9.6	51	1017.5	13.1	1.8	3.0	05	-	-	-
12	17.5	23.6	9.7	5.9	9.0	47	1014.5	13.2	1.9	4.4	08	-	-	-
13	20.4	28.2	12.2	10.2	13.1	56	1007.9	9.4	5.8	2.6	04	0.0	-	-
14	19.1	25.6	14.1	11.2	15.6	74	1004.1	6.8	5.6	2.0	04	7.5	-	-
15	18.0	26.1	11.7	9.8	15.2	76	996.9	9.2	3.8	2.4	04	5.3	-	-
16	16.7	21.8	12.7	10.8	13.5	73	997.3	5.9	6.9	1.8	03	2.6	-	-
17	16.0	20.2	12.6	9.3	16.1	89	992.7	1.8	7.6	0.8	02	11.5	-	-
18	14.1	18.3	12.5	12.3	12.3	76	997.3	5.4	7.1	3.9	06	-	-	-
19	9.1	14.0	3.9	1.2	6.7	59	1013.9	14.1	3.9	1.6	03	-	-	-
20	12.0	16.4	6.9	4.9	10.8	77	1012.3	-	7.6	1.9	04	-	-	-
21	13.1	17.4	8.0	5.7	11.6	79	1015.4	2.1	6.4	0.6	04	0.0	-	-
22	14.9	21.0	6.5	4.7	10.6	66	1011.4	13.8	2.3	1.5	03	-	-	-
23	14.8	18.9	11.2	10.3	13.6	81	1000.1	-	7.6	0.9	02	1.4	-	-
24	13.2	17.6	11.2	11.0	11.6	78	998.6	1.4	6.1	3.3	05	0.8	-	-
25	12.7	17.4	7.1	3.9	10.7	74	997.4	4.6	4.3	1.8	04	3.6	-	-
26	11.2	15.3	9.2	7.8	11.6	87	996.6	0.9	7.6	3.9	08	1.3	-	-
27	13.1	18.3	7.9	6.6	10.6	73	1011.2	13.7	3.6	3.6	05	-	-	-
28	13.8	20.8	5.4	2.6	11.8	77	1014.5	14.0	1.4	1.9	05	-	-	-
29	15.0	19.0	11.0	8.8	13.8	82	1014.5	1.6	5.5	3.8	06	-	-	-
30	16.7	21.4	10.7	8.8	10.5	57	1011.0	9.0	5.9	5.0	08	-	-	-
31	17.8	22.8	12.0	10.4	10.1	51	1005.6	13.6	6.0	4.8	07	-	-	-

PŁOCK-RADZIWIE

DNI	TEMPERATURA POWIETRZA T	Max	Min	T_g	PRĘŻNOŚĆ PARY WODNEJ e	WILGOTNOŚĆ WZGLĘDNA U	CIŚNIENIE ATMOSFERYCZNE P	USŁONECZNIENIE S	ZACHMURZENIE N	WIATR v	v_{max}	OPAD R_d	ŚNIEG s_h	s_g
1	13.7	21.8	5.5	6.0	10.1	69	997.2	.	3.1	3.8	14	0.8	-	-
2	14.5	18.7	9.5	9.0	11.6	72	995.3	.	4.1	2.1	04	2.1	-	-
3	10.5	16.0	8.0	11.8	12.0	95	997.0	.	8.0	2.4	04	8.9	-	-
4	6.4	8.4	5.4	8.6	8.9	93	1001.8	.	8.0	4.3	07	0.2	-	-
5	5.6	7.0	4.4	7.6	7.9	87	1009.6	.	8.0	3.5	05	0.5	-	-
6	8.9	12.6	5.4	8.7	9.8	86	1007.5	.	6.5	1.8	03	-	-	-
7	14.1	21.1	6.3	6.6	12.1	78	1010.4	.	3.9	1.4	03	-	-	-
8	15.5	22.3	8.0	8.5	12.6	75	1014.2	.	0.3	2.9	05	-	-	-
9	15.6	21.6	7.8	6.4	9.9	58	1017.2	.	1.0	2.1	05	-	-	-
10	14.7	20.3	9.2	5.2	9.9	61	1019.4	.	0.9	1.3	03	-	-	-
11	15.3	21.2	7.2	3.9	9.4	58	1018.7	.	0.3	2.3	04	-	-	-
12	16.3	22.1	7.3	6.4	9.9	57	1017.1	.	0.4	3.6	06	-	-	-
13	18.3	26.1	10.8	5.9	12.1	59	1011.1	.	2.8	3.3	06	-	-	-
14	21.0	27.6	13.5	9.7	12.1	52	1005.6	.	2.0	4.0	07	-	-	-
15	21.0	27.1	13.5	11.8	12.9	54	998.2	.	3.8	3.5	06	0.8	-	-
16	18.3	23.5	14.1	12.7	15.1	74	997.2	.	6.4	1.1	03	1.9	-	-
17	16.0	21.8	14.0	12.4	17.5	85	992.9	.	7.3	2.3	05	14.5	-	-
18	16.2	19.1	14.2	13.4	14.6	80	995.1	.	7.4	5.0	07	5.1	-	-
19	11.1	15.6	7.9	7.3	8.8	68	1011.8	.	3.9	3.5	06	-	-	-
20	12.4	19.0	4.8	2.4	8.6	63	1013.3	.	2.5	2.4	05	-	-	-
21	14.3	17.4	11.9	10.3	12.6	78	1013.7	.	6.4	1.9	04	-	-	-
22	16.0	21.2	8.9	7.0	11.9	68	1009.3	.	4.8	3.3	06	1.2	-	-
23	17.1	23.9	13.3	11.6	15.4	79	996.8	.	7.1	2.9	05	6.3	-	-
24	13.8	17.1	11.3	10.0	14.3	91	995.2	.	6.8	3.1	06	-	-	-
25	14.6	19.4	8.4	6.0	12.2	75	998.7	.	4.8	1.6	03	0.4	-	-
26	12.9	16.6	11.4	10.1	12.7	86	997.7	.	7.0	3.4	05	3.7	-	-
27	11.6	12.5	10.3	9.1	11.8	87	1007.2	.	7.9	4.9	06	1.0	-	-
28	13.2	16.3	10.3	10.6	13.5	89	1012.1	.	8.0	3.1	05	0.4	-	-
29	17.0	21.9	12.8	12.2	12.0	65	1015.0	.	4.5	2.8	05	-	-	-
30	16.2	21.2	9.6	7.4	9.2	53	1012.9	.	2.4	3.5	05	-	-	-
31	16.8	22.4	9.3	9.3	9.3	52	1006.0	.	1.4	3.0	05	-	-	-

POZNAŃ-ŁAWICA

DNI	TEMPERATURA POWIETRZA T	Max	Min	T_g	PRĘŻNOŚĆ PARY WODNEJ e	WILGOTNOŚĆ WZGLĘDNA U	CIŚNIENIE ATMOSFERYCZNE P	USŁONECZNIENIE S	ZACHMURZENIE N	WIATR v	v_{max}	OPAD R_d	ŚNIEG s_h	s_g
1	13.1	21.6	6.3	2.1	10.0	70	992.9	6.0	3.4	3.5	08	0.1	-	-
2	11.0	16.0	8.3	5.5	10.6	82	992.6	2.7	6.8	4.3	06	3.9	-	-
3	7.6	9.9	6.5	6.3	9.8	93	995.5	-	8.0	4.1	06	18.8	-	-
4	6.3	10.2	3.1	2.6	7.7	82	1001.6	3.7	5.9	7.0	10	2.2	-	-
5	4.1	8.4	- 0.9	- 3.5	6.8	83	1008.0	-	6.0	3.9	05	0.0	-	-
6	9.6	15.4	4.3	4.0	9.5	80	1003.1	5.9	5.4	3.1	05	-	-	-
7	14.2	20.1	8.4	6.1	11.3	72	1006.9	11.4	1.3	2.9	06	-	-	-
8	15.4	21.7	5.5	2.8	10.2	61	1012.1	10.1	4.1	2.9	07	0.0	-	-
9	15.7	21.7	9.4	7.7	10.7	63	1015.0	11.7	3.6	3.9	05	-	-	-
10	15.8	22.2	7.7	4.5	9.9	58	1015.5	10.4	1.5	3.0	05	-	-	-
11	17.2	22.1	10.5	6.4	9.4	50	1014.1	12.1	0.8	3.9	07	-	-	-
12	17.5	23.2	10.4	8.1	9.6	50	1011.7	12.5	0.6	5.3	08	-	-	-
13	20.3	28.0	11.3	9.8	12.6	55	1005.2	10.4	3.3	4.5	07	-	-	-
14	21.1	27.2	12.9	9.7	13.7	56	1000.7	8.1	4.3	3.5	06	0.0	-	-
15	20.1	27.8	13.6	10.2	14.5	63	993.5	7.5	3.5	4.3	08	0.1	-	-
16	17.9	23.2	11.4	8.1	14.1	71	993.7	6.9	6.1	1.9	03	1.9	-	-
17	17.2	21.9	13.9	13.0	16.9	87	988.2	2.2	7.6	3.5	06	54.8	-	-
18	15.4	19.4	13.4	12.1	13.9	81	992.5	3.6	7.3	6.9	10	0.6	-	-
19	9.8	14.6	4.6	3.2	6.8	57	1009.8	12.4	2.5	3.8	08	-	-	-
20	11.9	17.6	6.0	4.3	10.7	77	1009.3	-	6.4	2.3	04	1.6	-	-
21	13.9	17.9	10.8	10.2	11.9	78	1011.3	2.2	6.3	1.0	03	0.4	-	-
22	15.0	19.8	7.7	4.5	10.7	66	1007.3	8.7	3.6	3.4	07	0.0	-	-
23	14.3	19.1	11.5	10.9	13.3	81	995.1	0.3	7.4	4.1	06	1.3	-	-
24	13.2	16.8	11.5	12.0	13.6	90	994.3	0.7	6.6	5.3	10	0.0	-	-
25	13.3	19.9	6.0	2.6	10.8	74	994.5	5.3	3.6	4.5	08	2.1	-	
26	11.5	15.1	9.1	6.6	11.8	87	993.4	1.0	7.3	5.3	08	0.3	-	
27	14.0	19.1	9.9	9.4	10.0	66	1006.4	10.6	4.4	7.5	10	-	-	
28	12.9	18.3	5.7	3.5	12.3	83	1010.4	4.3	4.5	3.1	05	-	-	
29	16.5	21.5	13.0	13.0	13.6	74	1010.9	5.1	6.1	4.5	06	-		
30	17.0	21.7	9.9	6.6	10.0	53	1007.5	8.6	4.5	5.1	07	-		
31	17.3	22.2	10.8	8.9	9.1	48	1001.6	12.4	2.4	6.5	10			

Tablica II

SŁUBICE

DNI	TEMPERATURA POWIETRZA				PRĘŻNOŚĆ PARY WODNEJ	WILGOTNOŚĆ WZGLĘDNA	CIŚNIENIE ATMOSFERYCZNE	USŁONECZNIENIE	ZACHMURZENIE	WIATR		OPAD	ŚNIEG	
	T	Max	Min	T_g	e	U	P	S	N	v	v_{max}	R_d	s_h	s_g
1	12.2	18.6	7.4	4.5	9.0	65	1000.8	.	3.9	2.6	04	1.4	-	-
2	8.7	12.3	7.5	4.9	9.4	84	1001.9	.	8.0	1.4	03	0.2	-	-
3	8.7	12.2	5.6	4.1	8.1	73	1004.5	.	7.9	1.5	02	2.2	-	-
4	7.6	12.0	5.5	4.9	7.6	75	1011.8	.	5.0	2.4	04	-	-	-
5	6.8	12.2	- 0.5	- 2.9	6.6	69	1015.8	.	2.8	3.1	05	-	-	-
6	10.7	18.2	4.9	4.8	8.7	69	1010.2	.	4.1	2.6	04	-	-	-
7	13.3	20.5	5.9	3.1	9.8	68	1015.2	.	2.0	1.4	04	-	-	-
8	13.5	21.7	7.4	5.1	11.2	74	1020.3	.	6.5	1.4	05	1.3	-	-
9	13.8	20.7	6.4	4.8	11.1	73	1024.0	.	2.1	0.9	02	-	-	-
10	16.4	23.3	7.9	5.5	10.4	59	1022.5	.	2.4	1.1	02	-	-	-
11	18.6	24.6	9.9	6.4	9.6	48	1020.4	.	0.0	3.0	06	-	-	-
12	19.5	25.5	11.5	8.3	9.5	44	1017.0	.	1.5	3.3	05	-	-	-
13	20.8	28.4	13.6	11.4	12.1	51	1011.2	.	4.6	2.1	03	1.9	-	-
14	17.5	24.9	12.6	10.5	15.9	81	1008.2	.	5.5	1.6	03	7.2	-	-
15	17.6	26.1	9.5	8.3	14.3	75	1000.7	.	3.4	2.3	06	-	-	-
16	16.6	23.1	13.4	10.7	13.4	73	1001.7	.	6.0	2.4	05	9.7	-	-
17	15.0	20.7	10.9	8.8	14.7	87	997.2	.	6.6	1.5	02	15.4	-	-
18	14.2	18.3	12.7	12.3	11.9	73	1002.8	.	7.3	4.8	07	-	-	-
19	10.0	14.7	4.3	1.6	6.9	59	1018.2	.	2.1	2.1	03	-	-	-
20	12.7	16.3	8.2	6.6	10.4	70	1016.6	.	7.5	2.9	05	0.0	-	-
21	13.1	19.9	7.5	5.4	10.6	74	1019.4	.	5.8	1.1	03	1.3	-	-
22	14.4	20.9	4.6	3.4	10.0	66	1015.2	.	1.4	1.4	03	-	-	-
23	14.2	18.6	7.4	6.1	12.8	80	1004.3	.	7.3	1.4	03	2.2	-	-
24	13.6	18.1	10.5	10.2	11.1	73	1003.9	.	6.1	4.0	07	-	-	-
25	13.8	17.5	7.7	4.3	9.5	62	1001.1	.	5.0	3.4	06	4.7	-	-
26	11.9	16.3	9.5	8.8	11.5	84	1001.3	.	7.6	3.5	07	1.5	-	-
27	13.9	19.4	8.4	7.1	10.7	71	1016.2	.	2.4	3.1	05	-	-	-
28	14.7	22.5	3.5	2.0	11.4	71	1018.0	.	0.8	1.6	04	-	-	-
29	15.6	20.2	9.1	6.7	13.9	79	1017.5	.	6.1	2.9	06	-	-	-
30	17.3	21.5	11.5	8.6	11.4	61	1013.5	.	6.4	3.4	06	0.7	-	-
31	17.3	27.4	12.6	11.3	9.7	52	1008.7	.	5.6	2.6	05	-	-	-

KOŁO

Maj 1967

DNI	TEMPERATURA POWIETRZA				PRĘŻNOŚĆ PARY WODNEJ	WILGOTNOŚĆ WZGLĘDNA	CIŚNIENIE ATMOSFERYCZNE	USŁONECZNIENIE	ZACHMURZENIE	WIATR		OPAD	ŚNIEG	
	T	Max	Min	T_g	e	U	P	S	N	v	v_{max}	R_d	s_h	s_g
1	13.6	22.0	6.0	3.6	9.6	66	992.6	.	3.8	2.8	06	-	-	-
2	13.9	18.5	9.0	6.4	11.0	71	990.9	.	4.8	2.6	05	7.1	-	-
3	8.0	15.6	6.7	7.9	10.1	93	993.0	.	7.8	3.0	04	14.4	-	-
4	5.2	6.8	4.0	4.3	8.1	92	998.6	.	8.0	3.5	04	0.5	-	-
5	4.8	5.6	4.2	2.9	7.5	87	1006.1	.	8.0	2.4	03	0.1	-	-
6	9.1	14.8	5.0	4.7	10.0	87	1002.6	.	6.3	1.9	04	-	-	-
7	14.4	21.1	7.8	8.4	12.1	75	1005.8	.	1.4	1.4	02	-	-	-
8	14.7	21.5	7.9	4.9	11.3	71	1010.3	.	0.4	2.5	04	-	-	-
9	14.7	21.0	7.6	4.5	11.0	70	1013.3	.	1.6	1.4	02	-	-	-
10	15.1	21.1	9.4	6.9	10.9	66	1014.7	.	1.0	2.6	03	-	-	-
11	15.1	21.9	7.5	3.9	9.8	60	1013.6	.	0.1	1.8	02	-	-	-
12	16.1	22.7	7.6	3.9	10.4	59	1011.7	.	0.0	3.0	05	-	-	-
13	18.6	27.2	9.4	5.4	12.2	60	1005.9	.	3.1	1.5	03	-	-	-
14	21.1	27.1	15.5	10.9	13.0	53	1001.0	.	3.3	2.1	04	-	-	-
15	20.4	27.4	14.1	10.7	13.9	61	994.0	.	3.9	1.8	04	10.8	-	-
16	17.5	24.2	14.0	12.4	16.3	83	992.9	.	5.6	0.5	02	0.2	-	-
17	17.1	21.2	14.7	12.9	17.3	90	988.1	.	6.6	0.9	02	18.9	-	-
18	14.5	19.0	11.9	12.9	14.4	87	991.0	.	7.0	2.9	06	13.6	-	-
19	10.3	14.0	7.4	6.5	8.2	67	1007.9	.	3.1	2.3	04	-	-	-
20	12.2	18.5	4.4	2.4	9.1	67	1008.7	.	4.0	1.3	03	0.2	-	-
21	13.6	16.4	11.2	10.9	12.0	77	1009.7	.	7.8	0.6	02	-	-	-
22	14.9	19.3	8.5	6.5	12.0	72	1005.2	.	6.1	1.8	03	1.3	-	-
23	15.9	22.9	10.8	10.9	14.9	82	992.6	.	7.4	1.8	03	2.5	-	-
24	12.8	17.1	12.2	11.4	13.3	90	992.1	.	6.6	2.6	05	0.1	-	-
25	13.6	19.6	7.4	4.4	11.2	75	994.4	.	3.6	1.4	03	0.3	-	-
26	11.5	16.0	8.7	6.3	11.7	87	993.2	.	7.1	1.6	04	0.7	-	-
27	12.4	17.1	9.8	9.4	11.3	79	1004.0	.	7.6	4.4	06	0.1	-	-
28	14.2	18.2	10.9	9.6	13.4	83	1008.3	.	7.1	2.5	04	-	-	-
29	16.1	21.7	13.0	12.6	13.2	74	1010.1	.	4.8	2.4	05	-	-	-
30	15.4	21.5	7.4	4.9	9.8	59	1007.6	.	3.5	2.6	05	-	-	-
31	15.7	22.6	7.8	4.9	10.4	61	1000.9	.	0.0	2.9	05	-	-	-

SIEDLCE

DNI	TEMPERATURA POWIETRZA				PRĘŻNOŚĆ PARY WODNEJ	WILGOTNOŚĆ WZGLĘDNA	CIŚNIENIE ATMOSFERYCZNE	USŁONECZNIENIE	ZACHMURZENIE	WIATR		OPAD	ŚNIEG	
	T	Max	Min	T_g	e	U	P	S	N	v	v_{max}	R_d	s_h	s_g
1	13.6	20.9	4.8	3.0	9.5	63	989.6	.	2.5	4.6	12	1.7	-	-
2	15.1	21.9	9.9	7.1	12.0	72	986.5	.	6.4	1.4	03	9.6	-	-
3	13.7	18.4	10.5	9.4	13.0	84	987.2	.	5.1	2.0	05	10.0	-	-
4	10.8	15.3	10.1	7.1	11.4	87	990.2	.	6.4	3.6	07	4.4	-	-
5	5.3	8.0	4.5	4.7	8.9	93	997.5	.	8.0	3.5	06	0.0	-	-
6	9.7	12.8	6.5	6.7	10.7	89	997.7	.	7.0	0.3	01	0.0	-	-
7	13.0	19.9	4.8	3.3	11.6	79	1000.6	.	2.8	0.8	03	-	-	-
8	13.5	18.1	6.5	3.8	10.8	72	1003.2	.	4.6	2.3	04	0.0	-	-
9	15.1	20.4	11.3	10.1	11.3	68	1005.7	.	2.6	2.5	05	-	-	-
10	12.3	18.6	4.8	1.5	10.2	73	1008.8	.	1.5	1.4	02	-	-	-
11	13.3	19.7	5.0	1.7	9.3	65	1009.0	.	0.5	1.5	03	-	-	-
12	14.8	21.5	6.0	2.4	9.9	62	1008.5	.	0.4	1.5	04	-	-	-
13	17.3	24.7	9.2	5.4	11.0	57	1003.7	.	0.5	3.4	05	-	-	-
14	19.6	26.2	11.3	9.9	11.2	52	998.4	.	1.6	4.1	09	-	-	-
15	20.2	26.0	12.7	11.2	11.9	52	991.2	.	2.9	4.9	09	-	-	-
16	20.0	25.2	17.2	15.9	15.7	68	987.6	.	7.4	2.8	06	10.2	-	-
17	17.5	21.5	14.3	13.5	16.6	83	985.2	.	7.0	1.9	04	14.0	-	-
18	15.4	18.4	13.7	12.0	13.8	79	987.3	.	4.5	3.9	06	1.5	-	-
19	10.2	15.8	9.8	7.8	9.6	76	999.7	.	5.8	4.1	08	0.0	-	-
20	10.2	15.7	2.1	- 1.2	7.5	63	1003.4	.	3.4	0.9	03	1.0	-	-
21	14.1	18.3	10.4	9.5	9.9	64	1002.7	.	6.1	1.4	03	-	-	-
22	16.0	20.1	11.3	9.2	11.7	66	997.1	.	6.6	4.3	08	7.0	-	-
23	17.9	24.4	13.1	12.1	16.0	80	986.9	.	6.8	1.9	04	16.0	-	-
24	15.4	20.0	10.7	9.5	14.4	83	984.5	.	6.3	3.0	06	0.0	-	-
25	14.7	19.5	10.9	11.0	12.4	76	989.5	.	5.6	1.8	04	-	-	-
26	13.5	20.0	10.4	9.6	12.5	82	988.8	.	5.6	3.3	08	1.0	-	-
27	11.1	14.5	8.3	7.2	11.5	87	995.6	.	7.6	4.6	07	0.9	-	-
28	12.1	14.5	9.7	9.3	13.0	93	1000.2	.	8.0	4.3	07	0.0	-	-
29	14.6	20.5	8.2	6.7	10.8	88	1005.3	.	3.0	1.9	04	-	-	-
30	14.4	20.4	4.8	2.4	9.0	58	1004.1	.	1.1	1.0	02	-	-	-
31	14.9	21.7	6.0	2.9	9.7	61	997.2	.	3.1	2.1	07	0.3	-	-

WARSZAWA-OKĘCIE

DNI	TEMPERATURA POWIETRZA				PRĘŻNOŚĆ PARY WODNEJ	WILGOTNOŚĆ WZGLĘDNA	CIŚNIENIE ATMOSFERYCZNE	USŁONECZNIENIE	ZACHMURZENIE	WIATR		OPAD	ŚNIEG	
	T	Max	Min	T_g	e	U	P	S	N	v	v_{max}	R_d	s_h	s_g
1	13.9	21.4	5.9	4.0	9.9	65	993.5	.	3.3	3.8	08	0.3	-	-
2	14.6	19.8	9.0	5.4	11.7	72	990.7	.	5.0	2.3	04	17.9	-	-
3	13.1	17.6	11.4	10.8	13.0	87	991.6	.	7.0	1.8	03	5.7	-	-
4	8.7	13.3	5.4	8.6	10.4	91	995.6	.	7.8	5.4	08	0.0	-	-
5	5.7	7.1	4.0	4.0	8.2	90	1003.4	.	8.0	4.1	06	0.0	-	-
6	8.6	11.9	6.2	6.0	9.8	88	1002.4	.	6.8	1.3	03	-	-	-
7	13.5	20.6	5.3	2.3	11.4	76	1005.2	.	0.9	1.0	02	-	-	-
8	15.5	21.1	8.2	5.0	11.5	69	1008.5	.	1.6	2.1	05	-	-	-
9	14.9	20.4	8.0	5.4	10.0	62	1011.2	.	1.0	3.8	06	-	-	-
10	14.0	19.1	7.1	3.4	8.7	56	1013.9	.	0.4	2.3	03	-	-	-
11	14.2	19.1	7.6	3.6	8.3	54	1013.7	.	0.4	3.1	04	-	-	-
12	15.0	20.7	7.6	4.1	9.3	57	1012.6	.	0.8	4.1	07	-	-	-
13	17.5	25.1	7.4	5.5	10.9	57	1007.3	.	1.4	3.5	06	-	-	-
14	19.9	26.2	12.5	10.4	11.5	52	1002.2	.	1.8	3.6	07	0.0	-	-
15	19.5	26.0	11.1	14.2	12.8	58	994.6	.	3.5	2.9	07	1.7	-	-
16	19.2	23.4	15.4	14.1	16.0	72	992.1	.	3.9	1.6	04	0.4	-	-
17	17.6	21.5	14.5	13.8	16.5	82	988.8	.	7.1	2.5	05	0.1	-	-
18	16.4	19.0	14.3	13.5	14.1	76	990.7	.	5.8	5.1	09	0.5	-	-
19	10.9	16.1	7.5	8.2	8.6	66	1005.4	.	4.3	5.6	08	-	-	-
20	11.9	18.1	4.2	- 0.5	7.3	55	1008.3	.	2.8	0.8	02	-	-	-
21	14.9	19.6	8.9	5.9	10.3	63	1007.7	.	4.5	2.6	05	-	-	-
22	16.2	20.3	10.8	9.4	11.1	62	1002.8	.	6.1	5.8	07	2.9	-	-
23	16.7	23.0	13.3	12.4	14.9	80	991.5	.	6.0	3.8	08	4.9	-	-
24	14.6	20.1	10.3	8.9	13.9	85	989.7	.	6.5	4.6	08	0.0	-	-
25	15.4	19.7	9.9	9.5	12.1	71	994.0	.	5.3	2.0	06	2.5	-	-
26	13.0	18.0	9.9	10.5	12.7	85	993.1	.	7.0	3.6	08	1.6	-	-
27	11.4	13.0	10.5	9.9	11.5	86	1001.5	.	7.8	7.0	09	1.5	-	-
28	12.5	15.4	10.4	10.1	13.2	91	1006.0	.	7.9	5.0	07	0.2	-	-
29	15.8	20.2	11.7	10.9	11.9	64	1009.8	.	3.6	4.1	05	-	-	-
30	14.6	20.1	7.1	3.1	8.9	57	1008.4	.	1.9	3.3	05	-	-	-
31	15.4	21.2	7.3	3.1	8.9	54	1001.4	.	1.5	3.5	07	-		

Tablica II

TERESPOL

DNI	TEMPERATURA POWIETRZA				PRĘŻNOŚĆ PARY WODNEJ	WILGOTNOŚĆ WZGLĘDNA	CIŚNIENIE ATMOSFERYCZNE	USŁONECZNIENIE	ZACHMURZENIE	WIATR		OPAD	ŚNIEG	
	T	Max	Min	T_g	e	U	P	S	N	v	v_{max}	R_d	s_k	s_g
1	12.8	20.8	3.4	1.5	10.1	70	992.4	12.1	2.1	4.0	07	–	–	–
2	15.0	22.0	9.1	5.4	12.4	74	988.8	6.5	5.8	2.9	05	0.4	–	–
3	14.5	19.8	10.3	8.5	12.2	75	989.5	5.5	5.8	3.4	05	0.0	–	–
4	14.6	20.5	10.7	7.2	12.6	77	991.4	8.1	5.6	3.1	06	15.1	–	–
5	8.6	11.5	6.8	6.9	10.5	94	997.6	–	8.0	3.8	06	0.4	–	–
6	10.6	15.2	7.9	7.8	11.4	89	999.3	2.3	5.6	1.4	02	0.0	–	–
7	13.9	19.4	9.3	5.7	12.8	82	1001.5	6.5	5.3	2.4	05	0.0	–	–
8	14.5	18.8	10.2	6.3	14.8	89	1003.9	3.0	6.4	4.0	06	5.3	–	–
9	14.9	18.9	12.7	12.2	13.0	78	1006.4	6.7	4.8	4.6	07	0.0	–	–
10	13.3	18.5	8.0	5.7	10.9	74	1010.1	11.9	1.4	2.5	04	–	–	–
11	13.8	19.1	7.3	3.1	8.6	57	1010.8	12.8	0.4	2.4	03	–	–	–
12	15.3	20.8	7.6	2.8	9.5	58	1010.9	12.4	0.9	3.1	05	–	–	–
13	17.1	23.4	9.8	5.2	10.7	57	1007.1	12.7	0.0	4.1	08	–	–	–
14	18.4	25.9	10.5	7.0	12.1	60	1001.3	12.6	1.0	3.3	05	–	–	–
15	19.5	25.8	11.3	6.7	12.1	56	994.8	12.7	1.8	4.8	08	–	–	–
16	19.5	25.7	15.3	13.2	15.7	70	989.9	3.6	6.8	3.3	08	8.9	–	–
17	18.3	22.9	14.8	14.4	16.9	81	987.7	2.0	6.6	2.3	03	0.0	–	–
18	17.8	21.8	14.2	11.1	14.5	72	989.6	11.5	3.6	4.3	08	–	–	–
19	10.4	18.5	8.6	8.5	10.4	80	1000.2	0.1	6.6	4.4	08	0.0	–	–
20	10.2	14.7	3.9	2.4	8.9	71	1004.7	0.9	6.4	2.0	03	–	–	–
21	14.4	17.3	11.3	10.7	11.3	69	1003.9	0.1	7.6	2.3	03	0.9	–	–
22	16.3	21.0	12.3	10.9	13.3	73	998.1	2.6	7.6	5.8	08	8.3	–	–
23	17.6	23.6	15.1	14.0	16.1	82	988.8	5.3	6.3	2.9	05	3.8	–	–
24	15.4	21.3	9.8	6.5	14.4	83	986.0	4.9	5.3	3.1	05	0.6	–	–
25	13.9	17.6	12.2	11.5	13.4	84	991.2	2.2	6.8	1.8	05	–	–	–
26	14.3	21.8	9.3	7.1	12.8	80	990.6	5.6	4.5	2.4	05	1.1	–	–
27	11.6	15.9	7.9	6.4	11.9	87	996.2	3.4	7.0	4.8	06	3.0	–	–
28	12.4	14.5	10.0	9.7	13.2	92	1000.4	–	8.0	5.0	07	0.3	–	–
29	14.7	19.1	9.6	7.5	10.1	63	1006.8	13.6	2.4	3.4	07	–	–	–
30	15.1	20.1	5.8	2.3	9.3	58	1006.5	12.7	0.5	2.6	05	–	–	–
31	15.5	20.9	8.4	3.8	9.7	50	999.4	13.2	2.8	2.9	05	–	–	–

ZIELONA GÓRA

Maj 1967

DNI	TEMPERATURA POWIETRZA				PRĘŻNOŚĆ PARY WODNEJ	WILGOTNOŚĆ WZGLĘDNA	CIŚNIENIE ATMOSFERYCZNE	USŁONECZNIENIE	ZACHMURZENIE	WIATR		OPAD	ŚNIEG	
	T	Max	Min	T_g	e	U	P	S	N	v	v_{max}	R_d	s_k	s_g
1	13.6	21.0	8.2	5.9	8.8	59	983.1	6.6	4.3	4.5	07	1.5	–	–
2	9.0	13.8	7.3	5.9	9.2	80	983.3	0.5	6.3	2.5	03	2.4	–	–
3	6.8	8.8	5.5	3.9	9.0	91	985.9	–	7.4	1.5	03	17.4	–	–
4	6.7	10.3	3.8	3.5	7.4	77	992.6	5.6	5.5	2.8	04	0.1	–	–
5	4.8	9.2	2.4	0.2	6.6	77	997.2	8.1	4.5	3.4	05	–	–	–
6	9.6	17.0	3.8	3.7	8.5	72	991.9	7.3	4.9	3.3	04	–	–	–
7	13.8	20.4	7.5	5.7	9.4	63	997.1	13.1	1.1	2.9	05	–	–	–
8	15.1	21.5	10.4	7.5	11.1	65	1002.1	5.2	5.3	3.1	05	1.1	–	–
9	15.0	20.7	9.9	8.9	10.6	65	1005.3	8.9	4.3	1.6	02	–	–	–
10	16.0	22.7	9.3	7.8	10.2	58	1004.5	11.2	2.6	3.4	05	–	–	–
11	17.3	22.9	11.6	9.4	9.7	51	1002.7	14.6	0.9	3.9	06	–	–	–
12	17.5	24.0	10.1	8.1	9.3	49	999.9	14.4	1.0	4.9	07	–	–	–
13	20.6	28.2	12.8	10.6	12.0	52	994.4	12.2	4.1	3.4	04	0.0	–	–
14	20.1	25.8	15.2	11.9	14.6	63	990.5	9.0	6.4	2.5	04	0.4	–	–
15	19.9	27.9	14.6	12.3	14.0	61	983.4	12.5	4.4	3.4	06	–	–	–
16	17.7	22.4	13.8	11.5	13.1	66	984.1	3.7	6.1	2.4	04	0.2	–	–
17	15.3	20.0	14.0	12.3	15.7	91	978.6	0.6	7.6	2.6	05	37.5	–	–
18	14.0	18.3	12.5	12.3	12.2	77	984.5	2.1	7.8	4.1	05	0.0	–	–
19	9.7	14.4	4.8	1.9	6.8	59	999.8	15.1	3.6	2.4	04	–	–	–
20	11.6	17.7	4.7	5.1	10.3	75	998.9	–	7.0	2.8	04	0.7	–	–
21	12.8	16.2	10.6	9.1	11.0	75	1001.2	3.8	6.8	1.5	03	0.0	–	–
22	14.5	20.2	7.1	3.7	9.9	63	997.0	13.3	2.6	2.1	04	–	–	–
23	14.2	17.1	11.7	9.2	13.1	82	985.9	0.3	7.9	1.4	03	4.0	–	–
24	12.1	16.8	9.1	9.4	11.2	81	985.8	2.1	6.0	4.5	06	0.1	–	–
25	12.5	16.6	7.9	5.8	9.7	68	984.2	4.8	4.4	3.3	06	5.4	–	–
26	9.7	15.0	8.7	7.5	10.9	91	983.7	0.5	7.6	4.5	06	2.2	–	–
27	13.1	18.6	7.4	6.2	9.9	68	997.9	12.1	3.4	3.4	05	–	–	–
28	14.9	21.2	8.4	4.5	11.6	69	1000.0	15.7	0.6	2.4	04	–	–	–
29	15.2	19.4	11.6	10.8	13.6	80	999.6	2.3	6.4	3.9	05	–	–	–
30	16.5	20.8	11.2	9.6	10.2	56	995.6	7.4	6.9	4.4	07	0.6	–	–
31	16.5	22.0	11.5	10.5	9.4	51	990.4	13.4	6.8	3.6	05	–	–	–

ZESZNO-STRZYŻEWICE

DNI	TEMPERATURA POWIETRZA				PRĘŻNOŚĆ PARY WODNEJ	WILGOTNOŚĆ WZGLĘDNA	CIŚNIENIE ATMOSFERYCZNE	USŁONECZNIENIE	ZACHMURZENIE	WIATR		OPAD	ŚNIEG	
	T	Max	Min	T_g	e	U	P	S	N	v	v_{max}	R_d	s_k	s_g
1	13.4	21.7	5.6	0.5	10.5	70	993.0	8.3	4.5	3.8	08	0.0	–	–
2	10.7	16.2	8.5	5.3	10.7	84	992.7	3.6	7.9	3.3	05	7.5	–	–
3	7.4	9.4	6.9	6.1	9.7	94	995.2	–	8.0	3.9	07	22.9	–	–
4	5.9	10.3	3.4	2.8	7.9	85	1002.0	1.8	5.9	5.8	09	1.0	–	–
5	3.9	8.0	- 1.1	- 3.6	7.1	88	1007.4	0.8	5.9	3.1	04	0.0	–	–
6	9.9	17.0	4.5	3.7	9.7	80	1002.1	7.3	5.6	2.8	05	–	–	–
7	13.1	20.7	6.3	2.6	11.4	78	1007.0	12.8	1.3	2.6	05	–	–	–
8	14.3	21.8	6.8	3.5	11.8	75	1011.7	9.0	6.1	2.3	05	–	–	–
9	14.4	20.0	9.6	7.0	12.4	77	1014.7	12.1	3.5	3.0	05	–	–	–
10	15.3	22.0	6.5	4.5	11.1	67	1014.5	11.3	1.3	2.4	03	–	–	–
11	16.8	23.0	10.5	6.9	10.2	56	1012.9	14.3	0.9	3.4	05	–	–	–
12	16.9	23.8	9.3	6.5	9.9	54	1010.5	14.7	0.8	4.3	06	–	–	–
13	19.7	27.6	11.4	9.2	13.3	60	1004.8	12.9	3.9	4.4	07	–	–	–
14	20.0	26.4	11.7	9.1	14.2	62	1000.5	9.6	6.1	3.0	05	0.0	–	–
15	19.3	27.6	13.3	10.2	15.4	70	993.3	9.5	4.1	3.3	05	0.0	–	–
16	16.9	22.8	10.1	7.5	15.1	80	993.9	5.4	6.4	2.0	03	0.0	–	–
17	16.1	21.3	12.8	10.8	16.7	92	987.6	2.2	7.8	2.6	04	56.3	–	–
18	14.8	19.7	12.7	12.0	13.8	83	993.6	3.9	7.9	4.9	07	0.9	–	–
19	9.9	14.2	5.0	2.7	7.9	65	1009.7	12.4	4.1	3.4	05	–	–	–
20	11.7	17.9	5.3	3.3	10.5	77	1009.1	0.4	6.4	2.9	04	0.0	–	–
21	12.1	16.0	10.4	9.6	12.7	91	1011.1	0.5	6.5	1.8	03	10.0	–	–
22	13.2	18.4	5.7	3.4	11.9	79	1006.7	9.8	5.0	3.1	04	0.0	–	–
23	13.5	16.9	11.8	10.9	13.4	86	994.8	–	8.0	3.6	05	0.2	–	–
24	12.4	16.3	10.5	10.3	12.6	88	995.0	1.9	5.8	4.6	07	0.0	–	–
25	12.4	18.3	6.1	3.3	10.8	77	994.7	5.4	4.0	3.4	06	1.9	–	–
26	10.7	14.1	8.4	6.3	11.3	87	993.8	0.1	7.9	5.8	07	0.6	–	–
27	13.0	18.9	8.6	7.3	10.9	75	1007.2	13.4	3.1	5.1	07	–	–	–
28	13.0	19.6	4.2	1.8	12.2	82	1010.0	12.7	1.1	2.4	04	–	–	–
29	15.4	19.9	11.8	9.4	14.1	81	1009.9	4.9	5.0	3.5	05	–	–	–
30	16.5	22.0	10.3	7.4	10.8	60	1006.1	10.0	6.3	5.0	09	–	–	–
31	16.1	22.0	11.0	9.2	9.8	56	1000.3	15.5	6.6	5.0	08	–	–	–

KALISZ

DNI	TEMPERATURA POWIETRZA				PRĘŻNOŚĆ PARY WODNEJ	WILGOTNOŚĆ WZGLĘDNA	CIŚNIENIE ATMOSFERYCZNE	USŁONECZNIENIE	ZACHMURZENIE	WIATR		OPAD	ŚNIEG	
	T	Max	Min	T_g	e	U	P	S	N	v	v_{max}	R_d	s_k	s_g
1	13.5	21.4	5.6	3.2	10.0	69	987.4	9.2	2.5	2.5	05	1.3	–	–
2	12.6	19.0	7.8	4.7	10.9	77	985.7	8.7	5.8	1.9	03	5.3	–	–
3	8.4	12.9	7.2	7.0	10.4	94	987.4	–	8.0	3.0	04	21.2	–	–
4	5.1	7.5	3.7	3.2	7.7	88	993.7	–	7.9	3.5	06	0.2	–	–
5	4.4	6.3	3.5	1.4	7.2	87	1000.4	–	7.8	1.5	02	–	–	–
6	9.5	15.3	4.4	4.2	9.7	82	996.3	8.2	6.1	1.9	03	–	–	–
7	13.7	19.4	6.6	3.8	11.7	76	1000.6	11.6	1.6	1.4	03	–	–	–
8	15.5	21.7	8.6	7.0	10.8	65	1004.9	12.0	0.6	1.3	02	–	–	–
9	15.4	20.6	8.4	5.2	11.0	65	1007.9	10.5	2.3	0.5	01	–	–	–
10	15.1	20.9	8.7	5.7	10.5	64	1008.6	13.0	1.8	1.1	02	–	–	–
11	15.3	21.2	8.5	4.7	9.7	58	1007.5	13.7	0.4	2.5	06	–	–	–
12	15.6	22.3	8.2	4.2	9.7	59	1005.4	13.7	0.4	3.9	06	–	–	–
13	18.0	26.7	8.6	5.7	11.4	59	1000.3	12.7	2.6	3.0	07	–	–	–
14	19.7	26.3	12.7	8.6	12.7	59	995.7	12.3	1.8	3.4	06	–	–	–
15	19.6	27.3	13.6	10.7	14.5	66	988.0	9.2	4.0	3.4	06	18.2	–	–
16	17.1	21.7	13.7	12.4	15.8	82	987.8	4.2	6.3	0.9	02	–	–	–
17	16.7	20.0	14.2	12.7	16.9	89	982.2	1.4	6.8	2.1	04	9.1	–	–
18	14.3	17.8	13.4	12.7	14.1	87	986.9	0.5	7.3	4.9	07	4.0	–	–
19	10.3	13.9	7.3	6.2	7.6	61	1002.8	13.2	3.3	2.5	05	–	–	–
20	12.1	18.4	3.6	1.2	8.9	66	1003.1	7.4	3.9	1.9	03	0.3	–	–
21	12.9	15.7	10.5	10.0	12.0	81	1004.4	–	7.4	1.4	02	0.2	–	–
22	14.1	17.9	9.4	6.8	12.4	78	999.7	5.1	6.4	1.9	04	2.2	–	–
23	14.4	19.4	10.5	10.5	14.4	87	987.3	1.7	7.5	2.8	04	23.3	–	–
24	12.1	15.5	11.0	11.0	13.1	93	987.6	–	6.1	3.5	07	3.3	–	–
25	12.5	18.4	6.1	4.2	10.8	77	989.1	5.8	2.9	1.5	04	2.2	–	–
26	10.5	13.6	8.4	6.2	11.0	88	988.1	0.4	6.6	4.3	07	0.2	–	–
27	13.2	17.8	9.5	8.5	10.3	70	999.7	12.1	5.1	5.0	08	–	–	–
28	12.9	18.6	7.3	5.6	12.5	84	1003.3	5.6	5.0	1.1	02	–	–	–
29	15.5	20.5	12.9	11.6	12.7	74	1004.1	7.7	4.6	2.8	06	–	–	–
30	15.3	21.4	8.5	5.7	9.8	60	1000.9	11.8	3.6	3.6	07	–	–	–
31	15.7	21.3	8.5	6.2	9.0	54	994.4	14.6	0.9	4.0	07	–	–	–

Tablica II

ŁÓDŹ - LUBLINEK

DNI	TEMPERATURA POWIETRZA				PRĘŻNOŚĆ PARY WODNEJ	WILGOTNOŚĆ WZGLĘDNA	CIŚNIENIE ATMOSFERYCZNE	USŁONECZNIENIE	ZACHMURZENIE	WIATR		OPAD	ŚNIEG	
	T	Max	Min	T_g	e	U	P	S	N	v	v_{max}	R_d	s_h	s_g
1	13.4	22.3	5.4	3.1	9.0	63	983.6	11.7	2.6	5.5	09	0.0	-	-
2	13.5	18.8	8.6	6.1	10.9	72	981.2	7.2	4.6	3.3	06	9.9	-	-
3	10.1	13.3	8.8	6.9	11.8	95	982.2	-	7.9	2.3	04	7.4	-	-
4	6.1	10.7	3.8	4.4	8.8	92	987.3	-	8.0	5.6	09	0.2	-	-
5	4.4	6.2	3.0	2.9	7.4	88	994.5	-	8.0	4.0	07	0.0	-	-
6	9.0	14.8	4.6	4.4	9.3	82	992.2	3.3	5.4	2.4	06	-	-	-
7	14.3	21.0	7.3	5.6	11.6	73	995.5	9.6	2.3	1.5	03	-	-	-
8	14.4	20.7	6.2	3.9	12.0	76	999.4	10.6	1.5	2.8	06	-	-	-
9	14.4	20.5	7.0	3.5	10.3	66	1002.3	12.3	0.8	2.4	05	-	-	-
10	14.5	20.1	8.7	3.9	9.1	57	1004.0	13.7	1.1	2.1	04	-	-	-
11	15.0	20.1	8.8	6.8	8.4	52	1003.2	14.1	0.4	3.5	06	-	-	-
12	15.5	21.4	8.5	6.7	8.7	52	1001.7	14.2	0.0	4.8	07	-	-	-
13	18.2	26.1	9.3	7.7	10.4	53	996.6	13.9	2.9	5.1	09	-	-	-
14	19.9	26.4	11.8	8.3	10.5	48	992.2	13.9	1.3	5.5	09	-	-	-
15	20.3	27.4	13.3	10.8	11.6	51	984.6	10.0	4.6	6.4	09	4.2	-	-
16	18.4	23.4	13.1	12.5	15.9	76	983.0	5.9	7.0	1.8	03	18.4	-	-
17	17.1	21.2	14.5	13.1	16.3	84	978.6	-	7.4	3.5	06	1.9	-	-
18	14.4	17.7	13.0	12.3	13.3	81	982.1	0.4	7.1	6.0	09	1.0	-	-
19	10.2	13.5	7.3	7.1	8.1	66	997.0	12.3	4.1	5.6	08	-	-	-
20	12.1	18.4	4.7	0.0	7.8	58	998.5	12.5	3.5	2.1	04	-	-	-
21	13.4	16.8	10.0	8.3	10.0	74	998.7	0.6	7.1	2.9	04	-	-	-
22	14.8	19.5	9.5	7.7	11.1	67	993.7	2.4	5.8	5.6	07	1.6	-	-
23	15.9	21.9	12.1	11.3	13.6	77	981.7	4.9	7.0	4.3	07	0.2	-	-
24	11.8	15.3	9.9	7.4	13.0	94	981.8	-	6.8	3.6	07	0.1	-	-
25	12.8	18.5	7.0	2.7	11.1	78	984.6	5.2	3.8	2.5	05	5.3	-	-
26	11.2	13.4	9.2	6.7	11.6	87	983.6	0.0	6.9	4.4	07	1.6	-	-
27	11.5	16.4	9.1	8.3	10.7	79	993.6	3.0	6.9	6.5	09	0.1	-	-
28	12.9	17.4	8.5	6.9	12.8	86	997.5	1.3	6.6	4.6	06	0.0	-	-
29	15.6	19.9	12.3	12.0	11.2	66	999.5	10.1	4.5	3.5	07	-	-	-
30	15.4	20.7	8.8	6.6	8.2	49	997.2	13.3	2.8	5.8	09	-	-	-
31	15.6	20.7	9.1	7.5	7.4	44	990.3	13.8	0.6	5.4	08	-	-	-

WŁODAWA

Maj 1967

DNI	TEMPERATURA POWIETRZA				PRĘŻNOŚĆ PARY WODNEJ	WILGOTNOŚĆ WZGLĘDNA	CIŚNIENIE ATMOSFERYCZNE	USŁONECZNIENIE	ZACHMURZENIE	WIATR		OPAD	ŚNIEG	
	T	Max	Min	T_g	e	U	P	S	N	v	v_{max}	R_d	s_h	s_g
1	12.9	21.4	2.0	0.1	9.3	66	988.4	12.8	2.1	4.0	07	-	-	-
2	14.9	22.6	8.5	6.1	11.5	69	984.8	5.3	4.5	3.9	07	0.1	-	-
3	14.9	20.1	11.1	9.5	11.7	69	985.5	4.4	5.0	4.8	07	0.0	-	-
4	13.2	20.3	9.1	7.7	12.1	81	986.7	3.4	6.1	4.9	07	11.6	-	-
5	7.5	10.0	5.6	5.6	9.7	93	993.5	-	8.0	4.4	06	0.1	-	-
6	9.9	13.9	6.7	6.8	10.8	89	994.6	1.0	6.1	1.5	03	0.0	-	-
7	14.0	19.6	7.8	7.4	12.8	80	996.8	9.4	4.0	3.1	04	-	-	-
8	13.9	16.9	10.7	8.1	14.5	91	998.8	1.3	5.5	3.9	05	13.4	-	-
9	14.6	19.1	12.3	12.5	13.2	81	1001.5	5.3	5.1	4.0	08	0.7	-	-
10	13.1	18.6	7.3	6.3	11.0	75	1005.0	13.2	1.6	2.9	04	-	-	-
11	13.4	19.3	5.4	3.8	9.5	65	1005.6	13.5	0.9	2.3	03	-	-	-
12	14.8	20.6	5.7	2.6	10.3	64	1005.7	13.7	1.0	3.0	06	-	-	-
13	16.7	24.3	8.7	6.2	10.6	59	1002.2	14.0	0.1	4.0	08	-	-	-
14	18.2	25.5	9.5	7.7	13.0	64	997.1	14.6	0.9	4.4	08	-	-	-
15	19.6	25.5	11.2	8.5	11.9	56	990.6	12.3	1.6	5.9	09	-	-	-
16	20.3	25.6	14.2	12.1	16.1	68	986.0	4.3	7.4	4.9	08	3.5	-	-
17	18.0	23.4	14.6	14.6	16.9	83	983.5	4.9	6.5	3.8	06	0.2	-	-
18	17.6	21.9	14.1	12.8	14.1	72	985.6	12.5	4.3	4.6	08	0.0	-	-
19	10.5	18.1	8.2	10.7	10.5	81	995.3	-	7.5	5.8	09	0.1	-	-
20	9.8	12.8	6.1	3.2	9.2	75	999.7	-	7.9	2.9	04	0.0	-	-
21	13.8	17.6	10.7	10.5	11.4	72	998.9	0.1	7.9	2.9	05	0.1	-	-
22	16.3	20.2	12.4	12.0	14.3	77	992.5	-	7.8	5.3	07	9.6	-	-
23	17.4	23.6	14.2	14.3	15.5	79	984.0	6.6	5.6	3.8	06	3.2	-	-
24	15.3	20.5	9.3	8.7	14.2	82	982.3	8.3	5.6	4.0	07	0.0	-	-
25	13.5	17.6	11.4	11.4	13.2	86	987.0	2.1	6.1	2.5	05	-	-	-
26	13.0	20.2	9.3	7.2	12.3	83	986.7	5.6	5.0	3.9	09	0.8	-	-
27	11.1	13.0	8.2	7.3	11.6	88	992.4	0.3	7.0	5.9	08	2.0	-	-
28	11.9	14.0	8.3	9.1	13.1	94	995.7	-	8.0	5.6	08	0.2	-	-
29	14.7	19.6	8.8	7.5	10.4	66	1001.6	13.6	3.4	3.0	06	-	-	-
30	14.3	20.1	5.2	4.1	9.6	62	1001.2	15.0	1.1	3.0	06	-	-	-
31	14.8	20.4	7.5	4.2	9.3	59	994.3	14.7	2.0	2.9	04	-	-	-

BULEJÓW

DNI	TEMPERATURA POWIETRZA				PRĘŻNOŚĆ PARY WODNEJ	WILGOTNOŚĆ WZGLĘDNA	CIŚNIENIE ATMOSFERYCZNE	USŁONECZNIENIE	ZACHMURZENIE	WIATR		OPAD	ŚNIEG	
	T	Max	Min	T_g	e	U	P	S	N	v	v_{max}	R_d	s_h	s_g
1	13.1	20.7	5.1	3.9	•	•	984.9	•	•	•	•	0.0	-	-
2	13.9	19.7	8.8	5.6	•	•	981.7	•	•	•	•	2.8	-	-
3	11.7	16.8	9.8	9.0	•	•	982.5	•	•	•	•	7.1	-	-
4	7.0	11.8	4.4	10.0	•	•	987.2	•	•	•	•	0.0	-	-
5	4.6	6.4	3.3	3.6	•	•	994.6	•	•	•	•	-	-	-
6	9.0	14.2	5.0	5.0	•	•	992.7	•	•	•	•	-	-	-
7	14.0	21.2	7.5	6.3	•	•	995.8	•	•	•	•	-	-	-
8	14.4	20.9	6.9	5.5	•	•	999.6	•	•	•	•	0.0	-	-
9	14.1	20.5	7.0	6.0	•	•	1002.1	•	•	•	•	-	-	-
10	13.1	19.9	6.2	4.7	•	•	1003.9	•	•	•	•	-	-	-
11	13.9	20.0	5.4	4.0	•	•	1003.0	•	•	•	•	-	-	-
12	14.8	21.6	7.1	4.2	•	•	1001.7	•	•	•	•	-	-	-
13	17.1	25.0	7.4	4.9	•	•	997.5	•	•	•	•	-	-	-
14	18.2	25.5	10.6	9.9	•	•	993.3	•	•	•	•	-	-	-
15	20.1	26.6	12.6	11.2	•	•	985.7	•	•	•	•	-	-	-
16	18.9	23.5	14.4	13.0	•	•	983.7	•	•	•	•	2.9	-	-
17	16.7	20.2	15.2	14.6	•	•	979.7	•	•	•	•	11.1	-	-
18	14.2	16.8	13.9	13.0	•	•	983.3	•	•	•	•	3.0	-	-
19	9.9	14.8	7.4	7.7	•	•	997.0	•	•	•	•	-	-	-
20	10.5	17.5	1.8	0.6	•	•	999.2	•	•	•	•	-	-	-
21	13.3	18.2	6.7	5.2	•	•	999.1	•	•	•	•	-	-	-
22	14.3	19.1	8.2	7.6	•	•	993.8	•	•	•	•	0.5	-	-
23	16.1	21.6	13.3	12.8	•	•	987.0	•	•	•	•	3.5	-	-
24	12.2	15.2	10.2	9.2	•	•	982.4	•	•	•	•	6.0	-	-
25	13.2	18.1	7.1	5.2	•	•	985.5	•	•	•	•	1.6	-	-
26	11.2	15.1	9.4	9.0	•	•	984.8	•	•	•	•	2.3	-	-
27	12.4	17.0	9.5	9.0	•	•	994.5	•	•	•	•	-	-	-
28	12.5	16.2	8.9	7.0	•	•	997.8	•	•	•	•	1.3	-	-
29	15.1	19.8	12.2	12.1	•	•	1000.0	•	•	•	•	0.0	-	-
30	15.2	20.9	9.3	6.4	•	•	997.6	•	•	•	•	-	-	-
31	14.5	20.4	6.9	2.9			990.4		•	•	•	-	-	-

LUBLIN

DNI	TEMPERATURA POWIETRZA				PRĘŻNOŚĆ PARY WODNEJ	WILGOTNOŚĆ WZGLĘDNA	CIŚNIENIE ATMOSFERYCZNE	USŁONECZNIENIE	ZACHMURZENIE	WIATR		OPAD	ŚNIEG	
	T	Max	Min	T_g	e	U	P	S*	N	v	v_{max}	R_d	s_h	s_g
1	14.0	22.1	2.6	- 0.6	9.2	62	987.6	•	3.0	4.1	07	0.0	-	-
2	16.0	22.2	10.9	8.3	11.5	64	983.9	•	5.6	3.6	06	0.2	-	-
3	15.3	20.8	11.0	9.2	12.1	71	984.4	•	5.5	3.9	07	0.0	-	-
4	12.2	18.2	7.9	6.6	11.6	82	986.8	•	7.1	4.0	07	4.5	-	-
5	6.1	8.1	4.7	4.8	8.8	94	994.1	•	8.0	3.9	07	0.1	-	-
6	9.7	13.8	6.3	6.2	10.4	87	994.1	•	6.3	1.0	02	0.0	-	-
7	13.2	20.7	5.1	1.7	11.6	79	996.8	•	2.4	1.4	03	-	-	-
8	14.8	18.9	9.9	0.3	12.2	74	999.3	•	5.0	2.9	05	2.6	-	-
9	16.1	20.2	13.1	12.5	12.1	69	1001.8	•	4.9	3.6	06	-	-	-
10	14.2	19.5	7.5	3.0	10.4	67	1004.9	•	1.9	1.9	03	-	-	-
11	13.9	19.4	5.9	1.9	9.5	63	1004.9	•	0.9	2.5	05	-	-	-
12	14.7	21.0	6.5	2.3	9.6	61	1004.8	•	0.4	3.1	07	-	-	-
13	18.0	25.5	9.2	4.1	10.8	55	1000.8	•	0.5	4.4	07	-	-	-
14	19.6	26.7	10.3	6.2	11.7	56	996.3	•	0.6	4.1	08	-	-	-
15	20.1	27.0	9.2	8.4	11.1	51	989.5	•	2.8	7.1	12	-	-	-
16	21.5	26.9	17.6	15.0	15.5	62	985.4	•	6.6	5.4	07	5.0	-	-
17	18.1	23.4	15.4	14.3	16.6	81	982.5	•	5.9	3.6	06	0.8	-	-
18	17.5	20.7	14.9	11.1	14.0	71	985.0	•	4.8	5.0	08	0.2	-	-
19	11.0	18.4	10.1	7.4	10.9	82	995.7	•	7.3	5.0	08	2.7	-	-
20	10.3	13.9	6.2	5.3	8.4	69	999.8	•	7.4	2.1	03	0.0	-	-
21	14.2	16.9	10.5	10.0	10.7	67	998.8	•	7.6	2.0	03	-	-	-
22	15.5	19.5	12.6	11.7	14.8	83	991.9	•	7.8	4.5	06	16.0	-	-
23	17.0	23.6	12.2	10.0	15.5	82	983.1	•	5.4	2.9	05	0.0	-	-
24	13.5	19.1	9.3	6.1	14.3	92	982.3	•	6.6	2.8	04	4.0	-	-
25	14.4	19.1	11.2	10.9	13.6	84	986.8	•	6.5	2.3	05	-	-	-
26	13.1	18.8	9.7	6.9	12.9	86	986.4	•	6.3	3.6	06	2.8	•	•
27	11.5	14.4	9.5	9.4	11.7	86	993.2	•	7.5	6.0	09	0.7	•	•
28	11.9	14.0	9.8	9.4	13.3	95	996.4	•	8.0	5.1	07	0.2	•	•
29	15.1	19.8	10.7	9.2	11.1	68	1001.0	•	5.0	3.8	06	-	•	•
30	14.0	20.4	6.0	1.7	8.9	59	1000.2	•	0.6	3.6	07	-	•	
31	14.8	20.6	6.1	2.2	8.8	56	993.1		0.8	4.4	08	-	•	

LEGNICA

DNI	TEMPERATURA POWIETRZA				PRĘŻNOŚĆ PARY WODNEJ	WILGOTNOŚĆ WZGLĘDNA	CIŚNIENIE ATMOSFERYCZNE	USŁONECZNIENIE	ZACHMURZENIE	WIATR		OPAD	ŚNIEG	
	T	Max	Min	T_g	e	U	P	S	N	v	v_{max}	R_d	s_h	s_g
1	15.5	21.4	8.7	5.4	9.7	57	989.4	.	3.9	2.6	06	–	–	–
2	11.7	17.2	8.7	6.9	10.6	78	988.8	.	6.6	2.1	05	12.1	–	–
3	7.3	9.2	6.4	6.6	9.7	95	991.1	.	8.0	1.9	04	30.2	–	–
4	6.7	10.8	3.7	3.4	7.5	78	998.0	.	5.8	4.5	06	0.1	–	–
5	4.2	9.2	0.0	– 2.2	7.1	86	1002.9	.	5.1	2.4	04	–	–	–
6	10.0	16.8	4.4	3.9	9.8	80	997.4	.	4.5	3.8	06	–	–	–
7	13.1	19.8	6.1	3.9	10.4	72	1003.2	.	1.1	2.3	07	–	–	–
8	13.9	20.0	7.4	5.2	12.1	79	1007.6	.	4.6	0.9	02	0.0	–	–
9	15.1	19.9	10.0	8.0	12.3	73	1010.6	.	3.0	1.9	04	–	–	–
10	14.8	21.9	6.9	4.5	12.0	75	1010.0	.	1.3	2.4	06	–	–	–
11	15.4	21.9	8.3	4.6	11.2	68	1008.3	.	0.0	3.3	06	–	–	–
12	15.3	23.0	6.9	4.1	10.8	65	1005.8	.	0.4	4.4	09	–	–	–
13	19.2	27.0	9.3	6.3	12.6	60	1000.9	.	3.6	3.1	07	–	–	–
14	20.6	26.2	14.6	11.4	13.0	55	996.5	.	4.5	2.4	05	–	–	–
15	19.6	27.3	11.8	9.2	14.8	68	989.4	.	4.3	3.0	05	0.7	–	–
16	17.4	22.3	14.6	12.6	15.7	79	990.0	.	6.8	1.8	05	5.6	–	–
17	15.1	18.6	12.9	10.4	16.3	95	983.9	.	7.5	2.0	08	46.6	–	–
18	14.2	18.8	12.3	11.5	13.7	85	990.7	.	8.0	3.8	07	6.9	–	–
19	10.7	14.4	7.7	7.0	8.2	64	1005.7	.	5.5	2.8	04	–	–	–
20	12.7	18.5	5.0	3.5	10.5	73	1005.2	.	5.9	2.3	05	1.0	–	–
21	12.7	16.1	10.9	10.2	12.2	83	1007.1	.	7.5	1.5	03	4.3	–	–
22	13.3	17.3	9.1	7.3	12.5	82	1002.6	.	7.1	1.4	02	–	–	–
23	13.8	15.7	12.7	11.5	14.0	89	991.0	.	7.8	2.6	05	20.5	–	–
24	11.9	15.9	9.6	9.3	11.8	85	992.1	.	6.3	4.9	07	1.2	–	–
25	12.4	16.3	7.0	3.8	10.5	74	990.8	.	4.4	2.3	04	0.9	–	–
26	11.4	13.9	9.4	7.7	10.2	76	991.0	.	7.5	5.1	08	0.5	–	–
27	13.5	18.5	9.0	7.3	10.6	71	1004.1	.	3.5	4.1	06	–	–	–
28	14.0	20.2	5.5	2.9	12.0	77	1005.5	.	0.4	1.8	03	–	–	–
29	14.4	19.1	9.7	7.4	13.9	85	1005.2	.	4.9	4.8	09	–	–	–
30	15.3	20.7	8.9	6.7	12.7	75	1001.0	.	6.9	4.5	08	0.4	–	–
31	16.3	22.2	11.6	10.6	10.6	59	995.2	.	5.4	3.9	07	–	–	–

WIELUŃ

Maj 1967

DNI	TEMPERATURA POWIETRZA				PRĘŻNOŚĆ PARY WODNEJ	WILGOTNOŚĆ WZGLĘDNA	CIŚNIENIE ATMOSFERYCZNE	USŁONECZNIENIE	ZACHMURZENIE	WIATR		OPAD	ŚNIEG	
	T	Max	Min	T_g	e	U	P	S	N	v	v_{max}	R_d	s_h	s_g
1	14.3	22.4	6.3	4.8	9.5	61	982.5	9.3	2.9	2.4	05	–	–	–
2	13.9	19.9	8.9	7.2	11.7	75	980.1	7.2	5.1	1.9	04	5.7	–	–
3	9.4	13.1	8.2	7.7	11.3	96	981.2	–	8.0	2.1	04	8.8	–	–
4	5.7	9.8	3.8	3.9	8.3	91	987.0	–	7.9	3.1	06	0.2	–	–
5	4.5	6.0	3.8	3.7	7.3	87	993.7	–	8.0	1.9	03	–	–	–
6	9.9	17.4	3.1	1.6	9.9	81	990.4	7.1	5.3	2.0	03	–	–	–
7	14.6	21.6	7.2	4.8	11.8	74	994.4	13.1	1.4	1.4	02	–	–	–
8	15.2	21.5	8.4	5.8	12.5	75	998.4	10.4	2.6	1.5	03	–	–	–
9	15.1	21.5	8.4	5.4	11.6	70	1001.4	11.7	1.9	1.4	02	–	–	–
10	15.6	22.1	8.7	6.7	12.1	71	1002.3	9.3	4.1	1.6	03	–	–	–
11	14.6	22.1	5.8	4.0	10.5	66	1001.1	14.3	0.4	2.0	04	–	–	–
12	15.7	23.1	6.0	3.7	10.6	62	999.3	14.9	0.0	3.8	08	–	–	–
13	18.3	26.5	8.4	6.0	12.3	62	994.8	13.8	3.9	1.3	02	–	–	–
14	19.3	26.1	13.0	10.7	12.3	58	990.7	11.6	3.6	3.3	07	–	–	–
15	20.5	27.1	12.7	10.9	14.1	60	982.8	11.2	4.9	3.4	05	16.0	–	–
16	17.9	22.7	12.7	13.3	17.4	86	982.1	6.8	7.0	1.4	02	26.1	–	–
17	16.0	19.9	13.1	11.6	16.8	93	977.1	–	7.4	1.5	03	8.6	–	–
18	14.1	16.6	12.5	11.7	14.7	91	981.5	–	7.9	2.5	04	2.2	–	–
19	10.3	14.6	8.0	6.8	9.1	74	996.1	12.5	4.6	3.6	07	–	–	–
20	12.2	19.2	4.3	2.2	9.4	68	997.0	12.5	4.3	2.0	04	–	–	–
21	13.6	18.1	10.9	10.0	12.2	79	997.6	2.5	7.5	1.3	02	–	–	–
22	13.3	16.6	8.4	6.2	12.4	82	992.5	0.6	6.8	2.3	05	1.6	–	–
23	14.9	19.8	11.5	9.6	15.7	92	980.5	1.6	7.6	2.3	04	10.7	–	–
24	11.7	16.9	10.8	10.5	13.5	98	982.0	–	7.1	2.0	03	0.5	–	–
25	13.0	19.5	6.9	4.9	11.7	79	983.5	6.2	4.1	1.4	02	1.0	–	–
26	10.3	14.2	8.4	6.8	11.3	91	983.0	–	7.3	3.1	06	1.0	–	–
27	12.9	18.6	8.4	6.7	10.5	72	993.9	12.7	5.0	4.8	07	–	–	–
28	12.2	18.4	6.8	4.3	12.6	88	996.8	4.2	4.8	1.5	02	–	–	–
29	15.2	20.4	12.3	9.3	13.2	79	997.6	6.6	4.8	1.9	03	–	–	–
30	14.6	21.7	6.4	4.2	10.1	64	994.8	12.0	3.5	3.3	07	–	–	–
31	15.0	21.8	6.0	4.4	9.7	61	987.6	15.3	2.4	4.3	06	–	–	–

ZGORZELEC

DNI	TEMPERATURA POWIETRZA				PRĘŻNOŚĆ PARY WODNEJ	WILGOTNOŚĆ WZGLĘDNA	CIŚNIENIE ATMOSFERYCZNE	USŁONECZNIENIE	ZACHMURZENIE	WIATR		OPAD	ŚNIEG	
	T	Max	Min	T_g	e	U	P	S	N	v	v_{max}	R_d	s_h	s_g
1	14.4	19.7	9.0	5.5	8.4	53	980.1	8.3	3.9	3.4	05	–	–	–
2	9.9	16.0	8.2	5.2	9.3	76	979.7	0.9	6.3	2.4	04	2.8	–	–
3	6.2	8.6	5.3	4.4	8.7	92	982.0	–	8.0	2.0	04	36.7	–	–
4	6.4	11.1	3.7	0.3	7.0	75	989.0	4.4	5.6	2.5	04	0.0	–	–
5	4.8	9.1	– 1.6	– 3.2	6.9	81	992.3	10.7	2.0	3.1	06	–	–	–
6	9.7	17.6	0.8	– 1.9	8.7	74	987.0	7.7	2.8	1.6	03	–	–	–
7	13.1	19.1	7.5	4.5	8.7	61	993.9	10.2	1.6	1.9	04	–	–	–
8	13.7	21.4	6.1	3.6	10.8	72	998.2	7.6	4.3	0.9	03	–	–	–
9	13.8	20.1	7.1	5.1	11.2	74	1001.7	8.3	3.3	1.3	04	–	–	–
10	15.3	21.9	6.5	4.4	10.0	63	1000.4	11.7	0.9	1.8	05	–	–	–
11	16.6	22.2	9.1	6.9	10.8	61	997.8	11.4	0.9	3.6	07	–	–	–
12	17.8	24.2	7.6	5.0	12.0	61	995.0	12.7	1.5	2.6	05	–	–	–
13	20.0	26.5	10.0	6.8	10.5	49	991.0	12.6	3.1	3.5	09	0.3	–	–
14	18.6	24.9	11.9	9.7	15.2	73	987.0	8.4	5.4	1.6	05	0.2	–	–
15	18.3	24.0	10.8	8.4	12.8	64	980.0	7.7	3.3	1.6	05	0.2	–	–
16	17.3	21.9	13.1	9.9	12.9	67	980.6	5.8	4.9	1.3	02	0.0	–	–
17	13.4	19.3	11.7	9.9	14.6	95	975.8	–	7.5	1.8	06	36.0	–	–
18	13.2	16.8	12.0	10.9	12.4	82	981.9	1.1	7.5	2.6	04	1.2	–	–
19	10.1	14.3	6.8	4.9	7.3	61	996.3	8.8	4.4	2.1	04	–	–	–
20	11.5	15.9	5.7	3.5	10.3	76	996.0	0.4	6.3	1.8	05	0.1	–	–
21	12.5	17.0	9.5	8.4	11.2	80	997.6	4.0	6.4	1.1	04	0.9	–	–
22	12.3	18.8	4.4	4.0	9.8	72	993.4	10.8	1.6	1.4	04	–	–	–
23	13.8	17.1	11.1	9.7	14.0	89	982.1	–	7.8	1.0	04	11.7	–	–
24	11.4	16.0	8.5	7.7	10.3	77	983.5	2.0	6.1	3.6	07	0.1	–	–
25	11.2	15.7	6.6	3.2	9.4	72	980.8	3.5	4.9	2.5	06	0.3	–	–
26	10.8	13.3	8.6	6.5	9.7	75	981.6	–	6.1	6.8	11	1.6	–	–
27	12.9	18.2	7.3	4.6	9.6	67	995.4	10.6	2.5	2.1	04	–	–	–
28	14.0	21.7	4.3	2.0	8.8	62	996.0	13.4	0.8	1.1	04	–	–	–
29	15.9	20.6	8.5	5.7	13.6	76	994.3	11.9	3.6	2.4	05	–	–	–
30	14.5	17.8	12.6	12.4	14.5	88	991.0	0.2	7.9	1.4	04	37.1	–	–
31	13.8	20.2	10.6	9.4	10.8	73	985.9	6.8	6.3	1.8	03	0.0	–	–

WROCŁAW-STRACHOWICE

DNI	TEMPERATURA POWIETRZA				PRĘŻNOŚĆ PARY WODNEJ	WILGOTNOŚĆ WZGLĘDNA	CIŚNIENIE ATMOSFERYCZNE	USŁONECZNIENIE	ZACHMURZENIE	WIATR		OPAD	ŚNIEG	
	T	Max	Min	T_g	e	U	P	S	N	v	v_{max}	R_d	s_h	s_g
1	14.0	22.5	5.0	1.8	9.6	63	990.3	.	3.5	4.3	09	0.0	–	–
2	12.7	18.7	8.7	5.4	10.8	75	989.0	.	6.8	3.4	07	1.8	–	–
3	7.5	10.0	6.4	6.9	9.8	95	991.0	.	8.0	2.8	05	23.1	–	–
4	6.0	10.5	3.5	3.3	7.7	83	997.9	.	7.0	2.8	04	0.0	–	–
5	4.3	8.5	– 0.4	– 3.5	7.0	85	1003.4	.	6.3	2.0	03	–	–	–
6	10.0	17.0	4.5	4.2	9.4	78	998.4	.	5.5	4.5	07	–	–	–
7	13.3	19.8	6.4	4.0	11.3	76	1003.6	.	1.5	3.0	07	–	–	–
8	13.7	21.2	6.6	3.4	12.3	80	1008.0	.	5.0	1.9	05	0.5	–	–
9	14.4	20.2	7.3	5.0	12.1	76	1011.0	.	4.1	2.5	04	–	–	–
10	16.2	22.1	7.5	4.6	11.7	67	1010.7	.	2.4	3.0	05	–	–	–
11	16.4	22.2	8.6	3.5	10.6	59	1009.2	.	0.3	4.5	06	–	–	–
12	16.4	23.0	6.4	3.0	10.1	57	1007.0	.	0.3	5.1	07	–	–	–
13	18.2	25.9	9.7	5.9	13.2	66	1002.4	.	2.4	5.1	09	–	–	–
14	18.9	25.2	11.9	8.7	13.5	64	998.0	.	3.9	6.0	09	–	–	–
15	19.0	26.7	11.3	8.3	14.8	71	990.5	.	4.8	3.8	07	13.1	–	–
16	17.1	21.9	13.9	12.9	16.1	83	990.6	.	6.8	1.8	06	0.2	–	–
17	16.2	19.6	12.8	11.0	16.6	91	984.5	.	7.1	4.0	08	13.0	–	–
18	14.0	16.8	12.3	11.9	13.8	87	991.1	.	7.9	4.9	08	1.4	–	–
19	10.4	13.7	7.4	6.0	8.2	65	1006.1	.	4.8	2.0	05	–	–	–
20	12.6	19.2	3.6	2.5	10.2	72	1006.0	.	5.1	2.9	06	0.7	–	–
21	12.3	14.9	10.8	1.9	12.7	89	1007.5	.	7.9	1.5	02	1.7	–	–
22	13.6	17.8	9.5	6.6	12.4	81	1002.7	.	7.4	2.0	03	1.0	–	–
23	13.2	14.7	11.9	10.9	13.7	90	991.0	.	7.9	2.6	05	1.8	–	–
24	11.7	14.8	9.7	9.5	11.9	87	992.0	.	7.3	5.8	09	0.5	–	–
25	11.9	17.9	3.9	1.8	10.8	80	991.8	.	5.0	3.5	06	1.4	–	–
26	11.0	12.7	7.6	5.4	10.7	82	991.8	.	7.6	6.4	09	0.1	–	–
27	13.6	18.3	8.8	7.1	10.4	69	1004.3	.	3.5	6.0	09	–	–	–
28	14.0	20.7	4.3	2.5	11.5	74	1006.0	.	0.5	1.4	04	–	–	–
29	14.8	19.3	11.2	7.3	13.7	82	1006.1	.	4.6	3.9	06	–	–	–
30	16.1	21.5	8.9	5.4	11.4	64	1002.0	.	5.4	5.1	09	–	–	–
31	16.9	22.2	11.0	10.0	9.2	49	995.6		4.3	4.5	08	.	.	.

Tablica II

JELENIA GÓRA

DNI	TEMPERATURA POWIETRZA				PRĘŻNOŚĆ PARY WODNEJ	WILGOTNOŚĆ WZGLĘDNA	CIŚNIENIE ATMOSFERYCZNE	USŁONECZNIENIE	ZACHMURZENIE	WIATR		OPAD	ŚNIEG	
	T	Max	Min	T_g	e	U	P	S	N	v	v_{max}	R_d	s_h	s_g
1	12.9	19.9	2.5	- 1.2	8.2	59	964.4	9.0	3.4	3.4	07	0.0	-	-
2	10.9	15.5	7.0	5.0	9.7	76	963.3	3.2	7.3	2.4	08	14.7	-	-
3	5.0	7.8	4.0	3.9	8.4	96	965.4	-	8.0	1.6	03	39.6	-	-
4	3.5	8.6	0.0	- 0.6	6.8	88	972.4	2.1	5.9	1.9	03	0.3	-	-
5	2.3	7.0	- 3.1	- 4.2	6.4	88	975.8	6.2	3.8	2.1	05	-	-	-
6	8.0	15.8	- 2.1	- 4.1	8.2	78	970.8	8.7	3.8	1.9	05	-	-	-
7	12.1	17.8	5.0	0.5	9.9	71	977.9	9.9	2.3	0.9	03	-	-	-
8	11.9	18.2	3.7	0.9	10.7	79	982.1	5.1	4.1	0.4	01	-	-	-
9	12.4	19.0	6.0	3.5	11.3	81	985.4	6.7	5.4	0.5	02	-	-	-
10	13.0	20.9	3.0	1.7	10.4	73	984.2	8.4	1.6	1.1	03	-	-	-
11	14.3	21.0	4.4	1.0	10.1	67	982.2	12.7	0.9	1.6	05	-	-	-
12	16.2	23.1	4.1	- 0.7	11.0	61	979.4	13.7	1.9	2.5	06	-	-	-
13	20.2	25.2	8.8	5.4	12.2	53	975.6	13.1	2.8	4.1	06	0.0	-	-
14	20.1	23.9	13.5	10.8	13.2	57	971.2	5.9	6.0	3.4	06	-	-	-
15	19.3	25.7	14.1	8.0	13.6	61	964.6	7.7	4.6	2.8	07	2.3	-	-
16	15.8	21.0	11.4	8.0	14.5	82	965.0	4.4	6.8	1.0	03	0.0	-	-
17	13.1	17.5	9.9	7.6	14.4	95	959.1	-	7.8	1.8	06	54.7	-	-
18	12.0	15.7	10.0	9.7	12.5	90	966.3	-	8.0	0.6	02	15.8	-	-
19	8.9	12.1	6.2	5.0	8.5	76	979.8	4.7	6.1	1.8	04	-	-	-
20	10.3	16.2	1.9	- 1.0	9.8	80	979.9	2.3	6.5	0.5	03	4.0	-	-
21	10.2	15.5	8.2	7.2	10.9	89	981.4	0.7	6.6	0.8	03	3.8	-	-
22	11.0	16.2	3.7	1.5	11.0	84	977.1	0.9	6.5	0.6	02	0.2	-	-
23	12.4	15.1	9.5	8.5	13.4	93	965.9	-	7.9	1.6	03	27.1	-	-
24	10.0	14.1	7.4	7.1	10.6	87	967.4	0.4	7.1	3.1	05	2.4	-	-
25	9.6	13.7	1.1	- 1.5	9.5	80	965.3	1.0	4.9	1.0	02	0.6	-	-
26	10.1	12.7	7.9	4.2	9.4	76	965.9	-	6.4	5.9	08	0.3	-	-
27	12.3	17.0	6.4	1.8	9.5	69	978.9	8.7	2.3	3.0	05	-	-	-
28	12.7	19.6	1.9	- 0.2	10.5	73	979.9	13.1	0.6	1.4	06	-	-	-
29	14.8	18.5	9.4	- 0.3	13.2	79	978.8	12.8	2.6	4.6	07	-	-	-
30	14.3	17.8	8.6	7.4	12.9	79	974.9	2.5	7.3	3.0	06	1.1	-	-
31	14.6	19.4	11.6	5.6	11.6	72	969.4	7.1	5.8	2.3	04	-	-	-

KIELCE

Maj 1967

DNI	TEMPERATURA POWIETRZA				PRĘŻNOŚĆ PARY WODNEJ	WILGOTNOŚĆ WZGLĘDNA	CIŚNIENIE ATMOSFERYCZNE	USŁONECZNIENIE	ZACHMURZENIE	WIATR		OPAD	ŚNIEG	
	T	Max	Min	T_g	e	U	P	S	N	v	v_{max}	R_d	s_h	s_g
1	13.7	22.2	5.1	2.5	9.4	65	976.4	.	3.5	2.8	04	-	-	-
2	14.0	21.3	10.4	6.9	11.5	74	972.8	.	6.3	1.6	03	11.8	-	-
3	13.2	19.8	8.5	6.1	12.4	84	973.2	.	6.4	2.4	05	7.8	-	-
4	7.6	12.7	4.9	8.8	9.8	92	977.3	.	7.8	3.4	06	0.5	-	-
5	4.8	6.4	3.4	3.4	7.7	89	984.5	.	8.0	2.0	04	-	-	-
6	9.5	16.0	5.5	5.5	9.9	84	982.7	.	5.9	1.9	03	-	-	-
7	14.1	21.3	5.5	3.3	12.1	78	986.1	.	2.9	1.0	04	-	-	-
8	13.8	21.1	5.8	3.3	11.1	73	989.6	.	1.0	1.0	03	-	-	-
9	13.6	21.1	5.3	2.7	10.2	70	992.3	.	0.5	1.9	04	-	-	-
10	13.3	20.3	5.5	2.6	9.3	65	994.3	.	2.1	1.0	03	-	-	-
11	13.4	20.0	4.6	1.6	9.0	62	993.5	.	0.6	2.1	04	-	-	-
12	14.3	21.4	4.1	0.7	9.1	59	992.4	.	0.1	3.5	06	-	-	-
13	18.3	25.8	9.7	5.3	11.2	55	988.5	.	0.8	3.0	04	-	-	-
14	19.2	26.0	11.4	6.1	11.2	54	984.8	.	1.1	3.0	05	-	-	-
15	20.3	27.9	13.3	7.9	12.3	53	977.5	.	4.6	4.4	08	0.6	-	-
16	20.3	26.3	14.9	9.4	14.3	62	974.5	.	7.0	2.4	04	-	-	-
17	17.2	20.9	15.2	14.2	15.2	78	970.8	.	6.3	2.6	04	2.7	-	-
18	15.7	19.4	13.9	10.6	13.3	75	974.6	.	4.9	2.8	04	13.1	-	-
19	10.7	16.0	8.3	9.6	9.2	72	986.2	.	5.6	3.1	06	-	-	-
20	9.7	16.4	1.2	- 0.7	8.3	71	989.2	.	4.1	0.6	02	-	-	-
21	14.1	20.1	8.0	7.1	9.5	63	988.5	.	5.3	1.6	04	0.2	-	-
22	13.5	17.7	9.7	7.6	12.4	80	982.2	.	7.5	3.0	06	14.4	-	-
23	15.8	21.8	13.0	12.1	14.8	84	972.2	.	5.5	1.8	03	0.3	-	-
24	12.7	17.1	10.7	9.1	13.8	94	972.9	.	8.0	2.6	05	0.2	-	-
25	13.4	18.8	6.0	4.3	11.6	77	976.4	.	4.4	1.5	03	0.0	-	-
26	10.8	15.8	9.3	7.8	11.5	89	976.0	.	7.4	3.0	05	3.7	-	-
27	12.1	17.1	9.2	8.4	10.2	74	984.8	.	6.6	4.0	05	-	-	-
28	11.9	15.6	8.9	6.6	12.5	89	987.4	.	7.0	2.4	04	0.1	-	-
29	14.3	19.1	11.4	11.1	11.3	72	990.0	.	5.0	3.0	06	0.0	-	-
30	13.8	19.9	4.4	1.7	8.5	58	988.2	.	1.8	3.6	06	-	-	-
31	14.3	20.1	6.9	5.1	8.1	53	980.7	.	1.0	5.4	10	-	-	-

CZĘSTOCHOWA

DNI	TEMPERATURA POWIETRZA				PRĘŻNOŚĆ PARY WODNEJ	WILGOTNOŚĆ WZGLĘDNA	CIŚNIENIE ATMOSFERYCZNE	USŁONECZNIENIE	ZACHMURZENIE	WIATR		OPAD	ŚNIEG	
	T	Max	Min	T_g	e	U	P	S	N	v	v_{max}	R_d	s_h	s_g
1	13.7	20.9	5.6	3.0	9.8	66	976.1	.	3.5	2.6	05	-	-	-
2	13.1	19.7	8.0	5.0	11.4	78	973.1	.	4.9	1.6	02	2.8	-	-
3	11.6	14.6	9.2	8.8	11.9	88	973.8	.	8.0	2.0	05	1.9	-	-
4	6.3	12.0	4.2	4.6	8.6	89	979.5	.	8.0	3.1	04	-	-	-
5	4.5	5.3	3.7	3.5	7.1	85	985.8	.	8.0	1.3	02	-	-	-
6	10.1	16.6	4.0	3.2	9.9	80	982.8	.	4.8	1.3	03	-	-	-
7	14.6	21.5	7.6	4.0	11.2	70	986.7	.	0.6	1.8	03	-	-	-
8	15.7	22.6	9.2	5.8	13.3	77	990.8	.	3.1	2.0	04	0.5	-	-
9	16.0	21.2	10.5	8.8	12.7	73	993.8	.	3.0	2.1	04	-	-	-
10	15.9	21.5	10.4	8.7	11.7	68	994.8	.	4.4	2.0	04	-	-	-
11	15.3	21.8	8.4	4.6	10.7	63	993.6	.	0.8	2.6	05	-	-	-
12	15.9	22.2	6.6	5.0	10.6	62	992.0	.	0.0	4.0	07	-	-	-
13	18.5	26.4	10.0	7.1	11.8	62	988.1	.	0.3	1.9	03	-	-	-
14	19.4	26.5	11.3	7.8	11.1	53	984.1	.	0.8	2.6	06	-	-	-
15	20.6	27.0	14.4	11.9	15.3	64	976.4	.	2.1	3.1	06	-	-	-
16	19.3	24.6	15.4	13.0	17.1	77	974.7	.	5.3	1.9	04	0.7	-	-
17	16.6	19.9	14.8	13.4	16.1	85	970.3	.	7.0	2.0	04	5.2	-	-
18	14.4	17.3	12.5	11.9	13.4	82	975.1	.	7.5	3.6	07	7.4	-	-
19	11.0	15.8	9.1	8.9	9.2	71	988.1	.	4.5	3.5	06	-	-	-
20	11.7	19.1	2.9	0.8	7.6	62	989.5	.	2.1	1.0	01	-	-	-
21	13.3	19.0	6.6	5.0	10.8	73	989.7	.	5.3	2.0	04	-	-	-
22	12.2	15.3	8.4	7.9	12.8	90	984.1	.	5.9	2.5	04	11.4	-	-
23	14.2	19.3	12.0	11.4	15.0	93	972.8	.	7.8	2.6	04	29.1	-	-
24	11.5	14.7	10.4	11.9	12.2	90	974.8	.	7.4	3.4	06	0.2	-	-
25	12.4	18.0	6.2	4.2	11.3	79	976.7	.	6.1	1.3	03	1.9	-	-
26	10.2	14.7	9.1	6.4	11.0	88	976.5	.	7.3	3.4	07	2.0	-	-
27	12.9	17.7	8.6	7.8	9.4	65	986.8	.	4.3	5.0	09	-	-	-
28	12.7	18.2	7.2	5.0	12.3	83	989.1	.	4.6	1.8	03	-	-	-
29	15.0	19.6	12.5	10.4	12.5	75	990.2	.	5.4	2.6	05	-	-	-
30	15.2	20.9	8.8	5.9	9.6	59	987.7	.	1.5	4.3	07	-	-	-
31	15.2	21.2	7.7	5.5	9.0	54	980.0	.	0.6	4.4	08	-	-	-

ŚNIEŻKA

DNI	TEMPERATURA POWIETRZA				PRĘŻNOŚĆ PARY WODNEJ	WILGOTNOŚĆ WZGLĘDNA	CIŚNIENIE ATMOSFERYCZNE	USŁONECZNIENIE	ZACHMURZENIE	WIATR		OPAD	ŚNIEG	
	T	Max	Min	T_g	e	U	P	S	N	v	v_{max}	R_d	s_h	s_g
1	4.3	7.9	1.9	.	6.4	77	827.8	10.8	2.9	13.9	18	0.3	75	.
2	1.9	4.7	1.0	.	6.9	98	825.0	4.7	7.6	11.3	23	13.8	60	.
3	- 1.9	2.0	- 3.4	.	5.2	97	824.4	-	8.0	8.4	17	44.9	70	.
4	- 3.9	- 2.6	- 5.5	.	4.4	96	828.9	-	8.0	12.4	18	6.1	100	.
5	- 1.9	2.9	- 5.6	.	3.6	70	833.3	13.6	1.5	7.5	15	-	95	.
6	1.1	3.9	- 1.3	.	6.4	96	831.4	3.7	5.5	10.1	13	-	80	.
7	4.5	9.9	1.8	.	8.0	95	838.7	10.0	4.3	3.9	13	-	70	.
8	5.7	9.1	3.4	.	8.0	87	843.1	3.0	4.5	2.1	04	4.1	60	.
9	4.8	8.1	3.7	.	8.0	94	845.6	3.0	4.9	4.3	07	1.8	50	.
10	6.9	10.9	4.4	.	7.6	77	845.6	7.6	2.4	4.1	08	-	47	.
11	7.5	10.6	5.9	.	7.4	71	844.2	2.0	1.0	5.9	10	-	40	.
12	8.7	12.9	4.7	.	6.8	61	842.3	13.1	0.9	9.6	15	-	32	.
13	9.4	13.3	6.0	.	8.7	74	839.7	13.1	4.0	16.6	20	0.3	25	.
14	8.4	11.0	6.0	.	9.6	87	835.9	6.3	5.4	13.8	18	-	15	.
15	9.5	12.5	7.2	.	9.0	76	830.4	8.9	5.8	10.5	14	0.2	7	.
16	7.9	10.9	5.3	.	9.0	85	829.7	4.2	6.8	5.4	12	9.0	-	-
17	6.7	8.5	5.8	.	9.4	96	824.4	0.1	7.9	4.8	18	59.2	-	-
18	3.3	5.9	1.3	.	7.6	97	828.5	-	8.0	10.3	20	29.5	-	-
19	- 1.2	2.6	- 2.9	.	5.5	98	837.8	1.1	6.5	6.9	13	0.0	2	.
20	2.2	4.8	- 1.8	.	6.1	85	839.7	2.6	6.0	4.0	08	4.5	-	-
21	1.9	4.9	- 0.1	.	6.9	98	840.7	0.4	7.5	4.5	07	2.5	-	-
22	2.8	5.0	0.6	.	7.2	97	837.6	0.9	7.5	4.5	09	0.8	-	-
23	4.5	5.8	2.9	.	7.4	100	828.8	-	8.0	8.5	12	23.7	-	-
24	1.6	4.9	- 0.3	.	6.4	94	828.5	-	7.0	15.1	20	2.1	-	-
25	1.2	2.6	0.3	.	6.6	99	827.1	-	7.3	15.4	20	3.2	-	-
26	0.4	2.4	- 1.2	.	6.2	99	825.1	-	7.9	24.8	26	6.3	-	.
27	2.5	5.6	0.1	.	6.6	89	838.7	7.6	3.8	11.1	22	-	-	.
28	7.2	13.6	1.8	.	6.9	68	841.1	15.0	1.5	3.5	07	-	-	.
29	8.9	12.4	6.5	.	9.1	80	841.2	11.0	3.3	3.8	06	-	-	.
30	7.3	10.1	5.7	.	10.1	99	837.3	0.7	7.8	7.4	17	11.9	-	.
31	5.6	7.9	3.6	.	7.9	87	832.2	9.5	6.1	9.1	12	-		.

Tablica II

ZAMOŚĆ

DNI	TEMPERATURA POWIETRZA T	Max	Min	T_g	PRĘŻNOŚĆ PARY WODNEJ e	WILGOTNOŚĆ WZGLĘDNA U	CIŚNIENIE ATMOSFERYCZNE P	USŁONECZNIENIE S	ZACHMURZENIE N	WIATR v	v_{max}	OPAD R_d	ŚNIEG s_h	s_g
1	13.3	21.5	2.0	− 0.8	8.2	58	984.6	.	1.1	4.5	08	−	−	−
2	15.9	22.1	10.8	7.3	10.2	58	980.8	.	5.6	4.4	07	0.5	−	−
3	14.6	20.0	10.8	8.4	11.2	69	981.2	.	4.1	3.9	07	−	−	−
4	11.6	17.8	7.5	5.2	10.8	80	982.5	.	5.9	4.4	09	10.0	−	−
5	5.8	8.0	5.1	4.7	8.8	95	989.7	.	8.0	4.6	07	0.2	−	−
6	9.0	13.9	5.9	5.2	9.9	87	990.2	.	5.5	1.6	04	−	−	−
7	12.3	19.3	5.3	4.2	12.2	85	992.1	.	3.6	1.8	05	−	−	−
8	14.0	18.1	9.2	6.1	13.4	84	994.4	.	5.8	4.4	09	4.8	−	−
9	14.6	19.4	12.6	12.0	12.9	80	997.0	.	4.3	4.9	08	0.0	−	−
10	12.5	18.8	6.2	3.7	9.5	70	1000.5	.	0.9	2.6	05	−	−	−
11	11.7	18.2	2.9	1.2	9.3	70	1000.7	.	0.8	3.0	05	−	−	−
12	12.5	19.3	3.0	0.2	9.2	67	1000.7	.	0.4	3.9	08	−	−	−
13	14.9	22.8	5.7	2.5	10.8	67	997.7	.	0.1	4.4	07	−	−	−
14	18.2	25.9	8.5	2.8	9.7	51	993.4	.	0.3	3.8	07	−	−	−
15	19.1	25.8	10.3	5.2	10.0	48	987.0	.	3.3	5.5	09	−	−	−
16	20.6	25.1	17.7	14.2	13.4	56	982.3	.	6.6	6.3	08	0.5	−	−
17	17.6	23.3	14.5	13.2	14.8	75	979.3	.	6.1	3.8	06	0.2	−	−
18	17.2	22.3	11.0	7.3	12.2	64	981.5	.	3.1	3.9	07	4.5	−	−
19	10.8	18.6	7.8	6.7	11.2	85	990.3	.	7.9	6.6	09	1.5	−	−
20	8.5	10.5	6.5	5.1	9.0	81	995.3	.	8.0	1.9	05	0.0	−	−
21	11.9	14.7	9.3	8.7	11.3	82	994.4	.	8.0	2.3	05	0.0	−	−
22	14.5	16.3	11.8	9.5	15.2	91	986.8	.	7.3	4.3	07	22.2	−	−
23	15.5	21.5	8.9	5.8	14.3	82	979.2	.	3.9	2.8	05	0.6	−	−
24	14.2	18.4	10.4	9.0	14.0	87	978.6	.	7.5	4.4	08	2.4	−	−
25	13.0	17.7	11.0	10.3	12.7	86	983.0	.	6.6	2.1	04	−	−	−
26	12.2	17.9	9.3	6.8	11.7	83	982.9	.	6.1	4.6	07	7.0	−	−
27	10.8	14.0	9.3	8.7	10.3	80	989.5	.	7.5	7.3	09	0.8	−	−
28	11.2	12.9	9.3	7.5	12.8	96	991.5	.	7.9	5.6	07	0.4	−	−
29	13.4	18.4	10.4	9.6	10.0	68	996.2	.	4.0	4.5	07	−	−	−
30	12.1	18.1	3.5	0.2	9.2	68	996.3	.	0.5	1.9	04	−	−	−
31	12.4	18.6	4.5	0.8	9.2	67	989.2	.	1.4	3.8	07	−	−	−

SANDOMIERZ

Maj 1967

DNI	TEMPERATURA POWIETRZA T	Max	Min	T_g	PRĘŻNOŚĆ PARY WODNEJ e	WILGOTNOŚĆ WZGLĘDNA U	CIŚNIENIE ATMOSFERYCZNE P	USŁONECZNIENIE S	ZACHMURZENIE N	WIATR v	v_{max}	OPAD R_d	ŚNIEG s_h	s_g
1	14.0	22.6	6.0	3.0	9.6	63	984.8	.	1.8	3.8	07	−	−	−
2	15.6	21.7	10.8	7.3	11.2	63	981.0	.	4.9	4.0	05	0.2	−	−
3	14.7	20.6	9.4	5.3	11.7	71	981.3	.	3.9	3.3	08	2.2	−	−
4	10.1	15.2	5.8	5.4	10.8	86	984.5	.	7.1	3.8	05	5.3	−	−
5	5.8	7.4	4.0	4.1	8.5	92	992.0	.	8.0	3.4	06	−	−	−
6	10.7	16.6	6.0	5.6	10.5	82	990.9	.	5.6	2.3	04	−	−	−
7	14.6	21.2	7.1	4.0	11.9	74	994.3	.	0.9	2.1	03	−	−	−
8	15.2	20.4	9.8	6.1	10.3	63	997.2	.	1.5	4.3	07	−	−	−
9	15.6	21.5	9.7	7.2	11.4	66	999.9	.	1.3	4.0	05	−	−	−
10	14.7	20.7	8.6	5.3	9.9	62	1002.5	.	0.5	3.4	04	−	−	−
11	15.2	21.0	9.4	4.6	9.5	58	1002.1	.	0.5	3.8	05	−	−	−
12	15.4	21.8	8.7	2.5	9.1	54	1001.4	.	0.0	4.0	06	−	−	−
13	17.9	25.9	8.8	3.0	10.8	56	997.9	.	0.3	3.0	06	−	−	−
14	18.8	26.3	10.2	6.0	11.2	54	993.9	.	0.3	4.8	08	−	−	−
15	19.7	26.2	11.8	6.5	11.6	52	986.8	.	2.6	5.3	08	0.0	−	−
16	20.7	26.6	16.9	12.0	15.1	63	983.0	.	7.3	3.5	05	1.3	−	−
17	17.7	22.0	14.6	12.5	15.5	77	979.7	.	6.4	2.9	05	0.8	−	−
18	17.6	22.3	13.8	9.5	13.4	68	982.6	.	3.4	4.5	06	8.8	−	−
19	11.5	18.8	9.9	8.7	11.2	83	993.3	.	6.6	5.4	08	0.0	−	−
20	10.1	12.8	6.6	5.1	8.5	70	997.4	.	7.4	1.8	03	−	−	−
21	13.5	17.3	9.6	6.4	10.8	70	996.5	.	8.0	2.5	04	2.5	−	−
22	13.9	18.4	10.6	10.2	14.1	89	989.0	.	8.0	5.4	07	20.9	−	−
23	15.7	22.8	13.2	11.4	15.2	86	980.5	.	5.0	2.0	03	22.1	−	−
24	13.9	18.9	11.8	9.6	14.2	90	980.5	.	7.8	4.1	08	2.4	−	−
25	14.6	19.9	10.5	10.0	12.7	78	984.5	.	6.5	2.3	04	5.8	−	−
26	11.5	15.7	9.9	7.5	12.2	90	984.3	.	5.6	3.5	05	5.1	−	−
27	12.0	17.0	9.8	9.4	10.8	78	992.4	.	7.3	4.9	06	−	−	−
28	11.9	14.2	9.4	6.9	12.8	92	994.8	.	7.3	4.0	06	0.2	−	−
29	14.9	19.9	11.5	11.2	11.7	71	998.1	.	5.0	4.4	06	−	−	−
30	14.3	20.6	7.9	3.5	9.6	60	997.1	.	0.3	2.8	05	−	−	−
31	14.5	20.2	7.8	3.5	8.7	55	989.4	.	0.9	4.1	06	−	−	−

OPOLE

DNI	TEMPERATURA POWIETRZA T	Max	Min	T_g	PRĘŻNOŚĆ PARY WODNEJ e	WILGOTNOŚĆ WZGLĘDNA U	CIŚNIENIE ATMOSFERYCZNE P	USŁONECZNIENIE S	ZACHMURZENIE N	WIATR v	v_{max}	OPAD R_d	ŚNIEG s_h	s_g
1	14.4	22.9	6.1	2.7	11.0	69	985.3	7.2	4.0	3.3	05	0.0	−	−
2	13.4	19.0	8.0	5.0	12.2	80	982.7	6.6	5.8	3.3	05	8.5	−	−
3	8.5	12.1	7.4	8.5	10.7	96	983.5	−	8.0	2.5	03	10.9	−	−
4	5.4	8.4	3.8	4.2	8.2	91	990.1	−	8.0	3.4	06	0.0	−	−
5	4.2	5.8	1.8	1.7	7.4	90	995.9	−	7.4	1.6	02	−	−	−
6	10.5	16.4	4.0	2.7	9.5	75	992.1	5.3	4.6	2.0	03	−	−	−
7	13.3	20.6	5.3	2.6	11.7	78	996.4	10.8	0.5	1.5	03	−	−	−
8	14.4	21.4	8.8	7.8	12.7	79	1000.4	6.9	4.9	2.0	06	0.0	−	−
9	14.9	20.1	9.3	6.5	13.0	78	1003.6	8.5	2.1	2.1	03	−	−	−
10	16.3	21.9	10.5	9.0	12.3	69	1003.7	7.6	3.9	1.9	04	−	−	−
11	16.1	23.1	7.8	4.5	10.0	59	1002.1	12.5	0.8	2.6	06	−	−	−
12	16.5	23.9	6.3	3.8	11.2	61	1000.3	12.9	0.0	3.0	04	−	−	−
13	19.0	27.1	8.8	6.0	13.3	63	996.8	12.6	3.0	3.3	06	−	−	−
14	19.5	26.2	12.2	10.2	13.4	62	992.6	11.1	2.6	3.6	06	−	−	−
15	21.2	28.1	14.2	10.0	15.7	64	984.9	9.5	4.0	3.8	09	0.3	−	−
16	18.4	23.2	14.4	12.9	17.2	82	984.0	6.4	5.8	1.5	03	0.0	−	−
17	16.4	20.1	14.8	13.0	16.5	89	979.3	−	7.1	2.9	07	9.0	−	−
18	14.0	16.3	12.2	12.2	14.5	91	984.8	−	7.9	2.8	05	2.2	−	−
19	10.6	14.3	8.3	8.2	9.0	71	998.4	9.8	5.1	3.6	08	−	−	−
20	12.1	19.1	2.0	1.2	10.0	72	999.1	10.4	3.1	1.3	03	−	−	−
21	13.4	16.8	10.8	10.8	12.2	80	999.5	0.4	7.4	2.3	03	−	−	−
22	12.1	15.2	7.8	7.5	12.4	88	994.9	−	7.0	2.8	05	18.0	−	−
23	13.0	14.7	11.0	11.0	13.9	93	983.6	−	8.0	3.3	05	1.6	−	−
24	11.5	13.3	9.4	10.0	12.1	89	985.3	−	7.5	4.3	07	1.6	−	−
25	12.7	19.6	6.1	4.6	11.6	81	985.9	5.2	4.9	2.0	04	1.8	−	−
26	10.8	12.5	7.5	5.5	11.1	86	986.3	0.1	6.9	4.3	08	1.5	−	−
27	13.6	18.9	8.2	6.4	10.6	70	997.2	12.2	3.9	4.5	07	−	−	−
28	14.1	19.2	7.1	5.3	12.4	78	999.1	10.1	1.8	2.1	04	−	−	−
29	14.0	19.6	8.8	7.3	12.9	82	999.2	2.8	3.3	2.3	05	−	−	−
30	16.1	21.6	7.5	5.0	11.1	63	995.5	7.5	5.1	2.9	05	−	−	−
31	16.4	22.0	9.6	7.6	9.8	54	988.6	13.6	1.8	4.1	08	−	−	−

KŁODZKO

DNI	TEMPERATURA POWIETRZA T	Max	Min	T_g	PRĘŻNOŚĆ PARY WODNEJ e	WILGOTNOŚĆ WZGLĘDNA U	CIŚNIENIE ATMOSFERYCZNE P	USŁONECZNIENIE S	ZACHMURZENIE N	WIATR v	v_{max}	OPAD R_d	ŚNIEG s_h	s_g
1	14.5	21.5	5.1	2.3	8.5	54	968.8	.	2.9	5.4	08	0.0	−	−
2	12.4	18.1	8.3	4.0	9.9	70	966.7	.	6.0	2.0	05	4.8	−	−
3	6.7	11.2	5.4	6.2	9.0	91	967.7	.	8.0	1.5	04	40.3	−	−
4	5.0	8.7	2.0	2.3	7.1	82	974.9	.	6.6	2.8	05	−	−	−
5	3.1	7.7	− 0.7	− 4.0	6.5	86	979.1	.	6.8	0.9	03	−	−	−
6	9.5	16.4	3.8	3.6	9.1	77	974.7	.	4.9	2.1	05	−	−	−
7	11.6	18.9	3.0	0.4	10.5	78	980.7	.	2.3	1.3	04	−	−	−
8	12.7	20.0	7.1	4.9	11.7	81	984.8	.	4.8	0.5	03	0.1	−	−
9	13.2	19.3	6.3	3.9	11.6	79	987.8	.	2.9	1.4	04	0.1	−	−
10	13.6	21.1	5.4	3.7	10.8	73	987.2	.	3.1	1.4	03	−	−	−
11	14.9	21.1	7.2	4.8	9.3	60	985.3	.	0.9	2.4	05	−	−	−
12	14.6	22.8	4.3	2.0	10.2	64	983.4	.	0.3	1.4	03	−	−	−
13	17.5	25.1	6.4	4.3	10.8	58	980.0	.	2.6	4.6	09	−	−	−
14	19.3	23.6	15.2	13.4	10.9	49	975.4	.	2.9	7.1	10	−	−	−
15	19.2	25.3	15.2	13.6	13.3	61	968.6	.	4.0	5.1	08	0.0	−	−
16	16.5	21.3	11.4	8.8	14.6	79	968.3	.	6.9	1.5	03	6.4	−	−
17	14.9	16.9	12.8	10.4	15.2	89	962.5	.	7.4	2.3	05	15.1	−	−
18	12.5	14.8	11.0	11.0	12.7	87	969.6	.	8.0	2.3	05	7.0	−	−
19	9.4	11.9	7.0	7.0	8.0	69	982.6	.	6.8	2.9	05	−	−	−
20	10.1	18.5	1.1	− 0.4	9.1	75	982.9	.	3.9	1.4	05	2.3	−	−
21	11.3	14.2	9.6	9.4	11.4	86	984.0	.	7.8	0.4	02	1.2	−	−
22	11.7	15.8	8.4	6.2	11.6	85	979.4	.	7.3	1.3	03	3.8	−	−
23	12.3	14.3	10.4	8.9	13.3	93	968.4	.	8.0	0.6	02	17.4	−	−
24	10.6	13.2	9.0	9.5	10.9	86	970.3	.	7.9	2.9	05	2.1	−	−
25	10.3	15.4	3.6	2.1	9.8	80	969.7	.	4.5	2.1	05	1.9	−	−
26	10.1	11.3	7.7	4.3	9.4	76	970.7	.	6.8	7.1	11	0.3	−	−
27	11.9	16.8	5.9	1.9	10.1	73	982.2	.	2.9	2.0	05	−	−	−
28	12.3	19.7	2.4	0.7	10.1	73	982.8	.	0.9	1.1	03	−	−	−
29	13.9	19.0	6.6	5.2	12.5	80	982.2	.	4.1	2.6	05	−	−	−
30	14.5	19.0	7.9	5.9	12.9	79	978.4	.	6.4	1.5	03	0.3	−	−
31	15.7	20.8	10.4	8.8	10.1	60	971.8	.	3.0	3.5	07	−	−	−

Tablica II

MIELEC

DNI	TEMPERATURA POWIETRZA				PRĘŻNOŚĆ PARY WODNEJ	WILGOTNOŚĆ WZGLĘDNA	CIŚNIENIE ATMOSFERYCZNE	USŁONECZNIENIE	ZACHMURZENIE	WIATR		OPAD	ŚNIEG	
	T	Max	Min	T_g	e	U	P	S	N	v	v_{max}	R_d	s_k	s_g
1	14.6	22.1	5.7	2.5	8.6	56	987.9	.	3.5	4.0	05	-	-	-
2	16.3	21.7	11.4	9.8	10.8	59	984.1	.	6.1	5.1	08	0.0	-	-
3	15.9	21.4	10.4	8.4	10.9	62	984.5	.	6.5	4.5	08	1.9	-	-
4	9.7	17.0	5.8	10.2	9.9	81	988.2	.	7.6	5.4	08	6.4	-	-
5	6.6	8.1	4.5	4.5	7.9	82	995.5	.	8.0	2.9	05	0.0	-	-
6	11.1	17.4	5.7	5.0	10.2	79	993.6	.	5.6	2.3	04	-	-	-
7	13.7	20.9	6.9	4.5	11.8	78	997.0	.	4.0	2.3	04	-	-	-
8	14.9	21.6	7.9	5.0	10.1	64	999.9	.	1.3	3.0	07	-	-	-
9	15.2	22.5	7.7	4.2	10.3	63	1002.6	.	1.0	3.6	08	-	-	-
10	13.9	20.5	5.7	2.0	8.6	59	1005.1	.	1.4	2.5	05	-	-	-
11	13.9	21.3	4.6	1.5	8.4	58	1004.1	.	1.1	2.6	04	-	-	-
12	14.8	21.7	4.6	2.0	8.6	55	1003.4	.	0.0	4.8	08	-	-	-
13	18.9	25.9	9.9	5.3	9.6	47	1000.0	.	0.8	4.5	07	-	-	-
14	19.3	26.3	8.5	4.9	10.2	49	996.4	.	0.1	5.6	08	-	-	-
15	20.6	26.3	14.5	11.0	10.1	42	989.2	.	3.3	7.3	11	-	-	-
16	21.2	26.7	17.7	14.7	13.9	56	985.8	.	6.9	5.6	07	0.0	-	-
17	18.5	22.5	15.4	14.0	14.6	69	982.3	.	5.8	5.1	06	0.9	-	-
18	18.0	22.7	13.9	11.5	13.1	65	985.5	.	4.0	4.4	06	8.3	-	-
19	11.9	17.8	9.9	10.7	10.6	76	996.1	.	7.4	4.9	08	0.6	-	-
20	10.3	13.4	7.2	6.5	8.9	71	1000.2	.	7.3	1.9	03	-	-	-
21	13.5	17.4	8.9	7.7	10.4	69	999.3	.	7.1	3.1	06	3.6	-	-
22	13.7	17.3	10.7	10.3	14.0	89	991.5	.	8.0	5.4	08	14.2	-	-
23	15.6	21.1	12.1	10.5	14.4	83	983.0	.	5.6	2.6	03	4.6	-	-
24	13.7	16.2	12.1	10.7	13.9	89	983.8	.	7.9	5.0	07	0.0	-	-
25	14.5	19.9	9.8	7.4	12.5	77	987.5	.	6.6	2.0	03	2.4	-	-
26	12.2	16.7	10.1	8.0	11.5	81	987.4	.	6.1	5.4	08	3.0	-	-
27	13.1	17.9	9.8	9.3	9.8	67	995.7	.	6.8	6.3	09	-	-	-
28	12.1	15.2	7.8	5.8	12.5	88	997.7	.	7.5	4.6	07	2.3	-	-
29	14.4	19.5	11.9	11.7	11.6	73	1000.4	.	6.0	3.8	05	-	-	-
30	13.8	20.3	4.5	2.1	8.7	59	999.2	.	1.0	3.9	06	-	-	-
31	13.5	20.3	3.8	1.2	7.6	54	991.2	.	1.1	5.5	09	-	-	-

KATOWICE

Maj 1967

DNI	TEMPERATURA POWIETRZA				PRĘŻNOŚĆ PARY WODNEJ	WILGOTNOŚĆ WZGLĘDNA	CIŚNIENIE ATMOSFERYCZNE	USŁONECZNIENIE	ZACHMURZENIE	WIATR		OPAD	ŚNIEG	
	T	Max	Min	T_g	e	U	P	S	N	v	v_{max}	R_d	s_k	s_g
1	13.7	21.2	5.5	0.3	9.1	63	974.3	11.0	3.3	4.1	09	0.0	-	-
2	13.3	19.8	6.3	3.4	12.1	80	970.9	4.5	5.4	2.3	04	9.2	-	-
3	11.9	16.2	9.7	8.0	11.9	86	971.3	2.6	7.4	2.0	04	3.0	-	-
4	6.0	12.7	4.0	3.3	8.3	88	977.3	-	8.0	4.3	06	0.0	-	-
5	5.6	7.6	4.0	4.2	7.9	87	983.0	0.4	7.8	2.4	04	-	-	-
6	9.9	15.9	2.4	0.0	9.6	79	979.9	2.6	4.9	1.3	04	-	-	-
7	14.3	21.1	5.0	2.0	10.6	69	984.3	7.6	1.3	1.0	02	-	-	-
8	15.7	21.6	7.6	4.6	11.5	68	987.9	8.0	4.4	1.6	03	5.0	-	-
9	15.8	21.4	11.4	9.0	11.7	69	991.0	8.1	4.6	1.0	03	-	-	-
10	14.9	20.3	8.9	5.6	10.4	64	991.9	11.3	2.4	2.3	04	-	-	-
11	14.1	19.8	6.3	2.7	10.3	66	990.6	13.1	0.4	3.1	06	-	-	-
12	15.6	22.1	8.3	4.0	9.6	57	988.7	13.6	0.0	5.1	08	-	-	-
13	18.1	25.9	8.8	4.1	10.6	55	985.9	12.8	0.8	3.3	14	-	-	-
14	19.3	25.3	12.0	6.4	9.6	46	982.1	13.7	1.9	4.9	08	-	-	-
15	20.8	26.2	14.3	8.0	11.8	49	974.4	11.0	4.5	5.5	08	-	-	-
16	20.5	26.1	17.1	12.3	14.2	60	972.6	6.3	6.1	3.4	04	-	-	-
17	16.0	20.3	13.1	10.4	15.7	86	968.2	-	7.1	2.9	07	4.1	-	-
18	14.8	17.5	11.9	10.5	12.9	77	973.1	1.0	7.0	4.1	09	0.7	-	-
19	10.8	14.9	9.3	8.7	8.8	69	985.2	3.0	5.3	3.4	06	-	-	-
20	9.9	16.9	1.0	- 1.6	8.3	71	987.1	7.5	3.1	1.5	03	-	-	-
21	12.3	18.4	3.9	1.5	9.4	69	986.8	2.7	5.0	1.9	04	-	-	-
22	11.6	16.0	9.5	6.6	12.5	91	981.1	-	7.8	2.4	05	24.7	-	-
23	14.3	18.4	11.6	11.2	14.6	90	970.4	1.5	7.5	2.6	04	4.2	-	-
24	11.0	13.9	9.6	11.0	12.1	92	973.1	-	8.0	4.6	07	0.2	-	-
25	12.8	18.6	7.0	4.5	10.6	74	974.6	5.8	6.4	2.5	05	2.0	-	-
26	10.4	14.2	9.0	6.4	10.7	85	975.0	1.3	6.6	5.4	10	1.7	-	-
27	12.7	17.5	9.1	7.0	9.0	63	985.1	13.6	3.8	6.0	08	-	-	-
28	13.4	19.2	5.0	2.1	11.9	78	986.5	9.0	3.5	2.3	04	-	-	-
29	13.6	17.5	9.4	7.0	13.1	84	987.2	3.6	5.4	3.9	06	-	-	-
30	14.6	20.7	5.8	2.0	9.2	58	984.1	11.6	3.0	6.1	09	-	-	-
31	14.8	20.1	6.9	2.5	9.0	56	976.4	14.3	2.8	5.4	09	-	-	-

RZESZÓW-JASIONKA

DNI	TEMPERATURA POWIETRZA				PRĘŻNOŚĆ PARY WODNEJ	WILGOTNOŚĆ WZGLĘDNA	CIŚNIENIE ATMOSFERYCZNE	USŁONECZNIENIE	ZACHMURZENIE	WIATR		OPAD	ŚNIEG	
	T	Max	Min	T_g	e	U	P	S	N	v	v_{max}	R_d	s_k	s_g
1	12.9	21.2	1.9	0.8	8.9	64	985.8	9.5	1.6	5.1	09	-	-	-
2	15.7	20.7	9.6	7.0	10.8	62	981.9	3.5	6.8	5.4	10	-	-	-
3	15.0	19.7	10.1	7.2	11.9	72	982.1	6.9	4.6	5.8	09	0.1	-	-
4	10.0	17.0	5.6	6.5	10.9	89	984.8	1.7	7.1	6.3	09	17.5	-	-
5	6.2	8.6	4.6	4.1	8.5	90	992.2	-	8.0	3.3	06	0.1	-	-
6	10.6	16.0	4.9	2.1	11.1	87	990.9	6.5	5.5	3.8	05	-	-	-
7	12.9	20.2	5.7	2.6	12.3	84	993.7	4.3	4.3	1.6	05	-	-	-
8	13.7	20.5	7.3	4.0	10.9	74	996.5	8.7	2.6	3.6	09	-	-	-
9	13.9	21.1	8.6	5.9	11.2	73	999.2	7.5	3.3	4.5	08	-	-	-
10	13.5	20.0	4.1	0.7	9.8	69	1001.8	12.0	1.4	3.0	07	-	-	-
11	13.2	19.6	4.3	0.3	9.9	69	1001.2	11.7	1.1	3.1	06	-	-	-
12	12.6	20.0	2.9	- 1.5	9.8	70	1000.8	12.8	0.3	5.6	09	-	-	-
13	16.0	25.4	6.4	3.9	10.5	64	998.0	13.0	0.3	4.4	08	-	-	-
14	16.9	24.2	5.8	1.2	10.8	61	994.5	13.0	0.0	5.1	09	-	-	-
15	18.9	24.7	9.7	4.6	11.3	55	987.5	8.6	3.5	7.3	14	-	-	-
16	20.0	24.1	16.9	14.5	14.4	62	983.8	5.4	6.5	6.1	09	0.3	-	-
17	17.6	22.1	15.0	12.7	15.4	77	980.2	2.7	5.8	3.4	05	0.3	-	-
18	16.8	21.9	14.3	10.5	14.2	75	982.6	6.8	2.9	4.6	08	5.5	-	-
19	10.4	16.4	7.8	6.4	11.8	93	992.4	-	7.6	5.4	11	6.1	-	-
20	10.1	13.3	7.5	7.4	8.6	70	997.0	-	8.0	2.0	04	-	-	-
21	12.7	16.7	7.7	5.6	11.1	77	995.9	0.0	8.0	2.5	06	10.9	-	-
22	13.8	16.0	11.1	11.0	15.2	96	987.9	-	8.0	5.6	08	13.2	-	-
23	15.1	20.9	10.6	9.6	14.6	86	980.3	4.9	6.3	3.0	08	6.0	-	-
24	13.2	16.2	11.2	10.8	14.1	93	981.0	0.0	7.9	5.4	09	0.0	-	-
25	13.9	19.0	10.5	10.5	12.8	82	984.7	4.7	6.4	2.0	04	9.8	-	-
26	12.0	17.7	9.6	7.0	12.0	85	984.8	1.4	6.4	4.8	10	2.4	-	-
27	12.5	17.3	9.4	9.4	10.1	72	992.5	4.5	6.5	7.9	10	0.2	-	-
28	11.4	14.2	8.3	7.3	12.8	94	994.4	-	8.0	5.8	08	0.3	-	-
29	13.8	18.0	11.5	11.5	12.3	80	997.1	6.5	5.8	4.3	08	0.0	-	-
30	12.3	18.4	4.3	0.9	9.7	71	996.5	13.3	1.0	4.6	08	-	-	-
31	12.6	19.1	4.5	2.5	8.9	65	988.6	13.7	1.1	6.9	12	-	-	-

RACIBÓRZ

DNI	TEMPERATURA POWIETRZA				PRĘŻNOŚĆ PARY WODNEJ	WILGOTNOŚĆ WZGLĘDNA	CIŚNIENIE ATMOSFERYCZNE	USŁONECZNIENIE	ZACHMURZENIE	WIATR		OPAD	ŚNIEG	
	T	Max	Min	T_g	e	U	P	S	N	v	v_{max}	R_d	s_k	s_g
1	14.9	22.5	6.3	0.1	9.1	58	985.0	9.9	2.6	2.6	04	-	-	-
2	13.9	20.5	6.5	0.7	11.3	73	981.6	4.2	4.9	2.0	04	8.2	-	-
3	9.3	14.0	8.1	7.1	10.8	92	982.3	0.1	8.0	1.8	05	6.4	-	-
4	5.8	9.1	4.1	2.2	8.1	88	989.4	-	8.0	2.6	04	0.2	-	-
5	5.9	7.2	4.5	1.7	7.6	81	994.5	-	7.9	1.1	02	-	-	-
6	10.7	17.4	4.5	0.4	9.6	76	990.8	5.8	4.5	0.5	01	-	-	-
7	13.4	20.6	4.9	- 1.3	11.6	76	995.4	9.0	0.1	1.3	03	-	-	-
8	15.2	20.6	8.6	2.0	12.9	76	999.1	3.2	3.4	0.8	03	-	-	-
9	16.0	21.8	9.3	3.1	12.2	70	1002.2	8.3	3.8	0.9	02	-	-	-
10	16.6	22.6	8.3	2.6	11.0	61	1002.7	8.0	2.8	1.5	03	-	-	-
11	15.7	22.1	6.6	1.1	10.0	60	1000.9	10.6	0.0	1.3	03	-	-	-
12	16.8	24.2	6.3	0.5	10.6	58	999.1	11.6	0.0	1.0	02	-	-	-
13	18.9	27.0	8.6	2.6	11.4	58	996.2	11.5	1.8	2.1	04	-	-	-
14	19.7	26.5	10.9	4.1	11.4	54	992.4	10.5	2.9	2.5	05	-	-	-
15	21.3	27.1	15.4	7.5	13.0	52	984.7	8.8	3.0	3.8	07	-	-	-
16	20.0	23.6	14.0	7.8	15.4	66	983.1	5.2	6.0	1.8	03	0.7	-	-
17	16.5	21.0	15.2	11.3	15.7	84	978.1	-	7.1	1.1	03	4.3	-	-
18	14.9	18.6	13.1	10.0	13.4	80	984.1	0.3	7.6	2.0	04	0.8	-	-
19	11.4	15.2	9.7	7.4	9.0	67	997.0	4.9	5.4	2.9	05	-	-	-
20	12.0	19.6	1.6	- 3.6	8.5	65	998.5	10.7	2.1	0.6	01	-	-	-
21	13.5	18.7	8.3	2.8	11.4	76	998.1	5.3	4.6	2.0	04	-	-	-
22	12.0	14.9	10.0	6.2	12.5	89	992.9	-	7.3	2.4	03	23.0	-	-
23	12.8	14.7	11.6	9.2	14.0	95	982.4	-	8.0	1.4	02	8.2	-	-
24	12.0	14.1	10.7	8.7	12.5	90	984.6	-	7.9	2.5	04	7.0	-	-
25	13.2	20.1	7.5	2.5	11.6	79	985.2	4.7	6.1	1.1	03	2.3	-	-
26	11.1	13.3	9.0	4.3	10.6	81	986.5	-	7.0	1.8	04	2.3	-	-
27	13.8	19.1	7.8	2.9	10.8	70	997.0	7.8	4.4	2.4	04	-	-	-
28	15.0	19.9	10.4	5.3	12.6	75	997.8	8.0	2.3	1.5	04	-	-	-
29	13.9	19.9	5.4	0.2	11.4	73	997.7	7.5	1.3	1.3	04	-	-	-
30	16.2	22.2	8.2	3.1	11.5	63	994.1	6.8	5.4	1.3	03	-	-	-
31	16.3	22.5	10.0	4.1	9.8	56	986.5	11.6	3.5	2.6	05	-	-	-

Tablica II

KRAKÓW-BALICE

DNI	TEMPERATURA POWIETRZA				PRĘŻNOŚĆ PARY WODNEJ	WILGOTNOŚĆ WZGLĘDNA	CIŚNIENIE ATMOSFERYCZNE	USŁONECZNIENIE	ZACHMURZENIE	WIATR		OPAD	ŚNIEG	
	T	Max	Min	T_g	e	U	P	S	N	v	v_{max}	R_d	s_h	s_g
1	13.3	22.2	2.1	- 0.4	8.9	64	980.6	8.0	3.4	3.0	07	0.4	-	-
2	14.6	21.0	6.9	3.5	10.8	67	976.9	4.1	6.4	2.8	08	0.9	-	-
3	13.6	18.9	9.4	4.0	11.8	78	977.1	2.8	7.3	3.0	06	3.3	-	-
4	7.2	13.5	5.4	6.8	9.0	87	982.7	-	8.0	5.1	08	1.0	-	-
5	6.1	7.9	4.6	4.5	7.8	83	988.5	-	8.0	2.1	04	-	-	-
6	10.4	16.0	4.8	3.6	10.5	83	985.7	4.9	5.3	3.4	05	-	-	-
7	13.1	20.0	4.9	2.2	11.9	81	989.6	9.3	3.1	2.0	04	-	-	-
8	15.2	21.5	9.1	6.2	12.2	74	993.3	8.9	2.3	1.6	04	-	-	-
9	15.4	20.5	9.4	5.5	12.6	73	996.1	6.3	2.3	2.1	03	-	-	-
10	13.9	20.3	6.2	3.1	10.6	70	997.7	11.3	0.9	2.4	05	-	-	-
11	13.3	19.4	5.4	1.6	9.8	67	996.5	12.4	0.8	4.6	08	-	-	-
12	14.7	22.1	6.5	3.0	10.6	66	994.8	13.0	0.0	6.0	08	-	-	-
13	17.2	26.6	7.1	3.3	11.5	63	991.8	11.4	0.5	1.9	03	-	-	-
14	17.7	25.8	7.6	5.0	9.8	55	988.1	12.6	0.4	3.0	06	-	-	-
15	19.8	27.0	11.7	7.8	11.7	54	980.9	9.9	5.0	4.8	08	0.1	-	-
16	20.4	25.4	15.1	11.8	14.1	60	978.7	6.2	6.3	3.8	06	0.3	-	-
17	16.6	20.8	12.1	10.9	15.9	84	974.7	0.4	6.4	0.9	02	2.6	-	-
18	16.2	20.4	13.2	10.1	13.2	73	978.8	5.0	5.9	3.8	07	8.0	-	-
19	11.3	15.5	9.7	10.0	9.7	72	990.2	3.1	6.1	4.8	07	-	-	-
20	9.3	13.8	2.4	- 0.5	8.5	74	992.8	2.2	4.3	1.4	02	0.0	-	-
21	13.4	19.2	7.5	4.0	10.1	68	992.1	7.0	5.5	2.3	05	0.1	-	-
22	12.2	15.4	10.2	7.0	12.5	88	985.8	-	7.5	3.4	06	40.1	-	-
23	14.8	20.3	11.6	11.7	14.9	89	979.9	1.4	7.6	2.6	05	22.2	-	-
24	11.6	14.9	10.1	11.3	12.8	94	978.5	-	8.0	5.3	08	0.4	-	-
25	12.5	18.0	5.9	4.0	11.9	83	980.4	0.9	5.9	1.3	03	0.5	-	-
26	10.7	14.9	7.0	5.5	10.5	82	980.8	0.1	7.3	5.5	09	1.1	-	-
27	13.6	18.0	9.3	8.0	9.6	63	990.1	9.2	4.5	6.5	09	-	-	-
28	13.7	19.4	6.1	4.2	12.2	78	991.9	3.2	4.4	4.1	06	0.0	-	-
29	13.6	16.4	12.4	9.0	12.8	82	993.0	1.3	6.0	3.8	07	-	-	-
30	13.8	20.3	6.1	3.8	10.1	67	990.3	12.2	3.0	6.4	09	-	-	-
31	14.0	19.7	6.9	3.8	9.0	59	982.5	13.1	3.0	6.4	09	-	-	-

TARNÓW

Maj 1967

DNI	TEMPERATURA POWIETRZA				PRĘŻNOŚĆ PARY WODNEJ	WILGOTNOŚĆ WZGLĘDNA	CIŚNIENIE ATMOSFERYCZNE	USŁONECZNIENIE	ZACHMURZENIE	WIATR		OPAD	ŚNIEG	
	T	Max	Min	T_g	e	U	P	S	N	v	v_{max}	R_d	s_h	s_g
1	15.0	21.9	5.5	2.4	9.3	59	983.7	8.7	2.1	2.0	04	-	-	-
2	16.0	21.5	12.4	9.8	10.4	58	979.6	5.0	6.1	3.0	07	0.0	-	-
3	15.6	21.3	12.0	9.6	10.6	62	979.9	5.0	6.4	2.4	06	1.4	-	-
4	8.6	17.0	5.0	5.0	9.9	88	984.4	-	7.9	3.5	05	6.5	-	-
5	5.8	7.4	4.6	4.5	8.0	87	991.3	-	8.0	1.5	03	-	-	-
6	11.0	17.5	5.5	4.4	10.4	80	988.8	4.5	5.6	2.9	04	-	-	-
7	13.1	20.7	5.7	3.4	11.8	81	992.5	7.0	3.3	0.8	02	-	-	-
8	15.0	21.3	8.7	5.8	11.2	69	995.8	9.5	1.9	2.0	05	-	-	-
9	14.3	21.4	7.3	3.1	10.8	69	998.8	9.8	1.3	1.5	04	0.0	-	-
10	13.2	20.1	5.6	2.9	9.6	68	1000.8	11.0	0.9	1.0	04	-	-	-
11	13.2	20.0	5.5	2.1	9.4	65	999.8	12.0	1.3	2.1	05	-	-	-
12	14.5	21.5	5.4	3.9	10.1	64	998.4	14.6	0.0	4.6	08	-	-	-
13	17.9	24.9	8.9	4.9	10.6	54	995.4	14.0	0.1	3.1	05	-	-	-
14	19.6	25.8	10.9	6.6	9.5	44	992.0	14.6	0.1	2.8	06	-	-	-
15	21.3	26.7	15.4	11.8	11.0	43	984.9	10.7	3.9	3.8	08	-	-	-
16	20.9	26.2	17.6	16.3	15.0	61	981.6	3.6	7.0	2.1	04	0.0	-	-
17	18.0	22.2	15.6	13.3	14.6	71	977.7	4.6	6.3	2.0	05	0.1	-	-
18	16.8	22.2	12.5	8.1	12.8	69	981.3	8.6	4.4	2.0	04	22.3	-	-
19	11.7	15.4	10.0	9.6	10.9	79	992.2	-	7.9	2.6	04	0.8	-	-
20	9.3	12.4	5.9	4.1	9.3	80	995.9	-	7.4	0.5	02	-	-	-
21	12.5	17.5	7.8	6.6	11.0	77	995.0	0.5	6.9	1.1	02	6.4	-	-
22	12.6	15.2	10.4	10.2	13.7	93	987.4	-	8.0	2.1	05	35.7	-	-
23	14.8	19.5	12.7	12.2	14.5	87	978.6	1.0	6.9	1.1	03	0.5	-	-
24	12.3	14.9	11.0	10.8	13.0	91	980.5	-	8.0	3.0	06	0.3	-	-
25	13.7	19.0	10.5	10.0	12.4	80	983.4	3.4	6.0	0.9	02	3.3	-	-
26	11.6	16.6	9.5	7.2	10.9	80	983.7	0.4	6.4	3.1	05	2.7	-	-
27	13.2	17.8	10.2	9.0	9.7	65	992.3	10.3	5.3	5.5	08	-	-	-
28	11.7	15.7	7.4	4.9	12.1	88	994.2	0.2	7.0	1.8	04	-	-	-
29	13.4	18.3	12.5	11.8	12.3	81	996.0	4.0	5.6	1.5	03	-	-	-
30	13.6	19.6	6.3	4.8	9.2	63	994.3	14.8	1.3	4.8	08	-	-	-
31	14.3	19.4	7.1	4.9	8.6	54	985.9	14.9	1.1	5.5	07	-	-	-

ALEKSANDROWICE

DNI	TEMPERATURA POWIETRZA				PRĘŻNOŚĆ PARY WODNEJ	WILGOTNOŚĆ WZGLĘDNA	CIŚNIENIE ATMOSFERYCZNE	USŁONECZNIENIE	ZACHMURZENIE	WIATR		OPAD	ŚNIEG	
	T	Max	Min	T_g	e	U	P	S	N	v	v_{max}	R_d	s_h	s_g
1	14.7	21.0	5.3	1.2	10.0	62	960.7	8.2	4.5	7.9	10	0.7	-	-
2	14.0	18.0	10.2	6.0	11.4	72	957.0	2.4	5.6	6.4	12	0.0	-	-
3	12.2	16.6	9.1	7.6	11.7	83	957.0	3.9	7.4	3.6	09	5.7	-	-
4	5.3	12.8	3.4	3.4	8.3	93	963.1	-	8.0	3.9	06	0.6	-	-
5	5.3	7.2	3.5	3.4	7.8	88	968.2	-	7.8	2.1	04	-	-	-
6	9.6	15.2	2.8	- 0.9	10.0	83	965.4	3.4	5.5	2.0	05	-	-	-
7	13.6	19.7	4.8	1.3	10.8	70	970.0	8.7	2.8	2.0	03	-	-	-
8	14.6	20.3	6.5	2.6	12.0	74	973.6	8.1	3.1	1.9	04	1.4	-	-
9	14.5	19.7	10.9	8.4	11.9	73	976.8	6.1	4.8	2.3	03	-	-	-
10	14.1	19.3	7.1	4.4	10.8	69	977.4	12.1	1.3	4.1	09	-	-	-
11	13.5	18.6	6.2	1.4	9.1	60	975.7	13.2	0.5	5.3	10	-	-	-
12	15.8	20.9	9.8	6.3	10.5	59	973.9	12.6	0.3	5.5	07	-	-	-
13	18.4	24.9	10.0	4.9	10.1	50	972.0	11.9	0.6	3.8	06	-	-	-
14	19.7	24.0	15.4	8.8	8.9	40	968.2	12.5	2.5	7.8	14	0.0	-	-
15	21.5	25.1	15.3	11.6	11.8	47	960.8	10.3	5.1	10.3	14	-	-	-
16	20.1	24.1	18.9	15.4	12.9	55	959.1	6.0	6.6	7.3	10	1.1	-	-
17	16.3	19.0	14.0	12.8	14.2	77	954.3	0.9	7.4	5.3	10	6.4	-	-
18	14.7	17.9	12.4	10.0	12.5	75	959.6	6.1	7.3	4.0	07	6.6	-	-
19	14.3	14.4	8.0	7.5	9.7	78	971.0	1.3	7.6	3.3	05	0.0	-	-
20	10.2	14.9	3.1	0.2	8.2	67	972.5	5.7	3.0	3.9	06	-	-	-
21	12.5	17.7	4.4	0.9	9.7	68	972.4	4.7	7.1	4.1	06	-	-	-
22	10.9	15.0	9.5	7.2	12.2	94	966.9	-	7.9	1.4	02	57.4	-	-
23	12.4	15.0	10.5	10.4	13.6	95	956.9	0.8	8.0	2.8	04	10.3	-	-
24	10.3	12.8	8.7	8.4	11.6	92	959.6	-	8.0	3.8	06	17.8	-	-
25	12.0	17.3	6.6	3.7	11.8	84	960.7	3.2	7.1	2.6	06	1.3	-	-
26	10.4	13.7	9.1	6.4	9.4	74	961.4	0.6	7.4	9.1	12	1.7	-	-
27	12.5	16.4	8.9	6.8	10.1	70	971.4	11.4	5.6	5.5	09	4.4	-	-
28	13.5	18.4	6.9	3.5	11.9	77	972.4	9.0	4.5	2.3	04	-	-	-
29	13.9	16.7	10.5	8.8	12.6	79	972.2	7.4	3.6	5.4	10	-	-	-
30	14.9	20.1	9.4	6.0	10.6	63	969.5	8.3	5.0	4.5	07	-	-	-
31	13.6	18.5	5.9	3.3	9.0	59	961.4	12.9	3.0	6.3	12	-	-	-

PRZEMYŚL

DNI	TEMPERATURA POWIETRZA				PRĘŻNOŚĆ PARY WODNEJ	WILGOTNOŚĆ WZGLĘDNA	CIŚNIENIE ATMOSFERYCZNE	USŁONECZNIENIE	ZACHMURZENIE	WIATR		OPAD	ŚNIEG	
	T	Max	Min	T_g	e	U	P	S	N	v	v_{max}	R_d	s_h	s_g
1	14.5	22.3	3.1	1.2	9.1	60	982.2	.	2.3	3.4	07	-	-	-
2	16.3	21.7	11.1	8.4	11.7	64	978.6	.	6.8	3.6	08	0.5	-	-
3	15.9	20.9	11.2	10.0	11.5	65	978.8	.	5.0	2.9	08	0.0	-	-
4	11.3	19.1	6.0	7.8	11.3	84	980.2	.	7.4	3.9	07	33.6	-	-
5	6.3	7.8	4.7	4.9	8.8	93	987.5	.	8.0	2.0	04	0.3	-	-
6	11.3	16.1	6.1	6.4	11.2	84	986.4	.	5.6	1.3	03	-	-	-
7	14.1	19.9	7.2	5.5	13.5	84	989.1	.	3.4	2.5	05	-	-	-
8	15.6	19.3	9.5	7.9	12.9	74	991.5	.	5.9	4.3	08	1.9	-	-
9	15.3	19.9	11.2	10.5	12.8	75	994.3	.	4.3	3.5	05	0.8	-	-
10	14.0	19.4	6.9	5.4	11.8	75	997.1	.	1.4	3.3	05	-	-	-
11	13.8	19.6	5.6	3.7	11.2	74	996.7	.	1.4	2.6	07	-	-	-
12	14.1	20.1	5.5	2.6	11.2	72	996.5	.	0.5	3.5	07	-	-	-
13	16.3	23.9	6.6	3.1	12.7	71	994.1	.	0.3	2.5	05	-	-	-
14	17.7	25.5	7.0	4.7	13.0	68	990.7	.	0.3	2.6	08	-	-	-
15	20.0	26.5	10.9	6.3	14.0	61	984.6	.	3.3	4.1	10	-	-	-
16	20.4	25.0	16.5	13.0	17.7	74	980.5	.	7.3	3.9	10	1.4	-	-
17	18.4	23.1	14.4	13.5	17.2	82	976.8	.	6.5	2.4	04	1.2	-	-
18	19.1	24.3	14.4	12.0	17.1	76	978.8	.	3.1	5.3	08	0.1	-	-
19	11.3	19.5	7.6	9.7	12.7	94	987.1	.	7.0	5.9	10	9.3	-	-
20	9.1	13.1	5.9	5.5	10.4	90	992.3	.	7.6	0.9	01	-	-	-
21	11.9	14.3	7.7	6.9	12.8	92	991.2	.	8.0	1.1	03	18.8	-	-
22	14.1	16.2	11.5	11.5	15.9	99	982.8	.	7.8	4.1	07	23.2	-	-
23	14.7	20.6	10.9	12.3	15.0	90	976.4	.	5.5	2.1	05	8.8	-	-
24	13.6	19.1	11.6	10.0	14.8	95	976.9	.	7.6	3.3	06	1.8	-	-
25	14.4	18.3	10.6	10.5	14.1	86	980.6	.	6.0	0.6	02	0.1	-	-
26	12.4	18.3	8.8	6.5	13.4	93	980.8	.	5.8	3.0	07	3.7	-	-
27	12.6	15.8	9.3	9.0	12.2	84	988.1	.	7.1	5.5	10	0.0	-	-
28	11.4	14.5	8.4	6.9	13.2	98	989.3	.	7.9	5.0	07	2.5	-	-
29	13.9	17.8	10.4	10.9	13.2	84	992.4		6.1	3.9	06	-	-	-
30	13.4	18.6	6.0	3.7	11.9	79	992.3		0.8	2.9	06	-	-	-
31	13.4	18.6	6.1	2.8	12.0	80	984.6	.	1.1	5.0	09	-	-	-

Tablica II

NOWY SĄCZ

DNI	TEMPERATURA POWIETRZA T	Max	Min	T_g	PRĘŻNOŚĆ PARY WODNEJ e	WILGOTNOŚĆ WZGLĘDNA U	CIŚNIENIE ATMOSFERYCZNE P	USŁONECZNIENIE S	ZACHMURZENIE N	WIATR v	v_{max}	OPAD R_d	ŚNIEG s_h	s_g
1	13.9	22.5	3.1	- 0.4	8.5	60	974.2	9.6	3.5	2.0	05	0.1	-	-
2	15.3	20.1	11.0	2.6	10.7	63	970.4	2.4	6.6	3.8	06	1.0	-	-
3	15.4	21.0	9.9	7.2	10.9	64	970.3	8.2	5.9	2.4	06	0.0	-	-
4	8.4	16.2	3.6	5.6	9.5	86	974.8	1.7	7.4	2.6	05	12.5	-	-
5	6.5	9.0	4.1	4.1	8.3	86	981.4	-	8.0	1.3	02	-	-	-
6	11.2	18.5	4.1	0.8	10.4	80	978.6	5.5	5.3	1.6	04	-	-	-
7	13.2	20.4	4.6	1.4	12.3	81	982.8	6.0	3.9	0.8	04	-	-	-
8	15.2	20.8	9.1	6.7	12.5	74	986.2	9.4	4.3	1.4	03	-	-	-
9	13.9	21.2	6.3	2.6	11.7	76	989.2	7.8	4.3	0.9	03	-	-	-
10	13.3	20.1	4.8	2.6	9.7	68	991.0	11.7	2.3	1.4	05	-	-	-
11	12.9	20.4	3.4	0.5	9.1	66	989.7	12.5	0.6	1.1	04	-	-	-
12	14.0	23.3	2.9	- 0.7	10.5	69	988.0	12.7	0.0	1.9	07	-	-	-
13	17.2	25.8	4.9	1.7	9.4	56	985.8	12.4	0.6	2.3	09	-	-	-
14	19.0	25.0	9.8	4.5	10.7	52	982.6	13.4	0.5	2.5	07	0.1	-	-
15	21.5	26.0	16.7	10.2	13.0	50	975.4	10.3	4.1	5.0	09	-	-	-
16	20.7	26.4	16.9	13.4	15.8	65	972.3	5.4	7.1	1.9	04	0.5	-	-
17	17.6	20.7	14.2	9.5	13.8	70	968.2	2.9	6.4	2.6	06	-	-	-
18	16.2	21.2	11.0	6.6	12.9	71	971.9	8.0	5.0	1.6	05	5.2	-	-
19	11.0	15.2	8.8	8.6	11.5	88	982.5	-	8.0	2.4	05	5.7	-	-
20	9.6	11.8	6.3	3.8	9.4	79	986.0	-	7.8	0.9	02	-	-	-
21	11.7	17.2	4.9	1.2	10.4	76	985.1	2.9	6.8	0.9	02	8.8	-	-
22	11.8	14.3	9.9	9.2	13.3	96	977.6	-	8.0	1.3	03	50.7	-	-
23	14.7	20.0	11.9	11.5	14.6	88	968.7	1.8	7.4	1.1	03	15.1	-	-
24	12.0	14.4	11.0	9.4	12.9	92	971.2	-	8.0	1.8	04	11.2	-	-
25	13.2	18.3	9.9	8.9	12.9	86	973.6	3.3	7.0	0.1	01	2.5	-	-
26	11.0	16.7	7.3	5.1	10.7	82	974.3	1.7	6.8	2.6	09	7.2	-	-
27	13.3	17.1	10.4	8.5	9.4	63	983.3	7.9	5.8	5.4	08	-	-	-
28	13.2	17.6	7.4	4.0	12.2	80	984.5	0.9	6.8	1.6	03	0.0	-	-
29	13.6	18.3	11.9	11.5	12.8	83	986.1	6.0	5.5	0.5	02	0.0	-	-
30	13.4	22.0	3.1	2.2	9.2	65	983.9	12.8	2.1	2.5	05	-	-	-
31	14.2	21.3	4.6	2.4	9.2	61	975.4	12.2	3.6	1.6	04	-	-	-

LESKO

Maj 1967

DNI	TEMPERATURA POWIETRZA T	Max	Min	T_g	PRĘŻNOŚĆ PARY WODNEJ e	WILGOTNOŚĆ WZGLĘDNA U	CIŚNIENIE ATMOSFERYCZNE P	USŁONECZNIENIE S	ZACHMURZENIE N	WIATR v	v_{max}	OPAD R_d	ŚNIEG s_h	s_g
1	12.9	20.0	3.0	1.0	.	.	.	10.8	.	.	.	-	-	-
2	15.3	18.4	12.3	10.0	.	.	.	3.0	.	.	.	-	-	-
3	14.6	18.9	11.2	10.3	.	.	.	7.1	.	.	.	1.4	-	-
4	9.4	17.3	4.2	8.6	.	.	.	1.2	.	.	.	18.8	-	-
5	4.8	6.5	3.4	3.1	.	.	.	-	.	.	.	0.2	-	-
6	10.8	16.8	4.8	4.4	.	.	.	2.2	.	.	.	0.0	-	-
7	13.5	19.8	7.5	6.3	.	.	.	5.9	.	.	.	-	-	-
8	14.5	18.8	8.4	6.1	.	.	.	8.9	.	.	.	-	-	-
9	13.3	19.2	8.4	6.7	.	.	.	6.7	.	.	.	2.2	-	-
10	12.3	18.7	4.4	3.3	.	.	.	10.3	.	.	.	-	-	-
11	12.8	18.3	4.2	3.4	.	.	.	13.1	.	.	.	-	-	-
12	13.9	19.9	5.3	3.5	.	.	.	13.6	.	.	.	-	-	-
13	16.3	25.2	6.2	4.1	.	.	.	13.8	.	.	.	-	-	-
14	16.6	24.0	6.3	4.9	.	.	.	13.4	.	.	.	-	-	-
15	19.9	23.9	11.9	9.8	.	.	.	9.5	.	.	.	-	-	-
16	19.3	23.2	18.0	15.9	.	.	.	1.3	.	.	.	0.0	-	-
17	17.7	21.6	15.5	14.5	.	.	.	1.3	.	.	.	0.0	-	-
18	17.7	23.7	14.2	11.4	.	.	.	7.2	.	.	.	36.8	-	-
19	9.2	19.5	6.1	9.4	.	.	.	-	.	.	.	12.5	-	-
20	8.6	11.9	5.2	5.1	.	.	.	-	.	.	.	-	-	-
21	10.6	12.9	7.4	6.1	.	.	.	-	.	.	.	16.7	-	-
22	12.6	15.2	10.3	10.4	.	.	.	-	.	.	.	19.1	-	-
23	13.8	19.8	10.2	9.1	.	.	.	4.1	.	.	.	0.3	-	-
24	12.3	15.2	10.3	9.8	.	.	.	-	.	.	.	14.4	-	-
25	12.5	16.9	9.4	9.3	.	.	.	1.1	.	.	.	0.0	-	-
26	11.1	15.3	8.0	6.0	.	.	.	1.2	.	.	.	8.7	-	-
27	11.6	15.4	8.4	7.8	.	.	.	4.6	.	.	.	0.0	-	-
28	9.7	13.7	7.0	5.4	.	.	.	-	.	.	.	3.2	-	-
29	11.9	15.8	9.9	10.8	.	.	.	2.1	.	.	.	0.1	-	-
30	11.3	17.8	3.5	2.8	.	.	.	12.6	.	.	.	-	-	-
31	13.0	18.6	6.4	3.5	.	.	.	13.8	.	.	.	-	-	-

ZAKOPANE

DNI	TEMPERATURA POWIETRZA T	Max	Min	T_g	PRĘŻNOŚĆ PARY WODNEJ e	WILGOTNOŚĆ WZGLĘDNA U	CIŚNIENIE ATMOSFERYCZNE P	USŁONECZNIENIE S	ZACHMURZENIE N	WIATR v	v_{max}	OPAD R_d	ŚNIEG s_h	s_g
1	11.0	17.3	1.7	- 2.2	6.6	55	911.8	10.6	3.8	3.4	07	0.0	-	-
2	11.0	16.0	7.5	3.3	8.8	68	908.0	1.4	6.9	2.6	04	0.1	-	-
3	10.5	14.4	7.2	5.9	8.7	69	907.6	4.3	5.9	3.1	05	10.6	-	-
4	4.6	9.5	1.4	1.5	7.9	93	910.9	0.5	7.6	1.9	03	13.8	-	-
5	3.6	6.8	0.8	1.0	7.0	88	916.0	-	8.0	1.4	03	0.0	-	-
6	8.7	15.1	3.8	1.5	8.6	79	914.5	4.4	4.9	1.1	03	-	-	-
7	10.1	15.5	3.6	0.1	9.4	77	919.6	2.2	5.1	1.4	04	-	-	-
8	10.9	16.0	5.4	1.5	9.2	73	923.2	4.9	3.3	1.0	03	-	-	-
9	11.0	16.3	6.1	2.3	9.3	72	926.0	5.3	4.5	1.0	04	-	-	-
10	10.5	16.3	3.7	- 1.0	7.9	65	926.9	12.7	1.0	1.5	05	-	-	-
11	10.1	16.2	2.8	- 1.9	7.7	64	925.4	13.5	0.5	2.0	05	-	-	-
12	12.1	20.0	3.7	- 1.2	7.9	61	924.0	13.3	0.4	1.8	04	-	-	-
13	14.8	21.3	5.9	0.4	8.1	52	923.0	13.5	0.5	3.0	05	-	-	-
14	16.6	19.8	14.1	9.5	7.4	40	919.7	13.4	1.3	5.8	10	0.0	-	-
15	18.4	21.2	13.8	10.6	8.9	42	912.8	8.2	4.9	9.1	14	-	-	-
16	17.2	20.9	15.4	13.9	10.3	53	910.8	3.6	6.3	3.4	05	0.2	-	-
17	13.7	15.9	10.9	9.5	11.7	76	905.9	1.2	6.5	2.9	08	4.2	-	-
18	13.3	16.3	9.3	5.3	9.9	66	909.6	6.9	5.5	2.1	06	10.8	-	-
19	7.2	13.8	5.0	5.2	9.3	91	919.0	0.5	7.9	2.0	04	5.8	-	-
20	7.1	10.2	3.0	0.7	7.7	77	921.2	-	7.3	1.0	04	-	-	-
21	9.5	14.0	3.8	0.5	7.6	65	921.2	3.7	6.4	1.5	04	2.4	-	-
22	8.7	10.7	7.6	7.2	10.4	93	914.9	-	8.0	0.5	01	49.4	-	-
23	11.1	15.1	8.8	8.4	12.2	93	906.5	0.4	7.8	0.9	03	15.1	-	-
24	8.7	11.0	7.5	7.3	10.5	93	908.8	-	8.0	1.8	03	2.6	-	-
25	9.6	13.9	6.7	5.5	9.6	81	910.5	0.4	7.3	0.8	03	-	-	-
26	7.9	12.3	6.0	3.6	8.2	77	911.5	0.3	7.3	3.5	09	2.1	-	-
27	9.0	13.0	6.1	3.6	7.8	68	921.0	5.5	6.4	3.3	06	0.2	-	-
28	10.9	14.9	6.0	2.6	9.6	74	921.5	5.0	6.5	2.1	04	0.4	-	-
29	10.9	14.8	8.3	5.1	10.8	83	921.8	5.8	4.8	2.8	05	-	-	-
30	11.5	18.0	4.8	1.0	8.7	68	919.4	11.3	4.5	1.5	04	-	-	-
31	10.7	16.9	2.5	- 2.0	6.6	55	911.3	13.0	4.1	2.6	06	-	-	-

KASPROWY WIERCH

DNI	TEMPERATURA POWIETRZA T	Max	Min	T_g	PRĘŻNOŚĆ PARY WODNEJ e	WILGOTNOŚĆ WZGLĘDNA U	CIŚNIENIE ATMOSFERYCZNE P	USŁONECZNIENIE S	ZACHMURZENIE N	WIATR v	v_{max}	OPAD R_d	ŚNIEG s_h	s_g
1	2.6	4.6	0.8	.	5.2	72	794.1	11.2	4.3	11.0	15	1.5	215	4.3
2	1.1	2.7	0.1	.	6.5	98	791.4	1.0	7.6	11.8	15	11.8	195	4.2
3	0.6	1.6	- 0.4	.	6.4	100	789.4	0.5	7.6	12.8	17	15.3	130	4.2
4	- 1.5	2.1	- 4.6	.	5.5	98	790.8	-	8.0	6.8	13	10.5	182	5.0
5	- 0.6	1.0	- 5.7	.	5.8	99	795.2	7.1	5.3	5.6	09	0.2	180	4.2
6	0.9	3.2	- 1.0	.	6.1	93	795.8	3.6	5.8	3.8	06	-	175	.
7	3.1	7.3	1.0	.	7.0	90	800.8	3.6	5.0	2.8	05	-	165	4.1
8	3.6	5.9	2.0	.	7.1	90	804.4	5.2	5.5	5.0	07	-	160	4.8
9	3.1	5.6	1.8	.	7.2	94	806.6	2.9	5.6	5.5	07	0.6	152	4.6
10	3.7	6.1	1.9	.	5.5	69	807.4	10.6	2.3	4.3	05	-	145	4.1
11	4.0	8.3	0.5	.	5.9	71	806.1	14.5	0.9	1.4	04	-	141	4.9
12	6.4	10.5	3.4	.	6.7	71	806.1	14.2	1.0	2.4	05	-	125	4.8
13	6.0	9.1	3.1	.	5.8	63	805.4	13.5	1.3	8.0	10	-	115	4.7
14	5.1	7.4	3.4	.	6.5	75	802.2	13.7	3.1	13.4	17	1.2	100	4.5
15	6.4	8.5	4.4	.	8.0	83	796.3	8.8	5.1	20.3	24	-	88	4.5
16	6.0	8.5	4.8	.	8.8	94	794.7	0.6	7.0	14.0	21	16.6	78	5.3
17	4.8	5.5	3.4	.	8.6	100	789.4	-	8.0	12.4	17	9.3	70	5.1
18	4.0	7.0	1.6	.	7.6	93	792.7	4.4	6.3	6.4	16	27.4	62	5.6
19	- 0.3	4.9	- 2.4	.	6.0	99	798.3	-	7.9	8.0	11	18.8	-	-
20	1.2	3.9	- 2.8	.	6.1	91	801.0	-	6.4	1.4	03	0.0	-	-
21	1.6	4.5	- 0.5	.	5.5	81	801.2	5.8	6.4	5.8	09	5.8	-	-
22	2.2	3.3	0.6	.	7.2	100	795.9	-	8.0	7.6	09	57.5	-	-
23	3.9	5.2	2.5	.	8.0	100	789.8	0.1	7.9	3.0	06	6.0	-	-
24	2.3	4.0	1.1	.	7.3	100	791.1	0.0	8.0	3.6	05	5.7	-	-
25	1.8	2.4	0.5	.	6.9	100	792.7	0.1	7.6	5.9	08	4.0	-	-
26	- 0.3	1.9	- 1.9	.	6.0	99	792.6	-	7.9	12.4	15	3.1	-	-
27	- 0.8	0.4	- 2.2	.	5.7	99	800.5	2.1	7.6	9.9	15	0.8	4	-
28	1.9	4.5	- 1.1	.	6.9	98	802.2	1.5	7.4	6.4	09	4.8	-	-
29	5.1	8.0	2.8	.	7.6	87	803.0	7.6	5.1	2.8	05	-	-	-
30	5.1	9.4	3.7	.	6.0	68	801.4	9.0	4.3	3.8	07	-	-	-
31	3.9	7.6	1.0	.	3.9	49	794.0	10.8	4.8	8.5	11	-	-	-

TABLICA III

WYNIKI MIESIĘCZNE SPOSTRZEŻEŃ STACJI METEOROLOGICZNYCH

МЕСЯЧНЫЕ РЕЗУЛЬТАТЫ НАБЛЮДЕНИЙ МЕТЕОРОЛОГИЧЕСКИХ СТАНЦИЙ

MONTHLY RESULTS OF OBSERVATIONS AT METEOROLOGICAL STATIONS

Nr	STACJA	TEMPERATURA POWIETRZA											LICZBA DNI					
		1	7	13	19	Dies	$\overline{Max}$	$\overline{Min}$	Max abs.	Data	Min abs.	Data	Min <−10°	Min <0°	Max <−10°	Max <0°	Max >15°	Max >25°
2	Łeba	8.7	10.5	12.5	11.2	10.7	15.0	7.0	27.1	13	1.0	8	–	–	–	–	17	1
4	Hel	8.3	10.1	13.7	10.8	10.6	15.4	6.7	22.8	14	0.0	10	–	–	–	–	16	–
5	Ustka	9.1	10.7	12.2	11.6	10.9	14.8	7.4	27.4	13	2.8	8	–	–	–	–	17	1
6	Lębork	9.4	10.9	16.0	13.8	12.4	17.5	6.8	26.8	13 15	0.3	7	–	–	–	–	21	3
10	Gdańsk-Wrzeszcz	9.6	10.9	15.0	12.7	12.0	16.8	7.7	26.9	15	2.5	10	–	–	–	–	20	3
17	Koszalin	9.6	10.7	14.8	13.5	12.1	17.1	7.8	28.3	13	−0.9	5	–	1	–	–	19	1
18	Kołobrzeg	9.1	10.6	13.4	12.1	11.2	15.7	7.4	28.3	13	−0.6	5	–	1	–	–	18	1
19	Elbląg	10.4	11.5	16.2	14.1	13.1	17.9	8.9	26.8	15	3.4	10	–	–	–	–	23	3
22	Suwałki	10.2	12.1	17.2	15.1	13.6	18.6	8.1	25.6	14 15	0.0	20	–	–	–	–	27	2
23	Kętrzyn	10.3	11.8	17.2	14.9	13.4	18.8	8.4	27.7	15	2.1	20	–	–	–	–	24	2
30	Świnoujście	10.3	11.6	14.3	13.1	12.3	16.9	8.7	28.0	13	1.3	5	–	–	–	–	21	1
33	Mikołajki	10.6	11.7	17.1	14.7	13.4	18.4	8.7	25.2	14	3.3	20	–	–	–	–	25	2
34	Resko	9.4	11.1	16.6	14.7	12.9	18.3	7.7	27.4	13	−1.9	5	–	1	–	–	23	2
36	Olsztyn-Dajtki	9.7	11.7	17.2	14.8	13.3	18.5	7.9	27.1	15	1.9	20	–	–	–	–	24	3
38	Szczecinek	8.9	10.6	16.0	14.1	12.3	17.6	7.2	26.4	13	−0.9	5	–	1	–	–	23	2
40	Chojnice	9.2	10.5	16.2	14.0	12.4	17.5	7.5	26.3	15	0.9	4	–	–	–	–	22	3
51	Szczecin-Dąbie	10.2	11.4	17.3	15.2	13.5	19.0	7.7	28.0	13	−2.9	5	–	1	–	–	25	1
56	Wałcz	10.3	11.3	17.4	15.6	13.5	18.9	8.0	27.5	15	−1.4	5	–	1	–	–	25	3
64	Białystok	10.3	11.9	17.6	15.3	13.8	19.3	8.5	27.4	14	3.1	20	–	–	–	–	27	3
66	Bydgoszcz	10.5	12.8	18.1	15.9	14.3	19.8	8.8	26.5	15	0.9	20	–	–	–	–	28	2
67	Mława	9.7	11.3	17.0	15.1	13.1	18.8	7.5	27.3	13	2.5	8	–	–	–	–	25	3
68	Ostrołęka	10.8	12.7	18.7	15.6	14.4	20.1	9.0	27.3	15	2.3	20	–	–	–	–	27	3
69	Toruń	9.8	12.1	17.5	15.4	13.5	19.2	8.2	28.1	15	3.2	20	–	–	–	–	25	3
80	Gorzów Wlkp.	10.7	10.8	17.3	15.7	13.6	19.0	8.6	28.2	13	0.3	5	–	–	–	–	26	3
91	Płock-Radziwie	11.3	12.6	18.1	16.1	14.5	19.4	9.5	27.6	14	4.4	5	–	–	–	–	27	3
94	Poznań-Ławica	11.1	11.9	17.7	16.4	14.2	19.5	8.8	28.0	13	−0.9	5	–	1	–	–	27	3
96	Słubice	10.6	11.7	18.0	16.1	14.0	19.7	8.3	28.4	13	−0.5	5	–	1	–	–	26	3
105	Koło	10.7	11.6	17.8	15.9	13.9	19.5	9.1	27.4	15	4.0	4	–	–	–	–	27	3
106	Siedlce	10.5	12.9	18.1	15.4	14.2	19.4	9.0	26.2	14	2.1	20	–	–	–	–	27	3
107	Warszawa-Okęcie	11.1	12.8	18.1	15.5	14.4	19.3	9.1	26.2	14	4.0	5	–	–	–	–	27	3
114	Terespol	11.4	13.3	18.3	15.7	14.7	19.9	9.8	25.9	14	3.4	1	–	–	–	–	28	3
119	Zielona Góra	11.2	11.4	17.0	15.5	13.7	19.1	9.3	28.2	13	2.4	5	–	–	–	–	25	3
121	Leszno-Strzyżewice	10.2	11.6	16.9	15.4	13.5	19.2	8.3	27.6	13 15	−1.1	5	–	1	–	–	26	3
129	Kalisz	10.5	11.5	17.1	15.2	13.6	18.7	8.7	27.3	15	3.5	5	–	–	–	–	26	3
130	Łódź-Lublinek	10.7	11.8	17.3	14.9	13.7	18.9	8.8	27.4	15	3.0	5	–	–	–	–	25	3
138	Włodawa	11.0	13.3	18.3	15.1	14.3	19.6	9.2	25.6	16	2.0	1	–	–	–	–	26	3
146	Sulejów	9.9	11.8	17.4	15.1	13.5	18.9	8.4	26.6	15	1.8	20	–	–	–	–	27	2
149	Lublin	11.3	13.0	18.4	15.8	14.6	19.8	9.4	27.0	15	2.6	1	–	–	–	–	26	4
150	Legnica	10.4	11.6	17.3	15.3	13.6	18.7	8.7	27.3	15	0.0	5	–	–	–	–	26	3
151	Wieluń	10.3	11.8	17.8	15.0	13.7	19.3	8.4	27.1	15	3.1	6	–	–	–	–	26	3
154	Zgorzelec	10.1	10.7	16.6	15.1	13.1	18.4	7.8	26.5	13	−1.6	5	–	1	–	–	26	1
158	Wrocław-Strachowice	10.3	11.8	17.3	15.2	13.5	18.7	8.1	26.7	15	−0.4	5	–	1	–	–	23	3
169	Jelenia Góra	8.6	10.3	15.7	13.8	12.1	17.1	6.0	25.7	15	−3.1	5	–	2	–	–	24	2
172	Kielce	10.0	12.4	18.0	14.9	13.7	19.5	8.2	27.9	15	1.2	20	–	–	–	–	29	4
175	Częstochowa	10.8	11.3	17.5	15.5	13.8	19.2	8.9	27.0	15	2.9	20	–	–	–	–	26	3
180	Śnieżka	3.3	3.2	5.1	4.6	4.1	7.3	1.9	13.6	28	−5.6	5	–	9	–	1	–	–
183	Zamość	10.1	12.8	16.8	14.4	13.4	18.7	8.4	25.8	15	2.0	1	–	–	–	–	25	3
185	Sandomierz	11.3	12.6	18.1	15.2	14.4	19.9	9.7	26.6	16	4.0	5	–	–	–	–	28	4
186	Opole	10.4	12.0	17.3	15.1	13.8	18.8	8.4	28.1	15	1.8	5	–	–	–	–	24	3
200	Kłodzko	9.4	10.0	16.1	14.3	12.4	17.5	7.1	25.3	15	−0.7	5	–	1	–	–	22	2
212	Kielec	11.1	13.0	18.4	15.8	14.5	20.0	9.0	26.7	16	3.8	31	–	–	–	–	29	4
217	Katowice	10.5	11.9	17.2	15.1	13.6	18.9	8.2	26.2	15	1.0	20	–	–	–	–	26	4
224	Rzeszów-Jasionka	10.0	12.2	17.6	14.6	13.5	19.0	8.1	25.4	13	1.9	1	–	–	–	–	28	1
225	Racibórz	11.0	11.5	18.1	15.9	14.2	19.4	8.6	27.1	15	1.6	20	–	–	–	–	24	3
227	Kraków-Balice	10.4	11.6	17.5	15.2	13.6	19.2	8.0	27.0	15	2.1	1	–	–	–	–	26	4
230	Tarnów	11.2	12.6	17.3	15.1	14.0	19.4	9.2	26.7	15	4.6	5	–	–	–	–	28	3
240	Aleksandrowice	11.0	12.0	16.2	14.3	13.4	17.9	8.6	25.1	15	2.8	6	–	–	–	–	23	1
242	Przemyśl	11.3	12.5	17.7	15.4	14.2	19.3	8.8	26.5	15	3.1	1	–	–	–	–	27	2
256	Nowy Sącz	10.8	11.0	17.6	15.6	13.8	19.4	8.0	26.4	16	2.9	12	–	–	–	–	27	3
265	Lesko	10.5	11.1	16.0	14.1	13.0	18.1	8.1	25.2	13	3.0	1	–	–	–	–	27	1
278	Zakopane	8.2	9.8	13.6	11.6	10.7	15.3	6.2	21.3	13	0.8	5	–	–	–	–	18	–
282	Kasprowy Wierch	2.2	2.2	4.1	2.8	2.8	5.3	0.7	10.5	12	−5.7	5	–	10	–	–	–	–

Tablica III

Maj 1967

Nr	STACJA	CIŚNIENIE ATMOSFERYCZNE P						PRĘŻNOŚĆ PARY WODNEJ e					WILGOTNOŚĆ WZGLĘDNA U							LICZBA DNI	
		P_m	Max	Data	Min	Data	$P_{o,m}$	1	7	13	19	Dies	1	7	13	19	Dies	Min	Data	min. < 40%	z godz. 13 > 80%
2	Łeba	1014.4	1029.4	10	991.8	18	1014.8	10.0	10.3	10.1	10.5	10.1	88	81	72	79	80	26	12	3	13
4	Hel	1014.2	1029.8	10	991.7	18	1014.5	10.4	11.0	11.3	11.1	10.9	94	88	73	85	85	47	19	–	13
5	Ustka	1013.3	1028.0	10	992.2	18	1014.3	9.8	10.6	10.2	10.6	10.2	85	82	75	78	79	26	12	5	17
6	Lębork	1012.0	1027.0	10	989.0	18	1014.6	10.5	10.7	10.8	10.9	10.7	87	81	61	70	75	31	12	9	9
10	Gdańsk-Wrzeszcz	1013.3	1028.6	10	989.9	18	1014.8	10.7	10.8	11.2	11.3	11.0	88	82	68	78	79	32	11 12	5	11
17	Koszalin	1010.2	1024.9	10	989.8	18	1014.3	10.0	10.4	10.5	10.5	10.3	83	81	65	70	74	25	11	7	7
18	Kołobrzeg	1013.3	1027.9	10	994.1	18	1014.0	10.0	10.6	10.7	11.0	10.5	86	82	71	78	80	31	12	5	9
19	Elbląg	1009.3	1024.8	10	987.3	18	1014.5	10.5	10.8	11.3	11.6	11.0	84	79	63	73	74	34	11	6	8
22	Suwałki	994.4	1008.3	10	978.3	18	1014.6	10.6	11.4	11.2	11.7	11.2	85	80	59	69	74	29	20	8	6
23	Kętrzyn	1002.7	1017.8	10	984.0	18	1014.4	11.0	11.7	12.0	11.8	11.6	87	84	63	70	76	37	15	3	8
30	Świnoujście	1012.8	1027.5	9	996.4	18	1013.4	10.8	11.1	11.4	11.4	11.1	85	81	71	76	78	34	11 19	4	12
33	Mikołajki	998.8	1013.2	10	981.0	18	1014.5	11.3	11.7	11.3	11.7	11.4	88	84	60	71	76	31	14	7	8
34	Resko	1007.4	1021.8	10	989.3	18	1014.2	10.3	10.7	10.5	11.1	10.6	86	81	57	67	73	26	12	7	1
36	Olsztyn-Dajtki	998.2	1012.8	10	978.2	18	1014.6	10.9	11.2	10.9	11.3	11.0	90	81	58	69	75	27	11	10	8
39	Szczecinek	997.5	1011.9	10	977.1	18	1014.6	10.0	10.5	10.6	10.9	10.5	86	81	60	68	74	30	11	8	5
40	Chojnice	993.1	1007.4	10	971.3	18	1014.3	10.3	10.6	10.6	11.1	10.5	87	82	60	70	75	31	11	7	8
51	Szczecin-Dąbie	1013.1	1027.7	10	996.2	18	1013.9	10.5	11.1	11.0	11.3	10.9	84	82	56	65	71	33	11	6	1
56	Wałcz	1000.4	1014.6	10	979.6	18	1014.5	11.2	11.4	10.9	11.4	11.2	88	84	56	65	74	33	11 22	8	2
64	Białystok	996.9	1011.4	10	977.8	18	1014.3	11.3	11.8	12.0	12.3	11.7	89	84	61	71	76	31	31	6	8
66	Bydgoszcz	997.6	1011.5	12	983.2	18	1014.4	11.7	12.4	12.5	12.9	12.3	91	83	62	71	77	32	20	7	9
67	Mława	1005.8	1020.2	10	984.0	18	1014.5	10.7	11.1	10.8	11.3	10.9	88	82	58	66	74	30	11 13	8	6
68	Ostrołęka	1002.9	1017.3	10	985.8	18	1014.4	11.6	11.9	11.7	11.9	11.7	89	81	56	68	74	28	14	9	7
69	Toruń	1006.3	1021.0	10	984.6	18	1014.8	11.0	11.3	10.9	11.5	11.0	90	79	56	66	73	28	13	12	5
80	Gorzów Wlkp.	1007.0	1021.1	10	989.1	17	1013.8	11.0	11.1	10.7	11.3	11.0	85	85	55	64	72	30	11	6	1
91	Płock-Radziwie	1006.3	1020.8	10	986.6	18	1013.9	11.8	11.7	11.3	11.8	11.6	87	80	57	66	72	29	14	11	7
94	Poznań-Ławica	1003.0	1016.6	10	983.1	17 18	1014.1	11.0	11.3	10.9	11.6	11.2	83	80	55	63	71	29	9	10	3
96	Słubice	1011.0	1025.0	9	994.6	18	1013.9	10.8	11.1	10.1	11.0	10.7	84	81	50	61	69	28	11	10	1
105	Koło	1002.0	1016.1	10	982.0	18	1014.1	11.5	11.4	11.6	12.1	11.6	88	83	58	68	74	29	13	7	3
106	Siedlce	996.5	1009.9	10	981.8	18	1014.4	11.2	11.5	11.3	12.3	11.5	88	77	56	71	73	29	14	8	4
107	Warszawa-Okęcie	1001.2	1015.0	10	984.3	18	1013.9	11.3	11.5	10.9	11.4	11.2	84	77	54	66	70	30	14 20	11	5
114	Terespol	998.3	1011.8	11 12	985.1	18 24	1014.4	11.9	12.1	12.1	12.7	12.1	87	79	59	72	74	35	11 14 30	7	5
119	Zielona Góra	992.9	1006.2	9	975.5	17	1013.7	10.6	10.6	10.4	11.1	10.6	79	78	55	64	69	31	1	10	3
121	Leszno-Strzyżewice	1002.8	1015.7	9 10	983.3	17	1013.8	11.0	11.5	11.9	12.4	11.6	88	83	63	71	76	35	12	4	6
129	Kalisz	996.5	1010.0	10	976.8	18	1013.6	11.4	11.5	10.9	11.6	11.3	89	84	58	68	74	30	12 31	9	4
130	Łódź-Lublinek	991.7	1005.3	10	973.8	18	1014.1	10.9	10.6	10.2	11.1	10.7	84	79	54	67	70	25	14	10	4
138	Włodawa	993.7	1006.9	12	981.1	18	1014.6	11.5	12.2	12.3	12.6	12.0	87	80	60	74	75	35	15	5	5
146	Sulejów						.	.	11.6	10.9	11.5	.	.	84	57	68	.	31	12	8	5
149	Lublin	993.3	1005.9	10 12	979.7	18	1014.4	11.7	11.9	11.5	11.9	11.7	87	80	56	68	73	29	14	9	4
150	Legnica	998.7	1011.3	9 10	980.6	17	1013.9	11.2	11.3	11.5	12.5	11.6	88	82	59	72	75	33	31	5	4
151	Wieluń	990.4	1003.5	10	972.8	18	1014.1	11.4	11.8	12.1	12.4	11.8	89	84	61	73	77	34	14	4	7
154	Zgorzelec	989.3	1002.8	9	973.6	17	1013.4	11.0	11.1	10.2	10.8	10.6	88	85	55	64	72	23	13	13	3
158	Wrocław-Strachowice	999.3	1011.9	10	980.9	17	1014.2	11.2	11.4	11.6	12.2	11.5	89	81	60	72	75	24	31	4	6
169	Jelenia Góra	973.2	986.3	10	956.4	17	1014.1	10.0	10.7	11.1	11.2	10.7	89	84	63	72	77	30	1	2	3
172	Kielce	982.6	995.5	10	968.0	18	1014.7	10.8	11.5	10.7	11.5	11.0	87	79	54	69	72	29	14	12	5
175	Częstochowa	983.1	995.9	10	966.6	17	1014.3	11.5	11.6	11.3	11.9	11.5	88	85	58	68	74	28	20	6	4
180	Śnieżka	834.7	846.4	9	820.3	26	.	7.2	6.9	7.6	7.4	7.3	91	89	86	87	88	39	28	1	19
183	Zamość	989.3	1001.6	10 12	977.1	23	1014.7	10.8	11.6	11.2	11.6	11.2	87	79	61	72	75	27	14	5	6
185	Sandomierz	990.8	1003.7	10	977.1	18	1014.5	11.4	11.8	11.3	11.6	11.4	84	81	56	68	72	31	8	9	5
186	Opole	992.6	1005.0	10	976.0	17	1013.9	11.2	11.9	12.5	12.2	11.9	88	84	64	72	77	37	11 31	3	8
200	Kłodzko	976.5	988.5	9 10	959.3	17	1014.2	10.3	10.5	10.8	11.2	10.7	86	84	61	70	75	32	1 11	5	4
212	Kielce	993.5	1006.3	10	980.0	17 18	1014.2	10.8	11.2	10.3	10.9	10.8	82	76	51	62	68	26	13	12	4
217	Katowice	980.6	993.1	10	965.3	17	1014.4	10.8	11.4	10.7	11.2	10.9	84	82	57	66	72	25	14	8	6
224	Rzeszów-Jasionka	990.7	1002.8	10	977.9	17 18	1014.7	11.3	11.8	11.3	11.8	11.5	91	83	58	72	76	27	10	7	6
225	Racibórz	991.6	1003.9	10	975.2	17	1014.6	11.2	11.3	11.3	11.8	11.3	85	83	57	67	72	25	14	8	6
227	Kraków-Balice	986.3	998.8	10	971.6	17	1014.7	11.2	11.3	10.9	11.8	11.2	88	83	57	68	74	22	14	5	4
230	Tarnów	989.2	1001.9	10	975.1	17	1014.1	10.9	11.4	11.1	11.2	11.0	82	79	59	66	71	23	14	8	6
240	Aleksandrowice	966.5	978.5	10	951.2	17	1013.9	10.5	10.8	11.1	11.0	10.8	81	78	62	68	72	24	14	3	8
242	Przemyśl	986.4	998.2	10	974.7	17	1014.8	12.2	12.7	13.7	13.4	12.9	91	87	69	77	81	36	1	1	10
256	Nowy Sącz	979.5	991.9	10	965.5	17	1014.5	11.0	11.1	11.2	11.6	11.2	85	85	58	66	73	26	13	6	5
265	Lesko	.	.		.		.	.	10.8	11.1	11.0	.	.	82	64	69	.	31	13	3	8
278	Zakopane	916.3	927.5	9	903.4	17	.	8.8	8.9	8.9	9.1	8.8	82	74	60	68	71	21	12	7	6
282	Kasprowy Wierch	797.8	808.2	10	786.2	17	.	6.2	6.4	6.9	6.7	6.6	87	89	85	89	88	29	31	4	20

Nr	STACJA	PRĘDKOŚĆ WIATRU v							LICZBA PRZYPADKÓW W PRZEDZIAŁACH								LICZBA DNI		ZACHMURZENIE N					LICZBA DNI	
		1	7	13	19	Dies	Max	Data	0	>0–2	>2–4	>4–7	>7–10	>10–15	>15–20	>20	≥10	>15	1	7	13	19	Dies	◔	◕
2	Łeba	2.3	2.6	4.0	2.6	2.9	9	20	16	115	64	46	7	–	–	–	–	–	4.5	5.6	5.6	5.4	5.1	5	10
4	Hel	2.9	3.2	3.6	3.7	3.3	10	4	13	82	87	54	12	–	–	–	1	–	4.7	5.2	4.8	5.2	5.0	5	10
5	Ustka	2.5	3.0	4.3	2.7	3.2	9	18 19	8	110	64	56	10	–	–	–	–	–	4.4	5.5	5.8	4.8	5.1	5	8
6	Lębork	1.4	2.0	3.6	2.3	2.3	8	15	23	132	60	32	1	–	–	–	–	–	4.7	5.5	6.1	5.4	5.3	4	11
10	Gdańsk-Wrzeszcz	1.7	2.5	5.1	3.1	3.3	9	4 27	46	65	59	59	19	–	–	–	–	–	5.1	5.3	5.2	5.2	5.2	5	12
17	Koszalin	2.7	3.3	4.9	2.8	3.4	9	13 18	16	81	84	52	15	–	–	–	1	–	4.0	5.5	5.9	4.9	5.2	5	11
18	Kołobrzeg	2.1	2.9	4.1	2.5	2.9	8	4 25	5	110	96	35	2	–	–	–	–	–	4.3	5.5	5.8	5.2	5.3	3	9
19	Elbląg	2.5	3.1	4.8	3.3	3.5	11	3	20	66	89	59	13	1	–	–	2	–	5.4	5.1	5.6	5.2	5.2	2	8
22	Suwałki	2.2	3.2	4.6	2.2	3.1	10	1 18	15	99	81	39	14	–	–	–	2	–	4.5	4.8	5.7	4.9	5.1	4	9
23	Kętrzyn	1.9	2.3	3.9	2.2	2.5	9	1	27	112	77	26	6	–	–	–	–	–	4.0	4.5	4.2	4.0	4.2	10	8
30	Świnoujście	2.2	2.9	4.3	3.8	3.3	10	31	23	77	77	57	14	–	–	–	1	–	4.0	5.0	5.3	4.9	4.7	3	6
33	Mikołajki	2.8	3.5	5.2	3.1	3.5	11	14 18	33	64	70	58	21	2	–	–	7	–	4.8	4.5	4.5	4.7	4.7	7	9
34	Resko	1.6	2.6	3.5	2.2	2.4	8	15	24	121	83	19	1	–	–	–	–	–	4.0	5.1	5.8	4.7	4.9	4	8
36	Olsztyn-Dajtki	1.9	2.3	3.7	2.5	2.5	8	1 13	12	141	59	34	2	–	–	–	–	–	4.2	4.2	4.8	4.8	4.5	8	10
38	Szczecinek	1.5	2.7	4.2	2.4	2.8	9	30	41	78	76	50	3	–	–	–	1	–	3.6	5.0	5.8	4.6	5.0	5	8
40	Chojnice	2.0	2.7	3.8	2.6	2.8	9	18 27	18	113	61	51	5	–	–	–	1	1	3.9	5.1	6.1	5.3	5.1	5	8
51	Szczecin-Dąbie	3.8	3.7	4.9	4.0	4.1	9	8 11 12*	2	66	80	81	19	–	–	–	1	–	3.8	4.5	5.5	4.6	4.6	4	4
56	Wałcz	1.6	2.2	3.7	2.1	2.4	7	18 30	15	134	75	24	–	–	–	–	–	–	4.0	5.3	5.6	4.4	4.9	4	8
64	Białystok	2.1	2.9	4.6	2.6	3.1	8	12 13 18*	15	103	73	50	7	–	–	–	–	–	4.2	4.1	4.7	5.0	4.4	10	10
66	Bydgoszcz	1.5	2.7	3.3	2.0	2.3	8	22	41	107	73	26	1	–	–	–	–	–	3.6	4.4	5.5	5.3	4.6	7	5
67	Mława	2.5	3.3	4.8	3.3	3.4	9	13	6	81	94	61	6	–	–	–	1	–	4.2	4.9	5.3	4.7	4.9	5	9
68	Ostrołęka	1.6	2.7	3.5	2.4	2.6	8	13 14	25	109	71	41	2	–	–	–	–	–	4.4	4.7	4.3	4.5	4.4	10	8
69	Toruń	1.9	2.4	3.5	2.3	2.5	6	12 17	8	120	104	16	–	–	–	–	–	–	4.5	4.6	4.9	4.4	4.6	5	9
80	Gorzów Wlkp.	1.9	2.2	3.6	2.3	2.4	8	12 26 30	41	96	75	32	4	–	–	–	–	–	4.3	5.1	5.7	4.8	5.0	4	7
91	Płock-Radziwie	1.9	2.8	3.8	2.9	2.9	14	1	17	95	85	50	–	1	–	–	1	–	3.8	4.3	4.9	5.4	4.6	7	9
94	Poznań-Ławica	3.6	4.2	5.3	3.1	4.1	10	4 18 24*	15	48	78	84	23	–	–	–	5	–	3.8	4.9	5.5	4.5	4.7	4	5
96	Słubice	1.6	1.9	3.6	2.2	2.3	7	18 24 26	41	98	80	29	–	–	–	–	–	–	4.0	5.3	5.2	4.6	4.6	5	6
105	Koło	1.3	2.0	3.1	1.9	2.1	6	1 18 27	39	114	81	14	–	–	–	–	–	–	3.7	4.7	4.9	5.0	4.6	7	9
106	Siedlce	1.5	2.5	3.9	2.1	2.6	12	1	44	97	61	38	7	1	–	–	4	–	3.6	4.6	5.3	4.9	4.5	6	6
107	Warszawa-Okęcie	2.5	3.0	4.8	2.9	3.4	9	18 27	24	82	67	60	15	–	–	–	–	–	3.8	4.1	4.5	4.8	4.3	10	7
114	Terespol	2.5	3.3	4.3	2.7	3.3	8	13 15 16*	9	97	79	56	7	–	–	–	1	–	3.6	4.6	5.3	4.8	4.6	7	5
119	Zielona Góra	2.9	2.9	3.7	2.4	3.1	7	1 12 30	1	85	126	36	–	–	–	–	–	–	3.8	5.3	5.6	4.9	5.0	4	6
121	Leszno-Strzyżewice	3.0	3.5	4.6	2.9	3.5	9	4 30	7	73	105	58	5	–	–	–	1	–	4.4	5.0	5.7	5.0	5.1	5	6
129	Kalisz	1.8	2.2	3.6	2.2	2.5	8	27	29	125	51	42	1	–	–	–	1	–	3.4	4.8	5.1	4.5	4.4	7	6
130	Łódź-Lublinek	2.9	4.0	5.4	3.2	4.0	9	1 4 13*	12	62	78	71	25	–	–	–	–	–	3.5	4.6	5.3	4.8	4.5	7	8
138	Włodawa	3.3	3.9	5.1	3.3	3.9	9	15 19 26	1	64	105	61	17	–	–	–	–	–	3.9	5.0	5.4	4.8	4.7	8	8
146	Sulejów	•	2.7	4.2	2.7	•	•		•	•	•	•	•	•	•	•	•	•	•	4.4	5.3	4.5	•	•	•
149	Lublin	2.5	3.9	5.2	3.2	3.7	12	15	7	76	83	71	9	2	–	–	1	–	3.9	4.9	5.4	4.8	4.8	7	8
150	Legnica	2.2	2.8	4.2	2.2	2.9	9	12 29	27	96	68	49	8	–	–	–	1	1	3.9	4.7	6.1	4.8	4.9	5	7
151	Wieluń	1.6	2.6	3.1	1.7	2.3	8	12	4	164	52	27	1	–	–	–	–	–	4.1	5.4	5.2	4.8	4.9	4	10
154	Zgorzelec	1.3	1.8	3.6	2.2	2.2	11	26	67	85	66	26	3	1	–	–	1	–	3.3	4.8	4.9	4.4	4.4	7	5
158	Wrocław-Strachowice	3.1	3.8	4.5	2.7	3.6	9	1 13 14*	12	78	82	58	18	–	–	–	1	–	4.5	4.9	5.9	5.1	5.0	4	9
169	Jelenia Góra	1.1	1.5	3.1	2.0	2.0	8	2 26	82	81	52	30	3	–	–	–	1	–	3.6	5.3	6.0	4.8	5.0	4	7
172	Kielce	1.7	2.2	3.8	2.4	2.5	10	31	30	96	93	25	4	–	–	–	1	–	3.8	4.3	5.1	4.5	4.5	8	7
175	Częstochowa	2.0	2.2	3.6	2.2	2.6	9	27	3	137	73	33	2	–	–	–	–	–	3.7	4.3	4.8	4.6	4.3	7	8
180	Śnieżka	10.8	8.8	7.1	8.2	8.8	28	26	10	27	40	42	43	41	36	9	23	15	4.3	5.4	6.4	5.4	5.5	4	12
183	Zamość	2.9	4.1	5.0	3.4	4.0	9	4 8 15*	17	60	74	81	16	–	–	–	–	–	4.0	5.0	5.2	4.4	4.6	8	8
185	Sandomierz	3.0	3.3	4.5	3.2	3.6	8	3 14 15*	2	64	107	68	7	–	–	–	–	–	3.4	3.8	5.0	4.2	4.2	11	9
186	Opole	2.5	2.7	3.3	2.8	2.8	9	15	9	121	79	35	4	–	–	–	–	–	3.8	4.3	5.9	5.1	4.7	5	9
200	Kłodzko	1.2	2.2	3.6	2.4	2.4	11	26	77	70	50	40	10	1	–	–	3	1	3.7	5.0	6.1	5.2	4.9	3	7
212	Mielec	2.9	3.7	5.9	3.7	4.2	11	15	10	56	76	84	20	2	–	–	3	–	3.7	4.7	5.3	4.5	4.6	9	8
217	Katowice	2.3	2.7	4.4	3.3	3.3	14	13	27	70	92	42	16	1	–	–	1	–	3.8	4.3	5.2	4.7	4.7	5	8
224	Rzeszów-Jasionka	3.2	4.3	6.9	3.9	4.6	14	15	19	45	72	59	50	3	–	–	7	–	4.3	5.1	5.1	4.6	4.7	8	8
225	Racibórz	1.0	1.3	2.6	1.7	1.7	7	15	55	126	59	8	–	–	–	–	–	–	3.8	4.7	4.8	4.6	4.5	5	9
227	Kraków-Balice	2.3	3.0	4.7	3.8	3.5	9	26 27 30*	29	69	70	59	21	–	–	–	–	–	4.1	4.5	5.3	4.8	4.7	5	7
230	Tarnów	1.7	1.8	3.6	2.5	2.5	8	12 15 27*	41	110	57	32	8	–	–	–	–	–	3.9	4.9	5.3	4.5	4.6	9	8
240	Aleksandrowice	3.9	3.7	5.1	4.1	4.5	14	14 15	9	62	81	56	31	9	–	–	10	–	4.6	5.0	5.6	5.1	5.1	4	12
242	Przemyśl	1.4	2.4	5.4	3.2	3.2	10	15 16 19*	45	65	62	62	14	–	–	–	10	–	4.4	5.0	5.4	4.6	4.9	7	10
256	Nowy Sącz	0.7	1.3	3.1	2.2	1.9	9	13 15 26	97	66	53	24	8	–	–	–	–	–	4.5	5.1	5.5	5.2	5.1	4	9
265	Lesko	•	3.0	5.7	3.7	•	•		•	•	•	•	•	•	•	•	•	•	•	5.1	5.3	4.7	•	•	•
278	Zakopane	1.8	1.6	3.5	2.3	2.3	14	15	57	93	63	27	5	3	–	–	3	–	5.0	5.3	5.8	5.2	5.2	5	9
282	Kasprowy Wierch	7.7	7.8	6.1	6.8	7.2	24	15	14	25	45	64	43	39	15	3	18	8	5.0	5.4	6.4	6.0	5.8	3	13

Nr	STACJA	OPAD R_d						LICZBA DNI						LICZBA DNI													
		ΣR_d I dek.	ΣR_d II dek.	ΣR_d III dek.	$\Sigma R_{d,m}$	$R_{d,max}$	Data	0,0	>0,1	>1,0	>5,0	>10,0	>20,0	●	✳	▲	≡	=	⌴	⌓	V	∞	+	+	∞	⊼	⊠
2	Łeba	24.1	28.0	35.9	88.0	19.9	26	3	16	12	6	3	-	18	-	-	6	22	-	15	-	-	-	-	-	4	-
4	Hel	30.1	48.3	12.5	90.9	37.7	17	2	12	7	4	2	2	14	-	-	7	22	-	13	-	-	-	-	4	4	-
5	Ustka	10.2	44.2	12.3	66.7	23.6	17	3	17	10	4	2	1	19	-	-	7	24	-	21	-	-	-	-	1	2	-
6	Lębork	20.4	33.7	22.3	76.4	27.3	17	4	16	11	4	2	1	20	-	-	3	24	-	20	-	-	-	-	-	3	-
10	Gdańsk-Wrzeszcz	25.8	49.1	21.2	96.1	42.8	17	1	16	8	4	3	2	17	-	-	8	26	-	7	-	-	-	-	-	4	-
17	Koszalin	9.4	72.9	26.0	108.3	42.5	17	5	15	11	6	4	1	18	-	-	4	24	1	16	-	-	-	-	-	4	-
18	Kołobrzeg	4.4	35.7	10.5	50.6	17.8	15	5	12	8	4	2	-	19	-	-	7	25	-	26	-	-	-	-	2	5	-
19	Elbląg	29.5	31.0	11.5	72.0	25.6	3	1	16	9	4	2	1	17	-	-	6	25	-	15	-	-	-	-	-	5	-
22	Suwałki	41.6	18.3	9.3	69.2	22.5	2	1	14	11	4	3	1	14	-	-	9	20	1	16	-	-	-	-	-	6	-
23	Kętrzyn	11.8	26.7	34.0	72.5	26.8	24	1	12	9	6	2	1	15	-	-	8	20	-	21	-	-	-	-	-	3	-
30	Świnoujście	4.4	5.5	20.4	30.3	11.8	26	2	10	5	2	1	-	16	-	-	1	23	-	13	-	-	-	-	1	4	-
33	Mikołajki	25.8	21.9	10.9	58.6	10.8	16	2	13	11	7	1	-	16	-	1	10	23	-	22	-	-	-	-	2	8	-
34	Resko	5.3	30.7	7.5	43.5	12.8	17	7	11	6	5	1	-	18	-	-	2	13	1	16	-	-	-	-	1	4	-
36	Olsztyn-Dajtki	11.7	22.1	93.9	127.7	43.4	23	1	14	8	6	4	2	15	-	-	8	22	-	18	-	-	-	-	-	5	-
38	Szczecinek	4.5	65.0	1.6	71.1	53.6	17	8	13	6	2	1	1	20	-	-	2	18	1	16	-	-	-	-	1	3	-
40	Chojnice	21.9	37.0	8.9	67.8	35.1	17	4	11	7	3	2	1	14	1	-	2	23	-	23	-	-	-	-	-	2	-
51	Szczecin-Dąbie	4.3	41.6	13.2	59.1	18.1	17	2	11	7	4	3	-	16	-	-	8	20	1	24	-	-	-	-	2	5	-
56	Wałcz	7.1	78.5	1.6	87.2	69.2	17	2	13	7	1	1	1	14	-	-	-	13	1	23	-	-	-	-	-	3	-
64	Białystok	11.0	14.8	1.7	27.5	9.9	17	4	11	4	2	-	-	14	-	-	-	22	-	17	-	-	-	-	-	3	-
66	Bydgoszcz	34.3	11.8	27.1	73.2	11.2	23	1	18	10	6	3	-	20	-	-	5	18	-	15	-	-	-	-	-	8	-
67	Mława	22.3	17.1	15.4	54.8	18.2	3	4	11	9	4	2	-	14	-	-	3	22	-	20	-	-	-	-	-	2	-
68	Ostrołęka	22.7	9.2	34.4	66.3	17.0	26	3	13	10	3	3	-	16	-	1	1	12	-	14	-	-	-	-	-	7	-
69	Toruń	26.9	17.5	8.8	53.2	15.5	3	3	11	8	4	2	-	14	-	-	1	16	-	19	-	-	-	-	-	3	-
80	Gorzów Wlkp.	13.5	26.9	7.1	47.5	11.5	17	2	12	10	4	1	-	17	-	-	-	26	1	18	-	-	-	-	10	3	-
91	Płock-Radziwie	12.5	22.3	13.0	47.8	14.5	17	-	15	9	4	1	-	18	-	-	2	20	-	14	-	-	-	-	8	3	-
94	Poznań-Ławica	25.0	59.0	4.1	88.1	54.8	17	5	13	8	2	2	1	20	-	-	1	28	3	19	-	-	-	-	16	2	-
96	Słubice	5.1	34.2	10.4	49.7	15.4	17	1	13	11	3	1	-	16	-	2	2	27	1	29	-	-	-	-	9	5	-
105	Koło	22.1	43.7	5.0	70.8	18.9	17	-	15	7	5	4	-	15	-	-	-	22	-	21	-	-	-	-	3	4	-
106	Siedlce	25.7	26.7	25.2	77.6	16.0	23	6	13	11	6	4	-	20	-	3	-	18	-	19	-	-	-	-	-	7	-
107	Warszawa-Okęcie	23.9	2.7	13.4	40.0	17.9	2	4	13	8	2	1	-	18	-	1	2	18	-	21	-	-	-	-	-	7	-
114	Terespol	21.2	8.9	18.0	48.1	15.1	4	6	12	7	4	1	-	17	-	-	-	13	-	22	-	-	-	-	-	6	-
119	Zielona Góra	22.5	38.8	12.3	73.6	37.5	17	3	14	8	3	2	1	15	-	-	2	16	-	13	-	-	-	-	1	7	-
121	Leszno-Strzyżewice	31.4	57.2	12.7	101.3	56.3	17	8	9	6	4	3	2	17	-	-	-	27	2	27	-	-	-	-	5	6	-
129	Kalisz	28.0	31.6	31.4	91.0	23.3	23	-	14	10	5	3	2	14	-	1	-	19	-	24	-	-	-	-	1	3	-
130	Łódź-Lublinek	17.5	25.5	8.9	51.9	18.4	16	3	13	9	4	1	-	19	-	-	1	22	-	11	-	-	-	-	1	3	-
138	Włodawa	25.9	3.8	15.9	45.6	13.4	8	5	14	6	3	2	-	18	-	-	-	18	-	20	-	-	-	-	-	5	-
146	Sulejów	9.9	17.0	15.2	42.1	11.1	17	4	11	10	3	1	-	•	•	•	•	•	•	•	•	•	•	•	•	•	•
149	Lublin	7.4	8.7	23.7	39.8	16.0	22	5	13	7	2	1	-	18	-	-	1	16	-	28	-	-	-	-	1	2	-
150	Legnica	42.4	60.8	27.8	131.0	46.6	17	1	14	9	6	4	3	15	-	-	1	24	-	27	-	-	-	-	-	5	-
151	Wieluń	14.7	52.9	14.8	82.4	26.1	16	-	12	10	6	3	1	12	-	-	-	20	-	24	-	-	-	-	3	3	-
154	Zgorzelec	39.5	38.0	51.7	129.2	37.1	30	3	14	7	4	4	3	15	-	-	1	18	1	28	-	-	-	-	-	3	-
158	Wrocław-Strachowice	25.4	28.4	6.5	60.3	23.1	3	2	14	9	3	3	1	16	-	-	2	28	-	22	-	-	-	-	3	3	-
169	Jelenia Góra	54.6	76.8	35.5	166.9	54.7	17	3	14	10	5	5	3	18	2	-	10	24	2	24	-	-	-	-	1	5	-
172	Kielce	20.1	16.4	18.9	55.4	14.4	22	2	12	6	4	3	-	16	-	-	1	21	-	18	-	-	-	-	1	3	-
175	Częstochowa	5.2	13.3	44.6	63.1	29.1	23	-	11	8	4	2	1	12	-	-	1	20	-	10	-	-	-	-	-	4	-
180	Śnieżka	71.0	102.7	50.5	224.2	59.2	17	1	19	15	9	6	4	16	5	6	25	3	-	-	5	-	2	3	-	6	16
183	Zamość	15.5	6.7	33.4	55.6	22.2	22	3	14	7	3	2	1	19	-	-	2	17	-	17	-	-	-	-	-	5	-
185	Sandomierz	7.7	10.9	59.0	77.6	22.1	23	2	13	10	6	2	2	14	-	1	1	15	-	18	-	-	-	-	-	2	-
186	Opole	19.4	11.5	24.5	55.4	18.0	22	4	10	9	4	2	-	14	-	-	2	21	-	21	-	-	-	-	-	3	-
200	Kłodzko	45.3	30.8	27.0	103.1	40.3	3	2	15	11	5	3	1	17	-	-	3	17	1	16	-	-	-	-	-	3	-
212	Mielec	8.3	9.8	30.1	48.2	14.2	22	4	11	9	3	1	-	14	-	-	4	20	-	22	-	-	-	-	-	1	-
217	Katowice	17.2	4.8	32.8	54.8	24.7	22	2	10	8	3	1	1	13	-	-	1	21	-	18	-	-	-	-	2	2	-
224	Rzeszów-Jasionka	17.7	12.2	42.8	72.7	17.5	4	2	14	8	7	3	-	14	-	-	3	21	-	25	-	-	-	-	2	2	-
225	Racibórz	14.8	5.8	42.8	63.4	23.0	22	-	11	8	5	1	1	12	-	-	1	19	1	19	-	-	-	-	-	1	-
227	Kraków-Balice	5.6	11.0	64.4	81.0	40.1	22	2	14	7	3	2	2	16	-	-	1	25	-	25	-	-	-	-	6	3	-
230	Tarnów	7.9	23.2	48.9	80.0	35.7	22	3	11	7	4	2	2	12	-	-	2	20	-	22	-	-	-	-	1	3	-
240	Aleksandrowice	8.4	14.1	92.9	115.4	57.4	22	3	13	11	6	3	1	16	-	-	2	17	-	18	-	-	-	-	-	-	-
242	Przemyśl	37.1	12.0	58.9	108.0	33.6	4	2	16	11	5	3	2	18	-	-	1	24	-	21	-	-	-	-	1	4	-
256	Nowy Sącz	13.6	11.5	95.5	120.6	50.7	22	3	13	10	8	4	1	14	-	-	4	21	-	13	-	-	-	-	-	3	-
265	Lesko	22.6	49.3	62.5	134.4	36.8	18	5	13	10	7	6	1	•	•	•	•	•	•	•	•	•	•	•	•	•	•
278	Zakopane	24.5	21.0	72.2	117.7	49.4	22	3	14	10	6	5	1	16	-	-	-	11	2	15	-	-	-	-	-	2	-
282	Kasprowy Wierch	39.9	73.3	87.7	200.9	57.5	22	1	19	16	11	7	2	18	6	4	25	1	2	4	7	1	-	-	-	2	19

Blank page retained for pagination

TABLICA IV

WYNIKI MIESIĘCZNE SPOSTRZEŻEŃ POSTERUNKÓW METEOROLOGICZNYCH I OPADOWYCH

МЕСЯЧНЫЕ РЕЗУЛЬТАТЫ НАБЛЮДЕНИЙ МЕТЕОРОЛОГИЧЕСКИХ И ОСАДКОМЕРНЫХ ПОСТОВ

MONTHLY RESULTS OF OBSERVATIONS AT METEOROLOGICAL AND RAINFALL POSTS

Nr	POSTERUNEK	TEMPERATURA POWIETRZA T							OPAD R_d						LICZBA DNI						LICZBA DNI							
		Dies	$\overline{Max}$	$\overline{Min}$	Max abs.	Data	Min abs.	Data	$\sum R_d$ I dek.	$\sum R_d$ II dek.	$\sum R_d$ III dek.	$\sum R_{d,m}$	$R_{d;max}$	Data	0,0	≥0,1	≥1,0	≥5,0	≥10,0	≥20,0	●	✳	▲	≡	V	∽	⚡	⊠
1	Rozewie	9.8	13.6	6.9	26.2	13	2.7	9	18.2	35.9	11.3	65.4	21.9	17	1	14	9	5	3	1	14	–	–	14	–	–	3	–
3	Puck	•	•	•	•		•		20.8	23.0	19.0	62.8	16.4	3	2	12	9	4	3	–	12	–	–	4	–	–	3	–
7	Gdynia	10.8	14.3	8.0	24.5	13	3.8	7	22.1	38.1	19.9	80.1	32.6	17	2	12	8	3	3	2	12	–	–	8	–	–	4	–
8	Słupsk	•	•	•	•		•		16.6	57.7	16.0	90.3	28.3	17	2	16	9	8	2	1	16	–	–	1	–	–	2	–
9	Darłowo	10.9	14.8	6.6	26.5	13	– 1.1	5	10.1	58.9	10.4	79.4	37.2	17	1	16	12	4	2	1	16	–	–	4	–	–	2	–
11	Czarna Dąbrówka	•	•	•	•		•		16.6	55.5	34.6	106.7	40.1	17	–	17	11	5	4	1	17	–	–	4	–	–	4	–
12	Kartuzy	•	•	•	•		•		22.7	32.1	16.6	71.4	24.9	17	–	13	10	3	3	1	13	–	–	6	–	–	2	–
13	Świbno	•	•	•	•		•		25.9	44.6	15.4	85.9	34.3	17	3	12	9	3	3	2	12	–	–	5	–	–	4	–
14	Tolkmicko	12.8	16.9	8.9	27.4	15	3.8	10	33.6	49.2	11.4	94.2	30.8	3	3	12	7	5	3	2	12	–	–	2	–	–	5	–
15	Gołdap	13.2	18.4	7.4	26.9	15	– 1.2	20	20.9	10.5	38.7	70.1	30.4	24	2	12	10	5	1	1	12	–	–	•	–	–	5	–
16	Bartoszyce	13.4	18.7	7.2	27.0	15	0.5	20	10.3	8.5	22.4	41.2	16.2	24	–	13	10	2	1	–	13	–	–	3	–	–	2	–
20	Kościerzyna	12.1	16.8	6.6	25.7	15	1.2	10	17.9	65.6	18.8	102.3	52.0	17	2	16	9	5	3	1	16	–	–	1	–	–	4	–
21	Lidzbark Warmiński	•	•	•	•		•		11.3	14.6	14.5	40.4	8.4	18	3	12	10	4	–	–	12	–	1	3	–	–	1	–
24	Rosnowo	12.0	17.2	6.6	27.9	13	– 1.5	5	10.6	84.7	11.0	106.3	48.5	17	–	17	12	5	3	1	17	–	–	1	–	–	3	–
25	Giżycko	13.4	18.1	8.5	26.3	14	2.2	20	18.2	15.8	23.9	57.9	17.8	24	1	12	9	5	1	–	12	–	–	1	–	–	6	–
26	Olecko	•	•	•	•		•		31.9	16.7	5.1	53.7	13.6	2	3	10	9	4	1	–	10	–	–	3	–	–	4	–
27	Dziwnów	11.8	15.9	8.5	28.0	13	1.7	5	6.6	16.4	19.9	42.9	17.6	26	1	13	7	3	1	–	13	–	–	2	–	–	3	–
28	Miastko	12.0	17.0	6.1	26.7	13	– 1.5	5	7.5	88.0	8.4	103.9	58.3	17	1	12	9	3	3	1	12	–	–	1	–	–	3	–
29	Radostowo	11.9	17.4	6.8	25.5	15	2.3	9	33.6	37.1	16.3	87.0	20.0	17	1	14	10	3	3	2	14	–	–	5	–	–	–	–
31	Wirty	•	•	•	•		•		14.9	65.1	11.6	91.6	35.3	17	–	12	9	5	3	2	12	–	1	4	–	–	1	–
32	Augustów	•	•	•	•		•		30.7	18.3	21.6	70.6	19.0	2	–	10	8	6	4	–	10	–	–	–	–	–	3	–
35	Połczyn-Zdrój	12.6	17.3	7.1	27.0	13	– 1.6	5	9.7	94.9	1.6	106.2	59.5	17	6	10	10	4	2	2	10	–	–	1	–	–	3	–
37	Prabuty	12.1	18.1	7.6	26.5	15	2.0	7	34.4	29.4	19.6	83.4	24.9	3	1	15	12	4	3	1	15	–	–	6	–	–	2	–
39	Śliwice	12.4	17.9	6.5	26.2	15	2.0	12 20	22.7	18.7	11.0	52.4	18.5	3	–	11	7	3	3	–	11	–	–	2	–	–	1	–
41	Ostróda	•	•	•	•		•		18.8	19.0	28.8	66.6	13.2	3	1	13	9	5	3	–	13	–	–	1	–	–	2	–
42	Trzebież	•	•	•	•		•		3.7	25.1	31.4	60.2	26.5	26	–	13	9	3	2	1	13	–	–	–	–	–	4	–
43	Nowogard	12.9	18.5	7.7	27.7	13	– 2.0	5	6.2	31.0	6.7	43.9	12.5	17	–	11	6	4	2	–	11	–	1	1	–	–	3	–
44	Biebrza	13.4	18.7	6.6	25.8	15	– 2.3	20	35.0	15.4	10.1	60.5	18.6	2	2	11	10	5	2	–	11	–	–	–	–	–	4	–
45	Różanystok	13.9	18.7	8.7	26.3	15	0.2	20	27.6	9.7	17.3	54.6	9.6	2	1	14	11	6	–	–	14	–	–	3	–	–	7	–
46	Szczytno	•	•	•	•		•		15.8	17.7	31.0	64.5	13.7	26	–	12	11	7	2	–	12	–	–	2	–	–	3	–
47	Szczuczyn	•	•	•	•		•		30.4	17.1	20.4	67.9	20.7	2	2	13	9	5	2	1	13	–	1	4	–	–	7	–
48	Kamień Krajeński	12.7	17.6	7.5	26.0	15	2.5	4	20.9	33.8	8.8	63.5	33.6	17	–	8	5	3	2	1	8	–	–	–	–	–	2	–
49	Wierzchowo	•	•	•	•		•		12.2	56.0	3.6	71.8	27.3	17	–	10	8	3	2	2	10	–	–	1	–	–	2	–
50	Grudziądz	•	•	•	•		•		22.2	19.7	2.8	44.7	13.2	3	2	12	7	4	1	–	12	–	–	–	–	–	–	–
52	Sokółka	14.2	19.2	8.7	26.2	15	0.2	20	31.2	10.9	20.4	62.5	16.1	23	2	15	10	6	2	–	15	–	–	7	–	–	10	–
53	Zawodzie	13.3	18.9	7.1	25.9	15	– 1.4	20	25.6	7.4	32.6	65.6	17.5	24	1	9	8	4	3	–	9	–	–	7	–	–	2	–
54	Nidzica	•	•	•	•		•		13.6	21.2	22.6	57.4	11.6	18	3	10	9	6	1	–	10	–	–	2	–	–	4	–
55	Lipki	•	•	•	•		•		4.9	45.2	6.9	57.0	25.9	17	4	8	5	3	1	1	8	–	–	–	–	–	3	–
57	Lidzbark	13.1	18.4	7.2	26.9	14	1.9	20	16.4	23.8	9.3	49.5	12.3	3	3	13	6	4	3	–	13	–	–	1	–	–	5	–
58	Kisielnica	•	•	•	•		•		40.1	11.3	28.9	80.3	21.2	24	–	11	11	6	2	2	11	–	–	2	–	–	6	–
59	Drawno	14.1	18.1	5.5	26.0	15	– 0.7	5	0.7	41.4	19.6	61.7	21.3	17	1	4	3	3	3	2	4	–	–	–	–	–	1	–
60	Tykocin	14.2	19.1	9.1	26.7	15	3.5	20	29.1	9.5	11.1	49.7	13.0	2	1	16	10	3	1	–	16	–	–	2	–	–	8	–
61	Kończewice	13.7	18.2	8.4	26.8	13	3.4	5	23.9	15.6	6.0	45.5	14.9	3	2	9	7	4	1	–	9	–	–	–	–	–	1	–
62	Wyrzysk	•	•	•	•		•		24.9	19.4	4.9	49.2	18.8	17	–	11	6	3	2	–	11	–	–	–	–	–	1	–
63	Bydgoszcz, IMiUZ	13.7	19.0	8.9	26.9	13 15	3.5	4	24.3	20.0	15.1	59.4	19.0	3	1	11	9	4	2	–	11	–	–	–	–	–	2	–
65	Przelewice	13.2	18.6	8.0	28.3	13	– 0.7	5	4.2	28.8	7.5	40.5	12.3	17	2	11	11	3	1	–	11	–	–	–	–	–	3	–
70	Przasnysz	•	•	•	•		•		16.6	9.5	3.8	29.9	8.9	3	2	11	7	3	–	–	11	–	–	–	–	–	2	–
71	Chodzież	•	•	•	•		•		18.6	36.7	3.9	59.2	34.9	17	2	13	5	2	2	1	13	–	–	–	–	–	4	–
72	Trzcińsko-Zdrój	•	•	•	•		•		5.2	30.7	6.4	42.3	23.3	14	1	8	7	2	1	1	8	–	–	2	–	–	2	–
73	Krzyż	12.8	19.0	6.5	27.9	13	– 3.0	5	6.6	36.4	5.0	48.0	26.4	17	4	9	6	3	1	1	9	–	–	1	–	–	2	–
74	Kobylec	13.4	18.1	7.8	26.5	15	0.1	5	30.6	16.9	15.8	63.3	24.2	3	4	9	5	3	3	1	9	–	–	•	–	–	2	–
75	Więcławice	13.9	18.5	8.4	26.3	13	3.2	5	27.7	14.3	78.0	120.0	66.0	23	–	11	10	6	2	1	11	–	1	–	–	–	2	–
76	Szepietowo	14.0	18.6	9.0	25.1	15	2.3	20	29.9	11.7	17.8	59.4	14.3	2	1	12	11	6	1	–	12	–	–	1	–	–	6	–
77	Głodowo	13.4	18.4	8.6	27.5	15	3.7	5	26.1	36.1	9.7	71.9	29.4	17	1	15	9	4	2	2	15	–	–	–	–	–	3	–
78	Inowrocław	14.0	18.5	9.2	26.1	13	3.5	4	29.7	24.0	21.9	75.6	19.7	3	–	10	8	6	3	–	10	–	–	–	–	–	2	–
79	Bielsk Podlaski	•	•	•	•		•		20.0	16.5	8.5	45.0	9.4	4	4	13	9	4	–	–	13	–	–	–	–	–	1	–
81	Pułtusk	•	•	•	•		•		44.2	20.5	4.1	68.8	21.5	3	–	10	8	4	2	2	10	–	–	–	–	–	3	–
82	Białowieża	14.2	19.3	8.5	25.1	15	0.5	20	70.0	30.8	9.1	109.9	44.0	8	2	14	10	3	3	3	14	–	–	4	–	–	6	–
83	Wieniec-Zdrój	13.8	19.1	8.1	27.5	14	2.2	20	26.9	18.1	15.1	60.1	18.6	3	–	13	10	4	2	–	13	–	–	1	–	–	2	–
84	Poświętne	13.9	19.1	8.4	26.3	15	2.8	20	5.7	7.0	20.9	33.6	11.0	24	1	13	8	2	1	–	13	–	–	1	–	–	5	–

Nr	POSTERUNEK	TEMPERATURA POWIETRZA T							OPAD R_d						LICZBA DNI						LICZBA DNI							
		Dies	$\overline{Max}$	$\overline{Min}$	Max abs.	Data	Min abs.	Data	ΣR_d I dek.	ΣR_d II dek.	ΣR_d III dek.	$\Sigma R_{d,m}$	$R_{d,max}$	Data	0,0	≥0,1	≥1,0	≥5,0	≥10,0	≥20,0	●	✳	▲	≡	V	∞	↖	⊠
85	Szamotuły	•	•	•	•		•		18.5	54.0	3.2	75.7	45.4	17	4	10	7	3	2	1	10	–	–	1	–	–	4	–
86	Przebędowo	14.0	18.7	8.4	27.0	15	– 0.3	5	26.9	26.6	14.8	68.3	20.6	3	1	13	11	4	2	2	13	–	–	–	–	–	1	–
87	Wyszków	•	•	•	•		•		25.0	8.1	10.6	43.7	14.9	2	1	14	9	3	1	–	14	–	–	1	–	–	1	–
88	Gorzyń	13.4	18.8	9.2	28.5	13	– 1.4	5	11.8	71.2	7.6	90.6	39.6	17	–	15	8	5	2	1	15	–	2	1	–	–	4	–
89	Trzemeszno	13.7	18.5	8.4	26.5	13 14	2.4	4	28.2	26.4	9.8	64.4	18.2	3	–	12	9	5	3	–	12	–	–	–	–	–	–	–
90	Krzemień	•	•	•	•		•		19.9	20.0	39.9	79.8	27.3	24	2	13	11	6	2	1	13	–	–	1	–	–	3	–
92	Sulęcin	13.3	19.5	7.1	29.1	13	– 2.1	5	10.7	44.9	8.9	64.5	23.0	17	–	11	5	5	2	1	10	–	1	–	–	–	3	–
93	Siemiatycze	14.0	18.8	8.7	25.2	15	1.7	20	8.6	12.2	16.4	37.2	10.0	16	4	12	10	3	1	–	12	–	–	–	–	–	–	–
95	Legionowo	•	•	•	•		•		29.7	4.2	6.9	40.8	18.7	2	2	13	6	2	2	–	13	–	–	–	–	–	7	–
97	Paproć	13.6	18.6	8.0	27.3	13 15	– 1.3	5	24.0	48.5	20.0	92.5	33.2	17	–	12	10	4	4	1	12	–	–	2	–	–	4	–
98	Ostrowy	•	•	•	•		•		25.9	30.3	6.0	62.2	19.5	3	•	10	9	4	3	–	10	–	–	–	–	–	3	–
99	Gosławice	14.8	18.9	9.9	26.4	14	3.6	4	22.9	22.1	11.8	56.8	20.4	3	–	8	6	3	2	1	8	–	–	–	–	–	1	–
100	Warszawa-Bielany	14.9	19.7	9.8	27.2	15	4.1	5	20.8	4.2	13.1	38.1	12.7	2	2	15	10	2	1	–	15	–	–	–	–	–	5	–
101	Świebodzin	•	•	•	•		•		25.4	29.1	10.9	65.4	23.5	17	–	8	7	5	3	1	8	–	–	–	–	–	3	–
102	Warszawa, Obs.Astr.	14.8	20.0	9.6	27.0	14 15	4.2	20	18.6	3.8	52.1	74.5	37.0	24	1	15	10	3	2	1	15	–	1	–	–	–	5	–
103	Sinołęka	14.2	18.9	8.6	26.8	15	1.5	20	21.9	17.3	16.0	55.2	15.5	2	–	12	8	3	2	–	12	–	–	–	–	–	3	–
104	Pętkowo	13.6	18.5	8.2	26.7	13	1.1	5	32.0	23.3	22.2	77.5	24.5	3	–	10	8	5	3	1	10	–	–	–	–	–	1	–
108	Brwinów	14.2	19.5	8.7	27.1	15	2.9	20	15.6	38.3	26.2	80.1	33.5	17	–	11	8	3	3	2	11	–	–	–	–	–	3	–
109	Wielichowo	14.0	19.2	8.2	27.1	13	0.0	5	22.8	38.5	4.5	65.8	19.4	3	–	12	6	3	3	–	12	–	–	–	–	–	2	–
110	Łowicz	•	•	•	•		•		16.4	24.0	9.2	49.6	11.7	2	1	14	8	4	1	–	14	–	–	2	–	–	5	–
111	Świder	•	•	•	•		•		17.1	6.5	15.4	39.0	8.7	2	5	12	8	3	–	–	12	–	–	–	–	–	6	–
112	Śrem	13.9	19.0	8.7	26.9	13	1.0	5	28.7	15.9	3.8	48.4	21.6	3	1	11	7	3	2	1	11	–	–	–	–	–	–	–
113	Topola-Błonie	13.7	18.4	8.6	26.3	15	3.7	5	18.6	15.0	9.1	42.7	13.1	3	–	13	8	3	1	–	13	–	–	–	–	–	4	–
115	Biała Podlaska	14.4	19.6	8.9	26.8	14	2.6	1	10.9	13.3	30.9	55.1	16.4	23	1	13	9	3	3	–	13	–	1	–	–	–	3	–
116	Trzebiechów	14.3	19.6	8.1	29.0	15	– 0.7	5	30.5	24.4	8.4	63.3	24.2	3	–	10	6	2	2	2	10	–	–	1	–	–	–	–
117	Skierniewice	14.1	19.0	8.6	26.3	14	3.4	5 20	26.7	19.3	31.7	77.7	22.1	23	2	12	8	5	3	1	12	–	1	1	–	–	4	–
118	Gubin	•	•	•	•		•		8.5	17.6	26.6	52.7	15.5	17	2	13	8	4	2	–	13	–	–	–	–	–	4	–
120	Pleszew	13.8	19.5	8.7	28.7	15	3.1	4	29.2	17.1	20.9	67.2	22.7	3	–	12	8	4	3	1	12	–	–	–	–	–	3	–
122	Bełsk	13.4	18.7	7.5	26.5	15	– 0.1	20	13.3	4.1	15.0	32.4	9.0	2	6	10	7	2	–	–	10	–	–	1	–	–	4	–
123	Strzelna	13.3	18.3	7.7	26.4	15	0.6	20	22.7	35.8	9.8	68.3	16.6	16	1	11	9	4	3	–	11	–	–	5	–	–	3	–
124	Piaseczno	•	•	•	•		•		21.5	23.1	34.4	79.0	23.1	16	•	•	•	•	•	•	•	•	•	•	•	•	•	•
125	Żelechów	14.0	18.5	8.9	25.6	15	2.5	20	14.2	10.5	15.9	40.6	9.5	3	5	10	9	4	–	–	10	–	–	3	–	–	6	–
126	Radzyń Podlaski	•	•	•	•		•		6.3	9.8	15.2	31.3	8.4	16	2	13	7	2	–	–	13	–	–	1	–	–	5	–
127	Puczniew	13.8	18.6	7.8	26.2	15	2.0	20	19.7	14.3	4.6	38.6	9.7	2	2	10	8	4	–	–	10	–	–	3	–	–	4	–
128	Wisznice	14.2	19.7	9.0	26.6	14	3.9	1 20	13.2	5.3	22.3	40.8	7.3	8	–	12	8	4	–	–	12	–	–	–	–	–	3	–
131	Smolice	13.6	18.4	8.2	26.3	15	1.8	5	34.6	24.5	3.3	62.4	28.8	3	2	11	5	4	2	1	11	–	–	–	–	–	–	–
132	Żary	13.2	18.9	8.2	27.3	13	1.0	5	24.9	37.4	31.4	93.7	21.6	3	1	14	11	5	4	1	14	–	–	–	–	–	2	–
133	Głogów	•	•	•	•		•		35.1	40.3	17.3	92.7	36.8	17	4	9	8	4	2	2	9	–	–	–	–	–	3	–
134	Nowe Miasto	•	•	•	•		•		11.1	9.3	13.9	34.3	7.3	3	1	12	8	3	–	–	12	–	–	–	–	–	3	–
135	Sieradz	13.9	19.2	8.7	26.5	13	3.5	6	22.8	18.1	4.9	45.8	12.8	3	1	13	8	4	1	–	13	–	–	–	–	–	4	–
136	Sobieszyn	14.1	19.0	9.4	25.4	15	3.7	20	5.2	8.5	31.6	45.3	11.4	24	6	11	9	4	1	–	11	–	–	3	–	–	4	–
137	Szprotawa	•	•	•	•		•		27.1	34.3	18.2	79.6	26.9	17	–	13	10	5	2	2	13	–	–	6	–	–	2	–
139	Wińsko	•	•	•	•		•		33.7	48.2	7.7	89.6	32.9	17	–	14	7	4	3	2	14	–	–	–	–	–	2	–
140	Grabownica	•	•	•	•		•		27.9	20.4	18.1	66.4	24.6	3	1	14	11	3	2	1	14	–	–	–	–	–	3	–
141	Nowa Wieś	•	•	•	•		•		13.6	11.3	14.9	39.8	9.1	16	–	11	8	4	–	–	11	–	–	1	–	–	2	–
142	Ostrzeszów	•	•	•	•		•		29.7	21.5	7.7	58.9	25.5	3	4	11	7	3	2	1	11	–	–	–	–	–	4	–
143	Radom	14.2	19.5	8.8	26.5	15	2.8	20	20.8	5.1	19.0	44.9	16.2	2	–	13	7	3	1	–	13	–	–	1	–	–	2	–
144	Puławy	14.5	19.5	9.3	26.8	15	3.7	20	7.2	3.7	19.9	30.8	11.4	24	2	14	7	2	1	–	14	–	–	3	–	–	4	–
145	Opoczno	13.7	18.9	8.1	26.8	15	1.0	20	9.8	12.1	25.1	47.0	18.3	23	–	12	10	4	1	–	12	–	1	–	–	–	–	4
147	Szczerców	•	•	•	•		•		22.2	19.5	8.3	50.0	16.5	2	1	10	7	4	2	–	10	–	–	–	–	–	2	–
148	Bolesławiec	13.2	18.3	8.6	27.5	13	0.6	5	43.0	53.4	27.1	123.5	48.5	17	1	12	8	4	3	2	12	–	–	–	–	–	3	–
152	Siemianice	•	•	•	•		•		17.0	41.6	19.6	78.2	15.8	17	–	11	9	6	4	–	11	–	–	–	–	–	2	–
153	Końskie	•	•	•	•		•		12.2	28.1	21.8	62.1	26.0	16	2	11	10	4	1	1	11	–	2	–	–	–	1	–
155	Szymanów	13.3	18.3	8.1	26.8	15	0.0	5	36.4	26.4	13.1	75.9	24.1	3	1	10	6	5	3	1	10	–	–	–	–	–	1	–
156	Opole Lubelskie	•	•	•	•		•		10.4	6.6	38.3	55.3	13.6	24	–	15	10	6	1	–	15	–	1	–	–	–	2	–
157	Chełm	14.2	18.9	6.0	25.6	14 15*	4.0	1	52.6	2.7	36.6	91.9	42.7	8	4	13	7	3	2	2	13	–	–	1	–	–	1	–
159	Hamysłów	•	•	•	•		•		22.0	14.4	10.5	46.9	16.9	3	–	12	9	3	1	–	12	–	–	–	–	–	5	–
160	Przedbórz	13.7	19.1	7.9	27.2	15	0.5	20	32.5	13.7	25.1	71.3	26.0	3	–	11	9	6	2	1	11	–	–	–	–	–	2	–
161	Laskowice Oławskie	13.5	18.7	7.6	27.3	15	1.6	5	24.8	13.1	14.3	52.2	18.3	3	3	12	9	3	1	–	12	–	–	–	–	–	3	–
162	Suchedniów	13.1	18.9	6.2	26.4	15	– 1.2	20	10.2	3.1	18.6	31.9	12.0	22	–	10	7	2	1	–	10	–	–	1	–	–	3	–

Nr	POSTERUNEK	TEMPERATURA POWIETRZA T							OPAD R_d						LICZBA DNI						LICZBA DNI							
		Dies	$\overline{Max}$	$\overline{Min}$	Max abs.	Data	Min abs.	Data	ΣR_d I dek.	ΣR_d II dek.	ΣR_d III dek.	$\Sigma R_{d,m}$	$R_{d,max}$	Data	0,0	>0,1	>1,0	>5,0	>10,0	>20,0	●	✳	▲	≡	V	∞	⊼	⊠
163	Krasnystaw	•	•	•	•		•		24.6	12.6	33.8	71.0	27.4	22	1	16	9	4	3	1	16	–	–	–	–	–	5	–
164	Oława	•	•	•	•		•		31.2	14.6	11.1	56.9	21.6	3	2	12	9	4	1	1	12	–	–	–	–	–	4	–
165	Silniczka	13.3	19.1	7.1	27.7	15	– 0.2	20	15.8	22.6	20.6	59.0	14.5	16	–	13	9	5	2	–	13	–	1	–	–	–	5	–
166	Kraśnik	13.6	18.3	9.3	25.6	16	3.7	5	10.2	17.8	76.2	104.2	36.5	24	–	15	12	6	2	2	15	–	–	1	–	–	4	–
167	Bogatynia	12.7	18.0	7.8	26.3	13	– 1.3	5	51.6	67.9	43.3	162.8	45.8	3	–	17	13	7	4	3	17	–	–	2	–	–	1	–
168	Świeradów-Zdrój	11.2	15.8	7.3	24.2	12 13	– 0.9	6	79.3	83.9	50.1	213.3	70.5	17	2	16	11	8	4	3	15	2	–	2	–	–	2	1
170	Olesno	13.6	18.4	8.5	26.3	13 15	2.6	20	16.4	13.0	24.2	53.6	12.3	23	1	12	10	4	1	–	12	–	–	2	–	–	3	–
171	Słupia Nowa	•	•	•	•		•		9.3	19.8	41.0	70.1	30.5	22	3	13	9	4	2	1	13	–	–	1	–	–	3	–
173	Strzyżów	14.0	19.3	9.5	26.2	16	3.9	1	21.5	15.8	26.8	64.1	14.1	22	–	16	11	3	2	–	16	–	–	–	–	–	2	–
174	Szklarska Poręba	•	•	•	•		•		66.9	84.5	50.0	201.4	70.3	17	1	13	11	8	5	3	13	1	–	–	–	–	1	2
176	Szczawno-Zdrój	12.2	16.9	7.7	26.0	15	– 1.0	5	42.7	54.5	18.3	115.5	32.8	3	2	14	8	6	4	2	14	–	–	1	–	–	2	–
177	Karpacz	10.3	14.4	6.4	23.2	15	– 1.3	6	56.2	105.7	59.5	221.4	70.5	17	1	19	14	9	6	4	19	2	–	5	–	–	3	2
178	Dobrogoszcz	13.4	18.0	8.1	26.8	15	– 0.6	5	35.9	19.0	19.0	73.9	30.3	3	–	11	10	4	3	1	11	–	–	–	–	–	–	–
179	Werbkowice	13.7	19.0	8.7	25.2	14	2.9	1	17.2	12.6	45.7	75.5	20.1	22	–	18	11	4	3	1	18	–	1	3	–	–	3	–
181	Janów Lubelski	•	•	•	•		•		12.2	17.5	82.7	112.4	35.5	22	2	16	14	6	3	2	16	–	–	–	–	–	–	–
182	Zdanów	13.5	18.8	8.4	25.0	16	3.4	5	7.1	18.5	53.1	78.7	24.0	22	1	13	9	3	3	2	13	–	–	–	–	–	3	–
184	Grodków	•	•	•	•		•		24.5	45.4	24.6	94.5	26.0	18	3	10	10	6	4	1	10	–	1	1	–	–	2	–
187	Ostroszowice	•	•	•	•		•		40.0	44.9	20.5	105.4	30.3	3	1	15	13	6	4	1	15	–	–	–	–	–	2	–
188	Szczekociny	13.4	18.8	7.6	27.2	15	– 0.9	20	14.7	4.1	43.4	62.2	36.0	22	3	9	7	2	2	1	9	–	–	1	–	–	6	–
189	Skroniów	•	•	•	•		•		19.1	8.2	21.7	49.0	17.0	22	–	12	7	3	2	–	12	–	–	1	–	–	2	–
190	Staszów	13.8	19.3	8.0	26.6	16	1.8	1	1.7	17.7	15.9	35.3	10.7	18	2	10	7	3	1	–	10	–	–	1	–	–	2	–
191	Tarnobrzeg	•	•	•	•		•		7.0	12.9	83.9	103.8	54.8	23	1	15	11	5	2	1	15	–	1	–	–	–	2	–
192	Poturzyn	•	•	•	•		•		20.3	12.6	49.8	82.7	30.0	22	–	18	11	5	2	1	18	–	–	•	–	–	1	–
193	Biłgoraj	14.8	19.5	9.4	26.3	15	3.8	1	9.0	3.8	56.3	69.1	29.2	23	–	15	9	4	3	1	15	–	–	–	–	–	–	–
194	Nisko	•	•	•	•		•		8.5	2.5	52.5	63.5	24.0	22	–	13	9	6	2	1	13	–	–	1	–	–	1	–
195	Zawiercie	•	•	•	•		•		11.1	10.1	51.2	72.4	24.3	23	–	11	8	4	2	2	11	–	–	–	–	–	3	–
196	Korfantów	14.2	18.4	8.0	27.4	15	2.0	5	38.9	16.2	49.1	104.2	22.9	22	–	11	9	7	4	1	11	–	–	2	–	–	1	–
197	Otmuchów	•	•	•	•		•		33.2	31.0	29.4	93.6	26.9	3	3	10	10	7	5	1	10	–	–	6	–	–	5	–
198	Busko-Zdrój	14.7	19.6	9.2	27.1	16	3.7	5	5.3	12.5	20.6	38.4	15.6	22	1	12	9	2	1	–	12	–	1	–	–	–	3	–
199	Tomaszów Lubelski	13.3	18.1	8.0	26.7	15	1.8	1	29.4	11.5	60.5	101.4	43.8	22	–	17	13	3	2	2	17	–	–	2	–	–	1	–
201	Świerklaniec	13.8	18.5	7.9	26.4	15	0.7	20	3.2	11.1	34.1	48.4	21.6	22	3	9	8	3	1	1	9	–	–	1	–	–	3	–
202	Duszniki-Zdrój	11.0	16.0	6.3	24.8	15	– 0.6	5	24.4	59.5	29.6	113.5	25.0	17	–	16	12	8	3	2	16	1	–	7	–	–	3	–
203	Wolbrom	13.1	18.0	6.8	26.1	15	– 1.0	20	7.5	9.7	39.0	56.2	26.3	22	–	10	8	4	1	1	10	–	–	2	–	–	3	–
204	Ząbkowice	•	•	•	•		•		10.1	12.3	42.1	64.5	20.3	22	1	10	8	4	2	1	10	–	–	–	–	–	5	–
205	Miechów	•	•	•	•		•		9.2	13.8	39.4	62.4	20.4	22	4	10	7	4	3	1	10	–	–	2	–	–	3	–
206	Tarnogród	13.8	18.4	9.3	25.3	15	4.9	5	6.7	5.1	43.1	54.9	16.5	22	–	14	12	4	1	–	14	–	–	1	–	–	–	–
207	Lądek-Zdrój	11.7	16.6	6.3	24.6	15	– 1.0	5	39.2	37.6	33.5	110.3	30.4	3	3	13	9	8	3	1	13	–	–	–	–	–	3	–
208	Chorzelów	14.5	19.8	9.0	26.5	14 16	3.7	1	8.1	8.6	24.1	40.8	14.6	22	2	13	8	3	1	–	13	–	–	1	–	–	2	–
209	Prudnik	•	•	•	•		•		36.0	9.6	43.3	88.9	25.2	22	2	11	8	5	4	2	11	–	1	1	–	–	2	–
210	Sielec	13.9	20.6	6.9	29.2	15	1.8	1	10.1	14.0	32.5	56.6	25.2	22	–	11	7	2	2	1	11	–	–	1	–	–	2	–
211	Gliwice	•	•	•	•		•		23.8	17.3	33.0	74.1	25.4	22	–	10	10	5	3	1	10	–	–	–	–	–	3	–
213	Olkusz	•	•	•	•		•		9.2	7.3	76.7	93.2	40.3	23	1	9	8	4	2	2	9	–	–	–	–	–	3	–
214	Borusowa	•	•	•	•		•		5.3	20.7	20.4	46.4	19.5	18	–	10	7	2	2	–	10	–	–	1	–	–	3	–
215	Zakrzów	•	•	•	•		•		19.9	14.8	40.6	75.3	30.7	22	–	10	9	5	2	1	10	–	–	1	–	–	1	–
216	Leżajsk	•	•	•	•		•		14.4	11.3	19.2	44.9	13.1	4	1	13	6	4	2	–	13	–	–	1	–	–	–	–
218	Kolbuszowa	•	•	•	•		•		14.4	3.7	48.7	66.8	15.4	22	1	12	8	5	3	–	12	–	–	1	–	–	1	–
219	Głubczyce	•	•	•	•		•		23.0	6.1	35.3	64.4	25.6	22	1	8	7	5	2	1	8	–	–	–	–	–	–	–
220	Trzebinia	14.0	18.6	8.9	27.4	15	2.4	20	9.4	2.7	37.0	49.1	27.7	22	–	10	7	2	1	1	10	–	–	1	–	–	2	–
221	Garlica Murowana	13.7	18.6	6.7	27.1	15	1.3	20	6.6	10.8	47.7	65.1	40.2	22	–	10	7	3	1	1	10	–	–	–	–	–	2	–
222	Lubaczów	13.9	19.2	8.5	25.5	15	3.4	1	25.4	13.9	22.1	61.4	23.4	4	3	12	7	3	3	1	12	–	–	–	–	–	–	–
223	Rybnik	14.6	19.1	8.2	26.2	13	1.5	20	20.3	10.5	49.9	80.7	27.4	22	2	11	10	5	3	1	11	–	–	2	–	–	1	–
226	Bieruń Stary	•	•	•	•		•		18.8	16.6	54.8	90.2	39.1	22	1	12	9	5	3	1	12	–	–	1	–	–	2	–
228	Kraków, Obs.Astr.	14.7	19.9	9.0	28.7	15	3.8	1	13.3	10.0	43.2	66.5	39.8	22	1	15	8	3	1	1	15	–	–	1	–	–	4	–
229	Dębica	•	•	•	•		•		3.6	0.0	47.3	50.9	23.8	22	1	9	8	3	1	1	9	–	–	2	–	–	1	–
231	Jakubowice	•	•	•	•		•		18.1	8.6	46.0	72.7	21.5	23	1	8	8	5	3	2	8	–	–	–	–	–	–	–
232	Ożańsk	•	•	•	•		•		12.7	8.3	44.6	65.6	21.2	21	6	13	8	4	3	1	13	–	–	5	–	–	1	–
233	Pszczyna	•	•	•	•		•		12.3	4.7	43.2	60.2	22.0	22	1	12	9	4	2	1	12	–	–	–	–	–	2	–
234	Wieliczka	•	•	•	•		•		16.4	9.0	68.2	93.6	52.5	22	–	14	10	5	2	1	14	–	–	1	–	–	5	–
235	Bochnia-Chodenice	13.7	19.4	7.5	27.7	15	1.1	1	8.3	19.7	61.5	89.5	40.0	22	2	12	7	4	3	1	12	–	–	1	–	–	2	–
236	Jastrzębie-Zdrój	•	•	•	•		•		5.4	8.2	43.2	56.8	19.5	22	1	10	8	4	2	–	10	–	–	3	–	–	–	–

Nr	POSTERUNEK	TEMPERATURA POWIETRZA T							OPAD R_d						LICZBA DNI						LICZBA DNI							
		Dies	$\overline{Max}$	$\overline{Min}$	Max abs.	Data	Min abs.	Data	ΣR_d I dek.	ΣR_d II dek.	ΣR_d III dek.	$\Sigma R_{d,m}$	$R_{d,max}$	Data	0,0	>0,1	>1,0	>5,0	>10,0	>20,0	●	✳	▲	≡	V	∽	⍇	⊠
237	Wadowice	14.0	19.1	8.1	27.1	13	2.7	20	4.7	10.0	53.4	68.1	42.6	22	1	12	8	3	1	1	12	–	–	–	–	–	1	–
238	Żarnowa	•	•	•	•		•		9.5	9.7	55.6	74.8	23.8	22	–	12	9	5	2	1	12	–	–	1	–	–	1	–
239	Wyślenice	•	•	•	•		•		9.7	14.4	79.3	103.4	68.9	22	–	13	9	2	2	1	13	–	–	6	–	–	3	–
241	Dynów	•	•	•	•		•		18.3	17.6	79.8	115.7	34.0	21	1	12	9	8	4	2	12	–	–	–	–	–	1	–
243	Ciężkowice	13.7	19.3	7.9	26.6	15	2.4	12	11.5	5.5	63.6	80.6	40.9	22	2	16	9	4	1	1	16	–	–	5	–	–	–	–
244	Rożnów	13.7	19.0	8.7	27.2	14	2.6	4	5.9	12.6	62.8	81.3	42.2	22	1	14	10	4	1	1	14	–	–	1	–	–	1	–
245	Cieszyn-Bobrek	13.6	18.6	7.9	26.7	13	0.7	20	10.8	5.4	67.9	84.1	34.6	22	1	12	8	4	3	1	12	–	–	–	–	–	1	–
246	Wałków Podh.	•	•	•	•		•		6.8	6.6	65.0	78.4	52.6	22	2	11	10	3	1	1	11	–	–	4	–	–	–	–
247	Biecz	13.3	18.5	7.9	25.0	14	1.9	1	10.3	5.7	85.8	101.8	40.4	22	3	11	10	4	3	2	11	–	1	–	–	–	1	–
248	Jasło	•	•	•	•		•		7.7	11.6	64.8	84.1	37.0	22	2	12	9	3	2	1	12	–	–	–	–	–	1	–
249	Limanowa	•	•	•	•		•		15.6	13.1	123.2	151.9	60.7	22	1	14	10	4	3	2	14	–	–	–	–	–	3	–
250	Żywiec-Sporysz	13.6	19.3	7.5	26.5	13 *	2.3	20	7.8	2.8	64.6	75.2	46.7	22	4	13	7	4	1	1	13	–	–	4	–	–	2	–
251	Krosno	13.8	18.0	8.0	23.1	13 14	2.9	12	11.5	19.6	74.2	105.3	29.0	22	1	9	9	6	4	2	9	–	–	1	–	–	–	–
252	Bircza	•	•	•	•		•		22.0	9.9	94.0	125.9	32.6	22	–	14	9	6	5	2	14	–	–	2	–	–	1	–
253	Wisła	•	•	•	•		•		20.9	13.7	61.1	95.7	34.0	22	–	13	10	6	3	1	13	–	–	–	–	–	–	–
254	Zawoja	•	•	•	•		•		10.2	8.9	89.0	108.1	64.7	22	–	13	9	5	1	1	13	–	–	–	–	–	2	–
255	Rabka	12.6	17.8	6.6	25.5	13	2.4	1 20	12.9	27.2	53.5	93.6	41.3	22	3	13	10	4	2	2	13	–	1	–	–	–	1	–
257	Ptaszkowa	•	•	•	•		•		17.1	22.5	92.0	131.6	61.7	22	2	12	11	7	4	1	12	–	–	2	–	–	1	–
258	Istebna-Stecówka	•	•	•	•		•		14.1	23.0	63.8	100.9	30.0	22	–	14	12	7	3	1	14	–	–	7	–	–	–	–
259	Kamienica	12.4	18.1	6.0	26.5	15	1.3	11 30	8.3	3.8	64.5	76.6	37.8	22	3	12	9	4	2	1	12	–	–	3	–	–	2	–
260	Iwonicz-Zdrój	•	•	•	•		•		13.6	19.4	107.9	140.9	51.3	22	1	10	8	6	5	2	10	–	–	5	–	–	–	–
261	Sanok	13.3	18.4	8.2	24.3	13	3.4	6 30	42.2	20.9	76.3	139.4	42.0	4	–	10	9	7	5	3	10	–	–	2	–	–	1	–
262	Stańcowa	•	•	•	•		•		11.4	19.2	38.3	68.9	19.9	22	3	11	10	4	3	–	11	–	–	–	–	–	1	–
263	Zwardoń	•	•	•	•		•		14.9	7.7	30.1	52.7	17.6	22	1	11	10	4	2	–	11	–	–	•	–	–	–	–
264	Nowy Targ	12.2	17.9	6.0	25.4	15	0.6	1	11.0	13.1	45.0	69.1	29.4	22	–	10	8	5	2	1	10	–	–	2	–	–	1	–
266	Czarny Dunajec	•	•	•	•		•		14.1	6.3	64.4	84.8	42.0	22	1	12	11	3	2	1	12	–	–	–	–	–	2	–
267	Brzegi Dolne	12.1	17.4	5.7	24.1	13	– 0.7	31	10.3	23.1	70.5	103.9	27.1	21	1	11	8	7	4	1	11	–	–	2	–	–	–	–
268	Szczawnica	12.4	18.4	6.8	24.3	15	2.0	1 12	16.7	17.5	58.9	93.1	37.8	22	2	15	11	6	2	1	15	–	–	3	–	1	1	–
269	Krynica	11.6	16.8	6.7	22.4	13 15	1.9	21	19.4	10.8	85.7	115.9	66.5	22	–	14	11	4	2	1	14	–	–	4	–	–	1	–
270	Wysowa	•	•	•	•		•		18.1	12.9	66.7	97.7	42.7	22	1	15	11	6	2	1	15	–	–	1	–	–	–	–
271	Barwinek	•	•	•	•		•		10.4	12.4	93.7	116.5	51.0	22	2	13	10	6	3	2	13	–	–	•	–	–	–	–
272	Bukowina	•	•	•	•		•		12.7	10.9	82.3	105.9	55.8	22	2	12	11	5	2	1	12	–	–	2	–	–	2	–
273	Muszyna	12.5	17.8	6.6	23.7	15	1.4	1	13.6	6.7	53.7	74.0	41.5	22	2	13	10	3	1	1	13	–	–	3	–	–	1	–
274	Witów	•	•	•	•		•		20.2	13.8	93.7	127.7	64.2	22	–	14	11	6	2	2	14	–	–	4	–	–	1	–
275	Komańcza	•	•	•	•		•		18.5	15.9	45.4	79.8	19.4	24	–	9	9	5	4	–	9	–	–	4	–	–	–	–
276	Baligród	•	•	•	•		•		53.6	24.4	54.5	132.5	42.7	4	2	14	12	7	5	1	14	–	–	–	–	–	–	–
277	Gubałówka	•	•	•	•		•		20.3	23.5	74.7	118.5	45.1	22	2	14	11	6	4	1	14	–	–	3	–	–	3	–
279	Smolnik	11.5	16.6	5.2	21.8	15	– 1.2	1	14.5	12.5	62.0	89.0	28.0	24	–	12	10	6	5	1	12	–	–	1	–	–	1	–
280	Łysa Polana	•	•	•	•		•		24.8	40.7	82.2	147.7	63.7	22	1	16	15	5	4	2	16	–	–	1	–	–	2	–
281	Hala Gąsienicowa	6.3	9.5	3.1	14.5	12	– 4.5	5	48.8	72.7	89.9	211.4	60.9	22	2	17	15	11	7	4	17	2	4	7	–	1	1	12
283	Ustrzyki Górne	11.0	15.8	4.8	20.9	13 14*	– 1.9	31	40.8	31.0	72.1	143.9	27.9	19	–	15	12	8	6	1	15	–	–	–	–	–	–	–

Blank page retained for pagination

TABLICA V

WYNIKI MIESIĘCZNE POMIARÓW TEMPERATURY MINIMALNEJ PRZY POWIERZCHNI GRUNTU ORAZ TEMPERATURY GRUNTU

МЕСЯЧНЫЕ РЕЗУЛЬТАТЫ ИЗМЕРЕНИЙ МИНИМАЛЬНОЙ ТЕМПЕРАТУРЫ У ПОВЕРХНОСТИ ПОЧВЫ И ТЕМПЕРАТУРЫ ПОЧВЫ

MONTHLY RESULTS OF GROUND SURFACE MINIMUM AIR TEMPERATURE AND SOIL TEMPERATURE MEASUREMENTS

Nr	STACJA – POSTERUNEK	TEMPERATURA MINIMALNA PRZY POWIERZCHNI GRUNTU T_g			TEMPERATURA GRUNTU NA GŁĘBOKOŚCIACH														
					5 cm						10 cm			20 cm			50 cm		
		$\overline{Min}$	Min abs.	Data	7	13	21	Dies.	Max	Min	Dies	Max	Min	Dies	Max	Min	Dies	Max	Min
5	Ustka	5.8	− 0.8	5	11.3	16.7	13.0	13.6	25.1	5.1	13.1	21.3	5.1	13.0	20.5	6.4	12.2	16.2	7.4
6	Lębork	4.0	− 2.5	8	10.0	15.8	13.2	13.0	23.0	4.3	12.3	18.6	5.1	11.6	16.1	6.1	9.8	11.9	6.9
17	Koszalin	5.1	− 5.6	5	10.7	16.9	13.1	13.5	25.6	3.3	13.1	21.5	3.9	12.5	19.0	5.6	11.3	14.3	6.8
22	Suwałki	5.9	− 2.9	20	12.2	18.9	15.4	15.5	24.7	8.2	15.1	21.9	7.9	14.2	19.6	8.3	13.2	16.0	8.8
23	Kętrzyn	7.2	0.1	20	12.7	19.3	15.1	15.7	25.4	6.2	15.1	22.6	7.0	14.3	21.2	7.6	12.5	18.9	8.0
29	Radostowo	6.0	1.4	2	11.7	17.8	14.0	14.5	24.4	4.8	13.9	20.2	5.5	13.1	18.4	6.1	11.2	14.0	6.9
30	Świnoujście	6.5	− 2.2	5	12.2	18.4	14.7	15.1	27.3	6.5	14.3	21.5	6.7	14.1	20.3	7.5	12.9	15.8	8.4
34	Resko	5.1	− 4.5	5	10.5	17.0	14.1	13.8	23.8	3.5	13.6	21.8	4.5	13.2	19.4	6.4	11.8	14.8	8.0
36	Olsztyn	6.1	− 1.1	20	12.5	21.0	14.4	16.0	30.0	4.8	15.3	25.9	5.4	14.5	22.8	6.4	13.3	17.6	7.8
37	Prabuty	6.0	− 0.6	7	10.2	19.0	13.4	14.2	25.8	4.3	13.8	21.8	5.2	13.0	18.3	6.1	11.8	14.6	7.0
38	Szczecinek	4.3	− 5.6	5	10.6	17.8	13.5	13.9	25.7	4.2	13.4	21.5	4.2	12.8	19.3	5.5	11.3	14.3	7.0
44	Biebrza	4.1	− 6.4	20	11.2	16.4	14.6	14.0	20.2	6.6	13.2	17.3	7.2	11.7	13.8	7.1	8.8	10.8	5.9
48	Kamień Krajeński	5.7	1.0	8	11.3	18.4	13.9	14.5	27.7	2.8	14.1	24.2	4.1	13.4	20.3	5.2	12.2	15.5	6.8
51	Szczecin-Dąbie	5.4	− 5.4	5	11.7	18.4	14.6	14.9	24.4	6.3	14.6	22.3	6.5	14.3	19.6	7.6	13.3	16.3	9.4
56	Wałcz	5.4	− 4.2	5	11.1	18.6	14.0	14.5	25.8	4.0	14.1	22.7	4.1	13.6	21.2	5.3	12.4	15.5	7.6
63	Bydgoszcz, IMiUZ	6.6	2.6	12 22	12.2	21.6	17.7	17.1	32.8	5.2	16.5	26.2	5.2	15.6	23.0	6.3	13.5	17.8	7.2
64	Białystok	6.1	− 1.9	20	12.5	17.8	15.8	15.4	25.5	6.6	15.3	21.9	7.1	14.7	20.2	8.1	13.5	16.6	8.3
67	Mława	6.9	0.8	20	10.7	18.3	14.2	14.4	24.5	5.4	14.1	20.6	6.1	14.0	20.8	7.2	12.7	15.7	7.8
68	Ostrołęka	6.9	− 0.5	20	13.3	22.0	15.2	16.8	27.3	7.5	16.2	23.8	8.2	15.4	20.3	8.8	14.3	16.9	9.6
73	Krzyż	5.0	− 3.7	5	10.9	18.4	12.9	14.0	26.5	3.7	13.8	24.5	3.9	13.1	18.4	4.3	11.9	14.3	7.8
80	Gorzów Wlkp.	6.5	− 2.9	5	10.9	18.6	14.7	14.8	26.0	4.1	14.5	23.3	3.9	13.6	19.8	7.3	12.3	15.3	8.1
82	Białowieża	6.6	− 1.4	20	12.3	18.2	13.9	14.8	22.4	5.6	14.2	20.0	4.8	13.5	17.3	6.1	12.6	14.9	7.5
84	Poświętne	6.2	0.1	20	12.2	19.8	15.2	15.7	26.2	5.6	15.6	23.5	6.1	15.0	20.7	7.0	13.5	16.5	8.0
86	Przebędowo	•	•	•	11.9	18.7	14.8	15.2	26.5	4.9	14.8	24.3	4.8	14.2	20.6	5.8	13.2	16.8	7.4
91	Płock-Radziwie	8.6	2.4	20	13.4	20.6	15.4	16.5	27.1	5.8	16.0	24.0	6.6	14.8	21.1	7.7	13.5	17.0	8.6
96	Słubice	6.4	− 2.9	5	11.9	18.8	15.1	15.3	24.4	5.5	15.0	22.0	5.9	14.3	19.2	7.3	13.3	15.7	9.0
97	Paproć	5.8	− 4.1	5	11.0	17.4	13.9	14.1	25.7	4.5	13.7	22.5	4.6	13.1	19.1	6.1	11.5	14.0	7.8
100	Warszawa-Bielany	7.5	− 0.7	20	12.8	20.1	15.6	16.2	25.6	6.6	15.7	23.2	7.2	15.0	20.5	7.9	13.2	15.9	8.2
105	Koło	7.4	2.4	20	12.5	20.9	16.3	16.6	27.3	5.5	16.2	24.8	6.1	15.6	22.4	7.1	14.2	17.8	8.4
106	Siedlce	7.2	− 1.2	20	12.7	18.6	14.2	15.2	24.4	7.0	14.6	21.4	6.5	14.1	18.6	7.1	12.6	15.5	7.9
108	Erwinów	7.7	0.6	20	11.8	18.7	13.8	14.8	24.2	6.0	14.4	21.2	6.5	14.0	19.4	7.4	12.6	15.2	8.6
119	Zielona Góra	7.6	0.2	5	12.5	21.0	16.7	16.7	27.8	4.8	16.4	25.7	5.1	15.9	23.6	6.7	14.4	18.5	9.0
121	Leszno-Strzyżewice	6.1	− 3.6	5	12.2	20.0	14.8	15.7	28.4	4.5	15.3	25.2	4.1	14.6	21.5	5.3	13.1	16.9	7.6
129	Kalisz	6.8	1.2	20	11.9	18.2	14.3	14.8	24.1	5.3	14.2	21.2	5.9	13.5	19.2	6.7	12.0	14.6	7.6
131	Smolice	6.5	− 0.8	5	11.8	19.6	13.6	15.0	27.2	5.2	14.6	25.0	5.2	13.9	21.8	5.8	12.8	16.2	7.8
138	Włodawa	8.0	0.1	1	12.9	20.3	15.4	16.2	26.1	7.4	15.9	23.1	7.8	15.0	19.9	9.3	13.8	16.8	8.9
143	Radom	6.8	− 0.2	20	11.9	20.6	16.0	16.2	26.4	6.5	15.8	23.4	6.9	16.0	20.8	7.5	13.2	15.8	8.6
144	Puławy	7.9	0.8	20	13.1	20.8	16.1	16.7	27.7	6.8	16.0	24.2	7.5	15.3	21.6	8.3	13.9	17.6	9.2
150	Legnica	6.8	− 2.2	5	11.8	18.7	14.0	14.8	25.0	5.3	14.2	21.0	5.0	13.5	19.0	6.6	12.1	14.8	8.0
151	Wieluń	6.6	1.6	6	12.0	19.2	15.2	15.5	26.4	6.0	15.1	23.3	6.3	14.5	20.7	6.9	13.2	16.7	8.2
154	Zgorzelec	5.7	− 3.2	5	11.0	18.7	14.3	14.7	26.2	4.3	14.5	24.1	4.3	14.2	21.2	5.5	12.9	16.7	8.3
160	Przedbórz	6.7	− 1.6	20	12.5	19.0	15.9	15.8	27.6	6.4	15.6	25.9	6.9	14.6	22.2	7.5	13.0	16.7	8.4
161	Lackowice Oławskie	5.8	− 3.4	5	11.9	19.7	14.3	15.3	26.6	4.6	14.6	22.9	4.5	14.1	20.4	6.4	12.7	17.2	8.0
169	Jelenia Góra	3.2	− 4.2	5	9.7	16.4	12.3	12.8	22.7	1.7	12.5	19.3	3.1	11.8	16.8	4.0	10.7	13.6	6.6
172	Kielce	6.2	− 0.7	20	12.5	18.0	14.5	15.0	23.9	6.4	14.8	21.3	7.2	14.0	19.9	7.8	13.1	17.2	8.6
175	Częstochowa	7.1	0.8	20	11.1	17.1	13.9	14.1	23.7	6.2	13.9	22.9	6.2	13.4	19.1	6.6	12.4	15.6	8.0
182	Zdanów	6.3	1.1	1	11.9	19.8	14.0	15.2	26.1	6.1	•	•	•	13.9	20.0	7.5	•	•	•
183	Zamość	6.2	− 0.8	1	12.3	18.1	13.9	14.8	25.3	7.6	14.5	22.2	7.4	13.9	20.2	8.3	12.6	15.7	8.9
186	Opole	6.9	1.2	20	11.8	18.3	13.7	14.6	26.0	5.0	14.1	21.4	5.5	13.4	19.2	6.0	12.0	15.6	7.0
200	Kłodzko	5.3	− 4.0	5	10.3	15.9	12.9	13.0	22.0	3.4	12.8	19.3	4.2	12.4	17.5	6.4	11.1	13.6	7.6
201	Świerklaniec	6.4	− 1.0	20	11.5	19.1	13.6	14.7	27.3	5.5	14.3	24.9	5.5	13.6	21.7	6.6	12.6	16.6	8.0
221	Garlica Murowana	5.8	− 0.7	1	10.7	17.2	14.1	14.0	23.5	5.6	13.7	20.5	6.3	12.9	17.6	7.5	11.7	14.0	8.2
224	Rzeszów-Jasionka	6.0	− 1.5	12	12.1	19.0	14.1	15.1	24.6	7.1	14.4	20.5	7.0	13.7	18.2	8.0	12.2	14.4	8.2
233	Łączyna	6.1	0.4	21	11.3	18.8	13.0	14.4	24.8	6.8	14.4	24.3	6.5	11.3	16.1	5.3	12.1	14.8	8.6
237	Wadowice	6.1	0.6	20	12.6	19.8	15.1	15.8	29.8	6.4	15.8	27.8	6.9	14.9	23.6	7.5	13.3	18.0	9.0
242	Przemyśl	7.5	1.2	1	12.3	19.0	14.7	15.3	27.2	6.9	14.8	22.2	8.0	14.2	19.7	9.0	12.4	14.9	8.8
265	Lesko	7.2	1.0	1	11.5	17.4	14.6	14.5	23.8	6.6	14.1	20.6	7.5	•	•	•	11.6	14.6	7.4
278	Zakopane	3.5	− 2.2	1	9.2	13.8	12.4	11.8	19.0	4.7	11.3	16.6	5.6	10.9	15.5	6.5	9.5	11.8	5.5

TABLICA VI

WARTOŚCI GODZINNE USŁONECZNIENIA (MIESIĘCZNE)

ЧАСОВЫЕ (МЕСЯЧНЫЕ) СУММЫ СОЛНЕЧНОГО СИЯНИЯ

HOURLY (MONTHLY) SUNSHINE DURATION VALUES

Nr	STACJA – POSTERUNEK	USŁONECZNIENIE S_m																		
		3–4	4–5	5–6	6–7	7–8	8–9	9–10	10–11	11–12	12–13	13–14	14–15	15–16	16–17	17–18	18–19	19–20	20–21	Σ
4	Hel	–	–	4.9	7.1	13.1	15.5	16.8	16.2	15.5	18.0	16.5	19.0	17.5	17.3	14.7	8.6	1.3	–	202.0
5	Ustka	–	2.8	9.7	11.1	12.3	13.9	14.5	14.1	13.4	15.0	15.7	15.7	15.2	15.7	14.6	12.0	2.7	–	198.4
6	Lębork	–	2.3	9.1	11.7	15.2	14.8	14.8	14.7	14.5	14.1	15.0	15.4	14.3	11.6	11.0	9.7	3.4	–	191.6
7	Gdynia	–	2.0	9.3	11.9	12.0	12.6	14.4	13.9	16.2	15.9	16.1	18.3	16.4	17.2	14.1	9.1	2.0	–	201.4
13	Świbno	–	3.1	9.3	13.0	16.0	15.1	17.2	15.1	14.2	13.6	12.4	13.4	14.0	15.1	12.8	8.5	2.6	–	195.4
16	Bartoszyce	–	0.4	7.5	13.5	15.2	17.8	18.4	19.4	20.8	20.0	17.6	17.6	14.9	15.9	15.3	12.4	3.2	–	229.9
17	Koszalin	0.3	4.3	10.6	13.9	14.0	14.4	13.3	14.3	16.3	15.0	14.8	14.4	15.0	14.1	14.6	14.3	6.8	0.3	210.7
18	Kołobrzeg	–	2.2	9.5	11.4	12.8	13.2	14.5	15.1	14.9	16.6	17.6	16.8	14.9	15.1	15.8	11.7	2.4	–	204.5
22	Suwałki	–	2.5	10.7	14.1	17.4	16.4	14.4	16.3	17.9	18.9	17.6	16.3	16.0	13.1	14.5	9.7	2.0	–	217.8
27	Dziwnów	–	0.8	9.8	14.0	16.7	14.9	18.0	19.5	19.3	19.0	18.0	16.8	16.5	18.0	16.4	11.4	1.4	–	230.5
30	Świnoujście	–	2.8	12.0	14.5	17.5	17.4	18.9	19.0	18.4	17.0	18.3	17.2	18.3	17.0	17.5	15.7	4.4	–	245.9
33	Mikołajki	–	1.7	9.8	14.6	16.2	17.3	19.3	20.6	20.5	19.9	18.8	17.6	16.6	15.5	14.9	14.3	7.1	0.2	244.9
34	Resko	–	–	5.0	12.6	15.2	16.0	16.2	16.3	17.0	16.4	16.6	16.6	16.8	16.3	14.2	7.9	0.4	–	203.5
37	Prabuty	–	2.3	11.5	15.3	15.8	18.5	19.0	17.8	16.4	15.8	17.2	16.6	16.8	15.7	14.3	11.5	0.4	–	224.9
38	Szczecinek	–	1.2	7.0	12.9	14.2	14.6	13.8	14.2	16.1	14.6	14.1	14.6	14.1	14.1	13.3	8.6	0.1	–	187.5
40	Chojnice	–	1.9	10.7	14.3	14.5	15.9	15.0	15.7	15.0	17.4	15.3	14.1	14.7	13.9	12.1	10.9	3.1	–	204.5
44	Biebrza	–	–	6.8	15.2	16.3	16.0	18.8	20.0	20.7	20.8	19.0	17.5	17.2	16.5	13.9	9.0	1.4	–	229.1
51	Szczecin-Dąbie	–	1.0	8.1	14.6	17.6	18.6	18.3	18.4	18.5	17.7	18.9	18.2	17.1	15.0	16.1	11.8	1.6	–	231.5
63	Bydgoszcz, IMiUZ	–	0.7	6.0	13.5	14.7	15.9	15.8	16.3	15.8	18.0	18.7	16.1	14.4	13.3	12.0	6.9	0.7	–	198.8
64	Białystok	–	1.0	9.1	13.9	17.6	16.9	17.9	15.8	15.0	14.7	14.8	15.7	14.8	15.1	14.0	9.9	2.3	–	208.5
68	Ostrołęka	–	3.2	11.0	14.3	15.3	18.3	18.6	21.2	21.6	21.2	19.5	17.3	16.8	15.6	12.8	11.5	1.5	–	239.7
69	Toruń	0.1	4.3	14.2	16.1	18.1	16.5	15.7	16.7	15.3	16.6	20.1	15.9	15.0	13.0	14.3	12.4	4.8	–	229.1
80	Gorzów Wlkp.	–	0.0	6.0	12.8	15.0	14.4	16.4	19.5	18.9	18.9	17.7	18.0	16.0	14.1	13.2	11.5	2.4	–	214.8
82	Białowieża	–	2.5	11.0	14.7	15.3	15.9	16.4	16.2	15.7	13.4	17.1	16.6	16.5	14.8	13.1	8.5	1.1	–	208.8
84	Poświętne	–	0.7	9.1	14.3	17.5	19.1	19.4	20.4	20.7	20.1	19.5	18.6	16.2	16.4	13.8	8.5	1.6	–	235.9
94	Poznań-Ławica	–	–	1.7	6.8	13.8	15.5	18.3	19.6	18.2	17.5	18.4	16.8	16.6	14.9	13.4	5.3	–	–	196.8
100	Warszawa-Bielany	–	1.7	11.7	15.3	16.4	18.4	21.1	21.7	19.5	19.9	19.4	17.6	14.5	14.4	13.3	8.4	0.1	–	233.4
103	Sinołęka	–	1.9	10.2	13.8	15.3	17.3	17.5	17.9	19.2	18.7	19.5	17.2	16.8	15.4	12.8	9.5	2.4	–	225.4
108	Brwinów	–	1.7	9.6	14.5	15.7	20.0	20.5	20.3	19.3	17.8	15.8	15.8	14.2	13.5	13.6	10.1	2.6	–	225.0
114	Terespol	–	1.0	9.6	12.6	15.8	15.2	15.4	17.1	17.5	18.0	18.0	20.3	17.4	16.8	11.5	0.9	0.4	–	207.5
121	Leszno-Strzyżewice	0.2	5.3	14.7	17.0	18.3	19.1	19.0	18.5	16.7	14.5	14.2	12.3	14.7	15.1	12.8	12.1	2.0	–	226.5
129	Kalisz	–	1.8	10.8	16.8	18.6	18.1	18.2	18.1	18.1	17.8	18.6	17.4	15.9	15.6	12.4	7.8	0.3	–	226.3
130	Łódź-Lublinek	–	3.2	11.6	15.2	16.1	17.5	18.7	17.8	18.5	17.3	17.5	16.2	16.6	15.3	12.7	5.9	0.1	–	220.2
138	Włodawa	–	3.6	10.1	13.5	14.5	13.9	16.1	16.9	15.9	17.3	18.5	17.4	15.0	15.2	14.6	9.0	0.7	–	212.2
144	Puławy	–	2.0	10.5	12.4	13.5	17.4	15.7	15.8	16.9	15.8	16.2	14.6	13.5	13.5	13.2	8.7	0.7	–	200.4
151	Wieluń	–	2.8	11.6	14.9	16.4	17.0	17.3	17.8	17.6	18.5	18.8	17.0	15.4	15.7	13.1	10.6	2.9	–	227.4
154	Zgorzelec	–	–	3.7	9.1	12.6	17.4	17.0	16.7	16.6	16.0	16.1	17.3	18.5	17.2	16.3	7.6	–	–	202.1
160	Przedbórz	–	0.1	4.7	10.9	13.9	16.4	17.5	20.1	20.1	19.1	18.4	17.6	17.1	16.3	13.6	8.5	1.1	–	215.4
161	Laskowice Oławskie	–	0.7	6.8	14.9	17.4	19.5	20.0	17.3	13.5	12.7	12.8	11.4	9.7	10.5	10.9	7.4	0.9	–	186.4
169	Jelenia Góra	–	0.5	4.2	11.5	16.6	15.4	15.5	14.0	11.5	11.3	11.4	11.5	12.9	13.3	11.9	9.5	–	–	171.0
176	Szczawno-Zdrój	–	–	3.4	9.5	14.2	16.0	16.9	13.8	12.1	9.8	11.1	11.2	10.9	12.3	11.6	7.2	1.0	–	161.0
179	Werbkowice	–	2.6	10.4	12.9	14.5	15.2	16.0	14.4	14.0	12.6	14.7	14.9	16.5	15.4	15.0	12.4	2.2	–	203.7
180	Śnieżka	–	1.5	8.5	13.7	15.6	14.4	13.0	12.8	12.0	11.6	10.2	10.8	11.4	9.7	10.2	6.6	0.9	–	162.9
182	Zdanów	–	0.0	6.2	13.4	18.8	17.4	17.5	18.1	16.1	15.4	14.5	14.4	15.1	14.1	13.6	11.5	1.2	–	207.3
186	Opole	–	0.0	3.1	11.0	17.4	18.8	20.0	19.4	19.3	16.6	15.2	14.3	11.1	10.5	9.7	3.6	0.0	–	190.0
207	Lądek-Zdrój	–	–	–	0.1	13.8	15.3	15.5	14.4	12.3	12.5	13.6	11.7	10.0	9.3	4.2	0.4	–	–	133.1
217	Katowice	–	0.7	8.3	13.8	16.8	19.4	19.0	15.6	17.0	17.8	16.4	15.9	13.2	12.5	10.0	4.8	0.3	–	201.5
224	Rzeszów-Jasionka	–	–	2.7	8.1	11.3	12.3	14.8	17.0	15.9	17.0	16.4	16.2	15.7	14.7	13.6	7.7	0.2	–	183.6
225	Racibórz	–	–	–	1.8	13.2	17.7	19.5	18.5	18.8	17.9	16.6	12.4	12.6	12.4	9.3	3.6	–	–	174.3
227	Kraków-Balice	–	–	3.1	10.7	13.2	15.5	16.5	17.0	15.8	15.5	15.7	14.4	14.4	12.5	11.2	4.7	0.0	–	180.2
230	Tarnów	–	3.0	9.3	11.7	14.6	16.7	15.9	16.3	16.3	14.5	13.7	12.2	11.1	12.9	13.1	9.7	1.7	–	192.7
240	Aleksandrowice	–	–	7.1	13.5	14.3	17.5	18.1	19.4	16.7	15.9	17.0	14.6	12.4	13.9	9.0	2.3	–	–	191.7
245	Cieszyn-Bobrek	–	–	1.9	15.2	19.6	20.6	19.1	16.8	16.5	15.4	13.5	13.7	15.5	11.7	7.3	–	–	–	186.8
255	Rabka	–	0.2	6.6	14.0	15.9	15.5	14.8	15.0	15.6	16.2	15.2	14.4	13.0	12.4	12.1	6.1	0.2	–	187.2
256	Nowy Sącz	–	0.3	5.0	16.0	18.7	15.6	14.2	16.7	17.5	16.2	16.2	12.8	11.8	12.6	11.2	4.6	–	–	189.4
260	Iwonicz-Zdrój	–	0.8	6.4	13.0	15.0	14.2	15.1	16.5	17.3	15.6	12.3	14.6	14.0	14.4	13.8	2.1	–	–	185.1
265	Lesko	–	0.3	4.3	9.0	11.4	12.0	11.5	13.6	15.2	14.5	14.4	15.1	14.4	13.2	11.9	7.6	0.4	–	168.8
269	Krynica	–	–	–	11.4	18.0	14.9	13.3	14.7	16.1	16.8	14.2	15.1	15.0	14.9	14.5	6.5	–	–	185.4
278	Zakopane	–	–	7.4	11.5	12.9	11.5	12.3	13.0	13.9	15.1	14.0	12.5	10.7	13.0	11.8	6.1	0.1	–	165.8
282	Kasprowy Wierch	–	2.5	11.1	14.2	12.6	10.5	9.7	11.9	12.3	9.4	9.0	10.0	10.9	11.6	10.3	5.6	0.6	–	152.2

TABLICA VII

KALENDARZ TYPÓW CYRKULACJI I TYPÓW POGODY

КАЛЕНДАРЬ ТИПОВ ЦИРКУЛЯЦИИ И ТИПОВ ПОГОДЫ

THE CALENDAR OF CIRCULATION AND WEATHER TYPES

DZIEŃ	TYP CYRKULACJI	TYP POGODY
1	O_C	3 3 ($3_2 3$)
2		
3		
4	E_O	1 1
5		
6		
7	O_A	2 1 ($2_3 1$)
8		
9		
10		
11		
12	S_A	
13		3 1 ($3_4 1$)
14		
15	SW_C	3 2
16		
17		
18		
19	O_A	1 1 ($1_2 1$)
20		
21		2 2 ($2_3 2_3$)
22	X	
23	O_C	
24		
25		
26		1 2 ($1_2 2_3$)
27	E_A	
28		
29		2 1 ($2\ 1_2$)
30		
31		

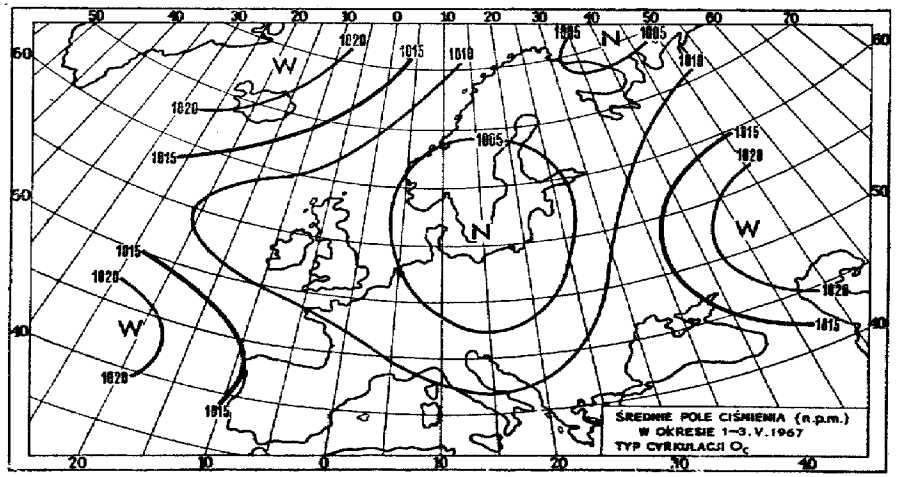

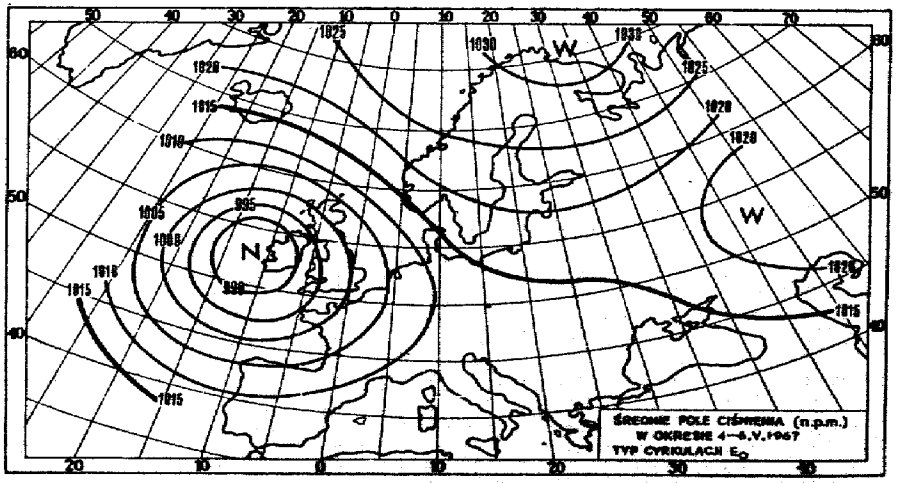

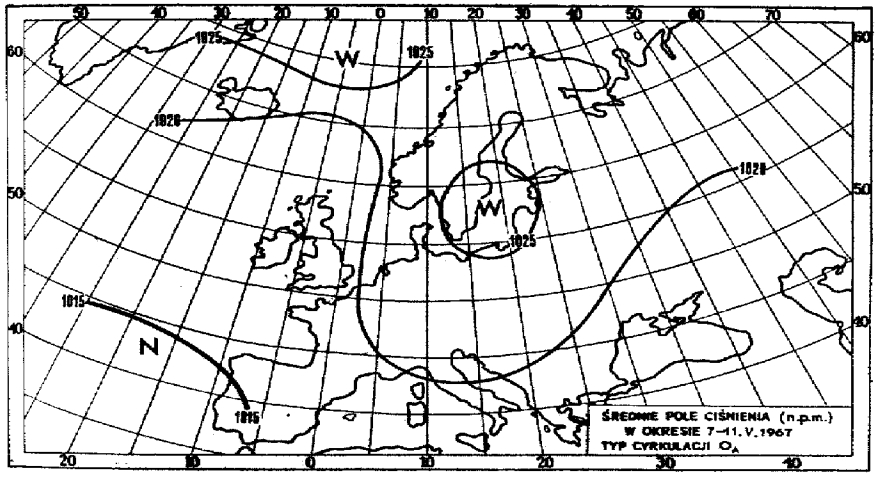
ŚREDNIE POLE CIŚNIENIA (n.p.m.)
W OKRESIE 7–11.V.1967
TYP CYRKULACJI O_A

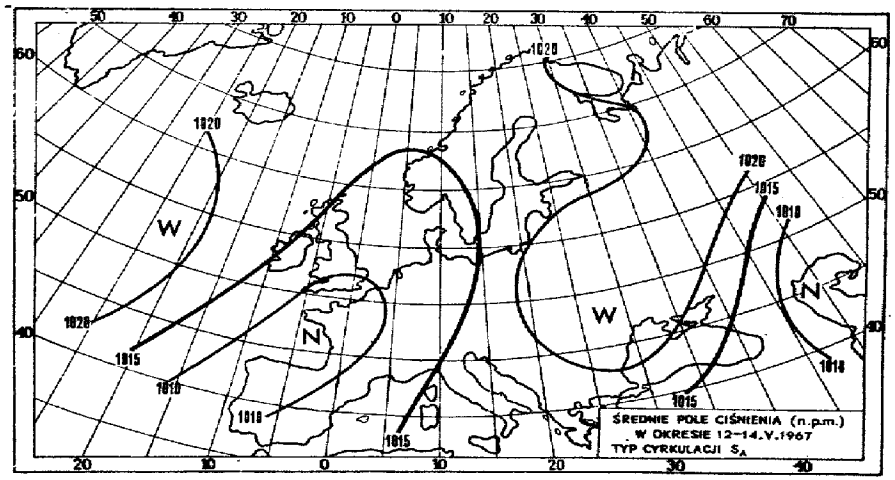
ŚREDNIE POLE CIŚNIENIA (n.p.m.)
W OKRESIE 12–14.V.1967
TYP CYRKULACJI S_A

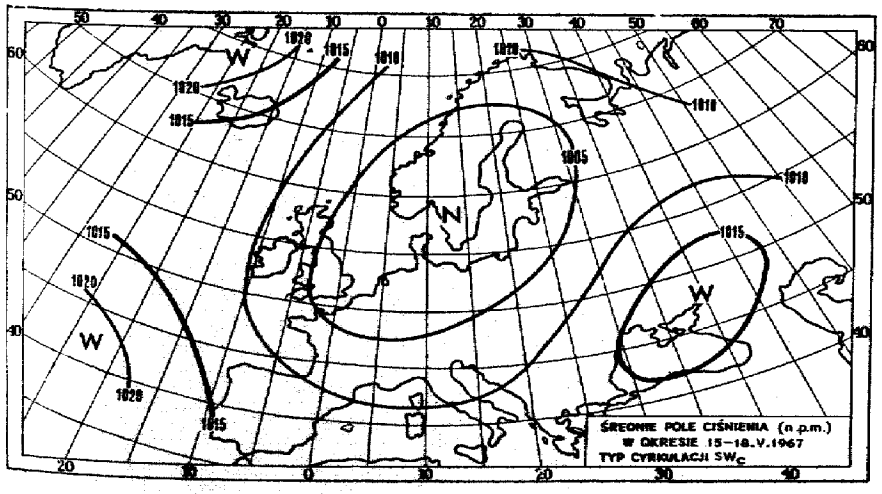
ŚREDNIE POLE CIŚNIENIA (n.p.m.)
W OKRESIE 15–18.V.1967
TYP CYRKULACJI SW_C

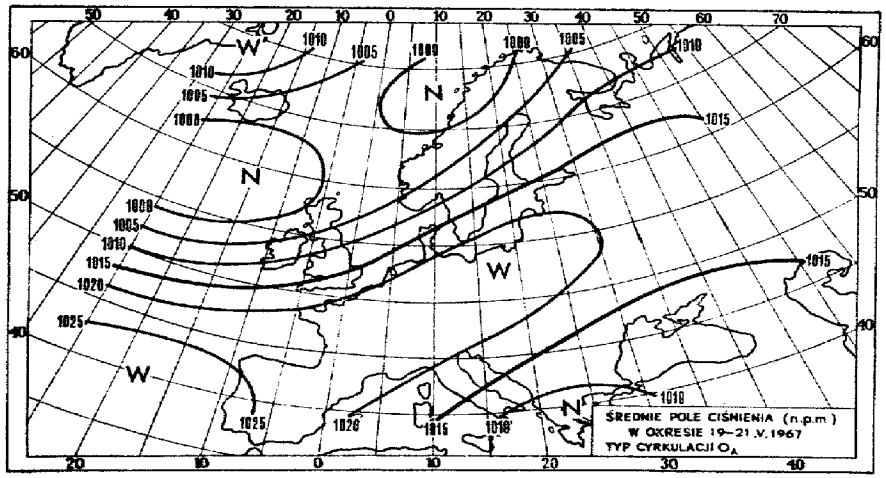
ŚREDNIE POLE CIŚNIENIA (n.p.m.)
W OKRESIE 19–21.V.1967
TYP CYRKULACJI O_A

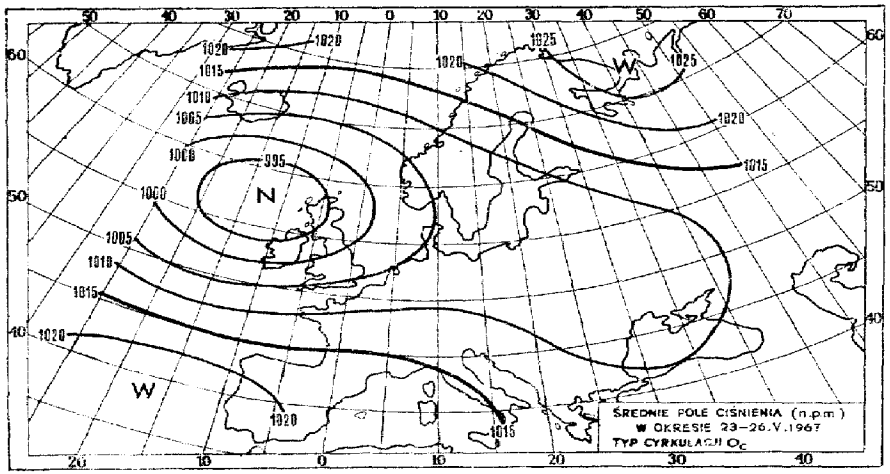
ŚREDNIE POLE CIŚNIENIA (n.p.m.)
W OKRESIE 23–26.V.1967
TYP CYRKULACJI O_C

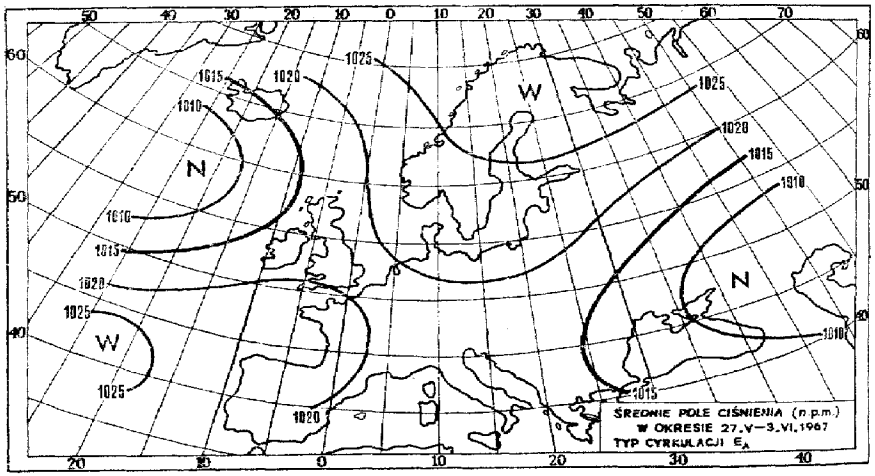
ŚREDNIE POLE CIŚNIENIA (n.p.m.)
W OKRESIE 27.V–3.VI.1967
TYP CYRKULACJI E_A

PANSTWOWY INSTYTUT HYDROLOGICZNO-METEOROLOGICZNY

ATMOSPHERIC SCIENCES
LIBRARY
JUN 2 1971
N.O.A.A.
U. S. Dept. of Commerce

ROCZNIK METEOROLOGICZNY 1967

CZERWIEC

TOM II — ZESZYT 6

WYDAWNICTWA KOMUNIKACJI i ŁĄCZNOŚCI

SPIS TREŚCI

Tablica I. Spostrzeżenia codzienne stacji meteorologicznych (wartości terminowe) . . 1
Tablica II. Spostrzeżenia codzienne stacji meteorologicznych (wartości dobowe) . . . 33
Tablica III. Wyniki miesięczne spostrzeżeń stacji meteorologicznych 49
Tablica IV. Wyniki miesięczne spostrzeżeń posterunków meteorologicznych i opadowych . 55
Tablica V. Wyniki miesięczne pomiarów temperatury minimalnej przy powierzchni gruntu oraz temperatury gruntu 61
Tablica VI. Wartości godzinne usłonecznienia (miesięczne) 63
Tablica VII. Kalendarz typów cyrkulacji i typów pogody 65

СОДЕРЖАНИЕ

Таблица I. Ежедневные наблюдения метеорологических станций (срочные значения) . . 1
Таблица II. Ежедневные наблюдения метеорологических станций (суточные значения) . . 33
Таблица III. Месячные результаты наблюдений метеорологических станций 49
Таблица IV. Месячные результаты наблюдений метеорологических и осадкомерных постов 55
Таблица V. Месячные результаты измерений минимальной температуры у поверхности почвы и температуры почвы 61
Таблица VI. Часовые (месячные) суммы продолжительности солнечного сияния 63
Таблица VII. Календарь типов циркуляции и типов погоды 65

CONTENT

Table I. Everyday observations at meteorological sattions (values from obs.times) . 1
Table II. Everyday observations at meteorological stations (daily values) 33
Table III. Monthly results of observations at meteorological stations 49
Table IV. Monthly results of observations at meteorological and rainfall posts . . . 55
Table V. Monthly results of ground surface minimum air temperature and soil temperature measurements 61
Table VI. Hourly (monthly) sunshine duration values 63
Table VII. The calendar of circulation and weather types 65

WYDAWNICTWA KOMUNIKACJI I ŁĄCZNOŚCI — WARSZAWA 1969

Nakład 700 + 40. Ark. druk. 11,66. Ark. wyd. 19,7. K/5862. Papier druk. sat. Kl. III 80 gr. A-0.

Drukarnia PIHM — Warszawa, ul. Podleśna 61. Zam. 176/69. INDEKS 37598. P-57.

E R R A T A

R O C Z N I K M E T E O R O L O G I C Z N Y

1967

C Z E R W I E C

Tom II - Zeszyt VI

Tablica I

Str.	Stacja	Godz.	Dzień	Kolumna	Jest	Powinno być
4	Kołobrzeg	19	5	e	.7	9.7
7	Chojnice	19	1	T	10.4	16.4
8	Szczecin-Dąbie	01	17	ww	o	02
9	Białystok	07	2	P_o	018.3	1018.3

Tablica II

Str.	Stacja	Dzień	Kolumna	Jest	Powinno być
42	Włodawa	21	Max	5.4	25.4
		22	Max	.2	19.2
48	Nowy Sącz	22	v_{max}	o	06
		23,28	v_{max}	o	02
		30	T	1	19.5
48	Zakopane	6	v	2.	2.6
		7,8	v_{max}	o	06
48	Kasprowy Wierch	1	N	.5	5.5
		3	P	80 .5	806.5
		3	S	.3	5.3
		3	N	.9	6.9
		7	P	7 .8	799.8
		7	v	.9	6.9
		11	N	.0	8.0
		12	N	.9	6.9

Tablica IV

Str.	Nr Posterunek	Kolumna	Jest	Powinno być
59	241 Dynów	R_d III dek		-
	243 Ciężkowice	R_d III dek	.1	8.1

PAŃSTWOWY INSTYTUT HYDROLOGICZNO-METEOROLOGICZNY

ROCZNIK METEOROLOGICZNY 1967

CZERWIEC

TOM II – ZESZYT 6

МЕТЕОРОЛОГИЧЕСКИЙ ЕЖЕГОДНИК – ИЮНЬ 1967

METEOROLOGICAL YEARBOOK – JUNE 1967

WYDAWNICTWA KOMUNIKACJI i ŁĄCZNOŚCI

PRZEDMOWA

Zeszyt niniejszy został opracowany w Ośrodku Gromadzenia i Rozpowszechniania Danych PIHM pod kierunkiem mgr Zofii Jackowskiej. Część opisowa, obejmująca objaśnienia, spis stacji i mapę rozmieszczenia stacji i posterunków publikowanych w Roczniku, jest załączona jako oddzielny suplement do zeszytu 1.

ПРЕДИСЛОВИЕ

Настоящий выпуск разработан Центром сбора и распространения данных ГГМИ под руководством Зофии Яцковской. Описательная часть, охватывающая пояснения, список станций и карту размещения станций и постов, публикуемых в ежегоднике, прилагается как отдельное дополнение к выпуску 1.

PREFACE

This fascicle was prepared in the Center of Data Collection and Dissemination in the National Institute for Hydrology and Meteorology. Mrs. Zofia Jackowska, M. Sc., had charge of its edition. The descriptive part, comprising explanatory remarks as well as the list and the map of stations and posts the data from which are published in the Yearbook, is attached as a separate supplement to fascicle 1.

Dr hab. JERZY MICHALCZEWSKI
Zastępca Dyrektora
do spraw Służby

Prof. dr WŁADYSŁAW PARCZEWSKI
Dyrektor
Państwowego Instytutu
Hydrologiczno-Meteorologicznego

TABLICA I

SPOSTRZEŻENIA CODZIENNE STACJI METEOROLOGICZNYCH
WARTOŚCI TERMINOWE

ЕЖЕДНЕВНЫЕ НАБЛЮДЕНИЯ МЕТЕОРОЛОГИЧЕСКИХ СТАНЦИЙ
СРОЧНЫЕ ЗНАЧЕНИЯ

EVERYDAY OBSERVATIONS AT METEOROLOGICAL STATIONS
VALUES FROM OBSERVATION TIMES

Godz. 01

DNI	TEMPERATURA POWIETRZA T	TEMPERATURA PUNKTU ROSY T_d	PRĘŻNOŚĆ PARY WODNEJ e	WILGOTNOŚĆ WZGLĘDNA U	CIŚNIENIE ATMOSFERYCZNE P_o	ZACHMURZENIE N	N_h	h	WIATR dd	v	WIDZIALNOŚĆ V	POGODA ww	W	OPAD R
1	9.5	6.7	9.8	83	1016.1	0	0	9	07	01	97	02	0	–
2	10.3	9.3	11.7	94	1020.0	1	0	9	05	02	97	01	1	–
3	9.2	8.4	11.0	95	1025.2	2	0	9	00	00	96	10	0	–
4	9.5	8.9	11.4	96	1026.3	0	0	9	16	01	96	10	0	–
5	14.5	12.5	14.5	88	1015.0	8	8	5	25	02	97	02	2	–
6	10.5	7.4	10.3	81	1015.4	0	0	9	27	10	97	02	0	–
7	15.0	12.1	14.1	83	1010.0	8	8	4	22	05	96	10	6	0.6
8	11.8	10.4	12.7	91	1002.8	8	8	5	27	02	96	10	8	0.0
9	11.3	8.3	10.9	82	1014.3	3	0	9	27	05	97	02	0	–
10	8.3	5.7	9.1	83	1018.7	7	7	5	18	03	97	03	1	–
11	8.6	7.1	10.1	90	1017.4	6	6	5	00	00	97	03	1	–
12	10.5	6.5	9.7	76	1019.4	6	1	4	04	08	97	01	2	–
13	10.0	6.4	9.6	78	1019.9	7	7	6	36	06	97	02	2	–
14	9.0	6.7	9.8	85	1015.7	8	8	9	00	00	97	02	2	–
15	10.6	8.6	11.2	87	1017.8	8	4	4	06	04	97	02	2	–
16	10.3	9.1	11.6	92	1022.9	2	0	9	06	04	97	02	1	–
17	7.2	6.8	9.9	97	1023.9	0	0	9	18	01	97	02	0	–
18	10.5	9.3	11.7	92	1019.9	5	1	9	19	01	97	02	1	–
19	8.7	7.0	10.0	89	1020.0	0	0	9	05	01	97	02	0	–
20	8.8	7.3	10.2	90	1015.2	0	0	9	09	01	97	02	0	–
21	9.4	8.8	11.3	96	1011.9	5	4	9	17	01	97	03	1	–
22	12.6	10.3	12.5	86	1015.3	1	1	9	29	06	97	03	1	–
23	14.4	13.0	15.0	91	1018.4	2	0	9	22	02	97	01	1	–
24	12.7	9.2	11.6	79	1021.3	2	0	9	30	02	97	02	0	–
25	14.0	10.8	13.0	81	1018.6	7	7	9	10	02	97	03	8	0.0
26	17.1	16.1	18.3	94	1013.7	6	0	9	13	04	97	01	1	–
27	14.8	10.3	12.5	74	1019.4	4	0	9	13	01	97	03	0	–
28	16.7	16.0	18.2	96	1010.0	8	8	4	09	04	96	10	9	10.0
29	13.0	11.7	13.7	92	1020.1	1	0	9	23	02	97	01	1	–
30	16.1	13.8	15.8	86	1017.7	8	8	9	26	02	97	02	2	–

Godz. 07

DNI	TEMPERATURA POWIETRZA T	TEMPERATURA PUNKTU ROSY T_d	PRĘŻNOŚĆ PARY WODNEJ e	WILGOTNOŚĆ WZGLĘDNA U	CIŚNIENIE ATMOSFERYCZNE P_o	ZACHMURZENIE N	N_h	h	WIATR dd	v	WIDZIALNOŚĆ V	POGODA ww	W	OPAD R
1	11.5	9.5	11.9	88	1016.4	1	0	9	07	01	97	01	0	–
2	11.9	9.6	11.9	85	1021.1	3	0	9	09	02	97	02	0	–
3	11.6	10.4	12.6	93	1026.4	0	0	9	27	01	96	10	4	–
4	15.3	11.0	13.1	76	1025.6	0	0	9	18	03	97	01	0	–
5	11.6	9.6	12.0	88	1012.7	7	7	5	27	09	97	03	8	2.4
6	10.4	6.4	9.6	76	1016.2	4	3	5	27	10	98	03	0	–
7	16.3	13.9	15.8	85	1008.4	6	6	5	18	03	96	10	2	–
8	11.3	9.3	11.7	88	1005.1	7	2	5	27	05	97	03	2	–
9	11.5	8.1	10.8	79	1017.6	2	2	4	27	07	98	03	0	–
10	11.0	7.9	10.7	81	1017.1	7	7	4	18	02	96	80	2	0.0
11	10.5	8.7	11.2	88	1017.9	8	8	4	00	00	97	80	6	0.1
12	9.8	5.7	9.1	75	1019.0	6	3	4	03	10	98	03	2	–
13	10.9	8.1	10.8	83	1018.3	6	3	5	36	06	97	03	1	–
14	10.6	6.6	9.7	76	1015.1	5	5	9	15	02	97	01	2	–
15	10.6	7.5	10.4	81	1019.0	7	6	4	04	08	97	03	6	0.0
16	12.9	10.4	12.6	85	1024.5	0	0	9	04	03	98	02	0	–
17	13.5	8.3	11.0	71	1022.2	1	0	9	27	01	98	03	0	–
18	12.0	11.6	13.7	98	1020.4	9	9	.	28	01	92	47	2	–
19	13.2	8.4	11.0	73	1019.5	0	0	9	09	02	98	02	0	–
20	13.2	9.9	12.2	80	1014.3	4	4	9	06	02	98	03	1	–
21	13.6	11.0	13.1	84	1009.9	8	8	9	16	02	97	02	2	–
22	13.7	10.7	12.8	82	1017.1	5	2	5	27	06	98	03	1	–
23	16.6	13.8	15.8	84	1015.9	7	7	9	18	04	97	02	1	–
24	14.0	8.7	11.2	70	1022.5	5	1	5	34	01	98	03	1	–
25	16.8	12.3	14.3	75	1018.4	1	0	9	18	03	97	03	1	–
26	19.4	16.6	18.9	84	1014.9	7	4	5	18	03	97	25	9	0.5
27	15.7	11.7	13.7	77	1018.8	8	2	6	04	01	97	03	1	–
28	15.8	14.9	17.0	95	1012.4	8	8	4	22	06	96	10	6	0.0
29	15.6	12.0	14.0	79	1020.4	5	0	9	20	04	97	03	1	–
30	15.8	14.4	16.4	91	1017.6	8	6	4	25	05	96	60	6	1.3

Godz. 13

1	13.5	9.6	12.0	77	1017.7	7	1	5	36	03	97	02	1	–
2	14.2	11.4	13.5	83	1022.8	1	1	6	36	02	98	03	0	–
3	14.2	11.4	13.5	83	1027.5	2	1	6	32	03	97	02	0	–
4	17.3	10.9	13.0	66	1023.1	2	1	5	27	07	98	02	0	–
5	11.7	7.2	10.1	74	1014.3	7	7	5	27	12	97	02	2	–
6	14.0	4.8	8.6	54	1015.4	7	7	9	23	05	98	01	1	–
7	20.0	16.4	18.6	80	1004.5	7	7	5	25	04	97	17	8	1.0
8	13.2	6.6	9.7	64	1009.6	2	1	5	27	08	98	02	1	–
9	11.9	6.5	9.6	69	1019.7	4	4	5	28	08	98	03	1	–
10	9.6	7.9	10.7	89	1018.1	8	5	4	31	01	96	61	8	4.6
11	11.2	7.7	10.5	79	1019.1	7	7	5	02	08	97	02	8	0.0
12	10.5	6.5	9.7	76	1020.4	7	7	5	09	10	98	02	2	–
13	12.4	7.3	10.2	71	1018.0	4	2	5	36	03	98	01	1	–
14	13.4	8.0	10.7	70	1015.3	7	7	5	04	06	98	02	2	–
15	13.1	9.0	11.5	76	1019.8	6	2	5	36	05	97	02	2	–
16	15.2	11.1	13.2	77	1025.6	0	0	9	36	02	98	02	0	–
17	15.5	11.8	13.9	79	1021.5	2	1	9	27	05	97	03	0	–
18	15.3	10.6	12.8	74	1021.2	0	0	9	05	03	98	02	4	–
19	15.7	10.7	12.8	72	1018.2	1	1	5	04	04	98	03	0	–
20	17.1	9.8	12.1	62	1013.3	2	1	5	02	03	98	03	0	–
21	12.5	12.3	14.3	99	1009.5	8	8	7	27	03	96	61	2	2.8
22	15.3	8.7	11.2	65	1019.1	4	2	5	26	08	98	03	1	–
23	23.2	13.5	15.5	54	1014.4	7	7	5	27	08	97	02	8	0.4
24	15.8	9.5	11.9	66	1021.4	7	4	9	04	02	98	02	2	–
25	18.2	13.7	15.6	75	1017.3	3	1	5	04	04	98	01	1	–
26	18.9	7.1	10.1	46	1019.9	2	1	9	27	08	97	02	1	–
27	18.8	14.2	16.2	74	1015.7	6	4	9	05	02	98	02	2	–
28	19.7	11.6	13.7	60	1015.5	6	6	4	22	08	97	03	2	–
29	23.5	11.3	13.4	46	1019.4	7	3	6	18	03	97	01	2	–
30	16.4	8.9	11.4	61	1019.7	1	1	5	29	06	98	01	6	0.0

Godz. 19

1	12.5	8.9	11.4	79	1018.3	6	0	9	08	05	97	03	1	–
2	13.1	11.0	13.2	87	1023.2	4	0	9	31	01	98	02	0	–
3	14.3	11.7	13.8	84	1026.5	1	0	9	28	03	97	02	0	–
4	17.1	11.5	13.5	69	1018.5	8	2	5	24	05	97	03	1	–
5	12.0	7.1	10.0	72	1014.7	0	0	9	27	10	97	02	1	–
6	14.3	10.3	12.5	77	1012.1	8	8	8	24	04	97	61	2	0.0
7	14.7	13.6	15.6	93	1002.9	8	2	5	27	02	96	25	9	4.2
8	12.7	6.0	9.3	64	1011.5	4	0	9	27	06	98	03	0	–
9	11.9	4.5	8.4	60	1019.7	0	0	9	28	06	98	02	1	–
10	11.1	6.2	9.5	72	1017.3	5	1	4	04	01	97	01	6	0.2
11	10.5	6.7	9.8	77	1020.0	7	7	5	04	08	97	02	1	–
12	10.5	7.6	10.4	82	1021.4	7	4	5	36	05	97	01	2	–
13	10.3	7.0	10.0	80	1017.2	7	2	5	33	01	98	03	1	–
14	11.1	8.5	11.1	84	1016.3	8	1	5	04	06	97	03	1	–
15	11.1	8.7	11.2	85	1020.8	5	0	9	08	05	98	01	1	–
16	14.0	10.8	13.0	81	1024.7	0	0	9	33	01	98	02	0	–
17	15.2	10.9	13.0	76	1019.8	4	3	9	27	03	97	03	0	–
18	14.0	9.8	12.1	76	1020.3	0	0	9	09	03	98	02	0	–
19	13.2	8.9	11.4	75	1015.9	0	0	9	05	05	98	01	0	–
20	17.0	8.7	11.3	58	1012.4	1	0	9	06	01	98	03	0	–
21	13.3	11.0	13.2	86	1011.6	7	2	5	26	05	97	01	6	0.1
22	16.9	10.4	12.6	65	1017.8	8	8	9	24	02	97	02	1	–
23	15.7	10.0	12.3	69	1017.4	2	1	9	27	06	97	03	1	–
24	14.3	12.5	14.5	89	1019.3	7	7	8	09	03	97	02	8	0.0
25	16.8	14.2	16.2	85	1015.9	2	1	9	06	01	98	03	0	–
26	19.1	7.9	10.7	48	1019.0	1	1	9	34	01	97	02	0	–
27	16.5	14.1	16.0	86	1011.9	7	7	5	07	05	97	02	2	–
28	14.4	13.1	15.1	92	1018.1	8	2	4	24	05	97	21	8	0.2
29	21.2	12.0	14.0	56	1017.8	7	4	5	22	04	97	02	2	–
30	16.0	9.9	12.2	67	1019.6	1	0	9	24	06	98	01	1	–

Godz. 01

DNI	TEMPERATURA POWIETRZA T	TEMPERATURA PUNKTU ROSY T_d	PRĘŻNOŚĆ PARY WODNEJ e	WILGOTNOŚĆ WZGLĘDNA U	CIŚNIENIE ATMOSFERYCZNE P_o	ZACHMURZENIE N	N_h	h	WIATR dd	v	WIDZIALNOŚĆ V	POGODA ww	W	OPAD R
1	11.6	7.7	10.5	77	1016.3	0	0	9	00	00	98	02	0	-
2	10.0	7.9	10.7	87	1019.4	1	0	9	34	01	98	01	1	-
3	11.2	8.2	10.8	82	1024.2	2	0	9	32	01	97	02	0	-
4	11.2	7.0	10.0	75	1026.6	0	0	9	22	01	98	02	0	-
5	17.2	10.5	12.7	65	1014.8	8	8	5	25	03	97	03	1	-
6	10.0	5.7	9.1	74	1014.0	1	1	5	27	11	98	02	0	-
7	14.6	11.8	13.9	84	1010.3	6	6	5	27	04	97	01	2	-
8	14.6	14.1	16.1	97	1002.5	8	4	4	20	02	96	61	8	4.0
9	9.0	5.7	9.2	80	1013.8	0	0	9	25	03	98	01	0	-
10	9.7	4.8	8.6	72	1019.7	7	7	5	22	02	97	02	2	-
11	9.8	7.3	10.2	84	1017.1	8	6	4	02	06	98	03	2	-
12	10.6	9.0	11.5	90	1016.5	8	8	4	02	09	97	02	6	0.1
13	9.4	6.6	9.8	83	1018.0	8	8	4	04	12	98	02	8	0.4
14	8.7	6.8	9.9	88	1016.6	5	5	5	00	00	98	01	2	-
15	10.7	8.3	10.9	85	1016.9	8	7	3	04	05	97	61	2	1.2
16	8.7	7.9	10.6	94	1022.5	0	0	9	34	02	98	02	1	-
17	10.4	3.1	7.6	60	1023.3	0	0	9	29	01	97	02	0	-
18	13.4	10.4	12.6	82	1019.8	5	5	5	00	00	97	02	1	-
19	8.7	7.2	10.2	90	1020.1	0	0	9	32	01	98	02	0	-
20	8.8	7.3	10.2	90	1015.9	0	0	9	27	01	98	02	0	-
21	15.5	13.0	15.0	85	1011.6	7	7	5	25	02	97	02	8	0.0
22	11.0	8.8	11.3	86	1014.5	0	0	9	27	06	97	02	1	-
23	15.7	11.9	13.9	78	1018.2	5	5	5	25	06	97	01	2	-
24	11.5	8.3	10.9	81	1020.6	0	0	9	29	03	98	01	0	-
25	14.7	11.0	13.1	78	1019.4	7	7	6	00	00	98	02	2	-
26	17.8	16.6	19.0	93	1015.8	1	1	5	16	01	97	03	0	-
27	15.7	10.9	13.0	73	1020.7	3	1	6	20	02	97	01	0	-
28	17.1	16.8	19.1	98	1010.8	8	8	4	36	01	97	02	9	14.5
29	14.1	11.3	13.4	83	1020.6	0	0	9	25	06	98	01	1	-
30	20.0	12.4	14.4	62	1017.7	8	8	4	22	04	97	02	1	-

Godz. 07

DNI	TEMPERATURA POWIETRZA T	TEMPERATURA PUNKTU ROSY T_d	PRĘŻNOŚĆ PARY WODNEJ e	WILGOTNOŚĆ WZGLĘDNA U	CIŚNIENIE ATMOSFERYCZNE P_o	ZACHMURZENIE N	N_h	h	WIATR dd	v	WIDZIALNOŚĆ V	POGODA ww	W	OPAD R
1	14.3	10.5	12.7	78	1016.7	6	1	6	04	05	98	03	1	-
2	13.7	11.1	13.2	84	1020.7	3	0	9	02	05	97	03	0	-
3	16.5	6.9	9.9	53	1025.7	2	0	9	02	04	98	02	0	-
4	17.0	9.2	11.6	60	1025.7	1	0	9	27	04	98	02	0	-
5	12.2	9.0	11.6	81	1012.2	6	4	5	29	08	97	01	8	1.9
6	11.6	6.3	9.6	70	1014.6	2	1	5	29	09	98	02	0	-
7	17.2	11.6	13.6	69	1009.2	3	2	5	25	04	97	03	1	-
8	11.9	10.7	12.9	93	1004.6	8	4	4	32	01	97	61	2	1.6
9	13.0	8.2	10.9	73	1016.5	1	1	4	27	07	98	03	0	-
10	11.5	5.0	8.7	64	1018.3	3	1	5	25	03	98	03	1	-
11	10.4	7.9	10.7	85	1016.6	8	7	5	02	08	98	02	2	-
12	9.8	7.1	10.1	83	1015.8	8	8	4	02	14	98	03	2	-
13	9.1	7.4	10.3	89	1017.4	8	6	4	34	07	98	03	2	-
14	11.4	7.0	10.0	75	1016.4	1	1	5	00	00	97	03	1	-
15	11.1	9.1	11.6	88	1017.9	8	7	4	04	06	98	02	6	0.0
16	13.4	9.9	12.2	80	1023.5	0	0	9	02	05	98	02	1	-
17	16.7	4.5	8.4	44	1022.5	0	0	9	00	00	98	02	0	-
18	12.9	11.4	13.5	91	1020.3	5	5	2	02	04	97	03	1	-
19	12.5	10.2	12.4	86	1019.0	7	7	4	36	06	98	03	1	-
20	14.2	10.6	12.8	79	1015.1	0	0	9	02	02	98	02	0	-
21	18.1	12.2	14.2	68	1010.1	5	5	9	00	00	98	03	1	-
22	14.2	9.6	11.9	74	1017.4	3	1	4	27	04	98	03	0	-
23	18.2	13.1	15.1	72	1017.9	7	4	9	20	03	97	03	1	-
24	14.1	6.0	9.3	58	1022.8	3	1	9	02	03	98	03	0	-
25	16.0	12.8	14.8	81	1019.1	7	7	6	07	02	98	03	1	-
26	20.1	16.8	19.2	82	1016.9	8	3	5	25	04	97	01	9	1.0
27	18.0	10.2	12.4	60	1019.5	8	3	5	16	02	98	03	1	-
28	18.2	16.2	18.4	88	1012.3	8	8	4	25	08	97	02	2	-
29	17.1	11.5	13.5	69	1021.7	1	0	9	25	07	97	03	0	-
30	17.2	13.9	15.9	81	1018.0	7	5	4	29	05	97	01	2	-

Godz. 13

1	17.5	11.3	13.4	67	1017.8	8	2	6	04	04	98	03	2	-
2	17.0	10.2	12.9	66	1022.0	2	1	6	02	06	98	03	0	-
3	18.9	3.8	8.0	37	1026.9	3	2	6	04	05	98	03	0	-
4	24.0	9.2	11.6	39	1022.6	3	3	6	27	07	98	03	0	-
5	12.7	4.7	8.5	58	1013.0	8	8	5	29	11	97	03	2	-
6	16.2	1.9	7.0	38	1015.2	3	2	6	29	08	98	03	1	-
7	23.2	12.7	14.6	52	1005.2	7	7	5	22	07	98	02	1	-
8	16.0	6.5	9.6	53	1008.8	4	4	5	32	07	98	02	6	0.0
9	15.5	10.0	12.3	76	1019.2	4	4	6	04	05	98	02	0	-
10	14.0	3.4	7.8	49	1016.9	7	7	6	04	03	98	03	1	-
11	11.0	8.2	10.8	83	1017.5	8	7	4	02	09	98	02	2	-
12	10.0	7.5	10.4	84	1018.5	8	8	4	02	14	98	02	2	-
13	11.6	5.9	9.3	68	1017.3	5	3	5	02	05	98	01	2	-
14	13.5	6.2	9.5	61	1016.6	3	1	5	07	04	98	01	0	-
15	13.4	9.5	11.9	77	1019.3	5	1	4	04	07	98	01	2	-
16	15.9	10.7	12.8	71	1024.4	0	0	9	02	06	98	02	0	-
17	21.2	4.5	8.4	34	1020.9	1	1	6	07	02	98	02	0	-
18	15.4	10.1	12.4	71	1021.5	0	0	9	04	07	98	02	1	-
19	15.6	7.7	10.5	59	1018.4	0	0	9	04	07	98	01	1	-
20	19.1	8.2	10.8	49	1014.6	1	1	6	04	03	98	03	0	-
21	17.5	13.7	15.6	78	1009.6	8	2	4	18	01	97	01	6	2.1
22	18.4	7.9	10.7	50	1019.1	6	4	6	29	07	98	03	1	-
23	25.8	12.9	14.8	45	1015.0	7	7	6	22	08	98	02	1	-
24	15.5	9.4	11.8	67	1022.8	6	6	9	09	05	98	01	1	-
25	19.5	13.8	15.8	70	1018.7	7	0	9	04	03	98	03	1	-
26	24.0	14.3	16.3	55	1019.1	6	1	6	27	08	98	02	2	-
27	21.1	12.7	14.7	59	1017.5	6	1	9	07	06	98	02	2	-
28	20.8	11.7	13.8	56	1016.5	5	5	5	25	09	97	02	2	-
29	24.1	10.5	12.7	42	1020.9	2	2	6	25	07	98	01	1	-
30	20.8	9.3	11.7	49	1018.8	5	5	5	32	08	97	01	2	-

Godz. 19

1	16.4	9.6	11.9	64	1018.7	6	0	9	02	03	98	02	2	-
2	15.3	10.8	13.0	75	1022.6	3	0	9	02	05	98	01	0	-
3	15.8	10.1	12.4	69	1026.3	1	0	9	04	02	98	02	0	-
4	21.8	11.5	13.6	52	1018.2	4	4	9	25	05	97	01	0	-
5	12.9	5.5	9.0	61	1013.5	4	4	4	29	11	97	03	1	-
6	16.2	8.6	11.2	61	1012.4	7	7	6	20	03	98	02	1	-
7	15.3	14.3	16.2	93	1003.2	8	8	5	27	03	97	29	8	14.8
8	14.8	5.1	8.8	52	1011.5	2	0	9	29	07	98	01	0	-
9	12.1	8.9	11.4	81	1019.5	6	6	6	04	02	98	03	1	-
10	10.7	8.5	11.1	86	1017.2	8	7	4	02	06	97	02	6	0.2
11	10.4	8.2	10.8	86	1017.6	8	8	4	02	09	98	03	2	-
12	9.8	6.9	9.9	82	1019.2	8	8	4	02	12	98	02	2	-
13	10.2	6.1	9.4	76	1017.0	7	2	5	04	03	98	02	2	-
14	11.2	8.6	11.2	84	1016.6	8	3	4	04	05	98	02	1	-
15	11.7	9.3	11.7	85	1020.7	7	7	3	04	07	98	03	1	-
16	15.0	9.9	12.2	71	1023.7	0	0	9	02	03	98	02	0	-
17	18.2	11.7	13.8	66	1019.6	6	3	6	02	02	98	03	1	-
18	14.4	9.6	12.0	73	1020.4	0	0	9	02	06	98	02	0	-
19	15.1	10.4	12.6	73	1016.2	0	0	9	02	04	98	02	0	-
20	18.3	12.4	14.4	69	1012.4	1	1	7	04	01	98	02	0	-
21	15.9	12.7	14.6	81	1010.7	6	5	4	32	05	97	01	8	1.1
22	18.1	9.0	11.4	55	1018.5	7	7	7	22	03	98	02	1	-
23	20.0	10.3	12.5	54	1017.4	2	1	6	29	08	97	02	8	0.1
24	15.0	11.1	13.2	77	1020.8	6	6	9	07	02	98	02	2	-
25	21.1	16.2	18.4	73	1016.9	2	0	9	09	02	97	02	1	-
26	22.5	9.0	11.5	42	1019.7	0	0	9	34	04	98	02	1	-
27	21.4	16.7	19.0	75	1013.0	8	5	7	09	04	98	03	1	-
28	19.0	9.9	12.2	56	1018.0	3	3	6	25	08	98	01	1	-
29	23.6	12.3	14.3	49	1018.9	2	1	6	20	04	97	02	0	-
30	17.5	5.9	9.3	47	1019.7	1	1	6	29	08	97	01	1	-

Godz. 01

DNI	TEMPERATURA POWIETRZA	TEMPERATURA PUNKTU ROSY	PRĘŻNOŚĆ PARY WODNEJ	WILGOTNOŚĆ WZGLĘDNA	CIŚNIENIE ATMOSFERYCZNE	ZACHMURZENIE			WIATR		WIDZIALNOŚĆ	POGODA		OPAD
	T	T_d	e	U	P_o	N	N_h	h	dd	v	V	ww	W	R
1	10.5	8.5	11.1	87	1015.6	3	3	9	05	02	97	03	0	–
2	11.2	9.4	11.8	89	1019.9	6	4	9	06	01	97	03	2	–
3	9.5	9.1	11.6	97	1025.2	2	0	9	36	01	96	10	0	–
4	9.0	8.6	11.2	97	1026.8	0	0	9	21	01	96	10	0	–
5	15.9	13.1	15.0	83	1015.8	8	5	4	24	04	96	10	2	–
6	11.3	5.5	9.0	67	1016.6	5	3	9	29	06	98	03	1	–
7	14.9	13.8	15.8	93	1010.8	7	4	4	20	02	96	10	2	–
8	13.0	11.7	13.7	92	1003.6	8	4	4	27	02	96	60	6	1.3
9	12.1	6.9	10.0	71	1015.1	1	1	4	27	03	97	01	1	–
10	10.5	4.8	8.6	68	1019.4	7	7	4	21	03	97	03	1	–
11	8.8	6.9	9.9	88	1017.4	3	1	4	03	01	97	01	1	–
12	10.8	7.0	10.0	78	1020.1	6	3	4	02	09	97	01	2	–
13	10.1	8.0	10.8	87	1021.4	2	2	4	30	05	98	02	1	–
14	9.5	5.3	8.9	75	1016.1	6	2	4	03	04	97	02	1	–
15	10.0	9.4	11.8	91	1017.4	8	8	9	03	06	96	60	8	0.2
16	8.9	7.9	10.6	93	1023.2	4	2	4	07	04	97	01	1	–
17	6.5	6.1	9.4	97	1024.1	0	0	9	20	01	96	12	0	–
18	10.1	9.3	11.7	95	1020.0	3	1	9	27	01	96	12	1	–
19	10.1	7.0	10.0	81	1019.8	0	0	9	12	02	97	02	0	–
20	10.8	9.4	11.8	91	1014.7	0	0	9	06	01	97	02	0	–
21	12.3	11.4	13.4	94	1012.0	7	7	9	17	01	97	02	1	–
22	13.3	10.2	12.5	82	1016.7	3	1	9	25	03	98	02	0	–
23	15.5	13.7	15.7	89	1018.7	6	3	5	22	03	96	10	1	–
24	13.1	11.2	13.3	88	1021.1	1	0	9	34	02	97	01	1	–
25	13.5	11.8	13.9	90	1017.9	3	1	9	11	01	97	01	8	0.0
26	17.8	16.8	19.2	94	1012.9	4	2	5	13	02	97	13	0	–
27	14.9	12.2	14.2	84	1018.4	3	1	9	12	01	98	03	0	–
28	14.8	14.3	16.3	97	1010.5	8	6	4	30	02	96	80	9	11.7
29	11.8	11.0	13.2	95	1020.8	0	0	9	19	03	96	10	1	–
30	17.0	14.6	16.6	86	1017.7	7	7	4	21	01	96	10	1	–

Godz. 07

DNI	TEMPERATURA POWIETRZA	TEMPERATURA PUNKTU ROSY	PRĘŻNOŚĆ PARY WODNEJ	WILGOTNOŚĆ WZGLĘDNA	CIŚNIENIE ATMOSFERYCZNE	ZACHMURZENIE			WIATR		WIDZIALNOŚĆ	POGODA		OPAD
	T	T_d	e	U	P_o	N	N_h	h	dd	v	V	ww	W	R
1	11.9	10.2	12.4	89	1016.2	2	1	9	04	04	97	03	0	–
2	12.0	9.9	12.2	87	1021.6	3	0	9	04	03	97	01	1	–
3	12.3	10.2	12.4	87	1026.7	1	0	9	28	01	96	10	0	–
4	15.1	10.4	12.6	73	1026.0	2	0	9	21	02	97	01	0	–
5	12.4	8.6	11.2	78	1014.5	7	7	4	25	07	97	03	6	2.8
6	11.8	5.6	9.1	66	1016.9	4	2	4	27	05	98	03	1	–
7	16.6	13.8	15.8	84	1008.5	6	6	6	18	03	96	10	2	–
8	12.4	8.6	11.2	78	1006.2	5	4	4	30	04	98	03	6	0.1
9	11.9	5.7	9.2	66	1018.0	6	6	4	28	03	98	03	1	–
10	10.5	8.9	11.4	90	1017.7	7	7	4	33	04	97	25	1	0.2
11	9.6	8.4	11.0	92	1018.3	8	6	4	12	01	96	80	1	0.3
12	9.9	4.6	8.4	69	1019.8	7	2	4	04	10	97	03	2	–
13	12.2	6.3	9.6	67	1019.4	7	5	5	32	04	98	03	1	–
14	9.9	7.2	10.1	83	1015.0	8	3	4	12	02	98	03	2	–
15	10.8	8.2	10.8	84	1018.3	7	4	4	04	06	98	01	8	0.0
16	12.4	10.3	12.5	87	1024.9	2	2	4	03	04	97	01	1	–
17	14.4	11.6	13.7	83	1022.8	4	3	5	20	02	97	03	0	–
18	14.2	12.4	14.4	89	1020.3	5	3	9	03	01	96	10	0	–
19	13.0	11.3	13.4	89	1019.3	1	1	3	05	03	98	03	0	–
20	15.4	10.3	12.5	72	1014.0	1	0	9	00	00	97	02	0	–
21	15.1	13.7	15.7	91	1009.9	8	8	9	18	02	96	10	2	–
22	14.1	9.7	12.0	75	1018.5	5	2	4	27	04	97	01	1	–
23	18.2	13.3	15.3	73	1015.6	7	1	9	17	04	97	02	2	–
24	14.3	7.2	10.2	62	1022.1	6	3	9	03	02	98	03	1	–
25	16.1	12.7	14.7	80	1018.2	3	0	9	12	01	97	03	0	–
26	18.8	17.2	19.6	90	1016.9	8	6	4	24	05	96	10	9	0.2
27	16.4	14.2	16.1	87	1017.9	7	4	5	33	01	98	01	1	–
28	15.7	14.1	16.1	90	1013.4	8	8	4	21	05	96	10	8	0.2
29	15.4	13.8	15.8	90	1020.6	3	1	9	19	03	96	10	0	–
30	16.6	14.7	16.7	89	1018.1	7	5	4	24	03	96	10	8	0.6

Godz. 13

1	13.2	8.9	11.4	75	1017.5	6	2	5	04	03	98	02	1	–
2	13.6	11.0	13.1	84	1023.1	3	2	5	36	04	98	03	0	–
3	15.6	12.3	14.3	81	1027.7	1	1	5	31	02	98	02	0	–
4	21.2	11.4	13.5	53	1022.9	3	2	6	28	03	98	01	0	–
5	14.2	7.8	10.6	65	1016.7	6	6	4	26	06	98	01	2	–
6	16.3	6.9	9.9	54	1015.5	7	2	5	22	04	98	01	1	–
7	23.5	14.7	16.7	58	1003.3	6	6	5	22	06	96	29	1	–
8	14.1	7.0	10.0	62	1009.9	6	4	5	28	06	98	01	1	–
9	12.9	7.2	10.1	68	1020.4	6	6	5	29	03	98	03	2	–
10	10.3	7.6	10.4	83	1017.9	8	6	4	22	02	97	21	8	5.5
11	11.3	8.3	10.9	82	1019.7	8	7	5	02	07	98	03	8	0.0
12	11.0	6.1	9.4	72	1021.6	7	6	5	01	08	98	03	2	–
13	12.7	4.2	8.2	56	1018.1	5	2	5	33	03	98	03	8	0.1
14	11.8	7.9	10.7	77	1015.2	7	7	4	04	05	98	17	8	0.0
15	11.1	8.3	10.9	83	1019.5	7	4	4	02	06	98	02	2	–
16	13.9	11.1	13.2	83	1025.5	1	0	9	01	02	98	02	0	–
17	17.9	12.0	14.0	68	1022.0	6	4	9	29	02	97	02	1	–
18	12.5	11.4	13.5	93	1021.5	9	9	.	36	03	93	45	4	–
19	13.8	10.2	12.4	79	1018.1	1	0	9	03	04	98	02	0	–
20	16.5	12.0	14.0	75	1013.5	1	1	5	36	02	98	03	0	–
21	14.3	13.4	15.4	94	1010.1	8	5	3	24	03	95	60	6	2.7
22	16.8	9.4	11.8	62	1019.0	7	5	5	25	04	98	03	2	–
23	21.6	14.9	16.9	66	1015.0	6	4	5	26	05	97	03	2	–
24	14.4	11.6	13.7	83	1019.9	7	3	5	06	05	98	02	2	–
25	18.2	15.5	17.6	84	1016.9	3	2	5	03	03	98	03	1	–
26	20.4	9.2	11.6	49	1019.7	2	1	9	28	05	98	01	1	–
27	18.0	14.8	16.8	81	1016.0	7	2	9	02	03	97	01	2	–
28	17.0	11.7	13.8	71	1015.6	8	2	4	22	05	98	01	2	–
29	23.0	11.8	13.8	49	1019.3	6	3	5	20	06	97	02	1	–
30	18.4	9.8	12.1	57	1020.3	4	3	5	25	06	97	01	1	–

Godz. 19

1	12.0	9.9	12.2	87	1018.1	5	2	9	01	03	98	01	2	–
2	12.2	10.9	13.0	92	1023.5	2	1	5	01	03	98	02	0	–
3	15.4	12.7	14.7	84	1026.7	1	1	5	34	01	97	02	0	–
4	18.3	12.6	14.6	70	1019.0	8	3	5	26	03	97	03	1	–
5	13.1	6.5	[illegible]	64	1016.7	4	4	4	26	04	98	03	1	–
6	15.6	12.9	14.9	84	1012.3	7	4	4	22	04	97	21	2	0.3
7	14.4	13.5	15.5	94	1002.9	8	8	9	32	02	96	21	9	5.5
8	13.4	6.6	9.7	63	1012.0	7	2	5	27	03	98	03	2	–
9	12.3	6.2	9.5	66	1020.0	7	7	5	27	02	98	03	1	–
10	12.1	8.1	10.8	76	1017.0	4	1	5	29	01	97	01	8	2.2
11	10.8	7.9	10.7	82	1020.8	8	8	4	03	08	98	03	8	0.0
12	11.2	6.8	9.9	74	1021.9	2	1	4	03	05	98	02	1	–
13	10.9	6.7	9.8	75	1017.2	4	3	9	03	04	98	01	1	–
14	11.8	8.8	11.3	82	1015.7	7	5	5	02	08	98	25	9	0.0
15	11.3	8.9	11.4	85	1020.7	6	0	9	04	06	98	02	2	–
16	14.2	11.2	13.3	82	1024.6	1	0	9	34	02	98	01	0	–
17	16.4	12.3	14.2	76	1020.2	6	4	9	00	00	97	02	2	–
18	13.8	9.8	12.1	77	1019.9	0	0	9	04	04	98	02	4	–
19	13.6	10.8	12.9	83	1015.3	1	1	5	04	03	98	02	0	–
20	15.7	12.8	14.8	83	1012.4	2	1	5	34	01	98	02	0	–
21	15.1	10.8	12.9	75	1012.9	3	2	5	26	04	98	01	6	0.0
22	17.5	12.1	14.1	71	1018.1	8	8	9	27	02	98	02	2	–
23	16.6	11.5	13.6	72	1018.7	4	0	9	27	04	96	05	2	–
24	13.6	12.1	14.1	91	1018.2	7	4	5	06	04	97	80	6	0.5
25	18.4	15.4	17.5	83	1014.9	0	0	9	05	01	98	01	1	–
26	22.1	12.9	14.9	56	1018.5	3	1	9	04	01	98	03	0	–
27	15.4	14.5	16.5	95	1012.2	8	6	5	05	02	96	95	2	2.4
28	15.3	13.9	15.9	91	1018.7	7	5	4	24	04	98	02	8	2.1
29	21.6	13.5	15.5	60	1017.9	7	3	5	22	03	97	03	2	–
30	16.8	9.8	12.1	63	1020.5	4	2	5	27	06	97	01	1	–

Godz. 01

DNI	TEMPERATURA POWIETRZA T	TEMPERATURA PUNKTU ROSY T_d	PRĘŻNOŚĆ PARY WODNEJ e	WILGOTNOŚĆ WZGLĘDNA U	CIŚNIENIE ATMOSFERYCZNE P_o	ZACHMURZENIE N	N_h	h	WIATR dd	v	WIDZIALNOŚĆ V	POGODA ww	W	OPAD R
1	12.4	7.5	10.4	72	1015.5	5	5	9	34	01	98	01	1	–
2	11.8	9.0	11.5	83	1018.1	7	6	6	31	01	97	03	1	–
3	12.2	7.7	10.5	74	1021.9	1	0	9	31	02	97	03	1	–
4	10.2	6.6	9.7	78	1025.8	0	0	9	27	01	97	02	1	–
5	16.0	8.6	11.2	62	1013.9	8	8	5	24	03	98	03	1	–
6	9.3	6.5	9.7	83	1011.0	4	4	4	24	06	97	01	6	0.1
7	10.3	6.0	9.4	75	1011.4	8	8	5	20	02	97	02	1	–
8	17.0	11.5	13.6	70	1003.4	8	8	5	19	07	96	10	1	–
9	8.0	5.6	9.1	84	1012.9	6	5	9	25	01	97	03	1	–
10	10.1	8.0	10.8	87	1019.3	7	7	5	33	01	97	02	1	–
11	11.0	10.6	12.8	97	1010.9	8	4	4	35	05	96	63	6	17.8
12	14.7	14.0	16.0	96	1010.6	9	8	2	35	02	96	10	2	–
13	9.2	8.2	10.8	93	1013.9	7	3	4	34	02	97	01	6	0.7
14	10.1	8.9	11.4	92	1014.6	8	8	4	05	03	97	02	8	1.8
15	9.8	7.1	10.1	83	1016.1	6	6	9	02	03	97	03	1	–
16	11.2	9.6	12.0	90	1019.8	6	4	5	35	04	97	25	1	0.0
17	13.6	11.7	13.8	89	1020.2	6	4	9	29	02	96	10	1	–
18	12.8	8.0	10.7	72	1018.1	2	2	6	30	02	98	02	1	–
19	11.2	9.2	11.6	88	1017.4	0	0	9	33	02	97	02	0	–
20	13.8	10.0	12.2	78	1014.5	5	5	9	34	01	98	02	1	–
21	16.0	11.8	13.8	76	1011.5	3	3	6	05	01	98	02	1	–
22	13.4	11.2	13.3	86	1010.9	8	8	6	25	03	97	02	2	–
23	13.0	9.1	11.5	77	1018.5	7	7	6	20	03	97	01	1	–
24	14.0	10.0	12.3	77	1018.9	5	3	6	24	02	97	01	9	6.5
25	13.2	11.5	13.6	90	1021.0	7	7	6	07	01	97	02	2	–
26	12.6	12.6	14.6	100	1019.1	0	0	9	00	00	92	44	1	–
27	14.0	9.6	11.9	75	1021.1	1	1	5	03	01	97	03	1	–
28	22.0	18.9	21.8	82	1013.8	8	8	5	21	07	97	17	8	0.4
29	14.4	11.8	13.9	85	1019.7	2	0	9	22	03	96	10	1	–
30	14.8	11.5	13.5	80	1020.6	0	0	9	18	03	97	02	0	–

Godz. 07

DNI	TEMPERATURA POWIETRZA T	TEMPERATURA PUNKTU ROSY T_d	PRĘŻNOŚĆ PARY WODNEJ e	WILGOTNOŚĆ WZGLĘDNA U	CIŚNIENIE ATMOSFERYCZNE P_o	ZACHMURZENIE N	N_h	h	WIATR dd	v	WIDZIALNOŚĆ V	POGODA ww	W	OPAD R
1	16.2	9.3	11.7	64	1015.5	6	6	9	00	00	98	03	1	–
2	14.2	10.6	12.8	79	1019.0	7	3	7	03	01	97	02	2	–
3	15.7	8.9	11.4	64	1022.8	4	1	5	34	01	97	01	1	–
4	13.4	9.1	11.6	75	1025.0	0	0	9	27	04	97	01	0	–
5	14.4	12.6	14.6	89	1010.5	8	6	6	19	05	96	21	2	0.0
6	11.2	7.3	10.2	77	1011.3	7	7	4	25	05	97	02	1	–
7	14.0	10.6	12.8	80	1009.8	8	8	5	23	04	97	03	8	0.2
8	15.6	13.8	15.8	89	1002.7	8	8	5	21	02	96	61	2	0.4
9	11.8	5.1	8.8	63	1015.1	6	6	9	27	02	98	01	2	–
10	13.3	8.8	11.3	74	1018.0	7	7	6	07	01	98	01	2	–
11	12.0	11.4	13.5	96	1009.7	8	8	4	02	02	96	61	6	3.6
12	12.4	12.0	14.0	98	1010.1	8	7	2	02	01	95	65	6	18.5
13	10.0	7.7	10.5	86	1013.8	7	7	4	02	05	98	01	2	–
14	10.8	9.6	12.0	92	1015.4	7	7	4	18	01	97	01	2	–
15	11.2	6.8	9.9	74	1016.4	4	0	9	07	04	97	01	1	–
16	15.1	10.8	12.9	75	1020.4	7	7	6	35	03	97	02	2	–
17	18.0	12.3	14.3	69	1019.5	2	0	9	05	01	98	01	1	–
18	17.0	11.9	14.0	72	1017.4	0	0	9	33	02	97	02	0	–
19	15.4	9.7	12.0	69	1016.9	1	1	9	01	02	98	02	0	–
20	19.4	11.1	13.2	58	1013.8	3	2	6	00	00	98	02	1	–
21	17.4	12.8	14.8	74	1010.0	6	6	6	00	00	97	02	1	–
22	13.8	11.8	13.8	88	1013.5	6	6	4	27	06	98	01	6	0.0
23	16.4	10.9	13.0	70	1018.2	3	1	5	23	06	97	02	1	–
24	13.8	10.0	12.2	78	1021.8	5	1	5	27	02	98	03	1	–
25	12.6	11.8	13.9	95	1018.7	8	8	5	08	03	96	61	6	6.1
26	16.0	15.8	18.0	99	1019.5	8	8	2	20	02	95	10	4	–
27	16.8	10.5	12.7	66	1020.5	7	0	9	08	02	98	01	1	–
28	20.6	17.4	19.8	82	1013.2	7	3	6	21	06	97	01	9	–
29	14.6	10.7	12.8	77	1022.2	6	6	5	28	07	97	02	1	–
30	17.8	12.5	14.4	71	1018.0	5	4	9	20	05	97	02	1	–

Godz. 13

1	18.4	7.2	10.2	48	1016.0	7	7	5	18	05	98	02	2	–
2	20.6	7.5	10.4	43	1019.1	6	6	5	05	06	98	02	2	–
3	21.4	6.3	9.6	37	1023.7	5	5	6	06	04	98	02	1	–
4	21.2	8.9	11.4	45	1022.5	4	4	5	27	05	97	03	0	–
5	15.4	7.4	10.3	59	1009.5	6	6	5	25	08	98	02	8	3.5
6	16.6	7.5	10.4	55	1012.3	6	6	5	25	06	98	02	2	–
7	21.4	11.2	13.3	52	1008.4	6	6	5	24	05	97	01	2	–
8	13.8	11.6	13.6	86	1007.2	8	8	4	30	03	97	21	2	0.4
9	17.5	4.3	8.3	41	1016.9	6	6	6	30	05	98	02	1	–
10	17.6	6.3	9.6	48	1015.2	8	8	5	14	05	97	80	2	0.0
11	15.2	14.2	16.1	93	1010.9	8	8	4	34	01	97	02	6	1.8
12	10.8	9.2	11.6	90	1011.8	8	7	2	36	04	97	61	6	8.8
13	12.3	8.3	10.9	76	1014.3	8	8	4	02	03	98	60	2	0.0
14	15.9	8.7	11.3	62	1014.8	7	5	5	03	03	98	03	2	–
15	17.1	11.0	13.2	67	1016.7	6	2	5	03	05	98	03	1	–
16	20.0	10.1	12.3	53	1020.8	7	5	5	36	03	97	02	2	–
17	21.8	9.0	11.4	44	1018.5	7	6	6	33	03	98	02	1	–
18	21.8	9.2	11.6	45	1016.9	3	3	6	33	04	98	02	1	–
19	21.6	8.9	11.4	44	1014.4	4	4	5	02	04	98	02	0	–
20	23.8	9.1	11.6	39	1012.9	5	4	6	06	03	98	02	1	–
21	22.9	10.5	12.7	45	1007.8	6	6	5	25	03	98	02	1	–
22	16.6	2.9	7.5	40	1016.9	5	5	6	27	09	98	02	2	–
23	22.4	11.4	13.5	50	1017.6	7	6	6	24	05	98	02	1	–
24	17.7	8.7	11.2	55	1022.0	8	1	5	01	01	98	03	1	–
25	16.2	14.8	16.8	92	1018.8	8	8	4	07	02	96	10	6	4.7
26	24.3	18.0	20.6	68	1018.3	6	2	5	21	03	97	02	9	2.5
27	21.2	13.6	15.6	62	1016.5	6	4	5	09	04	98	25	2	0.0
28	22.7	15.8	18.0	65	1017.0	5	5	5	22	06	97	01	2	–
29	20.8	10.7	12.8	52	1022.9	6	6	5	23	04	98	02	2	–
30	16.4	14.3	16.3	88	1017.9	8	6	4	27	02	96	61	2	0.0

Godz. 19

1	16.6	11.5	13.6	72	1016.9	7	6	5	35	03	98	02	2	–
2	18.6	9.2	11.6	54	1019.3	5	2	5	32	02	98	02	2	–
3	19.0	9.7	12.0	55	1023.8	5	1	6	34	01	98	02	1	–
4	20.2	8.9	11.4	48	1018.7	2	0	9	23	01	98	03	0	–
5	10.6	5.2	8.8	69	1011.2	8	8	4	24	06	97	21	2	0.0
6	13.4	3.5	7.8	51	1012.6	4	2	5	25	08	98	02	1	–
7	19.3	13.6	15.6	69	1005.3	8	8	5	16	02	97	29	8	0.0
8	14.2	8.7	11.2	69	1010.3	3	2	5	24	03	97	01	1	–
9	16.0	6.0	9.3	51	1017.8	2	1	9	32	03	98	01	1	–
10	11.6	10.4	12.6	93	1013.8	8	5	4	02	03	96	61	8	6.6
11	15.8	14.4	16.4	91	1010.4	8	8	4	33	03	97	02	2	–
12	9.8	8.4	11.0	91	1013.5	8	2	2	35	02	97	61	6	4.2
13	11.8	9.2	11.7	84	1014.5	7	7	4	02	02	96	80	6	0.9
14	14.4	8.5	11.1	68	1014.9	6	2	5	02	07	98	02	2	–
15	16.4	9.1	11.6	62	1017.5	3	0	9	01	03	98	01	1	–
16	19.0	11.4	13.5	61	1020.1	2	1	5	02	02	98	01	1	–
17	18.0	11.5	13.5	65	1018.0	7	7	6	31	02	98	02	8	0.0
18	19.6	10.4	12.6	55	1016.2	0	0	9	30	02	98	01	0	–
19	20.4	8.2	10.9	45	1013.8	1	1	6	36	01	98	02	0	–
20	21.2	9.8	12.1	48	1011.4	6	3	6	35	01	98	02	2	–
21	15.6	11.2	13.3	75	1008.3	7	6	6	28	02	98	02	9	–
22	15.2	5.6	9.1	53	1018.2	1	1	6	27	03	98	01	1	–
23	20.3	16.5	18.8	79	1016.7	8	8	4	28	05	95	95	8	0.8
24	15.0	12.1	14.1	83	1021.5	7	7	9	12	01	98	21	2	0.4
25	17.2	15.9	18.0	92	1018.4	7	7	4	04	02	96	10	2	–
26	22.5	18.2	20.9	77	1018.5	5	3	5	32	03	97	03	1	–
27	22.2	17.0	19.4	73	1015.7	4	2	9	06	03	98	03	1	–
28	20.8	13.6	15.6	63	1018.0	3	1	9	23	03	97	02	1	–
29	20.4	11.9	13.9	58	1020.8	1	1	6	22	02	98	02	1	–
30	15.6	11.2	13.3	75	1017.4	6	6	5	28	05	97	02	8	3.5

Godz. 01

DNI	TEMPERATURA POWIETRZA T	TEMPERATURA PUNKTU ROSY T_d	PRĘŻNOŚĆ PARY WODNEJ e	WILGOTNOŚĆ WZGLĘDNA U	CIŚNIENIE ATMOSFERYCZNE P_o	ZACHMURZENIE N	N_h	h	WIATR dd	v	WIDZIALNOŚĆ V	POGODA ww	W	OPAD R
1	9.2	7.5	10.4	89	1015.9	1	1	6	00	00	98	02	0	-
2	9.2	8.4	11.0	95	1018.6	0	0	9	33	01	98	02	1	-
3	11.2	10.4	12.6	95	1022.8	0	0	9	32	01	98	02	1	-
4	10.2	4.4	8.4	67	1026.3	0	0	9	27	02	98	02	0	-
5	17.2	12.0	14.0	71	1015.9	8	8	6	24	03	98	03	1	-
6	8.9	5.1	8.8	77	1014.5	2	2	5	25	04	98	02	1	-
7	13.2	8.9	11.4	75	1011.6	7	7	5	21	04	98	02	1	-
8	14.0	13.5	15.4	97	1002.8	8	7	4	12	02	96	61	8	6.8
9	8.2	6.5	9.7	89	1014.4	2	2	6	35	01	98	01	1	-
10	10.4	9.2	11.6	92	1019.1	5	5	5	36	02	97	01	1	-
11	8.6	8.0	10.7	96	1014.7	8	7	3	33	04	96	61	6	7.0
12	11.2	10.8	13.0	97	1012.6	8	8	2	36	05	96	51	5	0.8
13	8.4	7.8	10.6	96	1015.7	8	8	4	32	01	97	02	2	-
14	7.8	7.2	10.1	96	1016.4	6	6	4	00	00	97	25	8	2.4
15	11.2	9.6	12.0	90	1014.9	8	8	4	04	03	96	61	8	3.1
16	10.0	9.2	11.6	95	1020.5	1	0	9	35	03	97	01	0	-
17	11.5	9.3	11.7	87	1022.1	6	6	5	00	00	98	02	1	-
18	10.6	9.8	12.1	95	1019.4	0	0	9	00	00	97	02	0	-
19	8.6	7.8	10.6	94	1018.7	0	0	9	28	01	98	02	0	-
20	11.8	9.8	12.2	88	1015.5	3	3	6	34	01	98	03	0	-
21	12.8	12.4	14.4	98	1012.4	2	2	6	00	00	98	03	0	-
22	12.3	10.6	12.8	89	1013.9	4	4	5	27	03	97	01	1	-
23	15.5	9.6	11.9	68	1018.9	8	8	6	20	03	98	02	2	-
24	13.1	10.6	12.8	85	1020.5	7	7	5	28	01	96	10	2	-
25	12.8	12.4	14.4	98	1019.0	8	8	4	07	02	96	95	2	0.8
26	15.6	14.6	16.6	94	1017.8	0	0	9	11	02	97	02	0	-
27	14.4	10.4	12.6	77	1020.9	2	2	6	05	02	97	03	0	-
28	17.2	16.9	19.2	98	1011.8	8	8	4	22	05	97	17	8	20.1
29	13.1	11.6	13.7	91	1021.8	2	2	5	22	02	97	03	0	-
30	15.4	11.7	13.8	79	1019.8	0	0	9	20	04	97	02	0	-

Godz. 07

DNI	TEMPERATURA POWIETRZA T	TEMPERATURA PUNKTU ROSY T_d	PRĘŻNOŚĆ PARY WODNEJ e	WILGOTNOŚĆ WZGLĘDNA U	CIŚNIENIE ATMOSFERYCZNE P_o	ZACHMURZENIE N	N_h	h	WIATR dd	v	WIDZIALNOŚĆ V	POGODA ww	W	OPAD R
1	14.9	9.3	11.7	69	1016.3	2	1	6	06	01	98	03	0	-
2	14.8	10.7	12.8	76	1019.6	0	0	9	00	00	98	02	0	-
3	13.4	12.1	14.1	92	1024.3	6	0	9	29	01	98	03	1	-
4	15.9	6.8	9.9	55	1025.9	0	0	9	27	02	98	02	0	-
5	15.6	13.1	15.1	85	1012.0	8	8	4	24	06	96	81	6	0.3
6	10.0	6.4	9.6	78	1015.0	5	5	5	26	04	98	01	1	-
7	15.1	12.8	14.7	86	1010.6	2	2	5	18	03	97	01	1	-
8	14.7	14.2	16.2	97	1004.0	8	8	3	26	02	95	80	6	4.0
9	11.4	7.7	10.5	78	1016.7	2	1	6	29	01	98	02	0	-
10	11.2	6.6	9.7	73	1018.2	7	7	5	36	02	98	02	2	-
11	9.3	8.7	11.2	96	1013.8	8	7	3	31	05	96	61	6	0.2
12	10.4	10.0	12.3	97	1012.3	8	7	2	36	05	96	61	5	8.4
13	9.0	7.7	10.5	92	1015.3	8	8	4	31	03	97	02	2	-
14	7.9	7.9	10.6	100	1016.5	8	8	2	36	01	93	44	2	-
15	11.6	9.0	11.5	84	1015.9	7	3	5	04	05	97	01	6	0.5
16	14.1	11.3	13.4	83	1021.9	0	0	9	33	02	98	01	0	-
17	14.0	10.2	12.4	78	1021.7	5	5	6	31	01	98	02	2	-
18	15.2	11.5	13.6	79	1019.0	2	2	6	31	02	97	03	0	-
19	10.4	10.4	12.6	100	1018.1	8	8	2	32	01	93	44	4	-
20	13.7	11.5	13.5	86	1014.7	1	1	6	30	01	98	02	0	-
21	19.4	12.9	14.9	66	1010.1	1	1	9	00	00	98	03	0	-
22	13.3	7.4	10.3	68	1017.3	1	1	4	28	06	98	03	0	-
23	17.0	12.5	14.5	75	1018.8	5	5	6	22	02	97	03	1	-
24	13.5	9.0	11.5	74	1022.4	5	1	6	35	02	98	02	1	-
25	14.3	13.8	15.7	97	1018.5	8	8	4	36	02	96	10	9	16.2
26	16.9	16.1	18.2	95	1017.3	8	8	4	06	02	96	29	8	11.3
27	14.8	10.7	12.8	76	1020.5	8	8	5	12	05	96	95	2	0.1
28	17.4	15.5	17.6	89	1014.1	8	8	4	22	03	96	10	9	-
29	14.6	12.0	14.1	85	1023.3	2	2	4	25	03	97	03	1	-
30	17.6	12.8	14.8	74	1017.9	8	4	5	20	03	97	03	1	-

Godz. 13

1	20.6	6.2	9.5	39	1015.9	6	6	6	03	01	98	01	8	0.0
2	20.8	10.7	12.8	52	1019.3	5	5	6	36	03	98	02	1	-
3	20.5	9.6	11.9	49	1024.9	5	5	6	34	04	98	03	1	-
4	22.4	8.6	11.2	41	1023.1	2	2	6	24	02	98	02	0	-
5	14.4	6.1	9.4	57	1012.6	4	4	5	28	08	98	01	8	4.8
6	14.6	5.1	8.8	53	1015.2	6	4	6	30	04	98	02	1	-
7	22.9	12.5	14.5	52	1007.7	5	5	5	21	06	97	01	1	-
8	14.6	10.9	13.0	78	1008.7	7	7	4	27	02	98	02	8	1.9
9	16.6	6.8	9.8	52	1018.7	4	4	6	32	04	98	02	0	-
10	13.9	8.6	11.2	70	1016.0	8	8	5	32	03	98	02	2	-
11	10.9	10.3	12.5	96	1014.1	8	7	2	35	04	96	61	6	0.2
12	9.6	9.0	11.5	96	1015.0	8	7	2	34	05	95	63	6	14.2
13	11.5	6.2	9.5	70	1015.8	8	8	4	35	03	98	03	8	0.0
14	15.3	6.5	9.7	56	1015.1	4	3	6	36	02	98	01	4	-
15	18.4	10.9	13.0	62	1016.4	2	1	6	01	04	98	03	1	-
16	19.1	11.5	13.6	62	1021.9	6	6	5	03	04	98	01	1	-
17	22.2	12.0	14.0	52	1019.5	2	2	6	30	04	98	02	1	-
18	21.8	8.2	10.9	42	1018.5	1	1	6	35	05	98	02	0	-
19	21.4	9.6	12.0	47	1015.9	3	3	6	36	03	98	02	4	-
20	23.5	9.7	12.0	42	1013.1	2	2	7	27	01	98	02	0	-
21	17.3	11.5	13.5	69	1009.1	8	5	5	24	03	98	01	1	-
22	17.2	8.3	10.9	56	1018.5	6	6	6	25	05	98	01	1	-
23	25.0	14.3	16.3	52	1016.9	3	2	6	21	08	97	02	1	-
24	17.0	9.4	11.8	61	1022.7	8	3	5	02	02	97	61	1	0.0
25	19.1	15.8	17.9	81	1018.5	7	7	4	02	02	97	02	2	-
26	27.1	18.9	21.9	61	1017.9	4	2	6	24	04	97	03	1	-
27	22.8	16.5	18.7	68	1017.5	2	1	6	06	04	98	01	9	2.1
28	20.6	13.1	15.1	62	1017.6	5	5	4	25	04	97	01	2	-
29	21.8	11.3	13.4	51	1022.3	4	4	6	27	04	98	03	0	-
30	17.5	15.1	17.2	86	1018.2	7	7	4	27	01	96	80	6	0.6

Godz. 19

1	14.2	10.4	12.6	78	1017.5	5	3	5	27	01	98	01	9	2.6
2	15.2	11.7	13.8	80	1021.5	5	4	5	01	03	98	03	9	2.0
3	17.3	6.7	9.8	50	1025.4	0	0	9	30	03	98	02	1	-
4	21.6	10.1	12.4	48	1018.7	4	2	6	23	03	98	03	0	-
5	11.6	5.1	8.8	64	1013.9	7	7	5	27	08	98	02	1	-
6	15.1	5.5	9.0	53	1013.6	7	7	6	24	01	98	03	1	-
7	22.0	11.8	13.8	52	1003.6	6	3	6	20	05	97	01	2	-
8	13.4	8.7	11.2	73	1011.4	2	1	5	36	04	98	03	1	-
9	14.8	7.1	10.1	60	1018.5	2	2	6	35	02	98	02	0	-
10	10.1	9.9	12.2	99	1015.6	8	6	3	34	03	96	61	6	3.9
11	10.9	10.7	12.9	99	1013.9	8	8	2	30	03	95	53	6	1.0
12	10.2	7.7	10.5	85	1016.0	7	7	4	32	05	97	02	6	2.0
13	10.4	8.4	11.0	87	1015.9	7	7	4	29	01	98	02	8	0.3
14	14.2	10.2	12.4	77	1014.5	8	8	5	03	03	97	80	1	0.0
15	17.0	11.1	13.2	68	1017.7	2	0	9	36	04	98	03	0	-
16	18.6	12.0	14.0	65	1021.2	3	2	6	33	03	98	02	1	-
17	20.4	6.4	9.6	40	1018.9	1	1	6	33	02	98	02	0	-
18	17.1	7.4	10.3	53	1018.0	0	0	9	32	04	98	02	0	-
19	19.8	9.1	11.6	50	1014.5	1	1	6	35	04	98	01	0	-
20	22.5	10.7	12.8	47	1011.7	1	1	6	36	01	98	02	0	-
21	15.4	11.9	14.0	80	1010.3	7	4	5	26	01	97	03	6	0.2
22	16.6	8.0	10.7	57	1019.1	7	3	6	27	03	98	01	1	-
23	19.0	17.9	20.5	93	1016.2	7	7	5	27	02	96	29	8	0.7
24	13.4	12.7	14.7	95	1021.1	8	3	3	06	01	97	21	6	6.5
25	20.0	16.6	18.8	81	1017.9	0	0	9	09	01	97	02	1	-
26	21.2	17.5	20.0	79	1019.3	1	0	9	33	03	97	02	0	-
27	22.4	18.1	20.8	77	1013.8	6	0	9	09	02	98	03	1	-
28	20.2	12.7	14.6	62	1018.4	1	1	5	22	01	97	01	1	-
29	21.3	12.8	14.8	58	1020.6	0	0	9	22	03	97	01	0	-
30	16.0	11.8	13.8	76	1019.1	5	5	5	32	02	97	02	8	0.0

Godz. 01

DNI	TEMPERATURA POWIETRZA T	TEMPERATURA PUNKTU ROSY T_d	PRĘŻNOŚĆ PARY WODNEJ e	WILGOTNOŚĆ WZGLĘDNA U	CIŚNIENIE ATMOSFERYCZNE P_o	ZACHMURZENIE N	N_h	h	WIATR dd	v	WIDZIALNOŚĆ V	POGODA ww	W	OPAD R
1	11.0	7.5	10.4	79	1015.6	5	2	9	04	01	97	03	1	–
2	9.9	7.4	10.3	84	1019.6	5	0	9	36	02	97	02	2	–
3	9.5	8.5	11.1	93	1024.4	0	0	9	36	02	97	02	1	–
4	10.9	7.2	10.1	78	1027.0	0	0	9	34	01	97	02	0	–
5	15.4	11.5	13.6	78	1016.5	8	8	4	26	03	97	02	2	–
6	8.1	5.0	8.7	81	1016.5	4	4	5	29	04	97	02	1	–
7	12.7	11.6	13.6	93	1011.7	5	5	4	26	04	96	10	6	0.4
8	14.2	14.0	16.0	99	1003.0	8	8	3	25	01	95	61	8	3.7
9	5.8	5.1	8.8	95	1015.2	0	0	9	27	02	97	02	1	–
10	5.4	4.7	8.5	95	1020.4	0	0	9	00	00	97	02	0	–
11	8.2	7.1	10.1	93	1016.8	8	8	4	36	01	96	61	2	0.0
12	9.5	7.8	10.6	89	1015.5	8	8	4	02	05	97	02	2	–
13	7.6	5.8	9.2	89	1018.7	8	8	4	35	05	97	02	8	0.0
14	5.1	4.4	8.4	95	1016.4	3	3	5	08	01	97	02	1	–
15	8.6	8.4	11.0	99	1015.5	8	8	4	02	04	96	61	6	3.4
16	7.4	6.7	9.8	96	1022.5	0	0	9	02	03	97	02	1	–
17	9.5	7.4	10.3	87	1024.0	0	0	9	34	02	97	02	0	–
18	11.0	9.0	11.5	87	1020.4	0	0	9	02	01	97	02	0	–
19	8.4	5.3	8.9	81	1020.0	0	0	9	05	02	97	02	0	–
20	10.7	5.3	8.9	69	1015.6	0	0	9	12	01	97	02	0	–
21	13.9	12.1	14.1	89	1012.0	2	2	5	00	00	97	01	8	0.0
22	8.1	7.7	10.5	97	1016.6	0	0	9	28	04	97	02	0	–
23	14.3	11.9	13.9	86	1019.8	8	8	5	25	01	97	02	2	–
24	10.1	8.5	11.1	90	1021.6	0	0	9	33	02	97	02	1	–
25	12.7	11.6	13.6	93	1018.2	8	8	4	08	02	97	02	8	0.0
26	17.2	15.3	17.4	89	1015.2	6	6	5	15	04	97	03	1	–
27	14.4	10.4	12.6	77	1019.3	0	0	9	11	02	97	02	0	–
28	17.5	17.0	19.4	97	1011.0	8	8	4	20	02	97	02	9	13.0
29	11.0	10.4	12.6	96	1022.5	0	0	9	24	03	97	01	8	0.0
30	15.0	12.5	14.5	85	1018.9	8	8	4	22	03	97	03	1	–

Godz. 07

DNI	TEMPERATURA POWIETRZA T	TEMPERATURA PUNKTU ROSY T_d	PRĘŻNOŚĆ PARY WODNEJ e	WILGOTNOŚĆ WZGLĘDNA U	CIŚNIENIE ATMOSFERYCZNE P_o	ZACHMURZENIE N	N_h	h	WIATR dd	v	WIDZIALNOŚĆ V	POGODA ww	W	OPAD R
1	14.2	8.7	11.2	69	1015.9	7	3	6	10	02	97	03	2	–
2	12.1	9.6	11.9	84	1020.5	3	0	9	35	02	97	02	1	–
3	12.8	9.9	12.2	83	1025.7	0	0	9	36	03	97	02	0	–
4	15.1	10.4	12.6	73	1026.3	0	0	9	00	00	97	02	0	–
5	11.2	10.2	12.5	94	1014.4	7	7	3	27	06	96	21	2	2.3
6	10.5	5.5	9.0	71	1016.5	6	5	5	31	06	97	03	1	–
7	14.3	13.4	15.4	94	1010.1	8	7	5	24	04	95	10	2	–
8	11.0	9.8	12.1	92	1006.2	8	7	3	30	03	97	21	6	1.1
9	10.7	7.2	10.1	79	1017.7	3	3	4	32	04	97	03	0	–
10	9.4	6.4	9.6	82	1018.6	7	7	6	25	01	97	01	1	–
11	9.3	6.5	9.7	83	1016.9	8	7	4	02	04	97	03	6	0.0
12	8.9	6.8	9.9	86	1015.9	8	6	4	04	06	97	02	6	1.0
13	8.4	5.8	9.2	83	1017.8	7	6	4	35	05	97	03	2	–
14	9.2	7.7	10.5	91	1015.9	7	7	5	14	01	97	03	1	–
15	9.7	9.5	11.9	99	1016.0	8	7	3	08	03	96	21	6	5.2
16	11.7	9.3	11.7	85	1023.2	0	0	9	02	03	97	02	0	–
17	13.7	5.7	9.2	59	1022.9	0	0	9	31	01	97	02	0	–
18	13.5	11.5	13.5	87	1020.4	1	1	9	36	02	97	02	0	–
19	11.5	7.2	10.1	75	1018.7	0	0	9	02	03	97	02	0	–
20	15.9	9.2	11.6	64	1014.6	0	0	9	00	00	97	02	0	–
21	13.2	10.7	12.9	85	1010.7	8	8	8	00	00	97	21	1	0.4
22	12.7	9.4	11.8	80	1018.5	2	1	6	29	05	97	01	1	–
23	16.1	12.9	14.9	81	1018.2	8	4	5	23	03	97	03	1	–
24	12.6	7.5	10.4	71	1022.3	8	2	8	06	03	97	03	1	–
25	13.7	13.2	15.1	97	1018.6	8	8	4	02	01	96	10	2	–
26	19.4	18.4	21.2	94	1016.7	8	6	4	18	02	96	10	9	3.9
27	15.9	12.7	14.6	81	1018.1	8	8	4	32	01	97	02	1	–
28	15.5	12.6	14.6	83	1014.6	8	8	5	25	08	97	02	2	–
29	14.1	12.3	14.3	89	1022.8	1	1	9	23	03	97	01	0	–
30	15.7	14.3	16.3	91	1018.7	8	6	4	27	03	96	21	2	0.0

Godz. 13

1	18.4	7.9	10.7	50	1016.6	8	8	6	01	01	97	03	2	–
2	18.4	9.1	11.6	55	1020.7	7	7	7	01	02	97	17	8	0.0
3	22.4	7.6	10.4	38	1025.5	5	5	5	35	02	97	03	1	–
4	23.3	10.1	12.4	43	1022.8	6	6	5	26	06	97	03	1	–
5	13.1	6.0	9.3	62	1015.1	7	7	5	32	08	97	03	2	–
6	15.0	5.1	8.8	51	1015.9	8	4	6	25	05	97	02	2	–
7	23.3	12.4	14.4	50	1005.6	8	5	5	24	09	96	10	2	–
8	15.0	6.6	9.8	57	1009.1	6	6	4	32	05	97	02	2	–
9	16.5	6.4	9.6	51	1019.1	4	4	6	28	03	97	03	0	–
10	11.2	6.6	9.7	73	1016.9	7	6	5	32	05	97	01	2	–
11	11.8	5.6	9.1	66	1017.2	8	6	5	03	05	97	02	6	0.0
12	11.4	3.3	7.7	57	1018.1	7	6	4	07	06	97	02	6	0.0
13	11.9	6.0	9.3	67	1016.7	8	8	5	09	01	97	29	2	0.0
14	15.5	7.0	10.0	57	1014.9	6	5	5	14	01	97	01	1	–
15	16.7	9.3	11.7	61	1016.9	8	8	5	09	07	97	03	6	0.0
16	21.6	10.6	12.8	49	1022.6	5	5	5	04	02	97	02	1	–
17	23.3	1.1	6.6	23	1019.8	3	3	6	33	03	97	03	0	–
18	22.3	10.1	12.4	46	1019.1	3	3	6	35	03	97	02	0	–
19	21.5	8.8	11.3	44	1015.9	2	2	6	00	00	97	03	0	–
20	23.4	9.0	11.5	40	1012.8	4	4	6	26	04	97	03	1	–
21	14.4	13.3	15.3	93	1010.5	8	8	4	22	01	96	91	6	1.8
22	16.8	6.5	9.7	51	1019.7	5	5	6	28	05	97	02	1	–
23	24.9	12.8	14.7	47	1015.6	6	6	6	24	09	97	03	1	–
24	12.6	10.7	12.9	88	1021.7	8	2	4	13	01	97	21	6	4.7
25	20.9	17.2	19.6	79	1018.1	6	6	5	21	02	97	01	2	–
26	22.1	17.3	19.7	74	1019.4	6	6	6	26	05	97	01	2	–
27	25.5	16.3	18.6	57	1015.0	1	0	9	08	01	97	02	1	–
28	20.2	11.0	13.1	55	1016.4	4	4	5	23	08	97	02	1	–
29	22.2	12.0	14.0	52	1021.1	6	5	6	24	08	97	02	1	–
30	19.7	12.9	14.8	65	1018.9	6	6	5	29	05	97	02	2	–

Godz. 19

1	16.4	9.8	12.1	65	1017.6	7	7	5	34	01	97	25	2	0.0
2	15.2	10.9	13.0	76	1022.0	8	5	6	02	01	97	25	9	0.1
3	19.8	8.4	11.0	48	1025.5	4	4	5	03	02	97	01	1	–
4	20.8	9.5	11.9	48	1019.1	8	0	9	26	03	97	01	2	–
5	11.7	4.2	8.2	60	1016.2	5	5	5	31	07	97	01	2	–
6	15.6	8.1	10.8	61	1013.1	7	7	6	25	03	97	01	2	–
7	14.5	13.6	15.6	94	1004.1	8	8	5	22	02	96	91	9	2.8
8	12.7	6.9	10.0	68	1012.1	6	5	4	32	03	97	02	2	–
9	13.4	6.6	9.7	63	1019.1	0	0	9	32	04	97	01	1	–
10	10.4	7.0	10.0	80	1016.6	8	2	4	35	03	97	01	2	–
11	9.9	6.0	9.4	77	1017.7	8	8	5	02	06	97	02	2	–
12	9.0	5.0	8.7	76	1020.0	8	8	4	01	04	97	03	2	–
13	9.5	7.0	10.0	84	1017.0	7	7	5	00	00	97	01	8	4.6
14	13.0	7.0	10.5	70	1014.9	8	7	4	09	04	96	61	2	0.0
15	15.3	8.0	10.7	62	1019.0	6	0	9	04	03	97	02	2	–
16	20.1	9.7	12.0	51	1022.3	0	0	9	06	02	97	01	1	–
17	18.6	13.6	15.5	73	1019.4	4	4	5	36	02	97	01	9	3.9
18	18.2	7.9	10.7	51	1018.9	1	1	5	09	03	97	01	0	–
19	20.1	11.7	13.8	58	1014.2	1	1	6	16	01	97	01	0	–
20	20.7	11.0	13.1	54	1011.1	3	3	6	20	02	97	03	0	–
21	13.5	9.2	11.6	75	1012.3	3	3	5	30	04	97	01	8	2.4
22	17.6	9.0	11.5	57	1019.0	7	7	8	24	02	97	01	1	–
23	19.4	13.5	15.5	69	1017.5	8	3	6	34	06	97	01	9	0.0
24	14.1	11.9	13.9	87	1020.4	8	8	4	00	00	97	80	2	0.2
25	21.4	17.7	20.3	80	1016.6	0	0	9	18	02	96	10	1	–
26	23.3	16.1	18.3	64	1018.5	0	0	9	00	00	97	02	1	–
27	22.5	17.0	19.4	71	1010.2	8	8	5	08	04	97	95	1	0.0
28	15.2	11.5	13.6	79	1019.3	8	8	5	25	08	97	03	1	–
29	20.6	12.5	14.5	60	1019.4	1	0	9	22	03	97	01	1	–
30	15.6	9.3	11.7	66	1020.6	3	3	5	30	04	97	01	1	–

Godz. 01

DNI	TEMPERATURA POWIETRZA	TEMPERATURA PUNKTU ROSY	PRĘŻNOŚĆ PARY WODNEJ	WILGOTNOŚĆ WZGLĘDNA	CIŚNIENIE ATMOSFERYCZNE	ZACHMURZENIE			WIATR		WIDZIALNOŚĆ	POGODA		OPAD
	T	T_d	e	U	P_o	N	N_h	h	dd	v	V	ww	W	R
1	12.5	7.6	10.4	72	1015.1	2	2	9	09	03	98	02	0	–
2	11.0	8.4	11.0	84	1019.6	4	0	9	10	02	98	01	1	–
3	11.0	9.0	11.5	87	1025.7	0	0	9	01	02	98	02	0	–
4	8.7	8.3	10.9	97	1027.7	0	0	9	23	02	93	46	0	–
5	17.1	12.1	14.1	72	1017.9	8	8	9	25	05	96	60	2	0.0
6	8.1	5.7	9.2	85	1018.9	0	0	9	25	04	98	01	0	–
7	15.2	14.3	16.3	94	1012.5	8	8	4	22	04	96	10	6	1.8
8	13.9	12.6	14.6	92	1004.6	8	8	4	30	03	96	10	8	10.5
9	8.9	6.6	9.7	85	1016.8	0	0	9	27	02	97	02	1	–
10	9.5	4.8	8.6	73	1020.7	2	2	6	27	02	98	01	1	–
11	5.9	5.5	9.0	97	1018.0	3	3	5	00	00	96	28	8	0.1
12	10.6	7.5	10.4	81	1020.5	8	7	4	02	07	97	02	2	–
13	8.5	7.0	10.0	90	1022.8	0	0	9	34	04	97	02	0	–
14	7.5	6.0	9.3	90	1017.0	1	1	9	02	02	98	01	8	0.0
15	10.3	9.5	11.9	95	1016.7	8	8	9	05	03	96	61	2	0.8
16	9.4	8.6	11.2	95	1022.8	2	0	9	03	04	97	03	1	–
17	8.5	7.4	10.3	93	1024.9	0	0	9	00	00	97	07	0	–
18	13.1	11.0	13.2	87	1020.2	7	7	9	06	02	98	03	2	–
19	9.8	7.7	10.5	87	1019.5	0	0	9	05	02	98	02	0	–
20	8.7	7.2	10.2	90	1015.2	0	0	9	11	02	98	02	0	–
21	14.4	13.0	15.0	91	1012.7	8	8	6	21	02	97	02	2	–
22	9.8	7.1	10.1	83	1018.7	3	3	9	27	04	98	03	1	–
23	16.3	14.2	16.2	88	1019.5	8	8	7	00	00	97	03	2	–
24	12.3	10.6	12.8	89	1021.3	1	1	9	06	03	97	01	1	–
25	14.6	13.5	15.5	93	1017.9	8	8	3	09	02	96	10	2	–
26	17.5	16.5	18.8	94	1014.2	8	8	4	18	09	96	95	1	17.6
27	14.5	13.4	15.4	93	1018.5	7	7	5	12	03	97	03	1	–
28	14.9	14.7	16.8	99	1012.6	8	8	3	25	07	96	21	2	0.3
29	14.1	11.7	13.7	85	1021.9	2	2	9	22	04	97	02	0	–
30	18.1	14.4	16.4	79	1019.3	8	8	9	23	04	97	03	1	–

Godz. 07

DNI	TEMPERATURA POWIETRZA	TEMPERATURA PUNKTU ROSY	PRĘŻNOŚĆ PARY WODNEJ	WILGOTNOŚĆ WZGLĘDNA	CIŚNIENIE ATMOSFERYCZNE	ZACHMURZENIE			WIATR		WIDZIALNOŚĆ	POGODA		OPAD
	T	T_d	e	U	P_o	N	N_h	h	dd	v	V	ww	W	R
1	15.1	10.2	12.4	72	1016.0	5	2	6	05	02	97	03	1	–
2	13.1	11.0	13.2	87	1021.3	4	1	6	03	03	97	03	0	–
3	14.3	10.7	12.9	79	1027.4	0	0	9	02	03	98	02	0	–
4	15.9	12.3	14.3	79	1026.8	0	0	9	23	02	97	02	4	–
5	12.7	9.0	11.4	78	1017.4	6	6	4	26	07	97	03	6	1.7
6	11.3	9.5	11.9	89	1018.9	0	0	9	24	04	98	02	0	–
7	16.7	14.1	16.1	85	1009.5	6	2	6	21	04	96	10	6	0.0
8	11.7	8.1	10.8	78	1007.8	6	5	4	31	04	98	03	6	0.0
9	11.2	7.0	10.0	75	1019.7	2	1	4	31	03	98	03	0	–
10	11.1	6.7	9.8	74	1019.5	7	5	4	24	04	98	03	1	–
11	9.1	8.5	11.1	96	1018.0	8	1	4	12	01	96	10	4	–
12	10.5	5.3	8.9	70	1020.3	7	1	4	02	08	98	02	2	–
13	11.1	6.9	10.0	75	1020.9	6	6	5	31	03	97	03	1	–
14	8.9	7.4	10.3	90	1015.4	8	4	4	33	04	96	60	1	0.0
15	10.3	8.9	11.4	91	1017.1	8	1	3	03	05	97	21	2	0.5
16	10.3	9.5	11.9	95	1024.7	8	8	4	02	03	96	10	1	–
17	14.4	12.4	14.4	88	1023.9	0	0	9	24	02	97	02	0	–
18	15.6	13.7	15.6	88	1020.5	6	4	9	07	01	97	01	2	–
19	12.6	9.5	11.9	81	1019.3	0	0	9	07	02	98	02	0	–
20	13.3	12.4	14.4	94	1014.5	2	0	9	05	01	97	28	1	–
21	15.5	13.7	15.7	89	1011.1	8	5	5	23	05	96	10	2	–
22	13.3	8.8	11.3	74	1020.7	1	1	4	28	04	98	03	0	–
23	20.3	13.4	15.4	64	1017.1	2	2	9	21	05	97	01	1	–
24	12.7	10.4	12.6	86	1021.9	8	4	6	07	04	97	60	1	0.0
25	14.5	13.8	15.8	96	1018.4	8	8	2	16	01	96	10	2	–
26	19.1	15.4	17.5	79	1018.2	7	4	4	27	07	97	03	9	1.2
27	18.0	15.8	18.0	87	1017.4	6	1	6	02	04	96	10	2	–
28	15.6	13.1	15.1	85	1014.6	7	4	4	24	07	96	10	1	–
29	16.3	12.7	14.7	79	1022.0	2	1	9	23	06	97	03	0	–
30	17.7	14.8	16.8	83	1019.9	7	4	4	27	04	97	02	6	0.0

Godz. 13

1	20.8	10.9	13.0	53	1016.6	6	5	6	02	03	98	02	1	–
2	22.2	12.0	14.0	52	1022.2	3	2	7	02	06	98	01	0	–
3	21.6	11.0	13.1	51	1027.7	2	2	6	36	03	98	03	0	–
4	24.3	10.6	12.8	42	1023.9	3	3	7	25	07	98	03	0	–
5	16.9	5.6	9.1	47	1018.7	5	5	5	30	08	98	03	1	–
6	17.2	9.4	11.8	60	1016.7	8	8	6	23	06	97	03	1	–
7	24.9	14.2	16.2	51	1003.9	5	3	6	23	08	97	05	1	–
8	16.2	7.2	10.2	55	1010.5	6	4	5	27	06	98	02	2	–
9	13.1	5.2	8.8	59	1021.6	7	7	5	31	04	98	02	1	–
10	11.1	7.6	10.4	79	1018.4	8	3	4	22	04	97	21	6	0.9
11	13.4	9.7	12.1	78	1019.4	7	3	4	01	03	98	21	6	0.2
12	12.9	5.7	9.2	62	1021.5	7	6	4	03	08	98	03	2	–
13	11.9	7.4	10.3	74	1018.0	5	4	5	07	01	98	25	9	5.3
14	13.4	6.4	9.6	62	1014.6	6	6	5	33	01	98	03	6	0.0
15	11.6	9.6	12.0	88	1018.8	8	1	4	02	04	98	60	2	0.3
16	21.3	11.1	13.2	52	1024.8	2	1	5	01	05	98	02	1	–
17	23.5	11.5	13.6	47	1022.2	3	2	6	02	03	98	02	0	–
18	21.9	12.9	14.9	57	1020.2	7	7	6	11	03	97	95	1	0.0
19	21.4	10.1	12.3	48	1017.3	1	0	9	02	05	98	02	0	–
20	23.9	6.7	9.8	33	1013.5	1	1	6	29	02	98	03	0	–
21	17.3	13.4	15.4	78	1011.5	8	6	4	29	04	97	03	6	2.6
22	19.3	5.3	8.9	40	1020.4	6	1	5	25	07	98	03	1	–
23	26.3	13.3	15.3	45	1016.2	6	6	6	25	08	97	03	1	–
24	15.7	11.9	13.9	78	1019.8	5	2	4	11	06	97	01	6	1.7
25	21.7	16.8	19.2	74	1017.1	5	4	4	16	05	97	01	2	–
26	22.5	9.7	12.0	44	1020.4	2	1	6	23	05	98	01	1	–
27	25.3	17.4	19.8	62	1014.2	7	1	6	03	04	98	03	2	–
28	17.2	11.6	13.6	69	1016.6	7	7	4	23	09	98	02	2	–
29	22.9	11.4	13.5	48	1020.7	5	3	6	24	09	97	02	1	–
30	20.1	8.3	10.9	47	1021.2	5	5	6	29	07	98	02	2	–

Godz. 19

1	18.7	11.3	13.4	62	1017.1	7	1	6	03	04	98	01	2	–
2	17.8	10.4	12.6	62	1023.4	2	2	6	01	05	98	02	0	–
3	19.1	11.5	13.6	62	1027.0	1	1	6	36	03	98	01	0	–
4	22.4	13.1	15.1	56	1020.0	7	5	6	24	04	97	03	1	–
5	14.9	6.0	9.4	55	1018.5	3	3	6	32	07	98	01	1	–
6	17.2	14.4	16.4	84	1013.7	7	7	6	24	04	96	60	2	0.0
7	17.1	15.1	17.1	88	1003.0	8	8	4	36	05	96	95	2	7.2
8	15.4	7.9	10.6	61	1012.8	7	2	5	36	03	98	01	1	–
9	13.7	6.5	9.7	62	1020.6	6	6	6	31	02	98	01	2	–
10	11.7	8.3	10.9	80	1017.4	6	3	4	23	02	98	03	8	0.4
11	11.0	7.9	10.7	81	1020.5	8	2	4	02	08	98	01	8	0.0
12	12.3	6.7	9.8	69	1022.7	2	2	4	04	06	98	01	1	–
13	10.4	8.2	10.8	86	1017.4	7	7	5	34	01	98	80	2	0.4
14	11.9	7.6	10.4	75	1015.0	6	1	5	07	03	98	01	8	0.0
15	12.8	9.5	11.9	80	1020.1	6	5	9	01	04	98	01	6	0.0
16	18.5	9.5	11.8	56	1024.3	1	0	9	01	04	98	01	0	–
17	19.3	12.2	14.2	63	1020.3	5	1	6	36	04	98	01	1	–
18	19.8	13.0	15.0	65	1019.3	2	2	9	02	03	98	01	9	–
19	19.3	11.1	13.2	59	1015.0	1	0	9	35	05	98	02	0	–
20	20.5	13.6	15.6	65	1012.7	6	4	6	34	03	97	01	1	–
21	17.5	5.4	9.0	45	1014.3	4	3	5	30	06	98	01	1	–
22	21.3	11.3	13.4	53	1019.0	6	2	6	26	05	98	03	1	–
23	21.4	16.2	18.4	72	1018.3	7	7	5	36	05	96	05	8	0.0
24	16.5	15.5	17.6	94	1017.8	8	4	5	07	04	97	29	8	0.9
25	23.7	18.7	21.6	74	1014.7	1	0	9	12	06	97	01	1	–
26	22.3	14.2	16.2	60	1019.1	3	2	6	22	03	98	03	0	–
27	15.4	15.2	17.3	99	1011.9	8	8	3	04	05	97	29	8	27.8
28	16.4	12.3	14.2	76	1020.8	4	2	4	25	05	98	01	6	0.0
29	21.9	13.7	15.7	60	1019.3	7	7	9	23	04	97	01	1	–
30	19.3	8.2	10.9	49	1021.8	2	2	6	29	04	98	01	1	–

Godz. 01

DNI	TEMPERATURA POWIETRZA T	TEMPERATURA PUNKTU ROSY T_d	PRĘŻNOŚĆ PARY WODNEJ e	WILGOTNOŚĆ WZGLĘDNA U	CIŚNIENIE ATMOSFERYCZNE P_o	ZACHMURZENIE N	N_h	h	WIATR dd	v	WIDZIALNOŚĆ V	POGODA ww	W	OPAD R
1	11.5	9.5	11.9	88	1014.9	7	7	5	05	01	97	02	1	–
2	8.7	8.1	10.8	96	1017.8	0	0	9	00	00	97	02	1	–
3	11.6	9.2	11.7	85	1021.0	3	3	5	33	02	97	03	1	–
4	9.7	8.7	11.2	93	1025.0	0	0	9	31	01	97	02	0	–
5	13.3	10.0	12.3	81	1016.9	0	0	9	25	04	97	02	0	–
6	10.2	8.1	10.8	87	1013.0	8	8	4	27	04	97	02	2	–
7	10.3	9.3	11.7	94	1012.7	6	6	5	24	01	97	01	1	–
8	16.4	14.3	16.3	88	1004.7	0	0	9	19	05	97	02	1	–
9	11.9	9.8	12.1	87	1013.3	8	8	4	03	03	96	60	2	0.0
10	8.2	7.4	10.3	94	1018.9	0	0	9	00	00	97	02	1	–
11	10.6	9.6	12.0	94	1010.1	8	8	4	34	03	96	61	6	9.7
12	12.7	12.1	14.2	96	1011.3	8	8	4	26	02	96	61	2	0.2
13	9.9	9.5	11.9	97	1013.4	8	7	3	01	03	96	61	5	0.8
14	6.1	5.2	8.8	94	1016.1	0	0	9	00	00	97	02	0	–
15	11.5	9.7	12.1	89	1013.9	8	8	4	04	02	96	21	6	1.2
16	11.3	9.9	12.2	91	1017.9	2	1	9	04	02	97	02	1	–
17	14.5	13.6	15.6	94	1019.4	4	3	5	35	03	97	01	1	–
18	14.6	12.0	14.1	85	1017.4	6	5	5	00	00	97	02	2	–
19	13.1	11.4	13.5	89	1016.4	0	0	9	36	02	97	02	0	–
20	11.7	10.3	12.6	91	1014.1	1	1	5	00	00	97	03	0	–
21	12.4	11.3	13.4	93	1011.4	0	0	9	00	00	97	01	0	–
22	13.9	12.8	14.8	93	1011.2	7	7	4	32	03	97	02	1	–
23	12.9	11.2	13.3	89	1019.9	7	7	5	26	01	97	02	1	–
24	16.8	15.6	17.7	93	1018.8	7	7	4	00	00	97	03	8	0.2
25	14.1	13.0	15.0	93	1019.1	7	7	4	13	02	97	17	8	0.3
26	14.0	13.5	15.4	97	1018.9	0	0	9	00	00	93	46	0	–
27	17.1	15.9	18.1	93	1020.4	8	8	4	13	01	97	03	9	2.8
28	22.3	19.5	22.7	84	1013.5	6	6	9	17	02	97	03	1	–
29	15.1	13.9	15.8	92	1021.0	0	0	9	27	01	97	02	1	–
30	13.1	12.2	14.2	94	1021.8	0	0	9	21	01	96	10	0	–

Godz. 07

DNI	TEMPERATURA POWIETRZA T	TEMPERATURA PUNKTU ROSY T_d	PRĘŻNOŚĆ PARY WODNEJ e	WILGOTNOŚĆ WZGLĘDNA U	CIŚNIENIE ATMOSFERYCZNE P_o	ZACHMURZENIE N	N_h	h	WIATR dd	v	WIDZIALNOŚĆ V	POGODA ww	W	OPAD R
1	17.4	9.0	11.5	58	1015.0	5	4	6	03	04	97	01	8	0.0
2	15.5	13.2	15.2	86	1018.3	6	4	5	00	00	97	01	1	–
3	15.1	11.2	13.3	78	1022.5	5	0	9	04	03	97	01	1	–
4	15.2	5.4	9.0	52	1025.4	0	0	9	31	04	97	02	0	–
5	16.5	12.4	14.4	77	1012.5	3	3	5	26	04	97	01	1	–
6	10.1	8.7	11.2	91	1013.5	7	7	5	30	05	97	03	1	–
7	14.5	13.2	15.2	92	1012.0	7	7	4	28	02	97	01	2	–
8	16.5	16.3	18.6	99	1004.0	8	8	5	24	04	96	10	6	0.0
9	12.1	8.7	11.3	80	1015.7	7	7	5	34	01	97	02	6	0.0
10	13.3	9.6	12.0	78	1017.2	5	5	6	11	02	97	01	1	–
11	11.7	10.9	13.1	95	1009.8	8	7	3	32	01	95	61	6	4.0
12	12.6	10.9	13.0	89	1011.7	8	8	4	27	04	96	10	6	0.1
13	10.0	9.6	12.0	97	1013.1	8	7	3	36	02	96	61	6	1.9
14	10.8	9.6	12.0	92	1016.0	7	7	5	30	01	96	10	4	–
15	13.8	10.4	12.6	80	1014.5	3	1	5	06	04	97	03	6	0.0
16	15.4	12.7	14.7	84	1018.8	7	7	5	05	03	97	01	1	–
17	17.5	13.9	15.8	79	1019.2	2	0	9	35	01	97	01	0	–
18	16.0	12.6	14.6	80	1017.2	3	2	6	32	01	97	01	1	–
19	17.3	12.5	14.5	73	1016.0	2	2	9	35	02	97	03	0	–
20	18.5	11.7	13.7	64	1013.6	1	0	9	04	01	97	03	1	–
21	20.0	12.8	14.8	63	1010.3	5	5	5	10	01	98	03	1	–
22	14.3	10.9	13.1	80	1014.4	2	2	5	35	05	97	02	1	–
23	15.5	12.8	14.8	84	1019.8	7	4	5	25	03	97	02	2	–
24	15.7	10.5	12.6	71	1021.1	3	1	5	32	03	97	01	1	–
25	17.0	15.7	17.8	92	1017.2	7	4	5	17	02	97	02	9	2.1
26	16.9	16.2	18.4	96	1019.1	8	8	4	17	02	94	10	4	–
27	18.2	11.5	13.6	65	1021.1	7	4	5	19	01	97	03	1	–
28	22.8	18.4	21.2	76	1014.8	5	5	9	29	03	97	01	2	–
29	16.7	13.9	15.9	84	1022.7	3	2	6	34	03	97	03	0	–
30	18.9	15.9	18.1	83	1019.4	6	4	5	20	02	98	03	1	–

Godz. 13

1	20.6	6.5	9.6	40	1015.2	5	4	6	06	03	97	01	8	0.0
2	18.7	9.7	12.0	56	1018.8	7	7	4	15	05	98	17	8	0.2
3	22.3	7.2	10.1	38	1023.1	5	4	6	04	04	98	01	1	–
4	22.3	7.7	10.5	39	1023.5	1	1	7	30	04	98	03	0	–
5	13.5	11.8	13.9	90	1011.7	8	8	4	31	05	97	25	8	5.5
6	17.1	10.4	12.6	65	1013.8	7	7	5	33	06	98	03	1	–
7	21.1	14.7	16.7	67	1009.8	7	7	5	26	03	97	03	1	–
8	18.2	17.7	20.3	97	1006.2	8	8	4	34	04	97	29	8	15.7
9	18.8	8.5	11.1	51	1017.1	6	5	6	35	04	98	03	2	–
10	15.0	10.9	13.0	76	1015.5	8	8	4	13	03	97	80	2	0.1
11	15.1	13.7	15.7	91	1011.1	8	8	4	00	00	96	60	6	0.4
12	13.2	10.3	12.6	83	1012.5	8	8	4	23	05	97	02	2	–
13	12.8	10.3	12.5	85	1014.2	7	7	4	29	03	97	02	6	8.0
14	16.8	9.2	11.6	61	1014.5	7	7	5	04	03	97	03	2	–
15	21.7	12.0	14.0	54	1014.4	4	2	6	03	05	98	03	0	–
16	19.5	12.6	14.6	64	1019.3	7	7	5	02	03	97	02	2	–
17	23.9	12.9	14.9	50	1017.4	6	5	6	03	03	98	03	1	–
18	23.0	9.9	12.2	44	1016.4	4	3	6	02	03	98	01	1	–
19	24.3	12.0	14.0	46	1014.2	5	5	6	12	02	98	03	1	–
20	24.8	11.3	13.5	43	1012.3	6	5	6	08	02	98	03	1	–
21	23.3	12.6	14.6	51	1008.1	7	7	4	27	04	97	17	8	3.0
22	17.4	7.3	10.2	52	1017.1	6	6	5	36	05	97	01	1	–
23	23.6	13.6	15.6	53	1018.5	6	6	5	27	03	97	01	1	–
24	23.5	7.4	10.3	36	1021.2	5	1	6	03	03	97	01	1	–
25	21.6	17.1	19.5	75	1017.3	7	7	4	32	03	97	03	2	–
26	25.9	19.5	22.6	68	1017.9	7	0	9	19	05	97	02	9	4.3
27	26.9	18.4	21.1	60	1017.6	6	6	5	15	03	98	03	9	2.1
28	24.5	17.5	20.0	65	1017.6	4	3	5	26	05	98	01	1	–
29	21.3	13.6	15.6	61	1023.3	5	5	5	29	02	98	01	1	–
30	21.7	14.3	16.2	63	1017.6	7	3	5	31	03	97	01	2	–

Godz. 19

1	14.7	12.0	14.0	84	1016.4	7	4	5	35	03	97	01	9	0.4
2	17.5	11.3	13.4	67	1019.0	1	0	9	32	02	98	01	9	0.3
3	19.8	7.6	10.5	45	1023.3	3	2	6	00	00	97	03	1	–
4	21.1	7.7	10.5	42	1019.4	1	1	7	25	02	98	02	0	–
5	12.7	6.9	10.0	68	1012.9	5	5	5	33	05	97	01	2	–
6	15.8	8.4	11.0	61	1013.1	4	4	6	29	02	98	03	1	–
7	19.8	14.2	16.2	70	1007.1	6	3	9	19	02	97	02	1	–
8	15.8	11.8	13.8	77	1009.9	8	8	4	02	03	97	03	2	–
9	18.0	7.4	10.3	50	1017.4	6	2	6	01	01	97	01	2	–
10	10.5	9.9	12.2	96	1011.9	8	6	2	07	04	96	61	8	7.8
11	14.2	13.3	15.3	94	1010.7	8	8	4	33	02	96	10	6	0.0
12	10.9	10.3	12.5	96	1013.5	8	8	3	30	02	96	53	6	0.4
13	11.2	9.2	11.6	88	1015.2	2	2	5	28	01	97	01	1	–
14	14.9	10.6	12.8	75	1013.7	8	8	5	04	01	97	02	2	–
15	17.9	11.1	13.2	65	1015.3	6	2	9	03	02	97	01	1	–
16	19.0	12.7	14.6	67	1018.9	6	2	5	03	02	97	03	2	–
17	18.9	11.9	14.0	64	1017.0	6	4	6	01	04	98	03	2	–
18	21.3	10.2	12.4	49	1015.4	1	0	9	36	04	98	01	0	–
19	22.0	11.1	13.2	50	1013.0	3	2	6	05	02	98	01	1	–
20	23.7	11.1	13.2	45	1010.4	2	2	7	07	01	98	01	1	–
21	17.5	15.1	17.2	86	1008.4	6	4	5	32	04	97	02	9	3.0
22	16.6	8.4	11.0	59	1018.6	1	1	6	29	03	97	01	1	–
23	23.0	15.2	17.3	62	1016.7	3	1	5	25	02	97	01	1	–
24	16.2	14.1	16.1	87	1020.1	8	8	4	12	01	97	02	6	0.4
25	21.0	17.6	20.2	81	1017.6	4	4	5	35	01	97	02	1	–
26	22.2	18.2	21.0	78	1018.6	7	7	5	18	03	98	17	1	–
27	26.5	21.9	26.3	76	1014.9	4	3	5	19	02	98	03	1	–
28	21.4	15.8	17.9	70	1018.5	6	0	9	29	03	98	03	1	–
29	21.3	14.4	16.4	65	1021.8	0	0	9	24	02	98	01	1	–
30	18.5	15.3	17.4	82	1017.4	7	7	4	33	04	97	25	2	0.0

Godz. 01

DNI	TEMPERATURA POWIETRZA T	TEMPERATURA PUNKTU ROSY T_d	PRĘŻNOŚĆ PARY WODNEJ e	WILGOTNOŚĆ WZGLĘDNA U	CIŚNIENIE ATMOSFERYCZNE P_o	ZACHMURZENIE N	N_h	h	WIATR dd	v	WIDZIALNOŚĆ V	POGODA ww	W	OPAD R
1	10.7	8.3	10.9	85	1015.1	1	1	6	06	01	97	02	0	–
2	9.8	9.2	11.6	96	1018.1	0	0	9	03	01	98	02	1	–
3	10.3	9.5	11.9	95	1022.2	2	2	5	00	00	98	02	0	–
4	9.3	7.2	10.1	87	1026.3	0	0	9	30	01	98	02	0	–
5	15.0	8.5	11.1	65	1017.1	0	0	9	22	04	98	02	0	–
6	9.1	5.1	8.8	76	1014.7	1	1	9	27	04	98	01	1	–
7	11.7	7.4	10.3	75	1012.5	7	7	6	20	03	98	03	1	–
8	18.4	12.6	14.5	69	1003.4	8	0	9	19	02	97	02	1	–
9	11.7	7.6	10.4	76	1013.9	7	7	5	36	03	98	01	2	–
10	10.5	7.6	10.4	82	1018.8	3	3	6	04	01	98	03	0	–
11	9.6	9.6	12.0	100	1011.4	8	6	4	35	05	96	61	6	12.0
12	11.5	11.3	13.4	99	1011.6	8	8	2	22	02	95	51	5	0.2
13	9.3	8.9	11.4	97	1014.7	8	7	4	32	03	96	21	6	0.9
14	6.1	6.1	9.4	100	1016.0	0	0	9	23	01	93	46	1	–
15	11.9	9.8	12.1	87	1013.4	8	6	4	05	08	97	60	6	2.6
16	11.4	10.4	12.6	94	1019.1	1	0	9	02	03	98	02	1	–
17	13.6	12.1	14.1	91	1021.0	7	7	6	32	01	98	02	2	–
18	13.5	12.4	14.4	93	1018.2	6	6	9	00	00	98	01	2	–
19	9.3	8.5	11.0	95	1018.1	0	0	9	33	02	98	01	0	–
20	12.1	11.3	13.4	95	1014.3	2	2	9	34	01	98	03	0	–
21	12.7	12.0	14.0	95	1011.8	0	0	9	00	00	98	02	0	–
22	13.7	12.6	14.6	93	1013.0	7	7	6	30	04	97	02	6	0.0
23	13.7	10.9	13.0	83	1020.3	7	7	5	24	01	98	02	1	–
24	16.2	15.5	17.6	96	1019.7	0	0	9	00	00	97	02	9	0.0
25	14.3	13.8	15.7	97	1019.0	5	8	4	19	03	96	95	6	3.3
26	14.8	14.3	16.3	97	1018.5	0	0	9	00	00	97	02	0	–
27	16.8	8.0	10.7	56	1020.3	2	2	9	03	02	97	02	0	–
28	20.7	17.8	20.4	84	1013.0	8	8	5	12	02	97	17	1	–
29	14.2	12.2	14.2	88	1021.8	2	0	9	25	02	97	02	1	–
30	13.7	11.8	13.9	89	1021.2	0	0	9	18	01	98	02	0	–

Godz. 07

DNI	TEMPERATURA POWIETRZA T	TEMPERATURA PUNKTU ROSY T_d	PRĘŻNOŚĆ PARY WODNEJ e	WILGOTNOŚĆ WZGLĘDNA U	CIŚNIENIE ATMOSFERYCZNE P_o	ZACHMURZENIE N	N_h	h	WIATR dd	v	WIDZIALNOŚĆ V	POGODA ww	W	OPAD R
1	16.7	8.3	11.0	58	1015.4	2	1	9	03	01	97	02	0	–
2	12.5	10.4	12.6	87	1019.1	7	7	9	36	01	98	02	1	–
3	15.8	12.0	14.0	78	1023.5	5	0	9	33	01	97	02	1	–
4	15.2	7.9	10.6	61	1026.1	1	1	9	28	01	98	03	0	–
5	14.1	12.5	14.5	90	1013.5	8	8	5	22	03	96	80	1	0.8
6	11.1	6.5	9.6	73	1014.7	3	3	4	27	03	98	01	1	–
7	14.7	11.6	13.6	81	1011.7	7	7	7	22	03	97	01	2	–
8	18.4	14.1	16.1	76	1003.5	8	8	5	22	02	97	03	6	0.0
9	13.3	9.0	11.5	75	1016.3	7	7	9	32	02	98	02	2	–
10	14.3	11.7	13.8	84	1017.1	7	7	8	10	03	98	03	1	–
11	10.7	10.7	12.9	100	1011.4	8	6	4	34	04	97	61	6	1.0
12	12.3	11.2	13.3	93	1011.4	8	8	3	22	04	97	02	5	0.0
13	9.5	9.1	11.6	97	1014.1	8	6	4	30	01	96	61	6	4.3
14	8.1	7.7	10.5	97	1016.3	8	8	2	36	01	92	44	4	–
15	11.1	9.3	11.7	89	1014.4	8	4	4	05	04	97	60	2	0.1
16	14.6	11.7	13.7	82	1020.2	7	7	6	02	03	98	02	1	–
17	16.6	13.1	15.0	80	1020.3	5	5	9	34	03	98	01	2	–
18	17.6	12.2	14.2	71	1018.3	2	2	9	36	02	98	01	1	–
19	14.9	11.2	13.3	78	1016.9	0	0	9	05	01	98	02	0	–
20	18.6	13.0	15.0	70	1013.5	2	1	6	09	02	98	02	0	–
21	18.4	14.5	16.5	78	1010.4	0	0	9	22	01	98	02	0	–
22	13.8	8.9	11.4	72	1016.7	1	1	5	30	06	98	03	1	–
23	16.8	11.5	13.6	71	1020.2	1	0	9	24	03	97	01	1	–
24	15.2	10.1	12.3	71	1022.0	2	2	9	32	02	98	02	1	–
25	16.4	15.2	17.3	93	1017.4	7	7	5	20	04	97	03	9	6.5
26	18.6	17.5	19.9	93	1019.0	8	3	5	07	01	97	17	8	0.1
27	15.2	14.2	16.1	93	1022.6	8	8	5	17	03	96	95	1	2.1
28	19.0	16.4	18.6	85	1015.7	7	7	5	25	05	97	01	9	–
29	15.6	12.3	14.3	81	1023.8	2	2	4	27	02	97	03	0	–
30	18.2	14.2	16.2	78	1019.4	2	2	9	21	03	97	01	1	–

Godz. 13

1	19.4	9.0	11.5	51	1015.6	7	7	5	27	01	98	17	1	–
2	21.6	11.9	13.9	54	1018.7	6	5	5	36	03	98	80	1	0.1
3	21.6	9.4	11.8	46	1023.8	6	6	7	33	03	98	03	2	–
4	23.2	6.9	10.0	35	1023.5	2	2	7	26	05	98	03	0	–
5	16.6	9.4	11.8	62	1012.2	3	3	5	24	05	98	01	8	4.0
6	16.2	6.7	9.8	53	1014.9	7	6	5	28	03	98	01	1	–
7	21.9	13.3	15.3	58	1009.3	7	7	5	23	06	97	02	2	–
8	19.8	14.9	17.0	73	1007.3	7	7	5	33	03	97	01	2	–
9	19.2	10.6	12.8	57	1017.7	7	4	6	36	06	98	03	1	–
10	14.1	12.1	14.1	88	1015.0	8	6	5	23	01	97	61	8	1.7
11	12.1	11.0	13.1	93	1012.4	8	8	4	34	03	98	02	6	0.2
12	11.5	11.1	13.2	97	1012.8	8	7	3	23	05	96	61	5	0.3
13	13.3	9.8	12.1	79	1015.0	7	7	4	35	02	98	01	6	1.9
14	15.3	9.6	11.9	69	1014.8	7	1	5	03	03	98	01	4	–
15	20.6	12.3	14.3	59	1014.4	3	2	6	07	05	98	03	6	0.3
16	20.2	12.3	14.2	60	1020.7	5	4	5	33	04	98	01	2	–
17	20.6	14.7	16.7	69	1019.0	7	7	5	22	03	97	95	1	0.2
18	24.2	11.8	13.8	46	1017.5	4	4	6	36	03	98	03	0	–
19	23.4	12.5	14.5	50	1014.7	5	4	6	07	02	98	03	1	–
20	25.7	10.2	12.5	38	1012.3	4	4	6	13	02	98	03	0	–
21	21.2	15.7	17.9	71	1008.3	7	5	5	15	03	98	29	8	1.3
22	17.4	7.8	10.6	53	1018.8	7	7	6	30	04	98	03	1	–
23	23.0	14.3	16.2	58	1018.6	7	7	6	26	05	97	03	1	–
24	16.2	13.9	15.9	86	1022.5	8	8	8	14	02	96	61	1	2.4
25	19.3	16.0	18.2	81	1018.5	7	7	5	32	02	97	02	2	–
26	28.7	20.5	24.0	61	1017.7	6	1	9	18	03	97	01	9	–
27	27.3	18.7	21.5	59	1016.4	3	3	9	14	04	97	03	9	4.2
28	22.5	14.6	16.6	61	1018.4	6	1	5	27	03	97	01	1	–
29	22.4	13.1	15.1	56	1023.2	5	5	5	27	04	98	03	1	–
30	21.6	15.5	17.6	68	1018.6	8	1	5	33	03	97	03	1	–

Godz. 19

1	18.0	9.5	11.9	57	1016.2	6	2	9	36	04	98	01	9	–
2	17.5	12.1	14.1	71	1020.0	2	1	5	33	01	98	02	8	0.4
3	19.2	11.0	13.1	59	1024.2	0	0	9	33	02	98	01	1	–
4	21.2	7.6	10.4	41	1019.9	2	0	9	26	03	98	03	0	–
5	13.5	4.4	8.4	54	1013.6	7	7	5	32	04	98	02	1	–
6	16.0	5.2	8.8	49	1013.8	1	0	9	29	02	98	01	1	–
7	22.2	13.1	15.0	56	1005.1	4	1	9	20	04	97	01	1	–
8	16.0	11.2	13.3	79	1010.4	6	3	9	36	02	98	01	2	–
9	17.1	6.2	9.4	48	1018.0	1	1	5	02	02	98	01	1	–
10	11.7	11.3	13.4	98	1013.4	8	5	4	34	02	96	61	6	10.2
11	12.3	11.4	13.4	94	1011.8	8	8	3	33	02	97	20	2	0.0
12	10.6	10.2	12.4	97	1014.6	8	2	3	34	03	98	10	6	4.3
13	11.3	10.3	12.6	94	1015.4	6	5	4	29	02	98	25	2	1.6
14	12.5	11.4	13.5	93	1013.4	8	4	4	03	02	96	61	6	3.0
15	18.0	10.0	12.2	59	1015.8	7	0	9	04	04	98	02	1	–
16	18.4	12.2	14.2	67	1020.1	5	2	6	35	02	98	02	2	–
17	15.6	12.5	14.5	82	1018.4	8	8	9	35	04	98	25	9	0.1
18	20.2	10.5	12.7	54	1016.3	2	1	6	36	04	98	02	1	–
19	21.0	12.8	14.8	59	1013.2	3	1	6	35	02	98	03	1	–
20	21.8	16.2	18.4	71	1011.3	1	1	6	02	01	98	01	8	–
21	16.0	14.3	16.2	89	1010.0	8	2	5	30	02	97	60	9	2.7
22	17.0	9.4	11.8	61	1019.6	1	1	5	32	03	98	01	1	–
23	23.8	15.2	17.2	59	1016.4	2	2	5	22	04	97	03	1	–
24	15.0	13.0	15.0	88	1020.7	8	8	9	09	02	97	61	6	1.8
25	19.5	16.2	18.4	81	1018.4	0	0	9	36	01	97	02	1	–
26	25.5	19.5	22.7	70	1018.0	3	3	6	30	02	97	03	1	–
27	26.5	21.8	26.1	75	1013.2	1	0	9	15	01	97	03	9	–
28	20.7	12.2	14.2	58	1019.4	5	0	9	27	04	97	01	1	–
29	20.8	13.8	15.8	64	1021.7	0	0	9	23	02	98	01	1	–
30	19.0	14.7	16.8	76	1018.1	7	7	5	29	04	97	02	2	–

Godz. 01

DNI	TEMPERATURA POWIETRZA T	TEMPERATURA PUNKTU ROSY T_d	PRĘŻNOŚĆ PARY WODNEJ e	WILGOTNOŚĆ WZGLĘDNA U	CIŚNIENIE ATMOSFERYCZNE P_o	ZACHMURZENIE N	N_h	h	WIATR dd	v	WIDZIALNOŚĆ V	POGODA ww	W	OPAD R
1	11.2	7.9	10.7	80	1015.4	4	4	5	05	01	97	01	1	–
2	10.8	9.4	11.8	91	1019.2	4	1	9	01	01	97	01	1	–
3	11.6	10.4	12.6	93	1024.2	5	5	5	34	01	97	01	8	0.0
4	9.2	7.3	10.2	88	1027.4	0	0	9	04	01	97	02	0	–
5	15.9	9.8	12.1	67	1017.7	7	0	9	24	01	97	02	1	–
6	9.0	6.9	9.9	86	1017.5	0	0	9	30	01	97	02	1	–
7	14.6	10.0	12.3	74	1013.3	8	8	5	27	01	97	03	6	0.0
8	14.7	14.5	16.5	99	1004.2	8	8	4	19	01	96	21	9	7.1
9	8.4	7.1	10.1	92	1015.4	2	2	9	31	01	97	01	1	–
10	8.8	7.5	10.4	92	1020.2	1	1	5	30	01	97	02	1	–
11	9.4	9.0	11.5	97	1016.5	8	7	3	34	01	96	61	6	2.9
12	9.4	9.2	11.6	99	1014.7	8	7	3	33	02	96	61	5	7.4
13	8.2	6.5	9.7	89	1018.2	8	8	4	32	02	97	03	2	–
14	5.4	4.9	8.7	97	1016.9	6	6	5	25	01	97	02	1	–
15	11.0	10.6	12.8	97	1013.6	8	7	3	04	03	96	63	6	11.1
16	9.9	9.7	12.0	99	1021.0	7	7	4	01	04	97	03	1	–
17	11.0	6.6	9.7	74	1023.3	2	2	9	36	02	97	03	0	–
18	11.0	7.7	10.5	80	1020.3	2	2	5	00	00	97	01	0	–
19	9.6	8.4	11.0	92	1019.8	0	0	9	02	01	97	02	0	–
20	11.8	9.6	12.0	87	1015.2	1	1	6	36	01	97	01	0	–
21	11.2	10.4	12.6	95	1012.3	1	1	6	00	00	97	02	1	–
22	9.1	7.2	10.2	88	1018.3	1	1	5	29	02	97	02	1	–
23	15.0	10.1	12.3	72	1020.8	7	7	9	22	01	97	03	1	–
24	15.2	10.3	12.5	72	1021.3	6	6	9	34	02	97	03	1	–
25	14.0	13.6	15.6	98	1017.5	8	8	4	12	02	97	29	8	20.3
26	18.2	17.6	20.0	96	1016.5	1	1	9	12	02	96	10	0	–
27	18.6	18.1	20.8	97	1019.6	7	7	5	09	02	96	10	1	–
28	18.4	17.4	19.9	94	1012.1	8	8	4	20	02	97	02	9	78.7
29	11.8	10.6	12.8	93	1023.3	0	0	9	26	01	97	02	0	–
30	16.1	14.2	16.2	88	1020.6	0	0	9	19	01	97	02	0	–

Godz. 07

DNI	TEMPERATURA POWIETRZA T	TEMPERATURA PUNKTU ROSY T_d	PRĘŻNOŚĆ PARY WODNEJ e	WILGOTNOŚĆ WZGLĘDNA U	CIŚNIENIE ATMOSFERYCZNE P_o	ZACHMURZENIE N	N_h	h	WIATR dd	v	WIDZIALNOŚĆ V	POGODA ww	W	OPAD R
1	16.8	8.7	11.2	59	1015.9	2	1	6	10	01	98	03	0	–
2	12.8	10.9	13.0	88	1020.3	4	0	9	02	02	97	01	1	–
3	14.0	10.6	12.8	80	1025.8	1	0	9	34	02	97	01	1	–
4	11.9	9.4	11.8	58	1026.8	0	0	9	15	02	97	02	0	–
5	16.5	11.4	13.4	72	1014.3	8	8	6	26	03	96	10	6	0.0
6	11.1	9.7	12.1	91	1017.8	6	6	5	28	04	97	03	1	–
7	16.6	13.4	15.4	82	1011.7	5	5	6	21	02	97	01	2	–
8	14.8	14.3	16.3	97	1005.4	8	7	3	27	02	96	61	2	1.7
9	12.6	8.2	10.9	74	1018.3	2	1	5	29	02	98	03	0	–
10	11.6	7.7	10.5	77	1019.2	7	7	5	32	02	97	03	1	–
11	9.0	7.7	10.5	92	1016.4	8	8	3	34	04	97	03	6	0.3
12	9.9	9.7	12.0	99	1013.2	8	7	2	01	06	96	61	6	17.8
13	7.6	7.2	10.1	97	1017.1	8	7	3	33	02	96	61	5	2.9
14	10.2	7.3	10.2	82	1016.6	2	1	5	11	01	96	10	4	–
15	11.2	9.8	12.1	91	1015.0	8	8	3	07	03	97	02	6	2.1
16	12.6	10.3	12.5	86	1022.6	2	1	4	36	03	97	03	1	–
17	14.8	7.6	10.4	62	1023.2	0	0	9	33	01	98	02	0	–
18	16.7	11.2	13.3	70	1020.1	1	1	9	02	01	97	02	0	–
19	13.0	8.2	10.9	73	1018.9	1	1	9	36	01	97	02	0	–
20	16.8	10.9	13.0	68	1014.8	1	1	6	35	01	98	03	0	–
21	17.0	11.9	14.0	72	1010.8	3	2	9	25	02	96	10	0	–
22	13.2	11.3	13.4	88	1020.8	5	5	5	31	01	97	03	1	–
23	17.6	13.4	15.4	76	1020.1	7	7	9	00	00	96	10	2	–
24	14.2	8.3	10.9	67	1022.4	7	7	6	02	03	97	02	8	0.1
25	13.8	13.4	15.4	98	1019.0	8	8	2	36	01	95	10	4	–
26	19.6	19.1	22.1	97	1017.9	7	7	9	10	01	95	29	8	2.6
27	16.4	16.1	18.2	98	1018.6	8	8	3	22	01	96	10	9	7.3
28	17.0	14.2	16.2	84	1016.3	8	8	5	28	05	97	03	8	0.1
29	16.8	12.1	14.1	74	1024.3	0	0	9	21	02	96	10	0	–
30	17.8	15.1	17.2	84	1019.8	6	6	9	24	01	97	01	1	–

Godz. 13

1	21.1	4.7	8.5	34	1016.2	7	7	6	02	03	98	03	1	–
2	20.9	9.6	12.0	48	1020.3	5	4	6	04	04	98	03	1	–
3	22.9	7.0	10.0	36	1026.0	3	2	6	33	02	98	03	0	–
4	23.5	6.0	9.4	32	1024.6	2	2	6	30	02	98	03	0	–
5	17.0	5.0	8.7	45	1015.3	6	6	6	29	05	98	03	6	1.5
6	16.8	2.3	7.2	38	1017.0	6	1	5	28	04	98	03	1	–
7	25.4	12.3	14.3	44	1008.0	5	5	6	22	03	96	05	2	–
8	15.6	9.9	12.2	69	1010.0	7	7	4	28	03	97	01	6	0.1
9	17.0	5.5	9.0	47	1019.9	3	2	5	32	01	98	01	1	–
10	14.2	3.7	8.0	49	1017.0	7	2	5	32	02	98	02	1	–
11	11.8	8.2	10.8	78	1016.0	7	7	4	34	03	97	01	8	0.0
12	8.6	7.8	10.6	94	1017.1	8	7	3	36	06	96	61	5	1.2
13	11.4	6.8	9.9	73	1017.2	7	4	6	34	05	96	80	6	1.5
14	15.1	6.1	9.4	55	1015.5	5	4	5	06	02	98	01	1	–
15	15.0	12.3	14.3	84	1016.4	8	3	5	02	02	97	02	6	0.0
16	19.5	10.3	12.5	55	1023.4	7	7	4	02	04	98	03	1	–
17	22.2	7.3	10.2	38	1021.3	2	2	6	34	02	98	03	0	–
18	23.0	9.9	12.2	44	1019.6	2	1	6	04	02	98	02	0	–
19	20.8	8.8	11.3	46	1016.6	1	1	5	00	00	98	03	0	–
20	24.8	11.1	13.2	42	1013.5	5	5	5	12	01	98	03	1	–
21	16.6	13.8	15.8	84	1011.6	8	8	8	27	01	96	21	1	1.1
22	17.4	6.3	9.6	48	1020.4	5	4	5	29	03	98	03	1	–
23	26.8	14.2	16.2	46	1017.8	3	3	6	25	05	97	03	1	–
24	11.4	10.6	12.8	95	1022.7	8	8	9	06	03	96	61	9	5.0
25	19.2	16.6	18.8	85	1019.5	7	7	5	00	00	96	10	2	–
26	26.5	15.6	17.8	51	1019.4	5	1	6	25	05	97	03	2	–
27	24.8	18.2	20.0	67	1015.9	5	5	5	11	01	97	02	2	–
28	21.6	11.9	13.9	54	1018.9	5	3	4	25	05	98	02	1	–
29	23.6	12.1	14.1	49	1023.5	3	3	6	25	03	98	03	1	–
30	20.9	13.9	15.9	64	1019.7	5	3	5	25	05	97	25	2	0.0

Godz. 19

1	18.2	9.3	11.7	56	1017.4	7	2	5	02	02	98	01	2	–
2	16.2	11.0	13.2	71	1021.7	7	5	5	05	02	97	29	8	0.0
3	20.8	8.3	10.9	45	1025.7	2	1	7	06	02	97	01	0	–
4	22.6	10.3	12.5	46	1020.4	3	0	9	24	02	97	03	0	–
5	13.4	4.8	8.6	56	1017.1	7	7	6	29	03	98	02	2	–
6	17.6	6.3	9.6	48	1014.7	7	6	6	27	03	98	03	2	–
7	23.9	12.7	14.7	50	1002.4	8	1	6	18	02	97	03	1	–
8	16.4	9.6	11.9	64	1011.7	7	3	5	33	02	97	03	1	–
9	17.4	4.4	8.4	42	1019.1	7	1	5	34	01	98	02	1	–
10	11.8	7.9	10.7	77	1015.9	8	8	5	33	04	97	03	8	0.0
11	10.2	7.7	10.5	85	1016.1	6	6	4	35	04	97	03	2	–
12	9.2	7.1	10.1	87	1018.6	7	7	4	36	05	97	02	6	3.0
13	11.4	7.7	10.5	78	1017.3	7	3	5	34	02	98	03	8	0.0
14	10.6	9.8	12.1	95	1015.6	8	3	4	03	01	96	61	2	1.7
15	15.0	11.9	13.9	82	1018.0	7	1	9	01	03	97	03	2	–
16	19.1	10.7	12.8	58	1022.6	2	1	5	36	03	98	02	1	–
17	22.6	5.7	9.2	33	1019.1	1	1	7	02	01	98	02	0	–
18	18.5	9.3	11.7	55	1018.6	2	1	6	03	04	98	03	0	–
19	21.2	11.4	13.5	53	1014.3	1	1	6	35	01	97	01	0	–
20	21.5	13.8	15.8	62	1012.1	5	4	6	36	01	98	02	1	–
21	15.0	13.9	15.9	93	1012.2	7	7	5	27	01	96	10	9	5.1
22	19.6	8.6	11.2	49	1020.3	1	1	9	26	02	98	02	1	–
23	25.6	15.1	17.2	52	1016.6	4	3	6	25	02	97	03	1	–
24	15.5	13.0	15.0	85	1019.9	6	5	5	07	03	97	01	6	0.0
25	22.6	17.8	20.4	74	1017.4	0	0	9	14	01	98	02	1	–
26	24.4	18.1	20.8	68	1019.1	0	0	9	36	02	97	02	1	–
27	25.0	22.0	26.5	84	1010.1	8	8	5	08	03	96	95	1	0.1
28	19.8	10.0	12.3	53	1020.1	3	3	4	26	02	98	02	1	–
29	22.6	13.4	15.3	56	1021.2	0	0	9	22	01	98	01	1	–
30	19.3	10.9	13.1	58	1020.3	0	0	9	31	03	97	02	1	–

Godz. 01

DNI	TEMPERATURA POWIETRZA T	TEMPERATURA PUNKTU ROSY T_d	PRĘŻNOŚĆ PARY WODNEJ e	WILGOTNOŚĆ WZGLĘDNA U	CIŚNIENIE ATMOSFERYCZNE P_o	ZACHMURZENIE N	N_h	h	WIATR dd	v	WIDZIALNOŚĆ V	POGODA ww	W	OPAD R
1	13.2	7.1	10.1	66	1014.1	2	2	5	06	03	97	02	1	–
2	13.2	10.5	12.7	84	1019.2	3	3	5	35	02	97	01	8	0.0
3	12.1	8.7	11.3	80	1024.0	2	2	5	35	02	97	01	1	–
4	11.2	9.6	12.0	90	1027.4	0	0	9	35	02	97	02	0	–
5	18.3	12.0	14.0	67	1018.5	8	8	5	27	03	97	02	2	–
6	8.2	6.7	9.8	90	1019.7	0	0	9	00	00	97	01	0	–
7	14.7	11.6	13.6	81	1012.7	6	6	5	24	01	96	10	8	0.0
8	15.1	14.2	16.2	94	1003.6	8	8	5	33	03	96	10	9	1.0
9	9.2	9.2	11.6	100	1016.3	0	0	9	34	02	97	02	1	–
10	8.2	4.8	8.6	79	1021.0	7	7	6	35	02	97	02	1	–
11	6.4	6.2	9.5	98	1017.7	0	0	9	35	02	97	02	1	–
12	8.6	7.1	10.1	90	1019.3	8	8	4	33	03	96	61	6	1.5
13	6.1	5.2	8.8	94	1021.5	7	7	5	34	03	97	03	1	–
14	6.8	6.1	9.4	96	1016.1	6	0	9	00	00	96	10	2	–
15	9.8	8.2	10.8	90	1015.8	8	8	5	35	01	97	02	8	0.1
16	9.2	8.6	11.2	96	1021.0	0	0	9	35	04	96	10	6	0.2
17	10.2	6.8	9.9	80	1023.8	1	1	6	35	03	97	03	0	–
18	13.7	10.5	12.7	81	1020.0	7	7	5	02	02	96	10	1	–
19	13.7	10.5	12.7	81	1018.4	0	0	9	06	02	97	01	1	–
20	12.6	10.3	12.5	86	1014.2	0	0	9	01	02	97	02	0	–
21	15.1	12.2	14.2	83	1013.2	8	8	9	00	00	97	02	1	–
22	9.4	7.1	10.1	85	1019.3	2	1	5	33	02	97	03	1	–
23	15.5	12.0	14.1	80	1020.2	7	7	9	00	00	96	10	1	–
24	15.9	13.2	15.2	84	1020.8	7	7	5	03	01	96	25	1	0.2
25	14.4	13.9	15.8	97	1017.3	7	7	4	00	00	96	10	8	0.6
26	19.7	18.6	21.4	93	1014.9	7	2	5	32	05	96	13	1	–
27	17.9	12.8	14.8	73	1018.2	7	3	6	09	02	97	13	1	–
28	14.9	14.2	16.2	96	1013.8	7	7	4	00	00	96	10	1	–
29	11.2	10.6	12.8	96	1023.0	1	0	9	00	00	97	03	1	–
30	18.0	12.1	14.1	68	1020.1	8	8	8	22	02	96	10	1	–

Godz. 07

DNI	TEMPERATURA POWIETRZA T	TEMPERATURA PUNKTU ROSY T_d	PRĘŻNOŚĆ PARY WODNEJ e	WILGOTNOŚĆ WZGLĘDNA U	CIŚNIENIE ATMOSFERYCZNE P_o	ZACHMURZENIE N	N_h	h	WIATR dd	v	WIDZIALNOŚĆ V	POGODA ww	W	OPAD R
1	14.9	9.9	12.2	72	1015.2	4	4	5	14	02	98	03	0	–
2	13.0	11.1	13.2	88	1020.8	5	2	6	00	00	97	01	1	–
3	13.7	11.3	13.4	85	1026.1	0	0	9	35	02	97	02	0	–
4	15.3	11.4	13.5	78	1027.2	1	0	9	00	00	97	03	0	–
5	11.2	11.0	13.1	99	1017.4	8	3	4	28	06	96	21	8	2.5
6	10.5	7.6	10.4	82	1019.7	1	0	9	27	03	98	03	0	–
7	15.1	13.1	15.1	88	1010.7	6	2	9	24	01	96	10	1	–
8	10.8	9.6	12.0	92	1007.4	8	8	4	35	03	96	10	6	1.6
9	11.0	7.3	10.2	78	1019.4	1	0	9	34	02	98	01	0	–
10	9.4	5.9	9.3	79	1019.8	7	7	5	00	00	97	02	1	–
11	7.6	5.1	8.8	84	1017.6	4	4	5	34	01	96	10	0	–
12	7.8	6.7	9.8	93	1017.9	8	8	4	34	05	96	61	6	13.3
13	8.6	6.4	9.6	86	1019.9	3	1	5	33	04	97	01	1	–
14	6.8	6.8	9.9	100	1015.4	8	8	4	15	01	93	44	2	–
15	9.6	8.4	11.0	92	1014.8	8	8	3	35	03	96	61	8	4.2
16	11.0	9.8	12.1	92	1023.4	6	1	6	36	01	96	10	1	–
17	13.6	10.2	12.4	80	1023.5	0	0	9	36	02	98	02	0	–
18	15.4	10.3	12.5	72	1020.0	4	4	8	03	02	98	01	1	–
19	14.0	7.1	10.1	63	1018.2	1	0	9	11	02	98	02	0	–
20	15.3	10.2	12.4	72	1014.0	1	0	9	00	00	97	03	0	–
21	15.1	13.9	15.8	92	1012.0	8	8	9	24	01	96	10	6	0.1
22	12.6	8.2	10.9	74	1021.3	2	1	5	29	03	97	02	1	–
23	18.1	13.4	15.3	74	1019.2	5	5	9	20	02	96	10	2	–
24	12.6	10.7	12.9	88	1021.3	8	8	5	06	02	97	25	2	1.6
25	14.3	13.9	15.9	98	1018.4	8	8	4	00	00	93	44	4	–
26	19.0	17.4	19.8	90	1017.8	7	2	5	32	05	96	10	9	2.6
27	17.3	15.1	17.1	87	1016.9	2	0	9	00	00	96	10	1	–
28	15.1	11.6	13.7	80	1016.9	6	4	5	23	04	97	03	1	–
29	14.9	12.0	14.0	83	1023.3	0	0	9	22	01	96	10	0	–
30	17.0	14.2	16.2	84	1020.4	8	8	5	25	01	96	10	2	–

Godz. 13

1	20.1	7.3	10.2	43	1015.9	7	7	5	11	01	98	03	8	0.0
2	21.7	7.8	10.6	41	1020.7	4	4	6	36	05	98	02	1	–
3	21.9	12.9	14.9	57	1026.2	3	3	5	35	03	98	01	1	–
4	24.5	10.4	12.6	41	1024.4	4	4	7	27	03	98	01	1	–
5	15.9	3.0	7.6	42	1017.7	5	5	5	27	06	98	02	2	–
6	18.4	10.3	12.5	59	1017.7	7	7	6	21	04	98	03	1	–
7	25.8	15.1	17.2	52	1005.3	6	3	6	22	05	96	05	2	–
8	15.8	5.7	9.1	51	1010.6	6	6	5	33	03	98	03	2	–
9	15.1	2.7	7.4	43	1020.5	6	6	5	32	03	98	02	1	–
10	12.0	4.8	8.6	61	1018.5	8	7	5	33	03	98	03	2	–
11	12.7	6.2	9.5	65	1017.9	7	7	5	05	04	97	02	8	0.6
12	12.1	4.2	8.2	58	1019.5	7	7	5	36	05	98	02	6	3.6
13	14.5	3.0	7.6	46	1017.6	6	5	5	34	04	98	02	8	0.0
14	13.9	7.0	10.0	63	1014.2	6	6	5	00	00	97	03	4	–
15	12.7	10.2	12.4	85	1016.7	8	8	4	06	04	97	02	6	3.6
16	19.7	11.2	13.3	58	1023.8	6	6	6	03	02	98	03	2	–
17	22.5	8.0	10.7	39	1021.8	2	2	6	36	01	98	03	0	–
18	22.4	8.6	11.2	41	1019.0	6	5	6	01	03	98	03	1	–
19	21.7	9.8	12.1	47	1016.3	3	1	6	03	02	98	02	0	–
20	24.1	5.5	9.1	30	1013.1	2	1	6	26	01	98	02	0	–
21	14.3	13.4	15.4	94	1012.3	8	8	9	27	01	96	61	6	3.9
22	19.1	8.2	10.8	49	1021.1	2	1	5	24	04	98	01	1	–
23	25.9	13.0	15.0	45	1017.4	3	1	6	22	06	97	05	1	–
24	15.7	12.7	14.6	82	1019.5	5	2	5	09	03	98	01	8	13.4
25	19.5	16.7	19.0	84	1017.5	6	6	4	14	03	96	10	4	–
26	22.7	12.0	14.0	51	1020.7	7	4	6	27	02	97	03	1	–
27	25.4	17.3	19.8	61	1012.9	7	1	6	09	03	98	03	1	–
28	19.9	10.2	12.4	53	1018.4	6	6	5	27	07	97	03	1	–
29	23.3	11.5	13.6	47	1022.0	2	2	6	25	06	97	02	0	–
30	19.7	12.1	14.1	61	1020.9	5	5	5	21	01	96	05	2	–

Godz. 19

1	19.5	8.9	11.4	50	1016.8	7	7	5	27	01	98	03	8	0.0
2	20.0	10.1	12.3	53	1021.5	3	3	6	36	03	98	01	0	–
3	20.8	11.3	13.4	55	1025.8	2	1	5	34	03	98	02	0	–
4	23.0	11.1	13.2	47	1020.5	6	1	6	27	03	98	03	1	–
5	16.3	0.8	6.5	35	1018.6	2	2	6	28	05	98	01	1	–
6	16.5	14.6	16.6	89	1014.8	7	7	5	21	03	97	25	2	0.0
7	15.9	14.9	16.9	94	1003.8	8	8	5	17	02	96	95	2	3.7
8	15.1	7.7	10.5	61	1012.5	7	6	5	30	01	98	03	2	–
9	14.3	5.2	8.9	54	1020.1	1	1	5	34	04	98	01	1	–
10	10.8	6.6	9.7	75	1017.6	8	8	5	32	01	97	25	2	0.0
11	10.6	8.4	11.0	86	1018.7	8	3	4	01	04	96	61	8	0.0
12	11.2	4.9	8.6	65	1021.3	3	2	5	01	05	98	01	1	–
13	12.6	4.8	8.6	59	1016.7	5	5	5	34	03	98	01	1	–
14	11.6	6.3	9.6	70	1014.2	6	4	5	00	00	97	29	8	2.2
15	11.6	10.8	13.0	95	1018.8	8	2	3	32	03	96	61	6	6.4
16	19.7	9.9	12.2	53	1022.9	2	1	6	35	02	98	01	1	–
17	18.9	13.1	15.1	69	1020.0	7	5	5	33	03	98	25	1	0.4
18	19.1	12.6	14.6	66	1018.0	7	5	5	36	04	98	03	9	0.0
19	21.9	6.5	9.7	37	1014.0	2	1	6	01	01	98	02	0	–
20	20.9	11.4	13.5	55	1012.4	6	3	7	33	03	98	01	1	–
21	16.5	7.6	10.4	56	1014.1	4	4	5	33	04	97	01	8	2.0
22	21.1	10.8	13.0	52	1019.7	2	2	9	24	02	97	02	0	–
23	25.1	16.2	18.4	58	1017.3	2	1	6	27	03	97	05	1	–
24	14.6	13.9	15.9	95	1017.9	8	8	5	09	03	97	80	6	4.3
25	24.3	19.2	22.2	73	1015.1	1	0	9	12	02	97	03	1	–
26	22.2	14.1	16.0	60	1018.9	4	3	6	00	00	98	25	1	0.0
27	20.3	19.0	22.0	92	1010.3	8	7	4	34	03	97	02	9	1.2
28	17.3	11.3	13.4	68	1020.9	5	3	5	33	02	97	01	2	–
29	22.6	11.2	13.3	49	1020.1	2	2	6	25	02	97	02	0	–
30	19.5	11.0	13.1	58	1021.2	1	1	5	03	02	97	01	1	–

Godz. 01

DNI	TEMPERATURA POWIETRZA T	TEMPERATURA PUNKTU ROSY T_d	PRĘŻNOŚĆ PARY WODNEJ e	WILGOTNOŚĆ WZGLĘDNA U	CIŚNIENIE ATMOSFERYCZNE P_o	ZACHMURZENIE N	N_h	h	WIATR dd	v	WIDZIALNOŚĆ V	POGODA ww	W	OPAD R
1	11.9	7.6	10.4	75	1014.3	1	1	9	08	03	97	03	0	-
2	12.5	9.2	11.6	80	1018.7	5	0	9	04	02	97	01	2	-
3	10.8	9.2	11.6	90	1023.9	0	0	9	04	01	96	10	1	-
4	12.2	10.1	12.3	87	1027.1	0	0	9	32	01	97	01	0	-
5	13.5	10.7	12.8	83	1019.2	6	0	9	22	03	97	02	1	-
6	7.9	5.7	9.2	86	1019.6	1	1	6	32	03	97	02	0	-
7	15.0	14.5	16.5	97	1013.4	8	8	4	10	01	96	21	2	1.0
8	16.3	15.8	17.9	97	1004.1	8	5	5	22	02	95	61	8	0.2
9	9.9	8.1	10.8	88	1015.7	0	0	9	33	03	97	01	1	-
10	8.0	5.8	9.2	85	1020.3	2	0	9	36	02	97	01	1	-
11	9.4	8.2	10.8	92	1017.0	8	4	5	34	02	97	21	6	0.0
12	8.5	8.1	10.8	97	1017.3	8	5	4	34	06	96	61	6	11.4
13	8.1	6.6	9.7	90	1019.7	6	6	5	34	04	98	02	2	-
14	6.2	5.8	9.2	97	1016.6	0	0	9	18	01	97	02	1	-
15	9.6	9.2	11.6	97	1014.3	8	5	5	36	04	96	61	8	0.9
16	12.0	10.9	13.0	93	1020.6	5	5	9	04	06	96	10	8	5.0
17	12.8	12.1	14.1	95	1023.5	1	1	5	09	02	96	10	0	-
18	15.9	11.7	13.7	76	1019.3	7	7	6	06	03	97	03	1	-
19	14.3	9.9	12.2	75	1018.6	3	3	9	04	03	97	02	0	-
20	12.6	8.2	10.9	74	1014.7	0	0	9	09	02	97	02	0	-
21	14.4	11.8	13.9	85	1012.6	2	2	6	28	05	97	03	0	-
22	12.9	11.4	13.5	91	1018.5	6	6	5	27	04	97	02	1	-
23	13.3	12.0	14.0	92	1021.0	3	2	9	22	04	97	03	0	-
24	17.6	13.8	15.7	78	1021.1	7	7	6	04	04	96	10	1	-
25	15.5	15.3	17.4	99	1017.1	0	0	9	00	00	96	10	9	16.3
26	20.3	18.6	21.4	90	1014.4	3	2	6	12	02	96	10	0	-
27	20.5	15.0	17.0	71	1017.7	4	2	6	04	01	96	17	0	-
28	17.9	17.1	19.5	95	1014.0	7	7	4	22	04	96	10	9	7.8
29	12.2	11.5	13.5	95	1023.6	0	0	9	22	02	97	02	0	-
30	14.8	13.5	15.5	92	1020.7	0	0	9	22	03	96	10	0	-

Godz. 07

DNI	TEMPERATURA POWIETRZA T	TEMPERATURA PUNKTU ROSY T_d	PRĘŻNOŚĆ PARY WODNEJ e	WILGOTNOŚĆ WZGLĘDNA U	CIŚNIENIE ATMOSFERYCZNE P_o	ZACHMURZENIE N	N_h	h	WIATR dd	v	WIDZIALNOŚĆ V	POGODA ww	W	OPAD R
1	15.9	9.6	12.0	66	1015.4	2	1	5	08	01	97	02	0	-
2	15.2	9.7	12.0	69	1020.0	5	2	9	04	03	98	02	8	0.0
3	15.0	10.3	12.5	73	1025.7	0	0	9	06	02	97	01	0	-
4	16.6	10.2	12.5	66	1027.3	0	0	9	00	00	97	02	0	-
5	15.7	13.4	15.4	86	1016.3	8	8	5	25	06	96	10	8	0.9
6	11.6	6.1	9.4	69	1019.3	2	1	5	30	07	98	03	0	-
7	16.0	12.6	14.6	80	1011.8	7	0	9	21	02	95	10	1	-
8	14.6	13.9	15.9	95	1006.7	8	6	3	32	06	96	10	6	0.6
9	12.4	7.5	10.4	72	1018.7	2	2	9	34	05	97	03	0	-
10	11.1	7.4	10.3	78	1019.5	7	4	7	36	02	97	03	1	-
11	10.6	7.7	10.5	82	1016.8	6	5	4	03	05	97	01	6	0.0
12	8.9	8.7	11.2	99	1015.2	8	5	3	36	08	96	61	6	23.7
13	9.1	7.2	10.2	88	1018.5	7	5	4	34	08	97	02	6	0.3
14	9.1	7.6	10.5	91	1015.5	1	1	9	00	00	96	10	0	-
15	11.7	11.7	13.7	100	1013.0	8	8	2	06	06	95	59	6	2.5
16	10.9	10.3	12.5	96	1022.8	8	8	2	04	05	95	10	2	-
17	16.1	9.6	12.0	66	1023.0	1	1	6	05	01	96	05	0	-
18	17.2	10.9	13.1	67	1019.3	3	3	9	08	03	97	01	8	0.0
19	15.1	7.5	10.4	60	1018.1	1	0	9	06	04	97	02	1	-
20	17.5	13.1	15.1	75	1014.1	2	1	7	10	01	97	03	0	-
21	16.5	13.9	15.9	85	1012.1	7	7	9	25	04	96	10	1	-
22	14.0	9.8	12.1	76	1020.8	3	1	6	26	04	98	01	1	-
23	17.8	13.6	15.6	76	1020.4	7	3	7	21	03	96	10	1	-
24	15.5	10.0	12.3	70	1020.8	7	7	6	09	06	97	25	2	0.0
25	15.5	15.2	17.2	98	1018.4	8	8	2	36	02	95	10	4	-
26	22.0	17.2	19.6	74	1017.1	6	5	9	04	06	96	10	9	0.5
27	19.8	16.9	19.2	83	1016.7	5	2	9	36	05	97	01	9	10.8
28	16.1	13.5	15.4	84	1018.0	3	2	4	25	09	97	03	1	-
29	16.3	15.1	17.2	93	1024.4	0	0	9	20	03	96	10	0	-
30	18.5	14.9	17.0	80	1020.3	7	7	9	25	03	96	10	1	-

Godz. 13

1	22.3	4.3	8.3	31	1015.8	5	5	6	07	04	98	01	1	-
2	21.8	6.7	9.8	37	1020.1	6	5	6	36	05	98	03	1	-
3	21.6	9.2	11.6	45	1026.0	5	5	6	04	02	97	02	1	-
4	25.3	9.6	12.0	37	1025.0	3	3	6	25	04	98	02	0	-
5	17.6	4.4	8.4	42	1017.3	6	6	6	30	10	98	01	8	0.8
6	18.8	6.7	9.8	45	1017.7	6	4	6	32	07	98	03	1	-
7	26.7	12.6	14.6	42	1007.4	5	4	6	22	07	97	03	1	-
8	17.1	8.8	11.4	58	1010.1	7	5	5	30	06	97	02	2	-
9	16.4	3.5	7.8	42	1019.8	6	5	6	32	03	97	02	1	-
10	13.7	2.4	7.3	46	1017.7	7	7	6	34	04	97	02	2	-
11	12.9	6.0	9.3	63	1017.0	8	8	5	02	06	98	01	8	0.0
12	9.5	8.7	11.2	95	1017.9	8	6	2	36	07	96	61	6	1.8
13	10.1	6.0	9.4	76	1017.6	7	7	5	32	06	97	80	2	0.9
14	19.2	5.6	9.1	53	1014.6	7	7	6	20	01	97	03	1	-
15	13.3	12.0	14.0	92	1016.1	8	8	3	06	07	96	10	6	1.0
16	19.1	11.3	13.4	61	1022.8	7	6	5	05	07	97	02	2	-
17	22.7	7.2	10.2	37	1021.2	3	3	6	33	03	97	03	0	-
18	24.0	7.7	10.5	35	1019.0	3	3	7	06	06	98	01	0	-
19	21.9	9.1	11.6	44	1016.2	3	1	6	02	04	98	03	0	-
20	25.4	7.4	10.3	32	1012.7	4	3	6	99	02	98	03	0	-
21	16.7	14.8	16.8	89	1012.4	8	3	4	25	06	96	61	2	0.9
22	19.0	7.3	10.2	46	1021.5	2	1	6	27	06	98	01	1	-
23	27.8	13.9	15.8	42	1018.2	2	1	7	22	08	97	02	1	-
24	16.5	13.9	15.9	85	1019.8	7	5	4	04	07	97	21	9	1.7
25	21.5	17.3	19.8	77	1018.3	4	4	5	18	02	96	10	2	-
26	25.7	18.5	21.4	65	1020.0	5	4	5	28	06	97	05	8	0.2
27	25.1	18.9	21.8	69	1013.7	5	0	9	09	07	97	01	1	-
28	22.8	11.9	14.0	50	1018.8	4	2	6	23	07	98	01	1	-
29	23.0	12.8	14.8	53	1022.9	4	4	6	21	06	97	03	0	-
30	21.7	15.9	18.1	70	1020.7	7	7	5	27	05	96	05	6	0.0

Godz. 19

1	18.5	8.8	11.3	53	1016.5	6	4	6	36	03	98	01	1	-
2	19.0	10.3	12.6	57	1021.1	6	3	6	05	03	97	01	2	-
3	20.1	9.3	11.7	50	1025.3	3	3	6	34	06	97	03	1	-
4	22.5	12.6	14.6	54	1021.3	7	0	9	22	03	98	01	1	-
5	16.3	4.2	8.2	45	1017.6	3	3	6	32	09	97	01	1	-
6	18.8	10.7	12.9	59	1014.7	7	7	6	23	01	97	05	6	0.0
7	19.3	15.1	17.2	77	1003.8	8	4	6	32	06	96	10	2	-
8	16.1	7.3	10.2	56	1012.1	7	4	5	31	04	98	01	2	-
9	16.5	4.5	8.4	45	1019.4	5	2	7	32	04	97	01	2	-
10	11.7	6.0	9.3	68	1016.9	7	2	6	32	05	97	60	2	0.0
11	10.7	9.7	12.0	94	1017.6	8	6	6	32	05	96	21	2	0.9
12	10.3	9.5	11.9	95	1019.6	6	6	5	27	03	97	03	6	6.5
13	12.4	8.0	10.7	74	1017.1	6	6	5	04	02	97	02	8	0.2
14	13.9	7.7	10.5	66	1014.0	7	3	6	00	00	97	03	2	-
15	13.5	13.0	14.9	97	1017.8	8	5	4	29	03	96	10	6	5.0
16	20.4	13.1	15.1	63	1022.3	4	1	5	00	00	97	02	2	-
17	21.5	9.8	12.1	47	1018.8	3	2	7	34	08	97	01	0	-
18	21.4	12.9	14.9	58	1017.5	2	1	6	35	04	97	01	8	0.0
19	22.7	9.7	12.1	44	1013.7	2	0	9	05	02	98	01	0	-
20	24.8	6.7	9.8	31	1011.6	2	1	6	00	00	98	02	0	-
21	15.1	12.8	14.7	86	1013.8	5	5	9	29	04	97	25	9	6.4
22	21.2	10.3	12.5	50	1020.3	1	1	9	25	03	98	03	0	-
23	27.0	16.8	19.2	54	1017.2	2	2	6	27	03	97	02	1	-
24	18.1	15.4	17.5	84	1017.0	8	8	9	06	06	97	03	8	0.1
25	24.5	19.4	22.6	73	1015.8	1	1	9	09	02	96	05	1	-
26	25.0	16.7	19.0	60	1018.7	1	1	9	01	02	97	05	1	-
27	18.5	16.7	19.0	89	1011.5	8	8	4	32	03	96	95	2	11.2
28	19.5	11.8	13.8	61	1021.0	1	1	6	26	05	97	01	0	-
29	23.0	15.0	17.1	61	1020.6	1	0	9	20	01	97	01	0	-
30	20.7	12.0	14.0	58	1020.8	0	0	9	32	08	97	05	8	0.0

Godz. 01

DNI	TEMPERATURA POWIETRZA T	TEMPERATURA PUNKTU ROSY T_d	PRĘŻNOŚĆ PARY WODNEJ e	WILGOTNOŚĆ WZGLĘDNA U	CIŚNIENIE ATMOSFERYCZNE P_o	ZACHMURZENIE N	N_h	h	WIATR dd	v	WIDZIALNOŚĆ V	POGODA ww	W	OPAD R
1	11.0	6.6	9.7	74	1013.9	0	0	9	00	00	97	02	0	–
2	11.0	8.8	11.3	86	1016.8	3	3	9	00	00	97	03	1	–
3	9.7	9.5	11.9	99	1021.7	0	0	9	27	01	94	10	1	–
4	12.4	7.5	10.4	72	1025.5	0	0	9	36	01	98	01	1	–
5	14.4	9.6	12.0	73	1018.7	0	0	9	24	03	97	02	0	–
6	8.3	5.2	8.8	81	1016.4	0	0	9	27	03	97	02	1	–
7	12.8	8.0	10.7	72	1013.4	6	6	7	23	03	98	02	1	–
8	18.0	12.1	14.1	68	1004.1	8	3	6	23	02	97	13	1	–
9	14.2	12.2	14.2	88	1012.3	8	6	5	03	04	97	61	2	0.9
10	10.7	9.1	11.6	90	1017.7	3	2	7	00	00	98	02	1	–
11	10.3	9.1	11.6	92	1012.2	8	7	3	34	08	97	01	6	5.0
12	10.7	10.3	12.5	97	1012.5	8	8	2	28	02	95	51	6	0.5
13	8.8	8.2	10.9	96	1015.0	8	7	2	32	04	96	61	6	0.9
14	5.6	5.1	8.8	97	1015.9	2	0	9	00	00	96	10	8	0.9
15	12.4	11.8	13.9	96	1011.4	8	7	2	09	03	96	21	2	1.6
16	12.8	10.7	12.9	87	1017.3	7	1	6	02	05	97	02	9	5.7
17	12.5	10.8	13.0	89	1020.5	3	3	9	32	02	97	01	1	–
18	13.2	11.9	13.9	92	1018.1	5	2	7	34	02	98	03	1	–
19	14.0	9.1	11.6	72	1016.8	5	1	9	03	02	98	03	1	–
20	13.9	12.3	14.3	90	1013.3	1	1	6	35	01	97	02	1	–
21	14.6	13.3	15.3	92	1011.3	1	1	7	26	01	97	02	0	–
22	13.9	12.1	14.1	89	1013.5	8	7	3	32	07	96	10	6	0.0
23	11.7	8.7	11.2	82	1021.3	2	2	9	18	01	98	02	0	–
24	17.9	13.7	15.7	77	1019.1	3	2	9	29	03	97	02	0	–
25	16.1	15.2	17.3	95	1018.2	8	7	5	32	04	96	95	1	1.3
26	17.5	16.2	18.4	92	1018.0	0	0	9	14	01	97	02	0	–
27	19.6	18.0	20.6	90	1018.0	3	0	9	05	02	97	03	9	3.4
28	22.3	18.2	20.9	78	1014.0	7	2	6	28	09	97	13	1	–
29	14.5	12.9	14.9	90	1022.6	0	0	9	29	01	97	02	0	–
30	15.5	12.2	14.2	81	1021.3	0	0	9	00	00	98	02	0	–

Godz. 07

DNI	TEMPERATURA POWIETRZA T	TEMPERATURA PUNKTU ROSY T_d	PRĘŻNOŚĆ PARY WODNEJ e	WILGOTNOŚĆ WZGLĘDNA U	CIŚNIENIE ATMOSFERYCZNE P_o	ZACHMURZENIE N	N_h	h	WIATR dd	v	WIDZIALNOŚĆ V	POGODA ww	W	OPAD R
1	15.3	8.0	10.7	62	1014.5	4	1	7	00	00	96	10	0	–
2	14.2	9.8	12.1	75	1018.5	5	2	6	00	00	97	03	1	–
3	14.1	11.5	13.6	84	1023.6	3	1	9	25	02	96	10	0	–
4	16.9	10.6	12.8	66	1026.4	1	1	7	00	00	97	02	0	–
5	18.0	13.8	15.8	76	1015.0	7	5	5	27	06	97	03	1	–
6	10.6	5.6	9.1	71	1016.5	6	6	5	27	05	98	03	1	–
7	14.8	12.8	14.8	88	1013.0	7	4	6	25	03	96	10	6	0.5
8	18.4	15.0	17.1	81	1004.1	8	7	4	25	05	96	10	2	–
9	13.1	8.3	11.0	73	1016.1	7	5	6	33	04	97	01	6	0.6
10	14.1	6.7	9.8	61	1016.3	7	3	8	09	01	97	02	1	–
11	9.3	8.1	10.8	92	1012.4	8	8	3	32	05	97	21	2	0.3
12	10.2	8.6	11.2	90	1012.7	7	7	4	25	06	97	01	5	0.0
13	8.5	7.7	10.5	94	1014.9	8	8	3	32	04	97	21	6	1.9
14	9.0	8.8	11.3	99	1015.6	6	5	2	09	02	95	28	4	–
15	11.3	8.5	11.1	83	1012.8	8	7	2	14	02	96	60	5	0.1
16	14.1	12.1	14.1	88	1019.1	7	1	5	04	04	97	01	2	–
17	15.9	11.9	13.9	77	1020.2	2	1	9	32	03	97	01	1	–
18	15.5	12.8	14.8	84	1018.3	7	5	7	29	01	97	02	2	–
19	15.1	10.0	12.2	71	1016.8	1	1	5	35	02	98	01	1	–
20	17.9	12.8	14.8	72	1013.0	1	1	6	30	01	97	02	0	–
21	18.7	13.1	15.1	70	1010.6	1	1	6	99	01	98	02	0	–
22	13.8	8.9	11.4	72	1017.4	1	1	5	30	06	98	01	1	–
23	18.7	10.8	13.0	60	1021.2	1	1	8	24	05	98	01	1	–
24	19.1	15.4	17.5	79	1020.7	4	2	5	04	04	97	03	1	–
25	18.3	16.5	18.8	89	1017.2	7	7	6	24	01	97	03	9	1.1
26	21.8	18.3	21.0	81	1017.7	7	4	9	27	01	97	03	1	–
27	17.1	16.4	18.7	96	1018.4	8	3	4	09	04	97	29	8	8.0
28	18.9	16.4	18.7	86	1017.0	7	6	4	27	06	96	10	2	–
29	16.4	12.3	14.2	76	1024.4	1	1	4	31	03	97	02	0	–
30	19.5	15.3	17.4	77	1019.8	4	4	9	21	03	98	01	1	–

Godz. 13

1	20.1	6.3	9.5	40	1014.3	4	2	6	09	01	98	02	1	–
2	19.3	9.6	12.0	53	1018.2	6	5	6	02	03	98	25	1	0.0
3	22.1	8.2	10.8	41	1023.8	6	6	7	31	03	98	03	1	–
4	23.5	8.9	11.4	39	1024.0	3	3	7	26	05	98	03	0	–
5	14.6	10.4	12.6	76	1014.3	7	7	5	31	09	98	02	6	1.0
6	15.9	3.9	8.1	45	1016.5	5	3	6	29	08	98	01	2	–
7	23.1	11.7	13.7	49	1009.8	6	4	6	24	06	97	03	6	0.0
8	21.7	12.2	14.2	55	1006.5	6	4	5	30	06	97	03	2	–
9	18.4	4.5	8.4	40	1018.0	6	4	7	33	05	98	02	1	–
10	14.8	10.0	12.3	73	1014.5	8	2	6	32	03	96	61	6	1.3
11	11.8	9.6	12.0	87	1012.2	8	8	4	33	05	97	02	5	0.0
12	12.6	8.6	11.2	77	1014.2	8	8	5	25	06	98	02	2	–
13	12.5	6.5	9.6	67	1014.9	7	6	5	29	05	98	03	2	–
14	11.1	8.5	11.1	84	1014.7	8	5	5	09	03	97	61	2	0.8
15	16.8	13.5	15.4	81	1013.5	7	1	4	02	03	97	01	6	2.0
16	20.4	11.5	13.5	56	1019.9	7	5	6	03	05	98	02	2	–
17	22.9	10.7	12.9	46	1018.8	5	5	6	32	04	98	02	1	–
18	23.1	8.4	11.0	39	1017.6	3	2	6	32	04	98	02	1	–
19	22.1	6.0	9.4	35	1014.3	2	1	7	33	03	98	02	0	–
20	24.4	10.7	12.9	42	1011.7	4	4	7	99	01	98	03	0	–
21	23.5	12.2	14.2	49	1008.8	7	4	6	29	06	98	02	1	–
22	17.9	7.0	10.0	49	1019.7	6	6	7	30	08	98	02	1	–
23	24.3	11.5	13.6	45	1019.6	5	4	6	24	06	98	03	1	–
24	19.7	14.0	16.0	70	1020.6	7	4	7	07	06	97	29	2	–
25	24.0	16.9	19.3	65	1017.2	5	4	6	30	04	98	03	1	–
26	30.1	18.6	21.4	50	1017.2	2	1	6	22	03	97	03	1	–
27	27.0	17.8	20.3	57	1015.6	1	0	9	19	04	98	02	1	–
28	22.1	13.1	15.1	57	1019.2	6	2	6	27	07	97	03	1	–
29	22.0	9.7	12.1	46	1023.7	2	2	6	25	02	98	02	0	–
30	24.1	13.2	15.2	50	1018.8	6	4	6	28	07	98	02	1	–

Godz. 19

1	16.7	7.9	10.6	56	1015.5	5	4	6	12	03	98	02	1	–
2	16.2	9.8	12.1	66	1019.8	6	2	6	09	02	98	02	9	2.1
3	17.9	10.1	12.3	60	1023.9	5	5	6	34	03	98	02	1	–
4	20.7	9.4	11.8	48	1021.0	1	0	9	27	04	98	01	0	–
5	15.1	4.7	8.6	50	1014.5	6	6	6	32	06	98	03	1	–
6	16.4	5.2	8.8	47	1014.9	5	1	6	28	05	98	03	1	–
7	22.0	11.5	13.6	51	1005.6	4	0	9	18	03	97	02	1	–
8	17.2	10.3	12.5	64	1009.3	8	7	5	35	05	97	02	2	–
9	17.7	4.6	8.5	42	1017.1	4	2	7	03	02	98	02	1	–
10	10.5	9.5	11.9	94	1013.0	8	6	3	34	07	96	63	6	8.9
11	11.4	10.8	13.0	96	1012.1	8	8	2	34	03	96	61	6	1.4
12	10.9	10.1	12.4	95	1014.5	8	8	2	34	06	96	21	5	0.3
13	12.0	7.1	10.0	72	1015.2	6	4	5	25	03	98	16	8	0.0
14	10.9	10.1	12.4	95	1011.4	8	5	2	36	05	95	63	6	15.5
15	14.7	13.3	15.2	91	1015.2	7	6	5	29	03	97	95	9	16.1
16	17.8	11.0	13.1	65	1019.9	4	1	7	34	04	98	01	1	–
17	18.0	12.1	14.1	68	1018.0	5	2	7	36	02	98	03	1	–
18	20.0	13.6	15.6	67	1015.8	5	3	7	24	01	98	01	1	–
19	20.6	9.7	12.0	50	1012.5	2	1	7	31	03	98	02	0	–
20	22.7	12.2	14.2	52	1010.3	2	1	7	99	01	98	01	1	–
21	14.3	11.7	13.8	84	1011.7	8	4	6	31	06	96	61	2	0.1
22	17.3	7.7	10.5	53	1019.8	1	1	6	29	05	98	01	1	–
23	23.6	15.7	17.9	61	1017.7	2	2	9	22	03	98	03	1	–
24	18.5	13.8	15.8	74	1018.8	5	4	9	10	05	97	01	8	0.0
25	23.8	17.6	20.1	68	1017.0	1	0	9	31	02	98	02	1	–
26	26.3	16.2	18.4	54	1017.6	5	1	6	34	03	98	02	1	–
27	26.6	21.6	25.7	74	1012.0	4	3	9	12	03	97	03	1	–
28	20.9	12.1	14.1	57	1020.1	2	1	6	28	04	98	01	1	–
29	22.5	12.4	14.4	53	1021.4	0	0	9	00	00	98	01	0	–
30	20.5	14.2	16.2	67	1018.9	3	2	6	29	06	97	02	1	–

Godz. 01

DNI	TEMPERATURA POWIETRZA T	TEMPERATURA PUNKTU ROSY T_d	PRĘŻNOŚĆ PARY WODNEJ e	WILGOTNOŚĆ WZGLĘDNA U	CIŚNIENIE ATMOSFERYCZNE P_o	ZACHMURZENIE N	N_h	h	WIATR dd	v	WIDZIALNOŚĆ V	POGODA ww	W	OPAD R
1	10.7	9.7	12.0	94	1014.2	7	1	6	00	00	97	02	1	–
2	10.0	8.6	11.2	91	1017.1	0	0	9	34	01	97	02	1	–
3	9.4	8.4	11.0	93	1020.7	0	0	9	31	02	97	02	0	–
4	9.8	9.4	11.8	97	1025.0	0	0	9	00	00	97	02	0	–
5	13.7	9.2	11.6	74	1019.2	0	0	9	21	02	97	02	0	–
6	9.6	5.5	9.0	75	1014.8	8	8	5	25	04	97	03	1	–
7	9.6	5.5	9.0	75	1014.3	4	4	6	22	02	97	03	0	–
8	14.9	11.4	13.5	79	1006.7	0	0	9	15	03	97	02	1	–
9	14.3	11.5	13.6	83	1011.5	8	8	5	36	04	97	02	2	–
10	12.1	11.5	13.6	96	1018.2	6	6	9	00	00	97	02	2	–
11	11.9	11.7	13.8	99	1008.9	8	8	4	32	05	96	10	9	7.1
12	12.1	11.1	13.3	94	1012.2	8	8	4	20	03	97	02	2	–
13	9.6	5.0	8.7	73	1013.9	7	7	5	00	00	97	03	1	–
14	7.6	7.0	10.0	96	1016.4	7	7	9	00	00	97	02	1	–
15	12.7	12.1	14.2	96	1012.6	8	8	4	05	04	97	21	6	10.5
16	14.1	8.4	11.0	68	1016.8	7	6	6	08	01	97	13	2	–
17	14.3	12.3	14.3	88	1018.6	6	6	5	31	03	97	02	2	–
18	13.9	11.9	13.9	88	1017.1	7	3	5	30	03	97	01	2	–
19	12.7	11.0	13.1	89	1015.8	0	0	9	31	02	97	02	0	–
20	13.5	11.1	13.2	85	1013.4	1	1	6	36	02	97	02	1	–
21	13.3	12.4	14.4	94	1011.2	1	1	6	30	02	97	02	1	–
22	15.1	13.1	15.1	88	1010.6	8	8	6	29	06	97	02	8	0.0
23	10.3	8.7	11.2	90	1021.4	0	0	9	25	02	97	02	0	–
24	16.7	13.7	15.7	83	1019.1	1	1	9	17	03	97	02	0	–
25	17.2	11.4	13.4	69	1019.3	6	6	7	08	07	97	17	8	0.7
26	14.9	14.0	16.0	94	1019.3	0	0	9	26	01	97	02	0	–
27	19.5	15.3	17.4	77	1019.7	8	8	5	36	03	97	17	8	0.1
28	20.9	17.9	20.4	83	1014.2	0	0	9	14	02	97	02	0	–
29	17.7	14.8	16.8	83	1022.0	8	8	9	27	01	97	01	2	–
30	14.1	12.1	14.1	88	1022.9	0	0	9	12	01	97	02	0	–

Godz. 07

DNI	TEMPERATURA POWIETRZA T	TEMPERATURA PUNKTU ROSY T_d	PRĘŻNOŚĆ PARY WODNEJ e	WILGOTNOŚĆ WZGLĘDNA U	CIŚNIENIE ATMOSFERYCZNE P_o	ZACHMURZENIE N	N_h	h	WIATR dd	v	WIDZIALNOŚĆ V	POGODA ww	W	OPAD R
1	14.6	11.1	13.2	79	1014.1	7	4	6	03	02	97	02	2	–
2	12.7	9.4	11.8	80	1018.4	7	7	6	04	01	97	02	1	–
3	15.1	11.0	13.1	76	1022.1	6	1	9	31	03	97	01	1	–
4	15.7	11.5	13.5	76	1025.6	0	0	9	27	02	97	02	0	–
5	17.7	10.9	13.0	64	1014.8	0	0	9	21	05	97	02	0	–
6	12.3	6.5	9.6	67	1014.6	0	0	9	30	07	97	02	1	–
7	12.1	9.2	11.6	82	1013.5	8	4	6	23	04	97	80	1	0.0
8	16.5	12.8	14.7	79	1006.1	8	6	5	18	05	97	80	1	0.7
9	11.3	9.5	11.9	89	1015.4	8	8	4	34	03	97	80	2	0.8
10	13.5	10.3	12.5	81	1016.9	8	8	9	00	00	97	02	6	0.1
11	12.3	11.6	13.6	95	1009.9	8	8	4	26	02	97	80	6	1.7
12	11.9	9.8	12.1	87	1012.9	8	8	4	21	05	97	21	2	0.0
13	11.9	10.0	12.2	88	1013.8	7	7	4	21	04	97	02	2	–
14	10.9	8.9	11.4	87	1015.9	7	7	6	11	01	97	02	2	–
15	13.1	10.6	12.8	85	1012.6	8	3	5	07	04	97	01	2	–
16	14.9	11.4	13.5	79	1017.9	7	5	9	02	06	97	01	2	–
17	15.9	12.9	14.8	82	1018.4	6	6	9	36	03	97	02	2	–
18	15.5	12.8	14.8	84	1017.1	7	7	6	34	03	97	01	2	–
19	16.7	11.8	13.8	73	1015.4	0	0	9	33	03	98	02	0	–
20	17.9	11.6	13.6	66	1012.9	2	0	9	33	01	97	01	0	–
21	18.9	13.1	15.1	69	1010.0	1	1	9	36	02	97	03	0	–
22	15.1	9.1	11.6	61	1014.6	3	1	4	30	08	97	01	1	–
23	15.5	10.4	12.6	72	1021.8	7	7	5	24	03	97	02	1	–
24	18.7	12.9	14.9	69	1020.4	5	5	9	33	02	97	03	1	–
25	17.6	13.4	15.4	76	1017.9	7	7	7	12	01	97	95	2	0.0
26	16.7	16.2	18.4	97	1019.9	8	8	4	15	01	95	28	1	–
27	20.7	16.1	18.3	75	1020.1	8	4	5	18	02	97	03	9	–
28	22.7	18.5	21.2	77	1015.3	0	0	9	24	02	97	01	1	–
29	18.3	12.8	14.8	70	1023.7	1	0	9	29	03	97	02	1	–
30	20.1	14.5	16.5	70	1021.1	0	0	9	21	02	97	02	0	–

Godz. 13

1	18.5	8.8	11.3	53	1014.5	7	7	5	29	04	97	25	1	0.0
2	19.9	8.5	11.1	48	1017.5	6	6	5	36	03	98	03	8	0.5
3	22.6	6.2	9.5	35	1022.3	5	4	6	30	06	98	03	2	–
4	22.8	7.4	10.3	37	1024.3	1	1	6	30	07	98	02	0	–
5	16.5	13.1	15.1	81	1013.1	8	8	5	24	07	97	25	1	0.6
6	17.5	7.0	10.0	50	1014.7	4	4	6	27	06	98	02	1	–
7	21.9	12.7	14.7	56	1011.4	6	6	6	23	05	98	02	8	0.2
8	23.7	15.3	17.4	59	1005.6	8	8	5	24	06	97	03	8	0.0
9	14.9	10.6	12.8	75	1017.7	6	2	4	33	03	97	02	8	0.4
10	13.5	11.8	13.9	90	1014.4	8	6	4	02	04	96	61	2	0.1
11	13.7	11.7	13.7	87	1011.2	8	8	4	33	02	97	02	8	0.2
12	13.7	7.2	10.2	65	1014.8	8	8	4	24	05	97	02	2	–
13	15.8	7.9	10.7	59	1014.8	7	7	5	21	04	97	02	2	–
14	14.3	9.9	12.2	75	1014.2	8	4	5	05	04	97	21	1	0.0
15	22.5	10.9	13.0	48	1012.2	6	5	6	03	06	98	03	2	–
16	19.7	11.8	13.9	61	1018.2	7	4	5	36	05	97	02	2	–
17	22.3	11.7	13.8	51	1017.5	7	5	5	32	04	98	01	8	0.2
18	23.7	11.1	13.2	45	1015.6	6	4	6	31	04	98	03	1	–
19	24.0	12.2	14.2	48	1013.3	3	3	6	36	04	98	03	0	–
20	22.9	10.0	12.3	44	1011.8	6	5	6	33	02	98	02	1	–
21	24.1	10.1	12.3	41	1008.2	4	4	6	30	01	98	01	0	–
22	17.3	7.7	10.5	53	1017.4	7	7	5	28	07	98	02	1	–
23	23.8	11.0	13.2	45	1020.4	6	6	5	24	06	97	03	1	–
24	23.5	15.8	18.0	62	1020.9	8	2	9	01	02	97	01	2	–
25	24.5	18.1	20.7	67	1016.7	7	7	5	27	05	97	03	9	0.2
26	27.8	18.7	21.6	58	1018.8	3	0	9	15	05	97	01	1	–
27	27.6	19.0	22.0	60	1017.6	4	0	9	11	05	97	03	9	0.1
28	27.0	18.5	21.3	60	1017.7	2	0	9	25	05	97	03	0	–
29	23.2	11.1	13.2	47	1023.9	3	3	6	27	05	97	03	0	–
30	23.9	15.5	17.6	59	1018.6	7	7	6	18	03	97	25	1	0.0

Godz. 19

1	14.1	10.5	12.7	79	1015.9	5	3	5	30	01	97	01	2	–
2	18.3	6.5	9.7	46	1018.5	3	2	5	03	02	98	01	1	–
3	19.5	8.2	10.9	48	1023.0	1	1	7	02	01	98	01	1	–
4	20.1	10.0	12.2	52	1021.3	4	4	6	23	03	98	01	0	–
5	15.9	6.8	9.9	55	1012.4	6	4	6	29	05	97	03	2	–
6	15.2	5.6	9.1	53	1014.0	1	0	9	24	01	98	01	1	–
7	19.7	12.9	14.8	65	1008.8	5	0	9	15	03	97	02	2	–
8	16.9	16.1	18.2	95	1008.8	8	8	5	33	02	96	10	8	1.5
9	16.6	10.9	13.0	69	1017.4	6	1	5	12	01	98	01	2	–
10	15.7	15.2	17.2	97	1009.9	8	8	4	05	02	96	10	6	1.1
11	13.3	12.0	14.0	92	1011.4	8	8	4	21	01	97	02	2	–
12	12.7	7.6	10.4	71	1014.7	7	7	5	21	01	97	01	2	–
13	13.5	8.1	10.8	70	1015.5	1	1	5	24	02	97	01	1	–
14	13.1	12.2	14.2	94	1012.8	8	6	4	15	01	96	61	6	5.4
15	18.1	13.8	15.7	76	1013.3	7	4	6	24	02	97	29	2	–
16	16.9	15.4	17.4	91	1018.4	7	7	5	32	01	97	29	8	5.7
17	19.4	13.9	15.9	70	1016.4	7	5	6	29	02	98	03	8	0.2
18	20.9	12.5	14.5	59	1015.0	4	2	6	30	02	98	01	1	–
19	20.3	14.4	16.4	69	1012.3	6	4	6	30	01	98	01	1	–
20	22.3	12.8	14.8	55	1010.3	5	2	6	32	01	98	01	2	–
21	18.1	12.2	14.2	68	1007.8	7	4	6	29	03	98	01	1	–
22	16.5	7.8	10.6	57	1018.9	1	1	6	27	03	98	01	1	–
23	22.1	14.5	16.5	62	1018.8	0	0	9	17	02	97	01	1	–
24	16.0	15.3	17.4	96	1020.9	8	8	6	02	03	97	95	2	6.0
25	22.5	17.9	20.5	75	1017.4	0	0	9	33	03	97	01	1	–
26	26.3	21.1	25.0	73	1017.2	8	4	5	11	02	97	03	1	–
27	27.4	20.2	23.6	65	1014.8	1	0	9	12	02	97	01	0	–
28	21.8	16.2	18.4	71	1018.8	8	3	9	27	02	97	01	1	–
29	21.7	12.9	14.8	57	1022.5	0	0	9	31	02	97	02	0	–
30	21.4	15.4	17.5	69	1017.6	5	2	6	26	02	97	01	8	0.0

Godz. 01

DNI	TEMPERATURA POWIETRZA T	TEMPERATURA PUNKTU ROSY T_d	PRĘŻNOŚĆ PARY WODNEJ e	WILGOTNOŚĆ WZGLĘDNA U	CIŚNIENIE ATMOSFERYCZNE P_o	ZACHMURZENIE N	N_h	h	WIATR dd	v	WIDZIALNOŚĆ V	POGODA ww	W	OPAD R
1	13.0	6.1	9.4	63	1013.7	0	0	9	06	03	98	02	1	-
2	14.8	7.8	10.6	63	1018.8	8	8	9	33	03	97	02	2	-
3	13.1	10.0	12.3	82	1023.8	6	6	6	30	01	98	01	8	0.3
4	14.3	10.3	12.5	77	1027.3	0	0	9	29	01	98	02	1	-
5	18.1	9.7	12.0	58	1019.9	3	0	9	26	04	97	01	1	-
6	9.9	4.3	8.3	68	1020.1	0	0	9	29	03	98	02	0	-
7	15.3	9.8	12.1	70	1013.1	0	0	9	21	02	97	02	6	0.0
8	15.6	13.5	15.4	87	1003.9	8	2	6	24	03	96	10	9	1.6
9	10.1	8.0	10.8	87	1016.4	0	0	9	31	02	98	01	1	-
10	9.2	4.5	8.4	72	1020.5	0	0	9	03	01	98	02	1	-
11	8.2	6.7	9.8	90	1017.4	6	6	7	30	01	97	01	2	-
12	7.9	7.7	10.5	99	1018.6	8	6	4	33	03	95	61	6	6.6
13	5.9	5.0	8.7	94	1021.0	4	4	6	32	02	97	03	1	-
14	6.7	5.6	9.1	93	1016.6	4	2	9	26	02	97	03	1	-
15	8.8	7.3	10.2	90	1014.7	8	8	5	07	02	97	03	2	-
16	11.3	11.3	13.4	100	1020.4	9	9	.	32	02	93	43	6	1.1
17	13.9	10.1	12.3	78	1023.6	6	6	6	33	01	98	03	1	-
18	16.0	10.6	12.8	70	1019.6	7	7	6	36	01	98	02	1	-
19	15.3	10.8	13.0	75	1017.8	5	5	9	04	03	97	03	1	-
20	15.1	12.0	14.0	82	1014.3	1	1	9	00	00	98	02	0	-
21	14.7	12.2	14.2	85	1014.0	8	8	6	27	02	97	03	9	-
22	11.1	8.3	10.9	83	1019.8	6	6	7	28	02	96	10	1	-
23	17.1	11.5	13.5	69	1021.2	0	0	9	23	02	97	01	0	-
24	18.7	15.9	18.0	84	1019.7	6	6	6	04	04	97	03	1	-
25	16.8	16.8	19.1	100	1016.8	9	9	.	33	02	92	47	9	14.2
26	23.7	14.3	16.3	56	1013.7	6	1	9	19	05	98	03	1	-
27	17.1	15.7	17.9	92	1018.5	8	8	5	11	07	97	95	9	14.3
28	16.6	14.0	16.0	85	1015.6	5	0	9	24	06	96	10	1	-
29	14.0	10.2	12.4	78	1023.7	0	0	9	17	01	98	02	0	-
30	18.4	11.1	13.2	63	1021.0	0	0	9	21	02	98	02	0	-

Godz. 07

DNI	TEMPERATURA POWIETRZA T	TEMPERATURA PUNKTU ROSY T_d	PRĘŻNOŚĆ PARY WODNEJ e	WILGOTNOŚĆ WZGLĘDNA U	CIŚNIENIE ATMOSFERYCZNE P_o	ZACHMURZENIE N	N_h	h	WIATR dd	v	WIDZIALNOŚĆ V	POGODA ww	W	OPAD R
1	14.7	7.5	10.4	62	1015.0	0	0	9	06	02	97	02	0	-
2	13.0	9.3	11.7	78	1020.6	7	3	6	30	01	97	01	2	-
3	13.3	10.2	12.5	82	1025.8	1	1	9	29	01	97	01	1	-
4	17.3	12.1	14.1	71	1027.2	0	0	9	00	00	97	02	0	-
5	15.6	12.2	14.2	80	1017.9	8	8	6	26	06	96	10	6	0.0
6	10.5	4.8	8.6	68	1020.3	0	0	9	31	04	98	02	0	-
7	15.5	10.8	13.0	74	1011.2	8	3	9	17	03	97	03	1	-
8	13.4	12.7	14.7	95	1007.3	8	8	4	33	03	95	80	6	1.1
9	11.0	6.8	9.9	75	1019.5	2	1	6	33	02	98	03	1	-
10	9.3	3.3	7.7	66	1019.8	8	8	6	01	01	97	03	1	-
11	8.4	6.7	9.8	89	1017.3	2	1	4	36	01	97	03	1	-
12	7.7	7.5	10.4	98	1017.0	8	6	3	34	03	95	63	6	16.4
13	7.8	7.2	10.1	96	1020.0	7	2	4	33	02	98	03	6	0.0
14	7.5	6.6	9.8	94	1015.4	7	1	4	22	02	96	10	1	-
15	8.7	8.3	10.9	97	1014.2	8	6	4	31	02	96	61	2	0.1
16	10.6	10.6	12.8	100	1022.9	9	9	.	36	02	93	47	2	-
17	13.6	9.3	11.7	75	1023.1	3	3	6	30	01	98	03	1	-
18	17.1	11.2	13.3	68	1019.1	2	1	6	11	02	98	03	1	-
19	14.8	9.4	11.8	70	1017.3	1	1	9	09	02	97	02	1	-
20	18.6	12.4	14.4	67	1013.8	3	2	5	03	01	98	01	0	-
21	16.0	12.8	14.8	81	1012.9	8	8	9	25	04	96	10	6	0.0
22	12.8	8.4	11.0	75	1022.0	5	5	7	30	03	98	03	1	-
23	17.1	11.9	13.9	71	1020.3	3	3	6	19	03	97	02	1	-
24	16.3	10.7	12.9	70	1019.1	5	2	6	09	04	97	01	1	-
25	16.2	16.0	18.2	99	1018.4	8	8	2	28	02	94	10	4	-
26	20.8	16.7	19.0	78	1019.7	7	2	6	26	04	97	03	2	-
27	19.1	15.2	17.3	78	1016.0	2	1	9	10	03	98	01	9	1.8
28	15.0	10.5	12.7	74	1018.6	1	1	5	26	06	98	03	1	-
29	15.6	12.0	14.0	79	1024.2	0	0	9	19	01	97	02	0	-
30	17.6	13.6	15.6	77	1021.2	5	2	6	26	03	97	02	1	-

Godz. 13

1	20.5	4.6	8.5	35	1015.7	6	3	7	08	03	98	03	1	-
2	17.6	8.1	10.8	54	1020.6	5	5	6	00	00	98	17	8	0.0
3	19.7	11.8	13.9	61	1026.2	7	6	5	20	01	98	02	9	0.8
4	23.5	7.9	10.7	37	1025.0	3	3	6	22	02	98	01	0	-
5	16.0	7.9	10.7	59	1018.6	6	6	6	28	05	98	02	8	2.6
6	18.8	7.7	10.5	49	1017.6	7	2	6	27	05	98	03	1	-
7	25.7	10.9	13.1	40	1006.4	4	2	7	22	06	98	03	1	-
8	15.3	8.0	10.7	62	1010.4	8	8	5	31	03	98	03	8	0.4
9	15.9	4.8	8.6	47	1019.9	6	5	6	30	03	99	01	1	-
10	12.4	2.3	7.2	50	1018.1	6	6	6	34	03	98	02	2	-
11	13.4	6.6	9.7	63	1017.0	7	5	5	02	03	98	25	1	0.0
12	7.7	7.3	10.2	97	1019.6	8	6	4	36	03	96	61	6	11.5
13	14.7	3.9	8.1	48	1017.4	6	5	5	30	04	98	02	2	-
14	12.2	6.3	9.6	67	1014.5	7	7	5	23	01	97	80	2	0.8
15	11.9	9.6	11.9	85	1016.2	8	8	4	31	01	98	03	6	0.0
16	17.7	11.5	13.6	67	1023.3	6	3	6	03	04	98	01	4	-
17	22.5	9.7	12.0	44	1021.0	5	5	6	32	03	98	02	1	-
18	23.3	8.1	10.8	38	1018.4	6	3	6	09	03	98	02	1	-
19	22.2	11.4	13.4	50	1015.3	4	4	6	03	02	98	03	0	-
20	24.8	7.0	10.0	32	1012.3	5	3	6	06	02	98	02	1	-
21	14.2	13.1	15.1	93	1013.0	8	3	4	26	03	95	63	8	2.6
22	18.8	6.5	9.6	44	1022.0	1	1	6	25	04	98	01	1	-
23	27.3	11.4	13.4	37	1018.0	1	1	7	23	06	98	03	0	-
24	20.8	14.4	16.4	67	1018.5	6	2	6	10	03	98	03	8	0.2
25	24.2	19.4	22.6	75	1016.7	2	0	9	12	02	96	10	4	-
26	24.6	12.8	14.8	48	1019.6	3	2	9	29	02	98	01	1	-
27	24.1	18.5	21.2	71	1012.0	6	3	5	08	04	98	03	1	-
28	19.8	9.8	12.1	52	1019.9	4	4	6	26	07	98	01	0	-
29	22.8	10.1	12.4	45	1022.3	5	5	6	20	04	98	02	1	-
30	19.1	12.8	14.7	67	1021.7	8	8	5	26	03	97	80	2	0.0

Godz. 19

1	19.2	7.8	10.6	48	1016.4	8	3	9	03	02	98	01	2	-
2	15.4	10.7	12.9	74	1021.7	7	4	6	25	01	99	29	8	1.9
3	19.9	13.3	15.3	66	1025.8	5	3	6	18	01	98	29	2	-
4	22.6	8.6	11.2	41	1021.6	6	1	7	24	02	98	03	1	-
5	16.0	6.7	9.8	54	1018.6	2	2	6	29	04	98	01	1	-
6	18.7	11.0	13.2	61	1015.2	7	2	7	28	03	97	01	1	-
7	18.2	13.1	15.1	72	1004.7	8	8	5	25	04	97	95	8	0.1
8	14.3	7.9	10.7	66	1012.7	8	2	7	28	02	98	01	6	0.0
9	15.0	5.4	9.0	52	1019.6	6	2	7	33	02	99	01	2	-
10	11.2	6.1	9.4	71	1017.5	6	4	5	27	03	98	21	2	0.0
11	9.9	8.9	11.4	93	1018.2	8	2	5	03	01	98	61	8	1.7
12	8.4	7.8	10.6	96	1020.8	8	2	4	27	02	97	21	6	4.8
13	8.8	7.5	10.4	92	1017.8	5	3	5	16	02	98	01	8	4.7
14	11.8	6.6	9.7	70	1013.9	7	7	6	10	04	97	01	8	1.0
15	11.8	11.2	13.3	96	1018.5	8	8	5	02	01	94	61	6	3.7
16	19.5	13.4	15.4	68	1022.5	5	2	6	06	01	98	01	2	-
17	20.5	12.2	14.2	59	1019.4	3	1	6	02	03	98	03	1	-
18	20.6	10.4	12.6	52	1017.2	5	2	6	06	04	98	15	2	-
19	21.6	11.0	13.1	51	1013.6	3	2	7	10	01	99	02	1	-
20	21.3	10.2	12.4	49	1012.3	6	4	7	28	05	98	01	1	-
21	14.0	12.0	14.0	88	1015.0	3	3	9	29	02	97	01	9	2.4
22	20.9	9.6	12.0	48	1020.7	2	0	9	24	03	98	03	0	-
23	26.5	14.2	16.2	47	1017.8	2	2	6	25	02	97	01	0	-
24	20.6	17.4	19.8	82	1017.2	8	8	5	30	05	96	95	2	0.4
25	25.4	20.4	24.0	74	1014.3	1	0	9	10	04	97	01	0	-
26	23.4	14.3	16.3	57	1018.5	2	0	9	03	02	98	01	1	-
27	19.2	18.7	21.6	97	1012.3	8	8	4	26	04	96	10	9	12.3
28	18.1	10.3	12.5	60	1021.8	0	0	9	30	02	98	02	0	-
29	23.4	9.0	11.5	40	1020.6	1	1	6	23	02	98	01	1	-
30	21.1	10.6	12.8	51	1021.2	3	2	6	31	02	98	01	1	-

Godz. 01

DNI	TEMPERATURA POWIETRZA T	TEMPERATURA PUNKTU ROSY T_d	PRĘŻNOŚĆ PARY WODNEJ e	WILGOTNOŚĆ WZGLĘDNA U	CIŚNIENIE ATMOSFERYCZNE P_o	ZACHMURZENIE N	N_h	h	WIATR dd	v	WIDZIALNOŚĆ V	POGODA ww	W	OPAD R
1	8.2	5.8	9.2	85	1013.4	0	0	9	32	03	97	02	1	–
2	10.2	8.6	11.2	90	1018.4	4	2	7	02	02	97	03	1	–
3	10.2	9.4	11.8	95	1023.4	1	1	9	27	02	96	10	1	–
4	10.2	9.2	11.6	93	1027.0	0	0	9	00	00	96	10	0	–
5	12.9	10.6	12.8	86	1020.0	3	0	9	20	02	96	10	1	–
6	7.3	5.5	9.0	88	1019.7	1	1	7	29	02	97	01	1	–
7	12.0	10.9	13.0	93	1013.8	8	3	7	25	02	95	10	8	0.0
8	15.1	14.8	16.8	98	1004.0	8	8	8	25	02	96	10	8	0.6
9	10.3	9.3	11.7	94	1015.7	2	1	9	32	01	96	10	6	0.0
10	7.0	5.7	9.1	91	1020.0	3	0	9	36	03	97	01	1	–
11	9.3	8.1	10.8	92	1017.0	8	6	6	32	02	96	60	6	0.0
12	8.4	8.0	10.7	97	1017.6	8	7	4	34	04	96	61	6	4.4
13	6.0	5.3	8.9	95	1020.0	5	5	5	32	03	97	03	6	0.4
14	3.8	3.6	7.9	98	1017.1	0	0	9	11	02	95	10	1	–
15	8.9	8.5	11.1	97	1014.4	8	6	6	04	02	95	25	2	0.8
16	12.0	11.8	13.8	99	1020.1	8	8	8	36	02	96	10	6	1.8
17	11.4	11.0	13.1	98	1023.0	2	2	6	00	00	96	10	1	–
18	9.8	9.6	12.0	99	1019.5	1	1	7	34	02	97	02	0	–
19	12.9	11.2	13.3	89	1017.9	1	1	6	04	03	96	10	0	–
20	10.4	10.0	12.3	97	1014.4	1	1	9	07	01	97	02	0	–
21	12.8	11.9	13.9	94	1013.5	8	3	9	25	02	96	10	1	–
22	10.9	9.7	12.0	92	1019.1	2	2	6	29	02	96	10	1	–
23	12.2	11.1	13.2	93	1021.9	6	6	9	25	02	96	10	1	–
24	18.4	16.2	18.5	87	1019.5	1	1	7	04	06	96	10	1	–
25	15.5	15.3	17.4	99	1016.6	0	0	9	07	02	95	10	9	7.9
26	22.3	17.7	20.2	75	1014.5	6	6	9	16	05	96	10	1	–
27	16.7	16.2	18.4	97	1020.4	8	8	5	27	06	96	95	9	18.3
28	17.4	16.2	18.4	93	1015.1	8	2	8	23	05	96	10	9	0.0
29	11.0	10.4	12.6	96	1023.6	0	0	9	18	02	96	10	0	–
30	14.3	13.4	15.4	94	1021.1	5	5	9	00	00	96	10	1	–

Godz. 07

DNI	TEMPERATURA POWIETRZA T	TEMPERATURA PUNKTU ROSY T_d	PRĘŻNOŚĆ PARY WODNEJ e	WILGOTNOŚĆ WZGLĘDNA U	CIŚNIENIE ATMOSFERYCZNE P_o	ZACHMURZENIE N	N_h	h	WIATR dd	v	WIDZIALNOŚĆ V	POGODA ww	W	OPAD R
1	13.5	9.6	12.0	77	1014.6	1	1	9	04	04	97	02	0	–
2	12.6	10.7	12.9	88	1019.8	7	3	5	02	02	96	21	1	0.0
3	14.0	12.2	14.2	89	1025.4	1	1	9	28	03	96	10	0	–
4	14.4	12.2	14.2	87	1027.3	0	0	9	04	02	96	10	0	–
5	15.7	12.8	14.8	83	1017.5	8	5	6	23	04	96	10	6	0.0
6	10.6	6.6	9.7	76	1019.9	1	0	9	27	04	97	02	0	–
7	15.8	12.6	14.6	81	1012.1	8	0	9	09	02	96	10	2	–
8	14.8	13.7	15.7	93	1007.0	8	4	4	32	04	96	80	2	0.1
9	11.6	9.0	11.5	84	1018.7	3	1	4	32	04	98	02	1	–
10	10.9	6.7	9.8	75	1019.4	8	8	8	03	04	98	03	1	–
11	9.6	8.4	11.0	92	1016.8	7	7	5	32	03	96	10	6	0.0
12	8.6	8.2	10.9	97	1015.8	8	7	4	28	02	96	60	6	3.5
13	8.2	7.1	10.1	93	1018.8	7	1	4	33	06	97	60	6	0.5
14	8.5	7.7	10.5	94	1015.7	2	1	4	20	0	96	10	0	–
15	10.0	9.2	11.6	95	1013.7	8	8	4	32	03	96	10	2	–
16	11.3	10.7	12.9	96	1022.3	8	7	4	01	03	96	10	2	–
17	14.5	12.9	14.9	90	1022.7	1	1	9	04	02	96	10	0	–
18	14.7	12.5	14.5	87	1019.2	3	3	6	36	02	96	10	0	–
19	14.0	10.4	12.6	79	1017.5	1	0	9	04	02	98	02	0	–
20	17.6	11.4	13.5	67	1013.8	1	1	7	00	00	97	03	0	–
21	16.0	13.7	15.7	86	1012.7	8	3	9	25	03	96	10	2	–
22	13.9	9.9	12.2	77	1021.4	2	1	6	27	04	97	02	1	–
23	17.9	13.7	15.7	77	1020.8	3	2	7	20	03	96	10	1	–
24	17.0	11.9	14.0	72	1019.3	5	1	5	07	06	97	02	1	–
25	17.1	16.8	19.1	98	1018.2	8	8	4	29	03	95	10	4	–
26	23.4	18.0	20.7	72	1018.1	6	1	6	34	04	97	03	8	0.0
27	18.4	17.1	19.5	92	1016.5	4	1	3	14	05	97	01	9	8.5
28	16.8	12.5	14.5	76	1018.8	3	1	5	27	07	97	03	1	–
29	15.9	13.8	15.8	87	1024.5	0	0	9	22	02	96	10	0	–
30	16.7	14.8	16.8	89	1021.1	3	1	9	25	02	96	10	1	–

Godz. 13

DNI	TEMPERATURA POWIETRZA T	TEMPERATURA PUNKTU ROSY T_d	PRĘŻNOŚĆ PARY WODNEJ e	WILGOTNOŚĆ WZGLĘDNA U	CIŚNIENIE ATMOSFERYCZNE P_o	ZACHMURZENIE N	N_h	h	WIATR dd	v	WIDZIALNOŚĆ V	POGODA ww	W	OPAD R
1	19.8	6.6	9.8	42	1015.3	5	2	8	07	02	98	01	1	–
2	20.0	10.5	12.7	54	1019.8	6	3	6	01	06	98	02	1	–
3	21.1	11.9	13.9	56	1025.4	4	3	6	03	04	98	03	1	–
4	23.9	11.0	13.1	44	1025.1	3	3	7	27	02	98	02	0	–
5	16.0	11.0	13.1	72	1018.4	5	5	6	27	06	98	02	8	0.6
6	18.4	6.4	9.6	45	1017.9	7	2	6	25	05	99	02	1	–
7	26.2	11.9	13.9	41	1007.3	4	3	7	20	06	97	05	1	–
8	15.4	11.5	13.6	78	1010.3	8	8	5	32	04	97	03	8	0.1
9	16.8	6.3	9.5	50	1019.8	4	3	7	29	04	98	02	1	–
10	13.0	4.8	8.6	58	1017.7	8	8	6	32	05	98	03	2	–
11	13.2	7.5	10.4	68	1016.5	6	6	5	02	05	98	02	8	0.0
12	9.1	8.7	11.2	97	1018.2	8	6	3	34	06	96	58	6	6.6
13	13.2	5.1	8.8	58	1017.4	7	6	5	32	07	98	80	6	0.0
14	14.2	7.8	10.6	65	1014.1	7	7	6	18	03	98	02	1	–
15	13.5	9.6	12.0	77	1015.4	8	8	4	32	03	97	02	2	–
16	15.9	12.1	14.1	78	1023.2	6	3	4	04	04	96	10	2	–
17	22.4	10.5	12.7	47	1020.9	3	3	7	34	03	98	02	0	–
18	22.8	8.9	11.4	41	1018.2	3	2	7	03	04	98	01	8	0.0
19	22.5	13.0	15.0	55	1015.0	2	2	6	02	04	98	03	0	–
20	18.3	11.6	13.7	65	1013.9	7	7	6	25	04	97	91	1	0.0
21	16.6	15.4	17.5	93	1012.8	8	2	5	26	04	96	61	9	0.3
22	19.4	9.3	11.7	52	1021.8	2	1	6	25	05	98	01	1	–
23	27.7	11.7	13.8	37	1018.3	2	0	9	23	07	98	01	1	–
24	22.7	16.7	19.0	69	1018.3	3	1	7	09	04	97	03	8	0.0
25	23.4	18.9	21.8	76	1017.5	1	1	5	14	03	96	10	5	0.0
26	25.9	18.8	21.7	65	1019.5	1	1	6	28	02	97	03	6	0.0
27	25.5	19.2	22.2	68	1012.1	6	1	5	09	04	98	03	1	–
28	22.1	11.5	13.5	51	1019.6	4	2	6	25	07	98	02	0	–
29	23.3	13.0	15.0	52	1022.8	3	3	7	22	04	98	02	0	–
30	18.5	15.8	18.0	84	1021.5	8	8	5	32	03	96	80	1	0.0

Godz. 19

DNI	TEMPERATURA POWIETRZA T	TEMPERATURA PUNKTU ROSY T_d	PRĘŻNOŚĆ PARY WODNEJ e	WILGOTNOŚĆ WZGLĘDNA U	CIŚNIENIE ATMOSFERYCZNE P_o	ZACHMURZENIE N	N_h	h	WIATR dd	v	WIDZIALNOŚĆ V	POGODA ww	W	OPAD R
1	16.2	10.6	12.8	69	1016.3	6	1	6	02	03	98	01	1	–
2	15.8	12.2	14.2	79	1021.2	7	7	6	29	03	98	02	9	0.3
3	19.9	12.7	14.7	63	1025.3	2	1	6	01	03	98	01	1	–
4	21.9	12.1	14.1	54	1021.5	5	1	7	22	03	98	01	1	–
5	16.6	4.9	8.7	46	1018.2	2	2	6	30	06	98	02	1	–
6	18.4	11.7	13.8	65	1015.2	7	5	8	25	02	96	05	8	0.0
7	17.6	15.0	17.1	85	1003.7	8	8	6	21	03	97	91	6	0.9
8	13.4	10.8	12.9	84	1012.5	8	1	6	32	02	97	60	2	0.0
9	14.5	8.2	10.8	66	1019.1	7	5	6	35	03	98	02	1	–
10	11.5	5.7	9.2	68	1017.1	8	3	6	32	06	98	01	2	–
11	10.1	8.5	11.1	90	1017.6	8	8	6	36	05	96	60	2	0.0
12	8.7	8.3	10.9	97	1020.3	8	4	4	34	03	96	61	5	3.0
13	10.9	7.4	10.3	79	1017.5	6	5	6	25	05	98	25	9	0.0
14	12.7	7.6	10.4	71	1013.5	7	2	6	32	03	98	01	8	0.0
15	12.9	12.5	14.5	98	1017.7	8	7	4	35	03	96	61	6	1.3
16	19.1	12.2	14.2	64	1022.1	2	0	9	02	02	98	01	1	–
17	21.9	14.5	16.5	63	1018.7	2	1	7	03	01	98	02	8	0.0
18	20.2	11.8	13.9	59	1017.1	2	1	7	04	03	98	03	0	–
19	20.6	12.3	14.3	59	1013.4	3	1	7	07	02	98	01	1	–
20	22.1	13.7	15.7	59	1012.1	3	1	7	25	02	98	01	8	0.4
21	13.7	11.8	13.9	89	1014.6	5	2	6	27	03	97	29	8	3.0
22	20.6	10.6	12.8	53	1020.7	0	0	9	27	03	97	02	0	–
23	26.4	16.5	18.7	54	1017.4	6	6	7	20	02	96	05	1	–
24	21.9	18.1	20.8	79	1015.0	8	2	7	07	04	97	01	9	0.0
25	25.5	20.8	24.6	75	1015.0	2	1	9	09	02	97	02	0	–
26	23.8	19.0	21.9	74	1018.1	0	0	9	01	02	97	01	0	–
27	20.7	19.1	22.2	91	1010.3	8	8	6	29	06	96	95	2	0.6
28	19.2	12.1	14.1	63	1021.5	0	0	9	29	04	98	01	0	–
29	22.7	15.0	17.1	62	1020.9	1	1	8	22	02	98	01	0	–
30	20.3	14.0	16.0	67	1020.9	2	2	6	32	04	97	05	8	0.0

Godz. 01

DNI	TEMPERATURA POWIETRZA T	TEMPERATURA PUNKTU ROSY T_d	PRĘŻNOŚĆ PARY WODNEJ e	WILGOTNOŚĆ WZGLĘDNA U	CIŚNIENIE ATMOSFERYCZNE P_o	ZACHMURZENIE N	N_h	h	WIATR dd	v	WIDZIALNOŚĆ V	POGODA ww	W	OPAD R
1	10.5	5.5	9.0	71	1013.3	0	0	9	07	01	97	02	0	–
2	12.9	9.6	12.0	80	1017.5	3	3	5	36	01	97	01	0	–
3	12.2	10.9	13.0	92	1022.8	0	0	9	27	01	97	02	1	–
4	14.1	10.7	12.9	80	1026.2	0	0	9	27	01	97	02	1	–
5	14.3	11.1	13.2	81	1019.5	0	0	9	22	02	97	02	0	–
6	9.7	5.8	9.2	77	1018.5	2	2	5	32	01	97	03	0	–
7	13.0	10.5	12.7	85	1013.9	8	8	4	27	01	97	03	1	–
8	16.0	14.8	16.8	93	1002.8	7	7	4	00	00	96	10	9	3.6
9	12.2	9.9	12.2	86	1014.4	8	8	4	32	01	96	21	6	0.1
10	9.7	7.2	10.1	84	1019.1	0	0	9	34	03	97	02	1	–
11	8.7	6.8	9.9	88	1015.5	8	8	4	34	01	97	02	2	–
12	8.3	7.5	10.3	94	1015.1	8	6	3	27	04	96	61	6	6.0
13	7.9	7.5	10.4	97	1018.0	8	6	3	32	02	96	21	6	7.7
14	5.2	4.0	8.1	92	1016.4	0	0	9	00	00	97	02	1	–
15	9.0	8.4	11.0	96	1012.8	8	8	5	32	01	97	02	6	0.3
16	12.4	11.8	13.9	96	1018.5	7	7	4	34	01	96	10	6	1.6
17	14.1	12.7	14.6	91	1022.1	8	8	4	36	01	97	03	1	–
18	13.3	11.4	13.5	88	1018.6	0	0	9	00	00	96	10	0	–
19	13.1	10.6	12.8	85	1017.5	2	2	9	02	02	96	10	0	–
20	14.2	11.8	13.8	86	1014.2	0	0	9	36	01	97	02	0	–
21	15.3	13.5	15.5	89	1012.2	1	1	6	27	02	97	01	1	–
22	11.9	11.1	13.2	95	1017.8	2	2	5	29	03	97	03	1	–
23	11.5	10.3	12.6	93	1022.0	0	0	9	00	00	97	02	0	–
24	18.5	17.5	20.0	94	1019.2	3	3	5	04	04	97	02	0	–
25	16.3	15.6	17.7	96	1016.2	6	6	4	14	03	97	29	8	14.0
26	18.4	16.9	19.3	91	1016.0	0	0	9	00	00	97	02	0	–
27	19.7	19.1	22.1	96	1019.8	8	8	5	04	02	97	95	1	3.2
28	18.3	17.0	19.4	92	1015.7	8	8	4	29	02	97	29	9	1.4
29	13.8	11.4	13.5	85	1023.6	1	0	9	29	01	97	03	0	–
30	14.8	13.7	15.7	93	1021.1	0	0	9	00	00	97	02	0	–

Godz. 07

DNI	TEMPERATURA POWIETRZA T	TEMPERATURA PUNKTU ROSY T_d	PRĘŻNOŚĆ PARY WODNEJ e	WILGOTNOŚĆ WZGLĘDNA U	CIŚNIENIE ATMOSFERYCZNE P_o	ZACHMURZENIE N	N_h	h	WIATR dd	v	WIDZIALNOŚĆ V	POGODA ww	W	OPAD R
1	15.1	8.4	11.0	64	1014.1	0	0	9	04	02	98	01	0	–
2	14.9	11.2	13.3	78	1018.7	7	2	5	36	01	96	10	1	–
3	14.4	10.6	12.8	78	1024.8	0	0	9	00	00	97	01	0	–
4	17.1	11.7	13.7	70	1026.3	0	0	9	00	00	97	02	0	–
5	15.1	11.6	13.7	80	1017.0	8	8	5	25	02	96	10	1	–
6	10.9	5.0	8.7	67	1018.8	2	1	4	29	02	97	02	0	–
7	15.8	11.4	13.5	75	1012.2	0	0	9	25	01	97	02	1	–
8	15.7	14.7	16.7	94	1005.4	8	8	4	27	01	96	10	2	–
9	11.7	8.7	11.2	82	1017.7	7	7	5	32	02	97	02	2	–
10	11.3	8.7	11.2	84	1017.8	7	5	5	36	03	97	02	1	–
11	9.2	8.6	11.2	96	1015.1	8	8	4	34	01	96	21	6	1.2
12	8.5	8.1	10.8	97	1014.2	8	8	3	27	02	96	20	6	0.4
13	7.7	7.3	10.2	97	1016.6	8	6	3	32	02	96	61	2	0.5
14	9.1	7.2	10.2	88	1015.4	0	0	9	34	01	96	10	4	–
15	9.6	9.2	11.6	97	1013.1	8	8	5	27	02	97	02	2	–
16	11.1	10.5	12.7	96	1020.5	8	8	4	36	03	96	10	2	–
17	13.7	11.3	13.4	85	1021.8	5	5	4	34	02	97	01	2	–
18	17.1	12.4	14.4	74	1018.5	1	1	9	00	00	96	10	0	–
19	14.9	9.9	12.2	72	1016.8	1	0	9	02	01	98	03	1	–
20	17.2	15.2	17.2	88	1013.4	0	0	9	00	00	97	02	0	–
21	15.7	14.7	16.7	94	1011.7	4	4	9	27	02	96	10	0	–
22	13.5	8.3	11.0	71	1020.6	1	1	9	29	01	98	02	0	–
23	16.9	13.8	15.7	82	1020.9	3	3	9	20	02	97	02	0	–
24	17.9	16.2	18.5	90	1019.7	6	6	9	07	02	97	03	1	–
25	16.5	15.7	17.8	95	1017.9	8	8	4	25	02	97	03	1	–
26	23.2	17.3	19.7	69	1017.2	7	0	9	29	01	97	02	1	–
27	17.8	17.0	19.4	95	1017.1	6	6	4	09	01	97	01	9	14.3
28	16.5	13.5	15.5	83	1018.3	4	3	5	27	05	97	03	1	–
29	15.7	13.2	15.2	85	1024.9	0	0	9	00	00	98	02	0	–
30	18.3	14.2	16.2	77	1020.0	6	0	9	27	02	97	03	1	–

Godz. 13

1	21.3	4.7	8.6	34	1014.4	5	4	6	02	05	98	02	1	–
2	19.0	7.5	10.4	47	1019.2	7	7	5	02	04	97	17	8	0.0
3	20.3	11.3	13.4	56	1024.9	5	5	6	32	02	98	03	1	–
4	23.3	7.4	10.3	36	1024.9	4	4	7	27	02	97	02	0	–
5	13.5	11.3	13.4	86	1017.0	5	5	4	27	05	98	25	6	1.3
6	17.1	1.8	7.0	36	1017.6	6	2	5	29	05	98	02	1	–
7	25.3	10.6	12.8	40	1008.1	5	4	6	22	05	98	02	1	–
8	17.1	12.1	14.1	72	1008.8	8	8	4	29	01	97	02	2	–
9	16.7	6.1	9.4	50	1018.9	5	4	6	32	02	98	02	2	–
10	10.5	6.7	9.8	77	1016.7	8	6	4	36	04	97	61	6	1.5
11	11.9	6.9	10.0	72	1015.4	8	8	4	32	02	97	03	8	0.0
12	10.8	9.8	12.1	94	1015.4	8	8	3	25	02	96	53	5	1.6
13	10.3	7.8	10.6	85	1016.7	7	7	4	32	02	97	01	8	2.2
14	14.5	6.0	9.4	57	1014.1	7	7	4	09	02	98	02	1	–
15	12.7	10.8	12.9	88	1015.0	8	8	4	27	02	96	60	2	0.3
16	18.7	11.5	13.5	63	1021.3	6	5	5	02	03	98	02	2	–
17	21.3	8.0	10.7	42	1020.0	3	3	6	34	02	98	03	1	–
18	22.7	6.4	9.6	35	1017.5	2	1	6	34	03	98	01	0	–
19	22.3	10.1	12.4	46	1014.8	3	2	6	02	01	98	02	0	–
20	24.0	9.9	12.2	41	1012.1	2	2	6	29	01	98	03	0	–
21	19.7	12.7	14.6	64	1010.8	8	6	4	27	04	96	29	1	–
22	18.3	8.8	11.3	54	1021.0	3	3	6	27	06	98	01	1	–
23	26.1	12.6	14.6	43	1019.0	3	0	9	22	03	98	03	0	–
24	21.6	16.3	18.5	72	1018.9	8	8	9	36	05	97	02	2	–
25	21.5	17.5	20.0	78	1018.2	1	1	4	00	00	96	10	1	–
26	27.2	18.2	20.9	58	1018.4	7	7	5	29	01	98	03	1	–
27	28.7	19.6	22.8	58	1012.4	0	0	9	14	05	98	02	1	–
28	20.7	12.2	14.2	58	1020.0	5	4	5	25	04	98	03	1	–
29	23.3	11.1	13.2	46	1023.1	3	3	6	20	01	98	03	0	–
30	20.7	15.2	17.2	71	1020.4	7	7	5	29	04	97	02	2	–

Godz. 19

1	17.5	9.6	11.9	60	1015.4	3	3	5	36	01	97	01	8	0.0
2	16.5	10.8	12.9	69	1020.6	6	6	6	27	02	97	03	9	–
3	17.7	10.3	12.5	62	1024.8	5	3	5	27	02	97	02	2	–
4	21.5	10.0	12.3	48	1021.5	2	1	6	27	01	98	03	0	–
5	15.8	5.4	9.0	50	1016.5	3	3	5	27	04	98	02	1	–
6	17.4	7.3	10.2	52	1015.1	7	7	6	27	02	97	02	2	–
7	22.2	11.6	13.6	51	1003.2	8	3	9	20	03	97	03	1	–
8	15.3	12.0	14.0	81	1010.7	8	8	5	34	01	97	02	2	–
9	16.3	4.8	8.6	46	1017.9	7	1	6	34	01	98	03	2	–
10	11.4	5.4	8.9	66	1015.3	8	3	9	34	01	97	01	6	0.6
11	9.4	8.6	11.2	95	1015.8	8	6	3	29	04	96	63	8	7.5
12	8.5	8.1	10.8	97	1017.7	8	6	3	32	02	96	61	5	5.0
13	9.8	7.5	10.4	86	1016.8	6	6	4	34	01	97	25	2	1.8
14	10.5	8.1	10.8	85	1013.9	8	3	5	09	01	98	02	2	–
15	11.9	11.1	13.2	95	1016.6	8	5	3	00	00	96	61	6	4.9
16	18.2	12.1	14.1	68	1021.1	2	1	6	36	01	98	01	1	–
17	21.0	8.3	11.0	44	1017.9	1	0	9	34	01	98	01	0	–
18	20.9	12.1	14.1	57	1016.3	3	2	6	07	01	98	03	0	–
19	20.6	9.2	11.6	48	1013.2	3	1	6	00	00	97	02	0	–
20	22.3	8.2	10.9	40	1010.7	2	1	7	27	01	98	02	0	–
21	15.5	13.0	15.0	85	1012.6	4	4	4	27	03	96	10	6	0.0
22	19.2	9.9	12.2	55	1020.4	0	0	9	27	01	98	02	0	–
23	24.5	15.7	17.8	58	1017.4	1	0	9	22	01	97	03	1	–
24	21.2	18.4	21.1	84	1015.9	7	7	5	07	01	97	17	8	0.0
25	23.7	19.7	22.9	78	1016.3	1	1	9	09	01	97	03	0	–
26	24.7	18.5	21.2	68	1017.6	0	0	9	02	02	97	02	9	0.0
27	25.9	18.4	21.2	63	1009.2	8	8	5	14	01	97	02	8	0.0
28	20.1	11.5	13.6	58	1020.6	1	1	6	29	02	98	01	0	–
29	23.0	14.8	16.9	60	1020.7	1	1	6	25	01	98	02	0	–
30	19.7	15.0	17.0	74	1020.0	1	1	5	27	03	97	01	1	–

Godz. 01

DNI	TEMPERATURA POWIETRZA T	TEMPERATURA PUNKTU ROSY T_d	PRĘŻNOŚĆ PARY WODNEJ e	WILGOTNOŚĆ WZGLĘDNA U	CIŚNIENIE ATMOSFERYCZNE P_o	ZACHMURZENIE N	N_h	h	WIATR dd	v	WIDZIALNOŚĆ V	POGODA ww	W	OPAD R
1	11.6	6.6	9.7	71	1013.5	0	0	9	10	02	97	02	0	-
2	8.7	7.2	10.2	90	1018.2	0	0	9	00	00	97	01	1	-
3	9.9	9.1	11.6	95	1023.0	2	2	5	27	01	96	10	8	1.3
4	11.1	9.7	12.1	91	1026.6	0	0	9	00	00	97	02	0	-
5	12.2	11.1	13.2	93	1020.8	0	0	9	22	03	97	02	0	-
6	6.8	5.2	8.9	90	1018.7	3	3	9	27	01	97	03	0	-
7	13.6	8.7	11.2	72	1014.1	7	7	5	21	03	97	03	1	-
8	16.4	14.3	16.3	88	1004.0	7	4	5	22	01	97	01	2	-
9	12.6	11.1	13.2	91	1013.2	8	8	9	36	03	96	10	6	0.5
10	9.2	6.2	9.5	81	1018.6	7	7	9	35	02	98	03	1	-
11	8.5	8.1	10.8	97	1014.5	8	4	4	34	03	97	61	6	0.2
12	8.4	7.8	10.6	96	1014.3	8	6	2	31	03	96	61	6	1.1
13	7.2	6.8	9.9	97	1016.9	8	6	2	32	03	96	61	6	4.8
14	4.6	4.1	8.2	97	1016.6	0	0	9	00	00	97	02	1	-
15	8.8	8.6	11.2	99	1012.2	8	6	3	30	03	96	61	6	2.3
16	12.2	11.8	13.9	98	1018.4	8	6	2	36	02	96	61	6	1.5
17	9.9	9.7	12.0	99	1021.9	6	6	9	00	00	96	10	1	-
18	12.2	10.7	12.8	90	1019.0	4	4	9	00	00	96	10	0	-
19	14.8	11.5	13.5	80	1017.1	7	7	9	05	06	97	03	1	-
20	10.8	9.6	12.0	92	1014.3	0	0	9	00	00	97	02	0	-
21	16.4	13.0	15.0	80	1011.9	4	4	6	06	02	97	02	1	-
22	11.4	10.2	12.5	93	1016.4	0	0	9	33	05	97	01	8	1.2
23	11.4	9.0	11.5	85	1022.4	0	0	9	00	00	97	02	0	-
24	17.0	15.1	17.2	89	1019.7	2	2	9	27	02	97	02	0	-
25	16.8	16.0	18.1	95	1017.9	8	8	4	04	02	96	95	8	3.6
26	19.2	16.2	18.4	83	1017.1	0	0	9	15	04	97	02	0	-
27	21.4	17.9	20.5	80	1017.5	7	0	9	09	03	97	03	1	-
28	19.2	18.9	21.8	98	1015.0	8	8	4	26	04	97	17	8	5.9
29	13.0	11.7	13.7	92	1023.3	1	1	9	33	01	97	03	0	-
30	17.4	13.0	17.0	75	1021.5	6	6	6	18	02	97	02	1	-

Godz. 07

DNI	TEMPERATURA POWIETRZA T	TEMPERATURA PUNKTU ROSY T_d	PRĘŻNOŚĆ PARY WODNEJ e	WILGOTNOŚĆ WZGLĘDNA U	CIŚNIENIE ATMOSFERYCZNE P_o	ZACHMURZENIE N	N_h	h	WIATR dd	v	WIDZIALNOŚĆ V	POGODA ww	W	OPAD R
1	16.2	6.7	9.8	53	1014.1	0	0	9	12	03	97	02	0	-
2	14.3	10.3	12.5	77	1018.6	7	1	9	31	02	97	03	1	-
3	13.7	12.4	14.4	92	1024.4	2	0	9	00	00	96	10	0	-
4	16.0	10.8	13.0	71	1026.6	0	0	9	00	00	96	10	0	-
5	15.8	10.8	12.9	72	1016.7	7	4	5	27	04	97	03	1	-
6	10.6	4.9	8.7	68	1018.6	4	4	7	29	07	98	01	1	-
7	15.5	10.2	12.5	71	1013.4	5	5	9	20	01	96	10	6	0.0
8	16.4	14.3	16.3	88	1005.2	8	5	4	31	05	97	02	2	-
9	13.4	8.4	11.0	72	1016.9	5	2	5	02	04	97	01	2	-
10	11.8	7.3	10.2	74	1016.7	8	4	6	01	02	97	60	2	0.0
11	8.8	7.3	10.2	90	1014.5	8	6	4	36	05	96	60	6	0.4
12	8.2	7.6	10.4	96	1014.1	8	8	2	24	05	96	51	6	0.5
13	7.7	6.6	9.8	93	1016.1	8	8	3	32	03	98	03	6	3.6
14	8.4	8.0	10.7	97	1015.8	6	3	9	06	01	95	28	4	-
15	9.2	9.2	11.6	100	1013.2	8	8	2	29	02	94	10	6	0.3
16	11.8	10.6	12.8	93	1019.9	7	7	2	05	03	96	10	6	0.2
17	13.8	12.3	14.3	91	1021.4	7	3	6	34	02	96	10	2	-
18	15.6	13.1	15.1	85	1018.5	6	2	5	03	02	97	03	1	-
19	17.0	9.9	12.2	63	1016.5	3	2	9	07	02	97	02	1	-
20	15.7	12.7	14.6	82	1013.4	1	0	9	00	00	97	03	0	-
21	16.4	13.6	15.6	83	1011.3	1	1	4	30	01	97	02	0	-
22	13.3	8.3	11.0	72	1020.1	0	0	9	30	03	97	02	0	-
23	16.6	11.5	13.6	72	1022.0	1	1	9	24	05	96	10	0	-
24	19.4	13.7	15.7	70	1020.5	3	0	9	11	05	97	02	1	-
25	20.0	16.6	18.8	81	1017.1	0	0	9	28	01	97	02	9	0.1
26	23.3	17.6	20.1	70	1017.6	7	0	9	27	04	97	02	1	-
27	18.6	16.6	18.9	89	1017.7	6	2	9	12	04	97	01	9	11.7
28	17.3	14.0	16.0	81	1018.3	6	1	4	28	07	96	10	9	-
29	15.8	12.0	14.0	78	1024.4	1	0	9	26	01	97	02	0	-
30	18.5	14.2	16.2	76	1020.4	3	3	9	00	00	96	10	1	-

Godz. 13

1	19.7	3.0	7.6	33	1014.2	6	6	6	11	04	97	03	1	-
2	20.5	6.6	9.7	40	1018.5	6	6	6	34	05	97	02	2	-
3	21.5	7.5	10.4	40	1024.5	5	5	6	36	04	97	02	1	-
4	23.4	3.7	8.0	28	1025.1	4	4	7	26	04	97	02	0	-
5	12.6	10.7	12.9	88	1016.3	8	8	4	33	07	97	80	6	1.5
6	15.8	3.2	7.7	43	1017.5	6	1	6	30	08	98	03	1	-
7	25.3	6.7	9.8	30	1009.6	6	2	7	23	04	97	01	1	-
8	18.5	12.9	14.8	70	1008.2	7	4	5	31	06	97	02	2	-
9	16.3	5.3	8.9	48	1018.9	7	3	6	36	03	98	02	2	-
10	9.9	8.6	11.2	92	1015.8	8	5	4	34	07	96	61	6	2.8
11	10.3	7.6	10.4	83	1014.6	8	5	4	34	06	97	02	6	0.0
12	11.0	6.8	9.9	75	1015.1	6	5	4	24	06	98	01	6	0.2
13	10.0	7.1	10.1	82	1016.2	7	7	4	28	02	98	80	8	0.3
14	12.3	5.2	8.9	62	1014.2	8	2	5	05	05	97	03	2	-
15	11.8	10.8	13.0	94	1014.8	8	6	2	29	02	95	63	2	1.6
16	19.2	10.4	12.6	57	1020.7	6	4	5	04	05	97	03	2	-
17	21.2	7.9	10.6	42	1020.1	5	4	6	34	05	98	03	1	-
18	22.3	9.0	11.4	43	1017.6	6	3	7	02	03	98	03	2	-
19	22.0	9.5	11.9	45	1014.5	3	2	7	01	07	98	03	0	-
20	24.4	9.0	11.5	38	1012.0	4	4	7	00	00	98	02	0	-
21	20.8	11.1	13.2	54	1010.8	7	2	5	31	07	97	03	1	-
22	18.0	6.6	9.8	47	1020.8	4	4	6	28	06	98	01	1	-
23	25.8	12.9	14.8	45	1019.8	3	1	7	23	07	97	03	0	-
24	26.8	17.7	20.2	57	1018.4	7	3	6	36	02	97	03	1	-
25	23.5	18.3	21.0	73	1018.2	5	5	5	31	04	97	02	1	-
26	29.4	17.9	20.6	50	1017.7	4	1	6	32	03	97	03	1	-
27	28.7	18.4	21.1	54	1014.8	2	1	6	15	05	97	03	1	-
28	21.2	11.2	13.3	53	1020.2	4	1	6	28	05	97	03	1	-
29	22.4	9.1	11.6	43	1023.8	1	1	7	00	00	98	02	0	-
30	23.7	12.5	14.4	49	1019.6	6	2	6	28	06	97	01	1	-

Godz. 19

1	16.2	7.5	10.3	56	1015.6	5	3	6	06	03	98	03	8	0.0
2	14.5	12.9	14.9	90	1021.1	7	7	5	13	02	96	92	9	6.2
3	20.1	10.2	12.4	53	1024.4	3	3	9	05	02	97	02	1	-
4	21.4	10.1	12.3	48	1022.2	1	1	7	28	03	97	02	0	-
5	15.0	3.8	8.0	47	1016.3	2	2	7	32	06	98	01	8	0.0
6	16.8	5.2	8.8	46	1015.3	4	3	9	27	02	98	01	1	-
7	22.6	10.3	12.5	46	1005.1	7	1	6	20	04	97	03	2	-
8	14.5	13.4	15.4	93	1010.3	8	4	4	35	02	96	61	6	0.8
9	16.0	7.0	10.0	55	1017.9	5	1	6	36	02	98	03	1	-
10	9.1	8.3	10.9	95	1015.2	8	2	4	34	03	96	60	6	8.1
11	9.5	9.1	11.6	97	1014.3	8	6	2	31	04	96	61	6	7.6
12	9.5	9.3	11.7	99	1016.1	8	6	2	35	02	95	63	6	1.0
13	10.1	7.6	10.4	85	1016.1	4	2	4	30	02	98	01	8	0.6
14	8.8	8.0	10.7	95	1013.3	8	2	4	34	03	97	61	6	3.6
15	12.4	12.2	14.2	99	1016.7	8	8	1	00	00	95	21	6	5.0
16	18.4	10.7	12.8	61	1020.9	6	1	5	04	04	97	02	2	-
17	19.6	6.3	9.6	42	1018.3	2	2	6	35	03	98	01	1	-
18	20.6	10.6	12.8	53	1016.2	2	1	7	04	03	98	02	1	-
19	20.3	7.6	10.4	44	1013.2	1	0	9	03	01	98	01	0	-
20	21.6	12.5	14.5	56	1011.0	3	3	6	06	02	98	01	1	-
21	14.8	12.8	14.8	88	1012.1	8	8	9	27	02	96	60	8	1.4
22	17.8	8.8	11.3	56	1020.9	0	0	9	31	03	98	02	1	-
23	24.2	13.9	15.9	53	1018.4	0	0	9	23	04	97	02	1	-
24	21.5	17.8	20.4	80	1017.5	6	4	5	09	02	97	03	8	0.0
25	25.0	16.3	18.5	58	1016.9	0	0	9	00	00	97	02	1	-
26	25.0	18.6	21.5	68	1018.2	1	1	9	02	04	97	01	1	-
27	26.1	19.5	22.7	67	1010.3	8	3	5	16	01	97	29	8	0.3
28	21.2	11.8	13.8	55	1020.4	2	1	6	30	03	97	02	0	-
29	22.7	13.3	15.2	55	1021.4	1	1	6	22	01	98	02	0	-
30	20.0	13.8	15.8	68	1020.1	4	1	5	29	05	97	01	1	-

Godz. 01

DNI	TEMPERATURA POWIETRZA	TEMPERATURA PUNKTU ROSY	PRĘŻNOŚĆ PARY WODNEJ	WILGOTNOŚĆ WZGLĘDNA	CIŚNIENIE ATMOSFERYCZNE	ZACHMURZENIE			WIATR		WIDZIALNOŚĆ	POGODA		OPAD
	T	T_d	e	U	P_o	N	N_h	h	dd	v	V	ww	W	R
1	9.1	6.8	9.8	85	1013.9	2	0	9	07	02	97	03	0	-
2	8.8	8.4	11.0	97	1017.0	0	0	9	02	01	96	10	1	-
3	8.2	7.4	10.3	94	1021.4	0	0	9	34	01	97	02	1	-
4	9.3	8.7	11.2	96	1026.0	0	0	9	00	00	97	02	1	-
5	10.9	10.1	12.4	95	1020.7	0	0	9	22	01	97	02	1	-
6	9.4	5.9	9.3	79	1016.9	0	0	9	29	03	97	02	0	-
7	8.1	7.0	10.0	93	1015.5	2	2	9	27	02	97	01	1	-
8	17.1	10.0	12.2	63	1006.8	4	0	9	20	04	96	05	0	-
9	14.9	14.0	16.0	94	1010.4	8	5	4	02	05	96	61	6	0.7
10	13.5	11.3	13.4	86	1017.3	8	2	5	02	01	97	02	6	0.2
11	10.8	10.0	12.3	95	1010.6	8	7	3	32	04	97	60	9	16.2
12	11.1	10.3	12.5	95	1013.2	8	8	4	27	03	96	10	5	0.1
13	9.9	8.1	10.8	88	1014.9	7	7	4	20	04	97	02	1	-
14	10.0	8.2	10.8	88	1016.3	8	8	6	27	01	97	02	6	0.0
15	10.7	9.9	12.2	95	1011.6	8	8	4	18	03	96	10	2	-
16	13.2	12.3	14.3	94	1015.1	7	7	5	32	03	97	03	9	11.0
17	14.9	12.7	14.7	87	1019.4	6	6	6	32	03	97	01	8	0.1
18	14.4	12.6	14.6	89	1017.1	7	7	6	27	01	97	03	8	0.3
19	14.0	12.7	14.7	92	1016.1	2	1	9	00	00	97	02	1	-
20	12.3	11.7	13.8	96	1013.3	0	0	9	02	01	97	02	1	-
21	11.5	10.3	12.6	93	1011.3	0	0	9	00	00	97	02	0	-
22	13.5	12.2	14.2	92	1013.1	8	8	5	29	05	96	21	6	0.4
23	12.1	8.5	11.1	79	1022.7	0	0	9	29	01	97	02	0	-
24	16.7	15.7	17.8	94	1020.8	0	0	9	20	02	96	10	0	-
25	17.4	16.4	18.6	94	1017.9	5	0	9	07	01	96	10	1	-
26	15.7	15.4	17.4	98	1019.4	0	0	9	00	00	96	10	0	-
27	18.4	16.1	18.3	86	1018.8	5	3	5	02	02	97	25	9	4.6
28	23.1	18.9	21.8	77	1014.4	2	0	9	16	01	96	05	0	-
29	17.5	14.8	16.8	84	1022.2	3	2	6	29	01	96	05	1	-
30	13.6	13.2	15.2	98	1022.9	0	0	9	00	00	96	10	0	-

Godz. 07

DNI	TEMPERATURA POWIETRZA	TEMPERATURA PUNKTU ROSY	PRĘŻNOŚĆ PARY WODNEJ	WILGOTNOŚĆ WZGLĘDNA	CIŚNIENIE ATMOSFERYCZNE	ZACHMURZENIE			WIATR		WIDZIALNOŚĆ	POGODA		OPAD
	T	T_d	e	U	P_o	N	N_h	h	dd	v	V	ww	W	R
1	13.7	8.3	11.0	70	1014.3	2	0	9	04	02	97	01	1	-
2	13.2	10.5	12.7	84	1018.1	7	4	9	02	04	97	03	1	-
3	14.4	10.6	12.8	78	1022.8	3	1	9	34	02	97	03	0	-
4	15.9	11.5	13.6	75	1026.4	1	1	9	00	00	97	03	0	-
5	17.5	11.3	13.4	67	1016.9	0	0	9	22	05	97	02	0	-
6	12.0	6.8	9.9	70	1016.7	3	3	5	27	05	98	03	0	-
7	13.6	9.9	12.2	79	1014.6	8	3	6	25	03	97	02	1	-
8	17.1	14.3	16.3	84	1006.4	8	3	9	18	02	96	10	8	1.4
9	12.2	11.1	13.2	93	1015.2	8	6	3	02	07	95	61	6	4.1
10	13.0	10.5	12.7	85	1015.9	8	8	9	04	03	97	02	6	0.1
11	10.2	9.8	12.1	97	1011.4	8	8	4	29	04	96	50	6	0.2
12	10.7	9.7	12.0	94	1014.2	8	8	3	22	05	96	50	2	0.0
13	10.1	8.7	11.2	91	1015.1	7	7	3	22	05	97	20	2	0.0
14	10.0	9.2	11.6	95	1014.9	8	3	5	22	02	96	60	6	0.8
15	10.1	9.3	11.7	95	1012.2	8	4	3	25	03	96	61	2	2.9
16	13.8	12.3	14.3	91	1016.9	7	7	5	04	04	97	02	8	0.3
17	16.1	12.9	14.9	81	1019.1	6	6	9	32	04	97	02	2	-
18	15.6	13.8	15.8	89	1017.3	7	7	6	34	02	97	02	2	-
19	16.3	12.7	14.7	79	1015.3	1	0	9	07	01	97	01	0	-
20	18.3	12.8	14.8	70	1012.5	1	0	9	36	03	97	01	0	-
21	18.4	12.8	14.7	70	1010.4	1	1	5	27	01	97	03	0	-
22	13.5	9.8	12.1	78	1016.8	5	1	4	29	08	97	01	8	0.2
23	15.9	10.5	12.7	70	1023.0	2	1	9	22	05	97	01	1	-
24	20.3	16.7	19.0	80	1020.7	2	0	9	22	02	97	03	0	-
25	21.0	17.1	19.5	78	1017.4	2	1	9	16	02	96	10	1	-
26	21.8	18.3	21.0	81	1019.1	2	0	9	25	02	96	10	0	-
27	22.9	16.9	19.3	69	1019.8	7	1	5	11	02	97	02	1	-
28	22.2	19.1	22.1	83	1016.6	0	0	9	25	04	96	10	0	-
29	18.5	12.9	14.8	70	1024.3	1	0	9	34	03	96	10	0	-
30	19.5	15.3	17.4	77	1021.4	1	0	9	27	01	97	01	0	-

Godz. 13

1	20.6	6.5	9.6	40	1013.3	6	5	6	07	04	98	03	1	-
2	20.6	7.8	10.6	44	1017.2	4	3	6	09	03	98	03	1	-
3	19.9	9.0	11.5	49	1023.5	7	5	6	32	04	98	02	1	-
4	22.9	7.0	10.0	36	1025.0	5	5	7	32	04	98	02	1	-
5	17.2	13.3	15.3	78	1014.2	8	8	5	25	06	97	29	8	2.4
6	16.1	5.6	9.1	50	1016.8	6	5	5	32	06	98	03	1	-
7	22.3	11.9	14.0	52	1012.0	4	1	6	22	05	96	05	1	-
8	18.4	17.1	19.5	92	1007.4	8	8	4	29	04	95	95	2	4.6
9	14.4	8.9	11.4	70	1017.8	8	8	9	02	03	97	02	6	0.0
10	13.7	12.8	14.8	94	1012.8	8	7	4	09	03	96	61	6	3.4
11	11.6	10.2	12.5	91	1011.8	8	8	4	32	02	96	60	5	0.0
12	13.4	8.2	10.9	71	1015.8	8	8	4	25	05	98	02	6	0.4
13	14.0	7.6	10.4	65	1015.3	6	5	5	25	05	97	02	2	-
14	10.5	9.5	11.9	94	1012.0	8	5	5	04	06	96	61	6	5.7
15	13.9	12.8	14.8	93	1012.9	8	6	3	29	02	96	61	6	2.9
16	20.1	11.3	13.4	57	1017.7	5	3	5	36	06	97	01	2	-
17	21.3	13.4	15.4	61	1017.7	7	3	5	36	04	98	01	8	0.0
18	22.2	10.9	13.0	49	1016.0	5	3	6	34	04	98	03	1	-
19	22.5	10.4	12.6	46	1013.5	3	3	6	02	03	98	02	0	-
20	23.8	10.8	13.0	44	1011.4	5	4	7	02	04	98	02	1	-
21	25.0	11.6	13.6	43	1008.6	6	5	6	27	03	98	03	1	-
22	17.6	5.8	9.2	46	1019.2	6	6	6	27	06	98	03	1	-
23	23.5	12.4	14.4	50	1021.5	5	1	6	22	05	97	03	1	-
24	28.4	17.4	19.9	52	1019.3	2	2	6	20	02	96	05	1	-
25	27.9	18.1	20.8	55	1016.3	5	5	6	22	03	97	03	1	-
26	31.5	18.0	20.6	45	1018.1	3	0	9	18	03	96	05	1	-
27	30.0	22.0	26.4	62	1016.0	3	1	5	04	05	96	05	1	-
28	25.3	17.7	20.3	63	1018.6	7	3	5	25	05	96	05	1	-
29	23.7	13.5	15.5	53	1023.7	3	2	6	25	03	97	03	0	-
30	22.5	15.2	17.3	63	1019.4	6	5	6	22	04	97	25	1	0.0

Godz. 19

1	15.2	8.3	11.0	63	1015.2	5	2	6	04	04	98	01	8	0.0
2	13.5	12.0	14.0	91	1019.5	5	2	6	00	00	97	01	9	4.1
3	17.7	12.1	14.2	70	1023.6	5	2	7	32	01	98	01	8	0.0
4	20.3	10.0	12.3	52	1021.9	2	2	7	25	01	98	01	1	-
5	14.4	10.6	12.8	78	1014.5	3	1	5	25	04	97	01	9	2.7
6	15.2	6.2	9.4	55	1015.5	1	0	9	29	02	98	01	1	-
7	21.8	13.0	15.0	57	1008.7	2	0	9	16	04	96	05	1	-
8	17.6	16.9	19.3	96	1008.7	8	4	5	29	01	96	10	9	9.2
9	15.6	10.7	12.9	73	1017.7	7	1	6	02	01	98	02	2	-
10	14.8	14.3	16.3	97	1009.8	8	8	3	04	02	95	10	6	1.0
11	11.4	10.8	13.0	96	1012.6	8	8	3	34	02	96	50	6	1.8
12	13.5	8.8	11.3	73	1015.2	3	2	5	25	03	98	01	1	-
13	13.2	8.0	10.7	71	1015.9	7	7	6	27	02	98	03	1	-
14	13.6	12.7	14.7	94	1010.7	8	6	4	09	03	96	21	6	11.5
15	13.8	13.3	15.2	97	1014.1	8	2	4	32	04	96	60	9	9.3
16	19.2	12.3	14.3	64	1018.3	5	2	5	36	04	97	02	2	-
17	17.3	13.4	15.4	78	1016.9	6	1	5	29	01	97	02	9	8.9
18	19.1	12.2	14.2	64	1015.6	5	1	6	07	02	98	01	1	-
19	21.5	12.6	14.6	57	1011.7	2	1	6	02	03	98	01	0	-
20	21.5	12.0	14.0	55	1010.5	3	1	6	02	02	98	01	1	-
21	17.7	11.9	14.0	69	1010.2	7	7	6	27	05	98	03	2	-
22	16.4	9.3	11.7	63	1020.1	1	1	6	29	04	98	01	1	-
23	23.3	15.6	17.7	62	1019.4	1	0	9	22	02	96	05	1	-
24	21.4	17.0	19.4	76	1018.9	7	2	7	04	04	96	05	1	-
25	24.4	17.8	20.3	67	1017.3	0	0	9	29	02	97	02	1	-
26	27.2	21.2	25.2	70	1017.3	7	3	6	18	02	96	29	1	-
27	28.7	21.0	24.8	63	1014.0	3	2	6	16	04	96	05	0	-
28	21.5	14.4	16.4	64	1020.1	8	2	6	29	03	96	05	2	-
29	21.8	13.4	15.4	59	1022.4	1	1	9	00	00	98	01	1	-
30	22.1	15.1	17.2	65	1018.8	3	1	7	32	03	97	05	1	-

Godz. 01

DNI	TEMPERATURA POWIETRZA	TEMPERATURA PUNKTU ROSY	PRĘŻNOŚĆ PARY WODNEJ	WILGOTNOŚĆ WZGLĘDNA	CIŚNIENIE ATMOSFERYCZNE*	ZACHMURZENIE			WIATR		WIDZIALNOŚĆ	POGODA		OPAD
	T	T_d	e	U	P_o	N	N_h	h	dd	v	V	ww	W	R
1	11.2	6.6	9.7	73	1012.8	0	0	9	04	02	98	02	0	-
2	11.2	8.8	11.3	85	1018.3	3	0	9	30	01	97	01	8	0.0
3	11.1	9.9	12.2	92	1023.9	2	2	6	30	02	97	01	9	1.0
4	9.7	8.9	11.4	95	1028.2	0	0	9	26	02	97	02	0	-
5	12.3	10.6	12.8	89	1021.3	0	0	9	23	02	97	02	0	-
6	9.3	6.8	9.8	84	1020.4	0	0	9	29	02	97	01	0	-
7	12.4	10.3	12.5	87	1015.0	2	0	9	20	02	97	02	1	-
8	14.5	14.0	15.9	97	1004.9	6	0	9	26	03	96	10	9	2.2
9	11.2	10.0	12.3	92	1015.7	8	3	5	31	02	96	21	2	0.1
10	10.7	6.0	9.3	73	1019.2	6	4	9	35	02	97	03	1	-
11	8.4	8.0	10.7	97	1017.6	8	7	6	29	01	96	61	2	0.2
12	9.2	9.0	11.5	99	1017.3	8	5	3	29	03	96	61	6	3.7
13	7.9	7.5	10.4	97	1019.7	8	7	4	31	02	96	21	6	3.0
14	2.8	2.5	7.3	98	1017.6	0	0	9	00	00	95	10	0	-
15	8.1	7.7	10.5	97	1013.8	6	4	6	04	02	97	01	2	-
16	12.8	12.1	14.1	95	1019.9	8	6	6	27	02	97	60	2	0.0
17	9.6	9.2	11.6	97	1023.6	2	1	9	25	02	96	10	0	-
18	9.6	9.2	11.6	97	1019.6	0	0	9	00	00	97	02	1	-
19	15.8	10.6	12.8	71	1017.1	2	2	7	36	01	98	01	0	-
20	10.7	10.1	12.4	96	1014.7	1	1	9	00	00	96	10	0	-
21	12.6	11.3	13.4	92	1014.3	1	1	9	28	03	96	10	1	-
22	11.7	10.9	13.1	95	1020.0	5	2	5	29	03	96	10	9	1.4
23	12.7	10.8	12.9	88	1023.0	0	0	9	22	01	96	10	0	-
24	17.1	14.9	16.9	87	1019.8	6	2	9	00	00	97	03	1	-
25	16.7	15.3	17.4	92	1017.3	0	0	9	11	02	97	01	9	0.0
26	19.2	16.2	18.4	83	1015.8	3	0	9	15	04	97	03	0	-
27	15.9	14.7	16.7	93	1020.5	8	8	5	28	08	97	97	9	14.0
28	17.4	16.7	19.0	96	1016.8	7	7	6	27	04	97	01	9	1.4
29	12.9	12.3	14.3	96	1024.3	2	0	9	30	01	97	02	1	-
30	14.9	13.3	15.3	90	1022.1	0	0	9	22	01	97	02	0	-

Godz. 07

DNI	TEMPERATURA POWIETRZA	TEMPERATURA PUNKTU ROSY	PRĘŻNOŚĆ PARY WODNEJ	WILGOTNOŚĆ WZGLĘDNA	CIŚNIENIE ATMOSFERYCZNE	ZACHMURZENIE			WIATR		WIDZIALNOŚĆ	POGODA		OPAD
	T	T_d	e	U	P_o	N	N_h	h	dd	v	V	ww	W	R
1	12.3	8.3	10.9	76	1014.3	0	0	9	35	01	98	01	0	-
2	12.4	9.9	12.2	85	1020.0	6	2	7	27	02	96	10	1	-
3	13.5	11.6	13.7	88	1025.7	0	0	9	29	03	96	10	0	-
4	13.9	11.5	13.6	85	1028.0	0	0	9	29	03	97	02	0	-
5	16.1	12.3	14.3	78	1018.9	7	3	7	27	04	97	03	1	-
6	11.3	6.7	9.8	73	1020.6	0	0	9	29	05	98	02	0	-
7	15.9	12.5	14.5	80	1013.0	5	0	9	12	02	96	10	1	-
8	15.4	14.0	16.0	91	1006.6	7	6	6	29	03	96	21	2	0.0
9	12.1	9.4	11.8	83	1018.3	7	3	6	34	03	97	01	6	0.0
10	10.3	7.0	10.0	80	1018.9	8	8	7	30	02	98	02	2	-
11	9.4	8.2	10.8	92	1016.6	7	6	6	32	02	96	10	6	0.2
12	9.0	8.2	10.8	95	1016.7	8	7	3	28	05	97	61	6	3.2
13	7.6	7.4	10.3	99	1019.0	8	7	4	30	03	96	61	2	0.4
14	7.8	6.9	10.0	94	1016.1	1	0	9	00	00	97	01	4	-
15	9.6	9.2	11.6	97	1014.0	2	1	7	00	00	96	10	4	-
16	13.5	12.6	14.6	94	1021.5	8	7	3	01	02	96	10	6	0.5
17	12.5	12.5	14.5	100	1023.3	9	9	.	29	02	93	47	1	-
18	14.4	12.6	14.6	89	1018.9	0	0	9	26	02	97	02	0	-
19	16.1	12.3	14.3	78	1016.9	2	2	7	07	02	98	01	0	-
20	15.3	13.7	15.7	90	1014.5	1	1	9	29	01	96	10	0	-
21	15.3	12.2	14.2	82	1013.7	4	3	9	27	03	96	10	1	-
22	14.5	10.1	12.4	75	1022.4	4	4	9	29	04	98	02	1	-
23	17.5	13.9	15.8	79	1022.5	2	1	7	16	02	97	03	1	-
24	18.9	16.3	18.5	85	1019.5	6	1	9	10	03	96	10	2	-
25	18.3	16.7	19.0	90	1018.7	4	3	6	32	03	96	10	0	-
26	23.6	17.2	19.6	67	1018.3	2	1	9	29	06	98	02	1	-
27	17.5	16.3	18.6	93	1017.1	3	1	5	12	03	98	25	9	6.0
28	17.2	13.5	15.5	79	1019.7	2	2	9	29	06	97	01	1	-
29	17.0	13.5	15.5	80	1025.3	0	0	9	15	01	97	01	0	-
30	19.0	13.8	15.8	72	1021.4	2	0	9	27	04	97	03	1	-

Godz. 13

1	20.9	4.7	8.5	34	1014.8	6	5	7	03	02	98	02	1	-
2	20.3	8.3	11.0	46	1019.7	6	5	6	36	02	98	03	8	0.0
3	21.0	9.8	12.1	49	1025.9	6	6	5	34	03	98	02	8	0.0
4	23.4	10.3	12.5	43	1026.0	2	2	7	20	02	98	02	0	-
5	12.5	10.8	13.0	89	1019.5	8	7	4	32	07	97	25	6	1.0
6	17.6	6.1	9.4	47	1019.1	4	2	6	27	05	98	02	0	-
7	27.4	12.7	14.6	40	1008.4	3	2	7	23	07	98	02	1	-
8	14.9	14.2	16.2	96	1009.9	8	4	5	34	02	95	61	8	1.4
9	17.0	6.6	9.7	50	1019.6	4	3	6	02	04	98	01	1	-
10	13.0	5.3	8.9	60	1017.5	8	7	5	31	02	98	02	2	-
11	10.6	6.6	9.7	76	1016.7	8	8	5	36	03	98	25	2	0.0
12	10.9	9.1	11.6	89	1017.8	8	6	4	30	05	98	60	2	0.1
13	11.3	6.5	9.6	72	1018.3	7	6	4	29	02	98	01	8	1.7
14	14.8	5.1	8.8	52	1014.1	6	6	6	00	00	98	03	1	-
15	15.5	7.8	10.6	60	1014.8	7	5	5	32	02	98	03	1	-
16	16.3	12.3	14.3	77	1023.1	7	6	5	32	01	97	03	2	-
17	22.0	10.9	13.0	49	1020.9	3	3	6	28	02	98	01	4	-
18	23.1	8.9	11.4	40	1017.9	5	3	7	33	03	98	03	1	-
19	21.1	10.4	12.6	50	1014.8	4	4	6	01	03	98	03	0	-
20	23.4	8.8	11.3	39	1012.7	4	4	7	00	00	98	02	0	-
21	19.2	14.6	16.6	75	1012.9	8	2	6	30	08	96	61	1	0.0
22	18.5	7.8	10.6	50	1023.0	3	2	6	28	05	98	01	0	-
23	27.6	12.7	14.7	40	1019.8	3	0	9	20	06	98	03	0	-
24	26.8	18.8	21.7	61	1018.5	3	1	8	02	03	98	01	1	-
25	27.5	17.6	20.2	55	1017.6	0	0	9	00	00	97	02	0	-
26	27.2	19.6	22.8	63	1019.2	3	3	9	30	03	98	01	1	-
27	28.1	18.9	21.8	57	1011.9	2	2	9	14	06	97	02	0	-
28	21.8	12.8	14.8	57	1020.5	6	2	7	24	03	98	02	1	-
29	24.5	15.1	17.2	56	1023.4	2	2	6	18	02	98	03	0	-
30	23.3	16.5	18.8	66	1021.3	6	6	6	30	07	97	03	1	-

Godz. 19

1	18.8	6.5	9.6	44	1015.8	7	7	6	09	05	98	03	1	-
2	16.7	10.6	12.8	67	1021.7	6	4	5	34	02	98	95	2	0.0
3	15.0	11.1	13.2	77	1026.3	4	2	6	32	03	98	29	8	5.2
4	21.3	13.8	15.8	62	1022.9	1	1	7	23	02	98	01	0	-
5	16.8	5.7	9.2	48	1018.5	2	2	6	32	07	98	01	1	-
6	19.2	11.0	13.1	59	1015.9	3	2	7	29	01	98	01	1	-
7	20.2	13.3	15.2	64	1005.0	8	8	6	30	07	97	95	1	0.0
8	13.9	12.6	14.6	92	1012.1	8	2	6	33	02	96	10	6	0.2
9	15.7	7.1	10.0	56	1018.5	5	2	6	36	02	98	03	1	-
10	12.1	5.5	9.0	64	1016.5	7	4	6	33	01	98	01	2	-
11	11.7	8.3	10.9	80	1017.1	8	4	5	32	01	98	60	2	0.0
12	8.6	8.0	10.7	96	1019.9	8	5	3	34	03	97	61	6	1.0
13	10.4	6.8	9.9	78	1018.1	4	4	5	29	04	98	01	8	2.2
14	9.8	8.4	11.0	91	1013.7	7	7	6	26	02	98	25	2	7.3
15	14.1	10.9	13.0	81	1017.1	8	3	6	02	02	98	03	2	-
16	18.2	12.7	14.7	70	1022.3	2	1	6	30	02	98	03	1	-
17	21.1	11.3	13.3	53	1019.0	5	4	7	02	02	98	03	1	-
18	22.6	9.4	11.8	43	1016.4	1	1	9	02	01	98	01	1	-
19	20.6	12.7	14.7	61	1013.6	2	1	6	14	03	98	01	0	-
20	22.4	13.7	15.7	58	1012.2	6	1	7	00	00	98	01	1	-
21	15.6	13.5	15.4	87	1014.5	6	3	6	30	03	96	10	6	1.5
22	20.4	11.0	13.1	55	1021.5	0	0	9	29	03	98	02	0	-
23	26.2	17.2	19.6	58	1018.5	3	0	9	25	03	98	03	0	-
24	26.4	20.0	23.4	68	1015.3	7	3	6	13	03	98	03	1	-
25	27.8	21.3	25.3	68	1015.3	1	1	9	13	03	98	01	0	-
26	26.4	19.0	22.0	64	1017.8	2	0	9	36	04	98	03	0	-
27	20.7	17.7	20.2	83	1009.8	7	2	6	28	05	98	29	8	0.4
28	21.4	11.8	13.9	54	1021.4	5	5	6	29	03	98	03	1	-
29	24.5	16.6	18.9	62	1021.1	2	1	7	00	00	98	02	0	-
30	20.6	13.7	15.7	65	1021.5	2	2	9	29	03	97	01	1	-

Godz. 01

DNI	TEMPERATURA POWIETRZA T	TEMPERATURA PUNKTU ROSY T_d	PRĘŻNOŚĆ PARY WODNEJ e	WILGOTNOŚĆ WZGLĘDNA U	CIŚNIENIE ATMOSFERYCZNE P_o	ZACHMURZENIE N	N_h	h	WIATR dd	v	WIDZIALNOŚĆ V	POGODA ww	W	OPAD R
1	5.6	5.4	8.9	98	1014.0	0	0	9	14	01	97	11	0	–
2	6.9	6.7	9.8	99	1019.9	0	0	9	00	00	96	13	8	9.1
3	7.9	7.7	10.3	99	1025.1	0	0	9	00	00	96	10	1	–
4	7.5	7.3	10.2	99	1029.7	0	0	9	00	00	96	10	1	–
5	8.4	8.4	11.0	100	1022.8	0	0	9	00	00	95	12	0	–
6	6.3	5.8	9.3	97	1021.8	2	2	9	00	00	97	02	1	–
7	8.1	7.9	10.6	99	1016.6	0	0	9	00	00	96	12	1	–
8	13.5	13.1	15.1	98	1005.9	7	3	6	00	00	96	10	2	–
9	9.3	9.1	11.6	99	1016.9	8	8	7	00	00	95	60	6	0.4
10	10.3	6.5	9.7	77	1020.1	8	8	9	31	02	98	02	2	–
11	6.9	5.8	9.2	92	1017.7	7	7	5	00	00	96	10	8	0.0
12	8.0	7.8	10.6	99	1018.4	8	7	5	00	00	96	61	8	2.2
13	6.2	6.0	9.3	98	1021.2	8	7	3	29	01	96	61	6	3.2
14	1.9	1.6	6.9	98	1018.3	0	0	9	00	00	96	10	0	–
15	2.9	2.9	7.5	100	1014.7	0	0	9	00	00	92	46	8	0.0
16	8.2	7.8	10.6	97	1021.5	8	7	9	00	00	96	10	1	–
17	6.0	5.8	9.2	98	1025.6	0	0	9	00	00	95	10	0	–
18	11.2	9.6	12.0	90	1020.1	3	3	9	15	02	97	01	9	–
19	8.3	7.2	10.2	93	1018.4	0	0	9	00	00	98	02	0	–
20	9.5	9.5	11.9	100	1015.2	1	1	9	17	02	94	12	1	–
21	10.4	10.2	12.4	99	1015.8	7	7	9	00	00	96	10	1	–
22	9.7	9.1	11.6	96	1020.8	7	7	5	00	00	95	10	2	–
23	9.4	8.4	11.0	93	1024.2	0	0	9	00	00	97	02	0	–
24	13.1	12.5	14.5	96	1020.1	7	0	9	00	00	98	01	1	–
25	16.0	15.5	17.6	97	1017.8	0	0	9	00	00	97	12	9	0.0
26	26.8	14.6	16.6	47	1014.7	2	0	9	00	00	98	02	0	–
27	14.8	14.6	16.6	99	1020.9	8	8	5	15	05	97	95	9	8.0
28	15.8	13.9	15.8	88	1017.6	7	6	5	29	03	96	10	9	1.6
29	9.3	8.9	11.4	97	1025.5	0	0	9	00	00	97	02	1	–
30	10.7	10.5	12.7	99	1023.1	0	0	9	00	00	97	12	0	–

Godz. 07

DNI	TEMPERATURA POWIETRZA T	TEMPERATURA PUNKTU ROSY T_d	PRĘŻNOŚĆ PARY WODNEJ e	WILGOTNOŚĆ WZGLĘDNA U	CIŚNIENIE ATMOSFERYCZNE P_o	ZACHMURZENIE N	N_h	h	WIATR dd	v	WIDZIALNOŚĆ V	POGODA ww	W	OPAD R
1	8.9	7.2	10.2	89	1015.5	6	6	9	00	00	97	02	1	–
2	10.6	9.2	11.6	91	1021.2	4	3	9	00	00	97	01	1	–
3	13.1	10.2	12.5	83	1026.1	4	4	9	00	00	97	01	1	–
4	12.9	10.8	13.0	87	1029.2	1	1	6	00	00	98	03	4	–
5	12.2	11.5	13.5	95	1020.0	8	8	9	00	00	96	10	1	–
6	10.2	6.8	9.9	80	1021.2	7	7	9	00	00	98	02	1	–
7	14.9	12.2	14.2	84	1012.5	6	4	9	00	00	97	03	1	–
8	13.3	13.1	15.1	99	1008.1	8	7	5	00	00	96	21	4	1.6
9	10.5	8.9	11.4	90	1018.9	7	4	4	31	02	96	10	6	0.1
10	9.4	7.3	10.2	87	1019.5	7	7	8	33	02	96	10	2	–
11	7.6	6.7	9.8	94	1017.4	8	8	4	33	02	96	10	8	6.1
12	7.0	6.1	9.4	94	1017.8	8	5	3	29	03	97	61	6	4.2
13	6.7	6.0	9.4	96	1020.3	7	7	4	31	02	96	21	2	0.9
14	6.3	5.6	9.1	95	1015.5	6	2	4	00	00	96	21	1	0.3
15	5.5	5.5	9.0	100	1014.6	7	2	4	00	00	96	28	4	–
16	10.2	10.0	12.3	99	1022.9	8	8	4	00	00	95	61	6	3.3
17	10.4	10.4	12.6	100	1024.4	9	9	.	00	00	92	47	2	–
18	13.7	10.5	12.7	81	1019.3	2	1	6	00	00	98	03	0	–
19	13.1	10.4	12.6	84	1017.1	1	1	6	00	00	98	03	0	–
20	14.6	12.2	14.2	86	1014.3	6	6	9	00	00	98	02	1	–
21	14.1	11.7	13.7	85	1014.3	7	7	9	00	00	95	10	2	–
22	12.2	10.5	12.7	89	1022.7	6	6	6	00	00	97	01	4	–
23	15.3	12.2	14.2	82	1022.4	1	1	9	00	00	98	01	0	–
24	19.2	15.9	18.0	81	1018.2	7	0	9	00	00	98	02	2	–
25	18.8	16.8	19.2	88	1018.9	3	0	9	00	00	96	10	0	–
26	21.0	16.8	19.1	77	1020.2	7	7	9	30	04	98	02	1	–
27	18.2	15.9	18.0	86	1015.5	2	1	6	00	00	98	03	9	1.0
28	16.4	10.4	12.6	68	1020.0	3	3	9	29	02	98	01	1	–
29	13.8	12.1	14.2	90	1025.3	1	1	5	00	00	96	10	0	–
30	16.2	15.2	17.2	94	1022.2	2	1	5	00	00	98	03	1	–

Godz. 13

1	18.2	7.2	10.1	48	1015.1	6	5	7	04	02	98	02	1	–
2	18.2	9.1	11.6	55	1020.2	5	5	5	25	01	98	01	9	–
3	18.7	9.7	12.0	56	1025.8	6	6	6	04	03	98	29	1	–
4	22.1	9.2	11.6	44	1025.5	6	6	6	00	00	98	03	1	–
5	11.6	10.0	12.3	90	1020.4	8	7	5	30	04	97	25	8	0.3
6	18.4	6.7	9.8	46	1018.6	5	3	6	33	04	99	02	2	–
7	25.0	10.6	12.8	40	1007.2	3	1	7	19	04	98	02	1	–
8	12.7	12.1	14.2	96	1010.5	8	2	4	04	01	95	61	2	1.1
9	13.1	7.6	10.5	69	1019.9	8	6	6	05	01	98	03	2	–
10	10.9	5.5	9.0	69	1018.4	8	5	5	34	03	97	02	2	–
11	11.0	5.9	9.3	71	1016.9	7	7	5	28	03	97	02	2	–
12	8.3	7.0	10.0	92	1018.8	8	6	4	34	02	96	61	6	1.8
13	10.0	5.7	9.1	74	1019.0	7	7	5	27	05	98	25	2	4.5
14	9.3	6.5	9.7	83	1014.5	8	8	4	00	00	96	25	2	0.1
15	13.3	7.7	10.5	69	1014.8	7	7	5	07	02	97	03	2	–
16	14.0	12.4	14.4	90	1023.3	8	8	4	00	00	98	10	6	0.2
17	19.8	9.3	11.7	51	1021.0	7	7	6	05	02	99	03	4	–
18	21.5	8.3	10.9	43	1017.4	3	3	6	09	03	98	01	1	–
19	22.1	11.7	13.7	52	1014.0	6	6	6	09	03	98	03	1	–
20	20.8	11.1	13.2	54	1012.3	7	6	5	06	01	98	03	1	–
21	15.3	13.3	15.3	88	1013.9	8	8	4	20	02	95	61	2	1.0
22	18.1	9.2	11.6	56	1022.6	3	1	6	30	05	97	01	1	–
23	27.3	14.5	16.5	45	1019.1	3	0	9	08	02	98	02	0	–
24	25.1	17.7	20.2	63	1016.9	4	2	9	06	03	96	05	1	–
25	30.8	13.7	15.7	35	1016.5	1	1	6	20	03	99	02	0	–
26	25.3	19.0	21.9	68	1019.0	5	4	6	33	02	98	80	1	0.0
27	26.6	18.5	21.3	61	1010.5	7	7	5	15	06	97	03	1	–
28	20.9	9.4	11.8	48	1019.9	6	5	6	24	07	98	03	1	–
29	22.8	10.1	12.4	45	1022.9	6	6	6	00	00	98	02	1	–
30	20.7	12.7	14.6	60	1021.9	7	7	5	31	05	97	03	1	–

Godz. 19

1	16.1	8.1	10.8	59	1016.1	7	3	7	00	00	98	02	8	0.0
2	14.0	11.0	13.1	82	1022.3	6	2	5	00	00	98	01	9	0.0
3	18.7	10.6	12.8	59	1026.2	6	2	6	00	00	98	01	2	–
4	19.1	12.8	14.7	67	1022.7	2	2	5	00	00	98	03	1	–
5	14.3	9.0	11.5	71	1019.7	5	5	5	30	03	98	01	2	–
6	18.4	10.3	12.5	59	1016.0	6	6	9	32	01	98	01	2	–
7	16.1	14.9	17.0	93	1005.2	8	7	6	00	00	98	01	9	6.8
8	10.0	8.8	11.3	92	1013.2	8	3	4	33	02	96	60	6	1.7
9	13.7	11.3	13.4	85	1018.7	8	4	6	00	00	98	02	2	–
10	10.0	3.4	7.8	63	1017.6	8	4	6	34	02	97	02	2	–
11	8.0	7.1	10.1	94	1018.2	7	7	4	29	01	97	80	2	1.7
12	7.2	6.3	9.6	94	1021.0	8	7	4	36	03	96	61	6	3.9
13	9.4	4.7	8.6	73	1018.1	3	1	5	00	00	98	01	1	–
14	8.5	7.2	10.2	92	1013.7	8	7	5	15	03	98	80	2	0.7
15	12.2	8.4	11.0	78	1018.1	7	7	5	31	01	97	01	2	–
16	16.5	10.3	12.6	67	1022.9	2	2	9	00	00	98	01	1	–
17	19.6	12.1	14.2	62	1019.3	1	1	7	02	01	99	01	1	–
18	19.7	9.7	12.0	52	1016.4	1	1	9	08	01	98	01	0	–
19	16.5	13.7	15.7	84	1014.1	6	5	5	14	01	98	03	9	–
20	17.4	13.6	15.5	78	1013.1	6	6	9	00	00	98	01	8	0.7
21	13.3	11.6	13.7	90	1015.9	8	7	3	35	06	95	25	6	6.5
22	20.0	10.3	12.5	54	1021.2	0	0	9	31	01	97	01	0	–
23	21.7	17.0	19.4	75	1019.1	3	1	9	22	02	98	01	0	–
24	25.1	17.7	20.2	63	1015.1	7	7	6	00	00	97	95	1	0.0
25	27.0	16.8	19.2	54	1016.1	1	1	9	00	00	99	01	0	–
26	24.5	18.1	20.7	67	1017.6	7	3	6	08	02	97	03	8	0.0
27	19.4	16.6	18.9	84	1013.5	8	2	5	29	05	96	10	9	0.9
28	18.0	12.5	14.5	70	1022.1	6	6	5	31	01	98	03	1	–
29	20.0	10.7	12.9	55	1021.8	2	2	7	00	00	99	01	1	–
30	19.5	14.6	16.6	73	1022.0	3	1	6	29	02	96	05	1	–

Godz. 01

DNI	TEMPERATURA POWIETRZA T	TEMPERATURA PUNKTU ROSY T_d	PRĘŻNOŚĆ PARY WODNEJ e	WILGOTNOŚĆ WZGLĘDNA U	CIŚNIENIE ATMOSFERYCZNE P_o	ZACHMURZENIE N	N_h	h	WIATR dd	v	WIDZIALNOŚĆ V	POGODA ww	W	OPAD R
1	8.9	5.6	9.1	80	1013.4	0	0	9	10	03	97	02	0	-
2	6.4	5.5	9.0	94	1018.2	1	1	9	00	00	97	03	0	-
3	8.3	7.9	10.6	97	1023.0	7	7	5	27	01	97	03	1	-
4	8.6	7.8	10.6	94	1027.3	0	0	9	00	00	97	02	1	-
5	10.3	8.7	11.2	90	1022.2	0	0	9	00	00	97	02	1	-
6	6.4	5.3	8.9	92	1019.5	3	3	5	29	01	97	03	0	-
7	10.1	7.8	10.6	86	1016.4	7	7	4	17	01	97	03	1	-
8	16.3	13.1	15.1	81	1006.7	8	8	5	19	02	97	03	2	-
9	13.3	12.2	14.2	93	1012.7	8	8	4	34	03	96	60	8	4.6
10	12.3	11.2	13.3	93	1017.8	8	8	9	18	01	96	60	2	0.0
11	8.5	8.1	10.8	97	1013.8	8	8	3	32	02	96	10	6	0.3
12	9.1	8.9	11.4	99	1015.0	8	8	3	30	01	96	50	2	0.1
13	8.8	7.1	10.1	89	1016.9	7	7	4	26	02	97	60	1	0.0
14	4.9	4.4	8.4	97	1017.5	0	0	9	00	00	96	10	1	-
15	7.9	7.9	10.6	100	1013.3	8	8	2	25	01	95	51	5	0.2
16	12.5	12.3	14.3	99	1016.8	8	7	1	31	02	95	63	2	5.9
17	10.7	10.3	12.5	97	1021.9	7	7	9	00	00	97	03	1	-
18	9.1	8.3	10.9	95	1019.5	1	0	9	00	00	97	02	0	-
19	9.3	8.9	11.4	97	1017.4	5	0	9	00	00	96	10	2	-
20	8.9	8.1	10.8	94	1015.1	0	0	9	00	00	97	02	0	-
21	16.2	10.4	12.6	68	1012.2	6	5	5	20	01	97	01	8	0.0
22	13.3	12.4	14.4	94	1015.4	8	8	4	31	04	95	80	6	1.6
23	8.5	7.7	10.5	94	1024.3	0	0	9	00	00	97	02	0	-
24	16.7	12.8	14.8	78	1021.2	3	0	9	00	00	97	03	0	-
25	20.4	15.8	17.9	75	1018.3	7	5	9	20	03	96	10	1	-
26	18.7	16.7	19.1	88	1019.4	0	0	9	18	03	96	10	0	-
27	18.3	17.3	19.8	94	1018.4	0	0	9	00	00	96	10	9	8.6
28	20.7	17.7	20.2	83	1015.1	6	0	9	32	01	97	03	1	-
29	12.7	11.6	13.6	93	1023.8	5	5	9	00	00	97	03	1	-
30	12.6	11.7	13.7	94	1023.4	0	0	9	14	01	96	10	0	-

Godz. 07

DNI	TEMPERATURA POWIETRZA T	TEMPERATURA PUNKTU ROSY T_d	PRĘŻNOŚĆ PARY WODNEJ e	WILGOTNOŚĆ WZGLĘDNA U	CIŚNIENIE ATMOSFERYCZNE P_o	ZACHMURZENIE N	N_h	h	WIATR dd	v	WIDZIALNOŚĆ V	POGODA ww	W	OPAD R
1	14.9	7.3	10.2	60	1013.6	2	0	9	08	02	97	02	1	-
2	13.9	9.4	11.8	74	1018.6	2	1	9	05	01	97	01	0	-
3	14.3	10.7	12.9	79	1024.4	7	7	5	30	01	97	02	2	-
4	16.5	12.0	14.0	75	1027.2	0	0	9	00	00	97	02	0	-
5	16.6	11.1	13.2	70	1018.5	0	0	9	28	01	96	10	0	-
6	11.5	5.5	9.0	67	1018.5	4	4	5	36	01	97	01	1	-
7	14.7	8.9	11.4	68	1015.5	7	7	9	14	01	96	05	1	-
8	18.8	15.1	17.2	79	1006.2	6	2	9	24	02	96	10	6	0.3
9	12.4	11.3	13.4	93	1015.8	8	8	4	03	03	96	60	8	2.7
10	11.9	10.9	13.1	94	1016.2	8	8	4	00	00	96	60	6	4.1
11	9.1	8.5	11.1	96	1013.6	8	8	3	32	02	95	10	5	0.1
12	9.4	8.2	10.8	92	1015.8	8	8	4	25	02	96	10	5	0.0
13	8.1	6.8	9.9	91	1016.7	8	8	4	30	02	98	02	6	0.1
14	7.1	7.1	10.1	100	1015.9	8	8	3	30	01	95	10	1	-
15	9.2	8.6	11.2	96	1013.7	8	8	3	27	01	96	10	5	0.1
16	13.5	12.2	14.2	92	1017.9	4	2	9	32	02	96	10	6	0.6
17	16.1	12.3	14.3	78	1020.9	1	1	9	33	02	97	02	1	-
18	16.5	11.2	13.3	71	1018.4	3	1	9	04	01	97	02	0	-
19	17.5	12.3	14.3	72	1015.8	1	1	9	08	03	97	01	1	-
20	17.1	11.7	13.7	70	1013.4	0	0	9	00	00	97	02	1	-
21	18.5	12.9	14.8	70	1011.7	5	2	6	32	01	97	01	1	-
22	13.5	8.3	11.0	71	1019.7	2	2	4	30	04	97	03	8	0.4
23	16.2	9.5	11.9	65	1023.8	0	0	9	21	02	96	05	0	-
24	21.4	13.9	15.9	62	1021.0	2	0	9	18	01	96	05	1	-
25	22.1	15.5	17.6	66	1018.1	0	0	9	18	02	97	02	1	-
26	23.3	17.9	20.5	72	1019.2	0	0	9	18	01	96	10	1	-
27	20.2	16.8	19.1	81	1018.9	6	6	9	07	02	96	10	1	-
28	18.8	15.6	17.8	82	1019.0	7	6	4	31	03	97	02	2	-
29	16.7	12.4	14.4	76	1025.0	7	7	5	00	00	97	02	2	-
30	19.5	14.2	16.2	71	1021.6	7	4	5	09	01	97	03	1	-

Godz. 13

1	19.2	2.7	7.4	33	1014.1	6	5	6	10	04	98	02	1	-
2	20.3	7.3	10.2	43	1017.8	6	5	6	07	03	98	03	1	-
3	18.9	9.8	12.1	55	1024.6	6	6	6	30	02	98	25	1	2.7
4	23.5	7.7	10.5	36	1025.1	4	4	6	33	02	98	02	0	-
5	19.5	11.6	13.7	60	1016.0	8	6	5	27	03	96	05	1	-
6	16.8	4.7	8.5	45	1018.0	5	3	6	30	04	98	01	1	-
7	24.0	11.8	13.8	46	1011.6	7	4	6	20	03	97	02	1	-
8	18.0	16.7	19.0	92	1008.5	8	8	4	22	01	96	80	6	1.0
9	13.7	9.6	12.0	76	1018.9	8	4	4	05	02	98	60	2	0.5
10	11.5	10.7	12.9	95	1014.3	8	6	3	03	01	96	61	6	5.9
11	9.6	8.6	11.2	93	1014.1	8	6	2	02	02	96	61	2	1.3
12	12.5	6.7	9.8	68	1016.7	7	5	5	25	04	98	03	2	-
13	12.6	6.8	9.9	68	1016.4	7	6	6	27	02	98	02	2	-
14	8.5	8.1	10.8	97	1013.8	8	6	3	32	03	96	61	6	4.1
15	10.6	10.2	12.4	97	1015.1	8	6	2	27	01	96	63	6	5.9
16	20.0	12.0	14.0	60	1018.9	6	3	5	35	04	98	03	2	-
17	19.4	11.5	13.6	60	1019.9	7	7	6	01	01	98	25	1	0.2
18	20.6	11.1	13.2	54	1017.1	7	6	6	34	02	98	03	1	-
19	19.9	11.9	13.9	60	1014.2	7	7	6	32	02	98	25	1	0.0
20	24.1	8.6	11.2	37	1011.8	4	3	6	27	01	98	03	0	-
21	24.1	9.6	11.9	40	1010.1	5	3	6	28	03	98	03	1	-
22	17.2	5.0	8.7	44	1021.5	6	5	6	31	05	98	01	1	-
23	25.2	11.8	13.9	43	1021.4	1	1	6	24	03	97	03	0	-
24	28.2	12.7	14.7	38	1019.1	2	1	7	15	03	97	02	0	-
25	29.1	13.5	15.5	37	1017.1	2	2	6	27	03	97	02	0	-
26	31.4	13.9	15.9	35	1017.8	2	1	9	22	03	97	03	0	-
27	29.1	16.2	18.4	46	1015.2	7	0	9	14	05	98	01	1	-
28	22.0	13.0	15.0	57	1020.7	6	4	5	30	03	97	03	2	-
29	22.8	11.9	14.0	50	1023.9	6	3	6	16	03	98	03	1	-
30	25.3	10.3	12.6	39	1019.8	6	5	8	27	03	98	01	1	-

Godz. 19

1	16.4	6.5	9.7	52	1015.3	4	1	6	08	02	98	01	1	-
2	13.5	9.8	12.1	78	1020.7	6	2	5	29	01	98	01	8	0.0
3	18.0	13.1	15.0	73	1024.5	3	2	6	12	01	98	02	1	-
4	19.7	13.5	15.4	67	1022.9	4	3	6	00	00	98	01	1	-
5	14.1	11.3	13.4	83	1016.3	2	2	5	33	02	98	02	9	3.4
6	15.9	6.8	9.9	55	1016.3	2	0	9	29	03	98	01	1	-
7	21.2	13.2	15.2	60	1007.9	7	0	9	18	02	97	03	1	-
8	16.1	15.4	17.5	96	1009.7	8	5	4	30	02	96	60	8	2.8
9	14.7	10.3	12.6	75	1018.1	7	7	9	03	02	98	02	6	0.0
10	8.7	8.3	10.9	97	1014.1	8	6	2	34	02	96	61	6	9.9
11	9.6	9.2	11.6	97	1014.2	8	6	2	30	02	96	21	6	5.8
12	12.2	7.3	10.2	72	1016.6	1	1	5	27	03	98	02	1	-
13	10.3	8.7	11.2	90	1016.8	7	7	5	27	01	97	25	6	0.3
14	8.1	8.1	10.8	100	1012.5	8	8	2	27	02	95	21	6	5.8
15	11.5	11.5	13.6	100	1015.5	8	8	1	31	01	95	21	6	7.1
16	18.3	13.0	15.0	71	1019.6	7	7	6	02	03	98	25	1	0.0
17	19.5	9.9	12.2	54	1018.4	1	0	9	33	02	98	01	1	-
18	14.6	13.7	15.7	94	1017.2	6	2	6	00	00	97	01	9	8.0
19	19.9	13.3	15.3	66	1013.3	1	1	9	27	01	98	01	1	-
20	20.8	15.1	17.2	70	1011.0	4	3	6	00	00	98	01	1	-
21	14.9	11.6	13.6	81	1013.8	8	8	4	30	04	96	60	9	0.2
22	17.6	9.0	11.5	57	1021.2	2	2	5	30	01	97	01	1	-
23	23.1	14.4	16.4	58	1019.9	0	0	9	21	02	96	05	0	-
24	25.2	17.5	19.9	62	1017.6	2	0	9	17	02	97	02	0	-
25	24.7	17.2	19.6	63	1017.6	0	0	9	27	02	97	02	0	-
26	27.4	15.2	17.3	47	1017.5	7	7	6	25	02	97	17	1	-
27	27.0	16.6	18.9	53	1012.4	2	1	9	14	04	97	03	1	-
28	21.6	12.1	14.1	55	1020.9	2	1	9	32	01	97	02	1	-
29	21.0	13.8	15.8	63	1022.4	1	1	6	18	02	97	02	1	-
30	21.3	14.0	16.0	63	1020.2	2	1	9	32	02	97	01	1	-

Godz. 01

DNI	TEMPERATURA POWIETRZA T	TEMPERATURA PUNKTU ROSY T_d	PRĘŻNOŚĆ PARY WODNEJ e	WILGOTNOŚĆ WZGLĘDNA U	CIŚNIENIE ATMOSFERYCZNE P_o	ZACHMURZENIE N	N_h	h	WIATR dd	v	WIDZIALNOŚĆ V	POGODA ww	W	OPAD R
1	3.9	− 0.7	5.8	73	.	0	0	9	09	12	98	02	0	−
2	5.1	0.8	6.5	73	.	3	3	6	36	04	98	01	8	0.1
3	4.1	4.1	8.2	100	.	9	9	.	36	06	90	45	2	−
4	5.8	5.8	9.2	100	.	7	7	.	36	05	97	41	8	0.2
5	7.3	5.1	8.8	87	.	0	0	9	22	10	97	02	0	−
6	1.2	1.2	6.7	100	.	9	9	.	32	16	90	45	4	−
7	7.7	5.5	9.0	85	.	0	0	9	29	12	99	02	1	−
8	9.2	9.2	11.6	100	.	9	9	.	22	11	90	45	8	2.2
9	2.2	2.2	7.2	100	.	9	9	.	36	16	90	45	5	1.8
10	0.6	0.6	6.4	100	.	9	9	.	36	06	90	45	4	0.0
11	− 1.0	− 1.1	5.6	99	.	9	9	.	36	10	90	49	8	1.8
12	− 0.7	− 1.7	5.4	93	.	9	9	.	34	05	90	71	8	1.4
13	− 1.5	− 2.0	5.3	96	.	9	9	.	34	07	90	73	4	7.7
14	− 2.0	− 2.9	4.9	94	.	4	4	.	25	04	98	41	1	−
15	− 0.6	− 1.0	5.7	97	.	9	9	.	16	06	90	45	4	−
16	1.8	1.8	7.0	100	.	9	9	.	36	10	90	45	6	0.1
17	5.0	4.8	8.6	98	.	9	9	.	36	05	90	45	1	−
18	6.1	5.1	8.8	93	.	6	6	7	32	06	98	03	1	−
19	7.6	3.4	7.8	75	.	0	0	9	36	06	98	02	0	−
20	8.3	3.9	8.1	74	.	3	1	7	18	01	98	02	9	0.6
21	8.2	4.6	8.5	78	.	7	7	6	27	02	98	02	1	−
22	3.0	3.0	7.6	100	.	7	7	.	29	17	97	41	6	1.7
23	9.1	5.3	8.9	78	.	0	0	9	29	12	99	02	0	−
24	13.4	7.4	10.3	67	.	2	0	9	18	07	98	02	1	−
25	14.5	7.7	10.5	64	.	0	0	9	27	13	98	02	9	−
26	14.3	10.5	12.7	78	.	5	1	9	22	14	97	03	1	−
27	12.5	11.1	13.2	91	.	8	8	3	22	12	98	97	8	4.2
28	7.5	7.5	10.4	100	.	9	9	.	20	06	90	45	9	1.3
29	7.3	3.0	7.6	75	.	1	1	8	22	12	99	03	4	−
30	9.2	6.4	9.6	82	.	0	0	9	25	01	98	02	0	−

Godz. 07

DNI	TEMPERATURA POWIETRZA T	TEMPERATURA PUNKTU ROSY T_d	PRĘŻNOŚĆ PARY WODNEJ e	WILGOTNOŚĆ WZGLĘDNA U	CIŚNIENIE ATMOSFERYCZNE P_o	ZACHMURZENIE N	N_h	h	WIATR dd	v	WIDZIALNOŚĆ V	POGODA ww	W	OPAD R
1	3.4	0.0	6.1	79	.	5	1	3	02	10	98	03	1	−
2	3.4	3.2	7.7	98	.	7	7	.	36	06	97	41	1	−
3	4.9	3.2	7.7	88	.	6	1	3	36	03	98	03	4	−
4	7.5	3.9	8.1	78	.	3	3	3	00	00	98	03	1	−
5	6.9	6.7	9.8	99	.	8	7	1	27	10	97	03	1	−
6	0.0	0.0	6.1	100	.	7	7	.	32	13	97	41	4	−
7	7.4	6.7	9.8	96	.	4	1	1	22	11	98	03	1	−
8	5.7	5.7	9.2	100	.	9	9	.	29	07	90	80	4	0.7
9	1.3	1.3	6.7	100	.	9	9	.	36	14	90	45	4	2.7
10	− 0.2	− 0.2	6.0	100	.	9	9	.	36	06	90	45	2	0.0
11	− 1.7	− 1.9	5.3	98	.	9	9	.	36	08	90	−70	4	3.4
12	− 1.4	− 1.6	5.4	99	.	9	9	.	34	09	90	71	4	3.1
13	− 1.9	− 2.4	5.1	96	.	9	9	.	32	16	90	71	4	4.8
14	− 1.4	− 1.6	5.4	99	.	9	9	.	22	04	90	70	4	0.5
15	− 0.3	− 0.6	5.8	98	.	9	9	.	36	07	90	45	4	−
16	3.5	3.5	7.8	100	.	9	9	.	36	06	90	61	4	1.9
17	6.0	4.4	8.4	90	.	3	2	.	02	04	99	01	4	−
18	8.1	0.6	6.4	59	.	2	1	2	07	03	99	03	1	−
19	7.3	5.9	9.3	91	.	3	3	3	36	03	98	03	0	−
20	7.4	4.8	8.6	84	.	4	4	7	36	08	98	01	1	−
21	6.5	6.3	9.5	99	.	7	5	.	29	09	97	41	5	0.1
22	3.0	2.5	7.3	96	.	7	7	2	29	10	98	02	2	0.0
23	9.3	5.9	9.3	80	.	1	0	9	25	11	98	01	1	−
24	13.1	8.2	10.9	72	.	6	1	7	18	12	98	03	1	−
25	14.1	6.7	9.8	61	.	5	0	9	29	20	98	02	1	−
26	12.4	10.4	12.6	88	.	7	7	8	22	12	97	02	2	−
27	11.9	11.7	13.8	99	.	8	6	.	18	14	97	41	9	1.5
28	6.0	1.0	6.7	70	.	5	1	2	22	11	98	01	4	0.0
29	6.9	4.4	8.4	85	.	1	1	2	25	05	99	03	0	−
30	8.7	5.3	8.9	79	.	2	1	2	25	07	98	03	0	−

Godz. 13

1	7.0	− 0.5	5.9	59	.	6	6	3	36	07	98	03	1	−
2	7.1	3.9	8.1	80	.	7	4	2	36	04	98	03	9	2.8
3	6.1	5.4	9.0	95	.	7	7	.	36	03	98	17	8	0.1
4	8.1	5.3	8.9	83	.	7	7	2	36	03	98	80	1	0.2
5	6.1	5.9	9.3	98	.	9	9	.	27	18	90	45	2	−
6	7.3	3.6	7.9	78	.	7	7	4	34	02	98	03	1	−
7	11.5	5.6	9.1	67	.	5	2	2	22	15	98	02	1	−
8	6.0	6.0	9.4	100	.	9	9	.	36	07	90	80	6	1.2
9	2.4	1.9	7.0	96	.	9	9	.	36	06	90	45	4	0.0
10	0.6	0.3	6.3	98	.	9	9	.	36	05	90	45	4	−
11	0.0	− 0.3	6.0	98	.	9	9	.	36	05	90	45	8	0.7
12	0.2	− 0.4	5.9	96	.	9	9	.	34	05	90	71	4	0.8
13	− 0.8	− 0.9	5.7	99	.	7	7	.	32	10	97	87	7	3.2
14	0.0	− 0.3	6.8	98	.	9	9	.	22	02	90	87	4	0.6
15	2.4	2.1	7.1	98	.	7	7	.	18	01	97	41	4	−
16	5.7	5.7	9.2	100	.	9	9	.	36	09	90	45	6	0.9
17	9.3	3.8	8.0	68	.	6	6	2	02	04	99	03	1	−
18	10.7	10.5	12.7	99	.	5	3	2	36	04	99	02	1	−
19	9.4	5.5	9.0	77	.	7	7	3	36	04	98	03	1	−
20	10.0	6.1	9.4	76	.	7	4	1	36	02	98	17	9	−
21	5.3	4.9	8.7	97	.	9	9	.	27	11	90	63	4	2.7
22	8.3	1.5	6.8	62	.	3	1	4	27	05	98	02	1	−
23	13.1	6.5	9.7	65	.	1	0	9	22	12	98	01	0	−
24	16.5	7.7	10.5	56	.	5	1	2	22	08	97	01	2	−
25	18.8	7.5	10.4	48	.	1	1	3	22	11	98	02	1	−
26	15.1	11.1	13.2	77	.	6	6	2	02	04	97	03	1	−
27	15.1	14.1	16.1	94	.	7	7	1	18	11	97	02	2	−
28	8.7	5.3	8.9	79	.	5	4	2	22	12	98	03	2	−
29	9.9	6.1	9.4	78	.	6	6	2	22	04	99	02	1	−
30	10.0	7.7	10.5	85	.	7	7	3	27	04	97	02	1	−

Godz. 19

1	5.9	2.1	7.1	76	.	6	2	6	36	03	98	02	2	−
2	4.5	1.5	6.8	81	.	7	1	2	36	04	99	03	9	9.8
3	6.5	5.1	8.8	91	.	5	4	2	36	05	98	28	9	2.6
4	9.2	4.8	8.6	74	.	2	1	2	22	04	98	01	8	0.1
5	3.2	3.2	7.7	100	.	9	9	.	32	16	90	45	8	0.0
6	7.7	5.1	8.8	84	.	6	1	4	32	05	98	03	1	−
7	9.1	8.8	11.3	97	.	7	7	.	22	11	97	41	9	7.7
8	3.9	3.9	8.1	100	.	9	9	.	36	11	90	53	8	7.4
9	2.6	2.6	7.4	100	.	9	9	.	36	05	90	45	4	0.0
10	− 0.7	− 0.8	5.8	99	.	9	9	.	36	09	90	47	4	−
11	0.1	− 0.2	6.0	98	.	9	9	.	36	05	90	47	8	1.3
12	− 1.0	− 1.4	5.5	97	.	9	9	.	34	09	90	77	4	4.8
13	− 0.8	− 0.9	5.7	99	.	7	7	.	32	04	98	41	8	0.6
14	− 0.5	− 0.8	5.7	98	.	5	3	3	18	01	98	01	8	4.0
15	2.6	2.6	7.4	100	.	9	9	.	36	06	90	60	4	0.1
16	5.0	5.0	8.7	100	.	6	5	.	36	11	98	41	4	0.0
17	8.1	5.5	9.0	84	.	3	2	2	36	04	98	03	1	−
18	9.6	5.1	8.8	73	.	3	2	3	36	06	99	02	1	−
19	7.4	5.8	9.2	89	.	8	7	2	14	03	98	95	9	4.4
20	8.8	4.4	8.4	75	.	4	6	5	17	01	97	01	9	0.2
21	4.7	4.5	8.4	98	.	9	9	.	29	22	90	61	4	3.3
22	9.3	8.0	10.7	92	.	1	1	4	32	08	97	01	1	−
23	14.4	7.4	10.3	62	.	4	0	9	22	03	98	01	0	−
24	14.3	10.9	13.0	80	.	7	3	2	20	13	97	17	9	0.1
25	18.5	9.8	12.1	57	.	1	1	9	22	12	98	01	0	−
26	14.3	14.3	16.3	100	.	9	9	.	04	03	90	47	1	−
27	13.3	12.4	14.4	94	.	7	6	.	20	07	97	41	9	1.0
28	7.9	5.9	9.3	87	.	7	5	.	25	01	98	41	2	−
29	10.3	5.5	9.0	72	.	1	1	3	25	08	98	01	1	−
30	9.1	8.7	11.2	97	.	7	7	.	32	08	97	41	2	−

Godz. 01

DNI	TEMPERATURA POWIETRZA T	TEMPERATURA PUNKTU ROSY T_d	PRĘŻNOŚĆ PARY WODNEJ e	WILGOTNOŚĆ WZGLĘDNA U	CIŚNIENIE ATMOSFERYCZNE P_o	ZACHMURZENIE N	N_h	h	WIATR dd	v	WIDZIALNOŚĆ V	POGODA ww	W	OPAD R
1	6.9	5.3	8.9	90	1014.4	0	0	9	00	00	98	02	0	–
2	8.2	6.7	9.8	90	1016.8	0	0	9	29	01	97	02	1	–
3	7.3	6.0	9.3	91	1021.6	0	0	9	27	03	97	02	0	–
4	8.4	7.8	10.6	96	1025.9	0	0	9	27	02	97	02	1	–
5	13.2	8.6	11.2	74	1021.4	0	0	9	25	05	97	02	0	–
6	10.0	9.0	11.5	93	1017.1	6	6	9	31	05	96	10	1	–
7	5.5	4.8	8.6	95	1016.5	0	0	9	00	00	97	02	0	–
8	15.4	10.3	12.5	72	1008.5	0	0	9	20	05	97	02	0	–
9	14.9	14.2	16.2	96	1010.4	8	8	5	22	01	96	10	9	7.7
10	11.6	9.4	11.8	87	1017.2	8	8	9	08	02	96	10	6	0.2
11	11.0	10.8	13.0	99	1010.6	8	8	4	30	04	96	25	9	8.4
12	9.8	9.4	11.8	97	1014.3	3	2	5	25	02	97	01	1	–
13	7.9	6.8	9.9	93	1016.6	0	0	9	27	04	96	10	0	–
14	10.0	9.4	11.8	96	1016.4	8	8	5	32	02	97	25	2	0.1
15	9.1	8.7	11.2	97	1012.7	8	8	4	29	02	96	10	2	–
16	13.1	12.0	14.0	93	1014.6	8	8	5	07	02	97	25	2	0.2
17	12.2	11.5	13.5	95	1018.8	5	5	5	28	03	96	10	1	–
18	13.3	12.2	14.2	93	1017.2	6	6	6	27	02	97	02	1	–
19	12.5	11.6	13.6	94	1015.8	3	2	9	30	03	97	01	1	–
20	13.5	12.6	14.6	94	1013.3	6	6	5	29	02	97	01	9	4.1
21	11.2	10.4	12.6	95	1011.5	1	1	9	00	00	98	02	0	–
22	13.4	12.7	14.7	95	1012.6	8	8	5	32	04	96	10	8	0.0
23	9.3	8.1	10.8	92	1023.2	0	0	9	28	01	97	02	0	–
24	15.9	13.4	15.4	85	1021.4	0	0	9	25	04	97	02	0	–
25	18.1	14.3	16.3	79	1019.2	0	0	9	23	02	97	02	1	–
26	16.4	15.9	18.0	97	1019.5	0	0	9	00	00	95	10	0	–
27	18.6	16.3	18.5	86	1020.3	2	1	9	12	01	97	01	8	–
28	18.9	16.4	18.7	86	1015.8	0	0	9	00	00	97	02	0	–
29	16.7	16.0	18.2	96	1022.7	7	7	9	31	03	97	60	9	0.7
30	14.2	13.7	15.6	97	1023.4	3	1	9	00	00	97	02	1	–

Godz. 07

DNI	TEMPERATURA POWIETRZA T	TEMPERATURA PUNKTU ROSY T_d	PRĘŻNOŚĆ PARY WODNEJ e	WILGOTNOŚĆ WZGLĘDNA U	CIŚNIENIE ATMOSFERYCZNE P_o	ZACHMURZENIE N	N_h	h	WIATR dd	v	WIDZIALNOŚĆ V	POGODA ww	W	OPAD R
1	12.6	8.0	10.7	73	1014.5	5	1	9	13	02	97	02	1	–
2	13.1	10.6	12.8	85	1017.5	7	7	9	09	03	97	03	1	–
3	12.5	10.0	12.3	85	1023.3	4	0	9	32	03	98	03	0	–
4	14.8	12.6	14.6	87	1026.2	1	0	9	00	00	97	02	0	–
5	16.6	11.1	13.2	70	1018.4	1	1	9	27	04	97	03	0	–
6	10.9	6.0	9.3	71	1017.4	0	0	9	32	06	98	02	1	–
7	13.0	8.4	11.0	74	1015.7	5	4	6	25	01	98	02	1	–
8	16.3	12.9	14.9	80	1007.5	8	8	5	23	04	97	25	1	0.0
9	13.0	12.3	14.3	95	1013.8	8	8	4	05	07	96	10	2	–
10	12.1	10.8	12.9	91	1015.5	8	8	9	12	02	98	60	2	0.0
11	10.8	10.0	12.3	95	1011.3	8	6	4	35	04	97	21	6	0.6
12	10.6	8.8	11.3	88	1015.4	8	8	5	27	05	97	03	1	–
13	9.0	7.1	10.1	88	1016.5	7	7	4	27	06	97	03	1	–
14	11.2	8.4	11.0	83	1014.3	8	3	5	09	03	97	03	2	–
15	9.4	9.2	11.6	99	1012.4	8	6	3	32	04	96	61	5	5.8
16	13.3	12.8	14.7	96	1015.9	7	7	5	03	02	97	02	8	4.6
17	16.6	13.8	15.8	89	1018.4	6	2	5	32	05	97	01	2	–
18	16.1	13.8	15.8	86	1017.2	6	1	6	36	02	98	01	2	–
19	16.6	13.4	15.4	82	1015.2	2	1	6	00	00	98	02	0	–
20	16.9	13.6	15.5	81	1012.8	2	2	9	36	01	98	03	1	–
21	16.6	12.1	14.1	75	1010.7	2	1	6	32	02	98	03	0	–
22	13.3	12.0	14.0	92	1015.7	8	8	5	33	04	95	60	2	0.0
23	16.1	8.8	11.3	62	1023.9	2	2	9	27	03	98	03	0	–
24	19.9	14.8	16.9	73	1021.2	0	0	9	26	03	97	02	0	–
25	21.6	15.3	17.4	67	1018.6	4	1	9	24	03	98	01	1	–
26	21.3	19.3	22.3	88	1020.0	0	0	9	14	03	96	10	4	–
27	23.3	16.9	19.2	67	1019.7	1	0	9	15	03	98	02	0	–
28	24.9	18.0	20.6	65	1015.6	1	0	9	24	02	98	02	0	–
29	18.7	14.8	16.8	78	1024.1	1	0	9	35	01	98	02	6	0.0
30	19.0	16.0	18.2	83	1022.2	1	0	9	00	00	97	01	1	–

Godz. 13

1	19.2	4.0	8.1	37	1013.5	7	1	6	12	02	98	01	8	0.0
2	16.3	8.3	10.9	59	1017.4	7	6	5	15	08	98	17	2	–
3	20.2	8.4	11.0	47	1023.0	7	5	6	36	06	98	03	1	–
4	21.8	5.3	8.9	34	1025.2	1	1	6	01	06	98	01	0	–
5	23.2	8.5	11.1	39	1013.8	4	3	6	30	09	98	03	0	–
6	15.4	4.9	8.6	49	1017.1	6	5	6	32	07	98	01	1	–
7	20.9	9.4	11.8	48	1013.6	7	2	6	27	03	98	03	1	–
8	24.8	13.9	15.8	51	1006.7	7	2	5	27	03	97	03	8	0.0
9	11.9	9.6	11.9	85	1017.4	8	8	8	07	04	96	63	2	0.4
10	15.0	14.8	16.9	99	1012.7	8	8	3	13	03	95	51	6	1.0
11	11.2	10.8	13.0	97	1012.2	8	4	4	34	02	96	61	8	1.3
12	12.5	7.8	10.6	73	1016.7	7	7	5	27	04	98	01	2	–
13	14.4	8.1	10.8	66	1015.8	7	5	5	31	04	98	01	2	–
14	12.1	11.5	13.6	96	1011.2	8	5	5	12	06	97	60	2	0.4
15	13.9	13.4	15.3	97	1012.6	8	6	3	04	02	96	61	6	6.2
16	18.5	13.4	15.4	72	1017.0	6	5	5	04	07	97	02	2	–
17	20.3	11.7	13.8	58	1017.8	6	3	5	36	04	98	02	2	–
18	21.2	12.8	14.8	59	1016.4	7	5	5	05	04	98	25	1	0.0
19	21.7	9.8	12.1	47	1013.8	4	3	6	03	04	98	03	0	–
20	22.4	8.9	11.4	42	1011.4	4	2	6	02	05	98	01	1	–
21	24.2	18.9	13.0	43	1009.3	2	2	6	03	05	98	01	1	–
22	17.0	5.2	8.8	46	1019.0	5	5	6	34	07	98	02	6	0.9
23	23.3	10.4	12.6	44	1022.1	2	1	6	27	04	98	03	0	–
24	27.9	15.0	17.1	46	1020.3	2	1	6	24	03	98	02	0	–
25	28.2	16.0	18.2	48	1017.0	4	4	6	28	04	98	03	0	–
26	30.8	19.3	22.4	50	1018.9	4	2	6	00	00	98	03	0	–
27	30.4	18.1	20.8	47	1016.6	2	1	6	18	04	98	02	0	–
28	25.2	18.3	21.1	66	1018.4	4	3	6	33	06	98	01	1	–
29	23.5	14.5	16.5	57	1023.8	5	2	6	03	04	98	03	1	–
30	25.8	13.5	15.4	47	1020.1	6	3	6	29	03	98	03	1	–

Godz. 19

1	13.0	9.5	11.9	79	1015.3	7	3	5	06	06	97	25	2	0.6
2	14.9	11.4	13.5	79	1018.5	3	2	5	28	02	98	01	9	4.5
3	16.4	11.1	13.2	71	1023.6	5	2	5	31	03	98	01	8	0.9
4	20.6	8.0	10.7	44	1023.0	0	0	9	30	01	98	01	0	–
5	13.6	12.9	14.9	95	1014.7	7	7	5	29	05	97	29	8	4.7
6	14.0	6.4	9.6	60	1016.0	1	0	9	32	04	97	01	1	–
7	19.9	10.8	13.0	56	1010.4	1	0	9	21	03	98	02	1	–
8	16.4	15.7	17.8	96	1008.8	8	4	5	05	02	97	25	9	2.3
9	12.4	10.1	12.4	86	1017.6	8	2	5	36	02	96	61	2	0.2
10	13.2	12.8	14.8	98	1010.2	8	8	4	24	04	95	95	5	8.1
11	12.1	11.0	13.1	93	1012.3	8	8	4	32	02	97	21	2	1.8
12	12.7	9.4	11.8	80	1016.1	1	1	5	26	02	98	01	1	–
13	12.3	9.6	11.9	83	1016.1	8	8	5	36	01	96	80	1	0.1
14	13.2	12.8	14.8	98	1010.8	7	6	5	13	03	96	10	6	9.9
15	13.8	13.3	15.2	97	1013.0	7	3	5	35	02	96	10	8	4.4
16	17.8	14.4	16.4	80	1017.9	5	2	5	36	03	98	01	2	–
17	18.2	13.9	15.8	76	1016.8	5	2	5	33	03	98	01	2	–
18	16.9	13.9	15.9	83	1016.4	6	2	6	28	03	98	01	9	–
19	17.6	12.4	14.4	72	1012.6	5	4	6	12	02	98	03	1	–
20	21.1	12.5	14.5	58	1010.3	4	1	6	08	02	98	01	1	–
21	18.2	13.9	15.8	76	1009.7	7	1	6	32	04	98	03	1	–
22	15.6	8.6	11.2	63	1020.5	1	1	9	32	04	98	01	1	–
23	22.3	15.0	17.0	63	1020.5	1	0	9	27	02	98	02	0	–
24	25.1	14.9	16.9	53	1019.1	5	1	6	21	03	98	03	1	–
25	24.6	20.2	23.6	76	1017.3	1	1	6	33	04	98	02	0	–
26	26.4	20.5	24.1	70	1018.4	4	1	6	18	02	97	02	9	–
27	26.3	18.0	20.6	60	1015.6	1	0	9	18	03	98	01	0	–
28	21.5	17.7	20.2	79	1019.8	8	8	9	31	02	98	03	1	–
29	21.6	14.3	16.3	63	1022.9	6	1	9	09	02	98	03	1	–
30	21.9	15.2	17.3	66	1018.8	7	4	6	30	03	97	03	1	–

Godz. 01

DNI	TEMPERATURA POWIETRZA T	TEMPERATURA PUNKTU ROSY T_d	PRĘŻNOŚĆ PARY WODNEJ e	WILGOTNOŚĆ WZGLĘDNA U	CIŚNIENIE ATMOSFERYCZNE P_o	ZACHMURZENIE N	N_h	h	WIATR dd	v	WIDZIALNOŚĆ V	POGODA ww	W	OPAD R
1	8.6	6.4	9.6	86	1011.7	0	0	9	04	02	97	02	0	–
2	11.6	8.7	10.8	79	1017.2	4	4	5	29	01	97	01	1	–
3	10.7	9.1	11.6	90	1022.6	0	0	9	24	02	96	10	1	–
4	12.5	11.0	13.1	90	1026.4	0	0	9	26	03	97	02	0	–
5	13.7	11.5	13.5	86	1021.1	0	0	9	21	03	97	02	0	–
6	11.7	7.6	10.4	76	1019.2	6	6	5	27	03	97	03	1	–
7	11.3	9.3	11.7	88	1015.6	0	0	9	19	01	97	02	1	–
8	15.3	14.1	16.1	92	1005.2	5	5	5	18	03	97	01	9	1.8
9	11.1	9.7	12.1	91	1014.1	8	5	4	33	02	96	61	6	4.8
10	11.9	8.7	11.3	81	1017.9	8	8	5	01	02	97	02	2	–
11	7.8	6.9	10.0	94	1016.9	8	8	5	29	02	96	10	6	0.2
12	8.8	8.6	11.2	99	1017.0	8	4	4	25	01	96	60	6	1.6
13	7.8	7.6	10.4	99	1018.5	8	4	4	29	03	96	60	2	0.4
14	4.8	4.6	8.5	98	1017.0	0	0	9	22	01	97	02	0	–
15	6.0	5.3	8.9	95	1013.6	2	1	5	08	01	97	02	1	–
16	11.7	11.1	13.2	96	1018.0	8	8	5	29	03	97	21	2	0.1
17	12.7	12.1	14.2	96	1022.2	7	7	6	26	01	96	10	1	–
18	10.7	9.1	11.6	90	1018.6	0	0	9	04	01	97	01	0	–
19	13.5	12.0	14.0	91	1016.4	3	2	9	03	01	97	03	1	–
20	14.1	12.5	14.5	90	1013.9	8	8	9	32	01	97	03	2	–
21	15.3	12.6	14.6	84	1012.8	2	2	9	27	03	98	01	1	–
22	11.7	11.1	13.2	96	1018.8	6	4	5	30	06	96	10	2	–
23	12.3	10.8	12.9	90	1022.8	0	0	9	18	03	96	10	0	–
24	16.0	14.1	16.1	88	1019.8	0	0	9	18	01	97	02	0	–
25	19.7	16.2	18.4	80	1016.0	4	2	6	18	03	96	10	8	0.0
26	19.3	16.9	19.2	86	1017.0	0	0	9	19	01	97	02	0	–
27	20.4	18.5	21.3	89	1016.7	5	3	5	09	02	97	13	1	–
28	17.5	15.8	18.0	90	1016.6	8	8	5	26	03	97	29	8	11.6
29	14.9	12.6	14.5	86	1023.1	3	2	6	29	01	97	03	1	–
30	15.6	13.1	15.1	85	1021.6	0	0	9	18	01	97	02	0	–

Godz. 07

DNI	TEMPERATURA POWIETRZA T	TEMPERATURA PUNKTU ROSY T_d	PRĘŻNOŚĆ PARY WODNEJ e	WILGOTNOŚĆ WZGLĘDNA U	CIŚNIENIE ATMOSFERYCZNE P_o	ZACHMURZENIE N	N_h	h	WIATR dd	v	WIDZIALNOŚĆ V	POGODA ww	W	OPAD R
1	13.7	9.2	11.6	74	1012.7	0	0	9	34	02	97	02	0	–
2	14.0	9.8	12.1	76	1018.6	5	3	9	29	01	97	02	1	–
3	13.9	12.4	14.4	91	1024.4	1	1	9	31	01	96	10	1	–
4	14.3	11.5	13.6	83	1026.7	0	0	9	25	02	97	02	0	–
5	18.3	13.2	15.2	72	1018.3	6	4	9	22	02	97	03	1	–
6	11.9	6.9	10.0	72	1019.9	0	0	9	29	04	97	02	1	–
7	16.7	11.6	13.6	72	1013.8	3	0	9	18	01	96	10	0	–
8	17.5	15.5	17.6	88	1005.7	7	4	5	30	02	97	01	6	0.0
9	11.6	10.0	12.3	90	1016.9	7	3	5	30	05	98	01	6	1.1
10	10.2	9.0	11.5	92	1017.3	8	5	5	32	01	96	60	6	0.9
11	8.9	7.6	10.5	92	1015.6	8	8	5	29	05	97	03	2	–
12	9.0	8.8	11.3	99	1017.2	7	4	4	27	02	97	21	6	0.5
13	8.2	7.4	10.3	94	1018.0	7	7	5	29	05	97	21	6	4.7
14	7.5	6.2	9.5	91	1015.8	2	0	9	36	01	96	10	0	–
15	7.4	7.2	10.1	99	1014.5	3	1	9	00	00	94	10	0	–
16	12.9	12.2	14.2	95	1019.4	8	8	5	34	02	96	10	6	1.5
17	13.3	12.2	14.2	93	1022.1	7	7	6	33	02	96	10	2	–
18	15.1	12.6	14.6	85	1018.5	3	3	9	29	01	96	10	0	–
19	14.3	12.7	14.7	90	1016.3	7	7	5	01	01	97	02	8	0.1
20	15.5	13.2	15.2	86	1013.6	4	4	9	00	00	97	01	1	–
21	16.4	12.4	14.4	77	1013.0	3	0	9	29	03	96	10	0	–
22	13.3	10.0	12.3	81	1021.5	6	4	5	26	03	96	10	1	–
23	17.9	13.0	14.9	73	1022.2	0	0	9	15	01	96	10	0	–
24	21.3	15.9	18.0	71	1019.0	7	0	9	16	02	96	10	1	–
25	23.0	17.6	20.1	72	1017.5	0	0	9	00	00	97	02	0	–
26	24.6	19.0	22.0	71	1017.9	0	0	9	30	04	97	01	1	–
27	20.8	16.2	18.4	75	1017.2	2	0	9	14	02	99	01	9	–
28	17.5	14.0	16.0	80	1019.0	6	5	6	27	04	97	01	2	–
29	17.9	13.2	15.1	74	1024.4	0	0	9	26	01	97	02	1	–
30	18.9	14.3	16.3	74	1021.0	3	0	9	00	00	96	10	1	–

Godz. 13

DNI	TEMPERATURA POWIETRZA T	TEMPERATURA PUNKTU ROSY T_d	PRĘŻNOŚĆ PARY WODNEJ e	WILGOTNOŚĆ WZGLĘDNA U	CIŚNIENIE ATMOSFERYCZNE P_o	ZACHMURZENIE N	N_h	h	WIATR dd	v	WIDZIALNOŚĆ V	POGODA ww	W	OPAD R
1	20.1	7.8	10.6	45	1013.0	6	6	6	06	08	98	02	1	–
2	19.7	12.3	14.3	62	1019.1	6	6	5	36	05	98	03	9	0.3
3	20.2	11.2	13.3	56	1024.3	6	6	5	27	01	98	17	8	0.3
4	22.7	11.1	13.2	48	1025.2	4	4	6	22	02	98	03	0	–
5	21.0	12.0	14.0	56	1016.4	8	8	5	26	07	97	81	1	0.8
6	17.5	7.7	10.5	53	1019.4	4	3	6	26	05	98	02	0	–
7	26.2	13.6	15.6	46	1009.2	5	5	6	16	02	98	03	1	–
8	16.8	13.8	15.8	83	1008.9	8	5	5	32	03	97	02	2	–
9	15.0	8.3	11.0	64	1018.9	7	7	5	02	06	98	02	2	–
10	10.3	8.7	11.2	90	1017.1	8	5	5	35	05	96	61	6	7.0
11	9.8	9.0	11.5	95	1015.6	8	8	5	32	02	97	61	8	2.1
12	14.0	8.5	11.1	69	1016.9	6	6	5	24	04	97	02	2	–
13	9.4	7.1	10.1	85	1017.9	7	7	5	34	03	97	80	2	1.3
14	13.3	6.5	9.7	63	1013.9	6	6	5	05	01	98	02	1	–
15	16.3	8.5	11.1	60	1013.8	8	4	5	35	01	98	03	1	–
16	15.4	12.7	14.7	84	1021.4	8	8	5	32	03	96	10	2	–
17	21.0	13.0	15.0	60	1020.2	5	5	6	28	02	97	01	2	–
18	22.5	12.2	14.2	52	1017.0	6	3	6	33	03	98	02	1	–
19	22.7	14.3	16.3	59	1013.9	6	6	5	01	01	98	02	2	–
20	23.4	11.4	13.5	47	1012.0	5	5	6	34	03	98	03	1	–
21	18.1	15.8	17.9	86	1012.5	8	8	5	22	03	97	95	1	0.8
22	19.3	8.9	11.4	51	1022.0	5	5	5	29	05	98	02	1	–
23	27.6	14.2	16.2	44	1020.3	2	1	6	16	04	97	01	0	–
24	29.6	18.4	21.1	51	1017.5	5	0	9	18	04	97	03	1	–
25	28.2	16.6	18.9	49	1017.2	0	0	9	32	02	97	02	0	–
26	26.2	19.6	22.8	67	1018.6	7	3	6	27	03	97	02	8	0.2
27	31.6	18.8	21.7	47	1011.9	3	1	5	19	03	98	03	0	–
28	23.0	16.0	18.1	65	1020.3	3	3	6	25	02	98	01	1	–
29	24.4	12.7	14.7	48	1023.0	3	3	6	19	02	98	03	0	–
30	24.8	14.3	16.3	52	1020.4	4	4	6	31	02	98	01	1	–

Godz. 19

DNI	TEMPERATURA POWIETRZA T	TEMPERATURA PUNKTU ROSY T_d	PRĘŻNOŚĆ PARY WODNEJ e	WILGOTNOŚĆ WZGLĘDNA U	CIŚNIENIE ATMOSFERYCZNE P_o	ZACHMURZENIE N	N_h	h	WIATR dd	v	WIDZIALNOŚĆ V	POGODA ww	W	OPAD R
1	17.1	6.7	9.8	50	1014.9	4	2	9	03	01	98	03	1	–
2	13.7	11.7	13.7	87	1020.4	6	6	5	32	02	97	02	9	2.7
3	18.3	12.2	14.2	68	1024.8	4	2	5	30	02	98	03	9	0.1
4	22.0	10.7	12.8	49	1022.5	4	2	9	22	01	98	03	0	–
5	15.2	10.1	12.3	71	1018.4	6	6	5	26	03	98	03	9	2.2
6	17.9	9.2	11.6	57	1016.6	5	3	5	26	01	98	01	1	–
7	22.0	15.2	17.2	65	1005.0	6	2	9	21	03	97	01	1	–
8	15.0	13.4	15.4	90	1010.5	8	8	4	34	02	96	10	6	0.4
9	15.3	9.3	11.7	68	1017.4	5	2	5	03	02	98	01	2	–
10	9.4	8.6	11.2	95	1017.7	8	3	4	00	00	96	60	6	3.5
11	9.8	9.4	11.8	97	1016.1	8	4	4	28	02	96	60	6	5.2
12	10.7	9.6	10.4	81	1017.9	6	4	5	29	02	98	02	2	–
13	11.7	6.7	9.8	71	1016.8	3	3	5	30	02	97	02	8	0.4
14	11.3	7.8	10.6	79	1014.0	4	3	6	07	03	98	02	1	–
15	13.3	11.4	13.5	88	1016.0	6	3	5	01	03	98	01	2	–
16	17.1	13.6	15.6	80	1021.2	5	5	5	29	02	97	03	1	–
17	20.4	12.5	14.5	60	1018.6	3	2	6	08	02	97	01	1	–
18	20.4	12.3	14.3	60	1016.0	5	1	5	07	01	98	02	1	–
19	17.4	12.4	14.4	72	1013.2	7	4	5	09	01	98	03	9	0.9
20	21.6	12.5	14.5	56	1011.8	5	3	6	30	01	98	03	1	–
21	14.7	13.3	15.2	91	1013.4	8	3	5	24	02	96	21	9	1.8
22	19.5	11.2	13.3	59	1021.2	0	0	9	32	01	98	02	1	–
23	25.8	16.7	19.0	57	1018.6	0	0	9	18	02	97	02	0	–
24	26.3	18.4	21.1	62	1015.9	5	4	9	17	02	98	03	1	–
25	29.3	18.5	21.4	52	1015.4	3	3	9	18	01	97	03	0	–
26	27.6	20.2	23.7	64	1016.9	0	0	9	14	01	97	02	1	–
27	27.0	18.3	21.0	59	1010.0	7	2	9	16	04	97	02	1	–
28	21.7	13.5	15.4	59	1020.7	4	2	9	32	01	98	03	0	–
29	24.9	13.6	15.9	49	1020.8	1	1	6	27	01	98	02	0	–
30	21.1	16.0	18.2	73	1020.7	3	3	9	33	02	97	01	1	–

Godz. 01

DNI	TEMPERATURA POWIETRZA T	TEMPERATURA PUNKTU ROSY T_d	PREŻNOŚĆ PARY WODNEJ e	WILGOTNOŚĆ WZGLĘDNA U	CIŚNIENIE ATMOSFERYCZNE P_o	ZACHMURZENIE N	N_h	h	WIATR dd	v	WIDZIALNOŚĆ V	POGODA ww	W	OPAD R
1	10.2	6.8	9.9	80	1011.6	0	0	9	07	02	97	02	0	-
2	8.2	6.5	9.7	89	1018.2	0	0	9	00	00	96	10	1	-
3	9.2	8.2	10.8	93	1023.8	4	4	5	27	01	97	01	1	-
4	8.4	7.6	10.4	94	1027.8	0	0	9	26	03	96	10	1	-
5	12.8	9.3	11.7	79	1022.5	4	4	9	24	04	97	03	0	-
6	8.2	7.4	10.3	94	1021.2	0	0	9	34	03	95	10	0	-
7	10.3	8.7	11.2	90	1017.1	0	0	9	24	03	97	02	0	-
8	15.2	13.8	15.8	91	1005.8	8	5	5	16	03	97	91	2	3.6
9	12.6	12.0	14.1	96	1013.2	8	5	3	04	01	96	61	6	7.3
10	10.2	9.8	12.1	97	1018.0	8	8	5	22	01	96	61	2	0.0
11	7.8	6.9	10.0	94	1015.7	8	8	3	27	03	96	10	6	0.8
12	8.2	7.6	10.4	96	1016.8	8	6	3	29	04	96	61	6	1.8
13	8.0	7.1	10.1	94	1018.7	7	7	5	29	03	97	03	1	-
14	4.2	4.0	8.1	98	1018.4	2	0	9	00	00	95	10	0	-
15	3.9	3.4	7.8	97	1015.1	7	7	5	27	02	95	10	1	-
16	11.4	11.0	13.1	98	1017.8	8	8	4	34	03	97	61	2	0.8
17	12.8	10.7	12.9	87	1022.3	1	1	5	34	01	97	01	1	-
18	10.8	9.2	11.6	90	1019.2	0	0	9	00	00	95	10	1	-
19	10.8	10.2	12.5	96	1017.1	1	1	9	00	00	96	10	1	-
20	11.6	10.4	12.6	93	1014.6	6	4	6	00	00	97	03	1	-
21	11.8	9.8	12.2	88	1013.4	2	1	6	27	01	97	03	0	-
22	12.8	10.5	12.7	86	1018.2	7	7	4	34	04	96	10	6	0.9
23	12.2	9.3	11.7	82	1024.5	0	0	9	23	01	96	10	0	-
24	15.7	14.1	16.1	90	1021.4	0	0	9	24	03	97	02	0	-
25	19.7	12.9	14.8	65	1018.1	5	0	9	22	03	97	01	1	-
26	19.8	15.1	17.2	74	1018.7	0	0	9	22	03	97	02	0	-
27	20.3	18.2	20.9	88	1017.9	2	1	9	18	02	96	10	0	-
28	18.8	17.2	19.6	90	1016.4	7	7	5	27	03	97	03	1	-
29	18.3	11.8	13.9	66	1023.2	7	7	6	03	03	97	03	1	-
30	14.8	13.9	15.9	94	1022.9	0	0	9	00	00	96	10	0	-

Godz. 07

DNI	TEMPERATURA POWIETRZA T	TEMPERATURA PUNKTU ROSY T_d	PREŻNOŚĆ PARY WODNEJ e	WILGOTNOŚĆ WZGLĘDNA U	CIŚNIENIE ATMOSFERYCZNE P_o	ZACHMURZENIE N	N_h	h	WIATR dd	v	WIDZIALNOŚĆ V	POGODA ww	W	OPAD R
1	11.6	6.6	9.7	71	1012.6	5	2	6	08	02	97	03	1	-
2	13.0	9.1	11.5	77	1019.1	6	3	5	00	00	96	10	1	-
3	12.6	10.9	13.0	89	1025.4	4	2	5	27	02	96	10	1	-
4	11.9	10.9	13.1	94	1028.3	0	0	9	27	01	94	10	0	-
5	16.6	11.1	13.2	70	1019.4	0	0	9	24	04	97	02	0	-
6	11.6	8.4	11.0	81	1020.1	3	3	6	26	05	96	10	0	-
7	15.4	11.3	13.4	77	1015.2	2	0	9	24	03	97	02	0	-
8	18.2	16.6	18.8	90	1006.1	6	2	6	25	03	96	10	8	0.1
9	11.6	10.6	12.8	94	1016.1	8	4	3	01	02	96	61	6	4.6
10	11.0	10.2	12.5	95	1016.2	8	6	4	03	01	96	61	6	4.9
11	8.2	6.9	10.0	92	1015.0	8	8	4	36	02	96	10	6	0.4
12	8.9	7.4	10.3	90	1017.4	7	7	4	27	04	96	10	6	0.2
13	7.1	5.8	9.2	91	1017.8	8	5	4	32	02	95	61	6	0.7
14	7.8	5.6	9.1	86	1015.8	7	4	5	08	01	95	10	1	-
15	7.0	6.1	9.4	94	1014.7	6	1	9	00	00	95	10	1	-
16	12.4	10.7	12.8	89	1019.0	8	8	4	36	02	96	21	6	2.8
17	13.3	11.2	13.3	87	1022.5	3	0	9	26	02	95	10	1	-
18	15.8	11.8	13.8	77	1018.4	0	0	9	07	02	95	10	0	-
19	16.4	11.9	13.9	74	1015.9	2	1	6	09	01	95	10	0	-
20	17.3	14.7	16.8	85	1013.4	3	3	9	00	00	97	03	1	-
21	15.2	12.5	14.5	84	1013.5	3	3	9	29	03	96	10	1	-
22	12.6	9.1	11.5	79	1021.7	6	6	5	30	04	96	10	2	-
23	16.7	10.8	12.9	68	1023.7	0	0	9	24	02	97	02	0	-
24	20.9	15.8	17.9	72	1020.5	5	0	9	22	01	97	02	1	-
25	23.0	15.2	17.3	62	1018.3	0	0	9	26	06	98	02	1	-
26	23.1	16.5	18.7	66	1019.2	2	0	9	25	03	97	01	0	-
27	20.9	14.1	16.1	65	1018.5	2	0	9	14	05	97	01	1	-
28	18.0	15.8	18.0	87	1019.7	7	5	5	32	03	96	21	9	1.3
29	17.6	11.8	13.9	69	1024.9	5	3	6	08	02	97	01	2	-
30	17.6	15.4	17.5	87	1022.0	2	2	9	22	01	95	10	1	-

Godz. 13

1	18.5	4.7	8.5	40	1013.2	5	3	6	09	05	97	01	1	-
2	14.6	9.6	12.0	72	1019.8	8	6	5	32	03	97	95	1	2.3
3	19.2	8.8	11.3	51	1024.7	7	7	5	35	02	97	17	1	-
4	20.1	12.5	14.5	62	1025.9	6	6	5	10	01	95	05	1	-
5	19.7	14.8	16.8	73	1017.0	7	7	5	27	04	97	01	9	1.7
6	17.3	4.0	8.1	41	1018.8	3	1	6	29	06	98	02	0	-
7	23.6	8.8	11.4	39	1010.9	3	1	7	25	04	98	01	0	-
8	18.8	15.4	17.6	81	1007.7	8	8	5	00	00	96	10	6	0.5
9	11.9	10.6	12.7	91	1019.3	8	6	4	04	04	96	21	6	1.1
10	10.3	9.3	11.7	94	1015.6	8	6	2	36	03	95	63	6	8.5
11	9.1	8.1	10.8	93	1015.4	8	6	4	36	02	96	61	5	2.7
12	13.6	6.6	9.7	63	1016.9	7	7	4	24	03	97	03	2	-
13	10.2	7.1	10.0	81	1017.5	6	6	5	24	01	96	10	6	1.1
14	8.6	6.4	9.6	86	1014.9	8	8	4	09	01	96	61	2	1.2
15	15.0	6.4	9.6	56	1014.1	7	4	5	02	02	97	03	2	-
16	16.8	11.3	13.4	70	1020.4	7	7	4	04	02	97	03	2	-
17	20.9	9.6	12.0	48	1020.0	4	4	6	31	02	97	02	1	-
18	21.3	10.2	12.4	49	1016.5	6	6	6	36	02	97	03	1	-
19	22.5	11.3	13.4	49	1013.2	7	7	6	33	02	98	03	8	0.1
20	23.1	4.4	8.4	30	1012.4	6	6	5	02	03	97	02	1	-
21	20.9	11.0	13.1	53	1011.9	5	5	6	27	05	97	02	1	-
22	17.6	8.9	9.9	49	1022.6	6	6	5	32	03	97	02	2	-
23	24.9	9.5	11.9	38	1021.5	4	0	9	23	08	98	01	1	-
24	27.9	15.0	17.1	46	1019.4	3	0	9	25	04	97	02	1	-
25	30.1	13.2	15.1	35	1017.5	1	1	6	27	06	98	02	0	-
26	29.7	16.0	18.2	44	1018.4	2	1	6	28	03	97	02	0	-
27	29.7	16.6	18.9	45	1013.2	4	0	9	15	04	98	01	1	-
28	22.2	14.3	16.2	61	1020.8	5	5	6	31	03	97	01	2	-
29	22.9	13.4	13.5	48	1023.9	5	5	6	20	01	97	02	1	-
30	25.6	13.5	13.8	41	1020.5	5	5	6	28	04	97	01	1	-

Godz. 19

1	17.4	6.1	9.4	47	1014.3	4	4	9	02	03	97	01	1	-
2	15.3	8.9	11.4	66	1020.4	6	2	6	32	01	97	02	9	2.4
3	13.5	10.7	12.8	83	1025.7	7	4	5	30	01	97	25	9	6.4
4	20.1	9.0	11.5	49	1023.5	2	2	6	27	03	97	02	1	-
5	13.3	11.2	13.3	87	1019.5	4	3	5	32	03	96	10	9	8.6
6	17.0	6.6	9.7	50	1017.0	2	1	6	29	02	98	01	1	-
7	21.5	11.1	13.2	52	1006.8	7	0	9	23	03	98	01	1	-
8	14.5	13.6	15.6	94	1010.3	8	6	4	02	03	95	60	9	4.5
9	13.3	10.8	13.0	85	1018.4	8	1	5	14	01	97	02	2	-
10	8.1	6.8	9.9	91	1016.5	8	3	3	36	03	96	60	6	1.7
11	9.1	7.4	10.3	89	1016.4	8	5	4	32	03	96	60	6	5.4
12	12.0	7.1	10.0	72	1017.9	2	2	5	36	05	97	01	1	-
13	10.6	6.1	9.4	74	1017.0	4	2	5	30	02	97	01	1	-
14	9.0	6.5	9.6	84	1014.1	5	3	5	04	01	97	01	6	1.4
15	13.0	9.9	12.2	81	1016.2	7	7	5	02	03	97	03	8	0.0
16	19.0	11.4	13.5	61	1020.2	4	2	5	36	02	97	02	1	-
17	19.6	12.9	14.9	65	1018.4	3	3	5	04	01	97	01	1	-
18	18.0	12.1	14.1	68	1016.5	5	3	6	09	03	98	29	8	0.1
19	19.6	12.3	14.3	63	1013.0	7	4	6	05	01	98	01	9	-
20	20.9	9.2	11.6	47	1011.0	4	3	6	04	02	98	01	1	-
21	14.2	11.6	13.7	84	1014.7	8	4	5	30	03	96	61	8	0.6
22	18.5	7.3	10.2	48	1021.5	0	0	9	30	03	97	02	1	-
23	23.8	11.7	13.8	47	1020.2	1	0	9	24	04	98	03	0	-
24	25.7	13.8	15.8	48	1017.3	1	0	9	25	04	97	03	0	-
25	26.5	19.5	22.6	65	1017.3	3	1	9	21	02	98	01	0	-
26	27.6	19.2	22.2	60	1017.7	2	0	9	05	01	97	01	1	-
27	26.7	16.3	18.5	53	1011.6	4	1	9	23	02	98	03	1	-
28	21.7	10.7	12.9	50	1020.5	5	3	6	31	02	97	03	1	-
29	20.9	14.5	16.5	67	1022.2	0	0	9	17	02	97	01	1	-
30	21.5	13.2	15.2	59	1020.8	7	7	5	36	04	97	02	2	-

Godz. 01

DNI	TEMPERATURA POWIETRZA T	TEMPERATURA PUNKTU ROSY T_d	PRĘŻNOŚĆ PARY WODNEJ e	WILGOTNOŚĆ WZGLĘDNA U	CIŚNIENIE ATMOSFERYCZNE P_o	ZACHMURZENIE N	N_h	h	WIATR dd	v	WIDZIALNOŚĆ V	POGODA ww	W	OPAD R
1	7.7	6.2	9.5	90	1012.5	0	0	9	08	03	97	02	0	-
2	10.0	8.4	11.0	89	1016.7	5	2	9	36	02	97	03	1	-
3	9.6	8.8	11.3	95	1022.7	0	0	9	00	00	97	02	9	0.0
4	11.5	9.7	12.1	89	1026.2	3	3	6	27	02	97	02	1	-
5	10.5	9.7	12.0	95	1022.5	0	0	9	20	01	96	10	0	-
6	10.0	9.2	11.6	95	1018.5	3	3	5	27	04	97	03	1	-
7	7.2	6.1	9.4	93	1017.3	1	1	9	21	02	97	03	1	-
8	16.0	11.6	13.7	75	1008.4	4	0	9	17	04	97	03	0	-
9	14.0	13.3	15.3	95	1011.6	8	8	4	00	00	96	21	8	8.0
10	11.4	10.6	12.8	95	1017.7	8	5	5	04	02	97	02	6	0.6
11	9.5	8.5	11.1	93	1012.9	8	6	5	27	05	98	02	6	2.0
12	9.6	9.2	11.6	97	1015.1	8	8	5	26	02	97	02	2	-
13	7.2	6.1	9.4	93	1017.6	0	0	9	23	02	96	10	0	-
14	9.1	8.9	11.4	99	1016.8	8	6	5	00	00	96	61	6	0.7
15	8.2	7.4	10.3	94	1013.8	8	8	2	24	03	97	02	2	-
16	11.8	11.2	13.3	96	1014.6	8	6	3	27	02	96	61	6	1.8
17	12.4	11.8	13.9	96	1020.0	2	2	5	28	02	96	10	1	-
18	11.3	10.7	12.9	96	1018.3	2	1	5	20	02	97	02	1	-
19	13.2	12.3	14.3	94	1016.6	4	4	6	27	02	97	01	1	-
20	11.5	11.1	13.2	97	1013.3	2	2	6	00	00	98	01	0	-
21	10.9	10.5	12.7	97	1012.3	1	0	9	00	00	96	10	0	-
22	13.4	12.9	14.8	96	1014.5	8	8	4	26	04	97	02	6	0.0
23	9.5	8.7	11.2	95	1024.4	0	0	9	21	01	97	02	1	-
24	15.3	13.9	15.9	91	1022.2	0	0	9	21	02	97	02	0	-
25	18.2	15.1	17.2	82	1019.8	0	0	9	00	00	97	02	0	-
26	16.0	15.5	17.6	97	1019.7	2	0	9	00	00	96	10	0	-
27	16.5	15.7	17.8	95	1019.9	0	0	9	00	00	97	02	1	-
28	18.0	16.9	19.2	93	1014.9	0	0	9	00	00	97	02	0	-
29	16.4	15.6	17.7	95	1022.7	7	7	6	27	02	97	03	2	-
30	13.5	13.0	14.9	97	1023.2	0	0	9	00	00	96	10	0	-

Godz. 07

DNI	TEMPERATURA POWIETRZA T	TEMPERATURA PUNKTU ROSY T_d	PRĘŻNOŚĆ PARY WODNEJ e	WILGOTNOŚĆ WZGLĘDNA U	CIŚNIENIE ATMOSFERYCZNE P_o	ZACHMURZENIE N	N_h	h	WIATR dd	v	WIDZIALNOŚĆ V	POGODA ww	W	OPAD R
1	12.7	7.8	10.6	72	1013.1	6	4	9	09	04	98	01	1	-
2	12.0	9.3	11.7	83	1017.9	7	1	9	00	00	97	01	1	-
3	12.2	11.6	13.7	96	1024.5	3	3	6	24	04	96	10	0	-
4	14.0	11.6	13.7	85	1027.0	3	3	7	22	02	96	10	0	-
5	16.8	11.1	13.2	69	1019.8	2	1	9	20	04	97	03	0	-
6	11.8	10.0	12.3	89	1018.5	4	4	9	26	04	96	10	1	-
7	13.8	8.5	11.1	70	1016.3	0	0	9	21	03	96	10	1	-
8	17.5	13.7	15.6	78	1007.5	8	6	5	19	07	97	80	1	0.4
9	13.4	13.2	15.2	99	1013.8	8	8	2	36	08	95	10	2	-
10	12.3	10.8	12.9	90	1015.5	8	3	3	06	05	97	03	6	0.3
11	9.6	9.4	11.8	99	1012.9	8	8	2	30	04	95	51	2	0.0
12	10.0	8.8	11.3	92	1016.7	7	7	2	25	06	95	10	2	-
13	10.0	7.3	10.2	83	1017.0	2	1	4	24	03	96	10	1	-
14	9.3	8.5	11.1	95	1014.3	8	3	2	34	06	96	61	6	0.6
15	8.6	8.0	10.7	96	1013.4	8	6	2	26	04	96	63	2	1.8
16	12.8	12.6	14.6	99	1016.4	8	6	4	35	06	96	61	2	0.4
17	13.4	12.3	14.3	93	1020.1	6	6	5	27	03	97	25	1	0.2
18	15.1	13.0	14.9	87	1017.8	6	0	9	20	01	96	10	1	-
19	16.8	12.3	14.3	75	1015.7	4	3	9	03	00	97	01	0	-
20	15.7	12.8	14.8	83	1013.0	2	1	9	00	00	96	10	0	-
21	17.2	13.3	15.3	78	1011.9	1	1	9	25	03	96	10	0	-
22	13.2	10.3	12.6	83	1018.6	6	6	5	30	08	97	02	2	-
23	15.1	11.6	13.7	80	1024.5	1	0	9	21	02	96	10	0	-
24	20.1	14.9	16.9	72	1022.0	3	0	9	20	05	96	10	0	-
25	22.1	16.0	18.2	68	1019.0	3	0	9	17	08	97	02	0	-
26	22.5	18.1	20.7	76	1019.6	1	0	9	18	02	96	10	0	-
27	21.2	18.2	20.9	83	1019.5	3	0	9	00	00	96	10	0	-
28	22.0	19.0	22.0	83	1017.3	0	0	9	29	08	97	02	0	-
29	18.7	15.3	17.4	81	1024.3	6	3	7	00	00	96	10	1	-
30	17.9	16.2	18.5	90	1022.7	0	0	9	00	00	95	10	0	-

Godz. 13

1	18.8	6.7	9.8	45	1013.3	6	3	5	08	06	98	25	1	0.0
2	14.4	9.4	11.8	72	1017.9	6	6	5	18	03	98	17	8	0.4
3	21.1	7.5	10.3	41	1024.0	5	5	6	01	03	98	03	1	-
4	21.2	10.0	12.3	49	1025.9	6	6	5	24	04	97	02	1	-
5	23.7	10.2	12.4	43	1015.3	6	4	6	24	09	97	03	1	-
6	16.7	4.8	8.6	45	1017.9	5	5	6	28	10	98	02	1	-
7	22.8	10.4	12.6	45	1013.4	3	3	7	20	04	98	02	0	-
8	24.1	14.6	16.6	55	1006.9	6	2	5	21	04	97	03	8	0.7
9	12.1	10.6	12.7	90	1017.5	8	2	3	02	06	97	61	5	1.0
10	13.2	13.0	15.0	99	1013.0	8	6	3	06	04	96	61	6	1.4
11	10.7	10.3	12.5	97	1012.8	8	5	2	33	05	96	61	5	3.9
12	14.6	7.4	10.3	62	1016.8	7	7	5	25	07	97	02	2	-
13	14.3	6.0	9.3	57	1016.1	7	7	5	27	02	97	02	1	-
14	10.9	10.3	12.5	96	1010.5	8	6	3	34	03	96	21	6	12.0
15	10.8	9.8	12.1	94	1014.2	8	6	3	29	04	96	61	6	4.2
16	17.0	14.6	16.6	86	1018.1	7	7	4	35	05	96	10	6	1.0
17	18.4	13.7	15.7	74	1018.4	6	6	5	27	06	98	25	1	0.2
18	16.1	13.5	15.4	84	1017.4	7	7	5	04	06	97	95	1	0.4
19	22.9	8.6	11.2	40	1013.7	4	4	6	05	04	98	02	0	-
20	17.6	14.3	16.3	81	1012.3	6	6	5	00	00	98	29	8	1.2
21	21.5	14.2	16.2	63	1010.1	6	6	5	09	04	98	17	1	-
22	16.9	6.4	9.6	50	1021.1	5	5	6	30	08	98	02	2	-
23	23.4	12.5	14.5	50	1022.7	1	1	7	23	04	97	03	0	-
24	27.5	16.7	19.0	52	1020.4	3	0	9	20	05	98	01	1	-
25	28.9	18.6	21.4	54	1017.9	3	3	6	21	04	97	03	0	-
26	30.4	20.4	24.0	55	1019.3	2	2	7	00	00	97	02	0	-
27	30.6	18.7	21.5	49	1015.9	4	1	6	15	04	98	03	0	-
28	25.0	17.4	19.8	63	1019.4	6	6	6	28	02	97	02	1	-
29	22.6	14.5	16.6	60	1024.0	8	6	5	13	02	97	03	1	-
30	25.5	15.4	17.4	54	1020.3	5	4	6	26	02	98	01	1	-

Godz. 19

1	14.2	8.5	11.1	68	1014.7	6	2	6	36	05	98	01	8	0.9
2	11.6	10.6	12.8	94	1020.0	7	7	5	24	04	97	95	2	9.4
3	17.9	11.1	13.2	65	1024.2	5	2	6	33	02	98	01	1	-
4	19.5	12.0	14.0	62	1023.6	1	1	9	20	01	98	02	1	-
5	13.4	12.9	14.8	96	1017.0	7	5	5	27	04	97	25	9	7.8
6	16.3	6.9	9.9	54	1016.5	6	0	9	29	05	98	01	2	-
7	20.4	10.4	12.6	52	1009.8	1	0	9	17	04	98	01	0	-
8	15.2	15.0	17.1	99	1009.9	8	8	4	25	02	96	95	9	8.2
9	12.0	10.1	12.3	88	1018.1	8	4	5	02	03	97	61	6	2.0
10	12.6	12.4	14.4	99	1011.5	8	6	2	28	06	96	61	6	5.8
11	10.6	10.4	12.6	99	1013.4	8	8	5	31	04	97	02	6	1.2
12	14.8	9.0	11.5	68	1016.7	0	0	9	24	02	97	01	1	-
13	10.5	8.5	11.1	87	1017.1	8	4	5	27	02	97	21	2	0.0
14	8.6	7.8	10.6	94	1012.6	8	8	2	23	07	97	02	5	0.0
15	11.2	10.6	12.8	96	1014.3	8	6	4	29	04	97	60	6	0.4
16	16.7	13.9	15.9	84	1018.1	5	2	5	27	04	97	01	9	1.4
17	16.5	14.6	16.6	89	1017.8	6	6	5	00	00	97	03	9	0.4
18	17.2	13.1	15.1	77	1016.6	7	7	5	00	00	98	02	9	0.8
19	20.7	11.0	13.1	54	1012.5	1	1	6	01	01	98	01	0	-
20	21.2	15.7	17.9	71	1010.5	4	4	6	00	00	98	01	1	-
21	16.0	13.0	14.9	82	1012.1	8	4	6	29	08	97	02	9	28.4
22	17.2	9.2	11.6	59	1021.0	1	1	7	28	03	98	01	1	-
23	22.9	15.5	17.6	63	1020.9	0	0	9	19	03	97	01	0	-
24	24.2	17.4	19.8	66	1019.0	2	0	9	14	02	98	01	0	-
25	26.8	19.3	22.4	64	1017.1	0	0	9	22	02	97	02	0	-
26	25.3	19.5	22.6	70	1018.6	5	3	6	17	02	97	01	1	-
27	26.2	18.9	21.9	64	1014.5	0	0	9	15	02	98	01	0	-
28	20.8	16.0	18.2	74	1020.6	8	3	6	32	02	97	01	8	0.0
29	20.9	17.7	20.2	82	1022.5	3	1	9	00	00	97	01	1	-
30	23.0	14.5	16.4	59	1019.1	6	6	7	27	02	97	02	1	-

Godz. 01

DNI	TEMPERATURA POWIETRZA T	TEMPERATURA PUNKTU ROSY T_d	PRĘŻNOŚĆ PARY WODNEJ e	WILGOTNOŚĆ WZGLĘDNA U	CIŚNIENIE ATMOSFERYCZNE P_o	ZACHMURZENIE N	N_h	h	WIATR dd	v	WIDZIALNOŚĆ V	POGODA ww	W	OPAD R
1	9.6	7.9	10.7	89	1011.7	0	0	9	06	04	97	02	0	-
2	9.5	8.1	10.8	91	1017.5	2	2	9	00	00	97	01	1	-
3	10.7	9.5	11.9	92	1023.1	0	0	9	23	02	97	02	1	-
4	12.5	11.2	13.3	92	1027.0	8	8	3	23	04	95	10	1	-
5	10.0	8.8	11.3	92	1024.2	0	0	9	00	00	97	02	0	-
6	9.6	8.8	11.3	95	1020.2	3	2	6	25	03	96	10	1	-
7	8.8	7.5	10.4	92	1017.6	0	0	9	00	00	97	02	0	-
8	17.0	13.5	15.5	80	1007.4	8	8	4	24	04	97	95	1	0.0
9	13.4	12.3	14.3	93	1012.4	8	8	4	18	03	95	10	8	2.8
10	10.8	10.0	12.3	95	1018.0	8	5	3	00	00	95	61	6	1.1
11	8.0	7.6	10.4	97	1015.5	8	4	4	27	03	95	60	6	3.0
12	8.4	7.8	10.6	96	1017.2	8	8	4	24	04	96	10	2	-
13	9.2	7.7	10.5	91	1018.1	8	8	5	23	03	96	10	1	-
14	5.5	4.6	8.5	94	1017.8	4	3	6	28	02	97	01	1	-
15	7.0	6.1	9.4	94	1014.6	7	7	5	25	02	97	02	2	-
16	11.4	10.6	12.8	95	1017.5	8	8	3	28	02	96	50	2	0.0
17	12.2	11.1	13.2	93	1021.6	3	3	9	21	04	95	10	1	-
18	12.3	11.4	13.4	94	1019.1	3	3	8	20	01	98	01	1	-
19	10.5	9.9	12.2	96	1017.3	0	0	9	00	00	97	02	1	-
20	12.1	11.0	13.1	93	1014.3	3	1	9	00	00	97	01	1	-
21	12.6	9.3	11.7	80	1012.6	0	0	9	22	03	97	02	0	-
22	13.8	11.6	13.6	86	1016.5	8	8	4	29	07	96	10	6	2.3
23	8.8	8.0	10.7	95	1024.7	0	0	9	00	00	97	02	0	-
24	14.2	12.6	14.6	90	1022.2	0	0	9	99	01	97	02	0	-
25	16.6	15.4	17.5	93	1019.2	5	2	9	00	00	97	03	1	-
26	18.8	18.2	20.8	96	1018.7	2	0	9	00	00	96	10	1	-
27	18.3	17.1	19.6	93	1018.5	0	0	9	02	01	97	02	1	-
28	21.5	20.6	24.2	95	1014.6	3	2	5	30	04	97	02	0	-
29	16.0	14.3	16.2	89	1023.5	7	7	5	99	02	96	10	1	-
30	13.8	13.3	15.2	97	1023.0	0	0	9	04	01	95	10	0	-

Godz. 13

1	18.5	5.2	8.8	42	1013.4	7	7	5	06	07	97	03	2	-
2	20.2	8.2	10.9	46	1018.2	6	5	6	02	04	98	03	1	-
3	19.3	8.9	11.4	51	1025.2	6	6	5	23	04	97	01	1	-
4	21.1	10.4	12.6	50	1026.1	7	7	6	99	02	97	03	1	-
5	18.3	10.1	12.4	59	1017.3	7	3	6	28	04	97	29	8	1.2
6	17.6	3.8	8.0	40	1018.6	5	3	6	27	05	98	02	1	-
7	24.1	10.3	12.5	42	1011.8	2	1	6	24	02	98	02	0	-
8	17.7	16.5	18.8	93	1008.7	7	5	5	33	01	96	95	2	1.4
9	11.4	9.8	12.1	90	1018.7	8	3	3	02	05	96	21	6	2.6
10	11.2	9.6	12.0	90	1014.9	8	5	4	32	02	96	61	6	5.8
11	10.0	8.8	11.3	92	1015.1	8	5	4	32	02	96	61	6	7.7
12	14.3	7.0	10.0	61	1017.2	7	3	5	22	04	97	01	2	-
13	9.7	5.6	9.1	75	1017.5	8	8	5	26	06	97	60	6	0.4
14	8.9	7.6	10.5	92	1014.5	8	4	3	27	03	96	61	6	6.0
15	14.2	6.9	9.9	61	1014.2	8	5	5	32	03	97	02	2	-
16	17.7	13.5	15.5	76	1018.8	7	7	5	31	03	97	80	2	0.0
17	21.3	9.2	11.7	46	1019.4	6	6	6	25	01	97	02	1	-
18	21.2	10.5	12.7	50	1016.7	7	7	5	99	02	97	03	1	-
19	23.0	10.9	13.0	46	1013.2	6	5	5	08	05	97	02	1	-
20	23.4	9.3	11.7	41	1011.3	3	3	6	00	00	98	03	0	-
21	21.7	12.4	14.4	56	1011.5	6	6	5	24	08	97	17	1	-
22	18.2	5.3	8.9	43	1022.4	5	5	6	28	06	97	01	1	-
23	25.0	12.2	14.2	45	1022.0	2	0	9	25	04	97	02	0	-
24	28.7	13.2	15.1	38	1018.9	5	0	9	20	02	97	02	2	-
25	29.9	15.2	17.3	41	1017.1	1	1	6	26	07	98	02	0	-
26	30.4	15.3	17.4	40	1018.3	2	1	6	25	05	98	02	0	-
27	29.1	17.9	20.6	51	1014.1	5	0	9	09	05	97	02	1	-
28	20.4	14.3	16.3	68	1021.3	8	6	6	28	02	95	10	2	-
29	21.4	15.2	17.3	68	1024.2	5	5	9	09	04	96	05	8	0.1
30	26.0	12.5	14.5	43	1020.1	5	5	7	21	02	97	01	1	-

Godz. 07

DNI	TEMPERATURA POWIETRZA T	TEMPERATURA PUNKTU ROSY T_d	PRĘŻNOŚĆ PARY WODNEJ e	WILGOTNOŚĆ WZGLĘDNA U	CIŚNIENIE ATMOSFERYCZNE P_o	ZACHMURZENIE N	N_h	h	WIATR dd	v	WIDZIALNOŚĆ V	POGODA ww	W	OPAD R
1	11.7	7.8	10.6	77	1012.9	6	2	6	06	05	97	02	1	-
2	11.8	8.8	11.3	82	1018.9	6	2	6	24	02	97	03	1	-
3	13.1	11.4	13.5	89	1024.9	0	0	9	23	01	95	28	0	-
4	13.4	11.5	13.6	88	1028.3	0	0	9	23	03	95	10	1	-
5	16.0	12.0	14.0	77	1020.2	0	0	9	22	02	97	02	0	-
6	11.5	7.6	10.4	77	1020.0	0	0	9	27	05	95	10	0	-
7	14.0	9.3	11.7	73	1016.0	2	0	9	00	00	96	10	1	-
8	19.5	15.8	18.0	79	1006.2	6	6	9	24	02	96	10	9	0.4
9	12.4	11.7	13.7	95	1015.6	8	3	4	36	02	95	61	8	5.3
10	11.0	10.6	12.8	97	1015.7	8	5	4	04	04	96	61	6	4.3
11	8.8	8.2	10.9	96	1014.5	8	5	4	30	01	96	61	6	0.8
12	9.4	8.4	11.0	93	1017.4	7	7	4	25	05	96	10	5	0.2
13	8.3	6.8	9.9	90	1017.2	8	8	5	30	01	97	21	2	0.0
14	7.4	6.7	9.8	96	1015.8	7	7	9	00	00	97	02	1	-
15	7.2	5.9	9.3	91	1014.6	6	3	9	24	02	95	10	4	-
16	13.5	12.0	14.0	91	1018.4	8	5	4	31	01	96	10	6	0.1
17	13.2	11.9	13.9	92	1022.0	1	1	9	23	03	95	10	1	-
18	15.0	12.5	14.5	85	1018.2	1	0	9	00	00	96	10	1	-
19	13.3	11.6	13.7	90	1016.5	4	4	9	00	00	97	01	1	-
20	14.8	13.0	15.0	89	1013.6	2	0	9	22	02	97	02	1	-
21	16.1	12.3	14.3	78	1012.8	1	0	9	24	03	96	10	0	-
22	13.0	10.7	12.9	86	1021.7	7	4	4	27	04	97	03	2	-
23	14.8	11.5	13.5	80	1024.2	0	0	9	00	00	96	10	0	-
24	19.9	13.1	15.1	65	1021.2	5	0	9	21	01	97	03	1	-
25	22.0	16.1	18.3	69	1018.0	0	0	9	24	01	97	02	1	-
26	22.1	18.8	21.7	82	1019.3	3	0	9	24	01	96	10	1	-
27	21.2	15.6	17.7	70	1019.0	2	0	9	09	02	97	01	1	-
28	19.3	13.8	15.8	70	1019.7	7	4	5	25	04	97	01	1	-
29	16.7	13.0	14.9	79	1024.7	6	5	6	02	03	97	01	2	-
30	16.0	15.1	17.2	95	1022.4	5	5	9	23	02	95	28	4	-

Godz. 19

1	16.3	8.1	10.8	58	1014.8	3	2	6	03	04	98	02	1	-
2	16.5	10.1	12.4	66	1019.9	7	3	6	16	02	97	03	2	-
3	15.6	12.0	14.0	79	1025.4	3	1	7	27	02	97	01	9	1.1
4	20.3	13.0	15.0	63	1023.6	0	0	9	99	01	97	02	8	0.0
5	13.9	11.7	13.7	87	1018.4	6	4	6	27	03	96	10	9	5.0
6	17.0	5.5	9.0	47	1017.1	3	0	9	29	04	97	01	1	-
7	23.4	12.3	14.3	50	1007.4	5	0	9	20	03	97	01	0	-
8	14.4	13.7	15.7	95	1010.2	8	6	4	00	00	95	80	9	25.4
9	12.3	9.8	12.1	85	1018.6	8	8	9	00	00	97	01	2	-
10	8.8	7.1	10.1	89	1015.7	8	5	4	27	03	96	61	6	5.8
11	9.6	7.9	10.7	89	1015.8	8	5	5	29	03	97	02	6	2.9
12	13.5	7.0	10.0	65	1017.1	1	1	6	29	04	97	01	1	-
13	10.4	7.5	10.4	82	1016.9	7	5	5	16	02	97	02	6	0.1
14	9.7	7.4	10.3	86	1013.5	7	5	5	28	02	96	10	6	2.6
15	13.1	9.4	11.8	78	1015.7	7	4	5	34	02	98	02	6	1.0
16	15.4	14.2	16.2	92	1019.7	3	1	5	23	04	97	01	9	27.4
17	18.7	12.9	14.9	69	1018.3	3	2	6	35	02	98	01	8	6.6
18	18.1	13.0	15.0	72	1016.4	7	6	6	04	05	98	03	2	-
19	19.4	12.9	14.9	66	1013.0	6	3	7	02	02	97	02	1	-
20	22.0	13.0	15.0	57	1010.8	1	0	9	36	02	98	02	0	-
21	15.3	11.0	13.1	76	1014.0	8	4	7	32	04	96	10	9	0.0
22	18.1	8.3	10.9	53	1021.7	0	0	9	27	05	98	02	1	-
23	24.3	16.6	18.8	62	1020.2	0	0	9	24	03	97	02	0	-
24	27.7	18.2	20.9	56	1017.3	0	0	9	21	01	97	01	1	-
25	27.4	21.1	25.1	69	1017.1	6	0	9	25	02	97	03	1	-
26	25.5	20.8	24.6	75	1017.7	6	0	9	00	00	97	01	1	-
27	27.3	16.6	18.9	52	1011.8	3	0	9	99	03	97	02	1	-
28	21.6	17.4	19.9	77	1020.5	6	6	5	00	00	96	10	1	-
29	20.8	15.3	17.4	71	1022.2	1	1	9	11	02	97	02	1	-
30	22.7	13.7	15.6	57	1019.4	7	3	6	32	03	97	02	2	-

Godz. 01

DNI	TEMPERATURA POWIETRZA T	TEMPERATURA PUNKTU ROSY T_d	PRĘŻNOŚĆ PARY WODNEJ e	WILGOTNOŚĆ WZGLĘDNA U	CIŚNIENIE ATMOSFERYCZNE P_o	ZACHMURZENIE N	N_h	h	WIATR dd	v	WIDZIALNOŚĆ V	POGODA ww	W	OPAD R
1	9.2	7.5	10.4	89	1011.1	5	4	5	00	00	97	03	1	–
2	9.8	8.6	11.2	92	1017.0	0	0	9	00	00	97	01	1	–
3	9.2	8.2	10.8	93	1023.7	2	2	5	00	00	97	03	1	–
4	8.3	7.7	10.5	96	1029.0	0	0	9	00	00	96	10	0	–
5	10.6	8.8	11.3	88	1024.0	3	3	5	00	00	97	02	0	–
6	11.1	9.7	12.1	91	1019.2	5	5	5	00	00	96	10	8	0.5
7	8.7	8.3	10.9	97	1017.9	0	0	9	00	00	97	01	0	–
8	20.1	11.7	13.8	58	1007.2	2	3	6	19	04	97	01	2	–
9	14.3	14.1	16.1	99	1011.1	8	8	4	00	00	95	10	9	1.9
10	10.4	9.4	11.8	93	1017.7	8	8	4	01	01	96	51	6	0.3
11	8.1	7.0	10.0	93	1014.7	8	8	4	27	04	96	51	5	0.0
12	8.5	7.4	10.3	93	1016.5	8	8	4	00	00	97	21	2	0.5
13	7.5	6.8	9.9	96	1018.5	6	6	5	00	00	96	10	1	–
14	8.0	7.1	10.1	94	1017.0	8	8	4	00	00	96	21	2	0.3
15	5.1	4.4	8.4	95	1014.6	7	7	5	21	02	97	02	2	–
16	10.8	9.8	12.1	94	1016.8	8	6	4	00	00	97	61	6	2.0
17	9.8	9.4	11.8	97	1021.8	6	6	5	00	00	92	44	4	–
18	11.1	10.5	12.7	96	1019.1	0	0	9	00	00	97	01	0	–
19	10.8	9.4	11.8	91	1017.1	4	0	9	13	01	97	02	0	–
20	11.1	9.5	11.9	90	1015.1	1	0	9	00	00	97	02	0	–
21	11.3	9.7	12.1	90	1012.8	4	4	5	00	00	98	03	0	–
22	12.7	12.1	14.2	96	1016.1	8	8	4	00	00	95	61	6	11.1
23	9.9	8.9	11.4	93	1025.4	0	0	9	00	00	97	02	0	–
24	14.6	13.5	15.5	93	1023.1	0	0	9	00	00	97	02	0	–
25	17.2	14.1	16.1	82	1019.9	1	0	9	00	00	97	02	0	–
26	16.9	15.4	17.4	91	1020.4	0	0	9	00	00	97	02	1	–
27	17.5	16.2	18.4	92	1019.2	0	0	9	00	00	96	10	0	–
28	23.4	16.2	18.5	64	1014.7	6	6	5	00	00	97	03	1	–
29	14.8	14.1	16.1	96	1023.3	4	4	5	00	00	96	10	1	–
30	13.6	13.2	15.2	98	1024.2	0	0	9	00	00	94	10	0	–

Godz. 13

1	19.0	6.2	9.5	43	1011.6	5	4	5	07	03	98	01	2	–
2	20.3	10.0	12.3	52	1017.6	5	4	6	33	02	98	02	2	–
3	20.5	8.1	10.8	45	1024.2	6	6	5	33	02	98	03	1	–
4	20.9	10.1	12.4	50	1025.9	5	5	5	30	01	98	01	1	–
5	21.1	9.4	11.8	47	1016.6	7	7	5	26	03	98	02	8	1.2
6	18.3	4.4	8.3	40	1018.0	2	1	6	30	06	98	01	1	–
7	24.4	8.3	10.9	36	1011.3	3	3	6	24	03	98	03	0	–
8	18.0	16.0	18.2	88	1007.8	8	8	5	34	04	96	17	8	0.1
9	12.7	11.8	13.8	94	1017.4	8	6	4	02	05	96	61	6	8.4
10	12.4	11.5	13.5	94	1013.2	8	6	4	00	00	96	61	6	0.5
11	10.0	9.0	11.5	93	1013.6	8	6	4	30	02	96	63	6	11.5
12	15.2	8.6	11.1	64	1017.0	5	5	5	06	01	98	01	2	–
13	10.3	7.6	10.4	83	1016.9	8	8	4	30	04	96	81	2	0.4
14	8.2	6.9	10.0	92	1013.9	8	6	4	29	03	96	61	6	13.5
15	12.3	8.5	11.1	78	1014.4	8	8	5	34	01	98	80	2	0.0
16	14.3	13.0	15.0	92	1019.3	8	8	4	33	03	96	10	6	2.2
17	21.7	12.2	14.2	55	1018.8	3	2	5	35	02	98	01	1	–
18	22.6	12.7	14.7	54	1015.9	4	4	6	32	04	98	03	1	–
19	22.6	10.8	12.9	47	1012.9	6	4	6	04	04	98	01	1	–
20	23.9	10.0	12.3	41	1011.2	3	3	7	36	03	99	02	0	–
21	22.5	9.7	12.0	44	1010.5	4	4	6	34	04	98	03	1	–
22	19.1	5.6	9.1	41	1022.5	4	2	6	36	02	98	01	1	–
23	24.7	13.6	15.5	50	1021.9	2	1	6	23	02	98	03	0	–
24	28.5	14.6	16.6	43	1018.7	2	1	6	00	00	98	02	1	–
25	30.8	15.7	17.8	40	1017.5	2	2	6	28	03	98	02	0	–
26	30.9	19.6	22.8	51	1017.7	4	4	6	03	02	98	03	0	–
27	31.3	14.9	16.9	37	1013.8	4	0	9	21	02	98	01	1	–
28	20.6	15.1	17.1	71	1021.0	8	8	5	33	02	97	17	2	–
29	22.7	15.0	17.1	62	1023.6	6	6	5	32	03	97	03	1	–
30	25.4	15.8	18.0	55	1020.2	5	5	6	00	00	97	02	1	–

Godz. 07

DNI	TEMPERATURA POWIETRZA T	TEMPERATURA PUNKTU ROSY T_d	PRĘŻNOŚĆ PARY WODNEJ e	WILGOTNOŚĆ WZGLĘDNA U	CIŚNIENIE ATMOSFERYCZNE P_o	ZACHMURZENIE N	N_h	h	WIATR dd	v	WIDZIALNOŚĆ V	POGODA ww	W	OPAD R
1	10.7	8.3	10.9	85	1012.1	6	3	5	00	00	98	03	1	–
2	9.4	8.2	10.8	92	1018.7	7	5	5	00	00	97	03	1	–
3	10.4	8.6	11.2	88	1025.3	3	3	9	00	00	96	10	0	–
4	10.9	9.1	11.6	89	1028.5	0	0	9	00	00	97	01	4	–
5	13.2	10.3	12.6	83	1021.1	2	2	9	00	00	97	02	0	–
6	12.7	6.0	9.3	64	1019.1	3	1	6	27	05	98	03	1	–
7	11.7	8.7	11.2	82	1016.9	2	0	9	00	00	98	03	0	–
8	19.2	14.2	16.2	73	1006.6	7	4	6	22	02	97	01	2	–
9	13.2	12.8	14.8	98	1013.7	8	6	4	33	03	96	61	8	0.6
10	10.6	10.0	12.3	96	1015.2	8	6	4	00	00	95	61	5	2.0
11	8.1	7.5	10.3	96	1013.9	8	8	4	32	01	96	61	5	5.9
12	9.7	7.8	10.6	88	1017.4	8	6	4	00	00	98	03	2	–
13	9.0	7.5	10.4	90	1017.2	6	2	5	00	00	96	10	2	–
14	7.8	6.9	10.0	94	1015.2	8	6	4	00	00	96	63	6	5.8
15	6.2	5.1	8.8	92	1014.9	5	4	5	00	00	98	01	2	–
16	12.1	11.7	13.8	98	1017.3	8	6	4	36	04	97	61	6	10.5
17	11.7	11.3	13.4	98	1021.7	3	1	5	00	00	95	28	4	–
18	12.8	11.1	13.2	89	1019.0	4	1	6	00	00	97	02	1	–
19	12.2	10.5	12.7	89	1016.8	5	5	9	00	00	98	02	1	–
20	12.1	10.6	12.7	90	1014.6	4	1	6	00	00	99	03	0	–
21	13.0	9.9	12.2	81	1013.2	0	0	9	00	00	98	01	0	–
22	12.9	7.4	10.3	69	1021.1	4	2	5	33	06	98	03	6	0.2
23	12.0	10.1	12.3	88	1025.7	0	0	9	00	00	96	10	0	–
24	16.5	13.5	15.5	83	1023.0	6	2	9	00	00	98	03	1	–
25	19.9	14.5	16.5	71	1019.8	3	1	6	00	00	98	01	1	–
26	19.3	17.2	19.6	88	1020.4	1	0	9	00	00	97	03	0	–
27	19.5	16.0	18.2	80	1020.1	7	7	9	00	00	97	01	1	–
28	20.1	17.5	20.0	85	1018.8	8	8	5	00	00	96	10	1	–
29	15.4	14.2	16.2	92	1025.1	8	8	9	00	00	95	10	1	–
30	14.3	12.9	14.8	91	1023.3	1	1	5	00	00	96	10	4	–

Godz. 19

1	14.3	9.5	11.8	73	1014.2	7	2	5	03	03	98	03	2	–
2	14.9	9.7	12.1	71	1020.4	7	3	5	00	00	98	02	9	0.0
3	16.7	11.0	13.1	69	1025.0	4	2	6	00	00	98	01	9	–
4	21.0	12.2	14.2	57	1023.4	0	0	9	34	01	98	01	1	–
5	14.4	12.2	14.2	87	1018.0	8	8	5	00	00	96	25	2	0.5
6	17.3	7.2	10.2	51	1017.2	2	0	9	00	00	99	02	1	–
7	22.7	8.5	11.1	40	1007.8	6	0	9	17	04	98	01	1	–
8	15.5	15.0	17.0	97	1009.8	8	8	4	00	00	96	95	9	9.2
9	10.5	9.1	11.6	91	1018.2	8	6	4	36	02	96	61	6	1.4
10	10.0	8.8	11.3	92	1014.3	8	6	4	31	03	96	21	6	2.6
11	9.1	8.3	10.9	95	1015.2	8	6	4	27	03	96	61	6	2.2
12	15.0	9.0	11.5	67	1016.7	4	3	5	33	02	98	01	1	–
13	9.3	7.2	10.1	87	1017.5	8	8	4	00	00	97	03	8	3.4
14	8.4	6.7	9.8	89	1014.2	8	8	5	30	03	98	02	6	1.0
15	12.3	9.2	11.6	81	1015.3	7	5	5	00	00	98	03	8	0.5
16	15.0	14.1	16.1	94	1019.9	6	4	5	00	00	96	10	8	0.7
17	20.5	12.2	14.2	59	1017.5	4	0	9	02	01	97	03	0	–
18	19.8	11.8	13.8	60	1015.8	4	2	6	00	00	98	02	0	–
19	21.5	10.0	12.3	48	1012.2	2	1	6	04	01	98	01	1	–
20	22.6	11.0	13.1	48	1010.2	1	1	7	00	00	98	02	0	–
21	14.0	13.1	15.1	94	1013.8	8	8	4	18	01	96	91	8	5.7
22	17.2	9.4	11.8	60	1021.9	1	1	9	28	01	98	01	1	–
23	25.6	17.4	19.8	60	1019.9	0	0	9	00	00	98	01	0	–
24	26.8	14.0	16.0	45	1017.6	1	0	9	19	01	98	02	0	–
25	27.6	17.9	20.5	56	1017.8	6	1	6	00	00	98	03	1	–
26	24.3	22.4	27.0	89	1016.3	4	1	9	00	00	98	01	9	3.0
27	28.6	14.3	16.3	42	1012.7	0	0	9	18	04	98	02	0	–
28	20.5	16.9	19.3	80	1021.2	7	1	5	00	00	96	10	9	–
29	20.5	17.8	20.3	84	1022.7	4	2	6	00	00	98	01	9	0.1
30	23.5	15.4	17.5	61	1019.6	7	7	9	00	00	97	03	1	–

Godz. 01

DNI	TEMPERATURA POWIETRZA T	TEMPERATURA PUNKTU ROSY T_d	PRĘŻNOŚĆ PARY WODNEJ e	WILGOTNOŚĆ WZGLĘDNA U	CIŚNIENIE ATMOSFERYCZNE P_o	ZACHMURZENIE N	N_h	h	WIATR dd	v	WIDZIALNOŚĆ V	POGODA ww	W	OPAD R
1	4.9	2.8	7.5	87	.	0	0	9	16	01	98	02	0	–
2	8.0	5.5	9.0	84	.	8	8	6	00	00	98	02	2	–
3	5.6	5.1	8.8	97	.	0	0	9	00	00	98	01	1	–
4	6.7	5.5	9.0	92	.	5	5	5	21	01	97	01	1	–
5	10.3	5.9	9.3	74	.	6	6	6	20	02	98	02	1	–
6	7.8	6.8	9.9	94	.	4	4	5	21	02	97	01	8	8.1
7	7.4	4.6	8.5	82	.	0	0	9	19	01	98	01	1	–
8	17.1	8.9	11.4	58	.	7	7	5	21	06	97	02	2	–
9	12.3	11.6	13.7	96	.	8	8	1	06	01	95	10	8	1.1
10	6.4	6.0	9.3	97	.	8	6	2	05	02	95	61	5	0.8
11	4.3	4.1	8.2	98	.	8	6	2	04	01	95	61	6	3.7
12	4.7	4.2	8.3	97	.	8	8	3	27	01	96	10	6	1.1
13	5.5	4.3	8.3	92	.	7	7	5	00	00	98	03	1	–
14	4.5	4.0	8.1	97	.	8	8	5	00	00	97	02	6	0.0
15	1.4	0.9	6.5	96	.	0	0	9	17	02	98	02	1	–
16	7.7	6.4	9.6	91	.	8	4	5	00	00	96	61	2	0.0
17	9.7	9.3	11.7	97	.	8	8	5	17	01	95	80	2	0.5
18	8.1	7.4	10.3	95	.	1	1	5	00	00	97	02	1	–
19	7.4	6.8	9.9	97	.	1	0	9	18	01	97	02	8	0.0
20	7.9	6.5	9.7	91	.	0	0	9	00	00	98	02	1	–
21	8.2	5.8	9.2	84	.	1	0	9	19	01	99	02	1	–
22	9.6	8.8	11.3	94	.	8	8	3	24	05	97	80	8	11.8
23	7.8	5.8	9.2	87	.	1	1	9	18	01	99	02	0	–
24	10.1	7.5	10.4	84	.	1	0	9	00	00	98	02	0	–
25	11.9	9.5	11.9	85	.	4	1	9	00	00	98	03	0	–
26	15.0	12.0	14.8	83	.	1	0	9	20	01	98	02	1	–
27	14.3	11.2	13.3	82	.	0	0	9	00	00	98	02	9	–
28	20.7	12.0	14.0	57	.	2	1	6	36	01	98	03	0	–
29	13.1	11.8	13.8	92	.	5	5	5	00	00	96	10	1	–
30	10.8	10.4	12.6	97	.	2	0	9	19	01	97	02	1	–

Godz. 07

DNI	TEMPERATURA POWIETRZA T	TEMPERATURA PUNKTU ROSY T_d	PRĘŻNOŚĆ PARY WODNEJ e	WILGOTNOŚĆ WZGLĘDNA U	CIŚNIENIE ATMOSFERYCZNE P_o	ZACHMURZENIE N	N_h	h	WIATR dd	v	WIDZIALNOŚĆ V	POGODA ww	W	OPAD R
1	9.6	3.6	7.9	66	.	4	3	6	05	01	98	03	1	–
2	9.3	5.3	8.9	76	.	7	2	5	00	00	98	03	1	–
3	10.4	8.1	10.8	86	.	3	2	6	04	01	97	03	0	–
4	10.6	7.4	10.3	81	.	1	1	9	00	00	99	02	1	–
5	15.0	8.1	10.8	63	.	1	1	7	30	03	98	02	1	–
6	9.2	4.4	8.4	72	.	6	6	6	28	03	98	03	1	–
7	13.6	7.0	10.0	65	.	2	1	6	00	00	99	03	0	–
8	17.1	12.1	14.1	72	.	3	1	6	04	02	98	02	8	0.1
9	10.2	9.8	12.1	97	.	8	6	2	36	02	95	63	8	1.5
10	7.0	6.6	9.7	97	.	8	8	2	01	01	95	51	6	0.6
11	3.6	3.4	7.8	98	.	8	6	3	00	00	96	53	6	6.1
12	6.3	4.8	8.6	90	.	8	8	4	26	01	97	02	2	–
13	7.4	4.1	8.2	80	.	7	7	5	35	02	97	03	1	–
14	3.7	2.6	7.4	93	.	8	6	2	06	02	95	63	6	3.3
15	4.9	3.6	7.9	91	.	6	0	9	21	01	99	02	1	–
16	8.2	7.5	10.4	95	.	8	6	4	00	00	96	63	6	10.8
17	11.3	10.0	12.3	92	.	7	7	3	00	00	95	10	8	1.0
18	11.1	8.8	11.3	86	.	7	5	6	00	00	98	03	1	–
19	13.1	8.0	10.7	70	.	1	1	5	02	02	99	02	1	–
20	13.6	7.4	10.3	66	.	2	1	6	36	02	99	03	1	–
21	14.8	8.2	10.9	65	.	2	1	6	22	02	99	03	0	–
22	8.6	4.4	8.4	75	.	8	8	5	27	01	97	03	8	0.2
23	14.7	8.0	10.7	64	.	0	0	9	23	01	99	01	0	–
24	16.0	8.5	11.1	62	.	4	0	9	00	00	99	02	1	–
25	18.1	11.3	13.4	64	.	2	1	7	03	02	99	03	0	–
26	20.1	14.5	16.5	70	.	2	0	9	00	00	98	01	0	–
27	18.0	13.4	15.4	75	.	7	0	9	00	00	98	02	1	–
28	16.7	13.6	15.6	83	.	8	8	5	02	04	96	10	1	–
29	14.2	12.3	14.3	89	.	7	7	5	00	00	96	25	2	0.1
30	15.9	13.7	15.7	87	.	1	1	6	19	01	99	03	0	–

Godz. 13

1	9.8	4.3	8.3	69	.	7	6	6	18	03	98	25	1	0.1
2	14.3	4.6	8.5	52	.	3	1	6	04	02	98	29	8	0.1
3	15.6	5.9	9.3	53	.	3	2	6	02	03	98	25	1	0.0
4	16.2	6.2	9.5	52	.	7	7	6	30	01	98	02	1	–
5	18.8	4.6	8.5	39	.	7	3	7	29	05	98	03	1	–
6	13.8	2.5	7.3	47	.	1	1	6	33	05	99	02	1	–
7	19.8	8.2	10.9	47	.	3	3	6	30	01	99	02	0	–
8	14.5	12.4	14.4	88	.	8	8	4	35	02	97	95	1	0.9
9	10.9	10.0	12.3	95	.	8	6	2	07	01	95	21	5	8.1
10	9.0	8.2	10.9	96	.	8	6	2	34	01	95	61	5	3.4
11	4.5	4.0	8.1	97	.	8	3	3	25	02	96	61	7	12.6
12	12.2	5.6	9.1	64	.	6	6	6	27	05	98	01	2	–
13	5.2	3.8	8.0	90	.	8	8	4	34	01	96	25	2	0.4
14	3.2	2.6	7.4	96	.	8	4	4	25	02	96	61	7	13.0
15	11.1	3.9	8.1	61	.	8	2	6	03	02	99	01	2	–
16	10.2	9.8	12.1	97	.	8	8	2	00	00	95	80	6	10.3
17	16.2	8.5	11.1	61	.	3	3	6	09	01	98	01	1	–
18	14.5	10.1	12.4	75	.	7	7	5	22	03	98	29	1	–
19	16.9	9.0	11.5	60	.	6	4	6	13	03	98	25	1	0.0
20	19.1	7.0	10.0	45	.	4	4	6	36	05	99	03	1	–
21	13.5	8.8	11.3	73	.	8	8	5	30	07	96	82	9	0.6
22	12.5	3.6	7.9	54	.	7	7	5	32	03	98	03	1	–
23	22.3	10.1	12.4	47	.	2	1	7	29	04	98	02	0	–
24	24.5	14.5	16.5	53	.	1	1	6	05	02	99	03	1	–
25	26.7	9.8	12.1	35	.	1	1	7	27	03	99	02	0	–
26	26.1	14.3	16.3	48	.	6	6	6	04	03	99	03	1	–
27	27.2	10.3	12.5	35	.	6	0	9	20	05	99	02	2	–
28	17.5	13.1	15.1	75	.	8	8	5	35	02	97	60	2	0.0
29	16.7	14.0	16.0	85	.	8	8	5	08	01	96	95	2	5.0
30	21.1	8.0	10.7	43	.	4	4	6	32	03	99	03	1	–

Godz. 19

1	11.2	3.8	8.0	60	.	6	1	6	04	02	98	02	8	0.0
2	9.5	7.1	10.1	85	.	7	5	5	21	01	97	01	9	4.1
3	13.9	6.2	9.5	60	.	3	2	6	04	01	98	01	9	0.0
4	16.1	7.7	10.5	58	.	6	6	6	27	01	98	01	2	–
5	10.8	9.5	11.9	92	.	8	8	5	25	03	97	80	8	6.6
6	13.5	2.1	7.1	46	.	3	1	6	32	02	99	02	1	–
7	17.8	7.0	10.0	49	.	7	1	6	17	06	98	02	1	–
8	13.4	12.4	14.4	94	.	8	8	5	21	02	97	80	9	9.8
9	6.9	6.2	9.5	95	.	8	8	2	06	01	96	51	6	2.8
10	6.0	5.3	8.9	95	.	8	6	2	00	00	95	61	5	3.3
11	5.0	4.5	8.4	97	.	8	6	3	00	00	96	61	6	3.4
12	10.7	3.4	7.8	60	.	7	7	6	31	03	98	03	2	–
13	4.9	4.3	8.3	96	.	8	4	6	18	01	97	02	8	1.2
14	5.7	3.9	8.1	89	.	7	7	5	25	01	98	01	8	0.9
15	9.2	5.9	9.3	80	.	8	6	5	02	02	96	10	2	–
16	10.0	9.5	11.9	97	.	8	8	4	16	01	96	25	8	6.7
17	14.7	9.3	11.7	70	.	6	3	6	17	02	98	01	9	–
18	16.5	10.3	12.5	67	.	5	2	5	06	01	98	02	9	0.5
19	15.2	8.9	11.4	66	.	6	4	6	12	01	99	01	8	0.0
20	17.3	7.0	10.0	51	.	5	5	6	36	02	99	01	1	–
21	11.5	9.9	12.2	90	.	8	8	5	25	01	97	25	2	5.1
22	14.2	5.3	8.9	55	.	1	1	6	18	01	99	02	1	–
23	21.1	10.8	12.8	52	.	1	0	9	23	01	98	01	0	–
24	23.3	7.8	10.6	37	.	1	1	6	18	02	99	02	1	–
25	24.5	14.1	16.1	52	.	6	0	9	00	00	98	01	1	–
26	19.9	15.9	18.1	78	.	5	3	6	20	01	98	17	8	0.3
27	24.2	11.2	13.3	45	.	1	1	7	17	06	99	03	1	–
28	17.8	14.3	16.3	80	.	7	7	5	06	01	97	03	6	0.0
29	15.9	14.4	16.4	91	.	2	0	9	22	01	97	01	9	4.7
30	19.4	12.0	14.0	62	.	8	8	5	09	01	98	03	1	–

Godz. 01

DNI	TEMPERATURA POWIETRZA T	TEMPERATURA PUNKTU ROSY T_d	PRĘŻNOŚĆ PARY WODNEJ e	WILGOTNOŚĆ WZGLĘDNA U	CIŚNIENIE ATMOSFERYCZNE P_o	ZACHMURZENIE N	N_h	h	WIATR dd	v	WIDZIALNOŚĆ V	POGODA ww	W	OPAD R
1	1.2	- 1.7	5.4	80	.	1	1	4	00	00	99	01	0	-
2	0.3	- 0.3	6.0	96	.	8	8	1	02	07	98	26	2	0.0
3	0.8	0.8	6.5	100	.	5	2	4	03	06	98	03	4	-
4	2.6	2.6	7.4	100	.	9	9	.	02	04	90	47	1	-
5	5.2	0.6	6.4	72	.	4	4	4	22	04	98	03	1	-
6	0.5	0.5	6.3	100	.	9	9	.	36	06	90	45	9	6.8
7	2.5	1.0	6.6	90	.	2	0	9	36	04	98	02	1	-
8	7.2	7.2	10.2	100	.	9	9	.	18	12	90	45	8	1.6
9	6.2	6.2	9.5	100	.	8	8	.	19	04	97	41	8	0.7
10	5.5	5.5	9.0	100	.	8	2	.	10	03	97	61	4	0.3
11	- 1.9	- 2.1	5.2	98	.	9	9	.	36	07	90	56	4	2.8
12	- 2.1	- 2.4	5.1	98	.	9	9	.	36	02	90	49	7	1.1
13	- 1.5	- 2.0	5.3	96	.	0	0	9	20	04	98	01	1	-
14	- 2.7	- 3.0	4.9	97	.	9	9	.	03	04	90	49	7	0.2
15	- 2.6	- 4.4	4.4	87	.	1	1	9	33	05	99	02	4	-
16	0.1	0.1	6.2	100	.	9	9	.	36	07	90	61	4	0.0
17	3.5	3.5	7.8	100	.	9	9	.	36	06	90	45	6	3.9
18	3.7	3.7	8.0	100	.	7	7	.	04	03	97	41	4	-
19	4.4	0.6	6.4	76	.	3	0	9	04	04	98	02	1	-
20	4.5	1.2	6.7	79	.	2	0	9	04	03	98	02	1	-
21	4.7	0.8	6.5	76	.	1	0	9	36	06	98	02	1	-
22	2.8	2.8	7.5	100	.	9	9	.	34	09	90	61	4	8.2
23	3.2	2.7	7.4	97	.	2	1	4	36	06	99	02	0	-
24	11.3	- 2.2	5.2	39	.	1	0	9	25	03	99	02	0	-
25	11.5	0.2	6.2	45	.	4	0	9	18	09	99	03	0	-
26	13.8	7.0	10.0	64	.	2	0	9	18	05	98	02	1	-
27	11.4	8.5	11.1	82	.	1	1	4	14	09	98	03	0	-
28	11.7	9.5	11.9	86	.	2	2	4	18	13	98	02	0	-
29	7.2	7.2	10.2	100	.	3	3	.	02	02	97	41	4	-
30	8.3	5.1	8.8	81	.	2	0	9	20	05	98	02	0	-

Godz. 07

DNI	TEMPERATURA POWIETRZA T	TEMPERATURA PUNKTU ROSY T_d	PRĘŻNOŚĆ PARY WODNEJ e	WILGOTNOŚĆ WZGLĘDNA U	CIŚNIENIE ATMOSFERYCZNE P_o	ZACHMURZENIE N	N_h	h	WIATR dd	v	WIDZIALNOŚĆ V	POGODA ww	W	OPAD R
1	2.3	- 0.2	6.0	83	.	5	5	4	02	05	98	01	1	-
2	0.5	0.5	6.3	100	.	9	9	.	01	08	90	45	4	-
3	1.9	1.9	7.0	100	.	9	9	.	02	06	91	47	4	-
4	4.4	- 0.7	5.8	70	.	2	1	4	00	00	98	03	4	-
5	4.9	0.0	6.1	70	.	1	1	.	25	03	98	02	0	-
6	- 0.5	- 0.5	5.9	100	.	7	7	.	36	05	94	41	4	-
7	5.2	0.6	6.4	72	.	3	1	5	34	01	99	03	0	-
8	7.2	6.5	9.7	95	.	4	1	.	18	09	98	01	8	0.3
9	5.2	5.2	8.8	100	.	9	9	.	04	02	90	81	5	2.1
10	5.1	5.1	8.8	100	.	8	8	.	16	06	97	60	6	3.3
11	- 2.6	- 2.9	4.9	98	.	9	9	.	36	08	90	77	5	6.0
12	- 2.0	- 2.3	5.2	98	.	9	9	.	31	03	90	49	4	-
13	- 1.2	- 2.2	5.2	93	.	4	3	.	20	02	99	03	0	-
14	- 2.6	- 2.9	4.9	98	.	9	9	.	02	07	90	73	4	3.8
15	- 2.3	- 4.7	4.3	82	.	6	0	9	36	04	99	02	1	-
16	1.6	1.6	6.9	100	.	9	9	.	01	09	90	61	4	16.7
17	3.2	3.2	7.7	100	.	9	9	.	02	04	90	45	8	0.4
18	4.3	4.1	8.2	98	.	8	8	.	01	01	95	41	1	-
19	5.0	3.8	8.0	91	.	4	3	.	03	04	99	03	0	-
20	5.3	1.7	6.9	77	.	3	2	4	02	07	99	02	0	-
21	5.4	3.4	7.8	86	.	7	5	4	36	05	98	03	1	-
22	- 1.1	- 1.2	5.6	99	.	8	8	.	36	10	97	41	6	3.8
23	8.3	3.0	7.6	70	.	1	0	9	36	02	99	02	0	-
24	10.8	- 0.2	6.3	49	.	6	0	9	18	06	99	02	1	-
25	13.0	1.9	7.0	47	.	2	1	5	18	04	99	01	0	-
26	15.1	3.8	8.0	46	.	5	0	9	14	04	99	02	1	-
27	11.6	7.4	10.3	76	.	7	0	9	17	07	99	02	1	-
28	10.0	10.0	12.3	100	.	9	9	.	00	00	90	47	1	-
29	7.8	7.8	10.6	100	.	7	7	.	22	03	97	41	4	-
30	7.7	5.3	8.9	85	.	2	1	4	35	04	98	01	0	-

Godz. 13

1	0.5	0.2	6.2	98	.	7	6	4	08	04	98	85	2	0.4
2	2.1	1.2	6.7	94	.	7	7	.	06	02	98	29	8	3.1
3	6.4	0.8	6.5	67	.	6	5	4	01	02	98	03	4	-
4	6.1	4.6	8.5	90	.	7	7	4	32	01	99	01	1	-
5	8.9	- 0.5	5.9	52	.	7	6	4	28	06	98	02	1	-
6	5.6	0.4	6.3	69	.	5	1	4	36	03	99	03	1	-
7	9.7	2.1	7.1	59	.	6	6	5	23	05	99	02	1	-
8	9.6	8.8	11.3	94	.	9	9	.	18	03	90	95	4	0.0
9	4.5	4.5	8.4	100	.	9	9	.	02	05	90	61	8	7.9
10	6.0	6.0	9.4	100	.	9	9	.	18	03	91	80	6	8.9
11	- 2.0	- 2.3	5.2	98	.	9	9	.	02	07	90	77	4	12.3
12	- 0.1	- 0.7	5.8	96	.	7	7	.	20	05	98	41	4	-
13	- 0.3	- 0.3	6.0	100	.	8	8	.	22	05	97	41	4	-
14	- 2.2	- 2.5	5.1	98	.	9	9	.	01	07	90	77	4	13.1
15	0.2	0.2	6.2	100	.	7	7	.	36	02	96	41	2	-
16	3.2	3.2	7.7	100	.	9	9	.	01	09	90	59	4	10.0
17	5.4	4.4	8.4	93	.	6	5	3	36	03	98	02	4	-
18	5.1	4.9	8.6	98	.	7	7	.	01	02	98	17	8	0.6
19	7.6	5.0	8.7	83	.	7	7	3	02	04	99	15	1	-
20	9.0	5.5	9.0	79	.	5	5	4	34	07	99	03	1	-
21	5.6	5.1	8.8	97	.	9	9	.	36	06	90	95	4	0.6
22	2.0	1.0	6.6	94	.	7	7	2	36	07	98	02	4	-
23	13.3	7.7	10.5	68	.	4	3	4	34	03	99	03	0	-
24	16.3	5.0	8.7	47	.	5	2	5	18	02	99	03	2	-
25	17.1	3.0	7.6	39	.	2	2	5	28	05	98	02	0	-
26	17.5	5.9	9.3	47	.	6	6	4	26	05	98	17	1	-
27	15.8	8.2	10.9	60	.	7	1	4	20	12	99	02	2	-
28	10.5	10.5	12.7	100	.	9	9	.	32	02	90	17	4	-
29	8.6	8.4	11.0	99	.	9	9	.	35	01	90	95	4	4.0
30	11.0	5.1	8.8	68	.	7	6	4	32	03	98	03	1	-

Godz. 19

1	1.5	0.4	6.3	93	.	8	8	3	36	09	98	03	8	0.0
2	1.2	1.2	6.7	100	.	7	7	.	02	07	98	27	4	6.3
3	5.0	1.9	7.0	79	.	6	4	4	36	03	98	02	9	0.0
4	6.1	2.5	7.3	77	.	6	6	4	20	03	98	25	2	0.0
5	3.3	3.3	7.7	100	.	8	8	.	27	09	96	81	2	7.3
6	5.4	- 0.7	5.8	65	.	2	1	5	34	02	99	01	1	-
7	7.3	5.1	8.8	86	.	7	4	3	20	12	98	03	1	-
8	6.6	6.6	9.7	100	.	9	9	.	29	06	90	91	4	26.0
9	3.5	3.5	7.8	100	.	9	9	.	03	05	90	45	6	2.8
10	0.0	0.0	6.1	100	.	9	9	.	36	06	90	51	8	6.5
11	- 2.0	- 2.3	5.2	98	.	9	9	.	36	03	90	77	4	5.0
12	0.2	0.2	6.2	100	.	7	7	.	27	02	98	41	2	-
13	- 2.3	- 2.6	5.1	98	.	9	9	.	36	03	91	77	4	0.4
14	- 2.3	- 2.6	5.1	98	.	9	9	.	36	02	90	49	7	2.2
15	0.3	0.3	6.2	100	.	9	9	.	36	07	90	45	4	-
16	3.4	3.4	7.8	100	.	9	9	.	36	07	90	63	5	16.5
17	5.2	5.2	8.8	100	.	9	9	.	36	04	91	47	9	-
18	6.4	5.0	8.7	90	.	5	2	.	01	02	98	01	9	1.8
19	6.2	4.6	8.5	90	.	7	6	2	02	05	98	25	2	0.0
20	7.5	4.6	8.5	82	.	7	7	4	36	08	98	03	2	-
21	3.9	3.9	8.1	100	.	9	9	.	35	04	90	63	9	3.5
22	4.7	2.6	7.4	86	.	2	2	2	36	05	98	01	1	-
23	11.2	5.9	9.3	70	.	1	1	4	18	05	98	02	0	-
24	12.8	6.1	9.4	63	.	2	1	4	17	07	99	01	1	-
25	16.9	7.5	10.4	54	.	5	2	5	35	02	98	03	1	-
26	14.4	8.4	11.0	68	.	4	4	4	18	04	98	29	8	0.0
27	13.8	10.3	12.5	80	.	1	1	4	19	11	98	03	1	-
28	9.4	8.8	11.3	96	.	6	5	.	36	01	96	41	9	0.0
29	8.9	7.8	10.6	93	.	4	1	3	00	00	97	01	9	10.9
30	10.4	7.4	10.3	82	.	8	7	3	01	03	98	03	2	-

TABLICA II

SPOSTRZEŻENIA CODZIENNE STACJI METEOROLOGICZNYCH
WARTOŚCI DOBOWE

ЕЖЕДНЕВНЫЕ НАБЛЮДЕНИЯ МЕТЕОРОЛОГИЧЕСКИХ СТАНЦИЙ
СУТОЧНЫЕ ЗНАЧЕНИЯ

EVERYDAY OBSERVATIONS AT METEOROLOGICAL STATIONS
DAILY VALUES

Tablica II — ŻEBA

DNI	TEMPERATURA POWIETRZA				PRĘŻNOŚĆ PARY WODNEJ	WILGOTNOŚĆ WZGLĘDNA	CIŚNIENIE ATMOSFERYCZNE	USŁONECZNIENIE	ZACHMURZENIE	WIATR		OPAD	ŚNIEG	
	T	Max	Min	T_s	e	U	P	S	N	v	v_{max}	R_d	s_h	s_d
1	11.9	16.3	8.0	2.2	11.7	84	1017.6	.	4.5	2.6	05	-	-	-
2	12.0	14.5	9.7	4.3	12.5	89	1022.1	.	2.3	2.5	04	-	-	-
3	12.5	16.6	5.6	2.0	11.7	82	1026.4	.	2.5	1.3	02	-	-	-
4	16.1	22.7	8.5	3.6	11.8	67	1022.5	.	3.0	3.8	06	2.1	-	-
5	12.2	18.1	10.7	10.2	11.2	78	1013.0	.	5.8	6.1	08	-	-	-
6	12.7	16.2	9.3	7.3	10.2	70	1013.7	.	4.6	4.6	06	0.2	-	-
7	14.6	22.7	13.1	11.5	15.4	82	1005.5	.	5.9	3.1	05	5.0	-	-
8	12.4	15.5	10.9	10.2	11.2	78	1007.4	.	4.0	3.8	06	-	-	-
9	11.7	14.1	10.1	7.3	10.1	74	1017.7	.	1.0	4.1	06	-	-	-
10	9.3	11.8	6.2	4.5	9.9	85	1017.7	.	6.9	2.5	03	2.8	-	-
11	10.4	12.2	8.7	6.9	10.3	82	1018.4	.	7.0	5.5	08	-	-	-
12	10.0	11.2	9.2	8.0	9.2	75	1019.7	.	6.4	9.0	12	-	-	-
13	10.4	12.0	8.9	6.0	10.1	80	1017.7	.	6.9	2.4	06	-	-	-
14	10.3	13.6	6.4	2.8	10.2	82	1016.2	.	5.9	3.6	06	-	-	-
15	10.8	12.4	9.3	7.2	10.7	83	1019.7	.	6.5	4.5	06	-	-	-
16	12.1	15.1	9.3	2.6	11.5	82	1024.3	.	6.0	1.9	03	-	-	-
17	13.3	19.1	4.4	- 0.5	11.7	76	1021.4	.	1.9	2.4	04	-	-	-
18	12.2	15.7	7.4	4.2	11.8	83	1020.6	.	2.1	2.5	05	-	-	-
19	12.4	15.5	6.6	0.5	11.4	80	1018.2	.	0.6	3.0	04	-	-	-
20	13.2	18.7	2.6	- 1.7	9.8	67	1013.7	.	0.9	2.6	04	0.0	-	-
21	13.7	17.5	9.8	4.0	13.6	86	1010.4	.	5.4	2.3	05	0.8	-	-
22	15.1	17.9	11.5	7.8	12.2	72	1017.0	.	4.1	3.6	06	-	-	-
23	16.6	24.1	12.1	10.7	14.8	79	1016.1	.	3.8	3.8	05	1.5	-	-
24	13.9	16.5	11.1	6.9	11.6	73	1020.9	.	5.0	3.0	06	0.0	-	-
25	16.9	20.4	12.5	8.4	15.5	81	1017.2	.	3.5	2.6	05	1.6	-	-
26	17.9	21.3	14.1	10.3	15.1	75	1017.3	.	4.0	3.4	06	-	-	-
27	17.5	25.0	11.5	9.7	14.0	72	1016.5	.	6.0	3.0	05	13.3	-	-
28	16.8	21.0	15.2	14.5	15.7	83	1014.0	.	7.1	5.1	07	0.6	-	-
29	18.2	24.0	11.5	10.3	14.3	70	1019.4	.	5.0	4.1	07	0.4	-	-
30	16.1	21.6	15.1	14.7	13.9	76	1018.1	.	4.3	4.8	08	-	-	-

ŻEŁ — Czerwiec 1967

DNI	TEMPERATURA POWIETRZA				PRĘŻNOŚĆ PARY WODNEJ	WILGOTNOŚĆ WZGLĘDNA	CIŚNIENIE ATMOSFERYCZNE	USŁONECZNIENIE	ZACHMURZENIE	WIATR		OPAD	ŚNIEG	
	T	Max	Min	T_s	e	U	P	S	N	v	v_{max}	R_d	s_h	s_d
1	13.6	20.0	6.1	5.5	12.0	79	1016.6	12.6	4.0	2.5	05	-	-	-
2	14.1	18.9	7.1	7.0	12.9	82	1020.7	14.0	1.9	1.8	03	-	-	-
3	14.6	20.8	10.1	8.9	10.6	68	1025.1	14.6	1.0	2.4	04	-	-	-
4	16.2	23.1	8.0	6.6	12.9	73	1022.1	13.2	2.4	1.3	02	3.6	-	-
5	12.5	17.6	10.9	11.0	11.7	81	1012.1	3.5	7.3	8.8	10	-	-	-
6	12.6	17.0	8.9	8.1	10.6	74	1012.9	10.1	4.9	6.5	10	0.1	-	-
7	15.8	23.0	12.2	11.9	14.6	83	1006.7	6.9	5.6	2.9	05	27.9	-	-
8	13.1	16.2	10.8	10.1	11.9	79	1006.8	9.0	4.5	3.3	05	0.3	-	-
9	12.6	16.7	9.7	8.5	10.8	74	1016.6	12.8	2.5	4.5	06	-	-	-
10	11.6	16.4	9.0	7.6	10.4	77	1017.2	7.8	4.9	2.3	04	-	-	-
11	10.4	12.3	9.1	9.0	10.7	85	1016.2	-	8.0	7.4	10	0.0	-	-
12	10.1	12.2	9.4	9.2	10.1	82	1017.1	1.0	7.6	9.5	10	-	-	-
13	10.1	12.9	8.7	8.5	9.8	80	1016.6	-	7.8	4.5	08	-	-	-
14	10.3	14.4	2.6	2.0	9.9	80	1016.1	11.2	3.9	2.6	06	0.6	-	-
15	11.7	15.1	9.8	9.6	11.7	86	1018.3	8.5	5.6	5.5	09	-	-	-
16	13.5	17.3	9.5	8.4	11.4	75	1022.8	14.7	0.3	3.8	05	-	-	-
17	16.1	21.4	0.4	8.0	12.1	68	1020.7	12.3	1.4	1.6	03	-	-	-
18	13.3	17.8	9.7	8.4	12.2	81	1019.8	12.3	1.3	3.4	05	-	-	-
19	12.6	17.2	7.4	6.1	11.9	82	1017.4	13.8	0.5	3.0	04	-	-	-
20	13.6	20.3	3.5	3.4	11.2	73	1013.6	14.7	0.9	1.4	03	-	-	-
21	14.7	18.0	12.0	10.2	14.5	87	1010.0	2.1	5.9	1.9	05	7.5	-	-
22	15.0	18.8	11.2	10.0	12.4	74	1016.4	9.4	4.4	4.1	05	-	-	-
23	17.7	23.2	13.6	12.5	15.3	76	1015.9	8.0	4.1	4.4	08	0.1	-	-
24	13.8	17.6	11.3	9.9	12.0	76	1020.8	6.1	4.5	3.0	06	-	-	-
25	16.5	20.2	12.9	12.6	15.0	81	1017.5	11.3	3.8	2.4	04	2.5	-	-
26	19.0	23.9	15.5	14.1	16.5	77	1016.9	9.9	4.6	3.3	08	-	-	-
27	16.6	21.0	10.7	10.4	15.9	84	1016.3	5.5	5.4	2.8	05	20.4	-	-
28	17.6	21.9	15.1	15.1	16.4	82	1013.8	5.1	6.6	5.0	08	-	-	-
29	18.5	23.6	13.6	12.5	15.1	72	1019.4	12.8	3.9	4.3	06	-		
30	16.8	20.0	15.9	16.0	13.9	73	1017.5	8.6	5.0	5.0	09	0.1		

Tablica II

USTKA

DNI	TEMPERATURA POWIETRZA				PRĘŻNOŚĆ PARY WODNEJ	WILGOTNOŚĆ WZGLĘDNA	CIŚNIENIE ATMOSFERYCZNE	USŁONECZNIENIE	ZACHMURZENIE	WIATR		OPAD	ŚNIEG	
	T	Max	Min	T_g	e	U	P	S	N	v	v_{max}	R_d	s_k	s_g
1	11.8	13.9	8.2	3.5	11.3	82	1016.4	13.7	4.4	2.6	05	-	-	-
2	12.3	15.0	9.7	5.0	12.4	87	1021.2	14.9	2.3	1.6	02	-	-	-
3	12.0	16.0	6.5	3.6	12.3	88	1025.5	14.0	1.1	1.8	04	-	-	-
4	15.4	22.1	8.3	5.3	12.4	72	1021.7	12.5	2.6	3.9	07	2.4	-	-
5	12.0	17.2	10.4	10.6	11.1	79	1013.1	4.3	5.0	9.4	12	-	-	-
6	12.8	16.8	9.6	8.2	10.7	73	1013.4	8.2	5.0	7.0	10	0.6	-	-
7	16.4	22.1	13.6	11.9	15.5	84	1005.0	4.8	7.3	3.5	05	5.2	-	-
8	12.1	14.7	10.9	10.4	10.7	77	1007.0	12.3	4.8	5.3	08	-	-	-
9	11.2	12.8	9.6	6.7	9.9	74	1017.1	15.9	1.9	6.1	08	0.0	-	-
10	9.8	11.9	7.4	4.9	9.9	81	1016.7	1.2	6.6	1.8	03	4.9	-	-
11	10.4	11.9	8.2	6.3	10.6	84	1017.7	1.5	6.5	4.6	08	0.0	-	-
12	10.3	11.6	9.4	8.6	9.7	77	1019.2	7.2	6.5	8.6	10	-	-	-
13	10.8	13.1	9.3	6.1	10.0	78	1017.1	4.6	6.1	3.3	06	-	-	-
14	11.2	14.1	7.9	7.3	10.3	78	1014.7	8.2	6.4	4.1	08	0.0	-	-
15	11.2	13.1	9.7	8.0	10.9	82	1018.6	8.0	6.4	5.8	08	-	-	-
16	13.0	16.0	9.2	6.0	12.4	83	1023.5	15.8	0.3	2.3	04	-	-	-
17	12.8	16.8	5.7	1.7	12.1	82	1020.7	14.7	2.3	2.5	05	-	-	-
18	12.8	15.7	8.6	4.8	12.5	85	1019.5	10.5	3.0	2.3	05	-	-	-
19	12.9	16.3	7.0	1.5	11.5	78	1017.1	15.7	0.3	2.9	05	-	-	-
20	13.9	17.3	7.9	3.9	11.7	75	1012.7	15.1	1.9	1.9	03	-	-	-
21	13.0	17.3	9.1	6.1	13.3	89	1009.8	2.4	6.1	3.4	07	2.9	-	-
22	14.8	17.2	11.8	9.9	12.6	76	1016.7	6.5	5.0	5.1	08	-	-	-
23	16.7	25.2	13.0	11.6	15.0	79	1015.7	8.3	4.1	4.5	08	0.4	-	-
24	13.6	16.1	8.6	5.2	12.2	78	1019.9	7.5	5.8	1.9	04	0.0	-	-
25	16.2	18.8	12.1	9.4	15.0	82	1016.3	13.7	2.9	2.3	04	0.5	-	-
26	18.2	21.1	15.5	13.2	14.5	70	1016.4	10.1	3.9	4.5	08	-	-	-
27	16.4	19.2	13.1	10.5	15.3	82	1014.9	5.0	6.3	2.9	06	10.0	-	-
28	16.6	20.1	14.1	14.6	15.9	85	1013.6	2.5	7.3	5.3	08	0.2	-	-
29	18.4	24.7	11.4	10.4	13.6	67	1018.3	10.8	5.5	3.1	06	1.3	-	-
30	15.9	21.2	15.0	14.7	13.9	77	1017.8	9.9	4.6	6.0	08	0.0	-	-

LEBORK

Czerwiec 1967

DNI	TEMPERATURA POWIETRZA				PRĘŻNOŚĆ PARY WODNEJ	WILGOTNOŚĆ WZGLĘDNA	CIŚNIENIE ATMOSFERYCZNE	USŁONECZNIENIE	ZACHMURZENIE	WIATR		OPAD	ŚNIEG	
	T	Max	Min	T_g	e	U	P	S	N	v	v_{max}	R_d	s_k	s_g
1	14.6	21.7	6.0	1.1	10.9	68	1014.8	10.5	4.9	1.9	04	0.0	-	-
2	13.5	20.5	4.0	0.3	11.4	76	1019.1	13.3	3.0	1.5	03	-	-	-
3	14.6	21.8	7.9	3.2	11.3	73	1023.7	12.7	4.1	1.4	03	-	-	-
4	15.9	23.3	4.7	0.0	12.5	71	1020.2	13.6	3.3	2.5	05	5.1	-	-
5	12.4	19.8	10.6	10.2	10.9	75	1011.3	4.2	6.4	6.3	08	-	-	-
6	12.6	16.5	7.2	4.9	10.5	73	1011.8	9.0	5.5	4.0	06	0.2	-	-
7	16.7	23.3	12.9	10.6	15.6	83	1003.7	7.0	6.4	2.8	06	23.8	-	-
8	12.5	15.9	10.5	10.4	10.6	74	1005.3	11.2	4.9	2.6	05	-	-	-
9	11.0	15.2	6.5	1.3	10.0	77	1015.4	10.5	3.3	2.8	05	-	-	-
10	9.6	14.3	4.6	- 0.9	9.9	83	1015.3	2.1	5.9	1.8	03	0.2	-	-
11	10.1	12.8	6.8	4.4	10.2	83	1015.6	-	7.1	2.4	04	-	-	-
12	9.8	11.6	8.8	7.9	9.5	79	1016.8	1.5	7.3	4.6	06	0.1	-	-
13	10.4	13.1	6.0	1.1	9.7	78	1015.2	0.4	7.3	1.6	03	0.0	-	-
14	11.7	16.6	6.8	4.5	9.7	73	1013.7	6.2	5.9	2.4	05	0.0	-	-
15	12.3	16.4	8.8	7.1	11.1	78	1016.7	7.8	5.8	2.5	04	-	-	-
16	13.3	20.6	3.8	0.7	10.5	72	1021.3	13.9	0.8	1.3	03	-	-	-
17	14.9	23.5	2.8	- 0.7	11.2	68	1019.0	13.6	1.6	1.3	04	-	-	-
18	13.7	20.3	6.2	2.0	11.3	75	1017.9	11.3	2.0	1.6	04	-	-	-
19	13.1	21.4	2.2	- 1.3	11.3	76	1015.4	15.2	1.1	2.3	04	-	-	-
20	16.1	24.6	4.5	1.2	11.0	64	1011.2	15.1	1.6	1.3	02	0.0	-	-
21	13.0	21.9	7.2	3.2	13.3	88	1008.4	0.6	6.1	2.1	05	1.3	-	-
22	14.4	18.4	6.6	1.5	11.5	72	1015.0	7.9	5.3	3.4	07	-	-	-
23	18.1	25.6	12.0	6.9	14.8	73	1014.2	7.3	4.9	3.5	06	-	-	-
24	14.5	20.8	5.4	0.4	11.7	73	1018.6	6.5	5.6	1.4	03	-	-	-
25	20.4	27.0	12.9	9.4	16.3	69	1014.9	10.5	4.1	2.0	04	2.3	-	-
26	19.4	25.6	17.2	12.8	15.5	70	1015.2	10.0	3.9	2.5	05	-	-	-
27	19.0	25.5	11.5	7.6	14.9	70	1013.8	5.7	6.8	2.5	06	14.2	-	-
28	17.5	21.0	16.2	15.9	15.8	80	1012.0	3.5	7.1	4.1	06	0.0	-	-
29	18.9	24.4	11.9	9.4	13.9	66	1017.2	11.4	4.6	3.1	04	0.8	-	-
30	16.2	22.4	15.2	13.3	13.3	72	1016.1	9.6	5.5	4.1	07	0.0	-	-

GDAŃSK-WRZESZCZ

DNI	TEMPERATURA POWIETRZA				PRĘŻNOŚĆ PARY WODNEJ	WILGOTNOŚĆ WZGLĘDNA	CIŚNIENIE ATMOSFERYCZNE	USŁONECZNIENIE	ZACHMURZENIE	WIATR		OPAD	ŚNIEG	
	T	Max	Min	T_g	e	U	P	S	N	v	v_{max}	R_d	s_k	s_g
1	14.5	18.4	9.6	5.8	12.0	73	1016.0	.	5.1	2.5	05	-	-	-
2	14.1	17.6	8.9	5.8	12.4	77	1020.0	.	2.1	4.3	07	-	-	-
3	15.0	19.2	10.0	5.8	10.2	62	1024.5	.	1.8	2.8	05	-	-	-
4	18.7	24.7	10.4	5.8	11.6	56	1021.3	.	3.0	4.6	08	1.9	-	-
5	13.4	21.8	11.6	10.8	10.5	67	1011.8	.	6.3	9.1	11	-	-	-
6	13.6	18.4	8.4	7.2	9.5	62	1012.4	.	4.4	8.0	11	-	-	-
7	17.4	25.1	13.9	11.2	15.0	77	1005.1	.	6.6	4.1	07	20.4	-	-
8	14.3	17.5	11.3	10.8	11.6	72	1006.0	.	5.3	4.3	07	0.0	-	-
9	12.6	16.8	8.4	6.2	10.6	72	1016.3	.	3.3	4.3	07	-	-	-
10	11.1	15.3	7.4	5.8	9.5	73	1016.4	.	6.0	3.6	07	0.2	-	-
11	10.5	11.8	9.3	8.8	10.7	84	1015.6	.	8.0	8.1	09	0.1	-	-
12	10.0	10.9	9.5	9.0	10.2	83	1016.2	.	7.6	12.4	14	0.4	-	-
13	10.1	12.3	7.9	7.6	9.5	77	1015.8	.	7.0	5.9	12	-	-	-
14	11.0	13.8	5.5	2.7	10.2	79	1015.1	.	4.8	2.9	06	1.2	-	-
15	11.6	13.8	9.8	9.1	11.7	85	1017.6	.	6.1	5.8	07	-	-	-
16	13.0	16.8	8.2	5.5	11.5	78	1022.1	.	0.0	3.9	07	-	-	-
17	16.3	21.8	9.2	5.1	10.0	54	1019.9	.	1.8	1.5	03	-	-	-
18	13.7	18.2	9.0	7.3	12.2	78	1019.1	.	1.6	4.1	07	-	-	-
19	12.8	16.7	7.5	5.0	11.7	80	1016.7	.	1.3	4.1	08	-	-	-
20	15.2	20.6	7.3	3.9	12.3	73	1012.8	.	1.3	1.9	03	0.0	-	-
21	15.7	18.7	13.8	9.7	14.4	81	1009.3	.	5.5	2.1	07	3.2	-	-
22	15.5	20.9	10.1	8.0	10.9	64	1016.1	.	4.8	5.5	07	-	-	-
23	19.6	27.0	13.0	11.8	14.5	65	1015.6	.	4.5	5.6	08	0.1	-	-
24	14.1	20.0	9.4	6.5	11.7	73	1020.1	.	4.8	2.9	05	-	-	-
25	18.2	22.1	14.2	12.7	15.9	76	1016.7	.	4.3	1.6	03	1.0	-	-
26	21.4	27.3	16.6	15.2	16.4	67	1016.4	.	3.9	4.0	08	-	-	-
27	18.9	22.5	14.6	12.0	15.4	70	1015.6	.	6.8	2.9	06	14.5	-	-
28	18.6	23.1	16.8	16.4	15.5	74	1013.4	.	5.6	6.3	09	-	-	-
29	19.8	25.4	12.5	11.1	13.7	62	1018.9	.	2.0	5.6	07	-	-	-
30	18.2	23.6	16.1	15.6	12.7	61	1017.1	.	4.8	5.8	09	-	-	-

KOSZALIN

DNI	TEMPERATURA POWIETRZA				PRĘŻNOŚĆ PARY WODNEJ	WILGOTNOŚĆ WZGLĘDNA	CIŚNIENIE ATMOSFERYCZNE	USŁONECZNIENIE	ZACHMURZENIE	WIATR		OPAD	ŚNIEG	
	T	Max	Min	T_g	e	U	P	S	N	v	v_{max}	R_d	s_k	s_g
1	13.9	19.3	6.7	2.5	11.7	74	1013.0	8.2	3.8	2.4	05	3.7	-	-
2	12.7	17.5	9.1	4.4	12.2	84	1018.3	15.5	2.4	3.0	06	-	-	-
3	13.1	17.9	7.7	4.4	12.2	82	1022.7	13.4	2.5	1.4	04	-	-	-
4	16.7	23.1	8.3	4.5	12.8	70	1019.1	12.2	3.5	4.0	07	3.7	-	-
5	12.4	19.5	10.8	10.2	10.5	73	1011.7	8.7	5.6	8.0	14	0.0	-	-
6	12.9	17.8	8.6	6.4	10.7	72	1011.0	6.0	5.5	5.8	09	0.3	-	-
7	16.7	24.1	13.4	12.1	15.8	85	1002.3	4.5	6.9	4.3	07	19.5	-	-
8	12.3	16.3	10.6	10.1	10.5	74	1004.7	11.2	6.0	4.8	08	-	-	-
9	11.0	13.8	7.1	3.6	9.5	73	1014.6	10.5	3.0	4.4	08	-	-	-
10	9.7	12.0	8.1	5.6	10.3	85	1013.8	0.0	7.4	2.3	04	9.2	-	-
11	9.8	12.8	7.3	4.9	10.2	85	1014.7	0.3	7.4	5.1	09	0.0	-	-
12	9.7	11.9	8.2	7.4	8.9	74	1016.4	4.2	6.1	8.0	10	-	-	-
13	10.3	13.4	5.4	0.3	9.5	76	1014.3	12.1	5.3	3.9	06	0.1	-	-
14	10.4	14.4	6.9	3.7	10.4	84	1011.4	1.7	7.4	2.9	07	8.8	-	-
15	11.4	15.8	8.9	7.9	10.7	80	1014.8	5.2	6.8	4.9	07	-	-	-
16	11.6	16.4	5.4	2.1	11.4	84	1020.4	14.3	1.9	2.9	05	-	-	-
17	14.2	20.8	5.3	2.8	11.6	73	1018.1	13.9	2.8	2.3	05	-	-	-
18	13.7	18.8	9.4	5.5	12.6	81	1016.2	16.0	2.6	2.5	05	-	-	-
19	12.9	17.9	5.7	2.1	11.0	75	1013.7	16.0	0.3	2.8	05	-	-	-
20	15.4	21.3	7.8	4.6	11.2	66	1009.5	16.1	1.3	1.3	04	-	-	-
21	14.0	18.5	10.7	7.3	13.4	84	1007.5	5.6	5.5	4.9	08	3.3	-	-
22	14.8	20.4	8.1	6.2	11.8	72	1014.3	5.8	6.0	4.5	07	-	-	-
23	17.7	25.4	13.9	12.8	14.7	74	1013.3	8.0	5.4	5.0	08	0.0	-	-
24	14.3	18.5	7.4	3.0	11.2	71	1016.5	3.1	5.4	1.5	04	0.5	-	-
25	19.0	25.6	10.0	7.5	16.3	74	1012.8	13.9	2.5	2.0	04	1.6	-	-
26	19.3	23.5	17.2	16.2	14.8	67	1013.6	11.8	4.0	4.4	08	-	-	-
27	18.2	22.0	14.0	9.7	16.2	77	1011.5	5.8	7.1	2.6	06	12.2	-	-
28	15.7	19.1	13.9	14.9	15.6	87	1011.3	0.8	7.4	4.9	07	1.0	-	-
29	17.9	23.8	10.8	9.3	14.1	71	1018.9	9.2	4.5	4.8	08	0.5	-	-
30	16.3	21.6	15.4	14.4	13.9	78	1015.5	7.8	5.9	5.9	07	0.0	-	-

Tablica II

KOŁOBRZEG

DNI	TEMPERATURA POWIETRZA				PRĘŻNOŚĆ PARY WODNEJ	WILGOTNOŚĆ WZGLĘDNA	CIŚNIENIE ATMOSFERYCZNE	USŁONECZNIENIE	ZACHMURZENIE	WIATR		OPAD	ŚNIEG	
	T	Max	Min	T_g	e	U	P	S	N	v	v_{max}	R_d	s_h	s_g
1	11.8	14.5	9.1	4.2	11.7	85	1016.5	14.6	4.4	3.1	04	-	-	-
2	12.1	14.3	9.5	4.4	12.5	89	1021.7	14.9	3.4	2.5	04	-	-	-
3	12.7	16.3	7.0	2.3	12.9	87	1026.0	15.6	1.1	1.3	02	-	-	-
4	16.3	22.2	7.3	2.0	12.6	70	1022.2	11.8	3.8	2.6	05	2.8	-	-
5	13.3	18.4	11.4	10.5	11.2	73	1015.3	10.3	6.3	5.1	07	-	-	-
6	13.9	17.7	10.2	8.3	11.1	69	1014.3	4.4	5.6	4.6	06	0.3	-	-
7	16.8	23.8	13.0	10.0	15.8	84	1005.4	3.5	7.0	3.0	06	6.9	-	-
8	13.3	15.2	11.4	10.2	10.9	72	1008.0	12.8	6.1	3.8	06	-	-	-
9	12.2	14.0	10.7	8.8	9.6	67	1018.0	13.0	4.6	2.9	04	0.2	-	-
10	10.5	12.6	8.7	8.2	10.1	79	1017.2	2.0	6.5	2.3	04	8.0	-	-
11	10.4	12.5	6.6	4.4	10.6	84	1018.5	1.6	7.0	4.9	09	0.0	-	-
12	10.6	12.0	9.4	9.5	9.5	75	1020.5	9.2	5.6	7.8	10	-	-	-
13	11.2	13.6	8.5	7.6	9.5	72	1018.1	9.1	4.5	3.8	05	0.1	-	-
14	11.1	13.0	8.1	7.4	10.5	79	1014.8	3.6	7.1	5.0	08	0.2	-	-
15	11.0	12.8	10.0	9.3	11.2	86	1018.6	5.2	6.8	6.0	07	-	-	-
16	12.3	15.1	8.4	6.3	12.4	87	1023.9	15.1	2.1	2.8	04	-	-	-
17	13.5	18.8	5.8	1.0	12.8	82	1021.3	9.5	4.5	1.4	02	-	-	-
18	12.3	16.4	7.4	2.5	12.8	90	1019.7	8.9	3.5	2.8	06	-	-	-
19	12.2	15.0	6.4	0.4	11.9	84	1017.2	16.3	0.6	2.8	04	-	-	-
20	14.1	17.5	9.1	3.4	13.0	82	1012.8	15.0	1.3	1.1	02	-	-	-
21	14.4	16.6	10.8	9.1	14.2	86	1010.8	6.0	5.9	2.8	04	2.7	-	-
22	15.6	21.4	10.4	7.1	12.6	73	1017.6	7.0	6.1	3.3	04	-	-	-
23	17.9	25.6	14.7	12.2	15.9	78	1016.5	8.5	6.1	3.6	05	-	-	-
24	13.5	16.6	9.0	4.0	12.9	83	1019.6	4.2	5.8	3.0	05	0.5	-	-
25	16.5	20.4	11.4	6.8	16.3	86	1015.9	14.4	3.3	1.8	03	0.2	-	-
26	19.3	23.0	16.8	8.2	15.8	71	1016.6	11.9	4.1	2.8	05	-	-	-
27	16.4	22.2	13.3	9.9	15.9	86	1014.8	6.4	6.9	2.0	04	14.3	-	-
28	15.5	17.7	13.9	14.4	15.4	88	1014.6	0.3	7.3	4.0	05	2.1	-	-
29	18.3	24.5	11.1	9.2	14.5	72	1018.8	11.5	4.1	3.9	06	0.6	-	-
30	16.9	21.6	14.0	14.7	14.2	74	1018.7	10.7	5.5	4.3	06	-	-	-

ELBLĄG

Czerwiec 1967

DNI	TEMPERATURA POWIETRZA				PRĘŻNOŚĆ PARY WODNEJ	WILGOTNOŚĆ WZGLĘDNA	CIŚNIENIE ATMOSFERYCZNE	USŁONECZNIENIE	ZACHMURZENIE	WIATR		OPAD	ŚNIEG	
	T	Max	Min	T_g	e	U	P	S	N	v	v_{max}	R_d	s_h	s_g
1	16.6	22.4	10.8	5.1	10.8	59	1011.3	.	6.4	3.3	06	-	-	-
2	15.2	19.6	9.1	2.9	13.8	81	1015.4	.	5.5	3.6	09	-	-	-
3	15.5	20.7	11.2	6.7	11.4	68	1020.0	.	2.4	3.9	07	-	-	-
4	17.0	24.7	7.0	0.7	10.9	60	1017.7	.	3.1	2.1	04	2.7	-	-
5	13.2	21.7	12.0	9.6	11.0	72	1008.3	.	7.0	4.1	09	0.0	-	-
6	13.0	17.4	8.3	3.1	9.4	64	1008.9	.	6.1	2.5	06	0.0	-	-
7	17.1	24.4	12.4	8.1	15.0	79	1002.2	.	7.5	4.1	08	20.1	-	-
8	13.3	15.4	11.5	9.6	12.7	84	1002.3	.	6.0	2.3	04	0.5	-	-
9	12.0	16.3	6.9	1.4	10.4	75	1012.3	.	3.3	2.6	05	-	-	-
10	11.9	15.7	7.1	5.1	9.8	71	1012.2	.	7.0	1.4	03	0.1	-	-
11	10.5	12.1	9.4	6.4	11.2	88	1009.9	.	8.0	6.3	10	3.0	-	-
12	10.0	11.7	8.9	7.6	10.8	88	1010.4	.	7.6	8.6	11	0.3	-	-
13	9.6	12.2	8.3	5.5	9.6	80	1011.2	.	6.4	4.5	06	1.7	-	-
14	10.5	15.5	3.4	- 0.4	10.1	80	1010.7	.	5.8	3.6	07	1.3	-	-
15	13.1	18.6	9.7	3.7	11.8	79	1012.3	.	5.9	4.5	08	-	-	-
16	13.6	18.3	8.3	4.3	12.7	82	1017.3	.	2.6	3.4	06	-	-	-
17	16.1	23.0	8.4	5.7	10.9	63	1015.7	.	1.8	2.8	04	-	-	-
18	13.8	18.1	8.5	5.1	11.5	75	1014.4	.	1.9	3.6	08	-	-	-
19	14.6	21.4	6.9	2.6	11.4	71	1011.8	.	2.4	2.6	05	-	-	-
20	17.4	23.2	8.2	4.3	12.8	67	1008.6	.	2.0	1.4	03	-	-	-
21	15.7	21.7	12.3	7.6	14.3	81	1005.6	.	5.5	2.0	05	3.3	-	-
22	14.5	19.4	8.8	5.3	11.6	72	1012.4	.	5.3	2.3	04	-	-	-
23	18.8	26.5	13.4	10.8	15.1	70	1012.0	.	6.9	3.1	08	1.2	-	-
24	14.3	20.3	8.5	4.6	11.6	72	1016.1	.	6.1	2.0	05	3.2	-	-
25	18.6	24.5	12.9	12.4	16.9	79	1012.7	.	5.5	2.5	05	4.1	-	-
26	19.8	26.8	16.9	15.1	17.5	76	1013.2	.	4.3	3.8	09	-	-	-
27	19.7	25.7	14.0	10.5	15.1	65	1011.2	.	6.5	3.5	08	16.7	-	-
28	18.9	23.2	17.0	10.2	15.9	75	1010.1	.	6.3	5.3	08	-	-	-
29	18.3	23.9	11.6	9.9	14.0	69	1015.8	.	3.1	4.3	07	0.0	-	-
30	16.6	21.4	15.0	12.0	14.2	75	1013.2	.	4.3	2.6	06	0.0	-	-

SUWAŁKI

DNI	TEMPERATURA POWIETRZA				PRĘŻNOŚĆ PARY WODNEJ	WILGOTNOŚĆ WZGLĘDNA	CIŚNIENIE ATMOSFERYCZNE	USŁONECZNIENIE	ZACHMURZENIE	WIATR		OPAD	ŚNIEG	
	T	Max	Min	T_g	e	U	P	S	N	v	v_{max}	R_d	s_h	s_g
1	15.8	21.3	8.0	3.6	10.7	61	996.0	11.4	6.3	2.5	05	-	-	-
2	16.2	21.5	11.0	8.2	11.6	65	999.0	10.3	5.6	2.5	06	-	-	-
3	16.9	21.8	10.7	3.6	10.4	56	1003.2	13.5	3.8	2.3	04	-	-	-
4	16.3	22.7	7.6	5.9	10.4	58	1002.2	13.6	2.0	3.1	06	0.0	-	-
5	13.0	20.2	10.4	10.0	11.2	75	991.1	3.2	7.6	5.1	08	3.6	-	-
6	12.5	16.9	8.1	7.6	9.6	68	991.6	12.7	6.0	5.8	08	0.2	-	-
7	16.6	22.7	8.9	5.2	13.2	70	988.3	7.5	6.9	3.9	06	0.4	-	-
8	14.6	19.3	13.0	13.6	13.2	79	986.5	2.3	7.0	3.1	07	0.4	-	-
9	13.0	18.6	7.3	5.0	8.9	61	995.8	11.7	5.0	2.6	05	-	-	-
10	13.0	19.3	8.2	4.4	11.0	76	995.9	2.3	7.6	2.1	05	28.0	-	-
11	13.7	16.7	9.9	10.1	14.9	94	990.2	-	8.0	2.9	05	20.3	-	-
12	11.7	15.8	9.4	10.2	13.0	94	991.4	-	7.9	2.9	05	13.7	-	-
13	11.1	13.2	8.7	8.6	11.0	84	993.8	0.6	7.3	2.6	05	2.7	-	-
14	12.8	16.7	9.4	9.0	11.3	77	994.7	7.6	6.3	2.9	07	-	-	-
15	13.6	18.2	8.5	7.6	11.5	74	996.5	13.7	4.5	4.0	05	0.0	-	-
16	16.6	21.3	10.8	9.9	12.8	69	1000.2	5.2	5.6	2.9	04	-	-	-
17	17.6	22.6	11.3	8.5	12.8	65	998.8	7.6	5.6	2.1	03	0.0	-	-
18	17.4	22.7	10.8	8.5	12.2	63	997.0	15.0	1.9	3.1	06	-	-	-
19	17.0	22.6	9.4	6.9	11.6	63	995.5	13.3	2.3	2.5	04	-	-	-
20	19.4	23.9	11.2	8.2	12.1	56	993.3	12.2	5.0	1.6	03	-	-	-
21	17.8	24.9	14.8	11.8	13.5	68	989.6	6.4	5.9	2.0	06	0.0	-	-
22	14.8	17.7	11.9	11.7	10.9	66	995.2	11.0	5.9	5.8	09	-	-	-
23	18.4	24.9	12.2	11.4	14.4	69	997.6	10.3	6.6	4.5	06	7.3	-	-
24	15.0	20.4	10.7	9.3	12.1	72	1001.0	6.5	6.1	1.9	03	6.5	-	-
25	14.9	17.6	12.1	11.3	15.8	92	998.9	-	7.6	1.9	03	4.7	-	-
26	18.4	26.9	12.1	10.6	17.8	84	998.9	7.0	5.3	2.3	03	2.5	-	-
27	18.6	23.8	12.3	10.8	15.4	72	998.4	5.0	5.5	3.0	07	0.4	-	-
28	20.8	23.7	17.3	16.2	18.4	76	996.1	7.7	5.8	5.0	08	-	-	-
29	17.4	21.8	12.0	9.5	13.3	69	1001.5	13.5	3.9	3.5	07	-	-	-
30	15.8	22.1	13.0	12.2	13.9	78	998.2	5.0	4.5	3.6	04	3.5	-	-

KĘTRZYN

DNI	TEMPERATURA POWIETRZA				PRĘŻNOŚĆ PARY WODNEJ	WILGOTNOŚĆ WZGLĘDNA	CIŚNIENIE ATMOSFERYCZNE	USŁONECZNIENIE	ZACHMURZENIE	WIATR		OPAD	ŚNIEG	
	T	Max	Min	T_g	e	U	P	S	N	v	v_{max}	R_d	s_h	s_g
1	16.2	21.7	10.3	9.5	12.0	67	1004.8	.	3.9	1.5	03	-	-	-
2	14.8	21.5	7.5	6.0	12.8	78	1007.9	.	3.4	0.6	02	2.6	-	-
3	15.8	22.5	8.5	7.5	11.9	69	1012.4	.	1.9	2.0	04	-	-	-
4	16.5	23.1	7.0	4.0	12.2	67	1011.6	.	1.0	2.9	05	0.2	-	-
5	13.3	20.0	11.0	11.8	12.7	83	1000.9	.	7.4	4.9	08	1.6	-	-
6	12.0	16.7	7.6	6.7	10.5	76	1001.3	.	5.6	4.4	06	-	-	-
7	17.5	23.8	12.0	10.2	14.9	75	996.1	.	5.4	3.1	04	5.2	-	-
8	13.1	21.4	12.1	13.2	13.4	89	995.3	.	6.1	2.0	05	1.8	-	-
9	12.3	18.3	6.7	4.5	10.5	75	1005.2	.	3.1	1.8	05	-	-	-
10	11.0	15.9	8.2	6.9	11.1	86	1005.2	.	7.4	2.1	04	19.2	-	-
11	10.3	11.8	8.0	7.1	12.2	98	1001.0	.	8.0	3.9	05	4.0	-	-
12	10.5	11.9	9.4	10.4	12.2	96	1001.4	.	7.8	3.0	05	20.1	-	-
13	10.1	12.2	8.1	8.4	10.7	87	1003.2	.	7.6	1.3	02	1.8	-	-
14	12.3	16.6	7.9	7.5	11.4	81	1003.6	.	6.9	2.0	03	0.1	-	-
15	14.1	18.4	10.4	9.3	12.7	79	1005.4	.	3.8	2.6	04	-	-	-
16	15.4	21.9	8.1	6.5	12.5	74	1009.5	.	3.0	1.9	04	-	-	-
17	16.3	23.3	9.8	8.9	13.7	75	1008.2	.	2.6	1.4	03	0.1	-	-
18	15.3	21.6	9.5	7.6	12.7	76	1006.6	.	0.3	2.4	05	-	-	-
19	15.4	22.2	7.9	6.6	13.2	77	1004.7	.	1.5	1.8	04	-	-	-
20	18.2	24.9	9.6	7.7	13.4	68	1001.7	.	0.9	0.9	02	-	-	-
21	16.4	25.3	11.5	8.9	14.9	82	998.5	.	4.4	2.0	07	0.3	-	-
22	14.5	18.0	10.4	8.6	11.6	72	1004.8	.	5.6	4.9	08	-	-	-
23	18.2	25.9	13.6	11.9	15.8	76	1006.0	.	6.0	3.3	07	11.4	-	-
24	14.3	17.4	10.1	8.7	13.1	81	1009.8	.	5.3	1.1	02	15.4	-	-
25	15.8	20.2	12.1	10.1	15.9	89	1007.0	.	5.9	1.1	04	3.1	-	-
26	19.3	27.1	13.5	12.4	18.5	83	1007.0	.	3.9	2.4	05	2.4	-	-
27	18.4	23.3	12.2	10.9	17.1	81	1006.4	.	4.6	1.9	04	22.1	-	-
28	19.0	22.7	16.9	15.0	17.3	80	1004.2	.	5.4	3.5	06	-	-	-
29	17.5	23.2	12.5	11.0	14.7	75	1009.8	.	1.9	2.8	05	-	-	-
30	15.9	20.3	14.2	12.3	14.5	80	1006.6	.	4.8	2.8	04	0.3	-	-

ŚWINOUJŚCIE

DNI	TEMPERATURA POWIETRZA				PRĘŻNOŚĆ PARY WODNEJ	WILGOTNOŚĆ WZGLĘDNA	CIŚNIENIE ATMOSFERYCZNE	USŁONECZNIENIE	ZACHMURZENIE	WIATR		OPAD	ŚNIEG	
	T	Max	Min	T_g	e	U	P	S	N	v	v_{max}	R_d	s_k	s_g
1	14.1	16.0	12.4	8.4	12.8	80	1016.2	12.2	3.6	3.8	06	–	–	–
2	14.2	15.8	12.1	10.2	12.9	80	1021.6	14.9	1.3	3.3	05	–	–	–
3	15.6	16.3	13.0	8.4	13.2	75	1025.8	15.3	0.4	1.0	02	–	–	–
4	18.5	25.2	10.3	7.0	12.5	61	1022.0	10.4	3.5	3.0	07	0.3	–	–
5	13.5	20.9	11.8	10.0	9.7	63	1016.4	11.2	5.4	6.1	08	–	–	–
6	13.7	18.4	5.6	4.0	12.0	76	1014.7	5.5	5.6	3.4	05	0.0	–	–
7	16.5	23.0	13.4	11.4	15.8	85	1005.2	2.7	6.8	2.9	07	14.2	–	–
8	12.9	16.3	9.3	7.8	10.6	72	1008.5	8.8	4.0	3.1	05	–	–	–
9	11.0	14.7	7.0	5.0	8.7	68	1018.4	3.3	5.3	2.8	05	0.0	–	–
10	10.2	12.7	8.8	7.5	10.4	84	1017.1	2.5	6.6	1.5	03	3.4	–	–
11	11.2	12.6	6.7	4.6	10.9	82	1018.8	1.2	6.4	5.8	09	–	–	–
12	11.5	12.6	10.8	9.9	10.1	74	1021.6	12.0	4.8	9.5	12	–	–	–
13	12.4	14.7	10.3	9.4	9.8	68	1018.4	11.0	5.5	6.1	09	2.2	–	–
14	10.6	13.1	7.1	7.2	10.5	83	1014.8	5.8	6.4	3.3	07	3.6	–	–
15	11.7	13.1	10.5	9.4	11.9	86	1018.6	1.9	5.3	6.5	09	0.0	–	–
16	13.4	15.8	10.4	9.4	13.5	88	1023.9	14.3	1.3	4.0	07	–	–	–
17	15.8	20.2	9.3	7.0	13.2	75	1021.3	13.0	3.1	0.8	02	–	–	–
18	15.0	18.5	11.9	9.9	14.3	84	1019.4	13.2	3.8	3.0	06	–	–	–
19	14.3	16.2	9.8	6.5	12.5	77	1017.0	16.2	0.0	3.8	05	–	–	–
20	15.6	18.2	12.2	7.0	15.2	86	1012.8	12.6	1.5	1.9	03	0.0	–	–
21	15.3	18.3	13.0	12.4	13.6	79	1011.3	6.4	4.8	3.4	07	2.0	–	–
22	16.0	22.5	10.3	8.4	12.2	68	1017.6	9.3	4.3	3.5	05	–	–	–
23	19.5	26.7	16.1	14.0	16.0	71	1016.1	11.8	4.5	4.3	07	–	–	–
24	19.0	18.9	13.0	11.4	13.4	79	1019.0	1.5	6.1	3.6	08	0.8	–	–
25	17.4	22.6	11.8	9.4	17.5	88	1015.4	9.4	3.9	1.1	03	0.4	–	–
26	20.6	25.3	17.0	16.4	14.6	62	1016.3	12.7	3.3	3.1	05	–	–	–
27	16.9	23.7	14.3	11.9	16.3	85	1014.8	5.3	5.0	4.9	08	3.4	–	–
28	15.3	17.0	14.2	13.9	15.0	87	1014.9	2.9	6.6	2.9	06	0.0	–	–
29	19.3	24.6	13.0	10.5	15.2	70	1018.5	10.5	3.3	3.6	07	0.3	–	–
30	17.6	22.3	15.4	13.9	12.7	65	1019.1	11.1	5.1	4.4	07	–	–	–

MIKOŁAJKI

Czerwiec 1967

DNI	TEMPERATURA POWIETRZA				PRĘŻNOŚĆ PARY WODNEJ	WILGOTNOŚĆ WZGLĘDNA	CIŚNIENIE ATMOSFERYCZNE	USŁONECZNIENIE	ZACHMURZENIE	WIATR		OPAD	ŚNIEG	
	T	Max	Min	T_g	e	U	P	S	N	v	v_{max}	R_d	s_k	s_g
1	16.0	21.4	10.8	6.8	11.3	65	1000.6	13.3	4.3	1.1	03	0.0	–	–
2	15.1	20.9	8.8	6.4	12.0	72	1003.9	8.0	4.3	1.6	04	0.0	–	–
3	17.1	22.7	10.3	8.3	11.8	63	1008.0	14.4	2.8	2.8	05	–	–	–
4	17.0	23.3	9.1	5.0	10.7	58	1007.2	14.8	1.6	3.1	05	0.0	–	–
5	13.6	20.4	11.3	10.7	11.1	71	996.9	3.7	6.9	5.8	10	3.5	–	–
6	12.4	16.6	8.1	6.8	10.1	71	997.8	13.1	5.1	6.4	09	–	–	–
7	17.8	23.2	11.5	9.7	14.0	69	992.5	6.8	6.8	3.8	05	0.6	–	–
8	13.9	21.3	12.9	4.9	13.5	85	991.6	1.2	6.6	3.5	07	0.3	–	–
9	13.0	18.6	8.1	4.8	10.2	70	1001.3	11.1	4.6	2.9	06	–	–	–
10	12.0	16.9	9.1	7.2	12.2	88	1000.5	0.8	7.5	2.5	07	31.6	–	–
11	10.8	11.9	8.8	8.7	12.6	98	996.1	–	8.0	5.5	08	14.0	–	–
12	10.9	19.1	9.7	8.3	12.6	96	996.9	–	8.0	3.9	06	27.1	–	–
13	10.2	12.2	8.3	8.2	11.1	90	999.0	–	7.8	2.4	04	0.2	–	–
14	12.5	17.1	8.6	8.3	11.4	80	999.6	3.7	7.4	1.6	03	1.8	–	–
15	14.1	19.3	9.8	8.3	12.2	77	1000.7	12.2	4.9	4.0	07	–	–	–
16	16.0	21.4	8.9	7.0	12.5	71	1005.3	7.6	5.0	3.1	04	–	–	–
17	16.4	23.1	10.3	9.1	13.2	72	1003.9	11.1	4.1	2.9	05	0.0	–	–
18	15.7	22.0	10.5	8.1	12.5	72	1002.5	14.6	2.4	3.1	05	–	–	–
19	16.2	22.5	8.4	7.3	12.5	71	1000.2	14.4	2.0	2.4	04	–	–	–
20	18.7	24.7	11.4	9.6	13.7	67	997.8	13.9	2.0	1.3	02	–	–	–
21	17.0	24.0	14.0	11.1	14.0	75	994.6	6.1	4.8	2.3	07	5.7	–	–
22	14.8	17.5	11.3	10.0	10.9	66	1001.3	12.1	5.1	7.3	11	–	–	–
23	19.0	25.3	13.9	13.4	15.2	70	1002.0	6.6	7.0	4.4	10	13.4	–	–
24	14.6	18.9	11.5	10.3	12.8	78	1005.6	6.1	6.5	1.8	04	38.8	–	–
25	16.1	19.2	11.9	10.8	16.7	92	1002.5	0.8	6.4	1.0	02	7.6	–	–
26	19.6	27.7	14.2	11.4	18.3	82	1003.4	9.8	4.3	2.9	05	0.5	–	–
27	18.6	23.0	13.0	11.2	16.8	76	1002.1	5.3	6.3	2.1	06	15.5	–	–
28	19.6	23.2	17.6	12.8	16.8	75	1000.6	10.2	5.8	4.1	08	–	–	–
29	18.0	23.0	13.0	11.2	13.8	68	1006.1	13.6	2.6	2.8	04	–	–	–
30	16.8	20.8	14.9	13.2	14.5	75	1003.0	3.1	4.9	4.1	07	0.5	–	–

RESKO

DNI	TEMPERATURA POWIETRZA				PRĘŻNOŚĆ PARY WODNEJ	WILGOTNOŚĆ WZGLĘDNA	CIŚNIENIE ATMOSFERYCZNE	USŁONECZNIENIE	ZACHMURZENIE	WIATR		OPAD	ŚNIEG	
	T	Max	Min	T_g	e	U	P	S	N	v	v_{max}	R_d	s_k	s_g
1	17.3	23.2	8.5	5.0	•	•	•	12.9	•	•	•	–	–	–
2	16.1	21.8	8.9	6.0	•	•	•	13.2	•	•	•	–	–	–
3	15.4	22.5	6.6	5.1	•	•	•	12.0	•	•	•	–	–	–
4	17.8	24.8	5.5	2.8	•	•	•	10.2	•	•	•	2.2	–	–
5	13.8	21.3	11.0	10.2	•	•	•	9.3	•	•	•	–	–	–
6	14.3	18.3	7.1	5.2	•	•	•	6.0	•	•	•	0.4	–	–
7	17.4	24.7	13.5	12.0	•	•	•	5.3	•	•	•	21.1	–	–
8	13.6	17.4	10.6	10.3	•	•	•	10.7	•	•	•	–	–	–
9	11.6	14.0	6.4	4.2	•	•	•	4.6	•	•	•	–	–	–
10	10.0	13.5	7.8	5.8	•	•	•	1.7	•	•	•	1.9	–	–
11	9.1	12.4	3.1	0.6	•	•	•	0.1	•	•	•	1.7	–	–
12	10.4	13.2	8.9	8.4	•	•	•	6.0	•	•	•	–	–	–
13	10.6	15.8	3.3	– 0.4	•	•	•	7.4	•	•	•	2.0	–	–
14	10.6	14.0	4.8	3.5	•	•	•	2.8	•	•	•	4.6	–	–
15	11.4	15.0	8.5	7.8	•	•	•	0.2	•	•	•	0.2	–	–
16	14.6	21.8	7.3	6.0	•	•	•	12.3	•	•	•	–	–	–
17	15.3	22.7	3.2	0.9	•	•	•	9.1	•	•	•	–	–	–
18	16.8	22.4	9.2	6.9	•	•	•	13.9	•	•	•	–	–	–
19	15.5	21.7	5.4	2.7	•	•	•	14.2	•	•	•	–	–	–
20	17.4	25.3	6.0	3.2	•	•	•	13.6	•	•	•	–	–	–
21	14.6	20.8	11.1	8.8	•	•	•	4.0	•	•	•	3.8	–	–
22	15.9	21.2	8.2	4.5	•	•	•	11.1	•	•	•	–	–	–
23	19.8	26.6	14.5	11.9	•	•	•	11.1	•	•	•	–	–	–
24	13.8	18.7	6.9	3.5	•	•	•	0.8	•	•	•	2.3	–	–
25	19.6	24.7	10.0	7.6	•	•	•	11.7	•	•	•	7.3	–	–
26	20.5	24.6	17.2	16.3	•	•	•	10.9	•	•	•	–	–	–
27	18.8	26.3	13.3	11.3	•	•	•	5.5	•	•	•	14.9	–	–
28	15.4	18.7	13.8	14.3	•	•	•	1.9	•	•	•	2.1	–	–
29	18.5	24.3	10.4	7.1	•	•	•	12.6	•	•	•	–	–	–
30	17.5	22.2	15.8	14.5	•	•	•	10.3	•	•	•	–	–	–

OLSZTYN-DAJTKI

DNI	TEMPERATURA POWIETRZA				PRĘŻNOŚĆ PARY WODNEJ	WILGOTNOŚĆ WZGLĘDNA	CIŚNIENIE ATMOSFERYCZNE	USŁONECZNIENIE	ZACHMURZENIE	WIATR		OPAD	ŚNIEG	
	T	Max	Min	T_g	e	U	P	S	N	v	v_{max}	R_d	s_k	s_g
1	14.2	21.1	7.2	5.3	11.3	73	1000.3	•	3.5	1.1	03	2.6	–	–
2	14.1	22.1	7.0	5.3	12.5	79	1003.7	•	2.8	1.8	04	2.0	–	–
3	15.5	21.7	8.0	6.2	11.7	69	1008.3	•	2.5	2.4	05	–	–	–
4	17.3	23.6	6.7	3.7	10.6	55	1006.8	•	1.3	2.0	03	0.3	–	–
5	13.8	21.6	11.0	13.6	11.3	71	997.2	•	6.6	5.5	08	4.8	–	–
6	12.5	17.0	7.3	6.2	9.5	67	998.0	•	4.5	3.3	05	–	–	–
7	18.1	24.1	12.5	11.5	14.1	70	992.0	•	6.1	4.1	06	10.8	–	–
8	13.8	22.0	11.5	13.2	13.2	84	991.1	•	6.1	2.3	04	1.9	–	–
9	12.9	17.3	6.6	5.3	10.1	70	1001.0	•	3.3	2.4	04	–	–	–
10	11.2	14.8	8.9	8.5	11.2	85	1000.6	•	7.3	2.3	04	11.1	–	–
11	10.0	11.0	7.8	7.6	11.9	97	997.3	•	8.0	4.1	05	10.4	–	–
12	10.5	12.6	9.6	9.9	12.0	94	997.5	•	7.8	4.4	06	16.2	–	–
13	10.1	12.4	7.7	7.5	10.4	85	999.1	•	7.5	2.0	03	2.7	–	–
14	11.6	16.3	5.4	4.2	10.9	81	999.1	•	6.9	1.6	03	3.6	–	–
15	14.4	18.9	10.2	9.8	12.5	77	1000.2	•	4.1	4.0	05	–	–	–
16	15.3	20.8	7.6	6.4	12.6	75	1005.2	•	3.0	2.3	04	–	–	–
17	16.5	22.5	9.4	7.5	11.9	66	1004.0	•	2.9	2.0	04	–	–	–
18	15.5	22.1	8.2	6.0	12.0	71	1002.5	•	0.6	2.8	05	–	–	–
19	15.5	22.1	7.3	5.8	11.9	71	1000.3	•	3.3	2.3	04	–	–	–
20	17.9	24.5	10.1	7.4	13.1	68	997.4	•	2.0	1.1	02	–	–	–
21	16.7	25.2	10.7	8.5	13.6	73	994.4	•	4.8	1.6	06	0.2	–	–
22	14.8	18.2	9.5	8.2	10.9	66	1001.2	•	4.8	4.4	07	–	–	–
23	19.5	26.1	14.2	13.3	15.5	70	1001.6	•	5.9	3.5	08	0.7	–	–
24	13.8	19.0	9.4	7.5	12.8	82	1005.0	•	6.5	1.4	02	23.5	–	–
25	16.5	20.6	11.9	11.1	14.8	90	1002.1	•	5.6	1.8	02	11.3	–	–
26	20.2	27.3	14.9	12.9	18.0	80	1002.2	•	4.1	2.6	04	0.1	–	–
27	19.2	25.1	13.3	11.0	17.4	77	1001.0	•	5.1	2.8	05	22.2	–	–
28	18.9	22.4	16.9	16.3	16.3	76	1008.0	•	5.1	3.8	04	–	–	–
29	17.8	23.1	12.2	10.9	14.1	71	1005.7	•	2.5	2.5	04	–	–	–
30	16.2	21.3	14.5	12.4	14.5	78	1002.6	•	4.8	2.9	05	0.4	–	–

SZCZECINEK

DNI	TEMPERATURA POWIETRZA				PRĘŻNOŚĆ PARY WODNEJ	WILGOTNOŚĆ WZGLĘDNA	CIŚNIENIE ATMOSFERYCZNE	USŁONECZNIENIE	ZACHMURZENIE	WIATR		OPAD	ŚNIEG	
	T	Max	Min	T_g	e	U	P	S	N	v	v_{max}	R_d	s_k	s_g
1	15.1	20.6	8.5	3.9	11.1	66	1000.0	5.5	5.6	1.3	04	0.0	–	–
2	15.1	21.8	6.8	1.9	11.5	70	1004.6	12.8	3.0	2.9	06	0.0	–	–
3	15.8	23.0	6.9	3.8	11.5	68	1009.2	13.6	1.0	1.9	05	–	–	–
4	17.1	24.2	6.1	2.2	11.2	62	1006.9	12.9	3.1	2.5	06	2.2	–	–
5	12.9	21.6	11.2	10.5	10.6	71	999.2	6.5	6.4	5.8	07	0.0	–	–
6	12.9	17.5	8.3	5.9	10.3	70	998.9	5.9	6.0	3.5	05	0.3	–	–
7	17.6	24.8	13.8	11.5	15.1	78	990.3	6.4	7.0	3.8	07	7.0	–	–
8	13.2	16.5	10.4	9.8	11.4	76	992.0	8.5	6.9	3.3	05	–	–	–
9	11.4	16.2	7.7	5.0	9.6	73	1001.8	13.7	3.4	2.6	04	–	–	–
10	10.0	13.0	7.3	2.4	9.0	74	1001.2	1.1	6.5	1.9	05	0.4	–	–
11	9.7	12.1	7.5	6.6	9.9	82	1001.1	0.3	7.9	4.8	07	0.1	–	–
12	9.9	13.2	8.1	7.4	9.2	76	1001.9	3.9	6.8	6.3	10	–	–	–
13	9.6	14.1	5.5	3.7	9.2	78	1001.2	3.5	6.4	3.1	07	0.9	–	–
14	11.1	16.6	5.6	2.2	9.9	77	998.3	4.0	6.8	1.9	04	5.2	–	–
15	12.2	18.1	8.2	7.6	11.3	81	1000.8	1.6	6.4	4.9	08	0.0	–	–
16	15.1	22.8	5.6	2.2	10.7	66	1006.5	14.1	1.6	3.6	06	–	–	–
17	16.1	23.9	6.8	1.8	10.3	60	1005.0	14.5	2.1	2.4	07	–	–	–
18	16.3	22.9	7.3	3.3	11.6	65	1003.0	13.8	2.0	2.3	05	–	–	–
19	15.8	23.9	5.7	0.7	10.4	61	1000.3	13.3	1.1	1.8	04	–	–	–
20	17.4	25.6	7.3	3.1	11.5	60	996.8	14.6	1.9	1.1	04	0.0	–	–
21	14.0	21.8	9.5	6.0	12.8	80	995.2	2.8	5.4	2.6	06	2.5	–	–
22	14.9	20.0	8.8	5.9	11.4	69	1002.2	9.4	5.4	3.6	05	–	–	–
23	18.8	25.7	15.0	12.1	14.9	70	1001.4	7.5	5.6	4.4	08	2.3	–	–
24	12.9	18.9	7.3	3.7	12.3	83	1003.9	2.6	6.1	1.8	03	2.3	–	–
25	17.2	23.2	12.5	11.5	17.1	87	1000.8	6.7	4.8	2.1	05	28.5	–	–
26	19.9	24.2	17.2	15.7	17.1	75	1001.1	8.2	5.8	2.6	05	–	–	–
27	19.5	26.2	13.0	11.0	17.7	79	998.6	6.2	6.8	1.5	03	3.8	–	–
28	16.6	21.1	14.1	14.1	14.8	79	999.5	6.4	6.3	5.5	08	0.1	–	–
29	18.2	23.8	11.3	9.4	13.5	67	1004.1	13.0	2.3	3.8	06	–	–	–
30	17.0	22.1	16.3	15.4	13.7	70	1002.9	6.6	5.6	3.4	06	0.0	–	–

CHOJNICE

Czerwiec 1967

DNI	TEMPERATURA POWIETRZA				PRĘŻNOŚĆ PARY WODNEJ	WILGOTNOŚĆ WZGLĘDNA	CIŚNIENIE ATMOSFERYCZNE	USŁONECZNIENIE	ZACHMURZENIE	WIATR		OPAD	ŚNIEG	
	T	Max	Min	T_g	e	U	P	S	N	v	v_{max}	R_d	s_k	s_g
1	14.6	21.2	8.7	4.9	10.9	67	995.7	4.3	7.0	1.4	03	0.0	–	–
2	14.3	21.6	8.3	4.4	11.8	74	999.7	9.1	4.4	1.6	03	0.1	–	–
3	16.2	23.5	8.0	6.2	10.9	64	1004.3	14.2	1.9	1.9	03	–	–	–
4	17.3	24.2	8.1	3.4	11.5	61	1002.2	14.1	3.8	3.0	07	2.3	–	–
5	12.5	20.8	10.8	10.6	10.6	72	994.1	6.8	6.4	6.4	09	–	–	–
6	12.5	17.4	5.6	4.0	9.7	67	994.0	8.3	5.9	4.5	06	0.4	–	–
7	16.8	24.2	11.8	10.5	14.7	80	986.3	5.8	7.5	4.4	09	7.6	–	–
8	13.2	16.7	10.6	10.4	11.6	77	987.2	8.8	6.3	3.0	05	–	–	–
9	11.0	17.3	4.6	1.5	9.3	73	995.9	11.9	2.4	2.5	04	–	–	–
10	9.1	14.2	3.9	– 0.3	9.1	79	996.3	2.2	6.0	2.0	05	0.0	–	–
11	9.7	12.9	7.4	6.8	9.7	81	995.6	–	8.0	4.1	06	1.0	–	–
12	9.6	12.5	8.2	7.8	9.3	79	996.0	2.0	7.8	5.6	07	0.0	–	–
13	9.1	13.2	6.5	5.5	9.3	81	995.9	1.0	6.9	2.6	05	4.6	–	–
14	10.9	17.1	4.4	0.5	9.6	76	994.1	8.3	5.9	1.9	04	8.6	–	–
15	12.4	18.4	8.4	8.0	11.5	82	996.0	6.2	7.3	4.1	07	0.0	–	–
16	15.2	22.7	6.4	4.9	11.4	69	1001.5	14.5	1.6	2.4	03	–	–	–
17	15.8	24.9	8.0	4.1	10.3	61	1000.2	10.8	1.9	2.1	05	3.9	–	–
18	16.3	23.7	9.7	6.0	11.5	65	998.4	15.0	1.4	2.0	03	–	–	–
19	15.4	23.2	7.0	3.8	11.1	65	995.9	14.9	0.9	1.6	03	–	–	–
20	17.8	24.1	9.6	6.0	11.7	59	992.5	14.7	2.6	1.5	04	0.4	–	–
21	13.4	20.7	11.0	7.6	13.5	88	990.6	1.9	5.1	1.9	04	4.2	–	–
22	14.1	20.1	7.4	6.0	11.1	71	997.5	10.9	4.0	4.1	06	–	–	–
23	18.4	26.5	11.9	8.2	14.5	70	996.9	7.6	6.1	4.3	09	0.0	–	–
24	12.5	19.4	8.5	4.6	11.8	82	999.8	4.8	6.4	1.6	04	4.9	–	–
25	17.5	22.7	12.5	11.8	17.4	87	996.8	8.2	4.9	1.4	02	3.9	–	–
26	20.3	24.7	15.2	15.1	18.5	79	996.9	8.5	4.9	2.9	05	–	–	–
27	19.9	26.4	14.4	12.0	17.0	74	994.6	7.2	5.4	1.9	04	13.0	–	–
28	16.8	22.5	15.0	14.7	14.8	79	995.1	8.4	6.1	6.8	10	0.0	–	–
29	17.0	23.0	9.5	7.8	13.8	74	1000.2	14.0	2.0	4.5	08	0.0	–	–
30	16.0	20.6	14.3	11.3	14.1	78	998.3	7.5	5.6	4.0	07	–	–	–

SZCZECIN-DĄBIE

DNI	TEMPERATURA POWIETRZA				PRĘŻNOŚĆ PARY WODNEJ	WILGOTNOŚĆ WZGLĘDNA	CIŚNIENIE ATMOSFERYCZNE	USŁONECZNIENIE	ZACHMURZENIE	WIATR		OPAD	ŚNIEG	
	T	Max	Min	T_g	e	U	P	S	N	v	v_{max}	R_d	s_k	s_g
1	16.9	22.8	9.8	6.5	12.4	65	1015.8	8.0	4.9	2.8	04	–	–	–
2	15.9	22.8	7.3	7.7	12.2	70	1021.2	13.3	2.8	3.8	06	–	–	–
3	15.9	22.4	7.6	12.2	12.7	72	1026.3	14.8	0.8	2.8	04	–	–	–
4	18.1	25.4	6.9	9.7	13.1	66	1023.3	11.8	2.9	4.1	08	1.7	–	–
5	14.9	22.4	11.8	12.1	10.6	63	1017.4	11.8	4.8	6.8	08	–	–	–
6	13.9	19.0	6.9	15.8	12.2	77	1015.9	4.9	4.8	4.8	08	1.8	–	–
7	17.8	25.7	14.4	13.9	16.5	83	1006.0	2.6	6.9	5.3	08	17.7	–	–
8	14.1	17.9	11.0	8.9	11.1	70	1008.9	9.5	6.0	3.9	06	–	–	–
9	11.4	15.4	7.3	5.3	9.1	69	1019.2	4.2	4.5	3.1	04	–	–	–
10	10.3	14.0	7.4	2.6	10.1	80	1018.1	1.2	6.4	2.8	04	1.4	–	–
11	10.2	13.4	5.5	2.5	10.7	86	1018.4	–	6.4	4.3	08	0.2	–	–
12	11.5	14.4	9.2	2.9	9.5	70	1020.6	7.6	5.8	7.3	08	–	–	–
13	10.7	14.8	6.7	4.0	9.7	76	1018.5	6.0	4.6	3.0	05	5.7	–	–
14	10.8	15.3	5.9	2.5	10.2	80	1014.6	3.6	5.6	2.5	04	1.3	–	–
15	11.1	13.0	9.7	7.8	11.7	88	1017.7	–	7.0	4.6	07	0.3	–	–
16	14.8	21.9	8.5	5.9	12.1	75	1023.5	11.5	3.1	4.3	06	–	–	–
17	16.8	24.4	6.7	6.0	13.2	72	1021.8	12.2	2.4	2.3	04	–	–	–
18	17.3	22.6	11.1	8.5	14.0	73	1019.3	9.6	4.3	2.5	04	0.0	–	–
19	15.9	22.9	6.9	3.2	12.1	69	1016.7	15.0	0.4	3.8	05	–	–	–
20	16.6	25.6	6.2	3.1	13.1	72	1013.0	9.9	2.8	2.5	06	–	–	–
21	15.7	20.5	14.0	12.2	13.3	75	1012.0	4.1	6.4	4.5	06	2.6	–	–
22	16.6	23.0	9.5	7.2	11.4	62	1018.9	11.9	4.0	4.9	08	–	–	–
23	21.4	27.4	16.0	13.8	16.1	65	1017.1	7.8	5.8	4.9	08	0.0	–	–
24	14.0	21.4	9.9	7.9	14.3	89	1019.3	1.8	6.3	4.0	06	2.6	–	–
25	18.6	24.4	13.1	11.4	18.1	85	1016.0	8.3	5.1	4.0	07	18.8	–	–
26	20.1	24.0	17.5	17.9	15.9	70	1017.5	10.3	4.4	4.9	09	–	–	–
27	18.6	25.5	14.2	12.1	17.6	84	1014.2	3.8	7.1	3.9	06	28.1	–	–
28	15.5	17.8	13.5	13.3	14.7	84	1016.2	4.3	5.5	6.6	09	0.0	–	–
29	19.2	25.3	13.3	11.2	14.5	67	1020.0	12.0	3.4	5.8	09	0.0	–	–
30	18.6	22.2	16.9	15.4	13.6	65	1019.9	9.1	5.0	4.8	07	–	–	–

WAŁCZ

DNI	TEMPERATURA POWIETRZA				PRĘŻNOŚĆ PARY WODNEJ	WILGOTNOŚĆ WZGLĘDNA	CIŚNIENIE ATMOSFERYCZNE	USŁONECZNIENIE	ZACHMURZENIE	WIATR		OPAD	ŚNIEG	
	T	Max	Min	T_g	e	U	P	S	N	v	v_{max}	R_d	s_k	s_g
1	16.5	23.1	8.0	4.7	11.2	63	1002.6	.	4.9	1.3	02	–	–	–
2	16.4	22.3	9.2	4.9	13.1	71	1007.3	.	5.1	1.9	03	0.4	–	–
3	17.0	23.4	8.6	4.5	12.5	68	1012.0	.	1.8	1.1	02	–	–	–
4	18.4	25.2	7.7	3.5	12.7	64	1010.2	.	2.9	1.9	04	3.1	–	–
5	14.6	22.1	11.2	11.1	11.5	69	1002.8	.	5.4	4.5	06	–	–	–
6	14.4	19.2	8.9	5.8	11.6	71	1002.6	.	6.6	3.4	04	1.0	–	–
7	18.6	26.6	13.6	10.7	16.5	81	993.6	.	7.8	3.0	05	6.5	–	–
8	14.7	17.7	12.7	10.8	12.3	74	994.9	.	6.3	2.3	04	–	–	–
9	12.4	17.4	6.4	3.5	9.9	70	1005.0	.	2.8	2.0	03	–	–	–
10	10.1	15.2	4.5	0.5	9.8	80	1004.3	.	6.5	2.5	06	0.7	–	–
11	10.5	13.4	8.4	7.8	10.3	81	1003.7	.	7.9	2.4	06	10.4	–	–
12	10.3	13.4	7.9	7.3	9.7	78	1004.6	.	7.4	5.0	06	–	–	–
13	10.5	15.7	6.0	5.0	9.6	77	1004.1	.	6.6	3.1	05	0.5	–	–
14	12.2	17.0	7.0	4.2	10.1	74	1001.3	.	6.0	2.1	04	10.7	–	–
15	12.9	18.9	8.5	8.6	12.3	84	1003.1	.	6.8	3.1	06	0.4	–	–
16	16.2	23.5	7.4	4.8	11.5	66	1009.0	.	3.8	1.9	04	–	–	–
17	16.5	24.4	7.7	3.9	12.1	68	1008.0	.	2.0	1.3	03	0.0	–	–
18	15.7	23.2	8.0	5.0	13.7	78	1005.8	.	3.0	1.1	03	16.4	–	–
19	16.5	24.5	6.9	3.6	9.8	58	1003.0	.	0.4	1.3	02	–	–	–
20	19.2	25.2	9.7	6.0	13.6	65	1000.0	.	2.3	1.1	02	–	–	–
21	16.7	24.8	12.3	8.2	14.9	88	998.6	.	6.0	2.0	04	7.2	–	–
22	15.8	21.1	8.8	5.8	12.4	72	1005.6	.	3.8	2.9	06	–	–	–
23	20.4	27.5	13.3	10.6	17.2	73	1004.6	.	4.8	3.0	06	–	–	–
24	13.1	22.2	10.5	8.4	14.0	92	1006.7	.	6.4	2.4	04	11.1	–	–
25	17.8	24.3	12.5	12.3	18.3	90	1003.7	.	5.6	1.8	03	0.4	–	–
26	20.9	25.3	17.9	14.9	19.4	81	1004.6	.	4.1	1.4	03	–	–	–
27	20.3	26.5	14.2	11.1	20.1	85	1001.2	.	7.1	2.5	05	18.7	–	–
28	17.1	20.8	15.0	14.5	15.6	81	1003.4	.	6.1	4.9	06	–	–	–
29	18.7	24.6	11.1	8.8	14.0	69	1007.8	.	2.1	2.9	04	–	–	–
30	18.5	22.9	16.7	13.9	16.1	76	1006.5	.	4.8	2.6	04	–	–	–

Tablica II

BIAŁYSTOK

DNI	TEMPERATURA POWIETRZA T	Max	Min	T_g	PRĘŻNOŚĆ PARY WODNEJ e	WILGOTNOŚĆ WZGLĘDNA U	CIŚNIENIE ATMOSFERYCZNE P	USŁONECZNIENIE S	ZACHMURZENIE N	WIATR v	v_{max}	OPAD R_d	ŚNIEG s_h	s_g
1	14.6	21.7	9.9	6.1	11.8	73	998.9	4.4	5.5	2.1	04	0.4	–	–
2	14.9	20.7	7.7	4.6	12.8	76	1002.0	7.7	4.5	1.3	05	0.5	–	–
3	16.8	23.2	8.6	5.1	11.4	64	1006.0	12.0	3.6	2.0	04	–	–	–
4	16.9	23.8	8.0	4.2	10.5	59	1006.2	14.4	0.8	2.8	05	–	–	–
5	14.3	21.1	12.4	4.5	12.4	77	996.2	3.5	5.5	4.6	07	5.5	–	–
6	12.7	17.8	8.3	6.5	11.4	79	996.6	11.2	4.9	4.0	06	–	–	–
7	16.8	22.9	8.6	5.5	15.1	80	993.3	4.1	5.6	2.8	05	0.0	–	–
8	16.8	20.8	14.9	13.5	16.9	88	990.1	2.0	6.3	3.4	05	15.7	–	–
9	14.6	19.5	10.4	10.2	11.0	69	999.6	9.4	5.8	2.0	04	–	–	–
10	11.7	18.0	6.5	4.3	11.7	86	998.5	1.0	6.1	2.5	04	21.6	–	–
11	13.2	16.3	10.3	10.1	14.2	93	993.7	–	8.0	1.3	03	0.7	–	–
12	12.1	14.2	10.9	11.2	13.1	93	995.5	–	8.0	3.4	05	3.1	–	–
13	10.7	15.0	9.6	8.9	11.8	92	997.1	1.0	6.1	1.9	03	8.0	–	–
14	12.6	17.2	6.1	4.1	11.5	80	998.0	5.7	6.0	1.8	04	1.2	–	–
15	16.2	22.3	9.9	8.4	12.9	72	998.0	11.8	5.0	3.9	05	–	–	–
16	16.7	22.1	10.2	7.4	14.2	76	1002.2	3.3	6.3	2.6	03	–	–	–
17	18.6	24.2	12.9	8.5	14.9	72	1001.5	10.0	4.8	2.4	04	–	–	–
18	18.8	24.8	13.3	10.3	13.2	63	1000.0	12.8	3.6	2.4	04	–	–	–
19	18.7	25.1	11.3	7.9	13.6	66	998.2	14.0	2.6	2.0	03	–	–	–
20	19.1	25.8	10.1	7.0	13.1	63	996.0	12.7	2.9	1.1	03	–	–	–
21	18.0	25.1	10.6	7.5	14.9	75	993.0	7.8	4.5	1.6	04	6.0	–	–
22	15.0	18.8	12.0	10.6	11.9	71	999.1	11.0	4.9	3.9	05	–	–	–
23	19.4	25.4	12.2	8.6	15.7	71	1002.1	8.0	5.6	2.6	04	0.2	–	–
24	17.5	23.5	14.4	12.0	14.7	76	1004.0	6.9	6.0	1.9	03	2.8	–	–
25	18.0	22.5	13.5	12.4	18.0	87	1001.3	4.6	6.0	1.6	03	–	–	–
26	19.9	28.8	13.8	11.4	19.7	86	1002.1	5.8	5.9	2.5	05	7.1	–	–
27	22.1	28.3	15.2	13.2	20.1	75	1001.4	8.3	5.4	2.1	03	2.1	–	–
28	21.9	26.5	20.5	18.6	20.1	77	1000.1	9.8	5.1	3.0	05	–	–	–
29	18.1	23.2	13.2	10.6	15.6	77	1005.6	14.7	2.5	2.4	04	–	–	–
30	18.2	24.5	11.9	9.1	16.5	80	1002.3	6.6	5.4	2.8	04	0.0	–	–

BYDGOSZCZ

Czerwiec 1967

DNI	TEMPERATURA POWIETRZA T	Max	Min	T_g	PRĘŻNOŚĆ PARY WODNEJ e	WILGOTNOŚĆ WZGLĘDNA U	CIŚNIENIE ATMOSFERYCZNE P	USŁONECZNIENIE S	ZACHMURZENIE N	WIATR v	v_{max}	OPAD R_d	ŚNIEG s_h	s_g
1	16.6	21.8	7.7	4.1	10.5	59	1007.9	8.1	5.3	1.5	03	–	–	–
2	16.7	22.4	9.7	8.1	11.7	64	1012.3	12.5	5.3	3.1	05	0.3	–	–
3	16.3	23.8	5.9	4.3	10.9	64	1016.7	11.9	2.1	2.0	04	–	–	–
4	17.0	25.0	6.8	4.4	10.6	59	1015.5	10.6	2.8	2.6	05	0.1	–	–
5	14.8	21.8	11.0	11.1	11.6	70	1007.6	7.3	6.6	6.4	10	2.0	–	–
6	14.2	19.3	7.3	5.0	10.4	65	1007.9	8.6	6.3	5.3	08	–	–	–
7	18.8	26.3	12.1	9.7	14.9	73	999.9	7.4	6.8	4.9	09	7.8	–	–
8	14.8	19.0	12.5	12.4	12.0	72	999.8	6.3	6.8	2.0	03	0.1	–	–
9	13.1	18.8	5.4	3.0	9.4	66	1009.7	15.0	4.1	3.0	05	–	–	–
10	11.7	17.0	5.9	3.2	8.9	66	1009.1	7.1	5.6	3.1	05	0.0	–	–
11	10.6	13.5	8.5	7.4	9.6	76	1007.8	0.3	7.6	4.9	07	25.0	–	–
12	9.1	11.4	8.2	8.0	10.4	90	1007.9	–	7.8	3.9	06	11.0	–	–
13	9.7	13.6	7.9	7.4	9.2	77	1008.1	0.8	6.8	3.0	05	2.4	–	–
14	10.2	16.4	2.0	0.0	9.7	80	1006.8	5.3	5.4	1.9	04	1.2	–	–
15	12.7	18.9	9.3	8.4	12.4	85	1007.7	–	7.4	4.1	06	0.2	–	–
16	15.1	21.8	8.4	7.1	11.0	66	1013.8	10.5	5.5	2.9	05	–	–	–
17	16.7	24.4	5.4	3.5	10.1	58	1012.7	15.1	1.3	1.9	04	–	–	–
18	17.0	24.1	7.7	7.3	10.7	58	1010.9	9.5	3.8	1.9	03	–	–	–
19	16.5	22.9	7.4	4.4	10.6	58	1008.6	15.9	1.1	2.1	03	–	–	–
20	18.0	24.8	9.5	7.4	12.8	65	1005.1	11.7	2.8	1.4	02	–	–	–
21	13.6	22.6	8.1	6.6	13.3	85	1003.4	2.7	5.1	3.3	06	2.9	–	–
22	14.5	20.8	7.2	5.1	10.5	67	1011.0	15.2	1.8	4.5	08	–	–	–
23	19.9	27.7	10.7	8.3	14.2	64	1010.1	9.6	4.3	6.3	10	0.0	–	–
24	13.7	24.5	10.9	10.1	12.8	82	1012.1	1.7	6.9	3.0	06	19.6	–	–
25	17.0	23.4	12.1	11.6	16.2	83	1009.1	6.4	5.1	2.0	03	5.0	–	–
26	21.6	26.3	17.0	15.0	19.9	79	1009.6	8.6	5.0	3.1	06	9.4	–	–
27	20.1	25.4	15.7	13.8	20.1	86	1006.7	5.0	7.0	2.3	04	15.0	–	–
28	18.5	23.3	16.6	16.0	14.7	71	1008.7	10.9	5.3	6.0	08	–	–	–
29	17.7	24.5	9.0	6.7	13.2	69	1013.7	15.2	1.5	3.9	06	–	–	–
30	17.0	23.0	12.9	9.7	14.2	74	1011.2	6.0	3.0	4.4	08	–	–	–

MŁAWA

DNI	TEMPERATURA POWIETRZA T	Max	Min	T_g	PRĘŻNOŚĆ PARY WODNEJ e	WILGOTNOŚĆ WZGLĘDNA U	CIŚNIENIE ATMOSFERYCZNE P	USŁONECZNIENIE S	ZACHMURZENIE N	WIATR v	v_{max}	OPAD R_d	ŚNIEG s_h	s_g
1	15.6	22.6	8.4	5.2	10.0	59	998.4	.	4.5	1.9	04	–	–	–
2	15.1	22.3	8.1	5.7	11.5	70	1002.0	.	2.5	2.3	06	0.0	–	–
3	16.5	23.9	8.3	7.7	11.5	66	1006.7	.	2.5	2.1	04	–	–	–
4	17.1	24.8	6.3	4.0	10.5	59	1006.2	.	1.1	2.6	05	0.2	–	–
5	13.8	21.8	12.1	11.5	11.0	70	996.9	.	6.4	4.5	08	3.3	–	–
6	12.8	18.4	6.9	5.7	8.7	61	997.6	.	4.1	5.3	08	–	–	–
7	18.7	25.1	11.2	8.4	13.8	66	991.3	.	5.9	3.1	06	4.3	–	–
8	15.3	22.1	13.9	13.4	14.3	83	990.0	.	7.5	2.8	04	–	–	–
9	14.1	19.0	9.8	9.1	10.2	65	999.7	.	4.3	2.3	03	–	–	–
10	11.6	17.2	9.6	7.9	12.0	88	998.7	.	6.9	2.9	04	15.6	–	–
11	10.5	11.9	7.8	7.3	11.5	94	995.5	.	8.0	5.5	07	1.8	–	–
12	10.4	11.9	9.4	10.1	12.3	98	995.9	.	8.0	2.4	04	12.1	–	–
13	9.4	12.6	7.4	7.0	10.8	92	997.8	.	7.6	2.4	04	3.1	–	–
14	10.5	15.4	3.6	2.2	10.7	85	997.4	.	5.0	2.1	04	17.6	–	–
15	14.7	21.1	10.0	9.5	13.0	79	997.6	.	5.6	4.0	05	–	–	–
16	15.5	20.7	9.1	7.9	13.1	76	1003.5	.	4.1	3.1	04	–	–	–
17	15.3	22.0	10.1	8.2	14.4	83	1002.6	.	5.9	2.4	04	5.2	–	–
18	17.2	23.9	10.2	8.6	13.3	71	1000.9	.	2.3	3.0	05	–	–	–
19	15.7	23.5	7.7	6.4	13.4	77	998.5	.	2.3	1.9	03	–	–	–
20	18.8	25.5	11.3	9.5	13.6	66	995.7	.	2.0	1.5	03	–	–	–
21	16.8	25.5	10.8	8.7	14.0	75	993.3	.	5.9	2.5	08	2.0	–	–
22	14.7	18.9	9.2	8.3	11.0	68	1000.7	.	4.5	4.4	08	–	–	–
23	19.7	26.5	12.3	9.8	15.1	68	1001.4	.	3.6	3.6	06	–	–	–
24	14.6	24.0	12.3	10.8	13.8	84	1003.6	.	5.5	2.1	03	29.2	–	–
25	17.8	23.5	13.1	12.1	17.7	87	1000.5	.	5.6	1.5	03	0.3	–	–
26	21.9	28.6	16.0	14.5	19.8	77	1001.1	.	3.3	2.6	04	7.5	–	–
27	21.0	27.4	13.8	12.6	19.3	76	998.6	.	5.3	3.9	07	23.5	–	–
28	18.9	25.1	17.3	16.5	16.7	78	1000.0	.	5.4	4.1	07	–	–	–
29	17.5	23.0	11.2	9.5	14.4	74	1005.2	.	2.1	2.3	04	–	–	–
30	17.3	21.9	11.9	10.2	15.3	78	1002.0	.	5.1	2.9	06	–	–	–

OSTROŁĘKA

DNI	TEMPERATURA POWIETRZA T	Max	Min	T_g	PRĘŻNOŚĆ PARY WODNEJ e	WILGOTNOŚĆ WZGLĘDNA U	CIŚNIENIE ATMOSFERYCZNE P	USŁONECZNIENIE S	ZACHMURZENIE N	WIATR v	v_{max}	OPAD R_d	ŚNIEG s_h	s_g
1	15.7	21.7	7.5	5.3	11.4	66	1004.3	12.4	3.3	2.1	06	–	–	–
2	15.2	22.1	8.8	6.3	13.3	78	1007.8	8.2	4.0	1.9	03	0.5	–	–
3	16.4	24.4	8.1	5.2	12.3	69	1012.2	11.6	3.1	1.8	05	–	–	–
4	17.3	24.3	7.3	3.3	10.8	58	1012.1	14.7	1.1	2.1	05	0.8	–	–
5	14.8	21.2	12.2	10.0	11.5	68	1002.2	4.1	5.8	4.8	08	4.0	–	–
6	13.0	18.7	6.9	5.5	9.5	65	1002.9	11.9	4.0	3.1	06	–	–	–
7	18.1	24.0	11.3	8.0	13.8	67	997.7	8.4	5.3	4.3	06	0.0	–	–
8	17.4	22.2	15.9	14.6	15.1	76	995.4	2.8	7.4	2.6	04	–	–	–
9	15.1	20.4	10.4	9.9	10.6	64	1005.3	9.7	4.5	2.3	06	–	–	–
10	12.9	19.3	9.2	6.2	12.7	86	1004.1	2.4	6.8	1.6	03	24.9	–	–
11	11.3	12.5	9.4	9.4	13.5	96	1000.1	–	8.0	3.3	05	0.4	–	–
12	11.3	12.9	10.4	11.3	12.8	96	1001.2	–	8.0	3.5	06	9.8	–	–
13	10.5	14.0	3.6	8.7	11.7	92	1003.3	0.2	6.5	2.0	03	3.5	–	–
14	10.7	16.7	5.1	3.2	11.5	89	1003.3	1.2	5.8	1.9	03	5.7	–	–
15	15.7	21.5	10.9	10.2	12.6	72	1003.3	7.4	6.0	5.0	08	0.3	–	–
16	16.5	22.2	10.3	8.8	13.7	75	1008.7	5.3	5.4	3.3	05	–	–	–
17	16.6	24.3	11.9	9.3	14.5	76	1007.8	5.3	6.3	1.9	04	0.3	–	–
18	18.5	25.1	12.7	10.6	14.2	69	1006.2	13.2	3.4	2.1	04	–	–	–
19	17.1	24.7	7.9	5.4	13.5	72	1004.0	14.0	1.8	2.0	04	–	–	–
20	19.2	26.3	11.3	8.4	13.9	67	1001.4	14.1	2.1	1.5	02	–	–	–
21	16.7	26.6	10.9	8.5	15.3	82	998.9	7.3	4.0	1.3	03	4.0	–	–
22	15.5	19.5	11.7	10.6	12.0	69	1005.9	10.8	4.9	3.6	06	–	–	–
23	19.7	25.8	12.7	9.9	15.3	69	1007.5	11.0	4.3	3.8	07	0.0	–	–
24	15.7	23.8	13.9	12.4	14.6	83	1009.5	3.2	5.6	1.9	03	14.0	–	–
25	17.7	22.2	13.7	12.3	17.7	88	1006.6	5.1	4.4	2.3	04	0.1	–	–
26	22.1	30.3	13.9	11.5	20.6	79	1007.0	10.1	4.3	2.0	04	2.1	–	–
27	21.9	29.0	14.9	13.2	19.3	71	1005.7	8.9	4.3	2.9	04	4.2	–	–
28	20.2	26.5	19.0	17.7	17.3	73	1005.7	8.6	5.8	3.8	06	–	–	–
29	18.0	23.8	11.9	9.8	14.6	73	1011.2	15.4	1.8	2.4	04	–	–	–
30	18.1	24.0	12.9	10.3	15.6	76	1007.8	5.1	4.5	2.9	04	–	–	–

Tablica II

TORUŃ

DNI	TEMPERATURA POWIETRZA				PRĘŻNOŚĆ PARY WODNEJ	WILGOTNOŚĆ WZGLĘDNA	CIŚNIENIE ATMOSFERYCZNE	USŁONECZNIENIE	ZACHMURZENIE	WIATR		OPAD	ŚNIEG	
	T	Max	Min	T_g	e	U	P	S	N	v	v_{max}	R_d	z_h	z_g
1	16.4	22.4	8.5	4.3	10.4	59	1008.1	10.2	5.6	1.6	03	–	–	–
2	15.7	22.8	9.9	6.5	12.3	72	1012.3	13.5	4.6	2.0	04	0.0	–	–
3	16.9	24.1	8.5	4.6	11.5	66	1017.2	14.1	2.3	1.8	02	–	–	–
4	18.0	25.2	7.4	4.0	11.2	57	1015.9	13.0	2.3	1.8	03	0.0	–	–
5	14.9	22.6	11.8	11.4	10.8	64	1007.7	5.6	6.4	3.1	06	1.5	–	–
6	13.6	19.4	6.6	2.6	9.5	64	1008.1	11.1	5.0	2.8	04	0.0	–	–
7	19.6	26.6	13.7	10.5	14.6	68	1000.4	9.5	6.3	2.0	03	8.8	–	–
8	15.1	23.9	12.3	12.6	13.3	78	1000.1	3.7	7.1	1.9	03	0.1	–	–
9	13.4	18.8	6.4	4.2	9.3	64	1010.0	14.6	3.5	1.6	03	–	–	–
10	11.6	17.4	8.6	6.6	9.8	74	1009.3	2.9	6.1	2.1	04	3.2	–	–
11	10.2	12.4	8.6	8.2	10.8	88	1007.7	–	7.5	3.1	04	25.2	–	–
12	9.4	10.5	8.5	7.8	11.1	94	1007.5	–	7.8	4.0	06	7.1	–	–
13	9.5	14.2	7.6	7.1	9.9	84	1008.7	1.8	6.9	2.8	05	1.5	–	–
14	10.4	16.3	3.4	2.1	9.9	80	1007.3	5.3	5.4	1.5	03	14.9	–	–
15	13.3	19.7	9.5	8.7	13.1	86	1007.7	0.2	7.4	3.4	05	0.0	–	–
16	15.3	21.2	9.4	8.4	12.5	74	1014.1	11.5	3.5	3.4	04	–	–	–
17	17.3	23.8	8.3	5.5	9.8	53	1013.1	14.3	1.4	1.5	02	–	–	–
18	16.8	23.8	8.0	5.0	11.6	63	1011.2	16.3	1.3	1.8	04	–	–	–
19	16.0	22.7	8.4	5.6	11.8	68	1008.7	16.5	1.0	1.5	03	–	–	–
20	18.2	24.9	10.2	7.5	13.0	66	1005.5	10.3	3.0	1.1	03	–	–	–
21	14.5	21.5	9.1	6.5	13.8	84	1003.7	3.8	4.6	1.6	03	6.2	–	–
22	14.9	20.3	8.1	6.2	10.8	67	1011.6	14.0	3.3	2.8	06	–	–	–
23	20.9	28.4	12.8	10.1	15.2	63	1010.7	10.0	5.6	2.4	05	0.1	–	–
24	14.1	25.6	10.7	11.4	13.4	83	1013.1	1.4	7.1	2.3	03	25.3	–	–
25	17.6	24.2	12.9	12.4	18.0	90	1009.9	6.4	5.3	1.0	02	2.6	–	–
26	22.4	27.9	17.2	14.0	20.5	78	1010.3	8.8	4.1	2.0	05	7.3	–	–
27	20.7	26.9	14.6	14.8	20.3	84	1007.6	4.9	6.9	2.4	05	78.9	–	–
28	18.8	25.0	16.4	16.0	15.4	73	1009.3	11.2	5.4	3.6	05	–	–	–
29	18.5	24.4	10.8	8.3	14.1	69	1014.6	15.8	1.3	1.8	03	–	–	–
30	17.9	22.8	15.3	12.5	15.2	75	1011.8	4.6	3.1	1.9	04	0.0	–	–

GORZÓW WIELKOPOLSKI

Czerwiec 1967

DNI	TEMPERATURA POWIETRZA				PRĘŻNOŚĆ PARY WODNEJ	WILGOTNOŚĆ WZGLĘDNA	CIŚNIENIE ATMOSFERYCZNE	USŁONECZNIENIE	ZACHMURZENIE	WIATR		OPAD	ŚNIEG	
	T	Max	Min	T_g	e	U	P	S	N	v	v_{max}	R_d	z_h	z_g
1	16.8	22.2	10.1	5.6	11.4	61	1009.2	7.2	5.0	1.6	03	0.0	–	–
2	17.0	22.8	10.9	8.6	12.0	65	1014.1	11.9	4.4	2.4	05	–	–	–
3	16.9	23.5	7.5	7.4	12.6	67	1019.1	13.9	1.5	2.8	04	–	–	–
4	18.6	25.3	9.5	5.7	13.2	65	1017.8	12.4	3.8	1.9	03	2.5	–	–
5	15.3	23.0	10.7	10.9	9.9	59	1011.3	11.5	5.1	4.4	06	–	–	–
6	14.0	20.0	6.9	3.3	12.4	77	1010.7	6.5	4.5	2.6	06	0.0	–	–
7	18.6	27.5	12.1	9.3	15.9	77	1000.5	7.1	6.4	2.4	05	6.3	–	–
8	14.2	17.6	10.3	10.3	11.2	70	1002.6	6.5	6.8	2.4	03	–	–	–
9	11.9	16.3	6.7	5.2	8.9	66	1012.6	14.1	2.6	2.6	04	–	–	–
10	10.2	13.4	5.6	3.1	8.9	73	1012.1	0.3	7.0	1.4	03	0.0	–	–
11	9.0	14.1	3.8	2.5	9.8	86	1011.2	3.0	5.5	2.9	05	15.4	–	–
12	9.8	13.8	7.0	7.4	9.3	78	1012.8	3.8	6.8	4.1	05	3.6	–	–
13	10.4	15.2	5.5	4.4	8.3	69	1011.8	7.7	5.9	3.3	05	0.0	–	–
14	9.7	14.6	5.9	5.3	10.0	84	1008.1	4.8	6.9	0.6	02	6.5	–	–
15	10.8	13.5	8.7	7.8	12.0	92	1010.0	–	7.8	2.9	04	10.2	–	–
16	15.1	22.3	7.7	6.8	11.7	71	1016.2	13.1	3.8	2.4	04	–	–	–
17	16.2	23.5	7.8	5.9	12.1	67	1015.3	11.3	3.0	2.0	04	0.4	–	–
18	17.9	24.5	11.7	9.2	12.9	65	1012.4	12.1	5.1	2.9	06	0.0	–	–
19	17.4	23.4	10.1	7.8	11.0	58	1009.8	15.6	1.4	1.5	03	–	–	–
20	18.1	25.3	9.2	7.1	11.7	61	1006.8	12.5	2.3	1.3	03	0.1	–	–
21	14.6	20.9	13.2	12.0	13.8	83	1006.6	3.6	6.6	1.6	04	5.9	–	–
22	15.6	22.2	9.4	6.4	11.1	65	1013.7	11.7	2.5	2.5	05	–	–	–
23	21.4	27.7	14.5	12.3	15.8	64	1012.0	11.3	4.3	3.1	06	1.8	–	–
24	14.6	25.1	10.7	11.4	14.8	89	1013.0	2.8	7.1	1.8	03	18.3	–	–
25	18.7	25.3	13.4	13.3	18.5	87	1010.2	6.4	5.0	1.5	03	2.6	–	–
26	20.9	24.4	17.7	16.5	17.1	70	1012.0	8.2	5.6	2.3	05	0.0	–	–
27	20.1	26.4	16.1	13.8	18.3	78	1007.6	6.6	6.3	2.3	04	1.2	–	–
28	16.7	20.5	14.2	13.0	13.7	73	1011.4	9.1	5.5	4.0	06	–	–	–
29	18.5	24.6	10.5	8.8	13.4	66	1015.2	13.9	2.0	2.1	06	–	–	–
30	18.3	22.6	16.0	14.3	14.2	68	1014.1	7.4	5.3	1.5	03	–	–	–

PŁOCK-RADZIWIE

DNI	TEMPERATURA POWIETRZA				PRĘŻNOŚĆ PARY WODNEJ	WILGOTNOŚĆ WZGLĘDNA	CIŚNIENIE ATMOSFERYCZNE	USŁONECZNIENIE	ZACHMURZENIE	WIATR		OPAD	ŚNIEG	
	T	Max	Min	T_g	e	U	P	S	N	v	v_{max}	R_d	z_h	z_g
1	16.3	22.8	9.0	5.8	10.7	60	1007.7	.	3.9	3.3	08	–	–	–
2	15.0	23.1	8.0	6.8	12.4	70	1011.4	.	3.1	1.8	05	4.6	–	–
3	17.8	24.5	9.3	7.7	12.8	66	1016.5	.	1.9	1.9	03	–	–	–
4	18.3	25.3	8.3	6.9	11.1	57	1016.2	.	2.3	2.4	06	1.6	–	–
5	15.3	22.4	13.9	14.6	11.3	67	1007.7	.	4.6	4.9	08	0.1	–	–
6	13.9	19.2	8.1	5.9	9.8	64	1008.2	.	5.5	4.1	07	1.1	–	–
7	19.9	26.1	13.2	11.6	13.9	63	1001.2	.	7.0	3.9	08	1.6	–	–
8	16.6	23.0	15.3	14.8	14.9	79	999.6	.	7.5	2.5	05	0.2	–	–
9	15.2	20.1	12.2	11.8	10.0	60	1009.6	.	5.0	2.6	04	–	–	–
10	10.9	14.9	7.4	5.2	11.4	88	1008.5	.	6.4	2.3	03	20.5	–	–
11	10.8	12.6	8.6	8.2	11.5	89	1006.0	.	8.0	4.4	06	10.0	–	–
12	10.4	11.6	9.8	8.8	11.9	94	1006.2	.	8.0	3.1	05	8.3	–	–
13	10.2	13.9	8.1	8.4	10.6	85	1008.0	.	7.1	2.4	03	3.5	–	–
14	10.0	15.8	4.0	3.4	10.7	87	1006.8	.	5.8	1.6	03	21.0	–	–
15	14.0	19.6	10.1	10.2	14.3	89	1006.6	.	7.8	2.8	05	12.1	–	–
16	16.4	21.2	10.8	9.5	13.8	74	1012.9	.	5.4	2.9	05	–	–	–
17	18.0	23.8	12.9	12.1	12.0	65	1012.4	.	5.1	2.4	04	–	–	–
18	18.6	24.7	11.3	9.4	13.5	67	1010.3	.	3.4	1.8	04	0.0	–	–
19	17.4	24.4	9.4	7.7	12.5	65	1008.0	.	2.1	2.5	04	–	–	–
20	19.7	26.7	11.0	9.6	14.0	64	1005.0	.	3.0	0.9	01	–	–	–
21	17.4	24.3	12.1	10.3	14.9	77	1003.3	.	5.3	2.5	07	15.8	–	–
22	15.3	19.4	9.8	8.5	10.9	85	1011.3	.	2.5	4.4	06	–	–	–
23	20.9	27.6	12.3	9.2	14.6	61	1011.5	.	4.9	3.1	06	–	–	–
24	16.3	25.1	14.8	14.5	15.5	84	1012.2	.	6.6	2.6	04	21.0	–	–
25	19.7	25.9	13.8	13.1	18.4	82	1009.7	.	4.0	1.5	03	–	–	–
26	23.7	29.8	17.3	9.9	20.1	71	1010.2	.	3.9	1.4	02	15.1	–	–
27	22.6	28.5	16.9	16.5	21.4	79	1007.7	.	5.1	4.5	06	12.7	–	–
28	19.5	24.2	17.3	17.1	16.3	73	1010.0	.	5.0	4.4	07	–	–	–
29	18.7	24.2	13.1	10.5	14.0	67	1015.2	.	1.3	1.8	04	–	–	–
30	19.5	23.9	15.1	12.7	15.5	69	1012.0	.	4.9	2.6	06	–	–	–

POZNAŃ-ŁAWICA

DNI	TEMPERATURA POWIETRZA				PRĘŻNOŚĆ PARY WODNEJ	WILGOTNOŚĆ WZGLĘDNA	CIŚNIENIE ATMOSFERYCZNE	USŁONECZNIENIE	ZACHMURZENIE	WIATR		OPAD	ŚNIEG	
	T	Max	Min	T_g	e	U	P	S	N	v	v_{max}	R_d	z_h	z_g
1	16.9	22.4	9.3	5.6	10.2	56	1004.8	8.5	4.1	2.6	04	0.0	–	–
2	17.0	22.7	11.4	8.5	11.5	62	1009.3	10.3	4.6	4.1	10	–	–	–
3	17.1	23.9	8.6	5.9	12.1	65	1014.5	10.8	2.3	2.6	06	–	–	–
4	18.7	26.0	9.3	5.9	12.4	62	1013.8	11.7	2.3	2.0	04	0.9	–	–
5	15.2	22.5	11.4	11.3	11.2	66	1006.5	8.7	5.6	6.6	10	0.8	–	–
6	14.3	20.7	5.7	3.5	10.5	65	1006.4	7.4	4.3	5.3	09	1.0	–	–
7	19.6	27.9	13.2	11.5	15.6	73	997.5	6.8	6.8	3.8	08	0.8	–	–
8	15.5	19.3	13.9	13.8	13.2	76	997.9	2.4	7.4	4.8	06	–	–	–
9	13.5	19.0	6.3	4.0	9.1	62	1007.7	11.2	3.4	3.9	06	–	–	–
10	10.9	16.5	4.6	1.7	8.9	70	1007.2	1.0	5.9	3.6	07	0.0	–	–
11	10.8	14.2	8.4	7.8	10.4	81	1005.9	1.0	7.5	4.9	07	36.0	–	–
12	9.0	10.9	7.8	7.7	11.1	96	1006.5	0.3	7.5	5.9	08	8.6	–	–
13	10.4	15.3	7.9	6.7	9.7	78	1006.8	3.5	5.9	4.5	08	1.1	–	–
14	11.1	16.3	4.1	1.6	9.9	77	1003.9	4.1	4.8	0.9	04	3.4	–	–
15	12.0	14.1	9.0	8.9	13.6	97	1004.6	–	7.9	4.6	07	11.0	–	–
16	15.2	21.5	9.2	8.4	13.3	79	1011.3	8.9	6.1	3.9	07	–	–	–
17	18.0	24.7	9.8	7.1	11.9	62	1010.4	12.2	2.4	2.9	08	0.0	–	–
18	19.4	24.8	13.9	11.7	12.8	59	1007.9	11.6	3.8	3.8	06	0.0	–	–
19	17.9	23.7	11.4	11.2	11.4	58	1005.5	12.2	2.3	2.1	04	–	–	–
20	19.7	26.2	10.9	7.8	11.7	56	1002.3	12.4	1.9	1.1	02	–	–	–
21	15.6	24.8	12.7	11.1	15.2	86	1002.0	0.5	6.0	4.5	07	7.3	–	–
22	16.1	22.2	7.9	6.4	11.8	67	1009.6	11.9	2.8	4.5	08	–	–	–
23	21.5	29.2	12.0	10.0	16.0	66	1008.3	10.6	3.8	5.1	08	0.0	–	–
24	16.2	27.0	13.0	12.7	15.5	84	1008.4	3.5	7.3	5.6	08	18.1	–	–
25	19.5	25.6	13.0	12.4	19.5	87	1006.3	6.7	3.6	2.0	03	0.5	–	–
26	23.0	26.7	19.7	18.0	20.0	73	1007.2	6.7	4.5	3.5	06	11.0	–	–
27	21.2	27.3	16.8	15.9	20.2	81	1003.8	6.4	6.3	4.6	07	19.0	–	–
28	18.6	24.2	15.1	14.0	15.3	73	1007.7	11.1	3.0	6.1	09	–	–	–
29	18.6	25.0	10.7	8.6	15.3	74	1011.7	11.6	1.3	3.1	06	–	–	–
30	18.4	23.4	13.8	11.9	15.4	75	1009.8	4.7	3.9	4.9	08	0.0	–	–

SŁUBICE

DNI	TEMPERATURA POWIETRZA				PRĘŻNOŚĆ PARY WODNEJ	WILGOTNOŚĆ WZGLĘDNA	CIŚNIENIE ATMOSFERYCZNE	USŁONECZNIENIE	ZACHMURZENIE	WIATR		OPAD	ŚNIEG	
	T	Max	Min	T_g	e	U	P	S	N	v	v_{max}	R_d	s_k	s_g
1	15.7	22.2	6.3	3.6	11.0	65	1013.4	•	4.1	0.8	02	0.1	–	–
2	16.7	22.9	11.2	8.8	12.3	68	1018.4	•	4.3	1.5	03	0.0	–	–
3	16.6	23.2	8.6	5.4	12.9	71	1023.5	•	2.0	1.5	03	–	–	–
4	18.1	25.4	7.6	5.8	11.8	62	1022.1	•	3.0	1.9	03	1.6	–	–
5	15.9	22.5	10.7	10.3	10.6	59	1016.5	•	4.8	4.5	06	0.2	–	–
6	15.4	21.9	7.0	4.9	11.4	65	1014.9	•	4.8	2.8	05	–	–	–
7	19.7	27.8	13.8	12.3	15.0	70	1004.7	•	4.8	2.9	05	7.3	–	–
8	14.6	16.9	12.4	11.8	12.3	75	1007.4	•	6.6	2.3	04	–	–	–
9	12.7	17.1	6.6	4.1	9.5	68	1017.1	•	3.5	1.8	04	–	–	–
10	10.7	15.4	6.6	4.4	9.3	73	1016.5	•	6.9	1.9	04	0.5	–	–
11	10.7	15.4	7.5	5.9	10.6	84	1015.6	•	6.0	2.3	03	12.0	–	–
12	9.8	13.7	7.6	7.2	9.9	83	1017.5	•	6.4	3.6	06	4.2	–	–
13	10.3	15.0	4.6	1.5	9.2	75	1016.7	•	4.9	2.9	05	–	–	–
14	10.1	14.5	4.9	2.3	10.0	82	1012.0	•	5.3	1.3	02	4.0	–	–
15	10.6	12.8	7.1	4.7	12.4	97	1014.3	•	8.0	2.4	04	9.9	–	–
16	14.9	21.9	7.2	6.7	12.9	79	1020.4	•	4.6	1.9	04	–	–	–
17	16.3	24.1	7.1	4.4	12.4	70	1019.4	•	2.3	1.5	03	0.9	–	–
18	17.7	24.2	10.8	9.3	14.7	75	1016.3	•	5.1	1.3	03	0.2	–	–
19	17.8	24.1	10.3	7.6	13.3	69	1013.5	•	1.6	1.3	03	–	–	–
20	17.3	24.8	7.1	5.9	13.2	71	1011.0	•	3.3	1.1	02	–	–	–
21	14.9	19.0	13.5	13.0	14.8	87	1011.2	•	6.5	2.0	03	2.5	–	–
22	16.7	23.1	8.7	5.4	11.9	65	1018.1	•	2.6	3.3	05	–	–	–
23	22.3	28.6	15.9	13.3	16.7	64	1016.0	•	4.3	2.9	04	–	–	–
24	17.9	26.0	14.3	13.1	16.8	82	1016.0	•	7.0	2.1	03	1.1	–	–
25	21.3	29.2	15.5	14.4	20.8	84	1013.4	•	4.6	1.0	02	2.6	–	–
26	21.2	27.3	18.5	16.9	18.0	72	1015.7	•	4.8	2.5	08	–	–	–
27	19.7	26.8	13.8	12.3	18.2	82	1011.6	•	6.3	1.9	03	17.0	–	–
28	17.2	20.0	13.8	12.9	14.0	72	1016.3	•	3.9	3.0	04	–	–	–
29	19.1	25.1	10.1	7.5	13.5	64	1019.3	•	1.0	2.6	04	–	–	–
30	19.0	23.6	16.1	13.3	14.7	68	1018.7	•	5.5	3.3	05	–	–	–

KOŁO

Czerwiec 1967

DNI	TEMPERATURA POWIETRZA				PRĘŻNOŚĆ PARY WODNEJ	WILGOTNOŚĆ WZGLĘDNA	CIŚNIENIE ATMOSFERYCZNE	USŁONECZNIENIE	ZACHMURZENIE	WIATR		OPAD	ŚNIEG	
	T	Max	Min	T_g	e	U	P	S	N	v	v_{max}	R_d	s_k	s_g
1	16.1	23.0	7.8	3.9	10.5	61	1003.1	•	3.5	0.6	01	–	–	–
2	15.4	22.3	9.5	6.9	11.9	69	1007.5	•	5.0	0.8	02	0.3	–	–
3	17.4	24.0	10.0	6.9	12.3	66	1012.5	•	2.1	1.0	03	–	–	–
4	18.5	25.3	9.5	6.9	11.6	59	1012.5	•	1.0	1.4	04	0.3	–	–
5	15.3	22.4	12.9	12.9	11.4	66	1004.7	•	4.4	3.3	06	0.4	–	–
6	13.9	19.9	7.1	4.9	9.5	61	1004.7	•	4.0	2.3	04	3.4	–	–
7	19.7	26.4	13.6	13.1	14.6	67	997.2	•	6.4	1.3	03	3.0	–	–
8	16.1	23.5	15.2	14.4	14.9	81	995.8	•	7.6	0.9	03	–	–	–
9	14.3	18.9	11.0	10.4	9.8	62	1005.7	•	5.1	0.9	02	–	–	–
10	10.6	16.8	8.4	7.0	10.5	82	1004.9	•	6.6	1.0	03	7.2	–	–
11	10.1	11.9	8.7	8.4	10.9	89	1003.1	•	7.6	1.9	03	14.9	–	–
12	9.2	11.3	8.2	4.3	11.3	98	1003.0	•	8.0	2.9	05	11.3	–	–
13	9.3	13.3	7.4	7.3	10.2	87	1004.5	•	7.1	1.9	04	0.9	–	–
14	10.0	15.1	3.6	2.3	10.0	83	1002.9	•	5.3	0.6	03	8.2	–	–
15	11.9	15.4	9.1	9.3	13.5	97	1002.5	•	7.8	0.3	01	17.4	–	–
16	15.4	20.5	10.0	9.3	13.7	80	1008.9	•	6.3	1.9	03	–	–	–
17	17.6	23.0	12.6	11.7	12.1	63	1008.7	•	2.4	0.8	02	–	–	–
18	18.0	24.2	10.0	8.2	13.4	68	1006.2	•	1.1	1.0	03	–	–	–
19	16.7	22.8	9.7	7.7	11.6	64	1004.0	•	1.5	0.9	03	–	–	–
20	18.9	25.6	10.0	7.9	14.0	68	1001.0	•	1.6	0.4	01	–	–	–
21	16.1	22.4	12.7	9.9	14.9	82	999.9	•	4.9	1.9	04	1.6	–	–
22	15.4	20.5	9.2	6.7	11.1	66	1007.8	•	1.8	2.4	06	–	–	–
23	21.1	28.4	12.0	9.4	14.9	62	1007.6	•	3.5	1.9	04	–	–	–
24	18.2	25.4	14.1	11.9	16.1	77	1007.3	•	6.5	2.1	04	18.7	–	–
25	19.0	25.6	14.2	13.4	19.0	87	1005.5	•	3.8	0.1	01	–	–	–
26	23.4	29.1	17.7	16.4	20.5	73	1005.8	•	3.8	0.6	02	10.6	–	–
27	22.6	30.2	16.6	16.1	21.3	78	1002.9	•	5.6	0.9	02	5.9	–	–
28	19.3	25.5	16.6	16.0	15.5	71	1006.8	•	4.1	1.5	03	–	–	–
29	18.8	25.2	11.4	9.7	13.9	67	1011.1	•	1.1	0.0	00	–	–	–
30	18.9	23.5	14.1	12.5	15.3	71	1008.5	•	4.3	1.1	03	–	–	–

SIEDLCE

DNI	TEMPERATURA POWIETRZA				PRĘŻNOŚĆ PARY WODNEJ	WILGOTNOŚĆ WZGLĘDNA	CIŚNIENIE ATMOSFERYCZNE	USŁONECZNIENIE	ZACHMURZENIE	WIATR		OPAD	ŚNIEG	
	T	Max	Min	T_g	e	U	P	S	N	v	v_{max}	R_d	s_k	s_g
1	14.4	21.5	8.4	5.4	11.0	70	997.5	•	5.3	1.3	05	–	–	–
2	13.5	21.0	6.4	4.6	11.7	77	1001.0	•	3.5	1.3	04	7.4	–	–
3	15.8	22.5	7.3	5.2	11.4	68	1005.4	•	2.6	1.9	06	–	–	–
4	16.8	24.2	8.4	5.6	11.0	62	1006.3	•	1.4	2.5	05	–	–	–
5	14.5	20.5	11.3	9.5	11.7	71	997.3	•	4.4	5.0	07	1.0	–	–
6	12.7	17.9	7.6	5.8	8.7	61	997.4	•	4.0	4.8	08	0.0	–	–
7	16.9	24.1	8.0	5.7	12.7	67	993.3	•	5.0	2.6	04	0.3	–	–
8	18.2	22.5	15.3	13.6	14.9	72	989.3	•	7.9	4.0	06	2.8	–	–
9	14.4	19.0	11.2	10.5	11.2	70	998.5	•	5.4	2.1	04	0.0	–	–
10	11.8	16.5	8.3	5.8	12.1	88	996.8	•	7.0	1.8	05	30.2	–	–
11	11.4	13.9	9.4	8.2	12.6	94	993.5	•	8.0	2.9	06	0.1	–	–
12	11.5	13.1	10.4	10.3	11.5	85	995.7	•	8.0	3.6	06	0.4	–	–
13	11.1	14.8	9.0	9.1	10.8	83	997.0	•	5.6	2.4	05	0.0	–	–
14	10.0	13.4	4.8	2.0	11.2	90	996.2	•	6.6	1.3	04	12.3	–	–
15	15.8	22.8	12.0	11.4	13.9	79	995.4	•	7.0	2.4	06	3.4	–	–
16	16.0	21.1	11.3	10.1	13.6	76	1000.9	•	6.0	2.1	04	–	–	–
17	17.4	23.1	11.7	9.2	13.9	72	1000.9	•	5.6	1.3	04	0.0	–	–
18	17.9	23.9	11.5	9.2	12.4	64	999.2	•	4.0	1.8	04	–	–	–
19	17.7	23.8	9.9	6.7	12.4	64	997.1	•	1.6	1.4	03	–	–	–
20	18.4	24.5	9.8	7.6	12.4	63	996.8	•	2.0	1.0	02	–	–	–
21	17.3	25.4	11.3	8.5	13.5	72	992.6	•	4.0	1.4	04	5.8	–	–
22	14.9	19.3	12.2	11.9	11.6	70	999.8	•	4.1	5.0	08	–	–	–
23	19.3	26.2	10.0	8.5	13.9	64	1002.6	•	2.0	5.6	09	–	–	–
24	17.4	22.7	14.8	12.2	16.0	82	1002.6	•	5.6	1.9	03	10.7	–	–
25	20.0	25.4	14.3	13.4	17.8	77	1000.2	•	3.6	2.5	06	–	–	–
26	21.9	31.5	13.9	11.7	19.9	77	1000.8	•	5.1	1.5	04	3.7	–	–
27	23.3	29.6	16.4	14.7	21.4	76	999.6	•	4.5	2.5	04	–	–	–
28	21.3	27.8	18.9	16.7	17.5	70	1000.2	•	6.4	2.8	06	–	–	–
29	18.0	24.4	12.1	10.0	13.6	69	1005.6	•	0.9	1.5	04	–	–	–
30	20.2	26.5	13.7	11.2	15.3	66	1002.0	•	4.1	4.1	07	–	–	–

WARSZAWA-OKĘCIE

DNI	TEMPERATURA POWIETRZA				PRĘŻNOŚĆ PARY WODNEJ	WILGOTNOŚĆ WZGLĘDNA	CIŚNIENIE ATMOSFERYCZNE	USŁONECZNIENIE	ZACHMURZENIE	WIATR		OPAD	ŚNIEG	
	T	Max	Min	T_g	e	U	P	S	N	v	v_{max}	R_d	s_k	s_g
1	15.2	21.4	8.9	3.8	10.1	61	1002.0	•	3.8	1.5	05	–	–	–
2	14.9	21.1	8.5	5.2	12.0	72	1005.9	•	4.4	1.0	03	2.1	–	–
3	16.3	23.1	8.3	6.1	11.9	68	1010.8	•	3.6	2.4	04	–	–	–
4	17.9	24.4	9.3	6.3	11.2	57	1011.2	•	1.1	2.1	05	–	–	–
5	15.1	20.8	14.0	11.4	11.6	68	1002.7	•	4.4	6.0	09	1.0	–	–
6	12.9	18.1	7.4	5.8	8.7	60	1003.1	•	4.5	5.3	08	0.5	–	–
7	18.6	25.2	11.2	9.5	13.1	63	997.4	•	6.0	3.8	06	0.0	–	–
8	18.2	22.5	15.7	13.9	14.9	72	994.1	•	7.5	3.9	07	1.5	–	–
9	15.4	19.0	11.6	10.8	10.0	59	1003.6	•	5.4	3.5	05	–	–	–
10	12.4	17.7	10.2	6.9	11.6	81	1002.2	•	6.9	3.0	07	15.5	–	–
11	10.7	12.6	8.9	8.7	11.9	92	999.5	•	8.0	4.6	08	1.9	–	–
12	10.9	12.8	9.4	9.5	11.6	89	1000.8	•	7.9	5.0	07	3.1	–	–
13	10.4	14.6	7.8	7.8	10.2	83	1002.2	•	6.5	3.3	05	0.9	–	–
14	9.4	12.2	4.7	2.9	10.8	91	1001.3	•	6.0	2.5	05	18.0	–	–
15	13.3	18.9	10.5	10.5	13.8	91	1000.7	•	7.3	2.9	04	23.8	–	–
16	16.1	21.5	11.3	10.0	13.0	73	1006.4	•	6.0	4.5	07	–	–	–
17	17.4	23.5	11.6	9.4	13.5	71	1006.5	•	4.3	3.0	05	–	–	–
18	18.0	24.4	11.9	9.4	13.3	67	1004.7	•	4.9	2.4	05	–	–	–
19	17.9	23.5	10.6	8.3	11.7	59	1002.4	•	2.3	2.4	03	–	–	–
20	19.6	25.4	12.6	9.1	13.9	64	999.5	•	2.1	1.3	03	–	–	–
21	18.1	24.7	13.6	10.1	14.7	73	998.0	•	4.9	3.6	09	0.1	–	–
22	15.3	19.1	10.6	9.4	11.0	65	1005.9	•	3.6	6.0	08	–	–	–
23	19.9	26.5	10.9	9.3	14.2	62	1007.2	•	2.9	3.9	06	–	–	–
24	18.5	23.7	17.0	14.4	16.1	76	1007.0	•	5.0	4.0	06	2.4	–	–
25	20.7	25.5	15.7	14.6	18.9	79	1004.7	•	4.8	3.0	05	–	–	–
26	24.0	30.4	16.7	15.4	20.1	70	1005.2	•	4.4	2.6	04	11.4	–	–
27	23.4	29.8	16.6	16.4	20.8	74	1003.0	•	4.6	3.8	07	–	–	–
28	20.4	26.6	18.9	18.0	16.9	71	1005.4	•	4.6	6.0	09	–	–	–
29	18.6	23.9	12.2	10.1	13.9	67	1010.3	•	1.0	1.6	03	–	–	–
30	19.9	24.9	14.5	11.5	15.9	70	1007.1	•	3.8	4.1	07	–	–	–

Tablica II

TERESPOL

DNI	TEMPERATURA POWIETRZA T	Max	Min	T_g	PRĘŻNOŚĆ PARY WODNEJ e	WILGOTNOŚĆ WZGLĘDNA U	CIŚNIENIE ATMOSFERYCZNE P	USŁONECZNIENIE S	ZACHMURZENIE N	WIATR v	v_{max}	OPAD R_d	ŚNIEG s_k	s_g
1	14.6	20.6	10.0	6.6	11.7	73	998.9	4.2	5.6	2.3	05	0.0	–	–
2	14.9	21.0	7.6	4.3	10.8	68	1002.0	8.2	3.8	1.9	03	0.5	–	–
3	16.5	23.3	8.8	4.8	11.3	65	1006.2	12.2	3.5	2.9	06	–	–	–
4	17.2	23.8	7.8	4.2	11.4	63	1007.5	12.5	1.1	3.1	07	–	–	–
5	15.7	23.0	12.4	9.5	11.9	67	998.5	7.1	3.6	5.0	08	0.6	–	–
6	13.4	18.8	7.9	5.7	9.4	63	998.4	13.8	3.0	4.9	07	0.0	–	–
7	16.1	23.0	8.8	6.2	12.7	70	995.6	8.3	5.0	3.6	06	0.9	–	–
8	17.8	24.3	13.8	11.8	16.2	80	991.2	2.7	6.9	3.9	06	2.3	–	–
9	13.8	18.2	10.5	10.2	12.4	79	999.7	4.7	6.8	2.9	06	0.5	–	–
10	13.9	16.6	11.3	8.3	14.6	92	998.1	–	7.6	2.3	06	10.0	–	–
11	12.7	15.8	11.0	11.1	13.7	93	994.4	–	8.0	2.5	05	0.2	–	–
12	12.6	14.4	11.3	11.2	11.0	76	997.5	0.9	7.3	4.0	06	–	–	–
13	12.5	17.1	9.1	8.8	10.8	75	998.4	5.4	5.4	2.9	06	–	–	–
14	12.2	15.2	6.9	3.8	11.8	84	998.2	1.3	7.5	2.1	04	15.9	–	–
15	17.1	22.8	12.1	11.3	13.8	73	996.8	8.3	6.6	3.6	06	–	–	–
16	16.5	21.3	11.9	10.5	14.2	76	1001.9	4.0	6.9	3.9	06	5.7	–	–
17	17.9	23.0	13.3	12.1	14.6	72	1001.7	6.9	6.5	3.1	04	0.4	–	–
18	18.3	24.1	13.0	10.1	13.9	68	1000.2	7.1	5.4	3.0	04	–	–	–
19	18.3	24.5	10.8	8.6	14.2	69	998.2	12.4	2.8	2.8	04	–	–	–
20	18.9	24.8	11.2	7.6	13.3	64	996.1	12.8	3.5	1.6	03	–	–	–
21	18.9	26.3	11.8	8.0	13.8	67	993.5	11.7	3.5	2.0	04	0.0	–	–
22	15.5	19.3	13.6	13.1	11.5	66	1000.1	9.1	4.6	5.6	08	–	–	–
23	18.3	24.8	10.0	7.4	13.6	67	1004.6	7.2	3.6	3.1	06	–	–	–
24	18.2	24.1	14.9	11.4	16.0	78	1004.4	3.9	5.4	2.5	04	6.7	–	–
25	20.2	27.0	14.3	13.1	17.5	74	1002.0	8.7	4.5	3.3	07	0.2	–	–
26	21.5	29.8	13.2	10.2	20.0	79	1003.3	9.4	4.6	2.8	05	0.1	–	–
27	23.7	30.2	17.1	14.8	20.5	71	1002.1	10.7	4.1	3.1	05	0.1	–	–
28	22.7	27.4	18.9	16.9	19.8	73	1001.4	11.6	4.0	3.3	07	–	–	–
29	19.5	24.3	14.8	11.2	14.8	67	1007.0	13.5	2.1	2.6	05	–	–	–
30	19.6	26.6	12.5	9.9	16.1	72	1003.9	7.6	4.0	2.0	03	0.0	–	–

ZIELONA GÓRA

Czerwiec 1967

DNI	TEMPERATURA POWIETRZA T	Max	Min	T_g	PRĘŻNOŚĆ PARY WODNEJ e	WILGOTNOŚĆ WZGLĘDNA U	CIŚNIENIE ATMOSFERYCZNE P	USŁONECZNIENIE S	ZACHMURZENIE N	WIATR v	v_{max}	OPAD R_d	ŚNIEG s_k	s_g
1	16.9	22.1	11.3	9.0	9.6	51	994.9	8.9	4.1	2.5	04	–	–	–
2	15.8	21.2	12.4	8.9	11.9	67	999.9	2.8	6.8	1.5	03	2.2	–	–
3	16.7	23.2	10.4	7.0	13.0	70	1004.9	10.1	4.0	1.1	02	0.8	–	–
4	19.3	25.0	11.0	7.2	11.7	55	1004.4	12.8	2.5	1.8	04	0.0	–	–
5	15.1	22.9	10.5	10.5	11.2	66	998.0	6.8	5.1	4.4	06	2.6	–	–
6	14.6	21.0	7.3	5.4	10.3	62	997.1	8.5	2.9	3.5	05	0.0	–	–
7	19.0	27.3	14.3	11.8	13.7	65	987.8	7.6	5.6	3.9	07	2.8	–	–
8	14.0	18.2	11.8	11.8	12.7	80	988.8	0.1	7.8	2.5	03	0.4	–	–
9	12.8	18.5	7.9	5.5	9.5	66	998.2	11.6	4.5	2.0	03	–	–	–
10	10.2	15.3	7.3	3.2	8.3	68	997.7	0.7	6.4	2.1	03	0.0	–	–
11	10.3	15.4	5.6	4.4	9.9	81	996.4	4.0	6.1	2.0	04	24.7	–	–
12	7.8	10.5	7.1	7.2	10.3	97	997.8	–	7.3	2.6	03	16.3	–	–
13	9.2	15.9	5.8	3.9	9.2	81	997.6	5.8	6.0	2.3	04	4.7	–	–
14	9.7	14.6	5.4	3.5	9.6	81	993.7	4.2	6.3	1.8	04	1.9	–	–
15	10.4	12.9	8.0	6.0	11.9	94	995.2	–	7.9	1.6	03	4.8	–	–
16	14.6	20.6	10.4	10.6	13.7	84	1001.7	5.5	6.3	2.0	04	–	–	–
17	17.8	24.5	11.5	9.1	12.5	63	1000.8	14.4	4.3	1.8	03	–	–	–
18	18.8	24.4	11.8	10.2	12.8	61	997.9	12.3	4.1	2.1	04	–	–	–
19	18.3	24.3	11.5	10.3	12.8	63	995.3	12.6	3.0	2.1	03	–	–	–
20	19.8	25.5	14.2	9.3	12.5	57	992.8	10.7	4.0	2.3	05	0.0	–	–
21	14.9	17.6	13.0	12.7	14.5	85	993.3	1.7	6.5	2.9	04	5.0	–	–
22	16.3	22.2	11.0	8.1	11.0	62	1000.4	15.1	3.8	3.8	07	–	–	–
23	22.2	29.2	14.0	12.9	14.5	56	998.9	12.8	2.0	3.4	06	–	–	–
24	18.5	26.6	14.3	14.2	16.9	80	998.0	5.0	6.3	3.4	05	14.8	–	–
25	21.1	28.3	16.2	16.4	21.1	85	996.0	8.3	4.4	2.5	04	–	–	–
26	22.8	26.8	19.9	19.8	16.9	62	997.8	8.0	5.3	3.5	06	16.1	–	–
27	19.9	25.0	15.6	13.8	19.4	84	993.9	5.2	6.1	3.4	07	12.3	–	–
28	17.3	21.6	13.8	12.5	13.0	67	998.9	13.4	2.9	5.1	07	–	–	–
29	19.0	24.8	12.6	10.0	12.7	60	1001.9	15.2	1.3	2.0	04	–	–	–
30	18.8	23.7	16.6	14.3	14.1	66	1000.9	4.4	4.3	2.5	03	0.0	–	–

LESZNO-STRZYŻEWICE

DNI	TEMPERATURA POWIETRZA T	Max	Min	T_g	PRĘŻNOŚĆ PARY WODNEJ e	WILGOTNOŚĆ WZGLĘDNA U	CIŚNIENIE ATMOSFERYCZNE P	USŁONECZNIENIE S	ZACHMURZENIE N	WIATR v	v_{max}	OPAD R_d	ŚNIEG s_k	s_g
1	14.3	21.9	6.5	3.5	10.7	68	1004.2	11.1	4.1	3.3	05	0.0	–	–
2	14.7	21.8	8.8	6.7	12.5	77	1009.1	7.1	5.9	2.6	06	0.3	–	–
3	15.9	22.3	8.2	5.0	13.2	76	1014.1	12.1	2.3	2.6	04	–	–	–
4	17.6	25.1	7.4	5.3	12.9	68	1013.9	14.4	2.0	2.1	03	0.0	–	–
5	14.2	21.9	11.7	9.4	11.9	75	1007.3	6.7	4.9	4.1	07	0.6	–	–
6	13.7	20.6	4.8	1.6	10.9	70	1006.7	11.0	4.9	3.3	07	0.0	–	–
7	18.2	27.5	10.2	6.8	14.9	75	997.6	9.1	6.6	3.3	06	1.6	–	–
8	14.5	17.6	13.4	11.8	14.4	87	998.1	–	7.9	3.4	06	0.1	–	–
9	12.8	18.8	6.4	4.5	10.5	74	1007.5	9.8	4.5	3.3	05	–	–	–
10	10.8	15.0	5.6	3.4	9.3	74	1007.1	1.3	6.9	4.1	06	0.0	–	–
11	10.8	14.2	8.8	7.8	10.7	84	1005.8	0.8	7.5	3.9	06	7.9	–	–
12	8.6	10.1	8.1	7.5	10.9	97	1006.7	–	7.6	4.1	06	10.5	–	–
13	9.7	14.5	5.7	4.0	9.4	80	1006.9	5.5	5.8	4.0	07	0.0	–	–
14	10.2	15.6	2.2	0.5	9.6	79	1003.7	7.3	4.4	2.3	05	0.8	–	–
15	11.4	14.4	7.8	6.4	12.6	93	1004.6	0.1	7.9	2.8	03	3.1	–	–
16	14.3	20.6	10.9	10.8	13.7	86	1011.0	6.8	6.3	2.9	05	–	–	–
17	16.6	23.6	8.6	6.3	13.9	77	1010.1	11.7	2.1	1.8	03	0.0	–	–
18	16.3	23.9	8.4	5.6	13.1	74	1007.4	10.3	1.9	2.9	05	0.0	–	–
19	17.0	23.5	8.5	6.2	13.4	72	1004.8	15.6	1.8	2.6	04	–	–	–
20	17.5	25.0	8.0	6.5	13.8	70	1002.4	11.3	2.5	1.5	04	0.4	–	–
21	15.0	22.1	12.6	9.8	15.1	89	1002.6	0.9	7.1	3.3	04	3.3	–	–
22	15.7	22.3	8.3	6.2	12.1	70	1009.9	14.2	2.3	3.1	05	–	–	–
23	21.2	28.8	11.0	8.4	15.8	67	1008.7	12.9	3.3	3.3	07	–	–	–
24	19.3	26.4	15.4	14.9	18.1	81	1007.2	6.0	5.1	4.5	06	7.9	–	–
25	20.5	26.8	15.1	13.3	21.0	87	1005.9	7.4	3.5	2.5	03	0.0	–	–
26	23.4	27.2	21.0	18.6	21.0	73	1007.1	11.8	4.5	3.3	05	26.8	–	–
27	20.7	28.7	15.6	14.5	20.6	86	1003.5	9.5	6.6	4.3	06	0.6	–	–
28	18.4	23.1	15.4	14.1	14.7	71	1008.5	14.0	3.3	5.4	08	–	–	–
29	18.1	25.0	9.3	7.8	15.0	74	1011.8	14.9	1.4	2.4	04	–	–	–
30	17.7	22.7	13.1	11.1	16.0	80	1010.2	8.1	4.0	2.4	04	0.0	–	–

KALISZ

DNI	TEMPERATURA POWIETRZA T	Max	Min	T_g	PRĘŻNOŚĆ PARY WODNEJ e	WILGOTNOŚĆ WZGLĘDNA U	CIŚNIENIE ATMOSFERYCZNE P	USŁONECZNIENIE S	ZACHMURZENIE N	WIATR v	v_{max}	OPAD R_d	ŚNIEG s_k	s_g
1	15.6	22.5	9.0	6.6	10.3	60	997.6	9.2	3.0	2.0	05	0.0	–	–
2	15.7	21.1	10.8	8.1	11.7	67	1002.3	8.0	5.8	1.6	04	0.0	–	–
3	16.2	22.3	8.7	6.8	12.5	70	1007.3	8.9	3.0	1.4	03	–	–	–
4	18.4	24.3	10.5	7.6	12.0	60	1007.5	14.3	1.6	1.1	02	–	–	–
5	14.6	21.5	12.6	11.0	11.8	72	1000.2	4.1	4.1	3.3	05	1.3	–	–
6	13.5	19.2	6.2	3.4	9.1	61	1000.1	11.9	3.9	2.5	05	–	–	–
7	19.1	26.2	11.0	8.9	13.7	65	992.0	10.9	5.4	2.6	05	3.6	–	–
8	15.8	22.2	14.9	13.2	14.9	83	990.7	0.0	7.8	1.3	03	0.1	–	–
9	14.2	18.7	10.8	10.2	10.3	65	1000.4	7.1	5.9	1.8	03	–	–	–
10	10.5	16.4	7.4	5.7	9.5	77	999.6	–	6.5	2.9	05	3.3	–	–
11	9.8	12.6	8.3	6.4	10.6	89	998.1	–	8.0	2.4	04	13.9	–	–
12	8.9	10.8	8.0	8.1	10.9	95	998.4	–	8.0	2.9	05	14.8	–	–
13	8.8	12.9	7.0	6.7	10.1	90	999.5	1.3	6.9	1.6	02	4.0	–	–
14	9.8	15.3	2.8	1.8	9.4	79	997.3	7.1	4.4	1.1	02	0.3	–	–
15	11.2	13.2	8.6	8.6	12.4	93	997.4	–	8.0	1.1	02	6.8	–	–
16	14.9	20.7	10.9	10.6	13.6	82	1003.5	5.7	6.0	2.1	03	–	–	–
17	17.3	22.6	11.3	9.6	12.4	66	1003.3	12.7	3.4	1.3	02	–	–	–
18	18.0	23.4	9.3	6.7	12.8	65	1000.7	13.2	1.8	0.9	03	–	–	–
19	17.6	23.5	11.2	9.2	12.6	65	998.4	12.1	2.4	0.9	02	–	–	–
20	19.1	24.8	10.6	7.7	12.9	62	995.7	14.2	1.0	1.0	02	–	–	–
21	15.7	22.3	11.1	9.8	15.2	86	995.3	4.5	4.4	2.6	04	0.0	–	–
22	15.6	20.7	10.6	8.7	11.6	69	1003.2	13.4	2.0	2.9	06	–	–	–
23	20.1	28.0	10.0	9.8	15.3	68	1002.9	13.5	1.4	1.8	04	–	–	–
24	19.9	24.7	15.5	13.7	19.3	84	1001.7	5.9	5.8	3.3	06	14.0	–	–
25	19.6	26.2	15.3	14.2	19.5	86	1000.1	7.6	3.0	1.1	03	–	–	–
26	23.2	28.5	17.6	15.5	20.1	72	1000.8	10.9	3.9	1.3	02	17.5	–	–
27	22.8	30.2	16.3	15.9	20.8	77	997.6	7.8	6.4	2.4	05	1.4	–	–
28	18.6	23.0	15.9	16.0	15.3	73	1002.2	13.0	3.8	3.4	05	–	–	–
29	18.6	24.5	10.6	8.6	14.4	69	1005.9	12.9	1.3	0.8	01	–	–	–
30	18.4	23.0	13.6	11.2	16.5	78	1003.6	7.5	4.4	2.4	04	–	–	–

ŁÓDŹ - LUBLINEK

DNI	TEMPERATURA POWIETRZA T	Max	Min	T_g	PRĘŻNOŚĆ PARY WODNEJ e	WILGOTNOŚĆ WZGLĘDNA U	CIŚNIENIE ATMOSFERYCZNE P	USŁONECZNIENIE S	ZACHMURZENIE N	WIATR v	v_{max}	OPAD R_d	ŚNIEG s_k	s_g
1	15.3	20.8	9.6	7.0	9.1	56	992.5	8.6	2.9	3.4	07	0.0	-	-
2	14.2	21.9	6.8	3.5	11.5	74	996.9	8.8	4.9	2.5	06	7.5	-	-
3	16.0	22.3	7.4	4.9	11.7	69	1002.0	10.5	3.3	1.6	04	-	-	-
4	17.8	24.4	7.2	5.2	11.3	61	1002.5	13.1	1.4	2.1	04	-	-	-
5	13.6	21.4	11.4	7.5	11.8	76	994.9	4.2	4.1	4.9	09	1.5	-	-
6	12.7	18.9	5.9	2.5	8.6	61	994.8	11.5	4.9	4.4	08	0.0	-	-
7	19.7	26.1	12.6	10.9	14.9	55	988.1	10.0	6.5	3.8	07	-	-	-
8	16.1	22.6	14.4	13.0	15.3	84	985.4	0.2	7.8	2.9	06	1.3	-	-
9	14.1	18.1	11.6	11.3	10.3	66	994.7	5.6	6.5	3.1	05	0.0	-	-
10	10.0	16.0	8.3	5.1	10.6	86	993.7	-	7.8	3.4	07	11.5	-	-
11	9.3	11.0	7.9	7.5	10.8	92	991.8	-	8.0	4.6	06	9.2	-	-
12	9.3	13.1	7.7	7.5	10.8	92	992.4	0.1	7.6	4.8	07	9.6	-	-
13	9.0	14.0	7.1	6.7	9.7	86	993.6	3.6	6.4	2.4	03	0.9	-	-
14	8.4	12.8	2.1	0.8	9.5	87	992.0	2.0	5.9	2.1	05	6.2	-	-
15	10.7	12.5	8.3	6.6	12.6	98	992.0	-	8.0	1.6	03	8.3	-	-
16	15.0	20.2	10.7	10.3	13.0	78	997.7	7.5	6.3	3.8	06	-	-	-
17	16.5	22.1	9.6	6.4	11.8	67	997.9	11.1	4.9	2.6	06	-	-	-
18	17.5	22.7	10.8	7.4	12.7	67	995.5	10.7	4.4	2.4	05	-	-	-
19	18.1	22.8	12.8	9.9	12.0	61	993.1	14.5	3.1	3.6	07	-	-	-
20	17.9	25.0	8.1	4.5	13.1	67	990.5	11.8	2.5	0.8	03	-	-	-
21	16.3	22.6	11.1	8.7	14.6	80	989.6	7.8	5.4	3.4	07	2.6	-	-
22	14.6	19.8	8.4	6.8	10.8	68	997.6	13.8	1.8	4.3	07	-	-	-
23	19.7	27.4	10.4	7.4	14.0	64	998.3	14.4	1.9	4.1	07	-	-	-
24	20.8	27.4	15.8	12.2	18.3	75	996.8	9.7	4.6	3.4	06	3.7	-	-
25	21.3	27.0	16.1	15.2	19.0	76	995.4	14.5	2.8	2.0	04	-	-	-
26	23.9	29.9	17.5	16.4	19.8	68	995.9	12.4	3.4	3.0	07	11.7	-	-
27	23.7	31.1	15.9	16.2	20.3	71	993.3	11.0	5.5	3.9	07	6.2	-	-
28	19.3	26.1	17.0	16.6	15.7	72	997.0	13.0	4.3	4.6	07	-	-	-
29	18.4	24.6	11.0	11.0	13.4	66	1001.0	14.7	1.0	1.1	03	-	-	-
30	19.5	24.6	14.2	12.8	15.6	69	998.4	7.9	4.1	3.1	06	-	-	-

WŁODAWA

DNI	TEMPERATURA POWIETRZA T	Max	Min	T_g	PRĘŻNOŚĆ PARY WODNEJ e	WILGOTNOŚĆ WZGLĘDNA U	CIŚNIENIE ATMOSFERYCZNE P	USŁONECZNIENIE S	ZACHMURZENIE N	WIATR v	v_{max}	OPAD R_d	ŚNIEG s_k	s_g
1	14.1	21.1	9.2	7.3	11.5	74	994.0	5.9	5.6	2.8	07	9.4	-	-
2	13.9	19.0	7.4	6.4	12.2	78	997.2	7.9	5.0	2.5	05	0.6	-	-
3	16.2	22.3	8.1	6.7	11.3	64	1001.7	11.7	3.4	3.4	07	-	-	-
4	16.8	23.2	7.7	5.3	11.7	64	1003.3	14.4	1.1	3.3	06	-	-	-
5	15.6	23.4	10.2	8.8	13.1	75	994.7	7.5	3.4	4.9	07	3.1	-	-
6	12.4	17.2	8.0	7.0	9.2	65	994.7	15.0	3.0	5.6	08	-	-	-
7	15.5	22.6	6.7	5.0	13.0	74	991.8	7.0	4.5	3.8	08	0.3	-	-
8	17.6	23.7	12.9	11.8	16.9	84	987.1	1.2	6.8	3.1	05	14.6	-	-
9	13.7	18.0	10.2	10.2	12.9	82	994.9	0.9	7.4	3.1	05	3.2	-	-
10	13.7	16.4	11.6	11.1	14.6	93	993.0	-	7.9	2.1	03	3.7	-	-
11	12.1	16.1	10.5	10.5	13.0	92	990.3	-	8.0	2.6	04	0.0	-	-
12	12.1	14.7	10.4	10.2	11.4	81	993.6	1.6	5.9	3.5	06	0.0	-	-
13	12.0	16.7	6.3	4.3	10.5	77	994.1	9.1	5.3	2.6	04	-	-	-
14	12.2	14.7	9.3	6.7	12.4	87	992.9	-	7.8	2.0	04	5.7	-	-
15	15.7	22.6	12.1	11.7	14.5	83	991.9	2.3	7.3	2.8	06	14.0	-	-
16	16.9	21.4	12.4	11.6	14.8	78	996.4	7.1	6.5	4.0	06	1.0	-	-
17	17.8	22.7	13.1	12.6	15.5	77	997.0	5.1	6.4	3.0	05	2.3	-	-
18	17.2	23.3	12.9	12.3	15.3	79	995.6	6.3	5.9	2.8	05	2.0	-	-
19	18.2	23.9	11.2	9.8	14.4	71	993.3	14.6	2.6	3.0	05	1.2	-	-
20	19.8	24.1	14.4	11.8	14.5	65	991.4	15.4	4.9	2.1	04	-	-	-
21	19.2	25.4	11.9	10.3	14.1	66	989.1	11.8	3.6	3.3	07	0.1	-	-
22	15.5	19.2	13.2	12.8	11.8	69	995.8	11.0	4.8	6.1	08	-	-	-
23	17.6	24.8	8.1	6.8	14.1	71	1000.6	11.1	2.4	3.3	06	-	-	-
24	20.2	26.6	14.4	13.3	18.4	78	999.6	9.7	3.6	2.3	04	3.8	-	-
25	21.4	27.8	14.4	13.3	19.2	76	997.4	11.6	3.4	3.6	06	-	-	-
26	22.9	30.0	14.2	11.5	21.3	77	998.6	13.2	1.8	2.4	05	4.1	-	-
27	23.9	30.8	16.7	15.8	20.9	72	997.3	13.6	3.6	3.3	05	-	-	-
28	22.8	26.8	18.7	17.1	20.7	75	997.3	12.0	5.0	4.1	06	0.6	-	-
29	19.8	24.5	14.6	13.4	15.4	68	1002.5	15.0	2.3	3.1	06	-	-	-
30	19.8	25.7	12.4	10.0	17.2	76	999.6	7.3	4.1	3.0	06	0.0	-	-

SULEJÓW

DNI	TEMPERATURA POWIETRZA T	Max	Min	T_g	PRĘŻNOŚĆ PARY WODNEJ e	WILGOTNOŚĆ WZGLĘDNA U	CIŚNIENIE ATMOSFERYCZNE P	USŁONECZNIENIE S	ZACHMURZENIE N	WIATR v	v_{max}	OPAD R_d	ŚNIEG s_k	s_g
1	14.6	21.2	6.8	3.2	.	.	992.4	.	.	.	.	-	-	-
2	12.8	20.4	6.4	4.1	.	.	996.8	.	.	.	.	7.0	-	-
3	15.1	22.5	6.5	5.0	.	.	1001.9	.	.	.	.	-	-	-
4	16.6	23.2	8.0	6.0	.	.	1002.9	.	.	.	.	-	-	-
5	14.4	19.8	12.4	10.0	.	.	995.6	.	.	.	.	0.4	-	-
6	12.1	18.3	5.4	3.5	.	.	995.4	.	.	.	.	-	-	-
7	18.6	25.3	10.9	8.6	.	.	989.3	.	.	.	.	-	-	-
8	16.9	21.9	14.4	14.1	.	.	986.1	.	.	.	.	4.2	-	-
9	13.9	18.0	11.2	10.3	.	.	994.7	.	.	.	.	0.2	-	-
10	10.3	16.2	8.3	8.2	.	.	993.9	.	.	.	.	13.4	-	-
11	9.4	11.4	8.3	8.2	.	.	992.0	.	.	.	.	7.9	-	-
12	10.2	13.3	8.2	8.4	.	.	993.2	.	.	.	.	6.6	-	-
13	9.3	13.7	7.2	7.2	.	.	994.0	.	.	.	.	-	-	-
14	7.7	11.5	3.4	1.7	.	.	992.5	.	.	.	.	10.1	-	-
15	10.6	12.7	8.2	8.3	.	.	992.1	.	.	.	.	13.0	-	-
16	14.9	20.3	10.8	10.2	.	.	997.4	.	.	.	.	-	-	-
17	16.0	22.1	8.9	6.6	.	.	998.1	.	.	.	.	-	-	-
18	17.2	22.8	8.4	6.9	.	.	996.0	.	.	.	.	-	-	-
19	16.9	23.2	10.8	8.0	.	.	993.5	.	.	.	.	-	-	-
20	17.3	24.3	7.6	5.3	.	.	991.1	.	.	.	.	-	-	-
21	15.8	22.5	10.7	9.0	.	.	990.2	.	.	.	.	3.4	-	-
22	14.4	19.7	8.6	7.9	.	.	998.0	.	.	.	.	-	-	-
23	18.8	26.2	9.0	8.0	.	.	999.3	.	.	.	.	-	-	-
24	21.3	29.3	14.5	12.4	.	.	997.5	.	.	.	.	-	-	-
25	22.4	27.1	16.4	15.3	.	.	996.3	.	.	.	.	-	-	-
26	24.0	29.9	17.1	16.2	.	.	996.7	.	.	.	.	2.3	-	-
27	23.6	30.4	16.8	16.4	.	.	994.2	.	.	.	.	0.4	-	-
28	19.2	26.8	17.2	16.8	.	.	997.3	.	.	.	.	-	-	-
29	18.5	24.7	11.5	9.5	.	.	1001.5	.	.	.	.	-	-	-
30	18.7	25.1	13.4	12.8	.	.	999.2	.	.	.	.	-	-	-

LUBLIN

DNI	TEMPERATURA POWIETRZA T	Max	Min	T_g	PRĘŻNOŚĆ PARY WODNEJ e	WILGOTNOŚĆ WZGLĘDNA U	CIŚNIENIE ATMOSFERYCZNE P	USŁONECZNIENIE S	ZACHMURZENIE N	WIATR v	v_{max}	OPAD R_d	ŚNIEG s_k	s_g
1	14.8	21.3	7.5	4.1	9.9	63	993.4	.	3.5	3.1	05	0.0	-	-
2	13.8	21.0	7.5	4.4	11.6	77	997.1	.	4.0	2.0	04	4.1	-	-
3	14.8	22.3	6.0	4.4	11.9	73	1001.9	.	3.4	2.0	04	0.0	-	-
4	17.1	24.0	7.1	5.0	11.2	63	1003.4	.	2.4	1.5	04	-	-	-
5	15.3	23.3	9.9	7.0	12.9	76	995.1	.	3.1	3.9	06	5.1	-	-
6	12.6	17.7	7.4	4.5	9.4	67	995.1	.	2.8	4.0	07	-	-	-
7	17.0	24.1	6.5	5.0	12.9	68	991.3	.	4.0	3.8	06	1.4	-	-
8	17.6	24.9	15.3	13.4	17.1	85	986.8	.	7.5	2.6	04	18.6	-	-
9	14.0	17.6	12.0	11.6	13.1	82	994.4	.	7.9	3.8	07	0.3	-	-
10	13.4	15.6	12.6	11.9	14.1	91	992.3	.	8.0	2.5	04	20.8	-	-
11	11.2	14.8	10.0	10.2	12.5	94	998.5	.	8.0	2.8	04	1.9	-	-
12	11.9	14.9	10.3	9.9	11.3	82	993.4	.	6.1	3.9	05	0.4	-	-
13	11.9	15.8	8.6	5.0	10.6	77	994.0	.	6.4	3.9	05	0.8	-	-
14	11.2	13.8	9.1	8.8	12.4	93	991.9	.	8.0	2.8	06	20.1	-	-
15	12.1	14.3	9.6	9.5	13.6	96	991.7	.	8.0	2.6	04	23.5	-	-
16	16.7	21.0	11.6	9.2	14.3	77	996.3	.	6.0	4.0	06	0.1	-	-
17	17.2	22.7	13.6	11.3	15.4	79	997.2	.	6.5	2.5	04	9.2	-	-
18	17.7	23.2	12.6	10.0	14.3	73	995.5	.	5.5	2.3	05	-	-	-
19	18.4	23.6	11.0	7.7	13.8	68	993.2	.	2.1	1.9	04	-	-	-
20	18.4	24.4	10.4	7.5	13.6	68	991.1	.	2.3	2.1	04	-	-	-
21	17.5	25.3	9.9	7.3	13.9	72	989.4	.	4.0	2.6	06	0.6	-	-
22	15.2	18.4	12.7	12.3	11.7	69	996.8	.	5.0	3.8	09	-	-	-
23	18.5	25.4	8.6	5.8	14.4	69	1000.7	.	2.4	2.9	05	-	-	-
24	21.5	29.2	14.8	12.0	18.9	76	999.0	.	2.5	2.0	04	-	-	-
25	22.3	28.5	16.5	13.4	19.6	75	996.8	.	3.0	2.1	05	-	-	-
26	23.9	32.1	14.0	11.5	20.5	72	998.1	.	3.0	1.9	08	4.6	-	-
27	25.1	32.3	16.9	13.9	21.6	69	996.4	.	3.8	3.1	05	-	-	-
28	22.4	28.7	19.2	19.5	19.9	74	997.3	.	5.1	3.5	06	-	-	-
29	19.7	24.7	13.6	10.6	15.5	70	1002.4	.	1.5	1.5	03	-	-	-
30	19.5	28.2	12.3	9.6	16.8	76	999.6	.	3.5	2.0	05	0.0	-	-

LEGNICA

DNI	TEMPERATURA POWIETRZA				PRĘŻNOŚĆ PARY WODNEJ	WILGOTNOŚĆ WZGLĘDNA	CIŚNIENIE ATMOSFERYCZNE	USŁONECZNIENIE	ZACHMURZENIE	WIATR		OPAD	ŚNIEG	
	T	Max	Min	T_g	e	U	P	S	N	v	v_{max}	R_d	s_h	s_g
1	15.4	21.8	8.0	5.2	10.0	61	1000.0	.	4.0	1.1	03	0.0	–	–
2	15.1	20.5	10.1	8.0	12.8	75	1005.4	.	4.9	2.5	04	2.0	–	–
3	16.2	22.7	11.0	8.0	13.5	75	1010.6	.	3.0	2.8	05	0.6	–	–
4	18.7	25.1	11.5	8.0	13.0	63	1010.4	.	1.0	1.8	03	0.0	–	–
5	15.1	20.1	11.3	9.9	12.2	72	1004.3	.	5.1	3.9	07	1.3	–	–
6	15.1	21.3	8.2	6.4	10.9	65	1003.5	.	2.8	3.8	06	–	–	–
7	19.0	27.6	10.1	6.4	14.5	70	994.1	.	3.6	2.0	04	3.3	–	–
8	14.6	18.5	12.4	12.1	14.5	87	994.4	.	7.8	3.0	06	0.1	–	–
9	14.2	18.6	10.9	10.0	10.7	68	1003.4	.	6.8	2.9	05	–	–	–
10	11.8	16.3	9.4	8.1	9.3	68	1003.1	.	6.8	3.4	06	0.3	–	–
11	10.4	13.6	8.5	7.8	10.6	84	1002.0	.	7.6	2.6	03	7.0	–	–
12	9.0	10.9	8.3	8.3	11.2	97	1003.2	.	8.0	3.8	04	9.1	–	–
13	8.8	14.4	6.4	5.3	9.8	87	1003.5	.	5.3	3.0	05	2.7	–	–
14	9.8	14.5	3.2	1.8	9.6	81	999.6	.	4.6	1.0	02	2.2	–	–
15	11.9	18.1	5.0	3.4	11.2	81	1000.3	.	5.5	2.0	05	0.7	–	–
16	14.5	19.2	12.0	10.5	14.0	86	1007.0	.	5.9	1.8	03	–	–	–
17	16.7	23.2	10.6	7.4	13.9	76	1006.5	.	3.9	2.5	05	–	–	–
18	17.9	24.1	8.5	6.5	12.9	66	1003.1	.	2.0	2.0	03	–	–	–
19	17.9	23.9	11.1	6.4	14.8	73	1000.6	.	2.8	1.9	07	–	–	–
20	18.6	24.4	12.0	10.3	14.4	70	998.6	.	4.8	1.6	04	–	–	–
21	15.6	21.1	12.1	10.3	14.7	84	999.3	.	6.9	3.8	06	9.3	–	–
22	16.6	21.9	11.6	9.8	12.6	69	1006.6	.	2.4	3.4	06	–	–	–
23	21.6	28.7	11.3	9.2	16.0	65	1005.3	.	3.1	1.8	04	–	–	–
24	21.2	27.4	15.1	13.1	20.1	80	1002.8	.	5.3	2.0	05	–	–	–
25	22.5	30.7	15.3	13.0	20.4	77	1002.2	.	1.1	2.0	03	–	–	–
26	24.6	29.5	22.0	17.8	19.4	64	1003.6	.	4.6	3.3	05	12.7	–	–
27	20.6	27.8	15.5	14.4	20.0	83	999.8	.	5.8	4.3	07	0.3	–	–
28	18.8	23.0	15.5	13.9	13.8	65	1005.5	.	3.8	4.9	08	–	–	–
29	18.9	25.0	10.5	8.6	14.7	70	1008.6	.	1.3	1.3	04	–	–	–
30	19.4	23.9	13.5	11.8	16.1	72	1007.1	.	3.1	3.3	06	–	–	–

WIELUŃ

Styczeń 1967

DNI	TEMPERATURA POWIETRZA				PRĘŻNOŚĆ PARY WODNEJ	WILGOTNOŚĆ WZGLĘDNA	CIŚNIENIE ATMOSFERYCZNE	USŁONECZNIENIE	ZACHMURZENIE	WIATR		OPAD	ŚNIEG	
	T	Max	Min	T_g	e	U	P	S	N	v	v_{max}	R_d	s_h	s_g
1	14.5	21.9	5.5	3.2	10.0	65	990.9	12.1	2.5	1.9	04	–	–	–
2	13.7	20.7	7.3	5.2	12.2	79	995.9	4.3	4.8	1.4	04	0.3	–	–
3	15.6	23.6	7.3	6.8	13.2	77	1001.0	9.7	3.9	1.3	02	3.8	–	–
4	17.3	24.6	9.7	12.4	13.9	73	1001.7	14.0	1.0	1.1	02	–	–	–
5	15.0	20.7	12.9	10.2	13.0	76	994.5	5.6	4.5	2.4	03	4.2	–	–
6	13.4	19.4	6.3	3.7	10.6	71	994.3	13.6	3.8	2.5	06	–	–	–
7	19.5	26.3	10.6	8.2	14.3	65	987.0	12.4	5.6	2.4	04	0.5	–	–
8	15.8	22.0	14.7	12.6	15.9	89	984.8	–	7.6	1.6	03	2.4	–	–
9	14.1	18.4	11.4	10.2	11.1	70	993.7	4.5	6.8	1.5	03	–	–	–
10	9.9	16.5	8.6	6.8	11.1	91	993.0	–	8.0	1.6	03	15.4	–	–
11	9.4	11.9	7.8	6.9	11.2	95	991.4	–	8.0	2.5	04	11.9	–	–
12	9.6	13.3	7.8	7.1	11.0	93	992.3	0.2	7.5	3.1	04	6.5	–	–
13	8.8	12.4	7.0	6.4	10.3	91	993.1	1.5	6.5	1.0	01	1.3	–	–
14	9.1	14.4	3.3	1.2	9.9	86	991.0	1.5	5.6	1.3	02	0.2	–	–
15	10.9	15.4	6.5	4.8	11.7	90	991.3	0.4	7.5	1.5	02	4.4	–	–
16	14.7	20.6	11.4	10.4	14.0	85	996.8	5.4	6.5	2.3	03	–	–	–
17	16.2	22.2	10.2	7.5	13.0	74	997.0	8.7	3.0	1.0	02	–	–	–
18	16.8	23.4	8.8	6.2	13.2	72	994.2	7.7	3.3	1.6	04	0.0	–	–
19	16.8	23.4	12.3	10.1	14.4	73	991.9	7.6	5.3	1.9	04	–	–	–
20	18.4	25.2	11.8	8.8	13.0	65	989.6	14.4	3.1	1.0	02	–	–	–
21	15.3	21.3	11.8	8.4	14.9	86	989.4	4.8	5.8	1.0	01	6.1	–	–
22	15.4	20.6	10.4	8.2	12.5	74	997.3	12.7	1.8	2.3	05	–	–	–
23	20.2	27.4	11.3	8.6	15.6	68	997.6	14.8	2.0	2.3	04	–	–	–
24	23.0	30.2	13.9	11.5	19.5	71	995.2	12.6	5.0	1.6	02	–	–	–
25	22.9	28.3	16.3	14.1	19.4	72	994.2	14.4	1.5	1.3	02	–	–	–
26	24.1	30.2	18.9	15.7	20.5	70	994.9	9.9	3.6	1.4	03	0.6	–	–
27	23.5	31.0	16.3	14.8	20.6	73	991.6	9.7	6.3	2.5	05	17.3	–	–
28	19.6	25.5	16.6	15.4	16.5	74	996.5	12.1	3.0	2.8	04	–	–	–
29	18.7	25.0	11.5	9.4	14.5	70	1000.0	15.1	1.9	1.1	02	–	–	–
30	19.6	25.1	14.5	11.7	16.7	74	997.8	7.2	3.3	1.9	04	–	–	–

ZGORZELEC

DNI	TEMPERATURA POWIETRZA				PRĘŻNOŚĆ PARY WODNEJ	WILGOTNOŚĆ WZGLĘDNA	CIŚNIENIE ATMOSFERYCZNE	USŁONECZNIENIE	ZACHMURZENIE	WIATR		OPAD	ŚNIEG	
	T	Max	Min	T_g	e	U	P	S	N	v	v_{max}	R_d	s_h	s_g
1	13.6	20.6	5.8	4.3	10.9	73	991.0	7.8	3.5	0.8	03	0.3	–	–
2	14.5	19.8	10.3	8.4	12.5	77	996.8	4.0	6.4	1.4	04	0.0	–	–
3	14.4	20.3	8.7	6.7	12.9	80	1001.8	5.7	3.5	1.4	03	–	–	–
4	16.6	23.8	7.8	6.4	10.4	62	1001.8	12.0	0.6	0.9	02	–	–	–
5	13.7	21.3	10.5	10.3	12.1	77	996.2	3.3	4.5	3.4	08	0.4	–	–
6	14.4	21.1	5.4	3.2	10.8	68	994.5	10.3	3.3	1.6	03	–	–	–
7	17.8	25.0	11.2	8.4	13.5	70	985.0	7.1	4.4	2.5	05	6.0	–	–
8	12.8	16.8	9.2	8.9	13.6	91	985.5	–	7.8	2.1	04	0.8	–	–
9	12.6	17.0	7.6	5.5	10.3	72	994.4	6.3	4.9	3.3	05	–	–	–
10	9.9	15.4	7.2	5.0	8.4	70	994.5	0.6	6.3	2.9	04	3.9	–	–
11	9.6	13.3	7.1	6.4	10.0	84	993.1	1.2	7.3	2.4	05	12.7	–	–
12	8.1	9.9	7.3	6.9	10.1	93	994.7	–	8.0	2.6	05	8.4	–	–
13	7.9	11.9	6.1	4.2	8.9	84	994.9	2.8	6.0	3.0	04	5.9	–	–
14	9.4	14.0	5.0	3.5	9.7	84	990.2	2.9	5.6	0.9	04	1.3	–	–
15	10.5	15.1	4.3	2.0	10.5	84	990.7	3.9	4.1	2.4	03	1.7	–	–
16	13.1	16.8	9.0	6.9	12.3	87	998.3	4.4	6.3	1.5	03	0.0	–	–
17	15.8	22.3	8.1	6.0	12.8	75	997.8	6.2	3.5	1.1	02	–	–	–
18	16.6	23.1	8.4	6.6	12.4	70	994.0	9.9	3.9	1.6	04	–	–	–
19	16.4	23.2	7.8	5.5	11.8	68	991.4	7.7	2.9	0.9	04	–	–	–
20	16.6	23.1	10.3	8.2	14.0	76	989.9	3.5	6.1	1.0	05	–	–	–
21	14.4	18.2	12.0	9.8	14.6	89	990.6	–	7.3	1.8	04	8.7	–	–
22	16.0	22.8	10.1	7.9	12.1	68	997.8	12.7	3.8	2.5	04	–	–	–
23	20.1	27.3	11.3	9.1	14.6	66	996.2	12.9	2.3	3.1	08	–	–	–
24	19.5	27.3	13.7	11.6	18.9	83	993.4	4.4	6.8	1.8	06	0.0	–	–
25	23.4	31.9	13.1	10.9	16.4	63	992.4	12.1	0.0	2.0	05	–	–	–
26	23.3	29.1	20.8	11.8	16.7	59	994.7	9.0	5.3	2.9	05	19.1	–	–
27	20.6	26.0	15.1	13.5	18.8	76	990.5	5.5	5.8	3.5	05	–	–	–
28	17.3	21.2	16.2	11.4	13.2	69	994.2	8.1	3.5	3.0	05	–	–	–
29	17.7	23.8	9.5	7.6	12.5	67	999.1	11.8	1.5	1.9	04	–	–	–
30	17.9	23.0	12.8	10.8	14.8	73	998.0	8.1	3.3	2.3	05	–	–	–

WROCŁAW-STRACHOWICE

DNI	TEMPERATURA POWIETRZA				PRĘŻNOŚĆ PARY WODNEJ	WILGOTNOŚĆ WZGLĘDNA	CIŚNIENIE ATMOSFERYCZNE	USŁONECZNIENIE	ZACHMURZENIE	WIATR		OPAD	ŚNIEG	
	T	Max	Min	T_g	e	U	P	S	N	v	v_{max}	R_d	s_h	s_g
1	15.7	22.1	7.6	4.2	9.7	58	1000.0	.	3.6	2.6	05	0.0	–	–
2	14.8	21.2	7.3	5.9	12.1	73	1005.5	.	5.6	1.9	03	1.0	–	–
3	15.4	22.6	9.1	8.6	12.6	75	1010.8	.	2.6	2.5	04	5.2	–	–
4	17.1	24.6	8.2	6.2	12.8	70	1011.1	.	0.6	2.3	03	–	–	–
5	14.4	21.2	11.5	8.8	12.3	76	1004.5	.	3.5	5.0	09	1.0	–	–
6	14.0	20.3	5.7	2.1	10.6	68	1003.9	.	2.9	3.4	06	–	–	–
7	19.1	27.6	9.6	6.9	14.4	68	995.0	.	4.3	4.5	07	2.2	–	–
8	14.4	20.1	12.6	10.9	15.0	91	994.4	.	7.5	2.5	03	1.7	–	–
9	14.0	18.3	10.7	9.9	10.9	70	1003.4	.	6.0	2.4	04	–	–	–
10	11.3	15.8	9.3	8.4	9.5	71	1003.0	.	7.5	1.9	03	0.4	–	–
11	10.2	12.9	8.0	7.5	10.6	86	1002.0	.	7.9	1.8	03	6.9	–	–
12	9.5	11.9	8.0	7.7	11.1	94	1003.0	.	7.9	4.3	07	4.5	–	–
13	9.1	13.4	6.8	6.6	9.9	87	1003.5	.	6.0	2.5	04	3.9	–	–
14	9.1	16.1	0.6	0.0	9.4	82	1000.1	.	4.4	0.9	02	7.3	–	–
15	12.0	16.7	4.1	3.0	11.1	81	1000.5	.	5.6	1.8	03	0.5	–	–
16	14.9	19.0	12.1	10.6	14.2	85	1007.1	.	5.8	1.8	02	–	–	–
17	16.2	23.3	8.1	6.2	12.8	73	1006.7	.	3.0	1.8	03	–	–	–
18	17.4	23.9	8.3	5.9	12.4	67	1003.4	.	1.8	1.4	03	–	–	–
19	17.9	23.7	10.9	9.2	13.8	69	1000.9	.	2.6	1.8	03	–	–	–
20	18.1	24.7	9.5	7.5	13.3	69	998.9	.	3.0	0.6	02	–	–	–
21	15.4	22.4	12.3	9.5	14.7	84	999.6	.	5.9	3.6	08	2.9	–	–
22	15.9	21.2	9.4	7.9	12.1	69	1007.1	.	2.5	3.6	05	–	–	–
23	21.1	29.0	11.1	8.8	15.8	66	1006.2	.	2.8	3.1	06	–	–	–
24	22.7	29.6	13.9	12.1	19.7	73	1003.6	.	5.6	2.4	05	0.0	–	–
25	22.5	30.5	14.7	12.6	20.9	78	1002.6	.	0.6	2.1	04	–	–	–
26	23.8	28.7	17.4	14.5	20.7	71	1003.5	.	3.1	3.0	06	20.0	–	–
27	21.0	30.5	15.2	14.9	19.9	82	1000.0	.	5.1	5.0	08	1.8	–	–
28	18.9	23.6	15.5	14.3	15.1	71	1005.6	.	4.5	3.5	06	–	–	–
29	19.5	27.0	10.7	8.6	16.4	74	1008.7	.	1.4	1.3	03	–	–	–
30	19.2	24.5	13.6	10.9	16.4	75	1007.0	.	3.3	3.0	07	–	–	–

JELENIA GÓRA

DNI	TEMPERATURA POWIETRZA T	Max	Min	T_g	PRĘŻNOŚĆ PARY WODNEJ e	WILGOTNOŚĆ WZGLĘDNA U	CIŚNIENIE ATMOSFERYCZNE P	USŁONECZNIENIE S	ZACHMURZENIE N	WIATR v	v_{max}	OPAD R_d	ŚNIEG s_h	s_g
1	12.4	19.3	2.5	- 1.0	9.9	72	974.7	8.6	5.1	1.3	04	0.1	-	-
2	12.1	19.1	5.8	3.7	11.5	83	980.4	6.8	4.9	0.4	02	0.0	-	-
3	13.8	20.0	5.6	3.3	11.9	78	985.3	9.1	4.0	0.8	03	-	-	-
4	14.9	22.1	5.2	2.5	11.9	74	985.6	10.3	2.4	0.4	03	-	-	-
5	12.2	19.1	6.4	4.3	11.8	84	979.3	2.0	5.3	2.1	06	0.3	-	-
6	13.0	20.5	3.1	- 0.9	10.3	72	978.2	9.2	3.8	1.4	04	-	-	-
7	16.4	25.8	5.6	0.6	13.3	76	969.4	10.1	4.6	1.3	04	8.4	-	-
8	12.3	16.1	9.4	9.9	13.6	95	969.3	-	7.8	0.8	02	3.3	-	-
9	11.8	14.6	8.5	7.9	11.2	81	977.8	0.5	7.8	0.6	02	-	-	-
10	10.0	13.7	8.2	7.5	9.1	74	977.4	0.2	7.9	2.3	04	6.1	-	-
11	8.4	12.2	5.2	4.8	9.7	89	976.2	0.9	7.4	1.6	03	8.1	-	-
12	7.7	9.2	6.8	5.9	9.9	95	977.6	-	8.0	2.4	04	9.8	-	-
13	7.6	10.8	5.3	5.1	9.0	87	977.9	3.1	5.6	2.0	05	4.8	-	-
14	6.7	10.5	1.0	- 1.6	9.0	91	973.7	0.9	5.8	0.4	03	0.8	-	-
15	8.7	14.6	1.8	0.4	9.0	86	974.6	2.5	5.8	0.6	02	3.3	-	-
16	11.9	17.3	6.7	3.6	12.4	90	981.8	3.8	6.5	0.3	02	0.2	-	-
17	14.0	21.6	5.1	3.3	12.0	79	981.4	7.2	4.8	0.5	02	-	-	-
18	16.0	22.2	6.4	3.2	11.4	67	977.8	12.7	2.4	1.3	03	-	-	-
19	14.9	22.4	5.9	2.9	12.8	78	975.4	8.0	4.3	1.1	04	-	-	-
20	15.5	22.3	7.5	5.4	13.6	79	973.6	5.3	4.9	1.3	03	0.7	-	-
21	13.1	18.8	7.7	5.4	13.2	89	974.6	-	7.3	1.5	06	7.5	-	-
22	14.9	21.0	7.8	3.9	12.0	74	981.4	11.4	3.8	2.0	05	-	-	-
23	18.8	29.5	7.8	4.9	14.6	70	980.8	13.8	2.1	1.0	03	-	-	-
24	20.7	28.0	11.3	8.3	18.4	76	977.6	7.6	5.6	1.1	05	0.0	-	-
25	23.8	31.7	12.6	8.5	17.7	65	977.6	13.0	0.9	1.3	06	-	-	-
26	24.1	27.3	20.4	15.8	19.3	65	978.6	6.7	4.8	2.3	05	9.0	-	-
27	20.1	28.1	13.6	12.1	18.7	81	974.8	7.1	6.4	2.9	06	2.5	-	-
28	17.2	21.3	14.3	11.3	13.5	70	980.0	9.1	5.1	2.9	07	-	-	-
29	16.5	23.5	7.0	4.1	12.7	72	983.3	3.1	2.3	0.0	00	-	-	-
30	16.8	22.4	9.3	6.9	14.8	79	981.9	9.6	2.5	2.4	06	-	-	-

KIELCE

Czerwiec 1967

DNI	TEMPERATURA POWIETRZA T	Max	Min	T_g	PRĘŻNOŚĆ PARY WODNEJ e	WILGOTNOŚĆ WZGLĘDNA U	CIŚNIENIE ATMOSFERYCZNE P	USŁONECZNIENIE S	ZACHMURZENIE N	WIATR v	v_{max}	OPAD R_d	ŚNIEG s_h	s_g
1	14.4	20.4	8.2	5.9	9.0	59	982.5	.	3.3	2.5	05	-	-	-
2	13.1	21.6	4.8	2.6	10.8	74	986.9	.	4.4	1.4	03	0.0	-	-
3	15.2	22.2	7.3	4.6	12.1	73	992.3	.	4.9	1.3	02	2.7	-	-
4	16.9	24.9	7.0	5.1	11.8	66	993.4	.	2.1	0.9	02	-	-	-
5	14.4	23.3	9.0	6.6	12.7	80	986.0	.	3.5	1.8	04	3.4	-	-
6	12.4	18.6	5.9	3.9	9.3	68	985.7	.	4.0	2.1	04	-	-	-
7	17.8	25.1	8.2	6.1	13.1	66	980.6	.	6.0	2.0	03	0.3	-	-
8	17.2	21.8	14.6	5.6	16.8	85	976.6	.	7.5	1.9	04	11.1	-	-
9	19.3	16.1	12.0	11.6	12.9	85	984.5	.	7.8	2.5	04	4.6	-	-
10	10.9	14.7	8.7	11.1	12.5	96	982.9	.	8.0	1.3	03	16.2	-	-
11	9.1	10.2	7.9	7.6	11.2	97	981.5	.	8.0	2.0	03	7.2	-	-
12	11.0	15.5	6.5	8.1	10.6	82	983.8	.	6.5	2.6	04	0.1	-	-
13	9.5	13.0	7.5	6.7	9.9	84	984.4	.	7.1	1.5	02	0.3	-	-
14	7.4	10.3	3.9	2.6	10.1	98	981.9	.	6.8	1.3	03	10.2	-	-
15	10.0	11.6	7.7	7.4	12.1	98	982.2	.	8.0	1.4	03	19.5	-	-
16	16.0	21.2	11.4	9.3	14.1	80	986.8	.	5.4	2.5	04	0.0	-	-
17	16.2	22.2	10.2	7.5	13.0	73	988.1	.	4.0	1.5	03	0.2	-	-
18	14.3	22.6	7.6	6.8	13.0	81	986.0	.	4.8	1.1	03	8.0	-	-
19	16.3	22.9	7.9	6.3	13.0	73	983.4	.	3.5	1.4	03	0.0	-	-
20	17.7	25.0	7.9	6.1	12.5	66	981.1	.	2.8	0.5	02	0.0	-	-
21	17.6	24.7	12.1	9.4	13.5	70	980.5	.	6.0	2.4	04	2.2	-	-
22	14.8	19.8	10.6	9.1	10.9	67	988.0	.	3.9	3.5	05	-	-	-
23	18.9	26.8	7.5	5.7	13.1	63	990.5	.	0.5	1.8	04	-	-	-
24	22.5	29.1	13.2	10.7	16.5	63	988.4	.	1.8	1.6	03	-	-	-
25	23.4	29.3	17.1	10.7	17.6	64	986.7	.	2.1	1.9	03	-	-	-
26	24.8	31.7	16.9	14.1	18.5	64	987.4	.	3.4	2.0	03	8.6	-	-
27	24.0	30.7	16.6	15.5	19.0	66	985.1	.	4.9	3.0	05	-	-	-
28	20.2	27.0	18.1	16.3	16.4	71	988.0	.	5.3	2.1	03	-	-	-
29	18.3	24.4	11.9	10.6	14.4	71	992.0	.	4.6	1.4	03	-	-	-
30	19.3	26.1	11.3	9.3	14.1	67	989.6	.	3.9	1.6	05	-	-	-

CZĘSTOCHOWA

DNI	TEMPERATURA POWIETRZA T	Max	Min	T_g	PRĘŻNOŚĆ PARY WODNEJ e	WILGOTNOŚĆ WZGLĘDNA U	CIŚNIENIE ATMOSFERYCZNE P	USŁONECZNIENIE S	ZACHMURZENIE N	WIATR v	v_{max}	OPAD R_d	ŚNIEG s_h	s_g
1	15.3	21.6	9.0	6.6	9.6	57	982.9	.	2.9	2.4	04	-	-	-
2	14.6	20.2	8.2	6.4	11.5	70	988.2	.	4.8	2.6	04	0.8	-	-
3	16.3	23.1	10.3	8.6	12.1	68	993.4	.	4.5	1.5	03	-	-	-
4	17.4	24.3	9.5	7.6	13.1	69	994.6	.	2.1	1.5	03	-	-	-
5	15.1	22.5	10.0	8.1	13.4	79	987.6	.	3.6	3.1	07	8.2	-	-
6	13.7	18.3	7.4	5.9	9.7	65	987.0	.	3.3	2.8	07	-	-	-
7	19.0	25.7	10.2	8.4	13.0	62	980.6	.	2.0	2.5	05	0.3	-	-
8	16.1	22.1	14.5	13.2	16.3	89	977.5	.	7.1	2.4	03	3.5	-	-
9	13.7	16.5	11.6	11.2	12.0	78	985.8	.	7.8	2.6	04	1.8	-	-
10	10.1	15.3	8.1	9.6	11.3	91	984.9	.	8.0	2.1	03	11.2	-	-
11	8.8	10.0	7.8	7.5	10.6	94	983.6	.	8.0	2.3	03	9.9	-	-
12	10.4	13.8	8.0	7.9	10.5	85	985.2	.	7.5	3.5	06	2.3	-	-
13	9.3	13.3	6.8	6.1	9.7	83	985.8	.	6.5	2.4	04	0.3	-	-
14	8.1	11.1	3.9	2.6	9.7	90	983.4	.	6.0	1.3	02	5.8	-	-
15	10.3	13.9	5.6	4.8	11.2	89	983.5	.	7.6	2.3	04	2.7	-	-
16	15.3	20.4	10.9	10.8	14.8	86	988.8	.	5.6	2.1	04	-	-	-
17	17.2	22.5	12.4	10.1	13.7	72	989.6	.	4.1	2.0	03	-	-	-
18	15.9	21.9	8.6	7.2	14.3	80	987.0	.	4.6	1.8	03	1.2	-	-
19	16.9	22.4	13.3	12.5	15.7	83	984.4	.	6.0	2.3	08	-	-	-
20	18.9	25.4	11.3	10.1	12.6	63	982.3	.	2.8	1.4	03	-	-	-
21	16.2	22.9	11.9	9.5	14.2	78	982.1	.	4.8	2.4	04	3.2	-	-
22	15.2	20.4	10.5	9.9	11.1	67	990.0	.	2.5	3.4	08	-	-	-
23	19.5	27.2	10.2	8.9	14.8	69	991.0	.	0.6	3.3	06	-	-	-
24	23.1	30.0	15.0	13.2	17.2	64	988.5	.	2.1	1.9	04	0.0	-	-
25	24.2	30.3	17.0	14.8	20.5	69	987.3	.	1.4	2.0	05	-	-	-
26	24.7	30.3	18.0	16.0	21.3	71	988.0	.	1.8	2.4	04	-	-	-
27	25.0	32.0	17.4	16.7	21.2	69	984.9	.	4.9	3.9	08	1.2	-	-
28	20.1	27.9	17.0	16.9	17.6	77	989.3	.	5.0	3.3	05	-	-	-
29	20.1	25.0	13.8	12.8	16.2	71	992.9	.	2.5	1.5	02	-	-	-
30	20.1	25.4	14.2	13.0	15.7	70	990.6	.	2.6	2.1	04	-	-	-

ŚNIEŻKA

DNI	TEMPERATURA POWIETRZA T	Max	Min	T_g	PRĘŻNOŚĆ PARY WODNEJ e	WILGOTNOŚĆ WZGLĘDNA U	CIŚNIENIE ATMOSFERYCZNE P	USŁONECZNIENIE S	ZACHMURZENIE N	WIATR v	v_{max}	OPAD R_d	ŚNIEG s_h	s_g
1	4.8	8.4	2.8	.	6.5	76	836.4	11.2	4.4	7.1	12	0.1	-	-
2	4.6	8.4	2.4	.	7.3	86	841.3	3.9	6.4	5.4	10	12.6	-	-
3	5.5	7.8	3.6	.	8.3	92	846.0	3.0	6.0	4.3	06	2.9	-	-
4	7.7	10.4	4.4	.	8.7	84	847.3	7.0	3.9	4.0	10	0.3	-	-
5	5.4	9.2	2.6	.	8.4	93	840.2	2.0	6.3	14.4	21	0.0	-	-
6	4.3	9.7	- 1.4	.	7.3	88	839.3	6.4	5.4	9.0	16	-	-	-
7	9.1	12.6	6.5	.	10.0	86	834.4	8.4	4.8	12.8	16	10.6	-	-
8	5.4	9.8	3.0	.	9.0	99	831.5	-	8.0	9.0	14	13.1	-	-
9	2.1	3.9	- 1.0	.	7.1	99	837.3	-	8.0	9.9	16	0.0	-	-
10	- 0.1	2.8	- 0.9	.	6.0	98	836.2	0.2	8.0	8.1	14	5.2	-	-
11	- 0.8	2.0	- 2.6	.	5.6	98	834.9	1.4	8.0	7.1	11	6.5	5	.
12	- 0.8	1.0	- 1.4	.	5.6	97	835.8	-	8.0	7.4	10	16.1	3	.
13	- 1.5	0.0	- 2.4	.	5.4	97	835.7	2.8	6.5	9.6	16	4.3	8	.
14	- 0.9	0.8	- 2.2	.	5.7	97	833.1	0.1	6.4	3.5	07	4.6	6	.
15	1.2	2.6	- 1.0	.	6.6	99	834.6	1.2	7.0	4.4	07	2.1	10	4.1
16	4.4	6.6	1.7	.	8.4	99	841.6	3.1	7.3	8.6	11	0.9	-	-
17	7.2	10.5	4.1	.	8.4	84	843.0	11.8	4.9	4.5	06	-	-	-
18	8.5	11.6	5.9	.	8.8	79	840.9	14.3	3.5	4.4	06	-	-	-
19	8.1	10.8	7.0	.	8.9	83	838.7	4.4	4.4	4.0	06	5.0	-	-
20	8.4	10.5	7.0	.	9.0	82	837.4	3.9	5.1	2.5	08	0.3	-	-
21	6.0	9.5	4.6	.	8.7	94	836.5	0.2	7.6	11.5	22	7.7	-	-
22	6.2	11.4	1.8	.	8.8	85	842.7	11.8	4.3	10.1	17	-	-	-
23	11.7	15.9	8.3	.	9.5	69	845.1	15.1	2.1	9.1	12	-	-	-
24	14.4	18.6	12.4	.	11.6	72	843.6	9.9	5.5	10.4	14	0.1	-	-
25	16.4	20.1	12.4	.	10.8	58	843.6	15.4	1.3	13.5	20	-	-	-
26	14.2	18.8	12.0	.	13.2	82	844.1	5.0	6.0	7.3	14	5.7	-	-
27	13.4	17.4	6.4	.	13.9	90	840.1	2.3	7.3	10.0	14	2.3	-	-
28	7.3	13.4	4.9	.	8.7	64	842.1	7.5	5.4	7.9	15	-	-	-
29	9.0	12.6	6.4	.	8.8	77	845.5	13.7	2.6	5.4	12	-	-	-
30	9.4	11.8	8.0	.	9.8	84	844.9	7.7	4.8	5.3	11	-	-	-

ZAMOŚĆ

DNI	TEMPERATURA POWIETRZA T	Max	Min	T_g	PRĘŻNOŚĆ PARY WODNEJ e	WILGOTNOŚĆ WZGLĘDNA U	CIŚNIENIE ATMOSFERYCZNE P	USŁONECZNIENIE S	ZACHMURZENIE N	WIATR v	v_{max}	OPAD R_d	ŚNIEG s_k	s_g
1	12.7	20.0	5.0	1.7	9.7	70	989.0	.	4.8	2.3	06	0.6	–	–
2	12.6	18.6	7.2	4.7	11.8	82	992.4	.	4.5	2.9	08	4.5	–	–
3	13.8	20.4	5.6	3.3	11.2	74	997.6	.	3.9	3.1	06	0.9	–	–
4	15.8	22.8	6.0	3.4	10.9	66	999.5	.	0.9	2.4	06	–	–	–
5	16.3	23.8	11.6	8.0	12.8	72	991.5	.	2.6	5.5	09	4.7	–	–
6	12.0	16.8	7.3	5.1	9.5	69	991.3	.	3.1	5.5	08	–	–	–
7	15.5	23.3	5.3	2.6	11.5	68	988.4	.	3.9	2.4	04	0.0	–	–
8	17.6	25.4	13.6	10.5	15.7	79	983.3	.	6.5	3.9	07	10.0	–	–
9	12.9	16.6	10.6	10.5	13.2	89	989.9	.	7.9	3.5	07	0.8	–	–
10	13.5	18.8	11.3	10.2	14.5	94	988.0	.	7.9	2.3	04	18.1	–	–
11	11.3	13.3	10.2	10.0	12.8	96	986.3	.	8.0	2.8	04	3.1	–	–
12	11.3	15.0	9.5	7.1	11.3	85	990.1	.	4.9	4.3	07	–	–	–
13	11.1	16.1	6.1	3.4	10.5	81	991.6	.	5.1	3.3	06	0.2	–	–
14	11.4	13.7	9.6	8.7	12.5	93	987.4	.	7.8	3.4	06	16.1	–	–
15	11.8	15.1	8.9	8.6	13.6	97	987.1	.	7.8	2.9	05	15.4	–	–
16	15.6	20.4	12.6	11.6	15.0	85	991.3	.	5.9	3.1	07	–	–	–
17	16.6	21.9	11.8	9.5	14.6	79	992.7	.	5.8	3.9	09	–	–	–
18	17.2	22.5	12.4	11.0	14.9	78	991.4	.	5.9	2.6	04	0.0	–	–
19	17.3	22.9	10.8	8.4	13.7	72	988.9	.	3.8	3.0	05	4.1	–	–
20	18.1	23.6	11.9	9.9	13.6	69	986.9	.	3.3	2.9	05	–	–	–
21	17.5	24.6	10.0	7.7	13.7	71	985.3	.	3.3	3.4	06	0.0	–	–
22	14.6	18.3	12.3	11.4	11.7	72	992.3	.	5.1	4.9	08	0.9	–	–
23	17.6	25.2	7.7	5.3	12.9	67	997.2	.	1.3	2.9	05	–	–	–
24	22.1	29.2	15.0	12.4	16.7	65	995.6	.	1.6	3.1	04	–	–	–
25	23.0	29.4	17.7	12.9	19.2	70	993.3	.	2.6	3.4	07	–	–	–
26	23.3	30.9	13.1	11.2	21.1	76	994.5	.	2.0	1.3	03	–	–	–
27	24.8	31.7	16.8	13.4	19.8	65	993.2	.	1.4	2.9	04	–	–	–
28	22.2	26.4	18.3	14.5	20.3	76	993.2	.	3.8	3.0	06	0.7	–	–
29	19.6	24.1	14.3	12.4	16.7	75	998.3	.	4.3	2.1	04	–	–	–
30	19.9	26.1	13.0	10.9	15.9	71	995.9	.	4.6	1.8	04	–	–	–

BANDOMIERZ

Czerwiec 1967

DNI	TEMPERATURA POWIETRZA T	Max	Min	T_g	PRĘŻNOŚĆ PARY WODNEJ e	WILGOTNOŚĆ WZGLĘDNA U	CIŚNIENIE ATMOSFERYCZNE P	USŁONECZNIENIE S	ZACHMURZENIE N	WIATR v	v_{max}	OPAD R_d	ŚNIEG s_k	s_g
1	14.5	20.9	9.4	5.0	10.2	63	990.5	.	4.6	3.4	06	0.6	–	–
2	14.9	22.0	8.3	6.0	12.4	75	994.6	.	3.4	3.6	05	1.9	–	–
3	16.2	23.0	9.7	7.1	12.1	67	1000.2	.	2.8	2.9	05	–	–	–
4	18.2	24.3	11.8	8.5	12.8	63	1001.5	.	2.5	2.4	05	–	–	–
5	15.7	24.0	10.8	8.2	13.5	77	994.0	.	2.9	3.9	06	4.0	–	–
6	13.8	18.6	8.1	4.8	9.5	62	993.5	.	3.0	3.8	06	–	–	–
7	17.9	24.9	9.3	6.3	12.8	65	989.2	.	3.0	3.6	05	0.3	–	–
8	18.0	24.9	15.4	11.0	16.9	82	984.4	.	6.6	2.5	04	9.3	–	–
9	13.7	17.4	12.5	12.5	13.8	88	992.2	.	8.0	3.8	06	0.4	–	–
10	12.4	14.5	11.4	11.5	13.4	94	990.1	.	8.0	3.1	05	16.2	–	–
11	10.3	11.6	9.2	9.0	11.9	95	988.7	.	8.0	3.8	05	3.2	–	–
12	11.9	16.4	9.7	9.5	11.2	81	992.0	.	5.5	3.6	05	–	–	–
13	11.0	16.3	6.3	4.3	10.2	80	992.4	.	5.1	3.1	05	0.8	–	–
14	9.7	12.0	8.9	7.8	11.6	96	989.1	.	8.0	2.5	07	16.7	–	–
15	10.7	13.0	8.5	7.9	12.6	97	989.6	.	8.0	2.4	04	20.1	–	–
16	16.0	21.8	12.3	12.0	14.9	84	994.0	.	6.3	4.5	05	–	–	–
17	17.9	23.5	11.8	11.8	14.9	74	995.3	.	4.3	3.4	05	0.0	–	–
18	17.6	23.9	11.3	9.5	14.5	74	993.6	.	3.3	3.6	05	–	–	–
19	18.5	24.0	12.5	9.9	13.7	67	991.0	.	2.0	2.9	04	–	–	–
20	19.3	25.4	12.4	10.9	14.4	65	988.7	.	2.4	3.3	05	–	–	–
21	17.4	24.7	13.4	10.2	15.4	78	987.8	.	3.9	2.8	06	7.4	–	–
22	15.2	19.2	11.9	11.0	11.9	70	995.6	.	4.9	4.8	07	–	–	–
23	19.0	25.9	9.9	7.1	14.7	69	998.9	.	0.6	2.9	04	–	–	–
24	22.7	29.7	15.2	13.4	17.8	67	996.9	.	1.1	3.0	04	–	–	–
25	23.6	30.1	16.8	14.5	19.9	70	995.0	.	1.1	3.9	06	–	–	–
26	25.0	31.8	19.0	15.2	21.3	69	995.9	.	2.8	2.5	04	–	–	–
27	25.3	32.0	17.8	14.0	19.2	62	993.8	.	3.1	2.4	04	–	–	–
28	21.9	28.2	19.4	16.0	19.4	74	995.4	.	4.9	3.1	05	0.4	–	–
29	19.6	25.1	14.2	11.9	15.9	71	1000.3	.	3.0	2.0	04	–	–	–
30	20.2	27.2	14.6	10.6	16.8	72	997.6	.	3.1	2.3	05	0.0	–	–

OPOLE

DNI	TEMPERATURA POWIETRZA T	Max	Min	T_g	PRĘŻNOŚĆ PARY WODNEJ e	WILGOTNOŚĆ WZGLĘDNA U	CIŚNIENIE ATMOSFERYCZNE P	USŁONECZNIENIE S	ZACHMURZENIE N	WIATR v	v_{max}	OPAD R_d	ŚNIEG s_k	s_g
1	15.0	20.6	6.9	5.4	10.4	63	992.4	11.4	3.3	3.4	08	–	–	–
2	14.0	20.4	8.1	5.9	12.5	79	998.0	5.0	4.9	2.0	05	3.0	–	–
3	15.6	20.4	8.6	7.5	13.4	77	1003.1	7.4	3.8	1.4	02	0.4	–	–
4	17.9	24.8	9.8	8.0	13.1	67	1004.0	12.8	2.3	1.9	03	–	–	–
5	15.7	22.0	11.0	9.5	13.3	75	997.4	5.3	4.9	3.9	07	3.0	–	–
6	14.6	19.6	8.8	7.0	10.8	66	997.3	11.4	3.6	3.1	06	–	–	–
7	19.4	27.4	9.0	7.5	14.8	68	989.5	10.8	3.5	2.4	06	1.8	–	–
8	15.6	22.0	14.3	12.5	15.9	90	987.3	0.2	7.4	2.0	03	6.3	–	–
9	13.4	16.6	10.6	10.6	11.6	76	995.7	0.3	7.0	3.5	06	0.9	–	–
10	10.2	15.3	9.0	9.5	11.3	91	995.6	–	8.0	2.1	05	10.7	–	–
11	9.2	10.7	6.8	7.0	11.1	95	994.5	–	7.9	2.6	05	9.4	–	–
12	10.5	14.8	8.4	8.6	11.0	87	995.7	1.3	7.1	2.6	04	5.1	–	–
13	8.9	12.9	6.8	7.0	10.0	88	996.0	5.7	5.6	3.1	06	1.7	–	–
14	9.3	14.8	1.8	1.3	9.6	63	993.5	8.2	3.6	1.4	03	–	–	–
15	11.0	16.6	3.1	2.4	11.0	84	993.2	4.8	4.9	1.3	03	1.6	–	–
16	14.5	18.5	10.0	10.6	14.5	89	998.9	4.1	6.8	2.8	04	–	–	–
17	16.6	22.0	10.0	9.6	14.4	77	999.4	8.5	5.1	1.9	03	–	–	–
18	17.1	22.6	8.2	6.6	13.6	72	996.2	11.1	3.8	1.6	03	0.1	–	–
19	16.7	22.7	11.7	9.5	14.8	79	993.9	3.6	5.6	1.8	06	0.9	–	–
20	19.0	24.1	12.4	12.2	14.1	67	991.9	10.2	4.6	1.4	05	–	–	–
21	15.9	21.6	12.9	12.3	15.1	83	992.2	3.7	5.5	3.1	05	2.6	–	–
22	16.0	21.0	9.8	9.5	12.2	70	1000.0	12.1	3.4	3.0	06	–	–	–
23	21.0	29.5	10.5	10.0	15.6	66	1000.1	14.5	0.8	2.5	04	–	–	–
24	23.7	30.8	14.4	12.9	18.9	64	997.1	11.7	4.4	2.5	05	0.0	–	–
25	24.8	31.7	17.9	14.8	20.5	67	996.1	13.1	1.0	1.4	03	–	–	–
26	24.0	29.3	18.5	18.4	21.5	73	997.0	8.1	2.8	2.1	04	0.2	–	–
27	24.1	32.4	15.9	15.7	19.9	69	993.6	9.1	4.9	3.4	08	11.6	–	–
28	19.6	27.0	16.6	15.6	16.5	74	998.7	11.5	5.0	2.4	04	–	–	–
29	20.2	25.4	13.0	10.4	15.2	67	1001.9	13.6	1.3	1.4	03	–	–	–
30	19.9	24.9	13.4	11.5	16.3	72	1000.1	9.0	2.9	1.9	06	–	–	–

KŁODZKO

DNI	TEMPERATURA POWIETRZA T	Max	Min	T_g	PRĘŻNOŚĆ PARY WODNEJ e	WILGOTNOŚĆ WZGLĘDNA U	CIŚNIENIE ATMOSFERYCZNE P	USŁONECZNIENIE S	ZACHMURZENIE N	WIATR v	v_{max}	OPAD R_d	ŚNIEG s_k	s_g
1	13.7	20.5	5.6	3.3	9.7	64	976.8	.	2.9	2.1	05	1.9	–	–
2	13.4	20.5	5.6	6.4	10.8	72	982.7	.	6.9	1.6	03	0.0	–	–
3	12.8	19.7	6.9	4.9	11.7	80	985.1	.	4.1	1.0	03	4.3	–	–
4	14.8	23.3	5.2	2.6	11.9	73	988.7	.	1.5	1.0	04	–	–	–
5	12.9	20.3	7.3	4.7	11.8	80	982.5	.	4.3	2.0	06	1.5	–	–
6	12.9	20.0	4.5	2.0	10.5	73	981.5	.	2.4	1.5	05	–	–	–
7	17.2	25.3	6.4	4.3	12.6	68	973.5	.	3.9	4.0	09	0.9	–	–
8	14.2	22.0	12.6	12.4	14.3	88	971.8	.	7.9	1.9	03	12.0	–	–
9	12.1	14.7	9.4	9.1	11.0	79	980.2	.	8.0	2.1	07	1.2	–	–
10	9.8	10.6	8.4	7.9	9.8	81	979.7	.	8.0	2.0	03	4.4	–	–
11	9.3	13.2	7.2	6.1	9.3	80	978.7	.	7.9	2.4	04	2.4	–	–
12	9.1	12.2	7.5	7.3	9.5	83	980.1	.	7.8	2.3	06	4.3	–	–
13	7.7	11.3	6.3	6.1	8.7	84	980.5	.	6.6	1.3	03	4.6	–	–
14	7.7	13.1	1.6	0.1	8.5	82	976.9	.	5.5	1.1	03	0.4	–	–
15	9.4	15.8	3.7	1.4	9.4	81	977.3	.	5.4	1.0	04	1.8	–	–
16	12.5	17.2	7.1	5.3	12.1	84	983.9	.	6.8	2.0	07	0.5	–	–
17	14.7	21.4	6.2	4.2	11.5	72	983.9	.	2.6	1.4	04	–	–	–
18	15.4	23.0	6.0	3.9	10.3	65	980.7	.	2.3	1.5	06	–	–	–
19	14.8	23.3	6.7	4.7	11.7	72	978.0	.	2.9	1.3	04	–	–	–
20	16.3	23.3	9.2	7.3	13.2	74	976.4	.	4.0	1.9	04	–	–	–
21	14.3	21.0	10.1	8.2	13.4	83	977.3	.	6.6	2.5	06	9.3	–	–
22	15.0	20.8	7.9	5.4	12.0	73	984.5	.	3.1	2.6	06	–	–	–
23	19.1	27.3	8.2	6.2	13.4	65	984.4	.	0.9	3.0	05	–	–	–
24	21.7	28.6	12.5	10.4	17.0	67	983.6	.	3.8	3.8	08	0.0	–	–
25	24.4	32.4	14.2	11.7	18.0	63	980.7	.	0.4	2.3	05	–	–	–
26	24.0	28.3	18.3	15.5	19.1	65	981.6	.	4.8	1.8	03	1.5	–	–
27	21.0	30.2	14.7	14.0	18.5	77	977.7	.	5.3	3.1	07	4.1	–	–
28	17.9	21.8	15.0	14.1	14.1	70	983.5	.	5.4	4.1	06	–	–	–
29	17.3	24.9	9.0	7.5	12.2	66	986.2	.	1.5	1.3	05	–	–	–
30	17.9	25.0	10.1	8.4	14.0	71	984.9	.	3.1	2.5	07	–	–	–

NIELEC

DNI	TEMPERATURA POWIETRZA				PRĘŻNOŚĆ PARY WODNEJ	WILGOTNOŚĆ WZGLĘDNA	CIŚNIENIE ATMOSFERYCZNE	USŁONECZNIENIE	ZACHMURZENIE	WIATR		OPAD	ŚNIEG	
	T	Max	Min	T_g	e	U	P	S	N	v	v_{max}	R_d	s_k	s_g
1	13.5	20.7	5.8	2.5	9.5	64	992.7	.	5.1	4.4	08	0.4	–	–
2	14.5	22.1	6.2	3.5	11.3	72	997.4	.	4.5	2.5	06	6.6	–	–
3	15.3	22.3	6.6	5.1	11.8	71	1003.0	.	3.1	2.4	08	0.0	–	–
4	17.2	24.1	9.7	8.0	12.6	67	1004.6	.	2.1	1.4	03	–	–	–
5	16.7	24.3	11.4	7.7	12.9	70	997.2	.	3.3	5.3	09	3.8	–	–
6	13.9	19.3	8.9	7.6	10.0	66	996.8	.	3.9	4.0	07	–	–	–
7	18.1	25.7	8.5	6.0	11.2	56	992.1	.	2.4	3.8	06	–	–	–
8	18.5	25.5	15.0	16.1	16.1	77	987.3	.	7.5	2.9	06	16.9	–	–
9	13.7	15.9	12.7	13.9	13.5	86	994.9	.	8.0	3.5	07	2.3	–	–
10	12.2	14.2	11.4	11.2	13.4	94	993.0	.	8.0	2.9	05	8.7	.	–
11	10.3	12.0	8.8	8.9	11.6	93	991.9	.	8.0	3.3	05	3.2	–	–
12	12.1	16.6	8.8	9.0	10.5	76	995.3	.	5.4	4.5	07	–	–	–
13	10.8	15.6	6.5	5.1	10.0	79	995.4	.	5.4	2.9	04	1.9	–	–
14	9.2	10.9	8.2	8.2	10.9	94	992.1	.	8.0	4.0	06	14.7	–	–
15	10.3	12.1	7.7	7.5	11.9	94	992.8	.	8.0	2.9	04	8.6	–	–
16	14.9	19.7	11.7	11.1	15.3	90	996.7	.	7.4	2.0	04	6.7	–	–
17	16.8	23.0	10.3	8.3	14.6	78	998.2	.	5.4	2.4	07	3.0	–	–
18	16.7	23.3	10.4	9.2	13.8	75	996.3	.	4.5	1.3	03	0.4	–	–
19	18.5	24.4	10.8	8.7	12.9	65	993.7	.	2.5	2.8	06	–	–	–
20	18.7	25.3	10.2	8.1	13.0	64	991.5	.	2.6	1.8	04	–	–	–
21	16.9	25.0	11.2	9.0	13.9	74	990.9	.	4.5	3.4	09	6.0	–	–
22	15.8	20.2	12.6	11.2	11.4	65	998.7	.	5.3	5.0	07	–	–	–
23	19.2	26.6	8.7	7.5	14.3	66	1001.8	.	1.4	2.6	04	–	–	–
24	23.3	30.2	14.6	13.1	16.2	59	999.4	.	2.9	3.5	05	–	–	–
25	24.7	31.0	18.1	16.3	17.8	59	997.6	.	1.5	3.5	06	–	–	–
26	24.8	32.7	16.4	14.1	19.5	65	998.5	.	3.1	2.4	04	–	–	–
27	25.9	32.5	16.4	13.8	18.0	57	995.9	.	4.0	3.8	08	–	–	–
28	21.8	28.8	18.1	15.6	18.7	72	998.0	.	5.4	2.8	06	0.0	–	–
29	18.9	24.2	12.3	10.7	15.3	72	1002.9	.	4.5	1.9	04	–	–	–
30	20.1	27.3	12.4	9.5	16.2	71	1000.3	.	3.9	1.5	05	–	–	–

KATOWICE

Czerwiec 1967

DNI	TEMPERATURA POWIETRZA				PRĘŻNOŚĆ PARY WODNEJ	WILGOTNOŚĆ WZGLĘDNA	CIŚNIENIE ATMOSFERYCZNE	USŁONECZNIENIE	ZACHMURZENIE	WIATR		OPAD	ŚNIEG	
	T	Max	Min	T_g	e	U	P	S	N	v	v_{max}	R_d	s_k	s_g
1	14.0	20.5	7.2	4.4	9.8	63	979.8	11.1	3.8	2.8	05	–	–	–
2	12.9	18.7	6.4	4.0	11.4	77	985.8	3.0	4.5	0.9	03	4.7	–	–
3	13.9	19.9	7.9	6.2	11.9	78	991.2	5.0	5.1	1.5	02	6.4	–	–
4	15.9	23.3	7.3	4.6	12.8	74	992.3	9.0	1.6	2.1	04	–	–	–
5	14.9	21.2	11.4	8.5	13.6	80	985.6	5.6	3.5	3.9	05	10.3	–	–
6	13.2	18.4	7.1	5.0	9.7	68	985.1	12.4	2.0	3.9	06	–	–	–
7	18.2	25.0	8.7	7.0	12.5	63	976.7	13.3	3.0	3.8	05	3.7	–	–
8	16.2	21.6	13.5	12.0	16.5	89	974.9	1.1	7.5	2.3	03	16.9	–	–
9	12.5	14.6	10.6	10.9	13.2	91	983.1	–	8.0	1.9	04	6.0	–	–
10	9.7	13.3	8.1	9.0	11.4	94	982.2	–	8.0	1.6	03	11.4	–	–
11	8.7	9.7	7.5	6.6	10.2	90	981.4	–	8.0	2.9	04	10.1	–	–
12	10.8	15.0	8.0	7.4	10.1	80	983.3	6.0	6.4	3.5	05	0.7	–	–
13	8.6	12.9	6.6	5.9	9.5	86	983.3	3.8	6.4	2.4	04	1.1	–	–
14	7.2	11.0	3.2	2.5	9.2	91	981.1	0.2	5.5	1.1	03	2.6	–	–
15	10.0	15.6	2.3	0.4	10.2	83	981.0	1.7	6.3	1.5	03	3.6	–	–
16	14.9	20.5	10.7	10.2	13.1	79	985.9	4.8	6.6	1.9	03	–	–	–
17	16.1	21.4	10.3	7.7	13.3	74	987.0	7.7	4.3	1.4	02	–	–	–
18	16.4	22.7	7.9	6.0	12.6	71	984.1	9.6	3.3	1.5	03	0.1	–	–
19	16.8	22.8	9.0	6.7	13.0	71	981.5	6.3	4.1	1.0	02	0.1	–	–
20	18.2	23.5	10.8	8.0	12.0	62	979.6	9.8	4.0	1.5	03	–	–	–
21	15.3	22.0	10.0	7.0	13.5	79	980.1	5.5	5.0	3.4	05	1.5	–	–
22	15.3	20.0	10.1	9.5	11.0	66	987.8	10.1	4.5	3.1	04	–	–	–
23	19.4	26.1	9.9	7.4	12.9	61	989.0	14.0	1.0	3.9	08	–	–	–
24	22.5	29.3	14.2	10.2	16.5	64	986.6	13.4	2.3	2.9	05	–	–	–
25	24.9	31.2	18.5	14.5	17.6	57	985.2	12.1	1.8	3.9	06	–	–	–
26	24.8	31.5	18.6	15.0	19.5	64	985.9	12.2	2.0	2.8	05	–	–	–
27	24.8	32.0	18.1	15.7	17.8	59	982.6	11.4	3.6	3.4	05	1.3	–	–
28	20.0	26.9	16.7	15.0	16.3	71	986.8	4.4	5.9	2.4	04	–	–	–
29	19.5	24.4	13.5	10.0	14.8	66	990.2	9.0	4.8	1.9	03	–	–	–
30	20.3	26.6	13.4	10.4	15.0	66	988.3	8.8	4.1	2.4	04	–	–	–

RZESZÓW-JASIONKA

DNI	TEMPERATURA POWIETRZA				PRĘŻNOŚĆ PARY WODNEJ	WILGOTNOŚĆ WZGLĘDNA	CIŚNIENIE ATMOSFERYCZNE	USŁONECZNIENIE	ZACHMURZENIE	WIATR		OPAD	ŚNIEG	
	T	Max	Min	T_g	e	U	P	S	N	v	v_{max}	R_d	s_k	s_g
1	13.4	19.6	6.7	4.5	10.3	69	989.6	6.3	5.1	3.6	07	0.9	–	–
2	12.5	19.1	6.2	4.8	11.7	82	994.2	6.5	5.5	2.8	05	9.8	–	–
3	15.3	21.5	6.4	5.2	12.0	73	1000.0	10.4	3.6	1.9	04	–	–	–
4	16.6	23.5	9.0	7.6	12.5	69	1001.6	8.5	2.5	2.0	04	–	–	–
5	16.1	24.0	9.7	7.1	13.3	76	994.4	7.0	3.4	4.3	09	2.8	–	–
6	13.3	18.8	9.3	9.0	10.4	71	993.7	11.8	4.4	5.4	10	–	–	–
7	16.5	24.1	5.8	3.6	11.6	65	989.9	12.4	2.0	3.5	06	0.4	–	–
8	17.7	25.0	14.8	14.0	16.1	81	984.9	2.5	7.1	3.4	07	16.9	–	–
9	12.7	15.9	11.3	11.4	13.7	93	991.5	–	8.0	4.5	09	3.9	–	–
10	12.3	16.2	10.9	10.3	13.7	96	989.9	–	8.0	3.9	08	9.2	–	–
11	10.1	12.7	8.9	9.0	12.0	97	988.8	–	8.0	3.9	05	5.1	–	–
12	12.1	16.8	9.2	9.2	10.9	79	992.3	5.4	4.8	4.1	07	–	–	–
13	10.3	15.2	5.9	4.4	10.3	83	992.6	3.4	5.0	2.6	05	1.3	–	–
14	9.2	11.3	8.1	8.1	11.1	95	988.9	–	8.0	4.6	07	13.8	–	–
15	9.9	12.1	7.6	7.6	11.7	96	989.6	–	8.0	3.6	04	6.8	–	–
16	14.4	18.7	10.4	7.2	15.2	93	993.1	2.4	7.0	3.6	06	2.6	–	–
17	15.3	22.0	10.5	9.0	15.2	88	995.0	4.3	5.1	3.1	06	0.6	–	–
18	15.4	21.6	8.4	7.6	14.5	84	993.4	1.2	5.3	1.8	06	1.2	–	–
19	18.0	23.5	11.7	10.6	13.0	67	990.7	12.3	3.3	1.9	04	–	–	–
20	16.9	23.5	9.5	8.3	14.9	79	988.5	9.4	3.5	0.8	04	1.2	–	–
21	16.9	23.8	10.1	7.5	15.1	80	987.8	8.6	4.0	3.9	08	28.4	–	–
22	15.0	19.4	12.7	12.4	12.0	72	995.2	8.7	5.3	6.3	09	–	–	–
23	17.9	25.7	7.4	4.7	14.3	72	999.1	13.2	0.4	2.5	04	–	–	–
24	21.9	28.2	14.5	11.1	17.7	69	997.1	12.7	2.5	3.3	05	–	–	–
25	23.7	31.5	17.4	13.2	19.1	67	995.2	12.6	1.4	3.6	08	–	–	–
26	23.4	31.3	14.2	11.8	21.2	76	995.8	9.4	2.0	0.5	02	–	–	–
27	23.9	30.9	14.9	12.0	20.0	70	993.8	13.1	1.8	1.6	04	–	–	–
28	21.0	26.4	16.4	13.2	19.6	80	994.9	4.5	4.5	3.5	08	0.0	–	–
29	19.2	24.1	13.0	10.7	16.9	78	999.7	3.9	5.0	0.5	02	–	–	–
30	20.2	26.7	11.8	9.9	16.4	73	997.5	10.1	3.4	1.6	05	–	–	–

RACIBÓRZ

DNI	TEMPERATURA POWIETRZA				PRĘŻNOŚĆ PARY WODNEJ	WILGOTNOŚĆ WZGLĘDNA	CIŚNIENIE ATMOSFERYCZNE	USŁONECZNIENIE	ZACHMURZENIE	WIATR		OPAD	ŚNIEG	
	T	Max	Min	T_g	e	U	P	S	N	v	v_{max}	R_d	s_k	s_g
1	15.1	21.5	8.0	2.4	9.9	61	990.7	9.9	3.4	1.8	03	0.0	–	–
2	13.5	20.0	8.5	2.6	12.3	80	996.9	3.9	4.4	0.6	02	2.2	–	–
3	14.6	23.1	6.9	2.4	12.9	79	1002.4	8.2	3.3	0.3	01	0.5	–	–
4	16.7	24.6	8.0	2.8	13.5	73	1003.5	11.8	1.1	0.5	02	–	–	–
5	15.6	23.9	10.8	4.8	13.5	77	997.0	2.7	4.3	2.1	04	0.0	–	–
6	14.4	20.2	7.8	1.2	10.7	68	997.1	11.9	3.9	1.9	05	–	–	–
7	18.7	26.1	9.3	3.9	14.2	68	989.4	9.5	3.4	2.5	04	4.3	–	–
8	16.4	22.3	13.4	10.6	16.6	89	986.1	1.1	5.8	1.4	03	8.0	–	–
9	12.6	15.0	10.5	8.5	13.1	90	994.4	–	8.0	2.0	04	8.7	–	–
10	10.3	13.8	9.0	8.2	12.0	95	993.8	–	8.0	1.1	02	15.5	–	–
11	9.2	10.2	7.6	3.4	10.9	93	993.4	–	8.0	2.5	04	8.9	–	–
12	11.5	16.6	8.3	5.9	11.1	83	994.9	6.2	6.3	2.0	03	2.2	–	–
13	9.2	13.1	7.4	4.1	10.2	88	994.9	3.8	5.6	1.9	04	1.5	–	–
14	9.3	14.6	3.2	– 1.5	9.1	79	992.2	3.4	4.6	0.9	02	–	–	–
15	11.5	17.5	3.4	– 1.0	10.2	77	992.2	4.8	4.1	1.1	05	2.6	–	–
16	14.1	18.4	11.1	7.5	14.3	88	997.6	4.4	6.0	1.9	03	–	–	–
17	17.2	23.0	10.3	4.8	14.3	75	998.2	11.0	3.0	1.4	03	–	–	–
18	17.1	23.8	8.3	3.6	13.2	71	995.0	11.3	2.5	1.4	04	–	–	–
19	17.1	23.3	9.7	5.1	14.3	76	992.4	8.7	2.9	1.4	03	–	–	–
20	17.7	24.1	9.8	5.5	15.0	76	990.6	5.0	4.0	1.0	02	–	–	–
21	16.7	20.8	14.0	8.0	15.6	82	991.4	1.5	6.3	1.4	02	4.2	–	–
22	16.3	22.0	9.9	4.1	13.6	75	999.4	11.9	2.8	1.8	03	–	–	–
23	19.7	27.6	10.7	5.6	15.1	69	999.9	11.8	1.5	1.5	03	–	–	–
24	22.5	29.5	14.0	8.0	17.5	67	997.0	12.0	2.8	1.5	03	–	–	–
25	25.1	33.0	16.7	10.0	21.0	67	995.9	9.0	2.0	1.3	03	–	–	–
26	23.8	29.4	17.0	10.7	21.3	76	996.5	9.9	1.9	1.4	03	–	–	–
27	24.5	32.8	16.3	12.0	18.5	64	992.6	9.2	4.3	2.4	04	0.6	–	–
28	19.6	27.7	17.3	14.7	17.7	79	998.0	7.0	5.6	1.0	02	0.0	–	–
29	19.5	26.2	12.3	7.8	15.3	70	1000.8	10.4	2.8	0.6	01	–	–	–
30	20.6	27.2	14.6	9.9	16.6	71	999.1	7.7	3.9	0.8	02	–	–	–

KRAKÓW-BALICE

DNI	TEMPERATURA POWIETRZA T	Max	Min	T_g	PRĘŻNOŚĆ PARY WODNEJ e	WILGOTNOŚĆ WZGLĘDNA U	CIŚNIENIE ATMOSFERYCZNE P	USŁONECZNIENIE S	ZACHMURZENIE N	WIATR v	v_{max}	OPAD R_d	ŚNIEG s_h	s_g
1	14.2	19.3	8.4	3.8	10.1	65	985.3	9.7	3.9	4.5	07	–	–	–
2	14.2	20.8	6.2	3.6	11.4	73	990.7	8.9	4.9	2.4	06	–	–	–
3	15.0	21.2	6.8	5.2	12.5	76	996.5	5.3	3.4	2.1	04	1.1	–	–
4	16.7	24.3	9.9	9.0	13.6	74	997.8	6.9	3.1	1.9	04	0.0	–	–
5	14.0	23.2	7.7	7.8	12.6	80	991.6	3.0	3.8	3.5	08	6.2	–	–
6	13.6	19.0	7.2	4.6	9.5	64	990.3	11.3	2.6	4.6	08	–	–	–
7	17.8	26.2	7.5	5.0	12.1	63	984.7	11.2	3.3	1.3	03	0.4	–	–
8	17.4	23.4	14.3	13.3	16.5	84	980.4	1.1	7.4	2.5	06	34.9	–	–
9	12.5	14.8	11.1	12.4	13.1	91	988.2	–	8.0	2.5	07	8.0	–	–
10	10.3	12.3	8.6	9.0	11.8	94	987.1	–	8.0	2.3	04	15.4	–	–
11	9.1	10.6	7.7	7.3	10.8	93	986.5	–	8.0	2.6	04	10.8	–	–
12	11.5	17.1	7.9	7.8	10.2	78	988.5	3.8	6.1	4.5	06	0.0	–	–
13	9.4	13.6	7.4	6.0	9.8	83	988.6	0.6	7.1	2.6	06	0.5	–	–
14	7.9	10.4	5.0	3.8	9.7	91	986.3	–	7.0	2.0	05	8.6	–	–
15	10.7	14.2	4.4	3.8	10.5	82	986.3	–	7.4	2.1	03	1.1	–	–
16	14.3	18.1	11.3	10.9	14.6	90	990.6	0.5	6.8	2.5	04	27.4	–	–
17	16.4	22.8	10.7	6.4	13.5	75	992.0	7.1	3.5	2.0	04	6.6	–	–
18	16.7	23.2	10.1	8.5	13.2	72	989.3	6.1	4.4	1.1	05	–	–	–
19	16.6	23.0	9.5	9.2	13.7	74	986.7	7.8	4.0	2.0	06	–	–	–
20	17.7	23.9	9.7	7.7	12.8	68	984.6	11.4	2.6	1.1	04	–	–	–
21	15.7	22.6	10.0	8.4	13.9	79	984.9	3.3	4.8	3.9	08	2.3	–	–
22	15.5	20.3	10.7	8.8	11.2	66	992.9	5.5	3.9	4.9	07	–	–	–
23	18.4	27.2	8.3	6.6	14.1	69	994.6	11.8	0.5	2.3	06	–	–	–
24	22.4	29.8	11.7	9.9	16.2	63	992.2	13.0	2.6	1.5	03	–	–	–
25	24.1	31.1	16.1	14.1	19.3	67	990.3	11.3	3.1	2.6	07	–	–	–
26	24.2	31.5	15.5	13.4	20.2	71	991.1	8.0	3.3	1.9	05	–	–	–
27	23.8	31.6	17.1	15.0	19.3	68	988.1	10.9	3.1	3.3	06	–	–	–
28	20.4	27.3	18.0	16.5	18.3	76	991.7	2.1	6.4	2.6	04	–	–	–
29	18.4	22.7	15.4	13.6	16.5	79	995.6	6.0	4.5	2.0	04	0.1	–	–
30	19.6	26.4	11.8	9.7	15.8	73	993.2	2.5	4.8	2.0	04	–	–	–

TARNÓW

Czerwiec 1967

DNI	TEMPERATURA POWIETRZA T	Max	Min	T_g	PRĘŻNOŚĆ PARY WODNEJ e	WILGOTNOŚĆ WZGLĘDNA U	CIŚNIENIE ATMOSFERYCZNE P	USŁONECZNIENIE S	ZACHMURZENIE N	WIATR v	v_{max}	OPAD R_d	ŚNIEG s_h	s_g
1	14.3	20.0	7.3	5.8	9.9	63	987.9	8.1	5.1	3.6	06	–	–	–
2	13.1	20.4	6.7	4.3	11.3	78	993.4	5.5	4.3	0.8	02	1.2	–	–
3	15.1	21.8	8.1	4.9	12.1	73	999.1	11.3	3.5	0.6	02	–	–	–
4	17.2	24.0	10.2	5.8	12.6	61	1000.5	12.2	1.3	0.5	02	–	–	–
5	16.4	23.5	11.4	6.8	13.1	72	993.7	6.3	3.4	2.4	08	6.4	–	–
6	13.6	19.0	8.7	5.7	10.0	68	992.8	12.8	2.6	1.8	05	–	–	–
7	18.1	25.2	8.7	5.0	11.9	60	987.8	14.1	2.0	2.3	06	–	–	–
8	18.0	23.8	15.7	14.1	16.2	80	983.3	3.1	7.4	1.4	04	43.4	–	–
9	12.9	16.0	12.0	12.0	13.8	92	990.5	–	8.0	1.6	03	6.0	–	–
10	11.2	13.2	9.6	10.6	12.5	94	989.1	–	8.0	1.5	04	10.0	–	–
11	9.2	10.7	7.8	7.8	11.3	97	988.4	–	8.0	1.9	03	10.4	–	–
12	11.7	17.3	8.6	8.4	10.8	80	991.4	4.4	5.5	1.9	03	–	–	–
13	9.7	14.8	6.7	3.5	10.3	86	991.5	1.4	5.6	0.9	02	3.1	–	–
14	8.1	9.4	7.8	7.8	10.5	97	988.6	–	8.0	1.5	05	16.0	–	–
15	9.8	12.3	6.4	4.9	11.3	93	989.1	–	8.0	1.1	02	7.8	–	–
16	13.6	17.1	11.0	10.8	14.8	95	993.0	1.0	6.6	0.5	01	5.4	–	–
17	16.9	23.1	10.0	7.5	13.9	75	994.5	12.3	3.5	1.5	04	–	–	–
18	16.5	23.4	10.3	8.1	13.7	75	992.1	12.7	4.6	1.3	05	–	–	–
19	17.5	23.9	11.8	10.6	14.3	73	989.6	14.1	3.6	1.1	03	–	–	–
20	18.1	24.5	9.5	6.8	13.5	69	987.5	14.8	2.8	0.5	02	–	–	–
21	17.0	24.3	13.4	11.3	14.4	76	987.0	7.8	5.0	1.8	05	3.0	–	–
22	15.1	19.7	11.5	10.4	11.2	68	995.1	10.7	4.6	2.9	04	–	–	–
23	19.1	27.7	9.0	6.3	15.0	69	997.7	14.9	0.4	0.6	02	–	–	–
24	23.0	30.2	14.5	11.1	17.2	64	995.4	14.3	2.1	0.8	02	–	–	–
25	24.6	31.0	17.6	13.6	18.1	60	993.7	12.9	1.4	1.4	04	–	–	–
26	24.0	31.2	16.1	13.6	21.1	73	994.2	8.5	1.8	0.5	02	6.5	–	–
27	24.7	31.6	17.3	14.6	19.2	65	991.5	11.7	2.9	1.9	05	–	–	–
28	20.7	28.0	18.6	15.6	18.9	78	994.5	0.8	5.5	1.1	03	–	–	–
29	18.4	23.4	13.0	10.8	16.9	82	998.6	3.5	3.9	0.6	02	–	–	–
30	20.0	26.8	12.2	9.3	16.3	73	996.4	7.6	4.3	0.5	02	–	–	–

ALEKSANDROWICE

DNI	TEMPERATURA POWIETRZA T	Max	Min	T_g	PRĘŻNOŚĆ PARY WODNEJ e	WILGOTNOŚĆ WZGLĘDNA U	CIŚNIENIE ATMOSFERYCZNE P	USŁONECZNIENIE S	ZACHMURZENIE N	WIATR v	v_{max}	OPAD R_d	ŚNIEG s_h	s_g
1	12.5	18.6	5.2	2.1	9.6	68	965.1	9.8	4.0	2.8	08	–	–	–
2	12.3	17.7	5.2	1.6	10.8	75	971.5	6.2	5.8	1.8	03	0.0	–	–
3	14.3	19.9	7.5	5.0	11.6	72	977.0	10.7	4.4	2.6	04	–	–	–
4	15.9	23.3	7.6	4.4	11.7	67	978.5	12.9	3.1	2.1	04	–	–	–
5	16.0	22.1	11.5	7.9	11.8	67	972.3	6.5	4.4	5.0	08	4.6	–	–
6	13.8	18.6	8.6	5.8	9.9	64	971.2	13.8	3.9	4.4	07	–	–	–
7	18.0	24.0	8.4	5.2	11.8	59	965.1	11.8	3.3	5.4	14	1.6	–	–
8	17.3	21.2	14.4	13.5	16.0	82	961.2	–	6.6	4.0	10	58.6	–	–
9	11.3	15.2	9.5	9.8	12.4	92	968.5	–	8.0	3.6	06	11.6	–	–
10	8.9	10.8	6.9	6.8	10.9	95	968.0	–	8.0	2.6	05	31.2	–	–
11	7.5	8.4	6.1	6.0	9.9	95	967.3	–	8.0	2.3	03	26.6	–	–
12	10.9	15.0	6.7	6.9	10.0	78	969.3	5.5	6.6	3.9	07	1.5	–	–
13	8.4	12.8	5.7	6.0	9.3	85	969.3	1.3	7.4	2.5	03	3.4	–	–
14	7.4	10.7	4.2	2.8	8.6	84	966.7	3.6	5.6	2.8	04	0.4	–	–
15	10.0	14.9	1.1	– 1.8	9.2	76	966.7	5.8	5.6	2.5	04	7.2	–	–
16	12.4	17.4	10.0	7.6	13.3	92	972.0	0.4	7.6	3.1	04	8.8	–	–
17	16.0	20.9	11.1	8.8	13.3	75	973.1	10.8	4.6	1.6	03	–	–	–
18	16.3	21.1	9.5	6.3	12.8	70	970.1	10.8	4.0	2.4	04	–	–	–
19	15.7	22.1	10.2	7.3	13.3	76	967.5	6.4	4.1	3.1	05	0.4	–	–
20	17.4	22.9	10.9	8.5	13.3	69	965.7	12.5	3.9	3.3	06	–	–	–
21	15.5	20.0	11.7	8.2	13.5	77	966.5	4.8	6.5	4.5	08	21.1	–	–
22	14.7	19.5	10.3	8.8	11.8	73	974.0	10.9	4.6	3.9	09	–	–	–
23	19.0	26.2	9.0	6.9	14.0	65	975.4	14.3	1.3	3.4	07	–	–	–
24	23.7	29.3	16.4	11.8	14.8	51	972.9	13.8	3.0	4.5	07	0.6	–	–
25	25.8	30.8	19.4	15.9	18.4	55	971.7	10.8	1.5	5.6	10	–	–	–
26	25.0	29.0	19.7	14.9	19.5	62	972.2	11.7	2.9	2.8	04	–	–	–
27	24.7	31.3	16.7	14.3	17.8	60	969.1	11.0	2.6	5.6	10	0.0	–	–
28	19.4	26.6	16.6	14.6	16.7	74	973.1	5.4	6.0	2.3	04	0.4	–	–
29	18.7	23.7	14.4	11.9	16.5	77	976.1	10.5	4.0	2.4	04	–	–	–
30	19.8	25.3	12.6	9.8	15.5	69	974.6	10.4	4.6	2.4	03	–	–	–

PRZEMYŚL

DNI	TEMPERATURA POWIETRZA T	Max	Min	T_g	PRĘŻNOŚĆ PARY WODNEJ e	WILGOTNOŚĆ WZGLĘDNA U	CIŚNIENIE ATMOSFERYCZNE P	USŁONECZNIENIE S	ZACHMURZENIE N	WIATR v	v_{max}	OPAD R_d	ŚNIEG s_h	s_g
1	13.1	19.4	7.5	5.0	10.9	75	985.1	.	3.4	3.0	06	0.7	–	–
2	13.3	19.1	6.9	6.0	11.1	75	989.2	.	4.3	2.1	04	–	–	–
3	15.4	21.2	8.3	7.0	11.2	68	995.0	.	2.8	2.5	04	–	–	–
4	16.8	23.1	9.1	8.0	12.4	68	996.9	.	1.5	1.3	02	–	–	–
5	16.4	23.9	12.2	10.1	13.5	74	990.2	.	3.1	4.1	07	3.2	–	–
6	13.8	17.7	9.3	8.1	10.6	69	989.1	.	2.9	3.5	05	–	–	–
7	17.1	24.6	6.3	5.0	12.1	64	985.9	.	1.0	2.9	05	–	–	–
8	19.6	26.9	14.4	10.5	15.6	71	980.8	.	4.8	3.6	09	9.0	–	–
9	13.6	17.8	10.9	12.0	14.9	96	986.5	.	6.3	2.9	06	1.7	–	–
10	13.5	18.5	11.1	11.0	14.4	93	984.8	.	8.0	1.8	04	31.5	–	–
11	10.6	15.0	8.9	9.0	12.2	95	984.0	.	8.0	2.3	04	6.6	–	–
12	12.6	16.7	9.5	9.5	11.5	80	998.0	.	5.9	2.4	04	–	–	–
13	11.6	15.5	7.8	6.1	11.0	81	987.9	.	6.6	1.9	04	0.9	–	–
14	10.1	13.2	8.8	9.0	11.4	92	984.3	.	7.9	2.6	06	16.1	–	–
15	10.1	11.6	7.9	7.9	11.7	94	984.8	.	8.0	1.9	03	22.7	–	–
16	14.8	18.3	10.9	10.5	15.3	91	988.3	.	7.4	3.4	04	3.0	–	–
17	16.4	21.4	12.0	11.0	15.4	83	990.1	.	5.4	2.4	04	0.1	–	–
18	16.0	21.9	10.1	9.0	14.7	82	988.7	.	4.8	3.1	07	2.0	–	–
19	18.1	23.5	12.0	11.4	14.5	73	985.8	.	4.6	2.6	05	–	–	–
20	17.9	22.9	12.6	10.5	15.4	76	984.0	.	3.5	2.0	04	–	–	–
21	17.9	24.4	10.8	9.6	14.7	75	982.9	.	3.8	3.4	08	1.3	–	–
22	15.0	19.1	12.6	12.3	12.2	73	990.4	.	5.5	4.4	08	–	–	–
23	18.9	26.1	9.5	7.9	14.1	66	994.8	.	1.5	2.3	05	–	–	–
24	23.0	29.5	16.3	14.5	17.5	64	993.1	.	1.6	2.9	04	–	–	–
25	24.8	30.2	18.4	14.2	20.2	65	991.0	.	1.5	3.5	06	–	–	–
26	24.4	31.2	15.8	14.9	21.4	71	991.8	.	1.5	1.1	03	–	–	–
27	24.5	32.0	14.4	13.1	21.1	71	990.0	.	0.3	1.8	03	–	–	–
28	22.4	28.3	17.8	15.1	22.3	83	990.7	.	4.6	2.6	05	–	–	–
29	20.2	23.2	17.4	15.5	18.4	79	995.3	.	4.1	1.4	02	0.0	–	–
30	21.0	27.0	13.8	12.5	16.4	69	992.9	.	2.8	1.3	04	–	–	–

NOWY SĄCZ

DNI	TEMPERATURA POWIETRZA				PRĘŻNOŚĆ PARY WODNEJ	WILGOTNOŚĆ WZGLĘDNA	CIŚNIENIE ATMOSFERYCZNE	USŁONECZNIENIE	ZACHMURZENIE	WIATR		OPAD	ŚNIEG	
	T	Max	Min	T_g	e	U	P	S	N	v	v_{max}	R_d	s_k	s_g
1	13.7	19.6	7.4	5.5	10.4	70	977.7	9.9	5.4	1.9	05	-	-	-
2	13.4	20.8	6.8	4.7	11.3	76	983.9	8.3	4.3	1.0	03	0.0	-	-
3	13.8	21.4	6.6	3.8	11.7	76	989.6	9.1	3.4	0.5	02	-	-	-
4	15.5	23.2	6.1	3.8	12.0	72	991.4	10.8	1.6	0.3	01	-	-	-
5	15.0	23.3	7.8	5.5	12.4	75	984.6	5.5	4.3	1.8	08	2.2	-	-
6	14.5	19.5	9.8	6.5	9.7	62	983.4	13.7	3.3	2.8	07	-	-	-
7	17.4	26.2	6.9	4.1	11.1	61	978.5	12.4	2.9	1.6	04	-	-	-
8	18.5	25.5	15.2	13.2	16.2	78	973.7	3.4	5.6	1.6	04	11.8	-	-
9	12.5	15.5	10.4	12.3	13.8	95	980.6	-	8.0	1.9	05	12.1	-	-
10	10.7	12.4	9.6	8.9	12.0	93	979.5	-	8.0	0.8	03	9.0	-	-
11	8.8	10.2	7.1	7.0	10.6	94	978.9	-	8.0	2.0	04	14.2	-	-
12	12.1	17.8	7.9	6.7	10.5	76	981.8	5.0	6.0	0.9	03	-	-	-
13	9.0	15.3	5.8	4.1	10.1	89	981.7	1.3	7.1	1.0	04	9.9	-	-
14	8.1	9.3	7.3	5.8	9.9	91	979.1	-	7.8	1.1	03	14.5	-	-
15	9.5	13.5	3.3	2.1	10.4	87	979.4	-	7.4	0.5	02	13.0	-	-
16	12.9	15.9	10.6	9.6	14.1	95	983.5	-	7.1	1.3	04	2.9	-	-
17	16.1	22.4	8.2	6.7	13.4	76	985.0	12.6	4.0	1.1	04	-	-	-
18	16.8	24.6	8.8	6.7	13.1	72	982.7	13.3	3.6	0.9	04	-	-	-
19	16.8	24.0	9.0	7.5	12.8	70	980.0	11.3	4.3	1.0	04	-	-	-
20	17.3	24.9	7.9	5.8	12.7	68	978.2	13.4	1.9	0.9	04	-	-	-
21	15.4	23.2	8.8	6.7	13.5	79	978.0	7.0	4.8	0.6	04	17.0	-	-
22	14.9	19.1	11.5	9.3	11.2	68	986.1	9.9	4.4	2.6	06	-	-	-
23	18.5	27.7	7.8	5.3	14.7	71	988.4	13.4	0.9	0.3	02	-	-	-
24	21.7	30.2	11.3	8.5	16.0	66	986.3	13.6	2.4	0.5	03	-	-	-
25	23.9	31.4	15.2	12.3	17.8	63	984.9	13.2	2.8	1.4	04	-	-	-
26	22.7	31.3	15.2	11.9	21.7	81	985.1	7.3	1.9	0.3	02	3.0	-	-
27	24.3	31.8	14.5	12.5	18.2	64	982.4	12.4	3.1	1.1	04	-	-	-
28	20.4	28.8	17.5	15.4	18.6	78	985.2	1.4	6.5	0.6	02	-	-	-
29	17.8	23.4	12.9	10.5	17.4	86	989.0	2.9	5.8	1.1	04	0.1	-	-
30	19.5	26.7	11.1	8.4	16.2	74	987.2	10.6	3.3	0.1	01	-	-	-

ŻYWIEC

Czerwiec 1967

DNI	TEMPERATURA POWIETRZA				PRĘŻNOŚĆ PARY WODNEJ	WILGOTNOŚĆ WZGLĘDNA	CIŚNIENIE ATMOSFERYCZNE	USŁONECZNIENIE	ZACHMURZENIE	WIATR		OPAD	ŚNIEG	
	T	Max	Min	T_g	e	U	P	S	N	v	v_{max}	R_d	s_k	s_g
1	12.4	18.1	6.2	4.6	.	.	.	8.4	.	.		-	-	-
2	12.0	18.4	4.7	4.1	.	.	.	10.6	.	.		0.4	-	-
3	13.5	20.1	6.5	6.1	.	.	.	10.0	.	.		-	-	-
4	15.0	21.6	7.0	6.1	.	.	.	10.3	.	.		0.0	-	-
5	14.5	23.0	8.2	5.4	.	.	.	7.6	.	.		5.5	-	-
6	12.6	16.4	9.4	8.3	.	.	.	10.0	.	.		-	-	-
7	14.8	23.5	4.4	3.0	.	.	.	11.3	.	.		-	-	-
8	19.6	24.8	16.0	6.7	.	.	.	5.0	.	.		8.0	-	-
9	12.7	18.4	10.4	12.5	.	.	.	-	.	.		12.6	-	-
10	12.0	15.9	9.6	9.6	.	.	.	-	.	.		15.2	-	-
11	8.9	11.6	7.4	7.4	.	.	.	-	.	.		12.9	-	-
12	11.0	15.5	7.7	7.8	.	.	.	2.4	.	.		0.8	-	-
13	10.1	15.8	6.6	5.8	.	.	.	1.8	.	.		10.6	-	-
14	8.1	9.7	7.2	7.7	.	.	.	-	.	.		15.8	-	-
15	8.5	10.0	6.7	6.9	.	.	.	-	.	.		16.5	-	-
16	12.5	15.3	9.3	9.4	.	.	.	0.1	.	.		2.7	-	-
17	14.2	19.8	11.1	10.5	.	.	.	3.4	.	.		0.8	-	-
18	13.6	19.9	9.1	9.2	.	.	.	2.0	.	.		1.3	-	-
19	15.4	22.2	8.4	8.4	.	.	.	5.3	.	.		-	-	-
20	15.4	21.7	8.8	8.5	.	.	.	3.9	.	.		0.0	-	-
21	15.3	22.2	8.2	7.4	.	.	.	10.4	.	.		0.7	-	-
22	13.7	17.6	11.6	11.1	.	.	.	6.2	.	.		-	-	-
23	17.1	25.3	6.3	5.6	.	.	.	14.0	.	.		-	-	-
24	20.2	27.8	12.0	10.3	.	.	.	14.2	.	.		-	-	-
25	22.8	28.5	14.5	13.8	.	.	.	14.1	.	.		-	-	-
26	21.7	30.6	16.6	13.0	.	.	.	11.5	.	.		7.3	-	-
27	22.8	30.6	13.8	12.5	.	.	.	13.9	.	.		-	-	-
28	19.9	26.1	17.1	15.2	.	.	.	5.1	.	.		0.0	-	-
29	18.6	22.0	15.7	14.3	.	.	.	3.6	.	.		0.3	-	-
30	18.9	25.9	11.8	11.4	.	.	.	11.3	.	.		-	-	-

ZAKOPANE

DNI	TEMPERATURA POWIETRZA				PRĘŻNOŚĆ PARY WODNEJ	WILGOTNOŚĆ WZGLĘDNA	CIŚNIENIE ATMOSFERYCZNE	USŁONECZNIENIE	ZACHMURZENIE	WIATR		OPAD	ŚNIEG	
	T	Max	Min	T_g	e	U	P	S	N	v	v_{max}	R_d	s_k	s_g
1	9.4	14.5	4.0	- 0.7	8.1	70	914.4	4.2	5.1	1.8	03	0.1	-	-
2	10.1	14.8	5.0	0.8	9.0	75	920.4	2.8	6.6	0.8	02	4.2	-	-
3	10.6	16.7	4.3	0.0	9.5	76	926.2	9.0	3.0	1.1	03	0.0	-	-
4	12.8	19.1	5.5	1.0	9.6	68	928.0	7.7	4.0	1.0	02	-	-	-
5	12.8	20.1	7.4	3.4	10.2	71	922.3	7.4	5.4	2.9	05	14.7	-	-
6	10.8	15.8	5.9	3.2	8.2	66	920.5	13.6	4.4	2.6	05	-	-	-
7	15.1	21.5	5.9	2.4	10.0	60	916.2	12.4	2.9	2.3	06	0.1	-	-
8	15.5	20.1	13.4	11.9	13.8	80	912.1	3.5	7.0	2.4	06	13.3	-	-
9	9.8	13.7	6.9	6.6	11.7	96	916.9	-	8.0	1.3	02	12.3	-	-
10	7.0	9.0	6.0	5.6	9.6	96	915.8	-	8.0	1.0	02	16.5	-	-
11	4.3	6.0	3.1	3.0	8.1	97	915.4	-	8.0	0.8	02	17.1	-	-
12	8.5	13.7	4.4	4.3	8.1	75	918.0	4.5	6.8	2.0	05	-	-	-
13	5.6	10.7	3.0	- 1.1	8.1	90	917.5	1.5	7.4	0.9	02	4.9	-	-
14	4.0	6.0	1.5	3.5	7.6	94	914.9	-	6.9	1.3	02	13.9	-	-
15	7.0	12.0	0.3	- 2.5	7.8	79	915.6	3.8	6.0	2.0	03	10.8	-	-
16	9.2	11.4	7.0	6.6	11.1	95	920.6	-	7.9	0.6	02	18.5	-	-
17	12.9	17.9	9.0	6.9	11.4	79	922.6	4.8	5.4	1.4	03	-	-	-
18	12.3	17.7	6.3	1.5	11.4	81	920.1	6.3	4.9	1.1	03	0.5	-	-
19	13.1	18.9	6.0	1.6	10.8	74	917.5	7.8	3.1	1.9	04	0.0	-	-
20	14.1	20.2	6.3	2.4	9.9	65	916.1	12.3	3.1	2.0	05	-	-	-
21	12.4	18.7	7.6	4.2	10.6	75	916.4	5.3	4.8	2.8	07	17.7	-	-
22	10.9	15.8	8.3	7.5	9.0	70	923.5	7.3	5.1	2.5	05	-	-	-
23	16.0	23.5	6.8	3.7	11.0	64	926.1	14.6	1.0	2.0	05	-	-	-
24	18.0	26.1	8.4	3.8	12.5	62	924.9	13.0	2.8	1.1	03	-	-	-
25	20.1	27.6	10.0	5.7	13.1	59	923.9	13.6	2.9	1.6	06	-	-	-
26	20.3	26.9	13.3	8.6	15.7	68	924.4	9.3	2.5	1.3	03	0.3	-	-
27	21.7	28.0	13.2	8.4	13.0	54	921.2	11.5	3.5	3.1	06	-	-	-
28	17.3	24.2	15.2	9.9	15.1	77	923.3	0.4	5.9	1.4	04	0.1	-	-
29	14.5	18.1	12.2	8.5	14.8	90	926.1	1.6	6.3	0.8	02	9.7	-	-
30	17.0	22.6	9.6	5.7	12.8	69	925.3	10.0	3.8	1.5	04	-	-	-

KASPROWY WIERCH

DNI	TEMPERATURA POWIETRZA				PRĘŻNOŚĆ PARY WODNEJ	WILGOTNOŚĆ WZGLĘDNA	CIŚNIENIE ATMOSFERYCZNE	USŁONECZNIENIE	ZACHMURZENIE	WIATR		OPAD	ŚNIEG	
	T	Max	Min	T_g	e	U	P	S	N	v	v_{max}	R_d	s_k	s_g
1	1.6	4.5	0.2	.	6.0	87	796.0	2.9	5.5	4.6	09	0.4	-	-
2	1.4	4.3	0.0	.	6.5	97	800.9	0.9	7.6	6.3	09	9.4	-	-
3	3.1	7.6	0.7	.	6.9	91	806.5	5.3	6.9	4.5	06	0.0	-	-
4	5.2	8.8	2.1	.	7.0	79	809.4	4.5	4.8	1.6	04	0.0	-	-
5	5.1	9.3	3.3	.	6.6	77	804.4	6.7	5.4	5.4	09	14.1	-	-
6	2.7	7.5	- 1.4	.	6.0	83	801.2	12.5	5.3	4.8	07	-	-	-
7	6.8	11.6	2.3	.	7.8	79	799.8	11.1	4.6	6.9	17	1.9	-	-
8	7.5	11.4	5.0	.	10.0	97	796.3	4.4	7.3	7.5	12	28.8	-	-
9	4.8	6.8	2.2	.	8.6	100	798.7	-	8.0	3.8	06	14.3	-	-
10	3.7	6.5	0.0	.	8.1	100	796.7	-	8.0	4.1	06	24.2	-	-
11	- 2.1	0.0	- 3.2	.	5.1	98	794.4	-	8.0	5.9	08	18.4	4	.
12	- 1.0	0.7	- 3.2	.	5.5	97	798.0	1.4	6.9	2.5	05	-	23	.
13	- 1.3	0.6	- 2.5	.	5.3	95	797.1	4.7	5.6	4.3	06	4.4	12	.
14	- 2.6	- 1.3	- 3.1	.	4.9	98	794.1	-	7.1	5.3	08	15.3	12	.
15	- 1.0	1.0	- 3.7	.	5.4	94	795.7	3.3	6.1	4.1	07	16.7	27	2.2
16	2.3	3.6	- 0.3	.	7.3	100	801.1	-	8.0	7.9	09	30.8	17	.
17	4.5	7.3	2.8	.	8.1	97	804.2	4.3	7.4	3.9	06	-	-	-
18	5.0	7.4	3.2	.	8.3	95	802.3	3.5	6.3	2.6	05	2.4	-	-
19	5.7	9.8	3.5	.	8.0	87	803.3	5.1	4.8	4.3	06	0.0	-	-
20	6.7	11.6	4.0	.	7.5	76	799.2	10.4	3.9	6.4	08	-	-	-
21	4.9	8.9	3.6	.	7.8	90	799.1	1.6	5.8	5.9	09	16.1	-	-
22	2.1	5.3	- 1.1	.	6.7	94	803.5	5.4	6.0	8.5	15	-	-	-
23	9.3	14.6	3.0	.	8.4	72	808.8	13.9	2.0	3.9	07	-	-	-
24	12.9	17.1	9.6	.	7.5	50	809.3	13.6	3.6	4.5	08	-	-	-
25	15.0	19.8	10.2	.	8.5	50	809.2	13.5	3.0	4.4	09	-	-	-
26	14.8	17.9	12.3	.	9.6	58	809.7	9.8	3.3	4.9	09	0.0	-	-
27	13.2	17.2	10.7	.	11.1	74	806.9	11.9	4.3	10.6	13	-	-	-
28	10.4	13.9	9.2	.	11.7	93	806.8	1.9	6.0	3.3	13	0.0	-	-
29	8.2	10.7	5.5	.	10.3	95	808.8	1.2	5.6	2.0	04	14.9	-	-
30	9.6	13.9	6.9	.	9.4	79	808.5	9.2	5.1	3.9	09	0.8	-	-

TABLICA III

WYNIKI MIESIĘCZNE SPOSTRZEŻEŃ STACJI METEOROLOGICZNYCH

МЕСЯЧНЫЕ РЕЗУЛЬТАТЫ НАБЛЮДЕНИЙ МЕТЕОРОЛОГИЧЕСКИХ СТАНЦИЙ

MONTHLY RESULTS OF OBSERVATIONS AT METEOROLOGICAL STATIONS

Nr	STACJA	TEMPERATURA POWIETRZA T											LICZBA DNI					
		1	7	13	19	Dies	$\overline{Max}$	$\overline{Min}$	Max abs.	Data	Min abs.	Data	Min <−10°	Min <0°	Max <−10°	Max <0°	Max >15°	Max >25°
2	Łeba	11.0	13.2	16.0	14.2	13.5	17.4	9.7	25.0	27	2.6	20	–	–	1	–	22	–
4	Hel	11.6	13.8	17.2	14.6	14.1	18.6	10.2	23.9	26	2.6	14	–	–	–	–	26	–
5	Ustka	11.5	13.2	15.4	14.2	13.5	17.0	10.0	25.2	23	5.7	17	–	–	–	–	20	1
6	Lębork	10.2	12.8	18.6	16.4	14.3	20.2	8.3	27.0	25	2.2	19	–	–	–	–	26	4
10	Gdańsk-Wrzeszcz	12.4	14.4	17.6	16.0	15.0	19.4	10.7	27.3	26	5.5	14	–	–	–	–	25	4
17	Koszalin	11.2	13.2	16.7	15.4	13.9	18.8	9.4	25.6	25	5.3	17	–	–	–	–	24	2
18	Kołobrzeg	11.9	13.6	15.7	14.7	13.9	17.5	10.1	25.6	23	5.8	17	–	–	–	–	20	1
19	Elbląg	11.9	13.8	18.4	16.1	15.0	20.2	10.2	26.8	26	3.4	14	–	–	–	–	27	3
22	Suwałki	12.7	14.7	18.8	17.0	15.7	20.7	10.7	26.9	26	7.3	9	–	–	–	–	29	1
23	Kętrzyn	11.8	13.8	18.5	16.6	15.0	20.4	10.2	27.1	26	6.7	9	–	–	–	–	27	3
30	Świnoujście	13.1	14.1	16.8	16.0	14.8	18.6	11.4	26.7	23	5.6	6	–	–	–	–	23	3
33	Mikołajki	12.4	14.2	18.8	16.7	15.4	20.7	11.0	27.7	26	8.1	6	–	–	–	–	28	2
34	Resko	12.4	13.5	18.7	16.8	15.1	20.5	8.9	26.6	23	3.1	11	–	–	–	–	24	3
36	Olsztyn-Dajtki	11.8	13.7	18.7	16.7	15.1	20.6	9.9	27.3	26	5.4	14	–	–	–	–	26	4
38	Szczecinek	11.3	13.2	18.4	16.6	14.8	20.6	9.3	26.2	27	5.5	13	–	–	–	–	26	3
40	Chojnice	10.8	12.7	18.5	16.3	14.5	20.7	9.2	26.5	23	3.9	10	–	–	–	–	26	2
51	Szczecin-Dąbie	11.8	13.7	19.1	17.3	15.4	20.9	10.2	27.4	23	5.5	11	–	–	–	–	25	6
56	Wałcz	12.2	13.8	19.2	18.0	15.7	21.7	10.0	27.5	23	4.5	10	–	–	–	–	28	6
64	Białystok	11.8	14.3	19.2	17.7	15.6	21.7	10.3	28.6	26	3.6	14	–	–	–	–	27	7
66	Bydgoszcz	12.7	15.5	20.4	18.1	16.5	22.1	11.2	28.8	26	6.1	14	–	–	–	–	28	7
67	Mława	11.8	13.8	19.0	18.0	15.4	21.6	9.3	27.7	23	2.0	14	–	–	–	–	27	4
68	Ostrołęka	12.5	14.9	20.0	17.9	16.3	22.3	10.9	30.3	26	3.6	13	–	–	–	–	27	7
69	Toruń	12.0	14.3	19.2	18.2	15.7	22.0	10.1	28.4	23	3.4	14	–	–	–	–	27	6
80	Gorzów Wlkp.	12.4	13.0	19.1	17.8	15.6	21.4	10.1	27.7	23	3.8	11	–	–	–	–	25	7
91 *	Płock-Radziwie	13.4	14.8	20.0	18.7	16.6	22.4	11.4	29.9	26	4.0	14	–	–	–	–	26	9
94	Poznań-Ławica	12.9	14.7	19.8	18.8	16.4	22.3	10.7	29.2	23	4.1	14	–	–	–	–	27	8
96	Słubice	12.7	13.6	19.8	18.5	16.0	21.8	10.2	29.2	25	4.6	13	–	–	–	–	26	8
105	Koło	12.8	14.5	19.7	18.6	16.2	22.0	11.1	30.2	27	3.6	14	–	–	–	–	27	10
106	Siedlce	12.4	15.2	20.5	17.8	16.3	22.1	11.0	31.5	26	4.8	14	–	–	–	–	26	7
107	Warszawa-Okęcie	13.3	15.3	20.2	18.1	16.6	21.9	11.7	30.4	26	4.7	14	–	–	–	–	26	7
114	Terespol	13.2	15.6	20.9	18.5	17.0	22.5	11.7	30.2	27	6.9	14	–	–	–	–	29	6
119	Zielona Góra	13.7	13.8	19.1	17.9	16.1	21.6	11.4	29.2	23	5.4	14	–	–	–	–	27	6
121	Leszno-Strzyżewice	11.6	14.1	19.4	18.0	15.6	21.7	9.9	28.8	23	2.2	14	–	–	–	–	25	7
129	Kalisz	13.0	14.4	19.4	18.1	16.1	21.5	10.9	30.2	27	2.8	14	–	–	–	–	26	5
130	Łódź-Lublinek	12.4	14.6	19.6	17.8	16.0	21.6	10.6	31.1	27	2.1	14	–	–	–	–	25	7
138	Włodawa	13.0	15.9	20.9	18.3	16.9	22.3	11.4	30.8	27	6.3	13	–	–	–	–	28	7
146	Sulejów	11.6	14.5	19.6	17.8	15.7	21.5	10.2	30.4	27	3.4	14	–	–	–	–	25	8
149	Lublin	13.0	15.6	20.5	18.5	16.8	22.4	11.2	32.3	27	6.0	3	–	–	–	–	26	8
150	Legnica	12.7	14.6	19.7	18.6	16.4	21.9	11.0	30.7	25	3.2	14	–	–	–	–	26	7
151	Wieluń	12.3	14.7	19.9	17.6	16.0	22.0	10.8	31.0	27	3.3	14	–	–	–	–	26	9
154	Zgorzelec	11.9	13.3	18.7	17.2	15.1	20.9	9.6	31.9	25	4.1	15	–	–	–	–	26	5
158	Wrocław-Strachowice	12.0	14.2	20.1	18.6	16.1	22.2	10.1	30.5	25 27	0.6	14	–	–	–	–	27	7
169	Jelenia Góra	9.6	12.5	18.4	16.5	14.2	20.2	7.5	31.7	25	1.0	14	–	–	–	–	23	6
172	Kielce	11.6	15.3	19.9	17.6	15.9	21.8	10.1	31.7	26	3.9	14	–	–	–	–	25	8
175	Częstochowa	12.9	14.0	20.0	18.6	16.3	21.9	11.1	32.0	27	3.9	14	–	–	–	–	25	9
180	Śnieżka	5.6	5.3	7.7	6.9	6.3	9.6	3.8	20.1	25	– 2.6	11	–	8	–	–	5	–
183	Zamość	12.2	15.3	20.4	17.8	16.3	21.9	10.9	31.7	27	5.0	1	–	–	–	–	27	8
185	Sandomierz	13.5	15.4	20.3	18.3	16.9	22.5	12.1	32.0	27	6.3	13	–	–	–	–	26	9
186	Opole	12.6	14.9	20.3	18.6	16.4	22.1	10.6	32.4	27	1.8	14	–	–	–	–	26	8
200	Kłodzko	10.7	12.4	19.1	17.0	14.8	21.0	8.4	32.4	25	1.6	14	–	–	–	–	24	6
212	Kielec	13.2	15.3	20.8	18.4	16.8	22.5	11.0	32.7	26	5.8	1	–	–	–	–	26	10
217	Katowice	12.0	14.4	19.6	17.7	15.9	21.4	10.3	32.0	27	2.3	15	–	–	–	–	24	7
224	Rzeszów-Jasionka	12.0	14.9	19.8	17.5	16.0	21.8	10.4	31.5	25	5.8	7	–	–	–	–	27	7
225	Racibórz	12.3	14.3	20.6	18.6	16.3	22.4	10.5	33.0	25	3.2	14	–	–	–	–	25	9
227	Kraków-Balice	12.1	14.2	19.8	18.0	15.9	21.7	10.2	31.6	27	4.4	15	–	–	–	–	24	8
230	Tarnów	12.5	14.9	20.1	17.8	16.3	21.9	11.1	31.6	27	6.4	15	–	–	–	–	25	8
240	Aleksandrowice	12.3	14.4	19.0	17.1	15.6	20.6	10.2	31.3	27	1.1	15	–	–	–	–	24	7
242	Przemyśl	13.2	15.5	20.6	18.0	16.7	22.1	11.4	32.0	27	6.3	7	–	–	–	–	27	8
256	Nowy Sącz	11.8	12.9	20.2	18.0	15.7	22.0	9.6	31.8	27	3.3	15	–	–	–	–	26	9
265	Lesko	11.4	12.7	18.7	16.6	14.9	20.6	9.7	30.6	26 27	4.4	7	–	–	–	–	27	7
278	Zakopane	9.0	11.7	15.5	14.0	12.4	17.7	7.2	28.0	27	0.3	15	–	–	–	–	20	4
282	Kasprowy Wierch	4.1	4.5	6.8	5.6	5.3	8.6	2.7	19.8	25	– 3.7	15	–	6	–	1	4	–

Tablica III

Czerwiec 1967

Nr	STACJA	CIŚNIENIE ATMOSFERYCZNE P						PRĘŻNOŚĆ PARY WODNEJ e					WILGOTNOŚĆ WZGLĘDNA U							LICZBA DNI	
		P_m	Max	Data	Min	Data	$P_{o,m}$	1	7	13	19	Dies	1	7	13	19	Dies	Min	Data	min < 40%	zgodz. 13 > 80%
2	Łeba	1017.3	1027.3	3	1001.9	7	1017.7	11.7	12.4	12.2	12.2	12.1	87	81	68	75	78	36	20	1	3
4	Hel	1016.6	1026.1	3 4	1002.0	8	1016.9	12.4	12.9	12.6	12.6	12.5	90	81	64	76	78	39	3	1	2
5	Ustka	1016.6	1026.5	3	1001.1	7	1017.6	12.0	12.6	12.3	12.2	12.3	88	82	71	76	79	44	26	-	4
6	Lębork	1015.0	1024.5	3	1000.0	7	1017.6	11.6	12.5	12.0	12.0	12.0	91	84	57	65	74	39	3	1	2
10	Gdańsk-Wrzeszcz	1016.0	1025.5	3	1001.0	8	1017.5	11.9	12.4	11.7	12.4	12.1	82	75	59	69	72	34	17	6	2
17	Koszalin	1013.8	1023.7	3	998.9	7	1017.9	12.0	12.3	12.2	12.6	12.2	89	80	65	72	77	41	26	-	5
18	Kołobrzeg	1017.1	1027.0	3	1002.2	7	1017.8	12.4	12.9	12.7	13.1	12.7	87	81	72	78	80	44	22	-	11
19	Elbląg	1011.8	1021.4	3	997.6	8	1017.1	12.3	13.0	12.4	12.3	12.5	87	82	58	67	74	33	17 19	5	2
22	Suwałki	995.9	1005.1	4	982.7	8	1016.0	12.3	13.1	12.5	13.2	12.6	82	78	58	68	72	36	3 4	4	5
23	Kętrzyn	1004.9	1014.5	4	990.7	8	1016.5	12.6	13.7	13.7	13.7	13.3	91	86	65	73	79	40	20	-	4
30	Świnoujście	1017.2	1026.9	3	1002.3	7	1017.8	13.1	13.0	12.7	13.1	12.9	85	80	67	72	77	36	26	3	5
33	Mikołajki	1000.8	1010.0	4	987.0	8	1016.4	12.6	13.3	13.0	13.5	13.0	87	82	61	71	75	39	21	1	5
34	Resko	•	•		•		•	•	12.9	12.1	12.8	•	•	82	57	67	•	27	20	5	4
36	Olsztyn-Dajtki	1000.6	1010.0	3	986.4	8	1016.9	12.3	13.0	12.9	13.2	12.8	89	83	61	70	76	38	21	3	4
38	Szczecinek	1000.9	1010.3	3	986.4	7	1018.0	11.9	12.2	11.9	12.4	12.0	87	79	57	65	72	30	17	4	1
40	Chojnice	996.3	1005.6	3	982.2	7 8	1017.5	11.7	12.3	12.1	12.6	12.1	89	83	57	68	74	23	17	5	2
51	Szczecin-Dąbie	1017.6	1027.3	3	1002.2	7	1018.4	12.4	13.2	12.6	13.6	12.8	88	83	58	68	74	33	20	1	1
56	Wałcz	1004.0	1013.5	3	989.6	7	1018.1	13.2	13.2	12.9	13.5	13.2	91	83	59	66	75	30	19	5	4
64	Białystok	999.3	1008.9	4	985.6	7	1016.7	12.6	13.4	13.4	13.9	13.2	90	82	61	69	76	29	4	4	5
66	Bydgoszcz	999.3	1008.5	4	987.1	8	1016.0	13.6	14.3	14.4	14.5	14.2	91	81	61	70	76	36	4.24	3	5
67	Mława	1009.0	1018.1	3	995.2	7 8	1017.7	12.1	12.5	12.0	12.3	12.2	86	78	55	60	71	26	17	8	3
68	Ostrołęka	1005.0	1014.6	4	991.4	8	1016.5	12.8	13.8	14.6	14.4	13.8	88	81	63	70	76	35	3 4	4	5
69	Toruń	1009.4	1018.8	3	994.4	7	1017.9	12.6	13.3	12.3	13.3	12.7	89	81	56	64	73	27	3	6	5
80	Gorzów Wlkp.	1011.3	1020.5	4	995.8	7	1018.1	12.5	12.8	12.1	13.1	12.5	86	84	55	64	72	30	5 20	4	4
91	Płock-Radziwie	1009.1	1018.9	4	995.3	8	1016.5	13.6	13.5	13.1	14.2	13.5	87	80	57	66	73	31	4	4	6
94	Poznań-Ławica	1006.8	1016.1	4	992.7	7	1017.9	13.3	13.5	12.6	13.7	13.2	88	80	55	64	72	24	20	11	4
96	Słubice	1015.6	1025.0	4	1000.1	7	1018.5	13.3	13.2	12.3	14.1	13.1	88	84	54	66	73	34	4	7	2
105	Koło	1005.2	1014.5	4	991.5	8	1017.3	13.0	13.5	13.1	13.9	13.3	86	81	58	65	73	33	4	6	4
106	Siedlce	998.6	1008.5	4	987.1	8	1016.4	12.7	13.8	13.4	14.1	13.4	87	79	56	69	73	33	3	5	3
107	Warszawa-Okęcie	1003.7	1013.6	4	991.2	8	1016.3	13.4	13.9	13.0	13.7	13.4	86	79	55	66	72	35	19	5	3
114	Terespol	1000.1	1009.4	4	989.7	8	1016.1	13.2	13.9	14.1	15.0	13.9	86	78	57	70	73	35	3	4	3
119	Zielona Góra	997.4	1006.5	4	983.4	8	1018.1	12.6	12.7	12.2	13.4	12.7	80	80	56	66	71	32	20	7	3
121	Leszno-Strzyżewice	1006.8	1016.1	4	992.9	7	1017.9	13.0	13.9	13.7	14.7	13.7	93	85	61	71	78	37	23	1	3
129	Kalisz	1000.1	1009.4	4	986.0	8	1017.1	13.6	13.8	13.0	13.7	13.4	89	83	59	66	74	34	1	5	4
130	Łódź-Lublinek	994.8	1004.2	4	982.0	8	1017.1	13.2	13.4	12.4	13.5	13.0	89	80	55	67	73	28	4	7	5
138	Włodawa	995.5	1005.0	4	986.0	8	1016.4	13.5	14.5	14.8	16.0	14.5	89	79	59	76	76	39	3 4	2	3
146	Sulejów	995.3	1004.7	4	983.6	8	•	•	13.8	13.1	13.9	•	•	82	58	69	•	31	1	5	5
149	Lublin	995.4	1005.1	4	985.3	8	1016.4	13.7	14.5	14.4	15.2	14.3	90	81	60	71	76	33	1 4	2	5
150	Legnica	1003.1	1012.5	4	989.5	7	1018.2	13.1	13.8	13.5	14.5	13.7	88	82	59	67	74	36	1	4	5
151	Wieluń	994.0	1003.5	4	981.1	8	1017.5	13.3	14.0	14.0	14.9	13.9	91	83	62	73	77	39	20	1	6
154	Zgorzelec	994.2	1003.9	4	980.2	7	1018.3	12.8	12.9	12.2	12.8	12.7	90	84	57	66	75	31	25	5	4
158	Wrocław-Strachowice	1003.4	1013.0	4	989.8	7	1018.1	12.9	14.0	13.6	14.5	13.7	91	85	58	67	75	34	1 4	3	3
169	Jelonia Góra	977.9	987.8	4	965.2	7	1018.7	11.5	13.1	12.9	13.8	12.6	95	88	62	73	79	34	25	1	6
172	Kielce	985.6	995.0	4	974.6	8	1017.5	12.7	13.6	12.7	14.3	13.1	91	78	57	72	75	33	1 4	7	5
175	Częstochowa	986.7	996.2	4	974.8	8	1017.7	13.5	13.9	13.6	14.8	13.8	88	85	59	69	75	37	6 20	4	4
180	Śnieżka	839.8	848.6	4	829.8	8	•	8.2	8.1	8.8	9.0	8.5	88	89	83	88	87	48	25	-	16
183	Zamość	991.4	1000.7	4	982.4	8	1016.7	13.2	14.3	13.7	15.3	14.0	91	82	58	75	77	34	4	3	5
185	Sandomierz	993.4	1003.1	4	983.1	8	1017.0	13.6	14.5	14.3	15.3	14.3	86	82	61	73	75	40	3	-	5
186	Opole	996.3	1006.0	4	984.4	8	1017.5	13.3	14.1	14.5	14.8	14.1	89	83	61	69	76	40	23	-	6
200	Kłodzko	980.8	990.4	4	968.4	8	1018.4	11.7	12.4	12.2	13.3	12.3	90	85	56	68	74	32	25	4	5
212	Kielec	996.2	1006.4	4	985.7	8	1016.9	13.2	14.0	12.9	14.7	13.6	86	80	55	70	73	31	27	8	5
217	Katowice	984.3	994.0	4	972.6	8	1017.9	12.7	13.5	12.7	13.4	13.0	89	81	58	66	74	30	20	5	6
224	Rzeszów-Jasionka	993.3	1003.1	4	983.9	8	1017.2	13.3	14.5	14.5	15.2	14.2	93	84	64	76	79	34	4 19	5	8
225	Racibórz	995.4	1005.4	4	983.4	8	1018.3	13.5	13.9	14.2	15.1	14.1	92	84	60	70	77	32	1	2	4
227	Kraków-Balice	989.6	999.6	4	978.4	8	1017.7	13.3	13.8	13.0	14.7	13.6	92	84	58	71	76	34	6	4	5
230	Tarnów	992.3	1002.2	4	981.9	8	1017.1	13.3	14.1	13.7	14.8	13.9	90	83	60	73	76	36	20	5	7
240	Aleksandrowice	970.4	980.1	4	959.0	8	1017.7	12.2	13.1	13.2	13.7	12.9	84	80	61	70	74	35	27	1	5
242	Przemyśl	988.7	998.2	4	980.0	8	1016.9	13.8	14.7	14.8	15.1	14.6	89	82	61	73	77	36	3	2	5
256	Nowy Sącz	982.9	992.9	4	972.3	8	1017.7	12.8	13.1	13.6	14.5	13.4	91	87	59	71	77	35	18	7	7
265	Lesko	•	•		•		•	•	13.1	14.0	13.7	•	•	88	66	73	•	39	7	1	8
278	Zakopane	920.2	928.9	4	911.2	8	•	10.2	11.0	11.0	11.3	10.7	89	79	64	72	76	32	27	5	8
282	Kasprowy Wierch	802.2	810.3	4	793.2	14	•	7.3	7.2	8.1	8.1	7.7	88	86	83	88	86	34	25	2	19

Nr	STACJA	PRĘDKOŚĆ WIATRU v							LICZBA PRZYPADKÓW W PRZEDZIAŁACH								LICZBA DNI		ZACHMURZENIE N					LICZBA DNI	
		1	7	13	19	Dies	Max	Data	0	>0–2	>2–4	>4–7	>7–10	>10–15	>15–20	>20	≥10	>15	1	7	13	19	Dies	◔	◕
2	Łeba	2.8	3.3	4.8	3.6	3.6	12	12	3	81	86	57	12	1	–	–	1	–	3.2	4.8	4.5	4.5	4.2	5	2
4	Hel	3.5	3.8	3.9	3.7	3.8	10	5 6 11*	8	81	72	48	31	–	–	–	4	–	3.3	4.2	4.2	4.6	4.1	7	4
5	Ustka	2.8	3.8	5.1	4.0	4.0	12	5	6	83	60	54	34	3	–	–	3	–	4.1	4.8	4.5	4.4	4.4	5	2
6	Lębork	1.2	2.1	4.0	3.0	2.6	8	5	31	94	74	39	2	–	–	–	–	–	3.7	5.3	5.6	4.3	4.7	5	4
10	Gdańsk-Wrzeszcz	3.2	4.7	6.3	4.9	4.7	14	12	20	48	53	79	25	15	–	–	4	–	3.8	4.6	4.6	4.4	4.3	7	3
17	Koszalin	2.2	3.7	6.0	3.6	3.8	14	5	16	69	69	65	20	1	–	–	3	–	4.1	5.1	5.3	4.7	4.7	3	5
18	Kołobrzeg	2.6	3.3	4.2	3.3	3.4	10	12	7	82	93	49	9	–	–	–	1	–	4.0	5.2	5.4	4.8	4.9	3	4
19	Elbląg	2.5	2.6	5.4	3.6	3.4	11	12	21	77	80	41	20	1	–	–	2	–	4.5	5.6	5.4	4.7	5.1	3	5
22	Suwałki	2.5	2.8	4.1	2.9	3.1	9	22	8	96	81	49	6	–	–	–	–	–	5.0	5.6	6.3	5.0	5.6	2	7
23	Kętrzyn	1.4	2.3	3.7	2.4	2.4	8	5 22	30	109	72	26	3	–	–	–	–	–	4.5	4.9	5.2	3.5	4.5	6	5
30	Świnoujście	2.8	2.9	5.0	4.6	3.7	12	12	28	64	63	63	20	2	–	–	3	–	3.8	4.3	4.5	4.2	4.2	5	–
33	Mikołajki	3.0	2.9	4.0	3.3	3.2	11	22	15	93	79	39	13	1	–	–	7	–	4.7	5.6	6.2	4.7	5.2	2	6
34	Resko	•	1.6	3.5	2.1	•				•	•	•	•	•	•	•	•	•	•	5.0	5.5	4.8	•	•	•
36	Olsztyn-Dajtki	2.1	2.5	3.6	2.7	2.7	8	5 23	14	111	81	29	5	–	–	–	–	–	4.1	5.0	5.0	4.2	4.6	3	4
38	Szczecinek	1.7	2.8	4.7	3.4	3.1	10	12	28	81	65	59	7	–	–	–	2	–	3.9	5.2	5.4	4.7	4.9	5	2
40	Chojnice	2.3	2.9	4.1	3.0	3.1	10	28	17	99	66	45	13	–	–	–	2	–	3.7	5.2	5.9	5.1	4.9	6	5
51	Szczecin-Dąbie	3.1	3.8	5.1	4.2	4.2	9	26 28 29	5	46	100	71	18	–	–	–	–	–	4.1	4.8	5.2	4.9	4.7	2	2
56	Wałcz	1.4	2.3	3.5	2.5	2.4	6	5 10 11*	19	119	76	26	–	–	–	–	–	–	4.2	4.7	5.9	4.9	4.9	3	4
64	Białystok	2.0	2.7	4.2	2.7	2.9	8	5 6 21*	16	90	91	38	5	–	–	–	–	–	3.4	5.0	6.0	4.6	4.8	2	4
66	Bydgoszcz	1.6	2.5	3.5	2.3	2.5	7	5	26	97	96	21	–	–	–	–	–	–	4.0	5.2	6.1	4.8	5.1	1	2
67	Mława	2.2	2.9	4.4	4.1	3.3	10	5 23	8	94	77	44	17	–	–	–	2	–	4.4	4.7	5.8	4.8	4.9	4	4
68	Ostrołęka	2.0	2.5	3.4	2.6	2.7	8	5 15	13	109	89	27	2	–	–	–	–	–	3.6	5.0	6.1	4.3	4.7	3	3
69	Toruń	1.4	2.1	2.8	2.3	2.2	6	5 12 22	12	141	71	16	–	–	–	–	1	–	4.3	4.7	5.2	4.6	4.7	4	5
80	Gorzów Wlkp.	1.8	2.0	3.3	2.6	2.4	8	28	29	112	74	24	1	–	–	–	–	–	4.5	4.6	5.3	4.7	4.8	3	3
91	Płock-Radziwie	2.1	2.7	4.1	2.3	2.8	8	1 5 7	24	102	65	46	3	–	–	–	1	–	4.0	4.7	5.4	4.7	4.9	2	6
94	Poznań-Ławica	2.8	4.0	5.4	3.6	3.9	10	2 5	15	60	73	74	18	–	–	–	7	–	3.6	4.6	5.4	4.5	4.6	2	5
96	Szubice	1.4	2.2	3.1	2.1	2.2	8	26	29	119	78	13	1	–	–	–	–	–	4.5	4.3	5.3	4.4	4.6	3	2
105	Koło	0.6	1.3	2.2	0.9	1.3	6	5 22	97	97	42	4	–	–	–	–	–	–	3.4	4.4	5.3	4.2	4.5	6	5
106	Siedlce	1.6	2.7	3.7	2.4	2.5	9	23	48	76	76	37	3	–	–	–	2	–	3.8	5.1	5.4	4.2	4.7	5	5
107	Warszawa-Okęcie	2.5	3.0	4.7	3.6	3.4	9	5 21 28	22	65	79	65	9	–	–	–	1	–	3.8	5.0	5.4	4.6	4.7	2	4
114	Terespol	2.3	3.0	4.5	2.0	3.1	8	25 22	15	92	78	52	3	–	–	–	–	–	4.1	5.1	5.9	4.8	4.9	1	4
119	Zielona Góra	2.4	2.5	3.2	2.5	2.6	7	7 22 27*	5	121	91	23	–	–	–	–	1	–	4.3	4.5	5.5	5.0	4.9	2	3
121	Leszno-Strzyżewice	2.4	3.2	4.3	3.2	3.2	8	28	14	74	106	45	1	–	–	–	–	–	3.9	4.4	5.0	4.7	4.6	4	5
129	Kalisz	1.4	1.5	2.9	1.5	1.9	6	22 24	31	145	46	18	–	–	–	–	–	–	3.5	4.4	5.2	4.3	4.4	6	4
130	Łódź-Lublinek	2.0	2.8	4.6	2.6	3.1	9	5	33	69	76	59	3	–	–	–	–	–	4.2	4.5	5.6	4.3	4.7	4	5
138	Włodawa	2.5	3.3	4.5	2.5	3.2	8	6 7 22	6	87	90	54	3	–	–	–	–	–	4.1	4.7	5.4	4.7	4.8	2	5
146	Sulejów	•	2.5	3.7	2.7	•			•	•	•	•	•	•	•	•	•	•	•	3.6	5.4	3.7	•	•	•
149	Lublin	1.9	3.2	4.1	2.5	2.8	9	22	19	90	86	43	2	–	–	–	–	–	3.6	4.4	5.8	4.6	4.6	1	6
150	Legnica	2.2	2.6	3.4	2.5	2.6	8	28	20	103	84	32	1	–	–	–	1	–	2.6	4.4	5.7	4.8	4.4	4	3
151	Wieluń	1.2	1.6	2.6	1.5	1.8	6	6	6	179	51	4	–	–	–	–	–	–	4.1	4.4	5.3	4.6	4.6	5	5
154	Zgorzelec	1.5	1.7	3.5	1.9	2.1	8	5 23	51	100	68	19	2	–	–	–	–	–	3.6	5.1	5.4	4.7	4.6	3	4
158	Wrocław-Strachowice	2.0	2.7	3.3	2.7	2.6	9	5	22	112	73	30	3	–	–	–	1	–	3.4	3.8	5.0	4.6	4.2	4	4
169	Jelenia Góra	0.5	0.6	2.6	1.3	1.3	7	28	121	63	40	16	–	–	–	–	2	–	3.3	5.3	6.0	5.3	5.0	1	6
172	Kielce	1.1	1.5	2.7	1.8	1.8	5	1 22 27*	47	122	65	6	–	–	–	–	–	–	4.3	4.3	5.9	4.3	4.8	2	6
175	Częstochowa	1.6	2.0	3.5	2.1	2.4	8	19 22 27	1	150	71	15	3	–	–	–	1	–	4.3	3.7	5.2	4.3	4.4	4	6
180	Śnieżka	8.5	8.6	6.6	6.9	7.7	22	21	1	21	46	64	43	50	13	2	24	13	5.0	5.8	6.4	5.9	5.6	1	9
183	Zamość	2.2	2.9	4.4	2.8	3.1	9	5 17	22	78	93	40	7	–	–	–	–	–	3.3	4.3	5.4	4.8	4.5	5	5
185	Sandomierz	3.1	3.2	3.6	2.5	3.2	7	14 22	3	81	108	48	–	–	–	–	–	–	2.8	4.0	5.1	4.4	4.2	4	5
186	Opole	2.0	2.0	3.2	1.8	2.3	8	1 27	12	141	65	20	2	–	–	–	1	–	3.7	4.0	5.6	4.6	4.5	3	5
200	Kłodzko	0.9	0.8	3.6	2.7	2.1	9	7	69	87	51	30	3	–	–	–	1	–	3.8	4.0	5.3	4.9	4.5	4	5
212	Mielec	1.9	2.6	4.7	2.5	3.0	9	5 21	36	65	85	48	6	–	–	–	–	–	3.0	4.9	5.9	5.0	4.7	2	7
217	Katowice	2.0	2.3	3.1	2.4	2.4	8	23	21	104	95	19	1	–	–	–	1	–	3.7	4.2	5.6	4.5	4.6	5	4
224	Rzeszów-Jasionka	1.6	3.7	4.3	2.9	3.1	10	6	43	73	68	41	15	–	–	–	3	–	3.3	4.4	5.7	4.8	4.6	5	7
225	Racibórz	0.8	1.2	2.4	1.4	1.4	5	6 15	67	124	47	2	–	–	–	–	–	–	3.0	3.9	5.3	4.5	4.2	4	3
227	Kraków-Balice	2.0	2.1	3.7	2.4	2.6	8	5 6 21	41	93	70	33	3	–	–	–	–	–	3.8	4.1	5.8	4.6	4.7	1	7
230	Tarnów	0.7	1.1	2.2	1.3	1.4	8	5	92	103	37	7	1	–	–	–	–	–	3.3	4.3	5.5	4.7	4.5	5	6
240	Aleksandrowice	3.6	3.0	3.2	2.7	3.3	14	7	3	87	106	33	10	1	–	–	5	–	3.9	4.7	5.7	4.9	4.9	2	5
242	Przemyśl	1.8	2.1	3.5	2.5	2.5	9	8	28	102	80	25	5	–	–	–	2	–	3.0	3.8	5.4	4.6	4.2	7	5
256	Nowy Sącz	0.4	0.7	2.5	1.0	1.1	8	5	141	51	40	7	1	–	–	–	–	–	3.7	4.8	5.3	4.9	4.6	4	7
265	Lesko	•	1.7	3.8	3.1	•			•	•	•	•	•	•	•	•	•	•	•	4.9	5.5	5.0	•	•	•
278	Zakopane	1.1	1.1	2.7	1.6	1.6	7	21	47	140	39	14	–	–	–	–	1	–	4.0	4.9	5.7	5.7	5.1	1	6
282	Kasprowy Wierch	5.4	4.6	4.4	4.9	4.9	17	7	10	34	74	85	26	10	1	–	8	2	4.6	5.7	6.7	6.1	5.7	1	8

Tablica III

Czerwiec 1967

Nr	STACJA	OPAD R_d						LICZBA DNI						LICZBA DNI													
		ΣR_d I dek.	ΣR_d II dek.	ΣR_d III dek.	$\Sigma R_{d,m}$	$R_{d,max}$	Data	0,0	>0,1	>1,0	>5,0	>10,0	>20,0	●	✳	▲	≡	=	⌣	⌓	V	∞	⊹	⊹	∞	⊼	⊠
2	Łeba	10.1	-	18.2	28.3	13.3	27	2	10	6	2	1	-	13	-	-	3	11	-	18	-	-	-	-	-	4	-
4	Hel	31.9	0.6	30.6	63.1	27.9	7	1	10	5	3	2	2	13	-	-	1	3	-	21	-	-	-	-	-	4	-
5	Ustka	13.1	-	15.3	28.4	10.0	27	5	10	6	2	1	-	13	-	-	2	11	-	19	-	-	-	-	-	3	-
6	Lębork	29.3	0.1	18.6	48.0	23.8	7	6	9	5	3	2	1	14	-	-	4	12	-	22	-	-	-	-	1	4	-
10	Gdańsk-Wrzeszcz	22.5	1.7	18.8	43.0	20.4	7	2	10	6	2	2	1	13	-	-	-	4	-	5	-	-	-	-	-	3	-
17	Koszalin	36.4	8.9	19.1	64.4	19.5	7	4	13	9	4	2	-	17	-	1	3	18	-	22	-	-	-	-	-	6	-
18	Kołobrzeg	18.2	0.3	20.4	38.9	14.3	27	1	13	6	3	1	-	15	-	-	1	18	-	19	-	-	-	-	3	4	-
19	Elbląg	23.4	6.3	28.5	58.2	20.1	7	4	13	10	2	2	1	18	-	-	2	18	-	22	-	-	-	-	-	5	-
22	Suwałki	32.6	36.7	24.9	94.2	28.0	10	4	14	10	5	3	2	16	-	-	2	11	-	9	-	-	-	-	-	6	-
23	Kętrzyn	30.6	26.1	55.0	111.7	22.1	27	-	18	13	6	5	2	19	-	-	-	13	-	23	-	-	-	-	-	6	-
30	Świnoujście	17.9	5.8	6.9	30.6	14.2	7	5	10	6	1	1	-	14	-	-	-	16	-	4	-	-	-	-	2	3	-
33	Mikołajki	36.0	43.1	82.0	161.1	38.8	24	4	15	10	8	6	3	21	-	-	4	16	-	19	-	-	-	-	-	8	-
34	Resko	25.6	8.5	30.4	64.5	21.1	7	-	13	11	3	2	1	•	•	•	•	•	•	•	•	•	•	•	•	•	•
36	Olsztyn-Dajtki	33.5	32.9	58.6	125.0	23.5	24	-	18	13	7	7	2	18	-	-	2	14	-	18	-	-	-	-	-	8	-
38	Szczecinek	9.9	6.2	39.5	55.6	28.5	25	6	13	8	3	1	1	20	-	-	1	13	-	18	-	-	-	-	1	7	-
40	Chojnice	10.4	18.5	26.0	54.9	13.0	27	7	13	10	3	1	-	21	-	1	-	11	-	22	-	-	-	-	-	7	-
51	Szczecin-Dąbie	22.6	7.5	52.1	82.2	28.1	27	4	12	10	4	3	1	19	-	-	4	15	-	21	-	-	-	-	2	7	-
56	Wałcz	11.7	38.4	37.4	87.5	18.7	27	1	14	9	7	5	-	16	-	-	-	15	-	24	-	-	-	-	-	5	-
64	Białystok	23.4	39.8	62.5	125.7	29.2	24	1	14	12	7	5	2	16	-	-	-	13	-	15	-	-	-	-	-	8	-
66	Bydgoszcz	43.7	13.0	18.2	74.9	21.6	10	2	14	10	6	2	1	17	-	-	3	11	-	20	-	-	-	-	-	7	-
67	Iława	10.3	39.8	51.9	102.0	25.0	11	2	15	11	7	4	1	14	-	-	1	17	-	22	-	-	-	-	2	5	-
68	Ostrołęka	30.2	20.0	24.4	74.6	24.9	10	2	15	9	4	2	1	16	-	-	2	6	-	19	-	-	-	-	-	9	-
69	Toruń	13.6	48.7	120.4	182.7	78.9	27	5	14	12	8	4	3	17	-	1	2	11	-	22	-	-	-	-	1	6	-
80	Gorzów Wlkp.	8.8	36.2	29.8	74.8	18.3	24	6	13	11	6	3	-	18	-	-	2	23	-	12	-	-	-	-	6	5	-
91	Płock-Radziwie	29.7	54.9	64.6	149.2	21.0	14	1	16	14	9	8	3	17	-	-	1	12	-	15	-	-	-	-	2	8	-
94	Poznań-Ławica	3.5	60.1	55.9	119.5	36.0	11	6	14	10	7	5	1	17	-	2	1	24	-	20	-	-	-	-	8	4	-
96	Słubice	9.7	31.2	23.2	64.1	17.0	27	1	15	10	4	2	-	16	-	-	1	27	-	27	-	-	-	-	9	7	-
105	Koło	14.6	52.7	36.8	104.1	18.7	24	-	15	11	8	5	-	13	-	-	1	21	-	19	-	-	-	-	7	7	-
106	Siedlce	41.7	16.2	20.2	78.1	30.2	10	4	12	9	5	3	1	19	-	2	-	14	-	24	-	-	-	-	-	6	-
107	Warszawa-Okęcie	20.6	47.7	13.9	82.2	23.8	15	1	13	10	4	4	1	16	-	-	1	17	-	17	-	-	-	-	3	6	-
114	Terespol	14.8	22.2	7.1	44.1	15.9	14	4	14	5	4	2	-	18	-	-	1	6	-	21	-	-	-	-	-	7	-
119	Zielona Góra	8.8	52.4	48.2	109.4	24.7	11	5	14	12	6	5	1	17	-	1	4	15	-	12	-	-	-	-	-	8	-
121	Leszno-Strzyżewice	2.6	22.7	38.6	63.9	26.8	26	9	13	7	4	2	1	20	-	-	1	29	-	25	-	-	-	-	5	8	-
129	Kalisz	8.3	39.8	32.9	81.0	17.5	26	3	12	10	5	4	-	15	-	-	1	20	-	23	-	-	-	-	1	6	-
130	Łódź-Lublinek	21.8	34.2	24.2	80.2	11.7	26	3	13	12	8	2	-	16	-	-	1	18	-	23	-	-	-	-	-	5	-
138	Włodawa	34.9	26.2	8.6	69.7	14.6	8	3	17	13	4	2	-	19	-	-	-	15	-	25	-	-	-	-	2	10	-
145	Sulejów	25.2	37.6	6.1	68.9	13.4	10	-	12	9	6	3	-	•	•	•	•	•	•	•	•	•	•	•	•	•	•
149	Lublin	50.3	56.0	5.2	111.5	23.5	15	3	15	10	6	4	3	18	-	-	-	20	-	23	-	-	-	-	9	7	-
150	Legnica	7.6	21.7	22.3	51.6	12.7	26	2	14	9	4	1	-	15	-	-	1	22	-	25	-	-	-	-	-	8	-
151	Wieluń	26.6	24.3	24.0	74.9	17.3	27	1	14	10	5	3	-	16	-	-	-	17	-	25	-	-	-	-	1	6	-
154	Zgorzelec	11.4	30.0	27.8	69.2	19.1	26	3	12	9	6	2	-	14	-	1	-	13	-	23	-	-	-	-	-	10	-
158	Wrocław-Strachowice	11.5	23.1	24.7	59.3	20.0	26	2	14	12	4	1	1	18	-	1	3	25	-	23	-	-	-	-	1	7	-
169	Jelenia Góra	18.2	27.7	19.0	64.9	9.8	12	2	15	10	6	-	-	17	-	1	7	25	-	26	-	-	-	-	3	8	-
172	Kielce	38.3	45.5	10.8	94.6	19.5	15	4	15	11	7	4	-	19	-	-	-	26	-	19	-	-	-	-	6	4	-
175	Częstochowa	25.8	22.2	4.4	52.4	11.2	10	1	14	11	4	1	-	16	-	-	-	19	-	7	-	-	-	-	-	5	-
180	Śnieżka	44.8	41.8	15.8	102.4	18.1	12	2	19	14	9	4	-	15	5	3	25	1	-	-	5	-	-	-	-	8	5
183	Zamość	39.6	38.9	1.6	80.1	18.1	10	3	14	8	4	4	-	18	-	-	1	22	-	25	-	-	-	-	-	8	-
185	Sandomierz	32.7	40.8	7.8	81.3	20.1	15	2	13	8	5	3	1	16	-	-	-	17	-	22	-	-	-	-	-	3	-
186	Opole	26.1	18.8	14.4	59.3	11.6	27	1	16	11	5	2	-	17	-	-	-	22	-	16	-	-	-	-	-	7	-
200	Kłodzko	26.2	14.0	14.9	55.1	12.0	8	2	16	13	2	1	-	17	-	-	5	14	-	23	-	-	-	-	-	7	-
212	Mielec	38.7	38.5	6.0	83.2	16.9	8	2	14	12	7	2	-	17	-	-	1	28	-	22	-	-	-	-	-	8	-
217	Katowice	59.4	18.3	2.8	80.5	16.9	8	-	16	13	6	4	-	17	-	-	-	26	-	17	-	-	-	-	2	8	-
224	Rzeszów-Jasionka	43.9	32.6	28.4	104.9	28.4	21	1	16	13	7	3	1	16	-	1	-	27	-	23	-	-	-	-	-	8	-
225	Racibórz	39.2	15.2	4.8	59.2	15.5	10	3	12	10	4	1	-	16	-	-	1	16	-	25	-	-	-	-	-	7	-
227	Kraków-Balice	66.0	55.0	2.4	123.4	34.9	8	2	14	11	8	4	2	16	-	-	3	25	-	18	-	-	-	-	7	6	-
230	Tarnów	67.0	42.7	9.5	119.2	43.4	8	-	12	12	9	4	1	12	-	1	-	27	-	23	-	-	-	-	3	4	-
240	Aleksandrowice	107.6	48.3	22.1	178.0	58.6	8	2	15	11	7	5	4	18	-	-	2	20	1	22	-	-	-	-	-	8	-
242	Przemyśl	46.1	51.4	1.3	98.8	31.5	10	1	13	10	5	3	2	16	-	-	-	16	-	23	-	-	-	-	1	9	-
256	Nowy Sącz	35.1	54.5	20.1	109.7	17.0	21	1	12	11	8	6	-	14	-	-	4	27	-	23	-	-	-	-	-	7	-
265	Lesko	41.7	61.4	8.3	111.4	16.5	15	3	16	11	9	6	-	•	•	•	•	•	•	•	•	•	•	•	•	•	•
278	Zakopane	61.2	65.7	27.8	154.7	18.5	16	2	16	12	10	9	-	20	2	-	3	13	2	23	-	-	-	-	-	8	-
282	Kasprowy Wierch	93.1	88.0	31.0	212.1	30.8	16	6	15	14	11	10	3	20	5	4	24	-	2	7	7	2	-	1	-	10	6

TABLICA IV

WYNIKI MIESIĘCZNE SPOSTRZEŻEŃ POSTERUNKÓW METEOROLOGICZNYCH I OPADOWYCH

МЕСЯЧНЫЕ РЕЗУЛЬТАТЫ НАБЛЮДЕНИЙ МЕТЕОРОЛОГИЧЕСКИХ И ОСАДКОМЕРНЫХ ПОСТОВ

MONTHLY RESULTS OF OBSERVATIONS AT METEOROLOGICAL AND RAINFALL POSTS

Nr	POSTERUNEK	TEMPERATURA POWIETRZA T							OPAD R_d						LICZBA DNI						LICZBA DNI							
		Dies	$\overline{Max}$	$\overline{Min}$	Max abs.	Data	Min abs.	Data	ΣR_d I dek.	ΣR_d II dek.	ΣR_d III dek.	$\Sigma R_{d,m}$	$R_{d,max}$	Data	0,0	>0,1	>1,0	>5,0	>10,0	>20,0	●	✳	▲	≡	V	∞	⚡	⊠
1	Rozewie	13.4	17.0	10.0	24.9	23	5.5	10	12.0	–	44.4	56.4	34.2	27	3	6	5	3	2	1	6	–	–	3	–	–	5	–
3	Puck	•	•	•	•		•		22.1	–	29.9	52.0	19.5	27	–	5	5	3	2	–	5	–	–	–	–	–	4	–
7	Gdynia	14.9	18.1	11.7	26.3	23	8.3	10	24.3	0.7	24.1	49.1	20.4	7	5	10	7	2	2	1	10	–	–	–	–	–	4	–
8	Słupsk	•	•	•	•		•		28.3	0.0	33.3	61.6	24.6	27	3	8	6	3	2	2	8	–	–	2	–	–	3	–
9	Darłowo	13.2	15.8	9.6	23.0	23	3.9	17	13.7	–	10.1	23.8	5.7	7	–	9	6	1	–	–	9	–	–	1	–	–	1	–
11	Czarna Dąbrówka	•	•	•	•		•		20.6	1.8	18.9	41.3	15.5	7	5	10	6	3	2	–	10	–	–	2	–	–	4	–
12	Kartuzy	•	•	•	•		•		27.0	2.2	39.4	68.6	30.2	27	3	9	8	3	2	2	9	–	–	–	–	–	5	–
13	Świpno	•	•	•	•		•		11.2	2.7	30.3	44.2	13.8	27	1	9	7	3	1	–	9	–	–	–	–	–	3	–
14	Tolkmicko	15.1	18.9	11.4	26.9	23	4.3	14	43.0	7.5	32.0	82.5	38.8	7	2	13	8	3	3	1	13	–	1	–	–	–	5	–
15	Gołdap	14.8	19.7	9.7	25.8	26	5.6	9	37.1	26.2	46.1	109.4	24.1	23	–	17	13	8	2	2	17	–	–	1	–	–	3	–
16	Bartoszyce	14.9	20.4	9.3	26.2	26	4.6	4	31.4	26.7	39.6	97.7	19.8	12	–	16	15	8	3	–	16	–	–	–	–	–	6	–
20	Kościerzyna	14.5	19.6	8.4	25.7	23	4.6	10	17.4	2.1	34.2	53.7	23.0	27	7	10	8	3	2	1	10	–	–	–	–	–	8	–
21	Lidzbark Warmiński	•	•	•	•		•		28.0	34.0	41.0	103.0	20.4	12	1	14	14	8	5	1	14	–	–	–	–	–	3	–
24	Rosnowo	14.5	19.7	8.8	26.7	23	4.8	4 13	22.1	3.2	27.4	52.7	12.9	7	–	12	8	3	2	–	12	–	–	2	–	–	4	–
25	Giżycko	15.2	19.8	10.7	26.6	26	7.6	9	41.6	35.5	44.7	121.8	32.0	10	–	17	14	5	5	2	17	–	–	–	–	–	3	–
26	Olecko	•	•	•	•		•		27.9	26.1	24.1	78.1	20.0	10	3	14	11	5	3	1	14	–	–	1	–	–	5	–
27	Dziwnów	14.6	17.7	11.5	24.8	29	7.2	14	11.0	11.6	15.2	37.8	11.3	27	5	13	6	3	1	–	13	–	1	1	–	–	3	–
28	Miastko	14.7	20.0	7.8	26.3	23 27	3.7	17 19	11.4	0.8	17.7	29.9	9.4	25	–	9	5	3	–	–	9	–	–	–	–	–	4	–
29	Radostowo	14.5	20.1	9.2	26.7	23	5.2	4	18.4	27.0	33.2	78.6	17.2	7	–	11	8	5	5	–	11	–	–	–	–	–	1	–
31	Wirty	•	•	•	•		•		17.3	16.7	44.7	78.7	16.8	27	3	12	11	5	4	–	12	–	–	–	–	–	5	–
32	Augustów	•	•	•	•		•		55.1	17.2	14.1	86.4	28.1	10	–	13	12	3	3	2	13	–	1	1	–	–	4	–
35	Połczyn-Zdrój	14.9	19.9	8.6	26.1	27	4.5	17	13.1	6.4	39.6	59.1	24.7	25	4	10	9	4	2	1	10	–	–	–	–	–	4	–
37	Prabuty	15.0	20.7	10.1	27.3	26	2.6	14	27.1	37.0	32.0	96.1	23.5	7	–	15	9	6	3	2	15	–	–	4	–	–	5	–
39	Śliwice	14.9	20.5	9.3	27.3	23	4.1	19	16.8	17.8	24.4	59.0	15.1	7	–	14	10	4	2	–	14	–	–	–	–	–	5	–
41	Ostróda	•	•	•	•		•		39.3	44.7	41.8	125.8	21.2	11	–	17	14	8	6	1	17	–	–	1	–	–	2	–
42	Trzebież	•	•	•	•		•		15.2	5.4	32.9	53.5	25.0	27	–	13	8	2	2	1	13	–	1	–	–	–	1	–
43	Nowogard	15.3	20.5	8.7	27.2	23	3.0	11	18.0	10.5	34.6	63.1	18.6	27	–	12	11	4	2	–	12	–	–	1	–	–	4	–
44	Biebrza	15.5	20.9	9.7	27.9	26	6.7	1 14	34.2	20.0	21.7	75.9	23.1	10	–	14	11	4	2	1	14	–	1	–	–	–	3	–
45	Różanystok	15.8	21.0	10.8	27.7	26	8.1	6	18.9	5.1	38.8	62.8	14.7	27	–	14	11	4	3	–	14	–	–	–	–	–	5	–
46	Szczytno	•	•	•	•		•		36.5	23.4	47.1	107.0	27.4	24	–	12	11	6	4	2	12	–	–	–	–	–	4	–
47	Szczuczyn	•	•	•	•		•		24.4	11.3	16.2	51.9	20.0	10	–	16	9	3	1	1	16	–	–	2	–	–	5	–
48	Kamień Krajeński	15.3	21.0	9.4	26.9	23	3.5	10	19.2	15.1	28.8	63.1	21.3	27	–	13	11	3	2	1	13	–	–	–	–	–	7	–
49	Wierzchowo	•	•	•	•		•		18.2	7.1	28.6	53.9	14.0	7	1	11	9	4	2	–	11	–	–	–	–	–	–	–
50	Grudziądz	•	•	•	•		•		14.9	45.4	42.6	102.9	25.7	27	–	14	9	6	4	1	14	–	–	–	–	–	5	–
52	Sokółka	16.4	21.8	10.8	28.1	27	6.5	14	15.5	4.4	13.3	33.2	9.6	10	1	11	8	2	–	–	11	–	–	1	–	–	7	–
53	Zawodzie	15.8	21.0	9.4	28.8	26	3.6	14	29.0	46.4	25.8	101.2	25.5	10	–	15	12	8	3	1	15	–	–	4	–	–	4	–
54	Nidzica	•	•	•	•		•		26.9	47.3	84.9	159.1	40.0	27	2	14	14	9	5	2	14	–	–	1	–	–	8	–
55	Lipki	•	•	•	•		•		15.0	6.9	37.0	58.9	18.1	27	2	12	10	3	1	–	12	–	–	1	–	–	4	–
57	Lidzbark	15.6	21.1	9.5	27.9	26	3.0	14	17.4	42.4	59.0	118.8	31.0	24	1	16	13	6	4	2	16	–	–	–	–	–	6	–
58	Kisielnica	•	•	•	•		•		34.1	16.1	14.5	64.7	28.8	10	1	10	9	3	1	1	10	–	–	2	–	–	6	–
59	Drawno	15.7	20.7	9.3	27.1	26	2.7	11	20.4	42.9	45.0	108.3	21.3	25	–	9	8	8	7	2	9	–	–	–	–	–	1	–
60	Tykocin	16.4	21.3	11.2	28.6	26	6.8	14	38.3	19.3	13.4	71.0	31.8	10	1	12	10	4	2	1	12	–	–	2	–	–	6	–
61	Kończewice	15.9	20.6	10.0	27.5	23	6.3	14	16.8	40.4	95.4	152.6	49.8	27	–	13	11	8	6	1	13	–	–	1	–	–	5	–
62	Wyrzysk	•	•	•	•		•		16.1	54.2	45.8	116.1	25.7	11	–	16	11	7	5	2	16	–	–	–	–	–	3	–
63	Bydgoszcz, IMiUZ	16.1	21.5	10.8	27.9	23	5.3	14	14.8	49.3	54.6	118.7	25.2	24	1	14	12	7	5	2	14	–	–	1	–	–	6	–
65	Przelewice	15.0	20.4	9.6	27.2	23	4.4	11	39.8	14.9	54.0	108.7	25.2	27	1	11	11	7	5	2	11	–	–	–	–	–	1	–
70	Przasnysz	•	•	•	•		•		32.3	30.3	35.1	97.7	26.8	10	1	13	10	6	4	1	13	–	–	–	–	–	7	–
71	Chodzież	•	•	•	•		•		15.2	29.7	35.0	79.9	26.4	24	–	15	11	4	2	1	15	–	–	–	–	–	5	–
72	Trzcińsko-Zdrój	•	•	•	•		•		17.2	13.6	35.7	66.5	25.2	27	–	12	8	4	2	1	12	–	–	3	–	–	4	–
73	Krzyż	15.6	21.3	9.2	27.8	23	3.5	10	35.3	52.7	46.1	134.1	36.9	24	–	12	11	7	6	2	12	–	–	–	–	–	4	–
74	Kobylec	15.4	20.7	9.5	27.4	23	3.6	10 14	16.2	69.5	56.4	142.1	33.2	11	1	14	14	9	4	2	14	–	–	•	–	–	3	–
75	Więcławice	16.0	19.3	10.2	27.3	27	3.0	14	5.8	42.1	77.2	125.1	48.7	27	2	13	14	7	3	2	13	–	–	–	–	–	3	–
76	Szepietowo	16.2	21.1	11.1	30.0	26	5.0	14	34.0	9.0	29.1	72.1	24.6	10	–	12	7	5	3	1	12	–	–	1	–	–	2	–
77	Głodowo	15.7	20.8	10.2	27.9	26	3.8	14	14.0	44.4	71.5	129.9	41.2	24	–	13	10	9	5	1	13	–	–	–	–	–	2	–
78	Inowrocław	16.3	21.1	11.0	27.4	23	4.2	14	7.0	40.8	72.3	120.1	38.5	27	–	15	11	6	4	3	15	–	–	–	–	–	6	–
79	Bielsk Podlaski	•	•	•	•		•		20.6	14.9	55.5	91.0	41.0	26	5	12	8	4	3	1	12	–	1	2	–	–	2	–
81	Pułtusk	•	•	•	•		•		34.4	45.2	26.9	106.5	29.5	10	–	12	10	6	4	2	12	–	–	–	–	–	5	–
82	Białowieża	16.2	21.6	10.2	28.2	27	3.1	14	15.8	1.3	34.8	51.9	16.3	26	1	12	9	3	2	–	12	–	–	1	–	–	6	–
83	Wieniec-Zdrój	16.0	21.4	10.4	29.0	27	2.0	14	17.0	90.5	39.2	146.7	54.7	15	–	14	13	7	5	1	14	–	–	–	–	–	5	–
84	Poświętne	16.0	21.3	10.7	28.9	26	3.6	14	22.4	76.2	38.7	137.3	33.5	15	2	12	10	8	7	2	12	–	–	–	–	–	6	–

Nr	POSTERUNEK	TEMPERATURA POWIETRZA T							OPAD R_d						LICZBA DNI						LICZBA DNI							
		Dies	$\overline{Max}$	$\overline{Min}$	Max abs.	Data	Min abs.	Data	ΣR_d I dek.	ΣR_d II dek.	ΣR_d III dek.	$\Sigma R_{d,m}$	$R_{d,max}$	Data	0,0	>0,1	>1,0	>5,0	>10,0	>20,0	●	✕	▲	≡	V	∞	⊓	⊠
85	Szamotuły	•	•	•	•		•		8.6	48.7	39.4	96.7	26.0	11	1	14	11	5	4	2	14	-	-	-	-	-	5	-
86	Przebędowo	15.7	20.8	10.2	28.0	23	5.0	6	14.1	64.9	62.2	141.2	37.2	11	-	15	14	9	5	2	15	-	-	-	-	-	4	-
87	Wyszków	•	•	•	•		•		29.1	39.4	23.9	92.4	21.5	10	2	14	11	7	3	1	14	-	-	1	-	-	3	-
88	Gorzyń	16.2	21.5	10.0	28.7	23	4.1	14	22.0	77.2	34.5	133.7	34.4	11	1	12	11	7	4	3	12	-	1	2	-	-	5	-
89	Trzemeszno	16.2	21.3	10.6	27.8	23	4.0	14	9.1	48.1	59.5	116.7	28.7	27	-	12	10	8	5	2	12	-	-	-	-	-	3	-
90	Krzemień	•	•	•	•		•		21.9	6.3	10.2	38.4	18.4	10	2	9	6	2	1	-	9	-	-	1	-	-	-	-
92	Sulęcin	15.5	21.3	8.6	28.6	23	1.9	11	28.9	64.9	34.6	128.4	26.3	7	1	15	11	7	4	4	15	-	-	-	-	-	5	-
93	Siemiatycze	15.9	21.5	10.2	30.0	26	3.6	14	19.3	6.8	55.6	81.7	20.4	27	5	8	7	5	4	1	8	-	-	-	-	-	-	-
95	Legionowo	•	•	•	•		•		16.9	42.1	22.8	81.8	17.8	14	-	12	8	5	5	-	12	-	1	1	-	-	6	-
97	Paproć	16.0	21.0	9.9	28.5	23	3.3	14	12.5	87.2	53.0	152.7	38.8	11	-	12	12	6	5	3	12	-	-	3	-	-	3	-
98	Ostrowy	•	•	•	•		•		29.0	59.1	36.8	124.9	18.8	24	-	15	13	8	6	-	15	-	-	-	-	-	4	-
99	Gosławice	17.0	20.4	11.8	28.8	27	3.6	14	23.6	47.7	8.7	80.0	14.1	15	-	15	11	7	4	-	15	-	-	2	-	-	2	-
100	Warszawa-Bielany	17.1	22.1	12.3	31.2	26	5.7	14	17.2	33.2	14.1	64.5	16.0	14	3	12	8	4	3	-	12	-	-	1	-	-	6	-
101	Świebodzin	•	•	•	•		•		24.6	55.5	36.2	116.3	21.6	27	-	14	11	7	5	3	14	-	-	-	-	-	5	-
102	Warszawa, Obs.Astr.	17.2	21.9	12.6	31.5	26	6.5	14	22.6	51.5	18.7	92.8	26.0	15	-	12	10	4	4	1	12	-	-	-	-	-	4	-
103	Sinołęka	16.2	21.4	11.1	31.6	26	3.9	14	26.1	14.9	16.2	57.2	19.9	10	-	11	6	4	2	-	11	-	-	-	-	-	2	-
104	Pątkowo	16.1	21.1	10.1	27.5	23 27	2.7	14	6.4	52.7	39.0	98.1	25.5	26	-	13	10	6	4	2	13	-	-	2	-	-	2	-
108	Brwinów	16.4	21.9	11.0	30.3	26	4.1	14	16.7	85.7	13.7	116.1	61.5	15	-	14	11	5	3	1	14	-	1	1	-	-	3	-
109	Wielichowo	16.4	21.5	10.1	29.2	23	2.0	14	5.3	49.3	67.4	122.0	27.7	26	-	14	11	6	5	3	14	-	-	-	-	-	4	-
110	Łowicz	•	•	•	•		•		17.6	45.9	44.1	107.6	19.6	26	-	14	12	7	5	-	14	-	-	2	-	-	4	-
111	Świder	•	•	•	•		•		26.6	46.3	14.4	87.3	22.7	10	6	15	9	4	4	2	15	-	-	1	-	-	8	-
112	Śrem	16.1	21.5	10.4	28.5	23 27	3.9	14	4.3	41.3	22.2	67.8	16.8	11	-	13	8	5	3	-	13	-	-	-	-	-	6	-
113	Topola-Błonie	15.8	20.8	10.4	29.1	27	5.1	6	25.0	47.3	47.3	119.6	22.5	24	-	14	13	9	5	1	14	-	-	-	-	-	5	-
115	Biała Podlaska	16.8	23.3	11.8	31.3	26	7.0	7 14	24.5	8.6	6.8	39.9	13.6	10	1	15	8	3	1	-	15	-	-	-	-	-	6	-
116	Trzebiechów	16.5	22.1	10.1	30.3	23	4.0	6	6.7	49.8	48.6	105.1	25.1	11	-	15	11	8	4	2	15	-	-	-	-	-	3	-
117	Skierniewice	16.3	21.4	11.2	30.2	26	5.3	14	26.4	60.3	22.3	109.0	26.5	15	-	15	14	7	3	-	15	-	-	1	-	-	6	-
118	Gubin	•	•	•	•		•		15.9	55.0	24.2	95.1	22.5	12	2	16	11	7	3	1	16	-	2	-	-	-	9	-
120	Pleszew	16.3	22.0	11.0	29.9	27	3.6	14	3.3	49.8	86.0	139.1	60.4	24	-	13	9	6	4	2	13	-	-	-	-	-	4	-
122	Bełsk	15.5	20.9	10.3	30.0	26	4.2	1	20.4	39.0	16.5	75.9	19.2	14	4	13	11	5	3	-	13	-	-	-	-	-	6	-
123	Strzelna	15.5	20.8	9.8	29.7	26	2.0	14	26.8	46.3	38.1	111.2	19.1	10	-	13	11	8	6	-	13	-	-	2	-	-	3	-
124	Piaseczno	•	•	•	•		•		23.9	44.3	28.2	96.4	27.0	15	•	•	•	•	•	•	•	•	•	•	•	•	•	•
125	Żelechów	16.4	21.2	10.8	30.4	26	5.6	14	35.9	28.6	12.0	76.5	26.4	10	2	12	10	3	2	2	12	-	-	2	-	-	7	-
126	Radzyń Podlaski	•	•	•	•		•		44.6	12.7	0.9	58.2	23.5	10	-	15	7	4	2	1	15	-	1	-	-	-	6	-
127	Puczniew	16.4	20.6	9.7	29.5	27	1.8	14	14.7	38.3	50.2	103.2	14.8	24	3	12	12	9	5	-	12	-	-	-	-	-	4	-
128	Wiśnice	16.4	22.7	10.9	31.4	27	6.0	7	27.4	9.5	0.5	37.4	8.4	10	3	14	6	4	-	-	14	-	1	-	-	-	4	-
131	Smolice	16.0	21.5	10.6	29.5	27	5.3	6	3.3	25.2	58.5	87.0	32.8	24	-	11	9	5	4	1	11	-	-	-	-	-	4	-
132	Żary	15.3	21.1	10.8	29.9	25	5.0	14	8.5	44.7	20.5	73.7	19.2	11	-	9	9	5	2	-	9	-	-	1	-	-	4	-
133	Głogów	•	•	•	•		•		15.4	32.8	33.9	82.1	23.5	26	2	12	9	5	3	1	12	-	1	-	-	-	5	-
134	Nowe Miasto	•	•	•	•		•		29.4	44.0	3.2	76.6	15.6	15	1	14	12	6	3	-	14	-	-	-	-	-	2	-
135	Sieradz	16.2	21.6	10.7	29.5	26 27	2.9	14	23.5	33.7	24.6	81.8	16.2	10	1	14	13	6	3	-	14	-	-	-	-	-	6	-
136	Sobieszyn	16.4	21.5	11.4	30.3	26	6.8	6	34.7	34.7	10.2	79.6	23.5	10	5	13	9	5	3	1	13	-	-	•	-	-	6	-
137	Szprotawa	•	•	•	•		•		16.7	19.2	37.8	73.7	20.0	26	-	12	7	7	2	1	12	-	-	•	-	-	7	-
139	Wińsko	•	•	•	•		•		6.7	28.4	39.1	74.2	18.6	26	-	15	11	5	3	-	15	-	2	1	-	-	4	-
140	Grabownica	•	•	•	•		•		7.3	29.8	35.5	72.6	21.3	26	1	12	11	5	2	1	12	-	-	-	-	-	5	-
141	Nowa Wieś	•	•	•	•		•		49.8	29.4	1.2	80.4	25.0	10	-	15	8	4	3	2	15	-	-	-	-	-	6	-
142	Ostrzeszów	•	•	•	•		•		7.7	33.8	20.2	61.7	17.4	26	1	10	9	3	2	-	10	-	-	-	-	-	3	-
143	Radom	16.6	21.7	10.9	31.9	26	5.7	1 14	34.5	39.9	14.0	88.4	19.8	15	-	14	10	6	4	-	14	-	1	-	-	-	1	-
144	Puławy	16.8	22.0	11.3	31.6	26	7.7	2 14	38.0	47.4	4.4	89.8	26.3	14	4	13	8	5	3	2	13	-	-	-	-	-	6	-
145	Opoczno	16.0	21.5	10.1	31.1	26	3.9	14	22.3	32.1	3.7	58.1	15.0	10	-	12	8	5	2	-	12	-	-	-	-	-	2	-
147	Szczerców	•	•	•	•		•		18.5	33.8	32.0	84.3	12.6	11	1	12	11	7	4	-	12	-	-	-	-	-	4	-
148	Bolesławiec	15.6	21.2	10.5	32.5	25	3.6	14	14.5	27.6	29.3	71.4	22.9	26	4	12	10	4	3	1	12	-	1	-	-	-	7	-
152	Siemianice	•	•	•	•		•		24.6	27.1	4.9	56.6	13.0	10	-	14	11	4	3	-	14	-	-	-	-	-	4	-
153	Końskie	•	•	•	•		•		38.9	38.7	5.5	83.1	16.2	10	1	9	9	7	4	-	9	-	-	-	-	-	-	-
155	Szymanów	15.8	21.5	9.8	30.5	25	2.6	14	1.8	27.5	38.3	67.6	22.4	26	-	13	7	4	2	2	13	-	1	-	-	-	4	-
156	Opole Lubelskie	•	•	•	•		•		48.6	64.7	15.2	128.5	31.5	15	-	12	10	6	6	4	12	-	-	-	-	-	1	-
157	Chełm	16.9	22.1	11.2	32.1	26 27	6.0	13	41.5	39.4	0.5	81.4	28.2	8	3	11	6	4	4	2	11	-	1	2	-	-	4	-
159	Namysłów	•	•	•	•		•		24.3	19.8	18.2	62.3	14.2	26	1	14	11	5	1	-	14	-	1	-	-	-	5	-
160	Przedbórz	16.1	21.3	10.2	30.7	27	3.5	14	26.4	41.5	0.7	68.6	17.1	10	-	13	11	6	1	-	13	-	-	-	-	-	1	-
161	Laskowice Oławskie	16.3	21.8	9.6	30.3	25 26 27	0.5	14	11.1	20.7	21.7	53.5	14.7	26	4	12	11	3	1	-	12	-	-	-	-	-	6	-
162	Suchedniów	15.3	24.7	8.6	31.4	26	1.9	1	34.6	43.8	50.8	129.2	32.6	26	-	12	9	7	5	2	12	-	1	-	-	-	2	-

Nr	POSTERUNEK	TEMPERATURA POWIETRZA T. Dies	Max	Min	Max abs.	Data	Min abs.	Data	OPAD R_d ΣR_d I dek.	ΣR_d II dek.	ΣR_d III dek.	$\Sigma R_{d,m}$	$R_{d,max}$	Data	LICZBA DNI 0,0	>0,1	>1,0	>5,0	>10,0	>20,0	LICZBA DNI ●	✳	▲	≡	∨	∽	⊠	⊠
163	Krasnystaw	•	•	•	•		•		46.2	26.8	4.2	77.2	23.6	10	7	11	9	5	4	1	11	-	-	-	-	-	10	-
164	Gława	•	•	•	•		•		16.4	16.2	21.7	54.3	15.9	26	2	14	10	4	1	-	14	-	-	-	-	-	5	-
165	Silniczka	15.8	21.4	9.4	31.0	26	2.8	14	48.3	47.8	0.4	96.5	25.9	10	-	14	12	6	3	2	14	-	-	-	-	-	4	-
166	Kraśnik	16.3	21.2	11.6	30.9	27	5.9	13	34.4	55.7	4.6	94.7	27.7	14	1	13	9	6	3	1	13	-	-	-	-	-	3	-
167	Bogatynia	15.0	20.7	8.8	32.4	25	2.3	15	18.8	24.1	39.7	82.6	30.2	26	1	15	10	5	3	1	15	-	-	-	-	-	3	-
168	Świeradów-Zdrój	13.4	18.3	9.2	28.0	24	2.7	15	38.0	51.3	43.8	133.1	24.4	26	-	14	13	7	6	3	14	-	-	-	-	-	6	-
170	Olecno	16.0	21.5	10.1	31.4	27	1.9	14	24.1	25.0	20.7	69.8	18.4	27	-	14	11	5	2	-	14	-	-	-	-	-	6	-
171	Słupia Nowa	•	•	•	•		•		34.0	44.6	30.0	108.6	26.7	21	1	14	12	6	4	1	14	-	2	1	-	-	4	-
173	Strzyżów	17.0	22.6	11.7	31.8	27	5.6	13	14.3	33.1	3.7	51.1	12.0	14	-	11	10	4	2	-	11	-	-	-	-	-	1	-
174	Szklarska Poręba	•	•	•	•		•		36.1	26.1	34.7	96.9	20.5	26	-	17	14	7	3	1	17	-	-	-	-	-	1	-
176	Szczawno-Zdrój	14.9	20.3	10.0	31.1	25	2.9	14	13.8	19.8	34.4	68.0	22.4	26	3	15	12	4	1	1	15	-	-	-	-	-	5	-
177	Karpacz	12.4	16.9	8.2	28.6	25	1.7	14	45.0	45.1	26.2	116.3	16.8	12	1	17	15	8	4	-	17	-	2	5	-	-	6	-
178	Dobrogoszcz	16.3	21.5	10.2	31.8	25	2.1	14	34.1	24.3	16.1	74.5	17.2	7	1	14	11	8	2	-	14	-	-	-	-	-	4	-
179	Werbkowice	16.6	22.0	10.9	31.4	27	4.9	13	25.5	50.9	0.6	77.0	24.1	15	1	13	9	7	2	1	13	-	1	-	-	-	8	-
181	Janów Lubelski	•	•	•	•		•		98.2	50.9	5.8	154.9	70.0	8	2	13	11	6	4	2	13	-	-	-	-	-	1	-
182	Zdanów	16.0	21.3	11.1	30.0	27	5.1	13	32.4	40.2	10.6	83.2	23.4	15	4	8	7	6	5	1	8	-	-	-	-	-	4	-
184	Grodków	•	•	•	•		•		22.1	19.6	15.2	56.9	9.1	27	-	16	12	3	-	-	16	-	-	1	-	-	4	-
187	Ostroszowice	•	•	•	•		•		40.5	25.4	22.3	88.2	22.8	7	-	18	14	4	3	1	18	-	-	-	-	-	8	-
188	Szczekociny	15.7	21.5	9.7	31.8	26	4.0	14	51.2	42.1	7.6	100.9	17.1	10	1	15	11	8	4	-	15	-	1	-	-	-	7	-
189	Skroniów	•	•	•	•		•		61.5	21.8	10.3	93.6	32.0	8	-	12	9	7	3	1	12	-	-	-	-	-	5	-
190	Staszów	16.1	22.0	9.3	31.6	26	4.2	6	18.1	32.8	2.9	53.8	11.3	14	1	15	9	5	2	-	15	-	-	-	-	-	5	-
191	Tarnobrzeg	•	•	•	•		•		28.0	32.6	6.3	66.9	16.0	15	-	13	8	6	3	-	13	-	-	-	-	-	3	-
192	Poturzyn	•	•	•	•		•		30.6	55.3	0.8	86.7	20.0	15	3	14	11	6	3	1	14	-	1	2	-	-	5	-
193	Biłgoraj	17.5	22.6	10.4	32.8	26	4.7	3	37.8	39.1	1.9	78.8	17.0	8	-	14	11	5	4	-	14	-	-	-	-	-	-	-
194	Nisko	•	•	•	•		•		49.5	58.0	3.5	111.0	28.0	8	1	11	10	5	5	2	11	-	-	-	-	-	2	-
195	Zawiercie	•	•	•	•		•		31.9	23.6	13.8	69.3	14.9	10	1	13	12	5	3	-	13	-	-	1	-	-	5	-
196	Korfantów	17.3	21.8	9.7	31.2	27	3.3	14	27.8	30.9	17.7	76.4	14.0	27	-	14	13	6	2	-	14	-	-	1	-	-	3	-
197	Otmuchów	•	•	•	•		•		53.8	16.0	14.5	84.3	21.5	3	3	15	13	6	2	1	15	-	1	1	-	-	7	-
198	Busko-Zdrój	16.7	21.8	11.0	31.7	26 27	5.1	13	45.6	26.3	1.5	73.4	30.2	8	-	12	11	4	2	1	12	-	-	-	-	-	4	-
199	Tomaszów Lubelski	16.1	21.5	11.0	31.1	27	4.6	1	37.6	54.8	26.8	119.2	26.8	28	-	14	11	6	4	3	14	-	-	-	-	-	1	-
201	Świerklaniec	16.1	21.2	10.2	31.6	27	2.5	14	40.0	20.8	3.6	64.4	14.1	11	2	14	12	5	3	-	14	-	1	-	-	-	7	-
202	Duszniki-Zdrój	13.4	19.0	8.4	29.6	25	3.2	15	30.3	16.2	24.9	71.4	15.2	21	-	16	15	3	2	-	16	-	1	-	-	-	8	-
203	Wolbrom	15.2	20.8	8.5	30.7	26	2.1	14	39.1	22.0	7.3	68.4	13.6	10	-	14	9	6	2	-	14	-	-	-	-	-	7	-
204	Ząbkowice	•	•	•	•		•		65.0	26.1	5.3	96.4	29.8	8	1	14	13	6	3	1	14	-	-	-	-	-	5	-
205	Miechów	•	•	•	•		•		57.0	20.7	1.8	79.5	19.5	8	-	13	8	6	3	-	13	-	-	-	-	-	4	-
206	Tarnogród	16.3	21.1	11.6	31.3	27	6.0	1	38.0	52.0	5.3	95.3	21.6	15	-	13	10	6	4	1	13	-	-	-	-	-	-	-
207	Lądek-Zdrój	14.3	20.0	8.7	30.9	25	1.1	15	27.3	21.7	23.9	72.9	12.8	21	2	17	15	5	2	-	17	-	-	-	-	-	7	-
208	Chorzelów	16.7	22.0	10.8	32.1	26	4.7	1	29.7	42.4	9.3	81.4	15.3	16	1	15	12	6	3	-	15	-	1	-	-	-	9	-
209	Prudnik	•	•	•	•		•		29.9	22.2	22.5	74.6	16.2	27	3	15	12	7	3	-	15	-	1	1	-	-	-	-
210	Sielec	16.4	23.5	9.7	33.7	26	3.1	1	48.1	23.0	5.2	76.3	18.4	8	-	11	10	7	2	-	11	-	-	-	-	-	3	-
211	Gliwice	•	•	•	•		•		36.9	18.8	3.2	58.9	12.0	10	-	14	10	4	2	-	14	-	-	-	-	-	6	-
213	Olkusz	•	•	•	•		•		51.0	23.4	8.0	82.4	14.3	8	1	13	12	7	3	-	13	-	-	-	-	-	1	-
214	Borusowa	•	•	•	•		•		21.8	27.3	2.8	51.9	13.1	14	1	13	10	4	1	-	13	-	-	-	-	-	3	-
215	Zakrzów	•	•	•	•		•		50.5	16.8	6.0	73.3	17.6	8	-	14	11	5	2	-	14	-	-	-	-	-	2	-
216	Leżajsk	•	•	•	•		•		43.5	58.3	3.1	104.9	22.8	8	2	16	12	7	4	1	16	-	-	-	-	-	8	-
218	Kolbuszowa	•	•	•	•		•		59.6	57.1	4.3	121.0	29.8	8	-	14	13	9	4	1	14	-	-	-	-	-	7	-
219	Głubczyce	•	•	•	•		•		32.4	11.9	22.9	66.2	18.1	21	-	12	11	5	2	-	12	-	-	-	-	-	3	-
220	Trzebinia	•	•	•	•		•		98.2	27.5	3.0	128.7	46.3	8	•	•	•	•	•	•	•	•	•	•	•	•	•	-
221	Garlica Murowana	16.0	20.8	8.7	31.9	26	3.5	14	55.1	28.2	33.6	116.9	33.6	21	-	11	9	8	5	2	11	-	1	-	-	-	3	-
222	Lubaczów	16.5	22.5	10.6	31.9	26	4.3	7	73.6	42.4	22.3	138.3	60.5	10	2	14	11	5	4	2	14	-	-	-	-	-	2	-
223	Rybnik	16.8	22.0	10.5	32.9	27	1.4	15	43.8	22.2	2.5	68.5	13.3	10	-	13	11	5	4	-	13	-	-	1	-	-	3	-
226	Bieruń Stary	•	•	•	•		•		58.5	24.6	6.2	89.3	18.1	10	-	15	13	6	4	-	15	-	-	-	-	-	6	-
228	Kraków, Obs.Astr.	16.9	22.4	11.3	32.8	26	6.0	15	55.5	35.2	14.0	104.7	22.5	8	3	11	10	8	6	1	11	-	-	-	-	-	5	-
229	Dębica	•	•	•	•		•		48.6	33.6	9.6	91.8	18.8	8	-	12	12	7	3	-	12	-	-	3	-	-	3	-
231	Jakubowice	•	•	•	•		•		51.3	8.4	13.0	72.7	23.2	3	-	13	10	5	2	1	13	-	1	-	-	-	-	-
232	Ożańsk	•	•	•	•		•		43.2	57.3	2.0	102.5	24.2	10	5	13	12	6	4	2	13	-	-	2	-	-	8	-
233	Pszczyna	•	•	•	•		•		63.4	24.3	5.5	93.2	21.5	10	-	17	14	6	3	1	17	-	-	1	-	-	4	-
234	Wieliczka	•	•	•	•		•		63.7	43.0	20.2	126.9	22.4	10	2	14	13	7	7	1	14	-	-	-	-	-	6	-
235	Bochnia-Chodenice	16.1	22.0	10.6	32.9	27	5.0	3	57.9	34.5	6.8	99.2	16.3	2	-	15	13	7	5	-	15	-	1	-	-	-	6	-
236	Jastrzębie-Zdrój	•	•	•	•		•		56.6	23.4	17.0	97.0	23.5	8	-	16	16	7	6	1	16	-	2	-	-	-	4	-

Nr	POSTERUNEK	TEMPERATURA POWIETRZA T							OPAD R_d						LICZBA DNI						LICZBA DNI							
		Dies	$\overline{Max}$	$\overline{Min}$	Max abs.	Data	Min abs.	Data	ΣR_d I dek.	ΣR_d II dek.	ΣR_d III dek.	$\Sigma R_{d,m}$	$R_{d,max}$	Data	0,0	≥0,1	≥1,0	≥5,0	≥10,0	≥20,0	●	✳	▲	≡	V	∽	⊏	⊠
237	Wadowice	15.8	21.5	9.6	32.5	27	2.0	15	56.5	44.6	7.9	109.0	21.6	8	-	13	12	7	4	1	13	-	-	-	-	-	6	-
238	Żarnowa	•	•	•	•		•		44.6	51.7	2.3	98.6	19.0	17	-	14	12	8	4	-	14	-	1	1	-	-	4	-
239	Myślenice	•	•	•	•		•		65.8	46.1	14.6	126.5	27.8	8	-	14	14	9	5	1	14	-	-	•	-	-	7	-
241	Dynów	•	•	•	•		•		56.7	69.6		126.3	31.3	15	1	15	13	7	7	1	15	-	-	1	-	-	5	-
243	Ciężkowice	15.9	21.7	9.9	32.4	27	5.1	13	60.1	39.8	3.1	108.0	26.6	8	2	12	12	9	4	1	12	-	-	7	-	-	2	-
244	Rożnów	15.9	21.6	10.8	31.0	27	6.1	15	67.0	45.1	7.3	119.4	38.4	8	-	12	10	8	5	1	12	-	-	1	-	-	4	-
245	Cieszyn-Bobrek	15.7	21.8	10.0	32.4	25	1.3	15	71.8	35.3	20.2	127.3	27.4	8	-	14	11	6	5	2	14	-	-	-	-	-	8	-
246	Maków Podh.	•	•	•	•		•		84.8	63.5	15.9	164.2	59.7	8	-	12	11	8	6	2	12	-	-	5	-	-	4	-
247	Biecz	15.6	21.1	9.7	31.6	26	4.3	15	37.8	49.6	1.0	88.4	17.8	8	-	11	10	7	5	-	11	-	-	-	-	-	3	-
248	Jasło	•	•	•	•		•		50.3	44.7	1.8	96.8	25.9	8	-	14	13	7	5	1	14	-	-	-	-	-	4	-
249	Limanowa	•	•	•	•		•		52.9	71.7	26.2	150.8	31.4	8	-	15	11	10	8	1	15	-	-	1	-	-	6	-
250	Żywiec-Sporysz	15.5	21.3	9.3	32.0	27	0.7	15	100.8	67.0	22.2	190.0	60.1	8	1	14	12	10	6	3	14	-	1	3	-	-	7	-
251	Krosno	15.9	20.9	9.8	30.6	26 27	4.8	7	46.9	70.5	2.2	119.6	28.1	8	-	12	11	8	6	1	12	-	-	2	-	-	1	-
252	Biroza	•	•	•	•		•		38.7	63.2	9.2	111.1	18.1	15	-	14	12	10	4	-	14	-	-	-	-	-	3	-
253	Wisła	•	•	•	•		•		71.7	37.6	17.6	126.9	28.1	11	-	14	11	6	5	3	14	-	-	1	-	-	6	-
254	Zawoja	•	•	•	•		•		78.8	58.6	12.7	150.1	38.4	8	-	17	12	9	7	2	17	-	-	1	-	-	4	-
255	Rabka	14.6	20.2	8.6	31.5	27	1.0	15	54.7	39.0	25.2	118.9	23.2	21	2	13	11	9	6	2	13	-	-	1	-	-	6	-
257	Ptaszkowa	•	•	•	•		•		61.7	63.7	30.5	155.9	30.5	21	3	10	10	8	8	3	10	-	-	1	-	-	2	-
258	Istebna-Stęcówka	•	•	•	•		•		93.0	40.9	32.0	165.9	37.1	8	1	14	12	9	6	4	14	-	-	5	-	-	4	-
259	Kamienica	14.4	20.6	7.4	30.8	25	1.3	15	39.7	39.0	9.4	88.1	21.1	8	-	13	12	8	3	1	13	-	-	2	-	-	5	-
260	Iwonicz-Zdrój	•	•	•	•		•		52.6	67.6	1.8	122.0	24.8	8	-	15	12	8	5	2	15	-	-	4	-	-	6	-
261	Sanok	15.8	21.4	10.1	31.5	26	5.7	7	59.4	57.9	2.0	119.3	18.0	5	-	14	14	8	7	-	14	-	-	-	-	-	2	-
262	Stańcowa	•	•	•	•		•		65.6	34.4	11.4	111.4	20.5	3	-	13	10	10	6	1	13	-	1	-	-	-	6	-
263	Zwardoń	•	•	•	•		•		94.5	31.0	25.4	150.9	40.2	8	-	12	11	6	6	4	12	-	-	4	-	-	5	-
264	Nowy Targ	13.9	20.0	7.4	30.9	27	1.6	15	72.5	50.1	22.9	145.5	50.3	8	2	14	14	10	6	1	14	-	2	2	-	-	2	-
266	Czarny Dunajec	•	•	•	•		•		49.0	44.3	23.0	116.3	24.6	8	-	15	11	6	5	1	15	-	-	2	-	-	7	-
267	Brzegi Dolne	14.5	20.5	7.3	31.1	26	1.0	7	60.9	70.5	3.6	135.0	36.9	10	1	14	12	7	6	2	14	-	1	-	-	-	1	-
268	Szczawnica	14.1	20.6	7.7	31.3	26	2.3	15	104.9	74.5	16.3	195.7	84.1	8	2	13	11	9	6	1	13	-	2	4	-	-	4	-
269	Krynica	13.7	19.5	8.2	29.8	26	1.5	15	45.3	60.1	9.8	115.2	22.0	8	-	13	10	9	6	1	13	-	-	-	-	-	4	-
270	Wysowa	•	•	•	•		•		33.8	53.0	6.2	93.0	17.4	8	-	15	9	8	4	-	15	-	-	-	-	-	2	-
271	Barwinek	•	•	•	•		•		36.7	46.1	1.0	83.8	14.2	8	-	11	11	8	4	-	11	-	-	•	-	-	-	-
272	Bukowina	•	•	•	•		•		57.1	61.2	14.7	133.0	19.7	8	1	17	14	10	7	-	17	-	1	1	-	-	6	-
273	Muszyna	14.4	20.4	8.2	30.1	26	3.5	15	41.4	51.4	7.5	100.3	20.7	8	2	13	13	6	4	1	13	-	1	5	-	-	2	-
274	Witów	•	•	•	•		•		109.9	68.1	30.0	208.0	57.9	8	-	16	13	11	9	2	16	1	-	2	-	-	6	-
275	Komańcza	•	•	•	•		•		35.3	52.1	2.0	89.4	16.3	11	1	16	13	6	5	-	16	-	-	2	-	-	-	-
276	Baligród	•	•	•	•		•		33.8	69.4	0.9	104.1	19.9	11	1	15	11	6	5	-	15	-	-	-	-	-	-	-
277	Gubałówka	•	•	•	•		•		75.6	65.6	27.7	168.9	23.1	21	2	15	13	10	9	2	15	1	-	2	-	-	8	-
279	Smolnik	13.7	19.3	7.2	30.4	30	0.4	7	36.6	49.2	4.0	89.8	20.0	11	1	14	11	5	3	1	14	-	-	1	-	-	3	-
280	Łysa Polana	•	•	•	•		•		82.6	81.1	31.5	195.2	22.5	11	-	16	14	12	10	3	16	2	-	2	-	-	1	-
281	Hala Gąsienicowa	8.4	11.9	4.8	22.5	26	- 1.4	15	93.3	90.3	43.5	227.1	27.8	16	4	17	14	11	10	7	14	4	4	12	-	-	9	5
282	Ustrzyki Górne	13.0	19.1	6.3	28.1	27	0.1	7	42.7	93.1	20.8	156.6	42.0	11	1	15	15	9	5	2	15	-	1	1	-	-	1	-

Blank page retained for pagination

TABLICA V

WYNIKI MIESIĘCZNE POMIARÓW TEMPERATURY MINIMALNEJ PRZY POWIERZCHNI GRUNTU ORAZ TEMPERATURY GRUNTU

МЕСЯЧНЫЕ РЕЗУЛЬТАТЫ ИЗМЕРЕНИЙ МИНИМАЛЬНОЙ ТЕМПЕРАТУРЫ У ПОВЕРХНОСТИ ПОЧВЫ И ТЕМПЕРАТУРЫ ПОЧВЫ

MONTHLY RESULTS OF GROUND SURFACE MINIMUM AIR TEMPERATURE AND SOIL TEMPERATURE MEASUREMENTS

Nr	STACJA – POSTERUNEK	TEMPERATURA MINIMALNA PRZY POWIERZCHNI GRUNTU T_g			TEMPERATURA GRUNTU NA GŁĘBOKOŚCIACH														
					5 cm						10 cm			20 cm			50 cm		
		Min	Min abs.	Data	7	13	21	Dies	Max	Min	Dies	Max	Min	Dies	Max	Min	Dies	Max	Min
5	Ustka	7.7	1.5	19	16.0	23.3	18.1	19.2	27.3	12.6	18.4	24.1	12.3	18.1	22.9	13.6	17.1	19.6	14.6
6	Lębork	4.9	– 1.3	19	12.9	19.7	16.4	16.3	27.2	9.5	15.8	22.3	10.1	15.1	19.4	11.4	13.1	15.3	11.7
17	Koszalin	6.9	0.3	13	14.2	21.1	16.8	17.4	27.6	9.4	16.9	24.5	9.9	16.3	21.7	10.6	15.1	17.8	12.4
22	Suwałki	9.0	3.6	1 3	15.9	22.7	18.8	19.1	30.1	12.0	18.7	27.2	12.1	18.0	24.0	12.2	17.0	19.8	13.8
23	Kętrzyn	9.0	4.0	4	15.7	21.9	17.7	18.4	28.0	10.6	18.1	26.0	10.9	17.5	24.1	11.8	15.7	18.8	12.6
29	Radostowo	7.9	0.6	14	15.6	22.6	17.5	18.6	28.2	10.2	17.9	23.4	9.8	17.2	21.4	11.2	15.3	17.5	12.8
30	Świnoujście	9.4	4.0	6	15.3	21.2	18.1	18.2	27.3	10.7	17.5	23.9	10.9	17.4	23.3	11.5	16.5	21.2	13.4
34	Resko	6.9	– 0.4	13	13.6	20.3	17.9	17.3	26.6	8.3	17.1	24.1	8.4	16.6	21.8	10.2	15.4	21.0	12.6
36	Olsztyn-Dajtki	8.8	4.2	14	15.2	23.4	16.9	18.5	28.7	10.4	18.0	27.3	10.4	17.4	22.8	11.1	16.4	19.0	12.6
37	Prabuty	8.2	0.9	14	14.0	23.4	17.2	18.2	29.6	8.6	17.8	24.8	9.2	17.0	21.5	11.9	16.4	18.0	14.7
38	Szczecinek	6.7	0.7	19	14.2	23.3	17.9	18.5	29.7	10.8	17.7	24.9	10.6	17.0	23.6	11.8	15.3	18.0	12.8
44	Biebrza	7.4	0.9	1	14.5	19.1	18.0	17.1	23.4	11.4	16.4	21.3	11.9	15.1	18.0	12.8	11.9	13.6	10.7
48	Kamień Krajeński	8.2	2.6	10	14.9	22.0	17.8	18.2	29.2	10.9	17.9	26.3	11.1	17.4	23.2	11.2	16.3	18.7	13.5
51	Szczecin-Dąbie	8.8	2.5	11 14	15.4	21.1	18.1	18.2	26.4	11.4	18.0	24.2	11.6	17.8	22.1	12.0	16.8	19.4	13.9
56	Wałcz	7.5	0.5	10	13.5	22.0	17.3	17.6	28.5	10.1	17.3	25.1	10.0	17.1	26.9	11.0	15.7	17.8	13.2
63	Bydgoszcz, IMiUZ	8.9	2.6	14	15.7	24.6	20.6	20.3	32.8	10.1	19.9	30.8	10.0	19.0	25.0	11.2	17.4	20.2	13.2
64	Białystok	8.7	4.1	14	16.0	21.5	18.7	18.7	26.7	11.7	18.8	26.5	11.6	18.0	24.0	12.0	16.8	20.6	13.5
67	Mława	8.9	2.2	14	13.7	21.0	17.0	17.2	27.5	8.5	16.9	23.8	9.2	16.9	22.2	11.4	16.0	18.5	13.0
68	Ostrołęka	9.2	3.2	14	16.6	24.7	18.2	19.8	32.6	11.8	19.3	26.7	11.8	18.5	23.5	12.4	17.5	20.4	14.4
73	Krzyż	7.8	2.3	10	14.8	22.1	16.3	17.7	27.2	9.3	17.6	26.3	10.0	16.9	24.6	11.0	15.5	17.8	13.2
80	Gorzów Wlkp.	8.5	2.5	11	14.4	22.7	18.5	18.6	29.8	9.5	18.6	26.7	10.2	17.9	24.3	10.8	16.2	18.5	13.1
82	Białowieża	8.0	0.7	14	15.3	22.1	17.0	18.1	30.7	11.2	17.6	25.0	10.8	16.9	21.8	12.1	15.7	18.7	13.7
84	Poświętne	8.3	2.3	14	15.6	22.8	17.8	18.7	29.6	10.5	18.7	27.8	10.6	18.2	24.7	11.2	17.0	20.2	12.9
86	Przebędowo	•	•	•	15.1	21.6	17.8	18.2	28.2	9.7	17.9	25.5	9.7	17.1	22.4	10.6	16.6	19.6	12.9
91	Płock-Radziwie	10.0	3.4	14	16.7	23.7	18.3	19.6	32.4	11.0	19.2	28.9	10.9	18.6	24.9	11.4	17.3	20.9	13.5
96	Słubice	8.3	1.5	13	15.4	22.7	19.1	19.1	28.7	10.6	18.9	26.7	10.4	18.2	24.5	11.6	17.1	20.6	13.4
97	Paproć	7.5	0.4	14	14.2	21.1	17.1	17.5	26.3	9.9	17.1	23.8	9.8	16.8	22.1	10.6	14.9	17.6	12.4
100	Warszawa-Bielany	10.7	3.3	14	16.0	23.4	19.0	19.5	32.0	10.1	19.2	28.4	10.5	18.2	25.5	11.7	16.7	20.4	13.4
105	Koło	9.5	2.3	14	16.3	24.2	19.5	20.0	32.4	10.1	19.6	29.6	9.5	19.1	26.0	10.5	17.8	22.0	12.4
106	Siedlce	9.1	2.0	14	15.8	22.7	17.1	18.6	32.1	10.5	18.1	29.1	10.9	17.3	23.2	11.9	15.9	20.5	12.3
108	Brwinów	10.0	2.4	14	14.9	21.9	16.7	17.8	30.3	10.1	17.3	28.7	10.6	16.5	22.9	11.0	15.7	19.6	12.6
119	Zielona Góra	9.7	3.2	10	15.8	24.4	20.0	20.1	31.4	9.5	19.9	29.3	9.6	19.3	27.2	10.3	17.9	21.8	13.1
121	Leszno-Strzyżewice	7.9	0.5	14	16.3	24.5	19.0	19.9	32.8	9.7	19.5	28.5	10.0	18.9	25.9	10.7	17.3	20.8	13.4
129	Kalisz	9.3	1.8	14	15.5	21.8	17.9	18.4	29.3	9.9	17.8	25.9	9.7	17.1	23.5	10.4	15.5	19.0	12.4
131	Smolice	8.5	4.3	3 6	15.5	24.1	17.5	19.1	33.5	9.4	18.6	28.3	9.4	18.0	24.6	10.1	16.8	20.4	12.8
138	Włodawa	10.2	4.3	13	15.9	24.3	18.8	19.7	32.3	11.2	19.3	29.3	12.2	18.5	25.9	12.9	17.4	22.4	14.1
143	Radom	9.5	3.6	1 14	15.4	23.9	19.3	19.6	34.1	9.9	19.1	30.2	10.3	18.9	26.8	11.1	16.3	20.8	12.4
144	Puławy	10.1	4.1	2	16.2	24.3	19.2	19.9	34.7	10.8	19.4	29.2	11.2	18.6	27.4	12.4	17.2	22.4	13.2
150	Legnica	9.1	1.8	14	15.1	22.3	17.6	17.3	29.5	9.6	17.8	25.7	9.3	17.1	24.5	10.3	15.6	19.6	12.6
151	Wieluń	8.9	1.2	14	15.7	23.4	18.6	19.2	33.0	9.7	18.9	31.8	9.9	18.3	26.1	11.2	16.6	21.6	13.1
154	Zgorzelec	7.6	2.0	15	14.3	22.3	17.4	18.0	32.3	9.1	17.7	30.0	9.3	17.1	26.0	10.0	16.2	21.4	12.4
160	Przedbórz	9.0	2.5	14	16.0	22.2	19.3	19.2	32.0	10.0	19.0	30.0	10.1	18.1	27.4	11.0	16.4	23.8	12.4
161	Laskowice Oławskie	7.5	– 0.8	14	15.4	24.5	18.2	19.4	34.4	10.0	19.0	30.4	9.7	18.2	26.9	10.6	16.6	21.3	12.4
169	Jelenia Góra	5.1	– 1.6	14	13.0	21.0	16.0	16.7	29.9	8.2	16.1	24.9	8.6	15.4	22.4	10.2	14.3	18.0	11.4
172	Kielce	8.1	2.6	2 14	15.6	20.8	17.2	17.9	29.4	9.9	17.6	26.3	10.3	16.9	25.0	10.4	16.1	21.2	11.4
175	Częstochowa	9.9	2.6	14	14.3	21.1	17.5	17.6	31.3	9.7	17.3	27.8	10.0	16.6	24.9	10.7	15.6	20.4	12.2
182	Zdanów	9.2	2.8	6	15.4	22.8	17.3	18.5	34.0	10.4	•	•	•	17.2	24.8	11.4	•	•	•
183	Zamość	8.7	1.7	1	16.1	23.5	17.9	19.1	32.1	10.8	18.6	29.2	11.0	17.7	26.1	11.7	16.2	21.4	12.8
186	Opole	9.7	1.3	14	15.2	23.0	18.7	19.0	32.2	8.8	18.4	27.8	9.2	17.4	25.9	10.5	15.5	20.2	11.6
200	Kłodzko	6.8	0.1	14	13.5	19.6	16.9	16.8	27.6	8.1	16.3	25.1	8.7	15.9	22.7	10.6	14.4	18.8	12.0
201	Świerklaniec	9.1	1.9	15	15.0	23.2	17.2	18.4	35.3	9.2	18.0	31.9	8.7	16.9	26.4	9.8	16.0	22.8	11.6
221	Garlica Murowana	7.9	2.9	6 14	13.2	20.4	17.0	16.9	28.4	9.4	16.8	25.3	9.9	15.9	22.9	10.8	14.7	18.5	12.2
224	Rzeszów-Jasionka	8.8	3.6	7	15.8	23.2	16.9	18.6	36.8	10.2	17.9	31.0	10.4	17.1	26.8	11.0	15.3	20.5	12.4
233	Pszczyna	10.2	2.2	15	14.0	21.7	15.5	17.1	32.0	8.6	17.0	31.8	8.5	14.1	22.1	7.8	15.1	19.8	12.0
237	Wadowice	8.4	0.7	15	15.8	23.8	18.3	19.3	33.9	9.0	19.0	32.8	8.1	18.1	28.8	8.8	16.2	21.7	11.8
242	Przemyśl	10.2	5.0	1 7	16.0	23.5	18.4	19.3	34.5	10.3	18.6	29.5	11.0	17.9	27.4	12.2	15.8	21.4	13.2
265	Losko	8.8	3.0	7	14.6	21.3	18.6	18.2	29.0	10.0	17.9	27.6	10.4	16.7	24.3	11.4	14.9	18.9	12.2
278	Zakopane	4.2	– 2.5	15	11.5	15.8	15.2	14.2	22.4	5.8	13.8	21.7	7.0	13.5	19.8	8.5	12.0	15.1	9.8

TABLICA VI

WARTOŚCI GODZINNE USŁONECZNIENIA (MIESIĘCZNE)

ЧАСОВЫЕ (МЕСЯЧНЫЕ) СУММЫ СОЛНЕЧНОГО СИЯНИЯ

HOURLY (MONTHLY) SUNSHINE DURATION VALUES

Nr	STACJA – POSTERUNEK	USŁONECZNIENIE S_m																		
		3–4	4–5	5–6	6–7	7–8	8–9	9–10	10–11	11–12	12–13	13–14	14–15	15–16	16–17	17–18	18–19	19–20	20–21	Σ
4	Hel	–	2.6	14.5	16.3	18.7	18.8	19.3	20.2	21.8	22.5	23.0	21.8	19.9	19.4	15.8	11.0	6.0	–	271.6
5	Ustka	0.2	7.5	12.8	14.9	18.1	15.7	17.9	20.2	21.4	22.2	21.6	19.1	19.3	20.8	19.4	16.6	11.6	0.5	279.8
6	Lębork	–	4.1	11.6	14.3	16.9	15.4	18.8	16.6	19.7	18.7	19.3	18.2	16.8	15.9	17.8	15.7	11.1	1.2	252.1
7	Gdynia	–	7.6	16.5	16.9	17.2	17.9	18.8	20.0	21.4	21.4	22.1	22.3	18.8	18.5	17.1	15.6	6.2	–	278.3
13	Świbno	–	6.7	15.4	16.3	18.0	17.1	18.6	19.0	19.9	19.4	20.8	21.2	17.4	18.0	17.3	15.3	7.1	–	267.5
16	Bartoszyce	–	3.5	12.4	14.0	16.1	18.4	18.4	19.2	20.3	19.7	17.7	19.0	19.8	19.3	19.5	16.8	7.6	–	(261.7)
17	Koszalin	0.7	8.2	14.6	15.9	16.3	18.4	18.4	16.7	16.6	15.8	16.1	17.3	17.2	17.2	15.8	17.8	13.9	4.1	261.0
18	Kołobrzeg	0.3	8.2	15.8	16.5	15.8	17.2	17.8	18.1	18.8	18.6	19.4	21.4	20.9	20.0	20.1	17.8	10.3	0.3	277.3
22	Suwałki	–	3.9	10.8	12.6	15.2	17.4	17.4	18.0	16.9	17.7	17.4	18.7	17.3	17.4	17.4	14.4	5.6	–	238.1
27	Dziwnów	–	6.9	12.7	15.6	18.0	19.5	18.2	17.7	18.3	17.5	19.9	18.8	19.5	18.6	17.2	14.6	7.7	–	260.7
30	Świnoujście	0.2	6.7	15.4	17.8	19.4	18.7	17.6	18.5	17.9	18.8	19.5	19.9	18.5	17.9	15.7	14.6	11.2	0.6	268.9
33	Mikołajki	–	3.5	10.8	14.7	14.4	16.3	18.0	16.6	19.4	17.2	16.5	16.6	15.5	15.4	15.4	15.2	12.2	0.7	238.4
34	Resko	–	0.3	7.5	14.7	18.1	18.1	19.8	19.5	20.0	20.1	18.3	18.9	19.0	18.1	17.2	13.6	2.2	–	245.4
37	Prabuty	–	7.5	13.6	14.1	14.3	14.7	16.3	17.4	18.3	20.4	21.0	21.5	20.8	20.0	16.9	15.0	0.3	–	252.1
38	Szczecinek	–	3.6	11.3	14.3	15.3	19.0	17.6	19.5	20.7	19.1	19.5	18.2	17.4	15.7	15.3	11.1	2.3	–	239.9
40	Chojnice	–	6.6	13.9	13.2	15.1	16.7	16.2	18.1	19.8	20.2	18.4	19.2	19.1	16.7	16.5	14.0	7.9	0.3	251.9
44	Biebrza	–	1.5	9.8	14.2	16.3	15.8	17.4	17.7	18.1	17.0	17.5	15.6	16.0	16.1	15.8	11.5	3.8	–	224.1
51	Szczecin-Dąbie	–	1.9	11.2	13.9	18.0	17.3	18.2	18.3	16.8	16.3	18.1	18.4	17.6	15.5	14.7	10.1	4.6	–	230.9
63	Bydgoszcz, IMiUZ	–	4.5	12.3	13.5	15.5	16.5	19.3	19.0	16.4	16.6	17.3	16.6	17.7	17.7	15.7	11.5	3.9	–	234.0
64	Białystok	–	4.4	11.7	15.1	17.6	16.2	16.0	16.0	17.0	17.2	14.6	15.3	15.6	16.0	12.5	12.3	7.0	–	224.5
68	Ostrołęka	–	4.8	11.0	12.8	15.2	15.4	16.6	17.2	15.9	14.7	15.3	17.1	17.6	18.7	17.4	16.5	6.2	–	232.4
69	Toruń	1.0	11.3	15.8	15.3	15.9	17.2	17.3	17.9	17.4	15.0	14.7	17.7	17.7	17.1	17.6	14.6	10.4	1.4	255.3
80	Gorzów Wlkp.	–	3.4	10.8	14.1	18.0	19.6	18.5	19.3	20.6	19.5	19.7	18.1	18.4	18.8	15.6	15.2	6.7	0.0	256.3
82	Białowieża	–	5.0	12.7	14.5	14.8	15.6	14.6	15.2	14.8	16.3	13.4	14.8	14.5	14.3	19.1	13.0	2.8	–	215.4
84	Poświętne	–	0.2	7.7	13.1	15.8	19.6	19.1	18.5	17.0	18.4	18.7	17.4	15.8	15.6	16.1	12.0	1.3	–	226.3
94	Poznań-Ławica	–	–	1.2	10.5	15.6	17.4	16.7	18.1	18.4	20.0	20.9	20.4	19.2	19.0	16.5	4.7	–	–	218.6
100	Warszawa-Bielany	–	2.8	13.0	13.2	15.4	17.2	19.4	19.8	18.1	16.8	18.6	18.6	16.2	16.4	15.9	13.5	3.9	–	238.8
103	Sinołęka	–	2.6	11.4	14.4	14.6	18.1	18.4	19.4	18.6	18.0	16.8	17.8	18.5	17.6	16.1	14.0	5.6	–	241.9
108	Brwinów	–	4.6	13.1	12.8	15.1	16.5	17.1	17.9	16.1	13.2	14.0	18.3	15.8	17.0	16.7	14.2	6.7	–	229.1
114	Terespol	–	3.3	9.7	11.3	12.5	18.1	19.6	21.0	19.2	18.3	19.2	19.1	19.1	18.1	13.0	1.0	3.7	–	226.2
121	Leszno-Strzyżewice	0.2	7.5	15.6	17.2	16.5	17.4	16.6	15.7	17.1	18.3	19.1	17.6	18.7	15.2	14.7	15.6	6.7	–	249.7
129	Kalisz	–	4.2	16.1	17.7	18.7	18.4	17.6	17.4	17.1	15.2	19.5	18.6	17.7	15.9	14.2	8.4	1.0	–	237.7
130	Łódź-Lublinek	–	1.5	13.0	16.8	20.6	19.8	20.8	19.7	17.2	17.0	16.7	17.1	15.0	18.4	19.2	13.5	6.7	–	253.0
138	Włodawa	–	5.3	12.7	15.2	17.5	20.0	21.5	21.8	19.3	17.8	17.8	15.8	17.3	15.5	14.5	13.1	4.2	–	249.3
144	Puławy	–	1.3	8.6	14.2	15.9	16.5	19.3	16.9	15.9	14.9	16.9	14.3	13.9	14.0	14.9	15.7	4.2	–	217.4
151	Wieluń	–	5.0	15.0	18.4	20.8	20.2	17.8	17.3	14.3	15.7	15.9	13.5	14.9	15.3	13.2	14.0	5.6	–	236.9
154	Zgorzelec	–	–	5.0	12.1	12.5	14.3	17.6	16.0	16.5	16.9	16.0	13.3	12.2	11.1	12.4	8.3	–	–	184.2
160	Przedbórz	–	0.1	8.1	15.0	19.4	19.9	20.3	17.8	18.0	18.6	18.8	16.5	16.7	17.6	15.9	15.3	5.9	–	243.9
161	Laskowice Oławskie	–	0.1	7.7	15.9	17.1	17.9	17.1	17.4	17.8	14.9	13.9	14.8	16.1	15.4	13.2	13.5	4.3	–	217.1
169	Jelenia Góra	–	0.6	10.0	15.3	16.0	16.5	16.5	16.1	16.7	13.9	11.3	11.6	11.1	12.4	13.4	11.2	–	–	192.6
176	Szczawno-Zdrój	–	0.9	12.2	19.6	17.6	17.3	16.7	17.1	17.7	17.4	14.6	16.4	13.9	11.9	11.8	10.5	0.7	–	216.3
179	Werbkowice	–	5.5	16.3	16.4	16.9	17.8	19.6	18.6	17.0	15.7	18.1	14.8	15.9	16.8	15.9	13.9	4.4	–	243.6
180	Śnieżka	0.3	7.2	10.5	11.0	13.4	15.4	13.9	13.1	11.7	11.6	10.8	10.6	10.3	11.3	11.5	7.5	3.6	–	173.7
182	Zdanów	–	0.1	10.0	18.6	20.3	20.5	18.9	18.2	14.5	15.1	17.7	17.8	18.0	14.8	16.1	15.0	4.9	–	240.5
186	Opole	–	0.1	6.7	13.7	18.8	22.3	21.2	17.7	16.9	16.6	15.5	15.4	17.0	17.0	16.4	11.4	1.8	–	228.5
207	Lądek-Zdrój	–	–	–	–	15.8	16.8	17.1	17.2	16.0	16.3	15.5	13.3	11.7	13.3	8.3	1.1	–	–	162.4
217	Katowice	–	0.8	5.4	15.5	19.4	17.7	17.2	16.0	13.7	16.7	16.7	16.8	17.3	16.4	13.0	8.3	0.4	–	211.3
224	Rzeszów-Jasionka	–	–	3.4	13.7	18.1	18.3	18.1	19.4	17.2	14.9	13.4	13.4	15.4	14.6	12.1	8.6	–	–	200.6
225	Racibórz	–	–	0.2	2.8	19.1	18.2	18.7	20.5	19.1	18.6	18.2	17.3	15.3	16.7	14.6	8.7	–	–	208.0
227	Kraków-Balice	–	–	1.4	6.6	11.9	15.0	15.4	14.5	13.5	14.8	14.2	15.7	15.1	14.3	10.5	5.8	0.4	–	169.1
230	Tarnów	–	3.6	16.1	18.4	19.8	19.8	17.8	17.7	17.1	16.1	13.3	12.9	11.9	12.8	14.7	11.7	3.1	–	226.8
240	Aleksandrowice	–	0.8	9.6	16.6	19.1	19.0	18.2	19.2	18.9	17.2	18.5	18.7	18.4	14.3	14.2	9.2	0.5	–	232.4
245	Cieszyn-Bobrek	–	–	4.2	18.1	19.1	19.4	19.9	20.8	20.3	17.7	17.0	17.0	15.7	13.7	6.3	0.0	–	–	209.2
255	Rabka	–	0.7	10.0	15.5	17.8	19.4	16.4	14.7	15.0	14.5	15.3	15.8	14.6	16.4	13.9	8.4	2.1	–	210.5
256	Nowy Sącz	–	0.1	8.9	16.4	19.6	20.5	20.2	19.3	17.7	16.9	14.9	16.0	14.4	14.3	13.9	8.5	0.1	–	221.7
260	Iwonicz-Zdrój	–	1.4	10.6	17.2	17.6	18.2	18.1	17.6	17.1	16.2	15.0	14.7	16.2	15.0	13.6	5.0	–	–	213.5
265	Lesko	–	0.1	5.1	10.3	13.4	15.6	17.7	17.1	16.6	15.7	15.9	13.9	15.1	14.6	14.2	9.4	1.7	–	196.4
269	Krynica	–	–	0.0	16.8	20.0	18.6	18.0	14.8	16.5	15.9	14.9	14.4	13.9	15.0	14.5	11.3	0.5	–	205.1
278	Zakopane	–	0.8	10.9	16.4	17.1	17.1	15.7	14.4	12.9	13.4	10.8	13.1	11.6	12.0	11.3	8.8	1.9	–	188.2
282	Kasprowy Wierch	0.1	7.7	10.1	14.1	15.1	13.3	12.6	10.0	9.4	9.4	9.4	10.4	11.5	11.8	9.8	7.0	1.3	–	163.0

TABLICA VII

KALENDARZ TYPÓW CYRKULACJI I TYPÓW POGODY

КАЛЕНДАРЬ ТИПОВ ЦИРКУЛЯЦИИ И ТИПОВ ПОГОДЫ

THE CALENDAR OF CIRCULATION AND WEATHER TYPES

DZIEŃ	TYP CYRKULACJI	TYP POGODY
1	E_A	2 1 ($2\ 1_2$)
2		
3		
4	NW_O	2 2 ($2\ 2_1$)
5		
6		
7		
8		
9		
10	NE_O	1 3 ($1_0 3_4$)
11		
12		
13		
14		
15		
16	NE_A	2 1 ($2_3 1$)
17		
18		
19		
20		
21	X	
22	W_A	3 2 ($3\ 2_3$)
23		
24		
25	S_A	
26		
27		3 1
28	W_A	
29		
30		

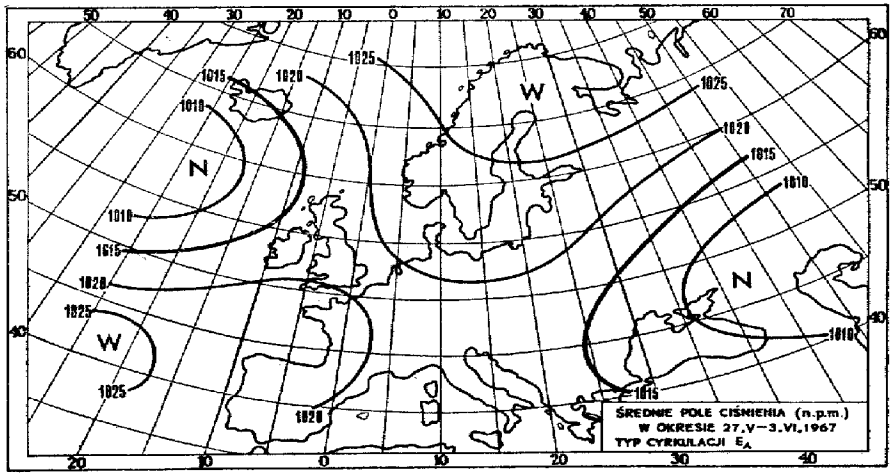

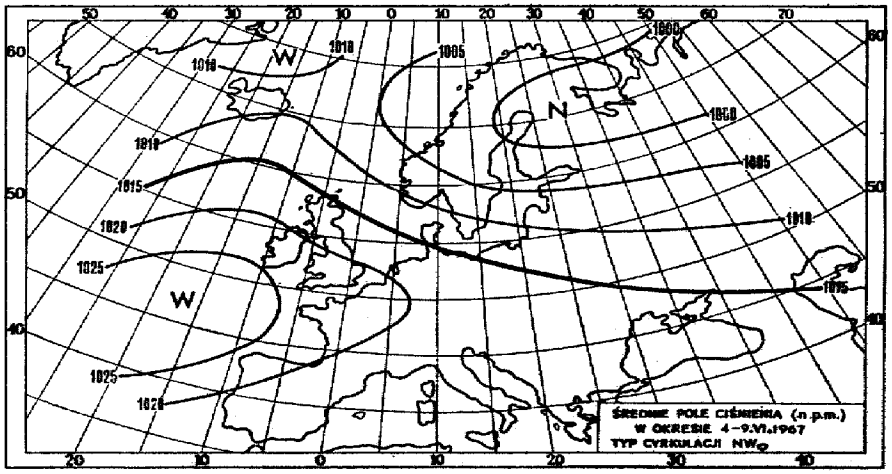

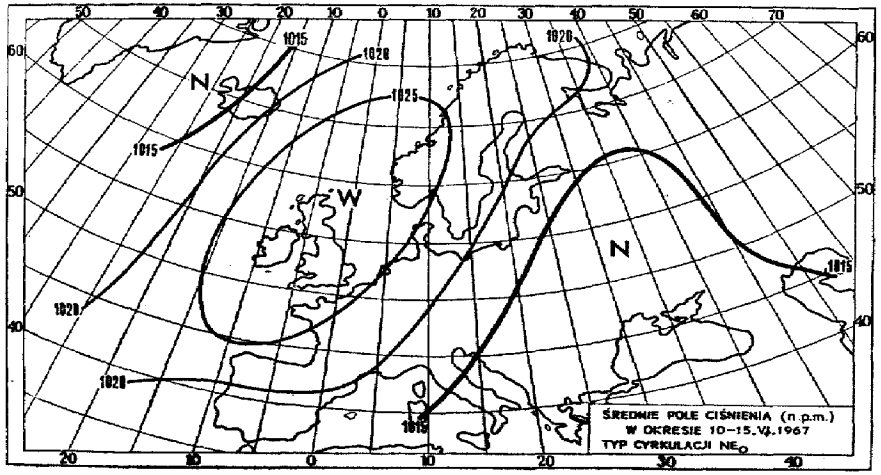
ŚREDNIE POLE CIŚNIENIA (n.p.m.)
W OKRESIE 10-15.VI.1967
TYP CYRKULACJI NE$_O$

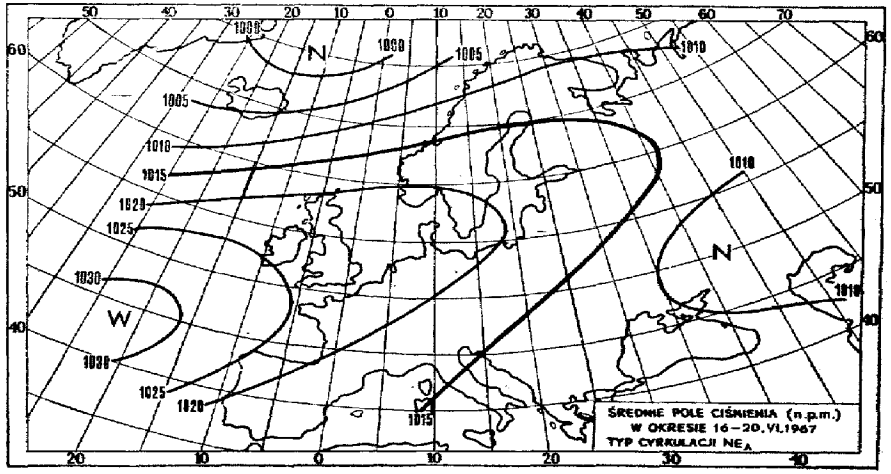
ŚREDNIE POLE CIŚNIENIA (n.p.m.)
W OKRESIE 16-20.VI.1967
TYP CYRKULACJI NE$_A$

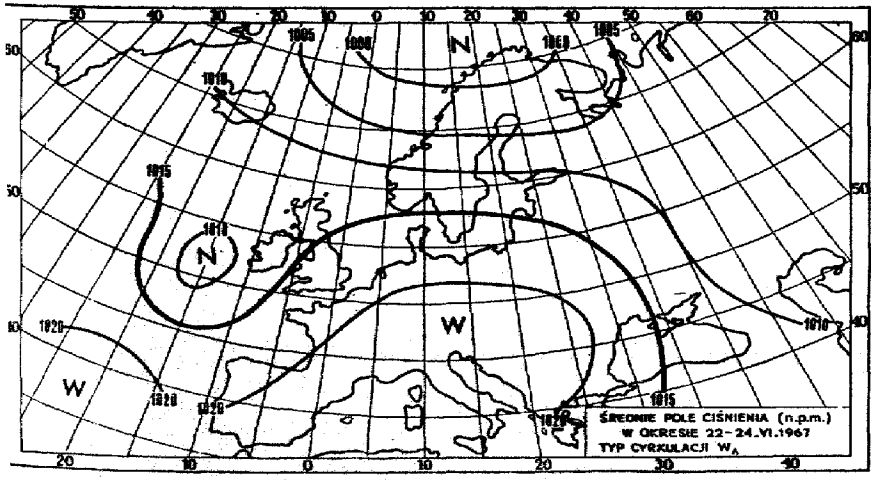
ŚREDNIE POLE CIŚNIENIA (n.p.m.)
W OKRESIE 22-24.VI.1967
TYP CYRKULACJI W$_A$

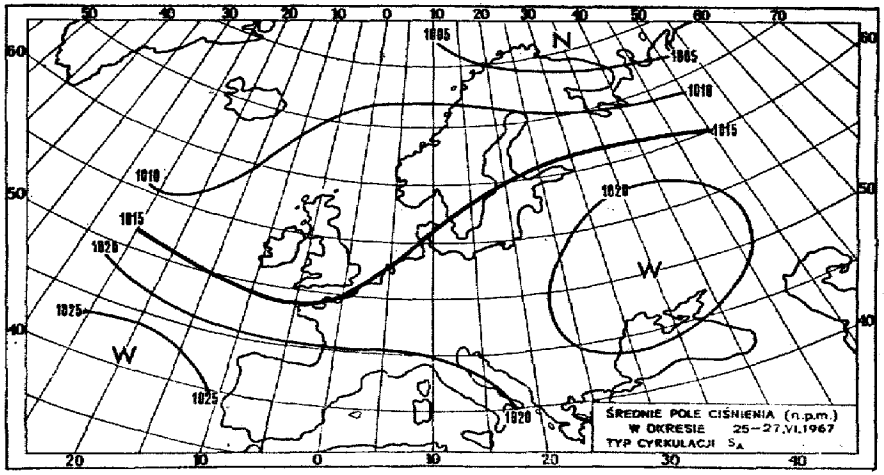
ŚREDNIE POLE CIŚNIENIA (n.p.m.)
W OKRESIE 25-27.VI.1967
TYP CYRKULACJI S$_A$

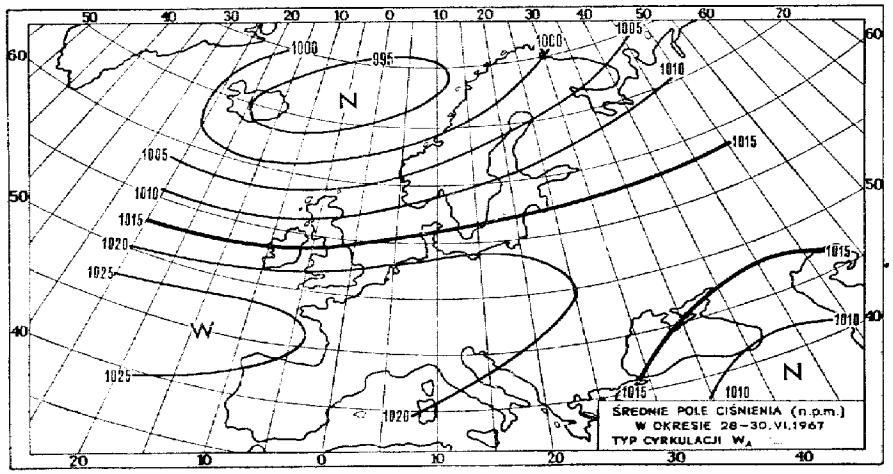
ŚREDNIE POLE CIŚNIENIA (n.p.m.)
W OKRESIE 28–30.VI.1967
TYP CYRKULACJI W_A

PAŃSTWOWY INSTYTUT HYDROLOGICZNO-METEOROLOGICZNY

ROCZNIK METEOROLOGICZNY 1967

LIPIEC

TOM II — ZESZYT 7

WYDAWNICTWA KOMUNIKACJI i ŁĄCZNOŚCI

SPIS TREŚCI

Tablica I. Spostrzeżenia codzienne stacji meteorologicznych (wartości terminowe) . . 1
Tablica II. Spostrzeżenia codzienne stacji meteorologicznych (wartości dobowe) . . . 33
Tablica III. Wyniki miesięczne spostrzeżeń stacji meteorologicznych 49
Tablica IV. Wyniki miesięczne spostrzeżeń posterunków meteorologicznych i opadowych . 55
Tablica V. Wyniki miesięczne pomiarów temperatury minimalnej przy powierzchni gruntu oraz temperatury gruntu 61
Tablica VI. Wartości godzinne usłonecznienia (miesięczne) 63
Tablica VII. Kalendarz typów cyrkulacji i typów pogody 65

СОДЕРЖАНИЕ

Таблица I. Ежедневные наблюдения метеорологических станций (срочные значения) . . 1
Таблица II. Ежедневные наблюдения метеорологических станций (суточные значения) . . 33
Таблица III. Месячные результаты наблюдений метеорологических станций 49
Таблица IV. Месячные результаты наблюдений метеорологических и осадкомерных постов 55
Таблица V. Месячные результаты измерений минимальной температуры у поверхности почвы и температуры почвы 61
Таблица VI. Часовые (месячные) суммы продолжительности солнечного сияния 63
Таблица VII. Календарь типов циркуляции и типов погоды 65

CONTENT

Table I. Everyday observations at meteorological sattions (values from obs.times) . 1
Table II. Everyday observations at meteorological stations (daily values) 33
Table III. Monthly results of observations at meteorological stations 49
Table IV. Monthly results of observations at meteorological and rainfall posts . . . 55
Table V. Monthly results of ground surface minimum air temperature and soil temperature measurements 61
Table VI. Hourly (monthly) sunshine duration values 63
Table VII. The calendar of circulation and weather types 65

WYDAWNICTWA KOMUNIKACJI I ŁĄCZNOŚCI — WARSZAWA 1970

Nakład 700 + 40. Ark. druk. 11,66. Ark. wyd. 19,7. K/5863. Papier druk. sat. Kl. III 80 gr. A-0.

Drukarnia PHM, — Warszawa, ul. Podleśna 61. Zam. 389/70. K-2.

E R R A T A

R O C Z N I K M E T E O R O L O G I C Z N Y

1967

Tom II - Zeszyty 1 - 12

Tablica III

Str.	Kolumna	Jest	Powinno być
50-53	Stacja	Białystok Bydgoszcz Ława	Ława Białystok Bydgoszcz

E R R A T A

R O C Z N I K M E T E O R O L O G I C Z N Y

1967

L I P I E C

Tom II - Zeszyt 7

Tablica I

Str.	Stacja	Godz.	Dzień	Kolumna	Jest	Powinno być
13	Poznań - Ławica	01	6	T_d	.8	7.8
14	Warszawa - Okęcie	07	1-14	R	.	-
18	Kalisz	07	1-6	R	.	-

Tablica II

Str.	Stacja	Dzień	Kolumna	Jest	Powinno być
39	Gorzów Wielkopolski	1	P	1 15.5	1015.5
		1	S	4.8	14.8
		4	P	1 10.7	1010.7
		4	U	6	67
		5	Min	3.0	13.0
40	Słubice	2	R_d	.	0.0
		3	R_d	.9	6.9
		5	v	.	2.0

Tablica III

Str.	Nr Stacja	Kolumna	Jest	Powinno być
50	80 Gorzów Wielkopolski	Min	13.7	14.0
		Min abs.	3.0	7.8
		Data-Min abs.	5	6

PAŃSTWOWY INSTYTUT HYDROLOGICZNO-METEOROLOGICZNY

ROCZNIK METEOROLOGICZNY 1967

LIPIEC

TOM II – ZESZYT 7

МЕТЕОРОЛОГИЧЕСКИЙ ЕЖЕГОДНИК – ИЮЛЬ 1967

METEOROLOGICAL YEARBOOK – JULY 1967

WYDAWNICTWA KOMUNIKACJI i ŁĄCZNOŚCI

PRZEDMOWA

Zeszyt niniejszy został opracowany w Ośrodku Gromadzenia i Rozpowszechniania Danych PIHM pod kierunkiem mgr Zofii Jackowskiej. Część opisowa, obejmująca objaśnienia, spis stacji i mapę rozmieszczenia stacji i posterunków publikowanych w Roczniku, jest załączona jako oddzielny suplement do zeszytu 1.

ПРЕДИСЛОВИЕ

Настоящий выпуск разработан Центром сбора и распространения данных ГГМИ под руководством Зофии Яцковской. Описательная часть, охватывающая пояснения, список станций и карту размещения станций и постов, публикуемых в ежегоднике, прилагается как отдельное дополнение к выпуску 1.

PREFACE

This fascicle was prepared in the Center of Data Collection and Dissemination in the National Institute for Hydrology and Meteorology. Mrs. Zofia Jackowska, M. Sc., had charge of its edition. The descriptive part, comprising explanatory remarks as well as the list and the map of stations and posts the data from which are published in the Yearbook, is attached as a separate supplement to fascicle 1.

Dr hab. JERZY MICHALCZEWSKI
Zastępca Dyrektora
do spraw Służby

Prof. dr WŁADYSŁAW PARCZEWSKI
Dyrektor
Państwowego Instytutu
Hydrologiczno-Meteorologicznego

TABLICA I

SPOSTRZEŻENIA CODZIENNE STACJI METEOROLOGICZNYCH
WARTOŚCI TERMINOWE

ЕЖЕДНЕВНЫЕ НАБЛЮДЕНИЯ МЕТЕОРОЛОГИЧЕСКИХ СТАНЦИЙ
СРОЧНЫЕ ЗНАЧЕНИЯ

EVERYDAY OBSERVATIONS AT METEOROLOGICAL STATIONS
VALUES FROM OBSERVATION TIMES

Godz. 01

DNI	TEMPERATURA POWIETRZA	TEMPERATURA PUNKTU ROSY	PRĘŻNOŚĆ PARY WODNEJ	WILGOTNOŚĆ WZGLĘDNA	CIŚNIENIE ATMOSFERYCZNE	ZACHMURZENIE			WIATR		WIDZIALNOŚĆ	POGODA		OPAD
	T	T_d	e	U	P_o	N	N_h	h	dd	v	V	ww	W	R
1	14.5	11.7	13.8	84	1020.1	3	2	9	28	8	7	03	0	–
2	9.6	9.2	11.6	97	1020.6	0	0	9	17	2	7	02	0	–
3	14.1	11.5	13.6	84	1015.3	2	0	9	12	2	6	10	0	–
4	16.3	15.3	17.4	94	1010.5	8	8	5	26	4	8	80	9	4.9
5	15.0	9.9	12.2	71	1018.7	0	0	9	27	8	7	02	0	–
6	14.9	11.8	13.8	82	1022.5	0	0	9	31	4	7	01	0	–
7	10.1	9.3	11.7	95	1022.3	0	0	9	15	2	6	10	0	–
8	15.4	11.7	13.8	79	1017.2	1	0	9	11	4	7	01	1	–
9	15.8	14.8	16.8	94	1008.2	6	0	9	00	0	6	10	6	0.0
10	16.5	15.8	18.0	96	1018.5	8	8	4	27	4	5	10	2	–
11	15.9	14.5	16.5	91	1023.4	8	8	9	14	2	6	10	1	–
12	15.8	13.5	15.5	86	1018.7	8	0	9	22	2	7	02	1	–
13	11.0	9.6	12.0	91	1019.3	0	0	9	18	1	6	10	0	–
14	13.4	11.0	13.1	85	1018.7	6	0	9	09	2	7	01	1	–
15	16.7	15.5	17.6	93	1017.4	8	8	5	09	4	6	10	9	0.6
16	11.7	11.1	13.2	96	1024.6	0	0	9	09	2	6	10	0	–
17	16.5	15.5	17.6	94	1020.3	8	6	4	04	1	6	61	6	0.5
18	15.5	13.9	15.9	90	1021.5	0	0	9	05	2	7	02	1	–
19	15.7	12.1	14.1	79	1024.0	0	0	9	17	2	7	02	0	–
20	19.9	10.8	13.0	56	1019.4	3	0	9	16	5	7	01	1	–
21	16.7	15.5	17.6	93	1016.8	6	6	9	24	3	6	10	6	0.3
22	13.5	11.6	13.7	88	1018.9	7	0	9	14	2	6	10	1	–
23	14.5	13.8	15.8	96	1015.1	7	7	9	18	1	6	10	1	–
24	15.8	12.9	14.9	83	1017.5	7	7	5	09	1	7	17	8	0.0
25	17.1	12.1	14.1	72	1022.3	0	0	9	28	5	7	02	0	–
26	15.6	10.1	12.4	70	1017.4	7	7	9	18	4	7	03	1	–
27	14.6	12.6	14.6	88	1016.8	2	1	9	19	3	7	02	1	–
28	16.7	14.6	16.6	88	1015.0	0	0	9	17	2	6	10	0	–
29	18.1	15.0	17.1	82	1012.4	0	0	9	14	2	6	10	0	–
30	16.7	16.2	18.4	97	1015.9	3	0	9	23	1	6	10	1	–
31	17.9	14.5	16.5	80	1017.8	8	8	9	18	1	6	10	6	0.0

Godz. 07

DNI	TEMPERATURA POWIETRZA	TEMPERATURA PUNKTU ROSY	PRĘŻNOŚĆ PARY WODNEJ	WILGOTNOŚĆ WZGLĘDNA	CIŚNIENIE ATMOSFERYCZNE	ZACHMURZENIE			WIATR		WIDZIALNOŚĆ	POGODA		OPAD
	T	T_d	e	U	P_o	N	N_h	h	dd	v	V	ww	W	R
1	14.6	8.3	10.9	66	1021.0	2	2	5	27	9	8	01	1	–
2	13.5	10.3	12.5	81	1020.0	7	7	5	18	2	7	03	1	–
3	18.4	13.9	15.9	75	1014.1	0	0	9	14	2	7	02	1	–
4	15.9	14.5	16.5	91	1013.2	8	5	4	27	8	8	10	8	0.2
5	14.5	10.3	12.6	76	1019.8	6	6	5	27	8	8	02	1	–
6	15.3	11.0	13.1	76	1023.7	0	0	9	27	2	8	02	0	–
7	15.1	10.8	12.9	75	1021.3	2	0	9	17	1	7	03	0	–
8	17.7	10.9	13.0	64	1014.9	7	0	9	14	3	7	01	1	–
9	16.3	15.8	17.9	97	1009.0	7	7	9	16	1	5	10	2	–
10	16.1	14.7	16.7	92	1021.1	8	8	4	27	7	6	10	2	–
11	17.2	15.2	17.2	88	1022.5	3	3	9	28	3	6	10	1	–
12	16.3	14.2	16.2	88	1019.0	7	5	5	27	5	7	01	1	–
13	15.3	12.6	14.6	84	1019.6	4	0	9	24	1	6	10	0	–
14	15.9	13.1	15.0	83	1017.8	7	5	8	09	3	7	03	1	–
15	16.0	13.5	15.5	85	1021.2	7	7	5	07	6	7	01	2	–
16	17.1	13.2	15.2	78	1022.9	4	2	6	12	4	7	03	0	–
17	16.5	15.1	17.2	92	1019.5	8	8	9	11	2	7	01	6	1.3
18	18.1	12.2	14.2	68	1021.8	5	0	9	12	3	7	01	1	–
19	19.7	13.7	15.6	68	1024.0	0	0	9	15	3	8	01	0	–
20	20.4	11.7	13.7	57	1016.0	7	5	9	16	6	7	03	1	–
21	17.4	16.1	18.2	92	1018.6	7	7	4	24	4	6	10	2	–
22	16.5	13.9	15.9	85	1016.3	8	8	9	12	3	6	10	2	–
23	17.2	15.7	17.8	91	1016.7	4	4	5	22	2	5	28	4	–
24	13.8	12.9	14.9	94	1018.7	7	1	5	21	2	6	25	9	11.0
25	17.9	14.1	16.1	78	1022.4	4	2	5	30	3	7	03	0	–
26	18.3	15.6	17.8	84	1016.8	7	5	5	27	4	7	03	2	–
27	16.4	13.6	15.6	83	1016.9	8	8	9	21	2	7	02	1	–
28	20.0	15.7	17.8	76	1014.5	0	0	9	17	2	7	01	0	–
29	19.6	16.3	18.5	81	1012.4	7	7	7	36	2	6	60	1	0.0
30	19.1	15.4	17.5	79	1017.4	6	6	9	28	5	6	10	1	–
31	20.0	18.1	20.7	89	1017.4	8	8	5	27	3	6	10	2	–

Godz. 13

1	15.7	9.2	11.6	65	1022.0	5	4	5	25	8	8	01	1	–
2	17.7	11.3	13.4	66	1018.5	2	1	6	04	2	8	02	8	0.0
3	29.6	13.1	15.1	36	1011.2	2	1	9	14	4	6	05	0	–
4	16.8	11.1	13.2	69	1017.2	3	3	5	25	7	7	03	1	–
5	15.9	9.2	11.6	64	1021.2	2	2	5	27	9	8	01	1	–
6	16.7	11.6	13.6	72	1023.9	1	1	6	29	5	8	02	0	–
7	19.1	13.4	15.3	69	1019.5	6	6	6	05	3	8	03	1	–
8	23.7	8.2	10.9	37	1012.4	8	8	9	16	5	7	03	2	–
9	17.9	15.9	18.1	88	1013.2	8	8	4	26	3	5	10	2	–
10	15.5	13.0	15.0	85	1023.6	7	7	5	27	7	7	02	2	–
11	19.1	14.3	16.3	74	1022.0	1	1	5	27	8	7	01	1	–
12	17.0	10.5	12.7	66	1020.7	1	1	6	29	7	8	02	1	–
13	19.3	10.7	12.9	58	1019.4	5	2	6	01	2	7	02	1	–
14	21.2	16.5	18.7	74	1016.0	5	1	6	04	4	6	05	1	–
15	18.4	11.1	13.2	63	1024.5	1	0	9	02	7	8	01	1	–
16	24.4	9.5	11.9	39	1020.7	7	3	6	09	5	8	03	1	–
17	20.0	16.2	18.4	79	1020.6	3	2	5	04	3	7	01	1	–
18	19.0	14.6	16.6	75	1022.8	2	1	6	07	6	8	02	1	–
19	28.4	9.6	12.0	31	1022.5	1	1	6	12	3	8	02	0	–
20	21.8	17.5	20.0	76	1016.3	8	8	9	22	4	7	01	6	0.0
21	18.7	14.2	16.2	75	1020.3	1	1	5	27	7	7	02	1	–
22	23.7	14.3	16.3	56	1014.5	7	3	6	02	1	7	03	2	–
23	19.3	13.4	15.4	69	1019.0	2	1	5	28	3	7	02	0	–
24	18.9	13.3	15.3	70	1021.5	1	1	5	32	6	7	02	1	–
25	18.8	14.3	16.4	75	1021.5	2	2	5	28	5	8	02	1	–
26	18.7	14.4	16.4	76	1018.3	7	2	5	27	6	7	01	2	–
27	21.0	16.8	19.1	77	1016.2	3	1	5	29	3	7	02	1	–
28	23.7	17.1	19.5	67	1014.0	5	5	6	30	1	6	05	1	–
29	24.3	16.0	18.2	60	1013.4	5	0	9	32	2	6	05	6	0.0
30	21.1	15.3	17.3	69	1018.1	2	1	5	29	4	7	02	1	–
31	21.7	18.2	20.9	81	1018.9	7	1	5	27	6	7	01	6	0.0

Godz. 19

1	14.8	9.6	12.0	71	1021.2	1	1	5	25	6	8	01	1	–
2	17.3	11.9	13.9	70	1016.3	1	0	9	07	3	7	03	0	–
3	17.8	16.6	19.0	93	1011.4	8	8	4	14	3	6	95	1	4.2
4	16.7	9.0	11.5	61	1017.8	1	0	9	27	5	7	02	0	–
5	15.2	10.1	12.3	71	1021.6	1	1	6	28	8	8	02	0	–
6	16.7	10.8	12.9	68	1022.4	0	0	9	28	3	8	02	0	–
7	21.6	10.3	12.6	49	1017.0	6	2	5	08	3	8	02	2	–
8	17.9	15.2	17.3	84	1009.8	8	8	6	25	1	6	61	2	2.1
9	17.1	14.9	16.9	87	1016.6	8	8	4	26	4	6	10	1	–
10	16.8	13.1	15.0	79	1023.4	3	3	5	25	4	7	03	1	–
11	20.2	12.5	14.4	61	1019.7	5	5	5	24	4	7	03	1	–
12	16.4	9.8	12.1	65	1019.9	0	0	9	26	6	8	01	0	–
13	17.3	11.9	13.9	70	1018.4	2	0	9	06	4	8	01	1	–
14	18.3	15.8	18.0	85	1015.4	8	3	5	11	1	6	10	1	–
15	16.9	12.2	14.2	74	1024.2	0	0	9	06	8	8	01	0	–
16	19.4	14.8	16.9	75	1020.0	8	6	6	22	3	7	02	2	–
17	19.9	15.4	17.5	75	1021.0	5	1	5	30	2	7	01	1	–
18	19.9	13.5	15.5	67	1022.6	1	1	8	09	3	7	01	0	–
19	26.4	10.8	12.9	38	1020.2	0	0	9	16	4	8	01	0	–
20	17.5	15.3	17.4	87	1015.9	8	8	8	25	3	6	60	2	0.0
21	17.7	12.9	14.9	74	1019.6	4	0	9	27	2	7	03	0	–
22	20.7	14.4	16.4	67	1013.6	6	3	5	12	1	7	03	8	0.0
23	18.1	12.2	14.2	68	1018.2	7	7	9	05	1	7	03	1	–
24	17.9	10.5	12.7	62	1022.5	0	0	9	28	9	8	01	0	–
25	19.2	12.1	14.1	63	1018.8	4	3	5	06	1	8	03	0	–
26	19.1	12.2	14.2	64	1016.8	6	6	9	27	2	7	03	2	–
27	21.4	14.1	16.1	63	1015.0	1	0	9	00	0	7	03	0	–
28	23.2	16.4	18.6	66	1012.9	0	0	9	06	1	6	05	1	–
29	20.7	19.6	22.8	93	1014.2	8	4	9	27	1	6	10	8	0.0
30	20.1	15.1	17.1	73	1017.0	7	7	9	10	1	7	01	1	–
31	21.3	17.3	19.7	78	1018.5	4	2	9	28	2	7	03	1	–

Godz. 01

DNI	TEMPERATURA POWIETRZA T	TEMPERATURA PUNKTU ROSY T_d	PRĘŻNOŚĆ PARY WODNEJ e	WILGOTNOŚĆ WZGLĘDNA U	CIŚNIENIE ATMOSFERYCZNE P_o	ZACHMURZENIE N	N_h	h	WIATR dd	v	WIDZIALNOŚĆ V	POGODA ww	W	OPAD R
1	11.7	8.5	11.1	81	1020.1	0	0	9	25	5	8	02	0	-
2	10.1	8.3	10.9	88	1021.3	0	0	9	00	0	8	02	0	-
3	13.4	12.3	14.3	93	1016.5	2	0	9	00	0	7	02	0	-
4	18.1	17.1	19.5	94	1009.2	8	8	4	16	2	6	25	9	5.8
5	12.0	8.2	10.8	77	1019.2	2	0	9	25	4	7	02	0	-
6	11.9	9.6	11.9	85	1022.3	0	0	9	27	6	8	02	0	-
7	10.7	8.7	11.2	87	1023.0	0	0	9	00	0	7	02	0	-
8	15.3	10.8	13.0	75	1018.9	2	0	9	00	0	7	02	0	-
9	17.0	14.4	16.4	85	1009.4	5	2	5	16	1	7	21	2	0.2
10	16.6	13.6	15.6	83	1018.6	8	8	4	27	2	7	02	2	-
11	14.2	12.8	14.7	91	1023.3	4	4	4	27	3	7	03	1	-
12	16.6	13.6	15.6	83	1019.3	6	6	4	22	1	7	03	1	-
13	12.6	10.1	12.4	85	1019.9	0	0	9	25	1	8	02	0	-
14	14.6	13.3	15.3	92	1019.9	1	0	9	00	0	8	01	1	-
15	17.1	16.4	18.7	96	1017.0	8	8	4	02	4	7	02	9	2.4
16	14.4	12.8	14.8	90	1025.2	4	4	5	36	2	8	03	0	-
17	17.6	14.3	16.3	81	1020.6	8	6	4	00	0	7	03	2	-
18	17.0	12.7	14.7	76	1021.6	5	5	5	07	2	8	02	1	-
19	14.3	12.7	14.7	90	1024.9	0	0	9	00	0	7	01	0	-
20	17.2	12.0	14.0	71	1022.0	3	0	9	18	2	8	02	0	-
21	15.5	14.1	16.1	91	1016.3	6	6	4	29	3	6	10	9	17.8
22	14.8	13.9	15.9	94	1020.0	6	4	6	00	0	6	10	1	-
23	15.4	13.8	15.8	90	1015.1	0	0	9	00	0	7	01	9	2.6
24	15.5	13.6	15.5	88	1017.4	7	3	5	00	0	7	03	2	-
25	13.2	11.1	13.2	87	1021.7	0	0	9	32	3	8	02	0	-
26	15.6	10.5	12.7	72	1018.7	2	2	5	20	4	7	03	0	-
27	17.4	11.6	13.6	69	1016.8	5	5	9	27	4	7	02	1	-
28	15.8	14.6	16.6	93	1015.8	0	0	9	00	0	7	02	0	-
29	21.0	15.9	18.0	73	1013.8	3	3	7	20	1	6	10	0	-
30	19.6	17.5	20.0	88	1015.3	8	8	5	29	1	6	10	2	-
31	18.6	15.0	17.1	80	1018.1	8	8	6	00	0	7	02	2	-

Godz. 07

DNI	TEMPERATURA POWIETRZA T	TEMPERATURA PUNKTU ROSY T_d	PRĘŻNOŚĆ PARY WODNEJ e	WILGOTNOŚĆ WZGLĘDNA U	CIŚNIENIE ATMOSFERYCZNE P_o	ZACHMURZENIE N	N_h	h	WIATR dd	v	WIDZIALNOŚĆ V	POGODA ww	W	OPAD R
1	14.5	9.9	12.2	74	1021.0	6	6	5	29	4	8	03	1	-
2	14.9	8.4	11.0	65	1021.0	3	1	9	25	2	8	01	0	-
3	19.5	14.0	16.0	71	1015.3	0	0	9	18	1	7	01	0	-
4	16.9	14.8	16.9	88	1012.0	8	8	4	29	6	6	10	2	-
5	15.4	10.3	12.5	72	1020.0	5	5	5	32	5	8	03	1	-
6	15.6	10.7	12.9	73	1023.3	1	1	5	29	6	8	03	0	-
7	14.8	10.9	13.0	77	1022.6	3	1	6	00	0	6	10	0	-
8	17.0	11.5	13.6	70	1017.1	5	0	9	16	1	7	01	1	-
9	18.1	15.9	18.1	87	1009.9	7	4	9	00	0	6	10	2	-
10	17.5	15.1	17.2	86	1020.3	8	8	4	29	5	6	10	2	-
11	17.6	14.3	16.3	81	1022.8	7	7	5	29	3	7	01	1	-
12	18.7	15.0	17.0	79	1019.0	4	1	4	29	4	7	03	1	-
13	16.1	11.3	13.4	73	1020.0	3	3	9	27	1	8	02	0	-
14	17.7	14.4	16.4	81	1018.8	3	1	5	09	1	7	02	1	-
15	15.6	13.7	15.6	88	1020.8	8	8	4	02	8	7	03	2	-
16	18.4	10.5	12.7	60	1024.2	2	1	5	00	0	7	03	1	-
17	18.7	12.3	14.3	66	1020.1	7	2	5	00	0	7	02	6	0.0
18	18.0	12.3	14.3	69	1022.7	6	3	9	04	2	8	01	2	-
19	20.4	13.9	15.9	66	1025.3	1	0	9	18	1	7	01	0	-
20	18.7	11.0	13.2	61	1020.0	5	0	9	18	4	8	02	1	-
21	17.4	15.0	17.1	86	1018.5	2	2	4	27	4	6	10	1	-
22	16.6	14.0	16.0	85	1017.7	5	2	9	00	0	6	10	2	-
23	17.2	15.0	17.0	87	1016.5	0	0	9	29	3	7	02	0	-
24	12.9	12.3	14.3	96	1017.9	8	5	5	02	1	6	63	9	13.0
25	17.0	12.5	14.5	75	1021.9	0	0	9	32	6	8	02	0	-
26	17.5	12.5	14.5	73	1016.9	7	7	9	22	5	7	02	1	-
27	18.3	13.4	15.4	73	1016.8	7	2	7	25	5	7	02	1	-
28	20.1	16.0	18.1	77	1015.4	0	0	9	00	0	6	10	0	-
29	22.4	15.3	17.3	64	1013.4	0	0	9	00	0	6	05	0	-
30	19.2	16.9	19.3	87	1017.0	7	7	9	27	3	6	10	1	-
31	19.8	16.3	18.6	80	1017.2	0	0	9	20	1	6	10	1	-

Godz. 13

1	18.2	8.4	11.0	53	1021.1	7	7	5	29	6	8	02	2	-
2	20.2	13.7	15.6	66	1018.8	6	2	6	04	5	8	03	1	-
3	26.0	15.4	17.5	52	1013.8	4	0	9	07	5	7	02	0	-
4	19.2	7.3	10.2	46	1016.6	7	1	5	32	9	8	01	2	-
5	18.6	5.6	9.1	43	1020.5	5	5	6	32	7	8	01	2	-
6	16.8	11.5	13.6	71	1023.7	5	5	6	02	6	8	03	1	-
7	21.2	11.8	13.8	55	1020.9	3	3	6	09	7	8	02	0	-
8	24.2	8.5	11.1	37	1014.1	6	1	6	16	5	7	01	2	-
9	22.3	15.7	17.8	66	1012.5	7	4	6	36	4	6	10	2	-
10	20.5	13.8	15.8	65	1022.6	6	6	4	32	8	6	05	2	-
11	22.5	13.6	15.6	57	1021.6	7	7	5	32	7	7	03	2	-
12	21.7	13.5	15.4	59	1019.2	4	4	6	07	3	7	01	1	-
13	19.0	10.6	12.7	58	1020.2	6	2	6	04	4	8	01	1	-
14	24.0	17.1	19.5	66	1017.0	1	1	6	04	3	8	02	0	-
15	17.8	12.1	14.1	69	1024.4	3	1	5	04	8	8	01	1	-
16	21.7	12.2	14.2	55	1021.9	6	6	5	09	6	8	02	1	-
17	21.9	14.5	16.5	63	1021.3	5	3	6	07	4	8	03	1	-
18	20.1	14.1	16.1	68	1023.8	6	2	6	04	3	8	03	2	-
19	27.4	9.8	12.1	33	1024.7	2	2	6	14	5	8	02	0	-
20	26.6	15.2	17.2	50	1015.8	7	3	7	18	7	7	03	2	-
21	21.7	14.3	16.2	63	1019.8	6	6	5	29	7	8	02	1	-
22	23.9	16.8	19.2	65	1015.6	5	2	6	09	3	7	03	1	-
23	23.3	11.9	14.0	49	1016.1	3	3	6	25	4	7	02	0	-
24	20.3	13.8	15.8	66	1020.2	4	4	6	34	7	8	03	6	3.4
25	19.3	11.8	13.8	62	1021.5	5	5	6	04	5	8	02	1	-
26	21.9	14.1	16.1	61	1017.7	7	7	5	27	5	7	03	8	0.0
27	24.4	13.2	15.1	50	1016.6	6	3	6	32	5	8	03	1	-
28	26.6	16.9	19.2	56	1014.6	4	4	6	09	2	6	05	0	-
29	28.3	16.9	19.3	50	1013.5	7	4	9	18	4	6	05	1	-
30	23.4	18.2	20.9	73	1017.6	6	6	5	04	4	7	02	1	-
31	22.6	18.3	21.1	77	1018.4	5	5	6	04	5	7	01	1	-

Godz. 19

1	16.8	8.5	11.1	58	1020.9	1	1	6	29	5	8	01	1	-
2	17.0	12.3	14.3	74	1017.4	1	0	9	04	3	8	01	1	-
3	21.9	15.2	17.3	66	1010.7	8	8	9	09	2	7	03	1	-
4	18.1	6.8	9.9	47	1018.2	0	0	9	32	5	8	02	1	-
5	16.9	7.9	10.6	55	1021.4	1	1	6	29	5	8	01	1	-
6	17.0	10.5	12.7	66	1023.0	2	2	6	09	3	8	01	1	-
7	19.6	12.1	14.2	62	1019.0	3	0	9	09	3	8	01	0	-
8	23.1	13.0	14.9	53	1010.7	8	2	6	16	4	7	02	2	-
9	17.7	16.0	18.2	90	1016.2	8	8	3	04	1	5	10	2	-
10	16.6	12.7	14.6	78	1023.3	5	2	4	29	7	6	10	2	-
11	22.0	12.8	14.8	56	1020.0	1	1	5	27	5	8	02	1	-
12	21.9	9.8	12.1	46	1018.7	1	0	9	29	4	8	01	0	-
13	16.4	11.9	13.9	74	1019.4	6	4	9	07	2	8	01	2	-
14	21.2	16.8	19.1	76	1015.3	7	3	6	07	1	7	01	1	-
15	16.8	13.3	15.2	80	1024.6	3	2	5	04	5	8	03	0	-
16	19.5	13.8	15.8	70	1020.7	7	3	5	09	6	8	01	2	-
17	19.4	15.7	17.9	79	1020.8	7	7	9	04	1	8	02	2	-
18	21.2	15.4	17.5	69	1023.9	2	0	9	04	2	7	01	1	-
19	25.6	10.3	12.5	38	1022.7	1	0	9	16	5	8	03	0	-
20	19.5	17.9	20.5	90	1015.5	8	4	6	00	0	6	10	8	0.7
21	18.4	14.1	16.1	76	1019.8	6	6	5	09	4	8	02	2	-
22	20.4	16.8	19.1	80	1014.0	7	7	6	02	2	7	17	1	-
23	18.3	13.2	15.2	72	1018.5	7	7	9	04	3	7	03	1	-
24	19.1	8.9	11.4	51	1021.8	0	0	9	32	5	8	02	0	-
25	18.8	12.8	14.8	68	1019.6	1	1	6	07	1	7	01	1	-
26	18.9	15.5	17.7	81	1017.3	7	7	6	11	1	7	02	2	-
27	21.0	15.7	17.8	72	1015.9	1	1	6	07	2	7	01	1	-
28	25.6	17.2	19.6	60	1013.3	0	0	9	16	1	6	05	0	-
29	25.8	18.7	21.5	65	1013.5	8	8	7	00	0	6	29	8	0.2
30	20.1	16.1	18.3	78	1018.0	7	1	9	00	0	7	02	2	-
31	22.8	16.3	18.5	67	1018.6	3	3	6	32	1	7	01	1	-

Godz. 01

DNI	TEMPERATURA POWIETRZA T	TEMPERATURA PUNKTU ROSY T_d	PRĘŻNOŚĆ PARY WODNEJ e	WILGOTNOŚĆ WZGLĘDNA U	CIŚNIENIE ATMOSFERYCZNE P_o	ZACHMURZENIE N	N_h	h	WIATR dd	v	WIDZIALNOŚĆ V	POGODA ww	W	OPAD R
1	14.6	10.0	12.3	74	1021.1	2	2	4	25	5	7	02	0	-
2	8.1	7.7	10.5	97	1020.6	0	0	9	16	1	6	10	0	-
3	14.2	12.9	14.9	92	1014.3	6	3	9	05	1	7	03	2	-
4	16.2	15.2	17.2	94	1011.2	8	6	4	27	3	6	10	8	3.1
5	13.8	10.2	12.4	79	1019.2	3	3	9	19	2	7	02	0	-
6	15.0	12.1	14.1	83	1023.2	2	0	9	28	4	8	02	0	-
7	11.2	9.8	12.1	91	1021.9	1	0	9	11	2	7	01	0	-
8	15.7	10.5	12.6	71	1015.5	5	3	5	11	2	7	03	2	-
9	15.4	15.2	17.3	99	1008.4	8	8	3	18	2	3	46	6	0.0
10	16.4	15.0	17.1	92	1020.2	8	8	3	28	7	4	10	2	-
11	16.3	14.2	16.2	88	1024.1	8	8	4	25	2	6	10	1	-
12	15.2	14.0	16.0	92	1019.5	0	0	9	21	1	6	10	1	-
13	10.3	9.3	11.7	94	1019.7	2	0	9	00	0	7	02	0	-
14	14.6	13.0	15.0	90	1017.1	6	0	9	05	2	7	02	2	-
15	17.0	15.8	18.0	93	1017.1	8	2	4	04	5	7	01	9	1.5
16	12.1	10.8	12.9	91	1023.3	2	1	5	06	2	7	03	0	-
17	15.9	15.4	17.5	97	1019.1	8	6	3	08	2	5	10	6	1.8
18	15.6	14.9	17.0	96	1021.4	6	6	9	01	2	6	10	2	-
19	15.0	12.5	14.5	85	1023.1	2	0	9	14	2	7	02	0	-
20	18.8	15.4	17.6	81	1017.5	5	3	9	12	2	7	02	1	-
21	16.8	15.4	17.5	92	1017.7	3	3	9	26	3	6	10	1	-
22	14.3	12.1	14.1	87	1018.3	7	3	9	09	1	6	10	2	-
23	16.2	15.3	17.4	95	1015.8	0	0	9	27	1	6	10	1	-
24	13.2	11.9	13.9	92	1018.4	8	8	4	13	1	4	95	9	11.4
25	11.5	10.1	12.4	91	1023.2	0	0	9	25	1	7	02	0	-
26	16.4	14.3	16.3	88	1017.3	7	7	9	18	2	6	10	1	-
27	15.0	13.2	15.2	89	1017.1	0	0	9	18	2	6	10	1	-
28	16.8	14.9	17.0	89	1014.5	2	0	9	14	2	6	10	1	-
29	18.7	17.1	19.5	90	1011.9	5	0	9	12	2	6	10	1	-
30	19.2	17.9	20.5	92	1016.1	4	4	9	29	1	6	10	1	-
31	18.8	17.2	19.6	90	1017.2	7	3	5	22	2	6	10	8	0.7

Godz. 07

DNI	TEMPERATURA POWIETRZA T	TEMPERATURA PUNKTU ROSY T_d	PRĘŻNOŚĆ PARY WODNEJ e	WILGOTNOŚĆ WZGLĘDNA U	CIŚNIENIE ATMOSFERYCZNE P_o	ZACHMURZENIE N	N_h	h	WIATR dd	v	WIDZIALNOŚĆ V	POGODA ww	W	OPAD R
1	14.3	10.5	12.7	78	1021.9	6	4	4	27	4	7	01	1	-
2	14.0	9.6	11.9	75	1019.5	7	3	6	10	3	7	02	1	-
3	19.7	14.8	16.8	73	1012.7	4	1	9	14	2	7	01	1	-
4	15.5	12.0	14.1	80	1014.3	7	4	4	29	6	7	01	8	0.1
5	14.7	8.2	10.9	65	1020.4	6	4	4	29	5	7	03	1	-
6	14.4	12.8	14.8	90	1024.0	0	0	9	18	1	7	01	0	-
7	15.3	11.6	13.7	79	1020.6	3	0	9	12	2	7	01	1	-
8	16.4	12.1	14.1	75	1013.3	7	6	9	13	3	8	01	2	-
9	16.2	15.5	17.6	96	1009.5	8	8	3	23	2	5	28	4	-
10	15.8	14.4	16.4	91	1022.7	8	8	3	29	7	6	10	2	-
11	16.9	14.5	16.5	86	1023.2	7	6	4	25	2	7	03	1	-
12	16.6	14.2	16.2	86	1019.9	6	2	4	29	2	8	03	1	-
13	16.5	12.9	14.9	80	1019.6	6	0	9	07	1	7	01	1	-
14	16.9	14.5	16.5	86	1017.0	7	1	9	09	2	7	03	2	-
15	16.5	14.3	16.2	87	1020.6	5	2	4	04	5	7	03	6	0.2
16	16.4	13.2	15.2	81	1021.3	7	2	9	09	3	8	01	1	-
17	16.3	15.4	17.5	95	1018.6	8	8	4	08	2	6	20	6	0.1
18	16.6	15.2	17.3	92	1021.2	4	4	9	03	2	7	02	1	-
19	18.6	14.7	16.7	78	1022.7	2	0	9	13	2	7	01	0	-
20	19.8	15.8	18.0	78	1015.4	7	7	5	17	3	7	03	2	-
21	17.2	15.5	17.6	90	1019.3	4	2	4	26	2	6	10	0	-
22	15.9	13.8	15.8	87	1015.6	8	8	9	14	1	7	02	2	-
23	16.9	15.4	17.4	91	1017.2	1	0	9	30	2	6	10	0	-
24	14.4	13.1	15.1	92	1019.4	6	4	4	21	3	6	10	9	14.0
25	15.2	11.1	13.2	77	1022.8	2	0	9	22	2	7	03	0	-
26	18.0	16.2	18.4	89	1017.4	7	6	4	26	2	7	02	2	-
27	17.5	15.5	17.6	88	1016.8	4	4	9	20	1	6	10	1	-
28	19.6	16.3	18.5	81	1014.0	3	0	9	16	2	6	10	0	-
29	20.9	18.7	21.6	87	1011.8	6	4	9	17	2	6	10	9	0.7
30	18.4	17.1	19.5	92	1017.7	6	2	6	19	1	6	10	1	-
31	19.0	18.4	21.1	96	1017.4	8	6	4	22	3	6	21	2	0.0

Godz. 13

DNI	TEMPERATURA POWIETRZA T	TEMPERATURA PUNKTU ROSY T_d	PRĘŻNOŚĆ PARY WODNEJ e	WILGOTNOŚĆ WZGLĘDNA U	CIŚNIENIE ATMOSFERYCZNE P_o	ZACHMURZENIE N	N_h	h	WIATR dd	v	WIDZIALNOŚĆ V	POGODA ww	W	OPAD R
1	16.4	10.9	13.0	70	1022.3	5	5	4	29	3	8	01	2	-
2	18.6	13.8	15.7	73	1017.4	2	2	9	03	5	7	02	8	0.0
3	28.7	17.2	19.7	50	1010.0	7	6	6	13	4	6	05	1	-
4	17.8	9.7	12.0	59	1017.6	2	1	5	27	6	7	01	1	-
5	16.1	10.9	13.1	71	1022.0	6	4	4	28	3	8	01	8	0.5
6	18.1	11.2	13.3	64	1023.9	3	2	5	31	2	8	01	0	-
7	19.6	14.3	16.3	71	1018.5	7	6	6	04	4	8	02	1	-
8	22.2	13.3	15.2	57	1010.9	8	8	9	12	4	7	03	2	-
9	18.7	16.6	18.8	87	1013.5	7	3	4	25	2	6	10	6	0.1
10	15.4	12.7	14.7	84	1025.0	8	8	4	28	5	7	02	2	-
11	20.2	12.7	14.6	62	1022.4	3	2	5	26	5	8	01	1	-
12	17.7	11.9	14.0	69	1020.9	3	2	5	31	4	7	02	1	-
13	18.7	11.5	13.5	63	1019.0	6	1	9	02	4	8	03	2	-
14	20.0	17.4	19.9	85	1015.6	7	0	9	02	2	7	02	2	-
15	17.6	15.4	17.5	87	1023.4	4	3	5	04	7	8	03	1	-
16	17.6	14.9	16.9	84	1020.6	8	2	5	10	2	6	61	2	0.0
17	18.7	16.9	19.3	89	1020.5	7	6	4	11	2	8	03	6	1.8
18	19.0	16.0	18.2	83	1022.0	4	3	6	03	5	7	02	0	-
19	26.7	13.0	15.0	43	1021.4	2	0	9	16	5	7	03	0	-
20	20.2	17.3	19.7	83	1016.8	6	2	5	27	5	6	10	9	1.1
21	18.3	15.3	17.4	82	1020.7	3	2	5	30	3	8	03	1	-
22	18.3	16.1	18.4	87	1014.3	7	5	5	02	4	7	17	2	-
23	18.6	13.0	15.0	70	1018.8	5	2	9	02	2	7	03	1	-
24	18.7	15.0	17.0	79	1022.7	3	3	5	28	4	8	03	1	-
25	19.2	14.8	16.8	76	1021.4	4	3	5	34	2	7	03	0	-
26	19.6	13.1	15.1	66	1018.3	6	2	5	27	5	7	01	2	-
27	21.6	18.5	21.2	82	1016.1	3	3	5	30	1	7	01	1	-
28	24.6	16.4	18.6	60	1013.6	4	3	6	32	2	6	05	0	-
29	21.8	18.3	21.0	81	1013.5	5	3	9	32	3	6	05	2	-
30	21.4	16.7	19.0	75	1017.6	5	2	6	31	2	7	03	1	-
31	22.2	20.0	23.4	88	1018.8	7	3	5	28	3	7	03	2	-

Godz. 19

DNI	TEMPERATURA POWIETRZA T	TEMPERATURA PUNKTU ROSY T_d	PRĘŻNOŚĆ PARY WODNEJ e	WILGOTNOŚĆ WZGLĘDNA U	CIŚNIENIE ATMOSFERYCZNE P_o	ZACHMURZENIE N	N_h	h	WIATR dd	v	WIDZIALNOŚĆ V	POGODA ww	W	OPAD R
1	15.9	9.0	11.4	63	1021.3	0	0	9	27	1	8	02	1	-
2	17.4	13.7	15.7	79	1015.3	6	1	9	04	5	8	01	1	-
3	18.8	18.0	20.6	95	1010.3	8	4	4	15	2	6	91	9	38.6
4	17.5	11.1	13.2	66	1018.1	3	2	5	27	2	7	03	0	-
5	16.1	10.7	12.9	70	1022.0	2	1	5	28	2	8	02	1	-
6	16.9	10.8	13.0	67	1022.3	2	0	9	06	1	8	02	0	-
7	19.0	14.4	16.4	75	1016.0	7	3	6	08	1	8	01	2	-
8	16.3	15.6	17.7	96	1009.1	8	2	4	07	2	5	61	6	9.3
9	17.3	15.1	17.1	87	1017.1	6	4	4	27	2	6	10	2	-
10	17.1	13.0	15.0	77	1024.8	4	1	4	27	3	7	01	1	-
11	21.7	15.6	17.7	68	1019.9	4	2	9	26	1	8	03	0	-
12	16.8	10.5	12.7	66	1020.0	3	1	9	32	1	8	03	0	-
13	17.3	13.6	15.6	79	1017.8	5	0	9	03	5	8	01	2	-
14	18.6	16.6	18.9	88	1016.5	8	8	4	05	2	5	95	2	4.1
15	16.2	13.8	15.7	85	1023.0	4	0	9	04	8	8	01	0	-
16	17.2	16.5	18.8	96	1018.9	8	4	4	11	2	6	10	6	7.3
17	17.7	16.2	18.4	91	1020.9	7	2	4	17	1	8	01	8	0.2
18	19.8	15.8	18.0	78	1021.6	2	0	9	06	1	7	02	0	-
19	25.8	15.1	17.2	52	1018.9	3	0	9	13	3	7	02	0	-
20	17.6	15.4	17.5	87	1016.2	8	8	9	27	1	7	21	2	0.2
21	17.0	14.4	16.4	85	1019.1	7	4	9	08	1	7	01	1	-
22	17.8	16.5	18.8	92	1013.9	5	3	5	32	1	7	01	9	-
23	17.4	13.9	15.9	80	1017.2	7	3	5	04	4	7	02	2	-
24	17.6	11.0	13.1	65	1023.1	1	0	9	28	4	8	02	0	-
25	21.5	13.0	15.0	58	1018.2	4	2	6	20	1	7	02	0	-
26	19.9	12.5	14.5	62	1017.1	6	5	9	25	2	7	03	1	-
27	22.0	16.6	18.9	72	1014.8	5	0	9	05	1	7	03	1	-
28	24.6	17.3	19.7	64	1012.0	3	0	9	06	1	6	05	0	-
29	20.4	18.5	21.3	89	1014.7	5	4	9	29	1	6	10	1	-
30	19.5	16.2	18.4	81	1016.7	8	2	5	07	1	7	21	2	0.1
31	22.6	18.7	21.5	79	1018.3	6	1	5	06	1	7	01	2	-

Godz. 01

DNI	TEMPERATURA POWIETRZA T	TEMPERATURA PUNKTU ROSY T_d	PRĘŻNOŚĆ PARY WODNEJ e	WILGOTNOŚĆ WZGLĘDNA U	CIŚNIENIE ATMOSFERYCZNE P_o	ZACHMURZENIE N	N_h	h	WIATR dd	v	WIDZIALNOŚĆ V	POGODA ww	W	OPAD R
1	9.8	7.9	10.7	88	1019.4	0	0	9	22	3	7	02	1	-
2	8.6	7.6	10.4	93	1021.2	2	0	9	00	0	5	10	0	-
3	14.8	12.3	14.3	85	1018.2	3	3	9	08	1	8	02	1	-
4	17.2	13.7	15.7	80	1012.2	0	0	9	11	3	7	02	0	-
5	9.4	7.9	10.7	91	1018.2	2	0	9	25	2	6	10	1	-
6	8.4	6.7	9.8	89	1021.8	1	0	9	26	2	8	03	1	-
7	8.8	7.3	10.2	90	1023.0	0	0	9	29	1	7	02	0	-
8	10.6	7.5	10.4	81	1021.0	0	0	9	00	0	8	02	0	-
9	15.2	9.9	12.2	70	1014.8	3	3	6	14	3	8	01	1	-
10	16.7	14.5	16.5	87	1017.1	7	7	6	26	1	7	02	2	-
11	14.8	13.0	15.0	89	1021.8	8	8	3	25	5	6	10	1	-
12	15.0	13.8	15.7	92	1019.8	3	3	6	22	1	7	01	1	-
13	12.8	10.5	12.7	86	1019.9	6	6	6	30	1	7	02	1	-
14	14.6	11.3	13.3	80	1019.8	7	3	6	03	3	7	17	8	0.0
15	17.0	15.7	17.8	92	1015.7	8	8	6	30	1	7	02	2	-
16	13.0	7.7	10.5	70	1024.7	0	0	9	02	3	8	02	1	-
17	12.2	8.2	10.8	76	1022.6	2	2	9	00	0	7	02	0	-
18	14.8	7.1	10.1	60	1021.4	0	0	9	02	4	8	02	1	-
19	12.1	7.2	10.1	72	1026.9	0	0	9	07	1	8	02	0	-
20	11.3	7.8	10.6	79	1026.1	0	0	9	00	0	7	02	0	-
21	19.9	9.2	11.6	50	1015.9	8	8	5	17	3	8	02	1	-
22	13.7	12.8	14.8	94	1020.4	8	8	5	00	0	6	10	1	-
23	15.6	14.6	16.6	94	1013.5	2	2	6	00	0	6	10	9	11.9
24	15.4	13.6	15.6	89	1017.4	8	8	9	06	1	7	02	1	-
25	13.0	11.1	13.2	88	1019.0	0	0	9	28	6	7	02	1	-
26	10.8	9.6	12.0	92	1018.9	0	0	9	29	2	7	02	0	-
27	15.5	13.4	15.3	87	1017.3	8	8	5	24	1	7	02	2	-
28	13.4	12.9	14.8	96	1016.8	0	0	9	24	1	5	10	1	-
29	16.2	15.2	17.2	94	1015.7	0	0	9	06	1	6	10	1	-
30	16.2	14.6	16.7	90	1015.1	0	0	9	00	0	7	02	0	-
31	16.2	14.3	16.3	88	1017.3	2	2	9	26	1	7	03	9	0.6

Godz. 07

DNI	TEMPERATURA POWIETRZA T	TEMPERATURA PUNKTU ROSY T_d	PRĘŻNOŚĆ PARY WODNEJ e	WILGOTNOŚĆ WZGLĘDNA U	CIŚNIENIE ATMOSFERYCZNE P_o	ZACHMURZENIE N	N_h	h	WIATR dd	v	WIDZIALNOŚĆ V	POGODA ww	W	OPAD R
1	12.7	9.8	12.1	82	1019.4	6	1	5	24	4	8	03	1	-
2	13.0	10.3	12.5	84	1021.7	5	2	5	22	1	7	01	1	-
3	19.0	13.8	15.8	72	1016.8	3	3	9	13	2	8	02	1	-
4	20.2	15.9	18.0	76	1010.7	6	3	9	18	4	7	02	1	-
5	13.8	9.5	11.9	75	1018.5	5	0	9	30	5	8	03	1	-
6	13.4	9.9	12.2	80	1021.9	6	6	4	28	2	7	03	1	-
7	13.8	10.2	12.4	79	1022.9	1	1	5	29	1	7	03	0	-
8	17.8	11.2	13.3	65	1020.0	3	0	9	14	3	8	03	0	-
9	19.4	10.4	12.6	56	1012.4	6	3	6	15	5	8	02	1	-
10	17.1	15.4	17.5	90	1018.7	8	8	4	30	1	6	10	2	-
11	15.0	12.5	14.5	85	1021.3	8	8	4	23	5	7	02	2	-
12	18.0	13.8	15.8	76	1018.8	7	7	9	22	4	6	10	1	-
13	15.6	10.3	12.6	71	1019.7	1	1	6	25	1	7	02	1	-
14	15.6	12.7	14.7	83	1018.9	6	4	6	03	4	8	01	9	-
15	17.6	13.8	15.7	78	1017.0	7	7	9	03	2	7	02	9	1.1
16	16.2	10.4	12.6	68	1025.2	3	3	9	07	2	8	03	0	-
17	15.2	10.3	12.5	72	1022.3	6	0	9	07	3	8	02	1	-
18	17.4	9.7	12.0	60	1022.5	2	0	9	06	2	8	01	0	-
19	19.0	7.8	10.6	48	1027.3	0	0	9	19	4	8	02	0	-
20	18.7	10.2	12.4	58	1020.4	5	0	9	12	2	8	03	1	-
21	17.7	15.5	17.6	87	1016.4	7	6	5	28	5	7	01	9	3.6
22	16.8	14.4	16.4	86	1019.2	7	0	9	09	3	6	10	2	-
23	18.0	16.0	18.2	88	1014.9	0	0	9	28	1	7	02	0	-
24	16.0	14.3	16.2	89	1016.2	7	6	5	02	3	6	10	8	0.0
25	15.6	12.7	14.7	83	1019.2	2	2	4	28	3	7	03	0	-
26	15.6	10.7	12.9	73	1018.3	0	0	9	25	3	7	01	0	-
27	15.2	14.2	16.1	93	1016.4	8	8	4	23	2	7	80	2	0.9
28	16.4	15.0	17.1	92	1016.8	7	7	7	00	0	5	10	4	-
29	18.2	16.6	18.8	90	1015.2	5	0	9	00	0	6	10	1	-
30	20.0	17.4	19.9	85	1015.5	4	2	9	00	0	6	10	0	-
31	16.6	14.5	16.5	88	1018.2	7	7	9	29	1	6	10	1	-

Godz. 13

DNI	TEMPERATURA POWIETRZA T	TEMPERATURA PUNKTU ROSY T_d	PRĘŻNOŚĆ PARY WODNEJ e	WILGOTNOŚĆ WZGLĘDNA U	CIŚNIENIE ATMOSFERYCZNE P_o	ZACHMURZENIE N	N_h	h	WIATR dd	v	WIDZIALNOŚĆ V	POGODA ww	W	OPAD R
1	15.2	8.1	10.8	62	1020.6	8	8	5	26	5	8	02	2	-
2	21.8	9.7	12.0	46	1020.4	6	6	6	15	1	8	02	2	-
3	26.5	14.0	16.0	46	1014.8	6	6	5	18	4	8	02	1	-
4	21.3	17.4	19.9	79	1012.6	8	8	5	28	6	6	80	9	0.8
5	18.7	8.1	10.8	50	1018.6	7	4	6	25	6	8	03	2	-
6	18.2	7.2	10.1	48	1021.3	6	6	5	30	3	8	02	2	-
7	20.3	7.8	10.6	45	1021.4	2	2	5	11	1	8	02	0	-
8	22.8	7.9	10.7	38	1018.3	7	6	6	12	6	8	02	1	-
9	25.2	9.7	12.0	38	1012.9	5	3	5	14	9	8	03	1	-
10	19.2	14.8	16.8	76	1020.2	8	8	4	27	5	5	10	2	-
11	18.9	14.1	16.1	74	1021.4	8	8	4	23	2	7	03	2	-
12	23.2	12.9	14.8	52	1018.0	7	5	5	22	3	7	02	2	-
13	23.5	7.1	10.1	35	1018.7	3	1	9	24	5	8	02	0	-
14	21.7	13.9	15.8	61	1019.0	6	3	7	00	0	8	01	2	-
15	20.4	11.5	13.5	56	1021.0	6	6	6	03	6	8	02	2	-
16	22.3	8.5	11.1	41	1023.1	5	5	7	02	2	8	02	1	-
17	23.6	7.8	10.6	36	1020.6	7	4	6	09	4	8	03	2	-
18	24.6	6.1	9.4	30	1022.9	4	2	7	06	4	8	03	0	-
19	25.9	6.0	9.3	28	1026.6	0	0	9	11	2	8	01	0	-
20	25.7	9.2	11.6	35	1020.7	5	0	9	17	8	8	03	1	-
21	23.0	13.0	15.0	53	1017.9	6	6	5	29	3	7	02	2	-
22	20.6	13.9	15.9	66	1017.6	7	3	5	15	5	7	03	2	-
23	25.3	14.3	16.3	51	1016.4	4	4	5	21	4	7	02	0	-
24	15.0	13.2	15.2	89	1016.0	8	8	5	04	3	7	17	8	17.8
25	21.3	9.2	11.7	46	1018.8	5	5	6	27	4	8	02	1	-
26	21.2	11.4	13.5	53	1017.1	8	8	5	29	5	7	03	1	-
27	20.4	15.8	17.9	75	1016.1	8	8	4	25	5	7	02	8	0.0
28	23.1	15.9	18.0	64	1015.7	7	7	5	10	1	7	02	2	-
29	27.3	13.0	14.9	41	1013.6	5	5	5	24	3	7	02	1	-
30	25.7	15.8	18.0	54	1015.8	8	8	5	19	8	5	95	8	8.0
31	20.3	14.4	16.4	69	1018.1	8	4	5	26	3	7	02	2	-

Godz. 19

DNI	TEMPERATURA POWIETRZA T	TEMPERATURA PUNKTU ROSY T_d	PRĘŻNOŚĆ PARY WODNEJ e	WILGOTNOŚĆ WZGLĘDNA U	CIŚNIENIE ATMOSFERYCZNE P_o	ZACHMURZENIE N	N_h	h	WIATR dd	v	WIDZIALNOŚĆ V	POGODA ww	W	OPAD R
1	15.2	9.0	11.5	66	1020.2	3	3	5	28	2	8	01	1	-
2	19.8	13.6	15.6	67	1018.2	5	2	6	14	1	8	02	2	-
3	22.5	16.1	18.3	67	1012.7	3	0	9	10	2	8	01	1	-
4	15.8	11.4	13.5	75	1015.9	7	4	9	30	5	7	01	8	1.4
5	15.2	8.6	11.1	64	1019.3	6	5	5	27	2	8	01	2	-
6	17.4	9.9	12.2	61	1021.3	4	4	5	31	3	8	01	8	0.1
7	19.8	8.9	11.4	49	1020.2	2	1	5	32	1	8	02	0	-
8	20.8	10.4	12.6	51	1015.6	6	1	9	12	3	8	02	2	-
9	20.0	14.6	16.6	71	1014.3	7	3	6	24	2	8	02	2	-
10	17.7	16.2	18.4	91	1020.6	6	2	4	27	5	6	10	2	-
11	19.4	14.3	16.3	72	1019.8	5	3	5	22	2	7	01	2	-
12	21.0	15.0	17.0	68	1017.8	6	4	9	29	3	7	01	2	-
13	20.2	12.9	14.8	63	1018.9	7	2	9	33	1	8	02	1	-
14	22.6	17.2	19.5	71	1017.1	6	3	9	00	0	8	02	2	-
15	19.4	7.8	10.6	47	1022.1	5	0	9	03	3	8	02	2	-
16	20.3	10.0	12.3	52	1022.0	3	2	6	11	2	8	01	1	-
17	21.4	9.6	12.0	47	1019.7	7	2	6	04	3	8	02	2	-
18	22.5	6.9	10.0	37	1023.6	0	0	9	00	0	8	01	0	-
19	22.5	9.0	11.5	42	1025.4	0	0	9	19	2	8	02	0	-
20	24.4	6.4	9.6	31	1017.5	4	0	9	17	3	8	01	1	-
21	20.6	14.5	16.5	68	1018.6	2	2	5	32	2	8	01	1	-
22	19.9	16.1	18.3	79	1015.2	7	2	5	12	3	8	03	2	-
23	22.6	16.1	18.2	67	1016.9	4	1	6	27	4	7	03	0	-
24	15.4	14.4	16.4	93	1017.8	7	5	6	26	2	8	01	9	-
25	19.2	9.9	12.2	55	1018.2	0	0	9	27	4	8	01	1	-
26	19.3	14.2	16.2	72	1016.0	7	7	9	24	2	7	02	2	-
27	19.6	15.9	18.1	79	1016.0	6	3	9	27	2	6	10	2	-
28	22.5	16.9	19.2	70	1014.6	7	5	5	09	2	7	03	2	-
29	24.5	14.1	16.1	52	1013.5	2	0	9	30	2	7	03	1	-
30	20.8	16.9	19.2	78	1016.8	8	8	5	34	1	7	29	8	0.4
31	21.6	15.5	17.6	68	1016.8	7	7	6	30	1	7	02	2	-

Godz. 01

DNI	TEMPERATURA POWIETRZA T	TEMPERATURA PUNKTU ROSY T_d	PRĘŻNOŚĆ PARY WODNEJ e	WILGOTNOŚĆ WZGLĘDNA U	CIŚNIENIE ATMOSFERYCZNE P_o	ZACHMURZENIE N	N_h	h	WIATR dd	v	WIDZIALNOŚĆ V	POGODA ww	W	OPAD R
1	11.4	7.5	10.4	77	1020.5	0	0	9	00	0	7	02	1	-
2	9.8	9.0	11.5	95	1021.6	0	0	9	32	1	8	02	0	-
3	13.7	12.6	14.6	93	1017.0	1	0	9	00	0	8	03	0	-
4	20.2	15.9	18.0	76	1010.8	8	8	4	22	7	7	95	1	0.0
5	9.8	9.2	11.6	96	1019.5	2	0	9	02	1	7	03	0	-
6	8.5	8.1	10.8	97	1022.7	0	0	9	27	1	7	02	1	-
7	8.4	7.6	10.4	94	1023.4	0	0	9	00	0	8	02	0	-
8	13.4	8.7	11.2	73	1019.6	0	0	9	10	1	8	02	0	-
9	19.0	11.0	13.1	60	1011.2	7	7	6	16	4	7	02	1	-
10	15.6	15.1	17.1	97	1018.2	8	8	4	00	0	6	10	2	-
11	14.2	12.2	14.2	88	1023.5	0	0	9	27	1	7	01	1	-
12	14.1	13.4	15.4	95	1020.3	0	0	9	27	1	7	02	0	-
13	12.4	10.7	12.8	89	1020.0	2	2	6	00	0	8	02	0	-
14	15.0	14.7	16.7	98	1020.0	8	8	4	27	4	7	17	8	4.3
15	17.0	16.5	18.8	97	1015.9	8	8	5	09	1	7	17	8	12.0
16	12.1	10.8	12.9	91	1024.5	0	0	9	04	1	8	02	0	-
17	15.4	10.9	13.1	75	1020.6	0	0	9	09	2	8	02	1	-
18	15.2	11.3	13.4	78	1020.4	0	0	9	04	1	8	02	1	-
19	12.9	11.6	13.6	92	1025.7	0	0	9	00	0	8	02	0	-
20	15.0	9.3	11.7	68	1024.0	2	0	9	18	2	8	02	0	-
21	17.3	16.1	18.3	93	1015.8	8	8	5	32	1	7	01	8	0.0
22	12.6	11.5	13.5	93	1020.1	0	0	9	00	0	7	02	0	-
23	15.6	15.4	17.5	99	1014.4	5	2	5	36	2	6	10	9	-
24	16.2	13.9	15.9	86	1017.5	8	8	5	00	0	7	95	2	0.1
25	11.3	9.3	11.7	88	1021.9	0	0	9	29	2	8	02	0	-
26	11.2	10.2	12.5	94	1019.8	0	0	9	27	2	7	02	0	-
27	14.8	13.9	15.9	94	1017.5	8	8	8	34	1	6	10	2	-
28	14.7	13.6	15.6	93	1016.7	0	0	9	00	0	7	02	0	-
29	15.8	15.1	17.2	96	1015.4	0	0	9	00	0	6	10	0	-
30	19.3	16.0	18.2	81	1015.4	3	3	5	00	0	7	13	0	-
31	15.2	14.0	16.0	92	1018.1	5	5	5	00	0	7	01	1	-

Godz. 07

DNI	TEMPERATURA POWIETRZA T	TEMPERATURA PUNKTU ROSY T_d	PRĘŻNOŚĆ PARY WODNEJ e	WILGOTNOŚĆ WZGLĘDNA U	CIŚNIENIE ATMOSFERYCZNE P_o	ZACHMURZENIE N	N_h	h	WIATR dd	v	WIDZIALNOŚĆ V	POGODA ww	W	OPAD R
1	13.2	9.5	11.9	78	1021.5	6	6	4	34	2	7	03	1	-
2	15.0	10.7	12.9	75	1020.9	1	0	9	00	0	8	02	0	-
3	19.5	14.8	16.8	74	1015.4	0	0	9	34	1	7	02	0	-
4	18.0	17.0	19.4	94	1011.7	8	8	3	27	2	5	10	9	2.5
5	13.0	9.7	12.0	80	1020.0	7	7	5	27	1	7	02	1	-
6	13.8	10.6	12.8	81	1022.9	0	0	9	27	1	8	02	0	-
7	14.4	10.8	13.0	79	1022.9	0	0	9	00	0	8	02	0	-
8	17.5	10.5	12.6	63	1018.3	3	0	9	09	1	8	01	1	-
9	16.8	14.9	17.0	89	1011.3	7	1	5	14	2	6	10	9	1.9
10	16.6	14.5	16.5	88	1020.0	7	7	4	00	0	5	10	2	-
11	13.2	12.5	14.5	95	1023.2	8	8	5	27	1	6	10	1	-
12	16.8	13.8	15.8	83	1019.6	6	6	5	22	1	7	03	1	-
13	15.2	11.7	13.8	80	1020.0	4	4	6	00	0	8	02	0	-
14	16.2	15.7	17.8	97	1018.2	3	3	5	14	3	6	10	9	29.5
15	17.2	16.7	19.0	97	1018.2	8	8	4	34	3	6	10	9	0.8
16	16.4	11.9	13.9	74	1024.1	1	1	6	07	3	8	02	0	-
17	17.4	12.0	14.0	71	1020.1	7	3	5	09	3	8	03	1	-
18	18.1	11.2	13.3	64	1021.8	1	0	9	04	2	8	02	0	-
19	17.6	12.0	14.0	70	1026.1	0	0	9	07	1	8	02	0	-
20	18.4	10.5	12.7	60	1022.5	3	0	9	16	3	8	03	0	-
21	17.2	14.4	16.4	84	1018.2	3	3	5	27	4	7	02	1	-
22	15.8	13.1	15.1	84	1018.2	7	7	9	00	0	6	10	1	-
23	16.0	15.8	18.0	99	1016.5	8	8	2	34	1	3	42	4	-
24	15.4	14.7	16.7	96	1016.0	8	8	5	02	2	6	95	2	18.6
25	14.1	11.9	13.9	87	1021.5	0	0	9	27	3	8	02	0	-
26	15.8	11.8	13.8	77	1018.5	1	1	5	22	1	7	02	0	-
27	17.8	12.9	14.8	73	1017.3	2	2	8	27	2	7	01	1	-
28	18.4	15.7	17.9	84	1016.4	7	7	6	14	2	6	10	1	-
29	19.2	16.2	18.4	83	1015.1	0	0	9	00	0	6	10	0	-
30	18.4	17.4	19.9	94	1016.7	8	2	5	00	0	6	10	9	1.6
31	16.8	15.6	17.7	93	1018.2	8	8	5	09	1	6	10	8	0.9

Godz. 13

1	16.2	9.3	11.7	64	1021.2	7	7	6	27	2	8	02	2	-
2	22.1	11.7	13.7	52	1018.8	2	1	6	22	1	8	01	0	-
3	26.5	16.8	19.1	55	1013.7	1	0	9	10	1	8	02	0	-
4	17.1	14.9	16.9	87	1015.6	8	3	3	29	2	7	01	6	0.3
5	14.6	10.7	12.8	77	1020.2	7	7	5	27	2	8	03	8	0.3
6	17.5	9.6	11.9	60	1022.7	6	6	6	29	3	8	02	1	-
7	20.4	9.2	11.6	49	1020.8	4	4	6	07	2	8	02	0	-
8	24.6	10.1	12.3	40	1015.6	3	1	7	18	5	8	02	0	-
9	23.4	15.1	17.2	60	1012.3	7	4	6	22	2	7	03	2	-
10	20.2	14.2	16.2	69	1021.4	7	7	4	32	4	6	10	2	-
11	19.4	14.5	16.5	73	1022.2	7	7	5	25	2	7	02	2	-
12	23.5	14.7	16.7	58	1018.8	7	7	5	27	4	7	01	2	-
13	22.5	12.8	14.8	54	1018.9	8	0	9	00	0	8	02	1	-
14	25.4	17.1	19.5	60	1017.3	1	1	6	18	3	8	02	0	-
15	18.3	14.5	16.6	79	1022.2	7	7	4	04	5	7	02	2	-
16	23.3	11.1	13.2	46	1021.8	5	4	6	09	2	8	01	1	-
17	17.0	14.1	16.0	83	1020.9	8	8	6	09	3	6	61	6	0.4
18	24.1	10.8	12.9	43	1022.6	3	2	7	09	4	8	03	0	-
19	25.5	9.7	12.0	37	1025.3	1	1	7	18	4	8	01	0	-
20	25.7	9.7	12.0	37	1018.4	5	0	9	20	6	8	02	1	-
21	21.4	13.3	15.3	60	1019.4	5	5	5	27	2	8	02	1	-
22	24.2	14.3	16.3	54	1015.3	7	7	9	09	3	8	02	1	-
23	23.0	16.2	18.4	65	1017.5	3	3	5	29	2	7	03	4	-
24	13.4	13.0	15.0	98	1019.4	8	8	3	32	3	6	25	9	2.5
25	20.8	11.3	13.4	55	1020.5	6	6	6	29	2	8	02	1	-
26	20.1	14.5	16.5	70	1017.7	7	7	5	25	3	7	01	1	-
27	21.8	14.4	16.4	63	1017.0	7	7	5	27	2	7	02	1	-
28	26.0	14.4	16.4	49	1015.4	3	3	7	22	2	7	02	1	-
29	27.3	13.4	15.4	42	1014.2	1	1	6	18	2	8	02	0	-
30	23.4	17.2	19.6	68	1017.2	7	7	9	27	2	6	05	1	-
31	24.0	17.3	19.7	66	1017.2	7	7	5	25	3	7	03	2	-

Godz. 19

1	17.2	10.5	12.7	65	1020.2	0	0	9	00	0	8	01	1	-
2	23.5	14.3	16.3	56	1016.7	4	2	9	00	0	8	01	1	-
3	25.4	19.2	22.3	69	1011.0	7	0	9	04	1	7	01	1	-
4	16.8	11.5	13.6	71	1017.6	1	0	9	36	2	7	01	1	-
5	13.6	11.6	13.6	87	1020.8	5	5	5	27	1	8	01	8	0.7
6	16.4	8.9	11.4	61	1022.6	1	1	6	29	2	8	01	1	-
7	20.5	10.7	12.9	53	1019.4	3	1	6	09	1	8	01	0	-
8	22.4	11.6	13.7	50	1012.3	7	0	9	14	1	7	01	1	-
9	19.5	15.5	17.6	78	1015.2	8	2	6	32	1	7	01	2	-
10	17.9	14.8	16.9	82	1022.4	8	8	4	29	3	6	10	2	-
11	20.4	14.3	16.3	68	1020.1	0	0	9	25	1	7	02	1	-
12	20.4	16.1	18.3	76	1018.2	0	0	9	29	3	7	01	1	-
13	19.6	13.9	15.9	70	1018.3	8	8	5	36	3	8	95	2	0.0
14	24.0	18.9	21.8	73	1015.7	5	0	9	09	2	7	02	1	-
15	19.4	12.5	14.5	64	1022.7	3	1	5	04	2	8	01	1	-
16	20.9	12.3	14.3	58	1020.6	7	3	9	09	1	8	03	1	-
17	17.6	15.6	17.7	88	1020.2	8	8	8	04	1	7	02	6	0.1
18	22.2	11.6	13.6	51	1023.2	2	1	7	09	2	8	02	0	-
19	22.9	10.7	12.9	46	1024.2	0	0	9	16	3	8	02	0	-
20	24.5	13.9	15.9	52	1015.3	8	4	6	16	3	7	03	2	-
21	19.0	13.2	15.2	69	1019.4	2	2	5	34	2	8	01	1	-
22	18.0	17.0	19.4	94	1013.9	6	6	5	04	4	7	29	8	22.0
23	21.0	15.7	17.8	72	1017.5	8	0	9	32	3	7	03	1	-
24	16.2	10.8	13.0	70	1020.5	2	2	5	29	2	8	01	1	-
25	17.9	11.6	13.6	66	1019.4	0	0	9	34	2	8	02	1	-
26	19.4	16.1	18.3	81	1016.7	7	7	9	00	0	6	10	2	-
27	21.4	15.0	17.1	67	1016.0	3	3	6	00	0	7	01	1	-
28	24.3	18.9	21.8	72	1014.3	1	1	7	00	0	8	02	0	-
29	24.7	17.6	20.1	65	1013.7	0	0	9	00	0	8	02	0	-
30	20.2	16.6	18.9	80	1017.6	5	5	5	36	2	6	10	1	-
31	21.2	16.3	18.5	74	1017.6	1	1	5	32	2	8	02	1	-

Godz. 01

DNI	TEMPERATURA POWIETRZA T	TEMPERATURA PUNKTU ROSY T_d	PRĘŻNOŚĆ PARY WODNEJ e	WILGOTNOŚĆ WZGLĘDNA U	CIŚNIENIE ATMOSFERYCZNE P_o	ZACHMURZENIE N	N_h	h	WIATR dd	v	WIDZIALNOŚĆ V	POGODA ww	W	OPAD R
1	8.7	8.1	10.8	96	1021.6	0	0	9	26	3	7	02	0	-
2	9.7	8.5	11.1	92	1021.4	0	0	9	12	1	7	02	0	-
3	14.0	12.2	14.2	89	1016.2	8	0	9	12	1	7	02	2	-
4	16.4	16.2	18.4	99	1010.4	8	8	4	21	2	7	02	9	33.9
5	12.7	11.0	13.1	89	1020.0	8	8	4	00	0	7	03	1	-
6	7.8	6.9	10.0	94	1023.8	0	0	9	00	0	7	02	0	-
7	11.6	9.0	11.5	84	1022.7	0	0	9	12	2	7	02	0	-
8	14.3	10.3	12.5	77	1017.7	8	0	9	13	3	7	02	1	-
9	14.4	13.9	15.8	97	1009.5	0	0	9	00	0	5	10	9	1.1
10	13.0	12.5	14.4	96	1019.7	8	8	4	26	2	6	10	6	0.0
11	12.3	11.9	14.0	98	1024.5	8	8	4	26	2	7	02	1	-
12	14.3	13.6	15.6	95	1020.6	0	0	9	22	1	6	10	0	-
13	11.5	9.9	12.2	90	1020.2	0	0	9	02	1	7	02	0	-
14	14.2	13.3	15.3	94	1017.7	5	5	5	12	4	7	29	8	22.3
15	17.3	16.5	18.7	95	1016.4	8	8	4	00	0	7	03	9	1.3
16	12.2	11.6	13.7	96	1024.1	0	0	9	07	2	7	02	0	-
17	15.2	14.7	16.7	97	1019.9	8	8	4	00	0	7	02	6	0.0
18	15.2	13.6	15.6	90	1020.6	8	8	4	04	1	7	02	6	0.0
19	15.5	13.2	15.2	86	1024.5	0	0	9	11	2	7	02	0	-
20	16.1	11.5	13.6	74	1020.8	8	0	9	16	3	7	02	1	-
21	12.6	12.0	14.1	96	1017.6	0	0	9	27	2	7	02	9	11.5
22	14.1	13.4	15.4	95	1019.1	8	8	4	07	1	7	03	2	-
23	12.7	12.0	14.0	95	1015.3	0	0	9	32	1	7	02	1	-
24	13.6	12.7	14.7	94	1016.5	6	6	5	09	2	7	03	9	1.3
25	9.5	8.3	10.9	92	1023.4	0	0	9	28	1	7	02	0	-
26	12.5	9.8	12.1	83	1019.2	0	0	9	21	2	7	02	0	-
27	12.5	11.8	13.8	95	1018.1	0	0	9	22	1	7	02	1	-
28	15.2	13.6	15.6	90	1015.9	0	0	9	00	0	6	10	0	-
29	17.9	16.2	18.5	90	1013.7	0	0	9	15	2	7	02	0	-
30	15.3	15.0	17.0	98	1016.2	8	8	4	33	1	5	10	9	0.2
31	18.5	17.2	19.6	92	1017.6	8	8	5	16	1	6	10	2	-

Godz. 07

DNI	TEMPERATURA POWIETRZA T	TEMPERATURA PUNKTU ROSY T_d	PRĘŻNOŚĆ PARY WODNEJ e	WILGOTNOŚĆ WZGLĘDNA U	CIŚNIENIE ATMOSFERYCZNE P_o	ZACHMURZENIE N	N_h	h	WIATR dd	v	WIDZIALNOŚĆ V	POGODA ww	W	OPAD R
1	13.7	10.5	12.7	81	1022.1	7	7	5	26	4	7	03	1	-
2	15.1	11.4	13.5	79	1020.4	6	1	9	15	1	7	01	1	-
3	18.7	13.7	15.6	73	1014.5	8	0	9	13	2	7	03	1	-
4	15.8	14.8	16.8	94	1013.4	8	8	4	27	3	6	10	2	-
5	13.0	10.3	12.5	84	1020.6	2	2	4	29	2	7	01	1	-
6	13.0	10.7	12.9	86	1024.2	0	0	9	33	2	7	02	0	-
7	14.3	10.7	12.9	79	1021.6	3	0	9	15	1	7	02	0	-
8	16.0	11.4	13.5	74	1016.0	8	0	9	15	2	7	02	2	-
9	17.5	16.8	19.2	96	1009.8	7	7	3	25	2	5	10	4	-
10	14.8	14.6	16.6	99	1021.8	8	7	4	31	3	5	21	2	2.7
11	15.1	13.7	15.7	91	1023.6	8	8	4	26	2	6	10	2	-
12	16.6	15.6	17.7	94	1020.1	8	8	5	26	1	6	10	1	-
13	13.7	11.5	13.5	86	1020.0	8	0	9	05	1	7	01	1	-
14	16.4	15.2	17.3	93	1017.8	0	0	9	13	2	6	10	1	-
15	15.9	14.9	16.9	94	1019.8	7	7	5	04	2	7	01	2	-
16	15.0	11.7	13.7	81	1022.4	0	0	9	13	3	7	02	0	-
17	15.5	14.8	16.8	96	1019.5	8	8	4	13	3	6	10	2	-
18	16.4	12.6	14.6	78	1021.3	4	1	9	05	3	7	03	1	-
19	18.3	13.8	15.8	75	1024.6	0	0	9	15	2	7	02	0	-
20	17.2	11.8	13.8	70	1018.7	8	0	9	14	5	7	03	1	-
21	15.0	14.8	16.9	99	1019.9	8	8	3	28	2	6	10	1	-
22	15.5	14.5	16.5	94	1016.7	7	7	9	07	1	6	10	2	-
23	14.5	14.0	15.9	97	1017.3	2	2	4	33	1	6	10	0	-
24	11.8	11.6	13.7	99	1017.9	8	8	4	35	2	6	95	9	11.1
25	13.8	12.3	14.3	91	1023.0	0	0	9	32	1	7	02	0	-
26	14.7	12.7	14.7	88	1018.0	8	8	8	23	3	7	03	1	-
27	16.0	14.4	16.4	90	1018.1	7	7	9	23	2	6	10	1	-
28	18.6	15.4	17.5	82	1015.3	0	0	9	15	1	6	10	1	-
29	18.3	15.4	17.6	83	1013.7	8	8	8	00	0	6	10	1	-
30	16.8	16.6	18.9	99	1017.6	8	8	4	32	3	5	10	1	-
31	19.0	16.4	18.6	85	1017.6	4	4	4	31	4	6	10	1	-

Godz. 13

DNI	TEMPERATURA POWIETRZA T	TEMPERATURA PUNKTU ROSY T_d	PRĘŻNOŚĆ PARY WODNEJ e	WILGOTNOŚĆ WZGLĘDNA U	CIŚNIENIE ATMOSFERYCZNE P_o	ZACHMURZENIE N	N_h	h	WIATR dd	v	WIDZIALNOŚĆ V	POGODA ww	W	OPAD R
1	19.0	10.8	12.9	59	1021.1	4	4	6	28	4	7	01	1	-
2	22.8	11.3	13.4	48	1017.4	3	2	9	23	2	7	02	1	-
3	27.0	17.4	19.9	56	1011.9	6	0	9	15	3	7	03	1	-
4	17.5	9.1	11.6	58	1016.9	7	6	5	28	6	7	01	2	-
5	17.6	7.6	10.4	52	1020.7	5	4	6	32	5	7	01	1	-
6	18.1	8.5	11.1	53	1023.2	6	6	5	00	0	7	03	1	-
7	21.3	9.9	12.2	48	1019.3	5	5	6	11	3	7	02	1	-
8	23.2	13.3	15.2	54	1012.4	8	6	6	17	5	7	03	1	-
9	20.9	15.6	17.7	72	1012.7	7	7	4	29	1	6	10	2	-
10	15.7	13.4	15.4	86	1024.0	8	8	4	29	5	6	10	2	-
11	21.4	14.9	16.9	66	1021.9	7	7	4	27	3	6	10	2	-
12	23.3	15.8	17.9	63	1019.1	5	5	7	27	4	7	02	1	-
13	23.8	14.4	16.4	56	1018.2	3	0	9	00	0	7	01	1	-
14	25.7	18.4	21.1	64	1015.7	8	0	9	14	2	6	10	1	-
15	20.3	14.5	16.6	69	1022.3	8	5	5	08	5	7	01	2	-
16	21.4	14.5	16.5	65	1020.2	8	8	6	12	3	7	03	1	-
17	16.8	15.3	17.3	91	1020.5	8	7	3	08	2	6	61	2	1.0
18	22.0	12.0	14.0	53	1022.3	7	3	6	09	1	7	02	1	-
19	25.2	11.6	13.7	43	1023.3	0	0	9	17	6	7	02	0	-
20	26.1	18.0	20.6	61	1015.5	8	2	9	23	6	6	10	2	-
21	20.7	12.9	14.8	61	1020.1	6	6	6	30	3	7	02	2	-
22	24.2	15.1	17.2	57	1013.8	8	4	6	12	3	7	03	2	-
23	23.8	10.3	12.6	43	1017.3	0	0	9	29	3	7	02	0	-
24	17.7	12.5	14.5	72	1020.9	8	8	5	32	5	7	03	9	0.5
25	20.7	10.5	12.7	52	1021.2	4	4	6	27	1	7	02	1	-
26	23.2	14.3	16.3	57	1017.2	8	5	5	31	4	7	03	2	-
27	23.7	13.7	15.7	54	1016.3	5	5	6	23	3	7	02	1	-
28	25.6	15.7	17.8	54	1014.1	4	2	6	17	3	7	03	1	-
29	27.1	15.2	17.3	48	1013.1	8	0	9	00	0	6	10	2	-
30	24.0	15.1	17.1	57	1017.6	6	6	5	31	4	7	02	1	-
31	22.9	17.5	20.0	72	1018.4	8	6	5	27	3	7	01	1	-

Godz. 19

DNI	TEMPERATURA POWIETRZA T	TEMPERATURA PUNKTU ROSY T_d	PRĘŻNOŚĆ PARY WODNEJ e	WILGOTNOŚĆ WZGLĘDNA U	CIŚNIENIE ATMOSFERYCZNE P_o	ZACHMURZENIE N	N_h	h	WIATR dd	v	WIDZIALNOŚĆ V	POGODA ww	W	OPAD R
1	17.0	10.1	12.3	64	1020.6	0	0	9	36	2	7	01	0	-
2	23.1	15.3	17.4	62	1015.4	8	0	9	00	0	7	03	1	-
3	17.2	16.2	18.4	94	1011.5	8	8	5	22	3	6	95	2	9.4
4	15.9	10.0	12.3	68	1018.2	2	0	9	34	2	7	01	1	-
5	15.0	6.1	9.4	55	1021.8	1	1	6	31	3	7	01	8	0.0
6	18.0	11.9	13.9	67	1022.0	2	2	5	00	0	7	01	1	-
7	20.3	10.7	12.8	54	1017.3	4	4	9	12	2	7	03	1	-
8	18.9	15.7	17.9	82	1009.9	8	8	5	18	2	6	80	2	0.5
9	18.6	14.7	16.7	78	1016.2	8	8	8	32	3	6	61	2	0.0
10	14.7	12.2	14.2	85	1024.5	6	6	4	32	2	7	01	2	-
11	20.7	15.5	17.6	72	1020.3	3	3	4	28	1	7	01	1	-
12	19.0	14.4	16.4	75	1018.9	2	2	9	33	2	7	03	1	-
13	23.5	16.8	18.4	64	1016.7	2	0	9	10	2	7	01	1	-
14	23.2	20.0	23.3	82	1014.6	8	8	5	21	1	6	17	8	0.1
15	18.4	14.3	16.3	77	1022.7	0	0	9	09	1	7	01	1	-
16	16.0	15.3	17.4	96	1020.0	8	7	4	15	1	6	61	8	1.8
17	15.9	15.2	17.3	96	1020.5	8	8	4	11	2	7	02	6	0.7
18	22.7	13.9	15.9	58	1022.5	4	3	9	15	2	7	02	1	-
19	23.3	13.8	15.8	55	1021.3	0	0	9	15	3	7	02	0	-
20	18.9	18.3	21.0	96	1016.3	8	8	5	29	4	6	95	8	0.7
21	19.5	15.7	17.8	79	1019.1	8	3	6	00	0	7	01	1	-
22	17.0	14.4	16.4	85	1014.0	8	6	7	02	5	7	29	2	-
23	21.3	14.6	16.6	65	1016.8	8	4	7	00	0	7	03	1	-
24	16.5	6.6	9.8	52	1022.4	0	0	9	33	4	7	02	1	-
25	19.7	13.5	15.4	67	1019.0	0	0	9	00	0	7	01	0	-
26	20.3	14.0	16.0	67	1017.0	8	0	9	32	2	7	01	2	-
27	22.2	16.0	18.1	68	1015.0	1	1	6	00	0	7	01	1	-
28	24.1	16.7	19.0	63	1012.6	0	0	9	14	2	7	02	0	-
29	17.6	15.9	18.1	90	1014.1	8	8	5	01	2	6	95	9	3.1
30	21.8	15.1	17.2	66	1017.2	8	8	8	00	0	7	03	2	-
31	22.3	17.5	20.0	74	1018.3	2	0	9	34	1	7	01	1	-

Godz. 01

DNI	TEMPERATURA POWIETRZA T	TEMPERATURA PUNKTU ROSY T_d	PRĘŻNOŚĆ PARY WODNEJ e	WILGOTNOŚĆ WZGLĘDNA U	CIŚNIENIE ATMOSFERYCZNE P_o	ZACHMURZENIE N	N_h	h	WIATR dd	v	WIDZIALNOŚĆ V	POGODA ww	W	OPAD R
1	11.3	9.5	11.9	89	1023.1	0	0	9	24	2	7	02	0	-
2	12.6	10.5	12.7	87	1020.6	2	2	9	08	3	8	01	1	-
3	19.1	17.1	19.6	88	1014.0	6	0	9	06	4	7	02	2	-
4	16.8	15.6	17.7	93	1012.9	7	4	4	25	3	6	10	6	0.1
5	14.8	10.5	12.7	75	1020.3	7	7	5	25	3	7	02	2	-
6	8.3	7.7	10.5	96	1024.2	0	0	9	23	2	7	02	0	-
7	12.1	9.6	11.9	84	1021.6	0	0	9	11	4	7	02	0	-
8	15.3	10.0	12.3	71	1014.5	6	3	9	12	7	7	02	2	-
9	16.2	15.9	18.0	98	1008.4	8	8	3	19	2	3	44	9	-
10	15.5	12.6	14.6	83	1022.4	8	8	4	27	4	7	02	2	-
11	14.1	12.7	14.6	91	1025.6	5	5	6	24	3	7	03	1	-
12	17.3	14.9	17.0	86	1020.7	0	0	9	23	3	7	02	0	-
13	13.7	10.9	13.0	83	1020.2	0	0	9	09	2	7	02	1	-
14	15.9	13.8	15.8	87	1016.8	0	0	9	04	2	8	02	1	-
15	17.5	16.8	19.2	96	1017.3	0	0	9	35	3	6	10	1	-
16	16.1	14.0	16.0	87	1022.3	6	0	9	10	3	7	02	2	-
17	15.3	15.1	17.2	99	1019.1	3	3	6	25	2	6	10	1	-
18	16.6	14.2	16.2	86	1021.3	2	1	9	06	4	7	01	1	-
19	17.6	14.1	16.1	80	1022.4	0	0	9	12	5	7	02	0	-
20	21.1	14.3	16.3	65	1017.3	5	3	9	14	7	8	02	2	-
21	14.1	13.4	15.4	95	1019.4	0	0	9	23	2	6	10	9	1.3
22	17.5	13.3	15.2	76	1017.5	8	8	6	13	4	7	02	6	0.0
23	15.1	14.6	16.6	97	1016.4	0	0	9	27	2	5	10	0	-
24	14.0	12.4	14.4	90	1017.7	6	6	4	03	4	7	01	9	4.3
25	10.7	10.1	12.4	96	1024.3	0	0	9	22	2	6	10	0	-
26	17.4	13.4	15.3	77	1018.2	8	8	9	22	3	6	10	1	-
27	13.7	12.8	14.8	94	1017.8	0	0	9	22	2	7	02	0	-
28	18.3	14.9	17.0	81	1014.7	0	0	9	35	1	6	10	0	-
29	21.1	16.5	18.8	75	1012.3	7	0	9	32	2	7	29	1	-
30	17.6	16.9	19.3	96	1016.9	2	2	9	27	2	6	10	1	-
31	19.7	17.4	19.9	87	1018.3	8	8	6	24	2	6	10	6	0.0

Godz. 07

DNI	TEMPERATURA POWIETRZA T	TEMPERATURA PUNKTU ROSY T_d	PRĘŻNOŚĆ PARY WODNEJ e	WILGOTNOŚĆ WZGLĘDNA U	CIŚNIENIE ATMOSFERYCZNE P_o	ZACHMURZENIE N	N_h	h	WIATR dd	v	WIDZIALNOŚĆ V	POGODA ww	W	OPAD R
1	13.3	9.4	11.8	77	1023.6	1	1	9	25	2	7	02	0	-
2	14.1	11.1	13.2	82	1019.0	7	6	9	11	4	8	03	1	-
3	19.7	17.1	19.5	85	1012.4	2	0	9	11	4	6	10	1	-
4	14.7	11.0	13.1	78	1016.6	3	1	4	27	7	7	01	1	-
5	14.1	9.2	11.7	73	1022.0	3	1	4	29	3	7	03	1	-
6	14.1	10.5	12.7	79	1025.0	0	0	9	22	1	7	02	0	-
7	15.4	10.5	12.7	73	1020.4	2	0	9	12	5	8	01	0	-
8	16.6	11.3	13.4	71	1012.7	8	8	9	12	4	8	01	2	-
9	15.7	15.0	17.1	96	1010.3	7	3	4	00	0	5	21	4	0.0
10	15.5	12.2	14.2	81	1024.8	8	8	5	30	5	7	02	2	-
11	16.9	13.4	15.4	80	1024.9	0	0	9	23	4	7	01	1	-
12	18.2	16.2	18.4	88	1020.6	5	5	6	02	2	6	10	1	-
13	15.4	10.9	13.1	75	1019.3	8	1	9	09	4	8	03	1	-
14	17.1	15.4	17.5	90	1016.3	3	2	9	09	4	7	02	0	-
15	17.2	16.2	18.4	94	1019.7	8	8	4	04	5	6	10	1	-
16	16.6	14.0	16.0	85	1020.5	8	8	5	12	5	8	03	2	-
17	15.3	14.6	16.6	96	1019.2	7	4	5	23	3	6	10	1	-
18	17.0	15.5	17.6	91	1021.1	7	7	9	06	2	7	01	1	-
19	19.3	15.3	17.4	77	1022.3	0	0	9	16	7	8	02	0	-
20	20.1	16.1	18.3	78	1016.5	8	8	9	22	5	7	03	2	-
21	16.3	14.7	16.8	91	1021.1	4	4	4	27	4	6	10	0	-
22	17.9	13.7	15.7	77	1014.9	6	2	5	11	5	7	03	2	-
23	16.1	14.7	16.7	92	1018.1	0	0	9	25	1	6	10	0	-
24	14.6	13.5	15.5	93	1021.1	3	2	3	30	5	6	10	8	7.0
25	15.1	13.1	15.1	88	1023.3	6	6	9	00	0	7	02	1	-
26	17.1	14.3	16.3	84	1018.8	3	1	4	26	3	6	10	6	0.0
27	18.1	15.0	17.1	82	1017.7	2	0	9	23	3	6	10	0	-
28	18.3	16.7	19.0	90	1014.4	0	0	9	24	1	5	10	0	-
29	19.1	17.6	20.2	91	1012.5	5	4	5	25	1	5	25	2	0.0
30	17.8	15.6	17.8	87	1018.6	2	1	9	22	2	7	01	0	-
31	20.1	17.9	20.4	87	1018.4	7	7	7	25	2	6	10	2	-

Godz. 13

1	18.5	8.6	11.1	52	1022.7	4	4	6	32	5	8	02	1	-
2	25.1	14.5	16.5	52	1016.7	0	0	9	13	6	8	01	1	-
3	28.2	18.5	21.3	56	1010.4	7	1	7	25	3	6	05	1	-
4	20.4	7.5	10.4	43	1018.6	3	3	5	29	5	8	01	0	-
5	16.9	8.6	11.2	58	1022.8	7	7	5	29	4	8	03	1	-
6	20.8	7.3	10.2	42	1023.7	4	4	6	18	2	8	02	0	-
7	22.9	7.3	10.2	37	1017.8	5	3	7	13	7	8	01	1	-
8	17.1	15.7	17.9	92	1011.2	8	2	5	09	1	6	63	2	2.6
9	19.1	15.0	17.1	77	1014.6	8	8	4	30	2	6	80	2	0.0
10	18.9	11.3	13.4	61	1026.3	6	5	5	29	6	8	02	2	-
11	23.2	13.5	15.5	54	1023.0	4	4	6	24	4	8	01	1	-
12	22.5	17.0	19.4	71	1020.4	3	2	5	03	4	7	05	1	-
13	24.5	17.2	19.6	64	1017.8	5	0	9	03	4	8	02	2	-
14	27.6	18.8	21.7	59	1015.1	6	0	9	21	1	7	05	1	-
15	22.9	16.0	18.2	65	1022.0	7	1	5	04	5	7	03	2	-
16	16.6	16.1	18.3	97	1020.1	8	7	3	12	5	6	60	6	13.4
17	20.3	15.3	17.4	73	1020.2	7	5	4	33	3	7	03	2	-
18	24.1	15.2	17.3	58	1021.6	6	6	6	17	4	8	03	1	-
19	26.3	14.6	16.6	49	1021.3	1	1	6	17	12	8	03	0	-
20	23.3	18.9	21.9	77	1017.1	7	6	5	32	2	6	10	1	-
21	20.7	12.2	14.2	58	1020.9	4	4	5	23	3	8	02	1	-
22	24.9	15.6	17.7	56	1013.5	6	4	6	09	1	8	03	2	-
23	23.2	10.5	12.6	45	1018.3	7	1	5	01	2	8	03	1	-
24	20.3	13.0	15.0	63	1023.9	6	6	5	28	3	8	01	1	-
25	22.8	10.4	12.6	45	1021.4	6	6	6	23	2	8	03	1	-
26	22.1	13.3	15.3	58	1018.8	6	6	5	26	5	8	03	1	-
27	25.1	14.9	16.9	53	1016.3	3	3	6	24	3	7	03	0	-
28	28.0	14.3	16.3	43	1013.3	2	2	6	19	3	7	05	0	-
29	25.2	19.5	22.7	71	1013.4	4	1	5	07	1	6	10	1	-
30	25.7	12.3	14.3	43	1017.6	5	3	6	22	5	8	03	1	-
31	25.3	18.6	21.4	67	1018.7	7	7	5	26	3	7	02	2	-

Godz. 19

1	18.9	12.7	14.7	67	1020.8	0	0	9	03	2	8	02	0	-
2	25.5	19.0	22.0	67	1014.1	6	2	9	12	3	7	03	1	-
3	18.5	16.5	18.8	88	1011.0	8	6	5	33	4	6	10	9	1.9
4	18.6	9.6	12.0	56	1018.8	7	3	5	26	4	8	01	1	-
5	16.9	10.1	12.4	65	1023.1	2	1	6	04	2	8	01	1	-
6	19.9	10.2	12.4	53	1021.7	2	2	6	07	3	8	01	1	-
7	22.1	10.6	12.7	48	1015.3	7	0	9	13	5	8	02	2	-
8	17.5	16.3	18.6	93	1009.4	7	5	4	18	2	5	10	6	11.0
9	17.1	14.0	16.0	82	1019.4	8	2	4	29	4	6	10	8	8.8
10	18.5	14.4	16.4	77	1025.6	2	1	6	36	5	8	01	1	-
11	22.7	16.2	18.4	67	1020.6	2	1	8	24	2	8	01	0	-
12	18.9	15.2	17.3	79	1019.6	5	2	9	01	5	7	03	1	-
13	21.9	15.6	17.7	68	1016.5	5	4	9	04	5	8	02	1	-
14	19.7	17.8	20.3	89	1015.2	7	7	5	07	2	7	29	8	10.8
15	21.5	15.5	17.6	69	1021.9	6	1	9	07	3	8	03	1	-
16	16.7	16.0	18.2	96	1019.4	7	2	2	27	2	6	21	5	1.9
17	18.2	15.3	17.4	83	1020.5	3	1	7	10	2	7	01	1	-
18	23.9	17.6	20.0	68	1021.0	0	0	9	21	2	8	01	1	-
19	24.8	15.7	17.8	57	1018.8	6	0	9	15	5	8	03	1	-
20	19.7	17.6	20.1	88	1017.1	7	6	4	34	1	7	03	8	1.6
21	21.0	16.2	18.5	74	1018.7	7	7	7	16	1	7	03	1	-
22	20.6	15.2	17.3	71	1013.9	0	0	9	34	4	7	02	9	0.0
23	20.9	14.5	16.5	67	1016.5	7	5	7	06	5	7	03	2	-
24	18.4	12.6	14.5	69	1023.8	2	2	7	36	4	8	01	1	-
25	21.8	15.7	17.8	68	1018.5	5	4	6	22	1	7	03	1	-
26	21.8	14.2	16.2	62	1017.8	2	0	9	26	2	8	01	1	-
27	24.6	17.1	19.5	63	1014.6	1	0	9	18	2	7	01	0	-
28	26.1	19.9	23.2	69	1011.8	0	0	9	14	3	7	05	1	-
29	22.8	18.2	20.9	75	1014.8	5	5	5	33	3	7	03	1	-
30	25.3	16.3	18.5	57	1016.4	7	7	9	28	2	7	03	2	-
31	24.1	19.5	22.6	75	1018.4	3	1	5	36	1	7	01	1	-

Godz. 01

DNI	TEMPERATURA POWIETRZA T	TEMPERATURA PUNKTU ROSY T_d	PRĘŻNOŚĆ PARY WODNEJ e	WILGOTNOŚĆ WZGLĘDNA U	CIŚNIENIE ATMOSFERYCZNE P_o	ZACHMURZENIE N	N_h	h	WIATR dd	v	WIDZIALNOŚĆ V	POGODA ww	W	OPAD R
1	11.3	10.7	12.9	96	1020.0	2	2	5	23	2	7	01	1	-
2	9.3	8.9	11.4	97	1021.4	0	0	9	00	0	7	02	0	-
3	13.5	13.3	15.3	99	1017.9	0	0	9	00	0	7	02	0	-
4	18.2	16.0	18.2	87	1012.0	2	0	9	00	0	7	03	0	-
5	12.5	11.6	13.6	94	1018.3	8	8	4	32	1	6	10	6	0.6
6	9.7	8.9	11.4	95	1021.6	0	0	9	00	0	7	02	1	-
7	9.8	9.4	11.8	97	1022.7	0	0	9	00	0	7	02	1	-
8	10.7	9.9	12.2	95	1020.8	0	0	9	00	0	7	02	0	-
9	15.1	11.2	13.3	78	1015.5	4	0	9	17	2	7	03	1	-
10	16.9	13.4	15.4	80	1016.6	2	0	9	31	2	7	01	1	-
11	15.4	14.9	16.9	97	1022.2	8	8	4	33	4	6	10	1	-
12	15.1	14.8	16.8	98	1020.3	0	0	9	28	2	7	01	1	-
13	14.8	14.1	16.1	96	1018.9	0	0	9	00	0	6	10	1	-
14	18.0	14.6	16.6	80	1019.4	0	0	9	05	5	7	02	1	-
15	17.3	17.1	19.5	98	1015.1	6	0	9	00	0	6	10	1	-
16	11.8	10.8	13.0	94	1023.5	0	0	9	00	0	7	02	0	-
17	12.9	11.6	13.6	92	1021.8	0	0	9	29	1	7	02	0	-
18	13.5	11.1	13.2	85	1019.6	0	0	9	00	0	7	01	1	-
19	11.3	9.9	12.2	91	1026.0	0	0	9	08	1	7	02	0	-
20	10.7	10.5	12.7	99	1026.2	0	0	9	00	0	7	02	0	-
21	18.8	12.8	14.8	68	1016.3	7	7	5	18	3	7	02	1	-
22	13.1	12.9	14.9	99	1019.9	0	0	9	18	1	7	02	0	-
23	15.5	14.6	16.7	95	1014.2	4	4	5	03	1	6	10	1	-
24	17.3	16.1	18.3	93	1016.6	8	8	4	00	0	6	17	2	-
25	13.8	12.9	14.9	94	1019.1	7	7	4	31	3	7	02	1	-
26	12.4	11.5	13.5	94	1019.1	0	0	9	30	1	7	02	0	-
27	16.1	15.1	17.1	94	1016.8	8	8	4	00	0	6	10	2	-
28	15.1	14.4	16.4	96	1016.6	3	0	9	00	0	7	02	1	-
29	15.3	15.0	17.0	98	1015.7	0	0	9	00	0	7	02	1	-
30	16.9	15.7	17.8	93	1015.6	0	0	9	05	1	6	10	0	-
31	17.3	16.6	18.9	96	1017.2	5	5	9	02	2	7	02	1	-

Godz. 07

DNI	TEMPERATURA POWIETRZA T	TEMPERATURA PUNKTU ROSY T_d	PRĘŻNOŚĆ PARY WODNEJ e	WILGOTNOŚĆ WZGLĘDNA U	CIŚNIENIE ATMOSFERYCZNE P_o	ZACHMURZENIE N	N_h	h	WIATR dd	v	WIDZIALNOŚĆ V	POGODA ww	W	OPAD R
1	13.9	11.7	13.7	87	1020.4	0	0	9	32	2	8	02	0	-
2	16.1	12.7	14.7	80	1021.4	0	0	9	19	2	8	02	0	-
3	18.1	16.3	18.5	89	1016.8	7	4	5	15	3	7	03	1	-
4	20.3	17.6	20.1	84	1010.6	6	6	5	19	1	6	10	1	-
5	14.5	11.1	13.3	80	1019.3	2	2	9	31	2	7	03	1	-
6	13.4	11.0	13.1	85	1022.5	1	1	5	30	2	8	03	0	-
7	15.7	13.0	15.0	84	1022.3	0	0	9	09	1	7	02	1	-
8	17.9	11.1	13.2	65	1019.8	1	0	9	18	2	8	02	0	-
9	19.5	12.4	14.4	64	1014.2	2	0	9	18	5	7	01	1	-
10	16.9	16.6	18.8	98	1016.6	8	8	4	01	2	5	10	1	-
11	15.7	14.5	16.5	92	1022.4	8	8	4	31	4	6	10	2	-
12	18.3	15.8	18.0	85	1020.0	0	0	9	29	4	7	02	1	-
13	17.7	15.2	17.2	85	1019.2	1	1	6	17	1	7	01	0	-
14	15.8	15.5	17.6	98	1020.0	8	8	4	00	0	7	17	8	15.8
15	19.2	18.7	21.6	97	1016.0	4	2	5	18	1	7	01	9	7.9
16	17.1	13.4	15.4	79	1024.0	2	2	9	31	1	7	01	1	-
17	17.9	12.4	14.4	70	1020.3	5	3	6	31	2	8	03	1	-
18	18.7	12.5	14.5	67	1020.9	4	0	9	10	3	8	03	1	-
19	16.9	11.4	13.5	70	1027.2	0	0	9	12	1	7	02	0	-
20	18.1	11.4	13.5	65	1024.8	2	0	9	14	1	8	02	0	-
21	17.7	16.5	18.8	93	1016.8	7	6	4	12	2	7	01	9	1.4
22	17.9	15.4	17.5	85	1018.5	7	7	9	33	2	7	02	1	-
23	17.4	16.1	18.2	92	1015.7	8	8	5	14	1	7	02	1	-
24	17.7	17.4	19.8	98	1015.8	6	6	4	15	2	7	02	9	8.2
25	14.7	13.4	15.4	92	1019.9	4	4	4	35	2	7	03	1	-
26	15.9	13.6	15.6	86	1018.8	4	4	6	32	1	7	03	0	-
27	16.9	15.4	17.4	91	1016.9	8	6	5	00	0	6	10	2	-
28	18.9	16.4	18.7	86	1016.5	6	4	5	00	0	6	10	1	-
29	20.3	17.6	20.1	84	1015.6	7	7	5	00	0	7	03	1	-
30	19.8	16.5	18.8	81	1016.0	0	0	9	33	1	7	02	0	-
31	17.9	13.7	15.7	77	1018.0	7	4	5	01	2	6	10	2	-

Godz. 13

1	18.6	10.7	12.9	60	1020.4	7	7	5	29	3	8	03	1	-
2	23.5	14.3	16.3	56	1019.1	3	2	6	18	1	8	01	0	-
3	27.9	15.4	17.5	47	1014.7	4	4	6	17	5	8	03	1	-
4	24.1	18.3	21.0	70	1012.1	7	7	5	30	3	7	03	2	-
5	18.8	12.2	14.2	66	1018.6	7	6	5	32	2	8	02	1	-
6	19.6	8.8	11.3	50	1021.4	6	5	5	34	4	8	01	1	-
7	22.2	7.5	10.4	39	1020.9	5	5	6	04	1	8	02	1	-
8	25.2	9.7	12.0	38	1017.2	4	3	7	19	4	8	03	1	-
9	27.7	14.2	16.1	43	1013.4	2	2	6	18	7	8	03	0	-
10	23.2	17.1	19.5	69	1019.3	5	5	5	39	4	7	01	2	-
11	21.4	15.2	17.3	68	1020.9	7	7	4	29	4	7	02	2	-
12	24.3	14.9	16.9	56	1018.6	7	6	5	31	3	8	03	1	-
13	27.0	17.2	19.6	55	1018.2	5	5	6	30	3	7	03	1	-
14	25.3	18.6	21.4	67	1017.9	3	2	5	06	2	7	03	9	-
15	21.7	18.0	20.7	80	1019.5	7	6	5	21	5	7	02	1	-
16	23.4	10.5	12.7	44	1022.5	2	1	6	28	5	8	02	0	-
17	22.7	12.9	14.8	54	1019.4	7	7	5	31	3	8	02	2	-
18	24.5	12.7	14.6	48	1021.8	5	4	6	09	5	8	01	1	-
19	24.9	9.5	11.9	38	1026.5	0	0	9	18	2	8	02	0	-
20	26.4	7.4	10.3	30	1021.6	3	0	9	17	4	8	03	0	-
21	22.6	15.9	18.0	66	1018.8	7	5	5	30	3	7	01	2	-
22	21.5	18.8	21.7	85	1017.3	7	7	5	35	4	7	01	8	0.6
23	23.8	18.5	21.3	72	1017.0	3	3	5	11	3	7	01	1	-
24	19.9	19.1	22.1	95	1014.9	8	8	4	36	3	6	95	9	1.8
25	21.7	10.7	12.9	50	1018.6	5	5	6	36	5	8	03	1	-
26	22.8	12.6	14.6	52	1017.6	6	5	6	32	3	8	01	1	-
27	21.1	15.8	18.0	72	1016.5	7	7	5	34	3	7	02	2	-
28	23.6	16.3	18.5	64	1015.7	6	6	5	35	2	7	02	1	-
29	27.2	17.1	19.5	54	1014.8	6	6	6	09	2	7	03	2	-
30	28.4	15.6	17.7	46	1015.3	6	6	5	12	2	8	03	1	-
31	21.0	14.4	16.4	66	1018.0	7	6	5	27	2	7	01	2	-

Godz. 19

1	18.3	14.0	16.0	76	1019.8	0	0	9	02	2	8	01	1	-
2	22.7	14.9	16.9	61	1017.6	2	1	9	00	0	8	02	0	-
3	25.6	16.6	18.9	58	1012.8	1	0	9	17	1	8	03	1	-
4	16.4	15.0	17.1	92	1015.9	8	7	3	35	4	6	61	9	6.1
5	15.5	10.4	12.6	72	1019.3	7	7	5	31	2	7	01	2	-
6	18.1	10.3	12.5	60	1021.2	7	6	5	02	1	8	03	1	-
7	21.8	10.4	12.6	48	1019.8	3	2	6	00	0	8	01	1	-
8	21.5	13.0	15.0	58	1015.1	6	2	7	18	3	8	03	1	-
9	24.1	15.0	17.0	57	1014.2	5	2	6	14	2	8	01	1	-
10	20.9	15.6	17.7	72	1020.0	4	4	5	34	4	7	03	1	-
11	19.1	15.2	17.3	78	1020.3	5	5	5	29	2	7	01	2	-
12	23.2	16.6	18.8	66	1017.5	5	2	6	27	1	8	01	1	-
13	24.4	18.1	20.8	68	1017.8	7	7	9	03	1	7	01	2	-
14	22.5	20.2	23.7	87	1016.6	6	3	9	03	2	8	03	1	-
15	19.9	14.6	16.7	72	1020.6	2	2	6	22	3	7	01	1	-
16	21.0	11.0	13.2	53	1020.9	2	1	6	25	2	8	03	0	-
17	19.3	16.3	18.6	83	1018.6	5	3	6	34	1	7	01	1	-
18	22.0	10.7	12.8	49	1022.8	2	1	6	06	2	8	02	1	-
19	23.4	9.8	12.1	42	1025.3	0	0	9	24	1	8	02	0	-
20	23.2	9.7	12.1	42	1018.0	6	0	9	19	3	8	02	1	-
21	22.6	14.9	17.0	62	1018.6	0	0	9	27	1	8	01	1	-
22	21.5	19.8	23.1	90	1014.9	7	6	5	31	1	7	02	1	-
23	24.0	17.3	19.7	66	1017.0	5	0	9	00	0	7	02	1	-
24	15.4	12.9	14.9	85	1018.2	7	7	5	33	5	7	02	9	8.0
25	20.0	11.6	13.6	58	1017.8	1	1	6	31	2	8	02	1	-
26	19.6	15.4	17.5	77	1016.7	8	8	4	24	2	7	02	2	-
27	20.0	17.4	19.9	85	1016.4	7	7	5	04	1	7	01	2	-
28	23.0	17.1	19.4	69	1015.0	7	7	6	10	1	7	02	2	-
29	24.1	17.2	19.7	66	1014.6	2	1	6	31	1	7	03	1	-
30	22.9	17.7	20.2	72	1016.2	3	3	9	00	0	7	01	9	0.0
31	21.3	16.9	19.3	76	1017.3	7	7	5	00	0	7	03	2	-

Godz. 01

DNI	TEMPERATURA POWIETRZA T	TEMPERATURA PUNKTU ROSY T_d	PRĘŻNOŚĆ PARY WODNEJ e	WILGOTNOŚĆ WZGLĘDNA U	CIŚNIENIE ATMOSFERYCZNE P_o	ZACHMURZENIE N	N_h	h	WIATR dd	v	WIDZIALNOŚĆ V	POGODA ww	W	OPAD R
1	12.3	9.2	11.6	81	1021.1	1	1	9	30	1	7	02	1	-
2	11.2	10.6	12.8	96	1021.3	0	0	9	00	0	8	02	0	-
3	16.0	13.7	15.7	86	1016.6	0	0	9	08	2	8	02	0	-
4	19.2	16.4	18.6	84	1010.6	7	0	9	17	1	7	02	2	-
5	9.3	8.9	11.4	97	1019.6	0	0	9	00	0	7	02	1	-
6	8.5	7.7	10.5	94	1022.5	0	0	9	30	1	8	02	1	-
7	10.7	9.9	12.2	95	1023.0	0	0	9	00	0	8	02	1	-
8	13.0	10.5	12.7	85	1019.9	0	0	9	11	1	8	02	0	-
9	17.7	11.1	13.2	65	1013.0	0	0	9	16	4	7	02	1	-
10	15.2	14.3	16.3	94	1017.3	6	0	9	00	0	6	10	2	-
11	16.2	14.5	16.5	89	1023.2	8	8	6	31	2	7	02	1	-
12	13.6	12.7	14.7	94	1021.0	0	0	9	21	2	7	02	1	-
13	15.6	14.7	16.8	95	1019.0	0	0	9	00	0	6	10	0	-
14	19.5	14.8	16.8	74	1017.8	6	6	5	06	3	7	17	1	-
15	19.0	17.9	20.5	93	1015.3	6	6	5	14	5	6	95	1	-
16	14.0	10.6	12.8	80	1023.6	3	3	9	03	2	8	02	0	-
17	16.2	11.4	13.5	73	1020.7	7	7	9	14	1	8	02	2	-
18	16.2	13.9	15.9	86	1019.5	6	6	9	09	2	7	01	2	-
19	14.7	11.0	13.1	78	1025.1	1	0	9	09	1	7	02	0	-
20	12.9	10.2	12.5	84	1025.2	1	0	9	00	0	8	03	0	-
21	18.5	17.7	20.2	95	1015.5	7	5	5	18	1	7	25	2	0.4
22	13.5	13.0	14.9	97	1020.3	1	0	9	00	0	7	02	0	-
23	16.6	15.9	18.1	96	1014.1	0	0	9	00	0	7	01	1	-
24	16.6	15.4	17.5	93	1016.9	7	7	4	09	1	6	95	2	1.1
25	11.8	10.8	13.0	94	1021.5	0	0	9	33	2	8	02	0	-
26	10.7	10.3	12.5	97	1020.3	0	0	9	00	0	6	10	0	-
27	16.0	14.8	16.8	93	1017.3	7	7	9	36	1	7	02	2	-
28	14.2	13.8	15.8	98	1017.0	0	0	9	00	0	6	10	1	-
29	15.8	14.9	17.0	95	1015.5	0	0	9	00	0	7	02	0	-
30	16.5	15.7	17.8	95	1015.5	0	0	9	00	0	7	02	0	-
31	17.4	16.9	19.2	97	1017.9	7	7	9	00	0	7	03	9	-

Godz. 07

DNI	TEMPERATURA POWIETRZA T	TEMPERATURA PUNKTU ROSY T_d	PRĘŻNOŚĆ PARY WODNEJ e	WILGOTNOŚĆ WZGLĘDNA U	CIŚNIENIE ATMOSFERYCZNE P_o	ZACHMURZENIE N	N_h	h	WIATR dd	v	WIDZIALNOŚĆ V	POGODA ww	W	OPAD R
1	14.9	10.2	12.4	73	1021.5	0	0	9	28	1	7	02	0	-
2	16.2	11.2	13.3	72	1021.3	0	0	9	00	0	8	02	0	-
3	19.6	15.8	17.9	79	1015.2	0	0	9	12	1	8	01	0	-
4	20.4	17.3	19.8	83	1010.9	7	7	9	21	2	6	10	2	-
5	14.7	11.8	13.8	83	1020.1	8	0	9	34	1	7	03	1	-
6	13.7	9.9	12.2	78	1023.0	0	0	9	27	3	8	02	0	-
7	15.8	11.0	13.1	73	1023.0	1	0	9	02	1	7	03	0	-
8	18.7	11.9	13.9	65	1018.9	1	0	9	15	3	7	02	0	-
9	19.2	13.5	15.4	69	1012.1	7	2	5	13	3	7	02	1	-
10	17.0	14.8	16.8	87	1019.9	7	7	4	31	3	6	10	2	-
11	15.8	12.6	14.6	81	1023.2	3	3	5	27	2	7	01	1	-
12	18.2	15.7	17.8	85	1020.4	0	0	9	20	2	7	02	0	-
13	17.8	14.9	17.0	83	1019.6	2	0	9	05	1	7	02	0	-
14	17.2	15.7	17.8	91	1019.0	7	7	4	14	4	7	95	9	28.8
15	19.4	18.3	21.0	93	1017.2	7	6	5	27	1	7	03	9	7.5
16	17.2	13.3	15.3	78	1023.5	2	1	6	04	3	8	01	1	-
17	14.8	13.5	15.5	92	1020.0	8	5	5	09	3	7	80	6	2.5
18	17.8	12.3	14.3	70	1021.0	5	0	9	09	3	7	03	1	-
19	18.0	12.7	14.7	70	1026.6	0	0	9	09	1	7	02	0	-
20	17.9	11.8	13.8	67	1023.8	2	0	9	16	4	8	01	1	-
21	18.1	16.8	19.1	92	1018.4	8	8	5	27	2	7	03	1	-
22	17.8	15.3	17.4	85	1018.0	7	7	9	29	1	6	10	1	-
23	17.2	16.9	19.2	98	1016.1	8	8	3	02	2	5	28	1	-
24	16.6	16.1	18.3	97	1015.6	7	7	5	27	1	7	25	9	0.4
25	14.5	12.1	14.1	86	1021.3	0	0	9	00	0	8	02	0	-
26	14.6	12.2	14.2	86	1019.5	0	0	9	32	2	8	02	0	-
27	16.5	15.8	18.0	96	1017.5	7	7	9	27	1	7	02	2	-
28	16.6	16.4	18.7	99	1017.1	7	7	9	00	0	6	10	1	-
29	17.6	16.8	19.1	95	1015.5	7	7	9	00	0	6	10	1	-
30	21.0	17.5	19.9	80	1016.3	7	7	9	00	0	6	10	1	-
31	18.0	16.9	19.2	93	1019.4	7	7	9	01	1	6	60	1	0.0

Godz. 13

1	20.4	11.2	13.3	56	1020.9	3	3	5	28	3	8	01	0	-
2	24.6	14.0	16.0	52	1019.0	2	1	6	18	2	8	02	0	-
3	27.9	18.1	20.8	55	1013.2	5	5	6	19	3	7	03	1	-
4	19.0	16.4	18.6	85	1014.7	8	6	5	33	6	6	25	2	0.0
5	17.4	11.2	13.3	67	1020.0	7	7	9	33	4	8	01	2	-
6	21.3	10.6	12.8	51	1021.9	4	4	6	29	1	8	02	0	-
7	22.2	11.8	13.8	52	1020.7	5	5	5	17	2	8	03	1	-
8	26.0	9.9	12.2	36	1016.0	4	1	6	16	6	7	02	1	-
9	26.3	17.1	19.5	57	1012.1	4	3	6	15	3	7	03	1	-
10	21.6	15.1	17.1	66	1020.7	7	7	5	23	1	7	03	2	-
11	22.2	15.2	17.3	65	1022.2	6	6	5	31	2	7	02	1	-
12	24.4	15.2	17.2	56	1018.9	6	6	6	27	2	7	01	1	-
13	26.7	18.3	21.0	60	1018.3	7	6	5	27	1	7	03	1	-
14	25.5	18.0	20.6	63	1017.4	1	1	5	16	2	7	01	9	1.7
15	20.2	17.3	19.7	83	1020.4	8	6	4	03	4	7	21	2	0.3
16	23.4	12.3	14.3	50	1021.8	3	2	6	18	3	8	02	1	-
17	16.6	15.6	17.7	94	1020.2	8	8	6	09	1	6	63	8	4.8
18	23.6	12.1	14.1	49	1022.0	4	2	6	14	3	8	01	1	-
19	24.8	11.3	13.4	43	1026.0	0	0	9	18	1	8	02	0	-
20	26.1	11.0	13.2	39	1020.1	7	0	9	18	5	8	02	1	-
21	22.6	15.1	17.2	63	1019.3	4	4	5	32	3	8	02	1	-
22	24.5	17.5	20.0	65	1015.6	6	6	5	18	3	7	02	2	-
23	25.7	17.8	20.4	62	1017.4	6	4	5	02	2	7	03	1	-
24	16.6	15.6	17.7	94	1017.4	8	8	5	32	2	6	95	8	1.5
25	22.6	11.7	13.7	50	1019.8	5	5	6	36	2	8	03	1	-
26	22.4	12.9	14.9	55	1017.8	7	7	6	27	2	8	02	1	-
27	25.1	15.5	17.6	55	1016.5	4	4	6	34	1	7	03	1	-
28	25.3	15.5	17.6	55	1015.7	6	6	6	00	0	7	03	1	-
29	27.7	16.8	19.1	51	1014.4	3	3	6	18	3	7	02	1	-
30	27.1	16.6	18.9	53	1016.1	2	2	6	27	3	6	05	1	-
31	21.6	16.9	19.2	75	1018.5	8	4	5	18	1	7	02	6	0.3

Godz. 19

1	18.8	12.2	14.2	66	1020.2	1	1	5	32	1	8	02	0	-
2	22.4	16.0	18.2	67	1016.8	4	4	9	00	0	8	03	1	-
3	24.9	16.9	19.3	61	1011.3	6	0	9	15	2	7	03	1	-
4	18.4	14.1	16.1	76	1016.6	8	4	5	33	3	7	02	2	-
5	15.8	10.4	12.6	70	1020.3	5	5	9	34	3	8	01	2	-
6	18.4	11.5	13.6	64	1021.7	6	6	6	34	3	8	01	1	-
7	21.0	10.7	12.8	52	1019.2	3	2	5	12	1	8	02	1	-
8	22.6	12.7	14.7	54	1013.2	7	4	6	16	3	7	02	1	-
9	21.2	17.3	19.8	79	1014.6	7	1	5	30	1	7	01	9	-
10	20.2	15.7	17.8	75	1021.3	7	5	5	31	3	7	03	2	-
11	19.8	15.3	17.4	75	1020.7	7	7	5	28	2	7	02	2	-
12	23.2	16.2	18.4	65	1017.9	2	2	6	26	1	7	01	1	-
13	24.9	16.9	19.3	61	1017.4	6	1	5	03	3	7	02	2	-
14	24.7	20.1	23.6	76	1015.8	6	1	5	00	0	7	01	1	-
15	19.5	14.4	16.4	72	1021.9	2	2	5	05	2	7	01	1	-
16	21.4	12.5	14.5	57	1020.5	6	5	5	09	1	8	03	1	-
17	17.1	15.9	18.1	93	1019.2	8	8	9	09	1	7	02	6	3.9
18	22.6	13.4	15.3	56	1022.9	1	1	7	11	1	8	01	0	-
19	22.4	12.5	14.5	53	1024.8	0	0	9	18	1	8	02	0	-
20	23.2	14.3	16.3	57	1017.1	7	0	9	18	2	8	03	1	-
21	20.8	16.4	18.6	76	1019.0	1	1	5	00	0	8	01	0	-
22	22.0	18.0	20.7	78	1012.4	7	6	5	14	2	7	03	1	-
23	23.0	16.0	18.1	65	1017.3	7	1	5	00	0	7	02	1	-
24	15.7	13.2	15.2	85	1020.1	0	0	9	00	0	8	01	9	1.4
25	19.2	13.9	15.8	71	1019.0	1	1	5	32	1	8	01	1	-
26	20.8	16.0	18.2	74	1016.4	8	4	5	25	1	7	03	2	-
27	21.2	16.1	18.3	73	1016.0	7	7	6	01	1	7	03	1	-
28	23.8	16.2	18.4	62	1014.7	0	0	9	18	1	7	01	1	-
29	24.0	18.2	20.9	70	1014.0	1	1	6	00	0	7	01	0	-
30	23.1	19.5	22.7	80	1016.5	7	7	5	01	1	7	17	1	-
31	22.8	18.6	21.4	77	1016.8	0	0	9	25	1	7	01	1	-

Godz. 01

DNI	TEMPERATURA POWIETRZA T	TEMPERATURA PUNKTU ROSY T_d	PRĘŻNOŚĆ PARY WODNEJ e	WILGOTNOŚĆ WZGLĘDNA U	CIŚNIENIE ATMOSFERYCZNE P_o	ZACHMURZENIE N	N_h	h	WIATR dd	v	WIDZIALNOŚĆ V	POGODA ww	W	OPAD R
1	12.0	10.5	12.7	90	1022.8	7	7	5	00	0	7	02	1	-
2	11.4	10.6	12.8	95	1021.3	0	0	9	02	1	7	02	0	-
3	15.9	14.0	16.0	88	1016.2	8	0	9	05	1	7	02	2	-
4	18.2	17.4	19.8	95	1011.0	8	8	5	00	0	7	03	9	0.0
5	10.9	9.9	12.2	94	1020.2	1	1	9	00	0	7	02	1	-
6	7.4	6.5	9.7	94	1024.1	0	0	9	33	1	7	02	1	-
7	10.2	9.4	11.8	95	1023.4	0	0	9	00	0	7	02	0	-
8	12.5	11.6	13.6	94	1018.6	1	0	9	08	1	7	02	0	-
9	16.4	16.2	18.4	99	1010.3	8	8	5	10	1	6	10	9	3.0
10	16.8	14.7	16.8	88	1019.7	8	8	5	29	2	6	10	2	-
11	10.8	10.8	13.0	100	1026.1	5	0	9	00	0	7	01	2	-
12	13.2	12.5	14.5	95	1021.2	3	0	9	23	1	7	01	1	-
13	16.0	15.0	17.0	94	1020.0	0	0	9	02	1	7	02	0	-
14	17.6	16.6	18.9	94	1017.5	8	8	4	05	4	6	95	2	5.0
15	18.6	17.3	19.7	92	1016.4	8	8	5	35	1	7	25	2	0.3
16	15.8	13.7	15.7	87	1023.8	8	8	6	07	3	7	02	2	-
17	15.4	15.4	17.5	100	1020.1	8	7	3	05	1	5	63	6	18.3
18	15.1	14.8	16.8	98	1019.9	8	8	3	01	1	6	10	6	0.3
19	13.0	11.9	13.9	93	1025.3	0	0	9	04	1	7	02	1	-
20	16.4	11.1	13.2	71	1023.3	4	0	9	13	3	7	03	0	-
21	16.0	15.7	17.8	98	1018.2	8	8	9	24	1	7	03	9	7.4
22	14.2	13.5	15.5	95	1019.7	7	7	9	00	0	6	10	1	-
23	14.6	13.9	15.9	95	1014.9	2	0	9	30	1	7	03	1	-
24	15.2	13.8	15.8	91	1016.6	2	2	9	00	0	7	13	9	-
25	10.7	8.1	10.8	84	1024.0	0	0	9	30	1	7	02	0	-
26	11.0	10.2	12.5	95	1020.6	0	0	9	00	0	7	02	0	-
27	13.7	12.8	14.8	94	1018.3	1	0	9	02	1	6	10	0	-
28	14.2	12.9	14.9	92	1017.0	0	0	9	12	1	6	10	0	-
29	16.6	15.1	17.1	91	1014.6	0	0	9	12	1	7	02	0	-
30	19.2	16.1	18.2	82	1016.1	8	8	5	36	1	6	95	9	1.5
31	19.8	17.2	19.6	85	1018.7	8	8	5	15	2	7	02	2	-

Godz. 07

DNI	TEMPERATURA POWIETRZA T	TEMPERATURA PUNKTU ROSY T_d	PRĘŻNOŚĆ PARY WODNEJ e	WILGOTNOŚĆ WZGLĘDNA U	CIŚNIENIE ATMOSFERYCZNE P_o	ZACHMURZENIE N	N_h	h	WIATR dd	v	WIDZIALNOŚĆ V	POGODA ww	W	OPAD R
1	15.0	9.2	11.6	68	1023.2	2	2	5	29	2	7	01	1	-
2	16.2	12.2	14.2	77	1020.9	4	1	6	11	1	7	03	0	-
3	20.6	14.7	16.7	69	1015.0	8	0	9	10	1	7	02	1	-
4	17.8	15.1	17.2	84	1014.0	8	8	3	29	3	6	10	2	-
5	13.5	10.9	13.0	84	1020.8	6	6	9	27	2	6	10	1	-
6	13.3	9.6	12.0	78	1024.8	0	0	9	31	1	7	02	0	-
7	16.2	10.4	12.6	68	1022.3	2	1	9	12	1	7	02	0	-
8	17.3	9.8	12.1	61	1017.3	6	1	9	11	4	7	03	1	-
9	17.8	16.5	18.8	92	1010.9	7	7	9	19	1	6	10	9	0.5
10	16.6	14.9	16.9	90	1022.3	7	7	4	27	2	6	10	2	-
11	14.6	13.2	15.1	91	1024.7	7	7	5	26	2	6	10	1	-
12	18.2	15.7	17.8	85	1020.9	1	0	9	23	1	6	10	0	-
13	17.9	15.9	18.1	88	1019.9	7	0	9	10	1	6	10	1	-
14	19.7	15.2	17.2	75	1017.4	0	0	9	12	4	7	01	9	0.3
15	17.7	16.5	18.8	93	1018.6	8	8	3	01	3	6	10	2	-
16	16.6	11.5	13.6	72	1022.7	7	3	9	09	4	8	01	2	-
17	15.2	15.2	17.3	100	1019.4	8	7	3	09	4	6	61	2	3.4
18	18.7	12.5	14.5	67	1020.7	2	1	9	07	4	7	01	1	-
19	18.8	12.8	14.8	68	1025.9	1	1	5	12	1	6	10	0	-
20	19.6	11.1	13.2	58	1020.9	6	0	9	15	4	7	03	1	-
21	15.8	15.1	17.2	96	1020.5	8	8	3	24	2	6	10	1	-
22	18.2	13.7	15.6	75	1017.4	6	6	9	09	2	6	10	2	-
23	17.0	14.2	16.2	84	1017.5	2	0	9	32	1	6	10	1	-
24	15.7	14.3	16.3	91	1017.3	7	7	4	25	3	6	10	9	4.1
25	13.6	10.6	12.8	82	1023.9	0	0	9	30	3	6	10	0	-
26	16.2	12.4	14.4	78	1019.7	7	3	5	20	1	6	10	1	-
27	17.3	15.8	17.9	91	1018.5	1	0	9	18	1	5	10	4	-
28	18.6	15.2	17.3	81	1016.6	0	0	9	12	1	6	10	1	-
29	21.0	15.0	17.0	68	1014.6	0	0	9	15	2	6	10	0	-
30	19.4	17.3	19.7	88	1017.4	7	4	9	27	1	6	10	9	0.0
31	20.6	17.0	19.4	80	1018.4	8	2	5	25	1	6	10	6	0.2

Godz. 13

1	20.2	8.7	11.2	47	1021.5	1	1	6	35	3	8	01	1	-
2	25.4	10.5	12.7	39	1018.5	3	2	5	14	1	8	01	1	-
3	28.4	15.1	17.1	44	1013.2	6	0	9	10	2	7	02	2	-
4	19.5	13.6	15.6	69	1017.2	7	7	5	30	3	7	03	2	-
5	17.6	7.8	10.6	53	1021.5	7	7	5	27	1	8	02	2	-
6	20.2	7.7	10.5	44	1023.9	4	3	6	31	2	8	02	0	-
7	23.1	7.3	10.2	36	1020.0	5	3	7	12	3	8	02	1	-
8	27.0	13.2	15.2	43	1013.7	7	4	6	17	3	7	03	2	-
9	20.7	15.9	18.1	74	1013.4	8	8	5	31	2	6	10	6	0.0
10	19.7	13.3	15.2	66	1023.7	7	7	5	31	6	7	02	2	-
11	19.9	13.1	15.1	65	1023.8	7	7	6	26	1	7	02	2	-
12	25.9	15.9	18.0	54	1019.9	6	6	6	20	1	7	03	1	-
13	27.8	15.5	17.6	47	1017.9	4	1	6	05	1	7	01	1	-
14	27.7	18.2	20.9	56	1016.7	8	0	9	12	2	7	03	1	-
15	20.1	16.1	18.3	78	1022.2	7	7	4	01	5	7	03	2	-
16	21.8	11.3	13.4	51	1020.9	8	4	5	13	5	7	03	2	-
17	16.2	14.3	16.3	88	1020.0	7	7	4	06	2	7	02	6	0.5
18	24.8	10.1	12.4	40	1022.4	3	2	6	08	6	8	02	0	-
19	25.8	9.4	11.8	35	1024.8	0	0	9	12	5	8	02	0	-
20	28.4	16.1	18.3	47	1017.1	7	1	9	18	4	7	03	2	-
21	22.4	13.9	15.9	59	1021.0	5	5	5	30	4	8	02	1	-
22	23.4	17.0	19.3	67	1014.2	7	7	6	12	3	7	03	2	-
23	25.0	13.9	15.9	50	1018.2	3	2	6	33	1	7	03	0	-
24	17.8	12.7	14.6	72	1021.7	6	4	5	34	3	7	01	6	0.7
25	20.6	9.5	11.8	49	1022.0	5	5	6	31	3	7	02	1	-
26	24.2	11.6	13.6	45	1018.2	7	6	5	27	3	7	25	2	0.0
27	24.8	12.0	14.0	45	1017.5	2	2	6	27	3	7	01	0	-
28	27.1	13.1	15.1	42	1015.3	3	3	6	09	2	7	03	0	-
29	29.8	16.9	19.3	46	1014.2	0	0	9	17	1	6	05	0	-
30	24.4	16.7	19.0	62	1018.1	5	5	6	28	2	7	02	1	-
31	25.6	15.9	18.0	55	1018.4	7	7	6	31	2	7	02	1	-

Godz. 19

1	20.4	10.6	20.8	53	1020.5	1	1	7	35	1	7	02	0	-
2	23.2	14.5	16.5	58	1016.4	8	5	6	00	0	7	03	1	-
3	25.6	17.2	19.6	60	1010.3	8	3	9	10	2	7	03	2	-
4	19.2	9.0	11.5	52	1018.3	1	1	7	34	2	7	01	1	-
5	17.4	8.3	10.9	55	1021.9	5	5	5	30	3	8	01	8	0.0
6	20.2	7.7	10.5	44	1022.2	2	1	7	01	1	8	01	0	-
7	22.0	9.0	11.5	43	1017.8	2	1	8	12	2	8	01	1	-
8	23.8	10.1	12.4	42	1010.7	8	3	9	12	2	7	03	2	-
9	19.6	16.3	18.5	81	1016.4	7	4	6	28	3	7	03	2	-
10	16.7	13.0	14.9	79	1024.9	8	8	5	30	2	7	02	2	-
11	22.4	16.2	18.4	68	1021.2	7	3	7	22	1	8	03	2	-
12	25.0	15.9	18.1	57	1018.6	4	4	6	33	1	7	02	1	-
13	23.1	16.8	19.1	68	1017.0	6	2	9	03	3	7	03	1	-
14	27.6	20.2	23.7	64	1015.1	5	2	6	21	1	7	03	2	-
15	19.9	14.3	16.3	70	1022.5	7	7	9	05	2	7	03	2	-
16	16.2	15.5	17.6	96	1020.5	8	5	5	12	3	6	61	8	3.2
17	16.2	15.2	17.2	94	1019.7	8	8	3	05	3	6	10	5	0.1
18	23.1	12.7	14.7	52	1023.4	5	1	6	11	2	8	01	1	-
19	24.3	10.8	13.0	43	1023.3	0	0	9	14	3	8	02	0	-
20	23.8	16.0	18.1	62	1016.0	8	8	5	27	8	6	95	2	0.0
21	22.4	13.5	15.5	57	1019.7	2	1	6	25	1	7	03	1	-
22	21.9	17.9	20.5	78	1012.6	5	2	6	04	2	7	03	8	0.0
23	22.8	16.3	18.5	67	1017.6	8	5	6	06	1	7	03	1	-
24	19.0	12.0	14.1	64	1022.0	2	1	5	32	1	7	01	8	0.0
25	21.2	11.6	13.6	54	1019.7	0	0	9	35	1	8	01	1	-
26	23.0	15.8	17.9	64	1017.4	4	3	6	00	0	6	05	1	-
27	23.7	14.3	16.3	56	1016.1	1	1	7	12	1	7	02	0	-
28	25.0	16.1	18.3	58	1013.8	2	0	9	10	2	7	01	0	-
29	26.8	18.1	20.7	59	1014.0	4	4	5	18	1	6	05	0	-
30	23.5	15.6	17.7	61	1018.1	5	2	6	35	1	7	01	2	-
31	24.1	17.2	19.7	66	1018.3	1	1	6	33	1	7	01	1	-

Godz. 01

DNI	TEMPERATURA POWIETRZA T	TEMPERATURA PUNKTU ROSY T_d	PREŻNOŚĆ PARY WODNEJ e	WILGOTNOŚĆ WZGLĘDNA U	CIŚNIENIE ATMOSFERYCZNE P_o	ZACHMURZENIE N	N_h	h	WIATR dd	v	WIDZIALNOŚĆ V	POGODA ww	W	OPAD R
1	11.8	9.4	11.8	85	1023.2	0	0	9	33	2	7	02	0	-
2	13.7	9.4	11.8	75	1020.4	1	1	5	00	0	7	02	0	-
3	19.7	16.2	18.4	80	1013.8	0	0	9	08	1	6	10	1	-
4	16.5	15.3	17.4	93	1013.1	8	8	4	30	3	6	10	2	-
5	13.7	9.6	12.0	76	1020.4	6	6	6	00	0	7	03	1	-
6	9.6	8.6	11.2	93	1024.5	0	0	9	00	0	7	02	1	-
7	13.2	8.4	11.0	73	1021.5	0	0	9	10	1	7	02	0	-
8	16.9	10.4	12.6	65	1014.7	3	3	5	12	3	7	01	1	-
9	15.1	14.2	16.2	94	1009.6	8	8	5	24	1	6	29	8	5.0
10	14.1	13.0	15.0	93	1022.7	4	4	5	27	3	6	10	6	0.2
11	12.8	12.1	14.1	95	1026.1	0	0	9	33	1	7	02	1	-
12	16.5	14.6	16.6	89	1021.2	0	0	9	00	0	6	10	0	-
13	16.7	14.8	16.8	89	1019.1	1	1	9	03	2	6	10	0	-
14	17.1	15.2	17.3	89	1015.6	0	0	9	14	1	6	10	9	-
15	19.7	18.6	21.4	93	1018.1	8	8	5	99	7	6	95	2	0.3
16	17.3	15.4	17.5	89	1021.9	8	8	9	09	3	6	10	2	-
17	15.1	14.6	16.6	97	1019.4	8	8	9	21	1	6	10	2	-
18	15.5	14.6	16.7	95	1020.1	7	4	5	00	0	7	02	2	-
19	16.9	13.6	15.5	81	1022.8	0	0	9	12	3	7	02	0	-
20	18.5	13.8	15.8	74	1018.6	1	0	9	12	3	7	02	1	-
21	16.1	15.6	17.7	97	1019.1	2	2	5	25	1	6	10	1	-
22	16.5	13.5	15.5	83	1017.5	7	7	9	06	1	7	02	2	-
23	15.9	14.0	16.0	88	1015.8	5	2	9	34	3	7	01	2	-
24	15.7	13.4	15.4	86	1017.0	7	7	5	32	8	6	25	1	0.1
25	13.7	11.7	13.7	87	1024.3	6	6	6	02	1	6	10	1	-
26	16.1	12.3	14.3	78	1018.8	2	0	9	00	0	6	10	0	-
27	15.7	14.1	16.1	90	1018.2	0	0	9	00	0	6	10	1	-
28	20.3	14.7	16.8	70	1014.8	0	0	9	12	1	6	05	1	-
29	22.1	16.8	19.1	72	1012.7	4	4	6	15	1	6	05	1	-
30	18.3	17.0	19.4	92	1016.7	0	0	9	28	1	6	10	0	-
31	20.3	15.1	17.2	72	1018.1	8	8	5	33	2	7	02	1	-

Godz. 07

DNI	TEMPERATURA POWIETRZA T	TEMPERATURA PUNKTU ROSY T_d	PREŻNOŚĆ PARY WODNEJ e	WILGOTNOŚĆ WZGLĘDNA U	CIŚNIENIE ATMOSFERYCZNE P_o	ZACHMURZENIE N	N_h	h	WIATR dd	v	WIDZIALNOŚĆ V	POGODA ww	W	OPAD R
1	13.5	9.0	11.5	74	1023.9	3	3	5	00	0	7	03	1	-
2	15.7	12.1	14.1	79	1018.8	5	5	9	10	2	7	02	1	-
3	19.3	16.7	19.0	85	1012.3	8	0	9	15	1	6	10	1	-
4	15.9	12.9	14.8	82	1016.6	7	7	5	32	5	6	10	2	-
5	13.5	9.6	12.0	77	1021.7	7	7	6	32	2	6	10	2	-
6	13.7	8.3	11.0	70	1025.1	0	0	9	00	0	7	01	0	-
7	15.1	9.5	11.9	69	1020.1	1	0	9	11	1	8	01	0	-
8	15.7	11.5	13.5	76	1013.0	7	7	9	12	1	8	03	1	-
9	15.9	15.1	17.1	95	1010.1	8	8	9	27	1	6	10	2	-
10	14.3	11.1	13.2	81	1024.8	8	8	5	27	2	7	02	1	-
11	15.3	13.3	15.3	88	1025.2	3	3	5	00	0	6	10	0	-
12	18.0	14.6	16.6	80	1020.7	0	0	9	00	0	6	10	0	-
13	16.9	12.0	14.0	73	1018.4	0	0	9	06	1	7	02	0	-
14	17.9	14.3	16.3	79	1015.8	2	1	5	09	1	6	10	0	-
15	17.8	17.3	19.8	97	1019.3	8	6	4	32	2	5	10	9	5.4
16	16.0	14.6	16.6	92	1020.6	8	8	4	09	1	6	61	2	0.1
17	14.5	14.0	15.9	97	1019.7	8	8	9	16	1	5	10	2	-
18	16.3	14.0	16.0	87	1020.4	7	7	5	03	2	7	02	2	-
19	18.0	14.9	17.0	82	1022.7	1	0	9	11	3	7	02	0	-
20	18.1	15.6	17.7	85	1017.4	8	8	4	00	0	5	95	1	0.6
21	16.1	14.5	16.6	90	1021.2	0	0	9	33	2	6	10	0	-
22	17.1	13.6	15.6	80	1015.1	4	2	9	14	2	7	01	1	-
23	16.7	14.8	16.8	89	1017.4	0	0	9	35	2	6	10	1	-
24	13.7	12.8	14.8	94	1020.9	8	8	4	28	2	6	10	1	-
25	14.7	11.6	13.6	81	1023.8	3	3	9	09	1	6	10	1	-
26	16.7	13.7	15.7	83	1018.8	7	5	9	00	0	6	10	1	-
27	16.2	14.6	16.7	90	1018.1	6	6	6	15	1	6	10	1	-
28	17.9	15.4	17.5	85	1014.8	0	0	9	00	0	6	10	0	-
29	19.7	16.9	19.3	84	1012.7	6	4	6	14	1	6	10	1	-
30	17.7	16.5	18.8	93	1018.9	5	5	5	29	2	5	10	1	-
31	21.0	16.4	18.7	75	1018.7	7	7	6	33	1	7	03	2	-

Godz. 13

DNI	TEMPERATURA POWIETRZA T	TEMPERATURA PUNKTU ROSY T_d	PREŻNOŚĆ PARY WODNEJ e	WILGOTNOŚĆ WZGLĘDNA U	CIŚNIENIE ATMOSFERYCZNE P_o	ZACHMURZENIE N	N_h	h	WIATR dd	v	WIDZIALNOŚĆ V	POGODA ww	W	OPAD R
1	19.7	9.4	11.8	51	1022.2	1	1	7	31	4	8	01	0	-
2	26.4	14.5	16.5	48	1016.4	7	7	9	14	3	7	05	2	-
3	23.1	15.7	17.8	63	1011.1	8	6	6	17	6	6	17	1	-
4	19.7	9.4	11.8	51	1018.6	5	5	5	28	4	7	02	1	-
5	18.9	5.8	9.2	42	1022.3	4	3	6	32	7	8	02	1	-
6	20.5	7.1	10.1	42	1023.8	3	3	7	06	3	8	02	0	-
7	23.1	9.4	11.8	42	1017.2	3	3	6	12	5	8	02	0	-
8	24.3	12.4	14.4	47	1010.4	8	2	6	16	5	7	03	2	-
9	16.7	14.1	16.1	85	1014.4	8	8	5	33	4	6	25	2	0.1
10	16.5	10.8	12.9	69	1026.4	7	7	4	30	4	7	02	2	-
11	22.5	14.2	16.2	60	1023.8	4	4	5	33	2	6	05	1	-
12	25.9	11.2	13.3	40	1019.8	6	6	5	24	1	6	05	1	-
13	27.9	16.0	18.2	49	1016.2	4	1	6	12	1	7	05	1	-
14	27.7	18.6	21.4	58	1015.2	6	1	6	00	0	6	05	1	-
15	20.5	17.8	20.3	84	1021.4	8	8	4	03	1	6	10	2	-
16	18.3	17.0	19.4	92	1020.0	8	3	4	09	1	6	21	6	8.6
17	20.6	14.5	16.5	68	1019.5	6	5	5	33	2	6	05	2	-
18	24.3	14.5	16.5	54	1020.9	7	7	5	16	2	7	03	1	-
19	26.3	13.8	15.7	46	1021.7	0	0	9	14	5	7	02	0	-
20	25.7	15.6	17.7	54	1016.5	6	3	5	24	2	6	05	9	4.8
21	21.7	10.7	12.9	50	1021.2	4	4	6	26	1	7	01	0	-
22	25.5	15.2	17.2	53	1013.4	3	3	6	19	1	7	03	0	-
23	24.7	14.6	16.6	53	1017.3	4	4	6	09	2	7	03	0	-
24	18.7	10.0	12.2	57	1023.8	6	6	5	28	5	8	03	2	-
25	22.8	12.1	14.2	51	1021.4	6	5	6	17	3	8	02	1	-
26	23.1	15.0	17.0	60	1018.5	4	4	6	32	4	7	05	1	-
27	25.1	15.5	17.6	55	1016.8	0	0	9	27	2	6	05	1	-
28	28.3	13.7	15.7	41	1013.9	2	2	6	14	2	6	05	0	-
29	27.2	16.9	19.2	53	1013.0	1	1	9	31	2	6	05	1	-
30	25.7	11.6	13.7	41	1018.1	6	2	5	24	1	7	02	1	-
31	26.3	17.7	20.2	59	1018.9	6	6	6	28	1	6	05	2	-

Godz. 19

DNI	TEMPERATURA POWIETRZA T	TEMPERATURA PUNKTU ROSY T_d	PREŻNOŚĆ PARY WODNEJ e	WILGOTNOŚĆ WZGLĘDNA U	CIŚNIENIE ATMOSFERYCZNE P_o	ZACHMURZENIE N	N_h	h	WIATR dd	v	WIDZIALNOŚĆ V	POGODA ww	W	OPAD R
1	20.3	10.5	12.6	53	1020.3	0	0	9	34	1	8	02	0	-
2	25.3	16.8	19.2	59	1014.1	8	8	6	00	0	6	05	1	-
3	20.1	18.0	20.7	88	1010.1	8	8	9	30	3	6	10	9	2.5
4	19.0	7.3	10.2	46	1019.0	3	1	6	30	4	7	02	1	-
5	16.4	8.0	10.7	57	1022.4	6	6	5	34	3	8	03	1	-
6	20.1	9.5	11.9	50	1021.5	1	1	7	12	1	8	01	1	-
7	21.7	11.1	13.2	51	1014.9	7	0	9	12	3	8	01	1	-
8	18.7	17.6	20.1	93	1009.8	7	7	5	00	0	6	10	9	0.8
9	15.6	15.4	17.5	99	1018.5	8	1	4	30	2	6	61	8	4.4
10	18.4	10.7	12.8	61	1025.9	7	3	5	28	2	7	09	1	-
11	22.3	14.8	16.8	62	1021.3	0	0	9	00	0	6	05	0	-
12	23.9	14.6	16.6	56	1018.2	4	2	9	24	2	7	03	1	-
13	19.6	18.8	21.7	95	1015.3	7	7	4	03	3	6	17	8	9.4
14	27.3	21.5	25.7	71	1014.6	7	7	6	00	0	6	05	1	-
15	20.1	16.3	18.5	79	1021.2	7	5	5	10	1	6	05	2	-
16	17.3	15.1	17.1	87	1019.5	7	3	5	12	1	6	10	6	11.2
17	17.5	15.3	17.4	87	1019.7	8	5	5	03	2	7	02	2	-
18	22.5	15.0	17.0	63	1021.2	1	1	6	00	0	7	01	1	-
19	25.7	13.8	15.8	48	1019.5	2	0	9	15	3	8	03	0	-
20	18.7	17.6	20.1	93	1017.1	7	3	5	29	2	7	01	9	4.4
21	21.1	12.1	14.1	56	1019.2	7	3	5	22	1	8	02	1	-
22	21.9	15.1	17.1	65	1013.2	5	5	6	34	6	7	03	1	-
23	19.5	17.7	20.3	89	1016.2	8	8	5	09	1	6	29	8	6.6
24	20.1	10.4	12.6	54	1023.9	2	2	6	32	2	8	01	1	-
25	22.9	13.9	15.9	57	1018.6	1	1	6	00	0	8	02	1	-
26	22.1	14.5	16.5	62	1017.7	6	0	9	33	1	7	05	1	-
27	25.1	16.6	18.9	59	1014.7	0	0	9	09	1	6	05	0	-
28	26.7	13.0	15.0	43	1012.4	1	0	9	16	1	6	05	0	-
29	25.2	14.4	16.4	51	1014.1	4	2	6	32	2	7	05	0	-
30	25.1	15.1	17.1	54	1016.6	7	3	6	00	0	7	03	1	-
31	25.3	17.2	19.6	61	1018.2	2	1	6	02	1	7	01	1	-

Godz. 01

DNI	TEMPERATURA POWIETRZA T	TEMPERATURA PUNKTU ROSY T_d	PRĘŻNOŚĆ PARY WODNEJ e	WILGOTNOŚĆ WZGLĘDNA U	CIŚNIENIE ATMOSFERYCZNE P_o	ZACHMURZENIE N	N_h	h	WIATR dd	v	WIDZIALNOŚĆ V	POGODA ww	W	OPAD R
1	11.7	9.9	12.2	89	1023.2	0	0	9	32	1	7	02	0	-
2	13.7	12.2	14.2	91	1020.3	0	0	9	04	2	7	02	0	-
3	20.1	15.6	17.7	75	1014.4	6	0	9	09	2	6	10	1	-
4	18.9	18.3	21.0	96	1011.6	8	8	2	26	7	5	10	2	-
5	11.7	9.9	12.2	89	1020.7	0	0	9	27	2	7	01	1	-
6	9.3	7.8	10.6	91	1024.4	0	0	9	36	2	7	01	1	-
7	12.2	9.5	11.8	83	1022.1	0	0	9	09	1	6	10	0	-
8	16.5	9.7	12.0	64	1016.3	3	3	9	12	3	7	01	1	-
9	16.4	16.1	18.2	95	1010.0	8	8	6	18	2	6	10	9	0.1
10	15.8	14.8	16.8	94	1021.1	8	7	5	31	7	7	03	6	1.1
11	11.9	10.9	13.1	94	1026.9	5	5	6	22	2	7	03	1	-
12	14.9	14.6	16.6	98	1021.6	0	0	9	22	1	6	10	0	-
13	18.2	16.4	18.6	89	1019.3	0	0	9	09	2	6	10	0	-
14	19.4	17.3	19.7	88	1015.6	0	0	9	11	1	6	10	1	-
15	19.5	18.1	20.7	91	1016.0	8	8	9	02	1	4	10	9	2.0
16	17.9	15.7	17.9	87	1021.7	8	7	5	06	5	6	10	2	-
17	13.5	13.5	15.5	100	1019.9	4	4	9	27	3	3	46	6	0.1
18	15.9	15.7	17.9	99	1019.5	8	5	4	04	6	6	21	6	0.0
19	16.2	13.8	15.7	85	1024.3	0	0	9	14	1	6	10	0	-
20	18.6	12.0	14.0	65	1020.4	4	0	9	12	4	7	01	1	-
21	18.7	18.5	11.3	99	1019.2	7	7	4	27	5	6	10	2	-
22	17.1	15.7	17.9	92	1017.8	7	6	6	09	2	6	10	1	-
23	16.6	16.4	18.7	99	1015.0	2	2	9	32	1	6	10	1	-
24	18.1	15.9	18.1	87	1017.5	7	7	5	22	7	6	10	9	0.4
25	11.6	10.2	12.5	91	1024.4	0	0	9	00	0	6	10	0	-
26	16.5	12.8	14.7	79	1019.8	5	5	9	18	1	6	10	1	-
27	16.3	15.1	17.2	93	1018.4	0	0	9	00	0	6	10	0	-
28	19.2	15.1	17.2	77	1015.6	5	5	6	00	0	6	10	1	-
29	19.5	16.9	19.2	85	1013.3	0	0	9	00	0	5	10	0	-
30	18.3	17.1	19.6	93	1016.2	3	3	6	22	2	6	25	9	32.1
31	20.4	15.2	17.3	72	1017.9	6	5	5	00	0	6	10	1	-

Godz. 07

DNI	TEMPERATURA POWIETRZA T	TEMPERATURA PUNKTU ROSY T_d	PRĘŻNOŚĆ PARY WODNEJ e	WILGOTNOŚĆ WZGLĘDNA U	CIŚNIENIE ATMOSFERYCZNE P_o	ZACHMURZENIE N	N_h	h	WIATR dd	v	WIDZIALNOŚĆ V	POGODA ww	W	OPAD R
1	14.7	12.3	14.3	86	1023.5	7	7	6	00	0	7	02	1	-
2	17.7	12.7	14.7	73	1019.4	5	3	9	11	2	6	10	1	-
3	20.5	15.9	18.0	75	1013.1	5	2	9	11	4	6	10	1	-
4	18.5	17.2	19.6	92	1015.3	6	6	4	27	7	6	10	2	-
5	14.8	11.1	13.2	78	1021.5	7	7	9	32	5	7	01	1	-
6	14.7	9.1	11.5	69	1025.1	0	0	9	00	0	7	02	0	-
7	16.6	9.8	12.1	64	1020.7	1	0	9	11	3	6	05	0	-
8	16.2	10.6	12.8	69	1014.5	5	4	9	12	2	7	01	1	-
9	17.6	16.3	18.5	92	1010.5	7	7	9	22	5	6	25	2	0.2
10	15.5	13.7	15.7	89	1023.7	7	7	4	29	7	7	01	2	-
11	15.6	13.7	15.6	88	1025.3	2	1	9	00	0	6	10	1	-
12	18.4	16.1	18.3	86	1021.0	0	0	9	00	0	6	10	0	-
13	19.6	16.3	18.5	81	1018.2	4	0	9	09	2	6	10	0	-
14	19.8	16.7	19.0	82	1016.2	1	0	9	09	4	6	10	0	-
15	19.4	18.3	21.0	93	1018.7	7	2	6	00	0	6	25	9	1.1
16	17.4	16.1	18.2	92	1020.5	8	6	5	08	4	7	01	8	2.2
17	16.0	15.7	17.8	98	1019.4	5	2	2	29	1	5	10	4	-
18	17.1	15.6	17.7	91	1020.1	7	7	5	04	3	6	10	2	-
19	19.1	15.2	17.3	78	1024.0	0	0	9	14	1	6	10	0	-
20	18.7	13.5	15.4	72	1018.4	5	0	9	12	4	7	01	1	-
21	17.2	14.8	16.8	86	1021.3	2	2	4	27	2	6	10	1	-
22	19.5	14.4	16.4	72	1014.6	6	4	6	09	2	6	10	2	-
23	17.9	15.7	17.9	87	1017.2	0	0	9	35	4	6	10	1	-
24	14.2	12.4	14.4	89	1019.7	7	7	4	27	9	7	03	8	2.0
25	16.8	12.3	14.3	75	1023.7	1	1	5	02	1	7	03	1	-
26	17.5	12.9	14.9	74	1018.7	5	5	9	20	3	7	03	1	-
27	18.9	16.8	19.1	87	1018.3	0	0	9	00	0	6	10	0	-
28	19.3	14.9	17.0	76	1015.0	2	2	6	15	2	6	10	1	-
29	19.3	17.2	19.6	88	1013.7	3	3	9	09	2	5	10	1	-
30	18.9	18.1	20.8	95	1018.2	2	0	9	32	2	5	10	0	-
31	20.3	17.2	19.6	82	1018.7	7	4	7	00	0	6	10	2	-

Godz. 13

1	20.5	10.0	12.3	51	1022.1	2	2	6	28	5	7	01	1	-
2	25.2	15.6	17.7	55	1017.1	7	7	9	09	2	7	02	1	-
3	30.5	17.4	19.9	46	1010.9	3	2	6	14	2	6	05	1	-
4	20.0	7.2	10.1	43	1018.5	4	2	6	28	8	7	01	8	0.0
5	19.5	8.2	10.9	48	1021.9	6	6	6	29	7	7	02	1	-
6	20.0	7.2	10.1	43	1023.5	4	4	6	02	1	8	02	0	-
7	23.1	8.4	11.0	39	1018.0	4	4	6	12	6	7	01	1	-
8	26.9	12.6	14.6	41	1011.4	6	2	6	16	7	7	02	2	-
9	21.4	14.7	16.7	65	1013.1	8	5	5	21	4	6	05	2	-
10	17.8	13.6	15.6	76	1025.5	8	8	5	27	7	7	02	2	-
11	22.3	13.6	15.6	58	1023.6	5	5	5	27	5	7	01	1	-
12	26.7	15.3	17.4	50	1019.8	4	4	6	27	3	7	03	0	-
13	29.4	17.0	19.4	47	1016.4	6	2	6	14	1	6	05	1	-
14	30.6	17.2	19.6	45	1015.1	6	2	6	16	2	6	05	1	-
15	21.7	16.8	19.2	74	1021.3	8	8	4	04	6	6	10	2	-
16	17.7	17.2	19.6	97	1020.0	8	8	5	00	0	6	29	8	8.2
17	19.7	15.2	17.2	75	1019.4	8	8	4	29	4	6	05	2	-
18	24.4	13.8	15.8	52	1021.0	6	6	6	09	6	7	03	1	-
19	26.5	11.4	13.5	39	1022.7	0	0	9	14	4	7	02	0	-
20	28.8	17.2	19.6	50	1016.4	0	0	9	22	6	7	01	1	-
21	22.1	11.2	13.3	50	1021.0	5	5	6	29	4	7	01	1	-
22	24.0	17.3	19.7	66	1013.0	5	5	6	00	0	6	05	2	-
23	24.4	17.6	20.1	66	1017.5	5	5	6	04	3	7	03	1	-
24	20.6	11.5	13.6	56	1022.8	4	4	6	28	8	7	01	8	0.1
25	21.8	9.7	12.0	46	1021.9	3	3	6	27	3	8	03	0	-
26	24.1	12.3	14.3	48	1018.0	4	4	6	27	5	7	05	1	-
27	25.5	14.2	16.2	50	1016.9	3	3	6	00	0	7	01	0	-
28	28.2	15.8	18.0	47	1013.9	0	0	9	22	1	6	05	0	-
29	29.7	13.5	15.4	37	1013.2	0	0	9	22	4	6	05	1	-
30	24.9	16.2	18.4	58	1018.3	5	5	6	29	3	7	03	1	-
31	25.3	16.5	18.7	58	1018.8	6	4	6	29	3	7	01	1	-

Godz. 19

1	22.2	11.1	13.2	49	1020.3	0	0	9	30	1	7	02	0	-
2	25.7	18.0	20.7	63	1014.4	7	7	9	09	2	6	05	1	-
3	21.2	18.7	21.5	86	1010.5	7	3	6	16	3	6	10	9	0.3
4	19.0	10.8	12.9	59	1018.8	6	5	6	29	4	7	03	1	-
5	18.1	8.5	11.1	53	1022.3	4	3	6	36	5	7	01	1	-
6	19.7	9.9	12.2	53	1021.8	3	2	6	11	1	8	01	1	-
7	22.2	10.7	12.8	48	1015.9	6	3	9	12	3	7	02	2	-
8	21.2	17.5	20.0	79	1009.8	7	5	6	02	1	6	17	8	0.1
9	17.4	16.9	19.2	97	1017.7	8	4	5	27	2	5	61	8	2.0
10	17.1	14.0	16.0	82	1025.5	6	6	5	27	4	7	01	2	-
11	23.4	14.9	17.0	59	1021.0	0	0	9	27	2	7	02	1	-
12	26.1	18.3	21.0	62	1018.2	0	0	9	20	1	6	05	0	-
13	26.8	17.5	20.0	57	1015.2	6	2	6	11	2	6	05	2	-
14	26.2	18.3	21.0	62	1014.6	3	2	9	14	1	6	05	9	0.5
15	20.4	17.0	19.4	81	1021.2	8	4	4	04	5	6	10	6	0.0
16	17.6	17.1	19.5	97	1019.9	8	6	3	27	5	5	61	8	11.5
17	17.3	14.7	16.8	85	1018.6	7	7	5	04	6	7	02	2	-
18	22.8	11.7	13.8	50	1022.3	1	1	6	12	5	7	01	1	-
19	25.8	13.5	15.5	47	1020.7	1	1	9	16	2	7	03	0	-
20	18.0	17.8	20.4	99	1016.8	7	7	4	36	4	6	29	8	48.0
21	21.8	15.5	17.6	67	1019.2	6	1	6	00	0	7	01	1	-
22	23.2	18.5	21.3	75	1012.3	4	2	6	36	2	6	05	2	-
23	16.3	14.7	16.8	91	1017.8	7	7	5	04	8	7	95	8	11.2
24	20.0	11.6	13.6	58	1022.9	2	2	6	32	4	7	01	1	-
25	21.9	12.9	14.9	57	1019.1	1	1	6	00	0	7	01	0	-
26	22.5	15.9	18.1	66	1017.3	3	2	6	32	3	7	05	0	-
27	24.7	16.9	19.2	62	1015.2	0	0	9	00	0	6	05	0	-
28	26.5	17.5	20.0	58	1012.5	0	0	9	00	0	5	05	0	-
29	24.5	15.1	17.2	56	1014.3	8	8	6	23	5	6	17	1	-
30	24.3	16.8	19.1	63	1017.3	2	1	9	09	1	7	01	1	-
31	24.9	18.0	20.6	65	1018.2	3	0	9	36	1	7	02	1	-

Godz. 01

DNI	TEMPERATURA POWIETRZA T	TEMPERATURA PUNKTU ROSY T_d	PRĘŻNOŚĆ PARY WODNEJ e	WILGOTNOŚĆ WZGLĘDNA U	CIŚNIENIE ATMOSFERYCZNE P_o	ZACHMURZENIE N	N_h	h	WIATR dd	v	WIDZIALNOŚĆ V	POGODA ww	W	OPAD R
1	15.9	10.0	12.3	68	1021.3	6	6	7	01	3	7	02	1	-
2	13.4	11.7	13.8	90	1020.5	0	0	9	00	0	7	02	0	-
3	17.3	14.9	17.0	86	1015.6	1	1	9	07	2	7	02	0	-
4	19.6	16.1	18.3	80	1010.1	5	3	9	22	1	7	01	2	-
5	15.9	10.0	12.3	68	1018.8	6	6	7	04	4	7	02	2	-
6	10.7	9.3	11.7	91	1022.0	1	1	9	34	3	7	01	1	-
7	11.9	9.6	11.9	85	1022.3	1	0	9	00	0	7	02	0	-
8	12.9	10.0	12.2	83	1019.3	0	0	9	11	1	8	02	0	-
9	17.8	11.4	13.5	66	1012.7	3	3	6	15	4	7	02	0	-
10	15.3	15.3	17.4	100	1017.3	4	1	6	29	2	5	10	1	-
11	14.5	13.2	15.2	92	1023.9	4	4	5	31	5	6	10	1	-
12	14.1	13.0	15.0	93	1021.4	1	1	9	00	0	7	02	0	-
13	16.5	14.6	16.6	89	1019.2	0	0	9	00	0	7	02	0	-
14	20.6	16.5	18.8	77	1017.1	6	2	7	21	2	7	13	1	-
15	20.0	15.9	18.0	77	1014.7	2	0	9	20	1	7	02	1	-
16	18.5	14.0	16.0	75	1021.2	8	8	6	06	4	8	02	2	-
17	17.4	15.7	17.8	90	1019.2	8	8	6	11	2	7	21	2	2.1
18	16.6	14.9	16.9	90	1017.5	8	5	5	07	3	7	80	2	0.7
19	15.9	11.9	13.9	77	1024.2	2	0	9	00	0	7	01	0	-
20	14.6	9.2	11.6	70	1024.2	1	0	9	15	2	8	02	0	-
21	19.2	16.6	18.8	85	1015.6	4	1	6	27	3	8	01	8	0.0
22	16.6	13.1	15.0	80	1019.2	2	2	5	08	2	7	03	0	-
23	16.0	15.1	17.2	95	1014.0	0	0	9	18	1	7	01	9	-
24	17.1	15.1	17.1	88	1016.1	3	3	9	18	2	7	01	9	0.2
25	11.6	10.6	12.8	94	1022.0	0	0	9	29	2	7	01	1	-
26	11.7	9.7	12.1	88	1020.0	0	0	9	28	1	7	02	0	-
27	15.6	11.4	13.4	76	1017.3	3	1	9	24	2	7	01	1	-
28	16.0	13.5	15.5	85	1016.2	2	0	9	00	0	8	01	1	-
29	17.2	15.0	17.0	87	1014.8	0	0	9	00	0	8	02	0	-
30	17.2	13.2	17.2	88	1015.2	0	0	9	00	0	7	02	0	-
31	17.8	17.0	19.4	95	1017.5	6	4	9	30	1	6	10	1	-

Godz. 07

DNI	TEMPERATURA POWIETRZA T	TEMPERATURA PUNKTU ROSY T_d	PRĘŻNOŚĆ PARY WODNEJ e	WILGOTNOŚĆ WZGLĘDNA U	CIŚNIENIE ATMOSFERYCZNE P_o	ZACHMURZENIE N	N_h	h	WIATR dd	v	WIDZIALNOŚĆ V	POGODA ww	W	OPAD R
1	16.5	8.3	11.0	58	1022.3	1	1	7	30	3	8	02	1	-
2	17.5	13.0	14.9	73	1020.5	0	0	9	00	0	7	02	0	-
3	20.0	16.9	19.2	82	1014.6	4	0	9	15	1	6	10	1	-
4	18.9	17.4	19.9	91	1011.9	8	8	2	28	6	5	10	1	-
5	16.4	11.3	13.4	72	1019.9	6	2	7	00	0	7	03	1	-
6	14.9	10.6	12.8	75	1023.2	1	1	6	00	0	7	03	0	-
7	16.7	11.0	13.1	69	1021.8	1	0	9	12	1	7	02	0	-
8	17.3	10.2	12.4	63	1018.0	2	0	9	14	3	8	02	0	-
9	18.5	13.3	15.2	71	1011.8	0	0	9	18	1	8	01	1	-
10	15.9	15.9	18.1	100	1020.3	8	8	1	32	3	4	10	1	-
11	15.5	13.0	15.0	85	1024.0	7	7	4	30	5	6	10	1	-
12	18.5	15.3	17.4	82	1021.0	2	1	9	00	0	7	03	0	-
13	21.2	16.3	18.5	74	1019.0	0	0	9	09	1	6	10	0	-
14	19.5	14.6	16.6	73	1018.2	2	2	9	10	5	7	01	8	0.0
15	20.2	17.5	19.9	84	1017.0	3	2	5	29	5	6	10	1	-
16	17.8	12.1	14.1	69	1021.8	7	7	6	11	4	8	02	2	-
17	15.9	14.9	16.9	94	1018.1	8	8	3	11	4	7	61	6	1.7
18	16.8	13.5	15.4	81	1018.8	7	2	9	08	5	7	02	8	0.3
19	17.9	10.9	13.1	64	1025.4	0	0	9	15	2	8	02	0	-
20	17.7	9.8	12.1	60	1023.4	2	0	9	16	4	8	02	1	-
21	18.5	15.5	17.6	83	1019.2	6	6	4	28	6	7	03	1	-
22	17.1	15.4	17.5	90	1016.7	8	2	6	13	2	6	10	1	-
23	18.7	17.1	19.5	90	1016.1	1	0	9	27	3	6	10	0	-
24	17.4	15.0	17.1	86	1016.2	6	1	7	28	4	7	02	8	0.0
25	14.5	11.3	13.4	81	1022.2	1	1	9	31	3	7	02	4	-
26	17.8	11.0	13.1	65	1019.6	1	1	9	00	0	7	01	0	-
27	17.9	14.3	16.3	79	1017.3	4	1	9	28	1	6	10	1	-
28	18.7	14.6	16.6	77	1016.5	2	0	9	11	2	7	02	0	-
29	19.3	16.3	18.6	83	1015.0	2	1	7	00	0	7	01	1	-
30	20.7	15.4	17.4	72	1016.1	7	2	6	99	1	6	10	1	-
31	20.1	18.2	20.9	89	1018.1	7	7	8	00	0	6	10	2	-

Godz. 13

DNI	TEMPERATURA POWIETRZA T	TEMPERATURA PUNKTU ROSY T_d	PRĘŻNOŚĆ PARY WODNEJ e	WILGOTNOŚĆ WZGLĘDNA U	CIŚNIENIE ATMOSFERYCZNE P_o	ZACHMURZENIE N	N_h	h	WIATR dd	v	WIDZIALNOŚĆ V	POGODA ww	W	OPAD R
1	20.3	9.8	12.1	51	1021.4	3	3	6	28	5	8	01	1	-
2	24.9	11.7	13.7	44	1018.1	1	1	7	99	1	8	02	0	-
3	28.7	15.1	17.1	44	1012.6	3	2	7	15	1	7	03	0	-
4	17.8	16.1	18.4	90	1015.5	8	8	3	31	8	6	60	8	0.0
5	19.2	9.7	12.0	54	1019.6	7	5	7	29	5	8	03	2	-
6	19.8	7.4	10.3	45	1022.7	5	5	6	99	1	8	02	1	-
7	21.3	9.5	11.8	47	1019.8	6	2	7	10	5	8	03	1	-
8	24.3	9.9	12.2	40	1015.1	5	4	7	18	4	8	03	1	-
9	26.7	15.9	18.0	52	1011.1	4	3	6	09	4	6	05	0	-
10	20.9	15.0	17.1	69	1021.4	7	7	5	30	5	7	02	2	-
11	20.9	13.7	15.7	63	1022.8	6	6	5	31	4	8	02	2	-
12	25.5	13.8	15.7	48	1019.7	5	5	6	28	4	7	02	1	-
13	28.8	15.4	17.5	44	1017.9	5	3	7	99	2	7	02	1	-
14	28.0	17.9	20.5	54	1016.1	3	0	9	18	3	7	02	0	-
15	21.1	18.9	21.8	87	1019.1	8	2	6	36	5	7	03	8	0.6
16	21.8	12.6	14.6	56	1020.5	7	5	6	09	5	8	02	6	0.0
17	16.8	16.1	18.3	96	1018.3	8	6	2	10	3	6	61	6	11.2
18	23.3	12.4	14.4	50	1020.7	6	3	6	11	7	8	02	2	-
19	24.5	9.4	11.8	38	1025.3	0	0	9	13	3	8	02	0	-
20	26.3	9.9	12.2	36	1019.6	5	0	9	16	6	8	02	1	-
21	23.8	12.4	14.4	49	1019.7	4	4	6	28	5	8	02	1	-
22	24.1	17.4	19.9	66	1014.7	6	4	6	16	4	7	02	6	0.0
23	25.6	16.1	18.2	56	1017.2	4	1	5	00	0	8	02	1	-
24	16.5	12.8	14.7	79	1018.9	7	7	5	27	9	8	25	1	0.0
25	21.5	6.2	9.5	37	1020.9	4	4	7	30	3	8	02	1	-
26	23.4	8.6	11.1	39	1018.4	4	3	7	27	2	8	03	0	-
27	24.5	12.9	14.8	48	1016.8	5	3	7	31	5	8	02	1	-
28	26.3	12.7	14.7	43	1015.3	4	4	6	14	2	7	02	1	-
29	27.6	14.0	16.0	43	1014.1	3	3	7	99	1	7	03	0	-
30	27.1	14.2	16.2	45	1016.4	4	1	7	30	2	7	02	1	-
31	25.2	16.3	18.6	58	1017.9	5	2	6	17	3	7	01	2	-

Godz. 19

DNI	TEMPERATURA POWIETRZA T	TEMPERATURA PUNKTU ROSY T_d	PRĘŻNOŚĆ PARY WODNEJ e	WILGOTNOŚĆ WZGLĘDNA U	CIŚNIENIE ATMOSFERYCZNE P_o	ZACHMURZENIE N	N_h	h	WIATR dd	v	WIDZIALNOŚĆ V	POGODA ww	W	OPAD R
1	20.0	11.6	13.6	58	1019.9	1	1	7	29	2	8	02	0	-
2	24.2	15.1	17.2	57	1015.6	1	0	9	09	1	8	02	0	-
3	25.7	18.5	21.4	65	1010.5	6	1	9	15	2	7	03	1	-
4	19.1	15.9	18.1	82	1016.5	6	6	5	31	4	7	25	6	0.2
5	18.2	9.3	11.7	56	1020.0	6	1	6	33	5	8	01	2	-
6	19.0	9.7	12.0	55	1021.2	1	1	6	30	2	8	01	1	-
7	20.6	10.6	12.8	53	1018.2	2	2	8	14	1	8	01	1	-
8	23.4	13.7	15.7	55	1012.3	2	1	7	16	3	8	02	1	-
9	19.1	15.8	17.9	81	1014.4	6	3	6	32	1	6	05	9	0.0
10	19.7	15.5	17.6	77	1022.1	2	1	5	32	5	6	10	1	-
11	19.1	13.7	15.7	71	1021.2	1	1	5	33	3	8	02	1	-
12	23.6	16.1	18.3	63	1018.0	1	0	9	26	2	7	01	1	-
13	27.0	17.2	19.6	55	1016.4	3	0	9	99	1	8	01	1	-
14	23.5	17.1	19.5	67	1014.8	6	1	6	09	2	7	02	9	0.0
15	20.9	16.8	19.2	78	1020.6	8	6	5	04	4	8	02	2	-
16	21.3	14.4	16.4	65	1019.1	8	6	7	12	2	8	02	2	-
17	17.6	15.9	18.1	90	1017.3	7	4	4	08	4	7	02	6	0.2
18	22.1	11.9	13.9	52	1021.8	3	1	7	08	3	8	02	1	-
19	22.0	9.3	11.7	44	1024.5	0	0	9	13	1	8	02	0	-
20	24.1	15.6	17.7	59	1016.8	7	0	9	15	2	8	03	1	-
21	22.1	13.1	15.1	57	1019.1	1	1	7	35	1	8	02	0	-
22	19.8	16.7	19.0	82	1013.2	7	6	5	18	3	7	17	8	0.0
23	23.9	16.5	18.7	63	1016.9	7	2	9	00	0	8	29	1	-
24	16.2	12.0	14.0	76	1021.1	3	2	5	31	5	8	02	1	-
25	19.6	9.8	12.1	53	1019.3	1	1	7	30	3	8	01	0	-
26	22.2	12.7	14.6	55	1016.9	5	1	9	21	1	7	03	1	-
27	21.9	13.3	15.3	58	1015.5	4	0	9	34	2	8	03	1	-
28	23.6	12.8	14.7	51	1014.1	3	2	7	14	2	8	01	0	-
29	26.0	15.2	17.3	51	1013.8	2	2	6	00	0	7	02	0	-
30	24.3	17.5	20.0	66	1016.3	7	3	9	31	2	7	01	1	-
31	24.1	17.4	19.9	66	1016.9	2	1	6	32	4	8	01	1	-

Godz. 01

DNI	TEMPERATURA POWIETRZA T	TEMPERATURA PUNKTU ROSY T_d	PRĘŻNOŚĆ PARY WODNEJ e	WILGOTNOŚĆ WZGLĘDNA U	CIŚNIENIE ATMOSFERYCZNE P_o	ZACHMURZENIE N	N_h	h	WIATR dd	v	WIDZIALNOŚĆ V	POGODA ww	W	OPAD R
1	15.7	12.7	14.6	82	1020.1	7	7	9	32	3	7	01	2	-
2	11.1	10.3	12.5	95	1022.0	0	0	9	00	0	7	02	0	-
3	14.9	12.6	14.5	86	1018.5	0	0	9	10	1	7	02	0	-
4	17.9	15.7	17.9	87	1012.9	7	7	6	12	2	7	13	1	-
5	14.7	8.2	10.9	65	1018.4	8	8	5	32	7	7	02	2	-
6	11.5	9.3	11.7	87	1021.6	0	0	9	30	3	7	01	1	-
7	9.8	8.8	11.3	93	1022.7	0	0	9	00	0	8	01	0	-
8	13.3	9.2	11.6	76	1020.9	0	0	9	11	2	7	02	0	-
9	13.9	10.7	12.9	81	1016.6	2	0	9	11	2	7	02	0	-
10	15.3	12.2	14.2	82	1017.0	0	0	9	11	1	7	02	0	-
11	15.5	14.3	16.3	92	1022.3	0	0	9	32	4	7	02	1	-
12	13.7	12.8	14.8	94	1021.7	0	0	9	24	1	6	10	1	-
13	15.5	13.9	15.9	90	1019.5	0	0	9	15	1	7	02	0	-
14	17.8	16.0	18.2	89	1019.0	0	0	9	14	1	7	02	0	-
15	19.7	17.6	20.1	88	1015.8	0	0	9	18	3	7	02	9	-
16	16.7	13.7	15.7	83	1022.8	6	6	6	06	2	7	02	8	0.0
17	14.1	12.1	14.1	88	1021.5	0	0	9	06	1	7	01	0	-
18	16.9	11.4	13.5	70	1018.5	8	8	5	07	5	7	02	2	-
19	13.7	10.1	12.3	79	1025.5	0	0	9	06	2	8	02	1	-
20	10.2	9.6	12.0	96	1026.8	0	0	9	15	2	7	02	0	-
21	16.1	13.1	15.0	82	1019.0	6	0	9	15	1	7	02	1	-
22	13.3	12.9	14.9	98	1020.7	1	1	9	14	1	6	10	0	-
23	16.6	15.6	17.7	94	1014.5	7	2	5	14	2	7	13	9	1.0
24	17.4	15.7	17.8	90	1016.6	4	0	9	01	2	7	02	8	0.0
25	12.7	11.8	13.8	94	1020.0	0	0	9	27	4	6	10	1	-
26	12.3	11.0	13.1	92	1019.8	2	2	5	31	1	7	03	0	-
27	16.1	11.5	13.6	74	1017.8	7	5	9	21	2	6	10	2	-
28	15.1	14.6	16.6	97	1016.8	6	6	5	21	1	6	10	1	-
29	15.4	14.0	16.0	91	1016.5	1	0	9	00	0	6	10	0	-
30	16.9	15.7	17.8	93	1016.3	0	0	9	23	1	6	10	0	-
31	16.9	16.7	19.0	99	1017.4	8	0	9	00	0	6	10	9	0.0

Godz. 07

DNI	TEMPERATURA POWIETRZA T	TEMPERATURA PUNKTU ROSY T_d	PRĘŻNOŚĆ PARY WODNEJ e	WILGOTNOŚĆ WZGLĘDNA U	CIŚNIENIE ATMOSFERYCZNE P_o	ZACHMURZENIE N	N_h	h	WIATR dd	v	WIDZIALNOŚĆ V	POGODA ww	W	OPAD R
1	16.7	8.8	11.3	60	1022.0	1	1	5	30	4	7	03	1	-
2	17.0	11.9	14.0	72	1021.8	0	0	9	12	1	7	02	0	-
3	19.1	14.1	16.1	73	1017.1	6	1	9	09	2	7	01	1	-
4	21.6	17.6	20.1	78	1012.4	4	1	9	16	2	7	01	1	-
5	14.5	9.7	12.0	73	1019.9	4	1	9	34	5	7	02	1	-
6	14.9	8.4	11.0	65	1022.9	1	1	9	33	3	7	02	0	-
7	15.7	11.1	13.2	74	1022.6	0	0	9	00	0	8	02	0	-
8	17.5	10.7	12.8	64	1020.2	0	0	9	09	3	8	02	0	-
9	19.5	11.2	13.3	59	1014.5	2	0	9	11	5	7	02	0	-
10	18.5	13.4	15.4	72	1018.8	1	1	6	00	0	7	03	0	-
11	16.7	13.4	15.3	81	1023.2	7	7	4	32	4	7	01	1	-
12	18.7	13.7	15.6	73	1021.5	1	1	9	24	1	7	01	0	-
13	20.3	16.2	18.4	77	1019.7	0	0	9	23	2	6	10	0	-
14	18.7	13.3	15.2	71	1020.1	7	3	9	02	4	7	02	1	-
15	21.5	16.8	19.1	75	1016.7	3	2	9	18	1	7	03	1	-
16	17.9	12.4	14.4	70	1023.4	2	0	9	06	4	7	01	1	-
17	17.5	13.9	15.8	79	1020.1	7	4	6	08	5	7	01	1	-
18	16.7	11.4	13.5	71	1019.7	7	2	9	05	4	7	01	2	-
19	17.3	11.7	13.7	70	1027.5	0	0	9	12	3	8	02	0	-
20	17.7	12.5	14.5	72	1026.0	1	0	9	13	2	8	02	0	-
21	17.9	16.6	18.9	92	1018.0	5	2	5	22	2	7	25	2	0.0
22	18.1	17.3	19.7	95	1019.1	8	8	5	11	2	6	10	1	-
23	18.7	17.1	19.5	90	1016.7	4	0	9	21	1	6	10	1	-
24	19.3	16.7	19.0	85	1016.7	2	0	9	12	3	7	02	9	13.7
25	15.5	12.4	14.4	82	1020.2	1	1	5	30	5	7	03	0	-
26	16.7	13.2	15.1	80	1019.7	0	0	9	32	1	7	02	0	-
27	17.1	13.0	15.0	77	1017.3	7	7	9	26	2	6	10	2	-
28	18.3	16.5	18.8	89	1016.8	6	6	9	31	2	6	10	1	-
29	18.9	16.4	18.7	86	1016.3	1	1	9	00	0	6	10	0	-
30	20.5	17.1	19.5	81	1016.9	0	0	9	30	1	6	10	0	-
31	18.1	17.1	19.5	94	1018.0	7	3	6	00	0	5	10	2	-

Godz. 13

1	20.7	8.9	11.4	47	1021.3	5	5	6	29	6	8	02	1	-
2	24.7	11.1	13.2	43	1019.8	1	1	6	02	1	8	02	0	-
3	27.6	14.2	16.2	44	1014.8	3	2	6	11	3	7	01	1	-
4	23.5	18.1	20.8	72	1013.4	7	4	5	22	4	7	01	8	0.0
5	20.1	8.6	11.1	47	1019.3	6	5	6	32	6	8	03	1	-
6	19.3	4.7	8.6	38	1022.6	5	5	6	31	4	8	03	1	-
7	21.3	8.5	11.1	44	1021.4	7	7	6	09	2	8	03	1	-
8	25.5	8.9	11.4	35	1017.8	4	3	6	12	5	8	03	0	-
9	26.8	11.6	13.6	39	1013.9	3	2	6	12	3	8	02	0	-
10	25.9	17.2	19.6	59	1019.0	3	3	6	29	5	8	02	0	-
11	20.7	14.0	16.0	66	1022.5	6	6	5	27	5	7	01	2	-
12	24.7	14.6	16.6	53	1020.2	5	5	6	23	2	7	02	1	-
13	27.6	14.2	16.2	44	1018.9	3	3	5	22	1	8	02	0	-
14	28.2	17.2	19.6	51	1017.6	1	1	6	18	5	7	03	9	1.0
15	24.1	17.2	19.7	66	1018.4	8	8	5	31	4	7	80	1	0.0
16	22.5	10.9	13.0	48	1022.3	2	1	6	09	5	8	01	1	-
17	20.9	13.5	15.5	63	1019.3	8	3	5	09	5	7	02	2	-
18	24.0	9.9	12.2	41	1020.9	6	2	5	06	6	8	02	2	-
19	24.3	8.1	10.8	36	1026.7	0	0	9	07	2	8	02	0	-
20	26.8	11.1	13.2	38	1022.9	1	0	9	15	4	8	02	0	-
21	22.7	16.5	18.8	68	1019.9	7	5	5	27	5	7	03	2	-
22	22.3	18.2	20.9	78	1017.2	6	5	5	13	5	6	10	8	2.9
23	27.2	17.1	19.5	54	1017.6	4	3	6	24	4	7	02	0	-
24	21.9	15.1	17.1	65	1016.1	6	6	5	24	7	7	03	9	0.4
25	21.1	10.4	12.6	50	1019.4	3	3	6	32	6	8	01	0	-
26	23.5	9.9	12.2	42	1018.5	3	3	6	30	3	8	01	1	-
27	21.9	15.8	18.0	68	1016.7	6	4	5	06	4	7	01	2	-
28	24.2	13.7	15.7	52	1016.2	5	5	6	36	4	7	02	2	-
29	25.7	13.8	15.8	48	1015.2	5	3	6	36	1	7	01	1	-
30	28.6	13.7	15.6	40	1015.9	4	4	6	24	2	7	02	0	-
31	22.4	13.9	15.9	59	1018.7	7	7	9	36	3	7	02	2	-

Godz. 19

1	19.7	11.6	13.7	60	1020.2	0	0	9	29	2	8	02	1	-
2	23.7	12.3	14.2	49	1018.0	1	1	6	10	1	8	02	0	-
3	24.9	17.1	19.5	62	1012.9	5	2	7	12	1	7	01	1	-
4	17.9	16.1	18.3	89	1015.8	8	8	5	29	6	7	02	8	0.0
5	16.9	9.0	11.5	60	1019.5	7	4	6	33	4	7	01	2	-
6	18.5	8.3	11.0	51	1021.8	0	0	9	32	1	8	01	1	-
7	20.0	11.4	13.4	58	1020.0	2	1	6	09	2	8	01	1	-
8	21.7	9.8	12.1	47	1016.1	2	0	9	12	3	8	01	0	-
9	23.5	13.3	15.2	53	1014.5	2	0	9	09	1	8	01	0	-
10	21.5	16.1	18.3	71	1020.5	6	4	6	31	2	7	02	1	-
11	20.9	14.3	16.3	66	1020.6	5	5	5	24	3	7	01	2	-
12	23.3	15.9	18.1	63	1018.6	1	1	7	21	1	7	01	1	-
13	25.7	16.2	18.4	56	1018.3	3	0	9	18	2	8	01	0	-
14	25.8	19.2	22.2	67	1016.7	3	0	9	00	0	7	01	0	-
15	21.1	16.4	18.6	74	1019.9	7	7	6	03	1	7	02	9	2.0
16	21.2	12.8	14.8	59	1021.1	1	1	9	09	1	8	02	0	-
17	19.7	15.2	17.2	75	1018.3	8	2	5	04	2	7	02	2	-
18	21.7	11.6	13.6	53	1022.4	5	1	6	06	3	8	02	2	-
19	22.3	11.9	14.0	52	1025.8	0	0	9	09	1	8	02	0	-
20	22.9	12.7	14.7	53	1020.2	7	0	9	15	3	8	03	1	-
21	22.7	16.2	18.4	67	1019.3	1	1	5	29	1	7	01	1	-
22	21.7	20.3	23.8	92	1015.3	8	8	5	00	0	7	95	2	1.1
23	23.7	18.9	21.8	74	1017.7	7	6	5	25	1	7	03	1	-
24	16.7	14.1	16.1	85	1017.8	8	8	5	30	6	7	25	2	0.0
25	19.1	11.3	13.4	61	1018.3	1	1	6	30	3	8	02	0	-
26	19.9	13.9	15.9	68	1017.7	8	6	9	00	0	7	02	1	-
27	20.9	15.4	17.5	71	1016.4	8	8	6	00	0	7	03	2	-
28	22.1	16.8	19.1	72	1015.4	1	1	9	11	1	7	01	1	-
29	22.9	17.7	20.2	72	1015.1	0	0	9	07	1	7	01	8	0.0
30	18.7	17.6	20.1	93	1017.3	8	8	7	00	0	7	95	1	19.5
31	22.4	13.9	15.9	59	1018.3	7	3	5	34	1	7	03	1	-

Godz. 01

DNI	TEMPERATURA POWIETRZA T	TEMPERATURA PUNKTU ROSY T_d	PRĘŻNOŚĆ PARY WODNEJ e	WILGOTNOŚĆ WZGLĘDNA U	CIŚNIENIE ATMOSFERYCZNE P_o	ZACHMURZENIE N	N_h	h	WIATR dd	v	WIDZIALNOŚĆ V	POGODA ww	W	OPAD R
1	14.2	10.2	12.4	77	1023.1	0	0	9	27	1	7	02	0	–
2	16.8	10.9	13.0	68	1019.4	0	0	9	10	2	8	02	0	–
3	21.6	17.6	20.1	78	1013.7	8	0	9	18	1	7	02	2	–
4	16.5	15.5	17.6	94	1013.2	7	7	4	33	4	5	10	9	2.6
5	14.2	8.9	11.4	71	1021.2	1	0	9	30	2	7	02	1	–
6	11.5	8.3	10.9	81	1024.3	0	0	9	11	2	8	02	1	–
7	14.4	6.6	9.8	59	1021.0	2	2	6	12	3	8	02	0	–
8	16.0	9.3	11.7	64	1014.6	1	0	9	12	3	7	02	1	–
9	16.9	13.8	15.7	82	1010.3	8	8	9	27	2	7	21	9	0.4
10	14.0	12.7	14.7	92	1022.8	7	7	6	31	3	6	10	8	0.5
11	13.1	10.8	13.0	86	1026.3	0	0	9	20	1	7	01	1	–
12	17.4	14.1	16.1	81	1021.5	0	0	9	16	1	8	02	0	–
13	20.5	14.0	16.0	66	1018.2	0	0	9	15	2	6	10	0	–
14	20.1	15.8	17.9	76	1015.5	0	0	9	09	4	7	02	0	–
15	21.4	15.6	17.7	70	1018.4	8	8	6	28	8	7	13	1	–
16	17.6	16.8	19.1	95	1020.8	8	6	6	07	2	6	10	2	–
17	15.4	12.3	14.3	82	1020.0	5	0	9	28	2	6	10	1	–
18	14.8	14.5	16.5	98	1019.8	7	7	6	00	0	7	03	1	–
19	16.4	15.0	17.1	92	1022.9	0	0	9	13	2	7	02	0	–
20	18.4	13.3	15.3	72	1018.8	1	0	9	13	3	7	01	1	–
21	16.2	15.3	17.4	95	1020.3	0	0	9	26	2	6	10	1	–
22	18.0	11.9	13.9	67	1016.4	3	0	9	09	3	8	01	1	–
23	16.9	15.5	17.6	92	1015.5	1	0	9	35	1	6	10	0	–
24	15.9	15.6	17.7	98	1018.5	6	6	7	27	1	7	29	8	2.1
25	15.9	12.3	14.3	79	1024.2	5	5	9	29	1	7	03	1	–
26	17.1	11.7	13.7	70	1019.2	1	1	6	16	1	7	01	0	–
27	17.8	13.6	15.6	76	1018.4	0	0	9	00	0	7	02	0	–
28	18.9	13.7	15.7	72	1015.0	0	0	9	15	2	6	10	0	–
29	20.4	14.7	16.7	70	1013.2	0	0	9	17	1	6	05	1	–
30	19.4	14.8	16.9	75	1016.7	0	0	9	33	1	7	02	9	0.0
31	20.7	14.6	16.6	68	1018.2	7	7	9	32	1	7	01	1	–

Godz. 07

DNI	TEMPERATURA POWIETRZA T	TEMPERATURA PUNKTU ROSY T_d	PRĘŻNOŚĆ PARY WODNEJ e	WILGOTNOŚĆ WZGLĘDNA U	CIŚNIENIE ATMOSFERYCZNE P_o	ZACHMURZENIE N	N_h	h	WIATR dd	v	WIDZIALNOŚĆ V	POGODA ww	W	OPAD R
1	14.9	10.2	12.4	73	1023.8	0	0	9	02	1	7	02	0	–
2	17.1	13.0	15.0	77	1018.0	6	2	6	12	2	7	01	1	–
3	20.7	18.2	20.8	85	1012.6	8	6	9	15	1	5	10	2	–
4	15.9	13.1	15.0	83	1016.8	8	8	4	33	4	7	21	2	0.0
5	12.7	9.8	12.1	82	1022.4	8	1	7	30	2	7	01	1	–
6	15.0	9.0	11.5	67	1024.6	0	0	9	09	2	8	02	0	–
7	15.8	7.7	10.5	58	1019.3	1	0	9	12	3	8	01	0	–
8	15.6	10.5	12.7	72	1012.8	7	0	9	15	3	7	01	1	–
9	15.0	13.9	15.9	93	1010.9	8	6	4	22	2	5	61	2	0.3
10	13.5	11.8	13.9	90	1025.3	8	8	4	29	3	8	03	2	–
11	15.1	12.0	14.0	82	1025.3	0	0	9	29	1	7	02	0	–
12	18.7	15.0	17.0	79	1021.1	0	0	9	22	1	6	10	0	–
13	20.5	15.3	17.4	72	1017.4	1	0	9	12	1	6	10	0	–
14	20.8	17.1	19.5	79	1015.5	2	2	9	14	2	6	10	0	–
15	17.8	16.8	19.2	94	1019.3	6	2	5	32	1	7	03	9	1.1
16	17.1	16.9	19.3	99	1019.9	8	8	3	33	1	4	25	9	14.3
17	13.5	13.0	14.9	97	1020.1	8	8	8	24	1	6	60	2	0.1
18	15.5	15.2	17.2	98	1020.4	8	8	4	03	1	6	10	4	–
19	18.0	14.4	16.4	79	1022.3	0	0	9	13	3	7	02	0	–
20	19.3	15.1	17.2	77	1017.5	7	4	6	20	4	7	03	1	–
21	14.7	14.2	16.2	97	1022.1	9	9	.	27	1	3	47	1	–
22	17.9	13.5	15.5	76	1014.0	0	0	9	13	2	7	02	0	–
23	17.1	15.4	17.5	90	1017.4	1	1	9	12	1	6	28	1	–
24	14.2	12.0	14.0	87	1021.0	8	8	5	29	6	7	03	1	–
25	16.4	13.0	15.0	80	1023.5	0	0	9	30	1	6	10	1	–
26	19.1	12.0	14.0	63	1018.8	1	0	9	28	1	6	05	0	–
27	19.2	14.6	16.6	75	1017.8	5	5	9	16	1	7	01	1	–
28	20.5	16.0	18.2	76	1014.7	0	0	9	00	0	6	10	0	–
29	18.9	14.8	16.9	77	1013.3	0	0	9	17	2	6	10	1	–
30	18.2	16.7	19.0	91	1019.0	3	0	9	33	1	6	10	1	–
31	21.2	16.1	18.3	73	1019.1	7	7	9	32	1	7	02	2	–

Godz. 13

DNI	TEMPERATURA POWIETRZA T	TEMPERATURA PUNKTU ROSY T_d	PRĘŻNOŚĆ PARY WODNEJ e	WILGOTNOŚĆ WZGLĘDNA U	CIŚNIENIE ATMOSFERYCZNE P_o	ZACHMURZENIE N	N_h	h	WIATR dd	v	WIDZIALNOŚĆ V	POGODA ww	W	OPAD R
1	21.9	9.8	12.1	46	1021.5	1	1	7	32	3	8	02	0	–
2	27.0	16.1	18.3	51	1015.3	5	5	9	12	3	7	03	1	–
3	25.2	16.0	18.1	57	1010.7	8	4	6	29	1	7	29	1	–
4	18.8	7.2	10.2	47	1019.4	6	4	5	33	3	8	02	1	–
5	18.2	9.3	11.7	56	1021.9	7	5	6	30	3	8	01	2	–
6	19.9	7.0	10.0	43	1022.9	4	4	6	09	3	8	02	0	–
7	22.4	7.8	10.6	39	1016.4	3	3	7	14	4	7	02	0	–
8	23.2	13.5	15.5	54	1010.8	7	1	7	21	3	7	01	2	–
9	14.8	14.1	16.1	96	1014.8	8	8	4	25	4	6	50	8	1.8
10	14.6	12.2	14.2	86	1027.1	8	8	4	30	2	7	03	2	–
11	22.3	13.4	15.4	57	1023.6	3	3	6	27	1	8	01	1	–
12	26.9	15.4	17.4	49	1019.3	1	1	6	16	2	7	02	0	–
13	28.1	13.6	15.6	41	1015.7	3	2	7	14	2	7	02	0	–
14	30.7	16.1	18.3	42	1014.3	5	4	7	24	3	7	03	1	–
15	20.6	17.9	20.5	85	1020.6	7	7	6	03	1	6	10	2	–
16	17.3	17.0	19.3	98	1020.3	8	8	3	29	3	5	80	6	6.1
17	19.6	13.1	15.1	66	1019.6	7	3	5	30	2	7	03	6	0.1
18	21.3	15.5	17.6	69	1021.1	5	5	6	12	2	8	02	2	–
19	25.5	13.3	15.3	47	1021.2	0	0	9	12	6	8	02	0	–
20	29.5	17.7	20.2	49	1015.3	6	6	6	23	2	7	03	1	–
21	21.8	11.9	14.0	53	1020.9	3	3	6	08	2	8	03	4	–
22	25.1	14.7	16.7	52	1012.8	4	2	6	27	1	7	03	0	–
23	25.0	16.9	19.2	61	1016.6	3	3	6	12	2	7	02	1	–
24	18.1	12.2	14.2	68	1024.1	7	7	5	34	3	8	01	2	–
25	22.4	12.1	14.1	52	1021.6	5	5	6	17	1	7	01	1	–
26	23.5	11.8	13.8	48	1018.5	3	3	6	36	1	7	02	0	–
27	26.4	12.6	14.6	42	1016.1	3	3	6	21	2	7	03	1	–
28	27.9	15.8	18.0	48	1013.6	1	1	7	21	1	6	05	0	–
29	27.6	16.8	19.2	52	1013.3	1	1	6	32	2	6	05	0	–
30	25.9	12.6	14.1	42	1018.1	6	4	6	01	1	8	03	1	–
31	26.2	17.0	19.4	57	1018.8	6	6	6	03	1	7	03	1	–

Godz. 19

DNI	TEMPERATURA POWIETRZA T	TEMPERATURA PUNKTU ROSY T_d	PRĘŻNOŚĆ PARY WODNEJ e	WILGOTNOŚĆ WZGLĘDNA U	CIŚNIENIE ATMOSFERYCZNE P_o	ZACHMURZENIE N	N_h	h	WIATR dd	v	WIDZIALNOŚĆ V	POGODA ww	W	OPAD R
1	22.2	11.1	13.2	49	1019.4	0	0	9	33	1	8	02	0	–
2	25.5	18.1	20.8	64	1013.8	7	2	9	18	1	7	01	9	–
3	20.2	18.8	21.7	92	1010.9	8	8	6	20	3	6	95	9	0.2
4	18.2	8.9	11.4	54	1019.5	6	3	6	29	2	8	02	2	–
5	17.8	7.6	10.4	51	1022.1	4	2	7	35	1	8	01	1	–
6	19.4	8.6	11.1	49	1021.0	1	1	6	09	3	8	01	1	–
7	21.5	10.2	12.4	49	1014.1	6	0	9	10	2	7	01	1	–
8	22.7	16.2	18.4	67	1009.1	6	1	6	22	2	7	02	2	–
9	14.5	14.2	16.1	98	1019.3	8	8	4	29	2	5	21	5	3.0
10	16.5	12.2	14.2	76	1026.4	7	7	6	26	2	7	02	2	–
11	23.4	13.9	15.9	55	1020.9	0	0	9	33	1	8	01	0	–
12	25.4	16.4	18.6	57	1017.5	0	0	9	14	1	7	02	0	–
13	27.3	16.8	19.2	53	1014.5	2	1	7	00	0	7	02	0	–
14	27.2	18.2	20.9	58	1014.3	6	2	8	18	1	7	01	1	–
15	19.7	17.3	19.7	86	1020.5	8	0	9	04	3	6	10	2	–
16	18.8	16.2	18.4	85	1019.9	2	1	5	00	0	6	10	8	0.5
17	17.9	15.2	17.3	84	1019.0	7	5	6	36	2	7	25	2	0.0
18	21.9	14.7	16.7	64	1021.4	0	0	9	11	1	8	01	1	–
19	24.7	15.9	18.1	58	1019.6	2	0	9	13	2	7	03	0	–
20	18.9	17.9	20.5	94	1017.6	3	3	9	00	0	7	01	9	9.1
21	21.2	14.4	16.4	65	1018.5	8	1	7	08	1	8	03	1	–
22	21.4	16.3	18.6	73	1013.2	2	1	9	22	3	7	01	9	0.0
23	20.0	16.9	19.2	82	1016.4	6	2	6	11	2	7	03	9	11.3
24	19.8	12.4	14.4	62	1023.6	2	1	6	26	2	8	01	1	–
25	22.0	14.0	16.0	61	1018.8	0	0	9	00	0	8	01	1	–
26	22.9	14.7	16.7	60	1017.3	3	2	9	33	1	7	03	1	–
27	25.1	14.7	16.7	52	1014.3	2	2	6	09	1	6	05	0	–
28	25.3	15.9	18.1	56	1012.4	6	6	7	16	1	6	05	1	–
29	25.9	14.3	16.3	49	1014.2	3	3	7	31	2	8	01	1	–
30	24.4	14.6	16.6	54	1016.9	6	1	7	12	1	8	01	2	–
31	25.2	17.8	20.4	64	1018.0	2	1	9	07	1	8	01	1	–

Godz. 01

DNI	TEMPERATURA POWIETRZA T	TEMPERATURA PUNKTU ROSY T_d	PREŻNOŚĆ PARY WODNEJ e	WILGOTNOŚĆ WZGLĘDNA U	CIŚNIENIE ATMOSFERYCZNE P_o	ZACHMURZENIE N	N_h	h	WIATR dd	v	WIDZIALNOŚĆ V	POGODA ww	W	OPAD R
1	10.6	10.2	12.4	97	1023.0	0	0	9	00	0	6	10	0	-
2	12.5	11.4	13.5	93	1019.9	0	0	9	36	2	7	02	0	-
3	19.2	17.3	19.7	88	1013.8	8	0	9	14	2	5	10	2	-
4	17.6	17.1	19.5	97	1012.4	8	0	9	27	3	6	10	9	5.7
5	11.4	11.0	13.1	98	1020.7	1	1	9	27	2	6	10	1	-
6	7.1	6.4	9.6	96	1024.1	1	0	9	00	0	6	10	1	-
7	11.4	8.2	10.8	80	1021.3	0	0	9	11	2	7	02	0	-
8	14.3	9.0	11.5	71	1015.3	3	2	6	09	3	7	03	1	-
9	16.9	14.7	16.7	87	1010.6	7	7	9	22	3	6	10	9	2.7
10	15.2	14.0	16.0	92	1021.8	8	8	5	32	5	6	10	6	0.4
11	12.4	12.0	14.0	98	1026.3	6	6	7	30	2	6	10	2	-
12	13.8	13.4	15.4	98	1021.6	0	0	9	27	1	6	10	0	-
13	14.3	13.8	15.7	97	1018.7	0	0	9	14	1	6	10	0	-
14	19.9	17.5	20.0	86	1015.4	0	0	9	07	3	6	10	0	-
15	18.6	17.5	19.9	93	1016.2	2	2	9	00	0	6	10	1	-
16	18.4	17.1	19.5	92	1020.7	3	3	8	04	2	6	10	1	-
17	13.8	13.6	15.6	99	1019.7	0	0	9	00	0	3	46	1	-
18	15.4	15.1	17.1	98	1019.1	8	8	6	36	3	6	10	2	-
19	14.5	14.0	15.9	97	1023.3	0	0	9	09	3	6	10	0	-
20	17.4	12.0	14.0	71	1019.7	1	1	9	14	2	7	03	1	-
21	16.8	16.6	18.9	99	1020.0	1	1	4	27	3	5	10	1	-
22	17.8	13.0	15.0	74	1016.9	8	3	6	07	4	7	03	2	-
23	15.2	15.0	17.1	99	1015.1	1	0	9	00	0	5	10	0	-
24	16.9	16.4	18.6	97	1017.9	7	7	5	25	4	6	91	9	2.8
25	11.2	11.0	13.1	99	1024.1	4	4	5	00	0	6	10	0	-
26	13.4	11.9	14.0	91	1019.7	3	3	5	00	0	6	10	1	-
27	13.7	13.2	15.1	97	1018.3	0	0	9	00	0	5	10	1	-
28	17.0	14.8	16.8	87	1015.5	6	0	9	09	2	5	10	1	-
29	18.1	16.4	18.7	90	1013.3	7	0	9	21	1	6	10	1	-
30	16.1	15.9	18.1	99	1016.4	0	0	9	29	1	5	10	9	-
31	18.0	15.1	17.2	83	1018.1	6	6	9	00	0	6	10	1	-

Godz. 07

DNI	TEMPERATURA POWIETRZA T	TEMPERATURA PUNKTU ROSY T_d	PREŻNOŚĆ PARY WODNEJ e	WILGOTNOŚĆ WZGLĘDNA U	CIŚNIENIE ATMOSFERYCZNE P_o	ZACHMURZENIE N	N_h	h	WIATR dd	v	WIDZIALNOŚĆ V	POGODA ww	W	OPAD R
1	14.6	12.8	14.8	89	1023.4	0	0	9	00	0	6	10	0	-
2	17.2	13.9	15.9	81	1018.7	3	1	9	07	2	7	03	0	-
3	19.7	16.9	19.3	84	1012.9	3	3	9	14	2	6	10	1	-
4	17.2	16.0	18.2	93	1016.0	7	7	4	29	4	6	10	2	-
5	13.6	11.6	13.6	87	1021.5	7	7	7	29	2	7	03	1	-
6	14.6	10.2	12.5	75	1024.6	1	0	9	09	2	7	02	0	-
7	15.4	9.0	11.5	66	1020.0	1	1	9	13	3	7	02	0	-
8	16.3	10.5	12.7	69	1013.8	6	1	6	13	3	7	03	1	-
9	17.9	14.6	16.7	81	1011.0	8	3	9	25	3	7	01	2	-
10	14.8	12.6	14.6	87	1024.2	7	7	4	29	6	7	03	2	-
11	14.5	13.1	15.0	91	1025.5	1	0	9	32	2	6	10	1	-
12	17.2	14.6	16.6	85	1021.3	0	0	9	27	1	6	10	0	-
13	19.4	16.4	18.7	83	1017.6	5	0	9	15	3	6	10	1	-
14	20.1	18.0	20.7	88	1015.9	1	0	9	16	2	6	10	0	-
15	19.4	17.8	20.4	90	1018.9	7	3	7	32	2	7	01	8	0.0
16	18.5	17.7	20.2	95	1019.7	8	7	7	05	2	6	10	1	-
17	14.2	13.7	15.6	97	1019.7	8	2	6	28	2	5	61	4	0.2
18	16.2	15.5	17.6	96	1019.7	8	8	4	36	3	6	10	2	-
19	18.2	15.7	17.8	85	1023.4	0	0	9	11	2	6	10	0	-
20	19.2	15.3	17.4	78	1018.0	1	0	9	14	1	6	10	1	-
21	16.6	15.4	17.5	93	1021.6	1	1	4	27	3	6	10	0	-
22	17.7	15.2	17.2	85	1014.5	8	7	5	07	2	7	03	2	-
23	16.0	16.0	18.2	100	1017.5	9	9	.	25	2	1	45	4	-
24	15.3	13.2	15.1	87	1020.7	7	7	4	27	4	7	03	1	-
25	13.7	13.2	15.1	97	1023.7	0	0	9	30	1	6	10	4	-
26	15.2	13.1	15.0	87	1019.2	2	1	9	20	2	6	10	0	-
27	16.2	15.5	17.6	96	1018.3	6	5	7	00	0	5	10	1	-
28	18.1	15.4	17.5	84	1015.2	3	3	9	09	2	6	10	1	-
29	19.7	16.2	18.4	80	1013.5	1	1	9	21	2	6	10	1	-
30	17.8	17.3	19.8	97	1018.1	1	0	9	29	1	5	10	0	-
31	19.8	17.7	20.3	88	1018.7	7	7	9	34	2	6	10	2	-

Godz. 13

1	21.2	10.7	12.9	51	1021.7	1	1	6	27	3	8	02	0	-
2	26.7	15.3	17.4	50	1016.3	3	3	9	16	3	6	05	1	-
3	29.5	16.5	18.8	46	1010.6	6	2	9	16	5	6	05	1	-
4	19.5	9.9	12.2	54	1018.8	4	4	7	27	6	8	03	6	0.0
5	17.6	8.3	11.0	54	1022.1	6	2	6	31	3	8	01	1	-
6	19.9	6.8	9.8	42	1023.0	3	3	7	02	2	9	02	0	-
7	22.5	9.5	11.8	44	1017.0	6	3	7	14	6	8	02	1	-
8	26.0	13.6	15.5	46	1011.1	4	2	6	18	6	7	05	1	-
9	16.0	15.3	17.4	96	1014.5	8	8	4	26	4	6	80	6	0.0
10	16.5	12.4	14.4	77	1026.0	8	8	5	29	5	7	03	2	-
11	21.9	12.7	14.7	56	1023.4	3	3	6	28	3	8	02	1	-
12	25.6	14.5	16.5	50	1019.9	1	1	6	25	2	7	05	0	-
13	29.1	14.2	16.1	40	1016.0	2	1	7	17	4	6	05	1	-
14	30.9	16.4	18.6	42	1014.6	7	1	7	00	0	6	05	1	-
15	22.5	17.6	20.1	74	1020.4	7	7	5	27	3	7	03	8	0.0
16	18.8	18.0	20.6	95	1019.7	8	8	5	29	2	6	91	9	5.0
17	19.4	13.9	15.9	70	1019.1	7	2	5	28	3	6	10	6	0.5
18	22.0	16.6	18.9	72	1020.6	7	1	5	09	3	8	01	1	-
19	26.7	14.1	16.1	46	1021.8	1	1	7	14	4	8	02	0	-
20	29.8	18.2	21.0	50	1015.9	1	1	8	22	3	7	05	0	-
21	22.5	13.2	15.2	56	1020.6	4	4	6	32	3	8	03	0	-
22	25.6	16.1	18.2	56	1012.7	1	1	6	26	2	6	05	1	-
23	24.8	18.0	20.7	66	1017.3	4	3	6	04	3	6	05	4	-
24	20.1	11.9	13.9	59	1023.3	5	5	5	32	7	8	02	2	-
25	22.5	11.3	13.4	49	1021.4	3	3	6	22	2	7	02	1	-
26	24.8	13.5	15.4	49	1018.2	6	4	6	27	4	6	05	1	-
27	26.2	15.1	17.1	50	1016.6	2	2	6	27	1	6	05	1	-
28	28.3	16.2	18.4	48	1013.6	1	1	6	25	3	6	05	0	-
29	29.5	15.5	17.6	43	1012.9	2	2	7	20	2	6	05	0	-
30	24.5	17.5	20.0	65	1018.4	7	7	6	29	2	7	03	1	-
31	25.9	17.9	20.5	61	1018.7	4	4	5	34	2	7	03	1	-

Godz. 19

1	20.6	14.1	16.1	66	1019.7	0	0	9	32	3	8	02	0	-
2	25.4	18.4	21.1	65	1013.9	8	1	9	15	2	6	05	1	-
3	21.0	18.3	21.0	85	1010.7	8	8	6	14	2	6	17	8	0.4
4	18.1	10.7	12.9	62	1019.3	6	1	6	30	3	7	02	1	-
5	16.3	9.2	11.6	63	1022.2	3	1	6	34	3	8	01	1	-
6	19.6	6.8	9.9	43	1021.3	1	1	7	09	3	8	02	0	-
7	20.9	11.9	13.9	56	1014.9	8	0	9	14	3	7	01	1	-
8	22.8	15.7	17.9	64	1009.8	7	7	6	25	2	6	25	9	0.0
9	16.2	15.7	17.8	97	1017.9	8	6	3	29	4	6	61	8	7.5
10	16.4	12.3	14.2	76	1026.0	7	7	6	29	2	7	01	2	-
11	23.8	15.2	17.3	59	1020.8	1	1	6	27	2	7	01	0	-
12	25.8	16.7	19.0	57	1018.3	0	0	9	16	2	7	05	0	-
13	26.4	16.7	19.0	55	1014.6	1	0	9	14	2	6	05	0	-
14	26.4	20.4	23.9	69	1014.7	7	1	9	00	0	6	05	9	-
15	20.4	17.5	20.0	83	1020.3	8	0	9	03	5	6	10	9	-
16	17.8	16.6	19.0	93	1020.0	8	7	5	29	2	5	10	8	3.6
17	17.1	16.6	18.9	97	1018.6	7	3	5	00	0	6	10	8	7.2
18	21.9	15.6	17.7	68	1021.4	1	1	6	09	2	8	01	1	-
19	24.8	15.7	17.8	57	1020.0	1	1	9	14	3	8	03	0	-
20	18.8	18.5	21.3	98	1016.8	7	7	6	32	5	6	10	9	23.0
21	20.8	14.9	17.0	69	1018.6	8	2	6	36	2	8	03	1	-
22	22.0	17.2	19.6	74	1012.9	2	2	9	27	1	7	01	6	0.0
23	18.6	13.8	15.7	73	1016.8	7	3	6	04	5	8	01	9	-
24	19.9	12.5	14.5	62	1023.1	1	1	6	32	2	8	01	1	-
25	21.5	13.2	15.2	59	1018.7	0	0	9	20	2	7	01	0	-
26	22.8	17.2	19.6	71	1017.5	6	2	9	32	1	6	05	1	-
27	24.3	17.5	20.0	66	1014.6	0	0	9	07	2	6	05	0	-
28	25.3	19.0	21.9	68	1012.4	2	0	9	09	1	6	05	0	-
29	18.6	18.0	20.6	96	1014.9	8	8	5	32	2	5	17	8	44.7
30	24.7	17.0	19.4	62	1017.4	4	0	9	29	2	8	01	1	-
31	24.5	19.3	22.3	73	1018.0	3	0	9	33	2	8	01	1	-

Godz. 01

DNI	TEMPERATURA POWIETRZA T	TEMPERATURA PUNKTU ROSY T_d	PRĘŻNOŚĆ PARY WODNEJ e	WILGOTNOŚĆ WZGLĘDNA U	CIŚNIENIE ATMOSFERYCZNE P_o	ZACHMURZENIE N	N_h	h	WIATR dd	v	WIDZIALNOŚĆ V	POGODA ww	W	OPAD R
1	13.7	12.2	14.2	91	1022.4	3	0	9	00	0	7	03	0	-
2	13.3	12.6	14.6	95	1020.1	0	0	9	29	1	6	10	0	-
3	17.2	16.4	18.6	95	1014.4	0	0	9	09	1	6	10	1	-
4	16.9	16.4	18.6	97	1011.2	8	8	4	27	1	6	10	9	-
5	13.4	10.4	12.6	82	1019.8	2	2	5	29	1	7	03	1	-
6	10.6	9.0	11.5	90	1023.6	0	0	9	00	0	7	02	0	-
7	11.1	9.9	12.2	92	1021.6	0	0	9	02	1	7	02	0	-
8	12.1	10.6	12.7	90	1016.7	0	0	9	09	3	7	02	1	-
9	16.5	15.8	18.0	96	1010.4	6	6	5	00	0	6	10	9	1.3
10	16.0	14.6	16.6	92	1019.7	8	8	4	29	2	6	10	2	-
11	11.5	11.1	13.2	97	1026.1	2	2	4	29	1	6	10	1	-
12	13.9	13.2	15.2	95	1021.9	0	0	9	00	0	7	02	0	-
13	17.0	16.2	18.4	95	1018.6	0	0	9	00	0	7	02	0	-
14	18.1	16.4	18.7	90	1015.2	1	1	4	00	0	7	03	0	-
15	19.1	17.3	19.8	89	1015.6	0	0	9	00	0	6	10	1	-
16	17.5	16.8	19.2	96	1020.1	7	7	5	09	2	7	02	2	-
17	16.2	15.5	17.6	96	1019.2	8	8	4	29	2	6	10	2	-
18	15.9	15.2	17.3	96	1017.8	7	7	4	34	3	6	10	8	4.5
19	14.7	13.4	15.4	92	1023.7	0	0	9	11	1	8	02	0	-
20	14.4	11.6	13.7	83	1021.8	1	0	9	14	3	7	02	0	-
21	18.1	17.8	20.3	98	1018.6	7	7	4	27	1	7	01	9	-
22	16.8	14.4	16.4	86	1017.2	8	8	5	07	1	7	02	1	-
23	16.3	15.8	17.9	97	1015.1	2	0	9	22	1	6	10	1	-
24	16.5	15.3	17.4	93	1016.6	6	6	5	00	0	7	17	1	-
25	12.1	11.3	13.4	95	1023.9	0	0	9	00	0	7	02	0	-
26	13.3	11.2	13.3	87	1019.9	2	2	4	34	1	7	02	0	-
27	14.7	13.4	15.4	92	1018.0	4	0	9	00	0	7	03	0	-
28	16.5	14.1	16.0	86	1015.9	2	2	5	00	0	7	03	0	-
29	17.1	15.4	17.5	90	1014.0	0	0	9	00	0	6	10	1	-
30	19.5	15.8	18.0	79	1015.6	5	5	5	00	0	7	01	2	-
31	16.4	14.8	16.9	91	1018.1	2	0	9	00	0	7	03	0	-

Godz. 07

DNI	TEMPERATURA POWIETRZA T	TEMPERATURA PUNKTU ROSY T_d	PRĘŻNOŚĆ PARY WODNEJ e	WILGOTNOŚĆ WZGLĘDNA U	CIŚNIENIE ATMOSFERYCZNE P_o	ZACHMURZENIE N	N_h	h	WIATR dd	v	WIDZIALNOŚĆ V	POGODA ww	W	OPAD R
1	15.7	11.9	13.9	78	1022.8	4	4	9	27	1	7	02	0	-
2	17.1	13.4	15.4	79	1019.1	0	0	9	00	0	7	02	0	-
3	19.9	17.5	20.0	86	1013.3	6	2	4	09	1	6	10	1	-
4	17.1	15.6	17.7	91	1014.5	8	8	4	27	2	6	10	2	-
5	15.1	10.8	12.9	75	1020.8	2	0	9	29	1	6	10	1	-
6	14.1	8.1	10.8	67	1024.5	0	0	9	00	0	8	02	0	-
7	15.1	12.2	14.2	83	1020.1	6	6	5	04	1	7	01	1	-
8	15.1	10.6	12.8	74	1014.9	6	1	9	14	1	7	03	1	-
9	16.1	15.4	17.5	96	1010.7	7	7	4	22	1	6	25	2	7.8
10	15.4	14.4	16.4	93	1022.9	8	8	4	29	3	6	10	2	-
11	15.3	13.9	15.9	91	1025.0	1	1	9	29	1	6	10	0	-
12	17.3	14.9	17.0	86	1021.1	0	0	9	00	0	6	10	0	-
13	19.1	16.3	18.5	84	1018.0	0	0	9	00	0	7	02	0	-
14	19.7	17.1	19.5	85	1015.9	1	1	4	00	0	6	10	0	-
15	20.7	17.1	19.5	80	1017.7	4	1	5	34	2	6	10	1	-
16	18.1	16.8	19.1	92	1019.5	8	4	5	09	2	7	02	2	-
17	15.5	14.5	16.5	94	1018.7	7	7	4	29	2	6	10	2	-
18	17.1	15.4	17.5	90	1018.3	6	6	4	36	2	7	01	2	-
19	18.1	14.3	16.3	79	1023.9	0	0	9	00	0	7	02	0	-
20	17.8	13.2	15.2	75	1020.0	4	0	9	16	2	7	01	1	-
21	17.5	15.8	18.0	90	1020.5	6	6	4	29	2	6	10	1	-
22	18.3	17.0	19.4	92	1014.5	6	6	9	11	1	7	02	6	0.1
23	18.3	16.7	19.0	90	1016.6	3	0	9	14	1	6	10	0	-
24	15.3	12.8	14.8	85	1019.6	7	7	4	27	6	7	03	9	-
25	15.3	10.0	12.3	71	1023.7	3	3	5	00	0	7	03	0	-
26	16.7	12.4	14.4	76	1019.3	5	5	4	18	2	7	02	1	-
27	16.3	14.7	16.8	91	1017.9	7	5	5	00	0	6	10	1	-
28	18.1	15.4	17.5	84	1015.5	7	4	5	00	0	6	10	1	-
29	18.1	15.6	17.7	85	1013.9	3	3	4	11	1	6	10	0	-
30	18.7	16.2	18.4	86	1017.4	0	0	9	00	0	6	10	1	-
31	19.8	15.8	18.0	78	1017.9	8	8	4	22	1	7	03	1	-

Godz. 13

1	21.0	10.9	13.0	52	1021.5	3	3	6	27	1	7	01	1	-
2	26.5	13.0	14.9	43	1016.6	3	1	6	16	1	8	02	0	-
3	29.2	15.9	18.1	45	1010.7	0	0	9	09	2	7	02	1	-
4	19.7	14.6	16.6	72	1017.1	7	7	4	29	2	7	01	2	-
5	18.1	7.5	10.4	50	1021.0	8	8	4	29	2	8	02	1	-
6	19.5	7.0	10.0	44	1023.1	4	4	6	36	1	8	02	0	-
7	22.9	8.8	11.3	41	1017.6	3	2	7	09	3	8	02	1	-
8	24.9	10.5	12.7	40	1012.2	4	4	6	18	5	8	03	1	-
9	17.3	15.6	17.7	90	1013.7	8	8	4	25	2	6	80	6	1.3
10	16.0	14.1	16.1	88	1024.6	8	8	4	29	3	6	10	2	-
11	20.9	12.9	14.9	60	1023.3	7	7	5	29	1	7	02	1	-
12	25.7	14.6	16.6	50	1019.8	3	3	6	25	1	8	02	0	-
13	29.1	13.1	15.0	37	1016.4	3	2	7	18	2	7	03	0	-
14	30.2	16.1	18.3	43	1014.9	3	1	7	22	2	7	03	0	-
15	24.7	18.8	21.7	70	1019.6	5	3	5	29	2	8	01	1	-
16	19.2	18.1	20.7	93	1018.9	8	8	4	18	1	6	80	9	0.7
17	19.8	13.8	15.8	68	1018.2	7	7	4	27	2	7	02	2	-
18	22.3	15.1	17.2	64	1020.3	5	5	5	07	2	8	01	2	-
19	26.6	11.5	13.6	39	1022.8	0	0	9	14	4	8	01	0	-
20	29.7	16.0	18.2	44	1016.5	1	0	9	18	4	8	02	0	-
21	22.3	11.7	13.8	51	1020.6	4	4	6	29	1	8	02	1	-
22	26.3	18.0	20.6	60	1012.6	6	5	5	20	3	7	01	2	-
23	25.7	17.5	20.0	60	1016.9	6	5	5	11	1	6	10	1	-
24	19.3	11.6	13.6	61	1022.2	6	6	4	29	7	8	03	2	-
25	22.5	8.2	10.9	40	1021.2	5	5	6	29	2	7	01	1	-
26	25.5	10.2	12.4	38	1017.6	4	2	7	22	2	8	02	1	-
27	25.9	13.0	15.0	45	1016.5	4	4	6	32	1	7	02	1	-
28	28.0	13.9	15.9	42	1014.4	3	2	6	16	1	7	02	1	-
29	29.3	14.9	16.9	41	1013.5	6	1	7	16	1	7	02	1	-
30	27.1	15.0	17.1	48	1017.2	4	4	6	29	1	8	03	0	-
31	26.4	16.1	18.3	53	1018.1	6	6	6	27	3	8	03	2	-

Godz. 19

1	21.3	11.9	14.0	55	1019.8	0	0	9	29	1	8	02	0	-
2	24.4	17.0	19.4	64	1014.3	1	0	9	09	1	7	02	0	-
3	18.8	18.0	20.6	95	1010.1	7	7	4	32	1	6	95	9	2.3
4	18.1	10.1	12.4	59	1018.2	2	2	5	32	2	7	02	1	-
5	17.8	8.1	10.8	53	1021.1	3	1	6	32	1	8	02	1	-
6	19.2	10.6	12.8	57	1021.3	3	3	6	04	1	8	01	1	-
7	20.3	9.5	11.9	50	1015.6	5	0	9	11	3	8	03	1	-
8	23.1	15.7	17.8	63	1009.9	6	4	6	18	2	8	03	1	-
9	16.5	15.3	17.4	93	1016.5	8	8	4	25	1	6	10	8	0.4
10	16.3	13.3	15.3	82	1025.0	8	8	4	29	2	7	02	2	-
11	21.7	15.0	17.1	66	1020.9	2	2	6	00	0	8	01	1	-
12	25.3	16.3	18.5	57	1017.6	0	0	9	25	1	8	02	0	-
13	26.1	17.6	20.1	59	1014.7	1	1	6	18	1	7	01	0	-
14	27.5	20.4	24.0	65	1014.6	5	1	6	25	1	7	01	1	-
15	21.3	18.1	20.8	82	1019.9	7	7	5	02	2	7	03	9	1.2
16	19.1	17.5	20.0	90	1018.8	8	8	4	00	0	7	02	8	0.0
17	16.9	15.7	17.8	93	1017.6	8	8	4	32	1	6	81	2	0.2
18	20.3	13.6	15.6	65	1021.8	3	3	6	07	2	8	02	1	-
19	23.3	10.1	12.4	43	1021.5	0	0	9	14	2	8	02	0	-
20	19.3	17.8	20.4	91	1016.3	7	7	5	32	2	7	17	8	0.2
21	22.5	12.0	14.0	57	1018.0	6	0	9	32	1	7	02	1	-
22	22.9	16.6	18.9	68	1012.3	6	3	5	22	3	7	01	1	-
23	23.9	15.0	17.0	57	1016.0	7	7	5	20	3	7	03	1	-
24	20.0	10.7	12.9	55	1022.4	3	3	5	29	2	8	02	1	-
25	20.8	9.0	11.5	47	1018.9	0	0	9	34	1	7	02	1	-
26	23.3	11.7	13.7	48	1016.8	1	0	9	29	1	7	01	1	-
27	23.5	13.9	15.8	55	1015.2	0	0	9	00	0	7	01	0	-
28	25.1	15.5	17.6	55	1012.8	0	0	9	00	0	7	02	0	-
29	24.3	15.8	18.0	59	1013.9	7	4	6	00	0	7	29	1	-
30	25.0	15.3	17.4	55	1017.2	2	0	9	32	1	8	01	0	-
31	24.9	17.3	19.7	63	1017.5	3	2	5	32	2	7	03	1	-

Godz. 01

DNI	TEMPERATURA POWIETRZA T	TEMPERATURA PUNKTU ROSY T_d	PRĘŻNOŚĆ PARY WODNEJ e	WILGOTNOŚĆ WZGLĘDNA U	CIŚNIENIE ATMOSFERYCZNE P_o	ZACHMURZENIE N	N_h	h	WIATR dd	v	WIDZIALNOŚĆ V	POGODA ww	W	OPAD R
1	13.4	13.0	15.0	98	1022.4	3	3	9	00	0	6	10	0	-
2	13.6	11.7	13.8	89	1021.0	0	0	9	15	1	7	02	0	-
3	18.3	14.5	16.6	79	1015.4	1	1	9	09	1	7	02	0	-
4	16.8	16.1	18.3	96	1011.5	3	3	5	27	1	7	01	9	0.9
5	11.3	10.3	12.6	94	1020.1	2	2	6	29	2	7	03	1	-
6	8.3	7.7	10.5	96	1023.5	0	0	9	00	0	7	02	0	-
7	10.4	7.9	10.7	85	1022.8	0	0	9	00	0	7	02	0	-
8	13.0	8.2	10.9	73	1018.1	0	0	9	14	3	8	02	0	-
9	17.0	13.5	15.5	80	1011.6	2	2	5	18	3	7	03	0	-
10	15.8	15.1	17.2	96	1019.2	8	8	4	31	1	5	10	2	-
11	14.5	12.3	14.3	87	1025.3	8	8	5	32	3	7	03	2	-
12	14.1	12.5	14.5	90	1022.3	0	0	9	00	0	7	02	0	-
13	17.8	15.6	17.8	87	1019.4	0	0	9	14	1	7	02	0	-
14	19.4	15.4	17.5	78	1016.5	0	0	9	15	2	7	01	9	11.8
15	18.6	15.8	17.9	84	1015.8	0	0	9	22	3	7	02	1	-
16	18.6	17.6	20.2	94	1020.9	8	3	5	07	3	6	10	2	-
17	17.5	17.2	19.6	98	1018.7	8	5	3	00	0	6	61	2	0.0
18	15.8	15.5	17.6	98	1017.6	8	6	3	02	3	5	61	9	15.2
19	13.4	12.3	14.3	93	1024.1	1	1	9	00	0	7	01	0	-
20	13.8	10.4	12.6	80	1023.4	1	0	9	12	3	7	01	0	-
21	17.1	16.6	18.9	97	1018.3	8	8	6	28	4	7	03	2	-
22	17.4	12.4	14.4	72	1018.2	7	7	9	09	3	7	02	1	-
23	16.4	15.7	17.8	96	1015.3	2	2	9	00	0	7	03	1	-
24	16.8	15.1	17.1	90	1016.3	2	0	9	13	2	7	02	1	-
25	11.6	9.4	11.8	87	1023.4	0	0	9	00	0	7	02	1	-
26	12.5	10.2	12.4	86	1020.3	0	0	9	00	0	6	10	0	-
27	16.0	12.4	14.4	79	1017.9	0	0	9	00	0	7	02	0	-
28	17.0	14.4	16.4	85	1016.3	0	0	9	12	3	6	10	0	-
29	17.6	13.0	15.0	74	1014.4	0	0	9	14	2	7	02	0	-
30	17.8	16.5	18.8	92	1015.5	7	7	5	00	0	5	10	2	-
31	17.2	15.9	18.0	92	1019.0	3	3	6	00	0	7	03	0	-

Godz. 07

DNI	TEMPERATURA POWIETRZA T	TEMPERATURA PUNKTU ROSY T_d	PRĘŻNOŚĆ PARY WODNEJ e	WILGOTNOŚĆ WZGLĘDNA U	CIŚNIENIE ATMOSFERYCZNE P_o	ZACHMURZENIE N	N_h	h	WIATR dd	v	WIDZIALNOŚĆ V	POGODA ww	W	OPAD R
1	15.8	12.9	14.9	83	1022.8	2	2	9	35	1	6	10	1	-
2	18.4	12.4	14.4	68	1019.9	0	0	9	00	0	7	02	0	-
3	21.0	16.8	19.1	77	1014.0	5	0	9	14	1	6	10	1	-
4	17.2	16.5	18.8	96	1013.2	8	6	3	32	5	5	60	1	0.1
5	14.4	12.2	14.2	87	1020.9	6	2	9	00	0	6	10	1	-
6	14.2	7.3	10.2	63	1023.9	0	0	9	36	2	7	02	0	-
7	16.8	7.7	10.5	55	1021.4	0	0	9	14	2	7	02	0	-
8	15.8	9.5	11.9	66	1016.4	2	0	9	15	7	8	02	1	-
9	16.2	15.5	17.6	96	1011.7	8	4	4	19	3	6	80	1	1.4
10	15.4	14.7	16.7	96	1021.7	7	7	4	33	5	6	10	2	-
11	14.8	13.0	15.0	89	1024.9	7	7	4	34	3	6	10	1	-
12	17.2	13.7	15.7	80	1021.7	0	0	9	25	1	6	10	0	-
13	20.2	15.4	17.4	74	1019.0	0	0	9	18	2	7	02	0	-
14	21.1	16.7	19.0	76	1016.7	0	0	9	00	0	6	10	0	-
15	20.7	18.0	20.6	84	1017.0	6	3	9	33	1	6	10	1	-
16	18.6	17.0	19.3	90	1020.5	7	4	5	14	4	6	10	2	-
17	16.4	16.1	18.2	98	1018.3	8	8	2	30	3	5	10	8	3.0
18	16.2	15.2	17.2	94	1017.8	8	6	2	07	5	6	61	6	2.8
19	18.4	11.9	14.0	66	1024.8	0	0	9	14	4	7	02	0	-
20	16.6	10.9	13.0	69	1022.1	3	1	9	15	4	7	02	0	-
21	17.5	15.7	17.8	89	1020.4	7	7	4	28	3	6	10	2	-
22	16.5	15.7	17.8	95	1016.0	6	4	5	12	3	6	25	9	5.1
23	17.6	16.3	18.5	92	1016.5	0	0	9	24	2	6	10	1	-
24	16.8	14.7	16.8	88	1018.6	7	7	5	28	6	6	10	1	-
25	12.7	10.4	12.6	86	1023.4	0	0	9	00	0	6	10	0	-
26	15.3	11.6	13.7	79	1020.1	0	0	9	23	2	6	10	0	-
27	15.8	13.9	15.8	88	1018.2	1	1	9	23	1	6	10	0	-
28	20.2	15.7	17.8	75	1015.8	0	0	9	14	1	6	10	0	-
29	19.4	15.6	17.7	78	1014.6	2	2	5	18	2	6	10	0	-
30	18.0	16.3	18.6	90	1017.3	7	7	9	00	0	5	10	1	-
31	19.2	17.3	19.7	88	1018.6	8	6	5	17	1	6	10	1	-

Godz. 13

1	21.1	8.5	11.1	44	1021.5	4	4	6	32	4	8	01	1	-
2	25.4	9.3	11.7	36	1017.9	0	0	9	22	1	7	02	0	-
3	29.6	13.3	15.3	37	1011.9	2	2	7	15	2	6	05	1	-
4	17.9	15.7	17.9	87	1017.3	8	3	3	34	5	6	60	6	2.3
5	18.0	9.8	12.1	58	1020.8	7	2	5	33	4	8	02	2	-
6	19.3	5.0	8.7	39	1023.0	3	3	6	35	1	8	03	0	-
7	22.4	4.5	8.4	31	1019.1	2	2	7	14	6	8	02	0	-
8	25.1	7.5	10.4	33	1014.1	4	2	7	16	4	8	02	0	-
9	20.8	15.5	17.6	72	1013.0	7	7	5	30	2	6	17	8	1.1
10	19.3	13.8	15.8	70	1023.1	7	7	5	33	8	7	03	2	-
11	20.0	12.4	14.4	62	1023.5	7	7	5	34	5	7	02	1	-
12	24.9	14.4	16.4	52	1020.3	4	4	6	30	3	7	02	0	-
13	30.0	12.1	14.1	33	1017.3	4	2	7	18	1	7	03	0	-
14	30.2	16.5	18.7	44	1015.0	4	4	6	27	2	6	05	0	-
15	24.2	17.2	19.6	65	1019.4	6	2	6	35	6	6	10	8	0.0
16	19.6	17.2	19.6	86	1019.9	8	8	5	12	3	6	95	8	3.3
17	18.8	15.4	17.6	81	1018.3	7	7	4	27	3	7	02	6	0.8
18	20.8	13.2	15.2	62	1020.5	7	4	4	09	7	7	01	6	0.1
19	24.8	9.1	11.6	37	1024.7	1	1	7	14	3	7	02	0	-
20	28.3	14.1	16.1	42	1017.8	3	2	6	22	6	8	03	0	-
21	23.7	13.1	15.1	51	1020.4	5	5	5	27	5	7	02	2	-
22	25.0	18.1	20.8	66	1013.5	7	7	5	18	2	7	03	2	-
23	26.0	16.0	18.2	54	1017.2	6	3	6	19	1	7	03	1	-
24	17.9	11.6	13.6	66	1021.2	7	7	5	32	9	8	02	2	-
25	21.2	8.4	11.0	44	1021.7	4	4	7	32	4	8	03	1	-
26	23.7	9.0	11.5	39	1018.4	3	3	6	28	4	7	02	0	-
27	25.4	12.6	14.5	45	1016.5	3	3	7	32	4	7	02	0	-
28	27.4	12.0	14.0	38	1014.6	2	2	7	20	1	7	02	0	-
29	28.0	13.9	15.9	42	1013.8	4	4	7	20	1	6	05	0	-
30	26.9	15.0	17.0	48	1016.8	4	2	6	28	3	6	05	1	-
31	26.8	15.4	17.5	49	1018.1	6	2	6	33	5	7	03	2	-

Godz. 19

1	20.6	12.9	14.9	61	1020.2	0	0	9	00	0	8	02	0	-
2	25.2	13.8	15.8	49	1015.2	0	0	9	09	1	7	02	0	-
3	23.4	18.0	20.7	72	1010.9	7	7	5	30	9	6	05	1	-
4	18.1	11.8	13.8	67	1017.7	2	2	5	30	3	7	01	6	0.1
5	16.6	10.2	12.5	66	1021.2	3	1	5	33	3	7	01	1	-
6	19.2	7.8	10.6	48	1021.7	2	2	7	12	1	8	01	0	-
7	21.7	8.1	10.8	42	1017.0	3	0	9	15	4	8	03	0	-
8	23.8	11.0	13.2	45	1011.0	3	3	6	16	4	7	03	0	-
9	18.8	15.3	17.4	80	1015.7	8	8	9	33	4	6	10	9	0.0
10	17.1	13.4	15.4	79	1024.2	7	7	5	32	4	7	02	2	-
11	21.4	13.9	15.9	62	1021.4	3	3	6	27	2	7	02	1	-
12	25.3	15.3	17.4	54	1018.5	0	0	9	32	1	7	01	0	-
13	27.3	12.7	14.7	41	1015.4	6	2	7	17	3	7	03	1	-
14	24.3	15.2	17.3	57	1015.1	7	2	9	19	3	7	01	1	-
15	21.0	17.1	19.5	78	1020.0	5	1	5	06	4	6	10	2	-
16	18.6	17.3	19.7	92	1019.0	7	4	5	16	2	6	25	9	4.8
17	15.5	14.6	16.7	95	1017.6	8	8	4	25	5	6	95	8	1.3
18	20.2	13.1	15.0	64	1022.4	1	1	9	18	1	7	01	1	-
19	23.1	10.8	12.9	46	1022.8	0	0	9	12	3	8	02	0	-
20	25.0	16.9	19.2	61	1015.7	8	3	5	21	2	7	03	1	-
21	22.2	13.5	15.4	58	1019.1	3	1	6	03	2	7	03	1	-
22	23.0	19.9	23.3	83	1012.1	6	6	5	24	1	7	02	9	1.2
23	23.6	18.1	20.7	71	1016.3	6	2	6	26	1	7	01	2	-
24	17.7	12.1	14.2	70	1022.1	6	4	5	32	3	8	02	2	-
25	19.4	10.8	13.0	58	1019.8	0	0	9	03	2	7	02	0	-
26	22.2	12.0	14.0	52	1017.2	3	2	6	22	2	7	02	0	-
27	22.8	14.8	16.8	61	1015.3	0	0	9	00	0	7	01	1	-
28	24.2	12.7	14.7	49	1013.4	1	0	9	05	1	7	02	0	-
29	24.9	16.0	18.2	58	1013.6	5	2	6	19	1	6	05	1	-
30	23.2	18.5	21.3	75	1016.9	4	4	6	35	3	7	02	8	1.8
31	24.0	16.2	18.4	62	1017.4	2	1	6	34	4	8	01	1	-

Godz. 01

DNI	TEMPERATURA POWIETRZA T	TEMPERATURA PUNKTU ROSY T_d	PRĘŻNOŚĆ PARY WODNEJ e	WILGOTNOŚĆ WZGLĘDNA U	CIŚNIENIE ATMOSFERYCZNE P_o	ZACHMURZENIE N	N_h	h	WIATR dd	v	WIDZIALNOŚĆ V	POGODA ww	W	OPAD R
1	15.7	14.7	16.7	94	1020.8	2	0	9	00	0	6	10	1	-
2	11.6	11.2	13.3	98	1021.3	0	0	9	00	0	7	02	0	-
3	16.4	14.8	16.9	91	1017.2	2	2	9	11	2	7	03	0	-
4	17.9	17.2	19.7	96	1012.6	8	8	5	27	3	6	95	1	14.2
5	16.5	13.7	15.7	84	1017.9	8	8	5	32	4	6	10	2	-
6	13.8	11.9	14.0	89	1021.4	5	5	6	34	1	7	01	2	-
7	9.1	8.7	11.2	97	1023.1	0	0	9	00	0	8	02	0	-
8	9.8	9.2	11.6	96	1019.7	0	0	9	09	1	8	02	0	-
9	15.5	13.0	15.0	85	1014.8	5	5	9	11	1	7	03	1	-
10	15.8	14.8	16.8	94	1016.7	1	1	7	00	0	7	03	1	-
11	15.9	14.3	16.3	90	1022.5	3	3	6	27	5	7	03	1	-
12	12.4	12.0	14.0	98	1022.2	0	0	9	00	0	6	10	0	-
13	15.5	14.8	16.8	96	1020.3	0	0	9	00	0	7	01	0	-
14	16.6	15.4	17.5	93	1018.9	0	0	9	00	0	7	02	0	-
15	19.5	18.5	21.4	94	1016.4	0	0	9	22	2	6	10	1	-
16	18.5	17.5	20.0	94	1021.0	8	6	5	04	4	6	10	9	15.9
17	17.2	15.2	17.2	88	1019.6	8	8	5	16	4	7	03	2	-
18	16.7	16.0	18.2	96	1016.4	8	4	5	09	2	6	25	9	5.1
19	13.6	11.9	14.0	90	1024.4	0	0	9	04	2	8	02	1	-
20	9.9	9.1	11.6	95	1025.9	0	0	9	09	1	7	02	0	-
21	17.8	15.1	17.2	84	1017.5	7	0	9	18	1	7	02	1	-
22	16.9	16.2	18.4	96	1020.0	0	0	9	00	0	7	01	1	-
23	18.0	17.2	19.6	95	1015.9	8	8	5	20	7	6	95	9	9.8
24	19.0	18.2	20.9	95	1018.2	8	8	5	25	8	6	95	1	0.0
25	12.4	11.8	13.9	96	1021.3	1	1	5	32	2	8	03	1	-
26	14.3	11.9	13.9	86	1019.8	3	3	9	27	2	8	02	0	-
27	13.2	12.8	14.8	98	1018.7	7	0	9	00	0	6	10	2	-
28	14.7	14.2	16.2	97	1016.8	2	0	9	00	0	6	10	0	-
29	14.4	13.7	15.7	95	1015.9	0	0	9	09	1	6	10	0	-
30	16.1	15.6	17.7	97	1016.4	0	0	9	00	0	6	10	8	0.0
31	19.4	18.3	21.0	93	1017.3	8	8	9	00	0	6	10	1	-

Godz. 07

DNI	TEMPERATURA POWIETRZA T	TEMPERATURA PUNKTU ROSY T_d	PRĘŻNOŚĆ PARY WODNEJ e	WILGOTNOŚĆ WZGLĘDNA U	CIŚNIENIE ATMOSFERYCZNE P_o	ZACHMURZENIE N	N_h	h	WIATR dd	v	WIDZIALNOŚĆ V	POGODA ww	W	OPAD R
1	16.6	14.2	16.2	86	1022.4	3	2	4	29	1	6	10	1	-
2	18.5	14.0	16.0	75	1020.6	0	0	9	00	0	7	02	0	-
3	20.7	19.0	21.9	90	1015.1	5	1	4	11	1	6	10	1	-
4	18.3	17.5	20.0	95	1012.9	8	3	5	25	1	6	25	9	21.8
5	15.4	8.8	11.3	65	1019.9	7	7	9	02	3	7	01	2	-
6	14.5	10.3	12.6	76	1022.9	1	0	9	02	3	7	02	1	-
7	16.1	11.3	13.4	73	1022.3	0	0	9	00	0	8	02	1	-
8	17.9	10.5	12.7	62	1018.9	1	0	9	11	3	8	02	0	-
9	19.0	13.6	15.6	71	1012.9	2	2	9	09	3	7	02	1	-
10	18.1	16.6	18.9	91	1019.3	4	4	4	25	1	6	10	0	-
11	16.3	14.2	16.2	88	1023.2	8	8	4	29	5	7	02	1	-
12	16.2	15.7	17.8	97	1022.0	7	7	9	00	0	6	10	1	-
13	20.1	16.7	19.0	81	1019.9	0	0	9	25	1	7	02	0	-
14	20.9	16.8	19.2	78	1017.8	5	3	9	18	2	7	03	1	-
15	22.7	17.8	20.3	74	1017.1	1	0	9	22	2	7	02	0	-
16	17.0	14.1	16.0	83	1021.8	7	7	9	11	4	7	01	2	-
17	16.3	14.7	16.8	91	1018.6	8	6	4	09	3	7	02	9	9.6
18	15.6	14.9	17.0	96	1017.8	8	6	3	04	4	6	61	8	9.1
19	16.3	11.1	13.2	72	1026.2	1	0	9	09	2	8	02	0	-
20	18.0	10.8	13.0	63	1024.5	1	0	9	09	3	8	02	0	-
21	18.7	16.9	19.3	89	1019.3	7	7	5	27	3	7	02	8	0.4
22	17.5	16.7	19.0	95	1018.2	8	5	5	00	0	6	29	8	3.4
23	19.0	18.5	21.3	97	1017.2	5	2	9	22	3	6	10	9	2.2
24	20.3	19.2	22.2	93	1016.7	7	3	4	22	2	6	10	9	3.3
25	15.0	11.5	13.6	80	1022.0	0	0	9	32	4	8	01	0	-
26	15.8	12.6	14.6	81	1019.7	1	1	9	27	2	8	02	0	-
27	17.0	15.3	17.4	90	1017.8	6	6	9	27	1	6	10	2	-
28	17.8	16.0	18.2	89	1016.7	1	0	9	00	0	6	10	0	-
29	17.7	17.0	19.4	96	1015.6	2	2	9	00	0	6	10	0	-
30	19.6	19.3	22.4	98	1016.9	3	2	9	00	0	6	10	1	-
31	20.9	18.0	20.7	84	1017.9	4	3	9	32	2	6	10	1	-

Godz. 13

DNI	TEMPERATURA POWIETRZA T	TEMPERATURA PUNKTU ROSY T_d	PRĘŻNOŚĆ PARY WODNEJ e	WILGOTNOŚĆ WZGLĘDNA U	CIŚNIENIE ATMOSFERYCZNE P_o	ZACHMURZENIE N	N_h	h	WIATR dd	v	WIDZIALNOŚĆ V	POGODA ww	W	OPAD R
1	22.5	13.6	15.6	57	1021.0	5	5	5	25	1	7	02	1	-
2	26.2	13.2	15.2	45	1018.4	1	1	6	11	2	8	01	0	-
3	29.2	18.3	21.0	52	1013.1	5	4	6	09	4	6	05	1	-
4	21.1	20.0	23.4	94	1014.5	8	6	5	25	3	6	80	2	0.4
5	20.8	8.5	11.1	45	1019.4	7	6	6	36	3	8	03	1	-
6	19.7	8.2	10.9	48	1021.8	5	5	6	34	5	8	02	1	-
7	23.2	10.5	12.6	45	1020.1	3	3	6	11	4	8	01	1	-
8	25.5	10.2	12.4	38	1016.4	2	1	6	14	5	8	03	0	-
9	27.5	14.7	16.7	46	1011.9	5	5	6	18	4	8	03	1	-
10	24.5	17.0	19.3	63	1019.5	5	5	5	36	4	7	02	1	-
11	21.4	13.9	15.9	62	1022.3	6	6	5	27	3	7	03	2	-
12	23.1	15.3	17.4	62	1020.5	5	5	6	27	1	8	01	2	-
13	27.8	15.3	17.4	47	1018.6	3	3	6	22	1	8	02	0	-
14	29.1	16.6	18.9	47	1017.0	1	1	6	18	3	7	03	1	-
15	27.3	17.0	19.4	53	1016.9	7	7	6	32	9	7	17	1	-
16	20.9	14.7	16.7	68	1021.0	7	7	5	07	5	8	02	2	-
17	18.0	17.5	20.0	97	1017.6	8	8	4	11	1	6	91	8	12.4
18	22.0	16.5	18.7	71	1019.9	7	2	5	09	4	7	02	6	0.8
19	23.5	8.7	11.2	39	1025.7	0	0	9	11	4	8	02	0	-
20	26.7	10.0	12.3	35	1021.4	6	0	9	16	5	8	03	1	-
21	23.2	16.6	18.8	66	1020.2	7	4	5	25	4	7	01	2	-
22	25.1	18.9	21.8	69	1016.2	5	2	5	18	5	7	02	8	3.9
23	26.9	18.4	21.1	60	1017.5	6	2	5	20	1	7	03	1	-
24	22.6	13.4	15.3	56	1017.7	5	5	6	25	8	8	02	1	-
25	20.3	9.8	12.1	51	1020.4	3	3	6	27	3	8	02	0	-
26	22.5	11.5	13.6	50	1018.8	5	5	6	27	1	8	02	1	-
27	23.7	15.3	17.4	59	1016.6	6	5	6	32	3	7	03	2	-
28	24.6	14.4	16.4	53	1015.1	5	5	6	02	2	7	02	1	-
29	25.1	16.6	18.9	59	1015.2	5	4	6	07	1	7	05	1	-
30	27.9	17.5	20.1	53	1016.0	5	5	6	27	2	7	01	1	-
31	23.6	16.1	18.3	63	1018.1	8	5	5	29	4	7	03	1	-

Godz. 19

DNI	TEMPERATURA POWIETRZA T	TEMPERATURA PUNKTU ROSY T_d	PRĘŻNOŚĆ PARY WODNEJ e	WILGOTNOŚĆ WZGLĘDNA U	CIŚNIENIE ATMOSFERYCZNE P_o	ZACHMURZENIE N	N_h	h	WIATR dd	v	WIDZIALNOŚĆ V	POGODA ww	W	OPAD R
1	21.1	11.5	13.5	54	1019.8	0	0	9	29	1	8	02	1	-
2	24.9	15.5	17.7	56	1016.4	0	0	9	18	1	7	01	0	-
3	26.2	19.3	22.4	66	1011.1	2	1	9	11	2	6	05	1	-
4	18.0	17.0	19.4	94	1016.4	8	8	4	32	5	6	25	2	0.1
5	18.0	10.8	13.0	63	1019.5	7	5	6	34	3	8	03	2	-
6	18.4	7.2	10.2	48	1021.6	2	2	6	02	2	8	01	1	-
7	19.8	9.1	11.6	50	1019.0	2	0	9	09	2	8	01	1	-
8	22.1	11.9	13.9	52	1014.5	1	0	9	14	3	8	02	0	-
9	24.4	15.2	17.2	56	1013.3	1	1	6	11	2	8	03	1	-
10	21.2	15.6	17.7	70	1020.8	6	3	5	29	4	7	01	2	-
11	19.5	14.4	16.4	72	1021.0	1	1	6	34	1	7	02	1	-
12	22.6	18.8	21.8	79	1019.0	1	0	9	22	1	8	01	1	-
13	26.1	17.8	20.3	60	1017.6	0	0	9	14	1	8	01	0	-
14	27.1	17.0	19.3	54	1016.0	6	2	9	20	1	7	03	1	-
15	21.1	19.1	22.0	88	1019.3	8	3	5	04	1	6	10	9	2.9
16	20.6	15.4	17.5	72	1020.0	7	3	5	09	3	8	01	2	-
17	18.3	17.7	20.2	96	1016.5	8	8	4	00	0	6	95	8	6.0
18	20.8	14.7	16.8	68	1021.0	5	1	9	04	2	8	03	2	-
19	21.5	8.1	10.8	42	1025.0	0	0	9	09	3	8	02	0	-
20	23.7	16.0	18.2	62	1018.8	2	0	9	18	2	8	01	1	-
21	23.3	16.3	18.5	65	1019.2	6	4	6	22	2	7	01	1	-
22	22.7	21.2	25.2	91	1013.6	8	8	5	18	3	6	25	9	0.8
23	23.8	21.1	25.0	85	1017.3	2	1	6	00	0	7	03	1	-
24	17.0	13.1	15.1	78	1019.6	7	7	5	27	7	8	02	8	0.0
25	18.4	9.8	12.1	57	1019.0	0	0	9	29	2	8	01	1	-
26	19.5	14.6	16.6	73	1017.7	6	0	9	00	0	8	02	1	-
27	21.9	15.8	18.0	68	1015.4	3	0	9	34	1	7	01	1	-
28	22.8	15.4	17.4	63	1014.5	0	0	9	07	2	8	01	1	-
29	24.0	17.7	20.2	68	1014.4	6	6	6	00	0	7	03	1	-
30	23.6	20.1	23.5	81	1016.1	1	0	9	29	1	6	05	1	-
31	23.3	14.8	16.8	59	1017.3	5	3	9	34	1	7	01	2	-

Godz. 01

DNI	TEMPERATURA POWIETRZA T	TEMPERATURA PUNKTU ROSY T_d	PREŻNOŚĆ PARY WODNEJ e	WILGOTNOŚĆ WZGLĘDNA U	CIŚNIENIE ATMOSFERYCZNE P_o	ZACHMURZENIE N	N_h	h	WIATR dd	v	WIDZIALNOŚĆ V	POGODA ww	W	OPAD R
1	12.9	12.3	14.3	96	1023.4	2	0	9	27	2	5	10	0	–
2	13.9	12.6	14.6	92	1020.4	0	0	9	00	0	5	10	0	–
3	19.0	17.0	19.4	88	1014.4	4	0	9	09	1	6	10	1	–
4	17.4	16.4	18.6	94	1013.3	8	8	4	28	3	5	10	6	0.0
5	11.3	10.1	12.4	93	1021.2	5	2	9	24	2	6	10	1	–
6	11.5	9.5	11.9	88	1023.7	2	0	9	00	0	7	02	1	–
7	9.8	8.2	10.8	90	1021.6	0	0	9	07	1	6	10	0	–
8	13.2	10.1	12.4	82	1015.8	2	0	9	11	3	6	10	1	–
9	16.7	15.2	17.2	91	1011.2	6	6	9	22	2	7	01	9	–
10	15.0	14.7	16.7	98	1021.6	8	7	3	31	3	6	60	8	2.6
11	10.7	10.5	12.7	99	1027.3	0	0	9	25	2	6	10	1	–
12	12.9	12.7	14.7	99	1022.8	0	0	9	00	0	6	10	0	–
13	15.1	14.4	16.4	96	1018.9	0	0	9	00	0	5	10	0	–
14	18.1	16.8	19.1	92	1016.1	0	0	9	00	0	6	10	0	–
15	19.4	15.2	17.3	77	1016.5	2	0	9	00	0	6	10	1	–
16	16.9	16.7	19.0	99	1020.5	7	2	9	00	0	3	46	2	–
17	13.7	13.3	15.3	98	1020.4	3	1	9	24	2	3	44	1	–
18	14.7	14.3	16.3	98	1018.9	7	4	6	30	2	5	10	6	1.4
19	13.4	13.0	15.0	98	1023.9	0	0	9	11	2	3	46	0	–
20	15.4	13.1	15.1	86	1020.8	3	0	9	13	3	7	02	0	–
21	16.8	16.0	18.1	95	1020.6	0	0	9	28	3	5	10	1	–
22	18.8	14.2	16.2	74	1016.0	8	8	5	09	3	7	17	1	–
23	13.4	13.4	15.4	100	1015.7	6	6	7	00	0	0	44	4	–
24	17.3	15.3	17.3	88	1017.7	0	0	9	28	3	7	01	8	0.0
25	11.4	10.8	13.0	96	1024.7	1	0	9	25	2	5	10	0	–
26	13.5	12.4	14.4	93	1020.1	0	0	9	09	1	6	10	0	–
27	14.4	13.7	15.7	95	1018.8	0	0	9	23	1	4	10	0	–
28	15.7	14.5	16.5	92	1015.9	0	0	9	00	0	6	10	0	–
29	16.7	15.3	17.4	92	1014.1	3	0	9	11	2	5	10	0	–
30	16.9	15.7	17.8	93	1016.7	6	0	9	27	2	6	10	1	–
31	16.3	15.3	17.4	94	1018.9	3	3	9	00	0	6	10	0	–

Godz. 07

DNI	TEMPERATURA POWIETRZA T	TEMPERATURA PUNKTU ROSY T_d	PREŻNOŚĆ PARY WODNEJ e	WILGOTNOŚĆ WZGLĘDNA U	CIŚNIENIE ATMOSFERYCZNE P_o	ZACHMURZENIE N	N_h	h	WIATR dd	v	WIDZIALNOŚĆ V	POGODA ww	W	OPAD R
1	15.6	12.0	14.0	79	1024.0	3	3	7	29	2	6	10	1	–
2	17.3	14.0	16.0	81	1018.9	1	0	9	12	3	6	10	0	–
3	20.5	17.4	19.9	83	1013.3	6	6	9	09	3	5	10	4	–
4	17.5	15.3	17.4	87	1016.3	7	3	4	32	4	7	01	2	–
5	13.5	10.7	12.8	83	1022.0	0	0	9	30	3	6	10	1	–
6	14.9	9.9	12.2	72	1024.7	6	3	6	09	2	8	02	1	–
7	14.7	9.7	12.0	72	1019.9	1	1	7	11	4	7	02	0	–
8	15.7	12.5	14.4	81	1014.7	4	3	7	12	4	7	01	1	–
9	17.8	17.0	19.4	95	1011.3	8	6	6	15	1	6	10	6	0.1
10	14.1	13.2	15.2	94	1024.6	8	7	3	31	4	7	02	6	0.1
11	13.7	13.0	15.0	95	1026.1	7	7	7	00	0	6	10	1	–
12	16.4	14.7	16.7	90	1021.9	0	0	9	00	0	6	10	4	–
13	17.9	15.7	17.9	87	1018.3	0	0	9	12	2	5	10	4	–
14	20.4	18.5	21.3	89	1016.5	0	0	9	00	0	6	10	0	–
15	20.2	16.2	18.5	78	1019.2	4	2	7	30	2	8	01	1	–
16	17.9	17.7	20.3	99	1020.0	8	2	7	27	3	5	10	4	–
17	14.2	13.7	15.6	97	1020.5	8	3	6	28	2	5	60	4	0.0
18	15.5	15.2	17.2	98	1019.5	8	8	2	30	3	5	10	2	–
19	16.6	15.2	17.3	92	1024.0	0	0	9	13	2	6	10	4	–
20	19.7	15.9	18.0	79	1019.6	1	0	9	14	5	8	01	1	–
21	17.6	15.6	17.7	88	1022.1	1	1	4	28	3	6	10	0	–
22	18.6	17.1	19.5	91	1014.5	5	2	9	11	4	6	10	9	–
23	17.5	16.5	18.8	94	1017.4	3	0	9	26	1	6	10	4	–
24	16.3	12.1	14.2	76	1021.9	6	6	5	29	6	8	03	1	–
25	14.2	12.9	14.9	92	1024.5	2	1	9	27	2	5	10	4	–
26	15.3	13.3	15.3	88	1019.8	3	1	6	00	0	6	10	0	–
27	15.7	14.3	16.3	91	1018.7	2	2	9	34	1	5	10	4	–
28	17.1	15.4	17.5	90	1015.7	0	0	9	00	0	5	10	0	–
29	17.9	15.7	17.9	87	1014.4	2	0	9	11	2	5	10	4	–
30	18.4	16.2	18.5	87	1018.7	5	1	9	29	4	6	10	2	–
31	18.2	16.2	18.4	88	1019.3	6	6	9	30	2	6	10	1	–

Godz. 13

1	22.8	12.1	14.2	51	1022.0	2	2	6	36	3	8	02	0	–
2	28.2	16.8	19.1	50	1016.3	2	0	9	13	3	7	02	0	–
3	26.8	21.1	25.1	71	1010.9	7	3	5	12	1	7	17	8	0.0
4	20.1	12.1	14.1	60	1018.8	7	7	5	32	2	7	03	8	0.0
5	17.8	9.5	11.9	58	1022.4	7	7	7	34	2	7	02	1	–
6	20.4	7.2	10.2	42	1023.4	4	4	6	02	3	8	02	1	–
7	23.0	11.1	13.2	47	1017.2	6	6	7	12	7	7	03	1	–
8	25.6	15.9	18.0	55	1011.6	2	2	6	17	5	8	02	0	–
9	14.9	14.7	16.8	99	1015.5	8	8	4	28	8	6	80	6	15.5
10	18.2	12.7	14.7	70	1025.9	7	6	5	32	5	8	03	2	–
11	20.8	11.1	13.2	54	1024.4	6	6	6	29	2	8	02	1	–
12	24.8	16.1	18.2	58	1020.3	0	0	9	13	2	7	02	0	–
13	28.4	16.5	18.7	48	1016.6	2	1	7	12	5	7	03	0	–
14	30.5	18.2	20.9	48	1015.5	3	2	6	14	3	7	17	0	–
15	24.8	16.2	18.4	59	1020.4	6	1	6	34	2	8	02	1	–
16	20.2	17.5	19.9	84	1019.7	8	5	5	31	3	6	10	2	–
17	18.3	13.0	15.0	71	1019.8	7	6	5	34	1	7	03	6	2.9
18	19.9	16.5	18.7	80	1020.6	7	7	4	35	1	7	01	2	–
19	25.6	14.1	16.1	49	1022.5	1	1	7	12	8	8	02	0	–
20	30.0	19.6	22.8	54	1016.8	2	2	6	15	4	8	03	0	–
21	24.0	13.7	15.6	52	1020.7	3	3	6	00	0	8	01	0	–
22	27.0	17.0	19.4	54	1013.2	3	1	6	23	4	7	03	1	–
23	26.9	15.0	17.0	48	1017.3	4	3	6	28	3	7	03	1	–
24	20.2	12.7	14.6	62	1023.9	4	4	5	31	5	8	02	1	–
25	23.0	13.2	15.2	54	1022.0	3	3	6	23	2	8	02	0	–
26	25.0	11.3	13.4	42	1018.1	3	3	7	24	1	7	02	0	–
27	26.7	11.0	13.1	37	1016.6	1	1	7	12	1	7	02	0	–
28	28.4	15.9	18.0	47	1014.1	1	1	7	12	3	7	03	0	–
29	29.2	16.3	18.6	46	1013.5	1	1	7	14	2	7	03	0	–
30	26.1	15.7	17.8	53	1018.1	3	3	6	28	2	7	03	1	–
31	26.4	15.5	17.6	51	1018.8	7	4	6	05	1	7	02	2	–

Godz. 19

1	23.8	14.8	16.9	57	1019.6	0	0	9	07	1	8	02	0	–
2	25.0	18.4	21.2	67	1014.0	2	0	9	13	3	7	01	0	–
3	19.3	17.8	20.4	91	1011.1	8	3	6	01	2	6	25	9	19.0
4	18.5	9.3	11.7	55	1019.3	3	2	9	31	2	8	01	1	–
5	17.4	11.6	13.6	69	1022.1	7	4	7	31	2	8	03	2	–
6	19.9	9.2	11.6	50	1021.3	2	2	7	00	0	8	02	0	–
7	21.2	12.6	14.6	58	1014.9	7	1	7	11	3	7	03	1	–
8	22.6	17.2	19.5	71	1010.6	6	5	6	21	3	7	03	1	–
9	14.4	14.0	16.0	98	1018.2	8	8	4	29	4	7	02	8	0.9
10	16.4	12.6	14.6	78	1026.4	7	7	7	32	2	8	01	2	–
11	21.2	15.4	17.5	69	1021.9	0	0	9	22	2	7	01	1	–
12	24.1	18.5	21.2	71	1018.4	0	0	9	00	0	7	02	0	–
13	26.5	19.6	22.8	66	1014.8	3	3	7	13	2	7	03	0	–
14	24.6	18.5	21.3	69	1015.6	6	2	6	25	3	8	03	9	–
15	21.8	19.5	22.6	87	1019.7	5	2	9	25	2	7	01	9	–
16	18.0	16.5	18.8	91	1020.4	7	5	6	31	3	6	10	9	5.7
17	15.9	14.9	16.9	94	1019.0	8	4	6	27	2	6	61	8	0.6
18	20.3	15.7	17.8	75	1021.7	2	2	6	09	5	8	01	1	–
19	23.2	14.9	16.9	60	1021.0	0	0	9	12	4	8	02	0	–
20	19.4	17.8	20.4	90	1017.7	6	3	6	30	3	8	29	8	0.3
21	22.6	13.4	15.3	56	1018.1	5	2	7	04	2	8	03	1	–
22	18.6	17.8	20.4	95	1013.1	5	3	5	21	2	6	29	8	13.6
23	19.4	17.8	20.4	90	1017.0	7	4	5	16	5	7	80	9	8.7
24	18.1	12.4	14.4	69	1023.9	3	1	6	30	2	8	01	1	–
25	21.3	14.6	16.6	65	1019.0	1	1	9	11	2	8	03	0	–
26	23.2	14.5	16.5	58	1017.2	1	1	9	00	0	7	02	1	–
27	24.0	16.0	18.2	61	1015.0	0	0	9	00	0	6	10	0	–
28	25.4	17.7	20.2	62	1012.7	2	0	9	09	2	7	03	0	–
29	23.2	18.7	21.5	76	1014.4	4	1	9	29	1	6	10	1	–
30	25.4	17.3	19.8	61	1017.5	3	0	9	00	0	8	01	1	–
31	26.1	16.7	19.0	56	1017.7	2	0	9	00	0	7	01	1	–

Godz. 01

DNI	TEMPERATURA POWIETRZA	TEMPERATURA PUNKTU ROSY	PRĘŻNOŚĆ PARY WODNEJ	WILGOTNOŚĆ WZGLĘDNA	CIŚNIENIE ATMOSFERYCZNE	ZACHMURZENIE			WIATR		WIDZIALNOŚĆ	POGODA		OPAD
	T	T_d	e	U	P_o	N	N_h	h	dd	v	V	ww	W	R
1	10.7	10.5	12.7	99	1024.1	0	0	9	00	0	2	44	0	-
2	11.0	11.0	13.1	100	1020.4	0	0	9	00	0	3	46	0	-
3	16.4	15.9	18.0	97	1015.5	7	7	9	08	1	6	10	1	-
4	17.8	16.1	18.4	90	1014.2	7	7	9	31	3	6	10	2	-
5	7.8	7.8	10.6	100	1023.1	0	0	9	00	0	5	10	1	-
6	9.2	8.8	11.3	97	1024.3	1	1	9	00	0	6	10	1	-
7	8.9	8.3	10.9	96	1022.3	0	0	9	00	0	7	02	0	-
8	12.5	9.2	11.6	80	1015.2	0	0	9	00	0	6	10	1	-
9	17.2	15.5	17.6	90	1011.7	7	7	5	28	1	7	02	1	-
10	12.8	12.6	14.6	99	1023.5	8	7	3	33	1	5	61	6	11.1
11	12.4	12.0	14.0	98	1027.4	8	7	5	00	0	5	10	2	-
12	10.0	9.8	12.1	99	1023.5	0	0	9	00	0	5	10	0	-
13	12.9	12.2	14.2	95	1020.4	0	0	9	00	0	6	10	0	-
14	13.3	13.1	15.1	99	1017.4	0	0	9	00	0	5	12	0	-
15	16.3	15.3	17.4	94	1019.1	0	0	9	00	0	6	13	1	-
16	15.0	14.7	16.7	98	1021.4	0	0	9	00	0	5	10	1	-
17	12.5	11.9	14.0	96	1021.6	8	7	5	00	0	6	10	6	0.0
18	11.1	10.9	13.0	99	1020.2	0	0	9	00	0	4	10	8	0.0
19	12.9	12.7	14.7	99	1023.3	0	0	9	00	0	7	12	0	-
20	13.3	12.8	14.7	96	1020.4	2	1	9	00	0	7	11	0	-
21	13.9	13.5	15.5	98	1022.0	2	2	9	00	0	6	12	1	-
22	17.2	13.9	15.9	81	1015.8	6	3	6	12	5	6	13	1	-
23	14.6	14.4	16.4	99	1017.0	7	7	5	00	0	5	10	4	-
24	16.7	11.8	13.8	73	1020.1	6	4	5	00	0	7	13	8	0.0
25	8.7	8.5	11.1	99	1026.3	0	0	9	00	0	3	46	0	-
26	10.9	10.7	12.9	99	1020.9	1	1	9	13	1	6	11	1	-
27	11.7	11.5	13.6	99	1020.1	3	3	9	00	0	5	12	0	-
28	13.0	12.5	14.4	96	1016.9	0	0	9	00	0	5	11	0	-
29	14.9	14.4	16.4	97	1015.2	0	0	9	00	0	5	10	0	-
30	14.5	14.3	16.3	99	1018.3	3	3	9	00	0	4	11	1	-
31	13.1	12.7	14.7	98	1020.4	0	0	9	00	0	7	02	0	-

Godz. 07

DNI	TEMPERATURA POWIETRZA	TEMPERATURA PUNKTU ROSY	PRĘŻNOŚĆ PARY WODNEJ	WILGOTNOŚĆ WZGLĘDNA	CIŚNIENIE ATMOSFERYCZNE	ZACHMURZENIE			WIATR		WIDZIALNOŚĆ	POGODA		OPAD
	T	T_d	e	U	P_o	N	N_h	h	dd	v	V	ww	W	R
1	13.7	12.6	14.6	93	1024.3	0	0	9	00	0	6	28	4	-
2	15.4	14.2	16.2	92	1018.7	2	2	9	00	0	6	10	4	-
3	17.3	16.1	18.3	93	1013.5	3	3	9	00	0	6	10	1	-
4	15.9	14.3	16.3	90	1017.0	8	8	4	32	3	6	10	2	-
5	11.6	9.4	11.8	87	1023.0	1	0	9	00	0	7	03	0	-
6	12.4	10.3	12.5	87	1024.5	6	6	6	15	2	6	10	1	-
7	10.9	8.7	11.2	86	1019.9	0	0	9	00	0	8	02	0	-
8	19.6	10.9	13.0	57	1012.2	1	0	9	17	4	8	01	0	-
9	14.7	14.2	16.2	97	1011.9	8	8	5	26	1	6	81	2	0.3
10	12.3	11.6	13.6	95	1026.9	8	8	4	29	3	7	02	6	0.1
11	13.3	12.4	14.4	94	1026.5	8	7	5	00	0	6	10	2	-
12	13.4	13.2	15.2	99	1022.1	0	0	9	00	0	6	10	4	-
13	16.1	14.5	16.6	90	1019.1	1	0	9	00	0	6	10	4	-
14	16.9	15.7	17.8	93	1017.0	3	3	7	00	0	7	01	1	-
15	18.4	16.8	19.1	90	1019.8	6	5	9	17	1	6	10	1	-
16	17.2	16.9	19.2	98	1020.8	8	7	5	00	0	4	28	4	-
17	12.5	12.1	14.1	98	1020.9	8	5	4	00	0	6	61	8	7.0
18	14.8	13.7	15.7	93	1020.0	7	7	4	32	1	6	10	1	-
19	18.6	11.6	13.6	64	1022.3	0	0	9	12	5	9	02	0	-
20	20.3	17.4	19.9	83	1018.7	2	0	9	00	0	7	02	0	-
21	16.4	14.3	16.3	88	1022.7	0	0	9	00	0	6	10	1	-
22	17.6	15.9	18.1	90	1014.4	4	1	9	00	0	6	10	1	-
23	16.1	15.2	17.3	95	1018.2	6	0	9	00	0	5	28	1	-
24	15.5	11.5	13.5	77	1022.6	3	3	5	28	6	8	03	1	-
25	10.2	10.0	12.3	99	1025.2	0	0	9	00	0	3	42	4	-
26	14.0	12.7	14.7	92	1020.4	0	0	9	00	0	6	10	0	-
27	13.3	12.4	14.4	94	1019.7	0	0	9	00	0	5	10	0	-
28	15.0	13.9	15.9	93	1016.6	0	0	9	00	0	5	28	0	-
29	16.7	14.5	16.5	87	1014.8	0	0	9	00	0	5	10	4	-
30	15.8	14.9	17.0	95	1019.8	4	4	9	00	0	5	10	4	-
31	16.6	14.5	16.5	88	1020.1	5	5	9	00	0	6	10	1	-

Godz. 13

1	22.1	13.1	15.1	57	1021.5	3	3	6	30	1	7	03	1	-
2	27.0	13.6	15.6	44	1015.9	6	6	6	23	2	6	05	1	-
3	18.4	16.8	19.1	90	1012.8	8	7	5	24	1	7	17	8	1.2
4	17.9	11.8	13.8	67	1019.7	7	7	5	30	5	7	02	8	0.1
5	18.3	9.7	12.0	57	1022.4	6	6	6	33	2	8	02	2	-
6	18.0	7.9	10.6	51	1022.3	5	5	6	05	1	8	01	1	-
7	22.8	10.1	12.4	45	1015.3	5	5	7	14	4	8	03	1	-
8	21.8	14.0	16.0	61	1011.6	7	7	6	24	3	8	03	1	-
9	12.5	11.4	13.5	93	1017.3	8	8	5	29	6	6	10	8	5.3
10	14.2	10.6	12.8	79	1027.4	8	8	4	31	6	7	02	2	-
11	19.2	9.9	12.2	55	1025.6	7	7	6	00	0	6	03	2	-
12	24.6	13.8	15.8	51	1019.1	1	1	6	06	2	7	02	0	-
13	27.4	13.7	15.7	43	1015.9	4	3	7	16	5	7	02	0	-
14	28.8	15.8	18.0	45	1015.2	5	5	6	36	2	7	17	1	-
15	22.6	16.4	18.7	68	1020.6	8	7	6	34	2	7	95	2	0.0
16	19.4	16.3	18.5	82	1020.2	8	7	4	31	4	6	80	2	1.7
17	17.2	12.2	14.2	72	1019.8	7	7	5	31	2	7	02	6	2.8
18	19.2	13.5	15.4	69	1020.9	7	7	5	31	1	8	02	2	-
19	25.5	14.2	16.2	50	1020.4	1	1	6	13	3	9	02	0	-
20	29.6	14.6	16.6	40	1015.4	1	1	7	25	5	8	03	1	-
21	21.4	13.5	15.5	61	1020.3	6	6	6	06	2	7	03	1	-
22	24.6	14.6	16.6	54	1013.0	7	7	6	30	1	7	03	1	-
23	25.2	15.4	17.5	55	1016.1	5	5	6	04	2	7	03	1	-
24	17.2	12.6	14.5	74	1024.8	7	7	5	31	3	7	02	1	-
25	21.3	10.2	12.4	49	1021.1	4	3	7	31	2	8	02	4	-
26	24.0	10.2	12.4	42	1018.2	5	3	7	33	1	7	03	1	-
27	24.8	11.1	13.2	42	1016.8	6	6	6	00	0	7	02	1	-
28	26.3	14.2	16.2	47	1013.7	8	5	7	21	3	6	05	1	-
29	23.3	15.2	17.3	60	1014.9	7	7	6	32	3	7	17	1	-
30	24.8	15.5	17.6	56	1018.5	6	5	6	36	1	7	01	1	-
31	26.8	14.2	16.2	46	1018.1	7	3	7	05	1	7	03	1	-

Godz. 19

1	20.7	15.2	17.2	71	1019.6	0	0	9	12	1	7	01	1	-
2	24.8	17.1	19.6	62	1014.5	5	5	7	00	0	7	03	1	-
3	20.7	15.5	17.6	72	1011.7	7	5	6	32	5	7	03	9	0.0
4	16.8	8.5	11.1	58	1019.9	7	2	6	30	2	8	03	1	-
5	16.5	9.0	11.5	61	1022.9	7	7	9	36	3	7	02	2	-
6	17.2	8.7	11.3	57	1021.0	1	1	6	11	1	8	01	1	-
7	20.3	11.3	13.4	56	1013.7	6	1	9	13	3	8	01	1	-
8	21.7	13.3	15.2	59	1010.4	5	3	6	23	2	7	01	2	-
9	12.3	12.3	14.3	100	1020.4	8	7	2	32	3	5	61	6	4.2
10	13.7	11.5	13.5	86	1027.4	8	8	5	31	2	6	10	2	-
11	20.0	12.4	14.4	62	1022.1	0	0	9	00	0	7	01	1	-
12	23.1	15.7	17.8	63	1017.8	0	0	9	12	1	7	01	0	-
13	23.6	17.6	20.1	69	1015.1	1	1	7	00	0	8	01	1	-
14	25.6	19.0	21.9	67	1015.5	5	2	6	00	0	7	01	9	-
15	19.4	17.1	19.5	87	1020.6	5	4	9	00	0	7	01	9	0.0
16	17.9	15.0	17.1	83	1020.8	3	2	5	00	0	6	10	8	0.4
17	16.7	11.8	13.8	73	1019.5	5	1	5	00	0	7	01	8	1.6
18	19.7	14.4	16.4	72	1021.3	1	1	5	10	2	8	01	1	-
19	23.6	14.6	16.6	57	1020.2	0	0	9	16	3	9	01	0	-
20	19.2	17.1	19.5	88	1018.2	3	1	5	30	3	8	01	9	1.9
21	21.0	12.0	14.0	56	1017.7	7	3	6	10	1	7	01	2	-
22	16.7	15.7	17.8	94	1014.5	6	2	5	13	1	8	01	9	11.3
23	19.4	18.1	20.8	92	1017.6	7	7	6	00	0	8	91	2	0.0
24	17.3	12.5	14.5	73	1024.5	5	5	8	28	1	7	01	2	-
25	20.0	13.4	15.4	66	1019.2	5	5	7	00	0	8	01	2	-
26	21.1	13.5	15.5	62	1017.6	0	0	9	00	0	7	01	1	-
27	22.8	15.9	18.1	65	1014.7	1	1	7	00	0	7	01	1	-
28	23.2	16.9	19.3	68	1012.8	0	0	9	14	1	6	05	1	-
29	21.0	18.1	20.8	84	1015.4	6	5	6	00	0	6	10	9	0.3
30	22.2	15.6	17.7	66	1017.8	2	0	9	00	0	8	01	1	-
31	25.1	18.6	21.4	67	1017.4	2	0	9	00	0	7	02	1	-

Godz. 01

DNI	TEMPERATURA POWIETRZA T	TEMPERATURA PUNKTU ROSY T_d	PRĘŻNOŚĆ PARY WODNEJ e	WILGOTNOŚĆ WZGLĘDNA U	CIŚNIENIE ATMOSFERYCZNE P_o	ZACHMURZENIE N	N_h	h	WIATR dd	v	WIDZIALNOŚĆ V	POGODA ww	W	OPAD R
1	12.6	11.7	13.7	94	1022.7	0	0	9	27	1	6	10	0	-
2	11.5	10.3	12.6	93	1021.5	0	0	9	00	0	6	10	0	-
3	15.9	14.3	16.3	90	1016.5	0	0	9	00	0	6	10	0	-
4	16.7	15.9	18.0	95	1011.9	7	7	8	17	1	6	29	8	8.1
5	14.0	13.1	15.1	94	1019.6	0	0	9	00	0	6	10	1	-
6	8.9	8.1	10.8	94	1022.9	0	0	9	00	0	7	02	1	-
7	8.9	7.4	10.3	90	1023.4	2	2	6	00	0	7	01	1	-
8	12.1	7.8	10.6	75	1019.0	0	0	9	13	2	7	02	0	-
9	15.9	12.5	14.5	80	1013.7	2	0	9	07	1	7	02	0	-
10	15.8	14.8	16.8	94	1018.5	8	8	5	29	3	6	10	1	-
11	14.9	13.1	15.1	89	1025.3	7	7	4	29	2	6	10	2	-
12	10.5	9.5	11.9	94	1023.2	0	0	9	00	0	6	10	0	-
13	13.1	11.8	13.8	92	1020.7	0	0	9	00	0	7	02	0	-
14	20.4	14.8	16.9	70	1018.1	2	2	9	00	0	7	01	1	-
15	19.9	14.5	16.5	71	1017.7	2	0	9	21	2	7	02	1	-
16	15.2	14.7	16.7	97	1021.5	5	5	9	00	0	6	10	9	1.6
17	16.9	16.4	18.6	97	1019.5	8	8	4	00	0	6	60	9	5.8
18	13.7	13.3	15.3	98	1017.3	8	8	4	00	0	6	61	8	3.0
19	10.9	10.5	12.7	97	1024.5	0	0	9	00	0	6	10	0	-
20	15.7	7.3	10.2	57	1024.1	0	0	9	12	4	7	02	0	-
21	20.5	15.9	18.0	75	1017.5	7	4	6	27	3	7	03	2	-
22	16.8	15.4	17.5	92	1019.1	7	3	6	09	2	7	03	1	-
23	16.4	15.7	17.8	96	1016.4	6	0	9	12	2	6	29	8	5.6
24	16.9	16.1	18.2	95	1017.8	8	8	5	16	1	7	13	9	3.5
25	11.1	10.3	12.5	95	1023.5	0	0	9	00	0	7	02	0	-
26	9.7	8.9	11.4	95	1021.6	0	0	9	00	0	6	10	0	-
27	10.9	9.7	12.0	92	1019.4	0	0	9	00	0	7	02	0	-
28	13.9	13.0	15.0	94	1017.3	0	0	9	00	0	6	10	0	-
29	14.5	13.6	15.6	94	1015.9	0	0	9	00	0	6	10	1	-
30	15.5	14.5	16.5	94	1016.9	3	3	5	00	0	6	10	0	-
31	14.7	13.6	15.6	93	1019.0	1	0	9	00	0	6	10	1	-

Godz. 07

DNI	TEMPERATURA POWIETRZA T	TEMPERATURA PUNKTU ROSY T_d	PRĘŻNOŚĆ PARY WODNEJ e	WILGOTNOŚĆ WZGLĘDNA U	CIŚNIENIE ATMOSFERYCZNE P_o	ZACHMURZENIE N	N_h	h	WIATR dd	v	WIDZIALNOŚĆ V	POGODA ww	W	OPAD R
1	17.7	14.1	16.0	79	1022.9	1	1	9	30	1	6	10	1	-
2	18.9	12.1	14.1	65	1020.4	0	0	9	09	1	7	02	0	-
3	21.3	16.0	18.2	72	1014.8	0	0	9	16	1	6	05	0	-
4	17.8	17.1	19.6	96	1013.7	8	8	4	00	0	5	10	8	0.2
5	16.1	13.1	15.0	82	1020.7	7	4	6	06	1	6	10	1	-
6	14.8	10.5	12.9	75	1023.5	2	1	9	36	1	6	10	0	-
7	16.8	7.7	10.5	55	1021.7	0	0	9	11	1	7	02	0	-
8	16.9	9.9	12.2	64	1017.5	7	0	9	14	3	7	03	1	-
9	19.0	13.4	15.4	70	1012.5	2	0	9	12	2	7	03	0	-
10	16.9	16.4	18.6	97	1020.7	8	8	3	29	3	6	10	2	-
11	14.9	12.4	14.4	85	1025.2	5	5	6	32	1	6	10	2	-
12	17.6	13.2	15.2	75	1022.1	1	1	6	34	1	6	10	0	-
13	21.8	13.8	15.8	60	1019.7	0	0	9	00	0	7	02	0	-
14	21.7	15.8	17.9	69	1018.0	0	0	9	00	0	7	02	1	-
15	23.1	14.6	16.6	59	1017.8	0	0	9	24	3	7	01	0	-
16	18.5	17.0	19.4	91	1020.9	7	7	4	09	5	6	10	2	-
17	16.7	16.7	19.0	100	1018.4	8	8	5	00	0	5	95	6	6.8
18	15.5	15.0	17.0	97	1016.5	8	8	5	32	1	6	10	6	7.4
19	18.1	11.0	13.1	63	1025.1	1	0	9	09	1	7	02	1	-
20	18.4	7.9	10.7	50	1023.5	0	0	9	14	4	8	02	0	-
21	18.3	16.0	18.2	86	1021.0	8	8	4	29	3	6	10	2	-
22	16.2	16.0	18.2	99	1018.0	8	8	4	18	2	5	17	8	18.2
23	18.3	17.3	19.8	94	1017.9	7	5	9	00	0	6	10	1	-
24	17.8	16.5	18.8	92	1018.8	6	6	6	30	3	6	10	8	0.3
25	14.4	11.6	13.7	83	1023.7	0	0	9	32	1	6	10	0	-
26	16.1	11.7	13.8	75	1020.6	0	0	9	00	0	7	02	0	-
27	15.9	12.5	14.5	80	1018.8	0	0	9	00	0	7	02	0	-
28	18.0	15.1	17.2	83	1016.6	1	0	9	00	0	6	10	0	-
29	19.6	15.9	18.1	79	1015.4	0	0	9	04	2	6	10	0	-
30	16.3	16.1	18.4	87	1017.7	7	7	5	09	1	6	10	1	-
31	20.5	17.3	19.7	82	1018.9	2	2	9	00	0	6	10	1	-

Godz. 13

DNI	T	T_d	e	U	P_o	N	N_h	h	dd	v	V	ww	W	R
1	23.6	9.3	11.7	40	1021.2	2	2	6	34	2	7	02	0	-
2	26.7	12.3	14.3	41	1017.6	1	1	7	18	2	7	02	0	-
3	30.0	14.3	16.3	39	1012.5	6	3	6	17	2	6	05	1	-
4	16.9	16.6	18.8	98	1017.0	8	8	4	29	1	6	62	6	2.6
5	19.5	9.2	11.6	51	1020.6	7	4	6	10	1	8	02	2	-
6	19.3	7.7	10.5	47	1022.4	5	5	6	36	2	8	02	1	-
7	21.9	6.8	9.9	38	1019.6	2	2	7	12	2	8	03	0	-
8	25.3	6.1	10.8	33	1015.0	3	3	6	20	2	8	03	1	-
9	24.3	13.0	15.0	49	1011.9	7	5	7	14	3	7	03	1	-
10	19.3	15.6	17.8	73	1022.4	8	8	4	33	3	6	10	2	-
11	20.0	11.6	13.6	58	1023.9	6	5	6	35	2	7	01	1	-
12	24.4	12.5	14.5	47	1020.4	2	2	6	36	1	7	02	1	-
13	29.1	11.2	13.3	33	1017.9	1	1	7	00	0	8	02	0	-
14	30.1	14.0	16.0	38	1016.3	2	2	6	22	3	7	03	0	-
15	29.8	16.9	19.3	46	1017.2	7	3	7	28	3	6	05	1	-
16	20.5	17.3	19.7	82	1019.9	8	8	4	10	4	6	10	2	-
17	16.2	16.0	18.2	99	1018.1	8	6	3	28	2	6	60	9	7.8
18	17.3	15.1	17.1	87	1019.9	8	8	4	09	3	7	02	2	-
19	23.6	8.1	10.6	37	1024.9	0	0	9	09	5	8	01	0	-
20	27.0	14.3	16.3	46	1019.8	3	2	6	18	4	8	03	0	-
21	23.8	13.2	15.2	52	1020.6	4	4	6	27	3	8	02	1	-
22	25.5	18.0	20.6	63	1014.8	7	0	9	16	5	7	03	9	-
23	25.5	18.0	20.6	63	1018.1	6	3	5	18	2	7	05	2	-
24	20.1	10.9	13.0	55	1021.2	5	5	5	28	5	8	02	2	-
25	21.0	7.8	10.6	43	1021.8	4	4	6	34	3	8	02	0	-
26	22.5	7.7	10.5	39	1018.7	4	4	6	05	2	8	02	0	-
27	24.4	10.5	12.7	41	1017.1	5	4	6	36	2	7	02	1	-
28	25.2	13.4	15.3	48	1015.2	6	5	6	03	1	7	01	2	-
29	26.0	14.2	16.2	48	1014.8	3	3	6	16	2	8	02	0	-
30	26.1	15.7	17.8	53	1017.1	6	6	9	32	1	6	05	1	-
31	26.7	14.3	16.3	47	1018.2	7	4	6	32	1	7	02	1	-

Godz. 19

DNI	T	T_d	e	U	P_o	N	N_h	h	dd	v	V	ww	W	R
1	22.2	11.6	13.6	51	1020.0	1	0	9	00	0	7	03	0	-
2	23.7	16.6	18.9	64	1015.8	0	0	9	00	0	7	02	0	-
3	26.5	19.1	22.1	64	1010.6	6	0	9	18	1	6	05	2	-
4	17.7	15.5	17.6	87	1018.0	6	4	4	30	1	6	10	6	0.7
5	16.9	10.4	12.6	65	1020.7	7	7	9	00	0	7	01	2	-
6	17.7	8.0	10.7	53	1022.0	1	1	9	07	1	8	01	1	-
7	19.8	6.6	9.8	42	1018.2	1	1	7	11	2	8	02	0	-
8	22.5	12.6	14.6	54	1013.0	1	1	9	16	1	7	03	0	-
9	19.4	15.6	17.7	78	1014.7	4	2	6	29	3	7	01	8	0.0
10	18.4	14.5	16.5	78	1023.3	7	7	5	31	3	7	02	2	-
11	19.1	12.6	14.6	66	1022.0	2	1	5	33	1	7	02	1	-
12	23.1	16.3	18.5	66	1019.0	1	1	7	00	0	7	02	0	-
13	25.9	13.9	15.8	47	1016.9	1	0	9	16	2	8	02	0	-
14	27.3	14.5	16.5	45	1015.9	6	3	6	29	2	7	02	9	-
15	18.5	15.8	18.0	84	1021.5	8	8	5	18	4	7	17	8	0.1
16	18.5	17.2	19.6	92	1019.7	8	5	5	09	1	6	95	6	1.4
17	15.1	14.2	16.2	94	1018.0	7	4	4	27	2	6	10	6	0.6
18	17.5	14.9	17.0	85	1022.3	3	2	9	12	1	8	01	1	-
19	20.8	7.5	10.4	42	1024.2	0	0	9	11	3	8	02	0	-
20	24.3	16.0	18.2	60	1018.0	6	0	9	13	2	7	03	1	-
21	21.1	15.8	18.0	72	1019.6	2	2	6	27	1	8	02	0	-
22	19.7	18.1	20.8	90	1013.8	6	4	6	18	3	7	03	9	4.6
23	22.0	17.7	20.2	77	1017.9	7	0	9	18	1	7	02	2	-
24	16.9	12.4	14.4	75	1022.4	3	3	4	32	3	7	01	1	-
25	19.5	9.2	11.6	51	1019.7	0	0	9	33	1	8	02	0	-
26	19.4	13.9	15.9	70	1018.3	2	0	9	00	0	8	02	1	-
27	21.0	15.7	17.8	72	1016.3	0	0	9	00	0	7	01	1	-
28	21.7	17.2	19.6	76	1014.5	5	4	5	00	0	7	01	1	-
29	22.7	16.5	18.8	68	1014.6	0	0	9	00	0	7	02	0	-
30	22.4	15.6	17.8	66	1017.2	6	4	6	00	0	6	05	9	0.0
31	23.1	15.9	18.0	64	1018.1	1	1	9	30	1	7	02	1	-

Godz. 01

DNI	TEMPERATURA POWIETRZA T	TEMPERATURA PUNKTU ROSY T_d	PRĘŻNOŚĆ PARY WODNEJ e	WILGOTNOŚĆ WZGLĘDNA U	CIŚNIENIE ATMOSFERYCZNE P_o	ZACHMURZENIE N	N_h	h	WIATR dd	v	WIDZIALNOŚĆ V	POGODA ww	W	OPAD R
1	6.9	6.7	9.8	99	.	9	9	.	32	12	0	45	4	-
2	12.2	5.1	8.8	63	.	0	0	9	32	4	7	02	1	-
3	13.8	10.9	12.9	82	.	5	0	9	18	7	8	02	2	-
4	9.7	9.7	12.0	100	.	9	9	.	32	12	0	45	2	-
5	4.1	2.9	7.5	92	.	0	0	9	36	5	8	02	1	-
6	4.0	4.0	8.1	100	.	9	9	.	32	5	0	45	4	-
7	4.6	1.7	6.9	81	.	0	0	9	14	7	8	02	1	-
8	8.0	4.1	8.2	77	.	1	0	9	20	18	9	02	1	-
9	8.1	6.2	9.5	88	.	8	7	1	25	10	7	21	4	0.0
10	5.7	5.7	9.2	100	.	9	9	.	34	22	0	61	4	15.6
11	4.5	4.5	8.4	100	.	9	9	.	36	4	0	45	4	-
12	10.2	1.5	6.8	55	.	0	0	9	04	2	8	02	4	-
13	12.1	5.9	9.3	86	.	0	0	9	18	7	7	02	0	-
14	14.2	7.5	10.4	64	.	0	0	9	25	6	8	02	0	-
15	15.4	8.5	11.1	64	.	0	0	9	22	4	8	02	0	-
16	11.1	10.5	12.7	96	.	3	3	7	18	2	7	01	2	-
17	7.0	5.9	9.3	93	.	8	8	6	36	4	7	61	9	0.1
18	7.0	7.0	10.0	100	.	9	9	.	32	8	0	45	4	-
19	10.2	6.8	9.9	80	.	0	0	9	14	3	9	02	0	-
20	11.7	10.0	12.3	90	.	3	0	9	22	10	8	01	1	-
21	7.8	7.4	10.3	97	.	4	4	.	27	7	8	41	0	-
22	11.0	11.0	13.1	100	.	9	9	.	22	8	0	17	8	0.2
23	13.0	7.4	10.3	69	.	7	3	2	27	12	7	01	8	0.3
24	8.7	5.3	8.9	79	.	2	1	2	32	16	9	01	4	-
25	6.8	3.0	7.6	77	.	0	0	9	36	1	8	02	0	-
26	9.3	5.3	8.9	77	.	2	2	1	32	3	8	03	1	-
27	10.9	6.1	9.4	72	.	0	0	9	22	5	7	02	0	-
28	11.9	8.0	10.7	77	.	0	0	9	18	5	7	02	0	-
29	13.5	9.0	11.5	75	.	0	0	9	18	4	7	01	1	-
30	10.7	9.7	12.0	93	.	0	0	9	34	4	7	01	1	-
31	12.9	7.7	10.5	71	.	0	0	9	27	4	8	02	0	-

Godz. 07

DNI	TEMPERATURA POWIETRZA T	TEMPERATURA PUNKTU ROSY T_d	PRĘŻNOŚĆ PARY WODNEJ e	WILGOTNOŚĆ WZGLĘDNA U	CIŚNIENIE ATMOSFERYCZNE P_o	ZACHMURZENIE N	N_h	h	WIATR dd	v	WIDZIALNOŚĆ V	POGODA ww	W	OPAD R
1	7.1	5.8	9.2	91	.	5	5	2	32	3	7	03	4	-
2	12.0	10.0	12.3	88	.	0	0	9	32	1	7	02	0	-
3	14.2	11.2	13.3	83	.	4	4	6	18	2	7	01	2	-
4	7.5	7.5	10.4	100	.	9	9	.	32	15	0	45	4	0.2
5	4.9	2.8	7.5	87	.	2	2	2	36	5	8	03	1	-
6	4.7	0.6	6.4	74	.	7	7	3	36	2	7	02	4	-
7	5.4	1.5	6.8	76	.	0	0	9	14	9	8	02	0	-
8	6.8	6.6	9.7	99	.	2	1	1	20	14	6	10	1	-
9	6.9	6.9	9.9	100	.	9	9	.	22	4	0	61	4	0.1
10	3.6	3.6	7.9	100	.	9	9	.	34	16	0	45	6	9.8
11	4.6	4.6	8.5	100	.	9	9	.	36	1	0	45	4	-
12	13.0	5.0	4.2	27	.	0	0	9	09	4	9	02	0	-
13	11.5	4.4	8.4	63	.	1	0	9	18	6	7	02	0	-
14	14.6	7.1	10.1	61	.	2	1	3	22	4	8	02	0	-
15	14.3	7.0	10.0	61	.	7	1	2	36	4	7	02	1	-
16	11.4	10.4	12.6	94	.	7	2	1	22	2	7	02	4	-
17	5.5	5.3	8.9	98	.	9	9	.	29	3	0	80	6	9.6
18	7.0	6.8	9.9	98	.	9	9	.	32	13	0	45	4	0.2
19	10.5	7.0	10.0	78	.	0	0	9	18	9	9	02	0	-
20	12.5	9.8	12.1	83	.	2	2	.	22	5	8	03	0	-
21	8.6	5.0	8.7	77	.	0	0	9	36	4	8	02	4	-
22	10.9	10.3	12.5	96	.	6	3	.	00	0	7	41	9	0.0
23	11.6	7.8	10.6	77	.	8	0	9	27	8	7	03	1	-
24	5.5	5.5	9.0	100	.	2	2	.	29	18	9	01	0	-
25	8.7	4.6	8.5	76	.	2	2	3	34	1	8	03	0	-
26	9.5	5.8	9.2	77	.	1	1	2	32	5	7	03	0	-
27	11.2	7.0	10.0	75	.	0	0	9	32	1	7	02	0	-
28	13.5	7.3	10.2	66	.	0	0	9	18	1	7	02	0	-
29	13.5	7.3	10.2	66	.	1	0	9	20	1	7	01	1	-
30	11.5	8.9	11.4	84	.	5	1	2	27	5	8	02	1	-
31	13.1	9.5	11.9	79	.	6	6	6	25	4	8	03	1	-

Godz. 13

1	12.3	9.2	11.6	81	.	7	7	2	32	1	7	02	1	-
2	14.5	10.7	12.9	78	.	5	5	3	22	6	7	02	1	-
3	12.9	12.9	14.9	100	.	7	7	.	22	6	7	17	8	1.1
4	7.8	7.4	10.3	97	.	9	9	.	32	6	0	45	5	1.6
5	5.3	5.1	8.8	98	.	7	7	.	34	4	7	41	1	-
6	6.5	3.2	7.7	80	.	7	7	2	36	1	8	02	2	-
7	9.8	4.6	8.5	70	.	6	4	4	22	13	8	02	1	-
8	9.5	9.5	11.9	100	.	9	9	.	20	12	0	47	1	-
9	5.5	5.5	9.0	100	.	9	9	.	32	16	0	45	8	9.4
10	6.9	6.9	9.9	100	.	9	9	.	36	3	0	45	4	0.3
11	9.3	8.7	11.2	96	.	7	7	.	22	3	7	41	4	-
12	16.2	8.4	11.0	60	.	1	1	1	18	2	8	02	0	-
13	15.2	7.4	10.3	60	.	4	3	2	22	5	8	02	1	-
14	17.0	11.4	13.5	69	.	3	3	2	22	7	8	03	0	-
15	10.9	3.2	7.7	59	.	8	8	1	18	4	7	97	4	33.0
16	10.8	10.6	12.8	99	.	9	9	.	32	6	0	47	9	0.2
17	5.7	5.5	9.0	98	.	9	9	.	32	7	0	45	8	4.2
18	11.1	10.0	12.3	93	.	7	7	.	29	1	7	28	1	-
19	14.7	9.4	11.8	70	.	2	2	.	20	6	9	03	0	-
20	16.2	11.9	13.9	75	.	2	1	1	22	13	8	03	0	-
21	10.5	8.0	11.7	92	.	7	7	.	09	3	8	41	1	-
22	11.9	11.5	13.6	97	.	7	7	.	22	6	7	41	2	-
23	14.5	5.8	9.2	56	.	4	3	2	29	8	7	03	2	-
24	6.3	5.8	9.3	97	.	9	9	.	29	7	0	47	4	-
25	10.0	7.4	10.3	84	.	7	7	2	20	2	8	02	1	-
26	12.5	7.3	10.2	71	.	6	6	2	32	2	7	03	1	-
27	13.1	9.5	11.9	79	.	7	7	3	18	2	7	02	1	-
28	13.7	8.2	10.9	70	.	6	6	4	22	1	7	01	8	1.9
29	14.2	9.5	11.9	74	.	7	7	2	36	5	7	80	9	1.1
30	14.3	12.2	14.2	88	.	6	6	.	32	2	7	41	2	-
31	14.2	10.4	12.6	78	.	7	7	2	00	0	8	02	2	-

Godz. 19

1	11.0	9.2	11.6	88	.	5	5	2	18	2	7	01	2	-
2	14.3	13.3	15.3	94	.	6	2	4	34	2	7	03	2	-
3	12.5	9.8	12.1	83	.	7	5	.	32	9	7	41	9	0.2
4	5.7	3.6	7.9	86	.	7	7	7	34	9	8	03	4	-
5	5.1	4.4	8.4	95	.	7	4	.	32	4	7	41	4	-
6	6.0	3.6	7.9	84	.	6	6	3	11	2	8	02	2	-
7	9.2	5.8	9.2	79	.	6	1	8	22	14	8	01	2	-
8	10.1	10.1	12.4	100	.	7	7	.	22	14	7	41	8	0.0
9	5.4	5.4	9.0	100	.	9	9	.	34	18	0	61	5	6.3
10	4.3	4.3	8.3	100	.	9	9	.	36	4	0	45	4	0.0
11	10.1	9.3	11.7	95	.	9	9	.	27	2	2	47	2	-
12	14.6	12.4	14.4	87	.	3	3	2	16	1	7	01	0	-
13	15.1	8.9	11.4	66	.	1	1	3	22	6	8	01	1	-
14	15.4	9.5	11.9	68	.	2	1	4	18	4	7	01	8	0.0
15	13.1	7.3	10.2	68	.	5	3	7	32	7	7	01	9	11.7
16	7.8	7.4	10.3	97	.	2	1	5	34	7	8	28	8	0.2
17	5.9	5.7	9.1	98	.	7	7	.	32	8	7	41	9	8.0
18	10.3	9.0	11.5	92	.	2	2	.	14	3	9	01	4	-
19	12.7	10.7	12.8	88	.	1	1	2	22	9	9	01	0	-
20	13.3	8.0	10.7	71	.	3	3	7	25	17	8	01	9	5.9
21	10.7	9.0	11.5	90	.	7	2	2	20	3	8	03	2	-
22	12.9	10.5	12.7	86	.	6	2	7	27	9	7	01	9	7.2
23	12.3	9.2	11.6	81	.	6	5	3	27	11	8	27	9	1.3
24	6.7	6.1	9.4	96	.	2	2	7	34	7	7	28	4	0.0
25	9.9	8.2	10.9	89	.	6	6	2	36	5	8	02	2	-
26	12.2	7.7	10.5	74	.	1	1	4	32	3	7	01	1	-
27	12.5	9.2	11.6	80	.	4	4	3	18	5	7	01	1	-
28	13.9	9.4	11.8	74	.	5	5	4	18	4	7	02	2	-
29	13.5	10.0	12.3	79	.	7	0	9	00	0	7	02	9	9.3
30	13.8	8.8	11.3	72	.	2	1	4	27	1	8	01	1	-
31	14.7	12.3	14.3	86	.	3	0	9	36	4	7	01		-

Godz. 01

DNI	TEMPERATURA POWIETRZA T	TEMPERATURA PUNKTU ROSY T_d	PRĘŻNOŚĆ PARY WODNEJ e	WILGOTNOŚĆ WZGLĘDNA U	CIŚNIENIE ATMOSFERYCZNE P_o	ZACHMURZENIE N	N_h	h	WIATR dd	v	WIDZIALNOŚĆ V	POGODA ww	W	OPAD R
1	16.1	14.4	16.4	89	1021.1	5	3	6	32	3	7	01	2	–
2	11.7	10.9	13.1	95	1021.9	0	0	9	00	0	6	10	0	–
3	14.3	13.6	15.6	95	1017.6	0	0	9	15	1	7	02	0	–
4	18.9	17.4	19.9	91	1012.0	7	7	5	14	2	7	13	8	0.0
5	16.4	14.2	16.1	87	1017.6	8	8	5	03	4	7	02	2	–
6	14.1	12.8	14.8	92	1020.9	7	7	5	35	2	7	03	2	–
7	7.2	6.3	9.6	94	1023.5	0	0	9	27	2	7	02	0	–
8	9.1	8.5	11.1	96	1020.3	0	0	9	14	1	7	02	0	–
9	12.9	9.8	12.1	81	1016.0	0	0	9	12	2	7	02	0	–
10	13.5	12.8	14.8	95	1017.1	0	0	9	00	0	7	02	0	–
11	14.9	14.2	16.2	96	1022.7	0	0	9	33	3	6	10	1	–
12	12.0	11.4	13.5	96	1022.5	0	0	9	27	2	7	02	0	–
13	14.5	13.6	15.6	94	1020.9	0	0	9	00	0	6	10	0	–
14	16.5	14.4	16.4	88	1019.4	0	0	9	14	1	7	02	0	–
15	20.2	15.2	17.2	73	1017.7	0	0	9	24	4	7	01	0	–
16	18.0	17.5	20.0	97	1020.7	8	8	5	06	4	6	10	2	–
17	15.7	14.5	16.5	92	1019.9	8	8	5	14	4	7	95	2	0.1
18	15.9	15.4	17.5	97	1016.4	8	8	5	00	0	6	10	9	1.1
19	12.2	10.5	12.7	89	1024.4	0	0	9	14	1	7	02	0	–
20	9.3	8.5	11.1	95	1026.5	0	0	9	00	0	7	02	0	–
21	17.0	10.5	12.7	66	1018.8	1	0	9	17	3	8	02	0	–
22	15.2	15.2	17.3	100	1020.9	1	1	9	15	2	6	10	0	–
23	17.5	16.2	18.4	92	1016.9	8	8	5	26	2	7	17	2	–
24	18.1	16.9	19.3	93	1018.0	4	2	5	16	2	7	29	0	–
25	12.3	11.6	13.6	95	1022.0	4	4	9	32	4	7	03	1	–
26	12.2	10.1	12.3	87	1020.5	3	3	5	27	1	8	03	0	–
27	12.8	11.5	13.6	92	1019.0	6	0	9	27	1	7	02	1	–
28	13.5	13.3	15.3	99	1017.1	2	2	9	00	0	6	10	0	–
29	14.5	14.3	16.3	99	1016.1	3	3	5	00	0	7	02	0	–
30	14.8	14.3	16.3	97	1016.7	4	3	9	27	1	6	10	0	–
31	17.4	16.4	18.6	94	1017.8	6	0	9	26	2	7	03	1	–

Godz. 07

DNI	TEMPERATURA POWIETRZA T	TEMPERATURA PUNKTU ROSY T_d	PRĘŻNOŚĆ PARY WODNEJ e	WILGOTNOŚĆ WZGLĘDNA U	CIŚNIENIE ATMOSFERYCZNE P_o	ZACHMURZENIE N	N_h	h	WIATR dd	v	WIDZIALNOŚĆ V	POGODA ww	W	OPAD R
1	16.3	14.6	16.6	90	1022.3	5	2	6	00	0	6	10	1	–
2	17.1	14.9	16.9	87	1021.3	0	0	9	00	0	6	10	0	–
3	19.5	16.4	18.6	82	1015.9	3	3	6	14	3	7	03	0	–
4	19.3	17.7	20.2	90	1013.1	7	7	6	32	4	7	17	1	–
5	15.1	6.5	9.7	56	1019.5	6	3	6	02	5	8	01	2	–
6	14.9	8.9	11.4	67	1022.6	1	0	9	07	4	8	01	1	–
7	14.0	10.2	12.4	78	1022.8	0	0	9	00	0	7	02	0	–
8	16.0	11.8	13.8	76	1019.6	1	0	9	14	3	8	03	0	–
9	18.4	12.2	14.2	67	1014.4	1	1	9	19	2	8	02	0	–
10	16.8	15.1	17.1	90	1018.8	2	1	6	30	1	7	03	0	–
11	16.5	14.3	16.2	87	1023.3	8	8	4	01	4	6	10	1	–
12	16.7	14.8	16.8	89	1022.1	1	1	9	34	1	7	03	0	–
13	19.7	16.4	18.6	81	1020.5	0	0	9	00	0	7	02	0	–
14	22.0	15.4	17.4	66	1018.6	1	0	9	22	2	8	01	1	–
15	22.7	16.4	18.6	67	1018.0	0	0	9	27	4	7	01	0	–
16	15.9	14.2	16.1	89	1021.8	7	7	5	10	5	8	02	2	–
17	16.1	14.9	17.0	93	1019.0	8	3	5	14	3	8	03	9	4.8
18	15.6	14.6	16.6	94	1016.9	8	6	5	11	7	6	21	8	0.7
19	15.6	10.5	12.7	72	1026.1	1	0	9	12	2	7	02	0	–
20	16.1	12.9	14.9	81	1025.5	1	0	9	14	1	8	02	0	–
21	19.6	15.2	17.3	76	1019.3	2	1	9	28	6	8	01	1	–
22	17.8	17.1	19.6	96	1018.9	8	8	9	09	1	6	10	1	–
23	20.0	16.7	19.0	81	1017.8	5	2	9	26	4	8	03	9	1.0
24	22.0	18.2	20.9	79	1016.7	4	1	5	31	2	7	01	9	–
25	14.6	10.4	12.6	76	1021.9	2	2	9	33	4	7	03	0	–
26	15.1	11.8	13.8	81	1020.0	1	1	6	30	1	8	03	0	–
27	18.1	14.3	16.3	79	1018.2	0	0	9	27	1	7	01	1	–
28	16.8	15.6	17.7	93	1016.7	0	0	9	27	1	6	28	1	–
29	17.2	16.2	18.4	94	1016.1	0	0	9	00	0	6	10	0	–
30	18.9	16.6	18.9	86	1017.4	0	0	9	00	0	6	10	0	–
31	19.5	17.4	19.9	88	1018.1	6	3	5	30	2	6	10	2	–

Godz. 13

DNI	T	T_d	e	U	P_o	N	N_h	h	dd	v	V	ww	W	R
1	20.9	11.0	13.1	53	1021.4	4	4	6	36	4	8	02	1	–
2	25.6	13.7	15.6	48	1018.5	2	2	6	18	2	8	02	0	–
3	27.8	15.9	18.1	48	1013.8	3	1	6	15	4	7	05	1	–
4	24.1	16.9	19.2	64	1013.9	7	7	5	02	5	7	17	8	0.4
5	19.4	8.3	11.0	49	1019.5	7	2	6	36	6	8	03	2	–
6	18.3	7.3	10.2	49	1022.1	5	5	6	03	3	8	03	1	–
7	21.1	6.7	9.8	39	1020.7	3	3	6	12	3	8	02	0	–
8	23.8	7.3	10.2	35	1017.5	2	1	6	19	5	8	02	0	–
9	26.3	13.1	15.1	44	1013.0	3	3	6	16	4	8	02	0	–
10	24.1	15.4	17.5	59	1018.8	5	5	6	33	2	8	03	1	–
11	21.1	13.9	15.9	64	1022.6	6	5	5	01	5	7	05	2	–
12	23.6	14.2	16.2	56	1020.9	1	1	6	35	3	8	01	0	–
13	27.2	14.3	16.3	45	1019.3	2	2	6	12	1	8	01	0	–
14	28.0	16.8	19.1	50	1017.9	2	2	6	35	4	8	01	0	–
15	27.6	16.1	18.2	49	1016.7	5	5	6	20	4	8	17	1	–
16	19.0	15.1	17.2	78	1021.6	7	7	5	12	4	7	01	2	–
17	21.4	17.2	19.6	77	1017.2	8	6	5	13	4	8	03	2	–
18	15.7	14.0	15.9	89	1020.0	8	2	4	12	5	7	60	2	1.0
19	21.9	7.6	10.4	40	1025.9	0	0	9	12	6	8	02	0	–
20	24.9	9.5	11.9	38	1022.7	2	0	9	16	6	8	03	0	–
21	21.3	16.4	18.6	74	1020.9	8	5	5	32	4	8	01	1	–
22	23.5	18.1	20.8	72	1017.9	7	2	6	17	3	7	03	6	0.0
23	24.7	17.0	19.4	62	1018.6	4	2	9	23	3	8	01	1	–
24	23.5	12.0	14.0	48	1017.7	3	3	5	30	9	8	02	8	1.4
25	19.1	6.9	9.9	45	1020.5	2	2	6	34	4	8	02	0	–
26	22.1	10.3	12.5	47	1018.8	4	4	6	36	1	8	01	1	–
27	23.0	11.5	13.6	48	1016.9	6	3	6	32	5	8	03	1	–
28	24.2	13.9	15.9	53	1015.5	6	6	6	07	4	8	03	1	–
29	23.8	14.6	16.6	57	1015.3	7	7	5	03	1	7	05	1	–
30	26.8	15.0	17.1	48	1016.4	4	4	5	27	2	8	01	8	0.0
31	25.0	16.5	18.7	59	1017.4	4	3	5	34	6	7	01	1	–

Godz. 19

DNI	T	T_d	e	U	P_o	N	N_h	h	dd	v	V	ww	W	R
1	20.4	13.1	15.1	63	1020.5	0	0	9	02	2	8	02	0	–
2	22.3	16.4	18.7	69	1017.0	0	0	9	13	2	8	02	0	–
3	22.6	19.7	22.9	84	1012.2	6	6	5	14	3	7	05	1	–
4	19.6	17.7	20.2	89	1015.8	7	7	5	33	7	6	10	9	0.0
5	18.3	11.0	13.1	62	1019.5	8	1	5	34	1	7	03	2	–
6	17.4	6.1	9.4	47	1021.7	1	1	6	04	3	8	01	1	–
7	18.8	10.7	12.9	59	1019.3	1	0	9	12	1	8	01	0	–
8	19.9	11.5	13.5	58	1016.0	1	0	9	15	4	8	02	0	–
9	22.2	16.9	19.2	72	1013.9	1	1	9	14	1	8	01	0	–
10	19.7	17.1	19.5	85	1020.3	6	3	6	30	3	8	01	9	2.4
11	19.3	14.7	16.8	75	1021.1	0	0	9	35	2	7	05	1	–
12	22.9	14.9	16.9	61	1019.5	0	0	9	08	1	8	01	0	–
13	24.3	18.0	20.6	68	1018.8	0	0	9	12	2	7	02	0	–
14	25.7	14.8	16.9	51	1016.9	1	0	9	21	3	8	02	0	–
15	19.2	18.6	21.4	96	1019.5	8	8	5	09	2	6	29	8	3.6
16	18.6	15.9	18.1	85	1020.3	7	4	6	10	2	7	01	2	–
17	15.6	15.6	17.7	100	1016.8	8	8	4	12	3	6	95	9	16.2
18	18.5	15.3	17.4	82	1021.3	4	1	6	34	1	8	01	1	–
19	19.5	12.0	14.0	62	1025.6	0	0	9	15	1	8	02	0	–
20	20.4	15.6	17.7	74	1020.6	2	0	9	17	2	8	03	0	–
21	20.6	16.9	19.2	79	1020.2	1	1	6	23	3	8	01	1	–
22	22.9	16.8	19.1	68	1015.1	7	3	6	19	3	8	21	1	0.0
23	24.9	18.7	21.5	68	1018.1	3	2	5	26	1	7	03	1	–
24	16.2	12.2	14.2	77	1020.4	3	2	5	32	8	8	01	1	–
25	17.9	9.2	11.6	57	1019.4	0	0	9	32	2	8	01	0	–
26	19.9	12.7	14.7	63	1017.9	5	3	9	36	1	7	03	1	–
27	21.3	15.1	17.2	68	1015.8	4	1	6	03	2	8	02	1	–
28	21.0	15.7	17.8	72	1014.9	1	1	9	11	3	7	02	1	–
29	22.1	17.5	19.9	75	1014.9	1	1	9	00	0	7	01	1	–
30	22.6	16.8	19.1	70	1016.4	3	2	6	30	2	8	29	1	–
31	22.0	15.6	17.7	67	1017.7	5	1	9	35	1	7	03	1	–

Godz. 01

DNI	TEMPERATURA POWIETRZA T	TEMPERATURA PUNKTU ROSY T_d	PRĘŻNOŚĆ PARY WODNEJ e	WILGOTNOŚĆ WZGLĘDNA U	CIŚNIENIE ATMOSFERYCZNE P_o	ZACHMURZENIE N	N_h	h	WIATR dd	v	WIDZIALNOŚĆ V	POGODA ww	W	OPAD R
1	15.9	13.8	15.8	87	1022.8	0	0	9	28	1	7	02	0	–
2	13.9	11.5	13.6	85	1019.7	0	0	9	00	0	7	02	0	–
3	18.1	15.0	17.1	82	1015.0	2	0	9	27	1	7	01	0	–
4	17.7	16.9	19.2	95	1013.0	8	8	5	22	5	6	17	8	0.6
5	13.9	11.7	13.7	87	1020.4	2	2	5	30	2	7	01	1	–
6	12.2	9.9	12.2	86	1022.9	2	2	5	34	1	7	01	0	–
7	13.3	9.4	11.8	77	1021.4	6	6	6	08	3	7	02	1	–
8	13.1	10.4	12.6	84	1015.8	5	5	6	13	1	7	02	1	–
9	17.1	15.1	17.1	88	1011.7	7	7	5	18	1	7	25	1	0.0
10	15.1	13.9	15.8	92	1020.0	8	8	5	31	5	7	02	6	0.5
11	13.9	12.3	14.3	90	1026.2	7	7	5	09	2	7	01	2	–
12	13.2	12.3	14.3	94	1022.1	0	0	9	18	1	7	02	1	–
13	16.7	15.3	17.4	92	1018.8	0	0	9	16	2	7	02	0	–
14	18.7	15.9	18.0	84	1016.4	0	0	9	17	2	7	02	0	–
15	19.2	15.3	17.4	78	1016.5	0	0	9	18	2	7	02	1	–
16	18.7	16.7	19.1	88	1019.5	8	8	5	01	1	7	02	9	–
17	16.8	15.4	17.5	92	1019.7	8	8	4	23	2	6	10	2	–
18	14.1	13.6	15.5	97	1018.3	8	8	5	25	2	7	02	2	–
19	13.4	12.1	14.1	92	1022.9	0	0	9	07	2	6	10	1	–
20	14.7	12.9	14.9	89	1021.3	0	0	9	12	3	7	02	0	–
21	17.1	16.4	18.7	96	1019.9	0	0	9	29	4	7	02	8	0.1
22	18.1	15.8	17.9	86	1016.5	8	4	5	07	2	7	13	2	–
23	15.7	15.4	17.4	98	1015.4	3	3	9	18	2	6	10	9	8.7
24	18.1	16.6	18.9	91	1017.4	4	0	9	18	1	7	01	9	3.7
25	13.9	11.9	13.9	88	1023.9	3	3	9	30	1	7	03	1	–
26	13.1	11.6	13.7	91	1019.7	0	0	9	30	2	7	02	0	–
27	15.4	13.3	15.2	87	1018.1	0	0	9	00	0	7	02	0	–
28	16.8	14.9	17.0	89	1016.1	0	0	9	07	1	7	02	0	–
29	16.9	15.2	17.3	90	1013.9	0	0	9	11	1	7	02	0	–
30	19.0	17.5	20.0	91	1015.7	0	0	9	27	1	7	02	0	–
31	17.7	17.4	19.8	98	1018.9	0	0	9	22	2	7	02	0	–

Godz. 07

DNI	TEMPERATURA POWIETRZA T	TEMPERATURA PUNKTU ROSY T_d	PRĘŻNOŚĆ PARY WODNEJ e	WILGOTNOŚĆ WZGLĘDNA U	CIŚNIENIE ATMOSFERYCZNE P_o	ZACHMURZENIE N	N_h	h	WIATR dd	v	WIDZIALNOŚĆ V	POGODA ww	W	OPAD R
1	16.7	13.9	15.9	84	1022.9	3	3	6	00	0	6	10	1	–
2	17.1	14.3	16.3	84	1019.1	0	0	9	30	1	7	02	0	–
3	20.0	15.3	17.4	74	1013.3	2	0	9	00	0	6	10	0	–
4	16.9	15.9	18.0	94	1015.0	8	8	5	29	3	6	60	9	9.7
5	14.1	11.7	13.7	85	1021.3	5	2	9	34	1	6	10	1	–
6	14.1	11.5	13.6	84	1023.9	0	0	9	02	1	7	01	1	–
7	14.9	10.8	12.9	76	1019.7	0	0	9	12	1	8	02	1	–
8	17.9	13.3	15.3	75	1014.8	4	4	6	12	4	7	03	1	–
9	16.2	15.7	17.8	97	1011.8	8	8	5	25	1	6	60	8	0.5
10	14.3	13.2	15.2	93	1022.7	8	8	5	32	5	6	60	2	0.3
11	14.9	12.4	14.4	85	1025.4	0	0	9	26	2	7	02	1	–
12	15.5	13.7	15.7	89	1021.4	0	0	9	00	0	5	28	0	–
13	18.7	15.7	17.8	83	1018.4	0	0	9	16	1	6	10	0	–
14	21.1	17.7	20.3	81	1016.3	0	0	9	20	2	7	02	0	–
15	20.4	16.8	19.1	80	1018.2	6	3	6	24	2	6	10	1	–
16	17.4	16.4	18.6	94	1019.9	8	8	5	35	6	6	95	2	13.3
17	16.6	15.1	17.1	91	1019.1	8	8	5	30	2	6	10	2	–
18	15.3	14.6	16.6	96	1017.8	8	8	5	29	3	6	60	2	0.1
19	16.5	14.4	16.4	88	1023.1	0	0	9	05	1	6	10	0	–
20	20.3	17.6	20.1	84	1020.2	2	0	9	14	2	7	01	1	–
21	17.8	16.0	18.2	89	1021.7	7	7	5	27	1	6	10	1	–
22	20.0	18.9	21.8	93	1014.6	4	2	9	14	1	7	03	9	2.1
23	17.7	16.7	19.0	94	1017.3	4	0	9	00	0	6	10	1	–
24	17.9	12.6	14.6	71	1021.0	0	0	9	29	3	8	02	1	–
25	15.3	13.0	15.0	86	1023.9	0	0	9	00	0	6	10	0	–
26	15.6	13.8	15.8	89	1019.6	0	0	9	16	1	6	10	1	–
27	15.5	13.2	15.2	86	1018.1	3	0	9	00	0	6	10	0	–
28	17.7	15.5	17.6	87	1016.2	0	0	9	00	0	6	10	0	–
29	17.3	15.6	17.7	90	1014.3	0	0	9	00	0	6	10	0	–
30	18.2	16.6	18.8	90	1017.8	5	5	9	29	2	6	10	1	–
31	18.1	16.9	19.3	93	1019.0	3	3	9	17	2	6	10	1	–

Godz. 13

DNI	TEMPERATURA POWIETRZA T	TEMPERATURA PUNKTU ROSY T_d	PRĘŻNOŚĆ PARY WODNEJ e	WILGOTNOŚĆ WZGLĘDNA U	CIŚNIENIE ATMOSFERYCZNE P_o	ZACHMURZENIE N	N_h	h	WIATR dd	v	WIDZIALNOŚĆ V	POGODA ww	W	OPAD R
1	22.0	12.0	14.0	53	1021.4	2	2	6	34	4	7	01	0	–
2	28.2	13.3	15.3	40	1016.4	0	0	9	04	1	7	02	0	–
3	28.4	19.6	22.8	59	1010.8	6	3	6	00	0	7	03	1	–
4	19.3	16.3	18.6	83	1018.3	6	6	5	32	5	7	01	6	0.3
5	19.5	11.8	13.8	61	1021.2	6	6	5	32	3	7	02	1	–
6	20.2	9.6	12.0	51	1022.1	5	5	5	02	2	9	02	1	–
7	23.0	9.2	11.6	41	1016.9	6	6	5	11	2	7	03	1	–
8	26.8	16.0	18.2	52	1012.7	4	4	6	16	6	7	02	0	–
9	18.3	15.8	18.0	85	1013.7	8	3	5	29	3	6	21	6	3.2
10	17.4	14.7	16.7	84	1024.6	8	8	5	34	3	7	02	6	0.0
11	19.7	13.5	15.4	67	1024.1	7	7	6	26	2	7	03	1	–
12	24.6	16.0	18.2	59	1019.4	0	0	9	18	1	7	02	0	–
13	29.0	16.3	18.5	46	1016.3	0	0	9	18	3	7	02	0	–
14	30.8	16.1	18.2	41	1015.5	1	1	6	17	3	7	02	0	–
15	25.1	18.4	21.1	66	1019.3	7	2	6	05	5	8	03	2	–
16	21.6	18.3	21.0	81	1018.6	6	3	5	00	0	7	01	9	22.0
17	15.5	14.1	16.1	91	1019.5	8	5	5	28	2	6	60	6	2.1
18	21.2	17.2	19.6	78	1018.8	6	6	5	11	4	8	01	8	1.3
19	25.8	12.7	14.6	44	1022.0	0	0	9	14	3	8	02	0	–
20	28.6	18.2	21.0	54	1017.5	0	0	9	18	5	7	02	0	–
21	23.4	14.1	16.1	56	1020.1	4	4	6	23	4	8	02	1	–
22	26.0	19.6	22.8	68	1013.0	6	6	5	18	4	7	01	1	–
23	26.2	18.8	21.7	64	1017.5	4	3	6	00	0	7	03	1	–
24	21.0	13.4	15.4	62	1022.5	4	4	6	29	6	8	01	1	–
25	20.9	10.6	12.7	52	1021.4	4	4	5	34	1	8	02	0	–
26	24.6	11.9	13.9	45	1019.1	4	4	6	27	2	7	02	1	–
27	25.4	13.8	15.8	49	1016.5	4	4	6	12	2	7	02	0	–
28	27.3	14.5	16.5	45	1014.0	2	2	6	34	1	6	10	0	–
29	28.0	16.6	18.8	50	1013.6	3	3	6	03	2	7	03	0	–
30	21.0	19.1	22.1	89	1018.0	8	3	5	27	1	7	21	1	1.1
31	27.2	16.3	18.6	51	1017.9	6	3	6	09	2	7	03	1	–

Godz. 19

DNI	TEMPERATURA POWIETRZA T	TEMPERATURA PUNKTU ROSY T_d	PRĘŻNOŚĆ PARY WODNEJ e	WILGOTNOŚĆ WZGLĘDNA U	CIŚNIENIE ATMOSFERYCZNE P_o	ZACHMURZENIE N	N_h	h	WIATR dd	v	WIDZIALNOŚĆ V	POGODA ww	W	OPAD R
1	22.6	13.8	15.7	57	1019.4	0	0	9	32	1	8	02	0	–
2	27.2	15.3	17.4	48	1014.3	0	0	9	00	0	7	02	0	–
3	18.7	17.2	19.7	91	1010.9	8	8	4	11	5	7	95	9	16.8
4	18.3	12.2	14.2	68	1018.6	6	3	5	32	2	7	02	2	–
5	16.9	10.6	12.8	66	1021.5	4	3	6	33	3	7	01	1	–
6	18.5	11.9	13.9	65	1020.9	6	6	6	06	2	9	02	2	–
7	20.8	10.9	13.0	53	1014.8	5	3	5	09	1	7	03	1	–
8	23.2	16.9	19.3	68	1011.3	4	4	6	19	2	7	03	1	–
9	13.9	12.4	14.4	91	1017.7	8	8	5	29	4	7	02	8	6.7
10	16.5	13.3	15.3	82	1025.0	7	5	5	29	4	7	02	2	–
11	20.2	15.7	17.8	75	1022.0	5	5	6	06	1	8	01	2	–
12	24.8	16.8	19.1	61	1017.7	0	0	9	34	2	7	02	0	–
13	26.6	17.3	19.7	57	1015.2	4	2	6	18	1	7	03	0	–
14	26.4	19.0	22.0	64	1015.6	7	4	6	25	1	8	03	8	0.0
15	24.1	18.5	21.2	71	1018.7	7	3	5	00	0	8	01	9	0.0
16	19.5	18.5	21.4	94	1019.3	8	8	5	32	3	6	10	9	1.6
17	16.3	13.9	15.8	85	1018.2	6	3	5	26	3	7	02	6	0.1
18	19.1	17.5	20.0	90	1021.1	6	6	5	04	2	8	01	2	–
19	23.0	12.6	14.6	52	1021.2	0	0	9	11	3	8	02	0	–
20	23.0	17.8	20.3	72	1016.5	8	4	5	33	5	7	02	1	–
21	22.8	14.4	16.4	59	1017.8	7	3	9	08	1	8	03	1	–
22	20.9	17.4	19.8	80	1012.9	8	8	5	02	4	7	95	1	0.0
23	24.2	19.1	22.1	73	1016.8	7	4	5	30	3	8	80	1	0.0
24	17.8	13.2	15.2	75	1022.9	4	3	5	01	2	8	01	1	–
25	21.1	13.3	15.3	61	1019.0	0	0	9	09	1	8	01	0	–
26	22.8	12.1	14.2	51	1018.0	3	3	9	10	1	8	02	0	–
27	23.7	15.5	17.6	60	1014.6	0	0	9	04	1	7	02	0	–
28	25.1	17.1	19.6	61	1012.7	0	0	9	04	1	7	02	0	–
29	26.4	16.1	18.3	53	1013.6	3	2	9	35	1	8	03	0	–
30	24.2	19.1	22.1	73	1017.2	4	0	9	20	1	7	03	1	–
31	25.7	16.9	19.3	58	1017.3	2	2	9	03	1	7	02	1	–

Godz. 01

DNI	TEMPERATURA POWIETRZA T	TEMPERATURA PUNKTU ROSY T_d	PRĘŻNOŚĆ PARY WODNEJ e	WILGOTNOŚĆ WZGLĘDNA U	CIŚNIENIE ATMOSFERYCZNE P_o	ZACHMURZENIE N	N_h	h	WIATR dd	v	WIDZIALNOŚĆ V	POGODA ww	W	OPAD R
1	15.6	13.1	15.1	85	1023.1	0	0	9	28	2	5	10	1	–
2	14.0	12.2	14.2	89	1020.7	0	0	9	00	0	7	02	0	–
3	18.5	12.3	14.3	67	1014.9	4	0	9	22	1	7	01	1	–
4	17.0	16.2	18.4	95	1013.3	8	8	5	27	3	5	13	2	–
5	16.0	8.6	11.2	62	1020.2	8	8	5	35	2	7	03	2	–
6	11.8	9.8	12.2	88	1023.1	0	0	9	00	0	7	02	1	–
7	9.6	8.2	10.8	91	1022.2	0	0	9	00	0	7	02	1	–
8	12.8	8.9	11.4	77	1017.5	0	0	9	12	2	7	02	0	–
9	16.4	12.1	14.1	75	1012.9	0	0	9	21	2	6	10	0	–
10	14.1	12.7	14.6	91	1020.4	8	8	4	32	4	5	10	6	0.0
11	14.8	13.0	15.0	89	1025.7	8	8	5	36	3	6	10	2	–
12	12.1	11.5	13.6	96	1023.4	0	0	9	00	0	5	10	0	–
13	15.0	12.9	14.8	87	1019.4	0	0	9	00	0	7	02	0	–
14	17.2	16.0	18.2	93	1018.0	0	0	9	00	0	7	02	9	–
15	19.5	14.4	16.4	72	1018.1	2	0	9	24	3	7	02	1	–
16	17.2	16.5	18.8	96	1020.7	8	8	5	09	1	5	10	6	0.0
17	17.6	16.6	18.9	94	1019.5	8	8	4	30	2	6	10	9	11.7
18	13.2	12.3	14.3	94	1019.0	8	8	5	30	2	5	10	1	–
19	12.6	12.0	14.1	96	1023.9	0	0	9	00	0	6	10	1	–
20	15.5	11.3	13.3	76	1023.1	2	0	9	15	1	7	02	0	–
21	18.2	16.7	19.0	91	1020.1	0	0	9	29	4	7	02	1	–
22	18.6	17.1	19.5	91	1017.4	8	6	5	14	5	7	17	1	–
23	15.6	15.3	17.3	98	1016.7	6	3	4	00	0	7	03	9	7.8
24	17.6	15.6	17.7	88	1018.3	7	3	9	23	3	6	10	1	–
25	12.0	11.0	13.2	94	1024.6	3	3	9	28	2	7	03	0	–
26	11.0	9.6	12.0	91	1021.3	0	0	9	00	0	5	10	0	–
27	13.2	10.9	13.1	86	1019.1	0	0	9	00	0	7	02	0	–
28	14.9	13.6	15.6	92	1016.7	0	0	9	00	0	5	10	1	–
29	15.4	13.8	15.8	90	1014.9	0	0	9	08	1	7	02	0	–
30	16.7	14.8	16.8	89	1016.7	0	0	9	00	0	7	02	0	–
31	15.9	14.2	16.1	89	1019.4	0	0	9	00	0	6	10	0	–

Godz. 07

DNI	TEMPERATURA POWIETRZA T	TEMPERATURA PUNKTU ROSY T_d	PRĘŻNOŚĆ PARY WODNEJ e	WILGOTNOŚĆ WZGLĘDNA U	CIŚNIENIE ATMOSFERYCZNE P_o	ZACHMURZENIE N	N_h	h	WIATR dd	v	WIDZIALNOŚĆ V	POGODA ww	W	OPAD R
1	16.6	14.5	16.5	88	1023.0	3	3	5	25	2	4	10	0	–
2	18.0	14.2	16.2	78	1019.3	0	0	9	07	1	7	02	0	–
3	19.5	15.5	17.6	78	1014.3	6	0	9	00	0	5	10	1	–
4	18.1	15.8	17.9	86	1015.2	8	6	4	32	3	5	10	2	–
5	16.2	10.6	12.8	69	1021.0	7	7	5	09	1	7	02	2	–
6	14.2	10.4	12.6	78	1023.6	0	0	9	03	2	7	02	0	–
7	15.6	9.0	11.5	65	1020.6	0	0	9	14	4	7	02	0	–
8	16.6	10.2	12.5	66	1016.8	2	2	6	12	3	7	01	1	–
9	19.5	14.9	17.0	75	1011.8	4	2	6	25	2	6	10	1	–
10	15.6	14.9	17.0	96	1022.3	8	8	4	36	2	5	10	2	–
11	14.8	12.3	14.3	85	1025.7	7	7	5	03	1	6	10	2	–
12	15.6	12.7	14.7	83	1022.2	0	0	9	09	1	5	10	0	–
13	19.0	15.3	17.4	79	1018.8	0	0	9	17	2	5	10	0	–
14	21.9	16.5	18.8	72	1017.6	0	0	9	21	2	7	02	0	–
15	20.8	16.4	18.6	76	1018.7	6	4	9	26	2	7	02	1	–
16	17.4	16.7	19.0	96	1020.4	5	5	6	12	2	4	10	2	–
17	15.5	13.9	15.9	90	1019.3	8	5	4	36	4	5	61	2	0.8
18	13.9	13.7	15.7	99	1018.1	8	8	3	27	2	3	46	6	3.9
19	16.2	13.9	15.9	86	1024.1	0	0	9	00	0	6	10	0	–
20	19.0	14.0	16.0	73	1022.5	0	0	9	18	1	7	02	0	–
21	17.4	16.2	18.4	93	1022.2	7	7	5	27	2	6	10	1	–
22	19.4	17.5	19.9	89	1016.5	3	1	9	10	3	6	10	9	0.0
23	18.3	17.0	19.4	92	1017.7	5	2	5	22	1	7	29	8	1.5
24	18.5	12.5	14.5	68	1021.8	1	1	9	29	5	7	01	1	–
25	15.0	13.6	15.5	91	1024.1	0	0	9	00	0	6	10	0	–
26	14.3	12.7	14.7	90	1020.9	2	2	6	00	0	6	10	0	–
27	15.9	12.9	14.8	82	1019.0	0	0	9	00	0	6	10	0	–
28	16.5	14.8	16.8	90	1016.5	0	0	9	00	0	4	10	0	–
29	18.6	16.3	18.5	86	1014.8	0	0	9	08	1	5	10	0	–
30	17.6	16.1	18.3	91	1017.5	1	1	6	27	3	4	10	0	–
31	19.7	15.2	17.2	75	1019.3	4	4	9	25	1	5	10	1	–

Godz. 13

1	23.0	9.9	12.2	44	1021.3	1	1	6	02	1	7	03	1	–
2	26.6	11.1	13.2	38	1016.8	2	2	7	27	2	6	05	0	–
3	28.5	19.9	23.2	60	1012.3	6	6	6	18	3	6	05	1	–
4	18.8	17.2	19.6	90	1018.0	8	8	4	36	3	6	60	6	5.1
5	20.2	7.2	10.2	43	1020.4	7	7	6	32	3	7	03	2	–
6	19.6	4.9	8.7	38	1022.2	6	6	6	02	3	8	03	1	–
7	21.6	8.2	10.9	42	1018.0	2	2	7	16	5	8	02	0	–
8	24.9	8.5	11.1	35	1013.6	4	4	6	19	3	7	02	0	–
9	19.0	14.6	16.6	75	1013.8	8	8	5	31	2	7	03	9	1.9
10	16.6	13.8	15.8	84	1024.4	8	8	4	33	4	6	10	2	–
11	19.8	12.8	14.8	64	1023.7	7	7	5	03	3	7	02	2	–
12	25.4	13.4	15.4	47	1020.3	2	2	6	18	2	7	02	0	–
13	27.6	14.8	16.9	46	1017.1	3	3	6	25	4	7	03	0	–
14	29.9	13.5	15.5	37	1016.3	2	2	6	25	6	7	02	0	–
15	27.5	18.4	21.1	58	1018.6	6	1	9	33	4	6	05	2	–
16	23.5	16.4	18.6	64	1018.3	7	7	5	00	0	7	02	1	–
17	15.2	14.5	16.5	96	1019.6	8	8	4	33	2	4	95	6	11.5
18	18.2	15.9	18.0	86	1018.9	6	6	4	25	4	7	03	5	0.0
19	23.3	11.3	13.4	47	1023.5	0	0	9	09	7	7	02	0	–
20	27.7	15.8	17.9	48	1019.1	3	3	6	21	3	7	03	0	–
21	22.9	13.9	15.9	57	1020.4	5	5	5	24	1	7	01	2	–
22	27.1	14.8	16.8	47	1014.1	6	4	6	18	6	8	03	1	–
23	25.1	16.0	18.2	57	1018.7	5	3	9	27	4	7	01	1	–
24	20.5	11.4	13.4	56	1022.7	4	2	6	31	7	7	01	1	–
25	21.6	9.4	11.8	46	1021.8	5	5	6	03	1	7	02	1	–
26	23.3	9.4	11.8	41	1018.6	6	1	6	05	1	7	02	1	–
27	24.5	13.1	15.0	49	1016.8	4	2	6	18	2	7	01	1	–
28	26.0	12.3	14.3	42	1014.2	3	3	6	07	2	7	01	0	–
29	26.5	12.7	14.7	43	1013.8	5	5	7	12	1	7	01	1	–
30	25.8	16.1	18.3	55	1017.9	2	2	7	31	5	5	05	0	–
31	25.1	17.0	19.3	61	1018.4	7	7	5	21	1	6	05	1	–

Godz. 19

1	22.3	12.4	14.4	93	1019.8	0	0	9	31	2	7	02	0	–
2	25.8	10.4	12.6	38	1014.9	0	0	9	29	2	7	02	0	–
3	21.7	15.9	18.1	70	1011.3	8	8	5	30	6	7	25	1	0.0
4	19.2	15.1	17.2	77	1018.4	7	7	5	36	2	7	02	6	0.0
5	17.8	8.1	10.8	53	1021.0	7	7	7	02	1	8	03	2	–
6	18.2	8.2	10.8	52	1021.1	6	6	5	09	2	7	02	2	–
7	20.3	8.8	11.3	48	1016.1	1	0	9	12	5	8	03	0	–
8	22.7	14.3	16.3	59	1011.9	2	2	6	24	2	8	03	1	–
9	15.1	14.2	16.2	94	1016.7	8	8	4	32	5	7	61	8	0.4
10	16.7	13.2	15.1	80	1025.2	7	7	5	36	1	6	10	2	–
11	19.2	12.9	14.8	67	1021.6	0	0	9	00	0	7	02	1	–
12	23.1	13.8	15.7	56	1018.7	0	0	9	17	1	7	02	0	–
13	24.6	16.4	18.6	60	1016.6	3	3	7	18	3	7	03	0	–
14	26.2	16.2	18.4	54	1016.9	6	0	9	25	3	7	02	1	–
15	19.4	16.4	18.7	83	1020.6	8	3	6	18	2	6	10	9	0.2
16	18.1	16.9	19.3	93	1019.6	8	8	5	07	1	6	95	2	27.3
17	16.9	11.8	13.9	72	1017.9	5	2	5	31	2	7	03	9	2.8
18	17.1	14.7	16.7	86	1022.0	6	6	4	10	4	7	01	8	2.3
19	21.5	11.8	13.8	54	1022.6	0	0	9	12	4	7	02	0	–
20	24.8	16.8	19.1	61	1017.6	7	3	9	25	2	7	03	1	–
21	22.3	16.1	18.3	68	1018.5	6	6	6	12	1	7	01	1	–
22	24.6	16.2	18.4	59	1013.2	5	3	6	24	3	8	03	1	–
23	23.5	20.1	23.6	81	1017.5	7	4	6	24	2	7	01	1	–
24	19.2	10.4	12.6	57	1023.3	2	2	6	36	2	8	01	0	–
25	20.3	11.9	14.0	59	1019.2	1	1	6	00	0	7	01	1	–
26	20.9	12.5	14.5	59	1017.9	1	1	7	08	1	7	01	1	–
27	21.7	16.7	19.0	73	1015.4	2	2	6	00	0	7	01	1	–
28	22.9	15.9	18.0	64	1013.6	2	2	6	11	2	7	02	0	–
29	23.7	14.5	16.5	56	1014.2	0	0	9	13	2	8	02	1	–
30	24.0	13.5	15.4	52	1017.7	0	0	9	36	3	6	05	1	–
31	24.9	16.4	18.6	59	1017.4	5	3	5	06	1	7	02	2	–

Godz. 01

DNI	TEMPERATURA POWIETRZA T	TEMPERATURA PUNKTU ROSY T_d	PREŻNOŚĆ PARY WODNEJ e	WILGOTNOŚĆ WZGLĘDNA U	CIŚNIENIE ATMOSFERYCZNE P_o	ZACHMURZENIE N	N_h	h	WIATR dd	v	WIDZIALNOŚĆ V	POGODA ww	W	OPAD R
1	16.4	15.6	17.7	95	1021.7	5	5	5	27	2	7	01	2	-
2	11.4	10.8	13.0	96	1021.5	0	0	9	00	0	6	10	0	-
3	16.2	15.3	17.4	95	1016.3	4	4	9	09	2	6	10	1	-
4	19.4	18.3	21.0	93	1012.1	3	3	6	00	0	6	10	1	-
5	16.7	15.7	17.8	94	1018.2	8	5	5	30	4	6	10	2	-
6	13.8	11.8	13.8	88	1021.0	8	8	5	34	4	7	03	2	-
7	8.2	6.9	10.0	92	1023.6	0	0	9	00	0	7	02	0	-
8	10.3	9.1	11.6	92	1019.5	0	0	9	07	3	7	02	0	-
9	12.5	11.6	13.6	94	1015.3	2	2	6	08	3	7	03	0	-
10	14.8	13.9	15.9	94	1017.2	0	0	9	29	2	7	02	0	-
11	15.1	14.0	16.0	93	1023.6	7	7	6	27	2	6	10	2	-
12	11.5	11.5	13.6	100	1023.1	0	0	9	00	0	6	10	0	-
13	13.6	12.7	14.7	94	1020.7	0	0	9	00	0	7	02	0	-
14	15.6	14.7	16.8	95	1019.4	0	0	9	11	1	6	10	0	-
15	18.3	17.5	20.0	95	1018.3	0	0	9	20	3	6	10	1	-
16	17.6	16.8	19.1	95	1020.7	8	8	5	00	0	6	10	6	0.1
17	16.7	16.4	18.6	98	1019.2	6	6	5	00	0	6	10	2	-
18	15.2	14.3	16.3	94	1016.5	8	8	5	27	3	6	10	8	0.1
19	13.6	12.3	14.3	92	1023.2	5	2	6	00	0	7	01	2	-
20	10.0	9.2	11.6	95	1025.8	0	0	9	06	2	7	02	0	-
21	19.1	16.1	18.3	83	1018.9	4	0	9	18	3	7	03	1	-
22	16.2	15.7	17.8	97	1019.5	0	0	9	00	0	7	02	0	-
23	19.6	15.0	17.1	75	1017.5	8	4	5	29	5	7	13	2	-
24	18.7	18.1	20.7	96	1018.4	6	2	6	00	0	6	10	1	-
25	13.6	12.3	14.3	92	1023.2	0	0	9	22	2	7	02	1	-
26	9.5	9.1	11.6	97	1021.2	0	0	9	00	0	6	10	0	-
27	10.9	10.3	12.5	96	1019.7	4	0	9	00	0	6	10	0	-
28	14.8	14.3	16.3	97	1016.9	0	0	9	00	0	6	10	1	-
29	13.7	13.2	15.1	97	1015.8	0	0	9	00	0	6	10	0	-
30	13.8	13.4	15.4	98	1016.7	0	0	9	00	0	6	10	0	-
31	17.8	17.0	19.4	95	1018.5	4	0	9	00	0	6	10	1	-

Godz. 07

DNI	TEMPERATURA POWIETRZA T	TEMPERATURA PUNKTU ROSY T_d	PREŻNOŚĆ PARY WODNEJ e	WILGOTNOŚĆ WZGLĘDNA U	CIŚNIENIE ATMOSFERYCZNE P_o	ZACHMURZENIE N	N_h	h	WIATR dd	v	WIDZIALNOŚĆ V	POGODA ww	W	OPAD R
1	17.8	14.5	16.6	81	1022.3	5	5	9	00	0	6	10	1	-
2	17.0	15.1	17.2	89	1021.0	0	0	9	00	0	6	10	4	-
3	19.3	17.4	19.8	89	1015.3	3	3	9	00	0	6	10	1	-
4	20.2	17.8	20.4	86	1013.6	4	2	6	24	5	6	10	1	-
5	11.6	10.6	12.8	94	1020.7	8	6	4	10	3	5	61	6	2.8
6	15.3	12.0	14.0	81	1022.5	4	1	7	02	2	6	10	1	-
7	13.2	10.3	12.6	83	1022.6	1	1	9	06	2	7	01	0	-
8	14.4	11.6	13.7	83	1018.6	1	1	6	09	3	7	02	0	-
9	18.3	14.7	16.8	80	1013.7	1	1	6	14	1	7	01	1	-
10	16.6	15.8	17.9	95	1020.2	8	8	2	29	4	5	10	1	-
11	15.7	13.8	15.7	88	1024.3	8	8	3	32	4	6	10	2	-
12	15.8	14.4	16.4	91	1022.6	0	0	9	00	0	5	10	0	-
13	17.6	15.4	17.5	87	1021.0	0	0	9	00	0	6	10	0	-
14	21.1	16.2	18.4	73	1018.8	0	0	9	21	5	6	10	0	-
15	23.0	17.1	19.4	69	1018.9	0	0	9	20	5	6	10	0	-
16	18.9	18.4	21.2	97	1021.0	8	8	4	00	0	5	10	2	-
17	17.8	15.8	18.0	88	1018.6	4	4	9	00	0	6	10	1	-
18	14.7	14.7	16.7	100	1016.6	8	6	2	27	2	6	63	6	13.2
19	15.0	13.0	15.0	88	1025.1	6	2	6	09	6	7	01	1	-
20	15.1	12.0	14.0	82	1024.2	1	0	9	08	2	7	02	0	-
21	19.3	16.5	18.8	84	1021.3	6	6	5	28	9	6	10	1	-
22	17.4	17.1	19.5	98	1018.5	8	4	5	11	1	6	10	1	-
23	19.4	16.4	18.7	83	1017.5	7	3	6	00	0	7	01	8	0.0
24	20.5	17.9	20.6	85	1018.1	3	1	9	22	3	6	10	1	-
25	15.6	10.1	12.4	70	1023.2	2	2	9	24	2	7	02	0	-
26	14.2	11.4	13.5	83	1021.0	0	0	9	24	1	6	10	0	-
27	14.9	12.6	14.5	86	1019.3	1	0	9	00	0	6	10	0	-
28	16.4	15.2	17.3	93	1016.8	6	0	9	00	0	5	10	1	-
29	16.1	15.9	18.1	99	1016.0	0	0	9	00	0	5	28	4	-
30	18.1	16.3	18.5	89	1017.9	1	1	9	22	1	6	10	0	-
31	18.8	18.0	20.6	95	1019.1	8	3	6	00	0	4	10	1	-

Godz. 13

1	23.6	12.3	14.3	49	1021.4	5	5	6	21	2	7	02	1	-
2	25.6	14.1	16.1	49	1018.8	0	0	9	15	2	7	02	0	-
3	28.9	19.0	21.9	55	1012.9	1	1	6	22	1	6	05	0	-
4	22.8	17.4	19.8	71	1014.8	7	7	6	30	7	6	80	1	0.0
5	19.0	10.3	12.6	57	1020.7	7	4	6	30	4	8	02	6	0.1
6	19.2	7.0	10.0	45	1021.7	6	6	6	01	4	8	02	1	-
7	20.4	7.5	10.4	43	1020.4	2	2	7	08	8	8	02	0	-
8	24.6	13.2	15.2	49	1016.3	5	5	5	12	8	7	02	1	-
9	26.7	12.3	14.3	41	1012.1	2	2	6	18	4	8	02	0	-
10	24.3	17.3	19.7	65	1020.1	6	6	5	31	6	6	10	2	-
11	21.2	12.6	14.6	58	1023.5	6	6	5	30	4	7	02	2	-
12	24.1	14.4	16.4	55	1020.9	2	2	6	12	1	7	01	0	-
13	27.1	15.8	18.0	50	1018.8	1	1	7	12	1	7	02	0	-
14	29.6	14.8	16.9	41	1018.0	2	2	7	20	4	7	02	0	-
15	30.2	16.3	18.5	43	1017.1	2	1	6	24	6	7	03	0	-
16	22.5	18.6	21.4	79	1019.6	7	7	5	05	7	6	10	2	-
17	23.8	15.4	17.5	59	1016.2	6	6	5	00	0	7	02	1	-
18	16.5	15.1	17.2	92	1018.9	8	8	3	05	6	7	20	6	2.2
19	22.8	9.6	12.0	43	1025.2	0	0	9	07	8	8	01	1	-
20	26.2	15.7	17.8	52	1021.3	4	2	7	00	0	8	03	0	-
21	21.1	17.2	19.6	79	1021.8	8	8	4	29	2	6	10	6	0.1
22	27.5	15.3	17.4	47	1016.3	2	2	5	20	8	7	03	1	-
23	27.0	19.2	22.2	62	1018.1	4	4	5	22	4	7	01	9	-
24	23.9	10.5	12.7	43	1019.8	2	2	6	27	12	8	02	0	-
25	21.7	9.6	11.9	46	1021.2	5	5	6	31	9	8	02	1	-
26	22.6	10.6	12.7	46	1019.1	2	2	7	00	0	8	02	0	-
27	24.7	11.4	13.4	43	1016.9	2	2	7	29	3	7	03	1	-
28	25.7	14.6	16.6	50	1015.2	3	3	6	07	2	7	02	1	-
29	25.0	16.5	18.7	59	1015.0	4	4	6	04	2	7	02	0	-
30	27.9	16.8	19.1	51	1016.5	3	3	6	24	2	7	05	1	-
31	24.7	17.2	19.6	63	1018.5	6	3	6	29	5	6	29	1	-

Godz. 19

1	22.7	15.6	17.7	64	1020.0	0	0	9	34	1	7	02	1	-
2	22.9	18.7	21.5	77	1016.3	0	0	9	10	2	6	10	0	-
3	25.4	20.1	23.5	72	1011.5	7	3	5	16	2	6	05	1	-
4	18.2	15.5	17.6	84	1017.3	8	6	5	32	6	6	10	8	0.0
5	17.8	12.9	14.8	73	1020.0	6	2	6	00	0	7	01	2	-
6	17.2	9.9	12.2	62	1021.4	1	1	7	02	2	8	02	1	-
7	18.3	11.2	13.3	63	1018.6	0	0	9	09	4	8	01	0	-
8	21.1	13.1	15.1	60	1014.6	1	1	6	11	2	8	01	1	-
9	21.6	15.8	18.0	70	1013.2	2	2	6	27	2	7	02	0	-
10	19.0	16.5	18.8	86	1021.7	7	5	5	32	7	6	25	9	0.7
11	19.5	14.4	16.4	72	1021.4	2	0	9	29	4	7	01	1	-
12	22.8	16.5	18.7	68	1019.6	0	0	9	00	0	7	02	0	-
13	24.2	18.8	21.6	72	1017.9	1	0	9	09	3	7	01	0	-
14	25.2	15.6	17.7	55	1017.3	5	1	7	18	3	7	01	1	-
15	21.1	18.4	21.2	85	1020.5	8	6	5	30	3	6	10	9	0.3
16	20.0	17.4	19.9	85	1019.0	8	3	5	05	5	6	10	2	-
17	17.4	17.2	19.7	99	1017.0	7	7	5	26	3	6	10	9	24.9
18	16.4	14.8	16.9	91	1022.1	8	4	5	04	2	7	02	2	-
19	20.4	10.1	12.4	52	1024.7	0	0	9	11	4	8	02	0	-
20	23.7	17.8	20.4	70	1019.4	3	0	9	15	2	8	03	1	-
21	21.0	17.6	20.2	81	1020.4	3	3	6	00	0	7	03	6	0.0
22	24.0	15.7	17.8	60	1014.4	7	7	6	17	2	7	01	1	-
23	24.1	20.8	24.5	82	1018.0	4	2	5	25	3	7	03	9	1.1
24	18.4	10.9	13.0	62	1021.4	2	2	6	29	8	7	02	0	-
25	18.3	12.0	14.0	67	1019.7	0	0	9	34	3	8	01	1	-
26	20.9	14.1	16.1	65	1018.0	2	2	6	00	0	8	01	0	-
27	21.6	16.2	18.4	71	1015.5	7	7	9	00	0	8	05	1	-
28	22.1	16.6	18.8	71	1014.3	1	1	7	09	3	7	01	0	-
29	22.8	17.2	19.6	71	1014.7	0	0	9	00	0	7	02	1	-
30	23.8	17.6	20.1	68	1016.4	6	6	9	00	0	6	10	8	0.0
31	22.7	17.6	20.1	73	1017.6	6	3	6	00	0	7	05	2	-

Godz. 01

DNI	TEMPERATURA POWIETRZA T	TEMPERATURA PUNKTU ROSY T_d	PRĘŻNOŚĆ PARY WODNEJ e	WILGOTNOŚĆ WZGLĘDNA U	CIŚNIENIE ATMOSFERYCZNE P_o	ZACHMURZENIE N	N_h	h	WIATR dd	v	WIDZIALNOŚĆ V	POGODA ww	W	OPAD R
1	16.1	14.2	16.2	88	1022.4	8	8	6	00	0	6	10	2	-
2	14.0	11.8	13.8	86	1020.5	0	0	9	00	0	6	10	0	-
3	16.0	15.3	17.4	96	1016.1	0	0	9	00	0	5	10	0	-
4	17.1	15.9	18.1	93	1012.5	8	8	5	00	0	6	10	2	-
5	15.4	12.1	14.1	81	1019.6	6	2	7	33	3	6	10	2	-
6	14.8	11.3	13.4	79	1022.1	7	7	9	35	3	8	02	2	-
7	10.0	8.8	11.3	92	1022.6	0	0	9	03	1	7	02	0	-
8	10.4	9.8	12.1	96	1018.3	0	0	9	06	3	7	02	0	-
9	14.5	13.8	15.8	96	1013.4	0	0	9	03	1	7	02	0	-
10	15.3	13.9	15.9	91	1019.6	8	8	4	27	3	6	10	2	-
11	16.0	13.0	14.9	82	1025.2	8	8	5	30	4	6	10	2	-
12	10.8	10.2	12.5	96	1023.5	0	0	9	00	0	7	02	0	-
13	13.4	12.3	14.3	93	1020.2	0	0	9	05	2	7	02	0	-
14	18.5	16.4	18.6	87	1018.2	2	2	7	22	1	7	01	1	-
15	17.6	16.4	18.7	93	1018.4	5	0	9	00	0	6	10	2	-
16	16.4	15.6	17.7	95	1020.5	4	4	9	00	0	6	10	1	-
17	17.0	16.3	18.6	96	1019.4	8	5	4	21	2	5	10	9	0.8
18	14.0	13.3	15.3	95	1018.3	8	8	5	00	0	4	10	2	-
19	12.7	12.1	14.2	96	1023.9	0	0	9	00	0	7	01	1	-
20	12.9	11.0	13.1	88	1024.0	0	0	9	03	2	7	02	0	-
21	20.0	15.3	17.4	74	1019.1	7	5	6	24	4	7	02	2	-
22	18.3	17.3	19.8	94	1017.6	6	6	5	05	3	6	17	8	0.0
23	16.7	16.2	18.4	97	1016.6	6	2	9	00	0	7	01	9	4.8
24	18.9	17.4	19.9	91	1018.2	5	5	9	00	0	7	02	2	-
25	12.5	11.4	13.5	93	1024.2	3	3	9	23	2	7	03	1	-
26	12.5	11.8	13.8	95	1021.2	0	0	9	00	0	7	02	0	-
27	11.5	10.7	12.9	95	1019.5	0	0	9	03	1	7	02	0	-
28	13.9	13.2	15.2	95	1017.1	0	0	9	00	0	6	10	1	-
29	15.7	14.1	16.1	90	1015.0	0	0	9	36	1	6	10	0	-
30	16.4	15.4	17.5	94	1016.7	0	0	9	00	0	7	02	0	-
31	16.3	15.6	17.7	96	1019.2	0	0	9	99	1	6	10	0	-

Godz. 07

DNI	TEMPERATURA POWIETRZA T	TEMPERATURA PUNKTU ROSY T_d	PRĘŻNOŚĆ PARY WODNEJ e	WILGOTNOŚĆ WZGLĘDNA U	CIŚNIENIE ATMOSFERYCZNE P_o	ZACHMURZENIE N	N_h	h	WIATR dd	v	WIDZIALNOŚĆ V	POGODA ww	W	OPAD R
1	17.4	15.0	17.1	86	1023.0	0	0	9	21	2	5	10	1	-
2	16.4	13.6	15.6	83	1019.7	2	2	9	07	2	7	03	0	-
3	19.1	17.0	19.3	88	1014.8	6	6	9	05	1	5	10	1	-
4	18.3	17.1	19.6	93	1014.8	8	6	5	27	3	5	21	8	2.9
5	15.9	11.7	13.7	76	1020.5	6	2	6	00	0	7	02	2	-
6	16.4	10.0	12.3	66	1023.0	2	1	9	35	1	8	01	1	-
7	13.6	10.2	12.4	80	1020.8	0	0	9	05	4	6	10	0	-
8	14.8	11.1	13.2	78	1017.2	5	5	6	07	3	7	01	1	-
9	18.3	14.5	16.6	79	1012.1	3	1	9	00	0	6	10	1	-
10	15.4	14.7	16.7	96	1021.8	8	8	3	24	2	5	10	2	-
11	15.0	12.3	14.3	84	1025.6	8	8	5	01	2	6	10	2	-
12	14.4	12.0	14.0	86	1022.5	0	0	9	04	2	6	10	0	-
13	18.0	15.1	17.2	83	1019.5	0	0	9	07	2	6	10	0	-
14	21.1	17.4	19.9	79	1018.2	0	0	9	00	0	6	10	1	-
15	21.2	17.2	19.6	78	1018.8	5	2	9	21	3	6	10	1	-
16	17.7	16.9	19.2	95	1020.1	8	6	4	06	4	4	10	1	-
17	17.7	17.2	19.6	97	1018.4	8	5	4	26	2	4	10	2	-
18	14.1	13.6	15.5	97	1017.7	8	8	2	25	3	4	10	2	-
19	16.1	14.0	16.0	87	1024.2	2	0	9	08	3	6	10	0	-
20	16.1	11.9	13.9	76	1023.0	0	0	9	07	4	7	02	0	-
21	17.1	16.8	19.1	98	1022.6	8	8	4	24	3	4	95	8	3.0
22	18.6	17.6	20.2	94	1016.8	5	2	5	07	4	5	10	9	10.4
23	17.6	16.9	19.3	96	1017.9	7	7	5	00	0	7	17	8	19.2
24	18.9	14.3	16.3	74	1021.0	6	4	6	25	7	7	02	2	-
25	14.6	12.6	14.6	88	1023.9	0	0	9	24	3	5	10	1	-
26	14.2	12.0	14.0	87	1021.0	0	0	9	00	0	7	02	0	-
27	14.7	12.2	14.2	85	1019.1	0	0	9	00	0	6	10	0	-
28	15.7	14.3	16.3	91	1016.6	0	0	9	00	0	5	10	0	-
29	17.0	13.3	15.3	79	1015.2	0	0	9	05	2	5	10	0	-
30	17.5	16.0	18.2	91	1018.1	2	2	9	20	1	5	10	0	-
31	18.8	17.5	20.0	92	1019.3	6	6	9	24	1	5	10	1	-

Godz. 13

1	24.1	12.3	14.3	48	1021.1	5	5	6	25	3	6	05	1	-
2	26.9	15.0	17.0	48	1016.9	1	1	6	99	1	6	05	0	-
3	29.5	16.5	18.8	46	1011.8	2	1	6	24	4	6	05	1	-
4	17.6	16.6	18.9	94	1017.8	8	5	4	32	3	6	61	6	10.2
5	18.5	11.0	13.1	62	1020.3	7	7	6	21	2	7	02	2	-
6	19.9	8.3	10.9	47	1022.0	6	6	5	02	5	8	02	1	-
7	21.3	5.9	9.3	37	1018.3	3	3	6	08	7	8	02	1	-
8	25.3	10.6	12.8	40	1014.1	3	2	6	11	1	8	01	1	-
9	20.1	14.3	16.3	69	1013.1	7	7	5	26	8	7	17	1	-
10	18.7	14.4	16.4	76	1023.1	8	8	5	30	5	6	10	2	-
11	20.0	12.0	14.0	60	1023.8	7	7	5	25	3	7	02	2	-
12	24.5	13.5	15.5	50	1020.0	0	0	9	14	2	7	02	0	-
13	27.9	14.0	16.0	43	1017.5	1	1	6	07	3	7	03	0	-
14	29.8	14.5	16.9	39	1016.8	2	2	7	22	4	7	03	0	-
15	29.7	15.8	17.9	43	1017.3	6	4	6	27	9	7	03	2	-
16	25.3	17.7	20.3	63	1017.7	6	6	5	08	5	6	05	2	-
17	17.3	14.7	16.8	85	1018.7	8	5	5	00	0	6	10	9	26.3
18	18.2	15.3	17.4	83	1019.0	8	6	4	23	2	6	60	2	0.0
19	23.3	10.6	12.8	45	1023.2	3	3	6	09	8	7	03	0	-
20	28.2	12.9	14.9	39	1019.0	3	3	7	20	1	8	02	0	-
21	23.9	15.7	17.9	60	1020.7	5	5	5	99	1	6	05	9	1.9
22	27.3	16.8	21.7	60	1014.1	6	1	5	09	5	7	03	1	-
23	26.5	16.4	18.6	54	1017.8	6	3	5	26	4	7	02	9	-
24	22.4	10.7	12.9	48	1021.7	6	6	5	29	9	7	03	1	-
25	22.3	10.1	12.4	46	1021.9	4	4	6	00	0	8	01	1	-
26	23.4	10.0	12.3	43	1018.5	3	3	7	99	2	8	02	0	-
27	25.4	12.1	14.1	44	1017.0	6	6	6	99	3	7	02	1	-
28	25.7	13.4	15.4	47	1014.3	6	2	6	02	2	6	05	1	-
29	26.2	15.3	17.3	51	1014.4	1	1	6	09	4	8	02	0	-
30	27.2	14.9	17.0	47	1017.1	3	2	6	30	1	6	05	1	-
31	26.0	16.0	18.2	54	1018.2	7	7	6	99	2	7	03	1	-

Godz. 19

1	22.9	13.5	15.5	55	1019.3	0	0	9	27	1	6	05	1	-
2	26.0	17.5	20.0	59	1015.1	0	0	9	27	1	6	05	0	-
3	22.2	16.9	19.2	72	1010.8	8	5	6	26	1	6	29	8	0.0
4	18.4	15.4	17.5	83	1018.3	8	5	5	24	3	6	10	6	0.1
5	17.9	10.7	12.9	63	1020.4	6	2	7	36	2	8	01	2	-
6	18.0	10.8	13.0	63	1021.1	3	1	6	05	3	7	01	1	-
7	18.9	9.5	11.9	55	1016.9	0	0	9	06	5	8	02	0	-
8	23.3	16.3	18.5	65	1012.0	2	2	7	06	2	7	02	1	-
9	19.1	15.0	17.1	77	1015.1	7	5	5	29	3	7	03	9	0.5
10	17.7	13.3	15.3	75	1024.2	7	7	6	32	5	6	10	2	-
11	19.3	14.7	16.8	75	1021.9	0	0	9	03	2	8	01	1	-
12	22.7	15.8	18.0	65	1018.9	0	0	9	05	3	7	02	0	-
13	25.7	20.1	23.5	71	1016.6	7	5	6	06	2	8	03	1	-
14	26.6	16.9	19.2	56	1016.6	5	1	7	23	2	7	03	1	-
15	19.2	16.9	19.3	87	1020.8	7	7	5	00	0	7	29	8	0.7
16	18.2	15.7	17.8	85	1019.4	8	6	4	35	7	6	17	8	9.0
17	16.9	14.7	16.7	87	1018.0	7	4	7	33	1	7	03	6	1.8
18	16.5	14.8	16.8	90	1021.9	7	7	4	04	3	6	10	8	0.8
19	20.1	12.7	14.7	63	1022.9	0	0	9	07	5	8	02	0	-
20	26.6	20.7	24.5	70	1017.2	5	3	9	28	1	7	01	1	-
21	21.6	18.1	20.8	81	1018.7	6	3	6	07	3	6	10	1	-
22	25.7	18.7	21.6	65	1012.9	7	1	7	27	2	7	03	1	-
23	23.9	17.9	20.5	69	1017.6	7	5	9	00	0	7	03	1	-
24	18.8	10.7	12.9	59	1022.8	6	6	5	32	5	8	01	1	-
25	20.4	11.9	13.9	58	1019.5	0	0	9	00	0	8	02	1	-
26	20.1	14.7	16.7	71	1018.1	2	0	9	03	2	7	02	1	-
27	22.2	16.0	18.1	68	1015.4	3	0	9	00	0	7	03	1	-
28	22.8	16.8	19.2	69	1013.5	2	0	9	09	2	6	05	1	-
29	22.9	16.9	19.3	69	1014.0	0	0	9	05	2	8	02	0	-
30	22.9	18.0	20.6	74	1017.4	1	1	9	99	1	6	10	1	-
31	23.9	17.7	20.3	68	1017.4	5	2	6	00	0	7	01	8	0.2

Godz. 01

DNI	TEMPERATURA POWIETRZA T	TEMPERATURA PUNKTU ROSY T_d	PRĘŻNOŚĆ PARY WODNEJ e	WILGOTNOŚĆ WZGLĘDNA U	CIŚNIENIE ATMOSFERYCZNE P_o	ZACHMURZENIE N	N_h	h	WIATR dd	v	WIDZIALNOŚĆ V	POGODA ww	W	OPAD R
1	18.2	15.3	17.4	83	1022.6	8	8	5	12	1	6	10	2	–
2	14.6	13.9	15.9	95	1021.0	0	0	9	00	0	5	10	1	–
3	16.9	15.9	18.0	94	1016.6	0	0	9	00	0	6	10	0	–
4	17.5	16.8	19.2	96	1013.0	6	6	5	00	0	6	10	2	–
5	16.7	16.4	18.6	98	1019.1	8	8	5	00	0	6	10	2	–
6	12.6	11.7	13.7	94	1023.0	7	7	5	00	0	6	10	2	–
7	8.8	7.7	10.5	93	1023.6	0	0	9	00	0	7	02	0	–
8	10.3	9.3	11.7	94	1018.7	0	0	9	00	0	7	02	0	–
9	15.1	14.4	16.4	96	1014.2	0	0	9	00	0	7	01	0	–
10	16.7	14.8	16.8	89	1018.6	8	8	5	30	2	6	10	1	–
11	16.2	13.6	15.5	84	1024.8	8	8	4	00	0	6	10	2	–
12	11.6	11.2	13.3	98	1023.8	0	0	9	00	0	6	10	1	–
13	13.7	12.4	14.4	92	1021.2	0	0	9	00	0	6	10	0	–
14	16.7	14.8	16.8	89	1019.5	0	0	9	00	0	6	10	1	–
15	17.2	15.2	17.2	88	1019.8	2	2	6	00	0	7	02	0	–
16	15.7	15.4	17.4	98	1021.0	3	0	9	00	0	6	10	1	–
17	15.5	15.0	17.0	97	1019.2	7	7	5	00	0	7	02	9	12.1
18	15.3	14.1	16.1	92	1018.0	8	8	5	00	0	6	10	8	0.1
19	14.4	13.3	15.3	93	1023.8	3	3	4	00	0	6	10	1	–
20	12.7	11.8	13.8	94	1024.6	0	0	9	00	0	8	02	0	–
21	17.9	14.3	16.3	79	1019.2	5	2	5	00	0	6	10	1	–
22	16.2	15.5	17.6	96	1019.1	7	7	5	00	0	6	10	2	–
23	19.7	15.7	17.8	78	1017.3	8	8	9	00	0	8	02	1	–
24	17.8	16.6	19.0	93	1019.1	6	0	9	00	0	6	10	1	–
25	13.3	11.2	13.3	87	1023.9	0	0	9	00	0	7	01	1	–
26	10.8	9.2	11.6	90	1022.7	0	0	9	00	0	7	02	0	–
27	11.7	10.3	12.6	91	1020.0	0	0	9	00	0	7	02	0	–
28	13.7	12.6	14.6	93	1017.4	0	0	9	00	0	6	10	0	–
29	14.1	12.8	14.8	92	1016.0	0	0	9	00	0	6	10	0	–
30	14.7	13.4	15.4	92	1017.3	0	0	9	00	0	7	02	0	–
31	16.7	14.6	16.6	88	1019.6	3	0	9	00	0	5	10	0	–

Godz. 07

DNI	TEMPERATURA POWIETRZA T	TEMPERATURA PUNKTU ROSY T_d	PRĘŻNOŚĆ PARY WODNEJ e	WILGOTNOŚĆ WZGLĘDNA U	CIŚNIENIE ATMOSFERYCZNE P_o	ZACHMURZENIE N	N_h	h	WIATR dd	v	WIDZIALNOŚĆ V	POGODA ww	W	OPAD R
1	17.6	15.0	17.1	85	1023.0	4	4	5	00	0	6	10	1	–
2	14.8	13.7	15.7	93	1020.6	0	0	9	00	0	6	10	0	–
3	18.6	16.8	19.1	89	1015.3	4	0	9	00	0	6	10	1	–
4	18.8	16.3	18.6	86	1014.6	7	3	5	00	0	8	03	8	0.0
5	15.3	13.3	15.3	88	1019.9	8	8	5	00	0	6	10	2	–
6	14.6	9.8	12.1	73	1023.2	3	2	6	35	3	8	03	1	–
7	9.9	8.7	11.2	92	1022.4	0	0	9	00	0	8	02	0	–
8	11.5	9.7	12.1	89	1018.1	3	2	6	00	0	8	02	0	–
9	15.5	13.6	15.5	88	1013.3	2	2	9	00	0	7	03	0	–
10	15.4	14.0	16.0	91	1021.7	8	8	4	00	0	5	10	2	–
11	16.1	12.9	14.9	81	1025.1	8	8	4	00	0	6	10	2	–
12	10.7	10.7	12.9	100	1023.4	9	9	-	00	0	1	45	4	–
13	14.9	13.6	15.6	92	1020.7	0	0	9	00	0	6	10	0	–
14	17.8	14.7	16.8	82	1019.8	1	0	9	00	0	7	02	0	–
15	18.4	15.5	17.7	83	1020.4	1	0	9	00	0	6	10	0	–
16	14.9	14.7	16.8	99	1021.2	2	0	9	00	0	2	44	1	–
17	16.4	16.1	18.2	98	1018.8	8	8	5	00	0	6	10	2	–
18	15.2	12.7	14.7	85	1017.7	8	8	5	00	0	6	10	2	–
19	14.4	13.7	15.7	95	1024.7	8	8	4	00	0	5	10	1	–
20	13.5	12.8	14.8	95	1024.1	1	1	6	00	0	8	02	0	–
21	17.8	15.1	17.2	84	1022.2	8	8	5	00	0	7	03	1	–
22	17.0	16.2	18.4	95	1017.7	8	8	5	00	0	6	80	2	0.0
23	18.2	15.3	17.4	83	1017.8	7	5	5	00	0	8	03	2	–
24	20.4	15.0	17.1	71	1020.6	5	3	6	30	5	7	01	8	0.0
25	14.1	12.7	14.6	91	1024.3	6	4	5	00	0	6	10	1	–
26	11.3	9.9	12.2	91	1022.6	0	0	9	00	0	7	02	4	–
27	11.9	10.9	13.1	94	1019.9	0	0	9	00	0	6	10	0	–
28	13.1	12.5	14.5	96	1017.1	0	0	9	00	0	6	10	0	–
29	14.5	13.2	15.2	92	1016.0	0	0	9	00	0	6	10	0	–
30	15.1	13.5	15.5	90	1018.9	0	0	9	00	0	6	10	0	–
31	16.1	14.5	16.6	90	1020.4	6	6	9	00	0	5	10	1	–

Godz. 13

DNI	TEMPERATURA POWIETRZA T	TEMPERATURA PUNKTU ROSY T_d	PRĘŻNOŚĆ PARY WODNEJ e	WILGOTNOŚĆ WZGLĘDNA U	CIŚNIENIE ATMOSFERYCZNE P_o	ZACHMURZENIE N	N_h	h	WIATR dd	v	WIDZIALNOŚĆ V	POGODA ww	W	OPAD R
1	23.8	14.2	16.2	55	1021.2	6	6	5	32	2	6	05	1	–
2	27.8	16.1	18.3	49	1016.4	3	3	6	20	1	7	03	0	–
3	29.6	15.0	17.1	41	1011.7	3	2	6	27	2	6	05	0	–
4	19.5	17.1	19.4	86	1016.4	8	6	4	34	2	6	60	8	1.6
5	18.6	11.6	13.6	64	1020.3	8	8	5	02	1	7	02	2	–
6	18.7	8.1	10.8	50	1021.9	4	4	6	01	5	8	03	0	–
7	21.6	7.2	10.1	39	1017.9	3	3	6	04	6	8	02	0	–
8	25.0	11.1	13.2	42	1014.5	6	5	6	17	3	8	02	1	–
9	24.6	12.8	14.8	48	1010.7	7	7	5	22	5	8	17	1	–
10	16.7	15.9	18.0	95	1022.9	8	6	4	00	0	5	61	6	0.4
11	18.9	13.5	15.5	71	1024.2	8	8	4	32	1	7	02	2	–
12	24.6	15.2	17.3	56	1020.0	3	3	6	31	2	7	02	4	–
13	28.3	13.0	15.0	39	1017.2	3	3	6	36	1	7	03	0	–
14	30.2	13.1	15.0	35	1016.9	3	3	6	22	3	7	03	0	–
15	30.3	15.8	17.9	42	1017.5	7	7	5	28	2	8	17	1	–
16	26.6	17.5	19.9	57	1017.4	6	6	6	06	4	7	17	4	–
17	17.6	15.4	17.5	87	1017.4	8	8	4	33	5	6	95	8	1.0
18	19.4	14.3	16.3	72	1017.9	8	8	5	34	2	7	02	2	–
19	24.1	11.7	13.7	46	1023.2	1	1	6	03	5	8	02	1	–
20	28.4	14.9	16.9	44	1020.0	2	2	6	09	2	8	02	0	–
21	21.4	17.2	19.6	77	1021.5	5	2	5	00	0	6	10	8	3.6
22	28.3	14.3	16.3	42	1014.4	3	1	6	17	5	8	01	8	0.0
23	29.3	17.6	20.1	49	1016.5	7	7	5	27	4	8	80	1	0.0
24	24.0	11.8	13.8	46	1020.9	2	2	6	29	5	8	03	1	–
25	22.3	8.7	11.2	42	1021.8	3	3	6	34	3	8	02	1	–
26	24.1	11.5	13.5	45	1018.1	2	2	6	35	3	8	02	0	–
27	26.0	10.9	13.0	39	1016.4	5	4	6	29	2	7	03	1	–
28	26.4	13.7	15.6	45	1014.5	6	4	6	06	3	6	05	1	–
29	27.2	13.3	15.2	42	1014.1	3	3	6	05	4	8	02	0	–
30	28.1	14.1	16.0	42	1016.5	3	3	6	30	1	7	02	0	–
31	28.4	12.5	14.5	37	1017.2	4	4	6	30	4	7	03	1	–

Godz. 19

DNI	TEMPERATURA POWIETRZA T	TEMPERATURA PUNKTU ROSY T_d	PRĘŻNOŚĆ PARY WODNEJ e	WILGOTNOŚĆ WZGLĘDNA U	CIŚNIENIE ATMOSFERYCZNE P_o	ZACHMURZENIE N	N_h	h	WIATR dd	v	WIDZIALNOŚĆ V	POGODA ww	W	OPAD R
1	23.7	13.1	15.1	51	1019.4	0	0	9	00	0	6	05	1	–
2	26.0	19.4	22.5	67	1014.5	2	2	6	01	1	7	03	0	–
3	23.1	18.9	21.8	77	1011.2	8	2	5	00	0	6	10	9	–
4	17.7	15.7	17.8	88	1018.2	8	8	5	00	0	6	10	8	3.6
5	17.5	12.9	14.9	74	1019.9	7	7	5	00	0	8	01	2	–
6	18.1	12.2	14.2	68	1020.8	4	4	6	04	2	8	01	1	–
7	20.8	9.7	12.1	49	1016.5	0	0	9	07	3	8	01	0	–
8	23.3	14.2	16.2	57	1012.9	2	2	5	15	2	8	01	1	–
9	18.5	14.7	16.8	79	1015.3	3	3	9	36	3	7	02	9	0.1
10	17.6	13.8	15.7	78	1023.3	7	6	4	30	3	6	10	6	0.0
11	19.6	14.9	16.9	74	1021.7	5	5	5	00	0	7	01	1	–
12	24.3	13.7	15.6	51	1018.9	0	0	9	00	0	7	02	0	–
13	25.4	15.6	17.8	55	1016.8	6	5	6	00	0	7	02	1	–
14	26.2	19.8	23.1	68	1017.2	3	2	6	00	0	8	01	1	–
15	20.8	17.8	20.3	83	1020.8	8	5	5	00	0	7	25	9	0.1
16	21.4	14.7	16.7	65	1018.5	8	5	5	00	0	7	03	9	0.0
17	16.7	15.3	17.4	92	1017.9	8	8	5	00	0	6	10	9	8.0
18	15.5	14.1	16.1	91	1021.4	8	8	4	34	2	6	25	2	1.0
19	22.7	12.2	14.2	52	1023.0	0	0	9	14	3	8	02	0	–
20	25.8	13.3	15.3	46	1017.8	6	1	5	00	0	8	03	1	–
21	21.8	18.3	21.0	81	1019.3	6	6	5	10	1	6	10	8	0.2
22	26.1	12.2	14.2	42	1013.6	2	1	9	18	4	8	01	1	–
23	23.7	18.2	20.9	71	1017.9	5	0	9	16	1	7	03	9	0.0
24	19.3	12.8	14.8	66	1022.0	6	6	5	35	5	7	02	1	–
25	20.7	12.4	14.4	59	1019.8	0	0	9	34	1	8	02	0	–
26	22.0	11.8	13.8	52	1017.3	2	0	9	00	0	8	01	0	–
27	23.9	15.0	17.0	57	1015.2	1	0	9	00	0	7	01	1	–
28	23.7	14.9	16.9	58	1013.6	3	0	9	00	0	7	01	1	–
29	25.3	16.1	18.3	57	1013.8	0	0	9	00	0	8	02	0	–
30	24.2	16.6	18.9	63	1017.1	3	0	9	00	0	7	01	1	–
31	25.3	17.4	19.8	62	1017.4	4	1	6	00	0	8	01	1	–

Godz. 01

DNI	TEMPERATURA POWIETRZA T	TEMPERATURA PUNKTU ROSY T_d	PRĘŻNOŚĆ PARY WODNEJ e	WILGOTNOŚĆ WZGLĘDNA U	CIŚNIENIE ATMOSFERYCZNE P_o	ZACHMURZENIE N	N_h	h	WIATR dd	v	WIDZIALNOŚĆ V	POGODA ww	W	OPAD R
1	15.3	12.0	14.0	81	.	8	8	5	00	0	7	02	2	–
2	11.9	11.4	13.5	97	.	6	6	5	00	0	6	10	1	–
3	17.6	13.4	15.4	76	.	8	8	6	19	1	7	02	2	–
4	14.5	13.1	15.1	92	.	7	2	6	22	2	6	17	1	–
5	12.3	11.9	13.9	97	.	8	8	3	00	0	6	61	8	5.3
6	10.6	9.9	12.2	96	.	8	8	4	00	0	6	10	6	0.0
7	8.2	6.4	9.6	88	.	4	4	4	00	0	7	01	1	–
8	8.4	6.4	9.6	87	.	0	0	9	16	1	8	02	0	–
9	13.3	9.3	11.7	77	.	0	0	9	21	1	8	02	0	–
10	12.7	12.3	14.3	98	.	9	9	.	05	1	3	80	4	4.9
11	11.9	11.4	13.5	97	.	8	8	2	00	0	5	50	4	0.2
12	8.3	7.9	10.6	97	.	0	0	9	15	1	7	02	1	–
13	11.4	10.4	12.6	94	.	0	0	9	00	0	7	02	0	–
14	12.5	11.6	13.7	95	.	0	0	9	00	0	7	02	1	–
15	13.6	10.9	13.0	84	.	0	0	9	19	1	8	02	1	–
16	12.2	11.8	13.8	97	.	1	0	9	00	0	7	01	1	–
17	11.8	11.3	13.4	97	.	3	3	9	00	0	8	02	6	0.9
18	11.5	10.3	12.5	92	.	8	8	4	05	1	6	10	2	–
19	12.3	11.4	13.5	95	.	6	6	5	02	3	6	10	6	0.2
20	11.9	10.9	13.0	94	.	2	2	6	14	1	8	03	0	–
21	14.3	11.2	13.3	82	.	4	2	9	21	1	8	01	1	–
22	13.2	12.6	14.6	96	.	7	2	5	32	1	6	13	9	–
23	15.9	13.5	15.5	86	.	5	1	7	27	1	9	03	1	–
24	14.7	11.4	13.5	81	.	7	4	9	15	1	8	03	1	–
25	10.1	8.2	10.9	88	.	3	1	5	00	0	7	02	1	–
26	8.5	7.1	10.1	91	.	0	0	9	15	1	7	02	0	–
27	10.1	8.4	11.0	89	.	1	1	6	00	0	7	02	1	–
28	11.2	9.2	11.6	87	.	1	1	6	18	1	7	02	0	–
29	11.9	10.6	12.8	92	.	0	0	9	21	1	6	10	0	–
30	13.5	11.5	13.6	88	.	1	1	7	00	0	7	02	0	–
31	14.7	12.8	14.8	89	.	4	4	5	00	0	7	01	1	–

Godz. 07

DNI	TEMPERATURA POWIETRZA T	TEMPERATURA PUNKTU ROSY T_d	PRĘŻNOŚĆ PARY WODNEJ e	WILGOTNOŚĆ WZGLĘDNA U	CIŚNIENIE ATMOSFERYCZNE P_o	ZACHMURZENIE N	N_h	h	WIATR dd	v	WIDZIALNOŚĆ V	POGODA ww	W	OPAD R
1	15.7	10.5	12.7	71	.	6	6	6	00	0	6	10	1	–
2	15.7	13.1	15.1	85	.	1	1	6	00	0	6	10	1	–
3	18.0	13.4	15.4	75	.	5	3	7	00	0	7	03	2	–
4	15.7	13.5	15.5	87	.	7	7	6	18	1	8	03	9	3.7
5	11.1	10.3	12.5	95	.	8	8	4	18	2	6	51	6	3.2
6	11.0	8.8	11.3	86	.	7	7	5	05	2	7	02	2	–
7	11.2	6.4	9.6	73	.	1	1	7	30	1	9	02	0	–
8	14.0	8.2	10.9	68	.	5	2	6	36	2	8	03	1	–
9	13.7	11.0	13.1	84	.	8	8	5	09	2	8	25	1	0.2
10	12.2	12.0	14.0	99	.	9	9	.	00	0	3	80	4	2.1
11	12.4	11.8	13.8	96	.	8	8	2	03	2	4	20	6	0.5
12	12.9	11.0	13.1	88	.	2	2	6	36	1	7	02	0	–
13	16.6	12.7	14.7	78	.	0	0	9	00	0	8	02	0	–
14	17.0	12.2	14.2	73	.	1	1	6	00	0	8	03	0	–
15	19.3	12.3	14.3	64	.	2	1	6	04	1	8	03	1	–
16	16.7	14.0	16.0	85	.	4	4	6	19	1	8	17	0	–
17	13.5	12.1	14.1	92	.	7	2	6	00	0	8	03	1	–
18	12.1	10.6	12.8	91	.	7	7	5	00	0	6	10	6	2.0
19	14.0	10.7	12.9	81	.	6	1	6	00	0	8	03	1	–
20	16.6	12.5	14.5	77	.	1	1	6	00	0	8	03	0	–
21	15.5	12.3	14.3	82	.	7	7	6	01	1	7	03	1	–
22	17.1	13.5	15.5	80	.	3	2	6	05	1	7	01	1	–
23	18.7	13.4	15.4	72	.	3	2	9	00	0	8	01	1	–
24	18.9	14.1	16.1	74	.	7	5	5	19	5	8	01	2	–
25	12.2	8.8	11.3	80	.	7	7	5	31	1	7	03	1	–
26	12.5	8.1	10.8	74	.	0	0	9	00	0	7	02	0	–
27	13.7	9.3	11.7	74	.	0	0	9	00	0	8	02	0	–
28	14.6	10.7	12.9	78	.	0	0	9	00	0	7	02	0	–
29	14.8	11.4	13.5	80	.	1	0	9	00	0	6	10	0	–
30	16.1	12.4	14.4	79	.	1	1	6	33	1	8	01	0	–
31	15.7	13.5	15.5	87	.	7	7	6	00	0	6	10	1	–

Godz. 13

DNI	T	T_d	e	U	P_o	N	N_h	h	dd	v	V	ww	W	R
1	19.6	12.1	14.1	61	.	7	7	5	30	1	7	01	1	–
2	22.8	14.0	16.0	57	.	7	7	6	33	1	7	02	1	–
3	18.3	15.6	17.7	83	.	8	8	5	20	2	7	95	9	12.5
4	14.5	13.1	15.1	92	.	8	8	2	29	7	7	81	2	0.9
5	11.5	9.9	12.2	90	.	8	8	4	00	0	6	51	2	0.0
6	14.5	5.8	9.2	56	.	7	7	5	03	3	8	02	2	–
7	17.7	5.8	9.2	45	.	4	4	6	07	3	9	02	0	–
8	21.0	7.8	10.6	43	.	6	6	7	16	2	8	02	1	–
9	17.2	11.1	13.2	68	.	6	3	6	02	1	9	01	9	0.3
10	13.0	12.4	14.4	96	.	9	9	.	00	0	3	53	8	0.9
11	15.4	11.9	13.9	80	.	7	7	4	36	1	6	10	2	–
12	20.9	12.2	14.2	57	.	3	3	6	04	3	8	02	0	–
13	22.7	12.8	14.8	53	.	5	5	6	27	1	8	02	1	–
14	25.6	14.0	16.0	49	.	3	3	6	20	1	8	02	0	–
15	25.9	12.4	14.4	43	.	6	5	7	10	2	8	01	1	–
16	15.4	13.9	15.9	91	.	7	7	7	18	1	8	17	9	6.1
17	14.4	12.7	14.7	90	.	8	8	3	36	2	6	29	8	30.2
18	14.0	11.8	13.8	86	.	8	8	5	22	2	7	02	6	0.2
19	21.2	10.7	12.9	52	.	2	2	6	04	4	9	03	1	–
20	23.3	13.2	15.4	53	.	3	3	7	36	3	8	02	0	–
21	20.9	14.9	16.9	69	.	6	6	6	36	2	8	03	6	0.5
22	23.6	11.9	13.9	47	.	5	1	6	18	7	8	01	1	–
23	26.0	11.1	13.2	40	.	2	1	7	28	5	9	03	0	–
24	20.3	8.9	11.4	48	.	2	2	7	29	6	8	02	1	–
25	17.7	9.0	11.5	57	.	2	2	6	34	3	9	02	1	–
26	19.8	7.3	10.2	44	.	4	4	6	34	1	7	03	0	–
27	20.9	7.5	10.4	42	.	2	2	7	36	2	8	03	0	–
28	22.2	9.8	12.1	46	.	3	3	6	33	3	6	05	0	–
29	22.9	11.2	13.3	47	.	2	2	6	36	2	6	17	0	–
30	23.9	12.1	14.1	47	.	2	2	6	06	7	8	17	0	–
31	21.7	11.2	13.3	52	.	6	6	5	34	3	6	05	2	–

Godz. 19

DNI	T	T_d	e	U	P_o	N	N_h	h	dd	v	V	ww	W	R
1	19.0	13.4	15.4	70	.	7	7	6	03	2	7	02	2	–
2	20.6	13.8	15.8	65	.	7	7	6	21	1	7	03	1	–
3	18.8	16.1	18.3	84	.	6	2	6	18	1	8	01	9	2.1
4	13.5	12.7	14.7	95	.	8	8	3	19	1	7	80	8	15.3
5	12.3	10.3	12.5	88	.	7	7	6	14	1	7	02	6	1.1
6	13.2	7.4	10.3	67	.	7	7	5	06	1	8	02	2	–
7	16.0	8.1	10.8	60	.	1	1	6	22	1	9	01	0	–
8	19.6	9.2	11.6	51	.	1	1	7	29	1	8	01	1	–
9	13.7	13.2	15.2	98	.	8	8	3	17	2	6	80	8	16.7
10	12.3	12.1	14.1	99	.	9	9	.	07	2	3	51	8	2.5
11	15.5	11.3	13.4	76	.	6	6	5	00	0	7	01	2	–
12	19.9	12.8	14.8	63	.	1	1	7	00	0	8	01	0	–
13	18.1	14.8	16.8	80	.	6	3	6	21	2	7	01	9	3.2
14	22.4	11.6	13.7	51	.	5	1	6	19	1	8	02	1	–
15	17.9	16.5	18.8	91	.	7	2	7	00	0	8	01	9	12.0
16	16.3	14.3	16.3	89	.	7	2	4	02	3	8	02	9	7.7
17	13.2	12.0	14.0	93	.	8	8	3	04	1	6	10	9	6.3
18	14.2	12.5	14.5	90	.	8	8	3	06	1	6	60	2	0.0
19	18.9	12.5	14.5	67	.	1	1	6	02	1	9	01	0	–
20	19.9	11.4	13.5	58	.	7	0	9	24	1	8	01	1	–
21	17.6	15.8	18.0	90	.	7	5	6	00	0	8	17	8	1.1
22	21.5	10.6	12.8	51	.	1	1	9	13	1	8	01	1	–
23	22.5	16.0	18.2	67	.	7	1	7	00	0	8	02	1	–
24	15.2	9.7	12.0	69	.	7	7	6	34	2	8	02	1	–
25	16.4	9.5	11.9	64	.	1	1	6	05	1	9	01	0	–
26	17.7	11.2	13.3	65	.	6	6	7	02	1	8	02	1	–
27	18.9	11.6	13.7	62	.	1	1	7	09	1	8	01	0	–
28	19.0	12.4	14.4	65	.	1	1	7	06	1	6	05	0	–
29	20.4	13.0	15.0	62	.	2	1	6	07	2	8	01	9	–
30	19.0	13.5	15.5	70	.	6	2	6	16	1	7	01	9	–
31	19.6	12.8	14.8	65	.	2	2	9	00	0	7	01	1	–

Godz. 01

DNI	TEMPERATURA POWIETRZA T	TEMPERATURA PUNKTU ROSY T_d	PRĘŻNOŚĆ PARY WODNEJ e	WILGOTNOŚĆ WZGLĘDNA U	CIŚNIENIE ATMOSFERYCZNE P_o	ZACHMURZENIE N	N_h	h	WIATR dd	v	WIDZIALNOŚĆ V	POGODA ww	W	OPAD R
1	7.5	7.5	10.4	100	.	9	9	.	34	2	0	47	8	0.0
2	9.3	8.0	10.7	92	.	0	0	9	18	8	8	01	4	-
3	10.6	9.3	11.7	92	.	5	4	2	17	3	7	01	2	-
4	11.0	10.5	12.7	97	.	8	8	.	16	9	7	13	8	0.0
5	5.4	5.4	9.0	100	.	9	9	.	36	7	0	51	6	11.4
6	2.7	2.7	7.4	100	.	9	9	.	36	8	0	45	5	0.4
7	2.0	- 0.7	5.8	83	.	3	3	3	00	0	8	01	1	-
8	4.3	1.0	6.6	79	.	2	1	4	16	7	8	01	0	-
9	6.7	5.8	9.2	94	.	2	2	3	19	9	8	02	0	-
10	6.6	6.6	9.7	100	.	9	9	.	36	6	0	45	8	5.3
11	5.4	5.4	9.0	100	.	9	9	.	36	5	0	51	6	8.6
12	7.4	0.2	6.2	60	.	0	0	9	32	3	8	02	1	-
13	9.4	6.8	9.9	84	.	0	0	9	19	2	7	02	0	-
14	9.6	8.2	10.9	91	.	3	1	2	17	8	8	02	1	-
15	11.0	6.7	9.8	75	.	2	0	9	19	9	8	01	1	-
16	11.5	7.5	10.4	77	.	3	0	9	19	6	8	02	9	0.0
17	8.5	7.8	10.6	95	.	6	2	9	18	7	8	03	6	0.4
18	4.8	4.8	8.6	100	.	9	9	.	36	3	0	51	4	0.2
19	6.2	6.2	9.5	100	.	9	9	.	04	4	0	47	6	4.6
20	9.3	7.8	10.6	91	.	2	2	4	27	3	8	02	0	-
21	12.6	4.1	8.2	57	.	3	1	3	26	3	8	01	1	-
22	10.0	10.0	12.3	100	.	7	7	.	15	11	7	41	9	-
23	12.1	7.0	10.0	71	.	6	5	9	22	9	8	03	1	-
24	12.7	5.0	8.7	59	.	4	1	8	25	8	8	03	1	-
25	3.4	3.4	7.8	100	.	7	7	.	02	8	8	41	4	-
26	6.5	1.9	7.0	72	.	1	1	4	27	3	8	01	0	-
27	6.3	5.1	8.8	92	.	0	0	9	03	1	7	01	0	-
28	8.6	5.3	8.9	80	.	2	1	4	28	1	7	01	1	-
29	9.4	7.1	10.1	86	.	3	1	4	00	0	7	01	1	-
30	10.0	8.2	10.9	89	.	1	1	3	00	0	8	01	0	-
31	9.9	8.5	11.1	91	.	3	1	.	00	0	7	02	4	-

Godz. 07

DNI	TEMPERATURA POWIETRZA T	TEMPERATURA PUNKTU ROSY T_d	PRĘŻNOŚĆ PARY WODNEJ e	WILGOTNOŚĆ WZGLĘDNA U	CIŚNIENIE ATMOSFERYCZNE P_o	ZACHMURZENIE N	N_h	h	WIATR dd	v	WIDZIALNOŚĆ V	POGODA ww	W	OPAD R
1	7.5	6.4	9.6	92	.	7	7	.	18	1	7	02	4	-
2	8.9	8.5	11.1	97	.	2	2	.	18	5	8	03	9	-
3	10.3	9.0	11.5	92	.	6	3	4	18	5	7	03	1	-
4	10.5	5.5	9.0	71	.	7	6	4	16	4	8	15	9	11.5
5	4.5	4.5	8.4	100	.	9	9	.	01	6	0	51	4	3.5
6	1.6	1.6	6.9	100	.	9	9	.	36	7	0	45	4	-
7	2.4	- 0.2	6.0	83	.	1	1	4	00	0	8	02	0	-
8	6.2	4.6	8.5	90	.	6	5	3	21	4	8	03	1	-
9	6.4	6.4	9.6	100	.	7	7	.	14	8	7	41	8	1.4
10	6.5	6.5	9.7	100	.	9	9	.	03	8	0	81	4	1.7
11	5.7	5.7	9.2	100	.	9	9	.	02	1	0	45	5	0.9
12	7.8	5.3	8.9	85	.	1	1	.	36	3	8	02	0	-
13	10.0	5.6	9.1	74	.	1	1	.	18	1	8	03	0	-
14	10.5	2.3	7.2	57	.	1	1	4	19	5	8	03	0	-
15	11.9	4.1	8.2	59	.	4	1	4	18	6	8	01	1	-
16	11.2	9.4	11.8	90	.	4	3	3	18	4	8	17	1	-
17	8.0	7.1	10.1	94	.	7	1	4	19	5	8	01	2	-
18	3.7	3.7	8.0	100	.	9	9	.	36	5	0	45	8	3.1
19	8.4	7.0	10.0	91	.	4	1	.	09	3	9	03	4	-
20	9.7	7.1	10.1	84	.	1	1	4	14	4	8	02	0	-
21	10.0	8.8	11.3	92	.	7	7	2	26	3	7	03	1	-
22	9.2	8.2	10.9	94	.	6	5	.	17	15	8	01	4	-
23	13.5	8.9	11.4	74	.	3	1	4	16	5	8	01	1	-
24	9.3	7.8	10.6	91	.	7	6	.	32	7	7	41	1	-
25	3.0	2.7	7.4	98	.	7	7	.	02	8	8	41	4	-
26	6.6	0.8	6.5	66	.	1	0	9	27	5	8	02	0	-
27	7.6	2.5	7.3	70	.	0	0	9	04	4	7	02	0	-
28	9.2	5.0	8.7	75	.	4	0	9	00	0	7	03	0	-
29	9.7	8.4	11.0	91	.	5	3	2	02	3	6	05	1	-
30	10.2	6.8	9.9	79	.	1	1	3	04	5	8	02	0	-
31	10.2	9.5	11.9	96	.	6	6	2	36	1	6	10	1	-

Godz. 13

1	10.6	9.8	12.1	95	.	7	7	.	18	2	6	41	4	-
2	13.9	10.6	12.8	81	.	7	7	1	36	1	7	03	1	-
3	14.9	10.4	12.6	74	.	7	7	3	09	4	7	17	1	-
4	8.5	8.5	11.1	100	.	9	9	.	36	7	0	81	4	4.8
5	4.7	4.7	8.5	100	.	9	9	.	36	6	0	50	4	1.0
6	3.8	3.6	7.9	98	.	8	8	.	00	0	7	41	4	-
7	9.3	3.9	8.1	70	.	5	5	4	18	2	8	01	1	-
8	9.7	5.0	8.7	72	.	6	6	4	22	8	8	02	2	-
9	8.5	7.1	10.1	91	.	6	6	2	18	7	9	01	8	1.7
10	7.4	7.4	10.3	100	.	9	9	.	02	5	0	51	8	1.1
11	8.1	8.1	10.8	100	.	9	9	.	01	1	0	45	4	-
12	11.7	9.8	12.1	88	.	7	7	0	01	2	7	02	1	-
13	13.5	12.2	14.2	92	.	6	6	4	00	0	8	03	1	-
14	13.9	6.4	9.6	61	.	5	5	4	18	5	8	02	1	-
15	16.9	8.8	11.3	59	.	6	4	4	32	1	8	03	1	-
16	11.3	6.1	9.4	70	.	7	7	4	21	4	8	17	8	6.3
17	8.0	8.0	10.7	100	.	8	8	.	25	3	7	17	8	9.5
18	5.8	5.8	9.2	100	.	9	9	.	36	7	0	51	6	1.0
19	11.7	8.5	11.1	80	.	5	5	4	31	2	8	02	1	-
20	13.4	6.7	9.8	64	.	2	2	4	22	5	8	02	0	-
21	10.7	10.3	12.5	97	.	7	7	.	26	4	8	41	6	1.6
22	12.4	8.4	11.0	76	.	5	3	4	19	12	8	03	1	-
23	17.4	6.4	9.6	49	.	3	3	4	35	5	8	03	0	-
24	11.9	5.1	8.8	63	.	2	2	4	36	5	8	02	1	-
25	9.1	5.3	8.9	78	.	5	5	3	01	1	8	02	2	-
26	10.0	5.6	9.1	74	.	6	6	4	00	0	7	02	1	-
27	11.3	4.4	8.4	62	.	6	6	5	02	3	8	03	1	-
28	12.7	7.1	10.1	70	.	6	6	4	01	2	6	10	1	-
29	12.7	9.2	11.6	79	.	6	6	3	36	2	6	17	2	-
30	14.7	6.8	9.9	59	.	4	4	4	02	4	8	17	1	-
31	13.6	9.7	12.0	77	.	7	6	4	01	3	7	01	8	0.2

Godz. 19

1	10.2	9.5	11.9	96	.	6	6	.	20	4	7	41	2	-
2	13.5	8.5	11.1	72	.	7	7	4	33	2	7	03	2	-
3	11.6	9.2	11.6	85	.	7	1	.	18	7	7	01	9	0.6
4	7.0	7.0	10.0	100	.	9	9	.	36	7	0	59	8	20.8
5	3.6	3.6	7.9	100	.	9	9	.	01	9	0	45	5	0.8
6	3.6	3.6	7.9	100	.	9	9	.	01	3	0	45	2	-
7	6.7	2.8	7.5	77	.	3	3	4	24	7	8	01	1	-
8	9.1	5.1	8.8	77	.	2	1	4	22	8	8	01	1	-
9	7.5	7.5	10.4	100	.	9	9	.	01	1	0	80	4	0.6
10	6.4	6.4	9.6	100	.	9	9	.	36	10	0	59	4	9.3
11	7.0	6.8	9.9	98	.	6	6	.	00	0	7	41	4	-
12	11.8	7.5	10.4	76	.	2	2	4	36	1	8	02	1	-
13	11.6	8.0	10.7	78	.	6	6	4	18	5	8	02	9	3.2
14	13.0	7.3	10.2	68	.	5	4	4	17	6	8	02	2	-
15	11.7	5.0	8.7	63	.	7	3	4	04	3	8	17	8	5.7
16	11.3	2.5	7.3	55	.	7	7	9	24	3	9	01	9	0.8
17	5.8	5.8	9.2	100	.	7	6	.	00	0	8	41	9	8.7
18	6.8	6.8	9.9	100	.	9	9	.	01	11	0	53	4	0.3
19	11.1	7.5	10.4	79	.	2	2	4	24	4	8	01	1	-
20	11.2	6.2	9.5	71	.	5	1	4	20	9	8	03	1	-
21	10.1	9.7	12.0	97	.	6	3	.	19	8	8	17	8	3.9
22	11.1	7.5	10.4	79	.	3	1	4	19	14	8	01	1	-
23	14.4	5.3	8.9	55	.	6	2	4	27	3	8	03	1	-
24	6.4	6.4	9.6	100	.	9	9	.	01	9	0	45	1	-
25	8.5	3.9	8.1	74	.	2	2	4	33	1	7	02	1	-
26	9.2	5.8	9.2	79	.	4	4	4	01	1	7	01	1	-
27	9.6	6.4	9.6	80	.	3	3	5	04	3	7	01	1	-
28	10.9	8.9	11.4	88	.	5	3	4	06	2	6	10	2	-
29	12.7	8.8	11.3	77	.	2	2	4	00	0	8	01	9	-
30	10.3	10.3	12.5	100	.	7	2	.	07	3	6	10	9	14.6
31	11.2	9.7	12.0	91	.	5	4	.	02	3	7	03	1	-

TABLICA II

SPOSTRZEŻENIA CODZIENNE STACJI METEOROLOGICZNYCH
WARTOŚCI DOBOWE

ЕЖЕДНЕВНЫЕ НАБЛЮДЕНИЯ МЕТЕОРОЛОГИЧЕСКИХ СТАНЦИЙ
СУТОЧНЫЕ ЗНАЧЕНИЯ

EVERYDAY OBSERVATIONS AT METEOROLOGICAL STATIONS
DAILY VALUES

Tablica II — LEBA — Lipiec 1967

DNI	TEMPERATURA POWIETRZA T	Max	Min	T_g	PRĘŻNOŚĆ PARY WODNEJ e	WILGOTNOŚĆ WZGLĘDNA U	CIŚNIENIE ATMOSFERYCZNE P	USŁONECZNIENIE S	ZACHMURZENIE N	WIATR v	v_{max}	OPAD R_d	ŚNIEG s_h	s_g
1	14.2	16.8	12.8	10.5	11.5	72	1020.5	•	3.1	3.9	06	–	–	–
2	13.9	18.0	7.3	4.7	12.7	80	1018.7	•	3.3	2.0	04	0.0	–	–
3	19.4	29.2	10.9	7.2	16.3	75	1012.9	•	3.1	2.4	04	9.4	–	–
4	16.3	18.5	15.0	14.7	14.3	77	1014.5	•	5.3	3.3	07	–	–	–
5	14.8	17.5	11.0	7.0	12.3	73	1020.1	•	2.1	3.6	06	–	–	–
6	15.4	18.5	13.3	10.1	13.2	76	1022.9	•	0.8	1.9	03	–	–	–
7	15.8	22.4	7.9	2.4	12.5	71	1020.1	•	2.9	2.3	04	–	–	–
8	19.7	24.7	12.9	8.2	13.7	62	1013.4	•	6.1	3.4	06	1.9	–	–
9	16.9	21.9	15.1	12.8	17.4	91	1012.1	•	7.1	1.8	03	–	–	–
10	16.1	17.1	15.5	14.0	16.2	89	1021.5	•	6.4	3.6	06	–	–	–
11	18.0	21.7	14.6	13.0	15.9	78	1021.0	•	3.1	3.5	05	–	–	–
12	16.6	19.9	15.2	11.8	14.3	76	1019.2	•	2.8	3.0	05	–	–	–
13	14.8	18.9	9.1	5.2	13.3	80	1019.3	•	3.0	2.1	04	–	–	–
14	17.2	24.5	11.9	6.9	16.5	84	1017.0	•	3.6	3.5	05	0.0	–	–
15	16.6	18.7	15.3	14.2	14.7	78	1022.5	•	4.0	4.5	06	–	–	–
16	17.6	23.0	12.5	8.4	14.7	74	1022.2	•	4.9	4.8	07	1.9	–	–
17	17.8	21.1	14.7	14.4	16.3	81	1020.7	•	5.0	2.8	06	–	–	–
18	17.7	21.2	14.3	11.1	15.2	76	1022.8	•	3.1	2.9	05	–	–	–
19	21.9	29.0	13.4	5.7	13.6	57	1022.9	•	1.4	2.8	06	–	–	–
20	20.1	25.5	17.8	12.8	16.4	70	1016.8	•	5.8	4.9	08	1.1	–	–
21	17.7	20.6	15.9	13.9	16.9	84	1018.6	•	4.4	1.3	03	–	–	–
22	18.1	24.7	11.1	6.5	16.3	79	1015.3	•	7.0	2.1	04	0.1	–	–
23	17.5	20.7	13.2	7.8	16.8	84	1017.1	•	3.8	1.9	04	12.4	–	–
24	17.1	20.2	13.2	11.4	15.6	81	1019.7	•	4.4	2.5	05	0.0	–	–
25	16.0	21.0	15.8	12.2	15.4	75	1020.5	•	1.6	2.1	04	–	–	–
26	17.8	20.8	13.2	8.2	16.4	80	1016.9	•	6.5	2.6	04	0.0	–	–
27	19.1	23.6	14.8	12.6	17.2	78	1015.9	•	3.4	1.9	03	–	–	–
28	21.0	26.6	13.9	8.9	19.2	78	1013.8	•	3.6	1.8	04	–	–	–
29	21.4	26.4	16.7	11.2	20.5	81	1013.2	•	3.8	1.1	02	–	–	–
30	19.7	22.2	16.8	12.7	18.8	83	1017.0	•	4.9	2.0	04	0.1	–	–
31	20.0	23.3	16.7	15.8	20.1	86	1017.6	•	5.3	1.6	03	–	–	–

HEL — Lipiec 1967

DNI	TEMPERATURA POWIETRZA T	Max	Min	T_g	PRĘŻNOŚĆ PARY WODNEJ e	WILGOTNOŚĆ WZGLĘDNA U	CIŚNIENIE ATMOSFERYCZNE P	USŁONECZNIENIE S	ZACHMURZENIE N	WIATR v	v_{max}	OPAD R_d	ŚNIEG s_h	s_g
1	14.6	18.0	12.4	11.2	12.1	74	1019.7	7.4	2.8	4.6	06	–	–	–
2	14.6	16.5	8.7	7.4	13.2	80	1018.7	11.4	2.0	2.1	04	0.0	–	–
3	18.5	24.2	11.6	10.5	16.3	78	1013.2	10.4	4.4	2.8	04	1.5	–	–
4	17.1	19.9	15.5	15.9	15.1	78	1013.6	8.6	5.4	4.8	08	–	–	–
5	15.4	18.6	12.9	11.5	12.2	71	1019.2	12.3	1.5	4.8	06	–	–	–
6	15.6	20.4	12.2	11.5	12.4	72	1023.1	14.5	0.5	4.6	07	–	–	–
7	15.3	20.6	6.8	6.6	13.3	77	1026.6	12.8	2.1	3.3	05	–	–	–
8	16.7	23.6	12.8	11.0	15.6	74	1014.4	7.2	5.9	3.5	05	0.1	–	–
9	17.4	22.8	15.9	14.6	18.2	92	1011.8	1.8	6.6	2.3	04	7.6	–	–
10	16.9	19.6	15.0	14.0	16.9	98	1020.5	1.8	6.6	4.4	07	–	–	–
11	17.8	22.5	14.4	13.4	16.7	83	1025.7	6.8	3.6	3.8	06	–	–	–
12	18.0	22.1	15.7	14.1	15.1	74	1018.4	11.1	3.6	4.1	05	–	–	–
13	15.9	18.5	13.5	11.6	14.3	79	1019.0	9.0	3.6	2.6	04	–	–	–
14	17.8	22.2	14.1	12.5	16.9	83	1016.9	8.7	4.3	4.1	07	18.7	–	–
15	16.4	19.4	14.7	14.8	15.4	84	1021.3	11.4	3.9	6.9	08	–	–	–
16	18.0	21.7	14.3	12.1	15.9	78	1022.3	11.6	2.9	4.9	07	–	–	–
17	18.9	23.7	16.5	15.7	16.9	78	1020.3	9.3	4.5	4.3	05	–	–	–
18	18.9	22.5	16.2	14.5	17.2	79	1022.5	5.8	3.6	3.5	05	–	–	–
19	20.1	25.6	12.1	10.9	17.0	74	1023.7	14.3	0.6	2.1	04	–	–	–
20	19.8	26.4	16.0	14.5	17.1	75	1017.6	6.9	5.4	5.1	07	20.9	–	–
21	17.4	21.4	15.5	15.3	16.9	86	1017.6	10.2	3.6	4.8	07	–	–	–
22	17.6	22.4	11.6	11.2	17.3	86	1015.6	6.2	6.0	2.0	03	1.0	–	–
23	17.7	22.8	14.0	13.0	16.5	83	1016.1	10.8	1.9	2.8	06	11.6	–	–
24	15.9	19.9	12.4	11.9	14.9	84	1018.8	7.9	4.4	3.5	09	4.9	–	–
25	17.3	22.5	14.4	13.3	14.2	73	1020.1	14.1	0.5	4.6	07	–	–	–
26	18.3	22.0	13.0	11.9	16.5	78	1016.5	1.9	7.1	2.6	05	–	–	–
27	19.3	24.5	16.6	15.1	17.2	77	1015.8	8.1	4.0	2.1	04	–	–	–
28	20.5	25.2	14.4	13.1	19.2	81	1014.2	11.4	1.4	2.1	04	–	–	–
29	22.3	27.5	17.9	16.1	20.3	77	1013.0	8.5	4.8	2.8	04	–	–	–
30	19.6	24.3	17.4	16.0	18.6	83	1016.2	7.1	5.6	1.5	03	0.0	–	–
31	20.3	23.7	16.1	15.7	19.4	81	1017.2	6.2	5.6	2.3	04	–	–	–

USTKA

DNI	TEMPERATURA POWIETRZA				PREŻNOŚĆ PARY WODNEJ	WILGOTNOŚĆ WZGLĘDNA	CIŚNIENIE ATMOSFERYCZNE	USŁONECZNIENIE	ZACHMURZENIE	WIATR		OPAD	ŚNIEG	
	T	Max	Min	T_g	e	U	P	S	N	v	v_{max}	R_d	s_h	s_g
1	14.5	16.1	13.8	12.4	11.8	72	1020.1	12.9	3.5	6.9	09	–	–	–
2	14.5	18.2	8.2	6.8	12.9	79	1017.5	10.7	3.0	1.9	03	0.0	–	–
3	20.7	30.3	12.8	10.6	16.3	71	1011.5	10.3	3.9	2.5	04	9.3	–	–
4	16.1	18.2	15.4	15.1	14.2	78	1014.3	11.4	4.3	6.8	08	–	–	–
5	15.1	16.8	11.0	9.1	12.1	70	1019.5	11.8	2.5	8.1	09	–	–	–
6	15.7	18.1	14.0	12.1	13.2	74	1022.0	16.2	0.3	3.1	05	–	–	–
7	16.3	21.7	9.3	6.9	13.5	75	1018.7	12.6	4.4	2.6	06	–	–	–
8	19.0	24.4	14.3	12.5	14.0	66	1011.9	2.3	6.9	2.9	05	2.1	–	–
9	17.0	18.5	15.2	13.7	17.6	91	1011.4	4.9	7.0	2.6	07	–	–	–
10	15.9	17.3	15.1	13.8	16.1	89	1021.1	2.8	6.4	6.0	08	–	–	–
11	18.1	21.5	13.6	12.8	16.1	78	1020.6	11.0	4.4	4.9	08	–	–	–
12	16.1	20.2	14.9	13.0	13.9	76	1018.6	12.9	1.9	4.8	08	–	–	–
13	15.5	19.8	9.6	7.6	13.2	76	1018.2	12.3	4.4	1.9	04	–	–	–
14	17.9	24.8	12.6	11.0	16.8	82	1015.8	6.1	5.9	2.6	05	0.6	–	–
15	16.7	18.5	15.5	14.6	15.1	80	1021.3	11.5	3.5	5.9	08	–	–	–
16	18.4	25.0	10.4	9.5	14.1	71	1020.7	8.9	5.3	3.3	05	1.8	–	–
17	18.3	21.4	15.5	15.2	17.0	82	1019.2	5.4	6.1	2.5	05	–	–	–
18	18.0	20.9	14.9	10.7	15.5	75	1021.4	13.9	2.3	3.4	06	–	–	–
19	22.6	29.0	13.6	10.9	13.3	53	1021.5	14.9	1.4	3.0	04	–	–	–
20	19.5	26.4	17.4	16.6	16.4	73	1015.7	3.2	6.8	4.1	06	0.3	–	–
21	17.1	18.9	15.0	13.7	16.3	84	1018.1	9.7	4.5	3.9	07	–	–	–
22	18.6	26.0	12.9	10.6	15.4	74	1014.4	5.1	6.8	2.3	03	0.0	–	–
23	17.2	20.9	12.6	10.5	15.4	79	1016.5	9.9	4.8	2.0	04	11.0	–	–
24	16.9	19.3	13.0	12.1	14.4	76	1019.2	11.9	3.4	5.0	09	–	–	–
25	18.1	20.6	11.3	9.6	14.9	72	1020.0	13.8	2.0	3.3	05	–	–	–
26	17.6	22.1	14.8	13.0	15.3	76	1016.2	3.6	6.5	4.0	06	–	–	–
27	18.5	21.9	14.3	13.0	16.5	78	1015.2	10.3	3.0	2.3	04	–	–	–
28	21.2	27.1	15.3	13.8	18.0	73	1013.0	11.2	1.1	1.8	03	–	–	–
29	20.6	25.4	17.2	15.1	19.4	81	1012.3	7.8	5.3	1.8	03	0.0	–	–
30	19.2	21.4	16.3	14.9	17.3	78	1016.3	7.4	5.1	2.5	05	0.0	–	–
31	19.9	22.0	17.7	16.8	19.5	84	1017.1	4.0	6.1	2.9	06	0.0	–	–

LĘBORK

Lipiec 1967

DNI	TEMPERATURA POWIETRZA				PREŻNOŚĆ PARY WODNEJ	WILGOTNOŚĆ WZGLĘDNA	CIŚNIENIE ATMOSFERYCZNE	USŁONECZNIENIE	ZACHMURZENIE	WIATR		OPAD	ŚNIEG	
	T	Max	Min	T_g	e	U	P	S	N	v	v_{max}	R_d	s_h	s_g
1	13.6	17.5	9.4	7.1	11.2	74	1018.2	8.5	3.1	3.1	06	–	–	–
2	15.3	22.9	5.0	2.0	12.8	75	1016.3	10.5	3.4	1.9	04	0.0	–	–
3	20.3	29.2	9.8	7.1	16.4	72	1010.6	8.9	4.5	1.8	05	16.1	–	–
4	16.5	22.6	15.3	15.3	13.9	75	1012.3	10.6	5.3	3.9	05	0.0	–	–
5	13.9	17.8	8.6	4.4	11.3	73	1017.7	11.2	2.5	3.0	05	0.0	–	–
6	14.8	19.3	8.5	4.0	11.8	73	1020.6	15.4	1.6	2.0	04	–	–	–
7	16.6	23.8	5.3	2.2	12.3	68	1017.8	12.4	3.1	1.4	04	–	–	–
8	20.1	25.0	13.5	10.9	13.5	60	1011.3	5.9	7.0	2.8	04	0.7	–	–
9	18.5	22.8	14.1	10.9	16.9	80	1009.9	5.5	7.0	2.1	05	–	–	–
10	16.2	19.8	15.6	14.9	16.1	88	1019.3	–	7.0	3.0	04	–	–	–
11	17.8	22.5	12.3	10.5	16.0	80	1019.0	9.1	4.9	2.8	05	–	–	–
12	16.8	20.9	12.9	9.0	14.1	75	1017.0	11.4	3.6	2.9	06	–	–	–
13	15.8	23.1	7.1	4.0	12.8	73	1017.0	10.4	3.9	1.1	04	–	–	–
14	20.7	28.7	11.3	8.1	17.0	71	1014.4	8.4	4.4	2.0	03	0.4	–	–
15	17.3	24.8	14.7	12.9	14.2	73	1019.7	11.3	4.3	4.0	06	–	–	–
16	17.6	23.3	8.3	4.4	13.5	70	1019.7	8.1	4.6	2.6	05	6.7	–	–
17	19.2	24.3	15.1	14.6	15.7	73	1018.0	7.0	6.0	1.1	02	–	–	–
18	18.9	24.8	10.7	7.9	14.7	70	1020.3	6.3	4.1	1.8	03	–	–	–
19	21.2	28.0	9.8	6.4	13.3	59	1020.8	14.8	1.8	1.9	04	–	–	–
20	21.5	27.7	17.8	15.8	15.9	63	1014.6	6.2	6.6	4.9	06	6.0	–	–
21	17.8	21.7	14.4	12.0	15.2	76	1016.2	10.0	6.1	3.0	05	–	–	–
22	18.2	25.8	10.8	8.5	15.0	76	1013.4	5.0	6.4	1.0	03	2.0	–	–
23	17.6	22.3	10.2	6.9	14.5	75	1014.7	10.5	4.6	2.5	05	10.0	–	–
24	15.7	20.2	12.0	11.0	13.7	78	1017.5	9.9	4.6	2.3	05	0.4	–	–
25	16.8	21.7	10.1	5.9	12.7	70	1018.3	12.5	2.5	1.6	04	–	–	–
26	17.9	21.0	12.5	8.2	15.3	75	1014.8	1.9	6.1	1.9	03	0.0	–	–
27	19.1	25.0	12.4	8.4	15.6	73	1013.9	5.9	5.4	1.4	03	–	–	–
28	21.8	29.0	11.7	8.9	18.2	72	1011.8	8.8	4.0	1.0	02	–	–	–
29	22.7	29.0	17.5	12.1	19.3	71	1011.1	6.2	4.5	1.8	03	8.0	–	–
30	19.7	24.8	15.2	13.0	16.9	76	1014.7	6.3	6.8	1.8	05	0.0	–	–
31	20.4	24.5	16.6	15.2	19.0	80	1015.5	5.9	5.5	2.1	06	–	–	–

GDAŃSK-WRZESZCZ

DNI	TEMPERATURA POWIETRZA				PREŻNOŚĆ PARY WODNEJ	WILGOTNOŚĆ WZGLĘDNA	CIŚNIENIE ATMOSFERYCZNE	USŁONECZNIENIE	ZACHMURZENIE	WIATR		OPAD	ŚNIEG	
	T	Max	Min	T_g	e	U	P	S	N	v	v_{max}	R_d	s_h	s_g
1	15.1	19.9	10.8	8.1	11.4	68	1019.4	.	3.4	4.4	06	–	–	–
2	15.5	21.0	8.8	5.4	12.6	73	1017.9	.	2.4	2.1	05	–	–	–
3	20.6	26.3	12.6	9.1	16.4	70	1012.3	.	4.3	2.3	05	5.8	–	–
4	17.9	21.9	16.6	16.1	14.2	70	1013.1	.	5.5	5.4	09	–	–	–
5	15.6	19.8	11.6	10.0	10.5	61	1019.0	.	3.9	5.1	08	–	–	–
6	15.1	19.2	11.3	9.3	12.4	73	1021.6	.	2.1	4.5	06	–	–	–
7	16.5	22.3	8.5	5.3	13.1	71	1019.7	.	2.4	2.4	07	–	–	–
8	20.0	24.9	12.9	10.8	13.4	59	1013.2	.	5.8	2.8	05	0.2	–	–
9	18.9	24.9	15.4	13.4	17.8	82	1011.1	.	6.9	1.8	04	–	–	–
10	17.6	21.6	15.4	12.5	15.8	79	1020.1	.	5.9	5.3	08	–	–	–
11	19.2	24.8	13.8	11.7	15.4	71	1020.1	.	4.5	4.3	07	–	–	–
12	19.3	23.1	15.2	13.1	15.1	69	1017.7	.	3.5	2.9	05	–	–	–
13	15.9	21.9	11.8	8.9	13.3	74	1018.4	.	3.8	2.1	04	–	–	–
14	19.0	24.5	12.6	9.8	17.6	81	1016.1	.	4.5	1.8	05	2.4	–	–
15	16.7	21.2	15.3	15.7	15.5	82	1020.8	.	5.0	6.4	08	–	–	–
16	18.6	22.1	13.9	10.8	14.9	71	1021.1	.	4.9	4.1	07	0.0	–	–
17	19.3	23.9	16.4	15.8	16.4	74	1019.3	.	6.1	1.6	04	–	–	–
18	18.8	21.6	16.5	14.8	15.9	73	1021.7	.	4.6	2.4	04	–	–	–
19	21.9	28.3	13.4	8.7	13.5	56	1022.8	.	1.0	2.8	05	–	–	–
20	21.0	29.5	14.4	12.8	16.2	67	1016.4	.	6.0	3.9	07	18.5	–	–
21	18.3	23.4	15.2	13.7	16.7	80	1017.4	.	5.1	4.3	07	–	–	–
22	19.2	24.4	13.7	12.4	17.2	79	1014.9	.	5.4	1.1	04	2.6	–	–
23	18.4	24.6	14.1	15.8	15.6	75	1015.7	.	2.5	2.4	04	13.0	–	–
24	16.7	21.4	12.7	12.3	14.1	76	1018.1	.	4.5	4.1	09	3.4	–	–
25	17.0	21.2	12.9	9.8	13.6	71	1019.5	.	1.6	3.6	06	–	–	–
26	18.5	23.5	14.0	11.0	14.9	71	1016.0	.	6.1	3.8	05	0.0	–	–
27	19.9	25.0	15.9	14.2	16.1	70	1015.0	.	4.3	3.5	06	–	–	–
28	22.3	28.6	15.3	11.8	18.4	71	1013.1	.	1.0	0.8	02	–	–	–
29	24.2	29.6	17.7	14.8	19.1	65	1012.1	.	4.1	1.4	04	0.2	–	–
30	20.4	25.8	17.6	15.2	19.2	80	1015.7	.	6.8	2.0	04	–	–	–
31	20.8	23.9	18.2	16.1	19.1	78	1016.7	.	4.3	1.6	05	–	–	–

KOSZALIN

DNI	TEMPERATURA POWIETRZA				PREŻNOŚĆ PARY WODNEJ	WILGOTNOŚĆ WZGLĘDNA	CIŚNIENIE ATMOSFERYCZNE	USŁONECZNIENIE	ZACHMURZENIE	WIATR		OPAD	ŚNIEG	
	T	Max	Min	T_g	e	U	P	S	N	v	v_{max}	R_d	s_h	s_g
1	13.1	17.1	9.2	7.5	11.6	78	1017.6	10.8	3.1	2.4	05	–	–	–
2	16.1	23.1	8.0	4.7	13.5	75	1013.9	9.5	4.1	1.4	03	0.0	–	–
3	20.5	29.9	14.3	11.4	17.3	75	1008.1	8.8	5.5	3.5	08	19.5	–	–
4	15.9	18.6	15.2	14.9	14.0	78	1011.8	12.1	4.8	4.1	07	–	–	–
5	13.4	16.7	9.5	7.6	11.6	76	1017.1	10.5	3.4	2.6	05	1.7	–	–
6	14.1	18.6	8.2	6.2	11.5	74	1019.4	16.1	1.0	1.8	03	–	–	–
7	17.9	23.5	10.4	6.6	11.3	58	1015.2	11.1	4.6	2.1	03	–	–	–
8	18.3	23.4	14.4	12.8	14.3	70	1008.4	0.5	7.5	2.8	04	5.3	–	–
9	16.5	19.9	14.4	13.7	17.4	93	1006.9	–	7.8	2.1	03	0.7	–	–
10	15.5	17.8	14.7	14.6	15.3	88	1019.2	3.0	6.8	4.6	06	–	–	–
11	18.0	22.4	13.3	11.1	16.4	80	1018.1	10.5	4.4	2.4	04	–	–	–
12	15.5	21.2	13.5	11.2	13.8	79	1016.1	10.0	2.6	2.5	04	–	–	–
13	15.5	20.0	9.8	7.3	13.2	76	1015.0	12.6	4.0	1.8	04	–	–	–
14	20.0	27.5	13.1	9.7	17.6	77	1012.2	7.7	4.8	2.0	03	0.1	–	–
15	17.7	22.6	14.9	14.4	15.3	77	1017.5	10.6	4.8	3.6	06	–	–	–
16	17.3	23.3	13.4	9.7	14.7	76	1016.9	5.5	6.3	2.1	04	26.3	–	–
17	17.4	21.6	15.7	15.1	17.6	89	1016.1	1.0	7.1	1.4	03	0.3	–	–
18	20.4	26.2	12.7	11.2	13.6	61	1018.0	15.3	2.3	2.5	05	–	–	–
19	21.9	27.4	15.4	13.2	14.2	57	1018.2	15.9	1.9	3.6	05	–	–	–
20	18.9	23.4	17.1	16.5	17.2	79	1012.7	2.3	6.6	3.3	06	1.4	–	–
21	16.7	20.1	12.9	11.1	15.9	85	1015.3	12.0	3.9	2.8	05	–	–	–
22	17.8	24.6	12.6	9.5	14.7	82	1011.2	4.9	5.5	2.3	04	1.9	–	–
23	16.2	20.5	11.7	10.5	14.5	80	1013.4	8.5	5.0	1.5	03	8.8	–	–
24	15.7	19.4	12.7	12.0	14.1	80	1017.0	11.4	4.3	3.8	06	–	–	–
25	16.3	22.4	8.9	7.5	12.8	71	1017.1	12.3	2.0	1.5	02	–	–	–
26	17.7	21.3	14.8	11.1	15.4	77	1013.5	7.6	5.6	3.0	05	–	–	–
27	19.3	24.7	12.9	10.8	15.8	75	1012.3	10.0	2.3	2.1	04	–	–	–
28	22.2	28.1	16.8	12.7	17.5	67	1009.8	13.5	1.6	2.3	04	0.3	–	–
29	20.8	26.1	17.1	14.4	19.3	79	1009.6	9.6	4.5	2.5	04	–	–	–
30	19.6	23.7	14.7	12.4	16.9	76	1013.3	9.8	4.9	1.6	03	0.0	–	–
31	20.1	24.2	15.7	16.3	19.4	83	1014.2	5.4	5.5	2.0	04	–	–	–

Tablica II

KOŁOBRZEG

DNI	TEMPERATURA POWIETRZA				PRĘŻNOŚĆ PARY WODNEJ	WILGOTNOŚĆ WZGLĘDNA	CIŚNIENIE ATMOSFERYCZNE	USŁONECZNIENIE	ZACHMURZENIE	WIATR		OPAD	ŚNIEG	
	T	Max	Min	T_g	e	U	P	S	N	v	v_{max}	R_d	s_h	s_g
1	14.9	17.5	12.3	11.4	12.5	75	1020.9	11.1	3.3	3.0	05	-	-	-
2	15.1	19.5	7.6	3.3	13.9	81	1017.2	10.0	4.1	2.9	05	0.0	-	-
3	19.8	29.7	13.1	9.8	18.0	80	1011.1	7.2	6.1	2.9	07	41.8	-	-
4	16.9	19.3	15.3	14.7	14.1	74	1015.2	11.2	4.9	4.0	06	-	-	-
5	15.4	17.8	12.8	9.4	12.4	71	1020.4	11.2	4.1	3.4	05	0.5	-	-
6	15.1	18.6	8.3	4.4	13.1	77	1022.6	15.3	2.1	1.6	04	-	-	-
7	16.7	22.2	9.9	5.9	13.8	74	1018.3	11.1	5.1	2.8	06	-	-	-
8	17.4	23.4	14.3	13.2	15.2	78	1011.2	0.9	7.3	2.4	04	9.3	-	-
9	16.9	20.1	14.4	13.2	17.6	92	1012.1	3.1	7.4	2.8	06	0.1	-	-
10	16.4	18.4	14.9	15.5	15.7	85	1022.7	6.2	6.8	5.0	07	-	-	-
11	18.4	22.6	15.4	14.3	16.4	78	1021.4	10.6	5.3	2.5	05	-	-	-
12	16.5	21.7	14.2	10.2	14.4	77	1019.4	11.8	3.1	2.1	04	-	-	-
13	15.5	19.3	8.6	4.6	13.9	80	1018.2	12.2	5.4	2.6	06	-	-	-
14	18.0	23.6	12.7	8.1	17.9	86	1015.6	8.1	7.0	2.3	04	5.6	-	-
15	16.6	18.7	15.9	14.9	16.4	87	1020.8	10.5	5.4	6.1	08	-	-	-
16	16.2	22.3	11.4	8.3	15.8	86	1020.0	3.2	6.8	2.4	04	9.2	-	-
17	16.8	21.3	15.2	15.3	17.9	94	1019.1	1.0	7.4	1.6	02	2.0	-	-
18	17.8	20.1	14.8	11.6	17.1	85	1021.0	13.9	3.6	3.0	06	-	-	-
19	21.5	28.1	13.4	10.1	15.8	65	1020.6	14.4	3.1	3.3	06	-	-	-
20	19.1	25.9	17.4	17.0	18.1	82	1015.7	3.8	6.6	2.9	05	1.3	-	-
21	17.1	17.9	14.4	12.9	16.9	87	1018.6	12.5	4.3	2.3	03	-	-	-
22	17.0	21.2	13.7	10.5	16.9	87	1014.6	5.5	6.3	2.1	04	-	-	-
23	16.7	19.8	10.1	5.9	15.6	83	1016.7	8.8	3.9	2.3	04	25.4	-	-
24	16.4	19.3	12.6	11.8	14.9	81	1020.4	12.7	3.8	2.8	04	-	-	-
25	17.1	23.4	10.4	5.7	13.9	73	1020.3	13.5	2.4	1.5	02	-	-	-
26	18.2	21.7	15.0	10.0	16.1	78	1016.8	8.9	6.1	2.8	05	-	-	-
27	19.1	23.5	13.7	9.3	17.6	80	1015.3	12.5	3.0	1.4	02	-	-	-
28	21.6	26.7	15.4	13.1	18.2	72	1012.7	13.3	3.4	1.6	02	0.7	-	-
29	20.6	24.7	17.5	15.5	20.7	86	1012.6	10.8	5.9	1.9	03	-	-	-
30	19.7	22.4	17.3	15.0	18.7	82	1016.5	8.2	6.0	1.5	02	0.6	-	-
31	20.4	24.0	17.7	16.9	21.2	89	1017.3	5.5	6.5	1.9	03	-	-	-

ELBLĄG

Lipiec 1967

DNI	TEMPERATURA POWIETRZA				PRĘŻNOŚĆ PARY WODNEJ	WILGOTNOŚĆ WZGLĘDNA	CIŚNIENIE ATMOSFERYCZNE	USŁONECZNIENIE	ZACHMURZENIE	WIATR		OPAD	ŚNIEG	
	T	Max	Min	T_g	e	U	P	S	N	v	v_{max}	R_d	s_h	s_g
1	13.7	18.4	9.2	5.7	11.9	77	1015.6	.	4.1	2.8	04	-	-	-
2	17.0	24.0	9.0	4.6	13.2	70	1013.8	.	3.0	2.4	04	-	-	-
3	22.7	28.3	15.4	9.9	15.1	56	1008.4	.	4.5	2.4	04	3.0	-	-
4	17.0	24.1	16.6	15.5	15.9	82	1009.4	.	6.1	3.5	05	0.0	-	-
5	14.0	17.7	9.3	6.2	11.8	74	1015.1	.	5.0	1.9	06	-	-	-
6	14.3	18.5	8.4	5.1	11.6	72	1017.7	.	2.0	2.9	06	-	-	-
7	16.9	23.6	7.1	3.6	11.6	64	1015.8	.	2.8	2.1	06	-	-	-
8	20.4	24.9	15.2	13.7	12.0	51	1010.1	.	6.4	4.4	07	3.3	-	-
9	18.3	24.1	16.1	10.3	18.0	87	1007.4	.	7.6	2.0	05	5.3	-	-
10	16.9	19.9	14.4	12.4	16.7	87	1016.2	.	6.6	2.4	05	0.0	-	-
11	17.0	23.1	10.7	10.0	15.9	82	1016.5	.	4.6	1.4	04	-	-	-
12	17.3	22.4	14.2	11.4	15.9	81	1014.1	.	5.0	2.3	06	-	-	-
13	16.0	22.3	8.9	6.7	13.5	76	1014.3	.	4.5	2.3	05	0.0	-	-
14	21.2	27.4	13.7	13.0	18.0	72	1012.2	.	5.5	4.3	12	23.0	-	-
15	17.8	24.4	16.1	16.0	16.4	81	1015.5	.	5.6	4.6	07	-	-	-
16	19.1	24.1	13.7	10.9	13.8	64	1017.2	.	5.1	4.3	06	-	-	-
17	18.5	21.7	16.0	14.9	14.6	69	1015.2	.	7.0	3.5	06	0.0	-	-
18	21.6	26.7	15.8	14.1	12.5	49	1017.4	.	4.1	3.1	07	-	-	-
19	21.9	26.8	16.6	10.6	12.8	50	1019.4	.	1.5	3.1	05	-	-	-
20	20.5	27.2	15.6	13.4	15.3	64	1013.2	.	6.5	5.1	08	30.1	-	-
21	17.5	21.9	14.1	13.4	16.5	84	1013.4	.	5.3	2.1	04	-	-	-
22	19.5	25.4	14.0	12.4	15.9	72	1010.8	.	6.1	1.5	02	2.6	-	-
23	18.0	23.8	13.0	10.4	16.4	81	1011.6	.	2.9	1.5	05	7.7	-	-
24	14.9	18.9	12.1	11.9	14.4	86	1014.0	.	5.5	1.8	05	12.6	-	-
25	15.7	20.3	9.4	6.2	12.9	74	1015.7	.	1.0	2.0	05	-	-	-
26	17.2	22.1	12.2	9.2	15.4	78	1012.4	.	6.3	0.9	02	-	-	-
27	19.2	24.6	14.0	11.1	16.7	76	1011.4	.	6.0	1.3	03	-	-	-
28	21.8	27.3	16.2	13.8	17.3	68	1009.9	.	2.8	2.1	03	-	-	-
29	23.1	28.1	18.3	15.4	17.5	63	1009.1	.	3.6	2.6	05	0.5	-	-
30	19.4	24.6	16.1	15.0	18.5	83	1011.9	.	6.5	2.0	05	0.0	-	-
31	19.7	24.0	13.5	13.7	18.5	82	1012.6	.	5.3	2.3	06	-	-	-

SUWAŁKI

DNI	TEMPERATURA POWIETRZA				PRĘŻNOŚĆ PARY WODNEJ	WILGOTNOŚĆ WZGLĘDNA	CIŚNIENIE ATMOSFERYCZNE	USŁONECZNIENIE	ZACHMURZENIE	WIATR		OPAD	ŚNIEG	
	T	Max	Min	T_g	e	U	P	S	N	v	v_{max}	R_d	s_h	s_g
1	12.9	16.8	8.8	7.6	11.2	75	999.7	4.1	4.9	2.6	05	-	-	-
2	15.9	22.5	6.6	5.4	12.6	72	1000.0	11.9	5.0	1.1	02	-	-	-
3	20.6	26.9	12.9	4.0	15.8	67	995.5	9.4	3.6	2.5	06	-	-	-
4	17.5	22.5	15.4	12.4	16.4	81	993.4	1.1	5.6	3.5	06	2.2	-	-
5	13.8	18.9	8.2	5.6	10.8	70	998.6	8.9	4.9	3.4	06	-	-	-
6	14.1	20.6	7.4	6.4	10.8	70	1001.4	10.8	3.9	2.4	04	0.1	-	-
7	15.2	21.3	5.8	2.9	10.8	66	1001.6	14.5	1.4	0.8	01	-	-	-
8	18.0	24.7	8.3	5.7	11.5	58	998.3	11.9	4.9	3.0	06	-	-	-
9	20.2	27.1	12.8	9.9	13.5	60	994.0	9.3	5.5	4.3	09	-	-	-
10	17.7	22.1	14.6	14.5	17.0	85	999.4	2.8	7.4	3.0	05	-	-	-
11	16.7	20.1	13.7	14.2	15.3	81	1000.9	1.7	6.8	3.0	05	-	-	-
12	18.8	24.5	13.2	12.6	15.7	74	998.6	7.0	6.1	2.9	07	-	-	-
13	17.6	24.7	9.4	6.2	12.5	65	999.3	10.4	4.9	2.0	05	0.0	-	-
14	18.7	24.8	13.0	12.4	16.2	75	998.7	3.6	6.4	1.3	04	1.1	-	-
15	18.0	22.6	15.1	13.2	14.1	70	999.5	10.8	5.8	3.5	06	-	-	-
16	17.6	23.8	10.4	6.7	11.4	59	1003.5	13.0	3.1	1.8	03	-	-	-
17	18.4	24.2	10.6	7.2	11.2	56	1001.2	6.4	5.8	3.0	06	-	-	-
18	19.4	25.4	11.3	8.4	10.3	48	1003.0	14.6	2.0	3.0	05	-	-	-
19	19.3	26.3	9.7	5.8	10.5	51	1006.4	15.2	0.1	1.5	04	-	-	-
20	19.8	26.8	8.5	5.2	10.6	50	1001.8	14.3	3.9	4.0	09	3.6	-	-
21	19.7	24.4	15.2	12.6	15.5	70	997.6	8.5	5.4	2.8	05	-	-	-
22	18.1	24.0	12.2	10.0	16.5	80	997.7	2.3	7.0	2.8	05	11.9	-	-
23	19.9	26.1	12.9	11.4	16.5	74	996.0	13.6	3.1	1.6	04	0.0	-	-
24	15.5	22.6	14.3	13.5	15.5	88	996.8	1.5	7.6	3.1	06	17.8	-	-
25	17.0	22.7	11.3	10.8	12.4	67	998.7	14.8	2.1	3.8	06	-	-	-
26	17.1	21.8	9.7	7.8	13.8	72	997.3	7.3	4.1	2.9	06	0.9	-	-
27	17.3	20.6	14.7	14.4	16.5	84	996.4	0.4	6.8	2.4	05	0.0	-	-
28	18.9	25.3	10.8	9.7	17.1	80	996.0	7.2	4.8	0.6	02	-	-	-
29	21.7	28.3	14.9	12.6	16.4	67	994.7	10.4	2.8	1.3	03	-	-	-
30	20.5	27.1	14.4	12.6	18.5	78	996.1	3.9	5.9	1.8	08	9.0	-	-
31	18.5	23.1	14.1	12.5	16.5	79	997.6	1.5	6.1	1.4	03	-	-	-

KĘTRZYN

DNI	TEMPERATURA POWIETRZA				PRĘŻNOŚĆ PARY WODNEJ	WILGOTNOŚĆ WZGLĘDNA	CIŚNIENIE ATMOSFERYCZNE	USŁONECZNIENIE	ZACHMURZENIE	WIATR		OPAD	ŚNIEG	
	T	Max	Min	T_g	e	U	P	S	N	v	v_{max}	R_d	s_h	s_g
1	13.4	17.0	9.1	8.4	12.1	79	1008.7	.	3.6	2.4	06	-	-	-
2	16.7	23.6	7.9	5.7	13.6	73	1007.9	.	2.3	0.6	02	-	-	-
3	21.4	27.7	13.7	12.1	18.8	74	1002.7	.	2.5	1.5	04	0.3	-	-
4	17.0	24.9	15.7	16.3	16.6	84	1002.2	.	6.6	2.8	05	0.2	-	-
5	12.6	17.3	9.5	5.8	12.0	82	1008.1	.	4.4	1.3	02	1.0	-	-
6	14.1	19.2	8.0	5.3	12.4	81	1010.6	.	2.3	1.8	05	-	-	-
7	15.6	21.8	7.3	4.2	11.3	67	1009.9	.	1.0	0.8	02	-	-	-
8	18.9	25.1	11.6	9.4	13.7	65	1005.4	.	3.3	2.1	05	-	-	-
9	19.6	25.7	15.5	13.6	18.0	79	1001.5	.	4.5	2.0	03	2.7	-	-
10	17.0	21.6	14.3	14.0	17.1	88	1008.9	.	7.6	3.0	05	-	-	-
11	16.0	21.1	11.7	10.5	15.9	88	1009.9	.	5.5	2.3	04	-	-	-
12	17.7	22.4	12.8	10.6	16.7	82	1007.4	.	3.3	2.5	05	-	-	-
13	16.7	22.5	9.8	6.4	14.7	78	1007.9	.	4.4	1.3	03	0.9	-	-
14	20.0	25.5	14.4	13.5	18.7	81	1006.2	.	5.5	1.4	03	4.2	-	-
15	18.0	23.0	15.1	10.4	16.5	81	1008.5	.	5.0	1.8	03	-	-	-
16	17.8	23.5	11.7	8.1	14.6	72	1011.6	.	1.5	1.4	03	-	-	-
17	18.9	22.7	13.9	11.1	14.8	69	1009.0	.	5.4	2.3	04	-	-	-
18	19.7	25.3	12.1	8.2	14.2	63	1011.0	.	1.0	1.8	03	-	-	-
19	19.7	25.8	12.4	10.3	14.0	63	1013.9	.	0.3	1.5	03	-	-	-
20	20.7	26.9	12.4	9.8	14.1	60	1008.4	.	3.9	3.3	06	0.4	-	-
21	18.8	23.5	15.4	14.6	17.2	80	1006.5	.	4.9	2.4	04	0.0	-	-
22	18.5	24.7	12.7	11.3	17.6	84	1005.7	.	5.6	1.0	02	5.1	-	-
23	19.0	25.9	13.3	10.6	17.5	81	1004.6	.	4.0	0.9	02	-	-	-
24	14.9	20.2	12.7	13.5	15.5	92	1006.1	.	6.3	2.3	05	20.6	-	-
25	16.0	21.8	9.7	8.4	14.1	79	1008.4	.	1.6	1.6	04	-	-	-
26	16.7	21.9	9.4	7.3	15.3	81	1006.0	.	4.6	1.9	04	-	-	-
27	18.2	22.6	14.3	11.8	17.6	84	1005.0	.	5.6	1.5	04	-	-	-
28	20.5	26.6	12.8	10.6	18.5	78	1004.3	.	3.5	0.6	03	-	-	-
29	22.2	28.7	15.1	12.0	17.8	69	1003.1	.	0.6	0.6	02	-	-	-
30	20.2	25.8	15.8	13.5	19.5	83	1005.1	.	4.5	1.0	02	1.2	-	-
31	18.9	24.4	14.3	11.8	18.5	86	1006.2	.	6.0	1.0	03	-	-	-

ŚWINOUJŚCIE

DNI	TEMPERATURA POWIETRZA				PRĘŻNOŚĆ PARY WODNEJ	WILGOTNOŚĆ WZGLĘDNA	CIŚNIENIE ATMOSFERYCZNE	USŁONECZNIENIE	ZACHMURZENIE	WIATR		OPAD	ŚNIEG	
	T	Max	Min	T_g	e	U	P	S	N	v	v_{max}	R_d	s_h	s_g
1	14.4	17.9	9.8	7.7	11.6	72	1021.0	14.7	1.6	3.0	04	-	-	-
2	16.8	20.5	11.4	8.0	15.2	78	1016.2	11.7	3.4	3.3	08	-	-	-
3	19.7	26.9	16.9	13.9	19.3	85	1010.7	7.4	5.6	2.9	07	13.3	-	-
4	16.9	20.2	13.1	12.4	12.6	68	1015.4	11.0	5.1	3.5	05	-	-	-
5	14.7	18.8	10.1	7.9	11.2	68	1020.7	10.9	3.3	2.8	04	-	-	-
6	15.6	19.3	9.5	7.0	13.0	74	1022.2	15.6	0.9	2.4	05	-	-	-
7	19.2	23.8	13.5	11.5	11.7	55	1017.0	12.0	3.3	1.8	03	-	-	-
8	17.7	22.1	16.5	15.9	16.1	80	1010.2	-	7.5	1.6	03	4.0	-	-
9	16.8	19.6	14.6	8.9	16.8	88	1012.4	0.8	7.1	2.6	05	0.0	-	-
10	16.6	19.5	13.7	13.4	14.6	78	1023.3	9.8	5.0	4.0	05	-	-	-
11	19.0	24.8	14.7	12.2	16.1	74	1021.3	11.2	3.9	1.9	04	-	-	-
12	16.7	23.7	14.4	12.4	14.4	76	1019.4	10.9	3.6	1.8	04	-	-	-
13	16.6	19.3	11.2	9.0	14.1	76	1017.8	12.3	1.9	2.6	05	-	-	-
14	18.9	23.1	16.1	12.4	18.9	87	1015.1	6.5	5.5	3.6	05	7.5	-	-
15	17.5	18.5	16.9	15.9	17.2	86	1020.3	11.1	4.3	7.8	09	-	-	-
16	16.4	17.3	14.8	13.4	16.8	90	1019.1	-	6.9	1.4	04	39.3	-	-
17	17.8	19.4	15.9	13.9	18.3	90	1018.6	1.3	5.9	1.1	03	-	-	-
18	19.0	21.4	17.2	13.9	18.7	85	1020.3	9.8	3.5	2.0	04	-	-	-
19	22.7	27.9	17.0	15.1	17.0	64	1019.2	13.7	2.3	2.8	04	0.0	-	-
20	19.8	25.5	18.9	17.9	18.6	81	1015.4	2.6	6.9	2.8	04	0.4	-	-
21	17.4	20.0	13.9	12.4	15.6	79	1018.6	9.5	4.5	2.3	04	0.0	-	-
22	18.3	20.4	15.1	12.9	17.5	84	1014.2	8.0	4.9	1.5	03	0.0	-	-
23	17.4	20.0	13.8	10.9	15.4	78	1016.6	6.9	4.0	2.1	05	10.2	-	-
24	17.2	20.7	13.7	12.9	13.0	67	1021.1	14.1	2.5	4.8	07	-	-	-
25	18.5	24.2	10.6	7.8	13.1	64	1019.8	13.2	2.5	1.6	02	-	-	-
26	19.6	23.5	15.4	13.4	15.3	69	1016.8	9.8	5.9	2.0	04	-	-	-
27	21.2	26.7	15.4	12.6	16.9	70	1014.8	13.9	2.8	1.6	04	-	-	-
28	23.9	29.3	17.7	14.6	18.2	64	1012.1	13.2	1.4	0.6	01	1.2	-	-
29	20.7	26.5	17.7	15.9	20.9	86	1012.8	7.9	5.3	1.6	04	2.1	-	-
30	20.4	25.5	15.5	13.4	18.5	79	1016.3	8.9	5.5	0.8	02	0.4	-	-
31	21.7	25.0	18.8	18.3	22.0	85	1017.1	3.0	6.5	0.5	01	9.2	-	-

MIKOŁAJKI

Lipiec 1967

DNI	TEMPERATURA POWIETRZA				PRĘŻNOŚĆ PARY WODNEJ	WILGOTNOŚĆ WZGLĘDNA	CIŚNIENIE ATMOSFERYCZNE	USŁONECZNIENIE	ZACHMURZENIE	WIATR		OPAD	ŚNIEG	
	T	Max	Min	T_g	e	U	P	S	N	v	v_{max}	R_d	s_h	s_g
1	14.1	17.6	10.5	8.8	11.7	74	1004.9	7.4	3.0	4.0	07	-	-	-
2	17.2	23.2	9.9	6.5	14.0	73	1003.8	11.4	3.0	1.0	02	-	-	-
3	21.2	26.7	15.1	11.6	17.7	72	998.8	9.5	3.6	3.1	04	7.6	-	-
4	17.5	23.2	15.9	16.8	16.7	83	998.0	1.9	6.6	3.6	07	0.0	-	-
5	13.9	17.9	10.7	8.0	11.7	75	1004.3	3.5	5.6	4.3	10	0.0	-	-
6	14.8	19.5	9.8	8.0	11.9	72	1006.4	11.1	2.8	3.0	04	0.3	-	-
7	16.2	21.3	9.8	6.3	11.5	66	1006.0	15.2	1.5	1.1	02	-	-	-
8	19.2	24.5	13.0	9.4	12.7	59	1001.3	11.8	4.6	4.5	10	-	-	-
9	20.0	25.8	17.1	15.9	16.8	72	997.8	6.9	4.9	3.9	07	2.6	-	-
10	17.5	21.0	14.8	14.8	16.7	84	1004.8	3.4	7.4	5.1	08	-	-	-
11	17.0	20.7	13.8	12.7	16.2	84	1005.9	3.8	4.6	2.3	04	-	-	-
12	19.3	24.1	14.4	12.8	16.7	76	1003.4	7.6	5.8	4.0	05	-	-	-
13	17.8	23.0	11.9	9.3	14.8	74	1003.8	10.7	5.5	0.6	02	24.8	-	-
14	19.4	24.3	15.6	15.3	19.2	86	1002.4	6.6	6.3	2.4	04	5.3	-	-
15	17.8	22.0	16.9	11.8	16.9	83	1004.3	4.1	5.6	3.0	06	-	-	-
16	18.0	22.8	11.7	8.5	13.5	67	1007.1	14.8	3.3	2.5	04	-	-	-
17	18.1	21.6	14.8	12.9	14.6	71	1004.9	1.4	6.1	2.9	05	0.0	-	-
18	19.7	24.8	12.0	9.3	14.0	63	1006.8	14.7	2.9	1.9	04	-	-	-
19	19.8	24.6	14.2	9.2	13.5	60	1010.3	15.7	0.4	2.1	05	-	-	-
20	20.5	26.0	12.3	8.7	12.5	54	1004.9	13.6	5.6	5.9	10	0.4	-	-
21	19.6	23.8	16.4	15.3	16.7	74	1002.7	10.5	5.3	3.9	05	-	-	-
22	18.5	23.2	14.6	11.2	17.8	85	1001.0	3.1	5.4	2.8	04	53.6	-	-
23	19.4	25.1	14.3	12.6	17.3	79	1000.9	10.3	4.0	1.8	04	2.0	-	-
24	15.9	21.0	14.5	14.8	15.4	85	1001.9	2.1	6.8	4.0	06	7.3	-	-
25	16.9	21.4	12.2	10.0	13.7	73	1004.2	14.6	1.9	3.9	05	-	-	-
26	17.6	22.4	11.4	8.7	14.8	75	1002.0	6.3	5.0	2.4	04	-	-	-
27	18.2	22.4	15.4	14.0	16.7	80	1001.2	1.6	6.8	1.8	05	-	-	-
28	20.2	25.0	14.5	12.2	18.3	78	1000.2	9.1	2.0	1.5	03	-	-	-
29	22.2	27.5	16.6	13.5	18.4	70	999.5	7.1	1.0	0.9	02	-	-	-
30	21.0	25.3	17.4	13.4	19.0	77	1001.0	4.4	5.4	2.3	05	0.1	-	-
31	19.4	23.8	16.4	15.0	18.3	81	1002.4	1.9	5.8	1.5	03	0.0	-	-

RESKO

DNI	TEMPERATURA POWIETRZA				PRĘŻNOŚĆ PARY WODNEJ	WILGOTNOŚĆ WZGLĘDNA	CIŚNIENIE ATMOSFERYCZNE	USŁONECZNIENIE	ZACHMURZENIE	WIATR		OPAD	ŚNIEG	
	T	Max	Min	T_g	e	U	P	S	N	v	v_{max}	R_d	s_h	s_g
1	15.0	20.3	9.2	6.4	.	.	1015.9	13.7	.	.		-	-	-
2	18.5	26.6	8.4	5.6	.	.	1011.4	11.9	.	.		-	-	-
3	20.5	29.2	15.7	12.5	.	.	1005.8	7.2	.	.		11.6	-	-
4	17.3	20.6	14.8	14.1	.	.	1010.6	9.3	.	.		-	-	-
5	14.7	18.8	10.1	7.5	.	.	1015.6	9.0	.	.		-	-	-
6	15.0	20.8	5.4	3.2	.	.	1017.3	10.8	.	.		-	-	-
7	17.8	23.6	8.9	5.5	.	.	1012.6	11.9	.	.		-	-	-
8	17.9	22.4	14.4	12.3	.	.	1005.8	0.8	.	.		12.7	-	-
9	17.1	20.5	14.9	12.7	.	.	1007.1	0.7	.	.		3.2	-	-
10	16.2	19.9	14.5	14.1	.	.	1017.8	6.8	.	.		0.0	-	-
11	19.3	24.4	14.0	11.3	.	.	1017.0	12.9	.	.		-	-	-
12	17.9	23.1	12.5	10.3	.	.	1014.6	9.1	.	.		-	-	-
13	17.6	25.2	8.5	7.5	.	.	1012.7	10.2	.	.		-	-	-
14	20.4	29.0	11.1	9.5	.	.	1010.3	7.5	.	.		4.6	-	-
15	19.0	22.9	15.6	15.5	.	.	1015.1	10.4	.	.		-	-	-
16	16.9	21.3	12.4	9.9	.	.	1014.6	0.1	.	.		26.1	-	-
17	17.2	20.2	15.7	15.7	.	.	1014.2	1.5	.	.		0.4	-	-
18	20.7	26.2	15.2	13.4	.	.	1015.2	13.9	.	.		-	-	-
19	21.7	27.3	13.4	10.3	.	.	1015.3	13.8	.	.		-	-	-
20	20.3	25.0	17.3	16.4	.	.	1010.6	3.4	.	.		2.8	-	-
21	18.3	22.8	12.7	11.1	.	.	1013.1	11.2	.	.		-	-	-
22	19.1	25.1	14.5	12.0	.	.	1008.9	7.7	.	.		0.0	-	-
23	17.8	23.8	10.6	8.9	.	.	1010.8	8.7	.	.		23.5	-	-
24	16.2	21.0	10.2	11.2	.	.	1015.0	11.8	.	.		-	-	-
25	17.1	23.3	7.0	5.0	.	.	1015.2	12.0	.	.		-	-	-
26	19.0	23.0	15.3	11.5	.	.	1011.7	9.9	.	.		-	-	-
27	20.2	26.3	11.2	8.7	.	.	1010.2	11.6	.	.		-	-	-
28	22.6	29.5	14.1	11.2	.	.	1007.5	12.3	.	.		1.3	-	-
29	21.1	26.5	16.3	14.1	.	.	1007.4	5.9	.	.		-	-	-
30	20.4	26.3	15.4	13.3	.	.	1011.2	8.7	.	.		0.3	-	-
31	21.3	25.8	17.8	17.2	.	.	1012.2	3.6	.	.		-	-	-

OLSZTYN-DAJTKI

DNI	TEMPERATURA POWIETRZA				PRĘŻNOŚĆ PARY WODNEJ	WILGOTNOŚĆ WZGLĘDNA	CIŚNIENIE ATMOSFERYCZNE	USŁONECZNIENIE	ZACHMURZENIE	WIATR		OPAD	ŚNIEG	
	T	Max	Min	T_g	e	U	P	S	N	v	v_{max}	R_d	s_h	s_g
1	14.1	18.3	9.8	8.0	11.5	72	1004.6	.	3.3	1.4	03	-	-	-
2	17.6	25.2	7.8	6.2	13.4	69	1003.1	.	1.9	0.9	02	-	-	-
3	21.3	28.2	12.1	10.1	17.8	72	997.9	.	2.6	0.9	02	2.5	-	-
4	17.0	25.4	15.2	15.9	16.2	83	998.3	.	6.1	2.5	07	0.3	-	-
5	12.7	17.7	8.6	6.1	12.1	83	1004.0	.	5.8	1.0	02	1.0	-	-
6	14.2	19.7	7.6	5.5	11.8	75	1006.3	.	1.6	2.0	04	-	-	-
7	15.9	22.4	6.5	4.2	11.7	68	1005.1	.	1.8	1.0	02	-	-	-
8	19.3	25.1	11.3	10.1	12.2	57	1000.0	.	3.6	2.5	05	1.9	-	-
9	19.9	24.3	16.0	14.2	16.7	73	996.9	.	7.0	2.4	04	-	-	-
10	17.3	21.4	14.8	13.6	16.6	85	1004.8	.	7.6	1.6	04	-	-	-
11	16.4	21.0	11.6	10.7	15.5	84	1005.8	.	3.9	1.6	02	-	-	-
12	18.6	24.4	13.0	11.2	16.5	78	1003.2	.	4.5	2.0	04	-	-	-
13	17.4	23.7	10.9	9.1	14.7	75	1003.2	.	6.0	0.5	03	33.8	-	-
14	20.8	26.8	14.6	13.1	18.9	79	1001.5	.	5.0	2.4	04	12.8	-	-
15	17.9	24.0	16.3	15.9	16.8	83	1003.9	.	5.9	2.6	05	-	-	-
16	18.2	23.7	11.2	8.2	13.4	66	1006.2	.	2.8	1.9	03	-	-	-
17	16.9	20.9	13.3	10.7	15.4	80	1004.2	.	6.5	2.3	03	0.5	-	-
18	19.5	25.1	12.6	9.1	13.0	60	1006.2	.	1.6	2.1	04	-	-	-
19	19.6	26.1	11.3	8.3	13.1	62	1009.0	.	0.4	1.8	04	-	-	-
20	20.7	27.0	13.1	9.3	13.4	56	1003.5	.	5.1	3.4	06	0.0	-	-
21	18.4	24.5	16.1	15.8	16.1	77	1002.5	.	4.6	2.4	04	-	-	-
22	17.5	24.4	11.2	9.1	16.1	82	1000.2	.	5.9	1.3	04	22.0	-	-
23	19.0	24.6	13.3	12.8	17.4	81	1000.6	.	4.3	1.5	03	18.7	-	-
24	15.1	21.0	13.0	14.7	15.1	88	1002.3	.	5.6	1.9	03	2.5	-	-
25	15.7	21.0	9.6	8.3	13.0	75	1004.4	.	1.4	1.9	03	-	-	-
26	16.9	22.0	10.0	7.4	15.0	79	1001.8	.	5.0	1.6	03	-	-	-
27	18.7	22.0	13.7	12.7	16.1	76	1000.9	.	4.8	1.3	02	-	-	-
28	20.6	26.9	13.8	11.0	17.8	75	999.6	.	1.8	0.8	02	-	-	-
29	21.7	28.5	13.3	10.9	17.3	71	998.7	.	0.6	0.4	02	1.6	-	-
30	19.9	24.7	17.1	15.8	19.1	82	1001.0	.	5.9	1.0	02	0.9	-	-
31	19.6	24.7	14.2	12.8	18.1	80	1001.9	.	5.6	1.6	03	-	-	-

Tablica II

SZCZECINEK

DNI	TEMPERATURA POWIETRZA T	Max	Min	T_g	PRĘŻNOŚĆ PARY WODNEJ e	WILGOTNOŚĆ WZGLĘDNA U	CIŚNIENIE ATMOSFERYCZNE P	USŁONECZNIENIE S	ZACHMURZENIE N	WIATR v	v_{max}	OPAD R_d	ŚNIEG s_h	s_g
1	14.4	19.5	9.8	6.6	11.5	72	1004.8	13.2	2.5	2.4	03	-	-	-
2	17.8	25.1	7.4	3.7	13.9	70	1001.4	12.1	4.0	1.6	04	-	-	-
3	20.5	28.4	12.8	9.6	17.4	75	995.9	7.5	3.9	2.4	06	12.5	-	-
4	16.6	19.3	14.2	15.1	14.4	77	999.2	7.6	6.1	3.4	06	0.0	-	-
5	14.6	17.5	12.8	10.7	11.5	69	1004.5	10.8	4.5	3.0	05	0.0	-	-
6	14.7	19.7	9.4	4.8	12.1	73	1006.4	8.3	2.6	1.8	04	-	-	-
7	16.6	22.7	7.1	3.4	11.6	65	1002.8	12.4	4.1	2.0	05	-	-	-
8	18.3	24.1	13.0	10.2	14.1	69	996.1	3.6	6.4	3.4	06	5.7	-	-
9	17.3	21.0	15.2	14.4	17.3	88	996.4	3.0	7.5	2.3	03	0.2	-	-
10	15.1	18.0	14.1	14.2	15.3	89	1006.5	2.2	6.3	3.3	04	0.0	-	-
11	18.5	22.8	13.1	10.4	16.1	77	1005.8	9.3	5.1	2.5	04	-	-	-
12	18.2	23.2	15.0	12.1	16.8	81	1003.1	10.0	2.9	2.3	05	-	-	-
13	18.1	26.0	9.2	6.2	15.3	75	1002.0	11.2	5.6	1.6	03	-	-	-
14	20.5	28.5	11.8	9.0	18.2	77	999.6	7.5	4.4	1.5	03	0.8	-	-
15	18.1	22.6	16.0	14.9	16.5	80	1004.2	5.9	6.3	3.4	05	-	-	-
16	16.4	21.0	12.0	9.0	15.6	85	1004.1	1.7	6.8	2.4	05	18.9	-	-
17	16.5	19.2	15.0	14.4	16.0	86	1003.1	-	7.6	2.1	04	1.5	-	-
18	20.0	24.9	14.8	12.8	14.4	64	1005.3	14.1	3.5	2.6	05	-	-	-
19	20.1	26.2	10.8	7.6	14.0	63	1006.2	13.5	1.3	3.4	06	-	-	-
20	19.6	27.2	16.6	14.6	16.6	74	1000.7	6.6	5.8	4.9	07	3.7	-	-
21	17.4	22.0	14.4	12.4	15.8	81	1002.9	7.9	5.4	2.1	04	-	-	-
22	18.1	25.1	12.5	9.9	16.2	79	998.6	5.3	6.1	1.8	04	15.4	-	-
23	18.2	23.7	13.1	11.2	15.5	77	1000.6	9.7	4.5	1.8	04	7.0	-	-
24	16.0	20.4	11.5	11.2	12.9	73	1003.7	9.2	4.1	5.1	06	-	-	-
25	16.8	22.3	10.5	7.2	12.2	66	1004.7	12.8	1.8	1.6	02	-	-	-
26	18.5	23.3	15.3	11.0	15.1	72	1001.2	10.2	5.5	2.6	05	-	-	-
27	19.2	25.5	11.1	7.8	15.3	72	1000.0	12.2	2.0	1.3	04	-	-	-
28	21.1	28.5	12.8	10.2	16.4	69	997.6	11.6	3.5	1.6	05	-	-	-
29	20.3	27.9	15.1	11.4	18.9	81	997.2	4.2	6.4	1.5	03	42.0	-	-
30	20.4	25.3	16.3	14.6	17.0	73	1001.0	9.1	5.6	2.0	04	0.0	-	-
31	20.6	24.4	17.2	15.2	19.7	82	1001.7	3.3	5.5	1.1	02	-	-	-

CHOJNICE

Lipiec 1967

DNI	TEMPERATURA POWIETRZA T	Max	Min	T_g	PRĘŻNOŚĆ PARY WODNEJ e	WILGOTNOŚĆ WZGLĘDNA U	CIŚNIENIE ATMOSFERYCZNE P	USŁONECZNIENIE S	ZACHMURZENIE N	WIATR v	v_{max}	OPAD R_d	ŚNIEG s_h	s_g
1	14.2	20.2	7.8	6.4	11.9	75	1000.1	12.5	2.4	3.0	05	-	-	-
2	18.0	24.5	8.4	4.3	14.0	70	997.4	13.7	4.1	1.4	02	-	-	-
3	20.0	28.1	13.5	11.9	17.2	76	992.3	9.8	5.8	2.3	05	43.3	-	-
4	16.2	19.5	15.3	14.9	14.5	80	994.6	7.8	6.3	3.9	07	-	-	-
5	14.2	18.3	12.0	9.3	11.4	72	999.7	10.9	4.3	2.8	05	0.0	-	-
6	14.2	19.9	7.2	4.4	11.8	75	1002.0	10.0	2.1	1.0	02	-	-	-
7	17.0	22.2	10.4	7.3	12.2	66	998.9	13.7	3.6	2.1	03	-	-	-
8	18.3	23.9	13.0	10.0	14.6	71	992.7	8.9	7.9	2.9	05	1.6	-	-
9	17.3	21.8	13.9	11.4	17.0	87	991.9	0.9	6.6	1.8	03	2.7	-	-
10	14.5	18.6	13.0	10.7	15.1	92	1001.6	-	6.8	3.4	05	-	-	-
11	17.4	23.2	10.7	8.0	15.9	81	1001.3	7.8	6.0	2.1	05	-	-	-
12	18.1	24.3	12.5	10.0	16.6	81	998.7	10.9	3.0	1.9	04	-	-	-
13	18.0	25.9	10.4	7.8	15.0	74	997.9	10.5	5.1	1.1	03	22.3	-	-
14	19.9	27.2	12.7	10.6	19.1	82	995.6	9.2	5.0	1.5	04	1.4	-	-
15	17.5	23.2	15.9	14.5	16.7	84	999.9	7.4	5.9	2.1	05	-	-	-
16	16.2	22.3	10.5	9.4	15.6	86	1000.3	6.2	5.0	2.5	05	1.8	-	-
17	15.9	17.4	14.8	14.5	16.7	93	998.9	-	8.0	1.8	03	1.7	-	-
18	18.9	24.1	14.0	12.4	15.0	70	1001.1	6.9	5.1	2.0	04	-	-	-
19	20.3	25.8	13.1	8.6	14.9	65	1002.5	14.9	0.4	3.4	06	-	-	-
20	19.5	27.2	14.3	11.9	17.1	75	996.6	8.0	7.4	4.0	06	12.2	-	-
21	17.1	22.6	12.0	9.8	15.5	81	998.4	8.1	4.8	2.0	06	-	-	-
22	17.9	24.3	12.9	10.5	16.3	81	994.5	6.2	7.6	2.1	05	-	-	-
23	18.5	24.8	12.5	10.2	15.2	73	996.0	10.0	3.0	1.0	03	12.4	-	-
24	14.6	21.3	11.7	11.4	13.1	80	998.8	6.6	5.6	3.5	06	0.5	-	-
25	15.9	22.6	8.1	5.5	12.7	73	1000.3	12.2	1.5	1.3	03	-	-	-
26	17.7	23.9	11.5	8.5	14.4	72	996.9	8.7	5.1	2.9	06	-	-	-
27	18.8	24.9	11.3	7.6	15.8	75	995.9	9.5	2.9	1.1	03	-	-	-
28	21.1	26.6	15.1	9.1	17.5	72	993.8	11.3	0.5	1.8	03	-	-	-
29	19.8	28.0	16.2	11.9	18.2	80	993.1	4.3	6.0	1.6	07	3.3	-	-
30	19.8	25.4	14.3	12.6	17.6	78	996.5	7.4	7.4	2.0	04	-	-	-
31	20.6	24.8	17.1	15.9	19.3	80	997.4	5.7	5.5	2.1	04	-	-	-

SZCZECIN-DĄBIE

DNI	TEMPERATURA POWIETRZA T	Max	Min	T_g	PRĘŻNOŚĆ PARY WODNEJ e	WILGOTNOŚĆ WZGLĘDNA U	CIŚNIENIE ATMOSFERYCZNE P	USŁONECZNIENIE S	ZACHMURZENIE N	WIATR v	v_{max}	OPAD R_d	ŚNIEG s_h	s_g
1	15.3	20.6	9.4	6.9	12.3	72	1021.6	13.9	1.5	3.0	05	-	-	-
2	19.3	27.1	8.6	7.2	15.9	72	1016.5	10.0	4.3	3.4	06	-	-	-
3	20.8	28.7	17.0	15.4	20.0	83	1011.1	7.0	5.9	3.4	04	2.0	-	-
4	17.8	21.8	14.5	14.3	13.2	66	1016.4	9.4	5.3	4.3	07	-	-	-
5	15.2	18.6	11.8	13.0	11.7	69	1021.6	11.0	4.4	2.8	04	-	-	-
6	15.5	21.6	6.3	3.9	11.1	67	1022.7	11.6	1.8	1.8	03	-	-	-
7	18.1	24.4	10.6	8.8	11.7	60	1017.6	11.3	4.1	5.3	07	-	-	-
8	16.8	22.2	14.3	13.2	15.8	83	1010.8	-	7.4	3.8	08	13.6	-	-
9	16.8	21.4	14.9	14.3	16.9	89	1013.2	0.7	7.9	2.4	04	8.8	-	-
10	16.9	22.0	14.5	14.4	14.3	75	1024.3	6.9	5.8	4.4	06	-	-	-
11	19.4	25.0	13.6	15.2	16.0	72	1022.4	12.9	3.3	3.6	05	-	-	-
12	18.8	23.5	13.7	14.0	17.5	81	1019.6	10.0	2.4	3.4	05	-	-	-
13	19.1	26.1	13.0	11.2	16.3	74	1017.5	11.2	4.3	3.9	06	-	-	-
14	20.6	28.6	13.3	11.7	19.2	80	1015.0	7.5	4.1	2.1	04	10.8	-	-
15	19.6	23.5	17.2	15.1	18.1	80	1019.9	7.7	5.9	3.6	05	-	-	-
16	16.3	21.5	15.5	14.0	17.2	93	1019.6	-	6.8	3.5	05	15.3	-	-
17	17.1	21.8	13.8	11.2	16.9	87	1019.1	1.5	5.5	3.0	06	-	-	-
18	20.3	25.5	14.8	12.8	17.5	75	1020.5	7.7	4.1	2.9	04	-	-	-
19	22.0	27.7	14.8	13.8	16.8	65	1020.2	14.0	2.0	7.3	12	-	-	-
20	20.7	25.1	19.0	17.4	19.5	80	1016.2	2.5	6.5	3.3	07	2.9	-	-
21	18.1	22.8	13.3	11.6	15.6	76	1019.1	10.0	4.1	2.6	04	0.0	-	-
22	19.8	26.2	16.1	14.7	16.6	72	1014.1	9.5	5.0	3.4	05	0.0	-	-
23	18.7	23.4	12.9	10.2	15.5	75	1016.5	7.5	3.5	2.9	05	11.3	-	-
24	17.0	21.8	13.2	12.9	14.7	77	1021.3	9.4	4.0	3.6	05	-	-	-
25	17.5	24.4	8.8	6.7	14.0	73	1020.7	10.3	3.3	2.0	05	0.0	-	-
26	19.5	23.8	14.3	11.9	15.9	71	1017.6	11.3	4.3	2.8	05	-	-	-
27	20.7	26.4	12.8	10.2	16.9	71	1015.6	11.2	1.1	2.6	04	-	-	-
28	22.7	29.0	14.5	11.7	18.4	69	1012.6	11.8	1.3	2.4	04	0.0	-	-
29	21.8	26.1	17.0	14.8	20.4	79	1012.8	7.4	4.6	1.6	03	-	-	-
30	21.4	27.2	15.9	14.0	17.3	71	1016.8	9.3	4.1	2.4	05	0.0	-	-
31	22.2	26.8	18.9	17.6	21.2	80	1017.7	5.8	5.3	2.5	03	-	-	-

WAŁCZ

DNI	TEMPERATURA POWIETRZA T	Max	Min	T_g	PRĘŻNOŚĆ PARY WODNEJ e	WILGOTNOŚĆ WZGLĘDNA U	CIŚNIENIE ATMOSFERYCZNE P	USŁONECZNIENIE S	ZACHMURZENIE N	WIATR v	v_{max}	OPAD R_d	ŚNIEG s_h	s_g
1	16.1	21.5	10.6	6.4	13.3	75	1008.0	•	1.0	2.3	05	-	-	-
2	18.9	26.3	9.6	6.0	17.1	79	1004.5	•	4.3	2.1	03	-	-	-
3	21.5	28.6	15.9	12.4	19.9	80	998.8	•	7.4	1.5	03	1.3	-	-
4	18.0	20.5	16.5	16.3	14.7	72	1002.6	•	6.5	3.6	05	-	-	-
5	15.3	19.1	13.0	7.8	12.8	75	1007.8	•	5.3	1.9	04	-	-	-
6	15.0	21.0	6.4	2.7	12.5	76	1009.7	•	2.6	0.9	02	-	-	-
7	17.9	23.5	9.2	5.2	12.9	66	1005.5	•	4.5	3.1	06	-	-	-
8	19.4	25.2	13.3	10.8	16.7	76	999.0	•	6.9	3.5	07	6.3	-	-
9	17.7	22.1	15.0	12.9	17.4	86	999.7	•	7.5	2.0	03	0.1	-	-
10	16.1	19.9	14.7	14.2	15.7	87	1010.0	•	6.0	2.9	04	-	-	-
11	18.8	25.6	12.0	6.8	15.9	75	1009.4	•	4.5	2.3	04	-	-	-
12	20.5	26.6	14.4	10.5	17.7	75	1006.3	•	3.4	1.3	02	-	-	-
13	20.7	28.6	12.3	9.2	16.1	68	1004.6	•	6.1	1.8	03	-	-	-
14	22.2	30.7	14.6	11.8	19.4	74	1002.6	•	6.0	2.3	04	0.7	-	-
15	19.2	26.0	16.5	14.6	17.7	81	1006.9	•	5.6	2.3	04	-	-	-
16	16.9	20.9	13.9	12.3	17.3	90	1006.9	•	6.8	2.8	04	7.1	-	-
17	16.5	18.5	14.6	12.7	17.3	92	1006.1	•	7.9	1.6	03	2.1	-	-
18	20.6	25.7	15.0	14.4	15.5	67	1007.9	•	3.4	1.6	03	-	-	-
19	21.4	28.6	12.6	9.2	15.7	65	1009.0	•	0.8	3.3	06	-	-	-
20	20.6	29.2	16.0	13.3	18.6	77	1003.8	•	4.8	2.1	03	5.4	-	-
21	18.0	24.1	14.0	12.2	16.2	81	1006.1	•	3.5	1.4	02	-	-	-
22	18.9	26.5	12.4	11.3	17.3	80	1001.4	•	5.8	1.4	03	-	-	-
23	19.8	26.7	12.8	9.8	16.3	74	1003.5	•	3.3	1.5	03	7.4	-	-
24	17.1	22.4	12.1	12.4	14.8	78	1006.8	•	5.0	2.1	04	-	-	-
25	17.6	24.0	9.3	4.8	13.1	68	1008.0	•	1.5	•		-	-	-
26	19.2	25.6	14.0	10.8	16.2	75	1004.6	•	3.8	•		-	-	-
27	20.2	26.9	10.7	7.8	17.5	76	1003.3	•	1.9	•		-	-	-
28	22.6	31.0	14.6	11.6	18.5	71	1000.5	•	3.5	•		-	-	-
29	22.8	31.1	17.9	13.9	20.6	77	1000.0	•	5.9	•		4.9	-	-
30	21.5	26.8	15.7	12.7	18.3	74	1004.0	•	5.0	•		0.4	-	-
31	21.8	26.5	17.7	16.9	21.5	83	1004.8	•	5.8	•		-	-	-

Tablica II

BIAŁYSTOK

DNI	TEMPERATURA POWIETRZA				PRĘŻNOŚĆ PARY WODNEJ	WILGOTNOŚĆ WZGLĘDNA	CIŚNIENIE ATMOSFERYCZNE	USŁONECZNIENIE	ZACHMURZENIE	WIATR		OPAD	ŚNIEG	
	T	Max	Min	T_g	e	U	P	S	N	v	v_{max}	R_d	s_h	s_g
1	15.2	20.3	10.0	6.7	13.3	79	1003.5	12.2	2.4	2.1	04	-	-	-
2	17.6	24.7	7.7	5.0	14.9	76	1003.0	14.0	1.4	0.5	02	-	-	-
3	21.6	28.5	12.9	9.5	17.6	72	998.8	9.9	2.5	2.5	05	-	-	-
4	18.9	25.8	16.4	14.8	18.7	86	996.7	2.5	6.4	2.6	05	6.7	-	-
5	15.0	19.8	8.7	6.5	12.9	77	1002.3	10.3	5.5	2.0	05	-	-	-
6	14.9	21.7	7.5	4.4	12.1	74	1005.0	12.2	2.9	2.0	05	-	-	-
7	16.9	23.0	8.4	5.5	12.2	68	1004.6	13.4	2.9	0.4	01	-	-	-
8	18.8	25.8	9.2	6.0	12.8	63	1001.4	12.7	3.0	2.4	05	-	-	-
9	21.1	28.0	12.4	8.4	15.0	63	998.0	13.2	3.4	3.5	07	-	-	-
10	19.0	24.1	14.3	11.2	18.0	83	1002.5	5.3	5.4	3.1	05	-	-	-
11	18.1	23.4	15.0	14.6	17.2	84	1004.4	4.0	7.0	3.0	04	-	-	-
12	20.1	25.5	14.7	12.0	17.6	77	1002.6	7.4	3.5	2.1	04	-	-	-
13	20.8	27.5	13.2	10.0	16.5	77	1002.1	8.7	2.9	1.3	03	15.8	-	-
14	20.3	27.2	15.2	13.8	19.8	84	1001.8	6.9	4.6	1.8	05	7.9	-	-
15	19.4	23.2	17.3	15.0	19.4	86	1001.9	6.2	4.9	2.9	05	-	-	-
16	18.1	24.6	10.1	7.7	13.4	68	1005.9	14.5	1.8	2.0	05	-	-	-
17	18.2	23.6	12.4	9.2	15.4	75	1003.3	1.4	4.4	2.1	04	-	-	-
18	19.4	25.6	11.1	7.8	13.3	62	1005.0	14.6	3.1	2.6	05	-	-	-
19	18.5	25.9	8.9	5.8	12.2	63	1009.5	15.0	0.0	1.1	02	-	-	-
20	19.7	27.5	8.5	5.6	11.9	58	1005.5	13.3	3.1	2.5	05	1.4	-	-
21	19.6	24.7	13.1	14.5	17.4	78	1001.4	7.6	5.3	2.1	04	-	-	-
22	18.8	23.8	12.0	9.0	19.2	88	1000.6	2.8	5.4	2.5	05	0.6	-	-
23	20.2	26.4	14.1	11.3	18.9	81	999.7	9.6	4.9	1.5	04	8.2	-	-
24	17.0	24.0	15.5	14.0	18.1	93	1000.0	2.8	6.8	2.3	05	9.8	-	-
25	17.4	22.7	11.9	10.4	13.9	73	1002.2	14.4	3.3	3.4	05	-	-	-
26	17.6	23.5	10.1	6.8	15.1	77	1001.2	9.5	4.6	1.6	03	-	-	-
27	18.7	22.6	15.7	14.0	17.7	83	1000.0	0.1	7.4	1.3	03	-	-	-
28	20.1	25.7	14.0	11.0	18.5	80	999.4	5.6	5.0	0.9	03	-	-	-
29	21.5	27.4	14.9	12.3	19.0	76	998.8	4.6	4.0	0.8	02	-	-	-
30	21.6	29.0	14.7	11.8	19.1	76	999.5	7.3	3.0	0.8	02	0.0	-	-
31	19.2	23.4	16.9	14.1	17.9	81	1001.2	0.6	6.8	1.4	03	-	-	-

BYDGOSZCZ

Lipiec 1967

DNI	TEMPERATURA POWIETRZA				PRĘŻNOŚĆ PARY WODNEJ	WILGOTNOŚĆ WZGLĘDNA	CIŚNIENIE ATMOSFERYCZNE	USŁONECZNIENIE	ZACHMURZENIE	WIATR		OPAD	ŚNIEG	
	T	Max	Min	T_g	e	U	P	S	N	v	v_{max}	R_d	s_h	s_g
1	15.5	21.6	7.6	5.7	11.7	69	1013.1	15.3	1.9	3.4	07	-	-	-
2	19.0	25.7	10.4	7.0	14.7	69	1009.8	11.0	4.3	1.9	04	-	-	-
3	21.9	28.9	13.4	11.8	17.8	70	1004.5	7.1	7.0	2.5	04	0.5	-	-
4	17.9	23.8	17.0	15.0	15.3	75	1007.1	6.0	5.9	4.3	08	-	-	-
5	14.0	20.0	8.9	5.7	10.8	71	1012.4	6.7	3.9	3.3	07	0.1	-	-
6	14.4	23.0	3.6	2.2	10.7	68	1014.6	12.5	2.3	3.4	09	-	-	-
7	17.2	23.8	7.4	4.8	10.9	61	1011.4	15.0	2.5	3.0	06	-	-	-
8	19.0	26.2	9.9	7.6	13.0	63	1005.2	7.4	5.8	4.3	07	12.7	-	-
9	18.3	23.6	15.7	15.0	17.8	85	1004.6	1.2	8.0	3.0	05	0.4	-	-
10	15.7	18.6	13.9	13.0	15.7	88	1014.4	-	7.4	4.3	07	1.8	-	-
11	17.0	23.8	9.5	7.7	15.1	79	1014.5	4.8	5.6	2.3	05	-	-	-
12	20.2	26.5	12.7	10.5	16.8	72	1011.2	12.1	2.4	2.5	04	-	-	-
13	20.4	27.5	12.5	10.6	16.5	70	1010.0	9.1	5.3	2.0	04	8.9	-	-
14	22.5	29.7	15.3	13.8	19.1	71	1007.7	10.7	4.8	3.3	07	0.2	-	-
15	18.7	26.2	15.5	13.8	17.0	80	1011.8	1.2	7.3	3.8	06	0.0	-	-
16	16.8	21.0	14.5	12.7	16.5	87	1012.5	1.8	7.5	3.5	05	11.6	-	-
17	16.1	17.5	14.5	14.4	16.4	90	1010.8	-	8.0	3.0	05	0.9	-	-
18	19.9	25.2	15.4	13.4	14.4	65	1013.0	11.7	4.4	3.4	06	-	-	-
19	20.3	26.5	10.4	8.1	13.3	60	1015.2	15.0	0.8	4.0	07	-	-	-
20	21.1	30.0	15.8	14.4	16.7	68	1009.5	7.5	5.8	6.5	09	35.4	-	-
21	18.0	23.4	14.0	11.6	15.6	78	1011.3	10.8	3.9	3.1	05	-	-	-
22	19.2	25.2	12.9	11.1	17.5	79	1006.5	3.8	5.9	2.1	04	-	-	-
23	19.8	26.4	12.2	10.9	15.6	70	1008.6	11.3	3.4	2.3	03	6.4	-	-
24	16.1	23.0	13.4	12.9	14.5	80	1011.5	2.3	5.3	4.5	07	0.4	-	-
25	15.7	22.7	6.6	4.7	12.4	72	1013.3	14.1	1.6	2.1	05	-	-	-
26	18.2	24.8	11.3	10.4	15.4	75	1009.6	4.9	4.6	2.6	05	-	-	-
27	19.2	26.2	10.4	8.6	15.6	73	1008.7	13.9	1.9	1.9	04	-	-	-
28	21.1	27.9	12.9	11.1	17.3	72	1006.4	9.3	4.5	2.4	04	-	-	-
29	22.7	29.2	15.2	13.1	17.8	67	1005.6	10.6	1.9	3.3	06	0.1	-	-
30	21.0	26.2	14.3	12.8	18.0	75	1008.9	11.1	6.1	2.9	06	-	-	-
31	21.7	25.7	18.3	17.4	18.7	74	1009.8	8.7	5.0	3.0	07	-	-	-

MŁAWA

DNI	TEMPERATURA POWIETRZA				PRĘŻNOŚĆ PARY WODNEJ	WILGOTNOŚĆ WZGLĘDNA	CIŚNIENIE ATMOSFERYCZNE	USŁONECZNIENIE	ZACHMURZENIE	WIATR		OPAD	ŚNIEG	
	T	Max	Min	T_g	e	U	P	S	N	v	v_{max}	R_d	s_h	s_g
1	15.6	21.1	9.8	7.5	12.0	70	1003.5	.	1.9	2.3	05	-	-	-
2	18.3	29.6	9.8	7.9	14.0	70	1001.6	.	2.0	1.0	02	-	-	-
3	22.1	28.3	13.2	10.9	17.9	70	996.5	.	3.5	1.8	03	4.5	-	-
4	17.4	25.9	16.8	17.3	17.5	87	997.2	.	6.5	3.4	07	0.2	-	-
5	13.5	19.2	8.2	6.7	12.1	79	1002.8	.	4.9	2.1	06	-	-	-
6	14.3	21.5	6.0	4.5	11.4	72	1005.2	.	1.4	1.6	02	-	-	-
7	16.6	22.7	8.1	6.2	12.5	68	1003.5	.	2.9	2.0	04	-	-	-
8	19.2	25.3	11.1	8.8	13.1	62	998.5	.	4.0	3.8	07	-	-	-
9	19.9	24.1	16.0	14.1	17.3	75	995.7	.	6.6	1.9	05	-	-	-
10	17.7	21.5	14.5	12.6	17.1	85	1003.8	.	7.6	3.4	04	-	-	-
11	16.4	20.1	12.0	10.5	15.1	82	1005.2	.	5.9	2.5	04	-	-	-
12	19.1	25.6	10.8	8.7	16.3	76	1002.4	.	2.1	2.1	06	-	-	-
13	20.9	28.6	13.3	11.6	17.4	71	1001.3	.	5.3	1.8	05	1.2	-	-
14	21.4	27.1	15.9	14.7	19.0	75	999.9	.	5.1	3.0	06	14.0	-	-
15	18.2	24.9	16.6	15.5	17.8	86	1002.3	.	5.8	2.3	05	0.1	-	-
16	18.8	23.3	13.7	12.5	13.6	64	1004.4	.	5.8	3.4	06	7.0	-	-
17	15.4	20.3	14.4	13.8	16.4	93	1002.1	.	8.0	2.4	03	12.7	-	-
18	19.7	24.9	13.5	11.8	15.0	68	1004.3	.	2.9	2.8	06	-	-	-
19	19.6	25.5	12.0	9.7	13.7	63	1007.8	.	1.0	1.8	04	-	-	-
20	21.2	27.6	13.7	9.9	14.8	60	1002.6	.	4.5	4.9	09	0.7	-	-
21	19.4	24.1	16.3	15.3	16.2	74	1001.5	.	4.0	2.5	04	-	-	-
22	18.8	24.9	12.4	10.4	17.5	81	998.5	.	5.5	2.1	04	0.1	-	-
23	20.3	25.7	14.9	12.6	18.0	78	999.3	.	5.6	1.4	03	6.8	-	-
24	15.8	23.0	14.8	14.2	16.1	90	1000.9	.	5.9	3.6	08	1.5	-	-
25	15.7	22.5	7.4	5.7	12.7	73	1003.6	.	1.5	2.0	04	-	-	-
26	17.6	24.4	8.2	6.7	14.0	73	1000.9	.	3.8	2.1	05	-	-	-
27	19.9	25.4	13.8	11.5	16.6	74	999.7	.	3.6	1.4	03	-	-	-
28	20.5	27.9	12.8	10.1	16.7	73	998.6	.	1.6	0.8	02	-	-	-
29	21.9	29.0	13.5	10.6	17.6	70	997.7	.	1.1	0.4	01	1.2	-	-
30	21.6	26.5	16.8	14.6	19.7	77	999.6	.	5.6	1.3	02	0.5	-	-
31	20.6	25.6	17.0	14.1	19.8	83	1000.8	.	4.9	1.3	03	0.0	-	-

OSTROŁĘKA

DNI	TEMPERATURA POWIETRZA				PRĘŻNOŚĆ PARY WODNEJ	WILGOTNOŚĆ WZGLĘDNA	CIŚNIENIE ATMOSFERYCZNE	USŁONECZNIENIE	ZACHMURZENIE	WIATR		OPAD	ŚNIEG	
	T	Max	Min	T_g	e	U	P	S	N	v	v_{max}	R_d	s_h	s_g
1	16.3	21.7	10.5	7.7	12.7	70	1009.4	14.7	1.4	1.6	04	-	-	-
2	18.7	26.6	9.1	6.9	14.6	70	1007.8	14.1	1.8	1.0	03	-	-	-
3	22.3	29.8	14.2	11.0	18.6	70	1002.5	10.3	3.1	2.1	03	-	-	-
4	18.7	24.9	17.6	15.4	18.1	83	1002.4	1.0	6.5	2.4	06	0.0	-	-
5	14.2	20.8	7.8	5.1	12.5	78	1008.6	7.1	4.6	1.6	04	-	-	-
6	15.4	22.6	7.1	4.1	12.1	71	1010.8	10.2	3.1	1.9	03	-	-	-
7	17.3	24.4	8.4	5.8	13.0	68	1009.8	12.5	2.1	1.3	03	-	-	-
8	20.1	26.9	11.5	8.7	13.0	58	1005.4	12.0	3.3	3.4	06	-	-	-
9	20.7	27.6	15.6	13.7	16.9	70	1002.0	6.6	4.8	2.5	04	-	-	-
10	18.4	24.0	15.1	12.1	17.3	83	1008.8	1.7	7.3	1.5	03	-	-	-
11	18.0	22.8	13.5	11.1	16.3	79	1010.7	5.1	5.6	1.9	02	-	-	-
12	19.8	25.6	12.5	9.4	17.3	77	1008.0	9.0	2.3	1.8	03	-	-	-
13	21.4	28.9	13.9	11.3	18.6	74	1007.2	11.4	3.5	1.3	03	28.8	-	-
14	21.7	28.2	15.9	15.3	19.9	78	1006.1	8.9	3.5	2.1	04	9.2	-	-
15	19.3	24.7	17.5	16.8	18.7	83	1007.7	3.5	4.9	2.9	05	0.3	-	-
16	19.0	24.1	11.9	9.9	13.8	65	1010.7	11.3	4.5	2.6	04	2.5	-	-
17	16.3	21.4	14.6	13.7	16.4	89	1008.4	-	7.8	1.5	03	6.7	-	-
18	19.9	25.8	12.8	11.3	14.3	64	1010.3	14.5	3.5	2.1	03	-	-	-
19	19.7	26.2	12.4	9.3	14.0	63	1014.2	15.0	0.1	1.0	02	-	-	-
20	20.2	27.7	10.6	7.6	14.0	62	1009.5	13.8	5.3	3.3	06	0.4	-	-
21	19.6	25.1	16.5	13.8	18.1	80	1006.9	8.1	4.3	1.4	03	-	-	-
22	19.4	25.6	12.8	10.3	18.3	82	1004.9	5.8	4.5	1.5	03	-	-	-
23	20.8	26.8	15.4	12.4	19.1	80	1005.1	8.1	4.9	0.8	02	1.5	-	-
24	16.1	23.1	14.4	12.8	16.6	91	1006.3	3.8	5.3	1.8	04	2.9	-	-
25	16.7	24.2	9.8	7.0	14.1	76	1008.8	14.1	1.5	1.1	02	-	-	-
26	17.3	23.1	9.1	7.1	14.9	77	1006.8	6.6	3.8	1.4	03	-	-	-
27	19.5	25.6	14.3	11.7	17.7	80	1005.4	5.7	5.9	1.0	02	-	-	-
28	20.0	27.3	12.3	10.2	17.8	79	1004.7	7.1	2.6	0.4	01	-	-	-
29	21.4	29.0	13.4	11.3	18.6	76	1003.6	10.2	2.0	0.6	03	-	-	-
30	21.8	28.1	14.8	12.2	19.5	77	1005.1	7.7	3.4	0.9	03	0.0	-	-
31	19.7	25.4	15.8	11.9	19.5	86	1006.7	2.6	5.0	0.9	02	0.3	-	-

Tablica II

TORUŃ

DNI	TEMPERATURA POWIETRZA T	Max	Min	T_g	PRĘŻNOŚĆ PARY WODNEJ e	WILGOTNOŚĆ WZGLĘDNA U	CIŚNIENIE ATMOSFERYCZNE P	USŁONECZNIENIE S	ZACHMURZENIE N	WIATR v	v_{max}	OPAD R_d	ŚNIEG s_h	s_g
1	16.5	22.2	9.8	6.5	13.2	68	1013.5	15.8	3.0	1.8	04	-	-	-
2	19.0	26.4	9.5	5.5	14.2	68	1010.7	11.4	4.5	1.0	02	-	-	-
3	22.6	29.7	14.0	11.3	17.4	66	1005.2	8.9	7.0	1.6	04	0.0	-	-
4	18.1	25.6	16.9	14.4	15.4	75	1007.4	4.4	6.1	2.3	04	-	-	-
5	14.6	20.5	9.0	5.4	11.2	70	1012.8	3.2	4.8	1.6	03	0.0	-	-
6	14.8	21.9	5.5	1.3	10.7	67	1015.2	13.2	1.9	1.3	03	-	-	-
7	17.7	24.8	8.3	3.6	11.2	61	1012.4	14.2	2.5	1.8	03	-	-	-
8	19.8	27.3	10.5	7.0	13.4	62	1006.3	9.4	5.9	2.6	04	3.5	-	-
9	19.0	23.8	16.4	16.0	18.4	85	1004.9	1.2	7.1	1.5	03	0.0	-	-
10	16.7	20.3	15.4	14.5	15.7	83	1014.8	0.0	7.3	2.9	06	-	-	-
11	17.1	23.6	10.6	7.0	15.5	81	1015.2	3.5	6.4	1.0	02	-	-	-
12	20.4	27.4	11.6	8.9	16.9	73	1011.8	10.4	3.4	1.0	02	-	-	-
13	21.2	29.1	13.4	10.6	17.6	73	1010.3	9.7	4.5	1.9	04	5.3	-	-
14	22.9	30.0	15.9	15.5	19.7	72	1008.4	10.9	6.5	2.3	04	0.3	-	-
15	18.7	27.6	16.6	15.7	17.9	84	1012.0	-	7.3	2.7	05	-	-	-
16	17.5	23.7	15.2	14.7	15.5	79	1013.3	0.2	7.5	2.8	05	24.9	-	-
17	15.5	16.5	14.8	15.2	16.9	96	1011.4	-	7.9	2.6	04	0.9	-	-
18	20.4	25.7	14.6	14.3	14.5	64	1013.6	11.9	4.3	3.3	06	-	-	-
19	20.4	26.7	11.2	8.8	13.0	59	1016.3	16.0	0.6	2.6	05	-	-	-
20	21.7	30.0	14.4	12.5	16.2	64	1010.6	9.7	6.4	3.9	08	7.4	-	-
21	18.6	24.2	14.1	13.1	15.9	77	1011.7	11.0	4.4	1.8	04	-	-	-
22	19.5	24.9	13.4	11.6	17.2	77	1007.2	3.3	6.1	2.0	04	0.0	-	-
23	20.2	27.4	13.1	11.0	16.1	71	1009.0	11.4	4.3	1.1	03	4.1	-	-
24	16.4	22.8	14.2	12.9	15.0	81	1011.6	4.1	4.9	2.6	06	0.7	-	-
25	16.1	22.7	8.4	6.7	12.2	70	1013.8	12.6	1.6	1.5	03	-	-	-
26	18.5	25.2	10.0	7.8	14.5	71	1010.4	5.6	4.4	1.4	03	0.0	-	-
27	19.5	26.1	11.5	9.9	15.2	71	1009.2	10.6	2.0	1.3	03	-	-	-
28	21.3	28.2	13.2	10.5	16.5	69	1007.3	8.9	1.9	1.5	03	-	-	-
29	23.5	30.6	14.7	12.0	18.1	65	1006.3	9.9	1.8	1.5	03	1.5	-	-
30	21.5	26.8	16.7	15.5	18.7	75	1009.3	7.5	5.8	1.1	02	0.2	-	-
31	22.0	26.1	18.8	17.1	19.0	73	1010.3	5.5	5.3	1.6	03	-	-	-

GORZÓW WIELKOPOLSKI

Lipiec 1967

DNI	TEMPERATURA POWIETRZA T	Max	Min	T_g	PRĘŻNOŚĆ PARY WODNEJ e	WILGOTNOŚĆ WZGLĘDNA U	CIŚNIENIE ATMOSFERYCZNE P	USŁONECZNIENIE S	ZACHMURZENIE N	WIATR v	v_{max}	OPAD R_d	ŚNIEG s_h	s_g
1	16.4	22.1	9.7	6.5	12.0	66	1015.5	14.8	1.5	1.9	05	-	-	-
2	20.5	27.7	11.6	9.1	15.9	66	1010.4	10.1	4.9	1.3	03	-	-	-
3	20.6	27.4	17.0	14.4	19.6	81	1005.2	3.7	6.3	1.9	06	2.5	-	-
4	17.4	20.6	14.5	14.7	13.1	67	1016.7	8.8	5.5	3.4	05	-	-	-
5	15.6	20.0	3.0	10.6	10.9	63	1015.2	8.1	5.1	3.1	07	-	-	-
6	16.0	22.3	7.8	3.9	10.9	63	1016.8	14.2	1.5	1.1	03	-	-	-
7	18.3	23.8	10.4	6.3	11.7	54	1011.4	11.5	3.3	2.6	05	-	-	-
8	13.5	24.7	14.5	13.2	15.5	74	1005.1	2.8	6.9	2.5	05	5.8	-	-
9	16.2	19.5	14.7	13.2	16.6	91	1007.2	-	7.8	2.3	04	4.7	-	-
10	15.9	19.0	13.5	12.9	13.5	75	1014.3	3.4	5.9	2.6	04	-	-	-
11	18.2	23.9	10.7	7.7	15.6	76	1017.1	11.9	2.1	0.8	02	-	-	-
12	21.2	27.2	14.2	10.8	16.0	67	1013.2	11.6	2.6	0.9	03	-	-	-
13	20.8	29.5	13.9	13.1	17.6	74	1010.4	-	3.4	2.0	04	9.4	-	-
14	22.5	30.3	15.7	13.8	19.6	73	1008.8	8.6	4.1	0.8	02	5.7	-	-
15	19.1	27.3	17.3	17.3	19.7	89	1013.6	0.3	7.9	2.3	07	0.1	-	-
16	16.6	20.1	15.3	15.1	17.3	92	1013.6	0.0	7.8	1.5	03	19.8	-	-
17	17.0	21.2	13.5	11.6	16.5	86	1012.9	1.8	7.4	1.5	03	-	-	-
18	19.8	25.2	14.7	13.8	16.6	74	1014.3	7.5	5.1	1.0	02	-	-	-
19	21.8	27.5	14.8	13.4	16.0	64	1014.8	13.2	0.9	3.3	05	0.6	-	-
20	20.2	27.0	16.5	15.4	17.9	77	1010.7	4.9	5.1	1.9	05	9.2	-	-
21	18.6	23.3	13.7	11.6	14.7	71	1013.5	10.1	3.5	1.3	02	-	-	-
22	20.5	27.3	14.6	12.4	16.5	71	1007.9	10.5	4.9	1.8	06	-	-	-
23	19.2	24.8	12.8	11.4	17.3	80	1010.1	7.9	4.3	1.8	03	6.7	-	-
24	16.9	21.6	12.4	10.9	13.4	72	1015.2	8.7	4.5	3.6	09	-	-	-
25	18.6	24.5	11.5	8.3	14.3	69	1015.0	11.9	3.0	1.0	03	-	-	-
26	19.3	24.0	14.2	11.3	16.0	72	1011.8	7.8	4.3	0.9	04	-	-	-
27	20.7	26.1	13.2	10.1	17.3	73	1010.2	9.2	2.9	0.8	02	-	-	-
28	23.5	29.7	15.7	13.0	16.9	61	1007.3	11.6	1.1	0.9	02	-	-	-
29	23.0	27.9	18.0	14.5	18.4	67	1006.9	8.1	2.0	1.8	04	-	-	-
30	21.8	27.8	15.2	14.8	16.8	63	1011.0	10.4	4.3	0.8	02	-	-	-
31	23.0	26.7	18.9	18.1	19.0	69	1011.9	5.9	5.5	1.1	02	-	-	-

PŁOCK-RADZIWIE

DNI	TEMPERATURA POWIETRZA T	Max	Min	T_g	PRĘŻNOŚĆ PARY WODNEJ e	WILGOTNOŚĆ WZGLĘDNA U	CIŚNIENIE ATMOSFERYCZNE P	USŁONECZNIENIE S	ZACHMURZENIE N	WIATR v	v_{max}	OPAD R_d	ŚNIEG s_h	s_g
1	17.2	22.4	10.8	9.2	12.4	66	1013.5	•	2.9	2.1	05	-	-	-
2	19.7	26.3	10.4	8.4	15.0	69	1010.6	•	2.5	1.0	03	-	-	-
3	23.2	29.9	14.8	13.2	18.4	68	1005.2	•	5.9	0.9	02	0.1	-	-
4	18.5	27.1	17.6	16.1	17.0	80	1007.1	•	6.4	3.0	04	0.0	-	-
5	16.2	20.8	10.9	8.6	11.8	67	1012.4	•	3.8	2.0	04	-	-	-
6	15.6	22.0	7.7	6.5	10.7	64	1015.0	•	2.5	1.6	03	-	-	-
7	17.9	23.5	10.3	6.6	11.7	61	1012.4	•	2.0	1.8	04	-	-	-
8	19.9	26.2	1 .4	8.2	12.7	57	1006.9	•	4.1	3.0	05	0.0	-	-
9	19.2	23.8	15.8	14.2	17.8	80	1005.3	•	7.4	1.4	03	0.0	-	-
10	18.7	22.6	15.3	13.2	16.3	77	1013.9	•	6.3	3.6	06	-	-	-
11	17.6	22.5	11.7	10.2	14.8	75	1015.3	•	3.8	1.9	03	-	-	-
12	21.5	27.2	15.5	11.5	16.6	67	1012.0	•	4.1	0.9	02	-	-	-
13	23.2	30.2	14.4	12.0	18.1	67	1009.9	•	4.0	1.1	02	0.0	-	-
14	24.3	31.1	17.5	15.1	20.0	67	1008.1	•	2.9	1.9	05	0.0	-	-
15	20.3	28.0	14.2	17.6	19.9	84	1011.3	•	6.6	1.1	02	1.1	-	-
16	18.6	22.0	16.5	16.7	15.8	75	1013.1	•	7.8	3.1	07	20.0	-	-
17	16.5	17.4	15.5	15.6	17.5	94	1010.5	•	8.0	1.8	03	2.3	-	-
18	20.0	25.2	15.2	15.0	15.5	69	1013.1	•	4.8	2.4	05	-	-	-
19	20.5	26.6	13.4	11.0	13.1	59	1016.8	•	0.3	2.6	05	-	-	-
20	21.6	29.3	12.2	9.5	16.1	63	1011.4	•	4.9	3.8	08	2.1	-	-
21	20.2	25.2	16.6	15.6	15.9	69	1011.5	•	2.9	2.5	05	-	-	-
22	19.9	25.6	14.0	12.1	19.2	82	1007.1	•	6.3	1.4	03	15.6	-	-
23	20.6	26.8	16.4	15.5	18.4	79	1009.1	•	5.4	1.5	04	9.1	-	-
24	16.8	24.3	15.2	15.2	15.9	84	1011.3	•	5.8	2.6	06	0.0	-	-
25	16.7	23.0	7.8	7.5	12.4	69	1013.5	•	1.5	2.1	04	-	-	-
26	18.9	25.5	10.9	9.0	14.1	67	1010.5	•	3.3	1.6	03	-	-	-
27	20.5	26.5	13.2	12.0	15.7	68	1009.2	•	2.6	1.4	03	-	-	-
28	21.7	27.7	14.3	11.7	17.0	69	1007.7	•	1.4	1.0	03	-	-	-
29	22.9	29.1	15.8	13.4	17.9	70	1006.7	•	1.0	1.1	02	-	-	-
30	22.8	27.7	17.9	16.8	19.1	70	1009.1	•	4.0	1.5	03	0.0	-	-
31	22.0	27.0	18.8	16.8	20.6	79	1010.2	•	4.9	1.4	04	0.0	-	-

POZNAŃ-ŁAWICA

DNI	TEMPERATURA POWIETRZA T	Max	Min	T_g	PRĘŻNOŚĆ PARY WODNEJ e	WILGOTNOŚĆ WZGLĘDNA U	CIŚNIENIE ATMOSFERYCZNE P	USŁONECZNIENIE S	ZACHMURZENIE N	WIATR v	v_{max}	OPAD R_d	ŚNIEG s_h	s_g
1	17.1	22.8	9.0	6.7	13.0	70	1011.2	11.2	2.0	2.5	06	-	-	-
2	20.9	27.7	12.0	9.6	17.0	70	1008.6	7.3	4.8	2.6	04	-	-	-
3	22.1	30.5	18.2	16.2	19.6	75	1001.4	3.1	5.9	2.8	04	0.3	-	-
4	18.6	22.3	17.1	17.0	15.4	73	1005.9	7.2	5.9	6.4	08	0.0	-	-
5	15.6	20.9	9.2	6.1	11.6	69	1010.7	9.2	3.6	4.3	07	-	-	-
6	15.7	21.9	6.9	3.6	11.0	65	1012.5	10.2	2.0	1.3	03	-	-	-
7	18.6	24.0	10.0	7.1	11.8	58	1007.9	11.1	3.5	3.6	06	-	-	-
8	20.5	27.7	14.1	13.2	15.4	65	1001.7	7.6	5.9	3.6	07	0.4	-	-
9	18.3	22.3	14.9	13.1	17.8	86	1002.6	-	7.8	4.0	07	3.1	-	-
10	16.4	18.3	14.7	14.5	15.8	85	1013.3	-	7.4	5.8	07	-	-	-
11	18.0	25.1	10.0	7.3	15.4	77	1012.9	10.1	3.1	1.9	05	-	-	-
12	21.6	28.5	13.4	10.2	18.1	73	1009.1	11.8	1.5	1.6	03	-	-	-
13	23.8	31.4	15.8	13.5	19.0	67	1006.5	10.0	4.3	2.8	08	-	-	-
14	24.0	32.3	17.1	15.4	19.7	69	1004.7	9.5	2.8	2.3	05	3.6	-	-
15	20.1	26.2	18.2	17.4	19.9	85	1008.8	-	7.9	3.8	06	2.2	-	-
16	17.7	20.4	16.7	15.6	18.9	94	1009.3	-	7.9	2.4	05	19.8	-	-
17	16.6	21.0	12.5	11.4	16.8	89	1008.2	2.2	6.1	3.5	07	0.0	-	-
18	20.4	25.5	15.1	14.4	16.2	71	1010.0	10.5	4.3	4.4	06	-	-	-
19	21.7	27.5	13.4	10.9	15.2	62	1011.9	12.4	0.9	2.6	05	-	-	-
20	21.6	30.4	16.1	14.7	18.4	73	1006.8	7.2	5.1	3.9	06	48.0	-	-
21	19.7	24.0	16.5	16.5	15.6	75	1009.2	10.3	5.0	2.9	05	-	-	-
22	20.9	26.6	16.5	14.0	18.0	74	1003.5	7.0	5.0	2.4	05	-	-	-
23	19.5	26.3	15.1	14.1	18.2	82	1005.9	8.3	4.1	2.8	08	13.6	-	-
24	17.5	22.1	14.0	13.6	14.6	75	1010.2	6.8	4.6	6.5	09	0.1	-	-
25	17.9	23.5	10.2	7.8	13.4	68	1011.1	12.4	1.4	1.0	03	-	-	-
26	20.2	25.6	14.7	12.8	15.4	67	1007.5	7.4	3.5	2.9	05	-	-	-
27	21.3	24.6	13.5	11.0	17.1	70	1006.2	11.4	1.4	0.5	02	-	-	-
28	23.1	28.8	17.6	15.4	18.2	66	1003.5	9.7	1.8	0.9	02	-	-	-
29	23.1	29.9	18.0	15.5	18.3	69	1003.1	6.9	4.1	2.4	05	32.1	-	-
30	21.6	26.3	15.5	14.0	18.8	75	1006.8	10.7	2.6	2.3	04	-	-	-
31	22.6	26.7	19.1	17.0	19.4	72	1007.7	9.6	4.5	1.3	04	-	-	-

Tablica II

SŁUBICE

DNI	TEMPERATURA POWIETRZA T	Max	Min	T_g	PRĘŻNOŚĆ PARY WODNEJ e	WILGOTNOŚĆ WZGLĘDNA U	CIŚNIENIE ATMOSFERYCZNE P	USŁONECZNIENIE S	ZACHMURZENIE N	WIATR v	v_{max}	OPAD R_d	ŚNIEG s_h	s_g
1	16.2	23.0	7.6	5.5	12.7	72	1019.4	.	0.8	0.9	02	–	–	–
2	20.3	30.1	10.0	7.7	14.5	71	1013.5	.	3.1	1.3	03	0.0	–	–
3	20.7	28.7	14.5	12.9	19.7	83	1009.1	.	5.6	1.3	02	4.9	–	–
4	17.5	21.0	14.8	14.8	13.2	67	1015.5	.	5.1	2.6	04	–	–	–
5	16.1	20.7	12.4	4.9	11.6	65	1019.8	.	4.9	2.0	04	–	–	–
6	15.6	22.4	5.9	3.7	10.4	63	1020.2	.	1.4	1.1	03	–	–	–
7	18.4	24.4	7.1	4.4	11.1	56	1014.3	.	3.6	1.6	03	–	–	–
8	19.0	24.0	14.6	12.7	16.0	73	1008.5	.	6.6	1.6	02	1.3	–	–
9	16.2	21.2	15.1	12.8	16.8	91	1012.1	.	8.0	2.4	05	3.3	–	–
10	15.8	20.6	13.8	13.0	13.7	77	1022.9	.	5.8	1.9	03	–	–	–
11	17.6	25.4	7.8	6.4	14.9	76	1021.2	.	2.3	0.6	02	–	–	–
12	21.2	28.1	12.3	10.0	18.1	74	1016.9	.	1.3	0.6	02	–	–	–
13	21.8	30.3	13.5	11.0	19.2	76	1013.7	.	2.6	0.8	02	–	–	–
14	22.5	31.1	12.6	11.8	19.5	75	1012.4	.	3.3	0.5	02	10.6	–	–
15	20.2	26.7	16.8	15.9	20.3	86	1017.4	.	7.5	1.9	04	8.2	–	–
16	18.0	21.6	15.4	15.2	18.1	88	1017.6	.	7.4	1.4	02	9.4	–	–
17	17.4	22.0	12.8	10.8	16.3	83	1017.1	.	5.5	2.1	03	–	–	–
18	19.4	25.4	14.2	11.7	17.6	80	1018.1	.	4.4	1.1	03	–	–	–
19	22.8	28.5	15.8	13.3	17.3	65	1017.8	.	1.3	1.9	04	–	–	–
20	21.5	27.8	18.8	15.9	19.7	78	1014.7	.	4.9	2.3	04	3.1	–	–
21	19.0	23.5	13.5	10.8	16.1	76	1017.5	.	3.3	1.1	02	–	–	–
22	20.5	27.6	12.0	9.8	17.1	74	1011.5	.	2.9	1.0	02	–	–	–
23	18.5	25.5	12.1	9.6	17.6	85	1014.1	.	3.8	1.5	03	3.0	–	–
24	17.4	22.5	14.5	13.7	14.8	76	1019.7	.	5.0	2.6	05	–	–	–
25	17.8	25.0	8.0	6.5	14.1	73	1018.8	.	1.6	0.6	01	–	–	–
26	19.1	25.3	11.7	9.2	15.8	74	1015.8	.	3.4	1.9	05	–	–	–
27	20.8	28.9	11.9	9.2	17.3	74	1013.6	.	1.9	0.5	02	–	–	–
28	23.1	30.4	12.4	10.4	17.3	66	1010.7	.	1.4	1.0	03	–	–	–
29	23.0	28.8	15.9	13.0	17.6	65	1011.1	.	1.6	2.1	04	–	–	–
30	22.1	28.3	14.5	11.4	18.1	71	1015.0	.	3.4	1.1	02	–	–	–
31	23.6	28.7	19.2	16.2	19.5	69	1015.8	.	6.6	1.1	02	–	–	–

KOŁO

Lipiec 1967

DNI	TEMPERATURA POWIETRZA T	Max	Min	T_g	PRĘŻNOŚĆ PARY WODNEJ e	WILGOTNOŚĆ WZGLĘDNA U	CIŚNIENIE ATMOSFERYCZNE P	USŁONECZNIENIE S	ZACHMURZENIE N	WIATR v	v_{max}	OPAD R_d	ŚNIEG s_h	s_g
1	17.6	23.0	10.9	8.9	13.1	68	1009.5	.	1.8	0.5	02	–	–	–
2	19.8	27.9	10.4	9.7	15.4	69	1006.0	.	1.9	0.4	01	–	–	–
3	22.7	30.8	15.6	13.9	18.7	72	1001.0	.	6.0	0.9	04	2.2	–	–
4	18.3	22.2	17.9	17.0	16.7	80	1003.7	.	6.3	1.0	02	–	–	–
5	15.7	20.2	10.7	7.9	12.2	70	1008.7	.	3.6	0.9	02	–	–	–
6	15.2	21.5	7.7	4.4	10.6	65	1011.2	.	1.4	0.6	02	–	–	–
7	17.8	25.6	8.2	5.5	11.7	62	1007.6	.	1.4	1.0	02	–	–	–
8	20.1	27.4	10.6	5.9	13.9	62	1002.0	.	3.3	1.0	02	0.5	–	–
9	18.5	23.8	16.9	16.2	18.1	86	1001.4	.	7.4	0.8	01	1.1	–	–
10	16.9	19.9	15.9	14.3	16.3	85	1010.9	.	7.5	1.6	03	–	–	–
11	17.6	23.8	11.1	8.3	14.9	76	1011.4	.	3.1	0.8	02	–	–	–
12	21.0	28.4	13.0	10.3	16.6	70	1008.2	.	0.9	1.0	03	–	–	–
13	23.5	32.1	14.6	12.4	17.4	65	1005.7	.	3.0	0.6	01	–	–	–
14	24.2	32.0	16.6	14.9	21.0	72	1003.8	.	3.9	0.8	02	0.0	–	–
15	20.6	27.5	18.7	16.7	20.1	83	1007.1	.	6.1	1.1	02	0.0	–	–
16	18.4	22.3	16.8	17.0	18.8	89	1008.1	.	7.8	1.6	03	28.1	–	–
17	17.3	20.0	15.1	15.6	17.9	91	1006.2	.	7.4	1.3	02	–	–	–
18	19.6	25.0	15.9	15.5	17.2	77	1008.5	.	5.0	1.8	04	–	–	–
19	20.9	28.0	12.6	10.4	14.5	62	1011.6	.	0.3	1.4	02	–	–	–
20	21.6	30.9	13.2	10.7	16.5	66	1006.7	.	4.1	1.9	05	0.0	–	–
21	20.4	25.4	17.4	16.8	16.6	72	1007.8	.	4.3	0.9	02	0.6	–	–
22	20.8	27.7	14.6	12.8	17.6	74	1002.4	.	5.6	1.5	02	–	–	–
23	20.5	27.4	15.1	12.9	18.6	79	1004.6	.	5.8	0.8	01	18.0	–	–
24	16.7	23.6	14.0	14.4	15.3	80	1007.9	.	5.6	2.3	05	0.1	–	–
25	16.6	23.3	9.6	7.4	12.5	70	1009.8	.	0.4	0.8	02	–	–	–
26	19.3	26.6	11.2	9.5	14.7	70	1006.4	.	2.6	0.5	02	–	–	–
27	20.4	26.8	13.1	11.4	15.7	69	1005.0	.	1.5	0.4	01	–	–	–
28	21.3	28.4	13.5	12.2	17.3	71	1003.2	.	2.8	0.6	01	–	–	–
29	23.0	30.4	15.3	13.5	18.3	68	1002.3	.	4.6	0.6	01	–	–	–
30	22.3	27.6	17.0	15.5	19.0	73	1005.4	.	2.4	0.5	02	–	–	–
31	22.0	28.4	17.8	16.0	19.6	76	1006.3	.	5.4	0.5	02	–	–	–

SIEDLCE

DNI	TEMPERATURA POWIETRZA T	Max	Min	T_g	PRĘŻNOŚĆ PARY WODNEJ e	WILGOTNOŚĆ WZGLĘDNA U	CIŚNIENIE ATMOSFERYCZNE P	USŁONECZNIENIE S	ZACHMURZENIE N	WIATR v	v_{max}	OPAD R_d	ŚNIEG s_h	s_g
1	17.2	22.0	12.7	9.8	13.0	68	1003.5	.	2.3	2.5	05	–	–	–
2	19.0	26.3	8.6	7.0	14.6	69	1001.4	.	1.4	0.5	01	–	–	–
3	22.9	29.1	15.1	12.7	17.8	66	997.0	.	3.9	1.4	03	–	–	–
4	19.5	25.8	17.1	16.6	18.6	82	996.5	.	6.0	2.6	05	1.3	–	–
5	15.3	21.3	9.1	7.2	12.0	71	1002.2	.	4.9	2.3	05	–	–	–
6	14.9	21.1	7.8	5.2	10.7	67	1004.6	.	3.3	0.9	02	–	–	–
7	17.0	23.8	7.7	5.7	11.9	64	1003.5	.	2.5	1.3	05	–	–	–
8	18.9	25.7	9.3	6.1	12.1	59	999.7	.	3.4	1.9	06	–	–	–
9	20.9	28.0	14.4	12.6	15.4	64	996.1	.	3.9	2.8	05	1.9	–	–
10	18.6	23.1	15.0	14.1	17.6	83	1002.4	.	5.4	2.0	03	0.0	–	–
11	18.0	22.9	15.2	14.3	15.7	77	1004.8	.	5.3	2.5	05	–	–	–
12	19.6	26.5	11.2	18.4	16.3	73	1002.6	.	2.4	1.1	02	–	–	–
13	22.8	30.1	12.9	10.4	17.2	65	1001.4	.	2.0	1.0	03	0.7	–	–
14	22.3	29.8	17.1	15.3	18.6	71	1000.1	.	4.8	2.3	04	0.2	–	–
15	20.7	26.0	15.9	14.1	18.9	78	1001.0	.	5.3	1.4	04	0.0	–	–
16	20.3	24.8	16.5	15.9	15.2	66	1003.9	.	4.9	1.9	04	0.4	–	–
17	16.7	22.0	15.3	14.5	16.2	85	1001.3	.	8.0	1.0	04	25.9	–	–
18	19.0	24.9	14.8	13.7	14.4	68	1003.0	.	5.6	1.8	05	–	–	–
19	18.3	25.0	9.4	7.3	11.8	61	1008.3	.	0.3	0.8	02	–	–	–
20	19.4	26.6	9.0	6.9	12.2	59	1004.3	.	3.9	2.6	06	0.6	–	–
21	20.1	25.2	16.9	16.0	16.5	72	1001.3	.	3.8	3.3	06	–	–	–
22	18.5	24.8	12.3	10.9	18.0	85	999.1	.	6.4	2.0	05	6.3	–	–
23	21.3	27.3	13.7	11.6	19.0	77	999.2	.	3.9	1.1	03	–	–	–
24	17.5	23.8	14.7	13.6	15.7	79	1000.2	.	5.0	4.1	08	1.2	–	–
25	16.4	22.9	9.4	8.1	12.2	68	1002.7	.	0.8	2.6	05	–	–	–
26	18.1	23.9	9.2	7.0	12.5	64	1001.0	.	3.9	0.5	02	–	–	–
27	19.9	25.5	14.7	12.7	14.6	65	999.4	.	5.1	1.8	06	–	–	–
28	19.7	25.9	11.8	10.0	16.4	74	998.7	.	1.9	0.5	01	–	–	–
29	21.2	28.0	12.3	10.4	17.3	71	998.0	.	1.9	0.3	01	–	–	–
30	21.1	28.4	13.2	11.4	18.7	76	999.0	.	2.3	0.8	02	13.0	–	–
31	20.3	24.7	15.4	13.8	17.3	74	1000.6	.	4.9	0.4	01	0.0	–	–

WARSZAWA-OKĘCIE

DNI	TEMPERATURA POWIETRZA T	Max	Min	T_g	PRĘŻNOŚĆ PARY WODNEJ e	WILGOTNOŚĆ WZGLĘDNA U	CIŚNIENIE ATMOSFERYCZNE P	USŁONECZNIENIE S	ZACHMURZENIE N	WIATR v	v_{max}	OPAD R_d	ŚNIEG s_h	s_g
1	17.7	21.8	12.4	9.7	12.3	62	1008.5	.	2.9	2.6	05	–	–	–
2	20.1	26.5	11.7	7.9	14.9	66	1005.8	.	0.9	1.0	02	–	–	–
3	23.1	29.1	15.8	12.5	18.7	68	1000.5	.	3.8	1.4	02	–	–	–
4	18.5	25.8	16.9	15.5	18.4	86	1001.6	.	6.6	3.8	08	0.2	–	–
5	16.5	21.1	10.9	7.5	12.2	67	1007.1	.	5.4	2.8	05	–	–	–
6	15.8	21.3	8.2	6.8	11.5	67	1009.6	.	2.1	1.5	03	–	–	–
7	17.4	23.6	9.7	6.5	12.1	64	1007.6	.	2.5	1.8	05	–	–	–
8	19.5	25.8	11.1	7.6	12.9	59	1003.2	.	2.5	3.3	06	–	–	–
9	19.7	27.1	15.4	12.9	16.3	72	1000.2	.	3.0	2.4	05	0.0	–	–
10	18.2	23.4	14.4	12.9	17.3	84	1008.0	.	5.3	4.3	07	–	–	–
11	17.2	22.2	11.9	11.7	15.2	78	1010.1	.	3.6	3.5	05	–	–	–
12	20.6	26.6	12.6	9.7	16.3	70	1007.4	.	2.4	1.4	04	–	–	–
13	23.3	29.8	14.8	12.1	17.8	65	1005.5	.	2.9	1.3	02	0.0	–	–
14	23.0	30.4	19.0	17.4	19.2	69	1004.0	.	4.5	2.8	05	0.0	–	–
15	20.8	24.3	17.0	14.9	19.3	79	1005.7	.	5.6	3.5	05	0.6	–	–
16	19.7	23.7	17.7	17.4	15.8	70	1008.0	.	7.6	3.3	05	3.8	–	–
17	16.8	21.3	15.7	15.2	17.7	93	1005.3	.	7.8	3.3	04	12.4	–	–
18	19.9	24.6	16.2	15.3	15.0	67	1007.5	.	5.4	4.4	07	–	–	–
19	19.7	25.0	12.6	9.0	12.5	57	1012.3	.	0.6	1.8	03	–	–	–
20	20.9	27.6	10.9	7.5	13.5	57	1007.9	.	4.1	3.6	06	0.0	–	–
21	20.7	24.7	17.5	16.6	16.3	69	1006.2	.	3.6	3.8	07	–	–	–
22	19.3	25.2	15.2	12.5	18.3	82	1002.9	.	5.6	3.6	08	0.0	–	–
23	21.2	26.8	14.7	12.1	18.4	75	1003.8	.	2.9	1.0	03	0.2	–	–
24	17.0	23.9	15.6	14.4	15.5	80	1005.8	.	4.9	5.0	09	0.0	–	–
25	16.5	22.8	9.4	7.8	11.9	67	1008.3	.	1.8	2.8	04	–	–	–
26	18.7	24.8	10.0	7.4	12.5	62	1005.9	.	2.9	1.0	02	–	–	–
27	20.0	25.8	13.6	11.9	14.6	64	1004.1	.	4.1	2.4	05	–	–	–
28	21.4	28.0	14.4	10.7	15.4	64	1002.9	.	2.5	1.4	02	–	–	–
29	22.5	28.7	15.4	12.9	16.9	65	1002.1	.	1.8	0.5	02	–	–	–
30	22.4	27.6	16.2	13.6	17.9	68	1003.9	.	3.9	1.9	04	–	–	–
31	21.6	27.0	17.7	16.8	19.1	76	1005.1	.	4.8	1.8	04	–	–	–

Tablica II

TRZEBNICA

DNI	TEMPERATURA POWIETRZA T	Max	Min	T_g	PRĘŻNOŚĆ PARY WODNEJ e	WILGOTNOŚĆ WZGLĘDNA U	CIŚNIENIE ATMOSFERYCZNE P	USŁONECZNIENIE S	ZACHMURZENIE N	WIATR v	v_{max}	OPAD R_d	ŚNIEG s_h	s_g
1	17.5	22.4	12.1	8.3	13.0	67	1005.0	12.7	3.3	3.6	08	-	-	-
2	19.1	26.1	10.6	7.1	13.5	65	1004.2	13.4	0.6	1.3	02	-	-	-
3	2..0	28.8	14.3	10.9	15.8	63	999.6	11.5	3.1	2.0	04	-	-	-
4	20.1	24.9	17.7	15.2	19.1	82	998.0	1.7	6.8	3.4	06	0.0	-	-
5	16.3	20.8	11.9	10.5	11.3	63	1003.4	9.3	6.1	4.8	07	-	-	-
6	15.5	20.8	8.9	5.2	10.6	63	1006.1	12.9	2.0	2.6	04	-	-	-
7	16.6	23.3	7.7	4.1	11.9	66	1005.5	8.9	2.6	1.1	02	-	-	-
8	19.2	25.8	10.0	5.2	11.9	57	1002.7	13.3	1.9	3.4	06	-	-	-
9	20.8	27.3	12.4	8.9	13.6	58	999.2	13.8	2.1	2.8	05	-	-	-
10	20.1	26.3	13.0	8.3	16.8	72	1003.3	12.7	1.8	2.3	07	-	-	-
11	18.3	23.1	13.8	12.0	16.0	77	1006.1	3.9	5.0	3.5	05	-	-	-
12	19.7	26.5	11.8	7.8	16.1	72	1004.5	10.9	2.3	1.3	02	-	-	-
13	22.3	29.9	13.6	9.5	17.3	68	1003.4	12.3	1.9	1.3	02	-	-	-
14	22.3	29.5	15.9	11.8	18.9	72	1002.4	7.6	4.4	2.4	05	1.0	-	-
15	21.6	26.5	18.2	15.3	19.6	77	1002.3	6.5	5.5	2.6	06	2.0	-	-
16	19.3	24.0	14.7	11.8	14.3	66	1006.3	12.7	2.9	3.3	05	-	-	-
17	18.6	21.8	13.6	10.3	15.4	73	1003.7	-	6.8	3.6	05	-	-	-
18	19.9	24.8	14.8	13.8	13.0	57	1004.8	10.8	5.9	4.9	08	-	-	-
19	18.8	25.3	11.1	5.5	12.2	60	1010.4	13.7	0.0	1.6	03	-	-	-
20	19.3	27.5	8.7	3.9	13.2	64	1007.5	12.6	2.9	2.9	05	0.0	-	-
21	19.3	25.3	15.4	10.2	17.7	80	1003.3	6.0	4.8	2.3	05	-	-	-
22	18.5	24.8	12.3	7.9	19.2	90	1001.7	1.4	6.0	1.8	05	44.3	-	-
23	21.7	27.9	15.6	12.8	19.7	78	1001.0	10.0	5.0	2.0	04	13.7	-	-
24	18.4	23.7	16.4	15.3	17.2	82	1001.2	9.1	5.1	4.4	07	0.4	-	-
25	16.9	22.5	12.3	10.7	13.2	71	1003.6	13.2	1.4	4.4	06	-	-	-
26	17.9	24.3	11.4	7.4	13.4	68	1003.0	10.8	3.9	1.6	04	-	-	-
27	19.0	24.3	15.2	12.4	15.8	72	1001.1	5.1	6.1	2.0	04	-	-	-
28	19.7	25.3	14.4	11.3	17.5	78	1000.5	6.0	4.9	1.5	04	-	-	-
29	20.7	26.7	14.0	11.2	17.7	75	1000.0	9.3	2.5	0.8	01	0.0	-	-
30	21.3	29.5	15.1	12.0	18.2	76	1000.8	10.9	3.4	0.9	02	19.5	-	-
31	20.1	24.6	16.6	14.9	17.6	77	1002.3	3.8	6.9	1.0	03	1.1	-	-

ZIELONA GÓRA

Lipiec 1967

DNI	TEMPERATURA POWIETRZA T	Max	Min	T_g	PRĘŻNOŚĆ PARY WODNEJ e	WILGOTNOŚĆ WZGLĘDNA U	CIŚNIENIE ATMOSFERYCZNE P	USŁONECZNIENIE S	ZACHMURZENIE N	WIATR v	v_{max}	OPAD R_d	ŚNIEG s_h	s_g
1	18.2	24.2	12.0	8.2	12.6	62	1001.1	15.9	0.4	1.5	03	-	-	
2	22.0	28.5	14.7	13.5	17.2	66	995.9	5.3	5.6	2.0	03	-	-	
3	22.1	27.9	19.6	16.4	20.3	77	991.6	3.1	7.4	1.9	04	2.8	-	-
4	17.2	21.1	15.8	15.4	13.1	68	997.2	7.6	6.0	3.0	04	-	-	-
5	15.8	20.1	12.6	10.9	11.4	64	1001.3	6.0	5.3	1.8	03	-	-	-
6	16.4	21.5	10.9	6.6	10.6	58	1002.2	14.5	1.4	2.3	03	-	-	-
7	18.6	24.3	12.6	10.0	11.0	52	996.8	11.4	3.4	3.1	04	-	-	-
8	19.2	24.5	13.6	12.0	14.8	67	991.3	6.4	5.6	2.8	03	0.7	-	-
9	15.4	23.0	14.3	14.3	16.3	94	993.9	-	8.0	2.8	04	5.3	-	-
10	14.6	17.6	12.6	11.9	14.0	85	1004.7	-	7.5	2.4	03	-	-	-
11	18.7	25.3	12.3	9.3	14.7	70	1003.1	14.5	1.4	1.3	02	-	-	-
12	22.2	27.9	16.2	12.2	16.9	65	999.4	14.8	0.5	1.5	02	-	-	-
13	23.8	30.0	17.4	14.2	17.3	61	996.2	13.9	1.6	1.6	03	-	-	-
14	24.9	31.8	18.4	16.9	19.0	63	994.8	9.0	2.8	1.9	04	1.1	-	-
15	19.6	27.4	17.4	17.0	19.7	87	999.3	0.9	7.4	2.4	08	14.3	-	-
16	17.4	20.2	16.8	16.6	18.5	93	999.6	1.0	6.6	1.6	03	6.7	-	-
17	16.5	21.1	13.3	13.0	15.5	84	998.9	0.7	6.5	1.8	03	0.1	-	-
18	18.5	24.2	14.4	13.5	17.0	81	1000.2	6.2	5.0	1.1	02	-	-	-
19	21.3	27.8	14.4	13.5	16.4	67	1001.0	14.4	1.1	3.4	06	-	-	-
20	21.2	30.3	16.7	15.6	18.9	77	997.1	6.5	3.8	2.9	05	9.1	-	-
21	18.6	23.4	14.3	13.3	15.7	76	999.7	8.9	5.0	1.6	03	-	-	-
22	20.4	27.7	16.1	14.4	16.3	69	993.8	12.0	2.5	2.1	04	0.0	-	-
23	19.5	26.4	15.5	13.9	19.0	84	996.1	6.3	4.0	1.4	02	13.4	-	-
24	16.9	21.9	13.6	12.9	14.9	79	1001.5	5.4	5.4	2.5	06	-	-	-
25	19.3	24.7	13.7	10.3	14.5	66	1001.2	11.0	2.5	0.9	01	-	-	-
26	20.3	25.7	15.2	11.5	14.4	62	997.9	9.0	2.3	1.1	02	-	-	-
27	22.2	27.9	16.3	12.8	15.8	61	996.2	9.8	1.8	1.3	02	-	-	-
28	23.6	29.6	17.8	14.9	17.1	60	993.6	10.3	2.1	0.9	02	-	-	-
29	23.4	28.7	18.5	16.4	17.2	61	993.6	11.5	1.5	1.8	03	0.0	-	-
30	22.1	27.7	16.7	13.6	17.0	66	997.4	7.3	3.9	0.8	01	-	-	-
31	23.3	28.5	19.3	17.6	18.9	67	998.3	8.7	4.5	1.0	01	-	-	-

LESZNO-STRZYŻEWICE

DNI	TEMPERATURA POWIETRZA T	Max	Min	T_g	PRĘŻNOŚĆ PARY WODNEJ e	WILGOTNOŚĆ WZGLĘDNA U	CIŚNIENIE ATMOSFERYCZNE P	USŁONECZNIENIE S	ZACHMURZENIE N	WIATR v	v_{max}	OPAD R_d	ŚNIEG s_h	s_g
1	16.8	23.7	7.8	6.2	13.5	73	1010.7	15.1	0.8	1.8	04	-	-	-
2	21.0	28.5	11.5	9.2	17.3	71	1005.9	11.8	4.1	2.3	03	-	-	-
3	21.3	29.9	16.3	13.8	19.7	80	1001.1	5.7	6.0	2.5	05	6.1	-	-
4	17.5	21.2	16.2	15.1	15.0	76	1006.3	8.4	6.6	4.3	07	0.0	-	-
5	14.2	20.1	9.6	7.5	12.0	76	1010.7	6.4	4.4	2.8	05	-	-	-
6	15.0	21.5	5.5	3.9	10.3	64	1012.0	14.0	1.4	2.1	04	-	-	-
7	17.5	23.9	9.7	5.8	11.6	60	1007.0	11.7	3.8	3.6	07	-	-	-
8	19.8	26.6	12.6	9.9	14.6	64	1001.4	10.8	5.8	4.0	07	2.7	-	-
9	16.5	22.8	14.8	13.0	17.1	92	1003.2	0.1	7.9	3.4	05	7.9	-	-
10	15.6	18.2	13.8	12.8	14.8	84	1013.8	0.8	7.5	4.0	06	-	-	-
11	17.8	24.7	9.7	7.5	15.2	77	1012.7	13.8	2.6	1.8	03	-	-	-
12	20.4	27.3	11.7	9.5	17.0	74	1009.2	13.6	0.6	1.6	02	-	-	-
13	22.1	29.6	12.2	10.6	17.2	69	1005.8	15.0	1.8	2.5	04	-	-	-
14	23.8	31.4	14.8	12.5	20.7	73	1004.5	12.4	4.5	1.6	04	0.0	-	-
15	20.5	26.4	17.7	16.8	20.0	83	1008.3	2.7	6.6	2.9	05	0.0	-	-
16	18.1	20.4	17.3	16.1	19.8	95	1008.9	-	6.5	1.8	03	8.8	-	-
17	16.0	20.7	13.3	12.2	16.8	93	1008.3	1.6	6.6	1.8	04	7.7	-	-
18	18.7	23.4	15.4	14.9	17.9	85	1009.6	5.2	5.4	2.4	03	-	-	-
19	21.0	27.5	13.9	12.1	16.6	70	1011.2	14.7	1.3	3.0	04	-	-	-
20	21.2	31.1	15.4	12.8	18.1	74	1006.6	8.1	4.1	2.5	05	23.0	-	-
21	19.2	23.9	14.7	13.8	16.6	77	1009.2	12.0	4.1	2.6	03	-	-	-
22	20.4	27.4	14.5	12.8	17.6	75	1003.2	9.5	5.1	2.0	04	0.0	-	-
23	19.1	26.5	13.9	12.8	18.3	84	1005.8	5.2	5.0	2.3	05	2.8	-	-
24	17.2	22.1	14.5	14.0	15.1	79	1010.7	6.9	5.0	3.5	07	-	-	-
25	17.4	24.1	9.0	8.1	14.3	75	1010.8	13.2	2.1	1.3	02	-	-	-
26	19.1	25.9	11.8	9.7	15.9	74	1007.6	11.7	3.4	1.9	05	-	-	-
27	20.4	27.2	11.9	10.8	17.0	74	1005.9	11.8	2.8	0.9	03	-	-	-
28	22.2	29.0	15.5	12.7	18.5	72	1003.3	11.7	2.4	1.6	03	-	-	-
29	21.8	30.2	16.0	13.3	18.8	75	1003.0	9.3	4.0	2.3	04	44.7	-	-
30	20.9	26.9	14.9	13.3	18.6	78	1006.8	12.4	3.5	1.6	03	-	-	-
31	21.8	27.1	17.3	15.6	20.0	78	1007.4	8.5	4.3	1.3	04	-	-	-

KALISZ

DNI	TEMPERATURA POWIETRZA T	Max	Min	T_g	PRĘŻNOŚĆ PARY WODNEJ e	WILGOTNOŚĆ WZGLĘDNA U	CIŚNIENIE ATMOSFERYCZNE P	USŁONECZNIENIE S	ZACHMURZENIE N	WIATR v	v_{max}	OPAD R_d	ŚNIEG s_h	s_g
1	17.7	23.0	12.0	8.4	13.6	69	1004.4	13.7	2.5	0.8	01	-	-	-
2	20.4	28.1	11.2	8.8	16.2	71	1000.5	12.8	1.1	0.6	01	-	-	-
3	21.8	29.5	15.6	13.4	19.2	77	995.3	7.7	5.1	1.3	02	2.3	-	-
4	18.0	21.0	16.9	16.0	16.0	78	999.1	4.8	6.4	2.3	04	-	-	-
5	15.9	20.3	11.0	8.7	11.7	67	1003.8	8.1	4.0	1.3	02	-	-	-
6	15.4	20.9	8.8	6.6	11.2	67	1005.8	12.8	1.8	0.6	02	-	-	-
7	17.3	23.9	9.6	6.7	12.1	66	1001.5	11.9	3.4	2.3	04	-	-	-
8	19.3	26.5	11.0	9.4	14.3	66	996.2	12.0	4.3	2.9	05	9.1	-	-
9	16.8	23.1	15.5	15.0	17.6	92	996.5	-	7.5	1.4	03	1.7	-	-
10	15.7	17.4	14.8	15.0	15.8	88	1006.3	-	7.3	2.5	04	-	-	-
11	17.1	23.9	10.0	8.0	14.5	76	1006.4	10.1	2.4	0.8	02	-	-	-
12	20.6	27.4	11.6	10.2	16.8	72	1003.0	12.8	0.9	0.5	01	-	-	-
13	22.9	30.5	14.8	12.2	17.7	68	1000.1	12.0	0.9	0.9	02	-	-	-
14	23.8	31.5	16.4	14.2	19.6	70	998.5	9.1	2.1	0.5	02	-	-	-
15	21.5	27.5	18.4	16.6	20.9	82	1001.9	2.2	5.8	2.0	05	1.2	-	-
16	18.4	21.3	16.2	15.4	19.7	93	1002.3	-	7.9	1.4	02	0.7	-	-
17	17.3	21.1	14.6	14.0	17.0	87	1001.3	0.8	7.4	2.0	04	4.7	-	-
18	18.6	23.5	15.6	15.2	16.9	80	1003.0	6.9	5.1	1.9	03	-	-	-
19	20.4	26.9	11.6	10.0	14.1	64	1005.9	14.2	0.5	1.9	04	-	-	-
20	21.1	30.9	12.5	10.2	17.1	72	1001.3	9.5	3.0	2.8	04	0.2	-	-
21	19.8	25.0	16.2	14.8	18.2	73	1002.6	10.8	4.8	1.4	03	0.1	-	-
22	21.1	27.8	16.3	13.0	18.5	76	997.0	6.3	6.0	2.1	04	-	-	-
23	20.7	27.0	14.5	12.6	18.6	78	999.5	7.1	5.4	0.9	03	-	-	-
24	17.3	23.9	15.0	14.0	14.6	75	1003.5	6.3	4.8	3.6	08	-	-	-
25	17.6	23.9	9.8	6.1	12.2	65	1004.6	12.3	2.0	0.6	02	-	-	-
26	19.8	26.4	11.7	8.7	13.4	62	1001.3	9.2	2.5	1.3	03	-	-	-
27	20.3	27.0	13.0	10.2	15.3	68	999.8	8.5	3.9	0.4	01	-	-	-
28	22.1	29.0	14.0	12.2	17.1	68	997.7	10.5	2.5	0.3	01	-	-	-
29	22.9	30.3	15.1	12.6	17.1	65	997.1	8.6	4.0	0.8	02	-	-	-
30	22.2	28.3	15.8	13.2	17.7	69	1000.3	11.3	1.9	0.6	02	-	-	-
31	21.7	28.2	16.2	12.6	18.4	73	1001.2	5.4	5.0	1.1	03	-	-	-

Tablica II

ŁÓDŹ - LUBLINEK

DNI	TEMPERATURA POWIETRZA				PRĘŻNOŚĆ PARY WODNEJ	WILGOTNOŚĆ WZGLĘDNA	CIŚNIENIE ATMOSFERYCZNE	USŁONECZNIENIE	ZACHMURZENIE	WIATR		OPAD	ŚNIEG	
	T	Max	Min	T_g	e	U	P	S	N	v	v_{max}	R_d	s_h	s_g
1	17.5	23.1	11.2	8.6	13.4	70	999.4	14.2	2.5	1.6	04	-	-	-
2	20.7	27.7	11.9	8.7	13.3	58	996.1	14.8	6.3	0.9	02	-	-	-
3	23.3	30.7	16.5	14.7	17.5	65	991.0	11.2	3.9	2.8	09	1.0	-	-
4	17.0	21.4	16.0	14.5	17.0	88	993.5	0.2	6.3	3.8	06	2.4	-	-
5	14.9	20.4	10.2	7.1	12.2	74	998.4	6.2	4.6	2.6	05	-	-	-
6	15.1	21.1	7.0	3.0	9.8	61	1000.5	14.2	1.4	1.0	02	-	-	-
7	17.7	24.1	9.3	5.6	9.9	53	997.6	15.3	1.6	3.5	06	-	-	-
8	19.8	26.4	12.1	10.8	11.7	53	992.6	13.7	3.1	4.8	07	1.4	-	-
9	17.8	23.8	13.9	14.5	17.1	84	991.4	3.3	6.3	2.5	04	1.1	-	-
10	16.8	20.3	15.1	15.1	16.0	84	1000.1	2.1	7.3	4.5	08	-	-	-
11	17.5	23.0	12.3	10.4	14.7	75	1001.3	8.2	4.9	2.6	05	-	-	-
12	20.3	27.4	12.4	9.4	16.0	69	998.4	14.9	1.4	0.9	03	-	-	-
13	23.6	31.0	14.7	11.9	16.0	61	995.8	13.5	2.9	2.1	04	11.8	-	-
14	24.0	31.4	16.7	15.2	17.6	62	994.2	12.5	3.0	2.1	05	-	-	-
15	20.9	24.9	17.6	14.7	19.5	79	996.6	3.9	5.5	3.6	06	0.0	-	-
16	18.7	21.2	17.2	16.6	19.5	91	997.7	-	7.6	2.8	05	11.1	-	-
17	16.8	21.0	15.4	16.7	17.8	93	995.8	0.1	7.8	2.5	05	20.1	-	-
18	18.1	22.1	14.3	14.4	15.9	79	997.8	3.9	5.9	3.8	07	0.1	-	-
19	19.9	26.1	13.0	9.6	12.9	59	1001.9	14.6	0.4	3.1	05	-	-	-
20	21.2	29.7	12.3	11.0	15.6	64	997.3	12.4	3.6	4.1	07	-	-	-
21	20.1	25.4	16.8	16.0	16.4	72	997.6	10.1	5.0	3.0	05	5.1	-	-
22	20.0	27.4	15.5	14.9	18.5	79	992.8	4.1	6.1	3.0	06	1.2	-	-
23	21.0	27.6	14.0	13.4	18.3	76	994.7	10.2	4.5	1.5	05	-	-	-
24	16.7	23.6	15.3	13.3	15.0	86	997.7	4.0	5.0	4.8	09	-	-	-
25	16.1	22.9	8.6	5.3	12.0	69	999.6	14.1	1.4	1.6	04	-	-	-
26	18.8	25.9	11.2	8.0	12.5	62	996.6	12.7	1.4	1.6	04	-	-	-
27	20.3	22.8	12.8	10.4	15.2	67	994.9	12.8	1.0	1.0	04	-	-	-
28	22.2	27.9	15.4	15.2	15.5	61	993.2	11.8	1.1	1.8	03	-	-	-
29	22.7	29.1	15.6	14.6	17.1	64	992.5	9.8	2.8	1.3	02	-	-	-
30	21.2	27.9	15.7	13.2	18.8	77	995.0	8.3	4.6	1.3	03	1.8	-	-
31	21.8	27.7	16.6	14.7	18.5	73	996.3	8.5	4.6	2.1	05	-	-	-

WŁODAWA

Lipiec 1967

DNI	TEMPERATURA POWIETRZA				PRĘŻNOŚĆ PARY WODNEJ	WILGOTNOŚĆ WZGLĘDNA	CIŚNIENIE ATMOSFERYCZNE	USŁONECZNIENIE	ZACHMURZENIE	WIATR		OPAD	ŚNIEG	
	T	Max	Min	T_g	e	U	P	S	N	v	v_{max}	R_d	s_h	s_g
1	18.3	22.9	12.5	11.3	14.0	68	1000.2	13.4	3.5	3.3	07	-	-	-
2	19.8	26.4	10.2	7.7	15.3	68	999.1	12.9	1.3	1.8	03	-	-	-
3	22.5	28.7	14.6	12.3	18.3	69	994.4	11.8	3.0	2.8	04	1.9	-	-
4	19.6	25.3	17.5	16.3	20.0	88	993.4	1.0	7.4	4.0	07	4.6	-	-
5	16.7	21.7	12.5	12.7	11.7	63	998.3	8.0	6.9	3.9	06	-	-	-
6	15.7	21.1	9.1	7.7	11.4	67	1001.1	14.2	3.8	2.5	04	-	-	-
7	16.9	24.0	8.1	5.7	11.9	64	1000.5	9.4	2.3	1.9	05	-	-	-
8	18.8	26.0	9.6	7.5	12.0	60	997.5	14.5	2.1	3.6	07	-	-	-
9	20.8	28.2	10.8	8.2	13.4	58	994.1	13.9	1.8	3.8	06	-	-	-
10	19.1	27.4	14.3	10.1	16.4	76	998.5	7.6	3.5	1.8	05	41.8	-	-
11	17.8	22.2	13.7	13.4	16.4	81	1001.4	6.0	3.9	3.1	05	-	-	-
12	19.3	25.8	11.8	11.0	16.6	75	1000.0	9.7	2.4	0.9	02	-	-	-
13	22.5	28.4	14.1	12.3	18.1	69	998.8	12.6	1.3	1.0	02	-	-	-
14	23.1	29.6	16.0	14.3	20.3	73	997.6	10.9	4.1	1.6	04	-	-	-
15	21.9	29.1	16.8	15.8	20.5	80	997.5	8.2	5.5	2.1	04	25.9	-	-
16	19.0	23.0	15.6	14.8	15.4	71	1001.1	8.0	6.4	3.0	06	2.3	-	-
17	18.7	22.8	14.2	13.3	16.6	78	998.0	0.5	7.6	2.4	05	3.4	-	-
18	18.9	24.6	14.8	14.3	15.5	72	999.4	6.3	7.0	3.1	06	0.9	-	-
19	18.3	24.6	9.8	8.5	12.4	62	1005.1	15.1	0.0	1.0	02	-	-	-
20	19.2	26.0	9.3	7.9	12.2	59	1002.4	14.6	3.0	2.4	05	-	-	-
21	19.9	25.1	14.0	13.2	17.0	74	998.8	6.9	5.8	3.4	07	0.0	-	-
22	19.7	26.2	15.3	13.3	19.7	86	997.0	3.3	7.1	3.0	06	16.8	-	-
23	21.7	27.2	15.9	15.1	20.1	78	996.6	10.9	4.8	2.0	04	0.0	-	-
24	19.2	25.0	16.0	16.4	17.5	79	996.9	10.4	5.5	4.5	09	0.0	-	-
25	16.8	21.9	11.5	10.8	13.2	71	999.0	14.2	2.6	4.6	06	-	-	-
26	18.1	23.9	11.2	10.3	14.0	69	998.2	11.8	5.5	3.0	07	-	-	-
27	19.2	24.6	13.7	12.4	16.2	74	996.3	6.4	6.0	2.8	04	-	-	-
28	19.7	25.6	13.1	11.8	16.8	75	995.4	6.8	3.0	1.3	03	-	-	-
29	20.8	26.0	14.4	13.0	18.4	75	995.1	6.2	4.0	1.4	04	0.0	-	-
30	22.2	29.0	14.3	12.8	18.6	72	995.9	10.0	3.1	1.9	05	0.0	-	-
31	21.1	25.4	16.7	15.4	17.6	72	997.0	5.2	5.1	2.6	07	-	-	-

SULEJÓW

DNI	TEMPERATURA POWIETRZA				PRĘŻNOŚĆ PARY WODNEJ	WILGOTNOŚĆ WZGLĘDNA	CIŚNIENIE ATMOSFERYCZNE	USŁONECZNIENIE	ZACHMURZENIE	WIATR		OPAD	ŚNIEG	
	T	Max	Min	T_g	e	U	P	S	N	v	v_{max}	R_d	s_h	s_g
1	17.2	23.4	10.7	9.5	•	•	999.9	•	•	•		-	-	-
2	19.5	27.9	8.6	6.7	•	•	996.9	•	•	•		-	-	-
3	21.9	30.3	13.2	11.0	•	•	991.7	•	•	•		23.3	-	-
4	16.9	27.0	15.4	15.6	•	•	993.7	•	•	•		1.3	-	-
5	15.7	20.1	11.4	10.0	•	•	998.3	•	•	•		-	-	-
6	14.4	20.4	6.7	5.2	•	•	1000.6	•	•	•		-	-	-
7	16.4	22.6	7.7	5.0	•	•	998.1	•	•	•		-	-	-
8	18.7	25.4	9.7	7.3	•	•	993.5	•	•	•		-	-	-
9	17.7	23.5	14.1	12.7	•	•	991.9	•	•	•		11.8	-	-
10	17.0	20.1	15.5	16.2	•	•	1000.2	•	•	•		-	-	-
11	16.1	21.3	11.0	9.4	•	•	1001.8	•	•	•		-	-	-
12	19.4	26.4	10.9	10.1	•	•	999.1	•	•	•		-	-	-
13	22.1	30.1	13.5	12.0	•	•	996.7	•	•	•		-	-	-
14	23.5	30.8	16.4	14.4	•	•	995.2	•	•	•		-	-	-
15	21.6	26.4	17.0	14.6	•	•	997.1	•	•	•		-	-	-
16	17.8	22.3	14.7	15.5	•	•	998.6	•	•	•		61.6	-	-
17	16.5	19.9	13.7	13.7	•	•	996.5	•	•	•		53.5	-	-
18	17.1	21.1	13.7	13.7	•	•	997.7	•	•	•		0.1	-	-
19	18.7	24.7	11.3	8.8	•	•	1002.2	•	•	•		-	-	-
20	20.5	28.6	10.6	8.2	•	•	998.5	•	•	•		-	-	-
21	20.2	24.8	17.2	15.9	•	•	998.1	•	•	•		2.8	-	-
22	20.2	26.4	15.7	13.3	•	•	993.9	•	•	•		0.1	-	-
23	21.2	27.3	14.7	13.1	•	•	995.6	•	•	•		0.1	-	-
24	17.3	24.2	16.3	14.7	•	•	998.5	•	•	•		0.0	-	-
25	15.8	22.4	8.8	6.5	•	•	999.7	•	•	•		-	-	-
26	17.2	24.6	8.7	7.1	•	•	996.8	•	•	•		-	-	-
27	19.4	25.8	11.8	10.6	•	•	994.5	•	•	•		-	-	-
28	20.6	27.2	13.3	11.1	•	•	993.2	•	•	•		-	-	-
29	21.6	28.5	13.7	11.8	•	•	992.6	•	•	•		-	-	-
30	21.4	27.3	15.4	13.4	•	•	995.0	•	•	•		0.0	-	-
31	21.6	27.2	16.4	14.5	•	•	996.0	•	•	•		-	-	-

LUBLIN

DNI	TEMPERATURA POWIETRZA				PRĘŻNOŚĆ PARY WODNEJ	WILGOTNOŚĆ WZGLĘDNA	CIŚNIENIE ATMOSFERYCZNE	USŁONECZNIENIE	ZACHMURZENIE	WIATR		OPAD	ŚNIEG	
	T	Max	Min	T_g	e	U	P	S	N	v	v_{max}	R_d	s_h	s_g
1	18.5	23.6	14.0	10.3	15.2	74	1000.1	•	2.5	0.9	02	-	-	-
2	20.3	27.3	10.0	7.4	15.6	69	998.2	•	0.6	1.1	02	-	-	-
3	23.0	29.4	14.6	11.0	20.1	74	993.3	•	3.0	1.8	04	36.0	-	-
4	19.4	26.2	17.9	17.1	21.2	94	993.3	•	7.9	2.8	05	0.5	-	-
5	17.5	21.8	14.0	12.9	12.5	64	998.5	•	6.8	2.9	04	-	-	-
6	15.8	20.6	11.1	8.2	11.8	69	1001.0	•	3.0	2.6	05	-	-	-
7	16.5	23.4	8.4	6.2	12.0	68	999.9	•	1.9	1.8	04	-	-	-
8	19.0	26.2	8.5	5.9	12.7	62	996.3	•	0.9	3.1	06	-	-	-
9	21.5	28.7	14.7	11.3	16.6	67	992.8	•	2.8	2.4	04	-	-	-
10	19.8	24.7	14.5	11.0	18.3	80	998.5	•	3.3	2.8	06	-	-	-
11	17.9	22.2	15.6	14.0	16.3	80	1001.4	•	4.4	3.0	05	-	-	-
12	18.5	25.5	10.9	9.1	17.0	82	999.6	•	3.8	0.6	02	-	-	-
13	22.3	29.0	13.7	11.3	18.3	71	998.4	•	1.0	0.6	01	-	-	-
14	23.0	30.9	14.9	12.4	18.7	71	996.8	•	3.1	1.4	03	-	-	-
15	21.9	29.0	17.1	14.3	21.2	82	997.3	•	4.5	3.0	09	18.8	-	-
16	19.0	22.1	15.5	13.8	17.1	78	999.9	•	6.8	4.1	05	9.6	-	-
17	17.3	20.6	15.2	14.7	18.6	94	997.0	•	8.0	2.1	04	32.6	-	-
18	18.1	22.6	15.2	14.4	17.2	84	998.4	•	6.5	3.1	05	0.8	-	-
19	18.2	25.3	11.1	7.5	12.4	64	1004.4	•	0.3	2.4	04	-	-	-
20	19.4	27.8	7.9	5.6	13.4	64	1001.4	•	3.0	2.8	05	0.4	-	-
21	20.6	24.9	16.0	13.1	18.8	78	998.5	•	6.1	2.3	04	3.4	-	-
22	20.4	27.0	15.8	13.4	20.6	87	996.0	•	6.3	2.4	05	16.7	-	-
23	21.8	27.7	16.0	14.1	21.0	82	996.4	•	4.6	2.3	07	3.3	-	-
24	19.0	23.8	16.7	14.8	17.7	81	997.5	•	5.6	5.4	08	0.0	-	-
25	16.5	21.3	11.4	8.8	12.9	71	999.5	•	1.3	2.6	04	-	-	-
26	17.8	23.7	10.5	8.2	14.2	72	998.0	•	4.0	1.0	02	-	-	-
27	18.7	24.8	11.7	10.0	16.4	78	996.2	•	5.5	1.3	03	-	-	-
28	19.6	25.3	12.0	9.8	16.5	75	995.0	•	2.1	1.0	02	-	-	-
29	20.4	27.3	13.8	11.7	18.3	78	994.6	•	3.4	0.4	01	0.0	-	-
30	22.1	28.1	14.3	12.5	20.2	78	995.8	•	3.4	0.9	02	-	-	-
31	21.6	25.6	17.9	15.9	18.8	74	996.9	•	5.9	1.6	04	-	-	-

LEGNICA

DNI	TEMPERATURA POWIETRZA				PRĘŻNOŚĆ PARY WODNEJ	WILGOTNOŚĆ WZGLĘDNA	CIŚNIENIE ATMOSFERYCZNE	USŁONECZNIENIE	ZACHMURZENIE	WIATR		OPAD	ŚNIEG	
	T	Max	Min	T_g	e	U	P	S	N	v	v_{max}	R_d	s_h	s_g
1	19.1	24.8	12.8	10.2	14.6	69	1007.3	.	1.1	2.1	03	-	-	-
2	21.2	29.1	11.8	10.5	18.8	76	1002.1	.	2.5	1.9	04	-	-	-
3	20.3	28.1	16.6	15.4	20.5	87	997.9	.	5.9	1.6	04	1.5	-	-
4	18.3	21.6	17.3	16.4	15.0	73	1003.2	.	7.0	4.3	06	0.0	-	-
5	15.9	21.2	10.9	8.3	12.6	71	1007.4	.	5.0	1.8	03	-	-	-
6	15.8	21.4	10.9	7.8	11.8	68	1008.2	.	3.3	1.4	02	-	-	-
7	16.6	23.9	7.5	4.9	12.6	70	1002.8	.	2.3	3.3	07	-	-	-
8	19.4	26.3	10.6	8.7	15.3	71	997.7	.	4.1	3.0	07	0.0	-	-
9	15.8	22.6	13.9	13.6	15.5	87	1000.4	.	7.9	4.1	07	2.6	-	-
10	15.4	17.5	13.4	12.9	14.4	83	1010.8	.	7.6	4.0	06	-	-	-
11	17.9	24.1	11.9	8.4	14.3	72	1009.6	.	3.4	1.3	03	-	-	-
12	19.8	27.3	10.6	8.5	15.7	71	1005.6	.	0.0	0.6	02	-	-	-
13	22.5	30.5	13.3	10.7	17.3	68	1002.1	.	1.1	1.1	03	-	-	-
14	23.8	31.4	14.1	11.6	18.2	65	1001.2	.	2.4	1.1	03	0.0	-	-
15	21.2	27.1	18.0	15.2	19.6	79	1005.0	.	6.0	2.1	04	0.0	-	-
16	18.8	21.7	17.4	14.3	19.2	89	1005.5	.	6.0	2.3	05	6.2	-	-
17	16.9	19.9	14.2	11.8	15.9	83	1005.1	.	6.1	2.6	04	-	-	-
18	17.9	22.5	14.3	13.0	17.3	85	1005.9	.	5.4	2.4	03	0.0	-	-
19	20.6	27.3	12.4	10.4	16.4	71	1007.3	.	0.4	2.8	05	-	-	-
20	22.2	31.6	13.6	10.6	19.3	76	1003.3	.	2.8	2.4	04	2.2	-	-
21	19.7	24.8	13.5	12.5	16.4	74	1005.7	.	3.5	3.0	05	-	-	-
22	20.0	27.5	14.5	12.8	18.5	81	999.8	.	4.9	1.1	02	7.2	-	-
23	20.3	27.8	15.2	13.3	18.8	81	1002.4	.	4.8	0.9	03	0.7	-	-
24	17.6	21.9	15.0	13.4	15.0	75	1007.9	.	4.4	3.9	05	-	-	-
25	17.8	24.9	9.5	7.0	13.6	70	1007.4	.	2.0	1.1	03	-	-	-
26	19.5	26.0	11.5	9.3	14.8	69	1004.0	.	2.3	0.8	02	-	-	-
27	20.7	28.0	12.4	10.0	15.5	68	1002.4	.	1.6	0.5	02	-	-	-
28	21.8	30.2	14.0	11.3	17.1	69	999.8	.	2.6	1.3	03	-	-	-
29	22.2	30.0	14.4	12.2	17.9	70	999.8	.	2.3	1.1	03	-	-	-
30	22.2	28.1	16.9	14.6	17.4	67	1003.5	.	2.3	1.9	03	-	-	-
31	22.7	29.1	15.9	12.4	18.2	68	1004.2	.	3.3	1.4	03	-	-	-

WIELUŃ

Lipiec 1967

DNI	TEMPERATURA POWIETRZA				PRĘŻNOŚĆ PARY WODNEJ	WILGOTNOŚĆ WZGLĘDNA	CIŚNIENIE ATMOSFERYCZNE	USŁONECZNIENIE	ZACHMURZENIE	WIATR		OPAD	ŚNIEG	
	T	Max	Min	T_g	e	U	P	S	N	v	v_{max}	R_d	s_h	s_g
1	18.2	24.5	12.5	9.6	14.6	72	998.3	14.6	1.3	0.9	01	-	-	-
2	20.5	28.2	11.2	8.5	16.9	72	994.6	14.1	1.4	1.0	02	-	-	-
3	22.3	30.7	14.4	11.7	19.3	75	989.5	11.3	3.9	1.1	04	18.8	-	-
4	17.4	20.9	16.6	15.2	17.0	86	993.2	3.5	5.9	1.4	02	1.4	-	-
5	15.3	20.5	10.9	8.4	13.0	76	997.7	6.2	4.3	1.8	03	0.1	-	-
6	14.5	21.0	8.0	5.5	11.4	72	999.4	14.3	1.0	1.0	01	-	-	-
7	17.9	23.9	10.5	7.5	12.6	64	995.5	14.2	2.3	2.0	03	-	-	-
8	19.4	26.4	9.4	7.1	14.9	67	990.5	13.4	3.0	1.9	04	2.2	-	-
9	16.7	22.4	14.8	12.9	17.3	91	990.8	0.0	7.5	1.4	02	2.2	-	-
10	16.3	18.4	15.0	13.7	16.4	89	999.9	0.3	7.9	2.0	03	0.0	-	-
11	16.7	21.6	11.1	8.7	14.9	79	1000.5	6.6	4.5	1.3	02	-	-	-
12	19.8	26.8	11.7	8.8	17.3	76	997.2	14.9	0.5	1.0	01	-	-	-
13	23.2	30.3	15.8	11.8	17.2	63	994.3	14.7	1.0	1.3	02	-	-	-
14	23.8	31.3	16.9	13.7	19.1	67	993.0	11.2	2.9	1.6	02	-	-	-
15	22.5	27.7	18.6	15.2	20.1	74	995.6	7.5	6.3	2.0	03	6.4	-	-
16	18.8	23.0	16.3	14.0	20.3	94	996.2	0.6	6.8	1.1	03	14.7	-	-
17	16.7	20.1	15.1	13.6	17.5	93	995.1	0.4	8.0	1.8	04	41.6	-	-
18	17.0	20.4	15.0	13.9	18.0	93	996.4	0.6	5.9	1.8	03	0.0	-	-
19	19.0	25.8	10.7	8.6	15.0	72	1000.2	14.3	0.1	1.5	04	-	-	-
20	21.3	29.2	12.9	9.7	18.1	73	995.9	11.8	2.8	2.4	04	-	-	-
21	20.1	25.2	16.3	13.4	17.5	76	996.9	11.1	4.6	1.6	03	4.4	-	-
22	20.5	26.8	15.6	12.6	20.0	83	991.3	4.9	6.5	1.5	03	0.1	-	-
23	20.8	27.4	14.0	11.7	19.2	79	993.9	7.6	4.4	1.0	01	0.4	-	-
24	17.4	21.9	13.8	13.7	15.8	80	997.6	7.5	4.3	3.0	07	0.0	-	-
25	17.3	23.9	10.4	7.0	14.7	77	998.5	12.9	1.5	0.9	01	-	-	-
26	18.6	25.6	11.4	8.8	15.2	73	995.5	10.2	3.5	1.1	02	-	-	-
27	20.2	26.6	14.1	11.1	17.5	75	993.9	8.2	3.9	1.0	01	-	-	-
28	20.9	27.8	12.7	10.2	18.0	75	991.8	12.4	1.8	1.1	02	-	-	-
29	21.8	29.0	15.8	11.9	19.0	75	991.4	11.5	4.4	0.9	01	-	-	-
30	21.3	27.4	16.2	12.6	20.3	81	994.5	9.0	4.8	1.1	02	-	-	-
31	21.5	28.0	15.7	12.5	20.5	81	995.4	5.7	4.1	0.9	01	-	-	-

ZGORZELEC

DNI	TEMPERATURA POWIETRZA				PRĘŻNOŚĆ PARY WODNEJ	WILGOTNOŚĆ WZGLĘDNA	CIŚNIENIE ATMOSFERYCZNE	USŁONECZNIENIE	ZACHMURZENIE	WIATR		OPAD	ŚNIEG	
	T	Max	Min	T_g	e	U	P	S	N	v	v_{max}	R_d	s_h	s_g
1	17.8	23.7	11.5	9.4	14.6	74	997.6	11.0	2.4	0.6	02	-	-	-
2	21.3	28.6	12.7	10.9	18.6	75	992.3	8.6	4.0	1.5	05	-	-	-
3	20.5	26.2	17.5	16.0	19.8	83	988.6	3.0	6.0	1.9	04	9.1	-	-
4	16.7	19.6	15.4	13.8	13.9	75	994.4	6.0	5.5	3.1	06	0.0	-	-
5	14.1	18.8	8.4	6.4	12.6	80	998.2	3.0	5.0	1.3	04	-	-	-
6	15.8	21.5	8.3	7.5	10.5	63	998.2	10.7	2.1	1.6	04	-	-	-
7	17.1	24.2	7.6	5.5	12.3	66	992.3	8.5	2.8	1.9	04	-	-	-
8	18.7	23.8	11.6	9.2	14.8	69	987.8	5.6	3.6	3.0	06	8.1	-	-
9	13.9	21.4	12.5	10.1	14.7	93	991.8	-	7.8	4.1	05	2.7	-	-
10	14.0	15.8	11.0	10.0	13.5	85	1002.2	0.1	7.1	2.5	04	-	-	-
11	17.3	24.5	12.0	10.1	14.6	76	1000.1	8.8	3.8	1.1	03	-	-	-
12	19.7	26.9	11.6	9.9	16.3	74	996.1	12.8	0.3	0.3	02	-	-	-
13	21.6	28.4	10.1	9.9	17.2	71	992.6	12.6	0.8	1.3	03	-	-	-
14	22.7	30.1	14.6	12.6	18.2	68	991.8	10.1	1.1	2.1	04	1.5	-	-
15	20.4	26.2	15.1	13.7	19.8	84	995.9	2.2	5.8	2.1	06	2.0	-	-
16	17.5	20.4	15.8	14.5	17.1	86	996.7	2.0	6.8	1.4	03	10.5	-	-
17	15.9	19.2	13.2	11.8	15.0	84	995.9	3.1	6.6	2.0	03	0.3	-	-
18	17.5	22.2	12.1	10.9	15.9	81	996.4	8.4	4.4	1.4	04	-	-	-
19	20.5	28.0	11.9	10.0	16.6	72	997.0	12.9	1.4	0.8	02	0.4	-	-
20	20.4	29.6	16.3	13.4	18.4	78	994.5	7.3	4.0	3.1	05	8.1	-	-
21	18.2	23.8	13.2	10.9	15.2	75	996.3	11.1	2.8	1.9	03	-	-	-
22	18.3	26.3	12.0	10.3	17.1	83	990.3	7.0	3.6	1.0	03	7.8	-	-
23	19.3	25.1	13.9	11.9	18.7	85	993.1	6.0	5.9	0.8	03	3.2	-	-
24	16.2	21.3	12.8	10.4	14.9	81	999.1	4.2	4.5	2.1	05	-	-	-
25	17.4	24.6	9.4	7.6	13.4	72	997.9	12.3	1.4	0.9	02	-	-	-
26	18.9	25.6	11.6	9.7	15.8	75	994.7	11.8	0.9	0.6	04	-	-	-
27	20.7	28.2	13.2	9.9	15.7	68	992.7	10.2	2.1	0.4	02	-	-	-
28	22.0	28.7	13.0	12.8	16.6	67	990.2	11.0	1.0	1.9	03	-	-	-
29	21.9	27.1	16.1	13.1	16.7	66	990.7	9.6	2.3	2.3	05	-	-	-
30	21.3	28.0	14.1	12.4	16.2	68	994.4	12.1	1.9	0.3	01	-	-	-
31	22.1	29.4	14.4	13.4	17.3	69	994.7	10.6	3.4	1.1	02	-	-	-

WROCŁAW-STRACHOWICE

DNI	TEMPERATURA POWIETRZA				PRĘŻNOŚĆ PARY WODNEJ	WILGOTNOŚĆ WZGLĘDNA	CIŚNIENIE ATMOSFERYCZNE	USŁONECZNIENIE	ZACHMURZENIE	WIATR		OPAD	ŚNIEG	
	T	Max	Min	T_g	e	U	P	S	N	v	v_{max}	R_d	s_h	s_g
1	18.3	24.8	10.9	8.7	14.4	70	1007.3	.	1.6	1.9	03	-	-	-
2	21.5	28.7	12.8	10.3	17.9	71	1002.6	.	1.8	2.8	05	-	-	-
3	20.4	28.8	15.1	12.9	20.0	84	997.9	.	5.1	1.6	03	19.0	-	-
4	17.8	20.9	16.2	14.7	15.3	76	1002.9	.	6.8	2.6	04	0.0	-	-
5	15.1	20.2	9.3	7.3	12.5	75	1007.2	.	4.9	2.1	03	-	-	-
6	16.2	21.5	8.9	6.5	11.5	65	1008.3	.	2.9	0.9	03	-	-	-
7	17.3	24.2	7.6	5.6	12.2	64	1003.3	.	3.0	3.8	07	-	-	-
8	19.3	26.4	11.0	8.4	16.4	74	998.4	.	3.8	4.3	06	0.1	-	-
9	15.6	22.6	13.8	14.3	17.0	96	1000.0	.	7.8	3.3	08	19.1	-	-
10	15.5	18.6	13.1	13.4	15.1	86	1010.2	.	6.6	3.4	05	-	-	-
11	16.7	22.8	9.1	7.4	14.2	77	1009.8	.	2.5	1.4	02	-	-	-
12	19.3	26.5	9.9	8.5	17.3	79	1006.0	.	0.0	1.0	03	-	-	-
13	21.9	29.1	11.8	10.6	18.7	74	1002.6	.	1.0	2.4	05	-	-	-
14	23.1	30.8	13.8	11.9	19.9	73	1001.6	.	1.9	1.8	03	-	-	-
15	21.2	25.4	17.8	16.4	19.3	77	1004.7	.	5.5	1.5	03	-	-	-
16	18.1	22.1	16.0	14.3	19.3	93	1005.5	.	7.4	2.0	03	5.7	-	-
17	15.5	18.7	12.3	11.0	16.0	91	1005.0	.	6.9	2.1	04	4.9	-	-
18	17.7	23.3	14.3	13.5	17.4	87	1005.8	.	5.4	2.8	05	-	-	-
19	19.8	26.7	11.6	9.9	16.1	73	1008.0	.	0.5	3.9	08	-	-	-
20	21.6	30.5	14.3	12.9	19.2	76	1004.0	.	2.8	3.9	06	0.3	-	-
21	20.1	26.1	13.5	11.4	16.3	72	1005.7	.	2.8	1.5	03	-	-	-
22	19.8	27.1	15.7	14.4	18.9	83	999.7	.	5.5	2.4	04	13.6	-	-
23	19.4	27.9	12.9	12.3	18.5	84	1002.6	.	5.3	2.6	08	8.7	-	-
24	17.3	20.4	14.6	13.9	14.8	75	1007.7	.	3.4	3.9	06	-	-	-
25	17.6	24.0	9.4	7.8	14.6	75	1007.5	.	1.5	1.5	02	-	-	-
26	19.2	26.2	11.0	9.9	15.0	71	1004.1	.	2.0	0.6	02	-	-	-
27	20.4	27.3	12.5	11.3	16.0	71	1002.6	.	0.5	0.8	01	-	-	-
28	22.0	29.0	13.9	12.1	18.0	71	1000.1	.	0.9	1.4	03	-	-	-
29	21.5	29.5	14.2	12.6	18.8	76	999.9	.	2.9	1.9	03	-	-	-
30	21.6	27.6	14.9	13.6	18.1	73	1003.3	.	3.4	2.3	04	-	-	-
31	22.1	29.0	13.5	12.1	18.3	72	1004.1	.	3.3	0.8	02	-	-	-

JELENIA GÓRA

DNI	TEMPERATURA POWIETRZA				PREŻNOŚĆ PARY WODNEJ	WILGOTNOŚĆ WZGLĘDNA	CIŚNIENIE ATMOSFERYCZNE	USŁONECZNIENIE	ZACHMURZENIE	WIATR		OPAD	ŚNIEG	
	T	Max	Min	T_g	e	U	P	S	N	v	v_{max}	R_d	s_h	s_g
1	16.5	24.3	7.8	5.2	14.4	79	981.6	11.7	1.1	0.5	02	-	-	-
2	20.1	29.1	7.4	6.5	15.4	70	977.1	11.4	3.5	0.3	02	-	-	-
3	19.0	27.3	13.9	11.8	18.7	86	973.1	3.1	6.3	1.1	05	1.2	-	-
4	16.4	20.6	14.3	14.8	14.6	79	978.0	4.1	6.9	3.1	05	0.1	-	-
5	13.5	18.8	5.0	2.6	11.4	76	982.0	7.1	4.3	1.3	03	-	-	-
6	13.9	19.9	7.4	5.1	11.1	73	981.9	8.6	3.3	1.1	03	-	-	-
7	15.4	23.7	4.5	0.7	11.8	71	976.8	9.7	2.4	2.4	05	-	-	-
8	19.3	25.2	11.2	6.1	14.5	65	972.3	7.4	3.4	1.6	04	0.3	-	-
9	13.9	21.8	11.5	11.7	14.9	94	975.5	-	7.8	3.0	06	20.7	-	-
10	13.4	15.8	11.7	10.8	13.5	88	985.5	-	8.0	2.8	06	-	-	-
11	16.1	22.1	10.5	8.4	13.7	78	984.4	7.4	4.8	0.0	00	-	-	-
12	18.0	25.9	7.7	5.8	15.5	78	980.2	13.1	0.4	1.0	04	-	-	-
13	20.0	28.4	9.8	7.4	15.8	72	977.3	11.8	1.9	1.4	05	-	-	-
14	21.2	29.9	10.8	8.3	18.3	76	976.6	9.0	3.3	0.8	03	-	-	-
15	18.9	25.6	14.4	11.3	17.8	83	980.2	5.1	5.6	0.9	02	0.0	-	-
16	16.5	20.4	13.3	10.2	17.5	93	980.5	-	6.0	1.0	04	9.1	-	-
17	14.6	18.5	11.8	9.3	14.3	87	979.8	1.0	7.4	0.5	02	4.4	-	-
18	16.3	21.4	10.5	8.4	15.2	83	980.3	3.7	4.5	0.9	02	-	-	-
19	19.8	27.2	10.9	6.8	15.5	71	981.5	14.2	0.8	2.6	05	-	-	-
20	20.6	30.7	11.5	8.2	17.7	77	978.6	9.3	2.3	1.8	05	1.9	-	-
21	18.2	22.6	13.0	9.6	15.3	75	980.2	8.3	4.9	1.1	03	-	-	-
22	18.8	25.9	12.6	10.0	16.8	80	974.5	5.3	5.0	1.1	05	11.3	-	-
23	18.8	25.8	11.4	9.6	17.3	82	977.4	7.7	6.0	0.5	02	0.0	-	-
24	15.9	19.5	12.9	9.8	13.8	77	982.8	3.7	4.4	2.6	06	-	-	-
25	15.6	23.3	6.8	5.7	12.9	76	981.8	9.5	2.1	0.5	02	-	-	-
26	17.6	25.1	8.2	5.9	13.8	73	978.9	12.0	1.4	0.5	01	-	-	-
27	18.4	26.2	8.9	6.5	14.4	73	978.7	9.0	2.3	0.3	02	-	-	-
28	19.7	27.6	10.3	7.9	16.1	74	975.0	9.3	1.6	0.8	03	-	-	-
29	19.0	27.3	11.3	9.0	17.4	81	975.3	5.3	3.0	0.5	03	0.3	-	-
30	19.3	27.2	10.7	8.9	16.3	77	978.7	11.0	3.5	0.9	03	-	-	-
31	20.5	27.6	11.5	9.6	17.1	74	979.1	8.1	3.0	0.3	01	-	-	-

KIELCE

Lipiec 1967

DNI	TEMPERATURA POWIETRZA				PREŻNOŚĆ PARY WODNEJ	WILGOTNOŚĆ WZGLĘDNA	CIŚNIENIE ATMOSFERYCZNE	USŁONECZNIENIE	ZACHMURZENIE	WIATR		OPAD	ŚNIEG	
	T	Max	Min	T_g	e	U	P	S	N	v	v_{max}	R_d	s_h	s_g
1	18.4	24.9	10.7	8.1	13.2	66	990.0	.	1.9	1.3	03	-	-	-
2	20.2	27.5	10.9	8.4	14.9	66	987.0	.	0.8	1.1	03	-	-	-
3	22.7	30.4	13.9	12.1	17.7	68	982.5	.	4.3	0.9	02	8.3	-	-
4	17.3	26.5	16.2	15.3	18.4	93	984.1	.	7.4	0.9	02	3.3	-	-
5	16.4	20.2	12.8	10.6	12.9	72	988.7	.	6.0	0.5	01	-	-	-
6	14.5	21.0	6.9	5.2	11.1	70	990.6	.	3.3	0.8	02	-	-	-
7	16.4	22.5	6.7	4.6	9.9	57	988.6	.	1.0	1.5	04	-	-	-
8	19.2	26.2	8.9	6.1	12.4	58	984.4	.	2.9	2.0	03	-	-	-
9	19.5	26.3	12.8	10.3	15.7	71	982.2	.	3.9	1.5	03	0.0	-	-
10	17.6	20.9	15.4	13.6	17.3	86	989.9	.	7.8	2.6	03	-	-	-
11	16.8	21.2	13.6	13.6	14.1	75	992.0	.	5.0	1.4	02	-	-	-
12	18.7	26.5	9.0	6.8	14.6	70	989.4	.	1.6	0.5	01	-	-	-
13	22.6	30.0	12.0	9.4	14.5	58	987.5	.	0.9	0.9	02	-	-	-
14	24.5	30.7	16.8	14.2	16.4	56	986.1	.	3.4	1.6	04	-	-	-
15	22.6	30.1	17.5	14.7	17.7	67	987.5	.	4.9	2.4	04	1.7	-	-
16	18.4	21.8	14.9	14.2	18.8	90	988.6	.	7.4	2.3	05	14.0	-	-
17	16.3	18.2	15.1	16.0	18.0	97	986.4	.	7.8	0.8	02	18.8	-	-
18	15.6	20.3	13.3	13.3	15.9	91	987.6	.	6.1	2.0	05	-	-	-
19	18.6	24.4	10.6	8.8	11.9	59	992.9	.	1.0	2.5	05	-	-	-
20	21.3	28.0	11.4	9.1	14.1	56	989.6	.	2.6	3.3	04	-	-	-
21	20.5	25.1	17.3	15.7	16.8	72	988.4	.	4.9	2.4	04	18.2	-	-
22	19.5	26.2	16.2	14.6	19.7	87	984.9	.	6.6	2.5	05	10.2	-	-
23	20.4	26.9	13.6	12.6	19.0	81	986.3	.	6.4	1.0	02	3.8	-	-
24	17.4	22.0	15.3	14.0	15.4	79	988.7	.	4.6	2.8	05	-	-	-
25	16.0	22.4	9.4	7.3	11.8	69	990.2	.	1.0	1.4	03	-	-	-
26	16.5	23.6	8.0	6.2	12.1	69	987.8	.	1.9	0.8	02	-	-	-
27	18.5	26.0	10.2	8.6	14.1	70	986.1	.	1.8	0.5	02	-	-	-
28	19.6	26.1	12.3	10.6	16.2	74	984.4	.	4.1	0.4	01	-	-	-
29	20.4	27.0	12.6	10.5	16.5	72	984.0	.	0.9	1.0	02	-	-	-
30	20.6	27.0	14.2	12.4	17.4	74	986.0	.	5.0	0.4	01	0.0	-	-
31	21.2	27.2	14.6	12.7	17.1	71	987.3	.	3.3	0.6	02	-	-	-

CZĘSTOCHOWA

DNI	TEMPERATURA POWIETRZA				PREŻNOŚĆ PARY WODNEJ	WILGOTNOŚĆ WZGLĘDNA	CIŚNIENIE ATMOSFERYCZNE	USŁONECZNIENIE	ZACHMURZENIE	WIATR		OPAD	ŚNIEG	
	T	Max	Min	T_g	e	U	P	S	N	v	v_{max}	R_d	s_h	s_g
1	19.0	24.6	13.9	10.1	13.5	65	991.1	.	0.9	1.8	04	-	-	-
2	21.4	29.4	12.0	9.9	15.5	65	987.5	.	0.0	1.1	02	-	-	-
3	22.2	30.5	14.8	11.9	18.7	74	982.6	.	3.0	1.5	07	8.7	-	-
4	17.4	21.7	16.0	15.5	17.2	87	985.7	.	7.0	2.5	03	1.9	-	-
5	16.6	20.3	13.0	11.2	13.1	70	989.9	.	5.0	2.1	03	-	-	-
6	15.9	21.3	9.6	7.6	11.5	65	991.5	.	1.6	1.5	03	-	-	-
7	18.0	24.1	10.2	7.4	12.1	61	988.3	.	0.9	2.5	04	-	-	-
8	20.1	26.3	11.5	9.9	14.2	64	983.9	.	2.4	1.9	04	0.1	-	-
9	16.9	23.6	15.1	13.4	16.6	86	983.2	.	6.8	2.1	05	6.8	-	-
10	16.0	18.2	14.3	14.0	16.0	88	992.0	.	8.0	1.9	03	-	-	-
11	16.7	20.9	12.3	10.4	14.5	78	993.2	.	3.4	1.4	02	-	-	-
12	19.3	27.3	10.8	8.9	16.3	74	990.0	.	0.1	1.0	01	-	-	-
13	22.8	31.0	13.2	10.9	18.4	69	987.5	.	1.6	1.6	03	-	-	-
14	24.2	31.0	16.2	14.2	19.1	66	986.5	.	2.5	1.4	03	-	-	-
15	22.4	28.5	17.2	14.4	18.8	74	988.3	.	4.6	1.5	02	0.0	-	-
16	20.2	24.0	17.7	17.1	20.4	87	989.1	.	7.4	1.6	03	3.3	-	-
17	16.0	20.3	15.2	14.7	16.9	93	987.8	.	7.9	1.5	02	13.0	-	-
18	16.9	19.8	14.6	14.0	17.4	90	988.6	.	6.1	2.1	04	6.0	-	-
19	19.3	25.8	11.2	10.1	14.1	67	992.8	.	0.1	2.0	03	-	-	-
20	21.9	29.3	13.0	11.1	17.4	69	989.2	.	2.9	2.9	07	-	-	-
21	20.5	26.1	16.2	15.7	17.4	74	989.6	.	5.5	2.1	04	26.1	-	-
22	20.9	27.3	15.8	15.4	20.6	84	984.8	.	5.9	3.3	05	16.1	-	-
23	20.7	27.2	15.0	13.3	18.8	78	987.0	.	4.4	1.3	03	3.8	-	-
24	17.8	24.3	16.1	15.0	15.9	79	990.5	.	4.0	3.6	08	-	-	-
25	17.4	23.4	10.1	8.6	13.9	73	991.2	.	2.1	1.5	03	-	-	-
26	18.4	25.0	11.6	10.1	14.3	71	988.4	.	2.0	0.8	01	-	-	-
27	19.7	26.9	12.1	10.6	16.7	76	986.9	.	1.4	1.0	01	-	-	-
28	21.1	28.0	13.9	11.9	17.9	74	984.7	.	0.6	1.4	03	-	-	-
29	21.5	28.7	13.9	12.6	18.4	74	984.3	.	1.1	1.0	03	-	-	-
30	21.0	27.3	15.8	14.0	18.9	78	987.0	.	4.6	1.4	03	-	-	-
31	21.3	27.3	14.2	13.7	18.4	72	988.1	.	3.6	1.4	03	-	-	-

ŚNIEŻKA

DNI	TEMPERATURA POWIETRZA				PREŻNOŚĆ PARY WODNEJ	WILGOTNOŚĆ WZGLĘDNA	CIŚNIENIE ATMOSFERYCZNE	USŁONECZNIENIE	ZACHMURZENIE	WIATR		OPAD	ŚNIEG	
	T	Max	Min	T_g	e	U	P	S	N	v	v_{max}	R_d	s_h	s_g
1	9.9	13.6	6.0	.	9.9	82	844.6	5.7	4.8	3.8	12	-	-	-
2	13.6	18.4	10.3	.	12.1	78	842.7	11.7	3.6	2.5	06	-	-	-
3	13.4	16.1	12.2	.	13.2	86	839.2	3.0	6.0	5.3	09	1.5	-	-
4	7.3	12.5	5.7	.	9.9	96	840.0	3.1	7.6	10.1	15	1.6	-	-
5	4.9	6.4	3.2	.	8.2	95	842.7	3.5	4.9	4.8	06	-	-	-
6	5.5	8.1	3.7	.	7.3	81	843.2	0.6	6.0	2.5	05	-	-	-
7	7.4	11.5	3.8	.	7.9	77	839.4	13.1	3.3	11.3	16	-	-	-
8	8.7	10.6	6.4	.	10.6	94	836.8	6.1	5.3	13.8	18	0.1	-	-
9	6.3	10.7	4.7	.	9.4	99	837.0	-	7.9	13.4	23	41.1	-	-
10	4.8	7.2	3.6	.	8.6	100	844.6	0.8	8.0	10.3	22	0.3	-	-
11	7.7	11.9	4.1	.	9.8	94	845.6	2.8	6.5	2.6	04	-	-	-
12	13.5	18.1	8.7	.	9.7	62	844.5	13.7	0.9	2.4	05	-	-	-
13	13.4	17.4	11.1	.	10.5	72	842.6	14.9	1.8	6.8	08	-	-	-
14	15.7	19.5	13.7	.	11.2	63	843.0	10.4	2.4	4.9	07	0.0	-	-
15	13.5	16.4	10.2	.	11.1	72	844.5	2.7	5.9	4.1	07	44.7	-	-
16	10.0	13.4	7.4	.	11.7	95	843.7	0.9	6.3	4.5	07	10.1	-	-
17	6.1	8.2	4.8	.	9.2	98	841.2	0.1	7.8	5.6	09	12.4	-	-
18	9.2	14.1	5.7	.	10.7	92	842.7	5.3	5.3	5.9	14	-	-	-
19	12.1	15.8	9.1	.	11.5	81	845.6	14.6	1.1	7.1	11	-	-	-
20	13.3	17.9	9.9	.	12.3	81	844.1	11.0	2.8	10.8	17	5.9	-	-
21	9.4	13.6	6.4	.	10.6	89	843.2	6.6	5.0	4.9	10	0.2	-	-
22	12.1	14.5	9.6	.	12.6	90	839.6	3.9	6.5	6.1	13	7.5	-	-
23	12.2	16.1	10.2	.	11.3	80	842.1	7.5	6.3	11.1	16	1.3	-	-
24	6.6	12.7	5.0	.	8.9	92	844.0	3.4	3.8	11.6	20	0.0	-	-
25	8.9	11.7	5.6	.	9.6	84	844.4	4.4	3.5	2.3	05	-	-	-
26	10.9	14.7	8.4	.	9.7	74	842.9	7.5	2.8	3.4	06	-	-	-
27	12.2	14.9	10.0	.	10.8	76	842.2	4.9	2.9	2.6	05	-	-	-
28	13.7	16.9	11.4	.	11.1	71	841.0	4.1	3.4	2.0	05	1.9	-	-
29	13.5	17.5	11.4	.	11.5	75	841.1	6.2	3.6	3.0	05	10.4	-	-
30	12.8	16.4	10.6	.	12.0	81	843.4	8.8	3.6	2.9	06	-	-	-
31	13.9	16.6	12.4	.	12.7	80	844.6	4.8	4.0	3.0	07	-	-	-

Tablica II

ZAMOŚĆ

DNI	TEMPERATURA POWIETRZA				PRĘŻNOŚĆ PARY WODNEJ	WILGOTNOŚĆ WZGLĘDNA	CIŚNIENIE ATMOSFERYCZNE	USŁONECZNIENIE	ZACHMURZENIE	WIATR		OPAD	ŚNIEG	
	T	Max	Min	T_g	e	U	P	S	N	v	v_{max}	R_d	s_h	s_g
1	17.9	23.0	14.0	12.0	14.7	74	996.2	.	2.8	2.1	04	-	-	-
2	18.9	26.4	9.2	6.3	15.1	72	994.4	.	0.6	1.0	02	-	-	-
3	21.5	28.2	13.7	10.6	18.7	75	989.7	.	3.5	2.8	04	0.0	-	-
4	20.3	25.1	16.8	15.3	19.7	84	989.2	.	6.9	4.1	07	0.4	-	-
5	17.0	20.0	14.0	13.5	12.1	63	994.0	.	7.4	4.0	06	-	-	-
6	15.6	20.2	13.1	11.4	11.3	66	996.5	.	3.1	3.3	06	-	-	-
7	14.9	22.0	5.5	2.7	10.7	68	996.0	.	1.3	1.9	03	-	-	-
8	17.0	25.0	7.2	3.2	11.7	65	993.0	.	1.0	3.8	07	-	-	-
9	19.7	26.7	11.7	8.4	14.9	67	989.4	.	1.5	2.4	04	-	-	-
10	17.9	26.0	10.9	8.0	16.8	83	994.1	.	3.4	1.5	03	2.4	-	-
11	17.7	22.5	14.8	12.4	16.1	81	997.3	.	3.9	3.4	05	-	-	-
12	18.5	25.0	10.8	7.4	15.6	76	996.1	.	0.8	1.1	03	-	-	-
13	21.1	28.3	11.6	9.5	17.0	71	994.8	.	0.9	0.9	02	-	-	-
14	23.0	30.2	15.4	11.2	17.2	64	993.4	.	2.0	3.0	05	-	-	-
15	21.6	29.8	18.3	15.9	18.9	76	993.6	.	3.9	3.0	04	3.6	-	-
16	17.5	20.2	15.1	14.6	17.4	88	995.9	.	7.4	3.5	05	4.9	-	-
17	17.3	22.1	14.5	13.8	17.8	91	992.7	.	7.8	3.1	04	19.0	-	-
18	16.3	20.4	15.0	14.3	16.5	90	993.9	.	6.4	2.9	07	1.0	-	-
19	16.7	23.2	9.1	6.0	11.8	66	1000.3	.	0.3	2.6	06	-	-	-
20	17.8	25.8	7.5	5.0	13.3	69	998.1	.	1.5	2.8	06	-	-	-
21	19.5	24.4	15.0	11.9	17.5	78	994.9	.	3.9	3.8	06	-	-	-
22	20.3	27.8	13.9	11.9	18.6	80	992.9	.	6.0	2.9	07	1.0	-	-
23	21.6	27.7	16.2	13.5	19.3	76	993.0	.	4.9	2.1	04	-	-	-
24	19.5	25.0	15.9	14.5	17.0	76	993.4	.	4.3	5.6	09	1.4	-	-
25	15.8	20.9	11.3	9.7	11.7	69	995.4	.	1.5	4.1	08	-	-	-
26	17.0	23.7	10.2	5.8	12.8	69	994.0	.	3.3	1.0	02	-	-	-
27	18.5	24.8	11.3	9.0	15.0	72	992.3	.	3.8	2.5	05	-	-	-
28	18.6	24.8	10.0	8.2	16.3	79	991.0	.	2.3	2.0	06	-	-	-
29	19.3	25.5	11.9	10.2	17.6	81	990.7	.	2.8	0.9	02	-	-	-
30	20.8	27.8	13.0	10.0	17.6	75	991.9	.	2.3	1.3	03	0.0	-	-
31	20.7	26.2	16.9	13.4	18.6	78	992.8	.	4.8	3.1	06	-	-	-

SANDOMIERZ

Lipiec 1967

DNI	TEMPERATURA POWIETRZA				PRĘŻNOŚĆ PARY WODNEJ	WILGOTNOŚĆ WZGLĘDNA	CIŚNIENIE ATMOSFERYCZNE	USŁONECZNIENIE	ZACHMURZENIE	WIATR		OPAD	ŚNIEG	
	T	Max	Min	T_g	e	U	P	S	N	v	v_{max}	R_d	s_h	s_g
1	19.6	25.2	14.1	12.9	15.3	69	998.0	.	1.6	3.0	05	-	-	-
2	21.1	28.2	12.8	9.3	16.6	68	995.5	.	0.3	1.6	02	-	-	-
3	23.1	30.7	15.9	12.8	20.1	72	990.4	.	2.4	2.1	03	0.0	-	-
4	19.3	25.0	17.7	14.6	19.0	85	991.5	.	7.8	3.6	06	0.9	-	-
5	17.2	21.4	13.3	12.2	13.7	71	996.4	.	7.6	1.9	03	-	-	-
6	15.9	21.8	9.9	8.8	12.1	69	998.7	.	2.9	2.9	04	-	-	-
7	17.0	24.1	9.2	4.9	11.5	62	997.3	.	1.3	2.0	04	-	-	-
8	19.1	26.2	12.0	6.5	13.1	61	993.2	.	2.0	2.6	05	-	-	-
9	20.9	28.6	13.9	10.1	15.5	65	990.1	.	4.1	3.0	06	-	-	-
10	19.4	24.3	15.5	14.4	17.8	81	997.0	.	4.1	3.6	05	-	-	-
11	18.2	23.7	15.0	13.9	14.9	72	999.8	.	3.9	3.3	05	-	-	-
12	20.1	26.7	12.4	8.9	16.3	71	997.8	.	1.1	1.6	03	-	-	-
13	23.1	30.0	15.3	10.7	17.4	64	996.0	.	1.1	1.4	03	-	-	-
14	24.1	31.2	16.7	12.8	18.6	64	994.6	.	1.8	2.8	05	-	-	-
15	22.1	30.9	17.8	16.0	20.1	78	995.5	.	4.4	3.0	07	11.1	-	-
16	18.7	21.0	16.4	14.6	19.5	91	997.1	.	6.6	2.6	03	6.0	-	-
17	18.2	20.7	16.2	13.8	19.3	92	994.4	.	7.6	1.6	03	24.4	-	-
18	16.3	19.8	14.6	14.6	16.9	92	995.6	.	6.3	3.3	05	5.7	-	-
19	18.8	24.8	12.9	10.0	13.4	65	1001.4	.	0.9	2.9	05	-	-	-
20	20.5	28.5	10.4	7.3	15.7	66	998.6	.	1.4	2.5	04	-	-	-
21	20.8	25.3	16.8	14.2	19.1	78	996.7	.	3.5	3.0	06	6.6	-	-
22	20.4	27.8	16.4	14.8	20.6	87	993.4	.	6.1	2.6	04	20.2	-	-
23	21.7	27.8	16.1	14.4	21.3	83	994.5	.	5.0	2.3	04	-	-	-
24	19.5	24.4	17.0	16.5	17.5	78	996.3	.	3.1	4.1	07	-	-	-
25	17.1	22.2	12.3	10.5	13.1	70	997.9	.	0.8	3.0	05	-	-	-
26	18.0	24.2	10.8	7.6	13.9	69	996.0	.	1.6	1.6	04	-	-	-
27	19.9	25.8	13.1	10.3	16.4	72	994.2	.	2.9	1.4	02	-	-	-
28	20.9	26.8	15.2	12.3	17.7	74	992.5	.	2.0	2.0	03	-	-	-
29	21.2	27.2	14.8	11.5	18.3	75	992.3	.	0.9	0.8	02	-	-	-
30	21.4	28.2	16.2	12.7	20.4	81	993.9	.	3.8	2.5	05	6.7	-	-
31	22.2	27.4	18.3	16.2	19.9	76	995.0	.	6.0	2.1	05	-	-	-

OPOLE

DNI	TEMPERATURA POWIETRZA				PRĘŻNOŚĆ PARY WODNEJ	WILGOTNOŚĆ WZGLĘDNA	CIŚNIENIE ATMOSFERYCZNE	USŁONECZNIENIE	ZACHMURZENIE	WIATR		OPAD	ŚNIEG	
	T	Max	Min	T_g	e	U	P	S	N	v	v_{max}	R_d	s_h	s_g
1	19.2	24.4	13.7	12.0	15.0	69	1000.5	12.9	1.5	1.5	04	-	-	-
2	21.9	29.6	11.6	10.0	15.6	63	996.3	11.0	0.4	0.4	01	-	-	-
3	22.2	31.0	15.3	13.5	19.7	75	991.6	6.3	4.5	2.1	07	27.1	-	-
4	17.8	20.6	16.4	16.5	17.3	85	995.6	1.5	7.4	3.4	05	0.3	-	-
5	16.1	20.1	11.2	10.5	13.3	74	1000.0	7.4	4.6	2.3	03	-	-	-
6	15.7	20.5	8.7	7.5	12.2	70	1001.1	9.1	3.6	1.5	02	-	-	-
7	18.0	23.5	10.3	7.4	12.0	61	996.9	12.9	3.4	1.9	03	-	-	-
8	20.5	27.1	11.0	9.7	16.4	69	992.8	11.0	4.0	2.6	06	0.5	-	-
9	15.9	23.2	13.4	15.6	16.4	91	993.2	-	7.9	2.3	04	10.7	-	-
10	15.8	18.5	13.6	13.5	15.6	87	1002.2	0.1	7.8	3.8	05	0.0	-	-
11	16.9	21.2	11.1	10.5	15.1	79	1003.0	6.0	4.3	1.5	02	-	-	-
12	19.8	26.6	10.9	9.5	16.9	75	999.1	12.1	0.0	0.9	02	-	-	-
13	22.8	29.8	14.4	12.0	18.0	68	996.4	12.5	0.6	1.8	03	-	-	-
14	24.9	31.2	16.6	13.7	19.5	67	995.4	10.0	2.3	1.8	03	0.0	-	-
15	21.7	26.4	18.1	15.6	19.5	75	997.7	0.9	5.8	2.4	05	13.3	-	-
16	18.7	24.1	16.6	16.9	19.7	91	998.4	1.2	7.8	2.1	06	23.6	-	-
17	16.2	19.5	14.3	15.3	16.3	88	997.8	0.4	7.3	2.3	03	2.3	-	-
18	17.1	22.6	14.0	13.0	17.6	91	998.2	2.9	6.4	3.1	06	1.3	-	-
19	19.7	26.2	11.2	10.2	14.7	68	1001.3	13.7	0.0	2.1	03	-	-	-
20	21.7	29.2	13.1	11.5	19.2	76	997.9	10.7	2.4	3.8	06	0.1	-	-
21	20.4	25.0	16.6	16.0	17.3	74	998.9	8.7	5.4	2.1	04	2.1	-	-
22	21.7	28.4	17.2	16.4	20.4	80	993.5	6.7	6.1	3.0	04	8.7	-	-
23	21.2	28.4	15.0	14.4	19.7	80	996.1	8.0	4.9	1.1	03	3.7	-	-
24	18.3	24.2	15.9	14.6	15.9	76	1000.4	10.0	3.6	3.4	06	-	-	-
25	17.9	23.0	11.8	11.0	13.8	70	1000.8	11.2	1.9	1.1	02	-	-	-
26	19.3	25.2	11.4	9.2	14.2	67	998.0	10.0	2.0	1.4	02	-	-	-
27	20.3	26.4	12.8	11.0	16.1	70	995.9	7.8	1.3	1.0	02	-	-	-
28	21.8	28.4	13.3	11.5	17.0	68	993.9	11.5	0.5	1.0	02	-	-	-
29	22.4	29.1	14.4	12.5	18.1	70	993.5	10.7	1.0	1.3	02	-	-	-
30	21.0	26.4	16.2	15.3	20.7	84	996.5	3.7	3.4	1.4	02	1.1	-	-
31	22.3	28.5	14.8	12.5	18.9	73	997.5	9.9	2.8	1.8	04	-	-	-

KŁODZKO

DNI	TEMPERATURA POWIETRZA				PRĘŻNOŚĆ PARY WODNEJ	WILGOTNOŚĆ WZGLĘDNA	CIŚNIENIE ATMOSFERYCZNE	USŁONECZNIENIE	ZACHMURZENIE	WIATR		OPAD	ŚNIEG	
	T	Max	Min	T_g	e	U	P	S	N	v	v_{max}	R_d	s_h	s_g
1	18.0	25.0	10.1	8.0	13.8	71	984.5	.	1.0	0.6	02	-	-	-
2	20.0	28.9	9.8	8.2	15.9	72	980.3	.	1.5	0.8	03	-	-	-
3	20.0	29.8	13.5	12.0	18.3	80	975.9	.	4.6	1.9	06	21.9	-	-
4	17.0	19.0	15.9	15.3	15.9	82	980.5	.	7.9	1.1	02	0.9	-	-
5	14.1	18.5	9.3	7.0	12.6	80	984.4	.	5.5	0.9	02	-	-	-
6	14.0	19.8	8.1	6.4	10.8	71	985.1	.	3.8	1.3	03	-	-	-
7	14.9	23.2	5.4	3.4	11.0	69	980.2	.	3.1	1.8	04	-	-	-
8	17.1	24.3	7.9	6.3	14.4	75	976.3	.	3.0	3.0	07	38.0	-	-
9	14.6	21.3	13.3	13.8	15.1	90	977.9	.	8.0	2.6	06	16.7	-	-
10	14.8	17.2	12.9	12.2	13.3	79	987.2	.	7.9	3.4	05	-	-	-
11	15.6	20.8	8.2	8.6	13.3	77	987.0	.	3.5	0.9	02	-	-	-
12	17.2	25.3	8.4	7.5	15.2	79	983.3	.	1.1	1.0	03	-	-	-
13	20.1	27.5	10.9	9.5	16.7	74	980.5	.	1.8	2.3	05	-	-	-
14	21.4	28.9	13.7	11.9	17.7	72	980.0	.	2.3	1.3	04	-	-	-
15	18.3	23.8	13.6	12.5	17.8	85	982.8	.	6.0	1.1	02	1.7	-	-
16	17.9	23.2	16.9	16.5	18.8	92	982.9	.	6.8	1.8	06	19.0	-	-
17	14.5	17.8	12.6	12.2	14.7	90	982.4	.	6.8	1.3	03	3.2	-	-
18	16.4	21.2	12.5	10.8	16.1	87	983.0	.	7.3	0.9	02	-	-	-
19	19.2	26.0	11.4	10.2	16.2	76	984.8	.	1.0	0.9	03	-	-	-
20	21.0	28.5	14.4	11.6	17.5	73	982.2	.	2.5	3.6	07	1.4	-	-
21	18.9	23.7	13.6	11.4	15.6	74	982.9	.	4.9	1.3	03	0.0	-	-
22	20.2	27.4	15.9	15.5	17.8	78	977.6	.	4.9	3.0	06	20.8	-	-
23	19.1	26.8	12.9	11.9	17.7	82	980.7	.	3.9	1.8	05	-	-	-
24	16.8	21.8	13.2	10.4	13.8	74	985.4	.	4.6	2.5	06	-	-	-
25	16.2	23.4	7.8	6.7	12.7	73	984.8	.	1.1	0.5	02	-	-	-
26	17.3	24.8	9.0	8.0	14.0	74	981.9	.	1.3	1.0	02	-	-	-
27	18.3	26.1	9.8	8.4	14.3	72	980.4	.	0.5	0.8	03	-	-	-
28	19.3	27.5	10.9	9.6	15.0	72	978.2	.	0.3	0.5	02	-	-	-
29	19.3	28.0	11.0	9.7	16.0	75	978.1	.	2.1	1.0	03	-	-	-
30	20.2	26.9	13.4	12.1	17.0	74	981.4	.	3.4	0.9	04	0.6	-	-
31	20.3	27.9	11.9	10.4	16.8	73	982.0	.	2.3	0.9	03	-	-	-

MIELEC

DNI	TEMPERATURA POWIETRZA				PRĘŻNOŚĆ PARY WODNEJ	WILGOTNOŚĆ WZGLĘDNA	CIŚNIENIE ATMOSFERYCZNE	USŁONECZNIENIE	ZACHMURZENIE	WIATR		OPAD	ŚNIEG	
	T	Max	Min	T_g	e	U	P	S	N	v	v_{max}	R_d	s_h	s_g
1	20.4	26.4	14.5	12.1	14.8	65	1000.7	.	3.1	1.4	04	-	-	-
2	21.1	29.2	9.8	8.0	14.6	62	997.9	.	1.3	2.1	06	-	-	-
3	24.1	31.7	14.9	13.2	18.5	64	992.9	.	3.9	1.4	04	0.0	-	-
4	19.2	26.7	17.1	16.2	18.9	86	994.7	.	7.0	3.5	05	1.5	-	-
5	17.5	21.7	13.9	13.7	12.9	66	999.0	.	7.3	2.3	03	-	-	-
6	16.6	22.8	9.8	6.4	10.6	60	1001.2	.	3.6	2.5	05	-	-	-
7	16.9	24.0	6.4	3.6	9.4	55	999.6	.	1.1	2.6	05	-	-	-
8	19.8	27.4	9.2	6.1	12.2	55	995.5	.	2.1	3.1	06	-	-	-
9	21.6	29.3	16.7	15.6	14.7	60	992.6	.	2.9	3.9	08	0.0	-	-
10	18.4	23.5	14.1	12.2	17.3	82	999.9	.	6.0	3.5	05	2.4	-	-
11	18.6	24.7	15.3	13.1	15.0	72	1002.5	.	5.3	2.5	04	0.0	-	-
12	20.3	28.1	10.9	8.1	14.8	66	1000.3	.	0.9	1.1	03	-	-	-
13	23.4	30.7	12.0	9.8	15.2	57	998.4	.	0.8	1.6	03	-	-	-
14	25.5	32.3	17.0	15.3	16.0	52	997.3	.	1.9	3.9	05	-	-	-
15	22.9	31.9	18.6	16.3	18.2	68	998.2	.	3.6	3.4	06	13.1	-	-
16	19.5	24.3	16.0	15.7	19.0	85	999.4	.	7.6	2.5	05	12.7	-	-
17	17.2	21.6	14.9	14.4	18.0	92	997.2	.	7.5	2.4	05	16.2	-	-
18	15.8	19.0	14.0	14.0	16.5	92	998.1	.	7.1	2.4	04	3.7	-	-
19	18.7	24.9	11.2	10.0	12.0	60	1003.6	.	1.4	2.8	05	-	-	-
20	20.8	29.5	8.3	6.1	13.9	59	1000.8	.	2.8	1.9	05	-	-	-
21	20.5	25.8	17.2	15.6	18.1	75	999.5	.	5.8	2.3	03	1.7	-	-
22	21.5	29.6	16.5	14.6	18.6	75	995.8	.	6.4	3.4	05	4.5	-	-
23	21.8	29.2	16.2	15.1	19.8	78	997.3	.	4.6	1.4	03	5.3	-	-
24	19.7	25.1	17.0	16.7	15.6	69	999.4	.	3.8	5.1	09	-	-	-
25	17.4	23.5	10.9	8.8	12.4	66	1000.8	.	1.6	2.0	04	-	-	-
26	17.8	25.4	9.7	7.5	12.3	64	998.7	.	1.5	0.6	02	-	-	-
27	19.6	27.2	11.3	9.9	13.9	65	996.9	.	2.9	1.6	03	-	-	-
28	20.7	27.5	12.7	11.0	15.5	66	995.0	.	3.3	0.6	03	-	-	-
29	21.2	28.3	12.4	10.5	16.0	67	994.7	.	1.1	0.0	00	-	-	-
30	22.3	29.4	15.0	12.6	17.3	67	996.8	.	3.0	1.5	04	-	-	-
31	22.9	28.5	17.2	15.1	18.4	69	997.8	.	4.6	0.8	03	0.8	-	-

KATOWICE

Lipiec 1967

DNI	TEMPERATURA POWIETRZA				PRĘŻNOŚĆ PARY WODNEJ	WILGOTNOŚĆ WZGLĘDNA	CIŚNIENIE ATMOSFERYCZNE	USŁONECZNIENIE	ZACHMURZENIE	WIATR		OPAD	ŚNIEG	
	T	Max	Min	T_g	e	U	P	S	N	v	v_{max}	R_d	s_h	s_g
1	18.7	24.5	11.9	10.0	13.8	72	988.4	11.9	1.1	1.9	04	-	-	-
2	20.9	28.6	12.4	12.2	14.2	62	984.7	12.2	0.9	1.1	03	-	-	-
3	22.2	30.0	13.8	11.3	17.6	68	980.3	9.2	4.8	1.9	06	0.0	-	-
4	18.2	21.8	16.2	15.0	18.1	87	983.5	0.4	7.8	2.8	04	5.1	-	-
5	17.4	21.0	13.9	13.0	11.7	59	987.3	3.6	7.3	1.4	03	-	-	-
6	15.0	20.0	7.6	5.1	10.7	66	988.7	7.2	3.6	1.3	03	-	-	-
7	16.8	23.1	7.9	4.5	11.0	61	985.3	13.6	0.9	3.5	06	-	-	-
8	19.5	26.3	10.6	7.0	12.7	59	981.8	12.5	2.9	2.6	05	-	-	-
9	17.1	22.8	14.9	12.9	16.1	83	981.1	1.5	6.1	3.0	05	2.3	-	-
10	15.7	17.9	13.1	13.6	15.6	88	989.6	-	7.9	2.8	04	-	-	-
11	16.9	21.3	13.7	13.3	14.6	77	990.5	5.4	5.1	1.3	03	-	-	-
12	19.2	26.8	9.5	6.9	14.6	69	987.5	13.1	0.4	1.3	02	-	-	-
13	21.8	29.4	12.5	9.0	16.9	68	985.0	11.2	2.0	2.1	04	-	-	-
14	23.8	31.3	16.3	12.0	17.2	62	984.6	12.0	2.3	3.0	06	-	-	-
15	21.5	28.4	17.8	15.2	18.9	75	986.4	5.8	6.1	2.8	06	0.2	-	-
16	19.6	24.9	16.4	15.4	19.1	85	986.4	1.5	7.0	1.1	02	39.8	-	-
17	16.3	18.2	14.6	14.5	16.4	89	985.5	0.2	6.6	1.9	04	18.2	-	-
18	15.5	19.5	12.6	11.6	16.3	92	986.2	0.5	6.4	2.8	04	2.3	-	-
19	18.5	24.9	11.1	8.5	13.9	69	990.0	13.2	0.3	2.9	07	-	-	-
20	22.1	28.7	12.8	10.0	16.6	64	987.2	12.3	2.9	2.6	05	-	-	-
21	20.3	24.8	16.8	15.2	18.0	78	987.1	3.9	5.5	1.9	04	0.0	-	-
22	22.1	28.3	17.2	15.4	18.8	74	982.4	9.1	5.5	4.1	06	9.3	-	-
23	21.5	27.9	14.8	13.7	19.0	76	984.8	7.7	5.0	2.1	04	-	-	-
24	18.9	23.6	17.1	14.7	14.2	66	988.4	11.1	3.5	4.9	08	-	-	-
25	16.9	22.7	9.6	7.8	13.1	71	988.7	10.9	2.3	0.8	02	-	-	-
26	17.6	23.8	10.1	7.0	12.7	67	986.1	8.6	2.3	0.8	02	-	-	-
27	19.0	25.0	10.5	8.5	14.9	70	984.3	5.2	2.6	0.6	02	-	-	-
28	20.2	26.8	12.9	10.5	16.3	72	982.2	8.7	1.3	0.9	02	-	-	-
29	21.1	27.5	13.5	10.3	16.0	68	981.7	11.2	1.4	1.3	03	-	-	-
30	20.6	26.9	13.9	12.6	17.3	73	994.7	8.8	1.8	2.3	05	-	-	-
31	21.5	27.4	14.1	12.7	17.8	71	985.8	6.2	3.8	1.1	03	-	-	-

RZESZÓW-JASIONKA

DNI	TEMPERATURA POWIETRZA				PRĘŻNOŚĆ PARY WODNEJ	WILGOTNOŚĆ WZGLĘDNA	CIŚNIENIE ATMOSFERYCZNE	USŁONECZNIENIE	ZACHMURZENIE	WIATR		OPAD	ŚNIEG	
	T	Max	Min	T_g	e	U	P	S	N	v	v_{max}	R_d	s_h	s_g
1	19.5	24.9	14.2	13.4	15.5	71	997.6	10.7	3.4	1.5	04	-	-	-
2	19.4	26.7	9.0	7.4	16.4	75	995.4	12.2	0.0	1.4	04	-	-	-
3	22.7	30.0	14.8	13.0	20.7	77	990.3	10.3	3.9	1.3	02	-	-	-
4	19.7	25.4	16.4	14.5	19.1	83	991.3	3.7	6.0	4.6	08	2.8	-	-
5	16.4	20.0	11.3	11.2	14.5	79	996.0	1.0	7.6	2.9	04	0.1	-	-
6	16.3	21.0	12.3	11.9	12.6	71	997.8	9.4	4.3	3.0	05	-	-	-
7	14.8	21.6	5.3	3.2	10.9	69	996.9	13.0	0.9	3.8	08	-	-	-
8	17.9	25.1	8.8	5.5	13.8	70	993.3	12.8	1.5	3.9	08	-	-	-
9	19.8	27.0	12.2	9.0	15.2	70	990.2	11.5	2.1	3.1	07	-	-	-
10	18.0	25.0	13.0	12.8	17.7	87	996.5	2.5	6.5	4.1	07	0.7	-	-
11	17.6	22.3	15.0	13.8	16.1	81	999.3	3.3	5.5	2.8	04	-	-	-
12	18.4	25.4	8.9	6.9	16.1	79	997.5	13.0	0.6	0.5	02	-	-	-
13	20.5	28.0	10.4	9.6	17.3	74	995.8	12.6	0.6	1.6	04	-	-	-
14	23.1	30.6	13.2	10.5	17.5	66	994.9	11.0	1.4	3.0	05	-	-	-
15	22.7	30.8	17.3	14.8	19.4	73	995.4	8.4	3.5	3.8	06	0.4	-	-
16	19.2	22.5	15.6	13.3	20.2	91	996.4	0.3	7.9	3.1	07	-	-	-
17	18.3	24.2	13.6	14.0	18.4	89	994.0	1.9	6.8	1.6	04	38.2	-	-
18	15.7	17.5	14.1	14.0	16.7	94	994.9	-	7.8	3.5	08	2.2	-	-
19	17.7	23.3	11.0	7.7	13.4	70	1000.8	12.3	1.8	4.6	08	-	-	-
20	19.2	27.7	9.3	4.8	16.0	74	998.5	12.9	2.4	1.9	04	-	-	-
21	19.8	23.7	17.1	14.1	19.0	83	996.8	4.2	4.9	2.8	09	0.1	-	-
22	21.6	28.0	15.4	13.0	18.5	75	993.4	4.5	5.4	3.6	09	0.0	-	-
23	21.8	27.9	14.7	12.4	20.0	77	994.4	6.4	5.9	2.3	06	1.1	-	-
24	19.9	24.2	16.1	14.9	16.8	74	996.2	11.5	2.9	6.3	12	-	-	-
25	16.8	22.6	10.6	8.7	12.8	70	997.8	12.5	2.1	3.6	09	-	-	-
26	16.4	23.8	6.8	4.0	13.1	73	995.7	10.8	1.5	0.5	03	-	-	-
27	18.1	26.2	8.9	6.5	14.7	74	993.9	9.2	2.9	1.1	04	-	-	-
28	19.7	26.3	11.3	9.3	16.8	76	992.2	10.4	2.0	1.5	04	-	-	-
29	19.5	26.2	11.9	9.3	17.5	80	991.9	10.3	1.3	0.3	02	-	-	-
30	21.1	29.2	12.4	10.0	18.1	76	993.6	8.7	2.6	1.0	05	0.0	-	-
31	21.3	27.4	15.4	13.0	19.6	80	994.9	5.8	5.1	1.4	05	-	-	-

RACIBÓRZ

DNI	TEMPERATURA POWIETRZA				PRĘŻNOŚĆ PARY WODNEJ	WILGOTNOŚĆ WZGLĘDNA	CIŚNIENIE ATMOSFERYCZNE	USŁONECZNIENIE	ZACHMURZENIE	WIATR		OPAD	ŚNIEG	
	T	Max	Min	T_g	e	U	P	S	N	v	v_{max}	R_d	s_h	s_g
1	19.1	25.1	12.3	6.9	15.7	74	999.7	11.8	0.9	0.9	02	-	-	-
2	21.0	29.1	11.0	6.0	16.3	69	995.9	11.5	1.6	0.5	02	-	-	-
3	21.7	31.0	14.6	10.0	20.3	81	991.1	4.0	4.0	1.0	02	20.6	-	-
4	18.3	21.8	15.8	15.4	18.5	88	994.6	1.1	7.9	1.5	02	0.4	-	-
5	17.1	21.0	14.3	11.7	14.2	73	998.9	7.7	5.0	1.5	04	-	-	-
6	15.7	21.1	8.9	4.6	12.2	72	999.7	8.1	4.0	0.9	02	-	-	-
7	17.2	24.3	8.3	3.9	12.6	68	995.9	10.8	2.6	1.0	02	-	-	-
8	18.8	26.2	9.4	4.8	14.9	71	992.0	10.9	3.0	1.6	04	2.4	-	-
9	16.4	22.9	13.9	11.6	16.7	90	992.4	-	8.0	1.6	05	15.0	-	-
10	15.2	18.3	13.4	12.0	15.6	90	1001.1	-	8.0	1.5	02	0.0	-	-
11	16.9	21.9	13.2	10.2	14.7	78	1001.0	8.5	4.1	1.3	02	-	-	-
12	19.2	28.4	9.8	5.6	16.3	76	998.0	11.1	0.4	0.4	01	-	-	-
13	21.5	30.3	12.0	7.5	17.7	73	995.8	11.3	0.6	0.9	02	-	-	-
14	23.0	31.3	13.3	10.5	18.7	70	995.0	9.4	1.9	1.3	03	-	-	-
15	20.9	27.6	16.4	12.4	20.5	84	997.2	4.2	5.9	0.9	03	0.7	-	-
16	19.4	25.1	16.4	12.6	19.5	88	997.2	3.3	7.3	0.6	02	8.4	-	-
17	16.3	18.6	13.8	14.0	16.3	88	996.9	2.2	6.8	1.0	03	3.9	-	-
18	16.1	20.4	11.2	9.4	16.7	90	997.2	0.4	7.0	1.1	02	5.7	-	-
19	20.0	26.9	12.7	9.1	15.8	70	1000.6	11.0	0.5	1.5	03	-	-	-
20	22.1	29.3	13.7	9.2	18.2	72	997.6	9.9	2.0	2.1	05	0.7	-	-
21	20.5	25.5	16.0	11.7	18.6	79	997.9	6.1	5.8	0.9	02	-	-	-
22	22.8	28.6	17.3	12.0	19.7	74	992.9	8.6	5.3	2.6	04	8.7	-	-
23	22.1	29.9	16.3	13.7	19.4	76	995.6	8.4	5.0	1.1	03	0.0	-	-
24	19.2	23.2	16.0	11.2	15.9	74	999.2	11.0	2.5	1.9	05	-	-	-
25	17.3	24.5	10.0	5.7	13.4	72	999.9	10.0	2.1	0.4	01	-	-	-
26	18.5	26.3	9.5	5.1	13.6	68	996.7	10.7	1.0	0.6	02	-	-	-
27	19.3	27.5	10.7	6.3	15.1	71	995.1	9.7	0.4	0.4	02	-	-	-
28	20.4	28.3	12.0	7.3	17.2	75	992.6	6.7	1.1	0.4	01	-	-	-
29	21.0	29.4	12.3	7.5	17.8	74	992.4	7.5	1.3	0.4	01	-	-	-
30	20.9	27.2	14.7	10.0	18.1	75	995.1	7.4	1.6	0.9	03	-	-	-
31	22.1	30.6	13.7	9.5	17.4	69	996.7	8.1	1.6	0.5	02	-	-	-

KRAKÓW - BALICE

DNI	TEMPERATURA POWIETRZA				PRĘŻNOŚĆ PARY WODNEJ	WILGOTNOŚĆ WZGLĘDNA	CIŚNIENIE ATMOSFERYCZNE	USŁONECZNIENIE	ZACHMURZENIE	WIATR		OPAD	ŚNIEG	
	T	Max	Min	T_g	e	U	P	S	N	v	v_{max}	R_d	s_h	s_g
1	19.7	25.6	13.5	11.1	15.0	69	993.5	9.0	3.0	1.1	03	-	-	-
2	20.8	29.1	11.2	9.2	16.6	70	990.0	10.6	0.4	0.8	02	-	-	-
3	22.1	30.6	14.4	13.1	18.6	73	985.6	4.4	4.8	2.1	07	2.9	-	-
4	17.9	22.2	16.3	15.0	18.4	90	988.3	-	7.9	2.3	04	10.3	-	-
5	17.0	20.3	14.7	13.1	13.3	70	992.3	0.7	6.9	2.1	03	-	-	-
6	16.3	20.4	10.5	8.8	11.6	65	994.0	9.3	4.0	2.4	05	-	-	-
7	16.0	22.6	8.3	6.4	12.2	70	991.2	13.4	0.8	4.5	07	-	-	-
8	18.5	26.2	7.9	7.6	14.1	70	987.4	11.5	2.4	2.1	04	-	-	-
9	18.0	23.5	12.7	10.3	16.3	80	985.9	3.9	5.3	2.6	08	0.5	-	-
10	16.9	19.6	14.7	15.0	16.0	84	994.3	-	7.8	3.8	07	-	-	-
11	17.7	22.2	14.9	14.5	14.6	73	995.9	2.7	5.5	1.9	04	-	-	-
12	18.0	25.3	8.8	7.2	14.8	73	993.0	12.0	0.0	1.5	03	-	-	-
13	21.4	29.8	11.7	8.8	17.2	70	990.6	11.9	2.1	1.4	03	-	-	-
14	23.9	31.1	13.9	14.5	18.0	64	990.0	11.8	2.6	2.0	05	-	-	-
15	21.1	30.5	14.9	13.0	17.6	73	991.3	4.4	6.1	3.6	09	0.7	-	-
16	19.2	25.3	15.5	15.1	19.3	88	991.6	2.4	7.0	3.4	07	9.8	-	-
17	16.7	18.4	15.3	11.0	17.4	92	990.5	-	7.5	1.3	04	28.1	-	-
18	15.8	18.7	12.9	12.5	16.3	91	991.3	0.4	6.5	2.6	05	0.8	-	-
19	18.0	24.4	10.9	9.2	14.0	71	995.4	13.4	0.9	4.4	08	-	-	-
20	21.5	30.2	10.9	10.0	16.0	65	992.7	10.8	2.5	2.0	04	3.0	-	-
21	20.4	26.6	17.0	15.0	18.9	80	992.6	4.2	6.0	2.8	04	12.3	-	-
22	22.4	29.1	17.3	16.5	20.2	78	987.9	7.7	5.8	4.0	12	24.0	-	-
23	21.4	28.7	14.4	14.4	18.0	74	989.9	8.1	5.6	1.4	04	-	-	-
24	19.5	23.9	16.6	14.6	15.0	67	993.2	8.7	5.5	5.3	09	-	-	-
25	17.3	23.6	11.3	9.2	12.9	69	994.1	12.1	2.1	1.4	03	-	-	-
26	17.4	24.8	8.9	8.5	13.3	71	991.4	11.8	1.5	0.9	02	-	-	-
27	18.7	26.5	10.2	9.0	14.9	72	989.6	9.8	1.9	0.5	03	-	-	-
28	19.5	26.1	11.8	10.9	16.0	73	987.4	9.8	1.4	1.3	03	-	-	-
29	20.4	26.6	13.5	11.0	16.6	72	987.1	11.6	0.3	2.4	04	-	-	-
30	20.6	27.8	13.2	10.0	18.4	78	989.8	3.1	2.0	0.8	02	-	-	-
31	21.5	28.0	15.1	13.1	18.8	75	990.9	4.1	4.6	1.1	03	0.2	-	-

TARNÓW

Lipiec 1967

DNI	TEMPERATURA POWIETRZA				PRĘŻNOŚĆ PARY WODNEJ	WILGOTNOŚĆ WZGLĘDNA	CIŚNIENIE ATMOSFERYCZNE	USŁONECZNIENIE	ZACHMURZENIE	WIATR		OPAD	ŚNIEG	
	T	Max	Min	T_g	e	U	P	S	N	v	v_{max}	R_d	s_h	s_g
1	19.9	25.2	14.7	11.8	16.0	71	996.7	9.1	3.3	0.3	01	-	-	-
2	21.0	28.0	12.2	10.0	16.9	70	993.3	11.2	0.5	1.1	03	-	-	-
3	23.6	31.0	16.4	14.9	19.5	69	988.8	8.6	3.1	0.6	03	3.2	-	-
4	18.7	24.7	16.4	14.3	19.3	90	991.0	-	6.8	0.8	02	10.4	-	-
5	17.1	20.5	14.7	14.5	13.9	72	995.1	2.9	6.5	1.0	03	-	-	-
6	15.2	20.2	10.6	8.8	12.1	72	996.9	6.2	4.9	0.8	02	-	-	-
7	16.1	22.3	8.0	5.0	11.1	64	994.9	15.5	1.4	1.9	03	-	-	-
8	18.9	25.4	10.4	8.7	14.0	66	990.9	10.4	2.4	2.3	05	-	-	-
9	20.8	27.2	17.1	14.3	16.7	70	988.8	13.8	3.3	1.6	03	0.0	-	-
10	17.3	22.0	15.4	14.8	17.4	89	996.4	-	7.8	1.8	03	0.4	-	-
11	17.1	22.0	14.8	14.8	15.7	82	998.7	2.4	6.0	1.0	03	-	-	-
12	18.8	26.2	9.8	7.1	15.6	75	996.2	13.3	0.6	0.3	01	-	-	-
13	22.4	29.6	13.4	10.2	16.0	63	994.1	14.3	0.5	1.6	05	-	-	-
14	24.4	31.3	15.5	12.8	18.1	62	993.2	11.1	1.1	0.3	02	-	-	-
15	22.4	30.6	18.5	13.4	18.9	72	994.3	7.2	4.0	1.1	03	0.7	-	-
16	20.2	25.6	16.5	14.4	19.8	85	994.7	4.2	6.1	1.6	04	17.4	-	-
17	16.4	21.5	13.7	12.3	17.6	95	993.1	-	7.8	0.5	02	25.1	-	-
18	15.5	19.7	13.6	12.9	16.5	88	994.1	0.1	7.0	1.1	02	1.4	-	-
19	18.4	24.3	12.4	11.3	14.1	71	999.0	13.2	2.5	1.5	04	-	-	-
20	21.0	28.3	11.7	9.3	16.0	65	996.3	13.6	2.0	1.8	03	-	-	-
21	19.9	24.5	17.4	14.0	18.6	80	995.4	2.6	5.4	0.4	02	4.3	-	-
22	22.6	28.6	17.3	16.5	18.8	71	991.5	6.0	5.0	1.4	02	1.2	-	-
23	22.4	29.2	16.3	14.6	20.4	77	992.9	7.3	5.6	0.6	02	-	-	-
24	19.8	24.1	17.0	15.0	15.7	70	995.6	8.9	4.4	2.5	07	-	-	-
25	16.9	23.0	10.7	7.8	12.8	70	996.9	14.2	0.9	1.0	03	-	-	-
26	17.3	24.9	8.9	5.8	13.3	71	994.4	13.4	1.8	0.5	02	-	-	-
27	18.9	26.5	10.3	7.6	14.6	70	992.1	12.7	0.3	0.5	02	-	-	-
28	19.8	26.1	12.7	10.3	16.6	74	990.7	10.7	0.8	0.5	01	-	-	-
29	21.0	27.1	14.0	12.0	17.0	71	990.6	11.9	0.8	1.3	03	-	-	-
30	21.4	28.4	14.0	11.2	18.1	74	992.8	8.8	0.3	0.1	01	-	-	-
31	22.4	29.0	16.7	14.5	18.8	72	993.7	8.3	3.8	0.6	02	-	-	-

ALEKSANDROWICE

DNI	TEMPERATURA POWIETRZA				PRĘŻNOŚĆ PARY WODNEJ	WILGOTNOŚĆ WZGLĘDNA	CIŚNIENIE ATMOSFERYCZNE	USŁONECZNIENIE	ZACHMURZENIE	WIATR		OPAD	ŚNIEG	
	T	Max	Min	T_g	e	U	P	S	N	v	v_{max}	R_d	s_h	s_g
1	19.0	23.9	12.8	10.0	14.6	68	974.8	12.3	1.6	1.4	03	-	-	-
2	20.5	27.0	12.5	10.1	15.4	65	971.0	12.3	0.8	2.3	06	-	-	-
3	22.1	27.8	17.7	13.7	19.7	71	966.7	2.5	6.4	1.9	03	6.4	-	-
4	17.2	21.6	15.4	14.8	17.7	91	969.6	-	7.9	2.5	04	10.3	-	-
5	16.1	19.4	14.0	12.0	12.7	70	973.4	1.3	7.6	1.5	03	-	-	-
6	15.2	19.9	10.0	5.7	10.9	65	974.5	8.2	5.3	1.6	04	-	-	-
7	17.0	21.5	9.4	6.3	11.4	60	970.9	12.8	2.3	5.4	08	-	-	-
8	19.0	25.5	11.5	6.3	12.6	59	967.9	12.9	2.1	3.5	06	-	-	-
9	16.1	21.2	13.5	11.0	15.1	83	967.6	0.3	7.3	2.9	04	9.9	-	-
10	14.0	15.2	12.5	12.6	15.4	96	975.5	0.0	8.0	2.0	03	2.1	-	-
11	15.9	20.4	12.6	12.4	14.9	83	976.5	1.7	5.8	1.1	02	-	-	-
12	18.4	24.9	10.9	7.8	14.9	73	973.3	13.5	0.4	2.9	04	-	-	-
13	21.1	27.2	14.4	10.6	17.1	69	971.5	11.1	1.8	2.1	04	-	-	-
14	24.0	29.5	16.0	12.2	16.5	56	971.1	10.0	2.9	6.3	10	-	-	-
15	21.7	27.0	17.5	14.9	18.3	72	972.6	4.8	5.9	3.5	07	1.6	-	-
16	18.6	24.4	13.5	10.3	18.3	86	972.4	3.7	5.6	1.5	04	29.8	-	-
17	15.5	16.9	13.6	15.3	16.2	92	971.7	0.0	7.6	1.4	03	7.7	-	-
18	15.0	18.4	11.9	9.6	15.9	93	972.2	0.8	7.6	3.1	04	2.0	-	-
19	18.4	23.8	10.8	8.3	15.6	76	975.4	12.7	1.3	4.4	07	-	-	-
20	22.6	27.9	14.8	11.8	15.9	60	973.5	11.6	2.5	4.4	07	13.1	-	-
21	19.7	24.5	15.8	13.5	18.0	80	973.4	6.0	5.9	2.0	05	10.3	-	-
22	22.3	27.2	17.0	16.0	18.3	70	969.1	10.8	5.8	6.5	10	4.4	-	-
23	22.0	27.7	15.7	14.0	18.3	70	971.0	9.5	4.8	2.3	04	-	-	-
24	18.8	22.2	17.0	13.8	14.9	69	974.5	7.5	4.9	3.4	05	-	-	-
25	16.8	21.9	12.2	8.8	12.8	69	974.8	11.7	2.5	1.1	02	-	-	-
26	17.3	23.5	9.7	6.9	12.5	65	972.0	11.8	1.3	1.9	03	-	-	-
27	18.8	25.2	11.3	8.9	13.6	64	970.5	9.8	0.5	2.0	04	-	-	-
28	19.6	25.6	12.3	10.3	15.0	67	968.3	11.1	1.1	2.3	04	-	-	-
29	20.3	26.1	13.4	10.4	16.3	70	968.0	12.6	1.0	2.9	04	-	-	-
30	19.9	25.8	13.5	10.0	17.9	78	971.0	9.8	0.8	1.6	05	-	-	-
31	21.1	26.8	14.4	12.1	16.9	70	972.2	6.5	3.5	1.1	02	-	-	-

PRZEMYŚL

DNI	TEMPERATURA POWIETRZA				PRĘŻNOŚĆ PARY WODNEJ	WILGOTNOŚĆ WZGLĘDNA	CIŚNIENIE ATMOSFERYCZNE	USŁONECZNIENIE	ZACHMURZENIE	WIATR		OPAD	ŚNIEG	
	T	Max	Min	T_g	e	U	P	S	N	v	v_{max}	R_d	s_h	s_g
1	20.1	24.4	16.6	15.5	15.8	68	993.3	.	2.9	2.8	04	-	-	-
2	20.3	26.8	10.5	9.6	16.1	71	991.1	.	0.0	1.8	04	-	-	-
3	23.0	29.4	14.2	13.0	20.0	73	986.4	.	0.1	1.8	04	-	-	-
4	21.0	25.6	16.8	15.7	19.9	81	986.5	.	3.6	4.0	07	0.2	-	-
5	15.9	20.3	14.4	14.5	14.3	79	991.2	.	7.8	3.0	05	-	-	-
6	16.3	20.9	11.4	10.6	13.0	71	993.1	.	4.4	2.3	04	-	-	-
7	15.8	21.8	7.2	5.4	11.8	69	992.4	.	1.6	3.0	05	-	-	-
8	18.5	25.4	9.1	7.0	13.7	67	989.3	.	1.0	3.0	06	-	-	-
9	20.7	27.4	12.4	10.1	16.0	68	986.1	.	1.4	1.6	06	-	-	-
10	19.1	25.7	13.9	12.3	18.2	83	991.6	.	5.1	4.3	08	-	-	-
11	18.3	22.3	15.9	16.0	17.1	82	994.5	.	4.9	3.4	07	-	-	-
12	19.1	25.6	11.4	10.6	16.8	78	993.0	.	0.9	1.6	03	-	-	-
13	21.5	28.4	12.1	11.0	17.9	72	991.6	.	0.5	1.9	05	-	-	-
14	23.8	30.8	14.1	13.1	18.8	67	991.1	.	1.3	1.5	04	0.5	-	-
15	23.7	31.6	19.4	17.7	20.6	73	991.3	.	3.8	3.0	04	22.7	-	-
16	20.2	24.0	17.2	16.5	21.1	90	992.0	.	7.0	2.0	05	0.0	-	-
17	18.7	24.9	16.2	15.1	19.1	89	989.6	.	7.3	1.4	06	19.8	-	-
18	15.9	17.7	14.6	14.6	16.8	93	990.1	.	8.0	2.6	06	7.9	-	-
19	18.5	23.2	12.9	10.8	13.8	67	996.2	.	0.9	3.3	06	-	-	-
20	19.7	27.1	10.3	7.5	15.6	70	994.6	.	0.9	1.5	04	-	-	-
21	20.1	24.0	16.5	13.9	18.3	78	992.6	.	4.4	2.0	05	1.6	-	-
22	22.4	28.8	15.6	14.1	18.2	70	989.7	.	3.9	2.4	07	-	-	-
23	22.8	29.0	17.0	14.8	20.8	75	990.3	.	4.4	1.0	03	0.0	-	-
24	20.5	25.4	17.5	16.2	16.7	70	991.4	.	3.3	4.6	10	-	-	-
25	16.9	21.5	11.8	10.3	12.8	69	993.0	.	1.8	3.9	07	-	-	-
26	17.1	23.9	9.3	7.6	12.9	69	991.3	.	1.3	2.0	03	-	-	-
27	18.8	25.2	11.8	10.4	14.6	70	989.6	.	1.1	1.9	03	-	-	-
28	19.6	25.5	12.4	11.0	16.9	76	987.8	.	1.6	1.3	03	-	-	-
29	19.7	25.5	12.6	10.8	17.1	77	987.7	.	0.8	1.4	03	-	-	-
30	21.1	28.5	12.5	13.0	19.2	78	989.3	.	1.9	2.1	07	-	-	-
31	21.6	26.8	16.3	15.6	19.3	76	990.3	.	3.9	2.8	04	0.0	-	-

NOWY SĄCZ

DNI	TEMPERATURA POWIETRZA				PRĘŻNOŚĆ PARY WODNEJ	WILGOTNOŚĆ WZGLĘDNA	CIŚNIENIE ATMOSFERYCZNE	USŁONECZNIENIE	ZACHMURZENIE	WIATR		OPAD	ŚNIEG	
	T	Max	Min	T_g	e	U	P	S	N	v	v_{max}	R_d	s_k	s_g
1	20.6	25.6	16.3	14.4	16.7	71	987.1	9.3	4.8	0.4	02	–	–	–
2	21.2	29.3	12.1	10.0	18.2	75	983.7	11.3	0.9	0.4	01	–	–	–
3	21.9	31.3	15.6	13.7	19.6	77	979.6	7.2	5.1	0.5	02	0.0	–	–
4	18.1	23.2	16.4	13.9	18.8	91	981.6	0.4	7.6	1.3	04	5.2	–	–
5	16.8	19.5	14.3	14.3	15.2	80	985.5	–	7.8	0.5	02	–	–	–
6	15.9	20.8	12.1	9.5	12.3	70	987.2	7.7	4.5	2.9	05	–	–	–
7	15.7	23.4	6.1	4.2	11.3	69	984.8	13.1	1.4	1.8	06	–	–	–
8	18.1	26.7	7.9	5.1	13.8	70	981.3	10.7	3.1	0.9	03	–	–	–
9	18.2	27.0	11.4	8.2	16.0	78	979.4	7.7	3.3	1.3	05	0.1	–	–
10	16.6	19.3	15.2	12.5	16.5	88	987.2	–	7.9	0.9	03	0.4	–	–
11	17.6	22.3	14.8	14.4	15.3	77	989.0	2.0	6.3	1.4	09	–	–	–
12	18.5	26.8	9.4	7.1	15.4	75	986.7	11.3	1.8	0.8	02	–	–	–
13	21.1	29.9	11.8	8.2	16.1	69	984.5	11.4	2.4	0.5	03	–	–	–
14	22.6	30.9	14.2	10.0	18.2	69	984.3	10.8	2.0	0.9	03	–	–	–
15	21.5	30.8	13.7	9.7	18.1	74	985.3	7.0	4.8	0.8	02	0.1	–	–
16	19.8	26.7	14.0	10.6	18.5	82	985.1	5.9	5.1	0.8	04	12.1	–	–
17	16.9	24.1	15.4	14.6	17.5	91	983.7	2.5	7.4	0.6	05	9.1	–	–
18	16.4	20.0	14.1	13.0	15.7	84	984.3	0.4	8.0	1.4	04	1.0	–	–
19	19.0	27.0	12.0	10.0	14.7	71	988.9	11.1	2.6	1.8	05	–	–	–
20	20.8	29.4	11.0	8.2	16.1	70	987.0	12.3	2.1	0.8	04	–	–	–
21	19.6	25.3	15.6	12.6	18.8	82	986.1	3.0	5.5	0.4	02	3.8	–	–
22	22.2	28.7	15.3	12.8	17.0	68	981.9	7.6	5.0	1.8	05	0.0	–	–
23	22.4	30.1	16.1	13.2	19.0	72	983.6	9.8	5.6	1.0	04	0.0	–	–
24	19.9	24.2	16.1	13.3	15.7	70	986.4	9.7	4.4	3.4	07	–	–	–
25	17.4	23.2	11.6	7.8	12.7	68	987.5	11.9	2.4	1.5	05	–	–	–
26	17.2	25.6	8.2	4.4	13.0	70	985.1	12.4	0.9	1.0	04	–	–	–
27	18.6	26.9	9.1	5.5	13.5	68	983.3	11.9	1.4	0.5	02	–	–	–
28	19.5	27.6	10.9	9.3	15.2	71	981.2	11.5	1.8	0.8	03	–	–	–
29	20.6	27.9	11.4	8.0	15.7	68	981.0	12.6	0.9	1.6	04	–	–	–
30	20.8	29.3	11.7	8.7	16.6	71	983.4	9.9	1.6	0.6	02	–	–	–
31	21.8	29.4	14.3	11.6	17.0	69	984.5	8.9	3.5	1.0	04	–	–	–

LESKO

Lipiec 1967

DNI	TEMPERATURA POWIETRZA				PRĘŻNOŚĆ PARY WODNEJ	WILGOTNOŚĆ WZGLĘDNA	CIŚNIENIE ATMOSFERYCZNE	USŁONECZNIENIE	ZACHMURZENIE	WIATR		OPAD	ŚNIEG	
	T	Max	Min	T_g	e	U	P	S	N	v	v_{max}	R_d	s_k	s_g
1	18.8	24.2	14.4	13.0	•	•	•	13.6	•	•		–	–	–
2	19.4	27.1	10.0	9.1	•	•	•	11.6	•	•		–	–	–
3	22.3	30.2	15.9	12.5	•	•	•	11.6	•	•		–	–	–
4	19.4	25.1	15.8	14.8	•	•	•	5.0	•	•		0.0	–	–
5	14.6	17.6	12.6	12.5	•	•	•	–	•	•		0.0	–	–
6	14.6	19.5	8.8	8.5	•	•	•	5.0	•	•		–	–	–
7	14.6	21.2	6.6	5.3	•	•	•	5.1	•	•		–	–	–
8	17.7	25.0	9.8	7.2	•	•	•	•	•	•		–	–	–
9	19.7	26.9	11.9	10.7	•	•	•	•	•	•		–	–	–
10	17.9	22.5	15.2	14.3	•	•	•	•	•	•		1.8	–	–
11	16.7	21.3	14.3	14.2	•	•	•	•	•	•		–	–	–
12	18.2	25.5	12.1	10.5	•	•	•	•	•	•		–	–	–
13	20.5	29.3	10.9	9.7	•	•	•	•	•	•		–	–	–
14	22.1	30.0	12.8	11.3	•	•	•	•	•	•		–	–	–
15	22.0	30.5	17.5	14.5	•	•	•	•	•	•		14.7	–	–
16	18.5	25.2	14.9	14.9	•	•	•	•	•	•		3.9	–	–
17	16.3	23.9	13.0	12.5	•	•	•	•	•	•		27.2	–	–
18	15.0	16.9	13.2	13.3	•	•	•	•	•	•		1.0	–	–
19	17.6	22.7	11.2	10.5	•	•	•	•	•	•		–	–	–
20	19.1	27.1	9.8	7.3	•	•	•	•	•	•		–	–	–
21	18.2	23.2	14.6	12.5	•	•	•	•	•	•		0.1	–	–
22	20.6	27.2	15.0	13.7	•	•	•	8.1	•	•		–	–	–
23	22.2	29.0	16.4	14.0	•	•	•	7.5	•	•		0.5	–	–
24	18.9	23.4	15.0	14.2	•	•	•	11.5	•	•		–	–	–
25	15.7	20.8	11.0	9.1	•	•	•	11.9	•	•		–	–	–
26	15.6	23.3	6.7	5.7	•	•	•	13.8	•	•		–	–	–
27	17.0	24.7	9.4	7.7	•	•	•	11.8	•	•		–	–	–
28	17.6	25.2	9.5	9.6	•	•	•	10.5	•	•		–	–	–
29	18.4	25.2	11.3	10.6	•	•	•	11.3	•	•		–	–	–
30	19.6	27.2	11.8	10.9	•	•	•	12.0	•	•		–	–	–
31	19.6	26.0	13.5	12.8	•	•	•	5.4	•	•		–	–	–

ZAKOPANE

DNI	TEMPERATURA POWIETRZA				PRĘŻNOŚĆ PARY WODNEJ	WILGOTNOŚĆ WZGLĘDNA	CIŚNIENIE ATMOSFERYCZNE	USŁONECZNIENIE	ZACHMURZENIE	WIATR		OPAD	ŚNIEG	
	T	Max	Min	T_g	e	U	P	S	N	v	v_{max}	R_d	s_k	s_g
1	17.1	21.1	13.3	11.0	13.8	71	924.6	4.0	7.0	0.8	02	–	–	–
2	17.9	24.1	10.3	6.5	14.6	73	922.1	8.4	4.8	0.9	02	–	–	–
3	17.9	24.3	13.8	10.2	16.5	81	919.0	5.1	6.3	1.0	02	18.3	–	–
4	14.3	18.8	13.0	11.1	15.0	92	919.6	0.1	7.8	1.9	07	24.7	–	–
5	11.9	13.5	10.7	10.6	12.6	91	922.7	–	7.9	0.5	02	1.1	–	–
6	12.0	15.4	9.9	8.9	10.4	76	923.8	1.2	7.3	1.0	03	–	–	–
7	12.8	19.5	5.2	1.3	9.6	67	921.5	11.8	2.0	1.3	03	–	–	–
8	16.0	22.4	6.9	3.0	10.4	60	918.9	12.8	3.4	1.4	02	0.2	–	–
9	14.7	20.4	9.6	4.8	13.2	80	917.3	3.8	5.4	2.3	06	24.0	–	–
10	12.5	13.9	11.7	11.7	14.1	98	924.4	–	8.0	0.6	02	4.1	–	–
11	13.5	17.1	11.6	10.4	13.4	87	925.8	0.3	6.5	0.8	02	–	–	–
12	15.4	22.1	7.2	3.1	12.9	76	923.9	13.6	1.5	1.3	03	–	–	–
13	17.1	23.3	10.0	5.4	14.9	78	923.0	6.7	2.8	0.8	02	3.2	–	–
14	19.2	26.5	10.8	6.2	14.4	68	923.1	11.4	1.8	1.1	03	–	–	–
15	18.0	26.1	11.5	6.9	15.2	76	923.8	8.5	3.5	1.1	02	12.0	–	–
16	15.6	21.6	11.5	8.4	15.4	88	923.0	3.6	5.4	1.3	03	14.7	–	–
17	13.4	17.0	11.3	7.3	14.2	93	921.1	0.7	6.9	0.9	02	38.5	–	–
18	12.8	15.3	10.0	8.2	13.4	91	921.5	–	7.8	1.3	03	0.4	–	–
19	16.4	22.4	9.3	6.5	13.3	74	925.4	13.2	2.5	2.3	04	–	–	–
20	18.0	24.4	11.2	7.4	14.3	71	925.2	10.6	3.5	1.1	03	–	–	–
21	16.2	22.0	11.7	8.4	15.4	84	923.8	2.3	5.5	0.9	03	1.6	–	–
22	18.9	24.5	12.9	10.4	14.0	68	920.4	11.0	4.3	2.6	07	–	–	–
23	20.7	27.2	13.6	10.3	14.5	64	922.3	11.3	3.8	2.0	05	–	–	–
24	17.0	22.5	14.0	10.2	13.0	68	924.4	9.0	6.3	2.8	06	–	–	–
25	13.8	19.1	8.0	4.1	10.9	72	924.5	9.7	3.4	1.1	03	–	–	–
26	14.5	21.5	7.1	2.6	11.2	70	922.4	10.2	2.3	1.1	03	–	–	–
27	15.6	22.0	8.4	4.1	11.5	67	921.2	12.4	1.1	1.1	03	–	–	–
28	16.7	23.0	10.1	5.9	12.9	70	919.2	10.1	1.3	1.4	03	–	–	–
29	17.5	24.0	10.7	6.4	13.5	70	918.8	12.7	1.1	1.4	04	–	–	–
30	18.1	24.3	12.0	8.0	14.3	71	921.7	9.8	3.6	2.1	07	–	–	–
31	18.1	23.8	13.0	9.0	14.3	72	923.1	6.7	3.9	1.3	03	–	–	–

KASPROWY WIERCH

DNI	TEMPERATURA POWIETRZA				PRĘŻNOŚĆ PARY WODNEJ	WILGOTNOŚĆ WZGLĘDNA	CIŚNIENIE ATMOSFERYCZNE	USŁONECZNIENIE	ZACHMURZENIE	WIATR		OPAD	ŚNIEG	
	T	Max	Min	T_g	e	U	P	S	N	v	v_{max}	R_d	s_k	s_g
1	8.9	12.5	5.4	•	11.0	96	807.7	4.5	7.3	2.6	06	–	–	–
2	11.5	15.9	8.0	•	11.4	85	806.6	9.8	4.3	4.0	08	–	–	–
3	12.1	15.9	9.9	•	11.3	80	804.1	6.0	6.0	4.8	07	12.1	–	–
4	8.9	11.9	7.0	•	10.4	92	803.1	0.5	7.9	5.8	09	40.5	–	–
5	4.4	7.0	2.8	•	8.3	100	803.8	–	8.0	6.6	09	2.2	–	–
6	2.9	4.6	1.6	•	7.4	98	804.6	0.2	7.6	4.6	11	–	–	–
7	5.4	10.6	1.5	•	7.0	79	803.6	12.3	3.3	2.4	07	–	–	–
8	7.3	11.6	3.8	•	8.0	78	802.5	10.0	4.0	7.1	08	1.4	–	–
9	7.4	10.9	5.5	•	9.8	96	801.1	2.4	6.1	5.6	09	9.3	–	–
10	6.7	7.7	6.0	•	9.8	100	806.0	–	8.0	6.5	10	19.9	–	–
11	7.0	9.5	5.2	•	9.7	97	807.6	0.2	6.8	1.6	05	–	–	–
12	9.8	14.0	6.1	•	10.0	82	807.0	8.0	3.0	2.9	05	–	–	–
13	11.2	13.9	8.7	•	10.9	81	807.4	6.6	3.4	2.4	05	3.2	–	–
14	12.2	16.2	8.9	•	9.6	69	808.0	9.1	3.3	6.5	09	–	–	–
15	12.4	17.2	10.1	•	9.8	68	808.6	8.0	4.4	5.1	09	5.7	–	–
16	10.9	13.8	8.4	•	10.3	79	807.1	4.2	5.9	4.3	08	7.5	–	–
17	7.5	11.3	5.5	•	10.2	98	804.0	1.4	7.1	3.1	07	21.5	–	–
18	5.3	7.0	3.3	•	9.0	100	803.3	–	8.0	6.0	11	5.9	–	–
19	9.4	13.3	5.5	•	10.4	88	808.4	8.3	4.1	3.3	06	–	–	–
20	11.1	14.9	8.4	•	10.1	77	809.4	12.7	3.0	4.8	09	–	–	–
21	10.4	13.5	8.7	•	11.1	89	807.9	2.2	5.9	5.9	10	5.5	–	–
22	10.7	13.1	8.3	•	11.1	87	805.2	6.8	5.8	12.0	15	–	–	–
23	14.5	18.8	9.8	•	10.0	62	807.9	10.6	4.1	6.0	09	–	–	–
24	9.5	14.5	6.4	•	9.4	81	807.7	7.2	3.5	7.5	10	–	–	–
25	6.3	11.4	2.5	•	8.2	87	806.3	9.1	3.4	4.5	08	–	–	–
26	8.2	13.6	5.8	•	8.2	75	805.4	9.1	2.8	2.0	05	–	–	–
27	9.0	13.8	5.0	•	8.4	75	804.7	9.1	2.3	3.1	05	–	–	–
28	10.3	14.0	7.7	•	9.8	78	803.6	6.8	4.1	2.0	05	–	–	–
29	11.4	16.4	8.7	•	10.8	81	803.7	7.4	3.6	1.8	04	–	–	–
30	11.4	15.4	7.6	•	11.3	85	806.2	7.2	3.9	2.5	05	14.6	–	–
31	11.4	15.7	9.7	•	11.5	86	807.3	3.0	4.8	2.8	04	8.2	–	–

TABLICA III

WYNIKI MIESIĘCZNE SPOSTRZEŻEŃ STACJI METEOROLOGICZNYCH

МЕСЯЧНЫЕ РЕЗУЛЬТАТЫ НАБЛЮДЕНИЙ МЕТЕОРОЛОГИЧЕСКИХ СТАНЦИЙ

MONTHLY RESULTS OF OBSERVATIONS AT METEOROLOGICAL STATIONS

Nr	STACJA	TEMPERATURA POWIETRZA T											LICZBA DNI					
		1	7	13	19	Dies	$\overline{Max}$	$\overline{Min}$	Max abs.	Data	Min abs.	Data	Min <−10°	Min <0°	Max <−10°	Max <0°	Max >15°	Max >25°
2	Łeba	14.8	17.2	20.5	18.4	17.7	21.9	13.6	29.2	3	7.3	2	-	-	-	-	31	5
4	Hel	15.2	17.0	21.1	18.3	17.8	22.2	14.0	27.5	29	6.8	7	-	-	-	-	31	4
5	Ustka	15.2	17.0	20.2	18.8	17.8	21.7	13.8	30.3	3	8.2	2	-	-	-	-	31	6
6	Lębork	13.7	16.8	22.2	20.0	18.1	23.7	11.9	29.2	3	5.0	2	-	-	-	-	31	7
10	Gdańsk-Wrzeszcz	15.3	17.5	22.1	19.9	18.7	23.7	14.0	29.6	29	8.5	7	-	-	-	-	31	6
17	Koszalin	14.6	16.4	21.1	18.9	17.6	22.6	13.2	29.9	3	8.0	2	-	-	-	-	31	6
18	Kołobrzeg	15.1	16.8	19.8	18.8	17.6	21.8	13.5	29.7	3	7.6	2	-	-	-	-	31	4
19	Elbląg	14.9	16.8	22.1	19.7	18.3	23.6	13.4	28.3	3	7.1	7	-	-	-	-	31	8
22	Suwałki	13.6	16.6	22.0	20.1	17.9	23.7	11.6	28.3	29	5.8	7	-	-	-	-	31	9
23	Kętrzyn	14.0	16.5	21.6	19.9	17.9	23.5	12.4	28.7	29	7.3	7	-	-	-	-	31	11
30	Świnoujście	16.2	17.1	20.4	19.8	18.4	22.3	14.6	29.3	28	9.5	6	-	-	-	-	31	7
33	Mikołajki	15.1	16.9	21.7	19.9	18.3	23.1	13.8	27.5	29	9.8	6 7	-	-	-	-	31	6
34	Resko	15.5	16.6	22.3	20.3	18.5	23.9	12.8	29.5	28	5.4	6	-	-	-	-	31	12
36	Olsztyn-Dajtki	14.1	16.4	21.7	20.3	18.0	23.7	12.4	28.5	29	6.5	7	-	-	-	-	31	10
38	Szczecinek	14.5	16.2	22.0	19.8	18.0	23.4	12.9	28.5	14 28	7.1	7	-	-	-	-	31	11
40	Chojnice	13.6	15.7	22.0	19.4	17.7	23.4	12.5	28.1	3	7.2	6	-	-	-	-	31	8
51	Szczecin-Dąbie	15.7	16.7	22.7	20.9	18.9	24.3	13.8	29.0	28	6.3	6	-	-	-	-	31	13
56	Wałcz	15.3	16.6	23.3	21.5	19.1	25.2	13.5	31.1	29	6.4	6	-	-	-	-	31	19
64	Białystok	14.4	16.7	22.5	21.3	18.6	24.6	12.8	29.0	29	6.0	6	-	-	-	-	31	15
66	Bydgoszcz	14.2	17.3	23.4	21.2	18.8	24.8	12.5	29.0	30	7.5	6	-	-	-	-	31	14
67	Mława	14.2	16.8	23.0	21.5	18.7	24.8	12.4	30.0	20	3.6	6	-	-	-	-	31	17
68	Ostrołęka	14.8	17.2	23.3	21.3	19.0	25.4	12.9	29.8	3	7.1	6	-	-	-	-	31	18
69	Toruń	14.5	17.2	23.4	22.0	19.1	25.4	13.0	30.6	29	5.5	6	-	-	-	-	31	18
80	Gorzów Wlkp.	16.2	16.4	23.2	21.5	19.3	24.8	13.7	30.3	14	3.0	5	-	-	-	-	31	15
91	Płock-Radziwie	15.8	17.6	23.8	22.6	19.8	25.6	14.1	31.1	14	7.7	6	-	-	-	-	31	20
94	Poznań-Ławica	16.3	17.7	24.0	21.9	19.9	25.6	14.4	32.3	14	6.9	6	-	-	-	-	31	19
96	Słubice	15.3	16.8	23.9	22.3	19.4	25.7	13.0	31.1	14	5.9	6	-	-	-	-	31	18
105	Koło	15.5	17.2	24.1	22.4	19.7	26.1	13.9	32.1	13	7.7	6	-	-	-	-	31	19
106	Siedlce	15.0	17.9	23.3	21.5	19.2	25.3	12.8	30.1	13	7.7	7	-	-	-	-	31	16
107	Warszawa-Okęcie	16.0	17.9	23.4	21.7	19.7	25.4	14.0	30.4	14	8.2	6	-	-	-	-	31	16
114	Terespol	14.9	18.0	23.9	21.4	19.4	25.3	13.3	29.9	13	7.7	7	-	-	-	-	31	16
119	Zielona Góra	17.0	17.1	23.2	21.8	19.8	25.5	15.3	31.8	14	10.9	6	-	-	-	-	31	17
121	Leszno-Strzyżewice	15.1	16.9	23.8	21.4	19.2	25.5	13.3	31.4	14	5.5	6	-	-	-	-	31	17
129	Kalisz	15.4	17.2	23.9	21.7	19.5	25.6	13.7	31.5	14	8.8	6	-	-	-	-	31	17
130	Łódź-Lublinek	15.4	17.2	23.6	21.7	19.4	25.4	13.8	31.4	14	7.0	6	-	-	-	-	31	16
138	Włodawa	15.2	18.0	24.3	21.5	19.5	25.4	13.3	29.6	14	8.1	7	-	-	-	-	31	18
146	Sulejów	14.3	17.1	22.8	21.5	18.9	25.1	12.8	30.8	14	6.7	6	-	-	-	-	31	16
149	Lublin	15.3	17.9	24.0	21.8	19.5	25.4	13.6	30.9	14	7.9	20	-	-	-	-	31	17
150	Legnica	15.5	16.9	23.9	21.9	19.5	25.7	13.5	31.6	20	7.5	7	-	-	-	-	31	17
151	Wieluń	15.0	17.4	23.8	20.9	19.3	25.2	13.7	31.3	14	8.0	6	-	-	-	-	31	18
154	Zgorzelec	14.8	16.1	22.7	21.5	18.7	24.7	12.7	30.1	14	7.6	7	-	-	-	-	31	16
158	Wrocław-Strachowice	14.9	16.8	24.0	21.3	19.1	25.4	12.8	30.8	14	7.6	7	-	-	-	-	31	18
169	Jelenia Góra	13.0	15.2	22.1	20.1	17.6	24.3	10.4	30.7	20	4.5	7	-	-	-	-	31	17
172	Kielce	14.3	17.9	23.6	20.8	19.0	25.1	12.7	30.7	14	6.7	7	-	-	-	-	31	18
175	Częstochowa	15.5	16.5	23.9	22.0	19.5	25.5	13.8	31.0	13 14	9.6	6	-	-	-	-	31	17
180	Śnieżka	9.6	9.5	11.4	10.8	10.4	14.0	7.9	19.5	14	3.2	5	-	-	-	-	13	-
183	Zamość	14.5	17.5	23.2	20.5	18.7	24.8	12.7	30.2	14	5.5	7	-	-	-	-	31	14
185	Sandomierz	16.1	17.7	24.4	21.4	19.9	25.8	14.5	31.2	14	9.2	7	-	-	-	-	31	18
186	Opole	15.9	17.1	23.7	21.8	19.6	25.4	13.7	31.2	14	8.7	6	-	-	-	-	31	17
200	Kłodzko	13.6	14.8	22.5	20.2	17.8	24.3	11.6	29.8	3	5.4	7	-	-	-	-	31	14
212	Mielec	15.9	17.8	25.0	22.3	20.1	26.7	13.6	32.3	14	6.4	7	-	-	-	-	31	21
217	Katowice	15.1	17.3	23.4	21.2	19.2	25.0	13.2	31.3	14	7.6	6	-	-	-	-	31	14
224	Rzeszów-Jasionka	14.7	17.1	24.2	21.1	19.1	25.3	12.5	30.8	15	5.3	7	-	-	-	-	31	17
225	Racibórz	14.8	16.7	24.3	21.9	19.3	25.9	13.0	31.3	14	8.3	7	-	-	-	-	31	20
227	Kraków-Balice	15.0	16.8	23.9	21.3	19.2	25.4	13.0	31.1	14	7.9	8	-	-	-	-	31	18
230	Tarnów	15.5	17.6	24.3	21.4	19.6	25.7	13.9	31.3	14	8.0	7	-	-	-	-	31	18
240	Aleksandrowice	15.4	17.2	22.5	20.1	18.8	23.9	13.5	29.5	14	9.4	7	-	-	-	-	31	14
242	Przemyśl	15.6	17.5	24.1	21.4	19.7	25.4	13.7	31.6	15	7.2	7	-	-	-	-	31	19
256	Nowy Sącz	14.9	15.3	24.5	22.0	19.3	26.2	12.8	31.3	3	6.1	7	-	-	-	-	31	21
265	Lesko	14.1	15.2	23.1	20.4	18.3	24.7	12.4	30.5	15	6.6	7	-	-	-	-	31	16
278	Zakopane	12.3	14.8	19.6	17.5	15.9	21.4	10.7	27.2	23	5.2	7	-	-	-	-	29	3
282	Kasprowy Wierch	8.1	8.1	11.0	9.5	9.2	12.9	6.5	18.8	23	1.5	7	-	-	-	-	8	-

Nr	STACJA	CIŚNIENIE ATMOSFERYCZNE P						PRĘŻNOŚĆ PARY WODNEJ e					WILGOTNOŚĆ WZGLĘDNA U							LICZBA DNI	
		P_m	Max	Data	Min	Data	$P_{o,m}$	1	7	13	19	Dies	1	7	13	19	Dies	Min	Data	min <40%	zgodz. 13 >80%
2	Łeba	1018.3	1025.3	15	1008.1	9	1018.7	15.0	16.0	16.0	15.7	15.6	88	82	66	74	78	28	19	2	3
4	Hel	1018.0	1024.7	19	1008.7	9	1018.3	15.6	16.2	16.3	16.2	16.1	90	84	65	76	79	50	25	–	2
5	Ustka	1017.4	1023.7	15	1007.2	9	1018.4	14.9	15.7	15.5	15.4	15.3	86	81	66	71	76	30	19	4	3
6	Lębork	1016.0	1022.2	15	1006.2	9	1018.6	14.3	16.0	14.5	15.2	14.8	91	84	54	65	73	33	19	2	1
10	Gdańsk-Wrzeszcz	1017.3	1024.0	15	1007.7	4 9	1018.8	14.9	15.3	15.5	15.7	15.3	85	76	58	68	72	33	19	2	–
17	Koszalin	1014.4	1020.9	10	1004.6	9	1018.5	14.9	15.5	15.1	15.7	15.2	89	83	61	72	76	34	19	3	2
18	Kołobrzeg	1017.6	1024.3	10	1007.7	9	1018.3	15.5	16.3	16.9	16.7	16.1	89	85	74	77	81	39	19	1	13
19	Elbląg	1013.4	1020.5	19	1004.7	9	1018.6	14.4	15.0	15.2	16.1	15.0	85	79	58	70	73	34	18	4	1
22	Suwałki	998.7	1007.5	19	991.0	4	1018.7	13.3	14.7	13.7	14.9	14.0	84	78	53	64	70	28	19 20	8	1
23	Kętrzyn	1007.1	1015.3	19	998.5	4	1018.7	14.6	15.9	16.4	16.4	15.8	90	85	65	71	78	40	20	–	3
30	Świnoujście	1017.3	1024.4	10	1006.9	9	1017.9	15.9	16.2	16.0	16.7	16.1	85	82	67	73	77	34	7	1	7
33	Mikołajki	1003.1	1011.4	19	994.0	4	1018.6	14.9	15.4	15.3	16.4	15.5	86	80	59	70	74	36	7	2	2
34	Resko	1012.3	1020.8	11	1001.8	9	•	•	15.8	16.0	17.1	•	•	85	60	72	•	32	18	2	2
36	Olsztyn-Dajtki	1002.6	1010.0	19	994.1	4	1018.8	14.3	15.4	15.4	16.3	15.2	88	82	60	69	75	37	8 19 20	3	3
38	Szczecinek	1001.8	1008.2	10	992.3	9	1018.8	14.9	15.4	15.3	15.9	15.3	89	83	58	69	75	40	19 28	–	1
40	Chojnice	997.6	1003.7	19	988.4	9	1018.5	14.5	15.6	15.7	16.4	15.4	92	87	59	73	77	38	23	1	2
51	Szczecin-Dąbie	1017.8	1025.5	10	1007.6	9	1018.5	15.6	16.1	16.3	17.6	16.3	87	84	59	71	75	37	7	1	2
56	Wałcz	1004.9	1012.0	10	995.7	9	1018.8	16.1	16.6	16.6	17.5	16.6	92	87	59	68	76	39	28	1	3
64	Białystok	1001.3	1008.8	19	993.2	4	1018.6	15.0	16.0	15.9	17.0	15.8	90	84	59	67	75	38	19	2	4
66	Bydgoszcz	1002.0	1010.6	19	994.2	4	1018.6	15.0	16.5	16.5	17.0	16.2	93	84	58	68	76	30	20	4	2
67	Mława	1010.1	1016.7	10	1000.9	8	1018.6	14.7	15.9	15.6	16.3	15.4	89	83	56	64	73	33	7	5	1
68	Ostrołęka	1007.2	1015.4	19	999.2	4	1018.7	15.2	16.4	16.8	17.5	16.3	89	83	60	69	75	36	8	2	4
69	Toruń	1010.7	1017.4	10 11 19	1002.0	9	1019.0	15.4	15.8	15.3	16.6	15.6	92	80	54	62	72	34	7 19	4	1
80	Gorzów Wlkp.	1011.8	1019.6	10	1002.9	8 9	1018.5	15.7	15.7	15.6	16.7	15.9	85	84	55	66	72	36	28	1	3
91	Płock-Radziwie	1010.6	1017.8	19	1002.7	3	1018.1	15.7	16.3	15.5	16.9	16.0	87	82	53	62	71	33	19	6	2
94	Poznań-Ławica	1007.6	1015.6	11	999.1	8 9	1018.5	16.1	16.8	16.0	17.5	16.6	88	83	54	67	73	37	29	3	1
96	Szubice	1015.7	1024.0	10	1006.3	8	1018.6	15.8	16.6	16.2	17.6	16.4	90	86	55	66	74	34	7	2	2
105	Koło	1006.5	1013.5	10	998.3	8	1018.4	16.1	16.5	16.1	17.1	16.3	91	84	54	63	73	31	13	5	1
106	Siedlce	1001.2	1009.4	19	993.8	4	1018.8	15.0	15.8	15.2	16.9	15.4	88	76	54	66	71	30	20	5	2
107	Warszawa-Okęcie	1005.7	1013.1	19	997.6	4	1018.3	15.3	16.0	15.3	16.4	15.7	84	78	54	63	70	36	19 20	5	3
114	Terespol	1003.1	1011.4	19	996.0	4	1019.0	14.8	15.9	15.2	16.7	15.5	87	77	52	66	71	33	19	6	–
119	Zielona Góra	997.9	1006.1	10	989.0	8	1018.4	15.4	15.9	15.8	16.9	16.0	79	81	57	65	71	37	13	3	4
121	Leszno-Strzyżewice	1007.5	1015.3	10	999.1	8	1018.4	15.9	16.8	16.5	17.9	16.6	92	87	57	71	77	39	6 13	2	2
129	Kalisz	1001.2	1008.6	11	992.8	3	1018.1	16.1	16.5	15.7	16.6	16.2	92	84	54	65	73	32	13	7	3
130	Łódź-Lublinek	996.4	1002.9	19	989.0	3	1018.5	15.6	16.3	14.9	16.2	15.5	88	82	52	63	71	29	13	10	3
138	Włodawa	998.2	1006.0	19	991.2	4	1018.9	15.3	16.3	16.1	17.5	16.0	88	78	53	68	72	31	20	5	1
146	Sulejów	996.8	1003.2	11	988.9	3	•	•	16.6	16.0	16.8	•	•	85	59	66	•	26	3	4	4
149	Lublin	997.8	1005.2	19	990.2	4	1018.6	16.4	17.3	16.8	17.7	16.8	93	84	57	67	76	32	20	3	2
150	Legnica	1004.0	1012.5	10	995.8	8	1018.9	15.8	16.6	15.5	17.7	16.4	89	86	53	67	74	34	13	5	1
151	Wieluń	995.3	1002.4	10	987.3	3	1018.6	15.7	17.2	17.4	18.5	17.0	92	86	60	74	78	39	13	1	5
154	Zgorzelec	994.7	1003.4	10	985.8	8	1018.5	15.8	16.1	15.7	17.3	15.9	93	87	58	68	76	31	6	6	3
158	Wrocław-Strachowice	1004.1	1012.4	10	996.0	8	1018.8	15.8	16.8	16.8	18.0	16.7	92	87	57	71	77	37	27	1	2
169	Jelenia Góra	978.9	989.0	27	971.0	8	1019.2	14.4	15.5	15.2	16.7	15.2	95	90	58	71	78	29	2	2	3
172	Kielce	987.4	993.8	19	980.0	3	1019.0	14.7	16.2	15.0	16.5	15.3	90	79	53	68	72	30	13	8	4
175	Częstochowa	988.1	994.8	11	980.4	3	1018.9	16.0	16.5	16.8	17.3	16.5	90	88	58	66	75	36	2	4	4
180	Śnieżka	842.5	846.5	10	834.8	9	•	9.9	9.7	11.1	11.1	10.5	84	82	83	85	83	24	12	1	16
183	Zamość	993.9	1001.0	19	987.0	4	1019.0	15.3	16.5	15.4	17.2	15.8	92	82	54	71	75	35	8 19	5	1
185	Sandomierz	995.5	1002.2	19	988.2	3 4	1019.0	16.2	17.1	17.3	17.8	16.9	88	84	57	70	74	36	14	3	3
186	Opole	997.4	1004.8	11	990.0	3	1018.3	16.2	16.9	17.4	17.7	16.8	89	87	60	68	75	39	28	1	6
200	Kłodzko	981.8	989.4	10	974.3	3	1019.0	14.7	15.1	15.2	16.4	15.3	94	90	57	70	77	38	7 28	3	3
212	Kielec	998.1	1004.4	19	990.4	3	1018.6	15.4	16.2	15.0	16.1	15.5	85	79	48	60	68	28	7	14	2
217	Katowice	985.7	992.2	10	978.4	3	1018.9	15.2	16.3	15.5	16.2	15.6	87	83	55	66	72	33	14	7	4
224	Rzeszów-Jasionka	995.3	1001.7	19	988.2	3	1019.0	15.8	17.0	16.4	18.1	16.6	94	87	54	72	77	38	14	1	1
225	Racibórz	996.5	1004.6	11	988.4	3	1019.2	15.7	17.0	16.7	18.1	16.7	93	89	57	69	77	36	26	1	5
227	Kraków-Balice	990.9	997.2	11	983.4	3	1018.8	15.7	16.6	15.7	17.8	16.1	91	86	54	70	74	32	20	3	3
230	Tarnów	994.0	999.8	11	986.6	3	1018.6	15.9	16.9	16.0	17.7	16.4	90	84	54	68	74	36	13	5	4
240	Aleksandrowice	971.8	978.4	10	964.8	3	1018.6	14.6	15.8	16.4	16.3	15.6	83	80	61	70	73	38	8	1	5
242	Przemyśl	990.9	996.9	19	984.2	4	1018.8	16.1	16.8	17.2	18.1	16.9	91	84	57	71	75	43	14 26	–	2
256	Nowy Sącz	984.5	990.0	10 11	977.2	9	1019.0	15.6	15.6	15.7	17.1	16.1	91	89	52	66	74	34	31	6	3
265	Lesko	•	•		•		•	•	15.7	16.3	16.3	•	•	91	59	69	•	33	14	2	3
278	Zakopane	922.3	927.1	10	915.6	9	•	12.9	13.6	13.5	14.5	13.4	90	81	61	73	76	32	23	2	7
282	Kasprowy Wierch	805.8	809.9	19 20	800.1	9	•	9.4	9.3	10.4	9.9	9.8	87	87	80	84	85	39	23	1	13

Nr	STACJA	PRĘDKOŚĆ WIATRU v							LICZBA PRZYPADKÓW W PRZEDZIAŁACH								LICZBA DNI		ZACHMURZENIE N					LICZBA DNI	
		1	7	13	19	Dies	Max	Data	0	>0–2	>2–4	>4–7	>7-10	>10-15	>15-20	> 20	≥10	> 15	1	7	13	19	Dies	◔	◕
2	Łeba	2.0	2.5	3.6	2.7	2.7	8	20	9	121	83	33	2	-	-	-	-	-	3.2	4.9	3.8	4.0	4.0	3	2
4	Hel	3.2	3.4	4.0	3.7	3.5	8	4 15 24	9	72	98	63	6	-	-	-	-	-	3.1	4.0	4.2	4.0	3.8	7	1
5	Ustka	2.8	3.6	4.7	3.2	3.6	9	1 5 24	3	95	77	49	24	-	-	-	-	-	3.5	5.3	3.9	3.9	4.3	5	1
6	Lębork	1.1	2.0	3.2	2.6	2.3	6	1 12 15*	39	108	66	35	-	-	-	-	-	-	3.7	5.4	5.3	4.2	4.7	2	3
10	Gdańsk-Wrzeszcz	1.6	2.6	5.3	2.9	3.1	9	4 24	46	61	67	64	10	-	-	-	-	-	3.6	4.1	5.2	4.1	4.3	3	-
17	Koszalin	1.9	2.4	3.6	2.0	2.5	8	3	15	117	89	26	1	-	-	-	-	-	4.0	5.0	4.9	4.1	4.5	4	3
18	Kołobrzeg	2.2	2.6	3.5	2.1	2.6	8	15	3	148	61	34	2	-	-	-	-	-	4.3	5.5	5.1	5.0	5.0	-	4
19	Elbląg	1.9	1.9	3.7	2.7	2.6	12	14	33	103	72	37	2	1	-	-	1	-	4.3	5.0	5.4	4.6	4.8	3	2
22	Suwałki	1.6	2.5	4.1	2.3	2.5	9	9 20	32	112	67	32	5	-	-	-	3	-	2.8	4.8	6.1	4.8	4.8	3	3
23	Kętrzyn	0.8	1.5	2.9	1.7	1.7	6	1 20	54	134	49	11	-	-	-	-	-	-	2.8	4.4	4.8	3.9	3.9	6	1
30	Świnoujście	1.6	1.9	3.1	3.0	2.4	9	15	38	111	64	28	7	-	-	-	-	-	3.4	4.4	4.6	4.0	4.3	4	2
33	Mikołajki	1.9	2.6	4.0	2.3	2.8	10	5 8 20	31	85	89	37	6	-	-	-	4	-	3.2	4.3	5.5	4.5	4.5	5	1
34	Resko	.	1.6	2.2	1.1	.	.	.	.	.	.	.	.	.	.	.	.	.	.	4.4	5.1	4.0	.	.	.
36	Olsztyn-Dajtki	1.2	1.5	2.7	1.6	1.7	7	4	48	144	48	8	-	-	-	-	-	-	2.7	4.3	5.3	3.9	4.1	8	2
38	Szczecinek	1.1	2.2	3.8	1.9	2.4	8	24	37	107	70	31	3	-	-	-	-	-	3.8	5.5	5.2	4.4	4.8	3	2
40	Chojnice	1.4	2.1	3.2	1.7	2.2	7	4 29	35	124	60	29	-	-	-	-	-	-	3.7	5.4	6.0	4.5	4.9	3	5
51	Szczecin-Dąbie	3.0	3.3	3.7	2.9	3.2	12	19	4	93	104	44	1	2	-	-	1	-	3.4	4.3	5.2	4.4	4.3	5	2
56	Wałcz	.	.	.	.	.	.	.	.	.	.	.	.	.	.	.	.	.	3.7	5.0	5.5	4.1	4.7	4	3
64	Białystok	1.3	2.0	3.5	1.9	2.2	9	20	44	113	65	24	2	-	-	-	-	-	3.4	3.7	5.3	4.4	4.2	7	2
66	Bydgoszcz	1.0	1.7	3.3	1.6	2.0	7	9	56	106	66	20	-	-	-	-	-	-	2.4	4.0	5.3	4.4	4.1	3	2
67	Mława	1.7	3.3	4.5	3.1	3.1	9	6 20	4	112	74	54	4	-	-	-	-	-	3.8	4.6	5.1	4.7	4.7	5	6
68	Ostrołęka	1.1	1.7	2.5	1.4	1.7	6	4 8 20	52	131	58	7	-	-	-	-	-	-	2.6	4.3	5.1	4.5	3.9	5	2
69	Toruń	1.0	2.1	2.7	1.8	1.9	8	20	30	141	67	9	1	-	-	-	-	-	4.2	4.6	5.2	4.6	4.7	6	6
80	Gorzów Wlkp.	1.7	1.3	2.8	1.6	1.7	8	24	46	144	41	16	1	-	-	-	-	-	3.4	4.7	4.9	4.8	4.4	5	4
91	Płock-Radziwie	1.0	1.9	3.0	1.5	1.9	8	20	38	139	56	14	1	-	-	-	-	-	3.2	3.8	5.2	4.1	4.2	5	3
94	Poznań-Ławica	2.4	2.6	3.9	2.7	2.9	9	24	34	92	63	51	8	-	-	-	2	-	3.6	4.0	4.6	4.2	4.2	7	4
96	Szubice	0.8	1.2	2.3	1.3	1.4	5	9 24 26	66	138	41	3	-	-	-	-	-	-	2.8	4.1	4.5	4.1	3.9	8	3
105	Koło	0.3	1.1	1.6	1.1	1.0	5	20 24	87	149	10	2	-	-	-	-	-	-	3.5	3.8	4.6	3.6	4.0	8	4
106	Siedlce	1.4	1.4	2.9	1.1	1.7	8	24	72	111	46	18	1	-	-	-	1	-	2.9	3.3	4.9	3.9	3.8	6	1
107	Warszawa-Okęcie	1.7	2.4	3.8	2.4	2.5	9	24	41	101	64	37	5	-	-	-	-	-	2.8	3.7	4.9	3.8	3.8	4	2
114	Terespol	1.9	2.4	3.9	1.7	2.5	8	1 18	30	117	60	39	2	-	-	-	-	-	2.6	3.1	4.5	4.2	3.8	7	-
119	Zielona Góra	2.0	1.8	2.3	1.5	1.9	8	15	15	169	59	4	1	-	-	-	-	-	2.8	4.1	4.6	4.0	4.0	8	4
121	Leszno-Strzyżewice	1.7	2.2	3.3	2.3	2.4	7	4 7 8*	31	121	74	22	-	-	-	-	2	-	3.2	4.1	4.3	4.5	4.2	5	2
129	Kalisz	0.8	1.2	2.1	1.3	1.4	8	24	64	145	33	5	1	-	-	-	-	-	2.9	4.3	4.6	3.8	3.9	7	4
130	Łódź-Lublinek	1.4	2.4	3.7	2.5	2.5	9	3 24	43	86	78	37	4	-	-	-	1	-	2.6	3.7	4.7	3.7	3.8	9	3
138	Włodawa	1.7	2.8	4.0	2.0	2.6	9	24	23	122	61	39	3	-	-	-	1	-	3.9	3.8	4.9	3.7	4.2	4	4
146	Sulejów	.	2.0	3.2	1.5	.	.	.	.	.	.	.	.	.	.	.	.	.	.	2.9	4.4	3.0	.	.	.
149	Lublin	1.7	1.9	3.4	1.9	2.1	9	15	46	109	71	18	4	-	-	-	-	-	3.3	3.9	5.0	3.6	3.9	6	2
150	Legnica	1.7	1.9	3.1	1.6	2.0	7	7 8 9	39	126	57	26	-	-	-	-	-	-	2.1	3.7	4.5	4.2	3.7	6	3
151	Wieluń	1.1	1.4	1.9	1.4	1.4	7	24	12	206	28	2	-	-	-	-	-	-	3.1	3.8	4.2	4.2	3.9	8	3
154	Zgorzelec	1.0	1.5	2.6	1.2	1.6	6	4 8 15	86	93	54	15	-	-	-	-	-	-	3.0	3.6	4.6	3.4	3.6	8	2
158	Wrocław-Strachowice	1.5	2.4	3.0	2.1	2.2	8	9 19 23	40	114	72	19	3	-	-	-	-	-	2.8	3.7	4.1	3.9	3.5	10	2
169	Jelenia Góra	0.4	0.8	2.5	1.1	1.2	6	9 10 24	126	72	34	16	-	-	-	-	1	-	2.5	3.3	5.8	3.8	3.9	6	3
172	Kielce	0.8	1.4	2.4	1.3	1.4	5	16 18 19*	80	112	48	8	-	-	-	-	-	-	2.7	3.4	4.9	3.5	3.9	10	4
175	Częstochowa	1.3	1.4	2.2	1.8	1.8	8	24	11	182	45	9	1	-	-	-	-	-	2.7	3.3	4.0	3.3	3.5	11	4
180	Śnieżka	7.1	5.5	5.2	6.3	6.0	23	9	6	62	53	58	27	27	13	2	15	9	3.2	3.8	6.2	4.8	4.6	3	4
183	Zamość	1.7	2.4	3.9	2.3	2.7	9	24	31	105	71	37	4	-	-	-	-	-	3.0	2.9	4.4	3.0	3.4	10	3
185	Sandomierz	2.3	2.0	3.1	2.2	2.5	7	15 24	10	128	87	23	-	-	-	-	-	-	2.3	3.5	4.5	3.2	3.4	13	3
186	Opole	1.8	1.5	2.6	2.0	2.0	7	3	24	157	50	17	-	-	-	-	-	-	2.9	3.1	4.4	4.4	3.7	10	5
200	Kłodzko	0.6	1.0	2.6	1.8	1.5	7	8 20	95	99	34	20	-	-	-	-	-	-	2.7	2.8	4.7	4.5	3.7	9	4
212	Mielec	1.5	1.5	3.4	2.4	2.3	9	24	63	74	86	21	4	-	-	-	1	-	2.8	3.5	4.5	3.9	3.7	9	5
217	Katowice	1.4	1.7	3.1	2.2	2.1	8	24	51	112	61	23	1	-	-	-	-	-	2.8	3.1	4.8	3.9	3.8	9	4
224	Rzeszów-Jasionka	1.3	2.0	4.3	2.5	2.6	12	24	79	58	64	32	13	2	-	-	1	-	2.9	3.6	3.9	3.6	3.6	10	3
225	Racibórz	0.5	0.8	2.0	1.0	1.1	5	9 20 24	98	127	20	3	-	-	-	-	-	-	3.2	3.3	4.1	3.8	3.5	13	5
227	Kraków-Balice	1.2	2.1	3.5	2.2	2.3	12	22	60	96	63	20	8	1	-	-	1	-	3.2	3.6	4.7	4.1	3.9	9	4
230	Tarnów	0.5	0.6	1.9	1.2	1.0	7	24	110	109	25	4	-	-	-	-	-	-	3.0	3.3	3.8	3.5	3.4	12	3
240	Aleksandrowice	2.8	2.1	2.6	2.2	2.7	10	14 22	17	120	76	28	7	-	-	-	5	-	3.3	3.8	4.5	4.2	3.9	10	6
242	Przemyśl	1.5	2.0	3.8	2.4	2.4	10	24	43	102	65	35	3	-	-	-	2	-	1.8	3.2	3.6	2.8	2.9	16	4
256	Nowy Sącz	0.1	0.3	2.8	1.0	1.1	9	11	151	53	28	15	1	-	-	-	-	-	3.1	4.0	4.8	4.0	3.9	9	5
265	Lesko	.	1.0	3.8	2.2	.	.	.	.	.	.	.	.	.	.	.	.	.	.	4.3	4.2	3.3	.	.	.
278	Zakopane	0.6	0.8	2.6	1.1	1.3	7	4 22 30	78	132	29	9	-	-	-	-	-	-	3.8	4.2	5.1	5.1	4.5	6	6
282	Kasprowy Wierch	4.9	4.5	3.6	4.7	4.5	15	22	20	52	59	70	39	8	-	-	7	-	4.2	4.7	6.1	5.5	5.1	-	7

Nr	STACJA	OPAD R_d						LICZBA DNI						LICZBA DNI													
		ΣR_d I dek.	ΣR_d II dek.	ΣR_d III dek.	$\Sigma R_{d,m}$	$R_{d,max}$	Data	0,0	>0,1	>1,0	>5,0	>10,0	>20,0	●	✳	▲	≡	=	⌣	⌒	V	∽	+	⊹	∞	⌇	⊠
2	Łeba	11.3	3.0	12.6	26.9	12.4	23	4	7	5	2	1	-	12	-	-	-	17	-	20	-	-	-	-	4	5	-
4	Hel	9.2	39.6	16.6	65.4	20.9	20	2	8	7	4	3	1	10	-	-	-	9	-	29	-	-	-	-	2	6	-
5	Ustka	11.4	2.7	11.0	25.1	11.0	23	5	6	4	2	1	-	14	-	-	1	22	-	11	-	-	-	-	4	4	-
6	Lębork	16.8	13.1	20.4	50.3	16.1	3	5	9	6	5	2	-	14	-	-	4	20	-	28	-	-	-	-	4	6	-
10	Gdańsk-Wrzeszcz	6.0	20.9	19.2	46.1	18.5	20	2	8	6	3	2	-	9	-	-	-	12	-	4	-	-	-	-	3	6	-
17	Koszalin	27.2	28.1	11.0	66.3	26.3	16	2	11	7	4	2	1	16	-	-	4	20	-	25	-	-	-	-	2	6	-
18	Kołobrzeg	51.7	18.3	26.9	96.9	41.8	3	1	11	7	5	2	2	16	-	-	2	25	-	27	-	-	-	-	3	7	-
19	Elbląg	11.6	53.1	23.4	88.1	30.1	20	5	9	8	5	3	2	12	-	-	3	18	-	21	-	-	-	-	4	10	-
22	Suwałki	2.3	4.7	39.6	46.6	17.8	24	3	8	6	3	2	-	9	-	-	1	19	-	21	-	-	-	-	-	8	-
23	Kętrzyn	4.2	5.5	26.9	36.6	20.6	24	1	10	6	2	1	1	12	-	-	1	16	-	29	-	-	-	-	1	9	-
30	Świnoujście	17.3	47.2	23.1	87.6	39.3	16	4	10	8	5	3	1	11	-	-	-	22	-	5	-	-	-	-	3	4	-
33	Mikołajki	10.5	30.5	63.0	104.0	53.6	22	4	10	7	5	2	2	15	-	1	2	18	-	27	-	-	-	-	3	11	-
34	Resko	27.5	33.9	25.1	86.5	26.1	16	2	10	8	4	4	2	•	•	•	•	•	•	•	•	•	•	•	•	•	-
36	Olsztyn-Dajtki	5.7	47.1	45.7	98.5	33.8	13	1	12	9	4	4	2	14	-	-	1	16	-	30	-	-	-	-	1	10	-
38	Szczecinek	18.4	24.9	64.4	107.7	42.0	29	4	10	8	6	4	1	15	-	2	3	20	-	26	-	-	-	-	1	7	-
40	Chojnice	47.6	39.4	16.2	103.2	43.3	3	1	11	10	4	4	2	13	-	-	1	21	-	27	-	-	-	-	-	9	-
51	Szczecin-Dąbie	24.4	29.0	11.3	64.7	15.3	16	5	7	7	5	4	-	13	-	1	2	21	-	27	-	-	-	-	4	7	-
56	Wałcz	7.7	15.3	12.7	35.7	7.4	23	-	10	7	4	-	-	11	-	-	-	23	-	29	-	-	-	-	-	6	-
64	Białystok	4.7	35.7	10.1	50.5	14.0	14	1	13	8	4	2	-	12	-	-	3	27	-	27	-	-	-	-	-	9	-
66	Bydgoszcz	6.7	25.1	18.6	50.4	15.8	13	1	7	6	5	1	-	7	-	-	-	18	-	23	-	-	-	-	-	7	-
67	Mława	15.5	57.0	6.9	79.4	35.4	20	1	13	6	5	3	1	16	-	1	1	25	-	22	-	-	-	-	2	9	-
68	Ostrołęka	0.0	49.9	4.7	54.6	28.8	13	2	9	6	3	1	1	8	-	-	1	19	-	24	-	-	-	-	1	7	-
69	Toruń	3.5	38.8	6.5	48.8	24.9	16	5	10	6	3	1	1	15	-	-	1	27	-	25	-	-	-	-	2	10	-
80	Gorzów Wlkp.	13.0	44.8	6.7	64.5	19.8	16	-	10	8	6	1	-	9	-	1	1	27	-	18	-	-	-	-	16	7	-
91	Płock-Radziwie	0.1	25.5	24.7	50.3	20.0	16	8	7	6	3	2	1	13	-	-	1	23	-	24	-	-	-	-	13	7	-
94	Poznań-Ławica	3.8	73.6	45.8	123.2	48.0	20	2	10	7	4	4	2	12	-	1	2	29	-	25	-	-	-	-	16	8	-
96	Słubice	11.5	31.3	3.0	45.8	10.6	14	1	8	8	4	1	-	10	-	-	1	30	-	31	-	-	-	-	16	10	-
105	Koło	3.8	28.1	18.7	50.6	28.1	16	3	7	4	2	2	1	9	-	-	1	26	-	27	-	-	-	-	10	10	-
106	Siedlce	3.2	27.8	20.5	51.5	25.9	17	3	10	6	3	2	1	12	-	-	2	23	-	25	-	-	-	-	1	6	-
107	Warszawa-Okęcie	0.2	16.8	0.2	17.2	12.4	17	6	5	2	1	1	-	11	-	-	1	18	-	27	-	-	-	-	7	4	-
114	Terespol	0.0	3.0	79.0	82.0	44.3	22	3	7	6	3	3	1	10	-	-	-	13	-	19	-	-	-	-	-	5	-
119	Zielona Góra	8.8	31.3	13.4	53.5	14.3	15	2	9	7	5	2	-	11	-	1	3	23	-	14	-	-	-	-	7	9	-
121	Leszno-Strzyżewice	16.7	39.5	47.5	103.7	44.7	29	4	8	8	6	2	2	11	-	1	4	30	-	29	-	-	-	-	15	8	-
129	Kalisz	13.1	6.8	0.1	20.0	9.1	8	-	8	5	1	-	-	8	-	-	-	23	-	27	-	-	-	-	3	8	-
130	Łódź-Lublinek	5.9	43.1	8.1	57.1	20.1	17	1	11	10	4	3	1	10	-	-	-	26	-	23	-	-	-	-	4	6	-
138	Włodawa	48.3	32.5	16.8	97.6	41.8	10	5	8	7	3	3	2	9	-	1	-	18	-	30	-	-	-	-	4	5	-
146	Sulejów	36.4	115.2	3.0	154.6	61.6	16	2	9	6	4	4	3	•	•	•	•	•	•	•	•	•	•	•	•	•	-
149	Lublin	36.5	62.2	23.4	122.1	36.0	3	2	10	7	5	4	2	10	-	-	-	22	-	28	-	-	-	-	3	7	-
150	Legnica	4.1	8.4	7.9	20.4	7.2	22	5	6	5	2	-	-	10	-	-	-	30	-	29	-	-	-	-	4	6	-
151	Wieluń	24.7	62.7	4.9	92.3	41.6	17	3	11	8	4	3	1	11	-	-	1	27	-	29	-	-	-	-	6	7	-
154	Zgorzelec	19.9	22.8	11.0	53.7	10.5	16	1	11	9	5	1	-	11	-	-	-	19	-	27	-	-	-	-	-	7	-
158	Wrocław-Strachowice	38.2	10.9	22.3	71.4	19.1	9	1	8	6	5	3	-	9	-	-	13	31	-	26	-	-	-	-	4	9	-
169	Jelenia Góra	22.3	15.4	11.6	49.3	20.7	9	2	9	6	3	2	1	11	-	-	11	30	-	28	-	-	-	-	5	7	-
172	Kielce	11.6	34.5	32.2	78.3	18.8	17	2	8	8	5	4	-	11	-	-	-	27	-	24	-	-	-	-	5	8	-
175	Częstochowa	17.5	22.3	46.0	85.8	26.1	21	1	10	9	6	3	1	9	-	-	-	26	-	14	-	-	-	-	2	5	-
180	Śnieżka	44.6	73.1	21.3	139.0	44.7	15	2	14	11	7	5	2	15	-	6	20	2	-	11	-	-	-	-	-	8	-
183	Zamość	2.8	28.5	2.4	33.7	19.0	17	2	8	7	1	1	-	11	-	-	1	19	-	23	-	-	-	-	9	9	-
185	Sandomierz	0.9	47.2	33.5	81.6	24.4	17	1	8	7	7	3	2	8	-	-	-	15	-	23	-	-	-	-	-	6	-
186	Opole	38.6	40.6	15.6	94.8	27.1	3	2	13	10	5	4	2	14	-	-	1	24	-	20	-	-	-	-	-	6	-
200	Kłodzko	76.6	25.3	20.8	122.7	38.0	8	3	8	8	5	5	3	11	-	1	8	24	-	25	-	-	-	-	-	13	-
212	Mielec	3.9	45.7	12.3	61.9	16.2	17	3	10	9	4	3	-	13	-	-	-	28	-	21	-	-	-	-	5	9	-
217	Katowice	7.4	60.5	9.3	77.2	39.8	16	2	7	6	4	2	1	9	-	-	1	27	-	18	-	-	-	-	6	8	-
224	Rzeszów-Jasionka	3.6	40.8	1.2	45.6	38.2	17	2	8	4	1	1	1	9	-	1	2	26	-	26	-	-	-	-	9	5	-
225	Racibórz	38.4	19.4	8.7	66.5	20.6	3	2	10	7	5	2	1	11	-	-	-	23	-	23	-	-	-	-	1	6	-
227	Kraków-Balice	13.7	42.4	36.5	92.6	28.1	17	-	11	7	5	4	2	11	-	-	-	26	-	25	-	-	-	-	13	9	-
230	Tarnów	14.0	44.6	5.5	64.1	25.1	17	1	9	7	3	3	1	8	-	-	1	24	-	23	-	-	-	-	9	6	-
240	Aleksandrowice	28.7	54.2	14.7	97.6	29.8	16	-	11	11	7	4	1	10	-	-	2	19	-	21	-	-	-	-	4	5	-
242	Przemyśl	0.2	50.9	1.6	52.7	22.7	15	3	6	4	3	2	1	8	-	-	3	22	-	26	-	-	-	-	5	5	-
256	Nowy Sącz	5.7	22.3	3.8	31.8	12.1	16	3	8	5	3	1	-	11	-	-	3	29	-	26	-	-	-	-	4	6	-
265	Lesko	1.8	46.8	0.6	49.2	27.2	17	2	7	5	2	2	1	•	•	•	•	•	•	•	•	•	•	•	•	•	-
278	Zakopane	72.4	68.8	1.6	142.8	38.5	17	-	12	10	6	6	3	12	-	1	2	18	-	25	-	-	-	-	3	10	-
282	Kasprowy Wierch	85.4	43.8	20.3	149.5	40.5	4	-	14	13	10	5	2	14	-	4	20	4	1	11	-	-	-	-	2	9	-

Blank page retained for pagination

TABLICA IV

WYNIKI MIESIĘCZNE SPOSTRZEŻEŃ POSTERUNKÓW METEOROLOGICZNYCH I OPADOWYCH

МЕСЯЧНЫЕ РЕЗУЛЬТАТЫ НАБЛЮДЕНИЙ МЕТЕОРОЛОГИЧЕСКИХ И ОСАДКОМЕРНЫХ ПОСТОВ

MONTHLY RESULTS OF OBSERVATIONS AT METEOROLOGICAL AND RAINFALL POSTS

Nr	POSTERUNEK	TEMPERATURA POWIETRZA T							OPAD R_d						LICZBA DNI						LICZBA DNI							
		Dies	$\overline{Max}$	$\overline{Min}$	Max abs.	Data	Min abs.	Data	ΣR_d I dek.	ΣR_d II dek.	ΣR_d III dek.	$\Sigma R_{d,m}$	$R_{d,max}$	Data	0,0	≥0,1	≥1,0	≥5,0	≥10,0	≥20,0	●	✳	▲	≡	V	∽	⌇	⊠
1	Rozewie	16.8	20.1	13.6	28.4	20	8.7	2	9.4	18.7	8.6	36.7	10.2	14	1	9	6	4	1	–	9	–	–	2	–	–	6	–
3	Puck	•	•	•	•		•		19.9	10.5	25.2	55.6	19.2	29	2	7	7	3	3	–	7	–	–	–	–	–	5	–
7	Gdynia	18.3	21.5	15.0	28.4	20	10.3	2	6.6	33.9	16.2	56.7	17.8	20	–	8	7	3	3	–	8	–	–	–	–	–	6	–
8	Słupsk	•	•	•	•		•		27.8	7.9	6.9	42.6	24.5	3	2	8	5	3	1	1	8	–	–	1	–	–	3	–
9	Darłowo	17.4	21.1	13.0	30.0	3	7.2	2	38.9	8.0	13.7	60.6	34.5	3	1	7	5	2	2	1	7	–	–	–	–	–	1	–
11	Czarna Dąbrówka	•	•	•	•		•		28.9	12.9	56.8	98.6	32.6	22	3	9	8	5	3	2	9	–	–	–	–	–	6	–
12	Kartuzy	•	•	•	•		•		15.4	30.0	26.4	71.8	20.0	20	–	8	8	5	4	1	8	–	–	–	–	–	6	–
13	Świbno	•	•	•	•		•		2.2	35.2	24.3	61.7	35.0	20	2	7	5	3	2	1	7	–	–	–	–	–	2	–
14	Tolkmicko	18.5	22.7	14.4	29.4	29	9.4	7	26.2	52.1	21.2	99.5	43.5	20	1	7	7	6	3	1	7	–	–	–	–	–	6	–
15	Gołdap	17.7	22.9	10.9	28.0	29	5.2	7	6.4	2.5	12.8	21.7	10.3	24	–	6	5	1	1	–	6	–	–	1	–	–	5	–
16	Bartoszyce	17.9	23.6	10.4	29.0	29	4.6	7	15.8	10.6	16.2	42.6	15.2	9	1	10	6	3	2	–	10	–	–	–	–	–	5	–
20	Kościerzyna	17.6	23.0	11.8	28.3	29	6.0	2	15.8	26.7	22.3	64.8	19.8	23	2	9	7	4	3	–	9	–	–	–	–	–	7	–
21	Lidzbark Warmiński	•	•	•	•		•		5.0	9.7	17.7	32.4	7.7	23	–	9	7	3	–	–	9	–	–	1	–	–	4	–
24	Rosnowo	17.8	23.3	12.3	29.9	3	5.9	6	17.9	42.7	52.9	113.5	37.0	16	–	10	7	4	4	2	10	–	–	2	–	–	4	–
25	Giżycko	18.0	22.7	13.2	27.8	29	8.8	7	10.7	4.2	13.2	28.1	7.3	22	1	9	6	3	–	–	9	–	–	1	–	–	5	–
26	Olecko	•	•	•	•		•		1.7	2.7	21.3	25.7	8.3	22	2	9	5	3	–	–	9	–	–	2	–	–	6	–
27	Dziwnów	18.4	21.8	15.1	29.4	28	11.0	2	27.5	12.9	31.6	72.0	19.5	3	4	12	7	7	2	–	12	–	–	–	–	–	5	–
28	Miastko	17.8	23.5	11.7	29.7	3	5.1	2	26.0	6.1	43.5	75.6	27.0	29	–	10	9	4	2	2	10	–	1	–	–	–	7	–
29	Radostowo	17.8	24.0	11.3	28.7	29	6.5	7	10.7	61.7	31.8	104.2	54.8	20	–	13	10	4	2	2	13	–	–	1	–	–	7	–
31	Wirty	•	•	•	•		•		20.0	49.2	31.9	101.1	28.7	20	–	14	11	5	3	2	14	–	–	1	–	–	8	–
32	Augustów	•	•	•	•		•		•	45.6	58.5	111.8	40.7	22	–	7	7	6	3	3	–	–	–	1	–	–	5	–
35	Połczyn-Zdrój	18.2	23.5	12.9	29.5	14	7.5	7	9.8	35.8	6.1	51.7	22.2	16	3	9	9	3	1	1	9	–	–	–	–	–	3	–
37	Prabuty	18.0	23.5	12.8	28.3	3	7.4	7	27.6	49.2	72.6	149.4	53.3	22	–	16	12	8	6	2	16	–	1	2	–	–	9	–
39	Śliwice	17.9	24.3	11.1	30.1	3	4.9	2	32.6	57.2	22.9	112.7	30.1	3	–	12	11	7	4	2	12	–	–	–	–	–	9	–
41	Ostróda	•	•	•	•		•		25.5	23.7	28.6	77.8	19.6	22	–	11	10	5	3	–	11	–	–	–	–	–	6	–
42	Trzebież	•	•	•	•		•		20.2	34.9	47.3	102.4	45.2	23	–	12	8	5	4	1	12	–	–	1	–	–	3	–
43	Nowogard	18.4	23.9	13.9	29.2	2 28	6.9	6	30.8	27.9	27.2	85.9	21.0	16	–	8	8	5	4	1	8	–	–	–	–	–	4	–
44	Biebrza	17.7	23.3	10.7	27.4	29	4.6	5	17.7	33.1	61.1	111.9	57.5	22	–	9	6	4	3	2	9	–	–	–	–	–	6	–
45	Różanystok	18.3	23.4	11.6	27.9	30	6.9	6	4.1	36.9	27.6	68.6	30.7	13	–	9	8	4	2	1	9	–	–	–	–	–	7	–
46	Szczytno	•	•	•	•		•		1.5	23.2	50.0	74.7	21.4	14	–	8	8	5	3	2	8	–	–	–	–	–	5	–
47	Szczuczyn	•	•	•	•		•		8.2	33.9	50.4	92.5	44.3	22	1	11	6	5	2	2	11	–	–	1	–	–	7	–
48	Kamień Krajeński	18.2	23.8	11.9	29.3	29	6.5	6	28.6	32.8	9.7	71.1	25.6	3	–	10	9	3	3	1	10	–	–	–	–	–	5	–
49	Wierzchowo	•	•	•	•		•		6.3	44.1	6.8	57.2	25.0	16	–	8	6	5	1	1	8	–	–	1	–	–	–	–
50	Grudziądz	•	•	•	•		•		13.2	111.1	17.7	142.0	26.5	14	–	9	9	8	5	4	9	–	1	1	–	–	7	–
52	Sokółka	18.7	24.3	12.4	28.4	30	6.4	6	3.6	52.1	33.4	89.1	40.2	13	–	8	6	4	3	2	8	–	–	–	–	–	8	–
53	Zawodzie	18.2	24.0	11.1	28.8	3 29	4.6	7	16.9	65.5	13.7	96.1	47.5	13	–	12	10	4	3	1	12	–	–	•	–	–	4	–
54	Nidzica	•	•	•	•		•		8.7	15.9	6.0	30.6	5.5	17	–	13	11	2	–	–	13	–	–	–	–	–	8	–
55	Lipki	•	•	•	•		•		19.4	29.0	10.4	58.8	18.1	16	3	9	8	5	2	–	9	–	–	1	–	–	4	–
57	Lidzbark	18.5	23.9	11.8	28.6	29	5.0	6	19.4	4.2	25.6	49.2	15.7	8	1	13	9	3	2	–	13	–	–	–	–	–	9	–
58	Kisielnica	•	•	•	•		•		2.0	35.6	2.4	40.0	21.1	13	1	7	6	2	2	1	7	–	–	1	–	–	6	–
59	Drawno	19.5	24.8	13.6	30.4	28	6.3	6	10.2	64.7	–	74.9	48.3	16	–	5	4	4	2	1	5	–	–	–	–	–	3	–
60	Tykocin	18.7	24.0	12.7	27.8	30	7.1	6	25.5	35.0	22.3	82.8	25.5	4	–	7	7	5	4	2	7	–	–	5	–	–	8	–
61	Kończewice	19.3	24.1	13.1	29.3	20	7.2	6	1.2	57.5	6.4	65.1	24.8	16	2	8	6	3	3	1	8	–	–	–	–	–	6	–
62	Wyrzysk	•	•	•	•		•		33.5	65.6	6.7	105.8	36.5	20	–	10	8	7	3	2	10	–	–	–	–	–	4	–
63	Bydgoszcz, IMiUZ	19.5	25.0	14.0	30.4	20	7.9	6 7	17.5	53.9	9.4	80.8	32.3	20	2	10	8	5	3	1	10	–	–	–	–	–	6	–
65	Przelewice	18.8	24.3	13.6	29.6	28	9.0	1	27.4	18.1	4.0	49.5	12.6	8	–	9	7	5	1	–	9	–	1	–	–	–	5	–
70	Przasnysz	•	•	•	•		•		0.2	38.8	4.3	43.3	15.1	17	2	10	6	3	1	–	10	–	–	–	–	–	4	–
71	Chodzież	•	•	•	•		•		16.4	33.8	25.7	75.9	21.0	22	1	11	11	4	4	1	11	–	–	1	–	–	8	–
72	Trzcińsko-Zdrój	•	•	•	•		•		20.6	26.4	0.5	47.5	18.0	8	1	7	6	3	2	–	7	–	–	•	–	–	5	–
73	Krzyż	18.7	25.1	12.3	31.0	14	3.7	6	4.9	68.8	6.9	80.6	52.7	16	–	12	12	2	1	1	12	–	–	2	–	–	6	–
74	Kobylec	18.8	24.0	13.0	29.3	14	5.2	6	20.6	75.0	4.6	100.2	30.4	16	–	9	9	5	3	2	9	–	–	•	–	–	6	–
75	Więcławice	19.6	24.6	13.0	29.3	14 29	6.6	6	1.7	20.8	5.1	27.6	14.5	16	1	6	4	2	1	–	6	–	–	–	–	–	6	–
76	Szepietowo	18.6	24.2	13.0	29.0	3	8.0	5	6.4	20.8	4.8	32.0	7.7	14	–	10	7	3	–	–	10	–	–	1	–	–	3	–
77	Głodowo	18.8	24.5	13.2	29.7	13	5.9	6	3.5	55.7	3.6	62.8	40.3	16	1	11	5	2	2	1	11	–	–	1	–	–	6	–
78	Inowrocław	19.5	24.5	14.0	29.5	14	7.8	6	2.8	31.0	9.6	43.4	22.2	16	–	7	5	3	1	1	7	–	–	–	–	–	7	–
79	Bielsk Podlaski	•	•	•	•		•		14.3	6.7	39.3	60.3	31.8	23	2	8	5	3	2	1	8	–	–	–	–	–	5	–
81	Pułtusk	•	•	•	•		•		0.3	31.7	9.9	41.9	29.2	17	2	5	4	2	1	1	5	–	–	–	–	–	4	–
82	Białowieża	18.3	24.0	11.8	28.1	30	6.9	18 20	24.7	6.2	44.3	75.2	24.7	24	3	9	7	4	3	2	9	–	–	–	–	–	10	–
83	Wieniec-Zdrój	19.4	25.3	12.9	31.0	14	5.5	6	12.1	32.4	3.7	48.2	30.2	16	3	6	6	2	2	1	6	–	–	1	–	–	2	–
84	Poświętne	19.0	24.4	13.1	29.7	14	6.0	6	4.0	31.2	15.8	51.0	15.5	16	3	9	7	3	3	–	9	–	–	–	–	–	5	–

Nr	POSTERUNEK	TEMPERATURA POWIETRZA T								OPAD R_d						LICZBA DNI						LICZBA DNI							
		Dies	Max	Min	Max abs.	Data	Min abs.	Data		ΣR_d I dek.	ΣR_d II dek.	ΣR_d III dek.	$\Sigma R_{d,m}$	$R_{d,max}$	Data	0,0	≥0,1	≥1,0	≥5,0	≥10,0	≥20,0	●	✳	▲	≡	V	∞	⍂	⊠
85	Szamotuły	•	•	•	•		•			12.9	57.6	4.8	75.3	30.6	20	–	11	7	3	2	2	11	–	–	1	–	–	8	–
86	Przebędowo	19.5	24.7	13.6	30.0	14	6.4	6		27.6	57.8	18.1	103.5	26.4	9	–	10	8	6	5	2	10	–	–	1	–	–	8	–
87	Wyszków	•	•	•	•		•			0.0	53.6	14.4	68.0	34.2	17	2	8	5	3	3	1	8	–	1	–	–	–	2	–
88	Gorzyń	19.4	25.4	13.7	31.1	14	6.8	6	7	5.3	53.4	2.7	61.4	37.5	20	–	10	7	2	1	1	10	–	–	–	–	–	7	–
89	Trzemeszno	19.6	24.7	13.8	30.5	14	7.1	6		3.9	70.7	2.0	76.6	45.0	16	–	7	6	3	2	–	7	–	–	–	–	–	2	–
90	Krzemień	•	•	•	•		•			0.0	23.7	26.6	50.3	13.9	23	1	4	4	4	4	–	4	–	–	–	–	–	4	–
92	Sulęcin	19.0	25.4	12.4	31.4	14	4.5	6		15.1	39.1	2.0	56.2	18.4	16	1	8	8	5	1	–	8	–	–	–	–	–	10	–
93	Siemiatycze	18.9	24.9	12.0	29.4	13	6.2	20		2.6	6.1	13.7	22.4	8.5	24	–	11	7	1	–	–	11	–	–	2	–	–	–	–
95	Legionowo	•	•	•	•		•			0.6	51.5	14.9	67.0	44.6	17	1	7	5	3	2	1	7	–	–	–	–	–	4	–
97	Paproć	19.1	24.8	12.8	30.7	14	5.4	6		17.2	41.1	25.9	84.2	21.7	20	–	10	9	6	4	1	10	–	–	4	–	–	6	–
98	Ostrowy	•	•	•	•		•			15.7	30.7	28.1	74.5	27.8	23	–	8	5	3	3	2	8	–	–	1	–	–	3	–
99	Gosławice	20.7	24.7	14.5	30.5	14	8.8	6	7	19.0	24.8	15.8	59.6	17.3	8	–	7	6	4	3	–	7	–	–	1	–	–	2	–
100	Warszawa-Bielany	20.5	25.6	15.1	31.1	14	10.0	6		1.1	15.0	8.3	24.4	8.4	17	5	6	5	2	–	–	6	–	–	–	–	–	4	–
191	Świebodzin	•	•	•	•		•			10.9	44.9	19.6	75.4	19.1	23	1	8	6	5	4	–	8	–	1	–	–	–	4	–
102	Warszawa, Obs.Astr.	20.0	25.1	15.2	31.2	14	10.5	8		0.3	20.0	5.0	25.3	10.0	17	–	6	4	3	1	–	6	–	–	–	–	–	2	–
103	Sinołęka	19.2	24.9	13.0	29.9	14	8.2	8		0.2	19.4	1.4	21.0	15.7	17	1	4	3	1	1	–	4	–	–	1	–	–	–	–
104	Pętkowo	19.5	25.3	13.4	31.3	18	7.4	6		5.4	45.3	17.8	68.5	33.0	16	–	7	5	4	3	1	7	–	–	2	–	–	4	–
108	Brwinów	19.5	25.2	13.4	31.0	14	7.4	6	7	2.2	29.9	0.5	32.6	16.0	17	1	6	3	2	2	–	6	–	–	–	–	–	1	–
109	Wielichowo	19.8	25.3	13.6	31.2	14	6.5	6		19.6	58.4	24.6	102.6	33.3	16	–	9	7	5	4	2	9	–	–	1	–	–	6	–
110	Łowicz	•	•	•	•		•			4.9	27.6	17.4	49.9	13.0	23	1	13	10	4	1	–	13	–	–	–	–	–	6	–
111	Świder	•	•	•	•		•			2.7	19.5	5.4	27.6	17.2	17	3	6	5	2	1	–	6	–	–	–	–	–	5	–
112	Śrem	19.7	25.6	13.9	31.5	14	6.2	6		20.7	47.6	12.4	80.7	30.0	16	1	7	6	6	3	1	7	–	2	1	–	–	6	–
113	Topola-Błonie	19.3	24.7	13.0	30.3	13 14	6.5	6		8.2	3.3	1.7	13.2	5.0	3	–	7	5	1	–	–	7	–	–	–	–	–	6	–
115	Biała Podlaska	19.6	25.6	13.1	30.8	13	8.0	6	7	2.7	19.3	35.4	57.4	24.3	22	–	9	6	4	2	1	9	–	–	–	–	–	3	–
116	Trzebiechów	19.9	26.0	13.6	32.4	14	6.4	6		7.0	50.8	2.8	60.6	33.9	20	–	10	6	2	2	1	10	–	–	–	–	–	3	–
117	Skierniewice	19.6	25.0	13.5	30.9	14	7.5	7		9.6	71.3	2.2	83.1	37.8	16	–	11	5	3	2	2	11	–	–	–	–	–	–	–
118	Gubin	•	•	•	•		•			11.1	16.8	3.9	31.8	7.0	2	–	9	8	3	–	–	9	–	–	–	–	–	4	–
120	Pleszew	19.5	26.4	13.4	32.7	20	7.5	6		10.0	3.7	14.4	28.1	11.9	21	1	8	7	2	1	–	8	–	–	1	–	–	2	–
122	Bełsk	18.3	24.3	12.7	30.5	14	5.9	7		0.4	63.2	61.3	124.9	49.3	17	2	8	5	4	3	2	8	–	2	–	–	–	5	–
123	Strzelna	18.6	24.4	12.1	30.3	14	5.0	7		8.4	52.9	6.3	67.6	24.4	16	–	10	8	2	2	2	10	–	–	–	–	–	7	–
124	Piaseczno	•	•	•	•		•			2.4	38.5	73.4	114.3	64.7	22	•	•	•	•	•	•	•	•	•	•	•	•	•	•
125	Żelechów	19.2	24.8	12.7	30.2	13	7.4	6		3.4	40.0	49.6	93.0	46.6	22	–	9	9	4	3	1	9	–	–	1	–	–	8	–
126	Radzyń Podlaski	•	•	•	•		•			4.1	25.9	38.8	68.8	30.8	22	–	8	8	4	2	1	8	–	–	–	–	–	7	–
127	Puczniew	19.7	23.5	13.0	30.8	13	6.2	6		4.4	15.5	1.7	21.6	8.2	16	4	6	6	2	–	–	6	–	–	1	–	–	5	–
128	Wiśnice	19.7	25.6	12.1	30.6	13 14	5.8	7		0.1	10.1	39.0	49.2	27.6	22	–	8	5	3	2	1	8	–	1	–	–	–	4	–
131	Smolice	19.6	25.8	13.5	32.2	14	6.0	6		6.7	61.0	3.8	71.5	30.9	15	–	8	7	3	2	2	8	–	–	–	–	–	9	–
132	Żary	19.1	25.2	13.8	32.1	14	10.2	7		5.5	47.7	27.5	80.7	28.0	20	–	9	9	4	3	1	9	–	1	–	–	–	5	–
133	Głogów	•	•	•	•		•			15.5	22.7	0.7	38.9	12.2	16	1	8	4	3	2	–	8	–	–	–	–	–	5	–
134	Nowe Miasto	•	•	•	•		•			1.9	68.6	53.2	123.7	54.1	17	–	11	7	4	2	2	11	–	–	–	–	–	5	–
135	Sieradz	19.2	24.8	13.2	31.4	14	6.6	6		9.6	48.4	2.1	60.1	33.2	17	1	10	5	3	2	1	10	–	–	–	–	–	6	–
136	Sobieszyn	19.3	24.9	13.8	30.5	14	8.0	7		6.9	64.5	14.8	86.2	57.0	17	2	9	7	4	2	1	9	–	–	5	–	–	9	–
137	Szprotawa	•	•	•	•		•			25.7	21.9	2.3	49.9	17.2	3	2	10	7	4	2	–	10	–	–	•	–	–	6	–
139	Wisko	•	•	•	•		•			16.1	6.5	0.6	23.2	15.0	9	–	8	4	1	1	–	8	–	–	1	–	–	5	–
140	Grabownica	•	•	•	•		•			8.7	60.1	0.0	68.8	23.1	16	2	8	7	3	3	2	8	–	–	–	–	–	5	–
141	Nowa Wieś	•	•	•	•		•			3.2	113.3	16.4	132.9	85.2	17	–	9	6	4	4	1	9	–	–	–	–	–	3	–
142	Ostrzeszów	•	•	•	•		•			59.7	20.1	2.6	82.4	50.6	3	–	6	5	4	2	1	6	–	1	1	–	–	4	–
143	Radom	19.6	25.0	14.0	30.7	14	7.9	7		32.6	55.1	6.1	93.8	50.3	17	–	11	8	2	2	2	11	–	–	–	–	–	2	–
144	Puławy	19.8	25.2	14.2	30.8	14	8.2	7		5.0	24.7	27.0	56.7	22.6	22	2	10	8	2	2	2	10	–	–	–	–	–	8	–
145	Opoczno	19.1	25.3	12.3	31.9	14	5.2	7		2.7	69.1	6.4	78.2	57.3	17	3	7	6	3	2	1	7	–	–	–	–	–	2	–
147	Szczerców	•	•	•	•		•			9.3	32.1	7.8	49.2	31.5	17	2	9	6	2	1	1	9	–	–	–	–	–	3	–
148	Bolesławiec	19.0	24.9	13.4	31.2	20	8.4	7		10.1	22.0	0.2	32.3	7.2	14	2	9	8	1	–	–	9	–	–	–	–	–	7	–
152	Siemianice	•	•	•	•		•			26.0	36.5	16.9	79.4	19.0	16	–	11	10	5	5	–	11	–	–	3	–	–	3	–
153	Końskie	•	•	•	•		•			8.6	123.7	23.3	155.6	91.8	17	–	8	8	3	3	2	8	–	1	–	–	–	2	–
155	Szymanów	18.9	25.5	12.3	31.3	20	6.7	7		10.8	4.8	14.4	30.0	8.8	23	–	10	7	2	–	–	10	–	1	–	–	–	6	–
156	Opole Lubelskie	•	•	•	•		•			4.2	23.8	25.9	53.9	18.0	22	–	9	8	4	2	–	9	–	–	–	–	–	3	–
157	Chełm	19.4	25.0	12.8	31.1	15	7.5	7		11.2	36.4	19.3	66.9	22.5	15	–	9	8	4	3	1	9	–	–	4	–	–	5	–
159	Nasyłów	•	•	•	•		•			21.4	32.6	46.2	100.2	26.8	16	–	12	8	6	3	3	12	–	–	–	–	–	8	–
160	Przedbórz	19.3	25.2	12.9	31.2	14	7.5	6		17.5	55.6	31.7	104.8	40.2	16	–	10	10	7	4	1	10	–	–	–	–	–	4	–
161	Laskowice Okszskie	19.2	25.4	12.6	31.2	14	7.0	6		32.4	10.3	41.3	84.0	26.5	22	2	11	7	6	3	1	11	–	–	–	–	–	3	–
162	Suchedniów	18.0	24.8	10.7	30.5	14	3.6	7		12.3	77.3	29.8	119.4	68.0	17	–	9	9	5	2	1	9	–	–	–	–	–	5	–

Nr	POSTERUNEK	TEMPERATURA POWIETRZA T							OPAD R_d						LICZBA DNI						LICZBA DNI							
		Dies	$\overline{Max}$	$\overline{Min}$	Max abs.	Data	Min abs.	Data	ΣR_d I dek.	ΣR_d II dek.	ΣR_d III dek.	$\Sigma R_{d,m}$	$R_{d,max}$	Data	0,0	≥0,1	≥1,0	≥5,0	≥10,0	≥20,0	●	✳	▲	≡	V	∞	⚲	⊠
163	Krasnystaw	•	•	•	•		•		3.8	21.2	12.7	37.7	16.4	17	1	7	6	2	1	–	7	–	–	–	–	–	7	–
164	Okawa	•	•	•	•		•		36.3	15.0	3.2	54.5	15.0	8	–	11	6	5	2	–	11	–	1	–	–	–	7	–
165	Silniczka	18.5	25.3	11.6	32.2	14	6.6	6	4.5	66.2	47.0	117.7	36.2	17	–	10	7	5	4	3	10	–	–	2	–	–	7	–
166	Kraśnik	19.3	24.3	14.1	29.6	15	9.8	8	3.2	32.8	32.1	68.1	24.5	22	–	9	9	5	2	1	9	–	–	–	–	–	4	–
167	Bogatynia	18.6	24.7	12.3	29.4	2	7.0	5	18.7	21.4	4.5	44.6	14.5	8	–	8	7	4	1	–	8	–	–	–	–	–	4	–
168	Świeradów-Zdrój	17.0	21.9	12.6	28.5	20	9.4	10	40.5	22.9	15.5	78.9	32.5	9	4	9	8	6	2	1	9	–	–	–	–	–	4	–
170	Olesno	19.3	24.8	13.6	30.6	14	7.7	6	30.6	23.0	16.2	69.8	25.8	3	1	12	9	4	2	1	12	–	–	–	–	–	5	–
171	Słupia Nowa	•	•	•	•		•		4.8	75.6	25.7	106.1	48.6	17	1	10	9	5	3	1	10	–	–	1	–	–	4	–
173	Strzyżów	19.2	25.7	13.3	30.8	15	7.0	7	–	19.6	8.6	28.2	8.5	15	–	6	5	3	–	–	6	–	–	–	–	–	2	–
174	Szklarska Poręba	•	•	•	•		•		29.0	52.9	12.3	94.2	24.5	16	–	13	9	6	4	2	13	–	–	–	–	–	5	–
176	Szczawno-Zdrój	18.1	23.6	12.9	30.4	14	6.8	7	14.8	40.8	43.3	98.9	23.0	21	–	11	11	6	5	1	11	–	–	–	–	–	7	–
177	Karpacz	16.1	20.6	11.9	27.1	14	7.2	5	43.8	42.5	14.2	100.5	40.3	9	–	11	11	6	3	1	11	–	1	4	–	–	6	–
178	Dobrogoszcz	19.2	24.8	13.0	31.0	14	7.5	7	41.6	18.8	27.6	88.0	19.9	9	–	9	7	6	4	–	9	–	–	–	–	–	3	–
179	Werbkowice	18.9	25.3	12.6	32.2	14	6.4	7	0.5	49.2	0.4	50.1	18.2	17	–	8	4	4	2	–	8	–	–	–	–	–	5	–
181	Janów Lubelski	•	•	•	•		•		9.0	42.8	9.8	61.6	36.4	17	–	5	5	3	1	1	5	–	–	–	–	–	3	–
182	Zdanów	19.0	24.8	13.2	30.2	14	5.9	21	14.2	73.4	24.2	111.8	38.4	17	1	9	8	6	5	1	9	–	–	–	–	–	6	–
184	Grodków	•	•	•	•		•		59.0	10.7	25.4	95.1	25.3	9	–	10	7	6	4	2	10	–	–	5	–	–	6	–
187	Ostroszowice	•	•	•	•		•		21.5	69.5	49.9	140.9	46.9	21	–	10	9	7	5	2	10	–	–	–	–	–	7	–
188	Szczekociny	18.8	25.0	11.6	31.8	14	5.7	7	1.2	29.5	29.7	60.4	16.7	22	1	8	7	4	3	–	8	–	–	–	–	–	6	–
189	Skroniów	•	•	•	•		•		15.1	47.2	51.5	113.8	42.5	22	–	10	7	6	5	1	10	–	1	–	–	–	7	–
190	Staszów	18.9	25.1	12.0	31.1	14	4.9	7	6.0	96.5	42.4	144.9	61.4	15	–	9	8	6	4	2	9	–	1	–	–	–	6	–
191	Tarnobrzeg	•	•	•	•		•		4.3	72.4	8.3	85.0	20.5	15	–	8	7	5	4	2	8	–	–	–	–	–	4	–
192	Poturzyn	•	•	•	•		•		0.2	46.7	4.5	51.4	29.2	17	2	7	5	4	1	1	7	–	–	4	–	–	7	–
193	Biłgoraj	•	•	•	•		•		15.3	20.5	7.2	43.0	16.0	17	–	4	4	3	2	–	4	–	–	–	–	–	–	–
194	Nisko	•	•	•	•		•		4.5	17.0	7.3	28.8	12.5	17	–	7	5	2	1	–	7	–	–	–	–	–	3	–
195	Zawiercie	•	•	•	•		•		10.3	36.6	15.2	62.1	19.2	17	–	12	10	3	3	–	12	–	–	1	–	–	8	–
196	Korfantów	20.0	25.1	13.2	30.7	14	8.0	7	74.0	15.1	29.5	118.6	28.0	3	–	12	11	6	5	3	12	–	–	1	–	–	4	–
197	Otmuchów	•	•	•	•		•		72.8	22.9	11.1	106.8	51.7	3	3	11	6	6	5	1	11	–	1	3	–	–	7	–
198	Busko-Zdrój	20.2	25.9	14.4	31.5	14	9.8	6	5.2	91.7	35.5	132.4	45.0	15	–	9	7	5	4	3	9	–	1	–	–	–	7	–
199	Tomaszów Lubelski	18.0	24.2	11.7	30.2	15	5.2	7	0.9	64.2	3.2	68.3	24.2	16	–	8	5	3	3	2	8	–	–	–	–	–	4	–
201	Świerklaniec	19.3	24.9	12.5	30.6	14	6.7	7	18.0	12.3	22.7	53.0	13.8	22	–	11	7	5	1	–	11	–	–	3	–	–	8	–
202	Duszniki-Zdrój	16.5	22.6	11.3	28.2	14	5.4	7	40.3	66.9	23.4	130.6	33.0	17	–	10	9	8	7	2	10	–	2	–	–	–	9	–
203	Wolbrom	18.5	24.0	11.0	29.8	14	4.8	6	1.2	70.3	30.1	101.6	41.8	16	2	9	6	5	4	1	9	–	–	1	–	–	9	–
204	Ząbkowice	•	•	•	•		•		4.4	56.2	12.2	72.8	23.8	15	–	8	7	4	4	1	8	–	–	–	–	–	7	–
205	Miechów	•	•	•	•		•		1.6	55.1	25.8	82.5	26.8	16	–	11	7	6	4	1	11	–	–	–	–	–	9	–
206	Tarnogród	•	24.9	13.6	30.1	14	6.8	7	27.0	39.6	0.8	67.4	27.0	10	–	6	4	3	3	2	6	–	1	2	–	–	1	–
207	Lądek-Zdrój	17.3	23.1	11.8	28.2	14	6.4	7	123.1	45.2	18.1	186.4	49.6	8	1	10	8	6	6	4	10	–	–	–	–	–	10	–
208	Chorzelów	19.9	26.0	13.3	31.7	15	6.9	7	3.8	40.7	6.3	50.8	16.0	17	–	11	9	3	2	–	11	–	–	–	–	–	9	–
209	Prudnik	•	•	•	•		•		39.8	7.6	12.5	59.9	15.2	9	–	12	6	5	3	–	12	–	–	1	–	–	4	–
210	Sielec	19.2	27.1	12.7	32.7	14	6.5	7	71.6	129.9	13.4	214.9	66.7	9	–	10	8	5	5	3	10	–	2	–	–	–	5	–
211	Gliwice	•	•	•	•		•		12.3	10.4	19.1	41.8	19.0	22	–	10	7	3	1	–	10	–	–	–	–	–	4	–
213	Olkusz	•	•	•	•		•		7.6	91.0	45.4	144.0	54.6	16	1	9	9	7	5	2	9	–	1	–	–	–	4	–
214	Borusowa	•	•	•	•		•		4.5	59.9	16.4	80.8	23.8	15	–	9	9	4	3	1	9	–	–	–	–	–	7	–
215	Zakrzów	•	•	•	•		•		22.1	43.7	12.9	78.7	27.7	16	–	10	7	4	4	1	10	–	–	1	–	–	1	–
216	Leżajsk	•	•	•	•		•		23.0	47.9	6.5	77.4	28.6	17	–	7	6	4	3	2	7	–	–	5	–	–	5	–
218	Kolbuszowa	•	•	•	•		•		7.4	35.8	4.1	47.3	27.5	17	–	10	7	1	1	1	10	–	–	–	–	–	2	–
219	Głubczyce	•	•	•	•		•		59.4	28.4	8.9	96.7	21.6	9	1	12	10	6	4	2	12	–	–	–	–	–	3	–
220	Trzebinia	19.3	24.9	13.7	31.2	14	8.4	6	20.4	113.9	41.0	175.3	79.0	16	–	11	10	6	5	3	11	–	1	3	–	–	8	–
221	Garlica Murowana	19.4	25.1	11.6	30.7	14	7.6	9	13.2	54.6	17.8	85.6	18.5	17	–	10	8	7	5	–	10	–	–	–	–	–	3	–
222	Lubaczów	19.2	25.4	12.6	31.0	15	5.9	26	–	18.4	1.6	20.0	10.7	15	1	4	4	1	1	–	4	–	–	–	–	–	1	–
223	Rybnik	20.2	26.2	13.3	30.9	14	8.5	7	8.2	23.8	2.5	34.5	8.8	16	–	9	7	3	–	–	9	–	–	–	–	–	2	–
226	Bieruń Stary	•	•	•	•		•		14.7	63.9	33.6	112.2	38.1	16	–	10	9	7	3	2	10	–	–	2	–	–	6	–
228	Kraków, Obs.Astr.	20.4	26.1	14.1	32.0	14	9.0	7	11.4	31.0	16.8	59.2	18.9	17	–	10	9	5	1	–	10	–	–	2	–	–	10	–
229	Dębica	•	•	•	•		•		0.0	33.1	0.4	33.5	18.6	17	2	5	4	2	1	–	5	–	–	2	–	–	3	–
231	Jakubowice	•	•	•	•		•		25.8	12.5	13.0	51.3	16.0	9	1	10	8	3	2	–	10	–	–	–	–	–	–	–
232	Ożańsk	•	•	•	•		•		0.0	74.7	0.6	75.3	53.7	17	3	4	3	2	2	1	4	–	–	5	–	–	5	–
233	Pszczyna	•	•	•	•		•		7.7	53.2	21.4	82.3	23.0	15	3	9	9	4	4	1	9	–	–	1	–	–	8	–
234	Wieliczka	•	•	•	•		•		8.6	25.7	11.0	45.3	19.5	17	1	9	8	2	1	–	9	–	–	3	–	–	9	–
235	Bochnia-Chodenice	19.2	25.5	13.0	30.5	3	6.1	7	22.9	28.1	18.0	69.0	20.1	17	1	10	9	3	3	1	10	–	–	1	–	–	11	–
236	Jastrzębie-Zdrój	•	•	•	•		•		26.6	15.4	24.0	66.0	24.0	22	–	10	8	3	2	1	10	–	–	2	–	–	2	–

Nr	POSTERUNEK	TEMPERATURA POWIETRZA T							OPAD R_d						LICZBA DNI						LICZBA DNI							
		Dies	$\overline{Max}$	$\overline{Min}$	Max abs.	Data	Min abs.	Data	ΣR_d I dek.	ΣR_d II dek.	ΣR_d III dek.	$\Sigma R_{d,m}$	$R_{d,max}$	Data	0,0	≥0,1	≥1,0	≥5,0	≥10,0	≥20,0	●	✳	▲	≡	V	∞	⚲	⊠
237	Wadowice	18.8	25.3	12.8	30.6	14	7.5	7	26.1	46.7	15.9	88.7	24.3	16	–	11	10	7	3	1	11	–	–	1	–	–	6	–
238	Żarnowa	•	•	•	•		•		1.4	22.7	0.0	24.1	12.0	17	1	6	4	2	1	–	6	–	–	1	–	–	3	–
239	Myślenice	•	•	•	•		•		48.1	26.6	8.2	82.9	25.4	9	–	11	8	5	3	2	11	–	1	•	–	–	7	–
241	Dynów	•	•	•	•		•		4.3	51.0	1.0	56.3	26.8	15	–	7	5	2	2	2	7	–	–	5	–	–	4	–
243	Ciężkowice	19.1	25.8	12.3	31.8	14	5.6	7	0.8	20.1	1.0	21.9	11.4	17	2	6	3	2	1	–	6	–	–	4	–	–	3	–
244	Rożnów	19.8	25.9	14.0	30.9	14	8.0	7	9.1	10.1	0.4	19.6	6.2	17	1	9	6	2	–	–	9	–	–	3	–	–	1	–
245	Cieszyn-Bobrek	18.9	24.6	12.8	30.9	14	8.5	7	19.4	92.6	25.7	137.7	61.8	16	–	12	11	7	5	2	12	–	–	1	–	–	5	–
246	Maków Podh.	•	•	•	•		•		26.0	28.9	3.9	58.8	17.4	9	–	11	9	4	1	–	11	–	–	2	–	–	2	–
247	Biecz	18.5	25.4	12.0	31.1	15	5.7	7	2.1	17.8	0.3	20.2	11.3	17	3	5	3	2	1	–	5	–	–	1	–	–	5	–
248	Jasło	•	•	•	•		•		1.3	42.0	13.2	56.5	29.4	15	4	6	5	3	3	1	6	–	–	–	–	–	4	–
249	Limanowa	•	•	•	•		•		20.3	29.6	7.9	57.8	21.6	17	–	10	9	4	1	1	10	–	–	1	–	–	4	–
250	Żywiec-Sporysz	18.6	25.1	12.2	30.2	14	6.9	7	9.3	29.9	11.9	51.1	19.0	17	1	11	11	4	1	–	11	–	–	11	–	–	7	–
251	Krosno	18.8	24.7	12.6	29.6	15	5.5	7	34.6	38.4	3.7	76.7	33.3	10	2	8	6	3	3	2	8	–	–	3	–	–	2	–
252	Bircza	•	•	•	•		•		9.8	64.2	7.0	81.0	44.8	17	–	8	7	3	2	1	8	–	–	–	–	–	2	–
253	Wisła	•	•	•	•		•		24.5	55.5	20.9	100.9	31.9	16	–	10	8	7	3	2	10	–	–	4	–	–	6	–
254	Zawoja	•	•	•	•		•		25.6	36.2	7.5	69.3	17.8	15	–	13	10	6	2	–	13	–	–	3	–	–	8	–
255	Rabka	18.1	24.2	11.7	30.0	14	5.4	7	18.1	9.5	3.6	31.2	9.5	4	–	10	7	1	–	–	10	–	–	–	–	–	7	–
257	Ptaszkowa	•	•	•	•		•		5.9	14.1	4.0	24.0	11.5	17	1	9	5	1	1	–	9	–	–	2	–	–	4	–
258	Istebna-Stecówka	•	•	•	•		•		19.2	27.5	2.5	49.2	12.4	16	–	10	8	4	2	–	10	–	–	5	–	–	2	–
259	Kamienica	17.9	24.9	10.7	31.0	14	3.7	7	1.3	18.0	2.3	21.6	17.8	17	4	6	2	1	1	–	6	–	–	2	–	–	7	–
260	Iwonicz-Zdrój	•	•	•	•		•		10.5	34.7	2.6	47.8	21.3	17	–	8	6	3	2	1	8	–	–	3	–	–	3	–
261	Sanok	18.7	25.4	12.6	31.1	15	5.9	7	0.5	82.6	2.9	86.0	46.0	17	–	7	4	2	2	2	7	–	–	1	–	–	2	–
262	Stańcowa	•	•	•	•		•		14.2	35.9	20.0	70.1	25.6	16	–	9	7	4	3	1	9	–	–	–	–	–	8	–
263	Zwardoń	•	•	•	•		•		16.7	16.6	2.2	35.5	11.9	9	–	10	7	2	2	–	10	–	–	8	–	–	4	–
264	Nowy Targ	17.3	24.4	10.5	29.8	23	4.6	26	23.6	16.8	1.4	41.8	14.8	17	2	8	7	3	2	–	8	–	–	3	–	–	3	–
266	Czarny Dunajec	•	•	•	•		•		24.2	22.5	0.6	47.3	15.7	17	–	7	6	5	1	–	7	–	–	8	–	–	8	–
267	Brzegi Dolne	16.8	24.1	9.3	29.1	3 15	3.0	7 26	10.9	47.3	0.8	59.0	27.1	15	–	8	5	5	2	1	8	–	–	1	–	–	5	–
268	Szczawnica	17.7	24.5	11.4	30.2	23	5.7	7	10.5	14.0	5.6	30.1	9.3	17	2	8	6	3	–	–	8	–	–	3	–	–	4	–
269	Krynica	16.8	23.5	11.5	29.1	15	5.9	7	13.5	53.8	7.5	74.8	22.9	15	–	9	8	6	3	1	9	–	1	–	–	–	5	–
270	Wysowa	•	•	•	•		•		10.8	44.8	6.3	61.9	21.0	15	–	9	8	3	2	1	9	–	–	1	–	–	4	–
271	Barwinek	•	•	•	•		•		8.3	26.2	3.4	37.9	18.1	17	1	8	7	3	1	–	8	–	–	5	–	–	1	–
272	Bukowina	•	•	•	•		•		28.1	36.7	1.5	66.3	26.4	17	1	11	7	4	2	1	11	–	–	1	–	–	8	–
273	Muszyna	17.4	24.5	10.9	30.3	15	4.8	7	4.8	39.7	4.9	49.4	28.0	16	–	8	6	2	1	1	8	–	2	6	–	–	4	–
274	Witów	•	•	•	•		•		57.3	24.3	0.3	81.9	20.3	3	–	7	6	5	5	1	7	–	–	4	–	–	10	–
275	Komańcza	•	•	•	•		•		0.1	14.9	5.4	20.4	12.8	17	–	5	4	2	1	–	5	–	–	3	–	–	–	–
276	Baligród	•	•	•	•		•		3.9	14.4	7.5	25.8	10.4	17	–	9	7	2	1	–	9	–	–	–	–	–	–	–
277	Gubałówka	•	•	•	•		•		66.9	36.1	0.6	103.6	29.9	4	–	12	7	5	4	2	12	–	1	1	–	–	6	–
279	Smolnik	16.9	22.9	9.4	28.1	15	3.2	26	7.6	31.3	18.2	57.1	20.0	16	2	7	5	4	2	–	7	–	–	4	–	–	3	–
280	Łysa Polana	•	•	•	•		•		50.1	55.6	10.2	115.9	36.4	17	1	11	9	6	3	2	11	–	–	1	–	–	1	–
281	Hala Gąsienicowa	12.1	15.8	8.4	21.9	23	2.9	7	94.2	69.6	43.3	207.1	50.3	4	3	13	11	9	6	3	13	–	2	7	–	–	8	–
283	Ustrzyki Górne	15.7	22.9	8.5	26.9	15	2.0	26	45.4	33.0	6.2	84.6	36.8	4	–	11	11	3	2	1	11	–	1	3	–	–	2	–

Blank page retained for pagination

TABLICA V

WYNIKI MIESIĘCZNE POMIARÓW TEMPERATURY MINIMALNEJ PRZY POWIERZCHNI GRUNTU ORAZ TEMPERATURY GRUNTU

МЕСЯЧНЫЕ РЕЗУЛЬТАТЫ ИЗМЕРЕНИЙ МИНИМАЛЬНОЙ ТЕМПЕРАТУРЫ У ПОВЕРХНОСТИ ПОЧВЫ И ТЕМПЕРАТУРЫ ПОЧВЫ

MONTHLY RESULTS OF GROUND SURFACE MINIMUM AIR TEMPERATURE AND SOIL TEMPERATURE MEASUREMENTS

Nr	STACJA – POSTERUNEK	TEMPERATURA MINIMALNA PRZY POWIERZCHNI GRUNTU T_g			TEMPERATURA GRUNTU NA GŁĘBOKOŚCIACH														
					5 cm						10 cm			20 cm			50 cm		
		$\overline{Min}$	Min abs.	Data	7	13	21	Dies	Max	Min	Dies	Max	Min	Dies	Max	Min	Dies	Max	Min
5	Ustka	12.2	6.8	2	18.9	27.3	22.0	22.7	31.7	16.4	21.9	27.1	15.9	21.5	26.8	17.3	20.5	22.8	18.4
6	Lębork	9.1	2.0	2	16.3	23.0	20.0	14.7	28.1	13.4	19.1	23.2	13.2	18.5	21.4	15.2	16.1	17.4	14.7
17	Koszalin	11.2	4.7	2	17.3	24.7	20.4	20.8	29.9	14.4	20.3	26.1	14.2	19.5	24.0	15.4	18.0	20.3	16.4
22	Suwałki	9.5	2.9	7	17.5	25.1	21.6	21.4	30.8	13.9	21.0	28.0	13.6	20.6	27.6	14.4	19.5	21.8	16.2
23	Kętrzyn	10.3	4.2	7	18.2	24.8	20.8	21.3	29.7	15.5	20.8	26.7	14.7	20.3	25.6	15.3	18.3	20.0	16.3
29	Radostowo	10.2	4.9	7	18.0	26.0	20.4	21.5	30.6	15.4	20.9	26.2	15.4	20.0	23.4	17.0	18.2	19.5	17.0
30	Świnoujście	12.5	7.0	6	18.1	24.1	21.1	21.1	28.8	15.2	20.7	26.0	15.5	20.6	25.7	16.3	19.6	22.0	17.6
34	Resko	10.9	3.2	6	16.5	23.7	20.7	20.3	28.2	12.2	20.1	25.7	12.4	19.5	24.0	14.8	18.1	20.7	15.8
36	Olsztyn-Dajtki	10.7	4.2	7	17.8	26.1	20.2	21.4	31.7	15.3	20.9	28.7	13.8	20.4	25.2	15.0	19.2	20.8	17.2
37	Prabuty	10.7	4.4	7	16.8	25.2	19.2	20.4	31.3	13.1	20.0	27.9	13.6	19.2	23.8	15.8	18.8	21.3	16.2
38	Szczecinek	10.5	3.4	7	16.9	26.6	20.4	21.3	31.0	13.7	20.5	27.2	13.5	19.8	24.1	15.5	17.8	19.1	16.4
44	Biebrza	9.2	1.0	7	16.3	22.1	20.3	19.6	25.0	12.8	18.8	22.2	14.3	17.7	19.0	16.0	14.6	13.7	15.6
48	Kamień Krajeński	11.1	5.1	6	16.9	25.1	19.9	20.7	30.7	12.0	20.6	29.5	13.3	20.2	27.2	15.2	18.7	21.7	16.8
51	Szczecin-Dąbie	12.4	3.9	6	18.3	26.3	22.2	22.3	30.8	15.1	22.0	28.3	15.0	21.6	27.4	16.2	20.3	23.2	18.0
56	Wałcz	10.8	2.7	6	17.1	26.9	21.6	21.9	32.3	12.7	21.3	29.0	13.3	20.7	26.6	15.5	19.0	21.0	17.0
63	Bydgoszcz, IMiUZ	11.6	4.6	6	18.2	27.1	23.3	22.9	32.8	13.9	22.5	30.9	14.4	21.8	27.1	16.4	20.2	22.8	18.0
64	Białystok	10.0	4.4	6	18.1	24.3	21.8	21.4	28.1	14.5	21.6	27.5	14.6	21.0	24.7	16.6	20.0	23.7	17.8
67	Mława	11.0	4.5	6	16.0	22.7	20.0	19.6	27.6	11.3	19.4	25.4	12.3	19.6	24.8	15.2	18.6	20.6	16.8
68	Ostrołęka	10.6	4.1	6	19.1	28.4	21.7	23.1	31.6	16.8	22.5	28.5	15.8	21.8	25.3	17.7	20.7	22.3	19.2
73	Krzyż	11.0	2.8	6	17.4	25.6	19.5	20.9	29.5	14.4	20.7	27.6	13.7	•	•	•	18.3	20.4	17.4
80	Gorzów Wlkp.	12.0	3.9	6	17.7	26.6	22.3	22.2	31.1	15.3	21.8	30.4	14.8	21.6	26.0	16.0	19.5	22.1	17.7
82	Białowieża	8.6	3.2	20	17.3	24.4	19.9	20.5	29.7	14.8	20.0	25.9	13.6	19.6	22.8	15.6	18.6	19.6	17.3
84	Poświętne	10.1	3.2	6	18.3	26.5	21.6	22.2	32.9	14.4	22.0	29.5	14.1	21.6	28.0	16.0	20.2	23.2	18.6
86	Przebędowo	•	•	•	18.2	25.2	20.9	21.4	30.0	14.0	21.3	28.2	14.4	20.4	24.8	15.8	•	•	•
91	Płock-Radziwie	12.4	6.5	6	19.7	28.1	22.0	23.2	34.2	15.7	22.9	30.2	14.9	22.4	27.7	16.0	20.8	23.6	18.9
96	Słubice	10.9	3.7	6	18.2	26.5	22.8	22.5	30.8	15.1	22.2	28.0	15.4	22.0	27.0	16.6	20.4	23.1	17.8
97	Paproć	10.5	2.9	6	16.7	24.4	20.3	20.5	28.6	12.9	20.2	26.0	13.2	19.8	23.1	14.7	17.8	19.4	16.4
100	Warszawa-Bielany	13.4	6.8	6	19.2	27.7	23.3	23.4	33.3	15.2	23.3	30.5	15.8	22.4	27.4	17.4	21.0	22.6	19.3
105	Koło	12.2	4.4	6	18.9	28.7	23.0	23.5	34.6	14.5	23.3	31.1	14.8	22.3	28.3	14.1	21.1	23.4	19.4
106	Siedlce	11.4	5.2	6	18.9	26.1	21.6	22.2	30.2	15.7	21.7	26.3	16.0	21.0	24.3	17.6	19.1	20.1	17.9
108	Brwinów	12.3	5.4	6	17.8	25.1	20.8	21.2	30.6	14.4	21.0	29.5	14.2	20.6	25.2	16.2	19.6	21.4	18.2
119	Zielona Góra	13.3	6.6	6	18.9	27.9	23.7	23.5	33.7	14.7	23.5	31.5	14.6	22.9	29.2	15.6	21.4	24.1	18.0
121	Leszno-Strzyżewice	11.6	3.9	6	18.9	27.9	21.8	22.9	33.7	15.9	22.5	30.1	15.3	21.9	27.4	15.9	20.3	22.7	17.5
129	Kalisz	11.7	6.1	25	18.6	26.3	21.8	22.2	30.4	15.8	21.7	27.1	15.0	21.1	26.1	15.8	19.1	20.6	17.2
131	Smolice	12.2	6.5	6	18.7	28.6	21.1	22.8	35.9	15.8	22.4	33.2	15.0	21.7	27.0	15.9	20.4	22.5	18.2
138	Włodawa	11.9	5.7	7	18.0	27.4	21.5	22.3	31.5	14.7	22.0	33.7	15.6	21.6	25.9	17.6	20.5	22.3	19.3
143	Radom	12.2	4.4	7	18.2	27.5	22.5	22.7	33.5	14.6	22.4	30.2	15.2	22.6	27.6	17.2	20.1	22.2	18.2
144	Puławy	12.5	6.0	7	19.8	29.4	23.0	24.1	35.6	15.5	23.4	30.3	15.8	22.8	28.2	17.9	21.7	23.8	20.0
150	Legnica	11.4	4.9	7	17.9	27.1	21.4	22.1	33.3	14.8	21.5	28.1	13.1	20.9	25.4	15.0	19.4	21.2	17.2
151	Wieluń	11.1	5.5	6	18.6	27.3	21.9	22.6	33.8	14.4	22.2	30.5	14.7	21.7	26.9	16.4	20.2	22.3	18.3
154	Zgorzelec	10.9	5.5	7	17.2	26.3	21.2	21.6	33.3	12.5	21.7	30.4	14.2	21.2	27.1	14.9	20.0	23.3	16.6
160	Przedbórz	11.8	5.7	6	19.2	26.5	23.0	22.9	31.0	15.7	22.8	29.0	15.8	21.9	27.2	17.0	20.5	22.2	18.9
161	Laskowice Oławskie	10.3	4.9	6	17.7	26.4	21.4	21.9	31.9	15.0	21.3	27.1	14.7	20.9	25.1	16.2	19.9	22.0	17.3
169	Jelenia Góra	7.8	0.7	7	16.1	25.1	20.1	20.4	30.3	13.0	19.7	24.8	14.6	19.3	26.6	15.6	18.1	19.4	16.3
172	Kielce	11.0	4.6	7	18.7	24.5	21.1	21.4	29.0	15.6	21.2	26.5	15.2	20.6	25.1	15.7	19.7	22.0	17.3
175	Częstochowa	12.2	7.4	7	17.0	24.8	20.6	20.8	31.2	14.0	20.6	27.7	14.0	20.1	25.3	15.1	19.0	20.5	17.0
182	Zdanów	11.5	5.0	7	18.0	26.5	21.3	21.9	32.9	14.3	21.4	28.4	14.7	20.8	27.0	15.3	19.2	20.8	17.8
183	Zamość	10.3	2.7	7	19.6	27.8	21.6	23.0	33.3	16.1	22.6	30.0	15.1	21.9	26.8	16.0	20.4	22.3	18.0
186	Opole	12.5	7.4	7	18.2	26.5	22.3	22.3	31.9	14.7	22.1	28.0	15.6	21.3	25.7	16.4	19.6	20.7	17.4
200	Kłodzko	10.3	3.4	7	16.4	23.0	20.1	19.9	27.8	12.5	19.5	24.9	13.2	19.2	23.1	15.3	18.0	20.0	16.1
201	Świerklaniec	11.6	5.4	7	18.3	27.2	21.2	22.2	33.8	15.2	21.9	30.3	14.8	21.1	26.2	16.0	19.3	22.4	16.6
221	Gorlice Murowana	11.0	5.9	7	16.3	23.7	20.5	20.2	29.0	13.4	20.1	26.3	14.2	19.1	22.1	16.2	18.0	20.0	17.0
224	Rzeszów-Jasionka	10.5	3.2	7	19.4	28.3	21.8	23.2	34.1	15.8	22.5	29.5	15.8	21.7	25.2	17.0	19.9	21.5	18.8
233	Paszczyna	13.1	7.6	6	17.4	26.1	19.6	21.0	30.2	13.9	21.1	31.2	13.8	18.4	25.3	13.2	18.9	22.2	17.0
237	Wadowice	11.0	4.5	7	18.5	28.2	21.5	22.8	34.7	15.1	22.4	31.7	14.6	21.5	28.5	15.4	19.5	21.4	17.1
242	Przemyśl	12.4	5.4	7	19.6	28.0	22.8	23.5	33.8	17.0	22.9	29.2	16.2	22.5	27.0	18.1	20.6	21.9	19.4
265	Lesko	11.2	5.3	7	18.4	27.4	23.0	23.0	33.2	14.7	22.6	28.2	15.5	21.9	25.4	17.4	19.6	21.0	18.3
278	Zakopane	7.4	1.3	7	14.8	20.2	18.6	17.9	25.1	11.4	17.5	22.0	12.6	17.0	21.0	14.1	15.2	17.2	13.8

TABLICA VI

WARTOŚCI GODZINNE USŁONECZNIENIA (MIESIĘCZNE)

ЧАСОВЫЕ (МЕСЯЧНЫЕ) СУММЫ СОЛНЕЧНОГО СИЯНИЯ

HOURLY (MONTHLY) SUNSHINE DURATION VALUES

Nr	STACJA – POSTERUNEK	USŁONECZNIENIE S_m																		
		3–4	4–5	5–6	6–7	7–8	8–9	9–10	10–11	11–12	12–13	13–14	14–15	15–16	16–17	17–18	18–19	19–20	20–21	Σ
4	Hel	–	1.1	10.3	12.8	16.9	20.5	23.0	23.7	22.9	22.5	22.6	21.8	20.7	19.9	17.4	13.1	6.3	–	275.5
5	Ustka	0.2	4.5	10.0	12.4	16.9	21.1	22.6	24.3	24.7	24.8	24.0	20.5	19.8	20.4	20.8	17.5	6.1	0.1	290.7
6	Lębork	–	2.8	11.7	14.1	15.8	17.3	19.9	21.0	21.0	19.5	21.6	21.7	19.9	16.8	17.4	15.2	9.0	0.1	264.8
7	Gdynia	–	4.2	14.3	18.3	17.8	18.4	20.0	21.3	21.4	19.1	20.1	17.8	17.6	16.3	16.1	14.6	6.2	–	263.5
13	Świbno	–	3.6	12.4	18.6	20.5	20.1	20.6	20.2	20.4	20.3	17.4	15.8	13.0	11.8	14.2	13.7	5.7	–	248.3
16	Bartoszyce	•	•	•	•	•	•	•	•	•	•	•	•	•	•	•	•	•	•	•
17	Koszalin	1.1	6.8	14.0	17.1	17.0	17.0	16.6	19.4	18.4	17.7	20.4	20.2	20.1	20.4	20.3	19.9	12.5	1.9	280.8
18	Kołobrzeg	–	3.7	10.6	15.2	17.7	18.6	21.9	24.9	23.7	21.9	24.4	24.5	21.7	20.5	20.0	13.8	5.8	0.1	289.0
22	Suwałki	–	6.5	15.6	18.3	19.0	18.4	19.8	19.6	19.3	18.2	17.8	17.7	18.1	15.4	13.6	11.9	3.9	–	253.1
27	Dziwnów	–	2.7	9.3	17.2	19.4	20.1	23.9	23.8	25.5	22.9	22.1	20.5	20.8	19.5	17.9	11.1	3.6	–	280.3
30	Świnoujście	–	5.5	13.8	19.2	21.3	22.2	21.2	21.2	21.8	20.7	20.0	19.5	18.3	17.8	18.7	14.2	6.3	–	281.7
33	Mikołajki	–	5.7	14.6	16.9	18.2	18.5	17.8	18.2	17.8	17.4	16.3	14.3	15.7	15.8	15.3	13.4	9.5	0.7	246.1
34	Resko	–	0.9	8.5	14.3	19.1	20.5	21.2	23.6	22.1	22.2	21.9	19.9	19.8	21.5	18.6	12.6	1.6	–	268.3
37	Prabuty	–	3.5	13.8	17.9	18.5	19.3	20.4	19.9	18.4	15.8	18.0	18.6	17.6	18.0	16.9	12.1	0.8	–	249.5
38	Szczecinek	–	1.2	8.5	12.6	16.7	19.0	20.2	22.9	23.1	21.2	20.7	20.9	19.7	18.2	17.0	13.4	0.7	–	256.0
40	Chojnice	–	2.8	11.6	13.8	16.6	19.4	18.7	20.8	20.8	20.2	18.5	18.9	19.4	17.0	17.0	14.7	9.3	0.5	260.0
44	Biebrza	–	1.9	13.0	17.8	19.2	19.5	21.3	21.9	21.6	22.2	20.0	18.0	18.6	16.6	15.0	13.5	3.3	–	263.4
51	Szczecin-Dąbie	–	2.3	10.6	15.6	19.5	21.7	22.1	23.9	22.5	20.0	16.9	20.4	15.5	17.3	16.2	11.9	3.9	–	260.3
63	Bydgoszcz, IMiUZ	–	0.6	9.4	15.2	19.8	20.0	19.4	19.1	18.3	19.8	22.4	21.4	20.6	19.3	16.0	10.1	2.5	–	253.9
64	Białystok	–	3.6	14.0	18.5	18.9	20.1	19.7	21.0	19.9	20.1	20.3	20.3	17.5	16.2	14.7	12.3	5.5	–	262.6
68	Ostrołęka	–	5.6	14.7	16.5	16.5	19.3	22.6	24.2	22.7	20.5	18.8	18.8	19.3	16.6	13.1	11.1	2.2	–	262.5
69	Toruń	0.3	6.0	14.2	18.3	18.7	19.8	20.4	18.5	14.5	15.2	15.5	15.5	16.0	14.6	14.5	13.3	8.2	0.9	244.4
80	Gorzów Wlkp.	–	1.3	7.5	13.5	16.3	19.4	22.2	22.9	20.6	20.9	18.4	17.2	16.3	15.3	16.6	8.4	2.5	–	239.3
82	Białowieża	–	8.7	18.1	20.5	20.6	19.8	19.7	18.8	18.0	19.8	19.3	20.3	20.6	18.7	17.2	12.9	2.5	–	275.5
84	Poświętne	–	0.2	9.0	18.5	20.3	22.7	20.7	23.0	22.9	22.3	22.1	21.3	21.9	21.7	18.0	12.9	1.4	–	278.9
94	Poznań-Ławica	–	–	0.8	8.0	15.3	19.8	19.6	23.5	25.3	24.0	24.4	23.6	19.1	18.7	14.5	4.5	–	–	241.1
100	Warszawa-Bielany	–	2.7	13.6	18.0	19.1	21.7	21.1	21.8	21.7	21.6	20.8	20.5	19.3	19.0	17.7	13.3	1.7	–	273.6
103	Sinołęka	–	2.9	13.0	19.7	20.4	20.7	21.2	21.6	20.9	20.8	19.6	21.3	22.0	20.8	18.4	15.1	5.5	–	283.9
108	Brwinów	–	3.7	12.5	17.4	18.5	19.5	18.5	17.7	15.5	15.6	16.8	18.2	18.7	17.6	17.6	13.5	5.2	–	246.5
114	Terespol	–	3.1	14.1	21.6	23.3	22.0	20.9	22.7	23.5	23.8	24.8	23.1	23.1	20.4	15.8	1.0	3.6	–	286.8
121	Leszno-Strzyżewice	0.3	7.1	15.3	17.9	19.4	20.9	22.4	23.7	24.2	22.0	21.2	19.9	18.0	17.1	17.3	14.3	3.1	–	284.1
129	Kalisz	–	1.7	8.7	18.1	20.2	22.3	21.6	19.1	21.2	22.7	22.8	22.2	19.3	16.6	14.0	7.0	0.2	–	257.7
130	Łódź-Lublinek	–	3.1	12.2	17.6	21.0	20.8	21.9	22.2	21.5	22.6	21.7	21.2	21.0	22.2	17.7	13.6	5.2	0.1	285.6
138	Włodawa	–	5.4	16.8	20.4	20.8	19.9	20.2	19.8	21.9	23.3	21.8	20.3	21.2	19.9	19.7	15.4	3.9	–	290.7
144	Puławy	–	2.4	10.2	17.9	21.2	21.3	22.4	21.6	20.8	20.8	21.4	19.1	20.9	20.7	21.4	14.7	3.1	–	279.9
151	Wieluń	–	2.3	15.3	19.1	21.9	22.6	22.4	19.6	20.0	19.7	19.0	19.2	19.9	17.8	19.5	13.0	4.2	–	275.5
154	Zgorzelec	–	–	3.8	16.0	21.7	21.4	22.0	22.2	21.8	18.7	19.0	16.5	17.2	17.0	17.9	7.6	–	–	242.8
160	Przedbórz	–	0.3	6.0	16.9	22.0	23.0	23.0	22.5	21.7	21.7	20.1	20.8	20.7	18.6	16.6	12.3	2.9	–	269.1
161	Laskowice Oławskie	–	–	6.0	14.4	18.8	20.7	19.3	18.2	18.5	19.0	15.2	15.2	16.0	14.9	13.0	10.2	0.8	–	220.2
169	Jelenia Góra	–	0.5	7.4	18.9	21.1	21.0	22.6	21.4	17.8	14.6	14.6	13.4	15.5	14.3	14.3	9.5	–	–	226.9
176	Szczawno-Zdrój	–	1.0	10.4	19.1	20.4	18.5	19.3	17.9	17.4	16.2	15.1	15.0	12.1	12.1	11.4	6.9	0.2	–	213.0
179	Werbkowice	–	3.4	16.3	21.5	22.9	23.2	23.7	21.4	18.8	18.5	19.1	23.4	23.5	19.8	20.7	16.6	4.6	–	297.4
180	Śnieżka	0.1	6.4	17.3	20.5	19.6	18.0	13.9	12.9	11.0	9.9	10.8	9.5	7.9	7.8	10.1	9.1	1.3	–	186.1
182	Zdanów	–	0.0	10.4	19.6	18.0	19.8	21.1	22.7	20.8	21.5	19.1	21.2	20.0	21.2	17.6	14.2	3.5	–	270.7
186	Opole	–	–	4.4	14.3	21.0	22.7	23.3	21.1	19.2	18.3	20.4	20.0	19.1	16.0	13.0	7.4	0.6	–	240.8
207	Lądek-Zdrój	–	–	–	0.0	16.4	19.4	21.0	18.3	16.6	16.4	16.3	16.1	16.8	11.9	4.2	0.3	–	–	173.7
217	Katowice	–	0.2	5.2	15.1	21.5	22.1	22.6	20.5	19.7	21.2	19.2	17.8	18.7	17.8	12.5	4.6	–	–	238.7
224	Rzeszów-Jasionka	–	–	2.0	12.3	20.5	20.3	20.8	22.2	22.2	23.5	22.5	22.6	20.6	19.0	17.7	10.4	0.5	–	257.1
225	Racibórz	–	–	–	1.1	19.5	22.0	22.3	21.5	21.1	21.0	22.6	23.0	22.3	19.2	13.0	2.8	–	–	231.4
227	Kraków-Balice	–	–	2.4	8.9	16.1	18.8	19.1	22.0	22.0	20.5	17.9	18.5	17.9	17.2	14.9	7.4	0.0	–	223.6
230	Tarnów	–	2.4	12.5	18.1	19.8	23.7	24.6	23.6	21.3	20.1	19.0	17.5	17.8	15.3	12.8	11.0	2.4	–	261.9
240	Aleksandrowice	–	–	5.2	16.0	19.1	20.2	20.4	21.6	20.6	21.2	22.6	20.6	18.9	16.5	12.3	4.4	–	–	239.6
245	Cieszyn-Bobrek	–	–	3.4	16.8	21.6	22.3	21.4	21.6	20.5	21.8	20.6	19.1	16.7	14.1	3.9	–	–	–	223.8
255	Rabka	–	0.1	9.3	16.2	19.9	21.0	21.4	22.4	21.4	20.8	17.8	17.5	16.6	14.4	13.7	6.7	0.3	–	239.5
256	Nowy Sącz	–	0.1	4.6	14.3	20.2	22.0	23.3	24.2	23.7	22.4	21.2	20.0	20.3	17.9	14.1	3.0	–	–	251.3
260	Iwonicz-Zdrój	–	–	8.3	15.9	18.0	20.3	21.2	21.4	23.9	20.8	20.8	19.8	18.6	19.3	16.6	3.7	0.2	–	248.8
265	Lesko	•	•	•	•	•	•	•	•	•	•	•	•	•	•	•	•	•	•	•
269	Krynica	–	–	–	14.1	19.6	20.5	21.4	22.3	21.4	21.6	22.5	20.7	20.3	18.9	17.4	8.3	0.4	–	249.4
278	Zakopane	–	–	8.8	16.4	20.0	20.8	20.4	19.2	17.1	17.3	18.0	17.5	13.5	12.5	11.3	7.8	0.6	–	221.2
282	Kasprowy Wierch	0.1	7.5	14.8	16.4	18.1	15.9	13.1	11.0	10.9	11.4	9.5	11.5	11.0	13.6	12.0	7.0	0.9	–	184.7

TABLICA VII

KALENDARZ TYPÓW CYRKULACJI I TYPÓW POGODY

КАЛЕНДАРЬ ТИПОВ ЦИРКУЛЯЦИИ И ТИПОВ ПОГОДЫ

THE CALENDAR OF CIRCULATION AND WEATHER TYPES

DZIEŃ	TYP CYRKULACJI	TYP POGODY
1	O_A	3 1
2		
3		
4	NW_A	1 1 ($1_2$1)
5		
6	S_A	
7		2 1
8		
9	W_A	
10		
11		
12		3 1 ($3_4$1)
13		
14	NE_A	
15		2 3
16		
17	SE_A	
18		3 1 ($3_2$1)
19		
20	SW_A	
21		
22		
23	W_A	
24		2 1 ($2_1$1)
25		
26	O_A	3 1
27		
28		
29		
30		
31		

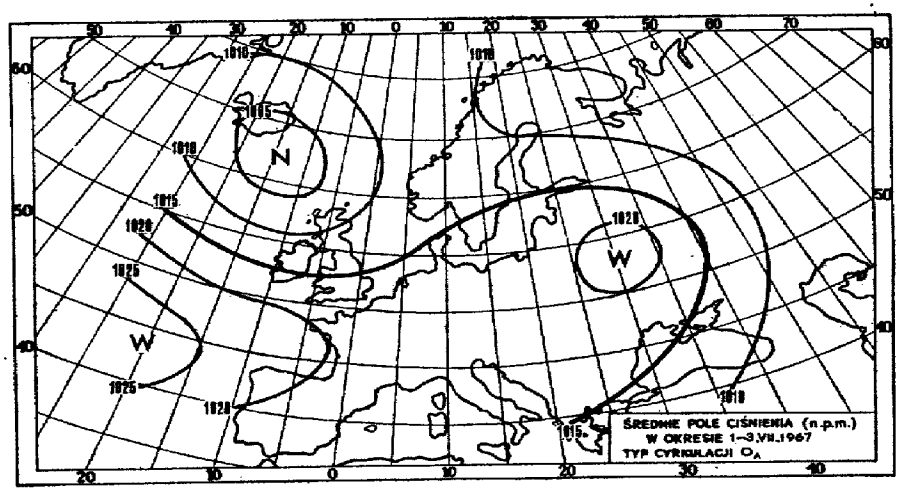

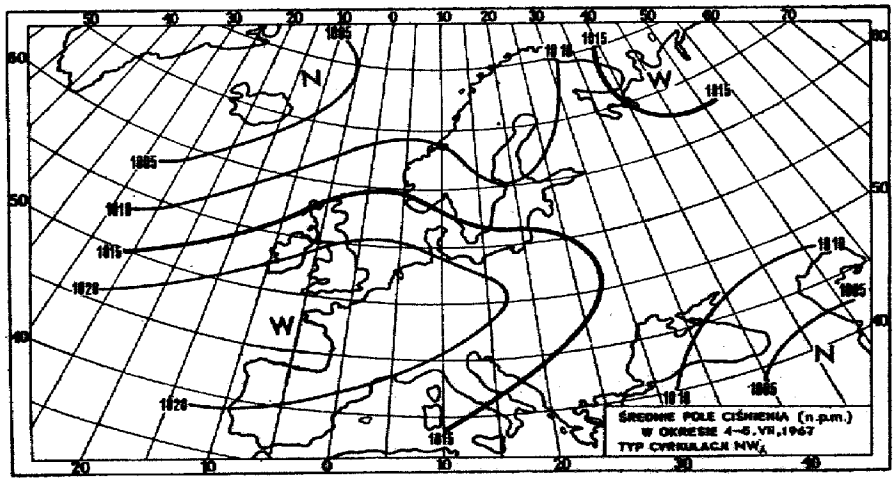

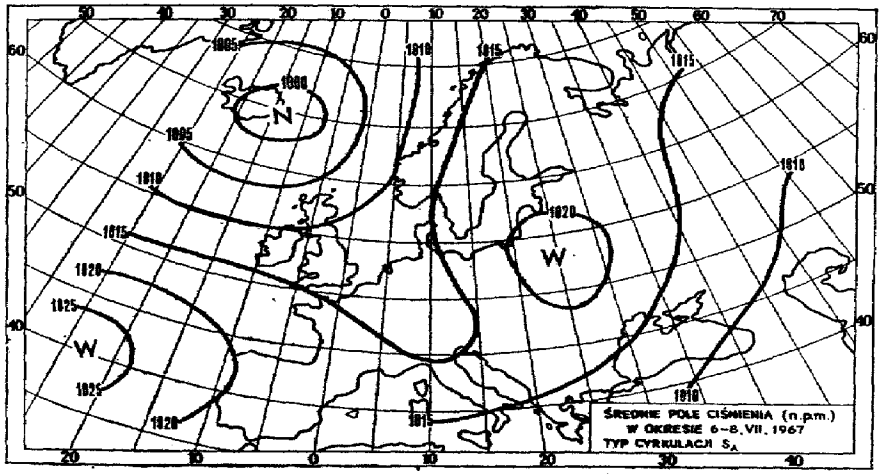
ŚREDNIE POLE CIŚNIENIA (n.p.m.)
W OKRESIE 6–8.VII.1967
TYP CYRKULACJI S_A

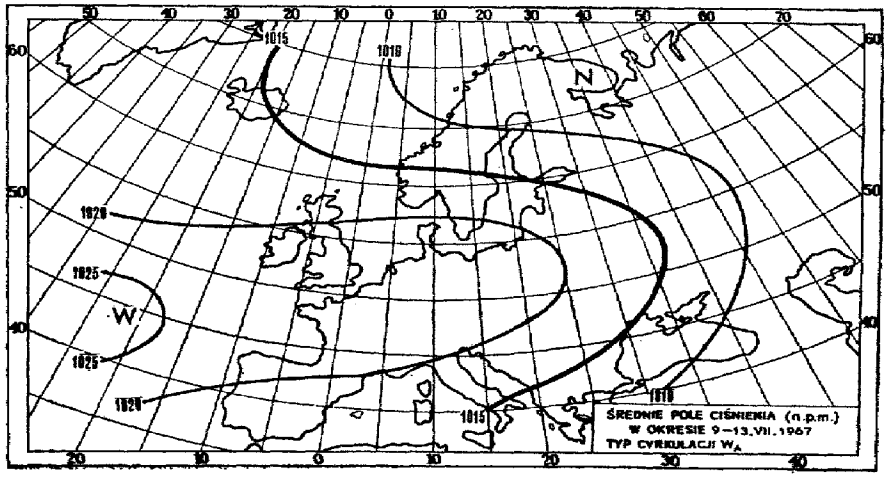
ŚREDNIE POLE CIŚNIENIA (n.p.m.)
W OKRESIE 9–13.VII.1967
TYP CYRKULACJI W_A

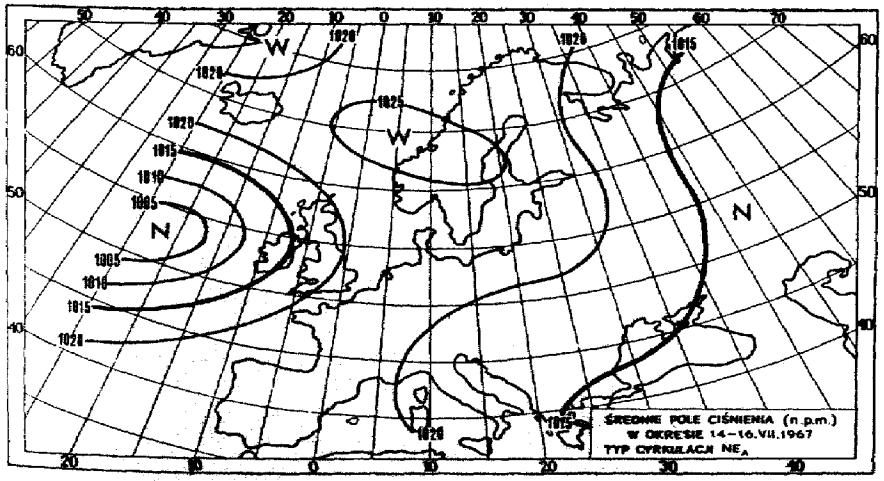
ŚREDNIE POLE CIŚNIENIA (n.p.m.)
W OKRESIE 14–16.VII.1967
TYP CYRKULACJI NE_A

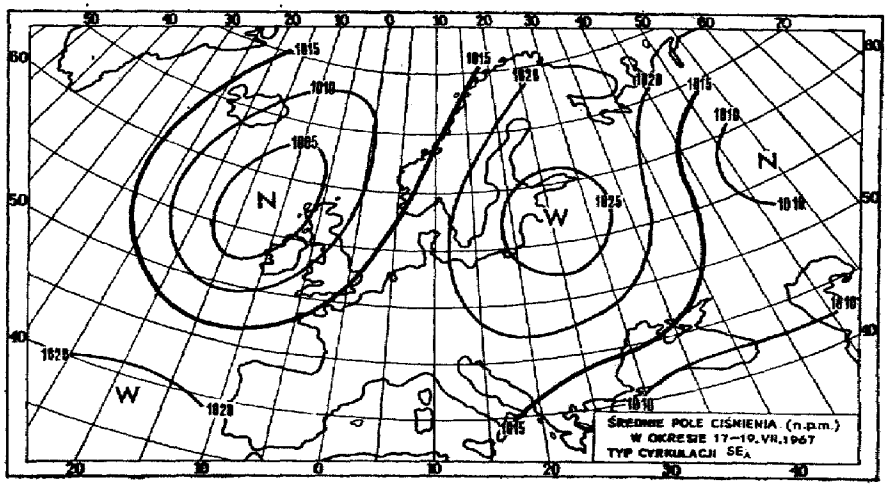
ŚREDNIE POLE CIŚNIENIA (n.p.m.)
W OKRESIE 17–19.VII.1967
TYP CYRKULACJI SE_A

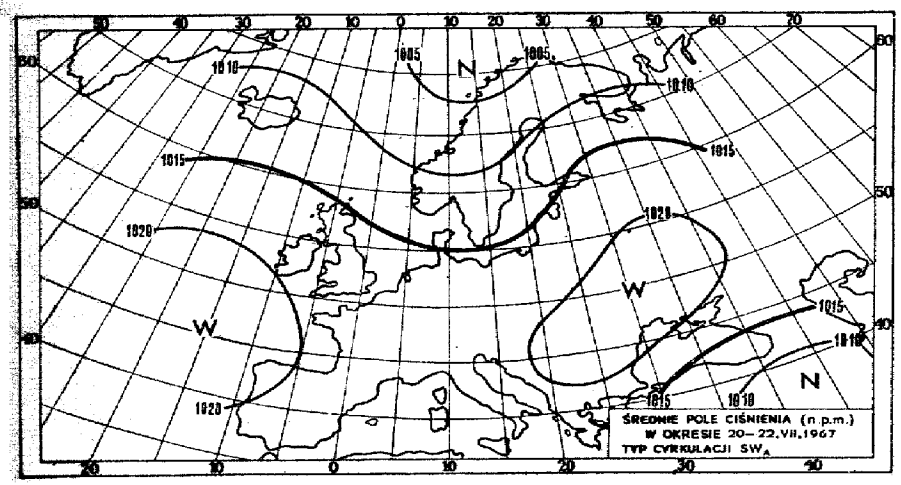
ŚREDNIE POLE CIŚNIENIA (n.p.m.)
W OKRESIE 20–22.VII.1967
TYP CYRKULACJI SW$_A$

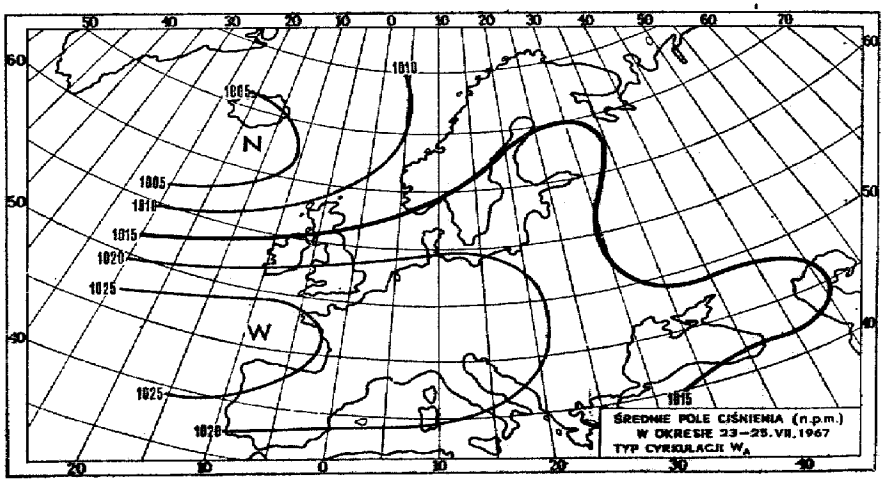
ŚREDNIE POLE CIŚNIENIA (n.p.m.)
W OKRESIE 23–25.VII.1967
TYP CYRKULACJI W$_A$

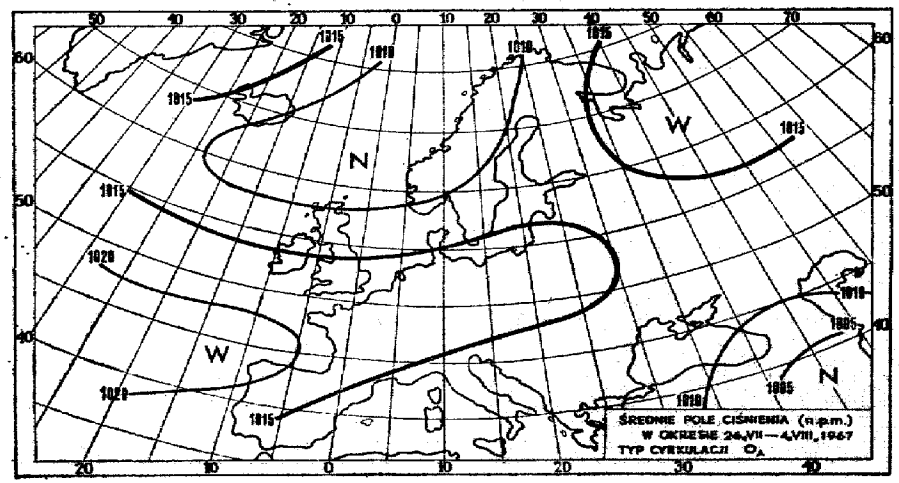
ŚREDNIE POLE CIŚNIENIA (n.p.m.)
W OKRESIE 26.VII–4.VIII.1967
TYP CYRKULACJI O$_A$

1438

PAŃSTWOWY INSTYTUT HYDROLOGICZNO-METEOROLOGICZNY

ROCZNIK METEOROLOGICZNY 1967

SIERPIEŃ

TOM II — ZESZYT 8

WYDAWNICTWA KOMUNIKACJI i ŁĄCZNOŚĆ

SPIS TREŚCI

Tablica I. Spostrzeżenia codzienne stacji meteorologicznych (wartości terminowe) . . 1
Tablica II. Spostrzeżenia codzienne stacji meteorologicznych (wartości dobowe) . . . 33
Tablica III. Wyniki miesięczne spostrzeżeń stacji meteorologicznych 49
Tablica IV. Wyniki miesięczne spostrzeżeń posterunków meteorologicznych i opadowych . 55
Tablica V. Wyniki miesięczne pomiarów temperatury minimalnej przy powierzchni gruntu oraz temperatury gruntu 61
Tablica VI. Wartości godzinne usłonecznienia (miesięczne) 63
Tablica VII. Kalendarz typów cyrkulacji i typów pogody 65

СОДЕРЖАНИЕ

Таблица I. Ежедневные наблюдения метеорологических станций (срочные значения) . . 1
Таблица II. Ежедневные наблюдения метеорологических станций (суточные значения) . . 33
Таблица III. Месячные результаты наблюдений метеорологических станций 49
Таблица IV. Месячные результаты наблюдений метеорологических и осадкомерных постов 55
Таблица V. Месячные результаты измерений минимальной температуры у поверхности почвы и температуры почвы 61
Таблица VI. Часовые (месячные) суммы продолжительности солнечного сияния 63
Таблица VII. Календарь типов циркуляции и типов погоды 65

CONTENT

Table I. Everyday observations at meteorological sattions (values from obs.times) . 1
Table II. Everyday observations at meteorological stations (daily values) 33
Table III. Monthly results of observations at meteorological stations 49
Table IV. Monthly results of observations at meteorological and rainfall posts . . . 55
Table V. Monthly results of ground surface minimum air temperature and soil temperature measurements 61
Table VI. Hourly (monthly) sunshine duration values 63
Table VII. The calendar of circulation and weather types 65

WYDAWNICTWA KOMUNIKACJI I ŁĄCZNOŚCI — WARSZAWA 1969

Nakład 700 + 40. Ark. druk. 11,66. Ark. wyd. 19,7. K/5864. Papier druk. sat. Kl. III 80 gr. A-0.

Drukarnia PIHM — Warszawa, ul. Podleśna 61. Zam. 389/69. INDEKS 37598. P-56.

E R R A T A

R O C Z N I K M E T E O R O L O G I C Z N Y

1967

S I E R P I E Ń

Tom II - Zeszyt 8

Tablica II

Str.	Stacja	Dzień	Kolumna	Jest	Powinno być
37	Wałcz	31	R_d, s_h, s_g	.	-
48	Kasprowy Wierch	27	R_d	35.o	35.6

Tablica III

Str.	Nr	Stacja	Kolumna	Jest	Powinno być
52	91		Stacja	Okock-Radziwie	Płock-Radziwie
	36 56 265	Resko Wałcz Lesko	PRĘDKOŚĆ WIATRU: Max Liczba przypadków w przedziałach Liczba dni > 10 oraz > 15		. . .
	265	Lesko	ZACHMURZENIE: z godz.1 oraz Dies Liczba dni ◔ ●		. .
	282	Kasprowy Wierch	N Liczba dni ◔	.	1

Tablica VIII

Str.	Kolumna	Jest	Powinno być
68	Mapka średniego pola ciśnienia	W OKRESIE 30.VIII-1.XI.1967	W OKRESIE 30.VIII-1.IX.1967

PAŃSTWOWY INSTYTUT HYDROLOGICZNO-METEOROLOGICZNY

ROCZNIK METEOROLOGICZNY 1967

SIERPIEŃ

TOM II – ZESZYT 8

МЕТЕОРОЛОГИЧЕСКИЙ ЕЖЕГОДНИК – АВГУСТ 1967

METEOROLOGICAL YEARBOOK – AUGUST 1967

WYDAWNICTWA KOMUNIKACJI i ŁĄCZNOŚCI

PRZEDMOWA

Zeszyt niniejszy został opracowany w Ośrodku Gromadzenia i Rozpowszechniania Danych PIHM pod kierunkiem mgr Zofii Jackowskiej. Część opisowa, obejmująca objaśnienia, spis stacji i mapę rozmieszczenia stacji i posterunków publikowanych w Roczniku, jest załączona jako oddzielny suplement do zeszytu 1.

ПРЕДИСЛОВИЕ

Настоящий выпуск разработан Центром сбора и распространения данных ГГМИ под руководством Зофии Яцковской. Описательная часть, охватывающая пояснения, список станций и карту размещения станций и постов, публикуемых в ежегоднике, прилагается как отдельное дополнение к выпуску 1.

PREFACE

This fascicle was prepared in the Center of Data Collection and Dissemination in the National Institute for Hydrology and Meteorology. Mrs. Zofia Jackowska, M. Sc., had charge of its edition. The descriptive part, comprising explanatory remarks as well as the list and the map of stations and posts the data from which are published in the Yearbook, is attached as a separate supplement to fascicle 1.

Dr hab. JERZY MICHALCZEWSKI
Zastępca Dyrektora
do spraw Służby

Prof. dr WŁADYSŁAW PARCZEWSKI
Dyrektor
Państwowego Instytutu
Hydrologiczno-Meteorologicznego

TABLICA 1

SPOSTRZEŻENIA CODZIENNE STACJI METEOROLOGICZNYCH
WARTOŚCI TERMINOWE

ЕЖЕДНЕВНЫЕ НАБЛЮДЕНИЯ МЕТЕОРОЛОГИЧЕСКИХ СТАНЦИЙ
СРОЧНЫЕ ЗНАЧЕНИЯ

EVERYDAY OBSERVATIONS AT METEOROLOGICAL STATIONS
VALUES FROM OBSERVATION TIMES

Godz. 01

DNI	TEMPERATURA POWIETRZA T	TEMPERATURA PUNKTU ROSY T_d	PRĘŻNOŚĆ PARY WODNEJ e	WILGOTNOŚĆ WZGLĘDNA U	CIŚNIENIE ATMOSFERYCZNE P_o	ZACHMURZENIE N	N_h	h	WIATR dd	v	WIDZIALNOŚĆ V	POGODA ww	W	OPAD R
1	16.7	15.9	18.0	95	1018.8	0	0	9	18	01	96	10	0	–
2	19.0	17.4	19.8	90	1016.3	2	0	9	14	01	96	13	6	0.2
3	21.2	18.7	21.5	86	1012.2	0	0	9	12	02	96	10	1	–
4	15.9	15.2	17.3	96	1014.6	0	0	9	17	02	96	10	1	–
5	15.1	12.4	14.4	84	1016.4	5	5	9	13	01	97	03	1	–
6	12.9	11.8	13.8	93	1014.6	8	8	4	18	02	96	91	6	5.3
7	16.6	7.3	10.2	54	1020.7	3	3	5	30	08	97	02	1	–
8	12.1	10.8	12.9	91	1016.2	2	2	5	19	01	97	03	0	–
9	11.4	10.6	12.8	95	1015.8	0	0	9	18	03	96	10	0	–
10	17.2	12.8	14.7	75	1014.6	6	0	9	16	04	96	10	1	–
11	18.4	17.1	19.5	92	1007.1	8	8	4	36	01	96	95	2	6.1
12	18.3	16.8	19.2	91	1005.8	7	7	5	25	08	96	10	2	–
13	15.4	14.2	16.2	92	1005.7	0	0	9	15	02	96	10	0	–
14	12.2	11.3	13.3	94	1007.6	0	0	9	19	03	97	02	8	0.4
15	13.3	12.0	14.0	92	1009.8	0	0	9	16	03	96	10	1	–
16	13.7	12.8	14.8	94	1010.9	8	8	9	18	04	96	10	1	–
17	17.2	15.7	17.8	91	1009.3	7	7	9	14	02	96	10	2	–
18	12.6	11.8	13.9	95	1016.5	1	1	9	19	04	96	10	8	0.0
19	15.0	11.1	13.2	77	1018.1	5	5	9	19	02	96	10	2	–
20	15.7	10.0	12.3	69	1014.3	8	8	5	34	05	97	02	9	6.6
21	16.4	10.6	12.8	69	1017.6	7	2	5	30	07	97	03	1	–
22	12.2	10.1	12.3	87	1020.7	0	0	9	14	01	97	01	8	0.1
23	18.1	16.3	18.5	89	1018.8	7	7	9	32	03	97	02	1	–
24	14.9	13.8	15.8	93	1015.5	6	6	5	21	02	96	10	1	–
25	15.7	15.0	17.1	96	1014.0	6	6	5	18	02	95	10	1	–
26	14.5	13.8	15.8	96	1014.8	0	0	9	20	02	95	10	0	–
27	13.7	13.0	15.0	95	1018.0	0	0	9	19	01	96	10	0	–
28	16.5	12.9	14.7	79	1018.9	1	0	9	31	02	96	10	1	–
29	11.3	10.7	12.9	96	1020.2	3	3	5	00	00	96	10	1	–
30	13.7	12.0	14.1	90	1015.9	2	2	9	18	02	97	03	0	–
31	13.1	11.2	13.3	88	1014.6	3	3	5	18	02	96	10	0	–

Godz. 07

DNI	TEMPERATURA POWIETRZA T	TEMPERATURA PUNKTU ROSY T_d	PRĘŻNOŚĆ PARY WODNEJ e	WILGOTNOŚĆ WZGLĘDNA U	CIŚNIENIE ATMOSFERYCZNE P_o	ZACHMURZENIE N	N_h	h	WIATR dd	v	WIDZIALNOŚĆ V	POGODA ww	W	OPAD R
1	19.7	17.8	20.3	89	1018.4	2	2	9	18	01	96	10	1	–
2	21.0	18.3	21.0	85	1015.6	3	1	9	14	02	96	10	1	–
3	22.2	17.4	19.9	74	1011.5	7	7	9	18	07	96	10	1	–
4	18.5	16.9	19.2	90	1015.6	1	0	9	20	03	96	10	1	–
5	14.4	13.0	15.0	91	1015.4	8	8	8	20	01	96	61	2	3.7
6	16.5	11.0	13.1	70	1016.7	6	6	5	29	09	98	02	9	7.2
7	16.3	9.0	11.5	62	1019.8	6	3	5	32	08	98	03	1	–
8	14.3	11.9	13.9	86	1015.3	3	3	4	18	01	96	10	0	–
9	14.2	12.0	14.0	87	1016.3	0	0	9	15	02	96	10	0	–
10	18.2	12.3	14.3	69	1013.2	3	1	9	14	04	97	01	1	–
11	17.4	17.1	19.5	98	1003.5	8	6	4	24	02	95	61	9	21.4
12	17.9	14.5	16.5	80	1007.0	6	5	5	28	10	97	01	1	–
13	16.7	14.1	16.1	85	1005.1	7	7	9	14	02	96	10	1	–
14	12.8	11.9	13.9	94	1008.3	6	1	9	20	03	96	10	1	–
15	15.7	12.3	14.3	80	1009.0	4	0	9	12	02	96	10	0	–
16	15.3	13.2	15.1	87	1009.9	8	8	6	16	02	96	60	2	0.0
17	18.6	15.8	17.9	84	1010.5	8	3	4	27	04	97	01	2	–
18	15.3	11.6	13.7	79	1018.4	3	3	5	24	03	97	02	0	–
19	15.3	10.8	13.0	75	1016.9	7	7	9	20	04	97	02	1	–
20	15.3	8.0	10.7	62	1014.3	5	3	5	32	05	97	01	2	–
21	16.3	12.3	14.3	77	1017.6	7	7	5	32	06	97	02	8	0.3
22	16.9	10.6	12.8	66	1021.0	2	2	6	27	08	97	03	0	–
23	17.5	14.6	16.6	83	1018.4	7	5	5	34	01	97	02	2	–
24	18.2	15.7	17.8	85	1014.3	0	0	9	36	01	97	02	1	–
25	17.2	17.0	19.4	99	1014.7	6	6	5	30	03	94	28	1	–
26	15.7	15.4	17.4	98	1014.7	6	6	5	21	01	94	10	1	–
27	14.3	13.4	15.4	94	1018.2	6	6	5	00	00	94	10	1	–
28	16.8	12.7	14.7	77	1019.0	4	4	5	32	01	97	01	1	–
29	12.3	11.7	13.8	96	1019.5	2	0	9	18	02	95	10	0	–
30	14.3	11.5	13.6	83	1012.8	3	0	9	17	04	97	02	1	–
31	13.5	12.0	14.0	91	1013.6	7	3	5	22	04	97	03	1	–

Godz. 13

DNI	TEMPERATURA POWIETRZA T	TEMPERATURA PUNKTU ROSY T_d	PRĘŻNOŚĆ PARY WODNEJ e	WILGOTNOŚĆ WZGLĘDNA U	CIŚNIENIE ATMOSFERYCZNE P_o	ZACHMURZENIE N	N_h	h	WIATR dd	v	WIDZIALNOŚĆ V	POGODA ww	W	OPAD R
1	24.2	19.6	22.8	75	1018.3	6	2	9	04	02	97	01	1	–
2	23.6	20.4	24.0	82	1014.8	2	1	5	32	02	96	10	1	–
3	22.8	18.4	21.2	76	1012.2	8	4	5	25	03	96	10	6	0.0
4	20.7	14.4	16.4	67	1016.6	3	1	5	28	04	97	02	1	–
5	15.2	13.1	15.0	87	1014.4	8	8	8	27	02	96	21	6	2.0
6	17.0	10.7	12.9	66	1021.5	6	6	5	28	12	98	03	2	–
7	17.7	9.4	11.8	58	1019.1	5	2	5	29	05	98	02	2	–
8	18.7	11.3	13.4	62	1015.1	1	1	5	27	04	97	01	0	–
9	21.5	14.2	16.2	63	1016.4	2	1	6	02	02	97	02	0	–
10	29.0	15.3	17.3	43	1010.4	5	0	9	14	05	97	02	1	–
11	18.3	17.3	19.8	94	1003.6	8	6	4	29	05	96	63	6	3.7
12	19.7	12.9	14.8	65	1007.7	3	3	5	25	07	97	02	1	–
13	25.3	12.6	14.6	45	1003.8	6	1	5	14	06	96	05	1	–
14	17.7	13.3	15.3	75	1009.9	5	4	5	27	06	97	02	2	–
15	16.6	13.1	15.0	80	1008.8	8	2	4	16	05	96	60	8	0.4
16	21.2	17.3	19.8	79	1010.0	5	5	5	25	05	97	01	6	0.0
17	18.1	13.6	15.5	75	1013.2	7	6	5	27	06	97	02	2	–
18	18.1	10.1	12.4	59	1019.8	2	2	5	23	04	97	01	1	–
19	20.6	13.7	15.7	65	1015.6	7	2	5	22	05	97	02	2	–
20	16.6	9.6	11.9	63	1017.0	6	6	5	27	07	98	03	1	–
21	17.5	11.7	13.8	69	1018.9	4	4	5	27	05	98	01	1	–
22	18.0	13.1	15.0	73	1021.3	2	1	6	28	08	98	03	1	–
23	19.9	12.7	14.7	63	1019.3	2	1	5	30	02	98	02	1	–
24	19.9	16.3	18.5	80	1014.3	4	1	5	30	03	98	01	1	–
25	19.3	16.3	18.6	83	1015.4	7	1	5	27	05	96	10	1	–
26	19.8	16.7	19.0	82	1016.4	6	0	9	30	02	96	10	1	–
27	19.1	13.4	15.3	69	1018.6	6	2	5	32	03	96	10	1	–
28	19.0	13.4	15.4	70	1020.3	3	3	5	01	02	97	02	1	–
29	18.8	14.3	16.4	75	1018.6	2	1	5	27	04	97	02	1	–
30	18.3	11.4	13.5	64	1014.8	6	2	5	27	08	97	03	6	0.1
31	19.5	10.5	12.7	56	1013.0	4	4	5	27	03	97	01	1	–

Godz. 19

DNI	TEMPERATURA POWIETRZA T	TEMPERATURA PUNKTU ROSY T_d	PRĘŻNOŚĆ PARY WODNEJ e	WILGOTNOŚĆ WZGLĘDNA U	CIŚNIENIE ATMOSFERYCZNE P_o	ZACHMURZENIE N	N_h	h	WIATR dd	v	WIDZIALNOŚĆ V	POGODA ww	W	OPAD R
1	21.3	18.8	21.7	86	1016.9	7	7	9	07	02	96	21	2	0.0
2	26.5	18.3	21.0	61	1012.6	6	5	5	12	03	96	05	1	–
3	20.4	16.5	18.7	78	1013.7	6	2	9	27	05	96	10	2	–
4	19.3	11.6	13.6	61	1016.8	3	1	9	27	02	97	01	1	–
5	13.9	12.8	14.8	93	1014.4	8	5	4	21	03	96	61	6	7.3
6	16.8	8.2	10.9	57	1021.0	3	2	5	28	09	98	01	1	–
7	17.2	10.5	12.7	65	1016.9	1	0	9	26	03	98	02	1	–
8	18.3	11.4	13.5	64	1014.7	0	0	9	25	02	97	02	0	–
9	19.1	13.0	14.9	68	1015.6	7	7	9	06	02	97	02	1	–
10	25.2	17.8	20.4	64	1008.2	7	7	9	12	02	96	05	1	–
11	18.0	16.0	18.2	88	1004.9	8	2	4	28	10	95	21	6	13.2
12	19.2	14.4	16.4	74	1006.7	3	0	9	20	01	97	01	1	–
13	16.3	15.3	17.4	94	1005.1	8	8	4	27	08	96	80	9	3.6
14	17.6	12.8	14.8	74	1010.0	6	1	6	22	02	97	02	1	–
15	17.4	13.6	15.5	78	1010.0	5	3	5	20	02	97	03	8	0.1
16	17.8	15.6	17.8	87	1011.8	6	4	9	18	01	97	03	1	–
17	17.7	12.3	14.3	71	1014.3	3	2	6	27	05	97	03	1	–
18	17.5	11.7	13.8	69	1019.0	6	6	9	21	02	97	01	1	–
19	17.5	13.5	15.4	77	1013.4	8	8	4	25	08	96	95	8	0.2
20	16.2	10.6	12.8	69	1017.6	6	1	5	27	08	97	01	1	–
21	17.3	14.2	16.2	82	1017.7	7	7	5	27	07	97	02	1	–
22	17.7	15.5	17.6	87	1020.1	7	7	9	29	05	97	01	1	–
23	17.7	12.7	14.7	75	1017.9	0	0	9	24	03	97	02	0	–
24	18.3	15.3	17.4	82	1013.8	4	4	9	27	04	98	01	1	–
25	17.9	15.5	17.7	86	1014.8	1	0	9	27	04	96	10	1	–
26	18.3	15.8	18.0	85	1016.8	1	1	9	00	00	96	10	1	–
27	17.8	14.4	16.4	80	1018.8	5	5	5	29	03	96	10	2	–
28	16.6	13.2	15.2	81	1020.0	3	2	5	33	01	97	01	0	–
29	17.5	13.1	15.1	75	1017.0	4	2	9	09	01	97	03	0	–
30	17.4	12.8	14.8	74	1015.2	4	2	5	27	04	97	01	1	–
31	17.0	11.7	13.8	71	1011.3	6	2	9	18	01	97	02	1	–

Godz. 01

DNI	TEMPERATURA POWIETRZA T	TEMPERATURA PUNKTU ROSY T_d	PRĘŻNOŚĆ PARY WODNEJ e	WILGOTNOŚĆ WZGLĘDNA U	CIŚNIENIE ATMOSFERYCZNE P_o	ZACHMURZENIE N	N_h	h	WIATR dd	v	WIDZIALNOŚĆ V	POGODA ww	W	OPAD R
1	17.6	15.9	18.1	90	1018.9	0	0	9	00	00	97	02	1	–
2	19.1	17.5	20.0	90	1017.5	7	7	6	00	00	97	02	1	–
3	20.5	17.3	19.7	82	1014.5	0	0	9	18	01	97	02	0	–
4	18.6	15.2	17.3	81	1014.4	7	7	5	29	02	96	10	9	0.2
5	17.7	16.0	18.2	90	1016.6	7	7	5	00	00	96	10	2	–
6	12.9	10.8	13.0	87	1014.5	7	7	4	25	07	97	02	6	1.0
7	12.3	8.3	10.9	76	1020.7	2	2	5	25	06	98	03	0	–
8	13.2	10.3	12.6	83	1016.2	0	0	9	25	04	97	02	1	–
9	12.8	11.7	13.7	93	1015.5	0	0	9	25	02	98	02	0	–
10	15.7	13.0	15.0	84	1016.5	4	0	9	00	00	96	10	1	–
11	20.4	15.9	18.1	76	1006.3	7	7	6	16	03	96	10	1	–
12	16.9	15.4	17.4	91	1005.2	8	8	4	27	06	96	10	6	14.6
13	14.9	13.6	15.6	92	1007.4	0	0	9	00	00	96	10	1	–
14	14.6	12.8	14.8	89	1008.0	8	8	4	25	04	97	61	9	2.3
15	13.5	13.0	14.9	97	1011.3	2	2	9	00	00	96	10	1	–
16	14.4	13.0	15.0	91	1011.6	2	0	9	25	04	96	10	1	–
17	16.9	16.1	18.2	95	1012.1	3	0	9	00	00	96	10	1	–
18	14.3	11.7	13.8	84	1016.9	0	0	9	25	05	97	02	1	–
19	15.3	11.8	13.9	80	1019.5	6	6	9	22	03	97	03	1	–
20	16.2	14.5	16.5	89	1013.6	3	3	4	25	03	97	01	8	0.0
21	14.1	10.5	12.7	79	1016.9	7	2	5	27	07	98	03	1	–
22	11.2	9.4	11.8	89	1019.3	3	3	5	32	04	97	02	8	3.1
23	14.0	13.1	15.1	94	1018.7	0	0	9	29	04	97	02	0	–
24	14.2	10.6	12.8	79	1015.0	7	7	9	27	05	97	03	1	–
25	15.3	13.0	15.0	86	1013.8	3	3	5	29	04	97	02	1	–
26	16.2	12.6	14.6	79	1014.4	7	3	5	22	01	97	03	1	–
27	14.4	14.2	16.2	99	1018.1	4	4	4	00	00	95	10	8	1.1
28	15.0	13.9	15.9	93	1019.3	7	7	5	29	02	97	02	1	–
29	12.7	11.8	13.8	94	1019.3	1	1	5	29	02	97	01	0	–
30	12.9	11.6	13.6	92	1016.9	5	5	9	00	00	97	01	1	–
31	13.2	11.5	13.6	90	1015.2	2	0	9	25	02	97	02	1	–

Godz. 07

DNI	TEMPERATURA POWIETRZA T	TEMPERATURA PUNKTU ROSY T_d	PRĘŻNOŚĆ PARY WODNEJ e	WILGOTNOŚĆ WZGLĘDNA U	CIŚNIENIE ATMOSFERYCZNE P_o	ZACHMURZENIE N	N_h	h	WIATR dd	v	WIDZIALNOŚĆ V	POGODA ww	W	OPAD R
1	20.4	17.7	20.2	84	1019.0	1	0	9	00	00	97	02	0	–
2	20.8	17.8	20.3	83	1017.3	6	6	9	14	01	96	10	6	0.0
3	19.2	17.6	20.1	90	1012.8	3	3	9	16	02	96	25	1	0.6
4	19.7	14.8	16.8	73	1016.1	1	0	9	00	00	97	02	1	–
5	16.7	16.2	18.4	97	1014.1	8	7	4	36	03	96	63	2	4.9
6	14.7	9.7	12.0	72	1016.1	3	2	5	27	08	97	01	8	0.2
7	14.4	9.8	12.1	74	1019.9	6	1	5	25	05	98	01	1	–
8	15.6	12.5	14.5	82	1014.9	0	0	9	27	05	97	02	0	–
9	15.5	13.2	15.2	86	1016.5	0	0	9	00	00	96	10	0	–
10	16.0	12.6	14.6	80	1015.4	7	7	9	00	00	96	10	1	–
11	18.4	17.4	19.9	94	1003.4	7	7	5	20	01	96	10	9	3.9
12	17.2	15.3	17.4	89	1006.4	5	2	5	25	07	97	01	8	1.2
13	14.5	14.2	16.1	98	1007.2	7	7	2	16	01	95	10	1	–
14	14.2	12.9	14.9	92	1009.2	8	8	9	20	02	96	10	6	0.1
15	14.0	12.0	14.0	88	1011.2	0	0	9	16	01	96	10	0	–
16	15.4	13.1	15.1	86	1011.8	4	4	9	20	02	97	03	0	–
17	19.5	16.0	18.2	80	1010.4	7	7	5	20	03	97	95	1	0.0.
18	14.7	11.8	13.8	83	1018.5	1	1	5	27	05	97	02	0	–
19	17.0	10.9	13.1	67	1018.2	6	6	9	22	04	97	03	1	–
20	14.1	11.5	13.6	84	1014.0	5	3	5	27	03	98	03	8	0.3
21	15.0	11.3	13.4	78	1017.3	3	3	5	29	06	98	01	1	–
22	14.2	10.6	12.8	79	1020.1	2	1	5	29	05	98	03	0	–
23	15.8	13.9	15.8	88	1017.6	2	2	9	29	04	98	02	0	–
24	17.0	13.5	15.5	80	1013.0	5	5	9	29	05	98	02	1	–
25	15.9	14.3	16.3	90	1013.9	6	6	9	27	03	96	10	1	–
26	16.2	14.3	16.3	88	1014.6	7	3	3	32	02	96	10	2	–
27	14.4	13.7	15.7	95	1018.2	0	0	9	25	01	96	10	0	–
28	15.7	13.6	15.6	87	1018.8	2	2	5	34	03	97	03	8	0.2
29	15.1	13.5	15.5	90	1019.0	1	1	4	29	01	97	02	1	–
30	13.9	12.1	14.1	89	1014.9	5	0	9	00	00	96	10	1	–
31	14.7	11.8	13.8	83	1014.1	6	2	9	18	01	97	01	1	–

Godz. 13

1	24.9	17.6	20.2	64	1018.6	5	3	5	07	03	97	02	1	–
2	27.2	17.3	19.7	55	1016.6	4	3	6	14	04	97	03	1	–
3	24.8	18.4	21.1	68	1012.5	8	8	9	20	03	97	03	1	–
4	23.7	17.0	19.3	66	1015.7	7	5	6	27	03	97	03	1	–
5	15.1	14.2	16.2	94	1012.6	8	6	3	34	06	96	61	6	8.6
6	20.1	10.6	12.8	54	1019.8	5	5	5	29	08	98	02	1	–
7	19.7	6.2	9.5	41	1018.5	6	3	5	29	06	98	02	1	–
8	21.4	10.1	12.3	48	1014.6	2	2	6	32	05	98	02	0	–
9	23.5	12.2	14.2	49	1017.3	3	3	6	20	03	98	02	0	–
10	27.3	15.7	17.8	49	1012.4	1	0	9	16	06	97	03	1	–
11	19.5	17.1	19.4	86	1003.5	8	7	5	25	05	97	80	2	0.0
12	21.2	13.4	15.4	61	1007.6	5	5	5	25	07	97	02	2	–
13	24.4	14.2	16.2	53	1005.7	3	3	5	18	04	97	03	1	–
14	19.7	12.5	14.4	63	1010.2	7	4	5	25	04	97	01	2	–
15	21.6	13.5	15.5	60	1010.0	7	5	5	18	05	97	03	1	–
16	20.5	16.4	18.6	78	1011.4	7	7	5	22	08	97	03	1	–
17	18.4	16.6	18.9	89	1013.2	6	4	5	22	01	97	03	9	2.2
18	21.1	10.4	12.6	50	1020.0	5	5	5	27	05	98	02	1	–
19	22.5	10.9	13.0	48	1016.5	7	3	5	22	06	97	03	2	–
20	18.0	8.4	11.0	53	1016.3	5	5	5	29	07	98	02	1	–
21	20.0	9.8	12.1	52	1017.8	4	4	5	32	07	98	01	1	–
22	20.3	9.8	12.1	51	1019.9	4	4	5	32	08	98	02	0	–
23	19.3	13.0	15.0	67	1017.9	6	5	5	02	08	98	02	1	–
24	22.2	11.1	13.2	49	1012.5	4	3	6	32	09	98	01	1	–
25	24.0	11.8	13.8	46	1014.8	4	2	6	32	04	98	01	1	–
26	22.9	16.2	18.4	66	1015.8	7	5	5	04	01	96	05	2	–
27	20.0	14.8	16.8	72	1018.5	5	5	5	04	01	96	10	1	–
28	17.3	13.8	15.8	80	1018.9	6	6	5	36	07	98	02	8	0.4
29	19.4	12.1	14.1	63	1018.9	2	2	6	04	04	98	02	0	–
30	16.7	14.5	16.5	87	1014.5	8	5	5	27	07	96	61	1	0.0
31	21.5	10.2	12.4	49	1013.7	5	3	5	25	07	98	01	2	–

Godz. 19

1	22.4	17.1	19.5	72	1018.0	4	3	9	07	02	97	02	1	–
2	24.4	20.3	23.8	78	1014.7	1	1	9	09	02	97	03	0	–
3	21.5	20.3	23.8	93	1013.3	7	5	5	36	03	96	95	2	1.5
4	20.0	17.8	20.3	87	1016.3	7	3	9	00	00	97	01	8	0.7
5	13.3	11.8	13.9	91	1013.6	8	2	3	32	07	96	61	5	3.8
6	17.1	8.4	11.0	56	1020.8	1	1	5	29	06	98	01	1	–
7	17.5	10.2	12.5	62	1016.8	7	1	5	32	04	98	02	2	–
8	19.6	11.7	13.8	60	1014.6	2	2	6	29	02	98	01	0	–
9	19.8	15.5	17.6	76	1016.7	5	0	9	11	02	97	03	1	–
10	25.3	17.9	20.5	64	1009.7	7	3	7	16	01	96	05	1	–
11	16.8	15.3	17.3	91	1003.9	8	5	4	27	07	96	81	8	3.8
12	19.0	16.2	18.4	84	1007.5	6	3	5	14	01	97	01	1	–
13	16.4	14.5	16.5	89	1005.2	8	8	5	20	04	96	95	1	5.7
14	17.5	14.9	17.0	85	1010.9	7	5	5	02	02	96	10	8	1.0
15	16.8	14.9	17.0	89	1010.8	7	7	5	18	01	97	03	8	3.2
16	21.2	17.2	19.6	78	1012.0	7	3	9	34	01	97	01	1	–
17	18.2	13.1	15.1	72	1014.7	3	1	5	27	02	97	01	1	–
18	18.9	11.1	13.2	60	1019.8	5	3	6	25	01	97	01	1	–
19	20.0	13.2	15.2	65	1014.0	8	6	5	20	02	97	03	2	–
20	16.2	10.2	12.4	68	1017.3	2	2	5	29	04	98	01	1	–
21	16.7	10.8	12.9	68	1017.1	4	1	5	29	08	98	01	1	–
22	16.5	9.7	12.0	64	1020.0	0	0	9	34	05	98	02	0	–
23	17.2	12.4	14.4	73	1017.2	1	1	6	34	04	98	02	1	–
24	17.1	13.2	15.2	78	1013.3	1	1	5	34	04	97	01	0	–
25	19.6	12.5	14.5	64	1014.7	4	3	9	34	02	98	03	1	–
26	17.9	15.7	17.9	87	1017.4	7	7	4	00	00	96	10	2	–
27	17.0	12.9	14.9	77	1018.5	1	1	9	34	01	97	02	1	–
28	16.0	13.0	14.9	82	1019.3	3	3	5	36	04	97	03	1	–
29	17.3	14.2	16.2	82	1017.6	3	1	9	00	00	97	01	0	–
30	16.4	11.1	13.2	71	1015.0	6	1	5	27	02	97	01	6	0.0
31	17.8	12.3	14.3	70	1012.2	3	2	5	20	03	97	01	1	–

Godz. 01

DNI	TEMPERATURA POWIETRZA T	TEMPERATURA PUNKTU ROSY T_d	PRĘŻNOŚĆ PARY WODNEJ e	WILGOTNOŚĆ WZGLĘDNA U	CIŚNIENIE ATMOSFERYCZNE P_o	ZACHMURZENIE N	N_h	h	WIATR dd	v	WIDZIALNOŚĆ V	POGODA ww	W	OPAD R
1	16.8	15.8	17.9	94	1018.7	1	0	9	15	01	96	10	1	-
2	18.7	18.4	21.1	98	1015.5	8	8	3	16	01	95	10	1	-
3	19.8	18.2	20.9	91	1010.9	3	2	9	14	03	96	10	0	-
4	16.0	15.5	17.6	97	1014.7	0	0	9	15	01	95	10	1	-
5	16.1	13.6	15.6	85	1015.8	8	4	5	11	01	96	21	2	0.0
6	12.8	11.5	13.6	92	1016.3	7	7	4	20	05	96	95	9	25.5
7	15.8	9.1	11.5	64	1021.4	6	6	4	00	00	98	03	1	-
8	11.2	10.0	12.3	92	1016.8	3	0	9	21	01	96	10	0	-
9	9.7	9.1	11.6	96	1014.9	1	0	9	16	01	96	10	0	-
10	18.0	14.9	17.0	82	1013.1	7	7	9	13	03	97	02	2	-
11	19.0	18.0	20.7	94	1006.3	8	4	5	26	02	96	10	6	0.4
12	18.3	16.1	18.4	87	1006.8	7	7	4	27	08	96	10	2	-
13	14.8	13.5	15.5	92	1004.8	2	0	9	16	02	96	10	1	-
14	12.2	11.5	13.5	95	1007.3	2	0	9	18	02	97	02	1	-
15	13.0	11.7	13.7	92	1009.0	2	2	9	12	02	96	10	0	-
16	13.5	12.2	14.2	92	1010.9	7	7	9	18	01	96	10	1	-
17	18.8	17.3	19.8	91	1008.7	7	7	5	18	02	96	25	2	0.1
18	12.4	10.3	12.5	87	1017.4	0	0	9	21	03	97	02	1	-
19	13.9	11.5	13.6	85	1018.3	6	5	9	18	02	97	03	1	-
20	15.5	11.3	13.3	76	1014.9	4	2	4	27	04	97	01	8	0.0
21	16.0	9.5	11.9	65	1019.5	7	4	5	27	06	98	01	2	-
22	14.2	13.3	15.3	94	1021.3	1	1	5	11	01	98	01	1	-
23	17.6	15.4	17.5	87	1020.9	7	7	9	29	04	97	02	2	-
24	13.0	12.3	14.3	95	1017.2	3	3	9	22	02	96	10	0	-
25	13.6	13.4	15.4	99	1015.4	0	0	9	22	01	93	46	1	-
26	13.9	13.5	15.5	98	1015.9	4	0	9	22	02	96	10	0	-
27	16.0	13.3	15.3	84	1018.5	6	4	4	30	02	95	10	2	-
28	17.9	15.5	17.7	86	1020.0	6	4	4	30	06	96	10	1	-
29	9.7	9.7	12.0	100	1020.7	4	4	3	19	01	93	46	0	-
30	14.0	11.2	13.3	83	1015.7	6	5	9	17	02	96	10	2	-
31	13.2	11.5	13.6	90	1015.5	2	2	9	21	01	96	10	1	-

Godz. 07

DNI	TEMPERATURA POWIETRZA T	TEMPERATURA PUNKTU ROSY T_d	PRĘŻNOŚĆ PARY WODNEJ e	WILGOTNOŚĆ WZGLĘDNA U	CIŚNIENIE ATMOSFERYCZNE P_o	ZACHMURZENIE N	N_h	h	WIATR dd	v	WIDZIALNOŚĆ V	POGODA ww	W	OPAD R
1	20.0	18.7	21.6	92	1018.1	7	5	5	14	01	96	10	1	-
2	18.9	18.9	21.8	100	1015.0	9	9	.	18	02	93	45	2	-
3	20.6	18.4	21.1	87	1010.9	7	2	5	16	03	96	10	1	-
4	19.1	16.8	19.1	87	1015.7	6	3	5	27	04	97	03	1	-
5	15.0	13.6	15.5	91	1015.3	8	4	3	36	02	96	60	6	3.7
6	16.6	10.9	13.0	69	1018.5	6	6	5	29	07	97	01	9	2.0
7	16.0	9.7	12.1	66	1020.3	7	7	5	31	03	98	03	1	-
8	14.2	11.4	13.5	83	1015.7	6	4	5	21	02	96	10	1	-
9	14.5	11.5	13.6	82	1015.8	1	0	9	11	01	97	01	0	-
10	18.1	15.0	17.1	82	1011.6	6	5	9	13	03	97	03	6	0.0
11	18.4	17.6	20.1	95	1004.0	8	5	4	26	02	95	81	9	4.9
12	15.8	14.4	16.4	91	1007.4	7	7	4	23	05	96	10	8	0.0
13	15.6	14.4	16.4	92	1004.0	7	7	9	14	02	96	10	1	-
14	13.0	12.1	14.1	94	1008.1	7	7	3	21	03	96	10	1	-
15	14.5	12.1	14.1	86	1007.5	7	7	9	14	02	96	10	1	-
16	15.2	13.6	15.6	90	1008.8	8	4	3	17	05	96	10	2	-
17	16.8	15.1	17.1	90	1011.1	7	3	4	24	05	97	03	1	-
18	13.1	11.6	13.7	91	1019.4	1	1	4	20	04	97	02	0	-
19	14.9	13.1	15.1	89	1016.9	7	3	4	19	03	97	01	6	0.1
20	15.4	8.4	11.0	63	1015.5	7	4	4	27	04	97	03	1	-
21	15.7	12.8	14.8	83	1018.9	7	7	5	29	04	97	03	8	0.2
22	14.4	11.2	13.3	81	1022.0	3	3	5	23	02	98	02	0	-
23	17.3	14.9	17.0	86	1020.0	7	6	4	29	04	97	01	2	-
24	16.9	15.5	17.6	92	1015.8	3	1	5	31	02	96	10	1	-
25	15.4	15.2	17.3	99	1015.3	7	7	4	24	01	94	28	4	-
26	13.8	12.3	14.3	91	1015.8	7	2	4	20	02	96	10	1	-
27	17.4	13.2	15.1	76	1019.1	4	2	4	32	03	96	10	1	-
28	17.5	14.8	16.8	84	1020.1	7	6	4	35	02	97	03	2	-
29	12.2	12.2	14.2	100	1019.9	7	7	3	19	02	93	42	4	-
30	14.7	12.3	14.3	86	1013.9	8	8	9	22	03	96	10	1	-
31	12.9	11.4	13.5	91	1014.4	7	7	9	18	04	96	10	1	-

Godz. 13

1	20.7	19.3	22.4	92	1018.3	8	8	5	29	01	95	95	2	1.7
2	22.6	20.2	23.6	86	1014.5	2	1	4	35	01	97	02	4	-
3	22.3	19.2	22.2	83	1012.1	7	7	5	22	02	97	02	2	-
4	20.0	11.8	13.8	59	1016.8	4	1	5	27	04	97	03	1	-
5	15.8	12.6	14.6	81	1015.3	8	8	9	24	02	96	61	2	1.0
6	18.0	10.2	12.4	60	1022.3	6	4	5	24	07	98	01	2	-
7	18.7	11.0	13.2	61	1019.7	3	2	5	32	03	98	01	1	-
8	19.2	11.5	13.5	61	1015.3	4	2	6	30	02	97	03	1	-
9	21.4	16.2	18.4	72	1015.3	7	0	9	01	04	97	03	1	-
10	28.0	16.0	18.1	48	1008.6	7	3	9	16	04	97	02	1	-
11	18.4	16.8	19.1	90	1005.3	8	6	4	27	05	96	25	8	7.4
12	19.7	14.0	16.0	70	1007.4	7	6	4	23	03	97	03	2	-
13	23.1	13.4	15.3	54	1002.8	7	5	6	22	04	97	02	2	-
14	17.6	12.0	14.0	70	1010.0	6	4	5	29	04	97	01	2	-
15	15.9	13.6	15.6	86	1008.1	8	4	4	16	04	97	02	6	1.2
16	20.6	16.3	18.6	77	1010.4	3	3	5	25	05	97	01	1	-
17	18.6	13.0	15.0	70	1013.5	7	4	4	25	06	98	03	2	-
18	18.7	11.5	13.5	63	1020.6	6	4	5	25	04	97	03	1	-
19	20.0	13.2	15.2	65	1015.3	7	2	5	22	04	97	03	2	-
20	17.0	10.7	12.9	66	1017.7	6	5	5	27	04	98	02	2	-
21	18.2	13.3	15.3	73	1020.3	5	5	5	28	04	98	02	8	0.0
22	18.7	13.7	15.6	73	1022.7	2	1	5	27	04	98	02	0	-
23	19.2	15.3	17.4	78	1020.0	7	6	5	31	03	97	03	2	-
24	19.7	15.9	18.0	79	1015.6	4	0	9	31	02	97	01	1	-
25	19.2	15.9	18.0	81	1016.5	2	1	4	29	04	97	02	0	-
26	20.1	15.1	17.1	73	1016.2	7	5	4	32	02	97	03	2	-
27	19.2	13.9	15.8	71	1020.3	6	2	5	28	03	96	05	1	-
28	19.2	13.9	15.8	71	1021.5	3	3	5	32	03	98	03	1	-
29	18.8	15.1	17.2	79	1018.8	5	4	5	01	02	97	03	4	-
30	18.4	12.2	14.2	67	1015.9	6	3	4	26	05	97	01	2	-
31	18.6	11.1	13.2	62	1013.8	4	3	5	27	05	97	01	1	-

Godz. 19

1	20.8	19.9	23.2	94	1016.3	6	4	5	04	02	96	10	9	8.5
2	21.8	20.0	23.3	89	1012.3	3	1	5	04	02	96	10	0	-
3	20.6	18.2	20.9	86	1013.4	7	2	5	01	01	97	02	2	-
4	19.0	12.0	14.1	64	1016.4	7	6	9	36	01	97	03	1	-
5	14.5	12.9	14.9	90	1015.2	5	3	4	19	01	98	01	8	4.6
6	17.2	7.8	10.6	54	1021.8	4	2	5	26	05	98	01	1	-
7	17.2	9.9	12.2	62	1017.4	2	0	9	27	01	97	01	0	-
8	18.4	13.0	14.9	71	1014.7	3	0	9	04	01	97	01	0	-
9	19.3	15.1	17.2	77	1014.1	7	7	9	07	02	97	01	2	-
10	21.0	18.1	20.8	84	1008.3	7	5	6	00	00	96	05	6	0.0
11	18.6	15.6	17.7	83	1006.5	8	8	9	26	04	96	10	8	4.3
12	18.6	15.2	17.3	81	1005.7	6	2	4	10	01	97	01	1	-
13	14.1	12.1	14.1	88	1005.9	7	4	4	20	04	98	01	9	9.3
14	17.0	13.3	15.3	79	1009.7	2	1	5	11	01	97	01	1	-
15	17.0	14.4	16.4	85	1009.9	4	1	4	21	03	97	01	9	-
16	17.6	15.4	17.5	87	1011.4	8	5	5	08	02	97	03	1	-
17	18.0	12.5	14.5	70	1014.3	5	4	5	21	02	98	01	2	-
18	18.1	12.0	14.0	68	1018.8	6	6	5	20	02	97	02	2	-
19	16.7	14.3	16.3	86	1013.8	8	4	4	27	05	97	25	2	0.4
20	16.6	10.2	12.5	66	1018.5	6	4	5	27	06	98	03	2	-
21	17.1	13.2	15.2	78	1019.8	3	2	5	28	06	98	01	1	-
22	17.4	14.7	16.7	84	1021.7	7	2	5	27	04	98	01	1	-
23	17.2	13.9	15.9	81	1018.7	3	0	9	36	01	98	01	1	-
24	17.3	15.8	17.9	91	1014.9	4	2	4	26	01	97	03	0	-
25	17.4	15.7	17.8	90	1016.0	2	1	9	27	01	96	10	0	-
26	17.6	15.4	17.5	87	1016.8	7	3	4	32	01	96	10	2	-
27	17.5	13.9	15.8	79	1020.2	6	6	5	30	04	97	03	1	-
28	16.8	14.0	16.0	84	1020.8	2	1	5	36	01	97	01	1	-
29	17.2	14.8	16.8	86	1016.9	6	3	9	09	01	97	01	2	-
30	17.5	11.7	13.8	69	1015.8	6	2	9	21	03	97	01	2	-
31	17.2	11.8	13.8	70	1011.7	7	3	9	18	02	97	02	1	-

Godz. 01

DNI	TEMPERATURA POWIETRZA T	TEMPERATURA PUNKTU ROSY T_d	PRĘŻNOŚĆ PARY WODNEJ e	WILGOTNOŚĆ WZGLĘDNA U	CIŚNIENIE ATMOSFERYCZNE P_o	ZACHMURZENIE N	N_h	h	WIATR dd	v	WIDZIALNOŚĆ V	POGODA ww	W	OPAD R
1	16.4	14.7	16.7	90	1017.9	2	0	9	26	02	96	10	1	–
2	14.6	13.9	15.9	95	1018.6	0	0	9	00	00	97	02	0	–
3	17.0	13.5	15.5	80	1016.1	0	0	9	01	01	97	02	1	–
4	17.0	14.9	17.0	88	1013.1	0	0	9	00	00	97	02	0	–
5	15.6	12.7	14.7	83	1015.9	0	0	9	34	02	97	02	1	–
6	13.8	12.5	14.5	92	1011.7	8	4	4	25	05	96	61	8	2.6
7	10.8	8.6	11.2	86	1019.7	0	0	9	00	00	97	02	0	–
8	8.6	6.9	9.9	89	1016.0	0	0	9	27	01	97	02	1	–
9	10.0	8.4	11.0	89	1015.5	0	0	9	24	02	98	02	0	–
10	13.2	10.9	13.1	86	1018.6	0	0	9	08	01	96	10	0	–
11	16.4	10.4	12.6	68	1012.5	0	0	9	12	04	97	02	0	–
12	15.2	14.3	16.5	96	1006.3	6	6	4	20	02	97	02	9	3.1
13	11.6	11.6	13.6	100	1009.1	0	0	9	00	00	93	44	1	–
14	14.2	13.1	15.1	93	1008.6	0	0	9	00	00	97	02	0	–
15	10.7	10.3	12.5	97	1012.5	0	0	9	16	01	95	10	1	–
16	13.4	12.3	14.3	93	1012.6	4	0	9	25	01	97	01	1	–
17	17.2	13.7	15.7	80	1014.2	0	0	9	21	02	97	01	1	–
18	15.6	14.9	17.0	96	1016.2	8	8	6	27	03	97	02	8	0.0
19	9.8	8.8	11.3	93	1020.8	3	0	9	00	00	95	10	0	–
20	15.2	9.7	12.0	69	1015.9	7	7	6	16	02	97	03	1	–
21	10.2	8.8	11.3	91	1016.7	2	2	9	24	02	97	01	1	–
22	9.8	8.4	11.0	91	1014.8	3	3	5	29	03	97	01	9	2.8
23	11.2	7.9	10.7	80	1015.6	5	5	9	25	04	98	01	1	–
24	11.2	10.4	12.6	95	1012.7	4	1	9	23	01	97	03	1	–
25	12.8	10.9	13.0	88	1009.1	8	8	4	29	06	97	03	6	2.3
26	11.2	10.4	12.6	95	1014.1	2	2	9	25	03	97	03	1	–
27	11.0	10.2	12.5	95	1017.4	4	0	9	00	00	96	10	1	–
28	13.2	12.5	14.5	95	1016.6	6	6	9	24	03	96	10	1	–
29	11.2	9.8	12.1	91	1016.3	0	0	9	30	02	97	02	1	–
30	11.7	10.9	13.1	95	1016.1	8	8	3	28	03	95	10	1	–
31	13.2	12.1	14.1	93	1014.3	0	0	9	26	02	96	10	6	1.0

Godz. 07

DNI	TEMPERATURA POWIETRZA T	TEMPERATURA PUNKTU ROSY T_d	PRĘŻNOŚĆ PARY WODNEJ e	WILGOTNOŚĆ WZGLĘDNA U	CIŚNIENIE ATMOSFERYCZNE P_o	ZACHMURZENIE N	N_h	h	WIATR dd	v	WIDZIALNOŚĆ V	POGODA ww	W	OPAD R
1	18.4	16.4	18.7	88	1017.8	8	8	6	31	02	96	10	1	–
2	19.4	17.3	19.7	88	1018.2	1	1	9	07	01	97	03	0	–
3	20.8	16.2	18.4	75	1015.1	0	0	9	09	01	97	02	0	–
4	20.4	17.5	20.0	83	1013.2	6	5	9	34	03	97	01	1	–
5	18.0	14.9	17.0	82	1014.7	8	8	9	07	02	97	03	1	–
6	13.6	10.2	12.4	80	1014.6	4	4	4	24	06	97	01	6	1.2
7	12.8	8.9	11.4	77	1018.2	5	3	6	23	02	98	01	1	–
8	13.8	11.0	13.1	83	1014.7	4	2	9	24	03	98	03	0	–
9	13.5	11.3	13.4	86	1016.4	0	0	9	24	02	96	10	0	–
10	16.2	11.4	13.5	73	1018.4	3	0	9	10	01	97	02	0	–
11	18.6	11.4	13.4	63	1007.5	2	1	9	10	03	97	01	1	–
12	15.4	14.0	16.0	91	1007.1	8	8	4	19	04	96	10	2	–
13	14.8	14.5	16.5	98	1009.3	0	0	9	00	00	95	28	1	–
14	17.0	13.9	15.8	82	1008.9	6	6	9	19	02	97	01	1	–
15	11.0	11.0	13.1	100	1013.2	9	9	.	15	01	91	47	4	–
16	14.6	13.2	15.1	91	1013.5	3	1	5	21	03	96	10	4	–
17	20.0	16.0	18.2	78	1013.6	6	4	5	15	01	97	03	1	–
18	16.0	13.5	15.5	85	1017.9	3	1	4	27	03	97	03	1	–
19	14.8	11.1	13.2	78	1020.1	0	0	9	18	03	97	01	0	–
20	14.9	10.2	12.4	73	1013.7	8	8	6	19	02	97	02	2	–
21	11.6	10.4	12.6	93	1015.6	8	8	4	24	04	97	03	1	–
22	10.4	7.7	10.5	83	1015.5	7	3	5	29	05	98	02	1	–
23	13.1	11.0	13.2	87	1013.8	7	3	5	29	03	97	01	8	0.0
24	14.6	13.2	15.1	91	1008.6	7	7	4	24	07	97	02	8	4.6
25	13.2	12.1	14.1	93	1011.1	8	8	4	23	02	97	02	1	–
26	14.4	12.6	14.6	89	1013.9	7	6	6	24	03	97	02	1	–
27	13.6	12.9	14.9	95	1017.5	3	0	9	00	00	96	10	4	–
28	14.2	12.8	14.7	91	1015.4	8	8	5	28	02	96	10	8	0.1
29	12.8	10.7	12.9	87	1016.7	5	5	4	33	03	97	01	1	–
30	12.8	12.6	14.6	99	1016.1	7	7	4	29	02	96	28	4	–
31	12.6	11.8	13.9	95	1014.1	7	7	4	23	04	96	10	1	–

Godz. 13

DNI	TEMPERATURA POWIETRZA T	TEMPERATURA PUNKTU ROSY T_d	PRĘŻNOŚĆ PARY WODNEJ e	WILGOTNOŚĆ WZGLĘDNA U	CIŚNIENIE ATMOSFERYCZNE P_o	ZACHMURZENIE N	N_h	h	WIATR dd	v	WIDZIALNOŚĆ V	POGODA ww	W	OPAD R
1	21.4	15.0	17.1	67	1018.2	8	8	6	29	04	97	02	2	–
2	25.5	15.9	18.1	56	1017.1	6	6	5	03	02	97	02	1	–
3	28.7	16.9	19.2	49	1012.8	6	6	6	09	03	97	03	1	–
4	24.7	16.3	18.5	60	1013.8	6	6	5	31	02	97	01	2	–
5	19.6	17.7	20.2	89	1011.6	8	8	6	11	04	97	25	6	0.4
6	17.0	11.3	13.4	69	1017.8	6	5	5	23	05	98	25	1	0.8
7	18.4	6.2	9.4	45	1016.3	6	5	5	27	04	98	02	1	–
8	20.6	8.5	11.1	46	1012.8	6	6	5	25	03	98	02	1	–
9	21.8	7.7	10.5	40	1016.9	4	4	6	21	02	98	03	0	–
10	23.5	10.6	12.8	44	1016.4	7	0	9	12	05	98	02	1	–
11	20.0	14.2	16.2	69	1005.9	8	8	5	12	05	97	80	1	0.0
12	17.1	15.2	17.3	89	1008.5	8	8	4	24	03	97	80	2	3.0
13	22.0	12.6	14.6	55	1008.6	5	5	4	00	00	97	02	1	–
14	17.4	14.7	16.7	84	1009.7	8	8	5	23	03	97	25	2	1.3
15	21.0	11.3	13.4	54	1012.6	7	5	5	13	02	97	03	4	–
16	21.7	9.1	11.5	44	1013.4	5	5	5	21	05	98	02	1	–
17	27.3	16.3	18.5	51	1011.2	7	5	5	21	07	98	03	2	–
18	21.6	9.4	11.8	46	1018.4	5	5	6	26	04	98	02	1	–
19	21.8	9.7	12.0	46	1018.3	6	5	6	20	04	98	02	1	–
20	13.2	11.3	13.4	88	1014.5	8	5	4	27	03	96	61	6	4.8
21	17.3	9.1	11.6	59	1015.7	6	6	5	27	06	98	01	8	0.0
22	16.2	8.2	10.8	59	1016.8	5	3	5	27	07	98	01	1	–
23	18.2	10.4	12.6	61	1013.7	6	6	5	30	04	98	02	8	0.0
24	17.0	8.5	11.1	57	1008.9	7	5	5	29	05	98	03	8	0.0
25	17.0	14.1	16.0	83	1012.5	7	6	4	26	06	98	25	6	4.0
26	21.2	12.0	14.0	56	1014.4	6	3	5	22	02	97	02	2	–
27	20.7	11.8	13.9	57	1017.0	6	5	5	30	01	97	02	1	–
28	19.0	9.2	11.6	53	1014.8	7	7	5	29	04	98	02	2	–
29	16.4	10.9	13.0	70	1016.3	7	7	5	32	05	98	02	2	–
30	19.8	11.3	13.4	58	1015.0	6	5	5	24	03	98	03	2	–
31	18.0	11.0	13.2	64	1014.0	7	7	5	23	03	98	03	2	–

Godz. 19

DNI	TEMPERATURA POWIETRZA T	TEMPERATURA PUNKTU ROSY T_d	PRĘŻNOŚĆ PARY WODNEJ e	WILGOTNOŚĆ WZGLĘDNA U	CIŚNIENIE ATMOSFERYCZNE P_o	ZACHMURZENIE N	N_h	h	WIATR dd	v	WIDZIALNOŚĆ V	POGODA ww	W	OPAD R
1	21.6	16.6	18.8	73	1017.8	2	2	5	26	01	97	01	1	–
2	24.1	14.2	16.2	54	1015.9	5	4	6	03	02	97	03	1	–
3	24.3	17.1	19.5	64	1012.4	2	1	9	00	00	98	01	9	–
4	22.3	13.6	15.6	58	1015.4	5	2	5	31	03	97	03	1	–
5	21.7	18.5	21.4	82	1007.8	8	8	5	17	03	97	03	2	–
6	16.5	10.8	12.9	69	1018.6	2	1	5	28	06	98	01	1	–
7	16.6	4.9	8.7	46	1015.1	5	1	5	29	03	98	01	2	–
8	18.6	7.7	10.5	49	1012.7	3	3	5	25	03	98	01	1	–
9	21.2	8.1	10.8	43	1016.9	1	0	9	27	01	98	01	0	–
10	20.3	11.1	13.2	56	1013.6	3	3	9	11	02	98	02	1	–
11	17.0	16.3	18.6	96	1005.2	8	8	4	13	02	95	95	8	16.3
12	16.8	15.1	17.1	90	1008.9	6	3	4	00	00	97	02	8	2.7
13	19.0	15.1	17.2	78	1008.1	1	0	9	13	01	97	02	1	–
14	13.8	12.7	14.7	93	1011.2	7	5	5	27	01	97	25	2	0.8
15	18.2	13.1	15.1	72	1011.8	7	2	5	19	01	97	03	2	–
16	20.0	13.8	15.8	68	1013.6	7	4	5	18	02	97	03	2	–
17	20.0	16.4	18.6	80	1013.6	8	8	5	29	05	97	03	8	0.2
18	16.8	11.5	13.6	71	1019.3	2	1	9	30	02	98	03	1	–
19	18.0	10.2	12.4	60	1016.8	4	3	9	17	01	98	01	1	–
20	14.8	10.7	12.8	76	1015.3	7	7	9	25	02	98	02	6	0.8
21	15.0	9.9	12.2	71	1014.9	6	2	5	26	01	97	03	2	–
22	14.4	8.1	10.8	66	1016.0	4	2	5	28	04	98	01	8	0.0
23	15.4	11.3	13.4	77	1013.6	7	6	5	28	03	98	25	1	0.0
24	14.6	13.9	15.9	95	1008.0	8	6	3	24	05	96	61	8	2.1
25	16.5	14.3	16.2	87	1013.1	7	6	6	21	01	97	02	8	0.6
26	17.6	14.1	16.1	80	1015.8	6	0	9	31	01	97	01	2	–
27	17.6	13.0	15.0	74	1016.5	4	4	5	29	01	97	03	1	–
28	14.2	10.6	12.8	79	1015.5	7	4	5	30	01	97	25	2	0.1
29	14.6	10.9	13.0	78	1015.8	1	1	9	26	01	97	02	1	–
30	16.7	12.2	14.2	75	1013.8	7	7	6	20	02	97	03	2	–
31	15.4	12.3	14.3	82	1013.5	3	3	9	18	01	97	01	1	–

Godz. 01

DNI	TEMPERATURA POWIETRZA T	TEMPERATURA PUNKTU ROSY T_d	PRĘŻNOŚĆ PARY WODNEJ e	WILGOTNOŚĆ WZGLĘDNA U	CIŚNIENIE ATMOSFERYCZNE P_o	ZACHMURZENIE N	N_h	h	WIATR dd	v	WIDZIALNOŚĆ V	POGODA ww	W	OPAD R
1	15.8	15.3	17.4	97	1018.9	0	0	9	34	01	97	01	1	-
2	15.1	14.8	16.8	98	1018.4	0	0	9	00	00	97	02	0	-
3	17.0	15.8	18.0	93	1015.1	0	0	9	00	00	97	13	0	-
4	19.6	18.3	21.0	92	1013.8	8	8	5	29	03	97	03	8	0.0
5	18.6	15.2	17.3	81	1015.8	8	8	9	34	01	98	02	2	-
6	12.2	10.9	13.0	92	1015.7	8	8	4	27	05	97	02	8	4.4
7	10.6	8.2	10.8	85	1021.5	0	0	9	25	02	98	02	0	-
8	9.6	9.2	11.6	97	1016.7	0	0	9	32	01	97	02	1	-
9	10.2	9.4	11.8	95	1016.1	0	0	9	00	00	97	02	0	-
10	12.0	10.9	13.0	93	1017.7	0	0	9	00	00	97	02	1	-
11	17.4	14.8	16.9	85	1007.9	0	0	9	09	02	97	02	1	-
12	15.4	14.0	16.0	91	1007.0	8	8	4	22	04	97	02	8	0.6
13	11.1	10.1	12.4	94	1009.0	0	0	9	00	00	96	10	0	-
14	15.3	15.0	17.0	98	1007.7	8	8	5	27	02	96	25	9	6.3
15	11.6	11.2	13.3	98	1012.2	0	0	9	00	00	96	10	1	-
16	12.6	11.7	13.7	94	1013.1	0	0	9	22	02	97	02	1	-
17	17.2	16.7	19.0	97	1013.7	0	0	9	20	01	97	01	1	-
18	13.4	12.5	14.5	94	1017.7	4	2	9	27	01	97	02	1	-
19	10.8	9.6	12.0	92	1020.9	0	0	9	20	01	98	02	0	-
20	15.8	11.6	13.6	76	1014.8	8	8	5	29	01	97	25	2	0.0
21	10.4	9.6	12.0	95	1017.8	1	1	6	32	01	98	01	1	-
22	10.6	9.4	11.8	92	1017.7	1	1	5	29	03	98	01	8	1.4
23	11.3	9.5	11.9	89	1017.9	7	7	5	27	01	98	03	1	-
24	12.4	11.7	13.7	95	1015.1	2	2	9	29	03	98	01	0	-
25	13.0	11.7	13.7	92	1013.2	1	1	5	27	05	98	03	1	-
26	12.1	11.5	13.6	96	1015.3	0	0	9	27	02	97	02	0	-
27	13.0	12.8	14.8	99	1017.7	2	2	9	00	00	95	10	0	-
28	12.4	11.7	13.7	95	1018.3	1	1	9	29	01	96	10	1	-
29	10.2	10.0	12.3	99	1018.6	0	0	9	32	01	97	02	1	-
30	9.4	9.4	11.8	100	1018.0	0	0	9	00	00	93	46	0	-
31	11.6	10.6	12.8	94	1015.9	0	0	9	00	00	96	10	1	-

Godz. 07

DNI	TEMPERATURA POWIETRZA T	TEMPERATURA PUNKTU ROSY T_d	PRĘŻNOŚĆ PARY WODNEJ e	WILGOTNOŚĆ WZGLĘDNA U	CIŚNIENIE ATMOSFERYCZNE P_o	ZACHMURZENIE N	N_h	h	WIATR dd	v	WIDZIALNOŚĆ V	POGODA ww	W	OPAD R
1	17.4	16.2	18.4	93	1019.2	8	8	5	29	01	97	02	1	-
2	18.2	16.7	19.0	91	1018.2	7	7	8	09	01	97	01	1	-
3	20.0	16.0	18.2	78	1014.2	1	1	9	18	01	97	03	0	-
4	19.6	17.5	20.0	88	1015.8	1	1	4	32	02	96	10	1	-
5	18.4	15.0	17.1	81	1013.6	8	6	5	09	02	98	03	2	-
6	12.6	10.5	12.7	87	1017.2	2	2	4	27	05	97	03	1	-
7	12.1	9.4	11.8	83	1019.6	4	0	9	25	02	98	01	1	-
8	13.8	11.8	13.8	88	1015.6	1	0	9	00	00	97	03	1	-
9	14.4	12.8	14.8	90	1016.9	0	0	9	00	00	97	02	0	-
10	15.8	12.0	14.0	78	1017.2	3	1	9	09	01	97	03	1	-
11	18.3	15.8	18.0	85	1004.9	8	3	6	09	01	97	03	1	-
12	15.3	14.8	16.8	97	1007.8	8	7	3	22	04	95	10	8	4.2
13	13.6	12.7	14.7	94	1009.0	0	0	9	16	01	95	10	0	-
14	13.0	12.5	14.4	96	1010.2	8	8	4	00	00	96	80	2	1.7
15	13.1	12.4	14.4	95	1012.8	0	0	9	00	00	95	28	0	-
16	14.0	13.1	15.1	94	1014.1	2	2	9	22	02	96	10	4	-
17	18.7	16.4	18.6	86	1012.1	8	8	6	20	03	97	03	1	-
18	13.9	11.3	13.4	84	1019.1	0	0	9	25	01	97	02	1	-
19	14.0	11.6	13.7	85	1019.7	0	0	9	18	03	97	02	0	-
20	13.8	13.1	15.1	95	1014.4	8	8	4	29	01	94	80	4	8.4
21	12.1	10.2	12.4	88	1017.2	3	2	5	27	03	98	03	0	-
22	11.4	9.2	11.7	86	1018.9	2	2	5	29	03	98	01	0	-
23	12.4	11.7	13.7	95	1017.0	7	7	5	27	01	97	81	2	0.4
24	13.8	11.4	13.5	85	1012.3	5	4	5	27	03	98	03	1	-
25	14.2	12.6	14.6	90	1014.1	7	7	6	27	02	97	03	1	-
26	14.4	12.8	14.8	90	1015.3	6	3	9	22	01	97	03	1	-
27	12.4	12.4	14.4	100	1018.2	9	9	.	00	00	92	45	4	-
28	14.1	13.6	15.5	97	1017.6	7	4	3	29	01	96	21	8	3.5
29	12.5	12.5	14.5	100	1018.4	3	1	5	00	00	96	10	1	-
30	11.2	11.2	13.3	100	1016.7	4	4	5	00	00	93	42	4	-
31	11.9	10.7	12.9	93	1015.3	2	1	5	22	02	96	10	1	-

Godz. 13

1	22.5	15.6	17.7	65	1018.7	7	7	5	00	00	97	02	2	-
2	25.0	16.7	19.0	60	1016.9	2	1	6	09	02	98	01	1	-
3	28.7	15.3	17.4	44	1012.7	4	2	6	20	03	98	01	0	-
4	25.4	13.4	15.4	47	1015.6	2	1	7	29	02	98	02	0	-
5	21.4	17.7	20.3	80	1010.3	8	8	5	11	02	97	03	6	0.0
6	18.6	10.3	12.5	58	1019.9	4	4	5	27	05	98	01	1	-
7	18.0	9.5	11.9	57	1018.2	7	2	5	27	03	98	01	1	-
8	19.8	9.8	12.1	52	1014.2	3	3	6	29	02	98	02	0	-
9	22.4	11.2	13.3	49	1017.1	2	2	6	29	01	98	02	0	-
10	26.5	14.4	16.4	48	1013.9	2	1	9	14	04	97	01	0	-
11	18.6	15.9	18.1	85	1004.8	8	8	5	25	05	97	02	8	0.0
12	19.0	14.4	16.4	75	1008.8	8	6	5	27	03	97	02	6	0.2
13	23.4	12.5	14.5	50	1007.0	3	3	6	14	03	97	02	0	-
14	14.9	13.8	15.8	93	1011.8	8	4	4	14	02	96	21	8	2.7
15	21.4	12.5	14.5	57	1011.2	7	5	6	18	05	97	03	1	-
16	21.8	13.6	15.6	60	1012.9	7	7	5	22	05	98	03	1	-
17	19.8	17.4	19.8	86	1013.9	8	4	4	25	02	97	80	2	0.8
18	17.9	9.4	11.8	58	1020.2	4	4	5	27	02	98	03	0	-
19	21.0	9.3	11.7	47	1018.0	4	4	6	22	03	98	02	0	-
20	17.0	9.2	11.6	60	1016.0	4	2	6	27	03	98	01	8	3.4
21	16.9	10.1	12.4	65	1017.4	5	5	5	29	03	98	01	1	-
22	16.8	8.5	11.1	58	1019.1	5	5	5	27	05	98	01	8	0.1
23	17.4	13.7	15.7	79	1016.2	6	6	5	32	05	98	25	2	5.2
24	18.7	12.1	14.1	65	1011.4	6	5	5	29	05	98	01	2	-
25	20.4	11.2	13.3	56	1014.6	7	7	6	27	04	98	03	1	-
26	22.3	12.6	14.6	54	1015.5	4	2	6	29	03	97	03	1	-
27	20.4	14.5	16.5	69	1017.7	5	3	5	36	01	97	01	4	-
28	17.8	12.3	14.3	70	1017.1	8	8	4	29	04	97	80	2	0.2
29	15.3	13.9	15.9	91	1018.1	7	7	5	00	00	97	25	1	2.0
30	21.7	11.4	13.4	52	1014.6	3	3	6	22	03	98	03	4	-
31	19.3	10.3	12.5	56	1014.8	7	3	5	25	03	97	03	1	-

Godz. 19

1	21.6	16.0	18.2	71	1017.9	3	1	6	09	01	97	01	1	-
2	24.3	16.4	18.6	61	1015.3	1	0	9	09	02	98	03	0	-
3	24.1	17.8	20.3	68	1012.5	8	5	6	27	01	98	01	1	-
4	21.6	14.9	16.9	66	1016.0	8	8	9	32	02	98	02	1	-
5	15.0	13.8	15.7	92	1011.2	8	8	4	29	04	96	80	8	11.2
6	16.4	9.8	12.1	65	1020.4	2	1	5	27	03	98	01	0	-
7	15.8	9.9	12.2	68	1016.5	7	1	6	32	02	98	02	2	-
8	17.3	12.7	14.6	74	1014.3	1	1	6	32	01	98	01	0	-
9	20.9	13.1	15.1	61	1017.0	5	0	9	00	00	98	03	1	-
10	23.2	14.5	16.5	58	1011.8	6	3	9	16	03	97	02	1	-
11	17.0	15.3	17.4	90	1005.8	8	8	4	22	04	96	80	2	3.6
12	18.4	15.5	17.7	83	1008.6	3	0	9	00	00	98	01	1	-
13	21.1	12.7	14.7	59	1005.8	7	6	5	18	03	97	03	1	-
14	15.0	14.1	16.1	94	1011.9	7	7	4	14	01	96	25	2	1.4
15	15.3	12.6	14.6	84	1011.9	7	7	5	22	01	97	03	8	0.2
16	20.4	17.2	19.6	82	1013.3	6	5	5	00	00	97	03	2	-
17	17.7	15.7	17.8	88	1014.8	7	4	5	27	02	97	03	8	0.0
18	16.4	10.2	12.4	67	1020.2	1	0	9	27	01	98	01	0	-
19	18.8	12.6	14.6	67	1015.7	7	7	9	20	03	97	01	1	-
20	15.1	10.6	12.8	74	1016.9	6	6	5	32	03	98	02	1	-
21	14.5	11.5	13.6	82	1016.7	7	7	5	29	01	98	25	2	0.0
22	14.7	10.3	12.6	75	1018.7	1	1	5	32	02	98	01	1	-
23	14.2	12.6	14.6	90	1016.3	1	1	4	30	01	98	01	8	1.8
24	15.2	12.1	14.1	82	1012.2	6	6	5	27	04	98	01	2	-
25	16.9	13.8	15.7	82	1014.6	1	1	5	27	01	97	01	1	-
26	17.8	13.8	15.8	77	1016.3	2	0	9	34	01	97	01	1	-
27	16.0	13.0	14.9	82	1018.2	8	3	9	34	01	96	10	1	-
28	15.1	12.0	14.0	82	1017.8	6	6	4	32	04	98	02	8	1.4
29	14.1	12.7	14.6	91	1017.4	1	1	5	34	02	97	01	8	0.0
30	14.9	14.6	16.6	98	1015.2	8	2	5	00	00	95	10	8	2.1
31	16.4	11.9	13.9	74	1013.8	6	6	9	16	02	97	01	2	-

Godz. 01

DNI	TEMPERATURA POWIETRZA T	TEMPERATURA PUNKTU ROSY T_d	PRĘŻNOŚĆ PARY WODNEJ e	WILGOTNOŚĆ WZGLĘDNA U	CIŚNIENIE ATMOSFERYCZNE P_o	ZACHMURZENIE N	N_h	h	WIATR dd	v	WIDZIALNOŚĆ V	POGODA ww	W	OPAD R
1	15.9	15.1	17.1	95	1019.3	0	0	9	23	01	97	02	0	-
2	18.4	17.8	20.3	96	1016.8	3	3	4	09	02	97	01	9	8.3
3	20.4	17.3	19.8	83	1012.7	4	4	5	12	03	96	29	9	-
4	16.1	15.6	17.7	97	1015.1	0	0	9	00	00	95	10	1	-
5	16.7	16.0	18.2	96	1015.8	8	8	4	04	01	97	01	8	0.3
6	10.6	9.8	12.1	95	1017.1	6	6	4	26	05	96	10	6	1.2
7	8.7	7.7	10.5	93	1022.3	0	0	9	25	02	97	02	1	-
8	9.4	8.2	10.8	92	1017.3	0	0	9	32	01	97	02	1	-
9	12.1	11.1	13.3	94	1015.7	0	0	9	13	01	97	02	1	-
10	15.9	12.3	14.3	79	1016.1	0	0	9	12	03	97	02	1	-
11	19.1	18.3	21.0	95	1006.8	8	8	4	27	03	96	95	2	8.4
12	14.6	14.1	16.1	97	1007.6	8	8	4	25	05	96	10	6	0.5
13	13.9	13.4	15.3	97	1006.8	0	0	9	16	02	97	02	1	-
14	11.7	11.3	13.4	98	1009.1	0	0	9	24	03	96	10	5	0.0
15	12.0	11.2	13.3	95	1011.3	0	0	9	16	01	96	10	1	-
16	11.6	11.2	13.3	98	1012.7	0	0	9	22	02	96	10	0	-
17	17.2	16.2	18.4	94	1011.7	0	0	9	17	02	96	10	1	-
18	10.6	9.2	11.6	91	1018.3	0	0	9	23	02	97	02	1	-
19	11.2	10.0	12.3	92	1020.5	0	0	9	21	02	97	01	1	-
20	14.2	13.1	15.1	93	1014.9	8	8	4	29	02	97	01	8	2.1
21	9.8	9.2	11.6	96	1019.5	8	0	9	27	06	97	02	1	-
22	9.8	8.6	11.2	92	1020.6	0	0	9	33	02	97	01	1	-
23	13.4	13.0	15.0	98	1019.9	8	8	4	29	02	97	03	1	-
24	9.6	9.0	11.5	96	1016.8	0	0	9	27	01	97	02	0	-
25	11.9	11.3	13.4	96	1015.2	5	5	8	33	01	97	03	1	-
26	11.6	10.8	13.0	95	1015.7	0	0	9	00	00	97	02	1	-
27	14.4	14.4	16.4	100	1017.8	9	9	•	35	01	92	47	9	-
28	10.3	10.1	12.4	99	1019.8	0	0	9	27	01	96	10	0	-
29	10.5	10.3	12.5	99	1020.1	0	0	9	34	01	97	02	0	-
30	12.2	11.1	13.2	93	1017.2	0	0	9	17	02	96	10	0	-
31	10.7	10.1	12.4	96	1016.3	0	0	9	23	02	97	02	1	-

Godz. 07

DNI	TEMPERATURA POWIETRZA T	TEMPERATURA PUNKTU ROSY T_d	PRĘŻNOŚĆ PARY WODNEJ e	WILGOTNOŚĆ WZGLĘDNA U	CIŚNIENIE ATMOSFERYCZNE P_o	ZACHMURZENIE N	N_h	h	WIATR dd	v	WIDZIALNOŚĆ V	POGODA ww	W	OPAD R
1	19.3	18.2	20.9	93	1018.9	3	2	9	00	00	97	03	0	-
2	19.1	17.6	20.2	91	1016.3	3	1	9	13	02	96	10	0	-
3	18.8	17.0	19.4	89	1013.1	8	8	5	22	04	96	95	1	0.0
4	18.2	17.6	20.0	96	1016.3	8	4	5	21	02	96	10	4	-
5	15.2	14.9	16.9	98	1013.9	8	8	4	33	03	96	81	8	11.4
6	11.8	10.8	13.0	94	1018.7	7	7	4	27	06	96	10	1	-
7	13.1	11.2	13.3	88	1020.7	5	0	9	26	01	97	01	1	-
8	11.7	10.7	12.9	94	1016.1	4	4	6	26	01	96	10	0	-
9	13.4	12.5	14.5	94	1016.6	0	0	9	00	00	96	10	0	-
10	15.1	12.4	14.4	84	1014.2	6	3	6	12	03	97	01	1	-
11	16.4	16.2	18.4	99	1004.1	8	8	3	26	04	96	80	9	21.7
12	14.2	13.3	15.3	94	1008.4	8	8	4	27	04	96	10	2	-
13	14.9	13.5	15.4	91	1006.2	2	2	9	14	02	96	10	0	-
14	12.3	11.7	13.8	96	1009.7	8	8	6	24	04	96	10	1	-
15	13.7	12.0	14.1	90	1010.2	5	0	9	17	02	96	10	1	-
16	14.2	13.1	15.1	93	1011.5	8	8	6	18	03	96	10	1	-
17	17.7	15.9	18.0	89	1011.3	8	8	5	25	03	96	80	9	0.2
18	11.0	10.4	12.6	96	1020.2	7	7	4	27	03	96	10	1	-
19	12.9	11.4	13.5	91	1018.7	6	6	8	22	02	97	01	1	-
20	12.5	11.8	13.8	95	1015.4	6	3	5	27	03	97	01	8	0.4
21	12.4	11.8	13.9	96	1018.7	7	7	4	28	05	97	03	2	-
22	12.0	9.3	11.7	83	1021.5	0	0	9	32	02	97	02	0	-
23	14.9	14.2	16.2	96	1018.8	8	8	4	30	04	96	80	2	0.5
24	13.9	12.4	14.4	91	1014.8	5	5	4	31	03	97	01	1	-
25	13.4	13.4	15.4	100	1015.1	9	9	•	31	02	91	45	2	-
26	13.0	12.8	14.8	99	1015.7	8	8	9	00	00	96	10	1	-
27	14.0	14.0	16.0	100	1018.3	9	9	•	36	02	92	43	4	-
28	13.9	13.5	15.5	98	1019.3	7	7	4	34	03	95	28	1	-
29	11.2	11.0	13.1	99	1019.8	0	0	9	00	00	96	10	4	-
30	12.2	10.5	12.7	89	1015.3	5	0	9	21	03	96	10	1	-
31	10.9	9.9	12.2	94	1015.1	5	0	9	24	02	96	10	1	-

Godz. 13

DNI	T	T_d	e	U	P_o	N	N_h	h	dd	v	V	ww	W	R
1	26.4	17.2	19.6	57	1017.7	8	6	4	00	00	97	03	1	-
2	26.4	19.7	22.9	67	1014.8	6	6	6	14	03	96	10	1	-
3	25.8	20.0	23.4	71	1011.7	6	4	5	18	02	96	10	9	7.7
4	21.4	15.8	17.9	70	1015.7	8	7	5	17	03	96	17	2	-
5	13.1	12.9	14.9	99	1013.4	8	8	3	35	06	95	53	8	0.9
6	17.7	10.9	13.0	64	1021.3	6	6	5	28	07	97	03	2	-
7	18.0	9.1	11.5	56	1019.1	7	4	4	30	03	97	01	2	-
8	19.2	10.4	12.6	57	1014.8	6	6	6	36	02	97	02	1	-
9	23.1	10.5	12.7	45	1016.2	3	1	6	18	01	97	03	0	-
10	25.9	17.2	19.6	59	1010.8	8	2	9	14	04	96	10	1	-
11	17.0	16.3	18.6	96	1004.8	8	8	3	27	06	96	80	2	1.6
12	18.2	13.3	15.3	73	1008.6	7	7	4	25	04	97	01	2	-
13	22.6	14.4	16.4	60	1004.5	5	5	4	18	03	96	10	1	-
14	17.7	11.3	13.4	66	1010.2	5	5	6	26	03	97	01	2	-
15	17.3	14.7	16.8	85	1009.7	8	8	4	15	01	96	25	2	0.5
16	21.3	16.9	19.3	76	1011.5	7	6	4	25	05	96	10	2	-
17	19.4	12.7	14.7	65	1014.0	8	5	5	26	05	97	01	9	2.4
18	17.9	10.3	12.5	61	1020.6	7	7	5	28	04	97	03	1	-
19	21.1	11.5	13.5	54	1016.6	7	3	4	25	03	97	01	1	-
20	15.8	10.8	12.9	72	1017.2	8	8	4	27	06	97	02	2	-
21	17.6	11.0	13.1	65	1018.8	6	5	5	30	03	97	02	2	-
22	19.1	8.4	11.0	50	1020.7	5	5	4	30	04	97	02	1	-
23	19.0	12.3	14.2	65	1017.9	6	6	5	35	03	97	02	8	0.7
24	21.3	12.2	14.2	56	1013.6	4	4	6	31	05	97	01	1	-
25	21.5	13.4	15.4	60	1014.8	6	6	4	28	02	97	03	4	-
26	22.0	13.2	15.2	57	1015.8	8	5	6	28	02	97	03	2	-
27	20.3	12.6	14.6	61	1018.6	4	4	5	00	00	97	03	4	-
28	19.4	13.7	15.7	70	1018.9	6	6	4	36	03	97	02	2	-
29	19.6	10.9	13.0	57	1018.1	6	6	6	23	01	97	02	1	-
30	18.0	13.3	15.2	74	1015.0	7	7	5	29	04	97	01	8	0.0
31	18.1	11.6	13.6	66	1014.2	8	4	4	26	04	96	10	2	-

Godz. 19

DNI	T	T_d	e	U	P_o	N	N_h	h	dd	v	V	ww	W	R
1	22.1	19.0	21.9	82	1016.8	8	5	5	35	01	96	10	2	-
2	24.2	18.9	21.8	72	1013.3	8	8	6	17	04	97	03	2	-
3	22.0	18.9	21.8	82	1013.4	8	6	6	36	02	96	10	1	-
4	19.6	17.2	19.6	86	1016.1	7	4	5	00	00	96	10	9	-
5	12.5	11.9	14.0	96	1015.5	8	7	3	32	03	96	61	5	5.5
6	15.5	8.9	11.4	65	1021.6	5	0	9	30	03	97	03	1	-
7	16.1	9.4	11.8	65	1016.9	6	1	4	32	02	97	01	2	-
8	18.7	12.5	14.5	67	1014.1	6	6	6	35	01	97	02	2	-
9	20.2	13.5	15.4	65	1015.8	8	6	6	14	01	97	03	1	-
10	24.1	19.0	21.9	73	1008.2	8	6	9	15	01	96	10	2	-
11	15.7	15.0	17.1	96	1006.9	8	8	3	26	05	96	61	8	5.6
12	15.9	13.6	15.6	86	1007.7	7	6	5	18	01	96	10	8	0.2
13	14.0	13.6	15.6	98	1006.3	8	8	4	29	04	95	29	8	7.9
14	16.3	12.7	14.7	79	1010.8	7	7	8	24	02	97	02	8	0.2
15	15.9	13.2	15.2	84	1010.9	3	3	5	23	03	96	10	1	-
16	19.5	16.7	19.0	84	1012.1	8	1	4	23	03	97	02	2	-
17	15.4	11.7	13.8	79	1015.4	4	1	6	27	02	97	03	1	-
18	15.7	11.5	13.5	76	1020.1	5	2	5	21	02	97	01	2	-
19	17.1	13.0	15.0	77	1014.5	8	6	5	21	02	96	10	2	-
20	13.8	9.5	11.9	75	1018.2	2	2	5	28	04	97	01	1	-
21	14.2	10.6	12.8	79	1018.9	2	2	6	29	05	97	01	1	-
22	14.2	10.0	12.3	76	1020.7	2	2	4	31	02	97	02	1	-
23	16.5	11.4	13.4	72	1017.5	1	0	9	02	03	97	02	1	-
24	16.6	11.3	13.4	71	1013.9	0	0	9	32	02	97	02	1	-
25	18.5	14.0	16.0	75	1015.0	8	5	5	32	01	97	01	1	-
26	18.7	14.6	16.6	77	1016.0	8	3	6	09	01	96	10	2	-
27	15.5	12.6	14.6	83	1019.1	0	0	9	32	02	97	02	1	-
28	15.8	12.0	14.0	78	1019.3	0	0	9	36	03	97	01	1	-
29	17.1	13.4	15.4	79	1017.2	3	3	6	10	01	97	01	1	-
30	14.2	11.6	13.7	84	1015.7	8	0	9	27	02	97	01	2	-
31	15.1	12.8	14.7	86	1012.8	8	2	8	25	02	96	10	2	-

Godz. 01

DNI	TEMPERATURA POWIETRZA T	TEMPERATURA PUNKTU ROSY T_d	PRĘŻNOŚĆ PARY WODNEJ e	WILGOTNOŚĆ WZGLĘDNA U	CIŚNIENIE ATMOSFERYCZNE P_o	ZACHMURZENIE N	N_h	h	WIATR dd	v	WIDZIALNOŚĆ V	POGODA ww	W	OPAD R
1	19.7	18.1	20.8	90	1018.7	7	7	5	13	03	97	03	1	–
2	19.3	19.0	21.9	98	1016.1	9	9	•	24	02	93	47	4	–
3	20.7	17.3	20.0	82	1011.4	7	0	9	15	02	97	01	1	–
4	17.4	15.4	17.5	88	1015.5	0	0	9	23	03	97	02	1	–
5	17.4	11.0	13.1	66	1016.0	8	4	5	00	00	98	03	2	–
6	12.3	11.0	13.1	92	1019.4	0	0	9	24	06	97	13	9	2.0
7	11.9	9.1	11.6	83	1022.8	0	0	9	25	03	98	02	0	–
8	10.4	9.2	11.6	92	1017.6	2	2	7	22	01	96	10	1	–
9	12.7	10.2	12.4	85	1014.8	0	0	9	12	03	97	02	0	–
10	19.2	14.1	16.0	72	1012.5	8	8	6	13	07	97	03	2	–
11	18.1	17.4	19.9	96	1007.7	8	8	4	23	04	96	60	9	4.3
12	14.6	14.1	16.1	97	1009.1	0	0	9	23	04	97	01	1	–
13	15.4	12.9	14.9	85	1004.5	0	0	9	11	03	97	02	1	–
14	13.1	11.4	13.5	89	1008.3	3	2	9	23	03	96	10	0	–
15	16.0	9.9	12.2	67	1008.9	0	0	9	19	07	97	01	1	–
16	16.5	11.6	13.6	73	1011.1	7	4	6	20	04	97	02	2	–
17	17.8	16.0	18.2	89	1009.9	6	5	4	22	06	97	01	9	2.0
18	12.2	9.9	12.2	86	1018.9	0	0	9	23	05	98	02	1	–
19	14.3	10.3	12.5	77	1019.5	6	6	9	22	04	97	03	1	–
20	12.5	11.8	13.8	95	1016.8	6	0	9	27	03	94	10	8	1.2
21	13.5	10.7	12.8	83	1021.6	7	7	6	26	06	98	02	1	–
22	13.7	12.6	14.6	93	1022.3	0	0	9	25	03	97	02	1	–
23	12.9	11.8	13.8	93	1022.2	0	0	9	24	03	97	02	0	–
24	10.8	10.6	12.8	99	1018.1	0	0	9	24	01	97	02	0	–
25	13.1	12.9	14.9	99	1016.2	9	9	•	24	03	92	47	0	–
26	11.9	11.3	13.4	96	1016.3	0	0	9	24	02	95	10	0	–
27	14.1	14.1	16.1	100	1018.7	4	0	9	28	01	93	46	1	–
28	12.9	12.5	14.5	98	1021.3	0	0	9	24	01	94	10	1	–
29	9.3	9.1	11.6	99	1021.2	0	0	9	00	00	93	46	0	–
30	16.5	11.8	13.8	74	1015.8	0	0	9	21	06	97	02	1	–
31	13.5	10.3	12.5	81	1016.3	2	0	9	23	03	97	03	1	–

Godz. 07

DNI	TEMPERATURA POWIETRZA T	TEMPERATURA PUNKTU ROSY T_d	PRĘŻNOŚĆ PARY WODNEJ e	WILGOTNOŚĆ WZGLĘDNA U	CIŚNIENIE ATMOSFERYCZNE P_o	ZACHMURZENIE N	N_h	h	WIATR dd	v	WIDZIALNOŚĆ V	POGODA ww	W	OPAD R
1	21.2	18.8	21.8	86	1018.0	7	4	5	05	02	97	03	2	–
2	16.9	16.9	19.2	100	1015.7	9	9	•	21	02	93	45	4	–
3	19.9	17.7	20.2	87	1011.1	7	7	4	22	04	96	10	2	–
4	16.2	13.8	15.7	85	1017.3	6	2	9	25	02	97	03	1	–
5	14.0	13.1	15.1	94	1015.7	8	3	3	04	04	96	60	6	3.0
6	13.5	10.9	13.0	84	1021.4	1	1	4	26	06	98	03	0	–
7	12.2	10.7	12.8	90	1021.6	7	7	7	25	03	98	02	1	–
8	13.1	11.8	13.8	92	1016.6	2	1	9	00	00	97	03	0	–
9	14.2	10.4	12.6	78	1014.8	2	0	9	10	04	97	03	0	–
10	18.9	14.8	16.9	77	1010.9	6	0	9	12	05	97	03	2	–
11	17.5	16.2	18.4	92	1006.6	7	4	4	26	06	96	10	6	0.1
12	14.4	13.5	15.5	94	1008.9	7	7	4	24	06	96	10	1	–
13	16.0	14.4	16.4	90	1003.3	4	2	9	09	01	96	10	1	–
14	13.5	12.6	14.6	94	1009.2	5	2	3	23	04	96	10	1	–
15	14.4	11.6	13.7	83	1007.1	8	6	5	16	05	96	60	1	0.3
16	16.4	15.6	17.7	95	1009.4	8	5	3	21	06	96	60	6	1.7
17	15.9	14.2	16.1	89	1013.0	8	2	5	24	06	97	02	2	–
18	12.3	11.0	13.1	92	1021.0	2	1	9	24	06	97	02	0	–
19	14.7	10.8	12.9	77	1018.0	6	6	9	22	04	97	01	1	–
20	13.0	10.3	12.5	84	1017.6	7	7	6	27	03	98	02	2	–
21	13.5	12.2	14.2	92	1021.0	7	7	6	27	06	98	02	8	0.4
22	13.8	12.3	14.3	91	1022.7	1	1	4	27	02	97	03	0	–
23	13.1	12.2	14.2	94	1021.5	0	0	9	25	03	96	10	0	–
24	12.3	11.7	13.8	96	1016.4	0	0	9	24	03	96	28	4	–
25	13.1	12.9	14.9	99	1016.2	9	9	•	23	03	92	45	4	–
26	13.3	13.1	15.1	99	1015.7	8	0	9	00	00	96	28	4	–
27	13.8	13.8	15.8	100	1019.9	9	9	•	27	01	93	47	4	–
28	14.6	14.4	16.4	99	1021.0	8	8	2	27	04	93	42	1	–
29	10.5	10.1	12.4	97	1020.2	7	5	5	11	02	94	10	4	–
30	15.3	13.5	15.5	89	1015.0	7	7	3	25	04	95	10	1	–
31	13.8	10.8	12.9	82	1014.9	8	3	5	22	04	96	10	1	–

Godz. 13

1	21.3	20.1	23.5	93	1017.8	8	8	5	05	02	97	03	9	9.6
2	26.9	19.8	23.0	65	1014.5	0	0	9	00	00	97	01	4	–
3	24.6	17.5	19.9	64	1012.6	7	4	5	28	06	97	02	2	–
4	22.1	9.6	12.0	45	1017.5	2	1	7	28	02	97	03	1	–
5	15.1	13.5	15.5	90	1016.3	8	1	4	23	03	96	60	6	2.3
6	18.5	9.7	12.0	57	1023.3	7	7	5	32	06	98	03	1	–
7	19.9	11.5	13.5	58	1020.1	6	6	5	07	04	98	02	2	–
8	20.8	10.7	12.8	52	1015.3	3	3	6	07	02	98	01	0	–
9	23.7	12.3	14.2	49	1014.1	7	1	9	14	07	98	03	1	–
10	24.9	17.6	20.2	64	1009.6	7	5	9	24	04	97	01	2	–
11	18.7	15.7	17.8	83	1007.9	8	4	4	25	06	96	60	2	0.1
12	21.7	13.5	15.4	59	1007.9	4	3	5	24	07	97	01	1	–
13	14.9	12.4	14.4	85	1005.4	8	4	4	27	06	96	60	1	0.0
14	19.5	11.6	13.7	60	1010.2	6	5	5	25	06	97	02	2	–
15	17.7	15.3	17.4	86	1007.9	6	5	4	24	04	97	25	6	2.4
16	23.2	16.9	19.3	68	1011.3	5	4	5	26	08	98	03	6	0.1
17	20.2	12.7	14.6	62	1014.8	6	4	5	27	07	98	01	2	–
18	20.1	10.6	12.8	54	1020.7	8	4	5	27	05	98	03	1	–
19	20.2	13.1	15.0	64	1016.6	7	4	6	21	08	97	03	2	–
20	16.9	7.2	10.1	53	1019.6	6	6	5	27	07	98	01	2	–
21	18.6	9.6	12.0	56	1021.3	5	5	5	29	06	98	01	2	–
22	19.9	11.3	13.3	57	1023.8	4	4	5	04	04	98	03	0	–
23	20.1	15.4	17.5	75	1020.7	5	5	5	03	03	97	03	1	–
24	23.1	14.8	16.8	59	1015.6	4	3	5	02	05	97	03	0	–
25	18.5	15.3	17.4	82	1016.8	1	1	4	06	03	96	10	4	–
26	24.1	12.8	14.7	49	1016.0	5	3	5	18	01	97	03	2	–
27	21.0	12.8	14.8	59	1020.9	6	6	5	32	04	97	02	4	–
28	21.1	15.4	17.5	70	1021.4	6	6	4	34	04	97	02	4	–
29	21.5	12.4	14.4	56	1018.5	4	4	5	22	03	97	03	4	–
30	21.1	9.7	12.0	48	1016.5	5	3	5	30	06	98	01	1	–
31	19.5	10.7	12.9	57	1014.7	6	6	5	25	07	98	01	1	–

Godz. 19

1	23.1	21.3	25.3	90	1016.0	6	3	5	06	02	97	01	9	2.1
2	26.7	18.3	21.0	60	1011.3	4	1	9	10	02	97	03	0	–
3	23.1	17.5	20.0	71	1013.2	6	4	5	36	02	97	03	2	–
4	20.5	14.6	16.6	69	1016.5	8	8	9	36	03	98	03	1	–
5	16.9	13.0	15.0	78	1016.4	4	2	4	23	05	97	03	6	0.0
6	17.4	10.1	12.4	62	1022.8	3	1	5	32	03	98	01	1	–
7	17.3	12.9	14.8	75	1018.0	7	7	7	36	01	98	03	2	–
8	19.8	10.5	12.7	55	1014.2	2	1	7	07	01	98	01	0	–
9	22.2	15.6	17.7	66	1013.1	5	5	9	15	04	97	03	2	–
10	22.9	18.2	20.8	75	1008.8	8	3	5	23	04	96	60	2	0.0
11	18.0	15.7	17.8	86	1008.4	5	3	5	24	03	97	01	8	7.3
12	19.9	13.7	15.7	67	1005.9	6	5	9	17	03	97	01	8	0.0
13	14.9	12.6	14.5	86	1007.2	3	2	4	21	04	97	01	6	1.1
14	18.2	11.7	13.8	66	1009.8	4	2	9	19	04	97	01	1	–
15	16.9	12.2	14.2	74	1011.2	7	3	6	24	04	98	03	8	0.0
16	20.1	18.5	21.3	91	1011.3	8	8	4	36	02	96	80	2	0.3
17	17.8	9.9	12.2	60	1015.6	1	1	6	24	03	98	01	1	–
18	17.6	12.4	14.4	72	1019.5	4	1	9	22	02	98	03	1	–
19	17.6	14.0	15.9	79	1015.2	8	8	5	27	08	97	03	2	–
20	16.1	8.1	10.8	59	1020.5	6	6	7	30	04	98	02	2	–
21	17.3	11.1	13.2	67	1021.3	4	4	6	30	04	98	03	1	–
22	17.3	14.2	16.2	82	1022.7	1	0	9	01	02	97	01	0	–
23	17.7	13.7	15.7	77	1018.9	0	0	9	36	02	98	02	1	–
24	18.9	14.5	16.5	75	1015.2	1	0	9	35	04	97	01	0	–
25	18.9	15.2	17.3	79	1015.7	2	0	9	36	02	97	01	0	–
26	17.8	15.6	17.8	87	1016.6	7	7	6	34	03	96	10	9	4.5
27	17.5	14.6	16.6	83	1020.6	6	6	6	35	03	97	03	1	–
28	16.9	13.0	15.0	78	1020.6	2	0	9	36	02	98	01	1	–
29	18.4	14.8	16.9	80	1016.9	7	7	7	17	02	97	01	1	–
30	17.1	11.7	13.7	70	1016.3	6	1	9	23	02	98	01	2	–
31	17.4	12.0	14.0	71	1012.0	7	5	9	21	02	98	03	2	–

Godz. 01

DNI	TEMPERATURA POWIETRZA T	TEMPERATURA PUNKTU ROSY T_d	PRĘŻNOŚĆ PARY WODNEJ e	WILGOTNOŚĆ WZGLĘDNA U	CIŚNIENIE ATMOSFERYCZNE P_o	ZACHMURZENIE N	N_h	h	WIATR dd	v	WIDZIALNOŚĆ V	POGODA ww	W	OPAD R
1	15.3	14.4	16.4	94	1017.7	0	0	9	00	00	96	10	1	-
2	13.6	12.5	14.5	93	1018.3	0	0	9	00	00	97	02	0	-
3	15.8	14.8	16.8	94	1015.9	0	0	9	00	00	96	10	0	-
4	18.0	16.9	19.2	93	1013.5	0	0	9	00	00	96	10	1	-
5	17.0	15.7	17.8	92	1015.6	0	0	9	00	00	97	02	1	-
6	14.5	13.6	15.6	94	1013.4	8	7	4	31	05	96	61	2	0.6
7	11.3	10.3	12.6	94	1021.0	0	0	9	22	01	96	10	1	-
8	9.4	8.6	11.2	95	1016.5	0	0	9	00	00	95	10	1	-
9	9.1	7.8	10.6	92	1016.1	0	0	9	00	00	96	10	0	-
10	10.1	9.3	11.7	95	1018.7	0	0	9	00	00	96	10	0	-
11	16.9	13.2	15.2	79	1011.3	0	0	9	14	04	97	01	1	-
12	14.3	13.6	15.6	95	1008.4	0	0	9	26	03	97	01	1	-
13	11.5	11.1	13.2	97	1009.7	0	0	9	00	00	96	10	0	-
14	14.3	13.2	15.2	93	1009.2	0	0	9	12	01	96	10	0	-
15	11.7	11.5	13.6	99	1013.5	0	0	9	00	00	95	10	1	-
16	15.0	13.4	15.4	90	1013.3	4	4	5	15	01	96	10	1	-
17	16.9	15.7	17.8	93	1015.7	6	6	5	18	01	97	03	1	-
18	17.1	16.3	18.5	95	1015.6	8	8	4	29	03	96	10	6	0.2
19	10.1	9.7	12.0	97	1020.8	2	0	9	00	00	96	10	0	-
20	11.5	10.7	12.9	95	1017.2	0	0	9	00	00	96	10	1	-
21	10.8	10.6	12.8	99	1017.6	6	6	5	00	00	97	03	1	-
22	12.5	11.8	13.8	95	1014.6	8	8	4	27	02	96	61	2	4.2
23	10.7	9.7	12.0	94	1016.5	6	6	5	29	03	97	02	8	0.0
24	11.3	10.7	12.9	96	1014.2	2	2	5	00	00	96	10	1	-
25	13.2	12.1	14.1	93	1011.1	3	3	5	12	03	97	01	1	-
26	12.2	11.5	13.5	95	1015.7	2	2	5	04	01	96	10	1	-
27	11.7	11.3	13.4	98	1017.3	0	0	9	00	00	96	10	1	-
28	12.4	11.3	13.4	93	1017.4	2	2	5	29	01	96	10	9	0.1
29	12.1	11.7	13.8	98	1016.2	8	8	4	36	01	96	10	1	-
30	10.3	9.5	11.9	95	1016.8	0	0	9	29	01	96	10	0	-
31	14.1	13.6	15.5	97	1015.2	6	6	5	12	01	96	10	1	-

Godz. 07

DNI	TEMPERATURA POWIETRZA T	TEMPERATURA PUNKTU ROSY T_d	PRĘŻNOŚĆ PARY WODNEJ e	WILGOTNOŚĆ WZGLĘDNA U	CIŚNIENIE ATMOSFERYCZNE P_o	ZACHMURZENIE N	N_h	h	WIATR dd	v	WIDZIALNOŚĆ V	POGODA ww	W	OPAD R
1	19.1	17.1	19.6	88	1017.9	7	7	5	02	01	97	02	1	-
2	18.0	16.7	19.0	92	1017.9	0	0	9	00	00	97	02	0	-
3	20.7	17.3	19.8	81	1015.4	2	0	9	12	01	97	02	0	-
4	20.1	18.4	21.1	90	1013.9	7	3	5	31	03	97	03	1	-
5	18.7	16.6	18.8	87	1014.6	8	8	5	10	01	97	02	1	-
6	13.7	11.1	13.2	84	1016.9	3	3	5	29	05	97	03	6	0.7
7	13.7	10.1	12.4	79	1019.6	2	0	9	26	02	98	01	1	-
8	13.2	11.9	13.9	92	1015.8	6	3	5	00	00	97	02	1	-
9	15.0	13.0	15.0	88	1016.9	1	1	5	07	01	98	02	1	-
10	14.5	12.3	14.3	87	1018.5	6	2	6	16	01	97	03	1	-
11	18.5	12.7	14.6	69	1007.4	7	7	5	14	03	97	02	1	-
12	16.0	15.3	17.4	96	1009.3	7	4	5	24	03	97	01	1	-
13	14.9	14.6	16.6	98	1010.1	0	0	9	19	01	96	10	4	-
14	16.0	14.8	16.8	93	1009.1	7	7	5	13	02	97	02	1	-
15	13.9	13.2	15.2	95	1013.7	6	0	9	17	01	97	03	4	-
16	14.5	13.4	15.4	93	1015.2	8	8	5	12	02	96	10	1	-
17	19.3	16.7	19.0	85	1014.6	2	0	9	18	03	97	01	1	-
18	16.7	14.6	16.6	88	1018.1	2	2	5	35	03	97	01	1	-
19	13.6	12.1	14.1	91	1020.7	2	0	9	00	00	97	02	0	-
20	14.6	11.8	13.9	84	1015.0	7	7	5	23	01	97	03	1	-
21	12.5	11.6	13.6	94	1017.2	3	3	6	26	02	97	01	1	-
22	11.2	9.8	12.1	91	1016.1	7	7	4	33	06	97	03	6	0.2
23	12.3	11.7	13.8	96	1015.4	8	6	4	30	01	97	61	8	0.8
24	12.8	12.2	14.3	96	1011.5	8	8	4	00	00	96	21	4	0.2
25	14.1	12.9	14.8	92	1012.9	7	7	4	13	03	97	01	1	-
26	13.9	13.2	15.2	95	1015.5	3	3	5	05	01	97	02	0	-
27	12.4	12.0	14.0	98	1017.6	1	1	5	00	00	97	03	0	-
28	12.5	12.3	14.3	99	1016.7	8	8	4	30	02	94	28	4	-
29	12.2	12.0	14.0	99	1016.7	8	8	3	36	02	95	10	2	-
30	10.0	9.6	12.0	97	1016.6	8	8	3	31	01	93	42	4	-
31	12.1	12.1	14.1	100	1015.6	9	9	.	12	01	93	43	4	-

Godz. 13

1	23.4	15.7	17.8	62	1017.7	7	7	5	34	01	97	02	2	-
2	27.3	15.7	17.8	49	1016.5	6	6	5	27	02	98	02	1	-
3	28.7	14.5	16.5	42	1013.2	5	5	6	18	01	98	02	1	-
4	27.7	18.8	21.7	58	1013.9	6	6	5	33	03	97	02	1	-
5	18.9	18.6	21.4	98	1012.5	8	8	3	10	03	96	95	6	16.6
6	19.0	10.3	12.6	57	1019.0	6	6	5	29	05	97	01	1	-
7	18.7	8.1	10.8	50	1017.5	6	4	5	29	01	98	01	1	-
8	20.3	9.1	11.5	48	1014.1	6	6	5	07	03	98	02	1	-
9	22.7	10.0	12.3	45	1017.4	5	5	6	17	01	98	02	1	-
10	26.1	12.2	14.2	42	1016.9	3	1	6	16	05	98	02	1	-
11	17.9	17.6	20.1	98	1007.0	8	8	4	23	03	95	81	9	6.1
12	17.9	10.9	13.1	64	1009.9	7	7	4	29	04	96	95	2	0.1
13	22.7	13.3	15.2	55	1008.9	5	5	5	21	01	97	01	1	-
14	18.5	17.5	20.0	94	1010.2	8	8	4	28	01	97	25	1	2.5
15	21.1	13.3	15.3	61	1013.0	6	5	5	23	02	97	02	1	-
16	22.9	14.7	16.7	60	1014.8	5	5	5	11	03	97	02	2	-
17	29.1	17.7	20.3	50	1012.4	6	6	5	24	05	97	02	1	-
18	21.7	10.7	12.9	50	1019.0	5	5	5	31	04	97	02	1	-
19	22.1	9.9	12.2	46	1018.6	5	5	5	29	03	98	01	1	-
20	16.4	15.0	17.1	92	1015.1	8	7	4	36	01	96	61	2	0.3
21	14.3	11.7	13.8	84	1016.8	7	7	4	31	01	97	25	1	3.8
22	16.9	10.4	12.6	65	1017.2	7	7	4	32	04	97	02	2	-
23	15.7	13.4	15.4	86	1014.2	7	7	4	36	03	97	80	6	1.1
24	15.9	13.8	15.8	87	1010.1	8	8	4	13	04	97	80	2	1.9
25	19.9	13.1	15.1	65	1014.0	7	7	4	31	04	97	25	6	0.0
26	23.7	9.7	12.0	41	1015.4	6	3	6	00	00	98	02	1	-
27	22.8	12.8	14.8	53	1016.6	6	6	6	33	02	98	03	1	-
28	18.7	12.5	14.5	67	1015.6	7	7	4	31	01	97	01	8	0.0
29	18.0	10.2	12.4	60	1016.2	6	6	5	36	04	97	01	2	-
30	19.7	12.1	14.1	61	1015.9	6	5	5	17	01	97	01	4	-
31	18.6	10.7	12.9	60	1015.1	7	7	5	11	01	97	02	4	-

Godz. 19

1	21.1	15.6	17.8	71	1017.5	0	0	9	03	03	97	01	1	-
2	24.5	18.7	21.6	70	1015.6	4	4	6	00	00	98	01	1	-
3	25.5	16.3	18.6	57	1012.4	7	7	6	00	00	98	02	1	-
4	23.5	17.6	20.1	70	1015.2	6	2	9	01	03	97	03	1	-
5	20.5	19.6	22.8	94	1009.5	6	6	4	17	01	97	01	9	0.3
6	16.6	12.1	14.1	75	1019.9	6	5	5	25	02	97	03	2	-
7	17.1	9.8	12.1	62	1015.6	5	2	5	31	01	98	01	2	-
8	17.7	12.9	14.9	74	1014.1	1	1	6	09	01	98	02	1	-
9	18.9	13.1	15.1	69	1017.7	2	1	6	00	00	98	01	1	-
10	21.3	13.2	15.2	60	1014.4	4	2	9	16	01	98	03	0	-
11	18.6	15.9	18.1	85	1007.1	7	6	5	25	03	97	01	9	3.4
12	17.7	14.3	16.2	80	1009.5	3	1	5	31	01	97	01	9	2.0
13	19.5	15.7	17.8	79	1008.6	2	1	6	15	01	97	01	1	-
14	15.0	13.6	15.5	91	1012.4	8	8	4	30	01	97	02	2	-
15	18.6	15.2	17.3	81	1012.9	7	6	5	00	00	97	01	2	-
16	20.1	16.1	18.3	78	1015.1	7	7	5	21	01	97	02	1	-
17	20.8	17.6	20.1	82	1013.7	7	7	5	34	04	97	03	9	11.2
18	18.3	12.0	14.0	67	1019.4	2	2	5	33	01	97	01	1	-
19	16.6	13.6	15.6	83	1017.5	6	6	5	00	00	97	03	1	-
20	13.5	12.6	14.6	94	1016.5	2	2	5	27	01	97	01	6	5.1
21	15.5	11.7	13.7	78	1016.2	7	7	4	30	02	97	03	1	-
22	14.4	10.2	12.5	76	1017.5	7	7	5	31	02	97	03	8	0.0
23	15.2	13.1	15.0	87	1014.6	6	6	4	11	01	97	01	8	0.0
24	15.7	13.2	15.2	85	1010.1	7	7	4	11	02	97	03	8	3.4
25	16.6	14.5	16.5	88	1014.7	6	6	5	05	01	97	02	8	0.0
26	18.5	15.3	17.4	82	1016.2	7	5	5	00	00	97	03	1	-
27	18.7	15.9	18.0	84	1016.6	8	8	4	32	03	97	80	2	0.3
28	14.3	12.3	14.3	88	1015.6	2	2	5	30	01	97	03	9	0.6
29	14.5	11.3	13.4	81	1016.1	0	0	9	31	02	97	01	1	-
30	15.5	13.2	15.2	86	1015.0	3	3	5	02	01	97	01	8	0.0
31	14.5	12.3	14.3	87	1014.8	4	2	5	00	00	97	01	1	-

Godz. 01

DNI	TEMPERATURA POWIETRZA T	TEMPERATURA PUNKTU ROSY T_d	PRĘŻNOŚĆ PARY WODNEJ e	WILGOTNOŚĆ WZGLĘDNA U	CIŚNIENIE ATMOSFERYCZNE P_o	ZACHMURZENIE N	N_h	h	WIATR dd	v	WIDZIALNOŚĆ V	POGODA ww	W	OPAD R
1	15.8	15.3	17.4	97	1018.5	0	0	9	00	00	97	02	0	-
2	13.9	13.5	15.5	98	1018.5	0	0	9	00	00	96	10	1	-
3	16.8	16.1	18.3	96	1015.7	3	0	9	00	00	97	03	0	-
4	19.5	18.7	21.6	95	1013.3	6	6	9	00	00	97	02	1	-
5	19.8	15.3	17.4	75	1015.4	8	8	9	36	01	97	02	2	-
6	12.3	11.6	13.6	95	1015.9	6	6	4	32	03	97	01	6	1.9
7	11.5	10.7	12.9	95	1021.7	3	0	9	00	00	98	02	0	-
8	10.7	10.1	12.4	96	1016.6	0	0	9	00	00	98	02	1	-
9	10.2	9.8	12.1	97	1015.8	0	0	9	00	00	98	02	1	-
10	13.1	10.8	13.0	86	1017.9	0	0	9	18	01	98	02	0	-
11	17.7	15.5	17.6	87	1009.2	3	0	9	16	03	97	01	1	-
12	14.9	14.4	16.4	97	1008.6	0	0	9	27	03	97	01	8	0.0
13	11.6	11.2	13.3	98	1009.4	2	0	9	00	00	97	02	0	-
14	15.2	13.4	15.4	89	1008.5	0	0	9	00	00	97	02	1	-
15	11.5	11.3	13.4	99	1013.6	3	0	9	00	00	97	02	1	-
16	14.7	14.0	16.0	96	1013.3	2	2	5	00	00	97	01	8	0.0
17	17.2	15.7	17.8	91	1014.8	2	2	9	22	01	97	02	1	-
18	15.3	12.8	14.8	85	1017.4	6	6	9	32	01	97	01	2	-
19	9.3	8.9	11.4	97	1021.3	3	0	9	00	00	97	03	0	-
20	14.5	11.3	13.4	81	1015.6	8	8	9	22	01	97	02	1	-
21	10.3	9.5	11.9	95	1018.5	3	3	9	00	00	98	02	1	-
22	12.7	11.4	13.5	92	1016.2	3	3	5	34	05	98	01	8	0.5
23	10.7	9.9	12.2	95	1017.8	4	4	9	32	01	98	03	0	-
24	10.5	10.3	12.5	99	1015.1	0	0	9	00	00	98	01	1	-
25	12.7	12.0	14.0	95	1012.9	0	0	9	32	01	98	02	0	-
26	11.6	11.4	13.5	99	1015.6	3	3	9	27	01	97	02	0	-
27	12.7	12.3	14.3	98	1017.5	2	0	9	00	00	97	02	1	-
28	11.7	11.3	13.2	96	1017.6	0	0	9	00	00	97	02	1	-
29	11.7	11.5	13.6	99	1017.4	7	7	5	00	00	98	02	1	-
30	9.6	9.2	11.6	97	1017.6	0	0	9	00	00	97	02	1	-
31	13.1	12.5	14.5	96	1015.8	0	0	9	00	00	97	01	1	-

Godz. 07

DNI	TEMPERATURA POWIETRZA T	TEMPERATURA PUNKTU ROSY T_d	PRĘŻNOŚĆ PARY WODNEJ e	WILGOTNOŚĆ WZGLĘDNA U	CIŚNIENIE ATMOSFERYCZNE P_o	ZACHMURZENIE N	N_h	h	WIATR dd	v	WIDZIALNOŚĆ V	POGODA ww	W	OPAD R
1	18.0	17.7	20.2	98	1019.1	7	7	6	00	00	96	10	1	-
2	17.4	16.6	18.8	95	1018.5	2	0	9	00	00	96	10	0	-
3	20.6	17.5	20.0	83	1014.4	5	5	9	00	00	97	02	1	-
4	21.0	19.3	22.4	90	1015.0	7	7	4	36	03	96	10	1	-
5	17.5	16.5	18.8	94	1014.1	8	8	5	00	00	96	95	2	2.5
6	13.1	11.4	13.5	89	1018.3	7	7	4	25	05	97	02	1	-
7	13.7	10.5	12.7	81	1020.0	4	0	9	27	01	98	02	0	-
8	12.7	11.4	13.5	92	1015.8	2	0	9	00	00	98	01	1	-
9	13.1	11.6	13.7	91	1017.4	1	1	9	00	00	96	28	4	-
10	16.8	12.7	14.7	77	1017.4	6	0	9	18	01	97	02	1	-
11	17.4	14.8	16.9	85	1006.1	8	8	9	18	03	97	21	1	0.0
12	16.2	14.6	16.7	90	1009.2	7	7	4	25	03	97	01	1	-
13	14.7	14.2	16.2	97	1009.4	0	0	9	27	01	96	10	0	-
14	15.5	14.5	16.5	94	1009.6	8	8	4	25	01	96	10	8	0.0
15	12.8	12.2	14.3	96	1013.2	3	0	9	00	00	96	10	0	-
16	13.9	13.2	15.2	95	1014.8	5	3	4	27	02	96	10	4	-
17	19.6	17.2	19.6	86	1013.1	1	0	9	22	02	96	10	1	-
18	15.2	12.1	14.1	82	1019.3	0	0	9	32	01	98	01	1	-
19	12.5	10.8	13.0	89	1021.1	1	0	9	00	00	97	01	0	-
20	14.5	11.5	13.6	82	1014.5	8	8	9	22	01	97	02	2	-
21	11.7	10.7	12.9	94	1017.6	4	4	9	29	01	98	01	1	-
22	12.8	10.5	12.7	86	1018.0	7	7	6	36	03	98	03	1	-
23	11.9	10.6	12.7	91	1016.4	8	8	4	32	01	98	03	1	-
24	13.1	11.0	13.2	87	1012.8	7	5	5	29	03	97	03	1	-
25	13.9	13.0	15.0	94	1013.9	1	1	9	32	02	98	02	0	-
26	13.5	13.1	15.1	98	1015.5	3	2	9	00	00	98	10	0	-
27	13.4	12.9	14.8	96	1017.7	0	0	9	00	00	96	10	0	-
28	12.7	12.5	14.5	99	1017.4	8	6	3	00	00	93	60	4	0.0
29	13.5	13.1	15.1	98	1017.7	8	8	5	36	01	97	02	2	-
30	9.5	9.5	11.9	100	1017.5	8	8	2	00	00	91	44	4	-
31	11.3	10.3	12.6	94	1016.1	2	2	9	00	00	93	44	4	-

Godz. 13

1	23.0	17.2	19.7	70	1018.5	7	7	5	32	01	97	02	2	-
2	26.5	18.1	20.7	60	1017.0	3	2	6	14	02	97	01	1	-
3	27.7	17.7	20.2	54	1013.1	6	2	6	18	03	97	03	1	-
4	26.3	17.8	20.4	60	1014.9	4	3	6	03	01	97	01	1	-
5	21.3	19.3	22.3	88	1010.5	8	3	4	22	02	97	02	9	7.2
6	18.6	11.4	13.4	63	1020.7	5	5	5	27	05	98	01	1	-
7	19.3	10.1	12.3	55	1018.1	7	3	6	32	03	98	03	1	-
8	21.2	10.0	12.3	49	1014.1	4	4	6	27	02	98	02	0	-
9	23.0	10.2	12.4	44	1017.3	1	1	6	22	02	98	01	0	-
10	26.5	13.8	15.8	46	1014.5	4	0	9	18	02	97	02	0	-
11	23.2	16.8	19.1	67	1005.4	6	6	5	22	05	97	01	8	0.4
12	18.6	14.5	16.5	77	1009.7	8	8	4	27	03	97	03	2	-
13	24.3	14.3	16.2	54	1007.4	3	3	6	16	04	97	03	0	-
14	14.1	12.8	14.8	92	1011.8	7	5	4	32	01	97	21	8	1.1
15	21.5	12.8	14.8	57	1012.2	7	7	5	18	01	97	02	1	-
16	23.4	13.3	15.3	53	1013.7	2	1	6	25	03	97	01	1	-
17	25.0	18.3	21.0	66	1013.0	7	1	6	00	00	97	03	1	-
18	20.6	10.2	12.4	51	1020.0	3	3	6	32	02	98	02	0	-
19	20.2	11.2	13.3	56	1018.7	7	7	6	22	03	98	03	1	-
20	14.8	13.5	15.5	92	1015.6	8	8	4	32	03	97	21	6	2.4
21	17.4	10.5	12.7	64	1017.4	5	5	5	32	03	98	03	8	0.4
22	17.5	12.9	14.9	74	1019.4	7	7	5	34	02	98	25	2	0.9
23	16.0	14.3	16.2	89	1015.9	7	7	5	32	03	98	02	8	5.0
24	21.0	12.6	14.6	59	1010.4	6	6	6	32	04	98	25	1	0.0
25	20.2	14.2	16.2	69	1014.3	4	3	5	32	01	98	01	1	-
26	24.3	14.5	16.5	54	1015.2	7	4	6	22	02	97	03	1	-
27	22.3	14.8	16.8	62	1016.8	5	5	5	02	02	98	03	1	-
28	18.2	15.0	17.0	81	1016.4	5	5	4	36	01	98	25	6	2.1
29	18.6	12.6	14.6	68	1017.5	5	5	5	04	01	98	01	2	-
30	21.1	11.7	13.7	55	1015.2	5	5	6	22	03	98	03	4	-
31	19.0	9.9	12.2	56	1015.0	7	7	5	27	03	98	03	4	-

Godz. 19

1	21.9	15.8	18.0	68	1017.9	7	7	6	32	01	97	01	2	-
2	24.6	16.2	18.4	59	1015.2	1	0	9	00	00	97	02	0	-
3	23.8	19.0	21.9	74	1012.6	4	4	9	25	01	97	02	9	-
4	23.2	18.0	20.6	73	1015.0	7	7	9	00	00	97	02	1	-
5	18.4	17.8	20.3	96	1010.0	7	7	4	32	03	97	03	8	8.5
6	17.0	11.7	13.8	71	1020.8	4	1	5	27	02	98	01	1	-
7	16.2	11.6	13.7	74	1016.2	7	1	6	00	00	98	01	2	-
8	17.3	12.7	14.6	74	1014.2	6	6	6	00	00	98	02	1	-
9	20.2	12.5	14.4	61	1017.4	3	0	9	00	00	98	03	0	-
10	23.2	16.2	18.4	65	1012.3	6	4	9	16	02	97	01	1	-
11	18.2	16.0	18.2	87	1007.3	7	7	4	22	04	97	80	2	0.0
12	18.0	14.2	16.2	78	1009.4	3	2	9	27	01	97	02	1	-
13	20.6	13.7	15.7	65	1006.9	0	0	9	18	03	97	02	0	-
14	16.2	13.0	15.0	81	1012.4	6	0	9	00	00	97	01	2	-
15	15.7	13.2	15.2	85	1012.4	8	8	9	27	01	97	02	8	0.0
16	21.2	17.3	19.8	79	1014.2	5	5	9	22	01	97	02	1	-
17	19.2	16.1	18.2	82	1014.7	7	7	9	32	01	97	01	2	-
18	16.4	11.1	13.2	71	1020.5	1	1	6	00	00	98	02	0	-
19	18.4	12.6	14.5	69	1017.0	1	1	6	22	01	97	01	1	-
20	15.2	11.3	13.4	78	1016.8	3	3	5	29	01	98	01	1	-
21	13.9	12.4	14.4	91	1017.2	6	2	4	27	03	97	02	8	3.0
22	14.3	10.5	12.7	78	1018.3	2	2	5	32	01	98	02	1	-
23	15.2	13.8	15.8	91	1015.9	6	6	6	34	01	98	03	8	0.5
24	17.0	12.1	14.1	73	1011.2	4	1	5	32	02	98	01	1	-
25	17.2	15.0	17.0	87	1014.7	1	1	6	27	01	98	01	1	-
26	17.8	14.5	16.6	81	1016.0	5	1	6	00	00	97	01	8	0.0
27	17.4	14.3	16.3	82	1017.8	8	1	5	04	02	98	03	8	0.0
28	14.5	13.8	15.8	96	1016.7	7	7	5	36	01	98	03	8	1.8
29	15.8	13.5	15.5	86	1017.0	5	5	5	00	00	97	03	1	-
30	18.4	14.1	16.1	76	1014.6	8	6	5	27	02	97	03	1	-
31	16.6	12.1	14.1	75	1014.5	7	7	9	27	01	97	02	2	-

Godz. 01

DNI	TEMPERATURA POWIETRZA T	TEMPERATURA PUNKTU ROSY T_d	PRĘŻNOŚĆ PARY WODNEJ e	WILGOTNOŚĆ WZGLĘDNA U	CIŚNIENIE ATMOSFERYCZNE P_o	ZACHMURZENIE N	N_h	h	WIATR dd	v	WIDZIALNOŚĆ V	POGODA ww	W	OPAD R
1	16.8	16.1	18.3	96	1019.7	0	0	9	00	00	96	10	0	–
2	19.6	16.8	19.2	84	1017.5	4	1	5	12	02	97	01	1	–
3	21.3	17.1	19.5	77	1013.5	4	4	6	15	03	97	13	9	0.0
4	17.4	16.7	19.0	96	1015.7	0	0	9	00	00	96	10	1	–
5	18.3	17.5	20.0	95	1016.6	8	8	5	02	01	96	10	6	0.1
6	12.4	11.8	13.9	96	1018.8	2	2	9	24	02	96	10	6	4.5
7	9.0	8.4	11.0	96	1023.0	6	0	9	21	01	98	02	2	–
8	10.4	9.6	12.0	95	1017.5	0	0	9	00	00	97	02	1	–
9	9.2	8.2	10.8	93	1016.4	0	0	9	00	00	97	02	0	–
10	14.6	12.0	14.1	85	1016.5	0	0	9	11	02	97	02	1	–
11	21.4	17.6	20.0	79	1005.7	8	8	5	17	01	97	13	6	0.0
12	15.0	14.3	16.3	96	1009.3	8	8	4	25	02	97	02	6	2.6
13	13.6	13.2	15.2	98	1008.2	0	0	9	17	02	95	28	0	–
14	12.6	12.0	14.1	96	1010.0	8	8	4	24	01	96	10	9	1.2
15	11.2	10.8	13.0	97	1012.3	0	0	9	10	01	96	10	1	–
16	11.2	10.8	13.0	97	1014.1	0	0	9	18	01	96	10	0	–
17	17.6	17.1	19.5	97	1013.7	2	0	9	11	02	96	10	1	–
18	11.7	10.7	12.9	94	1019.3	0	0	9	25	01	96	10	1	–
19	10.2	9.8	12.1	97	1021.2	7	4	9	17	01	97	03	1	–
20	16.2	13.8	15.7	85	1015.8	8	7	3	30	02	96	61	2	0.0
21	10.2	8.6	11.2	90	1020.3	0	0	9	23	02	97	02	1	–
22	13.3	11.6	13.7	90	1019.8	7	7	6	32	02	97	01	8	0.0
23	10.8	10.0	12.3	95	1020.3	4	4	9	26	01	97	02	0	–
24	8.6	8.2	10.9	97	1017.4	0	0	9	25	01	96	10	0	–
25	10.4	10.2	12.4	99	1015.4	0	0	9	27	01	96	10	0	–
26	11.2	10.8	13.0	97	1016.1	0	0	9	28	01	97	01	1	–
27	12.3	11.4	13.4	94	1017.4	8	2	9	00	00	97	02	2	–
28	12.4	12.0	14.0	98	1019.8	2	2	5	00	00	97	02	1	–
29	10.0	9.6	12.0	97	1020.2	0	0	9	29	01	96	10	0	–
30	9.2	9.0	11.5	99	1018.2	0	0	9	03	01	97	02	0	–
31	8.2	7.8	10.6	97	1017.2	1	1	9	23	01	96	10	1	–

Godz. 07

DNI	TEMPERATURA POWIETRZA T	TEMPERATURA PUNKTU ROSY T_d	PRĘŻNOŚĆ PARY WODNEJ e	WILGOTNOŚĆ WZGLĘDNA U	CIŚNIENIE ATMOSFERYCZNE P_o	ZACHMURZENIE N	N_h	h	WIATR dd	v	WIDZIALNOŚĆ V	POGODA ww	W	OPAD R
1	19.6	17.3	19.8	87	1019.3	7	7	6	13	01	97	03	1	–
2	20.4	16.1	18.3	76	1017.2	2	1	9	12	03	96	10	1	–
3	19.8	18.5	21.3	92	1012.7	8	8	9	12	03	96	10	9	0.4
4	18.0	17.7	20.2	98	1017.1	6	6	5	00	00	95	28	4	–
5	18.3	17.7	20.2	96	1012.9	8	8	5	12	02	96	21	2	1.2
6	11.8	10.6	12.8	93	1020.2	7	7	4	25	03	96	10	1	–
7	12.8	10.5	12.7	86	1021.2	8	0	9	28	01	97	03	2	–
8	12.4	10.9	13.0	90	1017.1	0	0	9	00	00	96	10	0	–
9	15.4	11.3	13.4	77	1017.4	0	0	9	12	01	96	10	0	–
10	17.0	13.1	15.1	78	1015.0	7	7	8	12	03	96	10	1	–
11	18.6	17.6	20.2	94	1004.4	7	7	5	21	03	96	10	9	1.7
12	14.8	13.7	15.7	93	1010.2	7	7	3	24	03	96	10	2	–
13	15.3	13.9	15.9	91	1007.1	2	2	9	12	03	95	10	0	–
14	13.6	13.1	15.0	97	1010.7	7	7	3	21	01	95	10	6	0.4
15	14.4	12.2	14.2	87	1011.7	7	4	9	11	03	96	10	1	–
16	13.8	13.1	15.1	95	1014.0	7	7	9	15	01	96	21	1	0.1
17	19.5	16.4	18.6	82	1012.6	7	5	5	25	04	97	03	1	–
18	12.8	10.9	13.0	88	1021.2	0	0	9	28	03	96	10	0	–
19	13.6	11.0	13.1	84	1020.1	0	0	9	17	01	96	10	1	–
20	13.6	12.9	14.9	95	1015.9	8	7	3	31	01	96	61	6	4.5
21	11.8	10.8	13.0	94	1019.8	8	8	5	27	03	97	03	6	0.1
22	12.5	9.6	11.9	82	1021.4	0	0	9	32	01	98	02	1	–
23	13.7	12.8	14.8	94	1019.0	8	8	5	25	02	96	10	1	–
24	12.4	10.9	13.0	90	1015.7	7	7	5	27	02	97	03	1	–
25	11.8	11.0	13.2	95	1015.6	6	3	5	26	01	96	10	1	–
26	13.4	12.9	14.8	96	1016.4	6	0	9	00	00	95	10	4	–
27	13.0	13.0	15.0	100	1017.9	8	8	5	32	01	96	10	1	–
28	12.6	12.6	14.6	100	1019.6	9	9	.	30	01	92	45	0	–
29	11.9	11.7	13.8	99	1019.9	0	0	9	29	01	95	10	1	–
30	12.8	11.1	13.2	89	1016.6	0	0	9	17	01	96	10	0	–
31	10.8	10.0	12.3	95	1016.1	7	3	9	23	01	96	10	1	–

Godz. 13

DNI	T	T_d	e	U	P_o	N	N_h	h	dd	v	V	ww	W	R
1	25.9	17.4	19.8	59	1018.4	5	4	6	12	02	97	01	2	–
2	28.8	17.2	19.6	50	1016.0	6	4	6	13	03	97	03	1	–
3	26.0	19.4	22.5	67	1013.2	3	1	5	17	03	97	01	1	–
4	24.6	16.6	18.8	61	1016.3	7	5	6	16	01	97	03	1	–
5	19.0	18.4	21.1	96	1011.0	8	8	4	31	01	96	95	6	2.8
6	18.6	9.2	11.6	54	1022.4	5	5	6	26	06	98	01	2	–
7	18.3	7.3	10.2	49	1019.9	6	5	6	30	03	98	01	2	–
8	20.0	6.1	9.4	40	1015.5	3	3	6	32	02	97	01	0	–
9	23.6	10.3	12.5	43	1016.7	3	3	6	10	02	97	03	0	–
10	27.4	18.1	20.7	57	1012.2	4	4	9	13	04	97	02	1	–
11	18.7	16.2	18.4	86	1007.0	8	8	4	26	04	97	21	6	13.9
12	19.8	14.7	16.8	73	1009.9	6	6	5	26	02	97	25	2	0.0
13	23.2	13.7	15.7	55	1005.7	7	1	6	14	05	97	03	1	–
14	19.8	12.8	14.8	64	1011.4	7	7	6	23	02	97	02	2	–
15	16.6	14.4	16.4	87	1010.9	8	8	4	03	01	97	25	1	3.4
16	22.8	17.4	19.8	71	1012.8	7	4	5	21	03	97	03	2	–
17	19.0	16.7	19.0	87	1015.0	7	3	6	24	02	97	03	6	2.9
18	19.8	10.3	12.5	54	1021.9	2	2	6	27	04	98	02	0	–
19	22.9	11.6	13.7	49	1018.1	5	4	6	24	04	97	03	1	–
20	17.7	8.7	11.2	55	1017.7	6	5	6	26	03	98	02	6	0.4
21	15.8	11.8	13.8	77	1020.2	5	4	6	23	03	97	25	2	0.0
22	19.0	8.3	10.9	50	1021.8	5	5	6	29	03	98	01	1	–
23	19.2	13.5	15.4	69	1018.3	7	3	5	29	01	97	25	2	0.6
24	21.2	11.8	13.8	55	1013.6	5	5	6	29	02	98	03	1	–
25	22.2	13.9	15.8	59	1015.7	3	3	6	29	02	97	03	1	–
26	23.2	12.5	14.4	51	1016.6	8	2	5	00	00	97	03	2	–
27	21.5	16.6	18.9	74	1018.5	5	3	5	02	03	97	03	1	–
28	20.4	9.7	12.0	50	1018.8	4	4	6	32	03	98	02	4	–
29	19.6	10.9	13.0	57	1018.4	3	3	6	32	03	97	01	1	–
30	21.2	12.8	14.8	59	1015.5	8	8	6	27	04	97	03	1	–
31	20.4	10.6	12.8	53	1015.7	6	5	6	26	03	97	03	2	–

Godz. 19

DNI	T	T_d	e	U	P_o	N	N_h	h	dd	v	V	ww	W	R
1	25.2	17.5	19.9	62	1017.0	6	0	9	10	02	97	03	2	–
2	24.8	18.2	20.9	67	1014.5	8	8	5	09	03	96	95	2	0.0
3	24.2	17.5	20.0	66	1013.3	6	2	6	30	02	97	03	1	–
4	19.4	18.4	21.2	94	1016.9	8	8	8	33	01	96	61	8	1.9
5	12.8	12.6	14.6	99	1015.9	8	7	3	28	02	96	61	9	5.5
6	16.8	11.3	13.4	70	1022.1	6	1	5	00	00	98	01	2	–
7	16.8	10.9	13.0	68	1017.4	6	5	6	27	01	97	03	2	–
8	19.2	11.7	13.7	62	1014.9	1	1	6	24	01	97	01	0	–
9	21.6	13.7	15.7	61	1015.3	8	0	9	13	02	97	02	1	–
10	25.2	18.0	20.6	64	1009.5	7	2	5	13	03	96	05	1	–
11	16.1	15.8	17.9	98	1008.7	8	6	4	25	03	96	61	6	11.3
12	19.4	15.2	17.3	77	1008.8	4	2	9	21	01	96	10	1	–
13	16.6	16.1	18.3	97	1006.1	8	8	5	19	03	96	95	2	3.4
14	17.5	13.9	15.8	79	1012.0	7	1	6	18	01	97	02	8	0.0
15	17.1	13.8	15.8	81	1012.0	2	2	5	23	03	97	01	8	0.0
16	21.7	18.5	21.4	82	1013.5	6	2	5	23	01	96	10	2	–
17	18.0	12.3	14.3	69	1016.1	7	1	9	26	02	97	01	2	–
18	17.4	13.2	15.1	76	1021.3	7	1	6	20	01	98	03	1	–
19	19.1	13.6	15.5	70	1015.8	6	2	6	20	02	97	03	2	–
20	14.8	9.8	12.1	72	1019.1	6	6	6	27	01	98	02	2	–
21	16.6	12.3	14.3	76	1018.5	5	4	5	26	02	97	01	2	–
22	16.8	10.0	12.3	64	1020.8	2	2	5	29	02	98	01	1	–
23	17.5	14.0	16.0	80	1017.7	4	2	6	02	01	97	03	1	–
24	18.4	11.3	13.4	63	1013.9	1	1	6	34	02	98	01	8	0.0
25	20.0	13.8	15.8	68	1015.2	4	0	9	30	01	97	03	0	–
26	20.4	13.9	15.9	66	1016.6	8	1	5	00	00	98	01	2	–
27	18.0	13.6	15.6	75	1018.7	6	2	6	27	02	97	03	1	–
28	15.2	13.4	15.4	89	1019.2	2	2	5	36	01	96	10	8	1.0
29	17.9	12.8	14.8	72	1017.3	3	2	6	00	00	97	02	1	–
30	16.4	11.3	13.4	72	1016.4	7	2	5	27	01	97	02	2	–
31	17.7	12.3	14.3	71	1014.3	6	6	9	20	01	97	01	2	–

Godz. 01

DNI	TEMPERATURA POWIETRZA T	TEMPERATURA PUNKTU ROSY T_d	PRĘŻNOŚĆ PARY WODNEJ e	WILGOTNOŚĆ WZGLĘDNA U	CIŚNIENIE ATMOSFERYCZNE P_o	ZACHMURZENIE N	N_h	h	WIATR dd	v	WIDZIALNOŚĆ V	POGODA ww	W	OPAD R
1	20.9	17.9	20.4	83	1018.8	7	7	6	00	00	96	10	1	-
2	17.3	16.1	18.3	93	1016.1	0	0	9	00	00	96	10	0	-
3	19.5	17.1	19.4	86	1012.8	8	8	4	21	02	96	91	8	9.3
4	18.8	14.9	17.0	78	1015.7	0	0	9	30	02	96	10	9	0.0
5	16.5	14.9	17.0	91	1015.6	7	7	6	00	00	96	10	2	-
6	11.4	9.6	12.0	89	1020.5	0	0	9	25	02	96	10	9	18.2
7	12.9	10.8	13.0	87	1022.9	7	7	5	00	00	97	02	2	-
8	11.0	9.0	11.5	87	1018.0	0	0	9	00	00	96	10	1	-
9	14.1	9.9	12.2	76	1014.8	0	0	9	11	02	97	02	0	-
10	18.1	13.6	15.5	75	1013.1	8	8	6	00	00	97	03	1	-
11	17.5	17.3	19.8	99	1008.0	8	8	4	00	00	96	10	6	4.4
12	14.7	13.4	15.4	92	1009.8	6	6	9	24	02	96	10	1	-
13	14.9	12.9	14.9	88	1005.3	0	0	9	00	00	96	10	1	-
14	11.6	10.8	13.0	95	1008.7	0	0	9	00	00	96	10	1	-
15	12.1	10.8	12.9	91	1010.1	0	0	9	12	02	96	10	0	-
16	14.3	13.4	15.4	94	1012.3	8	8	5	10	01	96	10	2	-
17	18.1	16.9	19.3	93	1011.0	8	8	4	12	02	96	80	2	0.4
18	12.2	9.3	11.7	82	1019.9	0	0	9	28	02	97	01	1	-
19	13.0	11.3	13.4	89	1020.2	5	5	6	00	00	96	10	1	-
20	14.3	13.4	15.4	94	1016.6	8	4	4	27	01	96	61	8	0.6
21	11.6	8.4	11.0	81	1021.7	2	2	5	30	01	97	02	1	-
22	13.1	11.4	13.5	89	1021.9	1	1	5	00	00	97	01	1	-
23	13.0	11.9	13.9	93	1022.7	0	0	9	00	00	96	02	0	-
24	12.2	11.1	13.2	93	1017.7	0	0	9	00	00	96	10	0	-
25	13.7	12.4	14.4	92	1015.6	0	0	9	35	01	96	10	0	-
26	14.3	12.7	14.7	90	1016.2	0	0	9	02	02	96	10	0	-
27	14.5	14.0	15.9	97	1018.5	7	7	5	33	02	96	10	2	-
28	14.4	13.3	15.3	93	1021.2	7	7	5	32	01	96	10	2	-
29	11.0	10.0	12.3	94	1021.3	0	0	9	00	00	96	10	0	-
30	13.0	11.5	13.6	91	1016.7	0	0	9	00	00	96	10	0	-
31	11.8	9.8	12.2	88	1016.7	7	0	9	00	00	96	10	1	-

Godz. 07

DNI	TEMPERATURA POWIETRZA T	TEMPERATURA PUNKTU ROSY T_d	PRĘŻNOŚĆ PARY WODNEJ e	WILGOTNOŚĆ WZGLĘDNA U	CIŚNIENIE ATMOSFERYCZNE P_o	ZACHMURZENIE N	N_h	h	WIATR dd	v	WIDZIALNOŚĆ V	POGODA ww	W	OPAD R
1	20.0	17.4	19.9	85	1018.0	7	4	6	00	00	96	10	2	-
2	18.7	17.9	20.5	95	1015.5	0	0	9	00	00	96	10	0	-
3	18.7	16.9	19.3	89	1012.2	3	3	9	16	01	96	10	8	2.0
4	15.8	13.7	15.7	87	1017.2	7	7	6	32	03	96	10	1	-
5	14.1	13.2	15.2	94	1014.7	8	8	9	34	04	96	21	6	5.0
6	12.2	9.9	12.2	86	1021.5	0	0	9	32	03	96	10	0	-
7	13.3	10.4	12.6	83	1021.7	5	1	5	36	02	98	02	1	-
8	12.6	10.7	12.9	88	1016.7	6	4	5	11	01	96	10	1	-
9	15.5	10.8	13.0	74	1014.7	2	0	9	11	01	97	02	0	-
10	17.6	14.5	16.5	82	1011.7	6	5	9	12	02	97	05	2	-
11	15.5	15.3	17.4	99	1007.6	8	8	4	30	02	96	91	6	20.8
12	14.5	14.0	15.9	97	1009.6	8	8	6	30	01	96	10	1	-
13	16.1	14.5	16.6	90	1004.1	5	5	6	12	04	96	10	1	-
14	11.9	11.3	13.4	96	1010.2	7	4	5	22	01	95	10	1	-
15	12.4	11.7	13.7	95	1008.8	8	8	5	11	01	96	25	1	0.8
16	15.7	15.2	17.2	97	1011.4	8	6	5	16	01	96	21	6	5.1
17	15.5	14.3	16.3	92	1013.6	8	3	5	27	02	96	10	9	1.4
18	11.4	9.8	12.1	90	1021.7	0	0	9	27	01	96	10	0	-
19	12.6	11.1	13.2	91	1019.4	6	3	6	22	01	96	10	1	-
20	13.2	11.7	13.8	91	1017.3	7	7	5	26	01	96	10	6	0.0
21	12.6	10.3	12.5	86	1021.5	8	8	6	23	01	97	02	1	-
22	12.2	12.2	14.2	100	1022.4	7	7	3	32	04	93	44	1	-
23	13.0	12.1	14.1	94	1021.3	0	0	9	00	00	96	10	0	-
24	11.8	11.4	13.5	97	1016.7	0	0	9	00	00	96	10	0	-
25	11.4	11.0	13.1	98	1016.3	0	0	9	00	00	93	46	0	-
26	14.1	12.8	14.8	92	1015.7	6	0	9	00	00	96	10	1	-
27	14.5	13.6	15.6	94	1019.3	8	8	5	33	01	95	10	2	-
28	13.2	12.8	14.8	98	1021.1	6	6	5	29	01	96	10	1	-
29	10.8	10.2	12.5	96	1020.5	7	7	4	00	00	94	10	1	-
30	13.0	11.9	13.9	93	1015.8	8	8	9	00	00	96	10	1	-
31	11.6	10.0	12.3	90	1016.1	6	4	5	00	00	96	10	1	-

Godz. 13

DNI	T	T_d	e	U	P_o	N	N_h	h	dd	v	V	ww	W	R
1	26.7	17.4	19.9	57	1017.3	6	3	5	26	04	97	01	2	-
2	29.9	15.2	17.3	41	1014.1	1	1	6	17	01	97	05	0	-
3	23.7	16.8	19.1	65	1012.9	5	3	5	26	03	96	05	1	-
4	20.1	12.9	14.9	63	1017.0	7	3	5	34	02	97	25	2	0.0
5	13.6	12.7	14.7	94	1016.8	8	6	4	30	01	96	61	6	2.6
6	18.5	9.3	11.7	55	1023.4	4	4	5	28	03	98	02	0	-
7	17.3	7.9	10.7	54	1020.4	7	7	5	04	01	98	03	2	-
8	20.6	6.5	9.6	40	1015.1	2	2	6	18	02	98	01	1	-
9	23.9	13.6	15.5	52	1014.1	6	0	9	16	03	97	01	1	-
10	26.7	18.5	21.3	61	1009.9	6	6	9	15	02	96	05	1	-
11	18.1	13.6	15.5	75	1008.8	8	5	4	27	05	96	10	6	4.7
12	21.3	14.6	16.6	65	1008.9	6	5	5	23	03	96	05	2	-
13	15.9	13.2	15.2	84	1005.7	8	8	4	28	05	97	03	2	-
14	19.1	12.2	14.2	64	1010.6	6	3	5	21	01	96	05	2	-
15	17.1	14.2	16.1	83	1009.2	7	7	4	18	01	96	10	8	1.6
16	22.3	18.0	20.7	77	1012.0	7	7	5	23	03	97	03	1	-
17	18.5	9.5	11.8	56	1015.9	8	5	5	27	03	97	03	2	-
18	20.5	9.3	11.7	49	1021.5	6	4	5	22	05	97	03	1	-
19	21.3	10.2	12.4	49	1017.8	6	3	6	25	02	96	05	1	-
20	15.9	8.0	10.8	60	1019.7	7	7	5	27	04	98	02	2	-
21	16.9	11.2	13.3	69	1022.2	6	6	5	27	03	98	01	2	-
22	20.1	8.6	11.1	47	1023.4	4	4	5	32	01	97	02	4	-
23	21.1	12.9	14.9	60	1020.2	4	4	5	30	01	96	05	0	-
24	22.2	13.1	15.0	56	1015.4	2	1	6	33	04	98	03	0	-
25	22.1	9.9	12.2	46	1016.6	2	2	5	32	04	96	05	0	-
26	23.3	14.4	16.4	57	1015.7	6	3	6	24	01	96	05	1	-
27	18.7	12.9	14.9	69	1020.5	6	6	5	32	02	96	05	2	-
28	17.7	14.4	16.4	81	1021.4	8	8	5	33	04	96	10	2	-
29	20.9	12.3	14.3	58	1019.2	3	3	5	00	00	96	05	4	-
30	20.7	9.8	12.1	50	1016.9	3	3	5	29	03	97	01	1	-
31	19.8	11.1	13.2	57	1015.3	6	1	5	27	03	96	05	1	-

Godz. 19

DNI	T	T_d	e	U	P_o	N	N_h	h	dd	v	V	ww	W	R
1	25.9	16.4	18.7	56	1015.9	2	2	5	00	00	97	01	1	-
2	27.9	16.4	18.7	50	1011.0	3	1	6	10	01	97	05	0	-
3	23.7	16.4	18.7	64	1013.3	4	4	5	33	01	96	05	1	-
4	20.5	12.0	14.0	58	1015.9	6	1	9	00	00	97	02	2	-
5	14.6	13.2	15.1	91	1017.7	5	3	5	21	02	96	10	6	0.9
6	16.5	11.2	13.3	71	1022.7	7	4	5	33	01	98	02	1	-
7	17.1	7.9	10.6	55	1017.5	5	5	5	00	00	98	01	1	-
8	19.7	10.6	12.8	56	1013.9	1	1	6	09	01	98	02	0	-
9	22.9	14.9	16.9	61	1013.7	5	3	9	12	01	97	02	2	-
10	22.9	18.7	21.5	77	1009.3	8	8	9	25	01	96	61	1	0.0
11	17.1	12.4	14.4	74	1009.0	7	5	5	27	02	97	25	2	0.0
12	19.8	15.1	17.2	74	1006.5	6	5	9	15	01	97	05	1	-
13	14.8	11.9	13.9	83	1008.2	2	1	5	27	02	97	01	6	0.1
14	17.9	12.8	14.8	72	1010.3	4	4	5	13	01	97	25	1	0.0
15	16.1	14.9	17.0	93	1011.8	6	4	5	00	00	96	10	9	9.2
16	22.3	19.4	22.4	83	1011.2	6	1	5	09	01	97	02	8	0.2
17	18.2	10.0	12.3	59	1016.8	2	1	6	27	01	98	02	1	-
18	18.5	8.8	11.3	53	1020.2	2	2	6	24	01	97	02	1	-
19	20.1	11.9	13.9	59	1015.6	8	8	5	27	01	96	05	2	-
20	15.2	9.2	11.7	67	1020.6	6	5	5	30	02	98	01	2	-
21	16.9	11.2	13.3	69	1021.3	3	3	5	33	03	98	01	1	-
22	17.7	9.8	12.1	60	1022.1	1	1	6	00	00	98	01	0	-
23	19.3	14.0	16.0	71	1018.1	4	4	5	34	01	97	01	1	-
24	20.0	14.0	16.0	68	1014.6	1	0	9	36	01	97	02	1	-
25	19.7	12.3	14.3	62	1015.5	0	0	9	32	01	96	05	0	-
26	15.3	13.0	15.0	86	1016.3	8	4	5	33	04	96	10	9	2.4
27	17.7	11.7	13.8	68	1020.1	7	7	5	34	01	96	05	1	-
28	17.2	13.7	15.7	80	1020.6	1	0	9	32	01	97	01	1	-
29	18.9	12.3	14.3	66	1017.5	4	0	9	00	00	97	01	0	-
30	17.1	10.2	12.4	64	1016.5	3	1	5	00	00	97	01	1	-
31	19.1	11.8	13.8	62	1013.3	3	0	9	21	01	96	05	1	-

Godz. 01

DNI	TEMPERATURA POWIETRZA T	TEMPERATURA PUNKTU ROSY T_d	PRĘŻNOŚĆ PARY WODNEJ e	WILGOTNOŚĆ WZGLĘDNA U	CIŚNIENIE ATMOSFERYCZNE P_o	ZACHMURZENIE N	N_h	h	WIATR dd	v	WIDZIALNOŚĆ V	POGODA ww	W	OPAD R
1	18.3	17.5	20.0	95	1019.5	5	5	9	00	00	96	10	1	-
2	19.9	18.3	21.0	91	1016.6	2	2	6	14	02	96	10	1	-
3	20.7	18.5	21.3	87	1012.7	4	3	9	00	00	96	10	0	-
4	18.3	17.1	19.6	93	1015.4	0	0	9	32	05	96	10	0	-
5	17.2	16.9	19.2	98	1016.0	8	8	4	04	01	96	20	6	0.2
6	11.9	10.4	12.6	90	1020.3	2	2	4	24	07	97	01	1	-
7	12.5	11.4	13.5	93	1022.9	5	5	9	00	00	98	03	1	-
8	11.5	10.5	12.7	94	1017.5	3	3	6	00	00	97	03	1	-
9	12.5	10.6	12.8	88	1015.3	1	1	7	09	01	96	10	0	-
10	17.7	13.9	15.8	78	1014.0	2	0	9	12	03	96	10	0	-
11	18.0	17.8	20.4	99	1008.1	8	8	4	20	01	95	95	9	14.9
12	15.9	14.3	16.3	90	1010.5	3	3	5	25	06	96	10	9	6.8
13	15.9	14.5	16.5	91	1006.4	0	0	9	14	01	96	10	1	-
14	13.2	13.0	15.0	99	1010.2	7	7	9	20	03	96	10	6	0.1
15	14.1	12.5	14.5	90	1011.3	1	1	9	14	02	96	10	0	-
16	13.9	13.4	15.3	97	1013.7	5	5	9	18	03	96	10	8	0.1
17	19.3	17.7	20.2	90	1011.6	3	1	6	15	01	96	13	0	-
18	12.1	10.8	12.9	91	1019.6	0	0	9	22	02	97	02	1	-
19	13.3	11.2	13.3	87	1020.6	2	2	9	18	01	96	10	1	-
20	15.9	14.9	16.9	94	1016.1	8	8	9	32	03	96	21	2	0.2
21	11.6	9.6	12.0	88	1021.6	3	2	9	27	04	97	03	1	-
22	12.6	11.3	13.4	92	1021.5	0	0	9	32	03	97	01	1	-
23	13.9	11.9	13.9	88	1021.7	7	7	7	27	02	97	02	1	-
24	12.7	12.1	14.2	96	1017.0	2	2	6	32	02	96	10	0	-
25	12.8	12.4	14.4	98	1015.6	0	0	9	36	02	96	10	0	-
26	12.2	11.6	13.7	96	1016.3	0	0	9	00	00	96	10	0	-
27	15.1	13.9	15.8	92	1017.9	6	6	7	22	02	97	01	9	1.6
28	11.7	11.1	13.2	96	1020.6	0	0	9	32	04	96	10	1	-
29	11.2	11.0	13.1	99	1020.5	0	0	9	36	02	97	02	0	-
30	12.3	11.4	13.4	94	1018.3	2	2	9	18	01	96	10	1	-
31	11.1	10.5	12.7	96	1017.3	1	1	9	22	01	96	10	1	-

Godz. 07

DNI	TEMPERATURA POWIETRZA T	TEMPERATURA PUNKTU ROSY T_d	PRĘŻNOŚĆ PARY WODNEJ e	WILGOTNOŚĆ WZGLĘDNA U	CIŚNIENIE ATMOSFERYCZNE P_o	ZACHMURZENIE N	N_h	h	WIATR dd	v	WIDZIALNOŚĆ V	POGODA ww	W	OPAD R
1	20.3	18.4	21.2	89	1018.7	7	7	9	00	00	95	10	1	-
2	21.2	18.7	21.5	86	1015.4	0	0	9	09	02	95	10	1	-
3	20.7	18.0	20.6	84	1013.0	3	1	9	25	03	96	10	1	-
4	18.4	15.9	18.1	85	1016.8	7	3	5	36	04	96	10	1	-
5	17.0	16.7	19.0	98	1012.9	8	5	3	36	04	95	60	5	1.0
6	12.3	11.2	13.3	93	1022.7	6	6	4	26	08	96	10	1	-
7	14.3	12.3	14.3	88	1021.6	6	1	6	00	00	97	01	2	-
8	14.1	11.7	13.7	85	1016.7	2	2	9	09	02	97	03	1	-
9	16.2	10.6	12.8	69	1015.8	2	0	9	09	02	96	10	0	-
10	17.9	15.2	17.3	84	1012.8	7	7	9	12	03	95	10	1	-
11	18.0	17.2	19.6	95	1006.8	8	8	3	25	07	95	10	9	6.5
12	15.0	14.3	16.3	96	1010.6	8	8	3	25	06	95	10	1	-
13	16.9	13.9	15.9	83	1005.3	7	7	7	14	04	96	10	1	-
14	12.9	12.0	14.0	94	1011.0	3	1	3	22	02	96	10	1	-
15	14.6	11.8	13.9	84	1010.1	7	7	9	16	03	96	10	1	-
16	15.1	13.9	15.8	92	1013.4	7	7	9	16	03	96	61	2	1.7
17	17.7	17.7	20.2	100	1013.6	8	6	2	20	05	96	61	8	6.3
18	12.5	10.8	13.0	89	1022.4	0	0	9	27	04	97	02	0	-
19	14.1	12.3	14.3	89	1019.7	4	1	6	18	03	96	10	1	-
20	14.3	13.4	15.4	94	1016.9	6	3	4	32	06	96	10	6	3.0
21	12.1	10.0	12.3	87	1021.4	7	7	7	27	04	98	02	1	-
22	11.6	11.6	13.6	100	1022.4	7	7	2	36	03	96	28	1	-
23	14.4	12.6	14.6	89	1020.9	3	1	6	27	03	97	01	1	-
24	13.5	12.8	14.8	95	1015.9	2	2	9	36	02	97	03	1	-
25	13.9	13.0	15.0	94	1015.9	1	0	9	00	00	96	10	0	-
26	14.0	13.8	15.8	99	1016.2	4	0	9	00	00	95	28	0	-
27	15.3	15.1	17.2	99	1018.4	7	7	2	32	02	96	10	2	-
28	13.5	13.1	15.1	98	1020.5	5	4	6	32	03	96	10	1	-
29	10.2	10.0	12.3	99	1020.2	0	0	9	00	00	95	28	0	-
30	12.6	11.5	13.5	93	1016.4	3	0	9	18	01	95	10	0	-
31	11.8	11.4	13.5	97	1016.4	5	0	9	22	02	96	10	1	-

Godz. 13

DNI	T	T_d	e	U	P_o	N	N_h	h	dd	v	V	ww	W	R
1	27.2	17.1	19.5	54	1017.6	6	1	7	00	00	97	05	2	-
2	29.6	20.3	23.8	58	1014.7	2	2	6	05	02	96	05	0	-
3	25.7	17.5	20.0	60	1013.0	3	2	5	27	07	97	03	0	-
4	18.1	16.3	18.5	89	1017.2	8	6	5	32	02	96	61	6	4.2
5	14.0	12.9	14.9	93	1015.0	8	8	2	35	08	97	61	5	1.2
6	19.1	9.1	11.6	52	1023.6	5	4	6	29	07	98	01	2	-
7	19.0	8.3	10.9	50	1020.0	7	7	6	02	04	98	03	2	-
8	19.8	9.3	11.7	51	1015.2	5	5	6	36	02	97	01	1	-
9	24.3	13.2	15.2	50	1015.1	7	3	6	16	02	96	05	1	-
10	28.5	15.2	17.3	44	1010.5	6	4	9	20	08	96	05	1	-
11	18.0	15.5	17.6	85	1008.9	8	8	4	25	09	96	80	2	0.1
12	20.7	13.9	15.8	65	1009.6	5	5	5	22	05	96	05	2	-
13	23.9	15.3	17.4	59	1004.0	6	4	6	20	08	97	05	1	-
14	18.9	12.3	14.3	66	1011.5	7	7	5	29	03	97	01	1	-
15	15.4	14.4	16.4	93	1010.8	8	6	5	27	02	96	61	2	1.2
16	23.3	17.9	20.5	72	1012.8	7	5	5	22	06	97	03	6	0.1
17	19.3	13.0	15.0	67	1016.1	7	4	4	27	06	97	03	6	0.9
18	19.8	10.0	12.3	53	1022.0	5	4	6	25	05	98	03	1	-
19	23.3	10.6	12.8	45	1017.5	5	3	6	20	07	97	05	1	-
20	17.1	8.4	11.0	56	1019.3	6	6	5	32	08	98	03	1	-
21	16.5	11.4	13.4	72	1021.6	7	4	5	27	05	98	80	6	0.0
22	19.0	13.0	15.0	68	1022.6	4	4	6	36	03	97	02	1	-
23	21.7	11.6	13.6	53	1019.2	5	5	6	29	07	97	03	1	-
24	22.1	13.3	15.3	58	1014.4	4	4	6	34	04	98	03	0	-
25	21.8	13.2	15.2	58	1016.0	3	3	7	29	03	97	02	0	-
26	23.5	13.9	15.8	55	1015.9	6	2	6	32	02	96	05	2	-
27	21.1	14.3	16.3	65	1019.1	7	2	5	36	04	96	05	1	-
28	19.8	14.0	16.0	69	1020.0	5	5	5	32	06	96	05	2	-
29	20.7	11.2	13.3	54	1019.2	5	5	5	36	04	97	03	1	-
30	20.0	13.6	15.6	67	1016.6	7	3	5	30	06	96	05	1	-
31	20.1	10.9	13.0	55	1015.6	8	8	5	25	06	96	80	2	0.0

Godz. 19

DNI	T	T_d	e	U	P_o	N	N_h	h	dd	v	V	ww	W	R
1	25.5	20.5	24.1	74	1016.2	7	3	6	22	02	97	03	2	-
2	25.7	18.4	21.1	64	1011.9	2	1	6	12	01	96	05	0	-
3	24.6	18.2	20.8	67	1013.4	2	1	5	27	02	97	02	1	-
4	17.4	17.1	19.5	98	1016.1	7	5	5	04	01	96	61	6	6.5
5	14.0	13.1	15.1	94	1018.4	6	6	3	28	05	96	10	6	3.8
6	18.3	11.2	13.3	63	1022.3	6	2	6	27	02	98	01	2	-
7	18.5	11.0	13.1	62	1017.7	5	2	6	36	02	98	01	2	-
8	18.3	12.0	14.0	67	1014.6	1	1	6	04	02	97	01	1	-
9	23.4	13.1	15.1	53	1014.5	4	0	9	14	04	96	05	2	-
10	25.5	19.0	22.0	67	1008.4	7	4	6	20	02	96	05	2	-
11	18.0	14.8	16.8	81	1009.4	8	3	5	22	05	96	17	8	0.1
12	19.9	15.0	17.1	73	1007.7	5	5	9	00	00	96	10	2	-
13	14.3	12.3	14.3	88	1008.6	8	3	5	27	02	97	61	2	0.0
14	17.5	13.5	15.4	77	1011.5	1	0	9	18	02	97	01	1	-
15	16.5	15.3	17.4	93	1012.8	7	7	6	22	02	96	10	9	2.5
16	23.2	19.7	22.9	81	1012.2	4	0	9	22	01	97	01	1	-
17	18.7	12.9	14.9	69	1016.8	4	2	6	27	03	97	01	2	-
18	18.3	12.4	14.4	69	1020.6	2	1	9	25	02	97	01	1	-
19	19.9	15.4	17.5	75	1015.3	6	4	9	22	02	96	10	2	-
20	15.5	10.6	12.8	73	1020.3	3	3	6	27	03	98	01	1	-
21	16.7	12.4	14.4	76	1020.3	2	2	6	27	03	97	01	8	0.0
22	17.6	11.0	13.1	65	1021.5	3	3	6	32	03	98	01	1	-
23	18.5	14.0	16.0	75	1017.9	3	2	6	27	04	97	01	1	-
24	18.3	13.6	15.6	74	1014.1	2	1	6	32	03	97	02	1	-
25	19.9	14.8	16.9	73	1015.3	0	0	9	00	00	97	02	0	-
26	19.7	11.6	13.7	60	1016.2	8	6	6	27	06	96	17	2	-
27	18.4	14.3	16.3	77	1019.5	6	5	6	32	04	96	10	2	-
28	16.5	13.9	15.9	85	1019.3	1	1	6	32	03	97	01	8	0.0
29	17.7	12.9	14.9	74	1017.6	4	0	9	00	00	97	01	1	-
30	18.2	11.1	13.2	63	1016.8	4	2	5	25	04	96	05	1	-
31	17.5	13.9	15.8	79	1014.1	2	1	9	22	02	95	10	8	0.0

Godz. 01

DNI	TEMPERATURA POWIETRZA T	TEMPERATURA PUNKTU ROSY T_d	PRĘŻNOŚĆ PARY WODNEJ e	WILGOTNOŚĆ WZGLĘDNA U	CIŚNIENIE ATMOSFERYCZNE P_o	ZACHMURZENIE N	N_h	h	WIATR dd	v	WIDZIALNOŚĆ V	POGODA ww	W	OPAD R
1	17.5	16.2	18.4	92	1018.2	1	1	9	30	01	97	03	0	–
2	17.1	15.4	17.5	90	1017.9	1	0	9	00	00	98	02	0	–
3	19.0	15.3	17.4	79	1014.5	7	2	5	10	02	97	13	1	–
4	19.9	18.6	21.5	92	1013.4	8	8	9	26	03	97	02	2	–
5	20.1	17.0	19.4	82	1014.4	7	7	8	10	02	97	03	8	0.1
6	13.4	11.7	13.8	90	1017.9	8	8	3	28	07	97	21	8	3.9
7	11.3	9.7	12.1	90	1021.8	2	0	9	27	01	97	03	1	–
8	10.9	9.3	11.7	90	1017.1	1	1	9	24	01	98	02	0	–
9	11.1	9.9	12.2	92	1015.9	0	0	9	00	00	97	02	0	–
10	14.8	11.5	13.5	80	1017.2	4	0	9	11	02	98	02	1	–
11	20.6	15.1	17.1	71	1007.6	7	2	7	14	05	97	03	1	–
12	15.8	14.8	16.8	94	1009.9	8	7	3	26	04	96	10	1	–
13	12.2	11.6	13.7	96	1009.0	0	0	9	17	01	95	10	0	–
14	16.1	15.1	17.1	94	1008.5	8	8	2	28	03	96	29	8	0.7
15	12.9	11.4	13.5	91	1013.0	2	0	9	20	01	97	02	1	–
16	13.1	12.7	14.7	98	1014.1	0	0	9	26	03	96	10	1	–
17	18.1	16.4	18.7	90	1015.0	1	1	9	17	03	98	01	1	–
18	16.0	14.1	16.1	88	1018.6	7	7	6	30	04	97	02	2	–
19	11.3	9.7	12.1	90	1021.6	1	0	9	26	01	98	01	0	–
20	14.0	9.3	11.7	73	1016.0	5	4	9	18	01	97	03	1	–
21	10.9	9.5	11.9	91	1019.5	7	7	7	26	03	98	03	1	–
22	13.1	11.8	13.8	92	1017.7	2	2	9	28	04	97	01	8	0.3
23	8.8	7.7	10.5	93	1019.5	0	0	9	30	03	98	02	0	–
24	9.8	9.6	12.0	99	1016.5	0	0	9	27	02	96	10	0	–
25	9.5	8.3	10.9	92	1014.7	0	0	9	27	01	98	02	0	–
26	13.1	11.4	13.5	89	1015.8	3	2	7	00	00	97	02	0	–
27	12.4	11.3	13.4	93	1016.7	3	0	9	28	01	96	10	1	–
28	15.0	13.6	15.5	91	1017.8	7	7	9	33	02	96	21	9	1.2
29	10.8	10.0	12.3	95	1018.1	1	1	9	30	02	98	01	0	–
30	11.6	11.2	13.3	98	1017.5	5	5	6	27	01	95	10	1	–
31	13.1	12.2	14.2	94	1016.4	5	2	9	27	02	96	10	1	–

Godz. 07

DNI	TEMPERATURA POWIETRZA T	TEMPERATURA PUNKTU ROSY T_d	PRĘŻNOŚĆ PARY WODNEJ e	WILGOTNOŚĆ WZGLĘDNA U	CIŚNIENIE ATMOSFERYCZNE P_o	ZACHMURZENIE N	N_h	h	WIATR dd	v	WIDZIALNOŚĆ V	POGODA ww	W	OPAD R
1	19.1	16.3	18.5	84	1018.5	7	7	7	02	03	96	10	1	–
2	19.6	15.9	18.1	79	1017.6	5	0	9	12	02	97	03	1	–
3	19.5	17.7	20.3	89	1014.0	4	1	7	12	01	97	01	9	0.8
4	18.5	18.5	21.3	100	1015.0	8	8	1	34	05	94	28	1	–
5	19.6	19.3	22.4	98	1012.6	8	5	2	06	01	95	17	8	9.3
6	12.9	10.6	12.8	86	1020.3	6	6	4	27	05	97	02	1	–
7	14.0	11.2	13.3	83	1020.7	6	3	9	30	01	97	03	1	–
8	14.5	10.7	12.9	78	1016.1	1	1	9	00	00	98	01	1	–
9	15.2	10.7	12.9	74	1017.0	0	1	9	09	01	97	03	0	–
10	17.3	11.9	13.9	70	1016.4	3	0	9	12	01	97	02	0	–
11	19.1	18.3	21.0	95	1006.5	7	5	3	26	05	95	25	9	3.5
12	15.9	14.9	16.9	94	1010.3	8	7	3	25	02	95	21	2	0.4
13	15.1	13.3	15.3	89	1009.0	0	0	9	12	01	97	02	4	–
14	13.6	11.9	14.0	90	1010.5	8	8	3	30	04	96	10	5	0.0
15	14.1	12.1	14.1	88	1013.1	2	0	9	15	01	96	10	0	–
16	14.8	13.2	15.2	90	1015.5	3	1	9	25	01	96	10	0	–
17	20.5	16.0	18.2	76	1013.5	2	1	9	18	03	98	02	0	–
18	14.9	12.0	14.0	83	1020.2	0	0	9	30	03	97	02	1	–
19	14.2	10.6	12.8	79	1021.1	0	0	9	00	00	97	02	0	–
20	15.3	12.4	14.4	83	1015.3	8	8	9	29	04	96	60	2	0.0
21	12.9	8.9	11.4	77	1019.5	5	1	5	26	04	98	03	2	–
22	12.5	9.8	12.1	83	1019.7	1	1	9	31	05	98	02	1	–
23	12.0	10.7	12.8	91	1018.4	7	7	2	26	06	96	10	1	–
24	13.7	12.2	14.2	91	1014.8	1	1	9	25	02	97	02	0	–
25	12.9	11.4	13.5	91	1015.4	6	3	7	27	03	97	03	1	–
26	14.6	12.6	14.6	88	1016.0	0	0	9	00	00	96	10	0	–
27	14.1	13.0	15.0	93	1017.3	3	2	9	32	02	96	10	0	–
28	14.1	13.0	15.0	93	1018.3	3	1	6	30	02	96	10	1	–
29	11.7	11.5	13.6	99	1018.6	8	8	1	33	04	94	28	1	–
30	12.9	11.6	13.6	92	1017.4	0	0	9	27	01	96	10	4	–
31	12.9	12.3	14.3	96	1016.8	4	1	2	27	01	95	28	1	–

Godz. 13

DNI	T	T_d	e	U	P_o	N	N_h	h	dd	v	V	ww	W	R
1	24.7	15.2	17.2	55	1018.2	6	5	6	33	04	98	03	2	–
2	27.3	14.9	16.9	47	1016.0	3	3	7	12	04	98	03	1	–
3	27.1	18.4	21.2	59	1012.9	6	2	7	23	05	98	01	1	–
4	26.9	16.0	18.1	51	1014.8	5	2	6	35	03	98	01	5	0.0
5	24.3	19.0	22.0	72	1010.3	6	4	4	20	03	97	02	9	3.8
6	18.9	8.6	11.2	51	1022.0	4	4	6	28	08	98	02	1	–
7	18.7	8.6	11.2	52	1018.7	6	2	6	35	05	98	01	2	–
8	20.9	5.8	9.2	37	1014.8	5	4	7	24	04	98	02	1	–
9	23.7	9.7	12.0	41	1016.8	2	2	7	23	02	98	02	0	–
10	27.0	14.5	16.5	46	1014.0	5	1	9	14	03	98	03	1	–
11	21.2	16.1	18.3	73	1007.5	6	3	5	27	07	98	03	6	0.0
12	18.1	14.7	16.7	80	1010.6	6	4	5	27	04	97	03	2	–
13	24.2	12.0	14.1	46	1007.1	2	1	7	15	03	97	03	0	–
14	17.1	11.5	13.5	69	1012.5	6	5	5	28	03	97	03	6	2.7
15	21.5	11.3	13.4	52	1012.0	6	3	6	18	03	98	02	1	–
16	24.1	14.4	16.4	55	1014.6	4	3	6	20	05	98	03	1	–
17	25.4	17.5	20.0	62	1014.0	6	2	5	27	03	98	02	1	–
18	19.9	9.9	12.2	53	1021.1	4	3	6	29	02	98	01	1	–
19	21.9	9.4	11.8	45	1019.5	4	4	6	25	03	98	03	0	–
20	13.9	12.8	14.8	93	1016.7	7	3	4	33	05	97	61	6	4.7
21	15.7	11.9	13.9	78	1019.7	6	6	5	30	07	97	80	2	0.0
22	18.8	7.2	10.2	47	1020.2	5	5	6	31	07	98	02	1	–
23	20.8	10.9	13.0	53	1016.9	6	5	6	28	06	98	03	1	–
24	22.0	8.0	10.7	41	1013.1	3	2	6	28	08	98	03	0	–
25	21.7	11.4	13.4	52	1015.9	2	1	6	29	05	98	01	1	–
26	24.8	11.3	13.4	43	1015.4	4	3	7	99	01	97	03	0	–
27	24.4	9.0	11.5	38	1016.6	3	3	7	99	01	98	02	0	–
28	18.8	13.8	15.8	73	1017.5	5	4	5	32	05	97	25	1	0.4
29	17.7	10.5	12.7	63	1017.9	5	5	5	33	03	97	03	1	–
30	22.7	8.5	11.1	40	1016.0	3	2	7	27	04	98	01	0	–
31	22.0	8.3	10.9	41	1015.9	5	2	7	27	04	98	01	1	–

Godz. 19

DNI	T	T_d	e	U	P_o	N	N_h	h	dd	v	V	ww	W	R
1	22.9	15.3	17.4	62	1017.1	2	1	9	06	04	98	01	1	–
2	24.5	16.1	18.2	59	1014.3	6	1	6	99	01	97	03	1	–
3	23.6	18.8	21.6	74	1012.8	6	2	9	24	02	98	02	2	–
4	22.8	16.1	18.3	66	1015.0	7	6	9	34	02	97	02	2	–
5	17.3	16.3	18.5	94	1011.6	8	8	3	28	09	96	81	9	2.7
6	16.4	11.1	13.2	71	1021.5	6	1	6	27	02	98	02	1	–
7	16.2	9.5	11.9	65	1016.5	3	1	9	32	02	98	01	1	–
8	17.6	9.9	12.2	61	1014.3	1	1	6	34	02	98	01	1	–
9	21.5	12.4	14.4	56	1016.3	4	0	9	09	01	97	03	1	–
10	24.0	16.9	19.3	65	1011.5	4	0	9	11	02	96	03	1	–
11	16.3	14.6	16.6	90	1009.5	6	6	4	27	06	96	10	8	0.0
12	18.4	14.1	16.1	76	1009.6	4	1	6	29	01	97	01	1	–
13	21.6	13.7	15.7	61	1006.5	2	1	9	14	02	97	02	0	–
14	17.0	13.5	15.5	80	1012.5	7	3	5	17	01	97	03	2	–
15	15.3	14.1	16.1	92	1013.0	6	4	7	12	03	97	29	8	10.1
16	21.8	17.6	20.2	77	1014.5	3	1	9	16	02	98	03	1	–
17	18.5	14.7	16.8	79	1015.4	5	3	6	30	03	97	01	2	–
18	17.5	11.7	13.8	69	1021.0	3	2	6	30	02	98	02	1	–
19	19.3	11.1	13.2	59	1016.8	2	1	9	00	00	98	02	1	–
20	15.1	9.8	12.1	70	1018.0	4	2	5	29	05	98	01	0	0.0
21	15.5	11.1	13.2	75	1018.8	5	2	6	28	05	98	01	8	0.2
22	14.7	8.4	11.0	66	1019.4	1	1	5	27	03	98	01	1	–
23	15.7	12.3	14.3	80	1016.8	4	3	6	27	03	98	01	8	0.0
24	18.0	11.7	13.7	66	1012.9	3	1	6	29	03	98	01	0	–
25	19.4	11.9	13.9	62	1015.1	2	2	9	00	00	97	02	0	–
26	20.0	12.4	14.4	62	1015.7	5	0	9	35	01	97	01	1	–
27	18.7	13.1	15.1	70	1016.9	6	6	9	36	02	98	02	1	–
28	14.7	12.2	14.2	85	1017.3	2	1	5	31	03	98	01	9	0.3
29	15.9	11.7	13.7	76	1017.0	7	7	6	32	02	97	02	1	–
30	18.0	13.3	15.2	74	1015.6	6	1	7	27	03	96	10	1	–
31	18.2	9.8	12.1	58	1014.9	2	2	9	00	00	97	01	1	–

Godz. 01

DNI	TEMPERATURA POWIETRZA T	TEMPERATURA PUNKTU ROSY T_d	PRĘŻNOŚĆ PARY WODNEJ e	WILGOTNOŚĆ WZGLĘDNA U	CIŚNIENIE ATMOSFERYCZNE P_o	ZACHMURZENIE N	N_h	h	WIATR dd	v	WIDZIALNOŚĆ V	POGODA ww	W	OPAD R
1	17.7	16.4	18.6	92	1018.0	5	5	5	00	00	97	02	8	1.1
2	15.3	14.4	16.4	94	1018.4	0	0	9	00	00	97	02	0	–
3	16.7	16.2	18.4	97	1015.7	0	0	9	00	00	96	10	0	–
4	17.9	16.4	18.7	91	1013.7	0	0	9	00	00	96	10	1	–
5	19.5	17.6	20.1	89	1015.2	0	0	9	36	02	96	10	1	–
6	14.3	13.4	15.4	94	1015.4	8	8	4	27	07	96	80	9	4.8
7	11.3	9.3	11.7	88	1022.4	3	0	9	27	01	97	02	0	–
8	13.4	11.0	13.1	85	1016.7	7	7	5	27	02	97	01	2	–
9	10.5	9.3	11.7	92	1016.4	0	0	9	00	00	97	02	0	–
10	12.9	10.8	13.0	87	1019.0	0	0	9	00	00	97	01	0	–
11	16.5	11.0	13.1	70	1012.2	0	0	9	12	02	97	02	1	–
12	13.9	13.4	15.3	97	1010.1	0	0	9	28	01	97	02	0	–
13	12.3	11.7	13.8	96	1010.4	0	0	9	00	00	96	10	0	–
14	14.5	12.1	14.1	86	1009.7	0	0	9	00	00	97	02	0	–
15	12.1	11.5	13.6	96	1014.2	0	0	9	30	01	97	02	1	–
16	15.3	13.3	15.3	88	1013.8	8	8	5	29	01	97	02	2	–
17	15.1	13.9	15.8	92	1017.0	0	0	9	00	00	97	02	0	–
18	18.1	17.4	19.9	96	1017.1	8	8	4	32	01	96	81	8	4.1
19	10.9	9.5	11.9	91	1021.0	0	0	9	00	00	97	02	0	–
20	10.9	10.3	12.5	96	1018.0	1	1	5	00	00	96	10	0	–
21	9.6	9.0	11.5	96	1018.8	0	0	9	00	00	97	01	1	–
22	12.8	11.5	13.6	92	1016.7	8	8	5	32	03	97	02	2	–
23	10.9	9.5	11.9	91	1017.9	2	2	5	00	00	97	01	1	–
24	10.4	10.0	12.3	97	1015.5	0	0	9	00	00	96	10	1	–
25	12.0	10.3	12.5	89	1013.1	0	0	9	00	00	97	02	8	0.0
26	11.7	10.3	12.6	91	1016.8	1	1	5	31	01	97	01	1	–
27	11.7	11.1	13.2	96	1017.4	5	2	6	00	00	96	10	1	–
28	14.3	13.2	15.2	93	1017.1	7	7	5	34	02	97	25	2	0.0
29	12.5	11.6	13.6	94	1016.2	7	7	5	34	02	96	10	1	–
30	9.2	8.4	11.0	95	1017.4	0	0	9	32	01	97	02	0	–
31	13.1	10.6	12.8	85	1015.7	6	6	9	00	00	96	10	1	–

Godz. 07

DNI	TEMPERATURA POWIETRZA T	TEMPERATURA PUNKTU ROSY T_d	PRĘŻNOŚĆ PARY WODNEJ e	WILGOTNOŚĆ WZGLĘDNA U	CIŚNIENIE ATMOSFERYCZNE P_o	ZACHMURZENIE N	N_h	h	WIATR dd	v	WIDZIALNOŚĆ V	POGODA ww	W	OPAD R
1	18.7	16.2	18.4	86	1018.2	0	0	9	00	00	96	10	1	–
2	18.2	16.2	18.4	88	1018.4	7	7	6	36	01	97	02	1	–
3	19.1	17.6	20.2	91	1015.3	7	0	9	00	00	96	10	1	–
4	20.5	18.4	21.2	88	1014.6	6	4	9	29	02	96	10	1	–
5	21.9	18.5	21.3	83	1014.0	6	6	9	27	02	96	10	1	–
6	13.7	11.7	13.7	87	1019.5	4	4	4	27	05	97	03	8	0.1
7	14.3	11.9	13.9	86	1020.8	3	2	9	27	01	97	01	1	–
8	14.3	11.5	13.6	83	1016.4	6	2	6	32	01	97	02	1	–
9	14.5	10.9	13.1	79	1017.6	0	0	9	00	00	97	02	0	–
10	17.6	11.8	13.9	69	1018.6	2	0	9	00	00	97	02	0	–
11	18.5	13.1	15.0	77	1007.9	7	7	9	12	02	97	03	1	–
12	15.9	14.3	16.3	90	1010.4	7	7	4	27	02	97	02	1	–
13	14.5	12.9	14.9	90	1010.4	0	0	9	04	01	96	10	0	–
14	16.5	14.9	17.0	91	1009.5	7	5	5	32	02	97	17	8	0.7
15	13.2	12.5	14.5	95	1014.4	6	4	9	00	00	96	10	1	–
16	14.9	13.6	15.6	92	1016.1	8	8	5	29	02	96	10	2	–
17	19.1	15.6	17.7	80	1016.0	2	0	9	27	02	96	10	0	–
18	16.1	14.2	16.2	88	1018.5	7	7	4	32	04	97	03	8	0.4
19	13.6	11.2	13.3	85	1020.9	3	1	5	29	02	97	01	1	–
20	13.5	11.1	13.2	85	1016.2	6	0	9	00	00	96	10	1	–
21	12.3	11.7	13.8	96	1018.7	7	7	5	32	02	97	02	1	–
22	12.5	9.6	11.9	82	1016.8	2	2	5	29	05	97	03	6	0.8
23	10.9	9.9	12.2	94	1017.1	7	7	5	27	02	97	03	1	–
24	11.7	11.5	13.6	99	1014.7	8	8	3	29	01	95	28	1	–
25	13.7	12.0	14.1	90	1014.9	2	2	4	29	02	97	03	0	–
26	14.7	12.0	14.0	84	1017.0	2	2	6	27	01	97	03	1	–
27	13.7	12.0	14.1	90	1017.4	6	3	5	00	00	96	10	1	–
28	14.1	12.8	14.8	92	1017.1	5	2	9	02	01	96	10	2	–
29	12.7	11.4	13.5	92	1016.5	8	8	4	34	04	96	10	1	–
30	12.4	11.7	13.7	95	1017.4	0	0	9	32	02	96	10	0	–
31	13.6	12.1	14.1	91	1016.1	2	0	9	00	00	96	10	1	–

Godz. 13

DNI	TEMPERATURA POWIETRZA T	TEMPERATURA PUNKTU ROSY T_d	PRĘŻNOŚĆ PARY WODNEJ e	WILGOTNOŚĆ WZGLĘDNA U	CIŚNIENIE ATMOSFERYCZNE P_o	ZACHMURZENIE N	N_h	h	WIATR dd	v	WIDZIALNOŚĆ V	POGODA ww	W	OPAD R
1	24.3	16.8	19.1	63	1018.1	7	7	5	34	03	97	02	1	–
2	25.9	15.7	17.8	53	1016.8	5	5	6	36	02	97	02	1	–
3	26.0	16.8	19.1	50	1013.6	4	2	6	00	00	97	03	1	–
4	26.6	17.3	19.8	50	1013.9	5	4	6	32	03	97	02	1	–
5	22.2	20.0	23.4	88	1011.9	7	7	5	32	01	97	17	8	1.5
6	19.7	12.1	14.1	61	1021.4	5	5	5	27	05	97	01	1	–
7	19.9	8.8	11.3	49	1017.9	6	3	6	32	02	98	01	1	–
8	21.9	8.4	11.0	42	1015.0	5	5	6	30	03	98	03	1	–
9	22.7	9.0	11.5	42	1017.9	3	3	6	32	01	98	02	0	–
10	26.5	10.9	13.0	38	1015.9	4	0	9	07	03	98	03	1	–
11	21.5	16.8	19.1	75	1007.9	6	6	5	27	03	97	01	9	7.4
12	18.7	15.1	17.2	80	1010.6	7	7	5	29	02	97	17	9	–
13	23.3	12.8	14.8	52	1009.4	4	4	6	18	03	98	01	1	–
14	19.5	16.0	18.2	80	1010.6	7	7	5	29	03	97	01	9	1.7
15	21.1	11.3	13.3	53	1013.8	5	3	5	29	02	97	03	1	–
16	22.7	12.2	14.2	52	1016.2	2	2	6	29	03	98	03	1	–
17	28.5	15.4	17.5	45	1014.3	2	2	6	18	04	97	01	1	–
18	20.5	11.8	13.8	57	1019.8	5	5	5	34	03	98	03	1	–
19	21.9	8.6	11.2	43	1019.2	4	4	5	32	03	98	01	1	–
20	19.3	11.1	13.2	59	1015.7	8	8	9	29	02	97	21	2	0.0
21	18.7	9.1	11.5	53	1017.9	6	4	5	27	03	97	01	2	–
22	15.8	9.7	12.0	67	1018.4	6	6	5	32	05	98	02	1	–
23	15.9	12.1	14.1	78	1015.6	7	7	5	29	05	97	80	2	0.2
24	20.1	10.9	13.0	55	1012.3	5	4	5	27	05	98	01	2	–
25	20.7	13.7	15.6	64	1015.5	7	7	5	32	03	98	03	1	–
26	24.7	11.6	13.7	44	1015.8	4	3	6	25	02	98	02	0	–
27	24.0	12.4	14.4	48	1016.7	4	2	6	18	01	97	03	1	–
28	19.3	12.0	14.0	63	1016.3	6	5	5	34	04	97	01	2	–
29	18.7	10.4	12.6	58	1016.2	6	5	5	32	05	98	03	2	–
30	20.1	10.9	13.0	55	1016.6	3	3	5	32	04	98	03	0	–
31	20.1	10.2	12.4	53	1016.0	6	5	5	34	04	97	03	1	–

Godz. 19

DNI	TEMPERATURA POWIETRZA T	TEMPERATURA PUNKTU ROSY T_d	PRĘŻNOŚĆ PARY WODNEJ e	WILGOTNOŚĆ WZGLĘDNA U	CIŚNIENIE ATMOSFERYCZNE P_o	ZACHMURZENIE N	N_h	h	WIATR dd	v	WIDZIALNOŚĆ V	POGODA ww	W	OPAD R
1	21.1	15.3	17.3	69	1017.5	0	0	9	36	02	97	01	1	–
2	23.9	18.2	21.0	71	1015.7	1	1	6	36	01	97	01	1	–
3	24.6	16.9	19.3	62	1013.0	6	3	9	28	02	97	03	1	–
4	24.4	18.8	21.7	71	1014.7	7	2	9	33	02	97	01	1	–
5	19.1	18.3	21.0	95	1009.7	8	8	5	22	02	97	95	9	13.7
6	16.1	10.3	12.5	68	1021.7	3	0	9	27	02	97	01	1	–
7	16.3	11.3	13.4	72	1016.1	6	3	6	35	02	97	02	2	–
8	18.5	11.0	13.1	62	1014.4	3	3	6	00	00	98	02	1	–
9	19.8	12.6	14.6	63	1017.8	2	0	9	32	01	97	03	0	–
10	22.7	16.0	18.2	66	1014.2	5	0	9	12	03	97	01	1	–
11	18.7	15.5	17.6	82	1008.6	6	0	9	29	01	97	02	2	–
12	16.5	12.6	14.5	78	1010.3	4	4	5	04	03	97	01	9	10.5
13	20.1	14.9	16.9	72	1008.9	2	0	9	15	01	97	02	0	–
14	16.0	13.2	15.1	83	1013.0	6	6	5	30	01	97	01	2	–
15	18.7	15.1	17.2	80	1013.3	6	3	5	29	01	97	02	2	–
16	20.2	14.4	16.4	69	1016.3	1	1	6	00	00	97	02	0	–
17	20.7	18.7	21.5	88	1014.3	8	3	5	34	01	97	25	9	0.4
18	16.9	12.2	14.2	74	1020.0	3	1	5	34	01	97	01	1	–
19	16.9	12.8	14.8	77	1018.0	1	1	5	32	01	97	01	0	–
20	13.7	11.7	13.7	87	1017.4	3	1	5	34	03	98	01	8	2.2
21	14.0	10.6	12.8	80	1018.0	6	6	5	32	01	97	01	2	–
22	13.1	9.0	11.5	76	1018.6	4	4	5	29	02	98	01	8	0.0
23	14.7	12.3	14.3	86	1015.4	5	3	5	27	02	97	01	8	0.1
24	16.9	11.6	13.7	71	1012.1	6	4	5	29	01	98	01	1	–
25	16.3	11.7	13.8	74	1015.9	2	2	5	29	01	97	02	1	–
26	17.1	13.4	15.4	79	1016.7	7	7	6	18	01	97	29	8	0.0
27	17.1	14.9	16.9	87	1016.8	7	2	5	04	01	97	01	9	0.3
28	13.9	11.9	13.9	88	1016.0	2	1	5	34	01	97	01	8	0.4
29	13.7	11.3	13.4	85	1016.4	1	1	5	32	02	97	02	1	–
30	15.9	12.5	14.5	80	1016.1	3	0	9	00	00	96	10	0	–
31	14.9	11.0	13.1	77	1016.1	3	1	5	34	01	97	02	1	–

Godz. 01

DNI	TEMPERATURA POWIETRZA T	TEMPERATURA PUNKTU ROSY T_d	PREŻNOŚĆ PARY WODNEJ e	WILGOTNOŚĆ WZGLĘDNA U	CIŚNIENIE ATMOSFERYCZNE P_o	ZACHMURZENIE N	N_h	h	WIATR dd	v	WIDZIALNOŚĆ V	POGODA ww	W	OPAD R
1	20.8	16.6	18.8	77	1018.9	6	6	9	14	02	97	03	1	–
2	19.8	17.5	20.0	87	1016.1	0	0	9	00	00	97	02	0	–
3	19.5	16.5	18.8	83	1013.1	8	7	6	31	01	96	95	1	0.0
4	19.8	16.3	18.6	80	1016.0	7	7	9	31	01	96	10	1	–
5	15.8	15.6	17.8	99	1015.2	7	7	6	00	00	96	10	1	–
6	11.1	9.5	11.9	90	1021.7	0	0	9	25	04	97	01	1	–
7	11.8	8.6	11.2	81	1022.9	6	6	9	02	01	98	03	1	–
8	13.4	8.2	10.9	71	1017.4	0	0	9	08	01	99	02	0	–
9	16.2	9.1	11.6	63	1014.1	0	0	9	09	03	98	02	0	–
10	18.8	13.2	15.2	70	1012.5	0	0	9	13	02	97	02	1	–
11	16.8	16.3	18.5	97	1008.8	6	6	3	24	01	94	10	9	5.3
12	15.3	13.5	15.5	89	1011.2	8	5	6	26	05	96	10	6	0.0
13	15.9	13.2	15.2	84	1004.9	7	7	7	13	02	97	03	1	–
14	11.3	10.5	12.7	95	1010.2	6	6	5	20	03	97	03	1	–
15	12.3	10.2	12.4	87	1010.7	0	0	9	15	01	97	01	0	–
16	15.0	11.5	13.6	80	1013.1	8	8	7	18	02	97	03	1	–
17	19.2	16.1	18.2	82	1010.4	8	8	5	15	02	97	95	8	0.9
18	13.5	9.6	12.0	77	1020.9	5	5	7	28	02	97	01	1	–
19	14.9	9.7	12.1	71	1020.7	1	1	9	19	02	97	02	0	–
20	13.7	13.3	15.3	98	1017.0	8	8	5	27	02	97	61	6	1.5
21	11.9	9.1	11.6	83	1022.7	1	1	9	29	01	98	01	1	–
22	12.8	10.3	12.5	85	1022.6	1	1	9	30	01	97	01	1	–
23	13.1	10.8	13.0	86	1022.7	0	0	9	00	00	98	02	0	–
24	14.3	12.3	14.3	88	1016.9	0	0	9	00	00	97	02	0	–
25	15.8	12.0	14.0	78	1015.6	0	0	9	05	01	96	10	1	–
26	16.8	12.3	14.3	75	1016.0	2	2	9	00	00	97	03	0	–
27	13.7	13.3	15.3	98	1018.5	7	2	9	28	01	96	10	9	2.8
28	13.1	12.4	14.4	95	1021.6	1	1	6	31	01	95	10	1	–
29	13.5	12.8	14.8	95	1020.9	0	0	9	00	00	96	10	1	–
30	14.5	11.9	14.0	85	1016.9	1	1	6	15	02	97	03	0	–
31	14.3	10.1	12.4	76	1017.4	0	0	9	25	01	97	02	1	–

Godz. 13

DNI	T	T_d	e	U	P_o	N	N_h	h	dd	v	V	ww	W	R
1	25.2	21.1	24.9	78	1017.0	7	2	7	25	01	96	10	8	0.8
2	30.0	18.5	21.3	50	1013.2	1	1	6	14	01	97	03	0	–
3	23.9	17.2	19.6	66	1013.7	6	4	5	26	03	97	03	1	–
4	17.2	15.5	17.6	90	1017.5	8	8	9	28	01	97	63	2	1.6
5	12.8	12.4	14.4	98	1017.2	8	7	3	32	03	95	61	6	5.3
6	17.7	6.2	9.5	47	1024.3	5	3	6	30	02	99	01	1	–
7	18.2	7.4	10.3	49	1019.7	7	6	6	04	02	98	02	2	–
8	21.6	9.2	11.6	45	1014.4	4	3	7	06	02	98	01	1	–
9	25.3	13.3	15.2	47	1013.8	6	1	6	09	01	97	01	1	–
10	26.7	16.8	19.2	55	1010.0	7	2	6	22	02	97	03	1	–
11	17.6	14.0	15.9	79	1010.2	7	6	4	26	05	97	03	6	0.1
12	19.9	13.5	15.5	67	1009.5	6	5	6	26	01	97	25	2	0.0
13	14.1	11.5	13.6	84	1007.2	8	8	4	26	06	97	80	1	0.0
14	19.3	10.3	12.5	56	1011.3	6	4	6	23	03	97	03	1	–
15	17.6	14.3	16.3	81	1010.3	7	7	5	23	02	97	03	8	2.3
16	25.1	18.0	20.7	65	1012.4	5	5	5	26	02	98	01	1	–
17	18.3	13.0	15.0	71	1016.3	7	2	5	28	03	97	03	6	0.1
18	19.6	8.6	11.2	49	1022.1	6	4	6	25	03	98	02	1	–
19	22.2	9.5	11.9	44	1017.5	6	2	7	25	04	97	02	1	–
20	15.9	7.6	10.4	58	1020.2	7	7	6	29	04	99	02	1	–
21	15.4	11.1	13.2	76	1023.0	6	6	5	23	02	98	01	6	0.0
22	20.0	11.4	13.4	58	1022.9	6	6	6	32	03	98	03	1	–
23	20.7	11.6	13.7	56	1019.9	3	3	6	29	02	98	01	0	–
24	22.4	10.3	12.5	46	1015.1	2	1	7	03	03	98	03	0	–
25	23.5	11.5	13.6	47	1015.6	3	3	6	29	02	98	02	0	–
26	23.7	13.7	15.7	54	1015.5	8	1	6	21	01	97	02	2	–
27	16.4	14.8	16.9	91	1020.8	8	2	4	30	02	96	10	4	–
28	19.2	13.9	15.8	71	1021.0	3	3	5	33	03	96	10	1	–
29	20.3	12.8	14.8	62	1018.6	5	5	5	12	01	98	02	1	–
30	18.6	12.8	14.8	69	1017.7	7	7	5	30	03	96	10	1	–
31	20.7	11.4	13.5	55	1015.6	5	4	6	26	02	96	05	2	–

Godz. 07

DNI	T	T_d	e	U	P_o	N	N_h	h	dd	v	V	ww	W	R
1	21.2	16.8	19.1	76	1017.5	7	7	9	12	01	97	02	2	–
2	23.2	19.0	22.0	77	1015.2	2	2	9	00	00	96	04	0	–
3	18.7	16.6	18.8	87	1013.6	3	1	9	21	02	96	10	9	0.3
4	16.3	14.4	16.4	89	1017.4	8	1	7	30	01	96	10	1	–
5	15.4	15.2	17.3	99	1013.7	8	8	4	32	01	94	28	5	0.1
6	11.3	9.9	12.2	91	1024.0	2	2	4	26	03	96	10	0	–
7	14.5	10.7	12.9	78	1021.1	7	7	9	26	01	98	02	2	–
8	16.0	9.1	11.5	63	1016.0	4	0	9	10	01	97	01	1	–
9	15.1	10.4	12.6	73	1014.3	6	0	9	14	02	97	01	1	–
10	19.2	14.8	16.8	76	1011.4	6	1	9	16	02	96	10	1	–
11	14.9	14.0	16.0	94	1009.2	8	7	3	27	03	96	60	6	0.3
12	14.2	12.6	14.6	90	1011.2	6	3	7	26	04	96	10	1	–
13	16.3	12.3	14.3	77	1003.7	7	7	7	13	01	97	03	2	–
14	12.7	10.6	12.8	87	1011.4	5	5	9	25	03	96	10	1	–
15	13.6	9.9	12.2	79	1009.3	8	8	9	18	01	97	60	1	0.0
16	15.4	14.0	16.0	91	1012.4	7	7	6	16	03	96	10	9	5.9
17	15.5	15.0	17.0	97	1014.5	8	2	5	29	03	97	91	8	9.9
18	12.7	9.8	12.1	82	1022.7	1	0	9	27	02	97	02	1	–
19	14.0	10.0	12.3	77	1019.7	3	3	9	21	01	96	10	0	–
20	12.9	12.5	14.5	98	1018.1	7	7	3	32	02	96	10	6	2.8
21	10.5	8.5	11.1	87	1022.6	8	8	6	27	02	97	03	1	–
22	13.1	12.4	14.4	95	1023.1	7	7	5	30	02	96	10	1	–
23	13.4	11.0	13.1	85	1022.0	0	0	9	32	01	97	02	0	–
24	13.5	12.4	14.4	93	1016.2	2	0	9	00	00	96	10	0	–
25	16.2	12.8	14.8	80	1016.1	0	0	9	00	00	96	04	0	–
26	16.4	13.8	15.8	84	1015.7	8	0	9	00	00	96	04	1	–
27	14.0	14.0	16.0	100	1019.3	9	9	.	29	01	93	43	2	–
28	13.0	12.3	14.3	95	1021.5	0	0	9	29	02	96	10	1	–
29	13.3	12.6	14.6	95	1020.3	0	0	9	00	00	95	10	0	–
30	14.9	11.6	13.6	81	1016.1	1	1	9	22	02	96	10	1	–
31	13.9	11.3	13.4	84	1016.4	8	0	9	20	01	96	10	1	–

Godz. 19

DNI	T	T_d	e	U	P_o	N	N_h	h	dd	v	V	ww	W	R
1	25.6	19.6	22.8	70	1015.8	1	0	9	19	01	97	02	1	–
2	28.3	18.6	21.4	56	1010.9	2	0	9	12	01	97	03	0	–
3	24.5	16.4	18.7	61	1014.1	2	2	9	32	01	97	01	1	–
4	17.2	15.2	17.2	88	1016.3	7	1	7	08	01	98	01	6	1.1
5	13.5	13.0	14.9	97	1019.3	5	3	4	23	03	96	10	6	1.3
6	17.5	8.0	10.7	53	1022.6	7	0	9	26	01	99	01	2	–
7	18.1	9.7	12.0	58	1017.0	2	2	7	06	01	99	01	1	–
8	19.5	11.8	13.8	61	1013.5	0	0	9	09	01	98	01	0	–
9	22.4	13.9	15.9	59	1013.4	6	3	9	10	01	97	03	1	–
10	18.7	18.1	20.7	96	1009.9	8	5	6	29	02	95	95	9	9.5
11	16.8	14.4	16.4	86	1010.6	3	1	9	25	03	96	10	1	–
12	19.2	14.2	16.2	73	1007.0	6	4	7	14	01	98	01	8	0.0
13	14.0	12.0	14.0	88	1008.8	6	1	5	23	02	97	01	8	0.3
14	17.2	12.0	14.0	71	1011.0	2	1	6	20	02	98	01	8	0.0
15	17.2	14.3	16.2	83	1012.8	6	2	7	25	01	97	02	9	0.6
16	24.3	17.5	20.0	66	1011.7	6	0	9	03	01	98	01	2	–
17	18.4	11.3	13.4	63	1017.2	2	1	6	28	01	98	01	1	–
18	18.6	11.4	13.4	63	1020.5	3	1	6	23	01	98	01	1	–
19	20.1	11.5	13.6	58	1015.8	8	8	9	25	02	97	60	2	0.0
20	14.9	8.4	11.0	65	1021.2	7	7	6	29	02	99	02	2	–
21	16.2	11.8	13.9	75	1021.8	2	2	6	25	01	98	01	1	–
22	19.1	11.5	13.6	62	1021.9	2	1	7	31	01	98	01	1	–
23	19.6	13.1	15.1	66	1017.8	1	0	9	30	01	98	01	1	–
24	18.8	13.8	15.8	73	1014.7	5	1	9	34	01	98	03	1	–
25	20.4	14.8	16.9	70	1015.1	2	1	6	06	01	98	02	0	–
26	16.6	14.5	16.5	88	1017.0	8	4	6	30	02	96	10	9	38.2
27	16.9	14.1	16.1	84	1020.6	2	2	4	29	01	97	03	1	–
28	16.7	14.5	16.5	87	1020.5	8	5	6	32	01	96	10	8	2.0
29	18.0	12.7	14.7	71	1017.1	1	1	6	11	01	98	02	1	–
30	16.9	10.1	12.4	65	1017.2	7	0	9	24	02	98	03	2	–
31	17.9	12.4	14.4	70	1014.1	6	0	9	21	01	96	05	1	–

Godz. 01

DNI	TEMPERATURA POWIETRZA T	TEMPERATURA PUNKTU ROSY T_d	PRĘŻNOŚĆ PARY WODNEJ e	WILGOTNOŚĆ WZGLĘDNA U	CIŚNIENIE ATMOSFERYCZNE P_o	ZACHMURZENIE N	N_h	h	WIATR dd	v	WIDZIALNOŚĆ V	POGODA ww	W	OPAD R
1	17.0	16.5	18.8	97	1019.1	2	2	9	00	00	96	10	0	–
2	17.4	17.4	19.9	100	1016.1	0	0	9	09	02	95	10	1	–
3	20.6	18.4	21.1	87	1013.7	8	2	6	27	05	96	13	1	–
4	16.7	16.5	18.8	99	1015.6	0	0	9	00	00	95	10	0	–
5	16.8	16.6	18.9	99	1014.8	8	8	8	04	02	95	10	2	–
6	11.1	10.1	12.4	94	1021.4	3	3	4	25	05	96	10	1	–
7	9.6	9.4	11.8	99	1022.7	6	5	6	16	01	96	10	1	–
8	9.2	8.8	11.3	97	1017.2	0	0	9	01	01	97	02	0	–
9	12.9	10.4	12.6	85	1014.9	0	0	9	09	02	97	02	0	–
10	17.2	14.1	16.1	82	1013.2	0	0	9	11	03	96	10	1	–
11	17.8	17.5	20.0	98	1008.4	3	3	4	25	03	96	25	9	19.4
12	15.2	14.0	16.0	92	1011.2	8	8	5	22	04	96	10	2	–
13	14.3	12.7	14.7	90	1006.1	0	0	9	14	03	96	10	1	–
14	12.0	11.6	13.7	98	1010.4	8	8	9	22	02	96	10	6	0.0
15	12.4	11.3	13.4	93	1011.4	0	0	9	11	01	96	10	1	–
16	13.5	12.8	14.8	95	1013.9	1	1	9	22	02	96	10	1	–
17	17.8	17.0	19.4	95	1012.6	6	6	7	18	04	96	95	1	0.0
18	11.8	11.8	13.8	100	1020.2	1	1	6	28	02	94	10	1	–
19	11.2	10.8	13.0	97	1020.9	0	0	9	00	00	95	10	0	–
20	15.9	14.0	16.0	88	1016.5	8	2	6	27	02	96	60	2	0.0
21	10.6	9.4	11.8	92	1022.3	7	7	9	00	00	97	01	1	–
22	12.7	11.6	13.6	93	1021.9	5	5	7	25	02	96	10	1	–
23	9.4	8.8	11.3	96	1022.0	1	1	6	00	00	97	03	0	–
24	10.9	10.5	12.7	97	1017.0	0	0	9	27	01	96	10	0	–
25	11.6	11.6	13.6	100	1015.4	0	0	9	32	01	95	10	0	–
26	11.1	10.9	13.0	99	1015.9	0	0	9	36	01	96	10	0	–
27	14.2	13.8	15.8	98	1018.1	8	8	5	00	00	96	10	9	1.0
28	12.1	11.7	13.8	98	1020.8	7	4	5	28	03	95	10	1	–
29	10.7	10.3	12.5	97	1020.2	0	0	9	32	03	96	10	1	–
30	9.8	9.4	11.8	97	1017.6	0	0	9	00	00	96	10	0	–
31	10.0	10.0	12.3	100	1017.6	0	0	9	00	00	91	44	1	–

Godz. 07

DNI	TEMPERATURA POWIETRZA T	TEMPERATURA PUNKTU ROSY T_d	PRĘŻNOŚĆ PARY WODNEJ e	WILGOTNOŚĆ WZGLĘDNA U	CIŚNIENIE ATMOSFERYCZNE P_o	ZACHMURZENIE N	N_h	h	WIATR dd	v	WIDZIALNOŚĆ V	POGODA ww	W	OPAD R
1	21.0	18.0	20.6	83	1018.1	5	5	9	04	02	96	10	1	–
2	20.5	19.2	22.3	93	1015.1	1	0	9	09	01	95	10	0	–
3	20.4	18.0	20.6	86	1013.3	5	1	9	23	01	96	10	1	–
4	18.1	16.3	18.5	89	1016.7	8	8	9	32	03	96	10	1	–
5	17.1	16.9	19.3	99	1012.7	8	8	6	04	02	94	60	5	2.0
6	12.2	11.1	13.2	93	1023.4	2	2	3	26	05	96	10	0	–
7	13.5	12.2	14.2	92	1021.0	7	7	7	00	00	97	03	1	–
8	12.5	11.0	13.1	90	1016.3	5	1	9	00	00	96	10	1	–
9	14.8	11.3	13.4	79	1014.8	6	0	9	09	03	97	01	1	–
10	18.1	15.9	18.1	87	1012.0	5	3	9	11	02	96	10	1	–
11	16.8	16.0	18.1	95	1008.3	8	7	4	26	06	96	60	1	0.4
12	15.0	13.6	15.5	91	1011.0	4	4	6	23	04	96	10	1	–
13	16.2	13.6	15.5	84	1004.6	2	2	8	12	03	96	10	1	–
14	12.2	11.5	13.5	95	1011.6	4	4	9	22	02	96	10	1	–
15	14.0	12.2	14.2	89	1009.8	7	1	6	09	02	96	10	1	–
16	14.7	14.3	16.3	98	1013.6	7	7	6	18	03	96	25	1	4.2
17	17.1	16.9	19.3	99	1013.6	8	2	6	00	00	96	63	9	9.7
18	11.9	10.7	12.9	93	1022.7	1	0	9	25	02	96	10	0	–
19	12.8	11.7	13.7	93	1020.1	1	1	9	00	00	96	10	0	–
20	14.2	13.1	15.1	93	1016.9	7	6	4	32	04	96	21	6	1.3
21	10.9	10.3	12.5	96	1022.2	7	7	8	28	02	96	10	1	–
22	13.1	12.4	14.4	95	1022.8	7	7	6	32	04	96	10	1	–
23	11.4	10.8	13.0	96	1021.4	1	1	9	22	03	96	10	1	–
24	11.9	11.9	13.9	100	1016.0	2	2	6	00	00	95	10	0	–
25	11.6	11.6	13.6	100	1015.9	1	0	9	00	00	95	10	0	–
26	12.6	12.2	14.2	98	1016.0	8	1	9	00	00	95	10	1	–
27	13.9	13.7	15.7	99	1018.7	8	8	4	29	03	95	10	2	–
28	13.8	12.9	14.9	94	1020.9	0	0	9	29	04	95	10	1	–
29	11.4	11.4	13.5	100	1020.1	1	0	9	34	02	95	28	0	–
30	11.8	11.2	13.3	96	1016.4	1	0	9	09	02	96	10	0	–
31	11.0	11.0	13.1	100	1016.9	8	0	9	00	00	94	28	4	–

Godz. 13

DNI	T	T_d	e	U	P_o	N	N_h	h	dd	v	V	ww	W	R
1	28.2	18.7	21.5	56	1016.6	7	7	6	12	02	98	17	2	–
2	29.3	20.1	23.6	58	1013.3	1	1	6	11	02	96	05	0	–
3	24.6	17.5	19.9	64	1013.3	5	1	5	25	03	97	01	8	0.0
4	16.4	16.1	18.2	98	1017.6	8	8	4	32	03	96	81	6	2.7
5	13.3	12.9	14.9	98	1015.7	8	5	1	34	08	95	63	5	2.7
6	17.8	6.1	9.4	46	1024.0	3	2	6	29	04	98	01	1	–
7	19.2	9.0	11.5	52	1019.6	7	2	6	03	03	98	02	2	–
8	20.4	10.4	12.6	52	1014.7	7	3	6	04	03	98	02	1	–
9	25.2	12.3	14.3	45	1014.4	8	1	9	15	05	96	05	1	–
10	27.7	17.0	19.3	52	1010.2	8	1	6	18	04	97	05	1	–
11	19.7	15.5	17.6	77	1009.8	8	8	5	25	08	96	10	6	0.0
12	21.0	14.8	16.8	68	1009.9	5	5	5	25	04	96	05	1	–
13	21.2	15.2	17.2	69	1005.3	7	6	5	25	07	97	05	1	–
14	19.1	12.2	14.2	64	1011.6	7	3	5	25	04	97	02	1	–
15	16.9	15.2	17.3	90	1011.1	7	7	5	22	04	97	21	2	0.3
16	24.3	18.5	21.3	70	1013.1	7	7	5	23	01	97	03	2	–
17	19.0	14.6	16.6	75	1016.8	8	6	5	27	04	98	03	6	2.2
18	20.0	11.2	13.3	57	1022.3	4	3	6	27	04	98	03	0	–
19	23.8	12.2	14.2	48	1017.7	3	2	6	25	03	97	03	0	–
20	17.6	10.8	12.9	64	1019.3	6	3	5	32	06	98	02	1	–
21	16.4	11.9	13.9	74	1022.6	7	7	5	29	05	97	03	2	–
22	18.9	12.9	14.9	68	1022.6	5	4	5	28	04	98	02	1	–
23	21.1	11.5	13.5	54	1019.7	3	3	6	29	03	98	03	0	–
24	22.0	13.2	15.2	57	1014.6	1	1	7	34	03	98	02	0	–
25	23.0	13.0	15.0	53	1015.5	1	1	6	32	03	98	02	0	–
26	23.7	13.7	15.7	54	1015.7	8	2	6	14	01	96	05	2	–
27	18.4	15.0	17.1	81	1020.0	8	8	5	33	04	96	10	2	–
28	17.9	15.2	17.3	84	1020.3	6	6	5	32	05	96	25	1	2.3
29	20.1	12.5	14.5	62	1018.9	2	2	6	34	02	98	03	0	–
30	18.3	14.2	16.2	77	1017.4	8	8	7	27	04	95	10	1	–
31	20.9	12.1	14.1	57	1015.9	8	1	6	20	03	96	05	2	–

Godz. 19

DNI	T	T_d	e	U	P_o	N	N_h	h	dd	v	V	ww	W	R
1	24.0	20.5	24.1	81	1016.2	6	4	7	00	00	97	03	9	2.8
2	27.5	20.3	23.8	65	1011.4	1	1	6	14	04	96	05	0	–
3	24.8	17.5	20.0	64	1013.6	1	1	9	00	00	97	01	1	–
4	17.0	16.8	19.2	99	1015.8	7	1	4	04	01	96	21	6	7.0
5	13.5	12.8	14.8	95	1019.4	7	7	3	25	05	96	10	6	4.7
6	16.3	12.3	14.3	77	1022.5	8	1	6	28	01	98	02	1	–
7	18.7	9.5	11.9	55	1017.3	2	1	5	01	01	98	02	1	–
8	19.5	14.2	16.2	71	1013.8	1	1	6	07	02	98	02	1	–
9	22.7	13.9	15.9	58	1013.7	5	1	9	09	02	96	05	2	–
10	24.2	19.4	22.6	75	1008.7	8	8	5	22	02	96	10	2	–
11	17.1	14.5	16.5	85	1010.6	7	1	5	25	05	96	10	2	–
12	19.8	16.7	19.0	92	1007.5	2	2	8	20	01	97	01	1	–
13	13.0	12.1	14.1	94	1009.2	8	1	3	26	02	96	61	8	0.5
14	17.1	12.6	14.6	75	1011.4	2	1	6	09	01	97	02	1	–
15	15.0	13.9	15.9	93	1013.2	3	1	6	32	01	97	01	9	3.8
16	24.3	20.8	24.6	81	1012.1	5	1	9	00	00	98	02	1	–
17	17.6	15.9	18.1	90	1017.2	5	2	6	00	00	96	10	1	–
18	18.3	15.8	18.0	85	1020.7	1	0	9	27	01	97	01	1	–
19	20.3	16.7	19.0	80	1015.6	8	2	8	00	00	96	10	1	–
20	14.6	9.4	11.8	71	1021.1	3	2	8	29	02	98	01	1	–
21	15.8	12.2	14.2	79	1021.3	4	4	6	25	04	97	01	1	–
22	16.8	12.7	14.7	77	1021.5	2	1	6	32	02	97	01	1	–
23	19.4	15.2	17.3	77	1018.0	1	1	6	27	02	97	01	0	–
24	19.6	14.3	16.3	71	1014.1	2	1	9	00	00	97	01	1	–
25	19.6	15.0	17.1	75	1015.0	0	0	9	00	00	96	10	0	–
26	16.4	14.3	16.3	88	1017.3	8	8	5	34	05	96	95	2	4.1
27	16.7	15.5	17.6	93	1019.8	7	7	7	29	02	96	10	2	–
28	16.6	14.4	16.4	87	1019.7	2	2	6	29	02	96	10	1	–
29	17.4	12.4	14.4	72	1017.5	1	0	9	09	02	97	02	0	–
30	15.8	14.6	16.6	93	1017.3	3	0	9	22	02	95	10	1	–
31	16.7	14.1	16.1	85	1014.4	2	0	9	00	00	95	10	1	–

Godz. 01

DNI	TEMPERATURA POWIETRZA T	TEMPERATURA PUNKTU ROSY T_d	PRĘŻNOŚĆ PARY WODNEJ e	WILGOTNOŚĆ WZGLĘDNA U	CIŚNIENIE ATMOSFERYCZNE P_o	ZACHMURZENIE N	N_h	h	WIATR dd	v	WIDZIALNOŚĆ V	POGODA ww	W	OPAD R
1	18.5	16.9	19.2	90	1018.8	0	0	9	32	01	97	02	0	–
2	19.6	17.7	20.2	89	1016.2	0	0	9	00	00	97	02	1	–
3	20.2	18.6	21.4	91	1012.1	0	0	9	11	01	97	02	1	–
4	18.2	16.7	19.0	91	1015.1	0	0	9	00	00	96	10	1	–
5	17.3	17.0	19.3	98	1014.2	8	8	4	27	01	96	10	8	1.4
6	11.7	10.5	12.7	93	1020.7	0	0	9	25	03	97	02	1	–
7	11.6	8.6	11.2	82	1022.2	0	0	9	00	00	97	02	1	–
8	12.6	10.3	12.5	86	1017.0	0	0	9	00	00	97	02	1	–
9	12.7	10.0	12.3	84	1015.2	0	0	9	00	00	97	02	0	–
10	15.7	14.5	16.5	92	1014.1	0	0	9	09	02	97	02	1	–
11	17.3	17.1	19.5	99	1007.4	4	4	4	29	02	97	29	8	16.2
12	14.9	13.8	15.8	93	1010.7	8	8	4	27	04	97	03	1	–
13	13.5	13.0	14.9	97	1006.7	0	0	9	00	00	96	10	0	–
14	12.2	11.8	13.9	98	1010.5	8	4	3	25	02	96	21	2	0.7
15	12.5	11.9	14.0	96	1012.0	0	0	9	00	00	97	02	1	–
16	12.9	12.2	14.2	95	1014.8	0	0	9	00	00	96	10	1	–
17	17.1	15.7	17.9	92	1012.4	0	0	9	14	05	97	01	0	–
18	13.1	12.7	14.7	98	1019.8	0	0	9	00	00	97	02	1	–
19	10.7	9.9	12.2	95	1021.0	0	0	9	00	00	97	02	0	–
20	16.9	14.5	16.5	86	1015.4	8	8	4	32	02	96	60	2	0.0
21	11.9	10.0	12.2	88	1021.1	7	7	5	27	03	97	02	1	–
22	12.7	11.2	13.3	91	1020.4	0	0	9	27	02	97	01	1	–
23	14.3	10.9	13.1	80	1020.9	7	7	5	29	01	97	02	1	–
24	12.2	11.3	13.3	94	1016.6	0	0	9	00	00	96	10	0	–
25	12.7	11.6	13.6	93	1015.2	0	0	9	00	00	97	02	0	–
26	13.9	12.8	14.8	93	1015.7	0	0	9	00	00	96	10	0	–
27	15.3	13.9	15.9	91	1017.7	8	8	4	27	03	96	81	6	3.8
28	14.3	13.2	15.2	93	1019.5	8	8	4	32	02	96	10	6	2.0
29	12.5	11.9	14.0	96	1019.6	2	2	4	32	01	96	10	0	–
30	10.4	9.8	12.1	96	1018.0	0	0	9	00	00	97	02	0	–
31	13.6	13.1	15.0	97	1017.2	5	5	4	00	00	95	10	1	–

Godz. 07

DNI	TEMPERATURA POWIETRZA T	TEMPERATURA PUNKTU ROSY T_d	PRĘŻNOŚĆ PARY WODNEJ e	WILGOTNOŚĆ WZGLĘDNA U	CIŚNIENIE ATMOSFERYCZNE P_o	ZACHMURZENIE N	N_h	h	WIATR dd	v	WIDZIALNOŚĆ V	POGODA ww	W	OPAD R
1	19.9	17.3	19.8	85	1018.0	2	1	9	00	00	96	10	0	–
2	20.9	17.9	20.4	83	1015.4	1	0	9	11	01	97	02	0	–
3	19.3	17.7	20.2	90	1012.5	7	7	4	14	02	96	17	8	1.5
4	18.5	17.4	19.8	93	1016.0	7	7	4	00	00	96	10	1	–
5	17.8	17.8	20.4	100	1012.0	8	8	3	00	00	93	46	2	–
6	11.7	9.9	12.2	89	1022.8	3	3	4	29	06	96	10	1	–
7	12.3	10.4	12.4	87	1020.6	6	2	4	04	01	97	02	1	–
8	14.2	11.2	13.3	82	1016.2	2	0	9	00	00	97	02	1	–
9	13.5	11.3	13.4	86	1015.9	0	0	9	00	00	96	10	0	–
10	18.1	15.4	17.5	84	1013.5	5	2	9	09	01	96	10	1	–
11	16.7	16.4	18.6	98	1007.6	8	8	4	22	04	96	10	6	0.5
12	16.2	14.6	16.7	90	1010.9	3	3	5	27	02	96	10	1	–
13	15.5	13.0	15.0	85	1005.8	1	0	9	11	01	96	10	0	–
14	12.7	12.1	14.2	96	1011.3	7	0	9	22	01	96	10	2	–
15	14.2	12.2	14.2	88	1011.0	1	1	9	18	02	96	10	0	–
16	14.7	13.6	15.6	93	1014.4	8	4	4	18	01	96	60	1	0.3
17	18.3	16.1	18.4	87	1014.1	8	8	4	27	03	97	03	1	–
18	12.9	10.2	12.5	84	1022.1	1	0	9	27	03	97	02	0	–
19	12.5	10.6	12.8	88	1020.1	7	7	5	18	01	96	10	1	–
20	14.7	14.0	16.0	96	1015.7	8	6	3	27	02	96	60	6	5.9
21	12.2	10.7	12.8	90	1021.2	2	2	5	27	03	97	01	1	–
22	13.3	11.8	13.9	91	1021.3	5	5	5	27	02	97	03	1	–
23	13.2	12.7	14.6	96	1020.2	7	7	4	27	02	96	80	6	1.4
24	14.4	12.4	14.4	88	1015.4	4	4	4	27	01	96	10	1	–
25	13.3	12.2	14.2	93	1015.8	0	0	9	00	00	96	10	0	–
26	12.9	12.2	14.2	95	1016.1	1	0	9	00	00	95	10	0	–
27	14.5	14.2	16.1	98	1017.7	8	6	4	29	02	96	61	8	1.6
28	13.3	12.6	14.6	95	1019.4	6	6	4	32	02	96	10	1	–
29	12.3	11.9	14.0	98	1019.5	6	6	4	00	00	96	10	1	–
30	10.9	10.1	12.4	95	1016.9	1	1	5	00	00	97	03	0	–
31	13.3	12.9	14.9	98	1016.7	3	3	9	00	00	93	44	4	–

Godz. 13

DNI	TEMPERATURA POWIETRZA T	TEMPERATURA PUNKTU ROSY T_d	PRĘŻNOŚĆ PARY WODNEJ e	WILGOTNOŚĆ WZGLĘDNA U	CIŚNIENIE ATMOSFERYCZNE P_o	ZACHMURZENIE N	N_h	h	WIATR dd	v	WIDZIALNOŚĆ V	POGODA ww	W	OPAD R
1	28.8	17.4	19.8	50	1017.0	4	3	6	11	01	98	03	1	–
2	29.9	17.4	19.9	47	1013.7	4	4	6	14	03	97	17	0	–
3	26.9	17.8	20.4	58	1012.4	7	4	5	29	02	97	02	9	–
4	24.9	16.9	19.3	61	1014.8	7	7	5	16	01	97	03	8	0.0
5	19.1	17.6	20.2	91	1011.9	8	8	4	27	02	96	10	4	–
6	19.1	7.9	10.7	48	1023.5	5	4	6	29	05	98	02	1	–
7	19.3	7.4	10.3	46	1018.6	6	6	5	36	01	97	02	2	–
8	21.3	8.5	11.1	44	1014.4	4	3	6	09	01	98	03	0	–
9	24.6	11.2	13.3	43	1015.1	4	1	6	11	03	98	03	0	–
10	28.6	15.2	17.2	44	1010.6	6	3	9	16	04	97	02	1	–
11	20.1	15.1	17.1	73	1009.0	7	7	4	25	06	97	17	8	0.6
12	20.5	14.0	16.0	66	1009.6	7	7	4	22	03	97	02	1	–
13	25.3	12.9	14.8	46	1004.3	4	4	6	18	06	97	03	1	–
14	19.3	10.9	13.1	58	1011.3	7	4	5	29	04	97	02	2	–
15	19.9	11.7	13.7	59	1010.3	7	7	5	18	04	98	02	1	–
16	24.9	17.1	19.5	62	1013.9	5	5	5	22	05	98	03	6	0.0
17	18.3	14.2	16.2	77	1016.3	8	8	5	27	04	97	02	8	0.0
18	19.5	8.2	10.9	48	1021.7	4	4	6	27	02	98	02	0	–
19	23.7	8.2	10.9	37	1017.9	5	5	6	22	03	98	03	1	–
20	18.3	9.9	12.2	58	1017.9	6	6	5	34	03	97	02	6	1.5
21	15.1	11.0	13.1	76	1021.4	7	7	4	27	05	97	01	1	–
22	19.5	6.2	9.4	42	1021.5	3	3	6	29	03	98	01	1	–
23	19.9	12.5	14.5	62	1018.7	7	7	5	27	02	97	02	8	0.0
24	22.7	9.5	11.9	43	1013.9	2	2	6	27	02	98	02	0	–
25	23.6	10.3	12.5	43	1015.2	3	3	6	27	01	98	03	0	–
26	23.9	10.3	12.5	42	1015.6	7	4	5	34	01	97	02	1	–
27	17.7	15.3	17.4	86	1018.7	8	8	4	27	03	96	10	6	0.3
28	18.6	14.1	16.1	75	1018.9	7	7	4	34	02	97	01	2	–
29	20.5	12.0	14.0	58	1018.4	4	4	5	27	01	98	02	1	–
30	21.7	12.7	14.6	56	1015.7	7	7	5	27	04	97	02	1	–
31	20.9	12.5	12.2	49	1015.8	7	3	6	22	02	97	02	4	–

Godz. 19

DNI	TEMPERATURA POWIETRZA T	TEMPERATURA PUNKTU ROSY T_d	PRĘŻNOŚĆ PARY WODNEJ e	WILGOTNOŚĆ WZGLĘDNA U	CIŚNIENIE ATMOSFERYCZNE P_o	ZACHMURZENIE N	N_h	h	WIATR dd	v	WIDZIALNOŚĆ V	POGODA ww	W	OPAD R
1	26.3	18.2	20.9	61	1015.7	7	2	9	00	00	97	02	1	–
2	24.1	20.1	23.6	79	1012.4	4	2	6	16	01	97	01	9	4.6
3	23.7	18.0	20.7	71	1013.4	7	2	5	29	01	97	02	2	–
4	17.9	16.9	19.3	94	1015.2	8	8	4	14	05	96	25	9	8.4
5	12.9	11.8	13.8	93	1018.0	7	5	4	27	04	97	25	8	4.4
6	16.8	10.0	12.3	64	1022.3	7	0	9	29	01	98	02	2	–
7	17.5	12.1	14.1	71	1016.6	7	7	5	32	01	98	02	2	–
8	19.3	8.4	11.0	49	1013.6	0	0	9	00	00	98	01	0	–
9	21.8	15.3	17.4	67	1014.7	6	0	9	09	01	98	01	1	–
10	25.3	17.2	19.6	61	1008.4	7	3	5	16	01	97	02	2	–
11	16.3	14.2	16.2	88	1010.0	6	2	5	25	04	97	02	9	7.0
12	18.5	15.1	17.2	81	1008.3	2	1	5	09	02	97	01	1	–
13	14.6	12.6	14.6	88	1008.1	8	3	5	27	06	97	02	9	4.5
14	17.8	14.2	16.2	79	1011.5	6	6	5	27	01	97	03	2	–
15	16.2	14.5	16.5	89	1013.0	5	5	5	22	02	97	03	8	2.9
16	23.1	18.9	21.8	77	1012.8	1	0	9	25	01	98	01	1	–
17	18.1	14.5	16.5	79	1016.7	7	7	5	27	01	97	02	2	–
18	17.7	10.3	12.5	62	1020.3	3	0	9	29	01	97	01	0	–
19	19.9	13.3	15.3	66	1015.6	7	3	9	20	01	98	03	1	–
20	14.7	7.7	10.5	63	1020.0	7	7	5	34	01	98	02	2	–
21	15.9	11.1	13.2	73	1020.2	5	3	5	27	03	97	01	2	–
22	17.6	7.6	10.4	52	1020.5	3	3	5	29	01	98	02	1	–
23	18.5	11.7	13.7	64	1017.3	3	3	6	27	01	97	03	1	–
24	19.0	13.6	15.6	71	1013.2	1	0	9	32	01	97	01	0	–
25	20.0	13.2	15.2	65	1014.7	0	0	9	00	00	97	02	0	–
26	19.9	14.1	16.1	69	1015.4	8	8	9	34	01	96	10	2	–
27	17.0	15.5	17.6	91	1018.5	8	6	4	27	01	96	60	2	1.0
28	16.5	13.7	15.7	84	1018.3	1	1	5	00	00	97	02	8	2.9
29	17.1	11.2	13.3	68	1016.9	1	0	9	00	00	97	02	0	–
30	16.8	14.6	16.6	87	1016.7	7	7	5	27	02	96	10	2	–
31	17.3	12.7	14.6	74	1014.2	2	0	9	00	00	96	10	1	–

Godz. 01

DNI	TEMPERATURA POWIETRZA T	TEMPERATURA PUNKTU ROSY T_d	PRĘŻNOŚĆ PARY WODNEJ e	WILGOTNOŚĆ WZGLĘDNA U	CIŚNIENIE ATMOSFERYCZNE P_o	ZACHMURZENIE N	N_h	h	WIATR dd	v	WIDZIALNOŚĆ V	POGODA ww	W	OPAD R
1	17.6	16.6	18.9	94	1019.0	7	7	9	00	00	97	03	1	–
2	19.8	16.2	18.4	80	1017.1	0	0	9	15	03	97	01	1	–
3	21.0	17.5	19.9	80	1013.7	8	8	5	00	00	97	97	8	0.0
4	18.0	17.5	20.0	97	1015.0	0	0	9	00	00	97	01	1	–
5	19.3	16.7	19.0	85	1014.7	8	6	5	00	00	96	80	2	0.3
6	11.8	11.0	13.2	95	1020.0	7	7	3	27	03	97	03	8	1.2
7	10.7	9.3	11.7	91	1022.7	0	0	9	00	00	97	02	1	–
8	11.7	10.1	12.4	90	1017.0	2	2	6	00	00	97	01	1	–
9	12.9	9.6	12.0	80	1016.0	0	0	9	09	02	97	02	0	–
10	16.6	13.2	15.2	81	1015.8	3	0	9	16	03	97	01	1	–
11	18.8	18.2	20.8	96	1007.1	8	8	5	31	02	97	95	2	19.5
12	14.6	13.7	15.7	94	1010.9	7	7	5	25	02	96	10	2	–
13	14.2	12.8	14.7	91	1008.2	0	0	9	13	01	96	10	1	–
14	12.8	11.3	13.4	91	1010.1	8	6	3	34	04	96	61	9	4.7
15	12.7	11.6	13.6	93	1012.5	0	0	9	00	00	97	02	0	–
16	12.4	11.7	13.7	95	1014.8	0	0	9	00	00	97	02	0	–
17	17.6	15.9	18.1	90	1013.9	2	0	9	17	02	97	01	0	–
18	14.3	13.4	15.4	94	1019.6	3	3	5	00	00	97	01	1	–
19	11.7	9.9	12.2	89	1021.7	0	0	9	00	00	96	10	0	–
20	15.0	11.3	13.4	78	1015.5	7	2	5	16	01	97	02	2	–
21	11.6	9.2	11.7	85	1020.8	7	7	5	28	01	97	03	1	–
22	12.9	11.2	13.3	89	1020.0	5	5	9	31	02	97	01	1	–
23	11.8	9.4	11.8	85	1020.6	2	2	9	00	00	97	02	1	–
24	13.6	12.5	14.5	93	1016.2	1	1	5	00	00	97	01	8	0.0
25	11.6	10.8	13.0	95	1015.2	0	0	9	00	00	97	02	0	–
26	13.0	11.9	13.9	93	1015.8	0	0	9	00	00	96	10	0	–
27	12.9	11.6	13.6	92	1016.9	6	0	9	00	00	96	10	1	–
28	14.6	13.7	15.7	94	1018.5	8	6	5	32	02	96	10	8	0.3
29	10.0	9.6	12.0	97	1019.4	0	0	9	29	02	96	10	1	–
30	10.6	9.6	12.0	94	1018.5	0	0	9	00	00	96	10	0	–
31	13.2	12.7	14.6	96	1017.0	6	6	9	27	01	95	10	2	–

Godz. 07

DNI	TEMPERATURA POWIETRZA T	TEMPERATURA PUNKTU ROSY T_d	PRĘŻNOŚĆ PARY WODNEJ e	WILGOTNOŚĆ WZGLĘDNA U	CIŚNIENIE ATMOSFERYCZNE P_o	ZACHMURZENIE N	N_h	h	WIATR dd	v	WIDZIALNOŚĆ V	POGODA ww	W	OPAD R
1	20.4	17.5	20.0	83	1018.6	6	2	5	19	01	96	10	1	–
2	20.4	16.3	18.5	77	1016.6	0	0	9	16	02	97	01	1	–
3	18.8	16.5	18.8	86	1013.2	8	2	4	13	02	97	29	8	28.2
4	18.2	17.7	20.3	97	1016.3	3	1	9	00	00	95	10	1	–
5	18.3	17.5	20.0	95	1012.7	8	3	4	14	01	96	17	8	2.9
6	11.4	10.2	12.5	93	1022.4	7	7	4	27	03	97	02	1	–
7	12.2	11.1	13.2	93	1021.1	7	2	5	00	00	96	10	1	–
8	13.6	11.6	13.6	87	1016.3	2	0	9	00	00	96	10	0	–
9	14.5	10.1	12.4	75	1016.7	7	7	9	15	01	97	02	1	–
10	17.3	13.1	15.0	76	1014.8	6	0	9	15	03	96	10	1	–
11	17.4	16.4	18.6	94	1007.8	8	8	4	25	02	96	10	9	1.6
12	14.8	14.1	16.1	96	1011.2	8	5	3	27	02	95	10	6	0.3
13	13.8	12.7	14.7	93	1007.4	4	4	9	14	02	95	10	1	–
14	13.8	11.2	13.3	84	1011.6	8	5	3	25	01	96	10	6	2.5
15	13.6	11.4	13.4	86	1012.4	2	2	9	16	01	96	10	0	–
16	15.1	13.3	15.3	89	1015.1	7	7	9	00	00	96	10	1	–
17	19.6	15.2	17.3	76	1013.9	5	2	5	22	02	96	10	1	–
18	14.2	12.4	14.4	89	1021.3	1	0	9	29	02	96	10	0	–
19	12.6	10.1	12.4	85	1021.1	2	1	9	00	00	96	10	0	–
20	14.4	14.0	16.0	98	1015.2	8	4	4	23	01	95	60	6	1.6
21	11.6	9.6	12.0	88	1020.6	4	2	9	31	02	97	01	1	–
22	13.0	10.1	12.4	83	1020.8	1	1	4	35	03	97	03	1	–
23	13.4	11.2	13.3	86	1020.0	7	5	5	30	02	97	03	1	–
24	14.0	13.3	15.3	95	1015.3	3	3	9	22	02	95	10	4	0.0
25	13.7	11.8	13.9	89	1015.7	1	1	5	00	00	96	10	0	–
26	13.7	12.6	14.6	93	1015.8	0	0	9	27	01	96	10	0	–
27	13.4	12.3	14.3	93	1017.5	5	4	9	00	00	96	10	1	–
28	12.4	12.0	14.0	98	1019.3	2	2	5	32	02	95	10	1	–
29	11.3	11.3	13.4	100	1019.4	0	0	9	33	02	93	42	0	–
30	12.1	10.6	12.7	90	1017.6	0	0	9	00	00	96	10	0	–
31	11.9	11.7	13.8	99	1016.9	9	9	•	00	00	91	45	4	–

Godz. 13

1	26.8	16.2	18.4	52	1017.7	6	3	6	06	02	97	02	2	–
2	28.9	16.3	18.6	47	1014.8	1	1	7	16	04	97	03	0	–
3	22.7	17.9	20.6	75	1013.9	7	4	9	18	02	97	01	9	9.4
4	25.4	15.6	17.8	55	1015.1	6	2	6	06	01	96	05	1	–
5	19.2	18.4	21.2	95	1011.0	8	8	2	29	04	96	10	9	–
6	18.3	7.8	10.6	50	1023.4	5	5	6	32	02	98	03	1	–
7	18.0	7.9	10.6	51	1019.3	7	5	5	36	01	98	03	2	–
8	20.6	7.5	10.4	43	1015.0	6	4	7	00	00	98	03	1	–
9	23.5	9.9	12.2	42	1016.0	4	4	6	15	02	98	03	1	–
10	28.2	13.6	15.5	41	1012.2	6	1	6	17	03	97	02	2	–
11	18.0	14.4	16.4	79	1009.4	7	7	4	29	03	97	01	8	0.2
12	19.3	13.0	15.0	67	1010.2	7	3	5	00	00	96	10	2	–
13	24.3	10.6	12.8	42	1005.7	6	2	7	18	03	97	03	1	–
14	18.1	11.8	13.8	67	1012.0	7	7	5	30	04	97	03	2	–
15	21.2	10.9	13.1	52	1010.9	7	4	5	24	06	97	03	8	0.9
16	23.1	15.5	17.6	62	1014.5	6	3	5	25	02	98	03	6	0.1
17	20.2	16.6	18.9	80	1015.9	7	7	4	28	04	97	80	2	0.0
18	19.0	7.3	10.2	46	1022.0	4	3	6	27	03	98	03	0	–
19	21.6	8.9	11.4	44	1019.0	4	4	6	18	02	97	03	0	–
20	16.2	11.6	13.7	74	1017.6	6	6	4	32	02	97	01	8	3.4
21	15.0	10.3	12.5	73	1020.8	7	6	4	28	03	98	03	1	–
22	18.1	6.8	9.9	47	1021.4	3	3	6	32	04	98	02	0	–
23	18.2	12.9	14.9	71	1018.6	7	4	5	31	06	97	02	8	0.0
24	20.0	10.5	12.7	54	1013.9	4	4	5	31	03	97	02	0	–
25	22.4	10.0	12.3	45	1015.4	2	1	6	03	02	98	01	0	–
26	23.5	9.4	11.8	41	1015.6	4	2	6	32	02	97	03	0	–
27	18.2	15.5	17.6	84	1017.7	7	7	5	32	03	97	80	1	0.8
28	18.2	13.3	15.3	73	1018.5	6	6	5	32	04	96	25	1	0.6
29	17.2	9.7	12.0	61	1018.5	7	7	5	33	04	98	03	4	–
30	22.7	10.7	12.9	47	1015.9	6	2	6	28	05	97	03	1	–
31	20.0	9.1	11.6	50	1016.3	6	2	6	29	04	97	02	4	–

Godz. 19

1	24.3	16.9	19.3	63	1016.4	5	0	9	09	02	97	03	1	–
2	26.0	17.1	19.5	58	1013.0	6	3	9	12	02	97	01	1	–
3	22.0	19.2	22.2	84	1013.6	7	7	9	23	01	97	01	9	0.3
4	20.0	17.6	20.1	86	1015.4	8	3	5	36	02	97	02	2	–
5	12.8	11.7	13.7	93	1015.4	8	8	4	32	04	97	80	2	2.3
6	16.4	10.0	12.3	66	1022.1	6	1	5	30	01	98	02	2	–
7	16.4	8.7	11.2	60	1016.9	3	2	6	02	01	97	01	1	–
8	18.1	11.0	13.1	63	1014.4	0	0	9	00	00	98	01	1	–
9	22.1	12.9	14.9	56	1015.5	7	2	9	12	02	97	01	1	–
10	25.4	16.4	18.6	57	1010.3	6	0	9	15	02	97	02	1	–
11	15.4	14.5	16.5	95	1010.1	6	3	4	27	02	96	25	9	1.1
12	16.8	15.4	17.5	92	1009.2	5	3	5	15	01	95	10	9	9.3
13	16.6	15.1	17.1	91	1007.8	8	8	5	30	02	96	95	2	0.1
14	17.8	12.9	14.8	73	1011.9	4	3	5	21	01	97	01	1	–
15	15.9	14.3	16.3	90	1012.6	2	2	5	25	03	97	02	8	3.9
16	23.4	17.3	19.8	69	1013.9	3	1	9	00	00	98	02	1	–
17	17.4	15.4	17.5	88	1016.5	7	7	9	32	01	97	01	8	0.2
18	17.4	11.2	13.3	67	1021.2	3	1	6	33	02	98	03	1	–
19	20.0	9.6	12.0	51	1016.1	6	1	6	15	02	97	03	1	–
20	13.2	8.0	10.7	71	1019.0	2	2	5	32	03	98	02	1	–
21	14.2	10.2	12.4	77	1020.3	2	2	9	29	03	97	01	8	0.2
22	15.6	7.7	10.5	59	1020.6	1	1	6	27	01	98	02	0	–
23	16.6	12.7	14.6	78	1017.0	7	7	5	28	02	97	03	2	–
24	18.0	11.5	13.5	65	1013.5	1	1	6	30	02	97	02	0	–
25	19.8	13.2	15.2	66	1014.8	0	0	9	02	01	97	02	0	–
26	19.6	12.9	14.9	65	1015.5	6	2	9	00	00	97	02	1	–
27	18.0	15.7	17.8	86	1017.9	8	5	5	33	04	96	10	9	0.1
28	15.2	13.4	15.4	89	1018.4	5	5	5	32	03	97	01	8	1.0
29	15.6	12.0	14.0	79	1017.7	2	1	7	36	01	97	01	1	–
30	17.8	12.7	14.6	72	1016.1	8	8	9	30	03	96	10	2	–
31	18.2	10.7	12.8	61	1014.6	5	5	6	00	00	97	02	2	–

Godz. 01

DNI	TEMPERATURA POWIETRZA T	TEMPERATURA PUNKTU ROSY T_d	PRĘŻNOŚĆ PARY WODNEJ e	WILGOTNOŚĆ WZGLĘDNA U	CIŚNIENIE ATMOSFERYCZNE P_o	ZACHMURZENIE N	N_h	h	WIATR dd	v	WIDZIALNOŚĆ V	POGODA ww	W	OPAD R
1	16.0	15.3	17.4	96	1017.9	0	0	9	00	00	97	02	1	-
2	15.8	14.8	16.8	94	1017.9	0	0	9	00	00	97	02	0	-
3	17.0	16.5	18.8	97	1015.3	0	0	9	00	00	96	10	0	-
4	18.9	17.6	20.1	92	1014.2	5	5	9	00	00	97	02	2	-
5	20.0	18.7	21.6	92	1014.7	8	8	9	32	01	96	10	2	-
6	13.6	11.6	13.6	87	1018.0	8	8	4	29	08	97	02	9	2.1
7	10.5	10.1	12.4	97	1022.7	2	0	9	00	00	97	01	1	-
8	11.3	10.5	12.7	95	1016.7	0	0	9	32	01	97	02	1	-
9	9.6	9.4	11.8	99	1016.8	0	0	9	00	00	96	10	0	-
10	12.9	12.2	14.2	95	1018.2	0	0	9	00	00	97	01	1	-
11	18.4	14.6	16.7	79	1010.2	6	0	9	16	03	97	03	1	-
12	14.0	12.7	14.7	92	1011.3	0	0	9	27	01	97	02	1	-
13	12.3	11.7	13.8	96	1009.8	0	0	9	00	00	96	10	1	-
14	15.3	13.9	15.9	91	1008.2	0	0	9	11	01	97	02	0	-
15	11.0	9.2	11.6	89	1014.4	0	0	9	00	00	97	02	1	-
16	12.4	11.8	13.9	96	1015.1	0	0	9	00	00	97	02	8	0.1
17	15.1	13.9	15.8	92	1016.5	0	0	9	00	00	97	02	1	-
18	17.2	15.3	17.4	89	1017.3	8	8	5	29	03	97	02	9	12.8
19	10.1	9.7	12.0	97	1021.8	4	0	9	00	00	97	03	0	-
20	9.5	9.1	11.6	97	1017.8	6	0	9	00	00	96	10	1	-
21	10.7	9.5	11.9	92	1019.5	3	3	6	27	02	98	03	0	-
22	11.7	10.7	12.9	94	1018.3	5	2	5	25	04	97	03	1	-
23	10.4	8.4	11.0	87	1019.2	2	2	9	27	02	97	03	0	-
24	11.3	10.9	13.0	98	1016.1	0	0	9	00	00	97	01	8	0.0
25	12.5	10.6	12.8	88	1014.5	2	2	9	25	02	97	03	0	-
26	9.8	8.6	11.2	92	1016.7	0	0	9	00	00	97	02	0	-
27	16.1	14.4	15.4	89	1016.4	8	8	9	00	00	96	10	1	-
28	14.9	13.1	15.1	89	1016.3	7	3	6	36	03	96	10	1	-
29	12.6	11.5	13.5	93	1016.6	7	7	5	29	02	96	10	1	-
30	10.1	9.5	11.9	96	1018.0	0	0	9	00	00	97	01	0	-
31	13.6	13.1	15.0	97	1016.2	8	8	9	25	01	96	10	1	-

Godz. 07

DNI	TEMPERATURA POWIETRZA T	TEMPERATURA PUNKTU ROSY T_d	PRĘŻNOŚĆ PARY WODNEJ e	WILGOTNOŚĆ WZGLĘDNA U	CIŚNIENIE ATMOSFERYCZNE P_o	ZACHMURZENIE N	N_h	h	WIATR dd	v	WIDZIALNOŚĆ V	POGODA ww	W	OPAD R
1	19.0	17.4	19.8	90	1017.7	0	0	9	32	01	96	10	0	-
2	17.9	16.2	18.5	90	1017.9	7	7	6	36	01	97	03	1	-
3	20.9	19.0	22.0	89	1014.4	7	3	9	00	00	96	10	1	-
4	20.6	18.7	21.6	89	1014.8	3	2	9	32	01	96	10	1	-
5	22.6	19.0	22.0	80	1013.0	7	7	9	29	01	97	02	2	-
6	13.6	11.4	13.4	86	1021.3	7	7	4	25	05	97	03	1	-
7	12.9	11.8	13.8	93	1020.7	6	2	4	00	00	96	10	1	-
8	14.0	11.6	13.7	85	1016.3	5	5	9	04	01	97	01	1	-
9	13.6	13.1	15.0	97	1017.4	0	0	9	00	00	96	10	0	-
10	16.8	12.7	14.7	77	1017.0	4	0	9	07	03	97	03	1	-
11	18.2	16.2	18.4	88	1008.0	8	8	5	27	03	96	95	2	0.0
12	15.6	14.7	16.8	95	1011.4	7	7	5	27	01	96	10	1	-
13	14.5	13.4	15.4	93	1009.6	0	0	9	16	01	95	10	4	-
14	15.9	14.5	16.5	91	1009.4	7	5	4	29	04	96	10	1	-
15	13.0	12.5	14.4	96	1014.1	3	1	9	22	01	96	10	1	-
16	15.1	13.7	15.7	91	1016.5	0	0	9	25	01	95	10	0	-
17	19.3	15.1	17.2	77	1015.5	5	3	6	20	01	97	03	1	-
18	15.5	13.2	15.2	86	1019.6	3	0	9	27	03	97	01	1	-
19	11.9	10.9	13.1	94	1021.2	2	2	6	00	00	96	10	0	-
20	12.5	11.0	13.1	90	1016.2	7	7	9	29	01	96	10	2	-
21	12.0	10.5	12.7	90	1019.5	8	8	9	25	01	98	03	1	-
22	13.1	10.6	12.8	85	1018.3	3	3	4	29	06	98	01	8	0.1
23	13.1	9.8	12.1	80	1018.4	1	1	9	29	03	98	02	0	-
24	12.3	11.6	13.6	95	1015.4	3	3	9	00	00	96	10	0	-
25	13.0	11.5	13.6	91	1016.0	0	0	9	29	02	96	10	0	-
26	12.6	12.0	14.1	96	1016.6	1	0	9	00	00	96	10	0	-
27	15.6	14.4	16.4	92	1016.9	7	2	6	00	00	96	10	1	-
28	15.1	12.8	14.7	86	1016.8	7	3	6	34	02	96	10	2	-
29	13.4	11.9	14.0	91	1017.1	8	8	3	29	05	96	10	2	-
30	11.1	10.5	12.7	96	1017.8	0	0	9	00	00	96	10	0	-
31	14.7	14.2	16.2	97	1016.3	7	4	5	25	01	95	10	1	-

Godz. 13

1	25.6	17.2	19.6	60	1017.4	7	7	5	32	03	97	03	1	-
2	25.2	16.2	18.4	57	1016.6	5	4	6	04	01	97	01	2	-
3	26.9	16.9	19.2	54	1013.2	7	4	6	09	01	97	02	2	-
4	27.5	18.2	20.9	57	1013.9	5	5	6	29	02	96	05	1	-
5	26.0	20.2	23.7	71	1011.0	6	6	9	29	01	97	05	2	-
6	19.7	10.3	12.6	55	1022.3	5	5	6	27	06	98	01	1	-
7	19.9	8.3	10.9	47	1018.4	6	4	6	11	02	98	01	2	-
8	21.1	9.0	11.4	46	1014.9	5	3	6	25	03	98	02	1	-
9	23.8	9.4	11.8	40	1017.2	1	1	6	14	02	98	01	0	-
10	27.5	15.7	17.9	49	1014.2	5	0	9	14	05	97	01	1	-
11	22.5	15.9	18.1	66	1008.5	5	5	5	22	06	97	03	9	4.6
12	19.9	14.8	16.9	73	1010.6	7	5	5	27	05	97	01	6	0.7
13	24.5	13.1	15.0	49	1008.0	3	3	6	16	05	97	02	0	-
14	16.7	13.4	15.3	81	1012.5	7	7	4	22	03	96	10	5	0.0
15	21.4	9.9	12.2	48	1013.0	7	4	6	18	02	97	02	1	-
16	24.3	10.6	12.8	42	1015.9	3	1	6	22	04	97	01	1	-
17	29.4	17.2	19.6	48	1013.3	2	2	7	22	05	98	02	1	-
18	21.1	5.9	9.2	37	1020.6	5	5	6	29	05	98	02	1	-
19	20.3	9.5	11.9	50	1019.6	4	4	6	29	01	98	01	1	-
20	19.5	12.8	14.8	65	1015.6	7	1	5	25	03	97	60	2	0.0
21	16.0	9.3	11.7	64	1019.5	7	7	5	29	06	97	80	2	0.0
22	18.3	9.9	12.2	58	1019.5	7	7	5	32	06	98	03	1	-
23	18.8	10.7	12.9	59	1016.7	6	6	5	29	07	98	02	1	-
24	19.9	11.9	13.9	60	1013.1	6	6	5	29	04	98	25	1	0.0
25	23.1	10.8	12.9	46	1015.6	2	2	6	27	02	98	03	0	-
26	25.4	12.1	14.1	44	1015.3	3	3	6	18	04	97	02	1	-
27	24.6	13.6	15.6	50	1016.0	5	2	6	22	01	97	03	1	-
28	20.6	12.7	14.7	61	1016.0	4	4	5	29	03	97	03	1	-
29	15.4	11.5	13.6	78	1017.7	8	8	4	32	04	97	03	5	0.0
30	21.9	10.1	12.3	47	1016.4	5	5	6	25	05	97	03	1	-
31	20.4	12.7	14.7	61	1016.3	7	3	5	22	03	97	03	2	-

Godz. 19

1	23.0	16.9	19.2	68	1017.1	1	0	9	36	01	97	01	1	-
2	22.2	18.2	21.0	78	1014.9	3	0	9	00	00	97	01	1	-
3	23.2	20.1	23.6	83	1012.7	7	3	6	07	01	97	03	2	-
4	24.5	19.9	23.2	76	1014.0	7	0	9	27	01	97	01	2	-
5	19.9	19.4	22.6	97	1011.2	8	8	4	18	05	96	95	2	29.1
6	16.7	9.3	11.7	61	1021.7	5	0	9	29	02	98	01	1	-
7	17.4	11.0	13.1	66	1016.2	7	4	5	36	01	98	02	2	-
8	16.1	12.7	14.7	80	1014.8	3	1	6	00	00	98	02	1	-
9	19.5	13.8	15.8	70	1017.2	5	0	9	09	01	98	03	1	-
10	24.4	18.3	21.0	69	1012.5	5	0	9	14	02	97	01	2	-
11	18.6	16.1	18.3	85	1009.7	6	6	5	22	03	97	03	2	-
12	18.7	15.3	17.4	81	1009.8	6	4	5	22	01	97	01	2	-
13	20.8	15.5	17.6	72	1007.2	3	1	9	11	02	97	01	1	-
14	15.5	13.7	15.7	89	1013.2	6	4	9	00	00	97	01	2	-
15	18.1	15.4	17.5	84	1012.7	7	3	6	22	01	97	03	2	-
16	21.3	18.1	20.8	82	1015.8	5	5	9	22	01	97	01	1	-
17	19.5	18.5	21.4	94	1015.5	8	8	5	25	01	96	95	1	2.0
18	16.3	13.7	15.6	84	1020.6	3	1	9	29	01	98	01	1	-
19	15.7	13.8	15.7	88	1018.1	1	0	9	00	00	98	01	0	-
20	13.9	12.8	14.8	93	1017.7	3	3	6	29	01	98	01	6	0.2
21	13.8	11.8	13.8	88	1018.8	5	3	5	25	03	98	03	8	0.0
22	13.1	11.4	13.5	89	1019.9	1	1	6	00	00	98	01	1	-
23	14.1	13.0	15.0	93	1016.8	6	3	5	29	03	97	01	8	3.7
24	16.2	14.5	16.5	89	1013.0	1	1	9	27	01	98	01	1	-
25	16.4	14.2	16.1	87	1015.8	2	0	9	00	00	98	02	0	-
26	17.9	15.2	17.3	84	1016.0	3	2	7	00	00	97	01	1	-
27	18.7	14.2	16.2	75	1016.1	5	2	6	34	01	97	01	9	-
28	15.3	13.3	15.3	88	1016.3	4	2	5	32	02	97	01	9	0.1
29	13.5	11.6	13.7	88	1016.9	2	2	6	29	01	97	01	1	-
30	15.5	13.6	15.5	88	1015.9	3	2	6	22	01	97	03	1	-
31	15.9	14.3	16.3	90	1015.9	4	2	6	00	00	96	10	1	-

Godz. 01

DNI	TEMPERATURA POWIETRZA T	TEMPERATURA PUNKTU ROSY T_d	PRĘŻNOŚĆ PARY WODNEJ e	WILGOTNOŚĆ WZGLĘDNA U	CIŚNIENIE ATMOSFERYCZNE P_o	ZACHMURZENIE N	N_h	h	WIATR dd	v	WIDZIALNOŚĆ V	POGODA ww	W	OPAD R
1	17.7	16.7	19.0	94	1019.4	0	0	9	00	00	96	10	0	-
2	18.3	17.7	20.2	96	1016.1	6	3	9	00	00	95	10	2	-
3	18.9	17.9	20.5	94	1013.0	7	7	6	21	02	96	10	1	-
4	17.8	16.6	19.0	93	1015.8	7	7	9	00	00	96	10	1	-
5	17.2	17.0	19.4	99	1014.3	8	8	2	00	00	94	10	2	-
6	10.2	8.8	11.3	91	1022.9	2	0	9	29	03	97	02	1	-
7	9.8	9.2	11.6	96	1023.1	8	8	6	30	01	97	03	1	-
8	9.4	9.2	11.6	99	1017.3	0	0	9	00	00	96	10	0	-
9	13.9	12.1	14.1	89	1014.9	3	0	9	09	02	96	10	0	-
10	17.1	15.7	17.9	92	1013.4	4	0	9	10	03	95	10	0	-
11	16.4	15.7	17.8	96	1009.5	2	2	5	21	01	96	10	9	10.6
12	15.1	13.3	15.3	89	1012.5	8	8	9	27	04	97	03	1	-
13	13.5	12.6	14.6	94	1006.1	0	0	9	11	02	96	10	0	-
14	11.9	11.5	13.6	97	1011.3	8	8	6	16	02	96	21	2	1.8
15	11.6	10.8	13.0	95	1012.1	0	0	9	10	02	96	10	0	-
16	12.6	11.8	13.9	95	1015.2	3	0	9	00	00	96	10	0	-
17	17.6	16.1	18.3	91	1012.7	1	1	9	12	02	98	02	0	-
18	12.3	11.7	13.8	96	1020.9	0	0	9	28	03	95	10	1	-
19	9.9	9.3	11.7	96	1021.7	0	0	9	10	01	95	10	0	-
20	15.8	14.6	16.6	93	1016.9	8	7	6	28	01	97	61	2	0.6
21	11.2	9.2	11.6	88	1023.0	7	7	6	29	03	98	02	1	-
22	13.6	11.6	13.6	87	1022.7	8	8	7	29	03	97	03	1	-
23	10.4	9.6	12.0	95	1022.9	0	0	9	27	02	97	02	0	-
24	11.5	10.7	12.9	95	1017.6	0	0	9	29	02	97	02	0	-
25	10.7	9.7	12.0	94	1015.9	0	0	9	00	00	98	01	0	-
26	12.9	12.0	14.0	94	1016.3	1	0	9	31	01	96	10	0	-
27	14.9	14.2	16.2	96	1018.6	8	8	6	00	00	96	61	2	1.4
28	14.1	13.4	15.4	95	1020.8	7	7	6	31	02	96	10	2	-
29	11.5	11.3	13.4	99	1020.6	0	0	9	27	01	95	10	1	-
30	11.5	10.5	12.7	94	1018.3	0	0	9	09	01	95	10	0	-
31	14.0	13.1	15.1	94	1018.1	8	8	9	31	01	95	10	2	-

Godz. 07

DNI	TEMPERATURA POWIETRZA T	TEMPERATURA PUNKTU ROSY T_d	PRĘŻNOŚĆ PARY WODNEJ e	WILGOTNOŚĆ WZGLĘDNA U	CIŚNIENIE ATMOSFERYCZNE P_o	ZACHMURZENIE N	N_h	h	WIATR dd	v	WIDZIALNOŚĆ V	POGODA ww	W	OPAD R
1	21.0	18.6	21.5	86	1018.2	2	2	9	13	02	96	10	0	-
2	18.8	18.5	21.3	98	1015.5	3	0	9	00	00	95	28	4	-
3	19.9	17.7	20.2	87	1014.1	4	2	9	28	02	96	10	9	-
4	18.1	16.4	18.7	90	1016.9	7	3	6	26	03	96	10	9	0.5
5	17.2	17.0	19.4	99	1013.1	8	8	2	30	02	95	20	4	0.1
6	12.7	10.0	12.3	84	1024.0	1	0	9	28	07	98	03	0	-
7	12.5	10.4	12.6	87	1021.1	7	2	6	00	00	98	02	2	-
8	12.1	11.5	13.6	96	1016.3	6	0	9	00	00	96	10	1	-
9	14.3	12.5	14.5	89	1015.2	2	1	6	12	03	95	10	1	-
10	17.4	15.5	17.6	89	1012.9	2	1	9	10	03	95	10	0	-
11	16.5	15.7	17.8	95	1009.5	8	8	4	24	04	97	25	1	3.0
12	16.4	13.2	15.2	81	1012.4	1	1	9	25	04	97	01	1	-
13	15.2	13.6	15.6	90	1005.3	6	6	6	11	03	95	10	1	-
14	12.7	11.4	13.5	92	1012.4	4	0	9	25	03	96	10	1	-
15	13.9	11.9	13.9	88	1010.7	4	4	9	15	03	97	03	0	-
16	16.7	14.3	16.3	86	1014.9	8	5	6	00	00	98	03	6	0.0
17	18.0	16.7	19.0	92	1015.0	7	5	7	28	02	99	02	1	-
18	13.0	10.5	12.7	85	1023.7	6	0	9	29	02	98	03	1	-
19	12.2	11.3	13.3	94	1020.9	0	0	9	11	01	95	28	4	-
20	14.9	14.2	16.2	96	1017.2	8	7	5	30	03	96	10	6	1.2
21	12.1	9.8	12.1	86	1023.2	6	6	6	31	03	98	02	2	-
22	14.4	12.2	14.2	87	1022.9	7	7	6	30	03	97	02	2	-
23	12.8	11.9	13.9	94	1022.1	0	0	9	27	03	96	10	0	-
24	12.1	11.5	13.6	96	1016.3	6	6	7	00	00	96	10	1	-
25	12.5	11.4	13.5	93	1016.4	2	0	9	26	01	96	10	0	-
26	12.5	11.9	14.0	96	1016.4	1	1	6	24	01	95	10	0	-
27	14.2	13.5	15.5	95	1019.0	8	7	6	29	03	96	60	2	0.5
28	14.1	13.4	15.4	95	1021.2	3	3	6	30	02	96	10	1	-
29	11.7	11.7	13.7	100	1020.2	9	9	.	34	01	92	47	0	-
30	11.9	11.1	13.2	95	1017.3	5	3	5	11	02	95	10	1	-
31	13.5	13.3	15.3	99	1017.3	5	0	9	00	00	95	10	2	-

Godz. 13

DNI	TEMPERATURA POWIETRZA T	TEMPERATURA PUNKTU ROSY T_d	PRĘŻNOŚĆ PARY WODNEJ e	WILGOTNOŚĆ WZGLĘDNA U	CIŚNIENIE ATMOSFERYCZNE P_o	ZACHMURZENIE N	N_h	h	WIATR dd	v	WIDZIALNOŚĆ V	POGODA ww	W	OPAD R
1	29.2	18.3	21.0	52	1016.4	7	1	7	18	01	97	03	1	-
2	29.0	19.8	23.1	58	1013.6	2	1	6	10	03	97	01	1	-
3	24.8	15.7	17.8	57	1013.7	6	1	6	30	03	98	03	1	-
4	20.7	16.8	19.1	78	1016.3	8	7	6	31	03	97	03	2	-
5	14.6	13.7	15.7	94	1015.1	8	7	2	30	04	96	61	2	0.2
6	17.9	7.3	10.2	50	1025.0	6	4	5	28	03	98	03	1	-
7	19.0	8.0	10.8	49	1019.4	7	5	6	00	00	98	03	2	-
8	21.4	9.6	12.0	47	1014.5	4	3	7	12	02	98	02	1	-
9	26.0	14.6	16.6	49	1014.2	3	1	7	12	02	97	02	0	-
10	28.4	17.4	19.9	52	1010.7	4	2	9	17	06	97	03	1	-
11	18.1	13.6	15.5	75	1011.3	8	8	5	28	07	98	02	8	0.0
12	21.3	13.8	15.8	62	1010.3	6	6	6	26	04	98	02	1	-
13	20.8	12.8	14.8	60	1005.9	6	3	6	27	07	98	01	1	-
14	19.7	11.4	13.5	59	1012.3	6	4	6	21	03	98	02	1	-
15	17.3	14.6	16.6	84	1011.9	8	6	5	28	02	98	60	1	0.0
16	26.2	17.2	19.6	58	1013.9	5	4	6	25	05	98	03	1	-
17	19.4	14.1	16.1	71	1016.9	8	5	6	32	03	98	02	8	0.0
18	20.5	9.6	11.9	49	1022.9	3	3	7	32	02	98	02	1	-
19	22.4	11.8	13.9	51	1018.4	6	6	6	10	02	98	01	1	-
20	17.8	9.9	12.2	60	1019.4	6	5	5	30	04	98	02	6	0.0
21	16.9	10.1	12.4	65	1023.0	6	6	5	28	06	98	01	2	-
22	20.6	7.8	10.6	44	1022.6	5	5	6	30	04	98	01	1	-
23	21.5	11.1	13.2	52	1020.1	4	4	6	31	02	98	03	0	-
24	22.4	10.5	12.7	47	1014.8	4	4	7	31	03	98	02	1	-
25	24.7	12.3	14.3	46	1015.3	2	2	6	25	01	98	02	0	-
26	25.4	11.7	13.7	42	1015.8	6	2	7	06	02	98	02	1	-
27	16.0	14.6	16.6	92	1020.4	8	7	3	29	03	96	10	6	0.1
28	19.5	11.0	13.1	58	1020.6	5	5	5	31	04	97	01	1	-
29	20.7	10.0	12.3	51	1018.9	4	4	6	32	01	98	02	4	-
30	21.9	14.1	16.1	61	1016.9	6	1	6	33	04	96	05	1	-
31	21.9	11.4	13.5	51	1016.0	3	3	6	24	01	97	03	1	-

Godz. 19

DNI	TEMPERATURA POWIETRZA T	TEMPERATURA PUNKTU ROSY T_d	PRĘŻNOŚĆ PARY WODNEJ e	WILGOTNOŚĆ WZGLĘDNA U	CIŚNIENIE ATMOSFERYCZNE P_o	ZACHMURZENIE N	N_h	h	WIATR dd	v	WIDZIALNOŚĆ V	POGODA ww	W	OPAD R
1	25.0	20.0	23.3	74	1015.7	6	3	9	21	01	97	02	9	-
2	25.8	16.7	21.5	65	1011.7	4	3	9	10	04	96	10	1	-
3	25.1	17.7	20.2	63	1014.0	1	1	9	36	02	97	01	1	-
4	17.2	16.9	19.2	98	1015.9	8	7	5	25	01	95	25	9	11.2
5	13.7	12.6	14.6	93	1020.3	8	6	5	27	04	97	02	6	5.0
6	17.1	9.1	11.5	59	1022.9	6	2	6	33	02	98	01	2	-
7	17.9	10.5	12.7	62	1016.8	1	1	7	00	00	98	01	1	-
8	19.9	13.3	15.3	66	1013.6	3	1	7	11	01	97	01	1	-
9	23.5	16.6	18.8	65	1013.6	3	0	9	09	03	97	02	1	-
10	23.6	18.3	21.0	72	1008.7	7	2	7	24	01	97	02	1	-
11	16.7	12.8	14.8	78	1011.7	6	5	7	27	05	98	01	2	-
12	19.9	14.5	16.5	71	1007.6	2	1	7	08	02	96	10	8	0.0
13	12.7	11.8	13.8	94	1009.6	8	6	6	28	04	96	61	2	0.2
14	16.9	13.9	15.9	83	1012.1	3	2	6	21	01	98	01	8	0.0
15	19.4	13.5	15.5	69	1013.5	3	3	6	35	02	98	02	8	0.0
16	26.2	17.2	19.6	58	1012.7	2	1	7	14	02	98	02	1	-
17	17.6	16.1	18.3	91	1017.4	5	5	6	23	02	97	01	2	-
18	17.7	11.3	13.4	66	1021.4	2	2	7	00	00	98	01	1	-
19	20.4	14.7	16.7	70	1015.9	8	2	7	15	01	98	03	1	-
20	14.9	9.3	11.7	69	1021.7	7	7	6	30	03	98	03	2	-
21	15.5	10.8	13.0	74	1022.2	6	6	6	27	03	98	01	1	-
22	17.9	9.9	12.2	59	1021.4	3	3	7	33	01	98	02	1	-
23	17.9	12.6	14.6	71	1018.4	2	2	7	28	01	98	01	0	-
24	18.7	9.7	12.0	56	1014.2	1	0	9	01	01	98	02	0	-
25	20.5	13.2	15.2	63	1015.0	2	1	7	02	02	98	01	0	-
26	16.7	13.5	15.5	82	1016.3	8	7	6	20	03	97	03	9	1.6
27	16.3	14.9	17.0	92	1020.1	8	8	5	29	02	96	10	2	-
28	17.6	13.2	15.2	75	1019.9	1	1	7	31	02	96	10	1	-
29	17.2	12.4	14.4	73	1017.8	3	1	7	11	01	98	01	0	-
30	16.2	13.2	15.2	82	1017.8	7	7	6	30	02	96	10	8	0.0
31	18.3	13.0	15.0	71	1015.0	6	3	6	22	02	96	10	1	-

Godz. 01

DNI	TEMPERATURA POWIETRZA T	TEMPERATURA PUNKTU ROSY T_d	PRĘŻNOŚĆ PARY WODNEJ e	WILGOTNOŚĆ WZGLĘDNA U	CIŚNIENIE ATMOSFERYCZNE P_o	ZACHMURZENIE N	N_h	h	WIATR dd	v	WIDZIALNOŚĆ V	POGODA ww	W	OPAD R
1	15.3	14.8	16.8	97	1020.2	0	0	9	00	00	97	02	0	–
2	17.0	16.7	19.0	98	1016.3	0	0	9	00	00	95	10	0	–
3	17.3	16.8	19.1	97	1015.2	2	0	9	00	00	96	13	4	–
4	17.1	16.3	18.5	95	1016.8	4	4	9	00	00	96	10	0	–
5	15.4	14.9	16.9	97	1014.9	8	8	9	00	00	96	10	2	–
6	5.7	5.7	9.2	100	1024.1	0	0	9	00	00	95	10	8	2.2
7	7.9	7.9	10.6	100	1024.0	6	0	9	00	00	96	10	1	–
8	8.0	7.8	10.6	99	1017.8	0	0	9	00	00	97	02	1	–
9	9.5	9.3	11.7	99	1014.7	0	0	9	00	00	95	12	0	–
10	15.7	13.8	15.7	88	1013.0	0	0	9	00	00	96	10	1	–
11	15.1	15.1	17.2	100	1010.3	6	6	5	09	02	95	11	9	16.1
12	15.2	10.1	12.3	71	1013.5	8	8	5	32	03	97	02	1	–
13	14.3	12.7	14.7	90	1005.9	3	3	9	00	00	98	01	1	–
14	9.9	9.7	12.0	99	1012.0	4	4	5	00	00	96	10	1	–
15	7.9	7.9	10.6	100	1012.5	1	1	6	00	00	94	28	0	–
16	11.9	10.7	12.9	93	1015.7	8	8	6	12	01	97	02	1	–
17	17.2	14.3	16.2	83	1013.7	3	3	9	32	03	98	03	0	–
18	9.3	9.1	11.6	99	1023.1	0	0	9	00	00	95	28	1	–
19	8.0	7.8	10.6	99	1022.8	0	0	9	00	00	93	46	1	–
20	14.7	14.0	16.0	96	1018.4	8	8	7	00	00	97	61	2	0.0
21	8.3	8.3	11.0	100	1024.3	7	7	9	00	00	97	03	1	–
22	13.5	11.5	13.5	87	1023.4	8	8	5	26	01	97	03	2	–
23	8.1	7.9	10.6	99	1024.2	0	0	9	00	00	92	46	0	–
24	9.1	9.1	11.6	100	1018.4	0	0	9	00	00	91	46	1	–
25	8.0	7.8	10.6	99	1017.4	0	0	9	00	00	95	12	0	–
26	9.8	9.4	11.8	97	1017.9	0	0	9	11	01	95	10	0	–
27	12.5	12.5	14.5	100	1019.0	8	8	9	00	00	96	10	9	11.9
28	9.6	9.6	12.0	100	1022.7	3	3	5	00	00	92	44	1	–
29	10.3	10.1	12.4	99	1021.9	6	6	9	00	00	93	46	1	–
30	8.3	8.3	11.0	100	1018.9	0	0	9	00	00	92	42	0	–
31	12.7	12.5	14.5	99	1018.6	8	8	5	10	01	95	10	2	–

Godz. 07

DNI	TEMPERATURA POWIETRZA T	TEMPERATURA PUNKTU ROSY T_d	PRĘŻNOŚĆ PARY WODNEJ e	WILGOTNOŚĆ WZGLĘDNA U	CIŚNIENIE ATMOSFERYCZNE P_o	ZACHMURZENIE N	N_h	h	WIATR dd	v	WIDZIALNOŚĆ V	POGODA ww	W	OPAD R
1	18.0	16.3	18.6	90	1017.3	2	2	9	00	00	96	10	0	–
2	17.4	16.7	19.0	96	1016.2	0	0	9	00	00	95	10	4	–
3	17.5	16.5	18.8	94	1014.9	4	3	9	00	00	97	03	0	–
4	16.9	14.5	16.5	86	1018.0	8	5	5	31	01	96	10	8	0.0
5	15.8	14.8	16.8	94	1014.3	8	8	7	00	00	95	10	6	3.2
6	11.6	9.8	12.1	89	1024.6	7	7	5	30	02	96	10	1	–
7	10.2	9.2	11.6	93	1021.6	7	7	9	00	00	98	02	2	–
8	9.8	9.2	11.6	96	1016.5	5	0	9	00	00	96	10	1	–
9	11.7	11.1	13.2	96	1015.0	1	0	9	00	00	96	10	0	–
10	20.0	16.6	18.8	81	1011.3	2	1	9	00	00	98	01	0	–
11	16.5	14.9	17.0	91	1010.5	6	1	5	30	02	97	01	8	6.0
12	13.1	12.0	14.0	93	1013.1	5	2	5	09	02	97	02	2	–
13	17.2	10.5	12.7	65	1003.6	6	3	6	09	05	98	05	1	–
14	9.4	9.2	11.6	99	1013.0	6	5	5	13	01	97	01	4	–
15	14.7	9.5	11.9	71	1010.2	7	2	5	03	03	99	02	1	–
16	15.8	14.6	16.6	93	1015.1	7	7	5	10	02	98	02	6	0.1
17	16.3	15.3	17.4	94	1015.2	8	6	5	13	03	96	61	5	4.7
18	9.5	9.1	11.6	97	1024.1	7	7	9	00	00	97	02	4	–
19	9.5	9.3	11.7	99	1021.9	3	3	9	00	00	96	10	4	0.0
20	14.0	13.1	15.1	94	1018.1	8	8	5	00	00	97	61	6	7.6
21	10.1	8.7	11.2	91	1024.3	7	1	5	00	00	97	03	1	–
22	13.5	12.6	14.6	94	1023.5	8	8	4	32	03	96	21	2	0.0
23	8.1	7.9	10.6	99	1023.5	0	0	9	08	01	92	44	4	–
24	8.9	8.9	11.4	100	1017.6	0	0	9	00	00	94	28	1	–
25	9.2	8.6	11.2	96	1017.4	4	1	9	09	01	96	10	0	–
26	9.5	8.5	11.1	93	1017.5	3	3	9	11	01	95	28	0	–
27	11.4	11.4	13.5	100	1020.3	8	8	9	31	01	94	28	2	–
28	12.9	12.3	14.3	96	1022.1	8	8	3	29	03	95	10	4	–
29	10.3	10.3	12.5	100	1021.1	0	0	9	12	01	91	44	4	–
30	11.2	11.0	13.1	99	1018.2	2	8	9	10	02	96	10	4	–
31	11.0	11.1	13.1	100	1017.8	7	4	3	00	00	92	42	2	–

Godz. 13

DNI	TEMPERATURA POWIETRZA T	TEMPERATURA PUNKTU ROSY T_d	PRĘŻNOŚĆ PARY WODNEJ e	WILGOTNOŚĆ WZGLĘDNA U	CIŚNIENIE ATMOSFERYCZNE P_o	ZACHMURZENIE N	N_h	h	WIATR dd	v	WIDZIALNOŚĆ V	POGODA ww	W	OPAD R
1	25.3	19.0	21.9	68	1016.8	7	2	7	32	02	96	05	1	–
2	28.0	16.8	19.1	50	1013.3	7	7	6	14	06	97	17	1	–
3	23.6	16.1	18.3	63	1014.6	6	2	6	34	02	97	02	2	–
4	15.7	14.1	16.1	90	1017.8	8	8	4	34	02	96	10	8	1.6
5	12.2	11.6	13.7	96	1018.3	8	7	3	26	03	96	61	8	6.3
6	16.7	7.6	10.4	55	1025.1	7	6	6	30	04	98	02	2	–
7	17.6	7.4	10.3	51	1019.4	6	6	6	11	03	98	02	2	–
8	19.2	10.2	12.4	56	1013.4	7	1	5	12	01	98	01	1	–
9	25.3	14.1	16.1	50	1012.8	4	1	6	06	03	97	03	1	–
10	27.1	16.4	18.6	52	1010.5	7	2	6	31	02	98	03	8	0.0
11	15.1	11.2	13.3	78	1012.9	8	7	5	26	05	98	02	8	1.9
12	20.9	11.4	13.5	55	1009.4	5	5	5	34	04	97	01	2	–
13	12.4	11.7	13.7	95	1008.6	8	7	3	28	05	95	61	2	0.0
14	17.2	10.7	12.9	66	1011.9	7	7	5	30	03	97	03	2	–
15	20.0	11.0	13.1	56	1011.3	7	7	6	34	07	99	03	2	0.2
16	25.3	15.3	17.4	54	1013.3	4	3	6	25	08	98	03	1	–
17	17.9	14.1	16.1	78	1017.2	8	8	4	30	02	96	10	6	0.2
18	19.9	9.9	12.2	53	1022.2	5	5	6	31	02	98	03	1	–
19	21.1	10.6	12.8	51	1017.7	7	7	5	00	00	98	02	1	–
20	16.0	9.9	12.2	67	1020.2	7	7	5	32	04	98	02	6	1.4
21	14.1	9.0	11.5	71	1024.0	8	7	5	31	03	98	02	2	–
22	18.5	11.4	13.5	63	1022.9	6	6	5	31	04	97	02	2	–
23	19.7	12.1	14.1	61	1019.9	6	6	6	34	01	98	02	4	–
24	21.5	10.0	12.3	48	1014.8	2	2	6	00	00	97	02	0	–
25	22.9	11.6	13.7	49	1014.9	4	4	6	17	01	98	03	0	–
26	19.6	13.1	15.1	66	1015.9	7	7	5	21	06	97	17	1	–
27	16.5	13.9	15.9	85	1020.8	7	7	5	33	07	95	10	2	–
28	17.5	12.5	14.5	73	1021.2	6	4	4	32	02	96	10	2	–
29	18.7	12.3	14.3	66	1018.6	7	7	5	03	02	97	03	4	–
30	18.2	14.8	16.8	81	1017.9	8	8	6	29	02	97	02	1	–
31	19.9	11.7	13.7	59	1016.1	6	2	6	02	02	96	05	4	–

Godz. 19

DNI	TEMPERATURA POWIETRZA T	TEMPERATURA PUNKTU ROSY T_d	PRĘŻNOŚĆ PARY WODNEJ e	WILGOTNOŚĆ WZGLĘDNA U	CIŚNIENIE ATMOSFERYCZNE P_o	ZACHMURZENIE N	N_h	h	WIATR dd	v	WIDZIALNOŚĆ V	POGODA ww	W	OPAD R
1	24.4	18.8	21.7	71	1015.9	4	2	9	15	01	96	05	9	–
2	21.8	20.9	24.7	95	1012.0	2	0	9	00	00	96	12	9	22.3
3	23.5	16.2	18.4	64	1014.6	2	2	7	34	01	97	02	0	–
4	16.1	15.4	17.5	96	1016.0	8	8	9	00	00	96	10	9	7.4
5	11.9	11.1	13.2	95	1020.9	6	3	6	00	00	97	01	6	6.5
6	13.8	10.4	12.6	80	1023.2	7	7	6	03	01	99	03	2	–
7	16.0	9.5	11.9	65	1017.3	4	4	7	07	02	99	03	1	–
8	17.6	12.4	14.4	72	1013.0	1	1	9	08	02	97	01	1	–
9	20.8	15.8	18.0	73	1012.9	7	0	9	16	01	98	03	1	–
10	19.9	16.1	18.3	79	1010.2	8	5	5	31	04	97	03	2	–
11	16.1	12.7	14.7	80	1012.9	8	3	7	35	03	98	02	2	–
12	17.5	13.3	15.2	76	1007.3	7	2	6	00	00	98	01	1	–
13	12.2	10.7	12.8	90	1009.9	7	6	9	12	01	98	01	6	2.5
14	12.9	11.0	13.1	88	1012.4	3	1	5	10	01	97	01	1	–
15	18.1	9.7	12.0	58	1014.0	2	2	6	32	03	99	02	1	–
16	23.1	16.6	18.9	67	1012.2	1	0	9	03	01	99	01	0	–
17	16.7	16.0	18.2	96	1018.0	7	2	5	00	00	96	10	9	4.4
18	16.0	12.4	14.4	79	1021.7	5	3	7	00	00	98	01	2	–
19	18.0	14.2	16.2	78	1016.5	8	8	9	00	00	98	01	2	–
20	12.8	8.0	10.7	72	1022.6	6	6	5	32	03	98	01	2	–
21	14.3	10.3	12.5	71	1022.3	7	7	9	31	02	98	02	2	–
22	15.2	11.5	13.6	79	1022.8	1	1	7	07	01	97	01	1	–
23	17.0	13.5	15.5	80	1018.4	5	2	6	13	01	97	01	2	–
24	15.9	12.9	14.8	82	1014.9	3	1	7	03	01	97	01	0	–
25	17.7	14.4	16.4	81	1015.0	7	7	6	11	02	97	03	1	–
26	15.0	13.4	15.4	90	1017.4	8	8	5	23	02	97	95	9	0.6
27	15.0	12.9	14.8	87	1021.6	8	8	6	31	01	96	10	6	0.0
28	16.7	13.4	15.3	81	1020.5	7	7	9	31	02	96	10	2	–
29	15.2	13.1	15.0	87	1017.9	1	1	6	09	01	96	10	1	–
30	14.5	13.4	15.4	93	1018.4	8	8	5	00	00	95	10	8	0.1
31	15.7	12.7	14.6	82	1015.8	0	0	9	17	01	96	10	1	–

Godz. 01

DNI	TEMPERATURA POWIETRZA T	TEMPERATURA PUNKTU ROSY T_d	PREŻNOŚĆ PARY WODNEJ e	WILGOTNOŚĆ WZGLĘDNA U	CIŚNIENIE ATMOSFERYCZNE P_o	ZACHMURZENIE N	N_h	h	WIATR dd	v	WIDZIALNOŚĆ V	POGODA ww	W	OPAD R
1	15.5	14.1	16.1	91	1019.5	0	0	9	00	00	96	10	0	-
2	16.3	15.3	17.4	94	1018.2	0	0	9	00	00	96	10	0	-
3	18.4	15.9	18.1	85	1014.6	7	4	9	00	00	97	03	2	-
4	16.9	16.2	18.4	96	1015.5	0	0	9	00	00	96	10	1	-
5	18.2	17.6	20.0	96	1015.3	8	8	4	10	05	96	95	2	7.7
6	11.0	10.4	12.6	96	1021.4	6	6	4	27	03	96	10	8	1.8
7	8.9	8.5	11.1	97	1023.3	3	0	9	00	00	96	10	1	-
8	9.6	8.8	11.3	95	1018.1	2	2	9	00	00	96	10	1	-
9	9.7	8.9	11.4	95	1016.7	0	0	9	00	00	97	02	0	-
10	14.9	13.1	15.1	89	1017.2	0	0	9	00	00	96	10	1	-
11	18.5	17.2	19.6	92	1009.5	8	8	5	18	02	96	95	1	0.8
12	14.4	13.0	15.0	91	1012.2	8	8	5	27	01	97	03	1	-
13	12.1	11.7	13.8	98	1010.1	0	0	9	00	00	96	10	0	-
14	14.4	12.8	14.8	90	1010.0	8	8	9	30	04	96	10	2	-
15	10.3	9.5	11.9	95	1014.5	0	0	9	00	00	97	02	1	-
16	10.6	10.0	12.3	96	1016.2	0	0	9	00	00	96	10	1	-
17	17.2	15.2	17.2	88	1016.3	0	0	9	16	02	96	10	0	-
18	16.2	14.8	16.8	92	1018.7	8	8	5	00	00	97	03	2	-
19	7.9	7.0	10.0	94	1022.9	0	0	9	00	00	97	02	0	-
20	10.4	9.2	11.6	92	1018.0	5	0	9	00	00	96	10	1	-
21	7.4	6.7	9.8	96	1022.0	7	7	5	00	00	97	03	1	-
22	11.9	10.4	12.6	90	1021.0	7	7	5	29	02	97	03	1	-
23	9.3	8.5	11.1	95	1021.5	7	7	7	00	00	97	02	1	-
24	13.3	12.9	14.9	98	1017.8	7	7	4	00	00	96	10	8	5.0
25	8.9	8.5	11.1	97	1016.1	0	0	9	00	00	96	10	0	-
26	10.2	9.6	12.0	96	1016.9	0	0	9	00	00	96	10	0	-
27	10.9	10.5	12.7	97	1017.7	3	1	9	00	00	96	10	0	-
28	15.1	13.7	15.7	91	1017.9	8	8	5	32	02	96	60	2	0.0
29	10.0	9.4	11.8	96	1019.3	0	0	9	00	00	96	10	8	0.0
30	7.9	7.5	10.4	97	1019.5	4	4	9	00	00	96	10	0	-
31	14.5	13.6	15.6	94	1017.5	8	8	9	00	00	95	10	6	0.2

Godz. 07

DNI	TEMPERATURA POWIETRZA T	TEMPERATURA PUNKTU ROSY T_d	PREŻNOŚĆ PARY WODNEJ e	WILGOTNOŚĆ WZGLĘDNA U	CIŚNIENIE ATMOSFERYCZNE P_o	ZACHMURZENIE N	N_h	h	WIATR dd	v	WIDZIALNOŚĆ V	POGODA ww	W	OPAD R
1	20.3	17.1	19.4	82	1019.0	0	0	9	00	00	96	10	0	-
2	21.2	17.0	19.4	77	1017.5	4	0	9	08	02	97	03	0	-
3	21.2	16.8	19.1	76	1014.1	6	2	6	00	00	97	01	2	-
4	19.9	17.7	20.2	87	1016.3	3	1	9	30	01	97	03	0	-
5	19.0	18.4	21.1	96	1013.3	8	8	5	00	00	96	17	8	1.6
6	11.9	10.2	12.4	89	1023.4	7	7	4	29	03	96	10	2	-
7	13.9	10.9	13.0	82	1020.8	7	4	9	00	00	97	02	1	-
8	14.1	10.1	12.4	77	1016.8	2	1	9	00	00	97	02	0	-
9	16.5	12.6	14.5	78	1016.8	1	0	9	00	00	97	02	0	-
10	17.7	14.3	16.2	80	1016.3	2	0	9	15	01	96	10	0	-
11	17.6	15.8	17.9	89	1009.7	2	0	9	25	03	96	10	9	4.3
12	15.0	13.6	15.5	91	1012.4	8	8	5	00	00	96	21	8	0.4
13	15.9	13.1	15.0	83	1008.7	6	4	9	15	03	96	10	1	-
14	12.2	11.6	13.7	96	1012.4	8	6	2	30	02	96	61	2	3.7
15	12.7	12.0	14.0	95	1014.2	6	1	9	00	00	96	10	1	-
16	13.7	13.0	15.0	95	1017.7	7	0	9	12	02	96	10	1	-
17	19.8	14.7	16.8	73	1015.5	0	0	9	16	03	96	10	0	-
18	14.9	13.8	15.8	93	1021.3	0	0	9	00	00	96	10	1	-
19	12.0	11.0	13.2	94	1022.1	0	0	9	00	00	96	10	0	-
20	13.8	10.8	12.9	82	1016.4	8	8	9	00	00	96	60	2	0.0
21	11.5	9.5	11.9	88	1021.5	7	2	4	27	01	97	01	2	-
22	12.5	11.0	13.1	90	1020.7	6	5	4	28	04	97	01	1	-
23	12.8	9.5	11.9	80	1020.7	2	1	6	26	01	97	03	1	-
24	13.0	10.7	12.9	86	1016.3	7	7	5	00	00	95	10	1	-
25	12.7	11.6	13.6	93	1016.6	0	0	9	00	00	96	10	0	-
26	13.7	12.6	14.6	93	1016.6	2	1	9	00	00	96	10	0	-
27	13.5	13.3	15.3	99	1017.4	5	3	9	00	00	95	10	1	-
28	14.4	13.5	15.5	94	1018.5	7	7	2	31	02	96	10	6	0.1
29	11.1	10.9	13.0	99	1019.4	8	8	2	29	01	95	10	1	-
30	10.9	9.9	12.2	94	1019.1	0	0	9	00	00	96	10	0	-
31	14.0	13.6	15.6	98	1017.3	8	8	5	00	00	95	25	2	6.8

Godz. 13

DNI	T	T_d	e	U	P_o	N	N_h	h	dd	v	V	ww	W	R
1	26.2	15.7	17.8	52	1017.9	4	4	6	36	01	97	01	1	-
2	28.0	16.9	19.3	51	1015.5	5	3	6	04	03	97	03	1	-
3	23.2	16.6	18.8	66	1014.2	7	7	9	02	02	97	02	2	-
4	28.1	15.1	17.2	45	1014.7	2	2	6	33	02	97	03	0	-
5	23.1	18.7	21.6	76	1012.1	7	7	5	22	02	97	03	9	11.4
6	18.9	8.9	11.4	52	1023.9	6	5	6	28	04	97	02	2	-
7	18.2	9.3	11.7	56	1019.0	7	3	6	04	01	97	02	2	-
8	19.4	10.2	12.4	55	1015.4	5	3	6	18	01	98	03	1	-
9	24.1	11.7	13.7	46	1016.8	4	4	6	13	03	97	03	0	-
10	27.8	15.9	18.1	48	1013.4	2	1	6	14	03	96	05	0	-
11	21.1	14.1	16.1	64	1009.8	6	4	5	27	05	97	25	1	0.1
12	19.3	13.4	15.4	69	1011.6	7	5	5	24	01	97	17	2	0.4
13	24.7	12.3	14.3	46	1007.0	4	3	6	14	02	97	03	1	-
14	16.7	11.0	13.1	69	1013.3	7	3	4	29	01	97	02	6	0.4
15	20.4	10.4	12.6	52	1013.1	7	3	6	16	04	97	02	2	-
16	24.2	14.5	16.5	55	1015.7	3	2	6	25	02	96	05	1	-
17	27.5	16.7	19.0	52	1013.9	3	1	7	20	01	97	03	1	-
18	20.9	9.2	11.6	47	1021.5	6	6	5	33	02	97	02	2	-
19	21.2	5.7	9.2	36	1019.7	4	4	6	02	02	97	01	1	-
20	16.2	14.3	16.3	88	1017.2	8	8	4	28	01	96	80	6	0.4
21	14.3	10.9	13.1	80	1021.6	7	5	5	27	02	97	80	2	0.0
22	18.7	5.3	8.9	41	1021.3	4	4	6	33	03	98	02	1	-
23	18.4	11.7	13.8	65	1019.1	6	4	5	27	04	98	01	1	-
24	19.7	11.6	13.7	60	1014.6	7	4	6	28	03	97	01	2	-
25	23.4	10.3	12.5	43	1015.7	5	4	6	18	01	97	03	1	-
26	24.6	13.4	15.4	50	1015.5	5	5	6	18	01	97	02	1	-
27	16.8	16.0	18.1	95	1017.9	8	6	4	29	01	96	80	9	4.4
28	19.5	12.4	14.4	64	1018.1	5	5	5	27	04	97	01	8	3.7
29	16.8	10.3	12.5	65	1018.8	7	7	5	33	01	97	03	2	-
30	22.1	9.6	12.0	45	1017.0	3	3	6	29	03	96	05	0	-
31	18.7	13.3	15.2	71	1017.5	7	7	5	25	01	97	03	8	3.0

Godz. 19

DNI	T	T_d	e	U	P_o	N	N_h	h	dd	v	V	ww	W	R
1	24.1	17.6	20.1	67	1017.2	1	0	9	05	01	97	01	1	-
2	24.5	18.6	21.4	70	1014.5	7	2	9	00	00	97	02	1	-
3	22.4	18.0	20.6	76	1013.6	7	7	9	00	00	97	02	2	-
4	23.8	17.4	19.9	68	1014.6	8	8	9	00	00	97	03	1	-
5	14.9	14.2	16.2	96	1015.2	8	8	4	29	05	96	80	9	8.5
6	15.4	11.1	13.2	76	1022.7	7	0	9	30	01	97	01	2	-
7	15.9	12.5	14.5	80	1017.3	6	5	6	00	00	97	03	2	-
8	16.4	12.6	14.6	78	1015.2	2	1	5	00	00	98	01	1	-
9	20.1	16.0	18.1	77	1016.4	6	0	9	10	01	97	01	1	-
10	21.4	17.2	19.6	77	1011.8	7	0	9	00	00	96	10	1	-
11	16.9	13.6	15.5	81	1011.0	2	1	9	27	01	97	01	8	0.0
12	16.7	13.9	15.9	84	1010.4	3	2	9	19	01	96	10	9	0.9
13	19.8	14.5	16.6	72	1007.4	7	7	8	20	01	97	03	1	-
14	16.2	13.4	15.3	83	1013.4	5	3	9	00	00	97	01	2	-
15	15.7	14.8	16.9	95	1014.0	7	7	5	00	00	96	25	2	2.6
16	21.3	17.3	19.7	78	1015.9	2	1	6	20	01	96	10	1	-
17	17.7	16.2	18.4	91	1016.7	7	4	5	00	00	97	25	9	1.5
18	16.3	10.3	12.5	68	1021.8	0	0	9	00	00	97	01	1	-
19	14.9	10.4	12.6	74	1018.3	2	0	9	00	00	97	01	0	-
20	15.3	11.2	13.3	77	1018.8	6	6	4	32	02	98	03	8	0.1
21	13.8	10.2	12.4	79	1021.2	7	4	5	27	02	97	03	8	0.0
22	13.3	8.3	11.0	72	1021.6	1	1	9	28	01	98	01	0	-
23	13.7	12.2	14.2	91	1018.8	7	7	5	20	01	97	80	1	2.1
24	15.1	13.3	15.3	89	1014.5	0	0	9	00	00	96	10	1	-
25	16.2	12.0	14.0	76	1015.9	2	0	9	00	00	97	01	1	-
26	15.1	14.2	16.2	94	1016.5	4	2	4	00	00	96	10	9	9.6
27	15.4	13.6	15.6	89	1017.6	7	4	6	30	01	96	10	8	0.2
28	16.1	11.7	13.8	75	1018.3	7	7	5	34	02	97	80	9	1.3
29	13.0	11.3	13.4	89	1018.8	1	1	9	00	00	96	10	1	-
30	15.2	12.7	14.7	85	1017.0	7	5	6	20	02	96	10	1	-
31	16.5	14.3	16.2	87	1016.2	7	5	4	18	01	96	10	2	-

Godz. 01

DNI	TEMPERATURA POWIETRZA T	TEMPERATURA PUNKTU ROSY T_d	PRĘŻNOŚĆ PARY WODNEJ e	WILGOTNOŚĆ WZGLĘDNA U	CIŚNIENIE ATMOSFERYCZNE P_o	ZACHMURZENIE N	N_h	h	WIATR dd	v	WIDZIALNOŚĆ V	POGODA ww	W	OPAD R
1	13.5	11.2	13.3	86	•	0	0	9	18	02	97	02	0	–
2	15.4	11.0	13.1	75	•	0	0	9	18	05	98	02	1	–
3	12.1	11.7	13.8	98	•	2	0	9	27	06	97	02	0	–
4	11.7	11.5	13.6	99	•	8	7	•	22	04	98	29	8	0.8
5	10.5	10.5	12.7	100	•	9	9	•	14	07	90	47	1	–
6	2.6	0.2	6.2	83	•	0	0	9	32	22	99	02	6	4.1
7	3.5	2.1	7.1	91	•	8	8	7	02	04	99	03	1	–
8	4.7	2.6	7.4	86	•	0	0	9	11	04	99	02	1	–
9	8.4	8.4	11.0	100	•	9	9	•	18	10	90	45	1	–
10	11.5	9.9	12.2	90	•	0	0	9	18	14	98	02	1	–
11	8.6	8.6	11.2	100	•	9	9	•	25	14	90	60	8	1.9
12	6.5	6.5	9.7	100	•	7	7	•	29	17	97	41	2	–
13	7.1	7.1	10.1	100	•	2	2	•	22	14	98	41	4	–
14	3.9	3.9	8.1	100	•	9	9	•	29	08	90	45	4	0.1
15	5.3	5.3	8.9	100	•	9	9	•	22	10	90	47	2	–
16	7.8	6.7	9.8	92	•	3	3	7	27	19	98	01	1	–
17	14.1	10.0	12.3	75	•	2	2	7	22	10	99	13	0	–
18	5.1	2.3	7.2	82	•	1	0	9	29	09	98	02	4	–
19	7.3	3.4	7.8	76	•	0	0	9	27	05	98	02	0	–
20	7.1	6.4	9.6	96	•	8	4	•	36	03	97	41	2	–
21	2.6	2.6	7.4	100	•	9	9	•	34	12	90	45	1	0.1
22	4.9	4.9	8.7	100	•	9	9	•	29	18	90	45	4	–
23	4.9	4.9	8.7	100	•	1	1	6	36	03	98	28	1	–
24	7.1	4.4	8.4	83	•	0	0	9	32	05	98	02	4	–
25	8.5	6.5	9.7	68	•	2	0	9	36	01	98	02	1	–
26	9.3	5.9	9.3	80	•	0	0	9	22	05	98	02	4	–
27	7.3	4.6	8.5	83	•	7	7	2	36	04	98	02	9	1.2
28	6.3	6.3	9.5	100	•	9	9	•	34	08	90	45	4	–
29	6.3	6.3	9.5	100	•	9	9	•	34	04	90	45	4	–
30	7.7	4.6	8.5	81	•	0	0	9	22	09	98	02	0	–
31	7.5	4.4	8.4	81	•	7	7	1	32	06	97	02	2	–

Godz. 07

DNI	TEMPERATURA POWIETRZA T	TEMPERATURA PUNKTU ROSY T_d	PRĘŻNOŚĆ PARY WODNEJ e	WILGOTNOŚĆ WZGLĘDNA U	CIŚNIENIE ATMOSFERYCZNE P_o	ZACHMURZENIE N	N_h	h	WIATR dd	v	WIDZIALNOŚĆ V	POGODA ww	W	OPAD R
1	13.1	10.4	12.6	84	•	1	1	7	20	05	98	01	0	–
2	15.2	11.0	13.1	75	•	0	0	9	18	04	98	02	0	–
3	12.9	8.2	10.9	73	•	3	1	8	32	02	98	03	0	–
4	11.5	11.5	13.6	100	•	9	9	•	18	03	90	45	6	0.2
5	10.1	5.6	9.1	73	•	7	7	7	27	06	98	02	6	2.0
6	3.2	0.8	6.5	84	•	3	0	9	32	10	99	03	4	–
7	3.2	1.5	6.8	89	•	7	7	7	09	03	99	02	2	–
8	6.1	3.4	7.8	82	•	5	1	2	00	00	98	03	1	–
9	8.2	8.2	10.9	100	•	9	9	•	18	10	90	47	4	–
10	11.7	11.1	13.2	96	•	5	2	•	18	11	97	41	1	–
11	7.1	7.1	10.1	100	•	9	9	•	29	12	90	45	6	4.0
12	6.0	6.0	9.4	100	•	7	7	•	29	11	97	41	4	–
13	6.3	6.3	9.5	100	•	9	9	•	22	16	90	47	1	–
14	3.3	3.3	7.7	100	•	7	7	•	22	06	98	41	4	0.2
15	4.7	4.7	8.5	100	•	9	9	•	22	18	90	47	4	–
16	9.9	9.9	12.2	100	•	9	9	•	29	20	90	45	6	0.4
17	9.1	9.1	11.6	100	•	7	6	•	27	18	98	61	9	2.2
18	5.5	2.1	7.1	79	•	6	5	8	36	08	99	03	1	–
19	7.1	2.5	7.3	73	•	4	4	7	22	03	99	02	1	–
20	6.3	6.3	9.5	100	•	9	9	•	29	05	90	45	6	0.8
21	2.0	2.0	7.1	100	•	9	9	•	34	10	91	43	4	0.2
22	5.1	5.1	8.8	100	•	9	9	•	29	12	90	45	4	0.2
23	6.2	4.4	8.4	89	•	1	1	2	34	04	99	03	0	–
24	6.9	5.9	9.3	93	•	3	2	•	32	07	98	41	1	–
25	9.5	3.9	8.1	68	•	2	0	9	36	01	98	02	0	–
26	9.3	5.8	9.2	79	•	5	4	7	18	03	98	03	1	–
27	5.9	5.9	9.3	100	•	9	9	•	36	06	90	45	2	–
28	5.7	5.7	9.2	100	•	9	9	•	34	05	90	45	4	0.1
29	6.5	4.3	8.3	86	•	1	1	2	34	03	97	01	4	–
30	7.9	6.1	9.4	88	•	8	8	5	32	08	97	03	1	–
31	7.1	3.4	7.8	78	•	7	2	2	27	06	97	03	1	–

Godz. 13

1	15.3	9.7	12.0	69	•	7	7	6	18	03	97	01	8	0.2
2	19.5	13.3	15.3	67	•	6	6	3	27	01	97	17	1	–
3	15.1	12.9	14.9	87	•	6	4	•	27	05	97	41	1	–
4	11.8	11.6	13.7	99	•	9	9	•	18	02	90	47	8	0.2
5	4.1	4.1	8.2	100	•	9	9	•	32	20	90	63	4	6.7
6	5.7	3.9	8.1	89	•	7	7	•	36	03	99	02	2	–
7	6.5	3.8	8.0	83	•	6	6	2	02	04	99	03	2	–
8	8.0	5.9	9.3	86	•	7	7	3	20	03	97	03	2	–
9	14.5	8.6	11.2	69	•	3	1	0	18	03	98	02	4	–
10	14.7	11.5	13.6	81	•	6	1	•	22	08	97	03	6	0.0
11	5.9	5.9	9.3	100	•	9	9	•	29	14	90	45	6	2.6
12	7.6	7.2	10.1	97	•	6	6	•	22	08	98	41	2	–
13	5.9	5.9	9.3	100	•	9	9	•	29	03	90	45	4	0.2
14	7.5	5.0	8.7	84	•	7	7	1	29	01	98	02	2	–
15	6.4	6.4	9.6	100	•	6	5	•	22	14	98	28	6	4.9
16	12.0	11.6	13.7	98	•	7	7	•	25	16	98	41	4	0.2
17	9.7	9.7	12.0	100	•	9	9	•	27	03	90	60	4	0.1
18	7.9	6.1	9.4	88	•	7	7	1	27	02	98	03	1	–
19	10.3	5.5	9.0	72	•	6	5	2	22	05	99	03	1	–
20	5.2	5.2	8.8	100	•	9	9	•	32	11	91	43	6	3.0
21	4.5	4.3	8.3	98	•	8	7	•	32	01	97	41	4	0.0
22	5.6	5.1	8.8	97	•	3	3	2	32	03	98	01	4	0.1
23	7.9	7.2	10.2	96	•	7	7	•	20	01	98	41	1	–
24	10.7	8.6	11.2	87	•	7	7	2	32	03	97	02	1	–
25	11.9	7.3	10.2	73	•	5	4	2	04	03	99	03	1	–
26	11.8	7.3	10.2	73	•	6	6	2	22	02	98	17	1	–
27	7.6	7.6	10.4	100	•	9	9	•	34	06	91	45	4	–
28	7.0	7.0	10.0	100	•	9	9	•	34	04	90	45	4	–
29	7.2	6.3	9.6	94	•	8	7	•	22	02	97	25	4	0.1
30	9.9	7.7	10.5	87	•	7	7	•	22	08	97	25	1	0.0
31	9.3	5.1	8.8	75	•	6	5	3	22	07	97	03	2	–

Godz. 19

1	15.1	14.6	16.6	97	•	6	3	•	18	02	97	01	1	–
2	16.9	12.9	14.9	78	•	2	0	9	27	02	97	01	9	–
3	13.9	11.3	13.4	84	•	3	3	3	22	02	97	01	1	–
4	10.5	10.5	12.7	100	•	9	9	•	14	01	90	45	9	32.8
5	3.4	3.4	7.8	100	•	6	5	•	29	08	98	41	6	7.9
6	4.4	3.0	7.6	91	•	5	2	4	36	03	99	02	2	–
7	4.9	3.6	7.9	91	•	5	4	2	36	03	99	01	2	–
8	8.3	7.0	10.0	91	•	1	1	7	22	06	97	01	1	–
9	13.5	10.1	12.4	80	•	6	1	8	18	07	97	03	1	–
10	12.9	10.6	12.8	86	•	8	3	•	00	00	97	02	2	–
11	6.1	6.1	9.4	100	•	7	7	•	29	15	97	41	6	0.1
12	7.5	6.1	9.4	91	•	7	7	7	22	10	98	03	2	–
13	4.3	1.9	7.0	85	•	6	1	•	32	15	98	03	6	6.4
14	6.5	6.5	9.7	100	•	6	6	•	22	06	98	41	8	0.0
15	7.9	4.3	8.3	78	•	2	1	4	27	10	99	02	1	–
16	14.1	11.5	13.6	84	•	2	0	9	22	07	98	01	1	–
17	7.5	7.5	10.4	100	•	9	9	•	27	08	90	47	6	2.1
18	7.3	4.8	8.6	84	•	3	1	1	27	01	98	01	1	–
19	9.3	5.6	9.1	78	•	8	8	8	22	05	97	02	2	–
20	2.2	2.2	7.2	100	•	7	7	•	34	18	97	41	4	0.3
21	3.9	3.9	8.1	100	•	7	7	•	29	15	97	41	4	–
22	5.5	4.8	8.6	95	•	1	1	•	32	02	97	01	1	–
23	7.9	7.0	10.0	94	•	7	7	•	20	02	98	41	2	–
24	8.9	7.1	10.1	89	•	7	7	2	36	04	97	02	2	–
25	9.5	9.5	11.9	100	•	9	9	•	22	05	90	47	2	–
26	8.7	8.1	10.8	96	•	8	7	1	22	01	97	17	8	7.8
27	5.9	5.9	9.3	100	•	9	9	•	36	11	90	45	6	0.7
28	7.1	7.1	10.1	100	•	9	9	•	34	04	90	45	4	–
29	7.7	7.1	10.0	96	•	2	1	•	25	04	97	01	2	–
30	8.7	8.3	10.9	97	•	7	7	•	27	08	97	41	8	0.1
31	7.9	6.7	9.8	92	•	3	0	9	27	06	96	10	1	–

Godz. 01

DNI	TEMPERATURA POWIETRZA T	TEMPERATURA PUNKTU ROSY T_d	PRĘŻNOŚĆ PARY WODNEJ e	WILGOTNOŚĆ WZGLĘDNA U	CIŚNIENIE ATMOSFERYCZNE P_o	ZACHMURZENIE N	N_h	h	WIATR dd	v	WIDZIALNOŚĆ V	POGODA ww	W	OPAD R
1	15.6	14.7	16.8	95	1018.6	0	0	9	00	00	97	02	1	–
2	16.0	15.3	17.4	96	1018.1	1	1	5	27	01	97	01	0	–
3	15.0	13.9	15.9	93	1016.1	0	0	9	00	00	97	02	0	–
4	19.4	18.0	20.6	91	1014.5	7	7	5	30	01	97	03	1	–
5	17.9	17.4	19.9	97	1015.3	3	0	9	18	01	96	10	0	–
6	14.0	12.9	14.9	93	1017.7	8	8	4	32	08	97	02	9	20.6
7	10.0	9.2	11.6	95	1023.1	0	0	9	25	01	97	02	0	–
8	10.8	10.4	12.6	97	1017.2	0	0	9	28	01	96	10	1	–
9	10.3	9.1	11.6	92	1017.3	0	0	9	00	00	96	10	1	–
10	12.6	11.5	13.5	93	1018.7	0	0	9	00	00	97	02	1	–
11	16.0	15.3	17.4	96	1011.4	2	0	9	14	03	97	03	1	–
12	14.8	14.5	16.5	98	1011.3	0	0	9	00	00	96	10	1	–
13	10.4	10.2	12.4	99	1010.5	0	0	9	00	00	95	10	0	–
14	14.5	13.6	15.6	94	1008.7	2	1	5	13	01	97	03	0	–
15	11.3	10.7	12.9	96	1014.5	0	0	9	00	00	96	10	1	–
16	11.5	11.3	13.4	99	1015.6	0	0	9	26	01	97	02	8	1.6
17	14.6	13.7	15.7	94	1017.8	0	0	9	00	00	97	02	1	–
18	17.6	16.9	19.3	96	1016.8	8	8	4	32	02	96	80	9	10.8
19	10.4	9.8	12.1	96	1021.8	2	2	5	26	01	97	03	0	–
20	9.4	8.8	11.3	96	1018.4	4	0	9	27	01	96	10	0	–
21	11.0	10.4	12.6	96	1019.7	0	0	9	30	01	97	01	1	–
22	12.5	11.4	13.5	93	1019.4	6	6	5	29	04	97	02	2	–
23	9.5	7.4	10.3	87	1019.8	4	4	9	27	01	97	03	0	–
24	11.4	10.6	12.8	95	1017.2	1	1	9	27	01	97	01	1	–
25	11.4	10.8	13.0	96	1014.8	0	0	9	27	02	97	02	0	–
26	10.0	9.4	11.8	96	1017.5	3	0	9	00	00	97	01	1	–
27	12.7	12.1	14.2	96	1017.5	1	0	9	00	00	97	02	0	–
28	11.9	11.1	13.2	95	1016.6	2	1	9	00	00	96	10	1	–
29	11.7	11.1	13.2	96	1016.9	7	7	9	32	02	96	10	1	–
30	9.5	8.9	11.4	96	1018.2	0	0	9	29	01	97	02	0	–
31	11.3	9.9	12.2	91	1017.3	5	0	9	00	00	97	03	1	–

Godz. 07

DNI	TEMPERATURA POWIETRZA T	TEMPERATURA PUNKTU ROSY T_d	PRĘŻNOŚĆ PARY WODNEJ e	WILGOTNOŚĆ WZGLĘDNA U	CIŚNIENIE ATMOSFERYCZNE P_o	ZACHMURZENIE N	N_h	h	WIATR dd	v	WIDZIALNOŚĆ V	POGODA ww	W	OPAD R
1	20.0	15.7	17.8	76	1018.1	0	0	9	15	01	97	02	1	–
2	18.6	17.1	19.5	91	1017.8	7	7	6	00	00	96	10	1	–
3	19.9	17.5	20.0	86	1015.1	3	0	9	00	00	97	03	0	–
4	20.8	17.6	20.1	82	1015.0	2	0	9	31	02	97	01	8	0.2
5	22.6	19.2	22.2	81	1013.9	4	1	9	13	01	96	10	1	–
6	13.7	10.9	13.0	83	1021.5	6	6	4	31	07	97	03	8	0.1
7	13.1	11.0	13.2	87	1020.9	4	2	9	00	00	96	10	1	–
8	13.4	11.9	14.0	91	1016.5	5	2	6	36	01	97	03	1	–
9	14.1	12.5	14.5	90	1017.8	0	0	9	00	00	96	10	0	–
10	16.2	12.8	14.8	80	1017.6	2	0	9	13	03	96	10	0	–
11	19.8	15.1	17.2	74	1008.7	8	8	5	25	03	97	02	1	–
12	14.3	13.4	15.4	94	1012.1	7	7	4	29	02	96	10	2	–
13	14.5	13.2	15.2	92	1010.0	0	0	9	14	02	96	10	4	–
14	14.7	13.8	15.8	94	1010.1	8	8	4	27	04	96	10	9	–
15	13.8	13.3	15.2	97	1014.4	8	4	6	00	00	96	10	1	–
16	14.8	13.7	15.7	93	1017.2	1	1	5	27	01	96	10	0	–
17	18.7	15.7	17.8	83	1016.7	1	0	9	00	00	97	02	0	–
18	15.9	14.0	16.0	88	1019.6	7	1	6	32	03	97	01	8	4.0
19	12.5	11.4	13.5	93	1021.2	1	1	5	00	00	97	02	0	–
20	11.7	10.5	12.7	93	1016.8	4	1	9	00	00	96	10	1	–
21	11.6	9.6	12.0	88	1019.8	7	7	5	30	02	97	02	1	–
22	12.5	11.4	13.5	93	1018.4	7	7	5	30	08	97	03	8	0.1
23	11.9	8.5	11.1	80	1019.2	2	1	5	32	04	98	01	1	–
24	13.9	12.6	14.6	92	1015.9	2	1	5	28	03	97	03	1	–
25	13.8	11.8	13.8	88	1016.2	0	0	9	28	01	97	02	0	–
26	13.6	11.2	13.3	85	1017.0	1	0	9	00	00	97	01	0	–
27	14.9	13.6	15.6	92	1017.5	6	6	9	00	00	96	10	1	–
28	13.4	13.2	15.2	99	1017.1	7	3	5	00	00	96	10	1	–
29	12.6	12.0	14.1	96	1016.9	8	8	4	34	05	96	10	2	–
30	11.0	10.4	12.6	96	1018.1	0	0	9	00	00	96	10	0	–
31	13.3	12.8	14.7	96	1017.3	8	8	5	31	02	96	60	2	0.5

Godz. 13

DNI	T	T_d	e	U	P_o	N	N_h	h	dd	v	V	ww	W	R
1	25.9	16.1	18.2	55	1017.4	3	3	6	35	05	98	02	0	–
2	24.9	16.2	18.4	58	1016.5	4	4	6	09	01	97	02	1	–
3	28.3	14.7	16.8	44	1013.2	6	2	6	33	01	96	03	1	–
4	27.0	17.4	19.9	56	1014.6	6	6	5	32	01	98	17	1	–
5	28.4	17.3	19.7	51	1011.9	8	1	6	23	03	97	03	1	–
6	19.3	10.7	12.9	58	1022.4	4	4	5	31	07	98	03	1	–
7	17.7	9.2	11.6	57	1018.7	8	3	5	15	02	97	60	1	0.0
8	19.9	8.8	11.3	49	1015.3	7	3	6	00	00	98	01	1	–
9	22.3	10.1	12.4	46	1017.8	2	2	6	08	02	98	02	0	–
10	27.2	13.0	15.0	42	1015.3	6	1	6	24	02	98	03	1	–
11	23.3	15.0	17.0	60	1009.0	5	3	5	29	05	98	01	8	0.0
12	18.4	13.3	15.3	72	1011.3	7	7	4	04	01	97	17	8	0.2
13	22.8	12.8	14.8	53	1009.0	1	1	6	17	05	98	03	0	–
14	16.5	14.3	16.2	87	1012.5	8	8	4	29	03	97	02	2	–
15	19.8	14.4	16.4	71	1014.2	7	4	5	24	01	97	01	2	–
16	22.8	12.8	14.8	53	1016.9	3	1	5	30	04	98	03	0	–
17	29.1	14.4	16.4	41	1014.2	2	1	6	27	02	98	03	0	–
18	20.2	9.2	11.6	49	1020.5	4	3	5	34	06	98	01	1	–
19	20.1	8.1	10.8	46	1019.8	2	2	6	35	04	98	02	0	–
20	21.5	8.3	10.9	43	1015.5	5	2	6	30	02	98	02	1	–
21	15.6	8.6	11.2	63	1020.0	7	6	4	30	06	98	03	2	–
22	15.7	8.3	10.9	61	1020.0	6	6	5	32	06	98	02	1	–
23	17.9	8.2	10.9	53	1017.5	7	7	5	31	06	98	03	1	–
24	20.9	12.3	14.3	58	1013.8	6	5	5	32	07	97	02	1	–
25	21.7	9.1	11.5	44	1016.4	2	2	6	29	02	98	03	0	–
26	25.1	9.8	12.1	38	1015.7	2	2	6	13	02	98	02	0	–
27	24.0	9.2	11.6	39	1016.2	5	2	6	18	01	97	03	1	–
28	19.9	11.5	13.5	58	1016.0	5	5	5	31	03	97	03	6	0.0
29	14.5	11.3	13.4	81	1017.5	7	2	5	32	05	97	01	2	–
30	19.8	10.5	12.7	55	1017.0	4	3	5	32	04	98	03	0	–
31	18.2	14.6	16.6	80	1017.0	8	2	4	30	03	97	03	6	1.3

Godz. 19

DNI	T	T_d	e	U	P_o	N	N_h	h	dd	v	V	ww	W	R
1	22.6	17.2	19.5	71	1017.1	1	0	9	02	02	98	02	0	–
2	23.9	16.1	18.3	62	1015.2	2	1	9	07	01	97	01	0	–
3	24.3	17.8	20.4	67	1012.7	7	3	6	07	02	97	02	2	–
4	24.2	20.9	24.7	82	1014.5	4	0	9	26	01	97	02	9	–
5	21.2	16.8	19.1	76	1010.3	8	8	5	33	04	97	17	2	–
6	16.6	10.0	12.3	65	1022.1	2	1	9	34	01	98	01	0	–
7	14.9	13.6	15.6	92	1016.8	8	5	6	33	01	96	10	6	1.2
8	18.4	12.4	14.4	68	1015.2	4	4	5	00	00	98	03	1	–
9	19.8	12.2	14.2	61	1017.6	5	0	9	13	02	98	03	1	–
10	21.0	17.1	19.5	78	1014.2	7	0	9	15	02	97	02	1	–
11	18.8	14.3	16.4	75	1009.9	6	3	5	29	03	97	29	8	0.1
12	15.8	13.9	15.8	88	1010.9	3	2	5	15	02	97	01	9	–
13	18.9	14.5	16.5	75	1008.5	1	1	9	13	02	98	01	1	–
14	16.1	13.6	15.6	85	1013.6	7	7	5	32	01	97	01	2	–
15	18.0	14.8	16.8	81	1013.7	7	7	6	24	01	97	03	1	–
16	19.6	15.6	17.7	78	1016.8	7	7	9	18	01	96	03	1	–
17	20.0	16.7	19.0	81	1014.7	7	5	5	33	05	97	02	1	–
18	16.8	12.1	14.1	74	1020.7	1	0	9	36	01	98	02	0	–
19	17.3	10.0	12.3	62	1018.3	1	1	9	00	00	97	02	0	–
20	15.4	13.8	15.8	90	1017.2	8	3	5	34	05	97	21	2	0.0
21	12.8	10.1	12.4	84	1019.7	7	7	5	30	03	98	03	2	–
22	12.3	9.6	11.9	83	1020.4	2	2	5	29	01	98	01	1	–
23	15.1	10.6	12.8	74	1016.9	5	4	5	27	03	98	01	2	–
24	15.7	12.8	14.8	83	1014.0	1	1	9	27	02	97	01	8	0.0
25	17.8	11.8	13.9	68	1016.4	5	1	9	00	00	98	02	1	–
26	18.6	13.9	15.9	74	1016.2	1	1	6	24	01	98	01	0	–
27	17.9	13.9	15.9	77	1016.5	5	3	5	12	02	97	01	9	–
28	14.7	12.9	14.9	89	1016.5	2	0	9	31	02	96	10	9	0.3
29	12.4	10.5	12.7	88	1017.7	1	1	9	29	01	97	02	1	–
30	16.2	10.8	13.0	70	1016.9	2	0	9	26	01	98	01	1	–
31	16.3	14.6	16.6	90	1016.5	2	1	9	00	00	96	10	1	–

Godz. 01

DNI	TEMPERATURA POWIETRZA T	TEMPERATURA PUNKTU ROSY T_d	PRĘŻNOŚĆ PARY WODNEJ e	WILGOTNOŚĆ WZGLĘDNA U	CIŚNIENIE ATMOSFERYCZNE P_o	ZACHMURZENIE N	N_h	h	WIATR dd	v	WIDZIALNOŚĆ V	POGODA ww	W	OPAD R
1	18.7	17.1	19.5	90	1018.7	0	0	9	00	00	97	02	0	-
2	20.4	17.0	19.4	81	1015.7	4	0	9	12	01	97	02	1	-
3	19.1	18.0	20.6	93	1012.5	0	0	9	13	02	97	02	0	-
4	18.7	17.2	19.7	91	1015.3	0	0	9	00	00	97	02	1	-
5	17.7	17.5	20.0	99	1013.3	8	8	5	32	01	93	46	9	1.7
6	11.8	9.2	11.7	84	1021.8	0	0	9	27	03	97	02	1	-
7	11.4	10.2	12.5	93	1022.2	0	0	9	04	01	97	02	0	-
8	11.4	10.8	13.0	96	1016.6	0	0	9	12	01	98	02	1	-
9	12.9	11.4	13.5	91	1015.0	0	0	9	13	02	97	02	0	-
10	16.9	16.6	18.8	98	1014.5	0	0	9	15	02	96	10	0	-
11	18.1	17.1	19.5	94	1009.4	8	3	5	25	02	97	29	8	2.2
12	15.7	13.6	15.6	87	1012.3	6	6	5	27	02	97	01	2	-
13	13.5	12.4	14.4	93	1007.7	2	2	5	10	01	97	01	1	-
14	11.9	11.5	13.6	97	1011.3	7	7	5	17	01	97	01	6	0.9
15	11.3	10.1	12.4	93	1012.3	0	0	9	10	02	97	02	0	-
16	13.2	12.3	14.3	94	1015.5	3	1	9	16	02	97	03	0	-
17	18.3	16.8	19.2	91	1013.6	0	0	9	14	02	97	02	0	-
18	15.7	14.8	16.9	95	1019.9	3	3	5	26	02	97	01	8	0.5
19	11.3	10.5	12.7	95	1021.5	0	0	9	14	01	97	01	1	-
20	16.2	13.6	15.5	84	1016.2	7	3	5	00	00	97	02	2	-
21	11.9	9.4	11.8	04	1022.2	6	3	5	28	02	97	03	1	-
22	13.1	11.2	13.3	88	1022.0	6	5	9	26	04	97	03	1	-
23	13.7	12.2	14.2	91	1021.5	0	0	9	26	03	97	01	1	-
24	12.5	11.2	13.3	92	1017.2	0	0	9	23	02	97	02	0	-
25	12.5	11.4	13.5	93	1015.4	0	0	9	00	00	97	01	0	-
26	14.5	12.9	14.9	90	1015.6	0	0	9	30	02	97	02	0	-
27	15.1	14.4	16.4	96	1017.6	8	8	5	13	03	96	61	9	0.8
28	15.3	14.4	16.4	94	1019.5	8	8	5	29	05	96	61	2	0.6
29	13.3	12.4	14.4	94	1019.5	0	0	9	32	03	97	02	1	-
30	12.0	10.5	12.7	90	1018.3	4	4	9	16	01	97	03	0	-
31	15.1	13.9	15.8	92	1017.4	8	8	5	26	02	96	60	2	0.3

Godz. 07

DNI	TEMPERATURA POWIETRZA T	TEMPERATURA PUNKTU ROSY T_d	PRĘŻNOŚĆ PARY WODNEJ e	WILGOTNOŚĆ WZGLĘDNA U	CIŚNIENIE ATMOSFERYCZNE P_o	ZACHMURZENIE N	N_h	h	WIATR dd	v	WIDZIALNOŚĆ V	POGODA ww	W	OPAD R
1	19.3	17.5	20.0	89	1018.3	0	0	9	00	00	97	02	0	-
2	20.6	18.7	21.6	89	1015.1	4	2	5	14	02	96	10	1	-
3	19.9	18.6	21.5	92	1012.9	8	8	4	34	08	96	95	9	6.0
4	18.4	17.6	20.1	95	1015.8	6	3	5	36	01	97	01	1	-
5	17.9	17.6	20.1	98	1012.7	8	8	5	24	01	93	42	4	-
6	12.3	10.2	12.4	87	1023.9	3	0	9	21	02	97	03	0	-
7	13.2	11.5	13.6	90	1020.6	7	2	5	04	01	97	02	1	-
8	12.4	11.1	13.2	92	1016.0	6	0	9	00	00	96	10	1	-
9	14.5	12.5	14.5	88	1015.7	4	0	9	11	02	96	10	0	-
10	18.1	16.3	18.5	89	1014.2	0	0	9	00	00	96	10	1	-
11	17.1	14.9	16.9	87	1010.1	7	7	5	23	06	97	21	1	0.0
12	15.9	13.8	15.8	87	1012.4	7	4	5	24	02	96	10	6	0.1
13	15.1	13.5	15.5	90	1006.5	2	1	9	12	01	95	10	0	-
14	13.3	11.4	13.5	88	1012.1	7	2	9	21	01	96	10	2	-
15	14.3	11.7	13.8	84	1011.8	7	7	6	19	04	97	03	1	-
16	15.5	14.5	16.5	94	1015.3	7	4	5	17	02	97	02	1	-
17	19.0	15.7	17.8	81	1014.4	7	5	5	00	00	97	25	1	0.0
18	13.1	9.8	12.1	80	1022.5	3	1	9	20	04	97	01	0	-
19	11.4	9.6	12.0	89	1020.8	1	0	9	14	01	96	10	0	-
20	15.1	14.2	16.2	94	1016.3	8	6	5	29	03	97	02	6	0.0
21	12.5	9.4	11.8	81	1022.4	7	7	5	26	03	97	02	2	-
22	14.3	12.1	14.1	87	1021.7	7	7	6	29	04	97	01	2	-
23	13.5	11.1	13.2	85	1021.1	2	2	9	25	02	97	01	1	-
24	13.4	12.1	14.1	92	1015.9	4	1	5	00	00	96	10	1	-
25	12.1	11.0	13.1	93	1016.0	1	0	9	00	00	94	10	0	-
26	13.3	11.4	13.5	88	1016.0	2	1	9	00	00	96	10	0	-
27	14.8	14.3	16.3	97	1018.1	8	8	5	23	03	96	60	8	7.4
28	13.6	13.1	15.0	97	1020.3	7	7	5	29	04	94	10	6	1.7
29	11.9	11.3	13.4	96	1019.4	7	7	5	36	02	92	46	1	-
30	11.2	10.2	12.5	94	1017.5	3	3	9	15	01	95	10	0	-
31	14.6	13.7	15.7	94	1017.0	4	2	9	00	00	96	10	6	6.4

Godz. 13

1	28.4	19.1	22.1	57	1016.6	5	3	6	00	00	97	03	1	-
2	30.8	17.3	19.7	44	1012.8	3	3	9	14	01	97	01	1	-
3	26.0	16.6	18.8	56	1013.1	7	2	6	24	02	97	03	9	2.8
4	25.8	19.9	23.2	70	1014.6	7	3	5	07	02	97	03	2	-
5	19.6	17.8	20.4	90	1012.4	8	8	5	28	04	97	02	6	0.3
6	17.1	10.0	12.2	63	1024.4	5	2	6	29	04	98	01	1	-
7	17.4	10.5	12.7	64	1018.8	8	4	5	07	01	98	02	2	-
8	21.8	11.9	14.0	53	1014.5	5	4	5	06	02	98	02	1	-
9	25.1	15.7	17.8	56	1014.3	5	3	6	16	03	97	03	1	-
10	28.4	18.4	21.1	55	1011.1	6	0	9	16	04	97	01	1	-
11	18.3	13.6	15.6	74	1011.5	7	5	5	26	07	97	02	1	-
12	20.7	15.4	17.4	72	1011.3	5	3	5	00	00	97	01	8	0.0
13	23.2	14.9	16.9	60	1005.2	7	7	5	20	05	98	03	1	-
14	19.7	12.7	14.6	64	1011.9	6	5	5	23	01	98	02	2	-
15	22.1	12.7	14.7	55	1011.3	6	6	5	25	04	98	03	2	-
16	26.3	16.7	19.0	56	1014.3	6	3	6	21	04	98	02	6	0.0
17	19.7	17.4	19.9	87	1015.9	8	8	5	01	02	97	60	8	0.0
18	19.8	10.0	12.3	53	1022.1	3	3	6	28	03	98	01	1	-
19	23.6	9.6	11.9	41	1017.9	5	5	6	20	03	98	03	1	-
20	17.9	13.5	15.5	76	1018.3	7	7	5	32	04	97	25	6	0.0
21	16.9	8.4	11.0	57	1022.1	7	7	5	29	04	98	02	2	-
22	18.9	10.7	12.8	59	1021.7	7	7	5	30	03	98	03	1	-
23	21.2	11.8	13.8	55	1019.4	4	4	6	25	03	98	02	0	-
24	22.2	9.5	11.9	44	1014.1	5	5	6	35	02	98	03	1	-
25	24.2	11.1	13.2	44	1014.6	5	2	6	20	01	98	03	1	-
26	25.0	10.2	12.4	39	1014.7	3	3	6	03	01	98	02	0	-
27	16.3	14.7	16.8	91	1019.0	8	8	5	30	04	96	10	6	0.0
28	18.5	12.5	14.5	68	1019.6	4	4	5	30	03	97	01	1	-
29	19.5	12.0	14.0	62	1018.6	5	5	6	28	03	97	02	4	-
30	23.6	14.0	16.0	55	1016.0	4	3	6	24	03	97	03	0	-
31	21.0	14.4	16.4	66	1016.0	4	4	5	00	00	96	10	1	-

Godz. 19

1	26.4	19.3	22.4	65	1015.7	6	4	9	07	02	98	02	1	-
2	24.0	18.5	21.3	71	1012.2	5	2	9	04	02	97	01	9	-
3	23.7	18.2	20.9	71	1013.6	5	2	9	35	01	98	02	1	-
4	18.1	17.3	19.7	95	1015.1	8	6	5	35	03	96	17	8	47.3
5	13.1	12.5	14.5	96	1019.7	8	8	5	26	05	97	21	8	13.4
6	17.3	11.7	13.7	70	1021.5	4	2	9	34	01	98	01	1	-
7	17.5	11.7	13.8	69	1016.8	5	4	5	32	01	98	01	2	-
8	19.9	12.9	14.9	64	1013.8	3	3	9	00	00	98	01	1	-
9	23.3	18.1	20.8	73	1013.8	2	0	9	17	01	97	02	1	-
10	24.4	19.6	22.9	75	1008.9	7	5	5	16	02	97	02	2	-
11	17.4	14.5	16.5	83	1011.9	6	3	5	27	03	97	02	2	-
12	19.5	15.5	17.6	78	1008.8	3	3	9	00	00	97	03	1	-
13	13.6	11.7	13.8	89	1009.4	7	3	5	26	05	97	02	9	0.0
14	17.9	12.6	14.6	71	1012.0	4	3	5	16	02	98	02	1	-
15	17.6	15.8	17.9	89	1013.3	4	2	5	17	02	97	01	8	1.0
16	24.5	18.2	20.9	68	1013.5	3	2	9	30	03	98	02	1	-
17	18.1	16.4	18.7	90	1016.9	8	5	5	32	02	97	25	6	0.1
18	18.2	10.9	13.0	62	1020.9	3	2	6	34	01	98	03	0	-
19	20.4	11.7	13.7	57	1015.9	7	0	9	03	01	97	02	1	-
20	15.9	10.7	12.8	71	1020.0	6	6	5	32	05	98	02	2	-
21	15.4	11.7	13.8	79	1021.5	4	4	9	27	03	98	02	1	-
22	17.5	10.2	12.5	62	1021.1	4	4	5	34	02	98	03	1	-
23	18.7	11.5	13.5	63	1017.7	0	0	9	30	02	98	02	1	-
24	19.5	12.2	14.2	63	1013.9	3	2	9	30	03	98	03	1	-
25	21.0	11.8	13.8	56	1014.2	2	1	5	34	02	97	01	1	-
26	19.7	12.3	14.3	62	1015.3	7	6	5	33	03	97	17	1	-
27	16.3	14.9	17.0	92	1019.2	8	5	5	31	02	96	10	2	-
28	16.8	13.6	15.6	82	1018.9	6	6	5	30	03	97	02	1	-
29	17.5	11.1	13.2	66	1017.4	2	2	9	33	02	97	02	1	-
30	17.4	16.2	18.4	93	1017.4	8	8	5	30	03	95	10	9	3.9
31	17.2	16.0	18.2	93	1015.0	8	8	5	00	00	96	17	8	1.2

Godz. 01

DNI	TEMPERATURA POWIETRZA T	TEMPERATURA PUNKTU ROSY T_d	PRĘŻNOŚĆ PARY WODNEJ e	WILGOTNOŚĆ WZGLĘDNA U	CIŚNIENIE ATMOSFERYCZNE P_o	ZACHMURZENIE N	N_h	h	WIATR dd	v	WIDZIALNOŚĆ V	POGODA ww	W	OPAD R
1	16.6	14.9	16.9	90	1019.5	0	0	9	00	00	97	02	1	-
2	18.8	17.3	19.8	91	1016.8	0	0	9	06	01	96	10	0	-
3	19.2	16.6	18.8	85	1013.9	0	0	9	12	01	97	01	1	-
4	18.2	17.9	20.5	98	1016.0	4	4	6	00	00	95	10	1	-
5	18.3	17.7	20.2	96	1013.9	7	7	6	13	01	95	10	9	0.5
6	10.4	9.4	11.8	93	1023.6	0	0	9	24	03	97	01	6	0.4
7	12.6	10.3	12.5	86	1022.5	7	7	6	10	01	97	21	1	0.1
8	10.3	9.5	11.9	95	1017.3	0	0	9	00	00	97	02	1	-
9	11.6	9.8	12.1	89	1015.6	0	0	9	00	00	97	02	0	-
10	17.2	13.5	15.5	79	1015.6	0	0	9	14	01	97	02	0	-
11	19.3	16.5	18.8	84	1010.2	8	5	5	27	06	97	13	2	-
12	13.8	13.1	15.1	95	1013.1	7	7	5	25	03	97	02	9	1.5
13	12.6	12.0	14.1	96	1008.5	0	0	9	00	00	95	10	0	-
14	11.8	10.6	12.8	93	1011.8	8	8	4	29	02	96	61	6	4.2
15	11.6	10.2	12.5	91	1014.1	0	0	9	22	01	97	02	0	-
16	13.7	12.4	14.4	92	1016.4	0	0	9	25	03	97	01	1	-
17	17.4	14.3	16.3	82	1015.4	0	0	9	18	01	97	02	0	-
18	16.0	14.3	16.2	89	1020.0	6	6	5	36	01	96	10	9	12.1
19	10.4	9.0	11.5	91	1022.9	0	0	9	00	00	95	10	0	-
20	14.6	10.0	12.3	74	1016.5	8	8	9	00	00	97	03	1	-
21	12.4	8.8	11.4	79	1022.8	7	7	5	30	03	97	02	1	-
22	10.4	9.6	12.0	95	1023.1	7	7	6	27	03	95	10	1	-
23	13.0	9.9	12.2	81	1022.1	8	8	5	27	04	96	10	1	-
24	11.8	9.8	12.2	88	1017.9	3	3	9	24	02	96	10	0	-
25	11.3	10.7	12.9	96	1016.3	0	0	9	00	00	95	10	0	-
26	13.8	12.7	14.7	93	1016.3	0	0	9	00	00	95	10	1	-
27	14.6	13.5	15.5	93	1017.2	8	8	4	25	01	97	02	9	2.2
28	15.4	14.4	16.4	93	1019.1	8	8	4	36	02	95	61	2	0.0
29	13.5	12.6	14.6	94	1019.6	7	7	6	30	02	95	10	1	-
30	9.0	8.6	11.2	97	1020.1	2	2	6	15	01	95	10	0	-
31	14.6	13.2	15.1	91	1018.0	8	8	6	29	01	97	02	2	-

Godz. 07

DNI	TEMPERATURA POWIETRZA T	TEMPERATURA PUNKTU ROSY T_d	PRĘŻNOŚĆ PARY WODNEJ e	WILGOTNOŚĆ WZGLĘDNA U	CIŚNIENIE ATMOSFERYCZNE P_o	ZACHMURZENIE N	N_h	h	WIATR dd	v	WIDZIALNOŚĆ V	POGODA ww	W	OPAD R
1	19.4	16.6	18.9	84	1018.8	0	0	9	00	00	95	10	0	-
2	19.8	18.2	20.9	91	1016.3	6	3	5	12	01	96	10	1	-
3	18.1	17.3	19.7	95	1014.6	8	8	5	14	01	96	95	9	20.2
4	18.6	18.6	21.4	100	1016.9	0	0	9	00	00	93	42	0	-
5	18.1	17.6	20.1	97	1013.3	8	8	3	29	04	95	95	8	21.8
6	12.4	10.3	12.5	87	1024.7	4	0	9	29	04	97	03	0	-
7	14.1	10.1	12.4	77	1020.3	8	8	6	08	02	97	03	6	0.2
8	11.9	10.6	12.7	91	1016.2	5	0	9	05	01	95	10	4	-
9	14.8	13.0	15.0	89	1016.5	2	0	9	11	01	96	10	0	-
10	19.1	14.7	16.7	76	1015.3	2	0	9	16	02	96	10	0	-
11	17.7	14.1	16.0	79	1010.8	1	1	6	25	06	97	01	1	-
12	14.8	13.5	15.5	92	1013.3	8	8	4	27	03	96	10	8	1.7
13	15.1	12.0	14.0	82	1007.7	4	1	9	15	02	96	10	0	-
14	11.8	10.8	13.0	94	1013.4	7	7	5	27	02	95	10	6	0.2
15	13.1	11.4	13.5	89	1013.4	6	3	9	14	01	96	10	1	-
16	15.6	14.2	16.2	91	1017.0	6	6	5	24	04	97	01	1	-
17	19.3	15.8	18.0	80	1015.4	3	2	6	30	01	96	10	0	-
18	14.2	13.1	15.1	93	1022.8	0	0	9	29	02	94	10	1	-
19	11.9	11.1	13.2	95	1021.9	0	0	9	00	00	95	10	0	-
20	13.8	11.9	14.0	89	1016.2	8	8	5	27	01	96	10	2	-
21	11.0	9.0	11.5	87	1022.5	5	4	6	30	03	97	01	2	-
22	13.1	10.6	12.8	85	1022.3	3	2	6	28	02	95	10	1	-
23	13.2	11.3	13.4	88	1021.7	7	7	6	29	01	95	10	2	-
24	12.7	11.4	13.5	92	1016.5	7	7	6	00	00	96	10	1	-
25	13.3	11.4	13.5	88	1016.7	0	0	9	09	01	94	10	0	-
26	12.0	11.6	13.7	98	1016.5	0	0	9	25	01	94	10	0	-
27	14.2	13.5	15.5	95	1018.4	8	5	4	32	02	95	61	8	1.3
28	14.8	13.7	15.7	93	1019.4	8	8	3	32	03	95	20	6	0.1
29	12.3	12.3	14.3	100	1020.4	9	9	.	31	01	91	45	4	-
30	9.8	9.4	11.8	97	1018.6	1	0	9	00	00	94	10	0	-
31	14.4	13.3	15.3	93	1017.8	8	8	5	00	00	95	60	2	0.2

Godz. 13

DNI	T	T_d	e	U	P_o	N	N_h	h	dd	v	V	ww	W	R
1	27.6	17.4	19.8	54	1017.0	6	6	6	11	01	96	05	1	-
2	29.5	16.3	18.6	45	1013.7	2	1	7	12	01	97	03	1	-
3	24.4	15.8	17.9	59	1013.5	4	1	9	20	01	96	05	9	4.4
4	25.5	18.1	20.8	64	1014.5	6	4	6	12	03	97	03	4	-
5	22.1	18.3	21.0	79	1012.0	6	4	5	28	04	97	01	9	4.2
6	17.8	9.3	11.7	57	1024.7	6	6	5	27	01	98	02	1	-
7	16.6	12.3	14.3	76	1019.0	8	6	5	16	02	97	60	2	0.0
8	20.0	9.6	12.0	51	1014.9	5	4	6	11	03	97	01	2	-
9	24.4	13.2	15.1	50	1015.4	3	3	6	22	02	97	03	0	-
10	27.0	15.9	18.0	51	1012.3	6	1	6	18	04	98	03	1	-
11	19.3	13.2	15.2	68	1011.5	7	7	5	31	08	98	02	1	-
12	19.3	15.4	17.6	78	1011.3	7	7	5	00	00	97	80	2	1.3
13	23.8	11.7	13.8	47	1006.3	3	3	6	22	04	98	01	0	-
14	17.8	11.4	13.5	66	1013.1	7	7	5	14	02	97	02	2	-
15	19.8	10.5	12.7	55	1012.6	6	4	5	24	06	98	03	1	-
16	25.3	15.3	17.4	54	1016.0	4	2	6	22	06	97	03	1	-
17	26.1	16.5	18.7	55	1014.4	7	7	6	31	03	97	03	1	-
18	19.8	8.9	11.4	49	1022.4	4	1	6	29	04	98	02	0	-
19	21.3	8.8	11.3	45	1019.3	6	6	6	10	02	97	03	1	-
20	17.9	12.2	14.2	69	1018.0	8	8	5	32	03	97	02	6	0.0
21	15.0	7.8	10.6	62	1022.8	7	7	5	32	04	97	02	2	-
22	19.0	8.3	10.9	50	1021.8	6	6	6	34	04	97	01	1	-
23	19.0	9.9	12.2	56	1020.2	6	6	6	36	02	97	01	2	-
24	22.1	10.8	12.9	49	1014.3	5	5	6	24	04	97	02	1	-
25	22.8	9.6	12.0	43	1014.9	4	2	6	17	01	97	02	0	-
26	23.3	13.4	15.4	54	1015.1	0	0	9	11	02	97	05	0	-
27	16.5	13.9	15.9	85	1018.9	8	8	4	32	03	95	10	6	0.8
28	18.8	9.4	11.8	54	1019.5	3	3	5	03	04	97	03	1	-
29	17.9	12.4	14.4	70	1018.7	6	6	5	11	01	96	10	4	-
30	22.0	10.0	12.2	46	1016.9	6	6	6	32	04	97	03	1	-
31	21.1	14.1	16.1	64	1016.3	7	7	6	16	02	96	05	6	0.1

Godz. 19

DNI	T	T_d	e	U	P_o	N	N_h	h	dd	v	V	ww	W	R
1	24.3	18.2	20.9	69	1016.5	2	1	7	09	01	95	05	1	-
2	24.5	17.5	20.0	65	1013.0	7	7	9	14	02	98	02	9	-
3	23.0	18.9	21.9	78	1013.9	6	1	6	22	01	96	10	9	-
4	22.2	19.6	22.8	84	1014.0	7	7	5	36	02	96	10	2	-
5	13.0	11.5	13.6	91	1018.9	8	8	4	30	04	97	21	8	2.7
6	16.8	10.3	12.5	65	1022.4	7	1	6	06	01	97	01	2	-
7	15.3	13.9	15.9	91	1017.1	7	7	5	19	01	97	03	6	0.0
8	18.6	12.8	14.8	69	1014.3	1	1	6	17	01	97	01	1	-
9	22.8	17.4	19.8	71	1014.9	0	0	9	18	01	97	02	0	-
10	23.6	16.9	19.2	66	1010.5	7	7	9	19	03	97	02	2	-
11	16.0	13.9	15.9	87	1013.0	7	5	5	26	03	97	95	2	0.2
12	17.8	15.6	17.8	87	1009.4	1	1	5	12	01	96	10	8	0.0
13	16.9	12.8	14.8	77	1008.8	7	7	5	29	05	97	01	1	-
14	16.2	12.6	14.6	79	1012.9	4	4	9	21	01	97	01	1	-
15	17.3	13.1	15.0	76	1014.4	4	4	6	26	04	97	01	1	-
16	22.1	16.4	18.6	70	1015.5	1	1	6	22	03	98	02	1	-
17	18.2	16.6	18.8	90	1017.1	7	3	5	02	01	97	01	8	1.2
18	17.8	9.5	11.9	58	1021.6	0	0	9	00	00	98	01	1	-
19	17.3	11.3	13.4	68	1017.5	2	0	9	18	01	97	03	1	-
20	16.4	9.1	11.6	62	1020.0	3	3	5	32	02	97	02	8	1.5
21	15.0	9.4	11.8	69	1022.4	7	7	6	29	02	97	02	2	-
22	16.6	8.7	11.2	59	1021.8	1	1	6	36	02	97	01	1	-
23	16.9	11.0	13.1	68	1018.8	1	1	6	25	02	97	02	1	-
24	19.0	11.0	13.1	60	1013.7	0	0	9	00	00	97	02	1	-
25	19.2	14.1	16.0	72	1015.0	6	6	6	22	02	97	03	1	-
26	16.6	14.0	16.0	85	1016.2	8	8	5	22	05	97	95	1	0.3
27	15.8	14.1	16.0	89	1018.8	8	8	5	32	02	95	61	2	0.0
28	14.3	12.9	14.8	91	1019.5	7	7	6	22	01	96	25	1	2.0
29	15.4	10.7	12.9	74	1018.2	1	1	6	00	00	97	02	1	-
30	19.0	13.8	15.8	72	1017.4	8	8	5	32	02	97	02	1	-
31	16.5	14.4	16.4	88	1016.0	7	7	6	00	00	95	10	9	1.0

Godz. 01

DNI	TEMPERATURA POWIETRZA T	TEMPERATURA PUNKTU ROSY T_d	PRĘŻNOŚĆ PARY WODNEJ e	WILGOTNOŚĆ WZGLĘDNA U	CIŚNIENIE ATMOSFERYCZNE P_o	ZACHMURZENIE N	N_h	h	WIATR dd	v	WIDZIALNOŚĆ V	POGODA ww	W	OPAD R
1	15.4	14.9	16.9	97	1014.7	0	0	9	00	00	95	10	1	-
2	16.4	15.7	17.8	96	1018.0	0	0	9	00	00	97	02	0	-
3	17.0	16.5	18.8	97	1015.2	0	0	9	00	00	96	10	1	-
4	18.4	17.1	19.5	92	1015.1	6	6	6	25	01	96	10	1	-
5	18.6	17.3	19.7	92	1014.9	2	0	9	00	00	96	10	1	-
6	13.6	13.1	15.0	97	1020.7	7	7	5	27	02	97	02	9	23.2
7	11.2	10.2	12.5	94	1023.0	0	0	9	00	00	97	02	1	-
8	14.3	10.9	13.1	80	1017.5	8	8	6	00	00	97	02	2	-
9	10.3	10.3	12.5	100	1016.6	0	0	9	00	00	96	10	0	-
10	14.9	13.1	15.1	89	1017.6	3	0	9	09	03	96	10	1	-
11	18.0	13.5	15.4	75	1010.3	0	0	9	12	01	96	10	1	-
12	14.8	13.7	15.7	93	1012.4	3	3	9	26	05	96	10	8	0.0
13	11.8	11.2	13.3	96	1011.1	0	0	9	00	00	95	10	0	-
14	14.8	13.5	15.5	92	1009.3	1	1	5	25	06	96	13	0	-
15	13.0	13.0	15.0	100	1014.4	8	8	5	00	00	95	10	2	-
16	12.8	12.8	14.8	100	1016.4	0	0	9	00	00	96	10	8	1.3
17	14.6	13.2	15.1	91	1017.8	0	0	9	00	00	97	02	0	-
18	17.6	17.1	19.5	97	1018.1	8	8	5	00	00	97	02	9	16.8
19	12.2	11.6	13.7	96	1022.1	1	1	9	00	00	96	10	1	-
20	9.6	9.2	11.6	97	1017.8	0	0	9	00	00	97	02	0	-
21	12.3	11.2	13.3	93	1020.9	4	4	6	25	01	96	10	1	-
22	12.6	11.1	13.2	91	1021.0	7	4	6	26	06	97	03	1	-
23	9.0	8.2	10.8	95	1021.8	0	0	9	00	00	97	02	0	-
24	13.5	12.8	14.8	95	1017.6	8	8	5	00	00	97	02	1	-
25	13.4	12.9	14.8	96	1015.3	1	1	6	22	01	96	10	1	-
26	12.6	12.0	14.1	96	1016.3	0	0	9	00	00	97	02	0	-
27	13.1	12.9	14.9	99	1017.3	3	3	6	00	00	96	10	8	0.0
28	14.3	14.3	16.3	100	1017.1	7	7	6	24	02	95	10	2	-
29	10.6	10.0	12.3	96	1017.8	0	0	9	22	02	96	10	1	-
30	9.1	8.7	11.2	97	1019.3	0	0	9	25	02	96	10	0	-
31	13.3	11.4	13.5	88	1017.6	8	8	5	22	03	95	10	1	-

Godz. 07

DNI	TEMPERATURA POWIETRZA T	TEMPERATURA PUNKTU ROSY T_d	PRĘŻNOŚĆ PARY WODNEJ e	WILGOTNOŚĆ WZGLĘDNA U	CIŚNIENIE ATMOSFERYCZNE P_o	ZACHMURZENIE N	N_h	h	WIATR dd	v	WIDZIALNOŚĆ V	POGODA ww	W	OPAD R
1	19.7	17.3	19.7	86	1018.3	1	1	9	24	02	95	10	0	-
2	20.1	18.2	20.9	89	1017.3	3	3	9	00	00	96	10	1	-
3	18.8	16.3	18.6	86	1014.5	4	4	9	00	00	95	10	0	-
4	19.9	18.0	20.6	89	1015.9	6	2	9	25	02	96	10	1	-
5	21.7	19.0	22.0	85	1013.3	5	1	9	16	03	96	10	1	-
6	12.2	10.5	12.7	89	1023.6	8	8	4	27	08	97	03	1	-
7	13.2	10.7	12.9	85	1020.7	7	2	6	06	02	97	03	1	-
8	13.5	12.2	14.2	92	1016.8	7	4	7	00	00	96	10	2	-
9	14.1	13.0	15.0	93	1017.5	1	1	9	00	00	96	10	1	-
10	16.3	14.4	16.4	89	1017.1	2	0	9	07	02	96	10	0	-
11	18.5	17.2	19.6	92	1010.3	6	6	6	25	03	96	29	8	3.7
12	14.8	13.2	15.2	90	1012.9	8	8	5	26	05	96	10	1	-
13	12.3	12.3	14.3	100	1009.8	3	0	9	09	02	94	28	0	-
14	13.7	13.3	15.3	98	1011.4	8	6	2	25	05	96	21	1	2.1
15	14.5	14.0	15.9	97	1014.3	8	8	4	10	01	96	10	2	-
16	15.3	14.3	16.2	93	1018.1	0	0	9	21	01	96	10	0	-
17	20.5	15.7	17.8	74	1016.6	1	1	5	18	01	97	02	0	-
18	16.2	14.6	16.7	90	1021.1	5	2	6	31	04	97	01	2	-
19	13.1	12.0	14.0	93	1021.7	1	1	7	24	01	96	10	0	-
20	13.4	12.1	14.1	92	1016.6	5	3	9	19	02	96	10	1	-
21	11.9	10.0	12.2	88	1020.9	7	7	6	25	05	97	03	1	-
22	13.9	11.7	13.7	87	1020.0	7	5	5	28	06	96	10	2	-
23	11.4	10.4	12.6	94	1020.5	7	7	6	23	03	97	02	1	-
24	14.4	12.4	14.4	88	1016.5	7	7	6	20	03	96	10	8	0.6
25	14.1	13.2	15.2	94	1016.6	0	0	9	00	00	95	10	0	-
26	13.2	12.7	14.6	96	1016.7	3	3	9	00	00	96	10	1	-
27	14.4	14.2	16.2	99	1017.0	7	7	6	00	00	95	10	1	-
28	14.5	14.0	15.9	97	1017.4	8	6	5	36	01	96	61	8	1.0
29	11.8	11.8	13.8	100	1018.3	8	8	2	29	04	94	10	4	-
30	10.5	10.1	12.4	97	1019.1	0	0	9	19	01	96	10	0	-
31	14.4	12.6	14.6	89	1017.4	7	7	6	00	00	95	10	2	-

Godz. 13

1	26.2	16.4	18.7	55	1017.5	5	4	6	32	03	97	01	1	-
2	27.1	16.4	18.6	52	1015.9	3	3	6	09	03	97	01	1	-
3	28.3	16.7	19.1	50	1013.1	6	3	6	25	05	97	05	1	-
4	27.2	18.0	20.6	57	1015.1	4	4	5	00	00	96	05	1	-
5	30.9	18.7	21.6	48	1010.9	6	3	6	20	01	96	05	2	-
6	20.0	11.0	13.1	56	1023.6	5	5	5	28	08	97	03	1	-
7	16.2	12.4	14.4	78	1018.4	8	4	6	02	07	97	21	6	0.0
8	20.9	13.5	15.5	63	1015.2	8	5	6	10	03	98	03	1	-
9	23.7	14.5	16.5	56	1017.0	3	3	6	05	03	97	05	0	-
10	27.8	14.1	16.1	43	1014.2	5	0	9	17	06	96	05	1	-
11	24.3	14.1	16.0	53	1010.2	6	3	6	26	07	98	01	1	-
12	19.1	14.5	16.5	75	1011.7	7	7	5	30	03	96	80	6	0.8
13	22.8	14.2	16.2	58	1008.0	5	4	6	09	05	97	03	1	-
14	16.1	14.4	16.4	89	1013.5	8	5	4	28	04	96	10	6	0.0
15	20.8	14.5	16.6	67	1013.7	8	1	6	00	00	96	05	2	-
16	23.6	11.5	13.5	46	1017.0	7	7	6	27	05	98	03	1	-
17	29.5	14.9	17.0	41	1014.1	2	2	6	19	05	97	03	0	-
18	20.6	9.7	12.0	50	1021.5	4	4	6	33	07	98	02	1	-
19	20.7	9.1	11.6	47	1020.2	4	4	6	31	01	98	02	0	-
20	22.1	11.0	13.1	49	1015.6	6	2	6	30	01	97	03	2	-
21	17.8	7.9	10.6	52	1021.1	6	6	6	27	06	98	01	2	-
22	18.4	6.7	9.8	46	1020.8	4	4	6	31	09	98	02	6	0.0
23	19.9	7.8	10.6	45	1019.1	7	7	6	29	05	98	03	1	-
24	21.6	12.5	14.5	56	1014.7	3	2	6	25	04	96	05	1	-
25	22.9	11.2	13.3	48	1016.0	3	3	6	00	00	98	02	0	-
26	23.7	15.3	17.4	59	1015.8	2	2	6	15	02	96	05	0	-
27	21.0	15.5	17.6	71	1016.9	7	7	5	24	04	96	10	2	-
28	18.8	14.0	16.0	74	1017.1	7	7	5	34	06	96	25	6	0.3
29	17.1	11.5	13.5	69	1018.1	6	6	4	30	03	97	01	2	-
30	21.5	10.0	12.3	48	1017.6	3	3	6	20	01	98	03	0	-
31	20.3	13.0	15.0	63	1016.9	7	3	6	00	00	96	05	2	-

Godz. 19

1	24.9	17.1	19.5	62	1016.5	4	4	6	01	03	97	01	1	-
2	24.4	18.6	21.5	70	1014.6	3	3	9	00	00	97	03	0	-
3	22.8	18.1	20.7	75	1013.7	7	4	7	21	02	96	10	2	-
4	25.1	20.6	24.2	76	1014.1	4	0	9	00	00	97	03	0	-
5	19.8	18.4	21.1	91	1010.9	8	8	5	33	04	96	95	2	2.2
6	16.7	10.8	12.9	68	1021.5	7	2	9	03	03	98	01	2	-
7	15.8	13.3	15.3	85	1016.8	7	4	6	00	00	97	01	2	-
8	19.2	14.6	16.6	75	1014.7	2	0	9	09	01	98	01	1	-
9	20.3	16.0	18.2	76	1016.9	5	0	9	08	03	97	03	1	-
10	23.5	14.9	16.9	58	1013.0	5	0	9	14	03	96	05	2	-
11	19.2	14.6	16.6	75	1010.9	7	4	6	00	00	97	03	2	-
12	17.2	15.3	17.4	89	1010.9	3	1	6	00	00	96	10	8	5.4
13	20.5	14.4	16.4	68	1007.2	1	1	6	12	02	97	01	1	-
14	16.2	14.3	16.3	88	1013.9	6	2	5	00	00	97	01	2	-
15	19.5	16.0	18.2	80	1013.6	7	7	6	00	00	97	02	2	-
16	22.2	15.4	17.5	65	1016.5	4	3	6	18	02	98	02	1	-
17	17.4	17.4	19.9	100	1015.7	8	8	4	34	06	94	95	9	25.2
18	16.9	13.0	15.0	78	1021.3	1	1	6	33	02	97	01	0	-
19	16.4	14.5	16.5	89	1018.4	2	0	9	00	00	98	01	0	-
20	14.7	13.1	15.1	90	1018.6	7	5	6	31	03	96	21	8	0.0
21	13.7	10.1	12.3	79	1020.8	3	2	6	26	04	98	01	1	-
22	15.8	8.1	10.8	60	1021.3	2	2	9	30	04	98	01	0	-
23	14.2	13.5	15.5	95	1018.4	3	2	6	15	02	98	01	8	1.1
24	18.2	15.0	17.0	81	1014.1	7	7	6	16	01	96	10	1	-
25	19.0	15.1	17.2	78	1016.0	2	2	7	11	02	97	01	1	-
26	17.8	15.6	17.8	87	1016.3	6	6	5	30	02	96	91	8	1.3
27	16.2	15.0	17.0	93	1017.2	5	5	6	26	04	96	10	2	-
28	15.8	13.9	15.8	88	1017.3	6	6	5	27	09	96	10	9	0.1
29	13.0	11.1	13.2	88	1018.3	1	1	6	35	01	97	02	1	-
30	16.0	13.2	15.1	83	1017.4	3	0	9	00	00	96	10	0	-
31	16.8	16.0	18.1	95	1016.3	8	8	5	02	02	96	10	2	-

Godz. 01

DNI	TEMPERATURA POWIETRZA T	TEMPERATURA PUNKTU ROSY T_d	PRĘŻNOŚĆ PARY WODNEJ e	WILGOTNOŚĆ WZGLĘDNA U	CIŚNIENIE ATMOSFERYCZNE P_o	ZACHMURZENIE N	N_h	h	WIATR dd	v	WIDZIALNOŚĆ V	POGODA ww	W	OPAD R
1	16.7	15.9	18.0	95	1019.2	0	0	9	00	00	97	02	1	–
2	18.4	16.9	19.3	91	1017.0	0	0	9	04	03	97	02	0	–
3	18.7	17.2	19.7	91	1014.1	0	0	9	02	01	97	02	1	–
4	18.2	17.4	19.8	95	1016.3	7	7	9	23	03	96	10	1	–
5	19.1	17.6	20.2	91	1013.7	3	3	9	10	01	96	10	6	0.4
6	12.0	10.9	13.0	93	1022.8	6	4	4	26	04	97	01	6	0.3
7	13.4	10.1	12.4	81	1021.9	6	6	6	06	03	97	01	1	–
8	10.6	9.8	12.1	95	1017.4	0	0	9	00	00	97	02	0	–
9	12.0	11.4	13.5	96	1015.9	0	0	9	02	02	96	10	0	–
10	16.5	14.4	16.4	88	1016.4	0	0	9	04	01	97	02	0	–
11	21.4	16.9	19.2	75	1009.8	8	5	5	25	05	96	95	6	2.2
12	13.5	12.6	14.6	94	1013.4	6	6	9	25	04	97	03	9	0.2
13	12.4	11.3	13.4	93	1008.8	0	0	9	02	02	95	10	0	–
14	13.1	12.5	14.5	96	1011.0	8	8	4	27	06	95	61	9	1.4
15	11.0	10.8	13.0	99	1013.8	0	0	9	00	00	95	10	1	–
16	13.4	12.3	14.3	93	1016.6	0	0	9	22	01	97	01	1	–
17	15.5	15.0	17.0	97	1017.0	0	0	9	99	02	98	02	0	–
18	16.5	15.8	18.0	96	1018.9	8	8	6	31	02	96	25	2	6.6
19	11.5	10.3	12.6	93	1022.6	0	0	9	00	00	97	02	0	–
20	12.1	11.3	13.4	95	1017.3	6	0	9	03	02	96	10	1	–
21	12.6	11.1	13.2	91	1022.2	7	7	6	24	03	97	03	2	–
22	13.0	10.5	12.7	85	1022.1	8	8	6	24	04	96	10	2	–
23	10.0	9.4	11.8	96	1022.5	5	5	6	99	02	97	02	1	–
24	10.7	9.9	12.2	95	1018.0	0	0	9	00	00	96	10	1	–
25	11.7	10.5	12.7	93	1015.5	0	0	9	00	00	96	10	0	–
26	14.5	13.6	15.6	94	1016.0	3	0	9	29	01	95	10	1	–
27	16.0	13.9	15.9	87	1017.0	8	8	6	24	01	96	10	2	–
28	15.3	14.4	16.4	94	1012.0	8	8	9	24	02	96	10	2	–
29	13.3	12.0	14.0	92	1019.0	8	8	5	21	02	95	10	1	–
30	8.5	7.4	10.3	93	1019.6	0	0	9	00	00	96	10	0	–
31	16.0	14.4	16.4	90	1017.7	8	8	5	23	02	96	10	1	–

Godz. 07

DNI	TEMPERATURA POWIETRZA T	TEMPERATURA PUNKTU ROSY T_d	PRĘŻNOŚĆ PARY WODNEJ e	WILGOTNOŚĆ WZGLĘDNA U	CIŚNIENIE ATMOSFERYCZNE P_o	ZACHMURZENIE N	N_h	h	WIATR dd	v	WIDZIALNOŚĆ V	POGODA ww	W	OPAD R
1	17.9	16.4	18.7	91	1018.7	1	1	9	00	00	96	10	0	–
2	19.1	17.3	19.8	89	1016.8	7	5	7	04	03	97	03	1	–
3	18.5	15.3	17.4	82	1014.8	8	8	5	29	06	96	95	1	7.1
4	17.7	17.7	20.2	100	1016.7	2	2	9	00	00	93	42	4	–
5	18.7	18.5	21.3	99	1012.9	8	6	6	99	01	94	21	9	1.9
6	14.3	10.1	12.4	76	1024.4	5	0	9	24	04	95	10	2	–
7	14.0	10.4	12.6	79	1020.1	7	4	6	05	03	98	02	6	0.0
8	12.4	10.9	13.0	90	1016.3	2	0	9	06	01	96	10	4	–
9	14.6	12.4	14.4	87	1016.8	1	1	9	06	03	96	10	1	–
10	17.3	15.4	17.5	89	1015.7	3	0	9	99	01	96	10	1	–
11	18.5	14.0	16.0	75	1010.4	3	2	5	24	09	98	03	9	0.4
12	15.2	14.3	16.3	94	1013.2	7	7	5	24	04	96	10	6	6.0
13	14.0	12.4	14.4	90	1008.3	6	2	6	08	02	95	10	1	–
14	12.3	11.7	13.8	96	1012.6	8	5	4	25	03	95	21	6	9.2
15	11.5	11.1	13.2	97	1013.6	6	5	9	04	01	95	10	1	–
16	14.4	13.1	15.1	92	1017.7	5	5	9	21	01	96	10	1	–
17	17.3	15.4	17.5	89	1015.3	0	0	9	05	01	97	02	0	–
18	15.2	12.7	14.7	85	1022.4	6	6	3	26	02	96	10	1	–
19	11.3	10.1	12.4	93	1021.9	0	0	9	00	00	96	10	0	–
20	13.8	12.3	14.3	91	1016.1	8	3	6	24	02	96	10	2	–
21	12.6	9.1	11.5	79	1022.1	7	2	7	27	04	96	10	2	–
22	13.1	10.6	12.8	85	1021.8	3	1	6	25	04	95	10	1	–
23	13.2	11.3	13.4	88	1021.4	8	8	6	24	03	95	10	1	–
24	12.2	11.1	13.2	93	1016.4	7	7	7	22	02	96	10	1	–
25	11.6	11.2	13.3	98	1016.8	0	0	9	00	00	94	28	0	–
26	12.2	11.5	13.5	95	1016.6	0	0	9	20	01	95	10	0	–
27	14.7	13.4	15.4	92	1017.6	8	6	6	24	03	95	10	2	–
28	15.1	14.2	16.2	94	1018.4	8	5	6	24	01	95	21	2	0.6
29	12.8	12.2	14.3	96	1019.4	6	6	5	28	02	94	10	2	–
30	8.6	7.8	10.6	94	1019.4	0	0	9	00	00	95	24	0	–
31	14.8	14.1	16.1	96	1017.4	8	5	5	00	00	95	10	2	–

Godz. 13

1	27.7	16.4	18.6	50	1017.1	5	5	6	26	02	97	02	1	–
2	28.1	17.6	20.1	53	1014.8	0	0	9	05	05	97	02	1	–
3	23.3	18.9	21.9	77	1013.9	6	2	6	24	04	96	10	9	3.9
4	26.6	16.5	18.8	54	1014.8	3	2	6	06	02	97	03	4	–
5	22.7	18.8	21.7	79	1011.8	8	8	5	29	03	96	17	8	2.1
6	18.8	8.5	11.1	51	1024.5	5	5	5	26	05	97	02	2	–
7	16.7	11.0	13.1	69	1018.6	8	5	6	10	02	97	60	2	0.0
8	19.8	10.7	12.9	56	1014.8	6	3	6	04	02	97	02	1	–
9	24.3	13.4	15.4	51	1015.5	1	1	6	25	02	96	05	0	–
10	26.6	15.4	17.5	50	1013.1	6	0	9	07	03	96	05	1	–
11	21.9	13.1	15.1	57	1010.8	5	3	5	24	09	98	03	1	–
12	19.8	13.8	15.8	68	1011.5	5	4	5	23	03	96	05	6	1.6
13	24.1	11.9	13.9	46	1006.0	5	5	6	07	03	97	02	1	–
14	17.4	11.4	13.5	68	1013.0	7	7	9	20	02	96	10	2	–
15	20.6	9.9	12.2	50	1012.8	7	4	6	22	04	97	02	2	–
16	24.9	14.8	16.8	54	1016.1	2	1	6	25	07	98	03	1	–
17	27.4	17.1	19.5	54	1014.0	3	2	7	27	04	98	03	0	–
18	20.7	8.4	11.0	45	1021.8	5	4	6	29	05	97	01	1	–
19	21.9	11.0	13.1	50	1019.2	3	3	6	99	01	98	02	0	–
20	19.3	13.2	15.2	68	1017.4	7	5	5	29	04	96	10	2	–
21	16.7	8.6	11.2	59	1021.8	7	7	6	26	05	98	03	2	–
22	19.2	7.8	10.6	48	1021.7	4	4	5	30	05	98	01	1	–
23	19.1	11.5	13.6	62	1020.1	7	5	6	30	04	97	02	2	–
24	22.5	12.2	14.2	52	1013.8	2	2	6	27	02	96	05	1	–
25	23.1	13.4	15.3	54	1015.0	2	1	6	07	02	96	05	0	–
26	23.7	15.1	17.2	59	1015.2	1	1	7	00	00	96	05	0	–
27	16.7	14.6	16.6	88	1018.4	8	8	4	24	02	96	60	2	0.3
28	19.4	11.7	13.7	61	1018.4	6	6	5	31	05	97	02	2	–
29	19.0	11.0	13.1	60	1018.3	5	5	5	26	05	97	01	2	–
30	22.6	11.4	13.5	49	1017.0	3	3	6	25	04	97	03	0	–
31	21.8	14.9	17.0	65	1016.1	4	2	6	99	01	95	05	1	–

Godz. 19

1	25.3	19.5	22.6	70	1015.9	2	0	9	08	02	97	03	1	–
2	24.1	17.9	20.6	69	1013.5	8	4	9	12	02	97	02	1	–
3	22.4	18.8	21.7	80	1013.7	6	6	9	28	02	96	10	1	–
4	23.7	20.7	24.4	83	1013.4	8	8	6	05	02	96	10	1	–
5	14.3	12.5	14.5	89	1018.4	8	8	4	26	07	96	10	9	20.3
6	17.0	11.7	13.8	71	1022.4	7	7	9	36	02	98	02	1	–
7	15.4	12.1	14.1	81	1016.8	2	2	9	00	00	97	01	6	0.0
8	17.6	13.6	15.6	77	1014.3	1	1	9	06	02	96	10	1	–
9	21.4	16.2	18.4	72	1015.0	2	0	9	05	03	96	10	0	–
10	23.1	18.4	21.1	75	1010.7	6	3	9	04	02	96	10	2	–
11	14.6	12.8	14.8	89	1012.4	7	7	5	25	02	97	17	8	3.4
12	17.5	14.8	16.8	84	1009.4	0	0	9	08	03	96	10	1	–
13	16.5	14.3	16.2	87	1007.4	7	5	6	27	05	96	17	8	18.6
14	17.2	13.7	15.7	80	1012.6	5	3	9	11	02	96	10	2	–
15	17.6	14.5	16.5	82	1014.2	5	3	7	21	02	97	03	8	0.9
16	23.1	18.6	21.4	76	1015.8	1	1	9	00	00	98	01	0	–
17	19.4	18.0	20.6	91	1016.9	7	5	6	00	00	97	02	9	7.8
18	17.1	11.2	13.3	68	1021.3	0	0	9	30	03	97	01	1	–
19	17.7	13.5	15.5	76	1017.5	3	0	9	00	00	97	03	0	–
20	15.5	14.8	16.8	96	1019.2	7	3	6	25	03	96	10	8	2.4
21	14.7	10.1	12.4	74	1021.9	8	8	6	25	04	97	02	2	–
22	16.8	9.8	12.1	63	1021.3	2	2	6	31	02	98	02	1	–
23	18.2	13.1	15.1	72	1017.9	6	6	6	24	02	96	10	1	–
24	17.9	14.1	16.1	78	1014.1	0	0	9	05	02	96	10	0	–
25	18.9	15.0	17.1	78	1015.2	7	3	9	10	01	96	10	1	–
26	19.1	12.4	14.4	65	1015.7	7	7	6	30	03	96	29	1	–
27	16.7	13.9	15.9	84	1017.8	7	3	6	29	02	96	10	6	0.0
28	16.5	13.1	15.1	81	1018.2	6	6	6	30	04	96	10	1	–
29	15.7	11.7	13.7	77	1018.0	1	0	9	00	00	97	01	1	–
30	18.4	15.0	17.1	81	1016.6	3	2	7	24	01	96	10	1	–
31	15.9	14.2	16.1	89	1016.2	7	5	6	19	02	96	10	9	4.1

Godz. 01

DNI	TEMPERATURA POWIETRZA T	TEMPERATURA PUNKTU ROSY T_d	PRĘŻNOŚĆ PARY WODNEJ e	WILGOTNOŚĆ WZGLĘDNA U	CIŚNIENIE ATMOSFERYCZNE P_o	ZACHMURZENIE N	N_h	h	WIATR dd	v	WIDZIALNOŚĆ V	POGODA ww	W	OPAD R
1	16.4	14.7	16.7	90	1019.3	2	0	4	00	00	96	10	1	–
2	17.3	16.1	18.3	93	1017.5	0	0	9	00	00	97	02	0	–
3	17.1	15.6	17.7	91	1015.3	0	0	9	00	00	96	10	1	–
4	17.6	16.0	18.9	94	1016.1	6	6	5	00	00	96	10	2	–
5	18.9	17.1	19.5	89	1014.5	0	0	9	00	00	96	10	9	0.1
6	13.2	10.9	13.1	86	1021.9	6	6	4	28	02	96	10	9	1.9
7	12.9	10.4	12.6	85	1022.5	6	6	9	00	00	96	10	2	–
8	11.1	10.1	12.4	94	1017.6	1	0	9	00	00	97	03	0	–
9	13.5	12.2	14.2	92	1015.9	2	2	5	00	00	97	01	1	–
10	15.8	14.1	16.0	89	1016.8	0	0	9	00	00	96	10	0	–
11	21.5	16.4	18.7	73	1009.7	2	2	6	00	00	97	13	1	–
12	13.5	12.0	14.0	91	1013.5	3	0	9	06	02	98	03	1	–
13	11.5	10.3	12.6	93	1010.0	0	0	9	00	00	96	10	0	–
14	15.3	15.0	17.0	98	1009.8	8	8	5	27	02	96	10	1	–
15	11.3	10.1	12.4	93	1014.8	1	1	9	00	00	97	02	1	–
16	12.1	11.3	13.4	95	1017.4	2	2	5	00	00	97	03	0	–
17	15.2	14.0	16.0	92	1017.9	0	0	9	00	00	97	02	0	–
18	17.5	17.0	19.4	97	1018.3	7	7	4	00	00	96	10	9	12.1
19	11.1	10.1	12.4	94	1023.3	1	1	9	00	00	96	10	0	–
20	11.4	10.4	12.6	94	1018.5	7	0	9	00	00	97	03	1	–
21	12.9	12.3	14.3	96	1021.9	7	7	5	00	00	96	10	8	2.1
22	11.7	9.9	12.2	89	1022.3	6	6	5	00	00	97	01	2	–
23	11.0	9.6	12.0	91	1022.9	7	7	9	00	00	97	02	1	–
24	11.3	10.7	12.9	96	1018.8	0	0	9	00	00	97	02	1	–
25	12.3	11.7	13.8	96	1016.2	0	0	9	00	00	96	10	0	–
26	13.7	12.4	14.4	92	1016.6	5	5	5	00	00	96	10	9	0.2
27	15.9	14.7	16.7	93	1017.0	8	8	5	00	00	96	10	2	–
28	15.2	14.3	16.3	94	1018.1	8	8	4	00	00	95	10	6	3.3
29	12.8	11.5	13.6	92	1018.9	1	1	5	00	00	97	01	1	–
30	9.1	8.5	11.1	96	1020.1	0	0	9	00	00	95	10	1	–
31	12.9	11.8	13.8	93	1018.7	8	8	5	00	00	96	10	1	–

Godz. 13

1	29.0	16.9	19.2	48	1016.9	2	2	6	32	01	97	01	0	–
2	29.7	15.2	17.2	41	1014.2	4	2	6	04	03	98	03	1	–
3	21.7	18.4	21.1	81	1014.2	6	3	9	22	03	96	10	9	26.1
4	27.0	17.6	20.1	56	1014.6	4	2	6	27	02	97	02	1	–
5	30.7	17.5	20.0	45	1009.6	7	7	6	16	05	97	17	2	–
6	20.3	10.5	12.6	53	1024.1	5	1	6	09	05	99	01	1	–
7	14.6	13.2	15.1	91	1019.1	8	6	5	32	02	96	61	6	0.7
8	20.7	12.4	14.4	59	1014.4	7	7	6	00	00	97	03	2	–
9	25.8	12.9	14.8	45	1015.5	2	2	6	00	00	97	02	0	–
10	28.4	14.7	16.7	43	1013.1	6	0	9	00	00	97	03	1	–
11	24.8	11.7	13.8	44	1009.6	5	5	6	27	04	98	02	1	–
12	18.5	12.7	14.6	69	1012.1	7	7	5	27	03	97	02	2	–
13	23.2	11.4	13.4	47	1006.3	6	6	6	28	02	98	03	2	–
14	15.6	12.3	14.3	81	1013.7	8	8	5	03	01	97	02	2	–
15	22.5	10.4	12.6	46	1012.8	6	6	5	30	02	98	03	2	–
16	25.9	14.1	16.0	48	1016.0	6	5	5	00	00	98	02	1	–
17	28.1	16.9	19.2	51	1013.5	7	5	6	20	02	99	29	1	–
18	20.6	10.8	13.0	54	1021.8	4	4	6	31	04	97	01	1	–
19	21.7	8.1	10.8	42	1019.6	3	3	6	33	02	98	02	0	–
20	18.5	12.3	14.3	67	1016.4	8	8	5	30	05	96	10	2	–
21	16.4	7.0	10.0	54	1021.9	7	6	5	29	05	98	01	2	–
22	16.9	11.0	13.1	68	1021.7	6	6	5	28	01	98	01	6	0.1
23	18.3	10.3	12.6	60	1020.1	5	5	5	27	01	98	01	2	–
24	22.9	10.7	12.9	46	1014.1	4	4	5	00	00	97	01	1	–
25	24.2	14.5	16.5	55	1014.9	6	2	6	31	02	97	03	1	–
26	22.8	13.2	15.2	55	1015.2	3	3	5	00	00	97	01	4	–
27	15.0	14.8	16.9	99	1017.7	8	6	4	00	00	95	61	9	3.0
28	16.3	14.0	16.0	87	1018.7	8	8	4	27	01	97	29	8	9.4
29	17.0	11.3	13.4	69	1018.6	4	4	6	35	04	97	01	1	–
30	21.5	11.8	13.8	54	1017.3	3	3	6	00	00	98	03	0	–
31	20.7	14.2	16.2	66	1016.4	6	6	5	33	03	96	10	2	–

Godz. 07

DNI	TEMPERATURA POWIETRZA T	TEMPERATURA PUNKTU ROSY T_d	PRĘŻNOŚĆ PARY WODNEJ e	WILGOTNOŚĆ WZGLĘDNA U	CIŚNIENIE ATMOSFERYCZNE P_o	ZACHMURZENIE N	N_h	h	WIATR dd	v	WIDZIALNOŚĆ V	POGODA ww	W	OPAD R
1	16.3	14.7	16.8	91	1019.7	0	0	9	00	00	96	10	0	–
2	16.5	15.5	17.6	94	1017.6	5	5	9	00	00	96	10	1	–
3	19.6	16.7	18.9	83	1014.2	8	2	5	00	00	96	10	1	–
4	17.2	16.2	18.4	94	1016.9	7	7	5	00	00	95	10	2	–
5	18.3	17.1	19.6	93	1013.7	7	0	9	00	00	96	10	1	–
6	13.9	9.4	11.8	74	1024.5	7	5	5	27	04	98	03	1	–
7	13.3	12.0	14.0	92	1020.5	8	4	6	00	00	96	60	1	0.0
8	12.0	10.9	13.0	93	1016.8	7	4	5	00	00	96	10	1	–
9	12.1	11.5	13.6	96	1017.5	2	2	9	00	00	96	10	0	–
10	15.3	13.7	15.7	90	1016.6	2	0	9	00	00	96	10	0	–
11	18.7	15.3	17.4	81	1011.1	1	1	6	00	00	99	02	9	1.5
12	13.7	12.4	14.4	92	1013.5	6	5	5	00	00	98	21	1	0.0
13	12.3	11.0	13.1	92	1008.4	5	1	6	00	00	97	03	1	–
14	13.1	12.5	14.5	96	1012.8	8	5	4	31	02	97	02	8	7.7
15	10.7	10.3	12.5	97	1015.0	7	7	9	00	00	97	01	1	–
16	12.2	11.6	13.7	96	1019.1	0	0	9	00	00	98	02	0	–
17	16.3	13.7	15.6	84	1016.5	0	0	9	00	00	99	01	0	–
18	15.7	15.2	17.2	97	1021.7	7	7	4	00	00	96	10	8	3.5
19	9.8	9.6	12.0	99	1023.0	0	0	9	00	00	96	28	4	–
20	11.4	10.4	12.6	94	1017.2	5	5	9	00	00	96	10	2	–
21	12.8	9.3	11.7	79	1022.2	7	7	5	00	00	98	02	2	–
22	12.7	10.8	12.9	88	1021.8	8	6	5	29	02	96	61	2	0.0
23	11.8	10.4	12.7	91	1022.1	8	4	5	00	00	97	02	2	–
24	10.1	9.7	12.0	97	1017.6	7	7	5	00	00	98	03	1	–
25	10.4	10.2	12.4	99	1017.5	0	0	9	00	00	95	28	0	–
26	11.7	11.5	13.6	99	1017.4	7	7	5	00	00	93	44	1	–
27	15.4	14.0	16.0	91	1017.3	8	8	4	00	00	95	17	8	0.2
28	14.9	14.0	16.0	94	1018.3	8	6	4	00	00	95	80	2	3.0
29	11.9	11.3	13.4	96	1019.3	5	5	5	00	00	96	10	1	–
30	8.2	7.8	10.6	97	1020.3	3	3	9	00	00	96	10	4	–
31	12.8	11.9	13.9	94	1018.0	8	4	5	00	00	95	10	2	–

Godz. 19

1	26.6	17.8	20.4	59	1016.0	0	0	9	00	00	97	01	0	–
2	23.9	16.5	18.7	63	1013.9	7	2	9	00	00	97	03	1	–
3	22.4	18.1	20.8	77	1013.8	8	8	9	00	00	96	10	2	–
4	24.9	18.3	21.1	67	1013.7	8	8	6	00	00	97	17	1	–
5	15.9	14.3	16.3	90	1016.3	8	8	4	30	05	96	95	9	8.0
6	17.2	11.1	13.2	68	1022.3	7	7	9	03	02	97	01	2	–
7	15.8	12.9	14.9	83	1016.6	7	3	6	00	00	97	01	6	0.0
8	19.7	13.7	15.6	68	1014.1	5	4	6	00	00	97	01	2	–
9	23.7	14.7	16.7	57	1015.0	1	0	9	11	02	97	02	0	–
10	25.5	15.9	18.1	56	1011.3	6	0	9	15	02	97	02	2	–
11	19.8	13.8	15.8	68	1010.9	4	2	6	00	00	98	01	9	0.0
12	18.8	13.4	15.4	71	1010.2	2	2	9	00	00	97	01	1	–
13	19.0	15.7	17.8	81	1007.4	6	4	5	00	00	97	03	8	2.3
14	16.4	13.8	15.8	84	1013.3	7	3	5	00	00	98	03	2	–
15	19.5	12.4	14.4	64	1013.5	4	4	5	00	00	98	01	1	–
16	24.7	19.0	21.9	70	1016.1	3	3	6	00	00	98	01	1	–
17	18.5	17.9	20.4	96	1017.3	8	8	4	00	00	96	95	8	21.1
18	18.4	13.7	15.7	74	1021.2	2	2	5	00	00	97	01	1	–
19	19.1	11.8	13.8	62	1017.5	4	0	9	00	00	98	01	0	–
20	14.5	13.8	15.8	96	1019.2	8	8	4	00	00	96	80	6	11.4
21	14.3	9.5	11.8	73	1022.0	7	7	5	27	02	97	03	2	–
22	16.7	10.6	12.8	67	1021.3	4	4	5	00	00	98	02	1	–
23	17.9	12.2	14.2	69	1018.7	6	6	5	00	00	98	03	1	–
24	19.5	13.8	15.8	70	1013.6	4	4	6	00	00	98	03	0	–
25	15.7	14.5	16.5	92	1016.4	8	8	4	00	00	97	95	9	3.0
26	19.3	16.9	19.2	86	1016.0	7	7	5	00	00	96	10	1	–
27	16.4	15.0	17.1	92	1017.6	8	5	4	00	00	95	10	6	0.6
28	16.3	11.9	14.0	75	1018.0	5	3	5	30	01	97	03	1	–
29	15.9	12.9	14.8	82	1018.1	6	4	6	00	00	97	01	1	–
30	17.7	15.5	17.6	87	1017.1	1	1	5	00	00	96	10	0	–
31	16.5	14.6	16.6	89	1017.0	8	8	4	12	01	96	95	2	1.1

Godz. 01

DNI	TEMPERATURA POWIETRZA T	TEMPERATURA PUNKTU ROSY T_d	PRĘŻNOŚĆ PARY WODNEJ e	WILGOTNOŚĆ WZGLĘDNA U	CIŚNIENIE ATMOSFERYCZNE P_0	ZACHMURZENIE N	N_h	h	WIATR dd	v	WIDZIALNOŚĆ V	POGODA ww	W	OPAD R
1	13.7	11.2	13.3	85	.	0	0	9	00	00	96	10	0	–
2	15.1	13.4	15.4	90	.	0	0	9	18	02	97	02	0	–
3	14.1	11.4	13.5	84	.	0	0	9	00	00	97	02	1	–
4	12.9	12.4	14.4	97	.	2	2	5	20	01	97	03	1	–
5	14.1	13.7	15.7	98	.	1	0	9	14	01	96	10	9	0.4
6	9.9	8.6	11.2	92	.	8	8	3	00	00	96	10	8	0.6
7	9.5	7.8	10.6	89	.	7	7	5	00	00	97	03	2	–
8	8.8	8.4	11.0	97	.	7	7	5	00	00	96	10	1	–
9	9.5	9.0	11.5	97	.	0	0	9	00	00	96	10	1	–
10	12.1	10.9	13.0	92	.	0	0	9	00	00	97	02	0	–
11	19.0	13.8	15.8	72	.	4	2	6	22	06	98	13	1	–
12	11.2	8.5	11.1	84	.	5	5	6	00	00	98	01	1	–
13	10.4	9.3	11.7	93	.	7	7	5	27	01	97	02	1	–
14	11.5	10.5	12.7	94	.	8	8	4	00	00	97	80	8	4.4
15	7.1	6.5	9.7	97	.	0	0	9	00	00	97	02	1	–
16	10.7	9.4	11.8	92	.	1	1	5	27	02	97	01	1	–
17	12.0	10.6	12.8	91	.	0	0	9	00	00	99	02	0	–
18	14.3	13.5	15.5	95	.	8	8	5	00	00	96	25	9	6.3
19	10.1	8.0	10.7	87	.	6	6	5	00	00	97	02	2	–
20	9.2	7.7	10.5	90	.	6	0	9	22	01	98	01	1	–
21	10.5	9.0	11.5	91	.	8	8	4	00	00	96	10	8	0.3
22	7.1	5.8	9.2	91	.	1	1	5	00	00	97	01	1	–
23	7.9	6.7	9.8	92	.	6	6	6	25	01	98	03	1	–
24	7.2	6.5	9.7	95	.	0	0	9	00	00	98	02	0	–
25	9.5	7.8	10.6	89	.	2	0	9	00	00	97	02	0	–
26	11.0	9.9	12.2	93	.	3	2	6	22	01	97	01	8	0.3
27	11.5	11.1	13.2	97	.	7	7	6	00	00	96	10	8	1.1
28	11.9	11.4	13.5	97	.	8	6	1	00	00	94	61	5	14.5
29	9.9	9.4	11.8	97	.	8	8	5	00	00	96	10	1	–
30	6.7	6.2	9.5	97	.	0	0	9	00	00	96	10	0	–
31	10.3	8.6	11.2	89	.	6	6	4	00	00	97	03	1	–

Godz. 07

DNI	TEMPERATURA POWIETRZA T	TEMPERATURA PUNKTU ROSY T_d	PRĘŻNOŚĆ PARY WODNEJ e	WILGOTNOŚĆ WZGLĘDNA U	CIŚNIENIE ATMOSFERYCZNE P_0	ZACHMURZENIE N	N_h	h	WIATR dd	v	WIDZIALNOŚĆ V	POGODA ww	W	OPAD R
1	17.4	13.2	15.2	76	.	1	1	6	00	00	97	03	1	–
2	16.8	13.9	15.9	84	.	2	1	9	00	00	97	03	0	–
3	17.7	15.9	16.1	90	.	7	7	7	00	00	97	03	1	–
4	15.5	14.0	16.0	91	.	1	1	6	09	01	97	03	1	–
5	21.0	14.7	16.7	67	.	6	3	5	20	03	97	02	1	–
6	9.7	6.8	9.9	83	.	4	4	5	00	00	98	01	1	–
7	10.3	9.3	11.7	93	.	8	4	5	00	00	96	63	6	4.8
8	10.3	8.8	11.3	91	.	8	8	5	00	00	96	10	2	–
9	12.7	11.1	13.2	90	.	0	0	9	00	00	98	02	0	–
10	14.3	11.2	13.3	82	.	3	0	9	11	01	98	03	0	–
11	15.9	12.0	14.0	78	.	1	1	5	00	00	99	03	9	3.0
12	12.1	9.5	11.9	84	.	7	7	5	00	00	98	01	1	–
13	11.3	8.8	11.3	85	.	6	2	6	18	01	98	02	2	–
14	9.5	9.1	11.6	97	.	8	8	2	00	00	95	51	8	2.7
15	10.3	9.7	12.0	96	.	6	3	9	00	00	98	01	1	–
16	13.5	9.0	11.5	74	.	2	1	9	00	00	99	03	0	–
17	16.4	13.1	15.1	81	.	0	0	9	25	01	99	02	0	–
18	12.5	10.1	12.4	86	.	5	4	6	00	00	97	01	8	5.0
19	9.8	7.0	10.0	83	.	1	1	9	00	00	99	03	1	–
20	12.6	9.4	11.8	81	.	7	6	9	00	00	98	03	1	–
21	8.7	6.2	9.5	85	.	8	8	5	02	01	96	10	2	–
22	8.7	7.0	10.0	89	.	8	8	5	00	00	98	02	2	–
23	10.3	8.0	10.7	86	.	8	8	5	00	00	97	02	1	–
24	10.3	8.0	10.7	86	.	4	4	7	20	01	98	03	0	–
25	10.1	8.4	11.0	89	.	1	1	6	22	01	98	03	0	–
26	12.1	10.9	13.0	92	.	7	5	7	00	00	96	10	1	–
27	12.2	11.5	13.6	96	.	8	8	4	00	00	96	10	2	–
28	11.5	11.1	13.2	97	.	8	8	5	00	00	96	21	6	13.4
29	10.5	9.3	11.7	92	.	6	5	5	20	01	97	01	2	–
30	8.3	6.2	9.5	87	.	1	1	7	00	00	98	03	0	–
31	10.1	9.0	11.5	93	.	6	6	8	18	01	97	03	1	–

Godz. 13

DNI	TEMPERATURA POWIETRZA T	TEMPERATURA PUNKTU ROSY T_d	PRĘŻNOŚĆ PARY WODNEJ e	WILGOTNOŚĆ WZGLĘDNA U	CIŚNIENIE ATMOSFERYCZNE P_0	ZACHMURZENIE N	N_h	h	WIATR dd	v	WIDZIALNOŚĆ V	POGODA ww	W	OPAD R
1	24.4	14.6	16.6	54	.	6	6	6	32	02	97	02	1	–
2	21.9	16.7	9.8	38	.	7	6	6	18	04	97	17	5	–
3	16.9	14.6	16.6	87	.	8	8	4	24	01	96	95	9	1.8
4	23.7	13.5	15.5	52	.	6	4	7	02	03	98	03	1	–
5	25.9	13.7	15.7	46	.	3	2	6	18	08	98	01	1	–
6	16.7	7.5	10.4	55	.	5	2	5	02	03	98	03	1	–
7	12.7	8.1	10.8	73	.	8	8	5	04	01	97	02	6	2.1
8	15.6	11.4	13.5	76	.	8	7	5	18	01	96	10	2	–
9	21.6	13.4	15.4	60	.	2	2	6	02	02	98	02	0	–
10	23.7	14.9	16.9	57	.	7	2	6	02	01	97	03	1	–
11	20.1	10.0	12.3	52	.	2	2	6	27	05	99	02	0	–
12	16.1	8.6	11.2	62	.	6	6	6	34	02	98	03	2	–
13	18.0	10.7	12.9	62	.	7	7	6	29	03	98	25	1	0.0
14	11.2	9.8	12.1	91	.	8	8	4	25	01	96	10	5	0.1
15	17.1	7.3	10.2	52	.	7	6	7	00	00	99	03	2	–
16	22.5	13.6	15.6	57	.	5	4	7	29	02	99	03	1	–
17	23.9	13.1	15.1	51	.	4	3	6	18	03	99	03	0	–
18	17.1	7.8	10.6	55	.	3	2	6	32	02	98	01	1	–
19	17.1	5.8	9.2	47	.	4	4	7	32	01	98	03	0	–
20	14.7	10.9	13.0	78	.	8	5	5	18	01	97	21	2	0.0
21	11.8	4.6	8.5	61	.	6	6	6	34	03	98	01	2	–
22	14.3	7.0	10.0	61	.	6	6	6	16	01	98	01	6	0.3
23	16.1	8.5	11.1	61	.	7	5	6	27	03	98	01	2	–
24	19.4	7.7	10.5	47	.	3	3	7	02	03	98	02	1	–
25	19.6	10.5	12.7	56	.	7	7	6	00	00	97	03	1	–
26	18.5	11.2	13.3	62	.	7	7	5	18	01	96	10	2	–
27	13.0	11.8	13.8	93	.	8	8	4	04	01	95	17	8	2.0
28	11.5	10.3	12.5	92	.	8	8	3	00	00	96	25	8	9.6
29	14.3	8.6	11.2	69	.	6	6	5	33	03	98	03	1	–
30	18.1	7.4	10.3	49	.	3	3	6	29	02	98	03	0	–
31	18.9	9.2	11.6	53	.	6	4	7	25	01	97	03	1	–

Godz. 19

DNI	TEMPERATURA POWIETRZA T	TEMPERATURA PUNKTU ROSY T_d	PRĘŻNOŚĆ PARY WODNEJ e	WILGOTNOŚĆ WZGLĘDNA U	CIŚNIENIE ATMOSFERYCZNE P_0	ZACHMURZENIE N	N_h	h	WIATR dd	v	WIDZIALNOŚĆ V	POGODA ww	W	OPAD R
1	22.1	15.9	18.1	68	.	2	2	6	05	01	97	01	1	–
2	18.9	14.9	16.9	77	.	7	5	6	20	01	97	01	9	0.0
3	15.3	14.2	16.2	93	.	7	7	9	00	00	98	01	9	13.6
4	15.3	15.1	17.2	99	.	7	7	5	14	01	97	95	1	25.3
5	12.4	11.0	13.1	91	.	8	8	5	22	04	96	29	8	9.1
6	13.5	8.0	10.7	69	.	7	2	5	02	01	98	03	6	0.0
7	11.9	9.5	11.9	85	.	8	3	5	00	00	97	02	2	–
8	15.3	11.5	13.6	79	.	7	7	6	00	00	97	03	1	–
9	18.7	13.2	15.2	70	.	1	1	6	16	01	98	01	0	–
10	20.6	13.2	15.2	62	.	7	2	6	20	02	97	03	2	–
11	15.1	9.4	11.8	68	.	2	2	5	00	00	99	01	1	–
12	15.6	11.4	13.5	76	.	2	2	6	00	00	97	01	1	–
13	15.8	11.8	13.8	77	.	7	7	6	00	00	98	03	8	0.1
14	12.2	10.1	12.4	88	.	7	5	5	00	00	97	01	5	0.0
15	14.5	10.1	12.4	75	.	3	2	6	00	00	99	01	1	–
16	18.6	12.7	14.7	68	.	2	1	7	00	00	99	01	1	–
17	16.1	15.1	17.1	94	.	8	8	5	22	02	96	95	9	26.8
18	14.5	9.9	12.2	74	.	8	8	5	00	00	98	03	1	–
19	13.9	8.9	11.4	71	.	1	0	9	00	00	98	01	0	–
20	12.0	11.0	13.1	94	.	8	8	5	34	01	96	80	2	2.0
21	10.0	5.8	9.2	75	.	7	7	5	29	01	98	02	2	–
22	11.3	8.4	11.0	83	.	6	5	6	00	00	97	01	2	–
23	13.1	9.2	11.6	77	.	1	1	5	00	00	99	01	1	–
24	14.6	9.4	11.8	71	.	1	1	6	00	00	97	01	0	–
25	13.9	10.9	13.0	82	.	8	8	6	00	00	96	80	2	0.3
26	12.7	11.9	13.9	95	.	8	8	5	00	00	96	29	8	13.4
27	12.1	11.6	13.7	97	.	8	8	1	00	00	94	50	9	2.8
28	11.2	10.4	12.6	95	.	8	8	5	00	00	96	10	1	–
29	11.0	8.2	10.9	84	.	1	1	6	00	00	98	01	1	–
30	13.4	10.3	12.5	82	.	3	1	6	00	00	97	01	1	–
31	13.1	11.9	13.9	93	.	7	4	6	00	00	97	25	1	1.1

Godz. 01

DNI	TEMPERATURA POWIETRZA T	TEMPERATURA PUNKTU ROSY T_d	PRĘŻNOŚĆ PARY WODNEJ e	WILGOTNOŚĆ WZGLĘDNA U	CIŚNIENIE ATMOSFERYCZNE P_o	ZACHMURZENIE N	N_h	h	WIATR dd	v	WIDZIALNOŚĆ V	POGODA ww	W	OPAD R
1	9.9	6.5	9.7	79	•	2	2	9	04	03	97	03	1	–
2	12.4	9.7	12.0	83	•	1	0	9	32	01	97	02	0	–
3	12.5	8.0	10.7	74	•	2	1	9	18	03	97	01	1	–
4	9.1	8.9	11.4	99	•	3	1	•	34	04	98	28	1	–
5	10.8	10.1	12.4	96	•	3	2	•	16	09	98	13	9	–
6	2.8	2.8	7.5	100	•	9	9	•	34	09	90	45	8	1.4
7	7.8	1.7	6.9	65	•	7	4	5	20	01	98	03	4	–
8	4.5	4.5	8.4	100	•	5	5	•	19	02	98	03	4	–
9	5.8	5.3	8.9	97	•	0	0	9	16	06	98	02	4	–
10	8.8	7.8	10.6	94	•	1	1	•	16	07	98	41	0	–
11	10.7	9.4	11.8	92	•	8	5	1	18	12	98	13	2	–
12	3.8	3.3	7.7	97	•	7	7	3	34	02	98	01	1	–
13	5.6	4.8	8.6	95	•	2	2	3	14	10	98	01	1	–
14	5.6	5.6	9.1	100	•	9	9	•	18	02	90	81	4	6.0
15	4.3	4.1	8.2	98	•	3	3	3	18	04	97	01	1	–
16	5.2	4.7	8.6	97	•	5	5	•	26	06	98	41	1	–
17	10.7	8.0	10.7	83	•	1	0	9	18	07	99	01	0	–
18	8.3	8.3	11.0	100	•	9	9	•	36	07	90	45	9	5.2
19	4.5	3.8	8.0	94	•	7	7	1	27	01	97	02	4	–
20	6.2	1.9	7.0	73	•	6	2	9	22	04	98	03	2	–
21	3.0	3.0	7.6	100	•	9	9	•	32	05	90	45	8	6.1
22	1.2	1.2	6.7	100	•	9	9	•	33	04	90	45	4	–
23	2.6	2.6	7.4	100	•	9	9	•	34	02	90	45	4	–
24	4.5	2.5	7.3	86	•	0	0	9	20	04	98	02	0	–
25	6.4	3.9	8.1	84	•	3	1	3	20	03	97	02	0	–
26	6.7	2.6	7.4	75	•	7	7	5	01	04	98	02	8	0.0
27	6.3	6.1	9.4	98	•	7	7	•	14	03	97	41	8	0.6
28	4.8	4.8	8.6	100	•	9	9	•	01	05	90	61	5	8.3
29	2.9	2.9	7.5	100	•	9	9	•	35	05	90	45	4	–
30	3.2	0.4	6.3	82	•	0	0	9	31	03	98	02	0	–
31	6.1	3.0	7.6	80	•	7	2	4	19	04	97	03	1	–

Godz. 07

DNI	TEMPERATURA POWIETRZA T	TEMPERATURA PUNKTU ROSY T_d	PRĘŻNOŚĆ PARY WODNEJ e	WILGOTNOŚĆ WZGLĘDNA U	CIŚNIENIE ATMOSFERYCZNE P_o	ZACHMURZENIE N	N_h	h	WIATR dd	v	WIDZIALNOŚĆ V	POGODA ww	W	OPAD R
1	11.1	8.0	10.7	81	•	1	1	4	02	01	99	02	1	–
2	12.5	7.7	10.5	73	•	3	2	9	00	00	98	03	0	–
3	12.8	9.7	12.0	81	•	7	1	4	25	02	97	03	1	–
4	10.3	9.4	11.8	95	•	2	1	•	02	05	97	41	4	–
5	11.2	11.0	13.1	99	•	7	7	•	14	14	97	41	1	–
6	1.1	1.1	6.6	100	•	3	2	•	36	03	98	28	4	–
7	4.1	4.1	8.2	100	•	8	8	•	01	04	96	61	6	4.2
8	4.8	4.8	8.6	100	•	8	8	•	18	01	97	41	5	0.3
9	6.6	2.1	7.1	72	•	1	1	•	14	02	98	02	0	–
10	8.2	6.4	9.6	88	•	2	1	0	16	10	98	03	0	–
11	9.2	– 0.2	6.0	51	•	1	1	•	22	08	99	03	8	2.1
12	4.3	4.3	8.3	100	•	9	9	•	36	06	90	45	4	–
13	5.8	5.0	8.7	95	•	7	5	•	14	08	98	01	1	–
14	5.0	5.0	8.7	100	•	9	9	•	18	01	90	45	8	1.5
15	5.3	– 3.3	4.8	53	•	7	7	9	20	03	99	02	1	–
16	6.3	1.0	6.6	69	•	2	1	5	25	08	99	01	1	–
17	10.9	7.4	10.3	79	•	1	1	•	17	10	99	02	0	–
18	3.4	3.2	7.7	98	•	3	2	•	36	08	98	01	8	16.4
19	4.4	– 0.2	6.0	72	•	3	1	9	02	03	98	03	1	–
20	6.6	2.8	7.5	77	•	7	4	4	34	03	98	02	2	–
21	0.6	0.6	6.4	100	•	9	9	•	33	04	90	45	8	1.8
22	1.5	1.5	6.8	100	•	9	9	•	33	06	90	51	8	0.7
23	2.7	2.7	7.4	100	•	9	9	•	32	05	90	45	4	–
24	4.7	2.3	7.2	84	•	1	1	4	20	03	98	02	0	–
25	6.8	0.6	6.4	65	•	1	1	9	20	01	97	02	0	–
26	6.5	4.3	8.3	86	•	8	8	5	00	00	97	03	1	–
27	6.4	6.4	9.6	100	•	8	8	•	00	00	97	02	2	–
28	4.7	4.7	8.5	100	•	9	9	•	34	06	90	80	9	11.6
29	3.2	3.2	7.7	100	•	9	9	•	35	06	90	43	4	–
30	4.1	0.2	6.2	75	•	1	1	4	34	04	98	02	0	–
31	7.0	2.3	7.2	72	•	7	7	9	23	03	97	03	1	–

Godz. 13

DNI	T	T_d	e	U	P_o	N	N_h	h	dd	v	V	ww	W	R
1	14.6	11.5	13.6	82	•	6	6	2	00	00	97	10	1	–
2	10.8	4.3	8.3	65	•	6	5	4	14	06	98	17	8	29.1
3	11.0	9.3	11.7	89	•	8	7	•	27	02	97	95	9	30.5
4	15.2	11.4	13.5	79	•	6	6	3	00	00	97	03	1	–
5	14.2	9.9	12.2	76	•	6	5	4	20	12	98	02	2	–
6	7.2	6.5	9.7	95	•	6	3	2	34	01	98	03	1	–
7	5.8	5.8	9.2	100	•	9	9	•	00	00	90	45	6	1.1
8	7.0	6.8	9.9	98	•	7	7	•	20	03	96	41	4	–
9	12.3	10.3	12.5	87	•	6	6	•	32	02	97	02	1	–
10	13.5	8.6	11.2	73	•	6	1	3	23	07	98	03	1	–
11	11.0	2.5	7.3	56	•	4	4	4	28	06	99	02	1	–
12	7.2	6.2	9.5	94	•	7	7	•	35	02	98	41	4	–
13	7.4	5.0	8.7	84	•	7	7	4	14	05	98	80	1	0.0
14	5.4	5.4	9.0	100	•	9	9	•	18	03	90	45	5	0.0
15	6.8	3.0	7.6	77	•	7	6	3	15	04	99	02	2	–
16	12.0	7.5	10.4	75	•	6	6	4	32	05	99	03	1	–
17	12.7	9.5	11.9	81	•	5	4	4	16	12	99	25	1	0.0
18	7.0	5.3	8.9	89	•	7	7	4	36	04	98	03	4	–
19	7.4	4.3	8.3	80	•	6	6	4	00	00	98	03	1	–
20	5.6	5.6	9.1	100	•	8	8	•	25	02	97	41	8	0.2
21	2.0	2.0	7.1	100	•	8	8	•	34	01	98	41	4	–
22	3.6	3.6	7.9	100	•	7	7	•	34	04	97	41	5	1.5
23	6.0	4.3	8.3	88	•	7	7	4	33	03	99	02	4	–
24	9.3	4.3	8.3	70	•	7	7	4	14	03	98	03	1	–
25	9.4	7.1	10.1	86	•	7	6	3	34	01	97	03	1	–
26	7.7	7.0	10.0	95	•	7	7	•	18	03	97	25	2	0.0
27	6.1	6.1	9.4	100	•	9	9	•	34	04	90	91	6	3.3
28	4.6	4.6	8.5	100	•	9	9	•	34	06	90	63	8	10.2
29	5.2	4.7	8.6	97	•	7	7	•	32	03	97	41	4	–
30	7.9	2.8	7.5	71	•	6	6	4	33	03	98	03	1	–
31	8.4	4.6	8.5	77	•	7	6	4	16	05	97	25	6	0.0

Godz. 19

DNI	T	T_d	e	U	P_o	N	N_h	h	dd	v	V	ww	W	R
1	13.6	11.3	13.4	86	•	4	4	4	00	00	97	01	9	–
2	13.0	7.3	10.2	68	•	7	3	9	22	03	98	01	9	0.7
3	10.4	8.6	11.2	89	•	7	2	5	36	04	99	02	9	10.3
4	11.0	10.6	12.8	97	•	8	8	•	04	05	97	17	8	0.0
5	7.4	7.4	10.3	100	•	9	9	•	29	08	90	91	4	9.1
6	4.7	4.5	8.4	98	•	9	9	•	20	03	90	47	6	0.0
7	5.0	5.0	8.7	100	•	9	9	•	14	01	90	45	4	–
8	6.7	6.7	9.8	100	•	9	9	•	19	05	90	45	4	–
9	10.7	8.0	10.7	83	•	2	2	4	14	05	97	01	1	–
10	11.0	10.8	13.0	99	•	7	2	•	18	11	98	41	2	–
11	6.3	4.3	8.3	87	•	4	3	4	22	06	99	01	1	–
12	6.2	5.6	9.1	96	•	2	2	•	19	04	97	01	8	1.4
13	6.8	5.6	9.1	92	•	7	5	3	10	03	97	03	8	0.0
14	5.1	5.1	8.8	100	•	7	6	•	18	03	95	41	4	–
15	7.0	2.6	7.4	74	•	6	3	3	25	09	98	01	2	–
16	11.2	8.0	10.7	80	•	2	1	4	18	05	99	01	1	–
17	9.0	9.0	11.5	100	•	9	9	•	27	05	90	95	9	34.8
18	5.8	5.6	9.1	98	•	9	9	•	34	04	90	47	1	–
19	6.6	3.8	8.0	82	•	5	1	4	00	00	98	03	1	–
20	5.2	5.2	8.8	100	•	9	9	•	34	07	90	81	5	7.1
21	1.4	0.9	6.5	96	•	5	2	•	34	02	98	01	4	–
22	3.4	3.4	7.8	100	•	7	7	•	35	03	97	41	4	–
23	5.4	2.8	7.5	83	•	2	1	4	22	03	98	02	1	–
24	8.0	2.6	7.4	70	•	2	1	5	22	03	97	01	1	–
25	6.2	6.0	9.3	98	•	8	8	0	01	03	97	80	2	0.5
26	7.0	6.1	9.4	94	•	8	8	3	00	00	97	25	9	3.2
27	5.8	5.8	9.2	100	•	9	9	•	33	07	90	61	8	12.4
28	4.2	4.2	8.2	100	•	9	9	•	33	08	90	45	6	3.0
29	4.0	2.6	7.4	91	•	1	1	3	21	02	98	01	4	–
30	6.3	4.6	8.5	88	•	4	3	3	26	03	97	01	1	–
31	7.4	5.9	9.3	90	•	7	6	3	16	08	97	01	8	0.5

TABLICA II

SPOSTRZEŻENIA CODZIENNE STACJI METEOROLOGICZNYCH
WARTOŚCI DOBOWE

ЕЖЕДНЕВНЫЕ НАБЛЮДЕНИЯ МЕТЕОРОЛОГИЧЕСКИХ СТАНЦИЙ
СУТОЧНЫЕ ЗНАЧЕНИЯ

EVERYDAY OBSERVATIONS AT METEOROLOGICAL STATIONS
DAILY VALUES

Tablica II — ZEBA

DNI	TEMPERATURA POWIETRZA				PRĘŻNOŚĆ PARY WODNEJ	WILGOTNOŚĆ WZGLĘDNA	CIŚNIENIE ATMOSFERYCZNE	USŁONECZNIENIE	ZACHMURZENIE	WIATR		OPAD	ŚNIEG	
	T	Max	Min	T_g	e	U	P	S	N	v	v_{max}	R_d	s_h	s_g
1	19.7	23.7	14.6	10.9	20.5	89	1017.9	.	3.9	1.8	03	0.3	–	–
2	23.3	29.7	19.2	17.2	22.9	81	1014.9	.	5.8	2.9	05	15.9	–	–
3	21.0	24.1	19.3	17.9	21.8	88	1012.2	.	5.9	2.8	06	0.1	–	–
4	18.5	22.7	14.7	10.9	18.5	87	1015.7	.	4.4	1.8	03	6.5	–	–
5	14.6	19.3	13.5	10.3	15.5	93	1014.4	.	6.6	2.1	05	21.5	–	–
6	16.1	19.5	12.3	11.2	14.1	78	1017.7	.	4.9	5.1	06	–	–	–
7	16.6	19.4	15.3	12.3	13.7	73	1018.4	.	4.8	4.0	07	–	–	–
8	15.7	20.3	10.3	7.4	15.0	85	1014.6	.	1.6	1.6	03	–	–	–
9	16.5	22.2	8.5	4.0	14.9	80	1015.8	.	2.9	1.6	03	–	–	–
10	22.1	28.8	14.3	9.2	19.0	71	1011.6	.	4.6	3.9	05	19.9	–	–
11	18.1	24.2	16.5	16.8	19.3	93	1003.4	.	8.0	3.3	05	52.9	–	–
12	18.2	21.1	16.7	15.7	17.1	82	1005.9	.	4.4	2.6	05	3.3	–	–
13	18.2	24.8	12.5	9.3	15.8	78	1004.9	.	3.9	4.4	08	3.7	–	–
14	15.6	19.9	12.2	10.9	14.6	83	1008.8	.	4.4	2.3	04	–	–	–
15	16.3	22.1	11.3	7.3	14.7	81	1009.4	.	3.6	3.4	05	2.7	–	–
16	16.6	22.2	12.6	10.3	16.2	86	1010.5	.	6.1	2.9	05	0.2	–	–
17	17.4	19.4	14.2	11.8	16.9	85	1011.8	.	5.1	2.6	04	0.7	–	–
18	15.8	20.0	11.2	9.6	13.6	77	1018.1	.	3.3	3.5	05	0.1	–	–
19	16.5	20.1	12.5	8.6	14.8	79	1015.3	.	7.1	2.8	05	8.6	–	–
20	16.2	18.7	14.5	12.3	12.3	67	1015.1	.	5.5	4.0	05	0.2	–	–
21	16.7	19.5	14.8	13.0	13.6	72	1017.2	.	5.0	4.8	06	2.0	–	–
22	16.4	19.8	13.7	8.4	13.5	72	1019.9	.	1.0	2.9	05	–	–	–
23	16.9	20.0	12.1	6.9	15.8	82	1017.6	.	1.6	2.1	04	–	–	–
24	17.4	20.9	13.1	7.7	16.5	84	1013.5	.	2.3	2.4	04	0.0	–	–
25	17.4	21.0	13.5	9.9	17.1	87	1013.8	.	5.6	2.1	04	–	–	–
26	17.4	20.2	15.2	12.3	17.2	87	1015.1	.	4.3	1.9	04	–	–	–
27	15.6	20.3	9.9	7.2	15.6	88	1018.0	.	2.1	2.0	04	–	–	–
28	16.8	20.1	15.2	10.1	15.5	81	1019.0	.	4.0	2.8	05	–	–	–
29	16.0	19.7	10.6	7.8	15.4	85	1018.2	.	2.5	1.5	02	–	–	–
30	15.8	20.1	11.3	6.5	14.2	80	1013.9	.	5.0	3.8	05	0.4	–	–
31	15.9	20.4	11.8	9.8	14.3	80	1012.2	.	3.8	3.4	06	0.4	–	–

HEL — Sierpień 1967

DNI	TEMPERATURA POWIETRZA				PRĘŻNOŚĆ PARY WODNEJ	WILGOTNOŚĆ WZGLĘDNA	CIŚNIENIE ATMOSFERYCZNE	USŁONECZNIENIE	ZACHMURZENIE	WIATR		OPAD	ŚNIEG	
	T	Max	Min	T_g	e	U	P	S	N	v	v_{max}	R_d	s_h	s_g
1	20.1	24.7	15.4	13.8	19.4	84	1017.8	9.3	2.6	1.3	03	–	–	–
2	22.3	26.1	18.6	17.3	21.6	81	1015.8	10.4	3.4	3.5	05	–	–	–
3	21.8	24.9	18.9	18.0	21.5	82	1012.5	2.1	6.1	3.0	05	1.2	–	–
4	19.8	23.6	16.5	14.4	19.5	85	1015.1	6.1	4.0	1.9	04	1.6	–	–
5	15.4	18.8	13.4	16.4	16.8	96	1013.0	–	8.0	4.6	08	26.1	–	–
6	16.6	20.4	13.1	12.5	13.8	74	1016.7	11.9	2.9	9.0	10	–	–	–
7	16.7	20.5	13.7	12.2	12.9	68	1017.6	10.0	4.3	4.6	07	–	–	–
8	17.4	21.4	14.7	13.0	14.5	74	1014.2	13.2	0.5	4.0	05	–	–	–
9	17.5	23.2	11.5	9.5	15.1	77	1015.7	11.0	1.3	2.3	04	–	–	–
10	20.3	24.9	15.2	12.5	18.8	79	1012.6	6.5	3.8	3.8	05	0.3	–	–
11	18.1	22.1	17.2	17.2	19.3	93	1003.4	–	7.8	3.1	06	19.1	–	–
12	17.9	21.5	16.2	16.1	18.1	89	1005.9	2.8	6.8	4.3	08	1.9	–	–
13	18.6	23.1	14.3	13.0	18.2	86	1005.9	9.2	3.0	3.9	08	6.2	–	–
14	16.1	20.6	14.1	13.6	15.7	86	1008.9	3.1	7.0	1.9	04	0.1	–	–
15	16.6	22.4	13.0	11.2	16.7	89	1010.3	5.2	3.8	2.5	04	1.5	–	–
16	17.4	22.2	14.6	13.0	17.5	88	1011.2	3.6	4.9	3.3	05	0.0	–	–
17	17.3	19.0	14.0	13.4	18.4	93	1012.3	1.5	5.4	2.4	03	7.0	–	–
18	16.4	21.2	14.1	12.4	15.0	81	1018.3	8.2	2.4	3.1	06	–	–	–
19	18.3	22.5	11.5	10.7	15.8	76	1016.2	2.9	7.3	3.4	05	1.1	–	–
20	16.1	19.9	14.4	12.7	13.7	75	1014.9	8.4	5.8	5.8	08	–	–	–
21	16.4	20.0	13.7	12.5	13.7	74	1016.7	10.0	3.6	6.3	08	5.1	–	–
22	16.1	20.6	12.0	10.0	13.1	72	1019.1	11.8	1.0	4.4	06	–	–	–
23	16.9	20.0	14.4	13.4	15.9	83	1017.1	8.7	4.0	4.9	06	0.5	–	–
24	17.2	20.4	15.3	13.7	15.8	81	1012.6	11.0	3.3	6.3	09	–	–	–
25	18.5	23.0	15.2	13.8	16.5	79	1013.5	6.8	3.3	3.4	04	–	–	–
26	17.3	21.6	15.3	14.4	16.9	87	1015.1	4.4	4.9	2.4	05	–	–	–
27	16.1	22.1	10.0	9.3	15.5	85	1017.8	9.7	2.3	1.5	04	3.6	–	–
28	16.3	19.4	12.3	11.2	16.1	88	1018.2	8.3	4.1	3.5	06	0.0	–	–
29	15.9	21.1	11.5	9.9	14.6	82	1018.1	11.7	1.6	1.8	03	–	–	–
30	16.7	20.5	10.2	9.6	15.4	82	1014.5	5.4	3.4	3.9	05	0.1	–	–
31	16.9	21.5	14.7	12.7	15.2	80	1012.9	4.3	4.6	2.0	04	–	–	–

USTKA

DNI	TEMPERATURA POWIETRZA				PRĘŻNOŚĆ PARY WODNEJ	WILGOTNOŚĆ WZGLĘDNA	CIŚNIENIE ATMOSFERYCZNE	USŁONECZNIENIE	ZACHMURZENIE	WIATR		OPAD	ŚNIEG	
	T	Max	Min	T_g	e	U	P	S	N	v	v_{max}	R_d	s_h	s_g
1	20.5	24.2	16.1	14.8	20.2	84	1017.0	3.8	5.1	1.6	03	0.2	-	-
2	22.9	27.1	18.6	14.9	21.9	80	1013.7	11.8	3.5	2.1	03	-	-	-
3	20.8	26.7	20.1	19.4	20.0	82	1011.5	0.9	5.0	4.0	07	0.0	-	-
4	18.3	22.0	15.1	13.2	16.4	79	1015.0	8.7	3.3	2.9	05	3.7	-	-
5	14.5	19.3	13.6	13.4	14.5	88	1013.8	-	6.9	2.4	05	21.8	-	-
6	15.9	17.8	11.0	10.7	12.5	70	1017.8	10.4	5.5	8.5	12	-	-	-
7	16.6	19.2	16.0	14.0	11.8	63	1017.9	12.1	3.1	5.5	08	-	-	-
8	15.7	19.3	10.4	8.8	13.4	76	1014.2	14.0	1.6	2.5	05	-	-	-
9	16.9	22.5	9.4	7.5	14.4	76	1014.9	11.2	2.1	2.5	04	-	-	-
10	22.5	29.4	16.9	15.1	17.1	64	1010.3	7.4	5.9	3.8	06	27.5	-	-
11	18.1	25.2	17.2	17.1	19.3	93	1003.7	-	8.0	5.4	10	16.9	-	-
12	18.6	20.5	17.5	16.8	16.9	79	1005.8	10.1	4.3	6.3	10	-	-	-
13	18.3	25.4	14.1	12.5	15.8	78	1004.0	4.2	5.5	4.0	08	4.0	-	-
14	15.4	19.1	11.9	10.7	14.4	83	1008.2	10.5	4.1	3.8	06	-	-	-
15	16.1	20.6	12.6	10.6	14.8	82	1008.5	4.7	4.5	3.3	05	0.5	-	-
16	16.9	21.4	13.1	11.5	16.8	87	1009.7	4.2	6.1	3.1	07	0.0	-	-
17	17.7	18.9	15.8	14.2	16.2	80	1011.2	4.5	5.6	4.9	08	0.0	-	-
18	16.0	19.2	11.4	10.2	13.5	75	1017.5	12.0	4.0	3.4	05	-	-	-
19	16.9	21.0	13.3	12.0	14.6	76	1014.7	0.6	7.0	4.9	08	6.8	-	-
20	16.2	17.6	15.1	13.7	11.9	64	1015.0	9.6	5.4	6.5	08	0.3	-	-
21	16.8	17.9	15.2	12.8	13.9	73	1017.2	9.4	5.4	6.0	07	0.1	-	-
22	16.2	19.2	9.6	6.2	14.2	77	1019.8	11.4	2.3	4.6	08	-	-	-
23	18.1	20.0	17.3	15.8	16.1	78	1017.6	11.5	3.4	2.1	03	-	-	-
24	18.0	21.2	13.5	10.2	17.6	86	1013.4	12.8	3.4	2.8	04	-	-	-
25	17.6	20.0	15.3	13.3	18.1	91	1013.6	8.1	4.0	3.3	05	-	-	-
26	17.2	20.2	14.3	13.4	17.4	89	1014.8	7.1	3.0	1.6	03	-	-	-
27	16.4	19.5	11.3	9.7	15.7	85	1017.5	6.9	4.0	2.1	04	-	-	-
28	17.4	19.3	14.6	12.4	14.9	76	1018.8	11.4	3.0	1.6	03	-	-	-
29	15.0	19.9	9.1	7.5	14.7	86	1017.6	10.1	2.0	2.3	05	-	-	-
30	15.6	18.6	12.4	10.6	14.0	79	1013.6	4.9	4.1	4.8	08	0.1	-	-
31	16.1	20.6	11.6	10.0	13.5	75	1011.8	8.3	5.0	3.3	05	3.7	-	-

LĘBORK

DNI	TEMPERATURA POWIETRZA				PRĘŻNOŚĆ PARY WODNEJ	WILGOTNOŚĆ WZGLĘDNA	CIŚNIENIE ATMOSFERYCZNE	USŁONECZNIENIE	ZACHMURZENIE	WIATR		OPAD	ŚNIEG	
	T	Max	Min	T_g	e	U	P	S	N	v	v_{max}	R_d	s_h	s_g
1	20.6	26.5	13.3	10.6	18.7	78	1015.7	6.0	5.1	1.1	02	1.5	-	-
2	23.4	29.0	18.5	17.0	21.3	75	1013.0	8.8	5.8	2.0	03	2.0	-	-
3	21.1	25.8	18.5	16.0	21.3	85	1010.4	1.1	5.9	2.1	06	0.8	-	-
4	18.5	24.1	12.5	8.9	17.9	85	1013.4	5.2	3.8	1.3	03	12.0	-	-
5	13.9	19.5	12.8	10.4	15.1	95	1012.3	-	7.1	2.1	05	17.9	-	-
6	14.7	19.0	11.4	10.0	12.4	75	1015.7	11.6	4.3	4.1	07	-	-	-
7	14.6	19.0	8.7	5.3	11.9	73	1016.1	11.7	4.0	2.9	04	-	-	-
8	15.0	20.1	7.6	3.0	12.7	77	1012.6	13.6	1.0	1.9	05	-	-	-
9	16.7	24.5	5.5	3.0	12.9	72	1013.5	11.4	3.3	1.1	03	-	-	-
10	22.4	28.2	13.9	8.7	18.9	70	1009.5	7.2	4.8	2.5	03	13.0	-	-
11	18.2	25.4	16.0	16.4	19.9	95	1001.8	-	7.9	2.9	05	49.8	-	-
12	17.9	21.3	16.1	15.2	16.6	82	1004.1	7.0	6.4	2.9	05	0.5	-	-
13	18.4	24.7	13.2	9.2	16.3	79	1003.2	7.4	5.1	2.1	04	6.8	-	-
14	16.0	20.7	12.4	10.4	14.9	83	1006.9	5.5	6.5	1.8	03	-	-	-
15	16.7	22.0	11.5	7.1	15.3	81	1007.6	5.5	4.9	1.8	03	2.8	-	-
16	17.3	22.5	13.2	9.3	16.6	84	1008.6	3.1	5.5	2.4	05	0.2	-	-
17	17.9	20.0	15.3	11.4	17.0	83	1009.9	3.5	4.6	2.5	05	3.4	-	-
18	15.7	20.5	11.3	6.3	12.9	75	1016.2	12.4	4.1	2.4	05	-	-	-
19	17.0	22.2	11.6	6.9	14.7	77	1013.7	3.6	6.6	1.9	04	3.0	-	-
20	15.3	18.5	11.9	8.0	12.8	75	1013.2	10.7	4.9	2.9	04	0.4	-	-
21	14.8	19.2	11.5	9.1	13.5	82	1015.3	10.4	5.3	3.3	05	4.5	-	-
22	13.4	19.5	5.6	1.5	12.0	80	1017.7	12.6	1.3	2.0	05	-	-	-
23	15.7	20.5	9.1	5.0	14.0	81	1015.7	13.3	3.1	1.8	04	-	-	-
24	16.8	21.0	10.2	5.2	15.2	81	1011.6	11.5	3.5	2.6	06	-	-	-
25	17.7	22.3	13.6	8.4	15.3	77	1012.0	6.5	4.9	1.6	03	-	-	-
26	17.2	21.8	12.5	6.9	16.7	86	1013.2	6.7	5.0	1.8	03	-	-	-
27	15.2	21.0	9.9	7.2	14.5	86	1016.0	6.1	6.3	1.6	04	-	-	-
28	14.7	19.7	10.4	6.4	14.3	87	1016.8	8.5	3.0	1.5	03	0.2	-	-
29	14.5	20.3	6.9	3.5	13.7	84	1016.1	6.1	3.4	1.0	03	-	-	-
30	15.1	20.1	9.4	5.2	13.7	81	1012.3	3.5	4.4	2.1	05	0.2	-	-
31	16.0	20.3	9.9	4.6	13.7	77	1010.7	5.8	4.1	2.1	04	-	-	-

GDAŃSK-WRZESZCZ

DNI	TEMPERATURA POWIETRZA				PRĘŻNOŚĆ PARY WODNEJ	WILGOTNOŚĆ WZGLĘDNA	CIŚNIENIE ATMOSFERYCZNE	USŁONECZNIENIE	ZACHMURZENIE	WIATR		OPAD	ŚNIEG	
	T	Max	Min	T_g	e	U	P	S	N	v	v_{max}	R_d	s_h	s_g
1	21.0	25.3	16.2	12.8	19.5	79	1017.1	.	3.5	1.3	03	0.0	-	-
2	22.9	28.2	18.6	17.3	20.9	76	1014.8	.	4.3	2.0	05	0.6	-	-
3	22.0	27.3	18.1	17.6	20.8	80	1011.7	.	5.6	2.3	03	1.7	-	-
4	20.2	24.6	15.7	12.4	18.3	78	1014.5	.	5.0	1.0	03	5.6	-	-
5	15.4	20.0	13.1	16.1	16.2	92	1012.5	.	7.9	4.4	07	13.6	-	-
6	16.0	20.7	12.1	10.7	12.3	68	1016.8	.	3.9	7.5	09	-	-	-
7	15.5	21.0	10.0	8.2	11.8	68	1017.2	.	4.6	4.6	06	-	-	-
8	17.2	21.6	12.0	8.8	13.8	72	1013.5	.	1.0	3.9	05	-	-	-
9	18.1	24.7	11.2	8.2	14.9	74	1015.0	.	1.9	1.5	03	-	-	-
10	21.3	28.1	13.9	10.1	16.9	68	1011.5	.	4.5	2.3	06	3.9	-	-
11	18.7	25.3	16.6	16.8	18.7	87	1002.8	.	7.8	4.5	08	19.6	-	-
12	18.7	22.7	16.2	15.3	16.6	78	1005.4	.	6.4	4.9	07	-	-	-
13	18.3	25.0	13.3	11.3	16.4	81	1004.8	.	3.8	2.1	04	8.1	-	-
14	16.3	21.2	13.4	12.6	15.2	83	1008.3	.	7.0	2.5	04	1.0	-	-
15	16.1	22.4	11.8	9.7	15.3	85	1009.4	.	4.3	1.9	05	3.2	-	-
16	18.1	23.5	13.2	11.6	17.1	82	1010.2	.	4.4	3.5	08	0.0	-	-
17	18.0	21.2	16.3	13.6	17.4	84	1011.3	.	5.6	2.3	04	2.2	-	-
18	17.2	21.8	12.8	11.1	13.2	69	1017.5	.	2.8	4.3	07	-	-	-
19	18.9	23.4	14.0	12.4	13.9	65	1015.2	.	6.5	4.1	06	0.3	-	-
20	15.9	20.0	12.7	11.2	12.8	72	1014.0	.	4.4	5.0	08	-	-	-
21	16.1	20.8	12.2	10.5	12.9	72	1016.0	.	4.6	6.4	08	3.1	-	-
22	15.8	21.3	10.4	8.2	11.8	68	1018.3	.	2.0	5.4	09	-	-	-
23	16.7	20.6	12.9	10.3	14.7	79	1016.1	.	2.1	5.0	08	-	-	-
24	17.8	22.5	13.4	10.9	14.4	72	1011.9	.	4.1	6.5	09	-	-	-
25	18.8	24.4	13.7	11.9	15.0	71	1012.9	.	3.5	3.4	05	-	-	-
26	18.2	24.2	14.3	11.2	16.8	81	1014.3	.	6.8	1.6	04	1.1	-	-
27	16.4	21.4	12.1	10.4	15.8	86	1017.0	.	2.5	1.1	04	0.2	-	-
28	15.7	18.5	13.0	11.2	15.4	87	1017.5	.	3.8	4.4	08	0.4	-	-
29	16.1	20.1	12.0	10.0	15.0	83	1017.1	.	2.5	2.4	06	-	-	-
30	16.1	21.6	11.9	8.0	14.0	78	1013.6	.	5.5	2.9	07	0.0	-	-
31	16.9	21.9	11.9	9.8	13.3	71	1012.0	.	3.9	3.1	07	-	-	-

KOSZALIN

DNI	TEMPERATURA POWIETRZA				PRĘŻNOŚĆ PARY WODNEJ	WILGOTNOŚĆ WZGLĘDNA	CIŚNIENIE ATMOSFERYCZNE	USŁONECZNIENIE	ZACHMURZENIE	WIATR		OPAD	ŚNIEG	
	T	Max	Min	T_g	e	U	P	S	N	v	v_{max}	R_d	s_h	s_g
1	20.5	25.1	16.4	13.5	20.6	86	1013.7	0.9	5.9	0.6	03	2.1	-	-
2	21.9	25.7	17.1	14.2	21.8	83	1010.3	13.8	2.5	2.5	04	0.0	-	-
3	20.7	25.8	19.8	18.3	19.9	82	1008.4	5.1	4.9	3.1	04	-	-	-
4	18.0	21.9	14.7	11.0	16.4	80	1012.2	8.5	4.1	1.8	03	4.0	-	-
5	14.1	18.3	12.5	12.9	14.4	90	1011.4	-	7.6	1.5	03	21.8	-	-
6	14.3	18.4	11.4	9.8	12.3	77	1015.9	9.8	5.0	5.4	08	-	-	-
7	14.1	18.9	9.1	6.4	12.4	78	1015.4	12.4	4.3	2.1	05	0.0	-	-
8	14.7	20.0	8.9	7.8	11.9	74	1011.5	13.4	1.3	1.5	02	-	-	-
9	17.8	24.5	9.5	5.9	13.1	67	1011.3	9.8	2.6	1.5	03	-	-	-
10	21.6	28.2	17.4	15.1	18.2	71	1006.8	6.0	6.8	3.3	07	34.5	-	-
11	17.4	21.5	16.8	16.3	18.5	93	1001.4	-	7.9	3.6	08	11.0	-	-
12	17.4	21.1	14.2	12.9	16.1	82	1002.9	4.1	6.0	3.5	05	-	-	-
13	16.3	24.4	13.4	11.5	15.0	83	1000.9	1.5	5.8	3.9	06	13.2	-	-
14	14.8	19.1	11.0	10.1	14.3	85	1005.1	5.7	4.6	2.8	04	1.1	-	-
15	14.6	18.3	11.9	10.4	14.3	86	1005.1	1.0	4.1	3.3	04	1.3	-	-
16	17.0	22.8	12.7	11.1	16.4	85	1006.6	4.3	6.6	3.5	06	0.9	-	-
17	17.1	19.5	16.6	15.7	15.8	81	1008.7	3.4	5.4	3.9	06	-	-	-
18	15.3	20.4	10.2	8.8	12.8	76	1015.0	10.5	3.6	3.0	05	-	-	-
19	16.1	20.3	12.1	10.2	14.2	78	1012.1	0.1	6.9	4.1	06	0.5	-	-
20	14.2	17.6	12.5	10.4	12.1	75	1012.8	8.0	5.3	4.0	08	1.0	-	-
21	15.8	18.2	12.1	9.9	13.9	78	1015.0	9.4	5.6	3.8	06	-	-	-
22	15.3	19.4	8.9	4.4	14.0	81	1017.5	12.7	4.0	3.6	09	0.1	-	-
23	16.8	19.5	16.3	14.9	16.0	84	1015.1	10.2	4.4	3.0	04	-	-	-
24	16.2	20.8	11.0	7.0	15.3	84	1011.1	13.7	2.3	1.9	04	-	-	-
25	16.9	21.4	13.4	7.3	17.2	90	1011.1	10.3	4.6	1.8	03	-	-	-
26	16.0	21.6	11.2	9.9	16.4	90	1012.1	7.7	5.4	1.9	04	-	-	-
27	15.7	20.0	10.9	7.0	15.2	86	1015.0	5.0	3.8	1.9	04	-	-	-
28	15.7	19.0	12.4	8.5	14.9	84	1016.1	12.6	4.1	2.4	04	-	-	-
29	14.8	20.3	8.9	6.0	14.6	88	1014.5	8.9	4.6	1.8	02	-	-	-
30	15.3	19.4	12.4	10.7	13.7	79	1010.8	3.9	6.4	3.4	06	0.0	-	-
31	14.9	19.4	10.0	8.6	13.3	79	1009.2	2.9	6.1	2.8	04	0.0	-	-

Tablica II

KOŁOBRZEG

DNI	TEMPERATURA POWIETRZA				PRĘŻNOŚĆ PARY WODNEJ	WILGOTNOŚĆ WZGLĘDNA	CIŚNIENIE ATMOSFERYCZNE	USŁONECZNIENIE	ZACHMURZENIE	WIATR		OPAD	ŚNIEG	
	T	Max	Min	T_0	e	U	P	S	N	v	v_{max}	R_d	s_h	s_g
1	19.6	23.1	16.3	12.2	21.2	93	1016.9	0.3	6.0	1.6	03	10.2	-	-
2	20.8	23.2	17.4	15.3	22.4	91	1013.3	9.6	4.9	2.0	03	-	-	-
3	20.6	23.5	18.7	17.4	21.0	87	1011.4	3.0	5.9	2.4	06	-	-	-
4	18.4	20.9	15.3	16.0	16.4	78	1015.3	9.3	4.4	2.6	04	3.7	-	-
5	15.1	19.1	12.7	13.1	14.7	86	1014.7	-	7.5	1.8	04	33.1	-	-
6	16.2	18.7	11.9	9.8	12.4	68	1019.3	11.5	6.0	5.4	07	-	-	-
7	15.8	19.2	9.5	6.4	12.4	70	1018.8	10.3	4.4	1.8	03	-	-	-
8	15.6	20.3	10.4	5.6	13.5	77	1014.8	13.2	3.4	1.5	03	-	-	-
9	16.8	24.1	8.6	3.8	14.6	78	1014.2	9.1	4.1	2.4	04	0.0	-	-
10	21.3	28.5	16.3	14.8	18.8	76	1009.5	4.6	6.8	2.5	04	5.3	-	-
11	18.4	21.0	16.9	15.4	19.3	91	1004.8	-	7.8	4.1	06	11.7	-	-
12	18.0	22.0	15.0	13.7	16.6	81	1006.1	8.1	6.4	3.6	08	-	-	-
13	16.1	24.1	12.8	11.1	15.4	85	1003.9	1.8	5.5	3.3	07	9.3	-	-
14	15.0	19.5	11.1	9.8	14.1	84	1008.2	6.4	4.5	2.3	04	-	-	-
15	14.9	19.1	10.9	8.8	14.9	88	1008.1	1.6	5.6	2.6	04	1.2	-	-
16	17.1	22.2	13.2	11.7	16.9	87	1009.6	5.2	6.9	3.0	05	0.1	-	-
17	17.8	20.1	16.6	14.8	16.3	80	1011.8	5.8	6.6	3.9	06	-	-	-
18	15.7	20.4	10.8	9.2	13.3	76	1018.4	10.2	4.0	3.1	04	0.1	-	-
19	16.8	21.2	13.2	10.8	14.8	78	1015.2	1.4	6.9	3.8	05	0.4	-	-
20	16.2	18.2	13.0	11.3	12.1	66	1016.2	8.0	5.9	4.6	06	0.2	-	-
21	16.8	18.8	14.3	12.8	14.7	77	1019.0	9.6	5.9	4.5	06	0.0	-	-
22	15.9	19.4	8.1	2.6	14.8	82	1021.3	12.4	3.4	3.4	05	-	-	-
23	17.2	19.5	16.8	15.5	16.6	85	1019.1	8.8	5.3	2.9	04	-	-	-
24	17.0	20.4	11.1	5.9	17.1	88	1015.1	11.6	3.9	1.9	03	-	-	-
25	16.4	19.8	12.7	10.3	17.0	91	1015.1	8.6	3.8	2.1	04	-	-	-
26	16.7	20.9	11.9	7.2	16.6	87	1015.6	7.1	6.5	1.9	03	-	-	-
27	17.4	20.2	12.2	8.3	15.9	80	1018.9	7.1	5.8	3.0	04	-	-	-
28	17.4	19.6	16.4	15.2	16.1	81	1020.0	11.3	4.1	2.8	06	-	-	-
29	14.9	19.9	8.9	4.6	15.1	89	1018.1	6.3	5.6	1.6	03	-	-	-
30	16.5	19.2	13.4	8.1	14.0	75	1014.6	3.7	6.5	3.3	05	-	-	-
31	15.7	20.3	11.4	9.0	13.5	77	1012.9	3.9	5.3	3.0	05	2.9	-	-

ELBLĄG

Sierpień 1967

DNI	TEMPERATURA POWIETRZA				PRĘŻNOŚĆ PARY WODNEJ	WILGOTNOŚĆ WZGLĘDNA	CIŚNIENIE ATMOSFERYCZNE	USŁONECZNIENIE	ZACHMURZENIE	WIATR		OPAD	ŚNIEG	
	T	Max	Min	T_0	e	U	P	S	N	v	v_{max}	R_d	s_h	s_g
1	20.8	25.3	15.2	13.1	19.1	79	1013.4	.	6.0	1.1	02	-	-	-
2	22.5	27.3	18.5	16.4	18.6	69	1011.4	.	4.1	2.3	04	-	-	-
3	23.0	27.2	19.4	17.4	19.9	72	1008.2	.	5.1	2.1	03	0.0	-	-
4	19.9	25.6	14.5	12.4	18.2	80	1010.7	.	5.0	1.1	03	0.0	-	-
5	16.7	20.1	13.4	17.6	16.9	89	1007.9	.	7.9	2.5	05	28.3	-	-
6	15.5	19.9	11.0	9.9	12.4	73	1012.9	.	3.9	3.6	07	-	-	-
7	14.4	19.1	9.4	6.3	12.2	76	1013.3	.	6.4	1.8	03	-	-	-
8	15.0	21.1	9.5	6.8	13.1	79	1009.9	.	3.5	1.8	04	-	-	-
9	17.4	23.6	8.8	7.6	13.1	69	1011.3	.	2.3	1.1	02	-	-	-
10	21.6	26.9	15.8	11.8	14.9	58	1008.5	.	4.8	2.8	05	1.5	-	-
11	18.5	24.1	17.0	17.3	18.1	85	999.8	.	7.1	3.4	06	7.7	-	-
12	17.6	21.8	15.2	15.0	16.7	84	1002.3	.	6.4	2.6	05	0.0	-	-
13	18.8	24.4	13.8	11.6	15.6	75	1001.7	.	3.5	2.1	04	10.2	-	-
14	15.8	21.3	13.0	12.8	15.0	85	1004.8	.	7.1	2.0	03	0.8	-	-
15	15.8	21.8	11.2	8.0	14.5	82	1006.2	.	5.3	2.6	04	0.5	-	-
16	17.3	22.0	11.8	9.9	17.1	87	1007.2	.	4.1	2.8	06	0.0	-	-
17	18.1	20.6	16.0	13.2	17.7	86	1007.9	.	6.3	2.3	03	1.9	-	-
18	15.7	21.3	10.9	7.5	13.3	76	1014.1	.	3.5	1.5	03	-	-	-
19	17.3	23.0	11.1	7.7	14.1	73	1012.1	.	5.9	2.5	05	3.9	-	-
20	15.7	19.2	14.0	13.8	13.2	75	1010.6	.	6.0	2.3	03	0.0	-	-
21	14.5	19.0	9.7	7.9	13.2	80	1012.0	.	5.4	2.5	04	2.2	-	-
22	14.2	19.3	8.9	6.0	11.9	75	1014.2	.	3.3	3.1	05	-	-	-
23	14.5	18.9	8.7	5.8	14.4	87	1011.9	.	5.6	3.3	09	0.0	-	-
24	15.7	19.8	11.1	9.2	14.3	81	1008.0	.	4.8	3.5	07	-	-	-
25	16.3	22.8	9.7	6.6	14.7	81	1009.0	.	4.4	1.1	02	-	-	-
26	16.1	22.4	10.6	7.5	15.4	85	1010.6	.	5.3	1.1	03	-	-	-
27	15.7	21.3	10.0	7.9	15.1	86	1012.9	.	3.9	1.3	05	3.5	-	-
28	15.1	18.3	13.0	9.9	14.7	86	1013.0	.	5.3	2.6	07	2.4	-	-
29	14.5	19.2	9.0	7.1	14.0	86	1012.9	.	2.4	1.6	04	-	-	-
30	15.6	22.0	9.6	6.5	13.8	79	1010.2	.	4.1	1.5	03	0.0	-	-
31	15.4	21.4	10.0	7.0	13.3	77	1008.9	.	6.1	1.9	04	-	-	-

SUWAŁKI

DNI	TEMPERATURA POWIETRZA				PRĘŻNOŚĆ PARY WODNEJ	WILGOTNOŚĆ WZGLĘDNA	CIŚNIENIE ATMOSFERYCZNE	USŁONECZNIENIE	ZACHMURZENIE	WIATR		OPAD	ŚNIEG	
	T	Max	Min	T_0	e	U	P	S	N	v	v_{max}	R_d	s_h	s_g
1	19.1	22.6	15.7	14.2	17.5	80	997.9	0.9	5.4	1.8	04	-	-	-
2	20.8	27.1	12.7	10.6	17.6	74	997.4	12.5	3.5	1.3	03	-	-	-
3	22.5	29.5	13.9	12.2	18.2	68	994.4	12.6	2.0	1.3	03	-	-	-
4	21.1	26.3	15.7	14.2	17.8	73	994.3	8.4	4.6	2.3	04	-	-	-
5	18.9	22.4	14.9	12.9	18.6	85	992.4	0.3	6.8	3.1	06	4.2	-	-
6	15.4	21.7	12.3	13.4	12.8	75	996.1	11.2	4.9	5.8	09	0.8	-	-
7	14.5	20.0	9.0	7.9	10.2	64	996.8	11.8	4.0	3.1	05	-	-	-
8	15.2	22.3	7.5	3.8	11.0	67	993.9	12.3	3.4	3.0	06	-	-	-
9	16.3	23.6	7.1	3.8	11.0	63	996.6	13.3	1.4	2.0	03	-	-	-
10	18.4	26.0	9.4	6.9	12.7	63	996.4	10.0	3.4	2.5	05	-	-	-
11	18.1	23.1	14.4	10.6	15.6	76	987.4	2.5	4.9	3.3	05	19.4	-	-
12	15.9	17.7	13.7	13.4	16.5	91	987.9	0.1	6.4	1.9	04	5.7	-	-
13	17.0	22.9	10.3	9.7	15.0	80	988.8	11.3	2.8	0.8	03	-	-	-
14	15.3	19.0	13.5	10.5	15.2	88	989.8	1.3	5.4	1.8	04	2.1	-	-
15	15.6	22.2	8.7	7.6	13.4	79	992.4	8.4	5.0	1.4	02	-	-	-
16	17.5	22.9	10.9	8.6	14.5	75	993.4	8.4	5.5	2.5	05	-	-	-
17	20.5	28.1	14.2	12.2	18.1	77	993.6	8.3	5.9	2.9	07	0.2	-	-
18	17.4	21.6	13.9	13.4	13.3	70	998.2	12.6	4.6	3.0	05	-	-	-
19	15.9	22.4	8.3	5.9	11.9	69	998.7	10.9	3.9	2.1	04	-	-	-
20	14.5	18.0	13.2	9.6	12.9	78	994.7	0.6	7.1	2.3	03	5.6	-	-
21	13.3	17.9	8.3	7.0	12.0	80	995.4	5.3	6.3	3.1	06	2.8	-	-
22	13.1	17.2	8.4	7.9	10.6	72	995.5	8.0	5.6	5.4	07	0.0	-	-
23	14.7	19.5	10.8	10.0	12.4	76	993.9	8.3	5.8	3.1	05	4.6	-	-
24	14.5	17.1	10.7	10.3	13.7	84	989.2	3.6	7.0	4.9	07	4.4	-	-
25	15.1	18.7	10.2	8.7	14.4	84	991.7	1.3	6.1	3.6	06	4.6	-	-
26	16.1	22.5	10.4	9.8	14.0	78	994.7	6.8	4.8	2.4	04	-	-	-
27	15.7	21.5	9.0	7.7	13.8	80	996.9	11.3	3.9	0.9	02	0.1	-	-
28	14.6	19.3	12.6	11.9	13.5	82	995.5	4.4	6.1	2.8	04	0.1	-	-
29	13.9	18.0	10.4	7.9	12.8	82	995.9	4.8	4.4	2.8	05	-	-	-
30	15.6	21.2	9.9	9.9	13.8	80	994.9	8.3	7.0	2.5	03	1.0	-	-
31	15.0	20.0	11.4	11.4	13.5	81	993.9	6.1	4.8	2.6	04	-	-	-

KĘTRZYN

DNI	TEMPERATURA POWIETRZA				PRĘŻNOŚĆ PARY WODNEJ	WILGOTNOŚĆ WZGLĘDNA	CIŚNIENIE ATMOSFERYCZNE	USŁONECZNIENIE	ZACHMURZENIE	WIATR		OPAD	ŚNIEG	
	T	Max	Min	T_0	e	U	P	S	N	v	v_{max}	R_d	s_h	s_g
1	20.0	23.4	15.8	13.1	19.5	85	1006.9	.	6.6	0.4	01	-	-	-
2	21.4	27.1	13.7	11.6	19.3	78	1005.3	.	2.6	0.5	02	-	-	-
3	22.8	29.1	16.6	14.3	20.0	74	1002.6	.	1.4	1.0	03	-	-	-
4	21.7	26.1	18.3	16.9	18.9	74	1003.6	.	5.1	1.0	03	-	-	-
5	18.9	24.1	16.9	16.5	19.1	87	1001.0	.	7.5	2.9	07	11.5	-	-
6	15.3	20.5	11.4	9.4	13.5	79	1005.8	.	3.4	4.8	07	-	-	-
7	14.5	19.9	9.8	8.0	12.1	74	1006.1	.	3.0	3.3	07	-	-	-
8	15.8	21.8	9.9	6.9	13.3	76	1003.1	.	1.5	2.4	06	-	-	-
9	17.4	24.1	9.3	6.3	13.5	71	1005.2	.	0.9	0.6	03	-	-	-
10	19.6	26.2	12.0	12.3	15.1	69	1003.8	.	2.5	1.8	04	-	-	-
11	18.1	22.6	16.0	15.8	17.6	85	994.4	.	5.6	3.6	08	3.3	-	-
12	16.4	20.0	14.0	11.8	16.4	89	996.2	.	7.0	3.0	05	2.3	-	-
13	18.0	24.1	11.5	8.5	15.6	77	996.3	.	1.1	1.5	04	0.0	-	-
14	14.9	20.4	12.9	12.1	15.5	92	998.3	.	6.3	1.1	03	1.3	-	-
15	16.0	22.2	10.0	9.3	14.2	79	1000.7	.	3.3	0.9	02	-	-	-
16	17.5	23.9	11.5	10.0	16.0	81	1001.7	.	4.1	2.8	05	-	-	-
17	19.1	24.3	15.9	15.0	19.3	88	1001.8	.	5.0	2.8	06	1.3	-	-
18	16.3	20.8	12.3	9.5	14.1	77	1007.5	.	2.6	1.4	03	-	-	-
19	16.8	22.5	9.5	7.5	13.5	72	1006.5	.	2.6	2.6	05	6.5	-	-
20	14.6	19.0	13.6	13.4	13.8	84	1003.3	.	6.1	2.4	05	6.2	-	-
21	13.4	19.2	9.6	7.1	13.2	86	1004.9	.	5.0	2.4	06	5.7	-	-
22	13.5	18.9	9.5	8.4	12.3	82	1005.6	.	4.6	3.0	07	13.2	-	-
23	14.1	18.3	10.8	10.3	14.5	91	1003.7	.	5.3	2.9	05	2.8	-	-
24	14.7	18.3	10.9	9.4	14.7	90	999.4	.	6.6	4.8	07	5.3	-	-
25	16.5	21.5	13.2	12.3	15.3	83	1001.5	.	5.5	2.5	05	1.1	-	-
26	17.0	22.9	12.8	10.0	15.9	83	1003.8	.	5.3	1.9	03	-	-	-
27	15.5	21.3	10.9	9.4	15.4	88	1006.2	.	4.1	0.8	03	-	-	-
28	14.6	18.4	12.1	10.1	15.3	92	1005.2	.	4.1	2.6	05	9.4	-	-
29	14.5	19.9	11.1	10.7	13.7	85	1005.6	.	4.3	1.8	04	-	-	-
30	15.1	22.8	9.1	8.1	14.2	85	1003.8	.	3.3	1.0	02	1.5	-	-
31	15.1	20.1	10.1	7.8	13.4	79	1002.6	.	3.8	2.0	03	-	-	-

Tablica II

ŚWINOUJŚCIE

DNI	TEMPERATURA POWIETRZA				PRĘŻNOŚĆ PARY WODNEJ	WILGOTNOŚĆ WZGLĘDNA	CIŚNIENIE ATMOSFERYCZNE	USŁONECZNIENIE	ZACHMURZENIE	WIATR		OPAD	ŚNIEG	
	T	Max	Min	T_g	e	U	P	S	N	v	v_{max}	R_d	s_h	s_g
1	20.2	23.3	18.5	18.4	22.7	96	1016.3	-	6.9	1.9	06	11.9	-	-
2	21.4	25.5	18.1	16.4	22.7	89	1012.8	9.2	2.4	1.6	05	-	-	-
3	22.1	25.0	20.1	18.9	20.7	78	1010.8	6.3	5.5	1.8	05	-	-	-
4	18.5	22.4	14.8	12.9	15.0	72	1015.1	9.2	4.4	1.6	03	5.6	-	-
5	15.7	20.3	13.8	14.4	15.2	86	1014.9	1.9	6.6	1.4	04	2.4	-	-
6	15.7	19.7	12.1	10.1	11.8	68	1020.1	12.5	3.6	4.4	07	-	-	-
7	15.8	19.2	12.6	9.9	13.0	73	1018.9	10.4	3.3	1.1	02	-	-	-
8	16.4	20.5	10.0	7.5	13.0	72	1014.5	11.9	1.6	1.6	04	-	-	-
9	19.7	24.8	11.5	7.7	17.1	75	1013.1	9.3	3.4	1.6	03	-	-	-
10	21.6	25.2	19.2	18.2	20.2	78	1008.9	3.7	7.0	2.1	04	6.4	-	-
11	18.4	22.7	16.6	15.7	16.1	86	1006.0	0.6	6.5	3.3	05	0.3	-	-
12	17.6	22.2	13.8	11.5	15.6	79	1006.0	5.5	4.6	1.1	03	-	-	-
13	15.3	19.8	12.3	10.9	15.6	90	1003.8	2.7	4.1	1.3	03	2.6	-	-
14	15.9	20.2	12.4	10.3	13.9	79	1007.7	8.2	2.9	2.1	05	0.7	-	-
15	15.5	19.0	13.6	10.1	15.4	88	1007.0	2.5	4.8	1.4	03	8.9	-	-
16	18.3	23.4	14.1	13.3	18.1	86	1008.5	5.8	6.1	2.9	05	5.0	-	-
17	17.4	20.7	15.4	14.9	15.7	79	1012.0	7.3	4.4	3.3	04	0.6	-	-
18	16.7	21.4	11.8	10.9	13.8	74	1018.8	10.3	3.6	2.6	05	-	-	-
19	17.2	21.5	15.6	12.5	14.7	75	1015.8	1.9	6.5	2.3	04	0.3	-	-
20	14.6	18.2	10.7	8.1	11.7	72	1017.9	6.9	5.6	3.1	06	0.1	-	-
21	15.6	19.3	12.5	11.4	14.0	80	1020.3	6.0	5.6	3.5	04	0.0	-	-
22	16.8	19.0	13.2	9.5	15.3	81	1022.3	13.8	1.5	3.8	05	-	-	-
23	15.8	18.9	12.2	9.9	16.0	89	1019.9	8.4	2.0	1.9	04	-	-	-
24	16.9	20.3	12.5	10.0	17.4	90	1015.9	13.2	2.1	1.6	03	-	-	-
25	16.8	19.8	14.3	12.4	17.6	92	1015.6	7.9	3.3	1.3	03	-	-	-
26	16.7	19.9	12.8	10.5	16.8	88	1016.0	6.0	4.6	1.9	04	-	-	-
27	16.8	19.5	13.5	11.3	16.1	85	1019.6	3.6	2.9	1.9	03	-	-	-
28	16.3	19.1	13.8	11.9	16.4	89	1020.6	5.6	3.9	2.4	04	-	-	-
29	16.7	21.6	10.8	7.9	15.0	81	1017.9	6.3	4.0	0.9	03	-	-	-
30	17.1	20.4	14.1	10.4	15.5	79	1014.9	8.5	4.6	2.4	04	-	-	-
31	16.7	21.6	13.0	10.9	14.1	75	1013.2	5.1	6.0	2.8	04	0.4	-	-

MIKOŁAJKI

Sierpień 1967

DNI	TEMPERATURA POWIETRZA				PRĘŻNOŚĆ PARY WODNEJ	WILGOTNOŚĆ WZGLĘDNA	CIŚNIENIE ATMOSFERYCZNE	USŁONECZNIENIE	ZACHMURZENIE	WIATR		OPAD	ŚNIEG	
	T	Max	Min	T_g	e	U	P	S	N	v	v_{max}	R_d	s_h	s_g
1	19.7	22.6	16.6	15.0	18.8	83	1003.1	0.4	5.8	1.3	03	-	-	-
2	21.0	25.8	14.4	13.2	19.2	79	1001.7	10.6	2.8	1.3	03	-	-	-
3	22.9	28.5	17.9	14.2	19.0	69	998.5	12.7	2.0	1.9	04	0.0	-	-
4	21.5	26.0	19.0	17.6	18.7	75	999.5	6.9	5.0	2.6	04	-	-	-
5	18.8	22.1	17.6	15.1	18.4	85	996.7	0.4	7.6	4.3	10	8.7	-	-
6	15.7	20.2	12.0	10.7	13.0	75	1002.2	11.9	4.8	5.0	08	-	-	-
7	15.0	19.2	10.2	8.8	11.8	71	1002.5	9.6	4.8	3.4	05	-	-	-
8	16.4	16.4	11.6	9.3	12.1	67	999.1	11.9	3.3	2.1	04	-	-	-
9	18.0	23.6	11.8	6.2	13.9	70	1001.3	11.8	2.4	0.8	03	-	-	-
10	19.4	25.7	13.3	9.6	14.6	67	1000.0	9.2	4.3	2.0	04	-	-	-
11	18.1	22.7	16.8	15.2	17.0	82	991.0	1.7	5.5	3.5	05	4.1	-	-
12	16.8	20.3	15.2	14.1	16.6	87	992.8	0.6	6.3	2.4	05	2.6	-	-
13	18.4	23.0	12.0	10.1	15.6	75	992.7	10.8	2.0	3.1	06	0.1	-	-
14	15.5	20.2	13.8	12.1	15.2	86	994.9	1.4	6.8	2.0	04	1.6	-	-
15	16.0	21.2	11.7	9.2	14.6	82	996.9	5.8	3.8	1.8	03	4.2	-	-
16	17.4	22.8	12.5	11.6	16.5	84	998.0	4.5	5.6	2.5	04	0.0	-	-
17	19.5	25.1	16.4	15.2	19.0	84	998.4	4.5	5.6	2.8	05	1.1	-	-
18	17.2	21.0	14.1	13.0	13.9	73	1003.4	11.3	3.5	2.3	05	-	-	-
19	17.0	21.6	10.6	8.8	13.5	71	1003.1	9.9	3.9	2.4	05	0.0	-	-
20	15.2	18.4	13.6	11.7	13.8	78	999.9	1.5	7.5	2.4	04	9.2	-	-
21	14.2	18.6	10.7	9.3	12.9	80	1000.7	5.5	6.3	3.8	08	0.3	-	-
22	13.8	18.4	11.0	9.5	12.3	79	1001.7	7.6	5.1	5.6	10	4.9	-	-
23	14.7	18.5	11.9	10.4	13.8	83	999.9	6.1	5.3	5.3	07	3.8	-	-
24	15.0	18.1	12.2	11.2	14.7	86	995.5	1.9	7.0	4.4	09	3.0	-	-
25	16.8	20.4	13.9	11.1	14.7	78	997.7	2.7	6.1	5.1	09	0.0	-	-
26	17.3	22.5	12.6	9.6	14.5	75	999.9	7.1	5.0	3.4	05	-	-	-
27	15.9	21.3	11.2	9.2	15.4	87	1002.0	7.0	4.8	1.8	06	0.0	-	-
28	15.3	18.5	13.1	11.7	14.8	86	1000.9	5.4	5.8	3.6	05	2.5	-	-
29	14.7	19.6	12.7	12.3	14.2	85	1001.5	4.7	5.3	2.9	06	-	-	-
30	15.7	21.6	9.5	8.4	15.0	86	999.9	8.0	3.3	1.9	04	1.0	-	-
31	15.8	20.4	11.9	10.3	13.6	78	998.9	8.0	3.8	2.4	03	-	-	-

RESKO

DNI	TEMPERATURA POWIETRZA				PRĘŻNOŚĆ PARY WODNEJ	WILGOTNOŚĆ WZGLĘDNA	CIŚNIENIE ATMOSFERYCZNE	USŁONECZNIENIE	ZACHMURZENIE	WIATR		OPAD	ŚNIEG	
	T	Max	Min	T_g	e	U	P	S	N	v	v_{max}	R_d	s_h	s_g
1	20.5	24.8	17.2	14.7	-	-	-	1.1	-	-	-	2.7	-	-
2	22.5	29.6	16.1	13.2	-	-	-	9.8	-	-	-	-	-	-
3	21.2	26.0	18.9	17.1	-	-	-	3.5	-	-	-	-	-	-
4	18.7	23.8	14.4	11.9	-	-	-	9.2	-	-	-	4.6	-	-
5	14.6	19.3	13.5	12.9	-	-	-	0.9	-	-	-	1.7	-	-
6	14.3	19.8	10.4	9.1	-	-	-	11.5	-	-	-	0.0	-	-
7	13.6	20.0	8.3	5.2	-	-	-	4.3	-	-	-	0.0	-	-
8	14.1	22.4	4.8	3.0	-	-	-	10.9	-	-	-	-	-	-
9	18.0	25.0	8.4	5.1	-	-	-	8.4	-	-	-	-	-	-
10	22.1	28.0	16.3	13.2	-	-	-	8.4	-	-	-	2.2	-	-
11	17.4	23.1	16.8	16.7	-	-	-	-	-	-	-	16.4	-	-
12	17.5	22.8	13.6	12.9	-	-	-	7.3	-	-	-	-	-	-
13	15.7	22.7	13.0	10.5	-	-	-	2.2	-	-	-	0.0	-	-
14	15.8	20.7	11.3	9.4	-	-	-	10.9	-	-	-	0.0	-	-
15	14.4	18.5	11.7	9.4	-	-	-	2.4	-	-	-	6.3	-	-
16	17.9	23.9	12.7	11.1	-	-	-	4.5	-	-	-	4.6	-	-
17	17.6	20.5	16.0	15.6	-	-	-	6.2	-	-	-	-	-	-
18	15.2	20.6	9.6	7.9	-	-	-	8.5	-	-	-	-	-	-
19	16.4	20.5	11.8	9.2	-	-	-	1.8	-	-	-	0.2	-	-
20	13.8	18.6	10.5	8.8	-	-	-	5.9	-	-	-	0.2	-	-
21	14.7	19.1	11.4	9.9	-	-	-	5.0	-	-	-	0.0	-	-
22	15.0	20.8	6.6	4.5	-	-	-	11.7	-	-	-	-	-	-
23	16.1	21.8	12.0	10.0	-	-	-	8.5	-	-	-	-	-	-
24	15.6	22.9	7.5	5.6	-	-	-	11.6	-	-	-	-	-	-
25	16.6	23.6	12.1	9.3	-	-	-	6.7	-	-	-	-	-	-
26	16.2	24.6	8.0	5.7	-	-	-	6.5	-	-	-	2.8	-	-
27	15.3	20.8	10.0	8.7	-	-	-	5.7	-	-	-	-	-	-
28	15.9	21.6	11.4	8.5	-	-	-	9.1	-	-	-	-	-	-
29	15.8	22.4	8.5	6.0	-	-	-	8.9	-	-	-	0.4	-	-
30	16.0	20.8	12.5	9.7	-	-	-	4.0	-	-	-	-	-	-
31	15.9	21.0	10.0	6.8	-	-	-	5.1	-	-	-	-	-	-

OLSZTYN-DAJTKI

DNI	TEMPERATURA POWIETRZA				PRĘŻNOŚĆ PARY WODNEJ	WILGOTNOŚĆ WZGLĘDNA	CIŚNIENIE ATMOSFERYCZNE	USŁONECZNIENIE	ZACHMURZENIE	WIATR		OPAD	ŚNIEG	
	T	Max	Min	T_g	e	U	P	S	N	v	v_{max}	R_d	s_h	s_g
1	19.4	24.0	14.8	12.5	18.0	81	1002.6	-	4.8	0.6	01	-	-	-
2	20.7	26.2	13.2	10.2	18.2	77	1001.0	-	2.5	1.3	03	-	-	-
3	22.3	29.1	14.4	12.0	18.7	72	997.7	-	3.9	1.1	03	0.0	-	-
4	21.4	25.6	17.1	16.1	17.8	72	999.5	-	4.9	1.5	03	-	-	-
5	17.7	22.4	14.7	16.9	17.7	87	996.5	-	8.0	2.0	04	15.6	-	-
6	14.8	19.6	10.8	10.0	12.2	74	1002.4	-	3.5	4.3	06	-	-	-
7	14.1	19.4	9.0	7.5	11.8	74	1002.3	-	4.1	2.3	04	-	-	-
8	14.9	20.7	8.5	6.8	12.7	76	998.9	-	2.0	0.9	02	-	-	-
9	16.9	23.8	8.5	6.5	13.2	72	1000.7	-	1.3	0.1	01	-	-	-
10	19.7	27.2	10.4	7.7	14.9	68	998.6	-	2.1	2.0	04	-	-	-
11	17.9	23.2	16.5	14.5	17.7	86	989.8	-	6.6	3.3	05	8.4	-	-
12	16.8	21.1	14.8	14.2	16.3	86	992.2	-	6.4	2.6	04	0.2	-	-
13	17.8	23.9	10.0	8.0	14.4	73	991.6	-	2.6	2.1	04	8.0	-	-
14	14.3	21.1	12.5	12.5	15.5	95	994.4	-	7.0	1.0	02	4.1	-	-
15	15.8	21.8	9.0	7.0	14.1	81	995.8	-	4.1	1.6	05	0.2	-	-
16	17.7	22.4	11.3	9.8	16.2	81	997.3	-	5.3	2.5	05	-	-	-
17	18.0	22.4	16.2	13.4	18.2	88	997.7	-	5.5	2.4	04	0.8	-	-
18	15.4	20.2	11.2	7.5	12.7	75	1003.2	-	1.6	1.3	02	-	-	-
19	16.6	22.7	8.8	6.5	13.2	72	1002.1	-	3.1	2.3	04	8.4	-	-
20	15.1	18.8	12.9	13.2	13.3	78	999.5	-	6.3	2.0	04	3.4	-	-
21	13.8	18.4	9.8	8.3	12.4	80	1000.8	-	4.8	2.5	04	1.4	-	-
22	13.3	18.7	8.6	7.0	11.6	77	1002.3	-	2.5	2.8	05	0.5	-	-
23	14.2	18.2	10.4	8.6	14.4	89	1000.3	-	5.1	2.6	05	7.0	-	-
24	15.3	20.2	11.5	9.7	14.0	81	996.3	-	4.9	4.0	05	-	-	-
25	16.1	21.6	11.4	10.4	14.0	79	998.0	-	3.1	2.3	05	-	-	-
26	16.8	23.0	10.4	8.6	14.4	77	999.6	-	4.1	1.6	04	-	-	-
27	15.6	21.4	10.1	9.2	15.2	87	1001.6	-	3.3	1.0	03	8.5	-	-
28	14.8	18.6	11.8	10.1	14.3	86	1001.3	-	5.4	2.3	04	1.6	-	-
29	13.5	18.8	9.3	7.5	14.3	92	1001.6	-	3.8	1.4	03	2.0	-	-
30	14.6	22.0	7.4	6.2	14.2	87	999.6	-	3.1	1.4	04	2.1	-	-
31	14.9	19.8	9.0	7.0	13.1	79	998.5	-	3.4	1.9	03	-	-	-

SZCZECINEK

DNI	TEMPERATURA POWIETRZA				PRĘŻNOŚĆ PARY WODNEJ	WILGOTNOŚĆ WZGLĘDNA	CIŚNIENIE ATMOSFERYCZNE	USŁONECZNIENIE	ZACHMURZENIE	WIATR		OPAD	ŚNIEG	
	T	Max	Min	T_g	e	U	P	S	N	v	v_{max}	R_d	s_k	s_g
1	20.2	26.1	14.8	12.0	20.8	88	1001.3	4.9	6.4	1.0	03	6.9	–	–
2	22.9	28.6	17.5	14.6	21.5	78	998.0	12.6	3.3	1.6	04	0.8	–	–
3	20.4	26.5	18.4	15.7	20.6	87	996.2	5.8	4.0	2.3	04	–	–	–
4	18.2	21.8	13.7	11.6	17.4	84	999.5	3.0	5.5	2.3	04	13.0	–	–
5	13.4	19.4	12.0	11.2	14.4	93	998.6	–	7.8	3.8	06	10.2	–	–
6	14.4	18.6	10.9	9.1	12.2	76	1003.6	11.3	3.0	3.8	06	0.0	–	–
7	14.6	19.0	10.9	7.3	11.9	73	1002.6	10.4	3.6	2.0	04	–	–	–
8	14.3	21.4	6.1	3.2	12.5	78	998.9	10.6	2.6	1.6	04	–	–	–
9	17.0	23.9	7.4	4.2	13.3	71	999.0	8.4	2.4	1.5	03	–	–	–
10	21.1	27.0	14.3	11.7	17.7	71	994.9	7.1	6.0	2.5	05	45.5	–	–
11	16.7	24.1	16.2	11.6	18.1	96	989.6	–	8.0	3.0	04	9.9	–	–
12	16.7	21.1	13.7	12.1	15.9	85	991.3	7.2	4.3	3.9	05	–	–	–
13	16.3	24.0	13.4	11.7	15.4	84	989.1	4.1	5.1	3.4	07	7.1	–	–
14	14.8	20.2	11.5	9.9	13.9	84	993.2	3.9	6.0	2.5	04	0.0	–	–
15	14.4	18.1	11.3	7.8	14.4	88	993.3	2.3	3.9	2.9	05	1.6	–	–
16	17.4	23.1	12.8	10.4	17.6	88	994.8	3.1	6.6	2.9	06	0.8	–	–
17	17.7	20.5	15.3	12.4	15.5	77	996.8	5.5	5.4	3.1	04	0.0	–	–
18	15.2	20.2	10.4	8.4	12.9	76	1003.0	11.5	3.4	2.6	05	–	–	–
19	17.1	21.6	12.1	7.7	13.8	72	1000.2	5.7	5.1	2.9	05	0.1	–	–
20	14.1	19.0	11.9	10.1	12.1	76	1000.4	3.7	6.0	2.9	04	2.7	–	–
21	14.3	18.6	11.3	8.4	13.3	82	1002.5	4.4	5.8	3.3	05	0.1	–	–
22	14.8	20.0	9.6	4.9	12.8	77	1004.7	11.2	3.4	3.0	07	1.1	–	–
23	16.5	21.0	14.6	13.1	15.4	83	1002.1	8.7	5.0	3.0	05	0.0	–	–
24	16.2	22.1	11.4	6.6	14.1	78	998.4	12.1	2.8	2.4	06	–	–	–
25	16.3	22.8	10.2	6.9	15.7	86	998.7	6.5	5.9	1.8	04	0.0	–	–
26	17.0	23.8	8.4	5.2	14.9	80	999.4	9.1	6.1	0.6	02	1.9	–	–
27	16.2	20.4	13.0	11.2	15.4	85	1002.3	7.9	5.5	2.0	05	–	–	–
28	15.6	20.8	12.6	8.7	14.6	84	1003.0	10.4	3.1	3.4	06	–	–	–
29	14.4	21.3	8.6	5.3	13.0	82	1001.9	8.0	3.9	1.1	03	–	–	–
30	15.0	20.5	11.2	6.7	13.3	79	998.8	3.8	6.3	2.6	06	0.3	–	–
31	15.5	20.0	11.2	6.2	13.0	75	997.3	2.8	5.8	2.8	05	–	–	–

CHOJNICE

Sierpień 1967

DNI	TEMPERATURA POWIETRZA				PRĘŻNOŚĆ PARY WODNEJ	WILGOTNOŚĆ WZGLĘDNA	CIŚNIENIE ATMOSFERYCZNE	USŁONECZNIENIE	ZACHMURZENIE	WIATR		OPAD	ŚNIEG	
	T	Max	Min	T_g	e	U	P	S	N	v	v_{max}	R_d	s_k	s_g
1	21.0	26.4	14.5	11.4	19.7	81	997.4	7.4	5.3	0.6	02	8.3	–	–
2	22.2	27.2	18.0	16.5	21.3	81	994.5	8.9	4.8	2.6	04	–	–	–
3	21.0	26.9	16.0	15.6	20.9	85	992.4	5.6	6.8	2.3	04	7.7	–	–
4	18.7	22.6	14.9	11.9	18.7	87	995.1	1.3	5.5	1.0	03	11.7	–	–
5	13.8	19.6	12.0	14.8	15.3	97	993.6	–	7.9	3.4	06	10.6	–	–
6	13.7	19.3	10.0	8.8	12.2	79	998.9	10.6	5.3	4.8	07	–	–	–
7	13.8	19.4	7.8	5.5	11.4	74	998.3	9.4	4.6	2.1	05	–	–	–
8	14.7	21.2	7.4	4.0	12.5	76	994.4	8.1	3.5	1.1	02	–	–	–
9	17.6	23.5	10.9	6.1	14.0	72	995.2	9.9	2.4	1.3	03	–	–	–
10	20.5	26.8	15.1	11.8	17.6	73	991.1	6.9	5.8	2.6	04	30.1	–	–
11	16.6	24.1	15.3	15.1	18.2	96	984.9	–	8.0	4.3	07	7.7	–	–
12	16.1	20.3	13.8	13.4	15.5	85	987.2	4.5	6.3	3.3	05	0.2	–	–
13	16.4	23.5	13.0	11.0	15.4	85	985.2	6.3	5.3	3.1	05	7.9	–	–
14	14.8	19.0	11.6	10.7	13.8	83	989.1	6.0	5.5	3.3	06	0.2	–	–
15	14.8	18.9	11.3	8.3	14.4	86	989.6	4.9	4.1	2.8	05	0.5	–	–
16	16.9	22.5	11.0	9.1	16.8	87	991.2	2.6	5.6	3.4	06	0.2	–	–
17	16.7	19.7	15.4	13.8	15.8	84	992.4	4.9	5.1	3.1	05	2.4	–	–
18	13.9	19.7	8.9	6.4	12.3	79	998.7	9.2	3.9	2.9	05	–	–	–
19	15.9	21.7	10.0	6.9	13.7	78	996.2	5.1	5.1	2.8	05	2.5	–	–
20	13.7	17.2	10.8	8.8	12.8	83	995.6	5.9	6.0	4.1	07	–	–	–
21	13.7	18.8	9.6	7.0	13.1	84	997.7	6.0	5.8	4.4	06	–	–	–
22	14.1	20.4	8.5	4.8	11.7	75	999.6	13.0	2.5	2.9	06	0.5	–	–
23	16.2	21.4	11.4	6.9	14.6	81	997.3	9.1	4.8	3.3	05	0.7	–	–
24	15.7	22.4	9.2	5.3	13.6	78	993.6	12.5	2.5	2.4	05	–	–	–
25	16.1	23.0	10.1	7.0	14.9	83	994.1	5.9	5.9	1.4	03	–	–	–
26	16.8	23.4	10.5	6.2	14.7	79	995.0	9.4	5.0	1.0	02	–	–	–
27	16.1	21.2	13.6	10.3	15.2	84	997.5	7.3	4.8	1.6	03	–	–	–
28	15.1	20.9	10.1	6.3	14.3	85	998.1	9.9	3.0	2.6	05	–	–	–
29	14.9	21.3	9.0	4.9	13.5	82	997.5	11.8	2.6	0.9	02	–	–	–
30	14.2	20.2	10.5	6.0	13.3	83	994.5	4.3	5.5	2.5	04	0.0	–	–
31	14.2	19.2	9.1	6.2	13.5	84	993.2	2.4	6.3	3.3	06	–	–	–

SZCZECIN-DĄBIE

DNI	TEMPERATURA POWIETRZA				PRĘŻNOŚĆ PARY WODNEJ	WILGOTNOŚĆ WZGLĘDNA	CIŚNIENIE ATMOSFERYCZNE	USŁONECZNIENIE	ZACHMURZENIE	WIATR		OPAD	ŚNIEG	
	T	Max	Min	T_g	e	U	P	S	N	v	v_{max}	R_d	s_k	s_g
1	20.8	24.4	19.4	17.3	21.4	92	1016.7	0.9	6.5	2.4	04	11.7	–	–
2	22.2	28.8	16.7	16.4	20.8	80	1013.4	8.4	5.4	1.5	04	–	–	–
3	21.8	26.7	19.5	18.5	19.9	77	1011.5	3.9	6.5	3.9	06	–	–	–
4	19.0	23.6	14.7	12.8	14.7	69	1015.9	8.3	4.0	2.5	03	3.0	–	–
5	15.4	20.6	13.9	13.6	14.8	85	1015.6	1.7	6.8	3.6	06	4.3	–	–
6	15.4	20.4	11.2	9.7	12.5	73	1021.2	11.9	3.0	4.9	06	–	–	–
7	15.5	20.2	10.3	8.4	13.1	75	1019.6	3.6	5.0	2.6	04	–	–	–
8	15.9	22.3	7.3	5.4	12.3	71	1015.0	12.4	1.8	0.9	02	–	–	–
9	19.1	25.2	11.4	8.1	14.6	67	1013.3	8.1	4.3	4.4	07	–	–	–
10	21.4	26.3	16.8	13.4	18.6	74	1009.6	5.8	6.5	4.0	07	4.4	–	–
11	17.6	23.2	15.7	15.3	17.9	89	1006.9	0.3	7.3	4.3	06	7.4	–	–
12	17.7	22.7	13.2	12.2	15.3	77	1006.9	7.0	4.0	5.0	07	0.0	–	–
13	15.5	20.4	13.3	10.2	15.1	86	1004.4	3.0	4.3	3.9	06	1.1	–	–
14	16.3	20.9	11.9	11.1	13.8	76	1008.7	11.3	4.4	4.8	07	0.3	–	–
15	15.9	20.2	13.6	11.8	14.3	79	1008.2	2.7	6.1	5.0	07	4.1	–	–
16	18.9	24.3	14.7	12.4	18.2	84	1009.8	4.7	6.8	5.4	08	2.4	–	–
17	17.5	22.4	14.8	14.8	14.5	74	1013.1	7.4	4.8	5.4	07	–	–	–
18	15.9	20.9	11.0	9.7	13.3	75	1019.3	9.0	2.9	4.4	06	–	–	–
19	17.0	21.9	13.3	9.2	14.3	74	1016.2	3.1	6.8	5.4	08	1.2	–	–
20	14.6	18.6	11.4	9.3	11.9	73	1018.2	4.8	5.6	4.5	07	0.4	–	–
21	15.7	20.2	11.8	9.9	13.3	76	1020.4	4.9	5.6	5.0	06	–	–	–
22	16.3	21.5	11.6	9.2	14.8	81	1022.1	12.5	1.4	3.3	05	–	–	–
23	16.0	21.4	11.3	9.7	15.1	84	1019.7	11.8	1.4	3.1	06	–	–	–
24	16.5	23.4	8.7	6.1	15.1	82	1015.5	11.1	1.3	3.0	06	–	–	–
25	15.7	21.9	9.8	9.1	16.1	90	1015.4	6.9	4.4	2.4	03	–	–	–
26	16.2	24.9	7.8	6.4	15.5	86	1015.6	5.0	6.1	1.5	03	4.5	–	–
27	16.7	21.4	12.1	9.8	15.9	85	1019.4	3.7	4.4	2.0	04	–	–	–
28	16.1	22.4	11.9	10.6	15.6	86	1020.3	4.9	4.3	2.4	04	–	–	–
29	15.3	22.1	8.4	6.4	14.1	83	1018.0	5.6	4.4	1.9	03	–	–	–
30	17.2	21.9	14.0	10.4	13.4	70	1015.1	6.6	4.6	4.4	06	–	–	–
31	16.6	20.9	12.1	7.9	13.5	72	1013.5	3.1	6.3	3.8	07	–	–	–

WAŁCZ

DNI	TEMPERATURA POWIETRZA				PRĘŻNOŚĆ PARY WODNEJ	WILGOTNOŚĆ WZGLĘDNA	CIŚNIENIE ATMOSFERYCZNE	USŁONECZNIENIE	ZACHMURZENIE	WIATR		OPAD	ŚNIEG	
	T	Max	Min	T_g	e	U	P	S	N	v	v_{max}	R_d	s_k	s_g
1	21.6	26.8	17.3	14.4	22.2	87	1004.3	•	5.8	•	•	29.6	–	–
2	23.1	30.6	15.4	12.9	21.9	79	1001.0	•	1.6	•	•	–	–	–
3	22.3	26.3	19.3	17.1	21.0	79	999.5	•	4.1	•	•	–	–	–
4	19.7	23.7	15.6	11.8	19.7	86	1002.6	•	5.3	•	•	10.2	–	–
5	14.8	21.3	13.4	14.5	16.2	96	1001.7	•	7.5	•	•	7.2	–	–
6	15.0	20.6	10.5	9.4	12.8	77	1007.4	•	3.1	•	•	–	–	–
7	14.7	19.4	9.4	4.9	12.9	78	1006.1	•	4.8	•	•	–	–	–
8	16.0	24.5	8.3	4.1	11.4	69	1002.1	•	1.6	•	•	–	–	–
9	18.1	24.5	8.3	4.7	14.0	70	1001.9	•	2.4	•	•	–	–	–
10	22.2	28.6	16.5	13.4	19.8	75	997.6	•	6.8	•	•	26.5	–	–
11	17.2	24.6	16.2	16.9	18.6	95	993.6	•	7.0	•	•	5.4	–	–
12	17.0	21.6	14.0	13.1	16.3	84	994.7	•	5.5	•	•	–	–	–
13	16.7	24.4	13.8	12.1	15.8	84	992.4	•	5.8	•	•	4.1	–	–
14	15.1	19.6	11.0	9.3	14.0	82	996.7	•	5.8	•	•	–	–	–
15	14.6	17.7	11.0	6.9	15.3	92	996.8	•	4.5	•	•	3.7	–	–
16	18.7	24.5	13.0	9.7	18.4	86	998.3	•	5.5	•	•	4.5	–	–
17	17.7	22.5	16.2	14.4	15.7	78	1000.5	•	5.8	•	•	1.0	–	–
18	15.8	20.9	10.2	7.8	12.9	74	1006.6	•	3.3	•	•	–	–	–
19	17.6	22.2	10.8	7.8	14.3	72	1003.9	•	4.8	•	•	0.8	–	–
20	14.6	20.0	10.7	8.2	12.3	75	1004.1	•	5.5	•	•	–	–	–
21	14.7	19.5	10.4	7.9	13.6	82	1006.5	•	5.1	•	•	–	–	–
22	15.3	20.6	8.4	4.0	11.9	72	1007.9	•	2.6	•	•	–	–	–
23	17.1	22.3	13.5	10.3	15.5	81	1005.6	•	5.4	•	•	–	–	–
24	16.6	23.7	9.6	4.7	13.7	76	1001.9	•	2.4	•	•	–	–	–
25	16.9	24.0	10.5	6.1	15.8	83	1002.1	•	4.0	•	•	–	–	–
26	17.5	24.9	9.7	5.4	15.2	79	1002.6	•	5.4	•	•	–	–	–
27	17.2	21.4	14.7	12.9	15.5	81	1005.4	•	5.4	•	•	–	–	–
28	16.4	22.9	11.5	8.6	14.7	81	1006.2	•	3.0	•	•	–	–	–
29	15.3	22.5	9.4	5.0	13.1	79	1005.2	•	3.4	•	•	–	–	–
30	15.6	20.8	11.4	6.7	13.1	76	1002.0	•	4.0	•	•	–	–	–
31	15.4	20.7	9.5	6.0	13.7	80	1000.9	•	4.3	•	•	–	–	–

Tablica II

BIAŁYSTOK

DNI	TEMPERATURA POWIETRZA T	Max	Min	T_0	PRĘŻNOŚĆ PARY WODNEJ e	WILGOTNOŚĆ WZGLĘDNA U	CIŚNIENIE ATMOSFERYCZNE P	USŁONECZNIENIE S	ZACHMURZENIE N	WIATR v	v_{max}	OPAD R_d	ŚNIEG s_h	s_g
1	19.4	24.4	14.1	11.5	17.6	80	1001.3	4.9	4.4	1.3	04	–	–	–
2	20.9	28.4	12.0	9.4	17.7	74	1000.5	10.9	2.8	0.5	02	–	–	–
3	22.7	30.3	14.3	11.5	17.5	68	997.7	10.7	2.9	0.2	01	–	–	–
4	22.3	28.3	16.3	13.7	20.3	77	997.8	8.5	3.5	2.0	03	–	–	–
5	18.8	23.5	16.5	14.1	20.4	93	996.2	–	6.5	1.9	06	18.4	–	–
6	15.7	20.5	12.2	11.4	13.5	77	1001.2	10.9	5.6	4.0	05	–	–	–
7	15.1	20.5	9.5	7.2	11.8	71	1001.3	10.4	3.3	2.0	05	–	–	–
8	14.9	21.5	7.7	5.5	12.2	75	998.3	9.1	3.4	0.9	03	–	–	–
9	16.2	23.7	7.8	5.8	12.7	72	1000.5	11.2	2.8	0.5	02	–	–	–
10	18.6	26.9	8.4	6.5	13.5	67	1000.1	12.3	3.4	1.6	05	–	–	–
11	18.2	22.0	14.6	12.9	17.1	82	991.5	2.3	4.8	2.8	04	9.5	–	–
12	16.3	21.0	13.5	11.5	15.7	86	992.8	4.8	4.8	1.9	04	2.1	–	–
13	17.2	24.1	10.2	8.7	15.5	81	992.7	10.5	2.3	1.0	03	–	–	–
14	15.5	19.5	12.6	10.4	16.2	92	993.9	1.4	5.8	1.4	02	2.5	–	–
15	16.4	22.0	9.7	7.6	15.1	82	996.6	5.9	4.0	1.0	03	–	–	–
16	18.3	23.8	12.7	10.7	16.2	79	998.1	8.8	5.8	1.8	03	–	–	–
17	21.0	29.7	14.8	12.3	19.9	82	997.7	9.1	5.1	3.0	05	11.4	–	–
18	18.0	22.5	15.7	14.7	15.1	76	1001.8	11.7	4.3	2.3	04	–	–	–
19	15.8	22.7	8.6	6.7	13.3	77	1002.5	9.9	4.3	0.8	03	–	–	–
20	13.8	18.1	10.2	8.1	14.4	91	999.1	0.8	5.3	1.0	02	5.4	–	–
21	13.9	18.8	10.2	7.6	13.4	85	999.9	9.7	6.4	2.0	06	8.2	–	–
22	13.5	18.2	9.4	8.4	12.4	81	999.6	7.4	6.6	3.4	06	0.8	–	–
23	13.9	18.2	10.7	9.3	13.9	88	998.1	4.5	6.4	1.9	03	1.3	–	–
24	14.7	19.0	10.5	9.5	14.6	88	994.6	2.4	5.8	1.8	04	5.3	–	–
25	15.8	20.8	13.1	12.2	15.0	85	996.7	2.9	6.5	2.4	04	0.0	–	–
26	17.3	24.1	10.2	8.0	14.3	76	999.1	9.9	3.9	0.6	02	–	–	–
27	16.9	24.2	10.2	8.2	14.8	80	1000.3	9.0	3.5	1.0	03	0.4	–	–
28	14.6	19.6	11.1	9.8	14.4	87	999.4	3.3	4.9	1.5	03	0.6	–	–
29	14.2	19.3	11.4	9.5	13.4	84	999.4	7.6	5.1	2.5	04	–	–	–
30	14.5	21.5	9.4	6.8	13.4	83	999.1	6.2	5.5	1.0	02	0.0	–	–
31	15.3	20.5	11.6	10.7	13.9	82	998.3	5.3	6.6	1.0	02	–	–	–

BYDGOSZCZ

Sierpień 1967

DNI	TEMPERATURA POWIETRZA T	Max	Min	T_0	PRĘŻNOŚĆ PARY WODNEJ e	WILGOTNOŚĆ WZGLĘDNA U	CIŚNIENIE ATMOSFERYCZNE P	USŁONECZNIENIE S	ZACHMURZENIE N	WIATR v	v_{max}	OPAD R_d	ŚNIEG s_h	s_g
1	21.9	28.2	14.6	12.8	19.7	76	1009.6	7.0	5.0	2.0	04	8.4	–	–
2	22.6	30.0	16.6	15.4	21.3	80	1006.7	9.4	4.0	2.4	04	0.1	–	–
3	22.2	28.4	17.8	16.0	21.1	80	1004.7	6.2	5.5	3.0	06	–	–	–
4	18.9	24.4	13.9	13.0	19.3	89	1007.7	1.6	6.6	1.5	04	4.9	–	–
5	15.9	18.8	12.7	12.5	17.4	95	1005.7	–	8.0	3.5	07	10.4	–	–
6	14.3	20.1	9.9	8.9	12.1	76	1012.3	9.5	4.4	4.3	07	–	–	–
7	13.8	19.8	6.4	5.1	11.5	75	1011.1	5.8	4.8	2.5	05	–	–	–
8	14.2	21.8	5.6	4.1	11.4	74	1007.4	12.9	1.1	1.1	03	–	–	–
9	16.9	25.0	6.1	4.4	13.0	70	1007.6	10.1	2.6	1.8	05	–	–	–
10	21.1	29.0	12.3	10.4	17.4	72	1003.3	6.9	5.1	3.8	09	20.9	–	–
11	16.9	25.4	14.9	14.4	17.7	92	998.8	–	8.0	4.8	07	40.9	–	–
12	16.3	20.8	13.6	12.7	15.9	87	1000.7	2.5	5.4	3.5	06	0.2	–	–
13	16.6	25.0	11.3	9.6	15.0	81	996.2	7.6	5.1	4.5	08	14.4	–	–
14	15.2	20.2	12.2	11.6	14.3	84	1002.3	3.7	6.3	2.9	05	–	–	–
15	15.1	19.9	11.2	7.3	14.4	85	1002.7	2.9	4.0	2.5	05	2.0	–	–
16	17.5	24.0	9.9	8.2	17.1	85	1004.4	2.7	5.1	3.3	06	0.3	–	–
17	17.4	21.2	15.7	13.7	16.6	84	1005.6	3.1	5.0	3.4	06	1.9	–	–
18	14.4	20.8	8.4	6.2	12.5	78	1012.0	10.6	2.8	2.5	05	–	–	–
19	16.7	23.7	9.1	8.5	13.5	73	1009.3	9.6	4.6	3.3	07	4.3	–	–
20	14.9	18.3	13.4	12.7	12.8	77	1008.5	4.6	6.1	4.1	06	–	–	–
21	13.8	19.2	8.9	7.1	12.9	82	1011.0	3.0	5.6	5.0	08	–	–	–
22	14.6	20.6	6.1	4.9	11.5	72	1012.4	10.2	3.0	3.1	05	0.0	–	–
23	16.1	21.8	10.9	7.5	14.4	79	1010.0	6.5	5.1	4.1	08	0.2	–	–
24	15.2	23.6	6.9	4.8	12.2	74	1006.4	11.8	2.3	3.1	05	0.0	–	–
25	15.2	23.1	6.3	4.2	13.4	78	1006.9	12.4	1.9	2.1	03	–	–	–
26	16.6	24.3	8.3	7.4	13.1	72	1007.5	7.0	4.9	0.8	01	–	–	–
27	16.4	21.5	11.9	8.3	15.2	83	1009.6	3.0	6.5	3.0	06	–	–	–
28	15.9	22.8	9.2	6.3	14.0	80	1010.7	7.6	4.8	2.9	05	0.0	–	–
29	13.7	21.8	5.5	4.2	12.6	83	1010.2	10.9	2.8	1.0	02	–	–	–
30	14.0	20.9	6.3	3.7	12.6	80	1007.6	4.7	3.5	2.5	06	–	–	–
31	14.3	20.8	7.4	4.8	12.1	76	1006.4	1.4	4.8	3.1	07	–	–	–

MŁAWA

DNI	TEMPERATURA POWIETRZA T	Max	Min	T_0	PRĘŻNOŚĆ PARY WODNEJ e	WILGOTNOŚĆ WZGLĘDNA U	CIŚNIENIE ATMOSFERYCZNE P	USŁONECZNIENIE S	ZACHMURZENIE N	WIATR v	v_{max}	OPAD R_d	ŚNIEG s_h	s_g
1	20.3	25.3	14.9	12.9	18.1	78	1001.4	.	3.9	1.3	03	–	–	–
2	21.5	27.3	15.2	12.6	18.1	73	999.6	.	3.3	1.6	04	–	–	–
3	22.8	28.3	15.9	12.8	19.8	73	996.5	.	4.5	2.0	04	0.3	–	–
4	22.2	27.0	18.0	16.3	18.3	71	998.1	.	5.5	2.3	04	–	–	–
5	17.7	24.8	13.6	13.1	18.2	89	995.4	.	7.9	4.1	08	6.2	–	–
6	14.7	20.4	10.6	9.2	13.0	79	1002.3	.	5.3	4.6	07	–	–	–
7	14.3	19.8	8.4	5.6	11.6	74	1001.7	.	4.3	2.4	05	–	–	–
8	15.5	22.0	8.6	6.8	11.6	70	997.9	.	2.6	1.5	04	–	–	–
9	16.6	24.7	6.8	4.3	11.8	67	999.8	.	2.0	1.4	03	–	–	–
10	20.5	27.7	12.4	9.1	14.6	62	997.2	.	4.4	3.0	05	3.9	–	–
11	18.2	23.5	17.1	16.0	17.9	86	989.5	.	5.9	3.9	08	0.8	–	–
12	16.5	21.4	14.3	12.7	15.9	86	991.9	.	6.3	2.4	04	–	–	–
13	18.1	24.9	10.8	8.2	15.0	76	990.4	.	2.9	2.6	06	4.5	–	–
14	14.6	21.3	12.8	12.3	15.2	92	993.5	.	6.8	2.1	04	6.0	–	–
15	14.6	22.3	8.9	7.3	14.3	88	995.0	.	4.1	1.3	02	2.9	–	–
16	17.4	23.5	10.2	9.2	16.8	85	996.6	.	3.6	1.4	04	–	–	–
17	17.8	21.9	15.4	12.7	18.0	88	997.1	.	5.5	2.9	07	0.2	–	–
18	15.5	20.8	9.9	7.6	12.9	76	1002.4	.	2.1	2.1	05	–	–	–
19	15.8	22.8	7.8	5.6	13.0	75	1001.5	.	2.8	1.4	03	3.2	–	–
20	14.6	18.1	12.4	10.7	13.7	83	998.6	.	7.1	1.8	04	8.6	–	–
21	14.0	18.3	9.8	8.2	13.5	85	1000.6	.	6.6	3.6	08	2.6	–	–
22	14.1	19.1	8.9	7.5	11.7	75	1001.5	.	2.5	3.3	06	–	–	–
23	14.4	20.4	8.7	6.1	13.3	82	999.8	.	3.1	3.6	07	0.0	–	–
24	15.0	20.9	8.5	6.9	13.9	83	996.0	.	4.1	4.0	08	6.4	–	–
25	16.1	22.9	9.9	7.9	14.1	80	997.3	.	4.8	2.4	06	–	–	–
26	16.9	24.1	10.0	8.1	14.3	78	998.5	.	4.1	1.3	03	–	–	–
27	16.3	23.8	10.9	8.3	16.5	90	1000.0	.	2.9	0.9	02	10.5	–	–
28	13.9	19.3	9.6	7.9	14.4	91	1000.3	.	3.3	1.4	03	1.3	–	–
29	13.5	19.7	9.2	7.0	14.5	94	1000.3	.	5.4	1.5	04	4.1	–	–
30	14.8	22.1	7.8	6.5	13.5	82	998.7	.	2.4	0.8	02	–	–	–
31	14.6	20.8	8.1	6.0	13.2	82	997.7	.	2.6	1.6	04	–	–	–

OSTROŁĘKA

DNI	TEMPERATURA POWIETRZA T	Max	Min	T_0	PRĘŻNOŚĆ PARY WODNEJ e	WILGOTNOŚĆ WZGLĘDNA U	CIŚNIENIE ATMOSFERYCZNE P	USŁONECZNIENIE S	ZACHMURZENIE N	WIATR v	v_{max}	OPAD R_d	ŚNIEG s_h	s_g
1	19.2	24.8	14.3	11.2	18.7	85	1007.1	0.2	4.8	0.9	03	–	–	–
2	20.9	28.1	12.6	10.1	18.3	76	1005.8	13.0	2.1	0.5	02	–	–	–
3	22.3	29.6	16.4	13.8	20.4	77	1002.6	6.8	4.1	1.3	03	–	–	–
4	22.3	27.9	17.8	15.1	20.9	79	1003.5	5.6	6.4	0.9	03	2.5	–	–
5	19.1	24.1	17.3	16.5	19.3	87	1001.0	0.2	7.5	2.3	04	17.6	–	–
6	15.4	20.5	11.3	10.1	13.7	80	1007.7	10.2	4.1	3.5	05	–	–	–
7	14.9	20.4	9.7	8.8	12.6	76	1007.1	9.3	4.8	1.4	03	–	–	–
8	15.5	22.8	9.2	7.8	13.2	78	1003.6	9.8	2.9	0.6	02	–	–	–
9	16.8	24.7	7.9	6.3	13.1	73	1005.7	12.2	1.0	0.4	02	–	–	–
10	20.1	28.4	11.6	8.5	15.8	69	1003.9	9.4	3.8	1.9	04	0.0	–	–
11	18.9	23.9	16.9	15.2	18.0	83	995.6	2.7	5.9	3.3	05	0.4	–	–
12	16.9	21.7	14.5	12.6	16.3	85	997.8	2.2	5.0	2.1	03	–	–	–
13	18.3	25.2	10.4	7.8	15.4	76	996.8	11.8	2.0	2.1	04	0.0	–	–
14	15.3	20.6	13.5	12.3	15.2	88	999.4	1.8	6.1	0.8	02	1.1	–	–
15	16.0	23.6	9.4	6.9	14.5	81	1001.4	7.4	5.6	1.0	03	0.0	–	–
16	18.5	24.3	13.1	10.0	16.6	80	1002.9	7.3	4.0	2.0	03	–	–	–
17	20.2	25.8	16.4	13.8	18.7	80	1002.9	7.5	4.8	1.3	03	–	–	–
18	16.6	22.6	12.4	8.5	13.5	74	1008.0	11.3	2.3	1.0	02	–	–	–
19	15.6	22.5	8.0	5.5	12.8	74	1007.6	7.5	3.3	1.1	03	–	–	–
20	15.0	18.9	13.4	10.1	14.0	82	1004.2	2.6	6.9	1.1	03	2.4	–	–
21	13.7	20.3	9.3	6.3	13.7	88	1005.9	5.5	5.3	1.8	03	3.9	–	–
22	14.3	20.6	9.3	7.1	12.8	80	1006.5	8.8	3.5	3.1	05	0.9	–	–
23	13.4	19.1	10.2	7.4	14.1	91	1004.8	2.5	5.8	1.3	03	5.5	–	–
24	15.4	21.8	10.3	8.0	13.7	80	1000.8	8.7	4.1	2.1	04	0.0	–	–
25	16.0	23.0	11.1	8.3	15.3	85	1002.7	7.6	2.1	1.3	02	–	–	–
26	17.0	24.4	10.3	8.3	15.2	81	1004.3	9.0	4.4	1.1	02	0.0	–	–
27	16.8	25.3	10.7	8.1	15.6	83	1005.9	7.0	3.8	1.1	02	0.0	–	–
28	14.0	20.9	9.7	7.5	15.1	95	1005.4	4.0	5.0	1.0	02	3.9	–	–
29	15.0	19.2	11.3	8.8	14.5	87	1005.7	5.7	5.3	1.1	03	–	–	–
30	15.0	22.3	7.9	8.0	13.7	82	1004.6	6.0	3.6	1.1	03	–	–	–
31	15.4	21.3	8.7	6.2	13.2	78	1003.8	7.3	3.6	1.1	03	–	–	–

Tablica II

TORUŃ

DNI	TEMPERATURA POWIETRZA				PRĘŻNOŚĆ PARY WODNEJ	WILGOTNOŚĆ WZGLĘDNA	CIŚNIENIE ATMOSFERYCZNE	USŁONECZNIENIE	ZACHMURZENIE	WIATR		OPAD	ŚNIEG	
	T	Max	Min	T_g	e	U	P	S	N	v	v_{max}	R_d	s_h	s_g
1	22.0	26.6	15.7	12.3	19.7	76	1010.4	3.8	5.3	1.3	02	–	–	–
2	23.7	29.7	17.6	16.5	19.5	68	1007.8	8.5	4.6	2.8	04	0.4	–	–
3	22.9	28.7	19.0	18.0	20.9	76	1005.3	5.1	5.1	2.1	03	–	–	–
4	19.9	25.6	15.6	12.8	19.5	86	1008.2	3.2	6.4	0.8	02	3.2	–	–
5	16.5	19.9	12.8	17.3	18.2	96	1005.9	–	8.0	2.5	06	12.8	–	–
6	14.6	20.4	10.6	9.6	12.8	79	1012.8	8.4	5.8	2.9	06	–	–	–
7	14.6	20.6	8.8	7.0	11.8	74	1011.5	8.9	5.8	1.4	03	–	–	–
8	15.4	22.7	7.5	5.4	11.5	70	1007.7	11.9	1.4	0.8	02	–	–	–
9	17.3	24.8	6.8	4.5	13.1	70	1008.3	10.0	2.3	1.5	03	–	–	–
10	21.4	28.9	13.4	11.0	17.3	69	1004.4	5.9	5.3	3.1	04	1.7	–	–
11	17.9	25.2	16.0	16.0	18.6	91	998.5	–	7.9	3.0	05	27.8	–	–
12	17.0	21.1	14.0	13.7	16.5	86	1001.2	3.1	5.9	2.0	03	0.0	–	–
13	17.6	25.0	12.2	9.5	15.9	82	998.6	9.5	3.9	3.1	05	5.0	–	–
14	15.7	20.4	12.6	12.4	14.9	85	1002.9	2.8	7.0	1.3	02	0.0	–	–
15	15.1	21.6	10.1	7.8	14.6	85	1003.5	4.5	4.0	2.1	05	3.5	–	–
16	17.7	25.3	9.5	7.2	17.3	85	1005.3	4.2	5.5	1.6	03	–	–	–
17	17.9	21.7	16.7	13.5	17.4	85	1006.1	1.3	6.1	2.0	04	2.9	–	–
18	15.0	20.9	9.5	6.7	12.9	77	1012.6	12.2	2.4	2.4	05	–	–	–
19	17.2	23.7	9.8	8.0	13.6	72	1010.1	9.1	4.9	2.0	04	4.5	–	–
20	15.4	19.1	13.5	13.3	13.3	77	1008.9	4.9	6.5	1.6	03	0.5	–	–
21	13.8	19.2	9.6	7.9	13.1	83	1011.3	2.7	5.4	2.8	03	0.0	–	–
22	15.1	20.6	9.8	7.8	11.7	70	1012.7	10.6	3.1	2.4	04	–	–	–
23	15.4	21.8	10.6	7.5	14.4	84	1010.2	3.7	5.1	1.6	04	0.6	–	–
24	15.2	22.8	8.6	5.5	13.0	77	1006.6	9.0	2.8	1.8	03	0.0	–	–
25	16.2	23.5	9.2	5.5	14.1	79	1007.3	9.2	3.1	1.4	02	–	–	–
26	17.3	24.8	9.2	6.7	14.1	75	1008.1	5.9	5.5	0.3	01	–	–	–
27	16.3	22.4	10.2	8.4	15.7	85	1010.0	2.8	5.3	1.9	03	–	–	–
28	14.6	21.1	11.0	9.4	14.2	87	1011.0	5.7	3.9	1.3	03	1.0	–	–
29	14.8	21.7	8.8	5.5	13.0	80	1010.4	7.7	2.4	1.1	03	–	–	–
30	15.0	22.6	6.3	3.7	13.2	79	1008.1	5.6	3.8	1.6	04	–	–	–
31	14.6	21.8	6.1	3.5	12.4	77	1007.2	3.2	4.1	1.4	03	–	–	–

GORZÓW WIELKOPOLSKI

Sierpień 1967

DNI	TEMPERATURA POWIETRZA				PRĘŻNOŚĆ PARY WODNEJ	WILGOTNOŚĆ WZGLĘDNA	CIŚNIENIE ATMOSFERYCZNE	USŁONECZNIENIE	ZACHMURZENIE	WIATR		OPAD	ŚNIEG	
	T	Max	Min	T_g	e	U	P	S	N	v	v_{max}	R_d	s_h	s_g
1	23.0	27.7	19.1	17.5	19.4	71	1010.8	4.2	5.3	1.0	04	–	–	–
2	23.8	31.3	15.7	13.1	18.5	67	1007.4	11.5	1.6	1.1	05	11.3	–	–
3	21.3	27.9	17.7	17.4	19.2	77	1006.2	6.0	6.0	1.6	03	0.0	–	–
4	18.4	23.7	14.4	13.3	15.3	74	1010.0	2.6	5.5	1.8	04	5.0	–	–
5	14.2	20.6	12.7	13.2	15.0	93	1009.6	–	7.5	2.3	04	21.7	–	–
6	14.9	19.2	8.7	8.8	12.3	75	1015.6	6.6	3.6	2.3	04	–	–	–
7	15.3	20.4	9.4	7.1	11.9	71	1013.6	6.7	5.8	0.6	02	–	–	–
8	16.4	22.2	9.1	7.8	11.6	66	1008.9	11.4	2.0	0.8	02	–	–	–
9	19.5	26.2	11.0	9.3	14.7	65	1007.7	8.0	4.0	1.8	03	–	–	–
10	21.2	27.1	17.0	15.7	19.1	76	1004.1	4.8	6.5	1.5	03	25.2	–	–
11	17.0	22.9	14.9	14.8	17.1	89	1001.7	0.4	7.4	2.6	05	4.7	–	–
12	17.4	22.5	13.7	12.5	16.1	82	1001.9	6.3	5.5	1.4	03	–	–	–
13	15.4	22.0	12.8	12.8	14.7	85	999.2	2.5	3.6	2.5	05	0.1	–	–
14	15.2	20.3	10.6	9.8	13.8	82	1003.4	7.2	4.4	1.1	02	0.8	–	–
15	14.4	19.2	10.7	9.3	14.8	90	1003.4	0.6	6.1	1.0	02	15.9	–	–
16	19.2	25.0	13.7	12.4	19.1	86	1005.0	3.9	6.5	1.6	03	2.0	–	–
17	17.3	22.3	15.1	14.2	14.7	76	1008.1	7.2	6.1	2.6	04	–	–	–
18	15.6	21.3	9.1	7.5	12.1	71	1014.2	10.4	1.8	1.9	05	–	–	–
19	17.0	23.0	11.1	8.6	13.9	74	1011.3	7.3	6.5	1.0	02	0.6	–	–
20	14.6	20.1	12.1	10.2	12.5	76	1012.2	3.6	6.5	2.0	04	–	–	–
21	14.5	19.6	11.0	9.6	12.7	77	1015.0	3.6	5.4	2.1	04	–	–	–
22	15.9	21.4	11.2	10.0	13.0	75	1015.8	8.3	2.8	1.6	04	–	–	–
23	16.7	21.8	9.7	7.3	14.4	77	1013.7	8.7	1.9	0.6	01	–	–	–
24	16.7	23.7	9.5	12.2	13.0	76	1009.3	10.4	1.1	1.5	04	–	–	–
25	16.8	23.4	10.7	7.5	14.1	77	1009.3	10.5	0.9	0.9	04	–	–	–
26	16.6	23.4	10.5	7.4	15.3	82	1009.5	3.8	5.1	1.5	04	2.4	–	–
27	16.5	20.8	13.7	12.8	14.8	81	1013.0	5.7	6.1	1.8	03	–	–	–
28	15.5	20.7	11.8	10.6	15.4	88	1014.4	3.5	5.3	1.8	04	–	–	–
29	15.4	21.8	6.9	5.9	13.9	81	1012.5	7.3	3.1	0.1	01	–	–	–
30	15.9	21.3	11.5	9.5	13.0	74	1009.7	6.8	4.0	0.8	03	–	–	–
31	15.6	21.3	9.7	9.5	13.0	75	1008.4	4.5	4.3	1.1	03	–	–	–

PŁOCK-RADZIWIE

DNI	TEMPERATURA POWIETRZA				PRĘŻNOŚĆ PARY WODNEJ	WILGOTNOŚĆ WZGLĘDNA	CIŚNIENIE ATMOSFERYCZNE	USŁONECZNIENIE	ZACHMURZENIE	WIATR		OPAD	ŚNIEG	
	T	Max	Min	T_g	e	U	P	S	N	v	v_{max}	R_d	s_h	s_g
1	21.5	27.1	15.3	13.7	18.8	76	1010.6	.	3.9	1.4	03	–	–	–
2	23.1	28.5	17.2	16.2	19.4	70	1008.2	.	4.1	2.5	03	3.0	–	–
3	23.4	27.5	18.5	16.7	21.0	74	1005.4	.	5.9	2.1	04	0.0	–	–
4	22.2	27.7	18.3	17.1	19.0	73	1007.7	.	4.4	1.6	02	9.1	–	–
5	18.8	22.7	13.9	13.3	19.2	88	1005.3	.	7.9	3.1	06	2.2	–	–
6	15.3	20.4	11.2	10.1	12.7	74	1013.2	.	4.8	3.1	05	–	–	–
7	15.4	20.4	9.3	7.7	11.7	69	1011.6	.	4.9	1.0	04	–	–	–
8	15.8	22.1	9.5	7.7	11.9	70	1007.7	.	2.9	0.8	02	–	–	–
9	17.9	25.0	8.2	7.0	13.2	68	1008.8	.	2.6	1.6	03	–	–	–
10	21.6	28.6	13.3	11.5	16.5	65	1005.3	.	4.1	3.5	05	15.1	–	–
11	18.6	24.5	16.8	17.6	18.4	86	999.5	.	7.8	3.5	05	4.2	–	–
12	17.4	21.5	14.8	14.4	16.3	84	1001.8	.	6.6	1.9	04	–	–	–
13	18.6	25.3	13.3	12.4	16.2	78	999.5	.	4.1	2.8	05	8.1	–	–
14	15.8	20.6	12.9	12.7	15.2	85	1003.3	.	6.0	1.6	04	5.3	–	–
15	16.2	22.1	11.1	9.9	15.0	83	1004.1	.	3.5	1.5	03	2.6	–	–
16	19.0	26.4	11.2	8.8	17.5	81	1006.2	.	3.9	1.4	03	–	–	–
17	19.0	22.9	16.8	14.7	18.0	82	1006.5	.	4.6	2.0	03	0.3	–	–
18	16.3	21.6	11.4	8.4	12.8	72	1012.6	.	1.5	1.8	04	–	–	–
19	16.9	23.1	9.4	7.7	13.0	71	1011.0	.	3.8	1.3	03	4.1	–	–
20	15.5	19.6	12.2	13.8	14.0	80	1008.7	.	6.6	2.8	06	8.5	–	–
21	14.7	18.3	10.6	9.5	13.3	80	1011.4	.	6.4	3.1	04	0.2	–	–
22	15.6	20.4	10.3	8.9	11.3	66	1012.0	.	2.6	2.8	05	–	–	–
23	14.8	21.4	8.8	6.0	13.6	82	1010.1	.	3.9	2.0	06	–	–	–
24	16.1	23.3	8.1	6.5	12.8	73	1006.4	.	2.3	2.3	05	–	–	–
25	16.7	24.3	10.0	7.8	13.8	75	1007.3	.	3.3	0.8	02	–	–	–
26	17.6	25.0	9.4	8.6	14.5	75	1008.1	.	3.8	0.9	03	–	–	–
27	17.4	24.4	11.1	9.5	15.8	80	1009.6	.	5.4	1.4	03	1.4	–	–
28	15.9	23.0	12.1	11.0	14.7	82	1010.5	.	5.0	2.5	05	0.0	–	–
29	15.4	21.4	10.1	8.4	13.8	81	1010.3	.	4.1	1.8	04	–	–	–
30	16.4	23.4	8.3	6.1	13.7	76	1008.4	.	2.8	2.0	05	–	–	–
31	16.3	22.5	8.7	6.3	12.7	72	1007.8	.	3.9	1.5	04	–	–	–

POZNAŃ-ZAWICA

DNI	TEMPERATURA POWIETRZA				PRĘŻNOŚĆ PARY WODNEJ	WILGOTNOŚĆ WZGLĘDNA	CIŚNIENIE ATMOSFERYCZNE	USŁONECZNIENIE	ZACHMURZENIE	WIATR		OPAD	ŚNIEG	
	T	Max	Min	T_g	e	U	P	S	N	v	v_{max}	R_d	s_h	s_g
1	22.8	27.9	17.5	15.0	20.8	77	1007.0	2.0	5.8	0.9	02	–	–	–
2	24.4	30.8	17.7	15.6	21.7	73	1003.6	10.6	2.0	1.4	03	–	–	–
3	22.8	26.5	19.3	16.8	20.1	74	1002.3	9.5	3.1	3.0	07	–	–	–
4	18.0	24.7	16.7	14.5	19.0	92	1005.5	–	6.4	2.3	05	11.9	–	–
5	15.6	17.6	13.1	15.9	17.2	96	1004.6	–	7.3	4.6	08	5.0	–	–
6	15.3	20.5	10.5	9.0	12.8	76	1011.3	9.2	4.5	5.1	08	–	–	–
7	15.9	19.9	12.0	10.2	12.7	73	1009.1	6.9	5.5	1.3	04	–	–	–
8	16.0	21.5	9.7	6.5	12.9	73	1004.8	–	3.5	1.1	02	–	–	–
9	19.6	25.5	11.3	8.0	14.1	63	1004.3	8.6	2.8	2.4	04	–	–	–
10	22.5	29.3	16.5	14.7	18.6	70	1000.3	7.2	5.8	4.3	08	21.4	–	–
11	18.1	25.5	17.3	16.6	18.2	88	997.6	0.3	7.8	5.8	10	7.0	–	–
12	17.8	21.9	13.5	12.8	15.1	80	998.5	4.9	5.4	3.9	06	–	–	–
13	17.3	24.5	14.0	13.4	15.7	81	995.5	6.1	5.4	4.1	08	0.1	–	–
14	15.7	19.4	11.8	10.8	14.6	83	1000.1	5.6	5.1	2.8	04	–	–	–
15	15.4	19.1	12.5	10.5	15.4	88	1000.3	3.3	5.9	2.8	05	5.5	–	–
16	19.4	25.8	13.3	11.4	18.6	83	1002.1	5.9	5.3	3.3	06	6.4	–	–
17	18.2	23.2	17.1	15.5	17.0	82	1004.0	4.6	5.3	4.0	06	0.9	–	–
18	15.9	21.2	9.6	7.6	12.8	73	1010.2	10.9	2.0	3.3	05	–	–	–
19	18.3	24.0	11.5	9.4	14.6	72	1007.2	9.3	4.9	3.8	07	3.2	–	–
20	15.6	19.9	13.7	13.4	13.8	79	1007.4	6.8	6.4	5.8	08	–	–	–
21	14.2	19.4	8.8	7.0	13.1	82	1010.1	4.2	5.0	4.6	08	0.0	–	–
22	15.5	20.4	11.1	9.6	13.2	78	1011.0	8.9	3.6	3.0	04	–	–	–
23	17.4	22.9	12.3	9.7	14.6	75	1008.7	10.6	4.1	3.9	07	–	–	–
24	16.8	22.9	9.7	7.4	14.7	79	1004.4	10.3	2.0	3.0	04	–	–	–
25	17.1	23.8	9.6	6.6	14.6	77	1004.8	11.2	1.0	1.4	04	–	–	–
26	17.6	24.3	9.5	7.4	15.1	78	1005.4	5.9	5.1	2.0	06	1.6	–	–
27	16.9	21.2	13.8	12.1	16.3	85	1008.0	1.3	6.8	3.1	05	–	–	–
28	15.7	21.4	10.9	8.9	14.9	85	1009.0	8.1	3.5	4.8	08	0.0	–	–
29	15.1	22.2	7.9	4.8	13.1	80	1008.1	10.7	1.9	1.3	04	–	–	–
30	15.8	21.5	11.2	8.0	13.6	78	1005.7	4.0	3.4	3.4	08	–	–	–
31	15.5	21.2	9.4	6.2	13.8	80	1004.6	3.8	4.1	2.9	06	0.0	–	–

Tablica II

SŁUBICE

DNI	TEMPERATURA POWIETRZA				PRĘŻNOŚĆ PARY WODNEJ	WILGOTNOŚĆ WZGLĘDNA	CIŚNIENIE ATMOSFERYCZNE	USŁONECZNIENIE	ZACHMURZENIE	WIATR		OPAD	ŚNIEG	
	T	Max	Min	T_0	e	U	P	S	N	v	v_{max}	R_d	s_h	s_g
1	23.0	27.9	19.7	17.4	20.9	75	1014.3	.	4.8	1.3	02	0.1	-	-
2	23.2	32.6	13.5	11.8	18.5	71	1011.1	.	2.4	2.0	05	11.3	-	-
3	21.7	26.5	17.5	16.3	19.5	76	1010.6	.	4.4	2.0	03	-	-	-
4	18.6	24.6	15.1	11.3	16.5	78	1014.2	.	4.9	1.3	02	5.5	-	-
5	14.4	19.8	12.8	11.5	15.2	92	1014.5	.	7.9	2.9	07	5.6	-	-
6	14.8	20.4	9.5	8.4	12.4	76	1020.4	.	3.3	2.8	05	-	-	-
7	15.6	21.2	11.2	8.6	12.6	75	1017.3	.	5.5	1.0	03	-	-	-
8	16.4	23.4	6.2	3.9	12.0	68	1012.5	.	1.9	0.9	02	-	-	-
9	19.8	27.1	9.4	6.4	15.0	67	1010.8	.	3.6	1.4	02	-	-	-
10	20.8	26.4	16.8	12.5	18.9	78	1007.9	.	5.3	1.8	03	26.7	-	-
11	16.9	20.3	15.4	14.9	17.4	91	1006.9	.	7.6	2.9	04	7.5	-	-
12	17.9	23.0	13.7	12.0	15.5	77	1006.2	.	5.5	2.5	03	-	-	-
13	14.4	20.1	11.3	8.7	14.6	89	1003.3	.	4.8	2.0	04	1.2	-	-
14	16.0	21.1	11.6	10.3	13.8	78	1007.8	.	4.0	1.9	03	0.3	-	-
15	16.1	22.1	12.3	10.4	14.7	81	1007.2	.	6.3	2.1	04	6.1	-	-
16	20.8	26.1	14.4	12.8	18.7	77	1008.8	.	6.0	2.4	05	2.1	-	-
17	18.2	23.3	15.5	14.3	14.4	70	1012.4	.	4.9	3.1	04	-	-	-
18	15.5	21.5	9.7	8.1	12.9	75	1018.5	.	2.9	2.3	04	-	-	-
19	17.3	23.4	9.8	6.6	14.1	74	1015.2	.	6.6	2.3	04	4.1	-	-
20	15.2	20.2	11.6	8.3	12.7	74	1017.0	.	6.3	2.0	04	-	-	-
21	15.5	20.0	10.8	8.8	12.8	74	1019.6	.	5.9	2.6	04	-	-	-
22	16.7	22.0	12.3	8.1	13.7	75	1020.3	.	3.3	1.8	04	-	-	-
23	15.8	23.0	7.2	5.1	14.3	82	1017.8	.	1.3	0.4	01	-	-	-
24	16.2	24.3	7.0	4.9	14.0	78	1013.1	.	1.4	0.5	02	-	-	-
25	16.8	24.7	7.5	5.9	14.8	80	1013.1	.	0.4	0.4	02	-	-	-
26	15.6	23.4	8.1	6.2	15.1	86	1013.7	.	4.6	1.0	03	-	-	-
27	16.6	21.4	12.2	8.8	15.5	84	1017.5	.	5.1	1.3	03	-	-	-
28	16.2	22.0	11.1	6.4	16.4	89	1018.5	.	5.6	1.1	03	-	-	-
29	16.2	23.4	8.5	6.2	14.0	79	1016.0	.	2.5	1.3	02	-	-	-
30	16.2	21.3	13.0	9.8	14.0	78	1014.0	.	3.5	2.1	04	-	-	-
31	16.6	21.8	10.4	6.5	13.7	74	1012.4	.	4.1	2.3	03	-	-	-

KOŁO

Sierpień 1967

DNI	TEMPERATURA POWIETRZA				PRĘŻNOŚĆ PARY WODNEJ	WILGOTNOŚĆ WZGLĘDNA	CIŚNIENIE ATMOSFERYCZNE	USŁONECZNIENIE	ZACHMURZENIE	WIATR		OPAD	ŚNIEG	
	T	Max	Min	T_0	e	U	P	S	N	v	v_{max}	R_d	s_h	s_g
1	22.7	30.0	15.3	13.5	20.0	75	1006.0	.	3.9	0.4	01	-	-	-
2	23.8	31.8	17.6	15.8	21.7	75	1003.4	.	4.5	0.8	01	6.0	-	-
3	22.7	28.6	18.7	10.9	21.4	79	1001.3	.	5.3	1.3	02	0.5	-	-
4	19.6	26.9	16.1	14.9	19.9	89	1003.8	.	5.0	0.4	01	19.9	-	-
5	17.0	21.0	12.5	17.3	18.8	96	1002.1	.	7.6	1.0	05	3.1	-	-
6	15.1	20.5	11.2	10.3	12.8	77	1009.6	.	4.8	2.5	05	-	-	-
7	15.5	20.1	10.6	9.1	11.8	70	1007.5	.	5.0	0.1	01	-	-	-
8	16.0	22.9	9.2	7.6	12.3	72	1003.8	.	1.3	0.0	00	-	-	-
9	18.2	26.0	10.3	9.9	15.0	73	1003.9	.	3.6	0.5	02	-	-	-
10	22.3	30.2	14.7	12.5	19.0	73	1000.3	.	4.5	0.9	02	2.3	-	-
11	17.8	24.6	17.3	17.0	18.8	92	996.2	.	7.1	1.8	04	3.9	-	-
12	16.6	20.6	14.4	13.2	16.7	89	997.9	.	6.4	0.6	02	5.6	-	-
13	17.1	26.2	12.2	10.4	15.4	81	994.9	.	3.9	0.9	02	6.2	-	-
14	15.3	21.0	12.7	12.4	15.3	85	999.2	.	5.3	0.3	01	-	-	-
15	15.6	22.0	11.0	8.9	14.7	84	999.7	.	3.4	0.4	01	1.0	-	-
16	19.2	26.4	11.2	9.3	18.2	82	1001.8	.	3.6	0.6	03	-	-	-
17	18.2	24.2	16.5	14.0	18.0	87	1002.9	.	4.9	1.0	02	0.6	-	-
18	15.8	21.7	11.0	7.5	13.3	76	1009.1	.	1.4	0.5	01	-	-	-
19	17.0	24.4	10.0	7.9	13.4	73	1006.5	.	3.6	0.4	01	8.6	-	-
20	15.4	20.6	13.6	13.9	14.3	81	1005.3	.	6.3	1.1	03	6.5	-	-
21	14.3	18.4	10.6	9.3	13.3	82	1008.2	.	6.5	1.6	03	0.0	-	-
22	15.8	20.4	11.0	9.1	12.0	70	1008.7	.	4.6	1.5	03	0.0	-	-
23	15.9	21.0	12.0	9.1	15.4	86	1006.9	.	6.0	1.1	04	0.4	-	-
24	16.4	23.3	9.5	7.1	13.6	76	1002.9	.	1.6	0.8	03	-	-	-
25	17.1	24.9	9.2	6.1	13.7	74	1003.3	.	1.1	0.5	02	-	-	-
26	17.4	25.2	9.5	7.3	14.5	76	1003.9	.	3.6	0.0	00	-	-	-
27	16.4	21.7	13.1	11.1	16.4	88	1006.0	.	6.0	0.6	01	6.0	-	-
28	15.1	20.3	10.4	9.1	15.1	88	1006.7	.	3.0	0.6	02	-	-	-
29	14.9	21.7	9.4	7.2	13.6	82	1006.6	.	2.6	0.1	01	-	-	-
30	15.5	22.3	9.2	6.9	14.7	84	1004.5	.	3.3	0.4	02	-	-	-
31	15.8	22.0	9.8	6.8	14.3	77	1003.8	.	3.9	0.5	02	-	-	-

SIEDLCE

DNI	TEMPERATURA POWIETRZA				PRĘŻNOŚĆ PARY WODNEJ	WILGOTNOŚĆ WZGLĘDNA	CIŚNIENIE ATMOSFERYCZNE	USŁONECZNIENIE	ZACHMURZENIE	WIATR		OPAD	ŚNIEG	
	T	Max	Min	T_0	e	U	P	S	N	v	v_{max}	R_d	s_h	s_g
1	19.4	24.8	13.0	11.9	17.6	79	1000.6	.	2.6	0.9	03	-	-	-
2	19.8	27.1	12.5	11.0	17.2	77	999.6	.	3.9	0.0	00	-	-	-
3	20.4	27.3	14.3	12.2	19.1	81	996.8	.	5.0	0.6	01	0.0	-	-
4	22.4	27.6	15.6	13.7	20.4	77	997.1	.	4.5	1.3	03	0.0	-	-
5	20.3	24.8	18.9	17.3	20.9	87	995.2	.	7.6	2.4	06	8.2	-	-
6	15.2	21.6	12.1	10.8	12.8	76	1002.6	.	4.1	4.8	07	-	-	-
7	15.0	20.3	9.6	7.0	11.4	69	1001.2	.	5.3	1.1	04	-	-	-
8	15.1	22.3	7.7	5.4	11.7	71	997.9	.	3.1	1.0	03	-	-	-
9	16.8	24.4	6.7	4.9	12.0	67	999.8	.	0.8	0.5	01	-	-	-
10	20.2	27.5	9.9	7.7	15.3	67	998.1	.	3.8	1.9	03	0.0	-	-
11	18.7	24.2	16.6	14.0	17.0	79	990.8	.	5.5	3.5	08	4.3	-	-
12	16.1	20.7	12.6	11.5	15.8	87	992.7	.	4.8	1.4	03	0.0	-	-
13	17.4	24.7	8.7	6.1	14.4	75	991.3	.	2.4	2.0	05	5.4	-	-
14	15.2	20.4	13.7	12.2	15.2	88	993.7	.	6.9	1.5	04	4.5	-	-
15	16.0	21.7	9.8	7.6	13.7	77	995.8	.	5.0	0.9	02	3.9	-	-
16	18.3	24.4	11.4	10.2	15.8	78	997.8	.	2.6	1.9	04	-	-	-
17	21.6	29.0	16.4	14.1	18.5	73	997.2	.	4.0	3.1	07	3.1	-	-
18	17.4	22.1	13.2	11.9	13.2	68	1002.2	.	3.5	2.4	03	-	-	-
19	15.9	22.5	7.6	5.4	12.1	70	1002.0	.	3.1	0.3	01	-	-	-
20	14.2	19.5	10.5	8.1	13.7	84	998.7	.	5.5	1.5	05	6.2	-	-
21	14.0	18.9	10.8	9.7	12.7	80	1000.6	.	6.0	3.1	05	0.5	-	-
22	13.9	18.4	10.1	10.4	12.2	78	1000.5	.	4.5	3.5	05	0.1	-	-
23	13.1	19.8	7.9	8.1	12.6	85	999.0	.	4.1	2.1	06	2.1	-	-
24	14.6	22.2	8.5	12.8	12.9	80	995.9	.	3.0	2.9	05	0.1	-	-
25	16.3	22.5	9.0	7.9	13.1	73	997.5	.	2.5	2.6	05	-	-	-
26	16.9	25.4	10.1	8.0	13.9	75	998.5	.	3.6	0.3	01	-	-	-
27	17.1	24.3	9.1	7.8	13.4	72	999.3	.	3.9	0.3	01	0.3	-	-
28	14.4	19.1	10.2	7.9	14.4	88	999.2	.	6.1	0.6	02	3.8	-	-
29	14.0	19.0	11.1	9.1	13.6	86	999.4	.	6.1	2.5	04	-	-	-
30	15.2	22.8	7.8	6.7	13.1	79	998.9	.	4.3	1.5	03	-	-	-
31	15.9	21.7	10.0	8.0	12.6	73	998.1	.	4.9	1.4	04	-	-	-

WARSZAWA-OKĘCIE

DNI	TEMPERATURA POWIETRZA				PRĘŻNOŚĆ PARY WODNEJ	WILGOTNOŚĆ WZGLĘDNA	CIŚNIENIE ATMOSFERYCZNE	USŁONECZNIENIE	ZACHMURZENIE	WIATR		OPAD	ŚNIEG	
	T	Max	Min	T_0	e	U	P	S	N	v	v_{max}	R_d	s_h	s_g
1	20.8	26.3	15.1	13.7	17.8	75	1005.5	.	4.3	2.6	04	-	-	-
2	21.9	28.0	15.1	11.6	17.6	70	1003.8	.	3.4	2.1	04	0.8	-	-
3	22.4	28.2	18.0	16.0	20.0	75	1001.0	.	6.0	2.5	05	-	-	-
4	22.4	28.2	17.3	16.4	19.4	74	1002.2	.	6.5	3.0	05	9.4	-	-
5	19.8	24.6	17.3	17.5	20.4	88	1000.0	.	7.4	4.1	09	10.4	-	-
6	15.4	19.6	12.2	11.5	12.6	74	1008.0	.	5.1	5.5	08	-	-	-
7	14.8	21.3	9.3	7.2	11.7	72	1006.4	.	4.4	1.9	05	-	-	-
8	16.0	21.6	8.9	6.9	11.5	67	1002.7	.	2.8	1.6	04	-	-	-
9	18.4	24.6	8.9	6.5	12.5	62	1004.0	.	2.1	1.1	02	-	-	-
10	21.0	28.2	12.3	10.5	16.0	66	1001.9	.	3.6	2.1	04	3.5	-	-
11	18.9	24.0	16.3	16.5	18.2	84	995.5	.	6.3	5.4	07	0.4	-	-
12	17.0	22.1	15.1	14.4	16.2	85	997.4	.	6.1	2.8	05	-	-	-
13	18.5	25.4	10.8	9.4	14.8	73	995.4	.	1.3	2.0	03	0.7	-	-
14	15.6	21.6	13.4	13.3	14.5	83	998.7	.	6.9	2.5	04	2.7	-	-
15	15.5	22.1	10.1	8.4	14.3	83	1000.2	.	4.9	2.3	04	10.1	-	-
16	18.5	24.6	11.2	8.7	16.6	79	1002.2	.	3.0	2.9	05	-	-	-
17	20.1	25.6	16.4	14.5	18.4	79	1002.3	.	4.4	3.5	07	-	-	-
18	16.8	21.6	12.4	11.2	13.5	72	1007.7	.	3.1	2.9	05	-	-	-
19	16.8	22.9	8.4	6.4	12.1	67	1006.8	.	2.4	1.3	03	-	-	-
20	14.3	19.4	12.9	12.1	13.4	82	1003.9	.	5.6	2.9	05	4.7	-	-
21	14.2	18.2	9.7	8.3	12.8	80	1006.4	.	6.0	5.1	08	0.5	-	-
22	14.7	19.9	10.4	9.1	11.5	71	1006.5	.	2.6	4.9	07	-	-	-
23	14.1	21.6	8.3	6.9	12.8	81	1005.0	.	3.0	4.6	07	0.0	-	-
24	15.9	22.6	8.3	5.8	12.5	73	1001.6	.	1.9	4.1	08	-	-	-
25	16.4	23.6	8.2	5.5	12.8	71	1002.7	.	2.4	2.6	05	-	-	-
26	18.1	25.1	8.9	7.0	13.7	69	1003.2	.	3.3	0.9	04	-	-	-
27	18.2	24.9	10.1	8.3	13.8	70	1004.2	.	4.0	2.3	05	1.2	-	-
28	15.2	20.2	11.4	9.9	14.7	86	1004.9	.	4.0	3.1	05	0.7	-	-
29	14.3	20.0	9.4	8.3	13.1	82	1005.0	.	5.4	2.6	04	-	-	-
30	16.7	23.2	9.2	6.6	13.2	74	1003.9	.	3.9	2.3	04	-	-	-
31	16.5	22.2	10.2	6.8	12.2	70	1003.2	.	3.4	1.8	04	-	-	-

Tablica II

TERESPOL

DNI	TEMPERATURA POWIETRZA T	Max	Min	T_g	PRĘŻNOŚĆ PARY WODNEJ e	WILGOTNOŚĆ WZGLĘDNA U	CIŚNIENIE ATMOSFERYCZNE P	USŁONECZNIENIE S	ZACHMURZENIE N	WIATR v	v_{max}	OPAD R_d	ŚNIEG s_h	s_g
1	20.3	25.7	15.8	13.0	18.2	78	1002.2	11.0	2.9	1.5	03	–	–	–
2	20.9	27.8	14.0	10.9	18.0	75	1001.4	9.4	3.6	0.6	02	–	–	–
3	22.4	29.3	15.5	12.8	19.3	74	998.5	8.6	3.9	0.9	02	–	–	–
4	23.0	30.0	16.7	13.9	20.8	76	998.6	10.6	3.4	1.4	03	–	–	–
5	21.6	29.1	19.0	15.8	22.2	86	996.9	1.4	6.5	1.8	03	20.1	–	–
6	15.7	20.8	11.8	10.7	13.3	76	1003.8	12.7	5.1	4.3	07	–	–	–
7	15.5	21.0	9.7	8.1	12.5	73	1002.9	8.3	5.0	1.5	03	–	–	–
8	16.5	22.3	9.6	7.1	12.1	67	999.6	11.2	4.1	1.4	03	–	–	–
9	17.0	23.3	8.7	6.2	12.3	67	1001.6	12.8	1.3	0.8	01	–	–	–
10	20.0	27.2	10.3	7.7	14.2	63	1000.8	11.8	2.8	1.6	03	–	–	–
11	18.2	24.0	14.6	12.5	16.4	79	993.2	3.7	4.3	1.8	03	7.4	–	–
12	16.5	20.1	13.8	12.8	16.1	87	994.5	2.1	4.8	1.9	03	10.5	–	–
13	17.8	23.9	10.8	8.3	15.0	76	993.9	11.6	1.6	1.3	03	0.7	–	–
14	16.2	20.6	13.0	10.4	16.2	87	995.2	1.5	4.6	1.4	03	1.7	–	–
15	16.5	22.3	11.0	8.7	14.5	79	997.9	6.0	5.1	0.9	02	–	–	–
16	18.4	24.5	13.9	12.3	15.3	75	999.9	9.8	3.8	1.4	03	–	–	–
17	21.5	29.5	14.1	12.3	18.1	74	999.6	10.3	3.5	1.8	04	4.9	–	–
18	17.9	22.3	15.4	14.6	14.8	74	1003.1	9.9	5.3	2.6	05	–	–	–
19	16.1	22.8	9.6	6.5	12.8	73	1003.6	10.8	2.9	1.3	03	–	–	–
20	14.2	20.2	9.5	6.7	13.2	83	1000.7	0.6	4.1	1.3	04	2.2	–	–
21	13.8	19.1	8.5	4.8	12.4	80	1002.2	5.6	5.1	2.3	06	0.8	–	–
22	13.4	17.5	11.1	9.7	12.0	79	1001.3	6.6	5.3	3.8	05	0.0	–	–
23	13.3	18.9	8.5	5.7	12.9	85	1000.1	6.2	5.1	2.4	05	0.3	–	–
24	15.3	22.2	9.2	6.7	13.0	77	997.3	7.7	4.6	2.0	05	0.0	–	–
25	15.7	22.5	10.3	8.7	13.8	78	998.9	9.9	2.8	1.9	04	–	–	–
26	17.3	25.3	9.1	5.9	14.0	74	1000.5	10.3	3.1	1.1	02	0.0	–	–
27	16.6	24.7	10.4	7.0	14.8	80	1001.1	7.0	5.3	0.6	02	0.3	–	–
28	15.1	19.6	12.3	10.8	14.5	85	1000.4	7.0	4.9	2.1	04	0.4	–	–
29	14.1	19.3	10.8	7.6	13.1	83	1000.2	6.5	5.1	3.6	06	–	–	–
30	14.7	21.3	7.7	3.8	12.8	79	1000.7	10.8	1.4	1.9	04	–	–	–
31	15.6	21.5	10.0	5.7	12.9	75	999.9	6.7	4.0	1.0	04	–	–	–

ZIELONA GÓRA

Sierpień 1967

DNI	TEMPERATURA POWIETRZA T	Max	Min	T_g	PRĘŻNOŚĆ PARY WODNEJ e	WILGOTNOŚĆ WZGLĘDNA U	CIŚNIENIE ATMOSFERYCZNE P	USŁONECZNIENIE S	ZACHMURZENIE N	WIATR v	v_{max}	OPAD R_d	ŚNIEG s_h	s_g
1	23.0	27.7	19.5	18.1	20.9	75	996.9	4.2	4.5	1.1	02	0.8	–	–
2	25.1	31.9	18.0	14.4	20.3	66	993.7	13.6	2.1	1.0	04	0.3	–	–
3	21.4	28.4	17.3	15.9	18.7	75	993.4	6.3	4.9	1.8	03	–	–	–
4	17.2	24.7	15.8	15.8	17.2	86	996.3	–	7.3	1.0	02	2.8	–	–
5	13.8	17.5	12.4	12.4	15.4	97	995.9	–	7.4	1.9	03	6.6	–	–
6	14.4	19.5	9.9	8.5	10.9	69	1002.3	9.4	3.8	2.0	04	–	–	–
7	15.5	20.0	11.3	8.1	11.7	67	999.1	3.9	5.0	1.1	02	–	–	–
8	17.6	23.2	12.4	7.3	11.7	59	994.5	12.4	2.8	1.5	02	–	–	–
9	20.2	26.6	12.6	12.2	14.1	60	993.5	10.3	3.9	1.8	03	–	–	–
10	21.1	28.2	16.7	15.5	18.1	74	990.4	5.6	6.0	1.9	03	15.1	–	–
11	16.5	19.0	14.5	15.1	16.6	88	989.3	1.8	6.6	3.4	05	0.1	–	–
12	17.2	22.4	14.0	12.8	15.2	78	989.0	4.7	6.0	2.4	05	0.0	–	–
13	15.0	20.9	12.5	12.5	14.0	83	985.8	3.3	6.8	3.0	06	0.3	–	–
14	15.3	20.8	11.2	9.6	12.9	76	990.4	7.7	4.8	2.4	03	0.0	–	–
15	15.1	20.0	11.5	9.8	14.5	84	990.3	2.7	6.1	1.6	03	8.8	–	–
16	20.6	27.0	13.9	12.3	17.6	73	992.0	7.8	6.1	2.4	05	10.8	–	–
17	17.7	24.6	15.5	15.6	15.3	76	994.7	2.8	5.8	2.6	05	0.1	–	–
18	16.2	21.7	10.8	8.8	12.1	67	1000.9	11.5	2.9	1.9	03	–	–	–
19	18.2	23.8	12.3	9.9	12.9	63	997.6	7.9	4.6	2.3	04	4.3	–	–
20	14.4	20.4	12.8	12.4	12.6	78	998.6	5.2	7.0	2.5	04	–	–	–
21	13.5	18.7	10.0	8.3	12.5	81	1001.6	2.6	4.4	2.1	04	0.0	–	–
22	16.2	21.7	12.3	10.7	13.3	74	1001.9	9.1	3.8	1.8	04	–	–	–
23	16.7	22.5	11.0	7.3	13.5	73	999.6	10.9	1.5	1.1	02	–	–	–
24	17.6	24.1	11.0	8.5	13.9	72	995.0	11.0	2.1	1.1	03	–	–	–
25	19.3	25.4	12.5	8.9	14.5	66	995.1	12.5	1.3	1.1	02	–	–	–
26	18.3	24.4	14.0	10.3	15.8	76	995.5	3.3	6.3	0.9	02	41.0	–	–
27	15.4	19.4	13.3	12.8	15.8	91	999.2	–	6.8	1.4	02	–	–	–
28	15.5	21.4	12.0	9.7	15.4	88	1000.3	6.3	3.4	1.6	03	2.0	–	–
29	16.6	21.8	11.2	8.5	14.4	78	998.2	11.0	1.4	0.9	02	–	–	–
30	16.2	20.7	13.2	11.0	13.9	77	996.3	1.7	4.3	2.0	03	–	–	–
31	16.7	21.9	12.4	9.2	13.6	72	995.1	3.2	5.8	1.4	02	–	–	–

LESZNO-STRZYŻEWICE

DNI	TEMPERATURA POWIETRZA T	Max	Min	T_g	PRĘŻNOŚĆ PARY WODNEJ e	WILGOTNOŚĆ WZGLĘDNA U	CIŚNIENIE ATMOSFERYCZNE P	USŁONECZNIENIE S	ZACHMURZENIE N	WIATR v	v_{max}	OPAD R_d	ŚNIEG s_h	s_g
1	21.6	28.8	16.8	14.4	21.1	83	1006.6	7.3	5.0	1.5	04	2.8	–	–
2	23.7	30.7	16.3	14.8	22.0	78	1003.0	13.8	1.1	1.9	04	–	–	–
3	21.9	27.5	17.4	15.9	20.2	78	1002.6	8.7	4.5	2.1	05	0.0	–	–
4	17.0	24.8	15.9	14.2	18.4	95	1005.4	0.1	6.8	1.9	04	11.7	–	–
5	15.1	17.7	13.1	12.6	16.8	97	1004.9	–	7.1	3.6	08	7.4	–	–
6	14.2	19.8	9.4	8.1	12.1	77	1011.9	10.6	4.1	3.1	05	–	–	–
7	14.7	20.3	8.5	6.9	12.2	76	1008.7	6.4	4.4	1.6	05	–	–	–
8	15.4	22.7	7.5	5.6	12.7	75	1004.3	11.4	3.3	1.5	03	–	–	–
9	19.3	26.1	12.2	8.7	14.5	66	1003.6	11.2	5.3	2.9	05	–	–	–
10	22.0	29.3	15.9	13.8	19.0	74	1000.1	6.9	5.9	3.3	05	19.8	–	–
11	17.5	24.2	16.1	15.2	17.5	87	998.6	2.4	6.9	5.3	08	0.0	–	–
12	17.7	22.3	13.9	12.1	16.7	83	998.8	6.4	5.4	3.0	04	–	–	–
13	16.1	23.1	12.9	11.6	14.9	83	995.7	5.9	5.3	4.1	07	0.5	–	–
14	15.3	20.8	10.5	9.3	13.9	82	1000.4	7.5	5.6	2.4	04	–	–	–
15	14.7	19.5	10.6	8.4	14.8	89	1000.5	3.3	4.8	1.6	04	8.3	–	–
16	19.8	27.7	12.3	10.6	19.0	83	1002.1	7.7	5.3	2.0	03	9.7	–	–
17	17.5	24.3	16.6	15.2	17.8	90	1004.6	2.9	6.3	2.3	04	2.2	–	–
18	15.4	21.5	9.6	7.9	13.7	80	1010.6	12.9	1.5	2.3	04	–	–	–
19	17.4	24.6	10.1	8.0	14.8	77	1007.3	9.7	3.8	1.4	03	1.3	–	–
20	15.2	20.3	13.9	12.7	13.6	79	1007.8	5.8	6.3	3.8	06	–	–	–
21	13.4	18.4	8.4	6.8	13.0	85	1010.9	1.2	6.1	3.0	05	–	–	–
22	15.1	21.0	10.3	8.8	14.1	83	1011.2	9.7	3.9	2.5	04	–	–	–
23	15.5	23.0	7.9	5.8	13.6	79	1009.0	12.8	1.5	1.9	03	–	–	–
24	16.0	23.3	8.2	7.0	14.2	81	1004.4	10.3	1.5	1.1	03	–	–	–
25	16.5	24.3	8.3	6.5	14.4	80	1004.6	12.9	0.6	1.1	03	–	–	–
26	16.8	24.6	9.6	7.6	15.3	82	1005.2	6.7	5.9	1.5	05	5.1	–	–
27	15.9	18.8	13.6	13.2	16.6	92	1008.2	0.1	6.9	2.8	04	–	–	–
28	15.8	20.8	11.2	8.2	15.5	87	1009.2	9.2	2.5	3.5	05	2.3	–	–
29	15.0	22.2	8.0	6.2	13.8	83	1007.9	12.3	0.9	2.0	03	–	–	–
30	14.4	18.9	8.9	7.3	14.8	90	1006.0	2.8	4.4	2.4	04	–	–	–
31	15.1	22.7	9.2	8.1	13.8	83	1004.9	6.4	5.0	1.4	03	–	–	–

KALISZ

DNI	TEMPERATURA POWIETRZA T	Max	Min	T_g	PRĘŻNOŚĆ PARY WODNEJ e	WILGOTNOŚĆ WZGLĘDNA U	CIŚNIENIE ATMOSFERYCZNE P	USŁONECZNIENIE S	ZACHMURZENIE N	WIATR v	v_{max}	OPAD R_d	ŚNIEG s_h	s_g
1	23.2	29.8	15.7	12.0	19.5	71	1000.5	9.2	3.1	0.5	01	–	–	–
2	23.6	30.9	17.6	12.2	21.2	75	997.4	6.9	2.4	1.4	03	6.1	–	–
3	22.6	27.9	18.9	17.1	20.3	76	996.0	5.2	5.0	1.4	02	–	–	–
4	19.3	26.4	16.1	14.0	19.6	89	998.6	1.6	6.3	1.3	05	9.8	–	–
5	16.1	19.2	12.6	11.8	17.7	96	997.4	–	7.5	2.1	06	4.4	–	–
6	14.8	20.5	10.2	8.7	11.8	73	1005.1	9.9	3.8	3.4	06	–	–	–
7	15.5	20.0	10.2	7.2	11.8	69	1002.0	5.0	4.8	1.1	03	–	–	–
8	16.7	22.7	9.7	5.5	11.8	66	998.1	11.5	1.5	0.1	01	–	–	–
9	18.6	25.8	9.7	7.7	14.1	69	998.2	9.8	1.9	1.6	03	–	–	–
10	22.6	29.9	14.0	12.0	17.8	68	994.4	6.9	4.5	2.0	04	16.7	–	–
11	17.1	25.3	15.0	15.6	17.5	91	991.9	0.6	7.0	3.8	06	7.6	–	–
12	17.4	21.8	13.9	12.8	16.1	82	992.7	3.9	5.0	2.5	04	–	–	–
13	16.8	25.5	11.8	9.7	15.5	83	989.6	7.3	4.1	3.1	06	5.2	–	–
14	15.5	19.9	11.8	11.2	14.4	83	994.2	6.5	6.4	1.9	04	–	–	–
15	15.7	21.4	10.3	7.6	14.5	83	994.6	5.9	3.4	2.3	05	3.2	–	–
16	19.2	27.1	11.5	9.0	17.7	81	996.8	8.6	3.6	1.9	05	0.0	–	–
17	17.7	19.9	16.0	13.6	17.4	86	998.1	0.1	6.5	2.5	05	0.0	–	–
18	15.7	21.3	11.4	7.7	12.6	73	1004.0	11.8	1.8	1.4	03	–	–	–
19	17.2	24.5	8.5	6.2	12.7	69	1001.2	8.6	4.1	1.1	03	5.9	–	–
20	15.6	19.9	14.5	14.2	13.8	78	1000.5	5.8	7.0	1.9	04	1.5	–	–
21	13.9	17.6	10.3	8.7	13.0	82	1003.6	4.1	5.3	3.4	05	–	–	–
22	16.2	21.0	11.5	9.8	11.9	68	1003.8	11.1	3.4	1.8	03	1.4	–	–
23	16.7	22.0	12.5	10.7	14.0	75	1002.0	8.0	5.0	1.8	04	0.0	–	–
24	17.5	23.9	11.6	8.2	13.7	72	997.6	10.5	2.6	1.0	02	–	–	–
25	17.7	25.1	9.7	6.7	13.6	71	998.2	11.1	0.8	0.5	02	–	–	–
26	18.2	25.0	11.0	7.2	14.1	71	998.6	8.6	4.1	0.9	03	5.4	–	–
27	16.2	19.9	14.3	14.0	17.1	93	1001.1	–	8.0	1.9	03	3.3	–	–
28	16.0	20.5	11.6	9.7	15.1	84	1001.6	5.7	4.3	1.8	04	2.9	–	–
29	15.6	21.1	10.5	6.7	13.7	80	1001.3	11.0	2.6	0.8	02	–	–	–
30	15.2	22.0	8.4	5.8	14.3	84	999.6	3.5	3.9	1.3	04	–	–	–
31	17.7	22.1	11.5	8.7	13.9	77	998.7	5.2	3.3	0.4	02	–	–	–

Tablica II

ŁÓDŹ - LUBLINEK

DNI	TEMPERATURA POWIETRZA				PRĘŻNOŚĆ PARY WODNEJ	WILGOTNOŚĆ WZGLĘDNA	CIŚNIENIE ATMOSFERYCZNE	USŁONECZNIENIE	ZACHMURZENIE	WIATR		OPAD	ŚNIEG	
	T	Max	Min	T_g	e	U	P	S	N	v	v_{max}	R_d	s_h	s_g
1	22.2	28.4	15.7	13.0	18.8	72	996.0	7.4	5.1	1.5	03	-	-	-
2	23.7	30.1	17.9	17.2	18.7	66	993.5	8.6	2.9	3.4	05	28.2	-	-
3	21.1	26.3	17.7	17.8	21.1	85	991.6	2.4	7.4	1.8	05	9.7	-	-
4	20.5	26.4	15.6	14.4	19.2	82	993.5	4.6	5.3	0.8	02	3.2	-	-
5	17.5	22.3	12.7	17.2	18.5	91	991.6	0.1	7.8	2.0	04	3.5	-	-
6	14.5	19.7	10.4	9.7	12.0	75	999.7	9.6	5.3	2.3	03	-	-	-
7	14.7	19.4	9.0	6.7	11.6	71	997.1	5.2	4.3	0.6	02	-	-	-
8	16.2	21.5	8.8	6.0	11.6	66	993.4	10.2	2.6	0.1	01	-	-	-
9	18.7	24.4	11.9	10.4	12.9	62	994.0	8.1	4.3	1.8	02	-	-	-
10	22.3	28.7	15.2	14.5	16.1	62	991.1	9.8	4.9	2.5	03	21.1	-	-
11	17.3	25.4	15.4	17.2	17.6	89	986.9	0.4	7.5	2.4	04	1.6	-	-
12	16.2	20.5	13.9	13.4	16.1	88	988.1	1.0	6.8	1.4	02	9.3	-	-
13	17.6	25.4	12.0	11.5	14.5	76	985.2	9.0	4.1	1.9	03	7.3	-	-
14	15.5	19.7	12.0	12.7	14.0	80	989.4	4.7	6.0	1.9	04	-	-	-
15	15.6	21.7	11.3	10.2	14.3	82	990.2	5.2	3.4	2.9	07	4.8	-	-
16	18.8	25.9	11.3	9.7	16.6	78	992.5	8.7	3.5	1.0	02	0.1	-	-
17	18.7	23.4	16.3	12.3	18.1	84	993.2	4.0	5.8	2.1	04	0.2	-	-
18	15.8	20.4	11.3	7.6	12.7	73	998.8	11.6	2.3	1.5	03	-	-	-
19	16.8	22.9	9.7	7.2	11.7	65	996.9	12.2	2.8	1.0	02	1.6	-	-
20	14.3	20.0	13.2	14.7	13.5	83	994.8	5.4	5.6	1.9	04	3.4	-	-
21	13.5	17.2	10.0	7.8	12.3	80	996.0	6.1	5.8	2.4	05	0.2	-	-
22	14.9	19.4	11.9	10.3	11.3	68	998.3	12.6	3.9	2.8	05	-	-	-
23	15.0	21.3	9.1	5.0	13.6	80	996.4	4.1	5.4	3.0	06	0.0	-	-
24	16.5	22.1	10.3	8.8	13.6	75	992.5	12.1	2.4	1.9	05	-	-	-
25	17.3	24.2	10.4	7.5	13.2	71	993.2	13.1	0.9	0.9	02	-	-	-
26	18.1	24.9	9.6	7.6	13.2	68	993.7	9.7	2.8	0.9	03	-	-	-
27	16.2	23.1	9.8	8.6	15.3	84	995.2	5.2	5.6	2.0	04	1.2	-	-
28	15.1	19.9	10.0	10.8	14.4	85	996.1	8.1	4.8	2.6	05	1.6	-	-
29	13.7	19.3	7.6	6.6	12.7	83	996.1	5.5	2.6	1.9	04	-	-	-
30	16.2	23.0	9.7	5.4	13.3	74	994.6	6.6	3.4	2.0	05	-	-	-
31	16.3	22.1	9.7	9.1	12.9	73	993.8	7.9	5.9	1.0	04	-	-	-

WŁODAWA

Sierpień 1967

DNI	TEMPERATURA POWIETRZA				PRĘŻNOŚĆ PARY WODNEJ	WILGOTNOŚĆ WZGLĘDNA	CIŚNIENIE ATMOSFERYCZNE	USŁONECZNIENIE	ZACHMURZENIE	WIATR		OPAD	ŚNIEG	
	T	Max	Min	T_g	e	U	P	S	N	v	v_{max}	R_d	s_h	s_g
1	21.2	26.4	15.1	13.4	18.4	75	997.1	9.5	4.0	1.6	05	-	-	-
2	20.9	27.9	13.1	11.8	17.5	73	996.3	11.4	2.0	2.0	03	-	-	-
3	22.5	28.8	14.6	13.1	18.6	70	993.7	5.6	5.3	1.3	03	-	-	-
4	23.2	29.6	16.3	14.9	20.8	75	994.0	9.2	3.1	1.9	03	0.0	-	-
5	22.9	30.4	17.5	16.2	21.9	81	992.2	3.6	6.0	2.9	07	18.1	-	-
6	15.6	20.5	11.7	10.6	13.2	76	999.7	12.3	4.0	6.0	08	-	-	-
7	15.8	20.7	9.0	7.8	13.0	74	998.1	6.4	5.9	1.5	03	-	-	-
8	16.6	22.6	10.9	9.3	12.5	68	994.8	11.6	3.4	2.1	04	-	-	-
9	17.5	24.0	8.2	6.4	13.0	67	997.0	12.4	1.8	1.0	02	-	-	-
10	20.3	27.2	12.2	9.3	16.1	67	995.8	10.2	3.8	3.4	05	-	-	-
11	18.7	24.3	15.3	13.5	16.9	79	988.9	3.9	5.1	3.3	05	2.3	-	-
12	16.0	20.6	12.8	11.8	15.7	87	990.1	2.5	4.8	2.1	04	1.6	-	-
13	17.9	24.0	10.3	9.6	15.0	75	989.1	12.0	2.8	2.6	05	-	-	-
14	16.3	20.4	12.7	11.2	15.5	84	990.6	1.9	5.3	3.3	05	0.0	-	-
15	16.5	21.9	10.3	9.3	14.9	80	993.2	6.0	5.6	1.6	03	-	-	-
16	18.2	24.3	11.4	10.6	15.1	75	995.3	9.4	3.8	2.8	05	-	-	-
17	21.5	30.1	13.9	12.1	18.6	75	994.8	10.8	3.8	3.5	06	13.5	-	-
18	18.1	23.1	14.7	14.0	15.0	74	998.4	10.4	4.5	4.5	07	-	-	-
19	16.2	22.4	9.2	7.9	12.9	72	998.7	11.4	2.0	1.8	03	-	-	-
20	14.9	22.0	8.6	7.0	13.3	80	995.7	2.5	3.6	2.6	06	0.0	-	-
21	13.6	19.1	9.7	8.4	12.9	84	997.7	5.7	4.5	3.9	08	1.2	-	-
22	13.2	18.6	11.1	10.3	12.0	80	997.0	6.6	4.9	4.6	07	1.6	-	-
23	14.0	20.2	9.0	7.8	12.5	79	995.8	4.4	4.9	5.1	07	0.0	-	-
24	16.2	22.3	8.7	7.4	13.0	74	993.0	11.2	2.3	3.9	06	-	-	-
25	17.0	23.4	10.3	9.2	13.4	72	994.5	11.2	2.0	4.4	08	-	-	-
26	17.8	25.1	8.4	6.7	13.9	71	995.8	8.0	2.5	2.3	04	-	-	-
27	16.9	24.0	11.8	10.9	16.2	84	996.0	5.2	6.3	1.3	03	14.9	-	-
28	15.5	20.7	13.3	12.6	14.8	85	995.4	6.9	4.3	3.4	05	0.8	-	-
29	14.3	18.8	11.5	10.8	13.6	84	995.5	3.3	5.9	4.6	06	0.0	-	-
30	15.3	21.6	7.7	6.5	13.5	79	996.0	11.2	2.3	2.6	04	-	-	-
31	16.1	20.7	11.6	9.6	13.7	76	995.2	4.2	5.4	2.4	04	-	-	-

SULEJÓW

DNI	TEMPERATURA POWIETRZA				PRĘŻNOŚĆ PARY WODNEJ	WILGOTNOŚĆ WZGLĘDNA	CIŚNIENIE ATMOSFERYCZNE	USŁONECZNIENIE	ZACHMURZENIE	WIATR		OPAD	ŚNIEG	
	T	Max	Min	T_g	e	U	P	S	N	v	v_{max}	R_d	s_h	s_g
1	21.5	27.5	15.0	12.4	•	•	995.7	•	•	•	•	-	-	-
2	22.8	28.1	16.2	13.7	•	•	993.4	•	•	•	•	0.0	-	-
3	20.9	25.4	18.6	18.1	•	•	991.5	•	•	•	•	9.0	-	-
4	21.3	26.1	16.4	14.1	•	•	993.1	•	•	•	•	9.2	-	-
5	17.7	23.8	13.2	13.5	•	•	991.3	•	•	•	•	3.2	-	-
6	14.1	19.9	10.5	9.4	•	•	999.6	•	•	•	•	-	-	-
7	14.4	19.5	8.5	6.4	•	•	996.6	•	•	•	•	-	-	-
8	15.1	22.0	7.6	6.4	•	•	993.1	•	•	•	•	-	-	-
9	17.5	24.6	8.3	6.6	•	•	993.7	•	•	•	•	-	-	-
10	21.9	28.5	12.8	11.0	•	•	991.1	•	•	•	•	-	-	-
11	18.3	23.9	15.8	12.3	•	•	986.9	•	•	•	•	0.2	-	-
12	16.3	20.7	14.1	13.8	•	•	988.2	•	•	•	•	-	-	-
13	17.4	25.4	10.6	7.6	•	•	985.2	•	•	•	•	11.3	-	-
14	15.2	20.0	12.0	12.8	•	•	989.3	•	•	•	•	-	-	-
15	15.6	21.9	10.7	8.4	•	•	990.0	•	•	•	•	0.9	-	-
16	19.6	26.4	10.3	9.0	•	•	992.4	•	•	•	•	-	-	-
17	19.5	25.2	15.8	14.0	•	•	992.7	•	•	•	•	-	-	-
18	16.2	21.5	11.5	10.5	•	•	998.3	•	•	•	•	-	-	-
19	15.7	23.5	7.2	5.7	•	•	996.8	•	•	•	•	1.1	-	-
20	14.5	19.1	12.9	12.0	•	•	994.7	•	•	•	•	0.9	-	-
21	13.5	17.5	8.4	7.0	•	•	997.8	•	•	•	•	0.0	-	-
22	14.4	20.1	11.3	10.5	•	•	997.9	•	•	•	•	-	-	-
23	15.3	20.9	8.5	6.7	•	•	996.0	•	•	•	•	2.6	-	-
24	16.1	22.6	11.2	9.0	•	•	992.1	•	•	•	•	-	-	-
25	16.2	24.8	7.4	6.8	•	•	992.9	•	•	•	•	-	-	-
26	16.6	25.7	8.2	7.8	•	•	993.3	•	•	•	•	-	-	-
27	17.2	23.7	10.9	10.0	•	•	994.6	•	•	•	•	1.5	-	-
28	15.6	20.5	13.2	13.5	•	•	995.7	•	•	•	•	0.9	-	-
29	13.2	18.8	7.7	6.5	•	•	995.7	•	•	•	•	-	-	-
30	15.6	23.7	6.4	6.0	•	•	994.4	•	•	•	•	-	-	-
31	17.0	22.4	13.0	11.0	•	•	993.6	•	•	•	•	-	-	-

LUBLIN

DNI	TEMPERATURA POWIETRZA				PRĘŻNOŚĆ PARY WODNEJ	WILGOTNOŚĆ WZGLĘDNA	CIŚNIENIE ATMOSFERYCZNE	USŁONECZNIENIE	ZACHMURZENIE	WIATR		OPAD	ŚNIEG	
	T	Max	Min	T_g	e	U	P	S	N	v	v_{max}	R_d	s_h	s_g
1	20.9	26.1	14.6	12.5	18.9	78	996.8	•	2.5	1.5	03	-	-	-
2	20.5	26.5	14.3	11.9	18.5	78	995.9	•	3.0	0.6	02	-	-	-
3	22.3	27.4	14.5	12.2	19.8	76	993.2	•	5.4	0.5	02	-	-	-
4	22.8	29.1	16.4	14.5	21.7	80	993.8	•	5.1	1.1	03	-	-	-
5	22.3	28.2	19.4	16.9	22.0	83	992.0	•	7.4	3.1	07	31.2	-	-
6	15.7	20.4	11.8	9.8	12.8	74	1000.3	•	4.5	4.4	08	-	-	-
7	15.3	20.8	8.5	6.8	12.4	75	997.8	•	5.8	1.0	03	-	-	-
8	15.4	21.7	8.3	6.1	12.6	75	994.6	•	2.9	1.4	03	-	-	-
9	16.9	24.6	7.9	5.9	13.0	73	996.3	•	1.5	0.8	02	-	-	-
10	20.8	28.6	11.8	8.9	16.9	71	994.5	•	3.5	2.4	05	0.0	-	-
11	19.2	24.4	16.4	13.9	17.6	80	988.5	•	5.6	3.6	06	4.6	-	-
12	16.8	21.6	12.8	10.6	16.4	87	989.8	•	5.4	1.8	05	0.7	-	-
13	18.4	24.9	10.2	8.4	15.4	76	987.8	•	1.6	2.1	05	-	-	-
14	15.3	20.8	14.0	11.4	15.3	88	990.3	•	5.5	1.6	04	0.0	-	-
15	16.2	22.1	9.6	8.3	13.8	77	992.7	•	5.1	1.6	03	0.1	-	-
16	18.4	25.0	11.4	8.9	15.2	75	995.0	•	2.3	1.8	04	-	-	-
17	21.4	30.4	13.6	11.5	18.3	75	994.3	•	4.1	2.3	05	15.4	-	-
18	17.7	21.9	15.2	13.4	13.4	69	998.8	•	4.6	3.1	05	-	-	-
19	14.6	22.4	7.7	6.1	12.5	79	998.7	•	2.4	0.5	03	-	-	-
20	13.8	20.8	8.1	6.3	13.7	87	995.8	•	5.6	1.1	03	0.2	-	-
21	13.6	18.1	9.9	7.3	12.7	82	998.1	•	6.0	3.0	06	0.1	-	-
22	14.2	19.2	11.4	8.4	12.4	79	997.7	•	4.5	4.1	07	-	-	-
23	13.8	20.1	9.0	6.1	13.0	79	996.4	•	4.1	4.1	07	3.7	-	-
24	15.3	21.6	9.0	6.3	14.0	83	993.2	•	2.1	1.5	04	0.0	-	-
25	16.1	24.3	7.7	5.0	13.4	76	994.5	•	1.0	1.3	03	-	-	-
26	17.1	25.8	8.2	6.2	14.2	76	995.1	•	2.8	1.3	04	-	-	-
27	18.0	25.1	12.1	9.8	16.0	80	995.5	•	5.3	0.4	01	-	-	-
28	16.3	21.2	13.1	10.5	15.0	82	995.4	•	4.9	2.4	03	0.1	-	-
29	13.6	17.6	12.3	9.6	13.6	88	995.9	•	5.3	3.1	05	0.0	-	-
30	14.8	22.6	6.1	4.0	12.7	79	995.8	•	1.9	1.6	05	-	-	-
31	16.2	21.2	11.1	9.0	15.0	83	995.1	•	5.3	1.1	03	-	-	-

LEGNICA

DNI	TEMPERATURA POWIETRZA				PRĘŻNOŚĆ PARY WODNEJ	WILGOTNOŚĆ WZGLĘDNA	CIŚNIENIE ATMOSFERYCZNE	USŁONECZNIENIE	ZACHMURZENIE	WIATR		OPAD	ŚNIEG	
	T	Max	Min	T_g	e	U	P	S	N	v	v_{max}	R_d	s_h	s_g
1	23.0	29.5	16.2	13.9	20.0	74	1002.9	.	2.4	1.9	04	0.0	–	–
2	23.7	31.5	16.6	13.8	21.5	76	999.4	.	2.0	0.5	01	0.0	–	–
3	22.7	28.1	17.5	14.8	18.6	69	999.6	.	2.9	3.1	05	0.0	–	–
4	17.6	25.5	16.1	14.5	18.4	92	1002.0	.	7.8	2.1	05	14.3	–	–
5	15.2	17.6	13.4	14.1	16.7	96	1001.9	.	6.5	3.4	09	8.6	–	–
6	14.7	20.1	10.5	8.8	11.9	73	1008.8	.	3.5	2.6	05	–	–	–
7	14.9	20.4	9.3	6.9	11.9	73	1005.0	.	3.8	1.0	03	–	–	–
8	15.8	22.1	8.0	5.8	12.7	74	1000.5	.	4.4	0.9	02	–	–	–
9	19.7	27.4	11.2	8.8	16.4	74	999.5	.	4.0	2.1	05	–	–	–
10	21.3	29.3	14.5	12.0	18.6	76	996.8	.	5.1	2.6	09	17.5	–	–
11	17.2	22.0	15.9	15.5	16.3	83	996.3	.	5.8	5.1	07	0.0	–	–
12	18.4	23.4	14.9	13.2	15.3	73	995.6	.	5.9	2.3	04	–	–	–
13	14.5	22.8	11.0	9.3	14.0	86	992.5	.	5.1	2.6	07	1.6	–	–
14	15.5	21.1	11.3	9.2	13.5	78	997.2	.	4.1	2.0	04	–	–	–
15	16.7	22.6	10.6	8.0	14.1	76	997.1	.	4.6	3.1	07	0.1	–	–
16	21.8	28.8	13.4	10.6	17.5	69	998.9	.	5.4	3.0	06	4.7	–	–
17	18.2	25.2	17.4	15.1	16.8	86	1001.4	.	6.3	3.1	06	1.0	–	–
18	16.5	22.2	10.5	7.4	12.7	70	1007.3	.	2.8	2.1	05	–	–	–
19	17.8	25.0	8.7	6.1	13.1	69	1004.0	.	3.5	1.4	03	1.6	–	–
20	15.5	21.4	14.3	13.5	13.5	77	1004.7	.	6.8	3.3	04	2.0	–	–
21	14.6	18.1	11.2	9.3	12.4	75	1008.1	.	5.4	4.0	06	–	–	–
22	16.9	21.7	13.4	11.3	13.3	71	1008.0	.	4.5	3.5	06	–	–	–
23	16.8	22.4	10.9	7.9	13.8	74	1005.8	.	1.8	1.9	03	–	–	–
24	16.5	24.0	9.2	6.0	12.9	73	1000.9	.	2.3	0.5	02	–	–	–
25	17.7	25.3	9.5	6.8	13.3	69	1001.1	.	2.8	1.1	03	–	–	–
26	16.7	25.7	11.3	8.5	14.9	81	1001.8	.	5.4	1.6	04	10.6	–	–
27	15.5	17.6	13.4	12.2	16.1	92	1005.2	.	7.3	2.8	05	0.0	–	–
28	16.7	21.3	13.0	10.8	15.1	81	1006.1	.	5.5	3.0	04	–	–	–
29	16.7	22.1	12.3	9.1	14.8	80	1004.3	.	2.0	1.9	04	–	–	–
30	15.6	21.2	10.5	7.5	14.9	85	1002.8	.	4.6	1.5	04	0.0	–	–
31	17.2	23.0	12.2	8.9	14.3	76	1001.7	.	5.1	1.5	04	–	–	–

WIELUŃ

Sierpień 1967

DNI	TEMPERATURA POWIETRZA				PRĘŻNOŚĆ PARY WODNEJ	WILGOTNOŚĆ WZGLĘDNA	CIŚNIENIE ATMOSFERYCZNE	USŁONECZNIENIE	ZACHMURZENIE	WIATR		OPAD	ŚNIEG	
	T	Max	Min	T_g	e	U	P	S	N	v	v_{max}	R_d	s_h	s_g
1	22.2	29.3	15.1	11.7	21.2	81	994.7	11.3	1.9	1.0	02	–	–	–
2	22.9	31.0	17.6	14.4	22.3	80	991.6	6.0	3.8	1.3	02	3.2	–	–
3	22.2	27.0	18.3	15.3	21.5	81	990.3	2.8	6.1	1.3	02	–	–	–
4	20.8	26.8	15.8	12.7	20.5	85	992.4	3.4	5.9	1.3	03	14.9	–	–
5	16.4	20.1	12.5	11.8	18.0	96	991.2	–	7.3	2.0	04	6.8	–	–
6	14.0	20.2	9.1	7.0	13.0	84	999.3	10.6	4.0	1.8	03	–	–	–
7	14.6	20.0	9.0	6.7	12.8	79	995.7	3.4	4.3	1.0	02	–	–	–
8	15.6	22.2	7.9	5.4	12.9	75	992.0	12.4	1.9	1.1	02	–	–	–
9	18.6	25.8	9.6	6.7	15.5	74	992.1	9.6	3.0	2.0	04	–	–	–
10	22.5	29.2	14.9	12.0	19.1	72	989.0	8.4	4.6	2.0	04	2.4	–	–
11	17.4	24.7	16.4	13.9	17.1	86	986.7	0.6	6.6	2.8	05	0.0	–	–
12	17.7	22.9	14.1	11.9	15.8	79	987.1	7.9	6.1	1.6	03	–	–	–
13	17.8	25.9	12.3	9.2	14.6	74	983.8	10.2	4.9	2.6	04	1.5	–	–
14	15.6	20.7	10.6	10.0	14.1	81	988.4	7.2	5.3	1.5	03	–	–	–
15	15.9	21.9	11.4	8.1	14.6	82	989.0	5.4	4.1	2.0	03	2.3	–	–
16	19.1	27.0	11.6	8.4	17.5	80	991.4	8.9	2.9	1.9	03	0.8	–	–
17	18.8	22.2	17.2	13.4	17.9	83	992.3	1.2	6.4	2.0	04	0.5	–	–
18	15.8	21.4	12.5	9.9	13.5	77	998.1	12.9	3.4	1.9	03	–	–	–
19	17.5	24.5	10.3	6.6	12.5	65	995.6	12.0	2.6	1.6	03	4.7	–	–
20	15.5	19.8	14.4	11.9	14.1	80	994.4	3.3	6.1	2.1	03	1.9	–	–
21	13.7	17.8	9.9	6.6	12.7	81	997.9	4.3	6.6	2.5	05	–	–	–
22	15.6	21.1	11.0	7.8	12.5	73	997.7	11.3	3.8	2.4	04	–	–	–
23	15.7	22.4	12.0	8.4	14.0	79	996.0	5.1	4.8	1.3	03	0.3	–	–
24	16.6	23.3	11.1	7.1	14.1	77	991.6	9.8	3.4	1.3	02	–	–	–
25	17.4	25.0	9.8	6.1	14.1	74	991.9	12.4	1.5	1.1	02	–	–	–
26	17.6	25.6	9.8	6.0	14.4	75	992.5	10.1	3.6	0.9	01	–	–	–
27	16.8	21.0	10.1	10.6	16.2	85	994.7	2.7	7.5	2.1	05	0.7	–	–
28	15.5	20.4	12.6	9.7	15.6	89	995.6	3.2	5.3	2.0	04	3.0	–	–
29	14.4	21.1	8.0	5.6	13.2	82	995.2	11.1	2.1	1.0	02	–	–	–
30	16.5	23.5	9.4	6.1	14.4	78	993.7	7.2	3.5	1.6	04	–	–	–
31	17.3	22.9	12.1	9.2	15.0	78	992.7	7.2	5.4	0.9	02	–	–	–

ZGORZELEC

DNI	TEMPERATURA POWIETRZA				PRĘŻNOŚĆ PARY WODNEJ	WILGOTNOŚĆ WZGLĘDNA	CIŚNIENIE ATMOSFERYCZNE	USŁONECZNIENIE	ZACHMURZENIE	WIATR		OPAD	ŚNIEG	
	T	Max	Min	T_g	e	U	P	S	N	v	v_{max}	R_d	s_h	s_g
1	22.4	28.1	16.1	14.5	19.1	72	993.2	7.0	2.9	0.4	01	–	–	–
2	23.4	32.1	15.5	13.4	20.0	73	989.8	12.3	1.0	1.4	04	0.2	–	–
3	21.5	26.6	16.9	13.9	18.0	72	990.3	8.7	3.6	2.0	03	–	–	–
4	16.7	24.2	15.2	14.9	17.0	90	992.8	–	6.4	1.9	03	10.4	–	–
5	13.8	16.2	10.1	9.9	14.9	94	993.3	0.5	6.9	2.0	05	15.2	–	–
6	13.5	18.8	9.6	7.4	11.0	74	999.6	8.6	4.0	1.9	04	–	–	–
7	14.6	20.4	9.4	7.9	10.5	67	995.5	7.4	3.3	1.5	05	–	–	–
8	15.5	22.9	8.2	6.4	13.4	77	990.4	6.9	2.9	1.1	02	–	–	–
9	19.5	27.9	9.6	8.0	15.4	72	989.3	10.6	2.9	0.9	02	–	–	–
10	19.6	26.6	13.5	11.5	17.8	79	987.4	3.7	5.4	2.0	04	10.4	–	–
11	16.2	19.1	9.4	7.9	15.[illegible]	83	987.3	0.2	7.0	3.1	05	2.9	–	–
12	17.3	22.3	12.8	11.4	14.5	75	986.0	4.4	4.6	2.5	04	–	–	–
13	13.6	19.7	10.8	9.5	13.6	88	982.9	2.1	5.3	1.9	04	1.8	–	–
14	14.2	19.6	9.9	7.4	13.0	82	987.6	4.9	3.9	1.4	04	1.6	–	–
15	15.8	22.3	8.7	6.9	12.0	70	987.1	5.9	3.9	2.9	06	0.9	–	–
16	21.0	28.2	14.8	12.5	15.5	66	989.6	8.9	4.1	3.4	08	23.4	–	–
17	17.3	25.2	16.4	14.7	15.9	81	992.2	2.0	6.0	2.5	03	–	–	–
18	15.3	21.3	8.1	6.4	12.4	73	998.0	7.9	2.1	1.1	03	–	–	–
19	17.0	23.4	9.7	8.1	13.0	70	994.6	7.2	3.3	1.4	04	11.2	–	–
20	14.5	19.9	13.6	12.9	13.2	80	995.8	1.0	7.1	2.6	06	–	–	–
21	13.5	19.1	9.6	8.2	12.3	80	999.2	0.6	5.9	3.0	04	0.1	–	–
22	15.9	19.3	13.6	11.2	13.2	74	999.2	5.0	5.8	2.4	05	–	–	–
23	15.3	21.9	8.9	7.3	12.1	73	996.4	9.4	1.1	0.1	01	–	–	–
24	15.9	23.8	9.3	7.2	13.2	76	991.3	10.5	2.3	0.8	03	–	–	–
25	16.8	24.7	8.2	6.1	13.5	73	991.2	11.8	1.6	0.8	02	–	–	–
26	16.9	23.0	11.5	9.4	14.6	79	992.2	4.4	3.9	2.0	03	–	–	–
27	14.5	18.6	10.0	7.6	14.0	85	996.0	0.4	5.8	1.3	04	0.0	–	–
28	16.2	20.4	12.3	10.4	14.1	78	997.2	6.2	5.1	1.8	04	–	–	–
29	15.6	22.1	9.0	8.4	13.7	79	994.8	8.7	1.8	0.4	02	0.0	–	–
30	15.0	18.6	11.9	9.7	14.8	87	993.6	–	6.1	2.0	03	1.0	–	–
31	15.8	21.8	9.9	7.9	12.3	73	992.2	6.1	2.3	1.8	05	–	–	–

WROCŁAW-STRACHOWICE

DNI	TEMPERATURA POWIETRZA				PRĘŻNOŚĆ PARY WODNEJ	WILGOTNOŚĆ WZGLĘDNA	CIŚNIENIE ATMOSFERYCZNE	USŁONECZNIENIE	ZACHMURZENIE	WIATR		OPAD	ŚNIEG	
	T	Max	Min	T_g	e	U	P	S	N	v	v_{max}	R_d	s_h	s_g
1	22.8	29.5	15.5	14.2	21.0	78	1002.9	.	4.0	1.0	02	–	–	–
2	23.1	31.0	15.9	14.7	22.1	80	999.5	.	3.9	1.5	04	–	–	–
3	22.0	27.3	16.9	15.0	19.0	74	999.3	.	4.0	2.1	04	0.5	–	–
4	18.3	25.1	16.6	15.9	19.2	92	1001.7	.	7.5	1.6	03	11.3	–	–
5	15.4	18.4	13.0	17.2	16.9	96	1001.4	.	7.9	2.4	04	5.2	–	–
6	14.2	19.7	9.2	7.7	11.2	72	1008.8	.	3.3	3.0	07	–	–	–
7	14.9	20.2	8.9	7.5	12.1	74	1004.8	.	4.8	0.3	01	–	–	–
8	15.5	22.4	7.0	6.8	12.7	75	1000.6	.	3.1	0.8	02	–	–	–
9	19.8	26.7	11.9	9.9	16.3	73	999.9	.	3.5	2.8	04	–	–	–
10	21.9	29.5	14.8	13.3	19.8	78	997.0	.	4.9	3.6	06	13.6	–	–
11	17.2	19.9	15.5	14.5	16.2	83	996.1	.	6.4	4.9	07	0.0	–	–
12	17.9	22.2	13.5	11.9	15.5	77	995.9	.	4.6	3.1	05	0.0	–	–
13	15.5	23.3	11.9	10.3	14.5	84	992.5	.	5.3	4.4	08	2.0	–	–
14	15.0	21.3	10.1	8.9	13.9	83	997.3	.	5.1	2.1	04	0.0	–	–
15	15.9	21.5	10.1	8.8	14.2	80	997.4	.	3.4	2.9	06	0.0	–	–
16	20.8	28.0	12.2	10.4	18.0	75	999.5	.	4.1	2.8	06	–	–	–
17	18.1	26.2	14.9	13.9	17.8	86	1001.3	.	5.6	2.3	05	0.0	–	–
18	15.9	21.9	8.9	6.8	12.5	72	1007.5	.	2.6	1.8	04	–	–	–
19	17.3	24.7	8.4	6.4	14.3	75	1004.1	.	3.4	1.4	02	1.8	–	–
20	15.0	20.4	14.1	13.0	13.9	82	1004.4	.	6.6	2.8	04	0.0	–	–
21	14.0	17.9	8.8	6.6	12.4	79	1007.9	.	5.8	3.5	06	–	–	–
22	16.3	21.9	11.0	9.7	12.7	71	1007.7	.	4.9	2.4	04	–	–	–
23	15.7	22.8	8.1	6.4	13.0	76	1005.8	.	1.4	1.8	03	–	–	–
24	16.5	23.6	9.5	7.7	13.0	73	1000.9	.	2.8	1.3	03	–	–	–
25	17.5	25.7	9.0	7.0	13.7	72	1001.0	.	1.5	0.9	02	–	–	–
26	16.9	25.9	9.1	7.5	14.3	77	1001.7	.	4.4	2.1	08	3.5	–	–
27	15.5	18.4	13.9	14.0	16.3	92	1004.9	.	7.9	2.8	04	0.1	–	–
28	16.1	21.5	12.2	11.1	14.7	82	1005.8	.	4.3	2.6	04	–	–	–
29	15.5	22.6	9.3	7.7	13.5	80	1004.4	.	2.5	1.1	02	–	–	–
30	15.9	22.6	9.8	7.6	14.3	81	1002.8	.	4.5	2.8	06	0.0	–	–
31	17.1	23.2	12.8	11.2	14.7	78	1001.8	.	5.1	0.6	02	–	–	–

JELENIA GÓRA

DNI	TEMPERATURA POWIETRZA T	Max	Min	T_g	PRĘŻNOŚĆ PARY WODNEJ e	WILGOTNOŚĆ WZGLĘDNA U	CIŚNIENIE ATMOSFERYCZNE P	USŁONECZNIENIE S	ZACHMURZENIE N	WIATR v	v_{max}	OPAD R_d	ŚNIEG s_h	s_g
1	21.4	28.2	13.5	10.6	19.5	79	977.4	7.2	3.1	0.9	03	–	–	–
2	20.6	29.7	13.6	11.7	20.5	87	974.5	7.7	2.0	0.8	06	22.3	–	–
3	20.1	25.8	13.7	11.7	18.0	79	974.9	5.9	3.9	0.8	03	0.0	–	–
4	16.3	23.5	14.3	12.9	17.1	93	976.6	0.4	7.4	0.5	02	12.2	–	–
5	13.5	16.5	11.3	13.2	14.9	96	976.6	–	6.8	1.1	04	15.0	–	–
6	12.0	18.3	4.9	2.6	10.8	80	983.2	8.8	5.0	1.3	04	–	–	–
7	13.2	18.8	7.3	5.2	11.1	76	979.0	5.7	6.1	1.0	03	–	–	–
8	13.9	20.1	5.0	3.0	12.3	80	974.4	6.2	4.0	0.9	03	–	–	–
9	17.4	26.4	6.9	4.5	14.5	76	973.8	12.2	2.5	1.1	03	–	–	–
10	20.3	27.8	11.9	8.4	17.9	77	971.6	4.4	5.0	1.3	04	22.1	–	–
11	15.6	20.1	13.9	11.4	15.0	85	971.6	1.7	6.3	3.9	07	1.9	–	–
12	16.9	21.6	11.3	7.7	13.9	74	970.3	6.3	5.9	2.0	04	–	–	–
13	13.4	19.5	10.6	7.5	13.1	86	967.0	1.9	5.9	2.3	05	2.5	–	–
14	12.6	18.9	6.4	4.1	12.1	85	971.6	5.8	4.1	1.3	03	–	–	–
15	14.5	20.8	6.2	3.4	12.1	76	971.9	5.5	4.6	3.6	07	0.3	–	–
16	19.2	27.0	10.7	7.4	16.6	77	974.0	10.6	4.5	2.8	08	4.7	–	–
17	16.3	23.1	15.4	11.4	16.5	89	976.4	–	6.3	1.8	03	4.6	–	–
18	13.7	20.4	6.1	3.3	12.0	79	982.0	9.2	4.1	0.9	02	0.0	–	–
19	15.1	22.8	5.8	3.7	12.9	78	978.7	7.2	4.4	0.4	02	7.6	–	–
20	13.6	18.0	12.3	12.4	13.3	86	979.4	1.1	7.4	2.3	05	1.4	–	–
21	12.1	16.6	6.6	3.9	11.7	83	982.8	2.3	6.9	1.5	04	0.0	–	–
22	14.8	18.8	11.4	8.9	13.6	82	982.6	7.9	6.0	2.3	04	–	–	–
23	13.8	20.9	6.0	3.9	12.8	83	980.2	8.1	2.5	1.0	03	–	–	–
24	14.4	22.8	6.4	5.0	12.4	79	975.4	12.1	1.4	0.4	02	–	–	–
25	15.1	23.1	5.2	2.2	13.1	79	975.7	10.3	3.3	1.4	02	–	–	–
26	14.4	23.9	6.7	4.4	13.8	85	976.5	4.9	4.9	2.0	06	12.5	–	–
27	14.0	17.6	9.8	7.3	14.5	91	979.8	0.6	6.9	2.5	07	0.0	–	–
28	14.5	19.6	8.8	7.2	14.0	86	980.7	5.3	6.0	1.9	06	–	–	–
29	14.0	19.9	8.5	6.4	13.4	86	978.7	6.0	3.6	1.1	02	–	–	–
30	13.7	20.1	7.4	5.1	14.0	90	977.5	2.0	5.5	1.3	03	0.1	–	–
31	14.8	20.5	9.5	7.7	13.9	85	976.3	3.7	5.3	0.8	02	–	–	–

KIELCE

DNI	TEMPERATURA POWIETRZA T	Max	Min	T_g	PRĘŻNOŚĆ PARY WODNEJ e	WILGOTNOŚĆ WZGLĘDNA U	CIŚNIENIE ATMOSFERYCZNE P	USŁONECZNIENIE S	ZACHMURZENIE N	WIATR v	v_{max}	OPAD R_d	ŚNIEG s_h	s_g
1	21.3	28.1	13.9	11.6	17.8	72	987.0	•	1.9	0.5	01	–	–	–
2	22.4	28.4	15.2	12.9	18.9	72	985.0	•	4.0	0.9	08	–	–	–
3	21.5	26.9	17.5	15.5	19.0	75	982.9	•	5.9	0.8	03	–	–	–
4	22.4	28.1	16.0	14.1	18.7	72	984.1	•	3.9	0.9	02	9.3	–	–
5	18.4	23.8	14.9	16.7	19.5	92	982.7	•	7.9	2.6	05	21.7	–	–
6	14.3	20.0	11.0	9.7	12.1	76	990.8	•	5.6	2.4	04	–	–	–
7	14.4	19.2	8.8	7.1	12.1	76	987.5	•	5.9	0.4	01	–	–	–
8	14.7	21.6	7.8	6.2	12.2	75	984.2	•	3.0	0.4	01	–	–	–
9	17.4	24.4	8.5	6.4	14.1	73	985.1	•	2.5	1.3	03	–	–	–
10	21.0	27.8	12.5	10.1	16.9	70	982.9	•	3.1	1.6	04	5.1	–	–
11	18.5	22.3	16.9	16.1	17.1	81	978.7	•	5.0	3.4	05	0.5	–	–
12	15.9	20.0	14.2	11.9	15.2	85	979.9	•	6.0	0.9	01	1.3	–	–
13	18.1	25.0	10.8	8.1	14.5	73	976.8	•	4.1	1.6	03	3.7	–	–
14	14.8	19.8	12.1	11.6	14.0	84	980.5	•	6.1	1.8	04	0.4	–	–
15	14.9	21.3	8.4	6.3	13.6	82	982.1	•	4.3	1.4	04	2.6	–	–
16	18.1	25.7	8.7	6.7	16.0	78	984.7	•	3.0	1.5	03	–	–	–
17	20.5	27.9	16.8	13.8	17.8	76	984.3	•	3.6	1.6	03	1.5	–	–
18	16.6	21.7	12.5	9.5	13.3	73	989.2	•	3.3	0.9	03	–	–	–
19	14.5	22.3	6.4	4.6	10.9	71	988.3	•	2.1	0.6	02	0.0	–	–
20	13.7	17.4	10.3	7.9	13.3	84	985.7	•	6.6	0.9	02	0.5	–	–
21	12.5	17.4	7.1	4.0	11.7	81	989.0	•	6.8	1.6	03	0.0	–	–
22	13.9	19.4	11.0	7.7	10.7	71	989.0	•	4.1	2.4	04	–	–	–
23	13.9	19.8	6.6	4.2	12.7	81	987.5	•	6.0	2.0	05	7.1	–	–
24	15.2	21.1	10.0	7.9	13.8	81	983.7	•	4.6	0.8	03	–	–	–
25	15.6	23.6	7.1	5.1	12.3	73	984.3	•	1.6	0.3	01	–	–	–
26	15.5	24.9	9.0	6.6	14.5	85	984.6	•	2.9	0.6	03	9.6	–	–
27	14.7	19.1	10.8	9.1	15.8	94	985.5	•	6.5	0.9	03	4.7	–	–
28	15.6	20.4	13.9	12.7	14.7	84	986.3	•	6.0	2.4	05	5.0	–	–
29	12.7	18.5	8.9	6.2	12.5	87	986.7	•	4.6	1.1	03	–	–	–
30	14.9	22.4	5.7	3.6	12.8	78	985.9	•	3.5	1.1	03	7.0	–	–
31	16.1	20.3	13.8	12.4	15.7	87	985.2	•	7.6	0.6	01	3.0	–	–

CZĘSTOCHOWA

DNI	TEMPERATURA POWIETRZA T	Max	Min	T_g	PRĘŻNOŚĆ PARY WODNEJ e	WILGOTNOŚĆ WZGLĘDNA U	CIŚNIENIE ATMOSFERYCZNE P	USŁONECZNIENIE S	ZACHMURZENIE N	WIATR v	v_{max}	OPAD R_d	ŚNIEG s_h	s_g
1	22.4	29.8	15.1	13.2	19.3	74	987.4	•	1.1	0.6	01	–	–	–
2	24.6	30.6	18.6	16.3	20.8	69	984.6	•	5.6	1.6	04	–	–	–
3	20.2	26.7	18.3	16.5	20.6	87	983.4	•	5.1	1.8	06	13.2	–	–
4	20.6	27.4	15.2	14.0	20.7	86	985.2	•	4.4	2.3	09	42.1	–	–
5	17.8	22.0	13.2	14.2	19.1	93	983.8	•	7.5	3.1	08	2.5	–	–
6	14.2	19.5	9.4	8.3	12.2	77	992.4	•	3.6	2.4	04	–	–	–
7	15.1	20.0	10.3	9.4	12.8	76	988.3	•	5.0	1.5	03	–	–	–
8	15.9	22.5	9.0	7.5	11.9	70	984.7	•	1.8	1.3	02	–	–	–
9	19.0	26.2	10.2	8.9	15.3	71	985.1	•	1.5	1.0	01	–	–	–
10	22.2	29.0	14.6	11.9	18.0	69	982.8	•	3.5	1.9	03	–	–	–
11	17.6	24.5	15.1	15.0	16.6	83	980.0	•	6.1	3.9	06	0.8	–	–
12	17.1	21.9	13.3	13.0	15.8	82	980.6	•	5.6	1.8	02	–	–	–
13	17.6	25.9	12.1	9.9	14.1	72	976.9	•	3.8	2.1	04	3.3	–	–
14	15.5	20.7	11.2	10.9	14.0	80	981.3	•	5.1	1.3	02	–	–	–
15	15.8	20.6	10.8	9.2	14.3	81	982.3	•	3.1	1.9	04	–	–	–
16	19.2	27.4	11.0	9.3	16.4	74	985.1	•	2.9	2.0	04	0.2	–	–
17	19.0	24.7	14.3	11.9	17.5	80	985.3	•	5.0	1.6	03	0.4	–	–
18	16.6	21.6	13.2	11.9	12.9	72	990.8	•	3.9	1.6	03	–	–	–
19	16.2	23.8	8.7	8.1	12.6	71	988.6	•	2.0	1.0	01	0.1	–	–
20	15.6	19.4	13.9	11.9	14.2	80	986.5	•	5.6	2.3	06	0.7	–	–
21	12.9	16.2	8.3	7.3	11.7	79	990.7	•	6.9	2.3	04	–	–	–
22	15.2	21.2	11.3	9.9	12.2	72	990.4	•	5.3	1.9	03	–	–	–
23	15.2	21.3	12.0	10.5	13.6	79	988.7	•	5.6	1.3	03	0.1	–	–
24	16.2	23.3	9.0	6.9	13.0	74	984.5	•	2.6	1.4	03	–	–	–
25	17.4	25.3	9.4	8.4	14.2	74	984.8	•	2.4	1.3	02	–	–	–
26	18.6	26.9	11.0	8.5	14.7	72	984.9	•	2.6	1.1	02	–	–	–
27	16.7	21.2	13.8	12.4	16.4	86	987.3	•	5.1	2.3	06	3.9	–	–
28	15.9	19.5	13.8	11.1	14.7	82	988.4	•	6.9	2.0	04	3.6	–	–
29	14.6	20.7	9.4	8.7	13.1	80	987.7	•	2.3	1.4	04	–	–	–
30	15.8	23.8	9.0	8.3	14.0	80	986.8	•	3.5	1.9	03	15.3	–	–
31	16.7	22.2	13.9	13.8	15.9	84	985.8	•	7.0	1.0	01	0.3	–	–

ŚNIEŻKA

DNI	TEMPERATURA POWIETRZA T	Max	Min	T_g	PRĘŻNOŚĆ PARY WODNEJ e	WILGOTNOŚĆ WZGLĘDNA U	CIŚNIENIE ATMOSFERYCZNE P	USŁONECZNIENIE S	ZACHMURZENIE N	WIATR v	v_{max}	OPAD R_d	ŚNIEG s_h	s_g
1	14.9	19.2	12.5	•	13.4	80	843.8	8.4	3.1	3.9	08	0.2	–	–
2	16.7	20.8	14.5	•	14.0	74	841.6	11.9	2.4	2.6	06	–	–	–
3	14.0	16.9	12.0	•	13.1	82	840.3	7.5	3.9	3.8	06	1.0	–	–
4	10.9	13.9	8.1	•	13.0	99	840.4	–	7.4	2.8	06	35.0	–	–
5	7.1	11.7	3.4	•	9.8	96	838.4	0.7	6.8	8.3	20	18.7	–	–
6	4.0	7.4	2.0	•	7.4	90	843.1	5.8	5.1	8.0	22	–	–	–
7	4.6	8.0	3.1	•	7.5	88	840.5	5.2	5.9	3.9	05	–	–	–
8	6.9	9.6	4.4	•	8.7	87	837.6	3.6	4.4	3.8	10	–	–	–
9	11.2	16.5	7.4	•	11.2	85	839.1	8.8	5.1	7.9	13	–	–	–
10	12.4	16.7	10.9	•	12.6	87	837.8	4.6	4.9	10.4	18	5.9	–	–
11	6.9	13.4	5.7	•	9.9	100	834.4	1.0	7.6	14.0	23	2.7	–	–
12	7.0	10.3	5.5	•	9.6	96	834.3	7.2	6.8	10.1	17	–	–	–
13	5.6	9.4	3.3	•	8.8	97	830.4	–	6.4	11.9	22	6.9	–	–
14	5.1	8.1	3.1	•	8.5	96	834.4	6.3	6.6	5.8	10	0.0	–	–
15	6.4	8.9	4.2	•	9.0	94	835.0	2.9	5.9	14.0	19	5.3	–	–
16	11.5	14.9	6.2	•	12.4	92	839.0	5.3	5.6	15.4	20	2.4	–	–
17	9.8	14.6	7.3	•	11.4	94	839.8	0.8	5.9	8.6	18	2.2	–	–
18	6.8	9.5	4.4	•	7.8	79	843.4	5.5	4.0	4.4	09	–	–	–
19	8.3	11.5	6.8	•	8.4	77	841.9	8.3	4.6	4.5	07	0.8	–	–
20	4.8	9.3	2.2	•	8.6	100	840.0	0.2	7.3	9.9	18	3.6	–	–
21	3.4	5.5	1.3	•	7.8	100	842.4	0.2	7.8	9.5	15	0.2	–	–
22	5.6	8.6	3.8	•	8.9	98	843.5	5.1	6.0	8.8	19	0.1	–	–
23	7.0	9.9	4.7	•	9.1	91	842.4	3.8	3.8	2.8	05	–	–	–
24	8.5	11.7	5.9	•	9.7	87	839.0	6.1	4.9	3.9	07	–	–	–
25	10.0	12.9	7.4	•	9.9	78	839.6	8.2	4.0	3.0	06	–	–	–
26	9.6	12.6	8.2	•	9.6	81	840.0	5.8	4.8	2.9	06	9.0	–	–
27	6.5	8.8	4.9	•	9.5	98	841.1	0.7	7.9	8.8	17	0.8	–	–
28	6.5	8.4	4.7	•	9.7	100	842.3	2.1	7.9	5.1	08	–	–	–
29	7.3	9.9	4.8	•	9.4	93	841.3	3.7	4.9	3.1	08	0.1	–	–
30	8.7	10.3	5.4	•	9.7	87	840.5	2.0	5.9	7.8	10	0.1	–	–
31	8.0	11.3	6.7	•	8.6	81	839.4	3.7	5.5	6.8	14	–	–	–

Tablica II

ZAMOŚĆ

DNI	TEMPERATURA POWIETRZA T	Max	Min	T_g	PRĘŻNOŚĆ PARY WODNEJ e	WILGOTNOŚĆ WZGLĘDNA U	CIŚNIENIE ATMOSFERYCZNE P	USŁONECZNIENIE S	ZACHMURZENIE N	WIATR v	v_{max}	OPAD R_d	ŚNIEG s_h	s_g
1	21.0	26.4	15.2	12.7	18.2	75	992.8	.	1.6	2.1	06	–	–	–
2	20.7	27.8	13.8	11.6	17.9	76	991.8	.	3.1	0.6	01	–	–	–
3	22.3	29.3	13.6	10.7	17.6	69	989.3	.	3.9	1.0	02	0.2	–	–
4	22.8	28.7	18.5	16.7	21.2	78	990.1	.	4.6	1.5	03	–	–	–
5	22.8	30.6	16.1	14.0	19.8	75	988.3	.	6.3	3.1	09	20.7	–	–
6	15.4	21.3	12.1	10.7	12.9	76	996.2	.	4.4	5.6	08	–	–	–
7	14.0	18.8	7.5	5.6	13.1	83	994.0	.	5.5	1.0	02	1.2	–	–
8	15.5	21.2	8.7	6.6	12.8	76	990.7	.	3.6	0.4	01	–	–	–
9	16.7	23.8	8.2	5.6	12.9	71	992.5	.	1.1	0.8	02	–	–	–
10	19.6	28.4	11.9	9.1	15.7	72	991.2	.	3.3	2.0	03	–	–	–
11	19.2	24.6	15.2	13.6	17.4	79	984.9	.	5.5	2.8	05	0.1	–	–
12	15.6	20.5	12.4	9.9	15.3	87	986.1	.	4.1	1.5	03	0.2	–	–
13	16.7	24.0	8.0	5.7	14.5	78	984.4	.	0.9	2.5	07	–	–	–
14	15.3	19.0	13.4	10.5	15.7	90	986.4	.	6.4	2.0	04	–	–	–
15	16.1	21.2	11.2	8.8	14.9	82	989.1	.	6.5	1.5	09	1.6	–	–
16	17.8	24.4	10.9	8.7	15.0	77	991.6	.	2.0	1.9	05	–	–	–
17	21.2	30.4	12.8	10.1	17.3	73	990.9	.	3.1	1.6	05	14.8	–	–
18	17.3	20.9	15.4	14.4	14.7	76	994.4	.	4.3	3.5	07	–	–	–
19	14.7	21.5	8.4	6.0	11.8	74	994.7	.	1.3	1.1	04	–	–	–
20	14.7	22.1	7.0	4.5	12.2	77	991.7	.	4.6	1.9	05	0.0	–	–
21	13.1	17.8	8.5	5.6	12.2	82	994.3	.	5.4	3.3	06	0.1	–	–
22	13.4	18.3	11.5	9.3	11.8	78	993.9	.	4.3	5.0	08	–	–	–
23	13.8	20.5	8.2	5.2	11.5	74	992.6	.	4.6	4.0	07	–	–	–
24	15.4	21.4	10.4	6.8	14.0	82	989.8	.	3.4	2.6	07	0.0	–	–
25	16.3	23.5	9.8	5.5	12.6	72	990.9	.	2.1	1.4	04	–	–	–
26	17.0	25.6	7.8	3.8	13.2	72	991.4	.	1.8	1.1	04	–	–	–
27	17.4	25.3	10.5	7.6	14.0	75	991.7	.	4.5	0.8	02	–	–	–
28	14.3	20.9	9.9	7.1	14.0	87	991.1	.	4.3	1.9	05	0.3	–	–
29	13.0	16.9	10.2	8.0	13.0	88	991.6	.	5.0	3.4	05	–	–	–
30	14.5	21.8	7.8	2.3	12.5	78	992.0	.	1.5	1.6	04	0.5	–	–
31	14.7	19.3	10.9	6.9	15.0	90	991.6	.	6.1	1.1	03	1.3	–	–

SANDOMIERZ

Sierpień 1967

DNI	TEMPERATURA POWIETRZA T	Max	Min	T_g	PRĘŻNOŚĆ PARY WODNEJ e	WILGOTNOŚĆ WZGLĘDNA U	CIŚNIENIE ATMOSFERYCZNE P	USŁONECZNIENIE S	ZACHMURZENIE N	WIATR v	v_{max}	OPAD R_d	ŚNIEG s_h	s_g
1	22.5	27.8	17.5	15.6	20.3	76	994.7	.	1.6	2.5	04	–	–	–
2	22.7	28.6	17.4	14.4	20.6	76	993.2	.	2.0	1.8	03	–	–	–
3	22.3	28.6	16.5	13.9	20.0	76	990.8	.	5.0	2.1	03	–	–	–
4	23.3	29.3	17.7	14.2	20.5	74	991.0	.	3.6	2.1	03	–	–	–
5	21.4	29.2	19.2	16.7	21.7	85	990.2	.	7.4	3.8	10	6.8	–	–
6	15.8	22.3	11.1	9.6	13.6	77	998.8	.	3.6	4.0	06	–	–	–
7	15.1	19.3	10.2	8.5	13.9	82	995.6	.	3.8	2.0	03	0.4	–	–
8	16.0	22.2	9.8	7.2	13.5	76	992.4	.	1.9	1.6	03	–	–	–
9	18.5	25.4	10.5	7.0	15.9	76	993.7	.	1.4	1.9	03	–	–	–
10	21.0	29.4	13.6	10.1	17.6	72	991.5	.	3.3	2.1	03	3.6	–	–
11	19.4	25.0	17.5	14.8	17.9	80	986.8	.	4.3	4.0	07	0.7	–	–
12	16.9	22.2	12.6	11.3	16.6	87	987.8	.	5.0	1.9	03	–	–	–
13	18.6	25.4	11.5	9.1	16.2	78	985.1	.	4.3	1.6	02	1.6	–	–
14	15.5	21.0	13.8	11.4	15.7	90	988.4	.	5.8	2.4	04	0.0	–	–
15	16.6	22.9	10.4	7.2	15.6	84	990.5	.	5.3	2.0	03	0.5	–	–
16	18.9	25.7	11.3	8.8	17.0	80	993.1	.	1.9	2.1	03	–	–	–
17	21.4	30.0	15.2	11.2	19.4	78	992.3	.	3.6	2.8	05	37.2	–	–
18	17.9	22.7	15.0	13.3	15.0	75	997.3	.	3.5	3.0	04	–	–	–
19	16.0	22.1	11.1	8.2	13.4	75	996.6	.	1.0	2.0	04	–	–	–
20	14.9	21.1	11.3	8.2	14.2	84	993.7	.	6.6	2.4	05	0.0	–	–
21	14.3	18.8	10.3	8.2	12.3	76	996.7	.	6.4	3.5	05	–	–	–
22	14.9	20.3	10.0	8.2	11.5	70	996.6	.	3.9	4.0	06	–	–	–
23	14.6	20.6	9.4	6.7	13.1	79	995.4	.	5.5	3.5	06	10.5	–	–
24	16.4	21.6	12.3	9.5	15.7	85	991.6	.	4.8	2.4	05	–	–	–
25	17.7	24.3	10.3	7.0	14.4	73	992.5	.	1.1	1.4	03	–	–	–
26	18.6	25.5	11.6	8.2	15.6	75	992.8	.	2.1	1.6	03	–	–	–
27	17.1	21.8	13.2	10.2	17.0	87	993.4	.	6.0	1.9	03	0.2	–	–
28	16.1	21.0	14.2	12.6	15.7	86	993.6	.	5.6	2.8	03	0.0	–	–
29	13.8	18.9	10.6	9.5	13.8	88	994.4	.	3.3	3.3	05	–	–	–
30	16.5	22.7	9.8	6.9	14.2	77	994.0	.	2.6	2.3	05	0.9	–	–
31	16.9	21.0	14.2	11.3	16.7	88	993.4	.	6.9	2.0	03	1.0	–	–

OPOLE

DNI	TEMPERATURA POWIETRZA T	Max	Min	T_g	PRĘŻNOŚĆ PARY WODNEJ e	WILGOTNOŚĆ WZGLĘDNA U	CIŚNIENIE ATMOSFERYCZNE P	USŁONECZNIENIE S	ZACHMURZENIE N	WIATR v	v_{max}	OPAD R_d	ŚNIEG s_h	s_g
1	23.5	29.8	15.1	13.0	20.5	72	996.4	10.2	2.6	0.6	02	–	–	–
2	23.6	31.4	18.8	16.7	20.8	73	993.2	4.4	4.4	1.9	05	6.0	–	–
3	22.2	26.3	18.5	13.4	20.6	79	992.5	4.7	4.6	2.4	08	2.8	–	–
4	20.1	26.6	16.9	15.3	21.0	89	994.5	2.3	6.0	2.0	07	49.0	–	–
5	16.5	19.9	12.4	17.6	18.2	96	994.0	–	7.4	3.0	06	13.7	–	–
6	14.5	19.6	9.3	8.6	12.3	76	1001.7	11.0	2.8	2.4	04	–	–	–
7	15.0	19.0	10.8	9.8	13.1	78	997.9	0.8	5.3	1.1	02	–	–	–
8	16.3	21.8	8.7	6.5	13.9	77	994.0	8.3	3.3	0.6	02	–	–	–
9	19.2	26.8	10.5	9.0	16.9	78	993.9	10.8	2.1	1.4	03	–	–	–
10	22.2	29.4	14.6	13.0	19.9	76	991.3	7.3	4.4	3.0	07	2.2	–	–
11	17.8	24.4	15.2	13.6	16.6	82	990.0	3.8	6.1	4.3	07	0.1	–	–
12	18.0	22.6	14.6	14.3	16.9	82	990.0	7.5	5.3	1.8	04	0.0	–	–
13	16.5	24.4	11.7	9.5	15.1	82	986.4	8.2	4.6	3.1	06	0.9	–	–
14	15.6	20.5	11.1	10.2	14.0	80	990.9	6.9	5.3	1.1	02	–	–	–
15	16.3	22.2	9.8	8.4	14.8	81	991.4	5.9	3.9	2.5	04	1.0	–	–
16	20.1	27.6	11.5	10.5	17.6	77	993.9	8.0	4.4	2.8	04	0.0	–	–
17	18.8	24.5	16.4	13.0	18.9	87	994.5	1.0	6.0	1.9	04	0.6	–	–
18	16.5	21.4	11.4	10.4	13.3	72	1000.3	11.5	3.0	2.4	04	–	–	–
19	17.3	24.6	8.7	7.0	12.8	69	997.8	10.2	3.3	1.5	03	0.0	–	–
20	16.2	20.4	14.6	14.4	14.9	82	996.9	2.9	7.0	3.4	06	0.0	–	–
21	14.4	17.7	10.6	16.5	12.3	75	1000.7	3.5	6.3	3.6	05	–	–	–
22	16.3	20.4	12.6	11.5	13.2	73	1000.3	9.3	5.9	2.8	04	–	–	–
23	16.9	22.8	11.4	10.3	13.8	74	998.6	11.3	2.0	2.9	05	–	–	–
24	17.0	23.2	9.6	8.6	13.7	74	994.1	9.7	3.0	1.6	03	–	–	–
25	17.8	24.7	8.2	6.8	13.6	70	994.2	10.7	2.3	0.6	02	–	–	–
26	18.2	26.1	9.2	7.1	14.1	71	994.6	8.4	3.8	1.8	04	8.2	–	–
27	15.6	19.7	14.0	11.8	16.3	94	997.3	0.1	8.0	3.5	05	2.3	–	–
28	16.4	20.3	12.9	10.5	15.4	84	998.2	7.2	5.8	3.8	05	–	–	–
29	15.5	20.9	11.3	10.5	13.6	79	997.4	7.1	4.0	2.0	03	–	–	–
30	16.1	24.1	9.4	8.6	15.1	83	996.0	6.4	5.1	2.1	05	10.6	–	–
31	16.9	22.1	13.7	13.5	16.7	87	995.2	4.5	6.4	0.9	02	1.2	–	–

KŁODZKO

DNI	TEMPERATURA POWIETRZA T	Max	Min	T_g	PRĘŻNOŚĆ PARY WODNEJ e	WILGOTNOŚĆ WZGLĘDNA U	CIŚNIENIE ATMOSFERYCZNE P	USŁONECZNIENIE S	ZACHMURZENIE N	WIATR v	v_{max}	OPAD R_d	ŚNIEG s_h	s_g
1	20.3	29.0	13.3	11.7	18.4	80	980.8	.	3.4	0.8	03	1.7	–	–
2	21.2	30.8	16.0	15.2	19.6	80	977.5	.	4.3	0.5	02	12.3	–	–
3	21.3	28.1	16.1	14.2	19.0	76	977.3	.	3.8	1.1	03	–	–	–
4	17.8	23.6	15.6	15.1	18.2	90	978.9	.	7.9	1.9	04	22.8	–	–
5	15.2	20.5	12.3	15.4	15.8	91	979.0	.	7.0	2.1	06	8.5	–	–
6	13.6	18.8	6.9	5.3	10.8	72	986.1	.	3.6	2.1	03	–	–	–
7	14.3	18.3	10.2	9.4	11.6	73	981.7	.	5.6	1.3	03	–	–	–
8	14.5	21.1	7.1	5.8	12.4	77	977.7	.	2.1	0.9	04	–	–	–
9	17.6	25.9	7.6	6.3	15.1	77	977.6	.	0.9	1.6	05	–	–	–
10	20.2	27.3	12.3	9.9	18.4	79	975.4	.	4.4	3.9	11	30.4	–	–
11	16.5	21.5	15.0	13.7	14.7	79	974.9	.	7.0	4.4	06	0.3	–	–
12	17.0	21.1	13.2	10.7	14.4	76	974.1	.	4.3	2.0	05	–	–	–
13	12.9	19.8	8.6	7.2	12.9	87	975.7	.	5.8	2.4	07	1.1	–	–
14	14.0	20.0	7.7	6.7	12.0	78	975.2	.	3.3	1.4	03	–	–	–
15	14.6	21.3	8.6	6.8	13.1	80	975.7	.	4.5	2.9	07	0.0	–	–
16	20.2	27.4	11.1	8.4	16.3	71	978.1	.	3.8	3.0	06	–	–	–
17	18.7	23.7	15.9	13.1	18.1	84	979.0	.	5.9	1.6	04	9.3	–	–
18	15.1	21.1	9.5	8.4	12.6	77	984.8	.	4.8	0.8	02	–	–	–
19	15.4	22.9	7.0	5.1	12.4	73	981.9	.	3.9	0.8	02	–	–	–
20	14.8	19.2	13.2	11.6	13.5	80	981.7	.	6.8	2.3	05	0.4	–	–
21	12.1	17.2	6.4	4.0	10.8	78	985.4	.	5.6	1.8	05	–	–	–
22	14.9	20.4	10.1	7.7	12.6	77	985.1	.	4.6	1.8	04	–	–	–
23	14.1	21.5	7.1	5.3	12.1	78	983.2	.	2.1	0.8	02	–	–	–
24	14.2	22.7	6.6	4.8	12.5	79	978.5	.	1.8	0.8	04	–	–	–
25	15.0	24.0	7.5	5.9	12.8	78	978.6	.	2.1	0.6	02	–	–	–
26	14.6	23.4	8.2	6.4	14.2	86	979.4	.	4.5	0.9	03	1.2	–	–
27	15.2	18.9	13.1	12.2	15.0	88	982.0	.	7.6	1.9	05	–	–	–
28	15.0	20.4	10.9	8.0	13.7	82	983.0	.	5.3	1.3	03	0.0	–	–
29	14.1	20.4	8.8	6.0	13.0	82	981.7	.	4.0	0.8	03	–	–	–
30	14.6	23.4	7.9	6.0	13.8	84	980.5	.	6.3	1.4	04	2.4	–	–
31	15.7	21.3	12.3	10.6	14.9	85	979.3	.	5.8	1.0	04	–	–	–

Tablica II

MIELEC

DNI	TEMPERATURA POWIETRZA				PRĘŻNOŚĆ PARY WODNEJ	WILGOTNOŚĆ WZGLĘDNA	CIŚNIENIE ATMOSFERYCZNE	USŁONECZNIENIE	ZACHMURZENIE	WIATR		OPAD	ŚNIEG	
	T	Max	Min	T_g	e	U	P	S	N	v	v_{max}	R_d	s_h	s_g
1	22.5	28.9	15.8	14.0	18.5	70	997.4	.	1.8	2.0	05	–	–	–
2	23.5	29.3	16.0	14.1	18.5	67	995.5	.	2.8	1.1	04	–	–	–
3	21.5	27.2	14.3	12.1	18.4	73	993.5	.	4.9	2.0	04	–	–	–
4	23.4	30.6	16.0	14.2	19.1	69	994.5	.	3.9	1.3	03	–	–	–
5	21.5	32.0	17.9	16.2	20.5	81	992.7	.	6.4	3.9	08	15.4	–	–
6	16.2	21.6	11.3	10.0	13.0	72	1001.9	.	5.1	4.1	05	–	–	–
7	15.0	18.9	9.8	8.2	13.3	79	998.3	.	5.6	1.6	05	0.8	–	–
8	16.2	22.6	7.7	6.4	13.2	75	994.9	.	2.1	0.8	02	–	–	–
9	19.0	26.3	9.4	7.5	14.8	71	995.9	.	2.1	1.4	04	–	–	–
10	22.5	30.4	12.3	10.5	17.3	66	993.8	.	3.1	2.4	05	5.8	–	–
11	19.8	25.9	16.4	15.6	17.5	76	989.8	.	5.3	5.0	08	3.5	–	–
12	16.5	21.2	13.4	11.9	15.5	83	990.9	.	6.3	2.4	05	0.1	–	–
13	19.2	26.3	10.7	8.5	14.4	68	987.5	.	3.8	1.4	03	1.9	–	–
14	15.5	18.5	13.2	13.0	15.0	85	991.4	.	6.4	3.3	05	–	–	–
15	16.6	23.8	8.6	6.9	14.1	77	993.3	.	4.9	1.9	07	0.2	–	–
16	20.1	27.3	11.5	8.6	15.7	70	995.9	.	2.3	2.9	06	–	–	–
17	21.9	31.0	17.4	15.6	18.0	71	995.0	.	3.8	3.5	09	5.9	–	–
18	18.5	23.3	15.7	15.1	15.1	73	999.9	.	4.0	2.0	05	–	–	–
19	16.5	23.2	9.3	6.1	12.3	69	999.2	.	2.3	0.6	02	–	–	–
20	15.8	23.0	8.9	7.6	13.8	78	996.4	.	6.4	2.0	06	0.9	–	–
21	14.1	19.8	9.1	7.0	12.0	75	1000.1	.	5.3	3.9	07	–	–	–
22	15.6	20.7	11.2	9.5	11.8	68	999.9	.	5.4	3.8	06	–	–	–
23	15.5	21.0	9.4	5.8	12.6	73	998.4	.	5.3	3.3	06	0.0	–	–
24	17.6	24.7	11.4	7.8	14.4	73	994.6	.	5.8	2.3	04	–	–	–
25	18.0	25.8	8.9	5.2	14.7	73	995.2	.	2.6	1.0	02	–	–	–
26	17.8	26.7	8.7	6.9	14.7	74	995.3	.	3.4	1.1	04	0.1	–	–
27	16.3	19.3	13.2	11.5	16.5	89	996.1	.	7.3	1.6	04	5.3	–	–
28	16.1	21.3	13.5	11.6	16.1	89	996.6	.	5.8	2.9	07	0.0	–	–
29	14.1	20.1	9.4	7.0	12.9	82	997.4	.	3.5	2.3	04	–	–	–
30	16.3	23.5	7.6	5.3	12.9	72	997.0	.	2.4	2.0	03	–	–	–
31	16.9	21.8	13.8	11.5	16.1	84	996.2	.	7.1	2.0	05	4.3	–	–

KATOWICE

Sierpień 1967

DNI	TEMPERATURA POWIETRZA				PRĘŻNOŚĆ PARY WODNEJ	WILGOTNOŚĆ WZGLĘDNA	CIŚNIENIE ATMOSFERYCZNE	USŁONECZNIENIE	ZACHMURZENIE	WIATR		OPAD	ŚNIEG	
	T	Max	Min	T_g	e	U	P	S	N	v	v_{max}	R_d	s_h	s_g
1	22.2	28.5	14.1	12.0	18.9	73	984.9	8.2	1.6	0.5	02	–	–	–
2	23.1	30.5	16.7	14.5	19.8	78	982.2	5.7	3.9	1.3	03	20.2	–	–
3	20.5	26.0	17.6	15.6	19.8	83	981.1	1.5	5.0	1.5	04	4.4	–	–
4	21.5	26.9	16.0	14.5	21.3	85	982.4	6.2	5.0	1.6	03	22.3	–	–
5	17.3	23.0	12.9	17.0	18.4	92	981.7	0.6	7.5	3.6	09	7.3	–	–
6	14.4	19.6	9.5	8.3	12.3	76	989.8	8.8	4.8	1.9	04	0.3	–	–
7	14.6	17.8	12.1	9.8	13.7	82	985.6	0.2	6.8	1.3	03	0.0	–	–
8	15.3	21.5	7.9	6.6	12.6	75	982.1	7.8	2.5	1.0	03	–	–	–
9	18.8	26.1	10.1	9.6	15.4	72	982.6	11.5	1.0	1.4	03	–	–	–
10	22.1	28.1	14.7	11.0	17.7	68	980.3	9.3	4.0	2.6	05	–	–	–
11	17.9	23.8	15.4	13.6	15.4	76	978.4	6.4	5.1	5.4	08	3.4	–	–
12	16.1	20.3	13.2	11.8	16.0	88	978.3	2.1	5.5	1.9	03	1.3	–	–
13	17.2	24.4	11.4	8.3	14.0	74	974.8	8.0	3.8	3.1	06	4.4	–	–
14	14.8	20.3	11.2	11.0	13.1	80	979.3	4.7	6.1	1.5	02	–	–	–
15	15.7	21.3	10.2	7.4	13.9	79	980.4	5.3	4.9	2.8	06	–	–	–
16	19.2	25.9	11.5	8.5	16.3	74	983.2	9.3	2.9	4.4	08	–	–	–
17	19.6	26.2	13.5	10.4	18.0	80	982.9	6.0	4.4	1.9	04	13.3	–	–
18	16.4	21.0	13.1	12.0	13.3	74	988.4	10.0	2.3	1.6	04	–	–	–
19	15.8	22.0	7.5	6.2	12.3	72	986.4	11.0	2.4	1.6	03	–	–	–
20	15.4	18.1	12.9	11.0	13.3	76	984.6	0.9	7.1	2.1	04	1.5	–	–
21	13.6	16.5	9.9	9.0	11.4	74	988.7	2.7	6.6	3.3	05	–	–	–
22	14.5	20.0	9.7	7.6	11.6	73	988.3	7.3	4.9	2.8	05	–	–	–
23	15.8	21.0	9.9	7.7	12.7	73	986.7	5.3	4.6	2.3	04	–	–	–
24	16.7	23.0	10.8	8.5	12.9	71	982.1	6.6	4.3	1.3	04	–	–	–
25	17.2	24.4	8.9	7.0	13.6	73	982.3	6.5	3.1	0.6	02	–	–	–
26	16.8	24.4	10.7	9.0	15.0	81	982.7	5.5	2.6	1.8	05	3.8	–	–
27	15.4	17.6	13.9	13.0	15.7	89	984.8	–	7.9	2.4	03	0.9	–	–
28	15.5	20.2	14.3	13.5	14.3	82	985.7	4.1	6.1	2.6	04	2.0	–	–
29	14.4	19.6	10.0	7.9	13.7	85	985.5	2.2	5.1	1.1	02	–	–	–
30	16.3	23.0	6.9	5.0	13.2	77	984.4	7.3	3.8	1.5	04	0.2	–	–
31	16.5	21.7	13.6	12.8	16.1	86	983.4	1.1	6.1	1.0	03	1.1	–	–

RZESZÓW-JASIONKA

DNI	TEMPERATURA POWIETRZA				PRĘŻNOŚĆ PARY WODNEJ	WILGOTNOŚĆ WZGLĘDNA	CIŚNIENIE ATMOSFERYCZNE	USŁONECZNIENIE	ZACHMURZENIE	WIATR		OPAD	ŚNIEG	
	T	Max	Min	T_g	e	U	P	S	N	v	v_{max}	R_d	s_h	s_g
1	21.6	28.1	14.8	12.4	18.6	75	994.3	10.5	2.8	2.3	04	–	–	–
2	21.9	28.2	14.4	11.8	19.2	75	992.9	10.8	2.4	0.9	03	–	–	–
3	21.4	28.5	14.0	11.0	19.0	77	990.7	6.6	4.3	2.4	06	–	–	–
4	22.7	29.1	16.2	15.0	21.0	78	991.7	10.0	4.5	0.6	02	–	–	–
5	22.5	31.0	17.1	14.7	20.1	77	989.6	5.7	5.3	2.5	05	25.4	–	–
6	15.7	20.8	11.2	10.5	13.5	78	998.6	9.7	4.9	4.4	08	–	–	–
7	14.2	17.3	9.5	6.9	13.5	83	995.2	–	6.0	2.1	07	0.0	–	–
8	16.8	21.6	12.3	11.9	14.3	76	992.2	7.1	5.0	1.3	04	–	–	–
9	17.5	24.7	9.3	7.2	16.0	81	993.4	10.6	2.3	1.3	03	–	–	–
10	20.8	28.2	12.6	10.7	15.8	68	991.6	10.0	3.3	2.6	06	3.7	–	–
11	20.1	25.3	17.0	13.5	16.5	72	987.0	8.0	5.4	3.8	09	0.0	–	–
12	16.2	20.3	12.3	11.0	16.0	87	988.1	0.6	4.5	2.9	05	6.2	–	–
13	17.3	24.6	10.0	8.9	15.4	80	985.2	9.4	1.9	2.4	05	2.1	–	–
14	15.2	20.5	13.1	10.6	15.9	92	988.5	–	6.9	3.3	06	0.0	–	–
15	17.1	23.1	12.4	11.5	15.8	83	990.4	1.5	7.5	0.1	01	1.3	–	–
16	18.5	26.0	10.4	8.0	15.6	76	993.4	7.0	2.8	2.1	05	–	–	–
17	20.3	30.2	12.3	9.5	17.9	78	992.5	8.3	3.3	2.1	06	42.0	–	–
18	17.7	21.6	15.2	14.0	15.0	76	996.8	10.2	4.9	3.9	07	–	–	–
19	15.6	22.4	9.4	7.6	13.2	78	996.4	9.4	2.1	0.8	02	–	–	–
20	15.1	22.6	8.2	6.0	13.5	81	993.3	6.8	4.6	2.1	08	0.0	–	–
21	14.0	18.8	10.2	8.1	12.0	77	996.8	5.9	4.8	4.6	08	–	–	–
22	14.7	19.7	11.2	9.2	11.8	73	996.6	8.9	4.5	5.6	09	0.0	–	–
23	14.0	20.5	7.6	4.6	12.8	82	995.6	5.4	4.6	2.4	05	1.7	–	–
24	17.0	23.1	11.3	8.5	14.9	79	991.8	5.7	5.4	2.3	06	–	–	–
25	17.6	24.4	10.2	6.8	14.7	76	992.2	9.4	2.1	0.5	02	–	–	–
26	17.1	24.4	11.1	9.0	15.8	83	992.6	7.5	2.6	0.9	03	1.3	–	–
27	16.3	21.6	12.1	10.6	16.6	91	993.2	1.2	6.0	1.9	04	1.0	–	–
28	15.5	21.6	13.4	11.0	15.2	88	993.4	3.0	5.5	3.8	09	0.4	–	–
29	13.1	18.6	9.4	9.4	13.0	87	994.1	5.2	3.4	3.0	05	–	–	–
30	14.7	22.4	6.7	4.1	12.8	78	994.3	10.3	1.8	1.6	04	–	–	–
31	16.6	23.0	11.3	8.2	15.5	83	993.0	1.7	7.0	1.4	03	1.8	–	–

RACIBÓRZ

DNI	TEMPERATURA POWIETRZA				PRĘŻNOŚĆ PARY WODNEJ	WILGOTNOŚĆ WZGLĘDNA	CIŚNIENIE ATMOSFERYCZNE	USŁONECZNIENIE	ZACHMURZENIE	WIATR		OPAD	ŚNIEG	
	T	Max	Min	T_g	e	U	P	S	N	v	v_{max}	R_d	s_h	s_g
1	23.3	31.6	14.0	10.0	18.6	69	995.3	10.3	1.8	0.4	02	–	–	–
2	23.9	32.3	16.8	12.6	20.7	73	992.6	4.8	3.1	1.0	02	4.2	–	–
3	21.6	27.2	18.3	13.9	22.0	86	991.8	4.1	4.3	1.0	02	7.3	–	–
4	21.1	27.2	16.3	13.2	19.5	79	993.2	3.4	4.4	0.5	01	5.8	–	–
5	17.4	24.2	13.1	15.2	18.0	91	992.9	1.7	7.1	1.8	07	5.5	–	–
6	15.0	20.3	8.9	4.8	12.4	75	1000.9	7.8	4.6	0.8	02	0.8	–	–
7	15.6	18.4	13.0	10.2	14.4	81	996.3	0.2	7.9	0.9	02	0.1	–	–
8	17.1	23.1	11.8	8.0	14.2	75	992.8	7.1	4.3	0.4	02	–	–	–
9	18.7	27.7	9.0	4.6	16.5	79	992.7	10.8	0.5	0.6	02	–	–	–
10	22.7	29.9	13.6	9.0	19.2	72	990.8	8.1	3.3	1.8	04	0.0	–	–
11	18.8	25.4	15.9	10.3	17.0	80	989.1	7.2	5.4	1.8	04	1.7	–	–
12	18.1	23.3	14.2	10.5	16.6	81	989.1	5.8	4.3	1.0	03	0.0	–	–
13	16.6	24.8	10.2	5.1	15.2	82	985.3	8.0	4.4	1.6	03	1.4	–	–
14	15.9	21.7	10.8	6.8	13.4	77	990.2	6.9	4.3	0.6	02	–	–	–
15	16.5	23.2	10.2	5.3	13.8	76	991.0	5.0	3.6	1.9	04	–	–	–
16	20.1	28.6	11.3	5.6	16.5	72	993.9	8.1	2.8	1.6	04	–	–	–
17	19.7	26.5	14.9	9.0	18.5	81	993.6	3.6	4.6	1.0	02	14.3	–	–
18	16.9	22.8	12.8	7.8	13.9	74	999.4	10.9	3.1	0.6	02	–	–	–
19	16.5	24.4	7.6	3.6	12.6	72	997.0	9.8	1.8	0.4	01	–	–	–
20	15.7	19.9	12.8	9.2	14.6	82	995.9	0.6	6.4	1.5	03	1.6	–	–
21	14.5	18.1	9.8	5.4	11.8	73	1000.1	2.2	6.0	1.8	03	–	–	–
22	15.2	23.1	9.7	4.1	12.6	76	999.7	7.5	4.6	1.8	03	–	–	–
23	16.7	23.6	10.0	4.1	13.2	73	997.8	7.7	4.3	0.8	03	–	–	–
24	17.0	24.6	10.4	6.7	13.5	73	993.2	10.0	2.9	0.9	03	–	–	–
25	17.4	25.9	9.3	4.5	14.1	74	993.2	7.1	2.5	0.4	01	–	–	–
26	17.7	26.6	9.4	4.5	14.2	74	993.6	4.8	3.0	0.6	03	2.1	–	–
27	15.5	19.6	14.2	12.2	16.2	92	996.3	–	7.9	1.5	03	21.5	–	–
28	16.7	20.5	14.5	12.4	15.2	81	997.4	6.4	5.9	1.8	03	–	–	–
29	15.2	21.5	9.6	4.5	13.9	82	996.4	6.7	3.6	0.9	02	–	–	–
30	16.5	25.6	8.8	4.1	14.8	80	995.6	5.3	3.3	0.6	02	–	–	–
31	17.1	21.3	14.0	9.7	16.3	84	994.4	2.0	6.6	0.3	01	–	–	–

KRAKÓW - BALICE

DNI	TEMPERATURA POWIETRZA				PRĘŻNOŚĆ PARY WODNEJ	WILGOTNOŚĆ WZGLĘDNA	CIŚNIENIE ATMOSFERYCZNE	USŁONECZNIENIE	ZACHMURZENIE	WIATR		OPAD	ŚNIEG	
	T	Max	Min	T_g	e	U	P	S	N	v	v_{max}	R_d	s_h	s_g
1	22.1	28.8	14.2	12.1	19.2	75	990.1	9.5	1.3	1.0	02	–	–	–
2	22.7	28.6	17.0	14.5	19.9	74	987.7	7.4	3.8	3.0	05	7.1	–	–
3	20.8	26.4	17.4	14.6	20.4	84	986.5	2.3	5.9	2.5	06	3.9	–	–
4	22.1	27.5	15.6	14.8	20.7	80	987.5	9.0	5.6	2.3	04	2.3	–	–
5	18.3	24.0	14.3	16.0	19.6	92	986.6	1.5	7.1	3.4	07	22.7	–	–
6	15.4	20.0	10.5	8.8	12.7	74	995.2	7.8	5.9	3.1	05	0.0	–	–
7	14.7	17.6	12.2	10.5	13.0	78	990.7	0.7	5.9	2.1	03	0.0	–	–
8	15.2	21.2	7.9	6.5	13.1	78	987.4	7.4	2.3	1.5	03	–	–	–
9	18.5	26.3	10.7	8.6	15.5	75	987.9	11.1	0.9	2.5	03	–	–	–
10	21.0	28.1	12.3	10.5	18.1	75	985.8	6.3	3.9	1.6	03	2.6	–	–
11	18.7	23.1	14.6	13.4	16.0	75	983.4	8.5	5.3	5.9	09	9.6	–	–
12	16.4	22.0	13.2	11.9	15.7	85	983.8	4.0	4.5	2.9	04	1.6	–	–
13	17.0	24.3	10.7	8.7	15.2	80	979.9	4.8	4.5	2.6	05	29.2	–	–
14	14.7	18.7	12.0	12.0	13.9	84	984.3	–	6.1	2.6	06	–	–	–
15	15.5	22.2	8.6	7.4	13.8	80	985.6	4.4	4.5	1.9	05	0.9	–	–
16	19.2	27.0	11.5	8.9	16.5	76	988.6	10.0	1.9	2.1	07	–	–	–
17	19.6	27.9	13.1	10.8	18.2	82	988.1	7.7	3.1	2.1	05	14.4	–	–
18	17.3	22.4	13.9	11.7	14.2	74	993.2	8.6	4.5	2.8	05	–	–	–
19	15.7	22.8	7.5	5.8	12.8	75	991.8	11.7	1.9	0.4	01	–	–	–
20	15.1	19.3	11.4	10.3	14.7	86	989.6	–	7.0	2.9	06	2.4	–	–
21	14.2	17.9	10.9	8.0	11.8	74	993.6	3.4	7.0	3.8	05	–	–	–
22	15.4	20.4	12.1	10.4	11.8	70	993.4	7.9	4.4	3.8	06	–	–	–
23	15.3	21.3	9.5	8.0	13.2	78	991.8	4.2	5.3	2.9	06	–	–	–
24	16.0	23.2	8.6	6.6	13.7	78	987.3	6.2	2.9	1.6	03	–	–	–
25	16.7	23.4	9.5	6.8	15.0	80	987.5	6.9	1.9	0.6	02	–	–	–
26	17.4	25.0	9.9	7.5	15.1	78	987.9	7.4	3.0	1.6	03	–	–	–
27	16.2	19.1	14.4	14.0	16.2	88	989.5	–	7.9	2.5	04	0.9	–	–
28	16.1	20.4	14.9	13.6	15.0	83	990.4	2.7	6.5	3.5	08	–	–	–
29	14.8	19.9	11.2	9.8	13.4	81	990.4	7.4	4.4	2.4	05	–	–	–
30	15.3	23.4	6.9	4.5	13.1	77	989.8	6.2	2.4	1.8	04	–	–	–
31	16.9	23.1	14.2	12.2	16.3	86	988.7	1.2	7.0	2.0	07	4.1	–	–

TARNÓW

Sierpień 1967

DNI	TEMPERATURA POWIETRZA				PRĘŻNOŚĆ PARY WODNEJ	WILGOTNOŚĆ WZGLĘDNA	CIŚNIENIE ATMOSFERYCZNE	USŁONECZNIENIE	ZACHMURZENIE	WIATR		OPAD	ŚNIEG	
	T	Max	Min	T_g	e	U	P	S	N	v	v_{max}	R_d	s_h	s_g
1	22.5	29.2	15.8	12.6	19.2	73	993.7	12.1	1.3	0.6	02	–	–	–
2	23.5	29.5	17.4	15.5	19.4	69	991.6	7.2	2.5	1.3	02	–	–	–
3	21.2	25.7	17.5	14.8	19.8	79	989.8	2.8	5.4	0.6	02	0.3	–	–
4	22.9	29.1	17.0	14.0	19.9	73	991.0	8.7	3.4	0.6	01	–	–	–
5	20.5	29.5	17.4	15.5	20.3	85	989.3	2.8	5.5	2.1	08	12.4	–	–
6	15.5	21.2	11.2	9.9	12.6	74	998.3	8.0	5.1	2.0	03	–	–	–
7	14.4	18.3	10.8	8.6	13.3	82	994.3	1.0	4.5	0.5	01	2.8	–	–
8	15.6	21.9	8.2	5.8	13.1	76	991.0	6.5	2.9	0.5	01	–	–	–
9	19.5	26.6	12.2	10.2	15.0	69	991.7	12.6	2.1	1.5	03	–	–	–
10	22.4	30.0	14.5	12.0	16.6	64	989.7	7.5	2.3	1.3	02	4.0	–	–
11	19.7	25.2	17.6	15.1	16.1	71	986.4	9.1	3.9	2.8	07	1.2	–	–
12	16.7	21.9	13.5	10.8	15.7	83	987.4	1.6	5.3	1.5	03	–	–	–
13	17.3	24.9	12.3	10.3	15.4	79	983.7	6.1	4.0	1.5	04	4.8	–	–
14	14.9	18.8	12.5	12.3	14.7	87	987.9	–	7.1	1.3	04	–	–	–
15	16.3	23.6	9.0	6.8	13.7	77	989.5	3.5	3.9	0.6	02	–	–	–
16	20.2	27.4	12.1	8.9	16.1	70	992.4	9.6	1.9	1.0	04	–	–	–
17	20.3	30.4	16.0	12.8	19.1	81	991.6	7.5	4.1	2.0	03	21.2	–	–
18	18.0	22.1	15.2	14.3	15.2	76	996.4	10.3	3.8	1.4	03	–	–	–
19	15.6	22.4	8.8	6.2	12.1	72	995.6	10.5	1.1	0.5	02	–	–	–
20	15.4	20.7	11.0	8.8	14.5	83	992.7	2.7	6.1	0.8	02	0.9	–	–
21	14.3	19.2	11.0	9.1	12.0	75	996.6	2.9	6.6	1.6	03	0.1	–	–
22	14.9	20.0	11.6	9.6	12.0	72	996.2	8.1	5.3	2.1	05	–	–	–
23	15.4	20.5	9.4	5.3	13.2	76	995.1	3.1	5.5	1.3	03	–	–	–
24	16.7	23.9	10.0	6.7	13.9	76	990.9	6.0	3.3	0.8	02	–	–	–
25	17.4	24.3	10.5	7.2	14.0	74	991.3	9.1	3.1	0.1	01	–	–	–
26	17.8	25.1	10.7	7.9	14.8	75	991.5	10.0	2.0	0.4	02	–	–	–
27	16.1	18.9	14.9	12.7	16.6	91	992.6	0.5	7.5	1.0	02	15.1	–	–
28	15.8	20.4	13.1	10.8	15.6	88	993.3	4.4	5.8	1.5	04	0.8	–	–
29	14.2	19.5	10.5	7.3	13.3	84	993.7	9.0	3.5	1.0	03	–	–	–
30	15.5	22.9	8.0	4.5	13.2	78	993.2	8.1	1.0	0.0	00	–	–	–
31	16.3	21.7	12.5	10.0	15.9	86	992.5	2.6	6.9	0.1	01	4.0	–	–

ALEKSANDROWICE

DNI	TEMPERATURA POWIETRZA				PRĘŻNOŚĆ PARY WODNEJ	WILGOTNOŚĆ WZGLĘDNA	CIŚNIENIE ATMOSFERYCZNE	USŁONECZNIENIE	ZACHMURZENIE	WIATR		OPAD	ŚNIEG	
	T	Max	Min	T_g	e	U	P	S	N	v	v_{max}	R_d	s_h	s_g
1	21.8	28.6	14.4	11.4	17.4	68	971.1	10.3	0.6	1.4	04	–	–	–
2	22.8	29.0	16.2	13.6	18.6	68	968.6	7.0	4.1	3.1	04	0.9	–	–
3	19.5	24.1	17.5	15.4	19.0	84	967.6	2.4	5.9	2.8	05	7.2	–	–
4	20.4	25.8	14.9	13.4	19.7	83	968.7	7.0	5.4	2.4	04	3.0	–	–
5	16.9	23.9	11.8	14.8	17.8	91	968.4	2.1	7.9	3.5	09	27.0	–	–
6	14.3	18.7	9.5	7.7	12.2	76	975.7	8.7	5.6	2.3	04	0.7	–	–
7	14.3	16.4	12.7	11.3	13.2	82	971.0	–	7.1	2.5	04	0.7	–	–
8	15.0	20.4	9.4	6.2	13.2	77	967.9	5.7	4.3	2.5	04	–	–	–
9	19.1	25.2	12.0	9.7	16.1	74	968.6	12.4	1.6	2.3	04	–	–	–
10	21.9	28.1	14.5	11.8	17.0	66	966.9	8.3	4.1	2.9	04	0.0	–	–
11	18.4	24.6	16.1	13.8	14.4	68	964.8	10.2	5.3	6.8	10	0.2	–	–
12	16.9	21.5	13.1	9.8	14.3	75	964.7	6.2	5.8	2.6	05	0.0	–	–
13	17.0	23.8	11.8	9.9	13.6	73	961.0	8.4	5.1	5.4	08	6.1	–	–
14	14.6	19.6	11.0	10.8	12.6	77	965.4	7.0	5.8	1.9	04	–	–	–
15	16.1	21.2	10.3	8.3	13.4	74	966.7	4.1	5.1	3.3	04	0.3	–	–
16	20.6	26.2	12.3	8.5	15.6	65	969.8	12.2	2.0	4.6	09	–	–	–
17	21.6	25.4	17.7	16.5	18.2	72	969.0	5.8	4.3	5.9	14	10.4	–	–
18	16.0	20.4	13.7	11.9	15.9	78	974.5	9.6	4.4	1.4	02	–	–	–
19	15.5	21.2	7.5	4.9	11.6	68	972.3	11.3	2.0	2.0	03	–	–	–
20	15.1	17.7	13.4	9.7	14.1	82	970.8	0.0	7.1	2.8	04	1.8	–	–
21	12.7	15.2	10.4	8.8	11.8	81	974.8	1.6	6.8	2.3	03	0.0	–	–
22	14.2	19.3	9.6	6.3	12.3	76	974.4	8.3	5.8	2.9	04	0.0	–	–
23	14.9	20.6	9.8	6.4	12.6	76	973.0	8.2	4.4	2.3	04	–	–	–
24	15.9	23.1	9.4	6.5	13.7	77	968.3	8.9	3.4	2.3	03	–	–	–
25	16.4	22.8	9.5	6.7	13.6	74	968.5	6.2	3.0	1.6	02	–	–	–
26	16.1	23.1	9.8	7.7	15.0	82	969.2	7.4	4.0	2.5	05	2.0	–	–
27	14.2	16.0	13.4	12.3	14.9	92	971.7	–	8.0	2.6	04	24.1	–	–
28	15.2	18.9	13.5	13.4	14.9	87	971.9	2.7	7.0	2.1	03	3.7	–	–
29	14.3	19.1	11.4	8.4	13.5	84	971.5	6.2	3.3	1.9	03	–	–	–
30	15.4	22.1	8.2	5.3	12.9	75	970.7	7.5	3.0	2.5	05	–	–	–
31	15.6	21.7	11.8	9.9	14.9	85	969.7	1.5	6.6	1.5	03	1.8	–	–

PRZEMYŚL

DNI	TEMPERATURA POWIETRZA				PRĘŻNOŚĆ PARY WODNEJ	WILGOTNOŚĆ WZGLĘDNA	CIŚNIENIE ATMOSFERYCZNE	USŁONECZNIENIE	ZACHMURZENIE	WIATR		OPAD	ŚNIEG	
	T	Max	Min	T_g	e	U	P	S	N	v	v_{max}	R_d	s_h	s_g
1	22.1	27.4	16.0	14.4	19.5	76	989.8	•	4.0	3.1	06	–	–	–
2	22.3	27.8	15.9	14.2	19.8	76	988.6	•	1.8	1.4	03	–	–	–
3	22.0	28.7	14.4	12.1	19.6	76	986.3	•	2.9	1.9	04	–	–	–
4	23.3	29.1	18.1	17.2	21.4	76	987.3	•	3.1	1.5	03	–	–	–
5	23.9	32.0	16.5	14.6	20.5	73	985.4	•	3.1	3.0	07	21.3	–	–
6	15.6	26.5	11.9	11.0	13.5	78	994.0	•	4.8	4.4	07	0.3	–	–
7	14.8	18.4	10.2	9.1	14.1	83	990.1	•	6.6	2.4	06	0.0	–	–
8	16.8	21.3	13.5	13.4	14.7	78	987.6	•	5.4	0.9	02	–	–	–
9	18.1	24.8	9.5	9.5	15.9	78	989.2	•	1.0	0.9	02	–	–	–
10	21.3	29.0	12.7	10.0	17.5	71	987.8	•	2.1	1.3	03	0.0	–	–
11	19.3	24.6	16.5	14.6	17.9	81	982.8	•	6.4	1.5	04	8.7	–	–
12	16.2	20.3	13.0	11.6	16.6	90	983.7	•	4.4	1.6	02	1.0	–	–
13	18.0	24.5	10.5	10.5	16.3	81	981.1	•	3.1	1.1	04	0.0	–	–
14	16.1	20.7	14.4	12.5	16.3	90	983.9	•	6.5	2.3	04	–	–	–
15	17.3	23.2	12.5	11.5	16.3	84	986.0	•	6.1	1.3	03	5.6	–	–
16	19.2	25.1	12.8	12.0	16.9	78	989.2	•	2.9	1.6	03	–	–	–
17	21.8	29.6	13.9	13.0	19.4	73	988.2	•	2.1	4.8	12	19.1	–	–
18	17.4	22.3	15.6	16.1	15.7	80	991.9	•	6.9	4.5	10	–	–	–
19	15.7	21.4	10.4	9.2	13.6	78	991.7	•	1.5	1.9	04	–	–	–
20	15.8	21.9	8.8	8.0	13.9	79	988.9	•	5.1	1.6	04	0.0	–	–
21	14.4	17.4	10.9	9.0	12.6	77	992.3	•	4.9	3.0	06	0.0	–	–
22	14.3	19.1	10.9	9.1	12.5	78	992.0	•	3.9	3.8	07	–	–	–
23	14.0	20.6	8.2	7.0	13.6	85	991.0	•	5.3	2.9	05	1.0	–	–
24	17.7	22.9	12.6	10.7	15.7	79	987.5	•	5.0	2.5	05	–	–	–
25	17.6	23.4	11.8	10.3	15.8	80	988.1	•	2.3	1.0	03	–	–	–
26	18.0	24.1	12.1	10.5	16.8	82	988.3	•	2.5	0.9	02	–	–	–
27	17.7	23.6	12.0	10.6	16.3	83	988.5	•	5.3	1.4	03	–	–	–
28	16.0	20.1	13.4	12.1	16.5	91	988.6	•	4.5	3.1	06	0.0	–	–
29	13.7	17.1	10.8	9.5	13.6	87	989.5	•	4.1	3.5	07	–	–	–
30	14.7	22.4	7.4	6.6	13.1	81	989.9	•	1.3	2.6	04	–	–	–
31	17.1	23.3	11.2	10.0	15.5	80	988.8	•	5.6	2.0	03	5.2	–	–

Tablica II

NOWY SĄCZ

DNI	TEMPERATURA POWIETRZA				PRĘŻNOŚĆ PARY WODNEJ	WILGOTNOŚĆ WZGLĘDNA	CIŚNIENIE ATMOSFERYCZNE	USŁONECZNIENIE	ZACHMURZENIE	WIATR		OPAD	ŚNIEG	
	T	Max	Min	T_g	e	U	P	S	N	v	v_{max}	R_d	s_h	s_g
1	22.3	29.9	13.0	10.9	18.2	71	983.7	11.2	1.1	0.4	02	–	–	–
2	22.0	31.7	14.4	11.5	18.2	72	981.7	7.1	3.6	0.6	03	–	–	–
3	19.7	23.9	16.0	12.7	19.7	86	980.4	0.4	6.6	0.8	03	26.1	–	–
4	22.1	29.0	15.6	13.3	19.5	76	981.1	8.2	6.4	0.5	02	0.1	–	–
5	20.8	31.4	15.5	14.0	18.9	79	979.6	5.0	6.0	2.6	06	9.9	–	–
6	16.0	21.1	10.9	9.6	12.1	68	988.4	9.4	5.9	2.5	05	0.0	–	–
7	14.4	17.4	12.0	10.7	14.1	86	984.2	–	6.5	0.3	02	0.7	–	–
8	16.2	22.9	9.7	7.4	14.1	78	980.9	4.2	6.0	0.1	01	–	–	–
9	19.2	27.8	10.2	7.5	15.8	74	981.7	11.0	1.5	0.6	03	–	–	–
10	21.9	29.9	13.0	10.0	16.9	68	980.0	9.8	3.8	1.1	04	1.5	–	–
11	20.5	25.6	16.9	14.5	15.9	67	976.7	9.4	4.0	1.9	06	0.0	–	–
12	16.5	21.4	11.6	9.3	14.4	78	977.5	3.6	4.4	1.3	03	–	–	–
13	16.9	23.8	9.6	6.8	14.9	79	973.6	5.2	4.3	0.5	02	10.0	–	–
14	14.8	18.9	11.9	11.5	15.0	90	978.0	–	7.5	1.1	02	–	–	–
15	16.0	24.3	8.4	5.8	13.0	75	979.6	4.1	5.1	0.5	02	–	–	–
16	19.2	28.2	9.8	6.6	15.9	74	982.8	8.5	2.8	0.3	02	–	–	–
17	20.0	30.5	12.8	9.7	18.1	80	981.9	8.1	3.8	0.9	03	37.0	–	–
18	17.5	21.9	14.4	14.2	15.1	77	986.5	7.8	4.8	1.3	04	–	–	–
19	15.7	23.2	7.9	6.7	12.2	72	985.5	11.1	1.8	0.4	02	–	–	–
20	14.4	20.9	9.2	7.5	14.4	88	983.0	1.6	7.3	0.8	05	13.5	–	–
21	13.9	17.1	11.2	9.5	11.6	74	986.8	1.7	6.9	1.8	05	0.0	–	–
22	14.6	19.7	11.3	8.4	12.5	76	986.5	4.3	5.9	0.8	03	0.1	–	–
23	15.1	20.3	10.1	7.1	12.9	77	985.6	3.4	6.3	0.9	03	–	–	–
24	16.0	24.1	8.4	5.3	13.6	78	981.2	6.8	3.1	0.3	02	–	–	–
25	15.9	24.8	8.8	7.5	14.5	83	981.5	7.0	4.0	0.6	03	3.2	–	–
26	16.6	23.3	10.9	9.2	15.9	85	981.8	3.0	5.4	0.0	00	0.2	–	–
27	15.8	19.3	14.5	13.5	16.7	93	982.7	–	8.0	0.0	00	9.9	–	–
28	15.8	19.6	14.1	13.9	15.4	86	983.4	1.6	6.4	0.5	02	9.4	–	–
29	14.6	18.7	10.5	8.7	13.7	83	983.8	4.2	4.0	0.9	04	–	–	–
30	14.7	22.4	7.0	4.6	13.2	80	983.7	7.6	1.5	0.0	00	–	–	–
31	16.0	21.3	11.2	8.9	15.3	85	982.5	0.3	7.5	0.5	03	1.4	–	–

LESKO

Sierpień 1967

DNI	TEMPERATURA POWIETRZA				PRĘŻNOŚĆ PARY WODNEJ	WILGOTNOŚĆ WZGLĘDNA	CIŚNIENIE ATMOSFERYCZNE	USŁONECZNIENIE	ZACHMURZENIE	WIATR		OPAD	ŚNIEG	
	T	Max	Min	T_g	e	U	P	S	N	v	v_{max}	R_d	s_h	s_g
1	20.0	26.4	10.8	12.3	•	•	•	10.1	•	•	•	–	–	–
2	21.4	29.2	14.2	12.2	•	•	•	13.2	•	•	•	–	–	–
3	20.0	26.9	14.5	13.3	•	•	•	6.3	•	•	•	0.5	–	–
4	21.3	27.8	17.3	15.6	•	•	•	8.3	•	•	•	–	–	–
5	22.1	31.1	15.4	13.9	•	•	•	12.0	•	•	•	26.8	–	–
6	14.4	26.2	11.0	10.6	•	•	•	6.8	•	•	•	1.6	–	–
7	13.5	18.2	9.5	8.6	•	•	•	0.5	•	•	•	–	–	–
8	15.9	21.2	12.1	10.9	•	•	•	5.4	•	•	•	0.0	–	–
9	17.9	26.8	10.5	9.7	•	•	•	10.9	•	•	•	–	–	–
10	20.2	28.7	12.6	10.9	•	•	•	9.9	•	•	•	–	–	–
11	18.6	23.2	15.5	14.4	•	•	•	3.2	•	•	•	13.0	–	–
12	15.2	20.2	11.5	10.4	•	•	•	3.2	•	•	•	–	–	–
13	16.7	24.9	9.1	8.4	•	•	•	10.6	•	•	•	–	–	–
14	14.1	20.2	12.4	10.5	•	•	•	–	•	•	•	0.1	–	–
15	16.3	22.5	11.4	10.8	•	•	•	3.9	•	•	•	1.0	–	–
16	18.0	24.8	11.1	10.6	•	•	•	8.0	•	•	•	–	–	–
17	20.9	29.5	13.0	11.4	•	•	•	12.0	•	•	•	23.0	–	–
18	16.4	23.8	14.7	14.4	•	•	•	8.1	•	•	•	–	–	–
19	13.4	20.8	7.4	6.7	•	•	•	9.3	•	•	•	–	–	–
20	14.4	21.7	7.4	6.5	•	•	•	6.0	•	•	•	0.1	–	–
21	13.5	16.4	11.0	9.8	•	•	•	4.9	•	•	•	1.0	–	–
22	12.5	17.9	8.8	7.5	•	•	•	5.9	•	•	•	0.3	–	–
23	12.7	19.8	6.1	5.2	•	•	•	3.8	•	•	•	1.9	–	–
24	16.0	23.2	9.7	8.7	•	•	•	5.9	•	•	•	–	–	–
25	16.6	23.5	10.3	9.1	•	•	•	7.0	•	•	•	–	–	–
26	16.5	23.2	12.1	11.3	•	•	•	4.4	•	•	•	0.0	–	–
27	15.3	17.6	12.5	11.7	•	•	•	0.2	•	•	•	0.0	–	–
28	14.6	18.3	13.0	13.6	•	•	•	–	•	•	•	8.6	–	–
29	13.4	17.9	11.6	11.3	•	•	•	6.9	•	•	•	0.0	–	–
30	12.8	21.1	5.4	5.3	•	•	•	9.5	•	•	•	–	–	–
31	16.0	23.9	8.6	8.1	•	•	•	5.0	•	•	•	3.9	–	•

ZAKOPANE

DNI	TEMPERATURA POWIETRZA				PRĘŻNOŚĆ PARY WODNEJ	WILGOTNOŚĆ WZGLĘDNA	CIŚNIENIE ATMOSFERYCZNE	USŁONECZNIENIE	ZACHMURZENIE	WIATR		OPAD	ŚNIEG	
	T	Max	Min	T_g	e	U	P	S	N	v	v_{max}	R_d	s_h	s_g
1	19.5	25.6	12.8	9.0	15.9	71	922.4	11.2	1.9	0.9	02	–	–	–
2	18.4	25.3	13.5	9.1	15.0	73	920.8	4.9	3.4	1.3	04	0.0	–	–
3	15.8	21.3	13.3	9.6	16.1	90	919.1	0.6	6.0	0.1	01	15.4	–	–
4	17.5	24.6	11.9	8.5	15.9	82	919.8	9.4	3.3	1.3	03	25.7	–	–
5	18.2	26.3	12.2	10.5	15.2	75	918.6	7.8	5.4	3.5	08	9.7	–	–
6	12.3	17.4	7.0	4.7	10.3	74	924.7	8.0	5.8	0.9	03	4.8	–	–
7	11.2	13.5	9.3	7.2	11.2	85	920.7	0.2	7.8	0.4	01	2.1	–	–
8	12.7	16.3	8.5	5.4	12.4	85	918.0	1.1	7.1	0.4	01	–	–	–
9	15.8	23.1	8.2	4.7	13.7	79	919.7	12.3	0.9	1.0	03	–	–	–
10	18.5	24.5	10.0	5.8	14.9	71	918.7	10.5	4.1	1.3	04	3.0	–	–
11	16.6	21.9	12.2	9.7	13.1	70	915.5	10.0	2.6	2.6	06	–	–	–
12	13.6	17.5	9.9	6.2	11.8	77	915.0	2.3	5.8	0.8	02	–	–	–
13	14.4	19.8	8.3	4.5	12.2	76	911.9	8.5	6.0	0.9	03	7.2	–	–
14	10.6	15.8	9.1	9.1	11.9	93	915.4	0.4	7.1	0.3	01	0.1	–	–
15	12.8	20.0	6.3	3.1	11.1	77	917.3	4.2	4.3	0.5	03	–	–	–
16	16.4	23.9	9.0	5.4	13.2	72	921.4	11.4	2.9	1.1	02	–	–	–
17	17.8	26.4	10.9	6.9	14.7	75	920.7	9.0	3.5	1.8	05	38.1	–	–
18	14.3	17.8	11.3	10.9	12.1	75	924.0	7.0	5.8	0.6	02	–	–	–
19	12.8	18.4	6.8	3.0	10.3	72	922.5	11.0	2.6	0.6	02	–	–	–
20	12.3	17.9	7.6	4.2	11.9	84	920.6	0.5	7.1	0.5	01	2.3	–	–
21	10.0	12.7	8.2	7.9	9.3	77	923.7	0.8	7.1	1.1	03	–	–	–
22	10.2	14.9	6.2	2.2	10.2	83	924.0	2.7	5.1	0.4	01	0.3	–	–
23	12.0	17.5	7.2	4.3	10.4	76	922.9	5.0	5.1	1.1	03	–	–	–
24	13.1	20.1	6.0	2.5	10.7	74	918.8	9.0	1.9	1.3	04	–	–	–
25	13.8	19.8	7.3	2.5	12.1	79	919.1	5.7	4.8	0.3	01	0.6	–	–
26	13.8	19.3	9.1	5.3	13.3	85	919.8	1.3	6.8	0.5	01	14.5	–	–
27	12.2	13.9	11.2	9.4	13.5	95	920.2	–	7.9	0.3	01	32.7	–	–
28	11.5	12.8	10.9	10.4	12.8	95	921.4	–	7.8	0.0	00	9.6	–	–
29	11.4	16.0	8.7	5.5	11.1	84	921.1	5.0	4.8	0.8	03	–	–	–
30	11.9	19.2	5.1	0.9	10.5	77	921.2	8.0	2.0	0.5	02	–	–	–
31	13.7	20.9	7.5	3.6	12.3	80	920.2	3.2	5.6	0.5	02	1.1	–	–

KASPROWY WIERCH

DNI	TEMPERATURA POWIETRZA				PRĘŻNOŚĆ PARY WODNEJ	WILGOTNOŚĆ WZGLĘDNA	CIŚNIENIE ATMOSFERYCZNE	USŁONECZNIENIE	ZACHMURZENIE	WIATR		OPAD	ŚNIEG	
	T	Max	Min	T_g	e	U	P	S	N	v	v_{max}	R_d	s_h	s_g
1	12.7	16.9	9.4	•	11.9	81	807.3	6.7	3.3	1.4	04	–	–	–
2	12.8	15.2	10.0	•	10.4	70	806.0	3.4	4.4	3.1	06	29.8	–	–
3	11.3	14.0	8.7	•	11.3	84	804.1	–	6.3	3.4	08	40.8	–	–
4	11.9	16.7	8.7	•	12.7	92	804.8	7.6	5.1	3.9	05	0.0	–	–
5	10.6	14.6	7.0	•	11.9	93	803.1	2.8	6.4	10.5	14	10.5	–	–
6	4.1	8.9	0.5	•	8.0	97	805.7	7.9	5.9	4.3	09	4.2	–	–
7	5.4	8.2	3.9	•	8.5	96	802.2	0.0	7.9	1.4	04	1.4	–	–
8	6.0	7.9	4.2	•	9.3	100	800.6	0.1	6.6	2.8	05	–	–	–
9	9.2	14.2	5.0	•	9.9	84	803.7	10.1	1.9	3.9	06	–	–	–
10	10.8	14.6	7.5	•	10.7	83	803.9	10.2	4.0	9.1	12	2.1	–	–
11	8.5	11.9	6.2	•	8.2	74	799.4	9.6	4.3	7.3	12	–	–	–
12	5.4	7.9	3.0	•	8.7	97	798.2	0.3	6.6	3.9	08	1.4	–	–
13	6.9	10.7	4.8	•	9.0	91	796.1	5.0	6.1	6.8	10	7.5	–	–
14	5.1	7.1	3.8	•	8.8	100	797.5	–	7.3	2.4	05	0.0	–	–
15	5.9	9.6	3.7	•	7.7	83	800.4	4.1	5.9	5.1	09	–	–	–
16	9.2	13.9	4.7	•	9.3	79	805.1	7.8	3.8	5.6	08	–	–	–
17	11.0	14.0	8.3	•	11.2	86	805.3	9.3	4.3	8.1	12	56.4	–	–
18	5.9	9.3	2.9	•	8.9	95	805.8	8.7	6.4	5.1	09	–	–	–
19	6.0	9.5	3.7	•	7.5	80	804.6	7.9	4.6	1.8	06	–	–	–
20	5.8	7.5	4.9	•	8.0	88	802.9	0.1	7.1	4.1	07	15.2	–	–
21	1.5	5.2	0.3	•	6.8	100	803.9	0.7	7.4	3.1	05	0.7	–	–
22	2.5	5.0	0.5	•	7.3	100	804.6	1.9	7.6	4.6	07	1.5	–	–
23	4.4	8.0	1.9	•	7.6	91	804.5	3.3	5.8	2.9	05	–	–	–
24	7.1	10.6	4.2	•	7.9	79	802.1	9.0	3.0	3.4	06	–	–	–
25	7.4	11.5	6.1	•	8.2	79	802.5	7.1	5.0	1.9	04	0.5	–	–
26	7.1	9.5	5.7	•	9.0	89	802.7	0.1	7.4	1.8	04	3.8	–	–
27	6.2	7.6	5.5	•	9.4	100	802.5	–	7.9	3.3	07	35.6	–	–
28	4.4	5.8	3.8	•	8.3	100	802.7	–	8.0	6.1	09	13.2	–	–
29	3.9	7.0	2.7	•	7.7	95	802.7	3.9	5.8	4.0	06	–	–	–
30	5.5	8.7	2.9	•	7.1	78	803.6	8.8	2.9	3.3	06	–	–	–
31	7.4	9.8	5.7	•	8.1	79	803.7	1.1	6.3	5.1	08	0.5	–	–

TABLICA III

WYNIKI MIESIĘCZNE SPOSTRZEŻEŃ STACJI METEOROLOGICZNYCH

МЕСЯЧНЫЕ РЕЗУЛЬТАТЫ НАБЛЮДЕНИЙ МЕТЕОРОЛОГИЧЕСКИХ СТАНЦИЙ

MONTHLY RESULTS OF OBSERVATIONS AT METEOROLOGICAL STATIONS

Nr	STACJA	TEMPERATURA POWIETRZA T											LICZBA DNI					
		1	7	13	19	Dies	$\overline{Max}$	$\overline{Min}$	Max abs.	Data	Min abs.	Data	Min <−10°	Min <0°	Max <−10°	Max <0°	Max >15°	Max >25°
2	Łeba	14.9	16.1	20.2	17.7	17.3	21.4	13.5	29.7	2	8.5	9	–	–	–	–	31	2
4	Hel	15.7	16.6	20.5	17.7	17.6	21.7	14.2	26.1	2	10.0	27	–	–	–	–	31	1
5	Ustka	15.2	16.4	19.7	18.3	17.4	21.1	14.0	29.4	10	9.1	29	–	–	–	–	31	5
6	Lębork	13.6	15.2	20.6	17.9	16.9	21.9	11.7	29.0	2	5.5	9	–	–	–	–	31	5
10	Gdańsk-Wrzeszcz	15.2	16.1	21.2	18.4	17.7	22.8	13.5	28.2	2	10.0	7	–	–	–	–	31	5
17	Koszalin	14.3	15.0	19.5	17.1	16.5	21.0	12.8	28.2	10	8.9	8 22 29	–	–	–	–	31	4
18	Kołobrzeg	15.0	15.9	19.5	17.8	17.0	20.9	13.2	28.5	10	8.1	22	–	–	–	–	31	1
19	Elbląg	13.9	15.2	20.6	17.9	16.9	21.9	12.3	27.3	2	8.7	23	–	–	–	–	31	5
22	Suwałki	13.0	15.1	20.2	17.9	16.5	21.7	11.3	29.5	3	7.1	9	–	–	–	–	31	5
23	Kętrzyn	13.8	15.2	20.0	17.8	16.7	22.1	12.3	29.1	3	9.1	30	–	–	–	–	31	4
30	Świnoujście	15.3	15.8	19.6	18.6	17.3	21.1	13.9	25.5	2	10.0	8	–	–	–	–	31	2
33	Mikołajki	14.8	15.4	19.8	17.9	17.1	21.4	13.3	28.5	3	9.5	30	–	–	–	–	31	5
34	Resko	13.2	14.3	20.7	18.1	16.6	22.3	11.8	29.6	2	4.8	8	–	–	–	–	31	3
36	Olsztyn-Dajtki	13.2	14.5	20.3	17.6	16.5	21.8	11.4	29.1	3	7.4	30	–	–	–	–	31	4
38	Szczecinek	13.7	14.5	20.0	17.6	16.4	21.8	12.2	28.6	2	6.1	8	–	–	–	–	31	4
40	Chojnice	13.0	14.1	20.0	17.1	16.1	21.7	11.7	27.2	2	7.4	8	–	–	–	–	31	4
51	Szczecin-Dąbie	14.6	14.7	20.6	18.8	17.1	22.5	12.7	28.8	2	7.3	8	–	–	–	–	31	4
56	Wałcz	14.1	14.6	21.2	18.5	17.1	22.8	12.2	30.6	2	8.3	8	–	–	–	–	31	4
64	Białystok	13.0	14.4	20.8	17.9	16.5	22.6	11.1	28.3	3	6.8	9	–	–	–	–	31	5
66	Bydgoszcz	13.1	14.9	20.9	18.0	16.8	22.5	11.6	30.3	3	7.7	8	–	–	–	–	31	5
67	Mława	12.4	14.3	20.9	17.6	16.4	22.7	10.4	30.0	2	5.5	29	–	–	–	–	31	5
68	Ostrołęka	13.3	14.6	21.1	18.2	16.9	23.2	11.8	29.6	3	7.9	9 30	–	–	–	–	31	7
69	Toruń	13.1	14.6	21.2	18.7	16.9	23.0	11.3	29.7	2	6.1	31	–	–	–	–	31	7
80	Gorzów Wlkp.	14.4	14.0	20.5	19.1	17.0	22.7	12.1	31.3	2	6.9	29	–	–	–	–	31	5
91	Płock-Radziwie	14.3	14.9	22.0	18.9	17.6	23.3	12.0	28.6	10	8.1	24	–	–	–	–	31	7
94	Poznań-Ławica	14.5	15.0	21.0	19.1	17.5	22.9	12.7	30.8	2	7.9	29	–	–	–	–	31	7
96	Słubice	14.2	14.5	21.1	19.0	17.2	23.2	11.8	32.6	2	6.2	8	–	–	–	–	31	6
105	Koło	14.1	14.5	21.7	18.9	17.3	23.6	12.3	31.8	2	9.2	8 25 30	–	–	–	–	31	9
106	Siedlce	13.0	15.0	21.2	18.3	16.8	22.9	11.1	29.0	17	6.7	9	–	–	–	–	31	6
107	Warszawa-Okęcie	14.0	15.2	21.8	18.6	17.4	23.3	11.8	28.2	3 4 10	8.2	25	–	–	–	–	31	8
114	Terespol	13.5	15.2	21.8	17.8	17.1	23.2	11.8	30.0	4	7.7	30	–	–	–	–	31	8
119	Zielona Góra	15.1	15.0	20.3	18.8	17.3	22.9	13.2	31.9	2	9.9	6	–	–	–	–	31	7
121	Leszno-Strzyżewice	13.3	14.4	20.8	18.6	16.8	23.0	11.7	30.7	2	7.5	8	–	–	–	–	31	6
129	Kalisz	14.3	14.8	21.8	18.6	17.5	23.2	12.3	30.9	2	8.4	30	–	–	–	–	31	10
130	Łódź-Lublinek	14.2	14.7	20.8	18.3	17.1	22.9	11.9	30.1	2	7.6	29	–	–	–	–	31	8
138	Włodawa	13.8	15.5	22.3	18.3	17.4	23.4	11.6	30.4	5	7.7	30	–	–	–	–	31	8
146	Sulejów	13.6	14.3	21.3	18.4	16.9	23.0	11.4	28.5	10	6.4	30	–	–	–	–	31	9
149	Lublin	13.4	15.1	22.2	17.9	17.2	23.4	11.5	30.4	17	6.1	30	–	–	–	–	31	9
150	Legnica	14.2	15.0	21.4	19.1	17.5	23.5	12.5	31.5	2	8.0	8	–	–	–	–	31	10
151	Wieluń	14.1	15.1	22.0	17.6	17.3	23.4	12.1	31.0	2	7.9	8	–	–	–	–	31	9
154	Zgorzelec	13.6	14.2	20.1	18.4	16.6	22.5	11.4	32.1	2	8.1	18	–	–	–	–	31	7
158	Wrocław-Strachowice	13.7	14.7	21.5	18.8	17.2	23.4	11.7	31.0	2	7.0	8	–	–	–	–	31	10
169	Jelenia Góra	11.7	12.9	19.5	16.8	15.3	21.6	9.3	29.7	2	4.9	6	–	–	–	–	31	6
172	Kielce	12.6	14.9	21.4	17.2	16.6	22.5	11.2	28.4	2	5.7	30	–	–	–	–	31	7
175	Częstochowa	13.9	14.3	22.0	18.5	17.3	23.4	12.2	30.6	2	8.3	21	–	–	–	–	31	10
180	Śnieżka	7.7	7.5	9.3	8.3	8.2	11.6	6.0	20.8	2	1.3	21	–	–	–	–	5	–
183	Zamość	12.7	15.0	21.6	17.9	16.8	23.1	11.2	30.6	5	7.0	20	–	–	–	–	31	9
185	Sandomierz	14.6	15.4	22.2	18.5	17.8	23.8	12.9	30.0	17	9.4	23	–	–	–	–	31	11
186	Opole	14.6	14.9	21.9	19.0	17.7	23.4	12.4	31.4	2	8.2	25	–	–	–	–	31	8
200	Kłodzko	12.6	13.0	20.5	17.5	15.9	22.4	10.5	30.8	2	6.4	21	–	–	–	–	31	6
212	Mielec	14.4	15.3	22.9	19.3	18.1	24.4	12.0	32.0	5	7.6	30	–	–	–	–	31	13
217	Katowice	14.0	14.7	21.4	18.2	17.1	22.7	11.9	30.5	2	6.9	30	–	–	–	–	31	8
224	Rzeszów-Jasionka	13.6	15.0	22.3	18.4	17.4	23.6	11.8	31.0	5	6.7	30	–	–	–	–	31	9
225	Racibórz	14.0	14.7	22.8	19.0	17.8	24.3	12.1	32.3	2	7.6	19	–	–	–	–	31	12
227	Kraków-Balice	14.1	14.5	21.8	18.4	17.2	23.1	12.0	28.8	1	6.9	30	–	–	–	–	31	8
230	Tarnów	14.3	15.4	21.8	18.7	17.6	23.7	12.7	30.4	17	8.0	30	–	–	–	–	31	11
240	Aleksandrowice	14.1	15.2	20.9	16.9	16.8	22.1	12.1	29.0	2	7.5	19	–	–	–	–	31	7
242	Przemyśl	14.1	15.2	22.3	18.8	17.8	23.6	12.5	32.0	5	7.4	30	–	–	–	–	31	9
256	Nowy Sącz	14.0	13.6	21.9	19.0	17.3	23.7	11.6	31.7	2	7.0	30	–	–	–	–	31	9
265	Lesko	12.6	13.1	21.2	18.4	16.5	23.1	11.3	31.1	5	5.4	30	–	–	–	–	31	9
278	Zakopane	10.9	12.3	17.9	14.5	14.0	19.5	9.2	26.4	17	5.1	30	–	–	–	–	26	4
282	Kasprowy Wierch	6.4	6.2	8.5	7.2	7.1	10.4	4.8	16.9	1	0.3	21	–	–	–	–	3	–

Nr	STACJA	CIŚNIENIE ATMOSFERYCZNE P						PRĘŻNOŚĆ PARY WODNEJ e					WILGOTNOŚĆ WZGLĘDNA U							LICZBA DNI	
		P_m	Max	Data	Min	Data	$P_{o,m}$	1	7	13	19	Dies	1	7	13	19	Dies	Min	Data	min < 40%	z godz. 13 > 80%
2	Łeba	1014.0	1020.4	22	1002.1	11	1014.4	15.2	16.0	17.1	16.5	16.1	90	87	72	81	82	52	13	–	6
4	Hel	1014.0	1019.6	22	1002.5	11	1014.3	16.2	16.4	16.9	16.6	16.5	90	87	70	82	82	56	7 8 22	–	4
5	Ustka	1013.5	1020.7	22	1001.9	13	1014.5	15.2	15.6	16.1	16.0	15.7	88	83	70	76	79	43	10	–	5
6	Lębork	1012.1	1018.2	22	1000.4	11	1014.7	14.9	15.7	15.6	16.0	15.4	94	90	64	78	81	40	9	–	5
10	Gdańsk-Wrzeszcz	1013.2	1019.4	6	1001.4	11	1014.7	15.2	15.6	15.4	16.1	15.5	88	85	62	75	77	41	7	–	4
17	Koszalin	1010.8	1018.4	22	998.9	13	1014.9	14.9	15.5	15.6	15.9	15.3	90	90	69	81	82	41	9	–	3
18	Kołobrzeg	1014.2	1022.4	22	1002.1	13	1014.9	15.4	15.8	16.3	16.3	15.9	89	87	72	79	82	43	9	–	7
19	Elbląg	1009.6	1015.9	6	998.8	11	1014.8	14.4	15.0	15.0	15.9	15.1	90	86	62	77	79	44	9	–	2
22	Suwałki	994.1	1000.3	19	985.4	11	1014.2	13.5	14.8	14.1	14.8	14.1	89	86	60	72	76	37	9	2	5
23	Kętrzyn	1003.0	1009.1	19	993.6	11	1014.5	14.6	15.7	15.6	15.9	15.4	92	91	68	78	82	48	9 10	–	8
30	Świnoujście	1014.4	1023.1	22	1002.3	13	1015.0	15.9	16.3	16.2	16.4	16.1	90	91	71	76	81	47	6	–	7
33	Mikołajki	999.1	1005.3	19	990.0	11	1014.7	15.0	15.3	14.9	16.0	15.2	89	87	65	78	79	41	10	–	4
34	Resko	•	•	•	•	•	•	•	15.3	15.9	16.4	•	•	93	65	78	•	45	2 9	–	5
36	Olsztyn-Dajtki	998.8	1004.9	7	988.7	11	1015.0	14.2	15.0	14.8	15.4	14.8	93	90	63	77	80	42	9	–	4
38	Szczecinek	998.5	1005.6	22	987.2	13	1015.6	14.7	15.0	14.9	15.7	15.1	93	90	64	77	81	44	26	–	4
40	Chojnice	994.2	1000.8	6	983.3	11	1015.1	14.4	15.2	15.4	15.6	15.0	95	94	66	79	82	45	9	–	3
51	Szczecin-Dąbie	1014.8	1023.0	22	1002.4	13	1015.6	14.7	15.2	15.5	16.1	15.3	88	90	64	74	79	40	4	–	6
56	Wałcz	1001.9	1009.0	6	990.5	13	1015.9	15.2	15.5	15.5	16.1	15.5	93	92	62	75	80	33	8	1	3
64	Białystok	998.0	1004.3	6 7	988.4	11	1015.3	14.3	15.1	15.0	15.8	14.9	94	92	62	77	80	37	9	1	5
66	Bydgoszcz	998.3	1004.0	7	990.3	11	1014.9	14.3	15.4	15.3	16.3	15.1	94	91	63	79	81	37	10	2	7
67	Mława	1007.0	1013.9	6 7	996.1	13	1015.6	13.8	15.0	15.1	15.7	14.8	93	90	61	77	80	41	26	–	2
68	Ostrołęka	1003.7	1010.0	7	994.3	11	1015.1	14.5	15.3	15.9	16.2	15.4	94	91	64	78	81	44	9	–	5
69	Toruń	1007.5	1014.4	7	996.1	11	1015.9	14.3	15.2	15.5	16.1	15.1	94	91	62	75	79	39	8	1	4
80	Gorzów Wlkp.	1009.2	1017.0	6	996.9	13	1015.9	14.8	14.8	14.6	15.0	14.8	89	92	61	68	78	37	2	2	4
91	Płock-Radziwie	1007.7	1014.5	6	997.7	13	1015.2	14.7	15.2	14.9	16.4	15.1	89	89	56	75	76	40	31	–	2
94	Poznań-Ławica	1005.0	1012.7	6	993.5	13	1016.0	15.5	15.7	15.5	16.4	15.6	93	91	62	74	79	44	10 25	–	4
96	Słubice	1013.3	1022.3	6	1000.2	13	1016.2	14.7	15.2	15.1	15.6	15.1	90	92	60	71	78	36	2	1	3
105	Koło	1003.8	1010.8	6	992.9	13	1015.8	15.2	15.6	15.7	16.7	15.7	93	93	61	76	80	40	8	–	4
106	Siedlce	998.0	1004.4	6	989.5	11	1015.7	13.9	14.9	14.7	15.8	14.6	92	87	59	74	77	36	9	1	5
107	Warszawa-Okęcie	1003.0	1009.4	6	994.0	13	1015.6	14.5	15.2	14.3	15.2	14.7	90	87	55	71	75	37	8	3	1
114	Terespol	999.7	1005.9	7	992.0	11	1015.7	14.3	15.2	14.8	15.7	14.9	91	88	57	77	77	38	10	1	1
119	Zielona Góra	995.6	1003.7	6	983.2	13	1016.2	14.5	14.7	15.0	15.6	14.8	84	86	63	72	76	41	2	–	5
121	Leszno-Strzyżewice	1005.1	1013.1	6	993.4	13	1016.1	14.8	15.5	15.9	17.1	15.6	95	93	65	80	82	45	6 9	–	5
129	Kalisz	998.6	1006.4	6	987.8	13	1015.7	15.2	15.5	14.7	15.9	15.2	92	91	56	74	78	37	19	4	2
130	Łódź-Lublinek	993.7	1001.1	6	983.4	13	1015.9	14.8	15.0	14.3	15.4	14.7	90	89	58	73	76	36	8 19 26	3	2
138	Włodawa	995.0	1001.5	6	987.6	11	1015.8	14.2	15.2	15.5	16.3	15.1	89	86	57	77	76	40	24	–	–
146	Sulejów	993.5	1000.8	6	983.7	13	•	•	15.1	14.5	15.5	•	•	91	58	73	•	39	19	1	3
149	Lublin	994.8	1001.5	6	986.8	13	1015.7	14.4	15.6	14.9	17.1	15.2	93	90	56	83	79	37	18	2	1
150	Legnica	1001.8	1010.2	6	989.7	13	1016.8	15.0	15.3	14.6	15.9	15.1	92	90	59	72	77	40	19	–	3
151	Wieluń	992.7	1000.8	6	982.7	13	1016.1	14.8	15.7	16.0	16.3	15.6	91	90	61	80	80	42	19	–	3
154	Zgorzelec	992.5	1001.4	6	979.4	13	1016.4	14.4	14.5	13.8	14.6	14.3	91	89	60	69	77	36	15 16 31	7	4
158	Wrocław-Strachowice	1001.8	1010.2	6	990.2	13	1016.5	14.9	15.5	15.0	15.9	15.3	94	92	59	73	79	42	26	–	3
169	Jelenia Góra	976.5	985.0	6	963.5	13	1017.0	13.4	14.0	14.5	15.5	14.2	96	93	65	80	83	40	24	–	5
172	Kielce	984.8	992.2	6	975.9	13	1016.7	13.9	15.1	14.7	15.9	14.6	94	88	58	80	79	36	19	1	2
175	Częstochowa	985.6	993.6	6	975.8	13	1016.5	14.4	14.8	15.6	16.4	15.2	89	90	59	77	78	39	8	1	2
180	Śnieżka	839.6	844.8	6	827.9	13	•	9.7	9.4	10.4	10.3	9.9	90	90	89	92	90	60	9	–	24
183	Zamość	991.0	997.6	6	983.5	14	1016.2	14.2	15.3	14.2	15.9	14.7	95	89	56	77	78	38	26	2	2
185	Sandomierz	992.9	1000.1	6	984.3	13	1016.4	15.1	16.0	16.7	16.9	16.1	90	91	62	79	79	45	10	–	1
186	Opole	995.1	1003.3	6	984.8	13	1016.1	15.5	15.4	15.9	16.4	15.8	92	90	61	75	79	39	26	1	3
200	Kłodzko	979.5	987.5	6	968.6	13	1016.9	13.7	13.9	14.6	15.2	14.3	93	92	61	75	80	44	19	–	4
212	Kielce	995.6	1003.4	6	986.5	13	1016.2	14.7	15.2	15.1	16.3	15.2	88	87	55	73	75	40	10 19	–	2
217	Katowice	983.3	991.2	6	973.8	13	1016.7	14.6	15.2	14.8	15.8	15.0	90	90	58	75	78	43	25	–	1
224	Rzeszów-Jasionka	992.7	999.9	6	984.0	13	1016.5	14.8	15.7	15.3	17.0	15.5	94	91	57	80	80	41	10 17	–	1
225	Racibórz	994.2	1002.6	6	983.7	13	1017.0	14.9	15.2	16.2	16.6	15.6	92	90	59	75	78	35	19	1	3
227	Kraków-Balice	988.5	996.5	6	978.6	13	1016.5	15.0	15.0	15.3	16.8	15.4	92	90	58	79	79	42	18	–	1
230	Tarnów	992.0	999.6	6	982.8	13	1016.7	14.9	15.5	15.4	16.2	15.4	90	88	59	75	77	39	19	1	3
240	Aleksandrowice	969.6	977.2	6	959.9	13	1016.6	13.8	14.6	15.4	15.3	14.7	85	85	62	79	77	46	13	–	3
242	Przemyśl	988.3	995.3	6	980.2	13	1016.4	15.3	15.5	16.6	17.2	16.2	93	89	62	79	80	45	5	–	1
256	Nowy Sącz	982.1	989.5	6	972.7	13	1016.7	14.8	14.4	15.2	16.5	15.2	92	92	59	75	79	41	2	–	5
265	Lesko	•	•	•	•	•		•	14.3	15.4	15.7	•	•	94	61	74	•	42	30	–	2
278	Zakopane	920.0	925.8	6	911.3	13	•	12.1	12.5	12.5	13.4	12.6	92	87	62	81	79	38	2	1	4
282	Kasprowy Wierch	803.0	807.8	1	795.4	13	•	8.8	8.2	9.6	9.3	9.0	91	86	86	92	88	51	11	–	20

Nr	STACJA	PRĘDKOŚĆ WIATRU V							LICZBA PRZYPADKÓW W PRZEDZIAŁACH								LICZBA DNI		ZACHMURZENIE N					LICZBA DNI	
		1	7	13	19	Dies	Max	Data	0	>0-2	>2-4	>4-7	>7-10	>10-15	>15-20	>20	≥10	>15	1	7	13	19	Dies	◔	◕
2	Łeba	2.4	2.7	3.4	2.4	2.9	8	13	12	99	94	41	2	-	-	-	-	-	2.5	4.9	4.5	4.4	4.3	3	2
4	Hel	3.3	3.5	3.7	3.7	3.6	10	6	13	68	94	59	14	-	-	-	1	-	3.3	4.0	4.5	4.5	4.1	4	4
5	Ustka	2.7	3.4	4.6	3.6	3.7	12	6	3	94	73	53	23	2	-	-	3	-	3.4	4.9	4.8	4.8	4.4	2	2
6	Lębork	1.2	1.6	3.2	2.2	2.1	7	6	32	122	75	19	-	-	-	-	-	-	3.6	4.8	5.5	4.5	4.7	2	2
10	Gdańsk-Wrzeszcz	2.6	2.7	5.2	2.8	3.5	9	6 22 24	34	65	67	66	16	-	-	-	-	-	3.8	4.0	5.3	4.6	4.4	3	3
17	Koszalin	2.2	2.5	4.4	1.9	2.8	9	22	20	94	94	35	5	-	-	-	-	-	3.8	5.7	5.5	5.0	4.9	1	2
18	Kołobrzeg	2.4	3.0	3.5	2.3	2.9	8	12	4	118	92	33	1	-	-	-	-	-	4.4	6.3	5.5	5.3	5.5	-	2
19	Elbląg	1.5	1.5	3.4	2.1	2.2	9	23	26	133	67	21	1	-	-	-	-	-	4.1	4.6	5.6	5.3	5.0	-	3
22	Suwałki	1.9	2.6	3.7	2.0	2.6	9	6	22	108	79	38	1	-	-	-	-	-	2.6	5.1	6.5	4.9	4.9	2	3
23	Kętrzyn	1.5	1.9	3.0	1.5	2.2	8	11	41	125	52	29	1	-	-	-	-	-	2.6	4.5	4.8	4.7	4.2	4	2
30	Świnoujście	1.4	2.0	3.2	2.0	2.1	7	6	46	99	83	20	-	-	-	-	-	-	2.5	5.4	5.2	4.9	4.3	3	1
33	Mikołajki	2.3	2.7	3.4	2.5	2.9	10	5 22	31	83	89	37	8	-	-	-	4	-	3.5	5.1	5.7	5.4	4.9	2	3
34	Resko	•	•	•	•	•	•	•						•					•	5.8	5.4	4.0	•	•	•
36	Olsztyn-Dajtki	1.4	1.5	3.0	1.8	2.0	6	6	51	107	76	14	-	-	-	-	-	-	2.2	4.2	5.3	5.0	4.2	3	2
38	Szczecinek	1.5	2.3	4.0	2.3	2.5	7	13 22	24	108	86	30	-	-	-	-	-	-	3.8	5.4	5.8	4.8	4.9	-	2
40	Chojnice	2.0	2.5	3.3	2.3	2.6	7	6 11 20	19	116	71	42	-	-	-	-	-	-	2.4	5.8	6.5	5.5	5.0	-	2
51	Szczecin-Dąbie	3.3	3.6	4.7	3.0	3.6	8	16 19	11	69	91	73	4	-	-	-	-	-	3.1	5.7	5.5	4.8	4.7	4	1
56	Wałcz	•	1.2	1.6	0.6	•													2.5	5.9	5.8	4.1	4.5	2	2
64	Białystok	1.2	1.6	4.0	2.0	2.3	8	5 11 21*	49	101	64	30	4	-	-	-	-	-	2.2	4.2	5.8	4.8	4.3	1	2
66	Bydgoszcz	1.0	1.7	2.5	1.3	1.6	6	5 21 22	60	125	49	14	-	-	-	-	-	-	2.3	5.1	6.3	4.8	4.7	-	-
67	Mława	1.7	2.7	4.9	2.7	2.9	9	10	14	100	82	48	4	-	-	-	2	1	2.5	5.6	5.5	5.1	4.7	2	2
68	Ostrołęka	0.7	1.1	2.4	1.2	1.5	5	6 11 22	74	110	58	6	-	-	-	-	-	-	2.5	4.7	5.5	4.9	4.3	2	1
69	Toruń	1.2	1.7	2.7	1.5	1.9	6	5 6	28	148	65	7	-	-	-	-	-	-	2.8	5.3	5.5	5.6	4.8	1	3
80	Gorzów Wlkp.	0.8	1.3	2.6	1.1	1.5	5	2 11 13*	58	140	45	5	-	-	-	-	-	-	3.4	5.3	5.5	4.2	4.6	6	2
91	Ołock-Radziwie	1.6	1.6	3.1	1.6	2.0	6	5 20 23	36	130	63	19	-	-	-	-	-	-	3.3	5.0	5.4	5.0	4.4	1	2
94	Poznań-Ławica	2.1	2.9	4.9	2.5	3.2	10	11	30	79	76	49	14	-	-	-	3	-	2.9	4.8	5.9	4.2	4.5	5	2
96	Słubice	1.3	1.6	2.7	1.3	1.8	7	5	49	127	68	4	-	-	-	-	-	-	3.4	4.6	5.5	3.9	4.4	4	2
105	Koło	0.4	0.5	1.5	0.4	0.7	5	5 6	132	100	14	2	-	-	-	-	-	-	2.5	4.2	5.3	5.3	4.3	4	2
106	Siedlce	1.0	1.5	2.9	0.9	1.7	8	11	86	85	50	26	1	-	-	-	3	-	2.6	4.7	5.2	4.6	4.3	1	1
107	Warszawa-Okęcie	2.1	2.4	4.2	2.5	2.9	9	5	18	103	81	39	7	-	-	-	1	-	3.6	4.0	4.7	4.3	4.2	2	1
114	Terespol	0.9	1.6	3.0	1.4	1.7	7	6	59	126	47	16	-	-	-	-	-	-	2.5	4.6	5.2	4.1	4.0	3	-
119	Zielona Góra	1.5	1.5	2.4	1.4	1.8	6	13	18	177	47	6	-	-	-	-	-	-	3.4	5.0	5.8	4.3	4.7	3	3
121	Leszno-Strzyżewice	1.8	2.1	3.8	1.7	2.4	8	5 11	41	96	87	21	3	-	-	-	2	-	2.9	4.7	5.8	3.9	4.4	6	1
129	Kalisz	1.1	1.4	2.9	1.5	1.7	6	5 6 11*	66	115	53	14	-	-	-	-	-	-	2.4	4.4	5.7	4.9	4.3	4	4
130	Łódź-Lublinek	1.0	1.3	2.9	1.7	1.8	7	15	59	121	54	14	-	-	-	-	1	-	3.4	4.5	5.7	4.7	4.5	1	3
138	Włodawa	2.2	2.6	4.1	2.2	2.9	8	6 21 25	13	114	68	49	4	-	-	-	1	-	2.3	3.9	5.5	4.6	4.0	4	-
146	Sulejów	•	1.6	3.1	1.9	•	•	•	•	•	•	•	•	•	•	•	•	•	•	3.9	4.9	3.5	•	•	•
149	Lublin	1.1	1.6	3.5	1.2	1.9	8	6	72	87	59	29	1	-	-	-	-	-	2.9	4.3	5.2	4.4	4.1	4	1
150	Legnica	1.7	2.0	3.2	1.9	2.3	9	5 10	39	112	68	27	2	-	-	-	-	-	3.2	4.1	6.0	4.9	4.5	3	2
151	Wieluń	1.3	1.6	2.4	1.3	1.7	5	11 21 27	12	185	48	3	-	-	-	-	-	-	3.1	4.6	5.2	5.1	4.5	3	2
154	Zgorzelec	0.9	1.5	2.8	1.7	1.7	8	16	72	105	57	13	1	-	-	-	-	-	2.8	4.6	5.5	4.2	4.1	4	2
158	Wrocław-Strachowice	1.5	2.1	3.1	2.0	2.2	8	13 26	41	112	74	19	2	-	-	-	-	-	3.7	4.7	5.5	4.5	4.5	2	3
169	Jelenia Góra	0.4	1.1	3.2	1.2	1.5	8	16	95	98	39	15	1	-	-	-	-	-	3.3	5.0	6.5	5.1	4.9	2	2
172	Kielce	0.7	0.9	2.2	0.8	1.3	5	5 11 23*	97	97	47	7	-	-	-	-	-	-	3.7	4.4	5.4	4.8	4.6	2	2
175	Częstochowa	1.4	1.3	2.3	2.0	1.8	9	4	4	191	44	7	2	-	-	-	-	-	3.2	4.9	5.2	4.1	4.3	4	2
180	Śnieżka	8.5	7.6	5.5	6.2	7.0	23	11	5	40	51	62	39	28	20	3	20	14	4.2	5.7	6.7	5.5	5.6	-	6
183	Zamość	1.1	1.8	3.3	1.7	2.1	9	5 15	63	106	41	33	5	-	-	-	-	-	2.1	4.1	5.1	4.2	3.8	7	-
185	Sandomierz	2.7	2.1	2.7	2.2	2.5	10	5	4	146	77	20	1	-	-	-	1	-	2.4	3.5	5.0	4.2	4.0	7	1
186	Opole	1.8	1.9	2.7	2.2	2.2	8	3	31	129	64	23	1	-	-	-	-	-	2.8	5.0	5.6	5.0	4.6	1	3
200	Kłodzko	0.6	0.8	3.0	1.7	1.6	11	10	87	100	42	18	-	1	-	-	2	-	3.0	5.3	5.1	4.5	4.6	2	4
212	Kielce	1.5	2.0	3.6	1.7	2.3	9	17	55	90	69	31	3	-	-	-	2	-	2.5	4.5	5.0	5.6	4.4	1	2
217	Katowice	1.4	1.7	2.9	1.8	2.0	9	5	45	113	73	14	3	-	-	-	-	-	3.6	4.5	5.5	4.6	4.6	2	3
224	Rzeszów-Jasionka	1.1	2.2	3.8	2.1	2.3	9	11 22 28	82	71	50	35	10	-	-	-	2	-	2.7	4.8	5.3	4.6	4.3	2	2
225	Racibórz	0.5	0.8	1.8	1.2	1.0	7	5	105	113	29	1	-	-	-	-	1	-	3.5	4.3	4.9	4.8	4.3	3	3
227	Kraków-Balice	1.9	2.2	3.5	2.2	2.4	9	11	36	107	75	26	4	-	-	-	-	-	3.6	4.8	4.7	4.7	4.5	5	5
230	Tarnów	0.5	0.9	2.0	1.1	1.1	8	5	97	122	25	3	1	-	-	-	-	-	2.7	4.3	5.0	4.8	4.1	5	2
240	Aleksandrowice	3.0	2.9	2.8	2.5	2.8	14	17	7	127	91	14	7	2	-	-	2	-	3.7	5.0	5.3	4.6	4.8	4	5
242	Przemyśl	1.8	1.6	3.1	1.9	2.2	12	17	48	100	78	20	1	1	-	-	3	-	3.1	4.1	4.7	4.0	3.9	4	-
256	Nowy Sącz	0.2	0.3	2.0	0.5	0.8	6	5 11	172	44	25	7	-	-	-	-	-	-	3.4	5.2	5.5	5.5	4.9	4	4
265	Lesko	•	1.4	3.1	1.6	•														5.2	5.3	5.0			
278	Zakopane	0.5	0.4	2.1	0.5	0.9	8	5	133	89	18	7	1	-	-	-	-	-	3.8	4.8	5.8	5.4	4.9	•	7
282	Kasprowy Wierch	4.6	4.5	3.6	4.3	4.3	14	5	19	52	75	66	28	8	-	-	9	-	4.9	5.0	6.7	5.9	5.6	•	8

Tablica III

Sierpień 1967

Nr	STACJA	OPAD R_d						LICZBA DNI						LICZBA DNI													
		ΣR_d I dek.	ΣR_d II dek.	ΣR_d III dek.	$\Sigma R_{d,m}$	$R_{d,max}$	Data	0.0	0.1	1.0	5.0	10.0	20.0	●	✳	▲	≡	=	—	⌓	V	∞	+	+	∞	⌇	⌇
2	Łeba	64.2	72.4	2.8	139.4	52.9	11	1	18	10	6	4	2	19	–	–	3	19	–	22	–	–	–	–	3	9	–
4	Hel	29.2	36.9	9.3	75.4	26.1	5	2	15	11	5	2	1	17	–	–	–	17	–	23	–	–	–	–	–	5	–
5	Ustka	53.2	28.5	3.9	85.6	27.5	10	3	12	7	4	2	2	13	–	–	1	26	–	28	–	–	–	–	3	6	–
6	Lębork	47.2	66.9	4.9	119.0	45.8	11	–	17	11	5	4	1	16	–	–	2	23	–	26	–	–	–	–	2	9	–
10	Gdańsk-Wrzeszcz	25.4	34.4	4.8	64.6	19.6	11	3	15	11	4	3	–	17	–	–	–	16	–	13	–	–	–	–	2	4	–
17	Koszalin	62.4	29.0	0.1	91.5	34.5	10	4	12	9	4	4	2	14	–	–	5	24	–	25	–	–	–	–	1	6	–
18	Kołobrzeg	52.3	23.0	2.9	78.2	33.1	5	2	12	8	5	3	1	12	–	1	5	25	–	26	–	–	–	–	3	5	–
19	Elbląg	29.8	25.0	8.1	62.9	28.3	5	7	11	9	3	2	1	17	–	–	3	22	–	27	–	–	–	–	2	3	–
22	Suwałki	5.0	33.0	17.6	55.6	19.4	11	1	14	10	3	1	–	14	–	–	6	20	–	25	–	–	–	–	–	3	–
23	Kętrzyn	11.5	20.9	39.0	71.4	13.2	22	1	14	14	7	2	–	14	–	–	2	16	–	27	–	–	–	–	–	4	–
30	Świnoujście	26.3	18.5	0.4	45.2	11.9	1	1	13	7	5	1	–	12	–	–	4	23	–	16	–	–	–	–	3	2	–
33	Mikołajki	8.7	22.9	15.5	47.1	9.2	20	5	14	12	2	–	–	19	–	–	6	19	–	26	–	–	–	–	–	3	–
34	Resko	11.2	27.7	3.2	42.1	16.4	11	5	11	8	2	1	–	[illegible]	[illegible]	[illegible]	[illegible]	[illegible]	[illegible]	[illegible]	[illegible]	[illegible]	[illegible]	[illegible]	[illegible]	[illegible]	–
36	Olsztyn-Dajtki	15.6	33.5	18.1	67.2	15.6	5	1	16	12	5	1	–	16	–	–	6	19	–	23	–	–	–	–	–	1	–
38	Szczecinek	76.4	22.2	3.4	102.0	45.5	10	5	15	10	6	3	1	21	–	–	4	24	–	23	–	–	–	–	–	5	–
40	Chojnice	68.4	21.6	1.7	91.2	30.1	10	1	13	9	7	3	1	15	–	–	5	26	–	26	–	–	–	–	–	9	–
51	Szczecin-Dąbie	23.4	16.9	4.5	44.8	11.7	1	1	12	10	2	1	–	11	–	–	8	25	–	26	–	–	–	–	1	5	–
56	Wałcz	73.5	19.5	–	93.0	29.6	1	–	10	9	5	3	2	10	–	–	2	19	–	30	–	–	–	–	–	5	–
64	Białystok	10.4	26.2	24.9	61.5	10.5	27	1	15	12	5	1	–	15	–	–	7	27	–	22	–	–	–	–	–	5	–
66	Bydgoszcz	18.4	30.9	16.6	65.9	18.4	5	2	12	9	6	2	–	15	–	–	6	31	–	25	–	–	–	–	–	6	–
67	Kława	44.7	64.0	0.2	108.9	40.9	11	3	13	9	5	4	2	17	–	–	5	26	–	26	–	–	–	–	4	6	–
68	Ostrołęka	20.1	3.9	14.2	38.2	17.6	5	6	9	7	2	1	–	12	–	–	5	18	–	22	–	–	–	–	–	2	–
69	Toruń	18.1	44.2	1.6	63.9	27.8	11	4	12	9	3	2	1	16	–	–	4	29	–	22	–	–	–	–	1	5	–
80	Gorzów Wlkp.	63.2	24.1	2.4	89.7	25.2	10	1	11	8	5	4	2	14	–	–	3	26	–	25	–	–	–	–	14	7	–
91	Płock-Radiwiś.	29.4	33.1	1.6	64.1	15.1	10	2	13	11	5	1	–	15	–	–	7	27	–	26	–	–	–	–	9	4	–
94	Poznań-Ławica	38.3	23.1	1.6	63.0	21.4	10	3	10	8	6	2	1	14	–	–	3	29	–	28	–	–	–	–	12	4	–
96	Słubice	49.2	21.3	–	70.5	26.7	10	–	11	9	6	2	1	13	–	–	1	31	–	30	–	–	–	–	13	8	–
105	Koło	31.8	32.4	6.4	70.6	19.9	4	2	14	11	7	1	–	16	–	–	4	25	–	26	–	–	–	–	5	8	–
106	Siedlce	8.2	27.4	6.9	42.5	8.2	5	4	13	9	3	–	–	14	–	–	6	22	–	28	–	–	–	–	–	4	–
107	Warszawa-Okęcie	24.1	18.6	2.4	45.1	10.4	5	1	12	7	3	2	–	13	–	–	5	19	–	26	–	–	–	–	2	7	–
114	Terespol	20.1	27.4	1.8	49.3	20.1	5	3	11	6	3	2	1	14	–	–	1	23	–	26	–	–	–	–	–	7	–
119	Zielona Góra	25.6	24.4	43.0	93.0	41.0	26	3	13	8	5	3	1	18	–	1	2	24	–	21	–	–	–	–	3	7	–
121	Leszno-Strzyżewice	41.7	22.0	7.4	71.1	19.8	10	2	11	10	6	2	–	14	–	–	3	31	–	30	–	–	–	–	8	6	–
129	Kalisz	37.0	23.4	13.0	73.4	16.7	10	3	13	13	7	1	–	16	–	–	2	25	–	26	–	–	–	–	1	6	–
130	Łódź-Lublinek	65.7	28.3	3.0	97.0	28.2	2	1	16	13	5	2	2	17	–	–	3	26	–	25	–	–	–	–	1	8	–
138	Włodawa	18.1	17.4	18.5	54.0	18.1	5	5	8	7	3	3	–	16	–	–	–	18	–	26	–	–	–	–	3	6	–
146	Gulejów	21.4	14.4	5.0	40.8	11.3	13	2	11	7	3	1	–	[illegible]	[illegible]	[illegible]	[illegible]	[illegible]	[illegible]	[illegible]	[illegible]	[illegible]	[illegible]	[illegible]	[illegible]	[illegible]	–
149	Lublin	31.2	21.0	3.9	56.1	31.2	5	4	9	4	2	2	1	13	–	–	1	24	–	31	–	–	–	–	2	5	–
150	Legnica	40.4	11.0	10.6	62.0	17.5	10	6	10	9	4	3	–	15	–	–	–	23	–	30	–	–	–	–	2	4	–
151	Wieluń	27.3	11.7	4.0	43.0	14.9	4	1	13	9	2	1	–	14	–	–	2	24	–	29	–	–	–	–	2	8	–
154	Zgorzelec	36.2	41.8	1.1	79.1	23.4	16	2	12	9	5	5	1	15	–	–	1	13	–	28	–	–	–	–	–	6	–
158	Wrocław-Strachowice	30.6	3.8	3.6	38.0	13.0	10	7	8	6	3	2	–	15	–	–	4	28	–	28	–	–	–	–	1	5	–
169	Jelenia Góra	71.6	23.0	12.6	107.2	22.3	2	4	13	11	6	5	2	15	–	–	14	28	–	30	–	–	–	–	4	6	–
172	Kielce	36.1	10.5	36.4	83.0	21.7	5	2	16	13	7	1	1	16	–	–	–	30	–	28	–	–	–	–	5	9	–
175	Częstochowa	57.8	5.5	23.2	86.5	42.1	4	–	14	7	3	3	1	14	–	–	1	23	–	12	–	–	–	–	2	4	–
180	Śnieżka	60.8	23.9	10.3	95.0	35.0	4	1	14	11	6	2	1	16	–	2	26	1	–	6	–	–	–	–	–	5	–
18	Zamość	22.1	16.7	2.2	41.0	20.7	5	2	11	5	2	2	1	14	–	–	1	24	–	29	–	–	–	–	4	8	–
185	Sandomierz	10.8	40.0	12.6	63.4	37.2	17	3	11	6	3	2	1	12	–	–	4	27	–	30	–	–	–	–	–	4	–
186	Opole	73.7	2.6	22.3	98.6	49.0	4	4	13	10	5	3	1	16	–	–	2	20	–	25	–	–	–	–	–	8	–
190	Kłodzko	75.7	11.1	3.6	90.4	30.4	10	2	11	9	5	3	2	14	–	–	14	23	–	28	–	–	–	–	–	6	–
212	Kielce	22.0	12.5	9.7	44.2	15.4	5	2	12	7	4	1	–	14	–	–	3	30	–	26	–	–	–	–	4	6	–
217	Katowice	54.5	23.9	8.0	86.4	22.3	4	1	15	12	4	3	2	15	–	–	3	27	–	23	–	–	–	–	5	8	–
224	Rzeszów-Jasionka	29.1	51.6	6.2	86.9	42.0	17	5	11	10	3	2	2	13	–	–	2	28	–	30	–	–	–	–	10	5	–
225	Racibórz	23.7	19.0	23.6	66.3	21.5	27	2	12	10	5	2	1	14	–	–	–	15	–	27	–	–	–	–	–	6	–
227	Kraków-Balice	38.6	58.1	5.0	101.7	29.2	13	2	13	11	5	3	2	15	–	–	4	30	–	28	–	–	–	–	18	8	–
230	Tarnów	19.5	28.1	20.0	67.6	21.2	17	–	12	8	3	3	1	13	–	–	–	27	–	30	–	–	–	–	4	7	–
240	Aleksandrowice	39.5	18.8	31.6	89.9	27.0	5	4	15	10	5	3	2	18	–	–	2	14	–	23	–	–	–	–	2	8	–
242	Przemyśl	21.6	34.4	6.2	62.2	21.3	5	6	8	7	5	2	1	13	–	–	2	29	–	29	–	–	–	–	5	7	–
256	Nowy Sącz	38.3	60.5	24.2	123.0	37.0	17	3	14	10	7	4	2	16	–	–	4	29	–	27	–	–	–	–	–	9	–
265	Lesko	28.9	37.2	15.7	81.8	26.8	5	4	13	9	4	3	2		*	*	*	*	*	*	*	*	*	*	*	*	–
278	Zakopane	60.7	47.7	58.8	167.2	38.1	17	1	16	13	6	5	3	18	–	–	–	21	–	27	–	–	–	–	–	8	–
280	Kasprowy Wierch	80.8	80.5	55.8	225.1	56.4	17	2	17	14	8	7	4	21	–	3	24	1	–	20	–	–	–	–	–	9	–

TABLICA IV

WYNIKI MIESIĘCZNE SPOSTRZEŻEŃ POSTERUNKÓW METEOROLOGICZNYCH I OPADOWYCH

МЕСЯЧНЫЕ РЕЗУЛЬТАТЫ НАБЛЮДЕНИЙ МЕТЕОРОЛОГИЧЕСКИХ И ОСАДКОМЕРНЫХ ПОСТОВ

MONTHLY RESULTS OF OBSERVATIONS AT METEOROLOGICAL AND RAINFALL POSTS

Nr	POSTERUNEK	TEMPERATURA POWIETRZA T							OPAD R_d						LICZBA DNI						LICZBA DNI							
		Dies	$\overline{Max}$	$\overline{Min}$	Max abs.	Data	Min abs.	Data	ΣR_d I dek.	ΣR_d II dek.	ΣR_d III dek.	$\Sigma R_{d,m}$	$R_{d,max}$	Data	0,0	≥0,1	≥1,0	≥5,0	≥10,0	≥20,0	●	✕	▲	≡	V	∞	⚡	⊠
1	Rozewie	16.3	20.1	13.4	27.6	3	10.6	8	59.7	98.2	14.0	171.9	68.8	11	-	16	13	7	4	3	16	-	-	3	-	-	4	-
3	Puck	•	•	•	•		•		53.4	75.6	16.7	145.7	53.5	11	1	13	13	8	4	2	13	-	-	-	-	-	1	-
7	Gdynia	17.7	21.6	14.9	25.7	3	12.3	22	24.0	25.2	4.1	53.3	18.2	11	3	12	9	2	2	-	12	-	-	-	-	-	3	-
8	Słupsk	•	•	•	•		•		93.1	40.3	1.4	134.8	56.2	10	1	14	8	6	4	3	14	-	-	3	-	-	2	-
9	Darłowo	17.4	20.0	13.4	28.9	10	7.3	29	69.8	18.3	5.6	93.7	40.2	5	1	11	9	3	3	2	11	-	-	1	-	-	5	-
11	Czarna Dąbrówka	•	•	•	•		•		103.3	78.5	7.6	189.4	51.1	11	2	15	14	7	6	3	15	-	-	4	-	-	10	-
12	Kartuzy	•	•	•	•		•		36.3	38.7	5.9	80.9	16.3	5	1	14	11	5	3	-	14	-	-	1	-	-	4	-
13	Świbno	•	•	•	•		•		22.1	52.3	5.2	79.6	21.5	13	-	12	10	4	3	1	12	-	-	2	-	-	4	-
14	Tolkmicko	17.6	21.9	14.0	28.4	3	10.0	9	36.0	21.2	14.2	71.4	36.0	5	2	12	9	5	1	1	12	-	-	1	-	-	3	-
15	Gołdap	16.2	21.3	11.2	29.5	3	5.9	8 9	7.5	22.9	27.3	57.7	9.1	24	-	16	12	6	-	-	16	-	-	4	-	-	-	-
16	Bartoszyce	16.9	21.9	11.0	30.0	3	6.8	9	23.0	33.3	51.5	107.8	22.0	5	-	18	16	6	2	2	18	-	-	2	-	-	3	-
20	Kościerzyna	16.0	21.4	11.3	27.0	2	8.0	22	102.1	49.9	2.2	154.2	30.0	11	5	13	12	10	6	4	13	-	-	-	-	-	9	-
21	Lidzbark Warmiński	•	•	•	•		•		39.8	26.6	14.8	81.2	26.0	5	2	16	12	5	2	1	16	-	-	2	-	-	3	-
24	Rosnowo	16.2	21.5	11.4	29.4	2	6.5	9 22	49.0	40.0	0.7	89.7	29.1	10	-	12	9	5	3	1	12	-	-	1	-	-	2	-
25	Giżycko	16.6	21.2	12.8	28.7	3	9.9	22	15.0	22.1	39.1	76.2	15.0	5	-	17	14	6	3	-	17	-	-	1	-	-	1	-
26	Olecko	•	•	•	•		•		8.5	13.7	22.0	44.2	8.2	5	-	14	10	4	-	-	14	-	-	3	-	-	1	-
27	Dziwnów	17.7	20.8	14.7	26.2	10	11.8	29	16.9	7.0	1.4	25.3	9.3	1	1	13	7	1	-	-	13	-	-	-	-	-	4	-
28	Miastko	16.2	21.5	10.8	29.2	2	5.5	22	62.9	33.9	3.8	100.6	31.5	10	-	15	12	4	3	2	15	-	-	1	-	-	5	-
29	Radostowo	16.5	22.4	11.7	28.1	10	8.2	7	35.3	39.5	6.0	80.8	14.3	11	-	15	12	6	4	-	15	-	-	3	-	-	5	-
31	Wirty	•	•	•	•		•		82.6	33.7	24.0	140.3	31.8	4	2	15	14	9	3	3	15	-	-	8	-	-	8	-
32	Augustów	•	•	•	•		•		4.3	19.3	13.5	37.1	18.3	11	-	8	7	1	1	-	8	-	-	2	-	-	1	-
35	Połczyn-Zdrój	16.5	21.6	11.7	29.8	2	7.0	8	61.4	37.1	0.2	98.7	26.0	10	2	11	10	5	5	1	11	-	-	1	-	-	3	-
37	Prabuty	16.2	22.2	11.7	26.9	10	8.5	8	27.1	32.3	3.9	63.3	21.0	5	1	12	9	5	3	1	12	-	-	1	-	-	3	-
39	Sliwice	16.2	22.1	10.8	27.9	1	6.1	8 30	64.7	31.6	4.4	100.7	18.4	10	-	17	13	6	4	-	17	-	-	-	-	-	6	-
41	Ostróda	•	•	•	•		•		20.6	21.8	11.2	53.6	15.6	5	-	12	11	4	1	-	12	-	-	2	-	-	1	-
42	Trzebież	•	•	•	•		•		34.4	20.5	-	54.9	26.5	1	1	9	7	2	2	1	9	-	-	6	-	-	1	-
43	Nowogard	16.5	21.9	•	28.7	2	•		32.7	46.9	-	79.6	22.5	11	-	8	8	6	4	1	8	-	-	4	-	-	1	-
44	Biebrza	15.8	21.5	10.2	28.8	3	5.1	19	8.4	25.3	29.1	62.8	11.5	11	1	11	10	7	1	-	11	-	-	3	-	-	2	-
45	Różanystok	16.6	22.1	11.5	29.3	3	8.9	21 22 27	8.5	20.0	11.9	40.5	8.5	5	2	11	9	4	-	-	11	-	-	3	-	-	1	-
46	Szczytno	•	•	•	•		•		12.8	13.4	43.9	70.1	23.5	27	-	8	8	4	3	1	8	-	-	1	-	-	-	-
47	Szczuczyn	•	•	•	•		•		14.4	14.5	28.5	57.4	14.4	5	-	14	10	4	2	-	14	-	-	4	-	-	2	-
48	Kamień Krajeński	16.8	21.9	11.1	28.1	2	5.8	8	87.0	22.2	1.1	110.3	28.5	10	-	14	9	7	4	2	14	-	-	2	-	-	6	-
49	Wierzchowo	•	•	•	•		•		63.4	46.5	-	109.9	37.0	11	1	9	8	5	4	2	9	-	-	3	-	-	-	-
50	Grudziądz	•	•	•	•		•		77.6	31.8	1.6	111.0	29.2	2	-	15	11	6	4	1	15	-	-	1	-	-	4	-
52	Sokółka	16.4	22.4	11.1	29.8	3	7.6	8	8.4	41.5	18.4	68.3	13.5	11	1	13	9	7	1	-	13	-	1	5	-	-	5	-
53	Zawodzie	16.5	22.1	10.6	29.3	3	5.1	19	6.4	18.2	20.4	45.0	11.6	20	-	11	8	4	1	-	11	-	-	•	-	-	2	-
54	Nidzica	•	•	•	•		•		27.0	29.9	18.3	75.2	22.5	5	1	16	15	4	1	1	16	-	-	4	-	-	5	-
55	Lipki	•	•	•	•		•		33.5	54.3	5.3	93.1	38.9	15	1	12	10	5	2	2	12	-	-	6	-	-	4	-
57	Lidzbark	16.5	22.3	10.5	27.2	10	6.3	9	27.0	32.1	4.3	63.4	11.3	5	2	16	11	7	1	-	16	-	-	-	-	-	4	-
58	Kisielnica	•	•	•	•		•		15.5	21.3	13.6	50.4	15.5	5	1	10	8	5	1	-	10	-	-	2	-	-	5	-
59	Drawno	17.1	22.1	11.3	30.6	2	7.5	20	23.9	24.4	6.3	54.6	10.3	5	-	9	8	7	1	-	9	-	-	-	-	-	-	-
60	Tykocin	16.7	22.3	11.8	30.0	3	8.1	19	28.6	31.8	6.6	67.0	28.6	5	1	11	8	3	2	1	11	-	-	4	-	-	6	-
61	Kończewice	17.2	22.3	12.0	28.1	10	8.1	8	17.5	44.1	1.0	62.6	20.5	11	1	13	11	3	3	1	13	-	-	2	-	-	4	-
62	Wyrzysk	•	•	•	•		•		31.8	32.0	0.7	64.5	13.5	11	-	13	10	6	3	-	13	-	-	3	-	-	4	-
63	Bydgoszcz, IMiUZ	17.2	23.2	12.3	30.2	3	8.4	8	42.7	35.5	0.3	78.5	24.8	11	-	10	9	4	3	1	10	-	-	-	-	-	4	-
65	Trzelewice	17.0	22.4	12.2	30.4	2	8.3	7	18.3	17.7	14.1	50.1	14.1	26	2	12	8	5	1	-	12	-	-	6	-	-	3	-
70	Przasnysz	•	•	•	•		•		10.0	16.9	10.2	37.1	6.7	13	-	16	12	3	-	-	16	-	-	2	-	-	2	-
71	Chodzież	•	•	•	•		•		37.9	30.4	0.4	68.7	28.5	10	1	10	8	4	2	1	10	-	-	3	-	-	4	-
72	Trzcińsko-Zdrój	•	•	•	•		•		44.6	22.3	0.9	67.8	18.8	10	-	13	9	5	3	-	13	-	-	•	-	-	4	-
73	Krzyż	16.0	22.7	10.6	31.1	2	6.6	29	25.1	40.5	3.4	69.0	16.0	11	-	12	11	5	3	-	12	-	-	8	-	-	-	-
74	Kobylec	16.7	22.4	11.3	29.7	2	6.5	29	45.4	33.7	0.4	79.5	33.2	10	-	9	7	3	2	1	9	-	-	•	-	-	2	-
75	Więcławice	17.8	23.0	11.6	29.3	10 11	8.4	29	28.2	34.9	0.5	63.6	18.0	13	-	12	7	6	2	-	12	-	-	-	-	-	7	-
76	Szepietowo	16.8	22.0	11.6	28.6	17	7.6	30	23.7	16.8	10.3	50.8	23.7	5	-	12	8	2	1	1	12	-	-	5	-	-	2	-
77	Głodowo	16.6	22.6	11.6	28.7	10	7.4	9	22.8	35.1	1.6	59.5	18.6	11	1	13	10	4	1	-	13	-	-	3	-	-	1	-
78	Inowrocław	17.3	22.8	12.3	28.9	2	9.5	8 22 31	30.7	34.5	1.6	66.8	12.8	13	-	15	11	7	2	-	15	-	-	2	-	-	6	-
79	Bielsk Podlaski	•	•	•	•		•		17.3	30.5	37.5	85.3	24.0	27	-	11	10	5	3	1	11	-	-	4	-	-	3	-
81	Pułtusk	•	•	•	•		•		18.4	13.2	7.9	39.5	10.4	5	2	11	7	4	1	-	11	-	-	-	-	-	3	-
82	Białowieża	16.0	22.0	11.2	28.9	3	7.0	9	53.9	62.7	17.9	134.5	53.9	5	2	11	9	6	4	2	11	-	-	3	-	-	6	-
83	Wieniec-Zdrój	17.0	23.4	11.1	30.2	2	7.1	9	29.8	42.5	6.9	79.2	20.9	11	1	13	9	5	3	1	13	-	-	3	-	-	3	-
84	Poświętne	16.7	22.4	11.3	28.2	3	6.8	9	12.1	37.5	5.6	55.2	13.2	13	3	13	12	4	1	-	13	-	-	1	-	-	6	

Nr	POSTERUNEK	TEMPERATURA POWIETRZA T								OPAD R_d						LICZBA DNI						LICZBA DNI							
		Dies	Max	Min	Max abs.	Data	Min abs.	Data		ΣR_d I dek.	ΣR_d II dek.	ΣR_d III dek.	$\Sigma R_{d,m}$	$R_{d,max}$	Data	0,0	≥0,1	≥1,0	≥5,0	≥10,0	≥20,0	●	✕	▲	≡	V	∞	R	⊠
85	Szamotuły	•	•	•	•		•			33.3	22.8	0.1	56.2	24.5	10	4	9	8	3	1	1	9	–	–	2	–	–	3	–
86	Przebędowo	17.2	22.5	11.6	30.5	2	6.8	29		48.6	36.9	0.0	85.5	32.1	10	1	9	8	5	2	2	9	–	–	1	–	–	3	–
87	Wyszków	•	•	•	•		•			43.7	17.1	10.4	71.2	24.0	4	–	14	10	5	3	1	14	–	–	4	–	–	2	–
88	Gorzyń	17.0	22.7	12.8	31.1	2	8.9	29		20.5	46.0	0.2	66.7	19.8	16	–	13	8	5	2	–	13	–	–	3	–	–	3	–
89	Trzemeszno	17.3	22.7	12.2	29.5	2	9.0	8		56.5	29.8	1.9	88.2	30.0	10	–	15	10	7	3	1	15	–	–	2	–	–	3	–
90	Krzemień	•	•	•	•		•			28.6	27.3	24.7	80.6	28.6	5	1	13	10	5	4	1	13	–	–	4	–	–	2	–
92	Sulęcin	16.2	22.9	10.9	32.2	2	5.8	8	24	78.8	18.8	5.5	103.1	35.3	10	–	13	10	6	2	2	13	–	–	2	–	–	2	–
93	Siemiatycze	16.6	22.5	10.9	30.2	17	6.0	9		13.2	19.2	43.6	76.0	22.1	27	2	10	9	6	2	1	10	–	–	5	–	–	–	–
95	Legionowo	•	•	•	•		•			42.4	15.3	1.8	59.5	36.6	4	1	12	7	3	1	1	12	–	–	1	–	–	2	–
97	Paproć	16.7	22.1	10.7	28.1	10	5.6	29		21.3	25.4	33.7	80.4	33.7	26	–	10	8	5	1	1	10	–	–	7	–	–	2	–
98	Ostrowy	•	•	•	•		•			51.7	38.9	10.2	100.8	26.4	2	1	14	11	5	4	1	14	–	–	–	–	–	3	–
99	Gosławice	18.2	22.6	13.1	29.5	2	10	8.5	30	37.1	17.6	3.7	58.4	16.9	4	–	14	11	3	2	–	14	–	–	1	–	–	–	–
100	Warszawa-Bielany	17.9	23.3	12.9	28.8	3	9.3	23		18.3	24.8	1.7	44.8	13.1	15	4	12	8	4	2	–	12	–	–	1	–	–	3	–
101	Świebodzin	•	•	•	•		•			28.6	35.2	8.2	72.0	19.2	15	–	10	9	6	2	–	10	–	–	–	–	–	2	–
102	Warszawa, Obs.Astr.	18.0	23.5	13.3	28.7	2	10.4	23		17.5	23.1	5.3	45.9	16.8	15	2	11	8	3	1	–	11	–	–	–	–	–	2	–
103	Sinołęka	16.7	22.3	11.5	27.9	3	7.5	30		22.9	14.7	10.6	48.2	16.5	5	2	13	10	3	1	–	13	–	–	3	–	–	1	–
104	Pętkowo	17.5	22.9	12.2	31.4	2	8.2	29		33.5	19.5	0.9	53.9	18.2	10	–	10	9	4	2	–	10	–	–	8	–	–	2	–
108	Brwinów	17.1	23.1	11.7	28.3	2	8.0	9	29	23.5	19.3	8.8	51.6	12.4	15	2	11	9	3	2	–	11	–	–	3	–	–	2	–
109	Wielichowo	17.0	22.7	11.6	30.8	2	7.6	8		50.5	25.8	8.0	84.3	35.1	4	–	10	8	7	1	1	10	–	–	–	–	–	4	–
110	Łowicz	•	•	•	•		•			43.8	23.0	4.8	71.6	17.3	2	–	13	9	6	2	–	13	–	–	4	–	–	3	–
111	Świder	•	•	•	•		•			73.4	16.0	15.2	104.6	25.7	4	4	12	11	5	3	3	12	–	–	–	–	–	4	–
112	Śrem	17.0	22.9	12.2	31.2	2	7.7	29		51.5	16.5	1.9	69.9	28.7	4	–	10	8	3	2	1	10	–	–	1	–	–	4	–
113	Topola-Błonie	17.0	22.6	11.2	29.3	2	6.8	29		31.3	17.8	0.2	49.3	15.0	2	–	12	9	3	1	–	12	–	–	2	–	–	4	–
115	Biała Podlaska	17.0	23.4	11.7	30.3	17	7.6	30		18.3	34.7	3.9	56.9	18.3	5	3	8	6	4	3	–	8	–	–	1	–	–	5	–
116	Trzebiechów	17.5	23.5	11.7	32.1	2	6.4	8		38.4	26.4	11.9	76.7	25.3	10	–	10	7	5	4	1	10	–	–	–	–	–	3	–
117	Skierniewice	17.4	22.8	11.1	27.9	10	7.5	29		41.4	24.2	1.2	66.8	11.9	10	–	12	9	6	4	–	12	–	–	1	–	–	4	–
118	Gubin	•	•	•	•		•			38.8	23.5	10.4	72.7	16.0	2	1	12	10	7	1	–	12	–	–	–	–	–	5	–
120	Pleszew	17.1	23.6	12.3	31.3	2	8.0	8		48.3	34.9	1.8	85.0	29.6	4	1	14	10	6	3	1	14	–	–	–	–	–	2	–
122	Bełsk	16.3	22.1	11.4	26.8	4	7.4	8	19	34.4	14.4	4.4	53.2	20.5	4	3	12	10	3	2	1	12	–	–	–	–	–	4	–
123	Strzelna	16.1	22.4	10.6	28.2	10	5.9	8		52.1	22.3	0.4	74.8	17.5	5	1	13	9	5	3	–	13	–	–	4	–	–	4	–
124	Tłuszczno	•	•	•	•		•			27.3	16.6	1.3	45.2	18.5	10	•	•	•	•	•	•	•	•	•	•	•	•	•	•
125	Żelechów	17.0	22.7	11.3	28.1	4	7.3	8	30	3.2	22.3	7.5	33.0	9.8	13	1	13	8	3	–	–	13	–	–	•	–	–	6	–
126	Radzyń Podlaski	•	•	•	•		•			3.5	16.1	19.6	39.2	5.5	22	–	12	10	2	–	–	12	–	–	3	–	–	7	–
127	Puczniew	17.4	22.1	11.7	29.5	10	8.0	8	19	47.3	34.4	1.9	83.6	34.8	2	1	14	13	4	2	1	14	–	–	2	–	–	7	–
128	Wisznice	17.0	23.4	10.9	30.8	17	6.4	9		6.6	23.4	11.6	41.6	12.8	17	1	9	7	3	1	–	9	–	–	2	–	–	5	–
131	Smolice	17.0	23.0	11.6	30.8	2	6.6	29		25.5	24.2	–	49.7	11.3	10	–	10	9	6	1	–	10	–	–	1	–	–	2	–
132	Żary	16.4	22.3	12.3	30.8	2	8.1	21		66.4	39.4	14.5	120.3	49.7	10	1	12	9	5	4	2	12	–	–	2	–	–	3	–
133	Głogów	•	•	•	•		•			44.3	34.1	4.2	82.6	21.2	10	1	11	8	4	5	1	11	–	–	–	–	–	4	–
134	Nowe Miasto	•	•	•	•		•			24.3	20.9	0.0	45.2	13.0	4	1	10	9	3	1	–	10	–	–	–	–	–	4	–
135	Sieradz	17.0	22.7	11.8	30.2	10	7.5	8		26.7	29.7	7.0	63.4	11.0	11	3	14	12	5	1	–	14	–	–	1	–	–	5	–
136	Sobieszyn	17.0	23.1	11.9	29.3	17	7.4	30		8.2	9.5	5.7	23.4	5.9	5	3	12	7	1	–	–	12	–	–	•	–	–	6	–
137	Szprotawa	•	•	•	•		•			30.1	21.3	38.9	90.3	38.9	26	1	10	7	6	3	1	10	–	1	7	–	–	2	–
139	Wińsko	•	•	•	•		•			58.9	19.9	22.5	101.3	22.8	4	–	15	8	8	4	2	15	–	–	6	–	–	4	–
140	Grabownica	•	•	•	•		•			24.0	19.0	3.6	46.6	15.1	15	2	11	7	4	2	–	11	–	–	2	–	–	7	–
141	Nowa Wieś	•	•	•	•		•			9.6	26.3	4.0	39.9	15.1	17	–	10	7	3	1	–	10	–	–	2	–	–	3	–
142	Ostrzeszów	•	•	•	•		•			31.4	11.8	4.3	47.5	18.6	10	–	14	11	3	1	–	14	–	–	1	–	–	3	–
143	Radom	17.5	23.1	12.3	28.3	10	8.7	8		15.1	7.9	17.5	40.5	9.8	23	–	10	6	4	–	–	10	–	–	2	–	–	–	–
144	Puławy	17.2	23.3	12.2	29.7	17	7.2	30		13.9	16.4	3.1	33.4	6.8	17	2	14	8	4	–	–	14	–	1	2	–	–	10	–
145	Opoczno	16.7	22.8	11.2	28.3	2	10	6.0	30	49.5	10.6	11.3	71.4	36.4	4	2	11	9	2	2	1	11	–	1	2	–	–	4	–
147	Szczerców	•	•	•	•		•			26.2	13.0	10.0	49.2	11.5	3	–	13	10	3	1	–	13	–	–	–	–	–	4	–
148	Bolesławiec	16.6	22.4	11.8	31.9	2	8.4	8		37.2	27.1	0.2	64.5	18.3	10	1	10	7	4	3	–	10	–	–	1	–	–	2	–
152	Siemianice	•	•	•	•		•			44.8	13.2	–	58.0	26.8	2	–	12	8	3	2	1	12	–	–	–	–	–	–	–
153	Końskie	•	•	•	•		•			25.7	8.6	11.3	45.6	9.4	3	–	12	8	4	–	–	12	–	–	–	–	–	–	–
155	Szymanów	17.0	23.3	11.5	31.1	2	7.5	8		46.5	7.4	5.1	59.0	26.1	4	2	10	7	4	2	1	10	–	–	–	–	–	1	–
156	Opole Lubelskie	•	•	•	•		•			13.9	27.3	15.7	56.9	20.0	17	–	15	11	4	1	1	15	–	–	1	–	–	3	–
157	Chełm	17.2	23.2	10.9	30.1	5	17	5.5	28	14.5	23.5	9.3	47.3	19.2	17	2	10	9	2	2	–	10	–	–	4	–	–	2	–
159	Hamysłów	•	•	•	•		•			38.1	12.2	5.7	56.0	21.6	10	1	12	8	2	2	1	12	–	–	2	–	–	2	–
160	Przedbórz	16.8	22.9	11.6	29.0	2	7.2	30		31.4	13.7	4.2	49.3	15.8	4	1	11	9	3	1	–	11	–	–	–	–	–	3	–
161	Laskowice Oławskie	17.2	23.5	11.6	31.7	2	6.8	8		59.2	5.6	2.1	66.9	27.9	10	5	8	6	3	2	2	8	–	–	1	–	–	3	–
162	Suchedniów	15.7	22.2	9.5	28.1	17	5.0	20		52.8	6.1	13.5	72.4	31.3	4	–	16	12	4	2	1	16	–	–	–	–	–	5	–

Nr	POSTERUNEK	TEMPERATURA POWIETRZA T							OPAD R_d						LICZBA DNI						LICZBA DNI							
		Dies	$\overline{Max}$	$\overline{Min}$	Max abs.	Data	Min abs.	Data	ΣR_d I dek.	ΣR_d II dek.	ΣR_d III dek.	$\Sigma R_{d,m}$	$R_{d,max}$	Data	0,0	>0,1	≥1,0	≥5,0	≥10,0	≥20,0	●	✳	▲	≡	V	∞	⌇	⊠
163	Krasnystaw	•	•	•	•		•		21.5	31.7	2.6	55.8	28.3	17	4	8	5	2	2	2	8	-	-	-	-	-	6	-
164	Oława	•	•	•	•		•		46.8	9.1	13.4	69.3	24.0	10	3	12	9	4	3	1	12	-	-	2	-	-	6	-
165	Silniczka	16.9	23.3	10.5	29.4	2	4.6	30	12.2	13.3	24.8	50.3	12.4	30	-	14	9	4	2	-	14	-	-	3	-	-	7	-
166	Kraśnik	17.2	22.7	12.6	29.3	17	7.6	23	16.0	19.8	4.8	40.6	18.9	17	2	13	5	3	1	-	13	-	-	1	-	-	5	-
167	Bogatynia	16.3	22.2	10.9	32.6	2	6.4	24	34.5	38.4	3.4	76.3	19.4	5	-	13	10	7	3	-	13	-	-	2	-	-	3	-
168	Świeradów-Zdrój	14.6	19.3	10.6	26.5	2	7.6	6	48.6	37.7	34.4	120.7	34.0	26	4	14	12	6	4	3	14	-	1	2	-	-	3	-
170	Olesno	17.0	23.0	12.2	30.3	2	8.5	26	38.2	11.4	8.4	58.0	19.1	4	-	13	9	5	2	-	13	-	-	2	-	-	6	-
171	Słupia Nowa	•	•	•	•		•		50.0	15.6	33.2	98.8	37.3	4	1	16	12	7	2	1	16	-	-	-	-	-	6	-
173	Strzyżów	17.3	23.6	11.4	30.8	5	7.2	30	12.0	13.8	3.6	29.4	12.0	5	-	6	4	3	1	-	6	-	-	-	-	-	1	-
174	Szklarska Poręba	•	•	•	•		•		43.7	28.7	14.8	87.2	16.7	10	-	15	13	6	3	-	15	-	-	1	-	-	1	-
176	Szczawno-Zdrój	16.0	21.3	11.3	29.4	2	8.2	8	62.7	30.6	5.4	98.7	32.5	4	1	13	12	6	3	1	13	-	-	1	-	-	3	-
177	Karpacz	13.7	17.9	10.2	24.9	10	5.0	6	43.4	20.2	25.5	89.1	24.7	26	3	14	10	6	3	2	14	-	-	3	-	-	3	-
178	Dobrogoszcz	17.2	22.4	12.2	30.4	1	8.5	8	102.0	12.3	7.8	122.1	31.3	4	-	14	12	5	4	3	14	-	-	-	-	-	3	-
179	Werbkowice	16.8	23.4	10.9	30.2	17	6.1	30	13.0	12.4	3.0	28.4	13.0	5	-	8	4	2	2	-	8	-	-	1	-	-	3	-
181	Janów Lubelski	•	•	•	•		•		16.1	24.3	49.1	89.5	40.9	26	-	12	10	4	3	1	12	-	-	5	-	-	4	-
182	Zdanów	16.8	22.3	11.9	28.0	4 17	8.3	23	30.5	21.6	2.5	54.6	28.5	5	2	10	5	2	2	1	10	-	1	1	-	-	4	-
184	Grodków	•	•	•	•		•		32.0	5.8	73.7	111.5	45.0	26	1	11	10	7	4	1	11	-	-	6	-	-	6	-
187	Ostroszowice	•	•	•	•		•		58.3	19.2	14.9	92.4	35.5	4	-	14	10	7	4	1	14	-	-	1	-	-	3	-
188	Szczekociny	16.4	23.2	10.6	29.6	1	5.1	19	12.1	24.4	21.6	58.1	18.2	13	3	11	8	3	3	-	11	-	1	1	-	-	10	-
189	Skroniów	•	•	•	•		•		17.1	6.2	6.3	29.6	13.3	5	-	12	6	1	1	-	12	-	-	1	-	-	3	-
190	Staszów	16.7	23.1	10.5	29.4	4	5.2	23	19.8	23.7	2.8	46.3	12.9	5	2	9	7	4	1	-	9	-	-	-	-	-	6	-
191	Tarnobrzeg	•	•	•	•		•		16.4	18.6	15.5	50.5	14.2	27	3	13	7	3	3	-	13	-	-	2	-	-	5	-
192	Poturzyn	•	•	•	•		•		13.3	12.1	0.3	25.7	13.0	5	-	8	2	2	2	-	8	-	-	7	-	-	4	-
193	Biłgoraj	17.8	23.6	10.7	31.2	3	4.6	30	17.3	23.9	4.0	45.2	20.8	17	-	14	8	2	2	1	14	-	-	7	-	-	-	-
194	Nisko	•	•	•	•		•		30.0	37.4	11.8	79.2	21.5	5	-	13	11	4	3	1	13	-	-	1	-	-	6	-
195	Zawiercie	•	•	•	•		•		26.3	36.8	24.7	87.8	29.9	13	-	16	12	4	4	1	14	-	-	1	-	-	5	-
196	Korfantów	18.2	23.5	12.3	30.6	1	8.5	19	27.6	16.2	38.7	82.5	33.4	26	-	12	9	5	3	1	12	-	-	3	-	-	5	-
197	Otmuchów	•	•	•	•		•		37.0	14.4	24.1	75.5	21.9	26	1	13	9	6	2	1	13	-	-	3	-	-	5	-
198	Busko-Zdrój	18.0	22.9	12.8	29.6	4	9.0	29	22.8	28.8	17.3	68.9	22.8	6	-	11	10	4	2	1	11	-	-	2	-	-	8	-
199	Tomaszów Lubelski	16.0	22.5	9.9	30.1	5	5.1	20	15.8	33.6	0.4	49.8	20.0	15	-	7	5	3	2	1	7	-	-	1	-	-	-	-
201	Świerklaniec	16.8	22.6	11.5	30.7	2	6.7	19	56.2	7.6	7.6	71.4	30.8	4	1	14	9	2	2	1	14	-	-	3	-	-	5	-
202	Duszniki-Zdrój	14.6	20.5	10.0	29.2	2	5.4	21	53.7	22.8	4.5	81.0	27.0	4	2	9	9	5	3	1	9	-	-	1	-	-	5	-
203	Wolbrom	16.0	21.9	9.8	28.0	1	4.1	30	29.5	20.6	16.3	66.4	22.2	5	4	11	8	3	3	1	11	-	-	7	-	-	9	-
204	Ząbkowice	•	•	•	•		•		54.2	18.9	7.8	80.9	23.5	4	1	14	11	5	2	1	14	-	-	1	-	-	3	-
205	Miechów	•	•	•	•		•		19.0	22.4	13.6	55.0	10.4	5	2	11	10	4	2	-	11	-	-	-	-	-	9	-
206	Tarnogród	•	22.9	12.2	30.8	5	8.3	20	24.9	30.7	8.5	64.1	23.7	5	-	10	6	4	3	1	10	-	-	1	-	-	-	-
207	Lądek-Zdrój	15.2	21.2	10.4	29.4	1	6.4	21	61.8	6.2	49.1	117.1	45.6	26	4	10	9	4	4	2	10	-	-	2	-	-	8	-
208	Chorzelów	17.8	24.0	11.9	31.4	5	7.4	30	21.4	15.6	7.8	44.8	14.5	5	-	13	8	4	1	-	13	-	-	-	-	-	8	-
209	Prudnik	•	•	•	•		•		49.6	5.7	35.0	90.3	24.5	5	4	13	8	4	4	3	13	-	-	-	-	-	10	-
210	Sielec	16.9	•	11.2	•		6.2	30	31.4	18.3	18.4	68.1	29.2	5	-	14	8	5	2	1	14	-	-	-	-	-	4	-
211	Gliwice	•	•	•	•		•		67.2	13.4	2.7	83.3	28.2	4	-	13	8	5	4	1	13	-	-	-	-	-	6	-
213	Olkusz	•	•	•	•		•		31.0	29.0	9.9	69.9	26.1	5	-	11	10	5	2	1	11	-	-	1	-	-	5	-
214	Borusowa	•	•	•	•		•		7.0	20.8	19.8	47.6	13.1	17	1	10	8	3	2	-	10	-	-	3	-	-	6	-
215	Zakrzów	•	•	•	•		•		44.9	2.0	7.2	54.1	13.5	2	-	11	8	5	2	-	11	-	-	1	-	-	2	-
216	Leżajsk	•	•	•	•		•		17.7	34.6	10.9	63.2	24.8	17	-	13	9	4	2	1	13	-	-	•	-	-	4	-
218	Kolbuszowa	•	•	•	•		•		34.5	39.2	23.2	96.9	35.0	17	-	12	10	4	3	2	12	-	-	-	-	-	4	-
219	Głubczyce	•	•	•	•		•		33.5	4.3	35.1	72.9	17.6	27	-	12	9	6	2	-	12	-	-	-	-	-	8	-
220	Trzebinia	17.4	22.4	12.3	28.7	1	8.5	30	69.4	31.9	29.1	130.4	28.5	2	-	13	10	7	7	2	13	-	1	2	-	-	4	-
221	Garlica Murowana	17.2	22.7	11.2	28.7	1	6.4	30	33.4	29.2	23.7	86.3	19.4	5	-	10	9	5	4	-	10	-	-	-	-	-	2	-
222	Lubaczów	16.9	23.7	10.8	31.0	5	4.8	30	20.1	24.0	4.1	48.2	22.8	17	1	6	4	2	2	2	6	-	-	4	-	-	-	-
223	Rybnik	17.6	23.8	12.2	32.9	2	7.9	19 30	52.3	48.3	10.7	111.3	23.2	17	-	14	11	7	4	3	14	-	1	1	-	-	3	-
226	Bieruń Stary	•	•	•	•		•		48.0	26.1	1.7	75.8	17.3	4	-	14	8	5	4	-	14	-	-	5	-	-	3	-
228	Kraków, Obs.Astr.	17.9	23.8	12.6	30.1	2	7.3	30	44.3	32.7	11.8	88.8	25.8	5	6	9	8	6	4	1	9	-	-	-	-	-	7	-
229	Dębica	•	•	•	•		•		12.0	24.7	20.4	57.1	24.7	17	2	5	5	3	2	1	5	-	-	5	-	-	4	-
231	Jakubowice	•	•	•	•		•		35.2	5.9	15.4	56.5	12.4	26	-	11	8	5	3	-	11	-	-	-	-	-	-	-
232	Ożańsk	•	•	•	•		•		25.1	23.0	11.0	59.1	23.9	5	1	11	10	2	2	1	11	-	-	15	-	-	7	-
233	Paczyna	•	•	•	•		•		47.8	10.8	11.9	70.5	16.0	4	2	12	8	6	3	-	12	-	-	1	-	-	6	-
234	Wieliczka	•	•	•	•		•		50.7	28.8	14.0	93.5	32.3	5	1	13	10	6	3	1	13	-	-	3	-	-	8	-
235	Bochnia-Chodenice	17.2	23.4	11.7	29.4	17	6.6	30	13.7	11.5	28.4	53.6	11.1	31	-	13	11	4	2	-	13	-	-	-	-	-	6	-
236	Jastrzębie-Zdrój	•	•	•	•		•		50.2	9.9	14.7	74.8	26.3	4	1	12	11	6	2	1	12	-	-	1	-	-	3	-

Nr	POSTERUNEK	TEMPERATURA POWIETRZA T								OPAD R_d						LICZBA DNI						LICZBA DNI							
		Dies	$\overline{Max}$	$\overline{Min}$	Max abs.	Data	Min abs.	Data		ΣR_d I dek	ΣR_d II dek	ΣR_d III dek	$\Sigma R_{d,m}$	$R_{d\,max}$	Data	0,0	≥0,1	≥1,0	≥5,0	≥10,0	≥20,0	●	✳	▲	≡	V	∽	⚡	⊠
237	Wadowice	16.8	23.2	11.9	30.1	2	7.9	30		23.3	72.0	5.4	100.7	45.6	13	1	12	9	4	2	2	12	-	-	1	-	-	7	-
238	Żarnowa	•	•	•	•		•			12.2	25.1	29.8	67.1	22.2	17	2	11	7	4	2	2	11	-	-	2	-	-	3	-
239	Myślenice	•	•	•	•		•			21.7	28.6	15.7	66.0	14.1	17	-	14	12	5	2	-	14	-	-	4	-	-	7	-
241	Dynów	•	•	•	•		•			18.2	20.7	16.1	55.0	15.2	5	2	8	5	4	2	-	8	-	-	4	-	-	4	-
243	Ciężkowice	16.9	23.3	11.2	32.0	17	5.9	30		12.2	33.8	17.9	63.9	25.9	17	-	14	8	3	1	1	14	-	-	8	-	-	3	-
244	Rożnów	17.4	23.0	12.7	30.7	2	8.1	30		27.1	33.9	37.2	98.2	30.2	27	2	12	10	6	4	1	12	-	-	4	-	-	4	-
245	Cieszyn-Bobrek	17.0	23.3	11.7	30.0	2	7.2	19		82.3	11.3	29.6	123.2	22.2	3	2	15	10	7	5	2	15	-	-	-	-	-	7	-
246	Muków Podh.	•	•	•	•		•			44.9	49.6	29.4	123.9	29.8	5	2	12	12	8	4	3	12	-	-	1	-	-	3	-
247	Biecz	16.7	23.2	11.2	30.7	5	6.2	30		18.4	37.8	19.6	75.8	35.3	17	2	12	8	4	2	1	12	-	-	1	-	-	6	-
248	Jasło	•	•	•	•		•			20.4	35.2	15.1	70.7	29.7	17	3	13	8	3	2	1	13	-	-	-	-	-	5	-
249	Limanowa	•	•	•	•		•			41.3	39.8	48.8	129.9	24.1	17	1	15	12	10	5	2	15	-	-	-	-	-	8	-
250	Żywiec-Sporysz	16.4	23.2	10.9	30.5	2	6.5	30		39.7	17.2	35.0	91.9	23.5	27	2	14	10	6	3	2	14	-	-	8	-	-	10	-
251	Krosno	16.8	22.9	11.1	30.5	5	4.8	30		12.5	18.2	32.6	63.3	15.1	31	1	12	9	4	3	-	12	-	-	1	-	-	4	-
252	Bircza	•	•	•	•		•			23.7	46.1	9.3	79.1	22.6	5	-	9	8	3	3	3	9	-	-	2	-	-	3	-
253	Wisła	•	•	•	•		•			45.6	40.2	50.9	136.7	29.7	3	-	17	9	8	6	2	17	-	-	2	-	-	6	-
254	Zawoja	•	•	•	•		•			21.5	45.7	57.9	125.1	40.0	27	-	23	11	7	4	2	23	-	-	1	-	-	8	-
255	Rabka	15.7	22.2	10.1	29.5	5	5.0	30		22.0	23.1	125.2	170.3	70.1	27	1	17	12	8	4	2	17	-	-	-	-	-	8	-
257	Ptaszkowa	•	•	•	•		•			27.6	74.4	15.0	117.0	55.8	17	1	14	12	6	2	2	14	-	-	-	-	-	7	-
258	Istebna-Stecówka	•	•	•	•		•			35.6	17.5	71.2	124.3	40.6	27	-	18	14	7	3	1	18	-	-	6	-	-	4	-
259	Kamienica	16.0	23.1	9.3	31.7	5	3.6	30		6.3	22.2	51.3	79.8	24.1	25	-	11	11	4	2	1	11	-	-	3	-	-	9	-
260	Iwonicz-Zdrój	•	•	•	•		•			25.2	34.7	17.2	77.1	19.7	17	-	15	10	5	2	-	15	-	1	2	-	-	3	-
261	Sanok	16.6	23.2	11.2	30.3	5	6.4	30		24.6	53.7	12.2	90.5	36.0	17	-	12	10	3	3	2	12	-	-	2	-	-	3	-
262	Stańcowa	•	•	•	•		•			35.9	27.5	46.4	109.8	32.2	27	1	16	12	4	3	2	16	-	1	3	-	-	8	-
263	Zwardoń	•	•	•	•		•			30.1	15.1	31.8	77.0	14.7	27	-	12	10	7	3	-	12	-	-	10	-	-	6	-
264	Nowy Targ	15.1	22.3	9.2	30.1	5	4.1	30		26.6	33.8	52.0	112.4	25.2	17	2	15	12	8	4	2	15	-	-	7	-	-	3	-
266	Czarny Dunajec	•	•	•	•		•			21.3	25.8	83.8	130.9	53.3	27	-	13	12	6	3	2	13	-	-	10	-	-	10	-
267	Brzegi Dolne	14.8	22.3	8.1	29.3	5	2.8	23		18.8	39.6	12.9	71.3	18.3	5	-	13	8	5	3	-	13	-	-	5	-	-	4	-
268	Szczawnica	15.6	22.6	10.0	29.4	2	5.4	30		15.3	44.1	31.4	90.8	28.9	17	3	13	11	6	2	2	13	-	-	7	-	-	6	-
269	Krynica	14.8	21.0	10.0	27.6	5 17	5.4	30		30.8	56.2	16.4	103.4	43.5	17	-	16	12	4	2	1	16	-	-	2	-	-	8	-
270	Wysowa	•	•	•	•		•			18.0	23.2	13.8	55.0	18.7	17	-	13	10	3	2	-	13	-	-	-	-	-	6	-
271	Barwinek	•	•	•	•		•			25.5	30.9	20.9	77.3	23.0	5	2	11	10	4	3	2	11	-	-	•	-	-	-	-
272	Bukowina	•	•	•	•		•			36.6	31.2	49.3	117.1	23.7	17	2	14	12	6	6	2	14	-	-	-	-	-	6	-
273	Muszyna	15.5	22.2	10.0	29.2	5 17	6.3	30		23.7	48.0	12.6	84.3	42.1	17	-	15	9	3	2	1	15	-	-	13	-	-	6	-
274	Witów	•	•	•	•		•			68.2	72.5	47.1	187.8	61.6	17	-	17	14	8	6	3	17	-	-	2	-	-	8	-
275	Komańcza	•	•	•	•		•			30.0	45.1	0.5	75.6	27.8	5	-	8	5	3	3	2	8	-	-	7	-	-	2	-
276	Baligród	•	•	•	•		•			27.8	33.0	16.9	77.7	26.0	5	-	10	8	4	3	1	10	-	-	3	-	-	2	-
277	Gubałówka	•	•	•	•		•			63.4	61.9	49.8	175.1	48.2	17	3	15	14	9	7	3	15	-	-	1	-	-	8	-
279	Smolnik	14.6	21.8	8.1	28.5	5	2.6	30		18.8	36.9	7.2	62.9	21.6	11	2	10	7	3	3	1	10	-	-	7	-	-	3	-
280	Łysa Polana	•	•	•	•		•			25.0	49.1	62.6	136.7	39.7	17	2	14	12	7	5	2	14	-	-	3	-	-	-	-
281	Hala Gąsienicowa	10.3	13.4	6.7	19.8	10	2.6	21		52.0	89.6	51.4	193.0	66.6	17	-	18	15	8	7	2	18	-	2	9	-	-	8	-
283	Ustrzyki Górne	13.6	21.2	7.6	27.4	5	1.0	23		17.4	41.3	37.8	96.5	31.4	11	-	12	8	6	2	2	12	-	-	13	-	-	2	-

TABLICA V

WYNIKI MIESIĘCZNE POMIARÓW TEMPERATURY MINIMALNEJ PRZY POWIERZCHNI GRUNTU ORAZ TEMPERATURY GRUNTU

МЕСЯЧНЫЕ РЕЗУЛЬТАТЫ ИЗМЕРЕНИЙ МИНИМАЛЬНОЙ ТЕМПЕРАТУРЫ У ПОВЕРХНОСТИ ПОЧВЫ И ТЕМПЕРАТУРЫ ПОЧВЫ

MONTHLY RESULTS OF GROUND SURFACE MINIMUM AIR TEMPERATURE AND SOIL TEMPERATURE MEASUREMENTS

Nr	STACJA – POSTERUNEK	TEMPERATURA MINIMALNA PRZY POWIERZCHNI GRUNTU T_g			TEMPERATURA GRUNTU NA GŁĘBOKOŚCIACH														
					5 cm						10 cm			20 cm			50 cm		
		Min	Min abs.	Data	7	13	21	Dies	Max	Min	Dies	Max	Min	Dies	Max	Min	Dies	Max	Min
5	Ustka	12.4	6.2	22	16.6	24.0	19.0	19.9	31.5	13.9	19.4	27.7	14.1	19.4	26.2	15.1	19.4	23.3	17.4
6	Lębork	8.3	1.5	22	14.7	20.7	17.5	17.6	27.2	10.7	17.4	24.7	12.6	17.4	22.3	14.9	16.3	17.9	15.3
17	Koszalin	10.5	4.4	22	15.9	22.5	18.2	18.9	30.3	12.7	18.7	26.5	13.5	18.4	24.6	15.3	17.9	20.9	16.4
22	Suwałki	9.8	3.8	8 9	15.3	22.4	18.5	18.8	31.5	12.4	18.6	28.6	12.7	18.3	26.0	14.0	18.4	21.9	16.2
23	Kętrzyn	10.7	6.3	9	16.2	21.5	18.1	18.6	29.2	12.6	18.5	26.5	13.2	18.3	24.6	13.9	17.7	20.7	15.7
29	Radostowo	10.5	6.6	7	16.2	23.5	18.1	19.3	30.6	13.4	19.1	26.6	14.0	18.8	25.3	15.6	17.9	20.6	16.6
30	Świnoujście	11.9	7.5	8	16.5	22.3	19.1	19.3	27.6	14.0	19.2	24.8	14.7	19.4	24.5	15.9	19.3	22.2	17.8
34	Resko	9.7	3.0	8	15.2	21.1	18.8	18.4	27.3	11.6	18.4	26.1	12.4	18.3	24.8	14.8	17.9	21.0	16.4
36	Olsztyn	9.9	6.2	30	15.7	23.7	17.8	19.1	34.3	12.4	18.9	30.3	12.4	18.8	25.9	14.1	18.5	22.6	16.2
37	Prabuty	9.3	5.0	19	14.1	23.8	17.0	18.3	31.4	10.5	18.5	28.7	12.4	18.5	24.7	14.6	18.5	21.6	16.2
38	Szczecinek	9.2	3.2	8	14.5	22.3	17.0	17.9	29.5	10.5	17.7	26.3	11.4	17.5	24.3	13.6	16.8	19.7	15.2
44	Biebrza	7.8	1.9	8	14.7	19.4	17.9	17.3	25.8	10.2	17.4	23.2	14.0	17.1	19.5	15.2	15.5	16.1	14.7
48	Kamień Krajeński	9.8	5.0	8 22	15.1	21.7	18.3	18.4	31.0	12.5	18.2	28.2	13.0	17.8	23.3	13.1	17.4	20.6	15.8
51	Szczecin-Dąbie	10.8	5.4	8	16.5	22.8	19.7	19.7	28.8	14.3	19.8	27.1	14.8	19.7	26.6	15.4	19.7	22.9	18.0
56	Wałcz	9.4	4.0	22	15.1	22.4	17.8	18.4	29.0	11.3	18.2	26.1	12.3	17.9	23.9	14.6	17.7	20.6	16.2
63	Bydgoszcz, IMiUZ	10.1	5.0	30	16.4	24.2	20.3	20.2	32.8	12.4	20.0	29.8	12.9	20.0	27.4	15.3	19.4	23.0	17.2
64	Białystok	9.7	5.5	8	15.2	21.3	18.2	18.2	28.0	12.2	18.3	27.6	12.8	18.2	25.6	14.1	18.0	22.3	15.4
67	Wława	9.2	4.3	9	14.3	18.6	17.2	16.7	24.4	11.1	16.8	24.2	12.1	17.3	24.6	13.8	17.3	20.6	15.0
68	Ostrołęka	9.5	5.5	19	16.4	24.6	19.2	20.1	31.1	12.5	20.0	28.1	14.0	19.8	25.1	15.3	19.5	22.4	17.3
73	Krzyż	9.6	5.7	29	14.9	22.1	16.7	17.9	30.2	11.3	18.0	28.5	12.1	18.1	24.7	13.5	16.5	21.2	14.3
80	Gorzów Wlkp.	10.9	5.9	29	15.4	22.0	18.9	18.8	33.0	13.0	18.7	30.3	11.8	18.7	28.0	14.8	18.5	22.3	16.7
82	Białowieża	8.5	4.2	9	14.9	22.0	16.7	17.9	31.7	11.8	17.7	27.5	11.7	17.8	23.4	13.8	17.6	20.7	15.7
84	Poświętne	8.4	4.1	30	15.6	22.7	18.8	19.0	30.4	11.9	19.1	27.8	13.3	19.2	26.3	14.0	18.8	22.6	16.2
86	Przebędowo	-	-	-	16.0	22.9	19.6	19.5	30.8	13.0	19.4	29.0	13.2	19.0	26.0	14.6	17.3	21.2	15.0
91	Płock-Radziwie	10.8	6.0	23	16.4	24.4	18.8	19.8	32.3	13.5	19.8	29.4	13.8	19.6	27.8	15.1	19.3	24.0	16.0
96	Słubice	9.4	3.9	8	16.5	23.5	20.5	20.2	31.8	14.0	20.1	29.0	14.6	20.1	28.0	16.2	19.7	23.5	18.1
97	Paproć	8.4	3.5	29	14.9	22.2	18.8	18.6	30.4	11.1	18.5	27.4	11.8	18.2	25.0	14.0	17.5	20.2	15.6
100	Warszawa-Bielany	11.5	7.2	9	16.4	24.5	20.0	20.3	31.7	11.2	20.3	29.9	13.4	20.2	26.9	15.6	20.0	23.7	17.8
105	Koło	10.5	6.1	25	15.9	24.6	19.0	19.8	35.1	12.3	19.7	31.7	13.2	19.5	27.0	14.6	19.2	24.0	16.0
106	Siedlce	9.7	4.9	9	15.6	22.1	18.0	18.5	27.8	12.0	18.5	24.4	12.5	18.3	23.3	14.0	17.3	19.7	15.2
108	Brwinów	10.8	6.4	19 24	15.6	22.8	17.9	18.8	29.5	12.1	18.8	26.1	12.4	18.6	24.5	13.8	18.6	21.8	16.3
119	Zielona Góra	11.4	7.3	8 23	16.1	23.4	19.6	19.7	31.7	12.2	19.7	29.9	12.6	19.8	29.2	14.8	19.5	24.4	16.6
121	Leszno-Strzyżewice	10.0	5.6	8	16.2	23.3	18.6	19.4	32.5	12.6	19.3	29.1	13.3	19.2	26.5	14.8	18.8	22.5	17.1
129	Kalisz	10.1	5.5	8	15.8	23.4	18.6	19.3	31.2	12.3	19.1	28.1	13.0	18.9	25.5	15.0	18.2	21.0	16.6
131	Smolice	10.5	5.8	8	16.0	23.5	18.1	19.1	35.5	13.0	19.2	32.8	13.4	19.1	27.0	14.7	18.9	23.0	16.8
138	Włodawa	10.3	6.4	9	16.3	24.4	19.2	20.0	31.9	11.7	19.9	28.9	12.3	19.8	26.0	14.2	19.4	23.0	16.4
143	Radom	10.5	5.6	7	16.2	23.9	19.3	19.8	32.1	12.8	19.8	29.1	13.7	20.0	27.8	14.5	19.3	22.4	17.0
144	Puławy	10.6	5.7	30	16.3	26.1	19.4	20.6	34.3	12.5	20.5	29.4	13.0	20.4	27.3	15.8	20.2	23.8	17.6
150	Legnica	10.3	5.8	8	15.5	22.5	18.1	18.7	31.3	13.0	18.8	28.4	14.0	18.7	26.1	14.9	18.3	21.9	16.0
151	Wieluń	9.4	5.4	8	16.4	24.0	19.3	19.9	30.7	13.2	19.6	27.8	13.9	19.6	25.5	15.4	19.1	22.1	17.3
154	Zgorzelec	9.6	6.1	25	15.5	21.9	18.7	18.7	32.1	12.2	18.9	30.5	13.0	18.7	28.8	13.9	18.7	24.2	16.4
160	Przedbórz	10.6	5.8	29	16.7	23.6	20.0	20.1	30.0	13.2	20.0	28.1	13.9	19.7	25.8	15.6	19.1	21.7	17.4
161	Laskowice Oławskie	9.9	4.5	8	15.9	24.0	19.0	19.6	30.6	13.0	19.4	27.2	13.9	19.4	25.8	15.8	19.2	23.0	17.2
169	Jelenia Góra	7.0	2.2	25	13.8	20.7	16.6	17.0	29.6	11.0	17.1	25.3	12.4	17.1	26.4	13.6	17.0	20.1	15.3
172	Kielce	9.2	3.6	30	16.8	21.8	18.3	18.7	28.2	11.2	18.8	25.9	12.0	18.5	25.0	13.1	18.5	23.2	15.4
175	Częstochowa	10.9	7.5	8	15.6	22.6	18.1	18.8	30.9	12.7	18.6	28.1	13.2	18.2	24.3	15.1	18.1	21.0	16.3
182	Zdanów	10.3	7.1	8	15.6	24.3	18.2	19.3	32.0	8.0	19.3	27.8	12.5	19.2	25.8	14.5	-	-	-
183	Zamość	8.5	2.3	30	16.7	25.0	19.1	20.3	32.2	12.9	20.2	29.3	13.0	20.0	26.3	14.8	19.3	22.8	16.9
186	Opole	11.3	6.5	8	16.6	24.9	19.8	20.4	31.5	13.5	20.1	28.1	14.0	19.8	26.6	15.4	18.9	21.2	17.4
200	Kłodzko	8.9	4.8	24	14.9	21.0	17.9	17.9	27.4	11.8	17.8	25.2	12.6	17.9	23.3	14.7	17.7	20.2	16.2
201	Świerklaniec	10.8	5.3	25	15.8	24.0	18.3	19.4	32.2	12.0	19.3	29.2	12.4	19.1	25.3	15.0	17.9	21.6	15.4
221	Garlica Murowana	10.3	5.5	8 10	15.1	20.2	18.1	17.8	26.7	11.2	17.9	24.8	12.2	17.9	25.5	14.2	17.5	19.7	15.9
224	Rzeszów-Jasionka	9.7	4.1	30	16.8	24.0	18.9	19.9	31.0	12.3	19.7	26.9	13.0	19.4	25.6	14.8	19.1	22.0	17.0
233	Pszczyna	8.4	5.0	15 23	15.6	24.5	17.6	19.2	32.0	12.1	19.2	31.2	12.6	17.0	23.9	12.6	18.2	21.0	16.3
237	Wadowice	10.3	5.4	30	15.7	24.3	18.0	19.3	33.7	10.2	19.5	31.4	11.2	19.0	27.3	12.8	18.4	22.2	15.6
242	Przemyśl	11.3	6.6	30	16.8	24.2	20.2	20.4	32.9	12.5	20.3	29.4	13.2	20.2	26.9	15.9	19.6	22.5	17.4
265	Lesko	10.4	5.2	23	16.3	25.2	20.0	20.5	32.8	11.5	20.4	28.4	13.1	21.2	25.8	15.5	19.3	22.0	17.0
278	Zakopane	6.2	0.9	30	13.0	18.5	16.2	15.9	24.9	8.7	15.9	23.9	10.3	15.8	23.1	12.4	15.1	17.3	12.6

TABLICA VI

WARTOŚCI GODZINNE USŁONECZNIENIA (MIESIĘCZNE)

ЧАСОВЫЕ (МЕСЯЧНЫЕ) СУММЫ СОЛНЕЧНОГО СИЯНИЯ

HOURLY (MONTHLY) SUNSHINE DURATION VALUES

Nr	STACJA – POSTERUNEK	USŁONECZNIENIE S_m																		
		3–4	4–5	5–6	6–7	7–8	8–9	9–10	10–11	11–12	12–13	13–14	14–15	15–16	16–17	17–18	18–19	19–20	20–21	Σ
4	Wel	–	–	1.8	9.2	15.9	19.8	20.6	19.4	19.3	20.3	19.5	19.4	17.8	16.0	13.0	5.3	0.2	–	217.5
5	Ustka	–	0.1	5.1	13.2	17.1	17.9	19.7	20.8	22.9	22.3	21.5	21.1	19.3	19.2	15.2	6.9	0.3	–	242.6
6	Lębork	–	0.1	5.8	14.6	19.5	20.3	22.8	20.7	17.9	19.2	19.7	16.4	15.6	13.9	12.0	7.0	0.8	–	226.3
7	Gdynia	–	–	6.7	14.2	16.3	19.3	20.5	19.9	20.4	19.7	19.8	20.5	17.7	15.6	13.8	6.7	0.5	–	231.6
13	Świbno	–	–	5.2	16.4	18.7	18.4	19.9	18.4	18.7	18.7	19.6	19.1	16.9	11.9	8.9	6.3	0.2	–	217.3
16	Bartoszyce			*	*	*	*	*	*	*	*	*	*	*	*	*	*	*	*	*
17	Koszalin	–	0.5	7.9	10.1	12.0	14.6	15.6	18.3	20.2	17.2	17.9	16.8	16.1	16.9	15.9	12.7	2.9	–	215.6
18	Kołobrzeg	–	0.1	3.9	7.7	11.4	14.8	16.0	19.6	19.2	19.7	19.9	19.2	20.1	15.9	15.6	6.4	0.1	–	209.6
22	Suwałki	–	1.2	7.7	14.2	15.4	16.8	19.1	18.4	18.7	19.2	18.9	18.6	17.6	18.3	15.1	6.7	0.0	–	225.9
27	Dziwnów	–	–	2.1	7.1	9.5	11.1	16.0	20.0	20.6	20.5	19.9	19.7	19.0	17.8	16.7	7.0	0.2	–	207.2
30	Świnoujście	–	0.5	5.9	10.0	12.3	14.0	17.2	17.6	20.5	18.1	18.4	21.6	17.5	16.0	14.3	6.6	–	–	210.5
33	Mikołajki	–	0.1	4.6	12.3	14.3	15.6	16.5	18.9	17.5	15.1	17.2	16.7	18.6	15.6	11.9	5.8	0.7	–	201.4
34	Resko	–	–	1.8	6.2	10.0	15.1	16.6	18.0	19.3	20.6	20.5	18.8	18.8	14.6	14.6	5.6	–	–	200.5
37	Prabuty	–	–	5.0	15.4	18.6	19.6	19.8	19.0	17.0	16.8	16.5	15.9	16.7	16.2	15.5	4.7	–	–	216.7
38	Szczecinek	–	–	3.6	11.8	13.1	13.6	14.6	19.7	21.3	21.4	18.4	18.2	17.7	15.7	12.1	4.8	–	–	206.0
40	Chojnice	–	–	4.6	12.1	15.9	17.9	17.5	18.7	18.8	20.2	16.1	16.2	15.9	14.7	12.9	7.3	0.3	–	209.1
44	Biebrza	–	0.1	4.3	12.8	13.9	16.5	20.7	20.2	19.8	19.4	17.8	17.0	19.4	19.2	14.9	6.4	–	–	222.4
51	Szczecin-Dąbie	–	–	2.9	8.3	10.0	14.1	18.6	19.6	18.6	19.0	19.4	16.6	14.2	14.6	13.7	4.8	–	–	194.4
63	Bydgoszcz, IMiGW	–	–	1.3	9.7	12.7	15.9	16.1	19.2	17.7	18.4	18.3	15.7	14.0	10.3	9.3	1.4	–	–	180.0
64	Białystok	–	–	2.8	11.7	15.4	19.3	19.8	20.0	20.6	19.6	18.9	19.1	18.6	16.8	11.9	7.8	0.0	–	222.3
68	Ostrołęka	–	–	3.4	12.1	17.1	20.0	19.0	19.3	18.3	17.6	18.2	20.4	15.9	15.0	11.4	3.2	–	–	210.9
69	Toruń	–	0.3	6.1	12.4	14.8	16.5	17.5	16.8	14.7	15.0	13.2	12.6	13.5	11.6	10.1	7.6	0.7	–	183.4
80	Gorzów Wlkp.	–	–	0.7	5.1	9.2	12.5	16.9	18.6	16.4	16.2	19.8	18.5	18.2	17.7	13.3	3.2	0.0	–	186.3
82	Białowieża	–	–	6.1	12.4	14.3	17.6	19.9	20.6	19.6	20.0	17.6	18.0	20.6	17.7	15.7	3.9	–	–	224.0
84	Poświętne	–	–	2.1	12.5	18.3	18.0	18.4	20.5	21.5	21.1	20.1	16.5	16.9	15.4	10.5	3.1	–	–	214.9
94	Poznań-Ławica	–	–	1.0	4.4	14.4	17.7	18.2	21.0	20.7	17.1	17.5	17.4	15.3	15.0	10.7	0.3	–	–	190.7
100	Warszawa-Bielany	–	–	4.8	15.2	19.6	20.3	19.7	20.6	19.9	22.5	22.1	20.8	17.3	14.6	10.5	3.6	–	–	231.5
103	Sinołęka	–	–	3.4	12.8	18.5	20.3	19.1	18.9	17.4	18.6	17.2	16.6	16.6	16.2	16.6	8.1	0.4	–	220.7
108	Brwinów	–	–	5.3	16.2	17.4	18.3	18.2	18.8	19.5	19.2	20.3	18.5	16.9	14.9	12.8	7.3	0.1	–	223.7
114	Terespol	–	–	3.3	11.4	16.6	20.6	20.9	22.4	25.6	24.7	23.4	24.1	21.0	19.3	13.8	1.3	–	–	248.4
121	Leszno-Strzyżewice	–	1.0	8.3	15.3	17.9	19.7	19.8	20.2	18.0	16.1	19.0	17.6	14.3	14.8	15.3	7.9	0.1	–	225.3
129	Kalisz	–	–	1.5	12.5	16.1	19.8	21.2	21.6	22.1	18.6	16.5	17.8	15.9	12.9	7.4	–	–	–	203.9
130	Łódź-Lublinek	–	–	4.0	12.6	17.1	19.9	20.9	18.5	20.8	18.2	18.3	19.8	15.7	14.4	12.9	6.1	–	–	219.2
138	Włodawa	–	0.3	7.1	17.3	19.4	22.7	23.3	21.5	22.9	20.5	19.1	18.6	16.0	15.1	12.5	4.6	–	–	240.9
144	Puławy	–	–	1.7	10.6	17.1	19.5	18.7	17.1	18.2	18.9	19.0	18.1	17.6	16.1	14.2	5.3	–	–	212.1
151	Wieluń	–	–	6.0	15.5	17.8	19.0	21.4	19.9	19.1	17.3	18.9	17.2	16.0	15.1	13.0	5.7	–	–	221.9
154	Zgorzelec	–	–	1.6	6.9	13.4	13.4	14.0	14.9	15.3	16.0	15.1	12.8	15.3	15.4	14.0	5.1	0.1	–	173.3
160	Przedbórz	–	–	0.5	6.8	15.3	18.1	20.4	21.7	21.5	20.4	17.3	17.4	19.2	15.1	12.2	6.1	–	–	212.0
161	Laskowice Oławskie	–	–	1.9	10.5	16.2	18.5	17.7	17.6	16.2	17.3	16.2	15.9	11.0	11.3	13.3	4.2	–	–	187.8
169	Jelenia Góra	–	–	2.7	8.8	16.3	15.6	15.5	15.4	15.0	12.9	12.7	13.6	13.5	11.6	10.6	6.8	–	–	171.0
176	Szczawno-Zdrój	–	–	3.9	13.8	15.8	16.1	15.6	15.3	12.4	13.6	13.1	12.3	10.2	9.9	8.5	2.1	–	–	162.6
179	Herbkowice	–	–	6.4	20.2	22.0	24.4	21.7	20.2	20.0	19.7	19.2	20.1	19.4	17.5	15.5	8.7	–	–	255.0
180	Śnieżka	–	–	7.1	12.8	12.7	12.7	12.3	10.2	10.1	10.4	10.0	10.2	10.0	7.7	5.9	3.3	–	–	135.4
182	Zdanów	–	–	2.4	15.2	17.7	20.3	19.1	17.9	19.2	16.6	18.1	20.0	15.2	14.8	14.2	5.3	–	–	216.0
186	Opole	–	–	0.0	5.3	13.1	18.5	20.7	22.6	19.7	21.4	20.8	18.3	17.1	15.6	9.1	1.7	–	–	203.9
207	Lądek-Zdrój	–	–	–	0.2	11.4	17.6	15.0	15.1	15.9	15.1	16.9	15.3	10.1	8.9	2.4	–	–	–	143.9
217	Katowice	–	–	1.6	8.5	12.5	16.2	19.8	18.4	18.5	17.0	16.4	13.8	13.0	9.9	5.7	0.8	–	–	172.1
224	Rzeszów-Jasionka	–	–	–	5.2	13.3	19.4	20.2	20.9	20.6	21.0	21.8	20.6	18.1	14.4	10.0	0.9	–	–	206.4
225	Racibórz	–	–	–	0.1	11.9	15.4	20.1	22.1	21.7	20.9	17.2	16.1	16.3	12.9	8.7	0.5	–	–	183.9
237	Kraków-Balice	–	–	0.9	4.0	9.4	14.7	17.4	17.9	18.4	17.7	20.4	18.5	16.3	11.7	8.1	0.8	–	–	176.2
239	Tarnów	–	–	2.9	12.7	15.5	16.3	18.5	19.1	19.2	18.6	18.0	18.7	13.4	11.6	7.9	1.5	–	–	193.9
240	Aleksandrowice	–	–	1.9	8.4	14.5	17.6	20.0	20.1	21.6	22.0	17.4	17.7	14.6	12.8	8.3	0.3	–	–	197.2
245	Cieszyn-Bobrek	–	–	–	2.5	12.0	16.7	18.1	19.0	20.1	19.6	17.3	16.9	14.9	13.5	5.4	–	–	–	176.0
255	Babka	–	–	1.7	9.0	13.7	15.2	18.7	20.0	20.2	17.6	14.9	14.2	13.0	11.0	7.7	1.8	–	–	178.7
256	Nowy Sącz	–	–	1.2	9.2	13.6	16.2	16.5	18.3	17.8	17.5	17.5	15.0	12.7	8.8	4.9	0.3	–	–	169.5
260	Iwonicz-Zdrój	–	–	0.8	11.0	13.8	17.3	17.6	17.5	17.8	18.1	19.1	18.0	16.0	15.9	9.9	0.9	–	–	193.7
265	Lesko	–	–	1.6	6.5	12.2	15.9	19.7	19.8	20.6	21.5	20.3	18.8	16.4	14.2	10.7	3.0	–	–	201.2
269	Krynica	–	–	–	3.5	15.0	16.0	17.0	18.7	19.0	17.8	17.0	20.4	16.0	13.4	9.9	0.5	–	–	184.2
275	Zakopane	–	–	1.2	10.7	16.6	16.1	16.3	17.2	15.8	14.5	14.4	13.3	11.2	10.9	8.1	4.7	–	–	171.0
287	Kasprowy Wierch	–	2.3	10.9	13.2	15.2	12.2	11.2	11.1	12.6	8.1	10.1	8.5	8.4	7.8	3.8	2.1	–	–	137.5

TABLICA VII

KALENDARZ TYPÓW CYRKULACJI I TYPÓW POGODY

КАЛЕНДАРЬ ТИПОВ ЦИРКУЛЯЦИИ И ТИПОВ ПОГОДЫ

THE CALENDAR OF CIRCULATION AND WEATHER TYPES

DZIEŃ	TYP CYRKULACJI	TYP POGODY
1	O_A	3 1
2		
3		
4		3 3
5	X	
6	N_A	1 1
7		
8		
9	X	2 2
10	S_C	
11		
12		
13		
14	SW_O	
15		
16		2 1 ($2_3$1)
17		
18	NW_A	
19		
20		1 2
21		
22	NE_A	
23		
24		2 1 (2 1_2)
25		
26		
27		
28		
29		
30	W_O	2 1 ($2_3$1)
31		

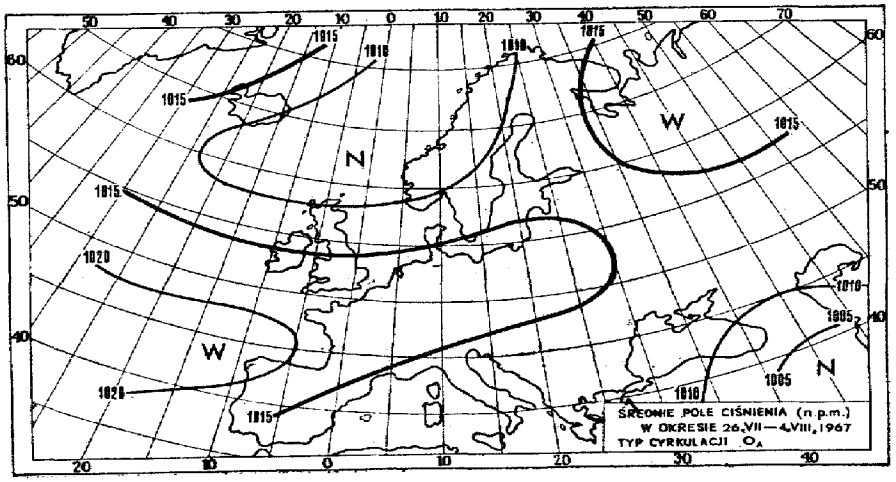

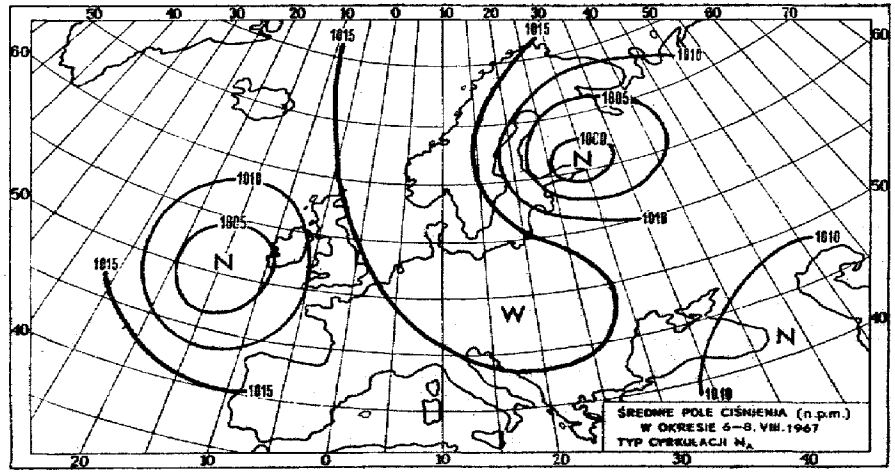

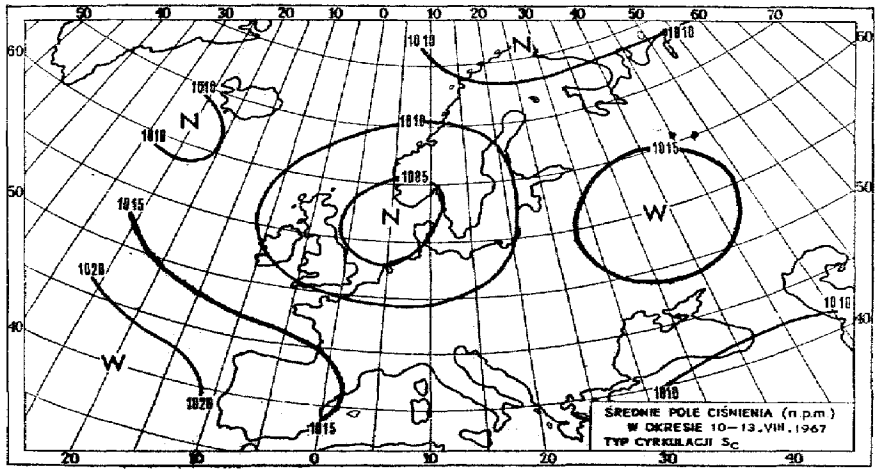
ŚREDNIE POLE CIŚNIENIA (n.p.m)
W OKRESIE 10–13.VIII.1967
TYP CYRKULACJI S_C

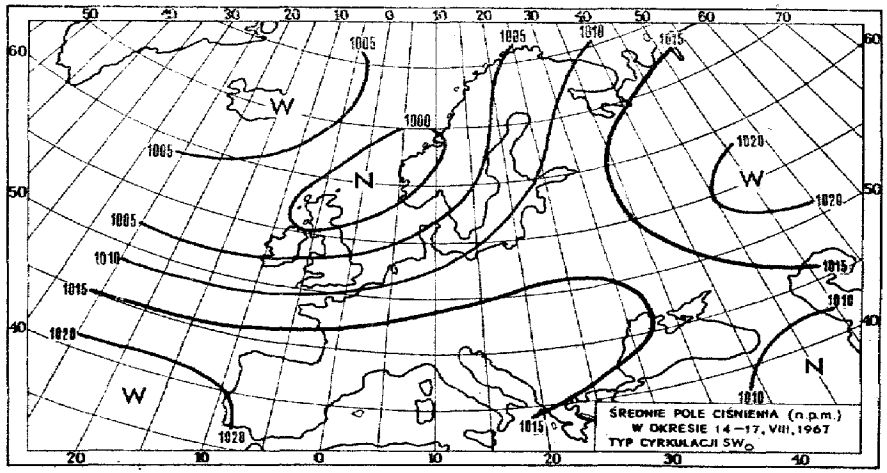
ŚREDNIE POLE CIŚNIENIA (n.p.m.)
W OKRESIE 14–17.VIII.1967
TYP CYRKULACJI SW_O

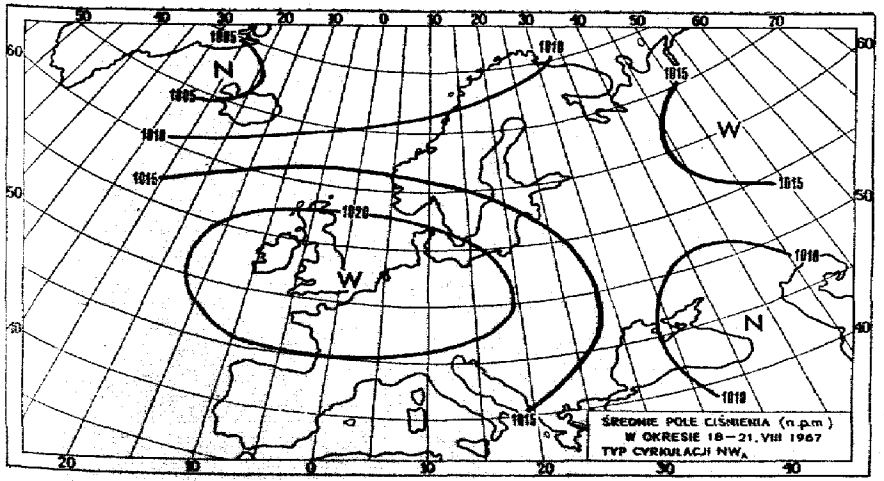
ŚREDNIE POLE CIŚNIENIA (n.p.m)
W OKRESIE 18–21.VIII 1967
TYP CYRKULACJI NW_A

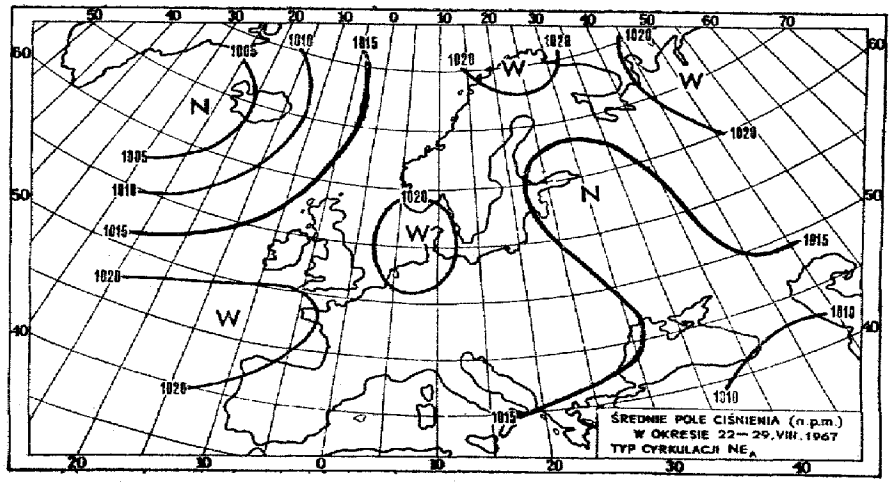
ŚREDNIE POLE CIŚNIENIA (n.p.m.)
W OKRESIE 22–29.VIII.1967
TYP CYRKULACJI NE_A

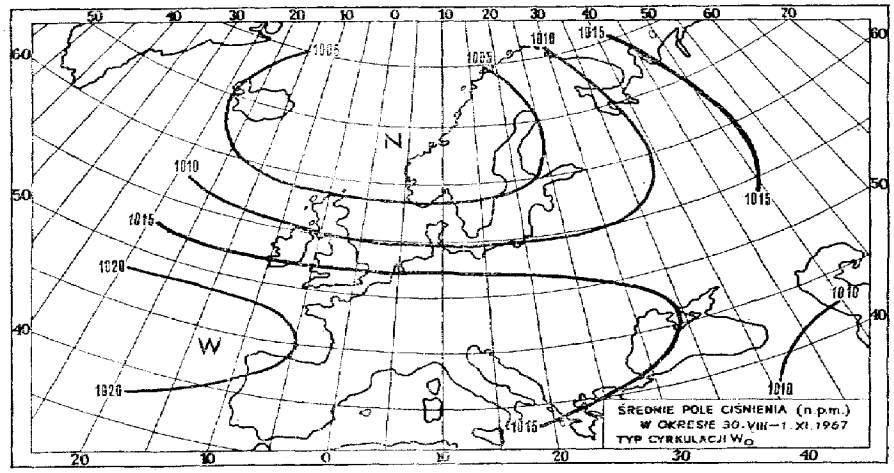
ŚREDNIE POLE CIŚNIENIA (n.p.m.)
W OKRESIE 30.VIII—1.XI.1967
TYP CYRKULACJI W_D
N
W
1005
1010
1015
1020

PAŃSTWOWY INSTYTUT HYDROLOGICZNO-METEOROLOGICZNY

ROCZNIK METEOROLOGICZNY 1967

WRZESIEŃ

TOM II — ZESZYT 9

WYDAWNICTWA KOMUNIKACJI i ŁĄCZNOŚCI

SPIS TREŚCI

Tablica I. Spostrzeżenia codzienne stacji meteorologicznych (wartości terminowe) . . 1
Tablica II. Spostrzeżenia codzienne stacji meteorologicznych (wartości dobowe) . . . 33
Tablica III. Wyniki miesięczne spostrzeżeń stacji meteorologicznych 49
Tablica IV. Wyniki miesięczne spostrzeżeń posterunków meteorologicznych i opadowych . 55
Tablica V. Wyniki miesięczne pomiarów temperatury minimalnej przy powierzchni gruntu oraz temperatury gruntu 61
Tablica VI. Wartości godzinne usłonecznienia (miesięczne) 63
Tablica VII. Kalendarz typów cyrkulacji i typów pogody 65

СОДЕРЖАНИЕ

Таблица I. Ежедневные наблюдения метеорологических станций (срочные значения) . . 1
Таблица II. Ежедневные наблюдения метеорологических станций (суточные значения) . . 33
Таблица III. Месячные результаты наблюдений метеорологических станций 49
Таблица IV. Месячные результаты наблюдений метеорологических и осадкомерных постов 55
Таблица V. Месячные результаты измерений минимальной температуры у поверхности почвы и температуры почвы 61
Таблица VI. Часовые (месячные) суммы продолжительности солнечного сияния 63
Таблица VII. Календарь типов циркуляции и типов погоды 65

CONTENT

Table I. Everyday observations at meteorological sattions (values from obs.times) . 1
Table II. Everyday observations at meteorological stations (daily values) 33
Table III. Monthly results of observations at meteorological stations 49
Table IV. Monthly results of observations at meteorological and rainfall posts . . . 55
Table V. Monthly results of ground surface minimum air temperature and soil temperature measurements 61
Table VI. Hourly (monthly) sunshine duration values 63
Table VII. The calendar of circulation and weather types 65

WYDAWNICTWA KOMUNIKACJI I ŁĄCZNOŚCI — WARSZAWA 1969

Nakład 700 + 40. Ark. druk. 11,66. Ark. wyd. 19,7. K/5865. Papier druk. sat. Kl. III 80 gr. A-D.

Drukarnia PIHM — Warszawa, ul. Podleśna 61. Zam. 389/69. INDEKS 37598. P-56.

E R R A T A
R O C Z N I K M E T E O R O L O G I C Z N Y
1967
W R Z E S I E Ń
Tom II - Zeszyt 9

Tablica I

Str.	Stacja	Godz.	Dzień	Kolumna	Jest	Powinno być
6	Olsztyn-Dajtki	19	29,30	R		-
12	Gorzów Wlkp.	19	30	R	1.o	1,6

Tablica II

Str.	Stacja	Dzień	Kolumna	Jest	Powinno być
36	Mikołajki	21 29	R_d v	.0 .6	5.0 6.6
37	Szczecin-Dąbie	17	S	7.	7.8
39	Gorzów Wlkp.	30	R_d	.1	5.1

Tablica III

Str.	Nr Stacja	Kolumna	Jest	Powinno być
53	34 Resko 146 Sulejów 265 Lesko	Liczba dni z ⊠	.	-

Tablica VIII

Str.	Kolumna	Jest	Powinno być
66	Pierwsza mapka od góry	W OKRESIE 30.VIII-1.XI.1967	W OKRESIE 30.VIII-1.IX.1967

PAŃSTWOWY INSTYTUT HYDROLOGICZNO-METEOROLOGICZNY

ROCZNIK METEOROLOGICZNY 1967

WRZESIEŃ

TOM II – ZESZYT 9

МЕТЕОРОЛОГИЧЕСКИЙ ЕЖЕГОДНИК–СЕНТЯБРЬ 1967

METEOROLOGICAL YEARBOOK – SEPTEMBER 1967

WYDAWNICTWA KOMUNIKACJI i ŁĄCZNOŚCI

PRZEDMOWA

Zeszyt niniejszy został opracowany w Ośrodku Gromadzenia i Rozpowszechniania Danych PIHM pod kierunkiem mgr Zofii Jackowskiej. Część opisowa, obejmująca objaśnienia, spis stacji i mapę rozmieszczenia stacji i posterunków publikowanych w Roczniku, jest załączona jako oddzielny suplement do zeszytu 1.

ПРЕДИСЛОВИЕ

Настоящий выпуск разработан Центром сбора и распространения данных ГГМИ под руководством Зофии Янковской. Описательная часть, охватывающая пояснения, список станций и карту размещения станций и постов, публикуемых в ежегоднике, прилагается как отдельное дополнение к выпуску 1.

PREFACE

This fascicle was prepared in the Center of Data Collection and Dissemination in the National Institute for Hydrology and Meteorology. Mrs. Zofia Jackowska, M. Sc., had charge of its edition. The descriptive part, comprising explanatory remarks as well as the list and the map of stations and posts the data from which are published in the Yearbook, is attached as a separate supplement to fascicle 1.

Dr hab. JERZY MICHALCZEWSKI
Zastępca Dyrektora
do spraw Służby

Prof. dr WŁADYSŁAW PARCZEWSKI
Dyrektor
Państwowego Instytutu
Hydrologiczno-Meteorologicznego

TABLICA I

SPOSTRZEŻENIA CODZIENNE STACJI METEOROLOGICZNYCH
WARTOŚCI TERMINOWE

ЕЖЕДНЕВНЫЕ НАБЛЮДЕНИЯ МЕТЕОРОЛОГИЧЕСКИХ СТАНЦИЙ
СРОЧНЫЕ ЗНАЧЕНИЯ

EVERYDAY OBSERVATIONS AT METEOROLOGICAL STATIONS
VALUES FROM OBSERVATION TIMES

Godz. 01

DNI	TEMPERATURA POWIETRZA	TEMPERATURA PUNKTU ROSY	PRĘŻNOŚĆ PARY WODNEJ	WILGOTNOŚĆ WZGLĘDNA	CIŚNIENIE ATMOSFERYCZNE	ZACHMURZENIE			WIATR		WIDZIALNOŚĆ	POGODA		OPAD
	T	T_d	e	U	P_o	N	N_h	h	dd	v	V	ww	W	R
1	16.4	12.4	14.4	77	1009.6	8	4	5	22	04	97	03	2	–
2	11.1	10.3	12.5	95	1009.6	0	0	9	19	03	96	10	0	–
3	15.6	13.8	15.8	89	1004.0	8	5	4	22	03	96	21	6	2.0
4	17.5	14.6	16.6	83	1001.8	6	6	5	18	02	97	03	1	–
5	13.7	12.0	14.1	90	1009.9	8	8	4	28	02	96	25	9	21.2
6	15.5	13.7	15.7	89	1012.8	4	0	9	15	02	97	02	0	–
7	14.6	13.0	15.0	90	1018.2	7	7	5	10	02	97	03	1	–
8	10.7	10.1	12.4	96	1023.9	8	8	9	15	01	95	10	1	–
9	15.2	14.9	16.9	98	1019.4	4	2	4	15	01	96	10	6	0.3
10	14.0	13.5	15.4	97	1020.4	8	6	4	17	02	96	61	6	6.1
11	15.2	14.3	16.3	94	1016.4	8	6	3	02	03	96	61	6	1.0
12	16.2	14.5	16.5	89	1012.5	8	6	4	03	06	96	60	6	2.8
13	17.0	15.8	18.0	93	1016.1	6	6	5	09	05	97	03	1	–
14	15.3	14.6	16.6	96	1020.1	0	0	9	10	01	96	10	0	–
15	14.4	13.1	15.1	92	1018.9	2	0	9	11	03	97	02	0	–
16	14.5	12.7	14.7	89	1017.7	4	0	9	07	02	97	01	1	–
17	12.3	11.2	13.3	93	1017.7	1	0	9	10	03	96	10	0	–
18	12.9	12.0	14.0	94	1017.5	0	0	9	10	01	97	02	0	–
19	15.5	13.9	15.9	90	1013.3	7	7	5	14	03	96	10	2	–
20	12.2	10.9	13.0	92	1008.3	0	0	9	16	02	95	10	1	–
21	9.6	8.6	11.2	93	1008.2	1	0	9	15	01	97	02	1	–
22	12.5	11.2	13.3	92	999.3	8	6	4	08	03	96	61	2	0.8
23	12.1	10.8	12.9	91	997.8	7	7	4	21	08	96	81	8	2.2
24	13.2	10.5	12.7	84	1013.0	7	7	5	26	10	95	95	2	7.2
25	8.0	7.6	10.4	97	1020.1	2	0	9	17	02	96	10	0	–
26	15.1	14.0	16.0	93	1016.9	8	8	9	27	02	95	10	2	–
27	13.5	12.8	14.8	95	1016.7	7	7	9	14	01	96	10	1	–
28	14.6	11.3	13.3	80	1017.6	4	4	9	26	08	97	03	0	–
29	14.5	11.5	13.6	82	1021.2	6	6	5	29	06	97	02	2	–
30	8.4	8.4	11.0	100	1019.8	9	9	.	18	02	93	45	4	–

Godz. 07

DNI	TEMPERATURA POWIETRZA	TEMPERATURA PUNKTU ROSY	PRĘŻNOŚĆ PARY WODNEJ	WILGOTNOŚĆ WZGLĘDNA	CIŚNIENIE ATMOSFERYCZNE	ZACHMURZENIE			WIATR		WIDZIALNOŚĆ	POGODA		OPAD
	T	T_d	e	U	P_o	N	N_h	h	dd	v	V	ww	W	R
1	13.1	12.2	14.2	94	1009.1	8	3	4	27	04	96	61	8	3.7
2	11.7	10.9	13.1	95	1009.8	8	8	5	22	04	96	10	1	–
3	14.9	13.6	15.6	92	1005.1	6	4	5	22	04	96	10	2	–
4	17.3	16.0	18.1	92	1001.4	8	8	4	18	02	97	80	2	1.3
5	13.6	12.7	14.7	94	1013.6	6	4	9	22	04	97	03	1	–
6	16.6	14.9	16.9	90	1012.5	6	6	9	14	03	96	10	1	–
7	13.8	12.9	14.9	94	1018.9	8	6	4	29	02	96	61	6	9.9
8	12.7	12.3	14.3	98	1023.4	8	6	4	00	00	96	60	2	0.1
9	13.7	13.2	15.1	97	1020.1	8	8	9	16	02	96	10	1	–
10	12.3	11.9	14.0	98	1019.8	5	5	9	17	01	97	01	6	0.0
11	15.3	12.6	14.6	84	1015.2	7	7	5	36	02	97	01	6	0.2
12	16.4	14.7	16.7	90	1012.7	8	6	4	04	06	96	21	6	4.1
13	17.1	14.9	16.9	87	1016.7	7	5	5	04	05	97	01	1	–
14	15.1	13.7	15.7	91	1020.5	0	0	9	07	03	96	10	0	–
15	13.9	12.8	14.8	93	1017.4	1	0	9	11	03	96	10	0	–
16	14.5	12.3	14.3	87	1017.7	4	0	9	11	03	97	03	0	–
17	13.1	12.4	14.4	95	1016.9	4	0	9	13	02	96	10	1	–
18	12.3	11.6	13.6	95	1016.8	1	0	9	12	01	96	10	0	–
19	14.5	14.2	16.1	98	1011.1	8	8	5	14	02	96	10	2	–
20	12.9	11.8	13.8	93	1007.0	6	6	9	14	03	95	10	1	–
21	10.7	9.9	12.2	95	1007.0	8	2	4	14	03	96	60	1	1.0
22	14.5	13.8	15.8	96	990.7	8	6	4	18	05	96	60	6	9.3
23	13.4	10.6	12.7	83	1002.0	7	7	4	27	08	97	02	8	2.7
24	13.4	11.9	14.0	91	1015.8	6	6	4	28	09	97	25	9	11.0
25	9.3	8.9	11.4	97	1018.9	7	4	4	14	02	96	10	1	–
26	14.9	14.0	16.0	94	1017.1	8	8	8	00	00	95	10	2	–
27	13.3	12.8	14.7	96	1015.7	6	5	9	16	01	96	10	2	–
28	13.7	9.0	11.5	73	1018.3	8	8	5	32	06	97	02	1	–
29	13.8	10.8	12.9	82	1022.2	3	3	5	31	06	97	01	1	–
30	7.9	7.7	10.5	99	1017.3	5	0	9	15	02	96	10	4	–

Godz. 13

1	13.3	12.8	14.7	96	1009.3	8	6	4	22	05	96	61	6	4.0
2	16.0	11.4	13.5	74	1007.6	8	8	4	18	03	96	60	2	0.0
3	20.4	9.7	12.0	50	1005.4	6	2	6	22	05	97	03	2	–
4	23.1	17.5	20.0	71	1002.5	7	1	5	20	03	97	03	8	0.2
5	19.0	13.4	15.4	70	1015.2	7	2	5	20	02	97	03	2	–
6	18.5	13.6	15.6	73	1015.5	7	7	9	27	04	97	02	2	–
7	13.4	11.7	13.8	90	1022.0	8	5	4	36	03	96	60	6	6.5
8	15.3	13.5	15.5	89	1021.5	8	6	4	07	02	96	61	6	2.0
9	17.5	13.5	15.4	77	1020.9	6	2	5	22	02	96	10	2	–
10	16.7	13.7	15.7	83	1020.2	7	3	5	28	04	97	01	2	–
11	15.6	11.4	13.4	76	1014.6	7	7	5	31	02	97	03	2	–
12	18.7	15.5	17.6	82	1014.0	7	7	5	36	05	97	02	6	0.3
13	19.0	14.6	16.6	75	1018.4	7	7	5	06	06	97	02	2	–
14	22.3	14.2	16.2	60	1019.9	1	0	9	09	04	97	02	0	–
15	23.8	13.8	15.8	54	1016.4	2	0	9	13	04	97	03	0	–
16	19.3	15.6	17.8	79	1017.6	3	2	5	05	04	97	01	0	–
17	19.8	15.3	17.4	75	1017.0	0	0	9	10	02	97	02	1	–
18	19.1	15.6	17.7	80	1015.9	3	3	9	09	02	97	02	0	–
19	19.5	14.4	16.4	72	1010.9	6	3	5	20	04	96	05	6	0.1
20	15.7	13.0	15.0	84	1007.1	8	8	9	22	03	96	60	2	0.0
21	18.1	7.3	10.2	49	1005.8	4	4	5	18	03	97	03	6	0.0
22	14.1	10.5	12.7	79	993.2	7	7	5	20	08	97	25	6	2.6
23	14.3	10.7	12.9	79	1006.7	7	7	4	26	07	97	25	2	0.0
24	15.2	12.7	14.7	85	1019.2	3	3	9	27	05	97	25	1	0.2
25	18.4	12.6	14.5	69	1017.7	7	1	5	11	02	97	03	2	–
26	16.5	14.4	16.4	88	1018.1	7	4	5	04	02	96	10	2	–
27	17.7	16.7	19.0	94	1015.8	8	8	7	22	01	95	61	2	0.4
28	14.2	11.2	13.3	82	1020.9	7	7	5	28	09	97	02	2	–
29	14.8	10.0	12.3	73	1022.5	4	3	5	27	05	97	01	1	–
30	20.4	11.5	13.5	56	1012.9	2	1	9	18	03	98	03	1	–

Godz. 19

1	13.2	11.3	13.4	88	1009.9	4	4	5	18	02	97	03	6	1.4
2	16.0	11.4	13.5	74	1004.2	8	8	4	20	05	96	60	6	0.0
3	18.3	14.2	16.2	77	1004.3	7	7	9	16	01	97	01	2	–
4	19.8	16.7	19.0	82	1004.3	7	7	5	09	02	97	03	8	0.0
5	17.3	11.5	13.5	69	1012.6	3	0	9	17	03	97	03	1	–
6	16.9	11.4	13.5	70	1018.4	4	4	9	26	02	97	01	1	–
7	13.4	12.1	14.1	92	1023.2	3	2	9	19	01	96	10	6	0.3
8	15.1	14.4	16.4	96	1019.0	8	6	4	10	02	96	61	6	5.8
9	15.2	14.7	16.7	97	1020.8	8	8	4	23	02	95	61	8	1.6
10	15.8	13.7	15.7	87	1018.8	8	4	4	30	02	96	60	6	0.5
11	14.9	14.2	16.2	96	1013.3	8	6	4	04	04	96	61	2	1.9
12	17.1	15.4	17.5	90	1014.7	7	7	4	03	05	97	02	8	0.3
13	16.7	15.0	17.0	90	1019.2	2	0	9	08	02	96	10	1	–
14	17.5	14.0	16.0	80	1019.1	2	0	9	09	04	97	03	0	–
15	19.2	16.2	18.4	83	1016.4	3	3	9	10	02	97	03	1	–
16	15.6	10.5	12.7	72	1017.5	1	0	9	08	03	98	02	0	–
17	17.8	13.0	15.0	74	1016.8	1	0	9	10	04	97	02	0	–
18	17.2	14.4	16.4	84	1015.1	6	6	9	12	02	96	10	1	–
19	15.0	12.9	14.8	87	1009.6	7	7	9	13	02	96	10	2	–
20	14.7	11.0	13.1	78	1008.1	7	2	5	17	01	97	01	6	0.0
21	13.5	10.7	12.8	83	1002.9	6	4	5	12	02	97	01	1	–
22	12.7	9.6	11.9	81	995.3	7	7	5	22	10	96	80	2	0.1
23	14.4	10.6	12.8	78	1010.3	6	6	5	27	10	97	03	2	–
24	11.8	11.2	13.3	96	1019.8	1	0	9	27	02	96	10	0	–
25	16.0	15.0	17.0	94	1017.1	8	8	8	15	01	96	21	6	1.2
26	14.6	13.2	15.1	91	1017.1	7	7	9	09	01	97	02	2	–
27	14.9	14.0	16.0	94	1017.0	0	0	9	27	03	96	10	9	2.2
28	14.5	12.3	14.3	87	1021.4	7	7	5	27	09	97	02	2	–
29	12.3	11.0	13.1	92	1020.5	3	3	9	24	01	97	01	1	–
30	17.3	14.6	16.6	84	1008.5	6	6	9	19	04	96	10	1	–

Godz. 01

DNI	TEMPERATURA POWIETRZA T	TEMPERATURA PUNKTU ROSY T_d	PREŻNOŚĆ PARY WODNEJ e	WILGOTNOŚĆ WZGLĘDNA U	CIŚNIENIE ATMOSFERYCZNE P_o	ZACHMURZENIE N	N_h	h	WIATR dd	v	WIDZIALNOŚĆ V	POGODA ww	W	OPAD R
1	16.4	11.3	13.4	72	1010.5	7	7	5	25	06	97	03	1	–
2	11.6	10.4	12.6	93	1010.1	0	0	9	25	07	97	02	1	–
3	17.4	15.2	17.3	87	1004.0	8	8	4	22	04	96	10	8	1.6
4	16.4	14.7	16.7	90	1004.1	5	5	5	18	01	96	10	2	–
5	17.4	15.9	18.0	91	1007.5	5	5	5	29	07	96	10	1	–
6	14.9	13.6	15.6	92	1014.8	0	0	9	18	01	97	01	0	–
7	16.7	15.3	17.4	92	1019.0	8	8	4	07	03	97	80	2	0.1
8	12.0	11.0	13.2	94	1024.3	6	2	4	32	01	97	02	1	–
9	17.0	15.8	18.0	93	1020.2	8	8	4	20	01	96	10	6	0.0
10	15.3	14.6	16.6	96	1020.5	4	4	3	00	00	96	10	6	0.6
11	14.2	13.8	15.8	98	1015.8	8	6	3	34	01	96	63	6	2.8
12	16.4	14.7	16.7	90	1011.9	7	7	5	02	04	97	02	2	–
13	17.3	16.3	18.5	94	1015.7	4	4	4	07	03	97	01	1	–
14	14.8	13.9	15.9	94	1021.0	3	0	9	00	00	96	10	1	–
15	13.6	12.7	14.7	94	1020.0	0	0	9	00	00	97	02	0	–
16	13.4	12.1	14.1	92	1018.8	0	0	9	00	00	96	10	0	–
17	14.0	12.2	14.2	89	1018.6	0	0	9	11	01	97	02	0	–
18	12.0	11.0	13.2	94	1018.0	0	0	9	00	00	97	02	0	–
19	15.2	14.5	16.5	96	1014.6	8	8	4	00	00	96	10	8	0.6
20	12.5	11.8	13.8	95	1009.9	7	2	4	18	01	96	10	2	–
21	9.8	8.8	11.3	93	1009.2	8	0	9	00	00	96	10	2	–
22	13.3	12.2	14.2	93	1000.5	8	5	4	14	01	96	61	2	0.2
23	13.2	7.7	10.5	69	999.3	7	7	5	22	09	97	02	1	–
24	12.4	10.1	12.4	86	1012.4	6	6	5	27	07	97	02	8	0.1
25	10.0	7.5	10.4	84	1020.5	1	0	9	25	02	97	03	0	–
26	13.0	12.6	14.6	98	1017.5	8	8	4	00	00	96	10	6	1.0
27	13.9	13.2	15.2	95	1017.3	8	8	4	00	00	95	10	2	–
28	13.4	11.7	13.8	90	1016.5	1	1	4	29	04	96	10	0	–
29	13.4	11.5	13.6	88	1021.0	3	3	5	29	07	97	03	1	–
30	9.6	8.4	11.0	92	1019.5	0	0	9	27	05	96	10	0	–

Godz. 07

DNI	TEMPERATURA POWIETRZA T	TEMPERATURA PUNKTU ROSY T_d	PREŻNOŚĆ PARY WODNEJ e	WILGOTNOŚĆ WZGLĘDNA U	CIŚNIENIE ATMOSFERYCZNE P_o	ZACHMURZENIE N	N_h	h	WIATR dd	v	WIDZIALNOŚĆ V	POGODA ww	W	OPAD R
1	15.1	11.8	13.8	81	1009.3	7	7	9	22	04	97	01	2	–
2	10.5	9.3	11.7	92	1010.3	1	1	2	22	02	97	02	0	–
3	15.9	13.8	15.8	87	1005.6	8	6	5	22	02	97	01	2	–
4	16.5	14.8	16.8	90	1003.8	7	2	5	20	03	96	10	1	–
5	15.7	13.2	15.2	85	1013.5	5	5	9	29	02	98	01	2	–
6	15.3	15.1	17.2	99	1014.2	7	1	2	18	01	95	28	1	–
7	16.4	14.5	16.5	89	1017.3	8	6	4	36	06	97	02	8	1.1
8	15.8	12.2	14.2	79	1022.8	8	3	4	07	04	98	03	1	–
9	15.8	14.8	16.8	94	1021.1	8	4	6	18	01	96	10	2	–
10	13.7	13.2	15.1	97	1020.2	7	4	5	29	01	96	10	1	–
11	14.2	13.3	15.3	94	1014.0	8	2	3	34	05	97	21	6	2.5
12	16.9	14.7	16.7	87	1011.5	7	5	4	04	04	97	01	6	0.1
13	16.4	15.7	17.8	96	1017.0	7	7	4	07	02	96	10	1	–
14	13.6	13.2	15.2	98	1021.4	2	0	9	00	00	96	10	0	–
15	12.2	11.8	13.9	98	1019.1	0	0	9	00	00	96	10	0	–
16	13.3	12.6	14.6	95	1018.4	0	0	9	00	00	97	02	0	–
17	13.3	12.0	14.0	92	1017.9	6	0	9	00	00	97	02	1	–
18	12.7	12.3	14.3	98	1017.0	2	2	9	00	00	96	10	0	–
19	14.8	13.9	15.9	94	1012.7	8	8	4	18	01	95	10	8	0.5
20	12.2	12.0	14.0	99	1008.6	9	9	•	18	01	92	47	1	–
21	11.1	8.7	11.2	85	1007.1	7	5	5	25	04	97	03	1	–
22	14.2	13.8	15.8	98	993.4	8	8	2	16	07	95	10	6	4.7
23	13.1	7.9	10.6	70	1002.2	5	5	5	25	09	97	02	2	–
24	12.4	10.7	12.8	89	1015.0	6	6	5	27	06	97	25	1	2.8
25	8.4	8.0	10.7	97	1019.9	5	5	9	00	00	94	10	1	–
26	12.9	12.2	14.2	95	1018.3	5	5	9	00	00	95	10	2	–
27	13.8	13.3	15.2	97	1016.2	7	7	5	00	00	95	10	2	–
28	13.5	10.5	12.7	82	1016.8	6	4	4	29	09	97	01	1	–
29	12.2	10.7	12.8	90	1020.9	3	2	5	29	07	97	03	1	–
30	9.4	7.7	10.5	89	1018.0	2	1	9	22	02	97	03	0	–

Godz. 13

1	13.3	11.4	13.5	88	1010.5	8	5	5	25	05	97	61	6	0.2
2	18.3	10.3	12.6	60	1009.1	7	7	9	22	05	98	03	1	–
3	21.1	12.5	14.5	58	1006.5	7	4	5	22	05	97	03	2	–
4	26.5	17.2	19.6	57	1002.7	0	0	9	16	05	97	02	1	–
5	20.0	12.4	14.4	62	1016.2	2	2	6	09	03	98	01	1	–
6	24.4	16.9	19.2	63	1014.9	5	5	9	22	04	96	10	1	–
7	14.4	13.0	15.0	91	1021.4	8	3	4	32	05	97	61	2	0.0
8	18.2	14.6	16.6	80	1021.5	8	6	5	09	05	98	01	2	–
9	19.5	15.3	17.4	77	1021.6	7	3	7	00	00	96	10	2	–
10	17.2	13.9	15.9	81	1020.0	8	8	5	04	03	98	03	2	–
11	17.0	12.9	14.9	77	1013.6	7	3	5	36	07	98	01	2	–
12	17.8	15.3	17.4	85	1013.0	7	2	4	04	06	97	01	2	–
13	17.4	14.8	16.9	85	1018.7	8	5	4	09	04	96	10	2	–
14	18.9	14.5	16.5	75	1022.0	1	0	9	07	03	98	01	0	–
15	20.7	16.1	18.3	75	1018.4	2	0	9	09	03	97	02	0	–
16	19.1	12.0	14.0	63	1018.3	2	1	5	07	06	97	03	0	–
17	18.2	14.2	16.2	78	1018.5	2	0	9	04	04	98	02	1	–
18	18.0	14.4	16.4	79	1017.5	7	7	9	07	02	97	02	1	–
19	18.3	14.9	17.0	81	1012.0	7	7	3	18	03	96	10	2	–
20	19.7	14.2	16.2	71	1008.1	7	2	5	20	04	96	10	4	–
21	18.3	8.5	11.1	53	1006.5	4	4	6	18	04	98	03	8	0.1
22	16.6	11.9	13.9	74	994.8	6	6	5	20	09	98	03	6	0.1
23	17.1	8.1	10.8	56	1006.5	6	4	5	25	12	98	03	2	–
24	15.4	10.7	12.9	74	1018.9	6	6	4	29	07	97	02	8	0.2
25	15.3	12.6	14.6	84	1018.7	8	8	9	16	01	95	10	2	–
26	17.0	13.9	15.8	82	1018.5	7	7	6	04	01	96	10	1	–
27	20.8	15.8	18.0	73	1016.5	7	2	5	20	01	96	10	2	–
28	15.4	11.1	13.2	76	1019.4	8	8	5	29	08	97	03	2	–
29	15.2	10.5	12.7	73	1022.2	7	7	5	32	05	98	02	1	–
30	20.0	11.4	13.4	58	1015.8	1	0	9	25	04	98	01	0	–

Godz. 19

1	13.1	11.2	13.3	88	1010.4	3	3	5	22	04	97	03	6	1.7
2	16.6	15.4	17.5	93	1005.9	7	7	6	18	02	96	10	6	0.9
3	19.4	15.7	17.9	79	1005.6	7	2	6	00	00	96	10	2	–
4	21.3	18.1	20.8	82	1004.4	1	1	9	04	01	96	05	1	–
5	19.0	13.8	15.8	72	1014.5	3	1	9	18	02	97	01	0	–
6	18.0	14.9	17.0	82	1018.6	5	5	9	02	03	97	03	1	–
7	13.6	11.7	13.8	89	1023.3	3	3	5	34	02	97	01	6	0.0
8	17.2	16.2	18.4	94	1019.5	8	2	4	07	02	96	10	2	–
9	17.5	17.0	19.4	97	1021.0	8	4	3	00	00	95	61	2	0.2
10	14.3	13.6	15.6	95	1018.9	8	5	3	36	02	96	63	6	9.4
11	14.8	12.8	14.8	88	1012.9	6	3	5	34	02	97	03	2	–
12	16.8	15.6	17.7	93	1014.5	7	7	4	02	03	97	03	2	–
13	17.8	16.5	18.8	92	1019.5	6	6	5	36	01	96	10	1	–
14	17.9	15.5	17.7	86	1020.1	2	0	9	09	02	97	01	0	–
15	17.8	15.6	17.8	87	1017.7	2	0	9	00	00	96	10	0	–
16	16.6	10.9	13.0	69	1017.9	0	0	9	07	03	97	02	0	–
17	17.2	14.4	16.4	84	1017.8	1	0	9	00	00	97	01	0	–
18	16.7	16.0	18.2	96	1015.9	7	7	6	00	00	96	10	2	–
19	16.9	15.7	17.8	93	1010.7	7	7	4	18	02	95	25	1	0.2
20	15.4	13.1	15.1	86	1009.0	7	1	5	20	01	96	10	2	–
21	15.2	10.3	12.5	72	1004.5	7	7	9	16	01	96	10	1	–
22	14.3	8.4	11.0	68	997.4	5	5	5	20	09	97	03	1	–
23	14.6	8.5	11.1	67	1010.0	4	3	5	25	09	97	02	1	–
24	13.0	9.7	12.0	80	1020.0	1	1	5	27	05	97	01	1	–
25	14.0	13.1	15.1	94	1017.8	8	4	5	00	00	95	10	2	–
26	14.0	13.1	15.1	94	1018.1	8	8	4	00	00	95	10	1	–
27	16.1	13.6	15.6	85	1016.1	3	2	5	27	07	96	10	6	1.4
28	13.8	11.6	13.6	86	1020.4	7	7	4	32	05	97	01	2	–
29	12.1	10.2	12.4	88	1020.6	0	0	9	00	00	97	02	1	–
30	17.1	12.4	14.4	74	1010.8	7	7	9	18	05	96	10	1	–

Godz. 01

DNI	TEMPERATURA POWIETRZA T	TEMPERATURA PUNKTU ROSY T_d	PRĘŻNOŚĆ PARY WODNEJ e	WILGOTNOŚĆ WZGLĘDNA U	CIŚNIENIE ATMOSFERYCZNE P_o	ZACHMURZENIE N	N_h	h	WIATR dd	v	WIDZIALNOŚĆ V	POGODA ww	W	OPAD R
1	16.5	12.0	14.0	75	1010.5	7	7	4	22	03	97	03	2	–
2	10.8	10.6	12.8	99	1010.8	6	6	3	22	04	93	46	1	–
3	15.6	13.8	15.8	89	1004.6	8	6	3	20	02	96	21	6	4.9
4	17.6	15.9	18.1	90	1001.3	6	6	9	17	02	96	10	1	–
5	13.8	12.1	14.2	90	1010.5	7	3	5	22	02	97	01	8	4.8
6	13.6	12.3	14.3	92	1012.1	0	0	9	14	02	96	10	1	–
7	14.0	13.1	15.1	94	1019.7	8	6	4	19	02	96	80	2	1.4
8	11.4	11.2	13.3	99	1023.8	6	3	4	00	00	96	10	2	–
9	13.4	12.5	14.5	94	1019.2	8	8	3	18	03	95	10	5	0.0
10	12.1	11.7	13.8	98	1021.2	7	7	4	18	01	95	10	6	0.9
11	15.6	12.9	14.9	84	1017.7	8	3	4	36	03	97	02	8	0.4
12	15.4	13.5	15.4	88	1013.7	7	7	4	01	07	97	03	8	0.2
13	16.8	15.3	17.3	91	1016.4	7	4	4	04	05	97	02	8	0.5
14	14.4	13.9	15.8	97	1019.7	4	2	5	04	02	96	10	1	–
15	14.8	13.2	15.2	90	1018.0	2	0	9	05	03	97	02	0	–
16	15.0	13.9	15.9	93	1017.0	7	3	9	06	03	95	10	1	–
17	11.7	10.5	12.7	93	1017.5	3	0	9	07	02	96	10	0	–
18	15.6	13.3	15.3	86	1016.9	6	6	9	11	01	97	01	1	–
19	13.6	13.1	15.0	97	1013.4	7	4	9	12	01	96	10	1	–
20	12.0	11.0	13.2	94	1008.5	6	6	9	14	02	95	10	1	–
21	10.8	9.4	11.8	91	1007.7	6	3	5	18	02	96	10	1	–
22	12.7	12.0	14.0	95	996.2	8	4	4	08	04	96	61	6	2.9
23	12.4	9.5	11.8	82	1001.1	7	7	4	22	08	97	02	8	1.1
24	11.3	10.3	12.6	94	1015.0	6	6	4	21	04	96	10	1	–
25	10.8	10.0	12.3	95	1020.0	6	4	9	13	02	96	10	1	–
26	15.5	14.8	16.8	96	1018.5	8	6	4	25	01	96	10	2	–
27	13.3	12.6	14.6	95	1016.4	0	0	9	13	01	96	10	1	–
28	14.0	11.2	13.3	83	1019.9	3	3	4	27	04	97	03	0	–
29	11.8	10.8	13.0	94	1023.3	6	2	4	22	02	96	10	1	–
30	8.1	7.7	10.5	97	1019.6	0	0	9	15	01	96	10	4	–

Godz. 07

DNI	TEMPERATURA POWIETRZA T	TEMPERATURA PUNKTU ROSY T_d	PRĘŻNOŚĆ PARY WODNEJ e	WILGOTNOŚĆ WZGLĘDNA U	CIŚNIENIE ATMOSFERYCZNE P_o	ZACHMURZENIE N	N_h	h	WIATR dd	v	WIDZIALNOŚĆ V	POGODA ww	W	OPAD R
1	13.3	12.4	14.4	94	1009.6	8	8	9	22	04	96	60	2	2.9
2	10.7	10.5	12.7	99	1009.8	8	8	3	16	02	93	42	4	–
3	14.5	12.9	14.9	90	1005.6	6	2	4	21	03	96	10	2	–
4	17.0	15.8	18.0	93	1001.1	8	8	9	15	03	96	60	2	0.3
5	13.5	12.4	14.4	93	1013.8	7	3	9	20	02	96	10	1	–
6	15.1	12.2	14.2	83	1012.1	6	6	9	17	03	96	10	1	–
7	12.9	11.8	13.8	93	1020.0	8	5	4	27	03	96	61	8	18.4
8	12.2	11.6	13.7	96	1023.3	8	2	4	04	01	96	60	6	2.1
9	13.6	13.1	15.0	97	1019.3	8	8	3	15	03	94	50	2	0.0
10	11.9	11.5	13.6	97	1020.5	8	8	9	19	01	96	10	2	–
11	15.5	10.6	12.8	73	1016.4	3	2	4	34	03	98	01	1	–
12	15.6	14.6	16.6	94	1012.9	7	7	4	03	07	96	81	8	3.9
13	16.9	15.4	17.4	91	1017.0	6	4	4	05	04	96	10	2	–
14	14.6	13.3	15.3	92	1019.8	2	1	9	06	03	96	10	0	–
15	14.9	13.6	15.6	92	1016.0	2	2	9	09	02	96	10	0	–
16	13.4	11.9	14.0	91	1017.4	6	0	9	06	03	96	10	2	–
17	11.3	9.7	12.1	90	1016.9	4	1	9	06	01	96	10	1	–
18	12.2	11.6	13.7	96	1016.3	1	0	9	07	01	96	10	1	–
19	13.9	13.2	15.2	95	1011.4	8	8	9	18	02	95	10	2	–
20	13.1	11.6	13.7	91	1006.0	7	7	9	12	03	96	10	2	–
21	8.9	7.9	10.6	93	1006.6	6	2	4	15	01	96	10	8	0.1
22	15.0	13.8	15.7	92	989.5	8	6	4	17	05	96	61	6	7.2
23	12.4	9.9	12.2	85	1005.0	7	7	4	25	07	97	02	1	–
24	10.1	9.1	11.6	93	1017.2	4	4	4	22	03	96	10	1	–
25	12.0	10.7	12.8	91	1018.4	6	5	9	12	02	96	10	2	–
26	14.6	14.4	16.4	99	1018.5	9	9	.	00	00	91	47	4	0.2
27	13.4	12.9	14.8	96	1015.7	8	4	4	14	01	95	10	1	–
28	13.9	11.1	13.2	83	1020.4	7	7	4	27	05	97	03	1	–
29	11.6	11.4	13.5	99	1023.3	6	6	4	27	02	96	10	2	–
30	9.4	8.8	11.3	96	1016.8	4	0	9	14	01	96	10	0	–

Godz. 13

1	13.3	12.0	14.0	92	1010.7	8	6	3	20	04	96	61	6	1.9
2	16.8	14.0	16.0	84	1007.1	8	6	4	18	03	96	60	4	0.0
3	20.0	12.8	14.8	63	1005.4	7	6	5	20	04	97	02	1	–
4	22.0	16.5	18.7	71	1002.3	7	3	5	19	02	97	02	6	0.0
5	20.3	10.5	12.6	53	1014.7	5	4	4	19	03	97	03	2	–
6	17.8	11.4	13.5	66	1016.0	6	6	9	22	02	97	01	6	0.0
7	16.2	11.4	13.5	73	1022.0	6	4	4	23	02	97	03	6	0.9
8	14.0	12.5	14.5	91	1021.4	8	6	4	03	04	96	63	6	14.7
9	16.2	13.2	15.2	82	1021.2	8	8	4	22	02	97	03	5	0.0
10	16.0	14.1	16.1	88	1020.5	7	5	4	27	01	97	03	2	–
11	16.4	11.5	13.5	73	1015.7	6	5	4	34	03	98	02	1	–
12	16.0	14.3	16.2	89	1014.7	7	5	4	03	05	96	80	8	14.0
13	18.7	16.7	19.1	88	1018.1	6	3	4	03	04	97	01	2	–
14	18.6	16.6	18.9	88	1019.3	4	0	9	04	05	96	10	0	–
15	20.7	15.5	17.6	72	1016.2	6	2	9	09	03	96	05	1	–
16	17.4	14.8	16.9	85	1017.4	5	2	6	04	05	97	03	2	–
17	18.2	14.6	16.6	80	1016.8	3	1	7	04	05	97	03	0	–
18	17.8	14.5	16.6	81	1016.1	3	2	5	03	04	97	03	0	–
19	19.3	14.5	16.6	74	1010.6	6	4	4	19	02	97	03	9	3.9
20	17.4	10.1	12.4	62	1007.5	6	5	4	19	03	97	03	6	0.0
21	16.6	9.1	11.6	61	1005.2	6	5	5	16	04	97	02	1	–
22	13.2	9.5	11.9	78	993.2	8	6	4	22	08	98	01	8	0.1
23	15.7	10.2	12.5	70	1009.4	5	4	4	23	08	97	01	2	–
24	16.0	11.4	13.5	74	1020.0	4	2	4	25	04	97	03	1	–
25	19.4	13.9	15.9	70	1017.4	7	5	9	31	04	96	05	2	–
26	16.6	15.1	17.1	91	1018.0	7	7	9	02	01	96	10	4	0.1
27	17.8	16.8	19.2	94	1017.3	8	8	3	25	05	94	97	4	0.1
28	14.8	12.5	14.4	86	1022.5	7	5	4	28	04	97	01	2	–
29	15.4	12.1	14.1	81	1023.5	5	5	4	28	03	97	01	2	–
30	21.3	13.8	15.8	62	1012.3	6	4	9	18	05	97	03	1	–

Godz. 19

1	13.4	11.7	13.8	90	1010.5	5	3	4	21	03	97	03	6	0.1
2	17.5	16.5	18.8	94	1004.4	8	5	4	18	04	96	60	2	0.3
3	18.6	14.9	16.9	79	1003.7	6	2	5	16	01	97	01	2	–
4	17.8	16.8	19.2	94	1005.1	8	6	4	30	06	96	91	8	2.1
5	16.8	11.7	13.8	72	1012.2	6	0	9	13	03	97	03	1	–
6	15.2	12.9	14.8	86	1018.3	5	2	5	09	01	97	01	2	–
7	13.8	12.3	14.3	91	1023.2	6	1	5	06	01	97	01	2	–
8	14.6	14.3	16.2	98	1018.8	8	6	4	07	03	95	50	6	11.9
9	14.6	12.6	14.6	88	1021.3	8	2	4	30	02	96	60	8	1.0
10	14.8	13.7	15.7	93	1019.5	8	5	4	23	01	96	25	2	0.9
11	15.0	12.5	14.5	85	1015.0	7	4	4	34	03	98	03	2	–
12	16.5	14.9	17.0	91	1015.5	8	6	4	03	05	95	80	2	0.2
13	16.9	15.9	18.0	94	1018.5	5	0	9	07	04	96	10	2	–
14	17.2	15.3	17.4	89	1018.0	3	0	9	04	03	97	01	1	–
15	17.0	15.5	17.6	91	1016.4	2	1	9	06	01	96	10	1	–
16	14.9	13.1	15.1	89	1016.7	4	0	9	05	04	96	10	1	–
17	16.4	13.6	15.6	83	1016.6	4	3	9	05	03	97	01	0	–
18	14.8	13.9	15.9	94	1014.8	7	6	9	12	01	96	10	1	–
19	15.0	12.3	14.3	84	1009.4	5	1	5	16	02	96	10	6	0.2
20	11.6	9.8	12.1	89	1008.0	3	2	9	14	01	97	02	8	0.0
21	14.4	10.8	13.0	79	1002.0	7	6	9	11	03	97	01	2	–
22	12.9	8.5	11.1	75	997.6	8	8	4	22	08	97	03	8	0.2
23	14.1	9.4	11.8	74	1012.5	3	3	4	26	06	98	01	8	0.0
24	11.2	10.6	12.8	96	1020.4	5	1	9	00	00	96	12	1	–
25	16.7	14.8	16.8	89	1017.8	8	2	4	26	02	96	10	6	0.3
26	14.9	14.2	16.2	96	1017.0	5	5	9	06	01	96	10	2	–
27	15.8	13.1	15.1	84	1019.0	2	1	9	27	03	97	02	9	8.4
28	14.2	11.4	13.5	83	1022.9	2	0	9	27	05	97	01	1	–
29	9.6	9.0	11.5	96	1021.5	2	0	9	00	00	94	12	1	–
30	16.2	15.7	17.8	97	1010.3	8	8	4	25	03	96	95	2	17.2

Godz. 01

DNI	TEMPERATURA POWIETRZA T	TEMPERATURA PUNKTU ROSY T_d	PRĘŻNOŚĆ PARY WODNEJ e	WILGOTNOŚĆ WZGLĘDNA U	CIŚNIENIE ATMOSFERYCZNE P_o	ZACHMURZENIE N	N_h	h	WIATR dd	v	WIDZIALNOŚĆ V	POGODA ww	W	OPAD R
1	12.2	10.3	12.5	88	1013.3	0	0	9	22	01	97	01	1	–
2	12.1	11.5	13.6	96	1010.5	8	8	5	21	02	96	10	6	0.4
3	15.0	13.8	15.7	92	1007.4	0	0	9	18	03	96	10	6	1.2
4	14.3	13.8	15.7	97	1009.1	0	0	9	11	01	96	10	1	–
5	16.7	13.4	15.3	81	1010.9	0	0	9	14	03	97	02	0	–
6	15.8	15.1	17.2	96	1017.5	0	0	9	00	00	96	10	0	–
7	16.2	10.2	12.4	68	1019.7	0	0	9	12	03	97	02	0	–
8	15.1	14.8	16.8	98	1022.0	4	4	5	03	01	96	10	9	1.0
9	15.0	12.9	14.8	87	1022.1	0	0	9	10	01	96	10	1	–
10	12.6	8.6	11.2	77	1022.4	0	0	9	12	02	97	02	1	–
11	14.9	9.5	11.9	70	1015.7	8	8	6	00	00	97	02	1	–
12	14.8	13.0	15.0	89	1010.4	8	8	5	00	00	97	03	2	–
13	14.6	13.9	15.9	95	1014.7	8	8	3	36	03	97	03	1	–
14	12.6	9.5	11.9	81	1021.6	0	0	9	05	04	97	02	0	–
15	11.1	8.3	10.9	83	1022.5	0	0	9	08	02	97	02	0	–
16	9.8	6.6	9.8	81	1019.5	0	0	9	03	01	97	02	0	–
17	13.2	9.3	11.7	77	1018.8	7	0	9	04	03	97	02	1	–
18	11.5	9.3	11.7	87	1019.4	1	1	9	07	02	97	02	0	–
19	11.2	5.9	9.3	70	1018.9	0	0	9	12	03	97	01	1	–
20	10.1	7.6	10.4	85	1012.9	0	0	9	09	01	97	02	1	–
21	12.1	11.1	13.3	94	1010.4	8	8	5	00	00	97	02	9	8.1
22	12.4	11.8	13.9	96	1004.8	8	8	5	04	03	96	80	6	6.3
23	11.2	7.0	10.0	75	1004.6	0	0	9	18	07	97	01	1	–
24	11.2	7.7	10.5	79	1011.7	3	3	5	23	05	97	01	1	–
25	10.0	9.2	11.6	95	1019.5	3	3	9	23	02	97	01	8	0.1
26	11.1	9.7	12.1	91	1017.5	8	8	5	27	01	97	02	2	–
27	7.0	5.4	9.0	90	1018.9	8	8	5	00	00	96	10	1	–
28	14.6	12.8	14.8	89	1013.5	8	8	4	24	03	97	03	5	0.1
29	10.9	9.1	11.6	89	1018.6	7	7	4	27	03	97	03	1	–
30	9.2	7.7	10.5	91	1018.5	1	1	5	24	02	97	01	1	–

Godz. 07

DNI	TEMPERATURA POWIETRZA T	TEMPERATURA PUNKTU ROSY T_d	PRĘŻNOŚĆ PARY WODNEJ e	WILGOTNOŚĆ WZGLĘDNA U	CIŚNIENIE ATMOSFERYCZNE P_o	ZACHMURZENIE N	N_h	h	WIATR dd	v	WIDZIALNOŚĆ V	POGODA ww	W	OPAD R
1	13.4	10.4	12.6	82	1011.7	1	0	9	21	02	96	10	0	–
2	13.4	12.1	14.1	92	1010.3	7	6	5	25	03	96	10	8	1.8
3	15.4	13.3	15.2	87	1006.8	8	3	6	19	04	96	10	1	–
4	17.0	14.9	17.0	88	1008.2	6	5	6	12	02	96	10	1	–
5	18.2	14.1	16.0	77	1012.8	4	2	9	20	02	96	10	0	–
6	16.1	14.2	16.2	88	1018.2	1	1	6	00	00	96	10	0	–
7	17.0	11.1	13.2	68	1020.0	0	0	9	12	03	97	01	0	–
8	14.8	14.8	16.8	100	1022.3	8	8	2	04	02	93	42	4	–
9	13.6	11.7	13.8	89	1022.7	3	1	9	10	01	96	10	0	–
10	13.0	9.1	11.5	77	1021.5	5	0	9	08	01	97	03	1	–
11	13.6	11.9	14.0	90	1013.2	8	8	5	12	01	97	60	6	0.2
12	14.0	12.5	14.5	91	1009.9	8	8	5	35	01	96	10	2	–
13	14.0	12.9	14.9	93	1016.9	7	4	4	05	03	96	10	2	–
14	11.2	8.8	11.3	85	1022.9	3	1	9	06	03	97	01	0	–
15	10.0	6.8	9.9	81	1022.1	0	0	9	07	02	97	01	0	–
16	9.8	6.6	9.8	81	1019.6	0	0	9	04	03	97	02	0	–
17	12.4	9.7	12.0	83	1018.7	2	0	9	06	01	97	01	1	–
18	12.2	9.0	11.6	81	1019.2	7	7	9	10	02	97	02	1	–
19	10.2	5.9	9.3	75	1017.3	5	4	9	07	02	97	01	1	–
20	9.6	5.9	9.3	78	1011.6	5	4	9	07	02	97	03	1	–
21	12.0	11.2	13.3	95	1009.4	8	8	4	17	03	95	10	6	1.5
22	13.2	12.8	14.8	98	1001.0	8	8	5	12	03	96	10	8	1.3
23	10.6	7.5	10.4	81	1005.7	7	7	4	20	07	97	03	1	–
24	11.0	8.4	11.0	84	1013.9	7	7	5	23	04	97	02	1	–
25	10.6	10.0	12.3	96	1019.6	8	8	4	25	03	96	10	1	–
26	10.0	8.8	11.3	92	1017.6	3	1	9	36	01	96	10	6	0.1
27	7.3	6.4	9.6	94	1018.0	7	7	6	00	00	96	10	2	–
28	13.0	10.7	12.9	86	1013.0	8	8	4	26	05	97	02	2	–
29	8.4	7.1	10.1	92	1020.0	7	2	9	25	01	97	02	1	–
30	10.0	9.0	11.5	93	1017.9	8	8	4	23	02	96	10	1	–

Godz. 13

DNI	TEMPERATURA POWIETRZA T	TEMPERATURA PUNKTU ROSY T_d	PRĘŻNOŚĆ PARY WODNEJ e	WILGOTNOŚĆ WZGLĘDNA U	CIŚNIENIE ATMOSFERYCZNE P_o	ZACHMURZENIE N	N_h	h	WIATR dd	v	WIDZIALNOŚĆ V	POGODA ww	W	OPAD R
1	21.3	10.6	12.8	51	1009.8	7	7	6	21	05	97	02	1	–
2	20.2	8.4	11.0	47	1010.4	5	4	6	24	03	98	03	1	–
3	19.8	15.5	17.6	76	1008.0	7	7	5	23	04	96	10	8	0.0
4	27.8	13.4	15.4	41	1007.4	3	0	9	18	09	97	02	1	–
5	25.3	15.9	18.1	56	1014.5	2	0	9	20	02	97	02	1	–
6	28.5	10.8	12.9	33	1017.7	1	1	6	13	10	97	03	0	–
7	27.6	11.6	13.6	37	1018.6	2	1	5	14	10	97	03	0	–
8	21.6	17.3	19.7	76	1021.4	6	4	9	09	04	96	10	4	–
9	23.7	9.7	12.0	41	1022.3	2	1	6	13	05	97	03	1	–
10	23.1	7.3	10.2	36	1019.0	7	1	9	14	04	97	02	2	–
11	18.0	11.9	13.9	67	1011.6	8	8	6	12	01	97	02	6	0.3
12	19.0	14.2	16.2	74	1011.1	8	8	5	34	02	97	02	2	–
13	22.2	10.2	12.5	47	1017.6	2	1	5	07	06	97	03	1	–
14	21.2	9.6	11.9	47	1021.9	1	0	9	10	05	98	02	0	–
15	20.4	9.2	11.6	49	1021.1	0	0	9	08	04	98	02	0	–
16	19.3	6.9	10.0	45	1018.3	1	1	5	09	03	97	02	0	–
17	21.6	7.9	10.7	41	1017.6	5	1	6	06	04	98	03	1	–
18	20.4	10.1	12.4	52	1018.7	6	4	9	14	06	97	03	1	–
19	19.8	6.9	9.9	43	1014.8	6	0	9	14	06	97	01	1	–
20	19.8	10.7	12.9	56	1010.4	3	2	9	13	04	97	01	1	–
21	15.8	11.0	13.1	73	1008.6	5	3	5	18	07	97	01	2	–
22	20.8	14.4	16.4	67	999.0	8	8	5	17	07	97	03	1	–
23	15.0	6.1	9.4	55	1007.6	6	6	5	22	08	98	01	2	–
24	13.6	9.3	11.7	75	1016.7	7	5	5	24	07	98	25	2	0.0
25	15.8	7.7	10.5	58	1018.4	5	4	4	24	04	98	03	1	–
26	15.3	6.0	9.4	54	1017.9	4	4	5	32	02	98	02	0	–
27	17.2	11.4	13.4	69	1016.7	7	7	5	22	05	97	02	1	–
28	14.2	12.0	14.0	87	1014.1	8	8	4	27	03	97	02	8	1.0
29	13.9	5.2	8.8	56	1020.0	6	5	5	28	02	98	02	2	–
30	12.2	9.3	11.7	82	1017.6	8	8	4	21	03	97	02	2	–

Godz. 19

DNI	TEMPERATURA POWIETRZA T	TEMPERATURA PUNKTU ROSY T_d	PRĘŻNOŚĆ PARY WODNEJ e	WILGOTNOŚĆ WZGLĘDNA U	CIŚNIENIE ATMOSFERYCZNE P_o	ZACHMURZENIE N	N_h	h	WIATR dd	v	WIDZIALNOŚĆ V	POGODA ww	W	OPAD R
1	16.6	11.9	13.9	74	1009.5	8	5	9	24	02	96	10	8	0.3
2	15.4	12.5	14.5	83	1009.1	8	8	9	13	02	97	03	2	–
3	17.6	14.1	16.1	80	1009.1	8	8	9	17	02	97	02	2	–
4	20.9	14.3	16.3	66	1008.1	0	0	9	11	02	97	02	0	–
5	19.2	17.3	19.7	88	1016.5	0	0	9	02	01	97	01	0	–
6	21.8	12.8	14.8	57	1018.7	2	1	5	13	03	97	02	0	–
7	17.0	15.3	17.4	90	1020.3	8	8	5	17	03	96	95	8	4.0
8	18.4	16.8	19.1	90	1021.2	5	5	9	08	02	96	10	8	1.2
9	17.0	11.5	13.6	70	1022.1	5	0	9	13	01	97	02	1	–
10	17.2	10.5	12.7	65	1017.5	3	0	9	10	01	97	01	1	–
11	17.0	13.9	15.8	82	1011.2	8	8	5	04	01	97	02	2	–
12	16.2	13.8	15.7	85	1013.8	7	7	9	35	01	97	03	2	–
13	17.2	12.2	14.2	72	1019.5	2	1	9	05	03	97	01	0	–
14	16.0	10.8	13.0	71	1021.6	2	1	9	07	02	97	02	0	–
15	16.0	9.7	12.1	66	1019.1	0	0	9	02	02	97	01	0	–
16	16.2	7.9	10.7	58	1017.3	3	0	9	03	03	97	03	0	–
17	15.8	9.3	11.7	65	1018.2	1	1	9	04	03	97	02	1	–
18	15.4	11.3	13.4	77	1018.6	8	8	6	14	01	97	02	2	–
19	13.2	8.9	11.4	75	1013.7	3	1	9	12	01	97	01	1	–
20	16.0	12.4	14.4	79	1010.3	7	7	5	10	01	97	17	1	–
21	12.4	10.5	12.7	88	1008.1	7	7	9	14	01	97	02	1	–
22	13.2	7.7	10.5	69	1003.3	4	4	9	20	03	97	02	1	–
23	12.2	7.7	10.5	74	1009.7	7	7	5	21	05	97	03	1	–
24	11.3	9.7	12.1	90	1018.8	4	4	5	24	03	98	01	8	0.4
25	12.9	8.3	11.0	74	1017.8	7	7	6	28	01	97	02	1	–
26	9.8	6.4	9.6	79	1018.4	0	0	9	28	01	97	01	1	–
27	14.6	12.8	14.8	89	1014.9	8	8	4	20	03	97	02	6	0.6
28	12.2	10.3	12.5	88	1017.0	4	4	4	27	02	97	01	8	0.0
29	10.2	8.1	10.8	87	1019.0	0	0	9	27	01	97	01	1	–
30	9.6	8.6	11.2	93	1014.7	0	0	9	14	01	97	01	1	–

Godz. 01

DNI	TEMPERATURA POWIETRZA T	TEMPERATURA PUNKTU ROSY T_d	PRĘŻNOŚĆ PARY WODNEJ e	WILGOTNOŚĆ WZGLĘDNA U	CIŚNIENIE ATMOSFERYCZNE P_o	ZACHMURZENIE N	N_h	h	WIATR dd	v	WIDZIALNOŚĆ V	POGODA ww	W	OPAD R
1	12.6	10.7	12.9	88	1012.9	0	0	9	25	02	97	02	1	-
2	12.8	12.2	14.3	96	1011.5	8	8	5	25	01	96	10	8	0.7
3	16.2	15.0	17.0	93	1006.8	8	8	4	22	03	96	25	6	3.2
4	17.1	14.2	16.1	83	1006.7	0	0	9	18	03	96	10	0	-
5	20.0	13.8	15.8	68	1008.7	0	0	9	16	03	97	02	0	-
6	15.7	15.2	17.2	97	1016.3	0	0	9	18	03	96	10	0	-
7	15.3	15.3	17.4	100	1018.0	0	0	9	00	00	93	46	1	-
8	14.2	12.9	14.9	92	1023.2	8	8	4	34	02	96	10	2	-
9	16.2	15.7	17.8	97	1020.7	8	8	5	07	03	96	95	4	1.0
10	13.5	10.7	12.8	83	1020.8	0	0	9	00	00	97	01	0	-
11	15.6	15.4	17.5	99	1015.1	8	6	3	25	02	96	61	6	6.3
12	14.2	14.2	16.2	100	1011.1	8	8	3	32	01	96	10	6	2.5
13	12.8	12.8	14.8	100	1015.1	0	0	9	20	02	95	10	1	-
14	14.0	11.6	13.7	85	1020.4	0	0	9	04	02	97	02	0	-
15	13.6	11.4	13.4	86	1020.3	0	0	9	09	02	97	02	0	-
16	11.8	10.0	12.3	89	1018.4	0	0	9	07	02	97	02	0	-
17	12.5	8.9	11.4	79	1017.9	0	0	9	04	03	97	01	0	-
18	12.5	10.2	12.4	86	1018.0	3	2	5	09	03	97	03	0	-
19	14.8	12.1	14.1	84	1016.6	8	8	5	16	05	97	80	2	0.0
20	13.4	12.1	14.1	92	1011.1	8	5	5	16	01	97	01	8	0.7
21	12.4	12.2	14.2	99	1010.0	8	8	5	22	02	96	61	8	1.5
22	12.5	11.9	14.0	96	1001.8	8	8	5	12	04	96	60	6	2.1
23	12.0	8.0	10.7	76	1003.3	0	0	9	23	07	97	01	0	-
24	10.8	8.8	11.3	87	1013.9	1	1	5	25	07	97	01	0	-
25	7.4	7.2	10.1	99	1020.9	0	0	9	27	02	96	10	0	-
26	12.0	11.2	13.3	95	1018.1	8	8	4	03	01	96	61	6	1.7
27	11.5	11.1	13.2	97	1018.5	8	8	5	18	02	96	10	1	-
28	12.3	11.9	14.0	98	1016.8	0	0	9	26	04	96	10	8	0.3
29	11.7	11.1	13.2	96	1020.7	8	8	4	32	02	96	80	2	0.6
30	7.2	6.8	9.9	97	1019.9	0	0	9	00	00	96	10	0	-

Godz. 07

DNI	TEMPERATURA POWIETRZA T	TEMPERATURA PUNKTU ROSY T_d	PRĘŻNOŚĆ PARY WODNEJ e	WILGOTNOŚĆ WZGLĘDNA U	CIŚNIENIE ATMOSFERYCZNE P_o	ZACHMURZENIE N	N_h	h	WIATR dd	v	WIDZIALNOŚĆ V	POGODA ww	W	OPAD R
1	13.9	11.1	13.2	83	1011.5	8	8	9	22	02	96	10	1	-
2	12.1	11.3	13.4	95	1011.3	1	1	9	00	00	96	10	8	0.6
3	16.3	14.2	16.2	88	1006.8	8	8	5	22	04	96	10	1	-
4	17.3	13.8	15.8	80	1005.4	3	3	5	18	05	96	10	0	-
5	16.1	14.9	17.0	93	1013.8	8	8	5	36	02	96	10	1	-
6	16.4	15.9	18.0	97	1016.1	1	0	9	14	02	96	10	0	-
7	17.4	13.4	15.3	77	1016.6	7	0	9	14	01	96	10	4	-
8	13.8	13.4	15.4	98	1021.9	8	6	4	09	04	96	80	6	7.5
9	16.3	16.0	18.1	98	1021.8	7	5	5	00	00	96	10	9	0.2
10	13.0	12.1	14.1	94	1020.1	8	8	9	00	00	96	10	8	0.1
11	15.2	14.9	16.9	98	1012.7	8	8	3	00	00	95	10	6	1.7
12	14.7	14.7	16.7	100	1011.2	8	8	2	00	00	94	28	5	0.2
13	12.8	12.8	14.8	100	1016.5	8	8	2	04	03	92	44	4	-
14	12.6	10.7	12.9	88	1021.1	1	0	9	09	04	97	02	0	-
15	12.4	10.3	12.5	87	1019.7	4	0	9	09	02	97	02	0	-
16	11.2	9.0	11.5	86	1018.4	0	0	9	07	02	97	02	0	-
17	12.4	9.9	12.2	85	1017.7	1	0	9	04	03	97	02	0	-
18	12.8	11.9	13.9	94	1017.6	8	8	5	09	02	97	25	1	0.8
19	12.2	9.7	12.0	85	1014.5	7	3	5	14	02	97	01	8	3.1
20	11.1	10.1	12.4	94	1010.3	6	0	9	14	01	96	10	1	-
21	10.8	10.0	12.3	95	1008.9	7	7	5	22	03	97	29	8	6.5
22	14.0	13.1	15.1	94	996.8	7	2	5	17	06	96	10	6	0.6
23	11.2	7.9	10.7	80	1006.2	7	7	5	24	07	97	02	1	-
24	10.0	8.8	11.3	92	1016.3	4	4	5	27	04	97	03	0	-
25	6.7	6.5	9.7	99	1020.8	6	0	9	23	01	96	10	1	-
26	11.8	11.6	13.7	99	1018.3	8	8	4	00	00	95	10	6	0.3
27	12.4	11.1	13.2	92	1017.2	4	3	5	22	02	96	10	1	-
28	12.1	10.8	12.9	91	1016.9	8	8	4	28	06	97	80	1	0.0
29	11.3	10.9	13.0	98	1021.3	8	8	2	28	02	95	10	8	1.1
30	7.0	7.0	10.0	100	1019.3	0	0	9	24	01	92	44	4	-

Godz. 13

DNI	T	T_d	e	U	P_o	N	N_h	h	dd	v	V	ww	W	R
1	20.1	11.1	13.2	56	1010.6	7	5	5	25	04	96	10	2	-
2	19.6	9.5	11.9	52	1010.1	7	3	6	22	04	98	03	1	-
3	20.2	12.3	14.2	60	1008.2	6	6	5	22	04	97	01	2	-
4	27.7	14.4	16.4	44	1004.8	1	1	6	18	07	97	03	0	-
5	17.6	15.4	17.5	87	1016.5	8	8	4	32	01	97	02	2	-
6	27.4	12.4	14.4	40	1015.6	1	0	9	16	04	97	02	0	-
7	23.1	16.5	18.7	66	1018.0	6	3	5	27	03	97	03	2	-
8	19.3	17.0	19.4	87	1019.5	6	6	4	04	02	96	10	8	0.5
9	23.2	10.9	13.0	46	1021.0	6	3	9	20	03	97	01	1	-
10	19.8	14.5	16.6	72	1017.9	8	0	9	20	02	97	01	8	0.4
11	16.2	15.2	17.2	94	1012.5	8	8	3	27	01	96	10	5	0.4
12	18.8	15.1	17.2	79	1012.2	7	7	4	00	00	97	02	2	-
13	19.4	15.2	17.3	77	1017.3	6	6	4	09	05	97	02	4	-
14	20.8	11.3	13.4	55	1020.5	1	0	9	07	05	98	02	0	-
15	21.4	12.9	14.9	58	1018.2	0	0	9	07	04	97	02	0	-
16	18.2	7.7	10.5	50	1017.6	1	0	9	09	05	98	02	0	-
17	21.4	10.8	12.9	51	1017.0	2	1	6	06	04	97	03	0	-
18	18.5	13.6	15.6	73	1017.3	6	6	9	09	05	97	01	1	-
19	20.0	11.8	13.8	59	1012.9	4	2	6	16	03	97	03	1	-
20	19.1	12.4	14.4	65	1009.8	8	2	5	29	04	97	03	2	-
21	17.2	8.5	11.1	57	1008.0	3	3	6	22	04	98	03	1	-
22	18.1	13.2	15.2	73	998.0	7	7	4	24	07	96	10	8	0.2
23	14.6	8.1	10.8	65	1008.9	7	7	5	26	07	98	02	1	-
24	15.0	9.4	11.8	69	1018.8	5	3	5	27	07	97	01	1	-
25	14.9	11.2	13.3	78	1019.1	8	8	9	22	02	96	10	2	-
26	15.2	11.7	13.8	80	1018.7	8	8	4	00	00	96	10	2	-
27	17.6	14.7	16.7	83	1017.0	8	8	6	22	02	96	10	1	-
28	13.2	9.7	12.0	79	1018.6	8	8	4	30	05	97	01	8	0.0
29	15.0	10.1	12.3	72	1021.2	7	6	4	32	02	97	03	2	-
30	17.2	9.4	11.8	60	1016.9	3	0	9	24	03	98	03	4	-

Godz. 19

DNI	T	T_d	e	U	P_o	N	N_h	h	dd	v	V	ww	W	R
1	13.3	12.8	14.7	96	1011.2	8	8	5	32	01	96	25	2	0.9
2	16.7	15.7	17.8	94	1008.0	8	6	4	25	02	96	61	8	3.4
3	18.4	15.2	17.3	82	1007.8	4	0	9	16	02	96	10	1	-
4	23.6	13.2	15.1	52	1005.5	1	1	6	16	03	97	01	0	-
5	16.4	15.6	17.7	95	1016.5	1	0	9	00	00	96	10	1	-
6	22.6	17.5	20.0	73	1017.6	7	7	9	00	00	96	10	1	-
7	14.6	12.8	14.8	89	1022.2	8	8	4	29	03	96	10	9	0.9
8	18.6	17.6	20.2	94	1018.9	8	1	9	01	01	96	10	2	-
9	17.5	13.7	15.6	78	1020.8	3	1	9	12	01	97	01	1	-
10	15.4	14.9	16.9	97	1017.6	8	7	4	16	02	95	61	2	0.5
11	14.5	13.8	15.8	96	1012.4	8	8	3	32	02	96	10	6	0.2
12	16.0	15.1	17.2	95	1013.4	7	7	5	19	01	97	02	8	12.5
13	16.3	14.0	16.0	87	1018.6	2	1	5	07	03	97	01	1	-
14	17.1	13.6	15.6	80	1020.0	1	0	9	09	03	97	02	0	-
15	16.0	12.4	14.4	79	1018.0	1	0	9	04	02	97	02	0	-
16	15.2	9.7	12.0	69	1017.2	0	0	9	04	03	97	02	0	-
17	15.6	11.4	13.4	76	1017.3	1	0	9	04	03	97	01	0	-
18	16.1	13.1	15.0	82	1016.6	8	8	5	14	02	97	25	2	0.1
19	15.3	13.2	15.1	87	1012.3	8	8	5	14	02	97	01	8	0.3
20	15.2	12.3	14.3	83	1010.1	8	8	5	22	01	97	25	2	0.0
21	13.6	10.8	12.9	83	1006.3	7	7	9	14	02	97	02	1	-
22	12.7	7.8	10.6	72	1002.3	1	1	5	25	06	97	02	1	-
23	13.2	7.5	10.4	68	1011.7	2	2	5	24	06	97	01	1	-
24	12.0	10.3	12.5	89	1020.4	2	2	5	24	02	97	25	1	0.0
25	13.2	12.3	14.3	94	1018.5	8	8	9	00	00	96	61	2	0.0
26	13.0	12.3	14.3	95	1018.7	7	7	5	14	01	96	10	1	-
27	17.0	16.5	18.8	97	1016.2	7	7	4	27	04	96	80	1	1.0
28	12.3	11.2	13.3	93	1019.9	8	8	4	30	06	97	25	2	0.1
29	10.8	9.6	12.0	92	1020.7	0	0	9	28	02	97	01	1	-
30	13.6	9.3	11.7	75	1013.5	1	0	9	20	05	98	02	0	

Godz. 01

DNI	TEMPERATURA POWIETRZA T	TEMPERATURA PUNKTU ROSY T_d	PRĘŻNOŚĆ PARY WODNEJ e	WILGOTNOŚĆ WZGLĘDNA U	CIŚNIENIE ATMOSFERYCZNE P_o	ZACHMURZENIE N	N_h	h	WIATR dd	v	WIDZIALNOŚĆ V	POGODA ww	W	OPAD R
1	13.0	12.1	14.1	94	1011.5	8	0	9	24	05	96	10	1	–
2	10.7	10.7	12.9	100	1011.4	9	9	.	25	02	92	47	8	1.4
3	15.3	14.1	16.1	92	1005.4	0	0	9	23	06	97	02	1	–
4	15.8	13.9	15.8	88	1003.7	8	0	9	15	02	97	02	2	–
5	14.1	13.6	15.5	97	1009.4	2	2	4	31	04	97	03	9	15.4
6	14.1	13.4	15.4	95	1014.2	0	0	9	16	02	97	02	1	–
7	14.9	13.5	15.4	91	1017.6	8	8	4	04	02	96	10	1	–
8	11.7	11.3	13.4	98	1023.5	8	8	4	04	01	97	02	2	–
9	14.5	14.5	16.5	100	1020.1	0	0	9	22	01	96	10	1	–
10	13.0	12.8	14.8	99	1020.8	8	8	4	31	02	96	10	6	1.5
11	12.6	12.4	14.4	99	1016.5	8	8	3	33	02	95	61	5	3.3
12	10.7	10.7	12.9	100	1012.2	6	6	4	34	01	95	10	1	–
13	13.2	13.0	15.0	99	1015.3	8	8	4	03	02	95	10	1	–
14	13.3	12.9	14.9	98	1019.6	0	0	9	08	02	96	10	1	–
15	14.7	13.1	15.1	90	1018.2	0	0	9	13	03	97	02	0	–
16	13.0	11.7	13.7	92	1017.3	8	0	9	08	02	96	10	2	–
17	10.6	9.2	11.6	91	1017.5	0	0	9	08	02	97	02	0	–
18	12.4	11.3	13.4	93	1017.2	0	0	9	09	02	97	02	0	–
19	13.4	12.9	14.8	96	1013.9	0	0	9	14	01	96	10	9	0.1
20	11.5	11.1	13.2	97	1009.9	8	0	9	00	00	94	10	8	0.3
21	9.4	8.4	11.0	93	1009.1	1	1	9	16	01	97	03	0	–
22	12.8	12.2	14.3	96	997.8	8	7	4	12	04	96	61	2	0.0
23	10.6	8.4	11.0	86	1002.8	7	7	4	25	08	97	03	1	–
24	8.7	8.3	10.9	97	1015.1	0	0	9	23	04	97	02	0	–
25	8.8	8.2	10.9	96	1021.0	4	4	9	00	00	97	03	1	–
26	14.8	13.9	15.9	94	1017.5	8	8	4	31	03	95	10	2	–
27	13.1	12.5	14.5	96	1017.0	1	1	9	18	01	96	10	1	–
28	11.5	10.3	12.6	93	1016.8	0	0	9	28	04	97	02	0	–
29	9.7	9.5	11.9	99	1022.6	0	0	9	29	04	97	02	1	–
30	6.5	6.5	9.7	100	1020.8	0	0	9	00	00	91	46	0	–

Godz. 07

DNI	TEMPERATURA POWIETRZA T	TEMPERATURA PUNKTU ROSY T_d	PRĘŻNOŚĆ PARY WODNEJ e	WILGOTNOŚĆ WZGLĘDNA U	CIŚNIENIE ATMOSFERYCZNE P_o	ZACHMURZENIE N	N_h	h	WIATR dd	v	WIDZIALNOŚĆ V	POGODA ww	W	OPAD R
1	12.2	11.6	13.7	96	1010.7	8	8	9	22	03	95	10	2	-
2	9.4	9.4	11.8	100	1011.1	9	9	.	22	02	91	45	4	-
3	14.7	14.0	16.0	96	1006.6	8	8	9	24	03	96	10	1	-
4	16.5	15.8	18.0	96	1002.7	6	6	8	17	01	96	21	2	0.6
5	12.7	11.8	13.8	94	1014.7	4	4	9	25	01	97	03	1	-
6	14.9	14.7	16.8	99	1013.9	9	9	.	18	02	93	45	1	–
7	12.1	11.9	14.0	99	1018.1	8	8	3	32	05	96	91	9	9.2
8	12.2	11.8	13.9	98	1021.9	8	8	5	03	02	96	10	2	–
9	13.2	13.0	15.0	99	1021.0	8	7	3	19	01	95	63	1	1.8
10	12.6	12.4	14.4	99	1020.5	8	8	4	32	01	96	10	4	–
11	12.9	12.5	14.5	98	1014.7	8	7	4	34	02	96	20	6	0.5
12	13.2	13.0	15.0	99	1011.8	7	7	5	35	01	96	10	4	–
13	13.6	13.4	15.4	99	1015.8	8	8	4	07	02	95	10	4	–
14	12.2	11.6	13.7	96	1019.9	8	0	9	07	03	96	10	1	–
15	13.1	12.5	14.5	96	1017.4	0	0	9	12	02	96	10	0	–
16	11.3	10.3	12.6	94	1017.3	8	0	9	07	03	97	03	1	–
17	10.6	9.4	11.8	92	1016.9	2	0	9	07	02	97	02	1	–
18	11.4	10.4	12.6	94	1016.7	8	6	5	09	02	97	03	1	–
19	13.4	13.4	15.4	100	1012.5	9	9	.	16	01	91	45	4	–
20	11.3	10.9	13.0	98	1008.4	9	9	.	18	01	91	47	2	–
21	9.5	8.9	11.4	96	1007.6	2	0	9	12	01	97	01	8	1.1
22	14.2	13.3	15.3	94	992.9	8	7	3	18	05	95	60	6	3.0
23	10.7	8.5	11.1	86	1006.0	7	7	4	25	07	97	03	2	–
24	9.9	9.3	11.7	96	1017.3	8	8	4	26	05	96	10	1	–
25	11.0	10.0	12.3	94	1019.5	8	8	9	00	00	95	10	1	–
26	14.4	13.7	15.7	95	1018.0	8	6	4	26	01	95	10	2	–
27	12.4	12.2	14.2	99	1016.2	6	4	9	18	02	93	44	1	–
28	10.4	9.6	12.0	95	1019.5	8	7	4	27	03	97	03	1	–
29	10.9	10.3	12.5	96	1022.9	7	7	4	28	03	96	10	1	–
30	5.9	5.7	9.1	98	1018.7	4	0	9	19	01	95	28	4	–

Godz. 13

1	16.4	12.4	14.4	77	1010.7	8	5	5	33	05	96	10	2	–
2	17.2	13.7	15.7	80	1008.6	8	5	4	22	04	97	02	4	–
3	18.4	12.6	14.5	69	1006.8	8	2	5	22	06	96	10	2	–
4	24.6	16.6	18.8	61	1002.1	0	0	9	20	04	96	10	1	–
5	19.2	12.1	14.1	63	1015.6	3	1	5	15	01	97	01	1	–
6	21.1	15.4	17.5	70	1015.1	7	7	9	21	03	96	10	4	–
7	13.6	12.7	14.7	94	1021.8	8	8	4	28	03	97	02	8	3.0
8	14.7	14.3	16.3	98	1019.9	8	8	5	09	03	96	81	2	4.4
9	15.3	13.7	15.7	90	1021.4	8	7	4	00	00	96	10	6	1.5
10	14.6	12.8	14.8	89	1020.2	8	7	3	27	01	96	61	2	0.7
11	17.2	11.1	13.2	68	1013.9	5	4	5	33	05	97	01	2	–
12	16.6	15.8	17.9	95	1012.7	8	6	3	04	01	96	61	2	0.6
13	16.7	14.3	16.3	86	1017.5	8	8	4	09	03	96	10	2	–
14	21.3	15.3	17.4	69	1019.1	8	2	5	10	04	97	03	2	–
15	21.3	14.9	17.0	67	1016.6	7	0	9	15	05	96	10	1	–
16	19.1	9.8	12.1	55	1016.7	3	0	9	09	04	97	01	1	–
17	21.6	11.9	13.9	54	1016.0	1	1	5	09	02	97	03	0	–
18	17.6	13.4	15.4	76	1016.1	7	4	5	09	02	96	10	2	–
19	17.3	14.7	16.8	85	1011.6	7	7	4	22	03	96	10	4	–
20	15.0	11.7	13.7	81	1008.7	8	7	4	22	05	96	10	2	–
21	14.8	8.1	10.8	64	1006.5	7	2	5	22	04	97	03	1	–
22	12.7	9.6	11.9	81	997.0	8	8	4	23	12	97	02	8	0.8
23	14.8	8.1	10.8	64	1009.4	6	6	5	26	10	97	03	2	–
24	15.7	7.5	10.4	58	1019.5	5	5	4	28	06	97	02	2	–
25	18.7	10.4	12.6	58	1017.5	8	7	9	21	02	96	10	2	–
26	17.8	13.0	15.0	74	1018.0	7	5	5	25	01	97	02	2	–
27	17.6	16.1	18.3	91	1016.5	8	3	5	22	01	95	25	4	0.0
28	14.2	11.2	13.3	82	1021.0	8	8	4	30	06	97	02	2	–
29	15.5	9.8	12.1	69	1022.4	5	5	5	32	04	97	02	2	–
30	18.3	11.4	13.5	64	1014.9	2	0	9	18	05	96	10	1	–

Godz. 19

1	12.6	12.4	14.4	99	1011.0	8	3	5	25	04	97	80	2	0.6
2	16.4	15.2	17.3	93	1006.6	8	7	5	21	04	96	10	6	1.0
3	18.2	15.1	17.2	82	1005.2	8	0	9	19	02	96	10	2	–
4	22.0	17.2	19.6	74	1003.8	3	3	8	14	01	96	10	1	–
5	16.6	13.6	15.6	83	1013.7	8	0	9	16	03	97	02	1	–
6	17.5	14.8	16.8	84	1017.9	7	7	5	36	01	96	10	2	–
7	12.9	12.2	14.2	95	1023.1	8	8	4	35	01	97	02	2	–
8	15.3	15.0	17.0	98	1019.1	8	8	5	11	01	96	10	8	1.4
9	14.1	13.2	15.2	94	1020.5	8	7	3	00	00	95	61	6	4.6
10	13.1	12.9	14.9	99	1018.6	8	8	3	32	01	95	21	6	4.2
11	12.6	11.3	13.4	92	1013.4	8	2	5	33	02	97	01	2	–
12	15.4	14.4	16.4	93	1014.1	8	4	4	04	01	96	10	8	0.0
13	14.9	14.0	16.0	94	1018.3	7	0	9	08	02	96	10	1	–
14	16.8	14.2	16.2	85	1018.7	0	0	9	10	03	97	02	1	–
15	17.5	13.7	15.6	78	1016.3	8	0	9	06	01	96	10	1	–
16	14.3	10.1	12.4	76	1016.6	0	0	9	09	01	97	02	0	–
17	16.6	13.6	15.6	83	1016.6	1	1	5	05	02	97	01	0	–
18	16.1	14.9	17.0	93	1015.0	8	6	4	09	01	96	25	2	0.3
19	14.3	13.6	15.6	95	1010.6	9	9	.	18	01	93	47	9	–
20	12.6	10.1	12.4	85	1009.4	2	0	9	19	02	97	01	1	–
21	13.6	9.9	12.2	79	1003.0	8	8	5	14	02	97	03	2	–
22	12.2	8.0	10.7	75	1000.4	2	2	5	22	08	97	01	1	–
23	11.5	8.1	10.8	79	1012.7	2	2	5	26	06	97	02	1	–
24	11.6	8.8	11.3	83	1021.0	8	0	9	00	00	97	01	1	–
25	16.2	13.9	15.9	86	1017.4	8	8	5	00	00	95	10	2	–
26	15.3	13.5	15.5	89	1017.5	8	8	9	00	00	97	01	8	0.0
27	14.1	12.8	14.8	92	1018.4	4	4	4	29	04	96	10	9	6.3
28	12.2	9.9	12.2	86	1022.0	8	8	4	31	03	97	03	2	–
29	10.6	8.8	11.3	88	1021.5	0	0	9	28	01	97	02	1	–
30	15.3	12.6	14.6	84	1011.2	8	0	9	18	02	96	10	1	–

Godz. 01

DNI	TEMPERATURA POWIETRZA T	TEMPERATURA PUNKTU ROSY T_d	PRĘŻNOŚĆ PARY WODNEJ e	WILGOTNOŚĆ WZGLĘDNA U	CIŚNIENIE ATMOSFERYCZNE P_o	ZACHMURZENIE N	N_h	h	WIATR dd	v	V	POGODA ww	W	OPAD R
1	15.5	12.2	14.2	81	1011.6	7	7	9	23	03	97	01	2	-
2	11.9	11.3	13.4	96	1011.3	0	0	9	23	03	96	10	1	-
3	16.5	15.1	17.2	92	1005.5	8	5	5	23	05	96	10	8	1.4
4	20.5	14.4	16.4	68	1000.7	8	8	5	21	04	97	02	1	-
5	13.3	12.2	14.2	93	1010.7	6	6	3	24	03	96	21	6	3.2
6	15.9	12.3	14.3	79	1011.4	4	4	9	17	06	97	03	0	-
7	12.3	10.6	12.8	89	1020.2	8	2	4	25	03	96	61	6	3.2
8	9.8	9.2	11.6	96	1023.8	8	8	3	14	01	95	10	1	-
9	13.7	12.2	14.2	91	1019.3	8	8	3	24	03	96	10	2	-
10	12.5	12.1	14.1	98	1021.9	8	8	4	24	02	95	10	1	-
11	13.5	12.4	14.4	93	1018.4	8	8	3	33	03	97	02	2	-
12	12.9	12.0	14.0	94	1014.3	6	6	7	01	02	97	01	1	-
13	15.5	15.2	17.2	98	1015.7	8	8	5	02	03	96	10	2	-
14	14.4	13.9	15.8	97	1018.7	5	0	9	03	03	96	10	2	-
15	15.5	13.9	15.9	90	1015.7	0	0	9	10	03	96	10	1	-
16	14.8	14.6	16.6	99	1015.6	8	8	4	04	04	96	10	9	13.2
17	12.3	10.2	12.4	87	1016.3	3	1	5	09	03	97	03	1	-
18	14.1	13.0	15.0	93	1016.0	6	6	9	09	03	97	03	8	0.8
19	13.3	12.6	14.6	95	1013.0	5	2	5	11	03	93	46	4	-
20	13.5	12.2	14.2	92	1007.6	7	7	9	11	03	96	10	1	-
21	11.3	9.1	11.6	86	1007.3	7	7	6	21	03	97	25	9	2.7
22	13.5	13.0	14.9	97	993.5	8	7	3	12	06	96	61	6	3.8
23	11.2	9.6	12.0	90	1004.9	3	2	4	24	07	98	03	1	-
24	11.2	10.2	12.5	94	1016.1	6	6	9	22	03	96	10	1	-
25	13.5	11.6	13.7	88	1019.3	7	7	9	11	02	96	10	1	-
26	16.1	15.8	17.9	98	1018.8	8	6	5	30	01	95	60	2	0.0
27	12.9	12.7	14.7	99	1016.2	6	6	9	12	01	93	44	1	-
28	10.9	9.5	11.9	91	1021.4	0	0	9	27	03	96	10	0	-
29	9.3	8.7	11.2	96	1024.2	0	0	9	24	03	97	02	0	-
30	9.5	9.5	11.9	100	1019.4	0	0	9	05	01	93	46	0	-

Godz. 07

DNI	TEMPERATURA POWIETRZA T	TEMPERATURA PUNKTU ROSY T_d	PRĘŻNOŚĆ PARY WODNEJ e	WILGOTNOŚĆ WZGLĘDNA U	CIŚNIENIE ATMOSFERYCZNE P_o	ZACHMURZENIE N	N_h	h	WIATR dd	v	V	POGODA ww	W	OPAD R
1	14.6	11.7	13.7	82	1010.4	7	7	9	22	08	97	03	1	-
2	12.9	11.8	13.8	93	1010.0	7	7	4	22	04	96	10	1	-
3	15.4	13.8	15.8	90	1006.1	7	7	5	22	05	96	10	1	-
4	17.0	16.2	18.4	95	1001.1	7	4	5	20	03	97	03	6	0.2
5	13.3	11.8	13.9	91	1013.7	6	4	9	23	03	97	02	1	-
6	15.4	11.3	13.4	77	1012.1	7	7	9	22	07	97	03	1	-
7	11.4	10.6	12.8	95	1020.4	7	7	9	18	01	96	10	6	11.2
8	12.2	11.5	13.5	95	1022.8	8	2	2	06	03	96	61	6	2.4
9	13.6	12.5	14.5	93	1020.5	8	8	3	28	04	96	10	2	-
10	11.8	11.4	13.5	97	1021.5	8	4	6	24	02	95	10	2	-
11	13.2	12.5	14.5	95	1016.8	7	5	4	31	04	95	10	6	1.3
12	14.4	14.2	16.2	99	1012.8	8	7	3	01	03	95	10	6	3.7
13	15.3	14.6	16.6	96	1016.1	8	8	4	04	03	96	10	1	-
14	14.2	13.3	15.3	94	1018.3	5	0	9	06	03	95	10	1	-
15	13.8	13.3	15.2	97	1014.5	2	0	9	12	04	96	10	1	-
16	14.9	13.8	15.8	93	1015.5	5	2	9	06	03	96	10	2	-
17	12.3	10.6	12.8	89	1015.6	6	5	9	09	03	96	10	1	-
18	13.3	12.8	14.7	96	1015.7	7	7	9	09	02	96	10	2	-
19	12.3	11.7	13.8	96	1011.5	6	6	9	24	01	95	28	2	-
20	13.3	12.2	14.2	93	1005.5	8	4	4	20	06	95	61	8	1.0
21	10.2	9.4	11.8	95	1005.9	7	7	6	17	02	96	10	6	0.7
22	14.9	13.5	15.4	91	990.1	7	5	4	22	07	96	10	6	1.5
23	11.5	9.7	12.1	89	1008.0	2	1	3	23	08	97	03	1	-
24	11.8	10.8	13.0	94	1018.2	7	7	9	22	03	94	10	1	-
25	11.0	10.2	12.5	95	1018.1	3	3	9	11	02	96	10	1	-
26	13.0	13.0	15.0	100	1018.3	7	7	9	35	01	92	42	6	0.0
27	14.6	14.6	16.6	100	1016.4	9	9	.	24	02	91	45	4	-
28	9.5	8.9	11.4	96	1021.7	6	0	9	25	04	96	10	1	-
29	8.3	7.9	10.6	97	1024.1	1	0	9	24	03	96	10	0	-
30	12.6	10.3	12.5	86	1016.2	3	2	9	11	04	96	10	4	-

Godz. 13

1	12.8	11.1	13.2	89	1011.5	8	1	4	23	04	96	60	6	0.4
2	16.9	15.2	17.3	90	1007.1	8	4	4	21	07	96	60	6	0.7
3	20.6	12.3	14.3	59	1005.1	8	2	5	22	05	97	03	2	-
4	22.1	17.1	19.5	73	1001.3	6	4	5	24	03	97	03	8	0.0
5	20.4	11.7	13.7	57	1014.1	2	2	5	18	08	97	03	1	-
6	19.1	11.5	13.6	62	1016.0	3	3	5	23	06	98	01	8	0.2
7	16.0	10.4	12.6	69	1022.4	6	6	4	23	02	97	03	2	-
8	13.1	12.5	14.5	96	1020.5	8	7	2	03	07	96	61	6	5.4
9	15.7	12.1	14.1	79	1021.8	8	8	4	29	02	97	02	2	-
10	16.0	12.6	14.6	80	1021.0	7	7	4	36	03	97	25	2	0.0
11	17.4	12.6	14.6	73	1015.6	7	7	4	35	05	97	03	2	-
12	16.8	16.0	18.1	95	1013.6	7	7	4	01	03	98	25	2	6.5
13	19.8	14.9	17.0	73	1017.0	7	7	5	07	03	97	02	2	-
14	22.7	14.9	16.9	61	1017.3	6	2	5	09	06	97	03	2	-
15	20.1	14.1	16.1	68	1015.2	6	2	5	12	07	97	03	8	0.0
16	21.3	13.2	15.2	60	1015.8	6	2	5	11	06	98	03	1	-
17	21.1	15.3	17.3	69	1015.5	6	6	9	03	03	97	01	1	-
18	19.2	14.6	16.6	75	1015.7	6	2	5	09	02	97	03	8	1.0
19	19.6	12.7	14.7	65	1010.5	4	1	5	22	04	96	10	1	-
20	14.9	11.6	13.6	81	1007.4	5	5	4	22	05	97	25	6	2.5
21	16.1	9.9	12.2	66	1004.5	7	4	5	18	06	97	03	1	-
22	14.5	8.8	11.4	69	996.3	7	7	4	25	14	98	01	8	0.5
23	16.8	8.5	11.1	58	1011.3	5	5	5	27	07	98	03	1	-
24	18.3	11.0	13.1	62	1020.1	4	2	5	23	03	97	01	1	-
25	21.5	14.4	16.4	64	1017.7	7	7	9	24	04	97	05	1	-
26	20.7	16.4	18.7	77	1017.2	7	7	9	16	04	96	10	4	-
27	20.6	16.9	19.2	79	1018.2	7	3	4	31	03	96	10	6	0.0
28	16.2	11.4	13.5	73	1023.8	6	3	4	24	03	98	03	2	-
29	18.0	11.7	13.7	66	1023.9	3	3	5	26	03	97	02	0	-
30	21.6	14.3	16.3	63	1012.8	4	2	9	20	06	97	05	1	-

Godz. 19

1	13.3	12.4	14.4	94	1011.2	7	3	4	25	04	97	03	6	2.3
2	19.1	16.1	18.3	83	1004.9	7	3	6	21	05	96	10	6	0.0
3	19.5	16.5	18.8	83	1002.9	7	7	5	12	02	97	03	2	-
4	16.3	14.9	17.0	92	1006.5	8	6	3	25	04	95	61	8	1.7
5	17.4	10.5	12.7	64	1011.5	3	0	9	16	06	98	01	1	-
6	16.4	12.6	14.6	78	1017.8	7	7	6	00	00	97	03	1	-
7	14.5	12.1	14.1	86	1023.0	7	2	9	14	01	97	03	1	-
8	13.6	13.4	15.4	99	1019.0	8	7	2	22	02	94	20	6	1.6
9	14.1	13.4	15.4	95	1021.7	7	7	9	00	00	96	21	6	1.0
10	14.3	12.5	14.5	89	1020.0	8	8	4	29	04	97	01	8	0.2
11	14.1	11.5	13.6	84	1015.0	6	5	7	35	03	97	01	8	0.2
12	16.1	15.4	17.5	96	1014.7	7	7	5	03	03	96	10	8	0.5
13	17.1	15.9	18.1	93	1017.5	7	2	9	06	04	96	10	2	-
14	18.7	15.1	17.2	80	1016.1	1	0	9	09	04	97	01	1	-
15	17.1	15.2	17.3	89	1015.2	7	3	7	08	01	96	10	8	0.0
16	17.3	14.4	16.4	83	1015.1	4	3	6	05	03	97	03	1	-
17	18.3	15.3	17.4	82	1015.6	8	5	5	09	03	97	03	2	-
18	17.1	15.7	17.9	92	1014.2	6	4	5	00	00	96	10	1	-
19	14.0	11.2	13.3	83	1009.3	3	1	9	18	02	96	10	1	-
20	12.7	9.6	11.9	81	1007.3	3	2	5	17	03	97	01	1	-
21	13.8	11.8	13.8	88	1000.7	8	8	9	13	03	97	61	2	0.1
22	12.1	9.2	11.6	82	1001.0	7	7	4	25	08	98	25	2	0.5
23	13.3	10.8	13.0	85	1013.8	7	7	5	24	04	98	03	8	0.2
24	14.9	12.0	14.0	83	1020.0	7	7	9	14	02	96	10	1	-
25	18.5	17.4	19.8	93	1017.9	8	6	6	25	02	96	10	2	-
26	17.7	16.7	19.0	94	1015.7	5	5	9	07	02	96	10	2	-
27	16.2	12.8	14.8	80	1019.8	0	0	9	25	03	97	01	1	-
28	12.5	10.0	12.3	85	1023.4	0	0	9	25	01	97	01	1	-
29	12.7	11.0	13.1	89	1021.4	3	0	9	16	01	96	10	0	-
30	16.5	14.4	16.4	88	1011.9	8	8	4	27	05	96	17	8	6.2

Godz. 01

DNI	TEMPERATURA POWIETRZA T	TEMPERATURA PUNKTU ROSY T_d	PRĘŻNOŚĆ PARY WODNEJ e	WILGOTNOŚĆ WZGLĘDNA U	CIŚNIENIE ATMOSFERYCZNE P_o	ZACHMURZENIE N	N_h	h	WIATR dd	v	WIDZIALNOŚĆ V	POGODA ww	W	OPAD R
1	11.1	10.1	12.4	94	1014.5	0	0	9	23	02	97	02	1	-
2	12.7	11.4	13.5	92	1012.1	0	0	9	25	01	96	10	1	-
3	16.6	13.4	15.4	82	1009.0	8	8	5	22	01	96	25	1	0.0
4	14.2	14.0	16.0	99	1010.3	0	0	9	00	00	95	10	1	-
5	16.3	14.2	16.2	88	1011.9	0	0	9	00	00	96	10	0	-
6	15.4	14.7	16.7	96	1017.7	0	0	9	00	00	95	10	0	-
7	13.9	12.1	14.1	89	1020.0	0	0	9	00	00	97	02	0	-
8	15.0	14.7	16.7	98	1021.1	2	2	5	05	01	96	10	9	0.0
9	14.5	11.9	14.0	85	1022.2	0	0	9	00	00	96	10	0	-
10	12.6	9.1	11.5	79	1022.3	0	0	9	17	01	96	10	1	-
11	14.0	11.2	13.3	83	1015.1	8	8	4	00	00	97	02	2	-
12	15.1	14.9	17.0	99	1010.0	8	8	4	17	01	96	10	2	-
13	12.2	12.0	14.0	99	1014.2	0	0	9	00	00	91	44	4	-
14	15.1	13.5	15.5	90	1019.8	0	0	9	11	03	95	10	1	-
15	12.2	9.5	11.8	83	1021.3	0	0	9	12	02	96	10	0	-
16	7.8	6.7	9.8	93	1018.4	0	0	9	00	00	96	10	0	-
17	11.1	7.8	10.6	80	1017.2	0	0	9	06	01	97	02	0	-
18	14.6	11.5	13.5	81	1017.7	5	3	5	11	01	97	01	2	-
19	10.6	7.0	10.0	79	1018.7	7	0	9	00	00	96	10	2	-
20	10.4	7.5	10.4	82	1012.8	0	0	9	14	01	96	10	0	-
21	12.1	11.5	13.6	96	1011.1	8	8	4	36	01	96	80	9	2.0
22	15.1	12.6	14.6	85	1004.0	8	8	4	03	03	96	10	6	0.0
23	11.6	8.2	10.8	79	1007.5	5	5	5	27	03	96	10	2	-
24	10.2	7.9	10.7	86	1014.9	0	0	9	24	02	97	02	0	-
25	8.5	7.9	10.6	96	1020.8	0	0	9	23	01	96	10	1	-
26	12.2	12.0	14.0	99	1017.4	8	8	4	00	00	96	61	8	2.0
27	6.5	5.8	9.2	96	1018.9	0	0	9	00	00	95	10	0	-
28	16.7	15.7	17.8	94	1014.4	7	7	4	30	03	96	10	6	0.0
29	11.2	10.4	12.6	95	1019.2	8	8	4	31	03	96	10	6	0.0
30	9.3	8.9	11.4	97	1019.7	7	7	4	32	02	96	10	1	-

Godz. 07

DNI	TEMPERATURA POWIETRZA T	TEMPERATURA PUNKTU ROSY T_d	PRĘŻNOŚĆ PARY WODNEJ e	WILGOTNOŚĆ WZGLĘDNA U	CIŚNIENIE ATMOSFERYCZNE P_o	ZACHMURZENIE N	N_h	h	WIATR dd	v	WIDZIALNOŚĆ V	POGODA ww	W	OPAD R
1	12.9	10.4	12.6	85	1013.7	0	0	9	00	00	97	02	1	-
2	13.1	12.2	14.2	94	1011.7	8	8	4	23	02	96	10	1	-
3	16.2	13.8	15.7	85	1009.2	6	6	9	22	02	96	10	1	-
4	16.3	14.2	16.2	88	1009.4	2	2	5	18	02	96	10	0	-
5	17.9	14.1	16.1	78	1013.7	5	0	9	17	01	96	10	1	-
6	16.6	13.4	15.4	82	1018.5	0	0	9	17	03	97	01	0	-
7	16.0	12.6	14.6	80	1020.0	0	0	9	14	02	97	02	0	-
8	16.5	15.7	17.8	95	1021.2	7	7	4	18	01	96	29	8	2.4
9	12.6	10.9	13.0	89	1023.0	5	0	9	14	02	97	03	1	-
10	12.0	9.3	11.7	83	1021.5	6	0	9	16	02	97	03	1	-
11	13.7	9.9	12.2	78	1013.2	8	8	5	00	00	97	02	2	-
12	15.3	15.3	17.4	100	1010.2	8	8	3	24	03	93	46	6	3.3
13	13.1	12.9	14.9	99	1015.5	6	6	3	00	00	94	28	4	-
14	12.0	10.1	12.3	88	1021.3	3	1	6	11	03	97	01	1	-
15	10.4	9.0	11.5	91	1020.9	0	0	9	11	02	97	02	0	-
16	8.1	7.3	10.2	94	1018.2	0	0	9	06	02	96	10	0	-
17	11.5	9.7	12.1	89	1017.0	3	3	9	07	02	97	03	0	-
18	13.7	10.9	13.0	83	1018.1	7	7	5	14	02	97	01	2	-
19	9.0	6.0	9.3	81	1017.1	5	3	9	14	01	96	10	1	-
20	8.4	6.4	9.6	87	1011.9	0	0	9	15	02	97	02	0	-
21	12.7	12.1	14.2	96	1010.4	8	8	4	02	03	96	25	2	0.4
22	14.7	12.7	14.7	88	1002.3	7	3	6	05	03	96	10	1	-
23	10.1	8.7	11.2	91	1009.4	0	0	9	25	04	96	10	1	-
24	9.8	8.2	10.8	90	1017.0	0	0	9	27	03	96	10	0	-
25	6.0	5.5	9.1	97	1021.0	4	2	5	00	00	96	10	0	-
26	11.5	11.5	13.6	100	1017.5	8	8	3	00	00	95	21	6	1.2
27	5.3	4.8	8.6	97	1018.6	7	7	4	00	00	95	10	4	-
28	11.9	10.9	13.1	94	1015.2	7	7	4	30	03	96	10	1	-
29	11.3	10.5	12.7	95	1019.7	7	7	4	31	03	96	10	2	-
30	9.0	9.0	11.5	100	1019.0	7	7	4	26	01	95	10	4	-

Godz. 13

1	22.4	11.4	13.5	50	1011.9	6	6	5	26	04	97	03	1	-
2	20.7	14.8	16.8	69	1011.6	7	7	5	31	01	97	02	2	-
3	22.7	15.2	17.3	63	1009.5	8	8	4	25	02	97	02	2	-
4	28.0	15.4	17.5	46	1008.6	0	0	9	18	06	98	02	0	-
5	26.5	16.4	18.6	54	1014.6	1	0	9	00	00	97	01	1	-
6	29.0	12.9	14.9	37	1018.3	1	1	6	18	08	98	03	0	-
7	27.9	14.8	16.9	45	1018.8	0	0	9	17	06	98	02	0	-
8	23.7	17.1	19.5	67	1020.6	6	6	5	17	01	97	01	2	-
9	24.1	10.5	12.7	42	1022.4	1	0	9	12	03	98	03	1	-
10	24.1	6.1	9.4	31	1018.7	7	0	9	18	04	98	02	2	-
11	20.1	12.1	14.1	60	1012.1	6	4	9	00	00	97	02	2	-
12	18.4	15.0	17.1	81	1012.0	7	7	4	27	01	97	01	4	-
13	22.4	13.3	15.3	56	1015.9	5	0	9	10	03	97	03	1	-
14	21.2	13.4	15.4	61	1020.7	0	0	9	14	04	98	01	1	-
15	21.8	13.2	15.2	58	1018.5	2	1	5	14	03	98	03	0	-
16	20.8	10.9	13.0	53	1016.2	1	0	9	09	02	97	02	0	-
17	22.3	10.6	12.8	47	1016.4	4	1	7	10	06	98	03	0	-
18	18.2	12.9	14.9	71	1018.6	6	6	7	14	02	97	01	2	-
19	19.7	9.9	12.2	53	1015.3	7	2	9	18	04	97	02	2	-
20	20.4	12.7	14.7	61	1011.1	1	0	9	18	02	97	01	1	-
21	17.6	10.8	12.9	64	1009.8	5	4	5	06	04	97	01	6	0.0
22	22.1	14.5	16.5	62	1000.4	7	7	4	23	05	97	03	2	-
23	15.2	7.4	10.3	60	1010.8	7	7	4	28	06	97	02	1	-
24	17.3	7.2	10.2	51	1018.0	5	5	5	27	05	97	02	1	-
25	16.5	10.3	12.6	67	1019.0	7	7	5	27	02	97	03	1	-
26	17.1	9.8	12.1	62	1017.5	6	6	5	02	03	97	02	1	-
27	18.7	10.8	13.0	60	1017.9	5	2	6	24	02	98	01	2	-
28	14.9	11.2	13.3	78	1016.3	8	8	4	28	07	97	02	2	-
29	14.9	9.5	11.9	70	1020.6	7	7	4	30	03	97	03	2	-
30	14.4	11.0	13.2	80	1018.1	6	5	4	28	02	97	01	1	-

Godz. 19

1	16.3	13.3	15.3	82	1011.1	7	7	4	24	01	96	10	1	-
2	16.7	14.5	16.5	87	1010.1	6	5	5	00	00	96	10	8	0.2
3	17.9	15.7	17.9	87	1009.8	7	3	5	00	00	96	10	2	-
4	21.5	15.0	17.0	66	1008.9	0	0	9	16	02	97	02	0	-
5	20.5	17.8	20.3	84	1016.4	2	2	9	00	00	96	10	0	-
6	21.7	14.6	16.6	64	1019.1	0	0	9	15	02	98	02	1	-
7	16.6	16.6	18.9	100	1020.5	8	8	3	31	01	96	95	1	16.1
8	19.7	16.9	19.3	84	1020.6	3	0	9	14	01	96	10	1	-
9	16.7	11.6	13.6	72	1022.0	5	0	9	12	01	97	01	1	-
10	17.3	10.6	12.8	65	1017.1	6	2	9	15	01	97	03	2	-
11	17.9	15.7	17.9	87	1011.2	8	8	4	00	00	97	02	2	-
12	16.6	15.6	17.7	94	1012.9	8	8	4	00	00	96	10	2	-
13	17.1	13.2	15.2	78	1017.5	6	0	9	06	01	96	10	1	-
14	16.1	12.5	14.5	79	1020.5	0	0	9	11	01	96	10	0	-
15	14.5	11.7	13.8	84	1018.4	0	0	9	06	01	96	10	0	-
16	16.3	10.7	12.9	70	1016.2	1	1	7	08	02	97	02	0	-
17	16.4	11.3	13.4	72	1017.0	7	7	6	09	01	97	03	1	-
18	15.5	11.1	13.2	75	1018.2	7	7	5	13	01	96	10	2	-
19	13.9	10.3	12.5	79	1013.9	3	0	9	13	01	96	10	1	-
20	14.5	13.1	15.0	91	1011.4	8	8	4	15	02	96	95	1	0.0
21	13.9	11.3	13.4	84	1008.5	8	8	5	35	01	96	10	1	-
22	14.8	9.2	11.6	69	1005.6	8	8	4	27	04	96	10	2	-
23	12.4	8.4	11.0	77	1013.3	0	0	9	21	02	97	01	1	-
24	12.0	10.1	12.3	88	1020.0	4	4	5	28	02	96	10	1	-
25	12.2	10.9	13.0	92	1018.3	7	7	5	00	00	96	10	2	-
26	12.7	11.2	13.3	91	1018.4	2	2	5	31	01	96	10	1	-
27	14.2	11.8	13.8	86	1016.6	3	3	5	23	01	96	10	1	-
28	12.2	11.8	13.9	98	1018.0	8	8	4	31	04	96	60	2	0.7
29	12.6	11.1	13.2	91	1019.6	0	0	9	30	02	96	10	1	-
30	9.5	9.1	11.6	97	1015.6	0	0	9	20	01	96	10	1	-

Godz. 01

DNI	TEMPERATURA POWIETRZA	TEMPERATURA PUNKTU ROSY	PRĘŻNOŚĆ PARY WODNEJ	WILGOTNOŚĆ WZGLĘDNA	CIŚNIENIE ATMOSFERYCZNE	ZACHMURZENIE			WIATR		WIDZIALNOŚĆ	POGODA		OPAD
	T	T_d	e	U	P_o	N	N_h	h	dd	v	V	ww	W	R
1	11.7	10.5	12.7	93	1013.9	0	0	9	00	00	97	02	1	-
2	11.5	11.1	13.2	97	1011.8	3	0	9	00	00	97	02	1	-
3	16.0	14.1	16.1	88	1008.8	0	0	9	25	01	97	01	1	-
4	16.2	14.8	16.8	92	1008.5	0	0	9	00	00	96	10	1	-
5	17.5	13.7	15.6	78	1009.7	0	0	9	18	01	97	02	0	-
6	15.4	14.9	16.9	97	1016.6	0	0	9	00	00	97	02	0	-
7	17.4	12.8	14.8	74	1018.4	0	0	9	18	02	97	02	0	-
8	16.2	14.6	16.7	90	1021.8	8	8	4	32	04	97	02	2	-
9	16.5	12.2	14.2	76	1020.8	0	0	9	18	02	97	01	0	-
10	13.7	8.3	11.0	70	1020.8	0	0	9	00	00	97	02	1	-
11	15.8	15.3	17.4	97	1015.2	8	8	5	00	00	96	61	6	0.4
12	14.3	14.3	16.3	100	1010.5	0	0	9	00	00	95	10	1	-
13	12.2	12.2	14.2	100	1014.2	0	0	9	00	00	92	42	0	-
14	14.7	11.8	13.8	83	1019.5	3	0	9	09	02	97	01	1	-
15	12.5	10.6	12.8	88	1020.0	0	0	9	10	02	97	02	0	-
16	11.7	9.3	11.7	85	1017.7	0	0	9	11	01	97	02	0	-
17	13.1	8.3	11.0	73	1016.6	0	0	9	11	01	97	02	0	-
18	14.7	11.0	13.1	78	1016.9	7	7	9	09	02	97	03	8	0.0
19	14.1	9.0	11.5	71	1017.2	7	7	5	14	01	97	02	6	0.2
20	10.3	9.1	11.6	92	1011.4	2	2	9	00	00	97	02	0	-
21	12.3	11.9	14.0	98	1010.3	8	8	4	00	00	96	61	9	7.5
22	13.5	12.6	14.6	94	1002.3	6	6	9	00	00	97	21	6	3.5
23	11.1	8.7	11.2	85	1006.3	0	0	9	22	03	97	02	0	-
24	10.3	8.3	10.9	87	1015.4	0	0	9	25	02	97	02	0	-
25	6.9	6.5	9.6	97	1021.6	2	2	9	27	01	97	03	0	-
26	11.9	11.1	13.2	95	1017.8	8	8	9	32	01	96	60	6	0.4
27	12.1	11.7	13.8	98	1018.9	7	7	5	00	00	95	10	2	-
28	13.3	11.8	13.9	91	1016.5	0	0	9	32	02	97	01	6	0.0
29	12.3	11.6	13.6	95	1020.7	8	8	5	34	03	97	03	6	0.1
30	6.9	6.9	9.9	100	1020.5	0	0	9	29	01	92	46	1	-

Godz. 07

DNI	TEMPERATURA POWIETRZA	TEMPERATURA PUNKTU ROSY	PRĘŻNOŚĆ PARY WODNEJ	WILGOTNOŚĆ WZGLĘDNA	CIŚNIENIE ATMOSFERYCZNE	ZACHMURZENIE			WIATR		WIDZIALNOŚĆ	POGODA		OPAD
	T	T_d	e	U	P_o	N	N_h	h	dd	v	V	ww	W	R
1	13.1	10.6	12.8	85	1012.8	5	0	9	27	04	96	10	1	-
2	13.4	12.5	14.5	94	1011.5	7	4	5	27	02	96	10	1	-
3	15.8	13.3	15.3	85	1008.7	8	8	9	22	04	97	03	1	-
4	17.2	15.7	17.8	91	1007.6	2	0	9	18	03	96	10	0	-
5	16.1	14.9	17.0	93	1013.2	7	7	9	18	02	96	10	1	-
6	16.6	14.4	16.4	87	1017.0	0	0	9	18	02	97	02	0	-
7	18.1	12.0	14.0	68	1017.8	1	1	9	18	05	97	03	0	-
8	16.6	15.1	17.1	91	1020.7	8	8	3	04	04	97	02	2	-
9	13.9	11.7	13.7	87	1021.9	2	0	9	00	00	97	03	0	-
10	13.4	8.4	11.0	72	1019.9	8	3	9	16	01	97	01	1	-
11	15.8	15.3	17.4	97	1013.1	8	4	5	00	00	96	60	6	5.6
12	14.7	14.5	16.5	99	1010.7	8	8	4	00	00	93	42	1	-
13	13.7	13.7	15.7	100	1015.0	8	8	4	05	02	93	44	4	-
14	13.5	10.9	13.0	84	1020.7	7	1	9	09	02	97	01	1	-
15	11.7	10.1	12.4	90	1019.9	2	0	9	10	01	97	01	0	-
16	9.8	7.5	10.4	86	1018.0	0	0	9	09	01	97	02	0	-
17	12.1	9.2	11.6	82	1016.7	0	0	9	09	02	97	02	0	-
18	13.7	12.4	14.4	92	1017.3	8	8	5	09	01	96	61	2	0.0
19	11.0	7.9	10.7	81	1015.7	7	4	9	14	01	97	03	2	-
20	9.5	8.7	11.2	95	1011.1	6	0	9	16	01	97	01	1	-
21	12.3	12.3	14.3	100	1009.2	8	8	4	20	02	96	10	6	0.1
22	14.1	13.4	15.4	95	999.9	7	7	9	18	03	97	10	2	-
23	10.7	8.9	11.4	89	1009.0	7	7	4	25	06	97	02	1	-
24	9.7	8.9	11.4	95	1017.8	0	0	9	25	02	96	10	0	-
25	6.1	5.9	9.3	98	1021.6	7	2	9	00	00	95	10	1	-
26	11.9	11.1	13.2	95	1018.2	8	8	5	00	00	96	10	6	0.2
27	12.5	11.4	13.5	93	1017.8	7	7	9	00	00	96	10	2	-
28	12.1	10.6	12.7	90	1017.2	7	7	5	29	02	97	03	1	-
29	11.1	10.7	12.9	97	1021.5	8	8	4	34	01	96	10	6	0.3
30	5.7	5.7	9.2	100	1020.1	0	0	9	29	01	92	42	4	-

Godz. 13

1	21.8	12.8	14.8	57	1011.4	8	5	5	27	07	97	02	2	-
2	20.2	13.9	15.8	67	1011.2	6	6	5	27	03	97	03	2	-
3	19.2	15.7	17.8	80	1009.3	8	8	4	22	04	97	25	2	0.0
4	30.1	15.7	17.9	42	1006.3	1	1	7	18	04	97	03	0	-
5	23.5	17.8	20.4	70	1015.2	7	7	5	32	02	97	03	2	-
6	29.5	12.7	14.7	36	1016.5	1	1	6	18	03	97	03	0	-
7	26.1	14.1	16.1	48	1018.1	0	0	9	24	06	97	01	0	-
8	26.9	16.3	18.5	52	1019.0	1	0	9	16	04	97	03	1	-
9	25.0	9.7	12.0	38	1021.1	2	0	9	16	04	97	01	0	-
10	25.2	13.8	15.8	49	1017.7	8	0	9	16	02	97	02	2	-
11	17.4	15.2	17.3	87	1012.2	8	8	4	27	01	97	02	6	0.4
12	19.2	16.7	19.0	85	1011.6	7	7	4	22	01	97	25	4	0.7
13	22.5	14.4	16.4	60	1015.7	8	2	5	10	05	97	03	4	-
14	21.4	14.3	16.3	64	1020.1	1	0	9	10	02	97	02	1	-
15	22.4	13.3	15.3	56	1018.2	1	1	5	11	04	97	03	0	-
16	20.2	8.7	11.2	47	1016.6	0	0	9	09	03	97	01	0	-
17	22.8	11.3	13.4	48	1016.4	1	1	6	11	04	97	02	0	-
18	18.2	12.7	14.7	70	1017.6	7	7	9	14	03	97	01	6	0.1
19	21.7	10.3	12.5	48	1013.7	5	1	9	20	02	97	02	1	-
20	20.4	11.2	13.3	56	1010.3	7	3	5	18	01	97	03	2	-
21	18.0	11.3	13.4	65	1008.8	3	1	5	22	05	97	03	1	-
22	19.6	15.2	17.3	76	1000.3	7	3	5	25	03	97	01	1	-
23	15.2	8.8	11.3	65	1010.9	5	4	4	27	06	97	01	2	-
24	16.8	8.2	10.9	57	1019.4	3	3	5	29	05	98	03	0	-
25	15.8	10.8	12.9	72	1019.4	8	8	9	00	00	97	02	2	-
26	16.0	12.2	14.2	78	1018.9	8	8	4	00	00	97	03	2	-
27	18.8	13.0	15.0	69	1017.8	7	7	9	20	02	97	02	2	-
28	14.7	10.6	12.7	76	1018.4	8	8	5	32	04	97	03	2	-
29	14.5	11.1	13.3	80	1021.5	7	7	4	27	01	97	02	5	0.0
30	17.8	10.6	12.8	63	1017.7	6	0	9	29	01	97	03	4	-

Godz. 19

1	17.0	13.3	15.3	79	1011.2	8	8	9	27	02	97	01	2	-
2	18.2	13.9	15.8	76	1009.1	8	8	9	25	02	97	01	2	-
3	19.4	16.6	18.9	84	1008.9	7	3	9	22	03	97	03	2	-
4	22.8	14.2	16.2	58	1007.0	0	0	9	18	02	97	02	0	-
5	18.6	17.1	19.5	91	1016.3	1	1	5	00	00	97	01	1	-
6	22.3	14.2	16.2	60	1017.9	1	1	6	18	01	97	01	1	-
7	17.3	15.6	17.7	90	1020.4	6	6	5	27	03	97	03	1	-
8	21.6	14.3	16.3	63	1019.4	2	2	5	16	02	97	01	1	-
9	18.8	9.6	12.0	55	1021.4	7	0	9	00	00	97	03	1	-
10	19.6	14.9	16.9	74	1016.2	8	8	5	18	03	97	03	2	-
11	15.3	14.3	16.2	93	1011.8	6	6	4	27	02	97	02	1	-
12	16.2	15.3	17.4	95	1012.8	3	3	5	00	00	97	01	1	-
13	18.6	12.8	14.8	69	1017.3	8	0	9	08	02	97	02	2	-
14	17.8	14.2	16.2	79	1019.6	0	0	9	10	03	97	02	0	-
15	18.1	13.0	15.0	72	1017.4	0	0	9	11	01	97	02	0	-
16	17.6	10.6	12.8	63	1015.8	0	0	9	09	02	97	02	0	-
17	19.0	11.4	13.5	61	1016.4	6	6	6	09	01	97	02	1	-
18	17.0	13.5	15.5	80	1017.1	8	8	5	14	02	97	60	2	0.0
19	15.7	10.9	13.0	73	1012.7	0	0	9	00	00	97	01	1	-
20	13.9	12.4	14.4	91	1010.6	8	4	4	14	01	97	02	9	1.4
21	14.9	12.2	14.2	84	1006.8	8	8	9	20	02	97	60	1	0.0
22	13.5	8.8	11.3	73	1004.9	4	4	9	25	02	97	01	1	-
23	12.6	8.8	11.4	78	1013.1	0	0	9	27	02	97	01	1	-
24	12.9	8.5	11.1	75	1020.8	3	3	5	29	01	98	01	1	-
25	13.7	12.6	14.6	93	1018.4	8	8	9	00	00	97	02	2	-
26	12.7	12.1	14.2	96	1018.8	7	7	5	00	00	96	10	2	-
27	15.6	14.4	16.4	92	1016.4	7	7	9	20	01	97	02	1	-
28	13.1	10.4	12.6	84	1019.3	7	7	9	32	02	97	03	2	-
29	12.4	10.7	12.8	89	1020.7	5	5	5	29	02	97	01	1	-
30	11.3	9.5	11.9	89	1014.7	0	0	9	00	00	97	01	1	-

Godz. 01

DNI	TEMPERATURA POWIETRZA T	TEMPERATURA PUNKTU ROSY T_d	PRĘŻNOŚĆ PARY WODNEJ e	WILGOTNOŚĆ WZGLĘDNA U	CIŚNIENIE ATMOSFERYCZNE P_o	ZACHMURZENIE N	N_h	h	WIATR dd	v	WIDZIALNOŚĆ V	POGODA ww	W	OPAD R
1	13.2	10.5	12.7	84	1013.5	0	0	9	19	01	96	10	1	–
2	14.1	13.2	15.2	94	1012.1	8	8	5	27	01	97	03	2	–
3	17.2	13.5	15.5	79	1007.4	6	0	9	20	02	97	01	2	–
4	16.5	13.7	15.7	84	1005.2	1	1	9	15	02	97	01	1	–
5	18.2	16.2	18.4	88	1009.1	8	8	5	29	03	97	03	1	–
6	16.0	15.0	17.0	94	1015.4	0	0	9	14	03	97	02	0	–
7	15.7	14.8	16.9	95	1017.0	7	7	5	03	02	97	03	9	–
8	13.4	12.3	14.3	93	1023.8	8	8	5	04	01	97	03	1	–
9	15.6	15.3	17.3	98	1020.8	8	8	4	00	00	96	10	2	–
10	14.3	13.8	15.7	97	1021.0	5	5	9	23	02	97	02	6	0.4
11	13.6	12.9	14.9	95	1016.5	8	7	3	33	03	96	61	6	3.7
12	12.8	12.1	14.1	95	1012.2	8	8	5	33	02	97	02	6	0.0
13	14.4	14.4	16.4	100	1014.8	5	5	9	04	02	96	10	1	–
14	14.2	12.4	14.4	89	1019.2	2	2	9	06	02	97	01	1	–
15	14.8	13.7	15.7	93	1018.8	0	0	9	08	03	97	02	0	–
16	14.0	12.5	14.5	91	1016.9	0	0	9	08	02	97	02	1	–
17	12.6	9.9	12.2	84	1016.6	0	0	9	04	01	97	02	1	–
18	15.8	13.5	15.5	86	1017.2	6	6	9	06	03	97	03	1	–
19	12.8	12.8	14.8	100	1014.7	6	6	5	11	01	96	10	8	0.3
20	12.2	11.8	13.9	98	1010.7	7	7	9	00	00	95	10	9	–
21	10.1	10.1	12.4	100	1009.8	6	6	9	19	02	95	10	1	–
22	13.2	12.7	14.6	96	999.5	8	8	5	12	03	96	10	6	0.8
23	11.6	8.8	11.3	83	1005.4	1	1	9	22	05	97	01	1	–
24	10.0	9.0	11.5	93	1016.4	1	1	5	26	02	97	03	0	–
25	6.1	6.1	9.4	100	1021.6	4	4	9	09	01	91	44	0	–
26	14.4	14.0	16.0	98	1018.1	7	7	6	28	01	96	10	8	0.5
27	12.2	11.8	13.9	98	1018.0	6	4	5	14	01	96	10	2	–
28	11.4	11.0	13.1	98	1019.9	0	0	9	25	01	96	10	9	–
29	8.1	8.1	10.8	100	1023.5	0	0	9	25	01	96	10	1	–
30	4.0	4.0	8.1	100	1021.7	0	0	9	00	00	95	10	0	–

Godz. 07

DNI	TEMPERATURA POWIETRZA T	TEMPERATURA PUNKTU ROSY T_d	PRĘŻNOŚĆ PARY WODNEJ e	WILGOTNOŚĆ WZGLĘDNA U	CIŚNIENIE ATMOSFERYCZNE P_o	ZACHMURZENIE N	N_h	h	WIATR dd	v	WIDZIALNOŚĆ V	POGODA ww	W	OPAD R
1	13.8	11.2	13.3	84	1012.3	7	4	5	22	01	96	10	1	–
2	14.0	13.5	15.4	97	1011.7	7	4	5	21	01	96	10	2	–
3	16.8	14.2	16.2	85	1007.8	8	8	9	23	01	97	01	2	–
4	17.2	14.1	16.1	82	1003.8	5	3	6	18	01	96	10	1	–
5	16.0	14.3	16.2	89	1015.3	8	8	5	27	02	97	03	1	–
6	16.2	15.2	17.2	94	1015.4	6	1	5	15	01	96	10	1	–
7	15.6	15.3	17.3	98	1017.2	8	8	4	30	02	96	10	2	–
8	13.3	12.8	14.7	96	1021.9	8	8	4	04	02	97	03	6	0.8
9	14.8	14.6	16.6	99	1021.7	8	8	4	05	01	95	10	2	–
10	14.0	14.0	16.0	100	1020.0	8	8	4	31	01	96	10	2	–
11	13.4	13.2	15.2	99	1014.8	8	8	3	27	02	96	10	6	0.1
12	12.5	12.3	14.3	99	1012.2	8	8	5	27	01	97	02	2	–
13	13.6	13.6	15.6	100	1015.4	8	8	4	05	02	95	10	2	–
14	13.9	11.9	13.9	88	1019.8	4	0	9	08	03	97	03	0	–
15	14.5	13.2	15.2	92	1017.7	0	0	9	11	03	97	02	0	–
16	13.0	9.9	12.2	81	1017.0	7	0	9	06	03	97	02	1	–
17	13.0	9.1	11.5	77	1016.4	3	3	9	06	01	97	01	0	–
18	13.8	12.1	14.2	90	1016.5	8	4	5	09	01	96	61	2	0.0
19	12.3	12.3	14.3	100	1013.2	7	0	9	14	01	96	10	1	–
20	11.8	11.8	13.8	100	1009.6	9	9	.	11	01	91	45	4	–
21	10.7	9.9	12.2	95	1009.1	0	0	9	14	01	96	10	9	0.6
22	14.7	13.3	15.2	91	996.5	8	8	8	15	03	96	10	6	0.2
23	11.6	8.8	11.3	83	1008.4	3	3	5	23	06	97	01	1	–
24	9.6	9.2	11.6	97	1018.8	1	1	9	20	01	96	10	0	–
25	10.4	10.0	12.3	97	1020.5	7	4	5	11	01	94	28	4	–
26	15.0	14.5	16.5	97	1018.6	7	7	4	31	01	95	10	2	–
27	12.0	12.0	14.0	100	1016.9	0	0	9	14	01	91	46	1	–
28	10.4	10.0	12.3	97	1020.5	7	7	3	26	02	96	10	1	–
29	9.9	9.7	12.0	99	1023.9	8	8	4	25	03	96	10	1	–
30	3.8	3.3	7.7	97	1020.2	0	0	9	11	01	92	42	4	–

Godz. 13

1	21.1	11.7	13.7	55	1011.4	6	2	6	24	04	97	01	2	–
2	21.6	13.5	15.5	60	1009.8	7	7	6	19	02	97	03	1	–
3	22.6	14.2	16.1	59	1008.2	7	2	5	19	04	97	03	2	–
4	28.9	14.9	17.0	43	1003.3	1	1	5	17	06	98	03	1	–
5	18.8	12.8	14.8	68	1017.2	8	8	5	00	00	97	02	2	–
6	24.2	15.3	17.4	58	1016.5	7	4	9	23	02	97	02	2	–
7	15.1	12.2	14.2	83	1021.9	8	8	4	31	04	96	61	5	0.0
8	17.2	15.2	17.2	88	1020.4	8	8	4	00	00	97	02	2	–
9	19.8	15.5	17.6	76	1021.0	7	7	5	00	00	96	61	4	0.0
10	15.0	14.3	16.3	96	1020.1	8	7	3	33	01	96	61	6	3.5
11	16.2	13.0	15.0	81	1013.5	8	8	5	34	01	97	02	2	–
12	19.2	14.1	16.0	72	1012.8	7	7	5	34	01	97	02	6	0.0
13	18.6	14.9	16.9	79	1017.0	7	7	5	04	04	97	02	2	–
14	21.0	13.8	15.8	63	1019.2	8	0	9	08	06	97	02	1	–
15	23.4	12.7	14.7	51	1016.8	1	0	9	09	06	97	01	0	–
16	20.0	7.9	10.7	46	1016.5	1	1	5	11	07	98	01	1	–
17	22.0	12.6	14.6	55	1016.3	5	3	6	11	04	97	03	1	–
18	19.0	16.0	18.2	83	1016.5	7	7	6	09	02	96	10	6	0.4
19	18.2	15.3	17.4	83	1012.9	7	7	9	12	02	96	10	2	–
20	17.2	13.3	15.3	78	1010.0	7	4	5	24	01	96	10	8	0.0
21	18.3	8.5	11.1	53	1007.8	7	3	5	19	03	97	03	1	–
22	14.8	9.4	11.8	70	1001.0	7	7	5	23	07	98	03	6	0.6
23	15.6	7.4	10.3	58	1011.7	5	5	5	26	04	98	02	1	–
24	17.1	9.5	11.9	61	1020.7	3	3	5	26	03	97	02	1	–
25	20.0	11.8	13.8	59	1018.3	7	0	9	09	01	97	01	2	–
26	18.7	13.5	15.4	72	1019.0	7	4	6	04	01	97	03	2	–
27	20.0	16.2	18.4	79	1017.8	7	7	8	24	01	96	10	4	–
28	14.6	9.4	11.8	71	1021.6	8	8	5	28	03	97	03	2	–
29	15.0	10.5	12.7	74	1023.5	7	7	5	33	02	97	03	1	–
30	20.6	10.8	13.0	54	1017.1	3	0	9	16	01	97	01	4	–

Godz. 19

1	16.5	13.7	15.7	84	1011.6	7	4	6	30	01	97	03	2	–
2	19.4	14.6	16.7	74	1007.9	6	6	9	23	02	97	03	6	0.2
3	19.6	15.2	17.3	76	1007.0	7	0	9	15	01	97	01	2	–
4	22.4	17.6	20.1	74	1004.5	1	1	5	09	02	98	02	0	–
5	17.2	14.1	16.1	82	1015.4	4	0	9	12	02	97	01	1	–
6	20.0	13.0	15.0	64	1018.4	7	5	5	33	01	97	03	2	–
7	15.0	12.5	14.5	85	1022.9	7	7	5	33	01	97	03	6	0.0
8	16.8	16.1	18.3	96	1020.0	8	8	4	00	00	95	21	2	0.6
9	15.0	13.8	15.7	92	1020.5	7	7	5	14	01	97	02	6	3.8
10	14.2	13.8	15.8	98	1018.6	8	7	3	33	02	96	61	6	5.3
11	15.8	14.4	16.4	91	1013.2	7	7	5	00	00	97	02	2	–
12	15.0	13.6	15.5	91	1013.7	3	3	5	31	01	96	10	1	–
13	17.4	15.7	17.8	90	1017.8	7	2	9	03	02	97	03	2	–
14	17.9	14.3	16.3	79	1018.3	1	0	9	06	03	97	01	1	–
15	18.4	14.3	16.3	77	1016.4	7	0	9	06	02	97	02	1	–
16	15.5	10.0	12.3	70	1016.2	0	0	9	03	03	97	02	0	–
17	17.6	13.8	15.7	78	1016.4	6	4	5	04	01	97	02	2	–
18	16.4	15.0	17.1	92	1015.5	8	8	5	11	03	96	91	2	0.0
19	15.4	13.2	15.2	81	1011.8	8	8	5	14	02	96	17	2	–
20	14.0	12.9	14.9	93	1010.3	5	1	9	18	01	96	10	8	0.0
21	15.2	11.1	13.2	77	1004.5	8	8	5	12	03	97	03	2	–
22	14.8	8.1	10.8	64	1003.6	7	3	5	23	06	97	01	1	–
23	12.9	8.7	11.3	76	1014.5	1	1	5	24	03	97	02	1	–
24	11.1	9.9	12.2	92	1021.6	2	1	9	00	00	96	10	0	–
25	16.8	14.4	16.4	86	1018.2	7	7	6	00	00	97	02	2	–
26	16.0	14.3	16.2	89	1018.3	8	6	5	13	01	97	21	2	0.0
27	15.7	15.0	17.1	96	1019.2	8	8	5	25	02	96	17	8	16.1
28	11.4	9.4	11.8	88	1022.3	3	2	5	27	01	97	03	1	–
29	10.6	9.8	12.1	95	1022.0	0	0	9	23	01	96	10	1	–
30	16.0	13.2	15.1	83	1013.1	7	4	9	15	02	97	03	1	–

Godz. 01

DNI	TEMPERATURA POWIETRZA T	TEMPERATURA PUNKTU ROSY T_d	PRĘŻNOŚĆ PARY WODNEJ e	WILGOTNOŚĆ WZGLĘDNA U	CIŚNIENIE ATMOSFERYCZNE P_o	ZACHMURZENIE N	N_h	h	WIATR dd	v	WIDZIALNOŚĆ V	POGODA ww	W	OPAD R
1	13.9	11.1	13.2	83	1013.1	0	0	9	22	01	96	10	0	-
2	13.7	13.2	15.1	97	1012.1	8	8	4	22	01	96	10	8	0.7
3	17.5	14.9	17.0	85	1006.6	7	7	5	24	01	96	10	1	-
4	18.7	15.1	17.2	80	1002.3	0	0	9	00	00	96	10	8	0.0
5	12.8	12.4	14.4	98	1012.3	8	8	5	00	00	96	10	9	11.8
6	13.9	12.3	14.3	90	1012.5	0	0	9	00	00	96	10	0	-
7	13.0	12.6	14.6	98	1020.3	8	8	4	27	01	96	80	8	9.0
8	12.6	11.5	13.5	93	1023.3	8	8	5	00	00	96	25	1	0.0
9	12.6	11.8	13.9	95	1020.4	7	7	5	00	00	96	10	2	-
10	11.8	11.4	13.5	97	1022.0	0	0	9	00	00	96	10	1	-
11	12.6	11.5	13.5	93	1018.5	8	8	4	34	02	96	10	2	-
12	12.0	11.2	13.3	95	1013.1	8	8	5	33	03	96	10	2	-
13	15.1	14.6	16.6	97	1014.5	8	8	5	02	02	96	10	8	0.0
14	15.2	13.8	15.8	91	1017.5	2	2	5	04	02	96	10	1	-
15	15.1	13.1	15.1	88	1015.2	0	0	9	09	04	96	10	1	-
16	15.3	14.1	16.1	92	1015.0	8	8	9	03	01	96	10	2	-
17	13.5	9.4	11.8	76	1015.3	8	8	9	36	01	96	10	1	-
18	15.1	13.9	15.8	92	1015.6	8	8	5	00	00	96	10	1	-
19	14.1	13.6	15.5	97	1013.7	7	6	5	00	00	95	10	2	-
20	12.6	11.5	13.5	93	1008.7	7	7	9	12	01	96	10	2	-
21	9.6	8.6	11.2	93	1008.2	6	6	5	00	00	96	10	2	-
22	13.2	12.3	14.3	94	994.5	8	6	4	15	01	96	61	6	3.0
23	11.0	9.8	12.1	92	1007.3	7	7	5	26	05	97	02	2	-
24	9.2	9.2	11.6	100	1018.0	0	0	9	00	00	95	10	0	-
25	13.9	9.9	12.2	77	1020.0	7	7	5	11	01	96	10	2	-
26	16.9	15.4	17.4	91	1018.8	8	8	9	00	00	96	10	1	-
27	15.7	15.5	17.6	99	1016.1	0	0	9	00	00	96	10	1	-
28	12.2	9.9	12.2	86	1021.6	0	0	9	00	00	96	10	0	-
29	7.8	7.6	10.4	99	1025.0	0	0	9	00	00	96	10	0	-
30	10.6	9.4	11.8	92	1020.5	0	0	9	12	01	96	10	0	-

Godz. 07

DNI	TEMPERATURA POWIETRZA T	TEMPERATURA PUNKTU ROSY T_d	PRĘŻNOŚĆ PARY WODNEJ e	WILGOTNOŚĆ WZGLĘDNA U	CIŚNIENIE ATMOSFERYCZNE P_o	ZACHMURZENIE N	N_h	h	WIATR dd	v	WIDZIALNOŚĆ V	POGODA ww	W	OPAD R
1	13.6	11.4	13.4	86	1012.4	8	8	5	00	00	96	10	1	-
2	13.7	13.2	15.1	97	1010.6	6	2	5	00	00	95	10	8	2.5
3	16.1	15.2	17.3	95	1007.2	8	8	5	00	00	97	02	1	-
4	16.2	15.9	18.0	98	1002.2	7	7	5	00	00	96	10	8	2.0
5	12.6	12.2	14.2	98	1014.9	7	7	5	00	00	96	10	2	-
6	12.4	11.8	13.9	96	1013.2	2	2	9	16	01	95	10	0	-
7	11.2	10.8	13.0	97	1021.1	7	7	5	27	01	96	10	8	10.2
8	11.8	11.8	13.8	100	1021.4	8	8	4	34	02	96	61	6	12.0
9	12.8	12.1	14.1	95	1020.7	8	8	5	00	00	96	10	2	-
10	11.5	11.1	13.2	97	1021.3	8	8	4	34	01	96	10	1	-
11	12.6	11.8	13.9	95	1016.6	8	8	4	34	03	96	51	6	0.8
12	12.6	12.2	14.2	98	1012.6	8	8	5	34	02	96	10	2	-
13	14.3	13.4	15.4	94	1015.0	8	8	5	00	00	96	10	2	-
14	14.7	12.7	14.7	88	1017.3	6	0	9	06	04	96	10	1	-
15	13.2	10.9	13.1	86	1014.6	5	1	9	04	02	96	10	1	-
16	13.9	12.3	14.3	90	1014.9	6	6	9	05	04	96	10	6	4.4
17	12.6	10.3	12.5	86	1014.9	3	2	9	04	01	96	10	1	-
18	14.3	12.7	14.7	90	1015.3	7	4	5	00	00	96	10	2	-
19	13.1	12.9	14.9	99	1012.4	9	9	•	00	00	91	47	4	-
20	12.6	11.5	13.5	93	1007.4	8	8	4	00	00	96	61	8	0.4
21	8.4	7.8	10.6	96	1006.7	6	6	5	15	01	96	10	1	-
22	14.3	13.4	15.4	94	992.2	8	6	3	24	05	96	63	2	5.6
23	11.0	9.8	12.1	92	1009.9	7	7	4	26	03	96	10	1	-
24	10.8	10.2	12.5	96	1019.7	7	7	9	00	00	96	10	1	-
25	11.6	10.0	12.3	90	1018.7	6	4	6	00	00	96	10	2	-
26	15.9	15.1	17.1	95	1018.2	7	3	5	00	00	95	10	2	-
27	14.1	13.0	15.0	93	1016.3	9	9	•	00	00	93	47	1	-
28	9.6	9.0	11.5	96	1021.8	1	0	9	00	00	96	10	0	-
29	6.3	5.8	9.3	97	1024.6	0	0	9	00	00	95	10	0	-
30	9.0	8.0	10.7	93	1017.7	1	0	9	12	02	96	10	0	-

Godz. 13

1	18.5	11.9	13.9	65	1012.0	7	7	5	24	01	96	05	2	-
2	18.7	15.0	17.0	79	1008.6	8	6	4	27	01	96	61	2	0.1
3	21.7	14.1	16.0	62	1006.3	6	5	5	24	01	97	01	2	-
4	21.8	17.5	20.0	76	1002.3	7	5	5	22	01	96	05	1	-
5	20.1	10.9	13.0	55	1015.2	3	3	5	17	02	97	01	1	-
6	18.5	12.3	14.3	67	1017.1	6	6	6	22	03	97	03	1	-
7	16.3	10.5	12.7	69	1022.4	7	7	4	22	01	96	05	2	-
8	13.5	13.0	14.9	97	1019.3	8	3	3	04	03	96	61	6	9.4
9	14.5	13.8	15.8	96	1021.6	8	8	4	29	01	97	80	2	0.0
10	13.9	12.3	14.3	90	1021.2	8	8	4	30	01	96	10	2	-
11	16.1	11.9	13.9	76	1015.6	8	8	5	34	03	96	10	5	0.0
12	18.1	13.0	15.0	72	1013.2	6	4	5	00	00	97	01	2	-
13	16.7	14.5	16.5	87	1016.3	8	8	4	05	02	96	10	2	-
14	21.5	15.0	17.0	66	1016.6	6	1	5	09	03	96	05	2	-
15	19.5	15.7	17.8	79	1014.4	6	6	9	12	03	96	21	2	1.5
16	20.8	12.8	14.8	60	1014.9	7	1	5	12	04	97	03	2	-
17	19.7	12.7	14.6	64	1014.9	5	1	6	09	02	97	03	1	-
18	19.3	15.1	17.2	77	1015.5	7	1	5	00	00	96	05	2	-
19	18.7	14.4	16.4	76	1011.3	7	7	5	00	00	95	28	4	-
20	17.0	8.5	11.1	57	1008.6	5	4	5	24	02	97	02	6	0.0
21	16.7	9.7	12.0	63	1005.2	8	3	5	18	02	97	03	1	-
22	14.1	8.4	11.0	68	1000.0	7	7	5	27	07	98	01	8	1.4
23	15.9	8.7	11.3	62	1012.8	4	4	4	27	04	96	05	1	-
24	18.8	9.6	12.0	55	1020.7	3	3	6	23	03	96	05	1	-
25	21.3	12.8	14.8	58	1019.2	5	0	9	24	02	96	05	1	-
26	19.9	16.8	19.1	82	1017.1	7	7	9	13	03	96	10	2	-
27	20.7	18.7	21.5	88	1018.1	6	4	5	00	00	95	25	4	0.1
28	16.1	8.1	10.8	59	1023.7	7	1	5	29	03	98	02	1	-
29	18.3	10.8	12.9	61	1024.2	2	2	5	31	02	96	05	0	-
30	21.6	12.9	14.9	58	1014.1	7	3	5	22	03	96	05	1	-

Godz. 19

1	14.9	14.2	16.2	96	1011.5	7	7	5	26	01	96	80	2	2.5
2	19.9	15.4	17.5	75	1006.6	6	4	5	22	01	97	01	8	0.2
3	20.1	17.0	19.4	82	1003.8	3	0	9	14	01	97	01	1	-
4	18.1	15.2	17.3	83	1005.7	8	8	4	33	09	97	95	1	0.1
5	16.7	12.6	14.6	77	1012.5	2	0	9	15	04	97	02	0	-
6	17.5	12.3	14.3	72	1018.1	7	7	5	00	00	97	02	2	-
7	14.3	11.9	13.9	86	1022.4	2	0	9	00	00	96	10	1	-
8	13.7	13.2	15.1	97	1019.1	8	8	4	00	00	96	10	6	0.2
9	13.5	12.6	14.6	94	1021.6	8	3	5	00	00	96	10	8	6.0
10	13.9	12.3	14.3	90	1020.2	7	7	5	33	01	96	10	2	-
11	14.1	10.9	13.0	81	1014.1	8	8	5	36	02	97	02	2	-
12	16.3	14.4	16.4	89	1013.8	7	7	5	36	01	97	01	1	-
13	17.1	14.9	16.9	87	1016.7	7	3	9	00	00	96	10	2	-
14	17.9	15.0	17.1	83	1015.7	7	7	5	07	03	96	25	1	2.3
15	17.3	14.7	16.8	85	1014.8	8	5	5	05	01	96	10	2	-
16	16.0	8.2	10.8	60	1014.9	2	0	9	04	01	97	02	1	-
17	18.1	13.8	15.7	76	1015.4	7	7	5	09	01	97	03	2	-
18	16.0	14.6	16.6	92	1014.7	6	5	5	00	00	96	10	9	0.9
19	14.9	12.6	14.5	86	1010.0	8	4	5	00	00	96	10	9	0.1
20	13.2	9.7	12.0	79	1008.3	7	7	5	00	00	97	25	1	0.1
21	14.7	10.8	12.9	77	1000.1	7	2	5	16	03	97	01	8	0.0
22	13.3	8.8	11.3	74	1003.5	5	5	5	24	07	97	01	2	-
23	13.7	9.6	12.0	76	1014.7	1	1	5	25	01	96	10	1	-
24	15.6	9.9	12.2	69	1020.2	7	2	5	00	00	96	05	1	-
25	19.7	15.2	17.2	75	1018.2	7	7	9	20	01	96	05	1	-
26	18.7	16.2	18.4	86	1015.8	7	7	5	14	03	96	25	2	0.0
27	17.1	13.0	15.0	77	1020.0	0	0	9	00	00	96	10	8	0.0
28	13.7	9.0	11.5	73	1023.6	0	0	9	00	00	97	01	1	-
29	14.7	12.0	14.0	84	1021.7	0	0	9	00	00	96	10	0	-
30	19.1	15.6	17.7	80	1012.0	8	8	4	27	01	96	95	2	1.0

Godz. 01

DNI	TEMPERATURA POWIETRZA T	TEMPERATURA PUNKTU ROSY T_d	PRĘŻNOŚĆ PARY WODNEJ e	WILGOTNOŚĆ WZGLĘDNA U	CIŚNIENIE ATMOSFERYCZNE P_o	ZACHMURZENIE N	N_h	h	WIATR dd	v	WIDZIALNOŚĆ V	POGODA ww	W	OPAD R
1	13.2	11.5	13.6	90	1013.5	0	0	9	18	03	95	10	0	-
2	14.5	13.6	15.6	94	1012.4	8	8	5	22	03	96	10	2	-
3	17.2	14.3	16.2	83	1007.6	3	3	9	20	04	97	03	0	-
4	17.6	15.0	17.1	85	1003.6	0	0	9	14	02	96	10	1	-
5	14.9	14.0	16.0	94	1012.1	8	8	5	27	06	97	21	9	2.6
6	16.6	15.4	17.5	93	1013.7	2	2	9	14	01	96	10	0	-
7	15.7	14.5	16.5	92	1016.9	6	6	6	00	00	96	25	2	0.0
8	12.6	12.4	14.4	99	1022.9	8	8	6	04	03	97	61	1	1.7
9	13.9	13.7	15.7	99	1020.5	8	8	1	00	00	96	60	1	0.0
10	13.5	13.5	15.5	100	1021.4	8	5	3	36	02	96	10	6	0.0
11	13.6	13.2	15.2	98	1017.5	8	8	3	32	04	96	10	6	0.1
12	12.7	12.1	14.2	96	1012.2	8	8	6	36	03	96	10	6	0.6
13	14.4	14.4	16.4	100	1014.4	9	9	.	36	05	92	47	0	-
14	16.2	14.8	16.8	92	1017.1	6	6	6	09	04	96	10	1	-
15	13.9	13.0	15.0	94	1016.4	0	0	9	09	02	96	10	1	-
16	15.5	14.1	16.1	91	1014.5	4	0	9	09	04	96	10	9	0.1
17	15.2	10.9	13.0	76	1014.7	4	4	7	04	05	97	03	1	-
18	14.6	14.1	16.1	97	1015.5	7	3	6	36	01	96	10	8	3.8
19	13.1	13.1	15.1	100	1013.8	5	5	7	14	02	93	44	4	-
20	12.4	12.2	14.2	99	1009.9	3	0	9	14	01	94	10	1	-
21	10.1	10.1	12.4	100	1009.1	2	2	5	00	00	96	13	8	3.5
22	14.1	13.6	15.5	97	997.3	8	5	6	14	04	96	10	6	0.1
23	11.9	9.8	12.1	87	1007.8	6	6	5	25	06	97	02	8	0.0
24	9.8	9.2	11.6	96	1017.9	0	0	9	22	03	96	10	0	-
25	11.5	10.9	13.1	96	1020.9	7	7	9	00	00	96	10	1	-
26	16.5	15.8	18.0	96	1018.1	7	7	9	32	02	96	10	1	-
27	15.9	15.1	17.1	95	1016.5	0	0	9	14	01	95	10	1	-
28	13.7	13.2	15.1	97	1021.4	0	0	9	27	03	95	10	1	-
29	7.1	6.7	9.8	97	1024.5	0	0	9	27	02	96	10	0	-
30	7.4	7.2	10.1	99	1021.1	0	0	9	27	01	94	10	0	-

Godz. 07

DNI	TEMPERATURA POWIETRZA T	TEMPERATURA PUNKTU ROSY T_d	PRĘŻNOŚĆ PARY WODNEJ e	WILGOTNOŚĆ WZGLĘDNA U	CIŚNIENIE ATMOSFERYCZNE P_o	ZACHMURZENIE N	N_h	h	WIATR dd	v	WIDZIALNOŚĆ V	POGODA ww	W	OPAD R
1	13.5	12.0	14.0	91	1012.7	7	7	6	22	02	95	10	1	-
2	13.3	12.8	14.7	96	1011.7	6	6	6	20	02	95	10	2	-
3	16.9	14.8	16.9	88	1008.1	8	4	6	22	03	96	10	1	-
4	17.1	15.1	17.1	88	1003.1	1	1	9	18	01	96	10	6	0.0
5	12.7	12.7	14.7	100	1015.7	6	4	2	22	01	95	10	1	-
6	15.2	14.9	16.9	98	1014.3	4	4	9	18	01	95	10	0	-
7	13.3	12.8	14.7	96	1020.1	8	5	3	32	06	96	61	9	3.6
8	13.5	13.1	15.1	98	1021.0	8	6	3	00	00	96	63	6	2.7
9	13.4	13.4	15.4	100	1021.1	8	6	3	32	03	96	63	6	2.0
10	13.3	13.1	15.1	99	1020.7	8	6	2	36	05	96	21	2	0.3
11	13.5	13.1	15.1	98	1015.3	8	8	2	32	02	96	10	2	-
12	12.0	11.8	13.8	99	1012.2	8	8	2	36	02	94	10	2	-
13	14.3	14.3	16.3	100	1014.6	8	8	1	04	05	93	42	4	-
14	14.7	13.1	15.1	90	1017.3	5	0	9	09	05	96	10	1	-
15	14.1	12.8	14.8	92	1015.5	6	4	7	09	03	96	10	1	-
16	14.1	12.3	14.3	89	1014.4	5	0	9	09	06	96	10	1	-
17	13.0	10.7	12.9	86	1014.6	2	2	9	09	04	97	02	1	-
18	12.2	12.0	14.0	99	1015.3	4	2	6	09	02	96	10	1	-
19	13.1	13.1	15.1	100	1012.7	9	9	.	18	01	91	45	4	-
20	13.8	12.3	14.3	91	1008.3	8	6	6	18	03	95	60	1	0.2
21	9.5	9.1	11.6	97	1008.0	5	3	7	18	01	96	10	1	-
22	15.5	14.6	16.7	95	994.5	8	5	4	18	06	96	61	6	1.7
23	12.3	9.8	12.1	85	1010.3	7	7	5	25	05	97	02	2	-
24	10.5	10.1	12.4	97	1019.7	7	7	9	22	03	95	10	1	-
25	12.7	11.4	13.5	92	1019.5	5	3	9	16	01	96	10	2	-
26	14.9	14.7	16.8	99	1018.6	6	4	5	04	01	94	28	6	0.0
27	13.9	13.9	15.9	100	1016.4	9	9	.	00	00	91	47	1	-
28	9.9	9.7	12.0	99	1022.1	5	0	9	27	05	96	10	1	-
29	5.5	5.3	8.9	98	1024.8	1	0	9	00	00	95	11	0	-
30	7.9	7.2	10.2	96	1019.1	4	0	9	00	00	95	10	0	-

Godz. 13

1	20.6	11.3	13.4	55	1011.9	7	7	5	27	07	96	05	2	-
2	22.1	13.7	15.7	59	1009.0	7	3	6	20	08	96	05	1	-
3	24.1	14.4	16.4	55	1007.2	6	4	6	22	08	96	05	2	-
4	26.9	15.4	17.4	49	1002.7	4	3	6	21	06	97	05	0	-
5	19.9	11.0	13.2	57	1016.1	6	2	6	09	03	97	02	2	-
6	22.1	13.3	15.3	58	1016.3	6	3	6	27	04	96	05	1	-
7	15.3	11.6	13.7	79	1022.7	7	5	8	32	04	97	02	6	1.3
8	15.8	15.3	17.4	97	1019.0	8	8	3	11	04	96	21	6	4.3
9	14.3	14.3	16.3	100	1021.0	8	6	3	36	04	96	61	6	1.6
10	13.5	13.3	15.3	99	1020.3	8	5	3	36	05	96	61	6	7.0
11	14.7	14.0	16.0	96	1014.5	8	8	5	04	01	96	21	2	0.2
12	18.0	12.7	14.7	71	1012.8	6	5	5	36	02	97	03	1	-
13	19.3	15.3	17.4	77	1015.5	6	6	5	07	06	96	10	4	-
14	22.5	14.2	16.2	60	1017.0	3	0	9	09	05	96	05	1	-
15	22.1	13.3	15.3	58	1015.1	5	1	9	11	04	96	05	2	-
16	20.7	9.8	12.1	50	1014.5	4	0	9	07	09	97	01	2	-
17	20.4	13.5	15.5	65	1014.6	6	5	5	07	07	97	03	1	-
18	20.2	14.0	16.0	68	1015.3	6	6	6	14	02	96	05	1	-
19	18.3	15.6	17.8	84	1011.8	7	4	4	18	02	95	10	4	-
20	16.8	11.1	13.2	69	1009.9	7	5	5	22	06	97	05	6	0.0
21	17.9	9.4	11.8	58	1006.3	6	2	6	17	04	97	03	1	-
22	15.0	8.5	11.1	65	1001.9	7	7	6	25	09	98	01	6	0.0
23	17.2	8.0	10.8	55	1013.0	4	4	6	26	08	97	01	1	-
24	18.5	8.8	11.3	53	1021.1	4	2	6	25	05	96	05	1	-
25	22.4	11.8	13.9	51	1017.8	7	1	9	22	04	96	05	1	-
26	19.6	15.4	17.5	77	1018.0	8	2	5	14	01	96	10	2	-
27	21.3	18.3	21.0	83	1017.9	7	7	5	32	04	96	10	4	-
28	16.9	9.9	12.2	64	1022.9	7	3	5	32	07	97	03	1	-
29	18.0	9.5	11.9	57	1024.0	3	3	5	29	04	98	01	1	-
30	22.1	12.1	14.1	53	1015.3	2	0	9	18	04	96	05	0	-

Godz. 19

1	16.9	12.4	14.4	75	1011.9	4	4	6	22	03	96	10	2	-
2	19.1	15.2	17.3	78	1008.0	3	2	9	22	03	97	01	6	0.0
3	21.7	16.1	18.3	71	1005.2	6	2	5	14	02	96	05	2	-
4	22.2	17.2	19.6	73	1003.0	6	6	6	04	02	96	10	1	-
5	18.6	13.8	15.7	73	1013.5	1	1	9	14	02	96	10	1	-
6	18.7	15.0	17.0	79	1017.9	7	7	6	36	03	96	10	1	-
7	13.9	11.5	13.6	85	1022.8	7	7	9	00	00	97	02	2	-
8	15.7	15.0	17.1	96	1019.6	7	7	5	22	03	96	10	6	0.9
9	13.9	13.9	15.9	100	1021.0	8	6	2	32	03	96	61	6	7.9
10	13.2	12.7	14.6	96	1019.3	8	2	4	34	03	96	21	2	0.1
11	15.1	14.4	16.4	96	1012.8	8	8	6	18	01	96	21	2	0.0
12	14.6	12.4	14.4	87	1013.4	3	1	9	00	00	96	10	1	-
13	16.7	14.8	16.8	89	1016.3	8	8	9	04	05	96	10	2	-
14	19.5	14.6	16.6	73	1015.8	4	4	5	09	03	96	05	0	-
15	18.0	14.8	16.8	81	1015.2	6	1	6	09	01	95	10	2	-
16	16.0	11.0	13.1	72	1014.5	0	0	9	07	04	97	01	1	-
17	17.4	14.5	16.5	83	1015.3	7	7	5	11	01	97	80	2	3.2
18	17.5	16.8	19.2	96	1014.3	6	6	5	00	00	96	25	2	0.3
19	16.4	14.7	16.7	90	1010.8	8	3	9	18	01	95	10	2	-
20	14.3	10.9	13.1	80	1009.5	6	6	6	18	02	96	10	1	-
21	15.5	11.7	13.7	78	1002.2	8	5	6	14	03	96	10	2	-
22	14.1	9.0	11.5	71	1004.6	8	5	6	22	06	97	02	8	0.0
23	13.8	9.5	11.9	75	1015.5	0	0	9	25	04	97	01	1	-
24	13.2	11.7	13.8	91	1021.1	5	5	9	22	01	96	10	1	-
25	17.9	15.0	17.1	83	1018.4	6	4	9	27	02	96	10	1	-
26	18.5	15.7	17.8	83	1016.8	7	7	6	12	01	95	10	2	-
27	18.5	16.7	19.0	89	1019.7	8	8	5	32	04	96	10	8	0.0
28	10.5	8.9	11.4	90	1023.2	1	1	9	32	03	97	02	1	-
29	11.4	9.6	12.0	89	1022.3	1	0	9	00	00	96	10	0	-
30	17.8	13.6	15.6	76	1012.3	6	0	9	18	03	96	10	1	-

Godz. 01

DNI	TEMPERATURA POWIETRZA T	TEMPERATURA PUNKTU ROSY T_d	PRĘŻNOŚĆ PARY WODNEJ e	WILGOTNOŚĆ WZGLĘDNA U	CIŚNIENIE ATMOSFERYCZNE P_o	ZACHMURZENIE N	N_h	h	WIATR dd	v	WIDZIALNOŚĆ V	POGODA ww	W	OPAD R
1	12.6	10.1	12.4	85	1014.6	3	3	9	20	01	97	01	1	–
2	13.1	11.8	13.8	92	1012.8	2	0	9	21	02	96	10	8	0.0
3	15.7	12.5	14.4	81	1009.9	0	0	9	20	03	97	01	1	–
4	17.0	14.1	16.0	83	1008.6	2	2	6	16	02	97	03	0	–
5	18.3	12.8	14.8	70	1009.7	4	0	9	16	03	97	03	0	–
6	13.7	13.7	15.7	100	1016.5	0	0	9	12	01	92	46	0	–
7	15.9	12.3	14.3	79	1018.2	0	0	9	12	02	97	02	0	–
8	15.3	13.3	15.3	88	1022.2	8	8	3	31	05	96	10	2	–
9	16.0	14.8	16.8	93	1020.7	2	2	9	00	00	96	10	1	–
10	14.9	9.1	11.6	68	1020.2	5	0	9	00	00	97	02	1	–
11	15.9	15.6	17.7	98	1015.3	8	3	5	36	01	95	63	6	4.1
12	14.2	13.8	15.8	98	1011.0	8	8	2	28	01	95	21	2	1.4
13	11.9	11.9	13.9	100	1013.4	0	0	9	00	00	96	10	0	–
14	16.1	12.3	14.3	78	1017.5	5	4	9	08	04	97	02	1	–
15	14.6	12.8	14.8	89	1018.7	0	0	9	11	03	97	02	0	–
16	13.0	10.1	12.4	83	1016.0	0	0	9	09	03	97	01	0	–
17	14.3	10.1	12.4	76	1014.4	1	1	9	07	05	98	03	1	–
18	15.6	12.3	14.3	81	1015.6	6	6	7	07	02	97	02	8	0.0
19	13.5	9.6	12.0	77	1016.0	6	2	9	12	02	97	02	2	–
20	12.7	12.0	14.0	95	1011.7	3	0	9	17	02	95	10	1	–
21	12.1	11.5	13.6	96	1010.8	7	7	6	00	00	96	10	9	3.1
22	14.7	12.9	14.9	89	1002.1	1	0	9	16	05	96	10	6	1.3
23	11.7	7.2	10.1	74	1008.8	0	0	9	22	07	98	02	1	–
24	9.7	7.6	10.4	87	1017.4	0	0	9	25	04	97	02	0	–
25	7.9	7.2	10.2	96	1021.8	1	0	9	00	00	96	10	1	–
26	13.9	13.2	15.2	95	1017.4	8	8	6	31	02	95	61	2	0.9
27	12.9	11.4	13.5	91	1018.6	6	5	5	12	01	96	10	1	–
28	14.6	13.0	15.0	90	1018.4	1	1	4	30	05	96	10	8	0.4
29	12.4	10.1	12.4	86	1021.6	8	7	5	28	05	98	02	2	–
30	7.2	7.0	10.0	99	1021.6	0	0	9	25	01	96	12	0	–

Godz. 07

DNI	TEMPERATURA POWIETRZA T	TEMPERATURA PUNKTU ROSY T_d	PRĘŻNOŚĆ PARY WODNEJ e	WILGOTNOŚĆ WZGLĘDNA U	CIŚNIENIE ATMOSFERYCZNE P_o	ZACHMURZENIE N	N_h	h	WIATR dd	v	WIDZIALNOŚĆ V	POGODA ww	W	OPAD R
1	13.7	11.7	13.7	87	1014.0	0	0	9	00	00	96	10	0	–
2	14.6	11.7	13.7	82	1012.5	7	6	7	22	03	96	10	1	–
3	16.5	12.9	14.9	80	1009.8	8	3	9	22	04	97	03	1	–
4	18.5	13.8	15.8	74	1007.7	3	1	7	16	04	97	01	1	–
5	17.7	15.7	17.8	88	1013.8	8	8	4	30	03	96	10	1	–
6	15.7	13.6	15.6	87	1016.9	1	0	9	14	02	96	10	4	–
7	16.7	12.0	14.0	74	1017.8	1	0	9	15	02	97	02	0	–
8	16.4	15.2	17.3	93	1020.3	8	8	2	09	04	95	10	6	0.0
9	16.3	11.1	13.2	72	1021.2	4	4	9	12	02	97	01	1	–
10	14.5	8.6	11.2	68	1019.6	6	2	6	00	00	97	03	1	–
11	14.8	14.6	16.6	99	1013.5	8	7	2	31	03	95	61	4	4.7
12	14.5	14.0	15.9	97	1011.3	7	7	2	25	01	96	10	5	0.2
13	14.5	13.6	15.6	94	1013.6	4	2	9	06	04	96	10	0	–
14	14.6	12.6	14.6	88	1019.0	2	1	9	10	03	96	10	1	–
15	13.7	12.0	14.1	90	1018.3	0	0	9	11	03	96	10	0	–
16	11.4	7.3	10.2	76	1015.8	1	1	9	08	04	97	02	0	–
17	13.5	9.2	11.6	75	1014.8	6	2	8	08	06	98	03	1	–
18	15.0	13.6	15.5	91	1015.8	7	5	6	10	02	96	10	8	0.0
19	12.1	8.9	11.4	81	1014.7	7	5	9	12	02	97	03	2	–
20	11.0	10.4	12.6	96	1011.0	6	0	9	13	01	95	10	1	–
21	11.5	11.1	13.2	97	1010.1	7	4	8	18	01	94	10	1	–
22	15.2	13.4	15.4	89	999.9	6	1	9	14	04	96	10	1	–
23	10.9	7.4	10.3	79	1011.0	0	0	9	24	05	97	02	0	–
24	10.5	9.1	11.6	91	1019.5	5	5	9	25	04	96	10	1	–
25	9.0	8.0	10.7	93	1021.2	7	4	9	00	00	95	10	1	–
26	13.5	12.8	14.8	95	1017.9	8	8	2	06	02	94	28	6	0.6
27	12.3	10.6	12.8	89	1018.0	2	2	9	12	02	96	10	1	–
28	11.9	10.6	12.7	91	1018.9	3	1	9	28	06	96	10	0	–
29	9.9	8.9	11.4	93	1022.8	8	8	2	28	05	95	10	2	–
30	5.3	4.8	8.6	97	1020.8	0	0	9	00	00	94	28	4	–

Godz. 13

DNI	TEMPERATURA POWIETRZA T	TEMPERATURA PUNKTU ROSY T_d	PRĘŻNOŚĆ PARY WODNEJ e	WILGOTNOŚĆ WZGLĘDNA U	CIŚNIENIE ATMOSFERYCZNE P_o	ZACHMURZENIE N	N_h	h	WIATR dd	v	WIDZIALNOŚĆ V	POGODA ww	W	OPAD R
1	24.1	9.6	11.9	40	1011.9	6	3	7	23	06	96	05	1	–
2	22.5	11.8	13.8	51	1011.5	2	2	6	27	04	97	03	1	–
3	24.0	14.3	16.3	55	1009.4	6	3	6	26	06	97	03	2	–
4	28.7	12.3	14.2	36	1006.6	1	1	8	17	06	98	02	0	–
5	19.7	15.7	17.8	78	1016.5	8	7	4	29	01	96	10	2	–
6	28.2	12.0	14.0	37	1016.4	4	4	7	18	03	97	03	0	–
7	20.5	15.0	17.0	71	1020.0	3	3	4	28	07	96	10	0	–
8	24.3	15.0	17.1	56	1019.0	5	0	9	12	04	96	05	1	–
9	23.7	2.9	7.5	26	1020.5	6	0	9	12	07	97	02	1	–
10	22.9	14.1	16.1	58	1017.8	7	1	6	20	04	97	03	2	–
11	16.1	13.8	15.8	86	1013.1	8	7	4	31	02	97	02	6	0.2
12	16.9	13.6	15.5	81	1012.8	7	7	5	26	02	97	02	2	–
13	21.5	14.6	16.6	65	1014.0	5	1	9	07	07	97	02	1	–
14	23.6	11.5	13.5	46	1018.4	2	1	6	12	06	98	03	0	–
15	23.3	12.4	14.4	50	1016.7	3	3	6	10	05	97	03	0	–
16	21.0	7.8	10.6	43	1014.7	2	2	9	09	07	98	01	0	–
17	21.8	9.9	12.2	47	1014.6	6	5	6	10	08	98	02	1	–
18	18.5	13.6	15.6	73	1016.6	6	1	5	12	05	97	02	2	–
19	20.7	9.1	11.6	47	1013.5	6	5	9	15	03	97	03	1	–
20	21.5	12.2	14.2	55	1010.3	7	5	6	24	06	96	05	2	–
21	15.4	11.3	13.4	77	1010.0	7	7	9	18	02	97	21	2	0.0
22	19.6	14.7	16.7	73	1001.8	8	5	5	23	07	98	21	2	0.0
23	16.9	6.9	10.0	52	1012.9	5	5	5	26	09	97	02	1	–
24	17.5	10.5	12.6	63	1020.8	6	3	6	27	08	97	02	1	–
25	17.1	11.2	13.3	68	1019.4	7	4	7	14	02	96	10	2	–
26	18.1	12.6	14.6	70	1018.2	6	5	5	00	00	95	10	1	–
27	20.9	13.1	15.1	61	1017.6	7	6	9	00	00	96	05	2	–
28	15.9	7.6	10.4	58	1020.3	5	5	5	29	09	98	02	1	–
29	13.7	9.4	11.8	75	1023.0	7	7	4	29	05	97	02	2	–
30	18.9	6.3	9.6	44	1018.4	5	1	9	25	02	98	03	1	–

Godz. 19

DNI	TEMPERATURA POWIETRZA T	TEMPERATURA PUNKTU ROSY T_d	PRĘŻNOŚĆ PARY WODNEJ e	WILGOTNOŚĆ WZGLĘDNA U	CIŚNIENIE ATMOSFERYCZNE P_o	ZACHMURZENIE N	N_h	h	WIATR dd	v	WIDZIALNOŚĆ V	POGODA ww	W	OPAD R
1	17.8	12.5	14.4	71	1012.2	6	3	9	26	02	96	05	2	–
2	20.2	13.3	15.2	64	1009.9	7	3	9	18	01	97	02	1	–
3	20.9	14.3	16.3	66	1009.3	3	2	9	18	01	97	01	1	–
4	23.1	14.0	16.0	56	1006.8	0	0	9	15	02	97	02	0	–
5	17.9	15.9	18.1	88	1016.3	2	2	9	00	00	96	10	1	–
6	23.2	12.5	14.4	51	1017.1	1	1	6	15	02	97	01	1	–
7	15.9	13.1	15.0	83	1021.5	7	7	3	33	04	96	10	1	–
8	19.7	17.4	19.9	87	1018.9	5	3	9	06	02	95	10	1	–
9	19.4	7.1	10.1	45	1020.2	5	1	9	10	02	97	02	1	–
10	16.7	16.0	18.2	96	1017.8	8	4	4	29	04	95	61	2	0.2
11	15.9	14.2	16.1	89	1012.0	7	6	4	28	01	97	01	2	–
12	15.3	13.5	15.5	89	1012.7	4	0	9	34	02	96	10	1	–
13	19.9	13.9	15.9	68	1016.0	7	5	5	07	05	97	03	2	–
14	18.5	12.9	14.8	70	1018.4	0	0	9	09	03	97	01	0	–
15	18.9	12.3	14.3	66	1016.1	2	1	6	10	03	97	01	0	–
16	19.1	10.5	12.7	57	1013.8	7	7	7	06	06	98	02	1	–
17	19.4	10.4	12.6	56	1015.1	7	6	6	07	04	98	02	1	–
18	17.5	12.1	14.1	71	1016.2	7	4	7	11	03	97	03	2	–
19	17.1	13.0	15.0	77	1012.4	7	4	6	28	03	96	10	1	–
20	15.4	12.3	14.3	82	1010.9	7	5	5	27	03	96	13	9	0.1
21	14.7	12.2	14.2	85	1006.0	8	3	7	12	03	96	60	2	0.3
22	13.5	8.8	11.3	73	1006.3	6	3	9	22	03	98	02	8	0.0
23	12.1	7.6	10.4	74	1015.3	1	1	7	23	03	97	01	1	–
24	12.5	9.2	11.6	80	1021.7	5	5	9	26	01	96	10	1	–
25	15.1	14.0	16.0	93	1018.1	8	6	6	12	02	95	10	2	–
26	15.1	13.1	15.1	88	1018.6	8	8	5	10	02	96	10	2	–
27	16.7	15.7	17.8	94	1017.5	6	1	5	25	02	95	21	1	0.0
28	13.7	9.4	11.8	75	1020.9	8	7	5	28	05	98	03	2	–
29	10.2	8.8	11.3	91	1022.2	0	0	9	25	03	96	10	1	–
30	14.6	8.3	10.9	66	1015.1	0	0	9	17	02	97	01	1	–

Godz. 01

DNI	TEMPERATURA POWIETRZA T	TEMPERATURA PUNKTU ROSY T_d	PREŻNOŚĆ PARY WODNEJ e	WILGOTNOŚĆ WZGLĘDNA U	CIŚNIENIE ATMOSFERYCZNE P_o	ZACHMURZENIE N	N_h	h	WIATR dd	v	WIDZIALNOŚĆ V	POGODA ww	W	OPAD R
1	9.6	8.6	11.2	93	1016.1	0	0	9	00	00	96	10	0	–
2	14.5	12.5	14.5	88	1012.9	7	7	9	27	01	96	10	2	–
3	15.0	12.7	14.6	86	1011.7	2	2	9	29	01	96	10	1	–
4	15.3	13.7	15.7	90	1011.5	0	0	9	22	01	97	02	1	–
5	16.9	13.2	15.2	79	1012.6	5	0	9	00	00	97	03	1	–
6	14.7	12.0	14.0	84	1018.6	0	0	9	00	00	97	02	0	–
7	15.7	10.7	12.8	72	1020.9	0	0	9	15	01	97	02	0	–
8	16.9	13.9	15.9	83	1020.9	0	0	9	00	00	97	13	0	–
9	13.5	8.8	11.3	73	1022.9	0	0	9	11	01	97	02	0	–
10	11.7	6.2	9.5	69	1022.6	0	0	9	11	02	97	02	1	–
11	14.7	7.2	10.2	61	1015.7	6	0	9	14	01	97	02	2	–
12	14.3	13.8	15.7	97	1011.6	8	7	4	20	02	96	61	6	14.1
13	12.5	12.3	14.3	99	1014.2	0	0	9	00	00	96	10	1	–
14	15.7	12.3	14.3	80	1018.5	2	2	9	02	04	97	01	1	–
15	12.6	9.9	12.2	84	1021.0	0	0	9	11	01	97	02	0	–
16	11.3	8.7	11.2	84	1017.8	0	0	9	09	01	97	02	0	–
17	14.9	10.6	12.8	75	1015.4	6	3	6	02	05	97	01	1	–
18	15.5	11.3	13.3	76	1017.1	8	8	9	04	04	97	02	2	–
19	9.2	6.4	9.6	83	1018.9	2	2	9	09	03	97	02	1	–
20	10.1	6.2	9.5	77	1013.3	2	0	9	14	03	97	02	0	–
21	11.9	10.9	13.1	94	1012.3	8	6	5	27	01	96	10	9	0.0
22	16.1	12.3	14.3	78	1005.7	7	7	9	22	05	97	03	2	–
23	12.9	10.8	13.0	87	1010.1	8	8	6	27	03	97	03	8	0.0
24	9.4	7.5	10.4	88	1017.7	0	0	9	27	04	97	02	0	–
25	9.3	8.3	10.9	93	1022.2	2	2	9	00	00	96	10	0	–
26	12.6	11.5	13.5	93	1018.1	8	8	8	00	00	96	61	2	0.5
27	12.1	11.0	13.1	93	1019.3	7	7	5	00	00	97	02	1	–
28	14.5	13.6	15.6	94	1016.3	8	8	9	29	02	96	61	1	0.8
29	11.9	10.2	12.4	89	1020.2	5	5	5	32	03	97	01	1	–
30	8.2	7.6	10.4	96	1021.1	3	3	5	32	02	96	10	1	–

Godz. 07

DNI	TEMPERATURA POWIETRZA T	TEMPERATURA PUNKTU ROSY T_d	PREŻNOŚĆ PARY WODNEJ e	WILGOTNOŚĆ WZGLĘDNA U	CIŚNIENIE ATMOSFERYCZNE P_o	ZACHMURZENIE N	N_h	h	WIATR dd	v	WIDZIALNOŚĆ V	POGODA ww	W	OPAD R
1	12.3	11.7	13.8	96	1015.1	0	0	9	34	01	96	10	0	–
2	13.9	12.1	14.1	89	1013.2	5	5	9	27	01	96	10	1	–
3	15.9	13.8	15.8	87	1011.4	3	0	9	29	01	96	10	1	–
4	17.3	14.0	16.0	81	1010.7	2	0	9	22	01	97	02	0	–
5	17.5	12.7	14.7	73	1014.2	6	2	9	16	02	97	01	2	–
6	16.5	12.9	14.9	80	1019.5	0	0	9	16	02	97	02	0	–
7	16.5	12.8	14.7	79	1022.1	0	0	9	14	02	96	10	0	–
8	16.2	15.2	17.2	94	1021.9	6	6	6	09	03	96	29	8	1.3
9	11.7	7.6	10.4	76	1023.8	5	0	9	11	01	97	03	1	–
10	11.7	8.7	11.2	82	1022.2	7	0	9	11	02	97	03	1	–
11	13.3	6.5	9.7	63	1013.7	8	8	9	14	01	97	03	2	–
12	14.7	13.8	15.8	94	1011.8	7	7	9	18	02	96	10	6	1.0
13	13.9	12.3	14.3	90	1014.2	3	0	9	04	05	96	10	1	–
14	13.5	10.9	13.0	84	1020.2	3	0	9	02	04	97	01	1	–
15	11.5	9.9	12.2	90	1020.7	0	0	9	04	02	97	02	0	–
16	10.1	6.7	9.8	79	1017.2	3	3	9	04	03	97	03	0	–
17	12.7	8.3	11.0	75	1015.8	6	2	6	04	04	97	02	2	–
18	13.7	10.7	12.8	82	1017.6	7	3	5	04	04	97	02	2	–
19	8.6	5.8	9.2	82	1017.3	6	0	9	07	02	96	10	1	–
20	10.0	7.7	10.5	86	1013.1	3	3	9	09	03	96	10	0	–
21	13.1	11.8	13.8	92	1011.6	7	7	9	27	03	96	10	2	–
22	15.3	12.8	14.8	85	1003.7	3	2	9	18	02	97	02	1	–
23	10.7	8.3	10.9	85	1012.0	0	0	9	22	03	96	10	1	–
24	9.6	7.7	10.5	88	1019.8	0	0	9	25	04	96	10	0	–
25	8.1	7.9	10.6	99	1022.2	3	2	5	00	00	96	10	0	–
26	11.1	10.1	12.4	94	1017.8	8	4	4	34	02	96	21	6	1.4
27	11.3	9.9	12.2	91	1019.0	7	7	5	32	01	96	10	2	–
28	12.5	11.2	13.3	92	1017.0	6	6	4	29	05	96	10	6	0.1
29	11.5	10.7	12.9	95	1021.2	6	6	4	29	02	96	10	1	–
30	7.2	7.0	10.0	99	1020.8	8	8	3	29	02	92	44	1	–

Godz. 13

DNI	T	T_d	e	U	P_o	N	N_h	h	dd	v	V	ww	W	R
1	22.9	11.4	13.5	48	1013.2	5	2	6	14	02	97	01	1	–
2	23.2	11.4	13.4	47	1012.4	3	3	6	27	02	97	02	1	–
3	24.5	13.1	15.0	49	1010.8	8	0	9	22	04	97	02	1	–
4	28.0	13.7	15.7	42	1009.3	2	2	5	16	05	97	03	0	–
5	27.8	13.9	15.8	42	1015.6	4	2	6	20	03	97	03	1	–
6	29.0	10.5	12.7	32	1019.1	1	1	6	09	06	98	03	0	–
7	28.2	12.2	14.2	37	1019.6	2	2	6	14	05	97	03	0	–
8	26.0	14.2	16.2	48	1021.0	4	3	6	14	02	97	03	1	–
9	23.5	6.3	9.5	33	1022.6	1	0	9	11	03	97	02	1	–
10	25.1	5.5	9.0	28	1019.1	5	0	9	11	03	97	01	2	–
11	18.4	13.3	15.3	72	1013.0	8	8	9	14	01	97	02	6	0.0
12	18.1	14.5	16.5	79	1012.6	8	8	5	18	02	97	02	2	–
13	22.3	13.2	15.2	56	1014.8	8	2	6	04	04	97	03	1	–
14	21.2	13.0	15.0	60	1020.1	1	0	9	04	04	97	02	0	–
15	22.3	11.0	13.2	49	1018.1	1	0	9	07	05	97	03	0	–
16	19.9	11.0	13.2	57	1014.9	3	3	5	04	05	97	03	1	–
17	21.9	9.6	12.0	45	1014.9	6	3	6	04	06	97	03	1	–
18	20.2	10.8	12.9	55	1018.4	6	6	9	09	05	97	01	2	–
19	20.9	8.7	11.2	45	1014.9	6	2	6	11	04	97	03	2	–
20	20.9	12.7	14.7	59	1011.9	6	1	6	18	04	97	02	1	–
21	19.3	8.4	11.0	49	1010.9	7	3	6	22	03	97	02	2	–
22	22.8	13.2	15.2	55	1002.8	7	6	5	20	06	97	02	1	–
23	17.5	8.9	11.4	57	1013.1	5	5	6	27	06	97	03	1	–
24	18.1	7.5	10.4	50	1020.4	6	5	6	29	05	97	03	1	–
25	17.1	6.9	10.0	51	1019.9	7	7	9	29	01	97	02	1	–
26	16.9	11.0	13.1	68	1018.2	5	5	5	32	02	97	02	6	0.0
27	18.1	7.8	10.6	51	1018.7	6	4	9	32	01	97	01	1	–
28	16.9	10.6	12.8	66	1017.7	6	6	5	32	07	97	03	1	–
29	14.7	8.9	11.4	68	1022.0	7	7	4	32	04	97	02	2	–
30	18.5	8.1	10.8	51	1018.5	1	0	9	32	04	98	01	4	–

Godz. 19

DNI	T	T_d	e	U	P_o	N	N_h	h	dd	v	V	ww	W	R
1	19.5	13.0	15.0	66	1011.8	8	4	6	29	02	96	10	1	–
2	18.6	12.8	14.8	69	1011.7	7	3	5	29	01	97	03	1	–
3	20.3	15.1	17.2	72	1011.1	7	3	9	22	01	97	01	2	–
4	22.2	14.4	16.4	61	1010.2	5	2	9	16	01	97	01	1	–
5	20.6	15.2	17.3	71	1016.5	1	1	9	00	00	97	01	0	–
6	22.3	11.0	13.2	49	1019.7	0	0	9	14	01	97	02	0	–
7	21.6	15.1	17.1	66	1019.5	3	3	7	00	00	97	03	0	–
8	20.3	13.8	15.8	66	1021.6	3	0	9	11	01	97	02	0	–
9	17.7	7.2	10.2	50	1022.1	7	0	9	11	02	97	02	1	–
10	19.1	8.4	11.0	50	1017.7	7	4	9	18	01	97	02	2	–
11	16.5	15.3	17.4	93	1012.5	8	6	4	14	02	96	61	2	0.8
12	15.5	14.3	16.3	92	1013.2	7	0	9	00	00	96	10	1	–
13	18.7	12.1	14.1	65	1016.3	8	4	8	02	03	97	02	2	–
14	18.2	13.3	15.3	73	1020.0	0	0	9	07	02	97	02	0	–
15	16.3	11.3	13.4	72	1017.7	0	0	9	07	01	97	02	0	–
16	17.7	11.3	13.4	66	1014.3	0	0	9	04	04	97	01	1	–
17	17.3	11.7	13.7	70	1015.6	7	7	9	04	02	97	02	1	–
18	14.9	8.9	11.4	67	1018.7	3	3	9	09	03	97	03	1	–
19	14.8	8.8	11.3	67	1014.0	2	0	9	09	02	97	02	1	–
20	15.9	12.9	14.8	82	1011.3	8	2	9	18	02	97	02	1	–
21	16.0	11.6	13.7	75	1008.8	8	8	9	20	02	97	01	2	–
22	16.1	13.5	15.4	84	1007.2	8	8	5	27	04	97	25	2	0.0
23	12.3	7.8	10.6	74	1015.7	1	1	6	25	02	97	01	1	–
24	12.5	8.7	11.3	78	1021.7	0	0	9	29	01	97	01	1	–
25	13.9	10.7	12.9	81	1018.9	8	8	8	29	01	96	10	8	0.0
26	11.7	9.9	12.2	89	1018.9	2	2	5	34	01	97	02	1	–
27	14.9	11.8	13.8	82	1017.9	5	5	9	00	00	96	10	2	–
28	12.7	9.6	11.9	81	1019.2	6	6	5	29	05	97	02	2	–
29	11.3	9.5	11.9	89	1021.0	7	7	5	32	02	97	01	2	–
30	10.8	8.6	11.2	86	1016.9	2	0	9	29	01	97	01	1	–

Godz. 01

DNI	TEMPERATURA POWIETRZA T	TEMPERATURA PUNKTU ROSY T_d	PRĘŻNOŚĆ PARY WODNEJ e	WILGOTNOŚĆ WZGLĘDNA U	CIŚNIENIE ATMOSFERYCZNE P_o	ZACHMURZENIE N	N_h	h	WIATR dd	v	WIDZIALNOŚĆ V	POGODA ww	W	OPAD R
1	15.3	10.0	12.3	71	1013.8	4	0	9	24	03	96	10	1	-
2	13.6	12.1	14.1	91	1012.6	0	0	9	23	01	97	02	1	-
3	17.8	13.6	15.6	76	1007.6	3	3	7	22	03	97	01	1	-
4	18.4	15.5	17.7	83	1003.4	6	6	6	20	02	97	29	8	2.6
5	12.2	11.3	13.3	94	1013.4	5	5	6	24	02	97	01	9	4.0
6	15.1	13.5	15.5	90	1013.0	0	0	9	16	02	96	10	0	-
7	12.7	12.3	14.3	98	1019.7	8	8	4	30	06	96	61	2	2.0
8	11.8	11.6	13.7	99	1022.6	8	3	4	31	01	95	61	6	4.8
9	12.7	12.0	14.0	95	1020.7	8	7	4	30	01	95	10	2	-
10	12.1	11.9	14.0	99	1022.0	8	8	2	34	02	93	42	5	0.4
11	11.6	11.4	13.5	99	1018.2	8	8	5	32	01	95	10	6	0.0
12	11.6	11.6	13.6	100	1012.2	8	5	2	34	02	94	61	6	8.7
13	12.2	12.2	14.2	100	1014.6	9	9	.	30	01	92	45	2	-
14	14.2	13.8	15.8	98	1016.3	0	0	9	04	03	95	10	1	-
15	14.7	12.5	14.5	87	1014.7	6	2	9	11	03	97	01	2	-
16	16.4	13.6	15.6	83	1013.9	8	8	9	04	03	96	10	6	0.0
17	13.3	10.2	12.5	82	1014.2	8	8	6	06	03	97	03	1	-
18	13.8	12.9	14.9	94	1015.2	7	7	9	00	00	96	10	8	0.3
19	14.6	13.7	15.7	94	1013.7	7	7	9	21	01	95	10	2	-
20	12.3	10.6	12.8	89	1009.1	8	0	9	15	01	96	10	1	-
21	9.3	7.8	10.6	91	1009.3	1	1	7	17	03	98	02	9	0.2
22	13.7	12.6	14.6	93	994.6	8	4	6	14	03	96	21	1	1.8
23	11.8	9.0	11.5	83	1008.8	7	7	6	24	06	97	03	6	0.0
24	11.9	8.9	11.4	82	1018.7	0	0	9	22	01	97	01	1	-
25	13.7	9.0	11.5	73	1020.0	7	7	9	14	02	97	03	2	-
26	18.2	16.2	18.4	88	1019.2	7	7	9	29	01	97	02	2	-
27	18.2	16.4	18.6	89	1016.2	6	6	9	25	02	96	10	6	0.0
28	13.5	11.1	13.2	85	1022.2	0	0	9	29	02	97	02	1	-
29	10.3	7.2	10.1	81	1024.9	0	0	9	29	01	98	02	0	-
30	12.9	8.9	11.4	77	1020.1	0	0	9	14	02	97	02	0	-

Godz. 07

DNI	TEMPERATURA POWIETRZA T	TEMPERATURA PUNKTU ROSY T_d	PRĘŻNOŚĆ PARY WODNEJ e	WILGOTNOŚĆ WZGLĘDNA U	CIŚNIENIE ATMOSFERYCZNE P_o	ZACHMURZENIE N	N_h	h	WIATR dd	v	WIDZIALNOŚĆ V	POGODA ww	W	OPAD R
1	12.9	10.6	12.8	86	1013.5	8	3	6	20	01	96	10	1	-
2	13.1	11.6	13.7	91	1011.3	3	1	9	19	02	96	10	1	-
3	16.2	13.8	15.7	85	1008.2	8	0	9	19	02	96	10	1	-
4	17.3	16.3	18.5	94	1002.6	6	2	7	00	00	96	10	9	3.7
5	12.6	11.7	13.7	94	1015.4	7	2	7	23	01	96	10	1	-
6	14.2	12.4	14.4	89	1014.3	3	3	9	19	03	96	10	0	-
7	10.5	10.1	12.4	97	1021.8	8	5	3	28	02	95	61	4	3.7
8	11.9	11.9	13.9	100	1019.6	9	9	.	02	01	93	60	4	3.4
9	11.9	11.3	13.4	96	1021.2	8	7	4	30	01	96	60	2	0.0
10	12.0	12.0	14.0	100	1020.8	9	9	.	33	02	93	60	5	0.4
11	11.5	11.5	13.6	100	1016.4	9	9	.	30	01	91	51	4	0.1
12	11.6	11.6	13.6	100	1012.2	8	8	2	03	03	94	28	6	27.0
13	13.2	13.2	15.2	100	1014.6	9	9	.	30	01	91	50	4	0.1
14	13.9	13.4	15.3	97	1016.2	7	1	9	07	03	96	10	1	-
15	13.5	12.0	14.0	91	1014.3	7	3	6	13	03	96	10	2	-
16	13.3	12.8	14.7	96	1013.3	7	7	9	06	03	95	10	6	0.1
17	12.3	10.8	12.9	90	1014.1	7	1	5	07	03	97	60	1	0.0
18	13.7	13.3	15.3	98	1015.0	7	7	9	00	00	95	10	2	-
19	13.5	13.5	15.5	100	1012.6	9	9	.	20	02	94	43	8	2.0
20	12.4	11.1	13.2	92	1008.6	8	3	7	18	02	96	10	6	0.0
21	9.9	7.8	10.6	87	1007.4	7	4	7	18	02	97	02	1	-
22	14.8	11.7	13.7	82	995.5	7	2	4	21	05	98	21	6	1.4
23	11.2	8.8	11.3	85	1011.6	3	3	5	23	04	96	10	1	-
24	9.7	7.6	10.4	87	1020.3	1	1	9	20	02	96	10	1	-
25	13.1	8.5	11.1	74	1019.1	3	1	9	16	03	97	02	1	-
26	16.4	15.6	17.7	95	1017.8	8	4	5	14	01	96	10	2	-
27	16.0	15.5	17.6	97	1017.4	2	2	9	22	01	95	10	1	-
28	10.4	9.4	11.8	93	1023.0	3	1	9	29	02	97	03	0	-
29	10.1	8.9	11.4	92	1024.7	1	0	9	27	01	97	02	0	-
30	11.2	9.4	11.8	89	1017.8	5	0	9	14	03	96	10	1	-

Godz. 13

1	18.5	10.8	13.0	61	1012.7	8	7	6	26	03	97	02	2	-
2	20.4	12.7	14.7	61	1009.5	8	3	6	24	04	97	60	1	0.0
3	23.4	14.1	16.1	56	1006.7	8	4	6	24	05	98	03	2	-
4	24.7	16.9	19.2	62	1002.7	6	2	6	25	03	98	02	1	-
5	19.1	11.3	13.4	61	1015.7	6	2	6	17	03	97	02	2	-
6	21.0	12.6	14.6	59	1016.4	5	1	6	29	03	97	03	1	-
7	14.7	9.9	12.2	73	1022.6	7	5	5	30	01	97	01	6	0.0
8	13.4	13.2	15.2	99	1018.9	8	7	4	13	02	96	10	6	4.7
9	12.8	12.6	14.6	99	1021.5	8	6	3	35	01	95	61	5	9.0
10	12.5	12.3	14.3	99	1020.8	8	7	3	33	01	95	21	4	3.1
11	12.7	12.5	14.5	99	1014.7	8	7	2	31	01	94	60	5	0.8
12	14.7	13.3	15.2	91	1012.8	7	7	4	03	01	97	01	6	0.4
13	15.4	14.9	16.9	97	1015.5	8	5	4	03	02	96	10	5	0.2
14	20.9	14.1	16.1	65	1015.2	6	1	5	12	04	97	03	2	-
15	19.7	13.7	15.6	68	1014.1	7	4	5	15	03	97	02	1	-
16	19.6	13.9	15.9	70	1013.6	7	0	9	05	03	97	02	2	-
17	18.7	13.7	15.6	73	1014.1	7	2	5	11	02	96	10	2	-
18	17.8	14.5	16.6	81	1015.0	7	7	4	33	01	97	03	2	-
19	19.4	11.9	13.9	62	1011.3	5	1	5	21	03	97	01	1	-
20	17.2	7.3	10.2	52	1009.4	3	3	6	23	03	98	01	1	-
21	15.5	9.4	11.8	67	1005.4	7	1	4	17	02	98	03	2	-
22	15.2	7.2	10.1	59	1002.6	7	7	5	24	07	98	02	2	-
23	15.8	7.9	10.7	59	1014.2	3	3	5	25	05	97	02	1	-
24	19.0	8.8	11.3	51	1020.6	2	1	6	25	03	98	02	0	-
25	22.7	13.5	15.4	56	1018.3	6	0	9	22	03	97	01	1	-
26	19.9	16.5	18.7	80	1016.8	7	7	9	14	03	96	21	2	0.0
27	22.5	17.4	19.8	73	1018.3	8	2	7	25	02	96	10	1	-
28	17.7	9.2	11.6	57	1023.4	7	1	9	29	04	98	03	1	-
29	19.2	11.7	13.7	62	1024.1	4	4	6	36	01	98	03	0	-
30	22.9	12.5	14.5	52	1014.5	2	1	9	20	03	97	01	1	-

Godz. 19

1	17.9	11.1	13.2	65	1011.8	3	3	9	23	03	97	03	1	-
2	20.1	14.7	16.7	71	1008.0	8	6	6	22	02	97	25	6	0.0
3	22.1	14.7	16.7	63	1004.4	2	0	9	18	01	98	01	1	-
4	15.0	14.7	16.7	98	1005.7	8	8	4	31	04	96	95	2	5.4
5	16.4	12.8	14.8	79	1012.8	3	0	9	13	01	97	02	1	-
6	17.5	13.9	15.8	79	1017.5	7	1	6	36	01	97	01	1	-
7	13.9	12.1	14.1	89	1022.9	8	2	7	12	01	97	61	2	0.0
8	13.7	13.0	15.0	95	1019.5	7	7	5	23	02	96	10	2	-
9	12.5	12.5	14.5	100	1021.4	9	9	.	33	02	93	51	6	6.1
10	12.6	12.2	14.2	98	1019.9	8	5	5	30	01	95	60	6	0.4
11	12.7	12.5	14.5	99	1013.0	8	7	2	32	01	94	61	4	16.6
12	14.2	13.5	15.5	95	1014.0	6	1	5	29	01	96	10	8	0.0
13	16.2	14.6	16.7	90	1016.0	8	5	5	05	02	96	10	2	-
14	17.1	13.6	15.6	80	1014.7	6	0	9	11	03	97	01	2	-
15	16.9	14.5	16.5	86	1014.1	8	8	9	09	01	96	10	2	-
16	15.4	9.5	11.8	68	1013.8	1	0	9	06	02	98	01	1	-
17	16.1	14.9	17.0	93	1014.8	7	1	6	10	01	96	10	9	-
18	15.4	14.4	16.4	93	1014.5	8	5	9	27	01	96	10	2	-
19	15.2	11.1	13.2	77	1010.3	8	6	9	18	01	97	03	2	-
20	13.6	8.9	11.4	73	1009.3	6	4	9	21	02	98	02	1	-
21	13.5	10.5	12.7	82	1000.1	8	3	7	12	02	97	03	2	-
22	13.1	7.4	10.3	68	1005.5	3	3	9	24	05	97	01	1	-
23	14.0	9.8	12.1	76	1016.3	7	3	7	25	02	97	03	1	-
24	16.1	10.1	12.3	67	1020.4	7	6	9	16	02	97	01	1	-
25	20.1	16.0	18.1	77	1019.0	8	0	9	25	02	97	01	2	-
26	18.6	17.0	19.3	90	1016.0	7	7	9	14	03	96	60	2	0.0
27	18.2	14.2	16.2	78	1020.6	6	5	9	27	02	97	03	1	-
28	13.9	10.3	12.5	79	1023.7	1	0	9	29	01	98	02	1	-
29	14.6	10.9	13.0	78	1022.0	3	0	9	00	00	98	03	0	-
30	18.3	13.0	15.0	71	1012.6	8	3	9	20	03	97	03	1	-

Godz. 01

DNI	TEMPERATURA POWIETRZA T	TEMPERATURA PUNKTU ROSY T_d	PRĘŻNOŚĆ PARY WODNEJ e	WILGOTNOŚĆ WZGLĘDNA U	CIŚNIENIE ATMOSFERYCZNE P_o	ZACHMURZENIE N	N_h	h	WIATR dd	v	WIDZIALNOŚĆ V	POGODA ww	W	OPAD R
1	10.1	9.5	11.9	96	1013.9	0	0	9	00	00	95	10	0	-
2	13.6	11.7	13.8	89	1012.6	3	3	6	23	01	96	10	1	-
3	14.8	13.4	15.3	91	1008.3	5	5	7	19	02	96	10	1	-
4	16.0	14.6	16.6	92	1003.7	6	0	9	00	00	96	10	1	-
5	13.6	12.5	14.5	93	1012.9	6	6	4	27	03	98	01	9	13.3
6	14.8	14.1	16.1	96	1013.4	0	0	9	00	00	96	10	0	-
7	15.7	14.1	16.1	90	1017.7	8	8	6	28	06	96	10	8	0.0
8	12.7	12.0	14.0	95	1021.9	8	8	8	04	04	96	60	1	0.4
9	13.4	13.0	15.0	98	1020.7	8	8	6	22	01	96	60	6	0.4
10	13.4	13.4	15.4	100	1021.4	8	8	2	32	02	95	50	2	0.1
11	13.0	12.6	14.6	98	1017.3	8	8	6	34	03	96	10	6	0.3
12	13.1	12.9	14.9	99	1011.6	8	2	4	02	02	95	63	6	1.8
13	12.2	12.0	14.0	99	1014.0	2	0	9	27	02	96	10	1	-
14	15.3	14.4	16.4	94	1016.2	0	0	9	04	03	96	10	1	-
15	14.4	13.0	15.0	91	1015.3	8	8	6	09	01	96	10	1	-
16	15.6	14.7	16.8	95	1013.5	8	8	7	04	03	96	21	8	1.5
17	13.6	11.4	13.4	86	1013.8	5	5	7	04	04	97	03	1	-
18	13.4	13.2	15.2	99	1015.0	5	5	6	00	00	95	10	2	-
19	12.6	12.6	14.6	100	1014.1	7	7	9	00	00	92	44	1	-
20	11.0	10.8	13.0	99	1009.7	8	0	9	19	02	95	10	2	-
21	9.1	8.9	11.4	99	1009.5	3	3	6	22	01	97	01	9	0.7
22	13.7	12.8	14.8	94	997.1	8	8	7	13	05	96	10	2	-
23	12.5	9.2	11.6	80	1009.1	7	7	6	22	05	97	02	1	-
24	8.9	8.5	11.1	97	1018.7	5	5	9	22	01	96	10	1	-
25	12.2	10.5	12.7	89	1020.3	7	7	9	22	02	96	10	2	-
26	14.9	14.7	16.8	99	1018.9	7	7	9	27	01	95	10	1	-
27	16.3	16.0	18.1	98	1016.1	7	7	9	16	01	95	10	6	0.0
28	12.8	11.7	13.7	93	1021.8	0	0	9	29	02	96	10	1	-
29	5.1	4.9	8.6	98	1024.8	0	0	9	00	00	96	10	0	-
30	5.8	5.3	8.9	97	1021.2	0	0	9	00	00	96	10	0	-

Godz. 07

DNI	TEMPERATURA POWIETRZA T	TEMPERATURA PUNKTU ROSY T_d	PRĘŻNOŚĆ PARY WODNEJ e	WILGOTNOŚĆ WZGLĘDNA U	CIŚNIENIE ATMOSFERYCZNE P_o	ZACHMURZENIE N	N_h	h	WIATR dd	v	WIDZIALNOŚĆ V	POGODA ww	W	OPAD R
1	12.5	11.8	13.8	95	1013.5	7	1	7	25	02	95	10	1	-
2	12.0	11.2	13.3	95	1012.0	1	1	9	22	03	95	10	0	-
3	15.4	14.4	16.4	93	1008.8	8	1	6	00	00	96	10	2	-
4	17.2	14.6	16.6	85	1002.9	1	1	9	14	02	96	10	1	-
5	13.5	12.8	14.8	95	1015.4	7	7	8	27	01	96	10	1	-
6	14.2	14.0	16.0	99	1014.5	4	3	7	16	02	95	10	0	-
7	12.5	11.9	14.0	96	1020.9	8	5	3	29	04	96	63	8	1.5
8	13.2	12.8	14.8	98	1019.1	8	7	4	05	03	95	61	2	1.4
9	12.8	12.4	14.4	98	1021.3	8	2	4	27	03	96	63	6	7.3
10	13.1	12.9	14.9	99	1020.3	8	8	4	34	03	96	21	5	0.8
11	12.6	12.2	14.2	98	1015.6	8	7	4	32	02	95	20	2	0.1
12	13.0	12.6	14.6	98	1011.4	8	6	4	02	03	95	60	6	4.4
13	13.3	13.1	15.1	99	1014.1	9	9	.	02	05	92	51	4	0.0
14	13.6	12.9	14.9	95	1016.8	8	1	4	14	02	96	10	1	-
15	13.7	12.4	14.4	92	1014.9	8	6	6	11	02	96	10	1	-
16	13.4	12.5	14.5	94	1013.2	8	1	6	05	02	96	10	1	-
17	12.8	11.1	13.2	89	1013.8	6	6	9	04	03	97	01	1	-
18	11.5	11.5	13.6	100	1015.1	8	7	6	00	00	92	42	4	-
19	11.3	11.3	13.4	100	1012.8	0	0	9	00	00	93	42	4	-
20	14.0	12.4	14.4	90	1008.8	8	7	7	18	03	96	21	2	0.7
21	8.0	8.0	10.7	100	1008.6	5	2	6	14	03	96	14	1	-
22	15.6	14.2	16.2	91	995.9	8	4	6	18	05	96	60	2	0.5
23	11.8	9.0	11.5	83	1011.6	4	4	5	23	05	96	10	1	-
24	9.6	8.4	11.0	92	1020.5	5	5	9	22	02	96	10	1	-
25	10.8	9.6	12.0	92	1019.7	3	1	9	20	02	96	10	1	-
26	14.7	14.7	16.7	100	1018.6	8	8	9	00	00	93	42	6	0.3
27	14.3	14.3	16.3	100	1017.0	5	5	9	18	02	92	44	4	-
28	9.6	9.6	12.0	100	1022.7	5	0	9	26	02	96	10	1	-
29	3.9	3.9	8.1	100	1024.8	0	0	9	00	00	92	46	0	-
30	7.8	7.4	10.3	97	1018.8	6	0	9	00	00	96	10	1	-

Godz. 13

DNI	TEMPERATURA POWIETRZA T	TEMPERATURA PUNKTU ROSY T_d	PRĘŻNOŚĆ PARY WODNEJ e	WILGOTNOŚĆ WZGLĘDNA U	CIŚNIENIE ATMOSFERYCZNE P_o	ZACHMURZENIE N	N_h	h	WIATR dd	v	WIDZIALNOŚĆ V	POGODA ww	W	OPAD R
1	21.5	11.3	13.4	52	1012.5	8	3	6	25	05	96	05	1	-
2	21.8	13.8	15.8	60	1009.5	8	8	6	20	03	96	05	1	-
3	23.7	14.5	16.5	56	1007.5	8	2	6	20	03	97	05	2	-
4	27.4	15.6	17.7	49	1002.5	6	1	6	19	05	98	03	1	-
5	19.6	12.1	14.2	62	1015.7	8	1	6	16	02	97	05	2	-
6	22.4	13.7	15.7	56	1016.3	4	3	9	25	02	97	01	1	-
7	14.2	11.4	13.5	83	1022.7	8	8	4	28	02	97	01	6	1.4
8	15.1	14.6	16.6	97	1018.8	8	6	3	14	03	95	61	6	7.0
9	13.5	12.8	14.8	95	1020.8	8	5	4	34	03	95	65	6	2.6
10	13.0	12.3	14.3	95	1020.1	8	6	3	36	05	95	61	6	7.9
11	14.5	13.4	15.4	93	1014.0	8	8	4	34	04	96	80	5	0.0
12	15.5	14.1	16.1	91	1012.7	8	8	5	00	00	96	80	6	0.2
13	17.1	15.6	17.7	91	1014.5	8	8	4	04	04	96	10	5	0.1
14	21.4	15.8	17.9	70	1015.6	3	3	5	09	04	96	05	1	-
15	19.3	14.7	16.8	75	1014.7	6	6	4	16	03	96	80	6	0.0
16	21.0	12.0	14.0	56	1013.4	8	1	6	06	07	97	05	2	-
17	19.7	14.4	16.4	72	1013.9	6	3	5	07	05	97	03	2	-
18	19.6	15.6	17.7	78	1014.8	6	5	4	09	02	96	10	4	-
19	19.8	13.8	15.8	68	1012.0	2	2	5	20	03	96	05	4	-
20	17.4	10.8	12.9	65	1010.0	6	1	5	22	03	98	01	6	0.8
21	16.7	10.4	12.6	66	1005.6	8	1	9	16	05	97	01	2	-
22	16.0	7.7	10.5	58	1003.2	7	6	6	25	08	97	03	6	0.0
23	16.1	9.0	11.4	63	1014.2	4	4	5	27	05	96	05	1	-
24	19.5	9.6	12.0	53	1020.8	1	1	6	23	04	96	05	1	-
25	23.2	14.5	16.5	58	1018.0	8	0	9	25	04	96	05	1	-
26	19.8	17.2	19.6	85	1017.6	8	3	7	09	03	96	21	4	0.1
27	24.0	18.0	20.6	69	1017.8	8	2	9	28	02	96	05	4	-
28	18.2	7.2	10.1	48	1022.8	6	1	5	29	05	98	02	1	-
29	18.6	7.7	10.5	49	1023.8	1	1	6	28	02	99	02	4	-
30	22.5	13.8	15.8	58	1015.4	2	0	9	16	04	96	05	1	-

Godz. 19

DNI	TEMPERATURA POWIETRZA T	TEMPERATURA PUNKTU ROSY T_d	PRĘŻNOŚĆ PARY WODNEJ e	WILGOTNOŚĆ WZGLĘDNA U	CIŚNIENIE ATMOSFERYCZNE P_o	ZACHMURZENIE N	N_h	h	WIATR dd	v	WIDZIALNOŚĆ V	POGODA ww	W	OPAD R
1	17.5	12.1	14.1	71	1012.0	3	3	7	25	02	96	10	1	-
2	18.7	14.4	16.4	76	1008.6	2	2	9	21	02	96	10	8	0.0
3	20.7	15.5	17.6	72	1005.0	6	1	7	20	02	96	10	2	-
4	23.6	17.7	20.3	70	1004.2	8	8	4	25	11	95	95	1	0.0
5	17.4	15.0	17.1	86	1013.0	1	0	9	16	01	96	10	1	-
6	19.0	15.7	17.8	81	1017.0	7	7	7	34	04	96	10	1	-
7	13.5	12.4	14.4	93	1022.8	8	8	6	00	00	96	21	2	0.0
8	14.8	14.3	16.3	97	1019.4	8	5	6	00	00	96	10	6	0.8
9	13.3	12.9	14.9	98	1021.1	8	8	4	00	00	96	10	6	6.8
10	12.6	11.8	13.9	95	1019.6	8	1	4	36	03	96	60	6	0.5
11	13.9	13.4	15.3	97	1012.6	8	2	6	02	02	96	60	8	0.0
12	15.1	14.4	16.4	96	1013.5	8	6	7	02	01	96	10	2	-
13	16.6	15.6	17.7	94	1015.5	8	7	6	04	03	96	10	2	-
14	17.0	14.8	16.8	87	1015.3	2	1	9	00	00	96	10	1	-
15	17.7	15.3	17.4	86	1014.3	8	8	5	14	02	96	25	6	0.0
16	14.8	10.7	12.8	76	1013.6	1	0	9	04	03	97	02	1	-
17	16.6	13.6	15.6	83	1015.1	8	7	6	07	03	96	10	9	-
18	15.3	15.1	17.2	99	1014.5	2	1	5	00	00	94	10	1	-
19	14.2	12.4	14.4	89	1011.0	8	8	9	00	00	96	10	1	-
20	12.7	10.2	12.4	85	1009.6	3	2	5	20	02	97	03	1	-
21	14.7	12.3	14.3	86	1001.1	8	2	6	11	04	96	10	6	0.0
22	13.7	7.9	10.6	68	1006.3	0	0	9	22	05	97	01	1	-
23	12.8	10.5	12.7	86	1016.7	3	1	7	22	02	96	10	1	-
24	13.3	11.4	13.5	88	1020.7	6	2	7	25	01	96	10	1	-
25	17.5	15.7	17.8	89	1018.8	8	7	9	27	02	96	10	2	-
26	18.3	16.5	18.8	89	1016.1	8	3	6	13	03	96	60	2	0.0
27	19.0	16.7	19.0	87	1019.8	6	2	6	28	03	95	10	2	-
28	10.8	8.4	11.0	85	1023.6	1	1	9	32	03	97	01	1	-
29	11.6	10.4	12.6	93	1022.1	1	0	9	00	00	96	10	0	-
30	17.6	13.2	15.2	75	1013.1	8	8	9	18	03	96	13	1	-

Godz. 01

DNI	TEMPERATURA POWIETRZA T	TEMPERATURA PUNKTU ROSY T_d	PRĘŻNOŚĆ PARY WODNEJ e	WILGOTNOŚĆ WZGLĘDNA U	CIŚNIENIE ATMOSFERYCZNE P_o	ZACHMURZENIE N	N_h	h	WIATR dd	v	WIDZIALNOŚĆ V	POGODA ww	W	OPAD R
1	12.5	11.8	13.8	95	1014.3	0	0	9	25	01	96	10	1	-
2	13.1	11.6	13.7	91	1012.4	7	7	4	22	01	97	03	1	-
3	15.7	14.0	15.9	89	1008.7	3	3	5	22	01	96	10	1	-
4	16.3	12.7	14.7	79	1005.1	0	0	9	18	03	97	02	1	-
5	15.7	14.0	15.9	89	1011.5	8	8	4	29	05	97	03	1	-
6	14.7	14.0	16.0	96	1014.4	0	0	9	14	02	96	10	0	-
7	16.1	13.5	15.4	84	1015.8	7	7	5	14	01	97	02	1	-
8	12.3	11.9	14.0	98	1021.3	8	8	4	36	02	96	10	1	-
9	15.1	14.4	16.4	96	1019.7	8	8	4	34	01	96	60	8	0.1
10	13.7	13.3	15.3	98	1020.9	8	8	4	32	01	96	10	6	0.3
11	12.2	11.5	13.5	95	1016.4	8	8	4	32	01	96	21	6	3.6
12	13.5	12.8	14.8	95	1011.0	8	6	3	04	01	96	63	6	8.5
13	13.1	12.2	14.2	94	1013.5	3	0	9	00	00	97	01	1	-
14	15.1	13.9	15.8	92	1016.3	0	0	9	04	02	96	10	1	-
15	12.9	12.5	14.5	98	1016.1	0	0	9	00	00	96	10	0	-
16	14.3	12.9	14.8	91	1013.5	6	0	9	04	02	97	02	9	-
17	14.4	11.6	13.7	83	1013.6	7	7	4	02	02	97	02	1	-
18	14.3	13.6	15.6	95	1014.9	7	7	5	00	00	96	10	2	-
19	11.7	11.7	13.7	100	1014.4	2	2	9	00	00	93	46	0	-
20	11.5	11.1	13.2	97	1010.3	8	8	4	00	00	96	10	9	-
21	10.1	9.7	12.0	97	1009.8	3	3	9	22	01	96	10	1	-
22	13.9	13.4	15.3	97	998.3	5	4	9	14	03	96	10	1	-
23	11.4	8.6	11.2	83	1009.0	8	8	4	22	04	97	03	1	-
24	9.3	8.5	11.1	95	1018.4	0	0	9	27	01	97	02	1	-
25	10.6	9.6	12.0	94	1020.9	6	6	5	00	00	96	10	1	-
26	15.3	14.8	16.8	97	1018.2	7	7	4	00	00	97	02	1	-
27	15.5	14.5	16.5	94	1016.4	7	7	4	00	00	96	10	2	-
28	14.5	12.5	14.5	88	1020.3	7	7	4	32	01	96	10	1	-
29	9.1	8.5	11.1	96	1024.1	0	0	9	00	00	96	10	0	-
30	6.0	5.8	9.2	98	1021.7	0	0	9	00	00	97	02	0	-

Godz. 07

DNI	TEMPERATURA POWIETRZA T	TEMPERATURA PUNKTU ROSY T_d	PRĘŻNOŚĆ PARY WODNEJ e	WILGOTNOŚĆ WZGLĘDNA U	CIŚNIENIE ATMOSFERYCZNE P_o	ZACHMURZENIE N	N_h	h	WIATR dd	v	WIDZIALNOŚĆ V	POGODA ww	W	OPAD R
1	13.3	12.6	14.6	95	1013.1	7	7	4	20	01	95	10	1	-
2	13.3	12.2	14.2	93	1011.7	0	0	9	00	00	96	10	1	-
3	16.2	15.0	17.0	93	1008.9	7	7	4	18	01	96	10	1	-
4	18.5	13.4	15.4	72	1004.0	5	0	9	22	04	97	03	1	-
5	13.5	12.0	14.0	91	1015.5	7	7	5	27	01	97	03	2	-
6	14.7	14.0	16.0	96	1014.7	2	2	4	16	01	96	10	0	-
7	13.9	12.3	14.3	90	1019.0	8	8	4	27	05	97	02	1	-
8	13.7	13.3	15.3	98	1019.1	8	8	4	09	02	95	51	2	0.1
9	14.3	13.8	15.7	97	1019.9	7	4	4	02	02	96	10	8	2.7
10	13.6	13.2	15.2	98	1019.5	8	8	4	36	01	96	21	2	1.0
11	12.3	11.6	13.6	95	1014.9	8	8	4	29	01	96	10	2	-
12	13.5	13.1	15.1	98	1011.1	8	8	4	09	02	96	10	6	2.5
13	12.3	11.9	14.0	98	1013.5	7	4	4	36	01	95	10	1	-
14	14.0	13.3	15.3	95	1016.8	3	0	9	09	03	96	10	0	-
15	13.7	12.6	14.6	93	1015.9	5	5	4	00	00	96	10	1	-
16	12.5	11.2	13.3	92	1013.5	5	0	9	04	04	97	03	1	-
17	13.1	11.8	13.8	92	1013.6	5	5	4	02	03	97	01	1	-
18	13.3	12.9	14.9	98	1014.5	8	8	4	00	00	96	10	2	-
19	12.5	12.5	14.5	100	1013.3	7	7	4	00	00	93	44	4	-
20	12.7	12.1	14.2	96	1009.8	8	8	4	27	02	95	17	8	0.2
21	9.6	9.0	11.5	96	1008.7	1	0	9	00	00	97	02	1	-
22	14.9	13.8	15.8	93	997.5	8	4	5	18	01	96	21	1	0.0
23	11.0	8.4	11.0	84	1011.5	0	0	9	25	04	97	01	1	-
24	9.3	8.3	10.9	93	1020.1	2	2	9	27	01	96	10	0	-
25	11.3	10.5	12.7	95	1020.0	6	3	5	18	01	96	10	2	-
26	14.5	14.3	16.3	99	1018.4	8	8	4	00	00	95	10	2	-
27	14.1	13.7	15.7	98	1016.5	5	5	9	00	00	96	10	1	-
28	11.3	10.1	12.4	93	1021.5	5	0	9	27	02	96	10	1	-
29	7.3	7.1	10.1	99	1024.7	1	0	9	29	01	96	10	0	-
30	6.0	5.8	9.2	98	1019.8	1	0	9	00	00	96	10	0	-

Godz. 13

1	21.9	10.5	12.7	48	1012.3	7	4	5	22	04	97	03	1	-
2	23.3	12.4	14.4	50	1009.9	7	2	5	22	03	97	03	1	-
3	23.9	13.8	15.7	53	1008.3	6	3	6	22	04	97	02	2	-
4	28.7	10.6	12.8	32	1002.5	0	0	9	18	08	98	02	1	-
5	20.7	12.2	14.2	58	1016.1	2	2	6	00	00	98	01	1	-
6	24.9	13.8	15.8	50	1015.8	1	1	6	25	01	96	05	1	-
7	16.1	11.3	13.4	73	1021.8	7	7	4	29	04	98	01	2	-
8	16.1	15.2	17.3	95	1018.1	8	8	4	09	01	96	25	5	1.7
9	16.7	16.0	18.2	96	1020.0	8	8	4	36	01	95	80	6	4.7
10	15.1	14.4	16.4	96	1018.8	8	6	3	36	01	96	61	6	6.2
11	15.6	12.5	14.5	82	1013.3	8	8	4	34	01	97	03	2	-
12	17.6	12.4	14.4	72	1012.0	7	7	4	36	01	97	02	2	-
13	17.3	14.7	16.8	85	1013.6	7	4	4	02	06	96	10	4	-
14	22.3	13.4	15.4	57	1016.3	0	0	9	09	05	97	02	1	-
15	22.3	11.7	13.8	51	1014.9	7	2	6	18	01	97	03	2	-
16	20.7	11.2	13.3	54	1013.3	4	2	6	04	05	98	03	1	-
17	20.3	14.7	16.8	70	1013.6	6	6	5	09	02	97	01	1	-
18	20.3	15.3	17.4	73	1014.7	5	5	5	18	02	96	10	2	-
19	20.5	14.2	16.2	67	1011.9	5	5	5	22	01	97	03	4	-
20	15.9	13.8	15.8	87	1010.5	8	8	4	22	02	96	10	9	2.8
21	17.3	10.2	12.4	63	1006.6	7	0	9	18	02	97	02	1	-
22	14.7	8.4	11.0	66	1003.6	8	2	5	25	09	98	03	6	0.1
23	16.4	9.1	11.6	62	1013.9	3	3	6	27	07	98	01	1	-
24	18.3	8.1	10.8	51	1020.8	3	3	6	25	02	97	03	0	-
25	23.5	9.7	12.0	42	1018.0	6	2	6	22	03	98	03	1	-
26	20.0	15.7	17.8	76	1017.7	6	6	5	00	00	96	10	2	-
27	22.4	17.3	19.7	73	1017.5	6	6	5	29	03	96	10	4	-
28	17.1	9.1	11.5	59	1021.9	4	1	5	27	05	98	03	1	-
29	17.7	9.2	11.6	57	1023.8	3	3	6	29	02	98	02	0	-
30	21.5	11.1	13.2	52	1016.3	1	0	9	22	03	97	01	0	-

Godz. 19

1	17.6	12.8	14.8	74	1012.1	7	7	5	29	01	97	03	1	-
2	18.5	13.6	15.6	73	1009.0	3	3	9	25	01	96	10	1	-
3	20.9	15.2	17.3	70	1006.6	6	0	9	20	02	97	01	2	-
4	22.6	12.7	14.7	54	1003.7	1	1	6	14	02	98	01	0	-
5	18.1	14.7	16.7	80	1014.3	2	0	8	09	01	97	01	0	-
6	20.7	11.4	13.5	55	1016.5	7	7	9	27	01	97	03	1	-
7	14.1	13.0	15.0	93	1022.8	6	6	4	00	00	96	10	8	1.3
8	17.1	15.7	17.9	92	1019.4	7	7	4	00	00	96	10	8	0.0
9	15.7	15.2	17.2	97	1020.6	8	8	4	00	00	95	10	8	1.5
10	13.7	13.5	15.5	99	1017.8	8	6	3	32	02	96	63	6	4.2
11	14.0	13.5	15.4	97	1012.1	8	8	4	36	01	96	60	2	0.0
12	15.1	13.7	15.7	91	1012.7	6	1	9	00	00	97	02	2	-
13	17.6	16.6	18.9	94	1014.7	8	8	4	36	03	96	10	2	-
14	17.3	13.4	15.4	78	1015.7	1	1	5	14	01	97	02	0	-
15	18.1	14.3	16.3	79	1014.1	7	7	4	07	02	97	17	2	-
16	17.5	10.9	13.0	65	1013.1	7	7	4	04	04	97	02	1	-
17	14.9	14.6	16.6	98	1014.7	8	8	4	00	00	96	29	8	12.2
18	16.7	15.2	17.2	91	1014.5	4	4	4	00	00	96	10	1	-
19	16.0	14.8	16.8	93	1010.9	8	8	4	22	01	96	10	1	-
20	13.0	10.5	12.7	85	1010.0	8	8	5	00	00	97	02	9	-
21	14.5	12.7	14.7	89	1002.2	8	8	4	09	02	96	21	2	0.0
22	13.4	7.8	10.6	69	1006.7	1	1	5	25	04	97	01	1	-
23	11.9	9.1	11.6	83	1016.3	0	0	9	27	01	97	01	0	-
24	14.0	10.0	12.3	77	1021.4	3	0	9	00	00	97	01	1	-
25	18.1	15.6	17.7	85	1017.7	1	0	9	25	01	97	01	1	-
26	17.5	15.5	17.6	88	1016.7	8	4	5	00	00	96	10	2	-
27	19.7	18.1	20.8	90	1018.5	8	8	4	27	01	96	10	2	-
28	12.5	9.8	12.1	83	1022.8	1	1	9	32	01	97	01	1	-
29	12.7	8.7	11.3	77	1022.0	0	0	9	00	00	97	01	0	-
30	15.3	12.4	14.4	83	1013.6	0	0	9	18	03	97	01	1	-

Godz. 01

DNI	TEMPERATURA POWIETRZA T	TEMPERATURA PUNKTU ROSY T_d	PREŻNOŚĆ PARY WODNEJ e	WILGOTNOŚĆ WZGLĘDNA U	CIŚNIENIE ATMOSFERYCZNE P_o	ZACHMURZENIE N	N_h	h	WIATR dd	v	WIDZIALNOŚĆ V	POGODA ww	W	OPAD R
1	12.8	10.9	13.0	88	1014.4	0	0	9	00	00	96	10	1	-
2	11.8	10.2	12.5	90	1013.0	0	0	9	00	00	96	10	1	-
3	14.0	11.6	13.7	85	1009.9	0	0	9	00	00	97	02	1	-
4	19.0	14.6	16.6	75	1006.5	0	0	9	18	05	97	02	0	-
5	16.4	14.0	15.9	86	1010.2	2	2	6	23	02	97	01	1	-
6	15.7	14.7	16.7	94	1015.2	0	0	9	14	05	96	10	0	-
7	18.6	14.7	16.7	78	1016.5	4	4	5	12	04	96	10	1	-
8	13.5	12.6	14.6	94	1020.8	8	8	4	05	04	97	60	1	0.0
9	15.7	15.0	17.1	96	1019.3	4	3	5	14	03	95	10	9	6.8
10	13.8	13.4	15.4	98	1020.4	7	7	5	34	01	96	10	8	1.8
11	14.4	13.7	15.7	95	1015.8	8	6	3	34	01	95	60	6	10.1
12	13.8	13.1	15.1	95	1010.9	8	6	3	06	02	95	60	8	9.9
13	12.4	12.4	14.4	100	1013.4	3	3	9	00	00	95	10	1	-
14	15.6	12.5	14.5	82	1016.5	0	0	9	09	06	96	10	1	-
15	14.8	12.6	14.6	87	1017.1	0	0	9	14	02	97	02	0	-
16	15.4	10.7	12.9	74	1013.9	1	1	9	12	05	97	02	0	-
17	14.8	12.1	14.1	84	1013.4	4	4	5	09	04	97	01	1	-
18	15.0	12.7	14.6	86	1014.7	7	3	5	12	03	97	03	2	-
19	14.0	12.5	14.5	91	1014.4	3	2	4	14	03	96	10	9	0.1
20	11.7	11.3	13.4	98	1010.9	6	0	9	16	02	95	10	1	-
21	11.8	10.2	12.5	90	1010.3	5	5	6	19	01	96	10	1	-
22	14.0	11.8	13.8	86	1000.3	0	0	9	15	05	97	02	1	-
23	10.1	6.7	9.8	79	1009.1	3	3	9	22	07	97	02	0	-
24	8.6	7.3	10.2	92	1018.5	0	0	9	23	01	97	02	0	-
25	9.8	8.6	11.2	92	1022.0	6	6	5	00	00	96	10	1	-
26	14.8	13.7	15.7	93	1018.0	5	5	9	27	01	96	10	1	-
27	14.2	13.5	15.5	95	1017.2	7	7	5	12	02	95	10	6	0.0
28	13.4	11.7	13.8	90	1020.0	2	2	9	31	02	96	10	1	-
29	7.8	7.4	10.3	97	1023.7	0	0	9	30	01	96	10	0	-
30	7.3	6.4	9.6	94	1022.2	0	0	9	00	00	96	10	0	-

Godz. 07

DNI	TEMPERATURA POWIETRZA T	TEMPERATURA PUNKTU ROSY T_d	PREŻNOŚĆ PARY WODNEJ e	WILGOTNOŚĆ WZGLĘDNA U	CIŚNIENIE ATMOSFERYCZNE P_o	ZACHMURZENIE N	N_h	h	WIATR dd	v	WIDZIALNOŚĆ V	POGODA ww	W	OPAD R
1	13.8	13.1	15.1	95	1013.5	0	0	9	18	01	94	10	0	-
2	13.1	11.0	13.2	87	1012.4	5	2	7	22	02	96	10	1	-
3	15.3	12.2	14.2	82	1009.7	7	2	5	22	01	96	10	1	-
4	18.8	14.0	16.0	74	1005.8	3	0	9	17	03	96	10	0	-
5	15.2	13.1	15.0	87	1014.9	8	8	4	31	04	97	02	1	-
6	15.6	13.8	15.8	89	1015.6	1	1	9	14	02	96	10	0	-
7	15.2	13.4	15.4	89	1017.8	7	7	4	28	04	96	10	1	-
8	14.7	14.5	16.5	99	1019.5	8	8	2	11	02	94	51	6	1.8
9	16.0	14.3	16.2	89	1019.9	8	4	4	02	02	95	10	4	-
10	14.2	13.8	15.8	98	1019.4	8	8	2	02	01	94	28	8	0.1
11	12.7	12.5	14.5	99	1013.9	8	8	2	32	03	94	10	6	0.1
12	13.4	13.2	15.2	99	1011.3	8	8	2	00	00	95	51	6	0.0
13	14.5	13.6	15.6	94	1012.7	7	7	9	07	04	96	10	1	0.0
14	14.0	11.8	13.8	86	1017.5	5	0	9	11	05	96	10	1	-
15	13.0	11.5	13.6	91	1016.8	4	0	9	14	03	96	10	0	-
16	13.4	8.2	10.9	71	1014.0	2	0	9	09	04	97	02	0	-
17	14.0	10.6	12.8	80	1013.6	6	6	6	09	04	97	03	1	-
18	14.2	12.8	14.7	91	1014.7	7	2	5	11	02	96	10	2	-
19	12.8	12.6	14.6	99	1013.4	8	8	2	11	02	94	60	4	0.6
20	11.2	10.6	12.8	96	1010.3	8	8	9	14	02	95	10	2	-
21	11.2	10.0	12.3	92	1009.5	5	3	5	19	03	96	10	8	0.2
22	14.8	12.1	14.1	84	998.5	7	5	9	17	06	97	02	1	-
23	10.0	7.3	10.2	83	1011.6	6	6	6	23	05	97	03	1	-
24	7.8	7.4	10.3	97	1020.5	1	1	9	23	02	95	10	0	-
25	10.4	8.8	11.3	90	1021.0	7	3	5	15	01	96	10	2	-
26	15.0	14.7	16.7	98	1018.5	7	3	5	32	01	94	10	1	-
27	11.8	11.6	13.7	99	1016.9	2	2	9	00	00	96	46	1	-
28	11.6	11.0	13.1	96	1020.6	5	3	9	26	03	96	10	1	-
29	6.6	6.4	9.6	98	1024.0	5	5	4	25	01	93	42	1	-
30	6.6	5.7	9.2	94	1021.0	0	0	9	00	00	96	10	0	0.1

Godz. 13

DNI	T	T_d	e	U	P_o	N	N_h	h	dd	v	V	ww	W	R
1	20.4	12.7	14.7	61	1012.6	7	4	5	25	04	96	05	1	-
2	23.0	10.2	12.4	44	1010.9	4	1	6	23	07	97	02	1	-
3	23.2	13.7	15.7	55	1009.1	7	2	5	22	04	97	02	2	-
4	28.8	11.2	13.3	34	1004.5	1	1	7	17	09	96	05	0	-
5	19.2	14.4	16.4	74	1016.4	5	3	4	34	03	97	01	2	-
6	27.9	10.6	12.8	34	1015.3	0	0	9	18	03	97	01	0	-
7	17.6	11.4	13.5	67	1021.4	7	7	5	30	04	97	02	2	-
8	17.2	15.2	17.2	88	1019.2	8	6	2	18	03	95	10	5	0.0
9	19.8	12.2	14.2	61	1019.6	7	7	6	18	03	97	03	2	-
10	15.9	14.3	16.3	90	1018.8	8	4	3	32	02	96	60	2	0.0
11	14.1	13.2	15.2	94	1013.3	8	8	2	34	02	96	50	2	0.0
12	17.0	13.5	15.5	80	1012.1	7	7	5	36	02	97	02	5	0.0
13	18.8	15.8	18.0	83	1013.3	6	2	6	04	06	96	10	2	-
14	22.2	10.7	12.8	48	1017.2	2	1	6	14	06	97	02	1	-
15	21.2	13.6	15.6	62	1015.6	5	1	5	17	03	96	10	1	-
16	20.0	6.6	9.8	42	1013.3	2	1	7	10	05	98	01	0	-
17	18.3	12.0	14.0	67	1014.0	6	6	5	18	04	97	03	1	-
18	19.3	14.2	16.2	72	1014.9	6	6	5	18	01	96	10	2	-
19	18.8	14.7	16.8	77	1012.4	7	4	4	17	02	96	10	8	0.3
20	15.8	12.2	14.2	79	1010.9	8	3	5	26	03	96	60	2	0.2
21	16.5	9.5	11.8	63	1008.2	7	3	5	18	04	97	01	1	-
22	16.2	8.9	11.4	62	1003.4	8	6	5	28	09	97	03	6	0.0
23	15.2	7.2	10.1	59	1013.8	7	7	5	27	08	97	03	1	-
24	17.6	6.9	9.9	49	1021.2	4	2	5	29	05	97	02	1	-
25	20.3	7.3	10.2	43	1018.4	6	1	7	28	02	97	03	2	-
26	18.8	12.8	14.8	68	1018.2	6	3	5	29	02	97	01	2	-
27	20.8	16.6	18.8	77	1017.7	7	2	7	30	02	95	10	4	-
28	16.2	7.9	10.7	58	1021.3	2	1	5	31	07	98	02	1	-
29	16.0	7.2	10.2	56	1023.6	5	5	5	32	05	98	02	2	-
30	19.2	9.5	11.8	53	1017.2	5	1	9	22	04	96	05	1	-

Godz. 19

DNI	T	T_d	e	U	P_o	N	N_h	h	dd	v	V	ww	W	R
1	16.3	13.3	15.3	82	1012.3	7	7	5	23	03	96	10	2	-
2	19.7	12.1	14.1	61	1009.4	8	4	7	22	02	97	03	1	-
3	20.8	14.9	17.0	69	1007.9	4	0	9	17	02	97	01	1	-
4	24.2	12.7	14.7	49	1005.0	0	0	9	18	01	97	02	0	-
5	18.6	14.9	16.9	79	1015.2	2	0	9	09	02	96	10	1	-
6	22.2	14.4	16.4	61	1016.3	4	4	6	21	03	96	10	0	-
7	13.3	11.2	13.3	87	1022.3	2	2	5	33	02	97	02	1	-
8	17.9	15.7	17.9	87	1018.6	8	4	5	33	03	95	10	2	-
9	17.6	16.6	18.9	94	1020.1	7	7	5	36	01	96	10	2	-
10	15.0	14.7	16.7	98	1017.6	8	5	3	00	00	95	61	6	2.4
11	14.8	13.7	15.7	93	1012.1	8	8	4	29	02	96	10	5	0.0
12	14.2	13.5	15.5	95	1012.6	3	1	9	00	00	96	10	1	-
13	18.9	15.4	17.5	80	1014.6	7	2	6	06	04	96	10	2	-
14	18.4	12.4	14.4	68	1016.4	0	0	9	13	03	97	02	0	-
15	18.8	12.2	14.2	66	1014.4	2	1	6	11	03	97	01	1	-
16	17.0	10.3	12.5	65	1013.3	1	1	6	07	04	97	01	1	-
17	16.4	13.0	15.0	80	1014.4	7	5	5	12	02	97	03	8	0.1
18	17.0	15.1	17.2	89	1014.8	7	7	4	12	02	96	17	8	0.5
19	13.6	12.1	14.1	91	1011.7	6	6	4	10	02	95	10	9	22.4
20	13.7	12.0	14.1	90	1010.5	7	2	5	18	01	96	10	6	0.0
21	14.5	12.9	14.9	90	1003.6	8	6	4	12	03	96	21	6	0.7
22	12.8	8.4	11.0	75	1006.8	0	0	9	22	03	97	01	1	-
23	11.0	7.9	10.7	81	1016.0	0	0	9	25	04	97	02	1	-
24	13.6	9.1	11.6	74	1021.5	4	1	9	25	01	97	03	0	-
25	16.8	12.3	14.3	75	1017.9	2	0	9	00	00	97	02	1	-
26	17.0	13.5	15.5	80	1017.7	8	5	5	12	02	96	60	2	0.0
27	18.4	16.6	18.9	89	1018.1	5	5	9	29	01	95	10	2	-
28	11.2	8.4	11.0	83	1022.6	1	1	5	28	03	97	01	1	-
29	11.8	8.6	11.2	81	1022.2	0	0	9	00	00	97	01	1	-
30	15.0	10.1	12.3	72	1014.4	1	0	9	18	03	96	10	1	-

Godz. 01

DNI	TEMPERATURA POWIETRZA T	TEMPERATURA PUNKTU ROSY T_d	PRĘŻNOŚĆ PARY WODNEJ e	WILGOTNOŚĆ WZGLĘDNA U	CIŚNIENIE ATMOSFERYCZNE P_o	ZACHMURZENIE N	N_h	h	WIATR dd	v	WIDZIALNOŚĆ V	POGODA ww	W	OPAD R
1	11.4	10.6	12.8	95	1016.2	7	7	9	00	00	96	10	1	–
2	11.5	10.7	12.9	95	1014.0	2	0	9	00	00	96	10	1	–
3	13.7	13.0	15.0	95	1011.8	0	0	9	00	00	96	10	1	–
4	13.3	12.4	14.4	94	1011.2	0	0	9	00	00	97	02	1	–
5	13.5	12.6	14.6	94	1012.5	0	0	9	00	00	97	02	1	–
6	14.1	13.4	15.4	95	1017.3	0	0	9	00	00	96	10	0	–
7	14.8	12.1	14.1	84	1019.4	0	0	9	00	00	97	02	0	–
8	13.9	13.2	15.2	95	1020.9	2	2	4	32	01	96	10	0	–
9	11.3	9.9	12.2	91	1021.8	0	0	9	00	00	97	02	1	–
10	11.6	10.0	12.3	90	1020.6	0	0	9	00	00	97	02	1	–
11	15.4	14.0	16.0	91	1014.5	8	2	5	00	00	97	60	2	0.0
12	14.9	13.5	15.4	91	1010.9	8	5	3	18	02	96	10	6	4.4
13	12.8	12.1	14.1	95	1012.6	0	0	9	36	01	96	10	1	–
14	12.7	12.0	14.0	95	1017.3	2	0	9	04	01	97	02	1	–
15	13.3	12.2	14.2	93	1019.2	0	0	9	04	01	96	10	0	–
16	11.1	9.7	12.1	91	1015.6	0	0	9	04	03	96	10	0	–
17	14.5	12.7	14.7	89	1013.2	3	3	9	04	04	97	01	8	0.0
18	13.8	12.9	14.9	94	1015.6	2	2	9	07	02	96	10	1	–
19	9.6	8.6	11.2	93	1017.2	3	1	9	09	02	97	03	1	–
20	11.2	10.8	13.0	97	1012.4	3	2	6	16	01	96	10	1	–
21	12.7	11.6	13.6	93	1011.9	7	7	9	00	00	96	10	2	–
22	15.9	12.5	14.5	80	1004.1	7	0	9	14	04	97	01	2	–
23	13.1	10.8	13.0	86	1010.6	7	7	9	25	03	97	02	6	0.1
24	7.8	6.1	9.4	89	1018.9	0	0	9	22	01	97	02	1	–
[illegible]	7.0	6.8	9.9	98	1022.7	0	0	9	00	00	96	10	1	–
[illegible]	12.9	12.3	14.3	96	1017.1	8	8	9	00	00	95	10	2	–
27	13.9	12.6	14.6	92	1018.1	8	8	5	34	01	96	10	2	–
28	16.2	15.5	17.6	96	1017.0	8	4	5	27	02	96	60	2	0.0
29	11.5	10.1	12.4	91	1021.4	7	7	5	29	03	97	02	1	–
30	5.0	4.5	8.4	97	1022.3	0	0	9	27	01	96	10	1	–

Godz. 07

DNI	TEMPERATURA POWIETRZA T	TEMPERATURA PUNKTU ROSY T_d	PRĘŻNOŚĆ PARY WODNEJ e	WILGOTNOŚĆ WZGLĘDNA U	CIŚNIENIE ATMOSFERYCZNE P_o	ZACHMURZENIE N	N_h	h	WIATR dd	v	WIDZIALNOŚĆ V	POGODA ww	W	OPAD R
1	12.6	12.4	14.4	99	1015.1	0	0	9	20	01	92	42	1	–
2	13.8	11.9	14.0	89	1013.6	1	0	9	20	01	96	10	1	–
3	14.9	13.5	15.4	91	1011.5	2	0	9	00	00	95	10	0	–
4	17.4	14.7	16.7	84	1010.1	0	0	9	20	03	96	10	0	–
5	16.9	14.1	16.1	84	1014.1	4	0	9	16	01	97	01	1	–
6	16.3	13.5	15.4	83	1018.2	1	1	9	00	00	97	02	0	–
7	16.7	12.8	14.8	78	1019.5	0	0	9	14	01	97	02	0	–
8	14.7	14.2	16.2	97	1020.6	6	6	3	09	02	94	28	4	–
9	12.7	8.5	11.1	76	1022.1	2	0	9	11	03	97	01	0	–
10	15.6	14.4	16.4	92	1020.2	3	0	9	11	02	96	10	0	–
11	15.9	15.1	17.1	95	1012.9	8	1	5	02	01	95	10	6	0.0
12	14.3	13.0	15.0	92	1011.6	8	8	4	22	01	96	10	2	–
13	14.4	13.0	15.0	91	1012.2	7	6	9	07	03	96	10	1	–
14	11.8	11.2	13.3	96	1019.1	1	0	9	00	00	96	10	0	–
15	11.7	10.9	13.1	95	1018.9	0	0	9	04	01	95	10	0	–
16	10.3	8.9	11.4	91	1015.1	0	0	9	04	03	96	10	0	–
17	14.3	12.5	14.5	89	1013.8	7	5	5	04	03	97	03	8	0.0
18	14.1	12.7	14.6	91	1016.3	8	2	6	04	02	96	60	1	0.1
19	9.2	7.7	10.5	91	1015.7	3	1	9	09	02	97	01	1	–
20	9.8	9.6	12.0	99	1012.3	3	3	9	16	01	96	44	1	–
21	13.5	11.6	13.7	88	1011.3	7	7	9	18	01	96	10	2	–
22	16.7	13.0	14.9	79	1002.2	6	4	9	16	05	97	03	2	–
23	10.1	8.7	11.2	91	1012.9	0	0	9	22	03	96	10	1	–
24	8.8	8.6	11.2	99	1021.2	0	0	9	25	03	96	10	0	–
25	8.5	8.3	10.9	99	1022.0	7	3	6	00	00	96	10	1	–
26	13.8	12.9	14.9	94	1017.3	8	8	3	29	03	95	21	6	1.2
27	13.1	12.0	14.0	93	1018.0	6	2	5	34	01	96	10	2	–
28	14.0	13.1	15.1	94	1018.9	5	2	5	27	03	96	10	6	0.0
29	11.5	9.7	12.1	89	1022.2	7	7	5	25	02	98	02	2	–
30	9.1	8.1	10.8	93	1021.2	1	1	6	29	01	96	10	1	–

Godz. 13

1	22.8	13.0	15.0	54	1013.2	2	2	6	22	04	96	05	4	–
2	23.7	11.4	13.4	46	1012.2	5	4	6	25	04	96	05	1	–
3	25.0	12.9	14.9	47	1010.7	8	0	9	22	05	96	05	1	–
4	28.7	12.9	14.9	38	1008.2	1	1	7	18	07	97	03	0	–
5	26.3	15.8	17.9	52	1014.7	1	0	9	22	02	97	02	1	–
6	29.3	13.1	15.1	37	1017.8	1	1	6	14	03	97	03	0	–
7	29.1	13.1	15.0	37	1018.3	2	2	7	16	03	97	05	0	–
8	27.6	13.2	15.1	41	1018.7	1	0	9	14	05	97	02	1	–
9	25.0	6.2	9.5	30	1019.9	5	0	9	11	07	97	03	1	–
10	25.8	12.7	14.6	44	1017.4	6	6	9	11	04	97	03	1	–
11	18.3	14.7	16.8	80	1012.6	8	5	5	20	02	97	03	6	0.1
12	18.4	14.3	16.3	77	1012.0	7	3	4	32	01	97	03	2	–
13	21.6	13.1	15.1	59	1012.6	8	5	9	04	05	96	05	2	–
14	23.6	13.2	15.1	52	1018.0	1	0	9	09	03	96	05	0	–
15	24.1	13.6	15.6	52	1015.9	1	1	6	07	05	96	05	0	–
16	20.6	10.6	12.8	53	1012.8	2	2	6	04	07	97	03	1	–
17	20.7	12.0	14.0	58	1013.3	6	3	6	07	05	97	03	2	–
18	20.0	11.4	13.4	58	1016.5	7	3	6	09	04	97	02	6	0.0
19	22.6	9.1	11.6	42	1013.0	2	0	9	14	04	97	03	0	–
20	21.6	12.9	14.9	58	1010.8	3	2	6	22	03	96	05	4	–
21	19.7	9.2	11.6	51	1010.2	7	7	9	18	03	97	02	2	–
22	22.6	12.7	14.7	54	1003.5	6	2	6	25	07	97	01	2	–
23	17.5	8.2	10.9	54	1014.1	6	6	5	27	04	97	03	1	–
24	18.6	8.5	11.1	52	1021.3	5	2	6	27	05	96	05	1	–
25	17.4	11.4	13.5	68	1019.6	7	7	9	20	02	97	02	6	0.0
26	17.8	12.9	14.8	73	1017.8	6	6	5	32	02	97	02	2	–
27	21.9	12.5	14.5	55	1017.3	7	7	9	16	01	97	03	1	–
28	18.0	10.8	13.0	63	1019.0	3	2	5	27	07	98	01	1	–
29	14.7	8.6	11.2	67	1022.5	8	8	5	29	04	98	02	1	–
30	19.1	6.4	9.6	43	1018.7	1	0	9	25	03	97	02	0	–

Godz. 19

1	17.4	14.8	16.9	85	1012.5	5	1	6	22	02	96	10	1	–
2	17.1	14.2	16.1	83	1011.5	5	1	6	22	01	96	10	2	–
3	19.9	17.1	19.5	84	1010.8	6	4	9	00	00	97	01	2	–
4	22.4	14.1	16.1	59	1009.4	5	0	9	18	03	97	02	1	–
5	21.5	18.5	21.3	83	1015.1	3	2	6	27	01	97	01	9	–
6	22.0	13.6	15.6	59	1018.5	0	0	9	14	01	97	01	0	–
7	21.4	16.5	18.8	74	1019.3	3	3	6	32	05	96	05	8	0.0
8	20.5	11.4	13.4	56	1019.9	5	0	9	09	02	97	02	1	–
9	19.1	10.2	12.5	56	1020.1	6	0	9	09	01	97	01	2	–
10	18.5	15.1	17.2	81	1016.3	8	2	5	14	01	97	03	2	–
11	16.1	15.1	17.1	94	1011.7	8	6	5	18	02	96	21	2	0.0
12	15.7	14.0	15.9	89	1012.2	6	0	9	02	01	97	01	2	–
13	17.0	14.1	16.0	83	1015.1	7	2	9	04	02	97	02	2	–
14	17.7	12.9	14.9	74	1018.2	0	0	9	04	01	96	05	0	–
15	17.6	13.0	15.0	74	1015.7	2	2	6	04	02	96	05	0	–
16	18.1	15.0	17.1	82	1012.2	7	7	6	04	03	97	02	1	–
17	16.5	14.1	16.0	86	1014.4	6	3	5	09	02	97	01	2	–
18	16.7	10.1	12.4	65	1016.4	6	4	9	09	03	97	02	2	–
19	16.0	11.8	13.8	76	1012.3	2	1	6	00	00	97	02	0	–
20	17.1	13.4	15.4	79	1010.9	6	2	6	18	02	96	13	1	–
21	17.7	12.3	14.3	71	1007.4	8	8	9	18	03	97	02	2	–
22	15.2	12.7	14.7	85	1008.1	8	3	6	25	03	96	61	6	0.0
23	13.9	9.2	11.7	73	1016.8	6	6	6	25	02	97	01	2	–
24	13.7	11.1	13.2	84	1022.3	7	7	8	25	01	96	10	2	–
25	14.4	13.5	15.5	94	1019.0	8	8	9	00	00	96	10	2	–
26	15.5	13.2	15.2	86	1018.2	7	7	5	34	01	96	10	2	–
27	17.5	16.2	18.4	92	1017.3	6	1	6	00	00	96	10	6	0.0
28	12.9	7.6	10.5	70	1020.8	7	7	5	32	05	97	02	1	–
29	12.4	9.7	12.0	83	1022.0	5	5	5	29	02	97	01	2	–
30	10.0	8.4	11.0	89	1016.7	0	0	9	20	01	97	01	1	–

Godz. 01

DNI	TEMPERATURA POWIETRZA T	TEMPERATURA PUNKTU ROSY T_d	PRĘŻNOŚĆ PARY WODNEJ e	WILGOTNOŚĆ WZGLĘDNA U	CIŚNIENIE ATMOSFERYCZNE P_o	ZACHMURZENIE N	N_h	h	WIATR dd	v	WIDZIALNOŚĆ V	POGODA ww	W	OPAD R
1	11.7	10.9	13.1	95	1015.0	4	0	9	00	00	96	10	1	–
2	13.5	11.8	13.9	90	1013.6	8	8	6	18	02	97	02	1	–
3	15.7	13.0	15.0	84	1009.5	0	0	9	21	04	97	02	1	–
4	16.4	13.8	15.8	84	1004.9	0	0	9	00	00	98	02	1	–
5	15.0	13.4	15.4	90	1013.7	8	8	5	30	05	98	02	9	0.0
6	14.7	14.0	16.0	96	1013.7	0	0	9	12	04	95	10	0	–
7	13.7	13.2	15.1	97	1017.0	5	0	9	29	02	96	10	1	–
8	13.1	12.0	14.0	93	1021.6	8	8	6	02	01	96	10	6	0.7
9	13.2	13.0	15.0	99	1020.4	8	8	4	31	03	95	81	6	4.5
10	13.1	12.7	14.7	98	1021.4	8	7	5	34	01	96	21	2	3.2
11	12.5	12.1	14.1	98	1017.7	8	7	2	30	03	96	10	6	0.2
12	12.1	11.7	13.8	98	1011.9	8	8	2	27	02	95	20	6	4.4
13	13.9	13.5	15.5	98	1014.0	8	7	4	00	00	96	10	6	0.0
14	14.9	14.2	16.2	96	1015.5	5	0	9	05	02	96	10	2	–
15	13.7	12.2	14.2	91	1015.5	1	1	6	11	03	96	10	1	–
16	15.3	15.0	17.0	98	1013.1	8	8	5	36	01	95	61	2	0.9
17	13.3	11.0	13.2	86	1013.0	1	1	6	02	01	96	10	0	–
18	13.8	13.4	15.4	98	1015.0	6	6	6	06	01	94	10	8	2.0
19	11.5	11.5	13.6	100	1014.7	0	0	9	00	00	91	42	4	–
20	11.9	11.5	13.6	97	1010.3	7	3	6	10	02	96	10	2	–
21	10.5	9.3	11.7	92	1010.7	7	7	6	18	03	96	10	1	–
22	13.0	12.5	14.4	96	997.6	6	4	9	35	01	96	10	1	–
23	11.4	7.5	10.4	77	1010.9	0	0	9	24	04	98	02	0	–
24	8.8	8.0	10.7	95	1019.6	0	0	9	00	00	95	10	1	–
25	11.8	10.8	13.0	94	1021.1	4	3	9	09	04	97	02	1	–
26	14.5	13.4	15.4	93	1019.9	3	0	9	27	02	95	10	1	–
27	16.8	16.1	18.3	96	1016.6	8	8	6	17	02	95	10	2	–
28	14.5	13.4	15.4	93	1022.0	1	0	9	29	03	95	10	1	–
29	7.3	7.1	10.1	99	1025.4	0	0	9	25	02	94	10	0	–
30	7.4	7.2	10.1	99	1021.6	0	0	9	10	02	93	41	0	–

Godz. 07

DNI	TEMPERATURA POWIETRZA T	TEMPERATURA PUNKTU ROSY T_d	PRĘŻNOŚĆ PARY WODNEJ e	WILGOTNOŚĆ WZGLĘDNA U	CIŚNIENIE ATMOSFERYCZNE P_o	ZACHMURZENIE N	N_h	h	WIATR dd	v	WIDZIALNOŚĆ V	POGODA ww	W	OPAD R
1	13.7	12.8	14.8	94	1014.2	6	6	6	14	01	95	10	1	–
2	14.2	13.5	15.5	95	1012.9	7	7	7	20	01	96	10	1	–
3	17.8	14.5	16.6	81	1009.3	7	2	7	21	04	97	01	1	–
4	17.7	14.8	16.8	83	1003.8	2	1	9	14	03	98	01	1	–
5	14.2	12.2	14.2	88	1016.5	7	7	6	00	00	97	02	2	–
6	15.0	14.3	16.3	96	1015.0	6	1	7	00	00	94	10	4	–
7	12.7	11.0	13.1	89	1021.5	8	8	4	31	05	98	03	2	–
8	13.0	12.5	14.4	96	1019.2	8	7	3	02	01	96	21	5	0.1
9	12.9	12.7	14.7	99	1021.0	8	8	2	32	01	95	21	9	14.0
10	12.9	12.5	14.5	98	1020.6	8	2	3	02	01	95	61	2	12.6
11	12.5	11.9	14.0	96	1016.0	8	7	2	31	03	96	10	2	–
12	12.3	11.9	14.0	98	1012.1	8	8	5	24	01	98	02	2	–
13	13.1	12.9	14.9	99	1013.6	8	8	1	32	03	95	60	2	0.1
14	12.6	12.4	14.4	99	1016.2	6	4	9	16	02	95	10	1	–
15	13.6	13.1	15.0	97	1015.6	8	6	5	12	02	95	61	1	4.0
16	14.0	13.5	15.4	97	1012.4	6	3	9	03	01	96	10	6	0.1
17	13.4	12.5	14.5	94	1013.2	8	5	6	00	00	96	10	1	–
18	12.9	12.7	14.7	99	1015.2	9	9	•	28	02	92	43	4	–
19	11.1	10.7	12.9	97	1013.6	3	0	9	00	00	94	10	4	–
20	13.9	13.2	15.2	95	1009.9	8	8	5	00	00	95	92	2	5.0
21	9.6	9.0	11.5	96	1009.0	4	1	7	09	01	97	03	1	–
22	14.9	13.5	15.4	91	997.8	8	7	7	19	04	98	02	6	0.4
23	10.1	8.0	10.8	87	1013.5	7	7	6	22	03	97	03	1	–
24	6.9	6.9	9.9	100	1021.5	1	1	9	00	00	95	10	0	–
25	10.2	9.4	11.8	95	1020.6	1	1	9	11	02	95	10	0	–
26	13.6	13.2	15.2	98	1019.1	8	2	6	18	01	95	10	1	–
27	13.7	13.3	15.3	98	1017.7	2	2	9	27	01	95	10	4	–
28	11.8	10.8	13.0	94	1023.2	4	1	9	30	02	96	10	0	–
29	5.0	5.0	8.7	100	1025.5	0	0	9	00	00	91	46	4	–
30	7.1	6.9	9.9	99	1019.6	1	0	9	10	03	94	28	4	–

Godz. 13

1	22.0	11.8	13.8	52	1013.2	6	4	7	29	04	97	03	1	–
2	25.8	12.2	14.2	43	1010.1	6	3	7	23	05	98	03	2	–
3	27.0	14.9	16.9	47	1008.1	5	3	7	21	07	98	01	2	–
4	29.3	16.1	18.3	45	1002.5	2	2	7	20	08	98	03	0	–
5	21.2	13.4	15.4	61	1015.8	6	2	7	12	03	98	01	2	–
6	24.2	11.8	13.8	46	1016.2	4	2	6	30	01	98	03	1	–
7	13.2	11.3	13.4	88	1023.5	8	2	4	29	02	97	60	6	0.2
8	15.6	14.7	16.8	95	1018.8	8	7	3	14	02	96	21	2	1.2
9	13.4	12.9	14.8	96	1021.4	8	7	2	30	03	96	61	6	6.6
10	14.3	13.6	15.6	95	1019.8	8	8	2	33	01	97	21	6	5.6
11	13.2	12.5	14.5	95	1014.4	8	8	1	31	01	95	50	6	0.2
12	16.5	12.0	14.0	75	1012.7	7	6	5	29	01	98	03	2	–
13	15.4	14.9	16.9	97	1013.8	8	6	2	33	03	95	61	6	5.6
14	21.2	12.8	14.8	59	1015.8	4	3	5	12	07	98	03	1	–
15	20.4	15.0	17.1	71	1014.9	5	4	5	11	04	97	02	6	0.7
16	20.6	11.5	13.6	56	1012.4	6	2	9	06	02	97	02	2	–
17	17.7	14.3	16.2	80	1014.0	7	7	5	03	02	97	01	6	4.8
18	17.8	14.5	16.6	81	1015.7	3	2	4	00	00	96	10	4	–
19	20.9	12.7	14.7	59	1012.3	3	2	5	18	04	96	05	0	–
20	17.8	12.5	14.4	71	1010.4	6	3	5	29	01	98	01	8	2.6
21	18.0	10.4	12.6	61	1006.5	8	4	6	17	04	98	02	1	–
22	16.6	6.5	9.7	51	1005.1	7	2	6	27	07	98	03	2	–
23	16.6	8.2	10.9	58	1015.4	5	4	5	27	07	97	03	1	–
24	19.9	8.0	10.7	46	1021.5	1	1	7	24	03	98	02	0	–
25	23.9	13.6	15.5	52	1019.2	3	1	7	29	04	97	01	0	–
26	21.6	17.3	19.7	76	1017.3	7	1	7	03	02	96	10	2	–
27	24.3	17.5	20.0	66	1018.6	3	2	6	31	04	96	05	0	–
28	19.6	8.8	11.3	50	1022.9	3	2	6	30	05	98	03	0	–
29	18.5	8.8	11.3	53	1024.3	1	1	6	30	01	98	01	4	–
30	23.4	11.8	13.9	48	1016.3	2	1	9	22	05	97	02	0	–

Godz. 19

1	16.3	11.1	13.2	72	1013.4	2	1	9	27	03	97	03	1	–
2	17.6	13.4	15.4	76	1009.9	4	4	9	21	03	98	03	1	–
3	21.5	16.1	18.3	71	1005.9	4	0	9	14	03	98	01	1	–
4	23.2	15.5	17.6	62	1002.8	4	3	6	21	03	98	03	0	–
5	17.3	13.1	15.0	76	1013.8	2	1	9	14	04	97	03	1	–
6	18.9	12.1	14.1	65	1016.7	3	1	6	02	02	97	02	1	–
7	14.7	11.4	13.4	80	1023.0	8	4	6	00	00	97	60	2	0.0
8	15.4	14.9	16.9	97	1019.5	8	6	4	36	01	95	61	2	0.9
9	13.1	12.7	14.7	98	1022.0	8	7	5	00	00	96	10	6	1.7
10	12.7	12.0	14.0	95	1019.3	8	8	2	30	03	96	10	6	0.6
11	12.8	12.8	14.8	100	1012.9	8	6	2	28	02	94	61	5	2.8
12	15.3	13.5	15.5	89	1013.3	7	5	5	00	00	97	03	2	–
13	16.7	15.7	17.8	94	1014.1	7	3	9	01	02	96	10	6	2.3
14	15.6	13.5	15.4	87	1015.6	6	1	9	12	04	96	10	1	–
15	17.5	14.9	17.0	85	1014.1	7	4	6	09	02	96	10	2	–
16	16.5	10.5	12.7	68	1012.6	1	0	9	02	02	97	01	1	–
17	16.6	15.8	17.9	95	1014.7	8	8	5	36	01	96	80	2	2.0
18	16.0	15.1	17.2	95	1014.8	7	3	6	18	01	95	10	1	–
19	15.0	12.9	14.8	87	1011.5	7	2	9	25	01	96	10	1	–
20	12.8	11.9	13.9	94	1010.2	3	1	5	15	01	95	10	8	0.5
21	13.5	12.8	14.8	95	1001.6	3	2	6	13	03	96	10	6	0.2
22	11.7	8.5	11.1	81	1008.3	3	2	5	24	05	98	01	1	–
23	12.1	10.0	12.3	87	1017.4	5	4	7	23	03	96	10	1	–
24	14.9	11.4	13.5	79	1021.4	7	2	7	00	00	97	02	1	–
25	17.4	16.1	18.2	92	1019.4	3	2	9	27	03	96	10	1	–
26	18.9	16.8	19.1	87	1016.7	7	3	7	11	02	95	10	2	–
27	19.2	17.1	19.5	88	1019.9	7	6	9	29	04	96	10	1	–
28	12.1	9.8	12.1	86	1023.8	3	1	9	29	01	97	01	1	–
29	12.1	10.2	12.4	88	1022.7	1	0	9	00	00	97	02	0	–
30	14.9	12.6	14.5	86	1014.5	3	2	9	18	03	96	10	0	–

Godz. 01

DNI	TEMPERATURA POWIETRZA T	TEMPERATURA PUNKTU ROSY T_d	PRĘŻNOŚĆ PARY WODNEJ e	WILGOTNOŚĆ WZGLĘDNA U	CIŚNIENIE ATMOSFERYCZNE P_o	ZACHMURZENIE N	N_h	h	WIATR dd	v	WIDZIALNOŚĆ V	POGODA ww	W	OPAD R
1	8.1	7.9	10.6	99	1016.6	0	0	9	11	01	91	44	4	–
2	12.5	11.4	13.5	93	1013.8	8	8	9	00	00	97	02	1	–
3	18.2	13.3	15.3	73	1009.4	2	2	5	18	04	97	01	1	–
4	18.8	13.2	15.2	70	1004.1	0	0	9	00	00	98	02	0	–
5	12.0	10.9	13.0	93	1014.6	8	8	5	00	00	97	02	9	12.9
6	17.5	13.1	15.1	75	1013.0	0	0	9	16	03	97	02	0	–
7	12.0	11.2	13.3	95	1021.1	8	7	5	27	05	96	80	1	1.9
8	11.6	11.0	13.1	96	1021.8	8	8	5	00	00	96	81	2	1.0
9	11.5	11.1	13.2	97	1021.2	8	8	4	26	01	95	10	6	2.7
10	11.7	11.5	13.6	99	1021.9	8	8	4	00	00	96	60	8	0.3
11	11.1	11.1	13.2	100	1018.2	8	7	2	26	01	95	50	6	1.7
12	10.1	10.1	12.4	100	1011.9	8	7	2	00	00	95	61	5	6.6
13	11.8	11.4	13.5	97	1014.6	8	8	4	25	02	95	51	2	0.1
14	15.2	14.2	16.1	93	1015.0	8	8	4	09	02	96	10	6	0.1
15	13.4	11.2	13.3	86	1014.2	1	1	9	05	03	97	01	1	–
16	12.4	12.0	14.0	98	1014.2	8	8	9	00	00	96	10	2	–
17	7.4	7.4	10.3	100	1014.2	0	0	9	13	01	92	46	1	–
18	9.6	9.6	12.0	100	1016.0	0	0	9	00	00	92	46	4	–
19	10.5	10.5	12.7	100	1015.6	9	9	.	00	00	91	45	4	–
20	13.3	10.2	12.5	82	1009.4	6	6	5	12	02	96	10	2	–
21	8.4	8.0	10.7	97	1010.4	7	2	6	00	00	98	01	8	0.4
22	17.2	11.4	13.4	69	996.2	7	4	5	15	04	97	03	2	–
23	11.7	6.5	9.6	70	1011.4	6	6	9	24	05	97	02	1	–
24	4.4	4.2	8.2	98	1021.8	0	0	9	10	01	95	10	0	–
25	6.0	6.0	9.4	100	1022.3	2	2	9	14	01	96	11	1	–
26	9.0	9.0	11.5	100	1021.8	0	0	9	00	00	93	46	0	–
27	12.7	12.3	14.3	98	1018.1	3	3	9	00	00	95	10	0	–
28	11.1	11.1	13.2	100	1023.6	1	1	9	00	00	94	12	1	–
29	6.4	6.4	9.6	100	1026.6	9	9	.	00	00	93	45	4	–
30	5.4	5.4	9.0	100	1022.5	0	0	9	12	01	91	44	4	–

Godz. 07

DNI	TEMPERATURA POWIETRZA T	TEMPERATURA PUNKTU ROSY T_d	PRĘŻNOŚĆ PARY WODNEJ e	WILGOTNOŚĆ WZGLĘDNA U	CIŚNIENIE ATMOSFERYCZNE P_o	ZACHMURZENIE N	N_h	h	WIATR dd	v	WIDZIALNOŚĆ V	POGODA ww	W	OPAD R
1	10.9	10.5	12.7	97	1015.1	6	0	9	12	01	95	10	4	–
2	12.9	12.2	14.2	95	1012.5	7	7	9	07	01	97	03	1	–
3	15.8	14.2	16.2	90	1009.6	7	1	6	00	00	98	01	1	–
4	18.8	13.6	15.6	72	1003.1	3	3	9	15	01	99	03	0	–
5	12.8	11.7	13.7	93	1016.3	7	7	9	00	00	97	02	2	–
6	13.0	12.3	14.3	95	1015.6	2	2	9	02	01	96	10	0	–
7	10.5	10.1	12.4	97	1022.6	8	7	4	30	03	96	80	6	4.2
8	11.9	11.3	13.4	96	1018.3	8	4	4	07	02	96	61	8	12.0
9	11.3	11.3	13.4	100	1021.1	8	6	1	28	02	95	59	6	1.6
10	11.8	11.8	13.8	100	1020.4	8	6	1	23	01	95	61	5	4.2
11	10.9	10.9	13.0	100	1016.6	8	7	2	29	02	95	61	5	3.1
12	10.3	10.1	12.4	99	1012.2	8	5	4	12	01	96	10	6	0.3
13	12.2	12.2	14.2	100	1014.0	9	9	.	32	03	92	60	5	4.7
14	12.7	12.3	14.3	98	1015.2	6	1	9	08	03	96	10	1	–
15	14.8	11.9	13.9	83	1014.1	5	5	5	10	05	96	10	1	–
16	11.9	11.7	13.8	99	1013.0	8	6	6	00	00	95	10	6	0.6
17	9.5	9.3	11.7	99	1013.7	8	8	9	00	00	95	10	4	–
18	10.0	9.8	12.1	99	1016.2	8	3	5	00	00	94	28	4	–
19	8.5	8.5	11.1	100	1014.5	9	9	.	13	01	93	45	4	–
20	12.0	11.2	13.3	95	1009.6	8	3	5	00	00	97	02	8	4.0
21	7.9	7.0	10.0	94	1008.4	7	1	5	08	01	98	03	1	–
22	16.4	11.3	13.4	72	998.3	8	6	5	21	04	97	80	2	0.0
23	11.0	7.0	10.0	77	1013.5	6	3	5	24	03	98	03	1	–
24	3.1	2.8	7.5	98	1023.2	3	2	9	13	01	95	10	4	–
25	5.6	5.6	9.1	100	1022.1	1	1	9	12	01	96	10	0	–
26	10.0	10.0	12.3	100	1019.9	7	7	9	13	01	94	28	4	–
27	9.4	9.2	11.6	99	1019.5	0	0	9	12	01	95	28	4	–
28	7.8	7.8	10.6	100	1024.8	3	0	9	04	01	94	10	1	–
29	5.1	5.1	8.8	100	1026.6	9	9	.	00	00	91	47	4	–
30	4.0	3.8	8.0	98	1020.9	2	0	9	00	00	95	28	4	–

Godz. 13

1	19.1	10.5	12.7	57	1013.6	7	5	6	25	05	97	03	2	–
2	20.7	11.2	13.3	54	1010.9	8	7	6	25	07	98	03	2	–
3	24.1	14.6	16.6	55	1007.7	6	5	6	22	04	98	03	2	–
4	25.7	14.8	16.9	51	1002.1	4	3	7	17	02	98	02	0	–
5	18.1	13.0	15.0	72	1015.4	7	2	5	13	04	97	02	2	–
6	22.6	10.3	12.5	46	1016.2	3	2	6	34	02	99	03	1	–
7	13.2	9.1	11.5	76	1022.9	8	6	5	28	02	97	03	8	0.1
8	14.5	13.4	15.4	93	1018.3	8	7	4	33	03	96	25	6	2.2
9	12.4	11.7	13.7	95	1021.6	8	7	2	00	00	95	61	5	7.5
10	12.1	11.7	13.8	98	1020.7	8	8	1	29	02	95	51	6	0.7
11	10.8	10.4	12.6	97	1014.8	8	7	2	29	02	95	63	6	9.5
12	14.4	10.8	13.0	79	1012.6	8	8	4	31	02	97	03	2	–
13	13.8	13.4	15.4	98	1014.3	8	7	2	35	01	95	61	4	4.8
14	17.8	12.3	14.3	70	1014.7	7	7	6	12	05	97	03	1	–
15	19.9	11.3	13.3	57	1013.2	6	2	6	15	06	97	03	1	–
16	16.6	12.9	14.8	79	1012.8	7	4	5	36	02	96	10	2	–
17	16.1	13.1	15.0	82	1013.8	8	7	5	00	00	95	10	2	–
18	16.7	13.9	15.9	84	1014.9	8	5	5	28	02	96	10	1	–
19	17.9	10.3	12.5	61	1012.0	7	7	6	21	05	97	03	4	–
20	16.1	9.2	11.6	64	1010.3	4	4	5	26	04	98	01	8	0.0
21	13.6	9.7	12.1	77	1005.0	8	8	9	04	02	98	61	2	0.0
22	15.4	6.7	9.8	56	1005.0	7	5	6	25	07	98	02	8	0.0
23	16.1	7.8	10.6	58	1015.4	5	5	5	27	05	98	02	2	–
24	19.1	4.7	8.6	39	1020.9	4	1	6	24	02	98	02	1	–
25	23.2	12.9	14.8	52	1018.9	5	0	9	32	03	98	01	0	–
26	24.3	14.9	16.9	56	1016.2	5	4	9	31	02	98	01	2	–
27	23.1	16.6	18.9	67	1019.0	6	1	6	28	04	97	02	1	–
28	17.7	9.4	11.8	58	1023.5	5	4	6	27	03	98	01	1	–
29	18.3	10.3	12.6	60	1023.4	3	3	6	29	02	97	03	4	–
30	23.1	11.2	13.3	47	1015.4	4	2	9	22	03	98	02	0	–

Godz. 19

1	13.9	11.1	13.2	83	1013.7	3	1	6	18	01	98	01	1	–
2	18.5	12.3	14.3	67	1010.0	5	2	7	22	02	98	03	1	–
3	23.1	12.5	14.5	51	1005.1	4	0	9	19	03	98	01	1	–
4	15.2	13.1	15.0	87	1006.4	7	7	4	28	06	97	03	1	–
5	16.0	13.7	15.7	86	1013.0	3	3	9	05	04	97	02	1	–
6	18.5	14.0	16.0	75	1017.2	6	4	7	32	02	98	03	1	–
7	12.1	11.1	13.3	94	1022.9	8	8	5	00	00	96	80	2	0.0
8	12.6	11.7	13.7	94	1020.4	8	8	4	32	03	96	60	2	0.1
9	11.9	11.1	13.2	95	1022.1	8	7	4	00	00	96	10	6	1.0
10	11.0	11.0	13.1	100	1020.4	8	6	2	29	01	95	61	5	1.9
11	10.6	10.2	12.4	97	1013.3	8	7	2	26	01	95	63	6	9.3
12	12.3	11.6	13.6	95	1014.3	8	8	4	29	02	96	10	2	–
13	14.1	14.1	16.1	100	1014.9	8	7	1	00	00	95	21	6	4.2
14	14.9	11.8	13.8	82	1015.0	7	7	9	12	02	97	01	1	–
15	14.5	12.5	14.5	88	1013.8	8	8	9	00	00	96	10	2	–
16	13.4	10.6	12.7	83	1013.3	6	3	5	12	01	96	10	2	–
17	13.3	12.4	14.4	94	1014.9	7	7	5	10	01	96	10	1	–
18	12.5	12.5	14.5	100	1015.2	9	9	.	14	01	91	47	2	–
19	12.8	11.1	13.2	89	1011.6	7	1	6	09	01	96	10	2	–
20	10.7	8.5	11.1	86	1010.5	4	4	5	15	02	98	13	1	–
21	13.6	11.4	13.4	86	1000.6	7	3	5	12	03	96	10	6	0.1
22	13.2	6.1	9.4	62	1008.6	7	4	6	23	05	98	01	2	–
23	8.9	7.6	10.5	92	1018.7	0	0	9	15	01	96	11	1	–
24	12.2	9.7	12.0	85	1021.8	1	1	9	12	01	98	01	1	–
25	16.2	14.6	16.7	90	1020.8	3	3	9	00	00	96	10	1	–
26	17.1	15.4	17.5	90	1016.6	7	7	9	00	00	96	10	2	–
27	18.1	16.3	18.5	89	1021.3	8	8	5	27	02	96	10	2	–
28	11.1	10.5	12.7	96	1024.7	3	3	9	00	00	96	11	1	–
29	11.7	10.9	13.1	95	1022.5	2	2	9	13	01	97	02	0	–
30	13.8	11.6	13.6	86	1015.0	3	2	9	07	01	97	01	1	–

Godz. 01

DNI	TEMPERATURA POWIETRZA T	TEMPERATURA PUNKTU ROSY T_d	PREŻNOŚĆ PARY WODNEJ e	WILGOTNOŚĆ WZGLĘDNA U	CIŚNIENIE ATMOSFERYCZNE P_o	ZACHMURZENIE N	N_h	h	WIATR dd	v	WIDZIALNOŚĆ V	POGODA ww	W	OPAD R
1	13.1	12.4	14.4	95	1016.3	0	0	9	00	00	96	10	1	-
2	10.5	9.7	12.0	95	1015.0	0	0	9	00	00	95	10	1	-
3	16.5	12.2	14.2	76	1011.7	0	0	9	30	03	96	10	1	-
4	16.2	13.9	15.9	86	1010.0	0	0	9	16	03	96	10	1	-
5	16.3	12.5	14.5	78	1011.3	0	0	9	15	02	97	02	0	-
6	13.1	12.7	14.7	98	1016.8	0	0	9	00	00	96	10	0	-
7	14.5	12.3	14.3	87	1018.2	0	0	9	00	00	97	02	0	-
8	13.7	12.8	14.8	94	1021.1	4	4	5	36	03	97	01	1	-
9	16.2	10.0	12.2	67	1019.9	8	8	5	10	03	97	02	9	1.9
10	13.7	12.8	14.8	94	1020.2	0	0	9	00	00	96	10	0	-
11	15.0	14.5	16.5	97	1015.4	8	6	3	00	00	96	61	6	2.3
12	13.9	13.7	15.7	99	1011.3	8	8	2	00	00	96	50	8	4.9
13	13.9	13.2	15.2	95	1012.6	8	8	4	06	01	96	10	2	-
14	13.4	11.5	13.6	88	1016.4	3	0	9	09	02	97	02	1	-
15	12.4	11.7	13.7	95	1018.0	0	0	9	10	01	96	10	0	-
16	13.3	10.0	12.3	81	1014.5	0	0	9	00	00	96	10	0	-
17	14.8	13.2	15.2	90	1013.0	8	8	5	07	01	97	03	6	0.1
18	11.7	11.3	13.4	98	1015.6	2	1	9	09	01	96	10	1	-
19	14.3	9.5	11.8	73	1015.6	7	7	9	14	02	96	10	2	-
20	10.5	10.1	12.4	97	1012.8	5	0	9	00	00	96	10	9	-
21	11.3	10.5	12.7	95	1012.3	2	2	9	19	03	96	10	1	-
22	13.7	12.2	14.2	91	1003.1	2	0	9	16	03	96	10	1	-
23	11.3	7.2	10.1	76	1011.9	6	6	9	22	03	97	02	2	-
24	8.6	7.3	10.2	92	1020.0	0	0	9	27	01	96	10	0	-
25	5.5	5.0	8.7	97	1023.5	0	0	9	00	00	96	10	0	-
26	11.3	10.9	13.0	98	1019.5	7	7	9	27	02	96	10	1	-
27	14.2	13.5	15.5	95	1018.2	7	7	9	12	02	95	10	6	1.2
28	17.1	16.8	19.1	98	1019.5	8	8	4	27	01	96	10	2	-
29	10.1	8.5	11.1	90	1023.8	7	7	5	31	01	97	02	1	-
30	3.6	3.1	7.6	97	1023.8	0	0	9	00	00	96	10	0	-

Godz. 07

DNI	TEMPERATURA POWIETRZA T	TEMPERATURA PUNKTU ROSY T_d	PREŻNOŚĆ PARY WODNEJ e	WILGOTNOŚĆ WZGLĘDNA U	CIŚNIENIE ATMOSFERYCZNE P_o	ZACHMURZENIE N	N_h	h	WIATR dd	v	WIDZIALNOŚĆ V	POGODA ww	W	OPAD R
1	11.7	11.7	13.7	100	1015.9	0	0	9	00	00	95	10	1	-
2	13.0	11.9	13.9	93	1014.6	2	2	9	00	00	95	10	0	-
3	16.3	11.5	13.6	73	1011.9	4	1	9	19	01	96	10	0	-
4	18.3	13.0	15.0	71	1009.2	1	0	9	18	03	96	10	0	-
5	15.9	14.5	16.5	91	1015.1	8	8	3	28	02	96	10	1	-
6	15.5	14.6	16.7	95	1017.5	2	1	5	11	02	96	10	0	-
7	17.7	12.7	14.7	73	1018.4	0	0	9	16	02	97	01	0	-
8	13.5	13.1	15.1	98	1020.4	8	8	2	11	02	95	10	1	-
9	14.4	8.9	11.4	70	1020.4	1	0	9	08	01	97	01	1	-
10	13.9	13.7	15.7	99	1019.8	8	8	2	12	01	95	10	1	-
11	14.6	14.4	16.4	99	1014.3	8	8	3	00	00	96	10	6	0.1
12	14.1	13.9	15.9	99	1011.7	8	8	1	30	01	95	20	2	0.1
13	14.9	13.1	15.1	89	1011.9	8	3	5	07	03	96	10	2	-
14	12.5	11.4	13.5	93	1018.0	0	0	9	09	02	96	10	0	-
15	13.0	11.3	13.4	89	1017.9	2	0	9	07	02	96	10	0	-
16	12.6	9.7	12.0	82	1013.4	2	0	9	10	03	96	10	0	-
17	14.0	13.3	15.3	95	1013.1	8	8	3	08	01	96	10	6	0.0
18	11.7	11.5	13.6	99	1016.0	6	6	9	00	00	95	10	1	-
19	10.3	9.7	12.0	96	1015.1	1	1	9	09	01	96	10	1	-
20	11.7	11.5	13.6	99	1012.3	6	0	9	00	00	96	10	2	-
21	10.2	9.4	11.8	95	1011.9	7	7	9	14	01	96	10	4	-
22	14.8	12.3	14.3	85	1001.0	7	3	9	15	01	96	10	1	-
23	10.3	7.0	10.0	80	1014.3	0	0	9	24	03	97	02	1	-
24	6.9	6.5	9.6	97	1022.6	0	0	9	00	00	95	10	0	-
25	10.2	8.8	11.3	91	1022.0	7	7	9	12	01	96	10	1	-
26	14.1	13.7	15.7	98	1019.0	8	8	2	27	01	95	10	2	-
27	13.0	12.8	14.8	99	1018.0	6	6	9	07	01	95	10	2	-
28	13.3	12.6	14.6	95	1021.1	6	5	9	30	02	97	03	2	-
29	7.4	7.2	10.1	99	1024.6	8	8	2	29	01	95	10	1	-
30	4.4	4.2	8.2	98	1022.4	1	0	9	00	00	96	10	0	-

Godz. 13

1	22.2	12.0	14.0	52	1013.4	6	5	5	20	04	96	05	1	-
2	22.4	9.8	12.1	45	1012.4	7	3	5	24	02	97	03	1	-
3	24.7	14.0	15.9	51	1010.5	7	3	6	24	02	96	05	1	-
4	27.6	14.6	16.7	45	1006.7	1	0	9	16	04	97	03	0	-
5	20.8	16.0	18.2	74	1016.2	6	4	4	25	01	96	10	2	-
6	27.7	8.5	11.1	30	1016.9	0	0	9	19	04	97	02	0	-
7	21.9	14.5	16.5	63	1019.7	1	1	9	32	04	96	05	0	-
8	24.0	15.3	17.3	58	1018.4	2	0	9	17	02	96	05	1	-
9	23.4	13.3	15.3	53	1019.7	6	5	9	14	02	97	01	1	-
10	20.4	15.4	17.5	73	1018.3	7	2	5	32	01	96	05	2	-
11	15.6	14.2	16.2	91	1013.1	8	8	2	32	01	96	21	8	0.1
12	17.9	13.3	15.3	75	1011.9	7	7	4	33	01	97	01	2	-
13	19.4	14.3	16.3	72	1012.3	8	2	6	06	05	97	01	6	0.0
14	22.5	10.4	12.6	46	1017.6	1	1	6	14	03	98	03	0	-
15	23.0	11.3	13.4	48	1015.5	6	1	5	07	03	97	02	2	-
16	20.5	7.4	10.3	43	1012.2	2	2	6	08	05	97	03	0	-
17	18.0	13.5	15.4	75	1013.2	7	7	4	08	03	96	60	2	0.0
18	19.3	14.2	16.2	72	1015.6	7	5	5	12	02	97	03	2	-
19	21.4	10.3	12.5	49	1012.6	3	1	9	18	01	97	02	0	-
20	19.9	11.3	13.3	57	1011.1	7	1	6	20	01	96	05	2	-
21	17.6	11.8	13.9	69	1009.6	7	7	9	13	03	97	02	2	-
22	18.3	13.8	15.8	75	1005.0	8	4	5	25	04	96	60	2	0.0
23	16.9	7.9	10.6	55	1015.0	5	5	5	26	04	97	02	1	-
24	17.7	8.0	10.7	53	1022.3	5	5	6	28	01	97	01	1	-
25	21.7	10.7	12.9	50	1019.3	5	3	9	25	01	97	02	2	-
26	19.1	15.2	17.3	78	1018.1	7	3	4	33	02	96	10	2	-
27	21.3	16.4	18.6	74	1017.8	7	7	9	00	00	96	10	2	-
28	18.6	7.7	10.5	49	1020.6	3	0	9	28	04	98	02	1	-
29	16.8	7.5	10.4	54	1023.2	6	3	5	31	03	98	01	1	-
30	19.6	9.3	11.7	51	1019.0	1	0	9	18	03	97	03	0	-

Godz. 19

1	15.5	13.2	15.2	86	1013.8	5	1	9	00	00	97	01	2	-
2	17.7	13.5	15.5	76	1011.8	7	7	9	20	02	96	10	2	-
3	17.8	13.8	15.8	77	1010.7	5	0	9	18	01	96	10	2	-
4	22.2	12.4	14.4	54	1007.6	1	0	9	15	04	97	02	0	-
5	18.7	16.4	18.6	86	1015.8	1	0	9	09	01	96	10	1	-
6	18.9	14.5	16.5	75	1017.9	0	0	9	13	01	97	01	0	-
7	17.3	12.9	14.8	75	1020.8	7	7	9	34	02	97	03	1	-
8	18.1	14.9	16.9	81	1019.1	8	8	5	16	04	96	95	1	0.1
9	16.3	14.2	16.2	88	1020.3	4	3	9	21	01	96	10	1	-
10	16.3	15.6	17.7	96	1017.5	8	5	4	28	01	96	61	6	1.2
11	14.4	14.0	16.0	98	1012.3	8	8	1	29	01	95	58	2	0.6
12	15.3	13.5	15.5	89	1012.3	7	3	4	07	01	96	10	2	-
13	17.0	13.7	15.6	81	1014.3	7	0	9	07	03	97	02	2	-
14	15.2	12.9	14.8	86	1017.8	1	1	9	15	01	96	10	0	-
15	14.7	12.5	14.5	87	1015.1	0	0	9	00	00	96	10	1	-
16	16.6	11.7	13.7	73	1012.4	6	6	6	07	02	97	01	1	-
17	14.6	11.8	13.9	84	1014.7	7	7	9	00	00	96	10	6	0.5
18	15.5	14.1	16.1	91	1015.4	7	7	9	12	01	96	10	2	-
19	15.2	14.2	16.1	93	1012.6	8	8	4	16	01	96	17	8	4.4
20	12.5	11.8	13.8	95	1012.3	8	8	5	18	03	96	10	9	7.6
21	16.6	13.2	15.2	81	1005.9	8	8	4	14	04	96	10	2	-
22	12.9	12.0	14.0	94	1009.3	8	3	5	21	01	97	03	6	2.1
23	12.7	10.0	12.3	84	1017.8	2	2	9	27	03	96	10	1	-
24	9.9	8.5	11.1	91	1023.2	0	0	9	18	01	96	10	1	-
25	13.5	10.9	13.0	84	1019.4	2	0	9	25	01	97	01	1	-
26	15.3	13.9	15.9	91	1018.6	7	7	9	00	00	96	10	2	-
27	17.3	16.1	18.3	93	1018.8	5	0	9	00	00	96	10	2	-
28	12.9	8.1	10.8	72	1022.3	6	0	9	32	04	98	02	1	-
29	8.3	7.2	10.2	93	1023.7	0	0	9	00	00	96	10	1	-
30	12.5	11.6	13.6	94	1017.3	0	0	9	19	01	96	10	1	-

Godz. 01

DNI	TEMPERATURA POWIETRZA T	TEMPERATURA PUNKTU ROSY T_d	PRĘŻNOŚĆ PARY WODNEJ e	WILGOTNOŚĆ WZGLĘDNA U	CIŚNIENIE ATMOSFERYCZNE P_o	ZACHMURZENIE N	N_h	h	WIATR dd	v	WIDZIALNOŚĆ V	POGODA ww	W	OPAD R
1	7.1	5.5	9.0	89	•	8	0	9	22	17	97	03	1	–
2	7.2	6.8	9.9	97	•	7	7	2	22	12	97	02	1	–
3	9.5	9.5	11.9	100	•	9	9	•	22	17	90	45	4	–
4	12.9	5.8	9.2	61	•	0	0	9	22	20	98	02	1	–
5	7.0	7.0	10.0	100	•	9	9	•	32	01	90	45	9	25.2
6	8.8	8.8	11.3	100	•	9	9	•	22	25	90	47	1	–
7	5.3	5.3	8.9	100	•	9	9	•	36	07	90	80	4	0.0
8	4.2	4.2	8.2	100	•	9	9	•	09	10	90	45	6	0.7
9	7.1	7.1	10.1	100	•	9	9	•	22	03	90	47	6	1.1
10	7.1	7.1	10.1	100	•	9	9	•	18	06	90	60	4	1.1
11	4.1	4.1	8.2	100	•	9	9	•	36	12	90	59	4	7.8
12	4.0	4.0	8.1	100	•	8	6	•	22	02	97	60	5	8.3
13	4.3	4.3	8.3	100	•	9	9	•	02	06	90	45	4	4.5
14	7.0	7.0	10.0	100	•	9	9	•	02	06	90	45	6	5.6
15	5.9	5.9	9.3	100	•	9	9	•	22	18	90	45	6	1.6
16	6.2	6.2	9.5	100	•	8	8	5	11	04	98	60	4	0.3
17	6.3	6.3	9.5	100	•	9	9	•	14	08	90	47	2	0.0
18	6.9	5.0	8.7	88	•	1	0	9	02	03	98	01	1	–
19	6.3	6.1	8.4	87	•	1	1	8	22	02	97	02	1	–
20	5.5	5.5	9.0	100	•	9	9	•	22	16	90	45	4	–
21	2.0	1.8	6.9	98	•	6	4	•	22	13	98	41	4	0.3
22	7.7	7.7	10.5	100	•	7	6	•	22	22	98	41	4	0.4
23	1.8	1.8	7.0	100	•	9	9	•	29	16	90	45	4	0.2
24	3.4	1.5	6.8	87	•	0	0	9	27	10	98	02	0	–
25	9.7	– 4.7	4.3	36	•	1	0	9	25	10	99	01	1	–
26	10.5	5.6	9.1	72	•	1	1	7	29	08	99	02	1	–
27	12.9	2.6	7.4	50	•	3	3	6	32	09	99	02	1	–
28	6.5	6.5	9.7	100	•	7	7	•	36	04	97	41	4	–
29	4.4	4.4	8.4	100	•	0	0	9	32	05	98	02	4	–
30	7.9	2.5	7.3	69	•	0	0	9	27	02	98	02	0	–

Godz. 07

DNI	TEMPERATURA POWIETRZA T	TEMPERATURA PUNKTU ROSY T_d	PRĘŻNOŚĆ PARY WODNEJ e	WILGOTNOŚĆ WZGLĘDNA U	CIŚNIENIE ATMOSFERYCZNE P_o	ZACHMURZENIE N	N_h	h	WIATR dd	v	WIDZIALNOŚĆ V	POGODA ww	W	OPAD R
1	5.9	5.2	8.8	95	•	7	2	•	22	14	97	03	4	–
2	7.1	7.1	10.1	100	•	7	7	•	22	12	97	41	1	–
3	8.5	8.5	11.1	100	•	7	7	•	22	20	98	41	4	0.0
4	9.7	8.8	11.3	94	•	3	3	7	22	16	99	03	0	–
5	5.9	5.9	9.3	100	•	7	3	3	16	04	99	28	4	1.1
6	9.4	–10.7	2.7	23	•	2	2	7	22	12	99	03	4	0.3
7	4.7	4.5	8.4	98	•	7	2	3	36	01	98	28	8	7.1
8	7.6	7.6	10.4	100	•	9	9	•	16	10	90	63	8	18.2
9	7.7	7.7	10.5	100	•	8	7	•	18	06	97	41	6	1.0
10	5.9	5.9	9.3	100	•	9	9	•	16	06	90	60	4	1.9
11	3.2	3.2	7.7	100	•	9	9	•	36	11	90	61	5	12.2
12	3.5	2.8	7.4	95	•	3	2	7	36	01	99	03	6	0.6
13	5.4	5.4	9.0	100	•	9	9	•	34	12	90	63	4	15.3
14	6.4	6.4	9.6	100	•	5	1	8	14	08	98	28	1	–
15	6.1	6.1	9.4	100	•	9	9	•	22	10	90	61	4	1.4
16	6.9	6.9	9.9	100	•	8	3	•	07	15	97	02	6	2.5
17	6.7	6.7	9.8	100	•	7	7	•	04	06	97	41	4	0.2
18	6.9	5.5	9.0	91	•	6	4	5	09	02	97	03	1	–
19	5.1	5.1	8.8	100	•	7	7	•	22	04	97	41	1	–
20	4.3	4.3	8.3	100	•	9	9	•	22	20	90	45	8	3.7
21	2.4	2.4	7.3	100	•	7	7	•	22	17	98	41	4	–
22	5.5	5.5	9.0	100	•	9	9	•	22	25	90	61	4	1.8
23	1.8	1.8	7.0	100	•	9	9	•	27	15	90	45	4	0.3
24	3.3	0.2	6.2	81	•	7	2	7	29	09	98	03	1	–
25	10.3	3.4	7.8	62	•	2	2	7	27	14	99	01	0	–
26	13.1	3.8	8.0	53	•	7	7	7	32	03	99	02	1	–
27	11.4	7.7	10.5	78	•	1	1	7	34	05	99	02	0	–
28	5.5	5.3	8.9	98	•	5	3	•	34	07	97	41	1	–
29	5.3	2.5	7.3	82	•	2	0	9	34	06	99	03	0	–
30	7.0	4.6	8.5	85	•	4	2	•	22	07	97	41	1	–

Godz. 13

1	7.1	6.4	9.6	96	•	7	7	•	25	16	97	41	2	–
2	8.5	8.5	11.1	100	•	7	7	•	22	11	97	41	2	–
3	11.4	9.8	12.1	90	•	7	6	•	25	10	98	03	2	–
4	12.6	10.4	12.6	86	•	5	3	1	22	11	98	02	1	–
5	7.5	7.5	10.4	100	•	9	9	•	20	08	90	45	4	0.1
6	12.1	8.2	10.9	77	•	4	2	2	22	04	99	03	1	–
7	4.6	4.6	8.5	100	•	9	9	•	25	02	90	45	6	0.1
8	6.7	6.7	9.8	100	•	9	9	•	22	15	90	45	6	5.1
9	6.4	6.4	9.6	100	•	9	9	•	16	05	90	61	4	11.7
10	4.7	4.7	8.5	100	•	9	9	•	34	07	90	53	6	1.9
11	3.5	3.5	7.8	100	•	9	9	•	36	07	90	63	5	17.6
12	4.9	4.9	8.7	100	•	7	7	•	02	02	97	41	4	0.1
13	6.3	6.3	9.5	100	•	9	9	•	36	13	90	63	4	16.1
14	6.7	6.7	9.8	100	•	9	9	•	18	10	90	45	4	–
15	6.5	6.5	9.7	100	•	9	9	•	22	04	90	45	6	0.9
16	7.3	5.0	8.7	85	•	7	3	•	04	12	97	41	2	–
17	7.7	7.7	10.5	100	•	9	9	•	07	01	91	45	4	0.0
18	7.4	7.4	10.3	100	•	8	7	•	22	01	97	41	6	0.2
19	5.5	5.5	9.0	100	•	9	9	•	22	09	90	47	1	–
20	3.8	2.6	7.3	92	•	5	3	1	22	06	97	03	6	0.3
21	3.4	3.4	7.8	100	•	7	4	•	22	16	97	61	4	0.1
22	2.6	2.6	7.4	100	•	7	6	•	25	20	98	41	6	1.6
23	3.2	3.2	7.7	100	•	7	7	•	27	12	98	41	2	0.0
24	8.1	1.7	6.9	65	•	6	1	2	27	04	99	03	1	–
25	11.7	7.8	10.6	77	•	6	1	2	27	12	99	03	1	–
26	12.7	6.5	9.7	67	•	5	3	7	18	07	99	02	2	–
27	14.5	11.5	13.6	82	•	6	2	2	34	02	98	02	1	–
28	8.1	5.6	9.1	84	•	6	5	2	34	02	98	03	1	–
29	8.4	6.8	9.9	90	•	6	6	2	34	02	98	03	1	–
30	11.1	5.9	9.3	70	•	2	2	8	22	06	98	01	1	–

Godz. 19

1	7.1	6.1	9.4	94	•	4	2	2	27	08	97	01	1	–
2	8.8	8.8	11.3	100	•	9	9	•	22	19	90	45	2	–
3	13.3	8.4	11.0	73	•	6	1	7	22	13	98	01	2	–
4	13.4	10.6	12.8	83	•	7	7	0	22	03	97	95	2	0.0
5	8.7	8.3	10.9	97	•	6	2	•	18	19	98	03	4	–
6	11.2	5.8	9.2	69	•	6	1	3	22	13	97	03	1	–
7	3.8	3.8	8.0	100	•	9	9	•	36	05	90	61	4	0.5
8	6.9	6.9	9.9	100	•	9	9	•	22	06	90	47	6	0.0
9	6.3	6.3	9.5	100	•	9	9	•	22	05	90	45	6	1.7
10	3.3	3.3	7.7	100	•	9	9	•	36	13	90	53	4	9.9
11	3.5	3.3	7.7	98	•	9	9	•	36	06	90	59	6	14.2
12	4.7	4.7	8.5	100	•	9	9	•	04	05	90	45	4	0.0
13	7.3	7.3	10.2	100	•	9	9	•	02	13	90	61	5	8.6
14	7.1	7.1	10.1	100	•	9	9	•	22	15	90	45	4	0.0
15	6.5	5.1	8.8	91	•	7	1	•	16	03	97	03	4	–
16	6.3	6.3	9.5	100	•	9	9	•	04	12	90	45	4	0.2
17	6.6	5.9	9.3	96	•	6	6	6	16	03	98	03	6	0.0
18	7.1	4.4	8.4	83	•	6	2	1	22	01	97	02	2	–
19	5.5	5.5	9.0	100	•	9	9	•	22	12	90	47	2	–
20	3.2	3.0	7.5	98	•	9	9	•	22	13	90	47	2	–
21	6.5	6.5	9.7	100	•	9	9	•	22	18	90	45	6	0.3
22	2.4	2.4	7.3	100	•	6	6	•	25	22	98	41	4	–
23	3.4	2.9	7.5	97	•	0	0	9	27	10	97	01	1	–
24	9.6	– 7.0	3.6	30	•	2	1	7	25	05	99	01	1	–
25	10.9	6.4	9.6	73	•	5	1	•	29	08	99	01	2	–
26	11.4	11.2	13.3	99	•	8	8	5	22	03	99	03	2	–
27	9.3	9.3	11.7	100	•	9	9	•	36	05	90	45	2	–
28	5.8	5.8	9.2	100	•	9	9	•	34	09	90	45	4	–
29	6.9	4.3	8.3	83	•	2	0	9	27	03	98	01	1	–
30	8.1	7.5	10.3	96	•	7	6	8	22	14	98	03	1	–

Godz. 01

DNI	TEMPERATURA POWIETRZA T	TEMPERATURA PUNKTU ROSY T_d	PRĘŻNOŚĆ PARY WODNEJ e	WILGOTNOŚĆ WZGLĘDNA U	CIŚNIENIE ATMOSFERYCZNE P_o	ZACHMURZENIE N	N_h	h	WIATR dd	v	WIDZIALNOŚĆ V	POGODA ww	W	OPAD R
1	13.2	13.0	15.0	99	1016.3	6	6	5	00	00	96	10	1	-
2	12.5	11.2	13.3	92	1014.6	0	0	9	00	00	96	10	1	-
3	13.1	12.4	14.4	95	1013.0	0	0	9	00	00	97	02	0	-
4	17.3	14.2	16.2	82	1012.3	0	0	9	24	03	97	02	1	-
5	15.5	13.6	15.5	88	1013.0	1	0	9	00	00	97	02	0	-
6	14.6	12.2	14.2	86	1017.9	0	0	9	14	01	97	02	0	-
7	14.1	12.8	14.8	92	1020.5	0	0	9	13	01	97	02	0	-
8	14.9	13.1	15.1	89	1020.6	0	0	9	11	01	97	02	0	-
9	10.0	7.5	10.4	84	1022.1	0	0	9	13	01	97	02	0	-
10	12.1	8.5	11.1	79	1021.8	0	0	9	12	02	97	02	1	-
11	14.6	7.1	10.1	61	1014.9	7	7	6	00	00	97	03	1	-
12	14.0	12.9	14.9	93	1011.8	8	8	5	00	00	97	02	2	-
13	15.0	13.8	15.7	92	1012.3	8	8	5	00	00	97	02	1	-
14	11.9	9.8	12.1	87	1016.9	0	0	9	00	00	97	01	1	-
15	10.5	9.7	12.0	95	1019.5	0	0	9	00	00	97	02	0	-
16	11.0	9.6	12.0	91	1015.9	0	0	9	12	02	97	02	0	-
17	14.9	14.0	16.0	94	1012.7	8	8	5	12	02	97	03	8	0.9
18	11.0	10.8	13.0	99	1015.8	3	3	9	00	00	95	10	1	-
19	8.4	7.1	10.1	92	1017.6	0	0	9	12	01	97	01	0	-
20	11.0	10.0	12.3	94	1013.3	1	1	6	00	00	97	01	1	-
21	9.8	9.4	11.8	97	1013.0	7	7	6	00	00	96	10	9	1.5
22	16.5	12.4	14.4	77	1005.8	7	0	9	19	04	97	01	2	-
23	12.9	12.0	14.0	94	1011.9	8	8	5	26	03	97	25	2	0.7
24	8.7	7.4	10.3	92	1019.6	0	0	9	26	02	97	02	0	-
25	8.4	7.6	10.4	94	1023.2	5	5	9	00	00	96	10	1	-
26	13.4	12.5	14.5	94	1017.7	6	3	9	00	00	97	01	2	-
27	12.0	11.6	13.7	98	1019.3	8	8	5	13	01	96	10	2	-
28	16.0	15.1	17.2	95	1017.8	7	7	5	28	01	96	10	1	-
29	11.4	8.8	11.3	84	1021.8	6	6	5	30	03	97	01	1	-
30	5.5	5.3	8.9	98	1022.7	0	0	9	27	01	97	02	1	-

Godz. 07

DNI	TEMPERATURA POWIETRZA T	TEMPERATURA PUNKTU ROSY T_d	PRĘŻNOŚĆ PARY WODNEJ e	WILGOTNOŚĆ WZGLĘDNA U	CIŚNIENIE ATMOSFERYCZNE P_o	ZACHMURZENIE N	N_h	h	WIATR dd	v	WIDZIALNOŚĆ V	POGODA ww	W	OPAD R
1	11.5	11.3	13.4	99	1015.8	0	0	9	00	00	95	28	1	-
2	14.0	12.5	14.5	91	1014.4	0	0	9	00	00	96	10	0	-
3	16.0	14.8	16.8	93	1012.5	0	0	9	00	00	96	10	0	-
4	19.5	12.6	14.6	64	1011.2	0	0	9	23	03	98	01	0	-
5	15.5	13.6	15.5	88	1014.9	6	5	5	14	01	97	03	1	-
6	16.6	12.9	14.8	79	1019.1	0	0	9	14	01	98	02	0	-
7	15.9	12.9	14.8	82	1020.7	0	0	9	14	02	97	02	0	-
8	15.9	13.8	15.8	87	1021.0	2	0	9	13	02	96	10	0	-
9	12.2	7.7	10.5	74	1022.4	1	0	9	12	03	97	02	0	-
10	12.0	7.7	10.5	75	1021.4	1	0	9	13	02	97	01	0	-
11	13.9	11.7	13.7	87	1013.9	8	3	6	27	01	97	21	2	0.1
12	13.6	12.5	14.5	93	1012.2	7	7	5	21	02	97	03	1	-
13	14.5	12.9	14.9	90	1012.2	7	3	9	12	01	96	10	2	-
14	10.0	9.6	12.0	97	1019.1	2	1	9	00	00	95	10	0	-
15	11.2	10.6	12.8	96	1018.8	0	0	9	13	01	96	10	0	-
16	10.5	8.9	11.4	90	1014.9	1	0	9	12	01	96	10	0	-
17	14.2	13.1	15.1	93	1013.3	8	8	5	11	05	96	10	2	-
18	13.8	12.9	14.9	94	1016.3	7	7	5	13	01	96	10	1	-
19	8.7	7.7	10.5	93	1016.2	1	0	9	13	03	96	10	0	-
20	11.3	10.7	12.9	96	1012.9	3	2	6	00	00	97	02	0	-
21	13.3	12.0	14.0	92	1012.1	7	7	6	24	01	97	03	2	-
22	17.9	12.8	14.8	72	1004.0	5	0	9	20	03	97	03	1	-
23	10.9	10.5	12.7	97	1014.2	0	0	9	26	03	96	10	1	-
24	8.9	7.6	10.5	92	1022.1	0	0	9	00	00	96	10	0	-
25	10.3	8.7	11.2	90	1022.4	6	4	5	27	01	97	03	1	-
26	14.3	12.9	14.8	91	1017.3	8	8	5	32	03	96	10	8	0.0
27	12.0	11.8	13.8	99	1019.2	8	3	5	00	00	95	10	2	-
28	14.4	12.6	14.6	89	1018.7	3	2	5	32	04	97	01	8	0.8
29	11.8	9.8	12.2	88	1022.2	7	7	5	31	05	97	02	8	0.3
30	9.7	8.7	11.2	93	1021.6	7	7	5	27	01	97	02	1	-

Godz. 13

1	22.3	11.7	13.8	51	1014.1	2	2	5	27	03	97	05	0	-
2	23.2	10.2	12.4	44	1013.4	2	1	6	26	04	98	03	0	-
3	24.8	13.1	15.0	48	1011.6	8	1	6	24	05	98	03	1	-
4	28.2	11.8	13.8	36	1009.6	1	1	6	22	07	98	02	0	-
5	28.0	11.5	13.5	36	1015.1	0	0	9	13	02	98	02	1	-
6	28.5	10.5	12.7	33	1018.4	1	1	6	15	05	98	03	0	-
7	28.2	10.8	12.9	34	1016.8	2	2	6	18	05	98	03	0	-
8	25.9	10.3	12.5	37	1020.3	1	1	6	17	07	98	03	0	-
9	23.6	7.6	10.4	36	1020.8	5	0	9	14	05	98	03	1	-
10	24.2	10.7	12.8	43	1018.4	6	3	9	16	04	98	03	1	-
11	18.2	15.1	17.2	82	1013.8	8	4	5	24	03	97	80	6	0.4
12	20.4	12.5	14.5	60	1011.5	6	4	5	23	03	98	03	1	-
13	21.6	10.3	12.6	49	1012.3	7	2	5	13	06	98	01	2	-
14	22.9	10.5	12.7	45	1018.1	0	0	9	12	04	98	01	0	-
15	23.0	12.0	14.0	50	1016.2	2	1	6	16	02	97	05	0	-
16	20.0	11.2	13.3	57	1012.4	5	4	5	09	06	98	03	1	-
17	17.0	14.1	16.0	83	1014.0	7	7	5	11	04	97	02	6	0.3
18	20.8	9.3	11.7	48	1016.6	6	3	6	13	07	98	03	2	-
19	20.5	10.3	12.5	52	1014.0	1	1	6	14	05	98	03	0	-
20	19.1	12.6	14.6	66	1012.2	8	3	5	27	03	97	03	1	-
21	19.9	11.9	13.9	60	1011.4	7	3	5	22	02	98	03	2	-
22	23.0	12.0	14.0	50	1004.1	6	3	5	23	09	98	03	2	-
23	17.2	7.3	10.2	52	1015.0	3	3	5	29	07	98	02	0	-
24	18.1	6.3	9.5	46	1021.8	5	2	6	31	05	97	03	1	-
25	16.7	11.2	13.3	70	1021.0	8	2	6	25	04	97	02	6	0.1
26	17.1	12.8	14.8	76	1018.1	6	6	5	01	02	96	10	2	-
27	21.2	11.4	13.5	53	1018.1	3	2	9	00	00	97	05	1	-
28	17.6	7.1	10.1	50	1019.2	4	3	5	32	07	98	02	1	-
29	14.4	7.3	10.3	63	1022.8	7	7	5	31	04	98	02	2	-
30	17.9	7.0	10.0	49	1019.4	1	1	9	24	04	98	01	1	-

Godz. 19

1	17.3	13.8	15.8	80	1013.6	5	0	9	26	02	96	10	1	-
2	17.7	12.3	14.3	71	1012.8	3	0	9	22	03	97	03	0	-
3	19.8	14.0	16.0	69	1011.9	6	6	9	18	01	97	03	2	-
4	21.6	14.7	16.7	65	1010.2	4	1	6	18	01	98	01	1	-
5	18.8	12.0	14.0	65	1016.3	1	1	5	14	01	98	01	0	-
6	20.2	12.9	14.8	63	1019.2	0	0	9	13	02	98	02	0	-
7	20.2	13.3	15.2	64	1019.4	2	2	6	14	02	97	03	0	-
8	16.7	10.1	12.4	65	1021.1	2	0	9	15	01	98	03	0	-
9	17.1	9.8	12.1	62	1020.8	5	1	9	13	01	97	01	2	-
10	18.6	9.8	12.1	57	1016.6	6	2	9	14	02	98	02	2	-
11	15.0	14.3	16.3	96	1013.2	8	8	5	00	00	97	21	8	1.3
12	17.5	13.9	15.8	79	1011.6	8	7	5	04	02	97	03	2	-
13	17.0	10.1	12.3	64	1014.2	6	2	9	08	03	98	02	2	-
14	17.5	11.1	13.2	66	1018.5	0	0	9	12	02	97	02	0	-
15	17.6	10.6	12.8	63	1015.5	1	0	9	14	01	97	01	0	-
16	15.4	14.0	16.0	91	1012.1	8	8	5	15	03	97	80	2	0.2
17	14.2	13.8	15.8	98	1014.8	4	4	9	00	00	96	10	1	-
18	14.1	9.4	11.8	74	1017.2	1	1	9	14	01	98	02	1	-
19	14.7	11.0	13.1	78	1013.3	2	1	5	17	01	97	01	0	-
20	16.0	13.0	14.9	82	1011.9	7	0	9	23	01	97	02	1	-
21	16.3	12.5	14.5	78	1009.4	8	8	6	20	03	97	03	2	-
22	15.0	13.8	15.7	92	1008.7	8	8	5	28	02	97	80	2	5.2
23	11.0	8.4	11.0	84	1017.5	1	1	9	25	03	97	01	0	-
24	12.2	10.1	12.3	87	1022.8	7	7	6	24	01	97	03	1	-
25	14.1	12.5	14.5	90	1019.6	8	8	9	00	00	97	01	2	-
26	14.4	12.6	14.6	89	1019.0	6	6	5	00	00	96	10	1	-
27	16.3	13.9	15.8	85	1018.0	6	6	6	15	01	96	10	1	-
28	11.9	7.4	10.3	74	1020.8	1	1	5	36	04	97	03	0	-
29	10.4	7.5	10.4	82	1022.4	5	5	5	27	02	97	01	2	-
30	10.2	7.7	10.5	85	1017.9	2	1	9	24	01	97	01	0	-

Godz. 01

DNI	TEMPERATURA POWIETRZA T	TEMPERATURA PUNKTU ROSY T_d	PRĘŻNOŚĆ PARY WODNEJ e	WILGOTNOŚĆ WZGLĘDNA U	CIŚNIENIE ATMOSFERYCZNE P_o	ZACHMURZENIE N	N_h	h	WIATR dd	v	WIDZIALNOŚĆ V	POGODA ww	W	OPAD R
1	13.4	12.5	14.5	94	1014.9	4	4	5	17	02	96	10	9	–
2	13.3	11.6	13.7	90	1013.7	3	3	9	18	01	97	03	0	–
3	14.4	13.5	15.5	94	1010.8	0	0	9	17	03	96	10	1	–
4	18.4	15.4	17.5	83	1006.7	0	0	9	17	03	97	02	0	–
5	15.4	13.8	15.8	90	1012.4	3	3	5	29	04	97	01	1	–
6	14.5	13.6	15.6	94	1014.3	0	0	9	15	01	96	10	0	–
7	15.3	13.2	15.1	87	1015.8	1	1	9	20	01	97	02	0	–
8	11.9	10.9	13.1	94	1020.7	6	6	5	02	02	97	01	2	–
9	15.5	15.2	17.2	98	1019.2	8	8	5	35	03	95	29	8	5.8
10	13.6	12.3	14.3	92	1020.5	8	8	5	30	03	95	60	2	0.3
11	12.3	11.9	14.0	98	1016.7	8	8	5	30	03	96	10	6	1.2
12	13.3	12.9	14.9	98	1011.4	8	8	5	27	01	95	21	8	0.0
13	14.1	13.0	15.0	93	1012.7	8	8	5	01	03	96	60	2	0.0
14	13.0	12.1	14.1	94	1014.9	0	0	9	00	00	97	02	1	–
15	13.1	11.8	13.8	92	1016.1	0	0	9	11	01	96	10	1	–
16	14.1	13.0	15.0	93	1012.5	8	8	5	35	03	95	29	8	1.9
17	13.4	11.7	13.8	90	1012.3	4	2	5	03	02	97	01	1	–
18	12.5	11.4	13.5	93	1014.5	3	3	9	00	00	93	44	4	–
19	13.7	13.3	15.3	98	1014.6	6	4	5	14	01	92	46	1	–
20	11.5	10.7	12.9	95	1011.2	6	3	9	15	02	96	10	1	–
21	10.6	10.6	12.8	100	1011.0	4	4	9	16	02	96	10	0	–
22	17.4	13.7	15.7	79	999.0	4	3	5	17	07	97	01	1	–
23	10.3	8.7	11.2	90	1011.9	0	0	9	17	02	97	02	0	–
24	8.8	7.3	10.2	90	1019.5	0	0	9	18	02	96	10	1	–
25	11.1	9.5	11.9	90	1021.6	4	3	6	17	02	97	01	1	–
26	15.8	13.5	15.5	86	1019.3	5	3	9	25	02	97	03	1	–
27	17.1	15.7	17.9	92	1015.7	8	8	5	22	03	96	10	6	0.0
28	17.2	15.9	18.0	92	1020.8	6	6	5	27	02	96	10	2	–
29	9.2	8.2	10.8	93	1024.7	0	0	9	27	02	95	10	0	–
30	7.7	6.8	9.9	94	1023.5	0	0	9	15	02	97	02	0	–

Godz. 07

DNI	TEMPERATURA POWIETRZA T	TEMPERATURA PUNKTU ROSY T_d	PRĘŻNOŚĆ PARY WODNEJ e	WILGOTNOŚĆ WZGLĘDNA U	CIŚNIENIE ATMOSFERYCZNE P_o	ZACHMURZENIE N	N_h	h	WIATR dd	v	WIDZIALNOŚĆ V	POGODA ww	W	OPAD R
1	13.1	12.4	14.4	95	1014.5	5	5	5	17	02	94	10	1	–
2	14.1	12.3	14.3	89	1012.9	6	3	6	18	03	96	10	1	–
3	15.4	13.8	15.8	90	1010.5	7	7	9	18	02	96	10	1	–
4	20.4	16.3	18.5	77	1005.3	2	0	9	17	04	97	01	0	–
5	14.1	11.1	13.2	82	1016.0	8	8	5	32	02	97	02	1	–
6	15.5	14.1	16.1	91	1014.9	6	6	5	15	03	95	25	1	0.0
7	12.9	11.6	13.6	92	1020.6	6	5	5	27	05	97	02	1	–
8	13.1	12.7	14.7	98	1018.5	8	8	5	33	02	95	10	8	0.3
9	14.3	13.9	15.9	98	1019.9	8	8	4	28	02	93	80	4	0.0
10	13.4	12.9	14.8	96	1019.7	8	8	5	34	02	95	61	4	3.6
11	12.2	11.6	13.7	96	1015.2	8	8	5	32	01	96	10	2	–
12	12.2	11.8	13.9	98	1011.9	8	8	4	26	01	95	60	4	0.4
13	13.7	13.0	15.0	95	1012.1	8	6	4	36	03	95	61	6	2.3
14	11.3	10.9	13.0	98	1016.0	3	0	9	10	01	93	42	4	–
15	12.9	11.8	13.8	93	1015.7	6	3	5	13	01	95	10	1	–
16	14.1	11.9	13.9	87	1011.4	7	2	6	06	03	96	10	2	–
17	13.6	12.7	14.7	94	1012.1	7	4	5	34	01	96	10	1	–
18	12.7	11.6	13.6	93	1014.7	9	9	•	00	00	91	45	4	–
19	11.5	11.5	13.6	100	1014.0	4	3	5	19	01	92	42	4	0.2
20	13.1	11.6	13.7	91	1010.2	8	4	6	21	02	95	80	2	0.0
21	10.2	9.2	11.6	93	1009.9	7	5	5	16	03	96	10	1	–
22	16.6	13.4	15.4	82	999.5	8	6	5	18	05	97	60	2	0.0
23	9.6	6.8	9.9	83	1014.0	0	0	9	19	04	96	10	0	–
24	6.9	6.0	9.4	94	1021.9	2	2	9	16	02	95	10	0	0.0
25	9.6	9.2	11.6	97	1021.0	2	1	6	18	01	95	10	1	–
26	14.3	13.2	15.2	93	1019.4	7	4	5	18	02	96	10	2	–
27	16.3	14.9	17.0	92	1017.7	5	2	6	28	03	95	10	2	–
28	13.0	12.1	14.1	94	1022.1	6	3	9	29	03	96	10	2	–
29	6.0	5.8	9.2	98	1025.3	0	0	9	00	00	94	42	0	0.0
30	6.2	5.5	9.0	95	1020.6	0	0	9	14	01	95	10	0	–

Godz. 13

1	22.1	12.7	14.7	55	1013.4	7	3	6	27	03	97	02	1	–
2	23.6	15.4	17.4	60	1011.2	6	4	6	21	02	97	03	1	–
3	26.2	17.0	19.4	57	1008.9	7	5	5	21	04	97	03	2	–
4	28.9	13.9	15.9	40	1003.4	1	1	6	18	07	97	01	0	–
5	20.4	13.7	15.7	65	1015.8	4	2	6	22	01	98	01	1	–
6	25.7	16.6	18.8	57	1015.0	0	0	9	00	00	96	10	1	–
7	14.8	11.1	13.2	78	1022.4	7	7	5	32	03	98	02	2	–
8	19.9	15.7	17.9	77	1017.8	6	6	9	22	01	96	10	2	–
9	15.2	14.7	16.7	97	1020.4	8	8	4	25	02	96	60	8	5.2
10	14.3	13.9	15.9	98	1018.7	8	6	3	29	03	95	61	6	7.6
11	14.3	12.1	14.1	87	1014.1	8	8	5	33	02	97	02	8	0.0
12	14.9	12.7	14.7	87	1012.4	8	8	5	29	01	96	10	6	0.1
13	16.9	15.2	17.3	90	1012.1	8	6	4	02	04	96	60	6	10.3
14	20.6	12.7	14.7	61	1015.9	6	4	5	16	03	96	10	4	–
15	19.3	13.6	15.6	69	1014.9	7	3	5	18	02	96	10	1	–
16	22.0	11.1	13.2	50	1010.7	4	2	6	06	05	98	01	1	–
17	18.5	13.8	15.8	74	1013.0	6	6	5	05	03	97	02	2	–
18	16.9	14.5	16.5	86	1015.0	7	7	5	00	00	96	10	4	–
19	19.9	14.3	16.3	70	1012.4	4	4	5	22	02	96	10	4	–
20	15.4	13.3	15.2	87	1011.1	7	6	5	16	02	97	01	9	5.8
21	16.3	12.1	14.2	76	1007.6	8	8	5	15	03	97	03	2	–
22	16.1	9.2	11.6	64	1005.3	8	3	5	27	01	98	02	6	0.3
23	17.5	8.7	11.2	56	1015.3	3	3	6	27	05	97	02	0	–
24	19.5	9.4	11.8	52	1021.4	3	1	6	25	02	97	02	0	–
25	22.6	12.1	14.1	51	1018.8	4	2	6	23	02	97	02	0	–
26	21.0	17.3	19.7	79	1017.7	7	3	5	03	02	96	10	2	–
27	23.6	17.7	20.3	70	1018.2	2	2	6	31	04	96	10	1	–
28	18.9	10.0	12.3	56	1022.6	3	2	6	29	05	98	02	1	–
29	17.7	9.8	12.1	60	1024.2	1	1	6	33	03	98	02	4	–
30	21.2	13.0	15.0	60	1017.1	3	0	9	11	02	96	10	1	–

Godz. 19

1	19.3	13.2	15.2	68	1013.0	4	2	9	31	03	97	01	1	–
2	18.9	16.4	18.7	86	1010.4	5	4	5	19	01	96	10	8	1.2
3	21.8	15.7	17.8	68	1007.5	4	0	9	16	03	97	01	1	–
4	23.8	13.2	15.2	52	1003.9	1	1	5	16	02	97	02	0	–
5	19.9	15.4	17.5	75	1013.7	4	1	9	08	02	98	01	1	–
6	21.3	12.8	14.8	58	1015.7	0	0	9	36	02	97	04	0	–
7	13.6	11.9	14.0	90	1022.1	8	8	5	35	02	96	25	2	0.2
8	17.7	15.9	18.0	89	1018.6	8	8	5	30	04	95	17	2	–
9	14.6	14.3	16.2	98	1020.9	8	8	5	29	02	96	10	6	0.4
10	14.1	13.7	15.7	98	1017.8	8	7	4	31	03	95	61	6	3.5
11	13.9	13.2	15.2	95	1012.3	8	8	5	30	02	96	10	2	–
12	14.8	13.5	15.5	92	1012.5	7	5	5	29	02	97	02	2	–
13	17.1	16.1	18.3	94	1013.2	8	3	5	04	03	96	10	6	0.1
14	16.1	13.8	15.8	86	1015.6	4	2	5	12	01	98	01	1	–
15	17.1	15.4	17.5	90	1013.8	8	8	5	00	00	96	10	2	–
16	14.7	10.6	12.7	76	1011.5	4	2	6	03	03	97	02	1	–
17	16.7	14.8	16.8	89	1014.0	7	7	5	00	00	96	10	1	–
18	16.7	14.6	16.6	88	1014.7	8	8	5	02	01	96	10	1	–
19	16.2	13.6	15.5	84	1011.5	4	2	5	22	01	96	10	1	–
20	13.9	12.6	14.6	92	1010.7	4	3	5	16	01	96	10	8	0.0
21	15.7	13.6	15.6	87	1002.6	8	8	5	17	03	97	02	2	–
22	13.3	8.1	10.8	71	1008.8	4	4	9	24	03	97	01	1	–
23	14.1	9.7	12.0	75	1017.7	7	7	5	22	02	96	10	1	–
24	16.3	10.5	12.7	69	1021.5	4	2	9	09	01	98	02	0	–
25	19.1	15.0	17.1	77	1019.1	2	1	9	24	02	97	01	1	–
26	18.9	16.4	18.7	86	1016.9	6	4	5	09	02	96	10	2	–
27	20.8	17.4	19.9	81	1019.1	6	4	5	26	02	95	10	1	–
28	13.6	8.2	10.9	70	1022.6	4	2	9	32	03	97	02	1	–
29	13.3	9.6	12.0	78	1022.7	0	0	9	07	01	98	02	0	–
30	15.7	12.5	14.4	81	1015.0	3	3	9	16	03	96	10	1	–

Godz. 01

DNI	TEMPERATURA POWIETRZA T	TEMPERATURA PUNKTU ROSY T_d	PRĘŻNOŚĆ PARY WODNEJ e	WILGOTNOŚĆ WZGLĘDNA U	CIŚNIENIE ATMOSFERYCZNE P_o	ZACHMURZENIE N	N_h	h	WIATR dd	v	WIDZIALNOŚĆ V	POGODA ww	W	OPAD R
1	13.0	12.3	14.3	95	1015.9	4	4	9	24	03	96	10	1	-
2	11.8	10.2	12.5	90	1015.7	0	0	9	22	02	96	10	1	-
3	14.0	12.5	14.5	91	1012.2	0	0	9	24	03	97	02	1	-
4	16.0	13.5	15.5	85	1008.8	0	0	9	18	03	97	02	1	-
5	17.1	13.2	15.2	78	1011.9	0	0	9	32	03	97	01	0	-
6	15.8	14.4	16.4	91	1015.4	0	0	9	12	01	96	10	0	-
7	15.8	14.4	16.4	91	1017.1	0	0	9	18	02	96	10	1	-
8	14.0	12.9	14.9	93	1020.7	8	8	4	08	03	97	02	8	0.0
9	14.8	14.1	16.1	96	1019.2	4	4	5	00	00	96	13	1	-
10	15.8	14.8	16.8	94	1020.6	8	8	4	01	02	94	10	2	-
11	13.8	13.1	15.1	95	1016.0	8	8	3	34	03	95	60	6	11.6
12	13.3	12.8	14.7	96	1011.5	7	7	4	00	00	95	10	6	0.8
13	14.1	13.6	15.5	97	1012.1	8	5	3	03	02	96	61	8	9.2
14	12.2	11.5	13.5	95	1015.8	0	0	9	06	01	97	01	1	-
15	12.4	10.5	12.7	88	1017.0	6	6	5	16	03	97	02	1	-
16	14.2	13.1	15.1	93	1012.0	8	4	5	05	01	96	10	6	0.8
17	13.8	11.9	14.0	89	1011.8	1	1	9	05	01	97	01	1	-
18	10.2	10.2	12.4	100	1015.1	0	0	9	00	00	93	46	0	-
19	13.2	11.9	13.9	92	1015.2	8	8	5	00	00	94	10	2	-
20	11.0	10.0	12.3	94	1012.5	0	0	9	22	01	96	10	0	-
21	10.1	9.3	11.7	95	1012.5	0	0	9	25	02	97	01	1	-
22	12.8	11.3	13.4	91	1002.0	4	2	9	12	02	97	03	0	-
23	8.6	6.9	9.9	89	1013.2	0	0	9	24	03	97	02	1	-
24	8.0	6.7	9.8	92	1021.0	0	0	9	26	03	96	10	1	-
25	10.6	8.6	11.2	87	1023.1	4	4	9	24	01	97	01	1	-
26	13.4	12.7	14.7	95	1020.7	0	0	9	26	03	95	10	0	-
27	17.0	14.9	17.0	88	1016.8	8	8	4	12	02	96	60	2	0.0
28	17.7	15.3	17.4	86	1020.8	7	7	5	31	03	96	10	1	-
29	7.6	6.7	9.8	94	1025.3	0	0	9	28	01	97	02	1	-
30	5.4	4.9	8.7	97	1023.1	0	0	9	00	00	95	10	0	-

Godz. 07

DNI	TEMPERATURA POWIETRZA T	TEMPERATURA PUNKTU ROSY T_d	PRĘŻNOŚĆ PARY WODNEJ e	WILGOTNOŚĆ WZGLĘDNA U	CIŚNIENIE ATMOSFERYCZNE P_o	ZACHMURZENIE N	N_h	h	WIATR dd	v	WIDZIALNOŚĆ V	POGODA ww	W	OPAD R
1	14.1	12.8	14.8	92	1015.3	0	0	9	24	02	96	10	4	-
2	14.4	11.4	13.5	82	1014.2	3	1	6	23	03	96	10	0	-
3	16.3	14.4	16.4	89	1011.9	5	3	6	25	02	97	03	1	-
4	19.4	13.1	15.1	67	1007.1	2	0	9	15	03	97	02	0	-
5	14.8	13.2	15.2	90	1016.5	8	8	3	33	02	96	20	1	0.0
6	16.0	13.5	15.5	85	1016.1	0	0	9	13	01	96	10	0	-
7	13.6	11.6	13.6	87	1020.4	8	8	5	34	04	95	10	1	-
8	12.9	12.3	14.3	96	1018.6	8	8	2	10	04	94	10	1	-
9	13.9	13.9	15.9	100	1019.9	9	9	.	32	01	92	43	0	-
10	14.6	13.9	15.9	95	1019.5	8	8	3	32	01	95	61	2	0.0
11	12.5	11.8	13.8	95	1014.9	8	8	4	34	01	95	10	6	0.3
12	13.0	12.6	14.6	98	1011.8	7	7	5	24	01	94	10	2	-
13	13.8	13.6	15.6	99	1010.5	8	6	2	09	04	95	61	6	9.3
14	12.0	11.2	13.3	95	1016.8	3	0	9	00	00	96	10	0	-
15	13.6	11.9	14.0	90	1016.4	5	3	5	12	01	96	10	1	-
16	13.1	10.2	12.5	83	1011.1	6	2	6	07	04	97	03	1	-
17	13.4	12.7	14.7	95	1012.2	7	7	7	09	02	96	10	1	-
18	11.8	11.8	13.8	100	1015.5	8	8	3	16	01	93	51	4	0.0
19	13.2	11.9	13.9	92	1014.2	8	8	5	24	02	94	10	2	-
20	11.7	10.7	12.9	94	1011.6	7	4	6	00	00	95	10	1	-
21	8.8	8.4	11.0	97	1011.8	8	1	5	19	01	96	10	1	-
22	15.8	12.2	14.2	79	1000.2	7	4	6	26	03	97	02	1	-
23	8.6	7.3	10.2	92	1015.4	0	0	9	24	04	97	02	0	-
24	7.2	6.3	9.6	94	1023.3	5	5	9	00	00	94	10	1	-
25	9.8	9.4	11.8	97	1022.7	5	4	9	23	01	97	01	1	-
26	13.6	12.5	14.5	93	1020.2	7	5	6	25	02	95	10	1	-
27	16.0	14.3	16.2	89	1017.2	5	1	5	27	03	95	10	6	0.1
28	15.4	14.0	16.0	91	1022.0	7	7	4	00	00	95	10	2	-
29	5.3	5.3	8.9	100	1026.2	2	0	9	25	01	93	44	0	-
30	3.8	3.3	7.7	97	1022.6	0	0	9	12	01	94	10	0	-

Godz. 13

DNI	TEMPERATURA POWIETRZA T	TEMPERATURA PUNKTU ROSY T_d	PRĘŻNOŚĆ PARY WODNEJ e	WILGOTNOŚĆ WZGLĘDNA U	CIŚNIENIE ATMOSFERYCZNE P_o	ZACHMURZENIE N	N_h	h	WIATR dd	v	WIDZIALNOŚĆ V	POGODA ww	W	OPAD R
1	22.3	9.7	12.0	45	1014.1	3	2	5	27	04	97	01	1	-
2	23.9	10.5	12.7	43	1012.0	3	1	6	22	06	97	02	1	-
3	25.3	13.3	15.2	47	1010.2	5	3	6	25	07	98	03	2	-
4	27.9	9.6	11.9	32	1006.1	1	1	6	22	09	97	03	0	-
5	19.4	16.1	18.3	81	1016.3	5	3	5	05	01	96	10	2	-
6	27.0	11.9	13.9	39	1016.2	2	2	7	21	02	97	03	0	-
7	17.6	12.2	14.2	71	1021.5	7	7	4	36	02	97	01	2	-
8	21.7	18.0	20.7	80	1017.6	6	6	4	10	02	96	10	8	0.4
9	19.9	16.3	18.5	80	1019.2	7	4	5	29	03	94	10	4	-
10	16.5	15.7	17.8	95	1018.9	8	6	4	00	00	94	61	6	3.1
11	14.8	12.5	14.4	86	1013.1	8	8	4	09	01	96	10	2	-
12	15.8	12.9	14.9	83	1012.3	7	7	3	32	04	95	10	2	-
13	17.3	15.4	17.5	89	1011.2	8	6	4	09	03	96	10	6	0.1
14	20.0	9.6	12.0	51	1016.9	4	2	5	14	02	97	01	1	-
15	19.0	11.0	13.1	60	1015.1	7	7	7	27	03	97	02	2	-
16	20.7	9.4	11.8	48	1010.4	5	3	6	11	08	97	03	2	-
17	17.8	15.1	17.2	84	1012.9	7	7	5	09	04	97	03	2	-
18	17.0	13.5	15.5	80	1015.6	8	8	4	11	01	96	10	5	0.0
19	20.0	12.2	14.2	61	1012.5	4	4	5	27	03	97	01	1	-
20	14.8	13.4	15.3	91	1012.3	8	8	4	28	03	95	95	2	2.8
21	18.2	12.1	14.1	68	1007.8	6	4	5	11	04	97	01	2	-
22	16.2	14.3	16.3	88	1007.0	8	6	5	26	08	97	61	2	0.5
23	16.4	10.0	12.3	66	1016.0	4	4	5	27	05	97	03	0	-
24	19.0	9.2	11.6	53	1022.4	5	5	6	29	05	97	02	1	-
25	21.3	14.4	16.4	65	1019.8	4	2	6	26	06	97	03	1	-
26	21.8	15.9	18.0	69	1017.8	7	2	6	26	02	97	01	2	-
27	23.1	16.1	18.3	65	1018.1	1	1	5	28	04	97	05	1	-
28	18.8	8.5	11.1	51	1022.3	5	2	6	34	05	97	02	2	-
29	16.6	9.8	12.1	64	1024.2	4	4	5	30	02	96	05	4	-
30	20.1	6.8	9.9	42	1018.5	2	0	9	24	06	97	02	0	-

Godz. 19

DNI	TEMPERATURA POWIETRZA T	TEMPERATURA PUNKTU ROSY T_d	PRĘŻNOŚĆ PARY WODNEJ e	WILGOTNOŚĆ WZGLĘDNA U	CIŚNIENIE ATMOSFERYCZNE P_o	ZACHMURZENIE N	N_h	h	WIATR dd	v	WIDZIALNOŚĆ V	POGODA ww	W	OPAD R
1	17.8	14.4	16.4	80	1013.6	6	6	5	24	02	97	01	1	-
2	18.0	12.5	14.5	70	1011.4	6	3	6	21	02	97	03	1	-
3	20.3	14.0	16.0	67	1009.3	5	2	9	19	02	97	03	1	-
4	21.3	11.5	13.6	54	1006.2	1	0	9	18	03	97	02	0	-
5	18.4	16.2	18.5	87	1014.8	2	0	9	09	02	97	02	1	-
6	19.9	16.1	18.3	79	1016.9	3	1	6	00	00	96	10	8	1.4
7	15.3	12.8	14.8	85	1021.5	8	8	5	02	04	97	80	2	0.6
8	17.6	15.2	17.3	86	1018.2	8	8	5	10	04	96	10	9	4.6
9	17.6	15.6	17.7	88	1020.0	8	8	5	36	01	94	10	9	0.1
10	14.6	14.1	16.1	97	1017.5	8	8	3	32	02	94	63	6	18.8
11	13.8	13.3	15.2	97	1012.4	8	5	2	00	00	95	61	2	2.3
12	15.0	13.6	15.5	91	1012.1	8	8	4	36	01	95	10	8	0.0
13	17.2	15.2	17.2	88	1012.9	8	8	4	09	03	97	02	2	-
14	17.4	13.9	15.9	80	1016.4	7	5	5	11	02	97	03	1	-
15	16.8	14.2	16.2	85	1014.1	8	8	5	00	00	95	10	6	0.0
16	17.2	11.4	13.4	69	1010.9	6	6	6	09	04	97	03	1	-
17	14.8	13.4	15.3	91	1014.0	2	2	5	04	01	97	01	1	-
18	15.7	14.0	15.9	89	1015.2	7	7	5	00	00	96	10	1	-
19	15.4	12.1	14.1	81	1012.7	3	0	9	23	02	97	01	0	-
20	11.9	11.1	13.2	95	1011.9	5	4	6	22	02	97	02	9	4.1
21	15.4	12.7	14.7	84	1004.4	4	4	5	18	04	97	01	1	-
22	13.4	9.1	11.6	75	1010.6	7	3	5	25	03	97	01	6	1.7
23	11.2	7.5	10.4	78	1019.1	1	1	6	25	02	96	10	1	-
24	13.8	8.7	11.2	71	1022.6	6	3	9	24	02	97	03	1	-
25	16.0	13.7	15.7	86	1020.1	1	0	9	25	04	97	01	1	-
26	18.2	16.0	18.2	87	1017.5	8	2	6	15	01	96	10	2	-
27	19.1	16.1	18.3	83	1019.3	7	7	9	27	01	96	10	1	-
28	14.6	6.4	9.6	58	1022.7	6	2	9	36	02	97	03	1	-
29	13.5	11.6	13.7	88	1023.0	0	0	9	00	00	97	02	0	-
30	14.0	11.6	13.7	85	1017.2	0	0	9	24	03	97	01	0	-

Godz. 01

DNI	TEMPERATURA POWIETRZA T	TEMPERATURA PUNKTU ROSY T_d	PRĘŻNOŚĆ PARY WODNEJ e	WILGOTNOŚĆ WZGLĘDNA U	CIŚNIENIE ATMOSFERYCZNE P_o	ZACHMURZENIE N	N_h	h	WIATR dd	v	WIDZIALNOŚĆ V	POGODA ww	W	OPAD R
1	14.6	14.1	16.1	97	1015.6	5	5	5	22	01	95	10	2	-
2	12.8	12.2	14.3	96	1014.9	4	0	9	00	00	96	10	1	-
3	12.8	12.1	14.1	95	1013.0	0	0	9	00	00	96	10	0	-
4	18.6	14.3	16.3	76	1011.1	0	0	9	00	00	97	02	0	-
5	15.3	12.6	14.6	84	1012.5	0	0	9	11	01	97	02	0	-
6	12.6	12.6	14.6	100	1017.0	0	0	9	00	00	93	46	0	-
7	16.6	14.0	16.0	85	1019.3	0	0	9	00	00	97	02	0	-
8	14.8	14.1	16.1	96	1020.4	8	8	5	30	03	96	10	1	-
9	11.9	8.7	11.3	81	1020.7	0	0	9	09	04	96	10	0	-
10	15.2	13.4	15.4	89	1020.0	0	0	9	16	02	96	10	0	-
11	16.0	15.3	17.4	96	1015.0	8	6	5	00	00	96	21	2	0.1
12	13.8	12.1	14.2	90	1012.1	8	8	5	00	00	97	03	6	0.0
13	14.4	13.3	15.3	93	1011.9	8	8	5	00	00	97	02	6	4.6
14	11.8	11.2	13.3	96	1016.7	0	0	9	00	00	97	02	1	-
15	10.8	10.8	13.0	100	1018.2	9	9	.	09	02	92	45	1	-
16	11.6	11.0	13.1	96	1014.8	0	0	9	00	00	96	10	0	-
17	13.3	13.1	15.1	99	1012.1	8	8	6	06	01	97	02	1	-
18	11.2	11.2	13.3	100	1014.9	7	7	9	00	00	94	10	2	-
19	10.1	9.1	11.6	93	1016.4	3	1	9	00	00	97	02	0	-
20	9.8	9.6	12.0	99	1013.5	4	4	9	00	00	96	10	1	-
21	12.3	11.9	14.0	98	1012.9	8	8	6	00	00	96	21	2	0.0
22	17.8	14.2	16.2	79	1004.4	3	0	9	19	09	97	01	1	-
23	13.0	12.5	14.4	96	1012.4	8	4	5	00	00	97	61	2	1.0
24	6.7	6.5	9.7	99	1021.0	1	1	6	22	01	96	10	0	-
25	8.7	7.2	10.2	90	1023.5	0	0	9	23	02	96	10	0	-
26	15.2	13.6	15.6	90	1019.2	4	4	9	20	01	96	10	1	-
27	14.1	13.7	15.7	98	1018.0	8	8	5	08	02	96	10	6	0.6
28	17.1	16.4	18.7	96	1019.1	8	8	5	25	04	94	28	4	-
29	9.6	8.4	11.0	92	1023.3	0	0	9	27	04	97	02	0	-
30	4.4	3.9	8.1	97	1023.9	0	0	9	00	00	97	02	0	-

Godz. 07

DNI	TEMPERATURA POWIETRZA T	TEMPERATURA PUNKTU ROSY T_d	PRĘŻNOŚĆ PARY WODNEJ e	WILGOTNOŚĆ WZGLĘDNA U	CIŚNIENIE ATMOSFERYCZNE P_o	ZACHMURZENIE N	N_h	h	WIATR dd	v	WIDZIALNOŚĆ V	POGODA ww	W	OPAD R
1	13.8	13.4	15.4	98	1015.9	0	0	9	00	00	95	10	8	1.8
2	14.0	13.1	15.1	94	1015.2	6	2	6	00	00	95	10	1	-
3	17.0	15.8	18.0	93	1013.0	0	0	9	20	02	96	10	0	-
4	19.2	12.7	14.7	66	1010.3	0	0	9	18	06	97	02	0	-
5	15.1	13.7	15.7	91	1014.3	5	5	7	00	00	96	10	1	-
6	14.1	13.0	15.0	93	1018.4	2	1	7	09	02	96	10	4	-
7	13.8	12.1	14.2	90	1019.8	0	0	9	12	02	97	02	0	-
8	15.1	14.2	16.2	94	1020.6	8	8	2	13	02	95	10	4	-
9	11.6	8.8	11.3	83	1021.2	3	0	9	09	06	97	01	1	-
10	12.6	11.5	13.5	93	1020.2	6	2	9	09	02	96	10	1	-
11	16.1	15.8	17.9	98	1014.4	8	6	5	00	00	95	21	2	0.0
12	12.9	12.3	14.3	96	1011.9	7	7	5	00	00	97	02	1	-
13	14.6	13.7	15.7	94	1010.5	8	5	6	06	04	96	21	2	0.0
14	10.8	10.8	13.0	100	1018.7	0	0	9	00	00	96	10	0	-
15	11.4	11.0	13.1	98	1018.3	3	3	9	00	00	95	10	4	-
16	11.0	9.6	12.0	91	1013.1	2	0	9	08	07	97	02	0	-
17	13.8	13.4	15.4	98	1012.8	8	8	4	09	02	96	10	2	-
18	13.3	13.3	15.3	100	1015.1	8	6	5	08	02	94	60	4	0.0
19	10.3	9.1	11.6	92	1015.4	6	0	9	11	02	96	10	1	-
20	10.7	10.7	12.9	100	1013.1	7	7	9	00	00	94	28	1	-
21	11.2	11.2	13.3	100	1012.6	8	2	6	00	00	94	28	1	-
22	18.7	13.9	15.8	74	1002.7	6	1	9	18	09	97	02	1	-
23	10.0	9.2	11.6	95	1015.4	0	0	9	26	05	96	10	6	0.3
24	8.6	5.5	9.0	81	1023.1	0	0	9	00	00	96	10	0	-
25	11.7	10.5	12.7	93	1023.0	7	2	6	21	02	96	10	1	-
26	15.2	14.3	16.3	94	1018.4	7	7	5	25	07	96	10	1	-
27	13.1	13.1	15.1	100	1018.2	8	8	9	11	01	91	42	4	-
28	14.7	13.1	15.1	90	1020.4	8	3	5	25	03	97	01	6	0.8
29	10.0	8.4	11.0	89	1024.3	3	3	6	26	06	97	03	1	-
30	5.4	5.4	9.0	100	1023.0	0	0	9	00	00	95	10	0	-

Godz. 13

1	23.8	12.2	14.2	48	1014.4	1	1	6	22	04	96	05	0	-
2	23.4	12.9	14.9	52	1013.4	3	1	6	22	03	96	05	1	-
3	25.2	14.4	16.4	51	1011.9	6	2	7	22	04	97	03	1	-
4	27.0	12.8	14.7	41	1008.7	0	0	9	18	09	97	02	0	-
5	24.2	15.5	17.6	58	1015.9	0	0	9	27	02	96	05	1	-
6	26.5	14.8	16.9	49	1017.5	3	3	6	11	04	98	03	0	-
7	27.7	12.6	14.6	39	1018.4	2	2	7	00	00	97	03	0	-
8	24.4	15.4	17.5	57	1019.4	0	0	9	16	04	97	02	1	-
9	24.6	13.2	15.2	49	1020.1	6	0	9	08	05	96	05	1	-
10	24.9	14.0	16.0	51	1017.5	7	1	6	08	04	97	05	2	-
11	18.5	14.4	16.4	77	1013.2	8	3	4	20	04	97	01	6	4.4
12	19.7	13.5	15.4	67	1011.1	4	3	5	31	02	97	01	1	-
13	20.5	14.0	16.0	66	1011.6	7	7	9	07	06	97	01	2	-
14	20.8	13.0	15.0	61	1018.1	3	0	9	00	00	98	02	0	-
15	22.7	13.5	15.4	56	1015.6	2	0	9	08	04	97	05	0	-
16	19.7	10.8	12.9	56	1011.5	6	6	6	08	09	97	03	1	-
17	17.8	14.5	16.6	81	1013.0	8	8	4	07	04	96	10	2	-
18	21.2	14.2	16.2	64	1015.5	5	0	9	09	03	97	05	6	0.0
19	21.8	13.6	15.6	60	1013.1	6	2	6	24	02	97	03	1	-
20	20.7	12.2	14.2	58	1011.5	5	1	5	18	04	96	05	1	-
21	20.4	13.3	15.3	64	1010.6	6	2	6	19	06	97	03	2	-
22	22.9	13.7	15.7	56	1004.7	6	2	7	20	12	98	01	2	-
23	17.7	9.4	11.8	58	1016.0	2	2	5	25	06	97	01	0	-
24	18.8	8.7	11.3	52	1023.1	2	2	6	27	07	97	02	0	-
25	19.6	11.1	13.2	58	1020.7	7	7	6	20	04	96	05	2	-
26	20.4	15.4	17.5	73	1017.8	6	4	5	31	03	96	10	6	0.0
27	23.2	17.3	19.7	69	1017.6	0	0	9	21	01	96	10	4	-
28	19.6	11.1	13.2	58	1020.2	7	3	5	30	09	98	01	2	-
29	16.3	9.4	11.8	64	1023.7	7	4	6	29	06	98	03	1	-
30	19.4	6.0	9.4	42	1020.2	0	0	9	21	03	97	02	0	-

Godz. 19

1	17.6	14.7	16.7	83	1014.1	7	5	5	18	01	96	29	1	-
2	18.3	14.7	16.8	80	1012.7	2	1	9	18	02	96	10	1	-
3	21.6	16.9	19.2	75	1011.2	4	4	6	00	00	97	01	1	-
4	21.0	13.2	15.2	61	1009.9	2	0	9	16	04	97	02	0	-
5	19.3	16.0	18.2	81	1015.6	0	0	9	31	01	96	10	0	-
6	19.8	13.8	15.8	68	1018.6	0	0	9	09	02	98	02	0	-
7	20.1	16.5	18.8	80	1019.3	2	2	6	27	02	97	01	8	0.0
8	18.0	11.7	13.7	66	1019.7	3	0	9	09	06	97	01	1	-
9	18.2	14.2	16.2	78	1019.6	0	0	9	10	02	96	10	1	-
10	19.5	15.8	18.0	79	1016.1	8	2	6	26	03	97	03	2	-
11	15.8	12.8	14.7	82	1012.5	8	5	5	17	02	97	03	2	-
12	17.0	14.4	16.4	85	1011.5	8	2	6	04	02	97	02	1	-
13	17.1	13.2	15.2	78	1013.9	8	8	9	10	01	97	01	2	-
14	15.7	14.1	16.1	90	1017.6	2	2	9	00	00	96	10	0	-
15	16.8	13.8	15.8	83	1014.8	0	0	9	07	02	96	10	0	-
16	13.6	12.3	14.3	92	1011.7	4	4	6	00	00	97	01	1	-
17	16.0	14.4	16.4	90	1014.3	7	5	6	07	02	96	10	2	-
18	15.6	12.5	14.5	82	1015.9	4	0	9	10	03	97	02	1	-
19	15.7	13.4	15.4	86	1013.3	2	2	6	21	02	97	13	9	0.0
20	14.4	12.2	14.2	87	1012.7	8	6	5	28	02	96	10	2	-
21	18.3	14.3	16.4	78	1007.7	8	4	6	18	05	97	02	2	-
22	13.2	12.7	14.6	96	1010.6	8	5	4	22	04	97	21	2	6.0
23	11.5	8.3	10.9	81	1018.5	0	0	9	23	03	97	01	0	-
24	11.6	9.4	12.0	88	1023.5	3	1	9	19	01	96	10	0	-
25	17.2	13.9	15.9	81	1020.1	6	6	6	21	06	96	10	1	-
26	15.9	14.9	16.9	94	1018.4	8	6	6	00	00	96	10	2	-
27	17.8	17.1	19.6	96	1018.1	4	4	9	22	01	95	10	1	-
28	12.4	8.2	10.9	75	1021.4	2	0	9	27	04	98	02	1	-
29	11.1	8.5	11.1	84	1023.1	0	0	9	32	02	97	01	1	-
30	13.1	9.4	11.8	78	1018.0	0	0	9	20	02	96	10	0	-

Godz. 01

DNI	TEMPERATURA POWIETRZA T	TEMPERATURA PUNKTU ROSY T_d	PRĘŻNOŚĆ PARY WODNEJ e	WILGOTNOŚĆ WZGLĘDNA U	CIŚNIENIE ATMOSFERYCZNE P_o	ZACHMURZENIE N	N_h	h	WIATR dd	v	WIDZIALNOŚĆ V	POGODA ww	W	OPAD R
1	12.5	12.1	14.1	98	1016.3	6	6	9	00	00	96	10	2	–
2	12.7	12.1	14.2	96	1015.3	3	3	9	20	02	97	02	1	–
3	13.4	12.1	14.1	92	1012.3	2	0	9	00	00	97	02	1	–
4	14.5	13.8	15.8	96	1010.0	0	0	9	04	02	97	02	0	–
5	12.6	11.3	13.4	92	1011.0	0	0	9	02	03	97	02	0	–
6	13.8	13.4	15.4	98	1015.9	0	0	9	04	02	95	10	0	–
7	13.6	12.9	14.9	95	1017.6	0	0	9	06	02	97	02	0	–
8	13.8	12.5	14.5	92	1020.5	3	3	5	06	05	96	10	9	3.8
9	14.8	13.9	15.9	94	1018.3	0	0	9	06	02	96	10	1	–
10	15.8	15.6	17.8	99	1020.1	0	0	9	24	01	94	10	1	–
11	14.5	13.6	15.6	94	1015.8	8	6	3	06	02	95	61	6	9.6
12	14.4	14.4	16.4	100	1011.1	8	8	4	01	01	95	10	6	2.6
13	13.4	12.5	14.5	94	1011.8	8	8	4	03	03	95	61	9	14.6
14	12.8	12.2	14.3	96	1015.6	3	2	5	04	03	96	10	1	–
15	11.0	10.4	12.6	96	1017.6	2	2	9	99	01	95	10	0	–
16	14.5	13.6	15.6	94	1011.9	8	8	9	05	04	96	10	2	–
17	13.0	11.7	13.7	92	1011.7	3	2	9	07	03	97	02	1	–
18	12.2	11.5	13.5	95	1014.8	0	0	9	05	03	95	10	0	–
19	11.4	11.2	13.3	99	1015.4	6	6	9	00	00	94	10	1	–
20	10.1	9.3	11.7	95	1012.7	0	0	9	00	00	95	10	0	–
21	9.6	9.6	12.0	100	1012.2	8	8	4	00	00	94	10	2	–
22	11.6	10.8	13.0	95	1002.3	5	3	9	04	03	97	03	1	–
23	11.2	8.4	11.0	83	1012.6	3	3	9	24	02	97	01	1	–
24	7.2	6.6	9.7	96	1020.9	0	0	9	24	02	95	10	0	–
25	9.0	8.2	10.8	95	1023.3	7	7	9	00	00	95	10	1	–
26	15.5	13.7	15.7	89	1019.9	0	0	9	24	03	96	10	0	–
27	15.7	15.0	17.1	96	1016.9	8	8	5	03	03	94	28	4	–
28	16.6	15.9	18.1	96	1019.8	5	5	9	24	03	94	10	1	–
29	6.1	5.7	9.1	97	1025.3	0	0	9	25	02	96	10	1	–
30	5.7	5.0	8.7	95	1023.3	0	0	9	00	00	95	10	0	–

Godz. 07

DNI	TEMPERATURA POWIETRZA T	TEMPERATURA PUNKTU ROSY T_d	PRĘŻNOŚĆ PARY WODNEJ e	WILGOTNOŚĆ WZGLĘDNA U	CIŚNIENIE ATMOSFERYCZNE P_o	ZACHMURZENIE N	N_h	h	WIATR dd	v	WIDZIALNOŚĆ V	POGODA ww	W	OPAD R
1	12.4	11.7	13.7	95	1016.1	0	0	9	00	00	94	10	4	–
2	12.0	11.4	13.5	96	1014.5	0	0	9	00	00	94	10	0	–
3	14.2	12.4	14.4	89	1012.3	2	0	9	00	00	96	10	0	–
4	15.9	13.2	15.2	84	1008.0	0	0	9	05	02	96	10	0	–
5	16.0	13.9	15.9	87	1015.7	8	8	4	30	02	96	10	1	–
6	13.0	12.6	14.6	98	1017.4	0	0	9	07	02	94	28	0	–
7	15.7	12.7	14.6	82	1018.7	0	0	9	99	02	96	10	0	–
8	14.3	13.9	15.9	98	1019.1	8	8	3	06	03	95	28	1	–
9	13.0	12.6	14.6	98	1019.7	0	0	9	21	01	93	42	0	–
10	15.0	15.0	17.0	100	1019.3	7	7	2	00	00	94	28	4	–
11	14.6	12.2	14.2	86	1014.3	8	6	3	29	04	96	10	6	0.4
12	14.2	13.8	15.8	98	1011.5	7	5	4	29	03	95	10	2	–
13	15.0	13.8	15.7	92	1009.6	7	3	5	03	05	96	10	6	6.6
14	11.9	11.5	13.6	97	1017.3	3	0	9	06	03	95	28	0	–
15	10.3	9.9	12.2	97	1017.1	5	2	7	04	03	95	10	1	–
16	12.6	9.9	12.2	84	1011.0	6	4	9	05	07	96	10	1	–
17	14.0	13.3	15.3	95	1011.8	8	5	5	05	04	95	10	1	–
18	12.8	12.8	14.8	100	1015.1	9	9	.	00	00	91	45	4	–
19	13.0	13.0	15.0	100	1014.4	9	9	.	00	00	91	47	4	–
20	9.9	9.9	12.2	100	1012.2	7	7	9	99	01	94	10	4	–
21	8.8	8.6	11.2	99	1011.3	9	9	.	03	02	93	43	4	–
22	17.3	12.5	14.5	73	1000.2	6	2	6	21	05	97	02	1	–
23	7.5	6.8	9.9	96	1015.3	0	0	9	21	01	96	10	0	–
24	6.6	6.2	9.4	97	1023.3	2	2	9	23	02	96	10	0	–
25	9.2	8.4	11.0	95	1022.6	7	7	9	99	01	95	10	2	–
26	14.1	12.7	14.6	91	1019.7	6	3	5	23	03	95	10	1	–
27	15.3	15.0	17.0	98	1017.2	7	3	6	99	01	94	10	2	–
28	15.7	13.6	15.6	87	1021.5	6	3	6	25	03	95	10	2	–
29	7.1	6.7	9.8	97	1025.5	0	0	9	21	04	95	10	0	–
30	2.8	2.8	7.5	100	1022.7	0	0	9	00	00	92	42	4	–

Godz. 13

1	22.5	7.7	10.5	39	1014.1	3	2	9	26	08	97	03	0	–
2	24.1	9.8	12.1	40	1012.1	3	1	6	24	05	97	03	0	–
3	25.4	12.8	14.8	45	1010.5	6	1	6	25	04	98	03	1	–
4	28.8	10.7	12.9	33	1005.9	2	1	7	18	07	97	03	0	–
5	19.1	15.0	17.1	77	1016.3	5	5	5	10	02	96	10	2	–
6	27.6	10.4	12.6	34	1016.4	2	2	6	00	00	97	03	0	–
7	20.1	13.5	15.5	66	1020.6	5	5	6	28	04	96	05	1	–
8	22.4	16.9	19.3	71	1017.9	7	7	9	06	03	96	10	1	–
9	21.9	17.2	19.7	75	1018.9	6	2	9	00	00	95	10	4	–
10	18.1	17.3	19.7	95	1018.5	8	6	4	23	04	95	60	2	0.0
11	15.7	13.6	15.6	87	1012.6	8	8	4	08	02	96	10	2	–
12	17.7	13.5	15.5	76	1011.3	7	7	5	24	03	96	10	2	–
13	18.3	15.3	17.4	82	1010.7	8	5	4	06	06	96	10	2	–
14	20.8	13.0	15.0	61	1016.7	3	3	6	09	05	97	03	1	–
15	21.4	10.3	12.5	49	1014.8	6	3	9	14	03	97	02	2	–
16	20.2	11.2	13.3	56	1010.1	3	2	5	07	08	97	03	1	–
17	17.4	13.6	15.5	78	1012.8	7	5	4	06	05	96	10	2	–
18	17.4	14.7	16.7	84	1015.6	7	3	3	04	02	95	10	4	–
19	21.0	14.2	16.2	65	1012.3	4	3	6	22	03	96	05	4	–
20	19.4	11.9	13.9	62	1010.9	8	6	6	21	02	97	03	2	–
21	19.8	12.0	14.0	61	1007.8	6	5	9	07	05	96	05	4	–
22	18.4	14.5	16.5	78	1005.3	8	8	5	26	06	97	60	2	0.0
23	17.6	8.6	11.1	55	1016.0	1	1	6	26	07	97	02	0	–
24	19.1	5.3	8.9	40	1022.8	4	4	6	25	06	97	03	1	–
25	22.0	10.7	12.8	49	1019.6	2	1	9	25	06	97	03	1	–
26	20.6	16.7	19.0	78	1017.7	8	5	6	30	01	95	60	2	0.0
27	23.6	18.6	21.4	74	1017.1	6	4	9	25	06	96	10	2	–
28	19.2	12.5	14.5	65	1021.3	4	2	6	27	07	97	01	1	–
29	16.8	9.2	11.6	61	1023.8	6	6	6	22	04	95	05	1	–
30	20.7	10.3	12.5	51	1018.8	1	0	9	21	02	97	02	4	–

Godz. 19

1	17.7	13.7	15.7	77	1013.6	7	5	9	25	02	97	02	1	–
2	19.2	16.1	18.2	82	1011.5	6	2	9	00	00	97	02	1	–
3	20.1	15.2	17.3	74	1009.8	2	0	9	00	00	98	01	1	–
4	21.2	14.2	16.2	64	1007.0	1	1	9	99	01	97	02	0	–
5	17.5	15.3	17.4	87	1015.2	0	0	9	04	03	96	10	1	–
6	19.5	17.1	19.4	86	1016.6	2	2	9	07	03	97	02	0	–
7	17.1	13.0	15.0	77	1021.0	8	8	4	32	05	95	95	1	1.0
8	18.3	14.7	16.8	80	1018.5	8	3	6	34	02	96	10	2	–
9	18.3	17.0	19.4	92	1019.4	5	3	6	24	03	94	10	6	0.3
10	16.2	15.9	18.0	98	1016.9	8	5	4	06	04	96	61	6	5.4
11	14.8	14.3	16.3	97	1012.0	8	8	4	00	00	95	21	6	4.4
12	15.5	13.9	15.9	90	1011.1	8	8	5	36	04	96	21	2	1.6
13	17.2	13.7	15.7	80	1013.1	8	5	4	10	06	96	10	2	–
14	15.6	13.8	15.8	89	1016.7	3	0	9	07	05	96	10	0	–
15	16.7	14.8	16.8	89	1013.5	7	3	6	33	01	97	03	2	–
16	17.4	12.4	14.4	72	1010.7	7	5	5	05	04	97	03	1	–
17	14.6	13.2	15.1	91	1013.7	0	0	9	04	02	95	10	1	–
18	14.8	13.5	15.5	92	1015.4	2	0	9	09	01	95	10	1	–
19	14.3	12.7	14.7	90	1012.9	3	2	6	06	01	96	25	9	0.4
20	12.8	12.1	14.1	95	1011.9	7	5	5	09	01	95	10	9	5.4
21	17.1	11.7	13.7	70	1004.9	5	2	5	14	04	96	10	2	–
22	14.7	12.9	14.9	89	1009.5	8	8	5	24	06	97	03	6	0.8
23	13.1	9.2	11.6	77	1018.7	2	2	7	24	04	96	10	1	–
24	13.0	10.3	12.5	84	1023.1	0	0	9	26	01	97	01	1	–
25	16.8	12.3	14.3	75	1019.8	2	1	9	22	02	96	10	1	–
26	17.5	16.2	18.4	92	1017.2	7	4	6	25	02	94	10	6	0.0
27	18.9	15.7	17.9	82	1018.8	0	0	9	27	02	95	10	1	–
28	13.5	6.7	9.8	63	1022.8	7	7	6	31	06	97	03	1	–
29	11.1	9.3	11.7	89	1023.5	0	0	9	36	02	95	10	1	–
30	13.0	10.7	12.9	86	1017.2	0	0	9	00	00	95	10	0	–

Godz. 01

DNI	TEMPERATURA POWIETRZA T	TEMPERATURA PUNKTU ROSY T_d	PRĘŻNOŚĆ PARY WODNEJ e	WILGOTNOŚĆ WZGLĘDNA U	CIŚNIENIE ATMOSFERYCZNE P_o	ZACHMURZENIE N	N_h	h	WIATR dd	v	WIDZIALNOŚĆ V	POGODA ww	W	OPAD R
1	13.6	12.9	14.9	95	1016.8	8	8	4	09	01	96	10	9	0.3
2	12.4	11.5	13.5	94	1015.8	0	0	9	00	00	97	02	1	-
3	13.5	12.6	14.6	94	1013.5	0	0	9	00	00	96	10	0	-
4	15.3	13.3	15.3	88	1011.4	0	0	9	00	00	97	02	0	-
5	17.0	11.9	14.0	72	1012.0	0	0	9	00	00	97	02	0	-
6	12.2	11.8	13.9	98	1016.8	0	0	9	00	00	95	10	0	-
7	13.1	12.5	14.5	96	1019.3	0	0	9	00	00	97	02	0	-
8	14.8	14.1	16.1	96	1021.3	8	8	5	00	00	95	10	1	-
9	13.4	12.9	14.8	96	1020.0	0	0	9	00	00	95	10	1	-
10	14.6	12.8	14.8	89	1020.1	0	0	9	00	00	96	10	1	-
11	14.8	14.5	16.5	98	1015.5	8	8	4	00	00	96	10	6	2.1
12	13.1	12.9	14.9	99	1011.5	5	3	9	00	00	96	10	2	-
13	14.8	14.3	16.3	97	1010.5	8	6	4	02	01	95	61	8	5.0
14	11.3	10.7	12.9	96	1016.4	1	1	9	00	00	97	02	6	0.0
15	10.9	9.9	12.2	94	1017.8	3	2	6	00	00	97	01	1	-
16	13.5	12.8	14.8	95	1012.0	8	8	9	00	00	97	02	1	-
17	12.3	11.0	13.1	92	1012.0	6	6	9	00	00	97	02	1	-
18	11.3	11.1	13.2	99	1015.3	2	0	9	00	00	95	10	1	-
19	11.1	10.5	12.7	96	1015.8	7	7	5	00	00	95	10	1	-
20	13.1	11.2	13.8	88	1013.4	4	2	6	00	00	97	01	1	-
21	12.4	11.7	13.7	95	1012.7	8	8	5	00	00	97	03	6	0.4
22	18.9	12.9	14.9	68	1003.3	6	3	5	17	04	97	02	2	-
23	12.2	11.5	13.5	95	1012.7	8	8	5	00	00	97	02	6	1.2
24	8.0	7.6	10.4	97	1022.1	1	1	9	00	00	97	01	1	-
25	8.2	7.6	10.4	96	1024.8	6	6	6	00	00	97	03	1	-
26	13.1	12.4	14.4	95	1020.8	6	6	5	00	00	96	10	1	-
27	15.2	14.5	16.5	96	1017.6	7	7	5	00	00	96	10	2	-
28	15.8	15.1	17.2	96	1020.6	8	8	5	00	00	96	10	1	-
29	8.5	7.9	10.6	96	1024.9	6	6	5	00	00	96	10	1	-
30	5.4	5.2	8.8	98	1024.5	0	0	9	00	00	95	10	0	-

Godz. 07

DNI	TEMPERATURA POWIETRZA T	TEMPERATURA PUNKTU ROSY T_d	PRĘŻNOŚĆ PARY WODNEJ e	WILGOTNOŚĆ WZGLĘDNA U	CIŚNIENIE ATMOSFERYCZNE P_o	ZACHMURZENIE N	N_h	h	WIATR dd	v	WIDZIALNOŚĆ V	POGODA ww	W	OPAD R
1	12.4	12.2	14.2	99	1017.1	8	8	4	00	00	96	10	2	-
2	12.6	11.8	13.9	95	1015.6	7	7	5	00	00	96	10	1	-
3	11.7	11.1	13.2	96	1013.7	0	0	9	00	00	96	10	0	-
4	16.4	14.7	16.7	90	1010.0	1	1	9	00	00	97	03	0	-
5	15.7	14.1	16.1	90	1015.5	6	6	9	33	02	96	10	1	-
6	11.2	10.8	13.0	97	1019.0	2	1	5	00	00	95	28	0	-
7	11.9	11.3	13.4	96	1019.5	2	0	9	00	00	98	01	0	-
8	14.8	13.5	15.5	92	1020.1	6	2	5	00	00	95	10	2	-
9	12.0	11.6	13.7	98	1020.6	0	0	9	00	00	91	46	0	-
10	13.2	12.7	14.6	96	1019.7	7	4	5	00	00	96	10	1	-
11	13.9	13.4	15.3	97	1014.6	8	6	4	00	00	95	61	2	1.4
12	12.3	12.1	14.1	99	1012.1	8	8	5	00	00	93	42	2	-
13	15.2	14.0	16.0	92	1010.1	8	8	4	05	01	95	10	6	1.0
14	10.1	9.5	11.9	96	1018.1	1	0	9	00	00	98	03	0	-
15	9.7	9.3	11.7	97	1018.1	6	4	5	00	00	95	10	1	-
16	11.7	11.5	13.6	99	1011.4	6	4	9	00	00	93	42	2	-
17	10.9	10.5	12.7	97	1012.4	8	8	5	00	00	95	10	2	-
18	12.3	11.7	13.8	96	1015.5	8	8	5	00	00	94	10	1	-
19	9.0	8.8	11.3	99	1015.3	5	2	5	00	00	93	44	1	-
20	9.3	9.1	11.6	99	1013.4	6	0	9	00	00	95	28	4	-
21	10.4	9.8	12.1	96	1012.8	8	8	5	00	00	96	10	1	-
22	19.3	11.1	13.2	59	1001.1	6	1	6	18	07	99	02	2	-
23	7.5	7.1	10.1	97	1016.1	3	3	9	00	00	93	42	1	-
24	5.3	5.1	8.8	98	1024.4	0	0	9	00	00	96	10	0	-
25	8.0	7.6	10.4	97	1024.6	6	6	9	00	00	96	10	2	-
26	12.3	11.9	14.0	98	1020.5	7	5	5	00	00	96	10	1	-
27	14.9	14.2	16.2	96	1017.7	6	6	5	00	00	95	10	2	-
28	15.2	14.7	16.7	97	1021.4	8	8	5	36	02	96	25	2	3.3
29	5.8	5.3	8.9	97	1025.7	3	3	5	00	00	95	10	1	-
30	3.9	3.7	7.9	98	1024.1	9	9	•	00	00	91	47	4	-

Godz. 13

DNI	TEMPERATURA POWIETRZA T	TEMPERATURA PUNKTU ROSY T_d	PRĘŻNOŚĆ PARY WODNEJ e	WILGOTNOŚĆ WZGLĘDNA U	CIŚNIENIE ATMOSFERYCZNE P_o	ZACHMURZENIE N	N_h	h	WIATR dd	v	WIDZIALNOŚĆ V	POGODA ww	W	OPAD R
1	23.3	14.0	16.0	56	1014.0	6	6	6	30	05	97	03	1	-
2	24.4	13.4	15.3	50	1012.4	4	3	6	14	01	97	03	1	-
3	26.0	13.4	15.3	46	1010.9	6	5	6	21	02	98	03	1	-
4	27.7	10.8	12.9	35	1006.6	0	0	9	18	06	98	01	0	-
5	21.7	15.9	18.1	70	1015.4	6	5	6	28	03	96	10	2	-
6	28.5	11.5	13.6	35	1016.3	2	2	6	13	03	97	03	0	-
7	21.8	14.6	16.6	63	1019.2	4	4	9	34	04	96	10	0	-
8	28.0	13.7	15.7	42	1016.5	4	2	5	11	03	97	03	1	-
9	26.3	10.1	12.4	36	1017.9	5	2	6	12	02	98	01	4	-
10	21.0	16.4	18.7	75	1017.3	8	4	5	33	03	96	10	2	-
11	15.6	14.7	16.8	95	1013.0	8	6	4	00	00	96	61	6	7.8
12	19.3	13.4	15.4	69	1010.5	7	7	5	35	03	97	03	4	-
13	19.5	14.4	16.4	72	1009.8	8	3	5	00	00	96	10	6	0.0
14	21.1	12.1	14.1	56	1017.0	2	2	6	24	03	98	02	0	-
15	21.9	14.7	16.7	64	1014.6	6	6	9	00	00	98	03	1	-
16	21.5	10.7	12.8	50	1009.1	3	2	6	08	04	97	02	4	-
17	17.8	11.6	13.7	67	1012.8	7	7	5	04	03	96	10	2	-
18	18.9	13.9	15.9	73	1015.1	7	7	5	33	02	96	10	2	-
19	21.0	12.2	14.2	57	1012.9	6	6	6	16	03	97	03	4	-
20	20.9	12.7	14.7	59	1010.7	6	3	6	00	00	97	03	2	-
21	20.9	10.6	12.7	52	1008.4	6	3	6	19	07	97	01	2	-
22	21.0	12.6	14.6	59	1005.6	8	8	5	20	04	98	03	2	-
23	18.8	6.5	9.6	44	1015.9	3	3	6	34	02	98	02	4	-
24	19.7	6.2	9.5	41	1022.8	3	3	6	00	00	98	01	0	-
25	22.9	9.3	11.7	42	1020.2	1	1	9	24	02	97	02	1	-
26	21.9	17.1	19.4	74	1017.7	7	5	5	00	00	98	02	2	-
27	23.4	17.2	19.6	68	1017.7	5	3	5	00	00	96	10	2	-
28	18.1	12.6	14.6	70	1021.3	7	4	5	27	05	96	10	8	0.3
29	17.3	9.0	11.5	58	1023.8	3	3	6	32	03	98	01	1	-
30	21.2	6.8	9.9	39	1018.9	1	1	9	00	00	97	02	4	-

Godz. 19

DNI	TEMPERATURA POWIETRZA T	TEMPERATURA PUNKTU ROSY T_d	PRĘŻNOŚĆ PARY WODNEJ e	WILGOTNOŚĆ WZGLĘDNA U	CIŚNIENIE ATMOSFERYCZNE P_o	ZACHMURZENIE N	N_h	h	WIATR dd	v	WIDZIALNOŚĆ V	POGODA ww	W	OPAD R
1	18.5	14.6	16.6	78	1014.2	4	3	5	00	00	97	01	1	-
2	19.0	15.3	17.4	79	1012.6	3	2	9	00	00	96	10	1	-
3	20.6	16.5	18.8	77	1010.3	4	0	9	00	00	98	03	1	-
4	23.5	11.3	13.4	46	1007.5	2	0	9	00	00	98	02	0	-
5	19.4	16.4	18.7	83	1015.4	3	0	9	00	00	96	10	1	-
6	23.2	16.0	18.2	64	1017.3	3	1	6	11	01	98	01	1	-
7	17.6	14.7	16.7	83	1021.1	4	4	9	00	00	96	10	1	-
8	17.5	16.3	18.6	93	1018.5	7	5	5	00	00	97	01	9	0.8
9	20.8	13.2	15.2	62	1018.4	4	3	6	18	03	98	01	1	-
10	16.7	15.9	18.0	95	1017.2	8	6	5	22	01	95	61	6	0.4
11	15.1	14.4	16.4	96	1011.8	8	6	4	00	00	96	10	6	1.6
12	15.3	13.7	15.7	90	1011.8	8	8	5	00	00	96	80	2	3.8
13	15.7	15.2	17.2	97	1013.2	8	6	5	09	01	97	61	2	0.3
14	16.6	12.1	14.1	75	1017.2	5	1	6	12	02	98	03	1	-
15	17.7	13.9	15.3	78	1013.4	4	4	9	00	00	97	03	1	-
16	16.5	11.6	13.6	73	1010.6	6	3	5	06	02	97	01	1	-
17	16.3	13.5	15.4	83	1013.6	6	4	5	00	00	96	10	1	-
18	16.3	13.1	15.1	81	1015.6	7	5	5	16	01	97	29	8	0.1
19	15.6	12.5	14.5	82	1013.2	8	8	5	10	01	97	03	2	-
20	14.4	12.6	14.6	89	1012.4	8	6	5	13	01	97	61	9	0.0
21	18.3	11.2	13.3	63	1006.3	7	5	6	21	02	97	02	2	-
22	14.3	11.9	13.9	86	1010.1	8	6	5	19	04	98	02	6	9.6
23	13.0	8.0	10.7	71	1019.1	2	2	9	00	00	98	01	0	-
24	13.6	11.6	13.6	87	1023.3	4	1	9	00	00	98	02	0	-
25	17.0	14.2	16.2	84	1020.5	6	1	6	00	00	96	10	1	-
26	17.8	16.1	18.4	90	1018.0	8	8	5	00	00	95	10	2	-
27	19.0	16.2	18.4	84	1019.3	4	4	9	21	02	96	10	1	-
28	14.7	11.2	13.3	79	1021.9	5	2	6	27	01	97	01	2	-
29	11.3	9.1	11.6	86	1024.0	2	0	9	00	00	96	10	0	-
30	12.5	10.2	12.4	86	1018.1	0	0	9	00	00	97	01	0	-

Godz. 01

DNI	TEMPERATURA POWIETRZA T	TEMPERATURA PUNKTU ROSY T_d	PRĘŻNOŚĆ PARY WODNEJ e	WILGOTNOŚĆ WZGLĘDNA U	CIŚNIENIE ATMOSFERYCZNE P_o	ZACHMURZENIE N	N_h	h	WIATR dd	v	WIDZIALNOŚĆ V	POGODA ww	W	OPAD R
1	11.3	10.6	12.8	96	.	6	1	6	00	00	96	10	2	–
2	11.4	9.4	11.8	87	.	3	3	4	00	00	96	10	1	–
3	11.2	9.8	12.1	91	.	0	0	9	00	00	96	10	9	–
4	16.2	9.5	11.9	65	.	2	2	6	27	02	98	03	0	–
5	18.9	7.3	10.2	47	.	0	0	9	20	07	98	02	1	–
6	10.7	7.3	10.2	80	.	0	0	9	16	01	98	02	0	–
7	12.1	9.5	11.9	84	.	0	0	9	00	00	97	01	0	–
8	13.1	11.5	13.6	90	.	8	8	2	00	00	95	10	2	–
9	11.0	10.6	12.8	97	.	0	0	9	00	00	96	10	1	–
10	11.9	10.3	12.5	90	.	7	2	6	16	01	97	02	1	–
11	11.8	11.4	13.5	97	.	8	6	4	00	00	96	21	6	3.5
12	10.3	10.1	12.4	99	.	8	5	3	00	00	96	10	6	2.3
13	10.2	9.8	12.1	97	.	8	6	3	00	00	95	63	6	2.9
14	8.0	7.5	10.4	97	.	0	0	9	00	00	96	10	6	0.0
15	8.6	8.2	10.9	97	.	2	1	9	00	00	97	01	1	–
16	10.4	9.5	11.9	94	.	8	8	9	00	00	97	02	2	–
17	8.4	7.7	10.5	95	.	8	8	4	00	00	96	10	2	–
18	7.9	7.7	10.5	99	.	1	1	9	00	00	96	10	1	–
19	9.4	9.0	11.5	97	.	7	6	6	00	00	97	03	8	0.0
20	6.3	5.8	9.3	97	.	0	0	9	00	00	96	10	1	–
21	7.9	7.4	10.3	97	.	1	1	6	00	00	97	01	8	0.8
22	16.4	7.5	10.4	56	.	5	3	5	18	10	98	03	1	–
23	7.9	6.1	9.4	88	.	4	4	6	00	00	97	01	6	0.7
24	4.8	3.6	7.9	91	.	0	0	9	00	00	97	02	0	–
25	4.8	3.8	8.0	93	.	6	6	9	00	00	98	01	1	–
26	11.0	9.2	11.6	88	.	2	1	9	00	00	98	03	1	–
27	11.5	10.5	12.7	94	.	7	7	9	00	00	98	03	1	–
28	12.3	10.7	12.9	90	.	6	6	6	22	01	98	03	1	–
29	5.5	4.4	8.4	93	.	2	2	5	00	00	97	02	1	–
30	2.3	1.5	6.8	94	.	0	0	9	00	00	98	02	0	–

Godz. 07

DNI	TEMPERATURA POWIETRZA T	TEMPERATURA PUNKTU ROSY T_d	PRĘŻNOŚĆ PARY WODNEJ e	WILGOTNOŚĆ WZGLĘDNA U	CIŚNIENIE ATMOSFERYCZNE P_o	ZACHMURZENIE N	N_h	h	WIATR dd	v	WIDZIALNOŚĆ V	POGODA ww	W	OPAD R
1	11.1	10.7	12.9	97	.	1	1	7	00	00	96	10	1	–
2	12.0	10.6	12.8	91	.	7	7	7	00	00	96	10	1	–
3	10.9	10.0	12.3	95	.	1	0	9	00	00	98	03	0	–
4	19.0	7.3	10.2	47	.	2	2	6	20	05	99	02	0	–
5	14.1	9.9	12.2	76	.	6	1	9	00	00	98	01	1	–
6	12.4	8.8	11.3	79	.	0	0	9	00	00	98	02	0	–
7	12.8	10.3	12.5	85	.	0	0	9	00	00	99	01	0	–
8	11.2	11.0	13.1	99	.	1	1	6	00	00	92	42	1	–
9	11.6	11.4	13.5	99	.	6	1	9	00	00	96	10	1	–
10	12.9	10.4	12.6	85	.	8	2	6	20	01	97	03	2	–
11	11.6	11.4	13.5	99	.	8	6	1	00	00	94	61	2	0.7
12	10.3	10.1	12.4	99	.	8	8	3	00	00	96	10	2	–
13	11.2	10.8	13.0	97	.	7	4	2	04	02	96	10	6	11.7
14	7.5	7.5	10.4	100	.	6	6	2	00	00	93	42	1	–
15	7.9	7.5	10.4	97	.	3	1	9	00	00	98	01	1	–
16	10.0	9.3	11.7	96	.	7	5	6	36	01	98	03	2	–
17	6.8	6.4	9.6	97	.	3	2	6	00	00	98	03	1	–
18	8.1	7.9	10.6	99	.	7	7	9	00	00	96	10	1	–
19	8.9	8.5	11.1	97	.	5	1	7	00	00	97	02	2	–
20	7.5	7.3	10.2	99	.	7	1	9	00	00	98	03	1	–
21	7.3	7.1	10.1	99	.	8	8	9	00	00	97	02	1	–
22	16.6	8.5	11.1	59	.	7	3	5	18	08	99	01	2	–
23	5.2	3.9	8.1	91	.	0	0	9	00	00	98	02	0	–
24	5.0	3.9	8.1	93	.	1	1	6	18	01	99	03	0	–
25	5.4	3.4	7.8	87	.	4	3	9	18	01	99	03	1	–
26	11.3	10.0	12.3	92	.	4	1	6	00	00	98	01	0	–
27	12.1	10.9	13.0	92	.	7	7	9	00	00	98	03	1	–
28	12.9	11.5	13.6	92	.	8	8	3	00	00	96	10	1	–
29	3.7	3.2	7.7	96	.	0	0	9	00	00	99	02	0	–
30	1.8	0.4	6.3	90	.	0	0	9	00	00	99	02	0	–

Godz. 13

1	20.0	9.7	12.0	52	.	4	4	7	29	05	98	01	1	–
2	18.5	11.0	13.1	61	.	6	6	6	07	01	97	03	2	–
3	21.2	10.3	12.5	50	.	6	4	6	00	00	99	02	1	–
4	22.6	7.1	10.1	37	.	1	1	6	18	06	99	02	0	–
5	20.3	11.6	13.7	57	.	5	4	6	34	03	97	25	2	0.0
6	21.9	11.0	13.1	50	.	4	4	7	00	00	98	02	0	–
7	18.1	14.3	16.3	79	.	7	7	5	20	02	98	95	1	1.0
8	16.3	11.3	13.4	73	.	7	7	6	20	01	98	17	8	0.3
9	20.8	11.8	13.8	57	.	6	4	7	25	01	97	02	2	–
10	15.8	12.3	14.3	80	.	8	3	5	00	00	97	61	2	0.8
11	12.6	11.8	13.8	95	.	8	6	1	00	00	95	61	5	1.1
12	14.3	10.3	12.5	77	.	8	8	5	00	00	97	02	2	–
13	13.7	11.2	13.3	85	.	8	6	4	07	02	97	60	2	0.0
14	15.3	9.4	11.8	68	.	5	5	5	34	01	98	03	4	–
15	17.3	9.9	12.2	62	.	7	1	6	00	00	99	02	1	–
16	17.3	9.9	12.2	62	.	6	5	6	04	04	97	03	2	–
17	14.8	9.9	12.2	72	.	6	6	5	16	01	97	01	1	–
18	15.7	11.8	13.8	78	.	7	7	6	00	00	97	95	1	0.0
19	13.8	2.3	14.3	91	.	7	7	6	00	00	97	80	2	6.6
20	14.8	8.5	11.1	66	.	8	6	6	14	02	98	17	8	0.0
21	17.3	6.8	9.9	50	.	6	5	6	20	04	98	02	1	–
22	16.4	10.5	12.7	69	.	7	6	5	25	03	98	03	2	–
23	13.7	2.5	7.3	46	.	1	1	7	32	04	99	03	0	–
24	15.3	6.2	9.5	55	.	2	1	7	04	01	98	02	0	–
25	20.4	4.4	8.4	35	.	1	1	7	27	02	99	02	0	–
26	20.7	10.1	12.4	51	.	7	7	9	22	02	99	01	6	0.0
27	20.0	12.5	14.5	62	.	3	2	6	29	03	98	03	1	–
28	12.5	11.9	13.9	96	.	8	5	3	22	01	95	28	6	2.0
29	14.4	2.8	7.5	46	.	0	0	9	34	02	99	01	0	–
30	17.7	5.0	8.7	43	.	1	0	9	36	03	99	02	0	–

Godz. 19

1	14.4	10.7	12.9	79	.	6	3	9	00	00	97	01	1	–
2	14.4	10.7	12.9	79	.	7	5	6	00	00	97	02	1	–
3	16.7	11.4	13.5	71	.	3	1	6	00	00	98	01	1	–
4	20.0	6.1	9.4	40	.	5	1	6	20	06	99	01	1	–
5	14.0	10.1	12.4	78	.	2	1	7	00	00	97	02	8	0.0
6	14.8	10.7	12.9	76	.	1	1	7	00	00	98	01	0	–
7	14.2	13.0	15.0	93	.	8	8	3	00	00	95	10	9	3.8
8	13.8	13.0	15.0	95	.	5	2	6	00	00	96	10	9	4.3
9	14.5	10.4	12.6	76	.	6	3	7	00	00	97	03	2	–
10	12.5	12.1	14.1	98	.	8	4	4	00	00	96	61	6	11.4
11	11.0	10.4	12.6	96	.	8	5	4	00	00	96	61	8	5.9
12	11.4	10.4	12.6	94	.	8	4	4	36	01	96	10	8	3.2
13	11.2	9.8	12.1	91	.	8	2	4	00	00	97	60	8	1.0
14	11.2	9.5	11.9	90	.	5	3	6	00	00	98	03	1	–
15	12.5	10.5	12.7	88	.	8	8	9	00	00	97	02	2	–
16	11.8	8.5	11.1	81	.	6	6	5	00	00	97	03	2	–
17	12.5	11.3	13.4	93	.	7	5	4	00	00	96	25	2	0.1
18	11.4	10.4	12.6	94	.	6	3	6	00	00	97	13	9	2.3
19	10.4	9.8	12.1	96	.	5	5	9	00	00	96	25	9	11.5
20	9.0	8.1	10.8	94	.	6	3	6	00	00	98	01	9	1.4
21	15.5	9.5	11.9	68	.	5	4	5	18	08	98	01	8	0.0
22	9.8	8.1	10.8	89	.	8	8	6	22	01	98	21	8	4.4
23	7.7	5.1	8.8	84	.	2	2	6	16	01	98	02	0	–
24	8.7	6.5	9.7	86	.	0	0	9	00	00	97	01	0	–
25	13.1	9.2	11.6	77	.	0	0	9	00	00	98	01	1	–
26	14.0	10.1	12.4	78	.	7	7	9	00	00	98	03	2	–
27	14.2	11.9	13.9	87	.	1	0	9	00	00	98	01	1	–
28	11.1	9.9	12.2	92	.	7	7	4	00	00	97	01	2	–
29	6.9	3.8	8.0	81	.	0	0	9	00	00	99	01	0	–
30	9.1	7.4	10.3	89	.	1	1	9	00	00	98	02	0	–

Godz. 01

DNI	TEMPERATURA POWIETRZA T	TEMPERATURA PUNKTU ROSY T_d	PRĘŻNOŚĆ PARY WODNEJ e	WILGOTNOŚĆ WZGLĘDNA U	CIŚNIENIE ATMOSFERYCZNE P_o	ZACHMURZENIE N	N_h	h	WIATR dd	v	WIDZIALNOŚĆ V	POGODA ww	W	OPAD R
1	7.5	3.2	7.7	75	.	6	3	4	18	04	97	01	2	–
2	6.5	4.4	8.4	87	.	7	7	4	21	03	97	03	1	–
3	6.9	5.5	9.0	91	.	4	2	4	13	09	97	02	9	0.2
4	8.9	8.0	10.7	94	.	3	2	3	14	13	98	02	1	–
5	8.7	4.1	8.2	74	.	2	1	9	14	12	98	02	0	–
6	9.0	2.8	7.5	65	.	3	2	4	14	09	98	02	0	–
7	9.0	5.3	8.9	78	.	3	2	4	10	05	98	02	0	–
8	9.5	5.6	9.1	77	.	4	4	4	09	09	98	02	1	–
9	7.7	6.5	9.7	92	.	2	1	0	09	04	98	01	8	0.0
10	7.7	4.1	8.2	78	.	6	3	9	13	05	98	01	2	–
11	6.4	6.4	9.6	100	.	9	9	.	14	08	90	61	4	14.2
12	3.5	3.5	7.8	100	.	9	9	.	16	07	90	45	6	6.0
13	4.9	4.9	8.7	100	.	9	9	.	02	07	90	63	4	1.3
14	4.1	1.9	7.0	85	.	2	2	3	14	06	98	01	1	–
15	5.6	– 2.2	5.2	57	.	6	6	9	12	10	99	03	2	–
16	7.2	0.2	6.2	61	.	8	8	9	08	07	98	02	2	–
17	4.6	0.0	6.1	71	.	5	5	9	00	00	98	01	4	–
18	5.4	2.5	7.3	81	.	2	1	9	22	02	98	02	1	–
19	4.9	4.4	8.4	97	.	6	1	2	15	07	98	02	1	–
20	4.5	0.2	6.2	73	.	2	0	9	18	03	98	02	1	–
21	2.9	2.9	7.5	100	.	9	9	.	16	11	90	45	4	–
22	5.9	5.9	9.3	100	.	9	9	.	14	18	90	47	6	0.2
23	2.0	2.0	7.1	100	.	9	9	.	22	02	90	45	8	2.0
24	0.6	– 2.4	5.1	80	.	0	0	9	21	03	99	02	0	–
25	7.3	–29.4	0.5	5	.	7	7	9	26	05	99	03	1	–
26	6.8	6.6	9.7	99	.	6	5	.	30	05	98	41	1	–
27	10.2	2.8	7.5	60	.	7	7	9	19	08	99	03	2	–
28	7.7	7.7	10.5	100	.	7	7	.	34	01	97	41	1	–
29	– 0.1	– 0.9	5.7	94	.	1	1	.	36	07	99	28	4	–
30	4.6	–16.4	1.7	20	.	1	0	9	32	01	99	02	0	–

Godz. 07

DNI	TEMPERATURA POWIETRZA T	TEMPERATURA PUNKTU ROSY T_d	PRĘŻNOŚĆ PARY WODNEJ e	WILGOTNOŚĆ WZGLĘDNA U	CIŚNIENIE ATMOSFERYCZNE P_o	ZACHMURZENIE N	N_h	h	WIATR dd	v	WIDZIALNOŚĆ V	POGODA ww	W	OPAD R
1	6.7	5.1	8.8	90	.	3	2	3	17	05	97	01	1	–
2	6.3	3.8	8.0	84	.	7	7	4	16	04	97	03	2	–
3	6.9	5.0	8.7	87	.	2	1	3	16	07	99	03	0	–
4	8.3	6.8	9.9	91	.	6	4	2	14	13	98	03	1	–
5	8.7	5.1	8.8	79	.	6	2	9	04	03	98	02	1	–
6	9.2	1.0	6.6	56	.	1	1	9	11	08	98	03	0	–
7	9.9	3.4	7.8	64	.	1	1	5	10	09	99	02	0	–
8	9.8	5.3	8.9	73	.	3	1	4	14	11	98	03	1	–
9	7.8	7.6	10.4	99	.	6	2	.	11	03	97	41	1	–
10	7.3	4.8	8.6	84	.	8	4	4	13	06	98	03	2	–
11	6.6	6.6	9.7	100	.	9	9	.	20	02	90	61	4	2.4
12	3.1	3.1	7.6	100	.	7	2	.	09	01	98	41	4	–
13	5.3	5.3	8.9	100	.	9	9	.	02	05	91	61	4	8.4
14	2.0	2.0	7.1	100	.	4	4	.	14	07	98	41	4	–
15	6.4	– 4.4	4.4	46	.	4	2	9	11	03	99	02	1	–
16	6.7	3.2	7.7	78	.	7	4	4	08	06	98	03	2	–
17	4.8	2.1	7.1	83	.	2	1	9	04	03	98	02	1	–
18	6.6	1.0	6.6	68	.	7	7	9	00	00	98	03	1	–
19	5.1	3.6	7.9	89	.	4	1	4	03	02	98	01	1	–
20	5.4	– 4.4	4.4	50	.	7	1	5	17	04	98	03	1	–
21	3.2	2.5	7.3	94	.	7	2	.	14	11	98	41	4	–
22	6.4	6.4	9.6	100	.	9	9	.	18	16	90	45	4	–
23	4.1	–17.1	1.6	20	.	0	0	9	22	04	99	02	4	–
24	0.7	– 1.9	5.3	82	.	1	1	3	29	03	98	03	0	–
25	8.0	– 1.9	5.3	50	.	4	3	9	22	05	99	03	1	–
26	6.7	4.8	8.6	87	.	5	1	.	32	05	98	03	1	–
27	9.1	5.3	8.9	78	.	6	6	9	35	03	99	03	2	–
28	7.7	7.7	10.5	100	.	9	9	.	29	04	91	43	1	–
29	1.6	– 7.4	3.5	51	.	0	0	9	36	09	99	02	0	–
30	6.3	–10.7	2.7	28	.	1	0	9	22	01	99	02	0	–

Godz. 13

DNI	T	T_d	e	U	P_o	N	N_h	h	dd	v	V	ww	W	R
1	10.0	4.8	8.6	70	.	6	6	4	20	08	98	02	1	–
2	8.7	7.3	10.2	91	.	7	7	.	22	01	97	02	2	–
3	11.5	6.1	9.4	69	.	6	5	4	18	05	98	03	1	–
4	11.2	4.1	8.2	62	.	2	2	4	16	12	98	02	1	–
5	13.4	8.5	11.1	72	.	4	4	4	18	02	97	01	1	–
6	12.6	5.6	9.1	62	.	5	5	5	34	02	98	03	1	–
7	10.2	8.4	11.0	89	.	7	7	3	09	04	98	17	8	0.0
8	11.3	6.8	9.9	74	.	7	7	0	11	06	97	95	1	0.0
9	10.9	5.9	9.3	71	.	6	3	4	18	06	97	02	2	–
10	7.0	6.8	9.9	98	.	9	9	.	14	05	91	61	4	2.0
11	6.6	6.6	9.7	100	.	9	9	.	19	06	90	50	6	1.2
12	5.3	4.8	8.6	97	.	8	8	.	17	01	94	41	4	–
13	5.6	5.6	9.1	100	.	9	9	.	14	02	91	80	6	1.0
14	6.3	5.6	9.1	95	.	6	6	.	20	05	98	02	4	–
15	9.2	4.8	8.6	74	.	7	2	3	14	01	99	03	1	–
16	7.2	5.3	8.9	88	.	6	6	3	34	06	98	03	2	–
17	5.6	4.8	8.6	95	.	7	7	.	17	04	97	41	1	–
18	6.2	3.4	7.8	82	.	7	7	4	08	03	97	95	2	2.5
19	5.7	5.2	8.9	97	.	7	7	.	04	02	97	41	1	–
20	3.8	1.9	7.0	87	.	7	7	3	11	06	98	17	8	1.1
21	4.7	4.7	8.5	100	.	8	8	.	13	13	94	41	2	–
22	6.4	6.4	9.6	100	.	9	9	.	12	13	90	45	4	0.6
23	6.2	4.4	8.4	88	.	1	1	4	18	03	99	01	0	–
24	7.3	3.6	7.9	77	.	2	1	4	00	00	98	02	0	–
25	11.0	1.5	6.8	51	.	2	1	5	27	06	99	03	0	–
26	12.1	3.9	8.1	57	.	6	1	4	32	06	99	02	2	–
27	11.5	10.1	12.4	92	.	6	6	.	32	01	98	41	1	–
28	6.7	6.7	9.8	100	.	9	9	.	32	04	90	51	4	0.3
29	6.2	– 0.7	5.8	61	.	1	1	4	00	00	99	02	0	–
30	8.9	0.6	6.4	56	.	1	0	9	20	06	99	02	0	–

Godz. 19

DNI	T	T_d	e	U	P_o	N	N_h	h	dd	v	V	ww	W	R
1	8.0	3.6	7.9	74	.	7	1	4	18	07	97	02	2	–
2	7.6	6.1	9.4	91	.	7	5	2	17	03	97	17	2	–
3	9.3	7.8	10.6	91	.	5	3	3	14	10	98	02	2	–
4	9.2	5.0	8.7	75	.	4	1	4	14	13	98	03	0	–
5	9.2	1.5	6.8	59	.	2	0	9	10	08	97	01	1	–
6	10.3	4.3	8.3	67	.	4	3	5	16	04	98	01	1	–
7	9.8	5.3	8.9	73	.	5	4	4	09	05	98	02	9	0.0
8	9.1	7.5	10.4	90	.	7	6	3	11	07	97	80	9	3.8
9	7.8	4.6	8.5	82	.	7	2	4	14	08	98	03	2	–
10	6.0	6.0	9.4	100	.	9	9	.	16	11	90	61	4	16.6
11	5.2	5.2	8.8	100	.	9	9	.	15	02	90	61	5	9.3
12	4.7	4.7	8.5	100	.	9	9	.	36	04	90	47	8	1.1
13	5.0	5.0	8.7	100	.	8	8	.	09	07	97	41	8	5.0
14	4.7	3.4	7.8	91	.	7	1	.	09	06	98	01	2	–
15	6.6	4.1	8.2	84	.	7	1	2	09	03	98	01	2	–
16	4.2	4.2	8.2	100	.	9	9	.	02	06	90	45	4	–
17	5.0	5.0	8.7	100	.	7	5	.	17	03	97	41	4	–
18	5.9	3.9	8.1	87	.	6	4	4	00	00	98	13	9	3.7
19	4.6	4.6	8.5	100	.	7	7	.	33	03	97	41	9	14.4
20	3.2	2.7	7.4	97	.	6	6	.	14	11	98	03	9	2.5
21	6.3	6.3	9.5	100	.	9	9	.	17	18	90	61	8	2.9
22	2.7	2.7	7.4	100	.	9	9	.	18	05	90	80	4	9.1
23	2.0	0.8	6.5	92	.	0	0	9	00	00	98	02	0	–
24	6.3	–12.7	2.3	22	.	3	2	9	22	08	98	01	0	–
25	8.1	5.0	8.7	81	.	3	2	5	25	09	99	01	0	–
26	10.0	3.8	8.0	65	.	7	7	9	34	02	99	01	2	–
27	8.5	8.1	10.8	97	.	7	7	0	34	02	97	01	2	–
28	3.8	3.8	8.0	100	.	9	9	.	35	07	90	45	5	0.0
29	4.4	–12.2	2.4	29	.	1	0	9	32	02	99	02	0	–
30	7.2	– 2.4	5.1	50	.	2	1	9	19	08	98	01	0	–

TABLICA II

SPOSTRZEŻENIA CODZIENNE STACJI METEOROLOGICZNYCH
WARTOŚCI DOBOWE

ЕЖЕДНЕВНЫЕ НАБЛЮДЕНИЯ МЕТЕОРОЛОГИЧЕСКИХ СТАНЦИЙ
СУТОЧНЫЕ ЗНАЧЕНИЯ

EVERYDAY OBSERVATIONS AT METEOROLOGICAL STATIONS
DAILY VALUES

Tablica II — ŻEBA

DNI	TEMPERATURA POWIETRZA T	Max	Min	T_g	PRĘŻNOŚĆ PARY WODNEJ e	WILGOTNOŚĆ WZGLĘDNA U	CIŚNIENIE ATMOSFERYCZNE P	USŁONECZNIENIE S	ZACHMURZENIE N	WIATR v	v_{max}	OPAD R_d	ŚNIEG s_h	s_g
1	13.6	16.3	12.4	10.8	14.0	90	1008.9	•	6.3	4.0	05	8.0	–	–
2	14.4	17.3	10.4	8.7	14.5	88	1007.0	•	7.5	3.9	06	5.9	–	–
3	17.4	21.1	14.8	13.6	15.6	80	1004.1	•	7.0	4.0	06	0.9	–	–
4	18.8	23.0	15.9	13.3	18.7	86	1002.7	•	6.4	2.4	04	18.7	–	–
5	16.7	21.9	12.7	10.3	15.0	81	1012.7	•	4.0	2.6	04	–	–	–
6	17.0	21.6	13.7	10.2	16.1	84	1014.8	•	5.3	2.9	05	5.9	–	–
7	14.4	16.7	13.4	10.2	14.8	90	1020.5	•	6.6	1.1	03	5.4	–	–
8	14.2	17.0	9.5	6.8	15.2	93	1021.2	•	7.8	2.0	04	3.9	–	–
9	15.4	17.3	13.8	11.1	16.6	95	1020.2	•	7.6	1.3	03	15.0	–	–
10	15.6	18.3	13.2	13.0	16.2	92	1018.9	•	7.4	1.4	03	6.2	–	–
11	15.6	17.5	14.1	13.0	15.3	87	1013.9	•	7.1	4.5	06	4.7	–	–
12	16.8	18.2	15.3	14.9	17.1	90	1013.1	•	7.5	5.0	06	–	–	–
13	17.4	19.1	16.5	15.1	17.5	88	1017.6	•	5.5	3.5	05	–	–	–
14	16.8	21.1	13.9	10.8	16.5	86	1020.4	•	0.6	3.4	05	–	–	–
15	17.5	22.6	13.9	9.3	16.8	84	1017.5	•	1.1	3.1	05	–	–	–
16	15.6	20.4	12.8	9.7	14.3	81	1017.8	•	1.3	3.0	06	–	–	–
17	15.7	19.2	12.8	9.2	15.2	85	1017.4	•	3.5	2.8	03	–	–	–
18	15.3	19.7	9.7	5.0	15.3	88	1015.9	•	3.6	1.9	03	2.8	–	–
19	16.2	19.8	13.7	11.8	16.5	90	1010.7	•	6.3	2.3	05	0.0	–	–
20	14.5	19.7	11.7	9.2	14.5	88	1007.5	•	6.0	1.8	05	4.2	–	–
21	12.7	18.3	8.6	4.0	12.3	84	1005.0	•	5.9	1.6	02	9.2	–	–
22	14.0	17.6	11.6	7.9	13.6	85	993.6	•	7.9	7.9	12	22.3	–	–
23	13.3	14.6	11.7	10.8	13.3	87	1003.3	•	7.5	7.1	09	9.8	–	–
24	13.5	16.6	12.3	11.1	13.4	87	1016.4	•	5.0	4.0	07	–	–	–
25	11.9	15.8	5.8	2.4	13.2	94	1018.1	•	5.9	1.3	02	1.0	–	–
26	14.7	17.7	13.2	9.7	16.0	96	1017.2	•	7.8	0.8	02	–	–	–
27	15.1	18.2	12.7	10.5	16.2	95	1015.6	•	6.5	2.3	05	0.3	–	–
28	14.3	15.6	13.6	11.9	13.8	85	1018.3	•	6.6	5.1	07	–	–	–
29	13.8	16.6	12.6	10.6	13.3	85	1020.8	•	5.8	2.0	03	0.1	–	–
30	14.3	20.9	5.8	3.7	13.5	84	1013.9	•	4.6	2.9	04	8.7	–	–

HEL — Wrzesień 1967

DNI	TEMPERATURA POWIETRZA T	Max	Min	T_g	PRĘŻNOŚĆ PARY WODNEJ e	WILGOTNOŚĆ WZGLĘDNA U	CIŚNIENIE ATMOSFERYCZNE P	USŁONECZNIENIE S	ZACHMURZENIE N	WIATR v	v_{max}	OPAD R_d	ŚNIEG s_h	s_g
1	14.7	16.7	13.0	12.4	14.1	84	1009.4	–	5.9	4.9	07	0.8	–	–
2	15.5	18.8	12.4	11.0	14.8	84	1008.0	5.4	5.5	4.5	07	2.1	–	–
3	17.9	21.6	15.0	11.1	16.9	83	1005.1	3.0	7.0	4.1	06	–	–	–
4	19.4	25.4	16.7	14.8	19.3	86	1003.3	5.6	3.9	2.4	05	3.3	–	–
5	17.3	20.0	15.4	15.2	16.8	85	1013.2	8.9	3.5	3.1	06	–	–	–
6	18.3	24.1	15.9	13.8	18.2	87	1015.5	5.3	4.1	2.8	04	0.5	–	–
7	15.4	17.5	14.6	13.6	15.4	88	1019.9	0.3	6.4	3.1	05	0.1	–	–
8	16.1	18.9	11.5	9.9	16.2	89	1021.3	0.6	7.0	3.5	07	0.1	–	–
9	17.1	19.3	16.0	15.3	18.4	94	1020.6	0.2	8.0	0.8	02	1.2	–	–
10	15.4	17.9	12.9	11.9	16.5	95	1019.1	–	7.8	1.1	03	18.7	–	–
11	15.7	18.6	13.9	13.9	16.2	91	1013.2	2.7	6.9	3.3	05	1.1	–	–
12	17.0	18.2	15.0	14.0	17.6	91	1012.5	0.3	6.8	3.9	05	–	–	–
13	17.3	19.9	15.8	14.2	17.6	89	1017.7	5.1	3.6	3.5	05	–	–	–
14	17.3	20.0	14.8	12.9	16.5	84	1020.8	9.8	0.8	4.4	06	–	–	–
15	17.1	20.6	13.8	11.5	16.6	85	1018.6	9.2	0.9	3.5	06	–	–	–
16	16.5	19.7	13.9	11.3	14.4	77	1018.1	9.2	0.4	4.4	05	–	–	–
17	17.3	20.3	15.2	13.3	16.3	83	1017.8	7.1	4.3	3.6	05	–	–	–
18	15.7	17.7	11.3	9.1	16.0	90	1016.7	1.3	4.0	2.4	05	0.3	–	–
19	16.4	19.0	14.9	14.0	16.3	87	1011.8	4.0	5.5	4.0	05	0.0	–	–
20	15.6	19.6	13.3	10.9	15.7	89	1008.6	1.2	7.4	2.8	04	–	–	–
21	14.5	18.4	10.2	7.9	13.3	81	1006.1	4.3	5.3	2.5	04	7.5	–	–
22	15.0	17.8	13.5	13.4	14.3	84	996.1	0.9	7.4	8.3	10	0.0	–	–
23	13.9	15.6	13.0	10.6	11.9	75	1003.9	1.4	6.8	9.3	10	11.0	–	–
24	12.7	15.7	11.0	10.7	13.5	92	1016.3	3.3	4.9	4.3	06	2.0	–	–
25	12.2	14.6	8.4	6.9	13.4	94	1018.7	0.7	6.0	1.1	02	1.1	–	–
26	14.0	16.6	12.7	12.5	14.8	93	1017.6	2.2	6.4	0.8	02	–	–	–
27	15.1	17.8	12.6	10.9	16.2	95	1015.9	–	7.0	2.3	07	0.2	–	–
28	13.6	15.8	13.1	11.8	14.0	90	1017.7	0.1	6.9	5.8	08	8.0	–	–
29	13.6	16.3	11.7	12.0	14.0	90	1020.6	5.8	4.1	3.5	06	–	–	–
30	14.1	18.9	8.3	7.0	14.1	88	1014.8	8.4	5.0	2.8	06	3.1	–	–

Tablica II

USTKA

DNI	TEMPERATURA POWIETRZA T	Max	Min	T_0	PRĘŻNOŚĆ PARY WODNEJ e	WILGOTNOŚĆ WZGLĘDNA U	CIŚNIENIE ATMOSFERYCZNE P	USŁONECZNIENIE S	ZACHMURZENIE N	WIATR v	v_{max}	OPAD R_d	ŚNIEG s_h	s_0
1	13.9	17.0	12.9	12.1	14.1	89	1008.6	2.1	6.4	3.8	05	5.4	-	-
2	14.4	17.3	10.7	9.6	14.2	87	1006.4	1.6	6.9	4.0	05	2.0	-	-
3	17.4	20.7	14.5	13.1	15.1	77	1003.6	5.4	6.1	3.4	05	1.3	-	-
4	19.0	23.4	16.4	12.6	18.6	85	1002.0	1.7	7.4	2.9	08	21.4	-	-
5	16.3	20.6	12.7	11.5	14.5	79	1012.1	4.7	5.0	3.3	06	-	-	-
6	16.8	19.4	15.2	12.1	15.2	80	1014.1	3.6	4.6	2.6	04	9.9	-	-
7	13.6	16.9	13.0	10.9	13.9	90	1020.0	1.2	6.0	2.0	03	6.9	-	-
8	13.7	15.7	10.0	8.0	14.9	94	1020.6	0.0	8.0	1.5	05	8.1	-	-
9	15.3	17.8	13.1	11.5	16.0	92	1019.4	0.3	7.0	1.6	03	7.7	-	-
10	15.1	17.1	11.9	11.0	15.4	90	1018.5	2.1	6.6	2.3	04	1.7	-	-
11	15.5	16.5	14.7	13.8	15.1	86	1013.7	1.5	7.1	3.1	05	8.8	-	-
12	16.9	18.7	14.6	14.2	17.3	90	1012.7	0.4	7.5	5.0	06	0.6	-	-
13	17.4	19.2	16.1	15.3	17.3	87	1016.8	2.8	5.1	4.3	06	-	-	-
14	17.6	22.4	13.9	10.5	15.7	80	1018.9	10.4	1.0	3.3	04	-	-	-
15	16.1	24.4	13.1	11.6	15.6	78	1016.2	9.0	1.6	2.9	04	-	-	-
16	16.1	20.8	13.4	10.6	14.5	80	1016.7	10.4	2.1	3.4	05	-	-	-
17	16.3	22.3	11.7	8.5	14.4	80	1016.2	9.3	1.5	2.4	04	-	-	-
18	15.6	19.4	11.2	7.3	15.6	87	1015.1	6.6	3.1	1.8	04	-	-	-
19	15.9	19.6	13.9	12.6	15.8	88	1009.8	1.1	6.3	2.5	04	0.1	-	-
20	14.2	17.8	11.3	9.5	13.3	83	1006.5	1.5	5.1	2.1	04	1.0	-	-
21	13.6	18.2	9.1	6.7	11.4	76	1004.4	5.3	5.4	2.5	04	10.1	-	-
22	13.5	16.3	12.3	10.7	13.4	86	993.2	0.6	7.6	7.0	10	7.6	-	-
23	13.6	15.3	11.4	10.4	12.8	83	1004.1	2.5	6.5	7.9	10	18.2	-	-
24	13.1	15.2	11.8	10.6	13.5	89	1016.4	5.7	4.1	6.4	10	0.2	-	-
25	13.2	18.4	7.9	6.0	13.8	91	1017.2	0.7	6.4	1.8	03	1.2	-	-
26	15.1	16.5	14.3	11.5	15.9	92	1016.4	0.3	6.8	1.8	04	-	-	-
27	15.0	18.1	12.7	10.7	16.2	95	1015.3	0.4	5.6	2.5	05	2.6	-	-
28	14.4	15.3	13.4	12.8	13.5	83	1018.7	0.1	6.5	7.8	09	-	-	-
29	13.6	15.0	12.2	11.6	13.3	85	1020.5	4.9	5.3	4.1	07	-	-	-
30	13.9	21.2	6.5	5.1	13.1	83	1013.2	6.7	3.8	3.0	05	8.6	-	-

LĘBORK

Wrzesień 1967

DNI	TEMPERATURA POWIETRZA T	Max	Min	T_0	PRĘŻNOŚĆ PARY WODNEJ e	WILGOTNOŚĆ WZGLĘDNA U	CIŚNIENIE ATMOSFERYCZNE P	USŁONECZNIENIE S	ZACHMURZENIE N	WIATR v	v_{max}	OPAD R_d	ŚNIEG s_h	s_0
1	13.8	16.8	12.1	8.0	13.7	87	1007.4	1.8	6.0	2.6	04	4.0	-	-
2	14.5	17.8	9.7	4.5	14.3	87	1005.4	3.9	6.0	2.3	05	2.1	-	-
3	18.0	21.3	14.5	13.1	15.1	74	1002.5	5.2	6.4	2.9	05	0.6	-	-
4	20.2	26.6	17.3	14.9	18.9	81	1000.6	4.8	5.6	2.5	04	9.2	-	-
5	17.6	22.3	12.3	9.4	15.0	76	1010.9	9.5	3.9	2.0	03	-	-	-
6	18.2	22.8	14.9	10.9	16.9	81	1013.1	4.2	5.0	2.3	05	9.4	-	-
7	13.9	17.1	12.9	9.1	15.1	95	1018.4	-	7.5	2.3	04	6.2	-	-
8	13.7	16.5	9.2	6.8	14.8	94	1019.1	0.7	7.8	1.1	04	1.0	-	-
9	15.4	17.3	13.1	10.4	16.8	97	1018.1	-	7.9	0.5	01	14.5	-	-
10	15.3	17.6	12.8	10.9	16.1	93	1016.9	1.3	7.8	0.9	01	10.2	-	-
11	14.8	17.3	13.5	12.7	15.1	90	1011.9	1.3	6.9	1.4	03	0.0	-	-
12	15.9	18.1	12.4	9.3	16.9	94	1010.9	-	7.5	1.3	03	1.1	-	-
13	16.5	19.3	13.6	11.2	16.8	90	1015.3	1.6	5.4	2.1	04	-	-	-
14	17.1	21.7	10.7	6.1	15.7	82	1017.9	10.0	0.6	2.1	04	-	-	-
15	17.6	23.4	11.4	7.8	16.5	83	1015.4	9.2	0.8	1.9	04	-	-	-
16	15.0	20.6	8.7	4.7	13.4	80	1015.5	10.3	1.6	1.9	04	-	-	-
17	15.0	22.0	8.7	5.1	13.7	82	1015.2	8.8	2.6	1.4	04	-	-	-
18	14.9	21.7	7.8	5.1	14.6	87	1014.0	2.3	5.9	1.3	03	4.8	-	-
19	16.3	20.2	13.8	11.8	16.7	91	1008.9	2.3	7.4	1.8	03	0.0	-	-
20	15.0	19.1	11.7	7.5	14.4	85	1005.7	2.0	6.0	1.6	03	0.4	-	-
21	13.4	18.1	8.6	4.5	11.8	79	1003.4	5.0	4.6	1.8	03	9.5	-	-
22	14.4	17.2	12.3	10.0	13.6	83	992.3	0.5	7.8	5.8	08	1.1	-	-
23	13.4	15.3	12.2	10.4	12.2	80	1002.3	1.1	7.4	7.4	08	10.5	-	-
24	12.1	16.4	10.3	9.7	12.9	91	1014.6	3.8	5.6	2.9	05	1.7	-	-
25	11.6	17.6	4.3	0.9	13.0	93	1016.0	0.0	6.4	0.9	02	0.8	-	-
26	15.4	17.6	13.3	12.8	16.1	93	1015.2	0.8	7.5	1.6	03	-	-	-
27	15.6	19.5	12.3	10.5	16.6	93	1013.9	0.4	7.5	1.9	05	2.2	-	-
28	13.5	15.6	11.6	10.7	13.3	87	1016.1	-	6.8	4.1	05	-	-	-
29	12.5	16.7	9.4	5.3	12.9	90	1018.9	4.9	4.9	2.3	04	-	-	-
30	13.9	21.1	3.6	0.6	13.1	82	1012.2	7.5	3.9	2.0	05	7.2	-	-

GDAŃSK-WRZESZCZ

DNI	TEMPERATURA POWIETRZA T	Max	Min	T_0	PRĘŻNOŚĆ PARY WODNEJ e	WILGOTNOŚĆ WZGLĘDNA U	CIŚNIENIE ATMOSFERYCZNE P	USŁONECZNIENIE S	ZACHMURZENIE N	WIATR v	v_{max}	OPAD R_d	ŚNIEG s_h	s_0
1	14.2	17.8	12.7	12.0	13.6	84	1008.6	.	6.1	5.0	07	1.9	-	-
2	14.6	18.7	9.4	6.6	14.0	84	1007.1	.	4.3	3.0	07	2.5	-	-
3	18.3	21.7	15.2	13.7	16.0	77	1004.1	.	7.3	3.0	05	-	-	-
4	20.5	28.0	15.8	12.1	18.9	80	1002.2	.	4.5	2.5	05	-	-	-
5	17.8	21.3	14.6	14.8	15.9	79	1012.2	.	3.9	3.0	07	-	-	-
6	18.5	25.2	13.3	6.1	17.0	82	1014.4	.	4.3	2.5	04	1.2	-	-
7	15.2	18.0	13.3	12.8	15.6	90	1019.0	.	6.4	4.0	07	0.0	-	-
8	16.1	18.5	11.4	8.7	15.9	87	1020.2	.	7.5	2.8	06	0.0	-	-
9	17.3	20.7	14.6	14.4	17.9	91	1019.5	.	7.8	0.4	01	0.8	-	-
10	15.1	17.5	12.5	9.9	15.8	92	1018.1	.	5.5	1.3	03	14.7	-	-
11	15.3	18.0	13.8	13.4	15.3	89	1012.2	.	7.3	4.0	07	0.1	-	-
12	17.1	18.7	13.8	12.2	17.3	89	1011.4	.	6.9	4.6	06	-	-	-
13	17.3	18.9	15.5	12.0	17.7	90	1016.5	.	4.8	2.6	04	-	-	-
14	16.7	20.3	12.7	9.0	16.3	86	1019.5	.	1.6	1.6	04	-	-	-
15	16.6	22.3	11.1	8.2	15.9	85	1017.2	.	1.0	1.0	03	-	-	-
16	16.1	19.4	11.9	8.2	13.9	78	1016.8	.	0.5	2.8	06	-	-	-
17	16.0	19.8	12.2	8.8	15.3	85	1016.6	.	1.8	1.6	05	-	-	-
18	15.3	18.6	11.4	7.4	15.3	88	1015.5	.	4.6	0.9	03	1.1	-	-
19	16.2	19.9	14.4	13.3	16.4	89	1010.7	.	7.3	2.0	04	0.2	-	-
20	14.8	20.2	11.1	9.0	14.5	87	1007.4	.	6.9	2.0	05	-	-	-
21	14.1	19.4	9.0	5.8	11.9	76	1004.9	.	5.8	1.9	04	5.0	-	-
22	14.5	18.6	12.9	11.3	13.6	83	994.9	.	7.0	6.5	09	0.1	-	-
23	14.4	17.7	12.4	11.2	11.0	67	1003.8	.	5.3	9.9	12	2.9	-	-
24	13.1	16.4	11.4	10.2	12.7	84	1015.6	.	4.9	5.8	07	0.2	-	-
25	12.4	15.8	6.5	4.5	12.9	89	1017.5	.	6.0	0.8	02	1.0	-	-
26	14.6	17.6	12.3	12.4	15.1	91	1016.6	.	7.0	0.6	03	-	-	-
27	16.2	21.4	13.2	12.0	16.3	89	1014.9	.	6.1	2.4	07	1.4	-	-
28	14.0	16.1	12.5	10.8	13.2	83	1017.0	.	5.8	6.6	09	-	-	-
29	13.8	17.5	11.4	9.5	12.7	81	1019.6	.	3.4	4.9	07	-	-	-
30	14.8	20.9	8.0	4.0	12.9	77	1013.9	.	3.0	4.0	07	1.8	-	-

KOSZALIN

DNI	TEMPERATURA POWIETRZA T	Max	Min	T_0	PRĘŻNOŚĆ PARY WODNEJ e	WILGOTNOŚĆ WZGLĘDNA U	CIŚNIENIE ATMOSFERYCZNE P	USŁONECZNIENIE S	ZACHMURZENIE N	WIATR v	v_{max}	OPAD R_d	ŚNIEG s_h	s_0
1	13.2	16.5	12.2	11.5	13.4	89	1006.0	2.4	6.5	3.6	05	4.8	-	-
2	14.1	17.9	9.5	8.1	14.7	91	1003.5	0.3	7.9	4.5	07	4.4	-	-
3	17.1	20.9	13.8	12.8	15.1	78	1000.6	5.1	5.5	3.3	04	2.1	-	-
4	18.6	23.6	16.4	14.1	17.8	84	998.8	1.2	7.1	3.3	05	8.4	-	-
5	15.5	20.7	11.0	9.9	13.9	80	1009.1	6.7	4.3	2.4	05	-	-	-
6	16.2	19.4	13.9	11.8	15.0	82	1010.9	4.0	5.1	1.8	04	9.1	-	-
7	13.5	16.7	12.0	11.4	13.7	89	1017.2	0.8	7.4	1.1	02	5.5	-	-
8	13.4	15.2	11.2	9.3	14.9	96	1017.1	-	7.6	1.0	03	13.6	-	-
9	14.1	16.5	12.4	11.3	15.1	94	1016.2	-	7.5	2.5	05	5.2	-	-
10	13.1	15.6	9.6	8.5	14.3	95	1015.7	-	5.5	1.3	02	3.7	-	-
11	14.7	16.7	13.2	10.9	14.2	85	1011.2	5.3	6.6	2.9	04	47.2	-	-
12	15.7	18.4	13.2	12.9	16.4	92	1009.6	0.5	7.6	3.5	05	0.6	-	-
13	16.6	20.3	14.1	12.4	16.4	87	1013.4	2.8	5.3	2.8	06	-	-	-
14	17.6	23.2	13.3	8.8	15.3	78	1015.0	9.9	2.0	1.3	03	-	-	-
15	18.1	22.4	14.9	12.5	16.0	78	1012.4	7.1	4.0	2.9	04	-	-	-
16	15.9	21.6	11.6	8.7	14.4	80	1012.8	7.9	3.3	2.0	05	-	-	-
17	16.5	23.3	9.9	6.7	14.1	76	1012.6	10.8	2.4	1.3	03	-	-	-
18	16.8	22.4	10.1	6.5	14.6	78	1011.6	7.9	4.1	1.6	03	0.6	-	-
19	15.6	19.2	13.8	12.9	15.7	89	1006.7	1.2	6.6	2.8	04	0.4	-	-
20	13.9	17.9	11.5	9.9	12.8	81	1003.4	2.0	6.1	3.3	04	0.4	-	-
21	13.5	17.9	9.4	7.9	11.6	76	1000.7	5.2	6.3	2.9	05	10.0	-	-
22	13.3	16.4	11.6	11.4	12.9	83	990.3	0.2	7.9	7.1	10	0.1	-	-
23	13.1	16.2	10.9	9.4	12.0	80	1003.3	4.4	5.9	6.4	08	0.0	-	-
24	12.3	16.7	9.1	7.6	12.2	86	1014.1	7.6	3.3	3.5	06	-	-	-
25	15.0	19.9	9.5	7.0	14.4	84	1014.0	0.8	7.3	2.0	03	0.1	-	-
26	15.9	18.5	13.9	13.4	16.5	91	1013.4	-	6.9	1.3	03	0.0	-	-
27	15.2	19.5	12.4	9.4	15.9	92	1012.9	1.1	5.0	2.6	04	3.2	-	-
28	13.2	15.7	11.8	10.4	13.3	88	1016.7	0.9	5.6	3.8	06	-	-	-
29	11.9	16.0	10.1	7.6	12.7	91	1018.2	8.7	3.6	2.4	04	-	-	-
30	14.5	21.9	7.2	4.1	13.5	82	1010.1	7.6	4.6	3.5	05	13.3	-	-

Tablica II

KOŁOBRZEG

DNI	TEMPERATURA POWIETRZA				PRĘŻNOŚĆ PARY WODNEJ	WILGOTNOŚĆ WZGLĘDNA	CIŚNIENIE ATMOSFERYCZNE	USŁONECZNIENIE	ZACHMURZENIE	WIATR		OPAD	ŚNIEG	
	T	Max	Min	T_g	e	U	P	S	N	v	v_{max}	R_d	s_h	s_g
1	14.0	17.3	12.9	12.4	14.0	88	1009.7	2.8	6.8	2.9	04	2.0	-	-
2	14.4	18.3	9.8	8.9	15.1	92	1001.0	-	7.8	3.6	05	5.2	-	-
3	17.4	21.4	13.9	12.3	15.5	79	1003.9	5.6	6.4	2.9	05	0.3	-	-
4	18.8	23.6	15.3	11.4	17.9	83	1002.2	1.2	7.3	2.5	06	6.9	-	-
5	16.2	21.4	12.1	10.8	13.7	77	1012.2	7.3	5.3	2.8	05	-	-	-
6	15.9	20.2	12.8	10.8	14.3	81	1014.3	5.5	4.8	2.1	04	19.8	-	-
7	13.9	17.4	12.3	9.5	13.6	86	1020.8	4.1	7.1	2.1	04	3.0	-	-
8	13.4	15.4	10.6	6.8	14.8	96	1020.8	-	7.8	2.0	05	26.6	-	-
9	14.5	16.6	12.9	10.2	14.9	90	1019.7	-	7.9	2.1	03	1.9	-	-
10	14.1	16.6	11.1	8.7	15.0	93	1019.5	-	7.4	1.3	02	1.3	-	-
11	15.6	17.1	14.4	13.6	14.0	79	1015.2	5.5	6.0	3.3	06	4.1	-	-
12	16.1	17.9	14.2	12.9	16.5	90	1013.6	0.9	7.3	6.0	07	14.7	-	-
13	17.2	19.0	15.7	14.4	17.6	90	1017.0	5.7	5.6	4.1	05	-	-	-
14	16.2	19.1	12.8	9.1	16.7	91	1018.4	8.7	3.0	3.4	05	-	-	-
15	17.2	22.9	13.2	9.3	16.5	84	1015.8	6.3	3.5	2.3	03	-	-	-
16	14.8	17.8	12.5	9.7	15.0	89	1016.4	7.4	5.3	3.5	05	-	-	-
17	14.7	18.6	9.5	6.1	14.3	85	1016.2	9.3	4.1	2.6	05	-	-	-
18	14.8	18.4	9.6	5.5	15.1	89	1015.1	8.9	4.0	1.9	04	-	-	-
19	15.5	19.5	13.0	8.2	15.4	88	1010.1	2.1	6.3	1.8	02	4.1	-	-
20	13.5	18.3	10.9	6.4	12.9	84	1006.7	2.6	6.3	2.3	03	0.1	-	-
21	13.2	17.6	8.6	5.5	12.0	80	1004.1	5.9	6.1	2.5	04	10.1	-	-
22	13.6	15.9	12.3	11.8	13.0	83	993.4	0.1	8.0	6.8	09	1.4	-	-
23	13.6	16.3	11.4	9.9	12.2	79	1007.1	6.2	5.1	6.8	08	0.0	-	-
24	12.5	16.7	9.5	8.0	12.8	88	1017.8	6.8	4.6	2.9	05	-	-	-
25	15.2	19.9	9.0	4.9	15.1	87	1017.5	1.4	6.9	2.3	04	0.5	-	-
26	15.1	18.6	12.9	8.1	16.4	96	1017.1	0.3	6.5	1.0	02	0.1	-	-
27	15.2	19.6	12.3	8.8	15.8	91	1016.7	1.9	4.5	2.6	05	8.5	-	-
28	14.3	16.1	13.4	11.7	13.8	85	1020.9	3.3	5.4	4.4	05	-	-	-
29	12.1	16.4	9.4	8.1	12.9	92	1022.0	7.8	4.3	2.0	04	-	-	-
30	14.8	22.4	6.9	3.8	14.0	84	1013.7	6.4	4.3	2.8	05	20.3	-	-

ELBLĄG

Wrzesień 1967

DNI	TEMPERATURA POWIETRZA				PRĘŻNOŚĆ PARY WODNEJ	WILGOTNOŚĆ WZGLĘDNA	CIŚNIENIE ATMOSFERYCZNE	USŁONECZNIENIE	ZACHMURZENIE	WIATR		OPAD	ŚNIEG	
	T	Max	Min	T_g	e	U	P	S	N	v	v_{max}	R_d	s_h	s_g
1	13.8	19.9	12.1	10.8	13.6	87	1005.7	.	6.8	2.3	03	3.6	-	-
2	14.6	18.6	8.9	6.1	14.2	86	1004.2	.	6.6	2.0	03	1.7	-	-
3	18.2	21.6	15.6	14.4	16.1	78	1001.1	.	6.5	2.9	04	-	-	-
4	21.7	28.3	17.0	14.9	16.9	66	999.3	.	4.3	3.4	06	-	-	-
5	17.7	22.6	15.5	15.4	16.3	81	1008.6	.	5.3	3.3	06	-	-	-
6	19.6	25.9	15.4	14.3	17.7	79	1010.8	.	3.3	3.4	05	1.4	-	-
7	15.8	18.5	14.7	14.4	16.0	89	1014.2	.	7.8	2.5	04	0.0	-	-
8	16.1	19.7	11.2	8.5	16.0	88	1015.8	.	7.3	2.6	05	0.1	-	-
9	17.7	21.6	15.2	13.4	18.4	91	1015.7	.	7.4	0.9	03	0.8	-	-
10	15.3	18.0	14.1	11.7	16.8	97	1013.9	.	7.6	0.4	01	16.5	-	-
11	15.3	16.8	14.5	13.5	15.8	91	1007.9	.	7.8	3.0	06	1.8	-	-
12	16.2	19.5	13.7	12.5	17.1	91	1007.0	.	6.6	1.3	03	0.2	-	-
13	16.4	21.2	12.7	10.2	15.9	86	1012.0	.	3.3	4.0	06	-	-	-
14	18.1	22.1	13.7	12.5	14.0	68	1015.3	.	2.1	4.3	05	-	-	-
15	17.8	22.7	14.1	12.8	14.3	71	1013.3	.	0.8	4.4	06	-	-	-
16	16.2	20.2	11.6	7.9	11.0	61	1012.6	.	1.0	4.0	05	-	-	-
17	17.9	23.3	13.8	12.4	12.7	62	1012.2	.	3.1	4.4	06	-	-	-
18	16.5	21.2	13.7	11.3	14.5	78	1011.6	.	5.5	2.9	04	0.6	-	-
19	15.0	18.8	13.4	12.1	15.0	88	1007.5	.	7.1	3.0	04	10.5	-	-
20	15.0	19.1	12.9	10.1	15.1	89	1004.5	.	7.6	2.4	04	2.7	-	-
21	14.1	17.7	10.7	7.6	12.7	80	1001.9	.	6.6	2.3	04	1.9	-	-
22	14.5	18.7	12.7	12.0	13.8	84	993.3	.	6.5	5.4	07	0.0	-	-
23	13.4	17.1	11.0	9.8	11.5	76	1001.4	.	5.5	5.4	08	0.0	-	-
24	12.2	16.2	10.5	9.8	12.0	85	1012.1	.	5.4	2.0	04	0.0	-	-
25	11.5	15.0	5.5	1.8	12.1	89	1013.9	.	6.3	0.3	01	0.6	-	-
26	14.4	17.8	12.4	11.8	14.1	86	1012.8	.	7.3	1.3	03	-	-	-
27	15.5	19.5	12.7	11.1	16.0	90	1011.4	.	6.9	3.0	06	0.8	-	-
28	13.3	17.5	11.9	10.2	13.1	86	1013.1	.	7.3	3.5	05	1.0	-	-
29	12.2	16.0	9.7	11.1	12.3	87	1015.7	.	5.0	2.0	04	-	-	-
30	12.7	18.9	5.3	2.3	12.5	85	1010.8	.	3.4	2.1	04	6.5	-	-

SUWAŁKI

DNI	TEMPERATURA POWIETRZA				PRĘŻNOŚĆ PARY WODNEJ	WILGOTNOŚĆ WZGLĘDNA	CIŚNIENIE ATMOSFERYCZNE	USŁONECZNIENIE	ZACHMURZENIE	WIATR		OPAD	ŚNIEG	
	T	Max	Min	T_g	e	U	P	S	N	v	v_{max}	R_d	s_h	s_g
1	16.0	21.8	10.7	8.7	13.3	75	991.0	5.0	5.1	3.3	07	2.5	-	-
2	15.6	20.6	10.5	8.4	13.3	77	989.9	7.9	6.8	2.9	05	1.2	-	-
3	16.8	20.6	13.9	13.1	16.0	84	988.0	0.3	5.9	3.1	04	0.0	-	-
4	20.5	28.2	13.7	10.2	16.0	70	988.6	10.4	2.4	3.5	09	-	-	-
5	19.6	26.1	14.0	10.0	17.3	77	994.2	7.7	1.9	1.8	03	-	-	-
6	20.9	28.8	12.9	9.5	14.9	65	998.3	10.4	0.8	3.8	10	-	-	-
7	20.0	28.1	14.1	10.2	14.4	65	999.8	9.3	3.1	4.4	10	5.0	-	-
8	17.2	21.8	13.8	13.7	18.0	92	1001.7	1.8	5.8	2.1	04	1.2	-	-
9	17.4	24.1	11.9	9.3	13.6	71	1002.2	9.2	2.5	2.0	05	-	-	-
10	17.0	23.9	10.3	7.4	11.2	61	999.5	5.8	4.5	2.4	05	0.2	-	-
11	15.9	19.7	12.8	11.4	14.3	79	992.6	0.2	8.0	0.5	01	0.3	-	-
12	15.7	19.4	12.5	11.8	15.2	85	991.4	0.6	6.6	1.1	02	-	-	-
13	17.3	22.5	13.1	10.7	14.4	75	997.4	9.2	3.8	3.8	06	-	-	-
14	15.5	21.6	9.2	7.2	12.0	70	1001.8	11.0	1.0	3.5	05	-	-	-
15	14.5	21.1	7.9	5.8	11.1	70	1000.5	10.8	0.0	2.9	04	-	-	-
16	14.2	20.1	7.3	3.5	10.2	65	998.3	11.5	1.1	2.9	06	-	-	-
17	15.9	21.9	9.7	6.0	11.6	66	998.1	8.5	3.4	3.1	05	-	-	-
18	14.9	20.8	10.7	8.6	12.3	74	998.7	4.6	5.9	2.8	06	-	-	-
19	13.8	20.1	9.0	7.5	10.1	66	995.5	6.6	5.0	2.3	06	-	-	-
20	14.1	21.0	7.5	5.4	11.7	74	991.0	7.7	4.3	2.0	04	9.6	-	-
21	13.3	17.2	10.6	9.6	13.1	87	988.7	4.0	7.1	2.6	07	7.6	-	-
22	15.0	21.1	11.2	10.8	14.3	84	981.9	2.3	6.4	4.1	07	-	-	-
23	12.4	15.5	9.2	8.4	10.1	71	987.1	5.0	5.0	7.0	08	-	-	-
24	11.8	14.4	9.5	8.7	11.5	83	995.4	1.4	6.1	4.9	07	0.5	-	-
25	12.2	16.9	8.4	7.8	11.3	81	998.3	4.8	5.9	2.4	04	0.1	-	-
26	11.5	15.8	9.4	7.4	10.5	78	997.5	9.6	3.5	1.1	02	-	-	-
27	12.5	18.1	4.8	1.8	12.5	85	996.3	2.4	7.3	2.1	05	0.7	-	-
28	13.5	15.7	11.9	11.9	13.1	85	994.4	1.2	6.8	4.0	07	1.0	-	-
29	10.9	14.8	7.8	6.3	10.0	78	998.7	5.5	4.5	2.0	03	-	-	-
30	10.6	15.5	7.2	6.2	11.2	88	996.2	3.6	4.5	2.0	03	2.8	-	-

KĘTRZYN

DNI	TEMPERATURA POWIETRZA				PRĘŻNOŚĆ PARY WODNEJ	WILGOTNOŚĆ WZGLĘDNA	CIŚNIENIE ATMOSFERYCZNE	USŁONECZNIENIE	ZACHMURZENIE	WIATR		OPAD	ŚNIEG	
	T	Max	Min	T_g	e	U	P	S	N	v	v_{max}	R_d	s_h	s_g
1	14.9	20.2	12.0	10.4	14.0	83	999.4	.	4.6	2.6	05	5.3	-	-
2	15.6	20.2	11.0	9.0	14.2	81	998.1	.	5.3	1.9	04	2.4	-	-
3	17.8	21.6	15.4	14.4	16.4	82	995.9	.	5.8	2.1	04	-	-	-
4	21.4	28.6	15.3	13.4	17.4	71	995.1	.	0.4	2.8	06	-	-	-
5	18.0	22.7	15.4	13.6	17.8	87	1002.5	.	4.5	1.3	03	-	-	-
6	20.9	28.6	15.1	14.0	17.6	74	1005.1	.	0.9	2.4	06	0.9	-	-
7	19.1	26.6	15.3	12.8	16.7	79	1007.2	.	5.0	2.8	05	-	-	-
8	17.9	23.2	13.9	12.1	16.5	81	1009.7	.	6.1	2.0	04	-	-	-
9	19.0	25.1	13.8	11.0	15.2	72	1009.9	.	3.1	1.4	03	-	-	-
10	16.6	22.8	11.0	9.8	14.4	76	1007.5	.	5.5	1.1	02	5.1	-	-
11	15.8	18.1	15.1	14.8	16.9	94	1001.0	.	8.0	0.5	01	0.9	-	-
12	16.1	20.7	14.1	13.4	16.8	91	1000.3	.	7.1	0.4	02	-	-	-
13	17.1	22.1	12.1	10.0	15.4	81	1005.6	.	2.9	1.6	03	0.0	-	-
14	16.8	21.8	12.0	10.1	14.5	77	1009.5	.	0.8	2.8	05	-	-	-
15	16.0	21.4	11.3	9.9	14.0	78	1000.1	.	0.0	2.5	06	-	-	-
16	15.0	20.1	9.5	6.3	13.1	77	1006.6	.	0.1	2.6	04	-	-	-
17	15.8	22.3	8.4	5.9	13.0	75	1006.0	.	1.4	1.6	04	-	-	-
18	14.6	18.2	12.1	10.5	13.8	83	1006.1	.	4.9	1.8	03	0.9	-	-
19	15.5	20.7	11.6	11.4	12.7	72	1002.4	.	5.8	2.1	04	-	-	-
20	14.6	21.5	9.9	8.6	13.6	83	998.5	.	6.6	1.9	04	19.8	-	-
21	13.6	18.2	10.1	8.9	12.9	84	996.5	.	6.5	2.0	05	3.4	-	-
22	14.9	19.8	12.3	11.3	14.0	83	989.0	.	5.6	3.9	07	-	-	-
23	13.0	16.5	10.8	9.2	11.4	76	995.3	.	3.3	7.3	09	-	-	-
24	11.7	15.4	10.1	8.6	12.4	90	1004.7	.	4.8	4.3	07	1.6	-	-
25	12.5	18.6	7.4	5.3	12.5	87	1007.5	.	3.9	1.6	03	2.2	-	-
26	13.0	15.9	10.3	9.8	13.4	89	1006.5	.	7.5	0.5	02	-	-	-
27	14.6	17.3	10.9	9.4	14.8	89	1005.1	.	6.1	2.0	07	0.0	-	-
28	12.6	16.9	11.2	10.0	13.7	93	1004.9	.	7.1	5.1	08	2.2	-	-
29	11.8	15.9	10.2	9.3	12.2	89	1008.3	.	4.4	1.9	04	-	-	-
30	12.5	18.5	7.6	5.2	12.3	85	1005.1	.	3.4	1.6	02	2.2	-	-

Tabl. II

ŚWINOUJŚCIE

DNI	TEMPERATURA POWIETRZA				PRĘŻNOŚĆ PARY WODNEJ	WILGOTNOŚĆ WZGLĘDNA	CIŚNIENIE ATMOSFERYCZNE	USŁONECZNIENIE	ZACHMURZENIE	WIATR		OPAD	ŚNIEG	
	T	Max	Min	T_g	e	U	P	S	N	v	v_{max}	R_d	s_h	s_g
1	14.5	18.9	12.6	13.1	14.2	86	1010.2	2.3	5.9	2.3	03	0.6	–	–
2	14.6	18.5	10.0	7.9	15.6	93	1006.8	–	7.3	2.0	03	3.1	–	–
3	17.3	20.8	14.2	12.4	16.0	82	1003.8	4.1	5.1	2.6	04	0.6	–	–
4	17.7	23.2	14.9	13.9	17.8	88	1002.3	3.0	6.9	1.3	04	11.6	–	–
5	16.8	21.1	12.3	9.9	14.2	76	1011.2	9.7	3.5	2.3	04	–	–	–
6	16.3	20.3	13.9	14.2	14.2	78	1013.9	5.8	5.1	2.3	04	12.9	–	–
7	13.5	17.2	10.8	8.5	13.9	90	1020.8	3.5	5.6	1.5	03	0.4	–	–
8	13.4	14.9	10.8	8.4	14.8	96	1020.9	–	7.4	3.3	08	10.1	–	–
9	14.2	15.9	12.8	11.1	15.1	94	1020.2	–	7.1	3.4	08	0.0	–	–
10	14.4	15.7	12.5	11.4	14.6	90	1020.3	–	7.3	3.9	06	0.0	–	–
11	15.6	16.5	14.6	13.9	14.7	83	1016.3	4.0	5.4	5.6	06	1.7	–	–
12	16.1	16.8	14.0	13.5	16.5	91	1014.3	–	6.4	7.8	09	8.2	–	–
13	17.1	17.8	15.9	15.4	16.2	94	1017.1	0.7	6.9	7.5	09	0.1	–	–
14	17.3	18.4	15.4	13.9	18.0	91	1017.8	9.1	3.1	6.3	08	–	–	–
15	17.9	21.3	14.8	13.1	17.1	84	1015.0	4.2	4.4	2.9	05	0.0	–	–
16	17.1	18.4	15.7	12.1	17.5	90	1015.9	9.8	3.5	6.1	10	–	–	–
17	16.0	18.5	11.4	8.5	16.1	88	1015.8	6.7	4.9	2.9	05	2.4	–	–
18	16.5	19.1	13.8	11.9	17.5	94	1014.9	4.6	4.5	0.9	02	–	–	–
19	15.3	19.7	12.4	10.4	15.2	88	1010.1	6.3	4.8	1.0	04	2.8	–	–
20	14.3	17.2	10.9	7.9	13.4	83	1006.3	5.1	5.3	1.6	05	2.4	–	–
21	13.3	16.3	11.0	9.4	12.8	84	1003.4	2.6	6.9	1.5	03	25.2	–	–
22	13.5	14.5	12.3	11.7	13.2	86	993.8	–	7.1	6.1	09	0.6	–	–
23	13.3	17.5	10.2	8.9	12.1	80	1008.7	8.2	3.4	5.8	08	–	–	–
24	13.6	18.3	9.9	7.9	13.9	89	1018.1	5.6	3.9	1.8	03	–	–	–
25	16.3	20.1	12.8	9.9	16.1	87	1017.3	1.7	7.0	1.3	03	0.0	–	–
26	16.3	19.4	13.4	10.9	17.3	93	1016.9	1.4	5.9	1.4	03	–	–	–
27	16.6	20.5	14.6	13.0	16.7	89	1017.1	4.0	5.0	1.9	03	–	–	–
28	13.4	17.8	8.8	7.7	12.8	84	1021.7	6.6	3.5	2.9	05	–	–	–
29	13.0	16.1	9.3	6.7	13.6	91	1022.2	8.3	0.9	1.4	02	–	–	–
30	15.3	22.0	10.9	8.4	15.3	88	1013.4	6.4	4.9	2.1	04	13.8	–	–

MIKOŁAJKI

Wrzesień 1967

DNI	TEMPERATURA POWIETRZA				PRĘŻNOŚĆ PARY WODNEJ	WILGOTNOŚĆ WZGLĘDNA	CIŚNIENIE ATMOSFERYCZNE	USŁONECZNIENIE	ZACHMURZENIE	WIATR		OPAD	ŚNIEG	
	T	Max	Min	T_g	e	U	P	S	N	v	v_{max}	R_d	s_h	s_g
1	15.9	20.8	12.4	10.2	13.7	77	995.7	2.8	4.5	3.5	05	1.7	–	–
2	16.3	20.7	12.6	10.7	14.5	80	994.5	7.7	6.3	2.9	05	0.3	–	–
3	17.8	22.2	15.8	14.3	16.8	83	992.3	1.8	6.3	3.6	05	–	–	–
4	21.7	27.9	16.8	15.2	15.9	64	991.7	10.9	1.4	6.3	08	–	–	–
5	18.4	22.4	16.5	14.5	16.4	78	998.6	1.1	4.8	2.1	04	–	–	–
6	20.9	27.2	15.5	12.9	15.6	68	1001.7	10.4	1.1	3.6	08	0.2	–	–
7	19.8	26.2	15.9	13.4	15.6	69	1003.6	10.3	4.8	4.8	09	0.0	–	–
8	18.0	23.5	15.0	14.8	16.9	82	1005.3	4.2	5.4	3.8	05	–	–	–
9	19.0	24.5	14.4	11.3	13.9	65	1005.7	9.3	3.3	2.8	05	–	–	–
10	17.5	23.3	12.9	10.8	13.1	66	1003.0	4.1	5.4	2.5	04	4.5	–	–
11	16.2	19.6	15.0	14.8	17.3	95	996.8	–	7.5	1.9	03	1.9	–	–
12	16.3	20.2	14.5	13.3	16.6	90	996.3	1.4	6.9	1.4	02	0.0	–	–
13	16.8	22.5	11.8	10.4	15.0	80	1001.3	6.8	4.4	1.4	03	–	–	–
14	16.5	21.2	11.4	8.8	13.2	72	1005.4	10.7	1.3	3.3	06	–	–	–
15	15.9	21.1	11.7	10.3	12.8	72	1003.8	10.4	0.3	3.4	05	–	–	–
16	14.5	20.4	8.9	6.4	10.7	67	1002.3	10.8	0.4	2.8	05	–	–	–
17	16.4	22.5	10.5	7.9	12.1	67	1001.8	10.6	2.6	2.3	04	–	–	–
18	15.1	18.6	12.5	9.5	13.5	79	1002.2	0.6	5.6	4.0	05	–	–	–
19	15.5	20.2	12.3	11.1	11.5	66	998.8	5.2	6.1	3.5	05	–	–	–
20	14.8	21.3	10.4	8.8	13.2	79	994.9	4.7	5.1	3.9	14	20.5	–	–
21	14.1	17.4	11.5	11.3	13.1	83	992.6	4.9	7.3	2.3	05	5.0	–	–
22	15.0	20.1	12.7	11.7	13.9	82	985.7	1.8	5.5	6.4	11	0.0	–	–
23	13.0	16.0	10.1	8.8	10.7	72	992.4	6.6	2.5	6.6	10	–	–	–
24	12.0	15.4	9.7	8.0	11.8	85	1001.4	2.6	4.3	4.0	08	1.2	–	–
25	12.8	18.2	7.6	6.3	12.3	85	1003.3	3.9	4.8	2.0	03	3.7	–	–
26	13.2	15.8	11.6	10.7	13.2	88	1002.4	1.8	7.6	2.0	05	–	–	–
27	15.0	18.3	11.5	9.8	14.9	88	1001.1	0.7	7.4	2.6	07	0.0	–	–
28	13.1	17.1	12.4	10.7	13.3	88	1001.0	0.0	6.5	6.6	10	2.0	–	–
29	12.5	15.9	11.1	9.7	12.3	85	1004.3	5.1	4.9	2.9	05	–	–	–
30	12.8	18.9	7.9	6.7	11.7	81	1001.0	8.7	2.6	3.1	05	1.1	–	–

RESKO

DNI	TEMPERATURA POWIETRZA				PRĘŻNOŚĆ PARY WODNEJ	WILGOTNOŚĆ WZGLĘDNA	CIŚNIENIE ATMOSFERYCZNE	USŁONECZNIENIE	ZACHMURZENIE	WIATR		OPAD	ŚNIEG	
	T	Max	Min	T_g	e	U	P	S	N	v	v_{max}	R_d	s_h	s_g
1	13.5	16.8	11.6	12.0	•	•	•	0.3	•	•	•	5.1	–	–
2	14.3	18.1	8.4	6.5	•	•	•	0.1	•	•	•	3.0	–	–
3	17.8	22.0	14.0	12.9	•	•	•	4.0	•	•	•	1.4	–	–
4	18.6	23.0	16.2	14.2	•	•	•	2.1	•	•	•	9.7	–	–
5	16.0	20.8	11.8	10.4	•	•	•	6.9	•	•	•	–	–	–
6	16.0	19.8	12.9	10.9	•	•	•	6.9	•	•	•	22.6	–	–
7	14.0	18.0	11.0	10.6	•	•	•	5.1	•	•	•	5.2	–	–
8	12.8	14.8	11.1	8.2	•	•	•	–	•	•	•	16.3	–	–
9	13.9	15.5	12.2	10.0	•	•	•	–	•	•	•	1.6	–	–
10	13.2	16.0	10.2	8.3	•	•	•	–	•	•	•	6.4	–	–
11	14.7	18.3	12.8	12.1	•	•	•	5.5	•	•	•	5.5	–	–
12	15.5	18.5	11.3	9.9	•	•	•	0.7	•	•	•	8.4	–	–
13	16.7	21.1	13.6	12.0	•	•	•	2.2	•	•	•	–	–	–
14	17.5	23.5	11.4	8.4	•	•	•	8.7	•	•	•	–	–	–
15	17.4	22.0	13.6	11.6	•	•	•	5.8	•	•	•	–	–	–
16	16.6	22.9	11.8	8.7	•	•	•	9.5	•	•	•	–	–	–
17	16.6	23.7	10.0	7.0	•	•	•	9.0	•	•	•	–	–	–
18	16.8	16.7	10.8	7.5	•	•	•	5.2	•	•	•	2.5	–	–
19	15.3	18.3	12.8	10.6	•	•	•	0.6	•	•	•	1.5	–	–
20	13.8	17.4	11.6	9.5	•	•	•	4.0	•	•	•	0.0	–	–
21	13.1	16.8	7.9	5.4	•	•	•	5.2	•	•	•	4.5	–	–
22	14.0	15.4	11.6	11.5	•	•	•	0.3	•	•	•	0.3	–	–
23	12.9	16.7	10.4	9.1	•	•	•	6.3	•	•	•	–	–	–
24	12.8	18.3	8.6	6.4	•	•	•	3.8	•	•	•	–	–	–
25	16.0	21.1	9.6	7.5	•	•	•	2.6	•	•	•	0.0	–	–
26	16.3	20.6	12.5	10.0	•	•	•	2.2	•	•	•	–	–	–
27	16.0	20.5	12.9	10.1	•	•	•	2.3	•	•	•	0.0	–	–
28	12.9	18.0	9.5	8.4	•	•	•	5.6	•	•	•	–	–	–
29	11.5	18.6	7.1	2.6	•	•	•	6.0	•	•	•	–	–	–
30	14.4	22.3	6.4	3.5	•	•	•	6.8	•	•	•	11.0	–	–

OLSZTYN-DAJTKI

DNI	TEMPERATURA POWIETRZA				PRĘŻNOŚĆ PARY WODNEJ	WILGOTNOŚĆ WZGLĘDNA	CIŚNIENIE ATMOSFERYCZNE	USŁONECZNIENIE	ZACHMURZENIE	WIATR		OPAD	ŚNIEG	
	T	Max	Min	T_g	e	U	P	S	N	v	v_{max}	R_d	s_h	s_g
1	15.0	20.8	12.2	9.1	13.7	82	995.1	•	5.9	2.5	04	2.2	–	–
2	15.7	20.7	10.7	8.7	14.6	83	993.8	•	6.0	2.4	04	6.6	–	–
3	17.7	21.7	15.4	13.7	16.5	82	991.5	•	6.0	2.9	04	–	–	–
4	21.8	28.8	15.3	12.9	15.5	62	989.9	•	0.6	4.4	07	–	–	–
5	17.1	23.6	15.8	12.4	16.9	87	998.1	•	4.0	1.5	03	–	–	–
6	20.4	27.8	13.0	9.5	17.1	76	1000.5	•	1.9	2.4	04	–	–	–
7	17.1	23.7	13.5	11.9	16.3	85	1002.9	•	5.6	2.1	04	8.4	–	–
8	16.8	22.3	13.4	12.9	17.7	93	1004.5	•	7.8	2.0	04	1.7	–	–
9	18.3	24.5	15.1	13.8	16.1	79	1004.9	•	4.4	1.5	03	0.1	–	–
10	15.4	20.6	11.2	9.1	15.7	89	1002.6	•	6.9	1.1	02	8.9	–	–
11	15.2	17.0	14.3	14.4	16.7	97	996.5	•	8.0	1.4	02	3.3	–	–
12	15.8	19.8	13.7	13.5	16.6	93	995.9	•	6.5	0.6	02	12.5	–	–
13	15.3	21.3	11.0	9.6	15.2	88	1000.8	•	3.6	2.9	05	–	–	–
14	16.1	21.4	11.1	8.6	14.2	78	1004.2	•	0.6	3.1	05	–	–	–
15	15.8	21.8	10.5	7.2	13.9	78	1002.7	•	0.6	2.6	04	–	–	–
16	14.4	18.1	7.3	4.7	11.3	71	1001.5	•	0.3	2.9	05	–	–	–
17	15.8	21.7	10.1	7.0	12.7	73	1001.2	•	1.0	2.9	04	0.8	–	–
18	15.5	19.3	12.1	8.3	14.3	81	1001.0	•	6.4	2.5	05	3.2	–	–
19	15.4	20.1	11.6	10.8	13.8	80	997.4	•	7.0	3.0	05	1.0	–	–
20	14.7	20.0	9.6	7.0	13.8	84	994.1	•	6.8	1.9	04	8.0	–	–
21	13.7	18.2	10.3	9.6	12.8	83	991.5	•	6.6	2.4	04	2.7	–	–
22	14.3	18.4	12.3	10.7	13.3	82	983.7	•	5.6	6.3	09	0.2	–	–
23	12.7	15.6	10.6	9.0	10.6	72	991.8	•	3.4	7.1	09	–	–	–
24	11.8	15.6	9.0	7.2	11.8	85	1001.3	•	3.4	4.6	07	0.0	–	–
25	11.3	15.0	4.5	1.8	12.3	91	1003.1	•	5.6	1.4	02	2.0	–	–
26	13.0	15.9	11.5	10.8	13.6	91	1002.0	•	6.1	0.8	02	–	–	–
27	15.0	19.2	9.8	6.7	15.4	90	1000.8	•	6.5	3.1	06	1.3	–	–
28	12.5	17.0	11.4	9.7	13.0	90	1001.8	•	5.9	5.1	06	1.8	–	–
29	12.1	16.6	10.2	10.4	12.5	89	1004.4	•	5.4	2.0	03	–	–	–
30	12.1	18.9	4.9	2.2	11.2	81	1000.4	•	1.6	2.1	05	3.4	–	–

Tablica II

SZCZECINEK

DNI	TEMPERATURA POWIETRZA				PRĘŻNOŚĆ PARY WODNEJ	WILGOTNOŚĆ WZGLĘDNA	CIŚNIENIE ATMOSFERYCZNE	USŁONECZNIENIE	ZACHMURZENIE	WIATR		OPAD	ŚNIEG	
	T	Max	Min	T_g	e	U	P	S	N	v	v_{max}	R_d	s_h	s_g
1	13.4	16.7	11.5	10.4	13.7	89	994.1	-	6.5	3.6	06	3.1	-	-
2	14.0	17.7	9.9	6.8	14.9	92	991.9	0.2	7.5	3.4	05	1.6	-	-
3	17.6	21.0	14.3	12.6	16.1	81	989.2	2.8	7.0	3.9	05	2.8	-	-
4	19.2	24.9	16.3	13.4	18.5	84	986.8	5.9	6.5	2.9	06	12.1	-	-
5	15.7	20.2	11.8	9.9	14.4	82	996.8	5.4	4.4	3.6	04	-	-	-
6	17.0	21.8	14.0	12.6	17.4	84	998.6	4.2	6.4	3.0	04	11.5	-	-
7	12.5	16.6	11.4	10.7	13.5	93	1004.2	-	7.8	2.0	04	2.8	-	-
8	13.5	15.5	9.8	7.5	15.0	97	1004.0	-	8.0	1.9	03	11.8	-	-
9	13.8	15.2	12.3	11.9	14.8	94	1003.7	-	7.6	2.5	04	12.8	-	-
10	13.0	14.7	11.1	9.6	14.0	93	1003.1	0.8	7.9	1.0	02	1.8	-	-
11	14.1	17.5	12.3	11.4	13.8	87	998.1	5.6	7.0	3.1	06	-	-	-
12	14.7	17.3	11.5	8.3	16.0	96	996.5	-	6.8	2.3	04	1.8	-	-
13	15.5	20.0	12.3	8.5	15.8	90	1000.2	6.4	5.4	2.5	03	-	-	-
14	16.2	22.4	11.3	7.4	15.5	85	1002.1	9.3	2.3	3.3	06	-	-	-
15	16.1	21.2	11.3	8.4	15.6	86	999.9	5.3	3.9	1.9	04	-	-	-
16	14.9	20.9	10.8	7.4	13.4	81	999.9	8.4	2.6	2.5	05	-	-	-
17	14.9	22.4	8.7	5.5	13.5	81	999.7	7.8	2.5	1.9	04	-	-	-
18	14.2	19.9	9.5	5.7	14.3	89	998.9	2.2	4.8	1.0	03	0.0	-	-
19	14.4	17.7	12.2	9.0	15.5	94	994.7	-	6.9	2.0	03	0.9	-	-
20	13.0	17.8	7.8	5.7	12.5	84	991.5	2.1	5.5	2.4	04	1.9	-	-
21	13.0	17.1	9.0	5.5	11.8	80	988.5	5.6	5.6	2.6	04	4.7	-	-
22	13.6	15.7	12.8	11.8	12.9	83	979.8	0.4	7.4	6.6	08	1.6	-	-
23	12.7	16.2	11.0	9.0	11.2	77	992.1	5.9	5.1	6.6	08	-	-	-
24	11.9	16.9	8.8	7.0	11.8	86	1001.8	6.1	2.8	2.3	04	-	-	-
25	14.5	21.2	6.7	3.6	14.3	86	1001.6	1.8	7.3	1.1	02	0.1	-	-
26	16.2	20.1	14.0	10.8	16.0	88	1001.0	1.9	7.3	1.0	02	0.0	-	-
27	14.6	20.9	10.9	8.6	15.5	93	1000.5	-	5.8	1.6	06	4.2	-	-
28	12.1	15.8	9.8	7.6	12.3	87	1004.2	1.0	3.9	2.9	05	-	-	-
29	12.0	17.3	9.8	5.8	12.2	88	1005.6	6.9	4.4	2.0	04	-	-	-
30	12.9	20.7	2.8	0.9	12.4	83	998.3	6.0	5.5	3.4	06	4.6	-	-

CHOJNICE

Wrzesień 1967

DNI	TEMPERATURA POWIETRZA				PRĘŻNOŚĆ PARY WODNEJ	WILGOTNOŚĆ WZGLĘDNA	CIŚNIENIE ATMOSFERYCZNE	USŁONECZNIENIE	ZACHMURZENIE	WIATR		OPAD	ŚNIEG	
	T	Max	Min	T_g	e	U	P	S	N	v	v_{max}	R_d	s_h	s_g
1	13.2	17.4	11.1	9.6	14.1	93	989.9	0.8	7.0	4.3	09	2.0	-	-
2	13.6	17.8	9.2	7.4	14.7	94	988.0	0.3	7.8	2.9	05	1.0	-	-
3	17.1	21.0	14.3	13.3	16.0	83	985.2	3.9	7.0	3.6	06	0.6	-	-
4	19.9	25.6	15.5	12.0	18.5	80	982.9	8.8	4.8	3.0	08	15.4	-	-
5	15.8	22.0	11.8	10.7	14.6	83	992.9	7.1	5.4	2.1	04	-	-	-
6	16.9	22.0	13.6	11.9	16.5	87	994.6	4.4	5.0	1.9	03	9.2	-	-
7	13.1	17.5	12.0	11.4	14.4	95	999.4	-	7.8	3.1	06	3.0	-	-
8	13.8	15.4	11.4	9.7	15.3	97	999.6	-	8.0	1.9	03	7.6	-	-
9	14.1	15.7	12.7	10.8	15.6	97	999.5	-	7.0	0.6	01	7.6	-	-
10	13.2	15.0	11.2	8.3	14.6	96	998.4	0.1	7.9	1.5	02	8.7	-	-
11	13.6	17.6	12.5	12.3	13.8	89	993.2	5.5	6.5	2.8	05	-	-	-
12	14.2	17.9	10.5	7.5	15.8	97	991.8	0.6	6.4	1.4	02	0.6	-	-
13	15.0	19.0	12.8	10.0	15.9	93	995.9	4.6	7.4	2.3	03	-	-	-
14	16.2	21.3	11.5	9.7	15.5	85	998.1	9.2	4.0	2.6	04	-	-	-
15	16.8	22.0	12.7	11.2	15.4	81	996.1	9.0	3.9	2.5	05	-	-	-
16	14.8	20.2	10.5	8.3	12.5	77	995.8	9.8	3.3	2.3	04	-	-	-
17	15.3	21.9	9.9	7.4	13.6	80	995.7	8.8	1.0	1.9	03	-	-	-
18	14.7	18.7	10.6	7.0	14.9	89	994.9	1.5	5.8	1.6	02	0.4	-	-
19	14.6	17.8	13.0	10.2	15.7	94	990.8	0.4	6.9	1.5	03	0.3	-	-
20	12.9	16.6	11.0	8.1	13.0	88	987.8	1.3	6.8	2.3	05	1.1	-	-
21	12.4	16.5	8.8	5.6	11.6	81	984.9	6.8	5.0	2.4	04	3.0	-	-
22	13.2	16.8	12.2	11.8	13.0	85	976.4	0.8	6.9	7.5	12	0.6	-	-
23	12.0	16.2	10.4	8.9	10.9	79	987.3	5.3	4.9	7.8	10	-	-	-
24	11.5	17.2	7.6	6.2	11.2	84	997.2	7.8	4.4	3.6	06	-	-	-
25	14.6	19.5	8.8	4.7	13.8	83	997.4	2.0	7.4	0.9	02	-	-	-
26	15.4	18.3	13.8	11.5	15.4	88	996.7	0.7	6.8	1.1	03	0.0	-	-
27	14.6	18.9	11.6	8.8	15.6	94	996.0	0.1	4.6	1.8	04	6.3	-	-
28	11.7	14.7	9.9	8.5	12.3	89	999.1	1.6	5.8	3.9	06	-	-	-
29	11.7	16.5	8.8	6.9	11.8	87	1000.8	7.5	3.5	2.8	04	-	-	-
30	12.5	19.5	5.3	2.5	12.5	86	994.4	7.5	4.6	2.4	05	2.0	-	-

SZCZECIN-DĄBIE

DNI	TEMPERATURA POWIETRZA				PRĘŻNOŚĆ PARY WODNEJ	WILGOTNOŚĆ WZGLĘDNA	CIŚNIENIE ATMOSFERYCZNE	USŁONECZNIENIE	ZACHMURZENIE	WIATR		OPAD	ŚNIEG	
	T	Max	Min	T_g	e	U	P	S	N	v	v_{max}	R_d	s_h	s_g
1	14.1	17.4	12.6	12.7	14.1	88	1010.4	-	5.9	4.8	08	2.7	-	-
2	15.6	19.4	11.6	10.2	16.2	91	1007.2	-	6.6	4.9	07	2.1	-	-
3	18.5	22.4	14.7	13.4	16.2	77	1003.8	2.8	7.6	4.5	07	0.2	-	-
4	18.6	24.9	16.6	13.9	17.4	82	1002.0	3.3	7.1	3.8	05	4.9	-	-
5	16.5	21.0	12.7	11.6	13.7	75	1011.8	8.6	2.8	5.0	08	-	-	-
6	16.5	20.7	14.2	12.8	14.0	76	1013.9	5.6	5.0	4.1	07	14.6	-	-
7	13.4	17.3	10.8	10.3	13.2	86	1020.9	4.5	6.5	1.8	03	2.4	-	-
8	12.5	14.5	9.2	7.3	14.0	96	1020.5	-	8.0	3.9	07	7.0	-	-
9	14.3	16.1	13.3	12.3	14.7	91	1020.2	-	7.8	2.6	04	1.0	-	-
10	13.7	16.3	10.8	9.3	14.2	90	1020.2	-	7.8	2.8	04	1.5	-	-
11	14.4	17.6	12.8	12.1	14.5	88	1015.4	-	7.3	3.3	05	3.9	-	-
12	15.2	18.1	11.8	8.7	16.5	95	1013.2	0.3	7.3	2.9	04	7.0	-	-
13	16.7	20.0	14.6	12.2	16.9	90	1016.0	0.8	7.1	3.3	04	-	-	-
14	17.7	23.9	11.9	8.7	16.0	81	1016.6	8.5	3.8	3.9	07	-	-	-
15	16.9	21.6	13.3	11.7	16.1	85	1014.4	3.9	4.8	4.0	07	13.2	-	-
16	17.0	22.8	14.2	12.6	15.7	83	1014.9	7.7	5.6	3.8	06	-	-	-
17	16.4	22.7	11.1	7.9	14.8	80	1014.9	4.8	5.0	3.1	05	0.8	-	-
18	16.0	20.7	11.1	10.3	16.2	90	1014.4	1.1	5.9	1.9	03	1.0	-	-
19	15.2	20.0	12.1	10.7	14.4	85	1010.0	1.3	4.8	2.5	04	1.0	-	-
20	14.0	17.2	12.7	8.8	13.1	83	1006.1	4.1	6.0	5.3	07	5.9	-	-
21	13.0	16.9	9.7	7.7	12.4	83	1003.1	3.3	7.3	3.8	06	5.4	-	-
22	13.5	15.3	12.0	12.2	13.2	85	994.9	1.2	7.0	8.1	14	0.8	-	-
23	13.3	17.3	10.9	9.5	12.2	81	1009.4	7.7	4.0	6.5	09	0.2	-	-
24	14.3	19.0	10.7	9.0	13.4	83	1018.0	6.4	5.1	2.9	05	-	-	-
25	16.6	22.7	10.8	7.8	16.1	85	1017.4	4.9	6.4	2.5	04	0.0	-	-
26	17.0	20.8	12.4	10.7	17.7	92	1016.5	0.4	6.4	2.5	04	-	-	-
27	16.3	22.4	12.4	11.2	16.2	88	1017.0	3.3	5.1	2.3	03	0.0	-	-
28	12.9	18.5	8.9	5.8	12.4	84	1022.0	5.4	2.9	2.8	04	-	-	-
29	12.7	19.6	7.6	5.8	12.5	86	1022.4	9.3	1.1	2.3	03	-	-	-
30	15.5	22.9	8.5	5.7	14.7	84	1013.8	6.7	3.8	3.9	06	7.4	-	-

WAŁCZ

DNI	TEMPERATURA POWIETRZA				PRĘŻNOŚĆ PARY WODNEJ	WILGOTNOŚĆ WZGLĘDNA	CIŚNIENIE ATMOSFERYCZNE	USŁONECZNIENIE	ZACHMURZENIE	WIATR		OPAD	ŚNIEG	
	T	Max	Min	T_g	e	U	P	S	N	v	v_{max}	R_d	s_h	s_g
1	14.8	18.7	12.4	10.3	14.8	88	997.7	.	7.0	2.1	04	3.1	-	-
2	16.0	19.6	11.4	9.7	16.4	90	995.4	.	6.3	1.8	03	0.7	-	-
3	18.5	22.5	14.7	13.4	17.1	81	992.4	.	6.4	1.5	02	3.1	-	-
4	20.1	26.5	15.4	14.9	20.0	86	990.0	.	5.6	1.6	04	8.7	-	-
5	16.1	21.7	11.7	9.8	15.2	84	1000.2	.	3.6	1.6	03	-	-	-
6	17.8	22.3	14.0	11.6	16.5	82	1001.9	.	4.8	1.0	03	20.0	-	-
7	13.7	18.3	11.7	11.3	14.0	89	1007.2	.	7.4	0.5	01	3.4	-	-
8	13.9	16.1	11.9	9.3	15.5	98	1006.8	.	8.0	1.5	02	12.7	-	-
9	14.0	15.5	12.4	10.9	15.2	95	1007.1	.	8.0	1.3	02	8.9	-	-
10	13.1	14.2	12.0	9.4	14.4	96	1006.5	.	8.0	0.3	01	3.8	-	-
11	14.3	19.0	12.4	11.8	13.7	85	1001.2	.	5.5	1.0	02	-	-	-
12	15.3	18.5	10.5	7.7	15.8	91	999.2	.	7.1	0.5	01	0.7	-	-
13	16.0	21.5	13.8	9.4	16.0	89	1002.8	.	6.1	1.1	03	-	-	-
14	17.1	22.4	11.8	9.8	16.0	83	1004.3	.	1.5	2.8	04	-	-	-
15	17.1	22.3	13.4	9.8	15.7	82	1002.4	.	4.1	1.5	03	-	-	-
16	16.3	21.7	12.0	9.8	13.4	75	1002.3	.	3.1	2.0	04	-	-	-
17	15.9	23.0	10.4	7.3	13.6	77	1002.2	.	3.9	1.9	04	-	-	-
18	14.9	19.3	9.9	6.4	15.0	89	1001.9	.	5.6	0.6	01	2.5	-	-
19	14.5	18.5	12.8	10.3	15.2	92	998.1	.	6.9	0.4	01	4.2	-	-
20	14.1	19.7	11.4	7.8	13.3	83	995.1	.	5.9	1.3	05	1.1	-	-
21	13.4	17.3	8.6	6.0	12.0	79	991.7	.	6.1	1.9	03	2.2	-	-
22	14.2	16.3	13.2	12.3	13.2	82	983.9	.	7.1	5.9	08	0.5	-	-
23	13.4	16.7	11.7	9.6	12.1	79	996.6	.	5.4	5.0	07	-	-	-
24	13.0	19.0	9.8	7.4	12.7	86	1005.4	.	4.5	1.6	03	-	-	-
25	16.2	22.5	9.4	5.4	14.8	82	1004.7	.	6.9	0.3	01	0.1	-	-
26	16.8	20.1	14.6	11.3	17.0	89	1004.2	.	6.9	0.3	01	-	-	-
27	16.2	21.4	14.4	11.2	17.2	92	1003.9	.	5.8	1.0	03	0.3	-	-
28	12.7	17.0	9.7	8.4	12.1	84	1007.9	.	3.5	2.4	05	-	-	-
29	11.4	18.2	8.0	3.4	12.5	93	1009.4	.	1.8	0.6	03	-	-	-
30	14.0	21.9	4.9	2.0	13.4	83	1001.8	.	3.3	1.0	03	3.4	-	-

BIAŁYSTOK

DNI	TEMPERATURA POWIETRZA T	Max	Min	T_g	PRĘŻNOŚĆ PARY WODNEJ e	WILGOTNOŚĆ WZGLĘDNA U	CIŚNIENIE ATMOSFERYCZNE P	USŁONECZNIENIE S	ZACHMURZENIE N	WIATR v	v_{max}	OPAD R_d	ŚNIEG s_h	s_g
1	16.2	23.1	10.2	8.1	13.7	77	995.9	8.4	5.4	1.8	04	-	-	-
2	16.2	21.2	10.8	8.7	15.5	85	994.5	2.2	5.9	1.5	03	0.2	-	-
3	18.2	22.9	13.3	11.5	16.6	80	992.9	0.6	5.9	1.4	02	-	-	-
4	20.8	28.4	13.9	10.6	16.8	72	992.9	11.0	1.0	2.9	06	-	-	-
5	20.4	27.6	14.0	10.0	17.8	76	997.9	8.6	1.8	0.5	02	-	-	-
6	21.0	29.4	13.0	9.9	15.3	66	1002.0	10.5	0.4	3.0	08	-	-	-
7	19.5	28.3	13.6	10.4	16.2	74	1003.2	9.9	1.9	2.4	06	18.5	-	-
8	19.0	25.3	14.0	12.0	18.2	84	1004.3	5.0	3.6	1.1	02	-	-	-
9	17.2	24.3	10.9	8.7	13.0	69	1005.4	9.7	1.9	1.3	03	-	-	-
10	17.1	24.9	9.6	7.1	11.2	62	1002.6	8.0	5.1	1.9	04	-	-	-
11	16.3	21.3	12.9	11.4	14.8	80	995.9	1.5	7.6	0.1	01	3.3	-	-
12	16.3	19.8	14.9	14.7	17.2	93	994.8	0.6	7.8	0.9	03	-	-	-
13	16.9	22.6	12.1	10.4	14.8	79	999.3	8.6	4.1	1.4	03	-	-	-
14	16.1	22.1	11.1	9.6	14.3	79	1003.9	9.1	1.0	2.1	04	-	-	-
15	15.0	22.3	8.8	6.2	13.0	77	1002.7	10.1	0.3	1.5	03	-	-	-
16	13.9	21.4	6.0	3.1	11.4	74	1000.3	9.6	0.3	1.9	04	-	-	-
17	15.9	22.8	9.1	6.8	12.6	71	1000.1	7.9	3.5	2.5	06	-	-	-
18	15.1	19.2	13.2	11.5	13.4	78	1001.5	0.7	6.5	1.9	03	-	-	-
19	13.6	20.4	7.4	5.0	11.1	72	998.9	7.1	4.5	1.4	04	-	-	-
20	14.1	21.6	6.7	4.0	12.9	80	994.7	7.0	3.0	1.5	02	2.4	-	-
21	14.4	18.4	12.1	10.2	13.7	84	992.9	2.9	7.5	2.0	04	0.0	-	-
22	16.6	22.5	13.9	12.5	14.4	76	986.6	3.0	7.3	3.8	06	-	-	-
23	12.5	16.7	9.3	8.0	10.9	76	993.8	6.1	2.6	4.0	06	-	-	-
24	12.8	17.4	8.7	7.1	11.2	78	1000.9	7.6	3.3	3.3	07	-	-	-
25	11.8	18.0	4.5	1.7	11.7	85	1002.5	4.2	5.3	0.5	02	3.2	-	-
26	13.0	17.2	11.4	10.0	12.9	87	1000.8	5.0	5.6	1.0	03	-	-	-
27	12.2	19.2	3.8	2.1	11.7	83	1000.8	6.1	5.5	0.8	03	0.0	-	-
28	13.7	16.7	11.5	10.4	13.9	89	999.3	0.9	6.8	4.1	07	0.7	-	-
29	12.5	16.1	9.4	8.8	12.4	86	1002.8	4.1	5.6	2.6	04	-	-	-
30	10.7	17.6	8.5	4.9	11.7	91	1000.7	4.1	5.1	1.1	02	0.6	-	-

BYDGOSZCZ

DNI	TEMPERATURA POWIETRZA T	Max	Min	T_g	PRĘŻNOŚĆ PARY WODNEJ e	WILGOTNOŚĆ WZGLĘDNA U	CIŚNIENIE ATMOSFERYCZNE P	USŁONECZNIENIE S	ZACHMURZENIE N	WIATR v	v_{max}	OPAD R_d	ŚNIEG s_h	s_g
1	15.4	20.7	9.9	7.6	13.4	78	1003.1	2.8	5.3	4.5	12	1.5	-	-
2	16.2	21.8	11.9	10.7	15.2	84	1001.2	2.7	6.0	3.3	05	1.3	-	-
3	18.7	23.8	15.6	14.2	15.8	74	998.5	1.3	6.1	3.9	05	-	-	-
4	21.3	28.2	16.2	14.1	17.1	69	995.4	8.9	3.4	3.6	05	0.0	-	-
5	16.9	22.0	13.4	13.1	15.2	80	1005.7	5.6	5.0	3.5	05	-	-	-
6	18.6	25.2	12.1	9.7	16.4	78	1007.2	7.9	4.4	2.8	07	0.2	-	-
7	14.7	19.4	12.9	12.2	14.6	87	1011.6	1.1	7.1	4.1	06	0.5	-	-
8	15.0	17.3	12.3	9.4	15.9	93	1011.9	-	7.8	2.0	03	6.3	-	-
9	15.0	17.3	13.1	11.9	15.9	93	1012.1	-	8.0	2.4	04	6.6	-	-
10	13.8	15.2	13.2	12.7	14.8	94	1011.1	-	7.9	3.1	04	13.7	-	-
11	14.7	18.1	12.4	12.1	14.2	86	1005.6	-	7.3	3.3	04	-	-	-
12	14.9	20.2	10.6	9.6	15.0	88	1004.0	2.1	5.9	2.3	04	-	-	-
13	15.9	17.8	14.0	12.1	16.2	90	1007.8	-	6.8	2.9	05	-	-	-
14	16.9	22.3	13.2	11.1	15.3	80	1009.9	7.4	3.3	2.4	05	-	-	-
15	17.4	23.8	12.8	11.2	15.8	81	1008.1	6.6	3.9	2.3	03	-	-	-
16	16.2	20.8	12.5	10.1	12.0	68	1007.6	9.0	3.5	2.9	06	-	-	-
17	16.3	21.8	11.3	9.3	13.9	75	1007.4	6.6	3.5	2.1	04	0.3	-	-
18	15.0	20.5	11.9	8.1	14.9	87	1007.2	1.3	6.8	1.6	03	36.8	-	-
19	14.6	20.3	11.9	10.1	15.3	93	1003.6	1.2	6.5	2.1	03	0.0	-	-
20	12.7	17.3	8.6	7.6	13.1	90	1000.9	-	6.3	2.6	07	0.7	-	-
21	12.5	18.5	4.6	3.2	11.8	83	997.9	6.6	4.9	3.5	05	1.0	-	-
22	14.4	17.2	12.5	11.7	12.9	79	990.9	0.6	6.6	7.9	10	1.0	-	-
23	12.7	17.0	10.6	9.2	11.1	76	1001.9	5.9	5.0	7.1	10	0.0	-	-
24	12.0	18.1	8.4	6.6	11.8	86	1010.6	6.8	3.6	3.3	07	-	-	-
25	16.1	22.2	7.0	4.2	13.5	81	1010.1	2.6	6.6	1.1	03	0.1	-	-
26	16.2	20.4	14.2	12.1	15.6	85	1009.5	1.3	6.8	1.3	02	0.0	-	-
27	15.0	19.3	11.7	9.7	15.8	92	1008.9	-	5.6	1.8	04	13.8	-	-
28	11.5	16.2	8.7	8.1	11.9	88	1012.3	2.3	3.6	3.8	07	0.0	-	-
29	11.0	16.8	6.5	3.5	11.7	90	1014.0	5.7	4.1	2.5	04	-	-	-
30	12.8	21.3	2.2	0.6	11.7	79	1007.9	8.2	2.0	1.8	04	4.3	-	-

MŁAWA

DNI	TEMPERATURA POWIETRZA T	Max	Min	T_g	PRĘŻNOŚĆ PARY WODNEJ e	WILGOTNOŚĆ WZGLĘDNA U	CIŚNIENIE ATMOSFERYCZNE P	USŁONECZNIENIE S	ZACHMURZENIE N	WIATR v	v_{max}	OPAD R_d	ŚNIEG s_h	s_g
1	15.1	20.8	9.3	7.2	13.5	80	994.6	.	4.0	1.8	05	0.3	-	-
2	16.3	22.0	12.1	9.9	15.5	86	993.0	.	7.1	1.0	03	1.3	-	-
3	17.3	22.5	13.9	11.8	16.7	85	991.0	.	5.8	0.8	02	-	-	-
4	22.1	29.4	15.8	12.0	16.5	65	989.2	.	1.0	3.0	05	-	-	-
5	17.6	23.5	15.4	12.1	17.2	86	996.9	.	4.0	1.5	05	-	-	-
6	20.0	28.3	12.6	9.9	16.3	74	999.1	.	0.8	2.0	04	-	-	-
7	16.9	22.6	13.9	10.7	15.8	83	1001.8	.	4.5	2.8	05	7.3	-	-
8	16.9	23.7	13.4	11.9	17.6	92	1002.6	.	7.4	2.3	05	0.7	-	-
9	17.8	23.7	15.3	14.3	15.5	79	1003.2	.	7.0	1.5	04	-	-	-
10	15.6	21.1	11.8	9.8	15.8	89	1001.2	.	6.6	1.3	04	7.7	-	-
11	14.7	16.1	14.0	13.7	16.5	99	995.2	.	8.0	1.5	03	0.5	-	-
12	16.1	20.0	13.5	13.3	16.3	89	994.4	.	5.9	1.0	02	3.0	-	-
13	16.2	21.8	12.8	10.4	15.6	86	998.6	.	4.3	2.4	04	-	-	-
14	16.7	22.2	12.4	10.9	15.2	80	1002.1	.	1.8	3.4	05	-	-	-
15	16.6	22.9	11.3	9.9	14.7	79	1000.7	.	0.5	3.1	05	-	-	-
16	15.3	20.1	9.4	7.0	11.4	67	999.1	.	0.0	4.3	07	-	-	-
17	16.7	22.5	11.0	9.0	12.1	64	998.9	.	1.8	3.5	05	-	-	-
18	15.7	19.4	12.9	11.5	14.4	81	999.1	.	5.9	3.8	07	10.4	-	-
19	15.2	20.6	11.2	9.7	14.4	84	996.0	.	7.3	2.8	06	2.4	-	-
20	14.1	18.9	10.1	8.2	14.0	88	993.1	.	5.5	1.4	06	9.3	-	-
21	14.0	18.6	10.2	8.8	13.2	84	990.4	.	6.0	1.8	04	4.7	-	-
22	14.2	18.7	11.7	11.2	13.8	85	983.8	.	5.5	4.0	07	0.1	-	-
23	12.1	15.0	9.8	8.0	11.1	80	992.6	.	3.9	6.1	08	-	-	-
24	11.4	17.3	7.7	5.6	10.7	82	1001.2	.	2.1	3.3	07	-	-	-
25	11.6	16.8	5.0	3.3	12.5	91	1001.9	.	7.0	0.5	01	0.7	-	-
26	13.7	17.5	10.7	8.4	14.1	90	1000.7	.	6.4	0.6	01	-	-	-
27	15.8	20.8	11.0	8.5	15.6	87	999.9	.	6.6	2.0	07	0.8	-	-
28	12.9	17.3	11.2	10.3	12.5	84	1001.6	.	6.9	5.4	06	-	-	-
29	11.6	15.7	9.6	8.3	12.2	89	1003.9	.	5.6	2.6	04	-	-	-
30	10.7	19.0	3.2	2.1	11.0	87	999.8	.	2.0	0.6	03	1.3	-	-

OSTROŁĘKA

DNI	TEMPERATURA POWIETRZA T	Max	Min	T_g	PRĘŻNOŚĆ PARY WODNEJ e	WILGOTNOŚĆ WZGLĘDNA U	CIŚNIENIE ATMOSFERYCZNE P	USŁONECZNIENIE S	ZACHMURZENIE N	WIATR v	v_{max}	OPAD R_d	ŚNIEG s_h	s_g
1	16.3	22.4	10.2	7.4	14.0	77	1000.9	5.4	5.0	3.1	07	-	-	-
2	16.4	21.9	11.4	8.2	15.3	83	999.3	3.5	6.9	1.6	03	-	-	-
3	17.6	22.3	14.4	11.0	17.0	85	997.5	0.2	5.0	2.4	04	0.0	-	-
4	22.1	30.5	14.6	12.4	16.9	67	996.1	11.4	1.1	2.9	06	-	-	-
5	19.1	24.1	15.8	11.4	18.2	83	1002.6	4.3	3.1	1.1	02	-	-	-
6	21.2	29.8	13.9	10.1	16.0	68	1005.7	8.9	1.1	1.6	03	-	-	-
7	19.7	27.1	14.7	10.7	16.0	71	1007.5	9.5	2.0	4.4	06	-	-	-
8	20.3	27.8	15.4	14.6	17.2	74	1008.8	6.3	4.3	3.0	04	-	-	-
9	18.9	25.8	12.5	9.4	12.7	62	1009.7	9.4	2.5	1.4	04	-	-	-
10	18.1	26.1	11.9	8.1	13.9	67	1006.8	5.7	6.1	1.6	03	6.0	-	-
11	16.0	19.6	15.2	15.1	17.0	94	1001.2	0.4	6.6	0.6	02	0.4	-	-
12	16.3	20.3	13.7	11.3	17.2	93	1000.1	1.2	4.9	0.5	02	0.7	-	-
13	17.0	23.0	11.8	9.8	15.2	80	1004.4	6.2	5.3	2.3	05	-	-	-
14	16.9	22.5	12.7	10.8	14.7	77	1008.5	8.7	2.3	2.1	03	-	-	-
15	16.5	22.9	10.4	7.8	13.9	75	1007.2	9.6	0.5	2.0	04	-	-	-
16	15.2	21.3	8.1	5.5	11.7	69	1005.3	10.1	0.1	1.9	03	-	-	-
17	16.9	23.3	10.5	7.6	12.5	66	1005.0	8.4	2.3	1.9	04	0.0	-	-
18	16.0	19.0	13.4	11.8	14.2	78	1005.7	0.1	7.5	2.1	04	0.3	-	-
19	15.7	22.2	9.7	8.0	12.1	69	1002.9	5.4	4.6	1.0	02	-	-	-
20	13.9	21.7	8.2	5.6	13.4	85	999.4	4.0	6.5	1.0	02	9.0	-	-
21	14.3	19.2	11.5	11.0	13.9	86	997.0	3.9	7.0	2.3	05	3.5	-	-
22	15.5	21.4	13.3	11.7	14.3	81	990.7	2.5	4.9	2.9	05	-	-	-
23	12.6	16.3	9.4	7.5	11.3	78	998.8	4.9	2.8	4.1	06	-	-	-
24	12.4	17.9	8.9	6.9	11.2	79	1007.0	9.4	1.5	2.6	05	-	-	-
25	11.2	16.1	5.0	3.1	12.1	90	1008.2	0.0	6.0	0.1	01	0.6	-	-
26	13.4	17.1	11.7	11.2	13.7	90	1006.7	0.9	7.5	0.4	01	-	-	-
27	15.3	19.6	11.4	8.6	15.0	87	1005.9	0.5	7.0	0.8	02	0.0	-	-
28	13.2	16.1	11.3	8.3	13.0	86	1006.5	0.7	6.1	2.9	04	0.4	-	-
29	12.5	16.2	11.1	8.3	13.0	90	1009.4	2.0	5.9	1.3	03	0.0	-	-
30	10.4	18.0	5.0	3.9	11.1	89	1006.0	5.2	1.9	0.6	01	0.9	-	-

TORUŃ

DNI	TEMPERATURA POWIETRZA				PRĘŻNOŚĆ PARY WODNEJ	WILGOTNOŚĆ WZGLĘDNA	CIŚNIENIE ATMOSFERYCZNE	USŁONECZNIENIE	ZACHMURZENIE	WIATR		OPAD	ŚNIEG	
	T	Max	Min	T_g	e	U	P	S	N	v	v_{max}	R_d	s_h	s_g
1	16.4	21.8	12.2	8.4	13.9	76	1003.8	2.9	5.9	1.8	04	-	-	-
2	17.5	23.3	13.4	11.5	15.2	77	1001.8	3.9	7.5	1.5	02	0.2	-	-
3	19.3	24.3	16.6	14.6	16.3	74	999.4	2.2	6.5	1.6	04	-	-	-
4	22.0	29.2	15.4	12.6	17.1	67	996.2	10.3	2.0	2.3	06	-	-	-
5	17.1	23.0	15.2	13.8	16.1	83	1006.4	2.0	5.9	1.9	03	-	-	-
6	19.6	25.7	15.4	13.4	16.9	76	1008.1	8.6	5.0	2.0	03	-	-	-
7	15.2	20.0	14.5	14.0	15.4	89	1011.7	0.5	6.9	2.5	05	0.8	-	-
8	15.4	17.8	11.8	8.6	16.3	92	1012.7	-	7.9	1.3	03	0.6	-	-
9	16.0	20.0	14.4	13.3	16.9	93	1012.6	-	7.6	1.1	03	4.2	-	-
10	14.3	15.6	13.7	13.1	15.9	97	1011.3	-	7.6	1.3	02	12.6	-	-
11	14.8	17.3	13.0	12.9	15.1	90	1005.8	-	7.9	1.4	03	0.0	-	-
12	15.0	20.0	12.3	11.7	15.4	91	1004.5	2.0	5.9	1.0	02	0.0	-	-
13	16.0	19.6	13.2	12.2	16.5	92	1008.1	2.5	6.8	2.8	04	-	-	-
14	17.0	22.7	12.4	10.5	15.1	79	1010.7	9.3	3.0	3.5	06	-	-	-
15	17.8	23.9	13.4	12.0	15.4	78	1009.0	7.7	3.0	3.4	06	-	-	-
16	16.0	21.1	11.8	10.3	12.1	69	1008.3	10.8	2.4	3.9	07	-	-	-
17	16.5	23.1	10.4	6.7	13.5	73	1008.0	6.5	2.9	2.3	04	0.0	-	-
18	16.2	19.8	13.4	12.0	16.1	87	1007.9	0.6	7.0	2.0	03	0.7	-	-
19	15.0	20.0	11.4	8.0	15.6	92	1004.5	0.7	6.6	1.6	03	-	-	-
20	13.6	17.4	10.4	8.5	14.3	93	1001.7	-	6.3	1.3	02	0.6	-	-
21	13.8	18.9	9.1	5.3	12.5	81	998.7	6.4	5.4	2.4	03	1.0	-	-
22	14.8	17.8	12.9	11.7	13.4	79	991.8	1.3	6.5	4.8	07	0.6	-	-
23	12.9	17.0	10.9	9.0	11.2	76	1002.3	5.2	3.0	4.6	07	-	-	-
24	12.1	17.7	8.8	6.0	11.6	84	1011.2	8.0	1.6	1.5	03	-	-	-
25	14.1	22.8	6.0	3.6	13.6	85	1010.9	1.4	6.8	0.6	01	0.5	-	-
26	16.1	19.4	14.3	12.4	15.9	88	1010.1	0.8	7.3	1.0	01	0.0	-	-
27	15.0	20.7	10.9	7.5	16.0	94	1009.6	-	4.8	1.4	03	16.1	-	-
28	11.8	15.8	9.8	8.6	12.3	89	1012.7	1.3	3.9	2.1	04	-	-	-
29	11.0	17.0	7.4	3.9	11.9	91	1014.4	3.4	3.8	1.5	03	-	-	-
30	12.5	21.1	2.5	0.8	11.7	81	1008.8	8.6	3.9	1.1	02	2.4	-	-

GORZÓW WIELKOPOLSKI

Styczeń 1967

DNI	TEMPERATURA POWIETRZA				PRĘŻNOŚĆ PARY WODNEJ	WILGOTNOŚĆ WZGLĘDNA	CIŚNIENIE ATMOSFERYCZNE	USŁONECZNIENIE	ZACHMURZENIE	WIATR		OPAD	ŚNIEG	
	T	Max	Min	T_g	e	U	P	S	N	v	v_{max}	R_d	s_h	s_g
1	15.3	19.8	11.9	10.3	14.4	84	1005.5	0.9	6.5	1.0	02	5.7		
2	16.9	22.1	12.6	12.3	16.3	86	1002.4	1.1	6.0	1.4	04	0.3		
3	19.0	23.2	15.2	14.3	16.7	77	999.1	3.3	6.0	0.9	02	2.0	-	
4	18.6	24.6	15.8	14.8	18.1	85	997.1	2.4	6.5	1.9	09	11.9		
5	15.6	20.4	11.8	11.3	13.9	81	1007.0	7.3	4.4	1.5	04	-	-	
6	16.0	20.6	11.7	9.7	14.5	81	1008.9	5.6	4.6	0.8	03	19.2	-	
7	13.8	17.5	10.3	10.3	13.2	85	1015.0	3.7	6.6	0.8	02	12.0	-	
8	13.0	14.9	11.4	11.2	14.5	97	1013.7	-	8.0	0.9	03	9.6	-	
9	13.3	15.0	12.2	11.3	14.4	95	1014.4	-	7.9	0.5	02	6.6	-	
10	12.8	15.3	10.6	8.4	13.8	93	1014.2	-	6.8	0.8	01	0.8	-	-
11	13.8	16.1	11.9	11.0	13.9	88	1009.0	0.0	7.9	2.6	04	0.0	-	-
12	15.0	19.4	11.7	11.1	14.8	88	1006.5	3.6	7.4	1.3	03	0.0	-	-
13	16.0	19.3	14.3	12.8	16.1	89	1009.1	-	7.6	1.0	02	-	-	-
14	17.7	23.3	14.2	12.8	15.9	80	1010.0	8.1	4.3	3.1	05	2.3	-	-
15	16.3	19.9	12.7	11.3	15.5	84	1008.1	3.5	6.0	2.4	04	5.9	-	-
16	16.5	21.4	13.5	12.3	13.8	75	1008.2	5.4	5.4	2.5	04	-	-	-
17	16.2	20.8	12.7	10.0	14.1	77	1008.4	4.8	6.0	1.1	02	-	-	-
18	16.3	21.0	13.4	12.3	16.0	87	1008.5	1.1	6.9	0.0	00	0.9	-	-
19	14.9	18.7	11.7	11.6	15.2	90	1004.9	0.9	6.9	0.3	02	0.5	-	-
20	13.9	17.8	11.2	9.7	12.2	78	1001.4	4.9	6.8	1.8	03	0.1	-	-
21	12.7	17.8	8.0	5.2	12.0	82	997.8	1.7	6.9	1.6	04	8.6	-	-
22	13.3	16.3	11.7	12.1	12.7	83	991.6	-	7.0	5.6	09	1.4	-	-
23	13.0	16.9	10.1	8.8	11.8	80	1005.1	6.5	4.6	3.1	05	-	-	-
24	14.1	19.6	8.7	6.7	12.2	78	1012.9	6.9	5.4	0.9	03	-	-	-
25	17.2	22.8	11.6	8.8	14.9	76	1012.0	6.8	6.0	1.5	04	-	-	-
26	17.7	19.9	14.9	12.4	18.0	89	1010.6	0.0	6.5	1.6	03	0.0	-	-
27	16.8	22.4	13.7	12.8	16.8	88	1011.4	0.5	4.0	0.5	03	0.1	-	-
28	12.9	17.2	9.6	5.2	11.5	78	1016.1	5.1	2.0	0.9	03	-	-	-
29	12.3	19.2	5.0	1.6	11.9	84	1016.8	8.2	0.4	0.4	02	-	-	-
30	15.3	23.2	8.2	6.9	13.9	81	1008.9	4.8	4.1	1.3	03	5.1	-	-

PŁOCK-RADZIWIE

DNI	TEMPERATURA POWIETRZA				PRĘŻNOŚĆ PARY WODNEJ	WILGOTNOŚĆ WZGLĘDNA	CIŚNIENIE ATMOSFERYCZNE	USŁONECZNIENIE	ZACHMURZENIE	WIATR		OPAD	ŚNIEG	
	T	Max	Min	T_g	e	U	P	S	N	v	v_{max}	R_d	s_h	s_g
1	16.2	22.1	11.4	8.6	13.6	75	1004.7	-	4.8	1.3	03	0.0	-	-
2	18.2	24.2	13.0	9.5	14.9	73	1002.7	-	5.3	1.9	05	0.0	-	-
3	19.4	24.9	14.8	11.7	16.3	73	1000.5	-	5.3	1.6	03	-	-	-
4	22.9	29.5	16.6	13.7	15.6	58	997.6	-	2.8	3.5	07	-	-	-
5	18.3	23.0	16.5	14.2	16.3	78	1006.7	-	5.5	2.4	05	-	-	-
6	20.4	28.9	13.7	12.9	17.5	75	1008.4	-	3.9	2.5	04	-	-	-
7	16.3	21.7	14.9	13.7	15.4	83	1011.6	-	6.0	3.0	04	0.0	-	-
8	16.6	18.9	14.0	13.1	16.8	89	1012.2	-	7.6	1.1	02	7.1	-	-
9	18.4	23.2	15.3	13.9	16.1	78	1012.4	-	7.4	1.4	02	2.2	-	-
10	15.8	18.4	13.9	12.8	16.6	93	1010.7	-	7.1	1.8	03	10.5	-	-
11	15.0	16.4	13.7	13.9	15.5	91	1005.2	-	7.5	2.3	04	0.0	-	-
12	15.9	20.0	13.7	13.0	15.5	86	1004.2	-	5.8	0.9	02	-	-	-
13	16.6	22.4	10.9	9.1	15.6	83	1007.3	-	6.3	2.5	04	-	-	-
14	18.9	23.8	14.2	12.6	15.4	72	1010.4	-	2.4	2.5	04	-	-	-
15	18.4	24.3	13.7	12.4	15.6	75	1008.9	-	3.4	2.8	05	-	-	-
16	16.9	21.4	11.8	10.0	12.3	65	1007.5	-	1.6	3.0	05	-	-	-
17	17.7	23.3	13.6	11.5	13.5	67	1007.3	-	4.6	2.5	03	0.0	-	-
18	16.9	21.7	13.5	12.0	15.8	83	1007.7	-	7.1	1.8	03	0.4	-	-
19	15.5	20.0	12.1	10.8	15.7	89	1005.0	-	7.0	1.8	03	1.9	-	-
20	14.1	18.8	10.8	10.0	14.1	88	1002.5	-	4.6	1.0	03	0.0	-	-
21	14.6	20.3	10.3	7.6	13.1	81	999.6	-	5.6	2.1	04	2.9	-	-
22	14.7	19.1	13.1	12.7	13.3	79	994.1	-	5.3	3.8	05	0.2	-	-
23	13.2	17.9	10.7	9.0	11.0	73	1003.7	-	3.5	5.1	07	-	-	-
24	12.4	17.7	8.5	5.3	12.2	86	1011.9	-	3.3	2.3	04	-	-	-
25	13.9	20.8	7.4	5.8	13.3	85	1011.2	-	5.9	1.1	02	1.0	-	-
26	16.1	19.5	13.9	12.3	16.2	89	1009.9	-	7.0	1.1	02	0.3	-	-
27	15.7	21.5	10.4	9.0	15.7	87	1009.7	-	5.0	1.0	03	0.0	-	-
28	13.2	18.1	10.7	9.4	12.1	91	1012.5	-	4.1	3.8	06	-	-	-
29	11.2	16.1	6.9	4.5	11.3	86	1014.6	-	3.9	2.0	05	-	-	-
30	12.5	20.9	3.6	1.7	11.5	81	1009.6	-	2.0	1.3	02	3.0	-	-

POZNAŃ-ŁAWICA

DNI	TEMPERATURA POWIETRZA				PRĘŻNOŚĆ PARY WODNEJ	WILGOTNOŚĆ WZGLĘDNA	CIŚNIENIE ATMOSFERYCZNE	USŁONECZNIENIE	ZACHMURZENIE	WIATR		OPAD	ŚNIEG	
	T	Max	Min	T_g	e	U	P	S	N	v	v_{max}	R_d	s_h	s_g
1	16.4	21.2	11.3	8.0	13.8	76	1001.5	2.6	4.6	4.1	07	-	-	-
2	17.8	22.5	12.6	10.8	16.1	80	999.2	4.2	5.9	4.4	08	0.0	-	-
3	20.1	25.0	15.6	14.8	16.6	73	996.1	4.7	5.4	4.3	08	0.0	-	-
4	21.1	27.3	14.9	12.8	17.7	73	993.0	8.5	3.6	3.8	12	2.6	-	-
5	16.7	22.2	12.0	10.7	15.2	81	1003.6	7.8	4.1	3.0	06	-	-	-
6	18.4	23.9	14.0	11.0	16.2	79	1004.7	6.7	4.0	2.5	04	3.6	-	-
7	14.0	18.7	12.0	12.3	14.2	89	1010.0	1.5	6.6	3.4	09	5.7	-	-
8	14.3	16.4	11.2	9.5	16.0	98	1009.3	-	7.8	3.0	05	7.2	-	-
9	13.9	15.8	13.2	12.5	15.9	100	1009.9	-	8.0	1.9	04	9.8	-	-
10	13.2	14.3	12.8	12.5	15.0	98	1009.1	-	7.9	3.0	05	7.2	-	-
11	14.3	16.3	12.2	11.7	15.3	94	1003.6	-	8.0	2.3	04	0.8	-	-
12	14.4	19.2	11.6	11.5	14.4	88	1001.8	3.0	5.6	1.3	03	-	-	-
13	16.3	19.5	11.5	9.0	16.9	92	1004.4	1.3	7.3	5.6	08	-	-	-
14	18.4	23.1	13.7	12.5	16.0	77	1005.8	6.8	3.6	4.1	05	-	-	-
15	17.6	22.1	12.5	10.5	15.7	80	1004.5	4.5	4.6	2.1	04	0.1	-	-
16	17.1	21.0	13.4	12.4	13.5	71	1003.5	7.4	4.4	5.8	09	-	-	-
17	16.5	21.0	12.1	10.5	14.7	79	1003.9	2.7	5.0	4.1	07	7.0	-	-
18	16.2	20.9	11.6	9.5	16.2	89	1004.1	2.3	5.5	0.6	02	0.3	-	-
19	15.3	20.1	12.5	10.3	15.9	92	1001.1	0.2	7.1	1.8	03	0.2	-	-
20	14.6	18.7	11.9	9.0	13.4	82	998.3	2.6	6.0	3.0	06	3.5	-	-
21	13.5	18.4	8.0	5.6	12.7	83	994.8	3.9	5.0	2.6	04	1.8	-	-
22	14.6	17.1	13.7	13.0	13.3	80	989.2	1.8	7.4	6.8	10	0.0	-	-
23	13.8	17.9	11.3	10.4	11.8	76	1001.3	5.3	4.3	6.4	10	-	-	-
24	13.6	19.4	8.4	6.5	12.3	82	1009.0	6.3	4.3	2.9	05	-	-	-
25	17.0	23.3	11.2	9.0	14.6	77	1007.9	7.0	5.5	2.1	05	0.0	-	-
26	17.4	20.4	14.3	12.5	17.4	88	1006.9	0.2	6.8	1.3	02	-	-	-
27	17.1	22.9	13.0	10.5	17.9	92	1006.8	0.5	4.6	2.0	04	0.0	-	-
28	12.7	18.5	9.1	7.1	12.3	86	1011.3	7.6	2.6	4.6	08	-	-	-
29	11.2	18.9	3.4	0.8	10.8	83	1012.5	8.2	1.0	1.6	04	-	-	-
30	14.6	22.7	5.5	2.8	13.3	81	1005.5	7.2	3.4	3.1	10	3.8	-	-

Tablica II

SŁUBICE

DNI	TEMPERATURA POWIETRZA				PRĘŻNOŚĆ PARY WODNEJ	WILGOTNOŚĆ WZGLĘDNA	CIŚNIENIE ATMOSFERYCZNE	USŁONECZNIENIE	ZACHMURZENIE	WIATR		OPAD	ŚNIEG	
	T	Max	Min	T_g	e	U	P	S	N	v	v_{max}	R_d	s_h	s_g
1	16.7	21.3	12.9	10.3	14.7	79	1009.7	.	7.3	2.4	04	0.1	-	-
2	18.1	23.1	12.1	10.1	16.3	79	1006.5	.	6.5	2.4	05	0.0	-	-
3	20.4	25.2	16.5	14.1	16.5	70	1003.2	.	6.3	2.5	04	2.0	-	-
4	18.8	24.9	14.2	13.6	17.8	83	1001.3	.	7.3	2.8	05	5.6	-	-
5	16.5	21.3	12.4	11.0	14.0	77	1010.9	.	2.9	2.6	04	-	-	-
6	16.3	20.6	12.5	9.6	14.6	80	1012.7	.	5.3	2.3	04	20.1	-	-
7	13.9	18.5	11.0	10.2	13.3	85	1019.1	.	6.8	0.9	02	8.0	-	-
8	13.2	14.9	12.0	11.1	14.6	97	1017.7	.	8.0	1.4	03	9.1	-	-
9	13.3	14.5	12.5	11.6	14.6	96	1019.0	.	8.0	1.1	03	3.9	-	-
10	13.5	15.9	11.5	10.8	14.2	92	1018.4	.	7.8	1.1	02	0.4	-	-
11	13.0	14.8	11.2	10.4	14.3	96	1013.5	.	8.0	2.1	03	14.7	-	-
12	13.9	17.3	12.0	10.9	15.0	94	1010.9	.	7.1	1.3	03	3.8	-	-
13	16.0	18.5	12.1	9.8	16.8	93	1013.0	.	7.9	1.5	03	-	-	-
14	17.2	23.1	11.5	8.6	16.0	83	1012.8	.	5.0	1.9	05	-	-	-
15	17.0	21.9	13.6	10.0	15.8	83	1011.5	.	6.1	1.3	02	1.7	-	-
16	15.8	20.8	13.8	11.8	15.5	87	1011.5	.	5.4	1.1	02	-	-	-
17	15.0	20.8	9.0	5.4	15.3	90	1011.9	.	5.4	0.4	02	0.9	-	-
18	15.4	19.8	10.5	8.3	16.5	95	1012.2	.	6.0	0.8	02	0.0	-	-
19	15.4	19.3	12.4	9.2	15.3	88	1008.6	.	5.9	1.9	03	2.3	-	-
20	14.5	18.0	12.4	10.3	13.3	81	1005.4	.	6.1	2.9	05	-	-	-
21	13.2	17.0	8.6	6.9	12.7	84	1001.3	.	5.8	1.5	02	6.5	-	-
22	13.9	16.4	11.9	10.8	13.3	84	996.7	.	6.4	5.6	08	2.7	-	-
23	13.4	17.6	10.1	8.4	12.3	82	1010.1	.	3.1	4.3	07	-	-	-
24	14.4	20.3	9.6	7.6	12.8	80	1016.7	.	4.1	2.0	03	-	-	-
25	17.6	24.2	10.0	6.9	16.4	81	1015.9	.	4.6	1.6	02	-	-	-
26	18.4	23.1	14.3	12.9	19.0	90	1014.2	.	7.6	1.1	02	-	-	-
27	18.0	22.6	14.1	10.4	17.4	84	1015.9	.	4.5	2.1	03	-	-	-
28	13.2	19.2	9.5	6.4	12.0	81	1020.7	.	1.6	1.4	03	-	-	-
29	12.1	20.7	4.1	1.8	11.7	84	1020.7	.	1.3	0.5	01	-	-	-
30	15.9	24.2	8.2	4.9	14.8	82	1012.8	.	4.3	2.1	04	0.7	-	-

KOŁO

Styczeń 1967

DNI	TEMPERATURA POWIETRZA				PRĘŻNOŚĆ PARY WODNEJ	WILGOTNOŚĆ WZGLĘDNA	CIŚNIENIE ATMOSFERYCZNE	USŁONECZNIENIE	ZACHMURZENIE	WIATR		OPAD	ŚNIEG	
	T	Max	Min	T_g	e	U	P	S	N	v	v_{max}	R_d	s_h	s_g
1	15.7	22.9	10.2	7.9	13.4	77	1000.7	.	4.1	0.8	03	-	-	-
2	18.0	24.7	12.2	9.4	14.4	72	998.7	.	4.1	0.5	02	-	-	-
3	19.3	25.9	13.4	11.7	15.9	73	996.2	.	4.9	0.5	02	-	-	-
4	21.9	29.6	15.1	12.2	16.0	65	992.5	.	3.8	2.0	07	-	-	-
5	17.1	23.2	14.7	15.2	16.1	83	1002.6	.	5.1	1.4	04	-	-	-
6	19.4	26.0	14.1	12.0	17.0	77	1003.7	.	2.5	1.0	02	-	-	-
7	15.7	19.7	14.2	11.7	15.5	86	1007.7	.	6.8	1.6	03	0.0	-	-
8	15.4	18.7	13.1	10.2	16.6	95	1007.8	.	7.6	0.5	02	1.4	-	-
9	16.5	19.1	15.1	13.9	17.8	95	1008.2	.	7.9	0.6	02	7.2	-	-
10	14.4	16.0	13.5	13.3	15.9	96	1007.1	.	8.0	0.3	01	20.6	-	-
11	14.2	16.6	12.8	12.8	15.2	94	1001.6	.	7.9	0.9	02	1.2	-	-
12	15.2	19.0	13.4	13.1	15.3	89	1000.0	.	5.3	0.0	00	-	-	-
13	15.5	19.5	10.8	8.7	15.9	90	1002.6	.	5.5	0.9	02	-	-	-
14	17.3	23.6	13.0	10.7	15.8	82	1005.2	.	2.0	1.8	03	-	-	-
15	16.7	22.5	11.8	9.8	15.6	82	1003.8	.	1.9	0.3	01	-	-	-
16	16.3	21.9	12.0	10.4	12.5	70	1002.4	.	1.9	0.9	03	-	-	-
17	16.2	20.9	12.0	9.7	14.3	78	1002.6	.	5.0	0.5	01	-	-	-
18	16.0	21.3	12.9	10.3	15.8	86	1003.0	.	5.5	0.1	01	0.0	-	-
19	15.0	20.0	11.7	9.7	15.4	90	1000.4	.	5.0	0.0	00	0.0	-	-
20	13.1	16.1	9.8	7.7	14.0	93	998.2	.	5.3	0.3	01	7.4	-	-
21	13.7	20.0	9.0	6.6	12.9	83	994.7	.	5.3	0.8	02	0.6	-	-
22	14.8	18.7	12.6	10.2	12.7	75	989.5	.	6.8	2.4	05	0.2	-	-
23	13.2	17.4	10.4	8.8	11.1	74	1000.1	.	2.8	3.5	07	-	-	-
24	12.8	19.1	8.7	6.9	11.6	81	1008.0	.	3.4	0.5	03	-	-	-
25	15.4	23.8	9.4	6.4	13.2	77	1007.0	.	4.9	0.5	02	-	-	-
26	16.7	20.2	14.5	11.9	16.2	86	1005.9	.	7.1	0.3	01	0.0	-	-
27	17.0	22.5	12.2	9.9	17.0	88	1005.4	.	4.8	0.5	02	14.4	-	-
28	13.1	18.8	11.2	9.9	12.6	84	1009.3	.	2.9	1.4	03	-	-	-
29	10.9	17.7	7.1	3.9	11.3	88	1011.0	.	3.4	0.4	01	-	-	-
30	12.9	22.5	4.4	1.5	11.9	81	1005.1	.	1.3	0.4	01	1.8	-	-

SIEDLCE

DNI	TEMPERATURA POWIETRZA				PRĘŻNOŚĆ PARY WODNEJ	WILGOTNOŚĆ WZGLĘDNA	CIŚNIENIE ATMOSFERYCZNE	USŁONECZNIENIE	ZACHMURZENIE	WIATR		OPAD	ŚNIEG	
	T	Max	Min	T_g	e	U	P	S	N	v	v_{max}	R_d	s_h	s_g
1	16.6	24.1	9.2	6.9	13.8	76	995.7	.	4.8	1.6	04	1.3	-	-
2	17.5	23.7	12.0	9.1	14.4	74	994.3	.	4.5	3.3	07	-	-	-
3	19.7	25.5	12.4	10.6	15.6	69	992.6	.	3.4	3.1	06	-	-	-
4	21.6	28.9	15.3	13.2	15.4	63	991.7	.	0.9	3.9	06	-	-	-
5	19.6	25.0	15.7	13.0	17.2	76	997.3	.	2.6	1.3	03	-	-	-
6	21.5	29.3	13.9	10.2	15.2	62	1000.6	.	1.4	2.8	05	-	-	-
7	19.9	28.6	14.6	12.1	15.4	69	1001.8	.	1.4	2.8	06	6.6	-	-
8	20.1	27.5	14.4	13.3	16.3	73	1002.6	.	3.8	1.6	02	-	-	-
9	17.7	24.5	11.0	7.6	11.2	61	1003.7	.	3.0	1.5	05	-	-	-
10	18.3	26.3	11.0	8.6	12.4	60	1001.1	.	4.5	2.0	05	0.3	-	-
11	16.8	20.5	14.4	13.0	16.6	87	995.1	.	7.6	0.9	01	15.9	-	-
12	16.1	20.0	13.8	13.4	15.9	87	994.4	.	5.6	0.6	01	-	-	-
13	16.7	23.1	10.7	9.1	15.0	80	997.4	.	5.5	3.0	07	-	-	-
14	17.8	23.2	13.7	11.4	15.1	76	1001.6	.	2.3	2.3	04	-	-	-
15	16.7	23.5	9.6	7.9	13.6	73	1000.6	.	0.5	2.3	03	-	-	-
16	14.8	21.5	7.6	4.7	11.3	70	997.8	.	2.3	1.6	03	-	-	-
17	16.7	22.3	10.9	9.4	12.7	68	997.7	.	6.0	2.4	06	6.6	-	-
18	15.9	19.7	13.0	12.0	14.7	81	999.4	.	6.9	1.1	02	-	-	-
19	14.6	21.6	8.4	7.1	12.0	73	996.9	.	5.1	1.0	04	-	-	-
20	14.8	22.4	9.3	7.1	13.1	80	993.7	.	3.5	0.9	02	1.0	-	-
21	14.5	18.1	11.4	9.9	13.7	83	991.8	.	7.6	2.0	03	0.2	-	-
22	16.1	23.3	13.1	11.8	13.9	76	986.3	.	5.9	3.9	08	0.0	-	-
23	12.4	17.7	9.1	7.8	10.2	72	994.9	.	1.9	5.4	08	-	-	-
24	11.9	17.4	7.2	5.9	11.0	80	1002.0	.	3.6	3.8	06	-	-	-
25	11.8	17.0	4.4	2.7	11.7	85	1002.2	.	5.9	0.1	01	1.4	-	-
26	13.4	17.5	11.7	11.0	13.3	87	1000.4	.	7.0	0.8	02	-	-	-
27	14.9	20.5	7.9	6.2	13.7	82	1000.2	.	5.6	1.5	03	0.0	-	-
28	13.6	17.2	11.7	10.4	12.7	81	1000.8	.	5.8	5.0	08	0.1	-	-
29	11.4	13.8	9.5	9.0	11.9	88	1003.6	.	5.4	3.3	04	0.0	-	-
30	12.1	19.4	4.8	3.2	10.1	75	1000.7	.	1.4	2.0	04	0.0	-	-

WARSZAWA-OKĘCIE

DNI	TEMPERATURA POWIETRZA				PRĘŻNOŚĆ PARY WODNEJ	WILGOTNOŚĆ WZGLĘDNA	CIŚNIENIE ATMOSFERYCZNE	USŁONECZNIENIE	ZACHMURZENIE	WIATR		OPAD	ŚNIEG	
	T	Max	Min	T_g	e	U	P	S	N	v	v_{max}	R_d	s_h	s_g
1	17.2	24.1	8.9	6.2	13.3	71	1000.5	.	3.6	2.5	06	0.0	-	-
2	18.0	24.2	12.4	10.9	14.2	71	998.9	.	5.0	2.9	04	-	-	-
3	19.4	24.9	13.3	11.4	15.3	70	997.0	.	4.8	3.3	06	-	-	-
4	22.4	29.7	16.3	14.9	15.2	59	995.1	.	1.6	4.0	06	-	-	-
5	17.8	23.1	14.5	13.0	17.0	84	1002.0	.	5.1	2.0	04	-	-	-
6	20.6	29.3	12.2	10.7	14.8	67	1004.3	.	1.5	2.4	03	-	-	-
7	17.7	23.2	14.1	11.4	15.1	75	1006.8	.	3.4	4.0	07	0.0	-	-
8	19.5	26.6	14.9	13.9	16.9	77	1007.2	.	5.8	3.4	05	-	-	-
9	19.4	24.9	14.8	12.4	11.5	55	1007.9	.	4.5	3.1	07	-	-	-
10	17.1	23.3	11.5	10.1	14.4	74	1005.8	.	6.0	2.4	05	9.0	-	-
11	15.6	17.1	14.8	14.7	16.5	93	1000.4	.	7.8	1.8	03	1.8	-	-
12	15.3	19.6	13.6	13.1	15.5	90	999.4	.	6.3	1.3	02	-	-	-
13	17.3	23.1	11.0	13.3	15.3	79	1001.9	.	4.4	4.4	07	-	-	-
14	18.3	24.1	13.3	14.5	14.3	70	1005.7	.	2.0	3.9	06	-	-	-
15	17.7	24.1	11.5	10.1	14.1	72	1004.7	.	1.1	3.5	05	-	-	-
16	16.5	22.0	10.4	7.7	11.7	64	1002.3	.	1.6	4.5	07	-	-	-
17	17.5	22.9	13.0	12.2	12.5	64	1002.2	.	5.6	5.0	08	0.0	-	-
18	16.7	20.4	13.6	11.3	14.4	77	1003.5	.	6.5	3.3	05	-	-	-
19	15.9	22.0	10.7	9.6	12.4	71	1001.1	.	4.9	2.4	03	-	-	-
20	15.4	22.3	8.9	5.9	14.2	83	998.3	.	6.3	2.5	06	3.2	-	-
21	14.0	17.2	10.9	9.9	13.8	87	996.0	.	6.9	2.0	04	1.6	-	-
22	15.6	20.0	13.2	11.9	13.7	77	990.5	.	5.0	5.1	09	0.0	-	-
23	13.1	17.9	9.3	7.9	10.3	69	999.7	.	2.1	6.1	09	-	-	-
24	12.7	18.1	8.6	6.9	11.4	79	1007.2	.	3.4	3.9	08	-	-	-
25	12.7	18.2	6.0	3.7	12.7	86	1006.9	.	6.0	1.3	02	1.5	-	-
26	15.3	18.6	12.5	10.9	15.1	87	1005.3	.	7.1	1.5	02	-	-	-
27	14.4	21.8	10.6	8.4	15.5	84	1005.1	.	5.8	2.0	04	0.4	-	-
28	13.8	17.6	11.1	9.9	12.2	78	1007.1	.	4.8	6.3	09	-	-	-
29	11.6	15.2	9.5	9.0	11.4	84	1009.4	.	5.4	4.4	06	-	-	-
30	12.3	20.1	2.5	0.2	9.7	72	1005.6	.	1.1	1.6	03	0.3	-	-

Tablica II

TERESPOL

DNI	TEMPERATURA POWIETRZA				PRĘŻNOŚĆ PARY WODNEJ	WILGOTNOŚĆ WZGLĘDNA	CIŚNIENIE ATMOSFERYCZNE	USŁONECZNIENIE	ZACHMURZENIE	WIATR		OPAD	ŚNIEG	
	T	Max	Min	T_g	e	U	P	S	N	v	v_{max}	R_d	s_k	s_g
1	16.5	23.8	8.8	5.2	13.7	76	997.9	9.1	3.3	1.4	03	-	-	-
2	17.7	24.0	10.8	7.0	14.2	73	996.5	7.9	4.4	1.1	03	-	-	-
3	19.0	25.8	13.1	10.0	15.7	74	995.3	7.0	4.4	1.8	04	-	-	-
4	21.1	28.8	14.2	9.8	15.7	66	994.7	11.0	1.9	2.3	05	-	-	-
5	21.2	28.8	16.4	12.1	15.5	64	999.3	8.7	3.8	1.0	03	-	-	-
6	21.2	29.3	13.3	8.3	13.8	59	1003.5	10.5	0.3	2.8	06	-	-	-
7	20.8	29.2	13.0	9.2	14.6	62	1004.7	10.4	1.1	2.0	05	1.3	-	-
8	19.9	27.9	15.4	12.3	16.2	71	1005.4	7.6	3.0	1.9	03	-	-	-
9	17.0	24.3	9.3	6.2	10.5	56	1006.6	9.7	2.6	1.8	03	-	-	-
10	17.6	25.8	8.8	5.7	9.8	52	1003.9	9.2	5.0	2.3	03	-	-	-
11	15.6	19.4	12.3	10.1	13.8	76	997.4	-	7.5	1.8	03	15.9	-	-
12	15.9	20.0	13.8	13.6	16.1	90	996.3	2.8	6.5	1.4	02	-	-	-
13	17.3	22.7	11.9	7.7	14.6	76	999.1	5.2	5.4	3.5	06	-	-	-
14	17.2	23.3	12.3	11.3	14.5	75	1003.9	9.5	1.1	3.5	06	-	-	-
15	16.2	22.5	10.1	8.7	13.1	73	1003.1	9.5	0.1	2.4	05	-	-	-
16	15.1	21.4	7.8	5.9	11.9	70	999.7	8.1	2.4	3.8	06	-	-	-
17	17.0	22.3	12.1	11.2	12.5	65	999.4	5.0	6.0	4.4	06	-	-	-
18	15.8	21.0	13.3	12.6	12.6	71	1002.0	2.5	6.1	3.6	05	-	-	-
19	14.0	21.8	6.6	4.7	10.4	67	999.7	10.3	3.4	2.8	04	-	-	-
20	15.0	21.1	7.3	5.0	12.9	76	996.2	5.4	4.9	2.9	04	0.0	-	-
21	15.4	19.8	11.0	8.1	13.2	77	994.6	2.0	7.4	2.0	03	-	-	-
22	17.6	23.5	13.8	12.1	14.6	74	989.1	5.9	5.9	4.3	06	0.0	-	-
23	13.4	18.3	9.3	7.0	11.2	74	996.9	8.3	3.3	3.9	06	-	-	-
24	12.7	18.5	7.6	5.6	10.7	75	1003.9	6.6	1.6	3.0	05	-	-	-
25	12.4	17.6	5.5	1.5	11.4	81	1004.2	0.9	5.3	0.9	03	1.9	-	-
26	13.1	17.8	10.8	10.4	12.9	87	1002.1	4.4	6.3	1.1	02	0.0	-	-
27	14.3	19.3	10.8	8.6	12.2	77	1002.3	6.0	5.6	0.8	02	0.9	-	-
28	14.2	17.7	11.3	9.1	12.7	79	1001.5	5.1	5.9	5.5	07	-	-	-
29	12.3	15.9	9.8	7.1	12.0	85	1004.8	1.9	5.0	3.0	05	-	-	-
30	11.6	20.0	6.2	2.6	10.7	81	1002.7	6.4	3.3	2.1	04	0.0	-	-

ZIELONA GÓRA

Wrzesień 1967

DNI	TEMPERATURA POWIETRZA				PRĘŻNOŚĆ PARY WODNEJ	WILGOTNOŚĆ WZGLĘDNA	CIŚNIENIE ATMOSFERYCZNE	USŁONECZNIENIE	ZACHMURZENIE	WIATR		OPAD	ŚNIEG	
	T	Max	Min	T_g	e	U	P	S	N	v	v_{max}	R_d	s_k	s_g
1	16.8	21.8	12.3	10.0	13.2	70	992.2	4.0	6.3	2.8	04	-	-	-
2	17.4	22.8	12.3	10.7	14.9	76	989.5	4.0	5.4	2.5	04	0.0	-	-
3	20.1	25.4	15.2	13.3	16.1	69	986.3	5.5	5.3	2.8	05	6.3	-	-
4	19.0	25.3	14.9	15.5	17.6	82	983.9	5.9	7.0	2.3	04	9.4	-	-
5	15.4	20.5	12.0	12.0	14.0	81	993.7	6.5	4.8	1.9	03	-	-	-
6	17.3	22.3	13.2	11.7	14.8	77	995.0	6.8	4.1	2.1	03	5.7	-	-
7	12.9	18.4	10.3	10.6	13.2	89	1000.9	1.8	7.6	2.1	06	8.2	-	-
8	12.8	15.0	11.4	11.5	14.5	98	999.0	-	7.9	1.5	02	4.7	-	-
9	12.4	14.5	11.8	11.3	14.1	98	1000.3	-	8.0	1.3	02	15.9	-	-
10	12.3	13.7	10.9	11.9	14.1	99	999.7	-	8.0	1.3	02	3.6	-	-
11	12.1	14.0	11.2	11.3	14.1	100	994.3	-	8.0	1.4	02	53.1	-	-
12	13.1	16.3	10.7	11.3	14.5	96	992.2	-	7.4	1.5	03	0.5	-	-
13	14.5	17.7	12.0	11.6	15.9	97	994.5	-	7.6	1.6	03	0.2	-	-
14	16.6	21.2	13.5	13.0	15.7	85	994.8	6.1	5.0	3.0	04	-	-	-
15	16.3	20.5	12.9	11.9	15.4	83	993.6	5.0	6.4	2.4	03	0.1	-	-
16	16.1	20.8	11.9	12.9	14.4	80	993.0	6.1	5.3	2.4	03	0.0	-	-
17	15.1	20.1	12.0	11.1	14.5	84	993.5	1.5	5.9	2.3	03	0.3	-	-
18	15.5	19.5	12.7	11.1	15.8	90	994.1	2.4	7.0	0.9	02	2.0	-	-
19	15.5	19.7	13.3	12.7	14.5	83	991.1	3.5	6.6	1.5	03	0.0	-	-
20	13.7	18.3	11.7	10.1	11.8	76	988.3	5.5	6.6	2.4	04	0.2	-	-
21	12.4	16.2	8.3	6.6	11.9	83	984.1	1.8	5.9	2.5	03	3.2	-	-
22	13.8	15.8	12.6	11.1	12.0	76	980.1	2.9	6.4	5.3	08	0.0	-	-
23	13.3	16.5	10.8	9.1	11.5	76	992.6	5.1	5.0	3.8	06	-	-	-
24	14.6	19.8	9.5	7.2	11.6	71	999.2	8.8	3.9	1.8	03	-	-	-
25	18.0	23.5	12.3	10.0	14.5	69	998.3	8.7	5.9	2.4	03	-	-	-
26	18.5	20.9	15.7	14.6	18.6	87	996.8	-	7.5	2.0	03	0.0	-	-
27	18.6	23.3	16.0	14.2	17.9	84	998.0	3.0	4.5	2.1	03	-	-	-
28	13.8	18.5	10.1	8.5	12.0	77	1002.3	8.6	2.5	2.0	04	-	-	-
29	14.3	19.4	9.1	5.1	12.2	76	1002.7	9.0	1.6	1.0	02	-	-	-
30	16.1	23.6	10.4	8.4	13.6	76	995.5	7.6	3.9	2.9	04	8.8	-	-

LESZNO-STRZYŻEWICE

DNI	TEMPERATURA POWIETRZA				PRĘŻNOŚĆ PARY WODNEJ	WILGOTNOŚĆ WZGLĘDNA	CIŚNIENIE ATMOSFERYCZNE	USŁONECZNIENIE	ZACHMURZENIE	WIATR		OPAD	ŚNIEG	
	T	Max	Min	T_g	e	U	P	S	N	v	v_{max}	R_d	s_k	s_g
1	16.0	22.2	9.6	7.4	13.3	75	1001.9	7.8	4.6	2.8	05	-	-	-
2	17.0	22.7	9.3	7.3	14.9	78	999.5	6.4	3.4	2.4	04	0.0	-	-
3	19.3	26.4	13.6	11.4	16.6	76	996.3	7.9	6.3	2.1	03	-	-	-
4	20.8	28.6	13.5	11.3	17.7	75	993.3	10.2	4.5	3.4	11	13.3	-	-
5	16.0	23.6	12.2	10.8	15.0	83	1003.5	6.6	5.6	1.5	03	-	-	-
6	18.0	24.8	11.9	9.9	16.1	80	1004.5	6.6	3.0	1.6	04	1.5	-	-
7	13.6	19.0	11.9	11.9	14.1	90	1010.1	-	7.6	3.1	06	3.2	-	-
8	14.0	16.6	11.8	10.1	15.5	97	1008.6	0.1	8.0	2.6	05	15.5	-	-
9	13.3	14.8	12.8	12.5	14.8	97	1009.9	-	8.0	1.5	03	10.3	-	-
10	13.0	13.7	12.6	11.9	14.6	97	1009.0	-	8.0	3.3	05	8.8	-	-
11	13.7	15.4	12.3	11.9	14.9	96	1003.5	-	8.0	2.9	04	6.2	-	-
12	14.2	17.4	12.5	12.3	15.4	95	1001.5	-	7.5	1.6	04	0.2	-	-
13	15.0	18.6	11.9	9.7	16.2	95	1003.6	-	7.3	4.0	05	0.1	-	-
14	17.0	22.3	13.1	11.2	16.3	84	1004.9	7.9	4.0	2.6	05	-	-	-
15	16.5	21.5	12.9	9.6	15.9	85	1003.8	2.3	7.4	2.4	04	1.5	-	-
16	16.3	21.5	12.7	11.5	14.2	78	1002.5	8.7	5.3	4.0	07	-	-	-
17	15.6	20.4	11.6	9.3	15.0	85	1003.2	1.1	6.5	3.1	05	-	-	-
18	14.8	21.3	10.0	8.8	15.7	93	1003.8	2.6	5.1	0.5	02	-	-	-
19	14.7	21.3	10.2	9.2	14.6	88	1001.2	4.1	5.5	1.5	03	0.7	-	-
20	13.8	19.2	10.6	7.4	13.1	84	998.5	4.5	6.4	2.3	03	1.5	-	-
21	12.5	17.7	6.8	4.3	12.6	88	994.5	4.0	6.0	2.8	05	0.5	-	-
22	14.5	17.4	12.6	11.1	12.7	77	990.4	3.5	6.0	6.6	10	0.0	-	-
23	13.4	17.9	11.5	9.8	11.8	78	1002.4	8.1	4.4	4.6	07	-	-	-
24	13.3	20.6	7.5	4.5	12.0	80	1009.2	9.2	4.1	1.6	04	-	-	-
25	16.6	24.5	9.6	7.1	14.7	79	1008.0	9.2	5.9	2.5	04	0.3	-	-
26	17.3	20.4	14.7	11.4	18.3	93	1006.7	0.2	7.6	1.9	03	0.1	-	-
27	18.3	24.7	12.9	11.1	18.6	89	1007.0	3.9	5.4	1.8	03	-	-	-
28	12.7	19.0	9.0	6.8	11.4	81	1011.7	9.4	3.0	3.0	05	-	-	-
29	10.8	19.7	3.2	2.7	10.4	84	1012.4	9.7	0.5	0.6	02	-	-	-
30	14.3	23.6	4.9	2.8	13.2	82	1005.7	9.0	3.9	2.1	04	5.1	-	-

KALISZ

DNI	TEMPERATURA POWIETRZA				PRĘŻNOŚĆ PARY WODNEJ	WILGOTNOŚĆ WZGLĘDNA	CIŚNIENIE ATMOSFERYCZNE	USŁONECZNIENIE	ZACHMURZENIE	WIATR		OPAD	ŚNIEG	
	T	Max	Min	T_g	e	U	P	S	N	v	v_{max}	R_d	s_k	s_g
1	16.1	22.3	9.9	7.0	13.7	77	995.8	5.9	3.8	2.0	05	-	-	-
2	17.6	24.0	11.7	9.0	14.4	74	993.6	5.7	4.0	1.5	04	-	-	-
3	19.5	26.3	14.3	9.9	16.4	74	991.0	6.0	5.4	2.1	04	-	-	-
4	21.8	29.7	15.9	11.7	14.5	59	987.4	9.8	1.1	5.0	08	-	-	-
5	17.2	22.6	13.2	12.1	15.3	79	997.5	7.4	4.3	1.4	05	-	-	-
6	19.1	26.2	14.0	10.2	15.4	73	998.4	6.9	1.9	1.4	03	-	-	-
7	14.9	20.7	13.4	10.9	14.6	87	1002.8	-	5.9	2.5	05	1.4	-	-
8	15.1	18.4	12.2	9.7	16.2	94	1002.1	-	7.6	1.1	02	4.5	-	-
9	15.3	17.2	13.7	13.4	16.7	96	1003.0	-	7.9	0.9	02	7.5	-	-
10	13.9	15.7	12.5	12.2	15.4	98	1001.7	-	7.9	1.1	02	14.0	-	-
11	13.6	15.9	11.3	11.6	14.4	93	996.5	-	8.0	1.1	02	11.0	-	-
12	15.1	18.4	12.5	12.7	15.1	89	994.7	1.8	6.8	0.8	02	-	-	-
13	15.5	19.1	11.8	10.2	16.3	93	996.8	-	5.4	2.4	06	-	-	-
14	17.2	22.9	12.2	11.2	15.5	81	999.2	9.2	1.6	2.1	05	-	-	-
15	17.2	23.2	11.2	8.2	15.1	80	998.0	6.0	4.9	0.6	02	-	-	-
16	16.6	21.0	11.4	10.1	13.2	72	996.2	10.0	3.9	3.4	05	-	-	-
17	15.4	20.5	11.6	10.1	15.4	88	996.7	1.8	6.3	2.0	03	12.2	-	-
18	16.1	21.1	12.4	12.7	16.1	89	997.5	2.7	5.0	0.4	02	-	-	-
19	15.5	21.2	10.6	9.0	15.2	87	995.1	5.7	5.4	0.6	01	0.2	-	-
20	13.1	16.9	10.2	7.3	14.1	93	992.8	0.2	7.6	0.9	02	2.8	-	-
21	13.2	17.8	7.6	4.0	13.1	87	989.1	2.8	5.3	1.5	03	0.0	-	-
22	14.5	17.8	12.6	10.2	13.2	80	985.0	0.5	5.9	4.6	09	0.1	-	-
23	12.7	17.4	9.7	7.7	11.3	78	996.0	8.2	3.6	4.1	07	-	-	-
24	13.2	19.6	7.5	4.7	11.5	78	1003.0	9.1	2.3	1.0	02	-	-	-
25	16.5	23.8	9.7	7.1	14.2	79	1001.9	7.2	4.0	1.3	03	-	-	-
26	17.0	20.3	13.7	13.0	17.3	90	1000.5	0.5	7.3	0.3	01	-	-	-
27	17.8	23.2	12.5	9.8	18.0	88	1000.4	1.9	5.4	1.1	03	-	-	-
28	13.7	19.7	10.9	9.6	12.4	80	1004.5	7.5	3.3	2.3	05	-	-	-
29	11.8	19.0	5.6	2.4	11.0	81	1006.0	8.9	1.0	0.6	02	-	-	-
30	13.0	22.4	4.1	1.3	12.1	82	999.9	7.2	0.8	1.4	03	1.7	-	-

ŁÓDŹ - LUBLINEK

DNI	TEMPERATURA POWIETRZA				PRĘŻNOŚĆ PARY WODNEJ	WILGOTNOŚĆ WZGLĘDNA	CIŚNIENIE ATMOSFERYCZNE	USŁONECZNIENIE	ZACHMURZENIE	WIATR		OPAD	ŚNIEG	
	T	Max	Min	T_g	e	U	P	S	N	v	v_{max}	R_d	s_h	s_g
1	16.0	21.9	11.4	8.4	14.1	79	991.0	3.0	3.5	2.4	04	-	-	-
2	17.2	23.9	11.3	8.3	13.3	71	989.1	5.5	4.1	2.4	07	-	-	-
3	18.8	25.5	13.4	11.1	15.1	71	987.0	5.1	4.0	2.1	04	-	-	-
4	22.7	29.4	16.1	14.6	14.8	57	984.0	10.5	0.6	4.6	09	-	-	-
5	17.4	24.2	14.6	13.2	16.1	82	992.5	4.4	4.3	3.0	05	-	-	-
6	21.1	28.8	14.0	12.6	15.0	65	993.8	9.0	1.9	2.9	05	-	-	-
7	15.7	22.2	13.2	12.5	14.6	82	997.4	3.5	4.9	3.1	04	1.8	-	-
8	16.0	20.4	9.9	8.2	16.6	92	997.2	-	7.9	2.5	04	6.8	-	-
9	17.2	22.1	13.5	12.7	15.9	82	997.5	2.2	6.8	2.6	04	1.9	-	-
10	14.7	17.6	13.5	12.8	16.1	96	996.3	-	7.9	1.0	02	12.6	-	-
11	14.0	15.6	12.6	13.0	15.2	95	991.1	-	8.0	2.0	03	9.9	-	-
12	14.6	17.5	13.3	13.4	15.1	91	989.6	0.4	6.0	0.8	02	0.0	-	-
13	16.3	20.1	11.0	8.9	16.3	88	991.5	0.6	6.6	3.8	06	-	-	-
14	17.9	23.5	13.1	12.0	13.7	70	994.8	9.4	1.4	4.6	06	-	-	-
15	17.3	23.4	11.8	10.7	14.2	74	993.6	7.5	2.5	3.1	06	-	-	-
16	16.7	20.9	11.8	10.7	11.9	64	991.4	8.9	2.3	4.3	05	-	-	-
17	16.2	20.4	12.8	11.8	14.2	77	991.6	3.0	5.3	3.5	05	0.1	-	-
18	16.5	20.4	12.3	11.2	15.7	84	992.7	2.8	6.6	1.8	03	1.2	-	-
19	14.6	20.4	12.0	13.4	15.1	91	990.5	1.4	6.6	2.1	03	22.7	-	-
20	13.5	17.1	10.4	8.9	13.7	89	988.3	0.6	6.9	1.8	03	0.4	-	-
21	13.7	17.3	9.6	7.5	13.0	83	985.2	1.9	6.5	2.8	04	0.7	-	-
22	14.5	19.3	12.7	12.4	12.5	75	980.6	0.2	4.5	5.6	09	0.0	-	-
23	11.8	17.1	9.0	7.7	10.4	76	990.8	4.5	4.3	5.8	08	-	-	-
24	12.5	19.0	6.8	3.9	10.8	77	998.0	6.9	1.9	2.4	05	-	-	-
25	15.0	23.4	9.4	8.2	12.4	76	997.1	5.3	4.9	0.9	03	-	-	-
26	16.6	19.9	14.0	10.9	15.6	84	995.7	1.9	6.8	1.9	03	0.0	-	-
27	17.0	22.1	11.4	10.4	17.3	89	995.2	1.6	5.4	1.8	03	-	-	-
28	12.8	18.4	10.7	8.7	11.7	81	998.6	7.2	2.9	4.0	07	-	-	-
29	10.8	17.4	4.5	2.5	10.3	87	1000.5	7.8	3.0	1.9	05	0.1	-	-
30	13.4	21.7	5.6	2.9	11.0	74	995.5	8.7	2.1	2.4	05	1.1	-	-

WŁODAWA

DNI	TEMPERATURA POWIETRZA				PRĘŻNOŚĆ PARY WODNEJ	WILGOTNOŚĆ WZGLĘDNA	CIŚNIENIE ATMOSFERYCZNE	USŁONECZNIENIE	ZACHMURZENIE	WIATR		OPAD	ŚNIEG	
	T	Max	Min	T_g	e	U	P	S	N	v	v_{max}	R_d	s_h	s_g
1	16.6	23.4	9.5	7.9	14.3	77	993.4	8.5	4.4	2.6	04	-	-	-
2	17.4	24.1	11.4	10.0	14.4	75	992.1	7.0	4.5	3.0	07	0.0	-	-
3	19.0	26.0	11.7	10.2	15.4	73	990.9	8.4	3.6	3.5	07	-	-	-
4	21.2	29.2	13.2	12.2	16.2	67	990.2	10.4	2.0	3.8	06	-	-	-
5	21.5	29.1	15.1	13.9	15.8	67	994.6	10.2	2.8	2.9	04	-	-	-
6	21.2	29.3	13.3	11.6	15.5	63	998.6	10.9	0.5	3.6	06	-	-	-
7	20.9	29.2	12.6	10.1	14.5	61	999.4	10.5	0.9	2.6	05	-	-	-
8	20.4	27.4	14.1	13.1	15.1	65	1000.2	10.0	1.4	3.6	06	-	-	-
9	17.5	25.0	9.2	6.3	10.3	55	1001.2	10.0	3.0	3.4	06	-	-	-
10	17.8	26.0	9.5	8.2	10.8	54	998.7	8.3	5.3	2.9	05	0.0	-	-
11	15.6	19.6	12.8	8.3	14.4	80	992.6	-	7.0	2.5	04	3.0	-	-
12	15.9	20.4	12.7	10.8	15.4	85	991.3	4.7	5.9	2.1	04	-	-	-
13	17.3	22.9	11.2	10.6	15.3	79	993.4	2.7	6.8	3.3	06	-	-	-
14	17.4	24.4	12.0	10.7	15.2	79	998.3	8.6	1.3	3.0	04	-	-	-
15	16.9	24.1	10.4	8.9	14.1	76	997.5	9.0	0.0	2.9	06	-	-	-
16	14.9	21.7	7.0	4.7	12.5	74	993.8	4.1	3.3	2.9	04	-	-	-
17	17.5	23.2	12.6	11.0	14.4	73	993.9	4.5	6.8	2.9	05	0.1	-	-
18	16.4	22.0	13.6	11.9	12.6	69	996.5	2.6	5.1	3.4	05	-	-	-
19	14.8	22.6	8.1	6.0	10.4	64	994.3	9.1	3.1	3.1	05	-	-	-
20	14.8	21.6	8.3	6.7	12.8	77	991.3	3.4	5.8	2.4	04	-	-	-
21	15.7	20.9	10.9	9.2	13.2	75	989.9	2.0	7.3	2.5	05	-	-	-
22	17.6	24.6	13.4	12.1	14.4	73	985.0	2.3	6.6	5.0	07	1.4	-	-
23	13.3	18.6	8.2	7.2	11.3	76	993.0	6.5	2.8	4.0	06	-	-	-
24	12.6	18.7	6.0	4.7	10.7	75	999.6	6.3	3.5	4.1	06	-	-	-
25	13.1	17.6	7.7	5.0	12.4	83	999.4	1.0	7.3	1.3	02	1.6	-	-
26	13.6	17.7	11.7	11.5	13.0	85	997.1	2.9	5.6	1.6	04	-	-	-
27	14.0	19.7	8.6	5.6	13.4	84	997.5	2.6	4.8	0.6	01	0.0	-	-
28	15.1	18.4	12.2	10.7	12.7	75	997.1	7.1	5.8	6.4	09	0.0	-	-
29	12.1	15.3	11.0	10.3	12.6	89	1000.1	1.5	6.4	4.9	06	0.5	-	-
30	12.0	19.4	5.1	3.9	11.0	80	997.9	8.4	2.1	2.8	05	0.0	-	-

SULEJÓW

DNI	TEMPERATURA POWIETRZA				PRĘŻNOŚĆ PARY WODNEJ	WILGOTNOŚĆ WZGLĘDNA	CIŚNIENIE ATMOSFERYCZNE	USŁONECZNIENIE	ZACHMURZENIE	WIATR		OPAD	ŚNIEG	
	T	Max	Min	T_g	e	U	P	S	N	v	v_{max}	R_d	s_h	s_g
1	15.7	23.4	8.9	8.5	•	•	991.1	•	•	•	•	-	-	-
2	17.3	24.5	9.8	8.6	•	•	989.4	•	•	•	•	-	-	-
3	18.9	26.2	11.6	9.4	•	•	987.4	•	•	•	•	-	-	-
4	21.8	30.3	14.5	13.4	•	•	984.9	•	•	•	•	-	-	-
5	17.8	23.6	15.1	13.8	•	•	992.3	•	•	•	•	-	-	-
6	20.1	29.5	10.7	8.7	•	•	993.9	•	•	•	•	-	-	-
7	15.4	22.5	12.6	9.4	•	•	997.1	•	•	•	•	6.7	-	-
8	16.8	22.2	13.0	11.7	•	•	996.6	•	•	•	•	8.0	-	-
9	18.4	23.6	15.0	13.4	•	•	997.0	•	•	•	•	0.0	-	-
10	15.8	18.9	14.0	13.1	•	•	995.8	•	•	•	•	13.3	-	-
11	14.4	15.6	13.2	13.4	•	•	990.6	•	•	•	•	0.3	-	-
12	14.7	18.2	13.0	12.0	•	•	989.2	•	•	•	•	-	-	-
13	15.8	21.6	10.7	9.4	•	•	990.6	•	•	•	•	0.3	-	-
14	16.9	23.5	11.0	9.0	•	•	994.3	•	•	•	•	-	-	-
15	16.2	23.4	9.9	8.4	•	•	993.0	•	•	•	•	-	-	-
16	15.9	21.4	10.2	8.5	•	•	990.6	•	•	•	•	1.2	-	-
17	15.7	21.0	13.0	11.8	•	•	991.2	•	•	•	•	1.0	-	-
18	16.2	21.1	11.9	10.8	•	•	992.5	•	•	•	•	0.1	-	-
19	14.4	21.5	12.2	11.0	•	•	990.5	•	•	•	•	2.3	-	-
20	13.3	18.1	9.4	8.6	•	•	988.5	•	•	•	•	0.0	-	-
21	13.9	18.0	7.8	6.8	•	•	985.5	•	•	•	•	-	-	-
22	14.6	19.4	12.7	11.4	•	•	981.3	•	•	•	•	0.1	-	-
23	12.4	17.3	8.7	7.2	•	•	991.3	•	•	•	•	-	-	-
24	13.1	19.6	8.1	6.4	•	•	998.2	•	•	•	•	-	-	-
25	14.6	23.1	7.8	6.1	•	•	997.1	•	•	•	•	4.0	-	-
26	16.3	20.3	14.3	10.9	•	•	995.4	•	•	•	•	0.1	-	-
27	16.7	22.9	10.9	10.0	•	•	995.0	•	•	•	•	-	-	-
28	13.7	18.4	11.6	9.9	•	•	998.2	•	•	•	•	-	-	-
29	10.4	16.9	5.7	3.8	•	•	1000.3	•	•	•	•	-	-	-
30	12.2	21.8	3.2	2.2	•	•	995.9	•	•	•	•	2.5	-	-

LUBLIN

DNI	TEMPERATURA POWIETRZA				PRĘŻNOŚĆ PARY WODNEJ	WILGOTNOŚĆ WZGLĘDNA	CIŚNIENIE ATMOSFERYCZNE	USŁONECZNIENIE	ZACHMURZENIE	WIATR		OPAD	ŚNIEG	
	T	Max	Min	T_g	e	U	P	S	N	v	v_{max}	R_d	s_h	s_g
1	15.8	23.8	9.4	7.3	14.9	84	993.1	•	3.8	1.8	05	-	-	-
2	16.8	24.2	10.0	7.2	13.8	76	991.8	•	3.0	1.6	04	-	-	-
3	18.7	25.4	12.7	9.5	15.9	77	990.3	•	4.0	1.8	05	-	-	-
4	20.6	29.2	11.5	8.5	15.6	69	989.1	•	1.0	3.6	08	-	-	-
5	19.4	27.3	12.4	10.3	17.1	78	993.7	•	3.0	0.8	02	-	-	-
6	20.8	29.8	12.1	9.2	15.1	66	996.5	•	0.6	1.6	04	-	-	-
7	20.4	29.3	11.9	9.1	15.4	68	998.3	•	1.4	2.4	05	0.0	-	-
8	19.7	27.8	13.9	11.8	14.9	69	999.1	•	3.0	3.0	05	-	-	-
9	17.4	25.2	8.8	5.8	11.3	62	999.8	•	2.6	2.5	07	-	-	-
10	18.1	26.4	9.6	7.3	14.6	74	997.3	•	4.9	2.0	04	0.0	-	-
11	16.5	18.5	15.4	13.8	17.0	91	991.7	•	8.0	1.5	02	4.5	-	-
12	15.8	18.6	13.0	10.1	15.6	87	990.8	•	6.6	1.3	02	-	-	-
13	16.8	22.2	12.4	9.8	15.2	81	992.4	•	6.1	3.0	05	-	-	-
14	16.8	24.0	10.1	7.4	14.4	77	997.2	•	0.9	1.9	05	-	-	-
15	17.1	24.7	10.1	7.6	14.3	76	996.2	•	1.0	2.6	05	-	-	-
16	15.6	21.2	8.4	7.5	13.2	76	992.8	•	3.5	4.4	07	0.0	-	-
17	16.6	21.3	13.7	12.3	14.9	80	992.8	•	6.1	3.3	05	0.1	-	-
18	16.0	20.9	12.6	10.8	13.6	77	995.3	•	5.9	3.0	05	0.0	-	-
19	14.7	23.1	6.5	5.7	11.9	74	993.2	•	2.4	1.9	04	-	-	-
20	15.2	22.1	8.6	6.0	13.9	82	990.6	•	4.4	1.6	03	-	-	-
21	16.5	20.7	12.4	10.5	13.4	73	988.9	•	7.3	2.6	06	-	-	-
22	17.6	23.2	14.4	10.2	15.2	76	984.1	•	6.9	4.6	07	0.1	-	-
23	13.4	18.2	8.7	6.0	11.5	76	992.9	•	3.8	2.9	04	-	-	-
24	12.4	18.8	6.1	2.7	11.3	80	999.7	•	3.8	2.3	05	-	-	-
25	12.3	18.0	4.8	2.1	12.5	87	999.1	•	5.9	0.5	02	1.2	-	-
26	14.9	18.5	11.5	11.0	14.8	88	996.5	•	7.0	1.1	03	-	-	-
27	16.9	22.4	12.6	11.2	15.7	83	996.7	•	6.5	0.6	02	0.0	-	-
28	14.8	18.4	12.8	10.9	13.3	79	998.0	•	4.5	4.8	07	-	-	-
29	12.5	15.4	10.0	6.3	11.7	81	1000.6	•	5.9	2.9	04	-	-	-
30	11.6	19.9	4.6	1.1	10.0	78	997.9	•	2.0	1.9	04	0.1	-	-

Tablica II

LEGNICA

DNI	TEMPERATURA POWIETRZA T	Max	Min	T_g	PRĘŻNOŚĆ PARY WODNEJ e	WILGOTNOŚĆ WZGLĘDNA U	CIŚNIENIE ATMOSFERYCZNE P	USŁONECZNIENIE S	ZACHMURZENIE N	WIATR v	v_{max}	OPAD R_d	ŚNIEG s_h	s_g
1	17.1	22.2	10.4	8.1	13.6	72	999.1	.	4.4	2.9	07	-	-	-
2	18.5	24.0	11.5	8.8	14.9	72	996.6	.	4.9	1.6	03	0.0	-	-
3	21.1	27.2	15.4	12.8	16.4	67	993.3	.	5.1	1.8	03	-	-	-
4	21.2	28.5	15.7	12.5	16.3	68	990.0	.	4.4	3.1	07	5.5	-	-
5	16.2	20.5	13.5	12.5	14.1	77	1000.3	.	5.4	1.8	03	-	-	-
6	18.5	25.1	11.5	9.4	14.4	72	1001.0	.	3.0	1.6	03	3.0	-	-
7	14.0	21.0	11.5	11.3	13.2	83	1006.9	.	7.6	3.5	07	10.8	-	-
8	13.8	16.9	12.3	11.8	14.9	95	1004.9	.	7.9	1.9	03	25.7	-	-
9	13.1	14.9	12.5	12.2	14.5	96	1006.4	.	8.0	1.9	03	12.8	-	-
10	13.1	13.9	12.5	12.4	14.5	96	1005.5	.	8.0	2.3	04	4.4	-	-
11	12.4	13.1	12.1	12.1	13.9	97	1000.4	.	8.0	2.6	05	23.6	-	-
12	13.8	17.5	11.8	11.4	14.4	92	998.1	.	7.8	0.9	02	2.1	-	-
13	14.6	16.7	12.9	12.7	16.2	98	999.8	.	7.8	2.9	04	8.4	-	-
14	15.8	20.4	12.5	11.2	15.6	89	1000.7	.	6.9	2.3	05	0.5	-	-
15	16.4	21.1	13.4	11.3	15.9	86	999.8	.	5.9	2.3	04	0.3	-	-
16	16.0	20.7	13.7	12.4	15.2	85	998.2	.	6.0	1.6	03	-	-	-
17	14.3	18.3	10.6	9.4	15.0	92	999.3	.	5.3	0.6	02	2.9	-	-
18	15.4	18.7	12.4	10.6	16.0	92	1000.4	.	6.4	0.6	02	1.4	-	-
19	14.9	20.9	9.5	8.4	14.1	84	997.8	.	6.6	1.3	03	8.4	-	-
20	14.3	19.2	11.4	9.8	13.3	82	995.3	.	6.4	1.8	05	0.0	-	-
21	13.1	16.9	8.6	6.1	12.7	84	990.8	.	6.6	2.1	04	0.0	-	-
22	15.3	18.3	12.7	11.3	11.9	68	988.1	.	5.8	3.6	07	-	-	-
23	14.8	18.2	11.0	8.7	10.9	69	999.9	.	4.9	3.3	06	-	-	-
24	14.2	21.2	6.8	4.4	11.2	72	1005.9	.	2.9	1.0	03	-	-	-
25	16.7	24.2	7.7	5.5	15.0	80	1005.0	.	3.9	1.5	03	-	-	-
26	17.8	22.3	13.7	11.7	18.1	89	1003.1	.	6.4	1.6	04	-	-	-
27	19.3	24.7	14.9	11.5	18.6	84	1004.1	.	4.8	2.4	05	-	-	-
28	15.1	20.2	11.7	8.6	13.1	78	1008.6	.	2.9	2.4	05	-	-	-
29	12.6	20.2	5.8	3.9	11.9	83	1009.0	.	1.0	0.4	01	-	-	-
30	14.9	24.5	5.3	3.9	13.0	79	1002.5	.	2.9	1.0	03	0.3	-	-

WIELUŃ

Wrzesień 1967

DNI	TEMPERATURA POWIETRZA T	Max	Min	T_g	PRĘŻNOŚĆ PARY WODNEJ e	WILGOTNOŚĆ WZGLĘDNA U	CIŚNIENIE ATMOSFERYCZNE P	USŁONECZNIENIE S	ZACHMURZENIE N	WIATR v	v_{max}	OPAD R_d	ŚNIEG s_h	s_g
1	16.6	23.0	11.5	7.6	14.3	78	990.3	4.5	3.8	1.3	02	-	-	-
2	18.3	25.1	13.0	8.5	14.6	71	988.3	5.8	5.3	2.0	04	-	-	-
3	19.9	27.0	13.9	9.8	15.7	69	985.9	7.6	4.1	1.4	03	-	-	-
4	22.5	30.0	16.4	12.7	14.2	55	982.5	10.8	1.4	3.9	07	-	-	-
5	17.7	23.4	13.9	12.3	15.8	79	991.5	5.6	5.3	1.9	03	-	-	-
6	20.5	28.0	13.8	9.7	16.0	69	992.3	9.7	2.5	1.6	03	0.0	-	-
7	15.5	21.5	13.4	11.4	14.3	82	996.7	1.9	5.3	1.9	04	-	-	-
8	15.3	18.9	11.0	10.8	16.5	94	995.8	0.2	7.8	1.4	03	12.7	-	-
9	15.9	18.1	14.4	12.1	17.3	96	996.5	-	8.0	1.0	02	7.7	-	-
10	14.4	16.2	12.6	12.2	16.0	98	995.2	-	8.0	1.0	01	22.9	-	-
11	13.3	15.0	11.7	10.9	14.7	96	990.3	-	7.8	1.3	02	-	-	-
12	15.1	17.5	12.9	11.8	15.3	90	988.3	0.9	7.4	0.5	01	0.1	-	-
13	15.6	19.2	12.5	10.3	16.3	92	989.8	-	7.1	1.4	03	0.4	-	-
14	16.1	22.5	11.1	8.7	14.6	82	993.0	9.9	1.8	1.9	05	-	-	-
15	16.7	23.0	10.6	8.2	14.7	79	991.7	5.3	4.4	1.0	01	-	-	-
16	15.9	21.8	10.9	8.7	13.0	75	989.3	9.3	3.1	2.1	04	1.2	-	-
17	15.5	19.8	12.4	8.2	15.8	90	990.1	0.9	7.3	2.0	04	2.5	-	-
18	15.8	20.3	11.9	9.0	16.2	90	991.6	2.1	6.4	0.5	01	0.1	-	-
19	15.9	21.2	13.1	10.2	15.6	87	989.3	3.6	6.6	0.6	01	0.9	-	-
20	13.5	16.9	11.4	7.1	14.2	92	987.1	0.3	6.5	1.8	03	3.9	-	-
21	13.5	17.4	9.8	6.4	13.8	89	983.7	0.2	6.9	1.3	03	0.9	-	-
22	14.6	18.6	12.4	9.6	13.4	80	980.1	0.1	5.4	2.6	04	0.2	-	-
23	12.8	17.0	9.4	7.0	11.1	76	990.8	7.6	3.5	3.3	08	-	-	-
24	13.3	19.9	8.2	5.0	11.2	75	997.2	9.1	2.0	1.1	02	-	-	-
25	16.9	23.8	9.9	6.7	13.8	73	996.3	8.7	5.5	1.1	02	-	-	-
26	17.5	21.4	14.9	12.9	18.0	90	994.6	0.2	7.6	1.1	02	0.2	-	-
27	18.8	23.9	14.4	13.1	18.6	86	994.2	5.0	5.3	1.1	02	-	-	-
28	14.5	20.0	12.3	8.7	12.4	77	998.3	8.2	3.6	1.5	03	-	-	-
29	11.9	18.9	6.8	4.6	10.9	80	999.9	10.4	1.0	1.4	03	-	-	-
30	14.2	22.4	7.0	3.5	12.1	76	994.5	9.8	0.8	1.3	02	1.9	-	-

ZGORZELEC

DNI	TEMPERATURA POWIETRZA T	Max	Min	T_g	PRĘŻNOŚĆ PARY WODNEJ e	WILGOTNOŚĆ WZGLĘDNA U	CIŚNIENIE ATMOSFERYCZNE P	USŁONECZNIENIE S	ZACHMURZENIE N	WIATR v	v_{max}	OPAD R_d	ŚNIEG s_h	s_g
1	16.5	21.0	10.7	8.0	14.2	77	989.7	1.4	5.1	1.9	04	-	-	-
2	17.7	22.7	12.2	9.3	14.9	75	987.0	1.9	5.1	3.3	05	0.0	-	-
3	20.2	26.3	15.4	12.4	14.7	65	983.8	4.6	3.6	2.8	05	-	-	-
4	19.0	25.2	14.1	12.5	15.8	74	980.6	3.1	6.1	2.3	05	22.5	-	-
5	14.8	19.5	11.7	11.7	13.2	78	990.2	2.7	5.1	1.4	02	-	-	-
6	16.7	23.3	10.7	7.7	14.6	79	991.5	5.1	3.5	1.4	03	15.4	-	-
7	12.7	17.3	10.1	9.5	12.8	88	997.4	0.9	7.5	1.5	04	21.0	-	-
8	12.4	14.2	11.0	10.5	13.6	95	995.0	-	7.6	2.8	04	8.2	-	-
9	12.3	14.2	11.7	10.9	13.8	96	997.0	-	8.0	1.6	03	12.8	-	-
10	12.0	12.5	11.4	11.1	13.5	96	996.1	-	8.0	2.4	04	11.6	-	-
11	11.4	12.3	10.8	10.4	13.1	97	991.1	-	8.0	2.9	04	35.1	-	-
12	12.3	14.1	10.8	10.4	13.6	95	988.7	-	7.6	2.6	04	0.6	-	-
13	13.4	14.9	11.9	11.0	14.9	97	990.7	-	8.0	2.0	03	5.4	-	-
14	16.2	19.6	12.3	10.4	15.0	82	990.0	3.0	5.5	2.8	04	-	-	-
15	16.4	20.6	13.3	10.9	15.8	75	989.5	5.6	5.5	2.3	05	0.5	-	-
16	14.2	19.0	11.6	10.3	14.3	89	988.9	-	6.5	1.1	02	-	-	-
17	12.4	18.7	7.1	5.3	12.8	89	989.5	1.0	3.5	0.8	04	-	-	-
18	14.1	18.7	10.3	8.7	14.9	93	990.7	-	3.6	0.6	02	5.7	-	-
19	14.0	18.2	12.1	9.9	13.8	87	988.3	2.8	6.0	2.5	05	0.0	-	-
20	13.6	17.6	10.6	8.9	11.9	78	985.3	4.0	6.6	2.0	05	9.8	-	-
21	12.6	15.7	8.0	4.9	12.1	85	980.5	-	5.4	2.5	04	0.8	-	-
22	14.1	17.3	12.5	10.0	11.9	74	978.6	2.3	6.4	4.3	07	-	-	-
23	12.4	17.5	8.6	7.0	10.4	73	990.4	5.2	3.3	3.5	05	-	-	-
24	12.8	19.3	7.0	4.5	10.2	71	996.3	4.8	3.3	2.1	05	-	-	-
25	16.5	23.7	10.7	6.9	13.7	74	995.8	7.3	1.9	2.4	04	-	-	-
26	18.1	25.6	12.8	11.2	16.6	82	993.4	1.9	4.5	1.6	04	-	-	-
27	17.3	22.6	12.9	11.1	16.7	86	995.2	1.8	3.5	1.9	04	-	-	-
28	13.0	19.2	7.3	6.3	12.4	84	999.3	3.1	1.9	0.8	02	-	-	-
29	12.9	20.3	7.0	4.9	10.7	77	999.2	8.1	0.9	0.6	01	-	-	-
30	15.8	22.1	8.9	5.6	13.2	75	992.6	6.9	4.4	3.8	05	3.0	-	-

WROCŁAW-STRACHOWICE

DNI	TEMPERATURA POWIETRZA T	Max	Min	T_g	PRĘŻNOŚĆ PARY WODNEJ e	WILGOTNOŚĆ WZGLĘDNA U	CIŚNIENIE ATMOSFERYCZNE P	USŁONECZNIENIE S	ZACHMURZENIE N	WIATR v	v_{max}	OPAD R_d	ŚNIEG s_h	s_g
1	16.3	22.6	10.8	8.4	13.9	77	999.2	.	4.0	2.9	06	-	-	-
2	18.3	26.5	10.7	8.3	14.8	73	996.8	.	5.6	3.1	05	-	-	-
3	21.0	28.1	15.1	11.9	16.7	69	993.6	.	4.0	4.3	07	-	-	-
4	21.7	29.9	13.8	12.4	16.8	68	989.9	.	3.1	4.1	08	0.0	-	-
5	17.0	22.1	13.1	13.4	14.7	77	1000.3	.	5.1	2.5	05	-	-	-
6	18.1	25.0	12.2	9.3	14.7	75	1000.9	.	3.1	1.4	04	-	-	-
7	13.7	19.1	11.6	11.8	13.5	87	1006.6	.	7.5	2.4	05	1.0	-	-
8	14.4	16.6	12.6	10.9	15.5	94	1004.8	.	8.0	1.4	05	20.6	-	-
9	13.2	15.5	12.4	12.5	14.8	98	1006.2	.	8.0	1.9	03	24.1	-	-
10	13.2	14.4	12.5	12.7	14.7	97	1005.1	.	8.0	1.5	03	6.4	-	-
11	12.8	13.6	11.8	12.0	14.4	97	999.9	.	8.0	1.8	03	7.4	-	-
12	14.3	17.2	11.8	11.9	14.5	90	997.8	.	7.4	1.4	02	0.1	-	-
13	15.0	17.4	12.8	12.5	16.3	96	999.3	.	7.5	1.9	03	7.9	-	-
14	16.3	22.2	11.2	9.2	15.3	84	1001.1	.	5.0	3.6	07	4.0	-	-
15	16.3	21.1	12.3	9.4	16.0	87	1000.3	.	6.1	2.8	04	1.7	-	-
16	16.8	21.9	13.0	11.5	14.5	78	997.9	.	5.1	1.8	03	-	-	-
17	15.2	19.5	11.5	9.6	15.5	90	999.1	.	6.4	0.8	02	8.8	-	-
18	15.1	19.3	11.1	10.4	15.7	93	1000.4	.	5.4	1.1	02	-	-	-
19	15.1	21.7	10.0	8.4	14.2	85	998.1	.	3.5	1.3	04	5.0	-	-
20	14.0	18.8	11.1	9.9	14.4	90	995.4	.	6.3	1.3	03	3.1	-	-
21	12.9	18.3	7.7	5.2	13.0	88	991.5	.	5.6	3.3	04	0.6	-	-
22	14.4	17.7	11.4	10.9	12.3	76	988.3	.	5.5	5.1	12	-	-	-
23	12.8	18.1	7.7	5.6	11.2	77	999.9	.	3.6	3.9	07	-	-	-
24	13.3	20.6	5.3	3.2	11.4	77	1006.2	.	2.4	0.9	03	-	-	-
25	16.4	24.1	7.8	5.8	14.6	80	1005.1	.	2.8	3.1	05	-	-	-
26	17.8	23.5	12.6	11.6	17.7	87	1003.3	.	6.9	1.9	05	-	-	-
27	18.7	24.8	13.4	11.9	18.4	86	1003.8	.	4.0	2.5	04	-	-	-
28	14.3	19.9	10.2	7.9	12.5	79	1008.2	.	2.3	2.6	05	-	-	-
29	11.6	19.6	4.2	3.8	11.1	84	1009.1	.	0.4	0.9	02	-	-	-
30	14.5	23.7	5.2	7.3	13.1	81	1002.7	.	2.3	3.0	05	0.3	-	-

JELENIA GÓRA

DNI	TEMPERATURA POWIETRZA				PRĘŻNOŚĆ PARY WODNEJ	WILGOTNOŚĆ WZGLĘDNA	CIŚNIENIE ATMOSFERYCZNE	USŁONECZNIENIE	ZACHMURZENIE	WIATR		OPAD	ŚNIEG	
	T	Max	Min	T_g	e	U	P	S	N	v	v_{max}	R_d	s_h	s_g
1	14.0	20.0	7.5	6.6	12.2	79	973.9	6.6	5.3	2.4	05	–	–	–
2	16.8	21.9	9.9	7.8	13.7	74	971.5	3.4	5.9	2.5	07	–	–	–
3	19.6	25.3	12.6	11.0	15.5	70	968.1	7.8	4.5	2.6	05	–	–	–
4	19.8	26.3	14.3	12.1	15.8	70	965.0	7.6	4.3	2.0	06	12.9	–	–
5	15.5	19.1	11.2	10.6	14.2	81	974.3	3.0	5.1	2.3	05	–	–	–
6	17.8	24.5	10.4	8.2	14.2	72	975.6	7.9	3.5	2.3	03	6.1	–	–
7	11.9	18.5	10.3	10.3	12.5	90	981.1	0.3	7.9	2.1	05	13.1	–	–
8	12.7	14.8	11.0	11.1	13.9	95	978.6	–	7.9	1.9	03	6.6	–	–
9	11.8	12.6	11.0	11.2	13.5	98	980.4	–	8.0	0.8	02	13.0	–	–
10	11.6	12.2	10.9	11.2	13.6	100	979.5	–	8.0	1.5	03	7.4	–	–
11	10.8	11.3	10.6	10.8	12.8	99	974.3	–	8.0	1.5	02	25.7	–	–
12	12.0	15.2	9.4	8.4	13.0	93	972.2	0.3	7.8	1.3	03	4.8	–	–
13	13.1	14.4	11.4	11.5	15.0	99	973.9	–	8.0	1.8	04	9.1	–	–
14	15.7	19.9	11.7	9.1	14.3	81	974.4	6.0	5.9	4.1	07	–	–	–
15	15.9	19.9	12.7	10.4	13.9	78	973.6	5.0	5.9	3.5	07	0.6	–	–
16	13.7	18.5	11.5	10.3	14.0	90	972.6	–	6.5	1.0	04	–	–	–
17	11.6	16.7	6.4	5.1	12.9	94	973.4	0.7	5.3	0.6	03	–	–	–
18	12.6	16.8	9.0	7.5	14.0	95	974.8	1.3	6.8	0.6	02	–	–	–
19	13.0	19.1	7.6	7.3	12.8	87	972.3	4.8	6.8	1.1	05	4.0	–	–
20	12.9	16.7	10.3	8.8	11.9	81	969.4	2.8	6.0	1.8	04	0.4	–	–
21	11.8	15.3	5.9	3.8	12.0	87	964.6	–	6.5	2.3	05	0.1	–	–
22	15.0	18.8	12.8	11.3	11.7	68	963.0	3.1	6.0	5.0	08	0.0	–	–
23	11.8	16.4	8.6	6.4	9.9	73	974.4	5.9	4.0	3.6	06	–	–	–
24	10.8	20.4	2.4	0.4	9.6	78	980.4	9.3	2.8	1.0	02	–	–	–
25	13.6	23.6	3.9	1.7	12.9	83	980.0	8.9	2.6	1.9	06	–	–	–
26	15.5	25.4	8.2	6.7	15.1	86	977.7	2.5	5.0	0.8	02	–	–	–
27	16.4	23.7	8.7	7.3	16.2	87	979.2	4.9	4.4	1.5	05	–	–	–
28	12.2	18.5	7.3	5.7	12.1	87	983.1	5.4	2.5	1.1	03	–	–	–
29	11.1	19.2	4.4	4.3	11.4	88	983.2	8.2	4.0	0.8	02	–	–	–
30	13.1	24.2	2.4	2.0	12.0	81	977.1	8.4	3.1	2.0	05	0.0	–	–

KIELCE

DNI	TEMPERATURA POWIETRZA				PRĘŻNOŚĆ PARY WODNEJ	WILGOTNOŚĆ WZGLĘDNA	CIŚNIENIE ATMOSFERYCZNE	USŁONECZNIENIE	ZACHMURZENIE	WIATR		OPAD	ŚNIEG	
	T	Max	Min	T_g	e	U	P	S	N	v	v_{max}	R_d	s_h	s_g
1	15.9	22.6	9.9	8.1	14.6	82	982.9	.	2.4	1.3	04	–	–	–
2	16.6	23.6	8.9	6.8	13.4	74	981.5	.	4.0	1.0	02	–	–	–
3	19.0	26.2	12.1	9.1	15.1	70	979.7	.	3.5	1.6	03	–	–	–
4	21.5	28.7	15.3	12.1	15.5	63	977.3	.	0.6	3.3	04	–	–	–
5	17.3	22.2	13.1	10.6	16.6	84	983.3	.	3.3	1.5	02	–	–	–
6	19.9	28.2	11.5	8.2	14.3	68	985.7	.	0.6	2.0	04	–	–	–
7	17.7	22.2	13.5	9.6	15.0	74	987.8	.	1.0	2.1	04	–	–	–
8	17.9	25.6	12.4	10.3	16.2	81	987.7	.	5.6	2.4	04	2.0	–	–
9	18.0	24.1	12.1	10.2	14.4	71	988.1	.	5.0	1.4	03	–	–	–
10	16.3	21.1	12.7	10.6	16.3	88	986.7	.	6.5	0.8	01	3.6	–	–
11	14.9	16.3	14.4	14.1	16.2	96	981.5	.	8.0	0.5	01	5.7	–	–
12	15.3	18.2	13.6	13.1	15.6	90	980.1	.	7.4	0.9	03	–	–	–
13	16.5	20.6	13.4	11.5	15.4	83	981.1	.	7.6	3.1	05	0.0	–	–
14	15.9	22.7	9.3	7.0	13.3	77	985.6	.	1.0	1.8	03	–	–	–
15	16.2	23.3	9.8	7.4	13.5	76	984.5	.	1.6	1.6	04	–	–	–
16	16.0	21.1	11.0	8.1	12.4	70	981.2	.	2.5	3.1	07	0.1	–	–
17	15.2	18.9	13.7	12.0	15.4	89	981.9	.	7.5	1.4	03	0.5	–	–
18	15.3	20.7	10.4	8.3	14.8	86	983.7	.	6.1	1.3	03	–	–	–
19	15.2	22.4	8.8	7.1	13.2	78	981.8	.	4.3	0.9	02	4.4	–	–
20	13.6	20.3	9.7	7.1	13.5	88	980.2	.	6.8	1.6	03	7.6	–	–
21	14.0	18.4	9.0	7.2	13.6	85	977.6	.	6.1	2.5	04	–	–	–
22	15.0	19.9	12.8	11.1	14.4	85	973.5	.	6.6	2.4	04	2.1	–	–
23	13.1	17.3	9.4	6.6	10.8	72	983.1	.	2.6	2.8	06	–	–	–
24	11.1	18.4	4.6	2.4	10.6	82	989.6	.	1.1	0.8	02	–	–	–
25	13.4	23.4	5.4	3.6	11.8	79	988.6	.	4.5	0.6	01	–	–	–
26	15.7	20.2	11.2	8.1	15.7	89	986.7	.	7.1	1.0	02	1.2	–	–
27	16.9	21.6	12.0	9.6	17.3	90	986.3	.	6.8	0.8	02	–	–	–
28	14.9	19.4	11.6	8.6	12.9	77	989.0	.	5.0	2.9	05	–	–	–
29	10.6	17.7	6.3	2.6	10.4	83	991.2	.	3.5	1.5	03	–	–	–
30	11.4	21.0	1.7	– 0.7	10.6	80	987.6	.	1.0	0.9	03	1.7	–	–

CZĘSTOCHOWA

DNI	TEMPERATURA POWIETRZA				PRĘŻNOŚĆ PARY WODNEJ	WILGOTNOŚĆ WZGLĘDNA	CIŚNIENIE ATMOSFERYCZNE	USŁONECZNIENIE	ZACHMURZENIE	WIATR		OPAD	ŚNIEG	
	T	Max	Min	T_g	e	U	P	S	N	v	v_{max}	R_d	s_h	s_g
1	16.2	21.9	11.0	9.4	14.3	80	983.2	.	4.8	1.8	04	–	–	–
2	17.2	23.6	10.2	8.5	14.3	74	981.5	.	3.9	1.5	03	–	–	–
3	18.7	25.6	12.1	9.7	15.5	74	979.8	.	4.0	1.6	03	–	–	–
4	21.0	29.0	14.0	10.8	15.5	65	976.3	.	0.4	2.9	06	–	–	–
5	17.3	22.1	14.3	11.1	16.4	85	984.2	.	2.8	1.3	03	–	–	–
6	20.3	28.8	13.1	10.9	15.5	70	985.3	.	1.1	1.6	04	–	–	–
7	15.7	22.0	13.9	10.9	15.2	86	989.0	.	5.3	2.3	04	2.6	–	–
8	16.5	21.8	13.2	12.7	16.9	90	988.1	.	7.3	1.5	02	4.8	–	–
9	16.7	21.2	14.0	12.8	16.8	89	988.9	.	6.1	1.4	02	3.2	–	–
10	14.9	17.1	13.3	13.0	16.2	95	987.6	.	8.0	1.3	02	17.1	–	–
11	13.5	14.7	11.9	11.8	14.1	91	982.9	.	8.0	1.5	03	0.7	–	–
12	14.9	17.9	12.8	11.5	15.3	91	980.9	.	7.8	1.0	02	1.1	–	–
13	15.9	19.7	13.3	11.9	15.5	86	981.9	.	6.9	3.5	05	–	–	–
14	16.6	22.6	11.3	9.9	13.8	75	985.4	.	1.4	2.8	04	–	–	–
15	16.1	22.3	10.7	7.9	14.4	80	984.7	.	4.3	1.5	02	–	–	–
16	16.9	22.2	12.4	10.4	13.8	73	981.3	.	4.1	3.3	05	–	–	–
17	15.8	19.9	13.8	11.6	15.3	86	982.1	.	7.4	2.1	04	0.2	–	–
18	15.6	21.5	10.0	8.4	14.9	84	984.1	.	2.6	1.1	02	–	–	–
19	15.5	21.3	12.3	11.1	15.0	86	982.3	.	4.6	1.3	03	–	–	–
20	13.1	16.0	10.1	7.9	13.8	92	980.4	.	7.1	1.8	03	2.2	–	–
21	13.3	17.9	8.2	7.3	12.8	84	977.4	.	5.1	2.0	03	–	–	–
22	14.1	18.5	12.1	9.7	13.1	81	973.5	.	4.5	4.0	08	0.3	–	–
23	12.2	18.2	8.2	5.9	11.4	81	984.0	.	1.8	3.3	05	–	–	–
24	12.6	20.3	5.6	3.2	10.9	78	990.3	.	1.4	1.9	04	–	–	–
25	16.2	24.2	9.9	8.1	13.7	77	989.4	.	2.5	2.4	04	–	–	–
26	17.2	22.1	13.7	12.5	17.1	87	987.6	.	6.8	2.0	03	0.0	–	–
27	18.6	23.7	15.0	13.0	18.2	85	987.2	.	5.5	2.0	04	–	–	–
28	15.4	19.7	12.8	12.0	12.6	74	990.8	.	4.3	2.8	05	–	–	–
29	10.9	19.1	5.1	3.8	10.1	78	992.6	.	0.6	1.8	03	–	–	–
30	13.4	22.8	4.2	2.3	11.4	76	987.7	.	1.0	1.8	03	0.7	–	–

ŚNIEŻKA

DNI	TEMPERATURA POWIETRZA				PRĘŻNOŚĆ PARY WODNEJ	WILGOTNOŚĆ WZGLĘDNA	CIŚNIENIE ATMOSFERYCZNE	USŁONECZNIENIE	ZACHMURZENIE	WIATR		OPAD	ŚNIEG	
	T	Max	Min	T_g	e	U	P	S	N	v	v_{max}	R_d	s_h	s_g
1	7.0	8.4	5.6	.	9.2	92	837.0	5.1	6.0	12.1	17	–	–	–
2	8.1	9.5	7.0	.	10.6	98	835.5	2.5	7.3	14.3	19	0.0	–	–
3	11.0	13.6	7.4	.	11.3	87	833.8	5.7	6.3	15.4	20	–	–	–
4	11.4	13.8	9.7	.	11.5	85	830.9	8.2	4.5	12.0	22	26.3	–	–
5	7.6	13.4	5.3	.	10.2	98	836.9	3.5	6.6	9.8	25	0.4	–	–
6	10.1	13.2	6.4	.	9.2	75	839.3	8.9	4.8	11.8	25	7.1	–	–
7	4.6	11.4	3.1	.	8.5	100	841.4	–	7.9	4.0	08	19.5	–	–
8	6.3	7.9	3.4	.	9.6	100	839.7	–	7.9	9.0	15	7.2	–	–
9	6.8	7.9	5.9	.	9.9	100	841.0	–	8.0	4.9	06	16.4	–	–
10	5.3	7.9	3.3	.	8.9	100	839.8	–	8.0	8.4	14	31.8	–	–
11	3.7	4.2	3.0	.	7.9	100	835.1	–	8.0	7.9	12	40.7	–	–
12	4.3	5.7	3.2	.	8.3	99	833.9	3.3	6.8	2.8	06	19.9	–	–
13	6.0	7.5	4.1	.	9.4	100	835.8	–	8.0	10.4	13	30.3	–	–
14	6.5	8.2	5.5	.	9.7	100	836.7	0.2	7.5	10.5	20	3.0	–	–
15	6.4	7.4	5.1	.	9.5	99	836.5	0.1	7.8	8.0	18	3.7	–	–
16	6.7	8.5	4.1	.	9.4	96	835.4	0.4	7.5	11.5	15	0.4	–	–
17	6.9	8.0	5.2	.	9.8	98	836.2	–	7.3	4.4	10	0.0	–	–
18	7.0	8.7	6.1	.	9.2	92	837.5	1.2	5.1	1.6	03	0.2	–	–
19	5.6	7.2	5.0	.	8.8	97	835.4	3.6	5.6	8.1	17	3.7	–	–
20	4.0	6.9	2.7	.	8.0	96	831.8	2.6	7.3	12.6	20	0.6	–	–
21	3.9	6.5	1.7	.	8.1	100	827.9	–	7.3	16.9	20	2.6	–	–
22	4.2	8.0	1.5	.	8.3	99	825.6	1.6	7.0	20.9	25	2.1	–	–
23	2.6	3.6	1.1	.	7.2	98	835.5	0.8	5.6	13.8	18	0.0	–	–
24	6.2	10.8	2.9	.	8.0	66	841.9	8.6	3.6	7.1	11	–	–	–
25	11.0	12.8	8.0	.	8.8	64	843.4	9.1	3.1	11.4	15	–	–	–
26	12.3	15.4	10.3	.	9.1	64	842.6	2.2	6.3	6.1	09	–	–	–
27	11.8	16.3	9.2	.	10.9	80	843.2	4.2	4.4	5.3	09	–	–	–
28	6.2	9.6	5.4	.	9.1	95	844.2	5.5	5.9	5.5	09	–	–	–
29	6.5	9.1	4.0	.	8.3	86	844.4	5.4	2.4	4.0	08	–	–	–
30	8.4	11.7	5.1	.	9.1	83	840.5	7.8	4.6	8.3	18	0.1	–	–

Tablica II

ZAMOŚĆ

DNI	TEMPERATURA POWIETRZA				PRĘŻNOŚĆ PARY WODNEJ	WILGOTNOŚĆ WZGLĘDNA	CIŚNIENIE ATMOSFERYCZNE	USŁONECZNIENIE	ZACHMURZENIE	WIATR		OPAD	ŚNIEG	
	T	Max	Min	T_g	e	U	P	S	N	v	v_{max}	R_d	s_h	s_g
1	16.6	23.7	9.4	7.2	14.4	79	989.6	.	2.5	1.3	03	-	-	-
2	17.4	24.7	10.1	6.6	13.4	72	988.6	.	1.0	1.8	04	-	-	-
3	18.9	26.0	11.6	6.8	15.7	75	987.2	.	3.6	1.6	05	-	-	-
4	21.7	29.2	15.8	11.2	15.3	62	986.1	.	1.3	3.6	07	-	-	-
5	20.1	28.6	13.1	10.2	14.2	65	990.1	.	2.6	1.8	04	-	-	-
6	20.2	28.8	12.8	8.7	14.1	64	993.7	.	0.4	2.5	05	-	-	-
7	20.1	29.4	12.4	8.8	14.5	66	994.7	.	0.6	2.1	05	-	-	-
8	18.5	26.5	12.3	9.0	13.4	67	995.6	.	0.9	2.5	07	-	-	-
9	16.2	24.8	7.5	3.0	10.7	62	996.0	.	2.5	2.6	06	-	-	-
10	17.1	26.1	9.9	6.9	11.4	61	993.9	.	3.6	2.8	04	0.1	-	-
11	15.3	18.7	12.3	10.8	14.9	85	988.4	.	7.8	1.1	03	1.7	-	-
12	16.3	21.4	11.2	8.2	14.9	82	986.6	.	5.5	1.3	03	-	-	-
13	17.2	22.4	13.4	11.3	13.8	72	987.7	.	6.8	2.6	06	-	-	-
14	15.8	24.2	7.2	2.8	12.6	73	993.0	.	0.6	1.5	04	-	-	-
15	15.9	24.1	8.6	5.6	13.1	75	992.0	.	0.8	1.3	03	-	-	-
16	14.4	20.5	7.6	2.9	13.0	80	988.3	.	4.0	3.1	06	1.1	-	-
17	14.9	18.9	13.8	12.8	15.5	92	988.5	.	6.1	2.8	05	0.3	-	-
18	15.0	21.1	10.2	8.0	12.8	77	991.2	.	4.0	2.5	07	-	-	-
19	13.5	22.1	5.9	2.6	11.9	78	989.4	.	1.3	2.3	05	-	-	-
20	14.8	20.7	8.9	4.8	13.6	82	987.1	.	4.5	1.3	04	1.5	-	-
21	15.5	20.8	9.3	7.1	13.7	79	985.9	.	7.1	2.0	05	-	-	-
22	17.7	23.9	12.6	10.2	14.8	75	981.1	.	6.3	4.4	10	6.2	-	-
23	13.2	18.0	9.8	6.5	11.9	80	989.5	.	3.0	3.8	07	-	-	-
24	12.2	18.7	7.1	2.9	10.8	79	996.1	.	2.0	1.8	05	-	-	-
25	13.0	17.6	6.3	2.6	12.4	83	995.6	.	6.1	1.1	04	0.1	-	-
26	14.5	18.1	12.4	9.3	14.5	88	992.7	.	6.5	1.0	03	-	-	-
27	15.8	22.2	11.3	9.4	14.3	82	993.2	.	5.5	0.9	02	0.8	-	-
28	15.0	18.3	11.8	10.2	12.7	75	993.8	.	4.4	4.4	07	0.3	-	-
29	11.8	15.7	9.7	7.0	11.1	81	996.6	.	5.8	3.4	05	-	-	-
30	11.7	19.6	5.4	1.1	10.2	78	994.4	.	2.8	1.9	04	-	-	-

SANDOMIERZ

Wrzesień 1967

DNI	TEMPERATURA POWIETRZA				PRĘŻNOŚĆ PARY WODNEJ	WILGOTNOŚĆ WZGLĘDNA	CIŚNIENIE ATMOSFERYCZNE	USŁONECZNIENIE	ZACHMURZENIE	WIATR		OPAD	ŚNIEG	
	T	Max	Min	T_g	e	U	P	S	N	v	v_{max}	R_d	s_h	s_g
1	17.4	23.8	12.4	10.5	15.5	81	991.0	.	5.4	2.6	05	-	-	-
2	18.0	25.0	10.8	8.1	15.0	75	989.8	.	1.5	2.3	04	-	-	-
3	19.4	25.6	13.3	9.8	17.0	78	988.2	.	4.8	2.9	04	-	-	-
4	21.3	28.0	14.0	9.5	15.9	65	986.2	.	0.4	3.4	07	-	-	-
5	19.7	25.4	14.7	10.5	18.0	79	991.5	.	2.4	1.9	03	-	-	-
6	20.1	28.5	13.9	9.4	16.3	71	994.6	.	1.3	1.8	04	-	-	-
7	20.0	28.9	13.8	9.6	16.6	73	995.8	.	1.6	2.8	05	0.2	-	-
8	18.8	26.5	14.3	14.2	16.3	77	996.5	.	4.4	3.1	04	-	-	-
9	18.2	25.5	11.4	7.0	14.4	68	996.7	.	2.4	2.9	04	-	-	-
10	18.7	25.8	12.9	8.5	17.1	80	994.8	.	5.8	2.3	04	0.2	-	-
11	15.8	17.3	15.2	14.7	17.4	98	989.5	.	8.0	2.3	04	7.4	-	-
12	16.3	20.4	13.5	12.7	16.2	88	988.1	.	6.5	2.3	04	0.5	-	-
13	17.6	22.8	14.1	13.2	15.3	78	989.1	.	7.4	4.5	06	-	-	-
14	17.4	24.2	10.8	6.7	14.7	75	993.8	.	0.1	1.4	03	-	-	-
15	17.6	24.3	12.3	8.2	14.6	74	992.9	.	0.8	2.8	04	-	-	-
16	16.7	21.8	11.1	7.6	13.3	71	989.2	.	3.4	4.3	07	0.0	-	-
17	16.3	19.5	14.2	13.4	15.9	86	989.8	.	7.3	3.0	04	0.0	-	-
18	16.7	22.8	13.1	9.0	15.2	81	992.3	.	6.5	2.3	03	-	-	-
19	16.0	23.7	9.9	6.5	13.9	77	990.3	.	5.3	2.8	04	4.6	-	-
20	15.1	21.6	9.8	7.1	14.9	87	988.3	.	5.3	2.5	07	0.7	-	-
21	15.1	20.1	10.2	7.0	14.6	86	986.3	.	7.3	2.0	03	-	-	-
22	17.3	23.8	14.0	10.1	15.7	81	982.1	.	6.9	4.4	08	1.5	-	-
23	13.6	18.5	8.5	6.9	12.3	81	991.5	.	2.9	3.4	05	-	-	-
24	12.8	19.6	6.9	3.2	11.7	81	998.0	.	1.9	2.6	05	-	-	-
25	14.0	21.5	8.3	4.8	13.5	85	996.9	.	5.1	2.8	04	0.2	-	-
26	16.7	20.7	13.0	9.6	16.5	87	994.5	.	6.8	2.3	03	0.3	-	-
27	17.5	24.3	12.1	8.2	17.5	87	994.6	.	4.9	1.9	03	0.2	-	-
28	15.9	20.3	12.1	12.0	13.6	76	996.7	.	4.1	3.1	06	-	-	-
29	12.3	17.1	8.3	5.5	11.4	81	999.2	.	2.9	3.5	05	-	-	-
30	11.6	20.1	4.6	0.7	10.7	80	996.1	.	0.6	2.4	03	1.6	-	-

OPOLE

DNI	TEMPERATURA POWIETRZA				PRĘŻNOŚĆ PARY WODNEJ	WILGOTNOŚĆ WZGLĘDNA	CIŚNIENIE ATMOSFERYCZNE	USŁONECZNIENIE	ZACHMURZENIE	WIATR		OPAD	ŚNIEG	
	T	Max	Min	T_g	e	U	P	S	N	v	v_{max}	R_d	s_h	s_g
1	17.1	23.0	11.1	10.2	14.6	77	993.0	5.9	4.3	2.3	03	-	-	-
2	18.2	24.8	12.4	11.0	16.6	80	991.0	3.8	5.0	2.1	05	1.2	-	-
3	20.0	27.0	13.0	11.5	17.2	75	988.4	6.9	4.5	2.4	04	-	-	-
4	22.9	29.2	17.4	15.2	16.3	62	984.7	9.8	1.4	4.9	08	-	-	-
5	17.8	23.8	13.6	13.5	15.8	78	993.6	5.3	4.6	2.1	04	0.0	-	-
6	19.6	26.3	13.6	10.8	16.2	73	994.3	8.6	1.6	1.8	04	-	-	-
7	14.1	21.3	12.2	11.8	13.8	86	999.1	-	5.9	3.5	07	0.5	-	-
8	15.9	21.5	11.1	10.2	15.9	88	997.5	2.1	7.1	2.3	04	5.8	-	-
9	14.6	17.7	13.4	13.7	16.1	97	998.8	-	8.0	2.8	05	9.5	-	-
10	13.8	14.7	12.8	12.9	15.2	96	997.5	-	8.0	2.5	03	12.3	-	-
11	13.3	14.9	11.6	11.6	14.3	94	992.9	-	8.0	2.0	03	0.4	-	-
12	13.9	16.0	12.1	12.4	14.8	93	991.0	0.0	7.8	1.6	03	2.4	-	-
13	15.6	19.0	13.1	13.0	16.4	92	991.4	-	7.5	3.6	05	10.4	-	-
14	15.8	21.0	9.8	8.5	14.8	84	994.6	5.3	3.8	1.4	03	-	-	-
15	15.9	20.0	12.5	9.9	15.3	85	994.0	0.6	5.8	0.9	02	1.9	-	-
16	16.3	22.1	12.0	10.2	15.8	76	990.4	6.3	5.8	3.1	05	-	-	-
17	15.8	19.8	12.1	10.3	15.3	86	991.8	1.4	5.1	1.5	03	-	-	-
18	14.9	18.2	11.4	10.4	15.3	90	993.7	-	6.6	0.4	01	0.2	-	-
19	15.4	20.6	11.0	10.9	15.1	87	991.8	5.3	3.9	1.1	02	0.0	-	-
20	13.4	17.4	10.5	9.4	14.2	92	989.6	1.1	5.8	1.9	02	5.8	-	-
21	13.7	17.2	9.2	7.2	13.8	88	986.0	0.7	6.1	2.9	04	0.0	-	-
22	15.6	18.0	13.3	12.3	13.3	75	983.0	-	5.9	4.3	07	0.3	-	-
23	13.1	17.8	8.0	5.8	11.1	75	993.8	7.2	2.1	3.3	05	0.0	-	-
24	13.5	20.4	6.1	4.3	11.3	75	999.8	7.4	2.5	1.8	02	-	-	-
25	16.6	24.4	8.8	6.5	13.9	76	998.7	7.6	3.3	1.9	03	-	-	-
26	18.0	22.6	13.0	12.2	17.3	84	997.0	0.5	6.4	1.9	03	0.0	-	-
27	19.6	23.9	15.8	14.4	18.8	83	996.9	7.0	5.1	2.9	04	-	-	-
28	15.6	20.8	12.6	12.0	13.5	77	1001.1	7.5	4.6	3.0	05	0.0	-	-
29	11.9	19.0	3.0	2.3	11.1	81	1002.7	8.6	0.3	1.4	03	-	-	-
30	13.7	22.8	5.2	3.4	12.5	80	997.4	7.1	2.0	1.8	03	0.6	-	-

KŁODZKO

DNI	TEMPERATURA POWIETRZA				PRĘŻNOŚĆ PARY WODNEJ	WILGOTNOŚĆ WZGLĘDNA	CIŚNIENIE ATMOSFERYCZNE	USŁONECZNIENIE	ZACHMURZENIE	WIATR		OPAD	ŚNIEG	
	T	Max	Min	T_g	e	U	P	S	N	v	v_{max}	R_d	s_h	s_g
1	15.0	21.7	9.0	6.8	12.5	76	977.5	.	3.4	2.1	06	-	-	-
2	17.3	23.7	12.3	9.2	13.5	71	975.2	.	5.0	2.4	08	-	-	-
3	19.9	26.0	12.7	9.2	15.2	67	972.3	.	3.9	3.0	06	-	-	-
4	21.0	26.9	18.0	12.7	15.1	63	968.3	.	2.3	6.0	10	0.4	-	-
5	15.7	20.8	12.8	12.2	14.0	80	977.6	.	5.1	1.4	03	-	-	-
6	17.6	26.0	9.9	8.6	12.9	69	978.6	.	1.3	0.9	02	-	-	-
7	12.7	18.8	11.3	8.6	12.4	85	983.4	.	8.0	2.6	04	3.3	-	-
8	13.5	16.8	11.3	10.2	14.3	93	981.5	.	7.6	2.1	04	17.9	-	-
9	12.6	14.5	11.6	11.0	13.9	95	982.9	.	7.9	1.6	04	21.4	-	-
10	12.4	14.2	11.5	11.2	13.6	94	981.7	.	8.0	2.3	03	5.1	-	-
11	11.5	12.3	10.7	10.4	13.0	96	976.8	.	8.0	1.6	03	17.2	-	-
12	12.2	15.4	10.0	9.6	12.2	86	975.2	.	7.8	0.8	03	8.2	-	-
13	14.0	15.9	11.4	10.3	15.1	94	975.8	.	8.0	3.9	05	9.1	-	-
14	15.5	20.0	11.6	9.0	13.9	80	977.8	.	6.0	1.6	06	0.0	-	-
15	15.2	18.0	13.0	9.5	14.3	83	977.3	.	7.4	2.0	05	0.4	-	-
16	15.2	19.3	12.9	12.1	14.2	83	974.5	.	6.4	2.0	04	-	-	-
17	14.1	16.8	12.1	9.0	14.1	88	976.1	.	7.1	2.5	04	0.0	-	-
18	13.3	18.8	10.9	9.1	13.8	91	977.5	.	5.9	0.9	03	0.0	-	-
19	13.2	19.8	7.6	6.7	12.7	85	975.9	.	5.6	0.6	03	2.8	-	-
20	14.0	17.4	10.9	8.6	12.4	78	973.4	.	5.9	1.6	04	0.0	-	-
21	13.1	15.4	8.3	5.9	12.3	81	969.2	.	6.4	4.4	09	-	-	-
22	14.1	17.0	9.9	13.0	11.8	73	967.3	.	5.0	6.6	12	0.2	-	-
23	11.8	16.7	8.9	5.8	10.2	74	978.4	.	2.0	2.8	06	-	-	-
24	11.4	20.3	2.7	0.9	10.0	77	983.9	.	1.5	0.3	02	-	-	-
25	14.3	22.7	6.0	3.4	12.6	80	983.5	.	2.6	1.3	04	-	-	-
26	15.2	23.5	8.8	7.2	14.6	85	981.3	.	5.4	0.1	01	-	-	-
27	17.5	25.4	9.7	7.6	16.0	82	981.8	.	5.0	0.0	00	-	-	-
28	15.3	20.5	12.0	9.2	12.8	75	985.4	.	4.4	0.5	02	-	-	-
29	11.2	19.3	4.3	4.5	11.1	85	986.4	.	3.3	0.1	01	-	-	-
30	13.2	21.6	5.4	3.3	11.7	79	981.1	.	4.5	2.6	07	-	-	-

Tablica II

MIELEC

DNI	TEMPERATURA POWIETRZA				PRĘŻNOŚĆ PARY WODNEJ	WILGOTNOŚĆ WZGLĘDNA	CIŚNIENIE ATMOSFERYCZNE	USŁONECZNIENIE	ZACHMURZENIE	WIATR		OPAD	ŚNIEG	
	T	Max	Min	T_g	e	U	P	S	N	v	v_{max}	R_d	s_h	s_g
1	17.9	24.5	11.4	9.9	15.8	79	994.0	.	2.4	2.6	07	–	–	–
2	18.7	26.1	11.1	9.2	14.6	71	992.7	.	1.8	2.6	04	–	–	–
3	20.5	27.0	13.0	15.3	16.6	71	991.1	.	4.1	3.4	05	–	–	–
4	22.9	28.9	17.4	15.0	15.4	57	988.7	.	0.4	5.6	09	–	–	–
5	19.7	25.8	13.1	11.1	16.3	72	994.1	.	3.5	1.9	05	–	–	–
6	20.6	30.1	9.7	7.5	14.6	66	996.7	.	1.3	2.3	05	–	–	–
7	20.3	28.7	12.3	9.1	16.5	71	998.3	.	1.3	3.3	07	–	–	–
8	20.0	27.4	14.6	11.8	15.3	68	998.7	.	4.6	3.4	06	–	–	–
9	19.5	27.5	12.1	10.5	13.2	59	998.8	.	3.5	1.9	03	–	–	–
10	19.1	25.9	14.3	9.7	15.8	74	997.3	.	6.8	1.6	05	0.1	–	–
11	16.0	19.2	15.3	14.8	16.5	91	992.5	.	8.0	1.6	03	4.5	–	–
12	16.4	21.5	11.8	8.5	15.1	82	990.5	.	7.3	1.6	04	8.5	–	–
13	16.8	22.3	14.0	13.6	15.5	82	991.1	.	7.4	3.1	04	0.0	–	–
14	16.9	23.5	8.7	6.8	13.9	75	996.6	.	0.5	1.8	03	–	–	–
15	16.6	24.6	8.4	7.2	13.8	76	995.2	.	1.1	2.3	04	–	–	–
16	16.5	22.6	9.4	11.0	12.0	66	991.2	.	2.4	4.5	08	–	–	–
17	15.8	20.0	11.2	9.3	14.9	84	992.1	.	6.6	2.3	05	0.0	–	–
18	16.1	22.7	10.7	8.5	14.7	81	994.4	.	6.3	1.6	04	0.1	–	–
19	15.6	23.1	8.3	6.8	13.4	77	992.8	.	5.5	1.4	03	–	–	–
20	15.3	22.6	9.8	6.5	13.6	81	991.2	.	5.9	2.1	04	3.5	–	–
21	16.1	20.9	10.4	7.6	14.3	79	989.0	.	6.0	3.4	06	–	–	–
22	18.1	24.5	14.4	14.1	14.7	72	984.8	.	7.1	5.8	10	2.4	–	–
23	14.0	19.4	8.9	7.4	11.0	70	994.6	.	1.9	3.8	06	–	–	–
24	13.5	20.1	6.8	5.7	10.3	69	1001.0	.	1.8	3.3	05	–	–	–
25	15.7	23.5	8.1	5.0	12.1	70	999.9	.	4.9	2.9	05	–	–	–
26	17.5	23.5	14.2	13.0	16.2	82	996.2	.	6.0	3.3	05	1.2	–	–
27	18.0	24.0	13.0	11.4	17.5	86	997.1	.	5.8	1.4	03	0.0	–	–
28	16.3	20.8	12.3	14.5	13.1	71	999.6	.	4.3	4.3	08	–	–	–
29	12.6	18.8	7.7	3.5	10.4	74	1002.2	.	3.9	4.0	06	–	–	–
30	12.7	21.4	4.5	1.9	9.6	70	998.9	.	0.4	2.3	04	1.5	–	–

KATOWICE

Wrzesień 1967

DNI	TEMPERATURA POWIETRZA				PRĘŻNOŚĆ PARY WODNEJ	WILGOTNOŚĆ WZGLĘDNA	CIŚNIENIE ATMOSFERYCZNE	USŁONECZNIENIE	ZACHMURZENIE	WIATR		OPAD	ŚNIEG	
	T	Max	Min	T_g	e	U	P	S	N	v	v_{max}	R_d	s_h	s_g
1	17.2	22.8	11.3	8.0	14.4	76	981.5	6.2	2.6	2.6	04	–	–	–
2	17.5	24.8	9.9	6.0	13.8	72	979.8	2.7	2.9	3.1	06	–	–	–
3	19.4	27.0	12.3	9.5	15.1	70	977.7	9.6	3.0	3.6	07	–	–	–
4	21.3	28.5	13.9	8.9	13.5	57	974.6	11.3	0.8	4.0	09	0.0	–	–
5	17.4	21.9	14.4	12.5	16.8	85	981.9	4.3	4.6	2.0	04	–	–	–
6	19.3	27.9	13.6	10.0	16.0	74	983.3	8.1	2.0	1.9	06	1.4	–	–
7	15.7	20.0	13.5	10.0	14.5	82	986.5	0.9	5.5	2.1	04	0.6	–	–
8	16.7	24.5	12.0	10.6	16.6	88	985.2	1.9	5.6	2.9	04	5.0	–	–
9	16.1	21.2	11.5	10.5	16.8	92	986.2	–	6.1	1.3	03	0.1	–	–
10	15.2	17.7	14.4	12.0	16.5	95	985.2	–	8.0	1.0	02	33.8	–	–
11	13.6	15.1	12.4	12.2	14.4	93	980.1	–	8.0	1.4	03	3.1	–	–
12	14.2	16.5	12.0	10.5	15.3	94	978.4	–	7.6	1.6	04	18.5	–	–
13	15.6	19.1	13.4	13.1	16.3	92	978.5	–	7.4	3.1	05	0.2	–	–
14	15.2	20.8	9.4	7.0	13.4	79	982.9	8.9	3.4	1.3	03	–	–	–
15	15.9	20.5	11.0	8.7	14.1	79	982.0	2.4	6.8	1.5	03	0.8	–	–
16	16.6	21.0	12.0	9.7	13.0	70	977.8	6.6	5.1	4.5	08	–	–	–
17	14.8	19.0	10.9	8.7	14.9	89	979.4	2.1	3.5	1.9	04	0.0	–	–
18	13.9	19.1	9.4	7.0	14.4	91	981.7	2.4	4.8	0.5	02	0.0	–	–
19	15.5	21.0	12.3	10.6	13.9	81	979.9	5.0	5.3	1.4	03	–	–	–
20	12.8	17.0	9.2	6.6	13.7	93	978.2	–	5.4	1.8	03	6.9	–	–
21	13.1	19.0	6.7	4.3	12.7	84	975.0	0.5	5.0	2.6	04	–	–	–
22	14.9	19.1	11.9	7.0	13.9	82	972.1	–	6.3	4.4	08	2.2	–	–
23	11.4	17.5	6.1	3.4	10.5	79	982.4	7.3	1.4	3.4	05	–	–	–
24	12.7	19.5	5.9	3.0	11.2	78	988.2	8.8	2.4	2.5	05	–	–	–
25	15.4	22.7	7.4	5.5	14.3	82	987.5	8.1	3.1	3.5	07	–	–	–
26	17.1	22.3	12.7	10.0	16.8	86	985.4	1.0	6.3	2.0	03	0.1	–	–
27	18.9	24.0	14.6	12.9	17.5	81	984.8	6.8	4.0	2.5	04	–	–	–
28	16.3	19.4	14.6	13.5	13.0	70	988.4	6.3	5.4	2.8	05	–	–	–
29	10.9	17.7	4.5	2.0	10.8	84	990.2	7.1	1.1	1.4	02	–	–	–
30	12.2	20.5	3.4	1.0	10.6	77	985.7	8.6	0.5	2.8	06	1.3	–	–

RZESZÓW-JASIONKA

DNI	TEMPERATURA POWIETRZA				PRĘŻNOŚĆ PARY WODNEJ	WILGOTNOŚĆ WZGLĘDNA	CIŚNIENIE ATMOSFERYCZNE	USŁONECZNIENIE	ZACHMURZENIE	WIATR		OPAD	ŚNIEG	
	T	Max	Min	T_g	e	U	P	S	N	v	v_{max}	R_d	s_h	s_g
1	17.7	24.5	10.8	8.5	15.7	80	991.2	7.1	3.6	1.6	04	–	–	–
2	17.0	24.4	11.6	8.8	15.3	81	990.2	3.4	3.4	0.9	03	–	–	–
3	19.3	25.8	11.4	11.0	16.4	75	988.6	7.5	2.6	1.5	04	–	–	–
4	21.3	27.3	16.6	13.1	15.1	61	986.7	11.0	0.4	5.0	09	–	–	–
5	18.4	25.9	12.7	12.5	16.3	79	991.2	6.0	1.4	1.0	03	–	–	–
6	19.3	27.6	9.8	7.6	15.6	73	994.3	6.7	1.1	1.8	04	–	–	–
7	19.6	28.5	11.8	9.6	16.0	74	995.4	6.4	1.3	1.0	02	0.0	–	–
8	18.1	26.0	14.3	13.2	15.6	77	996.1	6.2	4.0	4.4	08	–	–	–
9	17.2	25.0	9.8	8.5	14.2	73	996.3	7.2	2.6	3.9	06	–	–	–
10	18.2	25.1	9.3	6.8	16.1	79	994.5	4.6	5.4	2.8	04	0.1	–	–
11	16.3	19.5	15.3	14.4	16.7	90	989.8	–	8.0	1.3	04	4.4	–	–
12	16.1	20.6	10.8	8.4	15.2	84	987.9	2.6	6.5	1.1	03	4.6	–	–
13	16.7	21.5	13.8	13.6	15.6	83	988.3	0.9	7.3	3.3	06	–	–	–
14	15.1	21.8	8.0	5.4	14.4	85	993.9	8.2	1.3	0.1	01	–	–	–
15	15.7	23.2	9.3	6.9	14.4	83	992.6	8.4	2.4	1.9	04	–	–	–
16	14.4	20.7	9.0	6.5	13.3	82	988.6	6.7	3.3	4.0	09	–	–	–
17	15.1	19.3	12.2	10.5	15.7	92	989.2	0.2	7.8	2.3	04	0.0	–	–
18	15.7	22.0	11.0	8.7	14.8	85	991.6	4.8	5.6	2.9	07	0.0	–	–
19	14.6	22.5	6.8	4.4	13.6	83	990.3	6.9	3.9	1.3	04	0.0	–	–
20	14.3	21.4	8.6	6.8	13.8	86	988.6	3.3	6.0	1.8	04	0.0	–	–
21	16.2	21.2	9.1	7.5	15.3	84	986.7	2.5	6.8	3.3	09	–	–	–
22	17.9	23.6	13.0	15.5	15.9	79	982.4	2.7	6.1	7.3	12	7.3	–	–
23	13.3	18.6	8.6	7.0	11.9	80	991.9	7.5	1.9	3.5	06	–	–	–
24	12.1	19.6	5.8	2.6	10.8	79	998.3	8.2	1.0	2.1	07	–	–	–
25	15.0	21.6	6.8	4.4	13.6	81	997.3	2.9	5.0	3.5	06	–	–	–
26	17.1	21.6	14.7	13.5	17.0	88	994.6	1.8	6.4	3.4	07	0.6	–	–
27	17.1	23.9	11.4	9.5	17.8	92	994.2	3.8	4.6	1.3	04	0.8	–	–
28	15.9	20.2	11.2	12.3	14.3	79	996.4	5.4	5.9	5.4	09	–	–	–
29	11.8	17.9	8.0	6.0	11.2	81	999.1	6.9	3.5	4.5	07	–	–	–
30	11.7	20.6	2.7	– 0.4	10.1	77	996.4	7.7	0.4	1.6	04	0.0	–	–

RACIBÓRZ

DNI	TEMPERATURA POWIETRZA				PRĘŻNOŚĆ PARY WODNEJ	WILGOTNOŚĆ WZGLĘDNA	CIŚNIENIE ATMOSFERYCZNE	USŁONECZNIENIE	ZACHMURZENIE	WIATR		OPAD	ŚNIEG	
	T	Max	Min	T_g	e	U	P	S	N	v	v_{max}	R_d	s_h	s_g
1	17.8	24.1	11.6	6.8	14.8	76	992.6	7.8	3.0	1.5	03	–	–	–
2	18.3	26.1	10.5	5.3	14.3	72	990.4	6.7	3.0	1.6	03	–	–	–
3	19.4	27.9	11.3	7.1	16.1	73	988.2	7.4	2.4	1.8	03	–	–	–
4	21.5	29.8	13.2	7.3	15.4	65	983.9	9.5	0.9	2.3	05	–	–	–
5	17.8	23.1	14.3	11.4	16.4	81	992.7	4.1	3.9	1.3	02	–	–	–
6	19.4	29.5	11.2	6.7	15.1	73	993.4	8.7	1.3	0.6	02	–	–	–
7	14.4	19.8	12.3	7.4	13.4	82	998.0	0.8	4.6	1.6	03	0.2	–	–
8	16.2	22.2	11.1	8.0	15.6	85	996.2	1.2	5.8	0.8	03	0.2	–	–
9	14.9	19.0	13.4	11.5	15.5	91	997.7	–	7.8	0.6	01	6.6	–	–
10	14.1	15.5	13.5	11.5	15.5	97	996.3	–	8.0	0.6	03	20.3	–	–
11	13.4	15.6	11.7	9.8	14.1	92	991.6	–	8.0	1.1	03	3.4	–	–
12	14.3	17.4	11.1	10.0	14.0	86	989.4	0.7	6.9	0.9	02	34.1	–	–
13	15.6	18.3	13.7	11.5	16.4	92	989.5	–	7.4	1.5	03	7.2	–	–
14	15.3	21.1	10.6	5.6	14.5	84	993.5	3.8	4.3	0.4	01	0.4	–	–
15	15.2	19.9	11.4	6.8	15.5	90	993.0	0.3	6.3	0.3	01	1.6	–	–
16	16.1	22.6	11.2	8.5	13.5	76	988.5	2.9	6.0	1.4	03	–	–	–
17	15.6	19.8	11.8	7.5	15.4	87	990.3	1.1	6.3	0.5	02	–	–	–
18	15.0	19.1	11.8	7.5	15.9	93	992.7	1.5	6.1	0.0	00	–	–	–
19	15.5	22.4	10.6	6.4	14.8	85	991.0	6.6	2.9	0.6	02	–	–	–
20	13.4	16.2	11.0	6.1	14.0	91	989.1	0.8	5.5	1.4	02	4.6	–	–
21	13.6	20.0	8.3	2.2	13.6	87	985.6	0.4	5.6	1.1	02	–	–	–
22	15.2	19.1	13.2	6.8	13.5	78	982.9	0.4	6.3	3.1	05	0.2	–	–
23	12.5	19.9	6.8	0.7	11.0	77	993.4	6.3	1.5	1.3	03	–	–	–
24	13.3	21.7	6.3	0.8	11.4	78	999.4	9.0	1.0	1.5	03	–	–	–
25	16.4	24.2	9.3	4.7	14.5	79	997.2	8.6	2.3	1.4	04	–	–	–
26	17.6	26.6	11.2	6.3	16.9	84	996.2	2.4	6.5	0.5	01	–	–	–
27	19.4	25.7	14.8	10.0	18.6	84	996.1	7.4	3.5	1.0	03	–	–	–
28	18.3	20.5	14.4	12.6	16.5	78	999.9	7.3	4.8	1.9	04	–	–	–
29	11.4	19.6	4.7	– 0.3	10.4	80	1001.5	8.7	0.0	0.4	02	–	–	–
30	14.3	23.1	6.5	1.2	12.4	77	996.7	8.4	1.3	1.9	04	1.7	–	–

Tablica II

KRAKÓW-BALICE

DNI	TEMPERATURA POWIETRZA				PRĘŻNOŚĆ PARY WODNEJ	WILGOTNOŚĆ WZGLĘDNA	CIŚNIENIE ATMOSFERYCZNE	USŁONECZNIENIE	ZACHMURZENIE	WIATR		OPAD	ŚNIEG	
	T	Max	Min	T_0	e	U	P	S	N	v	v_{max}	R_d	z_k	z_g
1	16.7	23.4	9.1	7.5	14.1	78	986.9	5.7	4.1	2.4	08	-	-	-
2	17.2	25.9	9.1	6.5	14.2	76	985.3	7.3	2.5	1.6	05	-	-	-
3	18.7	26.8	10.2	7.5	15.6	75	983.3	7.4	2.9	0.8	04	-	-	-
4	20.3	29.3	11.9	9.0	14.5	67	980.1	9.7	0.6	3.0	07	-	-	-
5	16.6	21.2	12.1	9.0	16.0	85	986.9	2.9	2.6	2.4	03	-	-	-
6	19.0	28.4	10.4	8.2	15.6	76	988.7	8.2	0.5	2.1	03	-	-	-
7	16.0	20.8	9.3	8.5	14.7	82	991.5	2.8	4.6	3.0	05	4.8	-	-
8	17.4	23.8	11.7	10.0	16.7	84	990.7	2.9	4.5	3.3	05	-	-	-
9	16.9	23.2	10.9	9.0	17.5	90	991.1	1.1	3.5	1.3	03	0.3	-	-
10	16.3	19.2	14.1	13.6	17.7	96	990.3	-	6.9	1.6	04	15.4	-	-
11	14.8	16.2	13.1	12.2	15.6	92	985.1	-	8.0	2.0	04	7.0	-	-
12	15.6	18.3	13.9	13.5	15.9	90	983.2	-	7.4	3.0	04	22.8	-	-
13	16.0	19.1	12.9	12.8	15.9	87	983.4	-	7.9	5.3	07	-	-	-
14	15.3	21.2	9.2	6.8	14.3	84	988.5	8.0	2.8	3.3	05	-	-	-
15	15.3	21.8	8.1	6.2	13.8	81	987.3	5.7	5.1	2.0	03	-	-	-
16	16.2	20.7	10.3	9.9	13.5	75	982.9	8.4	5.4	6.3	09	-	-	-
17	14.7	18.4	12.5	9.9	14.8	89	984.5	1.2	4.1	3.3	05	-	-	-
18	14.1	18.5	9.2	8.5	14.9	93	986.9	-	5.3	1.8	03	-	-	-
19	14.5	21.5	10.4	8.7	14.5	88	985.5	3.5	5.1	1.5	06	0.4	-	-
20	12.8	19.8	7.3	5.4	13.2	90	983.6	0.3	5.5	1.4	04	5.4	-	-
21	13.9	19.9	8.2	8.1	13.3	86	980.5	2.0	6.4	2.1	05	-	-	-
22	15.2	21.3	11.5	8.1	14.0	81	977.1	0.1	6.6	4.5	06	0.8	-	-
23	12.5	18.1	6.0	7.3	10.7	76	987.6	6.6	1.3	3.9	07	-	-	-
24	11.9	19.8	4.5	1.6	10.2	77	993.9	7.7	1.1	2.6	06	-	-	-
25	15.3	23.1	7.1	5.1	12.6	75	992.7	6.0	4.3	3.1	08	-	-	-
26	17.1	21.3	13.6	9.4	17.2	88	990.5	-	5.9	2.5	04	0.0	-	-
27	18.6	24.3	14.6	13.2	18.1	85	989.8	3.1	5.9	3.1	06	-	-	-
28	15.8	19.9	13.5	12.0	13.8	76	993.4	2.8	4.9	4.3	07	-	-	-
29	10.5	17.2	4.1	1.5	10.6	84	995.5	1.8	2.0	2.9	04	-	-	-
30	11.2	21.3	2.6	0.5	10.6	81	991.4	7.1	1.4	0.8	02	0.8	-	-

TARNÓW

Wrzesień 1967

DNI	TEMPERATURA POWIETRZA				PRĘŻNOŚĆ PARY WODNEJ	WILGOTNOŚĆ WZGLĘDNA	CIŚNIENIE ATMOSFERYCZNE	USŁONECZNIENIE	ZACHMURZENIE	WIATR		OPAD	ŚNIEG	
	T	Max	Min	T_0	e	U	P	S	N	v	v_{max}	R_d	z_k	z_g
1	17.4	24.9	11.4	8.7	14.7	77	990.3	7.8	2.9	0.4	02	-	-	-
2	18.3	25.1	12.0	8.8	15.0	73	988.9	5.5	2.4	0.6	02	-	-	-
3	20.3	26.8	12.4	9.3	16.0	69	987.2	10.7	2.8	1.1	02	-	-	-
4	22.8	28.8	15.8	12.3	14.2	53	984.5	11.5	0.4	3.1	06	-	-	-
5	18.2	23.8	14.7	11.7	15.9	76	990.2	5.2	3.1	1.0	03	-	-	-
6	20.7	29.1	12.5	8.5	14.1	63	992.5	10.7	0.8	1.3	03	-	-	-
7	19.1	24.9	14.3	10.3	15.9	73	994.6	10.5	0.5	1.0	03	-	-	-
8	18.9	26.9	13.8	10.4	16.3	77	994.5	7.2	6.0	2.0	04	3.5	-	-
9	18.8	26.0	12.8	10.4	16.3	77	994.6	7.9	1.9	0.8	02	-	-	-
10	18.1	22.7	13.4	11.8	17.6	87	993.5	2.2	5.0	0.4	02	3.8	-	-
11	15.3	17.5	14.8	14.5	16.6	95	988.7	-	8.0	0.4	02	5.7	-	-
12	16.2	19.8	13.8	12.9	15.7	86	986.6	0.8	7.6	0.9	02	3.7	-	-
13	16.6	20.6	14.2	13.5	15.9	85	987.0	0.1	6.9	2.3	04	-	-	-
14	16.3	21.6	10.8	7.7	13.9	77	992.5	10.1	0.4	1.5	03	-	-	-
15	17.2	23.5	11.2	8.5	14.6	77	990.9	8.5	2.5	1.6	04	-	-	-
16	16.2	21.8	11.5	9.9	12.9	72	986.7	8.8	4.1	3.3	07	-	-	-
17	15.2	19.8	13.0	10.8	14.9	87	988.2	1.7	5.5	1.1	02	-	-	-
18	13.7	18.8	11.2	8.5	14.8	95	990.5	0.2	5.4	0.3	01	0.0	-	-
19	13.9	21.6	8.8	6.8	14.3	90	989.1	5.3	4.4	0.5	01	0.0	-	-
20	14.3	22.5	9.6	6.2	13.4	85	987.5	6.2	4.9	0.8	02	15.4	-	-
21	16.0	22.0	10.5	7.9	13.8	78	984.8	4.0	6.1	1.6	04	-	-	-
22	17.7	24.0	13.8	13.0	14.7	74	981.0	3.7	6.1	2.6	06	3.7	-	-
23	13.3	19.0	8.4	4.8	11.0	74	991.1	10.0	2.1	1.5	04	-	-	-
24	12.8	19.9	6.6	3.4	10.6	74	997.3	9.5	0.3	0.5	01	-	-	-
25	15.8	23.7	8.6	5.5	12.8	73	996.1	6.9	3.3	0.6	02	-	-	-
26	18.0	22.9	14.0	10.5	16.9	82	993.8	2.7	5.6	1.6	03	0.2	-	-
27	18.6	24.8	14.4	13.6	18.9	89	993.2	2.0	5.4	0.8	02	1.7	-	-
28	15.9	20.3	13.4	12.8	13.5	74	996.2	4.7	5.6	1.5	03	-	-	-
29	11.6	17.8	8.0	4.9	10.8	80	998.6	6.2	3.5	0.6	02	-	-	-
30	12.8	21.5	3.8	0.9	10.6	75	995.1	8.8	0.1	0.4	02	4.1	-	-

ALEKSANDROWICE

DNI	TEMPERATURA POWIETRZA				PRĘŻNOŚĆ PARY WODNEJ	WILGOTNOŚĆ WZGLĘDNA	CIŚNIENIE ATMOSFERYCZNE	USŁONECZNIENIE	ZACHMURZENIE	WIATR		OPAD	ŚNIEG	
	T	Max	Min	T_0	e	U	P	S	N	v	v_{max}	R_d	z_k	z_g
1	16.7	21.5	11.8	10.0	14.0	76	968.0	8.0	4.8	3.5	07	-	-	-
2	16.9	23.5	10.0	6.9	14.4	75	966.3	7.6	2.8	2.4	03	-	-	-
3	20.2	25.4	11.9	8.4	16.0	69	964.5	9.0	2.9	4.9	08	-	-	-
4	22.5	27.4	18.6	13.6	14.0	52	960.7	10.6	0.5	7.8	14	0.0	-	-
5	17.2	23.2	13.5	11.8	17.0	87	967.7	3.6	5.1	2.4	05	0.0	-	-
6	21.4	28.1	15.6	11.4	14.3	57	969.3	7.1	2.4	3.9	06	-	-	-
7	15.0	20.4	13.3	10.2	14.4	85	972.5	1.1	5.9	2.4	06	3.4	-	-
8	16.8	23.1	11.5	9.9	16.4	86	970.8	2.3	5.0	3.1	07	3.5	-	-
9	15.6	18.9	13.0	10.2	16.9	96	972.3	0.0	7.3	1.3	02	0.7	-	-
10	14.9	16.1	13.2	14.7	16.8	99	971.0	-	8.0	1.4	03	27.0	-	-
11	12.9	14.3	11.7	11.9	14.5	98	966.3	-	8.0	1.4	03	11.2	-	-
12	13.1	14.3	11.7	10.8	14.4	95	964.5	-	8.0	1.5	03	43.4	-	-
13	14.5	16.7	12.9	12.4	15.6	95	964.0	0.1	7.6	3.1	07	1.7	-	-
14	14.7	19.9	9.0	6.8	13.7	82	968.9	7.7	3.8	2.4	04	-	-	-
15	15.2	18.7	11.8	9.5	13.7	80	968.1	0.3	7.4	1.6	04	0.1	-	-
16	15.0	19.5	11.6	10.2	14.0	83	963.1	6.2	6.6	3.3	07	-	-	-
17	13.9	17.5	8.8	5.9	14.1	89	965.1	6.9	4.4	2.4	06	-	-	-
18	14.1	17.7	10.0	6.8	14.6	91	967.7	1.2	6.6	1.4	02	0.4	-	-
19	14.7	19.4	11.3	9.8	13.8	83	966.3	5.4	5.1	1.9	04	-	-	-
20	13.3	18.4	10.5	7.1	12.7	84	964.5	0.4	6.3	3.6	05	4.6	-	-
21	15.3	19.6	10.6	6.7	14.3	81	960.9	0.3	6.1	5.4	14	-	-	-
22	16.1	19.5	13.1	12.8	13.9	75	958.2	-	6.8	8.5	14	0.4	-	-
23	12.2	17.3	7.0	2.9	10.7	75	968.5	9.0	0.8	3.1	07	-	-	-
24	13.1	19.4	6.6	3.6	11.0	75	974.3	9.3	2.9	2.0	03	-	-	-
25	16.3	22.5	9.5	5.4	13.8	75	973.7	8.9	2.6	3.3	06	-	-	-
26	17.2	23.4	11.4	8.0	16.7	85	971.7	2.6	5.9	1.9	04	-	-	-
27	18.4	22.9	15.2	13.3	18.1	86	971.4	6.4	3.8	2.5	04	0.1	-	-
28	15.5	18.4	13.0	13.3	15.6	88	974.6	2.6	5.8	2.4	04	0.0	-	-
29	10.7	16.5	4.5	1.3	11.3	87	976.2	8.1	0.8	2.3	07	-	-	-
30	13.7	20.4	4.7	2.0	12.2	78	971.9	8.6	1.3	4.1	07	4.4	-	-

PRZEMYŚL

DNI	TEMPERATURA POWIETRZA				PRĘŻNOŚĆ PARY WODNEJ	WILGOTNOŚĆ WZGLĘDNA	CIŚNIENIE ATMOSFERYCZNE	USŁONECZNIENIE	ZACHMURZENIE	WIATR		OPAD	ŚNIEG	
	T	Max	Min	T_0	e	U	P	S	N	v	v_{max}	R_d	z_k	z_g
1	18.8	24.8	12.5	11.5	17.0	80	987.2	.	4.1	1.3	03	-	-	-
2	18.5	24.2	12.9	11.0	16.9	81	986.0	.	4.3	1.5	02	-	-	-
3	20.5	26.5	13.8	11.6	17.7	75	984.8	.	2.1	2.1	05	-	-	-
4	21.7	28.3	15.8	12.4	17.8	70	983.3	.	0.4	2.6	07	-	-	-
5	20.1	27.8	13.3	12.1	17.9	78	986.9	.	1.5	1.0	03	-	-	-
6	20.3	28.6	11.6	9.6	16.9	74	990.3	.	0.1	1.4	04	-	-	-
7	20.2	28.2	11.4	9.4	17.4	75	991.2	.	1.1	1.0	04	0.0	-	-
8	18.5	26.6	14.0	13.0	15.9	77	991.9	.	2.4	2.0	05	-	-	-
9	17.5	26.0	9.0	7.4	15.4	77	992.2	.	1.4	1.6	03	-	-	-
10	18.4	25.7	10.6	8.4	15.9	78	990.2	.	4.0	1.3	03	0.1	-	-
11	16.1	20.3	15.4	14.6	16.7	92	985.7	.	6.9	0.4	02	2.8	-	-
12	16.4	22.5	10.4	8.5	15.2	83	983.2	.	6.3	1.6	04	19.2	-	-
13	17.3	21.9	14.2	13.5	15.5	80	983.6	.	6.4	2.4	06	-	-	-
14	16.1	21.8	10.4	8.9	14.7	81	989.6	.	0.5	0.8	03	-	-	-
15	16.2	23.9	9.1	8.7	14.1	79	988.1	.	2.4	1.3	04	-	-	-
16	15.4	20.5	10.1	7.5	13.0	75	984.0	.	3.1	2.5	08	-	-	-
17	15.7	19.0	12.6	11.0	15.6	88	984.7	.	7.5	1.6	03	-	-	-
18	16.5	22.3	12.4	12.0	14.3	78	987.4	.	4.5	2.0	06	-	-	-
19	14.1	22.2	7.4	5.4	13.6	85	986.1	.	2.4	0.4	02	0.0	-	-
20	14.3	21.3	8.9	7.1	13.9	86	984.7	.	4.8	0.1	01	0.4	-	-
21	16.4	21.8	11.2	9.0	14.3	78	983.1	.	7.3	1.9	03	-	-	-
22	19.0	24.1	14.4	12.0	14.6	69	979.4	.	4.9	5.4	08	12.9	-	-
23	14.2	19.6	11.0	9.9	12.2	77	987.6	.	4.4	1.3	02	-	-	-
24	13.5	19.4	8.6	7.8	11.0	74	993.9	.	2.3	1.8	03	-	-	-
25	15.4	21.4	7.4	5.6	12.9	74	993.1	.	3.8	2.4	04	0.0	-	-
26	17.0	21.3	14.3	12.5	16.0	83	990.1	.	6.4	2.5	04	1.0	-	-
27	18.1	23.8	12.9	11.6	18.0	87	990.1	.	5.4	0.8	03	0.1	-	-
28	16.5	19.5	14.4	15.9	14.3	75	991.7	.	5.9	4.1	08	-	-	-
29	12.7	17.0	10.4	8.9	10.7	74	994.5	.	3.5	2.5	04	-	-	-
30	13.1	20.9	4.5	3.7	10.4	72	991.9	.	0.1	2.6	07	-	-	-

NOWY SĄCZ

DNI	TEMPERATURA POWIETRZA				PRĘŻNOŚĆ PARY WODNEJ	WILGOTNOŚĆ WZGLĘDNA	CIŚNIENIE ATMOSFERYCZNE	USŁONECZNIENIE	ZACHMURZENIE	WIATR		OPAD	ŚNIEG	
	T	Max	Min	T_g	e	U	P	S	N	v	v_{max}	R_d	s_h	s_g
1	17.3	24.4	11.3	8.9	15.5	81	980.9	6.4	5.3	1.1	05	–	–	–
2	17.2	25.1	11.3	8.6	15.1	79	979.5	5.7	4.3	0.3	01	–	–	–
3	18.6	26.7	10.7	8.2	15.8	76	977.8	8.9	2.4	0.3	02	–	–	–
4	21.0	27.9	13.3	9.9	14.1	62	974.9	10.4	0.5	2.4	07	–	–	–
5	18.0	23.6	12.3	9.4	16.8	81	980.4	7.3	2.9	1.3	03	–	–	–
6	18.9	28.8	9.8	7.3	15.0	74	983.0	9.7	1.1	1.0	04	–	–	–
7	16.8	23.2	10.6	7.8	15.2	81	985.0	7.1	2.8	0.9	04	–	–	–
8	18.2	28.3	13.9	12.2	16.4	81	984.5	6.0	5.8	0.8	03	0.8	–	–
9	18.3	27.0	10.3	8.3	14.8	75	984.6	6.0	3.8	1.0	03	–	–	–
10	16.2	21.7	11.6	9.5	16.3	88	983.7	0.2	5.8	1.0	04	3.9	–	–
11	16.6	17.0	13.6	11.2	16.1	97	978.6	–	7.9	0.0	00	9.4	–	–
12	15.1	19.5	10.9	9.2	15.1	89	976.8	1.5	7.1	0.6	03	9.8	–	–
13	16.4	20.3	13.8	13.5	16.5	89	976.7	0.2	7.3	0.4	01	0.3	–	–
14	15.3	22.5	9.0	5.4	13.4	80	982.4	9.6	2.0	0.9	03	–	–	–
15	15.8	23.4	8.1	5.8	14.0	80	980.8	6.0	4.0	0.1	01	–	–	–
16	15.9	22.6	10.5	8.2	13.3	76	976.1	6.7	5.5	2.0	05	–	–	–
17	14.4	19.7	9.8	7.5	13.9	86	978.1	1.3	6.0	0.6	03	–	–	–
18	14.7	19.3	10.2	8.0	14.5	88	980.5	0.8	6.1	0.6	02	0.1	–	–
19	14.8	21.0	8.5	6.3	13.9	83	979.2	4.3	5.6	0.6	03	–	–	–
20	14.2	22.6	7.9	4.8	13.7	85	977.7	5.0	5.8	0.5	03	0.4	–	–
21	16.0	21.8	9.6	7.0	13.3	75	975.0	4.0	6.8	2.5	07	–	–	–
22	17.7	23.6	13.1	15.4	14.3	73	971.5	3.1	6.9	3.8	07	10.8	–	–
23	13.1	19.2	6.9	4.4	11.0	76	981.3	8.7	3.0	0.5	02	–	–	–
24	12.1	20.6	4.7	1.3	10.7	79	987.7	8.9	1.8	0.0	00	–	–	–
25	14.8	25.0	6.8	4.1	13.1	80	986.8	6.1	4.8	0.4	02	–	–	–
26	16.5	22.3	11.2	7.6	16.8	89	984.4	0.4	6.6	0.3	02	–	–	–
27	18.7	24.8	13.6	12.0	17.7	84	983.7	3.2	5.4	0.4	02	3.3	–	–
28	15.7	19.0	13.4	11.9	14.8	83	986.6	0.2	6.8	1.4	05	0.3	–	–
29	11.2	17.9	4.5	2.7	10.9	83	988.8	7.6	2.5	0.8	03	–	–	–
30	11.6	22.3	2.1	– 0.1	10.3	79	985.5	7.6	1.3	0.0	00	0.0	–	–

LESKO

Wrzesień 1967

DNI	TEMPERATURA POWIETRZA				PRĘŻNOŚĆ PARY WODNEJ	WILGOTNOŚĆ WZGLĘDNA	CIŚNIENIE ATMOSFERYCZNE	USŁONECZNIENIE	ZACHMURZENIE	WIATR		OPAD	ŚNIEG	
	T	Max	Min	T_g	e	U	P	S	N	v	v_{max}	R_d	s_h	s_g
1	17.1	24.3	12.3	11.4	•	•	•	6.0	•	•	•	0.3	–	–
2	16.6	23.3	12.5	11.6	•	•	•	4.1	•	•	•	T	–	–
3	18.4	26.0	11.4	9.6	•	•	•	8.2	•	•	•	–	–	–
4	19.7	26.7	14.5	11.9	•	•	•	9.0	•	•	•	–	–	–
5	18.1	26.1	12.0	10.2	•	•	•	7.4	•	•	•	–	–	–
6	18.7	28.8	10.4	8.7	•	•	•	9.4	•	•	•	–	–	–
7	18.4	28.3	11.1	9.2	•	•	•	6.8	•	•	•	0.7	–	–
8	18.4	26.8	13.4	12.2	•	•	•	6.8	•	•	•	0.0	–	–
9	18.0	27.3	10.9	9.1	•	•	•	8.3	•	•	•	–	–	–
10	17.8	26.4	10.3	8.4	•	•	•	5.3	•	•	•	0.0	–	–
11	14.4	18.4	13.8	13.5	•	•	•	–	•	•	•	4.7	–	–
12	14.8	20.9	9.3	8.3	•	•	•	3.4	•	•	•	8.1	–	–
13	16.2	19.7	14.0	12.3	•	•	•	0.3	•	•	•	0.0	–	–
14	14.5	22.3	8.0	7.5	•	•	•	9.2	•	•	•	–	–	–
15	15.7	23.6	8.4	7.5	•	•	•	6.9	•	•	•	–	–	–
16	14.0	19.7	8.6	7.2	•	•	•	7.3	•	•	•	–	–	–
17	14.4	19.1	10.0	8.7	•	•	•	3.0	•	•	•	–	–	–
18	15.4	21.7	11.3	10.5	•	•	•	4.5	•	•	•	–	–	–
19	14.0	23.4	7.7	6.9	•	•	•	7.1	•	•	•	0.2	–	–
20	14.4	20.2	9.5	8.6	•	•	•	2.7	•	•	•	–	–	–
21	15.7	20.6	11.0	9.1	•	•	•	2.5	•	•	•	–	–	–
22	17.7	23.1	13.2	15.3	•	•	•	3.7	•	•	•	8.4	–	–
23	12.9	17.6	11.1	11.2	•	•	•	8.4	•	•	•	–	–	–
24	11.9	19.3	7.1	5.9	•	•	•	7.6	•	•	•	–	–	–
25	13.8	21.4	5.6	4.7	•	•	•	4.7	•	•	•	–	–	–
26	15.9	19.4	12.7	10.5	•	•	•	0.7	•	•	•	11.0	–	–
27	17.9	23.7	13.7	13.7	•	•	•	3.2	•	•	•	0.1	–	–
28	15.0	19.2	13.2	14.3	•	•	•	1.9	•	•	•	0.2	–	–
29	11.0	15.8	8.4	6.4	•	•	•	6.9	•	•	•	0.0	–	–
30	11.1	20.4	3.6	3.6	•	•	•	7.8	•	•	•	–	–	–

ZAKOPANE

DNI	TEMPERATURA POWIETRZA				PRĘŻNOŚĆ PARY WODNEJ	WILGOTNOŚĆ WZGLĘDNA	CIŚNIENIE ATMOSFERYCZNE	USŁONECZNIENIE	ZACHMURZENIE	WIATR		OPAD	ŚNIEG	
	T	Max	Min	T_g	e	U	P	S	N	v	v_{max}	R_d	s_h	s_g
1	14.5	20.6	8.9	5.3	12.2	77	918.7	9.5	4.0	1.3	05	–	–	–
2	14.3	19.8	9.6	5.6	12.9	80	917.3	3.4	4.8	0.1	01	–	–	–
3	15.8	22.6	8.2	4.3	12.8	74	916.1	8.0	2.8	0.4	03	–	–	–
4	20.0	23.1	14.2	8.5	10.4	46	913.1	10.6	1.8	5.1	06	–	–	–
5	16.2	21.5	11.3	6.5	12.5	68	918.0	5.1	3.4	1.6	07	0.0	–	–
6	15.3	22.9	9.0	4.8	12.1	71	921.0	7.3	1.4	0.5	02	–	–	–
7	15.0	21.4	10.4	5.8	14.3	84	922.5	5.8	3.9	0.8	02	4.8	–	–
8	14.2	20.3	10.2	10.0	14.1	88	921.9	3.8	5.5	0.3	01	4.6	–	–
9	15.0	21.4	9.5	6.1	13.0	79	922.4	4.9	4.5	0.5	02	–	–	–
10	13.3	17.3	11.0	8.1	13.3	88	920.9	–	7.5	0.5	01	16.4	–	–
11	11.8	13.0	10.7	10.3	13.3	96	915.6	–	7.9	0.0	00	9.3	–	–
12	11.6	14.6	8.6	5.0	12.5	93	913.7	0.5	7.9	0.1	01	17.8	–	–
13	11.7	15.1	10.1	9.2	12.6	92	913.4	0.1	7.3	1.0	02	1.0	–	–
14	10.9	16.0	5.9	2.2	11.3	88	919.2	4.7	3.6	0.4	02	–	–	–
15	12.4	17.8	6.5	3.0	11.6	83	918.0	5.0	5.8	0.3	01	–	–	–
16	12.4	18.4	8.6	5.2	11.6	82	912.7	4.3	6.9	1.1	04	–	–	–
17	11.0	16.0	5.7	1.8	11.6	89	914.8	3.6	5.5	0.6	03	0.1	–	–
18	11.1	17.0	6.8	2.4	11.9	90	917.5	3.1	5.1	0.0	00	2.3	–	–
19	10.8	15.2	8.2	4.4	12.1	93	916.5	1.3	5.5	0.1	01	18.1	–	–
20	10.0	16.9	5.0	0.9	10.4	86	915.0	3.2	5.6	0.4	02	2.2	–	–
21	12.5	17.3	5.9	2.0	10.5	75	912.2	3.9	5.9	3.5	08	0.0	–	–
22	14.1	18.3	9.8	9.8	11.6	74	909.4	2.8	6.9	4.6	10	5.1	–	–
23	8.8	15.0	3.8	0.8	8.2	75	918.3	9.6	1.0	1.4	04	–	–	–
24	9.0	15.8	3.9	– 1.4	8.4	76	924.1	9.7	1.0	0.3	01	–	–	–
25	11.8	21.4	3.0	– 0.6	9.6	72	924.2	8.8	2.5	0.6	02	–	–	–
26	14.9	21.8	9.5	6.4	12.3	75	922.3	4.5	5.4	0.4	02	0.0	–	–
27	15.1	21.5	11.2	7.9	13.3	79	921.9	6.1	4.5	0.6	03	–	–	–
28	12.0	14.6	10.8	7.2	13.0	93	924.1	–	6.6	0.5	01	2.0	–	–
29	8.0	15.2	2.6	– 1.2	7.6	75	925.2	8.8	0.5	0.5	02	–	–	–
30	8.7	18.3	0.9	– 4.0	8.0	74	922.2	8.9	0.8	0.4	03	0.0	–	–

KASPROWY WIERCH

DNI	TEMPERATURA POWIETRZA				PRĘŻNOŚĆ PARY WODNEJ	WILGOTNOŚĆ WZGLĘDNA	CIŚNIENIE ATMOSFERYCZNE	USŁONECZNIENIE	ZACHMURZENIE	WIATR		OPAD	ŚNIEG	
	T	Max	Min	T_g	e	U	P	S	N	v	v_{max}	R_d	s_h	s_g
1	8.2	10.9	6.3	•	8.4	77	802.4	7.0	5.3	5.4	08	–	–	–
2	7.5	10.0	6.0	•	8.7	84	801.2	1.2	6.4	3.1	08	0.2	–	–
3	9.0	12.9	4.5	•	9.5	83	800.7	9.9	4.3	7.6	11	–	–	–
4	9.7	12.2	7.8	•	9.2	78	798.7	11.5	3.5	12.6	13	–	–	–
5	9.8	13.8	7.9	•	8.4	69	802.4	3.7	3.9	6.5	12	–	–	–
6	10.6	14.0	7.7	•	8.0	62	805.5	8.6	3.3	4.8	09	–	–	–
7	9.8	13.3	7.8	•	9.3	77	806.2	6.7	4.1	5.5	09	0.0	–	–
8	9.8	13.0	8.2	•	9.7	80	805.7	5.2	5.3	7.3	11	3.8	–	–
9	8.7	11.5	7.1	•	9.2	83	806.2	4.2	5.8	5.3	08	–	–	–
10	7.3	10.3	5.4	•	9.0	89	803.8	0.8	7.5	8.8	14	35.2	–	–
11	6.0	7.8	4.5	•	9.3	100	798.5	–	8.0	4.4	08	16.5	–	–
12	4.3	6.2	2.8	•	8.2	98	796.5	0.8	7.5	2.5	07	10.8	–	–
13	5.1	6.4	3.8	•	8.5	96	796.3	–	7.6	5.6	11	6.0	–	–
14	4.7	8.1	1.7	•	7.5	88	801.2	8.4	5.6	6.0	10	–	–	–
15	6.9	10.5	4.1	•	6.8	68	801.1	4.1	6.5	4.6	10	–	–	–
16	6.2	8.6	4.1	•	7.9	83	796.4	1.8	7.0	6.1	08	–	–	–
17	5.2	8.5	2.9	•	7.8	88	797.5	3.3	5.6	1.6	04	–	–	–
18	6.2	9.7	4.8	•	8.0	84	800.5	1.4	5.5	2.0	04	6.2	–	–
19	5.3	7.7	3.6	•	8.5	95	799.6	1.6	5.8	2.5	07	14.4	–	–
20	4.4	8.1	1.9	•	6.4	77	797.8	3.7	6.0	6.3	11	3.6	–	–
21	4.4	6.3	1.9	•	8.3	99	795.5	0.4	7.8	12.8	18	3.1	–	–
22	5.5	6.5	2.7	•	9.1	100	793.4	–	8.0	13.5	25	11.7	–	–
23	3.5	7.0	– 0.7	•	5.8	74	799.5	11.2	1.4	2.8	06	–	–	–
24	4.3	7.9	0.3	•	5.1	62	805.1	10.9	1.5	3.8	08	–	–	–
25	8.7	12.6	6.2	•	6.3	56	807.2	9.6	3.4	6.3	09	–	–	–
26	9.3	13.3	6.1	•	8.4	73	806.1	5.6	5.8	4.9	07	–	–	–
27	10.2	13.4	8.3	•	9.4	75	805.9	4.7	5.9	3.6	08	–	–	–
28	6.2	7.9	3.7	•	9.3	96	806.1	–	7.1	4.8	07	0.3	–	–
29	3.4	6.9	– 0.2	•	4.0	52	805.7	10.9	0.8	4.3	09	–	–	–
30	7.3	10.5	3.5	•	3.6	34	804.5	9.8	1.4	4.3	08	0.1	–	–

TABLICA III

WYNIKI MIESIĘCZNE SPOSTRZEŻEŃ STACJI METEOROLOGICZNYCH

МЕСЯЧНЫЕ РЕЗУЛЬТАТЫ НАБЛЮДЕНИЙ МЕТЕОРОЛОГИЧЕСКИХ СТАНЦИЙ

MONTHLY RESULTS OF OBSERVATIONS AT METEOROLOGICAL STATIONS

Nr	STACJA	TEMPERATURA POWIETRZA T												LICZBA DNI					
		1	7	13	19	Dies	$\overline{Max}$	$\overline{Min}$	Max abs.	Data	Min abs.	Data		Min < −10°	Min < 0°	Max < −10°	Max < 0°	Max > 15°	Max > 25°
2	Łeba	14.0	13.7	17.5	15.3	15.2	18.7	12.4	23.0	4	5.8	25	30	–	–	–	–	29	–
4	Hel	14.9	14.5	17.7	15.8	15.7	18.7	13.3	25.4	4	8.3	30		–	–	–	–	29	1
5	Ustka	13.7	13.7	17.7	15.6	15.3	18.6	12.5	24.4	15	6.5	30		–	–	–	–	29	–
6	Lębork	13.3	13.1	18.3	15.6	15.1	19.2	11.3	26.6	4	3.6	30		–	–	–	–	30	1
10	Gdańsk-Wrzeszcz	14.0	13.7	18.3	16.1	15.7	19.5	12.3	28.0	4	6.5	25		–	–	–	–	30	2
17	Koszalin	13.3	13.0	17.6	15.3	14.9	18.9	11.8	23.6	4	7.2	30		–	–	–	–	30	–
18	Kołobrzeg	13.5	13.2	17.3	15.1	14.9	18.5	11.8	23.6	4	6.9	30		–	–	–	–	30	–
19	Elbląg	13.9	13.8	18.5	15.7	15.6	19.8	12.5	28.3	4	5.3	30		–	–	–	–	29	2
22	Suwałki	12.6	12.5	19.8	15.3	15.2	20.6	10.5	28.8	6	4.8	27		–	–	–	–	28	4
23	Kętrzyn	13.7	13.2	19.1	15.9	15.6	20.7	11.8	28.6	4 6	7.4	25		–	–	–	–	30	4
30	Świnoujście	14.3	13.8	17.4	15.6	15.3	18.4	12.6	23.2	4	8.8	28		–	–	–	–	28	–
33	Mikołajki	14.1	13.4	19.3	16.1	15.9	20.6	12.4	27.9	4	7.6	25		–	–	–	–	30	3
34	Resko	13.2	12.9	18.2	15.1	15.0	19.2	11.2	23.7	17	6.4	30		–	–	–	–	29	–
36	Olsztyn-Dajtki	13.3	12.9	19.0	15.5	15.3	20.2	11.4	28.8	4	4.5	25		–	–	–	–	29	2
38	Szczecinek	12.5	12.4	17.3	14.8	14.4	18.8	10.9	24.9	4	2.8	30		–	–	–	–	29	–
40	Chojnice	12.3	12.1	17.3	14.7	14.3	18.6	11.2	25.6	4	5.3	30		–	–	–	–	28	1
51	Szczecin-Dąbie	13.4	13.1	18.3	15.6	15.3	19.7	11.9	24.9	4	7.6	29		–	–	–	–	29	–
56	Wałcz	13.2	12.9	18.7	15.5	15.2	19.7	11.7	26.5	4	4.9	30		–	–	–	–	29	1
64	Białystok	13.0	12.7	19.3	15.8	15.4	20.7	11.4	29.4	4	3.2	30		–	–	–	–	30	2
66	Bydgoszcz	12.6	12.3	20.8	15.7	15.6	21.6	10.6	29.4	6	3.8	27		–	–	–	–	30	5
67	Mława	13.2	12.5	18.7	15.5	15.1	20.0	11.2	28.2	4	2.2	30		–	–	–	–	30	2
68	Ostrołęka	13.2	12.9	20.7	16.6	16.0	21.7	11.6	30.5	4	5.0	25	30	–	–	–	–	30	6
69	Toruń	13.1	13.1	19.1	16.0	15.5	20.5	11.9	29.2	4	2.5	30		–	–	–	–	30	2
80	Gorzów Wlkp.	13.4	12.6	18.3	16.1	15.2	19.5	11.7	24.6	4	5.0	29		–	–	–	–	28	–
91	Płock-Radziwie	14.0	13.5	19.9	16.8	16.2	21.3	12.3	29.5	4	3.6	30		–	–	–	–	30	2
94	Poznań-Ławica	13.6	13.0	19.2	16.4	15.7	20.3	11.7	27.3	4	3.4	29		–	–	–	–	29	1
96	Słubice	13.4	12.9	18.9	15.8	15.5	20.0	11.6	25.2	3	4.1	29		–	–	–	–	27	1
105	Koło	13.2	12.9	19.5	16.3	15.7	20.9	11.8	29.6	4	4.4	30		–	–	–	–	30	3
106	Siedlce	13.2	13.2	21.3	16.3	16.2	22.1	11.1	29.3	6	4.4	25		–	–	–	–	29	6
107	Warszawa-Okęcie	13.7	13.5	20.6	17.0	16.4	21.9	11.6	29.7	4	2.5	30		–	–	–	–	30	3
114	Terespol	13.1	12.7	21.5	16.7	16.2	22.4	10.9	29.3	6	5.5	25		–	–	–	–	30	7
119	Zielona Góra	13.7	12.8	18.2	15.8	15.3	19.5	12.0	25.4	3	8.3	21		–	–	–	–	26	2
121	Leszno-Strzyżewice	12.8	12.4	19.1	15.8	15.2	20.6	11.0	28.6	4	3.2	29		–	–	–	–	28	2
129	Kalisz	13.1	12.8	19.6	16.3	15.6	20.8	11.3	29.7	4	4.1	30		–	–	–	–	30	3
130	Łódź-Lublinek	13.5	13.0	19.2	16.4	15.7	21.0	11.5	29.4	4	4.5	29		–	–	–	–	30	3
138	Włodawa	13.0	13.0	21.8	17.0	16.5	22.7	10.8	29.3	6	5.1	30		–	–	–	–	30	7
146	Sulejów	12.7	12.6	20.2	16.4	15.6	21.6	11.0	30.3	4	3.2	30		–	–	–	–	30	3
149	Lublin	12.5	13.2	22.1	17.1	16.4	22.6	10.7	29.8	6	4.6	30		–	–	–	–	30	8
150	Legnica	13.2	12.8	19.2	16.1	15.6	20.4	11.5	28.5	4	5.3	30		–	–	–	–	27	3
151	Wieluń	13.4	13.4	19.9	16.1	15.9	21.1	11.9	30.0	4	6.8	29		–	–	–	–	29	4
154	Zgorzelec	12.4	12.4	17.7	15.0	14.6	19.1	10.9	26.3	3	7.0	24	29	–	–	–	–	24	3
158	Wrocław-Strachowice	13.0	12.5	19.7	15.7	15.5	20.8	10.9	29.9	4	4.2	29		–	–	–	–	28	3
169	Jelenia Góra	11.4	10.8	17.9	13.9	13.8	19.0	9.1	26.3	4	2.4	24	30	–	–	–	–	25	3
172	Kielce	12.8	12.8	20.7	15.4	15.7	21.5	10.7	28.7	4	1.7	30		–	–	–	–	30	4
175	Częstochowa	12.7	12.6	20.2	16.5	15.7	21.3	11.4	29.0	4	4.2	30		–	–	–	–	29	3
180	Śnieżka	6.7	6.4	7.5	7.2	6.9	9.4	5.1	16.3	27	1.1	23		–	–	–	–	2	–
183	Zamość	12.5	13.1	21.5	16.0	16.0	22.5	10.3	29.4	7	5.4	30		–	–	–	–	30	7
185	Sandomierz	14.1	13.0	22.0	17.0	16.8	22.9	11.8	28.9	7	4.6	30		–	–	–	–	30	8
186	Opole	13.4	12.7	19.5	16.8	15.8	20.8	11.4	29.2	4	3.0	29		–	–	–	–	28	3
200	Kłodzko	12.1	11.8	18.3	14.9	14.4	19.5	10.3	26.9	4	2.7	24		–	–	–	–	27	4
212	Mielec	14.0	13.5	22.6	17.8	17.2	23.7	11.2	30.1	6	4.5	30		–	–	–	–	30	9
217	Katowice	12.9	12.7	19.7	16.2	15.6	20.9	10.9	28.5	4	3.4	30		–	–	–	–	30	3
224	Rzeszów-Jasionka	12.9	13.0	21.8	16.4	16.3	22.7	10.5	28.5	7	2.7	30		–	–	–	–	30	7
225	Racibórz	13.0	12.6	20.3	16.5	15.8	21.7	11.1	29.8	4	4.7	29		–	–	–	–	30	6
227	Kraków-Balice	12.4	12.5	20.6	16.3	15.5	21.5	10.0	29.3	4	2.6	30		–	–	–	–	30	4
230	Tarnów	13.9	13.8	21.5	16.8	16.7	22.7	11.8	29.1	6	3.8	30		–	–	–	–	30	6
240	Aleksandrowice	13.5	13.5	18.8	15.2	15.6	20.1	11.2	28.1	6	4.5	29		–	–	–	–	28	3
242	Przemyśl	13.7	13.5	22.2	17.4	16.9	23.0	11.5	28.6	6	4.5	30		–	–	–	–	30	8
256	Nowy Sącz	12.8	11.6	21.7	16.9	16.0	22.7	10.1	28.8	6	2.1	30		–	–	–	–	30	6
265	Lesko	12.1	12.1	21.4	16.1	15.7	22.5	10.6	28.8	6	3.6	30		–	–	–	–	30	8
278	Zakopane	10.1	10.0	17.1	12.4	12.7	18.3	8.0	23.1	4	0.9	30		–	–	–	–	26	–
282	Kasprowy Wierch	6.0	6.2	8.3	6.5	6.9	9.9	4.5	14.0	6	– 0.7	23		–	2	–	–	–	–

Nr	STACJA	CIŚNIENIE ATMOSFERYCZNE P						PRĘŻNOŚĆ PARY WODNEJ e					WILGOTNOŚĆ WZGLĘDNA U							LICZBA DNI	
		P_m	Max	Data	Min	Data	$P_{o,m}$	1	7	13	19	Dies	1	7	13	19	Dies	Min	Data	min <40%	zpodz. 13 >80%
2	Łeba	1013.5	1023.7	7 8	990.5	22	1013.9	14.7	14.6	15.4	15.4	15.1	92	93	77	88	88	51	3	–	14
4	Hel	1014.0	1023.4	7 8	993.0	22	1014.3	15.6	15.2	15.8	15.9	15.6	92	92	78	88	87	62	16	–	14
5	Ustka	1012.9	1022.9	8	989.7	22	1013.9	14.4	14.5	15.2	15.1	14.8	91	92	75	85	85	46	15 17	–	10
6	Lębork	1011.6	1021.6	8	988.8	22	1014.3	14.3	14.3	15.0	15.5	14.9	93	94	72	87	87	47	17	–	13
10	Gdańsk-Wrzeszcz	1012.9	1022.8	8	991.7	22	1014.4	14.6	14.4	15.3	15.7	15.0	91	91	73	85	84	52	6	–	8
17	Koszalin	1009.9	1019.8	7	985.8	22	1014.0	14.1	14.1	14.7	14.9	14.4	92	93	74	85	85	54	18	–	10
18	Kołobrzeg	1013.5	1023.5	29	988.8	22	1014.2	14.2	14.1	15.3	15.2	14.7	92	92	77	88	87	53	5	–	14
19	Elbląg	1009.3	1018.3	7	990.1	22	1014.5	14.1	14.0	14.8	15.0	14.6	88	89	70	84	82	44	16	–	7
22	Suwałki	995.1	1002.9	9	979.5	22	1015.2	12.7	12.7	12.8	13.5	12.9	86	87	56	77	76	33	6	3	2
23	Kętrzyn	1003.2	1011.5	8	986.4	22	1014.9	14.0	13.7	15.1	15.0	14.4	89	90	69	83	82	44	9	–	6
30	Świnoujście	1013.5	1024.0	29	988.6	22	1014.1	14.9	14.9	15.7	15.8	15.3	91	94	79	89	88	51	5	–	17
33	Mikołajki	999.3	1007.1	7	983.0	22	1015.0	13.8	13.5	13.7	14.3	13.9	86	87	62	78	78	36	9	2	2
34	Resko	•	•		•		•	•	14.2	15.3	15.2	•	•	95	74	88	•	55	5 16 17	–	9
36	Olsztyn-Dajtki	998.7	1006.8	7	980.7	22	1014.9	14.0	13.8	14.4	15.0	14.3	91	92	66	85	83	34	4	1	4
38	Szczecinek	997.6	1006.9	29	975.2	22	1014.8	13.7	13.8	14.7	14.8	14.3	94	95	75	87	87	54	17	–	9
40	Chojnice	993.4	1002.4	7	972.3	22	1014.4	13.7	13.7	14.6	14.7	14.3	95	96	74	87	88	50	16	–	11
51	Szczecin-Dąbie	1013.4	1023.8	29	989.3	22	1014.2	14.2	14.1	15.1	15.5	14.8	92	93	72	86	85	50	5	–	5
56	Wałcz	1000.8	1011.0	29	978.9	22	1014.9	14.4	14.2	15.2	15.5	14.8	94	95	71	87	86	48	16	–	7
64	Białystok	997.5	1004.9	7 29	981.0	22	1014.9	13.9	13.7	14.7	15.2	14.4	92	92	66	85	83	38	4	1	2
66	Bydgoszcz	998.8	1006.0	9	984.3	22	1015.6	13.3	13.0	14.3	14.7	13.8	90	90	59	82	79	29	10	2	1
67	Mława	1006.1	1015.0	29	986.9	22	1014.7	13.9	13.6	14.5	14.9	14.2	93	93	68	84	84	41	16	–	6
68	Ostrołęka	1003.7	1010.7	29	987.6	22	1015.2	13.5	13.5	14.9	14.8	14.2	89	90	62	79	79	36	6	2	2
69	Toruń	1006.8	1015.5	7	988.2	22	1015.2	14.2	14.1	14.8	15.3	14.6	93	93	68	84	84	43	4	–	6
80	Gorzów Wlkp.	1007.8	1018.2	29	985.1	22	1014.6	14.2	13.8	14.9	15.0	14.4	92	94	71	81	84	46	16	–	6
91	Płock-Radziwie	1007.0	1015.7	29	990.1	22	1014.5	14.0	14.0	14.6	15.4	14.6	87	90	64	81	80	35	4	1	4
94	Poznań-Ławica	1003.8	1013.9	29	983.7	22	1014.7	14.8	14.3	14.8	15.6	14.8	94	95	67	83	84	45	16	–	6
96	Słubice	1011.8	1022.2	29	989.0	22	1014.7	14.4	14.2	15.3	15.6	14.9	93	95	70	87	85	46	5	–	8
105	Koło	1002.7	1012.4	29	985.2	22	1014.8	14.1	14.0	14.8	15.4	14.6	92	94	67	83	83	38	4	2	5
106	Siedlce	998.0	1004.7	29	983.7	22	1015.7	13.3	13.1	13.7	14.2	13.6	87	86	55	76	76	32	9	5	3
107	Warszawa-Okęcie	1002.6	1010.2	29	987.3	22	1015.3	13.7	13.6	13.8	14.4	13.8	87	87	58	75	76	26	9	3	2
114	Terespol	1000.2	1007.4	9	987.2	22	1016.3	12.8	12.8	13.0	13.8	13.1	85	86	52	73	73	28	10	4	–
119	Zielona Góra	994.0	1004.3	29	973.7	22	1014.7	14.0	13.8	14.5	14.7	14.3	89	93	70	82	83	51	24	–	7
121	Leszno-Strzyżewice	1003.7	1014.1	29	984.5	22	1014.7	14.1	13.9	15.1	15.5	14.6	95	95	69	86	85	48	4 28	–	8
129	Kalisz	997.4	1007.2	29	980.0	22	1014.6	14.2	14.0	14.6	15.3	14.6	93	94	65	83	83	32	4	1	6
130	Łódź-Lublinek	992.6	1001.8	29	976.5	22	1014.9	13.9	13.7	13.8	14.8	14.1	89	91	63	79	80	29	4	3	4
138	Włodawa	995.3	1002.1	9	982.9	22	1016.1	12.9	12.9	14.0	14.3	13.5	85	86	55	74	74	29	9	2	2
146	Sulejów	992.5	1001.4	29	977.0	22	•	•	13.7	14.2	15.0	•	•	94	61	81	•	29	6	2	1
149	Lublin	994.5	1001.4	29	981.5	22	1015.6	13.5	13.9	13.9	15.3	14.1	93	91	53	78	77	30	9	5	–
150	Legnica	1000.3	1010.4	29	981.5	22	1015.4	13.9	13.8	14.5	15.3	14.4	91	92	67	84	83	42	24	–	8
151	Wieluń	991.5	1001.1	29	975.0	22	1015.0	14.1	14.1	15.0	15.4	14.7	91	91	66	84	82	32	4	1	7
154	Zgorzelec	990.7	1000.6	29	971.9	22	1014.8	13.2	13.1	13.9	14.3	13.6	91	91	70	84	83	38	3 29	2	8
158	Wrocław-Strachowice	1000.4	1010.6	29	982.2	22	1015.1	14.1	13.9	14.7	15.2	14.5	94	95	66	85	84	43	2 4	–	7
169	Jelenia Góra	974.7	984.5	29	956.5	22	1015.4	12.5	12.4	13.6	13.9	13.2	93	95	68	87	85	39	24	1	7
172	Kielce	983.8	992.3	29	969.5	22	1015.7	13.5	13.6	14.3	14.9	14.1	90	91	59	85	80	30	6	2	1
175	Częstochowa	984.3	993.5	29	968.7	22	1015.3	13.6	13.5	14.9	15.6	14.5	92	92	64	83	82	35	6	1	5
180	Śnieżka	837.3	845.5	29	819.9	22	•	8.8	8.7	9.5	9.3	9.1	91	91	92	92	92	23	6	4	25
183	Zamość	990.9	997.4	24 29	978.7	22	1016.2	13.2	13.5	13.0	13.8	13.3	90	89	52	77	76	32	5	8	2
185	Sandomierz	992.1	1000.5	29	978.8	22	1015.7	14.6	14.0	15.8	15.4	15.0	90	92	60	79	80	41	4	–	1
186	Opole	993.8	1004.0	29	977.7	22	1014.9	14.3	13.8	15.4	15.5	14.8	92	92	69	81	83	35	4	1	7
200	Kłodzko	977.9	988.0	29	960.4	22	1015.4	12.8	12.7	13.5	13.9	13.2	90	91	66	82	82	27	6	2	7
212	Mielec	994.7	1003.3	29	981.4	22	1015.3	14.0	13.6	14.3	14.9	14.2	87	87	53	73	74	35	6	4	1
217	Katowice	982.0	991.8	29	966.8	22	1015.5	13.8	13.6	14.7	15.1	14.3	92	92	66	82	82	31	4	2	8
224	Rzeszów-Jasionka	992.1	1000.3	29	979.3	22	1016.0	14.0	14.0	15.0	15.4	14.7	93	93	58	82	81	39	7	1	1
225	Baćdbórz	992.9	1002.9	29	977.2	22	1015.8	14.0	13.6	15.0	15.6	14.6	93	92	65	83	82	34	4 6	2	6
227	Kraków-Balice	987.3	996.7	29	972.6	22	1015.4	13.9	13.7	14.9	15.5	14.5	95	94	63	84	83	33	4	3	4
230	Tarnów	990.9	1000.1	29	976.9	22	1015.6	14.2	14.2	14.8	15.0	14.5	89	89	59	79	78	29	6	3	2
240	Aleksandrowice	968.1	977.4	29	952.7	22	1015.3	13.6	13.7	15.6	14.5	14.4	88	88	73	84	82	31	4	1	10
242	Przemyśl	987.9	995.5	29	977.1	22	1016.0	14.4	14.0	15.6	15.5	15.0	91	90	58	77	78	45	30	–	1
256	Nowy Sącz	981.1	989.9	29	967.3	22	1015.8	13.9	13.2	14.6	15.5	14.4	93	95	57	81	81	32	4	4	1
265	Lesko	•	•		•		•	•	13.0	14.2	14.4	•	•	91	56	78	•	35	6	3	2
278	Zakopane	918.4	926.0	29	904.6	22	•	11.0	11.1	12.1	12.1	11.6	89	91	64	84	80	35	25	2	4
282	Kasprowy Wierch	801.6	807.6	25	789.1	22	•	7.5	7.4	8.9	8.0	7.9	80	77	82	83	79	5	25	5	17

Nr	STACJA	PRĘDKOŚĆ WIATRU v							LICZBA PRZYPADKÓW W PRZEDZIAŁACH								LICZBA DNI		ZACHMURZENIE N					LICZBA DNI	
		1	7	13	19	Dies	Max	Data	0	>0–2	>2–4	>4–7	>7–10	>10–15	>15–20	>20	≥10	>15	1	7	13	19	Dies	◔	◕
2	Łeba	2.8	3.2	3.5	2.7	3.1	12	22	12	102	74	43	7	2	–	–	1	–	5.1	6.0	5.9	5.5	5.7	3	10
4	Hel	3.4	3.6	3.5	3.6	3.5	10	22 23	18	68	82	57	15	–	–	–	2	–	4.9	5.5	5.4	5.1	5.3	3	7
5	Ustka	3.1	3.3	3.8	3.1	3.4	10	22 23 24	3	99	82	36	20	–	–	–	3	–	5.2	6.1	5.7	5.2	5.4	3	6
6	Lębork	1.8	2.0	3.1	2.0	2.2	8	22 23	29	130	56	18	7	–	–	–	–	–	5.3	6.1	6.1	5.4	5.7	3	10
10	Gdańsk-Wrzeszcz	2.5	2.8	4.5	2.4	3.1	12	23	48	67	58	51	13	3	–	–	1	–	4.6	5.6	5.7	4.9	5.2	4	7
17	Koszalin	2.2	2.8	3.9	2.2	2.8	10	22	26	86	94	26	8	–	–	–	1	–	5.4	6.1	6.4	5.4	5.6	1	8
18	Kołobrzeg	2.6	2.7	3.7	2.8	3.0	9	22	5	105	88	36	6	–	–	–	–	–	5.7	6.2	6.2	5.5	5.8	–	8
19	Elbląg	2.4	2.4	3.4	2.7	2.8	8	23	22	86	95	36	1	–	–	–	–	–	4.9	6.0	6.0	5.5	5.6	2	9
22	Suwałki	2.1	2.3	4.8	1.9	2.9	10	6 7	17	99	82	35	7	–	–	–	3	–	3.3	5.3	4.9	4.3	4.5	5	3
23	Kętrzyn	1.9	2.4	3.4	1.7	2.3	9	23	41	114	55	26	4	–	–	–	–	–	3.5	5.1	4.4	4.8	4.4	6	4
30	Świnoujście	2.9	2.7	4.1	3.1	3.1	10	16	23	100	58	39	20	–	–	–	1	–	4.6	6.1	5.5	5.3	5.3	1	6
33	Mikołajki	3.5	3.1	4.8	2.4	3.4	14	20	10	90	74	51	13	2	–	–	6	–	3.6	5.1	5.0	5.2	4.5	5	4
34	Resko	•	1.6	2.8	1.4	•	•		•	•	•	•	•	•	•	•	•	•	•	6.1	6.1	4.7	•	•	•
36	Olsztyn-Dajtki	2.5	2.4	3.6	2.4	2.7	9	22 23	24	106	75	31	4	–	–	–	1	–	3.6	5.6	5.4	4.8	4.7	7	3
38	Szczecinek	2.1	2.5	3.7	1.8	2.7	8	22 23	32	91	84	23	10	–	–	–	–	–	5.5	6.3	6.6	5.4	5.7	–	10
40	Chojnice	2.4	2.3	3.8	2.0	2.7	12	22	14	124	70	21	10	1	–	–	2	–	3.9	6.8	6.4	6.0	5.8	1	9
51	Szczecin-Dąbie	3.1	3.6	4.8	2.8	3.6	14	22	6	55	116	56	6	1	–	–	1	–	5.5	6.2	6.0	5.8	5.7	1	10
56	Wałcz	1.2	1.2	2.6	1.2	1.5	8	22	66	126	33	14	1	–	–	–	–	–	5.0	6.6	6.4	4.8	5.5	2	7
64	Białystok	1.4	2.2	3.7	1.9	2.4	8	23	50	83	69	36	2	–	–	–	–	–	3.3	5.3	5.5	4.5	4.7	7	6
66	Bydgoszcz	1.1	1.8	3.4	1.2	1.9	8	6	48	122	54	15	1	–	–	–	–	–	3.0	4.5	4.6	4.4	4.2	8	4
67	Nowa	2.6	2.6	4.2	2.4	3.0	12	1	14	99	89	27	10	1	–	–	3	–	4.2	6.2	6.1	5.5	5.4	1	5
68	Ostrołęka	1.1	1.8	3.1	1.5	1.9	7	1	55	114	53	18	–	–	–	–	–	–	2.6	5.4	5.0	4.5	4.3	7	4
69	Toruń	1.8	1.7	2.8	1.7	2.0	7	16 22 23	17	151	54	18	–	–	–	–	1	–	4.2	5.8	6.2	5.5	5.4	2	7
80	Gorzów Wlkp.	0.9	1.1	2.1	1.4	1.5	9	4 22	83	103	44	8	2	–	–	–	–	–	4.9	6.2	6.3	5.6	5.8	2	6
91	Płock-Radziwie	1.7	2.0	3.0	1.6	2.2	7	4 23	26	136	59	19	–	–	–	–	–	–	3.2	5.8	6.0	5.3	5.0	2	7
94	Poznań-Ławica	2.6	2.6	4.9	2.3	3.2	12	4	25	76	77	47	14	1	–	–	4	–	4.5	6.1	6.0	5.4	5.3	1	7
96	Słubice	1.2	1.9	2.7	1.7	1.9	8	22	37	146	43	13	1	–	–	–	–	–	5.6	5.8	6.0	5.7	5.7	2	9
105	Koło	0.6	0.6	1.8	0.3	0.8	7	4 23	133	82	21	4	–	–	–	–	–	–	3.4	5.9	5.8	4.8	4.7	4	5
106	Siedlce	1.7	1.7	3.9	1.4	2.2	8	22 23 28	42	104	59	32	3	–	–	–	1	–	3.5	4.4	5.0	4.4	4.2	6	3
107	Warszawa-Okęcie	2.4	2.7	4.8	2.6	3.2	9	22 23 28	18	83	83	49	7	–	–	–	1	–	3.2	4.7	5.4	5.0	4.5	6	2
114	Terespol	1.7	2.3	3.8	1.7	2.5	7	28	30	103	74	33	–	–	–	–	–	–	3.5	4.3	4.8	4.6	4.1	6	2
119	Zielona Góra	2.1	2.0	2.7	1.8	2.2	8	22	7	149	72	11	1	–	–	–	–	–	5.1	6.1	6.3	6.2	5.9	1	10
121	Leszno-Strzyżewice	1.9	2.2	3.7	2.2	2.6	11	4	38	88	80	29	4	1	–	–	3	–	5.2	6.0	6.3	5.5	5.6	1	9
129	Kalisz	1.2	1.5	3.0	1.2	1.7	9	22	57	129	37	13	4	–	–	–	–	–	4.7	5.3	5.3	5.0	4.8	5	6
130	Łódź-Lublinek	2.4	2.4	4.1	2.1	2.8	9	4 22	25	93	85	32	5	–	–	–	–	–	3.1	5.4	5.6	4.2	4.7	4	3
138	Wrocław	2.5	2.7	4.6	2.4	3.1	9	28	5	89	100	44	2	–	–	–	–	–	2.8	4.4	4.6	4.3	4.2	6	3
146	Sulejów	•	2.2	3.6	1.6	•	•		•	•	•	•	•	•	•	•	•	•	•	5.2	5.3	4.3	•	•	•
149	Lublin	1.1	1.8	4.0	1.8	2.3	8	4	42	101	62	34	1	–	–	–	–	–	3.1	3.7	4.4	5.3	4.2	6	3
150	Legnica	1.5	1.2	2.9	1.9	1.9	7	1 4 7*	47	120	57	16	–	–	–	–	1	–	5.4	5.9	5.8	5.4	5.6	1	7
151	Wieluń	1.2	1.4	2.5	0.9	1.5	8	23	18	185	31	5	1	–	–	–	–	–	4.3	5.9	5.3	5.6	5.0	5	8
154	Zgorzelec	1.6	1.9	3.1	1.8	2.1	7	22	40	116	68	16	–	–	–	–	2	–	4.3	5.6	6.2	5.5	5.2	3	7
158	Wrocław-Strachowice	2.0	1.6	3.4	2.1	2.3	12	22	36	108	72	22	1	1	–	–	1	–	4.3	5.8	5.3	5.1	5.1	1	7
169	Jelenia Góra	1.2	1.3	3.1	1.6	1.9	8	22	64	104	45	26	1	–	–	–	–	–	4.6	6.1	6.3	5.7	5.6	–	7
172	Kielce	1.3	1.3	2.5	1.5	1.6	7	16	54	118	63	5	–	–	–	–	–	–	3.3	4.4	5.1	4.8	4.3	7	5
175	Częstochowa	1.3	1.6	2.7	1.8	2.0	8	22	1	166	60	12	1	–	–	–	–	–	3.0	5.5	4.7	5.0	4.4	7	6
180	Śnieżka	9.8	9.9	7.9	9.5	9.3	25	5 6 22	3	29	27	48	40	51	33	9	24	13	5.7	6.1	6.8	6.6	6.3	–	14
183	Zamość	1.0	1.7	4.5	1.6	2.2	10	22	46	105	59	28	2	–	–	–	1	–	3.2	3.5	4.3	4.4	3.7	9	2
185	Sandomierz	2.6	2.0	3.4	2.7	2.7	8	22	5	107	108	19	1	–	–	–	–	–	4.1	4.4	4.2	4.7	4.1	8	4
186	Opole	2.2	2.2	2.6	2.0	2.3	8	4	14	139	69	17	1	–	–	–	1	–	3.8	5.6	5.4	5.2	5.0	4	6
200	Kłodzko	1.4	1.6	3.3	1.4	2.0	12	22	82	78	47	25	6	2	–	–	3	–	4.9	6.2	5.2	5.4	5.3	3	9
212	Mielec	2.3	2.1	4.0	2.3	2.8	10	22	22	93	84	35	6	–	–	–	2	–	3.3	4.3	4.7	4.4	4.1	9	4
217	Katowice	1.8	1.8	3.8	2.0	2.4	9	4	30	109	80	18	3	–	–	–	–	–	3.1	5.4	5.3	5.2	4.5	5	4
224	Rzeszów-Jasionka	1.2	2.4	4.5	2.2	2.6	12	22	72	65	59	31	11	2	–	–	3	–	3.7	4.5	4.2	3.9	4.0	8	3
225	Racibórz	0.8	1.0	2.0	1.0	1.2	5	4 22	85	117	36	2	–	–	–	–	–	–	3.1	5.0	5.2	4.8	4.4	6	4
227	Kraków-Balice	1.9	2.1	4.2	2.6	2.7	9	16	36	88	72	40	4	–	–	–	–	–	3.2	4.5	5.1	4.4	4.3	6	3
230	Tarnów	0.5	0.8	2.4	1.1	1.2	7	16	102	97	36	5	–	–	–	–	–	–	3.1	4.5	3.8	4.1	3.8	7	2
240	Aleksandrowice	2.7	3.3	3.4	3.1	3.0	14	4 21 22	12	116	70	30	9	3	–	–	5	–	3.8	5.1	5.3	5.1	4.8	4	6
242	Przemyśl	1.1	1.3	3.4	1.5	1.8	8	16 22 28	72	94	56	14	4	–	–	–	1	–	3.5	4.1	3.7	3.4	3.7	7	2
256	Nowy Sącz	0.2	0.4	2.4	0.7	0.9	7	4 21 22	164	40	24	12	–	–	–	–	–	–	4.1	5.3	5.0	5.2	4.6	5	3
265	Lesko	•	1.1	3.8	1.6	•	•		•	•	•	•	•	•	•	•	•	•	•	5.1	4.5	4.4	•	•	•
278	Zakopane	0.7	0.6	1.8	0.6	0.9	10	22	156	54	15	11	4	–	–	–	2	–	3.6	4.4	5.3	5.0	4.5	6	4
282	Kasprowy Wierch	6.4	5.4	4.6	6.1	5.6	25	22	11	43	46	82	29	25	3	1	13	2	4.9	4.7	5.7	5.8	5.2	4	8

Nr	STACJA	OPAD R_d						LICZBA DNI						LICZBA DNI													
		ΣR_d I dek.	ΣR_d II dek.	ΣR_d III dek.	$\Sigma R_{d,m}$	$R_{d,max}$	Data	0,0	>0,1	>1,0	>5,0	>10,0	>20,0	●	✳	▲	≡	=	⌣	⌓	V	∞	+	+	∞	⊼	⊠
2	Łeba	69.9	11.7	51.4	133.0	22.3	22	1	19	16	11	3	1	20	-	-	4	23	-	17	-	-	-	-	1	3	-
4	Hel	26.8	1.4	32.9	61.1	18.7	10	2	17	11	4	2	-	21	-	-	2	17	-	22	-	-	-	-	1	-	-
5	Ustka	64.4	10.5	48.5	123.4	21.4	4	-	20	17	11	3	1	18	-	-	2	29	-	19	-	-	-	-	1	5	-
6	Lębork	57.2	6.3	33.0	96.5	14.5	9	2	19	16	8	3	-	22	-	-	4	27	-	19	-	-	-	-	2	5	-
10	Gdańsk-Wrzeszcz	21.1	1.4	12.4	34.9	14.7	10	2	15	10	2	1	-	18	-	-	2	24	-	12	-	-	-	-	1	-	-
17	Koszalin	56.8	49.2	26.7	132.7	47.2	11	2	19	13	8	4	1	18	-	-	5	25	-	17	-	-	-	-	1	4	-
18	Kołobrzeg	67.0	23.0	40.9	130.9	26.6	8	1	19	15	8	5	2	18	-	-	5	28	-	20	-	-	-	-	3	4	-
19	Elbląg	24.1	15.8	10.8	50.7	16.5	10	4	16	10	3	2	-	20	-	-	6	26	-	15	-	-	-	-	3	3	-
22	Suwałki	10.1	9.9	12.7	32.7	9.6	20	1	13	8	3	-	-	13	-	-	1	17	-	18	-	-	-	-	-	2	-
23	Kętrzyn	13.7	21.6	11.6	46.9	19.8	20	2	12	9	3	1	-	17	-	-	1	26	-	24	-	-	-	-	-	2	-
30	Świnoujście	39.3	17.6	39.6	96.5	25.2	21	4	16	11	6	5	1	19	-	-	1	28	-	11	-	-	-	-	3	5	-
33	Mikołajki	6.7	22.4	13.0	42.1	20.5	20	4	11	9	2	1	1	15	-	-	4	23	-	18	-	-	-	-	5	3	-
34	Resko	71.3	17.9	15.8	105.0	22.6	6	3	16	15	9	3	1	•	•	•	•	•	•	•	•	•	•	•	•	•	•
36	Olsztyn-Dajtki	27.9	28.8	11.4	68.1	12.5	12	1	18	15	5	1	-	19	-	-	6	24	-	19	-	-	-	-	-	4	-
38	Szczecinek	60.3	4.6	15.2	80.1	12.8	9	2	17	15	4	4	-	20	-	-	8	27	-	23	-	-	-	-	-	2	-
40	Chojnice	55.1	2.4	12.1	69.6	15.4	4	1	17	12	6	1	-	16	-	-	11	26	-	20	-	-	-	-	-	6	-
51	Szczecin-Dąbie	36.4	32.8	13.8	83.0	14.6	6	2	20	16	7	2	-	21	-	-	6	28	-	20	-	-	-	-	2	3	-
56	Wałcz	64.4	8.5	6.5	79.4	20.0	6	-	18	13	4	2	1	16	-	-	1	24	-	24	-	-	-	-	-	5	-
64	Białystok	17.3	25.6	7.6	50.5	10.4	18	-	15	9	4	1	-	13	-	-	5	22	-	19	-	-	-	-	-	3	-
66	Bydgoszcz	18.7	5.7	4.5	28.9	18.5	7	2	7	4	1	1	-	10	-	-	4	29	-	27	-	-	-	-	-	3	-
67	Mława	30.1	37.8	20.2	88.1	36.8	18	5	15	10	5	3	1	17	-	1	7	28	-	21	-	-	-	-	5	8	-
68	Ostrołęka	6.0	10.4	5.4	21.8	9.0	20	4	9	3	2	-	-	13	-	-	4	17	-	19	-	-	-	-	-	1	-
69	Toruń	18.4	1.3	20.6	40.3	16.1	27	4	12	5	2	2	-	15	-	-	6	24	-	21	-	-	-	-	-	5	-
80	Gorzów Wlkp.	67.5	9.7	15.2	92.4	19.2	6	3	18	12	9	3	-	21	-	-	2	30	-	24	-	-	-	-	15	4	-
91	Płock-Radziwie	19.8	2.3	7.4	29.5	10.5	10	7	10	7	2	1	-	16	-	-	11	25	-	18	-	-	-	-	14	6	-
94	Poznań-Ławica	36.1	11.9	5.6	53.6	9.8	9	5	14	10	5	-	-	17	-	-	6	30	-	23	-	-	-	-	15	4	-
96	Słubice	49.2	23.4	9.9	82.5	20.1	6	2	16	12	6	2	1	19	-	-	3	30	-	21	-	-	-	-	14	2	-
105	Koło	29.2	8.6	17.0	54.8	20.6	10	4	9	7	4	2	1	13	-	-	7	28	-	24	-	-	-	-	3	3	-
106	Siedlce	8.2	23.5	1.7	33.4	15.9	11	4	9	6	3	1	-	15	-	1	3	24	-	20	-	-	-	-	1	1	-
107	Warszawa-Okęcie	9.0	5.0	3.8	17.8	9.0	10	4	7	5	1	-	-	13	-	-	6	25	-	20	-	-	-	-	5	1	-
114	Terespol	1.3	15.9	2.8	20.0	15.9	11	4	4	3	1	1	-	9	-	-	1	19	-	23	-	-	-	-	-	2	-
119	Zielona Góra	53.8	56.4	12.0	122.2	53.1	11	5	16	11	7	2	1	20	-	-	9	27	-	19	-	-	-	-	-	5	-
121	Leszno-Strzyżewice	52.6	10.2	6.0	68.8	15.5	8	2	16	10	6	3	-	16	-	-	6	30	-	26	-	-	-	-	14	3	-
129	Kalisz	27.4	26.2	1.8	55.4	14.0	10	1	10	8	4	3	-	11	-	-	4	26	-	26	-	-	-	-	2	4	-
130	Łódź-Lublinek	23.1	34.3	1.9	59.3	22.7	19	3	12	8	4	2	1	14	-	-	5	27	-	21	-	-	-	-	4	3	-
138	Włodawa	0.0	3.1	3.5	6.6	3.0	11	5	5	3	-	-	-	9	-	-	1	22	-	16	-	-	-	-	7	-	-
146	Sulejów	28.0	5.2	6.7	39.9	13.3	10	2	13	8	3	1	-	•	•	•	•	•	•	•	•	•	•	•	•	•	•
149	Lublin	0.0	4.6	1.4	6.0	4.5	11	5	5	2	-	-	-	11	-	-	3	28	-	29	-	-	-	-	9	1	-
150	Legnica	62.2	47.6	0.3	110.1	25.7	8	3	15	12	7	4	2	18	-	-	3	25	-	24	-	-	-	-	1	3	-
151	Wieluń	43.3	9.1	3.2	55.6	22.9	10	1	14	7	3	2	1	14	-	-	3	28	-	25	-	-	-	-	4	2	-
154	Zgorzelec	91.5	57.1	3.8	152.4	35.1	11	2	14	11	10	6	3	16	-	-	7	21	-	17	-	-	-	-	-	4	-
158	Wrocław-Strachowice	52.1	38.0	0.9	91.0	24.1	9	1	14	11	7	2	2	15	-	-	7	28	-	18	-	-	-	-	3	3	-
169	Jelenia Góra	59.1	44.6	0.1	103.8	25.7	11	2	13	10	8	4	1	14	-	-	13	26	-	19	-	-	-	-	-	1	-
172	Kielce	5.6	18.3	5.0	28.9	7.6	20	1	10	8	2	-	-	11	-	-	1	29	-	22	-	-	-	-	10	3	-
175	Częstochowa	27.7	4.2	1.0	32.9	17.1	10	1	10	6	1	1	-	11	-	-	3	24	-	19	-	-	-	-	2	2	-
180	Śnieżka	108.7	102.5	4.8	216.0	40.7	11	3	19	14	9	7	4	17	-	-	27	-	-	7	-	-	-	-	-	1	-
183	Zamość	0.1	4.6	7.4	12.1	6.2	22	-	9	4	1	-	-	9	-	-	1	21	-	21	-	-	-	-	8	1	-
185	Sandomierz	0.4	13.2	3.8	17.4	7.4	11	2	11	4	1	-	-	13	-	-	5	26	-	23	-	-	-	-	-	3	-
186	Opole	29.3	21.1	0.9	51.3	12.3	10	6	13	8	5	2	-	14	-	-	8	28	-	20	-	-	-	-	-	3	-
200	Kłodzko	48.1	37.7	0.2	86.0	21.4	9	4	11	8	6	3	1	14	-	-	9	18	-	17	-	-	-	-	1	5	-
212	Mielec	0.1	16.6	5.1	21.8	8.5	12	3	8	6	1	-	-	10	-	-	6	27	-	20	-	-	-	-	3	2	-
217	Katowice	40.9	29.4	3.6	73.9	33.8	10	3	13	8	4	2	1	15	-	-	5	27	-	22	-	-	-	-	3	3	-
224	Rzeszów-Jasionka	0.1	9.0	8.7	17.8	7.3	22	6	6	3	1	-	-	13	-	-	9	27	-	25	-	-	-	-	12	2	-
225	Racibórz	27.3	51.3	1.9	80.5	34.1	12	-	12	8	4	2	2	9	-	-	5	25	-	23	-	-	-	-	-	3	-
227	Kraków-Balice	20.5	35.6	1.6	57.7	22.8	12	1	9	5	4	2	1	10	-	-	12	30	-	27	-	-	-	-	11	4	-
230	Tarnów	7.3	24.8	9.7	41.8	15.4	20	2	9	8	2	1	-	12	-	-	3	25	-	25	-	-	-	-	7	5	-
240	Aleksandrowice	34.6	61.4	4.9	100.9	43.4	12	3	13	8	3	3	2	13	-	-	7	19	-	21	-	-	-	-	-	3	-
242	Przemyśl	0.1	22.4	14.0	36.5	19.2	12	3	7	4	2	2	-	10	-	-	5	30	-	24	-	-	-	-	7	5	-
256	Nowy Sącz	4.7	20.0	14.4	39.1	10.8	22	1	10	5	3	1	-	9	-	-	8	29	-	25	-	-	-	-	1	3	-
265	Lesko	1.0	13.0	19.7	33.7	11.0	26	4	9	4	3	1	-	•	•	•	•	•	•	•	•	•	•	•	•	•	•
278	Zakopane	25.8	50.8	7.1	83.7	18.1	19	4	12	11	5	3	-	15	-	-	4	18	3	22	-	-	-	-	-	6	-
282	Kasprowy Wierch	39.2	57.5	15.2	111.9	35.2	10	1	13	10	7	5	1	13	-	2	21	-	2	5	-	-	-	-	-	6	-

TABLICA IV

WYNIKI MIESIĘCZNE SPOSTRZEŻEŃ POSTERUNKÓW METEOROLOGICZNYCH I OPADOWYCH

МЕСЯЧНЫЕ РЕЗУЛЬТАТЫ НАБЛЮДЕНИЙ МЕТЕОРОЛОГИЧЕСКИХ И ОСАДКОМЕРНЫХ ПОСТОВ

MONTHLY RESULTS OF OBSERVATIONS AT METEOROLOGICAL AND RAINFALL POSTS

Nr	POSTERUNEK	TEMPERATURA POWIETRZA T								OPAD R_d						LICZBA DNI						LICZBA DNI							
		Dies	$\overline{Max}$	$\overline{Min}$	Max abs.	Data	Min abs.	Data		ΣR_d I dek.	ΣR_d II dek.	ΣR_d III dek.	$\Sigma R_{d,m}$	$R_{d,max}$	Data	0,0	≥0,1	≥1,0	≥5,0	≥10,0	≥20,0	●	✳	▲	≡	V	∽	⚡	⊠
1	Rozewie	14.8	17.9	12.6	24.8	4	7.5	30		43.8	2.0	44.7	90.5	16.5	23	-	19	14	7	4	-	19	-	-	2	-	-	4	-
3	Puck	•	•	•	•		•			58.8	2.0	35.0	95.8	23.5	6	1	16	16	6	4	1	16	-	-	1	-	-	1	-
7	Gdynia	15.9	18.4	13.5	26.6	4	8.7	28		23.3	1.2	13.2	37.7	12.5	10	5	15	7	3	1	-	15	-	-	3	-	-	1	-
8	Słupsk	•	•	•	•		•			65.8	44.2	38.5	148.5	32.4	11	-	19	18	10	4	1	19	1	-	1	-	-	2	-
9	Darłowo	14.8	18.2	11.5	23.3	15	6.2	30		40.6	23.5	38.8	102.9	12.9	30	-	19	18	7	5	-	19	-	-	2	-	-	3	-
11	Czarna Dąbrówka	•	•	•	•		•			52.1	10.8	29.7	92.6	15.2	16	2	19	19	6	3	-	19	-	-	4	-	-	4	-
12	Kartuzy	•	•	•	•		•			56.2	16.7	16.8	89.7	16.7	4	3	17	14	7	2	-	17	-	-	3	-	-	2	-
13	Świbno	•	•	•	•		•			39.7	9.4	18.1	67.2	28.8	10	3	14	11	3	2	1	14	-	-	4	-	-	2	-
14	Tolkmicko	15.8	19.8	13.0	28.3	4	6.6	25		34.2	10.9	18.1	63.2	24.9	10	3	19	10	3	1	1	19	-	-	-	-	-	5	-
15	Gołdap	14.8	19.8	11.1	28.0	6	4.9	16		22.2	6.7	18.1	47.0	13.8	7	-	14	9	4	1	-	14	-	-	4	-	-	-	-
16	Bartoszyce	15.5	20.4	10.7	28.6	4	5.4	16 25		13.6	14.4	18.0	46.0	9.2	20	-	14	11	1	-	-	14	-	-	4	-	-	3	-
20	Kościerzyna	14.5	18.2	10.8	25.4	4	3.4	30		62.5	8.0	15.1	85.6	18.7	4	2	20	13	6	2	-	20	-	-	5	-	-	5	-
21	Lidzbark Warmiński	•	•	•	•		•			24.0	8.7	19.2	51.9	8.0	7	3	14	13	4	-	-	14	-	-	2	-	-	3	-
24	Rosnowo	15.0	18.7	11.0	24.1	4	4.1	30		76.8	7.6	33.4	117.8	23.4	4	-	19	15	9	3	1	19	-	-	-	-	-	4	-
25	Giżycko	15.3	20.0	11.8	27.3	4 6	8.1	30		10.1	8.7	16.5	35.3	10.0	21	-	11	9	2	1	-	11	-	-	1	-	-	1	-
26	Olecko	•	•	•	•		•			10.5	18.0	11.3	39.8	16.6	20	-	13	8	3	1	-	13	-	-	2	-	-	3	-
27	Dziwnów	15.3	18.5	12.8	23.5	4	9.6	2		38.9	15.6	34.3	88.8	20.5	21	3	17	11	5	5	1	17	-	-	3	-	-	3	-
28	Miastko	14.1	18.5	10.2	24.7	18	3.7	30		62.9	5.9	22.0	90.8	12.8	9	-	16	16	7	3	-	16	-	-	3	-	-	3	-
29	Radostowo	14.8	19.6	11.2	28.5	4	5.2	30		25.6	8.5	11.1	45.2	19.9	10	-	15	12	3	1	-	15	-	-	4	-	-	-	-
31	Wirty	•	•	•	•		•			26.5	10.4	9.6	46.5	14.4	10	1	16	10	3	1	-	16	-	-	•	-	-	2	-
32	Augustów	•	•	•	•		•			11.0	9.5	4.2	24.7	8.5	20	-	7	7	2	-	-	7	-	-	2	-	-	2	-
35	Pełczyn-Zdrój	14.6	18.8	11.2	24.4	4	6.0	30		75.4	4.0	17.3	96.7	26.5	8	-	13	13	7	3	1	13	-	-	1	-	-	1	-
37	Prabuty	15.0	19.5	11.7	28.9	4	4.9	30		44.0	47.8	7.4	99.2	40.0	19	-	16	12	2	2	2	16	-	-	3	-	-	4	-
39	Śliwice	14.4	19.2	10.5	27.2	4	3.0	30		27.0	31.9	6.5	65.4	17.1	10	-	18	10	4	3	-	18	-	-	6	-	-	3	-
41	Ostróda	•	•	•	•		•			20.6	32.8	11.1	64.5	14.6	12	1	14	12	4	1	-	14	-	-	3	-	-	2	-
42	Trzebież	•	•	•	•		•			34.7	32.0	18.5	85.2	23.8	12	-	19	14	5	3	1	19	-	-	4	-	-	1	-
43	Nowogard	14.4	19.2	9.2	22.8	14	5.4	21		61.6	27.1	28.9	117.6	21.0	30	-	17	14	9	5	1	17	-	-	3	-	-	4	-
44	Biebrza	14.6	20.5	9.2	27.9	6	2.7	27		6.4	9.8	7.2	23.4	6.8	20	2	13	7	1	-	-	13	-	-	2	-	-	3	-
45	Różanystok	15.2	20.8	10.9	28.4	6	4.9	27		5.6	17.3	5.0	27.9	15.2	11	-	10	8	1	1	-	10	-	-	1	-	-	2	-
46	Szczytno	•	•	•	•		•			8.8	5.7	6.6	21.1	3.8	10	-	7	7	-	-	-	7	-	-	2	-	-	1	-
47	Szczuczyn	•	•	•	•		•			6.4	12.2	13.8	32.4	7.8	21	-	16	12	2	-	-	16	-	-	4	-	-	1	-
48	Kamień Krajeński	14.4	19.0	11.0	25.8	4	3.5	30		36.3	0.4	16.7	53.4	12.5	27	-	13	11	5	1	-	13	-	-	6	-	-	3	-
49	Wierzchowo	•	•	•	•		•			69.5	2.5	15.3	87.3	22.0	6	-	12	12	8	2	1	12	-	-	6	-	-	-	-
50	Grudziądz	•	•	•	•		•			16.3	1.7	6.9	24.9	7.2	10	2	14	8	1	-	-	14	-	-	2	-	-	2	-
52	Sokółka	15.4	21.1	10.5	28.1	5	4.8	27		4.5	15.2	3.6	23.3	8.5	12	1	9	6	2	-	-	9	-	-	5	-	-	3	-
53	Zawodzie	15.5	21.0	10.3	29.0	4	2.0	25		7.5	12.9	9.4	29.8	12.1	20	-	12	7	2	1	-	12	-	-	•	-	-	-	-
54	Nidzica	•	•	•	•		•			19.0	15.4	12.5	46.9	8.2	20	-	16	13	2	-	-	16	-	-	4	-	-	3	-
55	Lipki	•	•	•	•		•			70.8	27.0	17.9	115.7	23.1	6	-	20	15	9	3	1	20	-	1	2	-	-	6	-
57	Lidzbark	15.2	20.4	10.9	28.8	4	3.3	30		20.0	7.4	20.4	47.8	19.2	10	-	16	8	2	2	-	16	-	-	2	-	-	4	-
58	Kisielnica	•	•	•	•		•			7.7	8.5	14.7	30.9	5.5	20	-	9	9	2	-	-	9	-	-	7	-	-	-	-
59	Drawno	15.2	19.1	11.4	24.4	4	5.2	29		78.6	-	25.5	104.1	29.5	8	-	11	11	9	4	1	11	-	-	2	-	-	-	-
60	Tykocin	15.5	21.6	10.8	29.2	6	4.2	27		0.6	18.2	10.6	29.4	7.8	17	-	10	8	2	-	-	10	-	-	4	-	-	3	-
61	Kończewice	15.6	19.9	11.8	28.1	4	3.7	30		18.9	8.0	6.5	33.4	11.2	10	-	14	7	2	1	-	14	-	-	5	-	-	3	-
62	Wyrzysk	•	•	•	•		•			46.5	20.1	5.8	72.4	12.2	4	-	17	15	6	1	-	17	-	-	-	-	-	3	-
63	Bydgoszcz, IMiUZ	15.5	20.4	11.8	28.8	4	3.5	30		28.9	22.8	16.8	68.5	22.2	18	1	15	8	5	3	1	15	-	-	4	-	-	4	-
65	Przelewice	15.0	19.3	11.5	23.2	3	6.7	29		50.3	9.4	20.0	79.7	23.0	6	2	15	13	6	2	1	15	-	-	1	-	-	3	-
70	Przasnysz	•	•	•	•		•			5.8	14.0	8.6	28.4	13.6	20	2	9	6	2	1	-	9	-	-	5	-	-	1	-
71	Chodzież	•	•	•	•		•			69.4	13.3	10.6	93.3	19.2	4	-	18	15	8	3	-	18	-	-	2	-	-	6	-
72	Trzcińsko-Zdrój	•	•	•	•		•			51.9	17.6	20.0	89.5	18.4	6	-	16	14	8	2	-	16	-	-	•	-	-	1	-
73	Krzyż	14.8	20.3	11.2	26.7	4	1.2	29		64.8	18.6	12.9	96.3	14.9	8	1	14	14	7	5	-	14	-	-	8	-	-	5	-
74	Kobylec	15.0	19.4	10.9	23.6	6	4.0	30		39.0	7.4	6.9	53.3	13.2	8	2	12	10	4	1	-	12	-	-	•	-	-	2	-
75	Więcławice	16.1	20.4	11.7	28.1	4	4.1	30		21.8	1.8	16.6	40.2	16.0	10	2	9	6	3	2	-	9	-	-	5	-	-	2	-
76	Szepietowo	15.5	21.5	11.1	29.0	7	6.2	30		1.0	48.6	7.9	57.5	34.5	11	1	11	4	3	2	1	11	-	-	6	-	-	-	-
77	Głodowo	15.2	20.1	11.7	29.6	4	3.3	30		21.3	24.9	7.3	53.5	13.3	10	1	19	12	3	3	-	19	-	-	10	-	-	2	-
78	Inowrocław	15.9	20.4	12.3	27.5	4	6.0	30		21.3	2.3	15.6	39.2	16.9	10	-	9	6	2	2	-	9	-	-	4	-	-	2	-
79	Bielsk Podlaski	•	•	•	•		•			12.5	10.9	7.7	31.1	10.2	7	1	8	5	3	1	-	8	-	-	5	-	-	3	-
81	Pułtusk	•	•	•	•		•			4.8	35.1	8.4	48.3	34.2	20	2	8	4	2	1	1	8	-	-	2	-	-	-	-
82	Białowieża	14.8	20.9	9.8	27.7	4 5	4.6	16 27		10.8	18.4	3.3	32.5	8.3	11	1	9	8	2	-	-	9	-	-	4	-	-	3	-
83	Wieniec-Zdrój	15.5	20.6	11.3	30.2	4	1.6	24		28.3	27.1	10.1	65.5	10.4	19	-	13	13	6	1	-	13	-	-	5	-	-	5	-
84	Poświętne	15.7	21.0	11.4	29.7	4	3.3	30		23.0	8.0	7.9	38.9	13.4	7	4	11	6	4	1	-	11	-	-	9	-	-	5	-

Nr	POSTERUNEK	TEMPERATURA POWIETRZA T							OPAD R_d						LICZBA DNI						LICZBA DNI						
		Dias	$\overline{Max}$	$\overline{Min}$	Max abs.	Data	Min abs.	Data	ΣR_d I dek.	ΣR_d II dek.	ΣR_d III dek.	$\Sigma R_{d,m}$	$R_{d,max}$	Data	0,0	≥0,1	≥1,0	≥5,0	≥10,0	≥20,0	●	✳	▲	≡	V	∽	⊠
85	Szamotuły	•	•	•	•		•		67.6	2.3	8.1	78.0	25.6	4	1	14	11	6	2	1	14	-	-	5	-	-	4	-
86	Przebędowo	15.6	20.1	11.5	27.5	4	4.5	29 30	37.7	2.8	7.1	47.6	11.3	8	3	10	8	6	1	-	10	-	-	5	-	-	3	-
87	Wysoków	•	•	•	•		•		15.5	19.4	3.7	38.6	17.0	20	-	8	5	2	2	-	8	-	-	2	-	-	1	-
88	Gorzyń	15.3	20.2	11.9	25.7	4	5.7	29	60.4	3.2	7.2	70.8	13.7	9	-	14	10	6	3	-	14	-	-	4	-	-	6	-
89	Trzcianowo	15.7	20.5	11.5	28.0	4	4.7	30	32.2	4.2	4.4	40.8	16.1	8	-	12	5	2	2	-	12	-	-	8	-	-	1	-
90	Krzemień	•	•	•	•		•		0.0	35.6	2.6	38.2	34.5	11	3	4	4	1	1	1	4	-	-	3	-	-	1	-
92	Sulęcin	14.6	20.0	10.6	26.0	4	2.7	29	60.2	16.7	7.5	84.4	19.7	6	-	21	14	6	3	-	21	-	-	3	-	-	4	-
93	Siemiatycze	16.1	21.8	10.9	29.4	7	4.8	25	1.5	10.8	2.2	14.5	6.3	11	2	6	5	1	-	-	6	-	-	2	-	-	1	-
95	Łagiewniki	•	•	•	•		•		5.6	13.8	4.9	24.3	10.9	20	-	8	4	2	1	-	8	-	1	3	-	-	1	-
97	Paprocie	15.4	19.9	10.6	25.8	4	1.4	29	64.3	15.7	5.3	85.3	17.9	4	1	17	14	5	3	-	17	-	-	13	-	-	5	-
98	Ostrowy	•	•	•	•		•		26.8	0.0	18.6	45.4	15.6	27	1	7	6	3	2	-	7	-	-	5	-	-	1	-
99	Goślinice	16.3	20.4	12.2	25.6	4	5.1	30	9.1	28.4	1.2	38.7	17.8	11	-	8	6	2	1	-	8	-	-	4	-	-	-	-
100	Warszawa-Bielany	16.7	22.0	12.6	30.6	4	7.2	30	8.6	5.0	5.2	18.8	8.6	10	5	7	5	1	-	-	7	-	-	1	-	-	1	-
191	Świebodzin	•	•	•	•		•		55.5	14.3	12.0	81.8	14.7	6	-	15	13	7	3	-	15	-	-	7	-	-	2	-
102	Warszawa, Obs. Astr.	16.6	21.6	12.5	29.7	4	8.2	30	7.1	13.1	5.7	25.9	11.0	20	3	7	5	2	1	-	7	-	-	-	-	-	-	-
103	Sinołęka	16.0	21.7	11.2	29.4	6	4.7	30	0.3	11.5	0.6	12.4	6.5	11	2	6	2	1	-	-	6	-	-	4	-	-	-	-
104	Pytkowo	15.8	20.3	11.5	28.6	4	5.2	29 30	26.9	8.3	5.3	40.5	14.3	8	-	11	9	2	1	-	11	-	-	10	-	-	2	-
108	Brudnów	16.3	22.0	11.7	30.0	4	5.6	30	7.0	1.7	5.4	14.1	7.0	10	1	8	6	1	-	-	8	-	-	6	-	-	-	-
109	Wieliczkowo	15.6	20.3	11.0	27.6	4	3.3	29	66.2	18.6	9.0	93.8	25.0	4	-	16	11	7	4	1	16	-	-	6	-	-	3	-
110	Łodzia	•	•	•	•		•		21.2	11.0	4.5	36.7	9.0	8	-	11	7	3	-	-	11	-	-	11	-	-	4	-
111	Śnidzer	•	•	•	•		•		4.0	22.6	4.0	30.6	16.8	20	2	11	5	1	1	-	11	-	-	1	-	-	1	-
112	Śrem	15.4	20.5	11.4	28.7	4	4.9	29	36.4	5.6	5.2	47.2	14.3	8	1	12	8	3	2	-	12	-	-	4	-	-	3	-
113	Topola-Błonie	15.6	20.6	11.4	30.2	4	3.6	30	24.5	7.5	7.5	39.5	11.1	10	-	10	7	5	1	-	10	-	-	3	-	-	2	-
115	Biała Podlaska	16.0	22.8	10.5	30.1	6	4.5	30	-	5.5	1.8	7.3	2.3	11	-	6	4	-	-	-	6	-	-	3	-	-	•	-
116	Trzebiechów	16.0	20.5	11.5	26.7	4	4.7	29	64.3	36.2	7.9	108.4	28.0	11	2	15	13	6	4	1	15	-	-	2	-	-	3	-
117	Skierniewice	16.0	21.3	11.4	30.3	4	5.0	30	32.5	13.5	3.2	49.2	21.0	7	3	8	5	3	3	1	8	-	-	4	-	-	3	-
118	Gubin	•	•	•	•		•		47.4	69.7	12.1	129.2	60.4	11	2	19	11	7	2	1	19	-	-	-	-	-	7	-
120	Płaszów	15.6	21.0	11.6	30.2	4	5.1	30	40.8	37.5	3.0	81.3	26.1	17	-	11	8	4	3	2	11	-	-	3	-	-	2	-
122	Bełsk	15.5	21.0	10.9	28.8	4	5.7	30	5.7	1.7	3.9	11.3	4.7	10	4	7	5	-	-	-	7	-	-	1	-	-	1	-
123	Strzelna	15.3	20.5	10.7	29.2	4	2.6	30	32.6	30.8	6.6	70.0	21.8	18	-	10	7	4	3	1	10	-	-	6	-	-	4	-
124	Piaseczno	•	•	•	•		•		9.0	22.1	3.3	34.4	17.4	20	•	•	•	•	•	•	•	•	•	•	•	•	•	•
125	Żelechów	16.1	21.8	11.1	29.4	6	4.4	30	0.2	14.9	2.6	17.7	10.8	11	3	8	3	1	1	-	8	-	-	10	-	-	1	-
126	Radzyń Podlaski	•	•	•	•		•		3.7	11.2	3.7	18.6	4.1	11	1	6	5	-	-	-	6	-	-	7	-	-	1	-
127	Puławy	16.0	20.3	11.4	30.0	4	3.1	30	40.1	2.2	2.6	44.9	13.0	8	1	8	6	3	3	-	8	-	-	7	-	-	4	-
128	Wisznice	16.1	22.9	10.2	29.8	4 6	4.5	30	-	10.0	3.3	13.3	6.7	17	-	8	3	1	-	-	8	-	-	1	-	-	1	-
131	Smolice	15.4	20.5	11.5	29.1	4	4.1	29	47.6	12.7	6.4	66.7	28.7	8	2	13	9	3	2	1	13	-	-	6	-	-	1	-
132	Żary	14.9	19.4	11.6	25.8	3	7.6	29	69.9	67.9	13.9	151.7	56.7	11	2	16	13	9	4	1	16	-	-	1	-	-	3	-
133	Głogów	•	•	•	•		•		70.7	64.2	6.0	140.9	51.3	11	1	16	12	8	5	1	16	-	-	-	-	-	3	-
134	Nowe Miasto	•	•	•	•		•		15.3	9.7	2.4	27.4	9.7	10	2	8	8	1	-	-	8	-	-	1	-	-	3	-
135	Sieraków	15.5	20.7	11.3	29.5	4	3.5	30	31.6	12.5	3.0	47.1	16.2	10	2	12	7	3	2	-	12	-	-	7	-	-	2	-
136	Sobieszyn	16.2	22.2	11.4	29.3	4 6	6.0	25 30	2.2	18.4	3.0	23.6	12.3	11	5	6	4	2	1	-	6	-	-	•	-	-	2	-
137	Sagrotsen	•	•	•	•		•		68.1	58.6	9.5	136.2	42.2	11	1	18	12	7	4	2	18	-	-	•	-	-	3	-
139	Widsko	•	•	•	•		•		55.5	17.4	4.7	77.6	23.6	8	2	17	11	5	3	1	17	-	-	8	-	-	2	-
140	Grabowiec	•	•	•	•		•		46.1	8.3	3.8	58.2	31.3	8	-	13	8	2	2	1	13	-	-	2	-	-	1	-
141	Nowa Wieś	•	•	•	•		•		-	4.5	3.3	7.8	3.1	11	-	6	2	-	-	-	6	-	-	2	-	-	-	-
142	Ostrzeszów	•	•	•	•		•		41.6	23.5	4.1	69.2	19.7	20	-	13	9	4	4	-	13	-	-	4	-	-	2	-
143	Radom	16.4	22.0	11.5	29.2	6	6.5	30	1.1	24.3	0.3	25.7	12.8	11	-	8	3	2	2	-	8	-	-	8	-	-	-	-
144	Puławy	16.6	22.6	11.8	30.1	6	6.2	25	0.2	17.3	1.6	19.1	12.8	11	3	9	4	1	1	-	9	-	-	3	-	-	2	-
145	Opocno	15.6	21.5	10.5	30.2	4	1.5	30	10.1	5.7	6.7	22.5	5.8	10	3	14	8	1	-	-	14	-	-	8	-	-	-	-
147	Szczerców	•	•	•	•		•		23.3	9.9	3.9	37.1	20.0	10	2	9	7	2	1	1	9	-	-	2	-	-	1	-
148	Bolesławiec	14.8	19.6	11.4	26.9	4	6.8	21	61.9	42.1	5.7	109.7	30.9	11	1	16	11	7	4	2	16	-	-	2	-	-	1	-
152	Siemianice	•	•	•	•		•		40.9	6.1	2.3	49.3	18.0	10	-	11	7	3	3	-	11	-	-	4	-	-	-	-
153	Kościże	•	•	•	•		•		3.9	29.1	3.0	36.0	18.0	19	2	11	6	2	1	-	11	-	-	-	-	-	-	-
155	Szymanów	15.7	20.6	11.1	29.2	4	5.1	29	66.1	33.1	0.2	99.4	25.2	8	-	15	13	6	4	1	15	-	-	4	-	-	1	-
156	Opole Izbelskie	•	•	•	•		•		-	21.8	2.3	24.1	12.3	20	-	7	5	2	1	-	7	-	-	2	-	-	1	-
157	Chełm	16.2	22.5	10.3	29.6	4	6.0	18 30	-	6.5	7.0	13.5	6.4	22	2	5	2	1	-	-	5	-	-	5	-	-	1	-
159	Nowyżów	•	•	•	•		•		53.0	11.8	2.8	67.6	27.4	8	-	13	8	4	2	1	13	-	-	5	-	-	2	-
160	Przedbórz	15.6	21.6	10.8	29.8	4 6	3.3	30	31.6	7.4	1.2	40.2	11.5	7	-	10	8	3	2	-	10	-	-	6	-	-	1	-
161	Łaskowice Głuszyckie	15.3	20.7	10.9	29.6	4	3.5	29	54.7	23.1	1.1	78.9	33.7	8	4	13	9	4	2	1	13	-	-	3	-	-	2	-
162	Bukowiny	14.9	21.4	9.4	27.9	4	0.4	30	5.9	22.0	7.5	35.4	9.0	11	-	12	8	3	-	-	12	-	-	6	-	-	2	-

Nr	POSTERUNEK	TEMPERATURA POWIETRZA T							OPAD R_d						LICZBA DNI						LICZBA DNI							
		Dies	$\overline{Max}$	$\overline{Min}$	Max abs.	Data	Min abs.	Data	ΣR_d I dek.	ΣR_d II dek.	ΣR_d III dek.	$\Sigma R_{d,m}$	$R_{d,max}$	Data	0,0	≥0,1	≥1,0	≥5,0	≥10,0	≥20,0	●	✳	▲	≡	∨	∞	⚐	⊠
163	Krasnystaw	•	•	•	•		•		0.0	4.6	9.9	14.5	8.4	22	1	6	4	1	–	–	6	–	–	2	–	–	1	–
164	Ożarów	•	•	•	•		•		52.5	35.1	2.4	90.0	36.5	8	3	13	11	5	4	1	13	–	–	4	–	–	1	–
165	Silniczka	15.0	21.4	9.8	29.1	4	– 0.5	30	31.0	6.7	1.3	39.0	12.3	7	–	11	7	2	2	–	11	–	–	8	–	–	5	–
166	Kraśnik	16.2	22.1	11.6	28.6	7	6.2	30	–	5.5	2.8	8.3	4.0	11	3	6	2	–	–	–	6	–	–	3	–	–	–	–
167	Bogatynia	14.6	19.1	10.5	26.5	3	4.3	24	108.2	108.7	1.8	218.7	67.5	11	–	13	11	9	8	4	13	–	–	1	–	–	2	–
168	Świeradów-Zdrój	12.9	16.9	9.6	24.8	26	6.8	24	101.3	59.8	6.1	167.2	26.0	13	–	16	12	9	6	5	16	–	–	1	–	–	2	–
170	Olesno	15.5	20.6	11.5	29.5	4	3.8	29	39.8	8.9	4.7	53.4	17.4	10	1	11	8	4	2	–	11	–	–	5	–	–	2	–
171	Słupia Nowa	•	•	•	•		•		1.3	15.2	4.0	20.5	10.9	11	–	12	6	1	1	–	12	–	–	4	–	–	–	–
173	Strzyżów	16.3	22.8	10.9	29.9	7	5.0	30	–	13.4	19.4	32.8	9.2	22	–	6	6	3	–	–	6	–	–	2	–	–	–	–
174	Szklarska Poręba	•	•	•	•		•		91.4	69.3	2.6	163.3	26.8	9	–	16	14	10	7	3	16	–	–	1	–	–	1	–
176	Szczawno-Zdrój	14.3	18.8	10.6	27.0	4	6.5	24	91.7	60.6	0.3	152.6	30.2	13	1	15	11	7	6	3	15	–	–	4	–	–	1	–
177	Karpacz	12.5	15.8	9.3	22.5	4	6.6	24	82.7	82.0	2.0	166.7	31.8	13	–	17	13	10	7	3	17	–	–	4	–	–	1	–
178	Dobrogoszcz	15.2	19.8	11.4	27.3	4	6.3	29	58.3	46.1	1.7	106.1	27.0	8	–	13	10	6	3	3	13	–	–	1	–	–	–	–
179	Werbkowice	15.9	22.7	10.2	29.2	7	5.4	30	–	8.2	15.8	24.0	10.1	22	–	8	5	1	1	–	8	–	–	4	–	–	–	–
181	Janów Lubelski	•	•	•	•		•		–	8.8	15.5	24.3	15.5	22	–	6	4	1	1	–	6	–	–	•	–	–	–	–
182	Zdanów	15.7	21.7	10.9	27.1	7	6.4	30	0.4	15.6	3.0	19.0	10.9	11	2	7	4	1	1	–	7	–	–	6	–	–	1	–
184	Grodków	•	•	•	•		•		76.6	33.6	0.9	111.1	48.2	8	1	11	8	5	3	1	11	–	–	13	–	–	1	–
187	Ostroszowice	•	•	•	•		•		75.7	53.3	0.2	129.2	42.5	8	–	14	9	5	4	3	14	–	–	1	–	–	3	–
188	Szczekociny	15.1	21.6	10.[illegible]	28.8	4	1.0	30	40.9	8.4	0.7	50.0	17.2	7	2	7	6	3	2	–	7	–	1	2	–	–	5	–
189	Skrzniów	•	•	•	•		•		4.3	12.5	1.4	18.2	11.6	20	1	7	3	1	1	–	7	–	–	6	–	–	–	–
190	Staszów	15.3	22.5	9.5	28.6	6	– 0.2	30	1.2	9.1	2.5	12.8	4.7	11	2	7	4	–	–	–	7	–	–	9	–	–	2	–
191	Tarnobrzeg	•	•	•	•		•		5.3	12.1	3.9	21.3	7.2	11	2	13	6	2	–	–	13	–	–	6	–	–	3	–
192	Poturzyn	•	•	•	•		•		–	17.9	36.8	54.7	15.6	21	–	9	7	3	3	–	9	–	–	8	–	–	1	–
193	Biłgoraj	16.5	23.2	10.7	29.0	6 7	4.6	24	0.4	5.1	5.3	10.8	4.7	22	–	8	2	–	–	–	8	–	–	10	–	–	–	–
194	Nisko	•	•	•	•		•		0.3	7.2	13.5	21.0	13.0	22	–	7	3	1	1	–	7	–	–	5	–	–	1	–
195	Zawierzie	•	•	•	•		•		27.1	19.0	1.5	47.6	21.2	10	1	13	7	2	2	1	13	–	–	1	–	–	3	–
196	Korfantów	15.8	20.7	11.1	29.1	4	5.3	24	46.9	48.0	1.6	96.5	22.9	13	–	11	10	6	5	1	11	–	–	9	–	–	1	–
197	Otmuchów	•	•	•	•		•		64.4	56.5	0.4	121.3	37.8	8	1	13	10	7	4	2	13	–	–	7	–	–	2	–
198	Busko-Zdrój	16.2	22.3	11.5	28.9	4	3.7	30	7.9	31.6	4.3	43.8	25.2	11	–	11	10	1	1	1	11	–	–	5	–	–	1	–
199	Tomaszów Lubelski	15.1	22.1	9.5	28.1	6	5.1	19	0.1	3.1	8.0	11.2	6.9	22	–	5	4	1	–	–	5	–	–	4	–	–	–	–
201	Świerklaniec	15.4	20.8	10.6	28.4	4	2.7	30	37.3	23.1	2.2	62.6	27.6	10	1	13	10	2	2	1	13	–	–	8	–	–	2	–
202	Duszniki-Zdrój	13.1	17.6	9.3	25.2	4	4.8	24	89.0	140.2	3.6	232.8	92.5	13	–	15	11	10	5	3	15	–	–	5	–	–	5	–
203	Wolbrom	15.1	20.8	8.9	27.7	4 25	– 0.7	30	18.8	22.1	0.7	41.6	13.0	12	1	8	6	3	2	–	8	–	–	14	–	–	3	–
204	Ząbkowice	•	•	•	•		•		47.8	24.8	4.0	76.6	27.8	10	2	11	8	4	3	1	11	–	1	3	–	–	4	–
205	Miechów	•	•	•	•		•		10.6	22.7	0.2	33.5	9.3	20	3	9	7	3	–	–	9	–	–	3	–	–	3	–
206	Tarnogród	16.2	22.9	11.3	29.1	7	5.8	30	–	7.7	2.3	10.0	4.5	11	–	4	4	–	–	–	4	–	–	4	–	–	–	–
207	Lądek-Zdrój	13.8	18.7	9.9	25.9	4	4.6	24	53.6	102.4	0.3	156.3	56.1	13	–	13	8	6	4	4	13	–	–	2	–	–	3	–
208	Chorzelów	16.8	23.7	11.0	30.3	6	2.9	30	0.1	17.9	4.0	22.0	9.0	11	–	8	6	2	–	–	8	–	–	7	–	–	3	–
209	Prudnik	•	•	•	•		•		40.4	57.4	0.8	98.6	26.3	12	–	12	7	5	4	2	12	–	–	–	–	–	2	–
210	Sielec	15.6	22.0	9.9	29.7	4	0.8	30	10.6	14.2	2.3	27.1	9.4	10	–	10	7	1	–	–	10	–	–	11	–	–	3	–
211	Gliwice	•	•	•	•		•		34.5	31.4	2.5	68.4	28.8	10	–	12	9	2	2	2	12	–	–	5	–	–	2	–
213	Olkusz	•	•	•	•		•		29.2	26.3	3.0	58.5	20.0	7	–	9	8	4	2	1	9	–	–	7	–	–	3	–
214	Borusowa	•	•	•	•		•		5.2	20.7	3.9	29.8	7.5	12	–	7	6	4	–	–	7	–	–	7	–	–	2	–
215	Zakrzów	•	•	•	•		•		44.9	53.0	2.6	100.5	31.6	12	–	11	9	5	4	1	11	–	–	4	–	–	2	–
216	Leśnjek	•	•	•	•		•		–	9.2	6.4	15.6	5.1	11	1	4	4	2	–	–	4	–	–	10	–	–	1	–
218	Kolbuszowa	•	•	•	•		•		5.9	9.4	18.9	34.2	16.2	22	–	8	5	2	1	–	8	–	–	–	–	–	1	–
219	Głubczyce	•	•	•	•		•		25.2	48.5	–	73.7	27.1	12	–	8	7	4	3	1	8	–	–	–	–	–	–	–
220	Trzebinia	16.0	21.0	11.2	28.5	4	4.7	30	23.6	30.0	2.2	55.8	16.1	12	–	9	6	5	2	–	9	–	–	3	–	–	3	–
221	Garlica Murowana	16.0	21.4	10.6	28.8	4	3.2	30	17.1	31.3	0.0	48.4	20.4	12	1	6	5	4	2	1	6	–	–	5	–	–	2	–
222	Lubaczów	15.7	22.9	9.8	28.9	7	2.6	30	11.9	8.2	11.2	31.3	11.8	1	1	7	5	2	2	–	7	–	–	1	–	–	2	–
223	Rybnik	15.8	21.7	11.0	29.9	4	3.5	29	26.0	58.1	3.3	87.4	33.5	12	–	10	9	4	3	2	10	–	–	4	–	–	–	–
226	Bieruń Stary	•	•	•	•		•		43.5	57.4	3.2	104.1	39.9	10	1	10	7	4	3	2	10	–	–	9	–	–	2	–
228	Kraków, Obs.Astr.	16.3	22.3	11.1	30.7	4	3.4	30	14.5	21.0	1.3	36.8	12.1	10	3	8	6	3	1	–	8	–	–	9	–	–	3	–
229	Dębica	•	•	•	•		•		0.0	12.8	16.8	29.6	12.6	22	3	4	4	3	1	–	4	–	–	5	–	–	–	–
231	Jakubowice	•	•	•	•		•		29.5	48.7	2.3	80.5	34.6	12	–	11	10	3	2	–	11	–	–	2	–	–	–	–
232	Otałęż	•	•	•	•		•		3.0	16.2	7.4	26.6	10.5	12	2	4	4	3	1	–	4	–	–	12	–	–	2	–
233	Paszczyna	•	•	•	•		•		28.6	45.3	0.8	74.7	30.0	12	1	9	6	4	2	2	9	–	–	6	–	–	2	–
234	Wieliczka	•	•	•	•		•		14.5	20.1	2.4	37.0	11.7	10	1	10	8	3	2	–	10	–	–	6	–	–	3	–
235	Bochnia-Chodenice	16.0	22.2	10.2	30.2	4	1.9	30	14.7	22.5	6.2	43.4	9.0	10	2	8	8	5	–	–	8	–	–	5	–	–	4	–
236	Jastrzębie-Zdrój	•	•	•	•		•		22.7	42.8	5.4	70.9	32.4	12	–	12	10	2	2	1	12	–	–	6	–	–	–	–

Nr	POSTERUNEK	TEMPERATURA POWIETRZA T							OPAD R_d						LICZBA DNI						LICZBA DNI							
		Dies	$\overline{Max}$	$\overline{Min}$	Max abs.	Data	Min abs.	Data	ΣR_d I dek.	ΣR_d II dek.	ΣR_d III dek.	$\Sigma R_{d,m}$	$R_{d,max}$	Data	0,0	≥0,1	≥1,0	≥5,0	≥10,0	≥20,0	●	✳	▲	≡	V	∽	⟨	⊠
237	Wadowice	15.2	21.2	10.2	28.9	4	3.8	30	25.5	32.9	1.9	60.3	28.2	12	2	6	5	2	2	2	6	–	–	3	–	–	3	–
238	Żarnowa	•	•	•	•		•		0.3	12.4	6.6	19.3	6.6	12	2	8	4	3	–	–	8	–	–	6	–	–	–	–
239	Wyślenice	•	•	•	•		•		20.2	98.5	7.2	125.9	46.5	12	–	9	8	6	4	2	9	–	–	10	–	–	4	–
241	Dynów	•	•	•	•		•		–	16.3	9.1	25.4	11.1	12	–	5	3	3	1	–	5	–	–	5	–	–	–	–
243	Ciężkowice	15.9	22.9	10.2	29.3	6	2.4	30	7.0	27.7	15.9	50.6	13.4	22	–	12	7	6	1	–	12	–	–	12	–	–	2	–
244	Rożnów	16.5	21.9	11.9	28.0	6	3.9	30	13.0	23.1	10.9	47.0	9.0	22	–	10	9	4	–	–	10	–	–	8	–	–	4	–
245	Cieszyn-Bobrek	15.2	20.9	11.0	28.2	4	3.6	29	31.1	66.8	4.2	102.1	37.7	12	1	13	10	4	3	2	13	–	–	3	–	–	1	–
246	Maków Podh.	•	•	•	•		•		14.3	33.1	4.2	51.6	15.5	12	–	10	10	3	2	–	10	–	–	5	–	–	–	–
247	Biecz	15.7	22.4	10.5	28.7	6	3.4	30	0.8	19.6	20.1	40.5	12.7	22	1	8	6	4	2	–	8	–	–	3	–	–	3	–
248	Jasło	•	•	•	•		•		2.6	14.5	12.4	29.5	10.8	22	3	7	6	2	1	–	7	–	–	5	–	–	3	–
249	Limanowa	•	•	•	•		•		22.5	26.4	6.8	55.7	14.8	12	–	10	8	4	2	–	10	–	–	2	–	–	5	–
250	Żywiec-Sporysz	15.0	21.4	9.6	28.5	6	1.2	30	55.5	47.9	3.6	107.0	31.9	10	1	11	8	4	4	4	11	–	–	11	–	–	2	–
251	Krosno	15.8	22.2	10.6	28.3	6	1.5	30	2.7	17.4	12.3	32.4	10.6	12	–	7	6	3	1	–	7	–	–	1	–	–	1	–
252	Birosa	•	•	•	•		•		0.8	25.1	17.3	43.2	18.5	12	–	17	4	2	2	–	17	–	–	11	–	–	2	–
253	Wisła	•	•	•	•		•		31.1	51.5	7.0	89.6	21.1	10	–	14	11	5	3	1	14	–	–	6	–	–	2	–
254	Zawoja	•	•	•	•		•		24.7	60.4	7.3	92.4	35.5	12	–	16	8	5	3	2	16	–	–	5	–	–	3	–
255	Rabka	14.2	21.0	9.1	27.3	6	1.5	30	6.6	45.2	7.4	59.2	20.8	12	2	9	8	5	2	1	9	–	–	2	–	–	7	–
257	Ptaszkowa	•	•	•	•		•		5.0	31.1	9.6	45.7	12.6	12	–	10	8	4	1	–	10	–	–	3	–	–	5	–
258	Istebna-Stecówka	•	•	•	•		•		40.0	95.5	8.1	143.6	30.8	12	–	14	11	8	6	3	14	–	–	8	–	–	2	–
259	Kamienica	14.5	22.1	8.4	28.2	6	– 0.4	30	7.2	28.9	3.1	39.2	16.1	12	1	7	7	2	1	–	7	–	–	8	–	–	6	–
260	Iwonicz-Zdrój	•	•	•	•		•		2.3	25.5	14.1	41.9	17.7	12	–	10	7	3	2	–	10	–	–	4	–	–	3	–
261	Sanok	15.8	22.6	10.2	28.3	6	3.9	30	–	9.9	18.4	28.3	11.8	22	–	5	4	3	1	–	5	–	–	4	–	–	1	–
262	Stańcowa	•	•	•	•		•		23.5	47.0	8.9	79.4	23.0	10	–	8	6	5	3	2	8	–	1	6	–	–	4	–
263	Żwardoń	•	•	•	•		•		39.7	77.4	7.9	125.0	31.3	10	–	11	10	8	3	3	11	–	–	15	–	–	3	–
264	Nowy Targ	13.6	21.3	7.5	27.4	4	0.4	30	4.5	42.5	2.6	49.6	18.7	12	–	11	7	2	2	–	11	–	–	11	–	–	1	–
266	Czarny Dunajec	•	•	•	•		•		4.7	37.6	3.0	45.3	20.5	12	1	9	7	3	1	1	9	–	–	13	–	–	3	–
267	Brzegi Dolne	13.6	21.6	7.2	27.6	7	1.1	30	7.0	16.8	32.8	56.6	27.0	22	–	11	9	3	2	1	11	–	–	8	–	–	1	–
268	Szczawnica	14.4	21.4	9.1	27.2	6	2.0	30	27.0	22.2	4.2	53.4	23.6	8	1	10	6	2	2	1	10	–	1	8	–	–	4	–
269	Krynica	13.9	20.4	9.3	26.0	7	2.3	30	6.3	35.4	6.6	48.3	25.9	12	–	8	5	4	1	1	8	–	–	10	–	–	5	–
270	Wysowa	•	•	•	•		•		5.6	27.1	10.8	43.5	15.8	12	–	12	8	2	1	–	12	–	–	1	–	–	3	–
271	Barwinek	•	•	•	•		•		2.0	43.7	5.4	51.1	19.7	13	1	9	6	2	2	–	9	–	–	15	–	–	–	–
272	Bukowina	•	•	•	•		•		6.5	41.8	7.0	55.3	25.9	12	–	11	7	4	1	1	11	–	–	1	–	–	7	–
273	Muszyna	14.2	21.7	9.3	26.8	6	2.8	30	14.6	23.5	4.9	43.0	12.3	12	2	11	6	4	2	–	11	–	–	16	–	–	4	–
274	Witów	•	•	•	•		•		15.0	51.9	6.9	73.8	24.6	12	–	12	10	6	2	1	12	–	–	3	–	–	6	–
275	Komańcza	•	•	•	•		•		4.1	2.4	8.9	15.4	7.0	22	1	7	4	1	–	–	7	–	–	6	–	–	–	–
276	Baligród	•	•	•	•		•		29.2	11.1	22.9	63.2	27.7	8	–	7	6	3	2	2	7	–	–	1	–	–	1	–
277	Gubałówka	•	•	•	•		•		24.3	54.8	11.6	90.7	22.4	12	2	12	11	6	4	1	12	–	–	3	–	–	5	–
279	Smolnik	13.5	21.1	8.2	27.3	7	0.8	30		27.2	14.3	41.5	12.0	22	–	10	6	3	2	–	10	–	–	10	–	–	6	–
280	Łysa Polana	•	•	•	•		•		25.3	49.0	9.4	83.7	22.5	12	–	11	9	6	2	2	11	–	–	4	–	–	2	–
281	Hala Gąsienicowa	9.9	13.0	6.6	16.9	6	0.5	23 24	31.2	58.7	15.7	105.6	30.0	10	3	12	11	7	5	1	12	–	1	8	–	–	5	–
283	Ustrzyki Górne	12.6	19.9	6.9	26.4	6	1.3	30	16.3	28.8	39.2	84.3	19.7	22	–	13	11	6	3	–	13	–	–	10	–	–	3	–

Blank page retained for pagination

TABLICA V

WYNIKI MIESIĘCZNE POMIARÓW TEMPERATURY MINIMALNEJ PRZY POWIERZCHNI GRUNTU ORAZ TEMPERATURY GRUNTU

МЕСЯЧНЫЕ РЕЗУЛЬТАТЫ ИЗМЕРЕНИЙ МИНИМАЛЬНОЙ ТЕМПЕРАТУРЫ У ПОВЕРХНОСТИ ПОЧВЫ И ТЕМПЕРАТУРЫ ПОЧВЫ

MONTHLY RESULTS OF GROUND SURFACE MINIMUM AIR TEMPERATURE AND SOIL TEMPERATURE MEASUREMENTS

Nr	STACJA – POSTERUNEK	TEMPERATURA MINIMALNA PRZY POWIERZCHNI GRUNTU T_g			TEMPERATURA GRUNTU NA GŁĘBOKOŚCIACH														
					5 cm						10 cm			20 cm			50 cm		
		Min	Min abs.	Data	7	13	21	Dies	Max	Min	Dies	Max	Min	Dies	Max	Min	Dies	Max	Min
5	Ustka	10.7	5.1	30	13.6	18.1	15.2	15.6	21.8	9.2	15.3	19.2	10.0	15.6	20.5	11.3	16.1	18.5	13.8
6	Lębork	8.5	0.6	30	13.2	16.7	15.1	15.0	23.1	8.1	15.1	19.1	9.3	15.1	18.0	12.5	14.9	15.6	13.7
17	Koszalin	10.0	6.1	30	13.2	17.9	14.9	15.3	22.1	9.8	15.3	19.3	10.7	15.2	18.3	12.2	15.4	16.8	14.0
22	Suwałki	8.6	1.8	27	13.2	19.6	15.7	16.2	25.3	9.2	16.1	23.3	10.1	16.0	21.0	11.2	16.4	18.6	13.4
23	Kętrzyn	10.3	5.2	30	13.8	18.7	15.8	16.1	23.6	9.2	16.1	21.6	9.9	16.1	20.9	11.4	15.9	18.9	13.3
29	Radostowo	9.8	3.0	30	13.3	18.9	14.9	15.7	25.5	7.8	15.7	21.6	9.2	15.7	20.2	11.6	15.5	17.4	13.6
30	Świnoujście	10.8	6.7	29	13.6	18.2	15.2	15.7	21.5	9.8	15.6	19.6	10.7	15.8	18.5	11.7	16.0	18.3	14.1
34	Resko	9.2	2.6	29	13.2	17.0	15.2	15.1	19.5	9.6	15.3	18.8	10.4	15.4	17.6	12.2	15.5	17.2	14.0
36	Olsztyn-Dajtki	9.4	1.8	25	13.3	20.5	15.3	16.4	27.2	7.4	16.2	27.3	8.2	16.0	21.0	10.6	16.1	18.2	13.2
37	Prabuty	9.1	0.4	30	12.8	18.8	14.7	15.5	24.8	7.0	15.5	21.8	7.6	15.5	18.9	10.9	15.6	17.3	13.4
38	Szczecinek	8.4	0.9	30	12.4	17.7	14.0	14.7	23.5	7.6	14.7	21.1	8.5	14.8	19.4	10.9	14.8	16.4	13.2
44	Biebrza	6.8	– 0.6	25	12.6	17.0	15.2	14.9	20.3	7.8	15.0	18.6	11.1	15.1	16.8	12.8	14.5	15.1	13.4
48	Kamień Krajeński	9.9	2.9	30	12.7	18.1	14.3	15.0	23.4	7.3	15.1	20.9	9.1	15.2	19.1	11.1	15.3	17.1	13.2
51	Szczecin-Dąbie	10.1	5.7	30	13.5	18.7	15.8	16.0	22.7	9.3	16.2	21.5	10.4	16.2	20.3	12.0	16.7	19.6	15.0
56	Wałcz	9.3	2.0	30	13.0	18.4	14.8	15.4	24.0	7.7	15.4	21.0	9.1	15.3	19.3	12.0	15.5	17.2	13.9
63	Bydgoszcz, IMiUZ	10.2	1.6	30	13.7	20.4	16.4	16.8	28.0	6.6	16.7	25.1	7.9	16.7	22.4	10.8	16.8	19.6	14.2
64	Białystok	8.5	1.7	25	12.6	18.0	15.5	15.4	23.7	7.6	15.5	21.7	8.7	15.4	20.8	10.8	15.6	18.2	13.1
67	Mława	9.6	2.1	30	12.8	16.5	14.8	14.7	19.7	7.7	14.7	18.4	8.9	14.8	17.8	10.8	15.1	16.6	12.8
68	Ostrołęka	9.2	3.1	25	14.2	21.1	16.8	17.4	27.1	9.0	17.3	23.8	10.2	17.3	21.9	12.0	17.3	19.7	14.2
73	Krzyż	9.6	1.4	29	13.0	18.5	15.3	15.6	23.3	7.7	15.4	21.8	8.6	15.4	19.8	10.7	15.6	17.2	13.8
80	Gorzów Wlkp.	10.3	1.6	29	13.4	18.2	15.6	15.7	22.0	7.9	15.8	21.4	8.0	15.9	19.6	12.1	16.1	18.1	14.3
82	Białowieża	7.3	1.1	25	12.2	19.9	14.1	15.4	26.6	7.7	15.3	23.2	8.9	15.5	20.0	11.8	15.7	17.9	13.6
84	Poświętne	8.0	0.0	30	13.7	19.1	16.2	16.3	26.1	8.2	16.4	23.6	9.3	16.5	21.8	11.0	16.6	18.6	13.8
86	Przebędowo	•	•	•	13.9	19.0	16.7	16.5	26.0	9.3	16.6	25.7	9.7	16.3	20.6	12.2	14.9	17.3	12.8
91	Płock-Radziwie	10.6	1.7	30	14.4	20.4	16.6	17.1	27.5	8.2	17.1	24.9	9.5	17.0	22.4	11.3	17.0	19.3	14.3
96	Słubice	9.5	1.8	29	14.0	19.1	16.4	16.5	23.6	10.0	16.6	22.0	11.0	16.5	21.3	12.8	16.6	19.0	14.6
97	Paproć	8.6	– 0.4	29	12.8	18.2	15.7	15.6	23.7	6.5	15.6	20.8	7.4	15.3	19.2	10.8	15.4	17.2	13.7
100	Warszawa-Bielany	11.2	5.5	30	14.9	21.1	18.0	18.0	27.1	9.3	17.9	24.8	10.3	17.9	23.5	12.4	18.0	20.9	15.3
105	Koło	9.9	1.5	30	13.7	20.4	16.2	16.8	25.8	7.9	16.7	23.6	9.3	16.5	20.8	11.0	16.4	19.4	13.6
106	Siedlce	9.3	3.2	30	13.7	20.1	16.1	16.6	25.4	9.0	16.5	24.6	10.1	16.5	20.7	11.9	15.7	18.1	13.3
108	Brwinów	10.6	2.6	30	13.8	20.4	16.2	16.8	26.0	7.7	16.8	23.5	9.2	16.6	21.5	11.7	16.8	19.0	14.1
119	Zielona Góra	11.0	5.1	30	13.8	19.9	16.4	16.7	26.5	10.3	16.6	24.8	11.0	16.6	22.1	12.3	16.6	19.8	14.4
121	Leszno-Strzyżewice	9.2	2.7	29	14.0	19.4	16.3	16.6	26.1	9.7	16.5	23.5	11.0	16.4	21.8	12.6	16.5	19.0	15.1
129	Kalisz	9.3	1.3	30	13.7	19.8	16.2	16.6	25.3	8.5	16.5	23.7	9.7	16.3	20.9	12.1	16.1	18.0	14.4
131	Smolice	10.1	1.8	29	13.4	20.1	15.2	16.3	27.6	7.1	16.2	25.0	9.0	16.0	20.2	11.1	16.3	18.6	14.2
138	Włodawa	9.1	3.9	30	14.2	21.4	17.2	17.6	25.5	9.6	17.5	23.4	10.3	17.4	22.8	12.2	17.3	19.6	14.5
143	Radom	9.5	4.4	30	13.9	20.8	17.5	17.4	25.6	9.3	17.3	23.4	10.1	17.1	22.1	11.4	17.0	18.9	14.7
144	Puławy	10.1	3.8	30	14.1	23.5	17.3	18.3	30.3	9.0	18.2	25.8	10.6	18.2	23.2	13.4	18.2	20.8	15.6
150	Legnica	9.9	3.9	29 30	13.2	18.7	15.3	15.7	27.2	9.2	15.8	23.5	10.8	15.7	21.8	12.4	15.8	18.4	14.3
151	Wieluń	9.3	3.5	30	14.2	19.9	16.8	16.8	25.4	9.3	16.7	23.5	10.4	16.7	21.7	12.1	16.6	19.0	14.2
154	Zgorzelec	9.1	4.5	24	12.7	18.0	15.0	15.2	23.7	8.2	15.2	22.0	8.9	15.1	20.1	11.0	15.3	18.2	13.2
160	Przedbórz	9.6	2.1	30	14.1	20.1	17.0	17.0	26.9	8.8	17.0	23.9	9.9	16.8	22.7	11.6	16.8	19.0	14.3
161	Laskowice Oławskie	9.2	1.8	29	13.5	20.2	15.9	16.5	27.5	8.2	16.4	23.9	9.8	16.5	22.6	11.7	16.6	19.6	14.2
169	Jelenia Góra	8.0	0.4	24	11.7	17.3	13.9	14.3	24.2	6.0	14.4	21.1	8.5	14.4	18.9	10.8	14.6	16.6	12.9
172	Kielce	8.3	– 0.7	30	13.7	19.0	16.1	16.3	23.2	8.5	16.4	21.0	10.1	16.1	20.1	11.5	16.1	18.4	13.6
175	Częstochowa	9.7	2.3	30	13.3	18.4	15.5	15.7	22.5	7.7	15.8	20.7	9.0	15.5	19.2	10.6	15.7	17.4	13.1
182	Zdanów	8.9	3.6	30	13.8	21.3	16.6	17.2	26.9	9.1	17.2	23.3	10.9	17.3	21.7	12.5	16.2	18.0	14.0
183	Zamość	7.2	1.1	30	13.8	22.1	16.5	17.4	26.9	8.9	17.4	24.5	9.7	17.4	22.2	12.2	17.2	19.6	14.8
186	Opole	10.3	2.3	29	13.8	20.0	16.3	16.7	26.4	9.4	16.7	22.9	10.5	16.6	21.4	12.1	16.6	18.8	15.0
200	Kłodzko	8.5	0.9	24	12.7	17.7	15.0	15.1	23.7	6.9	15.1	21.4	8.4	15.2	20.1	11.3	15.5	17.6	13.6
201	Świerklaniec	9.5	1.8	30	13.2	20.0	15.6	16.2	26.9	7.9	16.2	25.1	8.7	16.1	21.9	11.7	•	•	•
221	Garlica Murowana	8.8	2.3	30	12.2	18.7	16.0	15.7	22.6	6.4	15.9	20.3	8.4	15.6	18.7	11.4	15.9	16.9	14.3
224	Rzeszów-Jasionka	8.8	– 0.4	30	14.4	22.1	16.7	17.7	27.3	8.7	17.5	24.6	10.6	17.4	21.2	12.4	17.3	19.0	15.4
233	Paszczyna	6.2	– 1.5	30	13.2	21.0	15.1	16.4	27.2	7.1	16.3	27.3	7.1	14.7	19.1	9.3	16.0	17.6	14.2
237	Wadowice	8.2	0.6	30	12.7	20.7	15.1	16.2	28.3	6.3	16.2	27.1	7.5	15.9	22.0	9.9	15.7	18.4	13.3
242	Przemyśl	10.0	3.7	30	14.5	21.2	17.4	17.7	26.8	8.7	17.6	23.6	10.4	17.7	22.0	12.8	17.5	19.3	15.4
265	Lesko	9.6	3.6	30	14.4	23.4	17.7	18.5	29.4	8.7	18.3	24.2	10.5	18.6	24.2	13.2	18.0	20.0	15.8
278	Zakopane	4.5	– 4.0	30	10.5	15.4	13.2	13.0	17.9	5.2	13.1	16.2	7.8	13.1	16.4	9.8	12.9	14.2	11.4

TABLICA VI

WARTOŚCI GODZINNE USŁONECZNIENIA (MIESIĘCZNE)

ЧАСОВЫЕ (МЕСЯЧНЫЕ) СУММЫ СОЛНЕЧНОГО СИЯНИЯ

HOURLY (MONTHLY) SUNSHINE DURATION VALUES

Nr	STACJA – POSTERUNEK	USŁONECZNIENIE S_m																		
		3–4	4–5	5–6	6–7	7–8	8–9	9–10	10–11	11–12	12–13	13–14	14–15	15–16	16–17	17–18	18–19	19–20	20–21	Σ
4	Hel	–	–	–	0.4	5.5	9.4	11.5	11.9	12.4	11.8	15.0	12.4	10.3	5.7	–	–	–	–	106.3
5	Ustka	–	–	–	0.6	4.7	10.4	10.8	11.8	11.2	10.8	9.3	10.0	12.8	8.3	2.2	–	–	–	102.9
6	Lębork	–	–	–	0.4	6.1	11.5	12.9	11.5	10.2	10.7	9.9	12.0	9.4	7.2	1.4	–	–	–	103.2
7	Gdynia	–	–	–	1.0	5.1	9.7	11.9	12.2	10.2	10.6	12.8	10.1	10.7	8.8	2.0	0.0	–	–	104.3
13	Świdno	–	–	–	1.4	8.4	12.6	11.8	14.1	13.3	11.6	12.2	10.9	8.0	5.5	0.5	–	–	–	110.3
16	Bartoszyce	.	.	.	.	.	.	.	.	.	.	.	.	.	.	.	.	.	.	.
17	Koszalin	–	–	–	3.0	9.3	10.6	12.1	11.1	9.5	9.7	8.7	9.4	12.0	12.0	4.4	0.6	–	–	112.4
18	Kołobrzeg	–	–	–	0.4	5.0	10.5	11.8	13.0	14.6	13.5	13.5	16.4	14.3	9.2	1.8	–	–	–	124.0
22	Suwałki	–	–	–	5.8	11.5	15.2	18.0	18.8	19.9	19.7	19.0	18.5	16.9	11.9	3.1	–	–	–	178.3
27	Dziwnów	–	–	–	0.1	3.1	10.6	14.6	14.6	14.5	15.0	15.9	16.6	15.2	9.4	0.9	–	–	–	130.5
30	Świnoujście	–	–	–	0.5	6.0	12.2	14.7	14.1	14.1	12.4	14.3	13.1	12.0	9.1	1.2	–	–	–	123.7
33	Mikołajki	–	–	–	2.5	10.7	12.2	15.2	16.7	18.3	17.7	19.0	16.7	14.0	13.2	3.7	–	–	–	159.9
34	Resko	–	–	–	–	3.4	11.1	10.1	13.2	13.7	15.7	15.3	15.5	12.5	6.7	0.5	–	–	–	117.7
37	Prabuty	–	–	–	0.9	5.7	10.7	10.7	11.3	11.8	12.7	12.7	13.4	10.5	10.1	2.8	–	–	–	113.3
38	Szczecinek	–	–	–	–	1.2	7.3	13.3	15.0	11.8	12.3	13.9	11.1	10.5	4.8	0.8	–	–	–	102.0
40	Chojnice	–	–	–	0.3	5.4	8.3	12.4	14.4	13.7	12.6	12.3	11.3	12.3	10.2	3.0	–	–	–	116.2
44	Biebrza	–	–	–	1.3	9.8	15.2	18.2	18.5	19.9	20.1	20.1	17.4	13.6	7.5	0.2	–	–	–	161.8
51	Szczecin-Dąbie	–	–	–	0.1	3.9	10.4	11.8	10.8	12.3	14.1	12.3	13.0	10.1	6.6	0.5	–	–	–	105.9
63	Bydgoszcz, IMiUZ	–	–	–	–	1.0	7.0	12.2	13.1	12.8	14.9	12.1	10.0	9.2	5.8	0.4	–	–	–	98.5
64	Białystok	–	–	–	3.0	11.6	16.4	20.6	21.1	20.0	19.8	20.9	18.8	17.3	8.7	1.9	–	–	–	180.1
68	Ostrołęka	–	–	–	1.8	8.5	12.9	14.9	18.4	19.0	18.2	16.5	16.4	12.2	8.7	1.2	–	–	–	148.7
69	Toruń	–	–	–	1.3	7.1	9.7	11.1	11.8	11.4	11.0	10.7	12.0	10.9	7.4	2.5	–	–	–	106.9
80	Gorzów Wlkp.	–	–	–	–	2.1	6.6	10.6	11.7	9.8	14.2	14.4	12.2	9.1	4.9	0.5	–	–	–	96.1
82	Białowieża	–	–	–	2.5	14.1	18.9	19.1	21.1	20.7	21.0	19.2	20.5	16.3	10.9	1.6	–	–	–	185.9
84	Poświętne	–	–	–	0.4	6.1	11.5	13.9	14.3	15.4	15.0	13.8	14.4	11.4	6.5	0.1	–	–	–	122.8
94	Poznań-Ławica	–	–	–	–	1.1	8.0	13.2	15.7	17.4	16.4	14.4	13.9	11.4	3.3	0.0	–	–	–	114.8
100	Warszawa-Bielany	–	–	–	2.1	8.9	13.5	15.1	19.6	17.8	15.5	13.7	12.4	10.0	5.0	0.7	–	–	–	134.3
103	Sinołęka	–	–	–	2.2	8.6	15.0	17.5	18.6	19.1	16.6	15.4	15.1	14.1	9.6	2.0	–	–	–	153.8
108	Brwinów	–	–	–	1.7	9.0	10.9	12.0	14.5	15.3	11.9	10.1	13.0	10.4	5.7	2.9	0.3	–	–	117.7
114	Terespol	–	–	–	4.1	15.4	20.1	20.9	23.5	22.1	21.4	21.2	20.0	16.8	10.7	0.7	–	–	–	196.9
121	Leszno-Strzyżewice	–	–	0.2	1.1	10.0	13.5	14.7	15.1	16.1	15.4	16.4	15.5	12.8	10.1	2.1	–	–	–	143.0
129	Kalisz	–	–	–	1.9	7.1	12.0	14.6	16.1	17.3	16.8	14.8	14.5	11.8	6.0	0.0	–	–	–	132.9
130	Łódź-Lublinek	–	–	–	0.6	5.5	9.6	14.4	13.6	14.1	14.7	15.9	16.2	11.8	7.2	0.2	–	–	–	123.8
138	Włodawa	–	–	–	3.2	13.6	19.8	20.3	18.3	19.2	21.2	21.6	19.3	17.8	8.6	0.4	–	–	–	183.3
144	Puławy	–	–	–	1.7	9.9	16.7	19.7	19.2	19.3	18.9	16.5	14.7	11.2	8.6	0.9	–	–	–	157.3
151	Wieluń	–	–	–	1.9	8.8	12.9	14.4	14.4	15.9	14.5	14.8	13.6	13.6	11.2	1.7	–	–	–	137.7
154	Zgorzelec	–	–	–	–	1.6	7.7	10.9	12.3	11.2	9.3	8.9	9.8	6.0	2.8	–	–	–	–	80.5
160	Przedbórz	–	–	–	0.3	1.9	8.0	12.4	13.6	15.1	16.8	18.9	17.7	13.5	7.4	0.4	–	–	–	126.0
161	Laskowice Oławskie	–	–	–	–	3.0	8.8	11.5	13.6	13.0	12.8	13.2	11.4	8.9	5.0	0.1	–	–	–	101.3
169	Jelenia Góra	–	–	–	1.6	6.9	12.6	13.3	13.1	13.1	12.0	10.3	10.2	10.1	7.1	3.2	0.6	–	–	114.1
176	Szczawno-Zdrój	–	–	–	1.2	7.6	11.9	13.4	14.0	12.9	14.9	12.8	9.6	7.0	3.9	1.8	–	–	–	111.0
179	Wartkowice	–	–	–	5.0	15.3	19.2	19.3	20.3	19.5	22.4	20.6	18.5	18.4	13.9	3.3	–	–	–	195.7
180	Śnieżka	–	–	–	3.1	6.6	10.7	12.7	11.1	11.4	8.7	7.4	8.6	6.5	5.1	0.6	–	–	–	92.5
182	Zdanów	–	–	–	3.1	12.7	17.1	21.6	21.9	22.5	20.2	17.2	15.9	15.8	9.8	2.1	–	–	–	179.9
186	Opole	–	–	–	0.1	1.4	8.0	13.6	15.0	16.1	15.0	15.1	15.4	11.2	5.0	0.1	–	–	–	116.0
207	Lądek-Zdrój	–	–	–	–	3.2	9.9	13.2	14.8	15.0	15.0	15.1	12.4	9.1	2.7	0.0	–	–	–	110.4
217	Katowice	–	–	–	1.5	4.5	9.6	13.7	13.4	13.9	15.5	17.5	16.4	13.3	6.7	0.9	–	–	–	126.9
224	Rzeszów-Jasionka	–	–	–	0.4	3.5	12.5	15.6	19.9	23.5	24.0	22.7	17.4	13.6	3.8	0.6	–	–	–	157.5
225	Rzeszów	–	–	–	–	4.2	10.4	13.0	14.1	15.3	15.8	15.8	15.5	12.5	6.0	0.2	–	–	–	122.8
227	Kraków-Balice	–	–	–	–	1.8	10.4	13.3	14.0	17.2	15.7	15.5	12.0	8.6	3.7	0.1	–	–	–	112.3
230	Tarnów	–	–	0.2	5.0	12.1	16.1	19.6	20.1	20.0	20.8	21.2	18.4	15.6	9.2	1.1		–	–	179.4
240	Aleksandrowice	–	–	–	2.7	9.4	11.6	14.6	14.8	16.4	16.2	17.4	15.0	12.0	3.2	–	–	–	–	133.3
245	Cieszyn-Bobrek	–	–	–	–	2.7	12.0	13.5	14.8	17.2	16.2	15.2	16.1	13.6	5.2	0.4	–	–	–	126.9
255	Rabka	–	–	–	1.6	9.0	14.8	19.1	22.0	20.8	18.5	16.9	16.1	12.6	7.8	0.5	–	–	–	159.7
256	Nowy Sącz	–	–	–	1.0	9.0	16.2	19.9	20.7	20.5	16.6	16.6	14.3	12.3	5.5	0.3	–	–	–	152.9
260	Iwonicz-Zdrój	–	–	–	2.2	10.4	16.9	19.8	20.7	22.2	22.3	21.5	18.2	10.3	3.4	–	–	–	–	167.9
265	Lesko	–	–	–	0.2	6.7	14.3	20.2	20.8	20.7	19.5	19.8	18.6	16.3	5.9	0.1	–	–	–	163.1
269	Krynica		–	–	–	6.6	15.9	20.4	20.7	20.5	19.5	18.4	17.8	13.4	6.5	0.3	–	–	–	160.0
278	Zakopane		–	–	2.2	12.7	17.1	20.5	20.0	14.7	13.6	13.3	13.3	11.2	7.0	1.7	–	–	–	147.3
282	Kasprowy Wierch		–	2.2	11.5	16.1	17.9	17.2	14.6	12.6	11.6	11.6	10.7	11.4	8.2	1.4	–	–	–	147.0

TABLICA VII

KALENDARZ TYPÓW CYRKULACJI I TYPÓW POGODY

КАЛЕНДАРЬ ТИПОВ ЦИРКУЛЯЦИИ И ТИПОВ ПОГОДЫ

THE CALENDAR OF CIRCULATION AND WEATHER TYPES

DZIEŃ	TYP CYRKULACJI	TYP POGODY
1	W_O	2 1 ($2_3$1)
2	SW_C	
3		3 1 ($3_4$1)
4		
5	S_O	
6		
7		
8	NE_O	
9		
10		2 2 ($2_3 2_3$)
11		
12		
13	E_O	3 1
14		
15		
16		
17		
18		
19	S_C	
20		2 2 ($2_3$2)
21		
22		
23	O_O	
24		
25		
26		3 1 (3 1_2)
27	N_A	
28		
29		2 1 (2 1_2)
30	SW_O	

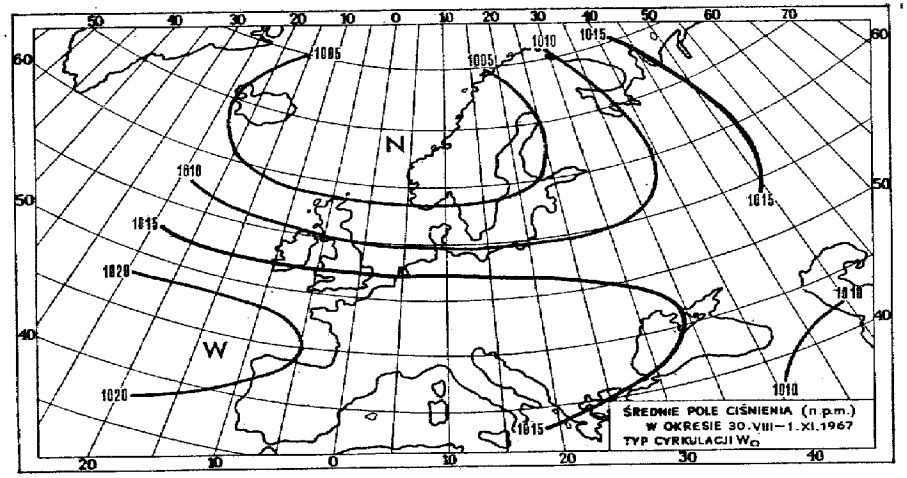

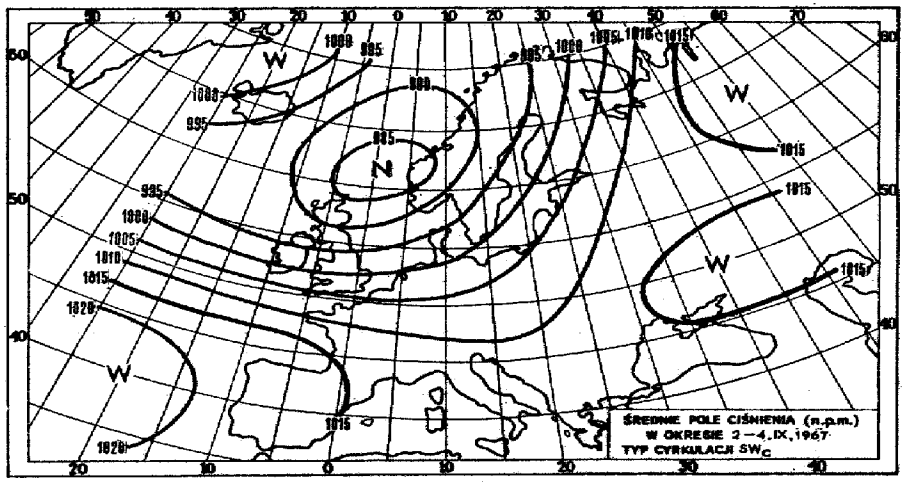

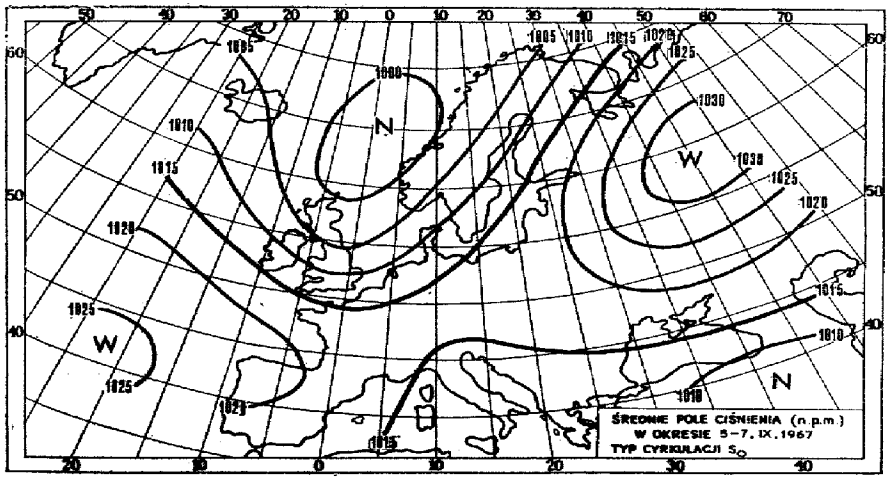
ŚREDNIE POLE CIŚNIENIA (n.p.m.)
W OKRESIE 5–7.IX.1967
TYP CYRKULACJI S_O

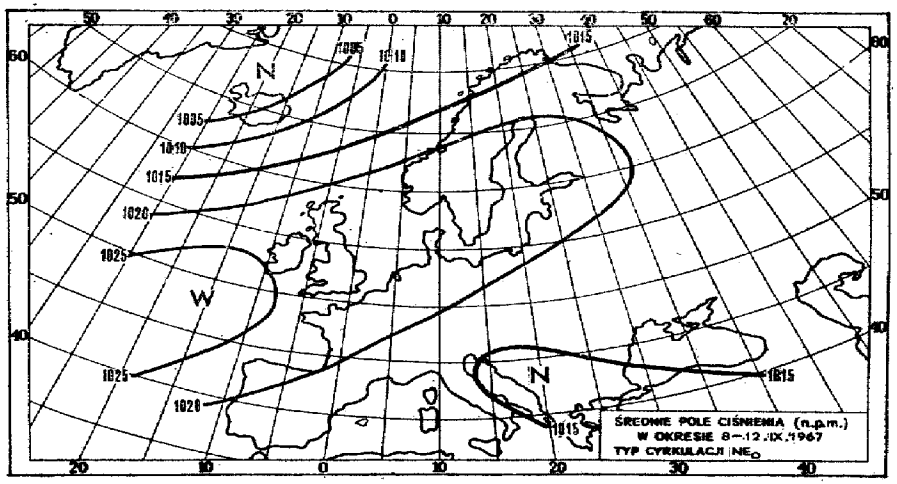
ŚREDNIE POLE CIŚNIENIA (n.p.m.)
W OKRESIE 8–12.IX.1967
TYP CYRKULACJI NE_O

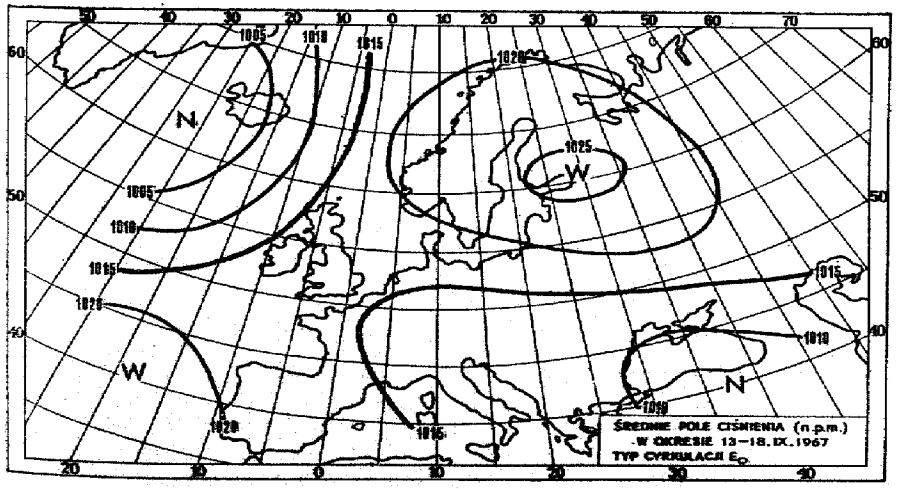
ŚREDNIE POLE CIŚNIENIA (n.p.m.)
W OKRESIE 13–18.IX.1967
TYP CYRKULACJI E_O

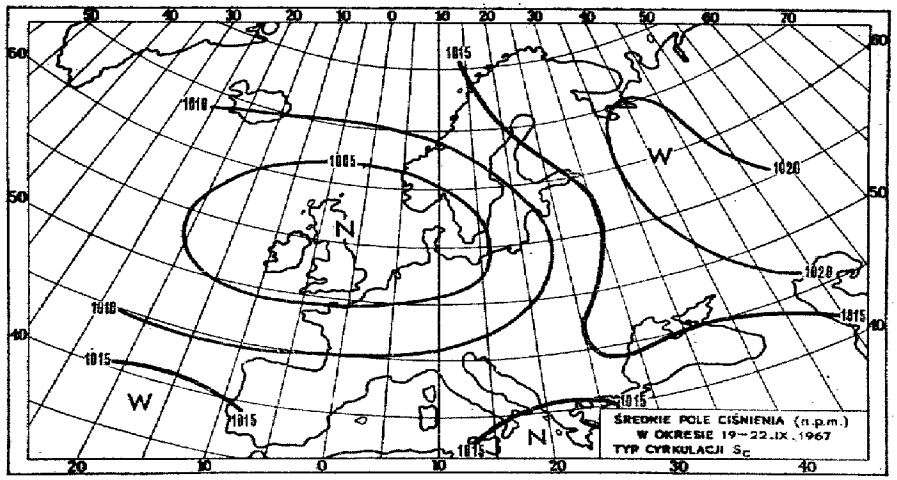
ŚREDNIE POLE CIŚNIENIA (n.p.m.)
W OKRESIE 19–22.IX.1967
TYP CYRKULACJI S_C

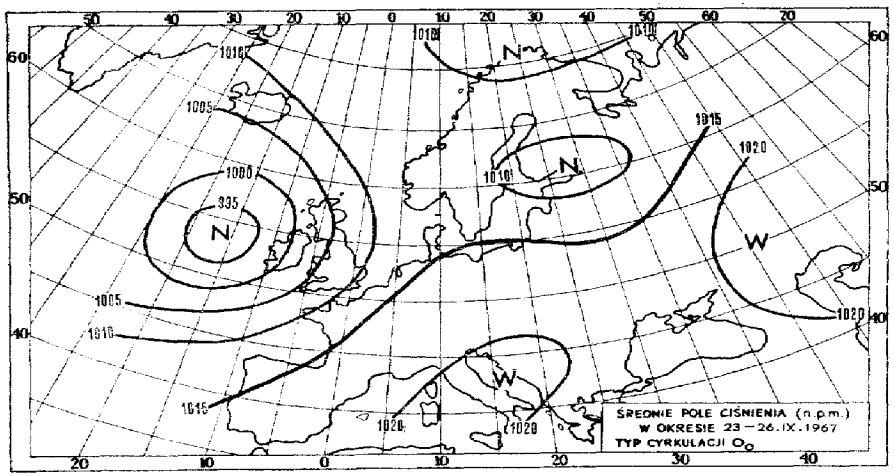
ŚREDNIE POLE CIŚNIENIA (n.p.m.)
W OKRESIE 23—26.IX.1967
TYP CYRKULACJI O_O

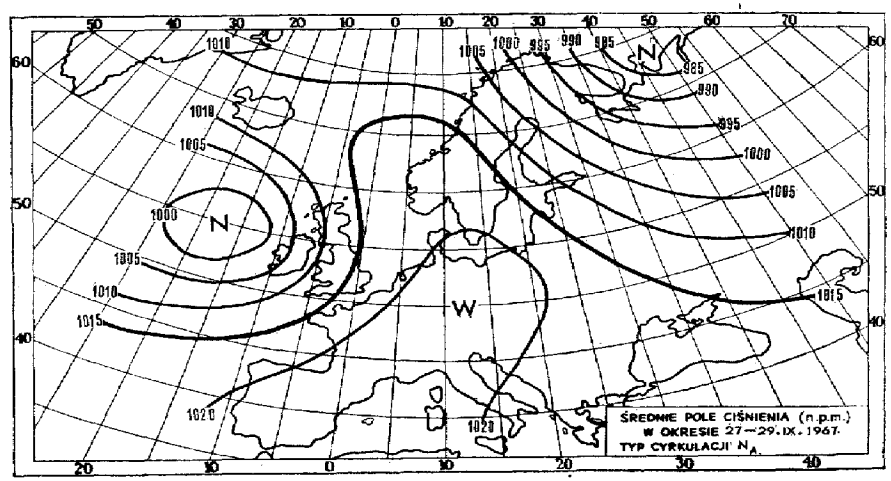
ŚREDNIE POLE CIŚNIENIA (n.p.m.)
W OKRESIE 27—29.IX.1967
TYP CYRKULACJI N_A

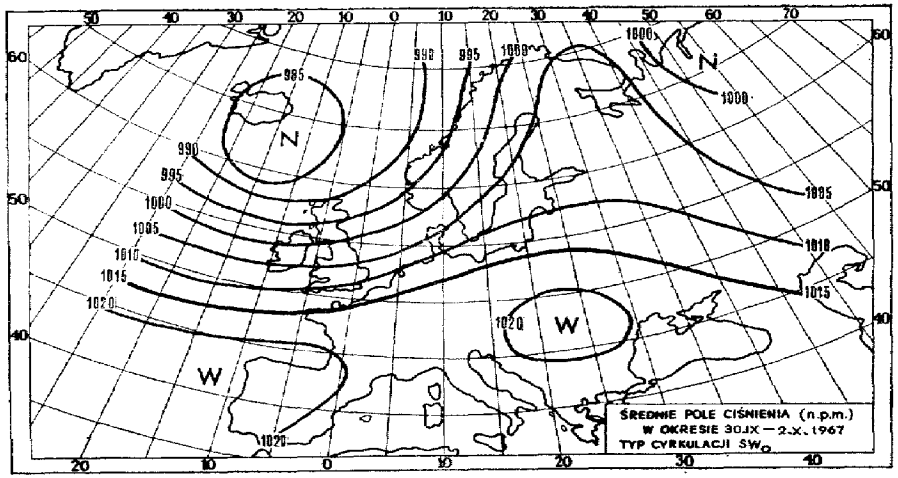
ŚREDNIE POLE CIŚNIENIA (n.p.m.)
W OKRESIE 30.IX—2.X.1967
TYP CYRKULACJI SW_O

PAŃSTWOWY INSTYTUT HYDROLOGICZNO-METEOROLOGICZNY

ROCZNIK METEOROLOGICZNY 1967

PAŹDZIERNIK

TOM II — ZESZYT 10

WYDAWNICTWA KOMUNIKACJI i ŁĄCZNOŚCI

SPIS TREŚCI

Tablica I. Spostrzeżenia codzienne stacji meteorologicznych (wartości terminowe) . . 1
Tablica II. Spostrzeżenia codzienne stacji meteorologicznych (wartości dobowe) . . . 33
Tablica III. Wyniki miesięczne spostrzeżeń stacji meteorologicznych 49
Tablica IV. Wyniki miesięczne spostrzeżeń posterunków meteorologicznych i opadowych . 55
Tablica V. Wyniki miesięczne pomiarów temperatury minimalnej przy powierzchni gruntu oraz temperatury gruntu 61
Tablica VI. Wartości godzinne usłonecznienia (miesięczne) 63
Tablica VII. Kalendarz typów cyrkulacji i typów pogody 65

СОДЕРЖАНИЕ

Таблица I. Ежедневные наблюдения метеорологических станций (срочные значения) . . 1
Таблица II. Ежедневные наблюдения метеорологических станций (суточные значения) . . 33
Таблица III. Месячные результаты наблюдений метеорологических станций 49
Таблица IV. Месячные результаты наблюдений метеорологических и осадкомерных постов 55
Таблица V. Месячные результаты измерений минимальной температуры у поверхности почвы и температуры почвы 61
Таблица VI. Часовые (месячные) суммы продолжительности солнечного сияния 63
Таблица VII. Календарь типов циркуляции и типов погоды 65

CONTENT

Table I. Everyday observations at meteorological sattions (values from obs.times) . 1
Table II. Everyday observations at meteorological stations (daily values) 33
Table III. Monthly results of observations at meteorological stations 49
Table IV. Monthly results of observations at meteorological and rainfall posts . . . 55
Table V. Monthly results of ground surface minimum air temperature and soil temperature measurements 61
Table VI. Hourly (monthly) sunshine duration values 63
Table VII. The calendar of circulation and weather types 65

WYDAWNICTWA KOMUNIKACJI I ŁĄCZNOŚCI — WARSZAWA 1970

Nakład 700 + 40. Ark. druk. 11,66. Ark. wyd. 19,7. K/5866. Papier druk. sat. Kl. III 80 gr. A-0.

Drukarnia PIHM — Warszawa, ul. Podleśna 61. Zam. 25/70. INDEKS 37598. K-2.

E R R A T A
R O C Z N I K M E T E O R O L O G I C Z N Y
1967
P A Ź D Z I E R N I K
Tom II - Zeszyt 10

Tablica II

Str.	Stacja	Dzień	Kolumna	Jest	Powinno być
39	Toruń	17	T_g	- 4.0	4.0
41	Leszno-Strzyżewice	31	Min	0.3	-0.3
41	Kalisz	26-31	$*_g$	.	-

Tablica IV

Str.	Nr	Posterunek	Kolumna	Jest	Powinno być
56	65	Przelewice	T - Min abs.	1.3	-1.3

PAŃSTWOWY INSTYTUT HYDROLOGICZNO-METEOROLOGICZNY

ROCZNIK METEOROLOGICZNY 1967

PAŹDZIERNIK

TOM II – ZESZYT 10

МЕТЕОРОЛОГИЧЕСКИЙ ЕЖЕГОДНИК–ОКТЯБРЬ 1967

METEOROLOGICAL YEARBOOK – OCTOBER 1967

WYDAWNICTWA KOMUNIKACJI i ŁĄCZNOŚCI

PRZEDMOWA

Zeszyt niniejszy został opracowany w Ośrodku Gromadzenia i Rozpowszechniania Danych PIHM pod kierunkiem mgr Zofii Jackowskiej. Część opisowa, obejmująca objaśnienia, spis stacji i mapę rozmieszczenia stacji i posterunków publikowanych w Roczniku, jest załączona jako oddzielny suplement do zeszytu 1.

ПРЕДИСЛОВИЕ

Настоящий выпуск разработан Центром сбора и распространения данных ГГМИ под руководством Зофии Яцковской. Описательная часть, охватывающая пояснения, список станций и карту размещения станций и постов, публикуемых в ежегоднике, прилагается как отдельное дополнение к выпуску 1.

PREFACE

This fascicle was prepared in the Center of Data Collection and Dissemination in the National Institute for Hydrology and Meteorology. Mrs. Zofia Jackowska, M. Sc., had charge of its edition. The descriptive part, comprising explanatory remarks as well as the list and the map of stations and posts the data from which are published in the Yearbook, is attached as a separate supplement to fascicle 1.

Dr hab. JERZY MICHALCZEWSKI
Zastępca Dyrektora
do spraw Służby

Prof. dr WŁADYSŁAW PARCZEWSKI
Dyrektor
Państwowego Instytutu
Hydrologiczno-Meteorologicznego

TABLICA I

SPOSTRZEŻENIA CODZIENNE STACJI METEOROLOGICZNYCH
WARTOŚCI TERMINOWE

ЕЖЕДНЕВНЫЕ НАБЛЮДЕНИЯ МЕТЕОРОЛОГИЧЕСКИХ СТАНЦИЙ
СРОЧНЫЕ ЗНАЧЕНИЯ

EVERYDAY OBSERVATIONS AT METEOROLOGICAL STATIONS
VALUES FROM OBSERVATION TIMES

Godz. 01

DNI	TEMPERATURA POWIETRZA T	TEMPERATURA PUNKTU ROSY T_d	PRĘŻNOŚĆ PARY WODNEJ e	WILGOTNOŚĆ WZGLĘDNA U	CIŚNIENIE ATMOSFERYCZNE P_o	ZACHMURZENIE N	N_h	h	WIATR dd	v	WIDZIALNOŚĆ V	POGODA ww	W	OPAD R
1	14.1	12.5	14.5	90	1011.1	3	3	5	26	04	96	10	9	8.6
2	10.4	9.4	11.8	93	1015.3	0	0	9	20	02	96	10	1	-
3	13.8	12.3	14.3	91	1006.1	8	8	9	25	03	96	60	1	0.2
4	8.7	7.7	10.5	93	1005.0	0	0	9	17	04	96	10	0	-
5	11.8	10.6	12.8	93	994.2	3	3	5	21	06	96	10	8	3.8
6	9.6	5.5	9.0	75	1000.3	4	4	5	22	06	97	03	1	-
7	9.7	8.5	11.1	92	1015.4	2	2	5	22	03	97	01	1	-
8	13.6	11.2	13.3	85	1011.3	5	5	5	27	09	96	10	6	3.3
9	12.5	10.0	12.3	85	1014.2	1	1	6	32	10	97	01	6	4.0
10	10.1	9.5	11.9	96	1014.7	8	6	4	17	03	96	61	6	1.1
11	13.0	10.1	12.4	83	1015.2	4	4	5	33	06	96	10	1	-
12	13.3	12.8	14.7	96	1017.1	5	5	9	18	04	96	10	2	-
13	13.3	12.2	14.2	93	1015.9	0	0	9	18	03	96	10	0	-
14	11.0	10.0	12.3	94	1015.5	5	5	4	24	05	96	10	6	4.2
15	11.3	9.7	12.1	90	1010.4	6	6	9	19	04	96	10	1	-
16	9.7	8.1	10.8	89	1004.9	0	0	9	20	05	96	10	1	-
17	8.8	8.0	10.7	95	1008.6	8	8	9	18	04	96	10	1	-
18	9.9	1.5	6.8	56	995.4	5	5	5	25	16	97	25	2	0.5
19	2.0	- 1.4	5.5	78	1023.4	1	1	6	18	04	97	03	0	-
20	7.5	3.3	7.7	75	1015.7	8	8	8	18	05	96	10	2	-
21	10.7	6.5	9.7	75	1014.9	2	1	9	18	06	97	01	1	-
22	11.4	7.3	10.2	76	1010.6	0	0	9	20	05	97	02	0	-
23	11.6	10.2	12.5	91	1015.5	8	8	9	24	04	96	10	2	-
24	5.5	5.3	8.9	98	1015.5	0	0	9	17	03	93	46	0	-
25	10.9	9.7	12.0	92	1008.5	8	8	9	29	02	96	10	6	0.0
26	6.5	5.4	9.0	93	1013.1	2	0	9	18	03	97	02	0	-
27	10.3	7.6	10.4	83	1013.4	4	4	9	21	04	97	03	0	-
28	12.1	11.0	13.1	93	1004.1	8	8	5	16	05	96	61	6	1.6
29	10.7	7.2	10.1	79	1001.7	0	0	9	16	04	97	02	0	-
30	8.5	3.7	7.9	72	1005.4	8	8	9	20	05	97	02	2	-
31	5.1	3.7	7.9	90	1012.8	0	0	9	19	04	97	02	0	-

Godz. 07

DNI	TEMPERATURA POWIETRZA T	TEMPERATURA PUNKTU ROSY T_d	PRĘŻNOŚĆ PARY WODNEJ e	WILGOTNOŚĆ WZGLĘDNA U	CIŚNIENIE ATMOSFERYCZNE P_o	ZACHMURZENIE N	N_h	h	WIATR dd	v	WIDZIALNOŚĆ V	POGODA ww	W	OPAD R
1	13.7	11.7	13.7	87	1013.0	7	4	5	25	05	97	01	1	-
2	11.3	9.9	12.2	91	1013.1	6	6	5	17	02	96	10	1	-
3	11.3	10.1	12.4	93	1007.2	6	2	4	19	02	96	10	6	0.0
4	9.8	9.0	11.5	95	1000.3	8	8	4	14	05	96	10	1	-
5	10.5	9.5	11.9	94	994.2	7	7	9	20	02	96	10	1	-
6	11.1	8.9	11.4	86	1003.6	7	6	5	27	08	97	25	8	13.6
7	8.6	6.7	9.8	88	1014.9	6	6	9	18	05	97	01	1	-
8	12.9	10.2	12.5	84	1013.7	7	7	5	27	08	97	02	1	-
9	12.6	9.7	12.0	82	1019.0	4	4	5	28	07	97	02	0	-
10	13.8	13.3	15.2	97	1010.6	8	6	4	27	10	96	63	6	8.1
11	12.0	8.6	11.2	80	1017.6	5	5	5	27	10	97	03	1	-
12	13.1	12.7	14.7	98	1015.9	8	8	3	18	06	95	10	1	-
13	12.4	11.1	13.2	92	1013.5	1	0	9	18	05	95	10	0	-
14	9.4	8.6	11.2	95	1018.1	5	3	4	22	03	96	10	1	-
15	13.7	11.5	13.5	86	1005.6	7	4	5	19	05	96	10	1	-
16	11.3	9.3	11.7	88	1000.9	7	1	5	20	05	96	10	1	-
17	12.3	10.8	12.9	90	998.7	8	8	8	20	08	96	10	6	5.1
18	7.2	4.9	8.7	86	1001.3	8	8	4	30	10	96	80	2	6.6
19	2.3	0.1	6.2	86	1023.5	6	1	5	22	05	97	01	1	-
20	7.5	3.3	7.7	75	1015.6	7	7	9	22	05	97	02	6	0.2
21	8.3	5.2	8.8	81	1013.7	5	4	9	18	06	97	01	1	-
22	9.8	6.4	9.6	79	1008.9	1	0	9	20	06	97	01	0	-
23	9.9	9.1	11.6	95	1017.0	6	6	9	24	02	97	01	2	-
24	8.7	8.7	11.2	100	1013.1	9	9	•	18	02	92	45	4	-
25	10.8	9.4	11.8	91	1009.0	7	7	4	29	07	97	25	2	0.5
26	7.2	5.4	9.0	88	1009.9	5	1	9	18	05	97	03	1	-
27	7.9	5.9	9.3	87	1013.1	4	2	5	21	03	97	03	0	-
28	11.1	9.3	11.7	89	1002.6	8	0	9	18	08	96	10	6	0.0
29	10.3	7.4	10.3	82	1000.3	1	1	9	18	04	97	03	0	-
30	7.2	4.9	8.7	86	1008.9	7	5	4	21	06	97	21	6	0.8
31	3.5	2.5	7.3	93	1012.0	6	6	9	17	04	97	03	1	-

Godz. 13

1	15.1	12.0	14.0	82	1016.0	7	5	4	27	07	97	01	1	-
2	17.9	9.2	11.6	57	1008.9	6	2	6	18	08	97	03	2	-
3	15.2	5.4	9.0	52	1007.4	4	1	5	22	01	97	01	1	-
4	17.0	9.9	12.2	63	995.4	2	1	5	17	08	97	03	1	-
5	15.0	6.1	9.4	55	995.9	5	5	5	22	05	97	03	1	-
6	13.0	8.0	10.7	71	1008.6	3	3	5	25	10	97	01	8	0.3
7	13.8	10.2	12.4	79	1012.5	7	1	4	20	07	97	03	2	-
8	12.3	11.4	13.4	94	1013.1	7	7	5	24	03	96	80	2	0.3
9	13.1	10.0	12.3	82	1021.0	3	1	5	29	08	98	01	1	-
10	13.9	13.5	15.5	98	1010.6	8	7	3	27	08	95	60	6	0.8
11	12.9	8.1	10.8	72	1020.3	6	6	9	27	05	98	01	1	-
12	20.0	14.4	16.4	70	1016.7	4	2	5	21	04	97	03	1	-
13	21.1	10.6	12.8	51	1010.8	2	0	9	18	06	96	05	0	-
14	15.1	4.7	8.6	50	1018.3	1	1	6	22	03	97	01	1	-
15	17.4	12.2	14.2	72	1004.6	8	4	4	22	06	97	03	6	0.2
16	10.5	9.7	12.0	95	999.9	8	4	4	23	02	96	61	6	3.2
17	17.6	11.4	13.5	67	992.0	8	8	9	20	09	97	02	2	-
18	5.1	2.9	7.5	86	1007.4	8	5	3	36	01	96	61	8	20.3
19	8.6	1.3	6.7	60	1022.3	8	1	5	22	06	98	03	2	-
20	10.2	6.8	9.9	80	1016.6	7	7	9	21	04	97	01	2	-
21	13.4	7.5	10.4	68	1012.7	7	7	9	20	05	97	03	2	-
22	15.3	10.4	12.6	73	1008.5	6	6	9	22	02	97	02	1	-
23	11.2	7.3	10.2	77	1017.9	7	2	4	20	03	97	01	2	-
24	12.5	8.9	11.4	79	1010.1	6	3	5	20	03	96	10	4	-
25	11.5	7.4	10.3	76	1012.8	5	3	5	27	06	97	01	1	-
26	13.0	8.2	10.9	73	1008.6	8	3	6	20	07	97	01	1	-
27	14.3	6.3	9.5	58	1013.5	6	0	9	22	06	97	02	1	-
28	15.8	7.2	10.1	57	1002.2	5	5	5	21	07	98	03	1	-
29	13.3	4.7	8.5	56	1002.3	3	1	6	22	06	97	01	0	-
30	9.9	4.3	8.3	68	1010.9	6	1	4	22	06	97	01	1	-
31	9.8	3.4	7.8	64	1010.9	0	0	9	18	02	97	02	1	-

Godz. 19

1	14.8	11.3	13.4	79	1016.5	7	7	6	24	05	97	02	2	-
2	15.1	10.0	12.2	71	1005.5	7	7	5	16	04	97	03	2	-
3	10.4	7.9	10.7	85	1007.0	1	0	9	17	03	96	10	1	-
4	16.0	10.6	12.8	70	991.8	6	3	5	16	06	97	02	1	-
5	11.0	6.1	9.4	72	998.0	7	7	5	22	06	97	02	2	-
6	12.3	6.2	9.5	66	1013.2	1	1	5	27	08	97	01	1	-
7	12.8	12.1	14.1	95	1009.9	8	6	4	21	08	96	63	2	2.6
8	14.1	11.7	13.7	85	1008.6	4	4	9	21	08	97	01	8	7.8
9	12.5	10.0	12.3	85	1019.7	8	4	4	26	06	96	60	1	0.0
10	13.8	13.1	15.1	95	1013.3	8	8	3	27	08	95	10	6	0.1
11	13.4	9.9	12.2	80	1018.8	6	6	9	16	03	97	01	2	-
12	14.8	14.3	16.3	97	1016.4	2	0	9	16	03	96	10	0	-
13	17.1	13.0	15.0	77	1011.0	8	8	5	27	05	96	10	1	-
14	9.7	6.5	9.7	80	1015.1	0	0	9	17	03	96	10	0	-
15	13.0	11.5	13.6	91	1005.3	7	7	9	22	03	96	21	6	6.6
16	12.0	6.8	9.9	70	1006.7	5	5	5	24	10	97	03	6	1.3
17	19.2	9.7	12.0	54	985.4	8	4	5	22	10	97	03	2	-
18	7.1	- 2.0	5.3	52	1018.7	1	1	6	32	07	98	02	6	0.9
19	6.2	3.4	7.8	82	1019.2	8	8	9	20	05	97	02	2	-
20	10.2	7.9	10.7	86	1016.9	6	3	5	17	02	96	10	2	-
21	11.9	7.4	10.3	74	1011.7	1	1	9	18	04	97	01	1	-
22	11.7	10.1	12.4	90	1012.9	6	6	4	28	07	96	10	6	0.0
23	7.2	6.8	9.9	97	1016.8	1	0	9	16	01	96	10	1	-
24	11.6	10.6	12.8	94	1007.9	8	8	4	28	01	96	60	2	0.0
25	7.9	6.4	9.6	90	1014.1	0	0	9	18	03	97	01	1	-
26	12.3	10.6	12.8	89	1010.3	0	0	9	19	03	97	01	1	-
27	11.7	6.7	9.8	71	1010.8	7	5	9	16	03	97	03	2	-
28	12.1	6.7	9.8	69	1003.1	4	4	5	18	04	97	01	1	-
29	10.0	1.7	6.9	56	1004.5	6	6	9	20	05	97	01	1	-
30	6.8	3.5	7.9	80	1012.2	1	0	9	18	04	97	01	1	-
31	5.2	2.8	7.4	84	1009.2	1	0	9	13	02	97	02	0	-

Godz. 01

DNI	TEMPERATURA POWIETRZA T	TEMPERATURA PUNKTU ROSY T_d	PRĘŻNOŚĆ PARY WODNEJ e	WILGOTNOŚĆ WZGLĘDNA U	CIŚNIENIE ATMOSFERYCZNE P_o	ZACHMURZENIE N	N_h	h	WIATR dd	v	WIDZIALNOŚĆ V	POGODA ww	W	OPAD R
1	14.2	12.4	14.4	89	1010.8	8	8	4	29	06	97	25	2	1.8
2	11.5	10.1	12.4	91	1016.2	0	0	9	20	02	97	01	1	-
3	14.4	11.0	13.2	80	1006.3	7	7	5	22	05	96	10	1	-
4	9.8	9.0	11.5	95	1006.5	0	0	9	00	00	96	10	1	-
5	14.9	11.4	13.5	79	994.9	8	4	5	22	04	96	10	1	-
6	10.1	7.0	10.0	81	1001.9	5	5	4	22	05	97	02	1	-
7	10.3	7.4	10.3	82	1016.1	7	7	6	25	06	98	02	2	-
8	13.4	11.2	13.3	86	1011.0	6	6	4	27	06	97	03	6	3.0
9	10.6	9.8	12.1	95	1011.2	6	6	5	34	08	97	25	1	4.6
10	11.0	9.0	11.5	87	1016.7	8	8	4	22	02	97	02	1	-
11	13.2	10.9	13.1	86	1014.5	5	5	5	34	04	96	10	2	-
12	12.5	11.4	13.5	93	1019.0	7	7	5	20	02	96	10	2	-
13	17.1	13.6	15.6	80	1017.3	0	0	9	22	06	96	10	0	-
14	12.1	10.2	12.4	88	1015.4	8	8	4	32	08	97	02	1	-
15	10.0	9.0	11.5	93	1013.0	8	8	6	18	03	97	02	1	-
16	10.5	9.1	11.6	91	1006.5	3	3	4	22	04	97	03	6	0.1
17	9.0	6.9	9.9	86	1009.7	7	3	5	22	07	97	03	1	-
18	11.0	1.3	6.7	51	993.5	6	3	5	25	19	98	01	2	-
19	2.3	- 1.3	5.5	77	1023.6	0	0	9	22	05	98	02	0	-
20	7.8	3.6	7.9	75	1017.6	8	3	4	20	05	97	03	2	-
21	10.0	6.4	9.6	78	1016.7	6	6	5	18	04	96	10	2	-
22	11.9	6.9	10.0	72	1011.2	0	0	9	09	04	97	02	0	-
23	11.2	9.2	11.6	88	1015.7	7	7	6	27	03	97	03	6	0.0
24	6.1	5.2	8.8	94	1016.4	0	0	9	22	02	96	10	0	-
25	11.6	10.8	13.0	95	1006.7	8	8	4	22	02	95	10	2	-
26	7.4	5.4	9.0	87	1015.0	0	0	9	20	02	97	02	0	-
27	11.6	9.0	11.5	84	1014.3	1	1	9	25	04	96	10	1	-
28	11.0	10.2	12.5	95	1006.8	8	5	4	18	02	96	61	2	0.1
29	9.3	7.6	10.4	89	1004.6	0	0	9	18	02	96	10	0	-
30	8.4	5.8	9.2	83	1007.0	7	7	6	22	03	96	10	6	0.9
31	5.4	3.2	7.7	86	1014.3	0	0	9	20	04	97	01	0	-

Godz. 07

DNI	TEMPERATURA POWIETRZA T	TEMPERATURA PUNKTU ROSY T_d	PRĘŻNOŚĆ PARY WODNEJ e	WILGOTNOŚĆ WZGLĘDNA U	CIŚNIENIE ATMOSFERYCZNE P_o	ZACHMURZENIE N	N_h	h	WIATR dd	v	WIDZIALNOŚĆ V	POGODA ww	W	OPAD R
1	13.5	10.7	12.8	83	1013.4	7	2	4	27	07	97	03	2	-
2	10.2	9.2	11.6	93	1014.8	7	7	6	16	01	96	10	1	-
3	13.1	11.6	13.7	91	1007.3	7	7	7	22	01	96	10	1	-
4	8.7	8.5	11.1	99	1002.9	9	9	.	18	01	93	45	1	-
5	11.4	10.4	12.6	94	995.7	8	3	5	20	02	96	21	2	1.0
6	10.2	8.4	11.0	88	1003.9	6	6	4	25	08	98	03	1	-
7	8.7	7.0	10.0	89	1016.5	4	0	9	22	06	96	10	1	-
8	12.3	8.9	11.4	80	1012.9	1	1	4	27	08	97	02	1	-
9	11.0	8.8	11.3	86	1016.7	2	2	4	32	08	98	02	1	.
10	10.4	10.2	12.4	99	1010.9	8	4	2	20	02	96	61	6	4.8
11	9.6	7.5	10.4	87	1017.3	1	1	5	29	06	98	02	1	-
12	13.3	12.4	14.4	94	1017.1	8	8	2	20	01	95	10	2	-
13	11.6	11.4	13.5	99	1015.6	8	8	1	18	02	93	46	1	-
14	10.4	8.2	10.8	86	1018.5	6	1	4	25	05	97	03	1	-
15	11.6	10.4	12.6	93	1008.7	5	5	9	18	04	96	10	1	-
16	11.7	9.9	12.2	89	1002.2	7	5	4	22	06	97	01	1	-
17	9.9	8.9	11.4	93	1002.4	7	3	4	20	04	97	21	6	2.9
18	6.9	4.1	8.2	82	1001.5	6	6	5	29	07	98	25	1	0.1
19	3.3	0.7	6.4	83	1023.7	6	1	5	25	08	98	03	1	-
20	7.7	3.8	8.0	76	1016.0	7	4	6	22	06	97	03	2	-
21	9.8	4.7	8.5	70	1015.3	7	7	9	22	05	96	10	1	-
22	9.4	6.4	9.6	82	1009.3	0	0	9	16	01	96	10	0	-
23	10.3	8.3	10.9	87	1017.4	7	7	6	25	03	97	02	2	-
24	7.7	7.5	10.4	98	1014.5	9	9	.	18	02	92	47	1	-
25	10.5	8.1	10.8	85	1008.9	7	3	5	27	02	96	10	2	-
26	6.0	4.4	8.3	89	1012.3	7	1	6	18	04	96	10	1	-
27	8.4	6.7	9.8	89	1014.6	4	2	6	18	02	95	10	0	-
28	12.2	9.5	11.8	83	1004.5	7	1	5	20	03	96	10	6	0.0
29	7.6	7.0	10.0	96	1003.1	0	0	9	18	02	95	10	0	-
30	7.6	4.2	8.2	79	1009.4	5	2	5	22	05	97	01	1	-
31	3.3	2.6	7.3	95	1013.7	0	0	9	20	03	96	10	0	-

Godz. 13

1	16.6	11.9	13.9	74	1015.7	7	7	4	27	08	98	02	8	0.0
2	17.0	11.3	13.4	69	1011.3	6	3	5	18	04	97	03	2	-
3	16.8	9.6	12.0	63	1008.0	6	6	6	25	05	98	01	2	-
4	15.0	12.1	14.1	83	999.0	7	7	4	18	05	96	10	4	-
5	14.0	8.5	11.1	69	997.8	7	5	5	22	05	97	03	2	-
6	12.6	8.0	10.7	73	1008.3	6	4	4	27	09	98	03	1	-
7	15.3	8.5	11.1	64	1014.6	8	8	9	22	07	97	03	1	-
8	14.3	8.4	11.0	68	1013.5	8	2	4	25	09	98	03	1	-
9	15.4	8.8	11.3	65	1020.1	6	3	5	29	09	98	01	1	-
10	15.3	14.3	16.2	93	1009.8	8	6	3	27	05	96	21	6	0.3
11	15.0	5.9	9.3	54	1020.8	4	3	5	29	04	98	03	0	-
12	19.8	14.4	16.4	71	1018.1	2	2	5	22	03	96	10	1	-
13	20.1	13.3	15.3	65	1012.8	2	0	9	20	05	96	05	4	-
14	15.1	7.0	10.0	58	1019.1	4	2	5	22	05	98	02	1	-
15	19.1	12.4	14.4	65	1005.7	7	1	5	22	08	97	03	1	-
16	13.2	10.5	12.7	84	1000.2	8	5	5	22	07	97	25	2	0.0
17	18.5	12.7	14.6	69	995.5	8	1	5	22	13	97	03	2	-
18	5.2	4.0	8.1	92	1006.5	8	8	4	34	04	98	25	2	1.8
19	8.9	1.1	6.6	58	1023.0	7	1	5	25	08	98	03	2	-
20	10.7	7.2	10.1	79	1018.1	8	8	5	25	03	97	02	1	-
21	13.6	6.6	9.7	63	1014.1	7	7	9	20	05	96	05	2	-
22	18.1	9.7	12.0	58	1008.2	3	0	9	25	08	97	02	0	-
23	13.4	6.4	9.6	62	1018.2	5	2	5	27	06	98	03	1	-
24	11.6	10.4	12.6	93	1012.0	8	8	3	18	02	95	10	4	-
25	13.2	4.3	8.3	55	1012.7	5	5	5	29	07	97	03	1	-
26	12.1	8.1	10.8	76	1010.7	8	4	6	20	05	96	10	2	-
27	15.3	5.8	9.2	53	1014.6	6	1	5	25	04	97	03	1	-
28	16.6	7.5	10.4	55	1003.9	2	1	5	22	08	97	01	1	-
29	15.2	8.3	11.0	63	1003.1	5	0	9	20	04	96	05	1	-
30	11.3	4.2	8.3	62	1012.0	5	5	5	22	07	97	03	1	-
31	10.0	4.4	8.4	68	1012.5	2	2	5	18	04	96	05	0	-

Godz. 19

1	14.3	11.5	13.6	83	1016.6	6	6	5	27	04	97	01	2	-
2	14.4	10.8	13.0	79	1007.5	5	2	9	18	04	96	10	1	-
3	13.2	11.5	13.6	90	1007.6	2	2	5	22	02	97	01	1	-
4	14.7	12.2	14.2	85	995.0	0	0	9	18	02	96	10	1	-
5	11.2	6.8	9.9	74	999.7	0	0	9	20	04	97	02	1	-
6	11.2	7.3	10.2	77	1013.2	7	7	5	27	07	98	01	1	-
7	13.9	11.1	13.2	83	1011.3	8	8	4	22	08	96	10	2	-
8	13.7	11.1	13.2	84	1008.0	3	3	4	27	08	97	01	6	2.3
9	11.0	9.0	11.5	87	1019.4	2	0	9	27	03	98	01	1	-
10	14.7	13.3	15.2	91	1012.4	8	8	3	29	06	96	10	2	-
11	13.0	8.9	11.4	76	1020.2	6	6	9	20	03	97	01	1	-
12	15.6	14.6	16.6	94	1018.1	0	0	9	00	00	96	10	0	-
13	16.3	13.7	15.6	84	1011.3	2	0	9	20	03	96	10	0	-
14	10.6	7.5	10.4	81	1017.0	0	0	9	20	03	97	02	0	-
15	12.8	10.9	13.0	88	1005.9	8	6	4	22	05	96	61	2	6.6
16	10.3	7.2	10.1	81	1005.9	2	0	9	27	09	98	01	8	1.0
17	19.9	11.5	13.5	58	987.7	8	5	5	22	12	97	02	6	0.0
18	2.8	- 0.2	6.0	81	1017.3	2	2	4	34	06	98	01	8	1.4
19	6.2	3.1	7.6	80	1020.7	8	8	9	22	06	97	02	2	-
20	10.5	8.1	10.8	85	1018.7	8	8	4	18	01	96	10	2	-
21	12.5	6.5	9.6	67	1013.2	1	1	9	20	01	96	05	1	-
22	13.5	12.2	14.2	92	1011.7	8	8	4	27	06	96	60	1	0.1
23	9.2	7.3	10.2	88	1017.2	0	0	9	22	05	97	01	1	-
24	11.3	10.1	12.4	93	1009.2	7	7	5	18	02	95	10	1	-
25	8.3	4.7	8.5	78	1015.3	0	0	9	22	02	97	01	1	-
26	13.8	10.8	12.9	82	1011.7	5	5	9	22	04	96	10	2	-
27	11.7	7.8	10.6	77	1012.5	8	8	5	18	02	96	10	2	-
28	12.4	8.8	11.4	79	1005.2	0	0	9	18	02	96	10	1	-
29	10.8	6.1	9.4	73	1005.7	7	3	6	20	02	96	10	2	-
30	6.8	4.3	8.3	84	1013.8	0	0	9	20	03	97	02	1	-
31	4.3	2.6	7.3	88	1010.8	0	0	9	00	00	95	10	0	-

Godz. 01

DNI	TEMPERATURA POWIETRZA T	TEMPERATURA PUNKTU ROSY T_d	PRĘŻNOŚĆ PARY WODNEJ e	WILGOTNOŚĆ WZGLĘDNA U	CIŚNIENIE ATMOSFERYCZNE P_o	ZACHMURZENIE N	N_h	h	WIATR dd	v	WIDZIALNOŚĆ V	POGODA ww	W	OPAD R
1	13.0	12.3	14.3	95	1013.3	2	1	4	20	03	96	10	9	3.1
2	11.0	9.6	12.0	91	1015.9	0	0	9	19	03	96	10	1	-
3	14.5	11.5	13.6	82	1006.6	7	2	4	26	04	96	25	2	0.1
4	8.2	6.2	9.5	87	1004.3	3	0	9	15	02	96	10	1	-
5	10.2	9.2	11.6	93	994.4	8	8	3	18	06	96	10	8	2.7
6	9.4	8.4	11.0	93	1001.2	6	6	4	23	04	97	25	1	0.3
7	8.1	7.3	10.2	94	1015.9	6	0	9	19	03	96	10	2	-
8	13.7	12.2	14.2	91	1012.7	5	5	4	26	08	96	10	6	0.2
9	12.9	10.6	12.8	86	1017.7	8	6	4	30	08	97	01	8	1.2
10	12.4	12.0	14.0	98	1014.8	8	6	3	19	03	96	61	6	5.9
11	13.2	11.7	13.8	91	1017.3	5	5	3	27	04	96	10	2	-
12	14.1	13.4	15.4	95	1016.8	2	0	9	15	02	95	10	1	-
13	13.9	11.3	13.4	84	1016.0	2	0	9	17	02	96	10	0	-
14	11.2	10.2	12.5	94	1016.7	5	5	4	24	04	96	10	8	2.5
15	10.2	9.2	11.6	93	1010.0	3	1	5	19	01	96	10	1	-
16	9.8	8.4	11.0	91	1004.9	5	3	9	19	03	97	03	1	-
17	8.7	7.7	10.5	93	1007.9	8	5	4	20	02	96	61	1	0.1
18	10.2	2.2	7.2	58	997.9	7	7	4	24	14	97	02	2	-
19	1.7	- 1.1	5.6	81	1024.8	5	5	9	20	02	98	03	1	-
20	7.6	3.9	8.1	77	1016.2	8	8	9	20	04	97	02	2	-
21	9.7	5.6	9.1	75	1015.6	6	1	9	18	04	97	03	1	-
22	11.3	7.6	10.4	78	1011.4	1	0	9	19	05	97	01	0	-
23	8.7	7.7	10.5	93	1017.0	5	3	4	23	03	97	03	1	-
24	8.1	8.1	10.8	100	1015.6	8	8	3	19	02	93	46	1	-
25	9.7	9.1	11.6	96	1008.8	8	6	3	22	03	93	44	4	-
26	8.0	6.0	9.4	87	1012.7	5	0	9	18	03	96	10	1	-
27	9.2	7.1	10.1	87	1013.9	2	1	9	19	02	96	10	1	-
28	10.4	9.8	12.1	96	1003.7	8	8	9	13	02	96	21	6	2.4
29	11.4	7.3	10.2	76	1000.7	4	1	9	16	05	97	02	1	-
30	7.5	5.5	9.0	87	1005.6	8	5	4	21	06	97	03	2	-
31	3.9	2.4	7.3	90	1012.9	0	0	9	19	03	96	10	1	-

Godz. 07

DNI	TEMPERATURA POWIETRZA T	TEMPERATURA PUNKTU ROSY T_d	PRĘŻNOŚĆ PARY WODNEJ e	WILGOTNOŚĆ WZGLĘDNA U	CIŚNIENIE ATMOSFERYCZNE P_o	ZACHMURZENIE N	N_h	h	WIATR dd	v	WIDZIALNOŚĆ V	POGODA ww	W	OPAD R
1	12.9	11.2	13.3	89	1015.0	6	6	4	22	05	96	10	1	-
2	12.1	11.0	13.1	93	1013.0	7	7	4	18	03	96	10	1	-
3	10.8	9.4	11.8	91	1007.5	6	3	9	20	02	96	10	1	-
4	9.3	8.1	10.8	92	999.5	2	0	9	15	03	96	10	1	-
5	9.3	7.8	10.6	91	994.3	6	4	9	19	06	96	10	2	-
6	10.8	8.2	10.8	84	1005.8	7	7	4	21	07	97	25	2	0.6
7	8.7	6.8	9.9	88	1015.1	7	7	9	19	03	96	10	1	-
8	12.5	10.2	12.4	86	1015.8	7	7	4	23	06	97	03	1	-
9	12.8	9.9	12.2	83	1021.2	7	7	4	30	07	98	02	2	-
10	14.0	13.3	15.3	95	1012.5	8	6	3	24	05	95	61	6	8.5
11	11.8	9.2	11.7	84	1018.8	6	3	4	25	04	97	03	1	-
12	12.2	11.5	13.5	95	1016.3	1	0	9	18	02	95	10	1	-
13	12.0	10.9	13.0	93	1013.6	6	0	9	16	03	96	10	1	-
14	7.7	7.3	10.2	97	1018.7	4	4	9	20	04	96	10	1	-
15	14.4	12.6	14.6	89	1005.4	7	3	5	18	06	96	25	1	0.3
16	11.4	10.0	12.3	91	1001.2	8	8	9	20	04	96	60	6	0.2
17	13.9	11.7	13.7	87	999.0	8	8	9	20	07	97	01	6	3.7
18	8.1	4.7	8.5	79	1001.7	7	7	4	21	08	97	02	2	-
19	2.0	1.2	6.7	94	1024.9	5	1	9	20	03	98	03	1	-
20	7.5	4.3	8.3	80	1016.4	8	8	9	21	04	97	02	2	-
21	7.9	4.5	8.4	79	1014.6	7	6	9	20	04	96	10	2	-
22	8.6	6.0	9.3	84	1009.5	0	0	9	18	04	96	10	0	-
23	8.8	8.0	10.7	95	1018.3	8	8	4	22	02	95	10	1	-
24	9.4	9.2	11.6	99	1013.5	8	8	3	18	01	94	51	4	0.1
25	10.4	7.9	10.7	85	1011.1	6	5	4	27	05	97	01	6	0.2
26	7.9	6.4	9.6	90	1009.9	6	3	9	19	03	96	10	1	-
27	8.1	6.1	9.4	87	1014.1	6	5	9	19	04	96	10	1	-
28	10.7	8.9	11.4	89	1002.2	7	0	9	18	04	95	10	2	-
29	10.8	7.0	10.0	78	1000.6	2	1	9	20	05	97	03	0	-
30	6.2	4.8	8.6	91	1009.2	5	2	3	20	04	96	10	6	0.9
31	2.9	1.9	7.0	93	1012.3	2	0	9	16	03	96	10	0	-

Godz. 13

1	15.4	11.7	13.8	79	1017.2	7	5	4	23	05	98	03	2	-
2	18.3	9.9	12.2	58	1008.6	7	2	5	18	05	97	02	2	-
3	15.2	7.6	10.5	61	1007.6	6	2	5	22	04	98	01	2	-
4	17.6	9.7	12.0	60	993.9	7	6	5	17	06	97	03	1	-
5	13.4	6.8	9.9	64	996.3	6	6	4	20	05	97	03	1	-
6	11.9	7.6	10.4	75	1010.7	7	7	3	26	08	97	01	8	1.9
7	13.6	11.6	13.6	87	1013.4	8	5	4	21	05	96	10	2	-
8	12.9	11.8	13.8	93	1013.4	8	4	4	23	04	96	61	2	1.9
9	13.6	9.9	12.2	79	1022.9	7	5	4	27	06	98	02	2	-
10	14.6	13.5	15.5	93	1012.6	8	8	3	24	05	96	10	6	0.9
11	14.4	10.2	12.5	76	1020.3	7	1	4	15	02	97	01	2	-
12	20.6	16.0	18.2	75	1017.2	2	2	9	20	03	96	05	1	-
13	20.9	11.7	13.7	55	1010.5	5	0	9	16	04	97	02	2	-
14	14.8	7.8	10.6	63	1018.7	3	2	5	18	03	97	01	1	-
15	15.4	12.7	14.7	84	1004.8	8	5	4	21	07	96	61	8	0.4
16	10.5	9.9	12.2	96	1001.4	8	4	4	24	03	96	61	6	7.2
17	18.3	12.4	14.4	69	991.7	7	7	9	19	09	97	01	2	-
18	5.4	3.5	7.8	87	1009.5	8	5	4	32	04	97	25	8	9.3
19	4.5	3.0	7.6	90	1023.3	8	8	4	20	08	98	03	2	-
20	11.4	8.4	11.0	82	1017.7	7	7	9	20	03	97	01	2	-
21	17.0	8.7	11.3	58	1012.8	5	4	9	17	03	96	05	2	-
22	14.8	10.9	13.0	77	1009.8	8	8	9	22	04	96	05	1	-
23	9.7	8.3	10.9	91	1018.4	7	4	4	20	02	96	10	2	-
24	12.6	10.9	13.0	89	1010.3	8	4	4	19	04	96	10	5	0.0
25	11.8	7.1	10.0	73	1014.0	5	3	4	23	02	97	01	8	0.2
26	13.6	9.9	12.2	79	1009.3	7	7	9	20	05	96	10	2	-
27	14.4	8.7	11.3	69	1013.9	7	2	9	21	04	97	03	1	-
28	15.7	7.3	10.2	57	1002.1	4	4	5	21	06	97	03	1	-
29	13.0	3.7	8.0	53	1002.5	6	1	4	22	06	97	01	1	-
30	9.7	5.3	8.9	74	1011.1	6	2	4	22	05	97	02	2	-
31	9.7	4.1	8.2	68	1010.3	2	0	9	18	04	97	02	0	-

Godz. 19

1	14.6	11.1	13.2	79	1017.4	7	3	5	23	03	97	03	2	-
2	14.8	11.5	13.5	80	1005.8	5	2	4	18	02	97	01	2	-
3	10.8	9.4	11.8	91	1007.1	6	0	9	16	02	96	10	1	-
4	13.8	12.7	14.7	93	991.6	8	6	4	17	05	96	80	2	3.7
5	9.5	8.3	10.9	92	998.8	7	3	4	21	04	96	21	8	1.6
6	12.2	6.3	9.6	67	1014.8	7	7	4	23	05	97	02	2	-
7	12.9	12.2	14.2	95	1011.4	8	6	3	21	05	96	61	2	3.1
8	14.3	10.7	12.9	79	1011.4	7	7	4	27	08	97	25	6	1.4
9	9.8	8.4	11.0	91	1020.7	8	3	4	22	03	96	25	2	0.4
10	14.7	13.6	15.6	93	1014.8	8	8	3	25	06	96	10	5	0.0
11	14.1	12.8	14.8	92	1018.4	7	7	9	14	02	97	02	6	0.0
12	17.0	14.4	16.4	85	1016.2	2	0	9	17	02	96	10	0	-
13	14.3	11.9	13.9	86	1012.6	7	6	4	29	07	97	25	2	0.1
14	9.7	7.8	10.6	88	1015.0	2	0	9	15	02	96	10	0	-
15	11.8	10.0	12.3	89	1005.6	2	2	9	19	04	97	01	6	2.7
16	10.1	7.0	10.0	81	1009.0	6	2	4	22	04	97	01	8	0.3
17	16.3	5.3	8.9	48	987.8	8	3	5	23	14	97	25	2	0.1
18	6.5	- 3.3	4.8	50	1020.8	1	1	5	34	04	98	02	1	-
19	6.8	4.0	8.1	82	1019.2	8	8	9	18	03	97	02	2	-
20	10.5	7.6	10.4	82	1017.0	7	4	9	16	03	96	10	2	-
21	12.5	8.3	10.9	76	1012.2	2	2	9	17	03	97	01	1	-
22	11.2	10.2	12.5	94	1014.7	3	3	9	27	04	97	01	8	1.6
23	6.9	6.2	9.5	96	1016.9	2	2	9	16	02	96	10	1	-
24	11.0	10.4	12.6	96	1008.5	8	5	3	19	01	93	44	5	0.1
25	8.0	6.3	9.5	89	1014.6	5	0	9	18	02	97	01	2	-
26	12.8	10.7	12.9	87	1011.3	6	2	9	18	04	96	10	2	-
27	11.3	8.1	10.8	80	1010.0	8	6	9	14	02	96	10	2	-
28	11.4	7.3	10.2	76	1002.3	5	2	9	15	01	97	02	1	-
29	9.2	3.2	7.7	66	1005.0	6	3	9	20	03	97	02	2	-
30	6.1	4.0	8.1	86	1012.7	2	2	9	16	02	96	10	1	-
31	5.4	2.5	7.3	81	1008.1	3	0	9	13	03	97	01	0	-

Godz. 01

DNI	TEMPERATURA POWIETRZA T	TEMPERATURA PUNKTU ROSY T_d	PRĘŻNOŚĆ PARY WODNEJ e	WILGOTNOŚĆ WZGLĘDNA U	CIŚNIENIE ATMOSFERYCZNE P_o	ZACHMURZENIE N	N_h	h	WIATR dd	v	WIDZIALNOŚĆ V	POGODA ww	W	OPAD R
1	9.6	7.3	10.2	86	1011.5	8	8	5	14	01	97	03	1	-
2	12.4	10.3	12.5	87	1015.7	8	8	4	23	03	97	02	2	-
3	10.2	7.1	10.0	81	1010.1	0	0	9	15	01	97	02	1	-
4	12.7	12.3	14.3	98	1008.4	8	8	3	21	01	96	10	2	-
5	12.5	11.9	14.0	96	1001.0	8	8	4	14	04	96	10	1	-
6	9.9	8.3	10.9	89	1004.4	8	8	5	19	03	97	02	2	-
7	8.0	6.0	9.4	87	1014.8	6	6	4	23	03	97	01	1	-
8	10.6	9.8	12.1	95	1011.7	8	8	4	21	06	96	61	1	0.0
9	11.2	9.6	12.0	90	1005.7	8	8	5	22	05	97	61	8	7.8
10	8.4	6.0	9.4	85	1016.9	6	6	4	24	04	97	01	2	-
11	12.4	11.3	13.4	93	1011.9	0	0	9	24	05	97	21	5	0.8
12	7.1	6.2	9.5	94	1022.9	7	7	5	14	01	97	01	1	-
13	10.2	10.2	12.4	100	1020.5	0	0	9	00	00	92	46	0	-
14	12.2	11.5	13.5	95	1013.6	0	0	9	19	06	96	10	0	-
15	6.8	5.5	9.0	91	1018.0	8	8	5	12	02	97	02	1	-
16	13.2	8.9	11.4	75	1007.5	7	2	9	23	04	97	02	2	-
17	7.5	5.7	9.2	89	1010.9	2	2	4	21	06	97	02	8	0.7
18	15.5	9.6	11.9	68	993.7	8	8	5	23	11	97	25	2	0.6
19	2.2	- 0.9	5.7	80	1020.5	5	5	9	30	05	97	02	8	0.6
20	3.1	1.8	7.0	91	1022.1	7	7	6	27	04	97	02	2	-
21	6.7	4.9	8.6	88	1020.2	8	8	6	25	02	97	02	2	-
22	3.7	1.1	6.6	83	1014.2	0	0	9	23	02	97	02	0	-
23	9.2	7.5	10.4	89	1013.9	0	0	9	29	04	97	01	8	0.0
24	4.5	4.3	8.3	98	1018.0	8	8	1	00	00	93	46	1	-
25	10.0	9.8	12.1	99	1007.4	8	8	3	14	02	95	10	6	0.9
26	2.7	2.7	7.4	100	1017.5	0	0	9	00	00	91	46	0	-
27	9.0	7.7	10.5	92	1016.3	8	8	6	19	04	97	02	2	-
28	9.8	9.0	11.5	95	1013.8	6	6	4	14	03	96	10	1	-
29	8.1	7.5	10.3	96	1009.6	0	0	9	17	03	97	02	0	-
30	9.3	8.7	11.2	96	1007.7	8	8	4	19	02	96	61	1	0.7
31	1.2	0.7	6.4	96	1017.5	0	0	9	20	02	97	02	0	-

Godz. 07

DNI	TEMPERATURA POWIETRZA T	TEMPERATURA PUNKTU ROSY T_d	PRĘŻNOŚĆ PARY WODNEJ e	WILGOTNOŚĆ WZGLĘDNA U	CIŚNIENIE ATMOSFERYCZNE P_o	ZACHMURZENIE N	N_h	h	WIATR dd	v	WIDZIALNOŚĆ V	POGODA ww	W	OPAD R
1	13.0	10.9	13.1	87	1011.3	7	7	4	25	05	97	21	6	2.8
2	12.0	10.5	12.7	90	1016.4	7	7	5	23	03	97	02	2	-
3	10.2	8.4	11.0	88	1009.1	7	4	5	12	01	96	10	1	-
4	12.4	12.0	14.0	98	1006.0	8	8	3	11	01	95	10	2	-
5	13.0	11.5	13.6	91	998.2	8	8	3	15	06	96	10	2	-
6	6.2	5.3	8.9	94	1006.5	4	0	9	19	03	96	10	1	-
7	8.5	6.3	9.6	86	1017.5	7	7	5	21	06	97	01	1	-
8	11.1	8.5	11.1	84	1012.3	5	5	4	23	05	97	02	6	2.0
9	9.6	8.2	10.8	91	1010.2	8	8	4	25	05	97	25	6	2.2
10	8.2	7.6	10.4	96	1014.3	8	8	3	22	03	95	10	4	-
11	10.2	6.8	9.9	80	1014.8	7	7	4	25	06	97	02	1	-
12	8.4	6.0	9.4	85	1021.6	7	7	6	00	00	97	02	1	-
13	8.4	8.4	11.0	100	1020.2	9	9	.	15	01	91	45	4	-
14	10.8	9.2	11.6	90	1017.2	7	7	5	24	04	97	01	1	-
15	11.2	9.4	11.8	89	1013.9	2	1	3	16	02	96	10	1	-
16	10.7	8.5	11.1	86	1005.6	8	8	5	17	03	96	61	2	0.0
17	7.2	6.1	9.4	93	1009.8	8	8	4	18	04	96	25	1	0.1
18	8.2	0.5	6.3	58	1002.1	7	5	5	22	09	97	02	2	-
19	- 0.2	- 1.7	5.4	90	1025.2	3	1	9	23	03	97	03	1	-
20	3.7	1.7	6.9	87	1019.0	8	8	5	20	05	97	02	2	-
21	4.3	3.3	7.8	93	1019.3	7	3	9	22	02	97	03	2	-
22	3.1	1.3	6.7	88	1012.8	3	0	9	20	03	97	03	0	-
23	8.6	8.0	10.7	96	1016.7	8	8	4	26	03	97	02	8	0.0
24	6.3	6.3	9.5	100	1016.4	8	8	1	00	00	92	44	4	-
25	10.4	10.0	12.3	97	1005.9	8	8	3	27	02	96	10	6	6.9
26	1.8	1.8	7.0	100	1017.9	9	9	.	14	02	92	43	4	-
27	8.0	7.4	10.3	96	1016.4	6	6	6	00	00	94	10	2	-
28	7.8	6.9	10.0	94	1011.0	6	5	5	14	05	96	10	2	-
29	5.3	5.1	8.8	98	1008.7	3	3	9	00	00	95	10	4	-
30	7.2	6.1	9.4	93	1011.2	7	7	5	20	03	97	01	6	0.0
31	- 1.8	- 2.1	5.2	98	1017.8	0	0	9	00	00	91	44	4	-

Godz. 13

1	15.0	8.8	11.3	66	1013.0	7	7	4	28	06	97	01	2	-
2	17.0	9.4	11.8	61	1014.6	7	6	5	20	04	98	03	2	-
3	15.0	12.5	14.5	85	1008.9	8	8	5	20	03	96	60	2	0.0
4	15.8	12.9	14.9	83	1003.0	8	8	4	15	04	96	10	2	-
5	10.3	8.7	11.2	90	1000.1	8	8	4	26	05	96	80	2	1.4
6	11.4	7.3	10.2	76	1008.5	8	8	4	22	06	98	80	1	0.0
7	13.0	6.1	9.4	63	1017.9	7	4	5	21	07	97	02	2	-
8	13.2	7.5	10.4	68	1013.5	7	7	5	22	06	98	02	2	-
9	11.0	8.4	11.0	84	1014.3	7	7	4	27	05	97	25	6	1.0
10	9.0	7.7	10.5	92	1011.0	8	3	3	18	03	95	61	6	0.5
11	13.6	6.4	9.6	62	1018.8	5	5	5	25	06	98	01	1	-
12	17.2	13.0	14.9	76	1019.1	3	3	9	21	06	97	02	1	-
13	19.8	12.6	14.6	63	1016.8	0	0	9	18	08	96	10	4	-
14	14.2	4.0	8.1	50	1019.5	6	5	5	22	06	98	02	2	-
15	15.8	11.4	13.5	75	1011.2	5	0	9	16	06	96	10	1	-
16	12.8	10.1	12.4	84	1002.1	8	8	4	22	03	97	02	6	4.4
17	15.0	10.9	13.0	76	1002.0	7	7	9	19	06	97	02	6	0.6
18	9.4	0.2	6.2	53	1005.9	5	4	5	23	08	98	01	2	-
19	7.4	- 1.3	5.6	54	1024.5	3	1	5	20	08	98	02	0	-
20	8.4	3.5	7.9	71	1019.0	7	4	6	22	07	97	01	2	-
21	11.8	4.9	8.6	62	1017.7	7	3	5	22	03	97	02	2	-
22	15.1	6.8	9.9	57	1009.3	1	0	9	20	06	97	02	0	-
23	11.0	6.3	9.6	73	1017.9	5	3	5	26	03	97	01	8	0.0
24	11.0	8.6	11.2	85	1013.9	7	7	5	26	01	97	03	4	-
25	11.0	8.2	10.8	83	1010.5	7	2	4	29	05	97	02	6	0.8
26	9.4	7.3	10.2	87	1016.2	6	4	4	19	08	97	01	4	-
27	11.4	10.4	12.6	94	1016.8	8	7	3	23	03	95	61	2	0.0
28	11.4	7.7	10.5	78	1008.3	7	4	5	18	06	96	10	2	-
29	12.8	8.4	11.0	75	1006.3	5	3	9	18	04	96	10	1	-
30	8.9	4.4	8.4	73	1014.1	5	4	5	24	09	97	01	2	-
31	7.6	4.7	8.5	82	1015.5	5	2	6	25	02	96	10	4	-

Godz. 19

1	13.2	10.1	12.4	82	1014.8	8	8	4	22	06	97	03	8	0.1
2	12.8	8.9	11.4	77	1012.2	6	0	9	14	03	97	01	2	-
3	12.8	12.4	14.4	98	1009.0	7	7	4	18	01	96	10	6	1.8
4	13.0	12.1	14.1	94	1001.2	0	0	9	14	04	97	01	1	-
5	10.0	9.2	11.6	95	1002.9	7	7	4	19	03	97	01	8	4.4
6	9.8	6.6	9.8	81	1012.2	8	8	4	22	03	97	02	8	0.0
7	10.6	4.6	8.5	67	1015.0	0	0	9	18	05	97	01	1	-
8	10.3	8.7	11.2	90	1009.8	8	8	5	17	04	97	80	2	0.8
9	9.7	6.5	9.7	80	1016.9	8	8	4	26	05	97	02	8	0.0
10	12.6	12.0	14.1	96	1009.3	8	8	4	24	04	95	51	6	1.3
11	9.4	6.2	9.4	80	1021.7	0	0	9	00	00	97	01	1	-
12	12.6	11.7	13.7	94	1019.9	0	0	9	22	01	96	10	0	-
13	15.2	11.9	13.9	81	1014.4	0	0	9	17	04	96	10	0	-
14	6.6	4.5	8.4	87	1020.1	1	1	9	16	01	97	02	1	-
15	15.2	11.9	13.9	81	1008.3	7	7	9	17	06	97	03	1	-
16	10.2	7.9	10.7	86	1003.2	7	3	5	23	06	97	25	2	1.8
17	17.6	12.2	14.2	71	995.4	8	8	5	19	10	97	03	2	-
18	4.2	1.4	6.8	82	1011.7	8	8	5	30	04	97	80	2	0.6
19	1.8	- 0.4	5.9	85	1023.4	7	0	9	29	04	98	03	1	-
20	7.4	4.7	8.5	83	1020.0	7	3	6	22	01	97	01	2	-
21	7.3	2.5	7.3	72	1016.3	4	2	9	24	02	97	03	1	-
22	11.6	7.0	10.0	74	1009.5	7	7	5	23	03	97	03	1	-
23	6.6	5.0	8.7	90	1018.5	8	8	6	26	01	97	03	1	-
24	10.2	9.0	11.5	92	1011.7	8	8	4	17	01	97	02	2	-
25	5.3	4.8	8.6	97	1015.0	0	0	9	26	01	97	01	8	0.1
26	9.2	8.0	10.7	92	1015.5	8	8	6	18	07	96	10	2	-
27	9.8	9.4	11.8	97	1015.8	0	0	9	16	01	95	10	6	0.0
28	9.7	8.3	10.9	91	1009.9	0	0	9	17	04	96	10	1	-
29	10.0	8.8	11.3	92	1007.1	0	0	9	17	02	97	01	1	-
30	5.5	3.1	7.6	84	1016.5	0	0	9	19	03	97	01	1	-
31	5.9	3.8	8.0	86	1013.0	8	8	4	22	01	97	60	2	0.0

Godz. 01

DNI	TEMPERATURA POWIETRZA	TEMPERATURA PUNKTU ROSY	PRĘŻNOŚĆ PARY WODNEJ	WILGOTNOŚĆ WZGLĘDNA	CIŚNIENIE ATMOSFERYCZNE	ZACHMURZENIE			WIATR		WIDZIALNOŚĆ	POGODA		OPAD
	T	T_d	e	U	P_o	N	N_h	h	dd	v	V	ww	W	R
1	15.4	11.9	14.0	80	1010.8	7	7	5	21	06	97	01	1	-
2	12.2	10.5	12.7	89	1017.6	8	8	5	25	03	97	02	1	-
3	12.4	10.1	12.4	86	1008.7	7	7	5	22	03	97	03	1	-
4	10.0	10.0	12.3	100	1008.0	0	0	9	00	00	93	46	4	-
5	14.5	11.9	14.0	85	997.4	0	0	9	18	05	96	10	1	-
6	6.9	5.8	9.2	92	1004.5	0	0	9	23	03	97	02	0	-
7	8.8	6.7	9.8	86	1016.4	8	8	5	26	03	97	02	1	-
8	12.4	11.3	13.4	93	1012.2	6	6	4	26	04	97	01	8	2.1
9	11.0	9.8	12.1	92	1009.1	6	6	4	27	05	98	02	8	1.9
10	9.0	8.2	10.8	95	1017.4	7	7	5	26	02	98	01	1	-
11	13.4	12.9	14.8	96	1014.3	8	8	2	27	05	96	21	6	0.6
12	10.4	8.4	11.0	87	1021.2	8	8	5	19	02	97	02	1	-
13	12.1	11.3	13.4	95	1019.9	0	0	9	22	03	96	10	0	-
14	14.2	12.6	14.6	90	1015.0	8	8	4	30	06	96	10	1	-
15	10.6	8.6	11.2	87	1015.5	6	6	5	18	04	97	01	1	-
16	11.5	8.5	11.1	82	1008.7	3	3	5	21	05	96	10	6	2.4
17	7.8	6.9	10.0	94	1011.5	0	0	9	25	05	98	02	1	-
18	11.6	- 0.1	6.1	44	996.7	8	6	4	25	09	97	03	6	3.9
19	0.2	- 2.2	5.2	84	1023.5	0	0	9	34	03	98	02	1	-
20	5.4	1.9	7.0	78	1020.2	8	8	4	22	04	98	02	2	-
21	7.6	4.4	8.4	80	1019.5	2	2	6	21	04	97	03	1	-
22	8.2	2.5	7.3	67	1013.7	0	0	9	22	03	97	02	0	-
23	9.4	7.7	10.5	89	1016.1	0	0	9	30	04	97	01	1	-
24	5.3	5.3	8.9	100	1017.4	9	9	.	00	00	92	47	1	-
25	11.1	10.5	12.7	96	1007.4	8	8	4	24	03	95	63	2	16.1
26	3.8	3.6	7.9	98	1017.6	0	0	9	21	02	96	10	0	-
27	10.5	9.7	12.0	95	1015.8	0	0	9	20	03	96	10	1	-
28	12.4	9.0	11.5	80	1010.4	8	8	3	18	05	96	10	1	-
29	8.7	8.3	10.9	97	1007.6	0	0	9	21	04	95	10	0	-
30	7.1	6.0	9.3	93	1009.1	8	8	4	23	03	96	10	6	0.6
31	2.6	1.8	7.0	95	1016.7	0	0	9	19	02	97	02	0	-

Godz. 07

DNI	TEMPERATURA POWIETRZA	TEMPERATURA PUNKTU ROSY	PRĘŻNOŚĆ PARY WODNEJ	WILGOTNOŚĆ WZGLĘDNA	CIŚNIENIE ATMOSFERYCZNE	ZACHMURZENIE			WIATR		WIDZIALNOŚĆ	POGODA		OPAD
	T	T_d	e	U	P_o	N	N_h	h	dd	v	V	ww	W	R
1	12.0	10.7	12.8	91	1014.0	6	6	4	27	05	97	01	8	3.4
2	9.7	9.3	11.7	97	1016.7	1	0	9	24	03	96	10	1	-
3	11.5	10.7	12.9	95	1008.6	6	3	9	23	02	95	10	1	-
4	10.0	10.0	12.3	100	1005.3	9	9	.	15	02	91	47	4	-
5	12.1	11.1	13.3	94	997.0	8	8	5	24	04	97	02	8	4.0
6	8.8	7.1	10.1	89	1006.3	7	3	4	25	04	97	01	1	-
7	8.2	7.4	10.3	94	1018.4	7	7	5	23	03	96	10	1	-
8	10.5	9.5	11.9	94	1014.6	5	5	4	27	06	97	03	1	-
9	9.6	8.4	11.0	92	1015.2	8	8	4	30	07	97	80	1	3.1
10	8.7	8.3	10.9	97	1014.0	8	8	4	18	03	95	61	8	3.0
11	10.0	7.5	10.4	84	1017.7	1	1	4	31	05	97	02	1	-
12	11.8	11.4	13.5	97	1019.4	8	8	2	19	04	95	10	1	-
13	11.5	10.5	12.7	94	1018.3	0	0	9	20	03	95	10	0	-
14	8.9	7.4	10.3	90	1019.4	3	0	9	25	03	97	03	1	-
15	11.3	10.5	12.7	95	1012.1	2	2	5	17	04	95	10	1	-
16	10.4	9.6	12.0	95	1005.0	8	6	3	20	04	96	61	1	0.6
17	10.2	7.1	10.0	81	1006.7	7	7	4	22	06	97	25	1	0.1
18	7.7	1.9	7.0	67	1003.8	4	3	5	25	08	97	03	1	-
19	- 0.1	- 0.7	5.8	96	1026.3	1	1	9	23	03	98	03	0	-
20	5.9	2.2	7.2	77	1018.3	7	2	4	23	05	97	01	2	-
21	7.4	5.6	9.1	88	1018.5	7	0	9	21	03	97	02	1	-
22	6.6	2.8	7.4	76	1012.6	0	0	9	23	04	97	01	0	-
23	6.4	6.0	9.3	97	1018.5	2	2	5	26	03	97	03	0	-
24	7.8	7.8	10.6	100	1015.4	9	9	.	00	00	93	43	4	-
25	9.4	8.6	11.2	95	1009.0	5	5	5	30	03	95	10	6	5.0
26	4.8	4.3	8.3	97	1016.1	5	0	9	20	03	96	10	1	-
27	10.2	9.8	12.1	97	1016.3	7	7	5	21	02	95	10	1	-
28	11.6	7.5	10.4	76	1007.6	8	8	3	21	06	96	10	2	-
29	7.2	6.8	9.9	97	1006.1	0	0	9	18	02	95	10	0	-
30	5.6	4.2	8.2	91	1011.6	3	3	4	25	04	97	01	1	-
31	0.6	0.0	6.1	96	1016.5	0	0	9	20	02	94	10	0	-

Godz. 13

1	15.0	10.1	12.3	72	1016.0	6	6	4	27	06	97	03	2	-
2	16.6	9.6	11.9	63	1013.9	7	7	5	22	05	97	03	1	-
3	16.1	12.1	14.1	77	1008.5	7	6	5	23	04	96	10	2	-
4	16.7	12.6	14.6	77	1001.2	6	4	4	18	04	96	10	4	-
5	11.7	10.5	12.7	93	999.9	8	5	4	22	04	97	21	8	5.4
6	10.6	6.4	9.6	75	1009.9	7	7	5	25	06	98	02	2	-
7	14.1	6.7	9.8	61	1017.2	8	8	5	24	04	97	03	1	-
8	13.3	7.9	10.6	70	1015.5	7	7	4	27	05	98	02	1	-
9	13.8	6.9	9.9	63	1018.4	5	5	4	32	10	98	01	8	0.2
10	13.9	13.2	15.2	95	1010.9	8	6	2	27	05	96	61	6	4.1
11	11.7	6.5	9.6	70	1021.0	4	3	5	30	03	98	01	0	-
12	18.6	13.4	15.3	72	1018.9	2	0	9	24	04	96	10	4	-
13	18.6	12.6	14.6	68	1015.6	0	0	9	21	06	96	10	0	-
14	13.4	7.1	10.1	65	1020.5	6	2	5	27	04	98	01	1	-
15	18.8	12.6	14.6	67	1008.9	4	1	9	21	06	97	03	0	-
16	12.8	9.5	11.9	80	1002.6	7	7	4	25	06	97	01	8	0.1
17	18.8	12.6	14.6	67	1000.3	6	3	5	24	08	97	01	2	-
18	8.6	2.2	7.1	64	1006.7	7	7	5	27	06	98	03	1	-
19	6.6	- 1.4	5.5	57	1024.9	3	1	5	25	05	98	03	0	-
20	10.4	3.6	7.9	63	1019.0	6	6	5	27	05	97	02	2	-
21	13.6	3.2	7.7	49	1017.0	6	3	9	21	04	97	02	2	-
22	16.0	5.4	9.0	49	1010.2	0	0	9	22	04	97	02	0	-
23	11.9	7.2	10.1	73	1019.0	7	7	5	24	03	98	03	1	-
24	12.6	9.1	11.5	79	1013.2	1	1	4	16	03	97	01	4	-
25	10.6	7.9	10.7	84	1012.7	7	7	4	29	03	96	10	8	0.2
26	11.6	6.6	9.7	71	1014.1	7	5	6	21	06	96	10	1	-
27	13.2	11.1	13.2	87	1015.8	8	8	4	21	02	96	10	2	-
28	14.6	9.8	12.1	73	1007.4	6	4	9	21	06	96	10	2	-
29	13.2	8.6	11.2	74	1004.6	3	2	9	21	04	96	10	0	-
30	9.1	3.3	7.8	67	1014.2	4	4	5	25	07	98	03	1	-
31	10.3	2.4	7.2	58	1013.8	1	1	5	18	03	98	03	4	-

Godz. 19

1	13.5	10.5	12.7	82	1017.6	7	7	5	29	02	97	02	2	-
2	13.3	8.8	11.3	74	1010.6	0	0	9	19	04	97	01	1	-
3	12.4	11.7	13.7	95	1008.8	7	7	9	21	01	95	10	6	0.0
4	15.2	11.9	13.9	81	998.4	2	2	9	20	03	96	10	1	-
5	10.1	9.1	11.6	93	1002.6	2	0	9	19	04	97	01	1	-
6	9.4	6.4	9.6	82	1014.0	3	3	5	24	04	98	01	1	-
7	12.8	8.0	10.7	72	1014.9	8	8	9	24	05	97	02	2	-
8	12.4	11.1	13.2	92	1010.1	8	6	3	24	08	96	61	6	5.1
9	9.5	7.4	10.3	87	1019.4	2	2	4	28	05	98	01	1	-
10	13.8	13.3	15.2	97	1012.4	8	7	2	30	05	96	60	6	0.4
11	9.3	8.1	10.8	92	1021.8	7	7	4	18	02	98	03	1	-
12	14.4	13.0	15.0	91	1019.8	0	0	9	18	03	96	10	0	-
13	15.1	11.8	13.8	81	1013.2	1	0	9	20	05	96	10	1	-
14	7.6	6.3	9.5	91	1019.3	0	0	9	26	02	97	02	1	-
15	16.8	11.9	13.9	73	1007.6	8	3	4	24	06	96	10	1	-
16	10.2	7.7	10.5	85	1007.3	7	7	4	27	05	97	03	8	1.1
17	19.5	10.7	12.9	57	993.7	8	8	9	23	07	97	02	2	-
18	3.2	2.4	7.3	95	1014.8	8	8	4	34	04	98	25	1	3.5
19	3.7	1.7	6.9	87	1023.4	8	8	4	23	04	98	02	1	-
20	9.2	6.2	9.5	81	1020.0	8	8	4	18	02	97	02	1	-
21	9.4	2.3	7.2	61	1015.6	1	0	9	22	03	97	01	1	-
22	14.2	10.2	12.4	77	1011.8	8	8	5	27	05	97	01	8	0.0
23	7.7	7.1	10.0	96	1018.2	8	8	9	20	01	96	10	2	-
24	10.0	9.6	12.0	97	1010.9	8	8	2	18	02	95	10	1	-
25	6.8	5.5	9.0	91	1016.1	2	2	5	27	02	97	01	1	-
26	12.0	9.0	11.5	82	1014.5	8	8	4	22	05	96	10	2	-
27	11.1	10.3	12.5	95	1014.5	8	8	5	17	02	95	10	1	-
28	11.1	9.5	11.9	90	1008.4	3	0	9	18	03	96	10	1	-
29	9.9	8.9	11.4	93	1006.8	3	3	4	20	02	98	10	1	-
30	5.2	3.5	7.9	89	1016.1	0	0	9	20	03	97	02	0	-
31	3.8	2.8	7.5	93	1012.1	0	0	9	12	02	96	10	0	-

Godz. 01

DNI	TEMPERATURA POWIETRZA T	TEMPERATURA PUNKTU ROSY T_d	PRĘŻNOŚĆ PARY WODNEJ e	WILGOTNOŚĆ WZGLĘDNA U	CIŚNIENIE ATMOSFERYCZNE P_o	ZACHMURZENIE N	N_h	h	WIATR dd	v	WIDZIALNOŚĆ V	POGODA ww	W	OPAD R
1	12.1	11.1	13.3	94	1013.0	6	6	4	27	03	96	10	9	2.0
2	9.1	8.9	11.4	99	1017.0	0	0	9	21	02	96	10	0	-
3	11.6	10.6	12.8	94	1007.0	8	8	4	18	02	96	10	1	-
4	8.2	8.2	10.9	100	1006.5	0	0	9	18	02	93	44	1	-
5	11.3	10.3	12.6	94	994.9	8	8	4	23	04	97	21	8	4.8
6	8.4	7.8	10.6	96	1003.1	2	2	4	23	05	97	01	8	0.0
7	8.3	7.9	10.6	97	1017.2	8	8	4	24	04	97	02	2	-
8	11.8	10.6	12.8	93	1013.1	8	8	4	26	06	96	10	6	1.7
9	11.2	9.4	11.8	89	1013.6	8	7	3	34	09	96	61	2	4.3
10	8.9	8.9	11.4	100	1016.8	8	8	5	19	03	96	61	6	2.1
11	12.4	11.7	13.7	95	1016.2	8	8	4	28	03	96	10	6	0.4
12	12.1	11.9	14.0	99	1018.7	6	6	4	19	02	95	10	1	-
13	12.3	11.6	13.6	95	1017.8	0	0	9	17	02	97	02	0	-
14	10.0	7.9	10.7	87	1016.9	8	0	9	26	04	97	01	8	0.0
15	10.8	9.6	12.0	92	1012.5	2	2	4	18	03	96	10	1	-
16	9.5	9.3	11.7	99	1007.3	8	4	9	23	06	97	02	1	-
17	7.0	6.3	9.6	96	1010.7	8	8	4	21	03	97	03	1	-
18	9.3	4.1	8.2	70	998.8	8	8	8	25	16	97	02	2	-
19	- 0.5	- 1.7	5.4	92	1025.3	0	0	9	25	01	97	02	0	-
20	5.9	3.5	7.9	85	1018.1	8	6	9	21	04	97	02	2	-
21	8.1	6.1	9.4	87	1018.0	7	0	9	20	03	96	10	2	-
22	7.6	5.6	9.1	89	1012.8	0	0	9	23	04	97	02	0	-
23	9.3	8.3	10.9	93	1017.3	8	8	4	28	04	96	10	1	-
24	8.5	8.5	11.1	100	1016.0	9	9	.	00	00	91	45	2	-
25	11.2	10.8	13.0	97	1007.4	9	9	.	30	03	93	45	6	0.3
26	4.7	4.5	8.4	98	1015.7	0	0	9	18	02	96	10	0	-
27	9.2	8.8	11.3	97	1015.0	0	0	9	23	05	97	02	1	-
28	11.4	10.2	12.5	93	1006.4	8	8	4	18	02	96	10	2	-
29	8.5	7.9	10.6	96	1004.5	0	0	9	18	03	97	02	0	-
30	6.7	4.6	8.5	87	1007.9	0	0	9	23	05	97	01	6	0.0
31	4.0	3.3	7.7	95	1014.8	6	6	4	19	03	97	03	1	-

Godz. 07

DNI	TEMPERATURA POWIETRZA T	TEMPERATURA PUNKTU ROSY T_d	PRĘŻNOŚĆ PARY WODNEJ e	WILGOTNOŚĆ WZGLĘDNA U	CIŚNIENIE ATMOSFERYCZNE P_o	ZACHMURZENIE N	N_h	h	WIATR dd	v	WIDZIALNOŚĆ V	POGODA ww	W	OPAD R
1	11.4	10.0	12.3	91	1015.4	8	8	4	27	06	97	02	1	-
2	7.9	7.9	10.6	100	1015.4	9	9	.	18	03	91	43	4	-
3	11.7	10.9	13.1	95	1008.2	8	8	4	24	01	96	10	1	-
4	9.7	9.7	12.0	100	1002.1	9	9	.	18	04	93	43	4	0.0
5	9.5	8.9	11.4	96	995.2	8	8	4	23	04	96	10	6	0.7
6	8.7	7.4	10.3	92	1006.2	8	8	4	25	07	97	02	8	0.6
7	6.0	5.8	9.2	98	1017.0	8	8	5	18	02	95	10	1	-
8	10.7	8.7	11.2	87	1015.8	6	4	4	27	08	97	01	1	-
9	9.4	7.9	10.7	91	1019.6	3	2	4	30	08	97	03	6	0.0
10	13.1	12.7	14.7	98	1012.4	8	8	5	27	05	96	61	6	4.5
11	8.2	8.0	10.7	99	1019.1	3	0	9	28	04	97	03	1	-
12	11.5	11.5	13.6	100	1018.1	9	9	.	19	02	92	45	4	-
13	10.5	10.5	12.7	100	1016.3	9	9	.	20	04	91	47	0	-
14	8.3	8.1	10.8	99	1019.9	7	7	4	24	03	96	10	1	-
15	11.3	10.5	12.7	95	1009.2	5	5	8	19	04	95	10	1	-
16	10.8	10.4	12.6	97	1003.0	8	8	5	23	06	97	02	1	-
17	11.6	10.2	12.5	91	1003.1	8	3	3	22	07	97	01	2	-
18	6.7	4.2	8.2	84	1003.5	8	8	5	24	08	97	02	1	-
19	- 1.0	- 1.7	5.4	95	1026.8	2	2	9	23	02	97	03	0	-
20	5.6	3.7	8.0	88	1017.3	8	8	8	23	04	97	21	2	0.0
21	5.8	4.4	8.4	91	1016.4	7	7	9	19	02	96	10	2	-
22	6.0	4.1	8.2	88	1011.6	0	0	9	21	04	96	10	0	-
23	8.1	7.7	10.5	97	1018.7	8	8	4	25	03	96	10	2	-
24	9.3	9.3	11.7	100	1014.4	9	9	.	17	01	91	47	4	-
25	8.8	8.0	10.7	95	1010.5	7	7	4	28	03	96	10	4	-
26	5.4	4.5	8.4	94	1012.8	6	6	9	19	05	96	10	1	-
27	8.8	8.0	10.7	95	1015.8	8	8	6	21	02	96	10	1	-
28	9.5	8.9	11.4	96	1005.2	8	2	5	22	03	96	10	2	-
29	6.4	6.2	9.5	98	1003.3	2	0	9	21	02	95	10	0	-
30	4.4	3.7	7.9	95	1011.4	7	7	4	23	00	97	03	1	-
31	1.2	1.2	6.7	100	1014.4	0	0	9	18	03	96	10	1	-

Godz. 13

1	15.0	10.3	12.5	73	1017.3	8	8	4	26	06	97	03	2	-
2	16.0	9.5	11.9	65	1010.9	8	1	5	21	05	96	10	4	-
3	14.8	10.9	13.0	77	1008.2	7	5	4	23	04	96	10	2	-
4	14.2	11.2	13.3	82	997.3	6	6	4	18	07	96	10	4	-
5	12.8	7.5	10.4	70	998.0	5	5	4	22	08	97	01	2	-
6	9.7	6.5	9.7	80	1010.9	8	8	4	27	07	97	80	2	0.0
7	13.0	9.3	11.7	78	1015.3	8	6	5	21	07	96	10	2	-
8	12.5	10.0	12.3	85	1015.4	8	6	4	25	06	96	80	2	0.0
9	13.2	7.3	10.2	67	1021.6	7	5	4	28	08	97	02	1	-
10	13.6	13.2	15.2	98	1012.1	8	7	4	27	07	96	51	6	1.3
11	13.5	8.1	10.8	70	1020.8	6	6	5	29	01	97	01	1	-
12	19.0	14.6	16.6	75	1018.1	0	0	9	23	03	97	02	4	-
13	18.2	12.1	14.1	68	1013.2	5	0	9	18	04	96	10	4	-
14	12.7	7.4	10.3	70	1019.6	5	3	4	22	03	97	03	2	-
15	17.3	11.1	13.2	67	1006.5	6	2	5	22	10	97	03	1	-
16	12.5	10.0	12.3	85	1001.1	8	8	4	23	07	96	80	2	0.0
17	17.2	11.8	13.8	70	996.7	8	8	8	21	11	97	02	2	-
18	6.8	4.5	8.4	86	1007.1	7	5	4	27	10	97	25	2	0.3
19	4.5	1.7	6.9	82	1025.3	8	5	5	24	08	97	03	1	-
20	9.8	7.5	10.4	86	1018.4	8	8	5	24	05	96	10	2	-
21	14.6	7.4	10.3	62	1015.0	2	0	9	18	02	97	02	1	-
22	14.5	7.7	10.5	64	1010.2	2	0	9	24	07	97	02	0	-
23	11.0	8.8	11.3	86	1018.6	7	4	4	22	03	97	03	2	-
24	11.8	9.6	12.0	87	1011.7	8	8	4	24	02	97	03	4	-
25	11.1	6.7	9.8	74	1013.6	5	5	4	27	05	97	02	8	0.0
26	11.4	9.2	11.7	86	1011.5	8	8	4	20	04	96	10	2	-
27	13.5	6.2	9.5	61	1014.5	8	1	5	26	03	97	03	2	-
28	15.1	7.5	10.4	60	1004.2	2	2	5	23	11	97	03	1	-
29	12.7	6.5	9.6	66	1003.6	2	2	9	24	07	97	01	1	-
30	8.9	4.4	8.4	73	1012.6	5	5	4	22	07	97	01	1	-
31	8.2	4.6	8.5	78	1011.7	0	0	9	19	03	96	10	0	-

Godz. 19

1	11.9	10.4	12.6	90	1018.1	1	1	5	25	03	97	01	8	0.0
2	13.1	10.2	12.5	83	1008.0	0	0	9	19	04	96	10	1	-
3	11.9	11.1	13.2	95	1007.9	7	7	4	24	01	96	10	8	0.1
4	14.7	10.8	12.9	77	994.0	8	8	4	17	04	97	03	1	-
5	8.7	6.6	9.7	86	1001.1	8	8	4	23	11	97	03	1	-
6	9.2	6.6	9.8	84	1015.3	8	8	4	27	04	97	02	8	0.0
7	12.2	11.1	13.2	93	1012.7	8	8	4	22	07	96	10	6	0.0
8	12.3	11.0	13.1	92	1011.4	6	6	4	26	09	97	01	8	5.2
9	10.5	9.1	11.6	91	1020.8	8	8	5	27	02	97	02	2	-
10	13.7	13.2	15.1	97	1014.5	8	7	4	29	08	96	20	5	1.0
11	12.9	11.4	13.5	91	1020.2	8	8	8	19	02	97	02	2	-
12	14.8	13.7	15.7	93	1018.6	0	0	9	19	03	97	02	0	-
13	13.8	12.5	14.5	92	1012.5	8	0	9	22	03	95	10	1	-
14	8.5	7.2	10.2	92	1017.1	0	0	9	18	01	96	10	1	-
15	11.4	9.6	12.0	89	1007.6	8	6	4	27	07	96	21	6	1.5
16	9.0	7.3	10.2	89	1009.3	3	3	4	27	05	97	03	8	6.6
17	15.9	11.7	13.7	76	991.1	8	8	8	23	14	97	25	2	0.5
18	2.0	1.2	6.7	94	1019.0	0	0	9	32	02	97	01	8	0.2
19	5.1	3.2	7.7	87	1021.4	8	0	9	20	06	97	02	2	-
20	8.7	7.4	10.3	92	1019.0	8	4	5	18	03	96	10	2	-
21	9.5	6.1	9.4	79	1014.4	0	0	9	20	03	97	02	0	-
22	13.9	12.1	14.1	89	1012.8	8	8	4	28	07	96	10	8	0.0
23	8.5	8.3	10.9	99	1017.5	8	8	4	18	01	95	10	2	-
24	11.2	10.8	13.0	97	1009.1	8	8	4	19	02	95	20	2	0.0
25	6.5	5.4	9.0	93	1016.0	0	0	9	20	02	97	02	1	-
26	12.7	11.0	13.1	89	1013.0	6	6	4	22	04	97	01	2	-
27	10.4	9.0	11.5	91	1012.1	8	8	6	18	01	97	03	2	-
28	10.5	8.7	11.2	88	1005.4	0	0	9	18	04	97	02	1	-
29	7.9	5.7	9.2	86	1006.5	8	8	4	22	03	96	61	1	0.0
30	5.1	3.7	7.9	90	1014.7	0	0	9	21	04	97	02	1	-
31	4.6	3.1	7.7	90	1009.7	0	0	9	12	02	97	02	0	-

Godz. 01

DNI	TEMPERATURA POWIETRZA T	TEMPERATURA PUNKTU ROSY T_d	PRĘŻNOŚĆ PARY WODNEJ e	WILGOTNOŚĆ WZGLĘDNA U	CIŚNIENIE ATMOSFERYCZNE P_o	ZACHMURZENIE N	N_h	h	WIATR dd	v	WIDZIALNOŚĆ V	POGODA ww	W	OPAD R
1	12.9	12.0	14.0	94	1015.0	0	0	9	24	05	96	10	8	1.2
2	11.8	9.6	12.0	87	1016.2	2	2	9	22	04	96	10	1	-
3	13.7	11.7	13.7	87	1007.2	8	8	4	24	05	97	02	1	-
4	11.5	6.7	9.8	72	1004.0	0	0	9	21	06	97	02	0	-
5	10.3	8.9	11.4	91	994.6	7	5	4	22	06	97	03	6	0.0
6	10.3	9.1	11.6	92	1004.0	7	7	5	24	06	97	02	1	-
7	8.9	6.6	9.7	85	1016.2	0	0	9	21	04	96	10	1	-
8	13.1	11.6	13.7	91	1015.6	1	1	4	25	06	97	03	6	2.6
9	12.5	7.8	10.6	73	1020.6	7	7	4	30	08	97	02	1	-
10	14.9	14.2	16.2	96	1016.6	8	5	2	25	06	96	61	6	7.3
11	13.5	12.6	14.6	94	1018.7	8	4	4	24	05	96	10	5	0.0
12	11.3	11.3	13.4	100	1017.0	0	0	9	12	01	93	46	1	-
13	14.3	13.2	15.2	93	1016.2	0	0	9	21	03	97	02	0	-
14	10.3	9.1	11.6	92	1018.4	2	1	4	21	04	97	03	8	1.6
15	11.5	10.8	13.0	89	1009.6	6	5	5	20	06	97	03	1	-
16	11.8	9.2	11.7	84	1006.1	7	7	9	22	06	97	03	1	-
17	10.0	7.9	10.7	87	1007.6	8	8	9	18	05	96	60	1	0.2
18	9.1	3.1	7.6	66	1002.1	7	7	5	25	10	98	03	1	-
19	1.5	0.4	6.3	92	1027.1	0	0	9	23	04	98	02	0	-
20	8.3	4.7	8.5	79	1016.8	8	3	4	21	06	96	60	2	0.0
21	9.3	4.6	8.5	72	1015.9	2	2	9	21	05	96	10	1	-
22	11.6	5.9	9.3	68	1011.8	0	0	9	22	07	96	10	0	-
23	8.3	7.5	10.3	94	1018.3	2	2	9	24	03	97	03	0	-
24	9.1	8.9	11.4	99	1015.5	9	9	.	00	00	93	45	4	-
25	9.4	9.2	11.6	99	1009.0	7	5	2	24	03	93	44	4	-
26	9.5	6.3	9.5	80	1012.4	8	0	9	21	04	97	02	1	-
27	10.1	7.4	10.3	83	1014.4	5	2	9	22	05	96	10	1	-
28	12.2	10.1	12.3	87	1003.6	7	5	4	20	07	96	10	6	3.2
29	11.8	5.9	8.3	67	1000.3	0	0	9	19	08	98	02	0	-
30	7.3	6.0	9.3	91	1007.0	8	8	9	23	08	97	60	2	0.0
31	5.3	3.4	7.8	87	1012.7	0	0	9	21	06	97	02	0	-

Godz. 13

1	16.4	10.6	12.8	69	1018.5	5	3	4	25	06	97	03	2	-
2	17.8	10.2	12.4	61	1008.9	7	0	9	19	09	97	02	2	-
3	14.3	10.3	12.5	77	1007.9	2	1	5	23	04	97	03	6	0.3
4	17.9	10.1	12.3	60	993.6	6	5	4	21	09	98	01	1	-
5	12.8	6.1	9.4	64	996.7	7	7	5	23	08	98	03	1	-
6	12.7	6.5	9.6	66	1012.3	7	7	5	25	07	98	02	1	-
7	14.1	11.3	13.4	83	1015.0	8	6	4	23	07	96	10	6	0.0
8	13.8	12.7	14.7	93	1015.6	8	5	2	24	08	96	63	2	2.1
9	13.1	9.8	12.1	80	1024.6	8	2	4	28	04	97	60	2	0.0
10	15.7	13.6	15.6	87	1015.3	8	8	4	25	08	96	20	6	0.3
11	15.1	13.3	15.3	89	1019.8	8	7	4	20	05	96	10	2	-
12	20.7	14.0	16.0	66	1017.3	4	1	6	19	05	97	01	8	0.0
13	20.5	12.0	14.0	58	1011.0	6	0	9	21	08	97	05	1	-
14	14.5	7.0	10.0	61	1018.8	3	3	5	23	06	97	01	1	-
15	16.5	11.8	13.8	74	1005.8	8	5	5	23	07	97	60	2	0.0
16	12.0	11.4	13.5	96	1002.6	7	7	5	27	08	98	21	6	0.5
17	19.4	11.5	13.6	60	993.0	8	2	7	21	12	98	03	2	-
18	8.1	1.8	7.0	64	1010.8	7	7	4	24	08	98	02	1	-
19	6.3	4.5	8.4	88	1023.5	8	6	3	22	07	97	01	2	-
20	12.7	6.7	9.8	67	1018.2	7	7	5	22	04	96	10	2	-
21	16.5	7.8	10.6	57	1013.5	2	1	9	21	06	97	05	1	-
22	15.4	12.7	14.7	84	1010.9	8	2	5	23	06	96	60	1	0.0
23	9.9	9.3	11.7	96	1018.5	7	5	3	24	02	96	10	4	-
24	12.5	11.4	13.5	93	1011.2	8	8	2	21	03	95	10	2	-
25	11.7	7.4	10.3	75	1014.3	5	4	4	23	05	97	02	1	-
26	15.4	10.7	12.9	74	1010.0	7	7	9	22	07	96	10	6	0.0
27	14.2	6.9	9.9	61	1013.9	6	1	5	22	06	97	03	2	-
28	15.5	6.3	9.5	54	1002.2	3	2	5	24	10	98	03	0	-
29	12.3	3.3	7.8	54	1002.9	7	4	5	24	08	98	03	1	-
30	10.2	4.7	8.5	68	1011.9	5	2	4	22	06	97	01	2	-
31	9.5	3.3	7.7	65	1008.8	1	1	4	18	05	97	03	0	-

Godz. 07

DNI	TEMPERATURA POWIETRZA T	TEMPERATURA PUNKTU ROSY T_d	PRĘŻNOŚĆ PARY WODNEJ e	WILGOTNOŚĆ WZGLĘDNA U	CIŚNIENIE ATMOSFERYCZNE P_o	ZACHMURZENIE N	N_h	h	WIATR dd	v	WIDZIALNOŚĆ V	POGODA ww	W	OPAD R
1	11.3	10.3	12.6	94	1017.1	5	4	4	24	05	96	10	1	-
2	11.8	9.0	11.5	83	1013.1	7	3	5	21	05	96	10	1	-
3	11.3	10.1	12.4	93	1007.5	7	3	4	21	03	97	01	6	0.0
4	9.7	6.7	9.8	82	998.8	1	1	9	19	07	96	10	0	-
5	10.0	7.9	10.7	87	995.2	5	3	4	22	06	97	01	2	-
6	9.2	7.1	10.1	87	1008.7	6	6	4	23	08	98	03	1	-
7	9.6	6.6	9.8	82	1015.6	8	8	9	23	05	96	10	1	-
8	11.5	10.5	12.7	94	1018.0	7	2	3	24	06	97	03	1	-
9	10.5	8.7	11.2	88	1024.2	7	2	4	26	05	98	03	1	-
10	13.9	13.2	15.2	95	1014.7	8	6	3	25	07	95	60	6	2.5
11	10.9	10.7	12.9	99	1019.4	6	3	4	22	02	96	10	1	-
12	12.7	11.2	13.3	91	1016.9	0	0	9	22	04	96	10	4	-
13	12.8	9.9	12.2	83	1014.0	6	0	9	21	03	96	10	1	-
14	8.9	8.7	11.2	99	1019.5	6	5	9	22	04	96	10	1	-
15	14.5	11.3	13.4	81	1006.0	7	5	5	21	08	97	25	2	0.9
16	11.7	10.3	12.6	91	1002.4	8	2	3	22	07	97	60	2	0.0
17	15.5	12.6	14.6	83	1000.2	8	6	9	21	09	97	09	6	0.0
18	6.7	3.9	8.1	82	1004.1	3	3	4	23	08	98	03	1	-
19	0.8	0.0	6.1	94	1026.5	2	1	3	23	06	98	03	0	-
20	7.9	5.2	8.9	83	1017.3	8	8	6	21	05	96	10	6	0.4
21	8.5	4.7	8.5	77	1014.8	5	3	9	22	05	96	10	1	-
22	9.7	5.3	8.9	74	1010.3	0	0	9	22	07	96	10	0	-
23	7.6	7.6	10.4	100	1018.7	9	9	.	23	03	92	45	0	-
24	9.8	8.8	11.3	93	1013.5	8	8	2	19	03	95	20	4	0.0
25	7.8	6.3	9.5	90	1012.2	4	4	4	24	04	96	10	4	-
26	8.9	7.0	10.0	88	1010.2	7	7	6	21	06	96	10	2	-
27	10.1	6.0	9.4	76	1014.8	6	6	9	22	05	97	01	2	-
28	12.3	8.3	10.9	76	1002.5	2	0	9	20	07	97	01	1	-
29	9.9	6.5	9.7	79	1000.8	3	1	5	22	08	97	03	0	-
30	6.2	4.1	8.2	86	1009.7	6	1	5	23	07	97	03	6	0.7
31	3.7	2.2	7.2	90	1012.4	3	3	9	21	06	96	10	1	-

Godz. 19

1	12.2	10.9	13.0	92	1018.4	5	5	9	23	03	96	10	1	-
2	15.7	11.1	13.2	74	1006.1	3	3	9	21	06	97	01	1	-
3	9.0	6.2	9.5	83	1007.0	2	0	9	21	03	97	01	0	-
4	13.9	12.4	14.4	91	991.2	8	4	4	24	09	96	61	2	4.6
5	10.0	7.7	10.5	86	1000.0	6	4	5	22	08	97	01	8	0.7
6	11.0	8.6	11.2	85	1015.7	7	7	5	23	03	96	10	2	-
7	13.6	12.5	14.5	93	1013.4	8	6	4	24	07	96	63	2	0.3
8	14.6	10.4	12.6	76	1014.6	3	3	4	27	08	97	01	6	0.9
9	10.6	10.0	12.3	96	1020.7	8	5	3	21	03	96	61	6	5.6
10	14.9	14.2	16.2	96	1017.3	8	8	3	24	05	96	50	5	0.1
11	15.5	14.5	16.5	94	1018.0	8	8	3	15	05	95	10	1	-
12	19.8	10.3	12.5	54	1016.3	0	0	9	19	09	97	02	0	-
13	13.9	9.9	12.2	77	1014.9	8	8	5	30	04	96	80	2	0.1
14	11.9	8.9	11.4	82	1014.8	2	0	9	18	07	97	02	0	-
15	11.9	10.9	13.1	94	1007.3	2	2	9	22	06	97	02	6	2.1
16	9.3	7.6	10.4	89	1010.4	6	4	5	22	04	98	03	2	-
17	15.9	6.6	9.7	54	990.9	8	4	4	25	14	97	01	8	0.0
18	4.3	3.3	7.8	93	1022.2	2	1	4	30	04	98	01	8	1.6
19	8.2	2.5	7.3	67	1018.3	8	8	9	20	08	97	02	2	-
20	12.5	7.4	10.3	71	1017.1	8	8	5	21	04	96	10	2	-
21	14.7	7.7	10.5	63	1012.7	0	0	9	21	07	97	05	0	-
22	11.2	9.2	11.6	88	1016.1	2	2	9	27	04	97	01	6	0.0
23	9.4	9.0	11.5	97	1016.6	7	7	5	11	02	96	10	2	-
24	11.5	10.9	13.1	96	1009.0	8	8	2	22	02	94	10	2	-
25	9.9	5.8	9.2	76	1014.5	7	7	9	20	05	97	02	1	-
26	13.2	10.5	12.7	84	1012.0	5	1	9	22	06	96	10	2	-
27	12.2	7.7	10.5	74	1009.3	8	5	6	16	07	97	01	2	-
28	13.3	7.0	10.0	65	1002.0	2	0	9	20	07	98	01	1	-
29	9.7	4.1	8.2	68	1004.8	8	8	9	23	08	98	02	2	-
30	7.5	3.5	7.9	76	1012.8	3	0	9	22	06	97	01	1	-
31	5.5	3.6	7.9	88	1005.6	7	0	9	14	06	96	10	1	-

Godz. 01

DNI	TEMPERATURA POWIETRZA T	TEMPERATURA PUNKTU ROSY T_d	PRĘŻNOŚĆ PARY WODNEJ e	WILGOTNOŚĆ WZGLĘDNA U	CIŚNIENIE ATMOSFERYCZNE P_o	ZACHMURZENIE N	N_h	h	WIATR dd	v	WIDZIALNOŚĆ V	POGODA ww	W	OPAD R
1	7.7	7.3	10.2	97	1013.2	7	7	5	19	01	95	10	1	-
2	12.5	12.2	13.3	92	1017.5	8	8	4	30	02	96	10	2	-
3	12.0	9.0	11.5	82	1011.3	6	6	5	21	02	96	10	1	-
4	11.6	11.2	13.3	98	1009.1	8	8	4	00	00	95	10	6	0.0
5	13.3	12.8	14.7	96	1002.2	8	8	4	17	03	96	10	1	-
6	9.1	8.7	11.2	97	1006.0	8	8	4	24	02	96	10	6	0.2
7	7.3	6.2	9.5	93	1016.9	7	7	4	25	02	96	10	1	-
8	11.8	10.0	12.3	89	1014.2	8	8	4	24	02	96	20	1	0.0
9	12.2	10.1	12.3	87	1008.7	7	7	4	31	02	96	10	6	5.1
10	8.2	7.4	10.3	94	1017.9	7	7	4	30	01	96	10	2	-
11	13.7	12.4	14.4	92	1013.8	8	8	4	32	04	96	21	6	0.4
12	5.6	5.4	8.9	98	1024.0	1	1	4	00	00	95	10	1	-
13	9.1	8.7	11.2	97	1021.7	0	0	9	00	00	93	44	0	-
14	12.1	11.3	13.4	95	1015.3	0	0	9	23	01	96	10	0	-
15	11.1	8.5	11.1	84	1018.7	8	8	4	00	00	96	10	8	0.0
16	13.8	11.9	14.0	89	1009.8	4	4	5	24	03	96	10	1	-
17	8.3	7.0	10.0	92	1013.2	4	0	9	28	02	96	10	1	-
18	14.9	12.6	14.5	86	998.9	8	7	4	27	08	96	61	1	0.4
19	3.6	2.3	7.2	91	1019.9	8	8	4	35	01	96	10	8	0.1
20	1.9	0.0	6.1	87	1023.5	7	7	9	19	01	96	10	1	-
21	4.0	2.5	7.3	90	1021.8	5	5	5	21	01	96	10	1	-
22	3.2	0.8	6.5	84	1016.3	1	0	9	22	02	97	01	0	-
23	13.5	12.2	14.2	92	1014.5	8	8	4	30	02	97	03	1	-
24	8.2	7.1	10.1	93	1018.2	8	7	4	20	01	96	61	2	0.1
25	11.9	10.9	13.1	94	1008.8	8	8	4	19	02	95	10	6	0.0
26	2.8	2.5	7.3	98	1018.8	0	0	9	00	00	93	46	1	-
27	9.0	8.0	10.7	93	1018.0	8	8	4	20	02	96	10	2	-
28	8.5	7.7	10.5	94	1015.1	0	0	9	01	02	96	10	0	-
29	7.2	6.3	9.6	94	1010.5	0	0	9	00	00	96	10	0	-
30	10.2	9.2	11.6	93	1009.2	8	8	5	23	01	96	10	1	-
31	0.5	0.0	6.1	96	1018.4	0	0	9	00	00	94	10	0	-

Godz. 07

DNI	TEMPERATURA POWIETRZA T	TEMPERATURA PUNKTU ROSY T_d	PRĘŻNOŚĆ PARY WODNEJ e	WILGOTNOŚĆ WZGLĘDNA U	CIŚNIENIE ATMOSFERYCZNE P_o	ZACHMURZENIE N	N_h	h	WIATR dd	v	WIDZIALNOŚĆ V	POGODA ww	W	OPAD R
1	13.3	13.3	15.3	100	1012.6	8	8	4	27	02	96	60	1	0.6
2	11.1	10.5	12.7	96	1017.5	7	7	4	25	01	96	10	2	-
3	10.2	9.6	12.0	96	1010.2	2	1	9	22	01	96	10	1	-
4	12.8	12.2	14.3	96	1006.7	8	8	4	16	01	94	21	2	0.3
5	12.7	12.0	14.0	95	998.9	7	7	5	19	02	96	10	1	-
6	7.7	6.6	9.8	93	1008.5	7	5	4	23	02	96	10	2	-
7	8.6	7.3	10.2	92	1019.3	7	7	5	28	03	96	10	6	0.1
8	12.1	11.1	13.3	94	1014.8	3	3	3	25	02	96	21	6	1.7
9	10.1	9.1	11.6	93	1011.7	7	7	5	31	06	96	10	8	2.5
10	7.7	7.5	10.4	98	1016.0	8	8	3	00	00	94	10	2	-
11	12.6	11.7	13.7	94	1016.2	7	7	4	31	02	96	10	2	-
12	9.0	8.0	10.7	93	1022.6	3	2	5	19	02	96	10	1	-
13	9.3	9.1	11.6	99	1021.1	0	0	9	18	01	94	28	4	-
14	12.7	12.1	14.2	96	1018.3	8	8	3	29	03	94	10	1	-
15	10.7	10.7	12.9	100	1016.3	8	8	4	17	03	93	46	2	-
16	12.0	11.6	13.7	98	1007.2	8	7	4	19	02	96	61	1	0.7
17	8.5	7.9	10.6	96	1011.3	8	8	4	21	02	96	10	1	-
18	9.8	3.9	8.1	67	1005.0	8	7	5	29	05	97	01	6	1.6
19	0.2	- 0.1	6.1	98	1026.1	0	0	9	28	02	96	10	1	-
20	4.7	0.0	6.1	71	1021.1	7	7	5	23	05	97	02	2	-
21	3.6	2.3	7.2	91	1021.1	7	2	5	23	02	96	10	1	-
22	3.4	0.8	6.5	83	1015.4	3	0	9	21	01	97	02	1	-
23	7.7	6.8	9.9	94	1018.5	2	0	9	12	02	97	01	1	-
24	8.9	8.5	11.1	97	1016.0	8	8	4	09	01	96	10	6	1.4
25	11.3	10.7	12.9	96	1008.2	8	7	3	28	02	95	61	2	4.5
26	2.5	2.2	7.2	98	1019.4	9	9	.	17	01	92	47	4	-
27	8.8	8.2	10.9	96	1018.1	7	7	5	24	01	95	10	2	-
28	6.0	5.5	8.9	95	1012.8	3	3	5	33	03	95	10	0	-
29	3.9	3.7	7.9	98	1009.6	5	4	9	00	00	95	10	1	-
30	8.0	6.3	9.5	89	1012.9	8	6	4	21	01	96	10	6	0.1
31	- 1.3	- 1.6	5.4	98	1018.4	9	9	.	00	00	91	47	1	-

Godz. 13

1	15.5	10.4	12.6	72	1015.1	6	6	4	30	04	97	01	6	0.0
2	17.9	9.2	11.6	57	1015.6	7	6	5	21	02	97	03	1	-
3	19.1	11.8	13.8	62	1009.2	8	8	6	24	02	96	10	1	-
4	17.1	14.2	16.1	83	1003.6	7	5	5	18	03	97	01	2	-
5	12.0	10.9	13.0	93	1001.5	8	8	3	30	02	96	10	6	1.8
6	11.7	8.5	11.1	81	1010.3	7	6	4	27	04	97	01	2	-
7	13.9	7.9	10.7	67	1019.6	7	3	5	25	04	97	01	2	-
8	14.1	9.0	11.5	71	1016.1	7	7	4	27	04	97	03	1	-
9	11.3	8.9	11.4	85	1016.1	8	8	4	31	06	97	60	2	0.2
10	9.7	9.1	11.6	96	1012.7	8	7	3	21	03	96	61	5	1.1
11	13.7	6.7	9.8	63	1019.9	5	5	5	35	03	97	01	2	-
12	18.7	13.7	15.6	73	1020.2	0	0	9	22	01	97	01	0	-
13	19.5	13.8	15.8	70	1018.1	0	0	9	19	04	97	02	0	-
14	15.9	7.1	10.1	56	1020.3	6	4	5	30	04	97	02	2	-
15	17.7	13.5	15.5	76	1013.2	6	0	9	21	04	97	02	4	-
16	14.7	11.2	13.3	79	1005.0	8	8	4	24	06	96	10	6	5.4
17	17.7	12.5	14.5	72	1005.4	7	4	5	22	05	97	03	2	-
18	10.8	4.6	8.5	66	1007.8	7	7	4	28	04	97	02	2	-
19	8.5	- 1.0	5.7	51	1026.2	1	0	9	25	03	97	02	0	-
20	10.5	2.4	7.2	57	1020.1	6	4	6	23	05	97	01	2	-
21	14.4	1.3	6.7	41	1018.6	5	3	9	20	04	97	01	1	-
22	15.5	4.2	8.2	47	1012.5	1	0	9	23	03	97	03	0	-
23	13.1	4.2	8.2	55	1018.9	5	4	5	32	03	97	01	1	-
24	12.2	10.3	12.5	88	1014.0	8	8	4	18	01	96	10	2	-
25	12.4	9.5	11.8	82	1011.6	5	4	4	28	04	96	10	6	1.8
26	11.3	8.1	10.8	80	1017.8	2	2	4	22	04	97	01	4	-
27	14.4	10.8	13.0	79	1017.2	7	7	4	20	01	96	10	2	-
28	14.0	9.1	11.6	72	1010.8	4	3	5	20	04	97	03	0	-
29	13.8	8.7	11.2	71	1007.5	6	5	6	19	05	97	02	1	-
30	10.8	3.9	8.0	62	1015.3	7	2	5	23	03	97	03	1	-
31	7.4	6.1	9.4	91	1015.6	7	7	4	00	00	96	10	4	-

Godz. 19

1	13.4	10.6	12.7	83	1016.7	7	7	4	27	03	97	01	2	-
2	11.7	9.5	11.9	87	1013.2	2	0	9	18	02	96	10	1	-
3	13.4	12.9	14.8	96	1009.9	8	8	3	21	01	96	60	6	6.1
4	13.7	12.8	14.8	94	1002.6	0	0	9	20	02	96	10	1	-
5	9.9	9.1	11.6	95	1004.6	8	8	3	20	01	96	60	6	5.8
6	9.1	7.6	10.5	91	1014.6	5	5	4	27	03	96	10	8	0.2
7	9.1	6.3	9.6	83	1017.7	3	0	9	21	01	96	10	1	-
8	11.2	10.0	12.3	92	1012.5	8	6	4	22	02	96	61	2	0.3
9	10.7	7.6	10.4	81	1018.1	8	8	4	32	02	96	10	6	0.0
10	13.4	13.0	15.0	98	1011.4	8	8	4	30	02	96	60	6	2.0
11	7.3	6.0	9.3	91	1022.8	2	0	9	24	01	96	10	1	-
12	13.1	12.4	14.4	95	1020.8	0	0	9	21	01	96	10	0	-
13	14.2	12.6	14.6	90	1016.2	1	0	9	19	02	96	10	0	-
14	10.7	9.9	12.2	95	1020.6	7	7	5	00	00	97	02	1	-
15	13.8	12.3	14.3	91	1010.7	5	1	9	21	03	96	10	1	-
16	14.5	11.5	13.6	82	1005.4	8	8	4	27	06	96	10	6	0.0
17	17.7	13.1	15.1	75	999.2	4	2	5	20	04	96	10	1	-
18	6.0	4.9	8.6	92	1011.6	8	8	4	27	03	96	21	8	4.1
19	2.7	- 0.6	5.9	79	1025.6	1	0	9	24	03	96	10	0	-
20	4.7	3.0	7.6	89	1021.7	6	5	5	24	01	96	10	1	-
21	7.0	3.0	7.6	75	1018.0	0	0	9	21	01	97	01	1	-
22	12.1	5.7	9.2	65	1012.2	1	0	9	23	02	97	01	0	-
23	8.9	6.3	9.6	84	1018.7	8	8	4	22	01	96	10	1	-
24	9.3	8.7	11.2	96	1012.3	8	8	4	00	00	95	10	2	-
25	7.6	6.7	9.8	94	1015.9	5	5	4	27	01	96	10	1	-
26	9.4	8.4	11.0	93	1017.5	8	8	4	19	02	96	10	1	-
27	9.7	8.9	11.4	95	1017.0	0	0	9	16	01	96	10	1	-
28	10.8	9.0	11.5	89	1010.8	0	0	9	20	02	96	10	1	-
29	11.6	9.0	11.5	84	1008.1	7	7	6	19	01	96	10	1	-
30	5.1	3.9	8.1	92	1017.5	2	2	5	21	01	96	10	1	-
31	6.1	5.7	9.1	97	1012.0	8	7	3	23	01	96	61	6	2.0

Godz. 01

DNI	TEMPERATURA POWIETRZA T	TEMPERATURA PUNKTU ROSY T_d	PRĘŻNOŚĆ PARY WODNEJ e	WILGOTNOŚĆ WZGLĘDNA U	CIŚNIENIE ATMOSFERYCZNE P_o	ZACHMURZENIE N	N_h	h	WIATR dd	v	WIDZIALNOŚĆ V	POGODA ww	W	OPAD R
1	11.7	10.1	12.4	90	1012.3	7	7	4	27	01	97	01	1	-
2	9.7	8.9	11.4	95	1018.3	0	0	9	00	00	97	02	1	-
3	11.4	10.0	12.3	91	1009.9	7	7	9	20	02	97	03	1	-
4	12.9	12.9	14.9	100	1008.3	9	9	.	27	01	91	45	4	-
5	12.0	11.6	13.7	98	999.5	0	0	9	18	02	97	02	0	-
6	8.3	6.3	9.6	87	1006.2	0	0	9	22	02	97	02	1	-
7	8.9	7.2	10.2	89	1017.5	8	8	9	27	04	97	02	2	-
8	12.9	11.8	13.8	93	1013.8	8	8	4	22	05	97	02	2	-
9	12.1	10.2	12.4	88	1009.6	8	3	4	27	07	97	02	6	3.9
10	7.9	7.5	10.4	97	1018.4	8	8	5	32	01	97	02	1	-
11	13.6	13.2	15.2	98	1014.7	8	5	3	32	02	96	61	8	0.3
12	8.1	7.3	10.2	94	1022.9	4	4	9	00	00	98	03	0	-
13	10.3	9.9	12.2	97	1021.4	0	0	9	00	00	96	10	0	-
14	11.7	11.1	13.2	96	1015.1	0	0	9	20	02	96	10	0	-
15	12.1	9.4	11.8	83	1016.9	8	8	9	18	03	97	02	2	-
16	14.1	11.1	13.2	82	1009.6	7	7	9	27	04	97	03	2	-
17	8.0	7.4	10.3	96	1013.2	3	0	9	29	03	98	02	1	-
18	14.9	3.6	7.9	47	999.3	8	8	9	27	15	97	21	8	0.3
19	1.2	0.4	6.3	94	1022.7	0	0	9	32	03	97	01	6	1.2
20	4.8	0.4	6.3	73	1021.9	3	3	9	22	03	98	01	1	-
21	5.1	3.7	7.9	90	1021.8	6	6	9	22	01	97	03	1	-
22	5.7	1.2	6.6	73	1015.6	0	0	9	22	01	97	02	0	-
23	13.3	11.8	13.9	91	1015.2	7	7	6	29	04	97	03	1	-
24	9.3	8.5	11.1	95	1017.3	8	8	6	00	00	96	61	6	0.8
25	12.2	11.8	13.9	98	1008.2	8	8	4	22	02	93	60	4	0.4
26	3.0	2.7	7.4	98	1018.3	0	0	9	00	00	93	44	1	-
27	10.9	9.3	11.7	90	1017.5	8	8	9	20	02	97	02	1	-
28	10.1	8.9	11.4	92	1012.9	2	2	6	18	02	96	10	1	-
29	9.2	7.7	10.5	91	1009.2	0	0	9	18	01	96	10	0	-
30	9.1	7.0	10.0	87	1009.8	8	8	9	32	03	96	21	2	0.2
31	1.0	0.7	6.4	98	1017.6	0	0	9	22	01	97	02	0	-

Godz. 07

DNI	TEMPERATURA POWIETRZA T	TEMPERATURA PUNKTU ROSY T_d	PRĘŻNOŚĆ PARY WODNEJ e	WILGOTNOŚĆ WZGLĘDNA U	CIŚNIENIE ATMOSFERYCZNE P_o	ZACHMURZENIE N	N_h	h	WIATR dd	v	WIDZIALNOŚĆ V	POGODA ww	W	OPAD R
1	12.3	10.6	12.8	89	1014.6	6	6	4	32	03	97	03	6	0.9
2	8.7	8.3	10.9	97	1017.9	7	7	2	29	01	94	10	1	-
3	11.3	10.5	12.7	95	1009.1	6	6	9	20	01	96	10	2	-
4	12.7	12.5	14.5	99	1005.5	9	9	.	25	01	91	43	4	-
5	12.9	12.5	14.5	98	997.4	8	8	4	18	02	96	10	8	3.0
6	7.9	6.6	9.7	91	1008.3	7	7	6	22	03	97	02	1	-
7	8.7	7.9	10.6	94	1019.7	8	8	9	20	03	97	02	2	-
8	11.9	10.0	12.2	88	1015.7	6	6	4	29	05	97	01	6	0.3
9	10.3	8.9	10.9	87	1014.6	7	7	9	32	08	97	02	6	2.5
10	9.1	8.9	11.4	99	1015.4	8	2	3	22	02	96	61	1	0.9
11	12.0	11.2	13.3	95	1017.6	3	3	9	32	03	97	02	6	0.0
12	10.9	10.5	12.7	97	1021.4	9	9	.	22	01	92	43	1	-
13	10.3	10.1	12.4	99	1020.0	0	0	9	25	01	94	10	0	0.2
14	10.5	9.3	11.7	92	1019.9	1	1	9	29	02	97	01	1	-
15	10.7	10.1	12.4	96	1014.4	3	3	9	20	01	96	10	1	-
16	11.7	11.3	13.4	98	1006.7	8	7	4	29	02	96	61	2	1.4
17	9.6	7.7	10.5	88	1009.7	7	3	5	20	04	97	01	1	-
18	8.9	2.8	7.5	66	1006.0	7	7	9	27	07	97	01	2	-
19	- 0.8	- 0.8	5.8	100	1027.8	1	0	9	32	01	97	03	0	-
20	5.5	0.9	6.5	72	1020.3	8	8	9	20	04	98	02	1	-
21	5.1	3.2	7.7	87	1020.5	6	3	9	22	03	97	03	1	-
22	4.4	1.1	6.6	79	1014.6	2	0	9	22	03	97	03	0	-
23	6.1	5.7	9.1	97	1019.1	2	0	9	32	01	97	01	1	-
24	9.1	8.7	11.2	97	1015.4	7	7	9	00	00	97	02	6	1.3
25	11.6	11.0	13.1	96	1008.5	8	7	3	25	01	94	61	4	0.4
26	2.2	1.9	7.0	98	1018.3	9	9	.	18	02	91	45	4	-
27	9.1	8.7	11.2	97	1017.6	3	3	9	20	01	96	10	1	-
28	7.7	6.8	9.9	94	1010.3	2	2	9	20	03	93	42	4	-
29	6.1	5.9	9.3	98	1007.9	0	0	9	18	01	96	10	0	-
30	6.3	4.9	8.7	91	1013.2	1	1	9	22	02	97	01	1	-
31	- 1.0	- 1.0	5.7	100	1017.4	9	9	.	00	00	91	47	4	-

Godz. 13

1	14.5	10.3	12.6	76	1016.8	7	7	4	29	02	97	02	2	-
2	17.0	10.1	12.3	64	1015.3	6	5	4	22	02	97	02	4	-
3	14.0	13.5	15.4	97	1009.7	8	8	6	22	01	96	61	2	0.5
4	18.2	13.7	15.6	75	1002.4	7	4	4	20	04	97	03	4	-
5	10.7	9.9	12.2	95	1001.8	8	8	9	29	02	96	21	6	5.4
6	10.3	9.1	11.6	92	1011.0	7	7	4	32	02	97	21	2	0.8
7	15.2	7.2	10.1	59	1019.1	7	1	5	22	03	97	03	2	-
8	14.5	7.7	10.5	64	1016.4	7	7	5	27	08	98	03	1	-
9	12.5	8.7	11.3	78	1018.1	5	5	5	34	05	97	01	2	-
10	12.1	11.7	13.8	98	1011.6	8	7	3	22	02	96	61	6	3.3
11	15.8	8.1	10.8	60	1021.2	2	2	5	32	02	98	02	1	-
12	18.8	13.6	15.6	72	1020.1	0	0	9	22	03	97	02	4	-
13	21.0	12.4	14.4	58	1016.8	0	0	9	22	03	97	02	0	-
14	15.6	6.4	9.6	54	1020.8	5	0	9	29	02	97	01	1	-
15	19.7	13.5	15.4	67	1011.3	3	0	9	20	06	97	01	1	-
16	14.2	11.4	13.5	83	1004.5	7	6	4	27	04	98	03	8	3.4
17	19.0	12.0	14.1	64	1003.6	5	5	9	22	04	97	01	2	-
18	11.1	3.4	7.8	59	1007.8	7	7	9	34	07	98	03	1	-
19	8.0	- 0.8	5.8	54	1026.5	2	0	9	25	05	98	03	0	-
20	11.1	3.4	7.8	59	1020.2	6	6	9	25	05	97	03	1	-
21	14.3	1.5	6.8	42	1018.1	2	1	9	22	03	97	01	1	-
22	15.4	5.1	8.8	50	1012.0	2	0	9	20	03	97	03	0	-
23	12.7	7.4	10.3	70	1019.8	2	2	9	25	03	97	01	0	-
24	11.9	10.2	12.4	89	1013.4	7	7	4	00	00	96	10	1	-
25	12.1	8.1	10.8	76	1012.7	6	6	5	32	04	97	02	6	0.5
26	13.3	7.2	10.1	66	1016.1	4	0	9	20	03	97	03	4	-
27	15.6	11.4	13.4	76	1017.1	7	7	5	22	02	96	10	1	-
28	14.3	8.8	11.3	70	1009.5	7	7	9	20	03	97	02	4	-
29	14.5	8.6	11.2	68	1006.2	6	6	9	20	01	97	02	1	-
30	11.3	4.2	8.3	62	1015.2	4	4	5	27	05	97	03	0	-
31	8.0	5.6	9.1	84	1014.7	5	5	9	18	01	96	10	4	-

Godz. 19

1	13.7	10.1	12.3	79	1017.7	4	4	5	27	02	97	01	8	0.0
2	12.5	9.4	11.8	81	1012.0	2	0	9	20	02	97	02	1	-
3	13.6	13.2	15.2	98	1009.2	7	7	9	00	00	95	10	6	0.2
4	14.9	12.9	14.9	88	1000.5	0	0	9	18	04	97	02	1	-
5	10.9	10.3	12.5	96	1003.7	8	8	9	22	03	97	02	2	-
6	9.5	7.0	10.0	84	1014.6	5	5	9	25	01	97	01	8	0.3
7	12.1	7.6	10.4	74	1016.8	7	7	6	22	02	97	03	2	-
8	12.5	11.4	13.5	93	1012.0	8	8	4	29	08	97	21	6	2.8
9	10.1	7.6	10.4	85	1019.6	0	0	9	32	02	97	01	1	-
10	14.1	13.0	15.0	93	1012.9	8	8	3	27	02	97	21	2	0.7
11	8.5	7.9	10.6	96	1022.6	2	0	9	00	00	98	01	0	-
12	13.9	13.2	15.2	95	1020.7	0	0	9	27	01	96	10	0	-
13	13.7	12.2	14.2	91	1014.9	0	0	9	20	01	97	01	0	-
14	11.1	9.1	11.6	88	1019.8	5	5	9	00	00	97	03	1	-
15	16.8	12.5	14.5	76	1009.8	8	8	9	20	05	97	03	1	-
16	13.6	9.3	11.7	75	1007.4	4	4	4	29	08	98	03	6	0.0
17	19.8	11.8	13.8	60	997.7	8	8	9	22	08	97	03	1	-
18	5.9	3.5	7.9	85	1013.4	6	6	4	27	05	98	02	8	0.0
19	2.5	0.9	6.5	89	1025.2	5	0	9	25	03	98	03	1	-
20	6.9	4.6	8.5	85	1021.3	2	2	9	22	01	97	01	1	-
21	7.5	2.2	7.2	69	1017.1	1	1	9	22	01	97	03	0	-
22	13.7	8.8	11.3	72	1012.3	1	0	9	22	02	97	03	0	-
23	10.0	9.0	11.5	93	1018.9	8	8	9	22	01	97	61	1	0.1
24	11.3	10.5	12.7	95	1010.7	8	8	4	00	00	93	44	6	0.2
25	7.5	6.6	9.8	94	1016.6	6	6	9	00	00	97	02	1	-
26	9.3	7.6	10.4	89	1016.7	0	0	9	18	02	97	01	1	-
27	12.5	11.0	13.1	90	1015.8	7	7	6	20	02	96	10	2	-
28	11.5	9.5	11.9	88	1009.5	4	4	9	20	02	97	01	1	-
29	12.5	9.6	11.9	82	1007.3	7	7	3	20	01	97	03	2	-
30	5.1	3.4	7.8	89	1017.3	0	0	9	25	01	97	02	8	-
31	4.4	3.7	7.9	95	1012.1	0	0	9	00	00	97	02	1	-

Godz. 01

DNI	TEMPERATURA POWIETRZA T	TEMPERATURA PUNKTU ROSY T_d	PRĘŻNOŚĆ PARY WODNEJ e	WILGOTNOŚĆ WZGLĘDNA U	CIŚNIENIE ATMOSFERYCZNE P_o	ZACHMURZENIE N	N_h	h	WIATR dd	v	WIDZIALNOŚĆ V	POGODA ww	W	OPAD R
1	13.4	12.7	14.7	95	1012.4	7	7	5	27	04	97	21	1	2.4
2	9.2	8.8	11.3	97	1018.8	0	0	9	22	01	96	10	1	-
3	14.3	12.1	14.1	87	1008.9	7	7	6	24	01	97	02	1	-
4	6.6	6.6	9.7	100	1007.8	0	0	9	12	01	91	44	1	-
5	14.5	11.3	13.4	81	996.2	8	8	5	24	03	97	02	2	-
6	8.4	6.7	9.8	89	1005.5	8	8	5	22	02	97	03	1	-
7	9.0	8.2	10.8	95	1018.8	8	8	5	27	02	97	03	2	-
8	13.0	11.9	13.9	93	1014.6	8	6	3	24	02	96	61	2	0.1
9	12.4	8.8	11.4	79	1013.1	8	8	4	25	06	97	02	2	-
10	9.2	8.8	11.3	97	1019.2	8	7	3	00	00	96	61	6	1.5
11	13.1	12.7	14.7	98	1017.6	8	8	4	25	03	97	02	6	0.5
12	13.6	13.1	15.0	97	1020.6	0	0	9	17	02	97	01	1	-
13	13.0	12.3	14.3	95	1019.6	0	0	9	16	01	96	10	0	-
14	12.6	8.6	11.2	77	1018.1	7	7	9	28	02	97	02	1	-
15	11.4	10.4	12.6	94	1014.3	0	0	9	15	02	97	02	1	-
16	11.8	9.8	12.2	88	1009.5	8	8	9	22	01	97	03	6	0.2
17	8.1	7.9	10.6	99	1012.7	7	7	9	17	02	97	03	1	-
18	11.8	3.2	7.7	56	1001.1	7	7	9	25	09	97	01	6	0.0
19	0.3	0.0	6.1	98	1026.5	0	0	9	26	01	97	02	1	-
20	6.4	3.1	7.6	79	1020.3	7	7	6	19	03	97	03	2	-
21	5.4	4.9	8.7	97	1019.8	4	4	5	13	01	96	10	1	-
22	7.6	3.9	8.1	77	1015.3	1	0	9	21	01	97	01	0	-
23	8.5	7.7	10.5	94	1018.7	0	0	9	28	02	97	02	1	-
24	9.9	9.7	12.0	99	1016.6	8	8	3	10	01	96	10	6	0.9
25	10.8	10.8	13.0	100	1008.5	8	8	5	24	02	96	21	5	12.0
26	5.7	5.5	9.0	98	1017.5	3	3	9	17	01	96	10	1	-
27	12.6	11.5	13.5	93	1016.8	5	5	6	24	02	97	01	2	-
28	13.0	9.5	11.9	79	1008.6	8	8	7	17	03	97	02	2	-
29	8.6	8.2	10.9	97	1006.5	0	0	9	14	02	97	02	0	-
30	7.6	6.3	9.5	91	1010.5	8	7	4	19	01	96	60	6	1.1
31	3.3	2.8	7.5	97	1016.5	0	0	9	00	00	97	02	0	-

Godz. 07

DNI	TEMPERATURA POWIETRZA T	TEMPERATURA PUNKTU ROSY T_d	PRĘŻNOŚĆ PARY WODNEJ e	WILGOTNOŚĆ WZGLĘDNA U	CIŚNIENIE ATMOSFERYCZNE P_o	ZACHMURZENIE N	N_h	h	WIATR dd	v	WIDZIALNOŚĆ V	POGODA ww	W	OPAD R
1	12.0	11.6	13.7	98	1016.5	7	7	5	25	02	97	01	1	-
2	8.2	7.8	10.6	97	1017.3	7	1	5	18	01	95	28	1	-
3	9.4	9.4	11.8	100	1009.1	7	3	5	22	01	95	10	1	-
4	9.4	9.4	11.8	100	1004.4	9	9	.	13	01	92	43	4	0.1
5	10.8	10.4	12.6	97	998.2	7	7	5	20	01	97	01	6	2.1
6	9.2	8.2	10.8	93	1008.4	2	2	4	25	05	97	01	5	0.0
7	7.0	6.6	9.7	97	1019.2	1	1	9	24	01	96	10	1	-
8	11.4	10.2	12.5	93	1017.3	5	1	4	24	03	97	03	6	0.0
9	11.2	7.9	10.7	80	1019.9	4	4	4	29	05	97	01	6	0.7
10	12.0	11.6	13.7	98	1014.5	8	7	3	24	02	96	61	6	5.6
11	11.5	11.1	13.2	97	1019.5	3	2	4	00	00	96	10	1	-
12	11.6	11.4	13.5	99	1019.6	6	6	2	19	02	95	10	1	-
13	10.4	10.4	12.6	100	1018.1	8	8	4	17	03	96	10	1	-
14	8.6	7.8	10.6	94	1021.8	7	7	5	24	01	97	03	1	-
15	12.0	10.7	12.8	91	1011.8	3	3	9	18	03	96	10	0	-
16	11.2	10.6	12.8	96	1005.7	8	5	4	20	02	96	21	6	2.2
17	13.1	11.0	13.2	87	1006.7	6	6	4	21	04	97	01	2	-
18	8.2	3.0	7.6	70	1006.6	6	6	5	24	07	97	03	1	-
19	- 0.6	- 0.6	5.8	100	1028.4	8	8	3	23	02	95	10	1	-
20	6.2	3.1	7.6	80	1019.4	7	5	6	21	01	97	03	6	0.1
21	4.9	3.7	8.0	92	1019.0	6	6	5	18	02	96	10	1	-
22	4.8	2.8	7.5	87	1014.2	1	1	9	17	01	96	10	0	-
23	6.9	6.9	9.9	100	1020.4	8	8	3	27	01	95	10	1	-
24	8.2	8.2	10.9	100	1015.3	7	7	5	00	00	92	46	2	-
25	9.2	9.0	11.5	99	1011.1	7	7	5	25	02	96	10	2	-
26	5.4	4.9	8.7	97	1015.8	7	2	9	16	02	96	10	1	-
27	9.0	9.0	11.5	100	1016.9	6	4	6	17	01	95	10	2	-
28	11.6	9.2	11.7	85	1007.5	8	8	9	18	02	96	10	2	-
29	8.1	7.7	10.5	97	1005.2	6	0	9	17	02	96	10	1	-
30	4.2	3.5	7.8	95	1013.6	3	3	9	24	01	96	10	6	0.0
31	1.3	1.0	6.6	98	1016.0	0	0	9	18	02	96	10	0	-

Godz. 13

1	15.2	9.9	12.2	70	1019.0	3	3	5	27	05	97	01	1	-
2	18.0	10.8	13.0	63	1012.8	6	1	6	17	02	98	03	1	-
3	16.8	12.1	14.1	74	1009.0	7	3	5	23	03	97	02	2	-
4	17.8	11.6	13.7	67	999.8	7	6	6	15	04	97	03	4	-
5	14.6	8.3	10.9	66	1000.1	5	4	5	23	05	97	01	2	-
6	11.2	6.4	9.6	72	1011.8	7	7	5	27	04	97	02	1	-
7	14.7	8.2	10.9	65	1018.0	7	7	5	18	02	97	03	1	-
8	14.8	10.3	12.5	74	1017.8	7	4	4	24	04	98	03	2	-
9	13.9	7.7	10.5	66	1022.1	5	4	4	27	06	97	02	1	-
10	14.4	13.5	15.5	94	1013.2	8	8	3	26	04	96	10	6	3.6
11	15.2	9.4	11.8	68	1022.0	6	1	5	28	01	97	03	1	-
12	21.0	13.8	15.8	63	1019.9	2	0	9	26	01	97	03	1	-
13	19.8	14.2	16.2	70	1015.1	2	0	9	19	04	97	03	1	-
14	14.0	7.6	10.4	65	1021.2	6	2	9	22	02	97	01	2	-
15	20.2	11.8	13.9	59	1008.7	7	6	9	21	05	97	03	1	-
16	14.6	11.1	13.2	79	1003.4	8	8	5	22	02	97	03	2	-
17	20.3	13.0	15.0	63	1000.7	7	2	9	19	07	98	03	2	-
18	9.6	1.4	6.8	57	1008.6	6	6	5	24	07	98	03	2	-
19	6.6	2.2	7.2	74	1026.9	6	3	5	17	04	96	10	2	-
20	12.2	4.8	8.6	61	1020.0	2	1	6	24	03	97	02	1	-
21	15.1	6.5	9.7	56	1017.4	1	0	9	19	02	97	03	1	-
22	17.0	7.8	10.6	55	1011.9	0	0	9	23	04	97	01	0	-
23	11.2	9.4	11.8	89	1019.9	7	7	5	00	00	96	10	4	-
24	10.4	10.4	12.6	100	1013.1	8	8	3	17	01	93	44	4	-
25	11.6	6.6	9.7	71	1014.5	4	4	5	28	04	98	03	1	-
26	13.6	9.1	11.6	74	1013.8	6	4	9	19	02	96	10	1	-
27	14.6	10.9	13.0	78	1016.4	6	3	5	25	03	96	10	1	-
28	17.0	10.7	12.9	66	1007.0	4	0	9	19	02	96	10	1	-
29	14.3	9.5	11.8	73	1005.1	2	2	5	24	03	96	10	1	-
30	10.0	2.8	7.5	61	1014.6	5	5	5	25	03	97	03	1	-
31	10.5	4.0	8.1	64	1012.8	4	4	9	20	03	96	10	0	-

Godz. 19

1	13.5	11.5	13.5	87	1019.4	8	8	5	25	01	97	03	1	-
2	14.4	10.4	12.6	77	1009.6	6	6	6	17	01	97	03	1	-
3	12.2	11.5	13.5	95	1008.8	7	7	6	20	01	96	10	2	-
4	16.8	12.1	14.1	74	996.6	7	7	5	13	04	97	03	1	-
5	11.2	7.0	10.0	75	1003.4	4	4	5	23	03	97	03	1	-
6	9.6	6.6	9.8	82	1016.1	7	7	6	26	03	97	02	8	0.0
7	13.4	10.4	12.6	82	1015.7	8	8	5	21	03	97	02	2	-
8	13.2	11.9	13.9	92	1013.8	8	8	3	25	06	97	02	6	5.1
9	11.7	8.7	11.2	82	1022.0	8	8	5	24	02	97	03	2	-
10	14.4	13.7	15.7	95	1015.3	8	8	3	27	04	96	10	5	0.0
11	14.2	12.2	14.2	88	1021.4	8	8	4	18	01	97	03	2	-
12	14.8	13.7	15.7	93	1020.3	0	0	9	15	01	96	10	0	-
13	14.5	13.2	15.2	92	1013.8	0	0	9	19	02	96	10	1	-
14	11.7	9.1	11.6	84	1018.5	1	1	9	14	02	97	01	1	-
15	15.4	13.5	15.4	88	1008.6	8	8	5	21	02	97	02	6	2.6
16	10.2	8.1	10.8	87	1010.6	5	2	4	26	02	97	03	8	0.0
17	21.2	10.7	12.9	53	994.4	8	6	5	20	07	97	02	2	-
18	4.3	2.3	7.2	87	1018.4	7	7	5	32	05	97	01	8	1.0
19	5.6	3.7	8.0	88	1023.5	8	8	9	18	02	97	03	2	-
20	9.0	6.5	9.6	84	1020.8	7	2	5	18	01	96	10	1	-
21	9.1	4.1	8.2	71	1016.3	0	0	9	16	03	97	02	0	-
22	15.8	11.8	13.8	77	1013.9	6	4	6	26	03	97	01	1	-
23	10.0	9.6	12.0	97	1018.4	8	8	6	00	00	95	61	2	1.0
24	11.2	10.8	13.0	97	1010.3	8	8	3	13	01	95	10	5	0.0
25	6.5	5.8	9.2	96	1017.6	0	0	9	00	00	96	10	1	-
26	13.1	10.6	12.8	85	1015.0	8	8	9	18	02	96	10	2	-
27	11.4	11.0	13.1	98	1013.2	7	7	5	12	01	96	10	2	-
28	11.6	9.4	11.8	87	1007.5	0	0	9	14	01	97	01	1	-
29	8.8	6.0	9.3	82	1007.5	7	7	6	26	02	97	03	1	-
30	6.2	3.9	8.0	85	1016.4	0	0	9	18	01	97	02	1	-
31	5.6	3.5	7.8	86	1010.4	0	0	9	10	03	97	02	0	-

Godz. 01

DNI	TEMPERATURA POWIETRZA T	TEMPERATURA PUNKTU ROSY T_d	PRĘŻNOŚĆ PARY WODNEJ e	WILGOTNOŚĆ WZGLĘDNA U	CIŚNIENIE ATMOSFERYCZNE P_o	ZACHMURZENIE N	N_h	h	WIATR dd	v	WIDZIALNOŚĆ V	POGODA ww	W	OPAD R
1	12.6	11.8	13.9	95	1015.9	8	8	4	27	02	96	10	9	3.5
2	10.6	10.0	12.3	96	1017.5	0	0	9	00	00	96	10	1	-
3	13.7	11.1	13.2	84	1008.1	8	8	5	00	00	96	10	1	-
4	8.6	8.4	11.0	99	1005.7	0	0	9	00	00	96	10	0	-
5	10.2	9.2	11.6	93	995.9	8	8	5	21	02	97	02	8	2.3
6	9.8	8.6	11.2	92	1005.9	8	6	4	27	05	97	02	8	0.3
7	7.0	6.1	9.4	94	1017.6	6	6	9	20	01	96	10	1	-
8	13.9	12.8	14.8	93	1016.7	5	5	5	24	05	96	10	6	1.0
9	12.2	8.2	10.8	76	1020.8	8	8	5	27	07	97	02	2	-
10	14.5	13.6	15.6	94	1018.4	8	8	3	24	03	96	61	6	8.0
11	13.2	8.9	11.4	75	1018.9	8	8	4	26	03	96	10	6	0.1
12	12.5	12.3	14.3	99	1017.9	0	0	9	14	01	95	10	1	-
13	11.6	10.8	13.0	95	1017.9	0	0	9	20	02	96	10	0	-
14	10.8	9.2	11.6	93	1020.0	1	0	9	27	03	96	10	6	0.1
15	10.0	9.8	12.1	99	1012.2	6	6	5	00	00	96	10	1	-
16	11.6	9.6	12.0	88	1007.8	8	8	5	20	01	97	02	2	-
17	9.6	7.9	10.7	89	1010.4	8	8	5	18	04	97	03	1	-
18	10.0	3.1	7.6	62	1004.4	8	4	5	27	08	97	02	2	-
19	2.0	0.7	6.4	91	1027.6	0	0	9	00	00	97	02	0	-
20	7.6	3.1	7.6	73	1018.4	8	8	5	21	03	97	25	2	1.0
21	8.0	4.1	8.2	76	1018.1	2	2	9	00	00	96	10	1	-
22	9.0	4.3	8.3	72	1013.8	1	0	9	16	01	96	05	0	-
23	8.8	8.6	11.2	99	1019.2	4	4	9	00	00	96	10	0	-
24	10.0	10.0	12.3	100	1016.0	9	9	•	00	00	92	45	4	-
25	10.6	9.8	12.1	95	1010.0	3	3	5	26	01	96	10	8	5.2
26	6.6	5.5	9.0	93	1014.5	1	1	9	00	00	96	10	1	-
27	11.5	10.5	12.7	94	1015.6	1	1	9	00	00	96	10	1	-
28	13.2	9.7	12.0	79	1005.8	7	7	5	22	03	96	10	2	-
29	9.2	7.5	10.4	89	1003.0	0	0	9	14	02	97	02	0	-
30	6.6	3.5	7.9	81	1009.8	7	7	5	24	03	97	03	1	-
31	4.0	2.0	7.0	87	1014.8	0	0	9	00	00	97	02	1	-

Godz. 07

DNI	TEMPERATURA POWIETRZA T	TEMPERATURA PUNKTU ROSY T_d	PRĘŻNOŚĆ PARY WODNEJ e	WILGOTNOŚĆ WZGLĘDNA U	CIŚNIENIE ATMOSFERYCZNE P_o	ZACHMURZENIE N	N_h	h	WIATR dd	v	WIDZIALNOŚĆ V	POGODA ww	W	OPAD R
1	10.4	9.6	12.0	95	1018.1	6	6	5	24	01	96	10	1	-
2	8.4	7.6	10.4	94	1014.7	8	0	9	00	00	96	10	1	-
3	12.2	11.5	13.5	95	1008.4	7	7	5	00	00	96	10	2	-
4	8.6	8.2	10.9	97	1001.2	6	6	5	12	01	95	28	4	-
5	9.8	8.4	11.0	91	996.7	7	7	5	21	02	96	10	2	-
6	8.8	6.7	9.8	86	1010.1	5	4	4	27	06	97	01	8	0.2
7	6.6	6.2	9.4	97	1017.1	7	7	5	15	01	96	10	1	-
8	10.5	8.9	11.4	90	1019.4	6	6	9	24	01	96	10	1	-
9	10.0	8.6	11.2	91	1024.6	7	5	5	27	04	97	02	2	-
10	14.1	13.2	15.2	94	1016.2	8	8	3	27	04	96	10	6	4.4
11	12.4	11.7	13.7	95	1020.0	8	8	4	25	01	96	10	2	-
12	10.4	9.8	12.1	96	1017.4	0	0	9	00	00	95	10	0	-
13	9.6	8.6	11.2	93	1016.1	0	0	9	16	01	96	10	0	-
14	8.4	8.2	10.9	99	1021.2	7	7	5	00	00	96	10	1	-
15	13.9	10.7	12.9	81	1008.5	6	4	5	21	02	96	10	2	-
16	11.4	10.6	12.8	95	1004.6	8	8	4	22	03	97	21	6	0.6
17	15.0	11.7	13.7	81	1004.4	8	4	5	21	03	97	02	1	-
18	7.4	3.4	7.8	76	1006.5	6	6	5	24	05	97	03	1	-
19	1.6	1.3	6.7	98	1027.7	6	6	5	20	01	95	10	1	-
20	7.0	3.5	7.8	78	1019.1	8	8	5	24	02	96	10	8	0.0
21	4.4	3.4	7.8	93	1016.6	1	1	9	16	01	96	10	0	-
22	7.3	4.1	8.2	80	1012.2	0	0	9	21	01	96	05	0	-
23	6.2	6.0	9.3	98	1019.2	7	7	5	00	00	93	46	1	-
24	10.0	10.0	12.3	100	1014.3	9	9	•	00	00	93	45	4	-
25	9.0	7.7	10.5	92	1012.2	7	7	4	27	01	96	10	1	-
26	6.4	6.0	9.3	97	1012.9	6	4	5	17	01	96	10	1	-
27	10.2	9.6	12.0	96	1015.6	7	7	5	00	00	95	10	1	-
28	11.6	9.2	11.7	85	1005.2	6	3	5	18	02	96	10	1	-
29	8.6	7.3	10.2	92	1002.7	2	1	5	14	01	96	10	0	-
30	3.6	2.9	7.5	95	1012.4	0	0	9	00	00	96	10	1	-
31	0.6	- 0.2	6.0	94	1014.2	0	0	9	15	01	95	10	0	-

Godz. 13

1	15.9	11.1	13.2	73	1019.7	6	5	5	24	03	97	02	2	-
2	19.5	9.4	11.8	52	1010.3	5	0	9	12	05	96	05	2	-
3	15.5	12.4	14.4	82	1008.5	7	7	5	27	02	96	10	8	0.0
4	18.2	8.2	10.8	52	995.3	7	7	5	21	06	98	03	1	-
5	14.0	5.6	9.1	57	998.8	3	3	5	27	08	97	03	1	-
6	11.6	5.4	8.9	65	1013.9	7	7	4	25	05	98	03	2	-
7	14.5	11.3	13.4	81	1016.6	8	8	5	23	02	96	10	2	-
8	13.7	12.4	14.4	92	1017.8	8	1	4	24	06	96	61	2	1.3
9	13.2	8.0	10.7	71	1025.4	6	5	5	27	04	97	02	2	-
10	14.6	13.0	15.0	90	1016.3	8	8	4	28	04	96	10	5	0.5
11	14.4	13.3	15.3	93	1020.9	8	8	4	00	00	96	10	5	0.1
12	21.7	12.9	14.8	57	1018.6	1	0	9	19	03	97	01	1	-
13	20.7	12.0	14.0	58	1013.3	4	0	9	23	02	96	05	1	-
14	14.3	7.2	10.2	62	1019.5	3	1	5	18	03	96	05	1	-
15	18.3	10.3	12.6	60	1007.9	8	4	5	24	06	97	05	2	-
16	13.9	11.9	13.9	88	1003.8	8	8	5	25	05	98	03	2	-
17	19.7	11.2	13.3	58	997.0	8	3	5	21	07	97	02	2	-
18	8.0	- 0.1	6.1	56	1011.5	6	6	5	27	08	98	02	2	-
19	8.2	2.5	7.3	67	1025.5	8	4	5	21	04	97	05	2	-
20	12.7	5.0	8.7	59	1019.3	6	5	6	22	02	97	03	2	-
21	16.1	5.0	8.7	48	1014.9	2	2	9	18	01	96	05	0	-
22	16.4	10.9	13.0	70	1012.7	8	8	5	24	04	96	05	1	-
23	10.0	9.6	12.0	97	1018.2	8	8	4	27	02	96	10	4	-
24	13.2	12.3	14.3	94	1010.8	8	8	3	15	01	95	10	4	-
25	10.8	7.0	10.0	78	1015.2	5	5	4	28	02	97	01	1	-
26	13.7	13.2	15.1	97	1011.9	7	7	5	19	04	96	10	2	-
27	13.8	6.9	9.9	63	1015.1	7	7	5	24	01	96	05	1	-
28	16.3	4.8	8.6	46	1004.8	2	1	6	23	06	98	03	1	-
29	12.4	2.6	7.4	51	1005.2	7	4	5	25	05	98	03	1	-
30	10.6	3.3	7.8	61	1013.3	1	1	5	23	04	96	05	0	-
31	9.8	2.0	7.1	58	1009.5	0	0	9	16	03	96	05	0	-

Godz. 19

1	12.8	11.7	13.7	93	1019.2	2	2	5	00	00	96	10	1	-
2	15.3	11.8	13.9	80	1007.6	4	4	5	00	00	97	01	1	-
3	12.1	10.8	12.9	91	1007.8	2	2	9	00	00	96	10	1	-
4	12.8	12.4	14.4	98	994.0	8	8	4	23	06	96	80	2	5.6
5	9.0	8.0	10.7	93	1001.9	2	2	4	26	02	97	01	8	2.0
6	10.2	7.9	10.7	86	1016.9	6	6	5	24	01	96	10	2	-
7	14.1	11.3	13.4	83	1015.3	8	8	5	25	02	96	10	2	-
8	13.2	11.7	13.8	91	1016.4	5	5	4	27	07	96	10	6	3.0
9	10.4	10.0	12.3	97	1022.5	8	6	4	24	02	96	61	8	5.0
10	14.8	13.5	15.5	92	1017.9	8	8	3	28	03	96	51	2	0.0
11	14.7	13.4	15.4	92	1019.0	0	0	9	21	02	96	10	1	-
12	16.8	12.9	14.9	78	1018.1	0	0	9	15	01	96	10	0	-
13	16.7	12.6	14.6	77	1013.0	6	2	5	22	01	96	10	1	-
14	10.1	8.9	11.4	92	1016.1	7	0	9	14	02	96	05	1	-
15	11.6	9.6	12.0	88	1009.5	6	2	5	21	01	97	01	8	3.8
16	10.8	8.6	11.2	86	1012.5	4	2	5	22	02	97	01	8	0.1
17	17.5	11.5	13.6	68	993.6	8	8	5	22	09	97	25	2	0.0
18	5.3	2.9	7.5	84	1021.9	4	4	5	30	02	97	01	8	1.0
19	6.4	3.1	7.6	79	1021.0	8	8	9	00	00	96	10	1	-
20	10.6	6.8	9.9	77	1018.9	5	0	9	15	01	96	10	2	-
21	12.0	7.3	10.2	73	1014.5	2	0	9	16	01	96	05	0	-
22	13.7	10.9	13.0	83	1015.9	1	1	9	30	04	96	10	1	-
23	10.4	9.6	12.0	95	1017.0	8	8	4	00	00	96	10	5	0.1
24	13.0	12.8	14.8	99	1008.7	8	8	4	00	00	95	92	8	6.3
25	8.2	6.9	10.0	92	1015.7	8	8	9	15	01	96	10	1	-
26	14.3	11.9	13.9	86	1013.2	7	7	5	00	00	96	10	2	-
27	11.2	8.6	11.2	84	1010.8	8	8	5	15	04	97	02	2	-
28	11.0	7.9	10.7	81	1004.4	3	3	5	14	01	97	03	1	-
29	8.9	3.9	8.1	71	1007.4	8	8	9	22	01	97	01	2	-
30	6.9	3.6	7.9	80	1014.3	6	6	5	22	01	97	03	1	-
31	6.6	2.0	7.0	72	1006.5	2	0	9	11	03	97	03	0	-

Godz. 01

DNI	TEMPERATURA POWIETRZA T	TEMPERATURA PUNKTU ROSY T_d	PRĘŻNOŚĆ PARY WODNEJ e	WILGOTNOŚĆ WZGLĘDNA U	CIŚNIENIE ATMOSFERYCZNE P_o	ZACHMURZENIE N	N_h	h	WIATR dd	v	WIDZIALNOŚĆ V	POGODA ww	W	OPAD R
1	14.7	14.0	16.0	96	1015.7	8	8	4	27	06	96	10	9	3.8
2	9.4	9.4	11.8	100	1018.5	0	0	9	22	02	95	10	0	-
3	13.6	12.1	14.1	91	1008.8	6	6	6	22	03	96	10	2	-
4	11.4	11.2	13.3	99	1006.8	5	5	6	18	02	95	10	1	-
5	12.2	11.1	13.2	93	997.8	8	5	5	22	05	96	21	6	4.5
6	9.9	8.5	11.1	91	1006.6	8	8	5	22	06	97	21	1	0.0
7	7.6	6.5	9.7	93	1018.8	3	3	6	18	03	96	10	1	-
8	14.5	13.2	15.2	92	1016.8	8	4	5	27	05	96	61	2	0.0
9	13.1	7.9	10.6	70	1018.9	8	8	6	29	12	97	02	1	-
10	11.4	11.4	13.5	100	1018.1	8	8	1	20	03	95	59	6	7.2
11	14.6	14.4	16.4	99	1018.6	8	8	2	27	06	95	61	5	0.1
12	12.3	12.1	14.1	99	1019.8	0	0	9	18	03	95	10	1	-
13	12.1	11.7	13.8	98	1018.4	0	0	9	14	02	95	11	0	-
14	12.2	10.9	13.0	92	1019.9	7	7	6	27	02	97	01	1	-
15	11.4	11.0	13.1	98	1013.2	4	1	6	14	03	96	10	1	-
16	12.3	10.6	12.8	89	1009.6	8	8	6	22	04	96	60	2	0.0
17	10.0	7.9	10.7	87	1012.4	8	5	6	18	03	97	01	1	-
18	11.7	2.2	7.2	52	1003.9	8	1	5	29	10	97	01	8	0.6
19	0.4	- 0.2	6.0	96	1027.9	0	0	9	27	03	97	02	1	
20	7.1	3.3	7.8	77	1020.0	8	8	9	18	06	96	10	2	-
21	6.9	5.3	8.9	90	1019.0	2	2	9	18	03	96	10	1	-
22	8.1	4.0	8.1	75	1014.8	1	0	9	18	04	96	10	0	-
23	6.3	5.8	9.3	97	1019.6	0	0	9	27	02	96	10	0	-
24	11.1	10.9	13.0	99	1015.9	8	8	2	14	02	95	10	5	0.0
25	12.1	11.7	13.8	98	1009.7	8	8	3	25	04	96	10	9	16.9
26	7.0	5.9	9.3	93	1015.8	1	0	9	18	04	96	10	1	-
27	11.5	11.1	13.2	97	1016.6	5	5	9	22	03	96	10	1	-
28	13.4	9.5	11.9	77	1007.5	8	8	5	18	04	96	21	2	0.0
29	9.2	8.2	10.8	93	1004.8	0	0	9	16	02	96	10	0	-
30	6.6	5.2	8.9	91	1010.8	2	0	9	22	05	97	03	6	0.9
31	3.4	2.1	7.1	91	1015.8	1	1	7	18	03	96	10	0	-

Godz. 07

DNI	TEMPERATURA POWIETRZA T	TEMPERATURA PUNKTU ROSY T_d	PRĘŻNOŚĆ PARY WODNEJ e	WILGOTNOŚĆ WZGLĘDNA U	CIŚNIENIE ATMOSFERYCZNE P_o	ZACHMURZENIE N	N_h	h	WIATR dd	v	WIDZIALNOŚĆ V	POGODA ww	W	OPAD R
1	11.8	11.0	13.2	95	1018.3	7	2	4	27	05	95	10	1	-
2	8.8	8.2	10.9	96	1015.6	8	0	9	18	02	95	10	1	-
3	11.8	11.8	13.8	100	1009.1	7	7	8	22	01	94	21	1	0.0
4	10.0	10.0	12.3	100	1003.2	5	0	9	18	03	94	10	4	-
5	10.7	9.1	11.6	90	998.5	6	6	9	22	06	97	01	6	0.1
6	9.3	7.4	10.3	88	1010.3	2	1	4	27	09	97	01	6	0.0
7	6.9	5.8	9.2	92	1018.8	3	1	9	18	04	96	10	0	-
8	11.7	10.7	12.9	94	1019.4	4	3	9	27	06	96	10	6	3.0
9	11.3	9.1	11.6	86	1023.4	7	7	5	29	10	96	80	2	0.1
10	14.2	14.0	16.0	99	1016.2	8	6	3	27	06	96	61	5	2.8
11	12.9	12.3	14.3	96	1020.4	7	7	4	27	03	96	10	6	0.3
12	11.1	10.1	12.4	94	1019.4	0	0	9	18	03	96	10	0	-
13	9.5	9.3	11.7	99	1017.3	1	0	9	16	02	94	10	0	-
14	7.3	7.1	10.1	99	1021.7	6	3	9	22	02	96	11	1	-
15	12.9	11.2	13.3	89	1010.9	5	5	9	18	04	96	10	1	-
16	12.0	11.2	13.3	95	1006.2	7	5	4	22	06	97	21	6	3.0
17	13.8	11.9	14.0	89	1007.0	7	1	5	20	07	96	10	6	0.0
18	7.8	3.6	7.9	75	1007.5	6	6	7	24	08	97	03	1	-
19	1.5	1.2	6.7	98	1029.0	8	8	1	22	02	94	28	1	-
20	7.2	2.9	7.5	74	1019.6	7	7	9	22	05	96	10	6	1.0
21	4.0	2.0	7.0	87	1018.4	2	2	9	14	02	95	10	0	-
22	7.0	3.0	7.6	75	1013.7	0	0	9	18	05	96	10	0	-
23	4.8	4.8	8.6	100	1020.3	5	3	9	22	01	92	42	1	-
24	10.6	10.6	12.8	100	1014.4	9	9	.	00	00	91	43	5	0.0
25	10.2	9.6	12.0	96	1012.8	8	8	2	27	06	94	10	6	0.5
26	6.2	5.3	8.9	94	1014.6	3	3	9	18	03	95	10	0	-
27	10.5	10.3	12.5	99	1016.4	7	7	6	18	02	95	10	1	-
28	12.1	9.8	12.1	86	1006.9	7	5	5	22	04	96	10	2	-
29	7.7	7.1	10.0	96	1004.0	6	5	9	16	03	94	10	1	-
30	4.8	3.6	7.9	92	1013.7	5	5	7	22	06	96	10	1	-
31	1.3	0.5	6.3	94	1014.9	0	0	9	18	02	96	10	0	-

Godz. 13

DNI	TEMPERATURA POWIETRZA T	TEMPERATURA PUNKTU ROSY T_d	PRĘŻNOŚĆ PARY WODNEJ e	WILGOTNOŚĆ WZGLĘDNA U	CIŚNIENIE ATMOSFERYCZNE P_o	ZACHMURZENIE N	N_h	h	WIATR dd	v	WIDZIALNOŚĆ V	POGODA ww	W	OPAD R
1	16.1	10.3	12.5	68	1020.0	6	4	5	27	08	97	03	2	-
2	19.1	10.0	12.3	56	1011.5	2	1	5	18	04	97	03	1	-
3	16.8	12.5	14.5	76	1008.9	7	2	4	22	03	96	10	6	0.5
4	19.7	10.6	12.8	56	997.6	2	1	5	18	08	97	02	6	0.0
5	14.3	7.5	10.3	63	1000.6	4	3	5	25	07	97	01	2	-
6	12.7	6.2	9.5	65	1013.9	7	4	5	25	10	98	01	1	-
7	14.3	10.1	12.4	76	1018.1	7	7	6	22	07	96	10	1	-
8	16.2	12.6	14.6	79	1018.1	8	5	5	24	05	96	10	2	-
9	13.8	8.9	11.4	72	1024.9	6	5	5	27	10	97	01	8	0.0
10	14.9	13.6	15.6	92	1015.8	8	8	4	27	08	96	10	6	0.4
11	14.7	13.1	15.1	90	1021.8	8	8	4	18	02	96	10	2	-
12	21.5	13.0	15.0	58	1019.5	2	1	6	20	05	96	05	0	-
13	19.8	14.7	16.8	73	1014.3	4	0	9	20	04	96	05	1	-
14	14.3	8.2	10.8	67	1020.6	6	1	5	22	05	96	05	2	-
15	19.9	12.3	14.3	62	1009.3	6	4	9	22	08	97	05	2	-
16	14.2	13.3	15.3	94	1003.6	8	6	4	21	08	96	21	8	0.7
17	20.4	12.9	14.9	62	1000.6	7	7	9	20	10	97	03	2	-
18	7.0	3.2	7.7	77	1011.5	6	4	5	27	12	97	25	1	0.7
19	8.3	2.9	7.5	69	1027.2	6	6	5	22	06	97	02	2	-
20	13.2	4.6	8.4	56	1020.2	6	5	9	20	05	96	05	2	-
21	15.3	5.0	8.7	50	1016.6	2	2	9	18	03	97	05	0	-
22	18.3	9.9	12.2	58	1013.0	2	0	9	25	08	97	05	0	-
23	10.9	10.1	12.4	95	1019.2	8	8	5	14	02	95	21	4	0.9
24	13.0	12.1	14.1	94	1012.1	8	5	2	18	03	95	10	5	0.0
25	11.9	5.5	9.0	65	1015.2	4	3	5	27	07	97	01	1	-
26	15.7	10.7	12.8	72	1012.9	6	3	9	20	06	96	05	1	-
27	13.9	10.9	13.0	82	1015.9	8	4	5	00	00	96	10	2	-
28	17.3	10.6	12.8	65	1006.3	1	1	5	20	08	96	05	1	-
29	12.7	5.2	8.8	60	1005.9	7	7	6	27	08	97	01	1	-
30	10.8	4.6	8.5	66	1014.6	2	2	5	20	06	97	02	1	-
31	10.5	3.7	8.0	63	1011.1	0	0	9	14	04	97	05	0	-

Godz. 19

DNI	TEMPERATURA POWIETRZA T	TEMPERATURA PUNKTU ROSY T_d	PRĘŻNOŚĆ PARY WODNEJ e	WILGOTNOŚĆ WZGLĘDNA U	CIŚNIENIE ATMOSFERYCZNE P_o	ZACHMURZENIE N	N_h	h	WIATR dd	v	WIDZIALNOŚĆ V	POGODA ww	W	OPAD R
1	12.9	11.8	13.8	93	1019.6	0	0	9	22	03	96	10	1	-
2	16.7	12.6	14.6	77	1008.9	7	7	7	18	03	96	10	1	-
3	13.2	12.1	14.1	93	1008.6	3	0	9	22	02	96	10	1	-
4	18.1	10.7	12.9	62	994.3	7	3	5	16	08	97	03	1	-
5	9.5	7.2	10.2	86	1003.6	1	1	5	22	05	97	01	8	0.2
6	10.3	8.5	11.1	88	1017.3	7	7	6	22	04	96	10	8	0.0
7	13.7	11.3	13.4	85	1016.1	8	5	6	22	08	96	10	6	0.0
8	13.9	12.3	14.3	90	1016.8	2	2	5	25	08	96	10	8	3.9
9	10.6	8.4	11.0	86	1023.2	8	6	5	23	03	96	61	6	1.2
10	14.8	14.3	16.3	97	1017.7	8	5	4	27	07	96	21	5	0.2
11	14.7	14.3	16.3	98	1020.3	7	7	5	14	02	95	10	1	-
12	17.2	14.8	16.8	86	1019.0	0	0	9	16	02	96	10	0	-
13	15.4	13.3	15.2	87	1013.9	3	0	9	22	04	96	10	1	-
14	12.3	10.2	12.4	87	1017.2	6	6	6	14	02	96	10	2	-
15	13.3	11.4	13.5	88	1010.4	7	3	5	27	04	97	25	6	0.3
16	11.3	9.1	11.6	86	1012.2	5	5	6	22	05	97	01	8	0.5
17	20.9	10.8	12.9	52	996.2	8	8	4	25	14	96	80	2	0.0
18	4.2	3.2	7.7	93	1020.8	5	5	6	32	08	97	01	8	1.3
19	7.8	3.1	7.6	72	1022.2	7	7	9	18	05	97	02	2	-
20	11.5	7.2	10.1	75	1019.4	5	2	6	18	01	96	10	1	-
21	10.2	6.1	9.4	76	1015.6	2	0	9	18	02	96	10	0	-
22	14.5	12.3	14.3	87	1015.5	3	3	6	22	05	96	10	1	-
23	11.1	10.9	13.0	99	1017.3	8	8	2	14	02	96	20	6	1.5
24	13.2	13.0	15.0	99	1009.1	8	8	2	14	01	94	80	1	2.2
25	7.9	7.0	10.0	94	1017.2	4	0	9	20	02	96	10	2	-
26	14.7	12.2	14.2	85	1014.5	8	8	6	22	04	96	10	2	-
27	12.9	10.0	12.2	83	1011.4	8	8	9	09	03	96	10	2	-
28	12.2	7.7	10.5	74	1006.4	0	0	9	16	05	96	10	0	-
29	8.6	7.3	10.2	92	1008.5	8	5	6	22	05	97	61	2	0.1
30	7.1	3.8	8.0	80	1015.4	0	0	9	20	04	96	10	0	-
31	7.3	4.8	8.6	84	1007.8	0	0	9	14	04	96	10	0	-

Godz. 01

DNI	TEMPERATURA POWIETRZA T	TEMPERATURA PUNKTU ROSY T_d	PRĘŻNOŚĆ PARY WODNEJ e	WILGOTNOŚĆ WZGLĘDNA U	CIŚNIENIE ATMOSFERYCZNE P_o	ZACHMURZENIE N	N_h	h	WIATR dd	v	WIDZIALNOŚĆ V	POGODA ww	W	OPAD R
1	13.7	10.9	13.0	83	1013.5	6	4	6	20	03	97	01	1	-
2	9.5	8.5	11.1	93	1019.3	0	0	9	25	03	97	01	1	-
3	12.6	9.7	12.0	82	1010.6	8	8	9	18	03	97	03	1	-
4	11.9	11.9	13.9	100	1008.6	9	9	.	00	00	92	43	4	-
5	13.4	12.1	14.1	92	999.0	6	3	5	15	02	96	95	1	0.0
6	7.8	5.8	9.2	87	1007.2	6	6	5	23	03	97	03	1	-
7	7.4	6.1	9.4	91	1019.0	3	3	9	25	04	97	01	1	-
8	13.5	11.1	13.2	85	1015.6	8	8	5	24	05	96	61	2	0.0
9	13.1	9.2	11.6	77	1013.2	7	7	5	27	09	97	03	6	0.1
10	10.1	8.7	11.2	91	1019.6	8	2	4	27	04	97	02	1	-
11	13.8	12.7	14.7	93	1016.7	7	7	2	28	05	96	21	5	0.2
12	11.7	11.5	13.6	99	1022.9	8	8	1	20	02	95	10	4	-
13	10.9	10.5	12.7	97	1021.5	0	0	9	15	01	95	10	0	-
14	12.7	10.8	12.9	88	1016.8	0	0	9	26	05	97	02	0	-
15	11.3	10.1	12.4	93	1017.1	1	0	9	16	02	96	10	1	-
16	14.1	11.3	13.4	83	1011.2	7	6	9	23	04	96	10	6	0.0
17	8.8	7.5	10.4	92	1014.7	6	0	9	22	03	98	03	1	-
18	15.6	9.7	12.0	68	1002.1	7	4	6	25	10	98	21	1	1.9
19	1.9	0.3	6.2	89	1024.3	1	1	4	30	06	98	02	8	0.0
20	3.6	- 0.1	6.0	76	1023.2	8	0	9	20	03	97	01	1	-
21	6.7	3.4	7.8	79	1022.1	1	1	9	18	01	97	01	1	-
22	4.3	0.7	6.4	77	1017.3	3	0	9	19	02	97	02	1	-
23	11.9	10.4	12.6	90	1017.0	1	0	9	26	05	96	10	1	-
24	9.8	8.8	11.3	93	1016.5	7	6	5	08	04	97	21	6	0.9
25	12.9	10.0	12.2	83	1008.9	5	5	9	21	05	96	21	1	0.0
26	2.2	2.2	7.2	100	1018.8	0	0	9	19	01	94	10	0	-
27	10.9	9.3	11.7	90	1018.1	8	8	7	21	01	95	10	1	-
28	7.4	7.0	10.0	97	1013.1	2	0	9	15	03	95	10	0	-
29	8.5	7.2	10.2	92	1009.3	0	0	9	16	03	96	10	0	-
30	8.5	7.2	10.2	92	1011.0	8	8	6	29	05	97	60	2	0.1
31	0.4	0.1	6.2	98	1017.9	0	0	9	00	00	95	10	0	-

Godz. 07

DNI	TEMPERATURA POWIETRZA T	TEMPERATURA PUNKTU ROSY T_d	PRĘŻNOŚĆ PARY WODNEJ e	WILGOTNOŚĆ WZGLĘDNA U	CIŚNIENIE ATMOSFERYCZNE P_o	ZACHMURZENIE N	N_h	h	WIATR dd	v	WIDZIALNOŚĆ V	POGODA ww	W	OPAD R
1	12.4	10.9	13.0	90	1016.5	4	3	2	29	06	98	03	8	0.3
2	7.4	7.0	10.0	97	1018.5	1	0	9	00	00	95	28	0	-
3	13.0	10.9	13.1	87	1010.1	7	7	9	18	02	95	10	1	-
4	12.3	12.3	14.3	100	1006.0	9	9	.	18	01	90	47	6	0.1
5	12.6	11.1	13.2	91	998.8	8	8	4	27	06	97	21	9	0.4
6	8.9	7.2	10.2	89	1009.6	5	5	5	25	05	97	02	1	-
7	8.7	7.0	10.0	89	1020.7	8	7	7	19	01	96	10	1	-
8	13.0	11.1	13.2	88	1017.5	6	5	4	27	05	97	03	6	1.7
9	11.0	7.5	10.4	79	1017.9	7	7	4	29	09	98	02	6	0.5
10	9.0	8.4	11.0	96	1016.2	8	6	2	18	03	96	61	6	1.4
11	12.9	12.2	14.2	95	1018.7	6	5	2	27	04	95	10	1	-
12	11.5	11.5	13.6	100	1021.9	7	7	1	18	02	93	42	4	-
13	8.6	8.4	11.0	99	1020.9	0	0	9	14	02	94	28	4	-
14	10.6	9.4	11.8	92	1021.1	5	2	9	28	04	98	02	1	-
15	10.9	10.9	13.0	100	1015.6	9	9	.	17	03	92	45	0	-
16	13.1	12.5	14.5	96	1007.5	8	6	3	21	03	94	61	2	1.6
17	10.8	8.2	10.8	84	1011.1	6	1	6	20	02	97	01	1	-
18	9.6	2.9	7.5	63	1008.3	6	2	9	28	08	98	01	6	0.0
19	0.0	- 0.6	5.9	96	1028.9	1	0	9	27	04	97	02	0	-
20	6.5	- 0.2	6.0	62	1021.5	7	3	7	22	05	97	02	2	-
21	3.3	1.5	6.8	88	1021.6	4	2	9	15	01	96	10	0	-
22	4.5	1.2	6.6	79	1016.3	2	0	9	18	02	98	01	0	-
23	5.5	5.3	8.9	98	1020.3	0	0	9	27	03	91	46	1	-
24	8.6	8.2	10.9	97	1015.2	7	2	7	09	01	93	46	2	-
25	12.0	11.2	13.3	95	1010.2	8	7	2	27	04	95	21	6	2.8
26	2.2	2.2	7.2	100	1019.0	2	2	9	15	02	91	42	4	-
27	10.5	8.9	11.4	90	1018.3	7	7	7	19	02	95	10	2	-
28	6.5	5.8	9.2	96	1011.2	1	1	9	15	02	94	10	0	-
29	5.3	4.8	8.6	97	1007.5	4	1	9	14	02	95	10	0	-
30	5.7	4.8	8.6	94	1014.8	2	1	7	23	03	97	02	6	0.0
31	- 2.2	- 2.2	5.2	100	1017.5	0	0	9	12	02	92	42	4	-

Godz. 13

1	16.0	8.9	11.4	63	1018.5	5	5	5	29	07	98	01	1	-
2	18.0	7.9	10.6	51	1015.1	6	1	6	18	04	98	02	1	-
3	15.4	14.2	16.2	92	1010.2	8	7	6	00	00	95	61	2	1.6
4	19.3	12.6	14.6	65	1002.5	3	2	4	18	04	97	01	4	-
5	11.7	10.1	12.4	90	1002.8	8	2	4	21	02	97	61	6	2.4
6	12.1	6.0	9.3	66	1012.5	6	4	5	27	08	98	02	8	0.0
7	15.7	4.2	8.2	46	1020.0	3	1	7	22	05	98	01	1	-
8	14.9	7.7	10.5	62	1018.7	6	2	5	27	09	98	01	2	-
9	13.3	7.2	10.1	66	1020.7	5	4	5	31	09	98	01	2	-
10	14.3	13.8	15.7	97	1013.6	8	7	2	27	08	95	61	6	5.1
11	16.0	9.9	12.2	67	1021.3	3	2	5	30	07	98	01	1	-
12	21.4	13.1	15.1	59	1020.7	0	0	9	23	05	97	02	4	-
13	20.7	12.9	14.8	61	1017.3	2	0	9	18	03	97	02	0	-
14	14.6	8.1	10.8	65	1021.9	7	5	5	27	03	98	03	1	-
15	18.9	12.3	14.3	66	1012.5	2	0	9	18	05	96	05	4	-
16	16.6	13.1	15.0	80	1005.9	8	7	5	22	06	98	02	6	0.8
17	20.1	12.3	14.3	61	1005.9	6	2	9	22	07	98	02	2	-
18	8.9	5.6	9.1	80	1010.6	6	6	6	29	08	97	80	1	0.0
19	8.2	- 0.2	6.0	56	1028.0	2	1	5	24	06	98	03	0	-
20	12.1	1.6	6.9	49	1021.2	6	5	7	25	05	98	03	2	-
21	15.3	- 3.8	4.6	27	1019.3	1	0	9	22	08	98	02	0	-
22	17.0	4.7	8.5	44	1014.1	5	0	9	23	06	98	02	1	-
23	14.1	7.7	10.5	65	1020.2	3	2	4	26	02	97	02	4	-
24	16.1	12.5	14.5	79	1013.4	3	2	9	00	00	95	10	4	-
25	11.9	7.8	10.6	76	1013.9	7	7	5	30	06	96	10	2	-
26	13.5	7.9	10.6	69	1016.7	3	1	9	18	05	97	02	4	-
27	15.8	10.8	12.9	72	1017.6	5	3	9	19	03	96	10	2	-
28	16.1	9.6	12.0	66	1010.1	6	6	9	22	02	96	05	1	-
29	15.2	8.8	11.3	65	1006.7	6	2	7	21	04	97	03	1	-
30	10.4	2.8	7.5	59	1016.1	5	2	5	26	04	98	03	1	-
31	6.2	5.5	9.0	95	1014.4	6	1	2	11	02	95	28	4	-

Godz. 19

1	10.3	8.7	11.2	90	1019.2	0	0	9	26	03	97	01	1	-
2	13.7	9.4	11.8	75	1012.1	5	4	6	16	03	97	03	1	-
3	14.2	13.7	15.6	97	1009.9	6	6	9	18	01	95	10	6	0.2
4	15.5	12.2	14.2	81	1000.9	1	0	9	16	03	97	02	0	-
5	11.5	9.5	11.9	88	1004.8	6	6	7	20	02	97	01	6	0.3
6	9.4	6.6	9.8	83	1016.3	4	4	6	26	05	98	01	1	-
7	13.6	7.8	10.6	68	1017.5	7	6	6	20	02	97	02	1	-
8	13.6	11.9	14.0	90	1015.5	8	4	5	26	08	96	63	6	2.9
9	10.0	7.7	10.5	86	1021.3	2	1	5	27	05	98	01	1	-
10	14.0	13.5	15.4	97	1014.5	8	7	2	28	08	95	53	6	0.8
11	12.3	8.1	10.8	75	1022.1	1	1	9	20	01	97	01	1	-
12	16.5	13.7	15.7	84	1021.3	1	0	9	19	01	97	02	0	-
13	16.1	13.5	15.4	84	1015.4	3	0	9	17	02	97	01	1	-
14	12.4	9.9	12.2	85	1020.0	7	5	6	14	02	97	01	2	-
15	15.5	12.2	14.2	81	1011.3	7	6	9	21	03	96	10	1	-
16	14.3	10.1	12.4	76	1009.8	5	2	5	28	08	98	01	8	0.0
17	19.6	11.1	13.2	58	1000.6	3	2	9	22	08	97	01	1	-
18	5.5	2.3	7.2	80	1015.3	2	1	7	25	08	98	01	8	0.0
19	3.1	0.5	6.3	83	1026.1	3	0	9	19	02	97	01	1	-
20	8.8	4.0	8.1	72	1021.9	7	5	5	22	02	97	02	1	-
21	8.7	1.7	6.9	61	1018.3	1	1	9	20	01	97	02	0	-
22	13.6	8.2	10.9	70	1014.6	6	2	5	24	04	97	03	1	-
23	11.5	7.6	10.4	77	1018.6	8	7	6	12	01	97	02	1	-
24	13.5	11.6	13.7	88	1011.6	6	6	9	16	02	95	10	6	0.1
25	6.7	6.0	9.4	96	1017.4	2	2	6	26	03	96	10	1	-
26	9.5	8.1	10.8	91	1017.2	6	5	7	17	02	96	10	1	-
27	11.4	9.8	12.1	90	1015.6	4	0	9	14	02	96	10	1	-
28	12.0	8.6	11.2	80	1009.8	3	1	9	18	02	96	10	1	-
29	11.7	9.3	11.7	85	1007.5	5	5	6	24	02	96	10	2	-
30	5.8	3.7	7.9	86	1017.6	0	0	9	18	02	97	01	1	-
31	4.0	3.6	7.9	97	1011.1	0	0	9	11	02	96	10	1	-

Godz. 01

DNI	TEMPERATURA POWIETRZA T	TEMPERATURA PUNKTU ROSY T_d	PRĘŻNOŚĆ PARY WODNEJ e	WILGOTNOŚĆ WZGLĘDNA U	CIŚNIENIE ATMOSFERYCZNE P_o	ZACHMURZENIE N	N_h	h	WIATR dd	v	WIDZIALNOŚĆ V	POGODA ww	W	OPAD R
1	7.3	5.5	9.0	88	1014.9	0	0	9	29	02	97	02	0	–
2	9.2	8.6	11.2	96	1019.2	1	1	5	29	02	96	10	1	–
3	10.9	8.5	11.1	85	1013.4	8	8	9	25	02	97	03	1	–
4	13.7	13.2	15.1	97	1009.6	8	8	8	00	00	96	10	6	0.3
5	11.5	10.9	13.1	96	1002.8	0	0	9	00	00	97	02	1	–
6	9.6	9.0	11.5	96	1007.5	8	6	4	27	02	96	60	6	3.9
7	8.2	6.7	9.8	90	1018.6	8	8	5	27	02	97	02	1	–
8	10.5	7.2	10.1	80	1017.4	8	8	5	22	03	97	02	1	–
9	12.5	10.0	12.3	85	1011.9	7	7	4	27	05	96	10	6	3.1
10	7.2	6.6	9.7	96	1019.4	2	2	4	32	01	97	02	1	–
11	13.9	13.0	15.0	94	1015.1	8	8	4	24	02	97	02	6	0.2
12	5.8	4.6	8.5	92	1024.9	0	0	9	29	01	97	02	0	–
13	9.6	9.4	11.8	99	1023.5	0	0	9	00	00	96	10	0	–
14	12.3	10.8	12.9	90	1017.5	0	0	9	00	00	97	02	0	–
15	8.6	7.6	10.4	93	1020.4	0	0	9	27	01	96	10	1	–
16	11.9	10.6	12.7	91	1012.7	8	8	9	20	02	97	03	1	–
17	10.0	7.7	10.5	86	1014.9	4	3	5	29	04	97	03	8	0.5
18	18.9	12.3	14.3	66	1002.8	8	8	5	27	10	97	13	1	–
19	4.6	2.4	7.2	85	1019.4	8	8	5	32	06	97	02	2	–
20	1.0	– 1.0	5.7	87	1026.7	7	0	9	27	02	97	02	1	–
21	2.8	1.0	6.5	88	1023.7	5	0	9	22	01	97	03	1	–
22	3.6	0.1	6.2	78	1019.0	1	0	9	18	01	97	02	0	–
23	10.3	9.7	12.0	96	1016.2	5	1	9	27	05	97	01	1	–
24	8.6	7.6	10.4	93	1018.8	8	7	4	00	00	97	03	1	–
25	9.6	8.2	10.8	91	1010.9	7	7	5	00	00	97	03	1	–
26	2.2	0.9	6.5	91	1019.5	0	0	9	00	00	90	46	0	–
27	5.8	5.1	8.8	95	1020.0	0	0	9	00	00	93	42	4	–
28	7.1	6.2	9.5	94	1016.7	0	0	9	00	00	96	10	0	–
29	6.6	5.5	9.0	93	1012.2	0	0	9	00	00	97	02	0	–
30	10.3	8.3	10.4	87	1010.2	8	8	5	18	02	97	03	1	–
31	0.6	– 0.2	6.0	94	1019.3	3	0	9	00	00	97	03	0	–

Godz. 07

DNI	TEMPERATURA POWIETRZA T	TEMPERATURA PUNKTU ROSY T_d	PRĘŻNOŚĆ PARY WODNEJ e	WILGOTNOŚĆ WZGLĘDNA U	CIŚNIENIE ATMOSFERYCZNE P_o	ZACHMURZENIE N	N_h	h	WIATR dd	v	WIDZIALNOŚĆ V	POGODA ww	W	OPAD R
1	12.7	11.0	13.1	89	1014.2	8	8	5	27	04	96	80	1	0.0
2	9.1	8.3	10.9	95	1019.0	0	0	9	28	01	96	10	1	–
3	11.5	8.9	11.4	84	1012.0	7	7	5	20	02	97	03	2	–
4	13.9	13.7	15.7	99	1006.5	8	6	3	34	02	95	61	6	5.7
5	13.7	12.4	14.4	92	1001.0	7	4	9	15	03	97	01	1	–
6	8.2	6.7	9.8	90	1010.3	6	3	9	27	02	96	10	6	0.0
7	7.8	6.7	9.8	93	1020.9	8	2	5	27	03	96	10	2	–
8	12.1	10.6	12.7	90	1017.1	8	8	4	21	03	96	10	6	0.7
9	10.7	9.1	11.6	90	1013.5	6	6	4	32	08	97	25	2	3.5
10	8.0	7.8	10.6	99	1017.7	8	8	4	32	01	96	10	1	–
11	13.1	11.6	13.7	91	1017.6	7	7	4	27	02	97	02	2	–
12	9.6	8.6	11.2	93	1024.3	7	6	5	29	02	97	03	1	–
13	7.8	7.6	10.4	99	1023.0	8	8	3	22	02	91	44	1	–
14	11.9	10.9	13.1	94	1019.6	8	8	4	27	01	96	10	1	–
15	9.8	9.2	11.6	96	1016.3	8	8	3	16	04	91	44	4	–
16	13.1	11.0	13.2	87	1010.3	8	5	4	18	04	97	03	1	–
17	8.6	7.6	10.4	93	1014.2	6	2	5	27	03	97	01	1	–
18	10.7	3.5	7.8	61	1007.8	8	8	5	27	07	97	01	8	1.6
19	1.1	0.0	6.1	92	1027.1	0	0	9	29	04	97	01	1	–
20	3.4	– 1.6	5.4	70	1024.2	6	6	9	22	03	97	01	2	–
21	2.5	0.4	6.3	86	1023.6	1	0	9	22	01	97	02	1	–
22	3.4	0.2	6.2	80	1017.9	6	0	9	22	03	97	02	1	–
23	10.9	9.7	12.0	92	1019.1	3	1	4	27	03	96	10	1	–
24	9.0	8.0	10.7	93	1016.4	7	3	5	04	02	97	02	6	0.0
25	9.2	6.9	9.9	85	1010.3	8	8	5	18	01	97	03	2	–
26	2.2	1.9	7.0	98	1020.5	9	9	.	00	00	90	45	4	–
27	4.4	3.9	8.1	97	1020.1	0	0	9	00	00	94	10	4	–
28	4.6	3.9	8.1	95	1014.5	2	0	9	18	03	95	10	0	–
29	5.8	4.6	8.5	92	1010.8	2	2	9	18	01	96	10	0	–
30	8.6	7.1	10.1	90	1014.3	8	8	5	27	04	97	02	6	0.2
31	– 0.4	– 1.0	5.7	96	1018.1	7	7	9	00	00	95	28	4	–

Godz. 13

1	16.3	9.7	12.0	65	1017.1	8	6	5	30	06	97	02	8	0.0
2	16.9	9.5	11.9	62	1016.9	5	2	5	27	02	98	01	1	–
3	21.7	12.0	14.0	54	1010.0	2	2	9	18	05	98	02	1	–
4	16.4	14.3	16.3	88	1005.1	8	8	4	23	01	97	03	6	0.0
5	13.3	10.4	12.6	83	1002.7	8	8	5	29	05	97	02	2	–
6	10.7	9.3	11.7	91	1012.5	7	7	5	27	03	97	25	2	0.1
7	14.3	5.2	8.9	54	1021.5	7	3	5	27	02	97	02	1	–
8	16.7	6.1	9.4	50	1017.9	5	3	5	27	07	98	01	1	–
9	11.2	8.8	11.3	85	1017.8	8	8	4	28	08	97	02	2	–
10	10.0	9.4	11.8	96	1014.3	8	6	3	24	03	96	61	6	0.9
11	14.7	10.1	12.4	74	1020.5	4	3	5	32	04	98	01	1	–
12	19.1	13.2	15.1	68	1022.6	0	0	9	22	05	97	02	1	–
13	19.5	12.6	14.6	64	1019.9	0	0	9	17	04	97	02	4	–
14	15.0	9.6	12.0	70	1021.3	3	3	5	32	03	97	01	5	0.0
15	17.5	11.9	13.9	70	1015.0	6	0	9	18	06	97	03	4	–
16	18.1	12.6	14.6	70	1007.3	7	2	4	25	07	97	01	6	0.5
17	19.9	12.5	14.5	62	1008.9	7	1	5	20	08	97	03	2	–
18	11.7	3.7	7.9	58	1010.6	7	4	5	27	06	98	03	2	–
19	9.4	– 1.8	5.4	45	1028.4	1	0	9	29	04	98	01	0	–
20	10.8	– 1.7	5.4	42	1022.9	7	7	9	22	03	97	02	2	–
21	15.9	1.1	6.6	37	1020.9	2	1	9	18	03	98	01	1	–
22	16.7	2.4	7.3	38	1015.2	5	0	9	22	05	97	01	1	–
23	14.3	7.2	10.2	62	1020.1	6	6	5	29	02	97	03	1	–
24	15.9	10.5	12.7	70	1014.3	7	4	6	11	03	97	01	6	0.0
25	12.9	11.2	13.3	89	1012.5	8	3	4	29	03	96	10	6	0.5
26	12.2	7.0	10.0	71	1019.7	6	0	9	16	03	97	01	4	–
27	17.1	9.8	12.1	62	1018.4	5	3	9	20	03	97	03	1	–
28	15.9	7.8	10.6	59	1012.3	0	0	9	18	03	97	02	0	–
29	17.5	8.0	10.7	53	1008.6	3	2	9	18	05	98	01	1	–
30	9.8	5.7	9.1	75	1016.8	7	7	9	29	02	97	02	2	–
31	6.2	6.0	9.3	98	1015.2	8	8	8	29	01	96	63	2	0.9

Godz. 19

1	11.5	8.5	11.1	82	1018.4	0	0	9	29	02	97	01	1	–
2	11.6	8.4	11.0	81	1014.9	0	0	9	00	00	97	01	1	–
3	15.5	13.6	15.5	88	1010.3	8	8	9	32	02	97	01	1	–
4	13.3	12.8	14.7	96	1004.3	6	6	5	00	00	97	03	1	–
5	9.6	9.0	11.5	96	1005.9	8	8	9	29	01	96	61	8	4.7
6	8.6	6.2	9.5	85	1016.5	7	7	5	27	04	97	03	8	2.9
7	9.0	6.2	9.5	83	1020.7	0	0	9	20	01	97	01	1	–
8	11.7	9.3	11.7	85	1016.0	8	4	4	27	02	96	61	2	0.4
9	10.9	8.5	11.1	85	1019.2	7	7	4	32	04	97	01	8	0.0
10	13.3	12.9	14.9	98	1013.3	8	6	4	23	01	96	61	5	2.0
11	8.6	7.1	10.1	90	1023.5	1	0	9	32	01	97	01	0	–
12	13.3	12.0	14.0	92	1022.6	0	0	9	22	01	97	02	0	–
13	14.1	11.7	13.7	85	1017.9	4	0	9	00	00	97	03	0	–
14	10.5	9.3	11.7	92	1021.7	6	6	9	00	00	97	02	1	–
15	12.5	11.0	13.1	90	1013.2	2	0	9	18	02	97	02	1	–
16	15.9	13.4	15.4	85	1017.2	6	6	5	27	05	97	01	8	0.0
17	18.3	11.6	13.7	65	1003.8	2	0	9	20	05	97	01	1	–
18	8.3	2.6	7.4	67	1013.5	7	7	5	27	05	97	02	2	–
19	2.2	– 1.5	5.5	77	1027.8	1	0	9	27	01	98	02	0	–
20	8.2	0.5	6.3	58	1023.2	5	5	9	22	02	97	01	2	–
21	6.8	1.6	6.9	70	1019.9	0	0	9	18	01	97	02	0	–
22	11.1	5.0	8.7	66	1014.5	6	0	9	22	04	97	02	2	–
23	6.8	5.2	8.9	90	1020.1	0	0	9	00	00	97	02	1	–
24	12.1	10.0	12.3	87	1013.7	8	5	5	14	01	97	03	2	–
25	8.0	6.9	10.0	93	1017.1	0	0	9	32	01	96	10	1	–
26	9.8	9.2	11.6	96	1019.5	0	0	9	16	01	96	10	1	–
27	10.1	8.5	11.1	90	1018.3	0	0	9	00	00	96	10	1	–
28	9.6	7.7	10.5	88	1012.4	0	0	9	00	00	97	02	1	–
29	12.0	8.0	10.7	78	1009.3	2	2	5	18	02	97	01	1	–
30	6.4	4.1	8.2	85	1018.4	0	0	9	00	00	97	01	1	–
31	7.2	6.3	9.6	94	1011.1	8	6	4	36	04	95	60	6	3.7

Godz. 01

DNI	TEMPERATURA POWIETRZA T	TEMPERATURA PUNKTU ROSY T_d	PRĘŻNOŚĆ PARY WODNEJ e	WILGOTNOŚĆ WZGLĘDNA U	CIŚNIENIE ATMOSFERYCZNE P_o	ZACHMURZENIE N	N_h	h	WIATR dd	v	WIDZIALNOŚĆ V	POGODA ww	W	OPAD R
1	12.7	12.3	14.3	98	1017.4	6	6	4	32	05	97	01	9	8.8
2	10.2	8.6	11.2	90	1018.0	0	0	9	18	01	97	02	0	-
3	13.7	11.5	13.5	86	1009.0	6	6	9	22	02	97	01	1	-
4	10.8	10.4	12.6	97	1006.3	0	0	9	16	02	95	10	1	-
5	10.2	9.2	11.6	93	997.9	8	8	5	22	04	97	60	8	4.3
6	8.9	7.9	10.6	93	1008.1	8	8	5	25	07	97	02	8	0.8
7	8.3	5.2	8.8	81	1019.0	7	7	6	18	02	97	01	1	-
8	14.5	12.1	14.1	86	1018.1	8	7	5	25	04	97	61	2	0.0
9	11.9	7.4	10.3	74	1022.5	6	6	4	27	07	97	01	6	0.3
10	14.2	13.5	15.5	95	1019.7	8	5	4	27	05	95	61	6	8.0
11	13.9	13.5	15.5	98	1020.0	8	7	4	27	02	94	61	6	0.7
12	13.9	11.5	13.6	85	1019.3	0	0	9	18	02	96	10	0	-
13	12.6	10.5	12.7	87	1018.0	0	0	9	20	03	97	02	0	-
14	12.0	8.8	11.3	81	1020.5	7	1	8	27	03	97	01	1	-
15	11.5	10.7	12.9	95	1012.5	1	1	9	16	02	94	10	0	-
16	11.7	10.9	13.1	95	1009.6	8	1	6	22	03	97	61	8	1.5
17	10.9	9.1	11.6	89	1011.2	6	3	6	22	02	97	01	1	-
18	10.2	1.9	7.0	56	1006.5	8	2	5	25	07	98	01	8	0.0
19	3.5	3.5	7.8	100	1028.4	9	9	.	27	02	93	47	2	-
20	7.4	0.0	6.1	59	1019.7	7	7	9	18	03	97	03	2	-
21	9.4	2.1	7.1	60	1019.0	0	0	9	20	03	97	01	1	-
22	9.9	2.1	7.1	58	1014.5	1	0	9	18	05	97	01	1	-
23	10.1	8.9	11.4	92	1019.8	2	2	9	29	01	97	03	1	-
24	11.1	11.1	13.2	100	1015.6	9	9	.	18	02	92	47	4	-
25	11.2	10.8	13.0	97	1010.7	8	6	3	29	03	95	60	8	4.1
26	5.9	4.8	8.6	92	1015.4	0	0	9	16	03	97	02	1	-
27	13.4	11.0	13.1	85	1016.8	8	8	7	22	02	96	10	1	-
28	12.6	9.5	11.9	81	1006.7	7	7	9	18	03	97	01	6	0.0
29	8.7	7.4	10.3	92	1003.9	0	0	9	14	03	97	02	0	-
30	4.8	2.8	7.5	87	1011.1	0	0	9	20	03	97	02	1	-
31	3.5	1.4	6.8	86	1015.6	0	0	9	18	03	98	02	1	-

Godz. 07

DNI	TEMPERATURA POWIETRZA T	TEMPERATURA PUNKTU ROSY T_d	PRĘŻNOŚĆ PARY WODNEJ e	WILGOTNOŚĆ WZGLĘDNA U	CIŚNIENIE ATMOSFERYCZNE P_o	ZACHMURZENIE N	N_h	h	WIATR dd	v	WIDZIALNOŚĆ V	POGODA ww	W	OPAD R
1	10.5	9.7	12.0	95	1019.9	8	0	9	25	05	96	10	1	-
2	9.1	7.6	10.5	91	1015.3	7	0	9	16	02	96	10	1	-
3	12.0	10.9	13.0	93	1009.1	7	7	9	18	01	96	10	6	0.0
4	9.9	9.1	11.6	95	1002.0	8	8	9	16	03	96	61	4	0.1
5	10.0	7.7	10.5	86	998.8	7	2	4	22	03	97	60	6	0.1
6	8.2	6.9	10.0	92	1012.5	7	7	4	25	06	98	02	8	1.0
7	7.4	4.9	8.7	84	1018.4	7	7	6	18	03	97	02	1	-
8	11.5	9.7	12.1	89	1020.9	7	2	4	25	03	97	03	6	0.0
9	9.4	7.9	10.7	91	1025.8	6	6	3	29	05	97	03	1	-
10	14.2	13.3	15.3	94	1017.5	8	7	4	27	06	95	60	6	1.6
11	13.7	13.3	15.3	98	1020.6	8	8	4	25	02	95	20	6	0.3
12	13.9	10.1	12.3	78	1019.5	0	0	9	18	02	97	02	0	-
13	12.1	10.8	12.9	91	1016.4	0	0	9	18	02	96	10	0	-
14	9.8	8.8	11.3	93	1021.2	7	7	9	18	01	96	10	1	-
15	12.8	10.5	12.7	86	1010.6	7	3	9	20	04	96	10	1	-
16	10.9	9.9	12.2	94	1006.4	8	1	4	22	03	98	14	6	3.0
17	13.8	11.4	13.5	85	1006.8	6	6	9	22	04	97	03	1	-
18	8.5	3.2	7.6	69	1008.7	6	6	5	27	07	97	80	1	0.1
19	3.6	3.1	7.6	97	1028.7	7	7	4	20	03	95	10	4	-
20	6.6	1.1	6.6	68	1020.4	7	7	9	18	02	97	02	2	-
21	7.0	0.4	6.3	63	1017.7	2	1	9	20	05	97	03	0	-
22	9.0	1.2	6.7	58	1013.9	1	0	9	18	05	97	03	0	-
23	8.5	7.9	10.6	96	1019.6	7	7	9	29	01	95	10	1	-
24	10.3	10.3	12.5	100	1014.1	9	9	.	16	02	93	45	4	-
25	8.7	7.9	10.6	94	1014.3	8	8	3	29	02	95	10	6	0.2
26	7.1	5.8	9.2	91	1014.4	5	3	9	18	04	96	10	1	-
27	11.5	9.9	12.2	90	1016.6	7	4	5	20	03	96	10	1	-
28	11.4	8.8	11.3	84	1007.0	7	2	5	20	04	97	03	2	-
29	8.2	7.1	10.1	93	1004.0	4	4	9	16	03	96	10	0	-
30	3.3	2.0	7.1	91	1014.0	0	0	9	18	04	97	01	1	-
31	2.4	1.1	6.6	91	1014.4	0	0	9	16	02	97	02	0	-

Godz. 13

DNI	TEMPERATURA POWIETRZA T	TEMPERATURA PUNKTU ROSY T_d	PRĘŻNOŚĆ PARY WODNEJ e	WILGOTNOŚĆ WZGLĘDNA U	CIŚNIENIE ATMOSFERYCZNE P_o	ZACHMURZENIE N	N_h	h	WIATR dd	v	WIDZIALNOŚĆ V	POGODA ww	W	OPAD R
1	16.1	10.7	12.9	70	1020.7	7	3	5	25	04	97	01	2	-
2	19.1	9.6	11.9	54	1010.7	5	1	6	18	03	98	02	1	-
3	15.4	11.3	13.4	77	1009.3	7	4	5	20	02	97	02	6	0.0
4	19.4	7.3	10.2	45	996.6	5	1	7	20	07	98	03	8	3.1
5	12.5	5.7	9.2	63	1000.9	6	6	5	22	04	98	01	6	0.0
6	11.4	6.3	9.6	71	1015.1	7	7	5	25	04	97	03	8	0.0
7	13.4	9.9	12.2	80	1018.1	8	8	5	22	04	97	03	2	-
8	15.0	11.9	13.9	82	1019.4	8	3	4	25	05	97	21	2	0.1
9	12.2	8.0	10.7	75	1026.3	7	3	4	29	02	98	02	2	-
10	15.0	12.9	14.8	87	1017.4	8	8	4	27	04	96	21	2	0.2
11	17.4	14.3	16.3	82	1021.0	5	5	4	18	02	96	10	2	-
12	23.3	10.8	13.0	45	1019.2	0	0	9	20	03	98	02	0	-
13	21.3	12.6	14.6	57	1013.8	6	0	9	20	03	97	02	1	-
14	11.8	9.0	11.5	83	1020.5	8	2	4	18	01	97	21	6	0.1
15	19.4	10.6	12.8	57	1009.2	7	1	7	22	05	97	03	2	-
16	15.5	13.7	15.7	89	1004.8	8	8	5	25	06	98	21	8	1.0
17	19.1	11.3	13.4	61	1000.4	8	8	9	22	06	98	02	2	-
18	6.9	0.9	6.5	65	1023.8	7	7	5	27	08	98	80	6	2.6
19	9.0	1.8	7.0	61	1026.1	6	2	6	20	04	98	01	1	-
20	13.4	4.6	8.4	55	1019.8	5	2	9	20	03	97	01	2	-
21	15.6	3.2	7.7	43	1016.0	2	1	9	18	04	98	01	0	-
22	17.8	10.2	12.4	61	1014.1	7	7	5	20	04	96	05	1	-
23	10.6	10.2	12.4	97	1018.0	8	8	4	11	01	95	61	6	1.3
24	14.0	12.4	14.4	90	1011.3	6	1	6	18	03	96	10	4	-
25	11.3	5.7	9.2	69	1016.1	6	3	5	25	03	98	01	2	-
26	14.6	10.0	12.3	74	1013.1	5	5	9	18	05	96	10	2	-
27	12.7	9.0	11.4	78	1015.4	8	8	9	20	01	97	60	2	0.0
28	16.1	8.3	10.9	60	1006.2	2	2	6	22	06	97	03	1	-
29	11.7	2.5	7.3	53	1006.4	8	5	6	25	06	98	03	1	-
30	10.6	2.5	7.3	57	1014.4	4	4	6	22	04	98	03	0	-
31	10.6	3.1	7.6	59	1009.8	1	1	5	16	03	97	03	0	-

Godz. 19

DNI	TEMPERATURA POWIETRZA T	TEMPERATURA PUNKTU ROSY T_d	PRĘŻNOŚĆ PARY WODNEJ e	WILGOTNOŚĆ WZGLĘDNA U	CIŚNIENIE ATMOSFERYCZNE P_o	ZACHMURZENIE N	N_h	h	WIATR dd	v	WIDZIALNOŚĆ V	POGODA ww	W	OPAD R
1	13.4	10.1	12.4	81	1019.8	4	0	9	22	01	97	01	1	-
2	15.8	11.8	13.8	77	1008.5	7	7	9	18	03	97	02	2	-
3	13.1	11.6	13.7	91	1008.8	5	1	6	16	01	97	03	2	-
4	12.5	11.6	13.6	94	995.9	8	8	5	22	05	97	81	2	2.3
5	10.9	5.0	8.7	67	1004.5	4	2	6	25	05	98	01	1	-
6	9.6	6.8	9.9	83	1017.8	5	5	7	20	01	97	03	2	-
7	13.7	11.5	13.5	86	1017.2	7	7	6	20	03	97	02	2	-
8	13.6	12.9	14.9	95	1018.8	8	2	4	25	05	96	60	2	0.5
9	9.7	8.3	10.9	91	1022.9	8	6	4	20	02	95	63	6	2.4
10	14.3	13.9	15.9	98	1019.1	8	7	4	27	03	95	60	6	0.1
11	15.4	13.5	15.4	88	1019.6	0	0	9	14	02	96	10	1	-
12	18.1	13.6	15.5	75	1018.3	1	0	9	18	01	97	02	0	-
13	15.2	11.1	13.2	77	1015.0	5	0	9	20	03	97	01	2	-
14	9.9	9.7	12.0	99	1016.7	0	0	9	16	02	96	10	1	-
15	12.6	9.9	12.2	84	1010.7	7	4	5	25	04	97	25	2	1.0
16	12.1	6.2	9.5	67	1013.6	1	1	7	27	04	98	01	8	0.4
17	20.0	9.4	11.8	50	997.3	8	3	6	25	08	98	80	2	0.0
18	4.0	3.3	7.7	95	1022.9	6	6	4	27	03	98	01	8	2.7
19	7.4	1.5	6.8	66	1021.9	7	7	9	18	03	97	03	2	-
20	10.2	3.4	7.8	62	1019.9	5	3	9	18	03	97	02	2	-
21	10.9	2.3	7.2	55	1015.7	5	0	9	18	04	98	01	1	-
22	15.7	11.7	13.7	77	1016.9	7	7	7	25	02	97	03	1	-
23	10.9	10.9	13.0	100	1016.8	9	9	.	09	01	92	47	6	2.9
24	13.4	12.5	14.5	94	1009.1	8	8	6	20	04	96	80	6	4.0
25	9.3	4.9	8.6	74	1016.6	6	6	9	16	02	98	01	2	-
26	13.4	10.8	12.9	84	1015.1	0	0	9	18	03	96	10	1	-
27	12.1	8.9	11.4	81	1010.0	8	8	9	11	03	97	02	2	-
28	12.1	6.7	9.8	69	1005.5	1	0	9	16	04	97	01	1	-
29	7.4	5.9	9.3	90	1009.0	8	8	9	18	03	98	21	8	1.2
30	5.4	4.2	8.3	92	1016.0	0	0	9	18	03	98	01	8	0.3
31	6.2	2.3	7.2	76	1005.8	4	0	9	11	04	97	03	0	-

Godz. 01

DNI	TEMPERATURA POWIETRZA T	TEMPERATURA PUNKTU ROSY T_d	PRĘŻNOŚĆ PARY WODNEJ e	WILGOTNOŚĆ WZGLĘDNA U	CIŚNIENIE ATMOSFERYCZNE P_o	ZACHMURZENIE N	N_h	h	WIATR dd	v	WIDZIALNOŚĆ V	POGODA ww	W	OPAD R
1	13.8	13.1	15.1	95	1016.7	7	7	4	27	05	96	10	8	5.1
2	6.7	6.5	9.7	99	1018.9	1	0	9	00	00	95	10	1	-
3	12.7	12.0	14.0	95	1009.2	6	6	9	00	00	96	10	1	-
4	9.4	9.4	11.8	100	1006.9	0	0	9	22	01	91	44	4	-
5	11.7	10.5	12.7	93	998.2	8	8	5	22	02	96	29	8	6.0
6	9.1	8.7	11.2	97	1008.0	8	8	5	25	07	97	80	1	2.3
7	7.0	6.1	9.4	94	1019.4	8	8	6	23	02	96	10	1	-
8	14.2	12.6	14.6	90	1018.1	8	8	5	23	06	96	10	6	0.0
9	13.0	7.3	10.2	68	1020.9	8	8	5	27	08	97	03	8	0.7
10	14.3	13.8	15.7	97	1018.9	8	4	4	27	06	96	61	6	8.4
11	14.2	13.8	15.8	98	1019.7	8	8	4	27	04	95	51	6	0.1
12	10.7	10.5	12.7	99	1020.0	0	0	9	16	01	96	10	0	-
13	9.8	9.6	12.0	99	1018.6	0	0	9	14	03	96	10	0	-
14	12.4	9.3	11.7	81	1020.2	8	8	5	30	03	97	02	1	-
15	7.5	7.5	10.4	100	1013.7	1	1	9	00	00	93	44	0	-
16	13.1	10.8	13.0	86	1010.1	8	3	6	22	05	97	60	8	0.1
17	10.8	8.8	11.3	87	1012.6	8	8	5	16	03	97	25	1	0.0
18	11.9	3.9	8.1	58	1005.7	8	8	9	26	11	98	01	8	0.0
19	3.7	3.5	7.8	98	1028.4	8	8	3	27	03	96	10	1	-
20	6.4	2.5	7.3	76	1020.5	7	7	6	16	02	97	02	2	-
21	5.1	3.2	7.7	87	1019.3	1	0	9	18	02	96	10	1	-
22	5.9	2.5	7.3	79	1015.6	1	0	9	17	03	96	10	1	-
23	8.5	8.3	10.9	99	1019.7	2	2	9	27	02	95	10	1	-
24	9.7	9.7	12.0	100	1015.9	9	9	.	00	00	92	47	4	0.1
25	12.3	12.3	14.3	100	1010.0	8	7	5	27	02	96	60	6	12.2
26	6.7	5.1	8.8	90	1016.1	1	0	9	16	04	96	10	1	-
27	10.4	9.8	12.1	96	1017.1	7	7	7	00	00	96	10	2	-
28	13.3	9.8	12.1	79	1007.6	7	3	9	16	03	96	10	2	-
29	8.6	7.6	10.4	93	1005.0	0	0	9	14	03	96	10	0	-
30	5.5	4.3	8.3	92	1011.7	2	0	9	20	02	96	10	6	0.4
31	2.2	0.9	6.5	91	1016.3	0	0	9	20	01	96	10	1	-

Godz. 07

DNI	TEMPERATURA POWIETRZA T	TEMPERATURA PUNKTU ROSY T_d	PRĘŻNOŚĆ PARY WODNEJ e	WILGOTNOŚĆ WZGLĘDNA U	CIŚNIENIE ATMOSFERYCZNE P_o	ZACHMURZENIE N	N_h	h	WIATR dd	v	WIDZIALNOŚĆ V	POGODA ww	W	OPAD R
1	10.6	10.2	12.4	97	1019.7	8	8	9	22	02	95	10	1	-
2	5.7	5.5	9.0	98	1015.7	7	0	9	20	01	94	28	1	-
3	11.4	11.2	13.3	99	1009.3	8	1	7	00	00	95	60	1	0.0
4	9.0	9.0	11.5	100	1003.1	8	4	6	18	02	95	26	4	-
5	10.5	8.7	11.2	88	999.0	8	5	5	19	03	97	03	6	0.3
6	8.7	7.2	10.2	90	1012.2	6	6	4	25	05	97	03	8	0.4
7	5.5	4.8	8.6	95	1019.3	6	4	6	20	02	96	10	1	-
8	11.0	10.2	12.5	95	1020.9	6	1	9	25	03	96	10	1	-
9	10.7	8.5	11.1	86	1024.9	7	7	4	27	06	98	03	1	-
10	14.3	13.6	15.6	95	1017.3	8	3	4	27	06	95	61	6	3.9
11	13.2	12.8	14.8	98	1020.7	8	2	4	29	02	95	60	5	0.5
12	9.3	9.1	11.6	99	1020.2	0	0	9	16	03	96	10	0	-
13	6.6	6.6	9.7	100	1017.4	0	0	9	00	00	91	46	4	-
14	7.6	7.2	10.1	97	1022.0	6	6	9	00	00	96	10	1	-
15	13.5	11.3	13.4	86	1011.7	5	5	8	18	04	96	14	4	-
16	11.8	10.6	12.8	93	1007.3	7	2	5	22	04	97	01	6	2.3
17	14.0	11.0	13.1	82	1008.2	7	4	9	20	05	97	03	2	-
18	8.5	3.7	7.9	72	1009.2	1	0	9	25	07	98	01	1	-
19	4.0	3.8	8.0	98	1029.3	7	7	3	25	02	95	10	2	-
20	5.9	2.2	7.2	77	1020.6	7	7	6	18	03	97	02	2	-
21	2.7	0.9	6.5	88	1018.5	1	1	9	17	02	96	10	0	-
22	4.6	2.4	7.2	85	1014.5	2	0	9	16	04	96	10	0	-
23	5.9	5.9	9.3	100	1020.1	9	9	.	20	02	92	45	4	-
24	9.4	9.4	11.8	100	1014.8	9	9	.	16	01	92	45	4	0.2
25	10.1	8.3	10.9	88	1013.6	8	8	4	27	03	96	10	6	0.2
26	4.7	4.2	8.3	97	1015.3	5	5	9	14	03	95	10	1	-
27	8.2	8.2	10.9	100	1017.2	8	6	5	19	02	94	10	1	-
28	12.9	9.8	12.1	81	1007.7	8	8	9	18	06	96	10	2	-
29	5.9	5.9	9.3	100	1004.3	3	2	9	14	02	94	28	0	-
30	2.9	2.1	7.1	95	1014.6	1	1	8	20	03	96	10	1	-
31	- 0.2	- 0.5	5.9	98	1015.3	1	0	9	09	02	95	10	0	-

Godz. 13

DNI	TEMPERATURA POWIETRZA T	TEMPERATURA PUNKTU ROSY T_d	PRĘŻNOŚĆ PARY WODNEJ e	WILGOTNOŚĆ WZGLĘDNA U	CIŚNIENIE ATMOSFERYCZNE P_o	ZACHMURZENIE N	N_h	h	WIATR dd	v	WIDZIALNOŚĆ V	POGODA ww	W	OPAD R
1	15.9	11.1	13.2	73	1020.6	8	2	5	27	05	97	02	2	-
2	19.4	11.3	13.4	59	1011.6	3	1	9	18	03	96	05	1	-
3	17.5	12.1	14.1	71	1009.2	8	2	5	23	04	96	10	6	0.0
4	20.4	9.9	12.2	51	998.1	3	1	6	19	07	98	02	1	-
5	14.1	7.7	10.5	65	1001.3	4	2	5	23	06	98	01	1	-
6	12.5	6.9	10.0	69	1015.0	7	7	5	27	05	98	03	2	-
7	13.9	10.9	13.0	82	1018.5	8	8	6	22	05	96	10	2	-
8	16.6	11.5	13.6	72	1019.2	8	4	5	23	07	96	10	8	0.0
9	13.9	8.6	11.2	70	1025.3	7	3	5	27	05	98	02	2	-
10	14.7	14.0	16.0	96	1017.2	8	5	3	27	07	95	58	2	1.1
11	16.3	14.9	17.0	92	1021.5	8	8	4	22	02	96	10	6	0.2
12	23.1	14.0	16.0	56	1019.6	1	1	6	16	03	97	02	0	-
13	19.7	12.9	14.8	65	1014.5	3	0	9	18	03	96	05	4	-
14	12.5	9.2	11.6	80	1020.4	7	1	5	14	02	96	60	6	0.1
15	19.3	13.2	15.2	68	1009.8	8	1	5	19	05	96	05	6	0.0
16	16.5	14.1	16.0	86	1004.7	8	5	5	22	09	97	21	2	0.7
17	19.9	13.7	15.7	67	1001.9	8	7	9	18	06	98	02	2	-
18	6.0	4.1	8.2	88	1013.5	3	3	4	27	08	97	25	1	2.4
19	9.8	2.6	7.3	61	1026.6	4	3	5	20	05	97	01	1	-
20	13.6	5.6	9.1	58	1020.5	7	7	7	22	03	96	05	2	-
21	15.8	4.9	8.6	48	1016.7	2	1	9	18	03	97	01	0	-
22	18.1	10.1	12.4	59	1014.3	6	0	9	22	08	96	05	1	-
23	11.2	11.2	13.3	100	1018.3	8	1	7	21	02	94	61	4	0.9
24	12.5	11.9	14.0	96	1011.8	7	1	7	17	02	95	60	4	1.5
25	11.9	7.8	10.6	76	1016.0	3	2	5	27	05	98	01	1	-
26	16.2	12.0	14.0	76	1013.7	8	1	5	20	04	96	10	1	-
27	14.6	12.2	14.2	86	1015.6	5	1	6	25	02	96	21	2	0.1
28	17.3	7.2	10.2	51	1006.8	1	1	6	21	06	96	05	1	-
29	12.9	7.0	10.0	67	1006.6	7	7	5	25	04	97	02	1	-
30	11.4	3.0	7.6	56	1014.8	1	1	5	22	05	98	03	0	-
31	11.3	1.7	6.9	51	1010.6	0	0	9	16	04	97	02	0	-

Godz. 19

DNI	TEMPERATURA POWIETRZA T	TEMPERATURA PUNKTU ROSY T_d	PRĘŻNOŚĆ PARY WODNEJ e	WILGOTNOŚĆ WZGLĘDNA U	CIŚNIENIE ATMOSFERYCZNE P_o	ZACHMURZENIE N	N_h	h	WIATR dd	v	WIDZIALNOŚĆ V	POGODA ww	W	OPAD R
1	11.1	10.3	12.5	95	1020.1	1	0	9	00	00	96	10	1	-
2	15.1	13.0	14.9	87	1008.9	1	1	7	18	01	96	10	1	-
3	12.2	11.6	13.7	96	1008.9	1	0	9	00	00	96	10	1	-
4	16.7	11.8	13.8	73	995.0	8	1	7	16	06	97	01	1	-
5	10.4	6.4	9.6	76	1004.7	7	7	6	22	03	97	03	8	1.0
6	9.6	7.5	10.4	87	1018.1	8	8	6	26	02	96	10	2	-
7	14.3	10.5	12.7	78	1017.1	8	8	6	21	04	96	10	2	-
8	15.2	11.9	13.9	81	1018.2	8	8	6	27	06	97	25	2	0.0
9	9.9	9.5	11.9	97	1023.1	8	2	4	27	02	96	61	8	1.7
10	15.1	13.9	15.8	92	1018.7	8	8	5	27	05	96	10	6	0.1
11	14.0	13.3	15.3	95	1019.8	0	0	9	16	03	95	10	1	-
12	15.6	13.5	15.4	87	1018.8	0	0	9	16	02	96	10	0	-
13	13.7	11.5	13.5	86	1015.0	0	0	9	20	03	96	10	1	-
14	10.5	9.9	12.2	96	1017.1	0	0	9	13	02	96	10	6	0.0
15	16.7	11.8	13.8	73	1011.0	7	7	6	22	08	97	03	6	0.0
16	12.7	8.5	11.1	76	1013.5	7	7	5	25	06	98	03	8	0.3
17	19.8	12.0	14.0	61	997.7	8	1	6	22	12	98	60	2	0.0
18	4.8	2.8	7.5	87	1021.7	6	6	4	27	05	98	03	8	2.2
19	7.0	3.0	7.6	75	1022.4	8	1	9	18	03	96	10	1	-
20	9.4	6.9	9.9	84	1019.9	7	1	9	19	02	96	10	2	-
21	9.4	4.7	8.6	73	1015.9	3	0	9	17	03	96	10	1	-
22	12.0	9.9	12.2	87	1016.9	4	0	9	22	03	96	10	1	-
23	11.3	10.9	13.0	98	1016.4	8	8	2	16	02	95	10	6	2.1
24	13.0	12.6	14.6	98	1009.5	8	8	5	17	02	95	21	1	0.4
25	6.0	5.5	9.1	97	1017.4	2	1	9	16	02	96	10	1	-
26	14.2	11.6	13.7	84	1015.3	8	8	6	20	04	96	10	2	-
27	12.2	10.7	12.8	90	1010.6	8	8	9	11	04	96	10	2	-
28	11.0	6.3	9.6	73	1006.6	0	0	9	17	03	96	10	0	-
29	7.5	6.2	9.5	91	1009.9	8	4	4	22	04	96	61	6	0.7
30	7.9	2.7	7.4	70	1016.0	7	7	6	20	03	98	03	1	-
31	5.9	2.2	7.2	77	1007.0	0	0	9	11	02	96	10	0	-

Godz. 01

DNI	TEMPERATURA POWIETRZA T	TEMPERATURA PUNKTU ROSY T_d	PRĘŻNOŚĆ PARY WODNEJ e	WILGOTNOŚĆ WZGLĘDNA U	CIŚNIENIE ATMOSFERYCZNE P_o	ZACHMURZENIE N	N_h	h	WIATR dd	v	WIDZIALNOŚĆ V	POGODA ww	W	OPAD R
1	14.8	13.9	15.9	94	1015.5	8	8	4	27	04	96	80	1	1.5
2	6.7	6.5	9.7	99	1019.2	0	0	9	00	00	96	10	0	-
3	12.9	11.8	13.8	93	1009.3	6	6	4	18	01	96	10	1	-
4	10.7	10.7	12.9	100	1007.3	9	9	.	00	00	91	45	8	0.0
5	13.1	12.7	14.7	98	998.1	8	8	4	27	05	96	80	1	0.1
6	9.3	6.3	9.5	81	1007.7	5	5	4	20	04	97	03	1	-
7	7.1	5.5	9.1	90	1019.4	0	0	9	27	02	97	01	1	-
8	13.8	12.1	14.2	90	1017.2	8	8	4	25	05	97	02	2	-
9	12.7	6.9	10.0	68	1018.3	4	4	4	27	09	97	03	6	0.8
10	9.7	9.7	12.0	100	1018.8	8	6	3	18	03	96	63	6	9.6
11	14.1	13.7	15.7	98	1018.6	8	5	3	27	03	95	60	6	0.4
12	10.8	10.8	13.0	100	1020.8	0	0	9	27	01	92	44	4	-
13	11.1	10.9	13.0	99	1019.6	0	0	9	16	01	96	10	0	-
14	12.5	10.0	12.3	85	1019.3	8	8	4	27	04	96	10	1	-
15	10.9	10.5	12.7	97	1014.7	2	2	5	18	02	95	10	1	-
16	12.1	10.8	12.9	91	1010.9	8	8	4	00	00	97	02	6	0.4
17	9.7	8.7	11.2	93	1013.8	7	7	4	18	02	97	01	1	-
18	12.8	6.1	9.4	64	1005.7	8	8	4	27	07	97	02	8	1.8
19	2.3	2.1	7.1	98	1027.6	0	0	9	29	01	98	02	1	-
20	4.3	1.8	6.9	84	1021.2	6	6	9	18	03	97	02	2	-
21	5.1	3.2	7.7	87	1020.6	1	0	9	20	02	97	01	1	-
22	3.3	1.5	6.6	89	1016.5	1	0	9	00	00	97	02	0	-
23	11.9	10.2	12.4	89	1018.8	7	7	4	27	02	97	03	1	-
24	8.9	8.5	11.1	97	1015.7	9	9	.	00	00	92	47	1	-
25	12.5	12.1	14.1	98	1009.6	8	8	4	25	02	96	60	8	2.6
26	4.0	3.8	8.0	98	1017.1	3	3	9	18	01	96	10	1	-
27	10.6	9.8	12.1	95	1017.6	8	8	4	18	01	96	10	1	-
28	12.3	8.5	11.1	78	1009.1	3	3	5	18	04	97	02	1	-
29	9.1	8.3	10.9	95	1006.0	0	0	9	16	02	96	10	0	-
30	6.1	5.4	9.0	95	1011.7	0	0	9	00	00	97	01	6	2.3
31	1.2	0.9	6.5	95	1017.0	0	0	9	00	00	96	10	0	-

Godz. 07

DNI	TEMPERATURA POWIETRZA T	TEMPERATURA PUNKTU ROSY T_d	PRĘŻNOŚĆ PARY WODNEJ e	WILGOTNOŚĆ WZGLĘDNA U	CIŚNIENIE ATMOSFERYCZNE P_o	ZACHMURZENIE N	N_h	h	WIATR dd	v	WIDZIALNOŚĆ V	POGODA ww	W	OPAD R
1	11.9	11.1	13.2	95	1018.5	8	4	4	27	02	96	10	8	0.2
2	6.7	6.5	9.7	99	1016.9	6	0	9	16	02	96	10	1	-
3	13.3	12.9	14.9	98	1009.2	8	4	4	00	00	96	60	1	2.0
4	11.0	11.0	13.1	100	1004.2	9	9	.	18	02	92	43	4	-
5	10.6	9.4	11.8	92	999.6	8	8	4	25	03	97	02	8	3.8
6	8.9	7.9	10.6	93	1011.2	7	7	4	25	06	97	25	2	1.4
7	6.0	5.3	8.9	95	1020.0	1	0	9	18	01	96	10	1	-
8	12.4	11.5	13.5	94	1020.2	3	3	5	27	03	97	02	1	-
9	10.7	8.3	10.9	85	1023.2	8	8	4	27	07	97	21	1	0.1
10	13.7	13.5	15.5	99	1016.2	8	5	3	25	05	96	61	6	6.6
11	13.3	12.4	14.4	94	1020.3	8	8	4	27	02	96	10	6	0.4
12	9.2	9.0	11.5	99	1020.5	0	0	9	18	01	95	28	4	-
13	9.3	9.3	11.7	100	1018.3	0	0	9	16	03	93	42	0	-
14	10.9	9.9	12.2	94	1021.5	6	6	4	27	01	96	10	1	-
15	11.0	10.8	13.0	99	1012.9	3	2	5	18	03	96	10	0	-
16	12.1	10.8	12.9	91	1007.3	8	8	4	20	05	97	21	6	2.8
17	13.7	11.5	13.5	86	1009.3	6	2	5	20	05	97	02	2	-
18	8.2	4.3	8.3	77	1009.6	8	8	5	27	04	97	02	2	-
19	2.1	1.3	6.7	95	1029.7	5	5	4	22	03	96	10	1	-
20	6.1	1.1	6.6	70	1020.5	7	2	5	20	04	97	02	2	-
21	2.9	- 0.4	5.9	79	1019.6	0	0	9	18	01	97	01	0	-
22	2.3	1.3	6.7	93	1015.5	1	0	9	16	02	97	03	0	-
23	6.0	6.0	9.4	100	1019.8	9	9	.	27	01	92	47	1	-
24	8.1	8.1	10.8	100	1015.2	9	9	.	00	00	93	43	4	-
25	9.9	8.7	11.2	92	1012.3	5	5	4	29	02	96	10	6	0.3
26	4.3	4.1	8.2	98	1015.9	2	1	5	16	04	95	10	0	-
27	10.2	9.4	11.8	95	1017.3	6	3	4	00	00	96	10	2	-
28	10.5	9.1	11.6	91	1008.6	7	3	4	18	01	97	03	2	-
29	6.3	5.8	9.3	97	1005.2	2	0	9	16	01	96	10	0	-
30	4.0	3.3	7.7	95	1014.8	2	2	4	22	01	96	10	1	-
31	0.0	- 0.3	6.0	98	1015.5	0	0	9	00	00	96	10	0	-

Godz. 13

1	16.5	10.8	12.9	69	1020.0	7	7	4	27	05	97	03	2	-
2	20.1	9.7	12.0	51	1012.0	6	0	9	18	04	97	03	2	-
3	17.7	13.1	15.1	75	1009.0	8	3	4	22	03	96	10	6	0.0
4	18.5	12.1	14.1	66	999.7	4	1	5	18	05	98	03	4	-
5	14.9	8.9	11.4	67	1001.4	5	4	5	22	06	98	01	2	-
6	11.9	6.5	9.6	69	1014.4	6	6	5	25	08	98	01	2	-
7	13.3	6.7	9.8	64	1019.2	8	8	5	20	02	97	02	1	-
8	16.1	12.5	14.5	79	1018.9	7	7	4	22	06	97	02	1	-
9	12.0	8.4	11.0	79	1024.8	7	7	4	27	06	98	01	6	0.0
10	14.5	14.0	15.9	97	1015.7	8	5	3	27	07	96	60	2	0.0
11	14.1	13.4	15.4	95	1022.0	8	8	4	00	00	96	10	2	-
12	23.1	15.3	17.4	62	1020.0	0	0	9	20	01	97	02	0	-
13	19.7	13.9	15.8	69	1014.8	6	0	9	18	03	97	03	4	-
14	12.6	10.1	12.4	85	1020.9	8	8	5	18	01	97	02	2	-
15	19.0	12.5	14.4	66	1010.8	6	4	5	20	03	97	02	1	-
16	15.3	13.7	15.7	90	1005.9	8	8	4	22	07	97	80	2	0.0
17	21.9	13.3	15.3	58	1003.3	6	1	5	20	07	98	02	2	-
18	8.3	5.2	8.8	81	1011.6	6	6	4	27	09	98	02	8	0.8
19	7.5	2.5	7.3	70	1027.6	5	4	5	18	03	98	01	2	-
20	11.7	3.9	8.1	59	1020.7	6	6	5	22	04	97	02	2	-
21	15.1	0.8	6.5	38	1017.5	0	0	9	18	03	98	02	0	-
22	18.3	8.5	11.1	53	1013.7	3	0	9	22	05	97	01	0	-
23	12.9	11.0	13.1	88	1018.9	8	8	5	20	01	96	10	4	-
24	14.5	12.5	14.5	88	1012.6	5	3	5	00	00	96	10	4	-
25	11.7	6.0	9.3	68	1015.4	3	3	5	29	06	98	02	1	-
26	15.1	9.8	12.1	70	1014.5	4	1	4	18	04	96	10	1	-
27	15.5	11.5	13.5	77	1015.7	7	7	5	00	00	96	10	2	-
28	16.7	11.2	13.3	70	1007.4	4	1	9	18	03	97	01	1	-
29	14.9	8.2	10.9	64	1005.6	3	1	4	27	04	97	03	0	-
30	10.9	4.5	8.4	65	1015.4	2	2	5	22	02	97	01	0	-
31	11.5	4.7	8.6	63	1011.4	0	0	9	16	02	96	05	0	-

Godz. 19

1	10.9	9.5	11.9	91	1020.2	0	0	9	00	00	97	01	1	-
2	14.3	12.5	14.5	89	1009.7	0	0	9	00	00	97	01	1	-
3	13.9	13.2	15.2	95	1009.0	8	8	4	00	00	96	80	6	1.5
4	15.1	12.2	14.2	83	996.5	5	0	9	14	03	97	01	1	-
5	9.9	7.4	10.3	84	1005.2	2	2	5	22	01	97	01	1	-
6	10.2	7.5	10.4	83	1017.8	8	8	4	27	01	97	02	8	0.0
7	13.6	11.0	13.1	84	1017.6	8	8	5	25	03	97	02	2	-
8	14.2	12.2	14.2	88	1017.2	8	8	4	27	03	96	60	8	0.5
9	10.5	9.5	11.9	94	1023.1	8	5	4	25	02	96	61	2	0.1
10	14.3	13.6	15.6	95	1017.8	8	5	3	27	05	96	60	6	0.6
11	12.7	12.7	14.7	100	1020.9	7	7	4	00	00	93	44	1	-
12	15.5	13.9	15.9	90	1019.9	0	0	9	16	01	96	10	0	-
13	14.0	13.1	15.1	94	1014.4	0	0	9	20	02	96	10	1	-
14	12.2	10.9	13.0	92	1017.8	8	8	5	09	02	97	02	2	-
15	16.1	12.5	14.5	79	1010.6	6	5	4	22	03	97	01	2	-
16	12.0	8.6	11.2	80	1013.3	1	1	4	27	06	97	01	8	0.6
17	18.7	12.3	14.3	66	998.2	8	8	4	20	09	97	02	2	-
18	4.9	3.7	8.0	92	1019.8	7	7	4	27	06	97	03	8	0.7
19	6.0	3.9	8.1	86	1023.4	6	6	9	16	03	97	02	1	-
20	10.2	7.5	10.4	83	1020.8	5	3	5	00	00	97	01	2	-
21	7.5	3.0	7.6	73	1016.8	3	0	9	00	00	97	01	1	-
22	13.8	10.6	12.8	81	1016.2	1	1	4	25	03	97	01	1	-
23	11.7	11.1	13.2	96	1016.2	8	8	4	00	00	96	21	6	1.5
24	12.5	11.4	13.5	93	1009.4	0	0	9	00	00	96	10	1	-
25	6.0	5.1	8.8	94	1017.7	0	0	9	00	00	96	10	1	-
26	12.2	10.1	12.3	87	1016.1	2	2	5	18	01	96	10	1	-
27	12.5	11.0	13.1	90	1012.1	0	0	9	16	03	96	10	1	-
28	10.5	9.5	11.9	94	1008.1	0	0	9	16	02	96	10	0	-
29	8.5	8.1	10.8	97	1009.2	8	6	4	27	01	96	61	2	0.4
30	4.5	3.0	7.6	90	1016.8	0	0	9	22	02	97	02	0	-
31	4.5	3.8	8.0	95	1008.4	0	0	9	11	03	96	10	0	-

Godz. 01

DNI	TEMPERATURA POWIETRZA T	TEMPERATURA PUNKTU ROSY T_d	PRĘŻNOŚĆ PARY WODNEJ e	WILGOTNOŚĆ WZGLĘDNA U	CIŚNIENIE ATMOSFERYCZNE P_o	ZACHMURZENIE N	N_h	h	WIATR dd	v	WIDZIALNOŚĆ V	POGODA ww	W	OPAD R
1	15.0	12.1	14.1	83	1014.8	7	7	4	28	05	96	80	1	0.0
2	8.0	7.4	10.3	96	1020.3	0	0	9	19	01	96	10	0	-
3	13.1	11.0	13.2	87	1009.9	5	5	5	22	03	96	10	1	-
4	13.2	12.7	14.6	96	1007.9	8	8	4	00	00	96	10	8	7.2
5	15.8	11.8	13.8	77	996.3	7	7	5	18	07	97	01	1	-
6	8.4	5.8	9.2	83	1007.8	6	6	5	22	03	96	10	1	-
7	8.1	6.6	9.7	90	1019.9	8	8	6	24	01	97	03	1	-
8	13.1	11.0	13.2	87	1017.1	8	8	5	25	06	97	02	2	-
9	13.3	6.7	9.8	64	1016.5	4	4	5	29	12	98	01	1	-
10	8.8	8.4	11.0	97	1020.2	8	6	3	21	02	96	61	6	1.4
11	13.9	13.4	15.3	97	1018.4	8	8	2	29	04	95	53	5	1.1
12	12.0	11.6	13.7	98	1021.9	6	6	4	16	01	95	10	2	-
13	12.5	11.2	13.3	92	1021.1	0	0	9	18	02	96	10	0	-
14	12.6	10.5	12.7	87	1018.2	4	4	5	29	03	96	10	0	-
15	11.6	10.4	12.6	93	1015.9	1	1	9	17	01	96	10	1	-
16	12.7	11.0	13.1	89	1011.3	8	4	5	21	03	97	03	2	-
17	9.5	7.6	10.5	88	1014.8	7	5	4	22	03	97	80	1	0.1
18	13.4	10.4	12.6	82	1003.7	8	8	4	26	09	96	80	2	5.0
19	1.8	0.7	6.4	93	1026.7	2	2	4	29	06	97	02	8	0.4
20	6.2	- 0.9	5.7	60	1022.7	7	7	9	21	06	96	10	1	-
21	6.2	2.3	7.2	76	1021.9	5	1	9	19	03	97	03	1	-
22	5.2	3.0	7.6	86	1017.3	2	0	9	21	02	97	03	1	-
23	11.1	9.7	12.1	91	1018.8	6	6	9	27	03	97	01	1	-
24	10.6	9.8	12.1	95	1015.3	6	6	9	12	02	95	10	6	0.1
25	11.6	9.0	11.5	84	1009.3	8	8	5	23	03	96	10	2	-
26	4.4	3.7	7.9	95	1018.4	6	6	9	17	01	95	10	1	-
27	10.7	8.9	11.4	89	1018.5	8	8	5	20	02	96	10	1	-
28	11.6	7.5	10.4	76	1011.5	5	3	7	16	08	96	10	1	-
29	8.8	7.7	10.5	93	1008.1	0	0	9	18	03	96	10	1	-
30	6.4	5.3	8.9	92	1011.9	8	6	3	27	01	96	60	6	4.6
31	3.1	1.8	7.0	91	1017.7	2	2	6	18	02	96	10	0	-

Godz. 07

DNI	TEMPERATURA POWIETRZA T	TEMPERATURA PUNKTU ROSY T_d	PRĘŻNOŚĆ PARY WODNEJ e	WILGOTNOŚĆ WZGLĘDNA U	CIŚNIENIE ATMOSFERYCZNE P_o	ZACHMURZENIE N	N_h	h	WIATR dd	v	WIDZIALNOŚĆ V	POGODA ww	W	OPAD R
1	12.8	11.3	13.4	91	1017.9	7	7	4	29	06	96	10	8	1.1
2	7.5	6.8	9.9	96	1018.3	5	0	9	14	01	95	10	1	-
3	13.0	11.5	13.6	91	1009.9	8	5	5	20	02	96	10	2	-
4	13.2	13.2	15.2	100	1005.1	8	8	2	20	03	94	28	2	-
5	10.6	9.4	11.8	92	1000.1	8	4	5	25	04	97	02	9	0.7
6	9.2	7.3	10.2	88	1010.4	8	8	3	27	04	97	02	1	-
7	6.8	4.5	8.4	86	1021.1	7	3	6	20	02	96	10	1	-
8	12.4	11.1	13.2	92	1019.0	5	2	4	27	03	96	21	2	1.4
9	10.6	8.2	10.8	85	1021.0	7	7	4	32	12	98	02	8	0.5
10	10.5	10.3	12.5	99	1016.0	8	6	2	26	02	94	61	6	4.6
11	13.3	12.6	14.6	95	1019.9	8	6	2	29	03	96	60	5	3.6
12	10.6	9.6	12.0	94	1021.5	0	0	9	18	01	95	10	1	-
13	11.3	8.7	11.2	84	1019.5	0	0	9	18	06	96	10	0	-
14	10.4	9.6	12.0	95	1021.9	4	2	5	27	02	96	10	1	-
15	11.6	9.0	11.5	84	1014.3	5	1	5	17	03	95	10	1	-
16	12.6	11.5	13.5	93	1008.3	8	3	2	23	03	96	21	6	2.8
17	11.8	9.8	12.2	88	1010.9	7	2	9	21	07	97	03	8	0.1
18	8.4	1.6	6.9	62	1010.1	7	3	4	27	08	98	01	8	0.1
19	0.7	0.2	6.2	96	1030.0	8	8	3	26	03	96	10	1	-
20	6.4	- 1.3	5.5	58	1021.5	8	8	9	22	07	97	03	2	-
21	5.3	- 3.2	4.8	54	1020.9	2	2	9	19	05	97	02	1	-
22	6.0	2.1	7.1	76	1015.9	1	0	9	18	01	97	03	0	-
23	7.6	7.6	10.4	100	1020.6	9	9	.	00	00	91	45	4	-
24	8.8	8.8	11.3	100	1015.0	9	9	.	27	01	91	45	1	-
25	11.5	10.5	12.7	94	1011.0	8	8	3	32	05	95	80	6	3.2
26	4.6	3.9	8.1	95	1017.5	3	0	9	16	03	95	10	1	-
27	10.8	9.6	12.0	92	1018.3	8	8	5	00	00	95	60	2	0.0
28	9.8	6.9	9.9	82	1010.1	7	3	9	17	06	96	10	2	-
29	7.8	6.1	9.4	89	1006.3	7	2	9	14	02	96	10	1	-
30	4.9	4.2	8.2	95	1015.1	5	2	5	20	03	96	10	6	0.0
31	0.4	0.1	6.2	98	1017.0	2	1	9	09	02	94	10	0	-

Godz. 13

DNI	T	T_d	e	U	P_o	N	N_h	h	dd	v	V	ww	W	R
1	15.6	8.8	11.3	64	1019.7	5	5	5	29	06	97	01	2	-
2	18.6	7.7	10.5	49	1013.6	3	0	9	18	07	97	01	1	-
3	15.7	14.1	16.1	90	1009.9	8	6	3	22	02	96	10	6	4.0
4	18.8	11.4	13.5	62	1001.6	1	1	9	18	07	97	01	1	-
5	12.5	9.2	11.6	80	1002.2	7	4	5	23	06	97	01	6	1.8
6	11.4	5.9	9.3	69	1013.9	7	7	5	28	08	98	03	8	0.0
7	15.0	5.4	9.0	52	1019.6	6	2	9	24	06	97	03	1	-
8	15.2	9.9	12.2	70	1019.4	8	2	5	28	07	98	03	1	-
9	12.1	7.6	10.4	74	1023.3	7	7	5	30	09	98	01	2	-
10	14.2	13.5	15.5	95	1015.1	8	6	2	27	07	95	61	6	2.7
11	14.8	11.9	13.9	83	1022.1	7	7	4	27	03	97	02	6	0.0
12	21.6	11.9	13.9	54	1020.9	0	0	9	22	03	97	02	0	-
13	21.1	11.7	13.7	55	1015.8	5	0	9	19	07	97	03	1	-
14	13.4	9.1	11.6	75	1021.6	8	3	5	00	00	97	02	1	-
15	19.4	11.5	13.6	60	1011.6	6	2	9	21	08	96	05	1	-
16	15.4	12.5	14.5	83	1006.0	8	8	4	23	08	97	02	8	0.1
17	21.1	12.3	14.3	57	1005.3	7	2	9	21	09	97	01	2	-
18	7.8	3.4	7.8	73	1011.4	7	5	4	28	08	97	80	1	0.1
19	5.9	0.5	6.3	68	1028.7	6	6	4	24	05	98	02	2	-
20	11.2	2.4	7.3	55	1021.4	7	6	9	23	06	97	02	2	-
21	14.8	- 4.4	4.4	26	1018.9	1	0	9	21	08	98	02	0	-
22	15.1	5.3	8.9	52	1014.6	6	0	9	22	06	97	03	1	-
23	13.8	10.0	12.2	78	1019.4	6	4	5	16	03	96	10	4	-
24	16.0	12.4	14.4	79	1012.6	4	4	9	22	02	96	10	4	-
25	12.0	7.7	10.5	75	1014.6	6	6	5	29	05	96	10	8	0.0
26	13.8	8.2	10.9	69	1015.9	4	1	9	17	06	96	10	0	-
27	16.3	11.9	14.0	75	1016.8	7	7	9	16	02	96	10	6	0.0
28	15.6	10.7	12.9	73	1009.1	7	7	9	18	03	96	10	2	-
29	13.5	8.3	11.0	71	1005.6	6	3	5	18	06	96	10	2	-
30	10.2	4.4	8.4	67	1016.2	2	2	5	24	05	97	03	1	-
31	8.4	3.8	8.0	73	1012.9	0	0	9	16	04	95	10	0	-

Godz. 19

DNI	T	T_d	e	U	P_o	N	N_h	h	dd	v	V	ww	W	R
1	10.6	8.6	11.2	87	1020.2	0	0	9	24	02	97	01	1	-
2	14.3	10.5	12.7	78	1010.9	0	0	9	18	01	96	10	1	-
3	14.9	14.0	16.0	94	1009.2	8	3	5	00	00	96	10	2	-
4	16.2	11.4	13.5	73	998.4	1	1	9	17	04	97	01	0	-
5	9.0	6.9	9.9	86	1005.2	0	0	9	23	02	96	10	8	0.2
6	8.1	6.1	9.4	87	1017.4	2	2	6	24	04	97	01	8	0.1
7	13.6	9.7	12.1	77	1018.3	8	8	5	24	04	97	02	2	-
8	13.0	12.1	14.1	94	1017.3	8	6	3	27	07	96	21	6	2.1
9	10.5	8.1	10.8	85	1022.6	8	4	5	27	03	97	02	2	-
10	13.9	13.2	15.2	95	1016.7	8	8	2	30	06	95	53	6	2.1
11	13.4	12.5	14.5	94	1022.1	7	7	4	18	01	96	10	2	-
12	16.6	13.4	15.4	82	1021.0	0	0	9	15	02	96	10	0	-
13	14.6	11.5	13.5	81	1014.7	0	0	9	18	01	96	10	1	-
14	11.8	9.4	11.8	85	1019.3	6	3	5	15	02	97	02	2	-
15	15.6	12.0	14.0	79	1021.3	7	3	5	22	08	97	02	2	-
16	13.1	9.8	12.1	80	1012.3	7	7	5	30	09	97	03	8	7.5
17	18.3	11.8	13.9	66	1000.8	6	4	9	21	09	97	01	2	-
18	5.2	0.9	6.5	73	1017.3	7	7	4	26	08	98	03	8	0.4
19	3.2	0.6	6.4	83	1025.6	2	0	9	18	03	96	10	1	-
20	9.0	4.0	8.1	71	1021.9	7	3	7	19	02	97	03	2	-
21	7.6	- 0.3	6.0	57	1017.6	5	0	9	18	03	97	02	1	-
22	12.8	8.9	11.4	77	1016.1	7	7	9	24	03	97	03	2	-
23	12.6	9.9	12.2	84	1016.8	8	4	5	14	05	96	60	2	0.1
24	13.1	10.0	12.3	82	1010.8	7	7	9	19	01	96	10	8	0.1
25	7.2	6.3	9.6	94	1017.3	2	0	9	24	01	96	10	1	-
26	11.1	8.9	11.4	86	1016.6	0	0	9	18	04	96	10	1	-
27	12.8	10.3	12.5	85	1014.1	5	0	9	14	03	96	10	2	-
28	11.9	9.4	11.8	84	1008.9	3	3	9	17	03	96	10	1	-
29	9.0	7.5	10.4	90	1008.0	8	8	5	27	01	96	10	1	-
30	5.1	3.2	7.7	87	1017.4	0	0	9	20	02	96	10	0	-
31	5.0	3.6	7.9	90	1009.7	0	0	9	09	02	96	10	0	-

Godz. 01

DNI	TEMPERATURA POWIETRZA T	TEMPERATURA PUNKTU ROSY T_d	PRĘŻNOŚĆ PARY WODNEJ e	WILGOTNOŚĆ WZGLĘDNA U	CIŚNIENIE ATMOSFERYCZNE P_o	ZACHMURZENIE N	N_h	h	WIATR dd	v	WIDZIALNOŚĆ V	POGODA ww	W	OPAD R
1	7.7	6.8	9.9	94	1015.9	0	0	9	00	00	97	02	0	-
2	6.6	5.5	9.0	93	1020.5	0	0	9	32	01	97	02	0	-
3	10.3	9.5	11.9	95	1012.8	2	1	9	18	01	97	01	1	-
4	14.1	13.9	15.9	99	1009.1	8	7	4	00	00	93	61	4	10.3
5	13.2	11.5	13.6	90	1001.3	0	0	9	20	02	96	10	0	-
6	9.2	8.2	10.8	93	1008.6	5	5	9	22	01	97	01	6	0.8
7	5.9	5.5	9.0	97	1019.9	0	0	9	25	01	97	01	1	-
8	10.9	7.6	10.4	80	1018.4	8	8	6	22	05	97	02	1	-
9	12.7	11.0	13.1	89	1014.6	3	3	5	25	07	97	01	8	3.6
10	8.1	6.8	9.9	91	1020.6	7	7	5	25	01	97	02	1	-
11	14.0	13.5	15.4	97	1016.6	8	8	3	29	03	96	50	5	0.2
12	10.1	9.9	12.2	99	1024.3	8	8	5	00	00	95	10	4	-
13	10.4	9.8	12.1	96	1023.3	0	0	9	18	02	96	10	0	-
14	13.0	12.5	14.4	96	1018.5	0	0	9	20	03	96	10	0	-
15	10.5	9.9	12.2	96	1018.6	0	0	9	22	01	96	10	0	-
16	12.5	10.6	12.8	88	1013.4	7	4	9	20	03	97	02	2	-
17	10.3	9.1	11.6	92	1016.1	3	0	9	27	03	97	01	1	-
18	16.5	13.5	15.5	83	1005.4	7	5	5	25	09	97	80	2	0.1
19	4.1	2.3	7.2	88	1022.7	6	6	5	29	07	98	25	1	0.0
20	3.5	- 1.2	5.6	71	1026.3	7	1	6	18	04	97	03	1	-
21	6.0	1.5	6.8	73	1023.8	3	3	9	20	03	97	01	1	-
22	4.1	2.1	7.1	87	1019.7	0	0	9	20	01	98	01	0	-
23	8.8	7.7	10.5	93	1018.5	0	0	9	25	01	97	02	1	-
24	8.9	8.3	10.9	96	1017.4	8	8	5	20	01	95	10	1	-
25	9.2	7.1	10.1	87	1011.0	2	2	9	22	01	96	10	1	-
26	2.9	2.6	7.4	98	1020.1	0	0	9	00	00	93	44	0	-
27	3.2	3.0	7.5	98	1020.7	0	0	9	00	00	95	10	4	-
28	7.5	6.4	9.6	93	1015.0	0	0	9	18	02	96	10	0	-
29	6.9	6.0	9.4	94	1011.1	0	0	9	18	01	96	10	0	-
30	12.1	10.2	12.4	88	1010.3	8	8	9	16	02	97	02	6	0.0
31	0.8	0.5	6.3	98	1018.6	5	5	4	00	00	95	10	1	-

Godz. 07

DNI	TEMPERATURA POWIETRZA T	TEMPERATURA PUNKTU ROSY T_d	PRĘŻNOŚĆ PARY WODNEJ e	WILGOTNOŚĆ WZGLĘDNA U	CIŚNIENIE ATMOSFERYCZNE P_o	ZACHMURZENIE N	N_h	h	WIATR dd	v	WIDZIALNOŚĆ V	POGODA ww	W	OPAD R
1	13.1	12.2	14.2	94	1015.2	8	6	4	22	03	96	80	1	0.1
2	4.8	4.6	8.5	98	1020.0	0	0	9	27	01	95	10	0	-
3	13.4	10.8	12.9	84	1011.6	7	7	6	18	01	97	02	1	-
4	14.1	13.7	15.7	98	1006.3	8	8	3	20	02	93	55	6	6.1
5	15.6	13.5	15.4	87	999.4	7	2	6	16	06	96	10	1	-
6	6.8	6.4	9.6	97	1011.6	3	2	9	18	01	96	10	1	-
7	7.4	7.0	10.0	97	1022.0	7	7	6	25	02	97	02	1	-
8	12.3	11.6	13.6	95	1018.9	7	7	4	25	05	96	21	2	0.6
9	11.0	9.6	12.0	91	1016.3	8	8	4	27	09	97	25	1	2.4
10	9.2	8.4	11.0	95	1017.7	8	4	4	27	02	96	60	2	0.0
11	13.4	12.5	14.5	94	1019.0	7	3	4	27	02	96	10	5	0.3
12	11.9	11.5	13.6	97	1023.6	8	8	3	22	01	93	42	2	-
13	8.5	8.3	10.9	99	1022.3	0	0	9	18	01	95	28	0	-
14	12.6	12.0	14.1	96	1021.2	8	8	4	25	02	95	10	1	-
15	9.4	9.0	11.5	97	1017.5	2	0	9	00	00	95	10	0	-
16	14.1	9.9	12.2	76	1011.0	8	2	5	20	06	96	60	2	0.0
17	11.3	9.3	11.7	88	1014.0	7	1	9	25	03	97	01	1	-
18	10.8	9.8	12.1	94	1009.5	8	5	5	25	05	96	61	8	0.6
19	0.9	- 0.2	6.0	92	1028.4	0	0	9	29	04	98	02	1	-
20	3.5	- 2.1	5.2	66	1024.1	6	6	9	20	06	97	02	1	-
21	4.5	0.0	6.1	73	1023.5	3	1	9	18	03	97	02	0	-
22	1.3	0.8	6.5	96	1018.6	1	0	9	00	00	98	02	0	-
23	9.5	9.3	11.7	99	1020.5	8	8	5	00	00	95	10	1	-
24	10.0	7.9	10.7	87	1015.9	7	4	6	25	03	95	10	6	0.0
25	10.3	8.7	11.2	90	1011.3	8	8	9	22	01	96	10	1	-
26	2.3	2.1	7.1	98	1020.6	0	0	9	00	00	91	44	4	-
27	4.7	4.7	8.5	100	1020.6	1	0	9	00	00	92	44	0	-
28	6.8	5.5	9.0	91	1013.5	0	0	9	18	01	95	10	0	-
29	6.0	4.9	8.6	92	1009.9	3	2	9	00	00	96	10	0	-
30	7.9	7.0	10.0	94	1015.3	8	5	5	29	02	96	10	6	0.3
31	3.8	3.8	8.0	100	1017.4	8	4	6	00	00	95	10	2	-

Godz. 13

DNI	TEMPERATURA POWIETRZA T	TEMPERATURA PUNKTU ROSY T_d	PRĘŻNOŚĆ PARY WODNEJ e	WILGOTNOŚĆ WZGLĘDNA U	CIŚNIENIE ATMOSFERYCZNE P_o	ZACHMURZENIE N	N_h	h	WIATR dd	v	WIDZIALNOŚĆ V	POGODA ww	W	OPAD R
1	16.7	9.7	12.0	63	1018.2	8	5	5	27	07	98	01	8	0.0
2	18.9	8.9	11.4	52	1015.9	7	1	6	16	03	97	01	1	-
3	21.5	11.8	13.8	54	1009.7	3	3	9	22	05	97	03	1	-
4	16.2	15.3	17.4	95	1004.7	7	7	4	22	03	96	10	5	0.6
5	11.3	9.9	12.2	91	1004.0	8	4	4	25	03	97	21	8	0.3
6	11.3	8.1	10.8	80	1014.1	7	7	4	25	08	96	80	1	0.0
7	14.9	4.7	8.5	50	1021.7	5	4	6	25	04	97	02	1	-
8	16.8	8.0	10.7	56	1019.2	7	2	5	22	06	98	01	1	-
9	12.9	7.9	10.6	71	1020.2	7	7	4	29	07	98	02	2	-
10	11.7	11.1	13.2	96	1014.5	8	7	2	22	04	95	58	6	1.3
11	17.6	11.0	13.1	65	1020.8	3	3	5	29	03	98	01	1	-
12	20.3	12.4	14.4	60	1022.5	0	0	9	20	04	97	02	4	-
13	21.0	13.2	15.2	61	1018.8	0	0	9	14	05	97	02	0	-
14	15.2	8.3	11.0	63	1022.0	3	2	5	27	03	97	02	1	-
15	18.5	12.3	14.3	67	1014.3	5	1	5	20	06	96	05	1	-
16	17.8	12.1	14.1	69	1008.4	7	3	5	20	07	97	01	6	0.4
17	21.6	12.7	14.7	57	1009.0	7	1	9	20	07	97	03	2	-
18	12.6	4.6	8.5	58	1011.7	5	2	5	25	07	98	03	6	0.0
19	8.7	- 1.1	5.6	50	1028.6	1	0	9	25	03	98	01	0	-
20	10.8	- 0.3	6.0	46	1023.0	7	7	9	22	04	97	02	2	-
21	15.7	1.1	6.6	37	1020.8	1	1	9	18	04	98	02	0	-
22	17.1	3.4	7.8	40	1015.8	4	0	9	22	06	98	03	0	-
23	11.8	9.0	11.5	83	1020.3	6	6	5	22	02	97	01	2	-
24	16.1	10.5	12.7	69	1014.0	6	1	6	22	03	97	01	2	-
25	11.8	10.8	13.0	94	1013.6	8	7	3	22	02	96	61	2	0.7
26	10.9	9.1	11.6	89	1018.8	7	7	3	20	04	96	10	4	-
27	16.6	9.8	12.1	64	1018.7	5	0	9	22	02	97	02	4	-
28	16.7	8.6	11.2	59	1011.6	2	0	9	18	03	97	03	0	-
29	17.2	8.7	11.3	57	1007.6	3	0	9	20	06	97	03	1	-
30	9.7	5.8	9.2	77	1017.1	7	7	5	27	02	97	02	2	-
31	6.7	6.0	9.4	96	1013.8	8	3	4	27	01	96	61	6	3.3

Godz. 19

DNI	TEMPERATURA POWIETRZA T	TEMPERATURA PUNKTU ROSY T_d	PRĘŻNOŚĆ PARY WODNEJ e	WILGOTNOŚĆ WZGLĘDNA U	CIŚNIENIE ATMOSFERYCZNE P_o	ZACHMURZENIE N	N_h	h	WIATR dd	v	WIDZIALNOŚĆ V	POGODA ww	W	OPAD R
1	11.3	9.7	12.1	90	1019.7	2	1	5	00	00	97	01	1	-
2	13.2	8.9	11.4	75	1013.8	2	0	9	16	02	97	01	1	-
3	15.5	15.0	17.0	97	1010.0	8	8	5	22	02	96	81	1	1.2
4	14.2	13.7	15.6	97	1003.3	0	0	9	20	01	96	10	1	-
5	9.8	9.2	11.6	96	1006.3	8	1	4	00	00	97	21	6	4.0
6	7.5	6.8	9.9	96	1017.8	3	3	4	22	03	97	25	1	1.4
7	9.7	6.3	9.5	79	1020.7	0	0	9	20	01	97	01	1	-
8	14.0	9.3	11.7	73	1017.4	8	3	4	22	04	96	60	2	0.0
9	10.5	8.5	11.1	87	1021.4	7	7	5	27	05	98	02	2	-
10	13.9	13.2	15.2	95	1014.9	8	8	3	25	05	95	53	6	1.1
11	9.9	9.5	11.9	97	1023.4	0	0	9	00	00	96	10	0	-
12	13.1	12.0	14.0	93	1023.0	0	0	9	20	01	97	02	0	-
13	15.9	12.7	14.6	81	1017.4	1	0	9	18	04	97	02	0	-
14	10.4	9.4	11.8	93	1021.3	0	0	9	00	00	96	10	0	-
15	14.4	11.4	13.5	82	1013.1	6	0	9	20	04	96	10	1	-
16	17.0	13.3	15.3	79	1010.2	8	6	5	25	09	97	03	2	-
17	18.1	13.2	15.2	73	1005.1	7	2	9	20	08	97	01	2	-
18	6.3	2.1	7.1	75	1016.5	3	3	5	25	06	98	01	8	0.6
19	2.6	- 0.7	5.8	79	1028.1	1	0	9	22	02	97	02	0	-
20	8.3	2.6	7.4	67	1023.3	3	3	9	22	02	97	01	1	-
21	8.4	1.6	6.9	62	1020.2	0	0	9	20	02	98	01	0	-
22	11.9	5.2	8.9	64	1016.0	5	0	9	22	04	97	02	1	-
23	7.0	6.3	9.6	96	1019.5	0	0	9	00	00	96	10	1	-
24	12.6	9.9	12.2	84	1012.9	7	7	9	20	01	96	10	1	-
25	7.6	7.2	10.1	97	1018.0	0	0	9	00	00	96	10	6	1.0
26	5.5	5.5	9.0	100	1019.2	0	0	9	00	00	91	46	1	-
27	8.2	7.8	10.6	97	1017.7	0	0	9	00	00	95	10	1	-
28	9.3	8.5	11.1	95	1011.8	0	0	9	18	01	96	10	0	-
29	14.2	8.7	11.2	69	1008.8	3	1	9	18	03	97	01	1	-
30	5.3	4.6	8.5	95	1018.4	5	2	9	27	01	97	02	2	-
31	6.7	6.3	9.5	97	1010.5	8	8	3	04	01	95	53	6	2.7

Godz. 04

DNI	TEMPERATURA POWIETRZA T	TEMPERATURA PUNKTU ROSY T_d	PRĘŻNOŚĆ PARY WODNEJ e	WILGOTNOŚĆ WZGLĘDNA U	CIŚNIENIE ATMOSFERYCZNE P_o	ZACHMURZENIE N	N_h	h	WIATR dd	vv	WIDZIALNOŚĆ V	POGODA ww	W	OPAD R
1	14.5	12.9	14.9	90	1017.4	8	7	6	29	[illegible]	[illegible]	21	[illegible]	0.3
2	6.8	6.4	9.6	97	1019.6	2	0	9	00	00	95	11	[illegible]	-
3	14.3	12.9	14.8	91	1009.7	8	2	6	15	[illegible]	[illegible]	03	[illegible]	-
4	9.1	9.1	11.6	100	1007.8	2	0	9	14	02	[illegible]	44	[illegible]	-
5	11.5	9.9	12.2	90	999.2	8	6	4	28	03	[illegible]	91	[illegible]	13.[illegible]
6	10.7	6.2	9.5	74	1009.7	7	5	7	26	07	98	03	[illegible]	-
7	9.0	5.7	9.2	80	1020.2	7	7	6	22	04	97	01	[illegible]	-
8	15.6	12.0	14.0	79	1019.4	8	7	6	27	07	97	25	2	0.0
9	13.4	7.1	10.1	65	1022.4	3	3	6	29	08	98	02	8	0.3
10	13.5	13.3	15.3	99	1020.2	8	7	2	29	03	95	61	6	14.4
11	15.5	13.7	15.7	89	1020.3	8	8	5	28	04	96	10	2	-
12	10.9	10.1	12.4	95	1021.1	0	0	9	12	02	95	10	0	-
13	9.6	9.2	11.6	97	1019.6	0	0	9	13	02	96	10	0	-
14	13.4	9.9	12.2	80	1020.9	7	3	9	32	04	96	10	1	-
15	12.4	10.7	12.8	89	1014.8	3	1	6	16	03	96	10	1	-
16	14.6	11.8	13.9	84	1011.3	8	8	6	22	04	97	60	2	0.0
17	13.0	10.3	12.5	84	1013.9	7	7	6	17	04	97	02	1	-
18	12.8	5.9	9.2	63	1008.1	8	3	5	26	05	98	02	8	1.8
19	5.4	3.2	7.7	86	1028.7	7	7	6	28	04	98	02	2	-
20	3.7	1.4	6.8	85	1021.8	6	2	9	10	02	97	03	1	-
21	5.2	1.4	6.8	77	1020.8	1	1	9	19	03	98	02	0	-
22	5.4	1.7	6.9	77	1017.2	1	0	9	13	02	98	02	0	-
23	12.2	10.3	12.5	88	1019.9	8	8	6	30	01	97	02	1	-
24	7.8	7.8	10.6	100	1016.4	9	9	.	30	01	91	45	4	-
25	11.9	11.1	13.2	95	1010.9	7	4	4	22	03	95	25	1	2.6
26	4.7	4.2	8.3	97	1017.4	2	0	9	13	03	96	10	0	-
27	12.2	10.7	12.8	90	1017.8	7	3	6	00	00	96	10	2	-
28	13.2	9.1	11.5	76	1009.2	2	0	9	18	06	97	03	1	-
29	7.9	7.5	10.4	97	1005.6	0	0	9	14	03	96	10	0	-
30	4.0	3.3	7.7	95	1013.0	2	0	9	21	03	96	10	6	0.3
31	- 0.2	- 0.5	5.9	98	1017.3	0	0	9	10	01	96	10	0	-

Godz. 07

DNI	TEMPERATURA POWIETRZA T	TEMPERATURA PUNKTU ROSY T_d	PRĘŻNOŚĆ PARY WODNEJ e	WILGOTNOŚĆ WZGLĘDNA U	CIŚNIENIE ATMOSFERYCZNE P_o	ZACHMURZENIE N	N_h	h	WIATR dd	vv	WIDZIALNOŚĆ V	POGODA ww	W	OPAD R
1	11.4	9.8	12.1	90	1020.7	6	0	9	29	02	97	01	2	-
2	6.8	6.6	9.7	99	1016.7	5	0	9	12	02	95	10	1	-
3	13.4	13.2	15.2	99	1009.5	6	3	9	12	01	92	46	6	3.9
4	9.6	9.4	11.8	99	1004.4	6	4	7	14	03	96	10	4	-
5	11.1	8.3	10.9	83	1000.4	8	6	5	19	05	98	03	8	0.2
6	9.0	6.2	9.5	83	1013.5	3	3	6	29	08	98	01	6	0.0
7	6.4	4.8	8.6	89	1020.3	5	4	6	16	02	98	03	1	-
8	13.8	11.4	13.5	85	1021.5	6	4	7	25	04	97	03	1	-
9	9.6	7.7	10.5	88	1026.1	6	3	4	29	06	98	03	1	-
10	14.7	13.8	15.8	94	1019.0	8	8	4	28	06	96	60	6	1.6
11	14.6	13.7	15.7	94	1021.4	8	8	4	28	02	95	10	2	-
12	9.3	9.1	11.6	99	1021.1	0	0	9	09	02	96	12	0	-
13	8.6	8.4	11.0	99	1018.0	0	0	9	10	01	94	11	4	-
14	11.9	10.7	12.9	93	1022.2	8	8	6	00	00	97	03	2	-
15	10.9	10.1	12.4	95	1013.5	2	2	9	14	03	96	10	1	-
16	12.6	11.8	13.9	95	1008.5	8	3	5	17	03	98	21	6	1.6
17	14.7	11.4	13.4	80	1010.4	3	2	9	21	04	98	02	1	-
18	8.7	3.4	7.8	69	1011.6	4	2	9	24	06	98	01	1	-
19	2.7	2.4	7.3	98	1030.3	7	7	5	00	00	96	10	1	-
20	2.8	1.2	6.7	89	1022.1	6	3	7	15	01	98	01	1	-
21	3.0	0.1	6.1	81	1019.6	1	1	9	14	01	98	02	0	-
22	2.8	1.5	6.8	91	1016.5	4	0	9	14	03	98	03	0	-
23	9.4	9.2	11.6	99	1020.1	7	7	6	00	00	96	10	2	-
24	9.4	9.4	11.8	100	1015.2	9	9	.	09	02	91	45	4	-
25	10.7	8.3	10.9	85	1014.1	5	5	4	31	05	96	10	2	-
26	3.8	3.6	7.9	98	1016.2	2	1	9	10	02	95	10	0	-
27	11.5	10.5	12.7	94	1017.8	6	3	6	10	03	96	10	2	-
28	11.5	9.5	11.9	88	1008.9	7	5	9	16	02	96	10	1	-
29	5.0	4.8	8.6	98	1005.1	1	1	9	00	00	94	12	0	-
30	3.7	3.0	7.6	95	1015.9	1	1	9	21	03	98	01	1	-
31	1.6	1.1	6.6	96	1015.8	3	3	6	10	02	96	10	1	-

Godz. 13

1	16.8	8.5	11.1	58	1021.7	5	4	5	29	04	98	02	2	-
2	20.6	11.5	13.6	56	1012.1	4	1	6	16	05	98	03	1	-
3	17.9	14.5	16.5	80	1009.4	8	5	5	21	01	97	03	4	-
4	20.5	11.1	13.2	55	999.9	4	2	6	18	09	98	01	1	-
5	14.1	6.2	9.5	59	1002.9	6	2	5	25	06	98	01	2	-
6	13.0	6.3	9.6	64	1016.3	7	5	5	28	08	98	01	1	-
7	15.9	10.0	12.3	68	1019.6	7	5	7	22	04	98	01	2	-
8	17.9	10.3	12.5	61	1020.8	7	3	5	27	07	98	02	2	-
9	13.8	6.9	9.9	63	1026.6	6	6	5	30	05	98	01	2	-
10	16.8	12.5	14.5	76	1017.7	8	8	5	27	05	96	10	6	0.0
11	19.7	14.4	16.4	72	1021.9	5	5	5	18	02	96	10	2	-
12	24.0	13.7	15.6	52	1020.0	0	0	9	16	04	98	02	0	-
13	21.3	14.2	16.2	64	1014.9	3	0	9	24	02	97	03	0	-
14	13.9	10.7	12.9	81	1020.9	7	6	4	10	04	96	10	6	0.0
15	19.8	13.0	15.0	65	1011.4	5	2	6	21	05	97	01	1	-
16	17.9	13.2	15.1	74	1007.1	7	6	5	26	09	98	80	6	0.0
17	23.1	11.5	13.5	48	1004.6	5	2	9	22	08	99	03	1	-
18	8.0	- 0.4	5.9	55	1014.8	4	2	5	28	12	98	01	8	0.0
19	11.0	3.0	7.6	58	1027.8	2	1	6	21	04	98	01	1	-
20	16.5	3.6	7.9	42	1021.1	5	4	9	23	04	98	03	1	-
21	17.1	3.4	7.8	40	1017.6	3	1	9	21	03	98	02	0	-
22	18.0	7.7	10.5	51	1015.7	4	0	9	21	05	98	02	0	-
23	14.9	12.4	14.4	85	1017.8	8	7	6	09	02	96	61	1	0.1
24	18.0	12.1	14.1	68	1012.4	6	2	7	19	01	97	03	4	-
25	11.9	5.5	9.0	65	1016.5	4	4	5	31	03	98	03	1	-
26	17.8	11.6	13.7	67	1015.2	5	2	6	23	06	97	03	1	-
27	17.7	10.9	13.0	64	1015.6	6	1	6	15	05	97	03	2	-
28	17.5	11.1	13.2	66	1008.4	3	3	9	18	05	97	01	1	-
29	14.3	8.6	11.2	69	1006.3	6	4	9	27	04	97	03	4	-
30	11.7	3.7	7.9	58	1015.9	2	2	5	23	05	98	02	0	-
31	10.8	3.6	7.9	61	1011.7	0	0	9	11	05	98	02	1	-

Godz. 19

1	11.8	9.2	11.7	84	1020.8	4	2	9	00	00	97	03	1	-
2	16.5	12.4	14.4	77	1009.8	6	5	9	18	05	97	03	1	-
3	13.5	13.3	15.3	99	1009.4	8	5	5	00	00	95	21	8	3.5
4	15.4	12.5	14.5	83	996.3	8	7	6	13	04	97	03	1	-
5	10.9	7.2	10.1	78	1006.3	8	7	6	24	03	98	03	1	-
6	10.2	6.1	9.4	76	1018.8	7	5	6	25	03	98	01	2	-
7	13.7	9.9	12.2	78	1019.4	8	6	6	21	05	97	02	2	-
8	17.6	9.9	12.2	61	1019.3	8	7	6	28	07	98	80	2	0.0
9	10.9	9.1	11.6	89	1024.9	8	3	5	26	04	96	63	2	0.3
10	15.7	13.8	15.7	88	1019.7	8	8	5	27	05	96	10	2	-
11	12.9	12.2	14.2	95	1021.0	0	0	9	14	03	96	10	1	-
12	14.9	13.1	15.1	89	1019.7	0	0	9	20	04	97	02	0	-
13	13.4	11.2	13.3	86	1016.1	1	0	9	25	04	96	10	0	-
14	12.3	11.6	13.6	95	1017.4	6	2	9	13	01	94	10	1	-
15	15.7	11.3	13.4	75	1012.0	7	7	9	22	03	98	02	2	-
16	12.4	8.0	10.7	74	1015.1	3	0	9	27	04	98	01	8	0.3
17	18.9	12.5	14.5	67	1000.8	8	8	9	19	05	98	60	1	0.0
18	5.2	3.5	7.9	89	1022.4	8	8	5	30	06	98	25	1	0.0
19	6.4	2.8	7.5	78	1024.1	6	5	9	18	04	97	03	1	-
20	7.3	3.6	7.9	77	1021.5	2	2	9	19	03	98	01	1	-
21	6.9	4.4	8.3	84	1018.0	1	0	9	17	01	98	02	0	-
22	11.4	8.4	11.0	82	1018.5	2	0	9	21	02	97	01	1	-
23	12.5	12.1	14.1	98	1016.1	7	5	7	04	01	94	10	6	0.1
24	12.0	9.9	12.2	87	1010.1	4	3	9	18	02	96	10	1	-
25	6.2	5.1	8.8	92	1018.0	2	2	9	00	00	96	10	1	-
26	13.1	10.4	12.6	84	1016.6	7	1	9	18	03	96	10	1	-
27	11.1	10.1	12.4	94	1012.0	6	0	9	15	04	96	10	2	-
28	10.8	8.4	11.0	85	1008.0	0	0	9	16	05	96	10	0	-
29	7.0	6.1	9.4	94	1011.0	8	7	6	29	03	96	61	6	3.6
30	4.0	2.8	7.5	92	1017.3	0	0	9	11	01	98	02	0	-
31	5.8	3.9	8.1	88	1007.1	0	0	9	11	05	95	10	0	-

Godz. 01

DNI	TEMPERATURA POWIETRZA T	TEMPERATURA PUNKTU ROSY T_d	PRĘŻNOŚĆ PARY WODNEJ e	WILGOTNOŚĆ WZGLĘDNA U	CIŚNIENIE ATMOSFERYCZNE P_o	ZACHMURZENIE N	N_h	h	WIATR dd	v	WIDZIALNOŚĆ V	POGODA ww	W	OPAD R
1	13.1	11.0	13.2	87	1018.7	8	8	5	27	04	97	02	8	0.0
2	4.6	4.6	8.5	100	1020.2	0	0	9	00	00	93	46	0	-
3	14.4	12.0	14.0	86	1010.1	7	7	5	35	01	97	02	1	-
4	4.2	4.2	8.2	100	1009.0	0	0	9	00	00	91	44	4	-
5	11.1	6.2	9.5	72	999.8	8	8	5	23	04	97	02	9	5.4
6	8.6	5.8	9.2	82	1011.1	8	8	5	27	07	97	02	6	0.1
7	5.3	4.6	8.5	95	1021.4	3	3	6	00	00	96	10	1	-
8	15.5	8.2	10.9	62	1020.6	8	8	5	28	04	97	03	2	-
9	11.9	6.2	9.5	68	1024.3	0	0	9	29	10	97	01	8	0.1
10	14.8	14.3	16.3	97	1021.5	8	4	3	27	05	95	61	5	1.7
11	15.3	13.0	15.0	86	1020.9	8	8	5	28	04	96	10	5	0.0
12	8.6	8.2	10.9	97	1022.1	0	0	9	15	02	97	02	0	-
13	3.9	3.7	7.9	98	1020.8	0	0	9	11	02	96	10	0	-
14	11.3	9.9	13.2	91	1021.9	8	8	5	27	04	96	10	1	-
15	10.8	10.0	12.3	95	1014.0	7	7	9	03	03	96	10	1	-
16	13.5	10.3	12.5	81	1010.4	8	5	6	24	02	97	60	2	0.0
17	15.8	11.2	13.3	74	1013.1	5	5	6	22	02	98	01	1	-
18	10.1	6.0	9.4	76	1008.5	8	8	5	24	06	98	02	8	5.0
19	4.8	2.1	7.1	82	1029.8	7	7	5	28	04	98	02	8	0.0
20	1.7	- 1.7	5.4	78	1021.7	0	0	9	00	00	98	02	1	-
21	4.5	0.6	6.4	76	1020.8	1	1	9	00	00	98	02	0	-
22	2.3	- 0.1	6.0	84	1018.1	0	0	9	00	00	98	02	0	-
23	6.1	5.7	9.1	97	1021.0	6	6	6	12	01	97	01	1	-
24	9.0	8.8	11.3	99	1017.0	8	8	6	00	00	95	10	4	-
25	11.3	11.1	13.2	99	1011.6	8	8	4	28	02	95	80	2	5.2
26	0.7	0.7	6.4	100	1017.6	1	0	9	00	00	95	12	0	-
27	11.9	10.4	12.6	90	1018.5	6	6	6	04	02	97	02	2	-
28	12.9	8.3	11.0	74	1008.9	7	7	5	12	04	97	01	2	-
29	10.3	7.6	10.4	83	1004.9	0	0	9	06	05	97	01	0	-
30	6.1	2.2	7.2	76	1012.9	0	0	9	21	02	97	02	1	-
31	- 0.8	- 1.4	5.5	96	1018.0	0	0	9	00	00	97	02	0	-

Godz. 13

DNI	TEMPERATURA POWIETRZA T	TEMPERATURA PUNKTU ROSY T_d	PRĘŻNOŚĆ PARY WODNEJ e	WILGOTNOŚĆ WZGLĘDNA U	CIŚNIENIE ATMOSFERYCZNE P_o	ZACHMURZENIE N	N_h	h	WIATR dd	v	WIDZIALNOŚĆ V	POGODA ww	W	OPAD R
1	16.4	8.0	10.7	57	1021.3	7	2	5	29	05	98	02	2	-
2	19.5	10.5	12.7	56	1010.7	5	2	6	06	02	98	03	4	-
3	14.9	12.6	14.5	86	1009.6	8	8	5	33	01	97	60	2	0.0
4	17.2	9.4	11.8	60	998.5	5	1	5	15	02	98	02	2	-
5	12.6	5.3	8.9	61	1002.6	5	4	6	25	06	98	03	8	0.0
6	10.3	4.3	8.3	66	1017.2	8	5	5	28	07	98	03	6	0.0
7	15.5	10.4	12.6	72	1018.9	7	5	5	29	03	98	03	2	-
8	17.3	9.3	11.7	59	1020.8	6	6	5	26	06	98	01	8	0.0
9	13.3	8.1	10.8	71	1026.8	7	3	5	26	04	98	02	2	-
10	16.6	12.3	14.3	76	1019.0	7	6	5	27	05	98	02	2	-
11	19.5	13.2	15.2	67	1020.6	2	2	6	00	00	97	01	1	-
12	22.6	8.9	11.4	42	1019.2	0	0	9	14	05	98	02	0	-
13	20.1	12.5	14.5	62	1014.0	1	0	9	06	04	97	01	4	-
14	14.2	11.4	13.5	83	1019.4	8	8	5	05	03	97	02	6	0.0
15	17.8	10.8	13.0	64	1010.9	6	6	9	21	07	98	01	2	-
16	16.7	12.0	14.0	74	1008.1	7	7	5	25	07	98	80	6	0.0
17	20.6	9.9	12.2	50	1003.9	6	1	5	20	07	99	02	1	-
18	6.8	1.3	6.7	68	1015.9	6	6	6	27	10	98	01	8	1.0
19	10.5	1.8	6.9	55	1026.0	1	1	7	21	02	98	03	0	-
20	15.6	5.2	8.8	50	1020.3	6	1	9	03	02	98	02	1	-
21	15.2	3.5	7.8	45	1017.2	4	0	9	09	03	99	03	0	-
22	18.2	9.1	11.6	55	1015.8	3	1	9	26	06	98	01	0	-
23	13.7	11.7	13.7	87	1017.0	7	1	5	00	00	96	10	6	0.0
24	16.5	11.2	13.3	71	1011.4	7	2	6	07	01	97	02	6	0.0
25	11.7	4.7	8.6	62	1016.5	3	1	5	29	04	97	01	1	-
26	15.5	9.1	11.6	66	1014.9	6	3	6	21	07	97	02	1	-
27	14.7	9.5	11.9	71	1014.9	6	1	6	12	05	97	03	1	-
28	16.1	2.7	7.4	41	1007.7	1	1	6	22	05	99	01	1	-
29	10.4	6.4	9.6	76	1006.8	8	6	5	24	04	97	80	1	0.0
30	10.2	1.9	7.0	56	1015.2	3	2	4	22	02	98	03	0	-
31	10.4	- 1.6	5.4	43	1009.5	1	1	7	14	05	99	02	0	-

Godz. 07

DNI	TEMPERATURA POWIETRZA T	TEMPERATURA PUNKTU ROSY T_d	PRĘŻNOŚĆ PARY WODNEJ e	WILGOTNOŚĆ WZGLĘDNA U	CIŚNIENIE ATMOSFERYCZNE P_o	ZACHMURZENIE N	N_h	h	WIATR dd	v	WIDZIALNOŚĆ V	POGODA ww	W	OPAD R
1	8.5	8.3	10.9	99	1022.0	7	3	5	00	00	97	01	1	-
2	2.3	2.3	7.2	100	1017.3	0	0	9	12	01	92	42	4	-
3	11.3	10.5	12.7	95	1009.8	8	2	5	00	00	97	03	1	-
4	12.0	9.9	12.2	87	1003.3	7	7	5	10	04	97	03	4	-
5	10.1	7.0	10.0	81	1000.4	8	8	5	21	03	98	21	2	0.0
6	8.2	4.8	8.6	79	1014.8	7	7	5	26	05	98	02	2	-
7	1.6	1.6	6.9	100	1021.3	7	7	9	00	00	96	10	1	-
8	13.8	11.2	13.3	84	1022.6	7	7	6	26	05	97	02	2	-
9	9.1	7.2	10.2	88	1027.7	7	7	4	28	04	97	01	1	-
10	14.7	13.3	15.2	91	1020.1	8	7	4	28	05	96	10	6	0.3
11	14.2	12.6	14.6	90	1021.7	8	8	5	30	03	95	10	2	-
12	5.5	5.0	8.7	97	1022.7	0	0	9	14	02	97	02	0	-
13	2.2	2.2	7.2	100	1019.0	0	0	9	00	00	95	10	0	-
14	10.5	9.9	12.2	96	1021.9	8	8	5	00	00	97	02	2	-
15	10.9	9.9	12.2	94	1013.4	6	6	9	15	01	98	02	1	-
16	13.7	9.6	12.0	76	1008.5	8	5	5	21	07	98	60	6	1.0
17	16.1	10.5	12.7	69	1009.6	2	1	9	19	06	99	03	1	-
18	8.3	4.4	8.4	77	1010.8	4	2	5	24	08	98	01	1	-
19	- 0.4	- 0.4	5.9	100	1030.8	0	0	9	14	01	98	02	1	-
20	1.5	- 1.0	5.7	83	1022.8	6	2	9	12	02	98	03	0	-
21	3.2	- 0.9	5.7	74	1020.2	1	0	9	13	02	99	03	0	-
22	- 0.2	- 0.8	5.8	96	1018.7	2	0	9	00	00	98	03	0	-
23	5.2	5.0	8.7	98	1020.6	5	3	5	00	00	95	12	1	-
24	6.9	6.9	9.9	100	1015.1	6	6	9	17	01	95	10	1	-
25	8.4	7.3	10.3	93	1014.9	6	6	5	26	03	95	10	8	1.6
26	0.4	0.4	6.3	100	1017.2	3	3	9	13	01	96	10	0	-
27	9.7	8.7	11.2	93	1018.2	5	5	6	14	02	97	03	2	-
28	13.0	8.6	11.2	75	1008.5	7	3	5	23	05	97	01	2	-
29	3.6	3.6	7.9	100	1005.6	4	2	6	00	00	95	10	0	-
30	0.7	- 0.1	6.0	94	1016.1	2	2	6	12	02	97	03	0	-
31	- 1.7	- 2.0	5.3	98	1016.1	0	0	9	12	01	97	11	0	-

Godz. 19

DNI	TEMPERATURA POWIETRZA T	TEMPERATURA PUNKTU ROSY T_d	PRĘŻNOŚĆ PARY WODNEJ e	WILGOTNOŚĆ WZGLĘDNA U	CIŚNIENIE ATMOSFERYCZNE P_o	ZACHMURZENIE N	N_h	h	WIATR dd	v	WIDZIALNOŚĆ V	POGODA ww	W	OPAD R
1	9.6	8.6	11.2	93	1021.0	0	0	9	12	01	97	11	1	-
2	14.3	11.9	13.9	86	1009.8	6	6	6	16	01	95	10	1	-
3	11.3	11.1	13.2	99	1009.6	3	3	5	00	00	94	12	8	0.5
4	16.7	11.0	13.1	69	994.9	7	3	5	16	08	98	13	2	-
5	10.6	3.3	7.8	61	1006.7	7	7	6	25	04	97	02	2	-
6	5.9	5.2	8.8	95	1019.9	3	3	9	12	01	96	10	1	-
7	14.6	10.0	12.3	74	1019.2	7	7	5	24	04	97	01	2	-
8	15.6	11.2	13.3	75	1021.0	8	8	5	28	08	98	80	2	0.0
9	10.0	10.0	12.3	100	1024.3	8	7	3	00	00	95	58	6	1.4
10	14.6	13.5	15.5	93	1020.9	8	7	4	27	02	95	50	5	0.0
11	11.4	10.2	12.5	93	1021.4	0	0	9	00	00	97	02	0	-
12	13.7	9.6	12.0	76	1019.6	0	0	9	12	03	98	01	0	-
13	10.6	10.2	12.4	97	1017.9	1	0	9	03	03	96	10	1	-
14	13.5	11.8	13.9	90	1017.2	6	6	9	00	00	96	10	2	-
15	16.9	9.9	12.2	64	1011.5	8	8	9	25	04	98	03	2	-
16	12.9	10.0	12.2	83	1014.9	6	6	5	00	00	98	03	8	0.0
17	17.7	12.5	14.5	72	1001.1	8	8	5	25	06	98	81	2	0.5
18	5.9	- 0.7	5.8	63	1024.1	7	7	6	27	04	98	03	2	-
19	4.1	- 1.1	5.6	69	1023.1	5	5	9	11	01	98	03	1	-
20	6.7	2.1	7.1	72	1021.4	4	4	9	00	00	98	02	1	-
21	5.4	2.5	7.3	81	1018.1	0	0	9	06	01	98	01	1	-
22	10.3	8.3	10.9	87	1019.1	4	4	6	14	01	97	03	1	-
23	10.9	10.7	12.9	99	1016.8	2	2	9	16	03	95	10	1	-
24	12.1	9.6	11.9	84	1010.1	6	6	6	00	00	96	10	2	-
25	4.7	4.2	8.3	97	1018.1	0	0	9	00	00	97	02	1	-
26	10.9	9.5	11.9	91	1017.5	7	7	6	21	02	96	10	1	-
27	14.1	8.8	11.3	70	1009.9	8	8	9	09	05	96	10	2	-
28	10.9	8.5	11.1	85	1007.4	0	0	9	09	05	98	02	0	-
29	6.2	3.6	7.9	83	1011.3	8	8	5	24	03	97	21	8	2.5
30	3.5	0.9	6.5	83	1017.5	0	0	9	24	02	98	01	1	-
31	5.1	1.2	6.7	76	1005.6	0	0	9	06	03	99	02	0	-

Godz. 01

DNI	TEMPERATURA POWIETRZA T	TEMPERATURA PUNKTU ROSY T_d	PRĘŻNOŚĆ PARY WODNEJ e	WILGOTNOŚĆ WZGLĘDNA U	CIŚNIENIE ATMOSFERYCZNE P_o	ZACHMURZENIE N	N_h	h	WIATR dd	v	WIDZIALNOŚĆ V	POGODA ww	W	OPAD R
1	13.4	11.9	14.0	91	1016.3	5	5	9	00	00	96	10	1	-
2	5.0	4.8	8.6	98	1021.4	0	0	9	00	00	96	10	0	-
3	12.0	10.5	12.7	90	1012.6	0	0	9	18	03	96	10	1	-
4	13.3	13.3	15.3	100	1009.5	9	9	.	00	00	92	58	4	1.6
5	13.2	11.7	13.8	91	1000.2	7	7	4	14	03	97	02	1	-
6	5.3	5.3	8.9	100	1010.4	0	0	9	00	00	96	10	1	-
7	5.2	5.0	8.7	98	1021.5	7	7	5	00	00	97	03	1	-
8	12.4	9.0	11.5	80	1019.4	8	8	4	20	03	96	10	2	-
9	12.3	11.4	13.4	94	1017.7	2	2	3	28	06	96	10	8	3.0
10	9.0	8.2	10.8	95	1021.7	8	4	4	27	02	96	61	2	0.3
11	13.3	13.1	15.1	99	1019.3	8	8	2	27	02	96	51	5	1.4
12	12.5	12.1	14.1	98	1023.7	8	8	3	18	02	95	10	1	-
13	11.2	10.6	12.8	96	1023.0	0	0	9	17	03	96	10	0	-
14	13.6	11.6	13.6	87	1019.2	0	0	9	22	02	96	10	0	-
15	10.9	10.7	12.9	99	1018.5	8	8	3	16	01	95	10	1	-
16	14.0	10.6	12.8	80	1013.8	7	0	9	22	04	96	10	1	-
17	10.1	8.9	11.4	92	1017.4	6	6	9	21	04	97	03	1	-
18	12.8	11.3	13.4	91	1008.1	8	8	4	26	03	97	80	2	0.8
19	2.0	0.7	6.4	91	1026.3	0	0	9	31	05	97	01	1	-
20	1.2	- 2.0	5.3	79	1026.1	5	2	9	18	05	97	03	1	-
21	4.9	1.9	7.0	81	1024.1	7	7	9	18	03	97	02	1	-
22	1.7	- 0.2	6.0	87	1020.4	0	0	9	00	00	97	02	0	-
23	6.1	2.2	7.2	76	1020.3	0	0	9	00	00	97	02	1	-
24	10.5	7.6	10.4	82	1017.1	7	7	9	17	03	96	10	1	-
25	8.5	7.4	10.3	93	1012.1	3	1	5	18	01	96	10	1	-
26	1.5	1.5	6.8	100	1020.2	1	0	9	00	00	95	10	0	-
27	4.8	4.8	8.6	100	1021.2	0	0	9	00	00	93	46	0	-
28	7.3	6.8	9.9	97	1015.0	0	0	9	18	02	94	10	0	-
29	6.9	5.8	9.2	92	1010.7	1	0	9	00	00	97	02	1	-
30	6.9	6.0	9.4	94	1012.5	8	8	4	28	01	96	21	6	1.2
31	0.0	0.0	6.1	100	1019.3	0	0	9	00	00	92	46	0	-

Godz. 07

DNI	TEMPERATURA POWIETRZA T	TEMPERATURA PUNKTU ROSY T_d	PRĘŻNOŚĆ PARY WODNEJ e	WILGOTNOŚĆ WZGLĘDNA U	CIŚNIENIE ATMOSFERYCZNE P_o	ZACHMURZENIE N	N_h	h	WIATR dd	v	WIDZIALNOŚĆ V	POGODA ww	W	OPAD R
1	12.8	12.4	14.4	98	1018.3	7	7	4	30	03	96	10	8	1.7
2	5.1	4.9	8.6	98	1020.1	2	0	9	09	01	95	10	0	-
3	12.3	10.4	12.6	88	1011.7	8	3	4	17	01	96	10	1	-
4	12.5	12.5	14.5	100	1007.2	8	8	4	00	00	93	42	6	0.7
5	10.9	10.5	12.7	97	1001.0	7	2	3	28	02	96	60	2	1.8
6	8.4	6.4	9.6	87	1012.7	8	8	4	21	03	96	10	1	-
7	4.1	3.9	8.0	98	1023.2	6	0	9	00	00	95	10	1	-
8	13.1	11.8	13.8	92	1020.4	7	4	3	27	03	96	10	5	0.2
9	10.5	8.5	11.1	87	1021.1	8	8	4	30	05	97	25	1	0.6
10	8.9	8.7	11.2	99	1018.2	8	6	2	19	02	95	61	6	3.6
11	13.5	13.5	15.5	100	1020.6	8	8	1	28	02	95	51	5	0.5
12	10.2	9.8	12.1	97	1023.8	8	8	2	18	02	94	10	2	-
13	8.9	8.5	11.1	97	1022.0	0	0	9	13	02	95	10	0	-
14	9.7	9.5	11.9	99	1022.6	8	8	4	00	00	95	10	1	-
15	9.7	9.7	12.0	100	1017.0	8	8	3	15	01	94	10	2	-
16	14.6	10.0	12.3	74	1011.9	8	3	5	22	04	96	60	2	0.0
17	11.2	9.8	12.1	91	1014.2	2	1	5	19	04	98	01	1	-
18	9.5	6.7	9.8	83	1011.4	8	8	4	26	01	97	02	8	3.0
19	0.3	- 0.3	6.0	96	1030.8	7	7	2	29	04	96	10	1	-
20	2.8	- 0.8	5.8	77	1024.9	7	7	9	18	04	97	02	2	-
21	2.3	- 0.4	5.9	82	1024.3	1	1	9	15	01	97	01	1	-
22	- 0.5	- 1.4	5.5	94	1019.7	1	0	9	00	00	96	10	1	-
23	6.6	6.4	9.6	98	1021.6	6	5	5	00	00	95	10	1	-
24	9.3	7.6	10.4	89	1016.6	7	7	9	16	01	96	10	1	-
25	10.1	9.3	11.7	95	1012.5	8	8	4	20	01	95	10	8	1.2
26	2.2	2.2	7.2	100	1020.2	9	9	.	16	03	92	47	4	-
27	6.4	6.0	9.3	97	1021.1	3	3	9	16	01	95	10	4	-
28	6.0	5.3	8.9	95	1013.6	0	0	9	18	02	96	10	4	-
29	8.6	6.7	9.8	88	1008.8	7	4	6	17	04	96	10	1	-
30	6.1	5.7	9.1	97	1016.0	7	7	5	22	01	97	01	2	-
31	- 0.9	- 0.9	5.7	100	1018.3	4	4	9	00	00	95	10	4	-

Godz. 13

1	16.5	9.7	12.0	64	1020.0	8	2	5	29	05	97	01	2	-
2	18.7	8.4	11.0	51	1015.3	6	0	9	17	03	97	03	1	-
3	16.8	12.1	14.1	74	1011.0	8	8	4	18	01	96	10	6	0.0
4	19.2	12.9	14.8	67	1003.9	5	2	5	18	03	97	03	4	-
5	10.1	9.7	12.0	97	1004.6	8	5	2	22	02	96	61	6	4.6
6	10.5	6.5	9.7	76	1015.9	7	7	4	27	04	97	02	6	0.5
7	15.0	4.6	8.5	50	1021.4	5	1	5	25	01	97	03	1	-
8	16.5	7.6	10.4	56	1021.0	7	4	9	22	03	97	03	2	-
9	12.5	7.4	10.3	71	1023.3	7	7	4	29	04	98	03	6	0.2
10	13.9	13.5	15.5	98	1016.7	8	8	1	27	02	95	58	6	3.6
11	13.9	12.8	14.8	93	1023.0	8	8	4	28	01	97	02	5	0.1
12	20.6	14.1	16.1	66	1022.4	0	0	9	19	02	96	05	1	-
13	20.2	12.9	14.8	63	1018.0	1	0	9	16	04	97	02	0	-
14	16.3	11.1	13.2	72	1021.7	1	1	9	33	01	97	01	1	-
15	18.3	12.2	14.2	68	1014.2	0	0	9	20	02	96	05	4	-
16	18.3	11.4	13.5	64	1009.2	8	5	4	24	07	97	02	6	1.5
17	22.8	13.8	15.8	57	1008.8	7	0	9	19	03	97	03	1	-
18	12.5	2.2	7.1	49	1011.8	7	7	5	27	04	98	25	1	0.0
19	7.3	- 0.7	5.8	57	1030.0	1	1	5	18	01	98	02	1	-
20	12.1	0.0	6.1	43	1023.0	7	7	9	23	03	96	05	2	-
21	15.4	- 1.1	5.6	32	1020.5	1	0	9	17	04	97	02	0	-
22	16.5	4.5	8.4	45	1016.8	3	0	9	23	02	96	05	0	-
23	16.4	10.4	12.6	68	1019.5	1	0	9	16	02	97	01	1	-
24	18.2	9.3	11.7	56	1014.0	1	1	9	18	02	95	05	1	-
25	13.1	9.0	11.5	76	1015.1	6	6	4	29	03	97	03	6	2.5
26	10.4	8.8	11.3	90	1018.3	1	0	9	17	03	96	10	4	-
27	17.0	9.6	12.0	62	1018.3	2	0	9	17	01	96	05	1	-
28	17.0	8.3	10.9	56	1011.3	2	1	9	18	02	97	03	0	-
29	15.4	9.9	12.2	70	1007.1	7	4	5	16	02	96	10	1	-
30	8.8	4.8	8.6	76	1017.5	7	1	5	27	01	97	02	2	-
31	8.6	5.1	8.8	78	1013.6	7	4	4	09	01	96	10	1	-

Godz. 19

1	9.9	8.3	10.9	89	1021.2	2	0	9	25	01	97	01	1	-
2	11.9	9.6	11.9	85	1013.4	0	0	9	15	01	96	10	1	-
3	13.9	13.5	15.5	98	1010.8	8	7	2	17	01	95	61	6	0.9
4	14.7	13.3	15.2	91	1001.9	0	0	9	14	03	97	02	1	-
5	9.5	9.5	11.9	100	1006.4	8	8	4	19	02	96	10	6	1.6
6	6.8	5.0	8.7	88	1019.2	2	0	9	27	03	97	03	8	0.1
7	12.1	8.1	10.8	76	1020.6	8	8	5	19	03	97	03	1	-
8	15.3	11.2	13.3	77	1019.0	8	8	9	21	02	96	10	2	-
9	9.7	7.2	10.1	84	1024.2	7	3	5	26	03	97	03	2	-
10	13.5	13.3	15.3	99	1017.5	8	8	1	28	03	95	51	6	1.7
11	13.3	13.1	15.1	99	1023.2	3	3	9	00	00	96	10	1	-
12	11.5	10.3	12.6	93	1023.3	0	0	9	17	02	96	10	0	-
13	14.7	12.3	14.3	86	1017.1	2	0	9	16	03	97	02	0	-
14	12.3	11.2	13.3	93	1020.5	1	0	9	00	00	96	10	1	-
15	14.7	11.4	13.4	80	1014.1	7	7	9	25	03	96	10	1	-
16	14.8	10.5	12.7	75	1013.3	6	6	9	27	07	97	02	2	-
17	18.5	11.2	13.3	63	1006.5	7	6	4	19	02	97	03	2	-
18	5.2	0.9	6.5	73	1018.9	6	5	4	27	07	98	03	8	2.1
19	2.8	0.1	6.2	82	1028.0	2	0	9	18	04	97	02	0	-
20	6.3	4.0	8.1	85	1023.9	0	0	9	23	01	97	01	1	-
21	6.9	2.5	7.4	74	1020.2	2	0	9	18	03	97	02	1	-
22	13.9	4.4	8.4	53	1017.6	3	0	9	23	03	97	02	1	-
23	11.9	9.6	11.9	85	1018.6	2	2	9	16	03	96	10	1	-
24	11.3	9.1	11.6	86	1013.0	1	1	9	18	03	96	10	0	-
25	5.7	4.8	8.6	94	1018.9	3	1	5	27	01	96	10	1	-
26	6.8	6.1	9.4	96	1019.5	2	0	9	18	01	96	10	1	-
27	10.8	9.2	11.6	90	1016.9	1	0	9	16	02	96	10	0	-
28	11.4	8.8	11.3	84	1011.1	5	0	9	17	01	97	01	1	-
29	10.1	9.3	11.7	95	1009.0	8	8	4	15	01	96	10	2	-
30	2.4	2.1	7.1	98	1019.4	0	0	9	00	00	95	10	1	-
31	6.7	4.6	8.5	87	1010.1	8	8	4	12	01	96	10	2	-

Godz. 01

DNI	TEMPERATURA POWIETRZA T	TEMPERATURA PUNKTU ROSY T_d	PRĘŻNOŚĆ PARY WODNEJ e	WILGOTNOŚĆ WZGLĘDNA U	CIŚNIENIE ATMOSFERYCZNE P_o	ZACHMURZENIE N	N_h	h	WIATR dd	v	WIDZIALNOŚĆ V	POGODA ww	W	OPAD R
1	4.1	3.9	8.0	98	.	7	7	.	29	17	98	41	4	0.0
2	4.1	2.5	7.3	89	.	0	0	9	22	08	98	01	0	-
3	7.1	7.1	10.1	100	.	9	9	.	22	12	90	45	8	0.4
4	3.4	3.4	7.8	100	.	7	7	.	22	20	97	41	4	0.1
5	0.8	0.8	6.5	100	.	9	9	.	27	23	90	47	9	4.6
6	- 0.8	- 0.9	5.7	99	.	9	9	.	29	16	90	49	8	1.2
7	- 0.4	- 0.7	5.8	98	.	0	0	9	27	13	98	02	4	-
8	6.1	6.1	9.4	100	.	9	9	.	29	24	90	45	4	0.2
9	1.6	1.6	6.9	100	.	0	0	9	27	33	99	28	4	-
10	6.9	6.9	9.9	100	.	8	5	.	29	26	98	61	4	3.8
11	7.4	7.4	10.3	100	.	9	9	.	32	18	90	45	4	0.2
12	7.5	5.9	9.4	91	.	0	0	9	27	06	98	02	0	-
13	12.7	-18.3	1.4	10	.	0	0	9	22	08	99	02	0	-
14	7.1	7.1	10.1	100	.	9	9	.	20	16	90	45	1	-
15	6.5	3.8	8.0	83	.	7	3	6	22	19	98	03	4	0.1
16	5.1	5.1	8.8	100	.	9	9	.	22	22	90	80	4	1.6
17	7.0	7.0	10.0	100	.	9	9	.	27	24	90	45	4	0.8
18	0.1	0.1	6.2	100	.	9	9	.	25	20	90	83	4	6.4
19	- 4.6	- 5.2	4.1	96	.	9	9	.	32	20	90	49	4	0.2
20	1.2	- 5.4	4.1	62	.	3	0	9	22	16	99	01	1	-
21	5.0	- 7.0	3.6	42	.	2	2	7	20	20	99	03	1	-
22	9.9	-10.7	2.7	32	.	1	0	9	22	12	99	02	0	-
23	5.9	3.8	8.0	86	.	1	1	9	27	09	98	03	4	-
24	6.5	6.5	9.7	100	.	7	7	.	22	11	97	41	4	-
25	4.6	4.6	8.5	100	.	9	9	.	22	12	90	61	8	3.6
26	3.0	- 3.8	4.6	62	.	3	3	.	27	04	98	41	4	-
27	5.6	5.6	9.1	100	.	9	9	.	22	12	90	45	8	0.6
28	3.5	3.5	7.8	100	.	9	9	.	22	20	90	45	4	0.8
29	2.7	2.7	7.4	100	.	9	9	.	22	18	90	45	4	0.8
30	- 3.2	- 3.6	4.7	97	.	9	9	.	22	14	90	49	7	0.5
31	- 3.3	- 3.7	4.6	97	.	9	9	.	22	09	90	49	1	-

Godz. 07

DNI	TEMPERATURA POWIETRZA T	TEMPERATURA PUNKTU ROSY T_d	PRĘŻNOŚĆ PARY WODNEJ e	WILGOTNOŚĆ WZGLĘDNA U	CIŚNIENIE ATMOSFERYCZNE P_o	ZACHMURZENIE N	N_h	h	WIATR dd	v	WIDZIALNOŚĆ V	POGODA ww	W	OPAD R
1	2.4	2.4	7.3	100	.	7	7	.	32	12	98	41	2	0.1
2	3.4	3.4	7.8	100	.	9	9	.	22	15	90	45	4	-
3	5.1	5.1	8.8	100	.	8	5	.	25	13	97	41	8	2.2
4	4.5	4.5	8.4	100	.	9	9	.	22	20	90	45	4	0.6
5	1.0	1.0	6.6	100	.	9	9	.	25	08	90	45	6	1.1
6	- 1.5	- 1.7	5.4	99	.	8	7	.	25	18	98	70	4	0.8
7	2.1	2.1	7.1	100	.	9	9	.	27	12	90	47	1	-
8	4.5	4.5	8.4	100	.	7	7	.	32	18	98	41	4	0.1
9	- 0.3	- 0.3	6.0	100	.	7	7	.	29	28	98	48	4	0.5
10	6.3	6.3	9.5	100	.	9	9	.	29	19	90	47	6	0.6
11	6.5	6.5	9.7	100	.	9	9	.	29	09	90	45	4	0.3
12	9.4	0.0	6.1	52	.	0	0	9	18	07	98	02	0	-
13	13.9	-10.9	2.6	17	.	1	0	9	20	08	99	02	0	-
14	5.7	5.7	9.2	100	.	9	9	.	22	13	90	58	4	0.5
15	6.0	4.3	8.3	89	.	4	4	7	22	16	98	03	1	-
16	4.7	4.7	8.5	100	.	9	9	.	22	25	90	60	4	5.9
17	6.3	6.3	9.5	100	.	9	9	.	27	22	90	45	4	1.4
18	- 2.1	- 2.4	5.1	98	.	9	9	.	27	30	90	49	8	1.2
19	- 5.6	- 7.0	3.6	90	.	1	0	9	22	06	99	03	4	0.0
20	6.9	-26.4	0.7	7	.	5	2	6	27	18	99	02	1	-
21	7.3	-13.0	2.2	22	.	2	1	7	22	18	99	02	0	-
22	7.5	- 6.3	3.8	37	.	2	0	9	22	09	99	03	0	-
23	5.3	4.8	8.6	97	.	5	1	.	22	11	97	01	1	-
24	6.0	6.0	9.4	100	.	7	2	.	22	10	97	41	2	-
25	0.0	0.0	6.1	100	.	5	3	.	32	13	98	03	8	5.7
26	3.5	3.0	7.6	97	.	6	3	.	27	09	98	41	1	-
27	5.8	5.8	9.2	100	.	9	9	.	22	14	90	47	2	0.3
28	3.8	3.8	8.0	100	.	9	9	.	22	16	90	45	4	1.3
29	3.4	0.0	6.1	79	.	2	2	8	22	10	98	03	4	0.3
30	- 3.8	- 4.3	4.4	96	.	9	9	.	22	10	90	49	4	0.2
31	- 3.8	- 4.3	4.4	96	.	9	9	.	22	14	90	49	4	0.1

Godz. 13

1	7.3	5.9	9.3	91	.	7	4	2	29	04	98	03	2	-
2	6.4	6.0	9.3	97	.	6	4	6	20	11	98	03	4	-
3	6.5	6.5	9.7	100	.	9	9	.	22	13	90	45	4	0.1
4	6.4	6.4	9.6	100	.	9	9	.	22	20	90	45	4	0.5
5	0.6	0.6	6.4	100	.	9	9	.	25	12	90	45	7	0.8
6	- 1.5	- 1.7	5.4	99	.	8	8	0	27	14	98	03	7	0.0
7	5.5	5.5	9.0	100	.	7	7	.	27	17	98	41	4	0.2
8	4.7	4.7	8.5	100	.	7	7	.	22	20	97	41	4	-
9	3.8	- 2.7	5.0	62	.	7	2	2	32	12	98	03	4	-
10	8.8	5.6	9.1	80	.	6	1	.	32	18	98	01	4	-
11	9.8	5.5	9.0	74	.	0	0	9	27	06	98	01	4	-
12	11.1	- 0.2	6.0	46	.	1	0	9	20	11	99	02	0	-
13	14.7	- 1.7	5.4	32	.	2	0	9	18	05	99	02	0	-
14	6.5	6.5	9.7	100	.	9	9	.	22	14	90	45	6	1.0
15	7.0	6.8	9.9	98	.	7	7	.	22	25	98	41	4	-
16	7.1	7.1	10.1	100	.	9	9	.	22	30	90	61	4	8.3
17	8.3	5.9	9.3	84	.	7	1	0	22	30	98	03	4	0.6
18	- 5.2	- 5.9	3.9	95	.	6	5	.	29	24	98	41	8	0.8
19	- 4.0	- 4.5	4.4	96	.	9	9	.	22	17	90	49	4	-
20	8.7	- 7.0	3.6	32	.	6	1	7	29	07	99	03	1	-
21	7.2	-11.2	2.6	25	.	4	1	8	22	13	99	03	0	-
22	7.6	6.2	9.5	91	.	6	1	1	27	20	98	03	1	-
23	6.1	6.1	9.4	100	.	7	3	.	22	13	97	41	8	0.1
24	7.2	7.2	10.2	100	.	7	7	.	22	11	97	03	2	-
25	2.0	- 1.2	5.6	79	.	5	3	.	29	02	98	41	1	-
26	4.8	4.8	8.6	100	.	9	9	.	22	18	90	45	4	0.1
27	5.5	3.2	7.7	85	.	7	2	.	20	12	98	41	4	-
28	2.9	- 0.7	5.8	77	.	2	1	6	22	32	99	28	4	0.5
29	0.6	0.6	6.4	100	.	9	9	.	22	11	90	45	1	0.2
30	- 2.5	- 2.8	5.0	98	.	9	9	.	22	11	90	49	1	0.1
31	- 2.5	- 4.1	4.5	89	.	2	1	1	20	16	99	03	4	-

Godz. 19

1	4.8	- 1.7	5.4	63	.	4	0	9	22	06	97	01	1	-
2	7.6	7.6	10.4	100	.	9	9	.	22	21	90	45	4	0.3
3	4.7	4.7	8.5	100	.	9	9	.	22	16	90	47	8	2.4
4	7.2	7.2	10.2	100	.	9	9	.	22	18	90	45	8	0.1
5	- 0.1	- 0.1	6.1	100	.	9	9	.	22	16	90	85	4	0.3
6	- 0.4	- 0.4	5.9	100	.	3	1	0	27	15	97	02	4	-
7	4.9	4.9	8.7	100	.	9	9	.	27	22	90	45	4	0.1
8	5.9	5.9	9.3	100	.	9	9	.	22	22	90	45	2	-
9	6.9	6.9	9.9	100	.	9	9	.	29	24	90	61	4	2.2
10	7.7	7.7	10.5	100	.	9	9	.	32	24	90	45	4	0.3
11	9.1	4.6	8.5	74	.	0	0	9	27	08	98	02	0	-
12	10.5	- 6.0	3.9	31	.	0	0	9	20	12	99	01	0	-
13	10.2	1.5	6.8	55	.	2	0	9	18	13	99	02	0	-
14	7.7	7.7	10.5	100	.	7	7	.	22	17	98	41	4	0.2
15	6.4	6.4	9.6	100	.	9	9	.	22	20	90	45	8	0.6
16	4.3	4.3	8.3	100	.	7	7	.	27	18	98	41	6	1.6
17	8.0	8.0	10.7	100	.	8	8	3	22	20	98	81	2	0.4
18	- 5.2	- 5.9	3.9	95	.	9	9	.	29	25	90	49	8	0.1
19	- 3.2	- 3.6	4.7	97	.	5	5	6	22	18	98	01	2	-
20	6.9	-22.9	0.9	9	.	4	0	9	25	15	99	03	1	-
21	11.0	- 7.0	3.6	28	.	2	0	9	22	12	99	01	0	-
22	5.9	5.9	9.3	100	.	3	3	.	29	17	98	41	1	-
23	7.5	4.8	8.6	84	.	3	3	8	22	11	97	01	1	-
24	5.2	5.2	8.8	100	.	9	9	.	22	19	90	45	4	0.1
25	1.2	- 0.5	5.9	89	.	2	0	9	27	03	98	02	1	-
26	5.6	5.6	9.1	100	.	9	9	.	22	17	90	45	4	0.1
27	4.1	4.1	8.2	100	.	9	9	.	22	24	90	45	2	-
28	3.6	3.6	7.9	100	.	9	9	.	22	20	90	45	4	0.2
29	- 2.8	- 3.2	4.8	97	.	9	9	.	22	14	90	77	4	0.8
30	- 3.6	- 4.1	4.5	97	.	0	0	9	22	17	99	01	8	0.3
31	- 3.7	- 5.7	4.0	87	.	0	0	9	20	28	98	01	0	-

Godz. 01

DNI	TEMPERATURA POWIETRZA T	TEMPERATURA PUNKTU ROSY T_d	PRĘŻNOŚĆ PARY WODNEJ e	WILGOTNOŚĆ WZGLĘDNA U	CIŚNIENIE ATMOSFERYCZNE P_o	ZACHMURZENIE N	N_h	h	WIATR dd	v	WIDZIALNOŚĆ V	POGODA ww	W	OPAD R
1	10.1	8.9	11.4	92	1016.9	0	0	9	00	00	97	02	0	-
2	7.4	6.7	9.8	96	1020.4	0	0	9	00	00	97	02	0	-
3	8.9	7.0	10.0	88	1014.0	0	0	9	14	01	97	02	0	-
4	13.8	13.3	15.2	97	1009.3	8	6	4	00	00	96	61	8	0.8
5	12.7	11.2	13.3	91	1003.3	0	0	9	20	02	96	10	0	-
6	9.1	8.7	11.2	97	1008.6	8	6	4	27	02	96	60	6	6.6
7	5.2	4.3	8.3	94	1020.3	0	0	9	26	02	97	01	0	-
8	9.0	4.8	8.6	75	1019.6	3	3	5	25	03	97	01	1	-
9	12.0	11.4	13.5	96	1015.8	2	2	5	29	07	97	25	1	9.7
10	7.3	6.0	9.3	91	1020.9	1	1	5	28	03	97	02	1	-
11	13.6	13.4	15.4	99	1016.7	8	8	4	31	05	96	10	6	0.4
12	6.9	6.9	9.9	100	1025.0	6	6	3	00	00	92	44	4	-
13	8.0	7.8	10.6	99	1024.6	0	0	9	00	00	95	10	0	-
14	12.6	10.7	12.9	88	1019.1	0	0	9	25	03	97	02	0	-
15	10.4	10.4	12.6	100	1020.1	9	9	.	15	02	93	45	4	-
16	12.6	9.9	12.2	84	1014.4	6	2	9	24	03	97	03	1	-
17	10.1	8.7	11.2	91	1017.0	1	0	9	27	04	97	02	1	-
18	19.1	13.4	15.3	69	1003.8	5	2	9	22	09	97	03	1	-
19	4.1	2.9	7.5	92	1021.1	8	8	5	31	08	97	03	1	-
20	1.4	- 2.1	5.2	78	1028.0	6	6	9	00	00	97	01	1	-
21	6.8	- 1.4	5.5	56	1025.2	5	5	9	26	05	97	01	1	-
22	9.0	- 2.4	5.1	45	1019.4	1	0	9	26	04	97	02	0	-
23	10.8	5.6	9.1	70	1018.6	7	7	6	26	05	97	03	1	-
24	6.2	6.0	9.3	98	1018.5	0	0	9	00	00	95	10	0	-
25	8.0	5.1	8.8	82	1012.2	1	0	9	00	00	97	02	0	-
26	1.5	1.5	6.8	100	1020.4	0	0	9	00	00	92	44	4	-
27	6.7	6.3	9.5	97	1020.9	0	0	9	00	00	96	10	0	-
28	5.2	4.0	8.1	92	1017.0	0	0	9	00	00	96	10	0	-
29	11.3	5.0	8.7	65	1011.7	0	0	9	23	02	97	02	0	-
30	13.0	11.3	13.4	89	1010.1	8	8	5	23	04	97	03	8	0.1
31	7.5	6.4	9.6	93	1017.9	8	8	9	02	01	97	02	2	-

Godz. 07

DNI	TEMPERATURA POWIETRZA T	TEMPERATURA PUNKTU ROSY T_d	PRĘŻNOŚĆ PARY WODNEJ e	WILGOTNOŚĆ WZGLĘDNA U	CIŚNIENIE ATMOSFERYCZNE P_o	ZACHMURZENIE N	N_h	h	WIATR dd	v	WIDZIALNOŚĆ V	POGODA ww	W	OPAD R
1	12.7	10.4	12.6	86	1016.1	8	8	5	27	05	97	03	1	-
2	3.7	3.0	7.6	95	1020.6	1	0	9	00	00	95	10	0	-
3	12.6	9.5	11.9	81	1012.6	2	1	9	22	01	97	01	0	-
4	13.5	13.1	15.1	98	1006.8	8	5	4	20	01	96	60	6	5.3
5	15.4	12.9	14.9	85	1001.4	6	2	5	21	06	97	03	1	-
6	6.5	6.1	9.4	97	1012.3	4	2	5	26	02	96	10	6	0.3
7	5.8	4.9	8.6	94	1022.2	3	3	6	26	02	97	01	1	-
8	10.5	9.1	11.6	91	1019.4	8	8	5	26	04	97	02	1	-
9	10.8	9.8	12.1	94	1015.9	7	7	4	30	09	97	25	1	0.8
10	8.7	7.4	10.3	92	1018.6	8	8	5	27	02	97	03	1	-
11	13.2	12.3	14.3	94	1019.1	8	8	5	29	04	96	10	5	0.1
12	8.8	8.8	11.3	100	1024.8	0	0	9	00	00	95	28	1	-
13	7.8	7.6	10.4	99	1023.7	0	0	9	18	02	95	28	0	-
14	10.8	10.2	12.5	96	1021.1	0	0	9	27	02	96	10	0	-
15	8.7	8.3	10.9	97	1018.1	2	1	9	14	01	96	10	4	-
16	13.9	10.3	12.5	79	1013.3	7	4	5	24	04	97	01	1	-
17	9.3	8.3	10.9	93	1016.0	6	1	9	21	02	97	03	1	-
18	11.4	6.3	9.6	71	1010.0	8	2	5	30	06	98	01	2	-
19	0.7	- 0.7	5.8	90	1028.0	3	3	4	32	02	98	01	8	0.5
20	2.9	- 4.7	4.3	57	1025.8	7	7	9	16	01	98	03	1	-
21	5.3	- 2.5	5.1	57	1024.7	1	1	9	24	04	98	02	1	-
22	5.7	- 0.6	5.8	64	1019.1	1	0	9	00	00	98	02	0	-
23	8.1	6.4	9.6	89	1021.0	1	1	9	24	02	96	10	1	-
24	6.6	6.2	9.4	97	1017.3	7	6	9	17	01	96	10	1	-
25	9.2	6.0	9.3	80	1012.0	7	7	6	26	04	97	03	1	-
26	- 0.2	- 0.5	5.9	98	1021.3	0	0	9	00	00	92	44	4	-
27	3.9	3.9	8.1	100	1021.3	6	0	9	00	00	93	44	1	0.2
28	5.2	3.8	8.0	90	1014.7	0	0	9	11	01	96	10	0	-
29	7.8	4.6	8.5	80	1011.0	3	2	9	14	02	97	03	0	-
30	8.6	7.6	10.4	93	1014.8	8	8	4	34	02	96	10	8	0.1
31	6.8	5.2	8.9	90	1016.5	8	2	6	09	02	96	10	6	0.0

Godz. 13

DNI	TEMPERATURA POWIETRZA T	TEMPERATURA PUNKTU ROSY T_d	PRĘŻNOŚĆ PARY WODNEJ e	WILGOTNOŚĆ WZGLĘDNA U	CIŚNIENIE ATMOSFERYCZNE P_o	ZACHMURZENIE N	N_h	h	WIATR dd	v	WIDZIALNOŚĆ V	POGODA ww	W	OPAD R
1	16.9	8.4	11.0	57	1018.3	8	3	5	29	05	98	01	8	0.1
2	17.6	7.1	10.1	50	1016.6	4	0	9	23	02	98	01	1	-
3	21.1	10.6	12.8	51	1010.6	1	1	9	22	04	98	01	1	-
4	15.8	14.8	16.8	94	1005.5	8	8	4	22	04	97	02	6	0.0
5	11.5	9.9	12.2	90	1003.5	8	8	4	32	06	97	03	8	2.6
6	10.9	7.0	10.0	77	1014.3	7	5	4	27	05	97	01	1	-
7	13.5	4.4	8.4	54	1022.5	2	1	5	25	03	98	03	1	-
8	17.4	9.7	12.0	60	1019.7	3	1	5	32	06	98	01	1	-
9	11.7	6.7	9.8	71	1019.9	7	7	5	32	09	98	02	8	0.8
10	10.8	10.2	12.5	96	1015.6	8	6	4	27	03	96	61	6	0.3
11	14.9	12.2	14.2	84	1021.4	5	5	5	31	05	98	01	2	-
12	17.1	12.8	14.8	76	1024.1	2	2	5	24	02	98	03	1	-
13	20.8	11.9	14.0	57	1020.0	0	0	9	21	05	98	02	0	-
14	14.8	11.3	13.4	79	1022.1	7	7	5	32	02	96	10	1	-
15	19.4	11.3	13.4	59	1015.1	3	1	6	24	07	97	03	1	-
16	17.8	11.2	13.3	65	1010.1	8	6	5	25	08	97	03	2	-
17	21.9	11.4	13.5	51	1010.5	6	1	9	24	08	98	01	2	-
18	11.3	4.2	8.3	62	1012.2	8	2	5	29	04	98	02	6	0.0
19	7.0	- 1.8	5.3	53	1029.4	1	1	5	36	04	98	01	0	-
20	10.2	- 6.0	3.9	31	1024.0	5	2	5	25	05	98	02	1	-
21	15.3	- 2.1	5.2	30	1021.7	2	1	9	23	03	98	03	0	-
22	18.6	2.7	7.4	35	1016.1	3	0	9	26	06	98	02	0	-
23	14.1	10.5	12.7	79	1020.4	3	3	6	30	02	97	01	1	-
24	17.9	7.0	10.0	49	1014.6	4	1	6	24	03	98	01	1	-
25	11.1	10.1	12.4	94	1013.8	8	8	4	29	05	95	60	2	0.2
26	12.5	10.6	12.8	88	1019.1	1	0	9	16	02	96	10	4	-
27	16.3	8.5	11.1	60	1019.5	2	0	9	24	01	97	01	4	-
28	14.7	7.9	10.7	64	1012.8	6	4	9	20	02	98	03	1	-
29	18.2	7.2	10.1	48	1008.8	3	1	9	23	07	98	01	1	-
30	8.7	5.9	9.3	82	1017.4	8	8	8	34	01	97	21	2	0.1
31	7.0	6.1	9.4	94	1013.8	8	5	5	03	02	96	60	2	2.2

Godz. 19

DNI	TEMPERATURA POWIETRZA T	TEMPERATURA PUNKTU ROSY T_d	PRĘŻNOŚĆ PARY WODNEJ e	WILGOTNOŚĆ WZGLĘDNA U	CIŚNIENIE ATMOSFERYCZNE P_o	ZACHMURZENIE N	N_h	h	WIATR dd	v	WIDZIALNOŚĆ V	POGODA ww	W	OPAD R
1	10.8	7.9	10.7	82	1019.6	1	1	9	28	02	97	01	1	-
2	10.0	7.3	10.2	83	1015.2	3	0	9	18	01	97	01	1	-
3	16.3	13.5	15.4	83	1010.4	6	6	9	00	00	97	03	1	-
4	12.1	11.9	14.0	99	1004.4	0	0	9	13	02	95	10	1	-
5	9.5	9.1	11.6	97	1006.3	8	8	4	28	01	96	63	8	6.4
6	7.2	6.3	9.6	94	1018.4	0	0	9	27	03	97	01	1	-
7	8.3	5.7	9.1	83	1022.2	0	0	9	24	02	97	02	0	-
8	14.1	7.2	10.2	63	1018.4	8	8	5	24	03	98	02	1	-
9	10.5	7.2	10.1	80	1021.2	6	6	5	31	05	98	02	2	-
10	13.6	13.2	15.2	98	1014.7	8	6	3	31	04	96	60	6	0.6
11	11.3	10.5	12.7	95	1023.7	1	1	5	27	01	97	03	1	-
12	11.9	11.3	13.4	96	1023.9	0	0	9	22	01	97	02	0	-
13	13.9	10.7	12.9	81	1018.7	1	0	9	19	01	97	01	0	-
14	10.0	9.6	12.0	97	1021.8	0	0	9	15	01	96	10	1	-
15	14.9	10.6	12.8	75	1014.8	3	0	9	24	04	97	03	0	-
16	15.0	13.0	15.0	88	1011.2	7	7	5	27	07	97	02	2	-
17	18.6	12.4	14.4	67	1007.3	3	1	9	24	09	97	02	1	-
18	7.3	3.6	7.9	77	1016.1	3	2	5	30	07	98	01	8	0.0
19	0.8	- 1.2	5.6	86	1029.7	1	0	9	24	01	97	02	0	-
20	7.6	0.0	6.1	58	1024.1	5	3	6	25	05	98	03	1	-
21	7.9	- 0.6	5.9	55	1020.7	0	0	9	00	00	98	02	0	-
22	12.0	3.8	8.0	57	1016.9	1	0	9	27	04	98	02	1	-
23	9.4	8.6	11.2	95	1019.8	0	0	9	16	02	96	10	1	-
24	9.3	7.6	10.4	89	1014.3	1	1	6	17	01	97	02	1	-
25	7.8	7.4	10.3	97	1017.6	0	0	9	00	00	96	10	6	1.5
26	5.7	5.2	8.9	97	1020.3	0	0	9	00	00	96	10	0	-
27	7.8	6.9	10.0	94	1018.7	0	0	9	15	02	96	10	0	-
28	9.7	7.8	10.6	88	1012.7	4	2	9	17	01	97	02	1	-
29	13.9	7.4	10.3	65	1009.3	1	1	9	21	05	98	01	0	-
30	8.1	6.6	9.7	90	1017.9	8	8	8	00	00	97	02	2	-
31	7.4	7.2	10.1	99	1010.1	8	6	3	12	01	95	60	6	1.6

Godz. 01

DNI	TEMPERATURA POWIETRZA T	TEMPERATURA PUNKTU ROSY T_d	PRĘŻNOŚĆ PARY WODNEJ e	WILGOTNOŚĆ WZGLĘDNA U	CIŚNIENIE ATMOSFERYCZNE P_o	ZACHMURZENIE N	N_h	h	WIATR dd	v	WIDZIALNOŚĆ V	POGODA ww	W	OPAD R
1	15.2	14.0	16.0	92	1017.5	8	8	5	26	06	96	60	1	0.0
2	8.0	7.4	10.3	96	1020.1	0	0	9	16	01	97	02	0	-
3	13.2	11.3	13.4	88	1010.3	2	2	6	18	02	97	03	0	-
4	13.5	12.4	14.4	93	1008.8	7	7	5	19	02	96	10	2	-
5	12.7	11.6	13.6	93	998.2	8	6	5	21	07	97	80	1	1.6
6	10.3	6.2	9.5	76	1010.1	7	7	6	18	03	97	03	1	-
7	7.2	5.4	9.0	88	1021.0	2	2	5	18	02	97	01	1	-
8	13.9	10.7	12.9	81	1019.4	8	8	5	22	02	97	02	2	-
9	14.2	11.4	13.5	83	1022.2	2	2	5	28	07	97	01	6	0.4
10	9.8	8.8	11.3	93	1020.3	8	4	4	16	02	96	61	6	11.6
11	14.9	14.0	16.0	94	1020.2	8	8	5	29	03	96	60	2	0.0
12	10.9	10.1	12.4	95	1021.9	0	0	9	18	03	96	10	0	-
13	13.4	11.7	13.8	90	1020.3	0	0	9	19	02	96	10	0	-
14	12.9	10.6	12.8	86	1020.3	0	0	9	27	03	96	10	0	-
15	13.5	12.0	14.0	91	1015.3	3	1	6	17	04	96	10	0	-
16	14.0	12.2	14.2	89	1013.4	8	4	5	18	03	97	02	2	-
17	11.7	9.7	12.1	88	1015.8	6	6	6	14	02	97	01	1	-
18	13.2	10.1	12.4	82	1007.6	8	4	5	26	05	97	02	8	0.1
19	5.0	3.3	7.7	89	1028.5	6	6	5	29	04	97	01	6	0.2
20	6.4	1.1	6.6	69	1023.5	5	3	9	18	04	97	01	1	-
21	7.4	1.5	6.8	66	1021.6	2	1	9	15	05	97	01	1	-
22	6.3	4.0	8.1	85	1017.4	1	0	9	17	03	97	02	0	-
23	9.7	7.6	10.6	88	1019.9	1	1	6	18	02	97	01	1	-
24	12.5	10.4	12.6	87	1015.9	7	4	5	00	00	96	10	1	-
25	11.4	10.4	12.6	94	1011.4	8	4	5	16	02	96	61	8	1.9
26	3.6	2.6	7.4	93	1018.3	0	0	9	14	02	96	10	0	-
27	11.2	9.4	11.8	89	1018.9	8	8	5	16	03	96	10	1	0.1
28	12.3	8.3	10.9	76	1011.4	2	0	9	15	07	97	03	0	-
29	9.2	7.7	10.5	91	1007.6	0	0	9	14	03	96	10	0	-
30	7.0	5.7	9.1	91	1013.2	7	7	5	04	02	96	10	6	0.9
31	1.4	1.1	6.6	98	1017.6	0	0	9	18	02	93	46	0	0.0

Godz. 07

DNI	TEMPERATURA POWIETRZA T	TEMPERATURA PUNKTU ROSY T_d	PRĘŻNOŚĆ PARY WODNEJ e	WILGOTNOŚĆ WZGLĘDNA U	CIŚNIENIE ATMOSFERYCZNE P_o	ZACHMURZENIE N	N_h	h	WIATR dd	v	WIDZIALNOŚĆ V	POGODA ww	W	OPAD R
1	12.7	10.8	12.9	88	1020.9	7	4	5	27	03	97	02	6	0.6
2	8.0	7.4	10.3	96	1017.4	3	0	9	16	01	93	42	0	0.1
3	14.0	13.6	15.6	98	1010.0	8	8	5	15	01	94	63	6	11.6
4	11.5	10.3	12.6	93	1006.4	9	9	.	14	02	91	45	4	0.2
5	10.3	9.1	11.6	92	1001.5	8	4	5	19	04	96	61	8	3.4
6	9.5	7.0	10.0	84	1013.6	8	4	5	14	03	97	25	2	0.1
7	5.2	4.0	8.1	92	1021.6	3	1	5	20	02	96	10	0	-
8	13.2	11.5	13.6	90	1021.7	5	3	9	22	02	97	01	1	-
9	10.5	7.6	10.4	82	1024.9	6	4	5	29	07	97	01	1	-
10	14.1	13.2	15.2	94	1018.9	8	6	4	29	04	96	60	6	3.5
11	14.9	13.8	15.8	93	1021.5	8	4	4	25	01	95	60	6	0.1
12	9.2	8.8	11.3	97	1022.3	0	0	9	16	01	93	46	0	0.0
13	13.1	11.2	13.3	88	1018.5	0	0	9	14	03	96	10	0	-
14	11.5	10.7	12.9	95	1022.2	6	6	5	19	01	96	10	1	-
15	12.0	10.9	13.0	93	1014.5	4	2	5	17	03	96	10	0	-
16	13.7	12.0	14.1	90	1010.4	8	5	5	18	03	96	60	6	1.0
17	12.7	11.2	13.3	91	1012.0	3	2	9	14	02	97	03	1	-
18	9.6	6.8	9.9	83	1012.2	7	4	5	03	02	97	01	8	1.1
19	3.4	2.9	7.5	97	1030.5	1	1	6	21	01	96	10	1	-
20	4.2	1.4	6.8	82	1023.0	6	2	6	18	04	97	03	1	-
21	7.6	0.6	6.4	61	1020.6	2	1	6	18	07	97	01	0	-
22	5.4	4.2	8.3	92	1016.7	3	0	9	18	03	97	03	0	-
23	6.6	5.9	9.3	96	1021.0	2	0	9	16	02	94	10	1	-
24	9.4	8.4	11.0	93	1015.3	7	4	6	16	01	95	10	1	-
25	11.2	9.4	11.8	89	1013.2	8	8	4	31	03	96	60	6	4.9
26	4.0	3.3	7.7	95	1017.5	9	9	.	14	01	91	47	0	0.0
27	11.1	9.5	11.9	90	1018.2	7	6	5	15	02	96	10	2	-
28	11.3	8.5	11.1	83	1009.6	7	4	5	18	03	97	03	1	-
29	8.8	6.9	9.9	88	1005.9	5	3	5	18	03	96	10	1	-
30	4.6	3.9	8.1	95	1015.8	4	2	5	32	02	97	02	1	-
31	- 1.8	- 1.8	5.4	100	1016.5	2	2	9	17	02	92	44	4	0.0

Godz. 13

1	16.9	8.8	11.3	59	1021.2	5	3	6	25	05	98	01	2	-
2	20.0	11.6	13.6	58	1012.8	3	2	9	18	06	97	02	4	-
3	18.3	15.4	17.6	83	1010.6	7	2	5	16	01	96	10	6	0.7
4	19.5	12.8	14.8	65	1000.9	3	2	9	18	07	98	01	4	-
5	14.1	9.4	11.8	74	1003.0	6	3	5	27	05	98	01	6	0.4
6	11.2	8.4	11.0	83	1016.3	6	6	5	29	04	98	80	2	0.0
7	16.5	7.8	10.6	57	1020.2	7	4	6	19	04	97	02	1	-
8	17.7	11.9	14.0	69	1021.3	8	6	5	23	04	97	03	2	-
9	13.1	7.0	10.0	66	1025.9	7	5	4	29	06	98	02	2	-
10	16.9	13.4	15.4	80	1017.7	8	8	5	27	03	96	10	6	0.2
11	18.1	14.1	16.1	78	1022.6	7	6	5	21	02	96	10	6	0.0
12	22.7	14.9	16.9	61	1020.4	0	0	9	16	04	97	01	4	-
13	21.8	13.4	15.4	59	1015.0	1	1	9	18	06	97	02	0	-
14	17.1	12.8	14.8	76	1021.0	5	5	5	12	03	97	01	2	-
15	20.2	13.5	15.4	65	1012.7	5	2	6	16	06	97	03	1	-
16	18.4	13.7	15.7	74	1009.0	8	8	4	26	04	96	80	6	0.2
17	20.9	12.9	14.9	60	1006.8	6	2	5	07	06	97	01	1	-
18	6.6	5.5	9.0	93	1014.9	7	7	5	26	07	97	80	1	1.3
19	10.5	3.2	7.7	61	1028.7	1	1	5	19	05	97	01	1	-
20	14.2	5.4	8.9	55	1021.8	3	2	9	15	02	98	01	1	-
21	15.3	- 1.0	5.7	33	1018.6	5	0	9	17	07	98	02	1	-
22	19.5	9.4	11.8	52	1016.7	7	0	9	18	03	97	02	1	-
23	18.4	11.1	13.2	63	1017.8	0	0	9	12	02	96	10	0	-
24	19.1	9.6	11.9	54	1012.1	5	3	6	18	02	96	10	1	-
25	12.3	6.5	9.6	67	1016.2	2	2	5	30	03	96	10	6	0.0
26	16.6	9.4	11.8	62	1016.4	4	2	9	16	02	96	10	4	-
27	17.3	10.9	13.0	66	1016.2	5	1	9	17	06	97	03	1	-
28	15.3	9.8	12.1	70	1009.1	6	2	5	17	05	96	10	2	-
29	15.1	8.2	10.9	63	1006.4	7	4	5	20	01	96	10	1	-
30	10.9	3.4	7.8	60	1017.1	4	4	6	27	04	98	03	0	-
31	10.7	6.0	9.3	73	1011.3	0	0	9	17	02	94	28	4	-

Godz. 19

1	14.0	10.0	12.3	77	1020.8	4	4	5	26	01	97	01	1	-
2	15.7	12.3	14.3	80	1010.8	0	0	9	18	05	97	01	1	-
3	15.5	14.5	16.5	94	1009.4	8	8	5	16	02	96	10	6	0.2
4	16.9	12.2	14.2	74	997.3	3	0	9	15	04	98	01	1	-
5	11.0	8.6	11.2	85	1086.9	5	4	5	21	03	97	01	2	-
6	9.8	5.9	9.3	77	1019.3	7	7	5	24	02	97	03	8	0.0
7	14.2	11.2	13.3	82	1020.1	8	3	5	22	01	97	02	2	-
8	16.9	10.8	13.0	67	1019.5	8	8	5	24	04	97	02	2	-
9	11.3	8.3	10.9	82	1025.0	8	6	5	29	02	96	61	2	1.1
10	15.3	14.3	16.2	93	1019.4	8	8	5	25	02	96	10	6	0.2
11	14.9	13.1	15.1	89	1021.0	0	0	9	10	02	97	02	0	-
12	15.9	13.8	15.8	87	1020.5	0	0	9	21	04	97	02	0	-
13	15.6	12.2	14.2	80	1016.2	0	0	9	19	02	96	10	0	-
14	13.8	12.5	14.5	92	1018.2	3	0	9	14	03	96	10	1	-
15	14.7	12.0	14.0	84	1013.2	7	7	5	16	03	97	02	2	-
16	14.5	9.9	12.2	74	1015.0	6	4	5	27	03	97	01	8	4.1
17	18.7	13.7	15.6	73	1002.2	6	4	5	19	09	96	10	2	-
18	6.6	1.7	6.9	71	1020.9	7	4	5	27	04	97	02	8	0.1
19	6.2	1.5	6.8	72	1024.8	3	2	9	17	05	97	02	0	-
20	8.6	4.6	8.4	76	1021.9	5	3	9	15	03	97	02	1	-
21	9.1	1.7	6.9	60	1018.1	4	0	9	17	04	97	02	1	-
22	15.1	9.5	11.9	69	1018.5	6	3	9	23	03	97	03	1	-
23	14.3	11.1	13.2	81	1015.9	7	5	5	19	02	96	10	1	-
24	13.5	9.8	12.1	78	1010.5	8	8	5	15	02	96	10	1	-
25	7.5	6.0	9.3	90	1018.6	0	0	9	17	01	96	10	1	-
26	10.3	9.1	11.6	92	1018.0	4	0	9	16	01	96	10	1	-
27	12.7	8.7	11.3	77	1013.4	3	1	9	16	04	97	01	1	-
28	11.1	8.9	11.4	86	1008.8	1	0	9	15	03	96	10	1	-
29	7.8	6.7	9.8	93	1010.5	8	3	4	28	07	96	63	2	3.2
30	5.4	4.2	8.3	92	1017.5	0	0	9	16	02	97	01	0	-
31	5.2	3.8	8.0	90	1008.0	0	0	9	11	03	95	10	0	-

Godz. 01

DNI	TEMPERATURA POWIETRZA T	TEMPERATURA PUNKTU ROSY T_d	PRĘŻNOŚĆ PARY WODNEJ e	WILGOTNOŚĆ WZGLĘDNA U	CIŚNIENIE ATMOSFERYCZNE P_o	ZACHMURZENIE N	N_h	h	WIATR dd	v	WIDZIALNOŚĆ V	POGODA ww	W	OPAD R
1	15.2	11.9	13.9	81	1016.6	7	5	5	27	06	97	03	1	-
2	7.0	6.6	9.7	97	1021.5	0	0	9	00	00	96	10	0	-
3	12.3	10.2	12.4	87	1012.2	0	0	9	22	02	97	02	1	-
4	13.0	12.6	14.6	98	1008.3	8	8	4	25	03	95	10	6	0.4
5	16.3	14.6	16.6	90	997.9	7	7	5	18	05	97	02	1	-
6	6.5	4.7	8.5	88	1012.0	7	7	6	24	03	97	03	1	-
7	7.0	4.7	8.6	85	1021.8	7	7	6	24	02	96	10	1	-
8	13.1	10.2	12.5	83	1020.8	8	8	6	24	05	97	03	2	-
9	14.4	12.8	14.8	90	1020.8	7	7	5	29	06	97	60	2	0.0
10	8.9	8.3	10.9	96	1021.9	6	6	3	22	05	97	61	6	5.1
11	14.2	13.5	15.5	95	1020.7	8	8	4	28	03	95	10	6	0.1
12	9.0	9.0	11.5	100	1024.0	0	0	9	00	00	91	46	0	-
13	10.6	9.2	11.6	91	1022.6	0	0	9	18	01	96	10	0	-
14	13.0	11.3	13.4	89	1020.4	0	0	9	27	04	97	02	0	-
15	9.0	9.0	11.5	100	1018.4	9	9	.	00	00	91	47	0	-
16	12.9	10.6	12.8	86	1014.7	7	7	6	23	03	96	10	6	0.2
17	11.0	9.0	11.5	87	1017.1	7	7	5	29	03	97	03	2	-
18	15.7	8.5	11.1	62	1007.6	8	8	5	29	08	97	60	2	0.0
19	4.2	2.7	7.4	90	1028.0	8	8	4	32	03	97	03	8	0.2
20	1.7	- 0.2	6.0	87	1025.5	5	5	9	21	01	96	10	1	-
21	2.2	0.6	6.4	89	1024.8	6	3	6	00	00	96	10	1	-
22	5.9	1.1	6.6	71	1019.7	0	0	9	26	02	97	02	1	-
23	8.1	6.8	9.9	91	1021.3	0	0	9	24	03	96	10	1	-
24	10.6	8.2	10.8	85	1017.1	4	4	6	23	04	96	10	0	-
25	11.8	7.7	10.5	76	1011.6	5	5	5	26	06	96	10	1	-
26	3.0	3.0	7.6	100	1020.4	9	9	.	00	00	91	45	0	-
27	8.2	6.7	9.8	90	1020.9	7	7	5	00	00	96	10	1	-
28	8.4	5.3	8.9	81	1013.7	0	0	9	19	02	96	10	0	-
29	6.3	5.6	9.1	95	1009.2	0	0	9	00	00	94	10	4	-
30	6.0	5.1	8.8	94	1014.6	8	8	4	32	01	96	21	6	1.6
31	1.8	1.5	6.8	98	1018.7	0	0	9	00	00	95	10	0	-

Godz. 07

DNI	TEMPERATURA POWIETRZA T	TEMPERATURA PUNKTU ROSY T_d	PRĘŻNOŚĆ PARY WODNEJ e	WILGOTNOŚĆ WZGLĘDNA U	CIŚNIENIE ATMOSFERYCZNE P_o	ZACHMURZENIE N	N_h	h	WIATR dd	v	WIDZIALNOŚĆ V	POGODA ww	W	OPAD R
1	12.6	10.7	12.9	88	1020.0	7	7	4	31	01	96	10	6	1.3
2	7.7	6.8	9.9	94	1018.8	6	0	9	13	01	96	10	1	-
3	12.9	10.8	13.0	87	1011.3	8	8	5	00	00	96	10	1	-
4	12.4	12.0	14.0	98	1006.7	8	8	4	26	03	95	10	2	-
5	10.0	8.6	11.2	91	1003.0	8	8	3	25	03	96	61	6	1.8
6	8.5	6.1	9.4	85	1014.4	7	7	5	27	04	97	21	1	0.0
7	5.8	3.4	7.8	85	1022.6	4	4	9	23	03	97	03	1	-
8	12.5	11.4	13.5	93	1022.6	7	7	5	24	03	96	10	6	0.1
9	10.9	8.9	11.4	87	1025.1	7	6	4	32	08	97	01	6	0.0
10	13.2	12.5	14.5	95	1019.3	8	7	2	29	07	95	61	6	3.9
11	14.2	13.1	15.1	93	1022.0	8	6	2	28	03	94	61	2	0.5
12	5.9	5.9	9.3	100	1024.5	0	0	9	21	01	92	44	4	-
13	9.7	7.6	10.4	87	1020.6	3	1	9	16	01	96	10	0	-
14	11.6	10.8	13.0	95	1022.7	8	8	4	23	01	95	10	1	-
15	7.0	7.0	10.0	100	1016.9	9	9	.	00	00	92	45	4	-
16	14.6	11.7	13.7	82	1012.2	8	6	5	23	05	97	61	2	2.2
17	13.2	10.9	13.1	86	1013.9	4	0	9	25	04	97	03	1	-
18	8.7	6.8	9.9	88	1013.4	8	6	4	27	06	97	61	6	5.0
19	2.4	0.8	6.5	89	1031.4	6	6	5	29	01	96	10	8	0.2
20	3.8	- 1.4	5.5	69	1025.2	5	4	9	27	03	96	10	2	-
21	- 0.6	- 2.1	5.2	90	1023.5	5	5	6	00	00	96	10	2	-
22	3.6	1.0	6.6	83	1018.9	1	0	9	23	01	96	10	0	-
23	5.0	3.3	7.7	89	1022.0	5	5	5	00	00	95	10	1	-
24	8.2	6.5	9.7	89	1017.2	4	1	6	24	02	95	10	1	-
25	11.0	9.0	11.5	87	1013.2	8	8	4	26	05	95	10	6	0.1
26	1.8	1.8	7.0	100	1019.7	0	0	9	15	01	91	42	4	0.2
27	7.7	6.6	9.8	93	1020.1	6	4	5	00	00	95	10	2	-
28	6.0	5.3	8.9	95	1012.7	1	1	9	00	00	95	10	0	-
29	7.0	6.3	9.6	96	1007.4	5	6	5	21	02	96	10	1	-
30	5.2	4.5	8.4	95	1016.1	6	6	4	23	04	96	10	2	-
31	- 1.9	- 2.1	5.2	98	1017.9	9	9	.	00	00	91	47	4	-

Godz. 13

1	15.7	8.9	11.4	64	1021.5	6	3	5	32	04	97	01	2	-
2	18.2	10.9	13.0	62	1014.7	7	7	6	21	03	97	03	2	-
3	15.1	13.0	14.9	87	1010.9	8	6	5	24	03	95	60	2	1.7
4	19.2	11.7	13.7	62	1003.3	2	2	5	23	04	97	03	1	-
5	11.2	7.9	10.7	80	1004.0	8	6	4	26	04	97	02	6	3.1
6	10.6	3.6	7.9	62	1017.1	8	8	5	27	05	97	03	8	0.2
7	15.0	5.6	9.1	53	1021.5	4	0	9	24	06	97	02	0	-
8	16.8	11.5	13.6	71	1022.4	7	7	5	27	06	97	03	2	-
9	11.6	6.6	9.7	71	1026.2	8	6	4	30	04	97	02	2	-
10	15.5	13.4	15.3	87	1018.3	8	6	4	28	04	95	10	6	1.2
11	17.2	14.8	16.8	86	1023.0	7	7	5	27	04	97	03	6	1.8
12	21.1	12.7	14.7	59	1022.4	0	0	9	23	04	97	02	4	-
13	22.7	10.7	12.9	47	1016.6	2	2	9	23	05	97	03	0	-
14	18.5	11.4	13.5	63	1020.5	4	0	9	12	02	97	03	1	-
15	17.2	14.3	16.2	83	1014.7	4	1	5	24	05	96	10	4	-
16	17.7	11.5	13.6	67	1010.9	7	3	5	24	08	97	01	6	0.9
17	23.8	9.9	12.2	41	1009.1	5	0	9	24	08	98	03	1	-
18	11.8	6.8	9.9	71	1014.2	8	8	4	27	06	97	25	6	0.1
19	8.0	- 0.1	6.1	56	1030.1	0	0	9	24	04	97	01	1	-
20	13.2	0.1	6.1	40	1023.3	3	1	9	25	08	97	02	1	-
21	15.0	- 3.1	4.9	29	1020.9	3	0	9	24	05	97	02	1	-
22	17.0	3.2	7.7	40	1017.5	2	0	9	27	08	97	01	0	-
23	18.8	13.6	15.6	72	1018.6	0	0	9	16	02	96	05	1	-
24	17.7	7.2	10.2	50	1013.5	2	1	9	23	05	97	02	0	-
25	11.2	6.2	10.8	82	1016.3	6	5	5	32	03	96	10	6	4.2
26	14.3	9.0	11.5	71	1017.8	1	1	5	25	08	96	10	4	-
27	17.6	9.3	11.7	58	1017.4	0	0	9	22	04	97	02	4	-
28	15.8	9.1	11.5	64	1010.6	7	2	6	25	03	96	05	1	-
29	14.6	8.5	11.1	67	1007.1	7	2	6	26	05	96	05	1	-
30	9.4	6.4	9.6	82	1017.2	4	3	5	22	02	96	10	1	-
31	9.2	5.7	9.2	79	1012.4	3	3	6	13	04	96	10	4	-

Godz. 19

1	10.6	7.3	10.2	80	1022.0	0	0	9	25	01	96	10	1	-
2	15.3	12.0	14.0	81	1012.9	7	7	6	23	02	97	02	2	-
3	14.0	12.7	14.7	92	1010.4	8	8	3	22	01	94	61	2	0.4
4	13.4	10.6	12.7	83	1000.3	1	1	9	16	03	97	02	0	-
5	9.2	6.6	9.8	84	1007.4	2	2	5	27	03	97	01	1	-
6	7.6	3.9	8.1	77	1020.4	0	0	9	27	03	96	10	8	0.1
7	12.9	7.6	10.5	70	1021.2	8	8	5	24	05	97	03	1	-
8	15.4	10.1	12.4	71	1020.9	8	4	6	25	05	97	02	2	-
9	10.4	7.9	10.7	85	1025.7	8	8	4	27	03	96	61	2	0.1
10	14.6	13.5	15.5	93	1019.6	8	6	2	27	05	94	61	5	2.6
11	13.0	11.1	13.2	88	1022.9	0	0	9	16	02	96	10	1	-
12	14.9	12.0	14.0	83	1022.5	0	0	9	19	01	97	02	0	-
13	15.2	11.5	13.6	79	1017.5	0	0	9	27	03	97	01	0	-
14	12.9	11.8	13.8	93	1019.6	3	0	9	17	01	95	10	0	-
15	13.8	11.9	14.0	89	1014.6	5	3	5	24	04	96	10	1	-
16	15.2	10.3	12.5	72	1015.5	8	8	5	32	08	97	03	2	-
17	18.3	14.9	17.0	81	1005.8	5	3	5	22	08	97	03	1	-
18	5.4	- 0.4	5.9	66	1021.8	3	3	5	31	05	97	02	8	0.6
19	3.9	0.8	6.5	80	1027.4	1	0	9	17	01	96	10	0	-
20	8.9	1.4	6.8	59	1024.0	7	5	9	24	05	97	03	1	-
21	8.4	1.0	6.6	60	1019.9	5	0	9	25	03	97	03	1	-
22	10.6	5.6	9.1	71	1019.5	0	0	9	25	05	97	01	1	-
23	12.9	10.4	12.6	85	1017.8	0	0	9	19	03	96	10	0	-
24	10.9	8.3	10.9	84	1013.2	1	1	9	22	01	96	10	1	-
25	7.2	5.4	9.0	88	1019.0	0	0	9	24	01	96	10	1	-
26	10.2	8.1	10.8	87	1019.4	0	0	9	24	05	96	10	1	-
27	10.8	8.8	11.3	87	1015.7	0	0	9	15	02	96	10	0	-
28	10.3	9.1	11.6	92	1010.7	0	0	9	27	01	96	10	1	-
29	10.2	9.4	11.8	95	1009.5	8	8	4	27	02	95	61	1	4.5
30	4.8	2.8	7.5	87	1018.1	0	0	9	00	00	96	10	0	-
31	4.5	4.0	8.1	97	1009.0	0	0	9	13	02	96	10	0	-

Godz. 01

DNI	TEMPERATURA POWIETRZA T	TEMPERATURA PUNKTU ROSY T_d	PRĘŻNOŚĆ PARY WODNEJ e	WILGOTNOŚĆ WZGLĘDNA U	CIŚNIENIE ATMOSFERYCZNE P_o	ZACHMURZENIE N	N_h	h	WIATR dd	v	WIDZIALNOŚĆ V	POGODA ww	W	OPAD R
1	12.2	10.1	12.3	87	1017.5	0	0	9	20	04	97	02	0	-
2	7.2	6.8	9.9	97	1022.0	0	0	9	21	02	96	10	0	-
3	10.3	9.1	11.6	92	1014.3	0	0	9	00	00	96	10	0	-
4	13.7	13.7	15.7	100	1009.5	8	8	3	00	00	94	63	6	4.3
5	14.4	12.4	14.4	88	1001.8	0	0	9	20	04	96	10	0	-
6	9.7	8.9	11.4	95	1010.1	8	8	5	26	06	96	10	6	0.9
7	4.3	3.8	8.0	97	1021.9	0	0	9	26	02	96	10	1	-
8	8.6	6.9	9.9	89	1021.7	6	6	6	26	04	97	03	1	-
9	12.2	11.5	13.5	95	1018.7	6	6	5	24	07	96	25	6	2.2
10	9.4	8.2	10.8	92	1022.6	8	8	5	25	05	97	02	1	-
11	14.1	13.4	15.4	95	1019.4	8	8	2	26	08	95	51	5	0.8
12	13.4	12.1	14.1	92	1024.4	8	8	5	23	02	96	10	2	-
13	11.0	11.0	13.1	100	1024.3	0	0	9	00	00	96	10	0	-
14	14.2	12.0	14.0	87	1020.2	1	0	9	19	02	97	02	0	-
15	9.3	9.3	11.7	100	1019.9	9	9	•	09	04	91	45	1	-
16	13.5	11.8	13.9	90	1015.2	7	7	9	20	06	96	10	1	-
17	12.3	10.4	12.6	88	1018.5	6	6	6	21	02	97	02	2	-
18	18.3	13.8	15.8	75	1005.7	3	3	9	18	08	97	02	0	-
19	5.1	2.1	7.1	81	1024.5	7	7	5	31	08	98	02	1	-
20	2.3	- 3.7	4.7	65	1027.5	2	0	9	18	04	97	02	0	-
21	6.4	- 1.0	5.7	59	1025.5	2	0	9	18	04	97	02	0	-
22	6.1	0.8	6.5	69	1021.2	1	0	9	24	02	97	01	0	-
23	10.4	5.2	8.8	70	1020.6	8	8	6	22	03	97	03	1	-
24	5.6	4.7	8.5	94	1018.5	0	0	9	00	00	94	10	0	-
25	8.9	5.1	8.8	77	1012.7	1	0	9	21	02	97	02	0	-
26	4.4	4.4	8.4	100	1020.3	9	9	•	00	00	91	45	4	-
27	7.3	6.6	9.8	96	1021.8	0	0	9	20	02	96	10	0	-
28	6.8	4.5	8.4	86	1016.4	0	0	9	10	02	96	10	0	-
29	11.7	6.5	9.6	70	1011.4	2	2	6	18	04	96	10	0	-
30	13.0	10.1	12.4	83	1011.4	8	8	5	26	07	97	03	6	0.0
31	6.4	5.0	8.7	91	1018.1	8	8	6	00	00	96	10	2	-

Godz. 07

DNI	TEMPERATURA POWIETRZA T	TEMPERATURA PUNKTU ROSY T_d	PRĘŻNOŚĆ PARY WODNEJ e	WILGOTNOŚĆ WZGLĘDNA U	CIŚNIENIE ATMOSFERYCZNE P_o	ZACHMURZENIE N	N_h	h	WIATR dd	v	WIDZIALNOŚĆ V	POGODA ww	W	OPAD R
1	12.8	11.1	13.2	89	1018.0	8	5	4	27	06	96	63	1	0.0
2	4.4	4.4	8.4	100	1021.2	2	0	9	00	00	91	44	0	-
3	9.3	9.1	11.6	99	1013.3	2	2	9	00	00	96	10	0	-
4	14.1	13.9	15.9	99	1006.7	8	7	3	18	01	96	61	6	5.0
5	16.2	13.9	15.9	86	1001.0	6	5	6	18	07	97	03	1	-
6	7.6	6.3	9.5	91	1013.6	7	7	6	27	06	96	10	1	-
7	4.3	3.6	7.9	95	1023.5	1	0	9	21	03	94	10	0	-
8	11.0	10.4	12.6	96	1021.6	7	3	5	20	04	96	10	6	0.0
9	11.4	8.4	11.0	82	1019.9	8	6	3	27	12	98	60	8	0.6
10	8.9	8.1	10.8	94	1019.2	8	5	5	18	04	96	61	6	0.8
11	13.9	13.7	15.7	99	1020.7	8	8	2	25	04	95	51	5	0.1
12	11.6	10.6	12.8	94	1025.3	0	0	9	21	04	96	10	1	-
13	7.4	7.4	10.3	100	1023.5	0	0	9	10	02	94	28	0	-
14	10.9	10.3	12.5	96	1022.7	4	4	9	27	03	96	10	0	-
15	7.7	7.5	10.4	98	1018.1	0	0	9	12	01	95	10	4	-
16	14.7	12.5	14.5	87	1014.3	8	4	6	20	07	96	10	1	-
17	12.9	11.4	13.5	91	1016.0	6	2	6	20	07	96	10	1	-
18	11.6	9.4	11.8	87	1011.9	8	6	5	31	09	97	60	1	0.0
19	1.3	0.8	6.5	96	1030.2	1	1	3	28	05	98	03	1	-
20	5.1	- 2.8	5.0	57	1025.6	7	7	7	21	06	98	02	1	-
21	6.6	- 2.8	5.0	51	1025.0	2	2	9	20	06	98	02	0	-
22	5.8	0.7	6.4	70	1019.6	0	0	9	00	00	97	01	0	-
23	6.7	5.1	8.8	90	1022.2	1	1	9	21	01	96	10	1	-
24	2.4	0.8	6.5	89	1018.4	2	0	9	00	00	94	40	0	-
25	9.0	6.5	9.6	84	1013.6	7	4	9	20	01	96	10	1	-
26	4.7	4.7	8.5	100	1020.6	9	9	•	06	02	91	43	4	-
27	2.2	1.9	7.0	98	1022.4	4	0	9	21	01	91	44	4	-
28	8.0	5.3	8.9	83	1014.4	1	1	9	18	02	96	10	0	-
29	12.6	6.3	9.6	66	1009.8	6	6	9	18	08	96	10	1	-
30	8.0	6.3	9.5	89	1016.2	8	8	3	29	03	96	10	2	-
31	7.0	6.1	9.4	94	1017.0	8	8	4	00	00	96	10	6	0.7

Godz. 13

1	16.8	10.3	12.5	65	1020.5	6	3	5	26	04	97	01	6	7.0
2	18.8	10.7	12.9	59	1016.2	6	0	9	16	05	97	02	4	-
3	20.2	13.3	15.2	64	1010.7	3	2	7	18	05	97	01	1	-
4	16.0	14.4	16.4	90	1006.0	8	6	4	20	02	96	10	6	0.2
5	10.8	10.2	12.5	96	1004.9	8	4	3	29	05	96	61	6	1.6
6	11.0	6.8	9.9	75	1016.2	7	7	5	27	08	97	03	2	-
7	15.0	5.4	9.0	52	1022.7	6	2	6	22	04	97	03	1	-
8	18.2	13.1	15.1	72	1021.4	3	2	5	25	08	97	01	1	-
9	13.2	8.6	11.2	74	1022.6	6	6	5	29	10	98	25	6	0.6
10	14.0	13.8	15.8	99	1017.0	8	6	2	24	06	95	51	6	2.0
11	16.3	14.4	16.4	89	1022.9	8	6	4	27	04	97	03	6	0.0
12	18.7	13.1	15.1	70	1024.5	0	0	9	21	02	97	02	0	-
13	20.8	15.3	17.4	71	1019.7	1	0	9	18	09	97	02	0	-
14	16.0	12.2	14.2	78	1022.4	5	5	5	00	00	96	10	1	-
15	19.5	11.6	13.7	60	1015.4	3	0	9	20	07	97	02	0	-
16	17.3	12.7	14.6	74	1012.1	8	6	5	21	08	96	60	6	0.2
17	22.1	13.9	15.9	60	1010.6	5	0	9	21	10	97	03	1	-
18	11.5	7.6	10.4	77	1013.8	7	3	5	24	04	97	01	6	0.6
19	8.1	0.6	6.4	59	1031.0	2	2	5	27	04	98	01	0	-
20	10.5	- 2.9	4.9	39	1024.7	6	3	7	20	08	98	01	2	-
21	15.0	- 4.4	4.4	26	1022.5	2	2	9	20	09	98	02	0	-
22	18.0	3.3	7.7	37	1017.9	4	0	9	20	08	98	02	0	-
23	17.7	9.6	12.0	59	1020.0	1	1	6	00	00	97	05	1	-
24	18.8	6.5	9.6	44	1015.0	4	4	9	17	02	97	03	0	-
25	11.6	10.0	12.3	90	1014.5	8	6	3	25	02	95	61	2	0.3
26	13.0	9.3	11.7	78	1019.9	0	0	9	20	02	96	10	4	-
27	15.6	9.5	11.8	67	1020.0	3	0	9	21	04	96	05	4	-
28	17.0	8.5	11.1	57	1012.2	6	6	9	20	06	97	02	1	-
29	16.4	6.2	9.5	51	1009.1	6	4	9	20	09	97	03	1	-
30	9.6	4.7	8.5	71	1017.7	8	6	4	32	01	97	03	6	0.0
31	7.6	6.1	9.4	90	1013.4	8	8	3	06	03	96	21	6	3.3

Godz. 19

1	10.8	9.6	12.0	92	1021.1	0	0	9	25	03	97	01	1	-
2	12.6	10.3	12.5	86	1014.7	0	0	9	14	01	96	10	1	-
3	16.6	14.4	16.4	87	1010.6	8	5	5	00	00	96	10	1	-
4	15.4	13.8	15.8	90	1003.9	0	0	9	18	04	96	10	1	-
5	9.3	9.3	11.7	100	1007.3	8	6	3	00	00	96	61	6	3.4
6	7.2	5.9	9.3	91	1020.0	2	2	6	22	02	97	01	1	-
7	9.2	6.2	9.5	81	1022.8	0	0	9	16	04	97	01	1	-
8	13.3	10.0	12.3	81	1020.5	8	8	5	20	09	96	10	1	-
9	9.9	7.6	10.4	86	1023.7	7	7	6	27	07	97	03	2	-
10	14.3	14.1	16.1	99	1017.2	8	8	2	26	06	94	51	5	0.9
11	14.4	13.9	15.8	97	1023.9	8	8	5	22	02	96	10	2	-
12	13.4	11.9	14.0	91	1024.1	0	0	9	18	03	97	02	0	-
13	17.1	12.6	14.6	75	1018.2	2	0	9	20	09	97	02	0	-
14	12.5	11.9	14.0	96	1021.4	4	2	5	12	04	96	10	1	-
15	14.8	12.3	14.3	85	1015.2	2	0	9	18	05	96	10	0	-
16	15.7	13.6	15.6	87	1013.8	8	6	5	23	08	96	25	6	0.5
17	18.6	16.5	18.7	87	1008.3	1	1	9	20	08	96	10	1	-
18	6.5	3.7	7.9	82	1018.8	1	1	5	28	08	97	01	8	0.2
19	0.6	- 0.8	5.8	90	1029.9	3	0	9	00	00	97	03	0	-
20	7.2	1.0	6.6	65	1025.6	3	0	9	18	06	98	01	1	-
21	9.5	- 0.6	5.8	49	1021.7	2	0	9	20	08	97	02	0	-
22	11.9	3.4	7.8	56	1018.5	1	0	9	20	04	98	02	0	-
23	9.8	8.6	11.2	92	1019.7	0	0	9	00	00	96	10	0	-
24	10.2	5.2	8.8	71	1014.6	0	0	9	17	02	97	02	0	-
25	10.2	9.6	12.0	96	1018.4	7	7	4	27	03	94	10	6	0.5
26	5.9	5.2	8.8	95	1020.7	0	0	9	00	00	96	10	0	-
27	7.0	6.1	9.4	94	1018.7	0	0	9	00	00	95	10	0	-
28	11.6	6.3	9.6	79	1012.5	0	0	9	18	04	96	10	1	-
29	15.2	7.9	10.6	61	1009.6	7	3	6	00	00	97	03	2	-
30	7.8	6.1	9.4	89	1018.5	8	8	5	00	00	96	10	2	-
31	7.4	7.0	10.0	97	1010.5	8	8	2	00	00	96	10	2	-

Godz. 01

DNI	TEMPERATURA POWIETRZA T	TEMPERATURA PUNKTU ROSY T_d	PRĘŻNOŚĆ PARY WODNEJ e	WILGOTNOŚĆ WZGLĘDNA U	CIŚNIENIE ATMOSFERYCZNE P_o	ZACHMURZENIE N	N_h	h	WIATR dd	v	WIDZIALNOŚĆ V	POGODA ww	W	OPAD R
1	9.4	8.6	11.2	95	1016.9	0	0	9	24	03	95	10	0	-
2	5.4	4.2	8.3	92	1022.4	0	0	9	00	00	95	10	0	-
3	9.9	9.3	11.7	96	1012.6	0	0	9	21	01	95	10	1	-
4	13.5	13.5	15.5	100	1009.1	9	9	.	24	01	92	61	4	7.7
5	15.4	10.5	12.7	73	998.5	7	7	9	15	04	97	03	1	-
6	7.0	5.0	8.7	87	1011.7	2	2	5	24	03	97	02	1	-
7	5.4	4.2	8.3	92	1022.3	0	0	9	23	02	97	02	1	-
8	11.6	10.2	12.5	91	1021.0	8	8	4	24	02	96	10	2	-
9	15.0	11.7	13.7	81	1019.9	8	8	4	25	09	96	10	6	0.2
10	8.8	8.2	10.9	96	1022.0	8	7	3	22	03	95	61	6	4.1
11	14.5	14.0	15.9	97	1020.7	8	8	4	25	04	95	10	6	0.3
12	8.8	8.8	11.3	100	1024.1	9	9	.	00	00	90	45	4	-
13	7.6	7.4	10.3	99	1023.6	0	0	9	02	01	94	10	0	-
14	12.0	10.5	12.7	90	1020.4	0	0	9	19	03	97	02	0	-
15	7.4	7.4	10.3	100	1019.1	9	9	.	00	00	91	45	4	-
16	11.2	10.6	12.8	96	1015.6	7	7	9	22	02	94	10	2	-
17	10.9	9.7	12.0	92	1018.2	5	2	6	23	02	98	01	2	-
18	18.8	12.0	14.0	65	1006.8	8	8	6	29	09	97	25	1	0.0
19	4.1	1.8	7.0	85	1028.0	7	7	4	28	05	97	25	1	2.3
20	1.9	0.3	6.2	89	1025.7	7	7	9	02	02	95	10	1	-
21	3.5	1.4	6.8	86	1025.0	3	0	9	03	03	96	10	0	-
22	1.5	- 0.4	5.9	87	1020.1	0	0	9	00	00	95	10	0	-
23	6.6	5.5	9.0	93	1021.0	0	0	9	17	01	96	10	0	-
24	6.6	6.6	9.7	100	1017.8	2	2	6	31	01	93	44	0	-
25	5.7	5.5	9.0	98	1012.6	0	0	9	23	02	94	10	1	-
26	4.5	4.5	8.4	100	1019.9	9	9	.	00	00	91	45	4	-
27	4.1	4.1	8.2	100	1021.2	0	0	9	99	02	91	44	4	-
28	3.7	3.5	7.8	98	1014.4	0	0	9	02	02	94	10	0	-
29	4.7	4.2	8.3	97	1009.7	0	0	9	05	03	95	10	1	-
30	9.5	7.6	10.5	88	1016.0	8	8	5	24	03	96	10	6	0.7
31	0.5	0.5	6.3	100	1018.7	9	9	.	00	00	91	47	0	-

Godz. 07

DNI	TEMPERATURA POWIETRZA T	TEMPERATURA PUNKTU ROSY T_d	PRĘŻNOŚĆ PARY WODNEJ e	WILGOTNOŚĆ WZGLĘDNA U	CIŚNIENIE ATMOSFERYCZNE P_o	ZACHMURZENIE N	N_h	h	WIATR dd	v	WIDZIALNOŚĆ V	POGODA ww	W	OPAD R
1	13.4	12.3	14.3	93	1019.9	7	3	5	24	02	96	21	1	0.8
2	4.6	4.4	8.3	98	1019.6	3	0	9	06	02	94	10	0	-
3	10.6	9.8	12.1	95	1011.4	7	7	5	04	02	95	10	1	-
4	11.3	11.3	13.4	100	1007.1	3	3	9	00	00	91	44	6	0.3
5	10.2	9.0	11.5	92	1002.5	8	6	5	27	07	96	61	6	6.3
6	8.9	6.6	9.7	85	1014.1	7	7	4	24	05	97	03	1	-
7	3.6	3.1	7.6	97	1023.6	2	2	9	00	00	96	10	1	-
8	12.5	11.4	13.5	93	1022.1	5	3	5	25	05	96	10	6	0.1
9	11.4	6.8	9.9	73	1024.1	8	8	4	26	08	97	03	1	-
10	12.5	12.1	14.1	98	1018.4	8	7	3	25	06	95	61	6	4.3
11	14.4	13.7	15.7	95	1021.7	8	8	4	25	05	95	10	2	-
12	6.0	6.0	9.4	100	1024.4	0	0	9	00	00	94	28	4	-
13	6.1	5.9	9.3	98	1021.6	2	0	9	05	04	95	28	4	-
14	9.8	9.8	12.1	100	1023.0	7	7	4	22	02	93	44	1	-
15	7.2	7.2	10.2	100	1017.4	9	9	.	00	00	90	45	4	-
16	15.0	12.5	14.5	85	1012.5	8	5	5	23	06	96	60	2	0.0
17	9.4	8.8	11.3	96	1014.8	4	2	9	26	02	97	03	1	-
18	9.9	8.3	10.9	89	1012.9	8	8	5	27	07	96	61	8	3.3
19	1.5	0.4	6.3	92	1031.6	3	2	5	26	03	97	02	1	-
20	1.4	0.3	6.2	92	1024.2	6	6	9	26	02	96	10	1	-
21	- 0.1	- 1.6	5.4	90	1023.4	4	3	9	04	03	96	10	1	-
22	- 0.8	- 2.0	5.3	92	1019.5	2	0	9	00	00	95	10	0	-
23	6.5	5.6	9.1	94	1021.4	3	2	6	20	02	95	10	1	-
24	6.1	5.9	9.3	98	1017.4	6	6	5	22	02	94	10	4	-
25	7.8	7.4	10.3	97	1013.3	8	4	5	99	01	95	10	6	0.3
26	3.7	3.7	8.0	100	1019.6	9	9	.	06	01	91	45	4	-
27	3.5	3.5	7.8	100	1020.9	5	5	9	99	01	93	42	4	-
28	2.1	1.8	7.0	98	1013.1	0	0	9	03	03	95	10	0	-
29	6.8	5.5	9.0	91	1007.9	5	3	5	02	02	95	10	1	-
30	6.8	5.9	9.3	94	1017.3	8	8	5	19	01	96	10	2	-
31	0.3	0.0	6.1	98	1017.5	9	9	.	00	00	91	45	4	-

Godz. 13

DNI	TEMPERATURA POWIETRZA T	TEMPERATURA PUNKTU ROSY T_d	PRĘŻNOŚĆ PARY WODNEJ e	WILGOTNOŚĆ WZGLĘDNA U	CIŚNIENIE ATMOSFERYCZNE P_o	ZACHMURZENIE N	N_h	h	WIATR dd	v	WIDZIALNOŚĆ V	POGODA ww	W	OPAD R
1	16.1	9.2	11.6	64	1021.2	7	7	5	28	07	97	02	2	-
2	19.0	10.3	12.6	57	1014.7	5	0	9	99	01	96	05	1	-
3	16.4	13.4	15.4	82	1010.9	8	6	6	22	03	96	10	6	0.0
4	20.0	13.0	15.0	64	1003.4	2	2	5	19	03	97	02	4	-
5	10.7	8.7	11.2	87	1005.2	8	8	8	17	03	96	60	6	6.0
6	12.1	5.2	8.9	63	1016.8	7	7	5	26	07	97	03	2	-
7	15.3	3.9	8.1	46	1021.9	4	2	6	25	08	97	03	1	-
8	18.1	11.4	13.5	65	1022.0	6	6	5	23	07	96	05	2	-
9	12.3	7.2	10.1	71	1025.5	8	5	5	28	09	96	10	2	-
10	15.4	13.8	15.8	90	1017.9	7	5	3	26	06	95	10	6	2.4
11	16.7	14.5	16.5	87	1023.1	8	6	4	24	03	96	10	2	-
12	22.1	13.7	15.7	59	1022.5	0	0	9	00	00	97	02	0	-
13	23.0	10.9	13.0	46	1016.8	3	2	9	14	05	97	02	0	-
14	17.7	12.5	14.5	72	1020.8	1	1	6	07	03	96	10	4	-
15	19.0	12.9	14.8	67	1014.4	1	0	9	00	00	97	02	4	-
16	18.2	11.9	13.9	67	1011.0	8	6	6	23	09	98	02	6	2.4
17	25.1	8.3	10.9	34	1006.4	5	0	9	22	08	98	03	1	-
18	13.2	4.6	8.4	56	1013.1	6	4	5	24	09	98	03	6	0.8
19	8.2	- 0.5	5.9	54	1030.2	0	0	9	23	04	97	01	1	-
20	14.0	- 2.2	5.2	32	1023.0	5	2	9	25	03	97	01	2	-
21	16.3	2.4	7.3	39	1019.9	3	0	9	02	03	95	05	1	-
22	15.8	5.7	9.1	51	1017.4	2	0	9	25	06	96	05	0	-
23	17.6	10.4	12.6	63	1018.5	0	0	9	07	04	96	05	0	-
24	18.5	10.4	12.6	59	1013.3	3	3	9	00	00	97	01	1	-
25	10.6	9.6	12.0	94	1016.0	8	2	5	29	04	96	21	2	0.6
26	12.7	9.8	12.1	82	1018.0	2	0	9	06	02	95	10	4	-
27	17.8	9.5	11.9	58	1017.6	2	0	9	18	01	97	01	4	-
28	18.5	9.0	11.5	54	1010.0	5	3	9	12	01	96	05	1	-
29	17.0	9.6	12.0	62	1006.2	6	6	5	26	05	96	05	1	-
30	9.2	4.7	8.6	74	1017.3	7	7	9	24	01	97	02	2	-
31	8.3	5.9	9.3	84	1012.5	8	5	6	09	04	94	10	4	-

Godz. 19

DNI	TEMPERATURA POWIETRZA T	TEMPERATURA PUNKTU ROSY T_d	PRĘŻNOŚĆ PARY WODNEJ e	WILGOTNOŚĆ WZGLĘDNA U	CIŚNIENIE ATMOSFERYCZNE P_o	ZACHMURZENIE N	N_h	h	WIATR dd	v	WIDZIALNOŚĆ V	POGODA ww	W	OPAD R
1	10.5	8.3	10.9	86	1021.7	0	0	9	27	01	96	10	1	-
2	15.2	11.9	13.9	81	1012.5	6	6	6	00	00	95	10	2	-
3	13.8	13.6	15.6	99	1010.8	9	9	.	21	02	91	61	4	10.9
4	14.6	11.3	13.3	80	1000.7	0	0	9	13	04	97	01	0	-
5	10.2	9.2	11.6	93	1007.4	7	5	5	24	03	97	03	6	0.0
6	8.1	6.1	9.4	87	1020.4	7	5	6	24	04	96	10	8	0.0
7	12.1	7.8	10.6	75	1021.5	7	7	9	18	03	97	02	1	-
8	14.3	10.7	12.9	79	1020.7	3	2	9	23	04	96	10	1	-
9	10.5	7.8	10.6	84	1024.6	8	8	5	24	04	96	10	2	-
10	14.4	14.0	16.0	98	1019.3	8	4	3	25	06	95	61	6	0.8
11	12.4	12.2	14.2	99	1023.2	0	0	9	99	01	91	46	1	-
12	13.8	12.3	14.3	91	1022.7	0	0	9	03	02	96	10	0	-
13	14.3	10.1	12.4	76	1017.3	2	0	9	22	03	96	10	1	-
14	12.6	11.8	13.9	95	1019.5	2	0	9	03	04	95	10	1	-
15	14.3	11.9	13.9	86	1014.4	5	4	9	22	03	95	10	1	-
16	17.5	12.1	14.1	71	1014.4	7	4	6	29	09	98	02	6	0.0
17	18.5	11.4	13.5	63	1005.9	2	1	9	22	07	98	02	1	-
18	6.6	- 0.7	5.8	59	1020.7	3	3	5	27	07	97	01	8	4.5
19	2.8	1.2	6.7	89	1027.6	0	0	9	05	03	96	10	0	-
20	8.2	2.5	7.3	67	1024.0	2	0	9	19	03	97	02	1	-
21	6.8	3.0	7.6	77	1020.0	2	0	9	33	01	96	10	1	-
22	12.0	6.8	9.9	70	1019.0	0	0	9	22	04	96	10	0	-
23	11.5	9.7	12.1	89	1017.8	0	0	9	02	02	95	10	0	-
24	10.8	9.4	11.8	91	1012.8	5	5	9	03	01	95	10	1	-
25	5.9	5.7	9.1	98	1019.4	0	0	9	27	01	92	44	6	0.1
26	8.5	8.1	10.8	97	1019.6	1	0	9	21	02	94	10	0	-
27	10.3	8.9	11.4	91	1015.9	0	0	9	04	01	95	10	0	-
28	9.6	7.9	10.7	89	1010.6	5	4	9	00	00	96	10	2	-
29	11.6	10.4	12.6	93	1007.8	8	8	5	02	02	96	21	2	0.7
30	3.7	3.0	7.6	95	1018.6	0	0	9	99	01	96	10	1	-
31	6.5	5.4	9.0	93	1009.0	7	7	5	08	05	95	10	6	0.2

Godz. 01

DNI	TEMPERATURA POWIETRZA T	TEMPERATURA PUNKTU ROSY T_d	PRĘŻNOŚĆ PARY WODNEJ e	WILGOTNOŚĆ WZGLĘDNA U	CIŚNIENIE ATMOSFERYCZNE P_o	ZACHMURZENIE N	N_h	h	WIATR dd	v	WIDZIALNOŚĆ V	POGODA ww	W	OPAD R
1	9.0	7.7	10.5	92	1018.5	0	0	9	00	00	97	02	0	-
2	6.0	5.8	9.2	98	1022.9	0	0	9	00	00	93	46	4	-
3	10.3	9.3	11.7	94	1014.1	0	0	9	00	00	96	10	0	-
4	13.8	13.4	15.4	98	1009.0	8	8	4	00	00	95	61	6	5.0
5	17.1	12.3	14.2	73	1000.9	3	3	9	09	02	98	01	0	-
6	7.2	6.8	9.9	97	1011.5	0	0	9	00	00	96	10	1	-
7	3.7	3.7	8.0	100	1022.9	0	0	9	00	00	96	10	1	-
8	8.7	7.2	10.2	90	1022.6	8	8	5	00	00	97	02	1	-
9	15.1	10.4	12.6	73	1020.1	8	8	5	24	02	96	10	2	-
10	8.9	7.6	10.5	92	1023.2	8	8	4	00	00	97	61	6	1.0
11	14.6	12.8	14.8	89	1020.6	8	8	4	27	03	96	51	5	0.1
12	9.9	9.9	12.2	100	1025.2	0	0	9	00	00	91	44	4	-
13	7.9	7.2	10.2	96	1024.9	0	0	9	00	00	92	46	0	-
14	12.3	10.4	12.6	88	1020.9	0	0	9	00	00	98	02	0	-
15	9.6	8.8	11.3	95	1019.3	1	1	9	00	00	93	44	4	-
16	10.8	9.4	11.8	91	1017.0	8	4	5	00	00	97	03	2	-
17	11.9	10.4	12.6	90	1018.8	1	0	9	00	00	97	03	1	-
18	15.3	10.6	12.8	74	1007.0	2	0	9	21	03	98	03	0	-
19	2.8	1.5	6.8	91	1027.2	2	2	9	28	01	98	26	1	1.3
20	3.3	- 0.5	5.9	76	1027.2	7	7	5	26	01	97	03	1	-
21	4.1	1.3	6.7	82	1026.2	0	0	9	00	00	97	02	1	-
22	6.0	1.8	7.0	74	1021.4	0	0	9	00	00	98	02	0	-
23	5.3	4.1	8.2	92	1022.5	3	0	9	00	00	97	03	0	-
24	6.0	5.3	8.9	95	1019.3	0	0	9	00	00	96	10	0	-
25	7.5	5.3	8.9	86	1013.5	2	0	9	11	02	96	10	0	-
26	6.2	6.0	9.3	98	1020.8	9	9	.	00	00	93	43	4	-
27	4.1	3.9	8.0	98	1022.4	0	0	9	00	00	93	46	0	-
28	7.6	6.7	9.8	94	1015.3	0	0	9	00	00	95	10	0	-
29	13.5	5.8	9.7	62	1010.4	0	0	9	18	05	97	02	0	-
30	8.7	7.3	10.2	90	1013.0	8	8	5	30	03	97	02	1	-
31	4.9	4.7	8.5	98	1018.4	8	8	9	00	00	96	10	1	-

Godz. 07

DNI	TEMPERATURA POWIETRZA T	TEMPERATURA PUNKTU ROSY T_d	PRĘŻNOŚĆ PARY WODNEJ e	WILGOTNOŚĆ WZGLĘDNA U	CIŚNIENIE ATMOSFERYCZNE P_o	ZACHMURZENIE N	N_h	h	WIATR dd	v	WIDZIALNOŚĆ V	POGODA ww	W	OPAD R
1	11.4	10.2	12.5	93	1019.5	8	6	5	00	00	96	80	2	0.0
2	4.2	4.2	8.2	100	1021.7	9	9	.	00	00	91	47	4	-
3	6.8	6.6	9.7	99	1013.3	1	1	5	00	00	92	42	0	-
4	13.3	12.8	14.7	96	1007.4	8	6	4	00	00	95	10	6	3.4
5	12.4	10.1	12.4	86	1001.5	8	5	4	32	02	97	61	1	0.2
6	6.5	5.6	9.1	94	1014.7	6	6	5	00	00	98	01	1	-
7	3.4	2.9	7.5	97	1024.8	6	2	9	00	00	97	01	4	-
8	12.3	10.2	12.4	87	1023.0	8	8	5	21	02	97	21	2	0.0
9	12.2	4.3	8.3	59	1023.2	6	6	5	28	08	98	02	1	-
10	9.0	8.6	11.2	97	1020.2	8	8	3	00	00	95	61	6	8.2
11	13.8	12.7	14.7	93	1021.8	8	4	4	00	00	98	21	5	1.3
12	7.1	6.9	9.9	99	1026.3	0	0	9	00	00	91	44	4	0.3
13	8.4	7.6	10.4	94	1023.4	2	1	9	00	00	97	03	4	-
14	7.9	7.7	10.5	99	1023.8	4	1	6	27	01	95	10	1	-
15	6.7	6.0	9.4	96	1018.2	0	0	9	00	00	92	46	4	-
16	11.7	9.7	12.1	88	1015.6	8	8	5	25	01	97	02	1	-
17	9.3	9.1	11.6	99	1016.9	7	2	9	11	01	98	03	1	-
18	13.5	2.4	7.3	47	1011.8	8	8	5	30	08	99	02	1	-
19	2.6	0.2	6.2	84	1031.7	2	1	5	27	03	99	03	1	-
20	3.3	- 1.4	5.5	71	1026.5	6	6	5	21	02	99	03	1	-
21	1.2	- 1.1	5.6	85	1025.4	3	1	9	00	00	97	01	0	-
22	3.9	1.1	6.6	82	1019.8	2	0	9	14	02	99	02	0	-
23	6.9	6.2	9.5	96	1023.1	8	8	5	00	00	96	10	1	-
24	4.3	4.1	8.2	98	1019.1	3	1	9	00	00	95	10	0	-
25	5.7	4.8	8.6	94	1014.4	8	8	9	00	00	96	10	1	-
26	4.5	4.5	8.4	100	1021.0	9	9	.	00	00	91	45	4	0.0
27	4.3	4.1	8.2	98	1022.8	7	0	9	00	00	93	44	4	-
28	7.4	5.6	9.1	88	1013.9	2	1	9	00	00	98	03	0	-
29	12.8	7.3	10.2	69	1008.6	7	2	9	16	03	97	03	1	-
30	7.5	5.5	9.0	87	1016.7	8	8	5	00	00	97	02	2	-
31	5.3	4.8	8.6	97	1016.9	8	8	5	00	00	95	10	2	-

Godz. 13

1	15.6	9.3	11.7	66	1022.0	8	8	5	29	05	97	02	6	0.8
2	19.2	10.6	12.8	57	1015.4	3	0	9	00	00	96	10	4	-
3	21.0	13.4	15.4	62	1010.3	7	3	6	19	03	97	03	4	-
4	20.3	12.6	14.6	61	1004.7	3	2	6	00	00	98	01	1	-
5	9.9	8.3	10.9	89	1005.5	8	6	4	00	00	96	61	6	15.5
6	11.0	4.9	8.6	66	1017.1	7	7	5	28	05	98	03	2	-
7	15.3	1.5	6.8	39	1022.5	3	0	9	27	02	98	01	1	-
8	18.8	11.0	13.1	60	1022.4	6	5	6	30	02	97	03	2	-
9	11.7	5.7	9.2	67	1025.5	8	8	5	28	08	98	02	2	-
10	14.5	12.7	14.7	89	1018.5	8	6	4	00	00	96	60	6	5.8
11	16.2	14.3	16.3	88	1023.7	8	6	5	00	00	98	02	2	-
12	20.3	13.6	15.6	65	1023.6	0	0	9	28	02	98	02	4	-
13	23.0	12.6	14.6	52	1018.2	4	0	9	17	03	98	03	0	-
14	18.3	13.6	15.6	74	1021.4	5	2	6	00	00	96	10	1	-
15	20.7	11.0	13.1	54	1014.1	3	0	9	23	02	97	01	4	-
16	18.6	11.4	13.4	63	1013.0	7	7	5	24	08	98	01	6	0.3
17	25.0	7.9	10.6	34	1010.2	3	1	6	17	06	99	03	1	-
18	12.1	3.9	8.1	57	1014.0	7	7	5	27	04	99	02	2	-
19	8.7	0.5	6.3	56	1030.8	0	0	9	00	00	97	01	0	-
20	15.1	0.1	6.2	36	1024.0	4	2	9	24	03	99	01	1	-
21	16.7	1.8	7.0	37	1021.3	6	0	9	24	05	99	03	1	-
22	20.3	7.6	10.4	44	1017.1	3	0	9	21	03	99	02	0	-
23	18.7	11.3	13.4	62	1018.5	0	0	9	00	00	98	02	1	-
24	18.0	9.8	12.1	58	1014.3	3	0	9	23	01	97	03	0	-
25	10.5	9.9	12.2	96	1015.9	8	6	4	00	00	95	61	8	0.6
26	15.1	9.5	11.9	69	1018.5	3	0	9	00	00	96	10	4	-
27	17.9	9.4	11.8	58	1018.2	2	0	9	27	01	96	10	4	-
28	18.8	6.7	9.8	45	1011.4	4	2	9	18	03	98	01	1	-
29	17.7	8.4	11.0	55	1007.8	7	2	6	20	03	97	03	2	-
30	9.3	4.9	8.6	74	1017.6	8	8	5	00	00	98	02	2	-
31	7.9	5.9	9.3	87	1013.3	8	8	5	06	01	96	10	6	0.5

Godz. 19

1	11.7	9.5	11.9	87	1022.4	5	1	5	00	00	96	10	2	-
2	14.7	11.6	13.6	81	1013.8	4	1	9	00	00	96	10	1	-
3	15.3	12.6	14.6	84	1011.2	8	8	5	00	00	95	10	2	-
4	17.1	9.4	11.8	61	1002.2	0	0	9	18	01	99	01	1	-
5	9.4	8.8	11.3	96	1007.5	7	7	5	00	00	98	03	6	2.2
6	9.0	5.0	8.7	76	1020.5	6	6	5	19	02	98	02	2	-
7	9.9	6.3	9.5	78	1022.6	1	0	9	00	00	98	01	0	-
8	15.5	10.4	12.6	72	1021.7	8	5	5	00	00	96	10	2	-
9	10.1	7.4	10.3	83	1025.6	7	4	5	29	01	98	02	2	-
10	14.2	13.3	15.3	94	1019.2	8	8	4	00	00	96	51	6	0.1
11	13.7	13.0	15.0	95	1024.0	0	0	9	00	00	96	10	1	-
12	14.1	12.3	14.3	89	1024.3	2	0	9	00	00	97	02	0	-
13	16.2	11.2	13.3	72	1018.2	3	1	9	00	00	99	01	1	-
14	13.2	12.5	14.5	95	1021.0	3	2	9	00	00	96	10	1	-
15	14.5	9.7	12.0	73	1015.5	7	3	9	18	02	97	03	1	-
16	17.5	13.5	15.4	77	1014.7	8	6	5	35	02	98	03	2	-
17	19.6	11.5	13.6	60	1008.4	0	0	9	21	05	98	02	1	-
18	5.5	4.6	8.5	94	1020.7	8	8	5	27	02	97	25	1	1.2
19	3.5	- 0.9	5.7	73	1029.1	1	0	9	00	00	99	03	0	-
20	7.6	2.9	7.5	72	1025.5	6	6	9	00	00	98	83	1	-
21	7.7	1.9	7.0	67	1021.6	2	0	9	00	00	98	02	1	-
22	11.3	5.5	9.0	67	1019.4	0	0	9	00	00	98	01	1	-
23	11.1	8.5	11.1	84	1018.7	0	0	9	00	00	97	02	0	-
24	11.0	7.9	10.7	81	1014.3	0	0	9	00	00	97	01	1	-
25	10.5	9.7	12.0	95	1019.0	8	8	4	00	00	95	10	6	2.0
26	9.8	7.7	10.5	87	1020.1	1	0	9	00	00	96	10	0	-
27	9.5	8.5	11.1	93	1017.9	0	0	9	00	00	96	10	0	-
28	13.6	7.3	10.2	66	1012.0	0	0	9	14	02	97	01	0	-
29	14.7	9.5	11.9	71	1008.6	8	8	5	00	00	97	03	2	-
30	6.1	4.7	8.6	91	1018.3	5	5	9	00	00	97	03	1	-
31	7.4	6.3	9.5	93	1009.7	7	7	5	00	00	95	10	2	-

Godz. 01

DNI	TEMPERATURA POWIETRZA T	TEMPERATURA PUNKTU ROSY T_d	PRĘŻNOŚĆ PARY WODNEJ e	WILGOTNOŚĆ WZGLĘDNA U	CIŚNIENIE ATMOSFERYCZNE P_o	ZACHMURZENIE N	N_h	h	WIATR dd	v	WIDZIALNOŚĆ V	POGODA ww	W	OPAD R
1	4.6	4.1	8.2	96	.	0	0	9	00	00	98	02	0	-
2	3.3	3.3	7.7	100	.	3	0	9	00	00	97	01	1	-
3	6.3	5.8	9.3	97	.	0	0	9	00	00	97	02	0	-
4	11.0	10.5	12.7	97	.	8	8	3	00	00	96	63	8	7.2
5	14.9	8.1	10.8	64	.	7	7	5	14	05	97	25	2	0.2
6	3.8	2.6	7.4	93	.	7	7	5	00	00	97	02	2	-
7	1.9	1.4	6.7	96	.	0	0	9	22	01	98	01	1	-
8	10.2	7.4	10.3	83	.	8	8	5	27	01	97	02	2	-
9	11.7	8.8	11.3	83	.	8	6	5	25	03	97	21	2	0.2
10	6.7	5.9	9.3	95	.	8	8	5	00	00	97	61	6	2.8
11	12.0	11.0	13.1	94	.	8	8	3	00	00	95	21	6	0.1
12	5.3	4.8	8.6	97	.	0	0	9	00	00	97	02	0	-
13	4.5	4.5	8.4	100	.	0	0	9	00	00	98	01	0	-
14	5.9	4.6	8.5	92	.	0	0	9	00	00	98	02	0	-
15	5.3	4.8	8.6	96	.	1	0	9	00	00	97	02	1	-
16	9.8	6.5	9.7	80	.	7	7	9	18	02	99	03	1	-
17	10.9	6.8	9.9	76	.	4	1	6	26	03	98	02	1	-
18	12.7	7.7	10.5	71	.	2	1	6	21	01	98	02	0	-
19	0.6	- 0.9	5.7	89	.	8	8	4	27	04	97	87	8	1.0
20	- 1.5	- 3.8	4.6	84	.	3	2	9	00	00	98	01	1	-
21	- 0.5	- 1.9	5.3	89	.	0	0	9	14	02	98	02	0	-
22	0.9	- 1.2	5.6	87	.	0	0	9	00	00	98	02	1	-
23	5.0	3.9	8.1	93	.	0	0	9	18	01	99	02	0	-
24	4.6	4.4	8.3	98	.	0	0	9	16	01	98	02	0	-
25	3.1	2.3	7.2	94	.	0	0	9	00	00	98	02	0	-
26	3.6	3.6	7.9	100	.	9	9	.	00	00	93	47	4	-
27	2.3	1.8	6.9	96	.	0	0	9	16	01	98	02	1	-
28	4.8	1.7	6.9	80	.	0	0	9	20	01	97	02	0	-
29	11.8	1.9	7.0	51	.	0	0	9	00	00	98	02	0	-
30	5.9	5.0	8.7	93	.	8	8	2	25	02	96	60	8	0.4
31	2.6	2.1	7.1	96	.	8	8	4	00	00	96	10	2	-

Godz. 07

DNI	TEMPERATURA POWIETRZA T	TEMPERATURA PUNKTU ROSY T_d	PRĘŻNOŚĆ PARY WODNEJ e	WILGOTNOŚĆ WZGLĘDNA U	CIŚNIENIE ATMOSFERYCZNE P_o	ZACHMURZENIE N	N_h	h	WIATR dd	v	WIDZIALNOŚĆ V	POGODA ww	W	OPAD R
1	11.5	10.5	12.7	94	.	8	8	4	00	00	97	60	1	0.0
2	3.7	3.7	8.0	100	.	7	0	9	00	00	99	03	1	-
3	8.7	8.0	10.7	95	.	7	7	5	14	02	97	03	1	-
4	10.0	9.5	11.9	97	.	6	2	5	22	02	98	01	6	2.3
5	8.8	8.1	10.8	96	.	8	8	3	00	00	96	81	8	6.0
6	5.2	3.4	7.8	88	.	7	7	5	27	02	97	01	1	-
7	1.1	0.0	6.1	91	.	2	0	9	00	00	98	02	1	-
8	10.4	8.5	11.1	88	.	7	7	4	27	01	97	25	6	0.1
9	7.4	2.8	7.5	73	.	6	6	5	29	04	98	03	1	-
10	9.7	9.3	11.7	97	.	8	8	3	00	00	96	61	6	7.2
11	11.4	11.0	13.1	97	.	8	8	3	27	01	96	10	6	0.5
12	3.3	3.3	7.7	100	.	0	0	9	00	00	99	02	0	-
13	4.4	4.2	8.2	98	.	3	1	9	00	00	99	03	0	-
14	4.6	4.1	8.2	97	.	0	0	9	00	00	99	02	0	-
15	2.9	2.6	7.4	98	.	1	0	9	00	00	99	03	0	-
16	10.6	7.0	10.0	78	.	8	1	6	18	02	98	02	1	-
17	15.1	7.0	10.0	58	.	7	1	9	25	04	99	03	1	-
18	8.8	3.0	7.6	67	.	8	8	6	29	06	98	02	8	0.1
19	- 0.8	- 2.7	5.0	87	.	2	2	5	23	01	98	01	8	1.1
20	- 3.3	- 5.0	4.2	88	.	2	1	9	00	00	98	02	1	-
21	- 1.1	- 2.7	5.0	88	.	4	2	9	14	01	98	03	0	-
22	0.4	- 1.4	5.5	87	.	1	0	9	00	00	99	02	0	-
23	4.7	4.7	8.5	100	.	1	1	5	00	00	98	01	1	-
24	3.6	3.4	7.8	98	.	6	0	9	00	00	98	02	1	-
25	4.6	3.4	7.8	91	.	8	6	9	00	00	97	02	1	-
26	0.3	- 0.3	6.0	96	.	3	0	9	00	00	98	03	4	-
27	1.3	0.8	6.5	96	.	3	0	9	16	01	98	03	0	-
28	2.3	0.8	6.5	90	.	2	1	5	01	01	98	03	0	-
29	12.8	3.9	8.1	55	.	6	3	6	21	12	98	01	1	-
30	3.3	3.3	7.7	100	.	8	8	1	00	00	94	51	6	0.1
31	2.8	2.5	7.3	98	.	7	7	4	00	00	96	10	2	-

Godz. 13

DNI	TEMPERATURA POWIETRZA T	TEMPERATURA PUNKTU ROSY T_d	PRĘŻNOŚĆ PARY WODNEJ e	WILGOTNOŚĆ WZGLĘDNA U	CIŚNIENIE ATMOSFERYCZNE P_o	ZACHMURZENIE N	N_h	h	WIATR dd	v	WIDZIALNOŚĆ V	POGODA ww	W	OPAD R
1	11.3	9.0	11.5	86	.	8	8	4	27	03	96	10	8	4.0
2	16.5	8.8	11.3	60	.	6	1	6	34	01	98	02	2	-
3	17.4	10.0	12.3	62	.	7	7	5	20	03	97	03	2	-
4	15.0	11.4	13.5	79	.	3	2	4	34	01	98	01	1	-
5	5.5	4.3	8.3	92	.	8	4	4	27	01	96	21	8	24.8
6	6.1	2.8	7.5	80	.	7	7	5	27	01	97	25	2	0.1
7	11.2	3.0	7.6	57	.	4	0	9	27	01	98	03	0	-
8	12.3	9.0	11.5	81	.	7	7	5	27	02	97	01	6	0.1
9	8.8	3.6	7.9	70	.	8	4	6	27	03	98	02	2	-
10	11.7	10.5	12.7	92	.	8	6	2	27	01	96	10	6	3.0
11	15.4	10.5	12.7	73	.	6	6	5	27	01	98	01	2	-
12	17.8	9.7	12.0	58	.	0	0	9	36	01	99	02	0	-
13	20.3	6.5	9.7	41	.	4	0	9	18	02	99	01	1	-
14	15.7	10.6	12.8	72	.	7	0	9	08	02	97	03	1	-
15	15.9	9.3	11.7	65	.	1	0	9	05	01	98	01	0	-
16	15.6	8.5	11.1	63	.	7	7	6	25	08	98	01	6	0.1
17	20.7	5.0	8.7	35	.	2	1	6	18	07	99	02	1	-
18	7.8	0.6	6.4	61	.	7	4	6	27	06	98	03	8	0.3
19	6.1	- 2.7	5.0	53	.	0	0	9	34	01	99	02	0	-
20	12.7	- 3.0	4.9	33	.	1	1	9	04	02	99	01	0	-
21	13.3	- 0.5	5.9	39	.	7	1	9	02	02	97	03	1	-
22	15.8	4.4	8.4	47	.	2	0	9	03	01	98	01	1	-
23	15.0	8.8	11.3	66	.	1	1	5	04	02	97	02	0	-
24	15.3	7.0	10.0	58	.	5	0	9	08	02	98	03	1	-
25	9.1	8.2	10.9	94	.	8	4	4	31	03	96	61	6	2.6
26	12.6	6.1	9.4	64	.	1	0	9	18	02	98	01	0	-
27	14.5	6.5	9.7	59	.	2	0	9	09	02	98	02	1	-
28	15.8	1.5	6.8	38	.	3	1	6	16	03	99	02	0	-
29	12.3	6.1	9.4	65	.	7	5	4	17	05	97	01	8	0.0
30	5.7	3.8	8.0	87	.	8	8	4	33	02	96	10	5	0.0
31	6.0	3.8	8.0	86	.	6	4	5	03	02	97	01	2	-

Godz. 19

DNI	TEMPERATURA POWIETRZA T	TEMPERATURA PUNKTU ROSY T_d	PRĘŻNOŚĆ PARY WODNEJ e	WILGOTNOŚĆ WZGLĘDNA U	CIŚNIENIE ATMOSFERYCZNE P_o	ZACHMURZENIE N	N_h	h	WIATR dd	v	WIDZIALNOŚĆ V	POGODA ww	W	OPAD R
1	9.3	7.5	10.4	89	.	5	5	4	00	00	96	10	2	-
2	9.1	8.0	10.7	93	.	3	0	9	00	00	98	01	1	-
3	12.9	11.6	13.7	93	.	8	8	4	25	01	96	81	2	0.6
4	14.5	7.0	10.0	61	.	6	6	5	22	03	98	03	1	-
5	6.6	5.1	8.8	91	.	7	2	5	00	00	98	01	6	0.3
6	4.4	3.4	7.8	93	.	7	7	5	00	00	98	02	8	0.0
7	7.1	3.8	8.0	79	.	7	7	5	22	01	97	03	1	-
8	12.5	6.1	9.4	64	.	7	2	6	27	04	98	02	1	-
9	6.3	3.9	8.1	85	.	6	6	9	27	01	98	01	2	-
10	11.6	9.9	12.2	90	.	8	5	5	00	00	96	60	2	0.0
11	9.1	8.4	11.0	96	.	0	0	9	00	00	96	10	1	-
12	8.8	7.7	10.5	93	.	1	0	9	00	00	98	02	0	-
13	15.6	3.2	7.7	43	.	1	0	9	17	01	99	01	1	-
14	10.3	9.0	11.5	92	.	7	1	9	21	02	97	02	2	-
15	10.6	6.5	9.7	76	.	3	2	9	25	01	98	02	0	-
16	15.2	9.3	11.7	67	.	7	3	6	26	06	98	01	2	-
17	16.9	8.2	10.9	57	.	2	2	5	22	04	99	03	0	-
18	3.2	- 0.9	5.7	74	.	7	7	6	28	02	97	02	8	1.3
19	- 0.6	- 2.7	5.0	85	.	0	0	9	13	01	99	02	0	-
20	3.6	- 0.2	6.0	76	.	3	1	9	16	01	98	02	0	-
21	4.5	1.0	6.6	78	.	7	0	9	08	01	98	02	2	-
22	9.6	1.5	6.8	56	.	2	0	9	21	01	98	02	0	-
23	7.9	6.2	9.5	90	.	0	0	9	17	01	98	02	0	-
24	6.8	5.0	8.7	88	.	0	0	9	17	01	98	01	1	-
25	5.3	5.8	9.2	96	.	8	8	4	00	00	96	10	6	1.7
26	5.7	4.4	8.4	92	.	6	0	9	18	01	98	02	1	-
27	6.2	4.4	8.4	89	.	0	0	9	11	01	97	01	0	-
28	10.1	3.4	7.8	63	.	3	2	9	00	00	98	02	1	-
29	12.7	6.5	9.7	66	.	7	7	4	18	05	97	02	8	0.0
30	4.2	3.4	7.8	94	.	7	7	4	27	01	96	10	2	-
31	3.9	3.4	7.8	97	.	3	3	5	36	01	96	10	1	-

Godz. 01

DNI	TEMPERATURA POWIETRZA T	TEMPERATURA PUNKTU ROSY T_d	PRĘŻNOŚĆ PARY WODNEJ e	WILGOTNOŚĆ WZGLĘDNA U	CIŚNIENIE ATMOSFERYCZNE P_o	ZACHMURZENIE N	N_h	h	WIATR dd	v	WIDZIALNOŚĆ V	POGODA ww	W	OPAD R
1	7.4	- 3.0	4.9	48	.	3	1	9	22	08	99	03	0	-
2	5.4	-10.7	2.7	30	.	3	0	9	00	00	99	01	1	-
3	4.7	4.7	8.5	100	.	5	3	.	14	13	98	41	1	-
4	5.5	5.5	9.0	100	.	9	9	.	20	06	90	61	8	9.7
5	5.4	5.4	9.0	100	.	9	9	.	17	23	90	80	4	4.2
6	- 3.2	- 3.6	4.7	97	.	7	7	.	25	07	97	41	4	-
7	- 4.8	- 5.4	4.1	95	.	2	1	3	34	03	98	01	4	-
8	2.2	2.2	7.2	100	.	9	9	.	25	08	90	45	4	-
9	4.0	4.0	8.1	100	.	9	9	.	24	15	90	45	6	0.4
10	4.1	4.1	8.2	100	.	9	9	.	32	08	90	61	7	3.5
11	5.5	5.5	9.0	100	.	9	9	.	29	06	90	51	4	3.1
12	8.1	-10.7	2.7	25	.	0	0	9	16	02	99	02	0	-
13	7.8	- 6.7	3.7	35	.	2	0	9	15	12	99	01	0	-
14	7.6	- 3.3	4.8	46	.	2	0	9	33	03	99	02	1	-
15	9.3	-19.5	1.3	11	.	1	1	9	16	07	99	02	1	-
16	6.3	1.2	6.7	70	.	6	1	2	20	08	98	02	1	-
17	6.4	2.5	7.3	76	.	7	5	4	23	13	99	03	2	-
18	6.2	5.8	9.2	97	.	6	6	.	20	16	98	41	4	-
19	- 7.1	- 8.0	3.3	93	.	9	9	.	32	09	90	85	4	2.4
20	- 2.2	-16.4	1.7	32	.	3	3	9	16	09	99	02	0	-
21	6.1	-11.7	2.5	27	.	1	0	9	16	10	99	02	0	-
22	7.1	- 9.4	3.0	30	.	2	0	9	15	13	99	01	1	-
23	7.6	1.2	6.7	65	.	1	0	9	09	02	99	02	0	-
24	6.6	0.4	6.3	65	.	1	0	9	00	00	99	02	0	-
25	7.1	- 5.4	4.1	40	.	3	0	9	21	06	99	02	1	-
26	2.9	-16.4	1.7	22	.	3	0	9	13	01	99	02	4	-
27	5.3	-10.2	2.8	32	.	2	0	9	14	07	99	02	0	-
28	1.0	- 2.2	5.2	80	.	1	1	.	16	15	98	03	4	-
29	1.7	- 1.7	5.4	78	.	2	1	.	14	18	98	02	1	-
30	2.6	2.6	7.4	100	.	9	9	.	20	11	90	45	8	5.7
31	- 0.5	- 3.0	4.9	84	.	7	7	9	14	03	99	02	4	-

Godz. 07

DNI	TEMPERATURA POWIETRZA T	TEMPERATURA PUNKTU ROSY T_d	PRĘŻNOŚĆ PARY WODNEJ e	WILGOTNOŚĆ WZGLĘDNA U	CIŚNIENIE ATMOSFERYCZNE P_o	ZACHMURZENIE N	N_h	h	WIATR dd	v	WIDZIALNOŚĆ V	POGODA ww	W	OPAD R
1	6.1	6.1	9.4	100	.	9	9	.	32	06	90	61	4	0.1
2	6.5	-17.8	1.5	16	.	6	0	9	17	07	99	03	1	-
3	5.4	5.4	9.0	100	.	8	8	.	14	12	98	41	2	-
4	4.0	3.6	7.9	97	.	7	4	.	25	02	99	02	6	7.7
5	4.2	4.2	8.2	100	.	9	9	.	16	07	90	81	4	6.4
6	- 2.6	- 2.9	4.9	98	.	9	9	.	27	08	90	49	4	-
7	- 4.2	- 5.4	4.1	91	.	3	1	9	28	02	98	03	1	-
8	3.7	3.7	8.0	100	.	9	9	.	32	08	90	51	4	0.0
9	- 2.2	- 2.5	5.1	98	.	7	7	.	26	14	97	41	4	-
10	4.5	4.5	8.4	100	.	9	9	.	31	09	90	63	4	19.0
11	5.1	5.1	8.8	100	.	9	9	.	32	06	90	45	5	1.4
12	7.2	-11.7	2.5	25	.	0	0	9	23	06	99	02	0	-
13	7.0	0.8	6.5	65	.	3	1	9	14	19	99	02	0	-
14	7.6	- 6.3	3.8	36	.	1	0	9	16	07	99	03	0	-
15	8.2	-17.1	1.6	15	.	1	1	9	11	12	99	02	0	-
16	5.4	3.0	7.6	85	.	7	2	3	17	14	99	01	2	-
17	7.6	2.8	7.5	72	.	6	1	3	17	15	99	02	2	-
18	0.0	- 0.3	6.0	98	.	7	7	.	22	08	99	41	8	0.0
19	- 8.8	-10.3	2.8	89	.	6	6	.	34	09	97	41	8	2.5
20	3.5	-10.7	2.7	34	.	2	1	9	19	10	99	02	1	-
21	6.1	-12.7	2.3	24	.	4	3	9	16	12	99	03	0	-
22	8.8	-10.7	2.7	25	.	1	0	9	14	15	99	02	0	-
23	6.5	0.8	6.5	68	.	0	0	9	19	06	99	02	0	-
24	6.6	- 1.9	5.3	54	.	5	1	9	15	05	99	03	1	-
25	4.7	1.5	6.8	79	.	8	2	4	22	09	99	03	1	-
26	5.9	(-30.9)	(0.5)	(5)	.	6	0	9	14	02	99	03	1	-
27	4.4	- 9.0	3.1	37	.	4	0	9	22	01	99	03	0	-
28	1.6	- 0.5	5.9	86	.	3	2	.	15	13	98	41	0	-
29	2.0	2.0	7.1	100	.	8	8	.	15	25	97	41	4	-
30	0.6	0.6	6.4	100	.	9	9	.	18	06	91	43	4	-
31	- 1.2	- 1.4	5.5	99	.	7	6	.	17	06	98	70	2	0.0

Godz. 13

DNI	TEMPERATURA POWIETRZA T	TEMPERATURA PUNKTU ROSY T_d	PRĘŻNOŚĆ PARY WODNEJ e	WILGOTNOŚĆ WZGLĘDNA U	CIŚNIENIE ATMOSFERYCZNE P_o	ZACHMURZENIE N	N_h	h	WIATR dd	v	WIDZIALNOŚĆ V	POGODA ww	W	OPAD R
1	5.4	5.4	9.0	100	.	9	9	.	22	05	90	45	6	2.2
2	8.2	4.8	8.6	80	.	7	4	4	20	07	98	03	2	-
3	6.2	6.2	9.5	100	.	9	9	.	18	14	90	45	4	-
4	6.9	3.6	7.9	80	.	3	2	.	14	09	99	41	1	-
5	- 1.1	- 1.2	5.6	99	.	9	9	.	22	05	90	49	8	25.3
6	- 1.9	- 2.4	5.1	96	.	9	9	.	27	04	90	77	4	0.5
7	1.3	- 1.7	5.4	80	.	6	0	9	15	04	98	02	1	-
8	3.0	3.0	7.6	100	.	8	8	.	25	08	97	41	5	0.7
9	- 1.3	- 1.5	5.5	99	.	9	9	.	32	08	91	49	4	-
10	5.9	5.9	9.3	100	.	9	9	.	32	06	90	45	6	4.9
11	6.6	6.6	9.7	100	.	6	6	.	18	04	97	41	4	0.1
12	9.7	3.9	8.1	67	.	0	0	9	16	05	99	02	0	-
13	9.4	1.2	6.7	56	.	5	0	9	14	14	99	01	1	-
14	9.2	- 0.7	5.8	50	.	7	0	9	17	06	99	03	1	-
15	7.7	2.1	7.1	68	.	3	0	9	18	10	99	02	0	-
16	5.9	5.3	8.9	96	.	7	7	.	20	13	98	41	6	0.5
17	9.2	3.6	7.9	67	.	2	1	3	18	17	99	02	1	-
18	- 2.3	- 6.3	3.8	74	.	7	3	3	22	09	98	01	8	0.0
19	- 3.0	- 9.0	3.1	63	.	1	0	9	00	00	99	02	3	-
20	5.3	-10.2	2.8	32	.	2	1	9	20	06	99	01	0	-
21	9.9	-23.7	0.9	7	.	6	1	9	16	13	99	02	1	-
22	10.8	-12.7	2.3	17	.	2	0	9	19	05	99	02	0	-
23	7.0	3.8	8.0	80	.	1	1	.	17	05	99	02	0	-
24	7.6	- 0.2	6.0	58	.	4	0	9	19	06	99	03	1	-
25	2.7	2.7	7.4	100	.	9	9	.	25	04	90	61	4	1.1
26	5.5	- 0.9	5.7	64	.	6	0	9	19	06	99	02	2	-
27	6.2	0.8	6.5	68	.	5	1	.	17	07	99	02	1	-
28	4.6	0.0	6.1	72	.	3	1	4	16	13	99	02	0	-
29	2.7	2.7	7.4	100	.	9	9	.	20	16	90	45	8	1.2
30	0.1	0.1	6.2	100	.	9	9	.	18	06	90	45	4	-
31	0.2	0.2	6.2	100	.	7	7	.	15	04	95	41	7	0.2

Godz. 19

DNI	TEMPERATURA POWIETRZA T	TEMPERATURA PUNKTU ROSY T_d	PRĘŻNOŚĆ PARY WODNEJ e	WILGOTNOŚĆ WZGLĘDNA U	CIŚNIENIE ATMOSFERYCZNE P_o	ZACHMURZENIE N	N_h	h	WIATR dd	v	WIDZIALNOŚĆ V	POGODA ww	W	OPAD R
1	2.8	- 0.7	5.8	78	.	6	0	9	20	06	98	01	4	-
2	5.5	5.0	8.7	97	.	6	1	.	15	11	98	01	2	-
3	5.1	5.1	8.8	100	.	9	9	.	16	11	90	81	5	3.4
4	4.7	4.7	8.5	100	.	6	6	.	14	22	98	41	1	-
5	- 1.4	- 1.6	5.4	99	.	9	9	.	29	07	90	49	7	1.2
6	- 3.2	- 3.6	4.7	97	.	9	9	.	32	02	90	49	8	0.8
7	2.8	2.3	7.2	96	.	7	7	1	25	07	98	03	2	-
8	6.4	- 1.2	5.6	58	.	7	1	4	23	13	98	01	4	-
9	- 1.7	- 5.7	4.0	75	.	7	3	2	31	09	98	02	4	-
10	5.8	5.8	9.2	100	.	9	9	.	32	11	90	53	6	0.2
11	6.0	3.9	8.1	87	.	1	1	.	19	04	98	02	4	-
12	8.0	- 4.1	4.5	43	.	2	0	9	16	09	99	02	0	-
13	6.9	0.8	6.5	65	.	4	0	9	13	19	99	02	1	-
14	7.3	3.4	7.8	76	.	6	2	9	16	03	98	01	2	-
15	7.7	- 6.0	3.9	38	.	3	2	9	23	13	98	02	0	-
16	6.2	5.5	9.0	95	.	7	7	2	26	20	98	02	2	-
17	6.6	6.6	9.7	100	.	9	9	.	19	19	90	45	4	-
18	- 6.6	- 8.2	3.3	88	.	7	7	.	26	14	97	85	4	1.2
19	- 3.2	-12.7	2.3	47	.	1	0	9	18	05	99	02	0	-
20	6.7	-10.2	2.8	28	.	2	1	9	18	05	99	02	0	-
21	7.0	-20.4	1.2	12	.	6	0	9	17	11	99	02	2	-
22	7.6	- 5.4	4.1	39	.	2	1	9	31	01	99	02	0	-
23	6.7	0.8	6.4	65	.	1	0	9	20	05	99	02	0	-
24	6.6	-28.1	0.6	7	.	2	0	9	16	04	99	02	1	-
25	0.0	0.0	6.1	100	.	9	9	.	17	04	90	47	6	0.1
26	6.0	-14.4	2.0	21	.	4	0	9	29	02	99	01	1	-
27	1.4	1.4	6.8	100	.	9	9	.	16	12	90	45	1	-
28	2.4	- 0.2	6.0	83	.	6	1	.	14	14	98	03	1	-
29	3.1	3.1	7.6	100	.	9	9	.	17	16	90	80	4	1.7
30	- 0.9	- 1.0	5.7	99	.	7	4	9	11	06	99	03	4	-
31	- 1.2	- 1.4	5.5	99	.	8	8	.	15	12	97	41	4	-

TABLICA II

SPOSTRZEŻENIA CODZIENNE STACJI METEOROLOGICZNYCH
WARTOŚCI DOBOWE

ЕЖЕДНЕВНЫЕ НАБЛЮДЕНИЯ МЕТЕОРОЛОГИЧЕСКИХ СТАНЦИЙ
СУТОЧНЫЕ ЗНАЧЕНИЯ

EVERYDAY OBSERVATIONS AT METEOROLOGICAL STATIONS
DAILY VALUES

Tablica II — ZEBA — Październik 1967

DNI	TEMPERATURA POWIETRZA T	Max	Min	T_g	PRĘŻNOŚĆ PARY WODNEJ e	WILGOTNOŚĆ WZGLĘDNA U	CIŚNIENIE ATMOSFERYCZNE P	USŁONECZNIENIE S	ZACHMURZENIE N	WIATR v	v_{max}	OPAD R_d	ŚNIEG s_k	s_g
1	14.5	16.9	13.3	11.5	14.4	87	1013.5	.	7.3	5.6	07	-	-	-
2	13.4	18.3	8.5	4.3	12.5	82	1010.0	.	3.4	3.9	07	0.2	-	-
3	13.0	16.3	10.0	8.9	12.2	82	1006.3	.	4.0	2.4	03	0.1	-	-
4	12.8	17.2	7.5	3.5	12.3	84	997.6	.	2.4	5.1	07	1.0	-	-
5	11.7	16.5	9.9	9.0	11.5	84	995.8	.	5.6	4.5	06	3.2	-	-
6	11.8	14.6	8.9	7.1	11.6	84	1006.0	.	6.8	5.3	08	0.1	-	-
7	11.5	15.5	7.3	5.4	12.4	91	1012.3	.	7.3	4.1	06	8.4	-	-
8	13.2	14.2	11.7	10.5	13.6	90	1009.9	.	6.4	5.8	07	6.5	-	-
9	12.7	14.6	11.4	9.9	13.0	88	1017.5	.	6.1	5.1	07	10.7	-	-
10	12.9	14.2	9.8	9.5	14.8	99	1011.1	.	8.0	4.3	06	2.7	-	-
11	12.6	14.5	11.2	9.4	12.1	83	1017.7	.	5.4	3.5	07	-	-	-
12	14.9	19.3	11.6	10.1	15.0	89	1016.3	.	3.6	3.0	05	-	-	-
13	15.5	21.1	11.3	6.4	14.1	82	1012.5	.	3.4	3.4	06	2.2	-	-
14	11.4	16.7	8.2	8.0	11.1	83	1016.0	.	2.4	3.6	05	-	-	-
15	13.8	18.5	8.7	5.6	13.2	85	1005.5	.	5.4	4.8	06	5.9	-	-
16	11.0	13.2	9.7	7.7	11.5	88	1002.5	.	5.8	4.9	07	11.0	-	-
17	13.9	19.6	8.2	7.1	12.3	78	994.6	.	7.8	6.4	12	0.8	-	-
18	7.2	19.6	5.2	6.1	7.5	74	1006.3	.	5.5	5.4	12	5.7	-	-
19	4.8	9.4	0.3	- 2.4	7.0	82	1021.3	.	5.3	3.8	06	-	-	-
20	8.7	10.3	5.0	4.9	9.6	85	1016.0	.	7.3	2.3	04	-	-	-
21	11.3	15.4	8.0	6.4	10.2	76	1013.0	.	5.0	2.4	03	-	-	-
22	11.7	15.3	8.0	6.1	11.7	85	1009.5	.	3.3	3.6	05	0.0	-	-
23	9.7	12.6	5.3	8.7	10.6	88	1016.4	.	4.6	2.4	04	-	-	-
24	9.1	13.2	3.8	- 0.7	10.8	93	1011.0	.	6.6	1.8	04	-	-	-
25	10.0	13.0	7.1	7.8	10.4	84	1010.5	.	4.4	2.3	03	-	-	-
26	10.3	13.6	5.7	3.3	10.4	83	1010.1	.	4.3	5.5	07	-	-	-
27	10.6	14.0	7.7	4.8	10.3	81	1012.0	.	4.3	3.4	07	1.0	-	-
28	12.8	15.7	9.6	8.1	11.6	79	1002.8	.	3.6	5.5	08	-	-	-
29	11.0	13.8	9.5	8.0	9.8	75	1002.4	.	3.9	4.8	06	0.3	-	-
30	7.9	10.5	6.3	6.2	8.7	82	1009.3	.	4.0	5.3	08	-	-	-
31	5.3	10.4	2.9	0.2	7.6	86	1011.1	.	0.0	1.6	03	-	-	-

HEL — Październik 1967

DNI	TEMPERATURA POWIETRZA T	Max	Min	T_g	PRĘŻNOŚĆ PARY WODNEJ e	WILGOTNOŚĆ WZGLĘDNA U	CIŚNIENIE ATMOSFERYCZNE P	USŁONECZNIENIE S	ZACHMURZENIE N	WIATR v	v_{max}	OPAD R_d	ŚNIEG s_k	s_g
1	14.5	16.2	13.2	12.0	14.0	85	1013.5	3.1	5.3	6.1	08	-	-	-
2	14.1	17.4	11.5	10.0	13.7	85	1011.4	3.1	3.9	4.4	05	-	-	-
3	14.2	17.0	13.2	11.3	14.2	89	1007.0	1.2	5.4	2.1	05	-	-	-
4	13.5	17.1	10.3	7.9	14.2	92	999.8	2.4	4.4	4.5	08	0.6	-	-
5	13.0	15.6	11.3	10.3	12.1	80	997.1	2.7	6.1	5.1	08	-	-	-
6	11.7	14.0	10.1	9.1	11.2	81	1006.6	3.5	5.8	7.9	10	-	-	-
7	12.6	15.1	10.5	9.0	12.2	84	1013.5	0.4	6.5	6.4	09	4.8	-	-
8	13.3	14.5	11.8	10.8	12.9	85	1010.3	1.6	5.9	8.1	10	3.1	-	-
9	12.6	14.6	11.2	10.2	12.0	83	1016.4	8.0	3.9	7.0	09	4.9	-	-
10	12.8	14.4	10.1	9.9	14.3	96	1011.6	-	8.0	4.6	07	2.1	-	-
11	12.5	15.0	10.5	9.2	12.1	83	1018.0	8.0	3.5	3.8	07	-	-	-
12	14.9	18.8	12.2	11.2	15.4	91	1017.3	5.6	4.3	3.9	05	-	-	-
13	14.3	17.2	11.8	11.0	14.8	91	1013.6	4.9	3.3	4.9	06	-	-	-
14	12.1	15.5	10.4	9.6	11.3	80	1016.9	7.4	2.5	4.6	07	-	-	-
15	13.7	17.8	10.2	8.7	13.6	87	1007.2	2.1	5.8	6.9	08	2.8	-	-
16	11.6	13.4	10.6	9.7	11.7	86	1003.2	0.1	5.3	7.6	09	4.9	-	-
17	14.0	18.6	8.9	8.6	12.6	80	996.9	0.5	7.0	8.8	15	0.0	-	-
18	7.0	18.6	4.2	6.8	7.4	74	1005.9	-	5.6	8.4	20	8.6	-	-
19	7.0	9.5	3.3	0.6	7.3	73	1021.9	5.4	5.1	7.4	09	-	-	-
20	9.7	11.1	6.8	6.1	9.7	80	1017.0	1.0	7.8	4.4	07	-	-	-
21	11.5	14.2	8.9	9.0	10.8	80	1014.1	0.7	6.3	5.6	07	-	-	-
22	12.4	16.6	9.3	8.0	11.9	83	1010.0	5.3	3.8	4.3	06	-	-	-
23	10.7	13.5	7.7	9.6	11.0	86	1016.6	3.2	5.1	3.5	05	-	-	-
24	9.6	12.1	4.5	3.0	11.6	96	1011.9	0.5	6.5	2.6	04	0.1	-	-
25	10.9	12.9	9.8	9.4	10.8	83	1010.7	3.7	4.0	3.9	05	-	-	-
26	10.4	13.2	7.1	6.0	11.2	89	1011.9	1.7	4.3	5.8	09	-	-	-
27	11.9	14.4	9.8	8.0	11.5	83	1013.2	4.1	4.5	4.1	05	0.0	-	-
28	13.1	15.4	11.6	10.5	12.7	85	1004.6	3.1	4.8	4.9	07	-	-	-
29	10.8	14.2	8.9	8.4	11.4	88	1004.0	3.9	3.8	4.6	07	1.4	-	-
30	9.1	11.7	8.3	7.0	9.0	79	1010.5	6.1	4.3	6.1	08	-	-	-
31	7.3	9.3	5.2	3.5	8.6	85	1012.3	6.8	1.0	4.0	05	-	-	-

USTKA

DNI	TEMPERATURA POWIETRZA T	Max	Min	T_g	PREŻNOŚĆ PARY WODNEJ e	WILGOTNOŚĆ WZGLĘDNA U	CIŚNIENIE ATMOSFERYCZNE P	USŁONECZNIENIE S	ZACHMURZENIE N	WIATR v	v_{max}	OPAD R_d	ŚNIEG s_h	s_g
1	14.4	17.3	13.2	11.2	13.8	85	1013.5	1.0	5.3	5.5	07	-	-	-
2	13.8	18.0	9.8	8.0	12.1	78	1008.9	7.1	4.3	4.1	08	0.2	-	-
3	12.8	15.5	10.4	8.5	11.5	79	1006.0	4.7	3.8	2.6	03	-	-	-
4	13.2	17.1	8.3	5.0	12.1	80	996.5	6.6	3.0	5.4	08	3.8	-	-
5	11.8	16.9	10.3	9.0	10.8	79	995.0	4.3	6.0	5.0	06	13.6	-	-
6	11.6	13.0	9.1	7.4	10.5	77	1006.3	1.1	4.5	8.1	12	0.3	-	-
7	11.6	14.3	7.9	6.4	12.0	88	1011.3	-	5.6	5.6	08	5.9	-	-
8	13.3	14.1	11.9	11.4	13.3	87	1010.5	0.1	6.3	7.0	10	12.1	-	-
9	12.4	14.1	11.5	10.8	12.0	83	1017.8	3.4	5.1	7.5	10	9.2	-	-
10	13.4	14.2	9.9	9.6	14.9	97	1011.2	-	7.9	7.4	10	0.9	-	-
11	13.0	14.5	11.5	10.1	11.7	78	1017.3	4.6	5.0	5.4	10	-	-	-
12	15.4	20.1	12.5	10.4	15.6	90	1015.4	7.5	2.9	3.9	06	-	-	-
13	15.5	21.2	11.6	8.7	13.6	79	1011.8	8.0	3.4	5.0	09	4.2	-	-
14	11.3	17.1	9.0	7.7	10.4	79	1015.5	7.6	2.3	4.1	06	-	-	-
15	13.6	28.4	9.3	6.0	13.2	85	1005.1	1.1	5.3	5.0	07	6.8	-	-
16	11.0	13.4	9.3	7.4	11.1	84	1002.4	0.6	5.6	5.9	10	9.6	-	-
17	14.2	19.7	8.3	7.0	11.8	74	994.3	-	8.0	8.0	14	7.1	-	-
18	7.4	19.2	4.7	5.7	6.8	67	1006.7	-	5.0	8.0	16	21.2	-	-
19	5.0	8.8	1.4	- 1.3	6.8	78	1020.8	-	6.5	5.0	06	0.2	-	-
20	9.1	11.0	6.1	4.7	9.5	82	1015.2	-	7.0	3.9	05	-	-	-
21	11.5	16.4	7.8	6.0	9.8	72	1012.0	2.6	3.6	5.0	06	-	-	-
22	12.2	15.3	8.8	7.3	11.4	81	1009.4	3.5	3.6	5.5	07	0.0	-	-
23	9.6	12.2	6.6	8.9	10.8	90	1015.9	5.0	4.6	2.8	05	-	-	-
24	10.0	13.6	4.1	- 0.1	11.3	92	1010.1	1.1	6.4	2.0	03	0.5	-	-
25	10.1	12.0	7.6	8.0	10.5	85	1010.4	6.8	4.8	4.9	08	-	-	-
26	10.3	14.0	5.8	3.8	10.5	83	1009.4	1.7	3.8	4.4	07	-	-	-
27	11.4	14.5	7.5	5.2	10.1	76	1011.4	5.5	5.0	4.1	06	1.6	-	-
28	12.8	16.2	11.0	9.2	11.2	77	1001.8	6.0	5.1	5.9	09	-	-	-
29	11.0	13.9	9.7	7.6	9.1	69	1001.5	6.2	3.5	4.6	05	0.8	-	-
30	7.8	10.3	6.3	5.4	8.2	78	1008.7	1.9	4.9	5.3	07	-	-	-
31	5.9	10.0	3.3	1.2	7.6	83	1010.0	7.0	1.0	3.0	06	-	-	-

LĘBORK

DNI	TEMPERATURA POWIETRZA T	Max	Min	T_g	PREŻNOŚĆ PARY WODNEJ e	WILGOTNOŚĆ WZGLĘDNA U	CIŚNIENIE ATMOSFERYCZNE P	USŁONECZNIENIE S	ZACHMURZENIE N	WIATR v	v_{max}	OPAD R_d	ŚNIEG s_h	s_g
1	13.9	18.4	12.0	10.1	14.2	90	1012.1	0.4	6.3	4.6	06	0.0	-	-
2	14.1	18.3	8.8	4.5	12.3	77	1008.4	2.7	3.8	2.6	05	0.1	-	-
3	13.2	15.7	11.6	10.9	12.5	83	1004.6	1.4	5.3	1.8	04	0.0	-	-
4	13.3	17.4	6.8	1.5	12.5	82	996.1	6.3	3.1	2.9	06	2.2	-	-
5	12.2	17.4	10.6	9.1	11.2	79	994.3	3.0	6.9	3.0	05	3.5	-	-
6	10.5	11.8	9.3	7.3	11.3	89	1004.6	0.3	7.4	4.0	05	2.5	-	-
7	11.9	15.2	7.3	2.8	11.8	85	1011.1	0.2	7.1	3.6	06	7.4	-	-
8	13.0	14.1	11.0	8.9	12.6	85	1008.7	1.1	7.0	5.4	08	11.4	-	-
9	12.1	14.2	10.6	8.5	12.0	85	1015.5	5.1	6.5	4.9	07	9.0	-	-
10	13.4	14.7	10.1	8.7	14.6	94	1009.6	-	8.0	3.8	05	4.1	-	-
11	12.6	14.7	8.7	6.3	11.4	78	1015.9	6.0	5.1	2.4	05	-	-	-
12	16.2	20.5	12.9	9.4	15.3	84	1014.6	6.6	2.9	1.5	04	-	-	-
13	16.3	21.6	9.7	5.2	14.2	79	1010.9	7.4	3.9	3.5	05	1.8	-	-
14	11.6	17.5	9.2	7.0	10.4	77	1014.4	7.4	2.8	3.0	05	-	-	-
15	14.3	18.6	9.4	7.1	13.8	85	1004.2	1.7	6.1	3.6	06	8.8	-	-
16	10.7	12.8	9.5	7.9	11.7	91	1001.0	-	5.3	3.0	05	15.4	-	-
17	14.5	20.0	8.2	6.0	12.7	77	993.6	-	7.4	7.1	14	10.1	-	-
18	5.1	19.9	2.3	5.0	7.5	85	1004.5	0.6	5.1	5.6	15	22.4	-	-
19	4.4	9.0	- 2.3	- 6.1	6.6	80	1019.8	4.9	4.9	2.3	03	0.1	-	-
20	9.3	11.0	5.9	3.5	9.3	79	1014.4	0.1	7.3	2.8	04	-	-	-
21	12.8	17.6	9.2	5.1	11.0	74	1011.4	1.3	5.3	1.5	03	-	-	-
22	12.8	17.0	10.0	4.6	11.9	81	1008.0	4.0	4.0	2.5	04	0.6	-	-
23	9.5	12.8	6.1	7.5	10.4	87	1014.5	4.6	4.3	2.1	04	-	-	-
24	9.6	13.6	1.9	- 0.5	11.1	92	1009.3	1.5	5.6	1.3	03	0.8	-	-
25	9.7	12.8	5.7	7.9	10.2	85	1009.1	4.8	5.3	2.3	04	1.0	-	-
26	11.0	13.9	4.7	0.0	10.5	79	1008.9	1.4	6.0	3.5	06	-	-	-
27	11.8	14.6	8.9	6.1	9.7	70	1010.5	4.9	4.0	3.0	05	0.6	-	-
28	13.5	16.4	11.6	9.4	11.7	75	1001.3	4.9	4.8	4.0	06	-	-	-
29	11.4	14.3	8.9	7.9	9.8	73	1000.9	5.2	4.6	3.8	06	0.5	-	-
30	8.7	11.0	7.4	5.9	8.6	77	1007.8	4.8	4.0	3.4	05	-	-	-
31	6.5	10.8	3.9	1.3	7.8	81	1009.2	6.9	0.4	2.3	04	-	-	-

GDAŃSK-WRZESZCZ

DNI	TEMPERATURA POWIETRZA T	Max	Min	T_g	PREŻNOŚĆ PARY WODNEJ e	WILGOTNOŚĆ WZGLĘDNA U	CIŚNIENIE ATMOSFERYCZNE P	USŁONECZNIENIE S	ZACHMURZENIE N	WIATR v	v_{max}	OPAD R_d	ŚNIEG s_h	s_g
1	14.6	18.0	12.8	10.9	13.6	82	1013.1	.	6.6	5.9	08	0.0	-	-
2	13.9	18.4	9.4	7.0	12.8	81	1010.3	.	4.0	3.1	06	-	-	-
3	14.2	17.1	12.6	10.9	13.3	83	1005.9	.	5.0	2.4	05	-	-	-
4	12.6	17.9	7.1	8.0	12.9	88	998.5	.	4.0	2.5	05	1.0	-	-
5	12.7	16.8	11.0	10.4	11.5	79	995.9	.	5.3	4.0	05	-	-	-
6	11.2	13.3	9.0	7.4	10.5	79	1006.1	.	5.5	7.1	09	-	-	-
7	12.3	15.6	8.2	6.2	11.5	80	1012.8	.	7.0	6.5	09	3.0	-	-
8	13.0	14.7	11.5	9.5	12.3	82	1009.7	.	5.1	7.1	09	6.9	-	-
9	12.3	15.7	10.2	8.6	11.6	82	1015.9	.	4.5	6.3	09	4.8	-	-
10	13.2	15.6	9.5	9.0	14.1	92	1010.7	.	8.0	4.3	06	0.3	-	-
11	12.8	15.8	9.1	7.0	11.2	76	1017.1	.	4.1	4.0	07	-	-	-
12	15.8	21.7	11.9	9.7	15.5	87	1016.5	.	3.3	2.3	05	-	-	-
13	16.0	21.1	11.1	8.4	14.6	81	1012.6	.	3.5	4.3	08	-	-	-
14	11.8	17.1	9.8	7.3	10.8	79	1016.0	.	2.9	4.8	08	-	-	-
15	14.0	20.1	7.7	5.8	12.9	82	1006.3	.	5.3	5.0	08	6.7	-	-
16	11.3	13.9	9.9	8.4	11.8	88	1002.5	.	5.0	6.3	09	3.9	-	-
17	14.7	20.1	8.0	7.1	12.0	73	996.2	.	7.4	9.1	17	0.1	-	-
18	6.2	19.9	2.6	4.4	7.3	78	1005.2	.	5.0	8.6	19	3.2	-	-
19	5.2	9.5	1.8	- 1.3	6.6	75	1021.2	.	5.6	6.3	08	-	-	-
20	9.4	10.9	5.8	5.3	9.4	79	1016.1	.	7.6	3.1	06	-	-	-
21	12.2	17.5	8.6	7.2	9.5	68	1013.0	.	4.6	3.9	07	-	-	-
22	12.9	18.4	8.5	5.8	11.2	75	1008.9	.	2.6	5.3	08	0.1	-	-
23	10.9	13.6	8.6	7.5	10.6	82	1015.8	.	4.3	3.8	06	-	-	-
24	9.6	13.2	5.1	2.4	11.3	94	1010.8	.	6.3	2.0	04	-	-	-
25	10.7	13.5	8.0	7.4	10.0	78	1009.9	.	4.5	3.6	07	-	-	-
26	10.2	13.9	4.7	3.0	10.5	83	1010.8	.	4.1	4.3	05	-	-	-
27	11.8	15.8	7.6	3.8	10.4	76	1012.2	.	4.9	3.0	05	0.1	-	-
28	13.2	17.6	10.3	9.2	11.6	78	1003.4	.	4.6	3.8	08	-	-	-
29	10.6	15.6	7.1	5.2	10.3	81	1002.8	.	3.9	2.6	04	0.9	-	-
30	8.5	11.5	6.3	4.2	8.4	77	1009.5	.	3.4	4.5	07	-	-	-
31	5.8	10.1	1.4	- 1.6	7.6	83	1011.0	.	0.3	2.4	04	-	-	-

KOSZALIN

DNI	TEMPERATURA POWIETRZA T	Max	Min	T_g	PREŻNOŚĆ PARY WODNEJ e	WILGOTNOŚĆ WZGLĘDNA U	CIŚNIENIE ATMOSFERYCZNE P	USŁONECZNIENIE S	ZACHMURZENIE N	WIATR v	v_{max}	OPAD R_d	ŚNIEG s_h	s_g
1	13.2	18.2	11.3	10.1	13.2	88	1011.5	1.1	4.4	4.3	06	-	-	-
2	13.7	17.9	9.4	7.0	12.4	80	1006.1	5.0	5.8	4.8	09	0.0	-	-
3	12.3	15.6	10.8	9.4	11.6	82	1002.9	4.5	4.9	2.9	04	-	-	-
4	13.0	18.1	7.4	5.5	11.6	78	992.8	6.8	5.4	5.6	08	7.0	-	-
5	10.6	16.5	9.3	8.4	10.4	83	992.2	4.1	5.4	5.8	08	6.1	-	-
6	9.8	11.5	8.6	7.1	10.6	88	1004.6	0.1	7.5	5.9	08	3.4	-	-
7	10.8	14.1	6.9	4.5	11.7	89	1009.5	-	6.3	4.5	06	4.8	-	-
8	12.7	14.4	11.3	10.4	12.8	87	1009.0	0.2	7.4	6.9	09	7.5	-	-
9	11.7	14.1	10.6	9.1	11.4	83	1015.9	1.9	6.5	6.3	09	14.8	-	-
10	13.6	14.9	9.3	8.4	14.8	94	1009.4	-	8.0	6.6	09	2.1	-	-
11	12.3	14.5	7.7	5.8	12.5	87	1014.4	2.9	5.8	2.8	05	-	-	-
12	16.0	21.4	12.1	10.9	15.2	84	1012.5	9.0	2.1	3.9	05	-	-	-
13	14.7	20.9	11.3	9.9	13.6	82	1009.1	8.0	4.9	4.8	08	4.7	-	-
14	10.5	15.1	7.4	6.0	10.4	83	1012.7	8.4	2.5	3.9	05	0.0	-	-
15	13.0	17.9	9.4	7.2	12.9	86	1002.2	9.4	5.0	5.4	06	6.4	-	-
16	10.1	12.4	8.8	7.3	11.1	90	1000.2	0.7	7.0	5.3	07	9.3	-	-
17	14.0	19.8	7.7	6.1	11.4	71	991.7	-	7.9	8.8	15	6.4	-	-
18	5.8	16.4	2.4	5.5	7.0	76	1004.8	0.5	5.5	7.1	15	10.1	-	-
19	4.0	7.4	0.0	- 2.6	6.9	84	1018.5	4.8	5.6	4.6	07	0.0	-	-
20	9.1	11.4	6.2	4.4	9.2	79	1012.8	0.3	7.5	4.0	05	-	-	-
21	11.1	17.3	7.3	5.8	9.8	74	1009.4	2.6	4.5	4.3	07	-	-	-
22	11.0	15.0	7.8	6.4	11.2	85	1007.1	4.2	3.9	3.9	06	1.7	-	-
23	8.6	12.3	7.7	6.6	10.4	93	1013.2	2.1	4.8	2.6	04	-	-	-
24	10.2	13.4	5.8	2.0	11.8	95	1007.2	8.9	7.8	1.5	03	0.4	-	-
25	9.3	11.9	7.4	7.0	10.2	87	1007.8	4.8	5.0	3.5	05	-	-	-
26	10.2	14.5	6.2	4.7	10.7	86	1006.7	0.1	4.3	4.6	06	-	-	-
27	10.6	14.4	6.9	4.3	9.9	78	1008.3	6.2	5.1	3.5	06	2.0	-	-
28	12.3	15.5	10.4	8.5	10.8	76	998.6	5.3	4.1	5.4	08	-	-	-
29	10.4	13.2	8.5	7.0	9.0	71	998.4	5.0	4.1	4.3	06	8.0	-	-
30	7.3	11.2	5.9	4.5	8.4	83	1006.1	3.7	4.5	5.1	09	-	-	-
31	5.4	10.2	2.3	0.8	7.4	83	1006.2	7.6	0.8	3.9	05	-	-	-

KOŁOBRZEG

DNI	TEMPERATURA POWIETRZA				PRĘŻNOŚĆ PARY WODNEJ	WILGOTNOŚĆ WZGLĘDNA	CIŚNIENIE ATMOSFERYCZNE	USŁONECZNIENIE	ZACHMURZENIE	WIATR		OPAD	ŚNIEG	
	T	Max	Min	T_g	e	U	P	S	N	v	v_{max}	R_d	s_h	s_g
1	13.9	17.1	12.0	7.4	13.6	86	1015.3	1.1	5.4	4.1	05	-	-	-
2	14.2	18.9	9.7	7.9	12.8	80	1009.3	6.2	4.5	3.4	05	0.1	-	-
3	12.7	16.2	10.5	8.9	11.7	80	1006.4	4.7	5.8	2.9	05	-	-	-
4	12.8	18.3	7.5	5.3	11.7	80	995.9	5.9	5.6	4.5	07	6.4	-	-
5	10.5	15.0	9.1	7.5	10.9	86	995.7	4.3	6.4	5.0	06	2.5	-	-
6	11.2	13.0	8.5	7.1	10.5	80	1008.4	-	6.8	6.1	08	1.9	-	-
7	11.2	14.5	7.2	5.8	12.3	91	1013.0	-	7.0	4.4	07	3.3	-	-
8	13.5	15.0	11.4	11.4	13.4	87	1012.7	0.4	6.8	6.5	08	4.5	-	-
9	12.2	14.5	9.6	11.4	12.1	86	1019.9	2.0	7.5	5.9	08	14.8	-	-
10	14.1	15.1	9.0	8.8	15.2	94	1013.1	-	8.0	5.4	06	0.9	-	-
11	13.1	15.3	10.0	8.9	13.1	87	1018.0	0.5	5.3	3.1	08	0.0	-	-
12	16.2	21.4	11.9	10.5	15.8	86	1015.9	7.9	2.6	2.4	03	-	-	-
13	15.0	21.3	11.5	9.4	13.7	81	1012.5	7.9	5.1	3.5	07	2.6	-	-
14	11.1	15.3	7.5	6.1	11.1	85	1016.2	7.4	3.4	2.9	04	0.3	-	-
15	13.2	18.0	9.4	6.8	13.4	89	1005.4	1.0	5.3	4.9	08	3.3	-	-
16	10.5	12.0	9.4	7.8	11.3	89	1003.7	1.0	6.6	3.6	06	11.3	-	-
17	14.2	19.8	8.1	6.6	11.6	72	994.9	-	7.6	8.5	15	0.1	-	-
18	7.3	16.4	4.8	6.5	6.9	68	1008.6	0.3	5.5	6.9	14	9.3	-	-
19	4.6	7.1	1.1	- 2.5	7.4	87	1021.9	3.8	6.3	4.0	08	-	-	-
20	9.5	11.8	6.6	5.3	9.5	79	1016.1	0.1	7.5	3.4	04	-	-	-
21	11.5	17.6	7.6	6.0	10.0	74	1012.9	3.8	4.6	3.9	05	-	-	-
22	11.5	15.7	8.5	6.4	11.3	84	1010.9	3.1	2.9	4.0	05	1.6	-	-
23	8.3	11.6	6.7	6.3	10.2	93	1016.9	2.7	5.4	2.3	03	0.1	-	-
24	10.4	12.9	4.0	0.2	12.1	96	1010.9	0.6	7.9	2.1	04	0.3	-	-
25	10.0	12.3	7.7	7.8	10.6	87	1011.7	5.0	5.8	3.1	05	0.2	-	-
26	10.8	15.4	7.3	5.1	11.1	85	1010.1	0.9	5.6	3.9	05	-	-	-
27	10.7	15.2	7.2	4.8	10.5	82	1011.8	6.4	6.1	2.4	04	2.4	-	-
28	12.4	16.0	9.8	8.3	10.9	77	1001.7	6.4	5.5	3.6	06	-	-	-
29	10.9	13.4	8.5	7.5	9.1	70	1001.8	3.9	4.6	4.5	06	0.9	-	-
30	7.3	11.4	5.7	3.8	8.6	84	1009.5	2.5	5.4	4.3	06	-	-	-
31	5.6	10.7	2.3	1.2	7.5	83	1009.7	6.8	2.5	3.3	04	-	-	-

ELBLĄG

Październik 1967

DNI	TEMPERATURA POWIETRZA				PRĘŻNOŚĆ PARY WODNEJ	WILGOTNOŚĆ WZGLĘDNA	CIŚNIENIE ATMOSFERYCZNE	USŁONECZNIENIE	ZACHMURZENIE	WIATR		OPAD	ŚNIEG	
	T	Max	Min	T_g	e	U	P	S	N	v	v_{max}	R_d	s_h	s_g
1	13.8	17.0	10.0	6.8	13.4	85	1009.6	.	7.3	4.1	06	-	-	-
2	13.5	17.6	9.2	6.8	12.2	81	1007.6	.	4.5	2.9	05	-	-	-
3	13.6	16.5	11.4	7.8	13.5	87	1002.7	.	5.5	1.8	02	0.0	-	-
4	13.7	17.8	9.4	6.8	13.0	83	996.1	.	3.4	3.8	06	0.6	-	-
5	12.2	16.5	10.3	8.1	11.8	83	993.4	.	5.9	3.4	04	0.6	-	-
6	9.9	13.3	7.3	5.1	9.9	82	1003.1	.	6.6	4.3	08	0.0	-	-
7	11.3	14.8	7.0	4.6	11.2	84	1010.0	.	6.6	4.4	08	3.4	-	-
8	12.4	14.1	10.5	8.7	12.4	86	1007.0	.	7.0	4.4	06	13.5	-	-
9	11.6	14.6	10.0	9.2	11.2	83	1011.6	.	6.8	4.6	08	4.9	-	-
10	12.3	15.2	8.6	6.9	13.8	96	1007.4	.	8.0	2.6	04	4.4	-	-
11	12.2	15.3	10.0	7.5	11.2	78	1013.6	.	5.6	2.1	03	-	-	-
12	14.6	19.6	11.0	8.3	14.6	88	1013.6	.	3.1	3.1	04	-	-	-
13	14.6	19.2	11.3	10.3	14.2	86	1009.8	.	3.1	4.4	06	0.0	-	-
14	11.2	15.5	7.6	5.5	10.7	81	1012.8	.	3.9	3.1	05	-	-	-
15	14.5	19.8	8.5	5.9	12.9	79	1003.7	.	6.3	4.9	10	0.2	-	-
16	11.1	15.4	9.5	8.9	11.5	87	999.8	.	6.6	4.1	06	2.9	-	-
17	14.5	20.6	6.9	4.8	12.0	74	994.5	.	7.5	7.5	12	2.0	-	-
18	7.7	20.5	4.5	2.7	7.1	67	1001.7	.	5.6	7.5	13	6.2	-	-
19	3.8	8.3	- 0.8	- 3.6	6.4	80	1018.3	.	4.6	3.9	07	0.0	-	-
20	8.3	10.4	5.2	4.4	9.0	82	1013.1	.	7.3	3.0	04	-	-	-
21	10.3	14.5	7.4	0.8	8.8	71	1010.8	.	5.5	3.9	05	-	-	-
22	11.1	16.1	6.9	4.9	10.1	75	1006.4	.	3.0	4.1	06	0.0	-	-
23	9.0	14.6	7.9	7.1	10.1	88	1012.3	.	5.4	2.5	03	-	-	-
24	9.9	12.6	5.0	0.8	11.6	95	1007.5	.	7.4	1.8	03	2.7	-	-
25	9.6	13.2	7.9	6.9	10.3	86	1006.4	.	6.3	2.0	04	0.1	-	-
26	9.5	13.0	5.0	1.1	10.2	86	1008.5	.	6.0	4.1	06	-	-	-
27	11.6	14.3	9.0	5.6	11.9	88	1009.2	.	7.0	2.0	03	0.0	-	-
28	13.1	16.9	11.1	10.3	11.7	78	1001.2	.	5.1	4.9	08	-	-	-
29	10.7	14.6	8.5	6.9	10.7	83	1000.2	.	4.3	3.6	05	1.2	-	-
30	7.2	10.6	5.4	4.0	8.6	84	1006.9	.	3.5	4.3	06	-	-	-
31	5.9	10.4	2.4	0.3	7.7	84	1008.0	.	0.3	3.4	05	-	-	-

SUWAŁKI

DNI	TEMPERATURA POWIETRZA				PRĘŻNOŚĆ PARY WODNEJ	WILGOTNOŚĆ WZGLĘDNA	CIŚNIENIE ATMOSFERYCZNE	USŁONECZNIENIE	ZACHMURZENIE	WIATR		OPAD	ŚNIEG	
	T	Max	Min	T_g	e	U	P	S	N	v	v_{max}	R_d	s_h	s_g
1	12.8	15.2	7.1	3.6	12.0	81	992.6	2.0	7.6	4.5	08	0.1	-	-
2	13.6	17.0	11.1	10.4	11.9	77	994.2	3.8	6.3	3.1	04	-	-	-
3	12.4	15.1	9.1	7.6	12.9	89	988.9	1.5	6.8	1.8	04	1.8	-	-
4	13.5	16.6	11.9	11.4	14.3	93	984.1	0.8	5.5	2.3	04	-	-	-
5	11.7	14.4	9.7	9.3	12.8	92	980.6	-	7.9	4.3	07	5.8	-	-
6	9.4	12.2	5.8	5.0	9.8	83	988.2	1.2	6.9	3.6	06	0.0	-	-
7	10.3	14.1	7.4	6.3	9.3	74	995.7	1.5	6.4	4.6	07	2.0	-	-
8	11.7	13.4	9.6	8.8	11.1	81	991.0	2.5	7.1	5.6	07	10.8	-	-
9	10.2	12.1	9.0	8.9	10.7	86	992.1	-	7.9	4.8	06	1.0	-	-
10	9.7	12.6	5.7	5.0	11.4	94	992.0	-	7.8	3.4	04	2.6	-	-
11	11.3	14.4	9.4	4.8	10.3	78	997.1	6.9	4.5	4.0	07	-	-	-
12	11.6	17.2	5.2	2.8	12.2	88	1000.3	7.1	2.5	2.3	06	-	-	-
13	13.4	20.0	6.8	4.7	13.2	86	997.2	8.0	1.4	3.3	08	-	-	-
14	10.7	15.2	4.6	4.6	10.3	80	997.3	6.7	4.1	3.5	06	-	-	-
15	13.0	17.8	3.8	0.7	12.4	83	991.7	3.5	6.4	4.4	06	0.0	-	-
16	11.4	15.2	9.6	9.7	11.2	84	984.5	0.4	7.5	4.1	06	7.0	-	-
17	12.2	17.6	5.4	4.8	11.6	81	983.3	0.2	6.3	6.6	13	1.2	-	-
18	8.4	18.1	4.2	7.2	7.1	65	984.5	3.0	6.9	8.0	14	1.2	-	-
19	3.2	7.6	- 0.5	- 1.7	5.7	76	1002.0	8.7	3.6	4.6	08	-	-	-
20	5.9	9.4	1.8	1.0	7.7	82	997.1	0.4	7.3	3.9	07	-	-	-
21	7.5	12.0	4.2	3.7	8.1	78	995.3	4.0	5.4	2.4	03	-	-	-
22	9.0	15.2	1.4	- 0.3	8.9	78	980.8	8.7	2.8	4.8	10	0.0	-	-
23	8.9	12.8	6.4	6.0	9.9	87	994.4	1.5	5.0	2.5	04	0.0	-	-
24	8.2	12.0	3.6	- 0.1	10.4	95	991.9	1.6	7.9	0.5	01	7.8	-	-
25	8.8	11.6	5.2	4.9	10.7	93	987.8	0.8	5.5	2.5	06	0.9	-	-
26	6.1	10.6	1.8	0.5	8.9	94	993.9	1.9	6.5	4.3	08	-	-	-
27	9.9	12.3	8.0	7.0	11.6	95	993.7	-	5.6	2.3	04	0.0	-	-
28	9.7	12.4	7.6	6.9	10.8	90	988.1	1.4	5.0	4.3	06	-	-	-
29	8.9	13.0	5.3	4.3	10.4	92	985.4	4.8	2.9	2.6	04	0.7	-	-
30	7.1	10.6	5.3	4.5	8.7	86	990.5	4.7	5.3	4.5	09	-	-	-
31	3.1	8.3	- 1.9	- 2.4	7.1	92	992.7	2.4	4.4	1.5	02	1.4	-	-

KĘTRZYN

DNI	TEMPERATURA POWIETRZA				PRĘŻNOŚĆ PARY WODNEJ	WILGOTNOŚĆ WZGLĘDNA	CIŚNIENIE ATMOSFERYCZNE	USŁONECZNIENIE	ZACHMURZENIE	WIATR		OPAD	ŚNIEG	
	T	Max	Min	T_g	e	U	P	S	N	v	v_{max}	R_d	s_h	s_g
1	13.7	15.6	11.4	8.7	12.8	82	1002.3	.	6.4	4.4	07	0.0	-	-
2	13.8	17.3	10.0	8.5	13.0	83	1002.3	.	4.3	2.8	05	-	-	-
3	13.3	16.1	11.2	10.2	14.0	91	996.7	.	5.3	1.8	03	-	-	-
4	14.4	17.6	11.9	11.4	14.6	89	991.4	.	5.5	2.5	05	2.7	-	-
5	12.0	14.9	10.4	12.0	13.0	93	988.0	.	5.8	2.5	04	5.1	-	-
6	9.5	12.3	6.5	5.1	10.0	85	996.7	.	4.8	4.1	07	0.1	-	-
7	10.9	14.3	7.6	6.1	10.5	81	1004.2	.	5.4	3.1	05	7.3	-	-
8	12.5	14.6	10.6	9.4	12.3	85	1000.0	.	6.4	5.3	07	3.8	-	-
9	10.5	13.0	8.5	9.1	11.3	89	1002.8	.	6.1	5.4	08	0.8	-	-
10	11.1	14.3	8.3	7.2	12.9	96	1000.8	.	7.9	2.8	05	3.9	-	-
11	11.6	14.6	9.0	7.4	11.5	84	1006.7	.	6.1	3.0	06	-	-	-
12	12.9	17.4	8.6	5.0	13.2	88	1008.2	.	4.4	2.1	05	-	-	-
13	14.6	19.4	10.6	7.4	14.2	86	1004.5	.	0.4	2.6	04	-	-	-
14	11.3	15.2	8.5	6.4	11.1	83	1006.1	.	4.5	2.8	05	-	-	-
15	14.3	19.0	6.9	3.4	13.4	83	998.9	.	5.4	3.9	07	1.1	-	-
16	11.6	16.3	10.4	7.1	12.0	88	993.5	.	6.5	4.1	07	2.6	-	-
17	13.3	19.4	7.0	4.1	12.6	82	990.0	.	6.6	6.6	13	4.0	-	-
18	7.6	19.4	3.7	4.6	7.6	74	994.1	.	6.0	6.6	10	2.9	-	-
19	3.9	8.3	- 0.4	- 4.2	6.3	79	1011.4	.	3.1	3.9	06	-	-	-
20	7.6	11.1	3.6	1.7	8.3	80	1006.9	.	7.4	2.5	04	-	-	-
21	9.5	14.3	6.6	3.9	8.5	72	1005.1	.	4.5	2.8	04	-	-	-
22	11.4	17.4	5.6	2.4	10.1	74	999.6	.	3.0	4.8	06	-	-	-
23	9.4	14.4	7.4	4.7	10.3	88	1005.4	.	4.1	2.9	05	-	-	-
24	9.4	13.2	6.1	0.6	11.0	94	1001.8	.	7.0	1.5	03	15.1	-	-
25	9.6	12.0	6.6	6.9	10.8	90	999.4	.	4.8	2.5	04	-	-	-
26	8.7	12.3	4.6	1.1	9.8	87	1003.5	.	4.4	3.4	04	-	-	-
27	11.9	14.9	9.3	6.6	12.7	92	1003.4	.	5.8	1.9	03	-	-	-
28	11.8	14.0	10.8	7.2	11.4	82	996.8	.	5.8	3.0	05	-	-	-
29	10.3	14.4	7.5	4.3	11.1	89	994.8	.	2.8	2.4	03	0.1	-	-
30	7.9	11.5	5.9	2.7	8.7	85	1000.9	.	3.3	3.0	05	-	-	-
31	4.5	9.2	1.0	- 2.1	7.6	90	1002.3	.	0.6	1.6	03	-	-	-

Tablica II

ŚWINOUJŚCIE

DNI	TEMPERATURA POWIETRZA				PRĘŻNOŚĆ PARY WODNEJ	WILGOTNOŚĆ WZGLĘDNA	CIŚNIENIE ATMOSFERYCZNE	USŁONECZNIENIE	ZACHMURZENIE	WIATR		OPAD	ŚNIEG	
	T	Max	Min	T_0	e	U	P	S	N	v	v_{max}	R_d	s_k	s_g
1	13.9	16.8	11.4	9.9	13.5	85	1015.7	4.6	5.6	2.8	06	-	-	-
2	14.3	17.5	10.7	8.9	13.2	82	1009.1	4.7	4.5	1.9	03	0.0	-	-
3	12.9	16.5	9.8	7.6	11.4	78	1006.6	6.0	3.1	1.4	03	-	-	-
4	13.0	16.7	9.8	7.4	11.5	77	995.1	4.9	4.3	2.8	06	5.2	-	-
5	11.0	13.4	9.4	7.4	10.6	81	995.7	3.0	4.3	4.6	06	2.4	-	-
6	10.4	12.2	8.3	6.5	10.7	85	1009.7	0.4	6.8	3.1	06	0.0	-	-
7	12.3	14.5	8.8	6.0	13.2	92	1013.2	-	7.6	2.5	06	1.9	-	-
8	13.1	14.7	10.9	8.9	13.0	86	1014.3	0.2	5.4	4.6	09	3.6	-	-
9	11.8	14.1	10.0	8.4	12.7	91	1020.9	-	6.8	4.4	08	12.3	-	-
10	14.6	16.9	10.3	9.9	15.9	96	1014.4	0.8	7.6	3.1	05	0.6	-	-
11	12.9	15.1	9.3	7.0	14.4	96	1018.0	-	6.9	1.9	04	-	-	-
12	15.9	21.2	11.6	9.9	15.5	86	1015.6	7.6	1.5	1.5	02	-	-	-
13	14.7	20.4	11.1	9.9	14.3	87	1012.7	7.3	4.5	2.5	04	0.6	-	-
14	11.5	14.7	8.2	6.0	11.5	86	1016.1	7.7	2.1	3.4	04	0.7	-	-
15	13.2	16.2	10.8	9.1	13.9	91	1005.3	0.5	5.6	4.5	06	1.2	-	-
16	10.9	12.2	9.8	7.9	12.0	92	1004.6	1.8	6.0	3.1	04	5.1	-	-
17	14.8	19.5	9.2	7.5	11.9	71	995.0	0.5	7.0	6.8	10	0.5	-	-
18	6.6	15.1	4.0	2.2	7.4	76	1010.1	2.2	5.0	6.6	09	0.7	-	-
19	5.2	7.9	1.4	- 1.3	7.4	84	1021.9	3.5	4.8	2.8	05	0.1	-	-
20	10.2	12.3	7.5	6.0	10.1	81	1016.8	0.1	7.6	2.8	04	-	-	-
21	11.8	16.3	8.3	6.5	11.1	80	1012.6	4.4	4.8	3.1	04	-	-	-
22	11.5	16.8	9.2	7.5	12.0	88	1011.3	2.8	3.1	3.6	06	0.0	-	-
23	7.9	10.2	6.2	5.0	10.4	98	1016.9	1.6	4.3	1.5	03	-	-	-
24	9.8	12.2	6.4	3.0	12.0	99	1010.8	0.3	6.9	1.4	03	0.3	-	-
25	9.6	12.0	7.0	5.0	10.4	88	1011.8	7.5	5.3	2.1	03	-	-	-
26	11.6	16.0	7.2	6.0	11.5	85	1009.8	2.3	4.5	3.5	04	-	-	-
27	10.9	14.2	8.0	5.5	10.3	80	1011.3	5.7	4.6	1.9	03	1.3	-	-
28	12.9	15.4	9.9	7.9	10.4	73	1001.0	5.7	4.6	4.5	09	-	-	-
29	10.8	13.3	9.3	8.4	8.8	68	1001.2	4.1	4.9	5.9	09	0.5	-	-
30	8.2	10.4	6.9	5.0	9.1	84	1009.5	2.1	5.0	5.0	07	0.1	-	-
31	6.6	9.4	3.9	2.1	8.2	85	1008.6	5.6	2.4	3.3	04	-	-	-

MIKOŁAJKI

Październik 1967

DNI	TEMPERATURA POWIETRZA				PRĘŻNOŚĆ PARY WODNEJ	WILGOTNOŚĆ WZGLĘDNA	CIŚNIENIE ATMOSFERYCZNE	USŁONECZNIENIE	ZACHMURZENIE	WIATR		OPAD	ŚNIEG	
	T	Max	Min	T_0	e	U	P	S	N	v	v_{max}	R_d	s_k	s_g
1	13.9	16.0	12.6	10.7	12.8	81	998.3	2.8	7.1	4.5	07	0.0	-	-
2	13.7	17.0	11.2	9.7	12.4	80	998.5	6.2	4.6	3.8	05	-	-	-
3	13.0	14.8	11.4	9.8	13.9	92	993.1	0.4	6.6	3.1	05	0.9	-	-
4	14.5	17.5	12.7	12.2	15.1	92	987.7	1.7	5.4	4.3	08	5.6	-	-
5	11.9	15.4	10.4	9.7	13.2	95	984.4	-	6.6	3.9	05	8.4	-	-
6	9.3	12.0	6.4	5.2	10.2	88	993.3	0.4	4.1	4.3	05	0.0	-	-
7	10.6	14.0	6.7	5.8	10.4	82	1000.4	2.1	6.0	4.0	05	1.3	-	-
8	12.4	15.1	11.2	9.3	12.1	85	996.5	4.5	5.8	4.9	07	5.6	-	-
9	11.1	12.8	10.0	8.4	11.2	85	999.0	1.3	6.4	7.1	10	0.8	-	-
10	11.1	14.1	8.3	6.9	12.9	97	997.1	-	6.9	4.1	07	3.8	-	-
11	12.0	14.6	8.8	6.6	11.1	80	1002.7	7.9	4.3	4.5	08	-	-	-
12	12.7	17.1	8.2	6.0	13.4	90	1004.4	3.7	3.6	3.6	06	-	-	-
13	14.5	19.8	9.9	7.0	13.7	85	1001.2	6.9	1.8	3.8	08	-	-	-
14	12.0	15.6	9.3	8.4	11.1	80	1002.5	7.0	4.1	3.3	05	-	-	-
15	14.6	18.6	8.0	8.4	13.2	80	995.5	6.2	5.6	6.0	08	0.8	-	-
16	11.8	16.3	10.5	10.2	11.8	85	989.9	0.4	6.3	5.4	10	2.1	-	-
17	13.9	19.4	7.2	5.9	12.3	78	987.1	1.6	6.6	7.1	10	0.0	-	-
18	8.4	19.2	3.9	4.3	7.2	68	990.4	2.5	6.6	7.6	10	1.2	-	-
19	4.0	8.6	0.4	- 0.9	6.4	79	1007.9	8.8	2.1	4.8	06	-	-	-
20	7.8	11.8	3.2	3.1	8.0	76	1003.4	1.4	7.3	4.0	07	0.0	-	-
21	9.2	14.2	6.3	5.1	7.9	69	1001.5	5.7	3.9	4.8	06	-	-	-
22	11.0	17.2	5.0	3.1	9.2	69	996.0	8.9	3.1	5.1	07	0.2	-	-
23	10.7	14.6	8.1	6.1	10.6	83	1001.7	5.9	5.6	2.6	06	-	-	-
24	9.3	11.3	7.2	4.5	11.3	96	997.9	-	7.5	2.4	03	12.2	-	-
25	10.1	11.8	7.6	6.0	11.3	91	995.4	2.1	5.5	3.9	07	-	-	-
26	8.2	12.0	4.0	3.0	9.8	90	999.9	2.6	5.3	5.6	08	0.0	-	-
27	11.8	14.2	10.1	8.8	12.6	91	999.9	1.2	6.6	3.6	05	0.2	-	-
28	11.4	13.4	9.8	8.7	11.5	85	993.4	0.1	5.6	6.3	09	-	-	-
29	10.7	13.4	7.2	5.9	11.3	88	991.1	3.8	3.4	3.1	04	1.0	-	-
30	7.6	11.4	6.0	3.5	8.8	84	997.4	4.5	4.5	2.9	06	-	-	-
31	4.3	9.5	1.1	- 0.1	7.7	93	998.7	5.1	2.4	2.5	04	0.0	-	-

RESKO

DNI	TEMPERATURA POWIETRZA				PRĘŻNOŚĆ PARY WODNEJ	WILGOTNOŚĆ WZGLĘDNA	CIŚNIENIE ATMOSFERYCZNE	USŁONECZNIENIE	ZACHMURZENIE	WIATR		OPAD	ŚNIEG	
	T	Max	Min	T_0	e	U	P	S	N	v	v_{max}	R_d	s_k	s_g
1	13.4	17.1	11.1	9.9	.	.	1010.3	3.9	.	.		-	-	-
2	14.1	18.4	9.6	7.4	.	.	1004.2	5.0	.	.		0.3	-	-
3	12.4	15.6	10.5	9.4	.	.	1001.3	3.2	.	.		-	-	-
4	12.6	18.1	7.8	5.0	.	.	990.8	5.8	.	.		5.3	-	-
5	10.6	13.8	8.5	5.0	.	.	990.9	3.5	.	.		2.2	-	-
6	10.2	12.2	8.1	6.7	.	.	1003.9	2.3	.	.		-	-	-
7	10.9	14.2	6.5	4.5	.	.	1008.1	-	.	.		1.9	-	-
8	12.6	14.1	10.4	8.8	.	.	1008.3	0.2	.	.		8.1	-	-
9	11.4	14.1	9.1	9.7	.	.	1014.7	0.6	.	.		17.5	-	-
10	14.3	15.6	8.8	8.7	.	.	1008.6	-	.	.		1.5	-	-
11	13.2	14.7	9.3	5.4	.	.	1012.5	0.2	.	.		-	-	-
12	16.0	21.4	11.0	9.0	.	.	1010.7	8.1	.	.		-	-	-
13	15.1	20.5	10.5	7.5	.	.	1007.5	7.3	.	.		2.8	-	-
14	10.9	14.8	7.3	4.9	.	.	1010.6	7.0	.	.		0.1	-	-
15	13.6	17.9	9.5	7.7	.	.	1001.0	1.5	.	.		2.2	-	-
16	10.5	12.0	9.2	7.9	.	.	999.2	1.1	.	.		3.4	-	-
17	14.7	19.4	7.7	5.9	.	.	991.0	0.0	.	.		-	-	-
18	5.8	16.6	1.8	5.9	.	.	1004.2	1.7	.	.		4.1	-	-
19	3.7	7.0	- 0.6	- 4.0	.	.	1016.7	2.1	.	.		-	-	-
20	9.6	11.8	6.4	4.9	.	.	1010.9	1.0	.	.		-	-	-
21	11.8	16.3	7.5	5.5	.	.	1007.8	6.6	.	.		-	-	-
22	11.4	16.0	7.6	6.0	.	.	1006.0	3.6	.	.		0.0	-	-
23	8.1	11.2	6.9	4.6	.	.	1011.3	1.4	.	.		-	-	-
24	10.9	12.7	5.0	1.8	.	.	1005.2	0.3	.	.		-	-	-
25	9.7	13.6	8.0	7.5	.	.	1006.4	4.1	.	.		-	-	-
26	11.0	15.0	7.0	5.0	.	.	1004.8	-	.	.		0.0	-	-
27	11.3	14.8	7.4	4.5	.	.	1006.3	5.1	.	.		0.6	-	-
28	13.0	16.2	10.3	8.4	.	.	996.7	6.3	.	.		-	-	-
29	10.7	12.8	8.8	7.5	.	.	996.7	5.2	.	.		0.5	-	-
30	7.3	10.7	5.0	3.8	.	.	1004.4	3.4	.	.		-	-	-
31	5.3	9.8	2.1	- 0.1	.	.	1003.8	6.1	.	.		-	-	-

OLSZTYN-DAJTKI

DNI	TEMPERATURA POWIETRZA				PRĘŻNOŚĆ PARY WODNEJ	WILGOTNOŚĆ WZGLĘDNA	CIŚNIENIE ATMOSFERYCZNE	USŁONECZNIENIE	ZACHMURZENIE	WIATR		OPAD	ŚNIEG	
	T	Max	Min	T_0	e	U	P	S	N	v	v_{max}	R_d	s_k	s_g
1	13.5	16.0	11.2	9.5	12.9	84	998.7	.	7.0	4.5	06	-	-	-
2	13.3	17.1	9.0	9.6	12.0	79	997.7	.	4.6	3.9	05	-	-	-
3	13.2	16.4	10.7	7.7	13.3	88	992.4	.	5.9	2.3	04	0.0	-	-
4	13.3	17.8	8.5	5.3	13.4	88	986.2	.	5.1	2.9	05	4.0	-	-
5	11.6	15.8	9.7	11.0	12.5	91	983.3	.	5.1	3.5	05	5.4	-	-
6	9.2	11.5	6.4	3.7	9.6	83	992.8	.	5.9	4.5	06	-	-	-
7	11.2	14.7	7.7	5.7	10.5	79	999.8	.	6.4	3.9	05	2.1	-	-
8	12.0	14.1	10.2	8.2	12.1	87	996.5	.	6.4	5.6	08	10.1	-	-
9	10.8	14.4	9.3	8.3	10.8	84	999.7	.	5.5	6.1	10	3.2	-	-
10	11.5	14.1	8.4	6.1	13.2	96	996.9	.	7.9	4.0	06	5.1	-	-
11	11.1	14.0	9.0	7.7	11.0	83	1002.6	.	4.1	3.5	05	-	-	-
12	13.9	20.0	7.3	6.2	14.0	88	1003.4	.	3.1	3.1	05	-	-	-
13	14.3	19.0	11.1	6.4	13.8	85	1000.0	.	0.9	3.8	06	-	-	-
14	11.0	15.1	7.2	6.2	10.9	83	1002.2	.	4.1	3.4	06	-	-	-
15	14.3	19.5	6.8	2.4	13.2	82	994.2	.	4.9	5.0	06	3.0	-	-
16	11.1	16.8	9.9	8.2	11.6	87	989.5	.	6.1	4.5	06	1.3	-	-
17	14.3	19.6	6.8	4.9	12.5	77	985.6	.	6.5	6.8	09	3.9	-	-
18	6.8	19.7	2.4	5.3	6.9	72	990.6	.	6.1	6.4	09	3.5	-	-
19	3.1	7.3	- 0.6	- 3.0	6.0	79	1007.4	.	3.1	4.3	07	-	-	-
20	8.0	10.8	3.3	1.9	8.1	75	1002.6	.	6.9	4.1	06	-	-	-
21	9.6	14.7	6.5	4.1	7.8	67	1000.7	.	3.9	4.0	05	-	-	-
22	11.5	16.9	5.4	2.5	9.5	69	995.8	.	2.5	4.8	07	0.0	-	-
23	8.7	14.2	6.0	3.9	10.0	90	1001.4	.	3.6	2.6	04	-	-	-
24	9.3	13.3	3.0	0.2	11.2	95	997.0	.	7.0	1.8	03	21.1	-	-
25	9.1	11.4	6.3	7.5	10.6	91	995.3	.	5.1	2.9	03	0.2	-	-
26	8.6	12.2	2.8	0.2	9.7	87	998.8	.	5.4	4.0	07	-	-	-
27	11.7	14.1	10.0	8.1	12.6	92	998.8	.	5.3	2.5	04	-	-	-
28	12.3	15.0	10.5	7.3	11.9	81	995.8	.	5.8	4.8	06	-	-	-
29	9.8	13.6	6.8	3.7	10.8	90	989.9	.	3.1	2.9	04	0.8	-	-
30	6.7	9.9	5.0	3.8	8.5	85	998.6	.	5.8	4.0	07	-	-	-
31	4.5	10.4	0.0	- 3.7	7.2	87	997.4	.	0.1	2.0	03	-	-	-

SZCZECINEK

DNI	TEMPERATURA POWIETRZA				PREŻNOŚĆ PARY WODNEJ	WILGOTNOŚĆ WZGLĘDNA	CIŚNIENIE ATMOSFERYCZNE	USŁONECZNIENIE	ZACHMURZENIE	WIATR		OPAD	ŚNIEG	
	T	Max	Min	T_g	e	U	P	S	N	v	v_{max}	R_d	s_h	s_g
1	13.1	18.2	11.3	9.4	13.1	87	999.6	3.1	4.1	3.8	05	-	-	-
2	13.3	17.8	8.5	7.1	12.1	81	994.6	6.7	4.8	3.3	05	0.0	-	-
3	12.5	15.3	11.4	10.6	12.8	89	991.0	0.7	5.6	1.8	03	0.1	-	-
4	12.5	17.5	7.5	3.2	12.2	85	981.5	5.0	5.0	5.3	07	4.1	-	-
5	10.7	16.0	9.0	8.4	10.6	83	981.2	4.6	6.8	5.8	08	0.7	-	-
6	10.1	12.3	8.0	6.0	9.7	79	993.0	1.8	7.3	6.4	08	0.0	-	-
7	10.7	13.7	6.6	4.3	11.1	86	998.1	0.2	6.0	4.5	07	1.8	-	-
8	12.2	14.1	11.0	9.1	12.3	86	997.4	0.7	6.8	6.5	08	7.6	-	-
9	11.1	13.5	9.9	8.2	11.2	85	1003.3	2.2	6.6	5.0	08	9.4	-	-
10	13.0	14.5	8.4	7.7	14.5	97	997.3	-	7.9	4.8	07	3.9	-	-
11	12.6	15.2	9.2	6.7	12.8	88	1002.1	2.8	6.6	2.9	04	-	-	-
12	15.7	21.5	11.8	10.9	15.3	87	1001.2	6.7	3.1	3.5	04	-	-	-
13	14.1	20.3	10.3	8.9	13.4	85	997.6	6.8	4.4	4.0	07	0.3	-	-
14	11.0	15.9	8.4	6.2	10.6	81	1000.9	6.7	2.8	4.1	05	-	-	-
15	13.3	18.1	9.1	6.9	12.8	85	991.1	1.9	5.5	4.9	06	2.7	-	-
16	10.7	12.9	9.7	7.6	11.5	89	988.5	-	6.6	5.8	07	0.4	-	-
17	14.0	19.8	7.7	5.4	11.8	75	981.9	-	8.0	8.9	15	0.0	-	-
18	5.8	18.4	2.4	4.9	7.2	78	992.2	0.6	4.9	6.8	12	1.3	-	-
19	3.6	6.4	0.7	- 2.0	6.9	86	1006.4	4.0	4.9	3.4	05	0.0	-	-
20	8.5	10.5	5.8	4.0	8.9	80	1000.8	0.1	7.5	3.3	04	-	-	-
21	10.7	16.0	6.3	4.0	9.1	71	998.0	7.0	3.8	4.5	06	-	-	-
22	10.2	16.3	7.1	3.7	10.5	79	995.5	4.4	2.6	3.5	06	0.0	-	-
23	9.5	12.4	7.5	6.5	10.4	89	1000.7	2.7	6.6	1.8	03	-	-	-
24	10.8	12.8	5.4	1.8	12.3	95	994.8	1.0	7.9	1.8	03	1.3	-	-
25	9.5	12.2	8.4	7.4	10.1	86	995.6	5.3	4.5	2.9	05	-	-	-
26	10.0	14.4	6.1	3.2	10.8	87	995.4	1.4	6.3	4.3	05	-	-	-
27	11.3	15.0	8.8	5.1	10.5	79	996.5	4.4	4.9	3.1	04	0.4	-	-
28	12.4	16.0	10.7	3.4	11.0	78	987.5	6.4	3.4	5.3	08	-	-	-
29	10.1	13.1	8.7	6.6	9.0	73	987.2	4.7	4.5	4.4	05	0.0	-	-
30	7.3	10.8	5.9	5.3	7.9	77	994.5	5.6	5.3	4.4	06	-	-	-
31	4.7	9.8	1.3	- 0.6	7.2	85	994.2	4.8	1.6	2.8	04	-	-	-

CHOJNICE

Październik 1967

DNI	TEMPERATURA POWIETRZA				PREŻNOŚĆ PARY WODNEJ	WILGOTNOŚĆ WZGLĘDNA	CIŚNIENIE ATMOSFERYCZNE	USŁONECZNIENIE	ZACHMURZENIE	WIATR		OPAD	ŚNIEG	
	T	Max	Min	T_g	e	U	P	S	N	v	v_{max}	R_d	s_h	s_g
1	12.6	15.7	11.2	10.1	12.7	87	995.0	3.8	6.1	4.5	07	0.0	-	-
2	12.1	17.0	7.8	4.9	11.9	86	990.9	7.3	3.8	3.5	06	-	-	-
3	12.2	15.1	10.6	7.4	13.1	92	986.8	0.5	6.6	2.0	04	0.1	-	-
4	12.1	17.0	8.0	4.6	12.5	89	978.4	3.9	5.4	3.9	07	5.5	-	-
5	10.4	14.7	8.7	8.8	10.9	87	976.9	4.0	5.9	6.0	11	0.6	-	-
6	9.1	11.4	8.0	6.4	10.1	87	988.3	0.7	7.0	5.6	07	0.0	-	-
7	10.1	13.5	5.0	2.7	11.4	92	994.0	0.8	7.0	4.9	07	1.7	-	-
8	11.6	13.9	10.1	8.4	12.2	90	992.5	0.6	6.4	7.4	12	9.5	-	-
9	10.9	13.5	9.4	7.8	11.0	85	997.9	6.0	6.0	6.9	09	6.6	-	-
10	12.3	13.8	8.6	8.3	14.0	97	992.6	-	7.0	6.1	08	2.7	-	-
11	12.1	14.0	8.2	6.4	12.2	87	997.8	5.3	6.8	2.9	05	-	-	-
12	14.5	19.5	11.4	6.6	15.0	91	997.2	7.2	3.0	2.6	03	-	-	-
13	13.5	18.8	10.5	7.5	13.6	88	993.8	6.6	4.9	3.6	07	0.0	-	-
14	9.9	13.8	7.4	5.4	10.6	88	996.8	5.5	4.3	2.9	04	-	-	-
15	12.8	18.0	8.1	6.2	12.5	85	987.4	3.6	5.6	5.4	10	1.5	-	-
16	10.1	12.7	9.0	8.0	11.5	93	984.3	-	5.8	6.0	07	6.6	-	-
17	13.1	18.6	6.0	4.7	11.8	79	978.6	0.4	8.0	10.0	18	0.5	-	-
18	5.3	15.9	1.9	4.4	7.4	84	987.3	1.6	4.8	7.8	16	0.5	-	-
19	2.8	5.5	- 1.1	- 2.9	6.8	90	1002.1	5.6	4.5	4.4	08	0.0	-	-
20	7.6	10.0	5.0	2.2	9.1	86	996.7	2.9	8.0	3.9	05	-	-	-
21	9.5	14.7	5.8	4.8	9.2	78	994.2	7.6	4.0	2.9	04	-	-	-
22	10.3	15.5	5.8	4.2	10.5	83	991.0	6.5	2.5	5.3	07	0.0	-	-
23	9.1	13.9	7.9	6.6	10.8	94	996.5	-	7.6	2.6	04	-	-	-
24	10.3	12.5	8.1	5.1	12.1	97	990.8	0.4	8.0	1.5	02	0.3	-	-
25	8.9	11.8	6.5	7.1	10.3	90	991.0	5.7	4.3	3.4	05	0.0	-	-
26	8.9	13.2	4.7	2.9	10.6	92	991.7	1.6	5.4	3.9	05	-	-	-
27	10.4	13.9	7.5	4.6	10.9	87	992.6	3.4	6.5	2.3	05	-	-	-
28	11.7	15.2	9.5	7.9	11.2	82	984.1	4.7	4.1	5.0	11	-	-	-
29	9.0	13.0	6.4	4.9	9.8	86	983.4	4.4	3.8	3.6	07	0.0	-	-
30	6.1	9.7	4.1	2.9	8.1	87	990.4	7.5	3.3	4.9	07	-	-	-
31	4.5	8.8	1.1	- 0.3	7.6	91	990.5	7.1	0.8	2.6	03	-	-	-

SZCZECIN-DĄBIE

DNI	TEMPERATURA POWIETRZA				PREŻNOŚĆ PARY WODNEJ	WILGOTNOŚĆ WZGLĘDNA	CIŚNIENIE ATMOSFERYCZNE	USŁONECZNIENIE	ZACHMURZENIE	WIATR		OPAD	ŚNIEG	
	T	Max	Min	T_g	e	U	P	S	N	v	v_{max}	R_d	s_h	s_g
1	13.3	17.9	10.7	9.8	13.0	86	1016.6	3.5	4.0	4.6	07	-	-	-
2	14.7	19.0	10.7	7.7	12.7	77	1009.6	4.0	5.1	5.8	09	0.0	-	-
3	12.5	16.3	9.0	8.2	11.8	81	1006.6	4.3	4.8	3.6	05	0.3	-	-
4	13.4	18.3	8.8	3.1	11.5	75	995.5	2.6	3.5	7.8	09	4.6	-	-
5	10.7	14.2	9.6	8.4	10.6	83	996.4	4.6	5.4	7.1	08	0.7	-	-
6	10.9	13.2	8.8	7.4	10.4	80	1010.3	5.0	5.6	6.3	08	-	-	-
7	12.0	15.2	8.4	6.2	12.1	85	1014.1	-	7.0	6.0	07	2.9	-	-
8	13.3	14.6	10.9	9.3	13.1	86	1015.3	-	5.5	7.3	09	3.0	-	-
9	11.8	14.6	10.3	9.0	11.9	86	1021.5	0.1	7.3	5.0	08	15.4	-	-
10	14.8	15.9	10.4	10.2	15.9	95	1015.3	-	8.0	6.0	08	0.4	-	-
11	13.8	16.7	10.0	12.8	14.7	93	1018.2	-	5.4	3.6	05	-	-	-
12	16.7	22.5	10.3	7.5	14.3	77	1016.1	6.8	1.5	5.3	09	0.0	-	-
13	15.5	22.4	11.9	8.3	13.4	77	1013.1	7.3	5.0	4.8	08	1.7	-	-
14	11.4	15.3	8.3	6.8	11.2	84	1016.6	6.6	2.9	4.8	07	0.9	-	-
15	13.8	18.6	11.0	9.2	13.4	84	1006.1	1.1	6.0	6.9	08	2.1	-	-
16	11.5	13.6	9.1	9.5	12.0	88	1004.8	0.8	6.9	6.3	08	0.7	-	-
17	15.2	20.3	8.9	7.3	12.0	70	996.6	-	7.8	10.8	14	0.0	-	-
18	6.5	16.0	4.2	5.3	7.6	79	1010.8	1.3	5.0	6.8	10	1.6	-	-
19	4.7	8.3	0.4	- 0.7	7.3	86	1022.7	-	5.3	6.1	08	0.4	-	-
20	10.3	13.0	7.5	5.8	9.3	74	1016.6	-	7.6	4.6	06	-	-	-
21	12.3	16.8	8.2	6.6	9.6	67	1013.3	8.6	2.6	5.6	07	-	-	-
22	12.1	17.1	9.6	7.3	11.2	78	1011.7	3.5	2.1	5.8	07	0.0	-	-
23	8.4	11.4	7.3	5.6	10.8	97	1017.1	0.5	5.9	2.4	04	0.0	-	-
24	10.8	12.7	5.9	3.3	12.5	96	1011.0	-	8.0	2.5	04	-	-	-
25	10.0	12.2	7.5	5.6	10.2	83	1011.9	6.1	5.5	4.4	05	-	-	-
26	11.9	15.9	8.3	5.3	11.3	81	1010.4	-	6.0	6.3	07	0.0	-	-
27	11.4	14.4	9.1	6.6	10.2	76	1011.7	4.2	6.4	5.1	07	3.2	-	-
28	13.3	15.8	10.3	9.4	10.6	70	1001.7	4.7	3.4	7.5	10	-	-	-
29	10.9	13.4	9.6	8.8	8.8	69	1001.7	4.6	4.4	8.0	09	0.7	-	-
30	7.6	10.7	5.1	4.5	8.3	80	1010.0	5.4	4.6	6.5	08	-	-	-
31	6.1	9.9	2.5	0.0	7.6	82	1008.5	7.2	3.1	5.1	07	-	-	-

WAŁCZ

DNI	TEMPERATURA POWIETRZA				PREŻNOŚĆ PARY WODNEJ	WILGOTNOŚĆ WZGLĘDNA	CIŚNIENIE ATMOSFERYCZNE	USŁONECZNIENIE	ZACHMURZENIE	WIATR		OPAD	ŚNIEG	
	T	Max	Min	T_g	e	U	P	S	N	v	v_{max}	R_d	s_h	s_g
1	13.7	17.4	12.0	10.6	13.3	86	1003.6	.	6.6	3.3	06	-	-	-
2	13.8	19.6	8.3	6.5	12.5	81	998.1	.	4.3	2.0	04	-	-	-
3	13.3	16.2	11.9	10.0	13.4	88	994.4	.	6.3	0.9	02	-	-	-
4	13.4	19.2	9.2	3.4	13.0	86	985.0	.	5.4	2.9	05	3.9	-	-
5	10.8	16.4	8.4	8.8	10.8	84	985.0	.	7.4	3.8	06	4.7	-	-
6	10.1	11.3	8.4	7.2	10.7	87	997.1	.	7.6	4.4	06	1.3	-	-
7	10.7	14.0	5.1	3.1	11.9	91	1001.8	.	5.8	2.3	04	3.6	-	-
8	13.0	14.4	11.0	8.8	13.5	91	1001.9	.	6.0	4.4	07	10.0	-	-
9	11.5	13.5	10.1	9.2	11.8	88	1007.2	.	7.9	5.3	08	8.9	-	-
10	13.4	14.8	9.3	8.2	15.0	97	1001.0	.	7.8	3.8	06	3.6	-	-
11	13.3	15.2	9.6	6.8	14.3	93	1005.7	.	7.1	0.9	01	-	-	-
12	15.6	22.4	10.6	6.8	15.2	86	1004.8	.	1.4	1.1	03	-	-	-
13	14.5	20.7	9.4	5.8	13.8	85	1001.4	.	3.8	2.5	05	-	-	-
14	11.5	15.6	8.5	6.4	11.4	85	1004.3	.	4.9	1.5	03	-	-	-
15	13.9	19.3	8.8	6.8	13.4	85	995.0	.	6.4	3.1	05	0.6	-	-
16	11.4	14.2	10.2	9.3	12.2	90	992.6	.	6.5	3.3	06	0.9	-	-
17	14.3	19.9	7.2	6.9	12.5	77	986.5	.	7.5	5.6	08	2.4	-	-
18	6.2	15.5	2.9	5.4	7.8	83	996.4	.	4.3	5.4	08	3.3	-	-
19	3.4	7.6	- 0.5	- 3.1	7.2	92	1010.4	.	4.9	2.9	05	0.2	-	-
20	9.3	13.0	6.0	1.9	9.4	81	1004.6	.	7.5	1.8	02	-	-	-
21	11.1	16.4	6.8	5.0	9.3	72	1001.9	.	2.1	1.9	03	-	-	-
22	11.4	17.4	6.2	1.9	11.1	81	999.5	.	2.3	2.4	03	-	-	-
23	9.8	14.6	7.8	5.0	11.7	96	1004.3	.	7.3	1.5	02	0.0	-	-
24	12.1	13.4	10.2	9.4	13.4	95	998.0	.	7.9	1.1	02	1.9	-	-
25	10.2	12.8	8.7	9.0	10.6	86	999.5	.	5.0	2.3	04	-	-	-
26	10.7	14.8	5.9	3.9	11.6	89	999.2	.	5.6	2.8	04	-	-	-
27	12.0	15.9	9.4	5.4	11.4	83	1000.2	.	7.0	1.0	02	-	-	-
28	13.3	16.6	10.4	8.8	11.4	78	991.2	.	3.8	5.0	08	-	-	-
29	10.2	13.5	7.7	5.8	9.5	77	990.6	.	3.9	4.3	05	0.0	-	-
30	7.5	11.9	4.4	1.9	8.2	79	998.3	.	1.8	3.1	05	-	-	-
31	5.1	9.4	1.7	- 0.6	7.5	85	997.3	.	0.1	2.3	03	-	-	-

Tablica II

BIAŁYSTOK

DNI	TEMPERATURA POWIETRZA				PRĘŻNOŚĆ PARY WODNEJ	WILGOTNOŚĆ WZGLĘDNA	CIŚNIENIE ATMOSFERYCZNE	USŁONECZNIENIE	ZACHMURZENIE	WIATR		OPAD	ŚNIEG	
	T	Max	Min	T_g	e	U	P	S	N	v	v_{max}	R_d	s_h	s_g
1	12.8	16.6	7.9	4.0	12.9	88	997.7	3.3	6.0	2.6	04	0.0	-	-
2	13.6	18.3	10.5	8.7	12.4	81	998.8	5.3	5.0	2.3	04	-	-	-
3	13.6	20.3	9.7	7.4	13.5	87	993.2	2.3	6.5	1.4	03	6.4	-	-
4	14.0	17.8	10.4	9.6	14.9	93	988.2	2.3	5.8	1.6	03	-	-	-
5	12.0	15.4	9.9	10.6	13.3	95	985.2	0.1	6.9	2.3	05	7.8	-	-
6	9.3	12.3	6.9	5.5	10.5	89	993.4	0.9	6.1	2.5	04	0.3	-	-
7	10.2	14.6	6.8	5.4	10.2	83	1001.1	3.2	6.1	2.8	04	1.7	-	-
8	12.6	15.5	8.9	7.0	12.4	85	997.1	5.3	6.8	3.4	06	7.9	-	-
9	10.9	12.5	9.9	8.8	11.3	87	997.1	-	7.6	4.4	07	0.2	-	-
10	10.0	13.4	6.5	5.4	12.1	97	997.1	-	7.5	1.6	04	3.5	-	-
11	11.6	14.3	7.3	10.7	11.3	82	1001.7	6.6	5.0	2.3	04	-	-	-
12	12.3	19.0	4.5	2.0	13.1	90	1004.8	8.1	1.8	1.1	02	-	-	-
13	13.5	20.0	6.5	4.3	13.5	88	1002.0	8.1	0.1	1.6	04	-	-	-
14	12.5	16.2	10.7	9.6	12.1	84	1001.9	5.7	6.3	1.9	04	0.0	-	-
15	13.5	18.0	9.5	7.8	13.6	88	997.2	3.9	6.5	2.8	04	0.7	-	-
16	13.1	15.0	11.8	10.3	13.3	88	990.2	1.0	7.1	3.9	06	5.4	-	-
17	13.7	18.6	6.4	4.9	12.8	82	989.6	1.7	6.1	3.6	06	2.0	-	-
18	9.6	18.6	6.0	8.4	8.8	73	990.1	1.2	7.4	5.3	08	4.2	-	-
19	3.8	8.8	- 0.1	- 1.3	6.1	78	1007.4	8.5	2.6	2.3	03	-	-	-
20	5.7	10.6	1.3	- 0.2	6.8	76	1004.1	2.1	6.3	2.5	05	-	-	-
21	7.5	16.4	2.5	0.2	7.2	72	1002.4	7.6	4.1	2.1	05	-	-	-
22	9.2	15.8	2.2	- 0.5	8.3	71	996.8	7.7	2.8	2.5	04	-	-	-
23	10.8	14.0	7.7	4.0	10.3	80	1000.9	7.2	5.1	1.6	03	1.5	-	-
24	10.2	13.1	8.1	6.2	11.7	94	997.5	0.2	8.0	1.1	03	4.5	-	-
25	10.1	13.1	7.6	7.6	11.5	93	994.7	1.9	6.1	1.8	04	1.8	-	-
26	6.7	11.4	1.5	1.1	9.3	94	1001.0	2.8	4.8	2.4	04	-	-	-
27	10.7	15.6	8.7	5.7	11.7	91	1000.4	2.4	4.9	1.4	02	-	-	-
28	9.8	14.8	6.0	4.5	10.6	88	994.9	6.2	1.9	2.5	04	-	-	-
29	9.4	14.5	3.7	0.8	10.3	87	991.7	4.5	3.5	1.5	05	0.1	-	-
30	8.2	11.6	5.1	5.8	9.2	85	997.1	5.5	5.4	1.8	03	-	-	-
31	3.3	7.8	- 1.9	- 3.8	7.6	96	998.2	0.1	5.9	0.4	01	6.4	-	-

BYDGOSZCZ

Październik 1967

DNI	TEMPERATURA POWIETRZA				PRĘŻNOŚĆ PARY WODNEJ	WILGOTNOŚĆ WZGLĘDNA	CIŚNIENIE ATMOSFERYCZNE	USŁONECZNIENIE	ZACHMURZENIE	WIATR		OPAD	ŚNIEG	
	T	Max	Min	T_g	e	U	P	S	N	v	v_{max}	R_d	s_h	s_g
1	13.0	17.4	11.8	10.2	13.1	88	1008.7	2.7	6.0	5.0	08	0.0	-	-
2	12.6	18.7	5.5	3.2	11.8	82	1004.4	7.3	4.5	2.8	05	-	-	-
3	12.3	16.6	8.9	6.2	12.8	89	1000.2	0.2	4.6	1.9	03	0.0	-	-
4	13.3	20.0	6.9	3.2	12.3	83	992.4	3.2	5.5	4.1	09	3.6	-	-
5	11.5	17.3	9.3	8.9	11.0	82	991.3	4.3	4.9	3.6	06	0.1	-	-
6	10.0	13.2	7.0	4.7	10.3	84	1002.4	1.5	7.0	5.3	07	0.3	-	-
7	11.0	14.8	4.8	1.7	11.3	86	1008.1	2.1	6.1	4.9	08	0.4	-	-
8	12.8	15.2	10.5	8.6	12.6	86	1006.9	-	7.0	6.0	09	6.0	-	-
9	11.9	14.5	10.3	9.1	11.2	81	1011.7	1.8	7.3	6.6	10	7.8	-	-
10	12.8	14.8	8.5	8.1	14.4	97	1006.4	-	8.0	5.1	08	2.1	-	-
11	13.3	15.8	10.3	7.9	13.2	87	1011.2	5.3	6.8	2.6	04	0.0	-	-
12	15.1	21.5	9.9	8.4	14.7	86	1010.6	8.0	1.6	2.9	04	-	-	-
13	14.0	20.1	8.4	4.7	13.9	87	1007.2	7.9	2.4	3.3	08	-	-	-
14	10.7	15.0	6.3	3.2	10.4	83	1010.5	3.0	5.3	3.4	06	-	-	-
15	14.3	19.9	9.0	8.1	13.2	82	1001.5	3.0	5.1	5.5	08	4.6	-	-
16	11.5	15.4	9.1	8.1	12.0	89	998.4	0.4	6.9	4.9	06	0.1	-	-
17	15.4	21.3	5.9	3.1	11.9	70	993.2	0.6	7.6	9.8	14	0.1	-	-
18	6.6	21.0	3.5	3.2	7.7	80	1001.5	0.7	6.0	9.6	14	0.7	-	-
19	3.0	7.3	- 2.9	- 4.6	6.8	89	1016.2	2.5	4.8	2.9	04	0.4	-	-
20	8.6	12.8	5.7	4.7	8.7	78	1010.5	4.6	7.1	3.9	05	-	-	-
21	9.5	16.1	4.4	0.8	8.2	71	1008.1	8.6	3.4	3.0	05	-	-	-
22	11.3	17.3	4.7	1.7	10.2	77	1004.7	7.8	2.3	4.5	08	-	-	-
23	8.1	15.6	4.3	0.3	10.6	98	1010.1	-	6.4	1.0	03	0.1	-	-
24	10.6	12.6	9.2	8.6	12.4	97	1004.0	-	8.0	1.4	03	13.2	-	-
25	9.1	12.5	4.1	3.4	10.3	89	1004.5	5.4	5.3	3.9	06	-	-	-
26	10.3	15.0	3.8	0.7	10.6	84	1005.5	3.4	4.9	3.3	05	-	-	-
27	11.5	15.3	8.7	6.5	12.1	89	1006.0	1.2	7.4	2.6	06	0.1	-	-
28	13.1	17.3	10.5	9.2	11.5	77	998.0	3.8	4.5	6.0	08	-	-	-
29	9.3	14.3	5.5	2.4	9.9	85	997.2	5.0	3.8	2.9	05	0.2	-	-
30	6.2	10.8	3.2	1.4	8.1	85	1004.4	6.4	2.5	4.5	06	-	-	-
31	4.6	10.5	0.3	- 2.7	7.3	86	1004.1	6.6	0.9	2.3	04	0.0	-	-

MŁAWA

DNI	TEMPERATURA POWIETRZA				PRĘŻNOŚĆ PARY WODNEJ	WILGOTNOŚĆ WZGLĘDNA	CIŚNIENIE ATMOSFERYCZNE	USŁONECZNIENIE	ZACHMURZENIE	WIATR		OPAD	ŚNIEG	
	T	Max	Min	T_g	e	U	P	S	N	v	v_{max}	R_d	s_h	s_g
1	13.2	15.6	10.9	7.8	12.8	85	998.6	.	6.4	4.5	07	-	-	-
2	12.3	18.0	6.8	4.2	11.5	81	997.1	.	2.6	1.4	03	-	-	-
3	12.8	16.2	9.1	6.3	14.2	95	991.7	.	5.6	0.3	01	0.6	-	-
4	14.0	18.1	10.4	7.9	14.4	90	985.4	.	5.0	2.1	04	5.0	-	-
5	11.5	15.2	9.9	11.0	12.8	94	983.0	.	5.9	2.5	04	4.2	-	-
6	8.7	11.6	5.3	3.1	9.9	88	992.9	.	6.5	3.3	06	0.3	-	-
7	11.3	15.7	7.6	7.5	10.9	83	999.5	.	7.4	2.8	05	1.0	-	-
8	12.4	14.4	11.0	9.7	12.7	89	996.8	.	6.8	6.3	09	5.1	-	-
9	11.1	14.6	9.6	8.5	11.1	85	999.7	.	6.4	6.3	08	3.4	-	-
10	11.6	14.2	8.6	7.0	13.5	98	996.7	.	8.0	3.4	07	6.3	-	-
11	12.0	15.3	8.8	5.5	12.3	88	1001.9	.	4.8	2.8	07	-	-	-
12	13.4	20.0	7.2	4.6	14.2	93	1002.9	.	3.0	1.0	03	-	-	-
13	13.1	20.4	8.1	5.0	13.6	91	999.6	.	0.8	0.8	03	-	-	-
14	11.3	13.9	7.8	5.0	11.7	88	1001.6	.	5.1	2.0	04	-	-	-
15	14.3	19.6	9.1	6.9	13.8	85	994.2	.	5.1	2.8	05	4.6	-	-
16	11.5	15.9	10.3	8.6	12.4	92	989.7	.	6.5	4.0	06	1.8	-	-
17	14.2	20.2	6.8	4.5	13.1	81	986.6	.	6.6	4.6	09	0.0	-	-
18	7.8	18.5	3.7	4.0	7.4	72	990.9	.	6.8	8.8	14	2.2	-	-
19	2.1	6.4	- 1.7	- 3.9	6.3	89	1007.5	.	3.5	2.4	06	-	-	-
20	6.6	12.3	2.6	0.6	7.9	82	1002.2	.	6.8	2.5	05	-	-	-
21	7.6	14.7	3.6	1.2	7.8	77	1000.5	.	3.1	0.5	02	-	-	-
22	9.6	16.4	1.4	- 0.4	9.5	79	995.9	.	3.0	2.9	06	-	-	-
23	9.1	14.4	6.0	4.0	10.9	95	1000.8	.	5.8	3.0	07	0.7	-	-
24	10.3	13.1	8.0	7.5	12.1	96	995.6	.	7.4	0.8	02	11.1	-	-
25	9.3	11.7	6.2	5.0	11.2	95	994.7	.	5.4	1.9	04	-	-	-
26	7.7	13.0	0.9	- 0.8	9.7	91	998.4	.	4.8	1.8	04	-	-	-
27	12.1	16.4	8.7	6.1	13.1	93	998.3	.	5.8	1.3	03	0.0	-	-
28	11.6	15.7	9.9	8.9	11.8	87	991.4	.	5.1	2.4	04	-	-	-
29	9.8	14.0	6.9	4.1	11.2	93	989.2	.	3.4	1.3	03	1.1	-	-
30	6.4	10.5	3.8	3.4	8.7	91	996.3	.	3.5	2.1	04	-	-	-
31	3.5	10.4	- 1.3	- 3.3	7.4	93	996.3	.	0.1	0.8	03	-	-	-

OSTROŁĘKA

DNI	TEMPERATURA POWIETRZA				PRĘŻNOŚĆ PARY WODNEJ	WILGOTNOŚĆ WZGLĘDNA	CIŚNIENIE ATMOSFERYCZNE	USŁONECZNIENIE	ZACHMURZENIE	WIATR		OPAD	ŚNIEG	
	T	Max	Min	T_g	e	U	P	S	N	v	v_{max}	R_d	s_h	s_g
1	13.5	16.3	9.5	6.3	12.9	84	1004.0	2.7	6.9	2.4	04	0.0	-	-
2	12.1	18.1	8.5	5.7	11.8	84	1003.7	4.4	3.6	1.1	03	-	-	-
3	13.0	15.0	10.1	7.6	14.1	94	997.9	-	7.4	1.1	02	0.7	-	-
4	14.8	19.6	12.4	8.8	14.9	89	992.1	3.7	5.0	2.5	04	3.0	-	-
5	11.6	14.9	10.4	9.3	13.2	96	989.4	-	6.0	2.6	04	5.4	-	-
6	8.9	12.6	6.1	4.2	10.2	89	999.0	0.2	5.3	2.5	04	1.1	-	-
7	11.7	15.3	8.2	5.9	10.6	78	1006.3	2.5	7.4	3.1	05	0.3	-	-
8	12.9	15.8	11.3	9.4	12.7	86	1002.7	3.9	7.4	5.8	08	9.2	-	-
9	11.1	13.9	9.9	8.4	11.2	85	1004.3	1.3	5.1	5.4	10	0.9	-	-
10	11.2	14.2	7.6	4.3	13.0	97	1002.6	-	8.0	2.1	03	4.3	-	-
11	12.3	15.9	8.5	9.3	12.1	85	1007.8	8.3	3.9	2.0	04	-	-	-
12	13.1	19.5	6.0	3.9	13.8	91	1009.5	5.0	3.5	1.4	04	0.2	-	-
13	14.2	22.1	9.4	4.9	13.8	86	1006.3	8.3	0.3	1.1	03	-	-	-
14	12.5	15.9	10.3	6.7	11.9	83	1007.5	6.0	4.4	1.1	02	-	-	-
15	14.7	20.1	10.2	7.9	13.8	83	1001.0	4.5	5.9	3.8	06	1.4	-	-
16	12.9	16.8	11.3	11.3	12.9	87	995.6	0.7	6.9	4.1	08	3.4	-	-
17	14.5	20.3	7.4	5.4	12.8	78	993.6	2.5	6.5	6.0	16	0.3	-	-
18	9.2	19.9	5.9	7.5	7.7	68	996.3	3.2	6.8	7.6	15	1.2	-	-
19	3.3	8.2	- 1.2	- 3.0	6.2	82	1013.6	7.8	1.8	3.1	05	-	-	-
20	7.0	12.1	2.0	- 0.5	7.4	74	1008.9	3.9	5.3	2.8	05	-	-	-
21	8.4	14.7	4.6	1.0	7.2	68	1007.2	7.8	3.3	1.8	03	-	-	-
22	10.5	15.9	3.6	0.5	8.8	69	1002.0	8.1	2.3	2.8	04	-	-	-
23	10.4	14.6	6.1	1.4	11.0	87	1006.7	6.7	4.4	1.8	04	2.2	-	-
24	10.6	13.0	8.9	7.8	12.1	94	1001.9	0.7	7.4	0.3	01	1.0	-	-
25	10.2	13.7	7.3	7.0	11.5	91	1000.4	3.7	5.6	1.6	04	0.5	-	-
26	7.4	13.3	1.3	- 0.5	9.2	88	1005.4	3.6	4.1	1.8	03	-	-	-
27	12.2	16.5	8.9	6.1	12.5	88	1005.0	1.8	6.1	1.9	03	-	-	-
28	11.0	14.4	7.4	5.9	11.2	86	998.6	2.9	3.8	2.3	03	-	-	-
29	10.5	14.9	5.9	2.9	11.0	87	993.9	3.3	4.0	1.0	02	0.2	-	-
30	7.6	12.5	5.1	3.9	9.6	83	1002.7	7.8	3.1	2.9	05	-	-	-
31	3.5	10.2	- 1.2	- 4.0	7.4	94	1003.1	3.1	4.0	0.6	01	-	-	-

TORUŃ

DNI	TEMPERATURA POWIETRZA T	Max	Min	T_g	PRĘŻNOŚĆ PARY WODNEJ e	WILGOTNOŚĆ WZGLĘDNA U	CIŚNIENIE ATMOSFERYCZNE P	USŁONECZNIENIE S	ZACHMURZENIE N	WIATR v	v_{max}	OPAD R_d	ŚNIEG s_k	s_g
1	13.2	16.9	11.8	10.3	13.1	87	1009.0	4.0	5.5	2.9	05	-	-	-
2	12.9	19.1	6.1	2.7	11.8	81	1005.5	8.2	4.3	1.6	03	-	-	-
3	13.1	17.4	9.0	6.2	13.4	89	1000.6	0.1	6.0	1.3	03	0.1	-	-
4	13.6	20.4	4.9	3.6	12.7	83	993.1	3.8	5.8	2.9	05	2.1	-	-
5	12.2	17.1	10.8	10.2	11.5	82	991.6	3.1	5.4	2.8	05	0.0	-	-
6	9.8	12.7	7.9	5.1	10.1	83	1002.8	0.7	6.1	3.5	05	0.0	-	-
7	11.6	16.5	6.5	1.4	11.3	84	1009.0	3.9	6.8	2.3	04	0.1	-	-
8	12.9	14.9	11.0	9.3	13.1	88	1007.3	-	6.9	3.9	06	5.8	-	-
9	12.1	15.4	11.1	9.5	11.1	79	1011.5	4.2	6.5	4.4	06	7.1	-	-
10	12.7	14.8	9.0	8.7	14.2	96	1006.8	-	7.8	2.6	04	4.1	-	-
11	13.6	16.5	11.4	9.3	13.4	86	1011.8	5.9	6.6	1.5	03	-	-	-
12	15.4	22.2	11.4	10.5	15.0	87	1011.7	9.0	2.1	1.8	03	-	-	-
13	14.4	20.3	9.9	5.6	14.5	89	1008.0	6.5	2.0	2.0	04	-	-	-
14	11.5	14.6	7.5	3.2	11.1	82	1011.2	2.5	5.1	1.6	02	-	-	-
15	14.9	20.8	10.8	7.5	13.5	81	1002.4	2.9	4.6	2.5	05	5.0	-	-
16	12.0	15.4	10.2	8.4	12.4	88	999.0	1.4	6.9	2.4	05	0.0	-	-
17	15.9	21.8	7.6	- 4.0	12.8	72	994.6	1.7	7.0	5.1	07	0.0	-	-
18	7.7	21.2	3.8	3.9	7.3	70	1001.7	2.7	6.0	6.5	09	1.0	-	-
19	3.2	7.1	- 1.5	- 5.6	6.9	90	1017.3	2.5	5.5	2.0	04	0.1	-	-
20	8.7	13.0	5.4	3.6	8.6	77	1011.5	5.4	6.4	2.0	03	-	-	-
21	9.0	15.6	4.8	1.1	8.3	74	1009.2	8.1	3.1	2.1	03	-	-	-
22	11.8	17.3	4.6	0.6	10.3	74	1005.5	8.5	3.0	2.3	04	-	-	-
23	9.2	15.8	6.6	0.7	11.2	96	1010.6	-	5.9	0.8	02	1.9	-	-
24	10.2	11.5	8.0	5.1	12.3	99	1004.8	-	7.9	0.5	01	12.0	-	-
25	9.5	12.8	6.0	6.5	10.8	91	1005.0	4.2	5.4	2.1	04	-	-	-
26	10.1	14.8	3.7	0.0	10.9	87	1006.9	2.9	6.4	2.0	04	-	-	-
27	12.3	14.8	8.9	3.5	13.0	91	1006.9	0.3	6.5	1.4	03	-	-	-
28	13.2	17.3	11.0	9.2	12.1	80	999.1	3.4	4.4	2.1	03	-	-	-
29	9.8	14.7	7.8	2.5	10.6	88	997.9	5.4	3.9	2.1	03	1.1	-	-
30	7.0	10.9	4.0	2.1	8.3	84	1005.4	8.1	2.1	2.0	03	-	-	-
31	5.2	11.1	1.1	- 3.2	7.6	87	1004.9	6.9	0.5	1.6	03	-	-	-

GORZÓW WIELKOPOLSKI

Październik 1967

DNI	TEMPERATURA POWIETRZA T	Max	Min	T_g	PRĘŻNOŚĆ PARY WODNEJ e	WILGOTNOŚĆ WZGLĘDNA U	CIŚNIENIE ATMOSFERYCZNE P	USŁONECZNIENIE S	ZACHMURZENIE N	WIATR v	v_{max}	OPAD R_d	ŚNIEG s_k	s_g
1	13.1	19.1	10.4	8.7	13.0	87	1011.6	3.5	4.9	1.8	04	-	-	-
2	13.6	20.8	7.7	5.1	12.1	80	1005.0	4.6	3.6	1.3	05	-	-	-
3	13.2	16.9	11.7	9.0	13.1	87	1001.5	2.9	5.4	0.8	04	0.0	-	-
4	12.7	19.4	7.2	4.5	11.8	83	991.6	4.2	4.6	3.0	06	7.9	-	-
5	10.8	14.8	8.2	8.1	10.7	84	992.2	4.5	5.6	3.5	08	2.5	-	-
6	10.0	12.8	8.2	6.4	10.0	82	1005.6	1.7	5.0	3.9	06	-	-	-
7	11.0	14.8	5.0	3.1	11.7	89	1009.6	0.4	6.6	2.0	05	1.0	-	-
8	12.9	15.3	9.7	8.3	13.2	89	1010.8	-	5.9	4.6	08	4.3	-	-
9	11.4	14.2	9.5	8.4	11.5	86	1016.4	1.0	7.4	3.6	07	17.4	-	-
10	14.5	15.3	9.7	9.3	15.3	92	1010.3	-	8.0	3.4	04	0.6	-	-
11	13.8	17.6	12.1	11.3	14.0	89	1012.9	0.1	6.0	1.1	03	0.1	-	-
12	15.3	23.1	9.5	7.5	14.1	83	1011.4	7.7	0.6	0.8	03	-	-	-
13	14.7	21.8	8.7	6.9	13.4	81	1008.7	7.7	3.5	1.5	02	0.1	-	-
14	10.9	16.7	7.6	6.2	11.4	88	1011.9	4.4	4.6	1.8	03	-	-	-
15	13.8	19.6	9.8	7.8	12.6	82	1002.5	2.1	7.0	2.9	08	4.4	-	-
16	11.7	15.1	10.2	9.4	12.2	88	1000.7	0.6	6.9	2.8	05	0.1	-	-
17	15.3	21.3	7.7	6.5	12.2	70	994.3	-	7.8	6.4	09	0.0	-	-
18	6.9	17.5	4.4	4.4	7.2	73	1005.8	1.7	6.8	4.8	08	1.0	-	-
19	4.8	9.2	- 0.2	- 2.6	6.9	82	1018.1	0.9	5.5	1.5	04	1.0	-	-
20	9.6	14.0	5.8	4.9	8.5	71	1012.1	1.4	6.9	1.8	03	-	-	-
21	10.4	17.8	4.0	2.0	8.7	71	1009.0	7.8	1.3	0.8	01	-	-	-
22	11.5	17.0	6.2	2.9	10.7	78	1007.2	4.4	2.3	2.3	04	-	-	-
23	8.8	13.7	5.7	2.7	11.1	98	1011.3	-	6.6	0.4	02	0.1	-	-
24	11.7	14.6	9.2	9.0	13.4	97	1005.3	-	7.9	0.5	02	11.5	-	-
25	9.5	13.0	7.7	7.4	10.5	89	1006.8	6.0	4.6	1.5	03	-	-	-
26	10.9	17.0	5.2	3.2	12.0	91	1006.3	0.3	6.3	1.0	04	-	-	-
27	11.8	14.3	9.7	5.9	11.4	83	1006.9	2.5	6.5	1.4	04	-	-	-
28	12.9	16.8	10.5	8.1	10.6	72	998.1	6.9	3.4	3.0	06	-	-	-
29	9.8	12.8	7.2	3.4	9.0	75	998.1	2.4	4.9	2.8	05	-	-	-
30	7.0	11.6	3.3	1.0	7.8	79	1005.8	7.5	2.0	1.9	04	-	-	-
31	5.1	11.8	- 0.2	- 2.2	7.0	81	1003.7	7.8	1.0	1.9	04	-	-	-

PŁOCK-RADZIWIE

DNI	TEMPERATURA POWIETRZA T	Max	Min	T_g	PRĘŻNOŚĆ PARY WODNEJ e	WILGOTNOŚĆ WZGLĘDNA U	CIŚNIENIE ATMOSFERYCZNE P	USŁONECZNIENIE S	ZACHMURZENIE N	WIATR v	v_{max}	OPAD R_d	ŚNIEG s_k	s_g
1	12.3	16.4	6.7	10.4	11.9	84	1009.4	•	5.6	3.9	06	-	-	-
2	13.0	19.5	6.4	4.5	11.5	79	1006.5	•	3.6	1.8	04	0.0	-	-
3	14.4	17.7	11.5	9.4	14.8	90	1001.2	•	6.5	1.0	02	3.8	-	-
4	15.2	20.4	11.4	10.3	14.5	85	994.6	•	4.8	2.1	04	4.5	-	-
5	12.2	16.4	10.9	10.7	11.9	84	993.0	•	5.9	2.9	04	2.4	-	-
6	10.3	13.6	7.5	5.3	9.8	79	1003.8	•	5.9	3.9	06	0.6	-	-
7	12.2	16.7	8.1	6.4	10.4	75	1010.2	•	6.5	2.6	04	3.0	-	-
8	13.5	15.4	11.4	10.1	13.3	87	1008.2	•	7.3	4.9	06	6.4	-	-
9	12.4	15.0	10.9	9.3	11.1	77	1011.3	•	5.5	5.6	08	4.5	-	-
10	12.7	15.2	9.1	9.2	14.1	95	1007.4	•	8.0	4.0	06	5.1	-	-
11	13.9	16.8	12.1	11.8	13.4	85	1012.2	•	5.1	3.0	05	-	-	-
12	15.5	22.1	11.0	9.8	14.5	83	1012.7	•	1.9	2.1	05	-	-	-
13	14.5	21.6	8.7	6.8	13.9	85	1009.1	•	1.1	2.3	05	-	-	-
14	12.5	14.5	9.2	7.0	11.9	82	1011.7	•	5.8	2.6	05	0.0	-	-
15	15.3	20.6	10.0	8.9	13.9	81	1004.0	•	4.3	3.1	04	3.2	-	-
16	13.4	17.5	11.5	11.1	12.8	83	1000.2	•	6.8	4.3	08	0.4	-	-
17	15.9	22.1	8.2	5.0	13.6	76	997.2	•	6.3	4.5	06	1.7	-	-
18	8.7	19.3	4.5	7.2	7.5	70	1002.3	•	5.8	6.5	08	1.7	-	-
19	3.0	8.0	- 0.8	- 3.0	6.5	86	1018.3	•	4.1	2.5	05	0.0	-	-
20	8.5	12.4	3.3	1.9	7.6	69	1012.6	•	6.3	2.8	05	-	-	-
21	9.3	15.9	4.8	2.9	7.1	63	1010.6	•	2.4	2.1	04	-	-	-
22	11.7	18.5	4.6	1.4	9.5	67	1006.5	•	4.3	3.0	05	-	-	-
23	10.0	15.5	4.8	1.7	11.3	92	1010.7	•	5.6	1.1	03	6.2	-	-
24	9.9	12.4	6.8	5.1	11.9	97	1005.1	•	7.6	1.1	02	2.3	-	-
25	10.2	12.9	7.2	9.6	11.1	89	1005.2	•	5.6	2.3	04	-	-	-
26	9.5	15.2	3.8	1.7	10.1	85	1008.4	•	5.6	1.8	03	-	-	-
27	13.4	17.4	10.6	7.8	12.9	84	1007.8	•	4.8	1.5	03	-	-	-
28	12.7	16.4	11.2	9.8	11.8	80	1001.0	•	4.8	2.8	04	0.0	-	-
29	9.9	14.4	7.2	6.2	10.7	88	999.0	•	4.1	2.0	04	2.2	-	-
30	7.6	11.4	5.5	3.4	8.5	83	1006.6	•	2.3	2.1	03	-	-	-
31	4.3	11.0	- 0.4	- 2.2	7.4	90	1005.7	•	1.0	2.0	03	-	-	-

POZNAŃ-ZAWICA

DNI	TEMPERATURA POWIETRZA T	Max	Min	T_g	PRĘŻNOŚĆ PARY WODNEJ e	WILGOTNOŚĆ WZGLĘDNA U	CIŚNIENIE ATMOSFERYCZNE P	USŁONECZNIENIE S	ZACHMURZENIE N	WIATR v	v_{max}	OPAD R_d	ŚNIEG s_k	s_g
1	13.7	18.9	11.5	10.5	13.6	88	1007.5	4.5	3.9	5.1	08	-	-	-
2	13.9	19.9	7.8	4.5	12.8	82	1001.9	5.0	4.6	2.6	04	0.0	-	-
3	13.7	17.3	10.2	7.5	14.1	91	997.9	0.3	4.5	2.0	03	0.5	-	-
4	14.5	20.8	9.5	6.7	13.2	83	989.0	4.6	5.1	4.5	08	4.6	-	-
5	11.8	18.1	9.0	9.5	11.2	82	989.6	5.2	5.6	6.3	08	0.2	-	-
6	10.6	13.3	8.5	7.4	10.4	82	1001.5	4.8	6.5	7.0	10	0.0	-	-
7	11.3	14.5	6.1	4.2	11.5	85	1006.5	1.1	5.5	5.3	08	3.0	-	-
8	14.0	16.2	11.0	9.5	14.3	90	1006.8	0.1	5.6	6.5	11	4.0	-	-
9	11.9	14.4	10.2	10.4	11.4	82	1011.6	0.9	7.5	7.6	12	11.2	-	-
10	14.3	15.2	9.4	8.9	15.7	96	1005.7	-	8.0	6.6	08	1.0	-	-
11	14.2	15.6	12.6	12.0	15.3	94	1009.2	-	6.6	2.9	06	-	-	-
12	16.0	23.1	10.4	8.5	14.9	83	1008.3	7.6	0.4	2.9	05	-	-	-
13	14.6	20.6	9.2	6.4	14.3	87	1005.0	-	2.8	3.6	10	-	-	-
14	11.5	15.6	6.9	4.2	11.8	88	1008.3	1.2	5.0	2.4	05	-	-	-
15	14.7	20.4	10.4	8.5	13.6	83	999.7	2.6	5.9	4.8	08	3.3	-	-
16	12.4	15.4	11.0	10.9	13.0	90	997.3	2.3	6.4	6.0	10	1.2	-	-
17	16.2	21.0	8.0	6.0	12.5	69	992.4	0.5	7.6	8.9	14	0.6	-	-
18	7.4	20.9	3.8	5.5	7.5	75	1001.2	2.9	5.3	9.0	12	2.0	-	-
19	4.9	9.6	- 0.6	- 3.4	6.9	81	1014.6	2.6	5.4	4.0	06	1.0	-	-
20	9.7	13.8	6.0	4.8	8.5	70	1008.5	4.1	6.3	4.4	06	-	-	-
21	9.5	16.2	3.5	- 0.5	8.6	74	1005.8	8.2	2.0	3.1	05	-	-	-
22	12.1	18.8	5.7	2.4	10.7	74	1003.4	6.7	1.6	6.0	08	-	-	-
23	8.6	14.5	3.2	0.6	11.1	98	1007.5	-	5.9	1.5	02	2.4	-	-
24	12.0	13.9	9.7	10.5	13.7	98	1001.4	0.4	7.5	1.5	03	19.6	-	-
25	10.3	13.3	7.6	7.5	10.9	88	1002.9	4.7	5.6	4.1	07	-	-	-
26	11.1	16.5	5.8	3.6	11.6	87	1003.4	3.0	4.3	4.1	06	-	-	-
27	12.6	14.7	8.5	5.6	13.0	90	1003.3	0.1	6.9	2.8	05	0.0	-	-
28	13.6	17.4	11.5	9.4	11.9	77	995.6	5.6	3.6	4.8	08	-	-	-
29	9.7	13.5	7.2	5.2	10.0	85	994.9	3.2	5.1	3.9	08	1.0	-	-
30	7.2	11.3	4.2	2.5	8.3	83	1002.7	7.1	1.4	4.5	06	-	-	-
31	5.9	11.4	1.0	- 2.6	7.5	82	1000.6	7.3	0.1	3.0	05	-	-	-

SŁUBICE

DNI	TEMPERATURA POWIETRZA				PRĘŻNOŚĆ PARY WODNEJ	WILGOTNOŚĆ WZGLĘDNA	CIŚNIENIE ATMOSFERYCZNE	USŁONECZNIENIE	ZACHMURZENIE	WIATR		OPAD	ŚNIEG	
	T	Max	Min	T_g	e	U	P	S	N	v	v_{max}	R_d	s_h	s_g
1	13.9	18.3	10.8	8.8	12.8	81	1016.3	.	3.3	3.4	05	-	-	-
2	14.3	20.6	8.0	5.9	12.7	79	1008.8	.	4.3	2.9	04	-	-	-
3	13.5	17.5	10.2	7.5	12.9	84	1005.7	.	5.3	2.0	05	0.2	-	-
4	13.3	19.3	8.2	5.1	12.2	82	995.3	.	4.9	2.9	04	9.0	-	-
5	11.8	15.4	10.0	8.1	10.4	76	997.3	.	5.5	4.4	06	1.5	-	-
6	10.4	13.0	7.5	5.5	10.4	83	1010.9	.	6.0	4.1	05	-	-	-
7	12.7	15.8	7.4	5.4	12.1	82	1014.1	.	5.8	2.9	06	0.0	-	-
8	14.5	16.9	11.0	8.8	13.3	81	1016.4	.	5.6	4.6	07	0.2	-	-
9	12.1	15.1	9.6	8.2	12.2	86	1021.4	.	6.9	3.8	05	13.8	-	-
10	15.2	15.9	10.4	8.1	15.7	91	1015.4	.	8.0	3.3	04	0.2	-	-
11	15.4	19.5	13.4	12.3	15.7	90	1016.8	.	4.8	2.0	03	0.0	-	-
12	16.9	24.6	11.7	7.6	14.1	75	1015.3	.	0.3	2.1	03	-	-	-
13	15.6	22.5	9.4	4.4	13.6	79	1012.7	.	4.0	2.3	05	-	-	-
14	11.4	17.6	8.5	5.5	12.0	89	1015.8	.	4.6	1.5	02	0.1	-	-
15	14.8	19.8	10.6	8.7	13.0	78	1006.5	.	6.3	4.3	07	0.8	-	-
16	12.6	15.4	11.1	8.9	12.5	86	1005.3	.	6.5	3.9	06	0.9	-	-
17	16.8	22.2	10.0	6.8	12.3	65	999.1	.	7.5	7.6	13	0.0	-	-
18	7.4	18.8	5.1	2.7	7.7	75	1011.3	.	5.3	5.0	08	0.8	-	-
19	6.5	10.0	2.2	- 0.5	7.6	80	1022.1	.	5.6	2.6	04	-	-	-
20	10.6	14.5	7.5	5.9	8.4	66	1016.1	.	6.5	3.0	04	-	-	-
21	11.5	18.7	4.5	- 0.1	8.5	64	1012.7	.	0.9	2.4	04	-	-	-
22	13.2	18.2	7.1	2.5	11.3	73	1011.7	.	1.3	3.4	06	-	-	-
23	9.2	14.8	4.2	1.0	11.5	98	1015.4	.	6.9	0.4	02	1.1	-	-
24	12.4	16.5	9.5	8.8	14.0	97	1009.0	.	7.8	1.4	03	21.6	-	-
25	10.2	12.6	8.0	5.8	10.5	85	1011.5	.	5.5	2.5	04	-	-	-
26	12.7	17.5	6.4	4.8	12.1	82	1010.3	.	5.4	3.0	06	-	-	-
27	12.3	15.2	9.9	7.9	12.0	84	1010.6	.	6.8	1.5	02	-	-	-
28	14.0	17.3	11.6	9.5	11.0	69	1001.8	.	3.3	3.3	05	-	-	-
29	10.7	13.7	9.5	6.4	9.0	70	1002.3	.	4.3	3.6	05	-	-	-
30	7.7	11.9	4.6	2.4	7.9	76	1010.2	.	1.1	3.1	05	-	-	-
31	6.6	11.9	0.2	- 2.0	7.3	76	1006.9	.	2.0	2.1	04	-	-	-

KOŁO

DNI	TEMPERATURA POWIETRZA				PRĘŻNOŚĆ PARY WODNEJ	WILGOTNOŚĆ WZGLĘDNA	CIŚNIENIE ATMOSFERYCZNE	USŁONECZNIENIE	ZACHMURZENIE	WIATR		OPAD	ŚNIEG	
	T	Max	Min	T_g	e	U	P	S	N	v	v_{max}	R_d	s_h	s_g
1	13.4	16.6	12.0	10.1	13.2	86	1005.8	.	5.0	1.8	04	-	-	-
2	12.6	19.7	6.4	3.8	11.5	81	1002.3	.	3.5	0.6	02	0.3	-	-
3	14.6	18.8	11.6	8.7	14.4	87	997.2	.	6.3	0.4	01	0.9	-	-
4	14.5	21.0	9.9	7.4	13.9	85	989.6	.	4.6	1.5	03	2.4	-	-
5	12.2	16.0	10.1	10.3	11.5	81	988.7	.	5.5	2.6	06	-	-	-
6	10.0	13.1	8.3	6.4	10.3	84	1000.1	.	4.6	3.1	05	-	-	-
7	11.7	15.9	6.5	3.4	10.7	79	1006.1	.	6.3	1.8	03	0.1	-	-
8	13.8	16.4	11.4	10.1	13.5	86	1004.8	.	7.4	3.1	06	3.6	-	-
9	11.8	13.4	10.6	9.5	10.9	79	1008.7	.	7.3	5.4	10	7.8	-	-
10	13.0	15.0	9.0	8.4	13.8	91	1004.1	.	8.0	2.5	05	3.8	-	-
11	14.2	15.9	13.1	12.4	14.6	91	1008.4	.	6.9	0.8	02	-	-	-
12	15.6	23.2	9.8	7.6	14.5	84	1008.2	.	2.0	0.6	02	-	-	-
13	14.2	20.8	9.4	6.1	14.5	86	1004.6	.	1.0	0.5	02	-	-	-
14	12.3	14.6	10.2	7.7	12.1	85	1007.5	.	6.6	0.9	05	0.2	-	-
15	15.0	20.3	10.5	7.9	13.8	82	999.9	.	3.5	1.1	02	2.2	-	-
16	12.8	17.4	11.0	10.9	12.9	87	996.6	.	6.5	2.9	04	2.2	-	-
17	16.3	22.5	8.9	6.9	13.3	73	993.0	.	7.0	3.4	06	1.0	-	-
18	8.4	19.0	5.2	6.9	8.1	74	998.7	.	5.0	5.4	07	1.5	-	-
19	4.0	8.4	0.3	- 0.8	6.9	86	1014.2	.	4.3	1.5	03	-	-	-
20	8.7	13.5	4.8	3.9	8.3	74	1008.3	.	5.3	1.1	03	0.0	-	-
21	8.6	16.0	2.9	- 0.1	7.3	69	1005.9	.	1.8	1.0	03	-	-	-
22	10.8	18.9	2.9	0.0	10.2	77	1002.9	.	2.8	1.1	03	-	-	-
23	9.4	15.4	5.2	1.5	11.3	95	1006.4	.	5.6	0.8	02	6.2	-	-
24	10.0	12.9	8.5	6.7	12.0	98	1000.7	.	7.4	0.3	01	2.1	-	-
25	9.3	12.3	6.5	9.5	10.5	89	1001.4	.	5.0	1.5	03	-	-	-
26	9.4	15.8	3.8	1.4	10.5	88	1003.8	.	3.4	0.3	01	-	-	-
27	12.8	16.6	9.8	7.7	12.9	87	1003.4	.	6.9	0.4	01	0.0	-	-
28	13.0	17.9	11.5	9.8	12.1	81	996.0	.	4.1	1.4	02	-	-	-
29	10.0	14.9	6.8	3.4	10.4	86	994.3	.	3.9	1.0	02	1.6	-	-
30	7.0	11.3	5.6	2.9	8.4	85	1002.3	.	2.6	0.5	02	-	-	-
31	4.6	11.5	0.4	- 2.6	7.1	86	1000.6	.	0.0	0.8	02	-	-	-

SIEDLCE

DNI	TEMPERATURA POWIETRZA				PRĘŻNOŚĆ PARY WODNEJ	WILGOTNOŚĆ WZGLĘDNA	CIŚNIENIE ATMOSFERYCZNE	USŁONECZNIENIE	ZACHMURZENIE	WIATR		OPAD	ŚNIEG	
	T	Max	Min	T_g	e	U	P	S	N	v	v_{max}	R_d	s_h	s_g
1	13.2	17.1	10.6	7.0	11.5	77	998.8	.	5.3	4.8	08	-	-	-
2	12.3	18.4	5.5	3.8	10.7	78	999.4	.	3.8	2.1	04	-	-	-
3	14.7	21.0	10.4	8.5	13.7	82	992.7	.	7.4	2.0	04	2.2	-	-
4	14.5	18.7	12.0	10.4	14.7	89	987.2	.	4.9	1.5	05	-	-	-
5	11.4	14.9	9.6	10.1	12.5	92	984.7	.	6.8	3.8	07	3.4	-	-
6	9.1	12.9	5.9	4.7	9.7	84	994.1	.	6.8	3.9	06	0.1	-	-
7	10.8	15.5	6.8	5.9	9.2	73	1001.3	.	6.3	3.3	06	0.3	-	-
8	13.4	16.8	10.0	9.1	11.8	78	998.6	.	6.6	6.5	10	5.5	-	-
9	11.0	13.4	10.2	9.5	10.5	81	999.0	.	5.8	6.6	09	0.1	-	-
10	10.9	14.3	6.9	5.7	12.6	95	997.5	.	7.9	3.9	07	3.0	-	-
11	12.8	16.5	8.8	11.7	12.3	84	1002.1	.	4.9	2.9	06	-	-	-
12	13.8	20.3	7.2	4.1	13.6	86	1004.4	.	3.0	1.9	05	-	-	-
13	14.1	20.8	8.5	6.1	13.3	84	1001.3	.	1.5	2.1	05	-	-	-
14	12.8	15.9	11.2	9.8	11.9	82	1002.0	.	5.6	3.0	05	0.0	-	-
15	13.8	19.4	9.3	7.7	13.0	83	996.7	.	5.3	4.4	06	0.8	-	-
16	14.0	17.2	12.2	11.0	13.4	83	991.3	.	7.4	6.4	10	1.8	-	-
17	14.7	20.3	7.6	6.4	12.6	76	990.3	.	4.5	5.8	09	0.0	-	-
18	9.7	18.6	4.4	8.6	8.2	69	991.7	.	7.0	6.6	08	0.5	-	-
19	3.7	8.9	- 0.6	- 1.7	5.5	71	1007.9	.	1.6	2.9	05	-	-	-
20	7.1	11.6	1.3	- 0.3	6.4	63	1004.2	.	6.1	3.9	07	0.0	-	-
21	9.2	15.2	3.4	1.0	6.5	59	1002.4	.	3.3	3.5	06	-	-	-
22	10.0	16.7	2.7	- 0.1	7.5	62	997.6	.	4.8	4.8	10	-	-	-
23	10.9	14.8	6.7	2.9	10.6	82	1001.0	.	4.4	1.6	05	0.1	-	-
24	12.2	16.8	7.8	7.2	12.0	85	996.3	.	5.9	1.4	03	2.1	-	-
25	10.0	13.7	5.6	9.5	10.9	88	995.1	.	4.8	2.0	04	0.1	-	-
26	6.4	12.4	0.9	1.0	9.0	92	1000.5	.	6.4	2.0	05	-	-	-
27	11.5	15.8	7.2	4.8	11.4	84	1000.0	.	5.6	1.9	04	-	-	-
28	10.6	16.8	6.2	4.7	10.1	80	993.9	.	1.0	2.8	04	-	-	-
29	10.5	16.8	5.0	3.0	10.1	81	990.8	.	3.6	2.3	05	0.0	-	-
30	7.5	12.1	5.3	5.2	8.8	85	997.2	.	4.4	2.4	04	-	-	-
31	3.0	7.0	- 3.2	- 3.9	7.4	95	996.8	.	5.8	0.4	01	2.9	-	-

WARSZAWA-OKĘCIE

DNI	TEMPERATURA POWIETRZA				PRĘŻNOŚĆ PARY WODNEJ	WILGOTNOŚĆ WZGLĘDNA	CIŚNIENIE ATMOSFERYCZNE	USŁONECZNIENIE	ZACHMURZENIE	WIATR		OPAD	ŚNIEG	
	T	Max	Min	T_g	e	U	P	S	N	v	v_{max}	R_d	s_h	s_g
1	13.3	16.7	10.2	10.4	12.5	82	1004.4	.	4.5	5.4	08	-	-	-
2	12.6	18.7	4.8	1.9	11.0	77	1002.9	.	2.6	2.5	04	-	-	-
3	14.2	17.3	11.9	6.0	14.5	90	997.4	.	6.6	1.5	03	1.9	-	-
4	15.1	19.8	11.4	6.1	14.4	86	991.3	.	4.5	2.5	05	0.4	-	-
5	12.0	15.5	10.6	11.6	12.7	90	989.1	.	7.0	3.1	06	2.7	-	-
6	9.6	13.0	7.2	8.1	9.8	82	999.3	.	5.9	5.3	08	0.0	-	-
7	12.0	16.2	6.6	5.2	9.9	73	1006.2	.	6.0	3.3	06	1.7	-	-
8	13.9	15.9	11.4	11.5	12.8	81	1003.9	.	7.0	6.5	09	3.5	-	-
9	11.8	14.4	9.9	9.7	10.9	79	1005.7	.	5.9	8.0	10	1.4	-	-
10	12.0	14.4	8.8	9.4	13.5	95	1002.9	.	8.0	5.1	08	6.1	-	-
11	13.5	16.7	12.3	10.4	13.1	85	1007.3	.	3.9	3.9	07	-	-	-
12	15.4	22.2	8.9	6.4	14.5	84	1008.9	.	3.3	2.3	05	-	-	-
13	14.1	21.3	7.4	5.4	13.6	85	1005.6	.	1.4	2.8	04	-	-	-
14	12.5	16.1	10.3	8.9	12.0	83	1007.2	.	4.6	3.1	05	-	-	-
15	14.2	19.9	9.9	7.7	13.7	86	1000.9	.	4.5	3.1	05	1.6	-	-
16	14.1	17.3	12.9	11.9	13.6	84	996.3	.	6.9	5.0	08	0.8	-	-
17	15.8	22.4	7.9	5.3	12.7	72	994.5	.	6.0	6.0	10	1.9	-	-
18	9.4	19.4	5.4	8.1	8.3	70	997.5	.	5.5	8.6	10	0.0	-	-
19	3.6	8.4	- 0.6	- 1.3	6.2	80	1013.7	.	2.1	4.3	06	-	-	-
20	7.8	12.7	1.5	2.0	7.1	67	1008.8	.	6.8	3.8	05	-	-	-
21	8.8	15.8	3.3	1.5	6.5	61	1007.0	.	2.1	3.1	08	-	-	-
22	10.7	17.8	2.4	- 1.0	8.5	66	1002.7	.	3.4	3.8	06	-	-	-
23	10.7	15.2	5.4	5.8	10.9	85	1006.1	.	4.9	2.5	05	0.9	-	-
24	12.2	16.6	8.2	6.5	12.8	90	1000.8	.	5.5	1.4	04	2.9	-	-
25	10.5	13.6	6.7	10.0	11.2	88	1000.3	.	5.3	3.9	06	-	-	-
26	7.4	13.5	1.0	- 0.4	9.4	90	1004.9	.	4.5	2.8	05	-	-	-
27	12.2	16.7	8.9	6.6	12.2	86	1004.3	.	5.8	2.0	03	-	-	-
28	10.6	16.2	6.1	4.2	10.7	85	997.9	.	2.5	2.1	03	-	-	-
29	10.0	15.7	5.0	3.2	10.6	87	994.9	.	4.8	2.4	04	0.1	-	-
30	7.5	11.8	4.8	2.9	8.5	83	1002.3	.	3.5	2.9	05	-	-	-
31	2.5	8.2	- 2.3	- 3.8	7.2	97	1001.5	.	3.0	1.6	02	0.0	-	-

TERESPOL

DNI	TEMPERATURA POWIETRZA				PRĘŻNOŚĆ PARY WODNEJ	WILGOTNOŚĆ WZGLĘDNA	CIŚNIENIE ATMOSFERYCZNE	USŁONECZNIENIE	ZACHMURZENIE	WIATR		OPAD	ŚNIEG	
	T	Max	Min	T_g	e	U	P	S	N	v	v_{max}	R_d	s_h	s_g
1	12.7	17.8	6.9	2.8	11.4	78	1000.1	3.6	5.4	4.1	07	0.0	-	-
2	12.3	19.0	7.8	3.6	11.4	81	1000.9	7.2	2.6	1.5	03	-	-	-
3	15.4	22.0	8.9	3.6	13.3	77	995.1	5.5	6.8	2.4	05	6.0	-	-
4	14.3	16.8	13.3	11.1	15.4	95	989.9	-	6.8	1.0	03	0.0	-	-
5	12.3	18.5	9.6	8.1	12.8	90	987.2	0.3	5.9	2.9	06	8.6	-	-
6	9.4	12.5	7.7	6.2	10.4	89	996.0	3.3	7.0	3.0	05	3.0	-	-
7	10.0	14.8	7.0	4.7	9.6	80	1003.8	5.6	4.9	2.0	03	0.7	-	-
8	13.0	17.0	7.3	5.5	11.3	76	1000.5	7.4	7.0	4.1	07	7.0	-	-
9	11.2	13.2	10.2	9.6	11.3	86	999.5	0.5	7.3	5.9	08	0.0	-	-
10	10.0	13.5	6.0	4.1	12.0	97	999.5	-	6.3	1.8	04	3.1	-	-
11	12.5	16.6	8.4	11.9	12.4	85	1003.4	6.7	4.5	2.4	04	-	-	-
12	12.6	19.8	5.3	1.2	12.9	87	1007.1	7.0	1.9	2.6	05	-	-	-
13	13.2	20.2	7.1	4.2	13.2	87	1004.5	6.9	1.6	1.4	04	-	-	-
14	12.4	17.3	10.3	10.3	12.4	86	1003.9	3.6	4.0	1.1	04	0.0	-	-
15	12.5	17.9	8.1	4.8	12.6	88	999.9	4.9	5.1	3.5	06	-	-	-
16	14.3	18.3	11.5	8.9	13.7	84	993.5	0.7	6.9	5.5	08	1.0	-	-
17	14.5	20.4	6.8	5.0	12.6	77	993.5	3.5	5.5	5.3	09	1.6	-	-
18	10.8	18.9	8.1	8.5	9.1	69	993.6	2.2	7.5	6.6	10	-	-	-
19	4.5	9.4	0.8	- 1.3	6.0	73	1009.6	9.2	3.0	3.9	08	-	-	-
20	6.0	11.5	- 0.2	- 2.8	5.8	64	1007.1	1.2	5.9	2.5	03	-	-	-
21	7.6	16.4	2.1	- 1.9	6.7	67	1005.1	9.0	1.6	1.6	03	-	-	-
22	9.3	17.1	2.4	- 2.6	7.5	66	999.9	8.2	3.6	3.0	05	-	-	-
23	10.8	15.7	6.6	5.3	10.6	83	1002.6	5.9	3.9	2.1	05	0.0	-	-
24	11.5	16.1	5.3	0.8	11.5	85	999.1	1.6	6.9	1.5	03	0.0	-	-
25	9.7	13.7	7.6	5.1	10.8	89	996.8	0.7	5.1	1.5	03	0.5	-	-
26	6.4	12.4	1.6	- 0.5	9.0	93	1003.3	2.7	4.8	1.3	04	-	-	-
27	9.6	17.3	4.1	2.0	10.4	87	1002.6	5.5	2.0	0.8	03	-	-	-
28	9.5	16.4	4.5	2.2	9.8	83	997.3	7.6	0.9	1.8	04	-	-	-
29	10.6	18.6	4.9	2.2	9.8	78	993.9	6.2	3.6	2.0	05	0.2	-	-
30	8.3	12.0	6.1	4.4	9.2	84	999.0	0.1	5.6	1.6	04	-	-	-
31	4.0	7.4	- 0.5	- 3.0	7.9	95	998.7	-	6.3	1.4	04	5.2	-	-

ZIELONA GÓRA

Październik 1967

DNI	TEMPERATURA POWIETRZA				PRĘŻNOŚĆ PARY WODNEJ	WILGOTNOŚĆ WZGLĘDNA	CIŚNIENIE ATMOSFERYCZNE	USŁONECZNIENIE	ZACHMURZENIE	WIATR		OPAD	ŚNIEG	
	T	Max	Min	T_g	e	U	P	S	N	v	v_{max}	R_d	s_h	s_g
1	13.1	18.5	10.4	9.1	12.7	85	998.6	5.2	4.9	3.4	06	-	-	-
2	13.9	19.7	8.6	7.0	12.1	78	991.6	7.2	3.6	2.4	04	0.0	-	-
3	13.6	16.3	11.9	10.1	13.4	86	988.2	0.7	6.0	1.5	02	0.1	-	-
4	13.2	19.9	9.1	7.5	12.3	83	978.9	5.1	4.4	3.8	07	9.8	-	-
5	10.9	14.0	9.3	8.4	9.8	76	980.4	3.8	6.9	4.1	07	1.8	-	-
6	9.5	11.8	8.1	7.0	9.9	83	993.0	0.3	7.0	4.1	07	0.0	-	-
7	11.4	13.8	6.6	4.8	11.1	82	996.9	0.3	6.5	3.4	05	0.0	-	-
8	13.9	16.8	10.7	8.9	13.5	86	998.5	0.2	5.9	4.6	07	0.9	-	-
9	11.4	13.7	9.2	7.9	11.4	84	1003.1	0.6	7.0	4.1	07	12.0	-	-
10	14.3	15.2	9.6	9.6	15.4	95	997.6	-	8.0	4.1	06	1.3	-	-
11	15.2	18.4	13.5	12.8	15.6	91	999.4	3.1	4.6	1.8	02	-	-	-
12	17.6	24.2	13.5	10.7	13.9	70	998.4	9.4	0.4	2.4	04	-	-	-
13	15.3	21.7	12.0	4.5	13.3	77	995.3	8.8	3.9	3.0	06	-	-	-
14	10.8	15.4	9.3	7.1	11.6	90	998.2	-	4.8	1.8	03	0.1	-	-
15	14.3	19.9	9.5	7.2	12.8	79	990.0	2.3	5.5	4.0	06	5.5	-	-
16	12.3	16.0	10.6	9.6	12.0	84	988.1	1.5	6.8	4.1	07	1.4	-	-
17	16.1	21.2	9.5	8.3	12.2	68	983.1	0.5	7.0	5.4	08	0.1	-	-
18	6.6	20.1	7.5	3.0	7.5	79	993.2	0.9	6.4	5.3	08	5.3	-	-
19	6.0	9.9	3.2	2.3	7.3	80	1004.4	2.2	6.6	2.9	04	-	-	-
20	9.5	14.7	6.3	5.1	7.4	62	998.6	3.6	6.0	2.8	06	-	-	-
21	11.0	16.4	6.7	4.5	7.2	55	995.7	9.4	2.3	4.0	05	-	-	-
22	13.3	18.3	8.3	6.1	10.4	66	994.3	6.3	3.9	3.8	05	-	-	-
23	10.1	15.8	8.4	4.1	12.0	97	997.1	-	6.5	1.5	02	4.2	-	-
24	12.2	16.2	9.7	9.6	13.7	96	991.3	1.9	7.4	2.6	04	8.3	-	-
25	9.7	13.5	8.4	6.3	10.0	84	995.7	3.5	6.3	3.0	05	-	-	-
26	11.1	16.5	5.7	3.8	11.2	84	993.4	1.5	3.1	3.8	05	-	-	-
27	12.2	13.8	10.8	5.9	12.0	85	993.2	0.3	7.1	2.3	03	0.0	-	-
28	12.9	16.4	10.9	8.7	11.0	75	985.4	7.3	3.4	4.1	06	-	-	-
29	8.7	12.4	7.3	6.1	9.6	86	985.2	1.0	4.4	3.5	06	1.2	-	-
30	6.2	11.3	3.2	1.1	7.5	80	992.8	7.7	1.0	3.5	05	0.3	-	-
31	5.6	11.3	1.9	- 0.7	7.1	79	989.4	8.5	1.4	3.3	04	-	-	-

LESZNO-STRZYŻEWICE

DNI	TEMPERATURA POWIETRZA				PRĘŻNOŚĆ PARY WODNEJ	WILGOTNOŚĆ WZGLĘDNA	CIŚNIENIE ATMOSFERYCZNE	USŁONECZNIENIE	ZACHMURZENIE	WIATR		OPAD	ŚNIEG	
	T	Max	Min	T_g	e	U	P	S	N	v	v_{max}	R_d	s_h	s_g
1	12.8	17.6	10.6	7.2	13.0	89	1008.3	7.4	5.0	3.1	05	-	-	-
2	12.6	20.5	5.3	3.4	12.2	84	1001.9	6.7	2.9	1.9	05	0.0	-	-
3	13.5	18.0	10.8	8.2	13.8	90	998.1	0.3	5.5	1.5	04	0.0	-	-
4	13.8	21.1	8.0	5.4	12.7	83	989.3	5.5	4.5	4.1	08	6.3	-	-
5	11.8	16.7	9.6	7.7	10.8	79	990.3	6.0	6.6	4.0	06	3.7	-	-
6	9.9	13.1	8.7	7.5	10.3	85	1002.9	1.0	6.3	4.6	07	-	-	-
7	10.8	15.1	4.5	1.9	11.1	85	1007.2	0.4	6.9	3.5	05	0.0	-	-
8	14.5	17.5	10.7	8.7	13.6	83	1008.0	1.2	7.3	5.5	08	0.7	-	-
9	11.7	15.5	9.8	9.2	11.4	84	1012.4	0.2	7.3	4.6	08	14.0	-	-
10	14.8	15.7	9.6	9.4	15.6	93	1006.9	-	8.0	6.0	07	1.8	-	-
11	14.5	18.2	13.0	11.4	15.6	95	1009.3	1.6	5.0	2.4	04	0.2	-	-
12	15.2	24.5	8.8	5.4	14.3	84	1008.5	9.7	0.4	2.1	03	-	-	-
13	13.1	21.0	5.4	3.4	13.0	86	1005.2	8.8	2.3	2.5	05	-	-	-
14	10.8	14.7	7.5	4.3	11.7	90	1008.4	0.3	5.4	1.8	03	0.1	-	-
15	14.6	20.5	6.6	4.3	13.4	82	1000.4	2.3	5.8	3.8	08	2.4	-	-
16	13.1	17.1	11.2	9.7	12.8	85	998.7	1.2	7.0	5.5	09	1.0	-	-
17	16.4	22.8	9.6	7.1	13.2	72	993.6	2.2	7.6	6.6	12	0.0	-	-
18	7.0	19.8	3.7	3.7	7.9	80	1002.8	2.9	5.0	7.5	11	4.6	-	-
19	6.2	10.4	2.5	0.4	7.8	83	1014.8	3.8	7.0	3.4	05	-	-	-
20	8.9	15.4	5.5	4.3	8.5	74	1008.9	4.3	6.4	2.6	03	-	-	-
21	8.5	17.0	1.9	- 0.9	7.9	73	1006.1	9.5	2.0	2.5	03	-	-	-
22	10.7	18.7	4.1	1.6	10.2	78	1004.4	8.6	3.5	4.1	08	-	-	-
23	9.0	12.0	4.0	2.9	11.5	100	1007.1	-	6.3	1.5	02	3.3	-	-
24	11.5	14.8	8.8	7.2	13.4	99	1001.3	1.4	7.8	1.6	03	14.3	-	-
25	9.8	13.6	5.9	3.5	10.8	89	1003.5	5.9	5.3	3.3	05	-	-	-
26	10.4	17.2	3.4	0.9	11.3	88	1003.9	3.7	4.8	3.0	04	-	-	-
27	11.9	15.1	6.5	4.0	12.6	91	1003.4	2.1	6.6	2.5	04	0.1	-	-
28	13.1	17.7	10.8	6.3	11.2	75	996.0	5.3	3.9	3.9	06	-	-	-
29	9.0	14.1	4.2	1.9	9.8	86	995.5	3.5	4.9	3.3	04	1.1	-	-
30	6.7	12.1	2.7	0.8	7.5	78	1003.2	8.0	2.5	3.0	05	-	-	-
31	5.1	12.1	0.3	- 2.6	6.8	80	1000.3	8.4	0.4	2.3	04	-	-	-

KALISZ

DNI	TEMPERATURA POWIETRZA				PRĘŻNOŚĆ PARY WODNEJ	WILGOTNOŚĆ WZGLĘDNA	CIŚNIENIE ATMOSFERYCZNE	USŁONECZNIENIE	ZACHMURZENIE	WIATR		OPAD	ŚNIEG	
	T	Max	Min	T_g	e	U	P	S	N	v	v_{max}	R_d	s_h	s_g
1	13.2	16.9	10.6	8.0	13.0	86	1001.6	5.3	5.3	2.6	05	-	-	-
2	12.5	20.7	5.6	2.7	11.8	84	996.5	5.7	2.9	1.6	04	2.0	-	-
3	14.4	18.4	11.9	8.4	15.0	91	991.9	0.2	7.4	0.9	03	1.5	-	-
4	14.2	20.8	8.5	8.1	13.6	85	984.1	5.4	6.9	2.8	06	3.9	-	-
5	11.7	15.3	9.2	9.7	11.5	84	984.4	4.0	5.6	3.6	06	1.4	-	-
6	9.8	12.4	7.8	5.4	10.2	85	996.0	-	6.8	4.9	08	0.0	-	-
7	10.9	14.6	5.9	1.6	10.6	81	1001.3	2.3	5.8	2.3	04	-	-	-
8	14.3	16.4	10.9	9.5	13.7	84	1001.1	0.7	6.5	5.0	07	1.4	-	-
9	11.4	14.2	9.5	9.5	11.3	84	1004.9	0.2	7.3	5.3	09	15.3	-	-
10	13.6	15.5	8.8	8.8	15.1	97	999.8	-	8.0	4.6	07	1.4	-	-
11	13.6	15.3	12.7	12.6	15.0	96	1003.3	-	6.8	1.3	04	-	-	-
12	15.0	23.2	8.9	6.2	14.5	86	1003.1	7.8	0.0	1.4	02	-	-	-
13	13.8	20.3	8.9	5.4	14.0	89	999.4	8.3	1.1	2.4	03	-	-	-
14	11.9	14.0	10.9	8.0	12.4	89	1002.3	-	6.4	1.6	04	-	-	-
15	14.6	19.9	10.4	6.7	13.7	83	995.0	4.5	4.1	2.9	04	3.2	-	-
16	13.1	16.6	12.0	10.0	13.3	88	992.2	0.0	5.9	4.9	08	0.6	-	-
17	16.2	22.2	9.2	6.0	13.6	75	988.4	5.6	6.5	5.9	09	1.8	-	-
18	8.2	18.7	4.5	4.4	8.0	74	995.4	4.2	6.1	6.5	09	1.5	-	-
19	4.8	9.5	1.5	- 0.6	7.3	85	1008.7	3.6	5.5	2.6	04	-	-	-
20	8.1	13.2	4.3	1.7	8.0	75	1003.2	1.5	5.8	2.6	04	-	-	-
21	7.9	15.7	2.8	- 0.6	7.0	68	1000.7	8.3	1.1	1.3	03	-	-	-
22	10.4	18.9	2.3	- 0.9	9.8	77	998.1	7.3	2.6	2.6	05	-	-	-
23	10.7	13.9	6.0	2.0	12.2	95	1000.7	0.3	6.8	0.8	02	1.5	-	-
24	11.4	16.9	8.0	4.7	12.5	93	995.4	-	6.3	0.5	03	2.9	-	-
25	9.8	12.5	6.0	4.2	10.8	89	996.6	4.0	4.1	2.0	06	-	-	-
26	9.3	16.2	3.3	0.0	10.5	88	998.4	5.1	3.8	2.1	04	-	-	-
27	12.6	16.4	9.6	7.3	12.7	87	997.8	1.5	5.3	1.4	04	-	-	-
28	12.3	17.6	10.5	7.7	12.0	84	990.9	4.5	3.8	2.0	04	-	-	-
29	9.6	15.3	6.2	1.8	10.5	88	989.4	4.4	3.8	1.6	04	2.7	-	-
30	6.5	11.4	4.0	0.7	8.2	85	997.3	7.5	1.6	1.5	03	-	-	-
31	4.5	11.9	0.0	- 4.2	7.3	88	994.7	7.2	0.0	1.4	03	-	-	-

ŁÓDŹ - LUBLINEK

DNI	TEMPERATURA POWIETRZA				PRĘŻNOŚĆ PARY WODNEJ	WILGOTNOŚĆ WZGLĘDNA	CIŚNIENIE ATMOSFERYCZNE	USŁONECZNIENIE	ZACHMURZENIE	WIATR		OPAD	ŚNIEG	
	T	Max	Min	T_g	e	U	P	S	N	v	v_{max}	R_d	s_h	s_g
1	13.0	16.7	10.6	10.4	12.4	83	995.9	4.4	4.5	4.6	06	-	-	-
2	12.5	19.5	6.0	3.7	11.0	78	992.5	7.6	2.5	2.9	07	-	-	-
3	14.2	16.9	11.7	11.2	14.8	91	987.4	-	7.5	1.8	03	11.2	-	-
4	15.6	20.4	12.3	11.6	14.2	82	980.4	7.2	4.6	4.0	07	0.7	-	-
5	11.5	16.2	8.7	10.5	11.6	85	979.4	0.8	5.4	4.0	07	2.0	-	-
6	9.3	12.3	7.5	5.7	9.7	83	990.5	2.7	6.1	5.3	09	0.1	-	-
7	11.2	15.8	5.8	3.6	10.1	76	996.7	5.9	7.0	3.4	06	1.4	-	-
8	13.6	16.4	12.3	11.2	13.4	86	995.6	2.9	7.4	6.0	08	2.6	-	-
9	11.2	14.1	10.3	10.0	10.8	81	998.5	0.4	6.8	8.1	12	6.0	-	-
10	12.2	14.6	8.6	8.7	13.8	97	994.3	-	8.0	4.5	07	9.5	-	-
11	13.9	15.2	13.0	12.7	14.7	93	998.3	0.7	7.5	2.4	04	0.0	-	-
12	15.3	22.4	9.5	8.3	13.9	82	998.8	8.8	0.9	2.3	03	-	-	-
13	15.0	21.4	10.3	8.7	13.0	78	995.2	8.7	1.4	4.0	07	-	-	-
14	12.1	14.6	10.3	7.9	12.0	85	997.6	0.5	6.1	1.5	03	-	-	-
15	14.7	20.3	10.8	11.2	13.2	79	990.7	5.8	4.3	5.1	08	2.8	-	-
16	13.4	16.7	12.0	10.8	13.6	88	987.2	-	7.1	5.9	09	7.8	-	-
17	15.4	21.9	8.0	6.2	12.7	74	985.1	4.6	6.5	7.6	12	5.1	-	-
18	8.1	19.0	3.6	4.5	7.9	72	989.5	4.0	6.1	8.0	10	0.9	-	-
19	3.4	7.2	0.1	- 0.4	6.3	82	1004.0	5.7	4.8	4.6	07	-	-	-
20	8.3	12.6	2.9	0.8	6.7	61	998.8	2.2	6.6	5.1	08	-	-	-
21	8.7	15.5	4.3	2.2	5.7	53	996.6	9.0	2.8	4.9	08	-	-	-
22	10.4	16.6	4.5	- 0.3	9.1	72	993.4	8.7	4.0	3.3	06	-	-	-
23	10.8	15.2	5.9	3.0	11.7	91	996.0	1.2	6.5	2.3	05	0.2	-	-
24	12.0	17.0	8.5	5.9	12.4	89	990.5	2.1	6.4	1.4	02	3.3	-	-
25	13.1	13.1	7.0	9.3	10.9	88	991.1	1.6	5.5	3.1	07	0.0	-	-
26	9.2	14.8	3.9	2.2	9.9	85	994.3	8.1	3.5	3.0	06	0.0	-	-
27	12.7	16.7	10.2	9.2	12.8	87	993.9	1.9	6.8	2.0	07	0.0	-	-
28	12.0	16.0	9.3	8.5	11.1	79	987.2	2.1	5.0	4.9	08	-	-	-
29	9.8	14.3	6.4	5.3	10.3	85	984.7	2.1	4.9	3.4	08	4.6	-	-
30	6.6	10.8	4.6	3.5	8.2	84	992.7	7.1	3.1	2.6	05	-	-	-
31	4.2	9.2	- 0.7	- 1.4	7.3	88	990.6	6.8	1.8	2.8	05	-	-	-

WŁODAWA

DNI	TEMPERATURA POWIETRZA				PRĘŻNOŚĆ PARY WODNEJ	WILGOTNOŚĆ WZGLĘDNA	CIŚNIENIE ATMOSFERYCZNE	USŁONECZNIENIE	ZACHMURZENIE	WIATR		OPAD	ŚNIEG	
	T	Max	Min	T_g	e	U	P	S	N	v	v_{max}	R_d	s_h	s_g
1	12.8	17.2	7.0	4.9	12.0	81	995.9	4.1	4.9	4.8	09	0.2	-	-
2	11.7	18.8	4.4	3.5	10.8	80	996.2	7.5	1.9	1.5	03	-	-	-
3	14.9	22.3	7.6	6.7	13.2	79	990.5	4.7	5.1	2.1	06	10.7	-	-
4	14.4	16.5	13.4	12.8	15.2	93	985.1	-	5.9	2.0	04	0.4	-	-
5	12.4	18.8	9.2	9.8	12.6	88	982.8	0.8	6.0	3.4	06	10.0	-	-
6	9.3	13.0	7.2	6.3	10.2	87	991.9	1.7	6.3	2.9	06	1.3	-	-
7	8.9	14.4	4.7	3.4	9.1	81	999.5	3.2	3.5	1.8	04	0.0	-	-
8	13.1	16.9	6.1	4.5	11.7	79	996.6	5.8	7.0	5.1	07	6.7	-	-
9	11.6	13.3	10.2	9.6	11.3	83	995.6	-	6.6	7.5	09	0.0	-	-
10	10.4	14.0	6.0	4.9	12.0	94	995.1	-	6.5	2.9	06	2.9	-	-
11	13.2	17.4	10.7	11.2	12.7	84	999.0	4.8	4.5	3.9	06	-	-	-
12	12.5	19.5	5.7	3.8	13.4	91	1002.6	5.8	2.4	1.4	03	-	-	-
13	13.1	20.8	6.0	5.3	13.3	88	999.9	7.7	2.1	1.3	03	-	-	-
14	12.4	16.7	10.2	8.5	12.7	88	999.5	3.0	3.3	2.0	05	-	-	-
15	12.8	18.7	7.6	5.8	13.0	88	995.2	4.1	6.1	3.3	05	0.0	-	-
16	14.3	18.6	10.8	10.0	13.5	84	989.8	0.1	5.8	6.0	08	3.5	-	-
17	15.1	21.2	6.3	3.1	13.6	79	989.9	5.4	5.6	5.9	09	0.6	-	-
18	11.3	18.5	7.9	8.4	9.8	71	989.5	1.7	6.3	6.9	09	-	-	-
19	3.9	8.9	0.5	0.3	5.9	74	1004.9	9.0	3.1	3.6	07	-	-	-
20	5.8	12.1	- 1.4	- 3.6	5.9	66	1002.6	0.7	6.1	3.8	05	-	-	-
21	7.8	15.3	1.5	- 0.1	7.3	71	1000.7	9.0	1.6	2.1	04	-	-	-
22	9.7	18.0	1.2	- 0.6	7.5	65	995.8	8.6	2.9	3.5	06	0.0	-	-
23	10.8	15.2	8.1	6.0	11.1	86	998.1	4.4	3.9	2.1	05	0.0	-	-
24	11.2	16.5	4.4	3.1	11.5	87	994.2	0.7	6.4	0.4	01	-	-	-
25	9.7	13.1	5.5	3.9	10.8	89	992.5	-	5.4	1.9	03	0.1	-	-
26	5.5	10.3	0.9	- 0.1	8.8	96	998.7	1.2	4.0	0.8	02	-	-	-
27	8.6	16.4	2.2	1.3	10.0	89	998.3	5.9	0.9	0.5	01	-	-	-
28	9.5	17.2	4.0	1.1	9.7	83	992.4	7.1	1.6	1.6	04	-	-	-
29	10.5	18.0	4.5	2.6	9.7	77	989.1	6.1	2.0	1.5	05	0.2	-	-
30	8.5	10.8	6.2	6.0	9.8	88	994.4	-	6.9	1.1	02	-	-	-
31	5.8	7.2	2.7	1.1	8.8	96	993.3	-	7.0	1.1	03	3.9	-	-

SULEJÓW

DNI	TEMPERATURA POWIETRZA				PRĘŻNOŚĆ PARY WODNEJ	WILGOTNOŚĆ WZGLĘDNA	CIŚNIENIE ATMOSFERYCZNE	USŁONECZNIENIE	ZACHMURZENIE	WIATR		OPAD	ŚNIEG	
	T	Max	Min	T_g	e	U	P	S	N	v	v_{max}	R_d	s_h	s_g
1	13.4	16.9	10.5	10.6	.	.	995.9	.	.	.		-	-	-
2	12.3	19.9	4.9	3.7	.	.	992.7	.	.	.		-	-	-
3	13.5	16.5	10.2	8.9	.	.	987.7	.	.	.		3.5	-	-
4	15.3	20.4	12.2	12.4	.	.	980.9	.	.	.		0.0	-	-
5	11.4	15.3	9.1	7.8	.	.	979.8	.	.	.		3.4	-	-
6	9.1	12.3	6.9	5.2	.	.	990.8	.	.	.		1.1	-	-
7	11.2	16.7	4.8	2.9	.	.	997.0	.	.	.		0.7	-	-
8	14.4	16.8	12.6	11.8	.	.	996.2	.	.	.		2.8	-	-
9	11.4	14.2	10.1	9.6	.	.	998.5	.	.	.		5.0	-	-
10	12.1	15.1	8.2	7.8	.	.	994.1	.	.	.		2.7	-	-
11	13.6	14.7	13.2	8.0	.	.	997.9	.	.	.		0.0	-	-
12	14.5	22.1	9.0	8.2	.	.	998.7	.	.	.		-	-	-
13	14.1	21.7	7.3	7.3	.	.	995.4	.	.	.		-	-	-
14	12.7	16.1	9.7	7.9	.	.	997.4	.	.	.		-	-	-
15	14.2	19.9	10.0	9.0	.	.	991.4	.	.	.		1.4	-	-
16	14.9	18.7	13.6	12.7	.	.	987.9	.	.	.		0.9	-	-
17	16.1	22.9	8.4	7.0	.	.	985.7	.	.	.		1.3	-	-
18	9.1	19.0	4.4	2.5	.	.	989.5	.	.	.		0.3	-	-
19	3.4	8.1	0.5	- 0.9	.	.	1003.7	.	.	.		-	-	-
20	7.7	13.2	2.3	- 0.1	.	.	998.7	.	.	.		-	-	-
21	7.8	15.7	1.4	0.1	.	.	996.7	.	.	.		-	-	-
22	9.8	17.9	1.5	- 1.3	.	.	993.5	.	.	.		-	-	-
23	11.4	15.1	6.2	4.1	.	.	995.6	.	.	.		-	-	-
24	12.6	18.4	9.3	6.6	.	.	990.5	.	.	.		3.0	-	-
25	9.6	12.8	5.7	5.4	.	.	991.1	.	.	.		0.4	-	-
26	7.0	14.5	1.2	0.3	.	.	994.5	.	.	.		-	-	-
27	12.0	18.1	8.2	5.5	.	.	994.1	.	.	.		-	-	-
28	10.5	16.9	5.3	4.6	.	.	987.9	.	.	.		-	-	-
29	9.2	14.2	5.2	2.6	.	.	985.0	.	.	.		3.1	-	-
30	6.3	10.6	3.2	3.3	.	.	992.7	.	.	.		-	-	-
31	2.9	9.4	- 1.9	- 2.4	.	.	990.4	.	.	.		-	-	-

LUBLIN

DNI	TEMPERATURA POWIETRZA				PRĘŻNOŚĆ PARY WODNEJ	WILGOTNOŚĆ WZGLĘDNA	CIŚNIENIE ATMOSFERYCZNE	USŁONECZNIENIE	ZACHMURZENIE	WIATR		OPAD	ŚNIEG	
	T	Max	Min	T_g	e	U	P	S	N	v	v_{max}	R_d	s_h	s_g
1	12.6	17.1	7.1	3.6	11.9	83	996.3	.	4.3	2.9	07	0.0	-	-
2	11.3	19.0	3.4	0.6	10.3	79	995.6	.	2.9	2.0	04	-	-	-
3	15.2	21.8	8.5	5.0	14.3	84	989.9	.	6.0	2.4	05	17.6	-	-
4	14.8	18.0	13.7	11.6	15.8	95	984.3	.	5.5	1.5	03	0.6	-	-
5	12.3	17.4	9.5	6.6	13.1	91	982.2	.	6.6	3.1	07	5.1	-	-
6	8.8	12.5	6.1	2.2	10.2	90	992.2	.	4.0	3.5	08	1.4	-	-
7	10.1	15.2	5.5	1.6	9.3	78	999.4	.	3.0	2.5	04	0.6	-	-
8	13.8	17.9	9.2	6.4	11.8	76	997.0	.	7.0	5.4	06	6.0	-	-
9	11.3	14.2	10.5	8.9	11.0	83	997.1	.	5.9	7.0	09	0.0	-	-
10	11.2	14.1	7.4	4.4	12.7	95	995.2	.	7.9	3.4	05	2.9	-	-
11	13.4	18.2	9.8	8.5	13.3	87	999.2	.	4.6	2.0	03	-	-	-
12	14.1	20.7	7.5	4.1	13.8	87	1002.0	.	3.3	1.8	04	-	-	-
13	14.3	22.0	6.2	2.3	13.3	82	998.9	.	0.3	2.9	05	-	-	-
14	12.6	17.2	10.3	6.5	12.8	88	999.4	.	2.4	1.8	03	-	-	-
15	13.7	19.2	8.4	4.0	13.0	84	994.3	.	3.0	3.1	06	0.0	-	-
16	15.1	18.9	12.2	10.3	13.7	80	989.9	.	6.9	6.3	09	0.4	-	-
17	16.1	22.5	9.0	5.6	13.5	75	989.2	.	6.0	5.5	09	0.7	-	-
18	10.4	19.0	6.2	4.1	9.8	76	990.4	.	6.6	6.4	09	0.6	-	-
19	3.9	9.3	0.5	- 2.0	6.1	77	1005.3	.	2.0	4.3	07	-	-	-
20	6.8	11.3	- 1.0	- 4.5	6.0	62	1002.0	.	5.9	4.1	06	-	-	-
21	9.0	16.6	4.2	1.7	6.6	60	1000.1	.	1.4	2.9	04	-	-	-
22	9.7	17.3	0.5	- 2.9	7.9	68	995.8	.	3.3	3.3	06	-	-	-
23	9.3	13.1	6.7	1.6	11.0	94	998.0	.	4.3	0.8	02	0.0	-	-
24	12.0	17.3	6.0	2.1	11.6	83	993.3	.	6.3	1.5	03	-	-	-
25	9.3	12.7	7.5	4.0	10.8	92	992.5	.	4.6	1.4	03	1.7	-	-
26	6.2	13.6	1.2	- 0.7	9.1	94	997.8	.	1.4	1.1	04	-	-	-
27	8.9	17.2	3.8	- 0.7	10.2	89	997.9	.	1.6	1.0	02	-	-	-
28	10.2	17.6	5.2	0.1	10.2	83	991.4	.	0.5	1.8	03	-	-	-
29	12.1	18.1	5.7	1.2	10.5	76	988.0	.	3.0	3.1	06	0.3	-	-
30	8.0	14.2	5.2	3.4	9.5	89	994.2	.	6.4	1.9	04	-	-	-
31	5.0	6.9	0.4	- 2.1	8.5	97	992.7	.	7.5	0.6	01	4.5	-	-

Tablica II.

LEGNICA

DNI	TEMPERATURA POWIETRZA T	Max	Min	T_g	PRĘŻNOŚĆ PARY WODNEJ e	WILGOTNOŚĆ WZGLĘDNA U	CIŚNIENIE ATMOSFERYCZNE P	USŁONECZNIENIE S	ZACHMURZENIE N	WIATR v	v_{max}	OPAD R_d	ŚNIEG s_h	s_g
1	13.7	18.1	11.8	9.3	12.2	79	1005.4	.	4.6	3.3	06	-	-	-
2	13.4	21.2	5.2	2.9	12.1	80	998.5	.	2.9	0.5	02	-	-	-
3	14.1	18.2	11.9	8.5	14.1	88	994.9	.	5.8	0.9	04	0.0	-	-
4	14.8	21.6	7.5	4.2	12.9	78	986.0	.	4.9	3.4	06	7.7	-	-
5	12.4	17.5	9.8	8.8	10.1	71	987.8	.	7.0	2.8	05	0.5	-	-
6	10.2	12.8	8.9	7.4	9.0	73	1000.3	.	6.3	3.9	06	-	-	-
7	12.5	16.1	6.5	3.1	11.3	77	1004.4	.	6.5	2.1	04	-	-	-
8	16.3	19.0	13.9	11.7	13.5	74	1005.5	.	5.4	4.9	06	1.0	-	-
9	11.9	18.2	9.8	8.2	11.2	81	1009.9	.	5.6	3.9	07	15.0	-	-
10	15.9	17.8	10.3	10.1	15.8	88	1004.5	.	8.0	4.5	06	0.0	-	-
11	15.6	19.8	14.4	13.3	15.5	88	1006.0	.	4.3	1.9	04	-	-	-
12	15.5	24.3	7.8	4.8	13.3	78	1005.0	.	0.0	1.4	04	-	-	-
13	13.0	21.2	5.1	2.8	13.0	87	1001.9	.	0.8	0.5	02	-	-	-
14	11.8	14.6	10.2	8.1	12.5	90	1004.8	.	6.8	1.4	02	0.5	-	-
15	15.9	20.8	9.4	6.9	13.8	76	997.5	.	5.9	2.6	06	2.0	-	-
16	14.4	19.9	9.4	10.8	13.3	81	995.8	.	6.4	2.8	06	0.1	-	-
17	17.9	24.2	11.4	8.5	13.8	69	991.4	.	6.1	4.3	07	1.5	-	-
18	8.8	19.3	5.2	4.3	7.5	67	1000.6	.	5.9	5.8	08	0.6	-	-
19	6.8	11.1	1.0	- 1.9	7.1	74	1011.4	.	4.5	1.8	03	-	-	-
20	8.8	16.9	2.1	- 0.6	7.7	70	1005.5	.	4.4	1.8	03	-	-	-
21	8.2	18.1	0.2	- 2.1	7.5	72	1002.7	.	0.9	0.6	02	-	-	-
22	11.7	21.1	1.5	- 1.5	10.7	78	1001.4	.	3.3	2.1	05	-	-	-
23	12.0	14.7	10.1	7.5	13.2	94	1003.2	.	5.8	1.1	03	1.1	-	-
24	11.9	17.8	6.3	4.8	12.8	92	997.9	.	6.3	1.0	03	1.2	-	-
25	10.7	14.9	7.9	6.8	10.5	82	1000.3	.	5.4	2.4	06	-	-	-
26	10.8	19.0	2.2	- 0.2	10.9	83	1000.6	.	4.8	1.0	03	-	-	-
27	14.1	16.2	8.6	9.3	12.8	80	999.8	.	7.4	2.6	07	-	-	-
28	14.0	18.5	12.3	10.8	11.1	71	993.0	.	4.0	3.3	06	-	-	-
29	9.2	14.3	6.3	2.6	10.2	88	992.1	.	5.0	2.4	06	5.8	-	-
30	6.9	12.2	3.2	- 0.2	7.6	77	1000.2	.	0.8	1.4	04	-	-	-
31	5.0	12.2	- 0.1	- 2.7	7.3	84	996.2	.	0.3	2.5	05	-	-	-

WIELUŃ

Październik 1962

DNI	TEMPERATURA POWIETRZA T	Max	Min	T_g	PRĘŻNOŚĆ PARY WODNEJ e	WILGOTNOŚĆ WZGLĘDNA U	CIŚNIENIE ATMOSFERYCZNE P	USŁONECZNIENIE S	ZACHMURZENIE N	WIATR v	v_{max}	OPAD R_d	ŚNIEG s_h	s_g
1	13.3	17.2	10.5	9.8	12.7	84	995.6	4.8	5.1	1.9	04	-	-	-
2	13.6	20.4	7.5	5.7	12.1	79	990.9	7.6	3.3	2.1	04	4.4	-	-
3	14.9	17.7	12.8	10.9	15.7	93	986.3	-	7.3	1.3	02	5.0	-	-
4	15.4	20.3	11.2	11.0	14.4	83	979.2	8.0	6.0	2.5	05	1.5	-	-
5	11.7	15.7	9.9	9.6	11.5	84	979.0	1.9	7.1	2.9	05	2.0	-	-
6	9.8	13.3	8.5	6.5	9.8	82	990.7	2.1	6.5	2.8	05	0.1	-	-
7	11.1	16.2	4.9	3.4	10.4	78	996.0	5.4	4.5	1.8	03	-	-	-
8	14.6	16.9	12.3	10.7	13.4	81	995.9	2.2	7.1	2.9	04	0.3	-	-
9	11.5	15.7	10.6	9.7	10.8	80	999.0	0.1	7.0	5.1	10	12.5	-	-
10	13.2	15.3	8.6	8.4	14.9	98	994.3	-	8.0	2.4	05	4.4	-	-
11	14.1	16.5	12.9	11.7	15.6	97	997.3	-	5.9	1.1	02	1.0	-	-
12	15.3	23.3	9.7	8.5	14.5	84	997.7	9.8	0.0	1.8	02	-	-	-
13	14.8	21.8	9.1	7.4	13.9	84	993.9	9.6	1.6	2.1	04	-	-	-
14	13.1	16.4	11.7	10.0	13.1	87	996.4	0.4	7.3	1.5	03	-	-	-
15	15.1	20.1	12.0	9.4	14.0	82	989.6	5.7	4.1	2.4	04	2.1	-	-
16	14.1	18.2	12.5	11.7	13.9	87	987.0	0.0	6.9	3.8	08	0.2	-	-
17	15.7	22.5	9.5	7.1	13.7	78	984.4	5.3	6.0	4.3	07	3.1	-	-
18	8.7	19.3	3.8	3.4	8.3	74	990.0	3.0	6.6	5.4	08	1.7	-	-
19	4.8	9.1	1.1	1.0	7.1	84	1003.1	4.4	5.0	2.0	04	-	-	-
20	8.4	13.1	5.6	3.7	7.4	67	997.8	1.6	6.5	2.6	04	-	-	-
21	9.4	15.7	5.2	2.8	5.9	52	995.3	9.2	3.1	3.0	05	-	-	-
22	11.1	19.5	4.7	3.2	9.1	69	992.9	9.0	4.0	2.3	04	-	-	-
23	13.3	18.0	9.6	8.4	12.8	84	994.5	1.2	6.4	1.1	02	0.0	-	-
24	13.4	18.6	9.6	9.0	12.8	84	989.5	3.3	6.0	1.4	03	2.4	-	-
25	9.8	13.2	6.2	5.8	10.9	89	991.0	3.1	4.8	2.4	04	0.1	-	-
26	9.2	15.9	4.0	4.7	10.3	88	993.2	7.4	3.9	2.0	03	0.0	-	-
27	13.0	18.6	9.1	8.8	12.7	85	992.4	4.5	4.3	1.9	03	-	-	-
28	12.5	16.6	10.4	11.0	11.7	80	985.8	3.9	4.0	3.0	05	-	-	-
29	9.6	14.6	5.8	6.4	10.5	89	983.6	3.7	6.0	2.0	03	7.4	-	-
30	7.0	11.9	5.1	3.6	8.5	85	991.7	6.8	2.6	1.5	03	-	-	-
31	4.8	11.3	0.3	- 2.9	7.6	88	988.8	7.0	0.3	1.5	02	-	-	-

ZGORZELEC

DNI	TEMPERATURA POWIETRZA T	Max	Min	T_g	PRĘŻNOŚĆ PARY WODNEJ e	WILGOTNOŚĆ WZGLĘDNA U	CIŚNIENIE ATMOSFERYCZNE P	USŁONECZNIENIE S	ZACHMURZENIE N	WIATR v	v_{max}	OPAD R_d	ŚNIEG s_h	s_g
1	12.8	17.9	9.7	7.4	11.7	81	996.0	4.4	2.9	2.5	05	-	-	-
2	12.7	18.8	5.6	3.4	11.5	79	988.6	5.9	2.8	3.0	07	-	-	-
3	13.6	16.0	12.0	9.4	13.4	86	985.2	-	4.9	1.8	04	0.4	-	-
4	14.3	19.8	10.4	7.4	12.3	77	976.0	4.1	5.4	4.6	07	4.7	-	-
5	11.6	13.9	9.9	8.8	9.2	68	976.1	3.8	7.1	5.1	07	0.1	-	-
6	9.8	12.3	7.8	6.4	8.6	72	990.9	0.7	6.0	3.4	05	-	-	-
7	11.3	14.1	7.6	5.4	10.5	78	994.8	-	5.1	5.0	07	-	-	-
8	16.0	18.6	12.3	9.9	12.9	71	996.9	1.0	6.3	5.6	08	0.1	-	-
9	11.2	16.0	8.1	5.9	11.3	85	1001.6	2.5	5.1	2.9	04	8.7	-	-
10	15.8	18.0	11.1	10.8	14.3	80	996.2	0.3	7.9	3.6	05	0.0	-	-
11	16.3	19.5	14.2	13.1	14.4	78	996.3	7.2	3.0	3.8	07	-	-	-
12	17.0	22.1	13.1	10.6	12.5	67	995.4	9.1	0.0	4.8	06	-	-	-
13	15.5	19.0	13.6	11.4	13.4	76	992.5	8.8	1.5	5.6	07	-	-	-
14	10.7	14.9	9.6	9.8	12.4	96	994.8	-	5.9	1.1	03	2.2	-	-
15	15.6	18.8	9.3	6.4	12.2	68	987.6	2.6	5.8	4.0	05	3.2	-	-
16	13.7	17.4	11.8	11.5	12.6	81	986.1	0.3	6.6	4.9	09	1.6	-	-
17	17.2	22.0	11.1	8.3	12.4	65	982.0	1.4	5.5	7.3	12	0.1	-	-
18	8.1	20.2	5.7	5.9	6.5	61	991.3	4.3	5.4	5.4	07	0.7	-	-
19	6.4	9.7	0.6	- 2.1	6.5	69	1001.4	5.6	3.0	3.5	07	-	-	-
20	8.9	13.2	5.1	3.1	6.4	56	995.8	5.9	4.5	5.9	09	-	-	-
21	10.5	14.2	7.1	4.5	6.4	51	993.1	9.0	1.0	7.1	10	-	-	-
22	11.7	15.0	8.3	5.9	8.5	60	992.1	6.5	2.8	5.1	10	-	-	-
23	11.0	13.7	8.8	6.2	12.5	95	993.4	-	5.5	0.4	01	5.9	-	-
24	12.0	16.1	7.6	4.9	12.4	89	988.1	0.2	7.4	1.9	04	9.2	-	-
25	10.1	14.7	8.0	5.9	10.0	82	990.5	6.7	3.5	2.4	05	-	-	-
26	11.8	14.8	4.5	1.7	11.0	79	991.0	2.6	4.3	4.9	08	0.1	-	-
27	13.2	14.7	11.5	9.9	13.0	86	989.8	1.9	6.8	2.8	07	1.5	-	-
28	13.4	16.9	11.4	10.2	11.3	73	982.9	7.1	2.6	4.9	07	-	-	-
29	9.4	13.7	7.2	8.3	10.3	87	982.4	0.5	4.1	4.3	06	2.6	-	-
30	6.4	10.2	3.6	1.4	7.9	83	990.1	5.0	2.8	3.5	05	-	-	-
31	6.1	11.9	1.2	- 1.9	6.5	69	985.5	8.2	1.1	2.3	06	-	-	-

WROCŁAW-STRACHOWICE

DNI	TEMPERATURA POWIETRZA T	Max	Min	T_g	PRĘŻNOŚĆ PARY WODNEJ e	WILGOTNOŚĆ WZGLĘDNA U	CIŚNIENIE ATMOSFERYCZNE P	USŁONECZNIENIE S	ZACHMURZENIE N	WIATR v	v_{max}	OPAD R_d	ŚNIEG s_h	s_g
1	13.8	19.0	9.8	7.5	12.5	80	1005.4	.	5.5	2.6	04	-	-	-
2	13.7	21.7	6.4	3.9	12.5	80	998.9	.	3.9	3.6	06	3.9	-	-
3	14.6	19.2	12.1	11.5	15.2	92	994.9	.	7.0	1.3	03	3.5	-	-
4	14.2	21.1	8.0	5.7	12.9	82	986.9	.	4.5	4.8	09	13.3	-	-
5	12.1	16.0	9.7	9.4	10.5	75	988.0	.	6.9	5.0	08	0.0	-	-
6	10.3	13.5	8.4	8.1	9.5	76	1000.3	.	5.8	6.0	08	-	-	-
7	11.7	16.4	5.0	2.9	10.9	79	1004.8	.	5.9	3.3	05	0.0	-	-
8	16.0	18.8	12.7	10.7	13.5	75	1005.6	.	7.0	5.9	08	0.3	-	-
9	11.6	17.8	9.0	7.9	10.8	80	1009.8	.	5.8	4.9	08	16.3	-	-
10	15.4	17.1	9.4	9.5	15.4	88	1004.3	.	7.9	5.6	08	0.0	-	-
11	15.6	19.7	12.9	13.9	15.5	88	1006.3	.	4.6	2.8	04	-	-	-
12	15.0	24.1	8.4	5.4	14.0	83	1005.6	.	0.0	3.0	04	-	-	-
13	13.8	21.7	5.8	3.7	13.5	86	1002.2	.	1.0	1.8	04	-	-	-
14	12.9	15.0	11.5	7.9	13.1	89	1005.0	.	6.8	2.3	04	0.0	-	-
15	15.2	21.1	9.7	7.5	13.7	80	998.0	.	4.9	3.5	05	1.6	-	-
16	13.8	19.4	12.2	11.4	13.2	84	996.1	.	6.6	4.6	09	0.3	-	-
17	17.5	24.0	8.9	6.4	13.4	69	992.3	.	5.6	5.5	08	1.8	-	-
18	8.3	20.5	5.0	5.1	7.6	70	1000.3	.	6.1	7.0	12	0.0	-	-
19	6.5	11.2	1.4	- 1.1	7.6	80	1011.9	.	5.5	3.0	04	-	-	-
20	7.9	16.6	1.9	- 0.8	7.6	74	1006.3	.	4.6	2.5	04	-	-	-
21	8.9	17.8	2.8	- 2.5	7.4	67	1003.6	.	1.8	1.8	03	-	-	-
22	10.6	19.5	0.6	- 2.0	9.5	75	1002.0	.	3.5	3.0	05	-	-	-
23	12.3	15.7	8.9	6.4	13.1	92	1003.4	.	7.4	1.6	04	0.2	-	-
24	12.5	18.4	7.5	6.7	12.6	88	998.3	.	6.3	2.0	03	2.6	-	-
25	10.1	14.3	5.7	8.3	10.4	84	1000.3	.	4.6	2.8	05	-	-	-
26	10.7	18.9	3.4	1.5	11.1	85	1001.3	.	4.3	3.6	06	-	-	-
27	13.4	18.5	11.1	9.4	12.8	84	1000.6	.	6.0	3.0	06	-	-	-
28	13.5	18.3	9.5	7.4	11.9	78	993.6	.	3.4	4.3	06	-	-	-
29	8.6	15.2	3.8	1.1	10.0	90	992.4	.	4.3	3.0	04	3.9	-	-
30	6.1	11.9	3.6	0.1	7.8	84	1000.5	.	1.8	3.0	05	-	-	-
31	4.9	11.1	- 0.4	- 3.0	7.3	85	997.0	.	1.1	3.4	05	-	-	-

Tablica II

JELENIA GÓRA

DNI	TEMPERATURA POWIETRZA				PRĘŻNOŚĆ PARY WODNEJ	WILGOTNOŚĆ WZGLĘDNA	CIŚNIENIE ATMOSFERYCZNE	USŁONECZNIENIE	ZACHMURZENIE	WIATR		OPAD	ŚNIEG	
	T	Max	Min	T_g	e	U	P	S	N	v	v_{max}	R_d	s_h	s_g
1	12.0	17.6	7.5	5.1	11.3	82	979.7	5.7	4.5	2.1	05	-	-	-
2	11.5	20.2	1.5	0.8	11.1	82	972.6	5.5	2.4	0.9	02	-	-	-
3	12.6	17.1	10.0	8.7	13.3	91	969.2	0.1	5.4	0.6	01	0.5	-	-
4	12.9	19.7	4.0	0.9	11.3	78	960.3	2.6	4.9	3.3	08	5.4	-	-
5	10.9	13.5	9.3	8.5	9.1	70	962.5	1.7	7.3	4.0	06	0.1	-	-
6	8.3	11.2	5.9	5.9	8.7	80	974.9	0.7	6.8	4.5	07	0.0	-	-
7	10.2	16.8	1.3	1.2	10.5	83	978.6	2.9	5.6	2.5	07	-	-	-
8	15.4	18.2	13.3	13.1	12.3	71	980.7	1.3	7.4	5.9	08	0.1	-	-
9	11.6	15.6	8.8	9.6	11.1	81	984.4	2.3	6.0	5.1	10	3.4	-	-
10	15.1	17.4	9.4	9.7	15.2	89	979.6	-	7.9	3.8	05	0.0	-	-
11	15.2	21.2	11.0	13.1	13.9	81	980.5	7.6	3.5	1.5	04	-	-	-
12	12.9	22.8	4.7	4.8	11.6	80	979.8	9.5	0.0	2.5	05	-	-	-
13	10.5	21.0	2.1	2.2	11.2	87	976.4	8.7	1.1	1.6	04	-	-	-
14	12.3	15.8	7.5	5.2	13.1	91	978.6	0.1	6.8	1.5	04	0.0	-	-
15	14.8	28.6	9.2	4.8	12.4	76	971.9	0.5	6.3	3.9	07	1.0	-	-
16	13.8	18.5	11.7	9.6	12.4	79	970.4	-	6.6	4.3	07	0.0	-	-
17	17.6	23.2	9.0	6.1	13.0	67	966.6	2.0	5.4	6.4	09	5.5	-	-
18	7.5	18.0	5.4	4.7	7.9	75	974.6	2.2	6.6	6.4	10	1.0	-	-
19	5.0	10.6	- 0.6	- 0.6	6.4	75	984.5	6.5	3.0	1.4	04	-	-	-
20	7.0	16.1	- 0.8	- 1.8	7.2	72	979.6	6.4	3.6	0.9	03	-	-	-
21	7.4	16.6	2.7	- 3.0	6.7	67	977.1	9.5	1.4	2.0	04	-	-	-
22	8.6	19.6	- 1.2	- 3.8	9.1	80	976.4	7.6	3.1	1.6	06	-	-	-
23	9.5	14.0	4.2	2.3	11.4	95	977.1	1.1	5.4	1.0	03	0.0	-	-
24	11.6	17.1	6.0	4.2	12.1	89	972.1	0.2	6.9	0.6	02	6.8	-	-
25	8.5	15.2	4.6	7.0	9.8	88	974.4	7.0	4.5	2.5	04	-	-	-
26	8.4	16.9	- 1.1	- 2.8	9.6	86	975.1	4.8	3.9	2.8	07	-	-	-
27	12.8	16.2	9.1	7.6	11.7	79	973.9	-	6.3	4.0	09	-	-	-
28	13.2	17.3	10.3	7.7	10.4	71	967.4	6.8	3.3	5.3	05	-	-	-
29	8.0	13.1	3.3	3.4	9.0	84	966.3	1.5	5.4	2.5	05	2.5	-	-
30	5.3	10.9	0.2	- 3.2	6.7	76	973.9	7.5	2.0	1.4	02	-	-	-
31	4.4	11.8	- 2.8	- 5.4	5.9	73	969.6	8.0	0.3	2.9	08	-	-	-

KIELCE

Październik 1967

DNI	TEMPERATURA POWIETRZA				PRĘŻNOŚĆ PARY WODNEJ	WILGOTNOŚĆ WZGLĘDNA	CIŚNIENIE ATMOSFERYCZNE	USŁONECZNIENIE	ZACHMURZENIE	WIATR		OPAD	ŚNIEG	
	T	Max	Min	T_g	e	U	P	S	N	v	v_{max}	R_d	s_h	s_g
1	12.7	17.1	9.9	8.5	12.3	84	987.0	.	5.4	2.0	05	-	-	-
2	12.3	19.0	3.2	1.0	10.5	80	984.5	.	2.5	1.3	03	-	-	-
3	13.7	17.1	11.8	7.6	13.9	88	979.4	.	6.8	1.3	03	3.2	-	-
4	14.7	19.7	12.1	11.3	15.0	90	973.3	.	4.9	1.8	05	1.8	-	-
5	10.8	14.8	9.4	10.1	12.6	97	971.6	.	6.6	2.0	03	6.2	-	-
6	7.9	12.1	4.9	4.9	9.4	88	982.6	.	4.6	2.3	04	0.6	-	-
7	10.1	15.6	3.1	0.6	9.4	78	988.8	.	5.1	1.3	03	0.7	-	-
8	14.4	17.1	12.0	10.6	12.7	79	987.7	.	7.5	2.4	03	3.6	-	-
9	11.2	15.3	9.6	8.6	11.2	85	989.2	.	6.5	4.6	07	4.1	-	-
10	11.6	14.0	7.9	7.3	13.6	99	985.8	.	8.0	2.1	04	7.2	-	-
11	13.5	14.3	12.8	12.1	15.1	97	989.5	.	7.4	1.0	02	0.1	-	-
12	14.0	21.2	9.9	9.6	14.1	89	991.1	.	3.0	2.0	03	-	-	-
13	14.0	21.0	7.5	3.3	13.4	85	987.5	.	0.8	2.9	04	-	-	-
14	13.3	17.9	9.2	5.9	13.0	86	988.7	.	3.4	0.8	02	-	-	-
15	13.3	18.8	9.6	9.1	13.1	87	983.5	.	6.1	1.8	04	0.0	-	-
16	14.9	19.1	11.8	8.6	13.0	76	980.4	.	7.1	5.0	09	1.5	-	-
17	16.3	22.8	9.4	6.7	12.9	71	979.1	.	6.0	3.4	04	3.8	-	-
18	9.0	18.8	4.3	9.1	9.0	78	981.2	.	6.9	3.8	07	2.1	-	-
19	3.2	8.3	0.1	- 0.2	6.1	80	995.2	.	2.9	3.1	05	-	-	-
20	6.1	12.5	0.7	0.3	6.6	71	991.0	.	5.5	2.6	05	-	-	-
21	7.5	16.1	1.9	- 1.9	6.6	66	989.1	.	2.4	2.1	04	-	-	-
22	8.7	17.4	- 0.9	- 3.5	7.6	69	985.8	.	2.5	1.3	03	-	-	-
23	10.4	17.1	4.5	1.8	10.6	84	987.3	.	3.3	1.3	04	-	-	-
24	11.9	18.9	7.9	6.0	11.1	80	982.6	.	3.6	1.8	03	1.2	-	-
25	9.1	13.1	5.6	5.3	10.4	89	982.5	.	4.9	1.4	03	2.5	-	-
26	5.8	12.2	0.4	- 0.6	9.0	96	986.5	.	4.1	1.5	03	-	-	-
27	10.0	17.4	4.3	1.6	10.6	87	986.4	.	2.6	1.3	02	-	-	-
28	10.3	17.3	5.5	3.4	10.4	84	980.0	.	2.3	1.9	03	-	-	-
29	10.7	15.7	6.2	2.6	10.9	85	976.6	.	5.1	1.8	04	1.2	-	-
30	5.9	10.1	2.4	4.4	8.5	91	983.8	.	5.1	0.9	02	-	-	-
31	4.1	8.8	- 1.3	- 3.4	7.7	92	981.6	.	5.3	0.4	01	-	-	-

CZĘSTOCHOWA

DNI	TEMPERATURA POWIETRZA				PRĘŻNOŚĆ PARY WODNEJ	WILGOTNOŚĆ WZGLĘDNA	CIŚNIENIE ATMOSFERYCZNE	USŁONECZNIENIE	ZACHMURZENIE	WIATR		OPAD	ŚNIEG	
	T	Max	Min	T_g	e	U	P	S	N	v	v_{max}	R_d	s_h	s_g
1	13.1	17.0	10.6	10.9	12.6	84	988.6	.	4.4	2.9	06	-	-	-
2	12.9	20.3	5.4	3.6	11.6	79	984.5	.	2.8	2.8	05	0.0	-	-
3	14.0	17.2	11.3	10.2	14.5	91	979.4	.	6.9	1.0	01	2.5	-	-
4	13.1	21.0	11.9	11.6	14.0	83	972.9	.	4.1	2.1	04	3.0	-	-
5	11.1	14.9	9.6	9.5	11.5	87	972.3	.	6.1	2.3	03	1.9	-	-
6	9.0	12.2	7.3	5.0	9.8	85	983.8	.	7.1	3.6	06	0.8	-	-
7	10.9	17.3	4.0	2.8	9.4	73	989.5	.	5.0	2.3	04	-	-	-
8	14.6	17.8	12.0	9.5	12.8	78	989.1	.	7.5	3.8	08	2.2	-	-
9	11.1	15.6	10.5	9.9	11.3	85	992.0	.	7.1	5.0	08	11.0	-	-
10	12.9	15.5	8.2	7.8	14.0	94	987.4	.	8.0	3.6	06	3.1	-	-
11	14.2	16.5	13.3	13.0	14.8	91	990.7	.	6.1	1.6	03	-	-	-
12	14.5	23.2	8.2	5.7	13.6	83	991.0	.	0.0	2.0	05	-	-	-
13	15.1	23.0	8.0	5.0	12.7	76	987.3	.	0.0	2.9	08	-	-	-
14	13.9	19.0	10.5	7.0	13.2	84	989.3	.	4.1	1.4	04	-	-	-
15	14.1	20.1	10.0	9.5	12.9	81	984.0	.	2.9	2.9	05	3.6	-	-
16	13.9	18.5	12.2	10.9	13.6	86	980.6	.	6.0	4.3	06	3.2	-	-
17	15.9	22.6	8.1	6.4	13.8	77	978.6	.	5.0	5.3	12	6.2	-	-
18	8.4	18.1	5.2	6.8	9.1	81	982.9	.	5.9	6.9	09	1.2	-	-
19	4.6	9.8	0.8	- 0.2	6.8	81	996.1	.	3.5	2.9	03	-	-	-
20	8.6	14.5	3.4	2.2	7.2	65	991.2	.	5.5	5.6	09	-	-	-
21	9.2	17.0	4.6	1.6	6.2	55	989.0	.	1.1	5.0	08	-	-	-
22	11.4	18.3	4.5	0.1	8.7	66	986.3	.	2.1	3.9	07	-	-	-
23	12.3	19.2	6.4	3.4	11.8	81	987.5	.	4.1	1.9	02	-	-	-
24	12.9	19.6	8.0	4.7	11.5	78	982.6	.	3.4	2.9	05	1.3	-	-
25	9.6	12.8	6.1	8.4	10.1	84	983.8	.	4.8	2.8	04	1.2	-	-
26	8.7	16.2	2.8	0.7	10.0	88	986.5	.	2.4	2.1	03	-	-	-
27	12.9	18.8	9.1	6.8	12.2	82	986.1	.	3.5	2.8	06	-	-	-
28	11.0	16.8	6.2	4.5	10.5	80	979.5	.	2.6	2.5	03	-	-	-
29	10.0	14.9	7.3	3.8	10.6	87	976.7	.	4.6	2.8	04	8.2	-	-
30	7.0	11.9	4.5	2.6	8.3	84	984.6	.	3.9	2.8	05	-	-	-
31	4.5	11.8	- 0.9	- 1.7	7.3	87	981.5	.	1.5	2.0	03	-	-	-

ŚNIEŻKA

DNI	TEMPERATURA POWIETRZA				PRĘŻNOŚĆ PARY WODNEJ	WILGOTNOŚĆ WZGLĘDNA	CIŚNIENIE ATMOSFERYCZNE	USŁONECZNIENIE	ZACHMURZENIE	WIATR		OPAD	ŚNIEG	
	T	Max	Min	T_g	e	U	P	S	N	v	v_{max}	R_d	s_h	s_g
1	6.2	8.5	2.1	.	7.4	90	840.3	4.7	5.8	9.1	18	-	-	-
2	5.5	8.5	2.9	.	8.9	98	835.5	2.3	6.6	14.0	21	2.9	-	-
3	5.6	7.9	4.5	.	9.1	100	832.3	-	6.0	12.9	16	3.2	-	-
4	4.8	7.4	2.3	.	8.7	100	824.4	0.7	7.9	20.5	26	6.3	-	-
5	0.4	7.3	- 0.1	.	6.3	100	824.1	0.5	7.9	14.9	23	3.1	-	-
6	- 1.2	- 0.1	- 2.1	.	5.6	99	833.5	-	6.3	15.9	18	0.0	1	.
7	3.4	5.7	- 1.2	.	7.9	100	838.8	2.1	6.4	17.3	26	0.6	-	-
8	5.3	6.3	4.1	.	8.9	100	840.9	1.2	7.5	21.3	30	0.5	-	-
9	3.4	7.2	- 0.7	.	7.5	93	842.5	5.5	6.6	23.6	33	6.6	-	-
10	7.8	10.3	5.7	.	9.5	91	840.4	3.0	6.5	22.1	26	0.8	-	-
11	8.4	10.8	6.4	.	8.8	81	842.9	8.5	3.0	9.1	18	-	-	-
12	10.1	11.8	7.5	.	6.4	53	843.6	9.6	0.3	8.9	12	-	-	-
13	12.4	15.2	10.2	.	4.5	34	840.5	9.1	1.6	8.0	15	0.5	-	-
14	6.6	10.3	5.5	.	9.8	100	839.8	-	7.8	15.0	18	1.3	-	-
15	6.3	8.2	5.2	.	8.9	93	834.8	1.0	6.4	21.0	25	8.1	-	-
16	5.5	8.2	4.2	.	9.0	100	832.0	-	7.8	23.1	30	12.1	-	-
17	7.2	10.9	4.2	.	9.7	95	829.8	-	7.8	27.0	35	8.6	-	-
18	- 3.3	8.0	- 5.8	.	4.7	97	831.8	1.6	7.6	25.0	30	1.1	-	-
19	- 4.0	- 3.1	- 6.1	.	4.1	90	841.3	5.2	4.4	14.1	21	-	-	-
20	6.4	9.3	- 3.2	.	1.8	20	840.6	7.4	4.5	14.5	20	-	-	-
21	8.1	11.2	3.6	.	2.6	25	839.1	9.4	2.1	14.1	20	-	-	-
22	7.6	11.4	5.4	.	6.8	71	838.6	8.4	2.9	15.3	23	-	-	-
23	6.4	8.3	5.1	.	8.6	92	839.0	1.0	5.1	11.8	15	0.1	-	-
24	6.1	8.8	4.8	.	9.4	100	835.1	3.0	7.4	12.4	19	9.4	-	-
25	1.6	5.9	- 1.0	.	6.5	94	834.6	6.4	5.5	6.4	13	-	-	-
26	4.7	6.8	0.7	.	7.3	96	836.7	0.1	6.8	12.1	22	1.1	-	-
27	4.9	6.0	3.9	.	8.2	95	835.9	4.5	7.4	15.6	24	2.1	-	-
28	3.3	4.3	2.9	.	7.5	97	829.6	2.1	7.3	21.9	32	1.8	-	-
29	0.8	6.3	- 2.8	.	6.2	95	827.6	1.0	6.9	13.9	18	4.7	-	-
30	- 3.2	- 2.1	- 4.0	.	4.7	87	831.7	2.6	5.8	13.6	17	0.5	1	.
31	- 3.3	- 2.3	- 4.3	.	4.5	83	826.4	5.5	5.1	15.6	28	0.0	1	.

ZAMOŚĆ

DNI	TEMPERATURA POWIETRZA				PRĘŻNOŚĆ PARY WODNEJ	WILGOTNOŚĆ WZGLĘDNA	CIŚNIENIE ATMOSFERYCZNE	USŁONECZNIENIE	ZACHMURZENIE	WIATR		OPAD	ŚNIEG	
	T	Max	Min	T_g	e	U	P	S	N	v	v_{max}	R_d	s_h	s_g
1	12.8	17.2	6.8	3.3	11.7	80	992.3	.	3.5	3.6	08	0.1	-	-
2	10.6	18.6	2.0	- 0.1	9.7	78	992.0	.	2.3	1.4	03	-	-	-
3	15.4	22.7	7.7	3.8	12.8	74	986.3	.	3.5	2.0	05	6.1	-	-
4	14.0	16.8	12.0	12.1	15.1	95	980.8	.	5.8	2.0	04	0.0	-	-
5	12.9	19.6	9.3	7.8	13.3	90	978.6	.	6.4	3.9	07	15.9	-	-
6	8.6	12.1	6.3	5.3	10.1	90	988.2	.	4.5	3.8	08	-	-	-
7	8.8	14.8	4.3	1.7	8.6	78	995.8	.	0.8	2.3	04	-	-	-
8	13.2	18.0	6.4	4.3	11.1	74	993.5	.	5.8	5.0	07	10.5	-	-
9	11.3	14.4	9.9	9.9	11.1	83	992.8	.	5.6	7.3	09	0.8	-	-
10	10.7	13.7	7.1	6.6	12.2	94	991.5	.	7.1	3.6	07	1.4	-	-
11	12.8	17.8	12.8	11.3	13.7	92	995.1	.	5.0	3.3	05	-	-	-
12	12.1	18.9	6.1	5.2	12.9	92	998.5	.	2.6	0.9	02	-	-	-
13	13.7	21.5	4.5	2.6	12.6	82	995.7	.	0.3	2.0	05	-	-	-
14	12.1	15.8	9.8	7.7	12.7	91	995.4	.	2.9	2.1	04	-	-	-
15	13.9	20.0	7.3	5.8	12.6	81	991.2	.	2.6	3.4	07	-	-	-
16	14.9	18.3	11.9	10.1	12.8	76	987.2	.	5.5	6.1	08	-	-	-
17	15.8	22.8	7.3	5.3	12.8	73	986.8	.	5.0	5.6	09	-	-	-
18	11.3	19.8	6.8	7.1	9.5	69	986.1	.	5.9	6.3	09	0.5	-	-
19	3.4	8.1	0.7	- 0.3	5.9	76	1001.0	.	2.1	3.8	08	-	-	-
20	6.0	11.5	- 2.3	- 4.4	4.9	54	998.9	.	5.4	3.0	05	-	-	-
21	9.4	16.3	3.9	1.0	5.3	46	996.7	.	1.5	3.3	05	-	-	-
22	11.5	19.2	4.1	- 1.6	6.8	51	992.2	.	2.1	3.4	06	-	-	-
23	10.6	16.0	7.2	3.1	10.8	85	994.1	.	3.1	2.5	05	-	-	-
24	11.1	18.8	5.6	2.6	9.8	77	989.9	.	3.4	1.5	03	-	-	-
25	8.6	11.7	7.4	5.3	10.1	90	988.5	.	5.0	2.4	05	1.7	-	-
26	6.1	15.3	- 0.7	- 1.5	9.2	95	994.0	.	0.5	0.8	02	0.2	-	-
27	9.3	17.0	2.8	0.2	10.1	87	993.9	.	1.8	0.6	02	-	-	-
28	9.4	16.3	4.4	- 0.1	9.4	80	988.2	.	1.8	0.8	02	-	-	-
29	13.4	18.8	5.6	2.2	9.5	63	984.7	.	2.3	4.1	07	0.2	-	-
30	9.3	15.5	7.8	8.1	10.5	90	989.7	.	8.0	1.5	04	0.1	-	-
31	7.2	8.8	6.3	6.2	9.5	94	988.0	.	8.0	1.4	02	3.8	-	-

SANDOMIERZ

Październik 1967

DNI	TEMPERATURA POWIETRZA				PRĘŻNOŚĆ PARY WODNEJ	WILGOTNOŚĆ WZGLĘDNA	CIŚNIENIE ATMOSFERYCZNE	USŁONECZNIENIE	ZACHMURZENIE	WIATR		OPAD	ŚNIEG	
	T	Max	Min	T_g	e	U	P	S	N	v	v_{max}	R_d	s_h	s_g
1	13.0	17.7	8.4	5.1	12.4	84	995.0	.	3.5	3.9	06	0.0	-	-
2	11.7	19.0	4.4	5.3	11.5	84	993.4	.	1.8	1.8	03	-	-	-
3	14.2	19.5	10.0	8.6	14.4	89	987.7	.	5.6	2.0	03	15.2	-	-
4	14.9	19.0	13.6	11.9	15.9	94	981.8	.	4.8	2.1	04	-	-	-
5	11.5	15.4	9.4	11.2	13.1	96	980.1	.	6.0	2.3	03	3.2	-	-
6	8.4	11.8	5.6	3.8	10.2	93	990.7	.	5.6	3.3	05	1.2	-	-
7	9.1	15.3	4.4	5.3	9.6	84	997.7	.	3.6	3.1	04	0.3	-	-
8	14.0	18.8	7.8	6.9	13.2	83	996.1	.	6.5	4.3	06	0.4	-	-
9	11.6	15.5	9.6	9.6	11.1	81	996.9	.	6.1	6.0	09	1.6	-	-
10	11.6	15.2	7.9	5.7	13.5	98	994.0	.	8.0	3.3	05	3.2	-	-
11	14.3	16.4	12.8	9.6	15.3	94	997.9	.	8.0	2.9	04	0.2	-	-
12	14.3	20.5	9.9	7.3	14.0	87	1000.3	.	2.0	3.1	04	-	-	-
13	13.6	21.7	7.1	3.9	13.5	87	996.8	.	1.3	2.9	05	-	-	-
14	13.1	17.5	9.4	5.7	13.4	89	997.4	.	2.4	2.1	04	-	-	-
15	13.5	19.6	8.8	6.3	13.6	89	992.3	.	4.9	2.8	04	0.1	-	-
16	14.4	19.0	10.6	9.0	13.8	84	989.1	.	6.3	4.8	07	0.7	-	-
17	15.5	22.7	8.9	4.9	14.1	80	988.0	.	3.5	4.0	05	0.2	-	-
18	10.7	18.2	6.4	9.2	9.8	74	989.2	.	5.9	4.9	07	0.0	-	-
19	4.5	9.9	0.9	- 1.5	6.2	74	1003.7	.	1.3	4.1	06	-	-	-
20	5.4	11.8	- 0.5	- 4.1	6.5	73	1000.4	.	5.8	3.4	06	-	-	-
21	7.7	17.4	2.1	- 2.5	6.8	67	998.3	.	1.5	2.5	04	-	-	-
22	9.1	17.9	1.0	- 3.6	8.4	74	994.5	.	1.9	4.0	05	-	-	-
23	10.2	15.2	6.3	3.0	11.4	91	996.1	.	2.9	2.5	05	-	-	-
24	11.7	18.0	7.5	3.6	11.3	83	991.2	.	4.0	2.8	04	0.0	-	-
25	8.8	13.3	7.1	2.6	10.6	94	990.8	.	4.4	2.8	04	3.6	-	-
26	6.0	10.2	1.2	- 1.1	9.4	99	995.6	.	4.3	1.9	04	0.1	-	-
27	8.8	15.6	2.8	0.4	10.7	94	995.4	.	2.8	2.6	04	-	-	-
28	10.2	17.5	4.0	0.6	10.5	84	988.9	.	1.0	2.6	04	-	-	-
29	11.4	17.2	5.5	2.0	11.0	83	985.6	.	4.0	2.6	04	0.3	-	-
30	8.1	12.9	6.0	0.6	9.9	91	992.1	.	7.0	2.5	05	-	-	-
31	6.0	8.2	3.9	- 0.9	9.1	97	990.0	.	7.0	2.5	03	2.2	-	-

OPOLE

DNI	TEMPERATURA POWIETRZA				PRĘŻNOŚĆ PARY WODNEJ	WILGOTNOŚĆ WZGLĘDNA	CIŚNIENIE ATMOSFERYCZNE	USŁONECZNIENIE	ZACHMURZENIE	WIATR		OPAD	ŚNIEG	
	T	Max	Min	T_g	e	U	P	S	N	v	v_{max}	R_d	s_h	s_g
1	14.2	17.4	11.6	10.4	12.8	80	999.0	4.6	5.4	3.5	06	0.1	-	-
2	13.4	20.4	6.0	3.5	12.0	79	993.4	6.2	2.0	3.1	06	11.6	-	-
3	15.2	18.4	12.9	9.6	15.7	91	989.0	0.1	7.0	1.4	02	1.1	-	-
4	15.5	20.2	11.0	11.2	14.1	81	981.5	6.5	5.5	3.5	07	5.0	-	-
5	11.8	16.9	9.6	9.6	11.7	84	982.0	1.7	7.0	3.9	07	0.5	-	-
6	10.5	12.6	9.2	8.0	9.6	76	994.0	2.7	6.9	3.9	07	0.0	-	-
7	11.4	16.5	4.6	3.3	10.6	79	999.0	3.7	5.1	2.5	04	-	-	-
8	15.6	18.5	12.0	10.5	13.8	79	999.4	1.2	6.8	3.3	05	0.4	-	-
9	12.1	17.2	10.2	10.2	11.2	79	1002.9	0.8	6.4	5.5	09	16.2	-	-
10	14.5	16.9	8.9	9.1	15.1	91	997.6	-	8.0	3.0	05	0.5	-	-
11	15.7	19.6	14.4	13.6	15.6	88	1000.2	2.4	4.9	2.4	05	0.0	-	-
12	15.1	22.7	8.8	6.0	14.3	83	999.9	7.8	0.0	2.6	04	-	-	-
13	15.7	22.0	10.2	6.4	14.0	80	996.2	8.2	0.4	3.3	06	-	-	-
14	14.2	17.7	10.0	7.5	13.8	86	998.9	2.3	4.3	2.0	03	-	-	-
15	15.4	20.4	11.7	9.9	14.2	82	992.7	5.7	3.9	3.5	06	1.0	-	-
16	15.2	19.0	13.0	12.0	14.1	82	990.7	-	7.0	3.9	09	4.3	-	-
17	17.0	22.9	11.0	7.8	14.7	77	987.7	4.1	5.5	5.0	10	1.2	-	-
18	9.0	16.9	6.3	7.5	8.9	77	993.7	4.1	6.6	5.0	07	1.6	-	-
19	6.4	10.6	3.2	0.2	7.5	79	1005.8	5.9	3.6	3.4	05	-	-	-
20	8.6	14.6	3.6	1.1	7.7	70	1000.6	5.1	4.5	3.8	05	-	-	-
21	9.8	15.6	7.0	3.9	6.4	55	997.7	8.5	3.5	5.8	08	-	-	-
22	11.8	20.8	5.1	- 1.4	10.1	74	995.9	7.9	3.5	2.9	05	-	-	-
23	12.3	18.6	6.9	5.0	11.7	82	996.9	5.7	3.3	1.6	02	-	-	-
24	13.6	19.1	9.1	5.6	11.8	78	991.9	6.1	6.0	1.6	03	6.8	-	-
25	10.1	13.5	7.1	9.8	10.5	85	993.4	4.6	5.3	2.5	04	0.0	-	-
26	9.0	17.0	3.3	0.9	10.0	87	995.7	5.8	3.0	1.8	03	0.1	-	-
27	13.3	17.8	8.5	6.1	12.3	81	995.0	5.7	4.9	3.5	06	-	-	-
28	12.7	13.4	10.6	7.8	11.7	80	988.2	1.1	3.5	4.3	07	-	-	-
29	10.9	15.3	7.6	4.9	10.6	85	986.3	1.6	5.4	2.8	07	4.1	-	-
30	7.8	11.6	4.9	1.5	8.2	83	994.2	6.6	3.8	2.1	04	0.0	-	-
31	3.5	11.1	- 2.0	- 2.0	7.1	91	990.8	3.6	1.3	2.0	03	-	-	-

KŁODZKO

DNI	TEMPERATURA POWIETRZA				PRĘŻNOŚĆ PARY WODNEJ	WILGOTNOŚĆ WZGLĘDNA	CIŚNIENIE ATMOSFERYCZNE	USŁONECZNIENIE	ZACHMURZENIE	WIATR		OPAD	ŚNIEG	
	T	Max	Min	T_g	e	U	P	S	N	v	v_{max}	R_d	s_h	s_g
1	13.0	17.5	8.7	5.4	11.3	77	982.7	.	5.4	2.4	08	-	-	-
2	11.9	18.8	3.5	2.3	10.9	79	976.9	.	4.5	4.1	10	1.5	-	-
3	14.5	18.3	12.6	11.3	14.6	89	972.9	.	6.9	0.6	02	1.0	-	-
4	14.4	18.8	8.1	4.6	12.7	78	965.0	.	3.8	5.4	12	13.3	-	-
5	10.9	16.5	8.9	8.6	9.4	72	966.8	.	6.9	5.0	08	0.0	-	-
6	8.6	10.7	7.3	7.1	8.2	74	978.5	.	5.4	3.9	06	0.0	-	-
7	9.5	15.0	2.3	4.2	9.7	81	983.1	.	5.0	2.4	05	-	-	-
8	15.3	17.7	12.5	10.0	12.9	75	984.2	.	7.3	6.1	10	0.0	-	-
9	11.3	16.3	7.3	3.0	10.5	78	987.6	.	5.5	3.5	05	2.1	-	-
10	14.6	17.4	10.0	9.7	14.0	84	982.7	.	7.6	3.9	07	0.1	-	-
11	15.3	20.2	11.8	9.9	13.8	80	984.1	.	4.0	1.8	04	-	-	-
12	13.2	21.2	6.4	3.7	12.4	82	984.3	.	0.3	3.3	09	-	-	-
13	14.5	19.5	10.4	7.6	12.8	78	980.8	.	1.4	4.3	08	-	-	-
14	13.5	19.3	8.1	5.1	12.7	82	982.0	.	4.1	2.6	06	-	-	-
15	15.1	19.9	12.7	9.9	13.1	77	976.6	.	4.8	7.9	09	0.9	-	-
16	15.0	19.7	12.9	11.7	13.6	80	974.5	.	7.8	5.6	09	1.8	-	-
17	17.2	21.0	11.1	7.6	13.4	69	971.7	.	5.0	7.6	10	1.5	-	-
18	8.6	20.2	3.9	7.6	7.4	66	978.1	.	5.9	6.3	12	1.0	-	-
19	5.6	10.1	- 0.6	- 3.4	6.1	69	989.0	.	2.9	4.5	12	-	-	-
20	8.0	13.0	4.3	2.5	6.0	56	984.8	.	2.3	8.4	11	-	-	-
21	9.6	13.0	6.4	3.9	4.7	39	982.4	.	1.6	8.8	11	-	-	-
22	11.4	17.8	4.8	2.2	8.4	62	981.0	.	2.1	3.5	09	-	-	-
23	11.1	19.4	2.9	0.6	9.9	77	980.8	.	2.8	2.1	06	-	-	-
24	12.0	17.2	5.6	2.7	10.2	74	976.1	.	5.1	3.6	08	4.4	-	-
25	10.0	13.9	8.2	8.0	10.0	82	977.5	.	4.6	1.1	03	-	-	-
26	9.3	16.8	2.2	- 0.3	9.8	83	979.6	.	2.4	2.0	05	-	-	-
27	12.5	14.6	10.1	4.8	11.2	78	978.4	.	6.0	5.5	08	-	-	-
28	12.1	14.6	10.3	9.7	11.2	79	972.0	.	4.8	7.5	10	-	-	-
29	9.8	13.1	6.6	6.9	9.6	79	970.4	.	5.3	4.9	09	0.9	-	-
30	6.4	11.5	4.3	1.3	7.0	74	977.8	.	3.4	2.3	04	-	-	-
31	2.7	11.9	- 3.1	- 5.2	5.7	80	973.6	.	0.1	0.8	02	-	-	-

Tablica II

MIELEC

DNI	TEMPERATURA POWIETRZA				PRĘŻNOŚĆ PARY WODNEJ	WILGOTNOŚĆ WZGLĘDNA	CIŚNIENIE ATMOSFERYCZNE	USŁONECZNIENIE	ZACHMURZENIE	WIATR		OPAD	ŚNIEG	
	T	Max	Min	T_g	e	U	P	S	N	v	v_{max}	R_d	s_h	s_g
1	13.6	18.1	10.7	9.1	11.8	77	998.2	.	4.8	4.0	06	0.2	-	-
2	13.0	19.9	4.4	3.0	11.1	76	996.0	.	2.8	2.8	04	-	-	-
3	15.5	21.3	11.9	9.9	13.7	78	990.4	.	5.1	3.0	04	18.4	-	-
4	15.7	19.3	13.0	13.0	15.4	87	984.7	.	4.9	2.9	07	0.2	-	-
5	12.4	16.4	9.7	11.9	12.8	89	982.9	.	7.0	4.3	07	4.9	-	-
6	9.4	12.4	7.0	5.5	9.6	81	994.1	.	3.5	4.4	06	-	-	-
7	10.2	15.7	5.5	4.9	8.6	71	1000.7	.	3.6	3.0	04	0.0	-	-
8	15.1	19.9	8.9	8.0	12.6	73	999.6	.	7.1	5.1	07	0.6	-	-
9	12.3	16.3	10.3	9.7	10.7	75	1000.5	.	5.4	8.0	10	2.8	-	-
10	12.5	15.4	8.6	7.5	13.7	94	997.4	.	8.0	4.3	06	2.9	-	-
11	14.9	16.0	13.7	13.2	15.6	92	1000.9	.	7.9	3.1	05	0.3	-	-
12	15.0	21.1	10.0	10.0	13.6	81	1002.8	.	0.9	3.4	04	-	-	-
13	14.1	21.4	3.7	5.1	13.0	81	999.4	.	0.9	3.3	06	-	-	-
14	14.3	18.7	10.9	8.0	14.2	87	1000.1	.	3.4	2.0	05	-	-	-
15	14.2	20.7	6.7	5.2	13.0	81	995.1	.	3.0	3.3	06	0.0	-	-
16	15.3	20.4	12.3	12.2	15.0	86	992.3	.	7.1	5.4	07	0.9	-	-
17	16.9	23.4	10.9	10.5	16.1	83	991.0	.	4.6	6.1	08	0.3	-	-
18	10.8	19.4	6.9	10.8	10.7	81	992.5	.	6.4	6.9	10	2.5	-	-
19	4.3	8.6	- 0.1	- 0.4	5.7	70	1007.1	.	1.6	4.1	08	-	-	-
20	7.2	13.3	- 0.9	- 4.4	5.7	56	1003.1	.	5.1	4.8	06	-	-	-
21	9.1	15.7	2.5	- 2.5	6.1	54	1001.0	.	1.5	4.6	06	-	-	-
22	11.1	18.9	- 0.3	- 3.4	8.0	61	997.2	.	2.4	4.0	06	-	-	-
23	12.2	18.7	7.2	5.0	10.8	76	998.5	.	2.9	1.8	04	-	-	-
24	12.4	19.6	4.7	1.3	9.9	69	994.0	.	2.8	2.6	04	-	-	-
25	9.6	13.4	6.6	2.1	10.4	86	994.1	.	5.8	2.9	04	2.5	-	-
26	8.4	15.0	4.5	0.9	10.1	92	998.2	.	4.9	2.4	04	-	-	-
27	10.5	17.1	3.0	0.5	10.7	84	997.9	.	1.6	2.9	04	-	-	-
28	12.3	17.7	7.9	6.1	10.8	75	991.6	.	1.9	4.1	05	-	-	-
29	13.2	16.5	9.9	7.9	11.5	76	988.1	.	3.9	5.3	08	-	-	-
30	7.9	14.5	4.8	6.7	9.2	86	995.2	.	6.4	2.4	07	0.0	-	-
31	6.0	7.8	2.7	0.3	8.9	95	992.9	.	7.8	1.3	02	3.0	-	-

KATOWICE

Październik 1967

DNI	TEMPERATURA POWIETRZA				PRĘŻNOŚĆ PARY WODNEJ	WILGOTNOŚĆ WZGLĘDNA	CIŚNIENIE ATMOSFERYCZNE	USŁONECZNIENIE	ZACHMURZENIE	WIATR		OPAD	ŚNIEG	
	T	Max	Min	T_g	e	U	P	S	N	v	v_{max}	R_d	s_h	s_g
1	13.3	16.5	10.5	8.0	12.3	81	986.5	2.7	5.0	2.8	06	-	-	-
2	12.7	19.4	4.7	2.2	11.8	81	982.4	7.3	4.0	2.1	04	-	-	-
3	13.8	16.8	10.8	7.6	14.2	90	977.5	-	6.9	1.5	03	2.5	-	-
4	15.1	19.8	11.6	9.0	13.9	83	970.8	8.0	4.9	3.3	04	1.8	-	-
5	10.9	16.8	9.2	9.2	11.5	87	970.4	-	6.0	3.9	07	3.1	-	-
6	8.5	12.2	5.6	3.4	8.7	79	982.2	1.6	6.3	4.0	06	0.3	-	-
7	10.5	15.5	4.3	2.0	9.1	72	987.5	6.8	4.9	4.4	06	0.1	-	-
8	14.8	17.6	11.7	9.6	13.2	80	987.8	2.6	7.5	5.0	06	0.0	-	-
9	11.3	15.9	10.4	9.2	10.8	80	990.4	0.3	6.5	5.3	08	9.1	-	-
10	13.3	16.0	8.1	7.4	14.3	93	985.8	-	8.0	5.1	07	4.4	-	-
11	14.6	18.2	12.9	12.0	15.1	91	988.5	0.4	5.3	2.5	04	1.0	-	-
12	13.4	22.0	5.4	3.2	12.5	83	989.1	8.7	0.0	1.5	04	-	-	-
13	15.0	23.2	7.6	3.5	12.9	77	985.3	9.1	1.3	2.4	05	-	-	-
14	13.9	18.9	11.0	7.7	13.5	86	986.9	4.0	3.9	1.6	04	-	-	-
15	12.6	18.6	6.0	5.0	13.2	90	982.0	6.3	5.5	2.6	05	2.4	-	-
16	15.1	18.7	12.2	10.0	13.1	77	979.8	-	7.6	6.1	10	0.9	-	-
17	17.4	24.1	9.9	9.0	13.9	72	977.5	6.8	4.8	6.8	10	5.0	-	-
18	9.5	19.1	4.9	7.4	9.4	78	981.4	3.0	6.9	6.0	08	1.1	-	-
19	4.9	9.0	1.4	0.1	6.6	77	993.9	5.9	4.4	2.4	04	-	-	-
20	7.0	13.9	1.3	- 1.5	6.2	63	989.6	7.2	4.8	4.0	08	-	-	-
21	7.2	15.3	- 0.7	- 3.0	5.9	63	986.9	8.4	4.0	2.4	05	-	-	-
22	10.0	17.1	3.3	- 2.1	7.9	66	984.6	8.2	1.5	4.5	09	-	-	-
23	11.7	19.3	4.7	2.0	11.5	83	985.5	7.5	1.9	1.6	03	-	-	-
24	12.1	18.3	6.1	4.9	10.5	76	980.9	7.0	3.0	2.6	05	0.1	-	-
25	9.8	13.0	6.4	6.0	10.5	87	981.5	1.5	4.6	3.0	06	4.4	-	-
26	8.0	15.0	1.2	0.4	9.4	87	984.8	7.4	3.5	3.1	08	-	-	-
27	11.7	18.3	7.1	3.6	11.1	82	984.0	7.1	2.6	2.0	04	-	-	-
28	10.1	16.5	3.7	0.9	10.3	84	977.7	3.8	2.4	1.1	03	-	-	-
29	9.6	15.0	5.9	1.1	10.2	86	974.6	4.1	4.5	2.3	05	6.1	-	-
30	6.3	10.6	4.3	3.0	8.6	90	982.3	4.3	4.3	1.8	04	-	-	-
31	3.1	10.0	- 2.8	- 3.6	7.0	90	979.0	4.3	2.3	1.5	04	-	-	-

RZESZÓW-JASIONKA

DNI	TEMPERATURA POWIETRZA				PRĘŻNOŚĆ PARY WODNEJ	WILGOTNOŚĆ WZGLĘDNA	CIŚNIENIE ATMOSFERYCZNE	USŁONECZNIENIE	ZACHMURZENIE	WIATR		OPAD	ŚNIEG	
	T	Max	Min	T_g	e	U	P	S	N	v	v_{max}	R_d	s_h	s_g
1	12.9	17.3	9.8	5.5	12.6	85	995.3	0.5	3.0	4.3	06	7.0	-	-
2	11.8	19.7	3.0	0.9	11.4	83	993.6	6.8	2.3	1.9	05	-	-	-
3	14.5	21.2	6.7	4.5	13.9	84	988.0	2.6	3.9	1.1	05	9.3	-	-
4	15.2	18.7	13.4	12.7	15.9	92	982.3	1.4	5.3	2.6	08	0.2	-	-
5	12.1	16.3	9.1	8.8	13.3	94	980.3	-	6.3	4.8	08	5.9	-	-
6	8.9	11.7	5.9	4.5	9.7	86	991.2	0.3	4.6	5.4	08	-	-	-
7	6.7	15.5	1.9	0.0	8.8	80	998.0	6.5	1.5	2.5	04	0.0	-	-
8	13.3	18.6	7.3	4.5	13.1	85	996.8	3.7	6.8	6.3	09	2.8	-	-
9	11.3	13.7	9.8	9.6	11.3	85	997.0	2.4	6.5	8.8	12	1.4	-	-
10	11.9	14.8	7.6	6.0	13.4	96	994.5	-	8.0	5.1	08	3.8	-	-
11	14.7	16.5	13.4	13.2	15.7	95	997.9	-	8.0	3.9	08	0.0	-	-
12	14.3	19.2	11.2	10.5	13.9	86	1000.4	8.0	1.3	3.0	06	-	-	-
13	14.7	20.9	5.6	3.0	13.8	83	996.9	7.4	0.9	4.6	09	-	-	-
14	13.3	17.9	10.0	7.6	13.8	90	997.4	2.3	3.6	2.4	04	-	-	-
15	13.4	19.6	7.0	4.4	12.9	85	992.8	6.1	3.9	5.5	08	-	-	-
16	15.1	17.4	12.8	11.9	14.1	83	990.2	-	7.0	7.0	08	0.7	-	-
17	16.7	22.3	8.3	5.5	15.4	81	988.9	6.6	4.1	6.9	10	0.0	-	-
18	11.0	20.0	6.4	9.4	10.9	81	989.5	1.1	5.3	7.6	13	0.8	-	-
19	3.7	8.5	0.4	- 0.2	6.5	82	1004.0	8.5	2.1	4.1	08	-	-	-
20	6.0	11.9	- 2.8	- 8.1	5.2	57	1000.8	1.4	4.4	6.1	09	-	-	-
21	9.7	15.2	5.0	2.0	5.4	46	998.7	8.1	1.6	6.5	09	-	-	-
22	11.5	18.5	5.0	- 2.5	7.7	58	994.9	8.5	1.6	4.4	08	-	-	-
23	11.6	19.1	5.9	0.5	10.5	77	996.0	6.1	2.3	1.0	03	-	-	-
24	10.4	19.6	1.9	1.9	8.7	71	991.6	6.9	1.4	1.5	04	-	-	-
25	9.8	12.9	4.7	1.5	10.8	89	991.0	-	6.5	2.0	03	0.8	-	-
26	7.4	16.3	2.9	3.2	9.6	93	995.5	5.0	3.5	1.0	04	-	-	-
27	8.7	16.1	1.6	- 0.2	9.8	87	995.7	6.3	1.6	1.3	04	-	-	-
28	11.4	17.8	4.9	0.0	9.4	70	989.4	4.3	1.9	4.0	06	-	-	-
29	14.2	16.9	9.3	5.4	10.2	63	985.7	3.2	4.9	5.3	09	0.0	-	-
30	9.0	15.2	7.6	7.1	9.7	85	992.0	-	8.0	2.6	07	0.7	-	-
31	7.1	8.4	5.8	6.0	9.5	94	989.7	-	8.0	0.8	03	3.3	-	-

RACIBÓRZ

DNI	TEMPERATURA POWIETRZA				PRĘŻNOŚĆ PARY WODNEJ	WILGOTNOŚĆ WZGLĘDNA	CIŚNIENIE ATMOSFERYCZNE	USŁONECZNIENIE	ZACHMURZENIE	WIATR		OPAD	ŚNIEG	
	T	Max	Min	T_g	e	U	P	S	N	v	v_{max}	R_d	s_h	s_g
1	14.1	18.9	12.2	6.3	12.7	80	997.6	6.5	4.1	1.0	02	-	-	-
2	12.4	20.1	5.3	0.7	12.4	85	993.1	4.9	1.9	0.6	02	-	-	-
3	13.9	17.2	10.0	4.6	14.9	93	988.1	-	6.3	0.6	02	2.2	-	-
4	15.8	21.4	10.7	4.2	14.2	81	981.2	8.1	5.6	2.0	04	3.9	-	-
5	11.9	16.3	9.2	7.5	11.7	85	981.5	1.1	5.3	1.5	03	0.6	-	-
6	9.9	13.8	6.4	1.6	10.1	83	993.8	1.6	6.5	1.5	03	-	-	-
7	10.7	17.2	4.8	- 1.8	11.4	88	998.7	5.3	4.1	1.5	04	0.0	-	-
8	15.9	19.9	9.8	4.4	14.2	79	999.4	1.2	6.8	1.6	03	-	-	-
9	12.5	16.7	9.7	4.1	11.8	81	1001.8	0.6	7.0	2.0	04	12.2	-	-
10	13.9	18.7	8.3	7.1	16.0	94	997.2	0.2	8.0	0.3	01	1.1	-	-
11	15.4	20.7	14.2	11.8	15.4	88	999.4	3.0	4.6	0.4	01	0.1	-	-
12	15.2	22.6	9.8	3.6	13.9	82	999.7	7.7	0.0	1.6	02	-	-	-
13	14.8	23.3	7.2	1.8	13.4	81	996.0	7.2	0.8	1.3	04	-	-	-
14	14.2	19.8	10.2	4.1	14.3	89	997.7	3.5	1.9	0.3	01	-	-	-
15	13.4	19.1	9.0	2.7	13.0	85	993.0	5.1	4.1	2.4	04	-	-	-
16	15.5	19.8	11.3	6.5	13.7	79	991.0	0.1	6.6	1.8	04	-	-	-
17	17.4	25.6	10.5	4.3	14.8	76	988.0	5.7	4.3	3.9	06	0.5	-	-
18	10.3	19.2	5.1	7.3	8.7	68	992.7	3.6	6.0	3.5	05	0.1	-	-
19	6.4	11.1	3.1	- 2.8	6.8	73	1005.3	7.0	4.1	1.8	04	-	-	-
20	9.3	14.7	3.9	- 4.3	6.3	55	1000.8	7.5	3.1	3.6	05	-	-	-
21	9.4	16.8	5.8	- 2.7	5.4	49	998.1	7.2	3.8	2.1	04	-	-	-
22	10.5	19.6	2.4	- 4.6	8.2	66	996.0	7.9	1.8	2.5	05	-	-	-
23	11.6	21.8	3.9	- 1.3	10.9	81	996.0	7.0	1.0	0.5	02	-	-	-
24	12.5	19.6	7.2	1.7	11.0	78	991.8	5.5	3.5	0.4	03	0.7	-	-
25	9.7	13.1	5.9	2.2	10.7	88	992.7	1.4	5.3	0.8	04	2.5	-	-
26	9.1	15.8	2.9	- 1.8	10.4	89	995.6	5.4	4.4	0.8	04	-	-	-
27	12.8	19.1	6.3	2.2	12.3	84	994.7	6.8	2.4	1.3	03	-	-	-
28	12.2	17.2	8.9	1.8	11.1	79	984.3	1.6	2.9	1.8	05	-	-	-
29	9.3	15.1	3.1	- 1.0	10.3	88	985.5	1.7	5.0	1.9	04	3.8	-	-
30	6.7	12.9	3.6	0.0	8.3	85	993.4	4.8	3.9	0.5	02	-	-	-
31	3.6	11.2	- 1.5	- 4.9	7.1	89	990.1	4.4	0.0	0.3	02	-	-	-

KRAKÓW - BALICE

DNI	TEMPERATURA POWIETRZA				PRĘŻNOŚĆ PARY WODNEJ	WILGOTNOŚĆ WZGLĘDNA	CIŚNIENIE ATMOSFERYCZNE	USŁONECZNIENIE	ZACHMURZENIE	WIATR		OPAD	ŚNIEG	
	T	Max	Min	T_0	e	U	P	S	N	v	v_{max}	R_d	s_h	s_0
1	12.6	16.8	8.5	5.0	11.9	82	991.6	0.3	3.5	3.6	07	-	-	-
2	11.9	20.1	3.7	1.4	11.4	82	989.4	4.6	3.6	1.5	04	-	-	-
3	12.7	17.0	7.3	5.3	13.9	94	982.9	-	5.9	1.9	03	18.9	-	-
4	15.3	20.8	11.0	8.8	14.5	85	976.5	7.3	3.9	2.4	04	6.3	-	-
5	11.5	15.4	9.5	8.0	11.9	88	975.7	-	7.0	4.5	07	6.0	-	-
6	8.6	12.7	5.5	2.5	9.2	83	987.6	0.4	4.8	4.4	07	0.0	-	-
7	10.1	16.0	2.8	- 0.1	9.3	77	993.4	6.4	3.9	3.1	08	0.1	-	-
8	14.5	18.2	11.4	10.1	13.2	81	993.0	2.1	6.3	5.6	08	0.2	-	-
9	12.1	15.8	10.4	10.4	11.1	78	995.1	-	6.8	7.6	13	8.4	-	-
10	13.0	16.2	8.4	8.2	14.5	96	990.7	-	7.9	4.9	06	3.5	-	-
11	14.2	17.7	12.4	10.7	15.4	95	994.0	-	6.9	2.9	05	-	-	-
12	13.1	22.8	5.8	3.9	13.0	87	994.9	7.9	2.0	1.1	03	-	-	-
13	13.5	23.9	4.9	3.1	12.2	80	991.1	7.4	2.8	2.8	05	-	-	-
14	13.1	17.8	9.6	7.5	13.4	89	992.4	3.7	2.3	2.6	04	-	-	-
15	12.6	19.8	7.1	5.6	12.7	88	987.5	5.4	5.3	0.8	03	0.0	-	-
16	15.1	19.2	9.1	7.8	13.5	80	985.4	-	7.5	5.4	09	2.4	-	-
17	17.0	25.5	7.7	4.9	12.7	69	983.7	5.3	4.1	4.9	08	3.3	-	-
18	11.1	19.8	6.6	4.6	9.4	70	986.2	1.0	6.5	7.1	09	7.6	-	-
19	4.4	9.7	1.5	- 1.0	6.5	79	999.7	6.2	3.3	3.4	06	-	-	-
20	6.8	15.3	0.0	- 2.2	6.4	69	994.9	3.0	4.6	2.1	03	-	-	-
21	7.0	18.0	- 0.5	- 3.5	7.0	73	992.7	7.7	2.9	1.8	03	-	-	-
22	8.0	17.4	- 0.9	- 3.8	8.1	75	989.9	7.3	1.1	2.5	06	-	-	-
23	10.6	18.2	4.2	1.5	10.8	85	990.8	6.1	0.4	2.0	04	-	-	-
24	10.4	19.4	4.8	2.7	10.9	88	986.3	5.3	4.0	1.4	03	0.3	-	-
25	7.7	12.3	5.0	2.8	10.2	96	986.8	-	4.6	2.3	04	0.7	-	-
26	7.1	15.5	3.1	2.0	9.5	94	990.3	3.5	4.6	1.6	02	-	-	-
27	9.0	18.8	2.9	1.5	9.8	86	989.8	6.7	2.3	1.5	03	-	-	-
28	8.6	18.6	1.6	0.2	9.7	87	983.1	4.8	2.4	1.5	03	-	-	-
29	10.3	17.2	4.0	0.9	10.7	86	979.6	1.9	4.6	3.8	09	1.4	-	-
30	6.9	12.4	3.7	2.0	8.6	86	988.4	-	5.3	1.4	03	-	-	-
31	4.2	8.8	- 0.7	- 2.0	7.9	94	984.6	-	7.5	2.5	05	0.2	-	-

TARNÓW

DNI	TEMPERATURA POWIETRZA				PRĘŻNOŚĆ PARY WODNEJ	WILGOTNOŚĆ WZGLĘDNA	CIŚNIENIE ATMOSFERYCZNE	USŁONECZNIENIE	ZACHMURZENIE	WIATR		OPAD	ŚNIEG	
	T	Max	Min	T_0	e	U	P	S	N	v	v_{max}	R_d	s_h	s_0
1	13.2	17.3	10.6	6.0	12.7	84	994.8	2.1	3.1	1.0	03	0.5	-	-
2	12.9	20.4	5.0	2.4	11.4	78	992.0	8.3	2.0	1.9	04	-	-	-
3	15.6	20.4	11.6	7.8	14.3	81	986.7	1.8	4.9	0.9	02	24.8	-	-
4	15.8	20.1	13.6	13.2	15.2	85	980.7	6.3	4.3	1.0	05	0.4	-	-
5	12.0	17.1	9.3	10.0	12.7	91	979.4	-	7.9	2.5	06	9.4	-	-
6	8.9	11.9	6.8	3.1	9.7	85	991.0	0.2	3.3	1.8	04	0.2	-	-
7	9.6	16.4	4.4	0.6	8.7	75	997.0	8.7	2.6	0.5	01	0.0	-	-
8	14.8	18.7	9.0	5.1	12.7	76	996.3	3.3	6.8	2.4	06	0.0	-	-
9	11.8	15.8	9.8	9.5	10.9	78	997.7	1.5	7.0	4.4	08	5.7	-	-
10	12.5	15.6	8.8	8.2	14.0	96	994.0	-	8.0	1.8	03	7.3	-	-
11	14.7	16.9	14.1	13.3	15.7	94	997.2	-	7.0	1.8	03	0.0	-	-
12	14.9	21.0	10.6	6.6	13.5	81	998.9	9.4	0.0	1.4	02	-	-	-
13	16.4	22.0	11.0	6.6	13.5	73	995.1	7.8	0.8	2.0	03	-	-	-
14	14.0	18.7	10.1	6.0	13.7	86	996.1	5.3	2.4	1.0	02	-	-	-
15	14.8	21.5	10.1	4.8	12.8	78	991.1	8.3	2.1	1.0	02	-	-	-
16	16.2	20.0	13.0	7.9	12.8	69	989.1	0.2	7.6	2.4	04	0.0	-	-
17	18.1	25.7	11.3	7.3	13.4	66	987.4	8.0	3.5	3.0	06	0.0	-	-
18	10.9	19.7	6.8	8.2	9.7	73	989.4	1.2	6.5	3.6	06	1.5	-	-
19	4.4	9.0	0.7	- 1.9	6.0	73	1003.4	9.2	1.4	1.8	04	*	-	-
20	8.6	15.3	2.2	- 2.3	5.6	50	999.3	4.2	4.5	2.5	04	-	-	-
21	9.9	16.6	5.1	0.9	5.5	46	997.1	8.5	2.4	2.6	04	-	-	-
22	11.1	18.2	5.5	2.8	8.3	63	993.6	9.2	1.0	1.4	04	-	-	-
23	12.0	19.3	7.4	3.7	10.3	74	994.6	7.8	1.1	0.8	02	-	-	-
24	11.9	19.9	5.1	1.8	10.0	72	990.1	7.5	2.0	0.8	02	-	-	-
25	9.2	13.2	6.4	2.4	10.3	89	990.3	-	5.0	0.3	01	2.8	-	-
26	9.3	16.5	2.4	0.8	9.9	86	994.1	7.1	2.6	0.9	02	-	-	-
27	10.7	17.6	5.5	1.5	10.2	80	993.8	7.8	1.1	1.0	02	-	-	-
28	12.5	18.1	7.8	2.7	10.0	70	987.6	3.7	2.9	1.9	03	-	-	-
29	13.4	17.0	10.2	6.3	10.6	69	983.9	3.2	5.3	3.6	05	1.5	-	-
30	7.4	14.8	5.5	4.4	8.9	86	991.5	-	6.9	1.8	07	-	-	-
31	5.7	7.9	2.5	0.1	8.9	96	988.7	-	5.9	1.0	03	1.4	-	-

ALEKSANDROWICE

DNI	TEMPERATURA POWIETRZA				PRĘŻNOŚĆ PARY WODNEJ	WILGOTNOŚĆ WZGLĘDNA	CIŚNIENIE ATMOSFERYCZNE	USŁONECZNIENIE	ZACHMURZENIE	WIATR		OPAD	ŚNIEG	
	T	Max	Min	T_0	e	U	P	S	N	v	v_{max}	R_d	s_h	s_0
1	13.1	17.1	10.2	11.8	13.0	86	972.4	2.7	4.3	3.1	06	0.4	-	-
2	13.3	19.0	6.0	3.4	12.3	80	968.3	8.6	3.1	4.4	08	-	-	-
3	14.5	17.3	12.6	10.9	13.8	84	963.6	-	6.9	2.4	10	5.9	-	-
4	15.1	19.4	9.4	6.3	12.6	75	957.3	8.4	4.3	4.3	10	8.1	-	-
5	11.4	18.3	8.6	8.0	10.5	78	957.0	-	6.4	4.1	06	3.0	-	-
6	8.6	11.3	7.5	6.0	8.6	77	968.6	1.1	6.9	4.8	07	1.1	-	-
7	10.6	15.0	3.5	0.4	8.9	70	973.7	8.0	4.0	4.5	08	-	-	-
8	15.2	17.3	11.6	13.4	13.0	76	974.3	1.3	7.5	6.9	12	0.6	-	-
9	11.3	16.7	9.7	9.6	10.2	76	976.7	0.7	6.6	5.0	08	10.8	-	-
10	13.7	15.4	7.8	12.0	14.4	92	972.1	-	8.0	5.1	08	8.5	-	-
11	14.3	18.3	12.0	12.5	15.1	92	974.6	1.7	5.3	1.5	03	-	-	-
12	15.6	21.3	10.0	5.2	12.8	73	975.2	8.8	0.0	2.1	04	-	-	-
13	17.4	22.6	11.1	5.6	11.9	60	971.3	7.7	1.6	4.8	10	-	-	-
14	13.7	18.3	9.2	5.8	13.8	88	972.8	3.8	2.8	2.1	06	-	-	-
15	14.5	19.4	8.9	4.4	12.3	76	968.2	7.4	3.4	6.0	10	0.0	-	-
16	16.6	19.9	14.8	12.3	12.9	69	966.4	0.4	7.5	9.4	14	0.0	-	-
17	18.2	23.2	11.1	6.8	14.0	68	964.1	6.4	4.0	11.4	14	1.6	-	-
18	9.5	19.3	5.4	3.7	8.9	74	967.5	2.0	6.9	8.3	10	0.2	-	-
19	5.7	9.8	2.5	- 0.5	6.3	70	979.4	6.9	4.4	3.1	10	-	-	-
20	10.5	15.0	3.3	- 1.6	4.8	38	974.7	8.1	4.0	5.3	15	-	-	-
21	11.8	17.1	6.1	- 0.8	5.4	41	972.7	8.0	3.8	4.0	07	-	-	-
22	12.3	19.7	3.9	3.4	8.8	63	970.5	8.7	1.6	3.3	06	-	-	-
23	12.5	18.8	6.7	4.0	11.6	79	971.1	7.2	1.6	2.1	04	-	-	-
24	13.1	19.4	6.5	3.8	10.6	71	966.9	8.2	3.1	1.4	03	0.0	-	-
25	9.8	13.6	4.7	4.5	10.2	84	967.5	-	5.1	3.6	07	5.6	-	-
26	9.9	16.0	9.1	0.4	9.6	79	970.4	7.0	3.0	3.6	08	-	-	-
27	12.3	17.7	7.5	3.4	10.6	75	969.9	7.8	1.6	3.5	07	-	-	-
28	14.1	17.9	11.0	5.8	10.7	67	963.4	4.4	2.5	4.6	14	-	-	-
29	12.7	18.2	9.8	3.8	10.9	75	960.1	4.3	4.9	6.0	10	9.0	-	-
30	8.1	10.3	2.2	2.8	8.0	84	967.9	1.7	4.5	1.5	03	-	-	-
31	4.3	10.0	- 0.7	- 3.1	7.8	91	964.2	6.9	1.0	2.8	04	-	-	-

PRZEMYŚL

DNI	TEMPERATURA POWIETRZA				PRĘŻNOŚĆ PARY WODNEJ	WILGOTNOŚĆ WZGLĘDNA	CIŚNIENIE ATMOSFERYCZNE	USŁONECZNIENIE	ZACHMURZENIE	WIATR		OPAD	ŚNIEG	
	T	Max	Min	T_0	e	U	P	S	N	v	v_{max}	R_d	s_h	s_0
1	13.4	17.0	11.8	8.1	12.3	80	990.8	.	2.9	3.1	04	1.4	-	-
2	12.2	19.7	5.0	4.6	11.4	82	989.5	.	1.9	1.6	03	-	-	-
3	15.3	23.8	6.4	5.1	12.9	77	984.0	.	4.0	1.1	04	6.8	-	-
4	15.7	19.4	13.5	12.5	15.4	86	978.6	.	5.1	1.3	04	1.8	-	-
5	13.4	19.5	9.7	9.6	13.1	85	976.5	.	6.5	3.9	09	14.2	-	-
6	9.5	12.8	7.4	5.9	9.8	83	986.8	.	3.5	3.3	05	-	-	-
7	9.2	15.6	3.1	2.6	8.3	74	993.8	.	0.5	2.1	04	-	-	-
8	13.5	17.6	7.7	4.0	11.3	72	992.8	.	6.3	3.6	06	3.1	-	-
9	11.7	14.3	10.3	9.6	10.8	79	992.3	.	4.8	6.4	10	0.7	-	-
10	10.5	12.3	7.0	5.1	11.7	92	990.2	.	7.8	3.3	06	10.9	-	-
11	14.3	16.2	11.1	11.0	15.4	94	993.5	.	7.8	2.5	04	0.0	-	-
12	15.0	20.3	10.4	8.9	14.2	84	996.2	.	2.4	1.6	08	-	-	-
13	15.6	23.1	8.3	4.8	13.3	77	993.3	.	1.3	1.6	06	-	-	-
14	14.8	18.3	13.0	8.6	14.0	83	993.1	.	3.0	2.4	05	-	-	-
15	14.7	21.1	7.7	5.5	13.0	79	988.9	.	2.8	3.1	07	-	-	-
16	16.5	20.0	12.0	8.1	13.8	74	986.3	.	6.8	4.4	10	1.3	-	-
17	17.4	23.7	9.0	6.1	14.0	72	985.8	.	3.4	4.9	09	1.3	-	-
18	12.1	20.6	7.3	8.4	11.1	77	985.2	.	6.3	3.6	07	2.4	-	-
19	4.0	8.0	1.3	- 0.1	6.2	77	999.1	.	1.4	3.6	07	-	-	-
20	6.0	12.0	- 1.0	- 4.7	5.3	60	996.9	.	3.6	3.0	07	-	-	-
21	11.3	18.1	4.4	- 0.4	5.3	41	994.7	.	1.0	2.9	06	-	-	-
22	13.7	20.6	5.0	1.1	7.7	51	990.5	.	1.3	3.0	06	-	-	-
23	13.0	19.1	9.5	6.0	10.7	72	991.6	.	1.5	1.6	04	-	-	-
24	10.0	18.5	3.4	2.1	9.8	81	987.5	.	2.3	0.8	03	-	-	-
25	9.6	13.7	3.1	1.0	10.7	88	986.7	.	5.6	1.8	03	0.2	-	-
26	11.2	16.7	8.4	6.0	11.9	90	991.3	.	3.5	0.8	03	-	-	-
27	10.1	18.5	3.8	1.6	10.6	86	991.5	.	0.3	0.5	02	-	-	-
28	11.3	18.0	4.4	1.1	9.8	75	985.7	.	2.5	0.8	03	-	-	-
29	13.7	19.0	5.5	2.8	10.6	68	982.7	.	3.9	3.0	08	0.3	-	-
30	9.5	15.3	7.4	7.2	10.9	92	987.5	.	8.0	1.5	03	9.5	-	-
31	7.4	8.1	6.4	6.0	9.9	96	985.0	.	7.9	0.9	02	12.2	-	-

NOWY SĄCZ

DNI	TEMPERATURA POWIETRZA				PRĘŻNOŚĆ PARY WODNEJ	WILGOTNOŚĆ WZGLĘDNA	CIŚNIENIE ATMOSFERYCZNE	USŁONECZNIENIE	ZACHMURZENIE	WIATR		OPAD	ŚNIEG	
	T	Max	Min	T_g	e	U	P	S	N	v	v_{max}	R_d	s_h	s_g
1	11.9	16.9	6.8	4.3	11.6	84	985.5	1.4	5.3	1.1	05	0.8	–	–
2	11.3	22.0	2.8	0.7	11.0	83	982.3	6.5	3.9	0.0	00	–	–	–
3	13.8	22.5	5.8	2.8	13.4	85	976.9	3.0	5.0	1.0	05	8.4	–	–
4	16.4	21.6	12.7	12.1	14.4	79	970.9	6.6	4.5	0.9	02	0.2	–	–
5	11.7	17.5	8.9	8.6	12.1	88	969.6	–	6.8	1.0	04	17.7	–	–
6	8.3	11.4	5.0	1.8	9.0	83	981.1	0.1	4.6	2.0	06	–	–	–
7	8.7	16.9	2.0	– 1.2	8.4	78	987.3	8.2	2.8	0.8	02	0.0	–	–
8	14.2	19.3	6.9	3.5	12.4	77	987.0	3.3	7.8	1.6	06	–	–	–
9	12.0	15.9	9.7	9.5	10.0	72	988.2	0.1	6.5	5.5	12	9.2	–	–
10	12.1	15.2	8.0	6.6	13.4	94	984.7	–	7.9	0.6	05	7.3	–	–
11	14.3	16.3	12.9	12.5	15.1	92	987.7	–	6.0	0.6	03	0.3	–	–
12	13.4	22.0	6.3	5.2	13.2	87	989.4	8.4	0.3	0.3	02	–	–	–
13	14.8	23.1	6.4	4.1	12.2	75	985.7	6.7	2.4	1.3	03	–	–	–
14	12.5	18.5	7.1	3.1	13.2	91	986.3	2.9	2.4	0.1	01	–	–	–
15	13.5	21.5	6.0	3.1	11.8	78	981.6	8.2	3.6	1.1	03	–	–	–
16	14.6	19.7	10.4	7.2	13.3	81	980.3	0.6	7.6	2.1	08	0.3	–	–
17	16.9	25.6	7.7	4.3	12.6	70	978.4	7.6	2.9	3.0	08	–	–	–
18	11.7	19.8	4.9	8.3	9.5	69	979.6	1.1	6.6	4.4	08	2.5	–	–
19	4.8	9.8	1.9	– 0.8	6.3	74	993.1	8.9	2.1	1.3	03	–	–	–
20	7.8	16.0	0.6	– 3.4	6.3	62	989.6	7.4	4.5	1.0	03	–	–	–
21	7.9	17.4	– 1.0	– 1.8	6.5	65	987.3	8.4	2.9	1.0	05	–	–	–
22	10.9	21.3	2.6	– 0.5	8.6	68	984.0	9.2	1.3	1.3	04	–	–	–
23	10.9	21.3	4.1	0.8	10.6	82	984.9	5.8	3.0	0.0	00	–	–	–
24	10.1	19.8	3.2	– 0.1	9.9	82	980.8	7.2	1.6	0.1	01	–	–	–
25	8.4	11.2	4.8	0.4	10.3	93	980.6	–	7.3	0.3	02	2.6	–	–
26	8.8	17.8	3.9	2.4	10.1	90	984.4	5.2	3.8	0.0	00	–	–	–
27	9.2	18.6	2.1	– 0.8	10.0	87	984.2	6.9	2.3	0.1	01	–	–	–
28	12.2	19.6	5.5	0.4	9.8	71	977.8	6.9	1.6	1.4	04	–	–	–
29	14.6	18.3	10.7	3.6	10.9	65	974.2	1.8	5.0	2.3	05	–	–	–
30	8.1	14.9	5.5	6.3	9.2	85	981.1	–	7.4	0.5	03	–	–	–
31	6.2	8.3	3.9	0.1	8.8	93	978.1	–	6.9	0.1	01	0.5	–	–

LESKO

Październik 1967

DNI	TEMPERATURA POWIETRZA				PRĘŻNOŚĆ PARY WODNEJ	WILGOTNOŚĆ WZGLĘDNA	CIŚNIENIE ATMOSFERYCZNE	USŁONECZNIENIE	ZACHMURZENIE	WIATR		OPAD	ŚNIEG	
	T	Max	Min	T_g	e	U	P	S	N	v	v_{max}	R_d	s_h	s_g
1	11.5	14.9	9.4	7.2	•	•	•	0.4	•	•		1.9	–	–
2	11.5	21.1	4.7	4.2	•	•	•	6.8	•	•		–	–	–
3	14.7	21.2	7.9	6.6	•	•	•	4.0	•	•		4.7	–	–
4	15.2	18.6	12.9	12.3	•	•	•	1.8	•	•		0.1	–	–
5	11.7	16.9	8.2	10.9	•	•	•	–	•	•		23.4	–	–
6	8.1	11.4	5.5	4.5	•	•	•	0.8	•	•		0.2	–	–
7	7.2	15.1	0.1	– 0.7	•	•	•	6.5	•	•		–	–	–
8	10.9	16.5	4.2	2.6	•	•	•	–	•	•		–	–	–
9	10.8	13.4	9.2	7.9	•	•	•	0.8	•	•		1.3	–	–
10	9.3	10.7	7.8	6.7	•	•	•	–	•	•		8.5	–	–
11	11.7	13.2	9.6	9.4	•	•	•	–	•	•		1.0	–	–
12	13.4	19.5	10.0	8.6	•	•	•	6.1	•	•		–	–	–
13	14.9	20.2	8.8	5.6	•	•	•	7.7	•	•		–	–	–
14	14.3	19.8	9.5	7.7	•	•	•	4.1	•	•		0.0	–	–
15	14.6	19.3	9.2	7.2	•	•	•	1.0	•	•		–	–	–
16	15.1	17.3	10.4	8.2	•	•	•	–	•	•		6.7	–	–
17	15.7	21.4	7.5	6.6	•	•	•	7.3	•	•		0.1	–	–
18	11.5	19.1	7.1	12.1	•	•	•	0.1	•	•		2.9	–	–
19	3.2	7.8	0.4	– 0.5	•	•	•	8.7	•	•		–	–	–
20	5.0	10.0	– 2.2	– 4.0	•	•	•	2.2	•	•		–	–	–
21	10.3	15.9	2.6	1.7	•	•	•	8.1	•	•		–	–	–
22	13.3	18.3	9.8	5.6	•	•	•	9.0	•	•		–	–	–
23	10.4	19.4	3.8	2.3	•	•	•	4.8	•	•		–	–	–
24	9.7	20.2	1.8	0.8	•	•	•	8.4	•	•		–	–	–
25	9.3	13.8	5.0	3.6	•	•	•	–	•	•		2.0	–	–
26	10.1	16.9	5.3	4.1	•	•	•	5.8	•	•		–	–	–
27	8.2	17.2	1.7	0.8	•	•	•	7.1	•	•		0.1	–	–
28	10.8	17.3	4.2	2.1	•	•	•	6.5	•	•		–	–	–
29	12.8	17.3	6.6	4.4	•	•	•	3.6	•	•		6.2	–	–
30	7.8	15.3	6.2	6.6	•	•	•	–	•	•		10.0	–	–
31	6.7	7.3	5.8	2.7	•	•	•	–	•	•		6.7	–	–

ZAKOPANE

DNI	TEMPERATURA POWIETRZA				PRĘŻNOŚĆ PARY WODNEJ	WILGOTNOŚĆ WZGLĘDNA	CIŚNIENIE ATMOSFERYCZNE	USŁONECZNIENIE	ZACHMURZENIE	WIATR		OPAD	ŚNIEG	
	T	Max	Min	T_g	e	U	P	S	N	v	v_{max}	R_d	s_h	s_g
1	9.1	12.2	4.4	0.1	10.5	91	922.1	0.1	5.5	0.5	03	4.0	–	–
2	8.7	16.9	2.2	– 1.6	9.7	87	918.9	8.4	3.9	0.4	02	–	–	–
3	11.8	19.0	5.8	1.8	12.0	87	913.9	4.2	5.4	1.4	03	10.1	–	–
4	13.3	16.7	10.0	9.1	11.6	78	908.4	6.2	5.6	2.4	07	6.2	–	–
5	8.7	15.6	5.2	4.8	9.7	87	907.0	–	7.3	0.9	05	25.1	–	–
6	5.0	7.3	3.5	– 0.3	7.7	88	917.5	–	7.0	0.6	02	0.1	–	–
7	6.4	12.2	0.4	– 2.1	7.2	77	923.1	7.8	3.8	0.8	01	0.1	–	–
8	11.5	14.3	7.1	4.5	10.6	79	924.3	0.5	7.5	2.0	04	0.3	–	–
9	8.4	13.2	6.3	5.0	8.5	77	925.5	0.4	6.8	2.9	05	10.0	–	–
10	10.5	12.8	4.6	4.6	11.9	93	921.9	–	8.0	0.5	02	3.6	–	–
11	11.8	16.1	9.1	5.0	12.3	90	924.7	1.5	5.0	0.4	01	–	–	–
12	9.5	18.4	3.0	– 1.6	9.8	84	926.0	8.1	0.3	0.3	01	–	–	–
13	11.7	21.6	3.5	– 1.0	8.3	67	922.8	4.4	2.4	1.5	05	–	–	–
14	9.7	16.6	4.1	– 1.0	10.2	85	923.0	5.3	2.9	0.8	02	–	–	–
15	9.3	17.1	2.6	– 2.1	9.7	83	919.1	7.9	2.0	0.5	02	–	–	–
16	13.2	16.7	7.2	2.2	10.4	70	918.1	0.1	5.9	4.8	08	0.1	–	–
17	16.0	21.4	9.8	4.0	9.9	57	916.2	8.1	3.1	4.3	07	0.1	–	–
18	7.3	16.9	3.2	1.6	7.4	71	916.5	0.7	6.9	3.4	06	3.7	–	–
19	1.5	6.5	– 0.9	– 5.5	5.1	77	927.2	8.2	2.6	1.6	04	–	1	•
20	3.4	12.9	– 3.4	– 8.1	4.8	66	924.8	8.6	2.8	0.8	02	–	–	–
21	4.6	14.3	– 1.4	– 6.0	5.7	71	923.3	8.0	4.3	1.1	02	–	–	–
22	7.3	17.4	0.1	– 5.1	6.7	67	920.9	8.4	1.9	0.9	02	–	–	–
23	8.6	15.4	3.8	– 1.4	9.6	86	921.6	7.5	0.5	0.9	02	–	–	–
24	8.2	15.6	3.4	– 1.8	9.0	85	917.5	7.8	2.8	0.9	02	–	–	–
25	5.9	9.6	2.5	– 2.6	8.7	93	916.8	–	6.9	1.0	03	4.3	–	–
26	5.8	12.9	– 0.4	– 3.5	8.0	87	920.4	7.3	4.3	0.5	02	–	–	–
27	6.7	14.7	0.8	– 4.5	8.0	82	920.5	7.7	1.3	1.0	02	–	–	–
28	8.5	16.7	1.7	– 3.8	7.2	68	914.4	3.9	2.0	1.9	05	–	–	–
29	12.3	13.7	8.3	1.7	8.9	63	910.9	1.1	5.9	4.6	12	0.5	–	–
30	4.5	12.7	3.1	0.7	7.8	93	916.5	–	7.3	0.9	02	0.0	–	–
31	3.7	6.8	1.8	– 2.1	7.5	94	913.1	1.1	5.8	0.9	02	–	–	–

KASPROWY WIERCH

DNI	TEMPERATURA POWIETRZA				PRĘŻNOŚĆ PARY WODNEJ	WILGOTNOŚĆ WZGLĘDNA	CIŚNIENIE ATMOSFERYCZNE	USŁONECZNIENIE	ZACHMURZENIE	WIATR		OPAD	ŚNIEG	
	T	Max	Min	T_g	e	U	P	S	N	v	v_{max}	R_d	s_h	s_g
1	5.2	9.0	2.7	•	7.3	82	803.8	1.1	6.8	5.0	09	2.2	–	
2	6.3	8.8	2.8	•	5.6	58	801.3	9.1	5.3	7.5	14	–	–	–
3	5.5	7.1	4.3	•	9.0	99	797.3	–	7.4	12.4	17	20.8	–	–
4	5.2	7.7	3.5	•	8.3	94	791.9	7.4	6.3	10.3	23	10.6	–	–
5	1.3	5.4	– 1.5	•	6.8	99	788.8	–	8.0	10.3	23	26.5	–	–
6	– 2.9	– 1.4	– 3.7	•	4.8	97	796.6	–	7.6	5.0	08	1.3	–	–
7	– 0.4	5.0	– 5.0	•	5.1	85	802.7	9.5	4.6	4.0	07	0.0	–	–
8	3.9	7.0	2.0	•	7.3	91	805.4	0.1	7.6	9.0	14	1.1	–	–
9	0.0	6.4	– 2.6	•	5.8	43	804.7	0.1	7.8	11.0	17	22.5	–	–
10	5.2	6.9	– 1.7	•	8.8	99	803.4	–	7.9	9.5	13	9.6	–	–
11	6.0	7.0	5.0	•	8.5	92	806.4	0.7	5.6	5.1	07	0.1	–	–
12	8.2	10.1	5.5	•	4.8	44	808.2	9.9	0.6	5.8	09	–	–	–
13	7.3	9.4	5.0	•	6.0	59	805.6	6.1	3.6	16.0	19	–	–	–
14	7.8	10.0	4.7	•	5.4	52	805.3	6.7	3.5	4.8	08	–	–	–
15	7.6	9.9	2.9	•	4.3	43	802.0	9.8	2.9	10.8	13	–	–	–
16	5.9	7.9	4.9	•	8.1	87	801.1	–	6.9	14.6	20	0.5	–	–
17	7.2	10.3	5.0	•	8.3	82	800.0	7.0	5.5	15.8	19	0.0	–	–
18	– 1.6	7.3	– 6.9	•	5.3	92	796.6	0.5	7.3	10.6	16	8.1	–	–
19	– 5.4	– 1.7	– 9.4	•	2.7	67	803.9	9.2	3.5	6.5	09	–	5	•
20	3.7	7.4	– 3.7	•	2.4	29	805.0	9.9	2.9	7.4	10	–	3	•
21	7.3	10.1	5.1	•	1.4	13	805.2	9.0	4.3	12.0	15	–	2	•
22	8.7	11.2	5.5	•	3.2	30	803.7	9.5	1.9	9.0	15	–	–	–
23	6.9	8.1	5.4	•	7.0	71	803.6	9.7	0.6	4.5	06	–	–	–
24	6.5	8.1	4.4	•	4.8	50	800.2	9.6	2.8	4.4	07	–	–	–
25	3.1	7.4	0.0	•	6.2	84	798.3	0.1	6.4	5.3	09	1.2	–	–
26	5.4	7.6	– 0.7	•	2.5	28	801.4	9.3	4.8	3.0	06	–	–	–
27	3.9	6.5	1.4	•	5.2	65	802.1	8.8	3.6	6.6	13	–	–	–
28	2.5	5.9	0.4	•	5.9	80	796.6	6.4	3.5	13.6	17	–	–	–
29	2.5	3.4	1.5	•	7.1	97	792.8	–	7.1	17.8	25	8.6	–	–
30	0.5	3.3	– 1.0	•	6.4	100	796.3	0.1	7.6	6.4	11	0.0	–	–
31	– 0.8	1.4	– 1.2	•	5.6	97	793.3	2.2	7.0	6.6	14	0.2	–	–

TABLICA III

WYNIKI MIESIĘCZNE SPOSTRZEŻEŃ STACJI METEOROLOGICZNYCH

МЕСЯЧНЫЕ РЕЗУЛЬТАТЫ НАБЛЮДЕНИЙ МЕТЕОРОЛОГИЧЕСКИХ СТАНЦИЙ

MONTHLY RESULTS OF OBSERVATIONS AT METEOROLOGICAL STATIONS

Nr	STACJA	TEMPERATURA POWIETRZA T												LICZBA DNI					
		1	7	13	19	Dies	$\overline{Max}$	$\overline{Min}$	Max abs.	Data	Min abs.	Data		Min <−10°	Min <0°	Max <−10°	Max <0°	Max >15°	Max >25°
2	Łeba	10.1	9.9	13.8	11.2	11.3	15.1	8.1	21.1	13	0.3	19		-	-	-	-	15	-
4	Hel	11.2	10.6	13.6	12.1	11.8	14.8	9.5	18.8	12	3.3	19		-	-	-	-	14	-
5	Ustka	10.2	10.0	13.7	11.7	11.5	15.0	8.5	21.2	13	1.4	19		-	-	-	-	14	-
6	Lębork	10.5	10.1	13.9	11.6	11.6	15.4	8.1	21.6	13	- 2.3	19		-	1	-	-	15	-
10	Gdańsk-Wrzeszcz	10.6	9.6	14.5	11.8	11.7	15.9	8.2	21.7	12	1.4	31		-	-	-	-	20	-
17	Koszalin	9.6	9.3	13.0	11.2	10.9	14.9	7.8	21.4	12	0.0	19		-	-	-	-	13	-
18	Kołobrzeg	10.1	9.9	13.7	11.3	11.3	15.1	8.1	21.4	12	1.1	19		-	-	-	-	17	-
19	Elbląg	10.2	9.0	13.9	11.5	11.1	15.3	7.9	20.6	17	- 0.8	19		-	1	-	-	16	-
22	Suwałki	8.7	7.9	12.4	9.9	9.8	13.7	6.0	20.0	13	- 1.9	31		-	2	-	-	12	-
23	Kętrzyn	9.9	9.0	13.2	10.9	10.8	14.8	7.6	19.4	13	- 0.4	19	17 18	-	1	-	-	12	-
30	Świnoujście	10.4	9.8	13.3	11.7	11.4	14.6	8.5	21.2	12	1.4	19		-	-	-	-	15	-
33	Mikołajki	9.9	8.9	13.2	11.1	10.9	14.6	7.8	19.8	13	0.4	19		-	-	-	-	13	-
34	Resko	10.2	9.3	13.5	11.2	11.2	14.8	7.7	21.4	12	- 0.6	19		-	1	-	-	13	-
36	Olsztyn-Dajtki	9.6	8.6	13.4	10.7	10.6	14.8	7.0	20.0	12	- 0.6	19		-	1	-	-	13	-
38	Szczecinek	9.6	9.1	13.3	11.2	10.8	14.9	7.8	21.5	12	0.7	19		-	-	-	-	15	-
40	Chojnice	9.0	8.2	12.9	10.4	10.1	14.0	7.1	19.5	12	- 1.1	19		-	1	-	-	11	-
51	Szczecin-Dąbie	10.5	9.9	14.1	11.8	11.7	15.4	8.5	22.5	12	0.4	19		-	-	-	-	17	-
56	Wałcz	9.9	9.2	14.2	11.7	11.3	15.4	7.9	22.4	12	- 0.5	19		-	1	-	-	16	-
64	Białystok	9.0	8.0	13.6	10.4	10.4	15.0	6.6	20.4	13	- 1.7	19		-	2	-	-	16	-
66	Bydgoszcz	9.0	8.3	13.8	10.3	10.4	15.0	6.5	20.3	3	- 1.9	31		-	2	-	-	15	-
67	Mława	9.5	8.4	14.2	11.0	10.9	15.8	6.7	21.5	12	- 2.9	19		-	1	-	-	18	-
68	Ostrołęka	9.5	8.4	14.1	11.0	10.9	15.5	7.2	22.1	13	- 1.2	19	31	-	2	-	-	15	-
69	Toruń	9.8	8.6	14.5	11.6	11.2	16.0	7.5	22.2	12	- 1.5	19		-	1	-	-	18	-
80	Gorzów Wlkp.	10.0	8.9	14.4	11.7	11.3	16.1	7.5	23.1	12	- 0.2	19	31	-	2	-	-	18	-
91	Płock-Radziwie	10.1	9.0	14.9	11.6	11.5	16.2	7.7	22.1	12	- 0.8	19	17	-	2	-	-	21	-
94	Poznań-Ławica	10.2	9.1	14.9	12.3	11.7	16.3	7.7	23.1	12	- 0.6	19		-	1	-	-	19	-
96	Słubice	10.8	10.1	15.4	12.4	12.3	16.8	8.3	24.6	12	0.2	31		-	-	-	-	23	-
105	Koło	9.8	8.8	14.9	11.8	11.4	16.3	7.8	23.2	12	0.3	19		-	-	-	-	20	-
106	Siedlce	9.3	8.5	14.8	10.7	10.9	15.9	6.6	21.0	3	- 3.2	31		-	2	-	-	20	-
107	Warszawa-Okęcie	9.7	8.5	14.8	11.6	11.3	16.1	7.0	22.4	17	- 2.3	31		-	2	-	-	22	-
114	Terespol	8.5	8.3	14.8	10.5	10.7	16.1	6.3	22.0	3	- 0.5	31		-	2	-	-	21	-
119	Zielona Góra	10.4	9.5	14.6	11.9	11.7	16.2	8.7	24.2	12	1.9	31		-	-	-	-	20	-
121	Leszno-Strzyżewice	9.7	8.4	15.1	11.7	11.3	16.8	6.9	24.5	12	- 0.3	31		-	1	-	-	22	-
129	Kalisz	9.6	8.6	15.0	11.4	11.3	16.3	7.4	23.2	12	0.0	31		-	-	-	-	21	-
130	Łódź-Lublinek	10.1	9.1	14.5	11.4	11.3	15.9	7.7	22.4	12	- 0.7	31		-	1	-	-	20	-
138	Włodawa	8.5	8.3	14.9	10.5	10.7	16.0	5.8	22.3	3	- 1.4	20		-	1	-	-	21	-
146	Sulejów	9.4	8.0	15.0	11.2	11.1	16.3	6.9	22.9	17	- 1.9	31		-	1	-	-	21	-
149	Lublin	8.8	8.7	15.1	10.7	11.0	16.5	6.3	22.5	17	- 1.0	20		-	1	-	-	21	-
150	Legnica	10.4	9.1	16.1	12.2	12.2	17.8	7.4	24.3	12	- 0.1	31		-	1	-	-	23	-
151	Wieluń	10.3	9.3	15.7	11.5	11.8	16.9	8.2	23.3	12	0.3	31		-	-	-	-	24	-
154	Zgorzelec	11.1	10.2	14.5	12.0	12.1	16.1	8.6	22.1	12	0.6	19		-	-	-	-	16	-
158	Wrocław-Strachowice	10.1	8.9	16.5	11.5	12.0	17.9	7.2	24.1	12	- 0.4	31		-	1	-	-	25	-
169	Jelenia Góra	8.8	7.2	15.2	10.7	10.8	16.8	5.3	23.2	17	- 2.8	31		-	5	-	-	24	-
172	Kielce	8.4	7.9	15.1	10.6	10.7	16.1	6.3	22.8	17	- 1.3	31		-	2	-	-	21	-
175	Częstochowa	9.3	8.5	16.1	11.4	11.5	17.1	7.4	23.2	12	- 0.9	31		-	1	-	-	23	-
180	Śnieżka	4.0	3.7	4.9	4.4	4.3	7.2	1.9	15.2	13	- 6.1	19		-	11	-	4	1	-
183	Zamość	9.0	8.2	14.7	10.4	11.0	16.6	6.2	22.8	17	- 2.3	20		-	2	-	-	23	-
185	Sandomierz	9.2	7.8	15.0	11.3	10.9	16.4	6.5	22.7	17	- 0.5	20		-	1	-	-	24	-
186	Opole	10.5	9.4	16.3	12.3	12.2	17.4	8.2	22.9	17	- 2.0	31		-	1	-	-	25	-
200	Kłodzko	10.1	8.6	15.1	11.6	11.5	16.6	7.1	21.2	12	- 3.1	31		-	2	-	-	20	-
212	Mielec	10.4	9.1	15.6	11.9	11.9	17.2	7.0	23.4	17	- 0.9	20		-	3	-	-	24	-
217	Katowice	9.3	8.1	15.5	11.2	11.2	16.8	6.4	24.1	17	- 2.8	31		-	2	-	-	23	-
224	Rzeszów-Jasionka	9.8	8.7	15.3	11.2	11.4	16.7	6.5	22.3	17	- 2.8	20		-	1	-	-	24	-
225	Racibórz	9.9	8.9	16.7	11.6	11.9	18.0	7.1	25.6	17	- 1.5	31		-	1	-	-	25	1
227	Kraków-Balice	8.0	7.2	16.0	11.0	10.7	17.3	5.5	25.5	17	- 0.9	22		-	3	-	-	26	1
230	Tarnów	10.3	9.8	15.9	11.8	12.0	17.5	7.8	25.7	17	0.7	19		-	-	-	-	26	1
240	Aleksandrowice	11.0	10.1	15.4	12.3	12.3	17.1	7.8	23.2	17	- 0.7	31		-	1	-	-	24	-
242	Przemyśl	10.5	9.1	16.1	11.9	12.1	17.4	7.2	23.8	3	- 1.0	20		-	1	-	-	24	-
256	Nowy Sącz	8.8	7.7	16.3	11.8	11.4	18.1	5.7	25.6	17	- 1.0	21		-	1	-	-	26	1
265	Lesko	8.7	8.5	14.7	11.2	11.0	16.3	6.2	21.4	17	- 2.2	20		-	1	-	-	22	-
278	Zakopane	5.9	5.4	12.9	8.5	8.6	14.7	3.6	21.6	13	- 3.4	20		-	4	-	-	16	-
282	Kasprowy Wierch	4.1	3.7	4.8	3.6	3.9	6.9	1.1	11.2	22	- 9.4	19		-	11	-	2	-	-

Nr	STACJA	CIŚNIENIE ATMOSFERYCZNE P						PRĘŻNOŚĆ PARY WODNEJ e					WILGOTNOŚĆ WZGLĘDNA U							LICZBA DNI	
		P_m	Max	Data	Min	Data	$P_{o,m}$	1	7	13	19	Dies	1	7	13	19	Dies	Min	Data	min <40%	zgodz. 13 >80%
2	Łeba	1009.6	1023.3	19	983.9	17	1010.0	11.2	11.1	11.7	11.4	11.4	89	90	74	85	84	54	17	–	8
4	Hel	1010.5	1023.7	19	986.8	17	1010.8	11.6	11.4	12.1	12.1	11.8	87	89	77	84	85	51	17	–	9
5	Ustka	1009.1	1023.2	19	984.4	17	1010.1	11.0	11.1	11.1	11.1	11.1	87	89	70	80	81	42	18	–	6
6	Lębork	1008.0	1021.7	19	983.0	17	1010.7	11.2	11.0	11.3	11.4	11.3	87	88	71	83	82	48	17 27	–	6
10	Gdańsk-Wrzeszcz	1009.6	1023.1	19	986.3	17	1011.1	11.1	10.7	11.4	11.5	11.2	85	88	69	82	81	43	17	–	5
17	Koszalin	1006.5	1021.1	19	983.0	17	1010.6	10.8	10.7	11.1	11.1	11.0	89	90	74	82	83	49	17	–	11
18	Kołobrzeg	1010.0	1024.8	19	986.8	17	1010.7	11.1	10.9	11.7	11.3	11.3	88	89	75	83	83	48	17	–	10
19	Elbląg	1006.7	1020.4	19	985.2	17	1011.9	11.0	10.5	11.2	11.4	11.1	87	90	70	82	83	50	18	–	2
22	Suwałki	991.5	1004.4	19	973.5	17	1012.8	10.4	9.9	10.7	10.6	10.4	90	91	74	86	85	44	18	–	11
23	Kętrzyn	1000.6	1013.2	19	980.3	17	1012.4	11.0	10.7	11.4	11.4	11.2	89	91	74	86	85	53	18	–	7
30	Świnoujście	1010.2	1025.3	19	986.5	17	1010.7	11.5	11.2	12.0	11.6	11.6	90	91	78	84	85	45	17	–	14
33	Mikołajki	997.0	1009.8	19	977.5	17	1012.8	11.0	10.7	11.0	11.4	11.1	89	92	72	85	84	45	18	–	8
34	Resko	1005.0	1020.0	19	983.5	17	•	•	10.7	11.6	11.1	•	•	90	74	83	•	42	17	–	9
36	Olsztyn-Dajtki	996.3	1009.6	19	976.2	17	1012.8	10.7	10.4	11.0	11.1	10.9	88	91	70	86	84	44	18	–	4
38	Szczecinek	994.8	1008.7	19	973.3	17	1012.2	10.9	10.6	11.0	11.4	10.9	89	90	71	84	83	55	21 28	–	6
40	Chojnice	990.7	1004.3	19	970.6	17	1012.0	10.9	10.5	11.3	11.5	11.0	93	95	75	89	88	55	17	–	10
51	Szczecin-Dąbie	1010.7	1026.4	19	988.9	17	1011.5	11.1	10.8	11.7	11.3	11.2	86	87	72	81	81	54	12 17 28*	–	9
56	Wałcz	998.6	1013.0	19	978.5	17	1012.8	11.4	11.0	11.8	12.2	11.6	92	93	72	87	86	52	27	–	11
64	Białystok	996.0	1009.7	19	978.7	17	1013.7	11.0	10.5	11.7	11.6	11.3	93	96	74	90	88	46	21	–	7
66	Bydgoszcz	997.2	1010.2	19	981.2	17	1014.3	10.9	10.6	11.3	11.3	11.1	92	94	71	88	86	41	21	–	8
67	Mława	1004.5	1019.5	19	984.9	17	1013.2	10.8	10.4	11.4	11.5	11.1	90	92	70	86	85	44	17	–	5
68	Ostrołęka	1002.3	1016.2	19	985.6	17	1014.0	10.9	10.5	11.4	11.5	11.2	90	93	70	86	85	42	21	–	7
69	Toruń	1005.2	1019.9	19	986.4	17	1013.7	11.2	10.7	11.6	11.8	11.4	91	94	70	85	85	51	17	–	3
80	Gorzów Wlkp.	1006.2	1021.3	19	986.6	4	1013.0	11.0	10.6	11.3	11.9	11.2	88	92	69	85	83	46	28	–	9
91	Płock-Radziwie	1006.2	1021.3	19	989.2	5	1013.8	11.1	10.6	11.5	11.8	11.3	88	91	67	85	82	36	21	1	5
94	Poznań-Ławica	1002.7	1017.5	19	983.6	4	1013.9	11.5	10.9	12.0	12.3	11.7	91	92	70	85	84	44	17	–	6
96	Szlubice	1010.5	1025.7	19	989.5	4	1013.4	11.3	11.0	11.9	11.7	11.5	86	88	68	80	80	46	12	–	4
105	Koło	1002.1	1016.8	19	984.9	4 5	1014.3	11.1	10.7	11.7	12.0	11.5	90	92	69	85	84	37	21	1	4
106	Siedlce	997.3	1010.8	19	981.2	5	1015.3	10.4	10.2	10.9	10.9	10.7	87	89	64	83	81	32	21	1	3
107	Warszawa-Okęcie	1002.1	1016.3	19	985.0	5	1015.0	10.9	10.4	11.3	11.4	11.1	89	91	66	82	82	27	21	1	4
114	Terespol	999.6	1012.4	19	985.0	5	1016.0	10.3	10.2	11.2	11.0	10.7	90	90	67	84	82	37	21	2	7
119	Zielona Góra	993.1	1007.5	19	974.0	4	1014.1	11.1	10.6	11.3	11.5	11.2	86	88	68	81	81	43	21	–	7
121	Leszno-Strzyżewice	1003.2	1017.7	19	984.2	4	1014.4	11.1	10.4	12.3	11.8	11.5	91	93	71	85	85	48	21	–	8
129	Kalisz	997.2	1011.9	19	979.3	4	1014.6	11.2	10.7	12.2	12.1	11.6	92	93	71	88	85	38	21	1	7
130	Łódź-Lublinek	992.5	1006.6	19	974.5	5	1015.1	11.0	10.5	11.4	11.4	11.1	87	89	68	83	82	26	21	1	4
138	Włodawa	995.1	1007.6	19	980.3	5	1016.4	10.3	10.2	11.5	11.2	10.9	91	91	67	86	83	39	22	1	6
146	Sulejów	992.6	1006.9	19	975.5	5	•	•	10.4	11.5	11.5	•	•	93	67	85	•	38	21	1	5
149	Lublin	994.9	1008.0	19	978.7	5	1016.3	10.7	10.7	11.4	11.3	11.0	91	92	67	86	83	37	21	1	7
150	Legnica	1000.1	1014.5	19	980.8	4	1015.3	11.2	10.6	11.9	11.8	11.4	87	90	64	81	80	38	20	1	4
151	Wieluń	991.7	1006.3	19	974.0	5	1015.5	11.3	11.0	12.2	11.7	11.6	88	91	68	84	82	33	21	1	3
154	Zgorzelec	990.5	1004.6	19	970.9	4	1014.8	10.9	10.7	10.8	10.9	10.8	81	84	64	77	76	38	17	1	5
158	Wrocław-Strachowice	1000.5	1014.9	19	981.8	4	1015.4	11.1	10.7	12.0	11.6	11.5	87	92	63	84	81	40	21	–	2
169	Jelenia Góra	974.5	987.5	19	955.3	4	1015.6	10.1	9.5	11.0	10.8	10.5	86	91	63	83	80	41	28	–	3
172	Kielce	984.5	997.9	19	967.3	5	1017.0	10.5	10.3	11.4	11.2	11.0	92	93	66	86	84	32	21	1	4
175	Częstochowa	985.0	998.9	19	967.0	5	1016.5	10.6	10.3	11.9	11.4	11.2	88	90	64	83	81	36	21	1	4
180	Śnieżka	835.7	845.3	9	820.1	4	•	7.1	6.7	7.4	7.3	7.1	88	86	85	87	86	3	20	6	22
183	Zamość	991.2	1003.2	19	976.4	5	1016.9	10.2	9.9	11.0	10.8	10.6	87	88	66	84	80	30	21	3	8
185	Sandomierz	993.1	1006.5	19	976.6	5	1017.2	11.0	10.5	12.3	11.8	11.4	92	96	72	86	86	44	21	–	10
186	Opole	994.5	1008.9	19	975.9	4	1015.9	11.4	10.9	12.3	11.9	11.7	88	90	66	81	81	33	21	1	3
200	Kłodzko	978.6	991.7	19	959.6	4	1016.5	10.2	9.7	10.8	10.6	10.4	81	84	61	75	75	34	21	1	–
212	Mielec	996.0	1009.8	19	979.0	5	1017.0	10.8	10.5	12.0	11.6	11.2	83	88	67	80	79	35	21	2	8
217	Katowice	983.1	996.3	19	965.0	5	1017.2	10.6	10.1	11.5	11.1	10.9	89	91	65	82	81	29	21	1	6
224	Rzeszów-Jasionka	993.4	1006.3	19	977.0	5	1017.8	10.8	10.3	11.9	11.5	11.2	87	89	68	84	81	26	21	3	6
225	Racibórz	994.1	1007.9	19	975.6	4	1017.3	10.9	10.5	12.3	11.7	11.4	88	89	64	84	81	24	21	1	2
227	Kraków-Balice	988.6	1002.5	19	970.5	5	1017.3	10.2	9.9	11.6	11.4	10.9	92	94	64	85	84	32	20	3	7
230	Tarnów	992.3	1006.1	19	974.8	5	1017.5	10.5	10.5	11.7	11.2	11.0	83	85	65	79	77	31	21	2	6
240	Aleksandrowice	969.1	981.9	19	952.0	5	1016.9	10.3	10.1	11.5	10.7	10.8	77	81	66	74	75	22	20	3	6
242	Przemyśl	989.3	1001.4	19	973.8	5	1018.0	10.8	10.2	11.7	11.3	11.1	84	86	64	80	78	24	21	3	7
256	Nowy Sącz	982.6	995.1	19	965.0	5	1018.0	10.3	9.5	11.5	11.3	10.8	89	89	62	81	80	34	17	4	5
265	Lesko	•	•		•		•	•	9.4	10.4	10.3	•	•	83	63	76	•	23	21	4	7
278	Zakopane	919.2	928.6	19	903.3	5	•	8.4	8.3	9.6	9.0	8.8	89	90	65	81	80	33	13 20	5	7
282	Kasprowy Wierch	800.7	808.6	12	787.3	4	•	5.4	5.4	6.5	5.7	5.8	67	71	77	74	73	1	21	12	13

Nr	STACJA	PRĘDKOŚĆ WIATRU v							LICZBA PRZYPADKÓW W PRZEDZIAŁACH								LICZBA DNI		ZACHMURZENIE N					LICZBA DNI	
		1	7	13	19	Dies	Max	Data	0	>0–2	>2–4	>4–7	>7–10	>10–15	>15–20	>20	≥10	>15	1	7	13	19	Dies	◔	◕
2	Łeba	4.0	4.0	4.6	3.2	4.0	12	17 18	2	62	88	85	8	3	–	–	2	–	4.5	5.4	5.7	4.5	4.9	1	5
4	Hel	5.2	5.8	5.1	5.1	5.4	20	18	4	19	73	100	49	1	2	–	6	2	4.4	5.8	5.5	4.7	4.9	1	3
5	Ustka	4.9	5.5	5.3	4.8	5.2	16	18	–	28	77	102	37	2	2	–	10	2	3.7	6.0	5.5	4.6	4.8	1	3
6	Lębork	3.3	3.0	3.9	2.5	3.3	15	18	15	76	102	48	5	2	–	–	2	2	4.9	5.7	6.0	4.9	5.2	1	6
10	Gdańsk-Wrzeszcz	4.5	4.0	6.0	4.0	4.6	19	18	6	57	71	80	29	2	3	–	2	2	4.6	5.5	5.9	3.9	4.8	1	4
17	Koszalin	4.5	4.6	5.7	4.5	4.7	15	17 18	3	21	106	89	25	4	–	–	3	2	4.6	5.8	6.2	4.9	5.3	1	7
18	Kołobrzeg	3.9	4.2	4.6	3.7	4.1	15	17	–	51	113	63	18	3	–	–	2	1	5.1	5.8	6.4	5.5	5.6	–	6
19	Elbląg	3.3	3.4	5.1	3.6	3.8	13	18	–	62	123	49	10	4	–	–	4	–	5.4	6.0	6.2	5.0	5.4	1	7
22	Suwałki	3.2	3.1	5.3	3.3	3.7	14	18	17	59	96	61	12	3	–	–	4	–	5.1	6.4	6.0	4.8	5.7	1	8
23	Kętrzyn	2.5	3.1	4.4	2.7	3.3	13	17	4	97	93	46	7	1	–	–	2	1	4.9	5.0	5.2	4.6	5.0	2	3
30	Świnoujście	3.1	2.9	4.1	3.2	3.3	10	17	3	88	105	39	13	–	–	–	1	–	3.9	5.2	6.3	4.8	5.1	1	4
33	Mikołajki	4.4	4.3	5.2	4.1	4.4	10	9 16 17*	–	43	101	79	25	–	–	–	11	–	4.5	6.2	5.5	4.7	5.2	1	3
34	Resko	•	2.9	3.7	2.7	•	•		•	•	•	•	•	•	•	•	•	•	•	5.9	6.1	4.1	•	•	•
36	Olsztyn-Dajtki	3.6	3.7	4.9	3.6	3.9	10	9	5	44	116	75	8	–	–	–	3	–	4.3	4.8	5.3	4.9	4.8	2	3
38	Szczecinek	3.8	4.2	5.1	4.1	4.3	15	17	4	43	100	84	14	3	–	–	2	–	4.2	6.0	5.8	5.2	5.4	1	5
40	Chojnice	3.8	4.0	5.8	4.3	4.5	18	17	1	56	96	70	15	8	2	–	7	2	5.1	6.4	5.9	5.1	5.4	1	7
51	Szczecin-Dąbie	5.2	5.6	6.6	5.8	5.8	14	17	2	10	56	133	43	4	–	–	3	–	4.3	5.4	6.2	5.4	5.2	1	6
56	Wałcz	2.3	2.9	3.8	2.7	2.8	8	9 17 18*	13	109	83	38	5	–	–	–	–	–	5.0	5.3	5.6	5.3	5.3	3	10
64	Białystok	2.4	2.2	3.7	2.3	2.7	14	18	54	82	65	33	12	2	–	–	2	–	4.4	5.7	5.6	4.0	5.1	2	3
66	Bydgoszcz	1.6	2.0	3.4	1.8	2.3	8	18	22	134	71	19	2	–	–	–	–	–	5.4	6.1	5.7	4.7	5.3	3	5
67	Iława	3.7	3.3	5.8	3.8	4.2	14	17 18	6	62	86	69	17	8	–	–	6	2	5.1	5.8	5.5	5.1	5.3	2	8
68	Ostrołęka	2.5	2.3	3.2	2.3	2.6	16	17	31	111	73	23	8	1	1	–	3	2	4.6	5.3	5.1	4.2	5.0	2	5
69	Toruń	2.1	2.0	3.3	2.3	2.4	9	18	14	143	64	25	2	–	–	–	2	–	4.9	5.7	5.2	5.4	5.2	2	3
80	Gorzów Wlkp.	1.9	1.5	3.8	1.9	2.3	9	17	53	107	50	31	7	–	–	–	1	–	4.5	5.4	5.8	5.2	5.1	4	5
91	Płock-Radziwie	2.6	2.4	3.6	2.6	2.8	8	9 16 18	8	124	68	44	4	–	–	–	–	–	5.0	5.3	5.6	4.4	5.0	3	3
94	Poznań-Ławica	4.0	4.1	6.1	4.4	4.6	14	17	6	54	82	67	33	6	–	–	9	–	4.8	5.2	5.3	4.9	4.9	5	4
96	Słubice	2.8	2.7	4.0	3.0	3.1	13	17	6	103	97	38	3	1	–	–	5	–	4.1	5.3	5.9	5.0	4.9	5	3
105	Koło	1.3	1.1	2.6	1.3	1.6	10	9	89	102	37	18	2	–	–	–	2	–	4.4	5.4	5.3	4.7	4.8	4	5
106	Siedlce	2.6	2.7	4.5	3.3	3.3	10	8 16 22	36	59	81	60	12	–	–	–	3	–	4.8	6.0	5.1	3.9	5.1	3	4
107	Warszawa-Okęcie	3.5	3.2	4.9	3.2	3.7	10	9 17 18	11	86	76	48	27	–	–	–	4	–	4.5	4.9	4.8	4.1	4.8	1	3
114	Terespol	1.8	2.5	4.0	1.7	2.6	10	18	38	99	66	36	9	–	–	–	2	–	4.2	5.9	5.3	3.5	4.8	5	4
119	Zielona Góra	3.2	3.3	3.9	3.1	3.3	8	17 18	–	77	121	48	2	–	–	–	–	–	4.6	5.7	6.0	5.1	5.1	3	6
121	Leszno-Strzyżewice	3.0	2.9	4.7	3.5	3.5	12	17	12	82	88	52	12	2	–	–	4	–	5.0	5.6	5.5	5.1	5.1	3	7
129	Kalisz	2.3	2.4	3.9	2.1	2.7	9	9 17 18	41	92	71	36	8	–	–	–	1	–	4.5	5.1	5.3	4.0	4.8	5	3
130	Łódź-Lublinek	3.5	3.5	5.5	3.4	4.0	12	9 17	11	76	66	67	24	4	–	–	5	–	5.4	6.0	5.5	4.4	5.2	3	6
138	Włodawa	2.2	2.8	4.0	2.3	2.9	9	1 9 17*	37	98	50	48	15	–	–	–	1	–	3.3	6.0	5.3	3.4	4.6	5	2
146	Sulejów	•	2.7	3.8	2.5	•	•		•	•	•	•	•	•	•	•	•	•	•	5.4	4.6	3.5	•	•	•
149	Lublin	2.1	2.3	4.3	2.3	2.9	9	9 16 17*	36	84	71	47	10	–	–	–	1	–	3.4	5.3	5.2	3.3	4.3	6	3
150	Legnica	2.0	1.7	3.4	2.0	2.4	8	18	43	108	49	46	2	–	–	–	3	–	4.2	5.3	5.1	4.3	4.7	5	3
151	Wieluń	2.4	2.1	3.3	2.0	2.4	10	9	1	154	71	19	3	–	–	–	1	–	4.7	6.0	5.1	4.5	5.1	3	6
154	Zgorzelec	3.9	3.5	4.9	3.5	4.0	12	17	21	51	71	93	11	1	–	–	3	–	4.0	4.9	5.4	4.0	4.4	4	3
158	Wrocław-Strachowice	3.2	2.7	4.9	3.2	3.6	12	18	11	73	92	57	14	1	–	–	2	–	4.9	4.8	4.9	4.9	4.8	5	4
169	Jelenia Góra	2.6	2.4	4.2	2.4	2.9	10	9 18	52	78	57	49	12	–	–	–	4	–	4.5	4.8	5.1	4.4	4.6	5	3
172	Kielce	1.9	1.9	2.5	2.3	2.0	9	16	41	119	74	13	1	–	–	–	2	–	3.9	6.0	4.7	3.9	4.8	1	4
175	Częstochowa	2.6	2.5	4.1	3.1	3.1	12	17	1	110	88	37	11	1	–	–	2	–	3.8	5.3	4.4	3.6	4.3	4	4
180	Śnieżka	16.2	14.7	15.1	17.2	15.8	35	17	–	3	7	14	30	69	74	51	31	28	5.6	6.1	6.1	5.5	5.9	2	11
183	Zamość	2.4	2.4	4.2	2.5	3.0	9	9 17 18	36	92	57	50	13	–	–	–	–	–	3.2	4.5	4.8	2.8	3.9	6	3
185	Sandomierz	3.2	3.0	3.3	3.2	3.1	9	9	4	91	114	37	2	–	–	–	–	–	3.4	5.9	5.1	3.2	4.3	7	4
186	Opole	3.2	2.5	4.1	3.1	3.2	10	17	2	106	88	47	5	–	–	–	1	–	4.3	5.2	4.8	4.4	4.6	4	4
200	Kłodzko	4.3	3.2	5.4	4.3	4.2	12	4 18 19	42	50	37	72	42	5	–	–	13	1	4.5	4.9	4.2	3.7	4.3	4	3
212	Mielec	3.7	3.5	4.2	3.7	3.8	10	9 18	14	53	97	72	12	–	–	–	2	–	3.5	5.5	5.2	3.4	4.3	6	6
217	Katowice	2.6	2.4	4.7	3.0	3.2	10	16 17	27	73	84	49	15	–	–	–	2	–	4.8	5.7	4.5	3.1	4.5	4	3
224	Rzeszów-Jasionka	3.4	3.7	5.1	3.5	4.0	13	18	46	51	52	53	43	3	–	–	5	–	4.0	4.7	5.0	3.4	4.2	8	5
225	Racibórz	1.1	1.0	2.6	1.2	1.5	6	17	91	91	59	7	–	–	–	–	–	–	4.2	5.0	3.9	2.9	4.0	7	2
227	Kraków-Balice	2.4	2.7	4.2	3.0	3.1	13	9	31	95	64	43	14	1	–	–	2	–	4.1	5.5	4.7	3.4	4.5	3	4
230	Tarnów	1.6	1.6	2.2	1.8	1.8	8	9	56	128	50	13	1	–	–	–	–	–	3.1	5.0	4.5	2.9	3.9	8	5
240	Aleksandrowice	4.8	4.2	4.4	4.3	4.3	15	20	11	74	73	49	31	10	–	–	15	2	3.7	5.5	4.8	3.1	4.2	6	3
242	Przemyśl	2.2	2.0	4.1	2.3	2.5	10	9 16	65	78	58	36	11	–	–	–	8	–	3.5	4.2	4.6	3.4	3.8	8	4
256	Nowy Sącz	0.7	1.1	2.3	0.5	1.2	12	9	159	42	25	14	7	1	–	–	1	–	3.0	5.7	5.0	4.0	4.4	4	5
265	Lesko	•	2.7	5.7	3.5	•	•		•	•	•	•	•	•	•	•	•	•	•	5.4	4.8	4.3	•	•	•
278	Zakopane	0.9	1.3	2.4	1.3	1.4	12	29	93	111	24	18	1	1	–	–	2	–	3.4	5.0	4.9	4.5	4.4	6	5
282	Kasprowy Wierch	8.5	9.1	7.7	9.6	8.7	25	29	4	21	26	69	46	57	20	5	22	10	4.3	5.4	5.5	5.5	5.2	3	10

Tablica III

Październik 1967

Nr	STACJA	OPAD R_d						LICZBA DNI						LICZBA DNI													
		ΣR_d I dek.	ΣR_d II dek.	ΣR_d III dek.	$\Sigma R_{d,m}$	$R_{d,max}$	Data	0,0	≥0,1	≥1,0	≥5,0	≥10,0	≥20,0	●	✳	▲	≡	=	⌴	⌓	V	∽	+	+	∞	⍂	⊠
2	Łeba	32.9	25.6	1.3	59.8	11.0	16	1	16	11	6	2	-	18	-	-	2	21	2	20	-	-	-	-	-	1	-
4	Hel	15.5	16.3	1.5	33.3	8.6	18	2	10	8	1	-	-	13	-	-	3	14	-	13	-	-	-	-	-	-	-
5	Ustka	46.0	49.1	2.9	98.0	21.2	18	1	17	11	8	3	1	20	-	-	2	25	1	20	-	-	-	-	1	-	-
6	Lębork	40.2	58.6	3.5	102.3	22.4	18	2	19	13	7	4	1	19	-	-	-	26	2	16	-	-	-	-	3	-	-
10	Gdańsk-Wrzeszcz	16.0	13.9	1.1	31.0	6.9	8	1	12	7	2	-	-	13	-	-	3	23	1	10	-	-	-	-	4	-	-
17	Koszalin	45.7	30.9	4.1	80.7	14.8	9	4	15	13	7	2	-	19	-	-	2	25	2	19	-	-	-	-	2	-	-
18	Kołobrzeg	34.4	26.9	5.5	66.8	14.8	9	1	20	12	4	2	-	19	-	-	3	28	1	19	-	-	-	-	5	-	-
19	Elbląg	27.4	11.3	4.0	42.7	13.5	8	6	13	9	2	1	-	19	-	-	3	27	2	23	-	-	-	-	2	-	-
22	Suwałki	24.1	9.4	10.8	44.3	10.8	8	5	14	11	4	1	-	19	-	-	9	21	2	13	-	-	-	-	-	-	-
23	Kętrzyn	23.7	10.6	15.2	49.5	15.1	24	1	13	10	3	1	-	15	-	-	3	23	2	21	-	-	-	-	-	1	-
30	Świnoujście	26.0	8.9	2.2	37.1	12.3	9	3	17	8	3	1	-	20	-	-	2	27	2	6	-	-	-	-	4	-	-
33	Mikołajki	26.4	4.1	13.6	44.1	12.2	24	6	14	9	4	1	-	20	-	-	6	26	-	27	-	-	-	-	2	-	-
34	Resko	36.8	12.6	1.1	50.5	17.5	9	2	14	10	3	1	-	•	•	•	•	•	•	•	•	•	•	•	•	•	-
36	Olsztyn-Dajtki	29.9	11.7	21.9	63.5	21.1	24	2	13	11	4	2	1	15	-	-	6	21	1	20	-	-	-	-	-	-	-
38	Szczecinek	27.6	4.7	1.7	34.0	9.4	9	6	13	8	2	-	-	20	-	-	4	26	2	17	-	-	-	-	-	-	-
40	Chojnice	26.7	9.1	0.3	36.1	9.5	8	7	12	7	4	-	-	19	-	-	8	26	2	16	-	-	-	-	-	-	-
51	Szczecin-Dąbie	27.3	7.4	3.9	38.6	15.4	9	6	15	8	1	1	-	21	-	-	5	22	1	16	-	-	-	-	2	-	-
56	Wałcz	36.0	7.4	1.9	45.3	10.0	8	2	13	10	2	1	-	14	-	-	-	19	3	20	-	-	-	-	-	-	-
64	Białystok	25.9	8.6	12.9	47.4	11.1	24	2	14	11	4	1	-	19	-	-	7	26	5	25	-	-	-	-	-	1	-
66	Bydgoszcz	27.8	12.3	14.3	54.4	7.9	8	2	16	12	5	-	-	18	-	-	7	30	2	18	-	-	-	-	-	-	-
67	Mława	20.3	5.9	13.6	39.8	13.2	24	4	16	6	3	1	-	15	-	-	8	24	2	17	-	-	-	-	-	1	-
68	Ostrołęka	24.9	6.5	3.9	35.3	9.2	8	1	17	10	2	-	-	15	-	-	9	19	2	23	-	-	-	-	-	-	-
69	Toruń	19.3	6.1	15.0	40.4	12.0	24	4	12	9	4	1	-	16	-	1	5	22	1	21	-	-	-	-	-	-	-
80	Gorzów Wlkp.	33.7	6.7	11.6	52.0	17.4	9	2	14	9	3	2	-	18	-	-	3	28	1	23	-	-	-	-	14	1	-
91	Płock-Radziwie	30.3	7.0	10.7	48.0	6.4	8	4	15	13	3	-	-	18	-	-	6	27	2	21	-	-	-	-	4	-	-
94	Poznań-Ławica	24.5	8.1	23.0	55.6	19.6	24	3	15	12	2	2	-	19	-	-	4	30	1	24	-	-	-	-	11	1	-
96	Słubice	24.9	2.6	22.7	50.2	21.6	24	3	12	5	3	2	1	14	-	-	3	30	1	22	-	-	-	-	16	1	-
105	Koło	18.9	7.1	9.9	35.9	7.8	9	2	15	11	2	-	-	19	-	-	6	25	1	21	-	-	-	-	1	-	-
106	Siedlce	14.6	3.1	5.2	22.9	5.5	8	4	14	7	1	-	-	19	-	-	9	24	3	15	-	-	-	-	-	-	-
107	Warszawa-Okęcie	17.7	4.3	3.9	25.9	6.1	10	3	13	9	1	-	-	18	-	-	11	24	3	26	1	-	-	-	2	2	-
114	Terespol	28.4	2.6	5.9	36.9	8.6	5	6	11	8	4	-	-	15	-	-	6	22	3	17	-	-	-	-	-	-	-
119	Zielona Góra	25.9	12.4	14.0	52.3	12.0	9	4	15	10	5	1	-	20	-	1	5	23	1	16	-	-	-	-	1	-	-
121	Leszno-Strzyżewice	26.5	8.3	18.8	53.6	14.3	24	4	14	10	3	2	-	19	-	-	9	30	2	26	-	-	-	-	7	1	-
129	Kalisz	26.9	7.1	7.1	41.1	15.3	9	1	14	13	1	1	-	17	-	-	7	24	4	23	-	-	-	-	1	-	-
130	Łódź-Lublinek	33.5	16.6	8.1	58.2	11.2	3	4	15	11	5	1	-	17	-	-	4	26	1	24	-	-	-	-	1	1	-
138	Włodawa	32.2	4.1	4.2	40.5	10.7	3	5	12	7	3	2	-	15	-	-	9	25	-	19	-	-	-	-	1	-	-
146	Sulejów	19.2	3.9	6.5	29.6	5.0	9	2	14	10	1	-	-	•	•	•	•	•	•	•	•	•	•	•	•	•	-
149	Lublin	34.2	1.7	8.5	44.4	17.6	3	4	13	7	4	1	-	17	-	-	8	22	5	27	-	-	-	-	1	-	-
150	Legnica	24.2	4.7	8.1	37.0	15.0	9	2	12	8	3	1	-	16	-	-	4	21	3	25	-	-	-	-	1	1	-
151	Wieluń	30.2	8.1	9.9	48.2	12.5	9	2	16	12	3	1	-	16	-	-	3	24	1	26	1	-	-	-	1	-	-
154	Zgorzelec	14.0	7.8	19.3	41.1	9.2	24	1	15	9	3	-	-	18	-	-	3	15	2	12	-	-	-	-	-	2	-
158	Wrocław-Strachowice	37.3	3.7	6.7	47.7	16.3	9	5	11	8	2	2	-	16	-	-	7	21	3	23	-	-	-	-	-	1	-
169	Jelenia Góra	9.5	7.5	9.3	26.3	6.8	24	5	10	7	3	-	-	16	-	-	6	19	9	16	-	-	-	-	-	1	-
172	Kielce	26.9	7.5	4.9	39.3	7.2	10	1	15	12	2	-	-	14	-	-	8	29	-	25	1	-	-	-	9	-	-
175	Częstochowa	24.5	14.2	10.7	49.4	11.0	9	1	14	13	3	1	-	14	-	-	1	20	1	5	-	-	-	-	1	-	-
180	Śnieżka	24.0	31.7	16.7	72.4	12.1	16	2	21	15	6	1	-	14	6	2	28	-	2	-	8	-	-	1	-	1	3
183	Zamość	34.8	0.5	6.0	41.3	15.9	5	1	12	6	3	2	-	15	-	-	8	20	2	24	-	-	-	-	-	-	-
185	Sandomierz	25.1	1.2	6.2	32.5	15.2	3	3	15	7	1	1	-	14	-	-	8	24	4	13	-	-	-	-	-	-	-
186	Opole	35.4	8.1	11.0	54.5	16.2	9	4	15	10	4	2	-	15	-	-	6	26	2	23	-	-	-	-	-	-	-
200	Kłodzko	18.0	5.2	5.3	28.5	13.3	4	3	11	8	1	1	-	14	-	-	2	14	2	20	-	-	-	-	2	1	-
212	Mielec	30.0	4.0	5.5	39.5	18.4	3	3	13	7	1	1	-	12	-	-	8	25	-	19	-	-	-	-	1	1	-
217	Katowice	21.3	11.2	10.6	43.1	9.1	9	1	15	11	3	-	-	15	-	-	9	28	6	22	-	-	-	-	4	-	-
224	Rzeszów-Jasionka	30.4	1.5	4.8	36.7	9.3	3	4	12	7	3	-	-	14	-	-	7	26	2	19	-	-	-	-	6	-	-
225	Racibórz	20.0	0.7	9.0	29.7	12.2	9	1	11	6	2	1	-	10	-	-	7	19	4	24	-	-	-	-	-	-	-
227	Kraków-Balice	43.4	13.3	2.6	59.3	18.9	3	2	14	9	5	1	-	14	-	-	14	30	1	25	-	-	-	-	7	-	-
230	Tarnów	48.3	1.5	5.7	55.5	24.8	3	5	11	8	4	1	1	15	-	-	2	15	1	24	-	-	-	-	1	1	-
240	Aleksandrowice	38.4	1.8	14.6	54.8	10.8	9	3	12	9	6	1	-	13	-	-	2	15	2	21	-	-	-	-	-	-	-
242	Przemyśl	38.9	5.0	22.2	66.1	14.2	5	1	14	11	5	3	-	13	-	-	9	28	-	24	-	-	-	-	4	-	-
256	Nowy Sącz	43.6	3.1	3.1	49.8	17.7	5	1	11	6	4	1	-	12	1	-	13	26	3	27	-	-	-	-	1	-	-
265	Lesko	40.1	10.7	25.0	75.8	23.4	5	1	16	12	6	2	1	•	•	•	•	•	•	•	•	•	•	•	•	•	-
278	Zakopane	59.5	3.9	4.8	68.2	25.1	5	1	14	8	4	3	1	14	2	-	3	10	17	22	-	-	-	-	-	-	1
282	Kasprowy Wierch	94.6	6.7	10.0	111.3	26.5	5	3	14	11	7	4	3	12	6	-	22	-	2	1	7	-	-	2	-	-	3

Blank page retained for pagination

TABLICA IV

WYNIKI MIESIĘCZNE SPOSTRZEŻEŃ POSTERUNKÓW METEOROLOGICZNYCH I OPADOWYCH

МЕСЯЧНЫЕ РЕЗУЛЬТАТЫ НАБЛЮДЕНИЙ МЕТЕОРОЛОГИЧЕСКИХ И ОСАДКОМЕРНЫХ ПОСТОВ

MONTHLY RESULTS OF OBSERVATIONS AT METEOROLOGICAL AND RAINFALL POSTS

Nr	POSTERUNEK	TEMPERATURA POWIETRZA T							OPAD R_d						LICZBA DNI						LICZBA DNI							
		Dies	$\overline{Max}$	$\overline{Min}$	Max abs.	Data	Min abs.	Data	ΣR_d I dek	ΣR_d II dek.	ΣR_d III dek.	$\Sigma R_{d,m}$	$R_{d,max}$	Data	0,0	>0,1	>1,0	>5,0	>10,0	>20,0	●	✳	▲	≡	V	∽	⚐	⊠
1	Rozewie	10.9	14.5	8.2	21.0	13	0.8	19	37.0	21.6	3.7	62.3	10.0	6	-	16	13	5	1	-	16	-	-	1	-	-	-	-
3	Puck	•	•	•	•		•		24.1	25.2	0.3	49.6	8.5	16	2	13	10	5	-	-	13	-	-	2	-	-	-	-
7	Gdynia	12.0	15.6	9.3	20.3	17	3.1	19	17.7	16.7	0.3	34.7	7.0	18	4	10	7	4	-	-	10	-	-	2	-	-	-	-
8	Słupsk	•	•	•	•		•		46.1	76.6	4.1	126.8	31.3	18	2	17	14	7	5	2	17	1	-	1	-	-	-	-
9	Darłowo	11.4	14.4	7.4	20.9	13	1.9	19	41.6	64.5	3.9	110.0	33.5	18	1	16	13	8	4	1	16	-	-	1	-	-	1	-
11	Czarna Dąbrówka	•	•	•	•		•		39.9	24.3	2.2	66.4	10.2	8	3	17	11	6	1	-	17	1	-	4	-	-	-	-
12	Kartuzy	•	•	•	•		•		29.1	15.8	2.1	47.0	9.0	8	4	12	9	7	-	-	12	-	-	5	-	-	-	-
13	Świbno	•	•	•	•		•		16.3	11.4	3.3	31.0	7.8	18	2	11	8	2	-	-	11	-	-	5	-	-	-	-
14	Tolkmicko	11.9	15.5	9.1	20.7	15 17	2.0	19	20.5	12.3	3.8	36.6	10.6	8	2	12	9	1	1	-	12	-	-	-	-	-	-	-
15	Gołdap	10.4	14.1	6.8	19.2	17	- 0.1	31	28.2	12.2	11.7	52.1	9.4	24	-	15	13	4	-	-	15	-	-	5	-	-	-	-
16	Bartoszyce	11.0	15.1	6.1	20.3	17	- 1.0	31	18.8	3.6	9.3	31.7	8.4	24	-	10	7	2	-	-	10	-	-	4	-	-	1	-
20	Kościerzyna	10.4	14.4	6.6	19.9	12	- 1.2	19	23.3	14.8	5.1	43.2	6.5	10	1	20	11	4	-	-	20	-	-	6	-	-	-	-
21	Lidzbark Warmiński	•	•	•	•		•		24.5	9.5	13.0	47.0	12.4	24	1	13	10	2	1	-	13	-	-	2	-	-	-	-
24	Rosnowo	10.6	14.5	7.1	21.6	12	- 1.7	19	46.1	18.2	4.3	68.6	15.0	9	-	16	13	5	2	-	16	1	-	1	-	-	-	-
25	Giżycko	10.6	14.2	7.4	19.7	17	1.1	19	27.2	4.0	13.8	45.0	13.0	24	4	12	8	4	1	-	12	-	-	3	-	-	1	-
26	Olecko	•	•	•	•		•		23.6	5.5	8.1	37.2	6.3	24	-	19	8	3	-	-	19	-	-	10	-	-	-	-
27	Dziwnów	11.2	14.4	8.6	20.7	12	2.5	19	29.9	14.4	5.4	49.7	18.0	9	3	16	11	2	1	-	16	-	-	3	-	-	-	-
28	Miastko	10.1	14.1	6.3	20.2	12	- 0.7	19	32.0	8.7	5.2	45.9	13.9	8	-	14	9	3	1	-	14	-	-	3	-	-	-	-
29	Radostowo	10.5	15.1	6.4	20.8	12	- 1.1	19	10.1	9.3	3.3	22.7	5.4	18	1	13	9	1	-	-	13	-	-	8	-	-	-	-
31	Wirty	•	•	•	•		•		16.8	3.6	2.1	22.5	6.5	9	1	12	8	2	-	-	12	-	-	8	-	-	-	-
32	Augustów	•	•	•	•		•		20.9	4.6	10.8	36.3	7.8	8	-	11	10	2	-	-	11	-	-	6	-	-	-	-
35	Połczyn-Zdrój	10.9	14.4	7.7	21.4	12	0.4	19	35.3	5.9	0.0	41.2	14.2	8	2	9	8	2	2	-	9	-	-	-	-	-	-	-
37	Prabuty	10.7	15.0	7.3	20.4	15	- 0.6	19	12.0	16.4	9.7	38.1	6.8	15	2	14	11	2	-	-	14	-	-	2	-	-	-	-
39	Śliwice	10.4	14.8	6.4	20.1	12	- 1.1	19	12.8	9.8	2.5	25.1	5.4	9	-	12	9	1	-	-	12	-	-	5	-	-	-	-
41	Ostróda	•	•	•	•		•		25.4	12.8	19.3	57.5	16.7	24	1	14	11	4	1	-	14	-	-	3	-	-	-	-
42	Trzebież	•	•	•	•		•		22.7	9.7	4.8	37.2	16.2	9	-	12	10	1	1	-	12	-	-	3	-	-	-	-
43	Nowogard	10.6	14.1	6.6	20.6	12	- 1.1	19 31	38.2	12.4	5.8	56.4	17.0	9	-	15	13	3	1	-	15	-	1	1	-	-	-	-
44	Biebrza	9.9	14.5	5.2	20.4	13	- 2.4	31	16.3	7.2	5.5	29.0	5.7	5	-	17	7	2	-	-	17	-	-	6	-	-	1	-
45	Różanystok	10.1	14.5	6.4	20.5	13	- 1.4	31	14.5	9.8	8.8	33.1	5.8	5	-	15	9	2	-	-	15	-	-	5	-	-	-	-
46	Szczytno	10.4	15.0	5.4	19.9	13	- 2.3	31	19.0	7.7	8.4	35.1	8.4	24	-	7	7	4	-	-	7	-	-	6	-	-	-	-
47	Szczuczyn	•	•	•	•		•		12.4	7.7	3.4	23.5	6.2	5	1	15	7	1	-	-	15	-	-	11	-	-	1	-
48	Kamień Krajeński	10.5	14.7	7.0	20.7	12	- 0.8	19	14.9	8.8	2.0	25.7	5.1	9	-	11	7	2	-	-	11	-	-	5	-	-	-	-
49	Wierzchowo	•	•	•	•		•		50.2	12.5	1.3	64.0	20.0	9	-	13	11	4	2	1	13	-	-	2	-	-	-	-
50	Grudziądz	•	•	•	•		•		11.9	7.3	6.8	26.0	7.1	10	-	14	9	1	-	-	14	-	-	1	-	-	1	-
52	Sokółka	10.1	14.8	6.0	21.8	13	- 1.8	31	17.2	16.2	11.9	45.3	10.1	16	2	17	11	3	1	-	17	-	-	13	•	-	-	-
53	Zawodzie	10.7	15.2	5.8	20.4	17	- 2.9	19	21.9	7.9	6.9	36.7	8.1	8	-	16	10	3	-	-	16	-	-	16	-	-	-	-
54	Nidzica	•	•	•	•		•		31.7	10.6	20.9	63.2	18.2	24	1	13	12	2	2	-	13	-	-	12	-	-	1	-
55	Lipki	•	•	•	•		•		37.6	8.8	1.2	47.6	20.3	9	1	12	8	3	1	1	12	-	-	2	-	-	-	-
57	Lidzbark	10.6	15.1	6.0	20.9	17	- 2.0	19	28.7	7.6	20.6	56.9	18.0	24	1	19	11	3	1	-	19	-	-	7	-	-	-	-
58	Kisielnica	•	•	•	•		•		18.5	6.1	10.0	34.6	6.1	16	-	9	9	3	-	-	9	-	-	8	-	-	-	-
59	Drawno	11.3	15.4	6.5	22.0	12	- 0.8	31	39.6	6.1	0.1	45.8	16.7	9	-	9	7	4	1	-	9	-	-	2	-	-	-	-
60	Tykocin	10.5	15.1	6.9	21.1	13	- 1.6	31	21.5	9.0	9.2	39.7	7.2	8	-	16	11	3	-	-	16	-	-	11	-	-	-	-
61	Kończewice	11.4	15.5	7.1	21.3	12 17	- 1.2	19	13.9	4.2	11.0	29.1	10.0	24	1	10	8	2	1	-	10	-	-	4	-	-	-	-
62	Wyrzysk	•	•	•	•		•		23.7	8.7	12.5	44.9	12.5	24	-	13	10	3	1	-	13	-	-	2	-	-	1	-
63	Bydgoszcz, IMiUZ	11.5	16.1	7.7	21.9	12 17	- 0.9	19	18.3	7.3	13.6	39.2	13.1	24	-	12	7	3	1	-	12	-	-	3	-	-	1	-
65	Przelewice	11.1	15.0	7.9	21.6	12	- 1.3	19	30.6	6.4	1.9	38.9	15.0	9	-	17	9	2	1	-	17	-	-	4	-	-	-	-
70	Przasnysz	•	•	•	•		•		19.5	7.4	3.7	30.6	3.9	5	2	14	12	-	-	-	14	-	-	8	-	-	1	-
71	Chodzież	•	•	•	•		•		26.3	9.7	15.3	51.3	14.4	24	-	16	10	4	1	-	16	-	-	4	-	-	-	-
72	Trzcińsko-Zdrój	•	•	•	•		•		39.6	5.5	2.5	47.6	22.0	9	-	12	9	2	1	1	12	-	-	•	-	-	-	-
73	Krzyż	11.1	15.8	6.6	23.3	12	- 2.9	31	24.5	4.2	10.0	38.7	14.5	9	1	12	8	3	1	-	12	-	-	10	-	-	-	-
74	Kobylec	11.2	15.0	7.3	21.9	12	- 0.9	19	53.7	1.9	21.1	76.7	32.2	8	-	12	9	3	3	1	12	-	-	•	-	-	1	-
75	Więcławice	11.6	15.7	7.4	21.1	12 17	- 0.5	19	12.6	3.8	28.8	45.2	24.0	24	1	11	10	1	1	1	11	-	1	3	-	-	1	-
76	Szepietowo	10.5	14.7	6.9	19.3	3 12	- 1.7	31	29.0	13.5	10.7	53.2	10.3	8	1	16	13	5	1	-	16	-	-	12	-	-	-	-
77	Głodowo	11.0	15.3	7.3	21.3	17	- 0.6	19	18.5	7.3	24.7	50.5	20.2	24	4	17	8	4	1	1	17	-	-	9	-	-	-	-
78	Inowrocław	11.3	15.7	7.4	21.9	12	- 1.0	19	16.4	5.2	29.7	51.3	25.5	24	-	13	8	2	1	1	13	-	-	7	-	-	1	-
79	Bielsk Podlaski	•	•	•	•		•		34.2	5.6	13.1	52.9	17.1	8	-	13	10	4	1	-	13	-	-	7	-	-	-	-
81	Pułtusk	•	•	•	•		•		29.6	6.7	7.1	43.4	9.1	10	-	14	12	5	-	-	14	-	-	3	-	-	1	-
82	Białowieża	10.2	14.9	6.1	20.5	3	- 1.7	31	36.8	6.6	8.1	51.5	19.0	8	1	14	11	3	1	-	14	-	-	9	-	-	-	-
83	Wieniec-Zdrój	11.0	16.0	7.1	22.0	17	- 0.9	31	17.6	9.1	7.4	34.1	8.9	9	-	11	8	3	-	-	11	-	-	7	-	-	-	-
84	Poświętne	11.0	15.4	7.3	21.2	13	- 2.1	31	25.5	5.8	5.5	36.8	7.0	10	2	16	11	2	-	-	16	-	-	5	-	-	-	-

Nr	POSTERUNEK	TEMPERATURA POWIETRZA T							OPAD R_d						LICZBA DNI						LICZBA DNI							
		Dies	Max	Min	Max abs.	Data	Min abs.	Data	ΣR_d I dek.	ΣR_d II dek.	ΣR_d III dek.	$\Sigma R_{d,m}$	$R_{d,max}$	Data	0,0	≥0,1	≥1,0	≥5,0	≥10,0	≥20,0	●	✳	▲	≡	V	∽	⟍	⊠
85	Szamotuły	•	•	•	•		•		26.9	3.9	27.7	58.5	23.1	24	1	14	8	4	2	1	14	–	–	6	–	–	1	–
86	Przebędowo	11.7	15.9	7.1	22.0	12	– 1.5	19	27.9	5.1	32.2	65.2	27.2	24	–	11	7	3	2	1	11	–	–	5	–	–	1	–
87	Wyszków	•	•	•	•		•		25.7	9.6	13.0	48.3	9.1	23	–	14	11	5	–	–	14	–	–	7	–	–	–	–
88	Gorzyń	11.8	16.2	7.9	24.2	12	– 0.8	19	30.3	6.4	23.4	60.1	21.8	24	2	13	8	3	1	1	13	–	–	2	–	–	1	–
89	Trzemeszno	11.4	16.3	7.2	22.4	12	0.1	19	19.6	9.9	22.7	52.2	19.0	24	–	12	10	4	1	–	12	–	–	6	–	–	–	–
90	Krzemień	•	•	•	•		•		17.0	4.6	8.2	29.8	5.9	8	–	13	9	1	–	–	13	–	–	7	–	–	–	–
92	Sulęcin	11.3	16.2	7.4	23.9	12	– 0.4	31	30.1	5.5	17.2	52.8	16.1	9	–	13	9	3	2	–	13	–	–	2	–	–	1	–
93	Siemiatycze	10.6	15.5	5.8	21.0	3	– 2.2	31	20.4	2.9	9.6	32.9	7.2	8	–	17	10	3	–	–	17	–	–	8	–	–	–	–
95	Legionowo	•	•	•	•		•		26.2	11.6	3.8	41.6	10.3	8	1	14	13	3	1	–	14	–	–	6	–	–	–	–
97	Paproć	11.6	16.7	6.6	23.8	12	– 1.0	31	32.9	5.4	29.8	68.1	25.1	24	–	11	9	3	2	1	11	–	–	13	–	–	1	–
98	Ostrowy	•	•	•	•		•		32.7	7.2	10.5	50.4	11.6	8	–	14	13	4	1	–	14	–	1	6	–	–	–	–
99	Gosławice	12.2	16.3	7.1	20.7	1	0.4	19	10.6	10.6	9.0	30.2	8.5	9	–	10	8	2	–	–	10	–	–	3	–	–	–	–
100	Warszawa-Bielany	11.7	16.2	8.0	22.6	17	– 0.7	31	20.1	11.1	5.7	36.9	7.0	16	3	15	12	3	–	–	15	–	–	5	–	–	–	–
101	Świebodzin	•	•	•	•		•		25.0	5.7	26.1	56.8	20.6	24	–	10	8	4	2	1	10	–	–	2	–	–	1	–
102	Warszawa, Obs.Astr.	11.7	16.0	7.6	22.1	12	– 1.4	31	26.1	7.4	5.0	38.5	8.9	10	–	15	12	2	–	–	15	–	–	6	–	–	–	–
103	Sinołęka	10.5	15.3	6.3	20.6	12	– 2.9	31	20.4	7.1	4.8	32.3	9.2	8	2	13	10	2	–	–	13	–	–	10	–	–	–	–
104	Pętkowo	11.4	16.0	7.3	22.6	12	0.0	31	25.7	8.3	20.8	54.8	16.6	24	1	12	8	4	2	–	12	–	1	11	–	–	1	–
108	Brwinów	11.6	16.6	7.4	24.9	4	– 0.9	31	18.0	5.1	4.9	28.0	4.8	8	2	15	9	–	–	–	15	–	–	4	–	–	–	–
109	Wielichowo	11.6	16.6	6.7	23.7	12	– 0.6	31	25.9	12.8	15.8	54.5	16.2	9	–	13	10	4	2	–	13	–	–	2	–	–	1	–
110	Łowicz	•	•	•	•		•		33.5	4.8	5.5	43.8	9.6	8	–	13	10	3	–	–	13	–	–	9	–	–	–	–
111	Świder	•	•	•	•		•		26.1	6.2	5.6	37.9	9.0	10	2	22	11	1	–	–	22	–	–	9	–	–	1	–
112	Śrem	11.3	16.5	7.3	24.5	12	0.3	31	23.2	7.6	14.7	45.5	11.3	9	–	12	10	3	2	–	12	–	1	3	–	–	–	–
113	Topola-Błonie	11.3	15.8	7.2	22.2	17	0.0	19 31	20.0	7.9	5.8	33.7	4.8	8	–	15	12	–	–	–	15	–	1	3	–	–	–	–
115	Biała Podlaska	10.5	16.3	5.9	22.8	3	– 1.6	31	31.7	3.5	7.3	42.5	9.5	8	1	11	9	4	–	–	11	–	–	6	–	–	–	–
116	Trzebiechów	12.4	17.5	7.7	25.1	12	– 0.1	31	26.3	12.0	16.0	54.3	14.0	9	–	12	10	5	1	–	12	–	–	2	–	–	–	–
117	Skierniewice	11.5	16.2	7.4	22.3	12	– 1.0	31	22.2	5.5	4.7	32.4	7.0	10	2	14	9	2	–	–	14	–	–	6	1	–	–	–
118	Gubin	•	•	•	•		•		23.0	10.8	17.0	50.8	11.8	24	3	14	9	4	2	–	14	–	–	–	–	–	–	–
120	Płaszew	11.6	16.7	7.6	24.5	12	– 0.4	31	29.9	6.6	7.0	43.5	16.8	9	–	13	11	2	1	–	13	–	–	2	–	–	–	–
122	Bełek	11.0	15.7	6.6	21.9	17	– 1.3	31	19.0	2.6	3.7	25.3	5.5	8	1	15	8	2	–	–	15	–	1	6	–	–	–	–
123	Strzelna	10.8	15.7	6.6	22.2	12	– 2.5	31	37.2	8.8	5.8	51.8	9.0	10	–	13	13	3	–	–	13	–	–	7	–	–	–	–
124	Piaseczno	•	•	•	•		•		12.8	0.9	1.6	15.3	4.9	9	•	•	•	•	•	•	•	•	•	•	•	•	•	•
125	Żelechów	10.8	15.4	6.4	21.2	17	– 3.4	31	16.9	2.8	5.4	25.1	7.2	8	3	12	10	1	–	–	12	–	–	15	–	–	–	–
126	Radzyń Podlaski	•	•	•	•		•		23.8	5.5	7.4	36.7	8.6	5	–	13	9	3	–	–	13	–	–	10	–	–	–	–
127	Puczniew	12.2	16.4	7.8	22.5	12	– 0.4	31	32.9	5.9	2.0	40.8	19.6	3	6	9	9	2	1	–	9	–	–	10	–	–	1	–
128	Wisznice	10.6	16.5	5.8	23.5	3	– 0.1	31	33.8	3.3	7.3	44.4	10.9	3	–	11	7	4	1	–	11	–	–	3	–	–	–	–
131	Smolice	11.5	16.5	7.6	23.3	12	– 0.1	31	41.6	7.2	9.5	58.3	20.9	9	2	12	10	3	2	1	12	–	–	5	–	–	1	–
132	Żary	12.0	16.5	9.1	23.6	12	1.7	19	26.4	5.1	36.5	68.0	16.8	24	–	13	9	5	2	–	13	–	–	–	–	–	1	–
133	Głogów	•	•	•	•		•		27.6	9.1	21.7	58.4	19.5	9	1	12	9	4	2	–	12	–	–	1	–	–	2	–
134	Nowa Miasto	•	•	•	•		•		18.1	10.8	6.4	35.3	10.5	16	2	11	9	1	1	–	11	–	–	3	–	–	–	–
135	Sieradz	11.5	16.3	7.4	22.5	12	– 0.4	31	30.5	8.0	7.9	46.4	12.2	9	–	15	11	2	1	–	15	–	–	9	–	–	1	–
136	Sobieszyn	10.6	15.7	6.5	20.7	3	– 1.6	31	17.8	15.9	8.9	42.6	12.9	16	1	13	8	3	1	–	13	–	–	•	•	–	–	–
137	Szprotawa	•	•	•	•		•		21.3	7.3	20.7	49.3	15.7	9	1	12	7	3	2	–	12	–	–	•	–	–	–	–
139	Wińsko	•	•	•	•		•		28.9	4.2	8.7	41.8	15.5	9	–	11	7	3	2	–	11	–	–	4	–	–	–	–
140	Grabownica	•	•	•	•		•		36.8	6.6	5.7	49.1	16.8	9	–	14	10	2	2	–	14	–	–	6	–	–	1	–
141	Nowa Wieś	•	•	•	•		•		31.8	4.0	5.8	41.6	17.8	3	–	10	7	2	1	–	10	–	–	6	–	–	–	–
142	Ostrzeszów	•	•	•	•		•		48.4	12.1	9.0	69.5	23.6	9	1	15	12	5	1	1	15	–	–	1	–	–	–	–
143	Radom	11.5	16.8	6.9	23.5	17	– 1.4	31	13.8	2.5	3.9	20.2	4.6	10	–	13	7	–	–	–	13	–	–	9	–	–	–	–
144	Puławy	11.1	16.2	7.1	21.6	17	– 0.8	31	15.4	2.3	6.9	24.6	5.7	10	2	17	6	2	–	–	17	–	–	8	–	–	–	–
145	Opoczno	11.0	16.2	6.7	23.1	17	– 2.2	31	12.3	3.9	6.4	22.6	4.0	24	–	18	7	–	–	–	18	–	–	10	–	–	–	–
147	Szczerców	•	•	•	•		•		21.5	8.5	12.5	42.5	11.5	9	1	12	10	3	1	–	12	–	–	6	–	–	–	–
148	Bolesławiec	11.8	16.9	8.2	25.3	12	0.4	31	21.0	9.2	16.1	46.3	12.7	9	2	15	12	3	1	–	15	–	–	1	–	–	1	–
152	Siemianice	•	•	•	•		•		34.1	9.8	7.4	51.3	16.0	9	–	12	10	2	2	–	12	–	–	2	–	–	–	–
153	Końskie	•	•	•	•		•		20.2	7.6	7.9	35.7	3.8	4	4	18	14	–	–	–	18	–	–	–	–	–	–	–
155	Szymanów	12.5	17.4	8.3	24.1	12	1.3	31	22.7	6.0	9.7	38.4	12.5	9	–	14	8	3	1	–	14	–	–	2	–	–	1	–
156	Opole Lubelskie	•	•	•	•		•		28.5	3.4	10.8	42.7	9.7	3	1	14	10	4	–	–	14	–	–	5	–	–	–	–
157	Chełm	10.8	16.1	5.9	22.1	3 17	0.5	19 26	29.5	1.2	3.4	34.1	16.8	5	1	7	6	2	1	–	7	–	–	9	–	–	–	–
159	Hamyszów	•	•	•	•		•		31.7	7.1	8.0	46.8	15.4	9	1	15	9	2	2	–	15	–	–	2	–	–	–	–
160	Przedbórz	11.2	16.5	6.8	23.3	17	– 2.7	31	20.6	7.9	7.4	35.9	6.3	9	–	14	11	2	–	–	14	–	–	5	–	–	–	–
161	Laskowice Otwawskie	11.6	17.3	7.0	23.1	17	– 1.2	31	27.3	3.4	10.8	41.5	15.8	9	2	13	8	4	1	–	13	–	–	4	–	–	–	–
162	Suchedniów	11.0	15.9	6.0	22.5	17	– 3.3	31	21.4	11.0	4.1	36.5	5.8	8	–	15	12	2	–	–	15	–	–	3	–	–	–	–

Nr	POSTERUNEK	TEMPERATURA POWIETRZA T								OPAD R_d						LICZBA DNI						LICZBA DNI							
		Dies	$\overline{Max}$	$\overline{Min}$	Max abs.	Data		Min abs.	Data	ΣR_d I dek.	ΣR_d II dek.	ΣR_d III dek.	$\Sigma R_{d,m}$	$R_{d,max}$	Data	0,0	≥0,1	≥1,0	≥5,0	≥10,0	≥20,0	●	✳	▲	≡	∨	∽	⌇	⊠
163	Krasnystaw	•	•	•	•			•		22.5	2.5	7.3	32.3	9.4	5	2	12	8	2	–	–	12	–	–	5	–	–	–	–
164	Ożarów	•	•	•	•			•		26.9	4.1	9.2	40.2	16.6	9	4	12	7	3	1	–	12	–	–	4	–	–	1	–
165	Silniczka	10.8	16.7	4.9	23.8	17		– 3.1	31	19.6	8.7	8.1	36.4	7.9	9	–	15	12	2	–	–	15	–	–	12	–	–	–	–
166	Kraśnik	10.6	15.6	6.7	21.5	17		– 0.3	19	22.9	3.8	9.8	36.5	7.0	10	–	15	7	3	–	–	15	–	–	4	–	–	–	–
167	Bogatynia	12.5	16.1	9.2	22.2	12	17	2.1	19	15.7	7.5	13.1	36.3	6.6	4	–	14	11	2	–	–	14	–	–	–	–	–	2	–
168	Świeradów-Zdrój	10.6	14.4	7.8	21.3	12		– 0.5	19	32.9	27.6	9.7	70.2	14.8	9	3	15	12	6	1	–	15	–	–	–	–	–	1	–
170	Olesno	11.7	16.5	7.7	22.4	12		– 1.2	31	22.8	14.7	9.1	46.6	12.9	9	–	16	10	3	1	–	16	–	–	5	–	–	–	–
171	Słupia Nowa	•	•	•	•			•		20.4	7.3	3.3	31.0	6.7	3	1	15	9	2	–	–	15	–	–	3	–	–	–	–
173	Strzyżów	10.7	16.7	5.9	22.5	3	17	– 1.6	20	42.0	0.4	11.7	54.1	17.0	5	–	10	7	6	2	–	10	–	–	7	–	–	–	–
174	Szklarska Poręba	•	•	•	•			•		22.6	37.4	9.2	69.2	12.6	16	–	17	10	7	3	–	17	–	–	–	–	–	–	–
176	Szczawno-Zdrój	11.6	16.0	8.1	22.1	17		0.8	31	22.9	17.2	10.6	50.7	10.3	17	2	13	8	4	1	–	13	–	–	–	–	–	1	–
177	Karpacz	10.4	14.0	6.8	19.7	12		– 1.5	19	14.1	34.8	10.1	59.0	14.3	17	2	14	9	5	1	–	14	1	–	–	–	–	1	–
178	Dobrogoszcz	12.4	17.1	8.4	23.3	12		0.8	19	28.1	5.7	13.0	46.8	14.9	9	–	10	8	3	1	–	10	–	–	–	–	–	–	–
179	Werbkowice	10.5	16.3	6.2	22.5	3	7	– 1.1	20	46.7	0.3	12.7	59.7	27.9	5	–	15	8	3	1	–	15	–	–	9	–	–	–	–
181	Janów Lubelski	•	•	•	•			•		16.4	0.9	10.7	28.0	7.2	31	–	12	5	2	–	–	12	–	–	•	–	–	–	–
182	Zdanów	10.0	15.5	5.7	21.4	17		– 2.5	20	16.9	0.4	7.0	24.3	8.3	3	2	9	7	1	–	–	9	–	–	8	–	–	–	–
184	Grodków	•	•	•	•			•		34.7	1.8	11.4	47.9	18.3	9	2	9	6	4	1	–	9	–	–	7	–	–	–	–
187	Ostroszowice	•	•	•	•			•		17.8	8.3	8.1	34.2	11.0	4	1	11	8	2	1	–	11	–	–	–	–	–	1	–
188	Szczekociny	10.6	16.9	5.5	24.4	17		– 2.7	31	23.5	17.3	4.6	45.4	10.0	17	1	14	12	3	1	–	14	–	–	5	–	–	–	–
189	Skroniów	•	•	•	•			•		20.3	11.4	4.5	36.2	5.3	17	1	14	10	1	–	–	14	–	–	4	–	–	–	–
190	Staszów	10.0	16.3	4.2	22.8	17		– 3.4	22	21.6	3.1	4.1	28.8	8.1	3	2	14	7	2	–	–	14	–	–	16	–	–	–	–
191	Tarnobrzeg	•	•	•	•			•		19.5	2.3	8.2	30.0	12.0	3	7	17	7	1	1	–	17	–	–	9	–	–	–	–
192	Poturzyn	•	•	•	•			•		59.3	0.4	18.6	78.3	27.8	5	3	16	9	6	2	1	16	–	–	14	–	–	–	–
193	Biłgoraj	10.4	16.6	5.4	23.8	3		– 2.7	22	25.5	1.4	5.7	32.6	10.0	3	–	16	6	2	1	–	16	–	–	11	–	–	–	–
194	Nisko	•	•	•	•			•		28.3	2.5	8.0	38.8	12.0	3	–	11	8	3	1	–	11	–	–	11	–	–	–	–
195	Zawiercie	•	•	•	•			•		31.6	19.0	9.0	59.6	13.0	9	3	21	12	5	1	–	21	–	–	2	–	–	–	–
196	Korfantów	12.4	18.4	6.9	24.3	17		– 1.2	31	28.6	3.7	11.4	43.7	11.5	2	–	11	7	4	2	–	11	–	–	4	–	–	–	–
197	Otmuchów	•	•	•	•			•		17.9	3.9	11.4	33.2	6.7	9	2	8	6	4	–	–	8	–	–	3	–	–	–	–
198	Busko-Zdrój	11.4	16.6	6.5	24.0	17		– 0.1	19	29.7	5.0	6.5	41.2	10.7	3	–	12	10	2	1	–	12	–	–	5	–	–	–	–
199	Tomaszów Lubelski	10.5	16.4	5.3	22.9	17		– 2.3	19	34.0	1.4	13.4	48.8	15.3	5	–	11	9	4	1	–	11	–	–	14	–	–	–	–
201	Świerklaniec	11.3	16.3	6.5	23.4	17		– 2.0	31	23.8	20.4	10.9	55.1	11.1	17	1	15	13	3	1	–	15	–	–	9	–	–	–	–
202	Duszniki-Zdrój	10.0	15.1	5.7	21.2	12		– 1.4	31	30.1	21.7	7.5	59.3	16.3	4	–	13	10	6	1	–	13	–	2	–	–	–	1	–
203	Wolbrom	10.7	16.3	4.7	24.5	17		– 3.1	31	33.0	12.2	7.2	52.4	8.1	9	1	15	11	3	–	–	15	–	–	12	–	–	–	–
204	Ząbkowice	•	•	•	•			•		30.0	15.4	14.2	59.6	11.6	9	–	17	12	5	1	–	17	–	–	4	–	–	–	–
205	Miechów	•	•	•	•			•		38.3	4.6	2.9	45.8	11.4	3	3	14	9	5	1	–	14	–	–	6	–	–	–	–
206	Tarnogród	11.0	16.4	7.0	22.7	17		0.3	19	36.8	7.4	4.3	48.5	13.8	4	–	11	9	5	1	–	11	–	1	5	–	–	–	–
207	Lądek-Zdrój	11.1	16.1	6.9	22.4	17		– 1.9	31	20.9	1.7	5.6	28.2	7.8	9	2	11	7	3	–	–	11	–	–	–	–	–	–	–
208	Chorzelów	11.4	17.0	6.2	22.9	17		– 1.1	20	23.9	5.8	6.0	35.7	13.6	3	–	14	8	1	1	–	14	–	–	8	–	–	–	–
209	Prudnik	•	•	•	•			•		18.3	0.0	8.4	26.7	9.8	9	4	8	6	3	–	–	8	–	–	–	–	–	–	–
210	Sielec	10.3	16.6	5.1	25.4	17		– 2.2	22	43.7	4.6	10.9	59.2	13.7	3	–	12	11	5	1	–	12	–	–	16	–	–	–	–
211	Gliwice	•	•	•	•			•		19.4	10.6	8.7	38.7	9.2	9	1	12	8	3	–	–	12	–	–	4	–	–	–	–
213	Olkusz	•	•	•	•			•		40.6	12.4	10.6	63.6	12.8	9	–	14	12	7	1	–	14	–	–	2	–	–	–	–
214	Borusowa	•	•	•	•			•		27.7	4.0	3.4	35.1	11.0	3	1	9	6	2	1	–	9	–	–	11	–	–	–	–
215	Zakrzów	•	•	•	•			•		24.5	3.6	11.5	39.6	16.9	9	–	12	9	2	1	–	12	–	–	2	–	–	–	–
216	Leżajsk	•	•	•	•			•		28.1	1.0	8.5	37.6	10.4	3	–	11	7	4	1	–	11	–	–	11	–	–	–	–
218	Kolbuszowa	•	•	•	•			•		25.1	3.9	5.9	34.9	9.2	3	–	15	9	3	–	–	15	–	–	–	–	–	–	–
219	Głubczyce	•	•	•	•			•		13.4	–	5.3	18.7	7.6	9	1	7	3	1	–	–	7	–	–	1	–	–	–	–
220	Trzebinia	11.8	17.1	7.0	25.6	17		– 0.4	31	44.2	9.6	5.2	59.0	17.1	9	–	11	9	5	1	–	11	–	–	3	–	–	–	–
221	Garlica Murowana	11.3	•	5.7	•			– 0.3	19	33.4	3.7	1.6	38.7	16.3	3	–	9	7	3	1	–	9	–	–	4	–	–	–	–
222	Lubaczów	10.1	16.9	4.7	23.6	17		– 2.8	20	40.1	3.1	20.1	63.3	14.8	5	1	15	11	5	1	–	15	–	–	7	–	–	–	–
223	Rybnik	12.4	17.8	7.2	24.3	17		– 2.4	31	21.6	5.1	14.0	40.7	10.0	9	1	9	9	3	1	–	9	–	–	8	–	–	–	–
226	Bieruń Stary	•	•	•	•			•		28.7	11.1	8.8	48.6	12.6	9	1	12	10	4	1	–	12	–	1	12	–	–	–	–
228	Kraków, Obs.Astr.	11.5	18.1	6.1	27.3	17		– 0.3	22	38.5	8.6	2.8	49.9	16.4	3	1	17	9	4	1	–	17	–	–	16	–	–	–	–
229	Dębica	•	•	•	•			•		35.2	3.8	9.8	48.8	9.6	5	1	12	10	5	–	–	12	–	–	6	–	–	–	–
231	Jakubowice	•	•	•	•			•		12.0	0.3	8.3	20.6	5.5	29	–	8	6	2	–	–	8	–	–	8	–	–	–	–
232	Ożańsk	•	•	•	•			•		41.9	4.6	8.8	55.3	10.3	1	3	14	11	6	1	–	14	–	–	9	–	–	–	–
233	Paszczyna	•	•	•	•			•		24.7	4.8	7.5	37.0	10.8	9	–	12	7	3	1	–	12	–	1	7	–	–	–	–
234	Wieliczka	•	•	•	•			•		46.4	4.4	3.8	54.6	21.0	3	–	13	8	3	1	1	13	–	–	5	–	–	–	–
235	Bochnia-Chodenice	11.2	17.9	5.4	27.2	17		– 1.8	22	38.1	0.9	4.3	43.3	16.8	3	2	10	6	3	1	–	10	–	–	2	–	–	–	–
236	Jastrzębie-Zdrój	•	•	•	•			•		28.9	5.2	8.8	42.9	14.6	9	–	9	8	3	1	–	9	–	–	2	–	–	–	–

Nr	POSTERUNEK	TEMPERATURA POWIETRZA T							OPAD R_d						LICZBA DNI							LICZBA DNI							
		Dies	$\overline{Max}$	$\overline{Min}$	Max abs.	Data	Min abs.	Data	ΣR_d I dek.	ΣR_d II dek.	ΣR_d III dek.	$\Sigma R_{d,m}$	$R_{d,max}$	Data	0,0	≥0,1	≥1,0	≥5,0	≥10,0	≥20,0	●	✳	▲	≡	∨	∞	⇙	⊠
237	Wadowice	10.9	17.5	5.8	25.6	17	− 1.2	22	41.0	2.5	9.0	52.5	14.8	3	2	12	8	5	1	−	12	−	−	1	−	−	−	−
238	Żarnowa	•	•	•	•		•		40.1	2.4	2.5	45.0	11.1	5	−	14	8	3	2	−	14	−	−	3	−	−	−	−
239	Myślenice	•	•	•	•		•		57.5	7.4	5.2	70.1	23.6	3	−	12	10	4	2	1	12	−	−	3	−	−	−	−
241	Dynów	•	•	•	•		•		48.2	5.7	9.4	63.3	13.7	3	−	15	13	5	2	−	15	−	−	4	−	−	−	−
243	Ciężkowice	11.4	17.6	6.3	24.7	17	0.2	20	50.6	3.5	5.0	59.1	16.5	5	−	12	7	5	2	−	12	−	−	4	−	−	−	−
244	Rożnów	12.1	17.0	7.9	24.2	17	1.0	19	48.6	5.4	6.2	60.2	16.7	3	1	12	9	5	2	−	12	−	−	6	−	−	−	−
245	Cieszyn-Bobrek	12.0	18.1	7.6	25.0	13	− 1.9	31	28.2	3.4	16.7	48.3	10.0	9	−	15	9	4	1	−	15	−	−	1	−	−	−	−
246	Wałów Podh.	•	•	•	•		•		70.3	2.9	6.0	79.2	25.7	3	2	11	9	5	3	1	11	−	−	8	−	−	−	−
247	Biecz	11.1	16.3	6.6	20.8	17	− 1.6	20	52.5	3.3	2.4	58.2	21.3	5	2	9	7	4	2	1	9	−	−	3	−	−	−	−
248	Jasło	•	•	•	•		•		50.2	1.4	4.1	55.7	16.7	5	2	11	7	4	3	−	11	−	−	2	−	−	−	−
249	Limanowa	•	•	•	•		•		55.8	4.5	3.8	64.1	14.2	3	−	11	9	4	4	−	11	−	−	1	−	−	−	−
250	Żywiec-Sporysz	11.3	17.7	6.0	25.1	17	− 1.7	31	58.6	1.5	9.2	69.3	21.7	9	3	9	7	5	3	1	9	−	−	5	−	−	−	−
251	Krosno	11.3	15.6	7.4	20.2	17	− 1.1	20	53.4	2.8	5.7	61.9	16.2	5	−	11	9	4	3	−	11	−	−	2	−	−	−	−
252	Bircza	•	•	•	•		•		33.7	8.2	19.0	60.9	15.4	5	−	19	11	5	1	−	19	−	−	5	−	−	−	−
253	Wisła	•	•	•	•		•		44.7	2.7	14.0	61.4	16.2	9	−	13	10	6	1	−	13	−	−	2	−	−	−	−
254	Zawoja	•	•	•	•		•		80.4	8.4	4.8	93.6	29.9	3	−	18	10	7	3	1	18	−	−	−	−	−	−	−
255	Rabka	10.2	16.7	5.3	25.4	17	0.1	26	64.9	3.9	4.1	72.9	20.8	3	4	12	8	4	4	1	12	−	−	3	−	−	−	−
257	Ptaszkowa	•	•	•	•		•		55.5	2.8	3.0	61.3	21.0	5	−	10	8	4	3	1	10	−	−	2	−	−	−	−
258	Istebna-Steców̨ka	•	•	•	•		•		83.1	2.3	15.3	100.7	37.0	9	3	12	9	5	4	2	12	−	−	6	−	−	−	−
259	Kamienica	9.6	17.1	3.9	26.0	17	− 2.3	20	39.2	4.3	1.8	45.3	10.8	5	2	11	7	4	2	−	11	−	−	4	−	−	−	−
260	Iwonicz-Zdrój	•	•	•	•		•		66.0	10.7	9.2	85.9	25.7	5	−	13	11	4	2	2	13	−	−	3	−	−	−	−
261	Sanok	11.1	16.3	6.0	21.3	17	− 0.9	20	43.8	5.3	12.3	61.4	18.5	5	−	14	11	4	2	−	14	−	−	4	−	−	−	−
262	Stańcowa	•	•	•	•		•		92.1	11.0	3.4	106.5	34.4	3	−	14	9	6	4	2	14	1	−	3	−	−	−	1
263	Zwardoń	•	•	•	•		•		64.1	0.8	14.0	78.9	24.4	9	−	13	8	5	3	1	13	−	−	9	−	−	−	−
264	Nowy Targ	8.6	15.4	3.3	24.4	17	− 3.3	20	71.2	2.6	4.0	77.8	21.0	5	−	13	9	4	3	1	13	−	−	8	−	−	−	−
266	Czarny Dunajec	•	•	•	•		•		51.2	1.0	4.4	56.6	19.1	3	2	10	8	3	2	−	10	1	−	11	−	−	−	−
267	Brzegi Dolne	9.7	16.2	3.3	20.8	3 13	− 5.3	20	47.7	8.5	31.2	87.4	23.4	5	−	15	13	7	2	1	15	−	−	7	−	−	−	−
268	Szczawnica	10.0	16.1	5.1	23.1	17	− 1.3	20	50.6	2.2	2.6	55.4	24.0	5	2	12	7	4	2	1	12	−	−	4	−	−	−	−
269	Krynica	9.0	14.6	4.7	21.7	17	− 1.9	21	73.4	4.1	4.0	81.5	32.6	5	−	14	8	4	3	1	14	1	−	8	−	−	−	−
270	Wysowa	•	•	•	•		•		73.1	3.3	2.6	79.0	28.0	5	−	13	7	4	3	2	13	−	−	7	−	−	−	−
271	Barwinek	•	•	•	•		•		75.6	4.3	6.9	86.8	22.2	4	1	17	10	4	3	1	17	−	−	•	−	−	−	−
272	Bukowina	•	•	•	•		•		49.9	2.8	2.8	55.5	17.3	5	2	11	8	3	2	−	11	1	−	3	−	−	−	−
273	Muszyna	9.2	15.6	4.4	22.2	17	− 3.1	21	69.2	0.7	1.8	71.7	30.4	5	4	10	5	4	3	1	10	−	−	12	−	−	−	−
274	Witów	•	•	•	•		•		58.1	2.7	7.3	68.1	21.6	5	−	14	9	3	2	1	14	1	−	2	−	−	−	−
275	Komańcza	•	•	•	•		•		57.6	4.6	26.4	88.6	24.6	5	1	13	10	5	4	1	13	−	−	3	−	−	−	−
276	Baligród	•	•	•	•		•		53.3	6.3	26.0	85.6	33.5	5	−	15	12	4	3	1	15	−	−	3	−	−	−	−
277	Gubałówka	•	•	•	•		•		64.1	5.5	3.9	73.5	24.9	5	3	12	8	5	3	1	12	1	−	−	−	−	−	1
279	Smolnik	•	•	•	•		•		55.1	3.1	15.5	73.7	25.0	5	3	10	9	5	3	1	10	−	−	7	−	−	−	−
280	Łysa Polana	•	•	•	•		•		67.4	4.5	4.7	76.6	21.3	5	2	10	9	5	2	2	10	1	−	2	−	−	−	1
281	Hala Gąsienicowa	7.1	11.2	3.3	17.3	22	− 7.3	19	103.3	6.1	9.4	118.8	24.9	9	4	13	11	7	5	3	13	4	1	9	1	−	−	2
283	Ustrzyki Górne	9.1	14.0	4.4	18.5	3	− 5.7	20	95.4	7.9	24.7	128.0	38.0	5	1	13	9	7	4	3	13	−	−	4	−	−	−	−

Blank page retained for pagination

TABLICA V

WYNIKI MIESIĘCZNE POMIARÓW TEMPERATURY MINIMALNEJ PRZY POWIERZCHNI GRUNTU ORAZ TEMPERATURY GRUNTU

МЕСЯЧНЫЕ РЕЗУЛЬТАТЫ ИЗМЕРЕНИЙ МИНИМАЛЬНОЙ ТЕМПЕРАТУРЫ У ПОВЕРХНОСТИ ПОЧВЫ И ТЕМПЕРАТУРЫ ПОЧВЫ

MONTHLY RESULTS OF GROUND SURFACE MINIMUM AIR TEMPERATURE AND SOIL TEMPERATURE MEASUREMENTS

Nr	STACJA – POSTERUNEK	TEMPERATURA MINIMALNA – PRZY POWIERZCHNI GRUNTU T_g			TEMPERATURA GRUNTU NA GŁĘBOKOŚCIACH														
					5 cm						10 cm			20 cm			50 cm		
		Min	Min abs.	Data	7	13	21	Dies	Max	Min	Dies	Max	Min	Dies	Max	Min	Dies	Max	Min
5	Ustka	7.0	– 1.3	19	9.2	12.6	10.2	10.7	17.2	2.6	10.4	15.1	3.3	10.9	14.9	5.5	11.8	14.6	8.9
6	Lębork	5.8	– 6.1	19	9.4	12.0	10.5	10.6	17.2	3.5	10.8	14.4	4.8	11.2	13.8	7.9	12.0	13.8	10.3
17	Koszalin	6.4	– 2.6	19	9.0	12.4	9.9	10.4	17.4	1.8	10.5	15.2	3.7	10.7	14.3	5.3	11.6	14.2	9.0
22	Suwałki	4.8	– 2.4	31	8.4	11.6	9.4	9.8	15.2	2.5	9.9	14.5	3.8	10.0	13.4	6.1	11.2	13.8	8.2
23	Kętrzyn	5.4	– 4.2	19	9.1	12.0	10.2	10.4	15.9	3.1	10.5	15.0	4.7	10.7	14.2	6.4	11.5	13.6	9.0
29	Radostowo	4.9	– 3.1	19	8.3	13.0	9.7	10.4	17.1	1.9	10.5	14.8	4.0	10.8	13.8	6.6	11.7	13.6	9.2
30	Świnoujście	6.7	– 1.3	19	8.7	12.3	9.9	10.3	16.9	2.0	10.5	14.9	3.2	10.8	14.3	4.9	11.6	14.8	8.8
34	Resko	6.0	– 4.0	19	9.4	11.8	10.6	10.6	15.6	3.3	10.8	14.4	4.3	11.2	14.4	7.0	12.0	14.4	10.0
36	Olsztyn-Dajtki	5.0	– 3.7	31	8.4	13.6	9.6	10.5	18.1	1.4	10.4	16.3	2.5	10.6	13.9	5.3	11.5	14.0	8.4
37	Prabuty	5.6	– 3.2	19	8.7	12.7	9.9	10.4	16.7	2.7	10.5	16.2	3.3	10.9	13.9	6.2	11.7	13.8	9.0
38	Szczecinek	5.7	– 2.0	19	8.7	12.5	10.0	10.3	17.6	1.7	10.3	15.7	3.1	10.7	14.4	6.0	11.5	13.4	9.1
44	Biebrza	4.1	– 4.9	31	8.6	11.3	9.9	9.9	15.1	3.5	10.2	14.0	6.1	11.1	13.4	8.6	12.1	13.4	10.6
48	Kamień Krajeński	5.7	– 1.9	19 31	8.5	12.5	9.7	10.2	17.5	1.1	10.6	15.2	3.9	10.9	18.3	6.8	11.5	17.8	8.9
51	Szczecin-Dąbie	6.9	– 0.7	19	9.6	13.1	10.9	11.2	16.9	3.2	11.5	15.8	4.4	11.7	15.4	6.4	12.8	15.8	10.2
56	Wałcz	5.9	– 3.1	19	8.7	12.7	10.2	10.6	17.0	1.6	10.7	15.5	3.4	10.9	14.1	6.3	12.0	14.3	9.6
63	Bydgoszcz, IMiUZ	5.9	– 1.9	19	9.0	14.0	10.7	11.2	18.8	1.9	11.2	17.1	2.9	11.5	15.0	6.3	12.3	14.8	9.0
64	Białystok	5.2	– 3.8	31	8.1	11.5	9.3	9.6	16.4	2.1	9.7	15.0	3.5	9.8	14.0	4.9	10.6	13.4	7.4
67	Mława	4.8	– 3.9	19	8.1	11.1	9.3	9.5	15.4	1.6	9.7	14.2	3.2	10.0	13.4	4.5	10.9	13.2	7.8
68	Ostrołęka	5.0	– 4.0	31	8.8	12.5	10.0	10.4	16.5	2.5	10.4	15.1	4.3	10.7	14.5	6.2	11.8	14.2	9.1
73	Krzyż	5.7	– 4.1	31	8.9	13.1	10.8	10.9	16.6	2.3	10.9	15.5	3.2	11.1	14.4	5.7	12.2	14.3	9.8
80	Gorzów Wlkp.	5.7	– 2.6	19	9.0	13.0	10.8	11.0	16.7	2.6	11.0	16.2	3.6	11.5	14.9	7.1	12.4	15.1	9.5
82	Białowieża	4.1	– 4.3	31	8.1	12.6	9.2	10.0	18.3	1.1	10.0	16.2	2.9	10.5	14.4	6.3	11.4	13.7	8.7
84	Poświętne	4.0	– 4.7	19	8.9	13.2	10.3	10.8	17.5	2.2	11.0	16.7	3.8	11.4	14.8	5.9	12.1	14.6	9.0
86	Przebędowo	•	•		9.0	13.0	11.4	11.1	17.3	2.6	11.2	16.8	3.6	11.4	15.0	5.9	11.9	13.8	9.1
91	Płock-Radziwie	6.6	– 2.2	31	9.4	13.7	11.0	11.4	18.2	2.9	11.6	16.5	4.2	11.8	15.4	5.4	12.7	14.8	9.6
96	Słubice	5.8	– 2.0	31	10.2	14.2	11.8	12.1	18.8	4.7	12.2	17.1	5.1	12.3	16.5	7.2	13.2	15.9	9.9
97	Paproć	4.4	– 4.7	31	8.2	12.7	10.8	10.6	16.4	1.5	10.9	15.8	2.6	11.0	14.0	5.5	12.2	14.0	9.4
100	Warszawa-Bielany	6.7	– 2.9	31	9.5	13.9	11.2	11.5	18.7	3.1	11.6	17.3	4.0	11.9	16.2	6.7	13.0	15.5	9.9
105	Koło	6.1	– 2.6	31	9.2	13.4	10.9	11.1	17.2	2.2	11.2	16.0	3.4	11.4	15.4	5.3	12.0	14.8	9.0
106	Siedlce	5.6	– 3.9	31	9.1	13.1	10.4	10.9	18.1	3.3	10.9	15.6	5.0	11.3	14.7	7.5	11.7	13.5	9.4
108	Brwinów	6.7	– 3.1	31	8.8	14.1	10.4	11.1	18.3	1.5	11.3	16.5	3.4	11.5	15.1	6.1	12.4	14.6	9.2
119	Zielona Góra	6.8	– 0.7	31	9.4	14.2	11.2	11.6	19.6	3.0	11.6	18.1	3.9	11.8	16.0	6.1	12.7	16.2	9.2
121	Leszno-Strzyżewice	4.8	– 2.6	31	9.3	13.9	11.1	11.4	18.6	2.8	11.5	16.1	4.3	11.6	15.1	6.1	12.7	15.4	9.5
129	Kalisz	5.0	– 4.2	31	9.3	14.0	10.8	11.4	18.6	2.6	11.5	16.8	3.9	11.7	15.4	6.5	12.5	15.0	9.6
131	Smolice	5.7	– 2.8	31	8.7	14.1	10.6	11.1	19.1	1.8	11.3	18.0	3.1	11.5	15.3	5.3	12.5	15.0	9.2
138	Włodawa	4.6	– 3.6	20	8.7	13.8	10.2	10.9	19.3	3.1	10.9	17.3	4.1	11.1	15.8	6.7	12.0	15.3	9.3
143	Radom	5.3	– 3.9	31	9.0	14.0	11.2	11.4	19.2	2.6	11.6	17.8	3.9	12.0	15.8	6.4	12.8	15.5	9.5
144	Puławy	5.9	– 2.2	31	8.8	14.0	10.2	11.0	20.0	2.8	11.3	17.4	4.7	11.8	16.2	6.2	12.8	16.0	9.7
150	Legnica	5.4	– 2.7	31	8.8	13.0	10.5	10.8	17.5	1.6	11.1	15.8	3.4	11.3	14.7	5.9	12.4	14.9	9.0
151	Wieluń	7.1	– 2.0	31	9.4	13.7	10.6	11.2	18.2	2.0	11.4	17.1	3.4	11.6	15.4	5.6	12.4	14.8	8.8
154	Zgorzelec	6.8	– 2.1	19	9.4	13.4	10.8	11.2	18.6	2.8	11.3	17.1	3.7	11.5	15.1	6.3	12.2	14.8	8.8
160	Przedbórz	5.7	– 4.0	31	9.2	13.0	10.8	11.0	17.8	3.0	11.1	17.5	3.9	11.3	15.6	6.3	12.3	14.8	9.2
161	Laskowice Oławskie	4.9	– 3.9	31	8.9	15.0	10.9	11.6	19.9	2.0	11.7	17.1	5.0	12.0	15.4	6.8	12.8	15.0	10.0
169	Jelenia Góra	4.1	– 5.4	31	7.8	13.0	9.6	10.1	23.6	1.5	10.4	15.5	3.5	10.9	14.3	5.6	11.8	14.3	9.0
172	Kielce	4.9	– 3.5	22	8.9	12.5	10.2	10.5	17.2	3.2	10.8	15.7	4.7	10.8	14.7	5.6	11.4	14.2	8.2
175	Częstochowa	5.9	– 1.7	31	8.6	12.9	10.2	10.6	17.7	2.2	10.7	16.5	4.0	10.8	14.6	6.1	11.7	14.2	9.0
182	Zdanów	3.9	– 7.9	20	8.1	13.0	9.6	10.3	17.2	2.4	10.4	15.3	4.6	10.8	14.9	6.3	11.2	14.2	8.2
183	Zamość	4.2	– 4.4	20	8.1	13.9	9.7	10.6	19.4	1.2	10.8	17.8	2.5	11.2	16.0	5.8	12.0	15.1	9.6
186	Opole	6.4	– 2.0	31	9.8	14.9	11.4	12.0	19.3	3.1	12.2	17.0	4.9	12.5	16.1	7.2	13.4	16.4	10.3
200	Kłodzko	5.2	– 6.2	31	8.8	13.6	10.7	11.0	17.9	2.0	11.2	16.6	3.6	11.5	15.4	6.8	12.6	14.9	9.9
201	Świerklaniec	5.8	– 3.1	31	8.6	13.6	10.1	10.7	17.8	2.4	10.8	16.6	3.5	11.1	14.9	6.2	11.9	14.5	8.7
221	Garlica Murowana	4.2	– 2.9	22	8.2	12.9	10.4	10.5	17.8	2.7	10.7	16.2	4.4	11.0	16.0	7.1	12.3	14.2	10.4
224	Rzeszów-Jasionka	4.5	– 8.1	20	9.0	13.9	10.5	11.1	17.6	3.4	11.2	15.8	4.8	11.4	14.8	7.2	12.5	15.6	10.5
233	Pszczyna	2.9	– 4.0	31	8.6	15.1	9.8	11.1	20.8	1.4	11.1	20.3	1.1	10.0	14.7	4.1	12.1	14.8	10.0
237	Wadowice	4.0	– 3.6	22	7.5	12.8	9.0	9.8	19.6	1.2	10.1	18.0	2.3	10.1	15.0	4.4	11.1	13.7	8.1
242	Przemyśl	5.1	– 4.7	20	8.7	13.1	10.5	10.8	18.1	2.3	10.9	15.8	4.2	11.4	15.3	6.7	12.5	15.3	9.8
265	Lesko	5.1	– 4.0	20	9.7	13.0	11.7	11.5	16.7	4.1	11.6	16.1	4.6	11.9	15.6	8.1	12.7	15.5	9.8
278	Zakopane	– 0.3	– 8.1	20	5.8	10.1	7.7	7.9	15.4	2.1	8.0	13.2	3.0	8.3	12.5	5.5	9.1	11.6	7.0

TABLICA VI

WARTOŚCI GODZINNE USŁONECZNIENIA (MIESIĘCZNE)

ЧАСОВЫЕ (МЕСЯЧНЫЕ) СУММЫ СОЛНЕЧНОГО СИЯНИЯ

HOURLY (MONTHLY) SUNSHINE DURATION VALUES

Nr	STACJA – POSTERUNEK	USŁONECZNIENIE S_m																		
		3–4	4–5	5–6	6–7	7–8	8–9	9–10	10–11	11–12	12–13	13–14	14–15	15–16	16–17	17–18	18–19	19–20	20–21	Σ
4	Hel	–	–	–	–	1.1	9.1	10.4	12.9	14.6	15.9	15.6	12.0	7.2	1.3	–	–	–	–	100.1
5	Ustka	–	–	–	–	0.5	8.3	14.1	13.8	15.5	15.5	14.2	11.5	9.4	2.2	–	–	–	–	105.0
6	Lębork	–	–	–	–	0.4	9.2	15.3	15.5	16.1	13.2	11.6	10.0	5.9	2.3	–	–	–	–	99.5
7	Gdynia	–	–	–	–	2.4	9.9	12.4	13.5	13.2	14.2	12.6	10.2	8.0	1.7	–	–	–	–	98.1
13	Świbno	–	–	–	0.0	4.6	10.7	14.3	13.2	15.0	15.3	13.0	10.3	5.8	0.9	–	–	–	–	103.1
16	Bartoszyce	•	•	•	•	•	•	•	•	•	•	•	•	•	•	•	•	•	•	•
17	Koszalin	–	–	–	0.2	6.3	13.2	12.1	13.4	14.3	11.1	9.2	9.4	7.6	5.2	–	–	–	–	102.0
18	Kołobrzeg	–	–	–	–	2.0	11.1	13.8	12.1	14.1	11.6	11.2	10.5	8.5	1.7	–	–	–	–	96.6
22	Suwałki	–	–	–	–	2.5	7.2	9.5	10.9	12.3	12.1	13.1	11.6	7.7	3.1	–	–	–	–	90.0
27	Dziwnów	–	–	–	–	1.7	8.4	12.3	13.6	12.1	11.3	10.0	8.9	6.9	1.1	–	–	–	–	86.3
30	Świnoujście	–	–	–	–	2.7	10.3	13.4	12.4	12.3	11.0	11.3	12.1	9.1	3.3	–	–	–	–	97.9
33	Mikołajki	–	–	–	–	3.9	7.6	11.2	13.1	16.1	14.0	13.4	12.7	9.4	4.1	0.2	–	–	–	105.7
34	Resko	–	–	–	–	0.7	8.0	13.4	14.3	15.2	13.3	12.4	11.4	7.0	0.9	–	–	–	–	96.6
37	Prabuty	–	–	–	–	1.3	7.9	12.6	14.9	15.4	14.9	11.3	9.9	8.9	3.4	–	–	–	–	100.5
38	Szczecinek	–	–	–	–	0.1	5.8	14.2	17.5	18.4	14.7	14.5	11.1	5.9	0.1	–	–	–	–	102.3
40	Chojnice	–	–	–	–	1.7	8.4	13.5	14.9	17.5	17.8	16.8	12.2	9.8	2.6	–	–	–	–	115.2
44	Biebrza	–	–	–	–	1.6	8.3	11.8	12.1	14.1	13.3	15.2	15.2	8.1	0.3	–	–	–	–	100.0
51	Szczecin-Dąbie	–	–	–	–	1.3	8.9	14.8	13.9	11.9	12.6	10.7	9.6	6.9	2.2	–	–	–	–	92.8
63	Bydgoszcz, IMiUZ	–	–	–	–	0.1	8.0	15.8	14.5	18.2	18.2	17.2	16.6	11.1	2.7	–	–	–	–	121.6
64	Białystok	–	–	–	–	1.1	9.1	12.6	15.0	15.5	16.3	17.5	16.8	9.8	2.0	–	–	–	–	115.7
68	Ostrołęka	–	–	–	–	0.6	7.5	12.0	14.9	16.3	17.0	17.5	16.2	12.0	4.0	–	–	–	–	118.0
69	Toruń	–	–	–	–	3.3	11.1	12.6	12.6	14.8	15.8	14.7	14.9	12.7	3.8	–	–	–	–	116.3
80	Gorzów Wlkp.	–	–	–	–	0.0	6.5	12.2	14.7	16.5	14.0	12.1	9.4	8.4	1.2	–	–	–	–	95.0
82	Białowieża	–	–	–	–	1.4	6.5	9.2	11.6	12.4	14.5	13.3	16.4	12.9	3.2	–	–	–	–	101.4
84	Poświętne	–	–	–	–	2.0	9.2	16.7	19.8	18.8	18.3	18.4	16.6	12.2	2.5	–	–	–	–	134.5
94	Poznań-Ławica	–	–	–	–	0.7	7.5	8.7	12.3	15.6	16.2	16.7	12.5	6.4	•	–	–	–	–	96.6
100	Warszawa-Bielany	–	–	–	–	1.9	10.4	13.5	18.5	20.5	20.0	19.0	16.9	13.9	1.3	–	–	–	–	135.9
103	Sinołęka	–	–	–	–	3.2	9.7	11.0	15.5	17.7	19.5	18.5	15.8	14.1	5.1	–	–	–	–	130.1
108	Brwinów	–	–	–	–	2.8	11.0	15.5	18.8	22.0	18.4	16.5	15.6	13.3	3.7	–	–	–	–	137.6
114	Terespol	–	–	–	–	1.3	8.0	13.5	14.3	16.9	18.7	19.3	16.6	14.1	4.1	–	–	–	–	126.8
121	Leszno-Strzyżewice	–	–	–	0.3	6.5	10.7	12.4	14.7	14.6	15.8	16.2	14.5	12.2	4.3	–	–	–	–	122.2
129	Kalisz	–	–	–	–	1.8	10.5	14.5	13.3	15.2	16.6	16.1	14.6	6.5	0.3	–	–	–	–	109.4
130	Łódź-Lublinek	–	–	–	–	2.1	10.9	13.5	17.3	15.0	16.7	17.1	14.2	12.8	4.0	–	–	–	–	123.6
138	Włodawa	–	–	–	–	3.1	9.3	11.8	13.1	17.2	16.1	15.3	14.2	11.2	1.8	–	–	–	–	113.1
144	Puławy	–	–	–	–	2.3	10.3	13.2	15.7	16.4	16.1	17.7	15.3	14.5	3.7	–	–	–	–	125.2
151	Wieluń	–	–	–	0.2	6.9	12.2	14.7	15.2	15.7	15.8	15.4	16.9	12.5	5.5	–	–	–	–	131.0
154	Zgorzelec	–	–	–	–	4.8	10.0	16.0	15.8	15.1	15.8	12.2	11.4	11.1	2.8	–	–	–	–	115.0
160	Przedbórz	–	–	–	–	1.0	7.0	10.6	14.4	15.1	15.4	16.9	16.2	12.4	2.0	–	–	–	–	111.0
161	Laskowice Oławskie	–	–	–	–	2.9	11.3	15.0	14.9	14.7	15.7	16.3	15.9	11.7	3.2	–	–	–	–	121.6
169	Jelenia Góra	–	–	–	–	4.4	10.4	14.0	16.2	16.0	14.5	14.2	11.4	12.4	6.8	–	–	–	–	120.3
176	Szczawno-Zdrój	–	–	–	–	3.7	13.4	14.6	17.6	17.8	17.9	16.7	12.4	8.3	1.5	–	–	–	–	123.9
179	Werbkowice	–	–	–	–	6.0	11.7	13.9	17.0	18.2	15.6	15.1	16.9	13.3	6.2	–	–	–	–	133.9
180	Śnieżka	–	–	–	–	5.2	8.6	10.9	13.4	15.8	15.7	13.7	11.1	7.9	4.1	–	–	–	–	106.4
182	Zdanów	–	–	–	–	2.7	10.0	13.6	13.8	12.1	15.7	15.5	15.3	14.0	4.7	–	–	–	–	117.4
186	Opole	–	–	–	–	0.3	6.8	14.8	17.6	20.2	19.3	20.1	17.2	11.6	2.4	–	–	–	–	130.3
207	Lądek-Zdrój	–	–	–	–	0.3	10.9	16.1	20.2	21.8	19.4	18.6	16.4	7.2	0.2	–	–	–	–	131.1
217	Katowice	–	–	–	–	3.0	14.0	17.9	18.6	19.5	18.7	18.3	17.5	13.3	3.5	–	–	–	–	144.3
224	Rzeszów-Jasionka	–	–	–	–	0.4	6.7	12.6	14.1	16.7	16.0	16.1	16.9	12.9	1.6	–	–	–	–	114.0
225	Racibórz	–	–	–	–	0.1	8.7	16.2	18.1	20.1	18.6	18.8	19.3	13.3	0.2	–	–	–	–	133.4
227	Kraków-Balice	–	–	–	–	0.1	5.4	13.0	13.9	15.2	15.7	18.1	12.6	8.6	1.7	–	–	–	–	104.3
230	Tarnów	–	–	–	–	6.1	14.1	16.0	16.8	15.8	17.9	19.0	17.0	14.1	3.8	–	–	–	–	140.6
240	Aleksandrowice	–	–	–	–	4.3	14.6	16.7	20.6	21.3	18.4	17.9	19.3	13.9	1.2	–	–	–	–	148.2
245	Cieszyn-Bobrek	–	–	–	–	5.0	14.0	17.9	19.0	18.7	16.8	17.8	19.4	15.2	5.9	–	–	–	–	149.7
255	Rabka	–	–	–	–	5.3	14.2	16.1	16.9	17.7	18.1	18.6	16.4	15.5	5.9	–	–	–	–	144.7
256	Nowy Sącz	–	–	–	–	3.8	12.3	13.6	15.9	17.1	18.9	18.7	17.2	12.5	2.4	–	–	–	–	132.4
260	Iwonicz-Zdrój	–	–	–	–	3.8	9.7	13.5	15.3	16.6	17.0	17.8	16.5	0.9	•	–	–	–	–	111.1
265	Lesko	–	–	–	–	1.7	8.5	9.4	12.6	14.9	15.6	16.0	15.4	13.3	4.2	–	–	–	–	111.6
269	Krynica	–	–	–	–	2.7	10.0	12.5	14.1	17.2	16.4	18.1	18.4	17.0	3.6	–	–	–	–	130.0
278	Zakopane	–	–	–	–	3.0	14.8	16.6	16.4	16.7	16.4	18.7	17.2	11.2	2.3	–	–	–	–	133.3
282	Kasprowy Wierch	–	–	–	1.3	12.8	16.9	17.4	16.2	16.8	17.5	16.6	15.4	13.4	7.5	0.0	–	–	–	151.8

TABLICA VII

KALENDARZ TYPÓW CYRKULACJI I TYPÓW POGODY

КАЛЕНДАРЬ ТИПОВ ЦИРКУЛЯЦИИ И ТИПОВ ПОГОДЫ

THE CALENDAR OF CIRCULATION AND WEATHER TYPES

DZIEŃ	TYP CYRKULACJI	TYP POGODY
1	SW_O	3 1 (3_2 1)
2		
3	SW_C	3 3 (3 3_2)
4		
5		
6	W_O	
7		
8		
9		
10		
11		3 1 (3_4 1)
12	SW_A	
13		
14		
15	SW_C	3 2 ($3_4 2_3$)
16		
17		
18	X	
19	SW_A	1 1 (1_2 1)
20		
21		3 1 (3 1_2)
22	SW_O	
23		
24		
25		
26		
27		
28	SW_C	
29		
30		
31	SE_C	2 1

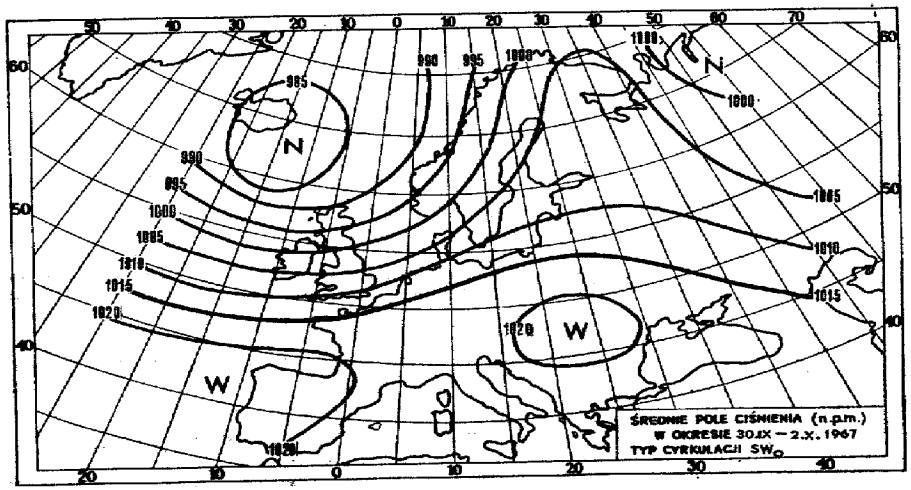

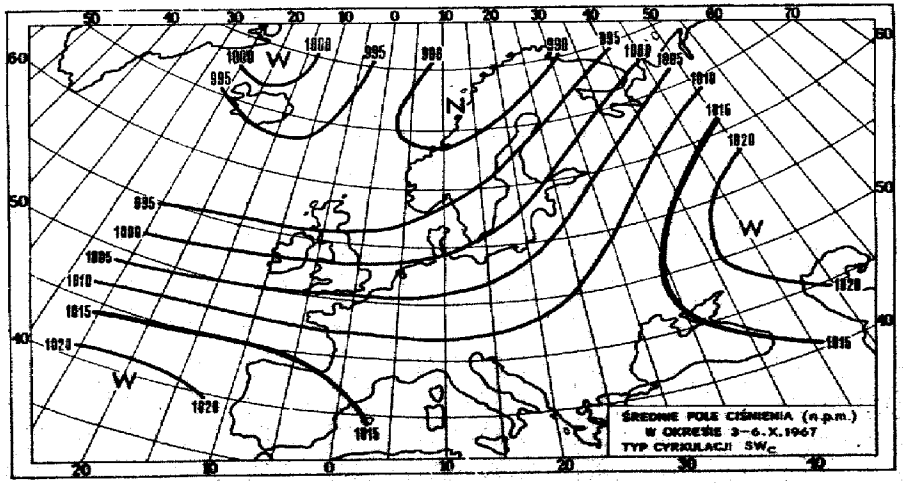

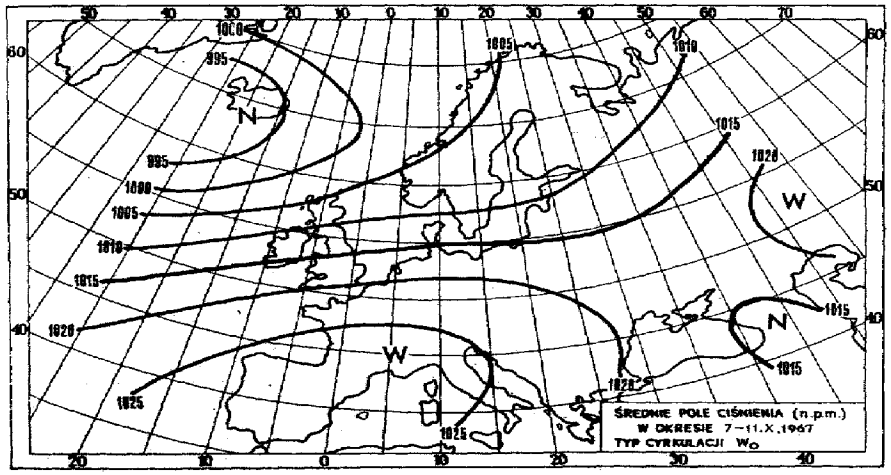
ŚREDNIE POLE CIŚNIENIA (n.p.m.)
W OKRESIE 7–11.X.1967
TYP CYRKULACJI W_O

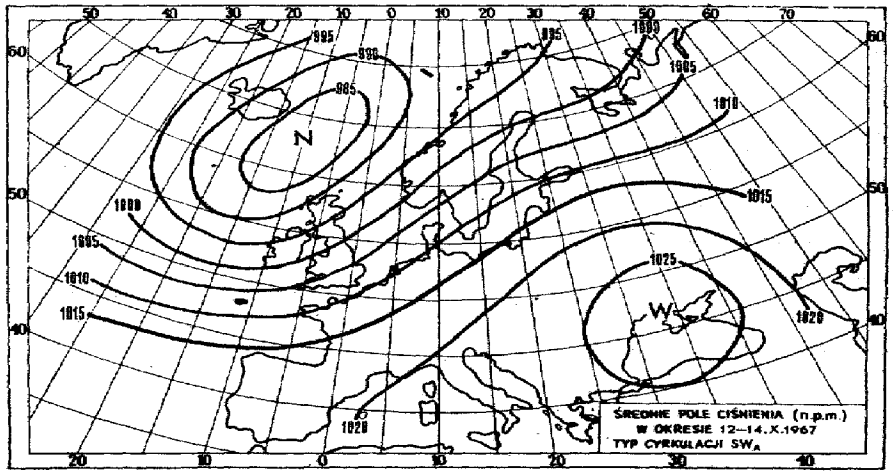
ŚREDNIE POLE CIŚNIENIA (n.p.m.)
W OKRESIE 12–14.X.1967
TYP CYRKULACJI SW_A

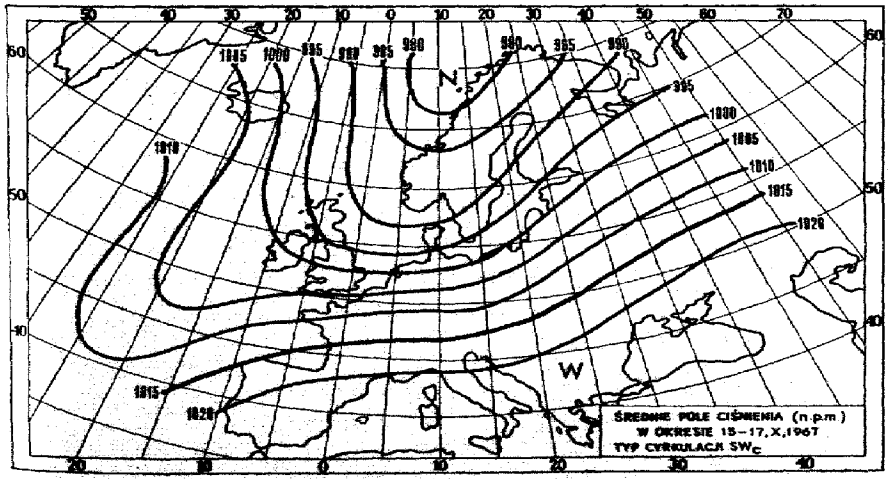
ŚREDNIE POLE CIŚNIENIA (n.p.m.)
W OKRESIE 15–17.X.1967
TYP CYRKULACJI SW_C

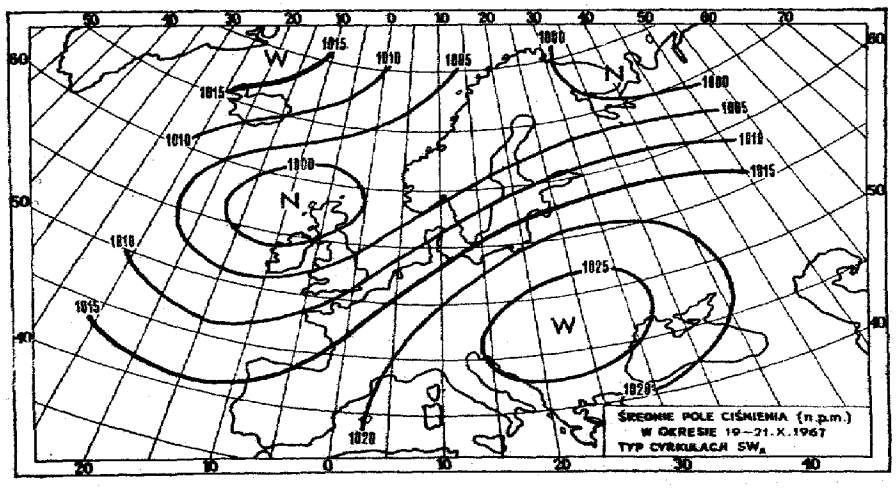
ŚREDNIE POLE CIŚNIENIA (n.p.m.)
W OKRESIE 19–21.X.1967
TYP CYRKULACJI SW_A

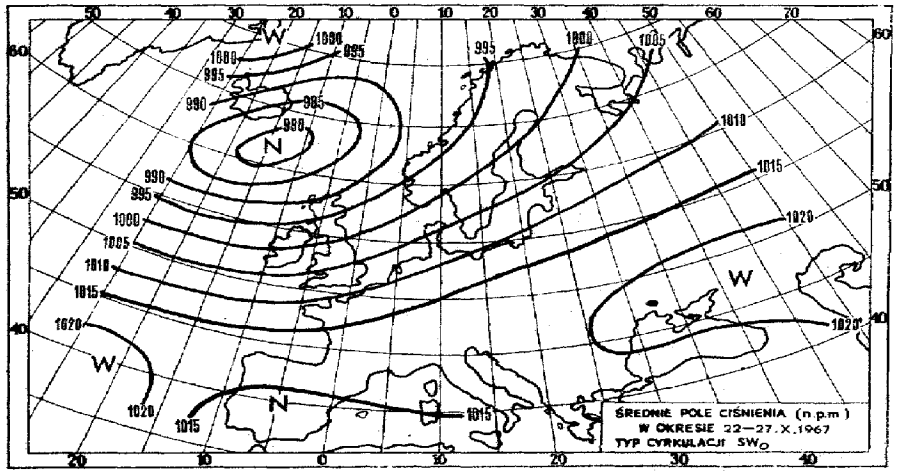
ŚREDNIE POLE CIŚNIENIA (n.p.m.)
W OKRESIE 22—27.X.1967
TYP CYRKULACJI SW$_O$

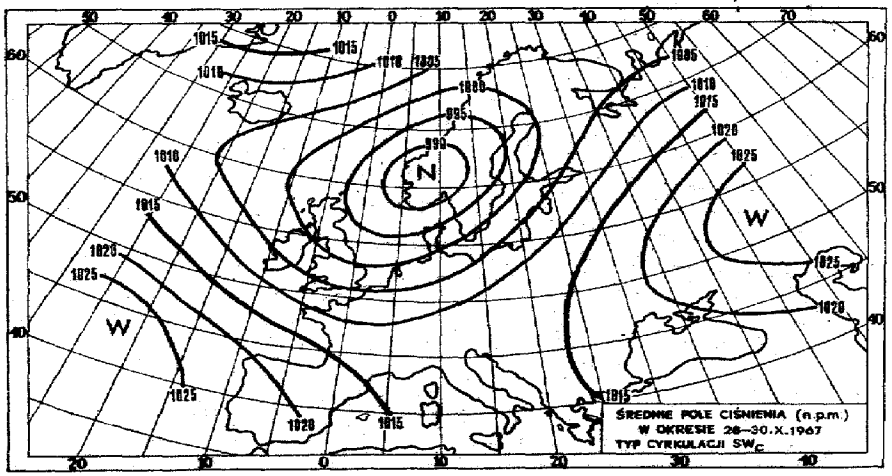
ŚREDNIE POLE CIŚNIENIA (n.p.m.)
W OKRESIE 28—30.X.1967
TYP CYRKULACJI SW$_C$

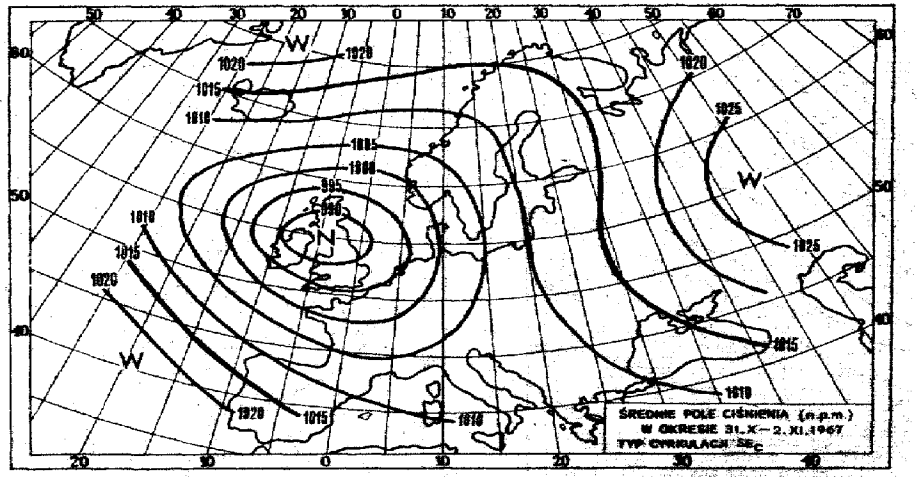
ŚREDNIE POLE CIŚNIENIA (n.p.m.)
W OKRESIE 31.X—2.XI.1967
TYP CYRKULACJI SE$_C$

PAŃSTWOWY INSTYTUT HYDROLOGICZNO-METEOROLOGICZNY

ROCZNIK METEOROLOGICZNY 1967

LISTOPAD

TOM II — ZESZYT 11

WYDAWNICTWA KOMUNIKACJI i ŁĄCZNOŚCI

SPIS TREŚCI

Tablica I. Spostrzeżenia codzienne stacji meteorologicznych (wartości terminowe) . . 1
Tablica II. Spostrzeżenia codzienne stacji meteorologicznych (wartości dobowe) . . . 33
Tablica III. Wyniki miesięczne spostrzeżeń stacji meteorologicznych 49
Tablica IV. Wyniki miesięczne spostrzeżeń posterunków meteorologicznych i opadowych . 55
Tablica V. Wyniki miesięczne pomiarów temperatury minimalnej przy powierzchni gruntu oraz temperatury gruntu 61
Tablica VI. Wartości godzinne usłonecznienia (miesięczne) 63
Tablica VII. Kalendarz typów cyrkulacji i typów pogody 65

СОДЕРЖАНИЕ

Таблица I. Ежедневные наблюдения метеорологических станций (срочные значения) . . 1
Таблица II. Ежедневные наблюдения метеорологических станций (суточные значения) . . 33
Таблица III. Месячные результаты наблюдений метеорологических станций 49
Таблица IV. Месячные результаты наблюдений метеорологических и осадкомерных постов 55
Таблица V. Месячные результаты измерений минимальной температуры у поверхности почвы и температуры почвы 61
Таблица VI. Часовые (месячные) суммы продолжительности солнечного сияния 63
Таблица VII. Календарь типов циркуляции и типов погоды 65

CONTENT

Table I. Everyday observations at meteorological sattions (values from obs.times) . 1
Table II. Everyday observations at meteorological stations (daily values) 33
Table III. Monthly results of observations at meteorological stations 49
Table IV. Monthly results of observations at meteorological and rainfall posts . . . 55
Table V. Monthly results of ground surface minimum air temperature and soil temperature measurements 61
Table VI. Hourly (monthly) sunshine duration values 63
Table VII. The calendar of circulation and weather types 65

WYDAWNICTWA KOMUNIKACJI i ŁĄCZNOŚCI – WARSZAWA 1970

Nakład 700 + 40. Ark. druk. 11,66. Ark. wyd. 19,7. K/5867. Papier druk. sat. Kl. III 80 gr. A-0.

Drukarnia PIHM — Warszawa, ul. Podleśna 61. Zam. 25/70. INDEKS 37598. K-2.

PAŃSTWOWY INSTYTUT HYDROLOGICZNO-METEOROLOGICZNY

ROCZNIK METEOROLOGICZNY 1967

LISTOPAD

TOM II – ZESZYT 11

МЕТЕОРОЛОГИЧЕСКИЙ ЕЖЕГОДНИК – НОЯБРЬ 1967

METEOROLOGICAL YEARBOOK – NOVEMBER 1967

WYDAWNICTWA KOMUNIKACJI i ŁĄCZNOŚCI

PRZEDMOWA

Zeszyt niniejszy został opracowany w Ośrodku Gromadzenia i Rozpowszechniania Danych PIHM pod kierunkiem mgr Zofii Jackowskiej. Część opisowa, obejmująca objaśnienia, spis stacji i mapę rozmieszczenia stacji i posterunków publikowanych w Roczniku, jest załączona jako oddzielny suplement do zeszytu 1.

ПРЕДИСЛОВИЕ

Настоящий выпуск разработан Центром сбора и распространения данных ГГМИ под руководством Зофии Янковской. Описательная часть, охватывающая пояснения, список станций и карту размещения станций и постов, публикуемых в ежегоднике, прилагается как отдельное дополнение к выпуску 1.

PREFACE

This fascicle was prepared in the Center of Data Collection and Dissemination in the National Institute for Hydrology and Meteorology. Mrs. Zofia Jackowska, M. Sc., had charge of its edition. The descriptive part, comprising explanatory remarks as well as the list and the map of stations and posts the data from which are published in the Yearbook, is attached as a separate supplement to fascicle 1.

Dr hab. JERZY MICHALCZEWSKI
Zastępca Dyrektora
do spraw Służby

Prof. dr WŁADYSŁAW PARCZEWSKI
Dyrektor
Państwowego Instytutu
Hydrologiczno-Meteorologicznego

E R R A T A
R O C Z N I K M E T E O R O L O G I C Z N Y
1967
L I S T O P A D
Tom II - Zeszyt 11

Tablica I

Str.	Stacja	Godz.	Dzień	Kolumna	Jest	Powinno być
2	Ustka	01	5	ww	4	43

Tablica II

Str.	Stacja	Dzień	Kolumna	Jest	Powinno być
39	Toruń	24	T	- 0.5	0.5

Tablica V

Str.	Nr	Stacja - posterunek	Kolumna	Jest	Powinno być
62	105	Koło	T_g - $\overline{\text{Min}}$	0.1	-0.1
	160	Przedbórz		0.7	-0.7
	161	Laskowice Oławskie		0.6	-0.6
	175	Częstochowa		0.1	-0.1
	242	Przemyśl		0.1	-0.1
	97	Paproć	T_g - Min abs.	9.0	-9.0
	106	Siedlce		9.8	-9.8
	144	Puławy		9.2	-9.2

TABLICA I

SPOSTRZEŻENIA CODZIENNE STACJI METEOROLOGICZNYCH
WARTOŚCI TERMINOWE

ЕЖЕДНЕВНЫЕ НАБЛЮДЕНИЯ МЕТЕОРОЛОГИЧЕСКИХ СТАНЦИЙ
СРОЧНЫЕ ЗНАЧЕНИЯ

EVERYDAY OBSERVATIONS AT METEOROLOGICAL STATIONS
VALUES FROM OBSERVATION TIMES

Godz. 01

DNI	TEMPERATURA POWIETRZA T	TEMPERATURA PUNKTU ROSY T_d	PRĘŻNOŚĆ PARY WODNEJ e	WILGOTNOŚĆ WZGLĘDNA U	CIŚNIENIE ATMOSFERYCZNE P_o	ZACHMURZENIE N	N_h	h	WIATR dd	v	WIDZIALNOŚĆ V	POGODA ww	W	OPAD R
1	4.2	2.2	7.2	87	1007.9	0	0	9	14	05	96	10	0	-
2	4.7	3.0	7.6	87	1004.9	0	0	9	17	02	97	02	0	-
3	7.7	4.8	8.6	82	1001.5	4	4	6	16	03	96	10	1	-
4	9.2	6.0	9.3	80	1006.5	8	0	9	18	04	96	10	2	-
5	5.3	5.3	8.9	100	1007.1	9	9	.	13	03	93	43	0	-
6	10.3	7.0	10.0	80	999.7	8	8	4	18	02	97	60	2	0.0
7	4.6	2.1	7.1	84	1008.5	0	0	9	20	05	96	10	6	0.0
8	4.7	3.5	7.8	92	1021.9	0	0	9	18	02	96	10	6	0.2
9	0.2	0.2	6.2	100	1025.3	9	9	.	18	02	92	45	4	-
10	3.9	3.4	7.8	97	1019.3	7	7	4	14	01	94	10	4	-
11	8.1	5.0	8.7	81	1015.4	8	8	4	36	05	95	10	6	0.5
12	5.3	4.1	8.2	92	1004.5	8	8	4	19	07	96	60	6	0.0
13	7.7	1.0	6.6	63	1009.4	5	5	5	28	18	97	02	8	0.1
14	8.2	3.3	7.7	71	1018.8	3	3	5	29	06	97	01	1	-
15	8.0	4.6	8.5	79	1007.4	8	8	8	23	05	96	10	2	-
16	8.7	5.6	9.1	81	1004.6	8	8	4	28	04	94	21	6	0.3
17	5.9	2.5	7.3	79	1011.8	7	7	5	22	07	97	03	8	0.2
18	7.8	3.4	7.8	73	1026.6	7	7	5	30	08	97	02	2	-
19	6.8	0.2	6.2	63	1019.3	3	3	6	36	08	97	03	1	-
20	4.9	- 1.3	5.5	64	1029.5	6	6	6	00	00	97	03	1	-
21	1.3	- 1.0	5.7	85	1031.0	0	0	9	22	03	97	01	1	-
22	8.0	6.3	9.5	89	1026.5	0	0	9	35	05	96	10	1	-
23	8.1	5.7	9.2	85	1028.1	7	7	5	31	10	96	10	2	-
24	0.1	- 0.2	6.0	98	1033.6	0	0	9	15	01	96	10	0	-
25	0.9	- 0.2	6.0	92	1029.5	2	2	9	18	01	96	10	1	-
26	- 2.0	- 6.6	3.7	71	1020.8	0	0	9	13	03	97	02	0	-
27	- 2.9	- 6.3	3.8	77	1016.8	0	0	9	16	03	96	10	0	-
28	- 2.7	- 7.2	3.6	71	1012.9	8	8	9	16	07	97	02	1	-
29	0.8	- 0.3	6.0	92	1005.2	8	6	4	15	06	96	71	6	0.7
30	4.7	4.2	8.3	97	1007.9	8	8	4	18	04	95	10	6	0.4

Godz. 07

DNI	TEMPERATURA POWIETRZA T	TEMPERATURA PUNKTU ROSY T_d	PRĘŻNOŚĆ PARY WODNEJ e	WILGOTNOŚĆ WZGLĘDNA U	CIŚNIENIE ATMOSFERYCZNE P_o	ZACHMURZENIE N	N_h	h	WIATR dd	v	WIDZIALNOŚĆ V	POGODA ww	W	OPAD R
1	4.8	2.8	7.5	87	1006.8	8	8	3	13	05	96	10	1	-
2	3.8	2.3	7.2	90	1004.5	5	0	9	15	03	96	10	1	-
3	6.8	5.0	8.7	88	1000.0	8	6	4	21	04	96	21	1	0.4
4	5.5	4.8	8.6	95	1009.0	7	0	9	19	03	96	10	1	-
5	8.3	7.5	10.3	94	1001.9	8	8	4	12	05	96	10	4	-
6	9.0	6.0	9.3	81	1002.5	8	5	5	18	02	97	01	6	0.0
7	2.7	0.6	6.4	86	1012.9	1	0	9	18	05	96	10	0	-
8	1.1	0.8	6.5	98	1023.1	9	9	.	14	03	92	47	0	-
9	1.2	1.2	6.7	100	1024.7	9	9	.	16	01	91	47	4	-
10	4.8	4.1	8.2	95	1016.7	8	8	4	13	03	96	10	2	-
11	8.0	4.4	8.3	78	1016.8	7	7	5	36	06	97	02	1	-
12	9.1	7.6	10.5	91	1001.0	4	4	4	25	08	97	21	6	7.6
13	8.2	1.9	7.0	65	1012.9	6	6	5	28	16	97	03	1	-
14	5.8	4.2	8.2	89	1018.2	8	8	4	20	03	97	21	1	0.0
15	8.1	5.9	9.3	86	1006.9	8	8	4	22	04	96	10	2	-
16	7.6	6.1	9.4	90	1007.6	8	8	5	26	05	96	10	2	-
17	7.1	4.1	8.2	81	1016.6	7	7	4	32	07	97	25	8	5.3
18	7.8	4.9	8.6	82	1020.5	7	7	5	30	10	97	02	2	-
19	6.3	1.0	6.6	69	1023.4	7	7	5	36	09	97	02	1	-
20	3.4	- 1.3	5.6	71	1029.5	4	4	5	27	01	97	03	1	-
21	- 0.2	- 1.4	5.5	92	1029.6	5	5	9	20	04	97	03	1	-
22	4.6	3.1	7.7	90	1029.5	4	0	9	24	02	96	10	0	-
23	7.8	5.8	9.2	87	1028.2	1	0	9	32	08	97	01	1	-
24	- 1.3	- 1.6	5.4	98	1033.0	2	2	6	18	01	95	10	0	-
25	- 1.3	- 2.5	5.1	91	1026.9	6	0	9	13	02	96	10	1	-
26	- 3.8	- 6.3	3.8	82	1019.1	0	0	9	15	04	97	02	0	-
27	- 5.0	- 6.7	3.7	88	1014.8	0	0	9	14	06	96	10	0	-
28	- 3.7	- 4.5	4.4	94	1012.4	8	6	4	14	03	95	71	7	3.1
29	0.6	- 0.8	5.8	90	1002.2	8	6	4	14	05	96	70	2	0.1
30	4.1	2.3	7.2	88	1009.7	9	8	4	20	07	95	60	6	0.7

Godz. 13

1	7.2	4.2	8.2	81	1005.1	7	7	9	17	05	97	02	2	-
2	11.4	2.4	7.3	54	1002.6	5	0	9	16	06	97	03	1	-
3	10.4	6.4	9.6	76	1001.3	8	8	9	19	04	96	10	2	-
4	11.7	3.9	8.1	59	1009.7	4	0	9	17	03	98	02	1	-
5	11.3	6.5	9.6	72	998.0	7	7	4	12	06	97	03	1	-
6	8.6	6.2	9.5	85	1004.2	8	2	4	20	02	96	61	2	0.8
7	9.6	2.0	7.1	59	1016.1	5	0	9	15	03	98	02	1	-
8	5.7	4.5	8.4	92	1024.2	3	3	9	18	03	94	28	4	-
9	3.3	3.3	7.7	100	1023.5	9	9	.	00	00	92	45	4	-
10	6.6	5.7	9.2	94	1014.7	8	8	4	08	02	96	10	2	-
11	8.3	2.1	7.1	65	1016.9	5	5	5	27	08	98	03	1	-
12	9.0	0.9	6.5	57	1002.6	6	6	5	27	12	97	02	8	1.0
13	8.6	1.0	6.6	59	1014.7	6	6	5	27	18	97	03	8	0.7
14	9.2	3.2	7.7	66	1015.4	5	4	9	17	04	97	01	2	-
15	8.1	7.9	10.6	99	1004.6	8	8	4	14	02	94	61	6	2.3
16	7.1	4.3	8.3	83	1009.7	8	8	4	25	06	96	10	2	-
17	7.7	1.6	6.8	65	1027.4	2	2	5	27	07	98	02	1	-
18	7.8	6.3	9.5	90	1014.9	8	6	4	25	12	96	61	2	0.0
19	6.3	2.1	7.1	75	1026.3	7	7	5	32	05	98	03	8	0.0
20	6.7	0.6	6.4	65	1030.4	7	6	5	29	03	97	03	1	-
21	4.4	1.1	6.6	79	1027.3	6	6	9	20	05	97	02	2	-
22	7.4	6.1	9.4	91	1031.7	7	7	5	27	05	97	02	1	-
23	8.5	4.4	8.4	76	1030.4	2	0	9	02	03	98	02	0	-
24	3.7	3.0	7.6	95	1032.7	7	7	6	18	02	96	10	1	-
25	1.8	- 5.5	4.1	58	1023.4	1	0	9	13	02	97	01	1	-
26	0.6	- 4.5	4.4	69	1018.6	3	0	9	15	05	97	02	0	-
27	- 0.4	- 6.3	3.8	64	1013.1	7	0	9	13	06	96	05	1	-
28	- 0.1	- 1.2	5.6	92	1010.7	8	8	4	16	08	96	10	7	0.9
29	1.3	0.5	6.3	94	1000.9	8	7	3	14	04	94	70	7	1.5
30	5.0	2.5	7.3	84	1021.1	8	3	4	33	10	96	60	6	2.5

Godz. 19

1	6.1	3.8	8.0	85	1004.9	1	0	9	16	04	97	01	1	-
2	8.2	4.3	8.3	77	1001.5	0	0	9	16	06	96	10	1	-
3	9.9	6.5	9.7	79	1003.9	8	8	9	18	02	96	10	2	-
4	6.0	3.9	8.1	86	1009.4	0	0	9	12	04	96	10	0	-
5	11.5	6.9	10.0	73	996.3	8	8	4	15	03	96	10	2	-
6	7.3	5.8	9.2	90	1005.2	8	5	4	19	02	96	60	6	2.2
7	6.9	3.6	7.9	80	1019.0	6	0	9	18	04	97	02	2	-
8	1.9	1.4	6.7	96	1024.8	0	0	9	18	02	92	46	1	-
9	3.2	3.2	7.7	100	1022.2	9	9	.	00	00	93	45	4	-
10	7.6	6.7	9.8	94	1014.4	8	8	4	34	01	96	10	2	-
11	4.8	2.8	7.5	87	1014.3	7	7	5	21	02	97	03	1	-
12	8.2	- 0.8	5.8	53	1004.8	7	7	5	27	16	97	03	8	0.2
13	8.8	3.0	7.6	67	1016.5	5	5	5	29	12	97	02	2	-
14	7.1	2.5	7.3	73	1010.3	7	7	9	18	05	97	03	2	-
15	8.1	7.9	10.6	99	1002.6	8	8	4	22	01	94	60	6	6.3
16	6.9	3.4	7.7	78	1010.5	8	8	4	22	07	96	10	2	-
17	7.5	1.6	6.9	66	1029.0	5	5	5	26	08	97	01	1	-
18	9.2	1.5	6.8	59	1015.0	8	4	5	33	08	97	01	6	0.7
19	6.4	- 0.7	5.8	60	1028.3	6	6	6	36	04	97	02	8	0.0
20	5.9	0.2	6.2	67	1030.5	7	7	5	27	08	97	03	1	-
21	7.9	5.9	9.3	87	1025.6	8	8	9	27	08	96	10	1	-
22	8.5	7.0	10.0	90	1029.2	8	8	4	27	09	97	02	2	-
23	6.7	3.9	8.1	82	1032.3	0	0	9	03	02	97	01	1	-
24	3.6	2.3	7.2	91	1031.2	7	7	5	15	01	96	10	2	-
25	- 0.8	- 5.4	4.1	71	1021.4	0	0	9	17	06	97	02	0	-
26	- 2.0	- 5.5	4.0	77	1018.2	3	0	9	14	06	96	05	0	-
27	- 2.5	- 6.5	3.7	74	1012.7	0	0	9	16	06	97	01	1	-
28	0.8	- 0.9	5.7	88	1009.6	6	6	5	15	04	96	10	1	-
29	4.4	3.9	8.1	97	1004.3	8	8	3	21	04	94	60	7	0.4
30	4.4	1.3	6.7	80	1027.1	4	4	5	32	04	97	02	6	0.2

Godz. 01

DNI	TEMPERATURA POWIETRZA T	TEMPERATURA PUNKTU ROSY T_d	PRĘŻNOŚĆ PARY WODNEJ e	WILGOTNOŚĆ WZGLĘDNA U	CIŚNIENIE ATMOSFERYCZNE P_o	ZACHMURZENIE N	N_h	h	WIATR dd	v	WIDZIALNOŚĆ V	POGODA ww	W	OPAD R
1	2.2	1.9	7.0	98	1009.9	0	0	9	00	00	95	10	0	-
2	3.5	2.8	7.4	95	1007.0	0	0	9	00	00	95	10	1	-
3	5.0	4.5	8.4	97	1003.4	6	6	3	16	01	95	10	1	-
4	8.4	7.8	10.6	96	1007.9	8	3	3	20	01	96	61	2	1.1
5	6.3	6.1	9.4	98	1008.0	8	8	2	00	00	94	10	4	-
6	9.4	6.6	9.8	83	1000.9	5	5	9	18	05	96	10	2	-
7	5.4	3.7	8.0	89	1010.1	0	0	9	20	02	96	10	6	1.6
8	4.6	3.4	7.8	92	1022.9	7	7	7	25	01	96	10	1	-
9	4.9	4.2	8.2	95	1025.4	8	8	3	20	01	96	10	2	-
10	4.8	4.1	8.2	95	1020.2	8	8	4	00	00	95	10	1	-
11	6.5	5.8	9.2	96	1013.5	8	5	3	34	04	96	61	6	11.5
12	4.9	2.7	7.4	86	1008.0	8	8	4	20	07	97	02	1	-
13	3.7	0.3	6.2	78	1007.0	6	6	4	27	13	97	81	1	2.6
14	5.6	2.9	7.5	83	1018.3	3	3	6	27	06	97	02	1	-
15	6.2	4.1	8.2	86	1008.0	8	5	5	18	03	96	10	2	-
16	8.1	7.7	10.5	97	1004.4	8	8	3	29	02	95	10	6	0.4
17	6.4	3.6	7.9	82	1012.7	5	5	5	22	05	97	01	2	-
18	6.4	2.8	7.5	78	1025.9	7	7	5	27	08	98	01	2	-
19	6.7	- 0.3	6.0	61	1016.3	7	7	5	36	09	98	02	2	-
20	4.5	0.6	6.4	76	1028.7	7	7	6	34	03	98	02	1	-
21	2.7	0.0	6.1	82	1030.1	0	0	9	27	07	97	02	0	-
22	5.3	3.9	8.1	91	1025.6	2	2	5	29	05	96	10	1	-
23	8.1	5.7	9.2	85	1024.9	5	5	4	29	09	97	01	2	-
24	4.8	4.1	8.2	95	1032.9	7	7	4	34	03	96	80	8	3.4
25	0.3	- 0.8	5.7	92	1030.3	3	3	5	18	01	96	10	1	-
26	- 3.4	- 5.2	4.2	88	1023.6	0	0	9	16	04	96	10	0	-
27	- 5.3	- 6.7	3.7	90	1020.5	0	0	9	16	01	97	02	0	-
28	- 5.4	- 7.2	3.6	87	1017.1	7	7	9	16	03	96	10	1	-
29	- 0.4	- 0.7	5.8	98	1008.4	8	8	2	16	04	95	10	2	-
30	4.6	3.4	7.8	92	1010.1	8	8	4	22	04	96	10	2	-

Godz. 07

DNI	TEMPERATURA POWIETRZA T	TEMPERATURA PUNKTU ROSY T_d	PRĘŻNOŚĆ PARY WODNEJ e	WILGOTNOŚĆ WZGLĘDNA U	CIŚNIENIE ATMOSFERYCZNE P_o	ZACHMURZENIE N	N_h	h	WIATR dd	v	WIDZIALNOŚĆ V	POGODA ww	W	OPAD R
1	2.2	2.2	7.2	100	1008.4	9	9	.	00	00	92	47	4	-
2	1.4	1.4	6.8	100	1006.8	9	9	.	16	01	92	47	4	-
3	5.4	4.7	8.5	95	1002.4	7	7	4	18	03	95	10	2	-
4	7.0	5.7	9.1	91	1009.9	2	2	6	20	01	96	10	6	1.3
5	9.0	8.2	10.8	95	1004.0	8	8	2	16	04	95	10	2	-
6	9.0	8.4	11.0	96	1004.3	8	2	4	18	01	95	10	6	1.0
7	2.6	2.1	7.1	96	1015.1	0	0	9	00	00	95	10	0	-
8	2.2	1.4	6.8	95	1024.1	2	2	9	00	00	94	10	1	-
9	5.3	4.6	8.5	95	1024.4	8	8	2	18	01	95	10	2	-
10	5.6	5.1	8.8	97	1017.5	4	4	5	18	01	93	46	1	-
11	7.1	5.5	9.1	90	1015.0	7	5	4	34	07	96	10	6	2.1
12	6.4	4.8	8.6	89	1001.0	8	6	3	25	07	98	21	6	4.4
13	6.6	2.0	7.0	72	1011.2	5	5	5	29	09	98	25	1	1.0
14	5.1	4.4	8.4	95	1019.1	7	7	4	25	01	96	10	1	-
15	7.6	5.6	9.1	87	1007.0	8	3	5	25	04	96	10	2	-
16	7.9	6.2	9.4	89	1008.2	7	7	5	25	05	96	10	2	-
17	4.7	2.7	7.4	87	1014.6	4	4	4	25	07	97	25	1	0.1
18	6.6	3.0	7.6	78	1018.4	8	8	4	27	12	98	03	2	-
19	5.9	1.1	6.6	71	1020.8	6	6	4	36	11	97	80	2	0.1
20	3.5	0.6	6.4	81	1029.5	7	7	6	32	03	98	02	2	-
21	2.3	- 0.4	5.9	82	1029.3	6	3	5	25	01	97	03	1	-
22	3.4	2.7	7.4	95	1029.2	5	3	3	27	03	97	03	1	-
23	6.5	4.7	8.5	88	1026.8	2	0	9	34	07	97	01	1	-
24	1.9	1.4	6.7	96	1033.6	7	7	5	00	00	95	10	8	0.3
25	- 2.0	- 3.3	4.8	91	1028.6	5	2	9	18	02	96	10	1	-
26	- 4.8	- 6.5	3.8	88	1022.3	0	0	9	16	02	96	10	0	-
27	- 5.9	- 7.8	3.4	87	1017.8	0	0	9	16	02	97	02	0	-
28	- 4.7	- 6.3	3.8	88	1015.5	8	8	4	16	03	96	10	2	-
29	- 0.3	- 0.9	5.7	96	1004.6	8	7	2	14	05	95	71	7	0.8
30	4.4	2.7	7.4	89	1012.9	8	8	4	18	03	96	10	2	-

Godz. 13

1	7.0	5.9	9.3	93	1006.9	8	8	3	16	02	95	10	4	-
2	5.4	2.7	7.4	83	1005.5	6	6	2	18	03	95	10	4	-
3	9.2	6.4	9.6	83	1002.8	8	2	5	18	04	96	10	2	-
4	11.6	7.5	10.4	76	1011.3	5	0	9	00	00	96	10	1	-
5	11.3	8.9	11.4	85	1000.4	7	7	4	16	05	96	10	2	-
6	9.5	8.9	11.4	96	1004.4	8	7	2	00	00	95	61	6	3.3
7	9.7	4.8	8.6	72	1018.0	0	0	9	18	02	96	10	0	-
8	8.1	5.4	9.0	83	1024.7	6	0	9	16	03	95	10	1	-
9	7.7	5.5	9.0	86	1023.1	8	8	4	02	02	96	10	2	-
10	8.9	7.0	10.0	88	1014.8	8	8	4	00	00	95	10	4	-
11	8.4	3.8	8.0	73	1016.0	6	5	5	32	07	97	03	2	-
12	8.2	2.5	7.3	67	1002.3	5	5	5	27	09	98	02	8	1.1
13	8.7	2.0	7.1	63	1012.8	6	6	5	27	09	98	01	8	0.4
14	8.9	5.1	8.8	77	1016.4	7	7	6	18	02	96	10	2	-
15	8.1	7.5	10.3	96	1006.1	8	4	3	18	01	95	61	4	2.0
16	7.6	3.7	7.9	76	1010.0	8	3	5	25	07	97	02	2	-
17	7.7	2.2	7.1	68	1024.8	3	3	5	34	08	98	01	8	0.0
18	7.0	4.7	8.6	85	1011.7	8	8	4	27	13	96	61	2	0.0
19	6.9	- 0.3	6.0	60	1024.3	6	6	5	36	09	98	25	2	0.2
20	6.4	1.1	6.6	69	1030.3	5	2	6	29	04	98	02	2	-
21	4.1	- 1.4	5.5	67	1026.5	7	7	9	25	09	98	02	2	-
22	8.4	5.3	8.9	81	1030.0	6	1	9	29	08	97	03	1	-
23	8.0	4.6	8.5	79	1029.5	3	3	5	34	08	98	03	0	-
24	5.0	1.2	6.7	76	1033.3	7	7	5	18	01	96	10	2	-
25	0.4	- 3.2	4.8	76	1026.7	2	1	9	18	05	96	10	1	-
26	- 1.1	- 5.0	4.2	75	1021.3	1	0	9	16	04	96	10	0	-
27	- 2.6	- 6.7	3.7	75	1017.1	2	0	9	14	06	97	02	0	-
28	- 1.4	- 2.7	5.0	92	1013.7	8	8	3	16	03	95	10	7	0.7
29	0.6	0.0	6.1	96	1002.9	8	7	2	16	03	94	71	7	1.9
30	3.9	2.7	7.6	92	1016.8	7	3	5	34	07	97	25	2	0.9

Godz. 19

1	6.6	5.2	8.9	91	1006.8	5	2	4	20	02	96	10	2	-
2	6.3	4.7	8.5	89	1004.1	3	0	9	18	01	95	10	1	-
3	8.8	7.1	10.1	89	1005.0	8	8	9	18	02	96	10	2	-
4	5.1	4.2	8.2	94	1010.3	1	0	9	18	01	94	10	0	-
5	10.3	7.4	10.3	82	998.7	7	7	9	18	05	96	10	2	-
6	6.9	6.0	9.4	94	1005.4	8	6	3	29	02	96	63	6	5.9
7	6.4	4.8	8.6	89	1020.7	7	7	9	18	02	96	10	1	-
8	4.9	4.4	8.4	97	1025.3	8	8	2	20	01	95	10	4	-
9	7.1	5.8	9.2	91	1022.2	8	8	4	00	00	95	10	2	-
10	7.4	7.0	10.0	97	1013.4	8	6	3	00	00	95	61	2	1.0
11	4.9	3.0	7.6	87	1015.4	0	0	9	22	04	97	01	1	-
12	6.1	1.3	6.7	72	1003.4	4	4	4	27	09	98	02	8	0.2
13	7.6	2.9	7.5	72	1015.6	5	5	6	27	07	98	03	1	-
14	5.1	3.4	7.8	89	1012.4	7	3	9	18	03	96	10	2	-
15	7.7	7.1	10.0	96	1003.2	8	7	2	20	02	95	61	6	2.4
16	7.4	3.4	7.8	76	1012.0	7	7	5	25	05	97	02	2	-
17	5.6	2.4	7.3	80	1028.7	8	0	9	27	08	98	03	1	-
18	7.3	3.8	8.0	79	1011.5	7	7	5	32	08	98	02	6	0.8
19	6.0	- 0.9	5.7	61	1027.4	3	3	5	02	08	98	02	8	0.0
20	3.1	1.8	7.0	91	1030.3	0	0	9	00	00	96	10	1	-
21	4.9	1.9	7.0	81	1024.5	8	8	4	29	07	97	03	1	-
22	8.1	7.0	10.0	93	1027.3	8	8	4	29	10	97	03	2	-
23	4.9	3.2	7.7	89	1031.7	2	2	5	34	05	97	02	0	-
24	1.3	0.2	6.2	92	1032.3	2	2	6	18	02	96	10	1	-
25	- 1.6	- 4.2	4.5	83	1025.2	0	0	9	16	03	96	10	0	-
26	- 2.9	- 5.6	4.0	82	1020.7	0	0	9	16	04	97	02	0	-
27	- 5.1	- 7.6	3.5	83	1017.3	2	0	9	14	05	96	10	0	-
28	- 0.1	- 0.7	5.8	96	1012.0	8	8	2	18	03	95	10	2	-
29	3.5	2.8	7.4	95	1005.2	7	7	4	20	05	96	21	7	1.8
30	2.6	1.0	6.6	89	1025.8	3	3	5	32	06	97	01	8	1.0

Godz. 01

DNI	TEMPERATURA POWIETRZA T	TEMPERATURA PUNKTU ROSY T_d	PRĘŻNOŚĆ PARY WODNEJ e	WILGOTNOŚĆ WZGLĘDNA U	CIŚNIENIE ATMOSFERYCZNE P_o	ZACHMURZENIE N	N_h	h	WIATR dd	v	WIDZIALNOŚĆ V	POGODA ww	W	OPAD R
1	4.9	2.7	7.4	86	1006.0	7	0	9	12	05	96	10	1	-
2	4.9	3.2	7.7	89	1004.2	2	2	9	16	02	96	10	1	-
3	8.5	6.1	9.4	85	1000.3	8	8	9	15	02	96	10	2	-
4	8.7	6.1	9.4	84	1006.8	8	8	9	19	02	96	10	2	-
5	5.1	5.1	8.8	100	1005.8	8	8	3	12	04	93	46	1	-
6	8.9	5.6	9.1	80	999.5	8	8	9	19	03	96	10	2	-
7	3.9	1.3	6.7	83	1008.4	0	0	9	17	03	96	10	1	-
8	2.7	0.3	6.2	84	1021.9	0	0	9	17	01	96	10	1	-
9	0.5	0.5	6.3	100	1025.4	9	9	.	15	02	92	45	4	0.2
10	4.7	4.2	8.3	97	1020.0	8	8	3	15	02	95	10	2	-
11	8.1	6.8	9.9	91	1016.6	8	4	4	30	04	96	10	6	1.7
12	5.0	4.5	8.4	97	1005.8	8	6	3	18	07	95	58	2	1.7
13	7.4	0.9	6.5	63	1012.9	6	6	4	25	11	98	02	8	0.2
14	5.7	4.1	8.2	89	1020.0	7	5	4	22	03	97	01	2	-
15	7.5	5.5	9.0	87	1008.5	8	8	9	21	03	96	10	2	-
16	7.8	6.3	9.5	90	1007.3	8	8	9	25	03	96	10	6	0.4
17	5.3	3.1	7.6	86	1013.1	7	7	4	22	08	96	80	2	0.0
18	5.6	3.2	7.7	85	1029.5	8	6	4	22	06	98	03	2	-
19	7.1	1.4	6.8	67	1021.5	2	0	9	35	05	97	01	8	0.2
20	4.5	0.9	6.5	77	1030.4	7	7	5	17	01	98	02	2	-
21	- 0.5	- 2.3	5.2	88	1031.8	1	0	9	20	02	96	10	0	-
22	7.7	6.4	9.6	91	1029.2	7	7	4	28	04	96	10	2	-
23	7.5	5.0	8.7	84	1030.8	8	8	4	27	07	96	10	5	0.0
24	- 0.5	- 1.1	5.6	96	1033.8	2	0	9	18	01	95	10	0	-
25	1.6	- 0.6	5.8	85	1028.8	3	2	9	12	01	96	10	4	-
26	- 1.9	- 4.7	4.3	81	1019.4	3	0	9	11	04	97	02	0	-
27	- 2.9	- 5.6	4.0	82	1015.6	6	0	9	11	04	96	10	2	-
28	- 2.2	- 3.7	4.6	89	1011.4	8	8	9	13	06	96	71	7	2.2
29	0.9	- 0.5	5.9	90	1003.6	8	6	3	16	03	96	22	7	0.9
30	5.2	4.5	8.4	95	1007.8	8	6	3	18	03	96	61	2	1.1

Godz. 07

DNI	TEMPERATURA POWIETRZA T	TEMPERATURA PUNKTU ROSY T_d	PRĘŻNOŚĆ PARY WODNEJ e	WILGOTNOŚĆ WZGLĘDNA U	CIŚNIENIE ATMOSFERYCZNE P_o	ZACHMURZENIE N	N_h	h	WIATR dd	v	WIDZIALNOŚĆ V	POGODA ww	W	OPAD R
1	5.4	4.0	8.1	91	1004.8	8	8	4	12	06	96	10	2	-
2	2.9	1.6	6.9	91	1002.7	5	1	9	14	04	96	10	1	-
3	7.1	6.0	9.3	93	999.5	8	3	4	15	03	96	60	2	0.3
4	4.3	2.8	7.5	90	1009.8	6	0	9	18	03	96	10	1	-
5	7.7	7.3	10.2	97	1000.4	8	8	3	10	04	94	50	4	0.0
6	6.3	4.2	8.3	86	1002.7	6	3	9	18	03	96	10	2	-
7	2.8	0.4	6.3	84	1012.7	2	0	9	18	04	96	10	0	-
8	0.3	0.3	6.2	100	1023.4	3	0	9	14	02	92	46	0	-
9	1.3	1.0	6.6	98	1024.8	9	9	.	09	02	92	47	4	0.1
10	5.5	5.3	8.9	98	1016.3	8	8	3	12	03	95	10	2	-
11	7.9	5.7	9.2	86	1018.7	7	7	4	31	04	97	25	2	0.1
12	9.1	7.0	10.0	87	1003.1	5	4	4	27	07	97	01	6	3.2
13	6.3	3.2	7.7	81	1016.1	7	7	4	24	08	98	25	2	0.0
14	4.9	3.7	8.0	92	1018.9	8	3	4	18	03	96	10	2	-
15	7.2	6.1	9.4	93	1007.3	8	5	4	18	03	95	61	2	0.1
16	6.7	5.3	8.9	91	1009.6	8	6	4	22	04	96	10	2	-
17	7.3	4.3	8.3	81	1019.3	6	6	4	34	07	97	01	8	1.8
18	5.5	3.1	7.6	84	1024.3	8	8	4	24	07	98	02	2	-
19	5.9	1.1	6.6	71	1025.5	6	6	5	35	06	98	02	1	-
20	2.6	- 0.1	6.1	82	1030.6	7	7	5	22	01	97	02	2	-
21	- 1.5	- 3.1	4.9	89	1030.0	4	2	9	19	02	96	10	1	-
22	7.6	6.1	9.4	90	1031.4	7	7	4	25	02	96	10	2	-
23	7.9	5.9	9.3	87	1030.8	7	7	4	29	08	97	01	2	-
24	- 1.7	- 1.9	5.3	98	1033.4	0	0	9	15	01	92	48	4	0.2
25	- 1.8	- 3.6	4.7	88	1025.7	6	3	9	12	03	96	10	1	-
26	- 3.4	- 5.9	3.9	83	1018.5	2	0	9	14	03	97	02	0	-
27	- 3.8	- 6.0	3.9	85	1013.2	3	0	9	12	04	96	10	1	-
28	- 1.5	- 2.9	4.9	90	1010.6	8	4	3	13	04	96	22	7	2.3
29	0.5	0.0	6.1	96	1000.9	8	6	3	14	03	95	71	2	1.5
30	4.7	3.3	7.7	90	1015.2	8	8	4	30	06	96	80	6	0.8

Godz. 13

1	7.0	4.5	8.4	84	1004.2	7	5	4	15	05	97	02	2	-
2	11.7	3.9	8.1	59	1000.4	7	7	9	13	04	97	03	2	-
3	10.4	6.6	9.7	77	1001.0	8	8	9	18	03	96	10	6	0.0
4	11.6	3.5	7.9	58	1009.8	1	0	9	17	03	97	01	1	-
5	9.9	8.3	10.9	89	996.5	8	8	4	11	03	96	10	5	0.0
6	8.1	5.2	8.8	82	1004.2	8	5	4	16	02	96	60	2	0.0
7	9.7	1.9	7.0	58	1016.2	4	0	9	18	04	97	03	0	-
8	7.2	3.5	7.8	77	1024.6	3	3	9	22	02	96	10	4	-
9	4.6	3.9	8.1	95	1023.1	8	8	4	08	01	96	10	4	0.1
10	6.1	5.9	9.3	98	1014.4	8	6	3	14	02	94	61	5	0.5
11	7.7	4.3	8.3	79	1018.6	6	3	4	23	05	98	01	2	-
12	9.0	2.9	7.5	66	1005.3	7	7	4	26	08	98	03	9	2.0
13	7.7	4.3	8.3	79	1017.3	5	4	4	25	08	98	01	2	-
14	8.9	3.1	7.6	67	1014.8	6	2	9	15	04	97	01	2	-
15	7.7	7.5	10.4	98	1004.8	8	6	3	18	01	93	61	6	3.5
16	7.3	5.3	8.9	87	1010.6	7	3	4	22	05	97	03	2	-
17	8.0	2.3	7.2	67	1029.1	2	2	4	29	05	98	01	1	-
18	6.7	4.4	8.4	85	1017.9	8	8	4	27	09	97	02	2	-
19	6.9	1.7	6.9	70	1027.8	7	6	5	36	03	98	01	2	-
20	5.8	1.6	6.8	74	1031.3	7	7	6	27	02	96	05	1	-
21	2.5	- 0.2	6.0	82	1029.0	4	3	9	22	04	96	10	1	-
22	7.8	6.1	9.4	89	1033.4	7	7	4	26	04	98	02	2	-
23	8.1	6.6	9.7	90	1032.1	7	7	4	30	02	97	02	2	-
24	6.3	3.5	7.8	82	1032.5	5	0	9	20	01	97	01	4	-
25	1.6	- 1.2	5.6	81	1022.0	4	1	9	13	04	96	10	1	-
26	- 0.5	- 2.9	4.9	84	1017.6	7	0	9	12	04	96	10	1	-
27	- 0.7	- 5.6	4.0	69	1011.7	8	8	9	11	05	96	10	1	-
28	1.3	0.2	6.2	92	1010.0	8	6	3	19	05	96	68	2	0.1
29	2.6	2.3	7.2	98	1000.6	8	6	3	19	03	94	61	7	3.6
30	4.8	0.7	6.4	75	1023.8	3	2	4	29	05	97	01	8	0.6

Godz. 19

1	7.2	4.7	8.5	84	1004.5	7	7	9	12	02	96	10	2	-
2	9.1	4.9	8.6	75	1000.6	7	7	9	15	04	97	02	2	-
3	8.4	6.0	9.4	85	1003.8	6	5	9	18	03	96	10	2	-
4	6.1	3.8	8.0	85	1008.7	2	0	9	12	03	97	02	0	-
5	10.1	7.2	10.1	82	994.7	8	8	9	12	04	96	10	2	-
6	6.9	4.9	8.6	87	1005.1	8	8	9	17	02	96	10	6	0.1
7	6.7	3.1	7.6	78	1019.6	7	3	9	14	02	96	10	1	-
8	1.1	0.8	6.5	98	1025.1	2	0	9	14	02	92	46	0	-
9	4.7	3.3	7.7	90	1022.4	8	8	4	14	01	96	10	2	-
10	7.1	6.7	9.8	97	1015.0	8	6	3	03	02	95	61	5	3.3
11	5.0	3.6	7.9	90	1014.0	8	8	4	16	05	96	10	2	-
12	7.1	2.3	7.2	71	1007.5	7	3	4	25	08	98	03	2	-
13	7.8	4.9	8.6	82	1018.5	7	7	4	26	08	98	02	2	-
14	7.3	3.3	7.7	76	1009.6	6	6	9	19	05	97	03	2	-
15	7.7	7.5	10.4	98	1004.0	8	6	3	23	02	93	61	4	3.7
16	5.6	3.7	8.0	88	1012.1	7	7	9	19	04	96	10	1	-
17	7.1	2.8	7.5	74	1031.5	6	4	4	25	05	98	01	1	-
18	8.5	7.9	10.6	96	1017.4	8	5	3	27	06	96	10	5	0.8
19	5.8	- 0.5	5.9	64	1029.4	7	7	5	03	03	98	02	1	-
20	2.5	- 0.5	5.9	80	1031.8	2	2	5	24	02	96	10	1	-
21	6.3	4.7	8.5	89	1028.2	8	8	4	27	04	96	10	1	-
22	7.4	6.5	9.7	94	1031.2	8	8	3	27	05	96	51	2	0.0
23	4.5	4.3	8.3	98	1033.4	3	3	4	30	01	96	10	1	-
24	0.6	0.6	6.4	100	1031.3	8	8	3	14	03	93	42	1	-
25	- 0.9	- 3.4	4.7	83	1020.7	2	0	9	12	04	97	02	0	-
26	- 1.9	- 5.0	4.2	79	1017.0	7	0	9	14	03	96	10	2	-
27	- 0.7	- 5.6	4.0	69	1012.1	8	8	9	14	03	97	02	2	-
28	0.5	0.0	6.1	96	1008.4	8	6	4	14	03	95	71	2	0.4
29	4.8	4.3	8.3	97	1005.1	8	7	3	20	03	95	21	6	2.3
30	4.9	1.6	6.9	79	1020.6	6	6	4	27	02	97	03	1	-

Godz. 01

DNI	TEMPERATURA POWIETRZA T	TEMPERATURA PUNKTU ROSY T_d	PRĘŻNOŚĆ PARY WODNEJ e	WILGOTNOŚĆ WZGLĘDNA U	CIŚNIENIE ATMOSFERYCZNE P_o	ZACHMURZENIE N	N_h	h	WIATR dd	v	WIDZIALNOŚĆ V	POGODA ww	W	OPAD R
1	5.1	4.6	8.5	97	1011.6	8	8	4	09	03	96	61	2	0.0
2	5.6	5.6	9.1	100	1010.1	9	9	•	00	00	92	47	1	-
3	7.4	6.7	9.8	96	1008.7	0	0	9	13	03	97	01	1	-
4	10.0	9.4	11.8	96	1009.7	8	8	4	16	02	97	02	1	-
5	9.8	9.4	11.8	97	1010.2	8	8	4	17	02	96	10	2	-
6	8.9	7.6	10.5	92	1007.1	0	0	9	18	08	97	02	0	-
7	9.8	9.2	11.6	96	1010.2	8	8	4	18	05	97	25	6	2.0
8	0.4	0.1	6.2	98	1024.4	0	0	9	00	00	97	02	0	-
9	6.0	5.5	9.1	97	1026.1	8	8	4	15	03	96	10	5	0.0
10	7.1	7.1	10.1	100	1018.8	9	9	•	36	03	91	45	6	0.1
11	6.5	6.3	9.5	99	1012.2	8	8	3	19	03	96	21	2	1.1
12	4.3	3.8	8.0	97	1013.7	8	7	3	20	07	96	61	6	0.2
13	2.7	0.3	6.2	84	1003.4	8	8	5	22	10	97	03	1	-
14	1.2	- 1.1	5.6	85	1014.9	2	2	5	27	06	97	02	8	0.3
15	2.6	2.6	7.4	100	1013.7	9	9	•	14	04	91	45	4	-
16	6.0	5.3	8.9	95	1004.4	8	8	4	18	03	96	60	2	0.2
17	3.7	2.2	7.2	90	1012.9	4	2	9	21	06	97	01	1	-
18	2.1	1.8	7.0	98	1024.4	8	8	4	23	08	97	03	2	-
19	2.9	- 0.1	6.1	81	1007.3	7	7	4	29	10	97	02	2	-
20	- 0.2	- 3.9	4.6	76	1025.9	7	7	4	32	04	98	02	1	-
21	1.0	0.2	6.2	94	1027.9	7	6	4	22	06	97	02	4	-
22	3.7	3.2	7.7	97	1020.7	7	7	4	24	06	97	01	7	0.0
23	6.9	5.6	9.1	91	1019.0	8	8	4	27	09	97	20	5	0.0
24	- 2.7	- 5.7	4.0	80	1032.2	0	0	9	36	02	97	02	0	-
25	- 2.7	- 6.0	3.9	78	1033.2	8	8	4	20	02	97	02	2	-
26	- 6.9	- 7.8	3.4	94	1028.7	0	0	9	12	03	97	02	0	-
27	- 7.8	- 9.2	3.1	90	1025.4	8	8	3	12	03	96	10	2	-
28	- 9.3	-11.8	2.5	82	1022.0	8	8	3	09	07	97	02	2	-
29	- 3.5	- 4.6	4.3	92	1013.8	8	8	4	13	05	96	71	7	0.4
30	1.1	0.6	6.4	96	1012.7	8	8	3	19	05	95	10	7	0.0

Godz. 07

DNI	TEMPERATURA POWIETRZA T	TEMPERATURA PUNKTU ROSY T_d	PRĘŻNOŚĆ PARY WODNEJ e	WILGOTNOŚĆ WZGLĘDNA U	CIŚNIENIE ATMOSFERYCZNE P_o	ZACHMURZENIE N	N_h	h	WIATR dd	v	WIDZIALNOŚĆ V	POGODA ww	W	OPAD R
1	5.6	5.6	9.1	100	1009.5	8	8	1	08	03	93	53	6	1.4
2	4.3	4.3	8.3	100	1009.9	8	8	3	00	00	91	46	4	-
3	6.9	6.5	9.6	97	1008.3	6	4	4	13	07	97	01	8	0.0
4	9.3	8.5	11.1	95	1010.9	8	8	3	17	02	95	10	2	-
5	9.4	9.2	11.6	99	1008.5	8	8	4	16	01	96	10	6	0.5
6	8.6	7.8	10.6	94	1009.2	8	8	4	15	06	96	10	1	-
7	3.9	3.7	7.9	98	1016.6	7	4	4	28	03	96	10	8	0.0
8	0.4	0.4	6.3	100	1026.1	9	9	•	00	00	92	45	4	-
9	6.4	6.2	9.5	98	1025.2	8	8	3	14	03	95	10	2	-
10	7.2	7.0	10.0	99	1015.6	8	7	3	36	03	96	61	5	0.6
11	2.8	1.8	6.9	93	1013.6	8	8	4	18	04	97	02	6	0.0
12	2.0	0.4	6.3	89	1007.1	8	7	3	15	09	97	61	2	0.0
13	2.9	0.8	6.5	86	1005.6	3	3	5	24	10	98	25	1	1.2
14	- 0.2	- 1.7	5.4	90	1017.4	2	2	9	24	05	97	03	0	-
15	2.7	1.4	6.8	91	1008.9	8	8	4	17	06	96	10	4	-
16	6.8	6.8	9.9	100	1006.8	9	9	•	23	05	93	43	6	1.8
17	3.7	2.2	7.2	90	1013.4	7	7	4	23	05	97	21	1	0.0
18	4.3	2.3	7.2	87	1017.0	8	8	4	22	09	97	02	6	0.0
19	1.9	0.0	6.1	87	1012.5	8	8	4	32	09	97	03	6	0.0
20	- 1.8	- 3.3	4.8	90	1027.4	4	4	4	32	04	98	03	1	-
21	2.4	1.1	6.6	91	1027.0	8	8	4	25	07	97	02	2	-
22	1.6	0.0	6.1	89	1024.8	3	2	5	27	03	97	03	1	-
23	5.1	3.4	7.8	89	1021.0	4	3	4	29	05	97	01	1	-
24	- 2.7	- 5.0	4.2	84	1034.0	7	7	5	05	01	97	03	1	-
25	- 3.4	- 5.5	4.1	85	1031.8	8	8	5	15	02	97	02	2	-
26	- 8.5	- 9.5	3.0	92	1028.0	0	0	9	13	05	96	10	0	-
27	- 8.1	- 9.5	3.0	90	1023.8	8	8	3	09	05	96	10	2	-
28	- 7.9	- 9.7	2.9	87	1022.5	8	8	3	11	07	97	02	2	-
29	- 2.3	- 2.9	4.9	96	1010.6	8	8	4	13	05	96	22	7	0.7
30	1.6	1.6	6.9	100	1017.0	9	9	•	19	05	93	45	2	-

Godz. 13

1	7.1	7.1	10.1	100	1009.2	8	8	1	11	03	93	51	4	0.0
2	7.6	7.0	10.0	96	1009.6	8	8	4	17	03	96	10	4	-
3	9.4	7.7	10.5	89	1008.0	8	8	4	16	05	97	03	2	-
4	9.6	8.8	11.3	95	1012.1	8	8	3	18	01	95	10	6	0.0
5	11.2	8.6	11.2	84	1006.1	5	3	5	13	05	97	01	2	-
6	11.7	8.3	10.9	80	1008.8	7	3	5	16	07	96	10	2	-
7	10.4	1.0	6.6	52	1019.7	4	2	9	28	01	97	01	1	-
8	5.8	4.6	8.5	92	1026.4	8	8	3	18	03	96	10	4	-
9	6.8	6.6	9.7	99	1023.3	8	8	3	06	05	94	61	4	3.7
10	7.6	7.2	10.1	97	1013.6	8	8	3	23	02	96	10	6	2.7
11	4.1	2.1	7.1	87	1014.4	7	7	4	19	04	96	10	2	-
12	4.3	3.8	8.0	97	1002.7	8	8	3	21	07	96	10	7	4.6
13	3.1	1.8	7.0	91	1007.7	7	7	4	24	10	97	25	1	2.0
14	5.3	2.4	7.2	81	1019.1	4	2	5	24	05	97	03	4	-
15	4.9	4.0	8.1	94	1007.8	8	8	4	21	02	95	10	2	-
16	7.4	5.9	9.3	90	1010.7	8	5	4	24	07	97	02	5	0.0
17	5.2	3.0	7.6	86	1017.7	7	7	4	28	07	97	01	8	0.0
18	3.7	2.2	7.2	90	1006.9	8	7	3	23	12	97	60	6	0.0
19	2.3	- 2.0	5.3	73	1019.0	7	7	4	34	08	98	02	8	0.0
20	1.1	- 1.8	5.4	81	1028.5	7	7	6	25	05	98	02	1	-
21	3.2	1.1	6.6	86	1024.9	7	4	5	23	09	97	01	2	-
22	5.7	1.2	6.6	73	1026.5	7	6	5	28	06	98	03	1	-
23	4.3	0.7	6.4	77	1023.7	7	7	5	35	08	98	02	8	0.1
24	- 1.6	- 5.3	4.1	75	1034.7	8	8	5	05	01	97	02	2	-
25	- 1.1	- 4.7	4.3	77	1030.4	3	1	4	14	03	98	03	1	-
26	- 6.5	- 7.3	3.5	94	1027.3	8	8	4	12	04	96	10	1	-
27	- 8.5	-10.4	2.8	86	1022.8	8	8	4	09	07	96	10	2	-
28	- 5.4	- 7.9	3.4	82	1020.3	7	3	5	13	07	97	02	2	-
29	- 1.4	- 2.0	5.3	96	1009.5	8	8	3	14	07	96	10	2	-
30	1.3	0.5	6.3	94	1019.2	8	8	2	18	05	95	10	4	-

Godz. 19

1	7.1	6.2	9.5	94	1009.6	8	8	4	18	02	96	10	5	0.0
2	8.7	6.6	9.7	86	1009.1	8	8	4	10	01	96	10	2	-
3	10.6	9.2	11.6	91	1008.5	3	3	4	16	03	97	01	1	-
4	9.6	9.0	11.5	96	1011.5	8	8	4	00	00	96	10	2	-
5	9.6	7.1	10.1	84	1006.4	0	0	9	13	05	97	02	1	-
6	10.4	7.0	10.0	80	1008.3	8	8	5	17	08	97	03	1	-
7	2.0	0.9	6.5	93	1022.8	0	0	9	00	00	97	01	1	-
8	5.5	5.0	8.7	97	1027.0	8	8	3	00	00	96	51	2	0.0
9	7.8	7.6	10.4	99	1020.5	8	8	3	36	03	96	61	6	5.3
10	6.7	6.3	9.5	97	1013.3	8	8	3	20	03	96	10	6	0.2
11	3.4	2.7	7.4	95	1015.0	8	8	4	16	03	96	10	2	-
12	4.1	1.3	6.7	82	1003.1	1	1	6	22	09	97	01	8	2.6
13	3.1	1.8	7.0	91	1010.5	8	8	4	25	07	97	02	8	3.9
14	0.6	0.3	6.3	98	1017.2	8	8	9	19	03	96	10	1	-
15	5.6	5.1	8.8	97	1005.3	8	8	3	19	04	95	60	2	0.0
16	5.5	3.6	7.9	88	1011.9	8	8	4	23	07	97	02	2	-
17	3.2	1.1	6.6	86	1025.2	6	6	4	26	07	97	01	1	-
18	5.1	1.6	6.8	78	1002.5	6	6	4	29	14	97	21	6	2.5
19	- 0.8	- 4.0	4.6	79	1024.2	0	0	9	33	06	98	02	1	-
20	0.4	- 0.2	6.0	96	1028.7	7	7	5	24	03	97	01	2	-
21	1.4	- 2.7	5.0	74	1021.6	8	8	5	24	09	97	79	2	0.0
22	4.3	1.8	6.9	84	1023.7	8	8	6	22	07	97	03	1	-
23	- 0.4	- 4.5	4.4	74	1028.9	0	0	9	35	06	98	02	1	-
24	- 2.0	- 5.9	3.9	75	1034.2	8	8	4	09	03	97	02	2	-
25	- 4.8	- 6.5	3.8	88	1029.5	0	0	9	12	04	97	02	0	-
26	- 7.1	- 8.0	3.3	93	1026.0	8	8	4	14	05	96	10	2	-
27	- 7.8	-10.9	2.7	78	1022.4	8	8	3	10	07	97	02	2	-
28	- 4.2	- 5.4	4.1	91	1018.2	8	8	4	12	06	96	71	2	0.3
29	0.1	- 0.2	6.0	98	1009.7	8	8	3	15	06	95	71	7	0.4
30	1.4	0.6	6.4	94	1020.8	8	8	3	19	03	96	10	2	-

Godz. 01

DNI	TEMPERATURA POWIETRZA T	TEMPERATURA PUNKTU ROSY T_d	PRĘŻNOŚĆ PARY WODNEJ e	WILGOTNOŚĆ WZGLĘDNA U	CIŚNIENIE ATMOSFERYCZNE P_o	ZACHMURZENIE N	N_h	h	WIATR dd	v	WIDZIALNOŚĆ V	POGODA ww	W	OPAD R
1	1.8	1.8	7.0	100	1010.9	9	9	.	00	00	91	47	4	-
2	5.1	5.1	8.8	100	1008.7	9	9	.	16	03	93	47	1	-
3	6.9	6.2	9.5	96	1006.2	8	8	3	19	03	96	10	2	-
4	5.8	5.3	8.9	97	1009.2	6	6	4	21	02	96	10	1	-
5	8.9	8.9	11.4	100	1008.4	9	9	.	16	02	93	43	2	-
6	11.0	5.9	9.3	71	1003.9	8	8	4	19	06	97	02	2	-
7	5.3	5.1	8.8	98	1011.9	0	0	9	23	03	97	01	6	1.6
8	4.8	4.1	8.2	95	1023.9	7	7	5	15	02	96	10	1	-
9	6.4	6.4	9.6	100	1025.1	8	8	2	16	02	93	44	2	-
10	6.4	6.4	9.6	100	1019.6	9	9	.	35	02	93	47	2	-
11	3.0	2.5	7.3	96	1012.7	8	8	3	25	03	96	61	6	7.4
12	2.6	1.6	6.8	93	1012.5	8	8	4	21	07	97	02	1	-
13	2.8	0.7	6.4	86	1007.4	2	2	5	27	09	97	01	8	1.1
14	4.5	3.3	7.7	92	1018.2	7	7	4	33	03	97	80	1	0.0
15	4.7	2.2	7.2	84	1010.5	8	8	9	20	05	96	10	1	-
16	7.7	7.1	10.0	96	1004.8	8	8	4	27	04	95	61	6	1.8
17	4.0	2.5	7.3	90	1014.7	6	6	5	25	05	97	03	1	-
18	2.7	1.4	6.8	91	1027.2	8	8	5	27	07	98	02	1	-
19	3.8	0.7	6.4	80	1013.5	3	3	4	31	07	97	25	1	1.2
20	- 1.2	- 2.4	5.1	91	1028.1	7	7	5	33	03	98	02	1	-
21	2.5	0.6	6.4	88	1030.4	7	7	5	27	04	98	01	2	-
22	4.2	2.7	7.4	90	1024.5	7	7	5	27	05	97	02	2	-
23	7.1	5.8	9.2	91	1023.5	8	8	3	33	07	97	50	8	0.1
24	- 2.4	- 3.0	4.9	95	1033.0	0	0	9	36	01	98	02	1	-
25	- 3.6	- 5.4	4.1	87	1032.4	1	0	9	18	02	98	02	0	-
26	- 5.0	- 8.2	3.3	78	1026.0	0	0	9	18	04	97	02	0	-
27	- 7.1	- 8.4	3.2	91	1022.1	0	0	9	14	05	98	02	0	-
28	- 8.2	-10.5	2.7	84	1019.1	0	0	9	13	06	97	02	1	-
29	- 2.4	- 4.0	4.6	89	1011.1	8	8	4	15	04	96	10	2	-
30	3.5	2.8	7.4	95	1013.0	8	8	3	21	04	94	10	7	0.0

Godz. 07

DNI	TEMPERATURA POWIETRZA T	TEMPERATURA PUNKTU ROSY T_d	PRĘŻNOŚĆ PARY WODNEJ e	WILGOTNOŚĆ WZGLĘDNA U	CIŚNIENIE ATMOSFERYCZNE P_o	ZACHMURZENIE N	N_h	h	WIATR dd	v	WIDZIALNOŚĆ V	POGODA ww	W	OPAD R
1	4.6	4.6	8.5	100	1008.7	8	8	2	09	02	95	10	4	-
2	2.5	2.5	7.3	100	1008.9	9	9	.	09	02	91	47	4	-
3	5.9	4.8	8.6	92	1005.4	7	7	3	18	03	96	10	2	-
4	6.9	6.2	9.5	96	1011.2	7	7	5	25	02	95	10	2	-
5	8.6	8.6	11.2	100	1005.7	8	8	2	13	04	95	10	4	-
6	9.4	8.2	10.8	92	1005.9	8	3	4	19	04	96	21	2	0.2
7	2.8	2.8	7.5	100	1017.0	8	6	2	22	02	94	10	1	-
8	1.3	1.3	6.7	100	1025.4	9	9	.	15	02	91	47	1	-
9	5.8	5.8	9.2	100	1024.3	8	6	2	11	02	93	61	4	0.6
10	5.4	5.4	9.0	100	1017.0	9	9	.	05	02	93	47	4	-
11	4.4	3.7	7.9	95	1013.3	8	6	3	31	02	96	61	6	2.7
12	2.4	1.6	6.9	95	1005.0	8	7	3	22	09	95	61	7	6.4
13	2.8	0.4	6.3	84	1012.0	2	2	4	28	08	97	03	8	1.4
14	3.5	2.8	7.4	95	1019.8	8	8	4	27	03	96	10	8	0.6
15	3.4	2.7	7.4	95	1008.8	7	7	9	24	03	96	10	1	-
16	7.3	6.6	9.8	96	1009.3	8	8	3	27	04	95	10	6	0.2
17	4.2	2.7	7.4	90	1015.0	8	8	4	26	07	97	80	1	0.2
18	3.0	0.9	6.5	86	1020.8	8	8	4	26	07	98	02	2	-
19	3.1	1.3	6.7	88	1017.7	6	6	4	32	07	98	01	8	0.3
20	0.1	- 1.4	5.5	90	1028.8	7	7	5	25	01	98	02	1	-
21	0.2	- 2.8	5.0	80	1030.3	5	5	5	27	05	98	02	1	-
22	3.0	3.0	7.6	100	1027.9	7	7	2	30	05	93	46	1	-
23	6.9	5.3	8.9	90	1024.5	6	6	5	31	05	97	01	5	0.0
24	- 4.4	- 5.0	4.2	96	1034.3	9	9	.	00	00	91	47	4	-
25	- 4.2	- 6.1	3.9	87	1030.4	7	1	9	17	02	97	03	1	-
26	- 6.0	- 8.7	3.2	81	1025.3	0	0	9	16	04	97	02	0	-
27	- 7.9	- 9.3	3.0	90	1020.5	0	0	9	15	05	98	02	0	-
28	- 4.4	- 6.3	3.8	86	1017.6	8	8	4	17	06	97	02	1	-
29	- 2.8	- 3.2	4.8	97	1007.9	8	8	4	14	03	95	71	2	0.0
30	3.4	1.9	7.0	90	1016.5	8	8	3	23	05	96	10	2	-

Godz. 13

1	7.5	6.2	9.5	91	1008.4	8	8	2	19	03	96	10	4	-
2	7.3	4.8	8.6	84	1007.5	1	1	4	16	04	95	10	4	-
3	10.2	6.4	9.6	77	1005.2	8	0	9	16	05	96	10	2	-
4	9.6	7.5	10.4	87	1012.2	8	4	4	00	00	95	61	2	0.8
5	11.2	7.0	10.0	75	1002.7	4	3	4	16	06	96	10	1	-
6	10.9	7.8	10.6	81	1004.9	8	8	9	16	04	96	10	6	0.0
7	9.2	4.5	8.4	72	1019.6	0	0	9	22	02	97	01	1	-
8	6.7	5.8	9.2	94	1025.3	7	4	3	19	04	95	10	4	-
9	6.8	6.4	9.6	97	1022.4	8	6	2	06	02	95	60	4	3.2
10	6.4	6.4	9.6	100	1014.9	8	8	2	30	02	93	46	4	-
11	6.0	5.1	8.8	94	1014.8	8	6	3	31	04	96	61	6	9.0
12	8.4	4.8	8.6	78	1003.5	7	7	5	25	08	97	03	7	3.4
13	6.1	1.3	6.7	72	1012.7	5	5	5	29	09	98	01	1	-
14	7.2	4.0	8.1	80	1018.6	3	2	4	23	03	96	10	1	-
15	7.7	6.4	9.6	91	1007.6	8	8	5	19	02	95	10	2	-
16	7.4	4.4	8.4	81	1011.5	8	8	4	27	05	96	10	2	-
17	6.1	4.5	8.4	89	1022.8	7	7	4	32	04	97	25	1	1.0
18	4.6	1.0	6.6	77	1012.1	8	8	4	29	09	98	02	2	-
19	4.5	- 1.2	5.6	66	1022.1	2	2	5	01	07	98	02	1	-
20	4.3	2.3	7.2	87	1029.5	6	6	5	33	02	98	25	2	0.0
21	2.2	- 3.1	4.9	68	1028.4	7	4	5	24	08	97	01	2	-
22	6.6	3.3	7.7	79	1029.5	3	1	5	32	04	98	03	4	-
23	7.4	2.9	7.5	73	1026.6	5	4	5	36	06	98	03	8	0.0
24	1.7	- 2.4	5.1	74	1033.8	2	1	5	14	01	97	01	4	-
25	- 0.2	- 5.3	4.1	69	1028.4	1	1	9	20	04	97	01	1	-
26	- 1.4	- 7.8	3.4	62	1023.4	0	0	9	17	06	98	02	0	-
27	- 4.0	- 8.6	3.2	70	1019.4	1	1	4	14	07	97	03	0	-
28	- 3.4	- 5.9	3.9	83	1016.9	8	8	3	18	05	96	20	2	0.0
29	- 1.2	- 2.2	5.2	93	1006.4	8	6	3	17	04	94	71	7	1.6
30	4.0	1.4	6.8	83	1018.6	8	8	4	24	07	96	10	2	-

Godz. 19

1	6.4	5.5	9.0	94	1008.8	8	8	4	18	03	96	10	2	-
2	6.2	5.3	8.9	94	1007.2	8	8	3	16	02	96	10	1	-
3	8.0	5.8	9.2	85	1007.3	0	0	9	21	04	96	10	1	-
4	8.3	7.7	10.5	96	1010.9	8	8	4	09	02	95	10	6	0.1
5	10.4	6.1	9.4	75	1002.5	7	7	5	18	08	96	10	1	-
6	11.4	8.6	11.2	83	1005.1	8	8	5	17	05	96	10	2	-
7	3.0	2.0	7.0	93	1022.4	2	2	9	17	01	96	10	0	-
8	5.7	5.5	9.0	98	1025.3	8	8	3	14	03	95	10	2	-
9	6.6	6.2	9.4	97	1021.0	8	8	3	03	03	96	10	6	0.0
10	6.2	6.2	9.5	100	1013.2	8	8	3	00	00	95	61	4	0.6
11	5.4	4.7	8.5	95	1016.2	8	6	3	28	04	97	21	6	7.4
12	5.1	1.9	7.0	80	1005.3	4	4	5	26	06	97	01	8	0.0
13	5.5	2.3	7.2	80	1014.7	3	3	5	25	09	98	01	1	-
14	2.9	2.9	7.5	100	1016.1	0	0	9	18	02	95	10	1	-
15	7.4	6.1	9.4	91	1005.3	8	5	4	19	03	95	10	6	0.4
16	6.1	4.0	8.1	86	1013.7	8	8	9	25	03	97	02	2	-
17	3.4	0.5	6.3	81	1028.7	1	1	5	28	05	98	02	1	-
18	5.9	4.3	8.3	89	1009.3	8	8	4	30	08	97	21	6	4.3
19	1.0	- 2.2	5.2	79	1026.3	1	1	5	02	04	98	02	0	-
20	2.5	0.1	6.1	84	1030.0	7	7	5	27	02	98	02	8	0.0
21	1.6	- 2.5	5.1	74	1024.5	8	8	5	27	04	97	02	2	-
22	4.6	3.6	7.9	93	1027.0	8	8	5	27	05	98	03	1	-
23	4.3	2.0	7.1	85	1030.2	1	1	5	03	05	98	01	1	-
24	- 2.3	- 3.2	4.8	93	1033.1	0	0	9	20	01	98	01	1	-
25	- 3.4	- 6.6	3.7	79	1027.2	0	0	9	17	04	97	02	0	-
26	- 5.8	- 9.2	3.0	77	1023.1	0	0	9	13	05	98	02	0	-
27	- 6.7	- 8.7	3.2	86	1019.5	3	0	9	13	06	97	03	0	-
28	- 2.7	- 4.0	4.5	91	1015.2	8	8	4	17	04	96	10	2	-
29	2.1	1.8	7.0	98	1008.0	8	8	3	22	04	94	68	7	1.2
30	3.4	2.4	7.3	93	1023.6	8	8	3	30	04	96	61	8	0.9

Godz. 01

DNI	TEMPERATURA POWIETRZA T	TEMPERATURA PUNKTU ROSY T_d	PRĘŻNOŚĆ PARY WODNEJ e	WILGOTNOŚĆ WZGLĘDNA U	CIŚNIENIE ATMOSFERYCZNE P_o	ZACHMURZENIE N	N_h	h	WIATR dd	v	WIDZIALNOŚĆ V	POGODA ww	W	OPAD R
1	2.7	2.4	7.3	98	1008.5	0	0	9	11	03	97	02	0	-
2	2.6	2.6	7.4	100	1006.6	0	0	9	18	02	95	10	0	-
3	4.3	4.1	8.2	98	1003.0	0	0	9	15	02	96	10	0	-
4	7.3	6.8	9.9	97	1008.4	8	8	5	20	03	96	60	6	1.2
5	6.0	6.0	9.4	100	1006.7	9	9	.	12	01	93	43	4	-
6	8.7	7.9	10.6	94	1001.1	8	8	4	16	02	97	21	2	0.3
7	2.6	2.6	7.4	100	1010.9	0	0	9	22	03	96	10	1	-
8	3.7	3.2	7.7	97	1022.5	0	0	9	13	02	96	10	1	-
9	3.7	3.7	8.0	100	1025.1	8	8	3	04	01	96	10	2	-
10	5.0	5.0	8.7	100	1020.3	8	8	4	00	00	93	44	4	-
11	4.6	4.6	8.5	100	1015.0	8	7	3	35	02	96	61	4	4.8
12	3.5	2.5	7.3	93	1009.0	8	8	4	21	09	97	02	2	-
13	3.2	0.8	6.5	84	1011.0	0	0	9	27	10	97	01	1	-
14	2.6	0.8	6.4	88	1020.6	7	7	5	26	04	97	01	2	-
15	4.3	3.3	7.8	93	1009.4	7	7	5	20	02	95	10	2	-
16	6.4	6.2	9.5	98	1006.3	8	8	4	27	05	93	44	6	1.5
17	4.1	3.1	7.6	93	1014.5	7	7	4	25	05	96	10	6	0.3
18	2.4	1.6	6.9	95	1029.6	7	7	5	28	05	97	02	1	-
19	2.4	0.3	6.2	86	1018.4	0	0	9	33	03	97	02	6	1.5
20	-0.8	-1.7	5.4	94	1029.6	0	0	9	35	01	97	01	0	-
21	-1.5	-1.8	5.4	98	1031.9	0	0	9	24	02	97	02	1	-
22	3.2	3.2	7.7	100	1027.9	8	8	4	30	05	95	10	2	-
23	6.4	5.3	8.9	92	1028.1	8	8	4	31	09	97	02	5	0.0
24	-0.1	-0.1	6.1	100	1033.4	0	0	9	36	01	96	10	0	-
25	-2.7	-3.3	4.8	95	1030.3	0	0	9	15	01	97	02	0	-
26	-4.4	-6.0	3.9	89	1022.1	0	0	9	14	03	97	02	0	-
27	-5.3	-6.7	3.7	90	1018.0	0	0	9	15	05	97	02	0	-
28	-4.6	-6.6	3.7	86	1014.7	8	8	4	15	06	97	02	2	-
29	-1.0	-1.1	5.6	99	1006.4	8	8	4	16	05	95	71	1	1.0
30	2.8	2.8	7.5	100	1011.2	8	8	3	22	06	96	10	5	0.0

Godz. 07

DNI	TEMPERATURA POWIETRZA T	TEMPERATURA PUNKTU ROSY T_d	PRĘŻNOŚĆ PARY WODNEJ e	WILGOTNOŚĆ WZGLĘDNA U	CIŚNIENIE ATMOSFERYCZNE P_o	ZACHMURZENIE N	N_h	h	WIATR dd	v	WIDZIALNOŚĆ V	POGODA ww	W	OPAD R
1	3.5	3.5	7.8	100	1006.6	8	8	6	15	03	96	10	1	-
2	1.2	1.2	6.7	100	1005.9	2	2	9	14	02	95	10	0	-
3	4.6	4.1	8.2	97	1001.9	8	8	9	15	03	95	10	1	-
4	3.5	3.5	7.8	100	1010.9	0	0	9	23	02	92	46	6	0.0
5	7.0	7.0	10.0	100	1002.2	9	9	.	14	05	92	45	4	0.1
6	7.8	7.4	10.3	97	1003.7	8	8	4	17	01	96	10	6	0.3
7	0.8	0.8	6.5	100	1015.0	6	0	9	20	02	96	10	1	-
8	2.7	2.7	7.4	100	1024.1	9	9	.	00	00	91	47	0	-
9	3.2	3.0	7.5	98	1024.2	9	9	.	07	02	92	47	2	-
10	4.3	4.3	8.3	100	1017.2	9	9	.	00	00	93	43	4	-
11	4.6	3.6	7.9	93	1017.0	8	8	9	30	03	96	10	6	0.9
12	6.1	5.7	9.1	97	1003.6	8	7	4	25	05	97	02	6	7.4
13	2.9	0.5	6.3	84	1014.8	1	1	4	27	10	97	01	8	1.2
14	3.7	3.2	7.7	97	1019.9	8	8	4	23	01	95	10	1	-
15	4.9	4.7	8.5	98	1008.4	8	8	4	21	01	95	10	2	-
16	6.1	5.4	9.0	95	1010.0	8	8	4	27	06	96	10	4	-
17	3.6	3.1	7.6	97	1016.3	8	7	4	27	05	96	61	2	0.4
18	3.2	1.4	6.8	88	1023.9	8	8	5	28	11	97	02	2	-
19	1.8	0.4	6.3	91	1022.6	0	0	9	33	04	97	01	0	-
20	0.3	-1.7	5.4	86	1030.5	7	7	5	28	01	97	03	1	-
21	-2.6	-3.2	4.8	95	1031.5	2	2	5	26	02	97	03	0	-
22	3.8	3.8	8.0	100	1030.9	8	8	4	31	03	95	10	2	-
23	6.2	5.3	8.9	94	1028.3	8	8	4	31	07	97	02	2	-
24	-0.3	-0.3	6.0	100	1033.6	7	7	4	00	00	93	44	4	-
25	-3.8	-4.6	4.3	94	1027.8	8	0	9	15	03	96	10	1	-
26	-5.6	-6.7	3.7	92	1021.1	0	0	9	14	05	97	02	0	-
27	-6.8	-7.6	3.4	94	1015.8	0	0	9	14	05	97	02	0	-
28	-4.5	-5.4	4.1	93	1013.8	8	8	4	13	04	95	71	7	1.8
29	-0.9	-1.0	5.7	99	1003.3	8	8	4	17	04	96	71	7	1.0
30	3.0	2.7	7.4	98	1014.9	8	7	3	25	06	96	61	2	0.1

Godz. 13

1	5.2	5.0	8.7	98	1006.5	8	8	3	17	02	95	10	4	-
2	8.4	5.3	8.9	81	1003.8	3	0	9	18	03	96	10	4	-
3	9.0	7.3	10.2	89	1002.7	7	7	9	20	03	96	10	2	-
4	8.4	8.2	10.9	99	1011.2	4	2	3	14	02	95	10	4	-
5	10.2	7.7	10.5	85	998.3	8	8	4	14	05	96	10	4	-
6	7.9	7.0	10.0	94	1004.3	8	7	3	29	01	96	61	5	2.8
7	8.0	3.1	7.6	71	1017.9	7	0	9	19	03	96	10	1	-
8	4.2	4.2	8.2	100	1024.3	9	9	.	20	01	92	43	4	0.0
9	4.9	4.9	8.7	100	1022.7	8	8	4	04	02	94	10	4	-
10	5.1	5.1	8.8	100	1014.6	8	8	3	20	01	96	10	4	-
11	6.8	4.8	8.6	87	1017.6	7	7	4	29	07	97	03	6	0.1
12	5.8	3.9	8.1	88	1005.4	3	3	4	27	07	97	27	1	2.6
13	5.9	1.4	6.8	73	1016.0	6	6	4	28	10	97	03	1	-
14	6.5	3.4	7.8	81	1017.0	5	1	9	19	06	96	10	2	-
15	6.1	5.9	9.3	98	1005.8	8	8	4	18	02	93	61	4	0.9
16	6.0	4.1	8.2	88	1011.6	8	7	4	25	05	97	03	2	-
17	6.4	2.5	7.3	76	1027.1	6	6	4	32	08	97	01	6	0.0
18	4.0	2.0	7.0	87	1016.0	8	8	4	26	12	97	02	2	-
19	5.3	1.3	6.7	75	1025.4	6	6	4	36	05	97	01	1	-
20	3.2	0.3	6.2	81	1031.0	7	7	5	29	02	97	02	2	-
21	0.1	-1.3	5.6	90	1028.8	8	8	9	23	03	97	03	1	-
22	6.6	4.5	8.4	87	1032.1	7	2	4	29	05	97	01	4	-
23	8.0	4.4	8.3	78	1029.8	4	2	4	33	03	97	01	1	-
24	2.8	2.8	7.1	95	1033.0	8	8	5	00	00	96	10	4	-
25	-0.5	-3.9	4.6	78	1025.0	5	2	9	14	03	96	10	2	0.2
26	-1.8	-5.3	4.1	77	1019.5	2	0	9	14	03	96	10	0	-
27	-2.5	-5.8	4.0	78	1014.1	8	0	9	12	05	96	10	1	-
28	0.2	-0.4	5.9	96	1012.7	9	9	.	19	03	93	43	7	0.0
29	0.7	0.7	6.4	100	1002.5	8	8	4	22	06	94	61	7	3.0
30	3.2	2.2	7.2	93	1020.7	8	8	4	30	09	97	03	8	0.2

Godz. 19

1	4.3	3.8	8.0	97	1006.8	0	0	9	16	02	96	10	1	-
2	5.9	5.0	8.7	94	1003.3	0	0	9	16	02	95	10	1	-
3	8.0	6.9	10.0	93	1005.6	8	8	5	19	03	96	10	2	-
4	4.4	4.4	8.4	100	1010.1	9	9	.	12	01	93	47	0	-
5	9.7	7.4	10.3	86	997.5	8	8	8	14	04	97	02	2	-
6	5.9	5.0	8.7	94	1006.5	8	8	4	22	01	96	21	6	3.4
7	5.4	4.2	8.3	92	1020.7	7	7	9	18	01	96	10	2	-
8	4.0	3.8	8.0	98	1025.4	8	8	3	00	00	95	10	4	-
9	5.4	5.4	9.0	100	1022.2	8	8	4	07	01	93	46	2	-
10	5.2	5.2	8.8	100	1013.3	9	9	.	00	00	93	61	5	1.9
11	3.1	2.1	7.1	93	1016.8	8	8	4	23	06	97	02	1	-
12	3.6	0.4	6.3	80	1007.5	5	5	4	27	10	97	01	8	0.3
13	4.5	2.5	7.3	87	1018.2	8	8	4	27	06	97	03	2	-
14	4.7	2.2	7.2	84	1012.4	8	0	9	18	05	96	10	1	-
15	6.5	6.1	9.4	97	1003.9	8	8	4	21	03	93	42	6	0.6
16	3.9	2.7	7.4	92	1013.7	7	0	9	24	04	96	10	2	-
17	3.2	2.2	7.2	93	1031.1	3	3	5	28	06	97	02	1	-
18	7.0	6.3	9.6	96	1013.4	8	8	3	34	08	96	61	5	0.5
19	1.1	-0.3	6.0	90	1028.3	0	0	9	36	02	97	01	1	-
20	0.2	-1.5	5.5	88	1031.5	0	0	9	26	02	97	01	1	-
21	0.6	-1.3	5.6	87	1026.9	8	0	9	29	05	97	02	1	-
22	5.7	5.2	8.9	97	1030.1	8	8	3	31	09	96	51	2	0.0
23	2.2	1.9	7.0	98	1032.5	0	0	9	36	01	97	02	0	-
24	0.5	0.0	6.1	96	1032.0	0	0	9	18	02	97	01	1	-
25	-2.8	-5.1	4.2	84	1023.4	0	0	9	14	03	97	02	1	-
26	-3.8	-6.3	3.8	82	1019.1	0	0	9	16	05	97	02	0	-
27	-4.6	-6.6	3.7	86	1015.6	8	0	9	14	07	97	02	2	-
28	0.0	-1.2	5.6	92	1011.3	0	0	9	17	02	96	10	4	-
29	2.0	2.0	7.1	100	1007.2	9	9	.	21	06	91	45	6	0.8
30	0.5	-0.3	6.0	94	1027.4	0	0	9	27	04	97	01	1	-

Godz. 01

DNI	TEMPERATURA POWIETRZA T	TEMPERATURA PUNKTU ROSY T_d	PRĘŻNOŚĆ PARY WODNEJ e	WILGOTNOŚĆ WZGLĘDNA U	CIŚNIENIE ATMOSFERYCZNE P_o	ZACHMURZENIE N	N_h	h	WIATR dd	v	WIDZIALNOŚĆ V	POGODA ww	W	OPAD R
1	5.3	3.9	8.1	91	1003.5	8	0	9	13	07	96	10	2	-
2	6.3	4.0	8.1	85	1003.4	0	0	9	20	05	97	02	0	-
3	8.7	6.8	9.9	88	999.2	8	8	9	09	03	96	60	2	0.0
4	7.9	5.5	9.0	85	1006.8	2	0	9	21	04	97	01	1	-
5	3.7	3.5	7.8	98	1003.7	0	0	9	12	06	95	10	0	-
6	8.6	5.3	8.9	80	998.9	8	8	6	19	04	97	02	2	-
7	4.6	0.7	6.4	76	1008.8	0	0	9	21	06	97	02	0	-
8	-0.3	-0.5	5.7	96	1021.6	0	0	9	24	02	93	46	0	-
9	2.7	2.2	7.2	96	1024.5	8	8	2	07	03	95	10	2	-
10	5.3	5.3	8.9	100	1018.8	8	8	1	12	03	94	51	5	0.0
11	6.4	5.7	9.2	95	1018.3	8	8	2	30	04	95	58	6	1.5
12	5.8	5.1	8.8	95	1007.1	8	8	3	22	07	96	60	6	0.6
13	3.7	1.1	6.6	83	1017.0	3	3	4	26	08	98	03	8	0.4
14	5.2	4.3	8.3	94	1020.5	4	4	5	22	05	96	10	1	-
15	7.7	5.7	9.2	87	1009.3	8	6	3	22	05	96	10	2	-
16	7.3	6.4	9.6	94	1007.6	8	8	3	25	03	96	10	6	0.2
17	5.3	2.9	7.5	84	1016.0	8	8	4	24	06	96	10	1	-
18	3.1	1.0	6.6	86	1033.0	7	4	6	23	06	98	03	1	-
19	6.4	3.8	8.0	84	1022.3	3	3	9	36	05	98	01	5	0.1
20	-0.4	-0.4	5.9	100	1030.7	5	5	9	00	00	93	44	1	-
21	-4.6	-5.5	4.0	93	1032.2	0	0	9	22	02	96	10	0	-
22	3.9	3.4	7.8	97	1031.1	8	8	3	23	02	95	10	2	-
23	7.1	5.3	8.9	88	1033.0	7	7	3	30	07	96	10	5	0.0
24	3.1	2.8	7.5	98	1034.5	0	0	9	23	01	94	10	1	-
25	1.1	0.6	6.4	96	1027.7	6	6	3	12	05	96	10	2	-
26	-1.8	-2.9	4.9	92	1018.2	0	0	9	14	06	96	10	0	-
27	-0.7	-3.2	4.8	83	1013.6	8	8	4	12	05	96	10	2	-
28	-0.3	-0.3	6.0	100	1010.1	8	4	3	15	04	96	71	7	3.0
29	0.9	0.1	6.1	94	1002.7	8	7	2	18	05	96	71	7	2.4
30	6.1	5.2	8.8	94	1009.6	8	7	2	23	07	96	61	6	1.7

Godz. 07

DNI	TEMPERATURA POWIETRZA T	TEMPERATURA PUNKTU ROSY T_d	PRĘŻNOŚĆ PARY WODNEJ e	WILGOTNOŚĆ WZGLĘDNA U	CIŚNIENIE ATMOSFERYCZNE P_o	ZACHMURZENIE N	N_h	h	WIATR dd	v	WIDZIALNOŚĆ V	POGODA ww	W	OPAD R
1	4.7	3.7	8.0	94	1003.2	7	2	9	15	05	96	10	2	-
2	6.5	2.1	7.1	73	1000.9	6	5	9	17	10	97	03	1	-
3	7.9	6.4	9.6	90	998.5	7	7	9	12	06	96	10	6	0.0
4	5.3	3.9	8.1	91	1009.3	2	0	9	23	05	96	10	0	-
5	8.2	6.7	9.8	90	998.7	8	8	2	12	07	95	10	1	-
6	6.1	3.5	7.8	83	1002.0	4	4	9	21	04	97	03	1	-
7	3.1	-0.1	6.0	79	1012.9	1	0	9	21	06	97	03	0	-
8	-1.1	-1.1	5.6	100	1023.4	3	2	9	12	02	93	44	4	-
9	3.3	2.6	7.3	95	1023.9	8	8	2	07	03	96	10	2	-
10	6.3	6.3	9.5	100	1015.5	8	8	1	14	02	94	50	5	0.0
11	3.6	2.9	7.5	95	1021.0	8	8	3	26	04	96	10	6	0.4
12	8.5	6.5	9.7	88	1006.2	2	1	4	24	07	96	10	6	1.6
13	2.4	1.3	6.7	93	1019.8	2	1	3	23	07	98	03	1	-
14	2.2	1.9	7.0	98	1019.1	7	1	9	34	01	96	10	1	-
15	7.5	6.8	9.9	96	1007.3	8	7	2	21	03	95	60	2	1.0
16	5.5	4.8	8.6	95	1010.8	7	2	6	24	05	96	10	2	-
17	5.9	3.5	7.9	85	1022.4	7	7	4	30	08	98	21	2	0.7
18	2.1	-0.1	6.1	85	1027.8	5	2	9	24	08	98	01	2	-
19	1.1	0.3	6.2	94	1025.6	3	0	9	29	04	97	02	0	-
20	-0.1	-0.7	5.8	96	1031.1	7	7	6	23	01	95	10	4	-
21	-4.3	-5.2	4.2	94	1030.7	5	5	9	18	02	96	10	1	-
22	5.3	4.8	8.6	97	1033.5	8	8	4	25	03	95	10	2	-
23	6.7	3.9	8.1	82	1033.0	8	8	4	32	04	96	10	2	-
24	1.7	1.7	6.9	100	1033.9	9	9	.	10	02	93	45	4	-
25	-2.3	-3.5	4.7	91	1024.1	1	1	9	12	04	96	10	1	-
26	-2.9	-3.9	4.6	93	1017.3	0	0	9	15	05	96	10	0	-
27	-1.7	-4.4	4.4	82	1011.2	8	8	4	13	07	96	10	2	-
28	0.5	0.2	6.2	98	1009.9	8	4	3	22	06	95	60	7	1.3
29	2.1	1.6	6.8	96	995.9	8	7	2	21	06	96	61	7	5.0
30	3.7	1.9	7.0	88	1018.0	7	7	4	26	05	96	10	6	0.2

Godz. 13

DNI	TEMPERATURA POWIETRZA T	TEMPERATURA PUNKTU ROSY T_d	PRĘŻNOŚĆ PARY WODNEJ e	WILGOTNOŚĆ WZGLĘDNA U	CIŚNIENIE ATMOSFERYCZNE P_o	ZACHMURZENIE N	N_h	h	WIATR dd	v	WIDZIALNOŚĆ V	POGODA ww	W	OPAD R
1	7.9	5.0	8.7	82	1003.4	6	2	9	13	06	96	10	1	-
2	10.9	3.4	7.8	60	999.6	7	7	9	18	08	97	02	2	-
3	12.1	6.5	9.6	68	1000.3	7	1	7	22	06	97	01	2	-
4	10.6	3.1	7.6	59	1009.4	2	0	9	19	06	97	02	0	-
5	10.3	7.2	10.1	81	994.4	8	2	3	13	06	96	10	2	-
6	8.1	2.9	7.5	70	1003.3	8	2	5	21	04	97	01	1	-
7	8.9	2.3	7.2	63	1016.1	5	0	9	21	04	97	03	1	-
8	2.9	2.9	7.5	100	1024.5	9	9	.	06	02	92	45	4	-
9	4.5	3.0	7.6	90	1022.7	8	8	2	05	02	96	10	2	-
10	5.4	5.2	8.8	98	1014.3	8	8	2	30	03	95	58	5	0.4
11	4.1	3.4	7.8	95	1020.1	8	8	2	23	05	96	10	1	-
12	6.9	5.1	8.8	88	1008.8	7	7	4	25	07	97	01	8	0.6
13	6.5	2.9	7.5	78	1020.0	6	3	5	26	08	98	03	1	-
14	8.7	4.2	8.2	73	1014.3	6	0	9	18	05	96	10	1	-
15	7.9	7.2	10.2	96	1004.8	8	4	2	27	01	94	61	6	2.5
16	7.4	4.9	8.7	84	1012.7	7	3	4	24	06	96	10	2	-
17	7.9	3.2	7.7	72	1031.5	4	4	4	30	04	98	03	1	-
18	6.5	3.2	7.7	79	1022.9	7	6	5	26	07	98	03	2	-
19	6.5	2.1	7.1	73	1028.2	5	5	5	02	03	98	02	1	-
20	6.4	-1.0	5.7	59	1031.6	3	3	5	10	02	98	03	1	-
21	1.0	-0.4	5.9	90	1030.7	7	7	9	24	03	96	10	2	-
22	7.7	5.5	9.0	86	1035.5	7	7	4	30	04	96	10	2	-
23	7.1	4.6	8.5	84	1033.4	8	8	4	30	05	96	10	2	-
24	1.6	1.6	6.9	100	1032.5	9	9	.	11	04	93	43	4	-
25	0.8	-1.6	5.4	84	1021.2	2	0	9	13	07	96	10	0	-
26	-0.3	-2.4	5.1	86	1016.2	8	8	3	15	05	96	10	1	-
27	-0.7	-3.2	4.8	83	1010.3	8	4	6	12	06	96	10	2	-
28	2.0	0.1	6.2	87	1010.9	7	6	4	22	06	96	10	6	0.2
29	5.9	5.0	8.7	94	1001.5	8	7	2	22	07	96	61	2	2.6
30	4.9	1.9	7.0	81	1025.1	5	5	4	29	03	96	10	1	-

Godz. 19

DNI	TEMPERATURA POWIETRZA T	TEMPERATURA PUNKTU ROSY T_d	PRĘŻNOŚĆ PARY WODNEJ e	WILGOTNOŚĆ WZGLĘDNA U	CIŚNIENIE ATMOSFERYCZNE P_o	ZACHMURZENIE N	N_h	h	WIATR dd	v	WIDZIALNOŚĆ V	POGODA ww	W	OPAD R
1	8.2	3.0	7.6	70	1003.5	2	2	5	18	07	97	01	1	-
2	10.9	6.5	9.6	74	1000.1	8	8	9	18	06	97	02	2	-
3	10.0	6.1	9.4	77	1003.0	4	0	9	22	04	97	01	1	-
4	3.5	2.2	7.2	91	1007.3	0	0	9	12	06	96	10	1	-
5	10.4	6.1	9.4	75	994.3	7	7	6	20	10	97	03	2	-
6	7.1	1.7	6.9	69	1005.3	1	1	6	22	06	97	01	1	-
7	5.9	3.0	7.6	82	1019.2	5	3	9	32	02	97	01	2	-
8	2.8	2.5	7.3	98	1024.7	8	8	2	13	04	94	28	4	-
9	3.9	2.9	7.5	93	1022.0	8	8	2	16	03	95	10	2	-
10	5.2	4.7	8.6	97	1015.9	8	6	2	30	05	95	61	5	6.0
11	5.5	3.1	7.6	84	1014.4	8	8	3	21	08	96	10	2	-
12	5.3	2.9	7.5	84	1011.8	6	6	5	26	08	98	25	1	0.2
13	5.9	3.3	7.7	83	1020.5	8	8	5	24	05	98	03	2	-
14	8.1	5.0	8.7	81	1010.5	7	7	9	21	06	96	10	2	-
15	7.4	7.2	10.1	99	1003.9	8	7	2	24	02	94	61	6	3.0
16	6.1	4.2	8.3	88	1014.0	7	7	5	24	08	96	10	1	-
17	3.0	1.7	6.9	91	1034.2	3	0	9	23	04	98	03	0	-
18	7.1	6.2	9.5	94	1019.9	8	8	3	27	07	95	51	2	0.0
19	1.5	0.7	6.4	94	1029.8	4	4	5	24	02	96	10	1	-
20	-2.7	-4.0	4.5	91	1032.0	0	0	9	21	01	97	02	0	-
21	1.0	-0.4	5.9	90	1030.1	6	0	9	25	03	96	10	2	-
22	7.3	6.0	9.3	91	1034.9	8	8	4	27	04	96	10	2	-
23	6.8	4.8	8.6	87	1034.1	7	7	4	33	03	96	10	2	-
24	1.8	1.0	6.6	94	1030.6	7	7	3	12	05	96	10	4	-
25	-1.1	-2.7	5.0	89	1019.7	0	0	9	13	07	96	10	0	-
26	-0.3	-2.4	5.1	86	1015.7	8	8	4	14	07	96	10	2	-
27	-1.3	-2.1	5.2	95	1010.6	8	3	5	13	07	96	71	2	0.1
28	0.9	-0.5	5.9	90	1007.5	8	7	2	10	09	94	70	7	0.0
29	6.4	5.3	8.9	92	1006.1	8	8	3	23	06	96	10	6	0.2
30	1.3	0.2	6.2	92	1029.7	6	6	4	27	03	96	10	1	-

Godz. 01

DNI	TEMPERATURA POWIETRZA T	TEMPERATURA PUNKTU ROSY T_d	PRĘŻNOŚĆ PARY WODNEJ e	WILGOTNOŚĆ WZGLĘDNA U	CIŚNIENIE ATMOSFERYCZNE P_o	ZACHMURZENIE N	N_h	h	WIATR dd	v	WIDZIALNOŚĆ V	POGODA ww	W	OPAD R
1	6.6	6.4	9.6	98	1009.9	8	7	3	28	01	95	61	6	3.0
2	5.4	5.2	8.8	98	1010.1	8	8	3	16	01	92	46	1	-
3	8.3	7.9	10.6	97	1009.2	8	8	4	17	03	96	10	1	-
4	9.6	8.8	11.3	95	1010.3	4	2	5	16	02	96	10	1	-
5	10.3	10.1	12.4	99	1010.0	8	8	3	18	01	95	10	5	0.0
6	9.0	8.0	10.7	93	1008.7	3	3	5	17	04	96	10	0	-
7	10.1	9.7	12.0	97	1011.3	8	7	3	23	02	96	61	6	2.3
8	6.9	6.5	9.6	97	1023.7	8	8	4	00	00	96	10	1	-
9	5.5	5.3	8.9	98	1026.3	9	9	.	18	01	91	47	2	-
10	9.4	9.2	11.6	99	1017.7	8	7	3	00	00	93	61	4	6.7
11	3.5	3.0	7.6	97	1014.2	8	8	4	21	01	96	21	2	2.2
12	3.5	2.2	7.2	91	1016.9	8	8	4	25	03	96	10	6	0.4
13	4.5	2.0	7.1	84	1007.6	7	7	4	30	06	96	10	1	-
14	2.5	0.9	6.5	89	1017.1	0	0	9	28	02	96	10	7	5.3
15	2.3	2.1	7.1	98	1015.0	8	8	4	16	01	95	10	2	-
16	5.4	4.7	8.5	95	1006.6	7	6	5	25	02	96	10	1	-
17	5.1	4.2	8.2	94	1015.2	8	8	4	27	04	96	10	6	0.1
18	1.4	0.6	6.4	94	1027.0	6	6	4	27	04	96	10	1	-
19	3.1	1.3	6.7	88	1008.3	7	7	4	32	06	96	10	6	0.4
20	- 2.5	- 4.1	4.5	89	1026.1	0	0	9	33	01	97	02	1	-
21	0.8	0.0	6.1	94	1029.9	8	8	4	28	02	96	10	2	-
22	2.2	0.9	6.5	91	1022.6	8	8	4	30	04	96	10	6	0.0
23	5.3	4.8	8.6	97	1020.4	8	8	3	30	06	96	51	2	0.0
24	- 2.7	- 4.3	4.4	89	1031.5	0	0	9	04	01	96	10	0	-
25	- 3.0	- 4.7	4.3	88	1032.8	7	7	4	00	00	96	10	1	-
26	- 6.7	- 7.9	3.4	91	1028.8	0	0	9	14	01	97	02	0	-
27	- 8.4	- 9.8	2.9	89	1024.8	0	0	9	14	02	96	10	1	-
28	- 6.9	- 8.5	3.2	88	1021.8	8	8	4	13	04	96	10	1	-
29	- 3.4	- 4.2	4.5	94	1014.7	8	6	3	17	02	96	73	7	3.4
30	2.4	1.3	6.7	93	1015.7	8	8	4	24	02	96	60	7	0.7

Godz. 07

DNI	TEMPERATURA POWIETRZA T	TEMPERATURA PUNKTU ROSY T_d	PRĘŻNOŚĆ PARY WODNEJ e	WILGOTNOŚĆ WZGLĘDNA U	CIŚNIENIE ATMOSFERYCZNE P_o	ZACHMURZENIE N	N_h	h	WIATR dd	v	WIDZIALNOŚĆ V	POGODA ww	W	OPAD R
1	6.7	6.7	9.8	100	1009.1	8	8	3	00	00	92	42	6	1.4
2	5.9	5.5	9.0	97	1009.9	8	8	3	00	00	93	42	4	-
3	7.3	6.8	9.9	97	1009.0	8	8	3	17	04	96	10	2	-
4	8.5	8.1	10.8	97	1011.0	8	8	3	17	01	96	10	4	-
5	7.3	6.8	9.9	97	1009.0	8	8	4	17	02	94	28	1	-
6	8.1	7.5	10.3	96	1009.7	5	3	4	16	03	95	10	1	-
7	6.7	5.8	9.2	94	1017.2	8	8	4	32	01	96	10	6	0.1
8	6.6	5.9	9.3	96	1025.7	8	8	4	00	00	95	10	2	-
9	6.9	6.9	9.9	100	1024.7	9	9	.	00	00	93	43	4	-
10	8.7	8.7	11.2	100	1015.9	8	7	3	27	02	92	61	4	2.9
11	3.9	3.4	7.8	97	1014.4	8	8	4	21	01	95	10	2	-
12	2.9	0.5	6.3	84	1010.8	8	8	4	22	04	96	10	1	-
13	3.6	0.7	6.4	81	1010.7	8	8	4	31	08	96	10	2	-
14	2.4	1.6	6.9	95	1019.6	8	8	4	31	02	96	10	1	-
15	1.3	0.8	6.5	96	1011.0	7	7	4	19	01	95	10	1	-
16	7.1	6.0	9.3	93	1009.4	8	8	4	27	04	94	10	2	-
17	5.2	3.3	7.7	87	1015.5	8	8	3	29	05	96	21	2	0.0
18	3.1	1.3	6.7	88	1020.9	8	8	4	27	05	96	10	2	-
19	2.4	1.3	6.7	93	1012.7	6	6	4	34	06	96	21	2	0.0
20	- 2.5	- 3.4	4.7	93	1027.8	3	3	5	00	00	96	10	1	-
21	1.8	0.7	6.4	93	1029.0	7	6	4	28	04	96	10	6	0.1
22	2.7	2.7	7.4	100	1025.2	5	4	3	32	02	95	10	1	-
23	5.9	5.2	8.8	95	1020.3	7	7	3	31	03	96	10	5	0.0
24	- 4.3	- 5.2	4.2	94	1033.9	5	5	5	35	01	95	10	1	-
25	- 4.9	- 5.9	3.9	93	1031.8	6	4	4	00	00	96	10	1	-
26	- 7.1	- 8.0	3.3	93	1028.2	7	7	4	15	03	97	03	1	-
27	-10.1	-11.3	2.6	91	1023.4	0	0	9	13	03	97	02	0	-
28	- 6.2	- 7.7	3.4	89	1022.2	8	8	4	16	04	96	10	2	-
29	- 1.6	- 2.4	5.1	94	1010.6	8	8	3	17	03	96	10	7	2.5
30	1.6	0.8	6.5	94	1019.0	7	7	4	23	01	96	10	6	0.1

Godz. 13

1	8.6	7.6	10.4	93	1009.5	8	8	3	17	01	96	10	5	0.0
2	10.5	8.9	11.4	90	1009.3	7	7	5	17	02	96	10	4	-
3	12.0	10.5	12.7	90	1008.3	7	7	4	18	03	96	10	2	-
4	10.8	8.6	12.0	92	1011.7	8	8	3	18	01	96	10	2	-
5	13.1	8.3	11.0	73	1006.6	6	4	5	16	04	97	01	2	-
6	11.6	8.8	11.3	83	1009.2	7	7	4	17	05	96	10	2	-
7	9.3	6.3	9.5	81	1020.0	6	4	9	00	00	96	10	2	-
8	7.6	6.7	9.8	94	1025.9	8	8	4	19	02	96	10	2	-
9	8.7	8.5	11.1	99	1021.5	8	7	3	12	01	95	63	4	6.0
10	8.4	8.2	10.9	99	1014.6	8	8	3	23	02	95	51	6	0.5
11	3.4	2.9	7.5	97	1015.5	8	8	3	21	03	96	60	5	0.3
12	4.5	4.0	8.1	97	1007.1	8	7	1	24	04	95	61	6	3.7
13	5.2	2.8	7.4	84	1011.8	8	8	4	28	06	97	02	2	-
14	4.8	2.6	7.4	87	1020.1	8	8	4	27	02	96	10	2	-
15	8.9	5.4	9.0	79	1008.9	6	3	4	24	02	96	10	2	-
16	9.0	7.1	10.1	88	1012.5	8	8	3	27	04	96	10	2	-
17	5.2	3.0	7.6	86	1018.9	8	8	4	29	05	96	10	6	0.5
18	2.9	1.6	6.9	91	1012.0	8	7	3	28	06	96	61	2	0.8
19	3.1	- 1.3	5.5	73	1017.5	8	8	4	35	07	97	23	6	0.1
20	2.4	- 2.2	5.2	72	1028.6	3	2	5	33	02	97	03	1	-
21	3.4	- 1.0	5.7	73	1027.3	7	6	5	30	08	97	03	2	-
22	5.6	1.9	7.0	77	1027.1	6	5	4	33	04	97	01	8	0.0
23	7.0	1.6	6.9	69	1022.5	8	8	4	35	07	97	80	2	0.0
24	0.2	- 5.8	4.0	64	1034.1	7	7	4	03	02	97	03	1	-
25	- 0.1	- 5.9	3.9	65	1030.2	6	6	5	15	01	97	03	1	-
26	- 4.9	- 6.9	3.6	86	1026.8	8	8	4	12	03	97	03	2	-
27	- 4.8	- 8.0	3.3	78	1021.4	5	5	5	11	04	97	02	1	-
28	- 3.7	- 6.6	3.7	80	1020.6	8	8	4	16	03	97	03	2	-
29	- 1.4	- 2.5	5.1	92	1010.9	8	7	3	18	03	95	71	2	0.3
30	2.7	0.9	6.5	88	1021.0	8	8	4	24	04	96	10	2	-

Godz. 19

1	7.9	7.0	10.0	94	1009.9	8	8	3	16	01	96	10	2	-
2	9.7	8.9	11.4	95	1009.1	8	8	4	16	01	96	10	2	-
3	11.6	9.8	12.1	89	1008.8	6	6	4	17	03	96	10	2	-
4	10.7	9.9	12.2	95	1010.7	8	8	3	14	01	95	10	2	-
5	10.0	8.6	11.2	91	1007.6	0	0	9	18	03	96	10	1	-
6	10.8	9.0	11.5	89	1008.9	8	8	4	17	05	96	10	2	-
7	3.7	3.0	7.6	95	1022.2	0	0	9	00	00	95	10	1	-
8	6.1	5.4	9.0	95	1026.9	7	7	4	17	01	96	10	5	0.0
9	9.9	9.7	12.0	99	1019.4	8	7	3	19	02	95	61	6	3.8
10	7.4	6.7	9.8	96	1014.0	8	8	3	21	02	96	21	5	0.0
11	4.4	3.9	8.1	97	1016.3	8	7	3	27	04	95	61	5	0.3
12	4.7	2.7	7.4	87	1007.1	6	6	4	25	03	96	10	6	1.0
13	4.9	1.1	6.6	76	1012.7	8	8	3	28	05	96	10	2	-
14	3.3	2.3	7.2	93	1018.3	8	8	4	07	01	96	10	2	-
15	4.7	4.0	8.1	95	1007.8	3	3	9	20	01	96	10	1	-
16	6.7	5.6	9.1	93	1014.6	8	7	3	26	03	96	61	6	0.5
17	3.3	1.2	6.7	86	1026.5	2	1	5	30	04	96	10	1	-
18	4.8	4.6	8.5	98	1005.4	8	6	2	30	06	96	61	7	4.7
19	1.0	- 2.9	4.9	75	1022.9	8	8	4	02	04	97	03	8	0.0
20	0.3	- 1.1	5.6	90	1029.6	8	8	4	29	01	96	10	1	-
21	0.7	- 2.2	5.2	81	1023.9	8	8	4	24	03	96	10	2	-
22	3.7	1.7	6.9	87	1026.3	7	7	4	28	03	96	10	1	-
23	0.8	- 2.4	5.1	79	1027.9	0	0	9	03	02	95	10	8	0.0
24	- 1.5	- 5.6	4.0	74	1034.1	8	8	4	06	01	96	10	2	-
25	- 5.5	- 6.5	3.7	92	1029.5	0	0	9	14	01	97	02	1	-
26	- 6.8	- 8.4	3.2	88	1026.0	8	8	4	14	03	96	10	2	-
27	- 8.3	-10.6	2.7	83	1022.0	0	0	9	10	04	96	10	1	-
28	- 2.9	- 5.6	4.0	82	1018.0	8	7	3	13	02	96	71	2	0.0
29	0.5	0.0	6.1	96	1011.9	8	8	4	23	02	94	71	7	1.2
30	2.4	1.6	6.9	95	1022.4	8	8	4	24	04	96	51	2	0.0

Godz. 01

DNI	TEMPERATURA POWIETRZA T	TEMPERATURA PUNKTU ROSY T_d	PRĘŻNOŚĆ PARY WODNEJ e	WILGOTNOŚĆ WZGLĘDNA U	CIŚNIENIE ATMOSFERYCZNE P_o	ZACHMURZENIE N	N_h	h	WIATR dd	v	WIDZIALNOŚĆ V	POGODA ww	W	OPAD R
1	6.1	5.4	9.0	95	1010.4	8	8	4	14	02	96	10	1	-
2	1.9	1.9	7.0	100	1009.7	0	0	9	00	00	91	46	4	-
3	7.2	6.6	9.7	96	1007.4	7	7	3	18	03	96	10	2	-
4	7.3	7.3	10.2	100	1009.6	0	0	9	00	00	95	28	0	-
5	9.3	8.9	11.4	97	1008.8	8	8	4	18	02	94	10	6	0.7
6	10.9	7.2	10.1	78	1005.7	8	8	5	18	03	97	02	2	-
7	6.1	5.4	9.0	95	1012.7	7	7	9	00	00	97	02	6	2.6
8	1.4	1.1	6.6	98	1023.9	0	0	9	00	00	95	10	1	-
9	5.1	5.1	8.8	100	1025.2	9	9	.	00	00	92	45	4	-
10	7.9	7.9	10.6	100	1018.4	9	9	.	09	01	92	43	4	-
11	4.5	2.8	7.5	89	1013.7	8	8	4	27	01	97	02	6	1.8
12	2.0	0.9	6.5	93	1015.3	2	2	4	22	03	97	01	6	0.5
13	4.6	1.8	7.0	82	1009.0	5	5	5	32	10	97	01	2	-
14	3.8	2.0	7.1	88	1018.4	8	8	4	32	05	97	03	1	-
15	2.6	1.6	6.8	93	1012.6	7	7	9	18	02	96	10	1	-
16	6.9	5.3	8.9	90	1006.0	7	7	7	20	01	96	10	2	-
17	6.3	3.5	7.8	82	1016.0	8	8	4	27	02	96	10	2	-
18	2.3	1.0	6.6	91	1028.4	7	7	5	29	05	97	03	1	-
19	3.6	0.7	6.4	81	1011.9	6	6	9	32	02	97	01	6	0.0
20	- 2.3	- 3.9	4.6	89	1027.3	0	0	9	02	01	98	01	1	-
21	1.8	- 0.7	5.8	83	1030.5	8	8	5	00	00	97	02	2	-
22	2.8	1.0	6.5	88	1024.4	8	8	5	29	03	97	02	2	-
23	5.9	5.2	8.8	95	1022.9	8	4	4	32	01	96	61	6	0.3
24	- 2.4	- 3.7	4.6	91	1032.3	0	0	9	04	01	98	02	1	-
25	- 4.2	- 5.1	4.2	94	1031.6	0	0	9	00	00	97	02	0	-
26	- 6.4	- 7.6	3.5	91	1027.9	0	0	9	00	00	97	02	0	-
27	- 7.4	- 8.7	3.2	90	1023.2	0	0	9	00	00	97	02	0	-
28	- 7.3	- 8.0	3.2	90	1019.9	7	7	4	14	02	97	03	1	-
29	- 2.8	- 3.5	4.7	95	1012.2	8	8	4	18	01	96	71	7	4.9
30	2.6	1.8	7.0	95	1015.2	8	8	4	22	04	96	10	6	0.2

Godz. 07

DNI	TEMPERATURA POWIETRZA T	TEMPERATURA PUNKTU ROSY T_d	PRĘŻNOŚĆ PARY WODNEJ e	WILGOTNOŚĆ WZGLĘDNA U	CIŚNIENIE ATMOSFERYCZNE P_o	ZACHMURZENIE N	N_h	h	WIATR dd	v	WIDZIALNOŚĆ V	POGODA ww	W	OPAD R
1	6.5	6.1	9.4	97	1008.6	8	8	3	11	01	95	10	2	-
2	3.6	2.9	7.5	95	1009.6	9	9	.	00	00	91	45	4	-
3	5.5	5.0	8.7	97	1007.0	2	0	9	18	03	96	10	1	-
4	6.9	6.9	9.9	100	1011.5	8	8	9	00	00	97	02	1	-
5	9.5	8.7	11.2	95	1006.8	8	8	4	18	05	97	02	2	-
6	9.8	7.5	10.4	86	1007.2	7	7	5	18	03	97	01	2	-
7	3.6	2.9	7.5	95	1017.6	8	8	9	27	01	96	10	1	-
8	5.1	4.9	8.6	98	1025.6	8	8	4	00	00	94	10	4	0.1
9	6.1	5.7	9.1	97	1023.4	8	8	4	14	02	95	28	4	-
10	7.7	7.7	10.5	100	1016.6	9	9	.	00	00	92	45	4	0.1
11	3.6	2.6	7.4	93	1014.2	8	8	9	27	01	97	02	2	-
12	1.2	0.7	6.4	96	1008.4	8	7	3	22	06	96	68	6	3.1
13	4.2	1.4	6.8	82	1012.1	0	0	9	32	08	97	01	1	-
14	3.8	2.3	7.2	90	1020.2	8	8	4	29	04	97	02	1	-
15	2.6	1.6	6.8	93	1010.0	6	6	9	22	01	96	10	2	-
16	7.9	7.7	10.5	99	1010.1	8	8	4	25	03	95	50	2	0.0
17	5.2	2.0	7.0	80	1016.2	8	8	4	27	03	97	02	2	-
18	3.2	0.8	6.5	84	1022.2	8	8	5	27	06	97	02	2	-
19	3.0	1.7	6.9	91	1015.4	7	7	4	36	03	97	01	6	1.0
20	- 4.1	- 4.9	4.2	94	1028.8	0	0	9	00	00	98	02	0	-
21	0.8	- 1.2	5.6	86	1030.5	6	6	5	34	01	97	02	2	-
22	2.4	2.1	7.1	98	1026.7	1	0	9	29	03	97	01	1	-
23	6.3	4.9	8.7	91	1023.1	7	7	4	32	03	97	02	6	0.4
24	- 5.8	- 6.5	3.7	95	1034.5	0	0	9	00	00	97	02	0	-
25	- 2.2	- 3.4	4.7	91	1030.9	8	8	4	00	00	97	03	1	-
26	- 7.1	- 8.7	3.2	88	1026.6	0	0	9	16	01	97	02	0	-
27	- 8.8	- 9.9	2.9	92	1021.5	0	0	9	00	00	97	02	0	-
28	- 5.6	- 6.7	3.7	92	1019.6	6	5	9	16	03	97	03	1	-
29	- 3.4	- 4.2	4.5	94	1009.4	8	8	4	18	01	96	10	7	0.0
30	2.4	0.8	6.5	89	1018.7	7	7	4	22	04	96	10	2	-

Godz. 13

1	9.3	6.8	9.8	84	1008.6	7	7	3	18	01	97	02	4	-
2	6.7	6.3	9.5	97	1009.4	7	7	3	18	01	94	28	4	-
3	12.1	7.6	10.4	74	1006.3	7	0	9	20	03	97	01	1	-
4	8.7	8.5	11.1	99	1012.1	8	8	4	18	01	95	21	6	3.1
5	12.2	7.0	10.0	71	1004.6	5	4	9	18	04	97	01	2	-
6	12.5	8.5	11.1	77	1006.1	7	7	9	16	05	97	02	2	-
7	10.9	6.2	9.5	73	1019.9	1	0	9	00	00	97	01	1	-
8	9.0	7.3	10.2	89	1025.4	7	7	3	27	01	96	10	2	-
9	7.7	6.8	9.9	94	1021.2	8	3	3	09	01	96	61	6	9.1
10	7.7	7.3	10.2	97	1014.6	8	8	4	27	01	96	10	6	0.7
11	5.0	4.3	8.3	95	1014.2	8	7	3	20	02	96	61	5	1.0
12	7.3	6.4	9.6	94	1006.0	7	7	4	22	06	97	01	7	2.8
13	5.3	1.3	6.7	75	1014.2	7	7	9	32	07	97	02	1	-
14	4.4	3.4	7.8	93	1020.1	7	7	4	29	01	97	02	2	-
15	8.1	4.7	8.5	79	1008.0	4	4	9	00	00	97	01	1	-
16	9.1	7.0	10.0	87	1012.3	8	8	4	25	04	96	10	5	0.0
17	5.9	3.0	7.6	82	1021.4	7	7	4	32	02	97	01	6	0.7
18	4.5	0.9	6.5	77	1013.2	8	5	4	27	08	97	02	2	-
19	4.8	- 0.2	6.0	70	1020.3	6	6	9	36	03	97	01	1	-
20	3.4	- 2.0	5.3	68	1029.7	7	7	5	02	01	98	03	1	-
21	2.8	- 2.4	5.1	69	1028.8	7	7	9	32	03	97	02	2	-
22	8.3	0.3	6.2	57	1028.8	2	0	9	34	05	98	01	4	-
23	7.9	3.2	7.7	72	1024.9	6	6	4	36	03	97	03	6	0.0
24	1.0	- 4.3	4.4	68	1034.3	3	1	5	02	01	97	03	0	-
25	- 0.2	- 7.0	3.6	60	1029.5	3	3	4	18	01	97	03	1	-
26	- 1.6	- 6.9	3.7	67	1024.1	0	0	9	18	01	97	02	0	-
27	- 4.6	- 7.7	3.4	79	1019.8	4	2	5	16	02	97	03	0	-
28	- 2.8	- 4.4	4.4	88	1018.6	8	5	4	16	04	96	71	2	0.1
29	- 0.4	- 0.7	5.8	98	1008.5	8	8	4	18	01	95	71	7	1.0
30	3.2	1.4	6.8	88	1020.9	8	8	4	25	04	97	02	2	-

Godz. 19

1	4.4	3.7	7.9	95	1009.6	0	0	9	20	01	97	02	1	-
2	7.7	7.3	10.2	97	1008.3	7	7	3	16	03	95	10	2	-
3	8.5	7.2	10.2	92	1008.2	3	0	9	18	01	96	10	1	-
4	9.3	9.1	11.6	99	1010.8	8	8	3	00	00	94	10	2	-
5	10.3	6.2	9.5	76	1004.6	7	7	9	18	03	97	02	1	-
6	11.1	9.5	11.9	90	1006.6	8	8	6	18	03	96	61	2	0.0
7	4.3	3.3	7.8	93	1022.1	5	5	9	00	00	97	02	1	-
8	5.6	5.1	8.8	97	1025.9	2	2	4	00	00	96	10	1	-
9	8.1	7.3	10.2	94	1019.9	8	8	4	00	00	95	10	6	1.4
10	7.1	6.7	9.8	97	1013.2	8	8	3	00	00	96	10	2	-
11	5.1	4.6	8.5	97	1017.0	8	6	3	29	02	96	61	6	5.1
12	5.9	3.0	7.6	82	1007.5	5	5	5	27	05	97	01	8	0.3
13	5.1	0.7	6.4	73	1014.9	6	6	9	32	06	97	01	2	-
14	1.4	0.9	6.5	96	1017.7	0	0	9	00	00	95	10	1	-
15	7.7	5.5	9.0	86	1006.2	8	8	9	20	01	96	10	1	-
16	7.0	5.2	8.8	88	1014.3	8	8	4	25	04	96	10	2	-
17	3.1	0.7	6.4	84	1028.7	0	0	9	32	02	97	02	1	-
18	5.3	4.4	8.3	94	1008.0	8	5	4	29	09	96	60	6	0.4
19	1.4	- 0.5	5.9	87	1024.4	6	6	9	36	01	97	02	6	0.1
20	0.6	0.0	6.1	96	1030.4	7	7	5	00	00	97	02	1	-
21	0.4	- 1.9	5.3	84	1024.9	7	7	9	27	01	97	01	2	-
22	4.6	3.4	7.8	92	1027.6	8	3	4	32	03	98	02	1	-
23	4.6	3.9	8.1	95	1028.7	5	5	4	34	01	97	03	8	0.0
24	- 3.6	- 5.0	4.2	90	1034.0	0	0	9	00	00	97	02	1	-
25	- 4.6	- 7.2	3.6	82	1028.1	0	0	9	00	00	97	02	0	-
26	- 7.4	- 8.3	3.3	93	1024.5	0	0	9	14	01	97	02	0	-
27	- 7.2	- 8.5	3.2	90	1020.1	4	0	9	00	00	97	03	0	-
28	- 2.6	- 3.2	4.8	95	1016.6	8	8	4	18	02	96	71	7	1.8
29	2.0	1.2	6.7	94	1010.4	8	8	4	16	01	96	21	7	1.5
30	3.0	1.7	6.9	91	1023.3	8	8	4	27	04	97	02	2	-

Godz. 01

DNI	TEMPERATURA POWIETRZA T	TEMPERATURA PUNKTU ROSY T_d	PRĘŻNOŚĆ PARY WODNEJ e	WILGOTNOŚĆ WZGLĘDNA U	CIŚNIENIE ATMOSFERYCZNE P_o	ZACHMURZENIE N	N_h	h	WIATR dd	v	WIDZIALNOŚĆ V	POGODA ww	W	OPAD R
1	3.4	3.4	7.8	100	1009.3	8	8	3	12	03	93	46	1	-
2	2.3	2.3	7.2	100	1008.0	0	0	9	12	01	96	10	1	-
3	6.4	5.5	9.0	94	1004.3	0	0	9	13	03	96	10	1	-
4	8.3	7.5	10.3	94	1009.8	8	8	4	26	01	96	10	2	-
5	8.4	8.0	10.7	97	1007.7	8	8	4	12	03	96	10	2	-
6	10.9	7.4	10.3	79	1002.5	8	7	4	15	02	96	60	1	0.0
7	3.6	3.1	7.6	97	1012.7	0	0	9	20	01	96	10	6	0.2
8	2.2	1.7	6.9	96	1023.2	4	4	5	00	00	96	10	1	-
9	5.0	4.8	8.6	98	1025.4	8	8	3	36	01	96	10	5	0.0
10	6.2	5.8	9.2	97	1020.5	8	8	3	01	01	96	10	2	-
11	2.2	2.2	7.2	100	1014.1	8	7	3	23	02	96	63	6	5.2
12	4.0	2.3	7.2	88	1012.7	8	8	5	19	05	97	02	2	-
13	4.4	- 0.4	5.9	71	1013.2	1	1	5	27	07	97	02	1	-
14	2.8	2.0	7.1	95	1021.4	0	0	9	25	03	97	02	1	-
15	5.6	4.2	8.2	91	1011.3	7	7	7	20	02	96	10	2	-
16	8.3	7.7	10.5	96	1006.3	8	8	3	24	02	96	51	2	0.0
17	4.5	3.3	7.7	92	1016.8	7	7	5	25	03	97	03	1	-
18	2.0	0.9	6.5	93	1031.3	7	4	5	24	03	97	01	1	-
19	4.6	1.0	6.6	77	1016.6	6	6	9	30	03	97	02	6	0.6
20	0.1	0.1	6.2	100	1029.9	7	7	5	25	01	97	02	1	-
21	- 1.4	- 1.4	5.5	100	1033.2	0	0	9	25	01	97	01	1	-
22	1.7	1.2	6.6	96	1028.6	8	8	4	25	04	97	02	1	-
23	7.2	4.9	8.7	86	1028.1	8	8	5	27	03	97	03	5	0.0
24	1.2	0.7	6.4	96	1033.5	5	2	5	34	01	97	03	1	-
25	- 4.5	- 5.8	4.0	91	1031.7	1	1	9	10	01	96	10	0	-
26	- 4.4	- 6.3	3.8	86	1023.7	0	0	9	12	05	97	02	0	-
27	- 5.4	- 9.1	3.1	75	1019.5	0	0	9	12	04	97	02	0	-
28	- 4.3	- 7.0	3.6	82	1015.8	8	0	9	13	06	97	02	2	-
29	- 0.6	- 1.0	5.7	97	1008.7	8	8	3	14	04	96	10	1	-
30	4.3	3.1	7.6	92	1013.9	8	8	5	21	03	96	10	6	0.1

Godz. 07

DNI	TEMPERATURA POWIETRZA T	TEMPERATURA PUNKTU ROSY T_d	PRĘŻNOŚĆ PARY WODNEJ e	WILGOTNOŚĆ WZGLĘDNA U	CIŚNIENIE ATMOSFERYCZNE P_o	ZACHMURZENIE N	N_h	h	WIATR dd	v	WIDZIALNOŚĆ V	POGODA ww	W	OPAD R
1	5.0	5.0	8.7	100	1007.4	8	8	3	13	04	97	02	4	-
2	1.3	1.3	6.7	100	1007.4	8	8	3	14	02	91	46	4	-
3	5.2	4.7	8.6	97	1003.6	7	7	5	14	03	96	10	1	-
4	5.5	5.3	8.9	98	1011.6	7	1	6	00	00	95	10	1	-
5	8.4	7.6	10.4	94	1003.3	8	8	4	14	04	96	10	2	-
6	9.2	8.8	11.3	97	1004.9	8	7	3	14	01	95	61	6	2.0
7	0.8	0.8	6.5	100	1017.2	1	1	9	14	01	95	10	0	-
8	1.9	1.9	7.0	100	1024.9	8	8	3	00	00	91	46	4	-
9	5.8	5.8	9.2	100	1023.5	8	7	3	03	01	95	61	6	0.5
10	5.2	5.2	8.8	100	1018.0	8	8	2	31	01	92	44	2	-
11	5.2	4.7	8.6	97	1016.6	8	7	3	30	04	96	61	6	3.6
12	5.2	5.2	8.8	100	1006.2	8	7	3	25	03	96	61	6	5.1
13	3.2	0.6	6.4	83	1016.9	1	1	4	27	07	98	01	0	-
14	3.9	3.7	7.9	98	1021.2	7	7	5	23	01	96	10	1	-
15	4.0	3.6	7.9	97	1009.9	7	7	9	19	01	95	10	2	-
16	7.8	7.2	10.1	96	1011.3	7	7	4	24	02	96	10	5	0.0
17	4.8	2.3	7.2	84	1017.9	8	8	5	26	03	97	02	2	-
18	3.4	0.5	6.3	81	1025.0	8	6	9	24	07	97	01	2	-
19	1.6	0.2	6.2	91	1021.4	1	1	5	27	03	97	01	1	-
20	0.1	- 0.2	6.0	98	1030.6	6	6	5	00	00	97	02	2	-
21	- 4.0	- 4.5	4.4	96	1032.5	2	1	5	00	00	96	10	0	-
22	3.0	3.0	7.6	100	1031.4	8	8	3	27	02	95	10	2	-
23	6.5	4.9	8.7	90	1028.2	5	5	5	28	03	97	01	2	-
24	1.8	1.3	6.7	96	1034.5	7	7	5	00	00	96	10	2	-
25	- 4.3	- 6.2	3.8	86	1029.3	5	1	9	12	02	96	10	1	-
26	- 5.6	- 7.4	3.5	87	1022.8	0	0	9	12	05	97	02	0	-
27	- 6.4	- 9.6	3.0	78	1017.4	0	0	9	12	05	97	02	0	-
28	- 3.3	- 5.1	4.2	88	1015.9	8	8	6	13	05	96	71	2	0.0
29	0.0	- 0.6	5.9	96	1005.7	8	7	3	17	04	96	71	2	0.7
30	3.3	3.3	7.7	100	1017.3	8	8	5	21	04	96	10	1	-

Godz. 13

1	7.2	6.6	9.7	96	1007.7	8	8	3	21	01	96	10	5	0.0
2	9.0	5.3	8.9	77	1005.4	3	0	9	14	03	97	03	4	-
3	11.2	7.0	10.0	75	1004.4	7	7	9	19	03	96	10	2	-
4	10.0	7.1	10.1	82	1012.1	3	3	9	09	01	96	10	1	-
5	12.2	7.5	10.4	73	999.8	7	7	5	14	05	97	02	2	-
6	10.1	10.1	12.4	100	1003.7	8	7	3	00	00	95	63	6	9.6
7	10.2	5.4	9.0	72	1019.5	1	1	9	15	02	96	10	0	-
8	4.6	4.6	8.5	100	1025.4	9	9	.	12	01	92	43	4	0.2
9	7.8	7.6	10.4	99	1022.2	8	8	5	03	01	96	10	6	0.4
10	6.2	5.8	9.2	97	1015.4	8	8	3	14	01	96	10	5	0.0
11	6.8	5.0	8.7	88	1018.2	6	6	4	26	03	97	03	6	0.2
12	7.6	5.8	9.2	89	1007.4	7	7	5	25	06	96	21	2	2.7
13	6.8	0.2	6.2	63	1018.2	7	7	5	30	08	98	03	1	-
14	8.0	4.4	8.3	78	1018.8	3	1	9	16	02	96	10	1	-
15	8.8	6.0	9.3	82	1007.4	7	7	9	18	01	96	10	2	-
16	7.9	4.0	8.1	76	1013.8	8	4	4	26	04	97	03	2	-
17	7.5	3.0	7.6	73	1026.7	6	6	5	30	05	98	03	6	0.0
18	5.3	0.4	6.3	71	1017.6	7	5	9	25	09	97	03	2	-
19	5.0	2.5	7.3	84	1024.8	7	7	5	33	03	96	80	6	0.0
20	3.5	1.2	6.6	85	1031.5	7	7	6	27	02	96	10	2	-
21	2.4	- 2.2	5.2	72	1030.1	6	2	9	21	03	96	10	1	-
22	6.2	3.9	8.0	85	1033.1	7	5	5	28	05	97	03	2	-
23	8.8	4.3	8.3	73	1029.5	3	2	5	32	04	98	02	1	-
24	3.1	- 1.0	5.7	74	1033.8	2	1	5	13	02	97	01	1	-
25	0.0	- 5.9	3.9	64	1026.9	2	1	9	14	05	98	01	1	-
26	- 1.0	- 6.4	3.8	67	1021.3	0	0	9	13	05	97	02	0	-
27	- 1.4	- 7.0	3.6	66	1015.9	3	0	9	12	05	97	01	0	-
28	- 0.2	- 1.4	5.5	92	1015.5	8	8	3	12	02	96	10	7	0.0
29	1.6	1.1	6.6	96	1005.3	8	7	3	21	03	96	61	7	2.0
30	4.5	1.5	6.8	81	1022.1	8	8	4	26	04	97	03	2	-

Godz. 19

1	4.4	3.9	8.1	97	1008.2	7	1	5	14	01	96	10	2	-
2	7.4	6.3	9.5	93	1004.8	6	0	9	14	03	96	10	1	-
3	6.3	6.1	9.4	98	1007.2	7	7	9	11	01	96	10	2	-
4	7.2	6.8	9.9	97	1010.4	8	8	5	09	01	96	10	1	-
5	11.5	6.9	10.0	73	999.1	7	3	5	14	07	97	03	1	-
6	6.2	6.0	9.3	98	1007.9	8	7	2	27	02	96	61	6	3.3
7	4.2	3.7	8.0	97	1021.8	7	7	5	00	00	95	10	1	-
8	4.6	4.6	8.5	100	1025.7	8	8	3	00	00	95	51	4	0.0
9	6.6	6.4	9.6	98	1022.1	8	8	3	36	02	95	10	2	-
10	2.6	1.6	6.8	93	1014.4	8	7	3	21	02	96	61	6	5.7
11	2.8	1.8	6.9	93	1019.2	7	7	4	25	03	97	03	1	-
12	5.4	2.7	7.4	83	1009.9	6	6	5	25	04	97	01	1	-
13	5.0	2.0	7.1	81	1019.6	7	7	6	26	04	97	02	2	-
14	4.8	3.4	7.8	90	1014.7	7	7	9	13	02	96	10	1	-
15	8.3	7.2	10.2	93	1005.3	8	8	5	19	02	96	21	2	0.4
16	6.4	4.1	8.2	85	1015.4	7	4	5	24	04	97	01	2	-
17	2.4	0.5	6.3	87	1032.2	2	1	9	26	03	98	03	1	-
18	5.6	4.7	8.5	94	1014.4	8	8	3	28	07	96	50	2	0.0
19	2.6	2.1	7.1	96	1027.6	5	5	5	34	02	97	02	8	0.5
20	0.9	- 0.5	5.9	90	1032.5	6	6	6	25	02	97	02	2	-
21	- 0.4	- 1.3	5.6	94	1028.4	2	2	5	25	02	97	01	1	-
22	5.8	3.7	7.9	86	1031.2	8	8	5	27	05	97	03	2	-
23	4.4	1.3	6.7	80	1032.0	3	3	5	36	02	97	03	0	-
24	- 3.0	- 4.0	4.6	93	1033.5	0	0	9	12	01	96	10	0	-
25	- 2.4	- 6.0	3.9	76	1025.3	0	0	9	13	04	97	02	0	-
26	- 3.2	- 6.3	3.8	79	1020.7	0	0	9	11	04	97	02	0	-
27	- 4.2	- 7.6	3.4	77	1016.4	8	0	9	12	06	97	02	1	-
28	- 0.4	- 1.6	5.4	92	1013.6	5	0	9	13	02	96	10	2	-
29	3.9	3.4	7.8	97	1009.5	8	8	3	25	04	96	10	6	1.8
30	3.0	0.3	6.3	83	1028.1	8	8	3	26	01	97	02	2	-

Godz. 01

DNI	TEMPERATURA POWIETRZA T	TEMPERATURA PUNKTU ROSY T_d	PRĘŻNOŚĆ PARY WODNEJ e	WILGOTNOŚĆ WZGLĘDNA U	CIŚNIENIE ATMOSFERYCZNE P_o	ZACHMURZENIE N	N_h	h	WIATR dd	v	WIDZIALNOŚĆ V	POGODA ww	W	OPAD R
1	5.4	3.7	8.0	89	1004.5	6	0	9	13	04	96	10	1	-
2	3.6	1.8	7.0	88	1004.9	0	0	9	00	00	96	10	0	-
3	7.6	4.9	8.7	83	1000.7	8	8	5	13	02	96	10	2	-
4	7.6	5.1	8.8	84	1008.6	8	8	5	22	01	96	05	2	-
5	4.9	4.2	8.2	95	1003.6	2	2	5	11	04	96	10	0	-
6	8.4	5.5	9.0	82	1000.5	7	7	5	00	00	97	01	8	0.0
7	2.8	0.7	6.4	86	1010.9	0	0	9	00	00	96	10	0	-
8	-0.2	-0.5	5.9	98	1022.7	9	9	.	00	00	93	47	0	-
9	2.7	2.7	7.4	100	1024.4	8	8	3	12	02	95	51	4	0.4
10	5.6	4.9	8.7	95	1019.4	9	9	.	00	00	92	45	4	-
11	5.0	4.1	8.2	94	1018.1	8	8	3	30	05	96	61	6	5.0
12	4.5	4.0	8.1	97	1010.4	8	8	3	21	04	96	61	2	0.5
13	4.3	0.7	6.4	77	1018.7	1	1	5	26	06	97	01	8	0.0
14	4.0	2.3	7.2	88	1022.3	7	4	5	00	00	96	10	2	-
15	6.2	3.4	7.8	82	1010.7	6	6	9	00	00	96	10	2	-
16	7.8	7.4	10.3	97	1009.1	8	8	4	27	02	96	10	6	1.9
17	4.6	2.9	7.5	89	1018.3	3	3	6	27	05	96	10	1	-
18	3.0	1.2	6.7	88	1033.7	8	8	9	21	01	97	02	1	-
19	7.2	5.6	9.1	90	1022.0	4	4	9	27	03	96	10	5	0.0
20	-0.3	-1.5	5.5	92	1031.1	3	3	9	36	02	97	03	1	-
21	-2.9	-3.5	4.7	95	1032.8	0	0	9	00	00	97	02	0	-
22	0.4	-0.4	5.9	94	1032.0	8	8	4	00	00	96	10	1	-
23	6.5	4.2	8.2	85	1033.5	8	8	4	33	04	96	10	5	0.0
24	2.4	2.1	7.1	98	1034.3	8	8	4	00	00	95	10	1	-
25	-0.8	-2.4	5.1	89	1028.5	4	4	5	10	02	96	10	1	-
26	-2.4	-4.3	4.4	87	1018.9	0	0	9	12	02	96	10	0	-
27	-2.2	-4.4	4.4	85	1014.5	8	8	5	12	03	96	10	2	-
28	-0.4	-0.4	5.9	100	1011.3	8	8	4	14	01	95	71	7	4.0
29	0.2	-0.7	5.8	94	1004.7	8	8	5	16	01	96	10	7	4.0
30	5.5	2.6	7.3	81	1012.0	8	8	5	23	04	96	10	2	-

Godz. 13

1	8.8	3.2	7.7	68	1004.2	4	3	9	13	02	96	05	1	-
2	10.2	3.9	8.1	65	1000.9	7	7	9	15	03	97	02	1	-
3	11.0	5.9	9.3	71	1001.9	7	7	8	18	01	96	05	2	-
4	10.6	3.6	7.9	62	1009.7	0	0	9	16	02	96	05	0	-
5	10.4	5.9	9.3	74	994.5	8	8	9	16	04	96	05	1	-
6	7.6	4.7	8.5	82	1004.3	8	8	8	00	00	96	05	2	-
7	7.7	3.5	7.9	75	1017.1	7	3	9	17	01	96	05	1	-
8	1.2	0.9	6.5	98	1024.2	9	9	.	00	00	92	45	4	-
9	4.2	3.2	7.7	93	1022.1	8	8	3	08	01	95	10	2	-
10	0.6	-0.2	6.0	94	1015.4	8	6	3	24	01	95	68	6	2.9
11	3.9	3.2	7.7	95	1021.3	8	8	4	27	04	96	10	2	-
12	8.8	3.5	7.8	69	1010.5	4	4	5	27	05	96	05	8	0.5
13	5.4	1.9	7.0	78	1021.5	7	5	6	24	03	96	10	1	-
14	9.0	3.2	7.7	67	1015.5	4	0	9	14	03	96	05	0	-
15	8.4	6.4	9.6	87	1005.2	8	3	6	00	00	96	10	2	-
16	7.2	3.7	8.0	78	1014.4	7	3	5	27	02	96	10	2	-
17	7.6	2.0	7.1	68	1030.6	2	2	6	27	07	98	02	8	0.0
18	5.6	0.8	6.4	71	1023.4	8	0	9	24	03	96	10	1	-
19	6.2	0.0	6.1	64	1027.9	2	2	5	35	02	97	02	1	-
20	5.1	-0.5	5.9	67	1031.8	3	3	6	00	00	97	03	1	-
21	-0.4	-2.2	5.2	88	1031.5	7	4	7	00	00	96	10	1	-
22	5.4	4.2	8.3	92	1036.2	8	8	3	28	01	95	10	2	-
23	6.4	2.8	7.5	78	1033.0	8	8	5	33	02	96	10	2	-
24	3.0	2.2	7.2	95	1032.9	7	7	4	15	01	97	05	1	-
25	0.4	-2.9	4.9	78	1021.7	1	0	9	12	04	96	05	0	-
26	0.4	-3.1	4.9	77	1017.3	2	0	9	12	02	96	05	1	-
27	-0.8	-4.3	4.4	77	1010.3	8	8	5	12	03	96	05	2	-
28	2.7	-0.9	5.7	77	1012.4	3	2	5	21	03	96	10	1	-
29	5.6	4.4	8.4	92	1003.4	8	8	4	18	02	96	10	6	2.0
30	4.7	1.1	6.6	78	1025.4	6	5	5	27	03	97	03	8	0.1

Godz. 07

DNI	TEMPERATURA POWIETRZA T	TEMPERATURA PUNKTU ROSY T_d	PRĘŻNOŚĆ PARY WODNEJ e	WILGOTNOŚĆ WZGLĘDNA U	CIŚNIENIE ATMOSFERYCZNE P_o	ZACHMURZENIE N	N_h	h	WIATR dd	v	WIDZIALNOŚĆ V	POGODA ww	W	OPAD R
1	3.8	3.1	7.6	95	1004.2	8	8	4	12	04	95	10	2	-
2	2.0	1.2	6.7	94	1003.5	4	4	6	13	02	96	10	0	-
3	5.6	4.4	8.4	92	1000.2	8	8	5	14	02	96	10	2	-
4	3.0	2.7	7.4	98	1011.1	4	0	9	00	00	95	10	1	-
5	7.6	6.7	9.8	94	998.4	8	8	4	13	05	96	10	1	-
6	6.6	3.5	7.9	81	1002.3	6	6	5	00	00	96	10	1	-
7	1.0	-0.4	5.9	90	1014.6	1	0	9	00	00	96	10	0	-
8	-1.5	-1.7	5.4	99	1024.0	9	9	.	00	00	92	47	4	-
9	3.2	3.0	7.5	98	1023.4	8	8	3	08	01	95	10	5	0.0
10	6.4	6.2	9.5	98	1015.5	9	9	.	16	01	93	43	5	0.0
11	4.4	3.4	7.8	93	1021.3	8	8	4	29	04	96	10	6	1.6
12	8.0	7.1	10.1	94	1008.2	8	8	4	24	03	96	10	6	3.2
13	2.0	0.7	6.4	91	1021.0	1	1	9	28	03	97	03	0	-
14	1.0	0.7	6.4	98	1019.6	2	0	9	13	01	95	10	1	-
15	4.8	3.8	8.0	94	1008.3	7	7	5	00	00	96	10	1	-
16	6.6	5.5	9.0	93	1012.6	8	8	4	27	02	96	10	2	-
17	4.6	1.8	7.0	82	1022.7	8	8	5	28	08	97	02	1	-
18	0.4	-0.4	5.9	94	1029.8	7	7	5	27	02	93	42	4	-
19	1.2	-0.8	5.8	87	1025.6	1	0	9	32	01	97	03	0	-
20	-1.2	-2.1	5.2	94	1031.7	6	6	5	00	00	96	10	1	-
21	-4.5	-5.1	4.2	96	1031.5	3	2	9	11	01	96	10	0	-
22	3.0	2.2	7.2	95	1034.4	8	8	4	00	00	95	10	2	-
23	6.1	3.2	7.7	82	1033.3	8	8	4	32	03	96	10	2	-
24	1.0	0.5	6.3	96	1033.9	9	9	.	00	00	93	47	2	-
25	-3.4	-4.8	4.3	90	1024.8	0	0	9	10	03	96	10	0	-
26	-4.1	-4.9	4.2	94	1018.2	2	1	9	11	01	95	10	0	-
27	-4.0	-6.2	3.8	84	1012.0	6	6	5	12	04	96	10	1	-
28	0.7	0.2	6.2	96	1011.9	8	8	3	24	03	96	10	7	0.3
29	1.4	0.6	6.4	94	1001.8	8	8	6	18	01	96	61	2	1.0
30	4.7	2.2	7.2	84	1018.3	8	8	4	30	04	97	02	8	0.2

Godz. 19

1	5.4	1.9	7.0	78	1005.2	3	3	6	12	01	97	03	1	-
2	9.0	6.0	9.3	81	1001.1	8	8	5	12	01	96	10	2	-
3	9.6	6.6	9.8	82	1005.1	7	2	5	20	01	96	05	2	-
4	6.7	4.4	8.4	85	1007.5	0	0	9	12	03	96	10	0	-
5	10.0	5.7	9.1	74	994.7	8	3	6	17	02	96	05	2	-
6	6.2	3.4	7.8	82	1007.0	0	0	9	00	00	96	10	1	-
7	5.6	4.2	8.2	91	1019.7	0	0	9	10	01	96	10	1	-
8	3.2	3.0	7.5	98	1024.8	9	9	.	00	00	92	45	4	-
9	4.8	3.8	8.0	94	1022.1	8	8	3	00	00	95	10	5	0.0
10	3.1	2.1	7.1	93	1016.6	8	8	2	30	04	96	61	7	6.4
11	4.8	2.3	7.2	84	1017.4	7	7	5	20	01	96	10	2	-
12	6.0	1.8	7.0	74	1013.5	8	8	5	27	05	97	03	8	1.1
13	5.6	1.6	6.9	75	1021.5	7	4	6	26	01	97	02	2	-
14	5.8	3.4	7.8	85	1011.3	6	6	9	13	01	96	05	0	-
15	7.9	6.8	9.9	93	1004.4	8	2	4	18	03	95	61	2	0.2
16	5.0	2.8	7.5	86	1015.9	7	2	6	24	02	96	10	2	-
17	3.6	1.0	6.6	83	1035.2	0	0	9	27	01	97	01	0	-
18	5.0	3.6	7.9	90	1020.5	8	8	5	27	04	96	05	2	-
19	3.6	-0.1	6.0	76	1029.5	7	7	5	31	01	97	02	1	-
20	0.4	-2.9	4.9	78	1032.7	0	0	9	00	00	97	02	1	-
21	0.9	-1.4	5.5	85	1030.8	2	0	9	00	00	96	10	1	-
22	6.1	4.0	8.1	86	1035.3	8	8	4	27	03	96	10	2	-
23	5.6	3.5	7.8	86	1033.7	8	8	5	30	01	96	10	2	-
24	2.8	2.0	7.1	95	1030.7	7	7	5	10	02	96	10	1	-
25	-1.2	-2.8	5.0	89	1020.0	0	0	9	12	04	96	10	0	-
26	-1.6	-4.0	4.5	84	1016.4	8	8	5	09	03	96	05	1	-
27	-1.2	-2.8	5.0	89	1011.8	8	8	4	12	03	96	71	2	0.0
28	1.2	-1.4	5.5	83	1008.9	8	8	3	21	04	95	71	1	0.2
29	5.7	3.8	8.0	88	1008.2	7	7	4	26	02	96	10	2	-
30	3.1	0.2	6.2	81	1030.5	8	8	3	00	00	96	10	1	-

Godz. 01

DNI	TEMPERATURA POWIETRZA T	TEMPERATURA PUNKTU ROSY T_d	PRĘŻNOŚĆ PARY WODNEJ e	WILGOTNOŚĆ WZGLĘDNA U	CIŚNIENIE ATMOSFERYCZNE P_o	ZACHMURZENIE N	N_h	h	WIATR dd	v	WIDZIALNOŚĆ V	POGODA ww	W	OPAD R
1	5.0	3.6	7.9	90	1006.0	0	0	9	10	07	96	10	0	-
2	3.8	2.6	7.3	92	1007.0	0	0	9	16	02	95	10	0	-
3	6.7	5.3	8.9	91	1002.1	4	0	9	14	02	96	10	0	-
4	7.5	6.8	9.9	96	1009.3	8	4	6	20	03	96	21	6	0.2
5	7.9	7.2	10.2	96	1004.6	8	8	2	11	06	96	10	1	-
6	10.1	8.5	11.1	90	1001.9	8	5	5	18	01	96	61	2	0.2
7	3.4	2.7	7.4	95	1012.3	0	0	9	18	02	96	10	1	-
8	4.9	4.9	8.7	100	1022.6	9	9	.	18	02	91	45	4	-
9	5.0	4.3	8.3	95	1023.8	8	8	2	07	03	95	10	2	-
10	6.7	6.3	9.5	97	1019.8	8	8	3	14	02	96	10	5	0.2
11	5.3	4.8	8.6	97	1016.1	8	8	2	32	08	96	61	7	6.2
12	4.8	3.1	7.6	89	1012.4	8	8	4	20	08	96	50	2	0.0
13	4.5	1.2	6.6	79	1017.9	1	1	5	27	10	97	02	8	0.6
14	3.5	2.0	7.0	90	1022.6	4	4	9	25	04	97	01	1	-
15	3.9	2.7	7.4	92	1011.1	7	7	9	22	03	96	10	2	-
16	9.3	7.4	10.3	88	1008.7	8	8	4	27	07	96	10	2	-
17	5.9	3.5	7.9	85	1018.1	6	4	9	27	08	96	10	2	-
18	2.1	0.5	6.3	89	1033.7	7	7	7	25	05	97	03	1	-
19	6.6	6.4	9.6	98	1019.8	4	1	4	32	08	96	10	6	0.6
20	-1.5	-1.7	5.4	99	1030.0	0	0	9	36	01	96	10	0	-
21	-3.2	-3.6	4.7	97	1033.4	0	0	9	00	00	92	44	4	-
22	1.4	0.6	6.4	94	1031.0	8	8	2	27	04	94	10	1	-
23	6.6	5.2	8.9	91	1031.5	8	8	4	30	10	96	20	2	0.1
24	3.7	3.2	7.7	97	1033.6	8	8	2	00	00	95	10	1	-
25	-1.8	-3.3	4.8	90	1029.2	0	0	9	14	02	96	10	0	-
26	-2.3	-4.5	4.4	85	1020.4	0	0	9	14	05	96	10	0	-
27	-2.9	-4.9	4.2	86	1015.7	0	0	9	11	06	96	10	0	-
28	-1.5	-2.0	5.3	96	1013.0	8	8	5	14	03	95	71	2	0.3
29	0.1	-0.4	5.9	96	1006.4	8	7	2	18	05	94	71	7	2.5
30	4.5	2.0	7.1	84	1013.9	7	7	6	22	08	96	10	2	-

Godz. 07

DNI	TEMPERATURA POWIETRZA T	TEMPERATURA PUNKTU ROSY T_d	PRĘŻNOŚĆ PARY WODNEJ e	WILGOTNOŚĆ WZGLĘDNA U	CIŚNIENIE ATMOSFERYCZNE P_o	ZACHMURZENIE N	N_h	h	WIATR dd	v	WIDZIALNOŚĆ V	POGODA ww	W	OPAD R
1	4.2	4.0	8.1	98	1005.5	8	8	2	14	05	94	10	1	-
2	3.1	2.1	7.1	93	1005.3	3	0	9	15	03	95	10	0	-
3	6.5	5.8	9.2	96	1002.4	7	4	6	16	01	95	10	1	-
4	3.5	3.5	7.8	100	1011.7	2	2	9	22	02	93	46	1	-
5	8.6	7.6	10.4	93	999.9	8	6	4	11	06	96	10	2	-
6	8.6	8.0	10.7	96	1004.1	8	8	7	22	01	95	10	6	0.5
7	1.4	0.9	6.5	96	1016.0	5	0	9	18	02	94	10	1	-
8	4.1	4.1	8.2	100	1023.9	9	9	.	09	01	93	43	4	-
9	5.5	5.0	8.7	97	1022.5	8	8	2	05	02	94	10	2	-
10	6.6	5.9	9.3	96	1017.1	8	8	2	14	03	94	51	2	0.0
11	5.9	5.2	8.8	95	1019.6	8	5	3	29	09	96	60	6	2.0
12	7.0	6.6	9.7	97	1008.3	8	8	2	27	10	96	51	6	3.6
13	2.9	1.3	6.7	89	1020.3	0	0	9	27	08	97	02	0	-
14	0.3	0.0	6.1	98	1021.3	3	0	9	20	02	94	10	1	-
15	3.2	2.4	7.3	95	1009.4	3	3	9	22	03	94	10	1	-
16	8.0	6.7	9.8	92	1012.5	8	5	6	25	04	96	10	2	-
17	5.2	1.1	6.6	75	1021.1	7	7	5	27	12	97	03	1	-
18	1.2	0.4	6.3	94	1029.6	6	3	6	27	05	96	10	2	-
19	0.9	-0.8	5.8	88	1024.3	1	1	5	32	06	97	01	1	-
20	-4.2	-4.7	4.3	96	1031.2	1	0	9	00	00	94	11	4	-
21	-4.7	-5.3	4.1	96	1032.1	0	0	9	22	01	94	10	4	-
22	2.8	2.5	7.3	98	1033.4	8	8	1	27	06	93	44	4	-
23	6.3	3.7	8.0	84	1031.5	8	8	4	32	10	96	10	2	-
24	2.7	2.4	7.3	98	1033.6	8	8	1	02	02	93	46	2	-
25	-3.6	-5.0	4.2	90	1026.0	3	1	9	12	08	96	10	0	-
26	-3.5	-5.3	4.1	88	1019.6	1	0	9	14	05	95	10	0	-
27	-4.2	-5.8	4.0	89	1013.4	3	0	9	12	04	96	10	0	-
28	1.7	0.4	6.3	90	1013.2	8	8	5	18	05	96	10	7	0.9
29	0.8	0.5	6.3	98	1004.2	8	7	2	18	06	94	71	7	1.7
30	4.0	2.5	7.3	90	1018.3	8	8	4	22	05	96	60	2	0.0

Godz. 13

DNI	TEMPERATURA POWIETRZA T	TEMPERATURA PUNKTU ROSY T_d	PRĘŻNOŚĆ PARY WODNEJ e	WILGOTNOŚĆ WZGLĘDNA U	CIŚNIENIE ATMOSFERYCZNE P_o	ZACHMURZENIE N	N_h	h	WIATR dd	v	WIDZIALNOŚĆ V	POGODA ww	W	OPAD R
1	7.4	4.9	8.7	84	1006.4	5	0	9	16	02	95	10	2	-
2	11.8	4.3	8.3	60	1002.7	6	1	9	16	05	96	05	1	-
3	11.9	7.2	10.1	73	1003.6	7	7	9	20	05	96	05	2	-
4	10.8	6.3	9.6	74	1011.1	0	0	9	14	02	96	10	4	-
5	12.5	6.5	9.6	67	996.7	7	0	9	16	06	96	05	1	-
6	7.8	6.5	9.7	91	1004.7	8	5	6	32	04	96	61	6	4.7
7	9.1	4.4	8.4	72	1018.4	7	7	9	00	00	96	05	1	-
8	4.3	3.8	8.0	97	1024.2	8	8	2	14	02	95	10	4	-
9	7.1	6.9	9.9	99	1021.6	8	8	2	04	03	93	42	4	-
10	4.5	3.0	7.6	90	1014.9	8	4	3	25	07	96	68	5	0.5
11	5.0	3.3	7.7	89	1021.3	7	7	4	27	07	96	10	6	0.1
12	9.5	4.3	8.3	70	1010.6	5	5	5	27	10	97	01	5	0.0
13	6.8	1.3	6.7	68	1021.5	7	5	6	27	09	97	03	1	-
14	8.9	2.5	7.3	64	1017.1	1	0	9	16	04	96	05	4	-
15	8.5	6.5	9.7	88	1007.0	7	3	6	18	03	95	21	1	0.1
16	8.2	5.1	8.8	81	1014.3	8	3	4	27	06	96	10	6	0.0
17	7.5	1.9	7.0	68	1029.5	4	4	5	29	10	98	01	8	0.0
18	5.5	0.6	6.4	71	1022.8	7	0	9	27	10	96	10	2	-
19	6.5	1.3	6.7	69	1026.3	4	4	5	34	06	98	03	0	-
20	2.0	0.9	6.5	93	1032.3	7	7	5	22	01	96	10	4	-
21	0.6	-0.2	6.0	94	1030.8	7	6	9	22	02	95	10	1	-
22	6.1	4.2	8.3	88	1034.7	7	7	5	27	05	96	10	4	-
23	6.7	4.6	8.5	87	1031.9	8	8	4	32	08	96	10	2	-
24	4.1	2.6	7.4	90	1033.0	8	8	3	14	01	95	10	4	-
25	-0.1	-3.1	4.9	80	1023.4	2	1	9	14	05	96	10	1	-
26	0.3	-4.2	4.5	72	1018.1	3	0	9	12	05	96	05	0	-
27	-0.6	-5.1	4.2	72	1012.0	7	1	9	12	06	96	05	1	-
28	2.7	1.1	6.6	89	1014.2	7	7	4	18	05	96	10	2	-
29	3.1	1.8	7.0	91	1005.4	8	8	4	20	06	96	10	7	4.7
30	5.3	2.1	7.1	80	1024.1	7	7	4	27	08	96	10	6	0.2

Godz. 19

DNI	TEMPERATURA POWIETRZA T	TEMPERATURA PUNKTU ROSY T_d	PRĘŻNOŚĆ PARY WODNEJ e	WILGOTNOŚĆ WZGLĘDNA U	CIŚNIENIE ATMOSFERYCZNE P_o	ZACHMURZENIE N	N_h	h	WIATR dd	v	WIDZIALNOŚĆ V	POGODA ww	W	OPAD R
1	7.0	5.4	9.0	90	1007.0	4	0	9	18	02	95	10	1	-
2	8.2	5.6	9.1	83	1002.6	3	0	9	14	02	96	10	1	-
3	10.3	7.2	10.1	81	1006.4	8	4	6	22	05	96	60	2	0.0
4	7.3	6.0	9.3	91	1008.6	0	0	9	09	02	95	10	0	-
5	12.5	7.8	10.6	73	997.3	7	1	5	16	05	97	03	2	-
6	6.0	5.3	8.9	95	1008.0	5	5	9	20	02	96	10	6	0.4
7	5.5	5.5	9.0	100	1020.8	9	9	.	14	02	92	47	1	-
8	3.7	3.5	7.8	98	1025.0	8	8	1	08	02	94	10	2	-
9	6.9	6.5	9.6	97	1021.6	8	8	2	09	03	95	10	4	-
10	1.7	1.2	6.6	96	1015.0	8	6	2	27	07	96	61	7	3.4
11	4.0	2.8	7.5	92	1019.0	8	8	9	22	05	96	10	1	-
12	6.3	2.9	7.5	79	1013.1	7	7	6	27	10	97	02	8	1.1
13	5.1	1.6	6.8	78	1021.3	3	3	9	27	05	97	01	1	-
14	6.9	3.4	7.7	78	1013.1	7	7	9	18	03	95	10	1	-
15	8.5	7.0	10.0	90	1005.0	8	5	6	18	03	95	10	6	0.5
16	6.7	4.4	8.4	85	1016.4	8	8	9	22	03	96	10	2	-
17	3.3	2.0	7.1	91	1034.2	1	0	9	27	05	97	02	0	-
18	5.4	2.5	7.3	81	1019.2	8	8	4	27	12	96	10	2	-
19	2.6	0.8	6.4	88	1028.2	2	2	6	36	05	97	01	1	-
20	-1.8	-2.0	5.3	98	1033.3	1	1	6	00	00	92	46	1	-
21	1.7	-0.5	5.9	85	1029.9	3	3	9	27	03	95	10	1	-
22	5.6	4.0	8.1	89	1034.5	8	8	4	27	08	96	10	2	-
23	5.6	4.7	8.5	94	1032.7	8	8	4	32	07	96	10	2	-
24	0.7	-0.1	6.0	94	1031.6	1	0	9	14	02	96	10	1	-
25	-0.7	-3.2	4.8	83	1021.3	0	0	9	14	03	96	10	0	-
26	-1.4	-4.4	4.4	80	1017.4	0	0	9	12	05	95	10	0	-
27	-0.8	-4.0	4.6	79	1012.7	8	8	6	11	07	96	10	2	-
28	0.6	-0.8	5.8	90	1011.5	0	0	9	16	06	95	10	1	-
29	3.9	3.4	7.8	97	1009.9	8	8	5	22	06	96	10	6	0.0
30	2.7	1.4	6.8	91	1029.4	7	7	6	27	05	96	10	1	-

Godz. 01

DNI	TEMPERATURA POWIETRZA T	TEMPERATURA PUNKTU ROSY T_d	PRĘŻNOŚĆ PARY WODNEJ e	WILGOTNOŚĆ WZGLĘDNA U	CIŚNIENIE ATMOSFERYCZNE P_o	ZACHMURZENIE N	N_h	h	WIATR dd	v	WIDZIALNOŚĆ V	POGODA ww	W	OPAD R
1	5.9	5.5	9.0	97	1009.4	8	8	2	08	03	96	10	1	-
2	1.3	1.3	6.7	100	1009.7	0	0	9	10	01	91	44	4	-
3	5.8	5.3	8.9	97	1006.5	0	0	9	13	03	96	10	1	-
4	7.6	7.2	10.1	97	1009.8	8	8	7	00	00	95	10	1	-
5	8.5	7.7	10.5	94	1008.2	8	7	2	10	03	95	10	5	0.0
6	11.5	6.5	9.6	71	1005.0	8	8	7	16	06	97	02	2	-
7	5.3	4.4	8.3	94	1013.5	3	3	3	28	04	97	01	6	0.0
8	1.5	1.5	6.8	100	1023.2	0	0	9	00	00	93	46	1	-
9	5.7	5.5	9.0	98	1024.1	6	4	2	14	02	95	10	1	-
10	7.3	7.1	10.1	99	1018.6	8	7	1	31	02	93	61	4	1.0
11	5.4	3.7	8.0	89	1014.0	8	8	3	23	04	97	02	2	-
12	1.1	0.3	6.2	94	1017.3	6	6	9	21	04	96	10	1	-
13	4.7	0.0	6.1	71	1013.2	6	6	5	27	12	98	02	1	-
14	2.8	1.2	6.7	89	1020.5	1	1	6	27	07	97	01	1	-
15	2.8	1.5	6.8	91	1013.3	7	7	9	17	02	96	10	1	-
16	6.4	4.6	8.5	88	1007.4	0	0	9	25	05	96	10	6	0.0
17	5.9	4.5	8.4	91	1017.6	8	7	3	25	05	97	03	6	0.1
18	2.2	1.2	6.6	93	1031.2	6	5	9	27	08	97	03	1	-
19	4.2	1.7	6.9	84	1013.9	4	4	7	32	08	97	01	6	0.9
20	-2.7	-4.0	4.5	91	1027.6	0	0	9	36	03	98	02	1	-
21	-0.5	-1.1	5.6	96	1031.9	4	4	7	27	03	97	01	1	-
22	0.9	-0.5	5.9	90	1026.6	8	7	4	28	05	96	10	2	-
23	4.7	4.5	8.4	98	1025.7	8	8	2	27	09	95	55	2	0.1
24	0.0	-3.1	4.8	78	1032.0	1	1	7	05	02	98	01	1	-
25	-5.5	-6.2	3.8	95	1032.6	0	0	9	10	01	97	02	0	-
26	-6.3	-8.2	3.3	86	1025.7	0	0	9	12	04	97	02	0	-
27	-6.7	-7.9	3.4	91	1021.1	0	0	9	12	04	97	02	0	-
28	-5.9	-7.0	3.6	92	1018.0	6	0	9	11	05	96	10	1	-
29	-3.3	-4.0	4.5	95	1012.2	8	7	2	14	02	95	22	7	2.2
30	2.8	1.2	6.7	89	1016.2	7	2	5	22	05	96	10	2	-

Godz. 07

DNI	TEMPERATURA POWIETRZA T	TEMPERATURA PUNKTU ROSY T_d	PRĘŻNOŚĆ PARY WODNEJ e	WILGOTNOŚĆ WZGLĘDNA U	CIŚNIENIE ATMOSFERYCZNE P_o	ZACHMURZENIE N	N_h	h	WIATR dd	v	WIDZIALNOŚĆ V	POGODA ww	W	OPAD R
1	6.0	5.8	9.2	98	1008.3	8	8	1	14	02	93	50	4	0.0
2	-0.6	-0.6	5.8	100	1009.7	9	9	.	13	02	91	45	4	-
3	5.3	4.6	8.5	95	1006.1	6	0	9	14	03	96	10	1	-
4	7.6	7.0	10.0	96	1011.2	8	7	7	00	00	95	10	6	0.4
5	9.6	8.4	11.0	92	1005.8	8	8	3	14	03	95	10	2	-
6	10.3	6.2	9.5	76	1005.8	7	6	7	14	03	97	02	6	0.0
7	2.5	2.2	7.2	98	1017.9	5	2	9	19	02	95	10	1	-
8	5.5	5.5	9.0	100	1024.8	7	7	0	08	01	93	42	4	-
9	4.6	4.4	8.3	98	1023.4	8	8	1	10	02	94	60	5	0.3
10	7.1	7.1	10.1	100	1016.9	8	8	0	25	03	92	51	6	0.3
11	2.7	2.2	7.2	96	1015.6	8	8	2	27	04	96	10	5	0.0
12	3.9	1.1	6.6	82	1010.7	8	6	5	20	06	96	61	2	0.9
13	2.6	-0.1	6.1	82	1016.8	3	3	5	28	09	98	01	1	-
14	0.7	0.2	6.2	96	1022.1	0	0	9	26	04	95	10	0	-
15	2.5	1.5	6.8	93	1011.4	3	1	9	18	02	95	10	1	-
16	9.2	6.4	9.6	83	1012.0	8	8	4	26	06	96	10	1	-
17	5.1	2.1	7.1	81	1018.7	8	8	4	26	08	96	10	1	-
18	2.7	0.0	6.1	82	1026.5	7	2	9	26	08	97	01	2	-
19	2.6	0.5	6.3	86	1016.6	7	7	4	31	08	98	03	1	-
20	-1.7	-2.5	5.1	94	1029.0	7	7	5	30	02	97	02	1	-
21	-2.4	-2.7	5.0	98	1032.5	8	8	0	26	04	92	46	1	-
22	2.6	2.6	7.4	100	1028.8	8	8	0	30	07	92	46	2	-
23	6.7	5.1	8.8	90	1024.6	7	7	4	31	08	96	10	5	0.2
24	-3.0	-4.7	4.3	88	1033.9	1	1	9	07	03	98	02	0	-
25	-5.1	-6.8	3.7	88	1031.0	7	0	9	11	02	97	02	1	-
26	-6.6	-8.6	3.2	86	1025.1	0	0	9	12	04	97	02	0	-
27	-7.5	-9.2	3.0	87	1019.3	1	0	9	12	05	97	03	0	-
28	-3.7	-6.2	3.8	83	1018.3	8	5	6	14	04	96	10	2	-
29	-3.0	-3.4	4.8	97	1010.0	8	8	2	17	03	95	10	2	-
30	0.1	-1.1	5.7	92	1020.2	2	1	9	21	01	96	10	1	-

Godz. 13

1	9.3	5.6	9.1	78	1008.7	5	5	4	21	03	97	01	5	0.0
2	9.3	6.3	9.5	81	1008.0	1	0	9	12	04	96	10	4	-
3	12.8	6.6	9.7	66	1006.2	6	0	9	17	03	98	02	2	-
4	8.5	7.7	10.5	94	1011.8	8	7	1	34	02	94	10	6	1.4
5	12.7	6.7	9.8	67	1003.9	3	0	9	16	06	97	01	1	-
6	13.5	6.5	9.7	62	1005.1	7	4	7	16	05	98	03	2	-
7	10.4	2.2	7.2	57	1019.8	2	1	9	11	02	97	02	1	-
8	11.3	7.2	10.1	76	1024.3	2	2	4	18	02	96	10	4	-
9	7.2	6.8	9.9	97	1021.0	8	7	1	00	00	94	61	4	5.5
10	7.4	6.1	9.4	91	1015.3	8	7	4	22	04	96	10	5	0.0
11	6.7	5.1	8.8	90	1017.0	8	5	3	28	08	96	21	6	3.0
12	7.9	6.2	9.4	89	1009.2	7	7	4	25	08	96	25	6	2.2
13	6.4	0.6	6.4	66	1018.1	5	5	5	28	10	98	02	2	-
14	7.1	3.6	7.9	78	1020.6	7	7	6	24	02	96	10	1	-
15	11.0	5.1	8.8	67	1008.4	5	1	9	20	03	96	05	1	-
16	8.6	7.8	10.6	94	1013.9	8	8	2	28	05	95	51	6	0.0
17	6.0	2.6	7.4	79	1023.5	7	7	4	31	08	97	02	6	0.0
18	5.0	0.3	6.3	72	1017.4	7	1	5	27	14	98	01	2	-
19	5.3	-1.2	5.6	63	1020.5	6	6	5	36	08	98	02	8	0.0
20	3.0	0.1	6.1	81	1030.2	7	7	5	29	03	97	03	1	-
21	2.6	-1.6	5.4	74	1031.2	7	7	9	26	04	96	10	4	-
22	6.2	3.1	7.6	80	1030.8	2	1	4	30	07	97	01	5	0.0
23	8.4	2.5	7.3	66	1025.6	6	6	5	34	10	98	03	2	-
24	0.9	-4.4	4.4	68	1034.1	4	3	5	11	02	98	02	0	-
25	-0.5	-6.0	3.9	66	1029.0	2	1	5	14	04	98	03	1	-
26	-1.0	-6.4	3.8	67	1023.2	0	0	9	13	06	98	02	0	-
27	-1.9	-6.5	3.8	71	1017.5	1	0	9	12	08	97	02	1	-
28	-2.8	-3.5	4.7	95	1018.1	8	6	4	14	04	94	71	7	0.3
29	1.3	0.2	6.2	92	1009.1	8	8	4	20	02	96	23	7	0.6
30	4.5	1.5	6.8	81	1022.9	7	7	5	25	05	96	10	1	-

Godz. 19

1	5.0	4.8	8.6	98	1009.3	2	2	3	15	02	96	10	1	-
2	8.2	7.4	10.3	94	1007.5	6	6	2	15	05	95	10	1	-
3	7.7	6.6	9.8	93	1007.6	3	0	9	10	02	97	01	1	-
4	8.5	8.1	10.8	97	1010.3	8	8	2	00	00	94	10	4	-
5	10.3	5.5	9.0	72	1003.9	6	0	9	15	06	97	02	1	-
6	11.9	9.1	11.6	83	1006.5	8	4	7	14	05	97	60	6	0.2
7	6.7	4.6	8.5	87	1021.6	7	7	6	00	00	97	02	1	-
8	6.9	5.8	9.2	92	1025.2	2	0	9	16	02	96	10	1	-
9	7.0	6.8	9.9	98	1020.2	8	8	1	30	02	93	51	4	0.1
10	4.1	2.6	7.4	90	1015.6	8	7	4	26	08	96	21	2	2.7
11	4.7	2.2	7.2	84	1019.6	6	4	5	28	08	97	01	6	0.0
12	6.7	2.1	7.1	72	1010.5	7	7	4	27	08	98	25	1	0.6
13	5.3	1.3	6.7	75	1019.1	8	8	5	28	09	98	03	2	-
14	2.3	1.5	6.8	95	1017.6	2	0	9	13	02	96	10	1	-
15	6.1	4.2	8.3	88	1007.5	7	0	9	20	01	96	10	1	-
16	6.0	4.9	8.6	92	1016.5	8	5	5	27	04	96	61	5	0.9
17	3.5	2.0	7.0	90	1031.0	0	0	9	28	05	97	01	8	0.4
18	4.1	2.1	7.1	87	1012.5	8	7	5	27	12	96	61	2	0.8
19	3.4	-1.6	5.4	70	1024.2	7	7	5	35	05	98	02	2	-
20	1.3	0.5	6.3	94	1031.3	7	7	6	28	03	96	10	2	-
21	1.3	-1.6	5.4	81	1027.4	6	6	9	26	05	96	10	1	-
22	4.1	2.9	7.5	92	1031.0	8	8	3	28	06	96	10	1	-
23	2.2	1.4	6.8	95	1028.6	0	0	9	31	04	98	01	8	0.2
24	-3.1	-5.1	4.2	86	1033.8	0	0	9	00	00	97	02	1	-
25	-4.4	-6.7	3.7	84	1027.2	0	0	9	12	03	97	02	0	-
26	-4.7	-7.1	3.6	83	1022.6	0	0	9	12	04	97	02	0	-
27	-5.0	-7.4	3.5	83	1018.1	0	0	9	10	06	97	02	0	-
28	-2.2	-2.8	5.0	96	1016.2	8	6	2	13	03	94	71	7	2.9
29	2.4	1.3	6.7	91	1012.0	8	7	5	21	04	96	10	6	0.2
30	2.6	1.0	6.6	89	1024.1	7	7	4	27	08	96	10	1	-

Godz. 01

DNI	TEMPERATURA POWIETRZA T	TEMPERATURA PUNKTU ROSY T_d	PRĘŻNOŚĆ PARY WODNEJ e	WILGOTNOŚĆ WZGLĘDNA U	CIŚNIENIE ATMOSFERYCZNE P_o	ZACHMURZENIE N	N_h	h	WIATR dd	v	WIDZIALNOŚĆ V	POGODA ww	W	OPAD R
1	7.8	7.2	10.1	96	1009.7	8	8	3	00	00	95	51	6	0.6
2	5.8	5.6	9.1	98	1010.3	8	8	4	00	00	95	10	1	-
3	8.8	8.6	11.2	99	1010.1	8	8	3	14	04	93	44	1	-
4	7.5	7.1	10.1	97	1011.5	0	0	9	00	00	94	10	0	-
5	6.2	5.5	9.0	95	1010.8	0	0	9	14	01	95	10	1	-
6	8.4	7.8	10.6	96	1009.8	0	0	9	18	03	96	10	0	-
7	10.1	9.3	11.7	95	1011.8	8	8	9	16	02	96	60	6	0.1
8	8.4	7.3	10.3	93	1024.3	8	8	4	00	00	96	10	2	-
9	5.3	5.1	8.8	98	1027.1	8	8	3	14	01	92	44	4	-
10	10.0	9.4	11.8	96	1018.5	8	5	3	18	01	96	61	6	3.5
11	3.4	2.1	7.1	91	1017.1	8	8	4	00	00	96	10	8	1.7
12	4.4	2.7	7.4	89	1019.1	8	8	4	25	03	97	02	8	0.4
13	4.8	1.5	6.8	79	1011.2	6	6	4	25	05	97	03	8	0.2
14	4.4	1.3	6.7	80	1018.3	8	8	4	27	07	97	02	1	-
15	0.4	- 0.4	5.9	94	1016.3	7	4	9	27	02	96	10	1	-
16	5.2	4.0	8.1	92	1008.6	6	2	6	20	02	96	10	2	-
17	4.4	3.4	7.8	93	1017.3	8	5	4	25	02	96	61	6	4.5
18	1.2	- 0.2	6.0	90	1029.3	6	4	9	27	04	97	03	1	-
19	4.0	1.2	6.6	82	1008.9	7	7	4	29	07	97	03	6	0.0
20	- 1.0	- 3.9	4.6	81	1025.4	0	0	9	32	06	97	01	8	0.0
21	- 0.2	- 2.0	5.3	88	1031.3	7	7	5	29	02	97	02	2	-
22	0.8	0.0	6.1	94	1024.3	8	8	9	27	06	96	10	2	-
23	4.2	3.0	7.6	92	1023.6	8	8	5	27	08	96	10	1	-
24	- 2.4	- 4.6	4.3	85	1031.0	0	0	9	36	03	97	02	0	-
25	- 1.4	- 7.0	3.6	66	1033.2	7	7	5	02	02	97	01	2	-
26	- 7.4	- 8.7	3.2	90	1029.1	0	0	9	02	03	97	02	0	-
27	- 7.0	- 9.5	3.0	82	1024.9	0	0	9	09	03	97	02	1	-
28	- 4.2	- 5.8	4.0	89	1021.4	7	7	4	11	06	97	03	2	-
29	- 2.6	- 3.2	4.8	95	1014.3	8	8	4	09	01	95	73	7	3.2
30	2.2	- 0.3	6.0	84	1018.1	7	2	4	20	04	96	10	2	-

Godz. 07

DNI	TEMPERATURA POWIETRZA T	TEMPERATURA PUNKTU ROSY T_d	PRĘŻNOŚĆ PARY WODNEJ e	WILGOTNOŚĆ WZGLĘDNA U	CIŚNIENIE ATMOSFERYCZNE P_o	ZACHMURZENIE N	N_h	h	WIATR dd	v	WIDZIALNOŚĆ V	POGODA ww	W	OPAD R
1	7.1	6.7	9.8	97	1009.4	8	8	3	04	03	93	44	5	0.0
2	7.1	6.7	9.8	97	1010.2	8	8	4	20	02	95	61	6	3.1
3	8.6	8.0	10.7	96	1010.1	8	8	4	14	04	95	10	4	-
4	8.4	8.2	10.9	99	1012.3	9	9	.	00	00	92	45	4	-
5	7.6	7.0	10.0	96	1009.8	2	2	4	14	01	96	10	1	-
6	9.2	8.4	11.0	95	1010.6	6	6	3	16	02	96	10	1	-
7	7.2	6.3	9.6	94	1016.9	7	7	9	29	03	96	60	6	1.4
8	7.6	7.2	10.1	97	1026.2	8	8	4	00	00	96	10	2	-
9	7.9	7.7	10.5	99	1025.1	7	7	5	14	03	95	28	5	0.3
10	10.3	9.7	12.0	96	1016.7	8	5	3	16	01	96	61	6	2.3
11	4.0	2.3	7.2	88	1016.0	8	8	5	25	02	96	10	2	-
12	3.2	1.1	6.6	86	1014.2	8	8	5	18	05	97	02	2	-
13	3.6	- 0.1	6.0	76	1014.2	6	6	4	27	08	97	01	8	0.2
14	3.4	1.6	6.9	88	1020.8	7	7	4	29	06	97	02	1	-
15	0.4	- 0.2	6.0	96	1013.0	6	2	9	25	02	96	10	2	-
16	7.2	5.4	9.0	88	1011.1	7	7	5	25	02	95	10	2	-
17	4.8	3.4	7.8	90	1018.2	7	6	4	25	03	96	10	6	0.1
18	2.1	0.5	6.3	89	1024.5	7	2	4	27	08	97	01	2	-
19	2.8	1.0	6.5	88	1011.6	7	7	4	32	08	97	02	2	-
20	- 2.8	- 4.8	4.3	86	1028.0	0	0	9	32	03	97	02	0	-
21	0.3	- 1.1	5.6	90	1031.3	7	7	5	29	03	97	02	2	-
22	3.2	2.4	7.3	95	1025.2	8	6	4	32	07	96	10	2	-
23	6.8	4.3	8.3	84	1020.7	7	7	4	32	06	97	20	5	0.3
24	- 2.9	- 4.6	4.4	88	1033.4	7	7	5	36	02	97	03	1	-
25	- 4.6	- 7.0	3.6	84	1032.4	4	2	9	01	01	97	01	1	-
26	-10.2	-11.0	2.6	94	1029.1	4	4	4	04	04	97	03	0	-
27	- 9.0	-11.0	2.6	86	1024.5	3	1	5	09	06	97	03	1	-
28	- 4.2	- 6.5	3.8	84	1022.1	7	7	4	09	07	97	03	1	-
29	- 1.8	- 2.9	4.9	92	1012.0	8	8	4	22	03	97	02	7	7.8
30	- 2.0	- 2.9	4.9	93	1022.4	1	1	9	20	02	96	10	1	-

Godz. 13

1	10.0	6.8	9.9	81	1009.8	7	7	4	18	02	97	02	4	-
2	10.9	9.3	11.7	90	1009.8	8	8	4	18	02	96	10	6	1.4
3	14.4	10.2	12.5	76	1008.8	5	4	4	14	05	97	01	4	-
4	10.9	10.5	12.7	97	1011.9	8	8	3	00	00	96	10	4	-
5	13.9	6.2	9.5	60	1008.0	7	0	9	18	05	97	03	1	-
6	11.9	8.1	10.8	77	1010.0	7	4	4	14	05	97	01	2	-
7	8.8	7.1	10.1	89	1020.2	8	5	4	29	02	96	10	6	0.0
8	9.2	8.0	10.7	92	1026.5	8	8	4	00	00	96	10	2	-
9	10.7	9.7	12.0	94	1022.2	8	6	4	14	03	96	61	2	1.6
10	8.8	7.7	10.5	93	1016.1	7	7	4	25	03	96	10	6	0.7
11	4.0	2.5	7.3	90	1017.4	8	8	4	25	03	97	02	8	0.0
12	4.1	3.1	7.6	93	1010.5	8	5	4	22	06	97	21	6	2.0
13	5.2	1.1	6.6	75	1016.0	7	7	4	27	08	98	02	1	-
14	4.4	1.6	6.9	82	1021.6	6	6	4	27	03	97	02	2	-
15	9.9	4.3	8.3	68	1010.3	6	1	9	20	02	97	02	2	-
16	9.4	7.3	10.2	87	1014.1	7	7	4	27	02	96	10	2	-
17	4.8	3.1	7.6	89	1020.4	8	8	4	29	07	97	25	2	0.1
18	4.2	- 0.3	6.0	72	1015.0	8	1	4	25	08	97	01	2	-
19	3.4	- 0.7	5.8	75	1016.4	8	8	4	34	06	97	02	8	0.1
20	2.2	- 3.8	4.6	64	1028.6	3	2	5	32	06	98	03	0	-
21	4.4	2.4	7.3	87	1030.2	6	1	9	29	03	98	03	2	-
22	6.4	1.1	6.6	69	1027.7	7	7	4	32	07	97	03	2	-
23	7.4	1.2	6.7	64	1021.9	7	7	4	34	08	97	03	8	0.0
24	0.4	- 7.2	3.6	56	1033.8	7	7	5	01	03	98	01	1	-
25	- 1.4	- 6.8	3.7	68	1030.6	6	6	5	01	02	97	03	1	-
26	- 4.4	- 6.7	3.7	84	1027.0	3	3	4	09	06	97	01	1	-
27	- 4.8	- 7.3	3.5	81	1021.2	4	4	5	09	05	97	03	1	-
28	- 1.2	- 6.3	3.8	68	1020.7	8	3	4	14	07	97	03	2	-
29	0.4	- 0.8	5.8	90	1012.5	8	6	4	18	03	96	71	2	0.1
30	2.8	- 0.8	5.8	77	1024.2	2	1	9	22	02	97	01	0	-

Godz. 19

1	6.8	6.1	9.4	96	1010.5	6	6	4	18	01	96	10	1	-
2	10.0	8.6	11.2	91	1009.8	8	8	4	00	00	96	10	2	-
3	10.1	9.1	11.6	93	1010.1	0	0	9	18	02	97	02	1	-
4	10.5	9.3	11.7	92	1011.2	8	8	3	14	02	96	10	2	-
5	10.3	8.9	11.4	91	1008.9	2	0	9	16	03	97	01	1	-
6	10.8	8.6	11.2	86	1009.4	4	4	9	16	06	97	01	1	-
7	8.8	7.7	10.5	93	1022.4	8	8	4	29	01	96	10	2	-
8	7.8	7.4	10.3	97	1027.3	6	6	5	14	02	96	10	2	-
9	10.9	9.9	12.2	94	1020.3	8	8	4	16	04	96	10	6	0.9
10	8.0	7.4	10.3	96	1015.4	6	2	4	25	02	96	10	2	-
11	5.2	3.8	8.0	90	1019.1	8	8	4	27	02	97	03	6	0.0
12	4.8	3.1	7.6	89	1010.8	4	4	4	27	02	97	25	1	0.8
13	5.2	- 0.3	6.0	67	1016.0	7	7	5	27	08	98	02	1	-
14	1.4	0.6	6.4	94	1019.3	1	0	9	00	00	96	10	1	-
15	4.6	3.6	7.9	93	1009.4	8	0	9	20	01	96	10	2	-
16	6.5	5.1	8.8	91	1016.2	8	6	4	32	03	96	61	2	1.3
17	4.2	2.2	7.2	87	1027.6	5	5	4	29	06	97	01	8	0.1
18	3.4	1.9	7.0	90	1007.8	8	6	4	27	06	96	60	2	1.9
19	1.2	- 3.3	4.8	72	1021.5	8	8	5	32	06	97	02	2	-
20	0.2	- 2.2	5.2	84	1030.6	7	7	5	32	02	98	02	1	-
21	0.6	- 2.0	5.3	82	1027.0	6	2	9	29	04	97	03	2	-
22	2.8	1.2	6.7	89	1028.9	0	0	9	32	03	97	02	1	-
23	1.1	- 2.4	5.1	77	1027.2	0	0	9	36	03	97	02	1	-
24	- 0.6	- 7.4	3.5	60	1034.0	7	7	5	02	02	97	02	2	-
25	- 4.2	- 6.7	3.7	82	1029.8	0	0	9	02	01	97	01	1	-
26	- 5.0	- 7.4	3.5	83	1026.0	8	8	5	09	04	97	02	1	-
27	- 5.4	- 7.9	3.4	82	1021.3	8	8	4	09	05	97	03	1	-
28	- 1.3	- 8.0	3.3	60	1018.9	8	4	5	14	07	97	01	2	-
29	1.8	- 0.1	6.1	87	1014.5	8	8	3	18	04	96	20	7	0.1
30	1.8	0.2	6.2	89	1025.4	7	7	5	22	02	96	10	1	-

Godz. 01

DNI	TEMPERATURA POWIETRZA T	TEMPERATURA PUNKTU ROSY T_d	PRĘŻNOŚĆ PARY WODNEJ e	WILGOTNOŚĆ WZGLĘDNA U	CIŚNIENIE ATMOSFERYCZNE P_o	ZACHMURZENIE N	N_h	h	WIATR dd	v	WIDZIALNOŚĆ V	POGODA ww	W	OPAD R
1	3.7	3.5	7.8	98	1004.6	6	6	2	16	03	96	10	2	-
2	4.3	3.1	7.6	92	1006.0	0	0	9	16	02	97	02	0	-
3	6.3	4.7	8.5	89	1000.9	2	0	9	16	03	97	01	1	-
4	7.3	6.0	9.3	91	1009.6	6	6	9	20	03	97	01	6	0.3
5	6.0	4.6	8.5	91	1003.1	8	8	9	09	03	97	03	1	-
6	9.1	5.6	9.1	79	1001.9	8	8	9	18	02	97	02	2	-
7	3.4	2.1	7.1	91	1012.0	0	0	9	18	03	96	10	0	-
8	2.9	1.9	7.0	93	1022.2	0	0	9	18	02	94	10	0	-
9	1.8	1.8	7.0	100	1023.5	9	9	.	09	03	92	45	5	0.1
10	5.9	5.9	9.3	100	1018.9	9	9	.	00	00	92	51	4	0.4
11	4.6	4.1	8.2	97	1018.8	8	8	4	29	05	96	61	6	5.1
12	4.7	3.0	7.6	89	1012.5	8	8	4	20	06	96	10	2	-
13	5.5	2.3	7.2	80	1020.2	2	2	6	27	06	98	01	8	0.0
14	4.1	1.8	7.0	85	1023.0	4	4	7	22	01	97	01	1	-
15	9.0	3.8	8.0	70	1011.2	0	0	9	20	05	97	01	1	-
16	8.9	7.6	10.5	92	1009.4	8	6	6	27	04	96	10	2	-
17	5.7	3.3	7.7	85	1019.7	7	0	9	25	05	96	10	2	-
18	3.1	0.2	6.2	81	1035.0	6	3	6	25	04	97	03	1	-
19	4.6	4.6	8.5	100	1022.0	9	9	.	29	05	93	47	2	-
20	0.8	-1.5	5.5	85	1030.3	0	0	9	34	01	97	01	1	-
21	-2.2	-4.7	4.3	83	1032.1	0	0	9	13	03	96	10	4	-
22	-0.4	-1.3	5.6	94	1032.6	9	9	.	26	04	92	45	1	-
23	5.1	4.9	8.6	98	1033.4	8	8	3	29	09	95	51	2	0.0
24	4.0	3.0	7.6	93	1033.6	8	8	5	34	01	96	10	2	-
25	-2.3	-3.8	4.6	89	1027.3	0	0	9	12	03	97	02	0	-
26	-2.5	-4.8	4.3	84	1018.9	0	0	9	10	02	96	10	0	-
27	-2.4	-5.0	4.2	82	1014.2	7	7	9	13	05	96	10	1	-
28	0.1	-0.2	6.0	98	1012.5	9	9	.	20	05	93	47	7	2.1
29	-0.1	-1.0	5.7	94	1005.6	8	8	4	21	05	96	71	7	4.4
30	4.4	1.6	6.9	82	1014.5	3	3	6	22	08	97	01	1	-

Godz. 07

DNI	TEMPERATURA POWIETRZA T	TEMPERATURA PUNKTU ROSY T_d	PRĘŻNOŚĆ PARY WODNEJ e	WILGOTNOŚĆ WZGLĘDNA U	CIŚNIENIE ATMOSFERYCZNE P_o	ZACHMURZENIE N	N_h	h	WIATR dd	v	WIDZIALNOŚĆ V	POGODA ww	W	OPAD R
1	1.7	1.4	6.8	98	1004.9	6	3	4	18	04	95	10	2	-
2	3.3	1.5	6.8	88	1003.8	3	2	9	14	03	96	10	0	-
3	6.8	4.8	8.6	87	1001.6	7	7	9	16	04	96	10	1	-
4	4.1	2.9	7.5	92	1011.8	6	0	9	20	02	97	03	1	-
5	7.2	5.4	9.0	88	997.7	8	8	5	09	05	96	10	2	-
6	7.7	4.3	8.3	79	1003.1	8	4	6	22	02	97	01	2	-
7	2.8	1.2	6.7	89	1015.4	4	1	9	16	04	96	10	0	-
8	-1.9	-2.1	5.2	98	1023.9	9	9	.	14	03	93	47	1	-
9	3.8	3.8	8.0	100	1022.2	9	9	.	09	02	92	43	4	0.1
10	4.7	4.7	8.5	100	1016.6	9	9	.	16	01	91	50	4	0.1
11	3.1	2.6	7.4	97	1022.3	8	7	4	29	05	96	10	6	0.3
12	6.8	6.4	9.6	97	1010.1	8	8	4	22	07	96	21	6	2.6
13	2.9	1.0	6.6	88	1022.6	4	4	6	27	05	97	03	0	-
14	0.7	-0.4	5.9	92	1020.5	5	0	9	14	02	95	10	1	-
15	6.7	3.1	7.6	78	1008.9	7	3	9	16	03	96	10	1	-
16	6.7	4.4	8.4	85	1013.6	8	3	5	25	04	97	03	2	-
17	3.7	0.8	6.5	82	1024.8	7	7	5	25	07	96	10	1	-
18	1.4	0.3	6.2	92	1030.5	6	0	9	25	04	95	28	2	-
19	2.6	1.3	6.7	91	1025.3	1	0	9	32	03	97	02	4	-
20	-0.4	-1.9	5.3	90	1031.0	1	1	9	04	02	97	03	0	-
21	-3.9	-5.1	4.2	92	1031.3	0	0	9	16	04	96	10	0	-
22	0.9	0.6	6.4	98	1034.9	9	9	.	28	07	93	60	4	0.1
23	5.3	2.6	7.4	83	1033.2	8	8	4	29	05	96	10	5	0.0
24	2.4	2.1	7.1	98	1033.0	8	8	4	09	01	94	28	1	-
25	-4.2	-6.1	3.9	87	1024.3	0	0	9	10	03	97	02	0	-
26	-1.8	-5.5	4.1	76	1018.3	6	0	9	15	02	96	10	1	-
27	-2.8	-5.1	4.2	84	1011.0	7	7	9	12	07	96	10	1	-
28	1.4	0.0	6.1	91	1013.5	8	8	4	24	06	95	10	4	-
29	0.5	-0.6	5.8	92	1003.6	8	8	4	19	05	96	22	7	2.0
30	4.5	2.8	7.5	89	1019.7	8	8	6	26	06	97	61	1	0.0

Godz. 13

DNI	TEMPERATURA POWIETRZA T	TEMPERATURA PUNKTU ROSY T_d	PRĘŻNOŚĆ PARY WODNEJ e	WILGOTNOŚĆ WZGLĘDNA U	CIŚNIENIE ATMOSFERYCZNE P_o	ZACHMURZENIE N	N_h	h	WIATR dd	v	WIDZIALNOŚĆ V	POGODA ww	W	OPAD R
1	11.0	2.4	7.3	55	1004.7	1	1	9	20	05	97	01	4	-
2	10.8	4.1	8.2	63	1001.3	8	1	9	14	05	97	02	1	-
3	9.8	7.3	10.2	84	1003.2	8	8	9	18	04	96	10	6	0.1
4	10.5	4.0	8.1	64	1010.1	1	0	9	14	02	97	02	1	-
5	10.2	6.1	9.4	76	994.2	8	8	9	11	05	97	03	6	0.0
6	6.5	4.9	8.7	90	1004.8	8	8	9	16	02	97	03	6	0.5
7	7.8	3.6	7.9	75	1018.2	8	5	9	18	02	97	03	2	-
8	2.1	2.1	7.1	100	1024.0	9	9	.	09	01	91	50	4	0.2
9	5.4	5.4	9.0	100	1021.7	9	9	.	04	02	91	45	4	-
10	1.1	0.6	6.4	96	1016.1	8	7	4	22	04	94	68	8	4.0
11	4.2	3.0	7.6	92	1022.4	8	7	5	27	04	96	10	4	-
12	9.0	3.5	7.8	68	1012.5	7	7	5	25	05	98	03	2	-
13	6.5	1.3	6.7	69	1022.6	7	2	5	25	05	97	02	1	-
14	8.9	2.5	7.3	64	1015.8	3	0	9	16	04	96	05	1	-
15	10.1	5.3	8.9	72	1005.5	7	5	9	18	03	96	10	6	0.1
16	7.5	3.5	7.9	76	1015.3	8	2	4	25	03	96	10	2	-
17	7.4	1.5	6.8	66	1031.4	0	0	9	29	06	98	01	1	-
18	5.1	-0.5	5.9	67	1025.2	6	0	9	27	06	97	02	2	-
19	5.8	0.1	6.2	67	1027.1	4	4	5	36	03	98	01	1	-
20	4.6	1.6	6.8	81	1031.3	2	2	4	11	01	96	04	0	-
21	4.8	-1.8	5.4	62	1030.8	7	1	9	24	05	96	05	1	0.2
22	2.7	2.7	7.4	100	1036.8	9	9	.	28	03	93	45	6	0.0
23	5.6	3.2	7.7	85	1033.0	8	6	5	30	05	97	02	2	-
24	4.6	2.1	7.1	84	1031.8	4	4	4	12	04	97	03	1	-
25	0.6	-2.7	5.0	79	1021.1	0	0	9	13	05	96	10	0	-
26	0.9	-5.1	4.2	64	1017.0	2	0	9	16	03	96	05	1	-
27	-0.2	-3.5	4.7	78	1010.2	7	0	9	10	05	96	10	2	-
28	3.0	-0.5	5.9	77	1013.7	1	1	4	21	06	97	02	1	-
29	4.4	3.7	7.9	95	1006.1	8	8	4	21	05	96	10	6	1.0
30	4.3	1.0	6.5	79	1025.8	7	5	4	29	05	97	01	6	0.3

Godz. 19

DNI	TEMPERATURA POWIETRZA T	TEMPERATURA PUNKTU ROSY T_d	PRĘŻNOŚĆ PARY WODNEJ e	WILGOTNOŚĆ WZGLĘDNA U	CIŚNIENIE ATMOSFERYCZNE P_o	ZACHMURZENIE N	N_h	h	WIATR dd	v	WIDZIALNOŚĆ V	POGODA ww	W	OPAD R
1	6.7	2.9	7.5	77	1006.2	0	0	9	16	03	97	01	1	-
2	9.2	6.0	9.3	80	1001.7	7	2	7	14	03	97	01	2	-
3	8.8	6.4	9.6	85	1006.5	8	8	9	18	04	97	60	2	0.1
4	6.7	4.9	8.6	88	1007.2	0	0	9	09	03	97	01	0	-
5	10.5	6.7	9.8	77	997.3	8	8	9	18	04	97	01	2	-
6	5.9	4.5	8.4	91	1007.9	0	0	9	20	03	97	01	1	-
7	5.8	3.9	8.1	88	1019.9	0	0	9	18	04	96	10	1	-
8	2.5	2.5	7.3	100	1024.6	9	9	.	09	02	91	51	4	0.1
9	5.7	5.7	9.2	100	1021.3	9	9	.	36	01	91	51	4	0.1
10	2.6	1.8	7.0	95	1017.3	8	6	4	29	05	96	61	6	3.4
11	3.7	1.9	7.0	88	1019.9	8	8	4	18	04	96	10	2	-
12	6.7	0.6	6.4	65	1015.5	7	7	6	27	07	98	01	8	0.1
13	5.9	2.0	7.0	76	1022.5	7	7	9	25	04	97	01	2	-
14	7.9	2.7	7.4	70	1012.5	7	7	9	16	04	97	03	1	-
15	9.0	4.5	8.4	73	1005.4	8	8	9	18	04	96	10	6	0.2
16	6.1	3.5	7.8	83	1017.4	7	7	9	25	04	96	10	2	-
17	3.8	1.2	6.7	83	1035.5	0	0	9	27	05	97	02	0	-
18	3.3	-0.8	5.8	74	1022.2	8	8	9	29	07	97	03	2	-
19	3.7	-0.6	5.8	73	1028.7	7	7	5	36	02	98	02	1	-
20	-1.5	-2.3	5.2	94	1032.5	0	0	9	16	05	93	42	0	-
21	3.1	-4.4	4.4	58	1030.8	0	0	9	26	06	97	02	1	-
22	4.3	3.3	7.8	93	1035.9	8	7	4	27	07	95	10	4	-
23	4.8	2.8	7.5	87	1033.5	8	7	5	30	03	96	10	2	-
24	2.1	1.3	6.7	95	1030.2	0	0	9	10	05	97	01	1	-
25	-0.6	-3.4	4.8	81	1019.2	0	0	9	12	07	96	10	0	-
26	-1.7	-4.3	4.4	82	1016.0	8	2	9	13	04	96	10	1	-
27	0.4	-2.9	4.9	78	1011.5	8	0	9	15	03	96	10	2	-
28	0.5	-1.8	5.3	84	1010.3	8	8	9	22	07	96	71	1	0.0
29	5.2	4.0	8.1	92	1010.6	8	8	5	22	07	97	02	6	0.1
30	1.9	0.6	6.4	91	1030.6	0	0	9	28	02	96	10	1	-

Godz. 01

DNI	TEMPERATURA POWIETRZA T	TEMPERATURA PUNKTU ROSY T_d	PRĘŻNOŚĆ PARY WODNEJ e	WILGOTNOŚĆ WZGLĘDNA U	CIŚNIENIE ATMOSFERYCZNE P_o	ZACHMURZENIE N	N_h	h	WIATR dd	v	WIDZIALNOŚĆ V	POGODA ww	W	OPAD R
1	3.5	3.0	7.6	97	1005.2	3	0	9	10	03	96	10	0	-
2	3.5	2.2	7.2	91	1006.9	0	0	9	17	02	96	10	1	-
3	5.9	4.3	8.3	89	1001.8	8	5	6	12	03	96	10	1	-
4	6.1	5.7	9.1	97	1010.1	5	5	9	21	02	96	10	6	0.2
5	7.8	6.9	10.0	94	1003.9	8	8	6	11	03	96	10	1	-
6	9.2	7.7	10.5	91	1002.2	8	8	7	18	01	97	61	2	0.2
7	1.4	1.1	6.6	98	1012.9	0	0	9	20	02	96	10	0	-
8	2.8	2.8	7.5	100	1022.8	9	9	.	00	00	92	45	4	-
9	4.7	4.7	8.5	100	1022.9	9	9	.	04	04	93	43	4	-
10	6.5	6.3	9.5	99	1019.4	8	8	2	07	03	95	10	2	-
11	4.5	3.8	8.0	95	1017.7	8	4	4	28	07	96	61	6	6.4
12	5.0	2.3	7.2	83	1013.8	8	8	7	18	06	96	21	2	0.0
13	4.6	0.7	6.4	76	1019.4	1	1	5	27	04	98	01	1	-
14	0.7	0.2	6.2	96	1023.1	0	0	9	25	01	96	10	1	-
15	2.3	1.3	6.7	93	1012.1	0	0	9	00	00	96	10	1	-
16	9.0	6.9	9.9	86	1009.0	7	7	5	25	04	96	10	2	-
17	5.7	3.5	7.9	86	1019.7	7	7	7	23	04	96	10	2	-
18	0.1	- 0.2	6.0	98	1034.8	7	0	9	27	03	97	03	1	-
19	5.0	4.5	8.4	97	1020.5	8	8	7	27	08	96	60	2	0.0
20	- 3.3	- 3.7	4.6	97	1030.2	0	0	9	32	02	97	02	1	-
21	- 3.7	- 4.5	4.4	94	1032.6	0	0	9	11	02	95	28	0	-
22	- 0.2	- 1.1	5.6	94	1031.8	8	8	9	27	05	95	10	1	-
23	5.6	5.1	8.8	97	1032.7	8	8	5	27	07	96	10	2	-
24	4.3	3.6	7.9	95	1033.1	8	8	5	32	02	96	50	2	0.0
25	- 2.7	- 3.7	4.7	93	1028.4	0	0	9	10	03	96	10	0	-
26	- 2.2	- 3.8	4.6	89	1019.5	0	0	9	11	04	95	10	0	-
27	- 3.3	- 4.7	4.3	90	1015.0	2	0	9	11	03	96	10	1	-
28	0.4	- 0.2	6.0	96	1013.4	8	8	4	16	03	95	73	2	0.8
29	0.1	- 0.2	6.0	98	1006.7	8	8	5	16	03	96	78	7	3.2
30	3.6	1.0	6.6	83	1015.1	1	1	6	20	04	96	10	1	-

Godz. 07

DNI	TEMPERATURA POWIETRZA T	TEMPERATURA PUNKTU ROSY T_d	PRĘŻNOŚĆ PARY WODNEJ e	WILGOTNOŚĆ WZGLĘDNA U	CIŚNIENIE ATMOSFERYCZNE P_o	ZACHMURZENIE N	N_h	h	WIATR dd	v	WIDZIALNOŚĆ V	POGODA ww	W	OPAD R
1	2.9	2.9	7.5	100	1005.3	9	9	.	11	03	93	47	1	-
2	2.5	1.7	6.9	95	1004.9	8	1	9	13	03	96	10	1	-
3	4.4	3.9	8.1	97	1002.4	8	1	6	14	02	96	10	2	-
4	1.9	1.9	7.0	100	1012.0	3	2	9	00	00	93	46	1	-
5	7.8	6.5	9.7	91	999.3	7	7	5	11	04	95	10	2	-
6	7.8	7.4	10.3	97	1003.7	8	8	7	00	00	96	60	2	0.1
7	0.2	- 0.4	5.9	96	1016.3	6	0	9	20	02	95	10	1	-
8	2.6	2.6	7.4	100	1023.7	9	9	.	12	02	92	43	4	-
9	5.4	5.2	8.8	98	1021.7	8	8	2	06	04	94	60	4	0.0
10	6.4	6.4	9.6	100	1016.0	8	8	1	10	03	94	50	4	0.0
11	4.5	3.5	7.9	93	1020.7	8	7	3	27	06	96	60	6	3.3
12	6.6	5.9	9.3	96	1010.1	8	5	4	25	08	96	60	6	3.6
13	2.1	0.8	6.5	91	1022.0	2	2	6	25	05	97	03	0	-
14	0.2	- 0.4	5.9	96	1021.4	8	0	9	25	02	95	10	1	-
15	1.3	0.8	6.5	96	1009.7	4	0	9	14	02	95	10	0	-
16	7.5	5.5	9.0	87	1013.6	8	8	6	27	03	96	60	5	0.0
17	4.7	1.4	6.8	79	1023.2	6	6	4	26	06	97	03	1	-
18	- 0.6	- 0.6	5.8	100	1029.6	9	9	.	22	03	92	47	2	-
19	1.0	0.2	6.2	94	1024.4	1	1	5	29	04	97	03	6	0.0
20	- 3.9	- 3.9	4.6	100	1031.5	0	0	9	10	02	91	46	0	-
21	- 4.9	- 5.5	4.0	95	1031.8	0	0	9	16	02	96	10	0	-
22	1.2	0.7	6.4	96	1033.6	8	8	3	26	04	94	10	4	-
23	6.0	3.4	7.8	83	1032.3	8	8	5	29	07	97	02	2	-
24	3.5	2.2	7.2	91	1032.9	8	8	4	32	01	96	10	5	0.0
25	- 4.1	- 5.6	4.0	89	1025.2	1	0	9	11	03	96	10	0	-
26	- 4.2	- 5.8	4.0	89	1018.8	7	0	9	13	02	96	10	1	-
27	- 3.6	- 4.7	4.3	92	1012.7	3	0	9	11	02	96	10	0	-
28	2.0	- 0.2	6.0	85	1014.1	8	8	6	19	05	96	10	7	0.2
29	0.8	0.3	6.2	96	1004.8	8	8	4	18	04	96	22	7	2.5
30	2.9	1.3	6.7	89	1019.7	7	7	5	20	04	96	10	1	-

Godz. 13

1	10.7	4.5	8.4	66	1005.8	2	1	9	14	03	96	10	4	-
2	10.3	3.5	7.8	63	1002.7	7	1	9	16	05	96	05	1	-
3	12.0	6.3	9.6	68	1003.7	8	7	9	20	03	96	05	2	-
4	11.0	5.1	8.8	67	1010.8	1	0	9	10	03	96	05	4	-
5	11.9	6.7	9.8	70	995.8	8	7	9	13	04	96	05	2	-
6	7.4	5.6	9.1	88	1004.8	8	1	4	28	03	96	60	6	4.0
7	8.9	4.1	8.2	72	1017.8	7	1	9	16	03	96	10	1	-
8	3.1	2.8	7.5	98	1024.1	8	8	3	09	02	95	10	4	-
9	7.3	6.8	9.9	97	1021.1	8	8	2	07	03	95	28	2	-
10	0.7	0.2	6.2	96	1016.7	8	8	3	22	04	94	73	5	2.4
11	4.4	2.7	7.4	89	1022.1	7	7	4	27	05	96	10	6	0.5
12	9.4	4.5	8.4	71	1012.0	7	6	4	25	09	97	03	6	0.1
13	6.8	1.1	6.6	67	1022.4	7	7	5	27	08	97	03	1	-
14	9.6	2.6	7.4	62	1016.7	3	0	9	14	04	96	05	1	-
15	8.6	5.8	9.2	82	1006.3	8	1	6	14	03	95	21	1	0.1
16	7.8	6.3	9.5	90	1015.4	8	1	5	22	04	96	60	2	0.0
17	7.4	2.1	7.1	69	1030.6	3	3	5	27	08	98	01	1	-
18	5.6	1.9	7.0	77	1024.5	8	0	9	25	07	96	10	4	-
19	6.2	0.6	6.4	67	1026.6	4	3	5	34	06	98	03	0	-
20	- 0.2	- 0.8	5.8	96	1032.1	9	9	.	18	02	92	43	4	-
21	1.4	0.3	6.2	92	1031.2	8	1	9	20	02	96	10	1	-
22	4.0	2.8	7.5	92	1035.9	8	8	4	27	05	95	10	2	-
23	6.1	3.2	7.7	82	1032.4	8	6	4	29	05	96	10	5	0.0
24	3.7	2.7	7.4	93	1032.3	8	8	4	09	02	95	10	2	-
25	1.0	- 1.9	5.3	81	1022.3	1	0	9	11	04	96	10	1	-
26	1.4	- 4.5	4.4	65	1017.4	2	1	9	16	04	96	05	1	-
27	0.6	- 3.7	4.6	73	1010.9	8	1	9	09	04	95	10	1	-
28	3.8	0.4	6.3	78	1014.4	4	4	4	22	04	96	10	1	-
29	4.8	2.6	7.4	86	1006.6	8	8	6	22	06	96	10	6	0.7
30	5.0	2.0	7.1	81	1025.1	7	7	5	27	04	97	03	6	0.0

Godz. 19

1	7.9	4.5	8.4	79	1007.1	7	7	7	17	02	96	10	1	-
2	7.1	4.6	8.5	84	1002.3	3	0	9	13	03	96	10	1	-
3	9.4	7.3	10.2	87	1006.7	8	2	6	21	02	96	21	2	0.0
4	6.3	5.4	9.0	94	1008.1	7	7	6	14	03	96	10	1	-
5	12.1	7.2	10.1	72	997.5	8	8	9	18	04	97	02	2	-
6	5.1	4.4	8.4	95	1008.7	0	0	9	27	02	96	10	6	0.2
7	4.0	4.0	8.1	100	1020.4	9	9	.	14	03	92	47	1	-
8	2.9	2.9	7.5	100	1024.4	9	9	.	09	03	92	45	2	-
9	7.4	7.0	10.0	97	1020.9	8	8	2	07	02	95	10	2	-
10	3.6	2.3	7.2	91	1015.9	8	3	4	27	07	96	61	7	5.0
11	3.6	2.1	7.1	90	1019.5	8	8	7	22	03	96	10	1	-
12	7.0	2.2	7.1	71	1014.6	6	6	7	27	05	97	01	1	-
13	4.0	1.7	6.9	85	1022.2	6	6	7	27	03	96	10	2	-
14	3.3	2.6	7.3	95	1013.2	6	1	6	14	01	96	10	1	-
15	8.4	6.0	9.4	85	1005.7	7	7	7	16	03	96	21	8	0.1
16	6.5	5.6	9.1	94	1017.3	8	8	8	22	03	96	10	8	0.4
17	1.6	0.5	6.3	93	1035.3	1	1	4	27	04	97	02	0	-
18	4.3	- 0.2	6.0	72	1020.7	8	8	9	27	07	96	10	2	-
19	3.5	0.9	6.5	83	1028.4	6	6	6	33	04	98	01	1	-
20	- 1.6	- 1.8	5.3	98	1032.9	9	9	.	22	02	92	45	4	-
21	- 0.8	- 1.4	5.5	96	1030.8	3	1	9	27	03	95	10	1	-
22	4.5	3.0	7.6	90	1035.2	8	8	4	27	05	96	10	2	-
23	4.7	3.5	7.8	92	1033.0	7	7	4	29	03	96	10	6	0.0
24	0.3	- 0.5	5.9	94	1031.1	0	0	9	11	02	96	10	1	-
25	- 0.2	- 2.6	5.0	84	1020.1	0	0	9	13	05	95	10	1	-
26	- 1.9	- 4.2	4.5	84	1016.8	3	0	9	14	03	96	10	1	-
27	0.0	- 3.1	4.8	78	1012.2	8	8	9	09	02	96	10	2	-
28	0.6	- 2.0	5.3	82	1011.3	8	0	9	16	04	96	10	1	-
29	5.1	4.2	8.2	94	1011.2	8	8	5	22	04	96	21	6	0.8
30	0.2	- 0.7	5.8	94	1030.0	0	0	9	27	02	96	10	1	-

Godz. 01

DNI	TEMPERATURA POWIETRZA T	TEMPERATURA PUNKTU ROSY T_d	PRĘŻNOŚĆ PARY WODNEJ e	WILGOTNOŚĆ WZGLĘDNA U	CIŚNIENIE ATMOSFERYCZNE P_o	ZACHMURZENIE N	N_h	h	WIATR dd	v	WIDZIALNOŚĆ V	POGODA ww	W	OPAD R
1	2.1	2.1	7.1	100	1006.7	0	0	9	11	02	96	10	0	-
2	1.9	1.6	6.9	98	1007.8	0	0	9	00	00	96	10	0	-
3	5.3	4.4	8.3	94	1003.3	0	0	9	14	02	97	02	0	-
4	7.8	6.9	10.0	94	1009.8	8	6	4	00	00	96	60	6	0.2
5	8.3	7.5	10.3	94	1004.9	8	8	4	18	03	96	10	2	-
6	11.1	8.5	11.1	84	1002.0	8	5	4	16	01	97	61	2	0.1
7	1.7	1.4	6.8	98	1013.3	0	0	9	00	00	96	10	0	-
8	4.2	4.0	8.1	98	1022.4	8	8	4	00	00	95	10	1	-
9	5.9	5.9	9.3	100	1022.4	9	9	.	00	00	92	45	4	-
10	5.7	5.0	8.7	95	1019.7	8	8	3	00	00	95	10	2	-
11	2.2	1.7	6.9	96	1015.4	8	4	2	25	05	96	61	6	2.5
12	3.9	1.1	6.6	82	1014.3	8	8	5	18	04	97	02	1	-
13	4.6	1.3	6.7	79	1017.4	0	0	9	27	07	97	01	1	-
14	4.1	2.1	7.1	87	1022.7	6	5	5	25	02	97	01	2	-
15	3.5	2.8	7.4	95	1012.0	7	0	9	18	01	96	10	2	-
16	7.8	5.8	9.2	87	1008.1	1	0	9	25	02	96	10	1	-
17	5.4	4.0	8.1	91	1019.2	8	8	4	22	03	96	10	6	0.0
18	0.7	0.4	6.3	98	1034.3	6	6	9	25	03	97	03	1	-
19	4.7	4.0	8.1	95	1018.2	8	8	4	29	06	96	10	2	-
20	- 0.4	- 1.0	5.7	96	1029.2	0	0	9	00	00	97	01	0	-
21	- 1.7	- 2.3	5.2	96	1032.7	0	0	9	00	00	96	10	1	-
22	0.5	- 0.9	5.7	90	1030.1	7	7	4	27	02	96	10	1	-
23	4.9	4.4	8.4	97	1030.7	8	8	4	27	07	96	10	2	-
24	2.3	2.1	7.1	98	1032.6	7	7	4	34	02	95	10	2	-
25	- 3.3	- 5.4	4.1	85	1029.8	0	0	9	14	01	96	10	0	-
26	- 3.4	- 5.5	4.1	85	1021.6	0	0	9	14	02	97	02	0	-
27	- 4.4	- 6.3	3.8	86	1016.5	0	0	9	11	02	97	02	0	-
28	- 0.9	- 4.1	4.5	79	1014.1	8	8	5	14	02	97	02	1	-
29	- 0.4	- 1.0	5.7	96	1008.2	8	8	4	18	04	96	10	1	-
30	2.1	0.8	6.5	91	1016.3	0	0	9	18	01	97	02	1	-

Godz. 07

DNI	TEMPERATURA POWIETRZA T	TEMPERATURA PUNKTU ROSY T_d	PRĘŻNOŚĆ PARY WODNEJ e	WILGOTNOŚĆ WZGLĘDNA U	CIŚNIENIE ATMOSFERYCZNE P_o	ZACHMURZENIE N	N_h	h	WIATR dd	v	WIDZIALNOŚĆ V	POGODA ww	W	OPAD R
1	5.1	5.1	8.8	100	1006.0	8	8	2	14	01	95	28	4	-
2	0.6	0.3	6.3	98	1007.0	5	0	9	16	01	96	10	1	-
3	5.5	4.6	8.5	94	1002.9	7	4	4	16	03	96	10	1	-
4	6.8	6.6	9.7	99	1011.8	8	8	4	00	00	96	10	6	0.2
5	7.3	6.4	9.6	94	1000.9	7	7	4	14	05	96	10	2	-
6	9.7	9.5	11.9	99	1003.3	8	6	3	00	00	96	60	6	2.8
7	0.2	0.2	6.2	100	1017.0	9	9	.	16	02	92	47	4	-
8	3.2	3.0	7.5	98	1024.1	8	8	4	00	00	93	42	4	-
9	6.1	6.1	9.4	100	1021.1	8	6	2	09	01	93	61	4	5.8
10	5.3	4.8	8.6	97	1017.2	8	8	3	00	00	96	10	2	-
11	5.3	4.6	8.5	95	1018.3	8	4	2	27	05	96	60	6	2.3
12	4.6	3.9	8.1	95	1009.2	8	6	3	22	07	96	61	6	3.0
13	1.9	0.6	6.4	91	1020.7	0	0	9	27	04	97	02	0	-
14	- 0.2	- 0.5	5.9	98	1022.3	1	0	9	20	01	96	10	1	-
15	1.5	1.2	6.7	98	1010.2	3	0	9	16	02	96	10	1	-
16	8.3	7.7	10.5	96	1013.1	8	8	4	22	02	96	60	1	0.0
17	4.6	1.6	6.8	81	1021.8	8	8	4	27	05	97	03	1	-
18	0.8	0.0	6.1	94	1029.9	6	5	5	25	05	96	10	2	-
19	1.3	- 0.7	5.8	87	1022.0	2	2	4	32	03	97	02	1	-
20	- 2.2	- 2.5	5.1	98	1030.7	6	6	9	00	00	96	10	1	-
21	- 3.8	- 4.5	4.4	95	1032.1	0	0	9	18	01	96	10	0	-
22	1.1	0.8	6.5	98	1032.1	8	8	3	29	04	95	10	2	-
23	5.5	- 2.8	7.5	83	1029.9	8	8	4	32	06	97	02	2	-
24	1.7	1.7	6.9	100	1032.9	8	8	3	00	00	93	44	4	-
25	- 4.8	- 6.8	3.7	86	1026.8	1	0	9	09	01	96	10	0	-
26	- 4.4	- 7.1	3.6	81	1020.6	5	0	9	11	01	97	03	1	-
27	- 5.2	- 6.6	3.7	90	1014.0	0	0	9	11	03	96	10	1	-
28	- 0.6	- 1.2	5.6	95	1015.2	8	8	4	18	02	96	22	7	0.1
29	0.2	- 0.4	5.9	96	1006.5	8	5	4	18	04	96	71	7	0.2
30	2.4	0.8	6.5	89	1019.8	3	3	5	22	02	97	03	0	-

Godz. 13

1	11.5	6.9	10.0	73	1006.2	2	2	5	18	02	96	05	1	-
2	11.1	5.3	8.9	67	1003.8	2	0	9	16	07	97	01	1	0.2
3	12.9	7.6	10.5	70	1004.3	7	0	9	18	02	97	02	2	-
4	10.9	6.5	9.6	74	1010.7	0	0	9	00	00	96	10	1	-
5	13.8	7.3	10.2	65	998.0	7	0	9	18	06	98	03	1	-
6	8.3	8.1	10.8	99	1003.2	8	5	2	32	02	95	61	6	10.1
7	5.1	5.1	8.8	100	1018.6	9	9	.	16	01	92	43	4	-
8	6.2	5.1	8.8	92	1023.8	8	8	4	00	00	95	10	4	-
9	7.5	6.8	9.9	96	1020.5	8	8	4	09	01	96	10	6	2.5
10	6.3	4.0	8.1	85	1015.3	8	8	4	25	05	95	60	2	0.0
11	4.8	2.6	7.4	86	1021.1	7	7	4	29	05	97	01	6	1.0
12	9.1	5.6	9.1	79	1011.1	3	2	5	25	07	97	01	6	0.0
13	6.5	1.3	6.7	69	1020.3	4	1	4	27	08	97	02	0	-
14	9.3	2.2	7.2	61	1017.7	5	0	9	16	05	97	01	1	-
15	9.1	6.1	9.4	81	1006.8	7	7	5	18	01	96	10	1	-
16	7.3	6.0	9.3	91	1015.1	8	8	4	27	03	96	60	5	0.4
17	6.1	2.7	7.4	79	1028.4	7	7	4	29	09	98	02	2	-
18	5.1	- 0.2	6.0	69	1022.3	7	0	9	25	08	97	02	2	-
19	5.2	0.6	6.4	72	1024.4	5	5	4	34	03	98	03	1	-
20	1.9	0.6	6.4	91	1031.6	7	7	4	00	00	96	10	2	-
21	2.2	- 1.0	5.7	78	1030.8	7	5	9	18	01	96	10	1	-
22	2.9	2.9	7.5	100	1035.0	8	8	2	29	04	93	42	4	-
23	5.9	4.0	8.1	88	1030.1	8	8	4	27	05	96	10	2	-
24	0.9	- 0.2	6.0	92	1033.0	8	8	4	07	01	96	10	4	-
25	1.1	- 4.2	4.5	68	1023.8	6	6	9	11	02	97	02	1	-
26	1.1	- 6.8	3.7	56	1018.5	2	0	9	14	03	97	03	1	-
27	- 0.1	- 5.5	4.1	67	1012.3	7	0	9	09	04	97	02	1	-
28	1.9	0.0	6.1	87	1015.3	8	8	4	20	01	96	10	2	-
29	3.8	2.0	7.1	88	1007.0	8	8	4	22	06	96	10	7	0.0
30	4.2	3.5	7.8	95	1024.6	8	8	4	27	04	96	10	1	-

Godz. 19

1	4.9	3.7	8.0	92	1007.9	0	0	9	16	01	96	10	1	-
2	7.4	4.9	8.7	84	1004.0	0	0	9	18	02	97	02	1	-
3	7.7	7.1	10.0	96	1006.7	8	8	4	00	00	96	10	2	-
4	7.3	6.6	9.8	96	1008.5	7	7	4	14	02	96	10	1	-
5	11.9	6.0	9.3	67	999.2	5	5	5	16	05	97	03	1	-
6	5.5	4.8	8.6	95	1008.2	3	3	4	27	01	96	21	6	3.3
7	5.1	5.1	8.8	100	1020.6	7	7	4	00	00	96	10	4	-
8	4.9	4.7	8.5	98	1024.3	8	8	3	36	01	95	10	2	-
9	6.5	5.4	9.0	93	1020.8	8	8	3	02	01	96	10	2	-
10	4.3	3.3	7.8	93	1014.9	8	6	3	25	03	95	60	6	1.7
11	1.7	1.2	6.6	96	1020.7	2	2	9	27	02	97	03	1	-
12	6.9	3.1	7.6	77	1013.6	8	8	4	27	05	96	10	1	-
13	4.9	0.8	6.5	75	1021.8	6	6	9	25	04	97	03	1	-
14	5.5	4.1	8.2	91	1013.6	7	7	9	16	01	96	10	2	-
15	8.1	6.6	9.7	90	1005.9	8	8	4	00	00	96	10	2	-
16	6.1	5.7	9.1	97	1017.1	8	5	3	22	03	96	60	6	1.5
17	3.3	1.5	6.8	88	1034.6	0	0	9	29	02	97	01	1	-
18	4.5	- 0.9	5.7	68	1018.3	8	8	4	27	09	97	02	2	-
19	1.7	0.4	6.3	90	1026.9	0	0	9	32	01	97	01	1	-
20	0.9	0.4	6.3	96	1032.3	8	8	4	25	01	96	10	2	-
21	1.4	- 0.8	5.8	85	1029.8	8	8	4	25	02	96	10	2	-
22	4.1	2.6	7.4	90	1034.1	8	8	4	27	03	96	10	4	-
23	4.1	3.9	8.0	98	1031.5	3	3	5	29	02	96	10	1	-
24	- 1.4	- 2.6	5.0	91	1031.5	0	0	9	09	02	96	10	1	-
25	- 1.6	- 5.3	4.1	75	1022.6	0	0	9	11	04	97	02	1	-
26	- 2.8	- 4.8	4.3	86	1017.8	0	0	9	11	02	96	10	1	-
27	- 1.9	- 4.7	4.3	81	1012.9	0	0	9	09	05	97	02	1	-
28	- 1.4	- 2.0	5.3	96	1013.1	0	0	9	18	01	96	10	1	-
29	5.3	2.1	7.1	80	1011.3	7	7	4	22	06	97	02	2	-
30	0.9	0.4	6.3	96	1029.5	7	7	4	25	02	96	10	1	-

Godz. 01

DNI	TEMPERATURA POWIETRZA T	TEMPERATURA PUNKTU ROSY T_d	PRĘŻNOŚĆ PARY WODNEJ e	WILGOTNOŚĆ WZGLĘDNA U	CIŚNIENIE ATMOSFERYCZNE P_o	ZACHMURZENIE N	N_h	h	WIATR dd	v	WIDZIALNOŚĆ V	POGODA ww	W	OPAD R
1	5.0	4.8	8.6	98	1007.8	9	9	.	11	04	93	43	1	-
2	2.6	2.1	7.1	96	1009.0	0	0	9	14	02	95	10	0	-
3	4.5	3.8	8.0	95	1005.3	0	0	9	14	03	96	10	1	-
4	8.6	6.9	9.9	89	1010.0	8	8	9	27	01	96	10	2	-
5	7.8	6.9	10.0	94	1006.6	8	8	4	14	05	95	10	2	-
6	10.1	7.2	10.1	82	1003.6	8	8	4	14	04	97	61	2	0.0
7	2.8	2.5	7.3	98	1013.9	9	9	.	22	02	92	47	1	-
8	3.2	2.7	7.4	97	1022.7	5	5	5	12	03	95	10	1	-
9	6.6	5.2	8.9	91	1022.7	7	7	5	11	02	95	10	2	-
10	5.4	5.2	8.8	98	1019.6	8	8	2	00	00	93	44	2	-
11	2.0	0.7	6.4	91	1015.0	8	6	3	27	06	96	61	6	3.0
12	3.0	0.9	6.5	86	1015.8	8	4	5	20	07	97	02	1	-
13	4.2	0.3	6.2	75	1015.6	3	3	5	27	08	97	02	1	-
14	2.7	1.1	6.6	89	1022.7	6	6	5	27	03	97	03	1	-
15	5.4	3.0	7.6	84	1012.6	8	0	9	14	02	96	10	1	-
16	7.0	5.0	8.7	87	1008.5	7	2	5	22	04	96	10	1	-
17	5.0	4.3	8.3	95	1019.0	8	6	2	25	06	96	21	6	1.1
18	1.4	0.3	6.2	92	1033.3	5	0	9	27	04	98	03	1	-
19	5.0	3.8	8.0	92	1016.6	7	3	3	28	08	97	21	2	0.8
20	- 1.2	- 2.1	5.2	94	1028.2	0	0	9	32	02	97	02	1	-
21	- 1.2	- 1.8	5.4	96	1032.5	8	8	2	00	00	94	10	1	-
22	0.5	- 1.2	5.6	88	1028.7	8	8	2	27	05	96	10	1	-
23	4.2	3.5	7.8	95	1029.1	8	8	2	27	08	95	51	2	0.1
24	2.7	1.7	6.9	93	1031.7	5	5	4	32	02	96	10	1	-
25	- 4.4	- 6.3	3.8	86	1031.0	0	0	9	11	02	96	10	0	-
26	- 5.9	- 8.6	3.2	81	1023.5	0	0	9	14	05	97	02	0	-
27	- 5.4	- 6.8	3.7	90	1018.7	0	0	9	11	04	96	10	0	-
28	- 3.7	- 6.6	3.7	80	1015.6	8	8	5	14	04	96	10	1	-
29	- 0.9	- 1.3	5.5	97	1010.1	8	8	2	16	04	95	10	2	-
30	2.2	0.9	6.5	91	1016.4	0	0	9	22	03	97	01	6	0.2

Godz. 07

DNI	TEMPERATURA POWIETRZA T	TEMPERATURA PUNKTU ROSY T_d	PRĘŻNOŚĆ PARY WODNEJ e	WILGOTNOŚĆ WZGLĘDNA U	CIŚNIENIE ATMOSFERYCZNE P_o	ZACHMURZENIE N	N_h	h	WIATR dd	v	WIDZIALNOŚĆ V	POGODA ww	W	OPAD R
1	5.4	4.7	8.5	95	1006.9	8	8	2	14	05	94	10	4	-
2	- 0.5	- 0.8	5.8	98	1008.8	9	9	.	13	03	92	47	0	-
3	3.6	2.1	7.1	90	1004.7	6	4	4	14	03	95	10	1	-
4	7.2	6.8	9.9	97	1011.9	8	2	5	00	00	95	10	2	-
5	8.2	7.4	10.3	94	1003.1	8	6	2	14	07	95	10	2	-
6	9.5	8.5	11.1	93	1004.1	8	6	3	12	03	96	61	6	4.6
7	- 0.2	- 0.5	5.9	98	1017.7	5	5	2	11	02	92	46	4	-
8	1.4	1.1	6.6	98	1024.3	7	7	2	12	04	93	42	4	0.1
9	5.2	4.7	8.6	97	1021.7	8	6	2	09	01	95	61	6	4.0
10	5.6	5.1	8.8	97	1017.1	8	8	2	00	00	95	10	4	-
11	4.2	3.2	7.7	93	1016.8	8	6	2	29	06	96	60	6	1.5
12	3.6	2.9	7.5	95	1010.4	8	6	2	22	08	97	61	6	1.9
13	2.1	- 0.4	5.9	84	1019.6	3	3	4	27	07	97	03	0	-
14	3.0	2.0	7.0	93	1022.4	8	8	5	22	01	96	10	1	-
15	3.4	2.4	7.3	93	1011.2	2	0	9	18	02	95	10	1	-
16	8.0	6.7	9.8	92	1012.7	8	8	4	27	04	96	10	2	-
17	4.5	1.5	6.8	81	1021.0	8	8	4	27	08	96	10	1	-
18	1.1	0.0	6.1	92	1028.7	8	6	5	22	07	97	02	2	-
19	1.5	- 0.7	5.8	85	1020.3	7	7	5	32	08	97	03	1	-
20	- 2.0	- 2.6	5.1	96	1030.3	7	7	4	24	01	95	10	1	-
21	- 3.9	- 4.7	4.3	94	1032.7	0	0	9	00	00	91	46	4	-
22	1.5	1.2	6.7	98	1031.0	8	8	2	27	03	94	10	2	-
23	5.5	3.8	8.0	89	1027.7	8	6	2	32	08	96	60	5	0.1
24	0.0	- 0.9	5.7	94	1032.9	1	1	4	34	01	95	10	1	-
25	- 4.6	- 7.7	3.4	79	1028.5	3	0	9	11	02	97	03	0	-
26	- 7.2	- 9.7	2.9	82	1022.9	0	0	9	11	05	97	02	0	-
27	- 7.1	- 8.8	3.1	88	1016.6	0	0	9	12	04	96	10	0	-
28	- 2.4	- 4.0	4.6	89	1016.3	8	5	3	11	03	95	71	2	0.1
29	- 0.8	- 2.1	5.2	91	1007.8	8	6	2	18	06	95	71	2	0.1
30	0.4	- 1.0	5.7	90	1020.4	1	0	9	20	03	96	10	0	-

Godz. 13

DNI	TEMPERATURA POWIETRZA T	TEMPERATURA PUNKTU ROSY T_d	PRĘŻNOŚĆ PARY WODNEJ e	WILGOTNOŚĆ WZGLĘDNA U	CIŚNIENIE ATMOSFERYCZNE P_o	ZACHMURZENIE N	N_h	h	WIATR dd	v	WIDZIALNOŚĆ V	POGODA ww	W	OPAD R
1	11.2	5.1	8.8	66	1007.6	1	1	5	18	06	97	02	1	-
2	11.8	5.9	9.3	67	1005.6	2	1	9	14	05	96	10	4	-
3	12.1	6.7	9.8	69	1005.2	6	1	5	22	06	96	10	2	-
4	8.4	7.6	10.4	94	1011.6	8	6	3	36	01	96	60	6	3.9
5	13.6	5.1	8.8	56	1000.6	6	0	9	14	09	97	03	2	-
6	9.9	8.9	11.4	93	1003.1	8	5	3	09	04	96	61	6	6.2
7	6.0	4.4	8.3	89	1019.0	6	6	6	11	02	96	10	4	0.3
8	7.9	6.8	9.9	93	1024.0	7	7	5	14	03	96	10	4	0.0
9	7.4	6.5	9.7	94	1020.5	8	7	2	04	01	94	60	6	1.6
10	7.1	6.4	9.6	96	1014.8	8	8	2	22	02	95	10	2	-
11	5.0	4.3	8.3	95	1019.5	8	6	1	29	05	95	61	6	0.8
12	7.8	6.3	9.5	90	1010.6	7	7	4	26	08	96	10	6	2.6
13	5.4	1.1	6.6	74	1020.8	5	3	4	29	12	98	03	1	-
14	7.8	1.7	6.9	65	1020.0	7	4	9	16	02	97	03	1	-
15	11.6	5.4	8.9	65	1007.4	5	0	9	18	04	96	10	1	-
16	7.3	5.8	9.2	90	1015.2	8	8	5	32	03	96	60	5	0.1
17	5.4	3.0	7.6	84	1026.1	8	8	4	29	09	97	02	8	0.2
18	4.8	- 0.2	6.0	70	1021.9	7	0	9	26	09	97	01	2	-
19	3.6	1.8	7.0	88	1022.6	7	7	4	32	07	97	80	1	0.0
20	2.4	0.5	6.3	87	1031.0	7	7	4	32	03	97	02	2	0.1
21	2.2	- 2.8	5.0	70	1030.9	7	7	9	18	04	96	10	4	-
22	3.3	1.8	7.0	90	1033.6	7	7	2	32	07	96	10	5	0.1
23	5.8	4.2	8.2	89	1028.6	8	7	2	32	07	96	10	6	0.0
24	1.8	- 4.3	4.4	64	1033.1	1	0	9	14	03	97	03	4	-
25	- 0.2	- 5.6	4.0	67	1026.0	7	0	9	14	06	97	02	1	-
26	- 1.9	- 5.0	4.2	79	1020.8	0	0	9	10	05	97	02	0	-
27	- 2.0	- 6.6	3.7	71	1014.3	6	0	9	11	06	96	10	1	-
28	1.0	- 0.4	5.9	90	1016.3	8	8	4	14	02	95	10	7	0.0
29	2.3	0.4	6.3	87	1008.1	8	8	3	20	08	97	61	7	0.3
30	4.0	1.4	6.8	83	1023.7	8	8	5	24	06	96	10	1	-

Godz. 19

DNI	TEMPERATURA POWIETRZA T	TEMPERATURA PUNKTU ROSY T_d	PRĘŻNOŚĆ PARY WODNEJ e	WILGOTNOŚĆ WZGLĘDNA U	CIŚNIENIE ATMOSFERYCZNE P_o	ZACHMURZENIE N	N_h	h	WIATR dd	v	WIDZIALNOŚĆ V	POGODA ww	W	OPAD R
1	5.8	3.9	8.1	88	1008.7	0	0	9	19	02	96	10	0	-
2	7.6	4.2	8.2	79	1005.5	6	6	9	14	03	97	03	1	-
3	10.3	6.7	9.8	78	1007.2	8	8	5	16	02	96	10	2	-
4	7.8	6.9	10.0	94	1009.4	8	8	5	00	00	96	10	6	0.1
5	10.9	5.7	9.2	70	1001.0	8	2	5	14	09	98	02	2	-
6	6.6	5.9	9.3	96	1008.0	8	6	3	27	03	96	21	6	1.8
7	6.2	4.3	8.3	88	1020.9	5	5	5	09	02	96	10	1	-
8	7.2	5.6	9.1	90	1024.1	6	3	9	11	01	94	10	1	-
9	5.7	5.2	8.9	97	1020.5	8	8	2	02	02	95	10	6	0.1
10	3.9	2.7	7.4	92	1015.9	8	6	3	27	05	96	61	4	2.7
11	3.5	2.0	7.0	90	1020.1	7	7	4	27	04	97	01	6	0.6
12	7.2	1.3	6.7	66	1012.2	7	7	5	27	07	97	02	1	-
13	4.3	1.0	6.5	79	1021.2	7	7	9	27	07	97	03	2	-
14	5.4	2.5	7.3	81	1015.1	7	0	9	14	02	96	10	2	-
15	8.6	6.7	9.8	88	1006.7	8	8	9	18	03	95	10	2	-
16	5.5	4.6	8.5	94	1016.7	8	5	4	22	02	96	61	6	1.0
17	2.6	1.3	6.7	91	1033.4	0	0	9	29	01	98	01	8	3.0
18	4.4	- 1.7	5.4	65	1016.4	8	8	9	27	09	97	03	2	-
19	2.0	0.9	6.5	93	1025.1	5	5	5	32	04	97	02	8	0.1
20	1.2	0.4	6.3	94	1032.0	7	7	5	00	00	96	10	2	-
21	1.5	- 2.6	5.0	74	1029.3	7	7	9	22	02	96	10	1	-
22	3.8	2.6	7.3	92	1032.7	8	8	2	29	07	96	10	2	-
23	4.9	3.0	7.6	87	1020.1	6	6	4	32	02	96	10	1	-
24	- 1.8	- 5.1	4.2	78	1032.4	0	0	9	09	02	96	10	0	-
25	- 3.2	- 7.1	3.6	74	1024.6	0	0	9	09	07	97	02	1	-
26	- 3.6	- 6.1	3.9	83	1020.1	0	0	9	11	05	96	10	0	-
27	- 3.3	- 7.2	3.6	74	1014.8	0	0	9	09	06	96	10	1	-
28	0.3	- 0.3	6.0	96	1014.1	8	8	2	12	02	94	10	2	-
29	4.1	2.6	7.4	90	1011.9	8	6	5	22	06	97	02	6	0.0
30	1.5	0.4	6.3	92	1028.1	7	7	5	27	03	96	10	5	0.0

Godz. 01

DNI	TEMPERATURA POWIETRZA T	TEMPERATURA PUNKTU ROSY T_d	PRĘŻNOŚĆ PARY WODNEJ e	WILGOTNOŚĆ WZGLĘDNA U	CIŚNIENIE ATMOSFERYCZNE P_o	ZACHMURZENIE N	N_h	h	WIATR dd	v	WIDZIALNOŚĆ V	POGODA ww	W	OPAD R
1	7.1	6.9	9.9	99	1009.3	8	8	4	00	00	96	20	5	0.5
2	4.1	4.1	8.2	100	1009.8	8	8	3	00	00	92	46	1	-
3	2.5	2.5	7.3	100	1009.1	0	0	9	16	01	93	42	4	-
4	6.0	5.3	8.9	95	1010.9	2	0	9	18	01	96	10	0	-
5	10.1	9.5	11.9	96	1009.0	7	7	4	18	03	96	10	2	-
6	7.3	5.8	9.2	90	1008.1	0	0	9	16	02	96	10	0	-
7	10.4	10.0	12.3	97	1013.0	8	8	9	16	02	96	21	6	0.3
8	9.2	8.4	11.0	95	1023.2	8	8	4	18	01	96	10	5	0.1
9	6.0	5.8	9.2	98	1025.2	8	8	3	14	02	95	10	4	-
10	10.9	10.3	12.5	96	1017.5	8	6	3	18	02	96	10	6	4.8
11	3.8	3.1	7.6	95	1016.1	3	3	5	22	03	96	10	6	0.5
12	3.7	1.1	6.6	83	1020.1	3	3	5	22	02	97	01	8	0.0
13	5.2	1.7	6.9	78	1014.3	8	8	4	27	04	97	80	1	0.0
14	3.1	0.7	6.4	84	1020.9	1	1	9	27	08	97	01	1	-
15	2.9	2.1	7.1	95	1015.3	7	7	9	20	02	96	10	1	-
16	6.7	5.1	8.8	90	1008.9	5	0	9	18	04	97	01	2	-
17	3.9	3.2	7.7	95	1019.1	8	6	3	27	03	96	63	6	4.7
18	1.8	1.0	6.6	94	1031.9	1	0	9	27	02	97	02	1	-
19	4.6	2.6	7.4	87	1011.9	7	7	5	29	07	97	01	6	1.9
20	- 0.6	- 5.4	4.1	70	1025.3	0	0	9	34	04	98	01	8	0.1
21	- 0.2	- 0.8	5.8	96	1032.0	7	7	6	00	00	96	10	1	-
22	1.6	- 2.2	5.2	76	1026.1	7	7	6	25	02	97	03	1	-
23	3.7	2.7	7.4	93	1026.7	8	8	4	27	07	96	51	2	0.0
24	- 1.1	- 3.3	4.8	85	1030.6	0	0	9	34	02	97	02	1	-
25	- 3.6	- 6.8	3.7	78	1032.5	6	6	5	07	02	97	03	1	-
26	- 6.0	- 7.9	3.4	87	1027.0	0	0	9	11	01	97	02	0	-
27	- 6.9	- 8.5	3.2	88	1021.8	0	0	9	07	02	97	02	0	-
28	- 5.3	- 7.0	3.6	87	1018.5	0	0	9	09	04	97	02	1	-
29	- 2.2	- 2.8	5.0	96	1012.0	8	8	4	09	01	95	73	7	10.2
30	2.0	0.1	6.2	87	1019.1	2	2	5	22	02	96	10	1	-

Godz. 07

DNI	TEMPERATURA POWIETRZA T	TEMPERATURA PUNKTU ROSY T_d	PRĘŻNOŚĆ PARY WODNEJ e	WILGOTNOŚĆ WZGLĘDNA U	CIŚNIENIE ATMOSFERYCZNE P_o	ZACHMURZENIE N	N_h	h	WIATR dd	v	WIDZIALNOŚĆ V	POGODA ww	W	OPAD R
1	7.9	7.2	10.2	96	1008.7	8	8	3	27	03	95	10	2	-
2	2.0	2.0	7.1	100	1009.8	8	8	2	00	00	91	44	4	-
3	5.8	5.1	8.8	95	1008.8	6	0	9	16	02	96	10	4	-
4	4.6	4.6	8.5	100	1011.7	9	9	.	00	00	91	45	4	-
5	7.5	6.4	9.6	93	1008.1	2	0	9	14	02	96	10	1	-
6	7.4	6.1	9.4	91	1008.9	3	3	9	14	01	96	10	0	-
7	7.3	6.6	9.8	96	1017.4	8	8	5	02	02	96	10	2	-
8	9.3	8.1	10.8	92	1025.1	8	8	3	00	00	96	50	2	0.0
9	9.8	8.8	11.3	93	1022.4	8	8	4	11	02	96	10	2	-
10	7.9	7.7	10.5	99	1017.7	7	7	3	29	01	96	21	6	2.4
11	4.2	3.2	7.7	93	1016.3	8	5	5	25	03	96	60	1	0.0
12	3.9	1.3	6.7	83	1014.6	8	8	5	18	05	97	02	1	-
13	2.7	0.0	5.9	79	1017.9	2	2	4	25	05	98	03	8	0.1
14	0.6	0.0	6.1	96	1023.0	0	0	9	27	01	96	10	0	-
15	3.3	2.6	7.3	95	1013.2	3	1	9	22	03	96	10	1	-
16	6.8	5.5	9.0	91	1012.4	7	7	5	22	03	96	10	2	-
17	4.6	4.1	8.2	97	1020.3	8	8	4	27	04	96	10	6	2.7
18	1.6	0.5	6.3	93	1027.8	8	6	5	25	08	97	02	1	-
19	2.8	0.7	6.4	86	1013.9	7	7	4	27	07	97	03	1	-
20	- 2.8	- 3.8	4.6	93	1028.5	1	1	9	32	02	97	03	0	-
21	- 0.2	- 0.8	5.8	96	1032.6	6	6	7	25	01	97	01	2	-
22	1.7	1.2	6.6	96	1027.7	8	8	5	29	06	96	10	2	-
23	5.7	5.2	8.9	97	1023.1	8	8	3	27	05	95	51	5	0.3
24	- 3.3	- 4.4	4.4	92	1032.9	0	0	9	36	02	97	02	0	-
25	- 2.2	- 6.9	3.6	70	1031.1	7	7	5	07	01	97	02	2	-
26	- 6.0	- 7.9	3.4	87	1026.0	0	0	9	11	03	97	02	0	-
27	- 7.0	- 8.7	3.2	88	1020.5	0	0	9	09	02	97	02	0	-
28	- 4.2	- 6.1	3.9	87	1019.1	8	8	5	09	05	97	03	1	-
29	- 1.8	- 2.3	5.1	96	1012.0	8	8	3	16	05	95	10	7	1.8
30	- 1.2	- 2.4	5.1	91	1023.1	2	2	9	00	00	96	10	0	-

Godz. 13

1	12.0	8.0	10.7	76	1008.6	7	5	4	16	02	97	03	2	-
2	8.9	8.7	11.2	99	1009.4	6	6	3	14	02	95	28	4	-
3	14.1	8.6	11.2	69	1007.4	6	6	4	16	05	97	03	1	-
4	9.9	9.5	11.9	97	1011.0	8	8	3	00	00	95	10	4	-
5	13.0	5.1	8.8	59	1006.3	7	4	5	14	07	98	02	1	-
6	12.2	9.5	11.8	83	1007.7	7	2	9	16	05	97	02	1	-
7	9.8	7.1	10.1	83	1019.6	7	3	4	09	02	96	10	2	-
8	10.5	7.0	10.0	79	1025.5	7	7	5	16	02	96	10	5	0.0
9	12.6	11.3	13.4	92	1020.6	8	5	5	14	01	96	60	6	0.5
10	9.8	8.2	10.8	90	1015.8	7	7	4	22	02	96	10	2	-
11	6.1	4.5	8.4	89	1017.7	7	7	4	25	06	98	02	6	0.1
12	5.1	4.2	8.2	94	1012.0	8	6	4	22	06	96	61	6	3.5
13	6.4	0.6	6.4	66	1018.9	5	5	5	27	08	98	01	1	-
14	6.9	3.4	7.7	78	1021.7	3	3	5	27	02	97	02	1	-
15	11.2	5.4	8.9	67	1010.2	6	0	9	18	04	97	02	1	-
16	11.7	7.8	10.6	77	1014.6	7	5	5	22	02	96	10	2	-
17	4.6	3.6	7.9	93	1022.7	8	8	4	25	06	96	25	2	0.1
18	5.4	0.8	6.5	72	1019.2	7	7	9	25	08	98	01	2	-
19	3.2	0.0	6.1	79	1018.4	7	7	4	32	08	96	83	2	0.5
20	0.8	- 3.9	4.6	71	1029.5	5	5	5	34	03	98	03	1	-
21	3.4	- 3.0	4.9	65	1031.4	3	2	9	25	04	98	02	1	-
22	4.0	2.3	7.2	88	1029.3	8	8	4	29	05	96	10	5	0.0
23	6.1	3.0	7.6	80	1023.5	7	7	4	32	07	97	25	5	0.5
24	0.1	- 5.6	4.0	66	1033.1	2	2	5	36	02	98	01	1	-
25	- 0.3	- 8.2	3.3	55	1029.1	6	1	5	11	02	98	03	2	-
26	- 0.3	- 7.3	3.5	59	1023.8	0	0	9	11	04	98	02	0	-
27	- 0.9	- 6.6	3.7	65	1017.6	0	0	9	11	05	97	02	0	-
28	- 1.6	- 4.0	4.5	84	1018.9	8	8	5	14	02	96	10	2	-
29	2.3	1.3	6.7	93	1012.0	8	8	4	20	03	96	10	7	0.2
30	3.9	- 0.1	6.1	75	1024.1	3	1	9	20	02	97	01	0	-

Godz. 19

1	7.3	6.6	9.8	96	1009.6	3	3	5	00	00	96	10	1	-
2	5.6	5.4	8.9	98	1009.4	0	0	9	16	01	95	10	1	-
3	8.9	7.4	10.3	90	1009.0	0	0	9	16	01	96	10	1	-
4	10.2	10.0	12.3	99	1010.2	8	8	3	00	00	95	10	2	-
5	10.8	6.8	9.9	76	1007.0	0	0	9	18	04	97	01	1	-
6	11.5	9.1	11.6	85	1008.0	7	7	9	16	04	97	01	2	-
7	9.3	8.3	10.9	93	1021.6	8	8	4	09	01	96	10	2	-
8	4.0	4.0	8.1	100	1026.6	0	0	9	00	00	96	10	1	-
9	11.6	10.8	13.0	95	1019.4	8	5	4	16	01	96	61	6	2.3
10	7.1	6.2	9.5	94	1016.3	8	6	3	25	04	96	61	2	2.6
11	5.6	4.7	8.5	94	1020.5	8	8	4	25	05	97	80	2	0.0
12	6.3	5.2	8.8	92	1012.9	7	7	5	20	04	96	10	6	0.2
13	4.9	0.5	6.3	73	1019.6	7	7	5	27	07	98	03	1	-
14	1.7	1.2	6.6	96	1018.8	0	0	9	22	01	96	10	0	-
15	8.0	5.3	8.9	83	1008.8	6	0	9	20	03	97	02	2	-
16	9.3	7.8	10.6	91	1015.9	8	8	9	22	03	96	10	6	0.0
17	5.6	3.5	7.8	86	1028.9	6	6	4	27	04	97	02	8	0.1
18	5.6	- 3.1	4.8	53	1012.4	8	8	9	25	08	98	02	2	-
19	2.4	- 2.2	5.2	72	1021.8	8	8	4	32	07	97	87	2	0.5
20	- 3.4	- 4.5	4.4	92	1031.5	0	0	9	00	00	96	10	1	-
21	0.9	- 1.7	5.4	83	1028.2	5	5	9	25	02	97	03	1	-
22	3.1	1.3	6.7	88	1030.8	7	7	4	27	07	97	02	2	-
23	4.1	2.3	7.2	88	1026.7	7	7	5	32	06	98	02	8	0.5
24	- 0.2	- 7.6	3.4	57	1033.3	7	7	5	02	03	97	02	1	-
25	- 4.1	- 7.1	3.6	80	1028.0	0	0	9	11	01	97	02	1	-
26	- 4.7	- 6.3	3.8	88	1023.6	0	0	9	09	02	97	02	0	-
27	- 4.6	- 5.9	3.9	91	1018.3	0	0	9	09	06	97	02	0	-
28	- 1.8	- 2.6	5.0	94	1016.7	8	6	3	11	01	96	71	2	0.4
29	2.4	1.1	6.6	91	1015.1	8	8	5	20	04	96	10	2	-
30	1.1	0.0	6.1	92	1027.0	8	8	5	25	01	96	10	1	-

Godz. 01

DNI	TEMPERATURA POWIETRZA T	TEMPERATURA PUNKTU ROSY T_d	PRĘŻNOŚĆ PARY WODNEJ e	WILGOTNOŚĆ WZGLĘDNA U	CIŚNIENIE ATMOSFERYCZNE P_o	ZACHMURZENIE N	N_h	h	WIATR dd	v	WIDZIALNOŚĆ V	POGODA ww	W	OPAD R
1	3.8	3.6	7.9	98	1005.5	8	8	2	12	06	93	46	1	-
2	2.3	1.8	6.9	96	1007.9	0	0	9	12	03	97	02	0	-
3	5.2	4.0	8.1	92	1002.8	0	0	9	14	03	96	10	0	-
4	6.5	6.3	9.5	99	1010.9	8	6	6	19	02	95	21	6	1.5
5	7.6	7.0	10.0	96	1003.9	7	7	3	12	08	95	10	1	-
6	9.6	7.9	10.7	89	1002.5	8	7	5	23	03	96	61	2	0.8
7	1.1	1.1	6.6	100	1013.7	0	0	9	11	02	95	11	0	-
8	3.8	3.8	8.0	100	1022.9	9	9	.	00	00	93	45	4	-
9	5.9	5.9	9.3	100	1022.5	8	7	2	02	01	93	61	4	0.9
10	7.0	7.0	10.0	100	1019.7	9	9	.	00	00	91	45	5	0.1
11	4.8	4.1	8.2	95	1018.8	8	7	4	28	07	97	61	6	3.8
12	5.2	2.0	7.0	80	1014.8	8	5	9	20	05	96	10	2	-
13	5.1	1.0	6.6	75	1020.4	0	0	9	29	07	98	01	1	-
14	2.4	1.3	6.7	93	1023.9	2	2	9	22	02	96	10	1	-
15	4.3	2.8	7.5	90	1012.8	4	1	9	11	02	95	10	1	-
16	6.2	4.6	8.5	89	1010.5	3	3	9	22	04	95	10	1	-
17	5.8	4.2	8.2	89	1021.0	8	3	6	26	04	96	10	6	0.1
18	-0.5	-0.8	5.8	98	1036.7	3	2	9	24	02	96	10	1	-
19	3.6	3.1	7.6	97	1021.1	8	8	4	29	07	96	60	2	0.0
20	0.0	-0.6	5.9	96	1030.3	3	0	9	31	01	98	03	1	-
21	-4.0	-5.0	4.2	93	1032.9	0	0	9	11	04	96	10	4	-
22	1.6	-3.5	4.7	69	1032.4	0	0	9	30	05	96	10	1	-
23	5.4	3.7	8.0	89	1033.4	8	8	3	29	08	96	10	2	-
24	4.5	3.3	7.7	92	1034.0	8	8	5	31	01	97	02	2	-
25	-2.6	-3.9	4.6	91	1028.9	0	0	9	11	05	96	10	0	-
26	-1.8	-4.9	4.2	79	1020.3	0	0	9	13	05	96	10	0	-
27	-3.2	-4.5	4.4	90	1015.4	0	0	9	10	04	96	10	0	-
28	0.4	0.1	6.2	98	1014.9	8	8	5	22	03	95	68	2	0.5
29	0.4	-2.6	5.0	80	1008.7	8	7	6	18	03	96	70	1	0.0
30	2.6	0.8	6.4	88	1017.3	0	0	9	21	04	96	10	1	-

Godz. 07

DNI	TEMPERATURA POWIETRZA T	TEMPERATURA PUNKTU ROSY T_d	PRĘŻNOŚĆ PARY WODNEJ e	WILGOTNOŚĆ WZGLĘDNA U	CIŚNIENIE ATMOSFERYCZNE P_o	ZACHMURZENIE N	N_h	h	WIATR dd	v	WIDZIALNOŚĆ V	POGODA ww	W	OPAD R
1	1.5	1.2	6.7	98	1005.7	2	1	5	12	03	94	10	4	-
2	1.6	1.3	6.7	98	1006.1	5	2	9	12	03	96	10	1	-
3	9.6	6.2	9.4	79	1002.8	6	2	6	20	05	96	10	1	-
4	3.8	3.6	7.9	98	1012.6	3	1	9	00	00	95	11	1	-
5	6.6	5.9	9.3	96	999.3	5	3	6	12	05	95	10	2	-
6	8.4	8.2	10.9	99	1003.7	8	8	5	29	01	96	61	2	1.1
7	-0.2	-0.5	5.9	98	1017.0	0	0	9	09	02	94	28	0	-
8	1.8	1.8	7.0	100	1023.5	9	9	.	15	02	91	45	4	-
9	6.4	6.4	9.6	100	1020.9	8	7	2	00	00	94	61	4	7.1
10	6.4	6.4	9.6	100	1016.6	8	8	1	13	05	92	46	4	-
11	4.6	3.4	7.8	92	1021.4	8	7	3	29	08	97	21	6	2.9
12	6.0	4.9	8.6	92	1012.1	8	6	5	24	07	97	60	2	0.6
13	3.2	0.8	6.5	84	1023.6	1	1	6	27	08	98	03	0	-
14	-0.2	-0.5	5.9	98	1022.1	4	0	9	12	03	96	10	0	-
15	2.4	1.6	6.9	95	1010.4	6	3	9	12	03	94	10	1	-
16	7.8	6.7	9.8	93	1013.9	8	8	4	28	01	95	60	1	0.0
17	4.4	1.3	6.7	80	1025.3	7	7	5	28	07	98	03	1	-
18	-0.9	-1.5	5.5	96	1033.0	6	1	6	29	02	96	10	1	-
19	3.4	2.7	7.4	95	1024.6	1	0	9	31	03	95	10	6	0.0
20	-2.0	-2.0	5.3	100	1031.9	9	9	.	00	00	91	47	1	-
21	-4.9	-5.5	4.0	95	1032.2	0	0	9	11	02	95	10	0	-
22	1.5	1.0	6.5	96	1034.7	8	8	2	29	06	94	10	1	-
23	5.8	3.7	7.9	86	1032.6	8	7	4	30	06	97	01	5	0.0
24	2.8	2.5	7.3	98	1033.5	7	7	5	06	02	94	10	2	-
25	-4.5	-5.8	4.0	91	1025.7	1	0	9	11	04	96	10	0	-
26	-3.8	-6.0	3.9	85	1019.7	3	0	9	12	05	96	10	0	-
27	-2.7	-4.3	4.4	88	1012.3	5	1	9	11	05	96	10	1	-
28	1.6	-0.3	6.0	87	1015.8	7	7	6	22	05	96	10	7	0.3
29	2.8	-0.8	5.8	77	1007.0	8	7	6	21	05	97	23	7	0.3
30	0.3	-0.5	5.9	94	1021.3	2	2	6	23	03	96	10	1	-

Godz. 13

1	12.1	5.0	8.7	62	1006.3	4	2	9	18	02	97	01	1	-
2	11.6	6.3	9.6	70	1003.5	3	1	9	13	05	98	01	1	-
3	13.5	7.2	10.2	66	1004.5	6	2	9	24	02	97	01	2	-
4	10.6	6.1	9.4	74	1011.1	3	3	5	12	03	96	05	4	-
5	14.3	7.0	10.0	61	996.2	7	5	9	16	07	98	03	2	-
6	7.0	5.9	9.3	93	1004.8	8	6	5	32	03	96	61	6	7.7
7	4.5	4.5	8.4	100	1018.5	7	4	2	12	03	94	28	1	-
8	5.0	4.8	8.6	98	1024.2	5	5	2	12	04	94	10	4	-
9	8.1	7.5	10.3	96	1020.9	8	7	2	36	02	95	10	6	0.3
10	5.2	3.5	7.9	89	1017.3	7	7	4	29	08	97	61	4	2.0
11	6.0	3.1	7.6	82	1023.1	4	4	4	28	07	97	01	1	-
12	10.1	4.3	8.3	67	1014.2	5	2	5	27	06	98	01	6	0.2
13	7.2	0.7	6.4	63	1023.8	7	1	5	28	06	98	03	1	-
14	9.8	4.2	8.2	68	1018.0	2	0	9	14	04	97	02	1	-
15	13.1	7.2	10.1	67	1006.6	7	4	9	17	03	96	10	2	-
16	7.1	6.4	9.6	96	1015.9	8	8	7	29	02	96	60	5	0.9
17	6.8	1.6	6.9	70	1031.8	5	5	5	29	08	98	03	1	-
18	6.3	-1.8	5.4	56	1026.1	5	0	9	29	05	98	02	2	-
19	6.2	0.9	6.5	69	1026.4	4	3	5	34	06	98	02	0	-
20	-0.7	-0.7	5.8	100	1033.2	8	8	2	12	03	94	10	4	-
21	2.7	0.3	6.2	84	1031.8	5	1	7	18	02	95	10	1	-
22	2.9	1.9	7.0	93	1037.0	8	8	2	31	06	94	10	2	-
23	5.8	2.1	7.1	77	1033.0	8	8	5	30	06	97	02	2	-
24	4.8	1.8	6.9	81	1032.6	7	7	4	12	02	96	10	5	0.0
25	1.5	-1.3	5.5	81	1023.1	1	0	9	12	06	95	10	0	-
26	2.4	-4.3	4.4	61	1017.9	1	0	9	14	03	97	01	0	-
27	2.3	-2.3	5.2	71	1010.6	7	0	9	11	06	96	10	2	-
28	3.3	-0.2	6.0	78	1015.7	6	5	6	20	04	96	10	2	-
29	6.0	2.1	7.1	76	1008.6	8	8	3	24	07	98	03	8	0.1
30	5.9	3.3	7.7	83	1025.8	8	8	5	30	06	96	10	1	-

Godz. 19

1	5.8	3.7	7.9	86	1008.1	3	1	9	18	03	97	01	1	-
2	9.6	4.7	8.5	71	1003.4	0	0	9	18	09	97	01	1	-
3	9.5	7.2	10.2	86	1007.1	8	4	6	26	02	96	60	2	0.0
4	9.0	6.9	9.9	86	1007.8	8	7	6	12	05	96	10	1	-
5	13.3	7.2	10.1	66	998.6	8	2	6	18	08	98	02	2	-
6	3.6	3.6	7.9	100	1009.6	4	4	9	16	03	96	10	6	4.8
7	5.4	5.4	9.0	100	1020.8	9	9	.	12	03	92	47	1	-
8	5.7	5.7	9.2	100	1024.0	8	8	1	09	01	93	44	2	-
9	7.1	7.1	10.1	100	1021.3	9	9	.	29	01	91	51	4	0.0
10	5.8	4.2	8.2	89	1016.9	8	6	5	26	08	97	60	6	0.7
11	1.9	1.1	6.6	94	1021.4	7	5	5	18	03	96	10	1	-
12	8.8	2.7	7.4	65	1015.9	7	7	6	28	07	98	02	2	-
13	5.0	2.0	7.1	81	1023.4	7	7	9	26	02	97	03	2	-
14	5.4	3.7	8.0	89	1014.4	4	3	9	13	02	95	10	1	-
15	9.1	4.9	8.6	75	1006.9	7	4	9	24	04	96	10	6	0.0
16	5.8	5.1	8.8	95	1018.8	8	3	4	24	04	96	61	6	2.2
17	2.6	1.0	6.6	89	1036.6	5	5	5	29	02	97	03	1	-
18	5.0	-3.6	4.7	54	1021.5	6	0	9	29	07	98	02	1	-
19	4.3	1.2	6.7	80	1028.2	7	7	6	32	03	98	03	1	-
20	-2.9	-3.2	4.8	98	1033.2	0	0	9	13	02	93	46	1	-
21	0.3	-1.1	5.6	90	1031.4	4	2	9	26	02	95	10	1	-
22	4.0	3.3	7.7	95	1036.4	8	8	4	29	05	95	10	2	-
23	5.1	3.2	7.7	87	1033.6	8	8	5	29	04	97	02	6	0.0
24	-1.2	-2.7	5.0	89	1031.7	0	0	9	09	03	96	10	1	-
25	-1.0	-2.5	5.1	89	1021.3	1	0	9	13	04	95	10	0	-
26	-2.7	-4.3	4.4	88	1016.7	0	0	9	12	03	96	10	0	-
27	-0.1	-1.9	5.3	88	1012.6	7	3	9	07	01	95	10	2	-
28	-1.7	-2.9	4.9	91	1013.1	0	0	9	15	03	96	10	1	-
29	5.5	2.3	7.2	80	1012.6	8	7	6	22	04	96	10	2	-
30	0.8	0.5	6.3	98	1030.9	2	2	9	29	03	95	10	1	-

Godz. 01

DNI	TEMPERATURA POWIETRZA T	TEMPERATURA PUNKTU ROSY T_d	PRĘŻNOŚĆ PARY WODNEJ e	WILGOTNOŚĆ WZGLĘDNA U	CIŚNIENIE ATMOSFERYCZNE P_o	ZACHMURZENIE N	N_h	h	WIATR dd	v	WIDZIALNOŚĆ V	POGODA ww	W	OPAD R
1	4.9	0.8	6.5	75	1003.6	0	0	9	14	02	98	02	0	-
2	0.7	- 0.4	5.9	92	1007.5	0	0	9	03	02	97	02	0	-
3	8.5	4.7	8.5	77	1000.7	0	0	9	14	06	97	01	1	-
4	3.9	3.4	7.8	97	1011.3	3	3	5	12	02	95	10	6	2.2
5	8.2	4.3	8.3	77	1001.4	8	8	5	11	08	97	03	1	-
6	7.1	5.1	8.8	87	1003.2	8	8	5	00	00	98	02	6	0.0
7	- 0.8	- 1.1	5.6	98	1013.9	0	0	9	14	03	96	10	0	-
8	- 3.0	- 3.1	4.9	99	1023.4	0	0	9	00	00	92	42	0	-
9	2.9	2.9	7.5	100	1022.8	9	9	.	00	00	92	51	4	0.0
10	4.5	4.5	8.4	100	1019.8	9	9	.	00	00	92	45	4	-
11	3.8	2.6	7.3	92	1021.3	8	3	5	27	10	96	61	6	3.2
12	4.4	1.1	6.6	79	1014.9	8	8	9	19	01	97	02	2	-
13	4.6	- 1.1	5.6	67	1022.5	6	6	6	28	08	98	01	2	-
14	- 2.2	- 2.8	5.0	95	1025.1	0	0	9	12	01	96	10	0	-
15	2.5	1.2	6.7	91	1013.4	5	2	9	14	02	98	01	1	-
16	10.1	6.0	9.4	76	1009.5	3	3	9	30	03	97	01	1	-
17	5.3	1.8	7.0	78	1022.4	8	5	5	26	04	97	03	2	-
18	- 3.7	- 4.8	4.3	92	1038.2	0	0	9	04	02	97	02	0	-
19	2.5	2.0	7.0	96	1023.4	8	6	2	30	05	95	59	5	1.1
20	0.2	- 1.2	5.6	90	1030.7	7	7	7	15	01	98	03	2	-
21	- 5.5	- 5.8	3.9	97	1033.5	0	0	9	13	01	96	10	0	-
22	- 1.4	- 3.7	4.6	84	1034.3	2	2	9	14	01	97	01	1	-
23	4.1	2.9	7.5	92	1035.5	8	8	4	29	04	96	10	2	-
24	3.0	2.7	7.4	98	1034.0	8	8	3	00	00	95	10	5	0.1
25	- 4.1	- 4.6	4.3	96	1027.6	0	0	9	00	00	97	02	1	-
26	- 5.2	- 6.2	3.8	93	1019.7	0	0	9	00	00	97	02	0	-
27	- 0.7	- 2.5	5.1	87	1013.7	7	7	9	00	00	96	10	1	-
28	- 0.5	- 0.5	5.9	100	1014.4	8	7	5	13	02	96	10	7	2.9
29	2.0	- 2.0	5.3	75	1007.8	8	4	5	20	08	97	70	1	0.0
30	1.3	- 0.1	6.1	91	1017.3	0	0	9	00	00	97	02	1	-

Godz. 07

DNI	TEMPERATURA POWIETRZA T	TEMPERATURA PUNKTU ROSY T_d	PRĘŻNOŚĆ PARY WODNEJ e	WILGOTNOŚĆ WZGLĘDNA U	CIŚNIENIE ATMOSFERYCZNE P_o	ZACHMURZENIE N	N_h	h	WIATR dd	v	WIDZIALNOŚĆ V	POGODA ww	W	OPAD R
1	- 0.4	- 0.7	5.8	98	1005.8	4	3	9	13	02	98	03	0	-
2	8.4	- 0.5	5.9	53	1003.1	4	4	9	19	06	98	03	0	-
3	8.6	4.3	8.3	74	1002.1	6	1	6	22	06	97	01	1	-
4	1.1	1.1	6.6	100	1012.8	9	9	.	00	00	91	47	1	-
5	7.5	3.3	7.7	75	996.9	5	1	5	12	07	97	03	1	-
6	5.9	5.0	8.7	94	1003.8	8	8	7	12	01	98	02	2	-
7	- 2.3	- 2.6	5.1	98	1017.0	2	2	9	00	00	93	46	0	-
8	- 3.3	- 3.4	4.7	99	1023.8	2	1	9	13	02	92	44	4	-
9	4.2	4.2	8.2	100	1021.8	9	9	.	27	01	93	51	6	1.9
10	0.9	0.9	6.5	100	1016.1	9	9	.	14	01	92	45	4	-
11	3.5	1.7	6.9	88	1023.8	8	7	4	29	06	96	10	6	0.2
12	7.2	4.0	8.1	80	1013.1	8	7	5	24	07	97	61	2	0.7
13	3.1	- 0.1	6.0	79	1025.0	7	7	6	27	05	98	03	2	-
14	- 4.7	- 5.6	4.0	93	1022.4	1	0	9	13	02	97	03	0	-
15	1.1	0.0	6.1	92	1010.5	3	3	9	12	01	98	03	1	-
16	7.4	6.7	9.8	96	1014.4	8	7	4	30	02	95	21	1	0.4
17	3.1	- 0.7	5.8	76	1027.4	4	4	5	28	09	98	03	8	0.1
18	- 5.4	- 6.8	3.7	90	1034.3	0	0	9	17	04	99	02	0	-
19	3.2	2.2	7.2	93	1025.5	6	6	4	32	03	96	10	6	0.7
20	- 3.9	- 4.1	4.5	99	1032.2	0	0	9	00	00	98	11	1	-
21	- 7.5	- 8.0	3.3	96	1033.5	0	0	9	13	01	98	02	0	-
22	1.6	0.8	6.5	94	1036.3	8	8	5	00	00	96	21	1	0.0
23	3.8	2.8	7.5	93	1034.6	8	6	3	29	06	95	50	2	0.1
24	2.0	2.0	7.1	100	1033.2	7	7	4	00	00	94	10	2	-
25	- 6.5	- 6.9	3.6	97	1024.4	0	0	9	00	00	97	02	0	-
26	- 5.8	- 6.9	3.6	92	1019.4	1	0	9	12	01	97	03	0	-
27	- 4.0	- 4.5	4.4	96	1011.1	2	0	9	00	00	96	10	1	-
28	1.1	- 2.1	5.2	79	1015.3	7	7	5	25	05	97	02	2	-
29	3.0	- 0.2	6.0	79	1007.3	8	6	5	20	05	98	02	7	0.0
30	3.7	0.3	6.2	78	1021.5	4	4	6	21	04	97	03	0	-

Godz. 13

DNI	TEMPERATURA POWIETRZA T	TEMPERATURA PUNKTU ROSY T_d	PRĘŻNOŚĆ PARY WODNEJ e	WILGOTNOŚĆ WZGLĘDNA U	CIŚNIENIE ATMOSFERYCZNE P_o	ZACHMURZENIE N	N_h	h	WIATR dd	v	WIDZIALNOŚĆ V	POGODA ww	W	OPAD R
1	10.2	0.1	6.2	49	1005.7	6	1	5	19	05	98	02	1	-
2	13.1	5.0	8.7	58	1000.8	7	7	9	03	02	98	03	1	-
3	10.4	6.8	9.9	78	1004.0	8	2	5	12	01	98	21	2	0.3
4	8.9	4.7	8.5	75	1010.1	3	3	6	15	04	96	10	4	-
5	11.8	5.4	8.9	65	992.8	8	2	5	06	08	98	03	2	-
6	5.1	3.9	8.1	92	1006.0	8	5	4	23	03	96	61	6	6.8
7	8.2	3.8	8.0	74	1017.4	7	7	9	21	01	97	02	4	-
8	8.3	3.9	8.1	74	1022.5	2	2	9	31	01	95	10	4	-
9	5.5	5.5	9.0	100	1021.1	9	9	.	30	01	92	47	5	0.0
10	4.8	1.5	6.8	79	1018.4	8	8	5	26	07	97	21	4	1.6
11	5.4	- 0.1	6.1	68	1023.6	7	7	5	26	07	97	03	2	-
12	9.2	3.2	7.7	66	1015.0	6	5	5	27	09	97	03	6	0.0
13	6.4	- 0.4	6.0	62	1023.6	7	7	9	30	04	98	03	1	-
14	13.3	2.7	7.4	49	1016.0	5	2	9	10	02	98	03	1	-
15	10.4	6.1	9.4	75	1006.4	8	8	9	07	01	96	10	1	-
16	5.5	5.0	8.7	97	1016.3	8	7	4	00	00	95	21	6	1.7
17	6.1	- 0.1	6.1	64	1032.7	1	1	5	28	09	97	01	1	-
18	8.1	- 2.0	5.3	49	1026.2	6	0	9	19	01	98	02	1	-
19	4.6	0.1	6.2	73	1027.5	3	3	4	30	04	98	01	1	-
20	3.5	- 1.8	5.3	68	1031.3	2	2	6	05	03	98	01	0	-
21	6.4	- 0.4	6.0	62	1031.1	5	5	9	10	01	98	03	1	-
22	2.4	2.1	7.1	98	1038.0	8	8	1	30	01	95	51	5	1.1
23	4.0	2.0	7.0	87	1034.6	8	8	4	28	06	95	10	5	0.0
24	3.3	0.4	6.3	81	1031.9	8	7	5	09	04	96	10	4	-
25	6.0	- 4.0	4.5	48	1019.1	1	0	9	13	03	97	03	0	-
26	1.8	- 3.6	4.7	67	1016.3	2	0	9	05	03	97	03	1	-
27	5.1	- 1.7	5.4	61	1008.5	7	1	9	03	02	97	02	1	-
28	3.0	- 1.5	5.5	72	1014.6	1	1	6	09	02	97	01	1	-
29	5.1	1.3	6.7	76	1008.9	6	5	5	23	08	98	01	6	0.0
30	4.7	2.0	7.0	82	1026.5	8	8	5	26	06	97	21	1	0.0

Godz. 19

DNI	TEMPERATURA POWIETRZA T	TEMPERATURA PUNKTU ROSY T_d	PRĘŻNOŚĆ PARY WODNEJ e	WILGOTNOŚĆ WZGLĘDNA U	CIŚNIENIE ATMOSFERYCZNE P_o	ZACHMURZENIE N	N_h	h	WIATR dd	v	WIDZIALNOŚĆ V	POGODA ww	W	OPAD R
1	7.6	2.3	7.2	69	1007.5	2	2	9	24	03	97	01	1	-
2	8.3	4.2	8.2	75	1001.8	2	0	9	10	07	98	01	1	-
3	7.2	7.0	10.0	99	1007.9	8	8	4	00	00	95	61	6	1.8
4	5.4	3.2	7.7	86	1007.1	0	0	9	08	05	97	01	0	-
5	11.3	6.7	9.8	73	997.8	8	8	5	05	01	98	03	2	-
6	1.9	1.6	6.9	98	1010.0	1	1	8	00	00	95	12	6	1.4
7	1.2	0.9	6.5	98	1021.3	0	0	9	00	00	96	12	1	-
8	1.3	1.3	6.7	100	1023.9	9	9	.	00	00	91	45	0	-
9	5.2	5.2	8.8	100	1021.2	9	9	.	00	00	93	45	4	-
10	4.8	2.3	7.2	84	1018.7	8	7	5	27	10	97	61	6	2.3
11	1.2	- 0.8	5.8	87	1020.8	7	7	9	14	02	97	03	1	-
12	7.3	1.4	6.8	66	1017.4	7	7	5	27	07	97	03	1	-
13	1.4	0.0	6.1	91	1024.0	6	6	9	12	02	97	03	1	-
14	5.4	1.9	7.0	78	1014.6	5	5	9	14	02	98	01	2	-
15	11.8	3.5	7.9	57	1006.7	3	3	9	24	07	98	01	6	0.0
16	4.7	2.0	7.0	82	1019.3	8	7	5	22	02	96	21	6	1.1
17	1.1	- 1.5	5.5	83	1037.5	0	0	9	25	03	97	02	0	-
18	4.0	- 9.2	3.1	38	1023.3	7	0	9	03	01	98	03	1	-
19	2.7	- 0.6	5.9	79	1029.0	7	7	5	33	02	98	02	1	-
20	- 2.2	- 3.7	4.6	89	1032.8	0	0	9	13	02	98	02	0	-
21	- 1.6	- 2.4	5.1	96	1032.7	0	0	9	10	01	97	02	1	-
22	3.5	2.2	7.2	91	1037.9	8	8	4	28	03	96	10	5	0.1
23	3.7	3.0	7.6	95	1034.5	8	8	3	28	02	95	51	2	0.0
24	1.4	- 2.1	5.2	78	1030.4	7	7	4	08	06	97	02	2	-
25	0.1	- 5.4	4.1	64	1018.9	0	0	9	11	05	98	02	0	-
26	- 3.2	- 4.2	4.5	92	1016.2	0	0	9	00	00	96	10	1	-
27	- 0.9	- 1.2	5.6	98	1012.4	8	8	9	00	00	96	10	2	-
28	- 3.0	- 4.0	4.5	93	1012.7	0	0	9	00	00	97	02	0	-
29	5.1	1.0	6.4	75	1013.2	5	5	4	23	06	97	01	2	-
30	2.3	1.8	6.9	96	1031.1	7	6	9	00	00	96	10	6	0.0

Godz. 01

DNI	TEMPERATURA POWIETRZA T	TEMPERATURA PUNKTU ROSY T_d	PRĘŻNOŚĆ PARY WODNEJ e	WILGOTNOŚĆ WZGLĘDNA U	CIŚNIENIE ATMOSFERYCZNE P_o	ZACHMURZENIE N	N_h	h	WIATR dd	v	WIDZIALNOŚĆ V	POGODA ww	W	OPAD R
1	6.3	5.4	9.0	94	1009.1	8	8	3	12	01	96	10	2	-
2	0.5	0.5	6.3	100	1010.8	9	9	.	00	00	92	45	4	-
3	5.7	3.8	8.0	88	1007.3	0	0	9	16	03	96	10	0	-
4	7.6	6.3	9.5	91	1010.8	8	8	4	00	00	96	10	2	-
5	8.1	7.7	10.5	97	1007.8	8	8	3	00	00	96	10	2	-
6	10.1	6.5	9.7	78	1005.7	8	8	4	16	05	97	03	1	-
7	5.9	4.8	8.6	92	1014.9	8	8	5	29	01	97	02	6	0.0
8	7.7	7.7	10.5	100	1023.1	9	9	.	00	00	92	45	1	-
9	3.6	3.4	7.8	98	1024.2	0	0	9	00	00	93	44	1	-
10	7.5	7.3	10.2	99	1019.1	8	6	2	00	00	96	61	6	2.9
11	4.1	2.6	7.4	90	1017.1	8	8	3	26	01	96	60	1	0.4
12	0.5	0.0	6.1	96	1020.0	8	8	4	19	02	96	10	1	-
13	5.3	- 1.8	5.3	60	1017.4	5	5	5	27	08	98	01	2	-
14	3.5	0.6	6.4	81	1023.5	3	0	9	28	01	97	01	1	-
15	1.9	0.6	6.4	91	1015.8	6	1	9	14	03	96	10	1	-
16	5.3	4.4	8.3	94	1011.0	2	0	9	21	01	95	10	1	-
17	3.5	3.3	7.7	98	1020.7	8	6	3	00	00	96	61	6	6.7
18	1.1	0.6	6.4	96	1035.0	6	6	9	28	03	97	03	1	-
19	3.4	2.9	7.5	97	1016.2	8	8	5	27	05	97	02	8	0.8
20	- 0.2	- 1.7	5.4	90	1027.1	1	1	4	02	01	97	01	1	-
21	- 0.4	- 1.6	5.4	92	1033.4	5	5	4	27	03	96	10	2	-
22	0.7	- 2.9	4.9	77	1029.4	1	0	9	27	02	97	01	1	-
23	2.7	2.2	7.2	96	1030.6	8	8	3	28	03	96	50	2	0.0
24	3.0	1.7	6.9	91	1030.9	8	8	4	33	02	97	25	6	1.0
25	- 7.8	- 9.2	3.1	90	1032.5	0	0	9	00	00	97	02	0	-
26	- 6.6	- 8.6	3.2	86	1025.2	0	0	9	00	00	97	02	0	-
27	- 6.9	- 8.1	3.3	91	1020.2	0	0	9	14	03	97	02	0	-
28	- 2.9	- 5.9	3.9	79	1016.6	8	8	4	09	03	96	10	1	-
29	- 2.2	- 3.7	4.6	89	1012.9	8	8	3	18	01	95	10	7	4.5
30	2.4	- 0.3	6.0	82	1019.6	0	0	9	22	06	96	10	1	-

Godz. 07

DNI	TEMPERATURA POWIETRZA T	TEMPERATURA PUNKTU ROSY T_d	PRĘŻNOŚĆ PARY WODNEJ e	WILGOTNOŚĆ WZGLĘDNA U	CIŚNIENIE ATMOSFERYCZNE P_o	ZACHMURZENIE N	N_h	h	WIATR dd	v	WIDZIALNOŚĆ V	POGODA ww	W	OPAD R
1	6.9	6.2	9.5	96	1008.0	8	8	3	12	01	96	10	2	-
2	- 1.2	- 1.5	5.5	98	1010.4	0	0	9	00	00	96	10	4	-
3	6.1	4.7	8.6	91	1007.0	7	2	9	16	03	97	03	1	-
4	7.7	7.5	10.4	98	1011.7	8	8	3	00	00	96	10	6	1.4
5	6.4	6.0	9.3	97	1005.8	6	3	9	15	01	96	10	1	-
6	9.7	5.6	9.1	75	1006.2	7	3	9	16	03	97	02	2	-
7	5.3	4.4	8.3	94	1017.8	8	8	5	00	00	97	02	2	-
8	7.1	6.7	7.8	97	1024.8	8	8	3	00	00	96	10	4	-
9	6.9	6.9	9.9	100	1022.4	8	8	3	00	00	95	21	4	0.0
10	6.8	6.6	9.7	99	1018.4	8	8	3	00	00	95	10	6	0.2
11	3.5	3.0	7.6	97	1017.8	8	8	4	27	02	96	60	6	0.7
12	3.1	0.5	6.3	83	1014.6	8	8	5	18	03	96	60	1	0.0
13	2.0	- 0.5	5.9	84	1021.5	3	3	5	27	06	98	03	1	-
14	- 1.8	- 2.3	5.1	96	1024.7	3	3	9	00	00	96	10	1	-
15	2.0	0.7	6.4	91	1014.0	2	0	9	16	01	96	10	1	-
16	6.4	5.0	8.7	91	1014.1	7	2	9	29	02	95	10	1	-
17	4.2	3.5	7.8	95	1022.6	8	8	4	27	02	96	10	6	0.2
18	0.7	0.2	6.2	96	1031.7	7	7	5	26	03	96	10	2	-
19	1.3	- 0.1	6.1	91	1018.8	1	1	4	29	04	97	02	1	-
20	- 2.5	- 3.4	4.7	93	1030.2	7	7	4	30	01	97	02	1	-
21	- 4.2	- 5.1	4.2	94	1034.4	9	9	.	00	00	91	49	1	-
22	0.9	- 0.2	6.0	92	1030.9	8	8	3	30	03	95	10	1	-
23	4.3	3.8	8.0	97	1027.6	8	8	2	31	04	96	50	5	1.5
24	- 3.2	- 4.6	4.3	90	1033.4	0	0	9	00	00	97	02	1	-
25	- 4.6	- 8.1	3.3	76	1030.0	6	2	4	12	02	97	03	1	-
26	- 8.2	-10.0	2.8	87	1024.1	0	0	9	00	00	97	02	0	-
27	- 8.4	- 9.8	2.9	89	1018.5	0	0	9	14	01	97	02	0	-
28	- 2.6	- 4.9	4.3	85	1018.2	8	8	3	15	03	96	24	2	0.0
29	- 1.6	- 2.7	5.0	92	1011.9	8	8	3	17	03	95	10	2	-
30	- 2.0	- 3.5	4.7	89	1023.2	0	0	9	00	00	96	10	0	-

Godz. 13

1	10.3	7.4	10.3	82	1008.7	1	1	9	18	01	96	10	1	-
2	11.6	6.8	9.9	72	1008.4	2	0	9	18	03	98	02	0	-
3	14.2	6.9	9.9	61	1006.1	6	0	9	16	03	98	02	1	-
4	8.4	8.0	10.7	97	1011.9	8	8	2	00	00	95	10	2	-
5	13.1	6.7	9.8	65	1003.8	7	0	9	15	05	98	02	2	-
6	12.5	6.7	9.8	68	1004.9	8	8	6	14	03	97	21	2	0.0
7	11.3	4.7	8.6	64	1019.1	1	1	9	13	01	97	01	1	-
8	10.0	6.1	9.4	77	1024.8	5	0	9	14	02	96	10	1	-
9	8.9	8.7	11.2	99	1020.7	8	8	3	09	01	96	58	6	4.5
10	9.2	8.8	11.3	97	1016.2	8	8	4	00	00	95	10	4	-
11	5.5	4.6	8.5	94	1020.3	8	5	3	26	01	96	60	6	1.6
12	6.2	5.5	9.0	95	1013.6	8	8	3	25	04	96	20	6	3.4
13	6.5	- 2.2	5.2	54	1021.8	6	6	5	27	04	98	02	1	-
14	9.0	2.1	7.1	62	1021.8	6	0	9	18	01	96	05	1	-
15	9.1	4.6	8.5	74	1009.9	7	0	9	16	04	96	10	1	-
16	11.3	7.2	10.1	76	1014.8	7	7	9	27	01	96	10	1	-
17	3.9	2.7	7.4	92	1026.5	8	8	4	27	05	97	60	2	0.0
18	5.8	- 3.5	4.7	52	1023.5	7	1	9	26	07	98	02	2	-
19	4.0	0.0	6.1	75	1021.1	7	7	4	33	03	98	02	1	-
20	2.6	- 1.0	5.7	77	1030.8	2	2	5	30	03	98	03	1	-
21	2.5	- 3.4	4.7	65	1032.1	7	7	9	22	02	97	03	4	-
22	1.8	1.5	6.8	98	1033.4	8	8	1	30	02	95	50	4	0.0
23	4.6	4.4	8.3	98	1027.5	8	8	1	29	03	95	58	5	1.3
24	0.3	- 3.4	6.8	76	1033.5	2	2	5	08	01	98	01	0	-
25	- 0.2	- 5.3	4.1	69	1027.7	7	7	9	15	02	98	02	2	-
26	- 0.3	- 8.0	3.3	56	1021.9	1	0	9	14	03	98	03	0	-
27	- 0.7	- 6.3	3.8	66	1015.4	1	0	9	10	03	97	03	0	-
28	1.6	- 2.7	5.0	92	1018.3	8	8	4	14	01	95	71	7	1.6
29	1.6	0.0	6.1	89	1012.1	8	8	5	18	05	96	10	7	0.6
30	4.8	0.7	6.4	75	1025.0	2	1	9	00	00	96	10	1	-

Godz. 19

1	3.0	2.7	7.4	98	1010.3	2	0	9	00	00	96	10	0	-
2	6.5	5.8	9.2	96	1008.4	0	0	9	16	02	95	10	4	-
3	10.5	8.1	10.8	85	1007.7	8	8	5	16	01	97	03	2	-
4	8.7	8.3	10.9	97	1010.5	8	8	3	00	00	96	10	2	-
5	9.3	5.3	8.9	76	1004.5	0	0	9	16	05	97	01	1	-
6	11.7	8.9	11.4	83	1008.0	8	8	5	27	03	97	60	6	0.0
7	3.2	3.0	7.5	98	1022.0	0	0	9	00	00	96	10	0	-
8	5.5	5.3	8.9	98	1025.4	3	3	9	14	01	95	10	1	-
9	9.2	9.0	11.5	99	1019.8	8	6	2	00	00	95	63	5	5.8
10	4.8	4.1	8.2	95	1018.3	8	8	3	22	01	96	10	6	1.7
11	3.5	2.5	7.3	93	1022.7	8	8	4	27	02	97	02	6	0.4
12	7.5	3.8	8.0	77	1014.5	8	8	4	25	05	97	02	1	-
13	4.6	0.1	6.2	73	1022.3	7	7	5	26	02	97	02	2	-
14	3.9	0.8	6.5	80	1018.0	7	0	9	16	01	96	10	1	-
15	5.8	3.9	8.1	88	1009.6	7	0	9	17	02	96	10	2	-
16	5.9	5.0	8.7	94	1017.5	8	8	4	00	00	96	60	2	0.0
17	4.7	2.7	7.4	87	1033.3	7	7	4	29	04	97	01	6	1.0
18	5.6	- 2.4	5.1	56	1016.9	8	8	9	28	06	97	03	2	-
19	1.9	1.1	6.6	94	1024.3	8	8	4	31	01	97	21	8	1.4
20	1.0	- 0.1	6.1	92	1032.6	8	8	4	29	03	97	22	1	0.0
21	1.9	- 3.8	4.6	66	1030.1	7	7	6	26	02	97	03	2	-
22	2.3	1.0	6.6	91	1033.9	8	8	4	28	03	96	10	5	0.0
23	4.1	3.1	7.6	93	1029.3	2	2	4	33	04	97	01	8	0.3
24	- 3.2	- 6.4	3.8	79	1033.4	1	0	9	11	02	97	03	0	-
25	- 3.2	- 8.3	3.3	68	1026.3	0	0	9	00	00	97	02	1	-
26	- 4.0	- 7.3	3.5	77	1021.3	0	0	9	14	03	97	02	0	-
27	- 4.0	- 6.6	3.7	82	1015.8	1	0	9	09	02	96	10	0	-
28	- 1.7	- 2.8	5.0	92	1016.2	8	8	4	12	01	95	71	7	7.4
29	2.6	0.5	6.3	86	1015.3	8	8	4	20	05	96	10	2	-
30	2.3	0.4	6.3	87	1028.4	2	1	5	27	02	96	10	1	-

Godz. 01

DNI	TEMPERATURA POWIETRZA T	TEMPERATURA PUNKTU ROSY T_d	PRĘŻNOŚĆ PARY WODNEJ e	WILGOTNOŚĆ WZGLĘDNA U	CIŚNIENIE ATMOSFERYCZNE P_o	ZACHMURZENIE N	N_h	h	WIATR dd	v	WIDZIALNOŚĆ V	POGODA ww	W	OPAD R
1	- 2.7	- 5.4	4.1	82	.	0	0	9	25	08	98	28	4	0.0
2	- 2.8	- 3.2	4.8	97	.	9	9	.	22	18	90	49	4	0.3
3	- 0.2	- 0.2	6.0	100	.	9	9	.	22	20	90	49	1	-
4	- 1.8	- 2.0	5.3	98	.	7	7	.	27	06	98	41	7	0.7
5	- 1.0	- 1.1	5.6	99	.	9	9	.	14	25	90	49	4	0.4
6	- 1.2	- 1.6	5.4	97	.	8	2	.	22	12	98	70	4	0.1
7	- 3.8	- 4.3	4.4	96	.	3	3	.	22	11	97	41	3	-
8	- 0.3	- 4.7	4.3	71	.	0	0	9	18	10	98	02	0	-
9	1.3	1.3	6.7	100	.	9	9	.	18	12	90	45	4	0.4
10	- 0.9	- 1.3	5.5	97	.	5	5	.	22	08	99	41	4	-
11	- 4.9	- 5.2	4.1	98	.	9	9	.	32	27	90	71	4	4.7
12	- 3.4	- 3.8	4.6	97	.	9	9	.	22	16	90	49	8	0.2
13	- 5.3	- 5.3	4.1	100	.	8	7	0	32	23	98	28	4	0.1
14	- 0.8	- 2.4	5.1	89	.	0	0	9	32	08	99	01	0	-
15	3.1	- 0.2	6.0	81	.	5	0	9	22	11	99	01	2	-
16	2.4	2.4	7.3	100	.	9	9	.	25	28	90	45	4	0.2
17	- 4.2	- 4.7	4.3	96	.	9	9	.	27	11	90	49	7	0.4
18	0.0	-12.2	2.4	39	.	2	0	9	27	11	99	03	0	-
19	- 1.8	- 2.0	5.3	98	.	9	9	.	29	25	90	49	4	0.0
20	- 8.3	- 9.3	3.0	92	.	0	0	9	36	12	99	02	4	0.1
21	- 2.6	-17.8	1.5	29	.	0	0	9	27	02	99	02	0	-
22	- 1.2	-18.6	1.4	25	.	1	1	7	34	13	99	01	1	-
23	1.8	1.5	6.8	98	.	7	6	.	34	17	99	41	1	-
24	- 3.0	- 9.4	3.0	61	.	0	0	9	36	15	99	02	4	0.9
25	- 3.3	-20.4	1.2	24	.	0	0	9	18	16	99	02	0	-
26	- 0.2	-16.4	1.7	27	.	0	0	9	18	08	99	02	0	-
27	- 1.2	- 1.6	5.4	97	.	9	9	.	25	05	90	49	1	0.0
28	- 7.3	- 7.8	3.4	96	.	9	9	.	25	20	90	71	4	0.5
29	- 6.6	- 6.7	3.7	99	.	9	9	.	25	37	90	73	4	1.3
30	- 3.8	- 4.3	4.4	96	.	9	9	.	22	22	90	49	3	1.0

Godz. 07

DNI	TEMPERATURA POWIETRZA T	TEMPERATURA PUNKTU ROSY T_d	PRĘŻNOŚĆ PARY WODNEJ e	WILGOTNOŚĆ WZGLĘDNA U	CIŚNIENIE ATMOSFERYCZNE P_o	ZACHMURZENIE N	N_h	h	WIATR dd	v	WIDZIALNOŚĆ V	POGODA ww	W	OPAD R
1	- 2.1	- 2.7	5.0	96	.	7	6	.	22	17	98	41	1	0.0
2	- 3.2	- 3.6	4.7	97	.	7	6	.	22	25	98	41	4	0.4
3	- 0.6	- 0.7	5.8	99	.	9	9	.	22	16	90	49	4	1.1
4	- 3.0	- 3.6	4.7	97	.	6	4	7	22	05	98	01	4	-
5	- 1.4	- 1.6	5.4	99	.	9	9	.	22	18	90	49	4	0.5
6	- 1.4	- 1.6	5.4	99	.	9	9	.	04	05	90	71	4	1.4
7	- 2.5	- 5.7	4.0	78	.	2	1	3	22	10	97	38	3	-
8	0.2	- 4.4	4.4	71	.	2	2	6	18	08	99	01	0	-
9	3.0	3.0	7.6	100	.	7	4	.	00	00	97	01	6	2.4
10	3.0	- 5.7	4.0	52	.	5	3	6	22	14	99	03	1	-
11	- 5.2	- 5.9	3.9	95	.	9	9	.	32	24	90	49	7	3.9
12	- 0.8	- 0.9	5.7	99	.	9	9	.	29	24	90	49	5	0.6
13	- 6.3	- 6.4	3.8	99	.	9	9	.	32	16	91	49	4	0.3
14	- 0.8	- 9.0	3.1	53	.	3	0	9	22	10	99	03	0	-
15	5.5	- 1.9	5.3	59	.	5	4	7	22	17	98	03	1	-
16	2.2	2.2	7.2	100	.	9	9	.	25	18	90	60	4	0.9
17	- 5.6	- 7.0	3.6	90	.	7	7	.	27	24	97	48	4	0.1
18	4.5	-15.0	1.9	22	.	3	0	9	29	16	99	03	1	-
19	- 5.0	- 5.6	4.0	95	.	9	9	.	29	18	90	49	4	1.3
20	- 4.0	-18.6	1.4	30	.	0	0	9	09	05	99	02	0	-
21	0.4	-20.4	1.2	19	.	0	0	9	27	02	99	02	0	-
22	- 1.8	- 3.0	4.9	92	.	3	1	7	34	13	99	28	1	0.0
23	0.5	- 7.8	3.4	54	.	0	0	9	34	25	99	02	1	-
24	- 1.8	-13.8	2.1	39	.	0	0	9	36	13	99	02	0	-
25	- 3.9	-23.7	0.9	20	.	1	1	7	18	15	99	03	0	-
26	1.0	- 9.4	3.0	46	.	5	0	9	27	05	99	03	1	-
27	- 2.2	- 2.5	5.1	98	.	9	9	.	22	12	90	49	4	0.2
28	- 8.3	- 8.9	3.0	92	.	9	9	.	27	15	90	49	7	0.7
29	- 5.2	- 5.2	4.1	100	.	9	9	.	22	28	90	71	4	2.7
30	- 4.6	- 5.2	4.1	96	.	9	9	.	22	18	90	49	3	0.8

Godz. 13

1	- 1.9	- 2.4	5.1	96	.	9	9	.	22	15	90	49	4	0.2
2	0.6	- 0.5	5.9	92	.	7	4	.	22	18	98	41	2	-
3	- 0.2	- 0.2	6.0	100	.	7	7	.	22	08	98	41	4	-
4	- 1.1	- 1.2	5.6	99	.	7	7	.	18	07	97	41	1	-
5	1.2	1.2	6.7	100	.	7	7	.	18	30	98	41	4	0.2
6	- 2.4	- 2.7	5.0	98	.	9	9	.	36	04	90	71	4	10.4
7	- 2.3	- 3.2	4.8	93	.	7	6	0	22	05	98	03	3	-
8	1.6	- 1.7	5.4	79	.	4	0	9	18	07	99	02	0	-
9	3.1	3.1	7.6	100	.	7	7	.	16	02	98	41	4	0.1
10	- 4.6	- 5.2	4.1	96	.	9	9	.	27	22	90	71	4	1.3
11	- 4.9	- 6.2	3.8	90	.	6	4	.	32	11	98	48	4	0.1
12	- 1.8	- 2.0	5.3	98	.	9	9	.	27	24	90	49	4	0.3
13	- 5.2	- 7.0	3.6	87	.	7	1	.	29	12	98	03	4	-
14	5.6	- 4.7	4.3	47	.	6	4	7	25	16	99	03	1	-
15	6.1	- 2.7	5.0	53	.	7	7	7	22	16	99	02	2	-
16	1.0	1.0	6.6	100	.	9	9	.	27	10	90	45	6	1.6
17	- 4.8	- 6.3	3.8	88	.	0	0	9	34	18	99	02	4	0.0
18	5.7	-28.1	0.6	7	.	6	0	9	27	16	99	02	1	-
19	- 5.8	- 6.5	3.7	95	.	3	2	.	32	08	98	28	4	0.2
20	- 4.6	- 9.4	3.0	69	.	2	0	9	14	04	99	03	0	-
21	- 0.1	-12.2	2.4	41	.	5	2	7	32	02	99	03	1	-
22	- 3.9	- 4.7	4.3	94	.	9	9	.	34	12	90	49	4	0.5
23	- 4.2	- 4.7	4.3	96	.	5	5	.	34	18	99	41	1	-
24	- 1.1	-13.8	2.1	37	.	1	0	9	14	05	99	01	0	-
25	- 5.8	-12.7	2.3	59	.	1	0	9	20	15	99	02	0	-
26	- 0.9	-10.2	2.8	49	.	4	1	7	25	10	99	02	1	-
27	- 2.4	- 3.0	4.9	96	.	7	0	9	22	13	98	01	4	0.2
28	- 6.6	- 7.1	3.6	97	.	2	2	.	25	08	98	48	4	0.1
29	- 3.8	- 4.3	4.4	96	.	9	9	.	22	28	90	49	7	1.1
30	- 4.2	- 4.7	4.3	96	.	7	7	.	27	10	97	48	4	0.2

Godz. 19

1	- 2.0	- 2.3	5.2	98	.	9	9	.	22	13	90	49	4	0.3
2	3.0	2.0	7.0	93	.	3	3	.	22	18	97	41	1	-
3	- 1.0	- 1.1	5.6	99	.	9	9	.	29	08	90	71	4	0.5
4	- 1.2	- 1.4	5.5	99	.	9	9	.	18	13	90	47	2	-
5	0.6	0.0	6.1	96	.	8	6	1	22	11	98	28	4	-
6	- 3.7	- 6.3	3.8	82	.	1	1	3	27	10	98	38	7	0.6
7	0.1	- 9.0	3.1	50	.	1	0	9	22	05	98	03	1	-
8	0.6	0.6	6.4	100	.	9	9	.	18	13	90	45	1	0.2
9	0.5	0.2	6.2	98	.	7	7	.	22	07	99	41	4	0.0
10	- 4.0	- 4.5	4.4	96	.	9	9	.	27	23	90	71	8	3.1
11	- 5.7	- 6.4	3.8	95	.	9	9	.	25	15	90	49	4	0.0
12	- 2.9	- 3.3	4.8	97	.	9	9	.	29	25	90	49	4	0.1
13	- 4.2	- 8.2	3.3	74	.	1	1	7	32	18	99	01	1	-
14	5.9	- 4.1	4.5	48	.	7	6	7	22	15	99	02	2	-
15	2.6	2.1	7.1	96	.	5	5	7	22	28	99	01	2	-
16	- 4.6	- 5.2	4.1	96	.	9	9	.	34	07	90	71	4	1.3
17	- 5.0	-11.2	2.6	61	.	0	0	9	36	17	99	02	0	-
18	3.6	-13.8	2.1	26	.	7	0	9	29	24	99	03	2	-
19	- 6.9	- 7.4	3.5	96	.	9	9	.	32	12	90	49	4	0.1
20	- 3.8	-15.0	1.9	42	.	1	0	9	29	03	99	02	0	-
21	- 0.3	-18.6	1.4	23	.	1	1	7	32	13	99	02	1	-
22	- 2.1	- 4.4	4.4	85	.	1	0	9	34	13	98	01	4	-
23	- 4.4	- 5.0	4.2	96	.	9	9	.	34	15	90	49	2	0.7
24	- 2.5	-15.0	1.9	38	.	1	0	9	18	13	99	02	0	-
25	- 0.2	-17.8	1.5	25	.	0	0	9	20	11	99	02	0	-
26	- 2.6	- 3.2	4.8	95	.	7	6	.	29	11	98	48	1	-
27	- 1.6	- 4.4	4.4	82	.	8	6	7	32	04	97	02	2	-
28	- 7.9	-17.2	1.6	47	.	0	0	9	22	25	99	01	1	-
29	- 4.0	- 4.5	4.4	96	.	9	9	.	22	20	90	49	3	1.0
30	- 5.4	- 6.1	3.9	95	.	9	9	.	27	14	90	49	3	0.3

Godz. 01

DNI	TEMPERATURA POWIETRZA T	TEMPERATURA PUNKTU ROSY T_d	PRĘŻNOŚĆ PARY WODNEJ e	WILGOTNOŚĆ WZGLĘDNA U	CIŚNIENIE ATMOSFERYCZNE P_o	ZACHMURZENIE N	N_h	h	WIATR dd	v	WIDZIALNOŚĆ V	POGODA ww	W	OPAD R
1	7.7	7.3	10.2	97	1009.7	7	7	4	00	00	96	10	6	0.0
2	8.2	7.8	10.6	97	1009.7	8	8	5	15	01	96	62	2	3.1
3	4.6	4.1	8.2	97	1010.0	0	0	9	15	01	96	10	0	-
4	7.3	7.3	10.2	100	1011.1	9	9	•	13	01	92	47	1	-
5	9.5	8.3	10.9	92	1009.8	8	8	4	16	02	96	10	2	-
6	8.2	7.8	10.6	97	1009.1	0	0	9	16	03	97	02	0	-
7	10.4	9.0	11.5	91	1012.7	8	8	5	21	02	97	02	2	-
8	9.7	9.3	11.7	97	1023.0	8	8	3	00	00	96	10	5	0.0
9	8.9	8.1	10.8	94	1025.3	8	8	4	17	03	96	10	2	-
10	10.7	9.9	12.2	95	1018.3	8	8	4	20	01	96	10	8	0.3
11	3.3	2.6	7.3	95	1017.2	0	0	9	27	02	96	10	8	0.1
12	4.4	2.9	7.5	90	1020.7	8	8	5	26	01	97	02	2	-
13	5.6	1.9	7.0	77	1014.8	2	2	6	30	07	97	01	1	-
14	3.6	0.1	6.2	78	1021.2	1	1	5	29	07	97	01	1	-
15	2.7	1.1	6.6	89	1016.7	5	2	5	21	02	96	10	1	-
16	9.8	5.7	9.1	75	1009.7	1	0	9	25	07	97	01	1	-
17	3.9	3.2	7.7	95	1018.8	8	6	4	36	04	96	61	6	1.0
18	1.5	0.1	6.2	91	1032.5	1	0	9	29	04	97	02	1	-
19	3.4	2.4	7.3	93	1011.5	8	8	5	30	09	96	10	6	2.4
20	- 0.6	- 4.7	4.3	74	1024.3	6	6	6	02	03	98	03	1	-
21	- 2.0	- 3.5	4.7	89	1032.3	8	8	9	27	02	97	03	1	-
22	1.4	- 2.7	5.0	74	1026.8	7	7	5	27	06	97	01	1	-
23	2.1	1.0	6.6	93	1026.6	8	8	5	29	09	97	02	1	-
24	- 1.3	- 4.2	4.5	81	1029.2	0	0	9	02	04	97	02	1	-
25	- 1.2	- 8.8	3.2	56	1031.8	7	7	5	00	00	98	02	2	-
26	- 9.0	-11.0	2.6	86	1028.1	0	0	9	15	02	97	02	0	-
27	- 8.6	- 9.6	2.9	92	1022.6	0	0	9	13	04	98	02	0	-
28	- 5.9	- 7.8	3.4	87	1018.9	7	7	6	14	05	97	03	1	-
29	- 0.8	- 1.4	5.5	96	1011.9	8	8	4	18	01	95	73	6	6.7
30	1.3	- 0.7	5.8	87	1020.1	6	6	5	25	06	97	02	2	-

Godz. 07

DNI	TEMPERATURA POWIETRZA T	TEMPERATURA PUNKTU ROSY T_d	PRĘŻNOŚĆ PARY WODNEJ e	WILGOTNOŚĆ WZGLĘDNA U	CIŚNIENIE ATMOSFERYCZNE P_o	ZACHMURZENIE N	N_h	h	WIATR dd	v	WIDZIALNOŚĆ V	POGODA ww	W	OPAD R
1	6.6	6.6	9.7	100	1009.2	9	9	•	00	00	92	47	2	-
2	8.0	7.8	10.6	99	1009.5	8	8	3	31	02	92	44	6	3.2
3	6.1	5.9	9.3	98	1010.1	6	6	4	15	04	95	28	4	-
4	9.3	9.3	11.7	100	1011.1	8	8	3	00	00	93	46	4	-
5	5.4	4.5	8.4	94	1009.9	1	0	9	18	02	97	03	1	-
6	7.0	6.8	9.9	98	1010.0	7	4	3	15	05	96	10	1	-
7	8.2	7.4	10.3	94	1016.9	8	8	4	32	02	96	10	6	0.1
8	8.8	7.5	10.4	92	1025.2	8	8	4	24	01	96	10	2	-
9	10.0	8.6	11.2	91	1023.3	8	8	4	17	04	96	10	2	-
10	10.0	9.6	12.0	97	1017.6	8	8	3	25	02	95	10	2	-
11	4.7	2.2	7.2	84	1017.6	8	8	5	27	04	98	03	1	-
12	3.4	1.3	6.7	86	1016.0	7	3	5	19	05	97	03	1	-
13	2.0	- 1.1	5.6	80	1018.3	0	0	9	30	07	97	02	0	-
14	0.8	- 0.3	6.0	92	1022.8	1	1	9	28	05	97	02	0	-
15	4.9	2.4	7.3	84	1014.4	3	1	9	24	05	97	02	1	-
16	9.3	5.8	9.2	79	1013.5	7	7	6	26	06	97	03	1	-
17	3.3	2.6	7.3	95	1021.0	8	8	4	28	05	96	21	6	5.6
18	2.0	0.4	6.3	89	1029.4	8	8	4	29	08	97	02	1	-
19	2.3	0.4	6.3	87	1013.2	7	7	4	32	09	98	03	1	-
20	- 3.1	- 4.5	4.4	90	1027.9	2	1	5	01	02	98	03	1	-
21	- 0.6	- 1.2	5.5	95	1022.6	8	8	5	00	00	96	10	2	-
22	1.2	0.4	6.3	94	1027.3	8	8	4	31	05	96	10	2	-
23	4.5	4.0	8.1	97	1022.7	8	8	4	31	08	96	50	2	0.1
24	- 4.1	- 5.6	4.0	89	1032.1	4	3	6	01	01	97	03	0	-
25	- 2.2	- 9.0	3.1	60	1030.9	7	7	6	00	00	98	02	2	-
26	- 8.3	- 9.3	3.0	92	1027.1	0	0	9	14	04	97	02	0	-
27	-10.1	-11.8	2.5	87	1021.1	0	0	9	14	03	97	02	0	-
28	- 4.9	- 6.6	3.7	88	1020.0	8	8	6	12	03	97	02	1	-
29	- 4.5	- 5.8	4.0	91	1013.1	5	0	9	21	01	96	10	7	1.8
30	- 1.1	- 2.4	5.1	91	1023.6	6	6	9	00	00	97	03	1	-

Godz. 13

DNI	TEMPERATURA POWIETRZA T	TEMPERATURA PUNKTU ROSY T_d	PRĘŻNOŚĆ PARY WODNEJ e	WILGOTNOŚĆ WZGLĘDNA U	CIŚNIENIE ATMOSFERYCZNE P_o	ZACHMURZENIE N	N_h	h	WIATR dd	v	WIDZIALNOŚĆ V	POGODA ww	W	OPAD R
1	10.8	9.4	11.8	91	1008.8	7	7	4	10	02	97	03	4	-
2	12.7	9.4	11.8	80	1009.1	2	2	4	00	00	97	01	4	-
3	15.0	9.0	11.5	67	1008.3	3	2	5	18	04	97	03	1	-
4	11.9	10.0	12.2	88	1010.9	7	7	4	16	01	96	10	4	-
5	13.7	4.7	8.5	54	1007.4	6	1	9	20	06	98	03	1	-
6	12.2	9.3	11.7	82	1008.4	7	1	6	15	05	97	01	2	-
7	9.2	8.4	11.0	95	1019.3	8	8	4	00	00	96	10	6	0.2
8	9.4	6.4	9.6	82	1026.0	6	6	4	20	02	97	01	2	-
9	13.9	10.7	12.9	81	1020.8	7	4	5	16	03	97	02	2	-
10	11.0	9.2	11.6	89	1016.3	8	8	5	21	01	97	03	6	3.3
11	5.5	3.3	7.8	86	1019.0	8	6	4	27	06	97	01	2	-
12	4.6	2.9	7.5	89	1013.7	8	5	4	25	07	97	60	6	0.9
13	6.4	0.0	6.1	63	1019.6	2	2	5	28	09	98	02	0	-
14	6.4	2.5	7.3	76	1022.3	2	2	5	29	02	97	03	1	-
15	11.5	4.7	8.6	63	1011.2	5	0	9	25	04	97	02	1	-
16	13.5	7.7	10.5	68	1014.6	1	1	9	27	05	97	01	1	-
17	4.9	1.9	7.0	81	1022.9	8	8	4	30	03	97	80	2	0.1
18	5.5	- 2.2	5.2	57	1020.1	8	3	9	27	09	98	01	2	-
19	3.0	- 0.5	5.9	77	1017.1	8	8	4	35	07	98	26	2	0.4
20	- 0.3	- 4.7	4.3	72	1029.4	7	7	5	35	04	98	02	1	-
21	2.4	- 1.5	5.5	75	1031.4	5	1	5	30	03	98	03	2	-
22	3.0	1.7	6.9	91	1029.5	7	7	4	32	07	96	10	5	0.0
23	6.4	3.8	8.0	84	1021.9	7	5	4	36	06	97	25	5	0.2
24	- 0.3	- 4.1	3.9	65	1032.4	6	5	5	02	04	98	01	1	-
25	- 1.4	- 9.5	3.0	54	1029.7	7	2	6	15	03	98	01	2	-
26	- 1.2	- 8.7	3.7	66	1024.1	0	0	9	15	05	98	02	0	-
27	- 1.4	- 8.6	3.7	68	1018.2	0	0	9	15	06	97	01	0	-
28	- 2.2	- 4.4	4.4	85	1019.4	8	8	6	13	06	97	02	2	-
29	2.1	0.2	6.2	87	1013.5	8	2	6	24	04	97	03	2	-
30	4.7	- 1.6	5.4	64	1024.5	6	6	9	27	01	98	03	1	-

Godz. 19

DNI	TEMPERATURA POWIETRZA T	TEMPERATURA PUNKTU ROSY T_d	PRĘŻNOŚĆ PARY WODNEJ e	WILGOTNOŚĆ WZGLĘDNA U	CIŚNIENIE ATMOSFERYCZNE P_o	ZACHMURZENIE N	N_h	h	WIATR dd	v	WIDZIALNOŚĆ V	POGODA ww	W	OPAD R
1	7.5	7.3	10.2	99	1009.2	7	7	5	00	00	96	10	2	-
2	6.2	6.0	9.3	98	1009.8	0	0	9	14	02	95	10	0	-
3	9.5	8.1	10.8	91	1009.2	0	0	9	20	02	97	02	0	-
4	10.1	9.7	12.0	97	1010.4	7	7	4	14	02	96	10	2	-
5	8.3	7.5	10.3	94	1008.6	2	0	9	14	03	97	02	1	-
6	9.8	7.9	10.7	88	1009.2	5	1	9	17	03	97	01	2	-
7	9.5	9.3	11.7	99	1021.4	8	8	3	00	00	95	10	2	-
8	7.0	6.1	9.4	94	1026.7	7	7	5	18	02	96	10	2	-
9	11.2	10.0	12.3	92	1019.9	7	7	5	00	00	96	10	2	-
10	8.3	7.0	10.0	92	1016.0	8	8	5	30	07	97	25	2	0.3
11	5.3	3.6	7.9	89	1021.1	7	7	5	28	05	97	03	2	-
12	5.3	4.1	8.2	92	1014.2	6	3	5	25	07	96	10	6	0.4
13	4.9	- 1.0	5.7	65	1020.0	7	7	5	30	08	98	03	1	-
14	0.3	- 0.3	6.0	96	1019.4	0	0	9	15	01	96	10	0	-
15	9.3	4.6	8.5	72	1009.6	5	0	9	26	04	97	02	2	-
16	9.8	8.2	10.8	90	1015.1	7	7	5	27	03	98	10	1	-
17	5.1	3.4	7.8	89	1029.3	8	8	4	31	07	96	10	8	0.2
18	5.6	- 2.8	5.0	55	1012.4	8	8	6	28	12	98	03	2	-
19	1.5	- 2.6	5.0	74	1020.8	8	8	5	36	05	97	03	8	0.1
20	- 1.9	- 4.3	4.4	83	1031.5	1	0	9	29	02	97	01	1	-
21	- 0.7	- 2.5	5.1	87	1028.3	5	3	5	28	01	97	01	2	-
22	2.6	0.8	6.4	88	1030.5	2	2	5	31	07	97	02	1	-
23	3.6	2.1	7.1	90	1025.2	8	8	4	36	03	97	25	1	0.0
24	- 0.9	- 6.6	3.7	65	1032.9	8	8	5	06	03	98	02	2	-
25	- 7.6	- 9.8	2.9	84	1029.1	0	0	9	14	02	97	02	1	-
26	- 6.3	- 8.6	3.2	83	1023.8	0	0	9	13	03	98	02	0	-
27	- 6.2	- 9.3	3.0	78	1018.4	0	0	9	14	04	97	02	0	-
28	- 1.9	- 3.1	4.9	92	1017.7	8	8	5	15	04	96	71	2	0.0
29	2.1	- 1.0	5.7	80	1016.5	8	8	5	25	05	97	02	2	-
30	0.0	- 1.8	5.4	88	1027.3	2	2	6	26	03	97	03	1	-

Godz. 01

DNI	TEMPERATURA POWIETRZA T	TEMPERATURA PUNKTU ROSY T_d	PRĘŻNOŚĆ PARY WODNEJ e	WILGOTNOŚĆ WZGLĘDNA U	CIŚNIENIE ATMOSFERYCZNE P_o	ZACHMURZENIE N	N_h	h	WIATR dd	v	WIDZIALNOŚĆ V	POGODA ww	W	OPAD R
1	1.6	0.5	6.3	93	1007.8	9	9	.	12	02	92	47	0	-
2	1.2	0.9	6.5	98	1009.2	0	0	9	15	03	96	10	0	-
3	8.2	6.0	9.4	86	1003.2	4	4	5	12	05	96	10	1	-
4	8.2	7.4	10.3	94	1010.7	8	4	5	24	01	96	60	6	0.5
5	8.0	6.7	9.8	92	1006.8	8	8	5	13	03	97	02	2	-
6	11.3	10.3	12.6	94	1002.8	8	3	4	16	01	96	61	6	1.6
7	0.4	- 0.2	6.0	96	1014.7	0	0	9	14	01	94	10	1	-
8	2.5	2.5	7.3	100	1022.7	9	9	.	07	02	91	51	4	0.2
9	5.6	5.1	8.8	97	1022.2	8	8	5	03	01	95	60	4	0.5
10	7.2	6.6	9.7	96	1020.1	9	9	.	00	00	92	47	5	0.1
11	5.0	4.3	8.3	95	1018.2	8	3	4	27	05	96	60	6	2.3
12	2.8	1.5	6.8	91	1016.7	6	4	5	16	02	97	01	2	-
13	5.8	0.7	6.4	70	1019.3	0	0	9	25	07	97	01	1	-
14	1.6	0.5	6.3	93	1024.9	0	0	9	19	03	96	10	1	-
15	5.8	3.7	7.9	86	1013.2	7	0	9	14	02	96	10	1	-
16	5.7	4.1	8.2	89	1010.8	7	3	9	18	03	96	10	1	-
17	4.6	2.6	7.4	87	1020.9	8	6	5	21	04	96	10	6	3.2
18	2.4	0.3	6.2	86	1036.1	4	3	9	26	03	97	01	1	-
19	3.5	2.5	7.3	93	1019.6	8	4	5	33	05	96	60	2	0.4
20	0.7	- 0.1	6.0	94	1029.1	7	7	5	33	02	97	03	6	0.0
21	- 4.2	- 4.8	4.2	95	1033.7	0	0	9	12	02	97	02	1	-
22	3.2	- 2.9	4.9	64	1031.2	3	2	9	27	04	96	10	1	-
23	4.8	2.8	7.5	87	1032.5	8	8	5	27	03	96	10	2	-
24	4.0	3.6	7.9	97	1032.5	8	8	5	31	03	96	21	1	0.1
25	- 4.4	- 5.3	4.1	93	1030.7	0	0	9	12	02	97	02	0	-
26	- 1.8	- 6.0	3.9	73	1021.4	0	0	9	14	07	96	10	0	-
27	- 0.7	- 3.8	4.6	79	1015.5	8	8	9	26	04	97	03	1	-
28	1.3	- 1.6	5.4	81	1014.8	8	8	5	17	02	96	10	2	-
29	- 1.6	- 3.0	4.9	90	1012.1	0	0	9	16	04	96	10	0	-
30	1.4	0.0	6.1	91	1018.7	1	1	9	19	04	97	01	1	-

Godz. 07

DNI	TEMPERATURA POWIETRZA T	TEMPERATURA PUNKTU ROSY T_d	PRĘŻNOŚĆ PARY WODNEJ e	WILGOTNOŚĆ WZGLĘDNA U	CIŚNIENIE ATMOSFERYCZNE P_o	ZACHMURZENIE N	N_h	h	WIATR dd	v	WIDZIALNOŚĆ V	POGODA ww	W	OPAD R
1	2.4	1.9	7.0	96	1006.0	3	1	5	13	02	95	10	4	-
2	1.2	0.4	6.3	94	1007.4	6	3	6	13	03	94	10	1	-
3	9.0	6.0	9.3	81	1003.2	4	1	5	18	06	97	01	1	-
4	7.1	6.9	9.9	99	1012.2	8	4	5	15	01	94	60	6	1.2
5	8.0	4.6	8.5	79	1002.6	5	2	5	15	05	97	03	1	-
6	8.8	8.2	10.9	96	1003.5	8	5	4	04	01	96	61	6	6.3
7	1.3	1.0	6.6	98	1017.5	0	0	9	35	02	92	46	4	-
8	1.4	1.4	6.8	100	1023.8	9	9	.	10	01	92	45	5	0.1
9	6.4	5.7	9.2	95	1021.1	8	8	4	07	01	95	61	6	6.8
10	7.1	6.7	9.8	97	1017.2	8	8	4	14	01	93	42	4	0.0
11	4.4	3.2	7.7	92	1020.6	8	4	4	36	08	97	60	6	0.7
12	4.4	3.7	7.9	95	1013.8	8	5	4	18	03	96	61	2	0.7
13	3.0	0.6	6.4	84	1022.9	0	0	9	26	05	97	02	0	-
14	- 0.8	- 1.4	5.5	96	1023.4	4	1	9	15	02	96	10	0	0.0
15	4.9	3.0	7.6	87	1011.0	4	2	9	16	03	96	10	1	-
16	6.0	4.9	8.6	92	1013.7	7	7	5	04	01	94	10	1	-
17	4.6	2.4	7.2	85	1024.0	2	3	5	24	05	96	10	1	-
18	- 1.0	- 2.5	5.1	89	1033.0	7	4	6	14	02	96	10	1	-
19	2.0	1.2	6.7	94	1023.0	0	0	9	30	03	96	10	6	0.3
20	- 0.6	- 1.2	5.6	96	1030.9	7	7	5	01	02	96	10	2	-
21	- 5.6	- 6.7	3.7	92	1033.4	0	0	9	13	02	97	02	0	-
22	0.8	0.0	6.1	94	1033.4	8	8	5	29	05	95	10	1	-
23	5.0	3.3	7.7	89	1031.3	8	8	4	14	06	96	10	6	0.1
24	2.8	2.0	7.1	95	1032.5	8	8	4	02	03	96	10	2	-
25	- 4.8	- 6.1	3.9	91	1026.5	2	2	9	12	02	97	03	0	-
26	- 2.8	- 6.2	3.8	77	1020.6	2	0	9	16	05	97	03	0	-
27	- 0.7	- 4.5	4.4	75	1013.0	6	6	5	16	04	97	01	1	-
28	- 0.4	- 0.7	5.8	98	1016.6	7	5	5	18	02	95	10	7	0.5
29	0.2	- 1.5	5.5	88	1009.0	8	6	5	19	05	96	22	7	0.6
30	0.4	- 1.0	5.7	90	1021.4	6	3	6	18	03	96	10	1	-

Godz. 13

1	11.7	6.0	9.3	68	1006.7	3	1	6	08	03	97	02	0	-
2	11.9	3.4	7.8	56	1004.2	6	3	9	16	05	97	02	2	-
3	12.2	7.0	10.0	71	1004.9	7	3	5	18	04	97	02	1	-
4	9.8	7.1	10.1	83	1010.6	6	6	5	11	01	97	03	6	0.1
5	15.3	7.3	10.2	59	997.2	7	2	5	19	07	97	03	2	-
6	8.6	7.8	10.6	94	1003.4	8	4	4	29	03	96	61	6	10.9
7	5.4	4.9	8.7	97	1018.7	6	6	5	10	01	93	46	4	-
8	7.8	7.2	10.1	96	1023.1	0	0	9	26	01	93	44	4	-
9	7.7	7.3	10.2	97	1020.0	8	8	4	18	02	96	21	6	2.9
10	7.3	4.8	8.6	84	1017.1	8	8	4	27	07	96	21	4	0.2
11	5.2	3.0	7.6	86	1022.7	7	4	5	30	07	98	01	6	0.3
12	10.1	6.2	9.5	77	1014.5	6	3	5	24	06	97	01	6	1.6
13	6.8	0.8	6.5	65	1023.6	7	5	5	26	07	98	02	1	-
14	10.1	3.5	7.8	64	1018.9	4	0	9	16	03	96	10	1	-
15	12.8	6.3	9.6	65	1007.6	5	0	9	17	04	96	10	1	-
16	7.6	6.1	9.4	90	1015.4	8	8	5	32	03	96	60	2	0.0
17	5.8	1.6	6.8	74	1030.6	6	5	5	27	08	98	01	1	-
18	6.5	0.4	6.3	65	1025.4	7	0	9	18	03	96	10	2	-
19	5.2	0.3	6.2	70	1024.5	7	7	5	33	04	98	03	1	-
20	1.6	- 1.5	5.5	80	1032.8	7	7	5	12	01	98	03	1	-
21	2.3	- 1.0	5.7	79	1031.8	6	3	5	20	02	95	10	1	0.0
22	3.0	2.0	7.0	93	1035.8	8	8	5	31	04	94	28	4	-
23	4.8	3.1	7.6	89	1031.7	8	8	5	30	04	97	02	2	-
24	3.4	- 0.7	5.8	75	1032.4	5	5	5	07	03	97	03	1	-
25	2.8	- 3.0	4.9	65	1023.7	2	2	9	16	04	96	10	0	-
26	1.6	- 4.6	4.3	63	1018.8	1	0	9	16	07	97	02	1	-
27	2.4	- 3.9	4.6	63	1012.1	6	3	9	13	03	97	02	2	-
28	1.8	- 0.1	6.1	87	1015.9	7	4	5	16	02	94	10	4	-
29	5.4	1.7	6.9	77	1009.8	8	8	5	29	02	96	60	2	0.0
30	6.7	1.8	7.0	71	1025.4	6	6	5	24	02	96	10	1	-

Godz. 19

1	4.7	3.3	7.7	90	1008.6	0	0	9	21	02	96	10	1	-
2	9.0	5.0	8.7	76	1004.5	0	0	9	17	04	97	01	1	-
3	8.0	6.5	9.7	90	1007.2	5	3	9	22	02	97	02	2	-
4	8.2	6.7	9.8	90	1009.7	8	8	5	10	03	97	03	2	-
5	13.3	7.2	10.1	66	999.6	8	3	5	09	02	97	02	2	-
6	5.1	4.6	8.5	97	1009.9	7	7	5	12	01	96	10	6	4.1
7	4.6	4.1	8.2	97	1020.4	8	8	5	06	02	92	44	4	-
8	6.2	5.5	9.0	95	1022.9	2	1	9	02	01	93	46	4	-
9	7.3	7.1	10.1	99	1020.6	8	8	4	04	02	93	50	4	0.1
10	6.6	3.0	7.6	78	1017.7	7	4	5	24	06	96	60	2	0.0
11	3.0	2.5	7.3	96	1023.1	6	3	5	18	02	97	02	1	-
12	9.1	3.9	8.0	70	1015.9	7	7	5	28	04	97	02	2	-
13	5.0	3.1	7.6	87	1023.1	2	2	5	26	01	96	10	1	-
14	7.1	3.8	8.0	80	1014.9	6	3	9	16	02	96	10	1	-
15	8.3	4.7	8.5	78	1007.7	8	5	9	18	03	96	10	2	-
16	5.4	4.0	8.1	91	1019.3	8	6	5	29	04	96	61	2	1.6
17	3.1	1.0	6.6	86	1035.5	0	0	9	28	04	97	02	1	-
18	4.2	- 2.9	4.9	60	1020.5	7	4	9	24	04	96	10	2	-
19	3.4	1.3	6.7	86	1025.8	6	6	5	30	05	97	01	2	-
20	- 0.6	- 2.7	5.0	85	1033.2	6	3	5	19	02	97	03	1	-
21	2.0	- 1.7	5.4	76	1031.3	0	0	9	21	02	96	10	1	-
22	3.5	2.5	7.3	93	1035.7	8	8	4	28	04	95	10	2	-
23	4.4	2.7	7.4	89	1032.1	8	5	5	29	05	96	10	5	0.1
24	- 2.4	- 3.6	4.7	91	1031.4	0	0	9	08	01	97	02	1	-
25	- 0.6	- 2.4	5.1	88	1022.5	0	0	9	11	05	96	10	0	-
26	- 0.8	- 4.3	4.4	77	1018.0	0	0	9	14	04	97	02	0	-
27	1.4	- 3.1	4.9	72	1012.3	8	4	9	11	02	96	10	2	-
28	- 1.2	- 2.2	5.2	93	1013.9	2	1	5	14	01	94	10	1	-
29	3.0	0.6	6.4	84	1014.1	0	0	9	08	03	97	01	6	0.1
30	3.9	2.4	7.3	90	1030.0	7	7	5	30	03	96	10	2	-

Godz. 01

DNI	TEMPERATURA POWIETRZA T	TEMPERATURA PUNKTU ROSY T_d	PRĘŻNOŚĆ PARY WODNEJ e	WILGOTNOŚĆ WZGLĘDNA U	CIŚNIENIE ATMOSFERYCZNE P_o	ZACHMURZENIE N	N_h	h	WIATR dd	v	WIDZIALNOŚĆ V	POGODA ww	W	OPAD R
1	5.2	4.0	8.1	92	1007.9	8	8	4	13	03	93	46	1	-
2	2.0	1.8	6.9	98	1010.4	0	0	9	22	01	95	10	0	-
3	5.2	2.8	7.4	84	1005.3	0	0	9	15	01	96	10	0	-
4	8.6	6.4	9.6	86	1010.9	8	8	5	30	03	96	10	2	-
5	7.0	6.6	9.7	97	1006.8	9	9	.	13	04	93	47	2	-
6	11.5	7.8	10.6	78	1003.8	8	8	5	18	03	97	61	2	0.3
7	4.5	3.8	8.0	95	1014.7	5	5	5	00	00	95	10	6	0.0
8	1.2	1.2	6.7	100	1023.7	0	0	9	00	00	93	46	1	-
9	5.0	4.1	8.2	94	1022.8	8	8	5	00	00	95	10	1	-
10	7.0	7.0	10.0	100	1019.9	9	9	.	28	01	91	45	6	2.0
11	4.6	3.1	7.7	90	1019.0	8	8	4	27	05	97	60	6	0.5
12	3.2	0.6	6.4	83	1019.5	8	8	5	22	05	97	02	1	-
13	6.8	- 0.1	6.0	61	1020.6	7	7	5	32	07	97	01	2	-
14	2.4	0.3	6.2	86	1025.3	0	0	9	00	00	96	10	1	-
15	5.2	2.8	7.4	84	1015.4	0	0	9	23	03	96	10	1	-
16	8.2	5.8	9.2	85	1011.8	4	2	6	26	05	96	10	1	-
17	3.6	2.9	7.5	95	1022.8	8	6	3	27	03	96	61	5	5.1
18	1.6	- 0.6	5.8	85	1036.9	7	7	5	28	05	96	10	1	-
19	2.7	1.9	7.0	95	1019.6	8	8	4	29	06	96	61	2	1.4
20	1.6	0.0	6.1	89	1028.1	7	7	4	02	02	97	02	6	0.6
21	- 5.6	- 6.3	3.8	95	1034.3	0	0	9	00	00	96	10	1	-
22	1.6	- 3.5	4.7	69	1031.4	7	7	5	25	04	97	02	1	-
23	3.2	1.7	6.9	90	1032.8	8	8	4	27	06	97	02	2	-
24	4.4	2.2	7.1	85	1032.0	8	8	4	34	03	96	10	2	-
25	- 4.4	- 5.6	4.0	91	1030.8	0	0	9	12	03	97	02	0	-
26	- 5.4	- 7.5	3.5	85	1023.7	0	0	9	00	00	97	02	0	-
27	- 5.2	- 6.9	3.6	88	1018.4	0	0	9	00	00	97	02	0	-
28	0.3	- 1.7	5.4	86	1015.7	8	8	4	26	03	96	10	2	-
29	- 3.7	- 5.2	4.2	90	1013.3	4	4	5	24	01	94	10	7	0.9
30	1.0	- 0.7	5.8	88	1020.2	0	0	9	24	03	97	02	0	-

Godz. 07

DNI	TEMPERATURA POWIETRZA T	TEMPERATURA PUNKTU ROSY T_d	PRĘŻNOŚĆ PARY WODNEJ e	WILGOTNOŚĆ WZGLĘDNA U	CIŚNIENIE ATMOSFERYCZNE P_o	ZACHMURZENIE N	N_h	h	WIATR dd	v	WIDZIALNOŚĆ V	POGODA ww	W	OPAD R
1	4.2	3.2	7.7	93	1007.5	6	6	4	17	01	92	44	4	-
2	1.3	1.3	6.7	100	1009.2	9	9	.	13	01	91	45	4	-
3	3.2	0.6	6.4	83	1005.6	6	2	5	00	00	97	03	1	-
4	7.8	6.1	9.4	89	1012.3	8	4	4	36	02	95	60	2	0.0
5	6.2	4.1	8.2	86	1004.0	6	4	5	16	05	96	10	4	-
6	9.8	9.0	11.5	95	1004.1	8	5	4	00	00	96	61	6	2.8
7	5.0	5.0	8.7	100	1017.4	8	8	4	12	01	93	44	4	-
8	3.2	3.2	7.7	100	1023.9	9	9	.	12	02	92	45	4	-
9	6.2	5.5	9.0	95	1020.6	8	6	4	09	01	95	60	6	0.8
10	6.8	6.8	9.9	100	1018.3	8	8	2	22	01	92	42	4	-
11	4.2	1.7	6.9	84	1020.7	8	6	4	30	05	97	60	6	1.4
12	4.0	2.3	7.2	88	1015.1	8	5	3	25	10	97	60	2	0.4
13	3.2	- 2.9	4.9	64	1023.9	0	0	9	30	06	97	02	1	-
14	- 0.7	- 1.0	5.7	98	1024.9	2	0	9	00	00	94	10	0	-
15	2.2	1.7	6.9	96	1013.7	2	2	9	00	00	95	10	0	-
16	7.1	5.8	9.2	91	1014.8	7	4	6	25	01	94	10	1	-
17	3.5	2.5	7.3	93	1024.9	6	4	4	25	04	96	10	6	1.4
18	- 0.6	- 1.2	5.6	96	1032.7	6	6	5	25	04	96	10	2	-
19	3.4	1.9	7.0	90	1021.9	7	7	4	35	04	96	10	6	0.7
20	- 0.9	- 2.7	5.0	87	1030.8	8	8	4	02	01	97	03	2	-
21	- 5.6	- 7.0	3.6	90	1034.6	0	0	9	18	01	95	10	0	-
22	0.6	- 0.8	5.8	90	1033.1	8	8	5	29	02	95	10	1	-
23	4.3	3.1	7.6	92	1031.1	8	8	3	28	06	95	50	5	0.1
24	2.9	1.6	6.9	91	1032.2	7	7	4	03	02	95	10	2	-
25	- 5.9	- 7.4	3.5	89	1028.5	0	0	9	12	01	97	02	0	-
26	- 7.6	- 8.9	3.1	90	1023.1	0	0	9	00	00	95	10	0	-
27	- 5.9	- 8.2	3.3	84	1015.9	0	0	9	12	01	96	10	0	-
28	- 0.5	- 1.7	5.4	92	1017.7	8	8	4	25	01	94	71	2	0.7
29	- 0.8	- 2.7	5.0	87	1011.6	8	8	4	23	05	94	71	1	0.1
30	- 1.6	- 2.5	5.1	93	1024.0	5	2	9	21	01	96	10	1	-

Godz. 13

DNI	TEMPERATURA POWIETRZA T	TEMPERATURA PUNKTU ROSY T_d	PRĘŻNOŚĆ PARY WODNEJ e	WILGOTNOŚĆ WZGLĘDNA U	CIŚNIENIE ATMOSFERYCZNE P_o	ZACHMURZENIE N	N_h	h	WIATR dd	v	WIDZIALNOŚĆ V	POGODA ww	W	OPAD R
1	11.0	7.3	10.2	78	1008.3	0	0	9	15	05	96	05	4	-
2	14.4	2.6	7.3	45	1006.2	4	1	9	19	05	97	02	4	-
3	13.2	6.4	9.6	63	1005.8	6	4	6	21	07	97	03	1	-
4	7.7	6.6	9.8	93	1011.4	8	5	3	08	02	94	21	6	4.4
5	15.2	4.6	8.5	49	1001.0	7	1	6	17	05	98	02	2	-
6	12.8	10.9	13.0	88	1003.4	8	4	4	24	02	96	60	6	0.6
7	11.0	7.7	10.5	80	1018.0	3	3	5	11	03	97	03	4	-
8	11.7	4.7	8.6	62	1023.5	3	1	9	18	01	96	05	4	-
9	8.2	7.8	10.6	97	1020.4	8	8	2	28	01	94	21	5	0.5
10	9.0	6.5	9.6	84	1016.5	8	5	4	25	09	96	60	4	0.0
11	4.2	3.7	8.0	97	1023.1	8	8	2	29	03	96	60	6	0.2
12	7.7	4.8	8.6	82	1015.8	6	2	4	26	08	97	01	6	1.8
13	6.0	- 2.9	4.9	33	1024.1	5	5	6	30	06	97	02	1	-
14	11.6	2.1	7.1	52	1020.1	2	0	9	23	02	97	02	0	-
15	10.2	5.2	8.8	71	1008.7	6	4	5	09	01	95	10	1	-
16	12.6	8.2	10.9	74	1014.3	5	5	6	27	02	96	10	1	-
17	4.6	0.4	6.3	74	1030.3	8	8	4	31	08	97	03	1	-
18	6.0	- 2.6	5.1	54	1026.4	5	0	9	26	06	97	01	2	-
19	4.0	0.0	6.1	75	1024.0	8	8	4	36	03	96	10	1	-
20	0.2	- 3.8	4.6	74	1032.6	7	7	5	00	00	97	02	2	-
21	3.5	- 3.9	4.6	58	1032.3	3	3	9	26	05	96	05	0	-
22	2.2	1.2	6.6	93	1035.6	8	8	2	32	04	94	10	2	-
23	4.3	2.8	7.5	90	1030.6	8	8	2	32	05	95	51	5	0.0
24	2.6	- 2.6	5.0	68	1032.2	6	6	4	11	03	97	01	2	-
25	2.0	- 3.7	4.6	66	1025.6	1	1	9	13	03	96	05	0	-
26	1.9	- 9.3	3.0	43	1020.3	1	0	9	16	03	97	01	1	-
27	1.2	- 3.7	4.7	78	1013.2	4	0	9	12	02	96	05	0	-
28	0.2	- 0.7	5.8	94	1017.4	8	8	3	00	00	94	73	7	1.0
29	3.4	0.2	6.2	88	1012.4	4	4	5	23	07	97	01	7	0.5
30	4.2	1.9	7.0	85	1026.4	3	1	9	26	03	96	10	1	-

Godz. 19

DNI	TEMPERATURA POWIETRZA T	TEMPERATURA PUNKTU ROSY T_d	PRĘŻNOŚĆ PARY WODNEJ e	WILGOTNOŚĆ WZGLĘDNA U	CIŚNIENIE ATMOSFERYCZNE P_o	ZACHMURZENIE N	N_h	h	WIATR dd	v	WIDZIALNOŚĆ V	POGODA ww	W	OPAD R
1	5.2	3.3	7.7	87	1010.1	0	0	9	27	03	96	10	0	-
2	7.2	5.2	8.8	87	1006.6	0	0	9	16	01	96	10	1	-
3	10.9	7.4	10.3	79	1007.8	8	8	5	30	01	97	02	2	-
4	7.8	6.9	10.0	94	1009.3	8	8	2	12	03	94	10	6	0.1
5	13.9	3.0	7.6	48	1002.2	7	4	6	19	08	97	02	2	-
6	6.2	4.8	8.6	91	1010.7	8	6	3	30	02	95	60	6	1.0
7	6.2	5.3	8.9	94	1021.1	5	5	5	27	01	95	10	1	-
8	6.3	4.5	8.4	88	1024.0	2	0	9	08	01	95	10	0	-
9	7.5	6.8	9.9	96	1020.8	8	6	2	30	01	94	61	5	4.8
10	5.5	1.8	6.9	77	1019.8	6	6	5	25	05	97	01	6	0.0
11	1.0	- 0.4	5.9	90	1023.8	0	0	9	22	02	95	10	6	0.0
12	8.0	5.8	9.2	85	1016.4	7	7	5	26	06	96	10	2	-
13	3.4	0.5	6.3	81	1024.3	7	7	6	26	01	96	10	2	-
14	3.9	1.9	7.0	87	1017.9	7	2	9	22	01	96	10	1	-
15	6.8	4.5	8.4	86	1009.9	6	0	9	21	04	96	10	2	-
16	6.1	5.4	9.0	95	1018.6	8	8	3	34	03	95	51	2	0.0
17	4.6	0.4	6.3	74	1035.8	7	7	5	30	04	97	03	2	-
18	3.7	- 1.6	5.4	68	1020.4	6	1	9	25	08	97	03	1	-
19	3.0	1.5	6.8	90	1025.8	8	8	4	34	04	96	61	6	0.8
20	- 2.0	- 5.2	4.2	79	1033.5	2	2	5	24	02	97	01	1	-
21	2.0	- 4.4	4.4	62	1031.9	7	7	6	23	05	97	02	1	-
22	2.7	1.4	6.8	91	1036.1	8	8	3	32	04	96	20	2	0.0
23	4.5	2.8	7.5	89	1031.5	8	8	4	34	04	95	21	5	0.3
24	- 2.4	- 5.0	4.2	82	1032.3	0	0	9	13	04	97	02	1	-
25	- 2.4	- 5.7	4.0	78	1024.4	0	0	9	13	02	97	01	0	-
26	- 3.6	- 6.5	3.8	80	1020.1	0	0	9	00	00	97	02	0	-
27	- 0.5	- 3.3	4.8	82	1013.6	8	8	5	09	01	96	10	1	-
28	- 0.2	- 1.1	5.6	94	1015.6	8	8	3	00	00	94	71	7	6.4
29	3.4	0.8	6.5	83	1016.0	0	0	9	23	04	97	01	0	-
30	0.4	- 1.3	5.5	88	1030.0	6	6	5	24	03	95	10	1	-

Godz. 01

DNI	TEMPERATURA POWIETRZA T	TEMPERATURA PUNKTU ROSY T_d	PRĘŻNOŚĆ PARY WODNEJ e	WILGOTNOŚĆ WZGLĘDNA U	CIŚNIENIE ATMOSFERYCZNE P_o	ZACHMURZENIE N	N_h	h	WIATR dd	v	WIDZIALNOŚĆ V	POGODA ww	W	OPAD R
1	4.5	4.5	8.4	100	1010.1	0	0	9	09	03	95	10	1	-
2	3.7	3.7	8.0	100	1010.6	9	9	.	27	02	91	45	4	-
3	7.7	5.5	9.0	86	1009.9	0	0	9	00	00	96	10	0	-
4	6.4	5.0	8.7	91	1011.4	0	0	9	00	00	96	10	0	-
5	7.3	6.4	9.6	94	1009.6	2	2	4	09	01	95	10	1	-
6	9.0	5.5	9.0	79	1007.9	2	0	9	15	04	97	01	1	-
7	9.8	8.2	10.8	90	1014.0	8	6	5	27	02	97	02	2	-
8	7.6	7.6	10.4	100	1023.3	9	9	.	00	00	93	47	2	-
9	6.9	6.9	9.9	100	1024.8	9	9	.	11	07	92	45	2	-
10	9.5	9.3	11.7	99	1018.9	8	6	4	27	03	94	61	6	0.4
11	4.0	2.3	7.2	88	1018.6	4	4	5	22	01	96	10	1	-
12	4.6	4.1	8.2	97	1021.1	7	7	5	00	00	96	10	2	-
13	7.0	3.2	7.7	77	1017.7	8	8	5	26	07	97	02	6	1.7
14	3.6	0.4	6.3	80	1023.8	3	3	7	25	05	97	01	1	-
15	6.3	4.7	8.5	89	1017.0	2	0	9	19	07	97	01	0	-
16	9.8	6.4	9.6	79	1011.0	0	0	9	20	06	97	02	1	-
17	4.9	4.0	8.1	94	1021.0	8	6	3	32	06	96	61	6	1.0
18	2.4	0.8	6.5	89	1054.0	4	4	6	27	05	97	01	1	-
19	2.2	1.4	6.8	95	1015.4	8	8	5	27	07	96	61	1	3.1
20	0.5	- 1.8	5.3	84	1025.7	7	7	6	34	03	97	22	2	0.0
21	0.0	- 0.6	5.9	96	1033.5	8	8	6	00	00	97	03	2	-
22	3.5	- 4.6	4.3	55	1028.5	8	2	6	25	07	97	01	1	-
23	3.0	0.9	6.5	86	1029.9	8	8	3	27	09	96	10	2	-
24	1.0	- 1.9	5.3	81	1030.2	7	7	5	01	02	97	01	2	-
25	- 1.9	- 5.7	4.0	75	1032.3	1	1	6	11	01	97	01	1	-
26	- 6.0	- 7.5	3.5	89	1026.3	0	0	9	00	00	97	02	0	-
27	- 7.2	- 8.5	3.2	90	1021.4	0	0	9	09	03	97	02	0	-
28	- 2.2	- 4.0	4.5	87	1017.0	8	8	6	09	07	96	10	1	-
29	- 1.2	- 1.9	5.3	95	1013.7	8	8	4	00	00	95	71	6	6.0
30	- 0.2	- 2.3	5.2	86	1021.1	0	0	9	19	03	97	02	1	-

Godz. 07

DNI	TEMPERATURA POWIETRZA T	TEMPERATURA PUNKTU ROSY T_d	PRĘŻNOŚĆ PARY WODNEJ e	WILGOTNOŚĆ WZGLĘDNA U	CIŚNIENIE ATMOSFERYCZNE P_o	ZACHMURZENIE N	N_h	h	WIATR dd	v	WIDZIALNOŚĆ V	POGODA ww	W	OPAD R
1	1.5	1.5	6.8	100	1008.8	1	0	9	09	02	95	28	4	-
2	1.5	1.5	6.8	100	1010.7	9	9	.	00	00	91	45	4	-
3	7.9	5.7	9.2	86	1008.9	6	0	9	09	02	97	03	1	-
4	0.8	0.8	6.5	100	1012.5	2	2	9	00	00	93	42	0	-
5	8.8	5.0	8.7	77	1008.6	6	6	5	15	02	97	02	1	-
6	5.5	3.8	8.0	89	1008.5	7	3	9	09	06	97	03	1	-
7	7.0	6.1	9.4	94	1017.1	8	5	5	36	02	96	10	6	0.1
8	2.6	2.6	7.4	100	1026.2	9	9	.	00	00	91	45	4	-
9	6.5	6.5	9.7	100	1022.5	8	6	5	10	07	95	60	4	0.0
10	8.9	8.7	11.2	99	1018.5	8	6	2	00	00	93	61	4	1.5
11	5.9	3.0	7.6	82	1018.9	8	6	4	24	09	96	10	1	-
12	4.0	0.3	6.2	77	1016.5	7	7	5	20	04	96	10	2	-
13	3.6	0.1	6.2	78	1021.7	3	3	5	27	07	98	03	1	-
14	0.6	- 0.5	5.9	92	1024.5	1	1	9	26	04	95	10	0	-
15	6.8	3.8	8.0	81	1014.6	4	1	9	18	08	96	10	0	-
16	8.6	6.0	9.3	84	1014.6	4	4	9	20	06	96	10	0	-
17	4.2	2.5	7.3	88	1023.3	8	8	4	25	04	96	21	6	2.8
18	2.0	0.1	6.2	87	1032.3	7	7	5	25	07	96	10	1	-
19	3.0	0.9	6.5	86	1016.8	3	3	5	29	08	97	01	6	0.3
20	- 4.7	- 5.3	4.1	96	1029.5	1	1	9	32	02	98	03	7	0.0
21	- 0.5	- 2.0	5.3	90	1034.2	7	7	6	00	00	96	10	2	-
22	2.4	- 2.5	5.1	70	1029.6	8	6	5	28	08	96	10	2	-
23	4.3	3.6	7.9	95	1026.8	8	8	3	27	06	95	51	2	0.4
24	- 4.9	- 5.5	4.0	95	1033.4	1	1	6	35	04	98	02	1	-
25	- 7.2	- 8.5	3.2	90	1031.0	1	0	9	09	01	98	03	0	-
26	- 7.5	- 8.4	3.2	93	1025.6	0	0	9	09	02	97	02	0	-
27	- 8.0	- 9.8	2.9	87	1019.5	0	0	9	09	04	96	10	0	-
28	- 2.2	- 4.4	4.4	55	1018.6	8	8	5	10	04	96	10	2	-
29	0.4	- 1.2	5.6	89	1012.8	7	7	9	18	02	96	10	7	0.2
30	0.3	- 2.1	5.3	84	1023.9	6	2	6	21	02	96	10	1	-

Godz. 13

1	11.7	6.5	9.6	70	1008.4	5	1	5	19	02	96	10	1	-
2	12.7	10.2	12.4	85	1009.0	1	0	9	08	02	96	10	4	-
3	13.7	8.6	11.1	71	1008.3	7	7	5	18	04	97	02	2	-
4	8.5	7.9	10.6	96	1011.8	8	8	2	00	00	94	10	4	-
5	11.9	5.5	9.0	65	1007.3	7	3	5	17	10	97	01	2	-
6	16.0	5.4	9.0	49	1007.0	6	3	6	16	09	98	03	2	-
7	10.6	8.2	10.8	85	1019.4	8	8	4	14	02	96	10	2	-
8	6.5	6.5	9.7	100	1026.1	6	6	1	09	05	94	28	4	-
9	14.9	8.4	11.0	65	1020.4	7	5	6	18	04	96	61	2	0.0
10	11.0	9.6	12.0	91	1016.4	8	8	5	00	00	94	10	6	0.0
11	6.0	3.4	7.8	83	1020.7	8	8	4	27	08	97	03	5	0.0
12	5.1	3.2	7.7	87	1015.6	8	6	5	21	08	96	60	6	0.2
13	6.3	- 0.8	5.8	60	1023.0	5	5	5	27	09	98	02	1	-
14	9.2	0.9	6.5	56	1023.0	1	0	9	23	02	96	10	0	-
15	12.5	3.9	8.1	56	1011.2	8	2	9	21	07	97	02	1	-
16	13.7	9.0	11.5	73	1015.1	2	0	9	20	08	97	05	1	-
17	5.5	0.9	6.5	72	1026.1	8	8	4	27	08	97	02	2	-
18	6.2	- 2.6	5.0	53	1025.0	6	4	9	24	08	97	01	2	-
19	3.5	1.4	6.8	86	1019.5	8	8	4	32	08	97	80	6	0.2
20	- 0.1	- 4.4	4.4	73	1030.6	7	7	4	33	06	98	01	1	-
21	3.2	- 3.2	4.8	63	1032.9	3	3	9	21	04	97	01	1	-
22	2.9	1.3	6.7	89	1032.5	8	8	2	32	08	95	10	2	-
23	5.3	4.6	8.5	95	1025.3	8	8	2	29	08	96	50	5	0.5
24	- 0.4	- 5.5	4.0	68	1033.6	7	7	6	36	04	98	02	1	-
25	- 0.5	- 6.0	3.9	66	1028.7	8	8	9	10	04	98	03	1	-
26	- 0.5	- 4.6	4.3	74	1023.0	0	0	9	10	05	97	02	0	-
27	- 1.4	- 4.1	4.5	82	1017.0	0	0	9	10	05	96	10	0	-
28	- 0.7	- 2.3	5.2	89	1018.7	8	8	4	10	03	96	10	2	-
29	1.8	- 1.6	5.4	78	1014.1	8	4	6	20	07	97	70	2	0.0
30	5.0	- 0.9	5.7	66	1025.7	5	3	9	23	01	97	02	1	-

Godz. 19

1	5.7	5.2	8.9	97	1009.9	8	8	6	00	00	96	10	2	-
2	9.8	5.7	9.1	75	1009.8	0	0	9	18	04	96	10	0	-
3	9.6	7.5	10.4	87	1009.6	0	0	9	00	00	97	02	1	-
4	7.6	7.2	10.1	97	1011.0	8	8	2	00	00	94	10	2	-
5	11.0	5.6	9.1	69	1007.2	8	2	6	14	05	97	03	2	-
6	13.6	7.8	10.6	68	1008.1	8	4	6	16	05	97	03	2	-
7	9.6	8.8	11.3	95	1021.1	8	8	2	14	04	95	10	2	-
8	6.6	6.4	9.6	98	1026.0	8	8	3	10	06	95	10	1	-
9	11.2	10.2	12.5	94	1019.6	8	4	5	06	01	96	21	2	1.0
10	7.5	5.3	8.9	86	1018.5	8	8	5	29	09	96	10	2	-
11	5.0	4.1	8.2	94	1022.8	8	8	4	24	04	96	10	5	0.0
12	6.3	2.7	7.4	78	1016.5	7	7	5	21	09	97	01	6	0.0
13	4.6	- 0.8	5.8	68	1023.0	7	7	9	25	07	97	01	1	-
14	4.7	1.7	6.9	81	1019.3	3	0	9	00	00	97	02	0	-
15	10.0	5.2	8.8	72	1009.7	7	7	9	21	12	97	02	2	-
16	9.4	7.7	10.5	89	1016.3	6	2	6	00	00	96	10	1	-
17	4.2	2.2	7.2	87	1032.1	3	3	6	28	04	97	02	6	0.3
18	4.8	- 1.1	5.6	65	1017.4	4	4	6	25	08	97	02	1	-
19	2.2	- 1.5	5.5	77	1022.9	8	8	5	33	05	97	03	8	1.4
20	- 0.4	- 1.9	5.3	90	1032.2	7	7	5	24	02	97	02	2	-
21	0.8	- 2.1	5.2	81	1030.8	3	3	9	21	03	97	01	1	-
22	2.2	- 0.6	5.9	82	1033.3	6	6	5	28	06	95	10	2	-
23	4.4	2.7	7.4	89	1027.5	8	8	5	31	06	97	03	6	0.4
24	- 1.0	- 5.6	4.0	71	1033.4	8	8	6	06	03	97	03	2	-
25	- 4.0	- 5.9	3.9	87	1027.6	0	0	9	12	02	97	01	1	-
26	- 5.6	- 7.0	3.6	90	1022.8	0	0	9	09	01	97	02	0	-
27	- 3.0	- 5.4	4.1	84	1016.5	0	0	9	10	05	96	10	0	-
28	- 1.6	- 1.8	5.3	98	1015.7	8	8	3	10	03	95	77	2	2.4
29	1.0	- 1.3	5.6	85	1017.9	8	8	6	20	06	97	02	7	0.0
30	- 3.3	- 3.7	4.6	97	1029.5	8	8	6	23	02	96	10	1	-

Godz. 01

DNI	TEMPERATURA POWIETRZA T	TEMPERATURA PUNKTU ROSY T_d	PRĘŻNOŚĆ PARY WODNEJ e	WILGOTNOŚĆ WZGLĘDNA U	CIŚNIENIE ATMOSFERYCZNE P_o	ZACHMURZENIE N	N_h	h	WIATR dd	v	WIDZIALNOŚĆ V	POGODA ww	W	OPAD R
1	5.4	4.5	8.4	94	1008.3	8	8	5	04	04	95	10	1	-
2	0.3	0.3	6.2	100	1010.5	9	9	.	00	00	91	45	4	-
3	3.5	2.8	7.4	95	1005.7	0	0	9	04	03	95	10	0	-
4	9.6	8.4	11.0	92	1009.5	8	8	5	24	02	96	10	6	0.0
5	7.3	7.3	10.2	100	1006.7	9	9	.	06	04	92	47	2	-
6	10.1	6.7	9.8	79	1004.1	8	8	5	10	04	97	03	2	-
7	6.5	5.6	9.1	94	1014.2	8	8	4	00	00	96	10	2	-
8	3.8	3.8	8.0	100	1023.5	9	9	.	00	00	91	45	4	-
9	4.3	4.3	8.3	100	1023.2	9	9	.	07	03	91	45	4	-
10	7.6	7.6	10.4	100	1019.2	8	8	2	23	03	94	21	4	1.7
11	6.3	1.6	6.9	72	1018.6	8	8	5	24	09	98	02	1	-
12	1.1	0.3	6.2	94	1020.0	8	8	5	18	02	95	10	1	-
13	7.6	- 1.3	5.5	53	1019.4	7	7	5	28	09	97	02	6	0.8
14	4.9	0.2	6.2	72	1024.1	6	6	9	26	02	97	02	2	-
15	0.1	- 0.6	5.8	94	1016.3	6	0	9	00	00	95	10	1	-
16	3.4	2.4	7.3	93	1011.6	3	1	9	00	00	95	10	1	-
17	3.5	2.5	7.3	93	1022.8	8	8	4	28	02	96	61	6	0.8
18	1.8	0.4	6.3	91	1036.2	6	6	5	23	03	96	10	2	-
19	2.5	1.2	6.7	91	1018.3	8	6	4	27	05	96	61	2	1.2
20	1.5	- 1.0	5.7	83	1027.4	5	2	6	01	02	98	01	2	-
21	- 4.5	- 6.5	3.8	86	1034.9	3	3	9	28	01	97	02	0	-
22	3.0	- 5.8	4.0	52	1030.6	7	7	9	26	04	97	02	2	-
23	3.6	1.6	6.8	86	1032.0	8	8	5	25	09	96	10	2	-
24	4.1	2.6	7.4	90	1030.9	8	8	5	31	02	97	02	2	-
25	- 3.7	- 6.6	3.7	80	1031.0	0	0	9	09	02	97	02	0	-
26	- 5.4	- 6.8	3.7	90	1023.9	0	0	9	00	00	97	02	0	-
27	- 6.0	- 7.1	3.6	92	1018.7	0	0	9	00	00	96	10	0	-
28	- 1.4	- 3.1	4.9	88	1016.1	8	8	5	00	00	96	10	2	-
29	- 2.2	- 2.5	5.1	98	1012.8	9	9	.	00	00	91	47	7	2.3
30	- 1.4	- 2.8	5.0	90	1020.0	0	0	9	00	00	98	02	1	-

Godz. 07

DNI	TEMPERATURA POWIETRZA T	TEMPERATURA PUNKTU ROSY T_d	PRĘŻNOŚĆ PARY WODNEJ e	WILGOTNOŚĆ WZGLĘDNA U	CIŚNIENIE ATMOSFERYCZNE P_o	ZACHMURZENIE N	N_h	h	WIATR dd	v	WIDZIALNOŚĆ V	POGODA ww	W	OPAD R
1	4.3	4.3	8.3	100	1008.0	9	9	.	00	00	91	47	2	-
2	0.9	0.9	6.5	100	1009.5	9	9	.	05	03	91	47	4	-
3	1.6	0.5	6.3	93	1006.3	6	2	9	05	03	96	10	0	-
4	8.5	7.9	10.6	96	1011.2	8	8	4	00	00	95	21	2	0.0
5	4.7	4.7	8.5	100	1004.9	9	9	.	05	04	91	45	4	-
6	10.0	7.9	10.7	87	1003.6	7	6	6	05	04	97	01	2	-
7	6.5	5.6	9.1	94	1017.2	8	8	4	04	04	95	10	2	-
8	4.5	4.5	8.4	100	1024.6	9	9	.	05	04	91	45	4	-
9	5.4	5.4	9.0	100	1021.3	8	5	4	07	04	94	61	4	3.1
10	7.4	7.4	10.3	100	1017.9	8	8	2	18	02	92	46	2	-
11	4.4	3.4	7.8	93	1020.6	8	5	3	24	09	96	61	6	0.9
12	5.1	0.1	6.2	70	1015.1	8	8	5	22	07	97	02	2	-
13	1.7	- 0.8	5.8	83	1023.8	3	3	5	22	05	97	02	1	-
14	0.2	- 0.4	5.9	96	1024.1	1	0	9	00	00	95	10	1	-
15	- 0.9	- 1.8	5.4	94	1014.4	2	0	9	00	00	94	10	1	-
16	2.4	1.9	7.0	96	1015.4	6	4	9	00	00	94	10	1	-
17	4.1	2.3	7.2	88	1024.9	7	5	5	26	05	96	10	6	5.3
18	0.5	- 0.6	5.9	92	1033.1	5	3	5	24	03	96	10	2	-
19	3.4	1.3	6.7	86	1020.3	3	3	4	31	04	96	10	6	1.2
20	- 2.5	- 3.8	4.6	91	1030.3	0	0	9	00	00	98	02	1	-
21	- 5.7	- 7.5	3.5	87	1034.8	0	0	9	07	01	97	02	0	-
22	1.2	- 3.7	4.7	70	1032.9	8	3	6	25	03	96	10	2	-
23	2.9	2.4	7.3	96	1030.6	8	8	2	26	06	94	51	6	0.2
24	2.0	- 0.2	6.0	85	1031.8	7	7	5	08	01	97	02	2	-
25	- 5.4	- 7.2	3.6	87	1029.1	0	0	9	05	02	97	02	0	-
26	- 7.5	- 8.8	3.1	90	1023.6	0	0	9	00	00	96	10	0	-
27	- 7.1	- 8.8	3.1	88	1016.5	0	0	9	05	01	95	10	0	-
28	- 0.9	- 1.3	5.5	97	1017.9	8	6	4	00	00	94	70	2	0.0
29	- 3.9	- 5.1	4.2	92	1011.8	8	8	5	00	00	95	10	4	-
30	- 6.0	- 7.1	3.6	92	1024.4	2	1	9	00	00	96	10	0	-

Godz. 13

DNI	TEMPERATURA POWIETRZA T	TEMPERATURA PUNKTU ROSY T_d	PRĘŻNOŚĆ PARY WODNEJ e	WILGOTNOŚĆ WZGLĘDNA U	CIŚNIENIE ATMOSFERYCZNE P_o	ZACHMURZENIE N	N_h	h	WIATR dd	v	WIDZIALNOŚĆ V	POGODA ww	W	OPAD R
1	10.3	6.7	9.8	78	1008.0	2	2	4	07	02	94	10	4	-
2	9.8	6.4	9.6	79	1007.2	5	3	9	06	06	95	10	4	-
3	15.3	8.2	10.9	63	1005.1	5	1	9	99	02	96	05	1	-
4	8.3	7.5	10.3	94	1011.1	8	8	3	08	02	95	10	6	1.4
5	15.1	4.2	8.2	48	1001.9	6	4	6	15	07	97	02	4	-
6	13.6	8.7	11.2	72	1002.6	8	2	7	06	02	96	10	2	-
7	10.1	7.2	10.1	82	1018.0	0	0	9	06	04	95	10	1	-
8	7.0	5.9	9.3	93	1024.4	6	4	5	07	04	95	10	4	-
9	9.1	8.7	11.2	97	1019.4	7	5	5	06	03	94	10	6	8.0
10	11.2	8.8	11.3	85	1015.8	7	7	4	26	05	95	10	4	-
11	4.5	3.3	7.7	92	1022.6	8	6	3	26	05	95	60	6	0.6
12	7.5	6.6	9.8	94	1015.5	8	4	4	25	08	96	61	6	1.9
13	7.6	- 2.7	5.0	48	1023.3	3	3	5	27	06	97	01	1	-
14	9.6	2.9	7.5	63	1020.9	2	0	9	04	01	95	05	0	-
15	11.8	6.6	9.7	70	1008.2	7	0	9	07	02	95	10	4	-
16	15.0	6.6	9.8	57	1014.0	6	6	9	00	00	95	05	4	-
17	5.6	0.5	6.3	69	1029.4	7	7	4	30	09	97	01	1	-
18	7.3	- 5.6	4.0	39	1025.3	6	0	9	27	09	97	02	2	-
19	4.9	0.5	6.3	73	1022.8	7	7	5	30	05	98	02	1	-
20	0.6	- 3.7	4.6	73	1032.2	8	8	5	36	02	98	02	1	-
21	3.1	- 6.0	3.9	51	1032.4	3	1	9	22	02	97	03	0	-
22	2.2	0.9	6.5	91	1034.7	8	8	2	24	03	94	10	2	-
23	4.7	3.7	8.0	94	1029.3	8	6	3	29	05	95	61	5	0.4
24	2.0	- 3.7	4.6	66	1032.7	1	1	6	05	02	97	02	1	-
25	- 0.6	- 5.1	4.2	72	1026.5	2	0	9	00	00	96	10	1	-
26	- 1.0	- 4.9	4.2	75	1021.1	1	0	9	07	02	95	10	0	-
27	- 0.6	- 4.0	4.5	77	1013.7	3	0	9	07	03	96	10	0	-
28	0.3	0.0	6.1	98	1017.1	8	7	2	00	00	92	71	4	2.0
29	4.0	0.0	6.1	75	1012.4	5	2	6	23	01	98	01	7	0.0
30	2.7	- 1.5	5.5	74	1026.1	7	7	9	00	00	95	10	1	-

Godz. 19

DNI	TEMPERATURA POWIETRZA T	TEMPERATURA PUNKTU ROSY T_d	PRĘŻNOŚĆ PARY WODNEJ e	WILGOTNOŚĆ WZGLĘDNA U	CIŚNIENIE ATMOSFERYCZNE P_o	ZACHMURZENIE N	N_h	h	WIATR dd	v	WIDZIALNOŚĆ V	POGODA ww	W	OPAD R
1	4.3	3.8	8.0	97	1010.1	0	0	9	31	02	93	42	4	-
2	6.8	5.5	9.0	91	1007.0	0	0	9	05	04	94	10	1	-
3	11.1	8.7	11.2	85	1007.2	8	8	5	99	02	96	10	1	-
4	8.2	7.6	10.4	96	1009.2	8	8	3	06	04	94	10	2	-
5	11.3	4.2	8.3	62	1002.7	8	8	5	11	02	97	03	2	-
6	9.0	6.9	9.9	86	1008.9	8	8	5	27	05	96	10	6	0.2
7	5.9	5.2	8.8	95	1020.4	0	0	9	05	02	95	10	0	-
8	5.9	5.7	9.1	98	1024.2	9	9	.	05	04	91	47	1	-
9	8.4	8.2	10.9	99	1019.8	8	6	2	23	03	93	61	4	6.8
10	6.6	2.5	7.3	75	1019.5	8	8	5	23	08	97	02	6	0.2
11	3.9	1.6	6.9	85	1023.6	6	6	5	25	03	94	10	6	0.2
12	7.7	4.0	8.1	77	1016.2	7	7	5	23	05	97	02	6	0.1
13	3.8	0.1	6.1	77	1023.5	7	7	9	26	01	97	02	1	-
14	3.1	1.3	6.7	88	1017.9	3	0	9	00	00	96	10	0	-
15	5.8	4.2	8.2	89	1010.1	8	0	9	20	01	95	10	2	-
16	8.7	7.4	10.3	92	1016.7	8	8	5	99	02	95	60	1	0.1
17	4.8	1.0	6.6	76	1035.2	6	6	5	27	04	96	10	2	-
18	4.2	- 1.3	5.6	68	1019.4	6	0	9	26	09	97	02	2	-
19	2.9	1.3	6.7	89	1025.2	8	8	5	30	02	98	21	2	0.2
20	- 2.1	- 4.3	4.5	85	1033.5	1	1	6	27	01	97	01	1	-
21	2.9	- 3.6	4.7	62	1031.4	7	7	9	25	03	97	02	1	-
22	2.5	0.9	6.5	89	1035.6	8	8	4	27	04	95	10	2	-
23	4.5	2.5	7.3	87	1030.0	5	5	5	30	03	97	01	6	0.8
24	- 2.1	- 5.5	4.1	78	1032.5	1	0	9	09	03	97	01	0	-
25	- 2.5	- 5.1	4.2	82	1024.5	0	0	9	04	02	97	01	1	-
26	- 4.3	- 6.6	3.7	84	1020.0	1	0	9	04	01	96	10	0	-
27	- 0.9	- 4.1	4.5	79	1013.4	7	5	6	05	02	96	10	1	-
28	0.0	- 0.3	6.0	98	1014.9	8	7	2	00	00	92	71	4	7.7
29	0.0	- 1.5	5.5	90	1016.8	3	3	9	00	00	98	03	1	-
30	- 2.2	- 3.1	4.9	94	1029.8	7	7	5	00	00	94	10	1	-

Godz. 01

DNI	TEMPERATURA POWIETRZA T	TEMPERATURA PUNKTU ROSY T_d	PRĘŻNOŚĆ PARY WODNEJ e	WILGOTNOŚĆ WZGLĘDNA U	CIŚNIENIE ATMOSFERYCZNE P_o	ZACHMURZENIE N	N_h	h	WIATR dd	v	WIDZIALNOŚĆ V	POGODA ww	W	OPAD R
1	3.3	3.3	7.7	100	1009.4	9	9	.	00	00	91	45	1	-
2	0.4	- 0.2	6.0	96	1011.5	0	0	9	00	00	91	44	4	-
3	8.5	2.3	7.2	65	1007.7	0	0	9	18	04	97	02	0	-
4	9.1	7.2	10.2	88	1010.8	7	7	5	21	01	97	01	1	-
5	10.8	5.6	9.1	70	1006.9	0	0	9	00	00	96	10	1	-
6	12.9	5.2	8.8	60	1005.9	7	7	9	18	01	98	02	2	-
7	8.2	6.2	9.5	87	1014.4	8	8	5	04	02	97	02	2	-
8	2.4	2.1	7.1	98	1024.4	2	0	9	00	00	91	42	4	-
9	2.8	1.8	6.9	93	1023.3	8	8	5	00	00	95	10	1	-
10	9.5	9.1	11.6	97	1019.0	8	8	5	00	00	96	61	6	4.2
11	6.6	2.8	7.4	76	1019.6	8	8	4	23	05	98	02	1	-
12	0.5	- 0.6	5.8	92	1022.1	3	3	9	23	02	96	10	1	-
13	7.7	2.7	7.4	71	1019.6	8	8	5	28	06	97	61	2	0.1
14	1.7	0.4	6.3	90	1024.8	7	2	5	00	00	96	10	2	-
15	3.6	1.8	7.0	88	1017.8	6	0	9	00	00	97	03	1	-
16	7.4	6.7	9.8	96	1012.5	3	2	9	00	00	96	10	1	-
17	5.2	4.5	8.4	95	1021.2	8	8	4	00	00	96	61	6	0.5
18	0.5	- 0.9	5.7	90	1036.4	2	0	9	00	00	97	01	1	-
19	3.7	1.7	6.9	87	1017.7	8	8	4	29	05	97	63	2	1.0
20	1.1	- 2.8	5.0	75	1026.5	8	8	5	36	05	98	02	2	-
21	- 2.3	- 4.8	4.3	83	1034.1	1	1	5	00	00	97	01	1	-
22	2.1	- 3.2	4.8	68	1030.6	8	8	5	15	02	97	03	2	-
23	2.1	0.5	6.3	89	1031.6	7	3	9	25	02	97	01	2	-
24	4.1	2.9	7.5	92	1030.0	8	8	4	32	05	97	02	6	0.1
25	- 5.5	- 6.9	3.6	90	1031.9	0	0	9	00	00	96	10	0	-
26	- 5.9	- 7.8	3.4	87	1024.8	0	0	9	00	00	97	02	0	-
27	- 6.0	- 7.5	3.5	89	1020.3	0	0	9	00	00	97	02	0	-
28	- 2.5	- 2.8	5.0	98	1016.2	8	8	5	00	00	96	10	1	-
29	- 1.8	- 1.8	5.4	100	1014.0	9	9	.	00	00	91	45	7	1.8
30	- 2.3	- 3.2	4.8	93	1022.0	0	0	9	25	01	97	02	1	-

Godz. 07

DNI	TEMPERATURA POWIETRZA T	TEMPERATURA PUNKTU ROSY T_d	PRĘŻNOŚĆ PARY WODNEJ e	WILGOTNOŚĆ WZGLĘDNA U	CIŚNIENIE ATMOSFERYCZNE P_o	ZACHMURZENIE N	N_h	h	WIATR dd	v	WIDZIALNOŚĆ V	POGODA ww	W	OPAD R
1	1.1	1.1	6.6	100	1008.4	9	9	.	00	00	91	45	4	-
2	1.0	0.7	6.4	98	1011.1	9	9	.	00	00	91	45	4	0.4
3	9.3	4.1	8.2	70	1006.7	7	2	9	24	02	98	03	1	-
4	7.5	6.6	9.8	94	1012.0	8	8	5	00	00	96	10	1	-
5	10.7	3.2	7.7	60	1005.4	5	2	5	18	04	98	01	1	-
6	11.6	6.6	9.7	71	1005.7	8	3	5	24	04	98	03	2	-
7	8.1	6.8	9.9	91	1017.4	8	8	4	30	01	95	10	2	-
8	0.8	0.5	6.3	98	1026.3	9	9	.	00	00	91	45	4	0.1
9	9.2	6.6	9.8	84	1020.8	7	7	5	00	00	98	01	2	-
10	8.9	8.5	11.1	97	1018.2	8	8	5	00	00	95	10	6	2.7
11	6.0	0.7	6.4	69	1020.3	8	6	4	26	05	98	60	2	0.0
12	2.7	0.3	6.2	84	1017.0	8	8	5	27	01	98	02	1	-
13	4.2	- 2.6	5.0	61	1023.5	1	1	5	28	03	98	03	6	0.0
14	- 0.3	- 0.6	5.8	98	1024.3	2	2	9	00	00	96	10	1	-
15	3.6	2.3	7.2	91	1015.9	2	1	9	00	00	97	03	1	-
16	4.3	3.6	7.9	95	1016.4	7	7	9	00	00	95	10	1	-
17	4.5	2.5	7.3	87	1024.3	8	3	4	00	00	98	21	6	2.1
18	- 2.1	- 3.3	4.8	92	1034.0	7	0	9	00	00	98	03	1	-
19	3.3	- 0.5	5.9	76	1020.0	6	6	4	29	05	98	01	6	4.5
20	- 0.5	- 2.3	5.2	88	1029.9	7	7	5	32	03	97	02	2	-
21	- 4.9	- 6.2	3.8	90	1035.5	0	0	9	00	00	98	02	0	-
22	4.2	- 6.9	3.6	44	1031.2	8	8	6	27	05	98	03	2	-
23	3.7	1.9	7.0	88	1030.4	8	8	4	31	05	96	61	2	0.0
24	0.5	- 4.2	4.5	71	1032.1	5	5	4	35	05	98	01	6	0.0
25	- 6.6	- 7.4	3.5	94	1030.2	0	0	9	00	00	98	02	0	-
26	- 7.2	- 8.9	3.1	88	1024.1	0	0	9	10	01	98	02	0	-
27	- 6.7	- 8.3	3.3	88	1017.8	0	0	9	00	00	95	10	0	-
28	- 1.1	- 1.8	5.3	95	1018.3	8	8	5	00	00	96	66	2	0.0
29	- 4.1	- 4.9	4.2	94	1014.0	8	5	9	00	00	94	28	4	-
30	- 3.0	- 4.7	4.3	88	1025.0	7	3	5	00	00	96	10	1	-

Godz. 13

1	13.7	5.0	8.7	55	1007.5	2	1	6	00	00	98	02	4	-
2	13.2	6.1	9.4	62	1007.4	6	3	9	00	00	96	10	4	-
3	16.0	5.7	9.2	50	1005.6	3	1	9	18	01	98	01	1	-
4	11.1	8.3	10.9	83	1011.2	8	8	5	36	01	96	10	6	0.0
5	13.2	3.2	7.7	51	1004.3	7	1	5	16	06	99	03	2	-
6	16.5	6.4	9.6	51	1004.3	7	4	5	16	03	98	02	2	-
7	11.7	7.4	10.3	75	1018.2	4	4	5	00	00	96	10	1	-
8	9.4	5.0	8.7	74	1024.8	6	4	5	00	00	98	03	4	-
9	16.4	9.3	11.7	63	1019.1	7	4	5	19	01	98	02	2	-
10	13.9	11.1	13.2	83	1015.2	3	2	5	22	02	95	10	1	-
11	5.7	1.4	6.8	74	1022.3	7	7	5	27	05	98	02	6	0.0
12	6.8	3.3	7.7	78	1016.7	8	7	5	24	05	98	21	2	0.0
13	6.8	- 4.3	4.4	45	1024.1	2	2	6	27	07	99	01	1	-
14	9.9	- 1.3	5.5	45	1021.6	2	0	9	28	02	97	01	0	-
15	12.8	5.9	9.2	63	1009.5	7	1	9	23	04	97	02	1	-
16	12.2	7.5	10.4	73	1015.0	6	0	9	23	03	96	10	4	-
17	6.3	- 0.5	5.9	62	1028.0	8	8	5	29	05	98	02	1	-
18	7.0	- 1.5	5.5	55	1025.7	7	0	9	36	01	97	01	2	-
19	4.0	0.0	6.1	75	1021.6	7	7	4	32	05	97	02	2	-
20	0.2	- 4.9	4.2	68	1031.7	7	7	4	31	03	98	02	2	-
21	3.2	- 4.7	4.3	56	1032.9	2	1	9	27	03	97	03	0	-
22	3.7	1.1	6.6	83	1033.5	8	8	5	27	07	96	10	2	-
23	4.5	2.8	7.5	89	1028.4	8	5	4	29	06	96	61	6	0.1
24	2.7	- 4.2	4.5	60	1032.3	3	3	9	33	02	98	01	1	-
25	0.8	- 6.1	3.9	60	1026.6	6	1	9	00	00	97	02	1	-
26	2.7	-10.0	2.9	39	1020.7	4	0	9	00	00	98	02	0	-
27	3.3	- 5.7	4.0	51	1013.3	4	0	9	00	00	97	03	0	-
28	1.0	0.2	6.2	94	1017.3	8	8	3	00	00	92	42	5	0.0
29	5.5	- 1.2	5.6	62	1014.2	2	1	5	19	02	98	01	2	-
30	4.5	- 0.6	5.9	70	1025.9	2	0	9	18	02	97	01	1	-

Godz. 19

1	6.8	3.8	8.0	81	1010.0	0	0	9	00	00	97	01	1	-
2	11.1	2.3	7.2	55	1007.8	1	1	9	20	02	97	01	1	-
3	11.3	6.7	9.8	73	1008.0	2	0	9	00	00	98	01	1	-
4	9.0	7.7	10.5	92	1009.2	7	7	5	00	00	96	10	6	0.0
5	11.4	4.1	8.2	61	1005.5	5	5	9	23	07	98	02	2	-
6	13.9	8.1	10.8	68	1008.0	8	8	5	14	05	97	03	2	-
7	6.5	6.1	9.4	97	1021.2	1	0	9	00	00	95	10	0	-
8	5.7	3.1	7.6	83	1024.6	1	0	9	00	00	96	10	1	-
9	11.3	10.3	12.6	94	1019.0	8	8	5	00	00	97	02	6	0.7
10	7.3	1.4	6.8	66	1019.2	7	7	5	26	03	97	02	1	-
11	5.1	1.9	7.0	80	1023.6	8	8	5	26	01	96	10	2	-
12	7.5	3.0	7.6	73	1017.9	7	7	5	00	00	97	03	6	0.0
13	2.9	0.5	6.3	84	1024.7	8	4	5	00	00	97	03	1	-
14	4.2	2.2	7.2	87	1019.2	5	0	9	00	00	97	02	1	-
15	10.2	5.4	9.0	72	1010.6	7	0	9	21	02	96	10	2	-
16	9.9	7.6	10.4	86	1016.4	8	8	5	25	03	96	10	2	-
17	5.3	0.1	6.1	69	1034.2	8	8	5	30	05	97	02	8	0.2
18	6.5	- 5.7	4.0	41	1019.6	8	2	9	20	04	98	03	2	-
19	3.1	0.2	6.2	81	1023.6	7	7	5	31	03	97	01	6	0.0
20	0.1	- 2.6	5.0	82	1033.0	8	8	5	22	03	97	02	2	-
21	0.7	- 3.9	4.6	71	1031.9	7	7	9	00	00	97	03	1	-
22	1.7	0.4	6.3	90	1034.7	5	5	5	30	01	96	10	2	-
23	5.1	1.6	6.8	78	1029.3	8	8	4	32	05	97	02	6	0.0
24	- 2.3	- 5.0	4.2	82	1032.9	1	1	9	00	00	97	02	0	-
25	- 1.9	- 6.1	3.9	73	1025.3	0	0	9	00	00	97	01	1	-
26	- 3.9	- 5.1	4.2	92	1020.9	0	0	9	00	00	97	02	0	-
27	- 1.9	- 4.7	4.3	81	1014.4	2	0	9	00	00	96	10	1	-
28	0.2	- 0.4	5.9	96	1014.4	8	6	4	00	00	95	71	4	2.0
29	1.4	- 1.5	5.3	81	1018.7	2	2	5	00	00	97	02	0	-
30	- 0.7	- 1.7	5.4	93	1030.1	7	7	5	00	00	96	10	1	-

Godz. 01

DNI	TEMPERATURA POWIETRZA T	TEMPERATURA PUNKTU ROSY T_d	PRĘŻNOŚĆ PARY WODNEJ e	WILGOTNOŚĆ WZGLĘDNA U	CIŚNIENIE ATMOSFERYCZNE P_o	ZACHMURZENIE N	N_h	h	WIATR dd	v	WIDZIALNOŚĆ V	POGODA ww	W	OPAD R
1	0.8	0.2	6.2	95	.	0	0	9	10	02	98	02	0	-
2	- 1.2	- 1.5	5.5	98	.	0	0	9	00	00	98	02	0	-
3	12.3	- 3.3	4.8	34	.	0	0	9	22	09	99	02	0	-
4	4.1	3.2	7.7	94	.	7	7	6	00	00	98	03	1	-
5	7.9	0.2	6.2	58	.	0	0	9	18	04	98	02	4	-
6	11.9	4.6	8.5	61	.	6	5	6	22	04	98	02	2	-
7	5.5	4.4	8.4	93	.	8	8	4	00	00	96	10	1	-
8	- 0.6	- 2.4	5.1	86	.	0	0	9	00	00	97	02	0	-
9	4.3	2.3	7.2	86	.	3	2	6	00	00	98	03	0	-
10	8.2	7.8	10.6	97	.	8	4	1	12	03	95	63	4	4.4
11	2.3	- 2.4	5.1	71	.	8	8	5	26	05	98	02	8	0.0
12	- 2.1	- 2.4	5.1	98	.	6	0	9	00	00	98	03	1	-
13	4.5	0.2	6.2	74	.	8	8	5	25	03	98	02	2	-
14	2.5	- 5.0	4.2	57	.	7	7	6	26	01	98	02	1	-
15	- 0.8	- 3.3	4.8	83	.	2	0	9	00	00	99	03	1	-
16	2.1	2.1	7.1	100	.	1	0	9	00	00	98	01	1	-
17	2.6	2.6	7.4	100	.	8	8	3	04	02	95	60	2	0.4
18	- 1.8	- 4.4	4.4	81	.	0	0	9	21	03	99	02	1	-
19	3.7	- 0.9	5.7	71	.	8	3	5	23	04	98	03	2	-
20	- 3.0	- 3.7	4.6	95	.	7	7	5	00	00	96	10	8	2.5
21	-10.6	-12.8	2.3	84	.	0	0	9	18	01	99	02	1	-
22	0.1	- 9.8	2.9	46	.	8	8	9	19	02	98	01	1	-
23	- 2.0	- 4.7	4.3	81	.	8	1	7	22	04	98	03	1	-
24	0.0	0.0	6.1	100	.	8	8	2	34	03	96	20	2	0.2
25	- 9.7	-10.9	2.7	91	.	0	0	9	00	00	96	10	0	-
26	- 9.3	-10.4	2.8	91	.	0	0	9	00	00	98	02	0	-
27	- 9.9	-11.5	2.5	88	.	0	0	9	00	00	97	02	0	-
28	- 4.3	- 5.5	4.0	91	.	7	7	6	13	01	96	10	1	-
29	- 4.3	- 6.3	3.8	86	.	0	0	9	18	02	97	02	7	1.0
30	- 5.4	- 6.4	3.8	92	.	2	0	9	00	00	98	03	0	-

Godz. 07

DNI	TEMPERATURA POWIETRZA T	TEMPERATURA PUNKTU ROSY T_d	PRĘŻNOŚĆ PARY WODNEJ e	WILGOTNOŚĆ WZGLĘDNA U	CIŚNIENIE ATMOSFERYCZNE P_o	ZACHMURZENIE N	N_h	h	WIATR dd	v	WIDZIALNOŚĆ V	POGODA ww	W	OPAD R
1	- 1.0	- 1.6	5.4	96	.	0	0	9	00	00	99	02	0	-
2	- 1.8	- 2.3	5.1	96	.	0	0	9	00	00	99	02	0	-
3	12.4	0.6	6.4	45	.	7	1	9	04	03	99	03	1	-
4	4.1	3.9	8.0	98	.	7	4	5	00	00	96	10	1	-
5	7.7	0.6	6.4	61	.	4	2	5	17	05	99	02	0	-
6	7.4	4.8	8.6	84	.	7	6	6	17	03	98	03	1	-
7	4.7	4.7	8.5	100	.	7	5	3	05	02	95	10	2	-
8	- 1.4	- 3.0	4.9	88	.	7	0	9	00	00	99	03	1	-
9	7.0	3.2	7.7	76	.	7	7	6	11	01	98	03	1	-
10	6.8	6.4	9.6	97	.	9	9	.	00	00	91	47	6	0.5
11	1.6	- 1.2	5.6	82	.	8	8	5	25	04	98	70	2	0.0
12	- 0.3	- 0.9	5.7	95	.	8	5	6	33	02	98	22	2	0.0
13	0.8	- 4.1	4.5	69	.	5	4	6	26	01	98	01	8	0.0
14	- 0.8	- 3.5	4.7	81	.	1	1	6	00	00	99	01	1	-
15	- 1.4	- 3.0	4.9	88	.	2	1	9	00	00	99	02	0	-
16	1.8	1.3	6.7	96	.	6	5	9	00	00	98	02	1	-
17	1.3	0.2	6.2	92	.	8	6	5	25	04	96	22	6	1.3
18	- 0.9	- 7.0	3.6	63	.	7	0	9	22	02	99	01	1	-
19	- 0.3	- 1.4	5.5	92	.	7	7	5	22	01	98	01	7	2.7
20	- 5.2	- 6.2	3.8	93	.	6	6	5	00	00	97	01	2	-
21	- 8.6	-10.5	2.7	86	.	0	0	9	18	01	99	02	0	-
22	0.0	-10.2	2.8	46	.	3	1	6	20	03	98	02	1	-
23	1.0	- 1.4	5.5	85	.	8	8	4	29	03	98	03	1	-
24	- 0.8	- 0.9	5.7	99	.	7	7	4	36	01	96	10	2	-
25	- 9.6	-11.2	2.6	88	.	0	0	9	00	00	98	02	0	-
26	-10.6	-11.9	2.5	90	.	1	0	9	00	00	98	03	0	-
27	- 9.3	-11.3	2.6	85	.	0	0	9	00	00	98	01	0	-
28	- 1.9	- 2.7	5.0	94	.	8	8	2	00	00	95	10	2	-
29	- 5.5	- 6.2	3.8	95	.	8	7	9	00	00	97	03	1	-
30	- 4.0	- 4.8	4.3	94	.	7	7	9	00	00	98	03	1	-

Godz. 13

1	8.9	2.8	7.5	66	.	1	1	6	36	02	98	02	0	-
2	12.3	1.0	6.6	47	.	5	1	6	22	02	99	02	1	-
3	14.5	4.3	8.3	51	.	5	2	6	18	05	99	03	2	-
4	7.4	6.4	9.6	94	.	8	7	2	03	01	94	61	5	0.4
5	11.2	1.0	6.6	50	.	7	1	5	16	10	99	01	1	-
6	12.7	6.2	9.5	65	.	7	6	5	18	04	97	80	2	0.4
7	8.9	3.9	8.1	71	.	1	0	9	02	03	97	01	1	-
8	9.4	0.2	6.2	52	.	6	1	7	01	01	98	01	2	-
9	14.9	6.5	9.7	57	.	7	4	5	23	03	98	01	8	0.0
10	11.1	3.2	7.7	58	.	7	5	6	27	04	98	03	4	-
11	1.5	- 0.7	5.8	85	.	8	8	5	20	02	96	10	7	0.4
12	4.4	2.1	7.1	85	.	7	5	5	24	04	97	03	7	0.0
13	3.4	- 6.0	3.9	50	.	1	1	5	29	04	98	02	1	-
14	9.1	- 0.2	6.0	53	.	1	0	9	00	00	99	01	1	-
15	10.7	4.6	8.5	66	.	6	1	9	36	02	98	02	1	-
16	12.2	6.4	9.6	67	.	6	2	6	03	01	98	03	1	-
17	2.2	- 0.7	5.8	81	.	7	7	5	27	05	98	03	8	0.5
18	7.6	- 4.4	4.4	42	.	6	0	9	10	01	99	02	2	-
19	- 1.2	- 2.4	5.1	91	.	8	8	4	23	02	95	87	2	0.1
20	- 4.1	- 7.0	3.6	80	.	7	7	4	02	01	97	03	1	-
21	2.6	- 8.2	3.3	45	.	1	0	9	23	01	99	02	0	-
22	1.3	- 1.4	5.5	83	.	8	8	4	25	01	95	10	7	0.0
23	0.7	0.7	6.4	100	.	8	8	2	23	02	96	10	2	-
24	- 1.3	- 5.4	4.1	74	.	5	5	4	06	02	98	02	2	-
25	- 1.5	- 6.0	3.9	72	.	1	0	9	00	00	99	01	0	-
26	- 2.4	- 9.0	3.1	61	.	1	0	9	06	01	97	01	0	-
27	- 0.5	- 7.4	3.5	60	.	2	0	9	00	00	98	01	0	-
28	- 1.4	- 1.9	5.3	97	.	8	8	2	04	01	95	73	4	0.1
29	4.2	- 1.7	5.4	65	.	3	2	6	24	06	97	02	1	-
30	3.1	- 0.7	5.8	75	.	6	0	9	02	02	97	01	2	-

Godz. 19

1	1.8	0.6	6.4	92	.	0	0	9	16	01	98	01	0	-
2	11.3	0.4	6.3	47	.	0	0	9	14	05	99	01	1	-
3	7.2	3.4	7.8	77	.	2	2	6	00	00	98	02	0	-
4	6.5	6.3	9.5	99	.	8	8	2	00	00	94	10	6	0.3
5	12.3	4.1	8.2	57	.	7	2	5	19	06	99	03	2	-
6	9.7	6.2	9.5	79	.	6	3	5	24	02	98	01	8	1.4
7	2.4	1.2	6.7	92	.	0	0	9	15	01	97	01	0	-
8	3.1	1.5	6.8	89	.	2	1	6	07	02	97	02	1	-
9	9.2	7.8	10.6	92	.	8	2	5	00	00	97	02	8	0.6
10	3.4	- 0.9	5.7	72	.	8	8	5	27	04	97	87	2	0.0
11	0.8	- 0.9	5.7	87	.	8	8	5	22	01	96	10	2	-
12	5.2	- 0.5	5.9	66	.	8	8	5	27	04	97	03	1	-
13	2.4	- 5.4	4.1	57	.	7	7	9	24	02	98	01	1	-
14	0.9	- 2.7	5.0	77	.	2	0	9	00	00	99	01	1	-
15	2.7	1.9	7.0	94	.	2	0	9	00	00	98	01	1	-
16	5.2	4.4	8.4	95	.	7	7	5	00	00	95	10	2	-
17	0.4	- 0.5	5.9	93	.	6	6	4	24	01	98	27	2	0.0
18	4.8	- 7.4	3.5	40	.	5	0	9	26	03	99	02	1	-
19	- 1.4	- 3.0	4.9	88	.	8	8	4	30	02	95	85	8	2.6
20	- 6.2	- 8.2	3.3	86	.	7	7	5	00	00	97	02	2	-
21	- 1.2	- 7.4	3.5	62	.	7	7	9	21	03	99	03	1	-
22	- 2.6	- 4.4	4.4	87	.	0	0	9	00	00	98	02	7	0.0
23	0.8	0.0	6.1	93	.	8	8	4	32	02	96	21	7	1.4
24	- 6.1	- 8.6	3.2	84	.	0	0	9	00	00	96	10	1	-
25	- 5.2	- 7.0	3.6	88	.	0	0	9	00	00	99	02	1	-
26	- 7.7	- 9.8	2.9	84	.	0	0	9	17	01	98	02	0	-
27	- 4.9	- 7.0	3.6	86	.	0	0	9	00	00	97	02	1	-
28	- 2.2	- 2.8	5.0	96	.	8	8	2	23	02	94	73	7	12.2
29	0.5	- 3.0	4.9	79	.	1	1	6	25	02	98	02	0	-
30	- 2.3	- 2.9	4.9	96	.	8	8	4	00	00	96	10	1	-

Godz. 01

DNI	TEMPERATURA POWIETRZA T	TEMPERATURA PUNKTU ROSY T_d	PRĘŻNOŚĆ PARY WODNEJ e	WILGOTNOŚĆ WZGLĘDNA U	CIŚNIENIE ATMOSFERYCZNE P_o	ZACHMURZENIE N	N_h	h	WIATR dd	v	WIDZIALNOŚĆ V	POGODA ww	W	OPAD R
1	- 3.1	- 3.5	4.7	97	.	6	6	.	14	11	98	41	2	-
2	0.1	- 8.6	3.2	52	.	2	1	9	14	09	99	02	0	-
3	1.7	- 7.4	3.5	52	.	3	1	9	13	14	99	02	0	-
4	2.0	0.6	6.4	90	.	6	6	5	00	00	99	02	1	-
5	- 2.6	- 2.9	4.9	98	.	7	7	.	16	15	98	03	7	0.0
6	1.9	1.9	7.0	100	.	9	9	.	14	16	90	45	4	-
7	- 0.8	- 1.5	5.5	95	.	5	1	.	13	07	97	01	4	-
8	- 1.6	- 9.8	2.9	53	.	3	0	9	11	08	99	01	0	-
9	2.9	1.2	6.7	89	.	4	3	3	12	11	99	01	1	-
10	1.2	1.2	6.7	100	.	9	9	.	19	05	90	81	4	9.5
11	- 6.3	- 7.1	3.6	94	.	9	9	.	27	09	90	49	8	0.0
12	- 6.7	- 7.5	3.5	94	.	7	7	.	16	11	97	41	4	-
13	- 4.0	- 4.5	4.4	96	.	9	9	.	26	11	90	49	8	0.1
14	- 2.1	- 3.5	4.7	89	.	7	7	4	32	10	99	02	1	-
15	5.2	-11.2	2.6	30	.	3	1	9	18	04	99	01	1	-
16	6.0	- 1.7	5.4	58	.	2	1	9	22	09	99	01	1	-
17	2.8	2.8	7.5	100	.	9	9	.	20	10	90	60	5	0.0
18	- 9.0	-12.7	2.3	73	.	0	0	9	33	07	99	02	4	-
19	- 2.5	- 2.8	5.0	98	.	9	9	.	27	16	90	49	2	-
20	-10.4	-12.1	2.4	87	.	9	9	.	34	11	90	49	8	10.3
21	- 9.8	-19.5	1.3	45	.	1	0	9	33	03	99	02	3	-
22	- 5.0	-13.8	2.1	49	.	7	7	6	33	06	99	02	1	-
23	- 2.9	-10.7	2.7	55	.	7	1	4	33	08	99	03	3	-
24	- 7.6	- 8.5	3.2	93	.	9	9	.	34	11	90	49	7	2.6
25	- 7.2	-23.7	0.9	26	.	0	0	9	02	02	99	02	0	-
26	- 6.6	-25.0	0.8	21	.	1	0	9	14	01	99	01	0	-
27	- 3.7	-11.7	2.5	53	.	1	0	9	18	03	99	02	0	-
28	- 3.7	- 5.4	4.1	89	.	4	1	.	19	04	97	01	4	-
29	- 6.5	-16.4	1.7	44	.	1	0	9	22	07	99	38	7	2.1
30	- 2.1	-10.2	2.8	54	.	5	0	9	22	05	99	03	3	-

Godz. 07

DNI	TEMPERATURA POWIETRZA T	TEMPERATURA PUNKTU ROSY T_d	PRĘŻNOŚĆ PARY WODNEJ e	WILGOTNOŚĆ WZGLĘDNA U	CIŚNIENIE ATMOSFERYCZNE P_o	ZACHMURZENIE N	N_h	h	WIATR dd	v	WIDZIALNOŚĆ V	POGODA ww	W	OPAD R
1	- 1.5	- 8.6	3.2	60	.	1	1	4	12	09	99	03	0	-
2	- 0.1	- 8.6	3.2	54	.	1	0	9	16	10	99	02	0	-
3	1.4	- 1.7	5.4	80	.	6	2	1	14	23	99	03	1	-
4	0.2	0.2	6.2	100	.	9	9	.	13	05	90	47	2	-
5	- 1.9	- 2.1	5.2	98	.	9	9	.	16	15	90	49	2	-
6	2.9	2.9	7.5	100	.	7	7	4	08	12	98	60	4	0.0
7	- 1.8	- 2.0	5.3	98	.	7	7	.	14	10	98	41	2	-
8	- 1.3	- 6.3	3.8	68	.	6	1	9	14	06	99	02	1	-
9	2.5	2.5	7.3	100	.	7	7	.	14	10	98	41	1	-
10	0.7	0.7	6.4	100	.	2	2	.	16	07	98	41	8	2.8
11	- 6.5	- 7.3	3.5	94	.	9	9	.	28	06	90	87	4	0.4
12	- 5.0	- 5.6	4.0	95	.	9	9	.	18	13	90	49	3	-
13	- 7.9	- 9.3	3.0	90	.	8	8	.	32	07	96	41	8	0.3
14	- 1.0	- 1.4	5.5	97	.	3	1	.	28	05	99	02	1	-
15	5.6	-10.2	2.8	31	.	3	1	9.	16	07	99	02	1	-
16	4.8	- 0.7	5.8	67	.	6	5	9	17	08	99	03	1	-
17	- 5.6	- 6.3	3.8	95	.	9	9	.	32	12	90	77	6	0.4
18	- 0.4	-16.4	1.7	29	.	6	1	9	24	08	99	01	1	-
19	- 8.7	-10.6	2.7	86	.	9	9	.	34	12	90	49	8	6.3
20	-13.0	-15.1	1.9	84	.	2	2	.	02	09	98	41	4	-
21	- 8.9	-20.4	1.2	39	.	0	0	9	35	06	99	02	0	-
22	- 6.6	-12.2	2.4	65	.	7	3	2	34	08	99	02	2	-
23	- 4.2	-10.2	2.8	62	.	4	1	.	32	10	99	03	4	-
24	- 8.8	- 9.9	2.9	92	.	9	9	.	34	09	90	49	3	-
25	- 7.7	-18.6	1.4	40	.	1	0	9	04	02	99	03	0	-
26	- 4.8	-25.0	0.8	19	.	3	0	9	18	01	99	03	0	-
27	- 2.7	-10.2	2.8	56	.	1	0	9	20	05	99	02	0	-
28	- 2.9	- 3.9	4.6	93	.	7	6	4	18	09	98	03	1	-
29	- 5.8	-10.7	2.7	69	.	7	5	9	14	18	99	38	3	-
30	- 3.2	-11.2	2.6	54	.	7	2	6	21	04	99	03	1	-

Godz. 13

1	1.6	- 3.8	4.6	68	.	2	1	4	18	06	99	02	0	-
2	1.3	- 1.7	5.4	80	.	6	1	4	17	11	99	03	1	-
3	1.2	1.2	6.7	100	.	6	3	.	18	13	99	41	2	-
4	0.1	0.1	6.2	100	.	9	9	.	11	07	91	73	4	0.8
5	- 1.1	- 1.2	5.6	99	.	7	3	3	17	15	99	01	4	-
6	2.4	2.4	7.3	100	.	9	9	.	14	20	90	80	6	2.1
7	1.1	- 4.7	4.3	65	.	2	1	0	18	08	99	02	1	-
8	1.8	- 3.3	4.8	68	.	7	3	4	18	06	99	02	2	-
9	3.4	3.4	7.8	100	.	9	9	.	16	11	90	45	8	4.0
10	0.7	0.0	6.1	96	.	7	7	1	21	07	98	03	4	-
11	- 6.2	- 7.0	3.6	94	.	9	9	.	33	04	90	77	8	1.2
12	- 2.2	- 2.9	5.1	98	.	9	9	.	26	10	90	49	7	0.7
13	- 6.9	-15.0	1.9	53	.	1	1	.	24	10	99	02	1	-
14	3.6	- 7.0	3.6	46	.	3	0	9	22	04	99	01	1	-
15	7.2	- 8.6	3.2	31	.	6	1	9	16	13	99	02	1	-
16	4.8	2.5	7.3	84	.	7	2	.	16	11	99	03	1	-
17	- 6.8	- 7.6	3.4	94	.	9	9	.	30	14	90	49	7	1.0
18	3.9	-16.4	1.7	21	.	6	0	9	24	15	99	01	2	-
19	- 9.0	-10.5	2.7	89	.	9	9	.	34	12	90	87	4	2.2
20	-10.4	-13.8	2.1	78	.	1	0	9	01	10	99	38	3	-
21	- 1.9	-23.7	0.9	17	.	1	0	9	00	00	99	01	0	-
22	- 6.9	- 7.8	3.4	94	.	9	9	.	34	07	98	77	4	1.2
23	- 6.0	- 6.7	3.7	94	.	9	9	.	34	10	90	49	3	-
24	- 8.8	-19.5	1.3	42	.	1	1	.	02	04	99	03	4	-
25	- 7.4	-18.6	1.4	42	.	5	0	9	17	05	99	02	1	-
26	- 5.6	-22.5	1.0	26	.	2	0	9	15	04	99	01	1	-
27	- 4.9	- 6.2	3.8	90	.	6	1	2	17	09	98	02	1	-
28	- 3.2	- 3.6	4.7	97	.	9	9	.	16	09	90	71	4	0.0
29	- 5.2	- 5.9	3.9	95	.	6	5	.	18	12	98	41	4	-
30	- 1.6	- 7.8	3.4	63	.	5	2	9	18	05	99	01	1	-

Godz. 19

1	- 0.1	- 4.7	4.3	70	.	2	0	9	20	06	99	02	0	-
2	1.2	- 8.2	3.3	50	.	4	1	4	13	17	99	01	1	-
3	1.0	- 0.9	5.9	90	.	4	2	2	14	09	99	01	1	-
4	0.3	0.3	6.2	100	.	9	9	.	11	10	90	45	7	1.6
5	1.7	1.7	6.9	100	.	7	7	.	15	25	97	41	2	-
6	0.6	0.6	6.4	100	.	9	9	.	16	12	90	45	8	9.1
7	- 0.6	-17.1	1.6	29	.	2	0	9	13	09	99	03	0	-
8	1.0	- 0.5	5.9	90	.	4	3	4	14	11	99	01	1	-
9	3.1	3.1	7.6	100	.	9	9	.	18	12	90	45	8	4.9
10	- 5.3	- 6.0	3.9	95	.	8	8	.	25	09	97	87	4	0.0
11	- 7.0	- 7.9	3.4	93	.	9	9	.	18	03	90	49	7	0.4
12	- 4.1	- 4.9	4.2	94	.	7	7	0	25	13	98	01	4	-
13	- 3.1	-19.5	1.3	27	.	7	7	6	25	10	99	02	1	-
14	4.7	-10.2	2.8	33	.	4	2	9	18	09	99	02	0	-
15	4.0	- 5.0	4.2	51	.	3	1	9	20	13	99	01	1	-
16	3.2	3.2	7.7	100	.	9	9	.	19	11	90	45	2	-
17	- 7.3	- 8.2	3.3	93	.	9	9	.	34	11	90	49	8	0.4
18	2.5	-16.4	1.7	23	.	6	1	9	27	17	99	02	2	-
19	- 9.2	-10.3	2.8	92	.	9	9	.	33	10	90	87	4	5.6
20	- 9.5	-17.8	1.5	51	.	2	0	9	34	10	99	38	3	-
21	- 4.8	-23.7	0.9	22	.	6	5	6	32	03	99	03	1	-
22	- 6.9	- 8.5	3.2	88	.	6	1	.	34	12	99	38	7	0.4
23	- 7.1	- 8.0	3.3	93	.	8	9	.	34	13	90	77	5	3.8
24	- 7.5	-28.1	0.6	16	.	1	0	9	01	03	99	02	0	-
25	- 7.7	-23.7	0.9	27	.	2	1	9	09	01	99	01	1	-
26	- 3.4	-17.1	1.6	36	.	1	1	9	23	04	99	02	0	-
27	- 2.7	- 3.7	4.7	93	.	6	6	.	16	10	97	41	2	-
28	- 4.8	- 5.7	4.0	93	.	9	9	.	19	06	90	77	4	7.4
29	- 3.8	- 9.8	2.9	64	.	1	0	9	21	10	98	38	3	-
30	- 2.7	-15.0	1.9	37	.	5	1	9	21	05	99	03	1	-

TABLICA II

SPOSTRZEŻENIA CODZIENNE STACJI METEOROLOGICZNYCH
WARTOŚCI DOBOWE

ЕЖЕДНЕВНЫЕ НАБЛЮДЕНИЯ МЕТЕОРОЛОГИЧЕСКИХ СТАНЦИЙ
СУТОЧНЫЕ ЗНАЧЕНИЯ

EVERYDAY OBSERVATIONS AT METEOROLOGICAL STATIONS
DAILY VALUES

Tablica II — LEBA

DNI	TEMPERATURA POWIETRZA				PRĘŻNOŚĆ PARY WODNEJ	WILGOTNOŚĆ WZGLĘDNA	CIŚNIENIE ATMOSFERYCZNE	USŁONECZNIENIE	ZACHMURZENIE	WIATR		OPAD	ŚNIEG	
	T	Max	Min	T_g	e	U	P	S	N	v	v_{max}	R_d	s_h	s_g
1	5.3	8.2	2.4	- 2.5	8.2	92	1006.2	.	3.4	3.6	07	-	-	-
2	6.6	11.5	2.6	- 0.5	8.1	84	1003.4	.	2.4	3.3	05	-	-	-
3	8.6	10.6	6.1	3.3	9.3	83	1001.9	.	6.8	3.1	05	0.1	-	-
4	7.3	12.4	4.3	- 0.3	8.5	84	1009.0	.	2.5	1.4	03	-	-	-
5	9.6	11.9	3.3	- 0.9	10.2	85	1000.6	.	7.0	4.5	06	0.8	-	-
6	8.5	12.0	6.8	7.4	10.2	91	1003.1	.	7.0	1.9	03	6.8	-	-
7	5.8	10.0	2.4	0.0	7.5	82	1015.2	.	3.3	3.1	04	0.1	-	-
8	3.7	8.0	1.0	- 2.8	7.4	93	1023.7	.	3.6	1.4	02	0.3	-	-
9	1.3	4.2	- 0.6	- 1.4	6.7	99	1023.3	.	7.9	0.9	02	0.4	-	-
10	4.4	8.4	- 1.1	- 4.1	8.1	96	1015.8	.	6.5	0.8	03	3.3	-	-
11	7.2	9.1	4.6	4.3	8.1	80	1014.5	.	6.5	4.4	06	10.1	-	-
12	7.3	9.7	4.4	3.3	7.7	76	1001.6	.	6.4	7.4	09	1.4	-	-
13	8.1	8.6	4.2	2.5	7.4	69	1011.9	.	5.6	8.3	10	0.1	-	-
14	7.0	9.4	4.1	2.2	8.0	80	1014.7	.	5.4	4.1	06	-	-	-
15	7.7	8.2	6.5	5.2	9.8	93	1004.8	.	8.0	2.4	05	12.0	-	-
16	7.0	8.4	6.8	5.3	8.9	88	1008.1	.	7.4	4.4	08	3.1	-	-
17	6.8	8.1	4.8	3.8	7.7	78	1020.9	.	5.9	5.3	07	0.5	-	-
18	8.1	9.4	6.8	4.5	8.5	78	1016.8	.	6.9	7.4	09	1.2	-	-
19	6.4	8.9	5.6	3.5	6.7	69	1024.2	.	6.8	6.6	09	0.2	-	-
20	5.1	7.1	4.3	- 0.1	6.6	75	1029.5	.	5.1	2.1	03	-	-	-
21	4.2	7.8	1.6	0.2	7.2	86	1027.1	.	4.1	5.1	06	-	-	-
22	7.5	8.8	3.3	1.0	9.2	88	1028.3	.	4.6	4.5	08	-	-	-
23	7.6	8.8	6.6	3.5	8.5	81	1029.3	.	2.4	5.6	08	0.1	-	-
24	2.1	7.1	- 0.9	- 3.0	6.6	93	1032.2	.	3.8	1.4	02	-	-	-
25	- 0.5	3.0	- 1.3	- 4.5	4.7	81	1025.2	.	3.3	4.4	07	-	-	-
26	- 2.0	1.8	- 4.3	- 7.8	3.8	72	1019.4	.	0.8	4.1	06	-	-	-
27	- 3.5	- 1.1	- 5.3	- 7.2	3.5	75	1015.4	.	2.6	6.5	09	0.8	-	-
28	- 1.5	1.9	- 4.6	- 6.0	4.8	85	1011.5	.	7.1	5.9	08	1.0	1	.
29	1.5	2.8	0.1	- 0.1	6.4	93	1003.4	.	8.0	3.8	05	3.5	2	.
30	4.2	5.3	2.8	1.1	7.3	89	1017.0	.	5.9	4.6	07	2.2	-	-

HEL — Listopad 1967

DNI	TEMPERATURA POWIETRZA				PRĘŻNOŚĆ PARY WODNEJ	WILGOTNOŚĆ WZGLĘDNA	CIŚNIENIE ATMOSFERYCZNE	USŁONECZNIENIE	ZACHMURZENIE	WIATR		OPAD	ŚNIEG	
	T	Max	Min	T_g	e	U	P	S	N	v	v_{max}	R_d	s_h	s_g
1	7.4	9.0	5.6	4.0	9.4	91	1007.5	-	5.5	4.4	05	-	-	-
2	7.1	9.7	4.7	4.8	9.2	92	1005.5	3.2	3.9	4.9	08	-	-	-
3	8.8	10.1	7.4	6.2	10.2	90	1003.6	-	5.6	5.5	08	1.4	-	-
4	8.6	10.7	5.6	5.6	10.5	94	1010.0	4.1	4.4	2.4	03	-	-	-
5	10.7	12.1	6.6	4.0	11.2	87	1002.3	0.4	7.5	5.3	08	0.8	-	-
6	9.1	11.2	6.9	8.5	11.1	96	1004.0	-	8.0	3.0	06	13.3	-	-
7	7.0	9.1	4.6	3.0	8.9	89	1016.5	5.8	1.6	3.6	05	-	-	-
8	5.9	8.5	2.5	0.9	8.9	96	1024.1	2.3	4.6	1.9	03	-	-	-
9	6.8	8.7	4.8	3.8	9.3	94	1023.0	-	7.9	0.6	04	-	-	-
10	7.0	9.5	4.5	3.0	9.6	96	1015.8	-	7.5	0.0	00	6.0	-	-
11	7.2	9.1	6.3	5.7	8.8	86	1014.1	1.7	6.5	5.9	08	6.5	-	-
12	7.0	9.4	4.7	3.9	8.2	83	1002.3	2.5	5.5	9.5	10	1.3	-	-
13	7.7	8.3	4.7	3.0	7.7	73	1010.7	0.6	5.0	10.3	14	0.5	-	-
14	6.8	8.2	5.5	4.0	8.8	90	1015.5	0.3	5.8	4.9	08	-	-	-
15	7.7	8.3	6.0	5.6	9.9	94	1005.6	-	8.0	3.4	07	4.8	-	-
16	7.9	8.6	7.4	6.9	9.1	85	1008.6	-	7.9	5.6	09	0.4	-	-
17	6.6	8.1	5.4	4.0	7.8	81	1020.2	4.7	6.3	7.6	09	0.2	-	-
18	7.8	9.5	5.9	4.0	8.4	79	1015.1	-	7.4	10.0	12	1.0	-	-
19	6.0	8.0	4.7	4.0	6.6	70	1022.6	2.8	6.1	7.1	10	0.5	-	-
20	5.3	6.6	4.1	2.4	6.7	75	1029.0	2.3	4.6	3.4	08	0.0	-	-
21	5.0	6.1	3.1	2.2	6.9	79	1026.5	0.2	6.5	7.4	09	-	-	-
22	7.1	8.7	4.8	1.1	9.2	91	1027.2	3.5	4.3	5.6	10	-	-	-
23	7.4	9.1	6.1	5.4	8.9	87	1028.1	5.2	4.5	5.4	09	1.6	-	-
24	4.2	6.2	2.4	0.6	6.8	83	1032.3	0.2	5.4	1.5	04	-	-	-
25	0.4	3.3	- 0.5	- 1.4	5.0	80	1027.0	5.6	3.0	6.0	09	-	-	-
26	- 1.0	0.8	- 2.8	- 2.9	4.2	75	1021.6	6.3	0.4	7.6	09	-	-	-
27	- 2.1	- 0.5	- 2.4	- 3.3	4.3	82	1017.7	4.8	2.4	8.1	09	-	-	-
28	- 1.1	1.2	- 3.5	- 3.8	5.3	93	1014.0	-	7.8	7.1	08	0.7	-	-
29	1.8	4.0	- 0.3	- 0.2	6.8	97	1005.1	-	8.0	6.6	08	3.8	-	-
30	4.7	5.6	3.8	3.1	7.7	90	1017.1	0.1	6.5	4.6	06	1.0	-	-

Tablica II

USTKA

DNI	TEMPERATURA POWIETRZA T	Max	Min	T_g	PRĘŻNOŚĆ PARY WODNEJ e	WILGOTNOŚĆ WZGLĘDNA U	CIŚNIENIE ATMOSFERYCZNE P	USŁONECZNIENIE S	ZACHMURZENIE N	WIATR v	v_{max}	OPAD R_d	ŚNIEG s_k	s_g
1	5.7	7.3	3.6	1.8	7.9	87	1004.9	-	4.8	4.5	07	-	-	-
2	7.2	11.4	3.6	1.7	7.7	77	1002.0	4.9	2.6	4.6	07	0.4	-	-
3	8.9	10.8	6.6	1.7	9.2	81	1001.0	-	7.0	3.5	05	-	-	-
4	7.9	11.9	5.3	0.5	8.4	80	1007.9	6.7	3.3	3.1	04	-	-	-
5	9.4	11.6	3.9	2.2	9.8	84	999.2	0.9	7.6	4.4	07	0.0	-	-
6	8.4	11.9	7.1	6.0	9.3	84	1002.5	-	7.0	2.5	05	3.0	-	-
7	6.1	9.7	2.6	0.1	7.2	77	1014.0	4.8	4.0	4.0	05	0.2	-	-
8	3.1	7.8	1.1	- 0.3	7.2	95	1022.7	1.6	3.6	2.3	03	-	-	-
9	2.2	3.9	- 0.4	- 1.1	7.2	100	1022.6	-	7.8	1.3	02	-	-	-
10	5.9	7.6	2.4	1.5	8.7	94	1014.9	-	7.9	1.6	03	0.5	-	-
11	7.2	9.2	4.7	5.3	7.9	78	1014.3	3.2	6.8	5.5	08	7.6	-	-
12	7.7	9.4	4.8	3.9	7.5	72	1002.3	2.6	6.0	11.9	18	1.3	-	-
13	8.3	9.0	4.6	3.4	7.2	66	1013.1	1.6	4.9	15.4	18	0.7	-	-
14	7.4	9.7	5.4	4.8	7.7	75	1014.0	1.6	6.5	4.1	06	-	-	-
15	8.1	8.6	6.7	5.9	9.9	92	1004.3	-	8.0	2.9	05	8.9	-	-
16	7.3	8.8	6.5	5.6	8.6	84	1007.8	-	7.6	5.5	07	5.5	-	-
17	7.2	7.9	4.7	4.6	7.3	72	1021.0	5.6	5.1	7.6	09	-	-	-
18	8.0	9.4	6.3	6.2	8.2	76	1017.6	-	7.5	10.1	12	0.7	-	-
19	6.3	9.3	4.9	3.9	6.4	68	1024.1	1.6	6.0	6.0	09	0.0	-	-
20	5.0	6.8	3.0	0.2	6.1	70	1029.1	2.1	5.4	3.1	08	-	-	-
21	3.4	7.9	- 0.5	- 1.6	6.9	86	1027.1	0.6	5.1	5.1	08	-	-	-
22	7.5	8.6	0.2	- 1.3	9.4	90	1026.5	-	5.0	6.0	10	-	-	-
23	7.2	8.6	6.3	5.5	8.6	85	1029.1	6.8	2.5	5.1	10	-	-	-
24	1.6	6.7	- 1.9	- 1.3	6.5	95	1031.4	-	4.6	1.6	03	-	-	-
25	- 0.1	3.7	- 2.6	- 3.1	4.7	78	1023.7	5.6	1.6	2.8	06	-	-	-
26	- 2.0	0.6	- 4.8	- 5.6	4.0	76	1017.9	6.2	1.5	4.1	06	-	-	-
27	- 2.7	- 0.4	- 5.7	- 6.3	3.8	76	1013.2	3.7	2.8	5.1	06	3.1	-	-
28	- 1.1	2.5	- 4.1	- 4.1	5.1	89	1009.9	-	7.6	5.5	08	1.7	4	.
29	1.9	4.5	0.0	- 1.9	6.7	94	1002.2	-	8.0	4.4	06	3.0	4	.
30	4.8	5.8	3.4	3.3	7.5	86	1016.9	-	6.5	6.5	10	2.7	-	-

LĘBORK

Listopad 1967

DNI	TEMPERATURA POWIETRZA T	Max	Min	T_g	PRĘŻNOŚĆ PARY WODNEJ e	WILGOTNOŚĆ WZGLĘDNA U	CIŚNIENIE ATMOSFERYCZNE P	USŁONECZNIENIE S	ZACHMURZENIE N	WIATR v	v_{max}	OPAD R_d	ŚNIEG s_k	s_g
1	5.4	8.3	1.9	- 2.5	7.9	88	1004.4	-	4.0	2.3	04	-	-	-
2	6.9	11.6	2.3	- 1.8	8.1	82	1001.7	5.6	2.9	1.6	04	-	-	-
3	8.8	11.0	6.4	2.5	9.4	84	1000.2	-	5.5	1.4	04	0.4	-	-
4	7.8	12.8	4.3	0.3	8.9	84	1007.2	5.6	2.9	1.5	03	-	-	-
5	9.6	12.0	1.5	- 3.0	10.1	86	998.6	0.5	6.6	2.6	05	0.2	-	-
6	8.9	12.0	6.7	6.4	10.3	90	1001.3	-	7.8	1.8	05	8.9	-	-
7	6.5	10.1	2.6	- 2.1	7.3	76	1013.3	5.4	3.5	1.8	04	-	-	-
8	3.7	8.0	- 0.4	- 3.4	7.5	94	1021.4	2.8	4.9	0.8	02	-	-	-
9	2.2	4.4	- 0.6	- 3.5	7.1	99	1021.0	-	8.0	0.3	01	-	-	-
10	4.4	8.4	- 1.1	- 1.5	8.1	95	1013.5	2.1	7.5	0.8	02	4.3	-	-
11	6.1	8.3	3.6	1.0	8.0	85	1012.7	1.7	7.0	2.4	04	7.4	-	-
12	6.8	9.2	4.3	2.7	7.5	77	1000.3	2.0	7.0	6.9	08	2.1	-	-
13	7.4	8.4	3.5	1.6	6.9	67	1010.6	0.8	5.9	7.0	10	0.4	-	-
14	6.8	10.1	2.5	- 0.9	7.5	77	1013.0	1.4	6.5	2.6	04	0.1	-	-
15	8.2	8.8	6.6	4.8	9.8	91	1003.3	-	8.0	2.5	05	8.3	-	-
16	7.4	8.4	6.4	5.0	8.8	85	1006.5	-	7.6	4.5	07	1.1	-	-
17	5.8	7.3	3.5	1.6	7.5	82	1018.8	2.1	6.1	4.4	06	1.1	-	-
18	7.3	9.5	4.3	2.0	8.2	80	1014.8	-	7.1	7.0	08	3.2	-	-
19	4.9	8.1	2.1	2.7	6.4	75	1021.9	0.8	6.3	3.1	05	0.0	-	-
20	2.9	6.8	- 0.1	- 3.7	6.5	87	1027.2	1.9	6.4	1.5	04	-	-	-
21	2.8	4.7	- 0.5	- 3.5	6.1	81	1025.2	0.5	5.5	3.1	04	-	-	-
22	6.1	8.6	1.4	- 4.0	8.7	92	1026.1	-	6.3	3.8	06	0.0	-	-
23	5.3	9.2	0.7	0.1	7.8	87	1027.2	4.3	3.5	2.5	06	-	-	-
24	0.3	4.5	- 3.3	- 6.7	6.1	96	1029.8	-	3.8	0.3	01	-	-	-
25	- 0.4	1.6	- 1.6	- 4.5	4.5	76	1023.4	3.6	3.1	1.8	04	-	-	-
26	- 1.7	1.7	- 4.7	- 9.2	3.7	68	1017.6	3.2	1.5	2.0	03	-	-	-
27	- 3.0	- 0.1	- 4.8	- 8.2	3.6	74	1013.3	2.4	3.4	3.6	06	0.9	-	-
28	- 1.0	2.1	- 4.6	- 6.0	4.8	84	1009.8	-	7.5	3.4	05	0.1	2	.
29	2.1	4.1	0.3	- 1.6	6.6	92	1001.4	-	7.9	2.6	03	4.2	2	.
30	3.8	5.7	0.7	1.3	7.2	90	1014.9	-	5.8	3.8	07	2.1	-	-

GDAŃSK-WRZESZCZ

DNI	TEMPERATURA POWIETRZA T	Max	Min	T_g	PRĘŻNOŚĆ PARY WODNEJ e	WILGOTNOŚĆ WZGLĘDNA U	CIŚNIENIE ATMOSFERYCZNE P	USŁONECZNIENIE S	ZACHMURZENIE N	WIATR v	v_{max}	OPAD R_d	ŚNIEG s_k	s_g
1	4.6	7.4	0.1	- 3.3	8.1	95	1006.2	.	5.5	1.4	04	-	-	-
2	4.3	8.9	0.9	0.1	7.7	93	1004.1	.	5.3	1.4	03	-	-	-
3	7.3	10.1	4.3	2.0	9.3	91	1002.2	.	7.3	2.4	04	2.4	-	-
4	7.7	12.7	4.5	4.2	9.6	91	1008.6	.	5.0	0.8	01	-	-	-
5	9.5	11.9	3.4	0.0	10.6	89	999.5	.	7.5	3.3	05	1.0	-	-
6	8.7	10.3	6.5	6.4	10.4	93	1002.7	.	7.6	2.3	05	10.8	-	-
7	6.0	9.9	2.2	- 1.5	8.1	87	1015.4	.	2.9	1.6	04	-	-	-
8	5.0	8.9	1.6	- 2.1	8.1	93	1022.9	.	5.8	0.9	03	-	-	-
9	6.3	8.0	3.9	2.7	8.8	93	1021.9	.	7.9	1.0	03	-	-	-
10	6.8	9.0	3.7	- 0.7	9.4	95	1014.5	.	7.4	0.4	01	14.6	-	-
11	6.7	9.2	4.7	3.6	8.5	87	1013.4	.	6.3	6.0	08	4.4	-	-
12	6.6	9.9	3.7	2.1	7.6	78	1001.9	.	5.5	8.3	09	4.9	-	-
13	6.8	8.8	2.6	1.7	7.1	72	1010.9	.	5.0	9.5	13	0.4	-	-
14	6.1	9.4	3.7	0.3	8.1	86	1014.6	.	5.5	2.6	06	-	-	-
15	7.5	8.3	4.5	4.0	9.5	92	1004.4	.	8.0	2.6	04	4.8	-	-
16	7.6	8.6	6.7	6.2	8.8	84	1007.9	.	7.1	5.1	07	0.1	-	-
17	6.0	8.2	4.3	2.9	7.5	80	1019.5	.	4.5	6.9	08	0.0	-	-
18	7.0	9.2	4.7	3.1	8.0	80	1014.6	.	7.3	11.5	16	0.9	-	-
19	6.2	7.3	4.9	3.4	6.3	67	1021.5	.	5.3	9.0	11	0.2	-	-
20	4.4	7.0	2.7	0.7	6.5	78	1028.3	.	4.3	2.9	05	-	-	-
21	3.8	5.1	1.6	- 2.7	6.1	76	1025.8	.	4.6	6.3	09	-	-	-
22	6.6	8.7	3.0	0.3	8.6	89	1026.5	.	5.1	6.9	10	-	-	-
23	6.9	9.0	4.7	4.5	8.5	85	1027.4	.	3.0	7.0	09	3.7	-	-
24	3.5	5.7	0.9	- 3.2	6.8	87	1031.4	.	5.1	1.5	03	-	-	-
25	- 1.0	2.1	- 2.4	- 3.8	4.8	85	1025.8	.	2.6	2.9	05	-	-	-
26	- 3.1	0.0	- 5.2	- 6.9	4.1	84	1020.1	.	0.1	3.8	04	-	-	-
27	- 4.8	- 1.7	- 6.3	- 8.3	3.6	84	1016.4	.	2.0	3.9	06	-	-	-
28	- 2.5	0.2	- 5.9	- 7.6	4.7	92	1012.6	.	7.8	3.8	07	1.5	-	-
29	1.0	3.6	- 1.2	- 1.2	6.3	96	1003.7	.	7.8	4.3	05	3.7	4	.
30	3.8	5.2	2.3	1.2	7.2	90	1016.1	.	5.9	4.8	07	1.9	-	-

KOSZALIN

DNI	TEMPERATURA POWIETRZA T	Max	Min	T_g	PRĘŻNOŚĆ PARY WODNEJ e	WILGOTNOŚĆ WZGLĘDNA U	CIŚNIENIE ATMOSFERYCZNE P	USŁONECZNIENIE S	ZACHMURZENIE N	WIATR v	v_{max}	OPAD R_d	ŚNIEG s_k	s_g
1	5.8	7.6	4.4	2.6	8.1	88	1000.9	-	5.1	6.0	08	-	-	-
2	7.2	11.6	2.8	1.1	7.8	77	997.9	4.2	5.0	4.3	06	0.2	-	-
3	8.5	10.9	6.4	5.5	9.4	85	997.6	-	7.3	3.8	05	-	-	-
4	7.5	11.6	4.4	2.2	8.4	82	1004.7	8.2	2.6	3.1	05	-	-	-
5	9.2	11.4	4.6	3.2	9.6	83	995.0	-	7.4	4.1	06	-	-	-
6	7.4	11.2	6.3	4.4	8.9	86	999.2	-	6.9	2.6	04	0.7	-	-
7	5.2	9.0	1.6	- 0.3	7.0	80	1011.3	3.9	2.8	3.3	05	0.0	-	-
8	2.6	7.3	0.1	- 2.2	7.2	90	1019.7	1.2	5.0	2.0	04	-	-	-
9	2.9	5.3	0.5	0.1	7.5	99	1019.2	-	7.6	1.5	03	-	-	-
10	5.8	6.4	4.8	4.2	8.9	96	1011.6	-	8.0	2.3	04	9.7	-	-
11	6.5	8.4	4.1	4.2	8.3	86	1012.0	4.7	6.9	4.9	07	5.9	-	-
12	7.0	9.4	4.1	3.6	7.8	78	1001.0	1.9	6.8	7.6	09	0.7	-	-
13	6.2	7.8	1.7	1.1	7.7	82	1011.9	0.9	5.4	6.6	08	0.1	-	-
14	6.5	9.2	4.9	2.4	7.8	81	1010.9	2.7	7.1	4.6	08	0.0	-	-
15	7.5	8.0	6.1	5.1	9.8	95	1001.6	-	7.9	2.8	04	7.2	-	-
16	6.6	7.7	5.5	5.1	8.7	89	1006.0	-	7.3	5.1	07	4.1	-	-
17	6.1	7.8	4.6	2.8	7.6	81	1019.4	4.9	6.1	4.3	08	0.0	-	-
18	6.2	9.2	4.5	3.3	7.8	82	1016.6	-	7.6	6.5	08	1.8	-	-
19	4.8	8.9	3.8	2.4	6.4	74	1021.9	2.5	5.8	3.8	06	-	-	-
20	2.5	5.8	0.6	- 3.0	6.2	85	1026.6	-	5.5	1.8	03	-	-	-
21	1.1	3.5	- 1.8	- 4.4	6.0	89	1025.0	1.1	5.1	3.5	05	-	-	-
22	6.8	8.2	3.5	0.1	9.0	91	1026.9	-	7.0	5.0	08	0.0	-	-
23	6.0	8.6	2.5	- 1.7	8.4	89	1027.2	1.9	4.5	3.8	08	-	-	-
24	1.1	5.6	- 2.5	- 4.4	6.3	94	1028.2	5.8	3.3	1.4	03	-	-	-
25	- 0.4	3.5	- 1.8	- 3.4	4.7	79	1019.7	3.4	2.8	4.4	07	-	-	-
26	- 2.3	0.3	- 3.9	- 5.7	4.2	81	1013.8	4.0	2.0	4.0	05	-	-	-
27	- 2.5	- 0.2	- 4.4	- 5.5	3.9	77	1008.9	-	4.8	5.9	08	3.6	-	-
28	- 0.6	1.9	- 3.2	- 3.5	3.5	94	1005.8	-	7.9	4.8	07	2.4	5	0.6
29	2.0	4.7	0.4	- 0.3	4.8	94	998.6	-	8.0	4.6	05	10.0	6	.
30	3.5	5.2	1.5	0.2	4.9	88	1015.3	-	7.4	4.5	07	2.6	-	-

KOŁOBRZEG

DNI	TEMPERATURA POWIETRZA T	Max	Min	T_g	PRĘŻNOŚĆ PARY WODNEJ e	WILGOTNOŚĆ WZGLĘDNA U	CIŚNIENIE ATMOSFERYCZNE P	USŁONECZNIENIE S	ZACHMURZENIE N	WIATR v	v_{max}	OPAD R_d	ŚNIEG s_k	s_g
1	6.0	8.2	4.3	3.0	8.1	87	1004.0	0.6	7.0	4.6	06	-	-	-
2	7.4	11.9	2.5	0.5	8.0	79	1001.0	1.8	5.4	3.3	04	0.3	-	-
3	8.8	10.9	6.8	6.4	9.5	84	1000.8	0.3	7.6	2.5	03	0.0	-	-
4	7.4	12.2	4.1	2.1	8.2	81	1008.1	7.2	3.9	2.8	03	0.0	-	-
5	8.5	10.6	4.3	2.6	10.0	90	998.1	-	7.9	4.1	05	0.0	-	-
6	7.2	11.4	6.0	3.9	8.5	84	1002.6	-	6.5	2.5	03	0.1	-	-
7	5.6	10.2	2.3	0.4	7.0	77	1014.4	5.5	2.9	2.9	04	-	-	-
8	2.5	9.5	- 0.6	- 4.0	6.6	90	1023.3	5.5	2.8	1.6	02	0.3	-	-
9	3.0	5.3	0.0	- 3.0	7.2	95	1022.9	-	8.0	1.4	02	0.1	-	-
10	6.0	7.5	4.5	4.3	9.1	97	1015.5	-	8.0	2.3	03	5.6	-	-
11	6.9	8.8	4.5	6.3	8.6	86	1015.8	4.6	7.3	4.5	06	4.9	-	-
12	7.7	9.7	4.7	4.4	8.1	77	1005.0	2.1	6.6	7.6	10	2.2	-	-
13	7.0	8.3	4.8	4.9	7.9	79	1016.2	1.3	6.5	7.6	11	-	-	-
14	6.6	9.8	4.5	3.8	8.0	83	1014.5	2.5	7.3	3.6	05	0.1	-	-
15	7.6	8.3	6.8	5.9	9.8	94	1005.3	-	8.0	2.1	03	7.6	-	-
16	6.7	8.3	5.4	4.6	8.7	89	1009.7	0.0	7.1	4.3	05	1.8	-	-
17	6.9	8.6	5.1	3.4	7.8	79	1023.6	6.3	5.8	6.1	08	-	-	-
18	6.9	8.7	4.0	3.8	8.4	85	1021.0	-	7.8	7.0	09	1.0	-	-
19	6.1	9.4	4.9	4.0	6.5	69	1026.0	3.5	5.1	3.9	06	-	-	-
20	3.3	6.6	2.2	- 1.5	6.2	80	1030.4	1.5	4.8	1.4	02	-	-	-
21	1.9	6.6	- 1.7	- 5.0	6.4	89	1028.8	2.0	5.4	3.4	05	-	-	-
22	7.6	8.5	6.1	5.3	9.5	91	1030.9	-	7.4	4.0	06	0.0	-	-
23	6.3	8.6	3.7	6.9	6.7	90	1031.3	0.9	5.5	3.8	08	0.2	-	-
24	1.0	6.6	- 2.1	- 5.1	6.2	94	1031.7	4.5	3.8	1.4	03	-	-	-
25	- 0.3	2.3	- 2.5	- 3.6	5.1	84	1022.9	4.7	3.8	3.3	05	-	-	-
26	- 2.0	0.5	- 3.8	- 5.4	4.3	82	1017.1	5.2	5.3	3.5	04	-	-	-
27	- 2.2	0.2	- 4.3	- 5.1	4.0	78	1012.0	0.4	6.4	4.8	06	4.5	-	-
28	- 0.2	1.8	- 2.6	- 2.5	5.5	91	1008.8	-	7.9	4.4	06	2.9	5	.
29	2.4	5.8	0.0	0.0	7.0	95	1002.0	-	8.0	3.3	04	7.8	6	.
30	4.5	6.3	3.9	3.5	7.1	85	1019.6	3.9	6.4	4.3	07	0.6	-	-

ELBLĄG

Listopad 1967

DNI	TEMPERATURA POWIETRZA T	Max	Min	T_g	PRĘŻNOŚĆ PARY WODNEJ e	WILGOTNOŚĆ WZGLĘDNA U	CIŚNIENIE ATMOSFERYCZNE P	USŁONECZNIENIE S	ZACHMURZENIE N	WIATR v	v_{max}	OPAD R_d	ŚNIEG s_k	s_g
1	5.6	8.3	1.4	- 1.4	8.3	91	1003.0	.	5.1	2.9	04	-	-	-
2	6.4	10.2	3.4	1.7	8.5	89	1001.2	.	2.1	3.8	06	-	-	-
3	7.8	9.8	6.1	4.6	9.2	87	999.5	.	5.3	4.4	06	-	-	-
4	8.4	10.9	6.4	3.3	9.7	88	1005.3	.	7.3	1.9	03	-	-	-
5	10.6	12.7	8.4	6.8	10.3	81	997.9	.	7.4	5.9	08	0.2	-	-
6	9.5	11.8	7.8	7.0	10.8	91	999.4	.	7.8	3.1	06	8.4	-	-
7	5.8	10.2	2.7	0.7	7.9	86	1012.3	.	2.9	2.5	03	-	-	-
8	5.9	7.1	4.4	- 0.7	8.6	93	1019.3	.	6.6	2.0	04	0.3	-	-
9	6.1	8.1	4.5	4.3	9.0	97	1017.7	.	7.5	1.1	02	0.0	-	-
10	5.9	6.8	4.5	0.8	9.2	99	1010.6	.	8.0	0.4	01	12.7	-	-
11	6.4	8.3	5.6	5.1	8.2	86	1009.1	.	7.0	3.5	07	7.2	-	-
12	5.1	9.6	2.1	1.0	7.7	88	999.4	.	6.4	6.5	08	1.4	-	-
13	5.7	7.9	3.0	1.1	7.1	79	1006.9	.	6.0	6.6	09	0.0	-	-
14	4.6	6.9	2.3	- 0.7	7.7	91	1011.6	.	6.0	3.3	05	-	-	-
15	6.6	7.7	5.0	3.8	9.0	93	1001.5	.	8.0	2.3	03	5.1	-	-
16	7.0	8.2	6.3	6.4	8.9	89	1006.8	.	7.5	2.9	04	0.2	-	-
17	4.6	8.6	1.4	- 0.9	7.1	85	1015.7	.	6.4	3.9	08	0.0	-	-
18	6.2	8.2	1.1	- 1.2	7.7	81	1011.2	.	7.6	6.6	10	2.0	-	-
19	4.5	7.9	2.7	2.4	6.4	76	1016.5	.	6.0	7.0	11	1.7	-	-
20	3.5	5.5	1.0	- 2.0	6.5	83	1023.9	.	6.6	1.9	03	0.0	-	-
21	1.9	4.0	0.1	- 0.4	5.7	81	1022.5	.	7.0	2.6	05	-	-	-
22	5.6	8.5	2.2	- 0.9	8.2	90	1022.4	.	5.8	2.8	05	-	-	-
23	6.9	8.7	5.4	4.8	8.5	85	1022.5	.	6.3	5.0	07	2.2	-	-
24	1.0	5.5	- 1.4	- 4.6	5.7	87	1027.4	.	3.9	1.1	02	-	-	-
25	- 1.4	0.5	- 2.2	- 4.0	4.4	79	1022.5	.	2.5	4.0	07	-	-	-
26	- 3.1	0.1	- 4.7	- 6.9	3.6	74	1017.0	.	0.4	5.5	07	-	-	-
27	- 3.4	- 1.5	- 6.0	- 7.3	3.2	75	1013.1	.	2.0	6.4	08	-	-	-
28	- 2.9	- 0.9	- 6.0	- 7.2	4.3	86	1009.6	.	6.9	6.1	08	0.2	-	-
29	0.4	2.8	- 1.5	- 2.0	6.0	95	1001.4	.	8.0	4.8	06	4.2	1	.
30	3.6	4.8	2.6	1.8	7.3	92	1012.5	.	7.5	4.3	06	1.8	-	-

SUWAŁKI

DNI	TEMPERATURA POWIETRZA T	Max	Min	T_g	PRĘŻNOŚĆ PARY WODNEJ e	WILGOTNOŚĆ WZGLĘDNA U	CIŚNIENIE ATMOSFERYCZNE P	USŁONECZNIENIE S	ZACHMURZENIE N	WIATR v	v_{max}	OPAD R_d	ŚNIEG s_k	s_g
1	6.2	7.6	4.8	4.7	9.3	98	987.0	-	8.0	2.4	03	0.0	-	-
2	6.8	8.7	4.1	3.7	9.6	97	986.9	-	8.0	1.5	03	0.0	-	-
3	8.8	11.3	6.9	5.7	10.5	93	985.9	3.2	4.9	4.1	07	-	-	-
4	9.7	10.6	8.9	7.5	11.5	96	988.7	-	8.0	1.0	02	0.5	-	-
5	9.8	11.8	8.8	8.5	11.2	92	985.3	0.8	5.5	3.5	06	-	-	-
6	9.9	12.3	8.2	7.2	10.6	87	986.0	0.6	6.6	6.6	08	2.0	-	-
7	5.9	10.4	1.9	1.6	8.2	89	995.3	3.7	4.8	1.8	05	-	-	-
8	3.4	5.8	- 0.4	- 0.1	7.6	97	1002.9	-	7.0	1.3	03	0.0	-	-
9	6.7	7.9	5.1	4.7	9.6	98	1000.4	-	8.0	3.1	05	9.7	-	-
10	7.1	7.8	6.5	7.0	9.9	99	992.2	-	8.0	2.5	03	4.0	-	-
11	3.9	6.9	1.8	2.4	7.7	95	991.0	-	7.9	4.0	06	0.2	-	-
12	3.2	5.4	0.3	0.1	7.0	90	983.2	-	6.5	8.3	10	8.4	-	-
13	2.9	4.6	1.2	0.6	6.7	88	984.6	2.4	6.0	9.1	10	6.2	-	-
14	1.7	5.5	- 0.5	- 2.4	6.3	92	993.9	6.0	4.4	4.5	07	-	-	-
15	4.1	5.7	0.6	0.4	7.9	96	985.5	-	7.9	4.1	06	2.0	-	-
16	6.1	7.6	5.5	5.0	8.9	93	986.2	-	7.9	5.1	07	0.0	-	-
17	3.5	5.6	1.8	0.2	7.0	89	995.2	1.4	6.1	6.1	07	0.0	-	-
18	3.7	5.3	1.1	- 0.1	7.1	89	988.7	-	7.6	10.8	14	2.5	-	-
19	1.3	5.1	- 0.8	- 0.9	5.4	80	993.7	1.2	6.3	7.8	10	0.0	-	-
20	- 0.2	1.2	- 1.9	- 2.9	5.3	88	1004.2	3.2	4.0	3.9	05	-	-	-
21	2.1	3.3	0.1	- 0.6	6.4	86	1001.6	-	7.6	7.8	09	0.0	-	-
22	4.0	6.0	0.8	- 1.5	7.0	86	1000.8	6.1	6.3	5.6	09	0.0	-	-
23	3.4	6.9	- 0.4	- 0.7	6.5	81	1000.6	2.2	3.8	6.6	09	0.1	-	-
24	- 2.3	- 0.3	- 4.1	- 6.0	4.0	77	1010.0	-	5.6	1.6	03	-	-	-
25	- 3.3	- 0.5	- 4.8	- 5.1	4.0	83	1007.0	5.5	4.4	2.8	04	-	-	-
26	- 7.2	- 4.8	- 8.5	- 9.1	3.3	93	1003.3	-	5.0	4.1	05	-	-	-
27	- 8.0	- 7.0	- 8.5	- 8.5	2.9	86	999.4	-	8.0	5.5	07	-	-	-
28	- 6.3	- 4.2	- 9.5	-10.0	3.3	86	996.5	-	7.8	6.5	07	1.4	-	-
29	- 1.6	0.1	- 4.1	- 3.9	5.2	94	987.4	-	8.0	5.9	07	0.4	3	.
30	1.4	1.7	0.0	0.1	6.5	96	995.2	-	8.0	4.4	06	0.9	2	.

KĘTRZYN

DNI	TEMPERATURA POWIETRZA T	Max	Min	T_g	PRĘŻNOŚĆ PARY WODNEJ e	WILGOTNOŚĆ WZGLĘDNA U	CIŚNIENIE ATMOSFERYCZNE P	USŁONECZNIENIE S	ZACHMURZENIE N	WIATR v	v_{max}	OPAD R_d	ŚNIEG s_k	s_g
1	5.9	7.8	1.1	- 3.2	8.5	91	997.1	.	6.0	1.3	03	-	+	-
2	6.2	8.1	4.1	0.8	9.0	94	996.4	.	6.6	2.3	05	-	-	-
3	8.4	11.4	6.1	3.2	9.8	89	994.6	.	5.9	3.3	06	-	-	-
4	8.8	10.4	6.7	4.1	10.6	93	999.0	.	7.9	0.8	01	3.6	-	-
5	10.0	11.8	8.5	6.0	10.2	84	993.6	.	6.8	3.6	07	-	-	-
6	10.7	12.7	8.8	7.3	10.9	85	993.9	.	7.9	3.8	04	1.1	-	-
7	6.2	11.2	4.0	0.5	8.1	86	1006.2	.	2.0	2.1	03	-	-	-
8	4.9	6.7	2.2	1.2	8.2	95	1013.4	.	6.3	1.3	02	0.0	-	-
9	6.7	8.1	5.6	3.0	9.5	97	1010.9	.	8.0	1.6	02	9.6	-	-
10	6.2	7.4	5.1	4.3	9.3	98	1003.6	.	8.0	0.8	02	5.4	-	-
11	4.5	6.5	3.3	1.4	8.0	95	1001.2	.	7.8	2.6	05	4.8	-	-
12	4.4	8.5	1.2	0.1	7.0	84	994.5	.	5.5	7.3	09	2.4	-	-
13	4.0	6.3	3.0	- 0.7	7.1	86	997.9	.	5.5	7.8	09	21.4	-	-
14	3.8	7.2	1.4	- 3.1	7.3	91	1005.0	.	4.3	2.5	04	-	-	-
15	5.4	6.9	3.3	0.5	8.1	91	995.6	.	7.8	2.9	04	0.6	-	-
16	6.7	8.4	5.3	4.2	8.7	89	997.3	.	8.0	3.8	05	0.2	-	-
17	4.4	7.6	3.2	- 0.2	7.3	87	1007.5	.	3.4	4.9	06	0.5	-	-
18	4.4	6.5	2.4	- 0.6	7.3	87	1002.1	.	7.4	7.3	09	13.0	-	-
19	2.3	5.9	1.3	0.3	6.0	83	1007.1	.	4.4	4.3	06	-	-	-
20	0.6	3.4	- 2.6	- 5.9	5.8	91	1016.5	.	5.3	1.3	03	-	-	-
21	2.6	3.2	1.4	- 0.7	5.8	78	1014.2	.	7.1	5.0	06	-	-	-
22	5.1	8.1	2.6	- 0.3	7.6	86	1014.0	.	4.6	4.4	06	0.2	-	-
23	5.0	7.9	2.7	1.5	7.5	85	1013.4	.	3.6	4.5	07	0.2	-	-
24	- 2.0	1.5	- 5.1	-10.3	4.7	89	1021.1	.	0.6	0.6	02	-	-	-
25	- 2.7	- 0.3	- 3.6	- 6.1	4.1	83	1017.4	.	2.5	1.6	04	-	-	-
26	- 5.0	- 1.9	- 6.8	- 8.5	3.5	83	1012.9	.	1.5	2.6	06	-	-	-
27	- 6.4	- 3.9	- 8.5	-10.0	3.3	85	1008.8	.	0.6	2.4	04	-	-	-
28	- 4.4	- 2.2	- 8.0	- 9.4	3.8	85	1005.0	.	7.5	4.5	06	0.5	-	-
29	- 1.2	1.0	- 3.0	- 3.9	5.3	93	996.6	.	8.0	4.1	06	0.9	1	.
30	2.8	3.5	0.7	0.2	7.0	93	1005.7	.	8.0	3.4	04	1.0	-	-

Tablica II

ŚWINOUJŚCIE

DNI	TEMPERATURA POWIETRZA				PRĘŻNOŚĆ PARY WODNEJ	WILGOTNOŚĆ WZGLĘDNA	CIŚNIENIE ATMOSFERYCZNE	USŁONECZNIENIE	ZACHMURZENIE	WIATR		OPAD	ŚNIEG	
	T	Max	Min	T_g	e	U	P	S	N	v	v_{max}	R_d	s_h	s_g
1	7.1	8.5	5.4	4.5	8.8	87	1002.7	1.2	5.8	4.4	05	-	-	-
2	8.7	11.2	5.1	3.3	9.2	82	999.6	0.3	5.3	4.3	07	0.2	-	-
3	9.9	12.7	8.5	7.0	10.0	83	999.8	1.1	5.3	3.3	04	-	-	-
4	7.4	10.7	4.7	1.6	8.2	81	1007.3	7.4	1.9	2.1	03	-	-	-
5	8.5	10.5	5.2	3.1	10.0	90	997.1	-	6.9	4.1	06	0.0	-	-
6	7.3	10.1	6.7	4.5	8.6	84	1001.9	-	5.6	3.4	05	-	-	-
7	5.8	9.7	2.5	0.4	7.6	84	1013.8	6.9	1.4	3.3	05	-	-	-
8	4.2	9.2	2.1	- 1.6	7.3	90	1022.9	6.8	2.5	1.4	02	-	-	-
9	2.1	3.9	0.0	0.3	7.1	99	1022.5	-	8.0	1.0	02	-	-	-
10	5.5	6.1	3.4	0.1	8.8	97	1015.8	-	8.0	3.6	09	4.3	-	-
11	5.0	6.9	2.5	1.1	8.4	96	1016.6	1.8	6.1	3.9	06	4.1	-	-
12	7.2	9.4	4.2	4.2	8.4	83	1007.1	3.8	5.1	7.3	12	2.3	-	-
13	5.4	7.7	2.8	0.5	7.3	81	1018.0	2.6	4.5	5.5	08	-	-	-
14	6.5	8.9	4.2	2.6	8.4	87	1014.1	2.5	6.9	2.5	04	0.3	-	-
15	7.6	8.2	6.9	6.0	10.2	98	1005.6	-	7.9	1.6	03	8.0	-	-
16	6.3	7.9	5.3	3.3	8.6	90	1010.4	1.4	5.5	4.1	05	0.2	-	-
17	5.8	4.9	4.3	3.0	7.4	80	1025.4	6.7	4.9	6.5	08	0.0	-	-
18	5.7	8.3	3.3	1.6	8.2	88	1023.3	-	7.3	6.9	09	0.8	-	-
19	6.0	8.9	5.2	1.2	7.1	76	1026.9	5.7	5.5	5.1	10	-	-	-
20	1.5	6.0	- 1.2	- 3.8	5.9	87	1030.6	6.0	1.8	1.1	02	-	-	-
21	1.4	4.6	- 2.0	- 3.4	6.2	92	1029.6	0.4	4.6	2.1	04	-	-	-
22	7.1	8.0	2.5	0.2	9.2	92	1032.4	-	7.9	4.9	07	0.2	-	-
23	6.5	7.4	5.8	5.4	8.6	89	1032.4	-	7.4	5.1	09	-	-	-
24	1.9	6.0	0.6	1.3	6.9	99	1031.3	-	6.8	2.0	03	-	-	-
25	0.5	2.4	- 0.5	- 1.4	5.6	88	1021.5	5.2	3.8	4.3	07	-	-	-
26	- 0.3	0.7	- 1.4	- 2.9	5.3	89	1015.8	-	5.0	3.0	04	-	-	-
27	- 0.6	0.4	- 1.2	- 1.7	5.0	86	1010.4	-	8.0	3.9	06	7.9	-	-
28	0.8	1.5	- 1.0	- 1.4	6.1	95	1007.7	-	7.8	2.4	04	5.9	8	.
29	3.8	6.2	0.4	- 1.7	7.7	95	1001.5	-	8.0	2.6	04	6.6	5	.
30	3.4	6.1	1.5	3.0	7.3	93	1021.0	4.1	3.8	4.1	08	-	-	-

MIKOŁAJKI

Listopad 1967

DNI	TEMPERATURA POWIETRZA				PRĘŻNOŚĆ PARY WODNEJ	WILGOTNOŚĆ WZGLĘDNA	CIŚNIENIE ATMOSFERYCZNE	USŁONECZNIENIE	ZACHMURZENIE	WIATR		OPAD	ŚNIEG	
	T	Max	Min	T_g	e	U	P	S	N	v	v_{max}	R_d	s_h	s_g
1	6.2	8.8	0.9	- 0.8	9.0	95	993.3	-	7.9	2.4	04	0.1	-	-
2	6.9	7.8	4.8	4.4	9.6	96	992.8	-	8.0	4.1	05	-	-	-
3	8.7	11.1	6.1	4.9	10.0	89	991.2	2.6	6.5	5.3	09	-	-	-
4	8.9	9.4	7.3	7.6	11.1	97	995.0	-	8.0	1.0	02	1.3	-	-
5	10.4	12.0	8.8	8.5	10.5	84	990.2	2.3	5.8	7.0	10	-	-	-
6	10.6	11.8	9.3	9.1	10.9	86	990.8	-	7.6	7.4	10	2.1	-	-
7	6.3	11.1	3.9	2.7	8.6	91	1002.5	6.2	2.0	1.0	03	-	-	-
8	5.3	7.0	2.4	1.9	8.8	99	1009.3	-	8.0	1.9	03	0.0	-	-
9	6.8	7.6	5.6	5.4	9.9	100	1006.6	-	8.0	2.3	03	7.8	-	-
10	7.0	7.5	6.4	6.5	10.0	100	999.0	-	8.0	1.5	04	2.2	-	-
11	4.2	7.3	3.1	3.1	8.1	98	997.6	-	8.0	4.0	07	6.9	-	-
12	4.0	7.8	0.8	1.0	7.4	91	990.2	0.6	6.4	7.5	10	8.3	-	-
13	4.5	6.8	2.5	1.0	6.9	82	994.2	2.5	5.8	9.9	12	9.8	-	-
14	4.5	7.8	2.1	0.6	7.7	92	1001.3	4.9	4.4	4.9	09	-	-	-
15	5.8	8.7	2.8	1.6	8.3	90	991.8	0.4	7.3	3.5	08	1.6	-	-
16	7.0	8.8	4.5	4.9	9.0	90	994.1	-	8.0	3.0	06	0.0	-	-
17	4.8	7.1	3.8	1.5	7.2	86	1003.6	2.8	4.8	6.0	10	0.4	-	-
18	4.1	6.4	2.8	0.7	7.1	87	998.2	-	7.9	8.4	10	11.6	-	-
19	2.0	6.2	0.6	- 1.4	6.0	84	1002.8	2.8	5.5	7.0	10	0.0	-	-
20	0.7	2.4	- 1.9	- 3.3	5.9	91	1012.1	2.5	4.6	1.8	03	0.0	-	-
21	2.6	3.7	1.6	- 0.5	5.7	76	1010.1	0.3	7.0	5.8	08	-	-	-
22	5.3	8.1	2.0	1.9	7.9	89	1009.5	7.0	5.8	6.0	09	0.4	-	-
23	5.3	7.7	3.0	- 0.4	7.7	85	1009.1	3.6	4.8	6.4	10	0.0	-	-
24	- 1.6	3.0	- 4.0	- 6.5	4.6	85	1016.8	4.7	1.3	0.8	02	-	-	-
25	- 2.4	0.1	- 3.0	- 5.2	4.1	81	1013.1	4.5	3.5	4.1	06	-	-	-
26	- 4.9	- 1.8	- 7.6	- 7.2	3.6	85	1008.5	7.1	1.8	6.3	08	-	-	-
27	- 6.7	- 4.9	- 7.9	- 9.0	3.2	86	1004.6	4.8	4.1	9.3	10	-	-	-
28	- 4.4	- 1.9	- 8.4	- 9.1	4.1	93	1001.5	-	8.0	8.8	10	1.9	-	-
29	- 1.1	1.4	- 3.5	- 4.0	5.5	96	993.1	-	8.0	5.8	07	1.3	3	.
30	3.1	3.5	1.3	1.2	7.4	96	1002.4	-	8.0	4.9	06	0.0	-	-

RESKO

DNI	TEMPERATURA POWIETRZA				PRĘŻNOŚĆ PARY WODNEJ	WILGOTNOŚĆ WZGLĘDNA	CIŚNIENIE ATMOSFERYCZNE	USŁONECZNIENIE	ZACHMURZENIE	WIATR		OPAD	ŚNIEG	
	T	Max	Min	T_g	e	U	P	S	N	v	v_{max}	R_d	s_h	s_g
1	5.9	7.7	4.6	2.8	8.0	86	998.3	0.4	4.0	4.3	06	-	-	-
2	7.7	11.5	3.3	1.1	7.8	75	995.6	3.5	4.4	4.5	06	0.0	-	-
3	8.9	11.0	6.6	5.6	9.6	84	995.5	-	6.8	2.6	04	-	-	-
4	7.2	11.2	3.5	1.7	8.3	83	1002.5	6.3	2.0	2.3	04	-	-	-
5	8.8	10.8	4.3	1.9	9.6	85	992.3	-	8.0	4.0	06	-	-	-
6	7.3	10.4	5.3	4.0	8.3	81	997.4	-	5.8	2.6	04	-	-	-
7	5.3	9.9	2.3	0.1	6.8	76	1009.0	5.2	2.8	2.6	03	-	-	-
8	2.0	7.5	- 1.1	- 4.4	6.8	95	1017.5	3.5	3.6	1.0	02	-	-	-
9	3.4	5.0	1.4	1.3	7.4	94	1016.5	-	8.0	1.4	02	0.0	-	-
10	5.8	6.5	4.1	3.8	9.0	97	1009.3	-	8.0	2.1	04	10.2	-	-
11	5.5	7.2	3.8	3.5	8.4	92	1010.6	1.1	7.4	3.6	07	3.7	-	-
12	6.6	9.0	4.0	3.9	8.1	83	1001.1	2.1	5.5	6.5	08	0.4	-	-
13	4.9	7.0	2.4	0.7	7.0	81	1011.7	-	4.6	4.8	07	-	-	-
14	6.2	8.9	3.0	2.5	7.8	83	1009.0	2.9	6.9	2.5	04	0.0	-	-
15	7.4	7.9	6.4	4.6	9.7	95	1000.1	-	8.0	1.4	02	4.3	-	-
16	6.2	7.4	4.9	5.0	8.6	90	1004.9	0.0	6.4	3.6	05	0.4	-	-
17	5.6	7.9	3.0	3.5	7.4	81	1018.6	4.7	5.5	4.6	07	-	-	-
18	4.9	8.1	2.0	- 0.5	7.4	84	1016.4	-	7.6	5.3	08	0.6	-	-
19	3.3	8.7	0.5	- 3.2	6.3	82	1020.1	2.8	4.4	2.1	04	-	-	-
20	0.1	5.7	- 4.2	- 6.8	5.4	87	1024.6	5.6	1.4	0.5	02	-	-	-
21	- 0.2	1.8	- 3.9	- 7.0	5.5	90	1023.4	0.7	4.8	1.4	02	0.0	-	-
22	6.2	7.6	1.2	- 0.3	8.7	92	1025.7	-	8.0	3.4	07	0.0	-	-
23	6.0	7.7	4.4	5.8	8.3	88	1025.7	-	7.1	2.9	06	-	-	-
24	- 0.4	4.7	- 2.8	- 5.6	5.8	97	1025.7	0.7	6.0	0.9	03	-	-	-
25	- 0.4	1.6	- 2.4	- 4.0	4.9	82	1016.4	3.9	2.4	3.5	05	-	-	-
26	- 1.9	0.1	- 3.7	- 5.4	4.3	80	1010.7	3.2	2.4	3.9	05	-	-	-
27	- 2.2	- 0.4	- 4.2	- 5.5	4.1	79	1005.5	-	5.3	5.1	06	1.8	-	-
28	0.0	1.5	- 2.6	- 2.4	5.7	93	1003.1	-	8.0	4.5	06	7.4	4	.
29	2.7	5.2	0.3	- 0.3	7.2	97	996.7	-	8.0	3.1	06	7.3	5	.
30	3.5	5.7	1.4	2.5	7.1	90	1014.5	0.4	5.9	3.5	06	-	-	-

OLSZTYN-DAJTKI

DNI	TEMPERATURA POWIETRZA				PRĘŻNOŚĆ PARY WODNEJ	WILGOTNOŚĆ WZGLĘDNA	CIŚNIENIE ATMOSFERYCZNE	USŁONECZNIENIE	ZACHMURZENIE	WIATR		OPAD	ŚNIEG	
	T	Max	Min	T_g	e	U	P	S	N	v	v_{max}	R_d	s_h	s_g
1	5.1	7.7	0.3	- 2.4	8.5	97	992.2	.	7.0	2.4	04	-	-	-
2	5.1	7.6	1.7	1.9	8.4	96	991.2	.	6.0	3.0	04	-	-	-
3	7.8	10.7	5.1	3.3	9.2	88	989.6	.	6.4	3.5	05	-	-	-
4	7.9	9.9	5.3	1.4	10.1	95	994.3	.	7.5	1.5	03	0.9	-	-
5	9.9	11.6	7.7	7.1	10.5	86	988.1	.	7.3	4.9	08	0.2	-	-
6	10.2	12.0	9.0	7.7	10.5	84	988.9	.	7.9	4.8	06	1.6	-	-
7	5.2	11.4	2.0	0.1	8.0	91	1001.5	.	2.5	2.1	03	-	-	-
8	4.6	7.2	0.3	- 3.0	8.3	97	1008.1	.	6.8	2.1	04	0.6	-	-
9	6.5	7.3	5.2	4.1	9.5	98	1005.9	.	8.0	2.4	03	3.2	-	-
10	6.1	7.0	5.0	4.7	9.4	100	998.9	.	8.0	1.5	02	10.7	-	-
11	4.5	6.5	2.5	2.2	8.0	95	997.5	.	8.0	3.8	05	22.8	-	-
12	4.7	8.8	1.1	- 0.1	7.3	86	989.4	.	6.8	7.8	09	5.9	-	-
13	4.5	6.7	0.9	0.0	6.7	80	995.5	.	3.3	6.6	09	0.6	-	-
14	4.3	7.3	2.4	1.0	7.7	93	1000.9	.	5.0	3.1	04	-	-	-
15	6.1	8.2	2.8	0.7	8.6	91	990.9	.	7.5	3.3	05	2.4	-	-
16	6.9	8.5	5.7	5.8	8.9	90	993.8	.	7.9	4.3	05	0.2	-	-
17	4.2	6.7	2.7	1.5	7.3	87	1004.2	.	5.8	4.6	07	1.0	-	-
18	4.1	6.1	1.8	- 0.2	6.9	84	999.4	.	7.9	7.5	09	5.8	-	-
19	2.9	5.9	0.6	0.0	6.0	79	1003.6	.	2.9	5.8	08	-	-	-
20	1.6	4.5	- 2.4	- 5.2	6.0	87	1012.0	.	7.1	2.4	03	0.0	-	-
21	1.7	2.9	- 0.6	- 2.4	5.4	78	1010.8	.	6.5	5.0	08	-	-	-
22	4.9	6.9	1.5	0.4	7.9	92	1010.2	.	5.5	4.8	07	0.1	-	-
23	5.9	7.9	3.9	3.0	8.0	86	1009.9	.	4.6	5.4	07	0.0	-	-
24	- 2.2	4.4	- 5.2	- 7.7	4.8	92	1016.0	.	1.9	1.0	02	-	-	-
25	- 3.2	- 0.2	- 5.5	- 8.9	3.8	80	1011.6	.	1.6	2.5	04	-	-	-
26	- 4.8	- 1.4	- 6.3	- 9.0	3.3	78	1006.8	.	0.1	4.5	06	-	-	-
27	- 6.5	- 3.8	- 8.3	-10.4	3.1	84	1002.6	.	1.5	5.8	08	-	-	-
28	- 4.4	- 2.3	- 8.4	-10.1	3.9	88	999.4	.	7.0	5.0	06	0.0	-	-
29	- 0.7	2.1	- 3.5	- 3.9	5.5	94	991.4	.	8.0	4.1	05	2.8	-	-
30	3.3	4.0	1.9	0.8	7.1	92	1001.8	.	8.0	5.0	07	1.6	-	-

SZCZECINEK

DNI	TEMPERATURA POWIETRZA T	Max	Min	T_0	PRĘŻNOŚĆ PARY WODNEJ e	WILGOTNOŚĆ WZGLĘDNA U	CIŚNIENIE ATMOSFERYCZNE P	USŁONECZNIENIE S	ZACHMURZENIE N	WIATR v	v_{max}	OPAD R_d	ŚNIEG s_h	s_g
1	4.9	7.0	2.9	0.4	7.9	91	988.8	-	5.3	4.0	05	-	-	-
2	6.1	10.4	2.5	0.2	7.8	83	986.4	4.6	2.9	4.9	07	-	-	-
3	7.8	11.0	5.1	2.9	9.0	85	985.8	0.0	7.6	3.1	05	0.0	-	-
4	7.1	11.3	4.4	1.0	8.7	88	992.5	6.0	3.6	2.5	04	0.0	-	-
5	8.8	11.3	4.0	1.2	9.7	86	982.6	0.1	7.9	4.3	06	0.0	-	-
6	7.2	10.9	6.2	4.6	9.1	89	987.1	-	6.9	2.6	04	1.7	-	-
7	5.0	8.3	2.1	- 0.6	7.3	84	999.0	3.4	4.4	3.1	05	0.0	-	-
8	2.6	6.9	0.4	- 2.4	7.3	99	1006.8	-	6.9	1.0	02	-	-	-
9	4.3	5.5	2.0	- 1.3	8.0	96	1005.6	-	8.0	1.8	03	0.0	-	-
10	5.2	6.2	4.3	3.8	8.5	97	998.6	-	8.0	1.8	03	8.8	-	-
11	5.2	6.7	3.8	3.8	8.0	91	999.5	1.8	7.5	3.5	05	5.3	-	-
12	5.7	8.7	3.8	3.0	7.7	85	989.5	3.3	6.8	7.4	09	2.8	-	-
13	4.8	6.7	2.2	0.1	6.8	80	999.7	1.6	6.0	6.9	09	-	-	-
14	5.8	8.2	4.6	2.8	7.7	84	999.0	2.7	7.0	3.3	05	0.0	-	-
15	6.7	7.6	5.7	4.2	9.3	95	989.2	-	8.0	2.4	03	4.1	-	-
16	6.2	7.1	4.6	4.4	8.4	89	994.0	0.1	7.4	4.0	05	0.9	-	-
17	4.8	7.2	3.9	2.8	7.4	86	1006.6	3.3	5.3	6.1	08	1.4	-	-
18	4.4	7.6	2.5	0.7	7.3	86	1004.1	-	7.6	7.4	10	0.7	-	-
19	2.2	7.7	0.6	- 1.6	6.3	88	1007.9	3.7	2.8	3.8	05	0.0	-	-
20	0.8	4.1	- 1.8	- 7.4	5.6	88	1013.4	0.2	3.4	0.6	02	-	-	-
21	0.4	2.5	- 1.8	- 5.9	5.5	86	1012.2	1.0	4.6	2.4	04	0.0	-	-
22	5.6	7.5	1.4	- 0.4	8.5	93	1013.6	0.4	7.8	4.1	07	0.0	-	-
23	5.3	8.5	2.5	5.2	8.1	91	1013.7	1.6	4.8	4.5	08	0.0	-	-
24	0.3	4.3	- 3.6	- 5.7	5.9	95	1014.9	0.4	4.3	1.1	02	-	-	-
25	- 1.9	2.9	- 3.0	- 5.0	4.4	83	1007.0	4.8	2.1	2.6	03	-	-	-
26	- 3.2	- 0.7	- 5.1	- 7.0	3.9	81	1001.2	4.6	2.0	3.1	04	-	-	-
27	- 3.7	- 1.6	- 6.0	- 7.6	3.7	81	996.3	1.1	5.8	4.4	06	2.7	-	-
28	- 1.0	1.3	- 4.0	- 4.3	5.3	92	993.8	-	7.9	4.6	07	2.0	3	.
29	1.8	4.5	- 0.4	- 1.0	6.8	97	986.8	-	8.0	5.3	06	5.1	4	.
30	3.0	5.0	1.3	1.1	6.9	91	1002.7	1.3	5.9	4.5	06	0.4	-	-

CHOJNICE

Listopad 1967

DNI	TEMPERATURA POWIETRZA T	Max	Min	T_0	PRĘŻNOŚĆ PARY WODNEJ e	WILGOTNOŚĆ WZGLĘDNA U	CIŚNIENIE ATMOSFERYCZNE P	USŁONECZNIENIE S	ZACHMURZENIE N	WIATR v	v_{max}	OPAD R_d	ŚNIEG s_h	s_g
1	4.0	6.3	2.4	0.5	8.0	98	985.3	-	4.0	2.6	03	-	-	-
2	4.4	8.7	0.9	- 1.1	7.9	95	983.1	4.6	1.6	2.4	04	-	-	-
3	6.6	9.4	4.2	2.6	9.2	94	982.2	0.1	5.9	2.6	03	1.2	-	-
4	5.6	8.7	2.4	1.0	9.0	98	988.6	3.8	4.5	1.5	03	0.1	-	-
5	8.4	10.3	4.4	2.9	10.2	93	979.5	0.3	8.0	4.0	05	0.6	-	-
6	7.1	10.2	5.9	6.6	9.7	96	983.1	-	7.0	1.6	03	6.2	-	-
7	4.1	8.6	0.7	- 1.3	7.6	93	995.2	5.4	4.5	1.9	03	-	-	-
8	3.4	5.4	1.0	- 1.5	7.8	99	1002.1	-	6.0	0.5	02	0.0	-	-
9	4.4	5.6	2.9	2.0	8.4	100	1001.1	-	8.0	1.1	02	-	-	-
10	5.0	5.6	4.1	4.3	8.7	100	994.1	-	8.0	0.5	02	7.6	-	-
11	4.6	7.0	3.9	2.7	8.0	94	994.7	1.0	7.1	4.5	07	7.5	-	-
12	4.9	7.9	3.0	2.9	7.6	88	984.7	3.1	5.8	8.3	10	4.1	-	-
13	4.2	6.2	2.3	1.0	6.9	84	993.9	4.6	4.6	8.9	12	-	-	-
14	4.5	7.0	1.5	- 0.7	7.6	90	995.0	2.6	7.5	3.4	06	-	-	-
15	5.6	6.6	3.5	2.5	8.9	97	985.2	-	7.9	2.1	04	3.0	-	-
16	5.6	6.6	3.7	5.5	8.4	93	989.5	-	7.8	5.4	07	0.7	-	-
17	4.3	6.5	3.2	2.5	7.4	89	1001.2	4.1	5.8	6.1	08	0.0	-	-
18	4.0	7.2	2.0	0.5	7.5	91	998.1	-	7.6	8.6	12	2.0	-	-
19	2.5	7.1	1.1	0.1	6.3	87	1002.3	4.4	2.0	3.6	05	-	-	-
20	0.5	3.3	- 1.5	- 3.5	5.7	90	1008.3	0.1	4.5	1.5	02	-	-	-
21	- 0.5	0.7	- 2.6	- 4.6	5.5	93	1007.0	1.9	5.1	3.0	05	-	-	-
22	5.0	5.6	0.6	- 0.8	8.4	96	1008.1	0.7	7.9	5.8	09	0.0	-	-
23	5.4	8.0	2.1	5.4	8.0	90	1008.0	4.6	4.4	4.4	09	-	-	-
24	0.5	3.2	- 2.1	- 4.1	6.2	98	1010.3	-	4.5	0.5	02	-	-	-
25	- 2.6	0.5	- 3.8	- 4.8	4.5	89	1003.5	5.3	3.6	3.0	05	0.2	-	-
26	- 4.0	- 1.4	- 5.8	- 7.1	3.9	86	997.5	6.4	0.5	4.0	05	-	-	-
27	- 5.0	- 2.4	- 7.0	- 8.1	3.7	87	993.1	2.1	4.0	5.3	07	1.8	-	-
28	- 2.1	0.7	- 5.2	- 5.3	5.0	95	990.5	-	6.0	3.9	06	2.0	2	.
29	0.5	2.0	- 1.1	- 2.0	6.4	100	983.2	-	8.0	5.1	07	3.9	3	.
30	2.3	3.5	0.5	1.0	6.9	96	997.7	0.1	6.0	5.8	09	0.2	-	-

SZCZECIN-DĄBIE

DNI	TEMPERATURA POWIETRZA T	Max	Min	T_0	PRĘŻNOŚĆ PARY WODNEJ e	WILGOTNOŚĆ WZGLĘDNA U	CIŚNIENIE ATMOSFERYCZNE P	USŁONECZNIENIE S	ZACHMURZENIE N	WIATR v	v_{max}	OPAD R_d	ŚNIEG s_h	s_g
1	6.6	9.3	4.5	3.4	8.2	84	1002.6	2.4	4.8	6.8	08	-	-	-
2	8.8	11.6	5.4	3.8	8.2	72	999.9	1.3	5.3	7.1	10	0.0	-	-
3	9.9	12.9	7.8	5.8	9.5	79	999.8	0.4	6.9	4.6	06	-	-	-
4	6.6	11.0	3.4	2.5	7.9	82	1007.2	7.3	1.3	5.0	06	-	-	-
5	8.6	11.0	2.5	0.1	9.5	85	996.6	-	6.9	7.1	10	-	-	-
6	7.4	10.4	5.9	1.4	7.7	75	1002.1	-	4.9	4.8	07	-	-	-
7	5.6	9.5	2.9	1.0	6.9	76	1014.3	4.5	2.8	4.4	06	-	-	-
8	0.8	6.0	- 3.5	- 5.0	6.4	99	1022.9	-	4.8	2.4	04	-	-	-
9	3.8	4.7	2.5	2.1	7.5	94	1022.1	-	8.0	2.6	03	0.0	-	-
10	5.7	6.5	3.9	4.0	9.0	98	1015.2	-	8.0	3.4	05	8.3	-	-
11	4.8	6.4	2.2	1.5	8.0	92	1017.1	1.4	7.5	5.3	08	2.2	-	-
12	6.7	9.3	4.9	4.5	8.4	85	1008.2	1.5	5.3	7.0	08	1.2	-	-
13	4.8	7.0	2.4	1.6	7.3	86	1018.9	0.1	4.9	6.4	08	-	-	-
14	6.2	9.1	1.9	- 0.3	8.2	87	1014.7	2.9	6.6	4.3	06	1.0	-	-
15	7.8	8.5	7.4	6.9	10.1	95	1005.2	-	8.0	2.6	05	5.7	-	-
16	6.5	8.1	5.4	4.6	8.7	90	1011.1	0.4	6.0	5.5	08	0.7	-	-
17	5.5	8.5	3.0	3.4	7.3	81	1026.3	6.1	4.4	5.5	08	-	-	-
18	4.8	7.2	1.8	- 0.3	7.6	87	1023.9	0.7	7.0	7.4	08	0.1	-	-
19	3.6	9.0	0.9	- 3.2	6.9	88	1026.2	3.7	3.1	2.8	05	-	-	-
20	0.3	6.4	- 2.7	- 3.4	5.5	89	1030.6	6.0	3.0	1.0	02	-	-	-
21	- 0.5	3.0	- 4.7	- 7.2	5.5	92	1029.9	0.4	5.5	2.9	04	-	-	-
22	6.3	8.0	1.1	- 1.0	8.9	93	1033.0	-	7.8	3.6	06	0.0	-	-
23	6.6	7.4	6.6	6.4	8.4	86	1032.7	-	6.8	4.3	07	-	-	-
24	1.8	6.8	0.0	- 2.0	6.8	98	1031.6	-	6.5	3.0	05	-	-	-
25	- 0.8	2.2	- 2.3	- 4.0	5.2	90	1021.7	5.2	3.9	5.9	08	-	-	-
26	- 1.2	0.3	- 3.0	- 5.3	4.9	88	1015.7	-	5.0	5.5	07	-	-	-
27	- 1.2	0.3	- 2.1	- 1.6	4.9	88	1010.3	-	7.9	6.8	09	4.4	-	-
28	0.9	2.0	- 1.4	- 1.4	6.2	94	1008.4	-	7.9	5.8	09	7.6	4	.
29	4.2	6.5	0.9	0.0	7.8	95	1002.0	-	7.9	6.3	07	4.7	-	-
30	3.7	4.5	1.3	2.9	7.2	90	1021.3	1.5	7.1	4.6	07	-	-	-

WAŁCZ

DNI	TEMPERATURA POWIETRZA T	Max	Min	T_0	PRĘŻNOŚĆ PARY WODNEJ e	WILGOTNOŚĆ WZGLĘDNA U	CIŚNIENIE ATMOSFERYCZNE P	USŁONECZNIENIE S	ZACHMURZENIE N	WIATR v	v_{max}	OPAD R_d	ŚNIEG s_h	s_g
1	5.6	8.2	2.8	0.9	8.3	91	991.7	.	5.9	3.1	05	-	-	-
2	6.6	10.7	2.4	0.1	7.8	81	989.6	.	2.0	2.1	03	-	-	-
3	8.1	11.9	4.9	2.9	9.4	88	989.3	.	6.8	1.6	03	0.1	-	-
4	7.0	11.1	4.6	0.9	8.7	88	995.6	.	1.8	0.9	01	-	-	-
5	9.1	11.3	3.2	0.5	10.1	87	985.6	.	7.9	4.3	06	0.0	-	-
6	7.4	11.0	6.3	4.5	9.3	90	990.8	.	6.5	1.8	03	2.2	-	-
7	5.1	8.3	1.5	- 0.6	7.8	89	1002.4	.	4.0	2.1	04	-	-	-
8	3.4	6.2	2.0	- 1.1	7.7	99	1009.9	.	8.0	0.6	01	-	-	-
9	4.6	5.9	2.6	3.5	8.3	91	1008.6	.	8.0	1.3	02	-	-	-
10	5.6	6.3	4.8	5.0	8.9	98	1001.5	.	8.0	1.5	03	15.6	-	-
11	5.5	6.7	3.4	5.4	8.2	91	1003.5	.	7.6	3.1	05	3.2	-	-
12	6.6	9.3	3.8	4.5	8.4	86	994.3	.	7.0	6.8	08	0.3	-	-
13	3.9	6.3	2.0	1.7	6.7	83	1004.2	.	4.5	6.0	08	-	-	-
14	5.4	8.6	2.3	1.3	8.0	89	1002.7	.	5.8	1.8	03	0.0	-	-
15	7.0	8.1	5.2	4.0	9.1	91	992.7	.	7.8	1.0	02	2.5	-	-
16	6.5	7.9	4.9	6.0	8.6	90	998.2	.	7.1	1.3	02	0.8	-	-
17	5.1	8.1	3.2	2.4	7.3	83	1010.7	.	5.1	4.3	08	0.7	-	-
18	4.5	6.6	1.8	0.0	7.2	85	1008.5	.	7.5	4.5	06	0.4	-	-
19	3.2	8.0	0.4	- 3.3	6.2	81	1011.2	.	3.4	1.0	02	-	-	-
20	0.1	4.7	- 3.4	- 7.2	5.3	87	1016.7	.	2.5	0.4	01	-	-	-
21	- 0.8	3.3	- 4.0	- 7.4	5.2	89	1015.9	.	4.3	0.9	03	-	-	-
22	5.2	7.6	- 0.4	- 0.5	8.0	90	1017.4	.	7.9	1.6	03	-	-	-
23	5.4	7.8	5.3	4.9	7.7	86	1017.1	.	6.0	2.6	05	-	-	-
24	0.5	3.5	- 2.4	- 2.9	6.2	97	1017.9	.	6.6	0.3	01	-	-	-
25	- 1.6	2.3	- 3.5	- 4.7	4.4	82	1010.0	.	2.3	1.5	03	-	-	-
26	- 2.5	- 0.1	- 4.6	- 6.2	3.9	78	1004.1	.	1.9	3.1	04	-	-	-
27	- 3.2	- 1.9	- 5.4	- 6.3	3.8	79	999.2	.	4.0	4.4	07	2.8	-	-
28	- 0.1	1.9	- 3.3	- 4.3	5.7	92	997.1	.	8.0	2.4	05	3.5	3	.
29	2.3	4.6	- 0.1	- 0.1	7.0	97	990.6	.	8.0	2.4	04	4.3	4	.
30	3.3	4.6	1.9	2.3	7.0	90	1007.0	.	7.1	3.4	05	-	-	-

Tablica II

BIAŁYSTOK

DNI	TEMPERATURA POWIETRZA				PRĘŻNOŚĆ PARY WODNEJ	WILGOTNOŚĆ WZGLĘDNA	CIŚNIENIE ATMOSFERYCZNE	USŁONECZNIENIE	ZACHMURZENIE	WIATR		OPAD	ŚNIEG	
	T	Max	Min	T_g	e	U	P	S	N	v	v_{max}	R_d	s_k	s_g
1	7.4	8.7	5.9	0.2	9.9	96	992.4	-	7.6	0.5	01	0.0	-	-
2	8.0	10.7	5.2	2.8	10.2	95	992.5	0.9	7.3	0.9	02	-	-	-
3	10.0	12.9	7.3	5.4	11.4	93	992.0	-	7.4	3.0	05	-	-	-
4	9.9	11.8	8.5	7.6	11.7	96	994.0	-	7.5	1.3	02	0.0	-	-
5	10.1	13.6	6.9	5.1	11.0	89	991.2	1.8	5.5	3.1	08	-	-	-
6	10.1	12.3	7.9	6.6	11.1	90	992.2	-	5.8	4.0	05	2.4	-	-
7	7.5	10.9	3.7	6.0	9.5	92	1001.3	1.9	6.5	0.8	02	-	-	-
8	6.6	7.7	3.3	0.9	9.3	95	1008.4	-	7.6	1.0	03	0.0	-	-
9	8.1	10.0	4.1	1.0	10.8	99	1005.3	-	8.0	1.0	03	19.4	-	-
10	8.4	10.1	7.4	5.0	10.8	98	998.1	-	8.0	1.3	02	2.7	-	-
11	3.8	7.4	1.8	1.2	7.7	97	997.8	-	7.9	1.9	04	1.0	-	-
12	4.0	7.0	1.5	0.5	7.4	92	992.3	-	7.6	3.9	05	4.7	-	-
13	4.3	5.6	2.7	1.7	6.9	83	993.9	1.6	7.4	6.1	08	5.3	-	-
14	3.3	4.9	1.7	0.4	7.1	92	1001.0	-	6.4	2.0	04	-	-	-
15	4.6	9.0	1.3	0.3	7.9	93	992.6	3.0	6.1	1.6	03	-	-	-
16	7.1	9.4	4.7	3.1	9.3	92	994.1	-	7.9	3.0	04	0.6	-	-
17	4.4	6.7	3.3	3.1	7.4	89	1002.3	0.1	5.6	4.5	06	0.5	-	-
18	3.1	4.8	1.2	- 0.2	7.0	91	997.7	-	7.8	5.4	07	5.9	-	-
19	2.1	5.3	1.0	0.5	5.8	82	998.9	0.3	6.8	5.1	07	0.1	-	-
20	- 0.6	2.6	- 2.9	- 5.1	5.1	87	1010.4	5.8	3.6	1.1	02	0.1	-	-
21	1.7	3.6	- 0.1	- 2.2	5.9	85	1009.4	1.3	7.4	3.9	08	0.0	-	-
22	3.8	6.4	0.5	- 0.1	7.2	90	1007.8	2.8	5.8	3.0	04	0.0	-	-
23	4.4	7.4	0.8	2.2	7.2	85	1005.8	1.7	5.0	4.5	07	0.0	-	-
24	- 2.1	0.8	- 4.3	- 7.4	4.2	82	1015.4	3.6	5.0	1.0	02	-	-	-
25	- 3.5	0.5	- 5.5	- 8.1	4.0	85	1012.7	4.3	4.3	0.5	01	-	-	-
26	- 6.7	- 4.7	- 8.9	- 9.8	3.3	90	1008.9	-	4.8	2.0	03	-	-	-
27	- 7.9	- 4.7	-10.1	-11.5	2.9	85	1004.5	2.4	2.3	2.8	04	-	-	-
28	- 4.7	- 2.6	- 9.2	- 8.9	3.7	85	1002.3	-	7.9	3.0	04	5.9	-	-
29	- 1.0	1.0	- 3.9	- 5.6	5.4	94	994.1	-	8.0	2.8	04	2.3	4	•
30	2.2	3.1	0.2	0.0	6.6	92	1002.6	-	7.8	2.6	04	0.2	3	•

BYDGOSZCZ

Listopad 1967

DNI	TEMPERATURA POWIETRZA				PRĘŻNOŚĆ PARY WODNEJ	WILGOTNOŚĆ WZGLĘDNA	CIŚNIENIE ATMOSFERYCZNE	USŁONECZNIENIE	ZACHMURZENIE	WIATR		OPAD	ŚNIEG	
	T	Max	Min	T_g	e	U	P	S	N	v	v_{max}	R_d	s_k	s_g
1	4.5	8.3	- 0.2	- 2.9	8.0	95	998.6	-	6.0	2.9	05	-	-	-
2	5.2	11.2	- 1.3	- 2.9	7.7	88	996.6	5.3	2.0	3.3	07	-	-	-
3	7.9	12.0	4.5	1.8	9.4	88	995.6	0.1	6.6	4.0	06	1.4	-	-
4	7.2	11.8	3.4	2.1	9.4	94	1001.8	5.7	5.0	1.8	03	-	-	-
5	10.0	13.0	4.8	1.7	10.0	82	992.5	0.5	7.8	6.4	09	3.1	-	-
6	7.5	11.6	6.1	5.6	10.2	98	996.1	-	7.0	1.8	04	13.3	-	-
7	4.0	10.0	- 0.7	- 3.9	7.4	90	1008.8	5.3	3.3	1.5	02	-	-	-
8	5.0	5.8	3.0	1.1	8.6	99	1015.3	-	8.0	0.5	01	0.3	-	-
9	5.7	7.0	4.7	4.2	8.9	97	1013.7	-	8.0	1.5	02	-	-	-
10	4.9	6.5	2.4	2.8	8.5	97	1007.1	-	8.0	1.4	05	17.3	-	-
11	4.9	7.1	1.8	1.7	7.9	91	1008.3	1.1	7.5	4.1	05	5.4	-	-
12	6.0	9.8	3.4	2.9	8.1	87	999.8	0.8	5.1	9.9	11	0.0	-	-
13	4.4	7.2	2.4	0.7	7.0	84	1008.9	3.8	5.0	8.9	12	-	-	-
14	4.6	8.5	0.8	- 1.3	7.5	88	1008.7	2.2	5.9	3.4	05	-	-	-
15	6.7	8.8	3.3	0.8	8.8	89	998.6	0.5	7.0	2.4	04	1.5	-	-
16	7.0	8.6	5.4	5.1	8.8	87	1003.2	-	7.5	5.4	06	0.1	-	-
17	4.8	8.0	2.3	- 1.5	7.3	84	1015.2	3.7	5.6	6.9	10	0.5	-	-
18	4.0	5.8	1.6	- 0.4	6.9	85	1012.5	-	7.3	8.9	12	1.4	-	-
19	2.2	6.8	- 0.2	- 1.9	6.0	85	1015.1	4.5	3.4	4.1	07	-	-	-
20	0.0	5.4	- 3.2	- 4.4	5.4	90	1021.9	-	6.4	1.6	02	-	-	-
21	- 1.9	1.3	- 5.7	- 8.0	4.9	93	1020.9	-	5.0	2.8	06	-	-	-
22	4.6	6.9	- 1.4	- 3.0	7.9	93	1021.9	-	7.6	4.8	07	0.0	-	-
23	5.6	9.4	0.4	- 0.4	8.0	87	1020.9	3.3	4.9	4.9	09	-	-	-
24	- 0.3	5.4	- 3.8	- 5.9	5.4	92	1023.6	1.2	4.5	0.9	02	-	-	-
25	- 3.1	1.0	- 6.1	- 8.8	4.1	84	1017.2	3.8	2.6	3.9	06	-	-	-
26	- 3.8	0.4	- 6.9	- 8.5	3.6	80	1011.4	6.4	0.5	3.8	06	-	-	-
27	- 4.1	- 1.0	- 6.9	- 8.4	3.6	81	1006.7	4.8	4.4	5.4	08	0.7	-	-
28	- 1.1	1.8	- 4.0	- 4.0	5.2	92	1004.5	-	5.9	4.5	07	1.0	1	•
29	1.5	3.8	- 1.0	- 2.8	6.2	91	997.5	-	8.0	6.3	08	3.9	3	•
30	3.1	4.8	2.0	0.2	6.5	85	1012.1	-	7.3	5.8	07	-	-	-

MŁAWA

DNI	TEMPERATURA POWIETRZA				PRĘŻNOŚĆ PARY WODNEJ	WILGOTNOŚĆ WZGLĘDNA	CIŚNIENIE ATMOSFERYCZNE	USŁONECZNIENIE	ZACHMURZENIE	WIATR		OPAD	ŚNIEG	
	T	Max	Min	T_g	e	U	P	S	N	v	v_{max}	R_d	s_k	s_g
1	5.0	7.9	1.1	- 0.3	8.6	99	990.9	•	6.9	1.6	04	-	-	-
2	4.2	8.2	0.3	0.1	8.2	98	989.9	•	5.9	2.8	06	-	-	-
3	7.7	11.6	4.1	2.8	9.5	91	988.4	•	7.3	2.5	04	-	-	-
4	8.3	9.5	7.3	5.9	10.5	95	992.8	•	8.0	0.4	01	1.3	-	-
5	9.7	11.8	7.6	7.9	10.5	88	986.7	•	7.5	3.8	07	1.8	-	-
6	10.1	12.2	8.8	8.6	10.8	88	988.2	•	7.5	4.1	06	2.4	-	-
7	5.2	11.1	1.6	- 0.6	8.2	93	1000.5	•	2.5	0.5	02	-	-	-
8	5.4	8.9	1.9	- 1.0	8.7	96	1006.6	•	5.3	0.5	01	3.5	-	-
9	6.0	7.1	4.2	3.0	9.3	99	1004.1	•	8.0	1.6	05	4.9	-	-
10	6.1	7.2	6.0	5.8	9.3	98	997.8	•	8.0	1.1	05	4.2	-	-
11	4.0	6.5	2.2	2.1	7.8	95	997.1	•	7.8	2.5	04	12.5	-	-
12	4.7	8.9	0.5	- 0.6	7.7	90	990.4	•	7.4	6.4	08	0.9	-	-
13	3.9	6.1	2.4	1.1	6.5	81	996.6	•	4.6	7.8	09	-	-	-
14	3.4	6.6	1.7	- 0.2	7.5	96	1000.5	•	5.4	2.1	04	-	-	-
15	5.4	9.4	1.8	- 0.2	8.4	93	990.3	•	6.3	0.5	01	0.2	-	-
16	7.1	8.2	5.9	5.9	9.2	92	993.8	•	8.0	2.5	04	-	-	-
17	4.1	7.0	2.2	2.1	7.2	87	1004.0	•	5.6	3.5	07	0.8	-	-
18	3.5	5.0	1.6	- 0.7	7.0	89	1000.1	•	7.6	6.3	08	1.2	-	-
19	2.7	5.9	0.9	0.9	6.2	84	1002.3	•	3.0	4.1	06	-	-	-
20	0.7	3.5	- 2.7	- 5.0	5.9	92	1011.2	•	7.1	0.9	02	0.1	-	-
21	0.7	2.2	- 1.4	- 3.0	5.5	85	1010.6	•	6.4	2.6	05	-	-	-
22	4.1	7.1	0.0	- 1.3	7.7	93	1010.1	•	7.0	3.6	05	0.0	-	-
23	5.5	8.0	4.1	2.1	8.1	89	1008.7	•	5.3	6.1	08	0.1	-	-
24	- 2.2	4.2	- 4.3	- 6.6	4.7	90	1014.7	•	0.6	0.1	01	-	-	-
25	- 3.3	- 0.6	- 5.6	- 7.9	3.9	82	1010.2	•	3.1	1.6	03	-	-	-
26	- 5.2	- 1.1	- 6.8	- 8.1	3.5	85	1004.9	•	0.0	3.1	04	-	-	-
27	- 6.3	- 3.5	- 8.0	- 9.1	3.4	89	1000.5	•	1.4	3.5	07	-	-	-
28	- 4.0	- 2.4	- 7.2	- 8.2	4.3	93	998.1	•	7.0	3.3	06	0.2	-	-
29	- 0.5	2.3	- 2.9	- 2.9	5.7	96	990.6	•	8.0	2.4	03	2.9	-	-
30	2.8	3.8	1.2	0.8	6.9	93	1001.9	•	7.8	3.1	04	-	-	-

OSTROŁĘKA

DNI	TEMPERATURA POWIETRZA				PRĘŻNOŚĆ PARY WODNEJ	WILGOTNOŚĆ WZGLĘDNA	CIŚNIENIE ATMOSFERYCZNE	USŁONECZNIENIE	ZACHMURZENIE	WIATR		OPAD	ŚNIEG	
	T	Max	Min	T_g	e	U	P	S	N	v	v_{max}	R_d	s_k	s_g
1	6.3	9.6	3.5	1.0	9.0	93	997.3	-	5.5	1.1	02	-	-	-
2	5.6	7.7	1.4	- 2.1	8.9	97	997.2	-	6.6	1.3	03	-	-	-
3	8.1	12.7	4.5	2.5	9.7	90	995.6	4.3	3.9	1.9	03	-	-	-
4	8.2	9.3	5.4	1.5	10.7	99	999.1	-	6.8	0.4	01	3.8	-	-
5	10.5	13.1	8.9	7.8	10.6	84	994.4	2.1	4.9	3.1	05	-	-	-
6	10.9	12.7	9.0	6.7	11.0	85	995.1	-	7.6	3.1	05	2.6	-	-
7	6.1	12.1	3.2	1.0	8.3	89	1006.9	6.2	3.6	0.1	01	0.1	-	-
8	5.2	9.2	1.4	- 1.4	8.6	96	1013.4	-	5.5	0.3	01	-	-	-
9	6.9	8.1	3.5	2.2	9.7	97	1010.2	-	8.0	0.9	02	10.6	-	-
10	7.2	8.4	7.1	7.4	10.0	98	1004.2	-	8.0	0.8	03	2.5	-	-
11	4.2	7.1	2.8	1.6	7.8	95	1003.2	-	7.9	1.6	03	9.7	-	-
12	4.3	8.7	1.1	0.2	7.5	90	996.9	0.9	4.4	5.6	07	3.1	-	-
13	4.8	6.3	2.8	1.4	6.6	77	1001.2	3.7	4.1	7.6	10	-	-	-
14	3.4	5.1	1.4	1.5	7.2	92	1006.9	-	5.4	2.5	05	-	-	-
15	5.5	9.4	0.6	- 1.2	7.9	87	996.9	4.4	6.6	1.1	03	0.0	-	-
16	7.7	9.2	6.6	5.4	9.5	90	999.6	-	7.9	2.6	04	0.0	-	-
17	4.7	7.1	3.0	3.7	7.2	85	1009.4	0.7	5.6	2.8	04	0.7	-	-
18	3.9	5.9	1.5	- 0.5	6.9	84	1005.1	-	7.4	6.9	09	1.4	-	-
19	2.7	5.9	1.3	0.5	6.1	82	1007.0	2.5	6.1	2.3	04	0.1	-	-
20	- 0.4	4.0	- 4.5	- 7.7	5.3	89	1017.0	3.2	3.9	0.5	01	-	-	-
21	1.5	3.2	0.4	- 1.0	5.5	80	1016.3	8.1	7.1	1.3	03	-	-	-
22	4.6	8.4	0.0	- 1.6	7.2	86	1015.0	4.4	5.9	3.3	05	0.7	-	-
23	5.6	8.1	3.8	2.5	7.9	86	1013.5	3.9	6.0	1.9	03	0.0	-	-
24	- 3.0	4.6	- 5.8	- 9.5	4.2	87	1021.4	5.9	0.5	0.4	01	-	-	-
25	- 3.1	0.4	- 6.1	- 9.0	4.0	82	1017.5	4.4	2.6	0.3	01	-	-	-
26	- 5.7	- 1.6	- 7.6	-10.2	3.4	85	1013.0	7.1	0.0	0.9	02	-	-	-
27	- 7.2	- 3.8	- 9.9	-10.8	3.1	87	1008.5	6.8	3.1	0.6	02	-	-	-
28	- 4.0	- 2.6	- 6.3	-10.1	4.2	91	1004.0	-	7.0	2.4	04	6.8	-	-
29	- 1.1	2.7	- 5.6	- 6.2	5.5	96	998.1	-	7.8	1.1	03	2.7	T	•
30	2.9	3.4	2.0	0.5	6.8	91	1008.2	-	7.8	3.6	04	-	3	•

Tablica II

TORUŃ

DNI	TEMPERATURA POWIETRZA				PRĘŻNOŚĆ PARY WODNEJ	WILGOTNOŚĆ WZGLĘDNA	CIŚNIENIE ATMOSFERYCZNE	USŁONECZNIENIE	ZACHMURZENIE	WIATR		OPAD	ŚNIEG	
	T	Max	Min	T_0	e	U	P	S	N	v	v_{max}	R_d	s_h	s_g
1	5.1	8.4	2.1	- 0.8	8.5	97	999.5	-	6.8	2.4	04	0.0	-	-
2	5.0	10.0	0.1	- 3.4	8.1	93	997.6	3.7	3.8	2.3	03	-	-	-
3	7.4	11.6	4.4	3.3	9.3	88	996.6	0.5	6.1	2.4	04	-	-	-
4	7.8	10.6	4.9	1.6	9.9	94	1002.4	4.0	6.4	0.9	02	-	-	-
5	10.2	12.7	6.9	5.6	10.4	84	993.6	1.3	6.8	4.5	07	2.0	-	-
6	8.6	11.5	6.2	6.0	10.7	96	996.7	-	7.0	1.6	04	16.1	-	-
7	4.8	10.3	0.2	- 3.6	8.0	92	1009.8	5.5	2.9	1.0	02	-	-	-
8	3.4	5.7	0.7	- 0.2	7.8	99	1016.2	-	6.5	0.4	02	0.7	-	-
9	6.3	8.5	4.6	4.6	9.4	99	1014.3	-	8.0	1.3	02	0.4	-	-
10	5.0	6.6	2.6	4.5	8.5	97	1007.9	-	8.0	1.0	02	14.5	-	-
11	4.7	7.4	2.0	1.6	8.0	94	1008.4	2.2	6.4	2.9	04	5.3	-	-
12	5.7	9.2	2.8	1.6	8.1	88	1000.1	1.7	6.9	4.8	06	2.7	-	-
13	4.8	7.1	2.6	1.0	6.7	78	1008.9	3.5	3.9	6.3	08	-	-	-
14	4.8	8.3	1.7	- 0.5	7.8	91	1009.8	1.5	5.1	1.9	03	-	-	-
15	6.9	9.3	3.5	0.8	9.0	90	999.5	1.0	7.0	1.6	03	0.4	-	-
16	7.3	9.0	6.4	6.4	9.1	89	1003.9	-	7.5	3.0	04	-	-	-
17	4.6	8.3	2.4	0.4	7.1	84	1015.6	2.9	4.9	4.0	07	0.0	-	-
18	4.4	5.8	1.4	- 0.8	6.9	83	1012.6	-	7.6	6.5	09	0.6	-	-
19	3.1	6.2	1.4	- 0.5	6.7	89	1014.8	2.4	4.5	3.0	06	0.5	-	-
20	1.3	4.2	- 0.9	- 4.3	6.1	92	1022.4	-	6.8	1.0	02	-	-	-
21	- 0.7	2.4	- 4.2	- 8.5	5.3	91	1021.9	0.4	3.3	1.6	04	-	-	-
22	4.5	6.7	- 0.5	- 1.2	7.8	92	1022.3	0.2	7.5	3.6	05	0.0	-	-
23	6.3	9.1	3.2	2.0	8.1	85	1021.0	5.2	3.8	3.3	05	-	-	-
24	- 0.5	4.4	- 3.0	- 5.6	5.8	90	1024.8	4.0	3.8	1.1	02	-	-	-
25	- 2.7	0.4	- 5.5	- 9.9	4.0	80	1018.8	4.3	1.9	2.9	05	-	-	-
26	- 3.7	- 0.8	- 5.9	- 7.3	3.7	80	1012.9	5.7	0.1	4.5	05	-	-	-
27	- 4.4	- 1.2	- 6.7	- 8.1	3.4	76	1008.0	5.7	3.0	4.8	06	0.0	-	-
28	- 1.9	0.9	- 4.5	- 5.7	4.8	89	1005.9	-	7.5	3.9	06	0.7	-	-
29	1.5	3.9	- 1.3	- 2.7	6.6	96	998.8	-	8.0	3.3	05	3.9	1	.
30	3.4	4.7	2.8	0.7	7.0	90	1012.7	0.1	6.5	3.1	04	-	-	-

GORZÓW WIELKOPOLSKI

Listopad 1967

DNI	TEMPERATURA POWIETRZA				PRĘŻNOŚĆ PARY WODNEJ	WILGOTNOŚĆ WZGLĘDNA	CIŚNIENIE ATMOSFERYCZNE	USŁONECZNIENIE	ZACHMURZENIE	WIATR		OPAD	ŚNIEG	
	T	Max	Min	T_0	e	U	P	S	N	v	v_{max}	R_d	s_h	s_g
1	5.6	10.4	3.5	2.5	7.6	84	997.7	2.5	4.9	2.6	04	-	-	-
2	6.6	11.7	1.8	- 0.5	7.9	81	995.4	2.5	5.0	2.3	05	-	-	-
3	8.5	11.6	5.2	4.9	9.1	83	995.6	-	7.6	1.5	02	-	-	-
4	6.7	11.6	2.7	- 1.1	8.1	84	1002.1	-	1.9	1.3	03	-	-	-
5	8.6	10.8	4.3	2.6	9.2	83	990.8	-	6.6	3.6	05	0.0	-	-
6	6.8	10.0	5.3	2.5	8.2	83	997.4	-	5.1	0.1	01	-	-	-
7	4.5	8.2	- 0.2	- 3.0	7.2	85	1009.5	2.8	2.1	0.5	02	-	-	-
8	0.8	5.6	- 1.8	- 3.1	6.4	98	1017.0	-	8.0	0.1	01	0.4	-	-
9	3.9	5.2	1.9	2.1	7.7	96	1015.7	-	8.0	0.8	02	0.0	-	-
10	4.1	6.8	- 0.2	4.3	7.9	96	1009.5	-	8.0	1.1	04	15.6	-	-
11	4.5	5.6	2.1	2.0	7.5	90	1012.1	-	7.8	3.3	06	3.7	-	-
12	6.6	9.3	4.2	3.4	8.2	84	1004.0	1.0	6.3	4.6	07	1.6	-	-
13	4.4	6.6	1.6	0.2	6.8	81	1014.0	0.4	4.6	3.3	08	-	-	-
14	4.7	9.3	0.3	- 2.8	7.3	86	1009.9	2.9	5.0	0.9	03	-	-	-
15	6.8	9.4	3.8	2.5	9.1	92	1000.2	-	7.4	0.6	03	2.1	-	-
16	6.5	8.8	4.7	5.6	8.6	88	1006.7	-	7.6	2.1	04	-	-	-
17	5.0	8.3	3.3	1.5	6.7	77	1020.7	6.5	3.8	4.8	08	0.0	-	-
18	3.6	6.3	0.2	- 1.2	7.0	88	1018.9	1.6	7.9	2.5	04	0.0	-	-
19	4.0	8.3	0.4	- 2.0	6.6	81	1019.9	4.1	3.4	1.8	03	-	-	-
20	0.7	5.3	- 2.2	- 5.5	5.4	85	1024.7	3.0	3.4	0.4	02	-	-	-
21	- 1.7	2.0	- 5.7	- 7.1	4.9	91	1024.3	1.3	3.9	0.4	01	-	-	-
22	3.9	6.3	- 0.8	- 2.5	7.5	92	1027.5	-	8.0	1.5	03	0.0	-	-
23	5.8	6.8	5.5	4.7	7.7	84	1026.3	-	7.9	2.4	05	-	-	-
24	2.3	5.6	0.3	0.0	6.8	95	1025.3	0.9	6.9	1.0	02	-	-	-
25	- 1.6	3.1	- 4.2	- 5.2	4.7	86	1016.0	5.8	1.1	3.0	04	-	-	-
26	- 2.2	1.0	- 4.9	- 6.1	4.5	87	1010.4	3.1	3.8	1.8	03	-	-	-
27	- 2.0	0.0	- 4.7	- 5.5	4.5	85	1004.9	-	7.6	3.1	04	4.3	-	-
28	1.0	3.1	- 1.9	- 3.0	5.8	89	1003.8	1.6	7.3	2.1	04	5.2	3	.
29	3.6	6.3	0.0	- 0.6	7.3	91	998.0	-	7.9	2.0	05	2.2	2	.
30	3.9	6.5	2.2	2.9	6.7	84	1015.9	1.2	5.1	2.4	04	0.1	-	-

PŁOCK-RADZIWIE

DNI	TEMPERATURA POWIETRZA				PRĘŻNOŚĆ PARY WODNEJ	WILGOTNOŚĆ WZGLĘDNA	CIŚNIENIE ATMOSFERYCZNE	USŁONECZNIENIE	ZACHMURZENIE	WIATR		OPAD	ŚNIEG	
	T	Max	Min	T_0	e	U	P	S	N	v	v_{max}	R_d	s_h	s_g
1	5.5	9.1	0.3	- 1.3	8.5	94	1000.2	.	4.9	2.1	03	0.0	-	-
2	5.0	11.3	0.7	0.9	8.2	94	999.0	.	4.8	2.5	03	-	-	-
3	7.8	12.3	3.8	2.9	9.1	87	998.1	.	5.5	2.1	04	-	-	-
4	8.3	9.3	7.4	5.5	10.3	93	1002.7	.	8.0	0.8	03	3.4	-	-
5	10.6	13.3	8.2	7.9	10.2	81	995.2	.	7.3	3.8	05	2.3	-	-
6	9.4	11.6	7.5	8.4	10.7	91	997.3	.	7.0	3.3	05	8.3	-	-
7	5.8	10.6	1.4	- 0.8	8.0	87	1010.5	.	2.9	1.3	02	-	-	-
8	4.3	8.3	2.9	0.8	8.2	98	1016.1	.	6.9	1.0	02	2.3	-	-
9	6.1	7.3	2.4	5.7	9.0	95	1013.7	.	8.0	0.8	02	3.2	-	-
10	6.0	7.5	3.2	6.2	8.8	94	1008.0	.	8.0	1.5	03	5.4	-	-
11	4.2	7.9	2.5	2.6	7.6	91	1008.6	.	6.1	3.5	06	4.1	-	-
12	5.8	9.8	1.5	- 0.8	7.6	82	1001.9	.	7.0	6.8	09	2.7	-	-
13	4.9	6.9	3.1	1.5	6.5	76	1009.2	.	4.8	7.0	08	-	-	-
14	3.8	8.4	0.1	- 2.5	7.1	89	1010.7	.	4.8	2.1	05	-	-	-
15	4.6	11.0	2.8	3.5	8.4	86	1000.5	.	5.1	1.4	02	0.0	-	-
16	8.0	9.5	7.1	5.9	9.1	88	1004.6	.	8.0	3.8	04	0.2	-	-
17	5.1	7.7	3.3	3.4	7.3	83	1015.7	.	4.8	5.3	07	1.2	-	-
18	4.1	6.2	2.2	0.2	6.6	82	1012.8	.	7.4	5.9	08	2.4	-	-
19	3.5	6.3	2.4	1.1	6.5	83	1013.5	.	3.9	4.3	06	0.0	-	-
20	0.9	4.3	- 1.3	- 4.1	5.7	88	1022.0	.	5.3	1.5	02	-	-	-
21	- 0.2	2.4	- 3.1	- 7.4	5.1	85	1022.1	.	3.6	2.3	03	-	-	-
22	4.2	5.9	0.1	- 1.7	7.4	90	1021.9	.	7.5	4.9	06	0.0	-	-
23	6.2	8.4	4.8	5.0	7.9	84	1019.9	.	5.8	4.5	07	-	-	-
24	- 1.1	4.8	- 4.0	- 7.0	4.9	86	1024.7	.	0.9	1.5	03	-	-	-
25	- 2.8	0.4	- 5.5	- 8.4	4.0	82	1019.7	.	2.5	3.3	05	-	-	-
26	- 3.7	- 0.5	- 6.1	- 7.3	3.5	78	1014.0	.	0.3	4.3	06	-	-	-
27	- 4.4	- 1.3	- 6.5	- 7.2	3.5	79	1009.1	.	1.5	5.0	06	0.0	-	-
28	- 2.5	- 0.7	- 5.6	- 5.4	4.7	92	1007.5	.	7.9	4.1	06	0.0	-	-
29	1.6	4.9	- 1.7	- 3.7	6.4	92	1000.8	.	8.0	3.5	05	3.5	-	-
30	3.4	5.0	1.8	0.1	6.6	85	1013.4	.	6.4	3.6	05	-	-	-

POZNAŃ-ŁAWICA

DNI	TEMPERATURA POWIETRZA				PRĘŻNOŚĆ PARY WODNEJ	WILGOTNOŚĆ WZGLĘDNA	CIŚNIENIE ATMOSFERYCZNE	USŁONECZNIENIE	ZACHMURZENIE	WIATR		OPAD	ŚNIEG	
	T	Max	Min	T_0	e	U	P	S	N	v	v_{max}	R_d	s_h	s_g
1	5.9	9.7	3.4	2.6	8.4	90	995.0	2.1	4.6	3.5	07	-	-	-
2	6.8	11.8	2.5	- 0.3	8.1	83	992.9	4.6	3.1	3.1	05	-	-	-
3	8.9	12.2	5.8	3.7	9.8	86	992.7	0.2	6.9	3.1	05	0.2	-	-
4	7.4	11.0	3.1	- 0.6	9.2	90	998.9	6.6	2.4	2.1	03	-	-	-
5	10.5	12.9	6.1	2.6	10.4	83	988.1	2.4	7.1	5.0	06	0.7	-	-
6	7.7	12.6	5.5	7.1	9.9	94	994.0	-	6.6	2.5	04	5.1	-	-
7	5.0	9.2	0.8	- 1.5	8.0	91	1006.1	3.1	4.4	1.6	04	-	-	-
8	4.1	5.5	3.0	4.0	8.0	98	1012.6	-	8.0	1.6	03	-	-	-
9	6.2	7.2	3.2	3.5	9.2	97	1010.8	-	8.0	3.0	05	0.2	-	-
10	4.8	6.9	0.9	6.0	8.2	95	1004.9	-	8.0	4.5	08	12.1	-	-
11	5.2	6.1	1.2	0.7	8.1	92	1007.4	0.0	7.8	6.9	10	3.7	-	-
12	6.6	9.9	3.7	3.0	8.4	86	999.9	2.0	6.6	9.5	10	1.7	-	-
13	5.0	6.9	2.2	0.7	6.7	78	1009.1	2.2	3.4	7.9	10	-	-	-
14	4.9	9.6	- 0.2	- 2.8	7.1	83	1006.3	3.5	4.6	3.3	04	-	-	-
15	6.3	9.3	2.0	- 1.1	8.9	92	996.5	0.8	6.1	3.0	04	0.6	-	-
16	7.8	9.3	6.2	7.0	9.1	86	1002.4	-	7.9	5.3	07	0.0	-	-
17	5.0	7.9	2.7	4.4	7.2	82	1015.3	3.8	4.3	8.3	12	0.0	-	-
18	3.9	6.3	0.8	0.0	6.7	84	1013.5	1.2	7.1	8.1	12	0.6	-	-
19	3.3	6.9	0.5	- 1.3	6.7	86	1013.8	4.8	2.4	5.9	08	-	-	-
20	- 1.6	3.5	- 5.1	- 7.7	5.3	96	1020.0	-	2.8	0.6	02	-	-	-
21	- 1.2	2.2	- 5.6	- 8.6	5.3	93	1019.7	0.2	3.1	1.6	04	-	-	-
22	4.2	6.3	- 0.7	- 2.5	7.7	93	1022.0	-	7.9	6.3	08	0.1	-	-
23	6.1	7.0	5.2	4.8	8.4	89	1020.5	-	7.9	8.0	10	-	-	-
24	2.6	5.6	0.7	2.1	6.9	94	1021.0	-	6.0	1.3	02	-	-	-
25	- 1.6	0.9	- 3.7	- 5.5	4.6	86	1012.7	4.9	1.4	4.4	08	-	-	-
26	- 1.8	0.7	- 4.6	- 6.8	4.4	82	1006.9	3.7	1.3	4.4	05	-	-	-
27	- 2.1	- 0.5	- 4.5	- 5.8	4.3	82	1001.6	0.2	5.0	5.9	08	1.2	-	-
28	1.0	3.1	- 1.9	- 2.0	6.1	93	1001.2	0.2	6.0	4.4	06	4.2	1	.
29	2.3	4.2	- 0.5	- 4.1	6.9	96	995.3	-	7.9	3.9	07	4.7	7	2.3
30	3.5	5.3	2.5	1.0	7.0	89	1011.0	1.3	6.5	5.5	08	0.2	-	-

Tablica II

SŁUBICE

DNI	TEMPERATURA POWIETRZA T	Max	Min	T_0	PRĘŻNOŚĆ PARY WODNEJ e	WILGOTNOŚĆ WZGLĘDNA U	CIŚNIENIE ATMOSFERYCZNE P	USŁONECZNIENIE S	ZACHMURZENIE N	WIATR v	v_{max}	OPAD R_d	ŚNIEG s_h	s_g
1	6.8	11.8	2.6	- 1.2	7.7	79	1001.3	.	4.5	1.6	03	-	-	-
2	9.0	13.1	4.3	0.9	8.3	73	998.5	.	5.4	2.5	05	-	-	-
3	10.6	13.1	8.5	7.2	9.4	74	999.6	.	7.9	3.0	04	-	-	-
4	7.8	11.9	3.5	1.0	8.1	77	1005.8	.	1.8	2.3	03	-	-	-
5	9.2	12.2	6.4	3.9	9.3	81	994.4	.	7.6	3.4	05	-	-	-
6	7.4	10.7	5.2	1.5	7.9	77	1001.5	.	5.0	2.1	03	-	-	-
7	3.9	9.4	1.1	- 1.8	6.9	86	1013.3	.	2.1	1.8	03	0.0	-	-
8	0.5	2.8	- 2.8	- 6.4	6.2	97	1020.7	.	4.0	0.8	02	-	-	-
9	4.3	5.4	2.2	1.9	8.2	99	1019.6	.	8.0	1.5	03	0.0	-	-
10	4.8	6.0	1.6	1.0	8.3	96	1014.2	.	8.0	2.8	05	13.2	-	-
11	4.8	6.6	2.4	1.0	7.6	89	1017.2	.	7.4	3.8	05	2.2	-	-
12	7.7	10.3	4.7	3.9	8.2	79	1009.8	.	6.6	5.8	07	0.2	-	-
13	5.5	8.2	2.0	- 0.5	7.0	79	1019.3	.	4.6	3.8	06	-	-	-
14	5.6	10.6	- 0.8	- 3.8	7.6	83	1013.4	.	3.9	1.9	03	-	-	-
15	8.2	10.0	4.1	2.2	9.4	86	1004.3	.	7.3	2.1	03	0.0	-	-
16	7.4	9.6	5.5	2.9	8.6	84	1011.6	.	7.6	2.6	04	-	-	-
17	5.3	8.4	3.3	0.6	7.1	80	1026.5	.	2.8	4.5	07	-	-	-
18	3.6	7.6	- 0.2	- 2.0	6.7	85	1024.7	.	5.8	4.0	05	-	-	-
19	4.5	7.7	0.7	- 4.5	7.4	88	1024.3	.	4.1	1.5	03	-	-	-
20	2.0	6.8	0.3	- 4.5	6.1	87	1028.4	.	4.5	0.4	02	-	-	-
21	- 0.7	4.9	- 5.2	- 8.1	5.2	90	1028.4	.	3.1	1.1	02	-	-	-
22	4.3	6.6	- 1.0	- 4.5	7.8	93	1032.5	.	8.0	2.6	04	-	-	-
23	6.3	8.0	5.5	4.9	8.0	85	1031.3	.	7.9	2.6	05	-	-	-
24	3.4	6.1	1.3	- 0.1	7.3	93	1028.9	.	7.4	0.8	02	-	-	-
25	- 1.1	3.4	- 3.5	- 6.4	4.9	88	1019.0	.	0.5	1.4	02	-	-	-
26	- 1.0	1.7	- 5.3	- 8.5	4.6	82	1013.7	.	4.1	1.4	02	-	-	-
27	0.7	1.8	- 1.0	- 1.4	5.3	83	1008.0	.	8.0	2.5	03	3.6	-	-
28	1.9	4.1	0.3	- 0.7	6.1	87	1007.9	.	6.8	3.4	05	6.5	1	.
29	5.1	7.5	0.2	- 0.8	7.9	90	1002.9	.	8.0	3.5	04	1.5	-	-
30	4.3	7.0	1.7	0.8	7.2	87	1020.7	.	4.9	2.6	04	-	-	-

KOŁO

Listopad 1967

DNI	TEMPERATURA POWIETRZA T	Max	Min	T_0	PRĘŻNOŚĆ PARY WODNEJ e	WILGOTNOŚĆ WZGLĘDNA U	CIŚNIENIE ATMOSFERYCZNE P	USŁONECZNIENIE S	ZACHMURZENIE N	WIATR v	v_{max}	OPAD R_d	ŚNIEG s_h	s_g
1	6.2	11.5	2.4	- 0.5	8.4	90	995.0	.	3.8	1.0	02	+	-	-
2	5.6	12.8	0.3	- 1.8	8.0	88	993.5	.	1.4	0.8	03	-	-	-
3	7.4	12.5	4.4	1.9	9.4	91	992.8	.	5.3	0.4	02	-	-	-
4	8.5	11.7	6.5	3.4	10.2	93	998.3	.	7.5	0.1	01	0.0	-	-
5	10.5	14.4	7.6	5.5	10.2	81	989.3	.	7.3	2.8	03	3.0	-	-
6	8.8	11.7	6.6	8.6	11.0	96	992.6	.	7.0	0.8	02	12.8	-	-
7	3.3	6.7	- 0.2	- 1.6	7.7	98	1005.5	.	3.8	0.0	00	-	-	-
8	5.1	6.7	1.8	0.0	8.5	97	1011.4	.	7.9	0.0	00	3.0	-	-
9	6.7	7.7	5.9	5.9	9.4	96	1009.1	.	8.0	0.8	01	3.6	-	-
10	5.3	7.2	2.3	5.9	8.4	94	1003.8	.	8.0	1.3	04	6.7	-	-
11	4.5	6.4	2.0	1.8	7.8	92	1005.3	.	7.5	2.3	03	4.0	-	-
12	6.0	10.3	2.4	0.3	7.8	83	998.5	.	6.9	3.9	06	1.1	-	-
13	4.4	7.4	2.3	0.9	6.7	80	1006.8	.	2.4	6.1	08	-	-	-
14	5.1	8.9	2.1	- 0.1	7.7	87	1006.2	.	5.1	0.5	01	-	-	-
15	6.8	10.9	2.9	- 0.1	8.7	88	996.1	.	4.6	0.3	02	0.0	-	-
16	7.8	9.6	6.7	6.4	9.7	92	1001.0	.	8.0	0.9	03	0.2	-	-
17	4.8	7.2	2.8	2.9	7.3	85	1012.6	.	4.5	4.8	09	0.6	-	-
18	3.7	5.5	1.2	- 0.6	6.6	84	1010.7	.	7.3	5.0	08	0.2	-	-
19	3.4	6.1	0.9	- 0.6	7.0	90	1010.4	.	4.3	2.1	04	0.3	-	-
20	0.7	3.9	- 2.3	- 4.2	6.1	96	1018.3	.	5.1	0.0	00	-	-	-
21	- 1.0	2.5	- 5.0	- 7.0	5.3	92	1018.2	.	4.4	0.8	03	-	-	-
22	3.4	5.3	0.3	- 1.3	7.2	92	1018.9	.	7.9	3.4	06	0.0	-	-
23	5.5	7.7	4.6	4.3	8.2	90	1017.0	.	5.6	3.5	07	-	-	-
24	- 0.1	5.2	- 2.2	- 2.6	5.6	93	1020.0	.	3.6	0.1	01	-	-	-
25	- 2.4	0.7	- 4.3	- 6.7	4.3	84	1013.6	.	2.0	1.6	02	-	-	-
26	- 3.6	- 0.4	- 5.7	- 7.2	4.7	84	1007.8	.	0.1	2.0	04	-	-	-
27	- 4.0	- 1.4	- 6.3	- 7.6	3.8	85	1002.8	.	2.0	2.0	04	0.0	-	-
28	- 0.7	2.5	- 3.6	- 5.2	5.3	91	1001.9	.	6.6	1.1	03	0.9	-	-
29	2.3	4.8	- 1.9	- 4.3	6.7	93	995.8	.	7.8	2.6	03	1.7	1	.
30	2.9	5.0	1.5	- 1.1	6.7	89	1009.6	.	4.9	1.5	03	-	-	-

SIEDLCE

DNI	TEMPERATURA POWIETRZA T	Max	Min	T_0	PRĘŻNOŚĆ PARY WODNEJ e	WILGOTNOŚĆ WZGLĘDNA U	CIŚNIENIE ATMOSFERYCZNE P	USŁONECZNIENIE S	ZACHMURZENIE N	WIATR v	v_{max}	OPAD R_d	ŚNIEG s_h	s_g
1	7.1	9.5	5.9	5.7	9.3	92	991.3	.	6.3	1.0	03	-	-	-
2	5.3	8.8	1.8	0.4	8.7	97	991.4	.	6.9	1.3	04	-	-	-
3	8.6	13.8	5.3	3.9	9.9	89	990.3	.	4.0	3.9	07	-	-	-
4	8.2	9.7	6.6	5.1	10.4	96	992.9	.	7.5	0.8	01	0.0	-	-
5	10.3	13.1	8.8	7.7	10.0	80	989.2	.	6.0	4.8	08	-	-	-
6	10.1	12.4	7.2	6.0	10.5	85	990.0	.	7.0	5.5	08	1.2	-	-
7	6.6	11.2	3.4	3.7	8.6	88	1000.7	.	5.3	1.1	04	-	-	-
8	7.5	11.6	2.9	- 0.1	9.5	93	1007.0	.	6.6	0.9	03	0.0	-	-
9	8.1	10.8	2.6	0.0	10.6	98	1003.6	.	8.0	1.1	03	12.7	-	-
10	7.3	9.7	7.3	7.3	9.6	94	998.0	.	7.6	2.4	05	6.4	-	-
11	4.3	7.8	2.9	2.6	7.4	89	998.3	.	7.1	4.9	06	2.2	-	-
12	4.3	7.5	1.4	0.5	7.2	85	993.7	.	6.6	7.5	09	5.6	-	-
13	4.4	6.2	2.7	1.3	6.2	74	997.2	.	4.5	8.4	09	-	-	-
14	3.4	7.0	2.3	0.7	6.8	87	1001.4	.	4.9	3.1	06	-	-	-
15	5.5	10.3	1.4	- 1.4	7.4	82	992.1	.	6.0	3.8	06	0.0	-	-
16	7.1	10.1	3.9	1.8	8.9	88	994.8	.	6.9	4.9	07	4.4	-	-
17	4.5	6.1	3.3	3.6	7.2	85	1004.0	.	5.8	6.8	08	0.3	-	-
18	3.3	5.4	1.1	- 0.2	6.3	81	1000.5	.	7.6	8.6	12	1.9	-	-
19	2.6	5.3	1.5	1.0	5.7	77	999.5	.	6.1	6.8	10	-	-	-
20	- 1.1	1.8	- 4.6	- 5.7	4.9	86	1010.4	.	4.4	1.4	03	-	-	-
21	0.3	2.2	- 2.4	- 4.0	5.2	83	1010.8	.	5.6	3.9	07	-	-	-
22	3.4	6.7	0.1	- 1.0	6.7	86	1009.0	.	6.9	5.5	07	0.3	-	-
23	5.1	8.3	2.2	2.6	7.3	83	1006.4	.	6.0	6.5	09	0.0	-	-
24	- 2.0	3.2	- 5.8	- 8.6	4.2	80	1014.3	.	2.8	1.3	02	-	-	-
25	- 3.2	- 0.3	- 5.1	- 6.5	3.5	72	1011.1	.	3.9	1.4	02	-	-	-
26	- 5.3	- 2.0	- 7.3	- 8.7	3.2	77	1006.2	.	0.0	3.5	04	-	-	-
27	- 6.0	- 3.1	- 8.5	- 9.8	3.1	81	1001.5	.	1.5	4.3	06	-	-	-
28	- 3.7	- 2.1	- 6.9	- 8.2	4.0	87	999.6	.	5.9	4.3	06	9.1	-	-
29	- 0.7	2.3	- 7.4	- 6.4	5.3	89	993.3	.	7.0	3.1	06	0.2	10	8.9
30	1.9	3.0	- 0.6	- 1.5	5.8	83	1003.7	.	4.5	3.8	07	-	4	.

WARSZAWA-OKĘCIE

DNI	TEMPERATURA POWIETRZA T	Max	Min	T_0	PRĘŻNOŚĆ PARY WODNEJ e	WILGOTNOŚĆ WZGLĘDNA U	CIŚNIENIE ATMOSFERYCZNE P	USŁONECZNIENIE S	ZACHMURZENIE N	WIATR v	v_{max}	OPAD R_d	ŚNIEG s_h	s_g
1	6.4	10.4	2.8	0.0	8.8	92	995.8	.	5.0	2.1	04	0.0	-	-
2	4.6	11.1	- 0.8	- 1.0	8.1	94	995.5	.	4.0	2.8	05	-	-	-
3	8.2	13.5	4.6	2.6	9.4	87	993.9	.	4.4	2.8	05	0.4	-	-
4	8.2	9.3	5.9	2.5	10.5	97	997.8	.	8.0	0.8	02	1.4	-	-
5	10.4	13.1	8.3	7.4	10.0	80	992.4	.	6.8	5.0	07	0.0	-	-
6	11.2	13.6	10.0	8.8	9.9	74	993.4	.	7.0	4.3	06	0.2	-	-
7	6.0	11.9	1.6	- 0.4	7.9	85	1005.7	.	3.4	1.3	04	-	-	-
8	6.7	11.6	0.5	- 1.2	9.2	94	1011.5	.	4.8	1.4	02	0.3	-	-
9	6.3	7.6	4.3	0.6	9.4	98	1008.6	.	7.8	1.8	03	6.9	-	-
10	6.6	8.1	4.1	6.8	9.3	95	1003.3	.	8.0	3.3	08	2.7	-	-
11	4.4	7.1	2.4	2.6	7.6	90	1003.6	.	6.8	5.5	08	3.9	-	-
12	5.1	9.5	0.6	- 0.5	7.3	83	998.5	.	4.8	6.9	09	2.8	-	-
13	4.5	7.4	2.6	1.3	6.4	75	1004.0	.	5.0	9.6	12	-	-	-
14	3.3	7.5	0.4	- 1.3	7.0	90	1006.5	.	2.5	3.4	07	-	-	-
15	5.7	11.5	1.6	- 0.9	8.1	88	996.7	.	3.3	2.3	04	0.0	-	-
16	7.6	9.9	5.0	3.1	9.2	89	1000.1	.	6.9	5.1	06	1.0	-	-
17	4.9	6.8	3.5	3.7	7.5	86	1010.3	.	6.1	6.9	09	0.4	-	-
18	3.8	5.4	1.5	0.1	6.6	82	1007.6	.	7.3	10.1	14	1.7	-	-
19	3.5	5.8	1.9	0.4	6.0	77	1006.5	.	5.4	6.6	08	0.0	-	-
20	0.1	3.7	- 4.9	- 7.4	5.6	90	1014.4	.	4.8	2.8	03	-	-	-
21	0.0	2.9	- 2.4	- 4.9	5.4	89	1016.9	.	5.1	3.9	07	-	-	-
22	3.4	6.3	0.5	- 0.4	7.2	92	1016.1	.	7.1	4.6	09	0.3	-	-
23	5.5	8.9	2.2	3.5	8.0	89	1013.3	.	6.1	7.3	10	0.2	-	-
24	- 1.6	3.6	- 3.4	- 7.3	4.4	81	1019.8	.	1.1	1.4	03	-	-	-
25	- 3.9	- 0.2	- 6.5	- 9.7	3.8	83	1015.7	.	2.9	2.4	04	-	-	-
26	- 4.6	- 0.8	- 7.0	- 8.4	3.5	81	1010.2	.	0.3	4.3	06	-	-	-
27	- 5.3	- 1.8	- 7.7	- 9.3	3.4	83	1005.2	.	0.5	5.4	08	-	-	-
28	- 3.3	- 2.1	- 6.3	- 7.2	4.4	91	1003.8	.	7.6	4.0	06	5.4	-	-
29	0.0	2.9	- 4.0	- 4.4	5.8	94	997.6	.	7.9	3.4	05	0.8	7	.
30	2.5	4.6	- 0.9	- 2.3	6.5	89	1008.8	.	5.8	4.8	08	-	1	.

TERESPOL

DNI	TEMPERATURA POWIETRZA T	Max	Min	T_g	PRĘŻNOŚĆ PARY WODNEJ e	WILGOTNOŚĆ WZGLĘDNA U	CIŚNIENIE ATMOSFERYCZNE P	USŁONECZNIENIE S	ZACHMURZENIE N	WIATR v	v_{max}	OPAD R_d	ŚNIEG s_h	s_g
1	7.8	10.7	6.5	6.3	9.8	92	993.5	0.4	6.6	1.5	03	3.1	-	-
2	8.4	11.2	4.9	2.0	10.5	95	993.7	0.4	7.0	1.1	02	1.4	-	-
3	10.4	14.6	7.0	4.9	11.5	92	993.6	1.8	5.4	3.3	05	-	-	-
4	9.5	11.0	7.3	4.2	11.5	97	995.3	-	7.0	0.5	02	-	-	-
5	9.8	14.2	5.9	1.6	10.2	86	993.0	6.0	2.6	2.5	05	-	-	-
6	10.1	12.2	7.3	5.6	10.9	89	992.9	-	4.9	4.0	06	1.5	-	-
7	8.9	11.3	7.0	6.3	10.5	92	1002.2	-	7.9	2.3	04	0.0	-	-
8	7.8	9.9	7.4	5.1	10.1	95	1009.6	-	7.5	0.5	02	0.3	-	-
9	9.2	11.0	3.1	2.4	11.1	96	1006.5	-	7.9	2.8	05	8.3	-	-
10	8.8	11.0	7.5	9.1	10.8	95	1000.2	-	7.6	2.1	05	2.4	-	-
11	4.3	8.1	3.1	0.4	7.5	91	1000.7	-	8.0	1.8	03	0.4	-	-
12	4.3	7.7	2.2	0.5	7.4	89	996.3	-	7.1	3.8	06	3.2	-	-
13	4.4	6.1	2.1	0.0	6.3	76	998.1	4.3	6.3	7.5	09	-	-	-
14	3.0	5.2	1.1	1.6	6.7	88	1003.1	1.3	5.6	3.5	07	-	-	-
15	4.0	10.8	- 0.6	- 3.8	7.2	88	995.1	4.1	6.4	1.6	03	-	-	-
16	7.1	9.7	2.8	- 0.6	9.1	90	996.6	-	7.3	2.5	05	5.9	-	-
17	4.4	6.5	3.9	2.8	7.4	89	1004.8	0.1	6.3	4.8	07	0.2	-	-
18	3.3	4.8	0.7	- 1.4	6.5	85	1001.2	-	7.5	6.9	08	1.9	-	-
19	2.6	5.6	0.9	0.1	5.7	77	999.0	0.1	7.0	6.9	08	0.1	-	-
20	- 0.3	2.5	- 3.4	- 5.3	4.8	82	1011.4	6.1	3.0	3.5	06	-	-	-
21	1.2	4.4	- 0.5	- 1.3	5.8	87	1012.2	3.3	6.9	3.0	04	-	-	-
22	3.5	6.6	0.3	- 1.3	6.8	87	1009.6	3.9	6.4	6.0	08	0.3	-	-
23	4.5	8.1	1.0	1.0	6.9	80	1006.7	2.5	5.0	6.5	08	0.0	-	-
24	- 1.2	1.3	- 3.0	- 5.4	4.0	73	1015.8	2.7	5.9	2.3	03	-	-	-
25	- 3.0	- 0.6	- 4.8	- 8.8	3.7	77	1013.8	1.4	4.4	1.4	02	-	-	-
26	- 6.7	- 3.8	-10.3	-11.7	3.2	87	1009.9	2.7	3.1	4.0	06	-	-	-
27	- 6.4	- 3.9	- 9.1	-10.8	3.2	84	1005.2	4.5	4.9	5.0	06	-	-	-
28	- 2.7	- 0.7	- 5.6	- 6.8	3.8	76	1003.3	1.0	7.5	6.3	07	11.0	-	-
29	- 0.3	2.0	- 3.0	- 3.5	5.5	91	996.5	-	8.0	2.9	04	0.2	12	+
30	1.0	3.2	- 2.4	- 8.8	5.7	86	1005.9	3.9	4.5	2.5	04	-	9	+

ZIELONA GÓRA

Listopad 1967

DNI	TEMPERATURA POWIETRZA T	Max	Min	T_g	PRĘŻNOŚĆ PARY WODNEJ e	WILGOTNOŚĆ WZGLĘDNA U	CIŚNIENIE ATMOSFERYCZNE P	USŁONECZNIENIE S	ZACHMURZENIE N	WIATR v	v_{max}	OPAD R_d	ŚNIEG s_h	s_g
1	5.7	11.5	1.5	1.1	7.4	83	983.9	5.0	3.3	3.5	05	-	-	-
2	7.2	11.7	3.0	1.0	8.1	80	981.8	4.4	4.4	3.5	05	-	-	-
3	8.2	10.3	5.4	3.6	9.3	85	982.5	-	6.1	3.8	05	0.5	-	-
4	7.1	10.6	4.1	1.3	8.4	84	988.1	7.8	1.9	2.4	03	-	-	-
5	8.9	11.6	5.6	4.1	9.2	82	976.9	0.6	7.9	3.9	05	0.0	-	-
6	7.1	10.6	5.8	3.5	8.3	82	984.0	-	5.6	2.4	04	0.5	-	-
7	5.2	8.3	2.6	0.2	7.5	85	995.4	3.1	2.9	3.1	04	-	-	-
8	1.9	6.0	- 2.4	- 3.1	6.9	98	1001.9	-	6.0	2.0	03	0.5	-	-
9	4.5	5.8	1.7	1.7	8.4	100	1000.4	-	8.0	1.8	03	0.6	-	-
10	4.0	6.0	0.4	0.1	8.0	98	995.4	-	8.0	3.1	05	12.8	-	-
11	3.9	5.4	2.0	1.8	7.4	92	998.7	0.2	8.0	4.5	05	2.6	-	-
12	6.9	9.4	3.7	3.0	7.8	79	991.6	1.0	6.8	6.1	07	0.1	-	-
13	4.8	7.0	2.5	0.9	6.7	79	1000.7	2.3	5.0	4.4	06	-	-	-
14	5.6	9.5	0.7	- 0.9	7.0	77	995.8	4.6	4.8	3.1	05	-	-	-
15	8.5	10.1	6.4	3.1	8.4	75	986.5	0.1	5.9	3.8	05	0.3	-	-
16	7.1	9.8	6.1	4.3	8.6	84	993.3	-	7.9	3.8	04	-	-	-
17	4.7	7.4	3.7	0.8	6.8	80	1007.2	6.2	3.3	5.8	07	-	-	-
18	3.2	5.8	0.5	- 0.7	6.1	80	1005.6	3.2	6.9	5.6	07	-	-	-
19	4.0	5.8	1.8	- 0.3	6.8	83	1004.7	4.8	4.6	2.5	05	-	-	-
20	0.8	4.7	- 1.6	- 5.8	5.7	88	1009.2	6.6	0.4	1.9	05	-	-	-
21	0.3	5.8	- 4.1	- 5.9	4.6	74	1009.3	2.4	1.9	3.9	06	0.3	-	-
22	2.3	4.3	- 1.1	- 2.7	7.0	96	1013.1	-	8.0	5.6	08	0.0	-	-
23	3.8	5.6	4.4	4.0	7.7	88	1011.6	-	8.0	5.1	09	-	-	-
24	2.9	5.3	2.1	0.1	6.9	92	1009.9	1.7	5.1	2.6	05	-	-	-
25	- 1.7	2.2	- 4.3	- 6.1	4.5	84	1000.3	6.4	0.5	4.1	07	-	-	-
26	- 1.4	1.3	- 3.9	- 7.4	4.3	78	995.3	5.0	5.1	2.8	04	-	-	-
27	- 1.3	0.4	- 3.4	- 4.5	4.6	82	989.8	0.7	7.4	4.6	07	2.1	-	-
28	1.1	3.4	- 0.1	- 0.2	5.8	88	990.5	3.3	6.5	5.8	07	6.4	2	+
29	2.8	5.2	- 0.8	- 0.7	7.0	92	985.6	-	7.4	6.4	08	1.1	10	1.6
30	3.5	5.5	1.9	- 0.7	6.8	87	1002.0	1.7	3.3	4.6	08	0.3	-	-

LESZNO-STRZYŻEWICE

DNI	TEMPERATURA POWIETRZA T	Max	Min	T_g	PRĘŻNOŚĆ PARY WODNEJ e	WILGOTNOŚĆ WZGLĘDNA U	CIŚNIENIE ATMOSFERYCZNE P	USŁONECZNIENIE S	ZACHMURZENIE N	WIATR v	v_{max}	OPAD R_d	ŚNIEG s_h	s_g
1	5.9	11.5	2.9	1.3	8.0	87	994.7	3.7	5.9	2.9	04	-	-	-
2	6.3	11.4	- 1.5	- 1.5	7.7	82	992.6	4.9	4.9	3.4	05	-	-	-
3	8.2	12.7	4.2	2.7	9.5	87	992.8	0.6	8.0	2.5	03	0.2	-	-
4	6.7	11.3	0.5	- 1.4	8.7	89	998.6	7.4	3.4	2.1	04	-	-	-
5	10.1	13.6	6.4	4.1	10.0	81	987.6	2.2	7.9	3.9	06	0.3	-	-
6	7.0	12.5	4.9	2.5	9.5	94	994.3	-	6.0	1.5	03	4.2	-	-
7	3.9	10.1	- 0.5	- 2.8	7.4	92	1006.0	4.6	4.3	2.1	03	-	-	-
8	2.9	4.0	1.8	2.4	7.5	100	1012.2	-	8.0	2.1	03	0.0	-	-
9	6.4	8.0	2.9	3.1	9.4	97	1010.1	-	8.0	2.8	05	0.0	-	-
10	4.7	7.7	0.4	0.1	8.3	97	1005.4	-	8.0	4.4	07	17.1	-	-
11	4.3	5.9	1.8	1.5	7.6	91	1008.4	0.6	7.0	5.0	07	4.1	-	-
12	7.0	10.0	3.5	2.8	8.0	80	1001.5	1.2	6.3	6.6	09	0.1	-	-
13	4.1	7.4	1.9	0.1	6.6	81	1010.3	2.9	3.1	5.0	08	-	-	-
14	3.7	10.5	- 1.0	- 3.2	6.9	87	1004.5	5.5	5.0	2.4	04	-	-	-
15	5.8	9.1	1.1	- 1.4	8.2	88	998.9	1.4	5.3	2.4	04	0.2	-	-
16	7.6	10.2	6.5	5.4	9.4	90	1003.2	-	7.9	3.4	04	0.4	-	-
17	4.4	8.1	1.5	- 1.5	6.8	82	1016.7	4.0	3.3	5.5	08	-	-	-
18	2.5	6.2	- 1.0	- 2.6	6.2	86	1015.0	3.6	7.9	5.1	07	0.0	-	-
19	3.5	6.7	0.6	- 1.1	6.8	87	1014.1	5.2	3.5	4.8	08	-	-	-
20	- 2.3	3.5	- 4.2	- 6.8	5.1	98	1019.8	-	4.0	1.9	02	-	-	-
21	- 1.6	4.4	- 5.5	- 7.9	5.1	93	1019.8	2.4	2.1	2.1	03	-	-	-
22	2.7	4.6	- 1.5	- 3.1	7.0	94	1022.7	-	7.9	4.8	05	-	-	-
23	5.7	6.5	4.4	3.9	7.9	87	1021.1	-	7.9	5.4	07	0.0	-	-
24	2.7	5.2	0.3	- 1.8	6.9	92	1020.5	-	5.9	2.0	03	-	-	-
25	- 1.5	1.4	- 4.2	- 5.6	4.7	86	1011.7	6.2	1.5	4.0	05	-	-	-
26	- 1.8	1.0	- 4.4	- 6.1	4.4	83	1006.1	5.6	4.5	3.3	04	-	-	-
27	- 1.4	1.1	- 4.0	- 5.6	4.6	83	1000.9	1.5	5.6	2.9	04	1.0	-	-
28	1.3	3.0	- 0.4	- 1.2	5.9	88	1001.4	3.5	6.5	4.0	05	3.7	1	+
29	3.0	3.9	- 0.6	- 0.7	7.0	93	996.4	0.1	7.3	4.3	06	1.5	4	3.4
30	2.2	3.4	0.8	- 2.5	4.4	89	1012.1	0.1	3.9	3.4	09	0.0	-	-

KALISZ

DNI	TEMPERATURA POWIETRZA T	Max	Min	T_g	PRĘŻNOŚĆ PARY WODNEJ e	WILGOTNOŚĆ WZGLĘDNA U	CIŚNIENIE ATMOSFERYCZNE P	USŁONECZNIENIE S	ZACHMURZENIE N	WIATR v	v_{max}	OPAD R_d	ŚNIEG s_h	s_g
1	6.0	11.8	2.0	- 0.2	8.5	91	989.2	5.1	3.3	1.4	02	-	-	-
2	5.4	11.8	0.1	- 3.6	7.8	87	987.6	4.6	2.3	2.0	07	0.2	-	-
3	8.0	13.0	5.2	- 0.2	9.6	90	987.0	0.9	6.5	2.0	04	0.4	-	-
4	8.3	11.7	6.8	5.6	9.9	91	992.6	4.3	6.5	0.8	02	-	-	-
5	10.7	14.7	7.1	5.6	9.9	78	983.0	2.1	7.0	4.4	06	2.9	-	-
6	8.0	12.7	5.4	4.0	10.4	96	987.4	-	6.4	1.1	04	13.4	-	-
7	3.3	6.3	0.0	- 2.3	7.8	99	999.9	0.2	5.9	0.8	02	-	-	-
8	4.7	6.5	3.1	- 0.4	8.3	97	1005.7	-	7.9	0.4	02	5.8	-	-
9	6.5	7.7	4.9	4.2	9.4	97	1003.4	-	8.0	0.4	01	2.5	-	-
10	4.9	7.6	2.8	5.2	8.1	94	998.8	-	8.0	2.1	05	6.5	-	-
11	3.8	5.6	1.1	0.4	7.5	93	1000.9	0.1	7.0	4.3	05	4.0	-	-
12	6.4	10.1	1.7	0.4	8.0	83	994.5	2.3	6.8	6.0	07	0.0	-	-
13	4.4	6.9	1.8	0.0	6.7	80	1002.9	4.2	3.1	5.8	08	-	-	-
14	4.5	10.2	- 0.3	- 2.2	7.3	87	1000.7	5.1	4.5	1.6	05	-	-	-
15	5.9	10.3	1.4	- 0.8	8.4	90	990.8	2.3	4.9	1.1	02	0.0	-	-
16	7.3	8.7	6.1	4.2	9.5	93	996.5	-	7.1	2.6	04	1.9	-	-
17	4.5	6.8	2.2	2.1	7.1	85	1008.9	1.2	4.3	4.4	09	-	-	-
18	2.9	5.5	0.3	- 0.8	6.2	83	1007.0	0.8	6.8	6.3	09	-	-	-
19	3.1	5.6	1.3	- 1.0	6.6	86	1005.6	5.0	2.9	2.8	06	-	-	-
20	- 0.1	2.8	- 2.2	- 5.3	5.8	96	1012.9	0.0	6.0	0.1	01	-	-	-
21	- 0.2	2.5	- 3.9	- 4.3	5.3	88	1012.9	0.9	3.4	1.0	02	-	-	-
22	2.5	4.1	0.5	- 1.3	6.9	94	1014.6	-	7.9	3.3	06	-	-	-
23	5.2	6.3	3.9	3.2	8.1	92	1012.6	-	7.4	4.4	07	-	-	-
24	0.7	4.6	- 1.4	- 2.4	6.1	94	1014.0	0.8	5.1	1.0	02	-	-	-
25	- 2.2	1.3	- 4.8	- 5.8	4.1	80	1006.8	2.3	1.8	2.4	04	-	-	-
26	- 2.4	1.1	- 4.6	- 6.8	3.9	78	1001.0	5.3	2.1	2.4	05	-	-	-
27	- 2.9	0.2	- 5.6	- 6.8	4.6	81	995.4	3.0	3.1	3.4	05	0.1	-	-
28	- 0.2	2.4	- 1.9	- 3.8	5.5	91	996.1	0.0	5.4	1.6	02	0.2	-	-
29	2.4	5.3	- 1.9	- 3.7	6.5	89	990.8	-	7.9	4.6	06	0.0	-	-
30	2.5	5.8	0.7	- 2.0	6.7	91	1005.3	-	3.9	2.0	04	-	-	-

Tablica II

ŁÓDŹ - LUBLINEK

DNI	TEMPERATURA POWIETRZA				PRĘŻNOŚĆ PARY WODNEJ	WILGOTNOŚĆ WZGLĘDNA	CIŚNIENIE ATMOSFERYCZNE	USŁONECZNIENIE	ZACHMURZENIE	WIATR		OPAD	ŚNIEG	
	$\bar{T}$	Max	Min	T_g	e	U	P	S	N	v	v_{max}	R_d	s_h	s_g
1	6.7	11.5	3.6	2.8	8.4	87	985.1	5.8	4.0	3.3	06	-	-	-
2	5.5	13.1	- 0.7	- 0.8	7.7	86	984.1	6.2	4.1	3.3	05	-	-	-
3	7.7	12.6	2.8	1.2	8.8	84	983.2	2.7	5.3	3.4	06	-	-	-
4	7.9	10.3	6.8	6.9	10.0	93	987.8	-	7.9	0.8	02	4.0	-	-
5	10.1	14.0	7.6	7.7	9.6	79	980.2	2.8	7.5	7.5	09	4.6	-	-
6	8.8	11.3	6.4	8.7	10.4	92	982.7	-	7.0	3.1	04	8.0	-	-
7	3.7	8.1	- 0.5	- 0.9	7.5	94	995.2	0.7	4.6	2.0	03	0.4	-	-
8	5.4	9.8	0.7	0.7	8.6	95	1000.6	0.9	6.8	2.6	04	4.0	-	-
9	6.1	7.8	5.0	4.9	9.1	96	998.1	-	7.9	1.3	02	1.7	-	-
10	5.3	7.3	3.1	5.0	8.5	95	993.6	-	8.0	2.5	07	7.2	-	-
11	3.6	5.9	1.3	1.7	7.3	92	994.9	-	7.3	5.5	08	3.3	-	-
12	5.5	8.8	1.3	0.3	7.4	82	989.3	1.2	7.4	7.4	09	2.6	-	-
13	3.9	7.2	1.8	0.4	6.3	79	996.5	6.1	4.1	8.1	12	-	-	-
14	4.7	8.6	0.4	- 2.6	7.0	83	996.2	4.5	6.6	1.9	03	-	-	-
15	7.0	11.8	3.4	0.5	8.4	84	986.4	4.4	5.0	2.3	04	-	-	-
16	6.9	9.0	5.2	4.7	9.1	91	990.9	-	7.9	3.1	04	2.2	-	-
17	4.2	5.7	2.2	2.4	7.3	88	1002.3	-	5.8	6.1	09	3.2	-	-
18	2.9	5.4	0.3	- 0.2	6.0	81	1000.6	1.0	7.1	7.3	09	0.8	-	-
19	2.7	5.2	0.8	0.2	6.6	89	998.6	1.0	5.5	6.4	08	0.1	-	-
20	0.1	2.7	- 3.5	- 6.3	5.7	93	1006.9	-	5.5	1.3	03	0.1	-	-
21	- 0.2	3.4	- 4.2	- 4.8	5.0	85	1007.4	0.7	5.4	1.3	04	-	-	-
22	2.4	4.1	- 0.2	- 1.2	6.8	93	1008.0	-	7.9	5.5	07	0.3	-	-
23	5.0	6.3	2.9	3.3	7.9	90	1005.5	-	7.1	6.0	08	0.0	-	-
24	0.2	4.9	- 2.2	- 2.3	5.2	83	1008.7	6.4	1.9	2.0	03	-	-	-
25	- 3.1	0.9	- 5.2	- 6.8	3.7	76	1003.1	5.7	2.1	4.4	07	-	-	-
26	- 4.6	- 1.1	- 7.5	- 8.2	3.5	80	997.4	7.1	0.4	4.9	06	-	-	-
27	- 4.4	- 1.4	- 7.8	- 7.9	3.6	82	992.1	5.9	2.6	5.0	06	0.1	-	-
28	- 1.0	1.3	- 4.2	- 4.5	5.1	90	991.9	-	8.0	2.4	04	0.1	1	.
29	1.5	4.5	- 1.6	- 1.3	6.2	91	986.6	-	8.0	5.9	08	0.5	1	.
30	1.9	4.6	0.0	- 2.0	6.2	89	999.6	1.7	3.8	4.0	06	0.0	-	-

WŁODAWA

Listopad 1967

DNI	TEMPERATURA POWIETRZA				PRĘŻNOŚĆ PARY WODNEJ	WILGOTNOŚĆ WZGLĘDNA	CIŚNIENIE ATMOSFERYCZNE	USŁONECZNIENIE	ZACHMURZENIE	WIATR		OPAD	ŚNIEG	
	T	Max	Min	T_g	e	U	P	S	N	v	v_{max}	R_d	s_h	s_g
1	8.6	11.2	6.5	6.0	10.1	91	988.6	0.9	7.3	0.6	01	4.0	-	-
2	8.6	11.5	6.2	4.8	10.6	95	988.6	-	5.9	0.6	01	1.0	-	-
3	9.8	14.3	6.0	4.9	11.1	92	988.7	3.3	5.0	3.0	06	0.0	-	-
4	9.6	11.2	6.6	8.1	11.4	95	990.3	-	6.0	0.8	02	0.0	-	-
5	10.1	14.0	7.1	5.0	10.5	86	988.0	6.6	3.4	3.1	06	-	-	-
6	10.0	12.1	7.5	6.3	10.8	88	986.9	0.1	6.3	4.4	06	0.9	-	-
7	8.8	10.8	7.2	6.7	10.6	93	997.5	-	8.0	1.0	03	0.2	-	-
8	8.2	12.3	5.5	7.5	10.1	93	1004.3	1.3	5.6	0.6	01	0.0	-	-
9	10.5	12.6	3.2	1.4	11.6	91	1001.3	-	8.0	2.6	06	2.4	-	-
10	9.2	10.8	8.4	8.9	11.0	94	995.4	0.7	7.8	1.4	04	3.4	-	-
11	4.0	9.0	1.0	- 0.1	7.5	91	996.3	-	6.0	2.6	04	1.0	-	-
12	4.8	6.9	2.6	1.6	7.7	90	992.6	-	7.8	5.1	06	2.7	-	-
13	4.7	6.8	2.5	0.9	6.2	73	994.8	3.6	6.1	8.0	09	-	-	-
14	2.9	5.7	0.8	0.8	6.7	89	998.7	2.2	4.0	3.1	08	-	-	-
15	4.6	10.9	- 0.7	- 2.6	7.6	90	990.6	4.6	4.8	0.9	02	-	-	-
16	7.7	11.8	4.2	1.9	9.3	89	992.2	2.0	7.0	1.6	03	6.6	-	-
17	4.4	9.0	3.2	2.9	7.2	86	1000.9	0.2	7.0	5.4	08	0.2	-	-
18	3.6	5.4	1.2	- 0.6	6.3	81	997.7	-	6.8	7.6	10	0.8	-	-
19	2.6	5.0	1.0	1.4	5.7	78	994.1	-	6.5	6.4	08	0.4	-	-
20	- 0.9	2.0	- 3.7	- 5.0	4.7	83	1006.3	6.3	3.8	2.5	05	-	-	-
21	0.9	3.7	- 2.7	- 4.6	5.2	80	1007.4	3.7	6.5	3.8	06	0.0	-	-
22	3.2	5.8	- 0.4	- 1.6	6.6	86	1005.1	0.8	7.6	7.0	08	0.3	-	-
23	4.5	7.4	2.3	2.4	7.2	85	1001.8	1.9	5.9	6.9	09	2.3	-	-
24	- 1.3	2.3	- 3.7	- 5.4	4.4	79	1010.1	2.9	4.6	2.8	06	-	-	-
25	- 2.8	0.4	- 5.4	- 7.5	3.5	70	1008.2	3.4	4.3	1.5	03	-	-	-
26	- 5.1	- 1.7	- 9.3	-10.0	3.5	83	1003.8	4.3	0.5	3.5	05	-	-	-
27	- 4.7	- 2.0	- 6.9	- 8.6	3.7	85	998.6	2.2	4.4	3.6	05	-	-	-
28	- 3.0	- 1.5	- 5.9	- 7.3	4.1	85	997.3	0.5	6.1	4.6	07	11.4	-	-
29	0.2	1.7	- 2.8	- 3.1	5.6	91	991.8	-	8.0	4.1	06	-	13	.
30	0.6	3.2	- 4.4	- 9.6	5.5	86	1001.7	5.2	5.3	3.1	04	-	8	.

SULEJÓW

DNI	TEMPERATURA POWIETRZA				PRĘŻNOŚĆ PARY WODNEJ	WILGOTNOŚĆ WZGLĘDNA	CIŚNIENIE ATMOSFERYCZNE	USŁONECZNIENIE	ZACHMURZENIE	WIATR		OPAD	ŚNIEG	
	T	Max	Min	T_g	e	U	P	S	N	v	v_{max}	R_d	s_h	s_g
1	6.6	11.9	4.3	2.1	.	.	985.0	.	.	.	.	-	-	-
2	4.6	12.7	- 0.9	- 1.0	.	.	984.3	.	.	.	.	-	-	-
3	8.1	13.0	3.3	1.5	.	.	983.1	.	.	.	.	0.8	-	-
4	8.0	10.2	6.6	4.4	.	.	987.2	.	.	.	.	1.0	-	-
5	10.3	13.5	7.5	6.5	.	.	980.4	.	.	.	.	0.8	-	-
6	9.8	12.5	7.4	7.1	.	.	982.5	.	.	.	.	1.5	-	-
7	4.0	10.5	0.6	- 0.4	.	.	994.7	.	.	.	.	-	-	-
8	6.5	11.3	2.2	- 0.6	.	.	1000.2	.	.	.	.	2.7	-	-
9	6.1	8.4	2.8	0.6	.	.	997.4	.	.	.	.	6.7	-	-
10	5.8	8.5	3.8	3.6	.	.	993.2	.	.	.	.	2.4	-	-
11	3.8	6.2	2.3	2.4	.	.	994.9	.	.	.	.	1.3	-	-
12	5.4	8.7	0.8	- 0.4	.	.	989.9	.	.	.	.	1.7	-	-
13	4.3	7.1	1.8	0.6	.	.	996.6	.	.	.	.	-	-	-
14	4.5	9.1	0.7	- 0.7	.	.	996.3	.	.	.	.	-	-	-
15	5.3	9.5	1.2	0.1	.	.	986.7	.	.	.	.	-	-	-
16	7.6	9.9	4.8	2.6	.	.	990.7	.	.	.	.	6.7	-	-
17	4.4	5.7	3.7	2.5	.	.	1001.9	.	.	.	.	0.7	-	-
18	3.0	5.5	0.7	- 0.5	.	.	1000.8	.	.	.	.	0.2	-	-
19	3.1	5.1	1.5	0.0	.	.	997.7	.	.	.	.	0.0	-	-
20	- 0.4	2.5	- 3.7	- 6.4	.	.	1006.2	.	.	.	.	-	-	-
21	- 0.5	3.2	- 4.5	- 6.1	.	.	1006.9	.	.	.	.	-	-	-
22	2.1	3.6	0.4	- 0.9	.	.	1007.3	.	.	.	.	0.4	-	-
23	4.9	6.5	2.9	3.0	.	.	1004.7	.	.	.	.	0.0	-	-
24	- 0.4	5.2	- 2.2	- 3.7	.	.	1008.1	.	.	.	.	-	-	-
25	- 3.7	0.3	- 5.8	- 9.0	.	.	1003.2	.	.	.	.	-	-	-
26	- 4.9	0.1	- 8.8	-11.4	.	.	997.6	.	.	.	.	-	-	-
27	- 4.5	- 0.5	- 7.6	-10.4	.	.	992.0	.	.	.	.	-	-	-
28	- 1.7	- 0.1	- 4.5	- 5.9	.	.	991.8	.	.	.	.	1.8	-	-
29	0.8	3.5	- 3.7	- 5.7	.	.	987.4	.	.	.	.	0.4	2	.
30	2.1	4.7	- 0.4	- 1.6	.	.	999.6	.	.	.	.	-	-	-

LUBLIN

DNI	TEMPERATURA POWIETRZA				PRĘŻNOŚĆ PARY WODNEJ	WILGOTNOŚĆ WZGLĘDNA	CIŚNIENIE ATMOSFERYCZNE	USŁONECZNIENIE	ZACHMURZENIE	WIATR		OPAD	ŚNIEG	
	T	Max	Min	T_g	e	U	P	S	N	v	v_{max}	R_d	s_h	s_g
1	8.2	12.3	6.6	3.4	10.0	93	987.7	.	6.9	1.0	03	-	-	-
2	5.1	10.8	1.6	1.4	8.8	99	987.9	.	4.9	0.6	02	-	-	-
3	8.7	15.1	1.0	- 1.3	9.9	88	987.2	.	2.6	2.3	05	-	-	-
4	7.9	10.4	3.6	- 0.4	10.6	98	989.4	.	7.3	0.3	01	-	-	-
5	10.3	13.7	6.4	4.6	10.2	82	986.3	.	3.4	3.8	07	-	-	-
6	9.8	13.6	5.9	0.8	10.6	87	987.1	.	4.9	2.9	05	0.3	-	-
7	8.9	11.7	6.8	6.3	10.6	93	997.1	.	7.9	1.9	03	0.1	-	-
8	8.2	10.8	4.0	3.2	10.0	92	1003.5	.	6.3	0.8	02	0.0	-	-
9	10.5	13.4	3.4	1.1	12.0	94	999.9	.	7.8	1.4	02	10.0	-	-
10	8.4	11.7	7.1	6.7	10.5	95	995.2	.	7.3	2.0	04	3.1	-	-
11	5.1	7.2	3.2	- 0.1	8.0	92	996.1	.	6.9	4.4	08	0.1	-	-
12	4.9	7.0	2.3	0.2	7.7	88	992.5	.	7.0	4.4	06	3.8	-	-
13	4.7	7.0	2.7	0.6	6.3	73	996.3	.	4.8	6.4	08	-	-	-
14	3.0	7.9	0.4	- 1.4	6.8	90	998.8	.	2.1	2.4	08	-	-	-
15	6.6	11.3	- 0.5	- 4.0	8.2	85	989.9	.	5.6	3.1	04	-	-	-
16	8.5	12.0	6.1	4.1	9.7	87	992.1	.	6.9	2.6	04	7.4	-	-
17	4.5	9.3	3.6	2.7	7.8	92	1001.8	.	6.6	4.3	06	0.2	-	-
18	3.6	5.9	1.2	- 0.3	6.1	79	999.6	.	6.6	7.1	09	1.9	-	-
19	2.9	5.6	2.2	0.4	6.1	81	995.4	.	6.3	7.0	09	1.1	-	-
20	- 1.4	2.4	- 3.4	- 5.4	4.7	85	1006.6	.	1.8	1.9	04	-	-	-
21	1.2	3.9	- 4.3	- 8.0	5.5	83	1008.2	.	5.3	1.8	04	-	-	-
22	2.7	4.3	0.4	- 1.7	6.6	89	1006.3	.	7.6	4.6	07	0.3	-	-
23	4.6	7.5	3.0	2.5	7.5	88	1003.0	.	6.4	6.1	07	1.0	-	-
24	- 1.1	4.1	- 3.4	- 7.5	4.2	75	1010.0	.	3.5	1.8	03	-	-	-
25	- 2.7	0.5	- 4.2	- 7.5	3.5	71	1007.1	.	4.1	1.4	02	-	-	-
26	- 4.2	- 0.2	- 6.1	- 9.0	3.6	80	1002.0	.	0.0	2.6	04	-	-	-
27	- 4.7	- 0.8	- 7.2	- 9.7	3.5	82	996.7	.	6.8	3.8	06	-	-	-
28	- 3.1	- 1.4	- 5.7	- 7.8	4.3	88	995.5	.	6.8	2.9	05	12.4	-	-
29	0.5	2.8	- 2.4	- 8.0	6.0	93	991.1	.	7.6	3.5	05	6.2	15	1.3
30	1.2	4.2	- 2.1	- 3.7	5.9	88	1001.7	.	3.1	1.3	02	-	7	2.1

LEGNICA

DNI	TEMPERATURA POWIETRZA				PRĘŻNOŚĆ PARY WODNEJ	WILGOTNOŚĆ WZGLĘDNA	CIŚNIENIE ATMOSFERYCZNE	USŁONECZNIENIE	ZACHMURZENIE	WIATR		OPAD	ŚNIEG	
	T	Max	Min	T_g	e	U	P	S	N	v	v_{max}	R_d	s_k	s_g
1	5.4	13.0	- 0.1	- 2.8	7.5	85	990.9	.	3.5	1.1	03	0.0	-	-
2	8.1	13.2	2.8	- 0.5	8.2	76	988.9	.	3.5	3.5	06	-	-	-
3	9.6	13.1	5.0	2.9	10.2	85	989.4	.	7.1	1.6	04	1.1	-	-
4	6.9	11.1	1.5	- 1.5	8.9	89	994.8	.	2.9	1.9	03	-	-	-
5	9.9	13.3	6.1	3.1	10.0	83	983.4	.	7.4	4.0	05	0.3	-	-
6	6.7	12.5	4.9	2.3	9.2	93	990.8	.	5.9	1.5	04	6.6	-	-
7	3.3	7.7	- 0.5	- 3.0	7.5	95	1002.3	.	4.3	1.0	02	-	-	-
8	3.1	5.4	- 0.3	- 0.4	7.6	99	1008.1	.	8.0	1.3	03	1.3	-	-
9	5.9	7.5	4.7	4.6	9.2	100	1006.2	.	8.0	0.8	02	0.3	-	-
10	5.8	6.7	4.3	3.9	8.6	93	1002.3	.	8.0	2.9	07	8.7	-	-
11	4.8	7.3	3.8	0.5	7.4	86	1006.0	.	6.8	3.9	06	0.3	-	-
12	8.3	11.2	3.3	1.5	8.3	75	999.4	.	7.1	5.0	07	0.0	-	-
13	5.8	9.2	4.0	1.5	6.7	73	1008.0	.	3.6	4.3	07	-	-	-
14	4.5	12.3	- 0.6	- 3.1	7.3	86	1002.8	.	4.3	1.9	04	-	-	-
15	6.2	9.4	1.3	- 1.8	8.2	87	993.5	.	5.3	0.6	02	0.0	-	-
16	8.0	11.9	6.6	3.4	9.2	86	1000.2	.	7.8	2.5	04	0.9	-	-
17	5.4	7.7	4.1	1.5	6.8	77	1014.4	.	1.8	5.4	08	-	-	-
18	3.7	7.8	- 0.7	- 3.2	5.6	72	1012.8	.	6.1	4.0	08	0.3	-	-
19	4.2	6.2	3.1	0.6	6.9	84	1010.8	.	4.5	3.8	07	-	-	-
20	- 0.6	4.9	- 2.8	- 5.0	5.5	93	1016.0	.	2.9	1.4	03	-	-	-
21	- 0.6	4.0	- 5.5	- 7.4	4.8	82	1016.1	.	2.8	1.0	03	0.0	-	-
22	3.0	4.6	0.8	- 3.8	6.8	89	1020.0	.	7.0	3.9	05	0.2	-	-
23	5.6	6.2	4.4	3.2	7.8	86	1018.1	.	8.0	5.4	10	0.0	-	-
24	3.4	5.4	2.6	0.4	7.0	90	1016.4	.	6.0	1.8	06	-	-	-
25	- 0.2	3.2	- 3.2	- 4.6	4.9	82	1007.0	.	0.4	4.5	07	-	-	-
26	- 1.7	1.6	- 5.1	- 7.2	4.4	82	1002.0	.	3.5	0.4	02	-	-	-
27	- 0.6	2.2	- 4.3	- 5.5	5.4	92	996.4	.	6.0	2.4	06	1.5	-	-
28	2.1	5.1	0.2	- 2.7	5.7	80	998.2	.	5.4	2.3	04	1.3	-	-
29	4.3	8.1	0.1	- 2.7	6.6	81	993.7	.	6.0	1.9	04	0.6	-	-
30	3.6	6.4	1.9	- 2.7	6.9	87	1009.2	.	3.6	1.6	04	0.0	-	-

WIELUŃ

Listopad 1967

DNI	TEMPERATURA POWIETRZA				PRĘŻNOŚĆ PARY WODNEJ	WILGOTNOŚĆ WZGLĘDNA	CIŚNIENIE ATMOSFERYCZNE	USŁONECZNIENIE	ZACHMURZENIE	WIATR		OPAD	ŚNIEG	
	T	Max	Min	T_g	e	U	P	S	N	v	v_{max}	R_d	s_k	s_g
1	6.1	12.0	1.5	0.0	8.3	89	983.5	8.1	2.3	1.8	02	-	-	-
2	5.8	12.3	0.4	- 0.3	7.8	86	982.3	4.5	3.4	2.9	07	-	-	-
3	7.3	12.4	2.7	0.9	9.0	88	981.8	2.0	5.4	1.8	03	3.1	-	-
4	8.3	11.0	7.2	6.3	10.1	92	986.7	0.6	7.6	1.3	03	3.2	-	-
5	10.4	14.6	6.1	5.0	9.8	79	977.9	2.1	7.5	3.1	04	4.3	-	-
6	8.3	12.3	5.8	5.0	10.7	97	981.6	-	6.9	1.8	03	8.2	-	-
7	3.7	7.7	1.4	1.2	7.9	99	993.8	0.4	6.1	1.1	02	0.2	-	-
8	5.6	10.6	1.6	0.8	8.8	95	999.1	3.8	6.0	1.4	03	16.6	-	-
9	6.0	7.6	5.1	4.6	9.3	98	996.9	-	8.0	1.3	02	8.2	-	-
10	5.5	8.2	4.1	3.9	8.6	95	992.9	-	8.0	2.4	04	8.2	-	-
11	3.7	5.4	2.5	1.0	7.5	94	995.3	0.3	6.9	3.0	04	1.7	-	-
12	5.7	9.0	1.9	0.2	7.8	85	989.5	1.2	7.5	4.4	06	1.4	-	-
13	4.3	7.3	1.3	- 0.2	6.7	80	997.3	5.9	3.9	3.4	06	-	-	-
14	5.3	10.3	0.1	- 1.5	7.4	84	995.1	6.4	4.9	2.1	04	-	-	-
15	7.4	12.9	3.6	1.7	8.6	84	985.4	3.1	4.5	2.3	03	-	-	-
16	7.0	9.3	5.5	4.6	9.1	90	990.7	0.1	8.0	2.4	04	5.5	-	-
17	4.2	5.9	3.6	2.1	7.1	87	1003.0	0.3	6.4	3.4	06	-	-	-
18	2.8	6.1	- 0.1	- 1.8	5.9	80	1001.6	2.2	7.3	3.6	05	0.7	-	-
19	3.3	4.9	1.3	- 0.8	6.7	87	998.6	3.9	5.3	2.8	04	-	-	-
20	- 0.3	4.1	- 2.5	- 3.3	5.7	95	1006.3	-	7.0	1.3	02	-	-	-
21	- 0.2	3.2	- 4.6	- 6.4	5.0	83	1006.6	3.0	3.8	1.1	02	-	-	-
22	2.0	3.5	- 0.1	- 1.0	6.8	97	1008.2	-	7.5	3.0	03	0.1	-	-
23	4.7	5.6	2.5	3.0	7.7	91	1006.1	-	8.0	3.0	04	0.0	-	-
24	0.6	4.7	- 2.2	- 4.5	5.8	90	1007.3	2.0	5.1	1.5	02	-	-	-
25	- 2.8	1.8	- 5.7	- 6.9	4.2	85	1000.8	4.9	2.4	2.9	04	-	-	-
26	- 3.4	1.3	- 6.9	- 7.4	4.1	86	995.1	5.7	2.0	2.8	04	-	-	-
27	- 3.1	0.0	- 6.5	- 7.4	3.9	81	989.3	4.9	4.3	3.0	04	0.3	-	-
28	0.2	1.7	- 1.9	- 1.8	5.8	93	990.5	-	7.1	1.6	03	0.4	1	.
29	1.9	5.1	- 2.0	- 2.1	6.0	88	986.0	-	6.6	3.4	04	0.7	1	.
30	2.2	4.8	- 0.4	- 1.8	6.4	89	999.4	2.0	5.1	2.0	03	-	-	-

ZGORZELEC

DNI	TEMPERATURA POWIETRZA				PRĘŻNOŚĆ PARY WODNEJ	WILGOTNOŚĆ WZGLĘDNA	CIŚNIENIE ATMOSFERYCZNE	USŁONECZNIENIE	ZACHMURZENIE	WIATR		OPAD	ŚNIEG	
	T	Max	Min	T_g	e	U	P	S	N	v	v_{max}	R_d	s_k	s_g
1	7.3	11.1	3.1	- 0.1	7.5	73	980.3	2.4	3.3	3.3	06	-	-	-
2	8.6	12.9	3.3	- 0.2	7.5	69	978.0	3.1	4.9	3.4	07	-	-	-
3	8.9	10.3	8.3	5.8	9.3	82	979.3	-	7.3	4.6	05	0.8	-	-
4	5.9	11.7	1.7	- 1.7	7.7	85	984.3	5.3	0.5	1.5	03	-	-	-
5	7.8	14.0	1.5	- 1.1	8.2	79	972.9	0.3	5.3	2.6	07	-	-	-
6	6.7	10.2	5.2	3.1	7.9	81	980.5	-	5.8	2.4	05	1.7	-	-
7	3.9	9.2	1.3	- 2.5	6.9	87	991.9	0.7	2.8	1.6	03	-	-	-
8	1.9	7.4	- 2.2	- 4.6	6.6	94	997.4	3.1	2.5	0.8	03	-	-	-
9	4.2	4.9	2.2	1.9	8.2	99	996.4	-	8.0	1.6	05	-	-	-
10	4.7	6.6	2.0	- 0.5	7.7	90	993.2	-	6.8	4.4	08	11.5	-	-
11	5.0	6.8	3.6	3.1	7.1	84	996.8	0.5	7.1	5.0	08	3.0	-	-
12	7.2	10.1	3.8	2.9	7.5	75	990.2	0.1	6.9	5.0	08	0.0	-	-
13	4.4	8.2	1.6	- 0.4	6.2	75	998.8	3.2	3.0	3.1	05	-	-	-
14	6.2	12.1	- 0.9	- 3.9	7.0	76	992.9	4.1	2.9	3.0	05	-	-	-
15	7.8	9.7	5.4	2.0	7.9	75	983.8	0.1	4.8	3.1	07	1.0	-	-
16	6.8	8.2	6.0	5.4	8.4	85	990.3	-	7.9	2.0	04	1.2	-	-
17	4.5	7.2	3.0	1.0	6.6	79	1006.0	5.5	1.8	4.1	07	-	-	-
18	1.4	4.3	- 1.9	- 5.1	5.9	88	1004.3	5.1	4.0	3.3	07	0.5	-	-
19	3.6	6.2	1.8	- 1.1	6.9	88	1001.6	3.6	6.4	2.3	04	-	-	-
20	0.1	5.9	- 3.6	- 5.4	5.3	87	1005.4	5.0	0.9	0.4	02	-	-	-
21	0.6	4.3	- 3.7	- 6.8	4.6	74	1006.3	4.2	1.3	1.6	03	-	-	-
22	2.5	4.2	0.1	- 3.3	6.8	92	1011.1	-	6.8	2.1	03	0.0	-	-
23	4.7	5.2	4.0	2.2	7.9	93	1009.5	-	8.0	3.0	05	0.0	-	-
24	3.4	5.3	2.6	2.0	6.9	89	1006.0	0.6	6.5	1.6	03	-	-	-
25	0.3	3.2	- 3.9	- 6.8	4.7	77	996.0	5.5	0.5	1.8	05	-	-	-
26	- 0.1	1.3	- 1.8	- 3.7	4.1	67	991.6	3.3	3.0	4.3	06	-	-	-
27	0.8	3.9	- 3.5	- 5.1	5.1	83	985.9	-	5.4	2.6	06	1.7	-	-
28	5.8	1.8	- 0.1	- 0.6	5.1	79	987.9	3.6	6.1	5.9	09	0.1	2	.
29	3.3	6.3	- 0.2	- 0.6	6.7	86	983.7	-	7.5	6.1	08	0.1	-	-
30	3.2	5.7	2.4	0.5	6.8	89	999.1	-	3.8	1.8	05	0.1	-	-

WROCŁAW-STRACHOWICE

DNI	TEMPERATURA POWIETRZA				PRĘŻNOŚĆ PARY WODNEJ	WILGOTNOŚĆ WZGLĘDNA	CIŚNIENIE ATMOSFERYCZNE	USŁONECZNIENIE	ZACHMURZENIE	WIATR		OPAD	ŚNIEG	
	T	Max	Min	T_g	e	U	P	S	N	v	v_{max}	R_d	s_k	s_g
1	5.9	12.8	1.3	- 0.8	7.9	86	991.5	.	4.5	3.5	06	-	-	-
2	5.9	12.1	0.7	- 0.9	7.9	86	989.8	.	2.4	4.3	09	-	-	-
3	9.8	13.8	4.5	1.5	9.7	81	989.8	.	6.3	3.0	05	1.5	-	-
4	7.9	11.2	2.0	0.5	9.5	89	995.2	.	4.4	2.5	07	-	-	-
5	10.6	15.0	5.9	4.9	10.1	80	984.4	.	7.1	6.1	08	1.9	-	-
6	6.8	13.5	3.6	7.7	9.5	96	990.8	.	6.5	2.1	03	12.5	-	-
7	2.9	6.4	- 1.3	- 4.0	7.5	99	1002.6	.	3.1	1.8	03	-	-	-
8	4.4	6.1	1.6	2.0	8.4	99	1008.2	.	7.6	1.9	04	8.0	-	-
9	7.0	8.8	5.3	5.3	9.9	99	1006.1	.	8.0	1.4	03	0.4	-	-
10	6.0	7.3	4.2	5.8	8.9	95	1002.4	.	7.6	5.3	08	9.4	-	-
11	4.6	6.8	1.2	3.7	7.4	87	1005.6	.	6.1	5.8	08	0.6	-	-
12	7.8	11.4	1.9	1.3	7.9	75	999.4	.	7.0	6.3	07	0.2	-	-
13	5.0	9.0	2.8	0.9	6.7	78	1007.8	.	3.4	5.0	08	-	-	-
14	4.4	10.4	- 1.2	- 3.7	7.3	88	1003.6	.	3.6	2.8	05	-	-	-
15	6.8	13.1	0.0	- 2.3	8.4	85	993.9	.	6.3	3.1	06	0.0	-	-
16	8.7	9.4	5.4	2.7	9.1	92	1000.5	.	7.4	2.6	04	3.2	-	-
17	4.7	7.6	1.5	2.1	7.1	83	1014.1	.	4.8	5.4	08	-	-	-
18	2.5	7.6	- 3.0	- 4.7	5.5	77	1012.8	.	5.9	4.3	09	0.0	-	-
19	4.3	6.5	1.7	- 0.4	7.1	86	1010.2	.	5.3	3.9	07	-	-	-
20	- 1.6	4.6	- 3.9	- 6.6	5.3	98	1016.4	.	3.5	1.5	03	-	-	-
21	- 1.1	3.6	- 5.4	- 8.0	5.1	89	1016.2	.	2.9	2.1	04	-	-	-
22	2.6	4.3	- 2.6	- 4.1	6.7	90	1019.5	.	6.9	5.5	07	0.0	-	-
23	5.4	6.2	3.7	3.5	7.8	86	1017.7	.	8.0	4.9	08	0.0	-	-
24	2.4	5.4	- 1.2	0.4	6.6	91	1016.8	.	5.5	2.1	04	0.0	-	-
25	- 1.5	2.4	- 5.7	- 6.3	4.7	86	1008.5	.	0.8	5.4	07	-	-	-
26	- 1.9	2.6	- 4.7	- 6.5	4.3	81	1002.7	.	1.4	3.8	05	-	-	-
27	- 0.8	3.0	- 4.1	- 5.6	5.0	86	997.0	.	5.5	4.1	07	0.8	-	-
28	0.8	4.0	- 1.9	- 3.0	5.7	88	999.2	.	5.0	3.8	05	0.3	-	-
29	3.3	7.1	- 2.9	- 5.4	6.4	82	994.4	.	6.8	5.4	07	0.1	-	-
30	2.9	6.9	0.1	- 2.6	6.7	90	1009.2	.	3.4	3.6	06	-	-	-

Tablica II

JELENIA GÓRA

DNI	TEMPERATURA POWIETRZA T	Max	Min	T_g	PRĘŻNOŚĆ PARY WODNEJ e	WILGOTNOŚĆ WZGLĘDNA U	CIŚNIENIE ATMOSFERYCZNE P	USŁONECZNIENIE S	ZACHMURZENIE N	WIATR v	v_{max}	OPAD R_d	ŚNIEG s_k	s_g
1	5.7	11.6	- 0.9	- 0.3	6.5	73	964.5	4.1	3.3	3.0	05	-	-	-
2	7.8	13.2	- 0.3	- 0.7	7.6	72	962.1	3.3	3.1	3.4	07	-	-	-
3	8.1	10.5	5.0	5.3	9.3	86	963.2	-	6.5	2.3	06	4.3	-	-
4	5.1	10.0	1.0	- 1.0	7.8	90	968.2	6.6	3.0	3.1	07	-	-	-
5	9.9	12.8	4.1	2.2	8.5	70	956.6	1.4	6.5	6.1	09	0.0	-	-
6	4.9	11.5	1.7	5.0	8.2	94	964.8	-	6.0	0.5	03	8.2	-	-
7	1.5	9.0	- 2.7	- 7.4	6.4	93	975.6	1.8	2.6	1.0	03	-	-	-
8	0.8	8.3	- 4.0	- 6.2	6.1	94	980.6	3.6	2.9	0.9	02	1.9	-	-
9	4.7	5.8	1.1	- 0.9	8.5	100	979.3	-	8.0	0.5	01	0.0	-	-
10	3.8	5.5	0.7	- 0.4	7.3	91	976.1	-	8.0	4.3	10	7.3	-	-
11	3.8	6.1	0.8	2.8	6.6	83	979.7	0.6	7.0	5.6	10	0.7	-	-
12	7.2	9.4	0.8	- 0.4	7.4	72	973.8	0.7	7.5	6.8	10	0.0	-	-
13	3.5	7.5	0.7	0.1	5.8	76	981.7	2.5	4.8	4.3	08	-	-	-
14	3.2	14.2	- 4.7	- 7.7	6.1	80	976.6	4.3	3.5	1.5	02	-	-	-
15	6.2	12.6	- 1.4	- 4.0	7.6	81	967.5	0.2	4.6	2.6	07	0.4	-	-
16	6.4	11.9	4.5	2.4	8.4	88	974.1	-	7.4	2.4	04	2.9	-	-
17	3.5	6.3	- 0.3	0.7	6.2	78	988.5	5.4	2.9	5.3	09	-	-	-
18	0.5	8.6	- 6.1	-10.5	4.4	72	986.5	4.2	4.3	2.4	08	1.8	-	-
19	3.1	5.7	1.7	- 0.9	6.1	86	984.3	2.5	6.3	3.0	05	-	-	-
20	- 0.7	3.5	- 4.9	- 7.5	5.0	87	988.4	5.6	1.8	1.5	05	-	-	-
21	- 2.2	6.9	- 8.6	-10.9	4.7	88	989.3	5.3	1.5	1.0	02	0.0	-	-
22	2.0	3.5	- 3.7	- 7.5	6.5	91	993.7	-	7.3	2.1	04	1.3	-	-
23	3.9	4.2	2.6	2.1	7.4	92	991.8	-	8.0	4.8	07	0.1	-	-
24	2.1	3.9	1.4	0.6	6.4	90	988.8	-	6.5	2.3	06	-	-	-
25	- 1.7	6.7	- 8.2	-10.8	4.2	80	978.9	6.4	0.3	1.4	05	-	-	-
26	- 3.1	1.9	- 7.4	-10.3	4.2	87	974.5	4.9	1.4	0.9	03	-	-	-
27	- 0.3	5.5	- 4.8	- 8.6	5.3	88	969.0	0.3	5.9	0.8	02	2.9	-	-
28	0.7	3.3	- 3.1	- 6.7	5.1	81	971.6	4.5	4.8	2.3	06	0.0	2	.
29	3.7	6.4	- 4.1	- 9.5	6.0	76	968.6	0.6	6.3	5.4	08	0.0	2	.
30	3.0	5.4	- 1.6	- 3.9	6.6	88	982.6	0.2	5.5	3.1	06	0.0	-	-

KIELCE

Listopad 1967

DNI	TEMPERATURA POWIETRZA T	Max	Min	T_g	PRĘŻNOŚĆ PARY WODNEJ e	WILGOTNOŚĆ WZGLĘDNA U	CIŚNIENIE ATMOSFERYCZNE P	USŁONECZNIENIE S	ZACHMURZENIE N	WIATR v	v_{max}	OPAD R_d	ŚNIEG s_k	s_g
1	6.1	10.8	3.0	6.1	8.9	94	976.3	.	5.6	0.6	01	-	-	-
2	4.5	12.0	- 1.9	- 3.3	7.9	92	976.3	.	1.4	1.4	03	-	-	-
3	9.1	14.5	5.5	3.0	9.5	83	974.8	.	4.9	2.3	04	1.4	-	-
4	8.2	10.5	6.9	4.1	10.5	97	978.6	.	8.0	0.0	00	-	-	-
5	9.4	13.2	6.1	4.9	9.6	82	973.1	.	4.9	3.4	06	-	-	-
6	10.7	13.1	8.5	7.4	9.9	77	974.6	.	7.6	3.4	05	0.0	-	-
7	6.5	11.8	3.0	4.1	8.5	89	986.0	.	5.0	0.5	01	-	-	-
8	7.1	10.7	2.9	0.6	9.2	94	991.7	.	5.5	0.9	02	0.0	-	-
9	7.6	9.8	2.9	0.7	10.4	99	988.4	.	6.9	0.4	02	13.4	-	-
10	6.7	9.5	4.4	6.7	9.5	97	984.9	.	7.6	0.8	03	2.8	-	-
11	3.6	5.6	2.9	2.6	7.5	94	986.5	.	7.0	1.8	03	2.0	-	-
12	4.6	7.8	- 0.4	- 2.4	7.3	86	982.2	.	7.1	3.9	05	3.4	-	-
13	4.4	7.5	1.9	- 0.1	5.8	71	987.9	.	4.5	4.5	08	-	-	-
14	3.4	9.1	- 2.1	- 4.0	6.4	82	988.2	.	3.5	1.0	02	-	-	-
15	5.1	9.5	0.6	- 2.5	7.5	86	979.0	.	5.3	2.4	04	-	-	-
16	7.5	11.5	3.4	0.2	9.1	88	982.1	.	6.1	0.9	02	6.9	-	-
17	3.9	6.0	3.3	2.9	7.4	92	993.2	.	7.0	3.1	05	1.0	-	-
18	3.2	6.5	0.5	- 1.2	5.8	77	991.9	.	7.0	4.9	07	0.8	-	-
19	2.6	5.6	0.8	- 0.8	6.6	91	987.3	.	6.1	3.1	05	1.4	-	-
20	- 0.2	2.7	- 3.3	- 5.1	5.4	90	996.5	.	5.0	2.0	03	0.0	-	-
21	- 0.1	3.3	- 4.6	- 6.6	4.9	81	998.0	.	5.3	1.9	03	-	-	-
22	1.6	2.7	0.2	- 2.5	6.1	89	998.0	.	7.0	2.8	04	1.5	-	-
23	4.1	5.2	2.2	1.9	7.8	96	995.0	.	7.1	3.3	04	2.6	-	-
24	- 1.3	4.4	- 3.5	- 6.0	4.8	85	998.7	.	2.0	1.0	02	-	-	-
25	- 3.8	- 0.2	- 8.2	- 9.9	3.5	75	994.2	.	2.5	1.0	02	-	-	-
26	- 4.8	- 0.1	- 8.4	- 9.8	3.3	78	988.4	.	0.1	1.4	03	-	-	-
27	- 4.6	- 0.7	- 8.7	-10.0	3.5	82	982.9	.	1.4	2.6	04	0.0	-	-
28	- 2.2	- 1.5	- 4.4	- 6.2	4.6	88	983.2	.	8.0	1.9	03	13.5	-	-
29	0.2	2.7	- 2.9	- 3.1	5.6	89	979.8	.	7.3	3.9	07	0.6	15	.
30	1.1	5.7	- 3.7	-10.8	5.8	87	991.2	.	2.4	1.4	06	-	10	2.1

CZĘSTOCHOWA

DNI	TEMPERATURA POWIETRZA T	Max	Min	T_g	PRĘŻNOŚĆ PARY WODNEJ e	WILGOTNOŚĆ WZGLĘDNA U	CIŚNIENIE ATMOSFERYCZNE P	USŁONECZNIENIE S	ZACHMURZENIE N	WIATR v	v_{max}	OPAD R_d	ŚNIEG s_k	s_g
1	6.5	12.3	4.2	- 0.5	8.1	85	976.6	.	2.5	2.5	04	-	-	-
2	6.3	14.8	- 0.2	- 1.2	7.6	82	975.6	.	3.3	1.9	03	-	-	-
3	7.6	13.0	1.9	0.0	8.9	85	974.8	.	4.8	1.8	03	0.7	-	-
4	7.9	10.0	6.9	6.3	9.8	92	979.2	.	7.9	2.8	03	4.0	-	-
5	10.7	14.6	6.3	4.5	9.3	73	971.4	.	6.0	3.5	06	1.8	-	-
6	9.4	12.4	6.9	7.2	10.6	90	974.3	.	8.0	2.8	05	5.0	-	-
7	6.4	11.8	3.2	2.9	8.6	89	986.2	.	5.6	2.4	04	-	-	-
8	6.0	14.0	1.5	- 0.1	8.2	88	991.7	.	3.6	1.8	03	1.5	-	-
9	6.4	7.7	4.4	4.0	9.4	97	989.1	.	8.0	1.6	03	4.4	-	-
10	6.3	9.9	4.4	5.0	8.8	92	985.7	.	8.0	3.5	08	2.7	-	-
11	3.6	5.5	2.3	2.8	6.7	85	988.1	.	7.0	4.6	07	-	-	-
12	5.7	8.9	0.3	0.0	7.4	80	983.0	.	7.6	5.5	07	0.7	-	-
13	4.6	7.4	1.3	0.0	6.6	78	990.1	.	5.1	4.9	08	-	-	-
14	4.6	11.0	- 0.8	- 2.3	7.3	86	988.4	.	2.1	2.9	05	-	-	-
15	7.2	9.9	4.2	0.6	8.9	87	979.0	.	4.0	2.6	06	-	-	-
16	7.0	11.0	5.1	2.8	9.3	92	983.2	.	5.4	3.3	05	8.2	-	-
17	3.8	5.1	3.4	2.5	7.2	89	995.6	.	5.6	5.8	09	-	-	-
18	2.5	6.0	- 0.6	- 2.6	5.9	82	994.7	.	6.6	4.9	09	1.1	-	-
19	3.0	4.8	1.3	1.0	6.6	87	990.3	.	6.4	4.3	08	1.4	-	-
20	- 0.5	2.9	- 2.1	- 2.2	5.0	85	998.8	.	4.0	2.3	04	-	-	-
21	- 0.5	4.1	- 5.7	- 6.1	4.9	83	999.4	.	2.6	2.1	04	-	-	-
22	1.7	2.7	0.4	- 1.2	6.4	93	1000.5	.	7.0	3.4	05	0.0	-	-
23	4.1	4.8	2.7	2.0	7.6	92	998.3	.	7.9	5.0	08	0.4	-	-
24	1.2	4.4	- 0.9	1.3	5.6	83	999.7	.	4.1	2.8	03	-	-	-
25	- 2.3	2.1	- 4.9	- 5.6	4.1	80	994.4	.	0.9	2.6	04	-	-	-
26	- 3.1	2.5	- 7.0	- 8.2	4.0	83	986.0	.	0.4	2.4	03	-	-	-
27	- 2.7	0.4	- 5.6	- 7.2	4.2	85	982.3	.	2.8	2.9	04	0.6	-	-
28	- 0.1	0.9	- 1.7	- 2.0	5.6	92	983.3	.	8.0	2.1	03	3.1	1	.
29	1.0	3.1	- 2.1	- 4.0	5.7	88	980.1	.	4.0	4.6	08	-	2	.
30	2.1	5.6	- 0.5	- 2.3	6.3	89	992.2	.	4.4	3.6	09	-	1	.

ŚNIEŻKA

DNI	TEMPERATURA POWIETRZA T	Max	Min	T_g	PRĘŻNOŚĆ PARY WODNEJ e	WILGOTNOŚĆ WZGLĘDNA U	CIŚNIENIE ATMOSFERYCZNE P	USŁONECZNIENIE S	ZACHMURZENIE N	WIATR v	v_{max}	OPAD R_d	ŚNIEG s_k	s_g
1	- 2.1	- 1.6	- 3.3	.	5.0	93	824.9	0.2	6.4	13.3	17	1.2	1	.
2	- 0.7	3.1	- 3.2	.	5.6	95	823.5	2.6	6.8	19.4	25	1.1	2	.
3	- 0.5	3.1	- 1.0	.	5.8	99	824.6	-	7.8	12.0	20	1.2	2	.
4	- 1.8	- 0.8	- 3.0	.	5.3	98	827.8	4.3	6.0	6.0	18	0.9	-	-
5	- 0.1	2.1	- 1.7	.	6.0	99	818.6	0.8	7.9	21.0	30	1.7	2	.
6	- 2.3	0.6	- 3.9	.	4.6	90	824.9	-	6.8	7.8	13	11.0	1	.
7	- 2.0	0.1	- 4.2	.	4.2	81	833.7	4.3	3.1	6.4	11	-	6	.
8	0.5	2.6	- 1.0	.	5.2	81	838.5	7.3	3.6	10.0	17	3.0	5	.
9	2.8	5.3	- 0.1	.	6.9	97	837.9	1.4	6.6	4.9	12	0.1	-	-
10	- 1.8	3.8	- 4.7	.	4.4	85	833.2	0.1	6.3	17.5	25	18.0	-	-
11	- 5.3	- 3.8	- 6.1	.	3.9	95	835.8	1.2	7.8	18.9	27	0.9	6	.
12	- 2.0	- 0.1	- 5.6	.	5.2	98	831.2	0.2	8.0	23.9	30	0.8	4	.
13	- 4.7	- 2.7	- 6.3	.	4.0	92	837.5	5.2	4.4	17.1	23	-	3	.
14	3.0	6.7	- 4.2	.	4.3	87	837.4	5.8	4.3	12.3	16	-	3	.
15	4.7	9.3	2.6	.	5.9	71	829.8	1.4	5.8	18.6	28	1.1	3	.
16	0.1	3.0	- 4.6	.	6.1	87	832.4	-	7.9	15.5	28	2.4	-	-
17	- 4.8	- 3.7	- 6.8	.	3.5	81	842.6	5.6	3.6	15.1	24	0.0	2	.
18	3.0	8.6	- 5.0	.	2.1	31	842.9	5.6	5.4	17.4	28	1.3	-	-
19	5.3	3.6	- 7.0	.	4.0	99	838.1	1.9	7.1	15.3	25	0.4	1	.
20	- 4.5	- 2.1	- 8.6	.	2.1	80	842.6	8.8	0.8	9.4	12	-	-	-
21	- 0.6	2.4	- 4.7	.	1.5	26	845.2	7.3	2.8	5.7	18	0.0	-	-
22	- 2.5	- 0.1	- 4.6	.	3.8	76	847.5	0.0	4.1	12.9	17	0.5	-	-
23	- 2.0	2.0	- 4.7	.	4.3	82	845.6	4.9	4.5	18.1	25	1.4	-	-
24	- 2.3	- 0.8	- 5.3	.	2.1	40	842.0	7.9	0.4	11.6	16	-	-	-
25	- 3.4	- 0.2	- 7.8	.	1.6	37	838.0	7.0	0.8	13.3	16	-	-	-
26	- 0.7	1.4	- 2.8	.	3.2	56	831.0	6.0	4.8	8.0	13	0.2	-	-
27	- 2.5	- 0.8	- 3.2	.	4.0	95	827.0	0.7	7.6	18.0	16	1.4	-	-
28	+ 7.6	8.6	- 9.9	.	3.8	87	827.7	1.2	5.6	17.5	22	4.1	3	.
29	- 4.8	- 3.4	- 8.4	.	4.2	98	824.3	-	8.0	28.0	29	3.9	4	.
30	- 4.7	- 3.7	- 5.0	.	4.2	96	838.6	1.3	7.3	15.9	24	6.7	4	.

ZAMOŚĆ

DNI	TEMPERATURA POWIETRZA				PRĘŻNOŚĆ PARY WODNEJ	WILGOTNOŚĆ WZGLĘDNA	CIŚNIENIE ATMOSFERYCZNE	USŁONECZNIENIE	ZACHMURZENIE	WIATR		OPAD	ŚNIEG	
	T	Max	Min	T_g	e	U	P	S	N	v	v_{max}	R_d	s_k	s_g
1	8.4	11.5	6.3	6.0	10.6	96	983.5	.	7.3	0.4	02	6.3	-	-
2	8.6	13.7	5.8	5.1	10.6	95	983.8	.	4.3	1.0	02	-	-	-
3	8.9	15.4	3.4	0.8	10.2	89	983.8	.	1.9	2.5	05	-	-	-
4	10.0	12.3	4.3	2.0	11.8	96	985.1	.	7.6	1.1	02	-	-	-
5	9.1	14.4	4.9	0.9	9.3	82	983.1	.	3.4	3.3	06	-	-	-
6	9.3	12.8	6.4	5.1	10.7	91	983.8	.	5.4	3.9	07	0.1	-	-
7	9.4	11.5	7.5	7.4	11.2	95	992.3	.	8.0	1.0	03	0.2	-	-
8	8.6	10.2	6.4	6.6	10.2	91	999.3	.	7.4	1.5	03	-	-	-
9	11.1	14.4	6.7	6.3	12.2	92	996.2	.	7.5	2.5	05	0.3	-	-
10	9.5	12.1	8.2	8.2	11.2	93	991.2	.	7.4	2.4	07	3.7	-	-
11	4.8	8.4	3.2	1.1	7.6	88	992.6	.	6.1	4.1	06	-	-	-
12	4.4	6.1	2.0	- 0.1	7.5	90	989.4	.	7.3	5.1	07	1.3	-	-
13	4.6	6.7	1.9	0.8	5.9	70	992.3	.	3.0	8.0	09	-	-	-
14	2.7	7.1	0.3	- 2.1	6.4	86	994.7	.	1.1	3.6	07	-	-	-
15	7.5	12.2	- 1.0	- 2.7	8.0	77	986.5	.	3.9	4.3	07	-	-	-
16	10.0	14.0	7.9	5.4	9.9	81	988.2	.	4.9	4.9	07	6.6	-	-
17	4.0	10.0	2.4	2.2	7.3	89	997.6	.	7.0	5.3	08	0.3	-	-
18	3.5	6.5	1.4	- 0.4	5.8	75	995.9	.	6.8	9.1	14	2.4	-	-
19	2.2	5.8	1.4	0.9	6.0	83	989.9	.	7.5	7.1	09	0.5	-	-
20	- 1.6	1.7	- 3.3	- 5.1	4.3	80	1001.7	.	3.6	2.8	04	-	-	-
21	0.2	2.8	- 5.0	- 6.1	5.2	84	1003.7	.	6.6	2.3	04	-	-	-
22	2.0	3.5	- 0.7	- 1.8	6.2	88	1001.8	.	6.8	6.0	07	0.1	-	-
23	3.9	7.2	2.0	1.4	7.1	88	997.6	.	6.4	6.6	09	0.2	-	-
24	- 1.6	3.7	- 4.3	- 6.3	4.0	75	1004.7	.	5.1	2.5	04	-	-	-
25	- 3.7	- 0.7	- 7.8	- 7.9	3.1	67	1002.8	.	4.6	1.4	03	-	-	-
26	- 6.1	- 1.1	- 9.3	-10.6	3.1	81	997.8	.	0.0	3.5	05	-	-	-
27	- 6.3	- 1.3	-10.2	-12.7	3.1	83	992.4	.	0.3	3.5	06	-	-	-
28	- 3.4	- 1.3	- 8.6	-10.5	4.3	89	991.4	.	7.8	4.9	06	8.5	-	-
29	0.3	2.7	- 5.0	- 5.2	5.6	89	987.5	.	7.4	3.8	05	-	5	.
30	1.1	5.3	- 1.7	- 4.7	5.5	84	997.7	.	3.3	2.5	06	-	3	.

SANDOMIERZ

Listopad 1967

DNI	TEMPERATURA POWIETRZA				PRĘŻNOŚĆ PARY WODNEJ	WILGOTNOŚĆ WZGLĘDNA	CIŚNIENIE ATMOSFERYCZNE	USŁONECZNIENIE	ZACHMURZENIE	WIATR		OPAD	ŚNIEG	
	T	Max	Min	T_g	e	U	P	S	N	v	v_{max}	R_d	s_k	s_g
1	7.7	12.7	5.5	3.9	9.9	95	984.9	.	5.3	1.4	03	-	-	-
2	3.9	8.3	- 0.6	- 1.0	8.1	99	985.4	.	4.8	1.9	03	-	-	-
3	8.5	15.0	3.3	0.6	9.7	88	984.2	.	1.3	2.8	06	-	-	-
4	7.0	9.9	3.1	1.1	9.9	98	987.0	.	6.0	1.4	03	-	-	-
5	9.4	12.8	6.9	2.9	9.5	81	983.1	.	4.1	4.3	07	-	-	-
6	10.0	14.7	5.9	3.0	10.1	82	984.0	.	5.5	2.9	03	0.5	-	-
7	8.5	11.2	6.1	4.0	10.3	93	994.6	.	7.0	2.0	03	-	-	-
8	8.0	10.2	6.2	5.8	10.3	96	1001.1	.	7.1	1.8	03	-	-	-
9	9.7	12.1	5.9	5.7	11.7	98	997.2	.	8.0	2.1	04	8.7	-	-
10	8.1	11.0	6.4	7.0	10.5	96	993.3	.	6.6	2.4	04	2.4	-	-
11	5.0	8.0	3.4	0.5	7.9	90	995.1	.	6.6	4.6	07	0.6	-	-
12	4.8	8.2	1.0	- 3.2	8.0	92	991.4	.	6.4	3.8	06	0.6	-	-
13	4.6	7.6	2.6	0.7	6.3	75	996.1	.	3.3	6.0	08	-	-	-
14	3.7	9.3	- 0.1	- 2.3	6.8	86	997.1	.	2.6	2.9	04	-	-	-
15	5.7	12.0	1.6	- 2.8	8.0	87	988.0	.	3.6	3.0	05	-	-	-
16	8.3	14.1	3.8	1.6	9.8	90	990.6	.	5.5	3.6	05	7.9	-	-
17	4.4	9.6	3.0	2.6	7.6	91	1001.4	.	6.5	4.8	07	0.2	-	-
18	3.4	6.9	0.1	- 1.5	6.3	82	1000.0	.	5.6	5.9	07	0.8	-	-
19	3.1	6.5	2.2	0.3	6.7	87	994.5	.	6.3	6.5	09	-	-	-
20	- 0.7	2.7	- 3.2	- 5.1	5.3	92	1005.0	.	4.9	3.1	05	-	-	-
21	1.2	4.4	- 0.6	- 4.2	5.6	86	1006.7	.	6.0	2.8	05	-	-	-
22	2.3	4.1	0.2	- 1.9	6.1	85	1005.8	.	6.1	4.5	06	0.0	-	-
23	4.5	7.2	0.2	- 1.0	7.7	92	1002.2	.	6.8	5.0	07	0.9	-	-
24	- 1.0	4.3	- 3.3	- 6.5	4.5	79	1007.8	.	4.3	2.8	05	-	-	-
25	- 3.4	0.0	- 5.4	- 9.6	3.6	75	1004.2	.	2.6	2.4	03	-	-	-
26	- 4.4	0.8	- 7.2	- 9.2	3.6	82	998.3	.	0.0	2.8	04	-	-	-
27	- 4.9	0.0	- 8.5	-10.6	3.6	84	992.9	.	0.4	4.0	05	-	-	-
28	- 2.1	0.0	- 5.0	- 7.5	4.8	90	992.3	.	8.0	2.4	03	12.4	-	-
29	0.2	2.6	- 2.4	- 1.7	5.8	93	989.2	.	7.5	2.5	04	0.2	15	0.4
30	- 0.4	3.0	- 2.9	- 6.5	5.3	88	1000.3	.	3.3	3.4	04	-	8	1.6

OPOLE

DNI	TEMPERATURA POWIETRZA				PRĘŻNOŚĆ PARY WODNEJ	WILGOTNOŚĆ WZGLĘDNA	CIŚNIENIE ATMOSFERYCZNE	USŁONECZNIENIE	ZACHMURZENIE	WIATR		OPAD	ŚNIEG	
	T	Max	Min	T_g	e	U	P	S	N	v	v_{max}	R_d	s_k	s_g
1	5.7	11.9	1.2	- 1.3	8.0	87	985.7	6.4	2.9	2.1	03	-	-	-
2	5.9	12.5	0.3	- 1.7	7.5	83	984.3	3.1	3.1	3.6	05	-	-	-
3	9.5	12.6	5.4	2.6	9.7	82	983.6	1.1	5.1	4.4	06	1.7	-	-
4	8.2	10.6	6.8	6.6	10.0	92	989.0	1.6	7.4	1.6	03	0.1	-	-
5	11.2	15.3	6.8	5.5	9.7	74	979.8	3.6	7.0	4.5	07	7.9	-	-
6	7.7	13.3	4.9	8.4	10.3	96	984.2	-	6.9	2.0	05	15.0	-	-
7	3.0	6.2	- 0.4	- 0.9	7.5	97	-996.0	-	3.8	1.3	02	0.3	-	-
8	4.6	8.6	0.8	1.4	8.3	97	1001.0	3.3	5.8	0.9	02	7.3	-	-
9	6.8	7.7	5.3	3.6	9.5	96	999.1	-	7.3	1.4	02	3.1	-	-
10	7.1	9.3	5.6	7.1	8.9	89	995.9	0.6	7.5	3.6	07	3.2	-	-
11	4.3	6.6	2.8	4.0	7.6	91	998.9	1.5	7.0	4.5	08	1.0	-	-
12	6.8	10.4	2.2	0.3	8.1	82	993.4	1.6	7.0	4.1	08	1.6	-	-
13	5.0	9.1	2.6	1.9	6.7	77	1000.7	4.3	2.9	3.5	07	0.0	-	-
14	4.8	11.2	- 1.2	- 2.7	7.2	84	997.7	6.2	3.5	2.8	04	-	-	-
15	7.8	12.8	4.4	1.4	8.4	80	988.0	1.2	5.0	3.0	04	-	-	-
16	6.2	9.5	4.2	1.5	8.6	91	993.5	-	7.4	2.5	04	4.6	-	-
17	4.4	6.3	2.7	2.7	6.8	82	1006.7	1.8	4.3	4.8	08	-	-	-
18	3.1	7.8	- 1.7	- 3.1	5.7	76	1005.5	4.2	6.8	3.4	07	0.7	-	-
19	3.6	5.6	1.7	0.6	6.9	87	1001.6	3.4	5.5	4.1	05	0.0	-	-
20	- 0.1	3.5	- 1.3	- 1.7	5.3	88	1009.2	0.8	5.8	1.5	02	-	-	-
21	- 0.7	3.9	- 5.8	- 8.4	4.9	85	1009.6	1.2	2.5	1.9	03	0.0	-	-
22	2.5	3.7	0.0	- 2.4	6.5	88	1011.8	-	7.4	4.4	07	0.1	-	-
23	4.8	5.4	3.5	3.5	7.7	90	1009.5	-	8.0	4.4	06	0.2	-	-
24	1.5	4.4	- 2.8	2.4	6.2	89	1009.5	3.7	4.3	2.4	05	-	-	-
25	- 1.8	3.1	- 5.6	- 7.4	4.6	85	1002.8	3.4	0.9	3.5	06	-	-	-
26	- 0.9	2.8	- 3.2	- 4.8	4.2	73	996.7	5.3	1.0	5.3	07	-	-	-
27	0.4	2.6	- 2.5	- 3.9	4.7	74	990.8	0.6	6.3	3.3	05	0.5	-	-
28	0.3	1.8	- 1.4	- 1.6	5.7	82	993.1	-	5.6	1.8	02	0.6	1	.
29	2.0	7.0	- 2.3	- 3.5	6.0	84	989.4	-	4.3	3.6	06	0.1	1	.
30	2.9	7.8	0.0	- 2.7	6.6	87	1002.4	3.2	3.5	3.0	04	-	-	-

KŁODZKO

DNI	TEMPERATURA POWIETRZA				PRĘŻNOŚĆ PARY WODNEJ	WILGOTNOŚĆ WZGLĘDNA	CIŚNIENIE ATMOSFERYCZNE	USŁONECZNIENIE	ZACHMURZENIE	WIATR		OPAD	ŚNIEG	
	T	Max	Min	T_g	e	U	P	S	N	v	v_{max}	R_d	s_k	s_g
1	5.9	11.3	- 0.6	- 3.1	7.0	76	969.1	.	3.4	3.5	06	-	-	-
2	7.2	9.6	3.2	- 0.6	7.6	75	967.6	.	5.0	6.1	10	-	-	-
3	8.8	9.8	8.1	2.8	8.5	76	967.6	.	7.8	6.1	10	1.8	-	-
4	7.3	10.3	4.4	2.9	8.4	82	971.7	.	6.3	1.3	03	-	-	-
5	9.9	12.7	5.3	1.6	8.7	72	961.8	.	7.4	7.8	14	2.5	-	-
6	6.2	12.2	4.2	6.7	8.7	91	968.5	.	6.1	1.3	02	17.6	-	-
7	1.5	4.9	- 1.6	- 4.7	6.2	91	979.5	.	4.4	0.8	03	-	-	-
8	4.6	10.4	0.0	- 1.2	7.7	89	984.0	.	7.1	0.8	03	8.5	-	-
9	6.6	7.9	5.5	5.4	9.3	95	982.0	.	8.0	1.4	04	0.8	-	-
10	5.5	7.9	1.9	0.5	7.7	84	980.1	.	6.6	4.6	10	0.1	-	-
11	4.6	6.5	2.7	3.3	6.3	75	983.3	.	6.9	3.9	09	0.0	-	-
12	6.7	9.2	3.9	2.5	7.5	76	978.3	.	7.5	5.8	09	0.0	-	-
13	4.3	8.0	1.7	- 2.4	5.8	71	985.0	.	3.9	3.1	05	-	-	-
14	4.4	12.2	- 2.9	- 6.0	6.3	77	981.3	.	2.4	3.4	09	-	-	-
15	6.7	11.3	1.4	- 0.9	7.5	77	972.7	.	4.1	5.9	08	-	-	-
16	5.4	7.6	4.3	1.5	8.0	89	977.6	.	7.0	2.4	06	5.2	-	-
17	3.6	7.6	0.7	1.2	5.9	76	991.3	.	2.6	4.4	10	-	-	-
18	0.1	6.7	- 4.7	- 7.1	4.9	81	990.3	.	4.4	2.9	06	0.5	-	-
19	2.8	5.1	- 0.6	- 2.5	5.6	76	986.5	.	6.4	3.1	07	-	-	-
20	0.3	3.3	- 2.1	- 2.7	5.2	83	991.6	.	3.4	1.8	03	-	-	-
21	- 1.6	5.4	- 7.3	- 9.4	4.4	81	993.3	.	1.8	0.6	02	-	-	-
22	- 0.3	2.7	- 3.6	- 6.1	5.1	85	996.1	.	4.9	1.3	05	-	-	-
23	2.3	4.4	- 1.2	- 3.7	6.3	87	994.3	.	7.5	1.9	04	-	-	-
24	2.4	4.4	1.2	- 1.1	6.1	84	992.0	.	5.8	1.5	03	-	-	-
25	- 1.3	2.1	- 5.0	- 7.2	4.1	75	984.5	.	0.3	4.8	08	-	-	-
26	- 0.9	0.6	- 2.5	- 3.9	3.7	64	979.3	.	4.0	8.1	09	-	-	-
27	0.9	3.0	- 0.7	- 1.6	4.4	69	973.8	.	6.9	5.5	08	1.0	-	-
28	0.1	1.6	- 1.7	- 0.9	5.0	81	976.4	.	5.5	3.1	07	0.1	1	.
29	2.7	6.5	- 2.0	- 5.7	5.7	76	972.9	.	6.8	6.6	09	0.0	1	.
30	3.5	6.3	2.3	- 0.6	6.3	81	986.1	.	5.6	2.4	07	-	-	-

Tablica II

MIELEC

DNI	TEMPERATURA POWIETRZA T	Max	Min	T_g	PRĘŻNOŚĆ PARY WODNEJ e	WILGOTNOŚĆ WZGLĘDNA U	CIŚNIENIE ATMOSFERYCZNE P	USŁONECZNIENIE S	ZACHMURZENIE N	WIATR v	v_{max}	OPAD R_d	ŚNIEG s_k	s_g
1	6.6	12.4	1.7	- 0.1	8.7	90	987.4	•	1.8	0.6	02	-	-	-
2	6.3	13.8	0.7	0.5	8.2	86	987.9	•	4.4	2.5	06	-	-	-
3	11.0	15.0.	7.8	5.5	10.7	82	986.5	•	1.8	6.0	09	-	-	-
4	7.0	11.1	3.0	0.1	9.4	93	989.5	•	6.4	1.1	03	0.0	-	-
5	10.9	12.7	7.5	6.0	9.9	76	985.4	•	3.8	6.1	08	-	-	-
6	13.0	16.0	10.6	7.5	10.3	70	986.4	•	5.4	5.5	07	0.2	-	-
7	8.6	13.7	6.2	5.9	10.0	90	997.1	•	7.3	1.5	03	-	-	-
8	6.2	9.4	3.0	3.5	9.0	95	1003.5	•	6.8	1.5	03	-	-	-
9	9.9	14.3	5.7	4.5	11.1	91	999.4	•	7.6	2.1	03	9.6	-	-
10	8.5	12.6	5.8	7.0	10.0	90	996.3	•	6.1	3.1	07	2.3	-	-
11	5.6	6.9	4.0	1.7	7.5	83	998.5	•	6.3	5.6	08	0.6	-	-
12	5.5	8.3	1.2	- 0.4	7.3	81	994.8	•	6.8	5.0	06	- 0.7	-	-
13	5.4	8.7	3.2	1.4	6.1	68	999.9	•	5.4	6.8	08	-	-	-
14	4.9	9.9	1.5	- 0.5	6.6	76	999.9	•	2.0	3.0	04	-	-	-
15	7.9	12.8	3.4	1.0	7.9	75	990.7	•	5.1	4.5	06	-	-	-
16	9.5	14.5	6.8	5.0	9.6	81	993.5	•	5.4	3.5	05	7.4	-	-
17	4.6	8.8	3.0	2.5	7.5	89	1005.1	•	7.0	5.8	08	0.0	-	-
18	4.2	7.0	1.5	0.0	5.9	72	1004.2	•	7.1	6.5	08	2.5	-	-
19	3.5	6.1	2.1	- 0.1	6.5	83	997.9	•	5.5	6.0	08	0.0	-	-
20	- 0.7	2.9	- 3.9	- 7.7	4.8	83	1008.1	•	4.3	2.9	05	-	-	-
21	1.6	4.6	- 0.4	- 1.5	5.0	74	1009.9	•	6.0	3.3	06	-	-	-
22	2.7	3.4	1.3	- 0.7	5.8	79	1009.5	•	7.8	6.0	07	0.2	-	-
23	4.5	5.9	2.3	1.1	7.6	91	1005.8	•	7.4	6.3	08	0.5	-	-
24	- 0.5	4.4	- 4.0	- 7.8	4.5	75	1010.3	•	4.5	2.1	05	-	-	-
25	- 3.2	1.1	- 7.0	- 8.9	3.5	74	1006.3	•	2.6	2.8	05	-	-	-
26	- 3.5	2.1	- 7.0	- 8.9	3.4	73	1000.3	•	0.0	3.0	04	-	-	-
27	- 3.8	0.9	- 8.1	- 9.4	3.6	77	994.6	•	0.5	3.8	05	-	-	-
28	- 1.1	0.4	- 3.6	- 5.0	4.8	84	994.6	•	8.0	0.9	02	10.5	-	-
29	0.9	3.3	- 2.1	- 4.0	5.4	83	992.1	•	7.1	4.4	06	0.0	11	•
30	1.0	5.1	- 3.1	- 4.0	5.3	80	1002.9	•	3.0	3.3	05	-	6	•

KATOWICE

Listopad 1967

DNI	TEMPERATURA POWIETRZA T	Max	Min	T_g	PRĘŻNOŚĆ PARY WODNEJ e	WILGOTNOŚĆ WZGLĘDNA U	CIŚNIENIE ATMOSFERYCZNE P	USŁONECZNIENIE S	ZACHMURZENIE N	WIATR v	v_{max}	OPAD R_d	ŚNIEG s_k	s_g
1	5.9	11.2	3.4	1.1	8.1	87	974.2	5.4	2.8	2.8	05	-	-	-
2	6.1	14.6	- 0.2	- 2.5	7.7	84	973.4	4.4	3.6	2.1	05	-	-	-
3	8.7	14.7	1.2	- 2.0	8.8	78	972.5	3.7	4.9	2.0	07	0.0	-	-
4	7.8	11.0	7.0	6.6	9.8	92	976.6	-	8.0	2.1	03	4.5	-	-
5	10.5	15.3	4.5	2.0	8.7	71	969.4	2.1	7.1	4.1	08	3.1	-	-
6	9.7	14.0	5.9	8.5	10.8	89	972.2	-	8.0	2.4	06	1.6	-	-
7	6.4	11.5	2.2	0.5	8.9	93	983.8	4.2	4.4	1.1	03	-	-	-
8	5.7	13.9	0.1	- 1.0	8.0	89	988.8	3.0	4.3	1.4	03	0.8	-	-
9	6.8	8.4	3.5	0.3	9.5	96	986.2	-	8.0	1.0	02	7.3	-	-
10	6.9	10.3	5.2	6.5	9.1	91	983.9	0.2	7.5	4.0	09	1.9	-	-
11	3.7	6.0	0.7	2.0	7.2	90	986.6	-	6.9	4.1	06	0.6	-	-
12	5.9	8.7	0.5	- 1.4	7.9	84	982.0	1.5	7.4	6.9	10	1.8	-	-
13	4.7	8.5	2.9	0.1	5.6	66	988.5	5.5	4.3	4.5	07	-	-	-
14	4.5	11.7	- 1.6	- 3.9	6.7	81	986.4	6.7	2.8	1.3	03	-	-	-
15	6.6	12.3	1.6	- 1.5	8.1	83	977.1	1.0	3.9	2.5	08	-	-	-
16	8.6	13.0	6.1	4.0	9.8	87	981.2	2.9	6.1	2.6	05	6.5	-	-
17	4.0	6.2	2.7	1.1	6.7	83	994.1	1.9	6.9	5.1	08	-	-	-
18	3.0	6.7	- 1.4	- 3.0	5.5	73	992.7	3.8	5.8	5.5	08	2.1	-	-
19	3.3	4.4	2.3	1.0	6.7	87	988.2	2.7	7.1	4.5	06	1.4	-	-
20	- 0.6	3.4	- 2.1	- 2.4	4.9	83	995.6	1.0	5.8	1.4	02	-	-	-
21	- 1.0	4.4	- 7.2	- 9.2	4.3	77	996.9	5.2	3.0	2.6	05	-	-	-
22	1.9	2.8	0.3	- 1.5	6.0	86	998.5	-	7.3	3.6	05	0.1	-	-
23	3.9	4.9	1.4	1.1	7.4	91	996.0	-	8.0	4.9	06	0.3	-	-
24	1.3	4.8	- 2.5	1.6	5.7	84	996.4	0.8	4.3	2.8	04	-	-	-
25	- 2.8	2.4	- 6.2	- 9.0	4.0	81	990.7	6.3	1.0	2.1	04	-	-	-
26	- 3.8	2.3	- 8.2	-10.0	3.4	76	985.4	5.9	0.8	0.8	03	-	-	-
27	- 2.3	2.0	- 6.9	- 9.6	4.3	83	979.4	4.8	3.0	1.6	04	0.7	-	-
28	- 0.1	0.4	- 1.2	- 1.1	5.5	91	981.1	-	8.0	0.6	03	8.4	1	•
29	1.1	4.2	- 4.5	-10.2	5.7	85	978.5	2.4	4.0	5.1	08	0.5	10	•
30	1.4	5.0	- 2.3	- 6.3	6.0	88	990.3	4.9	2.8	1.9	03	-	4	•

RZESZÓW - JASIONKA

DNI	TEMPERATURA POWIETRZA T	Max	Min	T_g	PRĘŻNOŚĆ PARY WODNEJ e	WILGOTNOŚĆ WZGLĘDNA U	CIŚNIENIE ATMOSFERYCZNE P	USŁONECZNIENIE S	ZACHMURZENIE N	WIATR v	v_{max}	OPAD R_d	ŚNIEG s_k	s_g
1	6.3	12.2	1.2	- 1.0	8.7	92	984.8	4.6	3.8	1.8	04	-	-	-
2	7.0	12.7	1.4	1.7	9.4	93	985.4	4.3	4.3	2.3	06	-	-	-
3	10.2	14.7	7.2	3.1	10.3	83	984.9	4.5	2.9	2.3	06	-	-	-
4	6.1	9.7	0.7	- 0.4	9.2	97	986.9	-	5.3	0.1	01	-	-	-
5	10.0	12.6	6.2	5.8	9.0	74	983.9	2.4	5.8	5.5	10	-	-	-
6	10.9	17.4	5.3	4.0	9.8	76	984.3	2.4	5.9	6.0	09	0.1	-	-
7	9.1	15.0	6.8	5.9	10.6	92	994.0	0.1	8.0	2.1	05	-	-	-
8	5.8	9.6	2.2	2.5	9.2	99	1000.6	-	7.5	3.1	06	0.0	-	-
9	10.0	15.5	5.9	5.9	11.0	90	997.0	0.0	7.6	3.3	07	2.9	-	-
10	9.0	12.6	7.3	8.4	10.8	93	993.6	-	6.9	2.0	09	0.0	-	-
11	5.4	7.7	2.4	- 0.5	7.7	86	995.6	0.2	7.5	5.6	09	0.0	-	-
12	4.8	6.4	- 0.1	- 2.5	7.2	84	992.3	-	6.8	5.5	09	1.9	-	-
13	5.1	7.3	2.4	0.8	6.2	70	996.8	5.1	4.5	8.1	12	-	-	-
14	4.6	9.8	- 0.1	- 1.8	6.7	79	997.4	5.4	1.9	2.8	05	-	-	-
15	9.1	12.9	3.9	0.2	8.5	75	988.2	4.3	4.5	8.3	12	-	-	-
16	10.2	14.1	7.8	7.7	10.2	82	990.5	4.1	4.3	5.1	08	3.8	-	-
17	4.6	10.3	2.9	2.8	7.4	87	1001.6	0.0	6.6	5.9	08	0.3	-	-
18	4.0	7.1	1.4	- 0.2	5.9	74	1001.1	1.8	5.5	6.5	08	3.4	-	-
19	2.8	6.7	1.8	1.6	6.4	86	994.1	0.6	7.3	7.0	09	1.6	-	-
20	- 1.2	2.9	- 5.0	- 6.8	4.9	87	1004.4	1.8	4.4	3.1	06	-	-	-
21	0.9	4.3	- 1.4	- 2.4	5.4	83	1006.9	3.2	5.4	2.0	04	-	-	-
22	2.7	3.6	- 0.3	- 1.8	5.7	77	1005.7	-	7.4	7.3	08	0.4	-	-
23	4.4	5.7	1.8	1.0	7.7	92	1002.0	-	8.0	7.6	09	0.9	-	-
24	- 1.5	4.5	- 5.4	- 7.7	4.4	80	1007.0	0.0	5.5	2.8	04	-	-	-
25	- 3.7	- 0.2	- 7.4	-10.2	3.7	79	1003.7	1.3	2.9	1.4	04	-	-	-
26	- 4.8	- 0.1	- 7.5	- 8.3	3.7	85	998.0	6.4	0.0	2.5	05	-	-	-
27	- 4.8	- 0.7	- 8.4	- 9.1	3.8	87	992.5	5.3	0.3	4.5	07	-	-	-
28	- 1.6	- 0.5	- 3.3	- 4.1	4.9	87	992.0	-	8.0	3.6	07	8.6	-	-
29	0.6	2.7	- 6.8	- 9.1	5.5	86	990.0	0.9	5.1	4.0	07	0.0	8	2.8
30	0.3	5.2	- 3.5	- 3.3	5.2	84	1000.3	3.7	4.5	1.8	03	-	3	•

RACIBÓRZ

DNI	TEMPERATURA POWIETRZA T	Max	Min	T_g	PRĘŻNOŚĆ PARY WODNEJ e	WILGOTNOŚĆ WZGLĘDNA U	CIŚNIENIE ATMOSFERYCZNE P	USŁONECZNIENIE S	ZACHMURZENIE N	WIATR v	v_{max}	OPAD R_d	ŚNIEG s_k	s_g
1	5.8	11.7	0.0	- 3.3	7.8	86	985.2	6.2	2.9	1.0	03	-	-	-
2	5.2	13.5	0.4	- 1.8	7.5	86	984.1	3.7	1.9	0.5	02	-	-	-
3	8.4	12.9	1.2	- 2.0	9.2	83	983.2	1.1	5.1	1.0	04	6.2	-	-
4	8.5	9.9	7.3	6.3	10.0	91	987.7	-	7.8	0.5	02	1.8	-	-
5	11.0	16.0	5.6	2.0	9.2	73	978.8	1.6	7.4	1.6	04	9.8	-	-
6	9.5	13.6	6.3	9.6	11.2	93	983.1	-	7.9	0.3	02	18.5	-	-
7	5.7	11.2	1.9	- 1.8	8.2	90	994.6	2.9	4.3	0.4	02	-	-	-
8	5.6	13.1	2.3	- 0.4	8.4	92	999.6	2.9	5.5	0.1	01	1.6	-	-
9	6.7	7.5	3.7	0.8	9.4	95	997.8	-	8.0	0.0	00	4.5	-	-
10	7.7	11.1	6.1	7.1	8.8	84	995.5	2.1	7.1	2.1	05	0.3	-	-
11	4.9	7.1	0.9	4.4	6.8	80	998.3	-	6.4	2.6	05	0.8	-	-
12	7.2	10.1	0.2	- 1.2	8.1	79	993.6	1.2	7.8	3.5	04	0.6	-	-
13	5.4	9.3	0.7	- 0.8	6.0	68	1000.3	4.2	4.8	1.5	04	-	-	-
14	5.4	12.8	- 0.9	- 3.9	7.3	82	997.0	6.3	2.6	1.8	03	-	-	-
15	8.2	13.7	4.3	- 1.1	8.8	81	988.3	1.5	6.3	1.5	03	-	-	-
16	8.0	13.8	6.2	1.7	9.4	87	992.6	1.4	6.4	1.9	03	7.0	-	-
17	4.2	8.4	0.9	1.2	6.7	82	1006.2	3.8	4.1	1.5	04	-	-	-
18	2.4	8.6	- 3.1	- 5.9	5.7	81	1005.1	4.8	4.6	1.3	04	1.6	-	-
19	4.3	5.5	2.9	- 0.3	6.6	80	1000.6	1.9	6.8	3.0	05	-	-	-
20	- 0.5	3.9	- 2.1	- 3.0	5.4	92	1007.7	-	5.9	0.4	02	-	-	-
21	- 0.3	7.3	- 5.9	- 7.9	4.8	80	1008.8	4.2	2.1	0.4	01	-	-	-
22	2.3	4.2	- 1.1	- 7.9	6.3	87	1011.0	-	7.8	1.1	03	0.0	-	-
23	3.5	5.5	- 0.3	- 2.4	6.8	87	1008.6	-	6.9	2.5	04	0.1	-	-
24	2.9	5.4	0.9	3.0	6.1	81	1007.8	1.9	4.9	1.6	03	-	-	-
25	- 1.5	2.9	- 4.1	- 7.4	4.8	87	1001.6	3.5	0.5	1.0	02	-	-	-
26	- 1.6	2.9	- 5.1	- 9.9	4.4	82	996.7	5.1	1.1	0.9	03	-	-	-
27	0.1	2.8	- 3.2	- 5.4	4.8	78	990.5	-	4.6	1.1	02	0.3	-	-
28	0.0	1.7	- 0.4	- 1.4	5.7	94	992.6	-	7.0	1.0	03	4.9	1	•
29	1.6	6.2	- 2.8	- 5.5	5.9	85	990.0	1.9	4.1	1.0	04	-	2	•
30	1.8	5.6	- 0.6	- 4.4	6.0	86	1001.8	3.2	2.1	0.5	02	-	-	-

KRAKÓW - BALICE

DNI	TEMPERATURA POWIETRZA T	Max	Min	T_g	PRĘŻNOŚĆ PARY WODNEJ e	WILGOTNOŚĆ WZGLĘDNA U	CIŚNIENIE ATMOSFERYCZNE P	USŁONECZNIENIE S	ZACHMURZENIE N	WIATR v	v_{max}	OPAD R_d	ŚNIEG s_h	s_g
1	5.8	10.4	4.3	2.5	8.7	94	979.7	3.2	4.3	2.0	04	-	-	-
2	4.5	11.8	0.1	- 1.9	8.0	94	979.2	2.6	4.5	3.6	06	-	-	-
3	8.1	16.4	1.3	- 0.8	9.1	84	977.7	4.2	4.9	2.4	04	0.0	-	-
4	8.5	11.1	7.9	7.3	10.6	95	981.6	-	7.9	2.3	04	1.4	-	-
5	10.0	15.8	4.7	4.7	9.0	76	975.4	0.8	6.9	4.3	07	-	-	-
6	10.6	14.0	8.9	4.8	10.5	82	977.1	-	7.9	3.3	05	0.2	-	-
7	6.8	10.8	5.9	3.0	9.0	91	989.1	1.9	5.0	2.8	05	-	-	-
8	5.4	8.4	1.6	1.8	8.8	98	994.8	1.0	7.4	3.3	05	3.1	-	-
9	6.9	9.3	4.0	4.5	9.9	99	991.6	-	7.9	2.9	04	16.5	-	-
10	7.9	11.9	6.3	7.2	9.2	87	989.2	1.2	7.3	5.4	13	1.1	-	-
11	4.2	7.0	3.5	3.5	7.2	88	991.9	-	7.1	5.9	10	0.8	-	-
12	5.7	8.8	0.5	- 1.0	7.7	84	987.4	0.8	7.5	5.6	08	2.8	-	-
13	5.3	8.5	1.5	- 0.8	5.8	66	993.6	4.5	3.9	5.3	09	-	-	-
14	4.4	10.3	- 0.3	- 3.2	6.6	80	991.5	3.7	3.5	0.6	02	-	-	-
15	4.2	12.3	- 1.3	- 4.2	7.4	88	982.7	0.7	6.0	0.4	02	-	-	-
16	7.4	15.3	1.6	- 0.4	8.7	85	986.3	0.8	6.4	0.6	03	6.2	-	-
17	4.5	8.7	2.3	2.0	6.9	83	999.4	-	7.1	5.6	09	-	-	-
18	3.6	7.7	0.2	- 0.8	5.5	72	997.8	0.2	6.3	5.5	09	2.4	-	-
19	3.4	5.4	2.4	2.4	6.7	86	992.7	2.5	6.5	4.1	06	0.2	-	-
20	- 0.7	3.1	- 3.0	- 5.0	4.8	82	1001.0	0.1	3.9	1.1	02	-	-	-
21	- 0.4	4.5	- 6.5	- 6.5	4.1	70	1002.7	1.5	3.4	2.1	06	-	-	-
22	2.3	3.6	0.6	1.1	5.6	78	1003.8	-	7.6	3.9	05	0.2	-	-
23	4.0	5.5	2.5	1.7	7.3	90	1000.8	-	7.4	5.3	09	1.2	-	-
24	0.8	4.7	- 2.1	- 1.5	5.3	80	1002.1	4.6	3.6	2.3	03	-	-	-
25	- 3.1	0.0	- 5.7	- 7.5	4.0	81	997.0	3.1	1.4	1.5	02	-	-	-
26	- 4.6	- 0.6	- 7.8	-10.5	3.7	84	991.5	1.0	0.9	1.0	02	-	-	-
27	- 3.4	- 0.1	- 7.1	- 9.9	4.1	86	985.4	2.0	2.6	1.6	03	0.0	-	-
28	- 0.4	0.4	- 1.8	- 1.5	5.8	97	987.8	-	8.0	0.1	01	12.0	-	-
29	0.0	4.5	- 5.6	- 6.7	5.3	87	984.3	0.3	5.4	0.6	03	0.0	12	3.0
30	- 1.2	3.2	- 6.0	- 9.0	4.9	87	995.8	-	3.5	0.3	02	-	8	•

TARNÓW

Listopad 1967

DNI	TEMPERATURA POWIETRZA T	Max	Min	T_g	PRĘŻNOŚĆ PARY WODNEJ e	WILGOTNOŚĆ WZGLĘDNA U	CIŚNIENIE ATMOSFERYCZNE P	USŁONECZNIENIE S	ZACHMURZENIE N	WIATR v	v_{max}	OPAD R_d	ŚNIEG s_h	s_g
1	3.8	8.4	- 0.1	- 1.6	8.0	99	983.6	0.5	6.0	0.1	01	-	-	-
2	6.8	14.9	- 0.2	- 1.1	8.2	84	983.6	5.3	3.5	2.4	06	-	-	-
3	11.1	16.3	7.5	4.7	9.2	70	982.1	6.5	2.4	4.4	06	-	-	-
4	8.8	11.4	5.9	1.9	10.3	91	985.4	-	7.1	1.1	04	0.6	-	-
5	11.2	14.2	8.4	6.1	8.8	67	980.5	-	3.0	5.1	06	-	-	-
6	12.8	16.0	10.7	8.4	9.8	67	981.6	-	5.1	4.8	07	0.0	-	-
7	7.5	13.7	5.5	4.2	9.4	91	993.0	1.4	4.9	1.0	02	-	-	-
8	5.3	10.2	- 0.1	- 0.6	8.3	92	998.9	4.8	4.3	1.1	02	-	-	-
9	8.0	12.7	4.4	3.6	10.2	94	995.2	0.2	6.1	0.9	03	11.4	-	-
10	8.5	13.0	6.7	7.8	9.7	87	992.9	1.7	6.0	2.6	07	1.1	-	-
11	5.1	7.0	4.6	2.4	7.4	84	995.2	-	7.0	4.8	07	1.0	-	-
12	5.7	9.0	0.5	- 2.4	6.9	76	991.4	-	6.3	2.6	04	1.6	-	-
13	4.7	8.6	3.1	0.6	6.0	70	996.8	4.9	4.8	3.8	08	-	-	-
14	5.4	10.4	0.6	- 2.9	6.4	73	996.1	6.5	2.0	1.1	02	-	-	-
15	8.5	12.8	5.6	4.9	7.8	70	986.8	4.3	4.3	3.3	06	-	-	-
16	9.2	13.9	5.0	5.3	9.5	82	989.9	5.2	4.9	1.6	05	7.2	-	-
17	4.8	9.4	3.0	3.7	7.1	84	1001.9	2.1	7.0	5.8	07	-	-	-
18	4.1	7.3	0.7	- 0.7	5.6	69	1000.9	3.0	6.1	3.0	06	2.3	-	-
19	2.9	6.1	1.0	1.6	6.4	86	994.9	1.3	7.0	4.6	07	1.1	-	-
20	- 1.0	2.3	- 4.0	- 5.5	4.9	86	1004.3	0.1	5.8	1.1	02	-	-	-
21	1.1	4.6	- 2.2	- 2.2	4.7	73	1006.2	6.4	4.4	0.8	03	-	-	-
22	2.7	4.1	1.5	- 1.9	5.4	74	1006.4	-	8.0	4.3	05	0.7	-	-
23	4.1	5.4	2.4	1.6	7.7	94	1002.8	-	8.0	4.5	07	1.1	-	-
24	0.1	4.8	- 2.2	- 5.6	4.7	75	1006.0	4.7	4.9	2.0	03	-	-	-
25	- 3.2	1.2	- 6.1	- 8.7	3.5	74	1001.5	6.1	1.9	2.6	04	-	-	-
26	- 3.4	2.2	- 7.2	-10.3	3.4	73	995.6	7.2	0.1	1.8	02	-	-	-
27	- 2.7	2.9	- 6.5	- 8.2	3.8	76	989.8	6.1	2.0	3.0	04	-	-	-
28	- 0.9	0.8	- 2.5	- 3.6	5.2	92	990.6	-	8.0	0.6	02	8.6	-	-
29	1.3	4.7	- 3.5	- 3.6	5.4	81	988.5	2.1	5.0	1.5	03	-	13	2.0
30	1.5	5.5	- 2.4	- 7.7	5.5	81	999.3	5.7	3.3	0.8	02	-	6	1.3

ALEKSANDROWICE

DNI	TEMPERATURA POWIETRZA T	Max	Min	T_g	PRĘŻNOŚĆ PARY WODNEJ e	WILGOTNOŚĆ WZGLĘDNA U	CIŚNIENIE ATMOSFERYCZNE P	USŁONECZNIENIE S	ZACHMURZENIE N	WIATR v	v_{max}	OPAD R_d	ŚNIEG s_h	s_g
1	6.0	11.1	0.3	- 3.1	7.4	80	959.8	7.8	0.8	2.8	04	-	-	-
2	8.2	14.7	0.6	- 2.3	7.1	67	959.0	6.0	1.9	4.1	06	-	-	-
3	11.5	14.3	7.6	0.4	8.8	65	958.2	5.1	5.1	3.0	06	2.4	-	-
4	7.3	12.3	6.4	6.4	9.9	98	962.2	-	6.8	2.3	04	5.0	-	-
5	11.5	14.3	4.5	0.5	8.7	65	954.7	0.2	5.5	6.0	12	0.0	-	-
6	12.0	15.3	5.9	5.8	10.4	75	957.4	-	7.8	7.9	14	4.4	-	-
7	7.0	11.5	5.0	2.9	9.2	91	969.2	6.1	4.5	1.6	03	-	-	-
8	7.5	12.0	2.2	- 1.1	8.3	80	974.0	4.9	2.9	3.6	08	0.2	-	-
9	7.8	11.3	5.8	2.4	9.8	93	971.7	-	7.9	1.3	03	11.1	-	-
10	7.2	12.1	5.4	3.5	8.9	87	969.8	1.5	6.3	5.6	12	1.6	-	-
11	3.5	6.2	1.6	1.9	7.0	89	972.5	-	7.6	5.4	10	5.3	-	-
12	6.1	8.8	1.6	- 0.5	7.8	82	968.2	0.2	7.5	9.4	12	2.2	-	-
13	4.9	9.0	2.3	- 0.9	6.4	74	974.4	5.2	3.8	5.3	07	-	-	-
14	6.1	11.0	0.5	- 2.5	7.4	78	971.8	7.2	3.0	2.3	04	-	-	-
15	9.5	13.3	3.0	- 1.7	8.6	73	963.0	4.0	6.3	3.3	09	-	-	-
16	9.1	13.4	5.0	1.8	10.0	87	966.9	4.7	6.1	2.6	06	10.0	-	-
17	4.2	7.6	2.7	2.3	6.9	84	979.8	3.1	7.4	4.9	08	-	-	-
18	3.8	8.6	- 1.2	- 2.2	6.8	83	978.4	5.0	6.1	3.4	06	4.0	-	-
19	2.1	7.6	1.2	0.5	6.7	94	973.7	-	7.8	4.4	07	1.0	-	-
20	- 1.3	2.2	- 2.7	- 5.3	5.1	92	980.5	-	6.4	2.1	03	-	-	-
21	0.6	5.8	- 7.2	- 9.9	4.4	71	982.0	7.0	2.6	3.3	07	-	-	-
22	2.4	5.7	0.0	- 0.6	5.1	72	983.9	-	7.9	4.8	07	0.2	-	-
23	3.0	3.7	1.4	- 0.5	6.9	91	981.8	-	7.9	4.0	07	2.0	-	-
24	0.7	3.8	- 2.1	- 4.5	5.7	87	981.0	3.6	4.5	2.8	04	-	-	-
25	- 1.8	2.0	- 5.3	- 8.2	4.4	81	975.5	5.6	1.0	2.9	04	-	-	-
26	- 2.4	2.4	- 7.1	-11.6	3.7	73	970.5	6.8	1.1	1.8	04	-	-	-
27	- 1.2	2.6	- 5.3	- 9.7	4.5	79	964.3	4.5	5.4	2.4	06	0.7	-	-
28	- 0.8	0.4	- 1.0	- 1.5	5.5	96	964.3	-	7.0	2.4	07	10.9	1	•
29	2.0	4.3	- 6.7	- 7.4	5.2	73	964.3	4.6	4.1	7.8	12	-	13	1.9
30	2.9	5.4	0.7	- 2.7	5.7	77	975.6	2.6	4.5	2.4	04	-	4	•

PRZEMYŚL

DNI	TEMPERATURA POWIETRZA T	Max	Min	T_g	PRĘŻNOŚĆ PARY WODNEJ e	WILGOTNOŚĆ WZGLĘDNA U	CIŚNIENIE ATMOSFERYCZNE P	USŁONECZNIENIE S	ZACHMURZENIE N	WIATR v	v_{max}	OPAD R_d	ŚNIEG s_h	s_g
1	8.3	11.4	4.5	4.9	10.3	94	980.6	.	7.6	0.8	02	-	-	-
2	9.5	13.6	7.7	8.4	11.0	92	981.1	.	4.9	0.8	02	-	-	-
3	10.1	16.9	3.3	1.1	10.1	83	981.1	.	1.0	1.5	06	-	-	-
4	7.6	11.4	3.1	1.7	10.0	95	982.5	.	6.5	0.1	01	-	-	-
5	10.2	14.9	6.4	2.7	9.5	78	980.6	.	5.3	3.4	07	-	-	-
6	9.9	14.4	4.5	1.8	10.2	82	981.0	.	5.4	1.6	05	1.5	-	-
7	10.3	14.5	8.3	8.6	11.6	93	989.7	.	8.0	1.0	04	0.3	-	-
8	6.1	10.1	2.3	3.5	9.2	97	996.5	.	8.0	1.4	03	0.0	-	-
9	9.9	13.6	6.1	5.8	11.0	90	993.3	.	7.5	1.6	03	3.4	-	-
10	9.7	12.2	7.9	8.8	11.2	92	989.2	.	7.8	1.5	06	6.1	-	-
11	5.1	8.4	2.4	- 0.9	7.5	85	991.4	.	6.5	2.4	06	0.0	-	-
12	5.3	7.4	1.5	- 1.5	7.1	81	988.4	.	6.6	3.3	08	0.8	-	-
13	5.2	6.8	3.3	1.2	6.5	73	992.1	.	2.9	5.9	08	-	-	-
14	5.5	9.9	1.4	- 0.9	7.0	78	992.9	.	2.5	1.9	04	-	-	-
15	11.3	15.8	4.0	- 0.4	8.4	64	984.5	.	3.6	5.3	08	-	-	-
16	13.5	17.2	10.9	7.5	10.5	68	986.0	.	3.4	3.5	06	3.3	-	-
17	5.1	13.4	3.0	3.1	7.5	85	996.4	.	7.0	6.1	08	0.7	-	-
18	5.1	7.4	1.5	0.1	5.6	65	995.7	.	5.9	6.8	08	5.2	-	-
19	3.1	6.9	1.4	1.2	6.2	81	988.6	.	6.9	6.5	09	1.5	-	-
20	- 0.5	2.7	- 2.1	- 3.5	4.7	80	999.2	.	5.4	3.3	05	-	-	-
21	1.6	4.0	- 1.0	- 2.9	5.0	74	1001.9	.	5.5	2.8	05	-	-	-
22	3.1	3.8	1.1	- 0.9	5.4	71	1000.4	.	6.5	5.8	08	0.2	-	-
23	4.5	6.1	1.4	0.4	7.2	86	996.4	.	7.4	7.4	09	1.2	-	-
24	- 0.7	4.8	- 2.7	- 4.2	4.3	74	1001.7	.	5.4	3.1	04	-	-	-
25	- 3.1	0.2	- 7.0	- 9.6	3.6	73	999.2	.	2.6	1.3	04	-	-	-
26	- 4.5	0.1	- 8.3	-11.4	3.5	82	993.8	.	0.0	1.0	02	-	-	-
27	- 4.5	- 0.4	- 9.1	-11.6	3.7	84	988.5	.	2.3	2.0	04	-	-	-
28	- 1.5	- 0.6	- 2.7	- 3.3	4.8	88	987.8	.	8.0	2.4	04	4.6	-	-
29	1.4	5.4	- 3.7	- 8.8	5.3	80	986.0	.	3.4	2.6	05	-	2	.
30	2.3	5.5	- 1.1	- 4.5	5.4	75	995.7	.	3.4	2.5	05	-	1	.

NOWY SĄCZ

DNI	TEMPERATURA POWIETRZA T	Max	Min	T_g	PRĘŻNOŚĆ PARY WODNEJ e	WILGOTNOŚĆ WZGLĘDNA U	CIŚNIENIE ATMOSFERYCZNE P	USŁONECZNIENIE S	ZACHMURZENIE N	WIATR v	v_{max}	OPAD R_d	ŚNIEG s_h	s_g
1	6.0	14.8	0.5	-0.6	8.0	87	973.3	6.9	4.1	0.4	03	0.4	-	-
2	6.7	15.4	-1.1	-3.3	7.1	76	973.8	4.4	4.8	1.0	05	-	-	-
3	11.8	17.3	6.0	1.2	8.9	65	972.0	7.0	3.5	2.3	05	-	-	-
4	8.9	11.4	6.4	2.6	10.3	90	975.2	-	6.8	0.6	02	0.0	-	-
5	11.8	13.7	7.0	2.1	8.0	58	970.5	3.8	4.4	4.3	07	-	-	-
6	13.2	16.8	10.4	8.0	9.8	65	972.0	1.2	7.5	2.6	05	-	-	-
7	8.1	13.9	6.0	6.3	9.6	89	982.7	3.0	4.6	0.4	02	0.1	-	-
8	4.7	11.9	-0.3	-1.1	7.6	89	988.5	4.0	3.9	0.0	00	-	-	-
9	10.5	16.5	2.1	2.1	10.6	83	984.9	0.2	7.6	0.4	01	7.6	-	-
10	9.5	14.1	6.8	8.0	10.1	84	982.5	1.3	6.6	2.0	08	0.0	-	-
11	5.4	7.8	4.5	2.8	6.9	77	985.5	-	6.9	3.5	06	0.0	-	-
12	5.1	7.7	-0.6	-3.9	6.9	79	981.8	-	6.9	2.9	05	0.1	-	-
13	5.2	8.6	2.4	-0.1	5.6	64	987.1	5.9	5.0	3.8	07	-	-	-
14	4.4	11.6	-0.7	-4.4	6.2	77	985.8	6.4	3.3	0.5	02	-	-	-
15	7.8	13.0	2.1	-2.4	8.4	80	977.4	4.6	5.5	2.1	05	-	-	-
16	8.3	12.6	3.2	-0.2	9.7	89	979.8	4.4	6.3	1.4	04	2.6	-	-
17	5.2	10.2	2.9	2.5	6.6	75	991.9	1.9	7.3	3.1	06	0.2	-	-
18	3.6	10.2	-2.6	-5.9	4.7	64	991.0	4.5	6.3	1.6	04	5.5	-	-
19	3.3	8.7	1.9	0.1	6.2	80	984.8	0.1	7.0	4.8	08	0.0	-	-
20	0.1	3.3	-0.9	-2.5	4.9	80	993.6	0.2	7.1	3.1	05	-	-	-
21	-0.7	4.7	-5.8	-9.1	4.3	75	996.0	6.0	2.8	0.5	03	-	-	-
22	2.5	4.7	-0.2	-4.0	5.7	78	995.9	-	7.6	3.0	07	0.0	-	-
23	4.2	5.1	-0.6	-4.1	7.0	85	993.1	-	7.9	5.0	07	0.2	-	-
24	0.7	5.1	-2.6	-3.5	5.1	78	994.8	5.9	3.8	2.3	05	-	-	-
25	-3.2	2.2	-7.8	-11.5	3.7	79	990.6	3.2	1.9	0.0	00	-	-	-
26	-3.4	3.5	-7.9	-11.5	3.5	76	985.0	6.4	1.1	0.3	01	-	-	-
27	-2.9	4.1	-8.1	-11.0	3.8	79	979.0	5.0	1.6	0.0	00	0.0	-	-
28	-0.5	1.4	-4.3	-7.9	5.6	96	979.9	-	8.0	0.4	02	3.8	-	-
29	-0.3	6.2	-7.5	-5.6	5.2	87	979.0	2.6	3.8	0.5	02	-	7	.
30	0.0	4.9	-3.7	-10.2	5.2	86	989.4	4.2	4.3	0.8	02	-	2	.

LESKO

Listopad 1967

DNI	TEMPERATURA POWIETRZA T	Max	Min	T_g	PRĘŻNOŚĆ PARY WODNEJ e	WILGOTNOŚĆ WZGLĘDNA U	CIŚNIENIE ATMOSFERYCZNE P	USŁONECZNIENIE S	ZACHMURZENIE N	WIATR v	v_{max}	OPAD R_d	ŚNIEG s_h	s_g
1	8.5	12.1	5.2	4.6	.	.	.	1.7	.	.	.	-	-	-
2	9.6	17.1	6.8	6.0	.	.	.	6.0	.	.	.	-	-	-
3	10.1	14.1	5.4	3.9	.	.	.	2.5	.	.	.	0.0	-	-
4	6.8	10.0	2.5	1.5	.	.	.	-	.	.	.	-	-	-
5	10.5	12.5	7.7	6.4	.	.	.	1.8	.	.	.	-	-	-
6	12.7	17.0	8.4	5.2	.	.	.	1.2	.	.	.	1.2	-	-
7	9.7	13.9	8.3	8.5	.	.	.	1.5	.	.	.	0.0	-	-
8	5.4	13.1	-0.6	-1.1	.	.	.	5.4	.	.	.	-	-	-
9	10.7	16.7	2.7	1.3	.	.	.	1.9	.	.	.	2.0	-	-
10	9.2	13.5	6.3	6.5	.	.	.	0.3	.	.	.	10.2	-	-
11	4.0	6.3	2.2	0.9	.	.	.	-	.	.	.	0.1	-	-
12	4.0	5.5	0.7	-1.4	.	.	.	-	.	.	.	0.3	-	-
13	4.2	6.0	2.4	1.2	.	.	.	5.8	.	.	.	-	-	-
14	5.8	10.4	1.5	0.2	.	.	.	6.1	.	.	.	-	-	-
15	9.8	13.1	5.9	3.7	.	.	.	5.0	.	.	.	-	-	-
16	12.0	14.2	9.5	7.3	.	.	.	4.0	.	.	.	5.3	-	-
17	4.3	12.7	2.3	2.2	.	.	.	0.8	.	.	.	0.3	-	-
18	3.5	6.1	-0.1	-1.5	.	.	.	1.3	.	.	.	5.6	-	-
19	1.3	5.4	0.4	0.1	.	.	.	-	.	.	.	3.6	2	.
20	-1.5	0.8	-3.2	-2.8	.	.	.	2.2	.	.	.	-	1	.
21	0.2	3.4	-1.8	-0.8	.	.	.	4.7	.	.	.	-	-	-
22	1.1	1.9	-0.1	-0.4	.	.	.	-	.	.	.	0.2	-	-
23	3.2	4.2	0.8	0.9	.	.	.	-	.	.	.	3.2	-	-
24	-1.8	4.2	-3.1	-2.2	.	.	.	0.1	.	.	.	0.0	-	-
25	-3.4	0.9	-7.1	-8.0	.	.	.	4.9	.	.	.	-	-	-
26	-4.4	2.4	-8.8	-9.1	.	.	.	6.8	.	.	.	-	-	-
27	-1.9	3.3	-7.6	-9.0	.	.	.	5.0	.	.	.	-	-	-
28	0.0	0.9	-0.7	-0.7	.	.	.	-	.	.	.	3.6	-	-
29	0.8	4.4	-1.5	-2.9	.	.	.	0.9	.	.	.	-	1	.
30	-0.2	3.0	-2.2	-4.4	.	.	.	0.9	.	.	.	-	-	-

ZAKOPANE

DNI	TEMPERATURA POWIETRZA T	Max	Min	T_g	PRĘŻNOŚĆ PARY WODNEJ e	WILGOTNOŚĆ WZGLĘDNA U	CIŚNIENIE ATMOSFERYCZNE P	USŁONECZNIENIE S	ZACHMURZENIE N	WIATR v	v_{max}	OPAD R_d	ŚNIEG s_h	s_g
1	3.0	9.2	-1.3	-7.2	6.4	85	909.2	7.6	0.5	1.1	02	-	-	-
2	6.4	13.8	-2.3	-7.9	5.9	67	909.4	7.0	1.1	2.5	06	-	-	-
3	11.4	14.6	7.1	1.9	7.0	54	908.1	6.9	3.3	3.9	09	-	-	-
4	5.8	7.7	3.9	-0.7	8.9	96	910.9	-	7.6	0.1	01	0.7	-	-
5	10.2	12.8	3.8	-0.2	6.9	56	906.2	2.0	4.8	7.0	10	-	-	-
6	10.5	13.3	7.0	5.7	9.0	72	908.0	1.4	6.1	3.0	07	1.8	-	-
7	5.1	10.4	2.4	-3.8	7.8	88	918.0	4.7	3.9	0.9	03	-	-	-
8	3.4	10.8	-1.5	-7.1	6.0	77	923.6	5.6	3.3	0.5	02	-	-	-
9	9.3	15.3	2.9	-2.2	9.0	77	920.9	2.1	6.6	2.0	05	5.5	-	-
10	6.7	11.9	3.4	2.0	8.1	81	918.6	2.5	7.6	3.1	09	0.0	-	-
11	1.2	3.4	0.8	0.0	5.6	84	920.4	-	7.0	2.5	05	0.4	-	-
12	2.7	6.4	-2.6	-7.1	6.1	83	917.2	0.1	7.5	2.6	05	0.0	-	-
13	2.3	5.7	0.1	-2.6	4.6	63	922.0	4.9	5.8	2.5	04	-	-	-
14	3.0	10.0	-0.8	-6.2	5.1	68	921.0	7.1	3.0	0.3	01	-	-	-
15	3.1	10.7	-1.7	-7.2	6.5	84	913.8	5.2	4.1	0.4	02	-	-	-
16	5.9	12.2	1.4	-3.4	8.2	89	916.0	5.9	5.3	0.5	02	1.7	-	-
17	1.2	6.4	0.4	-0.8	6.2	92	926.8	1.5	6.9	2.4	05	0.5	-	-
18	2.4	6.9	-3.8	-9.5	4.0	56	925.8	4.5	5.3	2.4	04	2.7	-	-
19	-0.3	5.5	-1.5	-2.6	5.3	89	920.0	-	7.8	2.0	04	5.2	3	.
20	-5.0	-1.4	-6.8	-9.1	3.7	87	926.3	1.2	6.6	0.5	01	-	9	0.4
21	-4.0	3.0	-11.1	-21.9	3.1	68	929.2	6.7	2.0	1.4	03	-	8	.
22	-0.3	1.7	-2.6	-11.3	4.0	68	930.4	-	5.0	1.3	03	0.0	5	.
23	0.4	2.3	-2.9	-8.0	5.7	90	928.2	-	7.8	2.6	04	1.6	4	.
24	-2.7	0.8	-6.2	-15.8	4.6	89	927.5	1.5	4.9	0.8	03	-	3	.
25	-6.5	-1.1	-10.3	-18.7	3.3	87	922.9	6.0	0.8	0.0	00	-	5	.
26	-7.5	-1.9	-10.9	-18.3	2.8	81	917.9	5.9	0.9	0.3	01	-	5	.
27	-5.6	0.6	-10.2	-17.6	3.3	82	912.5	5.7	2.3	0.0	00	-	4	.
28	-2.2	-0.7	-5.7	-12.6	4.9	95	913.4	-	7.8	0.6	02	13.3	4	.
29	-1.8	4.7	-6.2	-18.4	4.5	84	913.4	4.2	3.1	1.8	06	-	21	0.3
30	-1.9	3.7	-6.4	-17.4	4.8	90	923.3	4.1	5.4	0.3	02	-	19	1.4

KASPROWY WIERCH

DNI	TEMPERATURA POWIETRZA T	Max	Min	T_g	PRĘŻNOŚĆ PARY WODNEJ e	WILGOTNOŚĆ WZGLĘDNA U	CIŚNIENIE ATMOSFERYCZNE P	USŁONECZNIENIE S	ZACHMURZENIE N	WIATR v	v_{max}	OPAD R_d	ŚNIEG s_h	s_g
1	-0.3	2.2	-3.5	.	4.2	71	790.4	0.1	2.3	6.5	11	-	-	-
2	0.8	2.4	-2.6	.	4.0	62	791.1	6.9	3.3	12.8	18	-	-	-
3	1.4	2.4	0.7	.	5.6	84	791.0	2.8	4.9	13.9	23	-	-	-
4	0.5	2.7	0.0	.	6.2	98	792.2	-	7.3	6.0	13	2.4	-	-
5	-0.7	2.1	-2.7	.	5.7	98	787.8	0.3	7.4	17.3	25	0.0	-	-
6	1.8	3.2	0.6	.	6.9	99	790.1	-	7.8	14.3	20	11.2	-	-
7	-0.7	1.9	-2.0	.	4.3	74	797.9	7.3	4.0	8.4	10	-	-	-
8	0.3	2.4	-2.3	.	4.5	70	803.3	5.0	4.8	7.8	11	-	-	-
9	2.9	3.4	1.0	.	7.4	99	801.8	-	7.3	11.6	14	21.2	-	-
10	-1.2	3.1	-5.7	.	5.6	97	798.4	1.2	6.9	6.4	09	0.4	-	-
11	-6.5	-5.3	-7.2	.	3.5	94	797.5	-	7.4	5.8	09	1.6	-	-
12	-4.2	-0.7	-7.8	.	4.3	95	795.9	-	7.5	12.0	16	1.1	2	.
13	-5.6	-2.9	-8.6	.	3.5	65	799.3	5.6	5.8	9.0	11	-	2	.
14	2.1	5.0	-3.8	.	3.8	58	801.4	7.9	3.8	6.5	10	-	2	.
15	5.3	8.0	0.7	.	3.5	40	796.2	5.5	4.9	9.0	14	-	2	.
16	4.5	7.2	3.0	.	6.7	80	798.1	5.4	5.5	9.1	13	0.4	-	-
17	-5.0	3.4	-7.7	.	4.2	95	803.0	0.5	8.0	11.3	14	1.4	1	.
18	-0.1	4.4	-9.9	.	1.7	31	804.7	4.9	5.3	12.1	17	4.3	3	.
19	-8.0	2.5	-9.5	.	3.1	91	795.7	-	8.0	12.3	16	18.1	5	.
20	-10.9	-9.1	-13.3	.	1.9	72	800.4	7.8	3.6	9.0	11	-	20	1.1
21	-5.7	-0.3	-10.8	.	1.0	28	805.2	7.9	1.6	3.9	06	-	18	.
22	-6.6	-4.1	-9.3	.	2.8	76	806.1	0.4	6.6	8.4	12	1.6	15	.
23	-5.4	-1.7	-7.3	.	3.5	85	803.9	-	7.1	10.0	13	6.4	16	.
24	-8.3	-6.9	-11.9	.	1.9	80	802.2	6.9	3.6	6.9	13	-	21	.
25	-7.5	-6.7	-8.6	.	1.1	31	798.7	7.7	1.8	2.9	05	-	19	1.2
26	-4.7	-3.1	-7.7	.	1.4	31	794.7	7.0	2.1	2.6	04	-	18	.
27	-3.4	-2.2	-5.2	.	3.6	76	791.2	7.0	4.0	6.9	11	-	17	.
28	-3.9	-0.5	-5.3	.	4.2	92	791.1	-	7.1	8.0	12	9.5	16	.
29	-4.9	-3.3	-8.8	.	2.9	79	792.4	0.2	3.5	12.4	18	-	25	.
30	-2.4	-0.9	-3.8	.	2.5	49	800.9	5.6	4.9	4.8	06	-	22	0.9

TABLICA III

WYNIKI MIESIĘCZNE SPOSTRZEŻEŃ STACJI METEOROLOGICZNYCH

МЕСЯЧНЫЕ РЕЗУЛЬТАТЫ НАБЛЮДЕНИЙ МЕТЕОРОЛОГИЧЕСКИХ СТАНЦИЙ

MONTHLY RESULTS OF OBSERVATIONS AT METEOROLOGICAL STATIONS

Nr	STACJA	TEMPERATURA POWIETRZA T												LICZBA DNI					
		1	7	13	19	Dies	$\overline{Max}$	$\overline{Min}$	Max abs.	Data	Min abs.	Data		Min <-10°	Min <0°	Max <-10°	Max <0°	Max >15°	Max >25°
2	Łeba	4.4	4.0	6.6	5.5	5.0	7.7	2.6	12.4	4	- 5.3	27		-	7	-	1	-	-
4	Hel	5.6	5.0	6.7	5.9	5.8	7.6	4.0	12.1	5	- 3.5	28		-	5	-	1	-	-
5	Ustka	4.8	4.0	6.6	5.8	5.3	7.7	2.6	11.9	4 6	- 5.7	27		-	7	-	1	-	-
6	Lębork	4.0	3.4	6.7	4.9	4.7	7.5	1.5	12.8	4	- 4.8	27		-	10	-	1	-	-
10	Gdańsk-Wrzeszcz	4.2	3.7	6.4	4.9	4.8	7.4	2.2	12.7	4	- 6.3	27		-	5	-	1	-	-
17	Koszalin	4.0	3.3	6.1	4.8	4.6	7.2	2.2	11.6	2 4	- 4.4	27		-	6	-	1	-	-
18	Kołobrzeg	4.4	3.8	6.5	5.2	4.9	7.7	2.6	12.2	4	- 4.3	27		-	7	-	-	-	-
19	Elbląg	3.9	3.5	5.9	4.5	4.5	6.9	2.3	12.7	5	- 6.0	27	28	-	6	-	2	-	-
22	Suwałki	2.7	2.2	4.0	3.0	2.9	4.9	0.8	12.3	6	- 9.5	28		-	11	-	5	-	-
23	Kętrzyn	3.2	2.5	5.0	3.7	3.6	6.0	1.5	12.7	6	- 8.5	27		-	7	-	4	-	-
30	Świnoujście	4.6	3.9	6.1	5.1	4.9	7.1	2.9	12.7	3	- 2.0	21		-	6	-	-	-	-
33	Mikołajki	3.2	2.8	5.2	4.0	3.8	6.1	1.7	12.0	5	- 8.4	28		-	7	-	3	-	-
34	Resko	3.7	2.9	6.0	4.3	4.2	6.8	1.6	11.5	2	- 4.2	20	27	-	8	-	1	-	-
36	Olsztyn-Dajtki	2.9	2.4	5.3	3.8	3.5	6.1	1.0	12.0	6	- 8.4	28		-	8	-	4	-	-
38	Szczecinek	3.0	2.6	5.4	4.1	3.7	6.5	1.5	11.3	4 5	- 6.0	27		-	8	-	2	-	-
40	Chojnice	2.4	2.1	4.8	3.2	3.1	5.5	0.9	10.3	5	- 7.0	27		-	8	-	2	-	-
51	Szczecin-Dąbie	3.9	3.3	6.0	4.6	4.5	7.2	2.0	12.9	3	- 4.7	21		-	7	-	-	-	-
56	Wałcz	3.3	2.7	5.6	4.2	4.0	6.6	1.4	11.9	3	- 5.4	27		-	9	-	2	-	-
64	Białystok	2.4	2.0	5.3	3.5	3.3	6.1	1.0	12.2	6	- 8.0	27		-	8	-	4	-	-
66	Bydgoszcz	3.0	2.7	5.1	3.6	3.6	6.1	1.2	13.6	5	-10.1	27		1	8	-	3	-	-
67	Mława	2.6	2.2	6.1	3.5	3.6	6.9	0.4	13.0	5	- 6.9	26	27	-	13	-	1	-	-
68	Ostrołęka	2.7	2.5	5.6	3.6	3.5	6.5	0.9	13.1	5	- 9.5	27		-	7	-	3	-	-
69	Toruń	3.0	2.6	6.0	3.6	3.8	6.7	1.0	12.7	5	- 6.7	27		-	9	-	2	-	-
80	Gorzów Wlkp.	3.4	2.3	5.6	4.4	3.9	7.0	0.9	11.7	2	- 5.7	21		-	10	-	-	-	-
91	Płock-Radziwie	2.8	2.5	6.3	4.0	3.9	6.9	1.2	13.3	5	- 6.5	27		-	8	-	3	-	-
94	Poznań-Ławica	3.7	2.8	6.1	4.5	4.2	7.0	1.2	12.9	5	- 5.6	21		-	9	-	1	-	-
96	Słubice	4.0	3.2	6.8	5.1	4.7	7.8	1.6	13.1	2 3	- 5.3	26		-	8	-	-	-	-
105	Koło	2.9	2.6	6.1	4.0	3.9	7.0	1.2	14.4	5	- 6.3	27		-	9	-	2	-	-
106	Siedlce	2.8	2.4	5.7	3.7	3.6	6.5	0.9	13.8	3	- 8.5	27		-	9	-	4	-	-
107	Warszawa-Okęcie	2.4	2.2	6.2	3.8	3.7	7.0	0.7	13.6	6	- 7.7	27		-	10	-	4	-	-
114	Terespol	3.1	2.8	5.7	4.1	3.9	6.7	1.3	14.6	3	-10.3	26		1	10	-	4	-	-
119	Zielona Góra	3.5	2.6	5.8	4.4	4.0	6.9	1.5	11.7	2	- 4.3	25		-	9	-	-	-	-
121	Leszno-Strzyżewice	2.9	2.2	6.0	4.0	3.8	7.4	0.6	13.6	5	- 5.5	21		-	12	-	-	-	-
129	Kalisz	2.9	2.3	6.1	3.9	3.8	7.0	1.1	14.7	5	- 5.6	27		-	9	-	-	-	-
130	Łódź-Lublinek	2.6	1.9	5.8	4.0	3.5	6.8	0.6	14.0	5	- 7.8	27		-	11	-	2	-	-
138	Włodawa	3.3	3.0	6.1	4.2	4.1	7.1	1.2	14.3	3	- 9.3	26		-	11	-	3	-	-
146	Sulejów	2.4	1.8	6.0	3.6	3.5	6.9	0.6	13.5	5	- 8.8	26		-	10	-	2	-	-
149	Lublin	3.0	2.6	6.4	4.3	4.1	7.5	1.1	15.1	3	- 7.2	27		-	10	-	3	1	-
150	Legnica	3.8	2.4	6.6	4.9	4.5	7.9	1.4	13.3	5	- 5.5	21		-	10	-	-	-	-
151	Wieluń	2.6	1.9	6.2	4.1	3.7	7.2	0.8	14.6	5	- 6.9	26		-	11	-	-	-	-
154	Zgorzelec	3.3	2.6	6.4	4.5	4.2	7.4	1.4	14.0	5	- 3.9	25		-	10	-	-	-	-
158	Wrocław-Strachowice	3.1	2.5	6.7	4.3	4.1	8.0	0.3	15.0	5	- 5.7	25		-	12	-	-	-	-
169	Jelenia Góra	1.9	1.2	6.7	3.3	3.2	7.7	- 1.4	14.2	14	- 8.6	21		-	17	-	-	-	-
172	Kielce	2.4	1.7	6.2	3.8	3.5	7.0	0.2	14.5	3	- 8.7	27		-	12	-	4	-	-
175	Częstochowa	2.7	1.9	6.8	4.2	3.9	7.5	1.0	14.8	2	- 7.0	26		-	12	-	-	-	-
180	Śnieżka	- 2.1	- 1.6	- 1.6	- 2.0	- 1.8	1.0	- 4.5	9.3	15	- 9.9	28		-	29	-	14	-	-
183	Zamość	3.3	2.6	6.4	3.9	4.0	7.6	0.9	15.4	3	-10.2	27		1	11	-	4	1	-
185	Sandomierz	3.1	1.9	6.3	4.3	3.8	7.6	0.9	15.0	3	- 8.5	27		-	11	-	-	-	-
186	Opole	3.1	2.5	6.8	4.5	4.2	7.7	1.1	15.3	5	- 5.8	21		-	11	-	-	1	-
200	Kłodzko	2.6	2.0	6.1	4.1	3.7	7.1	0.5	12.7	5	- 7.3	21		-	14	-	-	-	-
212	Mielec	3.6	2.7	7.2	4.7	4.6	8.3	1.4	16.0	6	- 8.1	27		-	9	-	-	1	-
217	Katowice	2.8	2.0	6.9	4.0	3.9	8.0	0.2	15.3	5	- 8.2	26		-	12	-	-	1	-
224	Rzeszów-Jasionka	3.6	2.1	6.7	4.4	4.2	8.1	0.6	17.4	6	- 8.4	27		-	12	-	4	2	-
225	Racibórz	3.3	2.5	7.6	4.2	4.4	8.6	0.7	16.0	5	- 5.9	21		-	12	-	-	1	-
227	Kraków-Balice	2.6	1.4	6.7	3.9	3.7	7.8	0.4	16.4	3	- 7.8	26		-	11	-	2	3	-
230	Tarnów	3.7	2.3	7.1	4.5	4.5	8.5	1.3	16.3	3	- 7.2	26		-	12	-	-	2	-
240	Aleksandrowice	3.8	3.1	6.8	4.7	4.6	8.4	0.8	15.3	6	- 7.2	21		-	9	-	-	1	-
242	Przemyśl	4.2	3.0	7.3	5.3	5.0	8.6	1.6	17.2	16	- 9.1	27		-	9	-	2	3	-
256	Nowy Sącz	2.9	2.3	8.0	4.9	4.5	9.4	0.3	17.3	3	- 8.1	27		-	16	-	-	4	-
265	Lesko	3.3	2.7	7.0	4.7	4.5	8.3	1.4	17.1	2	- 8.8	26		-	12	-	-	3	-
278	Zakopane	0.3	- 0.2	5.4	1.7	1.9	6.7	- 2.1	15.3	9	-11.1	21		4	19	-	4	1	-
282	Kasprowy Wierch	- 2.7	- 3.1	- 2.0	- 2.5	- 2.5	0.3	- 5.3	8.0	15	-13.3	20		3	24	-	14	-	-

Nr	STACJA	CIŚNIENIE ATMOSFERYCZNE P						PRĘŻNOŚĆ PARY WODNEJ e					WILGOTNOŚĆ WZGLĘDNA U							LICZBA DNI	
		P_m	Max	Data	Min	Data	$P_{o,m}$	1	7	13	19	Dies	1	7	13	19	Dies	Min	Data	min <40%	zgodz. 13 >80%
2	Łeba	1015.3	1033.4	24	996.6	5	1015.7	7.3	7.4	7.8	7.5	7.5	86	88	78	82	84	58	26	-	14
4	Hel	1015.7	1033.3	24	999.0	5	1016.0	8.2	8.1	8.3	8.1	8.2	88	90	82	85	87	60	18 19	-	18
5	Ustka	1014.6	1032.5	23 24	995.2	5	1015.7	7.3	7.3	7.5	7.5	7.4	83	87	77	80	82	53	12 18	-	13
6	Lębork	1013.3	1030.8	24	994.3	5	1016.1	7.2	7.2	7.6	7.4	7.4	86	90	76	84	84	52	26	-	13
10	Gdańsk-Wrzeszcz	1014.7	1032.5	24	988.1	5	1016.3	7.5	7.4	7.8	7.7	7.6	89	90	80	87	86	60	19	-	14
17	Koszalin	1011.8	1029.5	24	990.3	5	1016.0	7.3	7.2	7.5	7.6	7.4	88	91	79	86	86	54	2	-	15
18	Kołobrzeg	1015.4	1033.1	24	993.5	5	1016.2	7.4	7.3	7.8	7.7	7.5	87	89	80	85	85	58	4 7	-	16
19	Elbląg	1011.3	1028.7	24	995.2	5	1016.7	7.3	7.3	7.7	7.5	7.5	88	90	80	86	86	57	19	-	14
22	Suwałki	993.9	1011.1	24	979.9	12 18	1017.1	7.3	7.0	7.3	7.1	7.2	92	93	86	89	90	52	7	-	23
23	Kętrzyn	1004.7	1022.5	24	991.3	12	1016.8	7.2	7.1	7.5	7.3	7.3	90	92	83	88	89	62	22	-	20
30	Świnoujście	1015.5	1034.2	22	992.5	5	1016.1	7.8	7.6	7.6	8.0	7.8	91	93	81	89	89	54	12	-	16
33	Mikołajki	1000.8	1018.2	24	987.4	12	1017.2	7.5	7.3	7.6	7.6	7.5	93	94	83	90	90	62	7	-	17
34	Resko	1009.9	1027.7	22	988.0	5	1017.0	7.3	7.0	7.4	7.4	7.3	90	90	79	88	87	56	2	-	15
36	Olsztyn-Dajtki	1000.2	1017.2	24	985.9	5	1017.2	7.2	7.1	7.5	7.3	7.3	91	93	81	88	89	62	26	-	15
38	Szczecinek	999.3	1016.1	24	978.6	5	1017.2	7.1	7.1	7.4	7.4	7.2	91	93	81	89	88	61	12	-	16
40	Chojnice	994.9	1011.4	24	976.0	5	1016.9	7.1	7.0	7.7	7.3	7.3	95	96	87	92	93	71	7 12	-	22
51	Szczecin-Dąbie	1015.7	1034.7	22	992.3	5	1016.6	7.5	7.2	7.6	7.5	7.5	91	91	81	87	88	59	4 20	-	19
56	Wałcz	1002.8	1019.4	22	981.8	5	1017.4	7.2	7.1	7.5	7.5	7.3	91	93	81	89	88	64	25	-	15
64	Białystok	999.4	1015.7	24	984.7	5	1017.6	7.1	7.1	7.6	7.5	7.3	95	95	83	92	91	64	19	-	15
66	Bydgoszcz	1000.4	1016.5	24	988.0	18	1017.9	7.5	7.3	7.8	7.6	7.6	93	94	84	90	90	64	24	-	19
67	Mława	1008.5	1024.8	24	989.3	5	1017.5	7.0	7.0	7.6	7.2	7.2	91	94	79	90	89	58	26	-	11
68	Ostrołęka	1005.8	1022.6	24	992.9	5	1017.8	7.1	7.1	7.6	7.5	7.3	92	93	81	91	89	57	22	-	14
69	Toruń	1009.3	1025.5	24	990.5	5	1018.0	7.2	7.2	7.8	7.3	7.4	92	94	81	90	89	63	13	-	15
80	Gorzów Wlkp.	1010.5	1029.1	22	987.0	5	1017.5	7.1	6.8	7.2	7.2	7.1	90	92	79	85	87	62	4	-	10
91	Płock-Radziwie	1009.8	1026.1	24	992.9	5	1017.7	7.0	7.0	7.6	7.3	7.2	90	92	78	87	87	62	26	-	12
94	Poznań-Ławica	1006.4	1023.8	22	984.4	5	1017.9	7.5	7.2	7.7	7.6	7.5	92	94	80	88	89	60	2	-	15
96	Słubice	1014.7	1033.9	22	990.8	5	1017.7	7.4	7.1	7.3	7.5	7.3	90	92	74	85	85	56	4	-	10
105	Koło	1005.4	1021.2	22	986.4	5	1018.1	7.2	7.2	8.1	7.4	7.5	92	93	84	89	90	61	5	-	17
106	Siedlce	1000.1	1015.6	24	988.1	5	1018.6	6.9	6.8	7.5	7.2	7.1	88	89	78	87	86	61	5 25	-	11
107	Warszawa-Okęcie	1005.2	1020.8	24	991.0	5	1018.4	6.9	6.8	7.5	7.3	7.2	91	91	77	88	87	57	7	-	11
114	Terespol	1002.2	1016.7	24	991.1	18	1019.0	7.3	7.3	7.7	7.5	7.5	90	91	80	86	87	54	28	-	16
119	Zielona Góra	996.4	1014.8	22	973.5	5	1018.0	7.2	6.7	7.2	7.1	7.1	90	90	78	83	85	55	1	-	11
121	Leszno-Strzyżewice	1006.6	1024.3	22	984.1	5	1018.2	7.2	6.9	7.5	7.3	7.2	93	94	79	88	89	62	14	-	15
129	Kalisz	1000.2	1016.6	22	979.9	5	1018.1	7.1	7.0	7.7	7.3	7.3	92	94	81	89	89	56	26	-	15
130	Łódź-Lublinek	995.1	1010.0	22 24	977.8	5	1018.3	6.9	6.7	7.6	7.1	7.1	91	92	81	85	87	54	18	-	17
138	Włodawa	997.4	1011.3	24	986.9	18	1019.2	7.4	7.3	7.9	7.6	7.5	90	90	79	87	87	61	25	-	14
146	Sulejów	994.9	1009.4	17 24	978.4	5	•	•	6.7	7.7	7.1	•	•	92	79	87	•	52	18	-	15
149	Lublin	997.1	1011.1	24	985.2	5	1019.1	7.3	7.1	7.9	7.6	7.5	90	92	78	87	87	53	18	-	12
150	Legnica	1003.3	1021.6	22	980.3	5	1019.0	7.1	6.9	7.8	7.3	7.3	87	92	79	83	86	50	18	-	13
151	Wieluń	994.3	1010.3	17	975.2	5	1018.9	7.0	6.8	8.0	7.3	7.3	93	94	82	87	89	59	18	-	17
154	Zgorzelec	993.4	1012.6	22	969.3	5	1018.4	6.8	6.6	6.9	6.9	6.8	87	89	72	81	83	45	21	-	9
158	Wrocław-Strachowice	1003.5	1021.2	22	981.6	5	1019.0	7.1	7.0	7.7	7.3	7.3	91	93	78	87	87	54	18	-	13
169	Jelenia Góra	976.7	995.2	17	952.9	5	1019.0	6.4	6.1	7.0	6.5	6.5	89	89	72	84	84	38	18	1	7
172	Kielce	986.3	1000.8	18	971.7	5	1019.7	6.9	6.6	7.6	7.2	7.1	90	92	77	86	87	52	18	-	11
175	Częstochowa	987.1	1002.9	18	969.1	5	1019.6	6.8	6.6	7.7	7.3	7.2	89	92	76	86	86	48	2	-	12
180	Śnieżka	834.1	849.2	22	816.3	5		4.4	4.1	4.4	4.1	4.2	83	76	82	77	79	7	18	7	21
183	Zamość	992.9	1005.7	21 24	982.2	5	1019.3	7.3	7.2	7.8	7.4	7.5	89	90	76	86	86	46	18	-	14
185	Sandomierz	995.1	1008.9	18 24	982.4	5	1019.9	7.3	6.9	7.9	7.7	7.4	91	94	79	88	88	58	25	-	14
186	Opole	997.0	1013.9	17	976.4	5	1019.1	7.0	6.9	7.7	7.3	7.2	89	91	77	85	86	56	2	-	11
200	Kłodzko	980.6	997.6	17 22	958.4	5	1019.7	6.2	6.1	6.7	6.6	6.5	83	85	70	79	80	49	17	-	6
212	Mielec	997.9	1012.9	18	984.4	5	1019.6	7.1	6.7	7.6	7.4	7.2	86	87	71	83	81	48	25	-	9
217	Katowice	984.9	1001.5	17	967.2	5	1020.0	6.8	6.7	7.4	7.0	7.0	88	91	73	84	84	43	26	-	10
224	Rzeszów-Jasionka	995.2	1009.4	18	982.8	5	1020.3	7.2	6.6	7.6	7.4	7.3	88	88	75	84	85	49	6	-	12
225	Racibórz	996.3	1013.4	17	976.6	5	1020.2	7.0	6.9	7.5	7.2	7.2	88	91	71	85	84	49	13	-	7
227	Kraków-Balice	990.4	1006.8	17	973.5	5	1019.8	6.7	6.5	7.5	7.1	7.0	88	91	75	85	85	39	18	1	10
230	Tarnów	994.1	1009.4	18	979.5	5	1020.0	6.9	6.4	7.4	7.1	7.0	84	86	71	81	80	47	18	-	11
240	Aleksandrowice	970.3	987.4	17	952.7	5	1019.6	6.6	6.8	7.6	7.0	7.1	81	86	76	81	81	29	21 22	2	12
242	Przemyśl	990.7	1004.3	18	979.7	6	1020.2	7.4	6.9	7.8	7.6	7.4	86	87	73	80	81	43	15	-	11
256	Nowy Sącz	983.9	999.1	17 18	969.6	5	1020.2	6.7	6.3	7.2	7.0	6.8	87	85	65	79	79	27	18	2	5
265	Lesko	•	•		•		•	•	6.4	6.9	6.8	•	•	82	66	76	•	39	14	1	6
278	Zakopane	918.7	933.7	17	905.2	5	•	5.3	5.3	6.2	5.8	5.7	83	85	68	81	79	32	2	2	8
282	Kasprowy Wierch	797.4	808.8	18	786.8	5	•	3.8	3.7	4.0	3.6	3.8	72	74	74	68	72	11	21	10	16

Nr	STACJA	PRĘDKOŚĆ WIATRU v							LICZBA PRZYPADKÓW W PRZEDZIAŁACH								LICZBA DNI		ZACHMURZENIE N					LICZBA DNI	
		1	7	13	19	Dies	Max	Data	0	>0–2	>2–4	>4–7	>7–10	>10–15	>15–20	>20	≥10	>15	1	7	13	19	Dies	◔	◕
2	Łeba	4.1	3.8	4.5	4.2	4.1	10	13	11	63	66	77	23	–	–	–	2	–	4.6	5.2	5.6	5.0	5.2	1	7
4	Hel	5.5	5.2	4.8	5.9	5.3	14	13	16	31	48	75	67	3	–	–	5	–	5.3	5.9	5.8	5.0	5.6	2	9
5	Ustka	4.7	4.8	5.4	5.0	5.0	18	12 13	4	52	70	71	28	7	8	–	7	2	4.6	5.9	6.1	5.3	5.5	2	10
6	Lębórk	2.6	2.5	3.5	2.9	2.8	10	13	35	87	69	38	11	–	–	–	1	–	4.9	5.8	6.1	5.8	5.7	1	10
10	Gdańsk-Wrzeszcz	3.7	3.5	4.8	4.0	4.2	16	18	25	60	64	48	33	9	1	–	6	1	5.2	5.7	5.9	5.1	5.5	2	10
17	Koszalin	3.9	4.1	4.6	4.1	4.2	9	12	5	50	81	85	19	–	–	–	1	–	5.3	6.4	6.1	6.1	5.9	1	12
18	Kołobrzeg	3.7	4.0	3.9	3.5	3.7	11	13	1	71	95	58	14	1	–	–	2	–	6.0	6.2	6.2	6.5	6.2	–	13
19	Elbląg	3.6	3.9	4.6	3.6	3.8	11	19	10	72	70	73	14	1	–	–	2	–	5.6	6.4	6.3	5.7	5.9	2	12
22	Suwałki	4.6	4.6	5.3	4.8	4.7	14	18	11	44	62	88	31	4	–	–	4	–	6.2	6.8	7.1	6.1	6.7	–	15
23	Kętrzyn	3.0	3.2	3.6	3.3	3.3	9	12 13 18	22	78	74	53	13	–	–	–	–	–	5.3	5.7	5.9	5.2	5.6	4	12
30	Świnoujście	3.7	3.3	4.1	3.6	3.7	12	12	1	81	89	54	14	1	–	–	2	–	5.4	6.1	5.8	5.2	5.6	3	9
33	Mikołajki	5.2	4.8	4.9	4.8	4.9	12	13	14	47	55	66	56	2	–	–	15	–	6.1	6.2	6.5	5.9	6.2	3	15
34	Resko	3.0	3.2	3.5	2.8	3.1	8	12 18	16	77	95	50	2	–	–	–	–	–	5.4	5.3	6.3	5.2	5.6	2	10
36	Olsztyn-Dajtki	4.0	3.9	4.6	4.0	4.1	9	12 13 18	7	54	90	68	21	–	–	–	–	–	5.8	6.8	5.5	5.2	5.8	4	14
38	Szczecinek	3.4	3.6	4.2	3.7	3.7	10	18	12	59	88	69	12	–	–	–	1	–	5.1	6.3	6.2	5.6	5.9	1	12
40	Chojnice	3.6	3.5	4.2	3.7	3.7	12	13 18	19	72	64	60	22	3	–	–	3	–	4.4	6.2	6.6	5.0	5.6	3	11
51	Szczecin-Dąbie	4.5	4.7	4.8	5.3	4.8	10	2 5	4	34	66	111	25	–	–	–	2	–	5.2	5.7	6.5	5.9	5.8	2	10
56	Wałcz	2.3	2.3	2.6	2.4	2.4	8	12 13 17	25	124	52	34	5	–	–	–	–	–	5.7	5.8	6.6	5.2	5.8	3	13
64	Białystok	2.5	2.8	3.6	2.9	2.9	9	13	40	77	66	47	10	–	–	–	–	–	5.8	6.4	5.8	5.7	5.9	3	15
66	Bydgoszcz	2.3	2.4	3.4	2.5	2.6	8	5 13 21	26	101	79	30	4	–	–	–	–	–	6.2	7.0	7.2	6.1	6.5	–	16
67	Mława	3.8	3.9	4.8	4.2	4.1	12	13 18	13	72	55	72	24	4	–	–	5	–	5.7	6.3	5.9	5.7	5.8	2	12
68	Ostrołęka	1.8	2.2	2.6	1.8	2.1	10	13	59	96	57	20	8	–	–	–	1	–	5.3	5.9	6.1	5.3	5.6	3	10
69	Toruń	2.6	2.6	3.3	2.8	2.8	9	18	17	101	77	41	4	–	–	–	1	–	5.2	6.1	5.8	6.0	5.6	2	9
80	Gorzów Wlkp.	1.9	2.0	2.2	1.8	1.9	8	13 17	56	105	61	16	2	–	–	–	–	–	5.7	5.9	5.9	5.7	5.8	2	13
91	Płock-Radziwie	2.9	3.4	3.7	3.3	3.2	9	12	14	83	80	59	4	–	–	–	1	–	4.8	6.3	5.4	4.8	5.5	3	11
94	Poznań-Ławica	4.5	4.6	5.1	4.5	4.5	12	17 18	11	54	60	76	36	3	–	–	7	–	5.1	5.5	6.2	5.2	5.5	2	10
96	Słubice	2.2	2.3	2.9	2.4	2.5	7	12 17	27	108	79	26	–	–	–	–	–	–	5.4	5.6	5.7	5.3	5.6	2	12
105	Koło	1.5	1.5	2.2	1.6	1.7	9	17	85	92	41	18	4	–	–	–	1	–	4.7	5.4	6.1	4.9	5.3	4	11
106	Siedlce	3.5	3.7	4.6	3.8	3.9	12	18	22	68	57	61	31	1	–	–	3	–	5.5	6.1	5.9	5.6	5.6	2	7
107	Warszawa-Okęcie	4.1	4.0	5.1	4.4	4.3	14	18	14	63	69	56	32	6	–	–	4	–	4.6	6.1	5.4	5.2	5.3	3	8
114	Terespol	2.9	3.6	4.1	3.1	3.4	9	13	21	81	66	57	15	–	–	–	–	–	5.7	6.3	6.7	5.7	6.2	–	13
119	Zielona Góra	3.7	3.9	3.9	4.3	3.9	9	23	2	56	96	79	7	–	–	–	–	–	4.9	6.1	5.7	5.1	5.4	4	9
121	Leszno-Strzyżewice	3.3	3.3	4.3	3.3	3.5	9	12	7	66	112	49	6	–	–	–	1	–	4.8	6.1	6.3	5.8	5.7	1	11
129	Kalisz	2.1	2.4	3.5	2.4	2.5	9	17 18	44	103	43	44	6	–	–	–	1	–	4.6	5.8	6.3	4.7	5.4	1	9
130	Łódź-Lublinek	3.8	3.8	5.2	3.7	4.0	12	13	13	72	64	62	28	1	–	–	2	–	5.5	5.9	6.3	5.8	5.7	2	13
138	Włodawa	3.1	3.4	4.0	3.2	3.4	10	18	30	77	50	59	24	–	–	–	1	–	5.3	6.2	6.7	5.2	5.9	1	9
146	Sulejów	•	2.6	3.4	3.1	•	•		•	•	•	•	•	•	•	•	•	•	•	5.7	6.0	5.4	•	•	•
149	Lublin	2.5	2.8	3.9	3.0	3.0	9	18 19	27	94	63	47	9	–	–	–	–	–	4.6	5.5	5.9	5.0	5.3	3	7
150	Legnica	2.6	2.1	3.0	2.6	2.6	10	23	46	89	59	43	3	–	–	–	2	–	4.4	5.3	6.1	5.1	5.2	2	9
151	Wieluń	2.3	2.3	2.8	2.2	2.4	7	2	1	136	93	10	–	–	–	–	–	–	5.2	6.1	6.3	5.5	5.8	1	11
154	Zgorzelec	2.6	2.5	3.4	2.9	2.9	9	28	29	84	70	50	7	–	–	–	–	–	4.0	4.8	5.5	5.1	4.8	5	6
158	Wrocław-Strachowice	3.7	3.7	4.6	3.7	3.8	9	2 18	11	64	81	71	13	–	–	–	2	–	4.5	5.3	5.7	5.3	5.2	2	7
169	Jelenia Góra	2.5	2.9	3.6	2.6	2.8	10	10 11 12	52	88	39	42	19	–	–	–	5	–	4.3	4.8	5.7	4.6	4.9	4	7
172	Kielce	1.9	1.6	2.5	2.1	2.1	8	13	51	101	63	24	1	–	–	–	1	–	5.2	5.6	5.7	5.3	5.3	4	11
175	Częstochowa	3.0	2.9	3.7	3.2	3.2	9	17 18	1	97	94	40	8	–	–	–	–	–	4.5	5.1	5.4	5.7	5.2	2	9
180	Śnieżka	15.2	14.5	12.5	14.1	14.0	37	29	2	7	12	26	32	64	57	40	30	24	5.0	5.3	5.7	5.2	5.4	4	9
183	Zamość	3.3	3.4	4.2	3.7	3.7	14	18	28	66	60	67	17	2	–	–	1	–	5.1	5.8	5.7	5.0	5.3	4	11
185	Sandomierz	2.9	3.3	4.1	3.4	3.3	9	19	3	87	96	50	4	–	–	–	–	–	4.5	5.4	5.8	5.1	5.1	3	5
186	Opole	3.0	3.1	3.8	2.9	3.1	8	11 12 17	6	99	85	47	3	–	–	–	–	–	5.0	5.3	6.0	4.7	5.2	2	9
200	Kłodzko	3.2	3.2	4.3	3.7	3.5	14	5	47	64	43	54	29	3	–	–	7	–	5.4	5.4	5.3	5.3	5.3	2	7
212	Mielec	3.8	3.3	4.1	3.9	3.8	9	3	19	55	66	86	14	–	–	–	2	–	4.3	5.6	5.4	5.4	5.1	5	8
217	Katowice	2.7	2.3	3.8	2.9	2.9	10	12	29	89	66	45	11	–	–	–	1	–	4.8	5.7	5.4	5.2	5.2	2	10
224	Rzeszów-Jasionka	3.4	3.8	5.3	4.1	4.1	12	13 15	38	45	55	58	42	2	–	–	3	–	4.8	5.1	6.0	5.8	5.3	3	8
225	Racibórz	1.1	1.0	2.1	1.0	1.3	5	10 11 19	104	81	52	3	–	–	–	–	–	–	4.9	5.5	5.3	4.4	5.1	3	8
227	Kraków-Balice	2.5	2.5	3.4	2.7	2.8	13	10	51	73	66	34	15	1	–	–	2	–	6.0	5.4	5.4	5.4	5.5	2	11
230	Tarnów	2.5	2.1	2.9	2.7	2.6	8	13	40	100	50	49	1	–	–	–	–	–	4.8	5.1	5.2	5.2	5.0	4	7
240	Aleksandrowice	4.0	4.0	4.2	3.8	3.8	14	6	12	74	86	40	23	5	–	–	6	–	4.7	5.8	5.6	5.6	5.2	4	9
242	Przemyśl	2.4	2.7	3.7	3.2	3.0	9	19 23	46	77	55	45	17	–	–	–	–	–	4.8	5.2	5.6	5.0	5.2	2	8
256	Nowy Sącz	1.4	1.5	2.5	1.5	1.8	8	10 19	110	54	37	37	2	–	–	–	–	–	5.0	5.8	5.4	5.1	5.3	3	8
265	Lesko	•	3.0	5.0	3.8	•	•		•	•	•	•	•	•	•	•	•	•	•	5.5	5.9	5.3	•	•	•
278	Zakopane	1.8	1.2	2.4	1.5	1.6	10	5	103	74	40	19	4	–	–	–	1	–	4.0	5.1	5.1	4.4	4.8	5	7
282	Kasprowy Wierch	8.1	8.9	9.1	9.8	8.9	25	5	2	13	25	59	61	62	16	2	26	10	4.9	5.3	5.6	5.3	5.3	2	10

Nr	STACJA	OPAD R_d						LICZBA DNI						LICZBA DNI													
		ΣR_d I dek.	ΣR_d II dek.	ΣR_d III dek.	$\Sigma R_{d,m}$	$R_{d,max}$	Data	0,0	>0,1	>1,0	>5,0	>10,0	>20,0	●	✳	▲	≡	=	⌴	⌓	V	∞	⊹	⊹	∞	⊼	⊠
2	Łeba	11.8	28.6	7.6	48.0	12.0	15	-	20	10	3	2	-	17	2	-	3	18	13	8	-	-	-	-	-	-	2
4	Hel	21.5	15.2	7.1	43.8	13.3	6	1	16	10	3	1	-	15	2	-	4	17	3	6	-	-	-	-	-	-	-
5	Ustka	4.1	24.7	10.5	39.3	8.9	15	2	14	9	3	-	-	16	3	1	4	25	5	11	-	-	-	-	2	-	2
6	Lębork	13.8	23.7	7.3	44.8	8.9	6	2	16	10	3	-	-	17	3	1	7	25	13	8	-	-	-	-	1	-	2
10	Gdańsk-Wrzeszcz	28.8	15.7	10.8	55.3	14.6	10	1	15	11	2	2	-	15	2	-	6	25	5	6	-	-	-	-	-	-	1
17	Koszalin	10.6	19.8	18.6	49.0	10.0	29	4	13	9	4	1	-	15	4	-	7	27	8	6	1	1	1	-	2	-	2
18	Kołobrzeg	6.4	17.6	16.0	40.0	7.8	29	4	16	9	3	-	-	14	3	1	7	27	7	11	1	-	-	-	2	1	2
19	Elbląg	21.6	17.6	8.4	47.6	12.7	10	4	14	10	4	1	-	16	3	-	6	24	8	10	-	-	-	-	-	-	1
22	Suwałki	16.2	19.3	2.8	38.3	9.7	9	8	13	8	3	-	-	20	4	1	10	21	8	1	-	-	-	-	-	-	2
23	Kętrzyn	19.7	42.9	2.8	65.4	21.4	13	1	16	9	4	2	1	16	3	-	6	20	10	12	-	-	-	-	-	-	1
30	Świnoujście	4.5	15.7	20.6	40.8	8.0	15	2	12	7	4	-	-	13	3	-	6	27	5	6	-	-	-	-	2	-	2
33	Mikołajki	13.5	38.6	3.6	55.7	11.6	18	6	14	11	5	1	-	20	4	1	4	21	6	12	-	-	2	-	1	-	1
34	Resko	10.2	9.6	16.5	36.3	10.2	10	5	9	6	3	1	-	13	3	-	5	20	9	11	-	-	-	-	-	-	2
36	Olsztyn-Dajtki	17.2	38.7	4.5	60.4	22.8	11	3	16	10	4	2	1	17	3	-	9	20	6	7	-	-	-	-	-	-	-
38	Szczecinek	10.5	15.2	10.2	35.9	8.8	10	10	12	9	3	-	-	19	3	-	11	26	10	6	-	1	-	-	-	-	2
40	Chojnice	15.7	17.3	8.1	41.1	7.6	10	3	15	10	3	-	-	16	2	1	13	26	11	18	-	1	-	-	-	-	2
51	Szczecin-Dąbie	8.3	10.9	16.7	35.9	8.3	10	3	10	8	3	-	-	13	3	-	6	28	7	5	-	-	-	-	-	-	1
56	Wałcz	17.9	7.9	10.6	36.4	15.6	10	2	12	7	1	1	-	10	3	-	4	22	11	8	-	-	-	-	-	-	2
64	Białystok	20.1	15.7	3.2	39.0	12.5	11	1	15	9	2	1	-	13	2	-	8	21	12	7	-	-	-	-	-	-	-
66	Bydgoszcz	24.5	18.2	8.4	51.1	19.4	9	6	14	9	4	1	-	19	5	-	7	30	10	12	-	-	-	-	-	-	2
67	Mława	35.4	8.9	5.6	49.9	17.3	10	2	13	9	3	2	-	14	2	-	8	26	11	14	-	-	-	-	-	-	2
68	Ostrołęka	19.6	15.0	10.2	44.8	10.6	9	3	13	9	3	1	-	12	3	-	6	18	10	7	-	-	-	-	-	-	2
69	Toruń	33.7	9.5	4.6	47.8	16.1	6	4	12	6	3	2	-	15	2	-	4	24	10	14	-	-	-	-	-	-	1
80	Gorzów Wlkp.	16.0	7.4	11.8	35.2	15.6	10	5	9	7	2	1	-	12	3	-	7	30	12	14	-	-	-	-	14	-	2
91	Płock-Radiwie	24.9	10.6	3.5	39.0	8.3	6	6	12	11	2	-	-	16	2	-	10	24	9	10	-	-	-	-	2	-	-
94	Poznań-Ławica	18.3	6.6	10.4	35.3	12.1	10	2	14	7	2	1	-	14	4	-	10	29	14	14	-	-	-	-	8	-	2
96	Słubice	13.2	2.4	11.6	27.2	13.2	10	3	6	5	2	1	-	8	4	-	4	30	11	12	-	-	-	-	14	-	1
105	Koło	29.1	6.4	2.6	38.1	12.8	6	4	13	8	2	1	-	14	2	-	8	29	15	11	-	-	-	-	-	-	1
106	Siedlce	20.3	14.4	9.6	44.3	12.7	9	4	11	8	4	1	-	16	2	-	7	21	9	8	-	-	-	-	-	-	2
107	Warszawa-Okęcie	11.9	9.8	6.7	28.4	6.9	9	4	15	8	2	-	-	15	2	-	9	24	10	12	-	-	-	-	2	-	2
114	Terespol	17.0	11.7	11.5	40.2	11.0	28	2	15	9	3	1	-	14	4	-	6	21	8	12	-	-	-	-	-	-	2
119	Zielona Góra	14.9	3.0	10.2	28.1	12.8	10	2	13	5	2	1	-	13	4	-	14	27	11	11	-	-	-	-	3	-	2
121	Leszno-Strzyżewice	21.8	4.8	8.2	34.8	17.1	10	5	11	6	2	1	-	15	4	-	9	30	19	13	-	-	-	-	7	-	2
129	Kalisz	31.7	5.9	0.3	37.9	13.4	6	3	11	7	3	1	-	8	2	-	6	28	15	10	-	-	-	-	2	-	-
130	Łódź-Lublinek	29.9	12.3	1.0	43.2	8.0	6	2	18	10	2	-	-	15	2	-	10	28	13	9	-	-	-	-	1	-	2
138	Włodawa	11.9	11.7	14.0	37.6	11.4	28	4	15	9	2	1	-	17	3	-	4	23	9	8	-	-	-	-	-	-	2
146	Sulejów	15.9	10.6	2.6	29.1	6.7	9	2	15	9	2	-	-	•	•	•	•	•	•	•	•	•	•	•	•	•	1
149	Lublin	13.5	14.5	13.9	41.9	12.4	28	1	14	8	3	2	-	14	3	-	5	23	8	15	-	-	-	-	-	-	2
150	Legnica	18.3	1.5	3.6	23.4	8.7	10	6	13	6	2	-	-	17	3	1	7	28	17	17	-	-	-	-	3	-	-
151	Wieluń	52.0	9.3	1.5	62.8	16.6	8	1	16	10	5	1	-	13	2	-	8	28	10	11	-	-	-	-	3	-	2
154	Zgorzelec	14.0	5.7	2.0	21.7	11.5	10	3	11	6	1	1	-	13	2	-	6	19	10	6	-	-	-	-	1	-	1
158	Wrocław-Strachowice	33.7	4.0	1.2	38.9	12.5	6	5	12	6	3	1	-	15	3	-	9	30	15	14	-	-	-	-	1	-	-
169	Jelenia Góra	21.7	5.8	4.3	31.8	8.2	6	7	11	8	2	-	-	17	3	-	7	24	17	2	-	-	-	-	-	-	2
172	Kielce	17.6	15.5	18.2	51.3	13.5	28	4	13	11	3	2	-	13	3	-	8	26	6	8	1	1	-	-	1	-	2
175	Częstochowa	20.1	11.4	4.1	35.6	8.2	16	1	14	10	2	-	-	14	1	-	7	26	7	4	-	-	-	-	1	-	3
180	Śnieżka	33.2	7.9	12.4	53.5	13.0	10	2	22	14	2	2	-	3	9	-	27	-	-	-	21	-	-	9	-	-	17
182	Zamość	10.6	11.1	8.8	30.5	8.5	28	-	13	6	3	-	-	13	3	1	4	22	9	9	-	1	-	-	-	-	2
185	Sandomierz	11.6	10.1	13.5	35.2	12.4	28	1	11	4	3	1	-	9	2	-	4	26	11	3	-	-	-	-	-	-	2
186	Opole	38.6	8.1	1.5	48.2	15.0	6	3	17	9	3	1	-	15	2	-	7	30	14	8	-	-	-	-	-	-	2
200	Kłodzko	31.3	5.7	1.1	38.1	17.6	6	3	10	6	3	1	-	11	3	-	7	18	8	6	-	-	-	-	-	-	2
212	Mielec	12.1	11.2	11.2	34.5	10.5	28	4	10	5	3	1	-	11	2	-	7	22	6	12	-	-	-	-	1	-	2
217	Katowice	19.2	12.4	10.0	41.6	8.4	28	1	16	10	3	-	-	13	2	-	9	30	11	8	-	-	-	-	5	-	3
224	Rzeszów-Jasionka	3.0	11.0	9.9	23.9	8.6	28	4	10	6	1	-	-	10	4	-	7	24	6	8	-	-	-	-	1	-	2
225	Racibórz	42.7	10.0	5.3	58.0	18.5	6	1	14	9	4	1	-	12	1	-	8	24	13	5	-	-	-	-	-	-	2
227	Kraków-Balice	22.3	12.4	13.4	48.1	16.5	9	3	13	9	3	2	-	12	2	-	13	28	9	11	-	-	-	-	6	-	2
230	Tarnów	13.1	13.2	10.4	36.7	11.4	9	1	11	9	3	1	-	11	2	-	6	19	9	12	-	-	-	-	1	-	2
240	Aleksandrowice	24.7	22.5	13.8	61.0	11.1	9	1	15	12	5	3	-	13	2	-	9	26	10	8	-	-	1	-	-	-	3
242	Przemyśl	11.3	11.5	6.0	28.8	6.1	10	2	12	8	2	-	-	11	3	-	8	25	5	9	-	1	-	-	2	-	2
256	Nowy Sącz	8.1	8.4	4.0	20.5	7.6	9	6	9	4	2	-	-	13	1	-	7	24	8	11	-	-	-	-	-	-	2
265	Lesko	13.4	15.2	7.0	35.6	10.2	10	3	12	8	3	1	-	•	•	•	•	•	•	•	•	•	•	•	•	•	3
278	Zakopane	8.0	10.5	14.9	33.4	13.3	28	3	10	7	3	1	-	9	8	-	4	17	21	3	-	-	-	-	-	-	12
282	Kasprowy Wierch	35.2	28.9	17.5	81.6	21.2	9	1	13	11	6	3	1	7	10	-	22	-	-	-	18	1	-	10	-	-	18

Blank page retained for pagination

TABLICA IV

WYNIKI MIESIĘCZNE SPOSTRZEŻEŃ POSTERUNKÓW METEOROLOGICZNYCH I OPADOWYCH

МЕСЯЧНЫЕ РЕЗУЛЬТАТЫ НАБЛЮДЕНИЙ МЕТЕОРОЛОГИЧЕСКИХ И ОСАДКОМЕРНЫХ ПОСТОВ

MONTHLY RESULTS OF OBSERVATIONS AT METEOROLOGICAL AND RAINFALL POSTS

Nr	POSTERUNEK	TEMPERATURA POWIETRZA T							OPAD R_d						LICZBA DNI						LICZBA DNI							
		Dies	$\overline{Max}$	$\overline{Min}$	Max abs.	Data	Min abs.	Data	ΣR_d I dek.	ΣR_d II dek.	ΣR_d III dek.	$\Sigma R_{d,m}$	$R_{d,max}$	Data	0,0	≥0,1	≥1,0	≥5,0	≥10,0	≥20,0	●	✳	▲	≡	V	∞	⟨	⊠
1	Rozewie	4.9	7.0	3.0	11.9	4	− 4.4	27	18.3	25.4	4.9	48.6	10.0	15	2	17	11	4	1	–	16	3	–	7	–	–	–	1
3	Puck	•	•	•	•		•		21.8	19.5	5.1	46.4	9.8	6	1	13	11	3	–	–	12	1	–	4	–	–	–	–
7	Gdynia	5.6	7.6	3.4	11.0	5 6	− 5.5	28	35.5	13.5	5.8	54.8	20.4	10	1	17	9	2	2	1	15	2	–	8	–	–	–	2
8	Słupsk	•	•	•	•		•		4.9	29.5	16.8	51.2	7.9	16	1	14	9	5	–	–	13	2	2	4	–	–	–	2
9	Darłowo	5.4	7.7	2.4	12.1	4	− 5.4	27	5.8	26.8	20.0	52.6	10.7	15	1	11	10	5	2	–	9	3	1	3	–	–	–	2
11	Czarna Dąbrówka	•	•	•	•		•		14.1	34.0	10.8	58.9	7.7	15	2	18	9	7	–	–	16	4	1	5	–	–	–	1
12	Kartuzy	•	•	•	•		•		21.1	18.4	9.5	49.0	12.5	6	3	12	12	4	1	–	10	3	–	7	–	–	–	1
13	Świbno	•	•	•	•		•		24.5	18.8	3.4	46.7	16.7	6	–	11	7	4	1	–	9	2	–	4	–	–	–	1
14	Tolkmicko	4.9	7.3	2.9	13.3	5	− 6.0	28	23.5	26.1	5.2	54.8	17.0	10	2	14	9	3	2	–	13	2	–	3	–	–	–	1
15	Gołdap	3.2	5.4	0.8	16.2	8	− 8.9	28	16.2	26.7	4.6	47.5	10.3	9	–	13	12	4	1	–	10	5	–	8	3	–	–	1
16	Bartoszyce	•	•	•	•		•		•	•	•	•	•	•	•	•	•	•	•	•	•	•	•	•	•	•	•	•
20	Kościerzyna	3.5	5.8	0.6	10.5	5	− 7.5	27	19.6	23.6	12.0	55.2	11.0	6	2	22	12	5	1	–	20	4	–	9	–	–	–	1
21	Lidzbark Warmiński	•	•	•	•		•		23.5	33.3	5.6	62.4	19.3	10	1	14	9	5	2	–	14	1	–	2	–	–	–	–
24	Rosnowo	4.2	6.8	1.5	11.8	5	− 4.7	27	11.6	22.7	19.7	54.0	10.2	10	–	16	11	4	2	–	15	3	–	4	–	–	–	2
25	Giżycko	3.4	5.5	1.3	11.9	6	− 8.9	28	16.3	40.5	5.3	62.1	20.2	13	–	15	12	4	2	1	13	3	–	2	–	–	–	1
26	Olecko	•	•	•	•		•		13.0	31.1	5.2	49.3	15.5	13	–	14	10	3	1	–	11	3	–	5	–	–	–	1
27	Dziwnów	4.9	7.3	2.6	12.0	3	− 4.1	26	2.3	14.9	16.7	33.9	8.8	15	2	15	7	3	–	–	9	3	1	6	–	–	–	2
28	Miastko	3.4	6.0	•	11.2	4	•		5.1	17.0	14.5	36.6	8.2	11	–	14	9	2	–	–	12	3	2	6	–	–	–	2
29	Radostowo	3.9	6.7	1.2	11.7	5	− 6.1	27	23.0	18.0	2.7	43.7	15.3	6	–	14	9	3	1	–	11	3	–	5	–	–	–	3
31	Wirty	•	•	•	•		•		17.9	12.7	3.4	34.0	12.8	6	3	10	8	2	1	–	9	2	–	11	–	–	–	1
32	Augustów	•	•	•	•		•		16.2	16.6	6.5	39.3	12.5	9	1	10	9	2	1	–	7	3	–	5	–	–	–	1
35	Połczyn-Zdrój	4.1	6.6	1.5	11.1	2 4	− 5.2	27	1.5	26.4	14.9	42.8	12.7	11	2	8	8	4	2	–	5	3	–	6	–	–	–	2
37	Prabuty	3.7	6.2	1.3	11.6	5	− 6.6	27 28	33.1	21.6	5.5	60.2	18.8	10	1	15	10	3	2	–	13	2	–	4	–	1	–	1
39	Sliwice	3.4	6.1	0.5	11.8	5	− 7.5	27	20.3	8.3	4.5	33.1	9.2	6	1	17	9	3	–	–	15	3	–	8	–	–	–	2
41	Ostróda	•	•	•	•		•		29.7	24.7	3.4	57.8	21.7	10	–	15	12	3	1	1	15	1	–	3	–	–	–	–
42	Trzebież	•	•	•	•		•		9.0	12.4	12.0	33.4	9.0	10	–	11	6	3	–	–	11	2	–	5	–	1	–	2
43	Nowogard	4.0	6.7	0.8	11.6	2	− 4.4	26	9.0	14.6	17.1	40.7	9.0	10	1	10	7	3	–	–	8	2	1	1	–	–	–	2
44	Biebrza	3.1	5.9	0.2	12.9	6	− 9.8	28	15.1	25.6	8.4	49.1	13.7	13	1	14	9	3	2	–	13	2	–	3	–	–	–	2
45	Różanystok	3.4	5.8	1.1	13.0	5	− 9.6	27	16.3	14.6	6.9	37.8	12.9	9	1	14	8	2	1	–	12	2	1	7	–	–	–	1
46	Szczytno	•	•	•	•		•		13.6	45.6	3.3	62.5	15.8	12	–	9	9	5	3	–	8	1	–	4	–	–	–	1
47	Szczuczyn	•	•	•	•		•		13.0	18.6	9.0	40.6	8.4	12	1	14	10	3	–	–	13	4	–	11	–	1	–	2
48	Kamień Krajeński	3.5	6.2	0.8	11.4	5	− 6.5	27	15.3	11.1	6.7	33.1	7.0	10	–	13	10	3	–	–	11	3	–	7	–	–	–	1
49	Wierzchowo	•	•	•	•		•		13.0	14.8	4.4	32.2	13.0	10	–	8	8	2	1	–	6	2	–	4	–	–	–	2
50	Grudziądz	•	•	•	•		•		21.4	13.9	4.0	39.3	17.0	10	–	11	10	2	1	–	9	2	1	–	–	–	–	2
52	Sokółka	3.3	5.7	0.8	13.0	5	−10.1	28	18.4	18.7	5.9	43.0	15.1	9	5	15	10	2	1	–	13	4	–	7	6	–	–	2
53	Zawodzie	3.4	5.9	0.1	12.4	6	−10.0	27	17.7	21.6	9.2	48.5	12.4	11	–	16	12	2	1	–	14	2	–	11	–	–	–	–
54	Nidzica	•	•	•	•		•		14.4	23.2	4.6	42.2	9.2	11	–	15	12	3	–	–	13	4	1	9	–	–	–	–
55	Lipki	•	•	•	•		•		11.4	10.2	17.1	38.7	11.4	10	2	9	6	4	1	–	8	2	–	5	–	–	–	1
57	Lidzbark	3.4	6.1	0.0	11.8	6	− 8.3	27	19.2	18.4	5.4	43.0	13.3	11	–	17	9	2	1	–	15	3	–	4	–	–	–	–
58	Kisielnica	•	•	•	•		•		22.0	19.0	10.2	51.2	9.3	9	1	9	9	5	–	–	8	3	–	9	–	–	–	2
59	Drawno	3.9	6.9	0.7	11.8	5	− 4.8	21 25*	7.3	12.3	1.9	21.5	10.1	11	–	5	4	2	1	–	3	2	–	–	–	–	–	1
60	Tykocin	3.3	5.9	0.8	12.8	5	−10.2	2 7	19.9	16.3	8.8	45.0	15.1	9	–	10	8	3	1	–	9	3	–	10	–	–	–	2
61	Kończewice	4.0	6.4	1.1	12.0	5	− 6.4	27	34.2	8.7	4.2	47.1	16.1	10	–	13	8	2	2	–	12	2	–	4	–	–	–	–
62	Wyrzysk	•	•	•	•		•		14.8	9.5	9.5	33.8	7.5	6	–	12	8	3	–	–	9	3	–	5	–	–	–	2
63	Bydgoszcz, IMiUZ	4.1	7.1	1.4	13.4	5	− 6.0	26 27	36.2	11.2	5.6	53.0	18.5	10	–	13	9	3	2	–	10	4	–	6	–	–	–	2
65	Przelewice	4.0	6.6	1.2	11.3	3	− 3.8	25 26	16.4	9.1	8.7	34.2	16.3	10	1	11	4	3	1	–	10	2	–	3	–	–	–	1
70	Przasnysz	•	•	•	•		•		12.9	11.5	5.8	30.2	8.6	11	1	11	8	2	–	–	9	2	–	7	–	–	–	1
71	Chodzież	•	•	•	•		•		24.8	7.8	13.8	46.4	16.7	10	–	16	10	3	1	–	13	3	–	4	–	–	–	2
72	Trzcińsko-Zdrój	•	•	•	•		•		16.6	9.2	10.6	36.4	16.6	10	•	•	•	•	•	•	•	•	•	•	•	•	•	•
73	Krzyż	3.6	6.9	0.1	12.5	4	− 7.3	21	18.9	9.1	10.3	38.3	17.5	10	6	12	9	1	1	–	10	3	–	11	–	–	–	2
74	Kobylec	3.8	6.2	0.7	12.3	5	− 5.8	27	28.8	13.0	13.4	55.2	18.6	10	–	11	10	4	2	–	8	3	–	•	–	–	–	2
75	Więcławice	4.0	6.6	2.4	13.3	5	− 6.6	27	36.9	5.5	2.8	45.2	19.5	6	1	11	6	3	2	–	9	3	–	2	–	–	–	1
76	Szepietowo	3.3	5.7	0.8	12.7	5	− 9.4	27	18.8	11.4	8.0	38.2	10.6	9	–	11	9	3	1	–	10	2	–	8	–	–	–	2
77	Głodowo	3.4	6.3	0.8	12.0	5	− 7.1	27	27.0	7.2	6.5	40.7	9.7	6	4	16	11	3	–	–	15	2	–	5	–	–	–	1
78	Inowrocław	4.1	7.0	1.2	13.1	5	− 6.6	27	28.4	7.7	7.7	43.8	14.6	6	–	15	7	2	2	–	13	3	–	5	–	–	–	–
79	Bielsk Podlaski	•	•	•	•		•		21.1	12.1	9.4	42.6	15.5	9	1	15	9	2	1	–	12	3	–	5	–	–	–	1
81	Pułtusk	•	•	•	•		•		19.7	19.1	8.5	47.3	11.7	9	–	13	8	3	2	–	12	2	–	–	–	–	–	2
82	Białowieża	3.7	5.9	1.3	14.0	5	−11.0	27	24.5	17.1	7.0	48.6	17.0	9	–	18	10	3	1	–	16	3	–	7	2	–	–	2
83	Wieniec-Zdrój	3.8	7.2	0.9	13.7	5	− 7.0	26	26.6	7.0	6.2	39.8	8.3	6	–	10	8	3	–	–	8	2	–	7	–	–	–	1
84	Poświętne	3.6	6.5	0.4	12.7	6	− 8.5	27	13.2	13.3	2.7	29.2	8.1	11	3	13	10	2	–	–	11	2	–	5	–	–	–	1

Nr	POSTERUNEK	TEMPERATURA POWIETRZA T								OPAD R_d						LICZBA DNI						LICZBA DNI							
		Dies	$\overline{Max}$	$\overline{Min}$	Max abs.	Data	Min abs.	Data		ΣR_d I dek.	ΣR_d II dek.	ΣR_d III dek.	$\Sigma R_{d,m}$	$R_{d,max}$	Data	0,0	≥0,1	≥1,0	≥5,0	≥10,0	≥20,0	●	✳	▲	≡	V	∽	⟀	⊠
85	Szamotuły	•	•	•	•		•			18.7	6.5	10.7	35.9	15.5	10	2	11	7	2	1	–	8	4	–	15	–	–	–	1
86	Przebędowo	3.8	6.6	0.7	13.3	5	– 5.7	27		22.1	8.7	7.1	37.9	13.0	10	1	10	7	3	1	–	8	4	–	7	–	–	–	2
87	Wyszków	•	•	•	•		•			22.1	18.4	11.9	52.4	12.5	11	–	12	10	3	2	–	11	2	–	5	1	–	–	2
88	Gorzyń	4.1	7.0	1.0	11.7	5	– 5.3	21		18.9	6.4	12.8	38.1	16.2	10	1	12	7	2	1	–	11	2	–	5	–	–	–	1
89	Trzemeszno	4.1	7.4	0.9	13.3	5	– 5.9	27		21.1	5.2	6.7	33.0	9.2	6	–	11	7	3	–	–	8	3	–	8	–	–	–	–
90	Krzemień	•	•	•	•		•			20.7	10.9	8.1	39.7	12.9	9	–	12	9	4	1	–	10	2	–	2	–	–	–	2
92	Sulęcin	4.0	7.1	0.7	12.5	2	– 4.9	26		18.3	6.1	10.9	35.3	17.6	10	–	7	5	2	1	–	7	2	–	2	–	–	–	1
93	Siemiatycze	3.6	6.0	0.5	13.4	3	– 9.2	27		17.8	12.4	4.0	34.2	12.2	9	2	12	8	1	1	–	11	1	–	5	–	–	–	2
95	Legionowo	•	•	•	•		•			12.0	13.8	7.9	33.7	7.3	9	1	15	9	3	–	–	14	2	–	5	–	–	–	1
97	Paproć	3.8	7.0	0.0	11.8	5	– 6.5	21		15.9	9.4	16.3	41.6	15.8	10	2	9	4	3	2	–	6	3	–	12	–	–	–	1
98	Ostrowy	•	•	•	•		•			29.2	6.9	2.5	38.6	10.5	6	1	11	9	2	1	–	11	1	–	6	–	–	–	–
99	Gosławice	4.5	7.2	0.4	14.1	5	– 6.0	26	27	•	•	•	•	•	•	•	•	•	•	•	•	•	•	•	•	•	•	•	•
100	Warszawa-Bielany	4.0	7.1	1.4	14.3	6	– 6.8	27		13.8	15.1	7.4	36.3	8.4	9	4	14	9	4	–	–	13	2	–	7	–	–	–	2
101	Świebodzin	•	•	•	•		•			•	•	•	•	•	•	•	•	•	•	•	•	•	•	•	•	•	•	•	•
102	Warszawa, Obs.Astr.	4.1	7.0	1.3	13.9	6	– 7.4	27		15.3	13.2	10.7	39.2	8.5	28	2	14	9	3	–	–	13	2	–	4	–	–	–	2
103	Sinołęka	3.3	6.2	0.4	13.8	3	– 8.7	27		15.2	19.0	6.8	41.0	9.6	9	–	11	7	3	–	–	9	2	–	8	5	–	–	2
104	Pętkowo	3.7	6.8	0.5	13.5	5	– 5.7	26		22.6	5.2	5.2	33.0	9.3	10	–	9	7	2	–	–	8	3	–	12	–	–	–	1
108	Brwinów	3.9	7.2	0.6	14.5	6	– 8.0	27		12.1	9.1	5.0	26.2	6.4	9	2	12	9	1	–	–	10	2	–	6	–	–	–	1
109	Wielichowo	4.2	7.3	1.6	12.9	5	– 6.2	20		19.2	6.4	12.7	38.3	16.5	10	1	12	6	3	1	–	10	3	–	5	–	–	–	2
110	Łowicz	•	•	•	•		•			16.5	7.7	0.6	24.8	5.7	6	2	9	7	2	–	–	8	2	–	7	–	1	–	–
111	Świder	•	•	•	•		•			15.7	13.9	12.1	41.7	9.1	28	2	14	8	3	–	–	12	2	–	2	–	–	–	2
112	Śrem	3.9	7.2	0.8	13.3	3	5	– 5.2	21	24.5	5.2	8.5	38.2	12.6	10	1	11	7	3	1	–	10	2	–	4	2	–	–	2
113	Topola-Błonie	3.8	6.8	0.3	14.6	5	– 7.7	27		21.1	7.2	1.3	29.6	7.9	6	–	15	10	1	–	–	14	2	–	7	–	–	–	–
115	Biała Podlaska	3.5	6.5	0.8	14.4	3	– 9.5	26		21.3	14.9	8.7	44.9	15.0	9	1	13	8	4	1	–	11	2	–	4	–	–	–	2
116	Trzebiechów	4.4	7.7	1.6	12.8	1	– 6.3	26		19.2	5.3	9.6	34.1	17.2	10	1	8	4	2	1	–	6	3	–	7	–	–	–	1
117	Skierniewice	3.9	6.9	0.4	13.9	5	– 7.9	27		13.0	9.1	1.2	23.3	4.9	11	1	13	9	–	–	–	12	1	1	5	5	–	–	–
118	Gubin	•	•	•	•		•			13.8	2.5	11.6	27.9	13.5	10	4	7	4	2	1	–	7	1	–	–	–	–	–	–
120	Pleszew	4.1	7.4	0.9	14.8	5	– 5.5	27		28.8	7.7	4.7	41.2	11.7	6	–	16	11	3	1	–	14	3	–	2	–	–	–	1
122	Bełsk	3.3	6.6	0.1	13.8	3	– 8.8	25		14.1	4.4	9.9	28.4	9.5	9	2	12	7	2	–	–	12	3	–	7	–	–	–	2
123	Strzelna	3.4	6.6	0.0	14.0	5	– 8.1	26		19.8	8.9	0.8	29.5	5.6	10	1	13	9	1	–	–	12	1	–	9	–	–	–	–
124	Piaseczno	•	•	•	•		•			14.9	14.1	5.2	34.2	8.4	9	•	•	•	•	•	•	•	•	•	•	•	•	•	•
125	Żelechów	3.5	6.1	0.3	13.5	3	– 7.6	27		11.5	16.2	7.5	35.2	9.0	9	–	11	7	4	–	–	10	1	–	10	–	–	–	2
126	Radzyń Podlaski	•	•	•	•		•			18.8	17.6	9.3	45.7	16.5	9	–	12	8	4	1	–	10	3	–	7	–	1	–	2
127	Puczniew	4.2	6.8	0.6	13.6	5	– 7.0	27		26.2	7.3	0.7	34.2	7.5	6	–	13	10	3	–	–	12	1	–	8	–	–	–	–
128	Wisznice	3.9	6.9	1.1	14.8	3	– 9.3	26		13.8	12.7	12.8	39.3	10.1	28	1	11	7	3	1	–	9	2	–	1	–	–	–	2
131	Smolice	3.9	7.3	0.8	15.0	5	– 4.6	20	21*	38.1	7.0	4.4	49.5	19.2	10	–	13	7	3	2	–	11	2	–	6	–	–	–	1
132	Żary	4.0	7.3	0.5	13.0	2	7	– 6.4	26	17.2	4.3	3.5	25.0	16.8	10	5	7	4	1	1	–	5	3	–	6	–	–	–	–
133	Głogów	•	•	•	•		•			22.1	3.1	10.6	35.8	19.4	10	4	7	5	2	1	–	5	3	–	5	–	–	–	–
134	Nowe Miasto	3.8	7.1	0.6	14.2	3	– 8.2	27		17.9	12.1	9.7	39.7	10.7	9	2	12	8	3	1	–	11	1	–	6	–	–	–	2
135	Sieradz	3.9	7.0	0.8	13.8	3	5	– 6.8	26	35.5	6.5	1.0	43.0	9.3	6	–	16	10	4	–	–	14	3	–	10	–	–	–	–
136	Sobieszyn	3.5	6.6	0.4	13.9	3	– 9.2	27		16.2	17.1	8.2	41.5	12.4	9	2	14	7	4	1	–	13	1	–	•	•	–	–	2
137	Szprotawa	•	•	•	•		•			18.3	2.0	7.3	27.6	16.2	10	1	12	6	1	1	–	10	3	–	•	–	–	–	2
139	Wińsko	•	•	•	•		•			29.8	2.7	3.9	36.4	15.1	10	2	15	7	2	2	–	14	1	–	10	–	–	–	1
140	Grabownica	•	•	•	•		•			39.6	14.1	3.0	56.7	15.3	10	–	14	10	4	2	–	12	2	–	2	–	–	–	–
141	Nowa Wieś	•	•	•	•		•			9.9	11.2	10.3	31.4	9.5	28	–	8	5	3	–	–	7	1	–	5	–	–	–	2
142	Ostrzeszów	•	•	•	•		•			55.2	13.1	1.8	70.1	18.8	10	1	14	8	5	3	–	12	2	–	8	–	–	–	2
143	Radom	3.7	7.1	0.7	15.1	3	– 8.0	27		14.4	11.4	6.9	32.7	11.7	9	–	12	6	3	1	–	11	1	–	4	–	–	–	2
144	Puławy	4.0	7.4	1.0	15.1	3	– 7.7	27		13.4	13.7	9.1	36.2	11.1	9	2	12	7	3	1	–	11	3	–	3	–	–	–	2
145	Opoczno	3.8	7.2	0.2	14.6	2	– 9.8	27		10.9	11.5	7.5	29.9	6.9	28	–	16	7	3	–	–	15	1	–	6	–	–	–	1
147	Szczerców	•	•	•	•		•			46.8	9.7	1.5	58.0	12.0	8	2	11	10	5	2	–	10	1	–	5	–	–	–	2
148	Bolesławiec	4.2	7.8	1.0	13.7	2	– 6.0	26		17.5	1.8	4.3	23.6	13.2	10	2	13	5	1	1	–	11	2	–	5	–	–	–	1
152	Siemianice	•	•	•	•		•			30.3	12.6	–	42.9	16.0	6	1	7	6	3	1	–	7	–	–	3	–	–	–	–
153	Koście	•	•	•	•		•			18.0	15.0	14.1	47.1	12.3	9	–	15	11	3	2	–	15	3	–	–	–	–	–	3
155	Szymanów	4.6	8.1	1.2	13.8	3	– 4.3	21		31.1	3.3	0.6	35.0	13.8	6	3	9	7	2	1	–	8	1	–	6	–	–	–	–
156	Opole Lubelskie	•	•	•	•		•			17.2	17.2	11.5	45.9	13.6	9	–	12	6	4	2	–	9	3	–	4	–	–	–	2
157	Chełm	3.8	6.9	0.7	15.0	3	10	– 9.5	26	9.7	13.5	10.6	33.8	9.8	28	4	8	7	3	–	–	6	2	–	7	–	–	–	2
159	Nemyszów	•	•	•	•		•			44.9	5.9	2.6	53.4	16.7	8	–	13	7	3	3	–	11	2	–	5	–	–	–	2
160	Przedbórz	3.6	6.9	0.4	13.9	5	– 8.7	26		13.8	16.2	5.7	35.7	9.2	16	–	14	10	3	–	–	13	1	–	7	–	2	–	2
161	Laskowice Oławskie	4.0	7.7	0.5	15.8	5	– 6.0	21	25	44.5	6.3	1.7	52.5	17.6	8	3	12	6	3	3	–	10	2	–	7	2	1	–	–
162	Suchedniów	3.5	7.2	– 0.4	14.8	3	–12.5	27		17.9	14.5	19.6	52.0	19.3	28	–	12	8	3	2	–	10	2	–	3	–	–	–	2

Nr	POSTERUNEK	TEMPERATURA POWIETRZA T							OPAD R_d						LICZBA DNI						LICZBA DNI							
	—	Dies	$\overline{Max}$	$\overline{Min}$	Max abs.	Data	Min abs.	Data	ΣR_d I dek.	ΣR_d II dek.	ΣR_d III dek.	$\Sigma R_{d,m}$	$R_{d,max}$	Data	0,0	>0,1	>1,0	>5,0	>10,0	>20,0	●	✳	▲	≡	∨	∽	⌇	⊠
163	Krasnystaw	•	•	•	•		•		9.5	12.3	10.4	32.2	10.0	28	1	11	8	2	1	–	10	1	–	2	–	–	–	2
164	Ożarów	•	•	•	•		•		45.5	4.7	2.3	52.5	18.1	8	–	15	6	3	3	–	15	1	–	12	2	–	–	–
165	Silniczka	3.5	7.0	– 0.4	14.2	3	-10.2	26	18.9	13.1	7.1	39.1	8.7	16	–	16	11	3	–	–	14	2	–	9	–	–	–	3
166	Kraśnik	3.5	6.6	0.9	14.8	6	– 8.4	27	11.7	14.6	11.4	37.7	10.5	28	2	12	6	3	1	–	10	2	–	4	–	–	–	2
167	Bogatynia	4.2	7.4	1.2	12.8	5	– 5.3	20	12.4	7.6	6.0	26.0	6.5	10	–	14	9	1	–	–	11	3	–	1	–	–	–	2
168	Świeradów-Zdrój	2.9	6.1	0.3	14.0	15	– 4.4	26	40.7	8.5	10.0	59.2	27.1	10	1	12	9	3	1	1	9	4	–	4	–	–	–	3
170	Olesno	4.0	7.1	0.9	14.9	5	– 5.4	25	38.9	9.7	1.6	50.2	8.3	6	1	16	11	5	–	–	14	3	–	9	–	–	–	1
171	Słupia Nowa	•	•	•	•		•		13.3	18.4	13.4	45.1	12.2	28	1	13	6	3	3	–	11	5	–	2	–	–	–	2
173	Strzyżów	4.5	7.4	1.8	15.6	3	– 7.0	26	18.7	12.1	4.5	35.3	10.8	2	–	11	7	2	1	–	9	2	–	6	–	–	–	–
174	Szklarska Poręba	•	•	•	•		•		33.5	9.7	5.0	48.2	23.7	10	–	15	8	2	1	1	12	4	–	2	–	–	–	2
176	Szczawno-Zdrój	4.0	7.3	1.0	14.1	5	– 4.1	25	30.8	7.2	1.9	39.9	14.3	6	1	14	7	4	1	–	12	2	–	2	–	–	–	–
177	Karpacz	2.6	5.8	– 0.1	14.8	15	– 4.8	26	18.8	11.1	6.1	36.0	8.6	6	–	16	10	3	–	–	13	4	–	5	–	–	–	2
178	Dobrogoszcz	4.5	8.1	1.1	15.2	5	– 5.0	25	35.7	5.0	1.1	41.8	18.0	8	–	11	6	2	2	–	10	1	–	3	–	–	–	–
179	Werbkowice	4.2	7.2	1.5	15.2	3	– 8.7	27	11.7	13.3	10.5	35.5	7.7	16	2	15	9	3	–	–	14	1	–	8	–	–	–	2
181	Janów Lubelski	•	•	•	•		•		13.0	14.4	12.9	40.3	11.0	28	–	9	7	4	1	–	6	2	1	•	–	–	–	2
182	Zdanów	3.2	6.6	0.2	14.1	3	– 8.6	27	14.4	9.4	11.2	35.0	12.5	9	3	8	4	3	2	–	7	1	–	5	–	–	–	2
184	Grodków	•	•	•	•		•		42.7	3.1	2.1	47.9	21.1	8	3	12	7	2	2	1	11	2	–	11	–	–	–	1
187	Ostroszowice	•	•	•	•		•		32.0	5.0	0.9	37.9	12.4	6	–	11	6	2	2	–	10	1	–	1	–	–	–	–
188	Szczekociny	3.4	7.1	– 0.1	15.7	3	-10.1	26	20.5	7.5	10.7	38.7	11.3	9	1	13	9	3	1	–	12	1	–	4	–	–	–	1
189	Skroniów	•	•	•	•		•		16.9	7.4	12.4	36.7	13.0	9	3	12	5	3	2	–	11	1	–	6	–	–	–	2
190	Staszów	3.4	7.3	– 0.1	15.0	6	-10.5	30	13.6	10.0	11.8	35.4	12.3	9	1	12	5	3	2	–	10	2	–	8	–	–	–	2
191	Tarnobrzeg	•	•	•	•		•		11.6	9.8	15.0	36.4	14.0	28	2	21	5	3	1	–	16	5	–	5	–	–	1	2
192	Futurzyn	•	•	•	•		•		21.9	10.0	15.5	47.4	10.2	1	2	13	11	5	1	–	12	2	–	13	–	–	–	1
193	Biłgoraj	4.0	7.3	1.2	15.0	3	– 7.6	27	5.9	15.9	14.9	36.7	12.1	28	–	14	9	2	1	–	13	1	–	7	–	–	–	2
194	Nisko	•	•	•	•		•		11.7	13.5	15.6	40.8	13.0	28	–	10	8	3	1	–	9	1	–	3	–	–	–	2
195	Zawiercie	•	•	•	•		•		20.1	10.8	9.9	40.8	10.0	9	–	18	10	3	1	–	15	3	–	3	–	–	–	2
196	Korfantów	4.4	8.4	0.2	15.3	5	– 5.0	25	40.1	8.5	0.4	49.0	15.5	7	1	11	10	4	1	–	10	1	–	7	–	–	–	1
197	Otmuchów	•	•	•	•		•		35.2	5.1	1.3	41.6	15.3	8	3	9	7	2	2	–	8	1	–	9	–	–	–	1
198	Busko-Zdrój	3.9	7.0	0.9	15.9	3	– 7.7	27	12.4	11.2	16.5	40.1	13.6	28	1	13	6	–	2	–	13	1	–	6	–	1	–	2
199	Tomaszów Lubelski	3.8	6.7	– 0.7	15.1	3	-10.0	27	12.5	10.7	6.1	29.3	5.4	28	–	13	7	3	–	–	9	5	–	10	–	–	–	2
201	Świerklaniec	4.0	7.3	0.3	14.9	5	– 7.1	21	22.3	10.6	7.4	40.3	7.8	9	–	17	8	3	–	–	14	3	–	11	–	–	–	3
202	Duszniki-Zdrój	2.7	5.6	– 0.5	12.5	14	– 5.3	21	44.6	10.5	9.6	64.7	15.8	6	–	12	11	6	2	–	9	5	–	4	–	1	–	1
203	Wolbrom	3.4	7.0	– 1.0	15.6	3	-10.4	26	20.7	12.1	11.9	44.7	13.2	9	1	15	11	3	1	–	14	2	–	13	–	–	–	2
204	Ząbkowice	•	•	•	•		•		21.3	10.0	10.3	41.6	10.3	9	1	16	10	3	1	–	14	2	–	4	–	–	–	1
205	Miechów	•	•	•	•		•		21.1	10.7	12.8	44.6	16.9	9	1	16	7	3	2	–	15	2	–	6	–	–	–	2
206	Tarnogród	4.4	7.4	1.7	15.8	3	– 8.2	27	5.2	16.1	12.1	33.4	9.2	28	–	15	7	2	–	–	14	1	–	6	–	–	–	2
207	Lądek-Zdrój	3.4	6.8	0.0	13.1	14	– 6.9	21	33.3	5.8	0.8	39.9	16.2	6	5	9	7	2	1	–	8	1	–	2	–	–	–	1
208	Chorzelów	4.4	7.9	1.1	15.8	6	– 7.7	27	11.1	9.8	13.3	34.2	12.4	28	1	16	5	3	1	–	15	1	–	6	–	–	–	2
209	Prudnik	•	•	•	•		•		31.3	5.6	2.1	39.0	19.8	6	6	9	8	1	1	–	8	1	–	1	–	–	–	–
210	Sielec	3.2	6.9	– 0.1	15.1	3	-10.4	30	17.7	4.6	6.9	29.2	15.8	9	2	13	6	1	1	–	11	2	–	13	–	1	–	2
211	Gliwice	•	•	•	•		•		25.3	9.3	4.8	39.4	10.5	6	1	13	12	3	1	–	11	2	–	11	–	–	–	2
213	Olkusz	•	•	•	•		•		19.8	17.4	11.2	48.4	11.0	9	–	18	13	3	1	–	15	3	–	8	–	–	–	3
214	Borusowa	•	•	•	•		•		10.2	9.7	12.2	32.1	11.6	28	–	8	4	3	1	–	7	1	–	4	–	–	–	2
215	Zakrzów	•	•	•	•		•		47.7	8.5	2.1	58.3	22.9	6	1	14	10	4	2	1	12	2	–	10	–	–	–	–
216	Leżajsk	•	•	•	•		•		6.4	10.8	8.1	25.3	7.8	28	–	12	6	1	–	–	10	2	–	11	–	–	–	2
218	Kolbuszowa	•	•	•	•		•		8.2	12.4	10.3	30.9	8.3	28	–	9	6	3	–	–	8	1	–	3	–	–	–	2
219	Głubczyce	•	•	•	•		•		37.7	5.3	1.2	44.2	22.4	6	–	12	6	2	2	1	11	1	–	2	–	–	–	–
220	Trzebinia	4.1	7.7	0.7	15.6	3	– 7.0	26	24.9	13.2	13.5	51.6	12.1	9	–	16	11	3	2	–	13	3	–	5	–	–	–	2
221	Garlica Murowana	4.0	7.9	0.2	16.6	3	– 7.7	26	19.6	6.2	11.7	37.5	16.2	9	2	5	5	3	2	–	4	1	–	6	–	–	–	2
222	Lubaczów	4.2	7.8	0.9	16.2	16	– 9.8	27	19.7	9.2	6.9	35.8	7.6	1	1	15	8	3	–	–	13	2	–	4	–	–	–	–
223	Rybnik	3.7	8.5	0.4	15.8	5	– 8.7	26	35.6	11.5	7.2	54.3	11.6	6	–	16	11	5	1	–	14	3	–	8	–	–	–	3
226	Bieruń Stary	•	•	•	•		•		32.0	13.0	13.3	58.3	15.9	9	–	17	12	4	2	–	14	3	–	7	–	–	–	2
228	Kraków, Obs.Astr.	4.4	8.2	1.0	18.0	3	– 8.1	27	15.1	11.1	13.3	39.5	13.5	9	3	13	5	3	2	–	12	1	–	16	–	–	–	2
229	Dębica	•	•	•	•		•		9.8	5.7	6.2	21.7	9.8	9	1	3	3	3	–	–	2	1	–	5	–	–	–	2
231	Jakubowice	•	•	•	•		•		35.8	6.0	1.4	43.2	14.5	6	1	9	7	3	2	–	8	1	–	10	–	–	–	–
232	Ożańsk	•	•	•	•		•		5.4	11.6	9.2	26.2	8.0	28	3	9	6	2	–	–	8	1	–	12	–	–	–	1
233	Pszczyna	•	•	•	•		•		19.0	9.3	14.2	42.5	14.0	28	2	14	8	3	2	–	12	2	–	5	3	1	–	3
234	Wieliczka	•	•	•	•		•		13.0	11.7	13.7	38.4	12.0	28	–	10	7	3	2	–	8	2	–	9	–	–	–	2
235	Bochnia-Chodenice	3.6	8.6	– 0.7	18.1	3	-10.4	26 27	5.5	8.2	10.4	24.1	9.6	28	3	7	5	2	–	–	6	1	–	8	–	–	–	2
236	Jastrzębie-Zdrój	•	•	•	•		•		33.3	16.3	4.3	53.9	10.4	6	2	15	10	3	1	–	13	2	–	7	–	–	–	2

Nr	POSTERUNEK	TEMPERATURA POWIETRZA T								OPAD R_d						LICZBA DNI						LICZBA DNI							
		Dies	$\overline{Max}$	$\overline{Min}$	Max abs.	Data	Min abs.	Data		ΣR_d I dek.	ΣR_d II dek.	ΣR_d III dek.	$\Sigma R_{d,m}$	$R_{d,max}$	Data	0,0	≥0,1	≥1,0	≥5,0	≥10,0	≥20,0	●	✳	▲	≡	V	∞	↖	⊠
237	Wadowice	4.2	8.7	0.1	18.5	6	− 9.5	29		10.0	13.5	12.7	36.2	11.8	28	−	15	6	3	1	−	12	3	−	5	−	−	−	2
238	Żarnowa	•	•	•	•		•			6.5	9.6	13.6	29.7	10.8	28	1	12	6	2	1	−	11	1	−	4	−	−	−	2
239	Myślenice	•	•	•	•		•			11.0	17.5	11.2	39.7	9.8	9	−	11	7	3	−	−	10	1	−	8	−	−	−	2
241	Dynów	•	•	•	•		•			15.8	9.1	5.0	29.9	9.3	9	1	12	9	2	−	−	11	1	−	3	−	−	−	2
243	Ciężkowice	4.6	9.0	0.8	16.6	2	− 7.5	26		9.9	18.9	9.0	37.8	9.0	9	−	10	7	4	−	−	9	1	−	4	−	−	−	2
244	Rożnów	5.2	8.8	1.8	16.2	6	− 5.8	25		9.4	11.3	6.9	27.6	9.1	9	2	8	5	3	−	−	6	2	−	5	−	−	−	2
245	Cieszyn-Bobrek	4.5	8.8	0.6	15.2	2	− 6.8	25		26.8	18.9	16.8	62.5	13.0	28	−	16	11	4	2	−	15	2	−	5	−	−	−	3
246	Maków Podh.	•	•	•	•		•			8.3	16.0	15.4	39.7	13.9	28	−	7	7	4	1	−	7	1	−	4	−	−	−	2
247	Biecz	4.7	8.3	0.9	16.2	2	− 7.1	29		7.5	12.5	8.4	28.4	8.0	28	5	6	5	4	−	−	5	1	−	2	−	−	−	2
248	Jasło	•	•	•	•		•			7.7	14.0	8.8	30.5	7.7	28	1	12	6	3	−	−	11	2	−	3	1	−	−	2
249	Limanowa	•	•	•	•		•			7.7	12.4	9.1	29.2	7.6	9	1	11	6	3	−	−	9	2	−	3	−	1	−	2
250	Żywiec-Sporysz	4.5	9.3	0.0	17.3	15	− 8.1	26		21.5	16.1	17.4	55.0	15.0	28	2	12	11	4	2	−	10	2	−	4	−	−	−	3
251	Krosno	4.3	7.6	0.8	15.5	6	− 8.1	25		7.6	9.5	4.3	21.4	6.3	9	2	9	7	1	−	−	8	2	−	1	−	−	−	2
252	Bircza	•	•	•	•		•			10.0	11.5	7.8	29.3	5.5	18	−	15	8	1	−	−	13	2	−	2	−	−	−	2
253	Wisła	•	•	•	•		•			21.0	24.2	15.2	60.4	8.3	28	−	16	13	5	−	−	13	3	−	3	−	−	−	3
254	Zawoja	•	•	•	•		•			14.9	18.1	15.4	48.4	12.5	28	1	13	10	3	1	−	6	8	−	5	−	−	−	7
255	Rabka	3.4	8.4	− 0.9	16.9	3	− 8.4	21		7.2	16.8	13.9	37.9	11.7	28	3	10	7	3	1	−	9	3	−	2	−	−	−	4
257	Ptaszkowa	•	•	•	•		•			7.3	12.0	6.0	25.3	7.3	9	4	6	5	3	−	−	3	3	−	4	−	−	−	5
258	Istebna-Stocówki	•	•	•	•		•			28.4	24.7	21.5	74.6	13.2	9	1	16	12	6	2	−	9	7	−	13	−	−	−	14
259	Kamienica	3.2	8.6	− 1.5	16.2	2	−10.9	29		4.1	14.2	7.5	25.8	6.1	18	2	8	6	2	−	−	6	2	−	5	−	−	−	5
260	Iwonicz-Zdrój	•	•	•	•		•			6.0	14.1	9.3	29.4	6.5	28	1	11	7	2	−	−	9	3	−	3	−	−	−	2
261	Sanok	4.6	8.5	0.7	16.9	6	− 8.6	27		7.8	9.7	5.7	23.2	6.0	18	−	10	7	1	−	−	8	2	−	2	−	−	−	2
262	Stańcowa	•	•	•	•		•			9.0	20.3	15.1	44.4	12.4	28	−	12	8	4	1	−	3	10	−	1	−	−	−	11
263	Zwardoń	•	•	•	•		•			31.6	17.5	13.0	62.1	18.3	9	−	14	11	3	2	−	9	5	−	13	−	−	−	10
264	Nowy Targ	1.8	6.1	− 2.2	13.4	3	−10.2	26		6.1	16.5	8.7	31.3	6.5	28	1	9	7	3	−	−	6	3	−	7	−	−	−	6
266	Czarny Dunajec	•	•	•	•		•			9.1	10.9	11.4	31.4	10.4	28	3	9	5	2	1	−	5	6	−	5	1	−	−	12
267	Brzegi Dolne	3.7	8.2	− 0.8	17.2	2	−13.2	26		13.2	15.9	5.8	34.9	7.2	10	1	13	12	3	−	−	9	4	−	5	−	−	−	−
268	Szczawnica	3.3	7.7	− 0.4	15.2	3	−10.6	21		6.3	14.3	10.0	30.6	6.7	19	2	8	7	3	−	−	6	3	−	3	−	−	−	5
269	Krynica	2.5	6.4	− 1.0	13.7	2	− 9.8	25 27		7.1	13.8	11.6	32.5	9.5	28	1	9	7	3	−	−	5	5	−	7	1	−	−	7
270	Wysowa	•	•	•	•		•			2.8	10.6	10.1	23.5	6.8	28	−	10	6	2	−	−	8	3	−	2	−	−	−	5
271	Barwinek	•	•	•	•		•			13.6	14.1	5.7	33.4	6.9	9	1	12	8	2	−	−	9	4	−	13	−	−	−	6
272	Bukowina	•	•	•	•		•			5.7	4.9	5.7	16.3	4.8	9	1	12	5	−	−	−	6	8	−	3	−	−	−	12
273	Muszyna	3.2	7.9	− 1.2	15.0	2 9	−10.4	27		4.9	8.9	10.1	23.9	8.3	28	3	7	7	2	−	−	4	3	−	6	−	−	−	2
274	Witów	•	•	•	•		•			8.1	12.1	11.9	32.1	10.1	28	−	12	5	3	1	−	8	5	−	2	−	1	−	12
275	Kosarńcza	•	•	•	•		•			•	•	•	•	•	•	•	•	•	•	•	•	•	•	•	•	•	•	•	•
276	Baligród	•	•	•	•		•			11.7	14.2	7.2	33.1	6.7	28	−	11	7	4	−	−	8	3	−	−	−	−	−	−
277	Gubałówka	•	•	•	•		•			8.7	13.3	12.0	34.0	9.5	28	1	12	7	3	−	−	4	9	−	2	−	−	−	13
279	Smolnik	•	•	•	•		•			11.9	11.1	7.6	30.6	6.8	6	1	12	8	1	−	−	8	5	−	1	−	−	−	3
280	Łysa Polana	•	•	•	•		•			14.3	13.0	13.7	41.0	10.2	9	−	9	8	4	1	−	3	6	−	−	−	−	−	13
281	Hala Gąsienicowa	0.6	4.5	− 3.0	13.6	15	−11.5	20		36.7	20.4	16.8	73.9	21.4	9	1	13	11	4	3	1	5	10	−	9	2	1	−	17
283	Ustrzyki Górne	•	•	•	•		•			•	•	•	•	•		•	•	•	•	•	•	•	•	•	•	•	•	•	•

TABLICA V

WYNIKI MIESIĘCZNE POMIARÓW TEMPERATURY MINIMALNEJ PRZY POWIERZCHNI GRUNTU ORAZ TEMPERATURY GRUNTU

МЕСЯЧНЫЕ РЕЗУЛЬТАТЫ ИЗМЕРЕНИЙ МИНИМАЛЬНОЙ ТЕМПЕРАТУРЫ У ПОВЕРХНОСТИ ПОЧВЫ И ТЕМПЕРАТУРЫ ПОЧВЫ

MONTHLY RESULTS OF GROUND SURFACE MINIMUM AIR TEMPERATURE AND SOIL TEMPERATURE MEASUREMENTS

Nr	STACJA – POSTERUNEK	TEMPERATURA MINIMALNA PRZY POWIERZCHNI GRUNTU T_g			TEMPERATURA GRUNTU NA GŁĘBOKOŚCIACH														
					5 cm						10 cm			20 cm			50 cm		
		Min	Min abs.	Data	7	13	21	Dies	Max	Min	Dies	Max	Min	Dies	Max	Min	Dies	Max	Min
5	Ustka	1.4	- 6.3	27	3.7	5.5	4.5	4.6	9.1	- 0.9	4.6	8.0	0.0	5.1	8.1	0.9	6.5	8.7	2.8
6	Lębork	- 1.1	- 9.2	26	3.8	5.0	4.4	4.4	8.7	0.0	4.8	8.5	0.6	5.7	8.4	2.2	8.0	10.3	5.5
17	Koszalin	0.6	- 5.7	26	3.3	5.1	3.9	4.1	9.4	- 2.2	4.4	8.0	- 0.8	5.0	7.8	0.6	6.5	8.8	2.9
22	Suwałki	0.3	-10.0	28	3.0	4.2	3.2	3.5	10.4	- 3.9	3.8	9.9	- 2.8	4.5	9.3	- 0.4	5.7	9.3	1.3
23	Kętrzyn	- 0.8	-10.3	24	3.2	4.5	3.8	3.8	10.1	- 3.8	4.1	9.9	- 2.5	4.6	9.4	- 0.8	6.5	9.5	2.1
29	Radostowo	- 0.2	- 9.2	26	2.8	5.0	3.2	3.7	9.6	- 3.6	4.2	8.6	- 1.1	4.9	8.0	1.0	6.9	9.0	3.8
30	Świnoujście	1.3	- 3.8	20	3.4	4.9	4.0	4.1	10.1	- 0.6	4.3	8.9	0.0	4.5	8.5	0.5	5.8	8.9	1.8
34	Resko	0.3	- 7.0	21	3.7	4.8	4.3	4.3	8.3	- 0.2	4.6	8.1	0.4	5.4	8.4	1.6	6.9	9.4	3.6
36	Olsztyn	- 0.6	-10.4	27	2.8	5.0	3.3	3.7	10.8	- 4.8	3.8	10.2	- 3.6	4.4	9.3	- 1.2	5.9	9.3	1.7
37	Prabuty	0.2	- 8.0	27	3.0	5.3	3.7	4.0	10.2	- 3.9	4.1	9.7	- 2.6	4.8	8.9	- 0.2	6.5	9.0	2.8
38	Szczecinek	- 0.3	- 7.6	27	2.9	4.7	3.4	3.7	9.2	- 2.2	3.9	8.2	- 0.4	4.7	8.0	1.0	6.6	9.0	3.4
44	Biebrza	- 0.5	-11.2	24 26 28	3.5	4.4	3.8	3.9	9.9	- 3.9	4.7	9.2	- 0.5	6.3	9.4	2.1	8.9	10.6	6.6
48	Kamień Krajeński	0.4	- 7.7	27	2.8	4.5	3.2	3.5	8.5	- 2.7	4.0	8.2	- 0.6	4.5	8.0	0.4	6.0	8.3	2.4
51	Szczecin-Dąbie	0.7	- 7.2	21	3.7	5.5	4.4	4.5	10.0	- 0.3	4.9	10.1	0.5	5.3	9.4	1.4	7.1	10.0	4.0
56	Wałcz	0.2	- 7.4	21	2.5	4.4	3.3	3.4	9.1	- 2.3	3.8	8.0	- 0.8	4.8	7.8	1.1	6.7	9.9	2.6
63	Bydgoszcz, IMiUZ	0.0	- 8.0	27	3.2	5.5	3.7	4.1	11.2	- 3.6	4.3	10.3	- 2.3	4.9	9.2	0.0	6.4	9.5	2.3
64	Białystok	- 0.2	-11.5	27	3.2	4.5	3.5	3.7	10.5	- 5.5	4.0	9.8	- 3.8	4.3	9.5	- 1.7	5.7	9.2	0.9
67	Mława	- 0.2	- 9.1	27	2.7	4.1	3.1	3.3	10.2	- 4.6	3.6	9.5	- 3.0	4.4	8.6	- 0.4	5.8	8.6	1.8
68	Ostrołęka	- 0.8	-10.8	27	3.1	4.9	3.4	3.8	10.6	- 4.5	4.1	9.6	- 2.3	4.7	9.4	- 0.3	6.4	9.4	2.0
73	Krzyż	- 0.6	- 9.1	26	3.1	5.0	3.8	3.9	9.3	- 1.6	4.1	8.6	- 0.5	4.8	8.1	1.2	6.9	9.2	3.6
80	Gorzów Wlkp.	- 0.2	- 6.6	21	3.1	5.0	3.9	4.0	9.3	- 0.6	4.0	8.6	0.0	4.9	8.5	1.2	6.3	8.9	3.1
82	Białowieża	0.2	-12.3	27	3.3	5.1	3.7	4.0	12.0	- 6.2	4.3	11.2	- 4.0	5.2	10.2	- 0.5	6.7	10.1	2.1
84	Poświętne	- 0.4	-10.1	27	2.9	5.0	3.4	3.7	10.9	- 4.6	4.0	10.3	- 2.4	4.6	9.8	- 0.7	6.2	9.5	1.8
86	Przebędowo	•	•	•	3.4	5.2	3.9	4.2	10.1	- 0.7	4.3	9.6	0.0	4.8	8.7	0.7	6.3	9.0	2.4
91	Płock-Radziwie	0.2	- 8.4	25	3.1	5.3	3.8	4.0	10.6	- 3.2	4.3	10.5	- 1.8	4.7	9.6	- 0.3	6.6	9.9	1.8
96	Słubice	- 0.7	- 8.5	26	3.8	5.7	4.7	4.7	9.9	0.2	5.1	9.3	1.0	5.5	9.2	2.2	7.1	9.8	4.4
97	Paproć	- 1.6	- 9.0	26	2.5	4.4	3.3	3.4	8.9	- 0.3	3.7	8.4	- 0.2	4.4	8.0	1.2	6.9	9.2	3.9
100	Warszawa-Bielany	0.3	- 8.0	25	3.3	5.2	3.9	4.1	10.7	- 2.8	4.2	10.4	- 2.8	4.9	10.1	- 0.3	7.0	10.1	2.6
105	Koło	- 0.1	- 7.6	27	2.5	5.0	3.5	3.8	11.1	- 3.0	4.1	10.0	- 1.8	4.6	9.3	0.1	5.9	9.4	2.2
106	Siedlce	- 0.3	- 9.8	27	3.5	5.2	3.7	4.1	10.2	- 3.8	4.4	9.5	- 1.7	5.4	9.4	0.4	6.5	9.4	2.2
108	Brwinów	0.0	- 8.6	27	2.9	5.2	3.7	3.9	11.3	- 2.6	4.2	10.4	- 1.5	4.8	9.8	0.2	6.6	9.6	3.0
119	Zielona Góra	- 0.1	- 7.4	26	2.9	5.2	3.8	4.0	9.9	- 1.3	4.1	9.1	- 0.1	4.5	8.3	0.9	6.1	9.0	3.0
121	Leszno-Strzyżewice	- 0.9	- 7.9	21	3.2	5.3	3.9	4.1	9.9	- 1.0	4.4	9.1	0.1	4.8	8.9	0.9	6.6	9.4	3.3
129	Kalisz	- 0.6	- 6.8	26 27	3.1	5.2	3.7	4.0	10.5	- 1.3	4.4	9.9	0.0	5.0	9.5	0.9	6.8	9.6	3.0
131	Smolice	- 0.6	- 7.9	21	2.7	5.5	3.4	3.9	10.9	- 2.0	4.0	10.4	- 1.3	4.6	9.1	0.4	6.3	9.7	2.7
138	Włodawa	0.2	-10.0	26	3.9	5.7	4.3	4.6	12.1	- 2.4	4.8	10.9	- 2.2	5.3	9.9	0.2	6.7	10.1	1.9
143	Radom	- 1.1	-10.4	26	3.1	5.3	4.0	4.1	11.0	- 3.8	4.4	10.5	- 2.5	5.4	10.4	0.0	7.1	10.1	2.7
144	Puławy	- 0.3	- 9.2	27	2.9	5.5	3.6	4.0	11.8	- 4.9	4.4	10.6	- 2.8	5.1	9.8	- 0.6	6.8	10.0	2.1
150	Legnica	- 1.0	- 7.4	21	2.7	4.5	3.5	3.6	9.9	- 1.1	3.9	8.5	0.1	4.6	8.2	1.1	6.6	8.8	3.4
151	Wieluń	- 0.2	- 7.4	26 27	2.6	4.8	3.5	3.6	10.3	- 3.1	•	•	•	4.5	9.2	0.2	6.2	9.4	2.3
154	Zgorzelec	- 0.8	- 6.8	25	2.5	5.0	3.5	3.7	10.0	- 0.4	3.9	8.7	0.1	4.5	8.8	1.0	5.7	8.4	2.6
160	Przedbórz	- 0.7	-11.0	26	3.1	4.8	3.7	3.9	10.2	- 3.3	4.0	9.7	- 2.5	4.6	9.3	- 0.4	6.6	9.4	2.4
161	Laskowice Oławskie	- 0.6	- 8.7	21	2.7	5.4	3.6	3.9	11.5	- 1.6	4.2	10.0	- 0.1	4.8	9.4	0.8	6.4	9.6	2.4
169	Jelenia Góra	- 3.2	-10.9	21	2.0	3.6	2.5	2.7	8.6	- 2.3	3.2	8.4	- 0.1	4.1	8.0	0.8	6.0	8.8	3.0
172	Kielce	- 1.3	-10.8	30	3.1	4.7	3.7	3.8	9.8	- 3.2	4.3	9.2	- 1.1	4.5	9.2	- 0.1	5.8	9.4	1.2
175	Częstochowa	- 0.1	- 8.2	26	2.9	4.7	3.6	3.7	9.7	- 1.2	4.0	9.4	- 0.2	4.4	8.7	0.3	6.2	9.2	2.7
182	Zdanów	- 1.1	-11.2	27	2.4	5.0	3.4	3.6	10.0	- 4.8	4.1	9.2	- 1.9	4.7	9.1	- 0.2	6.6	9.0	2.8
183	Zamość	- 0.5	-12.7	27	3.2	6.0	3.7	4.3	13.3	- 6.1	4.6	12.1	- 3.9	5.3	10.5	- 0.7	6.9	10.7	1.9
186	Opole	0.2	- 8.4	21	3.6	5.9	4.4	4.6	11.3	0.0	5.1	10.1	0.2	5.9	10.0	2.0	7.9	10.5	4.9
200	Kłodzko	- 1.4	- 9.4	21	2.7	4.6	3.5	3.6	9.8	- 0.7	4.0	9.3	0.2	4.9	8.9	1.4	7.1	9.8	3.8
201	Świerklaniec	- 1.8	- 9.5	26	2.7	5.2	3.4	3.8	10.2	- 2.9	4.0	9.9	- 1.7	4.6	9.0	0.4	6.1	9.2	2.2
221	Garlica Murowana	- 0.9	-10.1	26	3.3	5.3	4.1	4.2	11.2	- 1.2	4.7	9.9	- 0.4	5.4	9.4	1.2	7.7	10.1	4.0
224	Rzeszów-Jasionka	- 0.6	-10.2	25	3.2	5.8	4.3	4.5	13.9	- 3.8	4.7	10.2	- 1.6	5.4	9.6	0.0	7.3	10.3	2.9
233	Peszczyna	- 0.4	- 9.9	26	2.8	5.9	3.4	4.0	12.3	- 2.2	4.0	12.2	- 2.1	•	•	•	6.6	10.2	2.8
237	Wadowice	- 1.6	-14.3	29	2.4	4.8	3.3	3.5	13.1	- 2.8	3.9	12.3	- 1.6	4.3	9.9	0.2	6.0	9.1	2.4
242	Przemyśl	- 0.1	-11.6	27	3.4	5.4	4.3	4.4	12.3	- 3.9	4.6	11.0	- 2.0	5.5	10.1	0.5	7.4	10.2	3.0
265	Lesko	0.5	- 9.1	26	4.4	5.8	5.2	5.2	11.7	- 1.0	5.3	11.8	- 0.2	6.2	11.2	1.0	7.8	10.7	3.6
278	Zakopane	- 7.6	-21.9	21	2.0	3.3	2.5	2.6	9.2	- 1.3	3.0	7.7	- 0.2	3.5	7.0	0.4	4.9	7.1	2.2

TABLICA VI

WARTOŚCI GODZINNE USŁONECZNIENIA (MIESIĘCZNE)

ЧАСОВЫЕ (МЕСЯЧНЫЕ) СУММЫ СОЛНЕЧНОГО СИЯНИЯ

HOURLY (MONTHLY) SUNSHINE DURATION VALUES

Nr	STACJA – POSTERUNEK	USŁONECZNIENIE S_m																		
		3–4	4–5	5–6	6–7	7–8	8–9	9–10	10–11	11–12	12–13	13–14	14–15	15–16	16–17	17–18	18–19	19–20	20–21	Σ
4	Hel	–	–	–	–	–	1.6	7.8	7.5	10.6	10.2	11.0	6.6	1.3	–	–	–	–	–	56.6
5	Ustka	–	–	–	–	–	2.3	6.5	9.3	9.5	12.4	9.8	6.9	3.4	–	–	–	–	–	60.1
6	Lębork	–	–	–	–	–	1.4	3.5	8.9	9.2	8.6	7.1	6.8	1.2	–	–	–	–	–	46.7
7	Gdynia	–	–	–	–	–	1.7	6.6	7.8	7.8	8.2	9.6	7.0	0.9	–	–	–	–	–	49.6
13	Świbno	–	–	–	–	–	3.8	7.2	9.2	10.1	10.4	9.4	6.1	0.7	–	–	–	–	–	56.9
16	Bartoszyce	•	•	•	•	•	•	•	•	•	•	•	•	•	•	•	•	•	•	•
17	Koszalin	–	–	–	–	0.8	4.0	5.7	7.7	7.4	8.6	8.6	6.9	3.5	0.3	–	–	–	–	53.5
18	Kołobrzeg	–	–	–	–	–	1.7	5.8	11.8	10.9	12.8	10.4	7.9	3.0	–	–	–	–	–	64.3
22	Suwałki	–	–	–	–	–	1.5	4.9	5.1	6.3	5.6	5.4	5.0	2.5	–	–	–	–	–	36.3
27	Dziwnów	–	–	–	–	0.3	3.4	7.1	10.0	10.4	9.8	7.6	7.1	2.8	–	–	–	–	–	58.5
30	Świnoujście	–	–	–	–	–	2.5	7.9	9.4	9.9	10.2	11.7	8.5	3.8	–	–	–	–	–	63.9
33	Mikołajki	–	–	–	–	–	2.8	6.7	8.9	9.2	9.4	8.2	7.9	6.0	0.5	–	–	–	–	59.6
34	Resko	–	–	–	–	–	0.7	4.4	8.2	9.9	9.0	9.2	5.0	0.6	–	–	–	–	–	47.0
37	Prabuty	–	–	–	–	–	1.6	6.0	9.5	10.2	9.7	11.2	9.9	3.1	–	–	–	–	–	61.2
38	Szczecinek	–	–	–	–	–	0.5	6.3	6.8	9.2	8.7	9.4	4.6	0.5	–	–	–	–	–	46.0
40	Chojnice	–	–	–	–	–	1.4	5.0	6.4	9.1	10.4	10.3	8.3	4.3	–	–	–	–	–	55.2
44	Biebrza	–	–	–	–	–	0.8	5.7	6.4	6.8	5.2	6.0	5.1	1.3	–	–	–	–	–	37.3
51	Szczecin-Dąbie	–	–	–	–	–	1.7	5.2	7.7	8.9	6.6	6.5	5.9	2.7	0.6	–	–	–	–	45.8
63	Bydgoszcz, IMiUZ	–	–	–	–	–	0.8	5.8	9.1	9.3	11.5	10.2	7.2	2.5	–	–	–	–	–	56.4
64	Białystok	–	–	–	–	–	0.5	2.7	6.4	6.7	5.7	4.3	4.3	0.9	–	–	–	–	–	31.5
68	Ostrołęka	–	–	–	–	–	1.9	6.6	9.0	10.0	10.4	10.2	9.2	3.3	–	–	–	–	–	60.6
69	Toruń	–	–	–	–	–	2.9	8.2	10.9	10.0	8.2	9.2	5.0	1.4	–	–	–	–	–	55.8
80	Gorzów Wlkp.	–	–	–	–	–	0.9	4.3	6.6	8.2	8.9	7.2	4.6	0.5	0.0	–	–	–	–	41.2
82	Białowieża	–	–	–	–	–	0.3	2.5	4.1	3.4	3.3	3.4	3.7	1.2	–	–	–	–	–	21.9
84	Poświętne	–	–	–	–	–	2.7	7.9	7.7	9.2	11.7	12.5	10.0	4.0	–	–	–	–	–	65.7
94	Poznań-Ławica	–	–	–	–	–	1.8	7.2	7.8	10.1	9.0	6.9	4.4	0.6	–	–	–	–	–	47.8
100	Warszawa-Bielany	–	–	–	–	–	2.6	7.7	10.1	12.1	11.7	11.1	10.1	2.4	–	–	–	–	–	67.8
103	Sinołęka	–	–	–	–	–	1.9	6.9	7.8	11.9	12.0	11.5	11.0	3.9	–	–	–	–	–	66.9
108	Erwinów	–	–	–	–	–	1.5	7.9	10.2	9.0	10.6	9.3	8.3	2.4	–	–	–	–	–	59.2
114	Terespol	–	–	–	–	–	0.8	4.9	9.1	9.5	9.6	8.1	6.3	2.2	–	–	–	–	–	50.5
121	Leszno-Strzyżewice	–	–	–	–	–	3.6	9.2	11.6	11.5	10.9	9.3	7.9	3.2	–	–	–	–	–	67.2
129	Kalisz	–	–	–	–	–	2.5	5.7	9.0	10.5	10.7	7.4	4.0	0.7	–	–	–	–	–	50.5
130	Łódź-Lublinek	–	–	–	–	–	3.2	8.3	9.5	11.9	10.5	10.2	7.9	3.3	–	–	–	–	–	64.8
138	Włodawa	–	–	–	–	–	2.3	5.2	7.5	10.4	10.7	10.0	8.1	2.5	–	–	–	–	–	56.7
144	Puławy	–	–	–	–	–	1.9	9.5	10.7	12.0	11.5	10.4	10.3	1.7	–	–	–	–	–	68.0
151	Wieluń	–	–	–	–	0.9	7.5	7.2	11.1	11.1	9.2	9.4	7.7	3.0	0.3	–	–	–	–	67.4
154	Zgorzelec	–	–	–	–	–	0.6	6.1	10.9	11.3	10.6	9.4	9.7	2.7	–	–	–	–	–	61.3
160	Przedbórz	–	–	–	–	–	1.1	7.6	9.9	12.3	11.1	11.1	9.2	3.8	0.3	–	–	–	–	66.4
161	Laskowice Oławskie	–	–	–	–	–	2.5	6.4	9.2	9.7	8.3	6.8	7.0	4.1	–	–	–	–	–	54.0
169	Jelenia Góra	–	–	–	–	–	3.0	7.0	11.2	12.9	11.8	11.0	7.7	4.2	0.2	–	–	–	–	69.0
176	Szczawno-Zdrój	–	–	–	–	–	3.4	10.3	11.3	12.0	11.9	10.9	6.9	1.8	–	–	–	–	–	68.5
179	Werbkowice	–	–	–	–	–	3.2	3.8	9.8	10.6	11.1	10.3	9.4	5.5	0.3	–	–	–	–	64.0
180	Śnieżka	–	–	–	–	2.8	10.6	13.0	14.0	13.2	12.3	11.3	8.9	7.4	0.4	–	–	–	–	93.9
182	Zdanów	–	–	–	–	–	1.3	5.8	8.9	11.3	10.3	9.2	8.3	4.2	0.0	–	–	–	–	59.3
186	Opole	–	–	–	–	–	0.2	5.8	8.9	11.3	12.3	10.4	9.3	3.9	–	–	–	–	–	62.1
207	Lądek-Zdrój	–	–	–	–	–	0.3	4.2	13.3	14.3	14.5	12.4	6.1	0.6	–	–	–	–	–	65.7
217	Katowice	–	–	–	–	–	4.2	10.3	13.3	13.5	13.4	14.2	9.4	2.0	–	–	–	–	–	80.3
224	Rzeszów-Jasionka	–	–	–	–	–	1.2	7.1	8.9	11.6	11.0	11.1	9.6	1.9	–	–	–	–	–	62.4
225	Racibórz	–	–	–	–	–	0.7	6.0	12.1	13.4	12.2	11.2	8.3	1.5	–	–	–	–	–	65.4
227	Kraków-Balice	–	–	–	–	–	0.0	2.8	5.0	8.0	8.5	9.3	6.6	0.5	–	–	–	–	–	40.7
230	Tarnów	–	–	–	–	0.4	8.1	13.3	14.0	12.7	13.5	10.9	8.9	4.3	–	–	–	–	–	86.1
240	Aleksandrowice	–	–	–	–	0.6	7.5	13.1	16.6	16.1	13.9	14.1	11.2	2.6	–	–	–	–	–	95.7
245	Cieszyn-Bobrek	–	–	–	–	0.5	7.2	10.2	12.0	11.7	12.5	13.6	12.2	3.8	0.4	–	–	–	–	84.1
255	Rabka	–	–	–	–	0.1	6.9	11.0	13.7	15.8	15.1	15.1	13.2	7.0	–	–	–	–	–	97.9
256	Nowy Sącz	–	–	–	–	0.1	3.4	10.9	13.8	15.6	17.9	15.3	11.7	4.4	–	–	–	–	–	93.1
260	Iwonicz-Zdrój	–	–	–	–	–	1.9	10.5	13.6	12.2	8.8	8.8	2.2	0.0	–	–	–	–	–	58.0
265	Lesko	–	–	–	–	–	1.4	8.5	11.2	11.4	11.1	11.5	9.1	6.3	0.3	–	–	–	–	70.8
269	Krynica	–	–	–	–	0.4	3.7	6.3	10.0	14.1	15.6	16.1	12.8	7.3	–	–	–	–	–	86.3
278	Zakopane	–	–	–	–	–	4.8	13.5	13.8	17.4	17.9	15.9	15.1	5.9	–	–	–	–	–	104.3
282	Kasprowy Wierch	–	–	–	–	1.8	11.9	14.6	15.2	15.5	15.3	14.8	13.2	10.2	0.4	–	–	–	–	112.9

TABLICA VII

KALENDARZ TYPÓW CYRKULACJI I TYPÓW POGODY

КАЛЕНДАРЬ ТИПОВ ЦИРКУЛЯЦИИ И ТИПОВ ПОГОДЫ

THE CALENDAR OF CIRCULATION AND WEATHER TYPES

DZIEŃ	TYP CYRKULACJI	TYP POGODY
1	SE_C	2 1
2		
3	S_C	3 2 ($3\ 2_1$)
4		
5		
6		
7	S_A	
8		
9		2 3 ($2_3 3$)
10	W_O	
11		
12		
13		2 1 ($2_3 1$)
14		
15		
16	NW_O	3 2 ($3_2 2_3$)
17		
18		
19	NE_A	
20		1 1 ($1_2 1$)
21	N_A	
22		3 2 ($3_2 2_1$)
23		
24	S_A	1 1 ($1_0 1$)
25		
26		
27		
28		X
29	W_A	2 2 ($2_1 2_1$)
30		

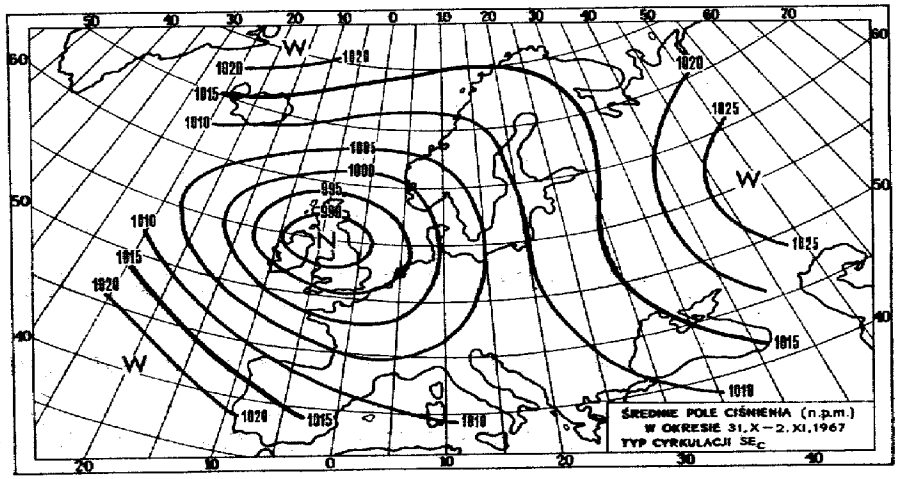

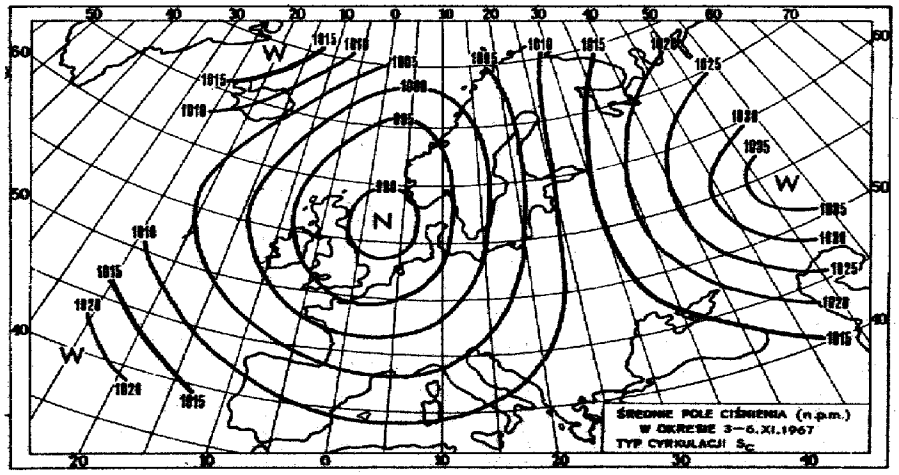

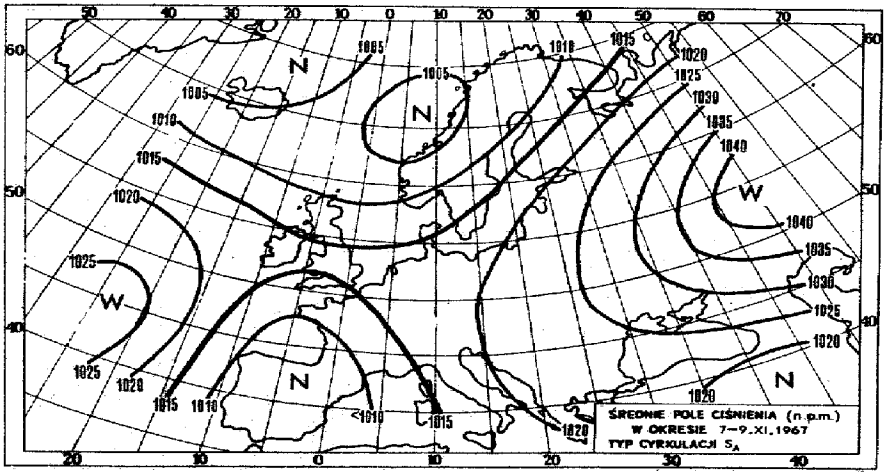
ŚREDNIE POLE CIŚNIENIA (n.p.m.)
W OKRESIE 7–9.XI.1967
TYP CYRKULACJI S_A

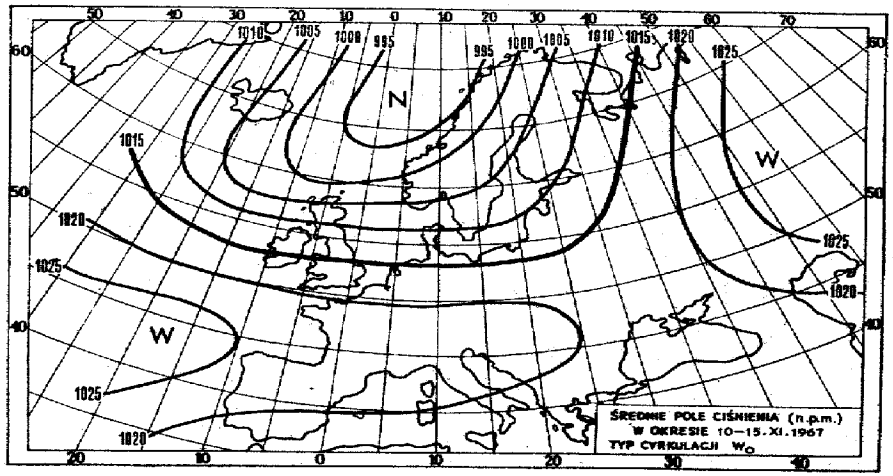
ŚREDNIE POLE CIŚNIENIA (n.p.m.)
W OKRESIE 10–15.XI.1967
TYP CYRKULACJI W_O

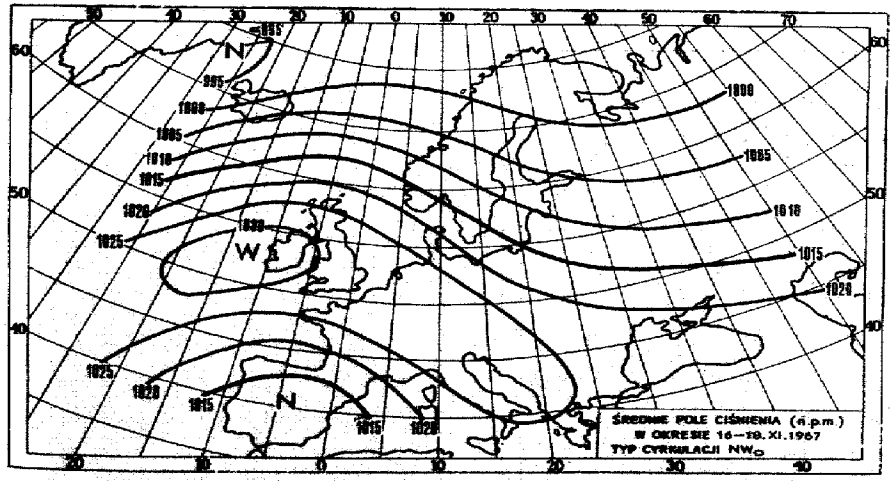
ŚREDNIE POLE CIŚNIENIA (n.p.m.)
W OKRESIE 16–18.XI.1967
TYP CYRKULACJI NW_O

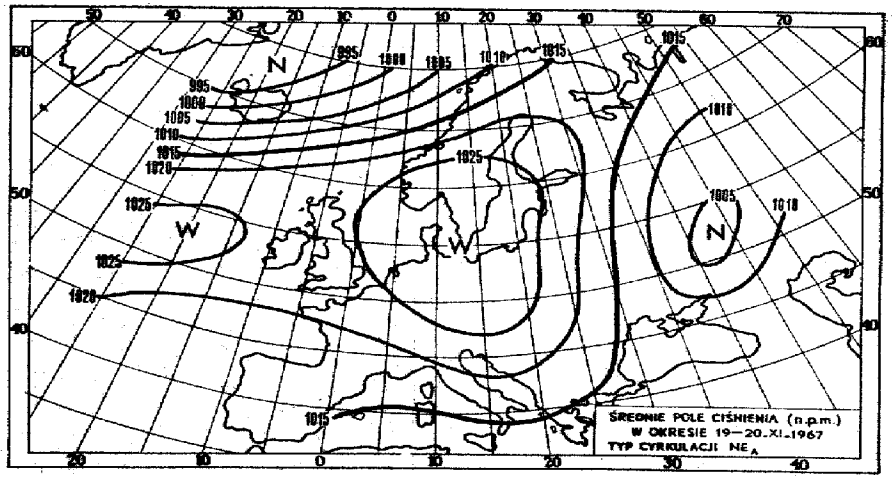
ŚREDNIE POLE CIŚNIENIA (n.p.m.)
W OKRESIE 19–20.XI.1967
TYP CYRKULACJI NE_A

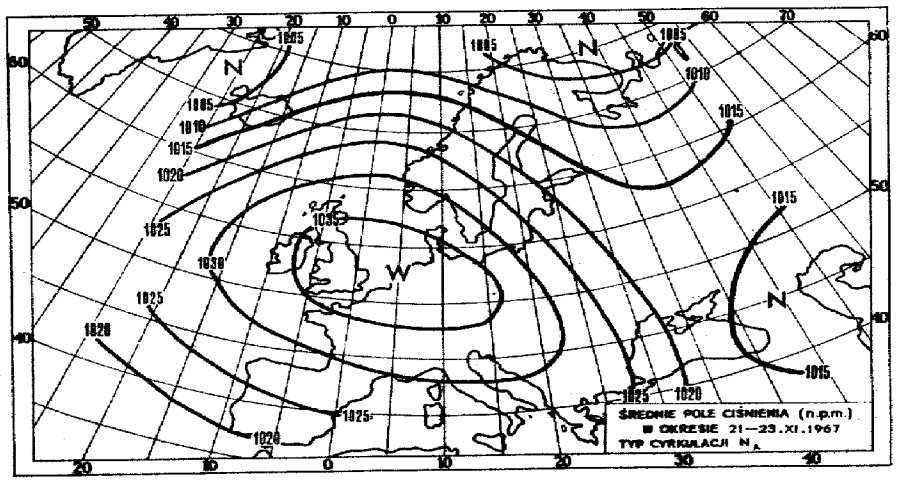
ŚREDNIE POLE CIŚNIENIA (n.p.m.)
W OKRESIE 21—23.XI.1967
TYP CYRKULACJI N_A

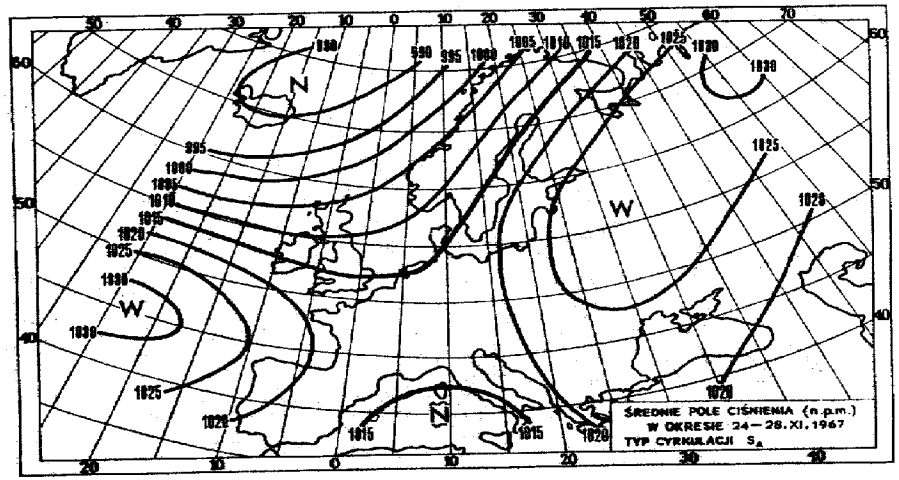
ŚREDNIE POLE CIŚNIENIA (n.p.m.)
W OKRESIE 24—28.XI.1967
TYP CYRKULACJI S_A

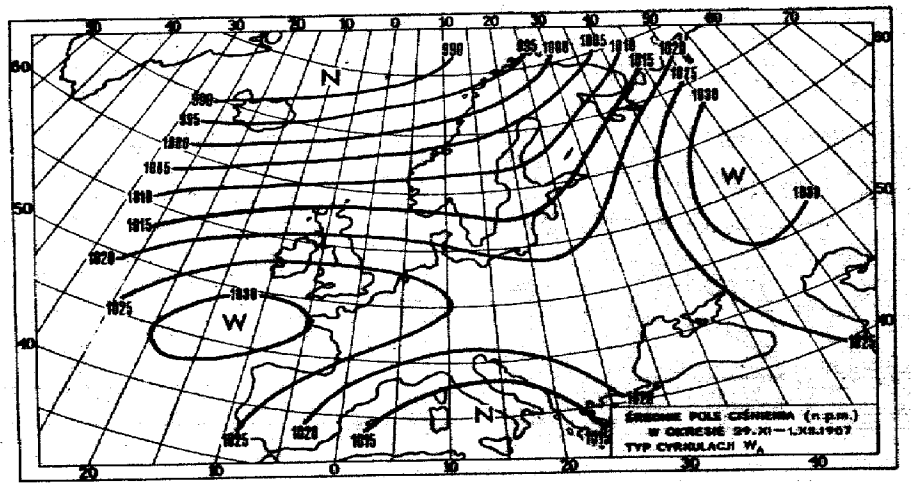
ŚREDNIE POLE CIŚNIENIA (n.p.m.)
W OKRESIE 29.XI—1.XII.1967
TYP CYRKULACJI W_A

MOLN/438
R684ro

PAŃSTWOWY INSTYTUT HYDROLOGICZNO-METEOROLOGICZNY

ROCZNIK METEOROLOGICZNY 1967

GRUDZIEŃ

TOM II — ZESZYT 12

WYDAWNICTWA KOMUNIKACJI i ŁĄCZNOŚCI

SPIS TREŚCI

Tablica I. Spostrzeżenia codzienne stacji meteorologicznych (wartości terminowe) . . 1
Tablica II. Spostrzeżenia codzienne stacji meteorologicznych (wartości dobowe) . . . 33
Tablica III. Wyniki miesięczne spostrzeżeń stacji meteorologicznych 49
Tablica IV. Wyniki miesięczne spostrzeżeń posterunków meteorologicznych i opadowych . 55
Tablica V. Wyniki miesięczne pomiarów temperatury minimalnej przy powierzchni gruntu oraz temperatury gruntu 61
Tablica VI. Wartości godzinne usłonecznienia (miesięczne) 63
Tablica VII. Kalendarz typów cyrkulacji i typów pogody 65

СОДЕРЖАНИЕ

Таблица I. Ежедневные наблюдения метеорологических станций (срочные значения) . . 1
Таблица II. Ежедневные наблюдения метеорологических станций (суточные значения) . . 33
Таблица III. Месячные результаты наблюдений метеорологических станций 49
Таблица IV. Месячные результаты наблюдений метеорологических и осадкомерных постов 55
Таблица V. Месячные результаты измерений минимальной температуры у поверхности почвы и температуры почвы 61
Таблица VI. Часовые (месячные) суммы продолжительности солнечного сияния 63
Таблица VII. Календарь типов циркуляции и типов погоды 65

CONTENT

Table I. Everyday observations at meteorological sattions (values from obs.times) . 1
Table II. Everyday observations at meteorological stations (daily values) 33
Table III. Monthly results of observations at meteorological stations 49
Table IV. Monthly results of observations at meteorological and rainfall posts . . . 55
Table V. Monthly results of ground surface minimum air temperature and soil temperature measurements 61
Table VI. Hourly (monthly) sunshine duration values 63
Table VII. The calendar of circulation and weather types 65

WYDAWNICTWA KOMUNIKACJI I ŁĄCZNOŚCI – WARSZAWA 1970

Nakład 700 + 40. Ark. druk. 11,66. Ark. wyd. 19,7. K/5968. Papier druk. sat. Kl. III, 80 gr. A-0.

Drukarnia PIHM – Warszawa, ul. Podleśna 61. Zam. 25/70. INDEKS 37598. K-2

E R R A T A

R O C Z N I K M E T E O R O L O G I C Z N Y

1967

G R U D Z I E Ń

Tom II - Zeszyt 12

Tablica I

Str.	Stacja	Godz.	Dzień	Kolumna	Jest	Powinno być
2	Ustka	19	20	ww	2	02
3	Gdańsk-Wrzeszcz	07 07	14 15	v v	0 3	00 03
12	Gorzów Wlkp.	13 19	31 31	ww T_d	0 0.4	02 -0.4
18	Kalisz	19	26	T_d	.9	2.9
30	Nowy Sącz	01	6	v	0	05

Tablica II

Str.	Stacja	Dzień	Kolumna	Jest	Powinno być
36	Rzeszów	12	Min	-8.	-8.1
39	Toruń	31	Max Min Tg e U P S N v	0. 997. 3. .8 2.	0.8 -2.6 -4.6 4.8 87 997.9 3.4 5.6 2.6
39	Płock-Radziwie	19	Min	-10.	-10.8
39	Poznań-Ławica	26	R_d	.1	5.1
41	Zielona Góra	31	Max Min	0. 4.0	0.2 -4.0
42	Sulejów	26	Max	-5.4	5.4
44	Śnieżka	6 26	P S	12.6 .3	812.6 0.3
47	Tarnów	18	Max	1.	1.3

Tablica III

Str.	Nr	Stacja	Kolumna	Jest	Powinno być
50	151 158	Wieluń Wrocław-Strachowice	T - 1	1.4 0.5	-1.4 -0.5
51	278 282	Zakopane Kasprowy Wierch	P - Max - Data		2 2
52	2	Łeba	N - 1	.1	6.1
53	66 256	Bydgoszcz Nowy Sącz	R_d LICZBA DNI 0,0 LICZBA DNI e	 o	5 9

Tablica IV

Str.	Nr	Posterunek	Kolumna	Jest	Powinno być
57	123	Strzelna	T - Dies	1.8	-1.8

PAŃSTWOWY INSTYTUT HYDROLOGICZNO-METEOROLOGICZNY

ROCZNIK METEOROLOGICZNY 1967

GRUDZIEŃ

TOM II – ZESZYT 12

МЕТЕОРОЛОГИЧЕСКИЙ ЕЖЕГОДНИК – ДЕКАБРЬ 1967

METEOROLOGICAL YEARBOOK – DECEMBER 1967

WYDAWNICTWA KOMUNIKACJI i ŁĄCZNOŚCI

PRZEDMOWA

Zeszyt niniejszy został opracowany w Ośrodku Gromadzenia i Rozpowszechniania Danych PIHM pod kierunkiem mgr Zofii Jackowskiej. Część opisowa, obejmująca objaśnienia, spis stacji i mapę rozmieszczenia stacji i posterunków publikowanych w Roczniku, jest załączona jako oddzielny suplement do zeszytu 1.

ПРЕДИСЛОВИЕ

Настоящий выпуск разработан Центром сбора и распространения данных ГГМИ под руководством Зофии Яцковской. Описательная часть, охватывающая пояснения, список станций и карту размещения станций и постов, публикуемых в ежегоднике, прилагается как отдельное дополнение к выпуску 1.

PREFACE

This fascicle was prepared in the Center of Data Collection and Dissemination in the National Institute for Hydrology and Meteorology. Mrs. Zofia Jackowska, M. Sc., had charge of its edition. The descriptive part, comprising explanatory remarks as well as the list and the map of stations and posts the data from which are published in the Yearbook, is attached as a separate supplement to fascicle 1.

Dr hab. JERZY MICHALCZEWSKI
Zastępca Dyrektora
do spraw Służby

Prof. dr WŁADYSŁAW PARCZEWSKI
Dyrektor
Państwowego Instytutu
Hydrologiczno-Meteorologicznego

TABLICA I

SPOSTRZEŻENIA CODZIENNE STACJI METEOROLOGICZNYCH
WARTOŚCI TERMINOWE

ЕЖЕДНЕВНЫЕ НАБЛЮДЕНИЯ МЕТЕОРОЛОГИЧЕСКИХ СТАНЦИЙ
СРОЧНЫЕ ЗНАЧЕНИЯ

EVERYDAY OBSERVATIONS AT METEOROLOGICAL STATIONS
VALUES FROM OBSERVATION TIMES

Godz. 01

DNI	TEMPERATURA POWIETRZA T	TEMPERATURA PUNKTU ROSY T_d	PRĘŻNOŚĆ PARY WODNEJ e	WILGOTNOŚĆ WZGLĘDNA U	CIŚNIENIE ATMOSFERYCZNE P_o	ZACHMURZENIE N	N_h	h	WIATR dd	v	WIDZIALNOŚĆ V	POGODA ww	W	OPAD R
1	2.2	- 0.6	5.9	82	1028.6	2	2	5	20	05	97	02	0	-
2	6.4	5.3	8.9	92	1029.4	0	0	9	29	04	96	10	0	-
3	7.1	6.4	9.6	96	1022.6	2	2	4	27	09	96	10	1	-
4	6.5	1.3	6.7	69	1001.6	8	8	4	28	18	97	03	8	0.0
5	5.5	4.1	8.2	91	1005.9	8	8	4	24	06	96	60	2	0.0
6	5.7	2.0	7.1	77	983.6	3	3	5	27	18	97	01	8	4.9
7	1.6	1.1	6.6	96	980.6	4	4	5	22	04	97	01	8	1.3
8	- 0.7	- 4.8	4.3	73	988.7	7	7	4	28	06	97	02	2	-
9	- 0.1	- 6.2	3.8	63	1002.9	7	7	5	32	05	97	02	8	0.1
10	- 9.9	-10.2	2.7	97	1009.4	0	0	9	16	03	97	02	4	-
11	- 6.8	- 7.3	3.5	96	1018.0	8	4	4	18	03	96	71	7	2.4
12	- 3.9	- 7.2	3.6	78	1021.9	6	6	5	23	03	97	02	8	0.0
13	- 3.8	- 4.3	4.4	96	1014.7	8	8	3	22	07	95	70	7	0.3
14	- 9.5	- 9.8	2.9	98	1026.1	0	0	9	17	02	96	10	0	-
15	1.5	1.2	6.7	98	1020.9	8	8	4	22	07	95	51	2	0.1
16	3.7	2.7	7.4	93	1004.3	8	8	4	23	08	95	51	2	0.0
17	2.3	- 3.0	4.9	68	1004.1	6	6	5	32	07	97	03	8	2.7
18	- 0.9	- 1.6	5.4	95	1007.7	8	8	3	06	01	95	71	8	6.4
19	- 5.4	- 7.5	3.5	85	1012.0	8	2	5	20	05	97	26	1	0.0
20	- 3.1	- 6.9	3.6	75	1008.2	5	5	5	11	04	97	01	8	4.9
21	- 0.4	- 1.9	5.3	90	1021.3	7	7	4	29	08	96	85	1	0.0
22	- 1.5	- 2.0	5.3	96	1015.1	8	8	3	18	04	95	77	7	0.9
23	1.1	0.6	6.4	96	1006.9	8	6	4	18	03	95	61	7	3.1
24	6.7	6.0	9.4	96	987.3	8	8	4	22	07	95	10	6	2.5
25	5.5	4.8	8.6	95	990.7	8	8	3	27	08	96	60	2	0.9
26	4.7	3.7	8.0	94	992.3	8	8	9	21	04	96	10	2	-
27	- 0.7	- 6.3	3.8	66	1009.2	5	5	5	36	07	97	02	7	2.6
28	- 3.9	- 5.7	4.0	87	1013.6	0	0	9	19	05	97	02	0	-
29	1.8	1.0	6.6	94	997.7	8	8	4	21	06	96	10	7	1.4
30	0.6	0.0	6.1	96	1002.4	8	8	4	17	02	95	71	2	0.0
31	1.0	- 1.3	5.6	85	1004.7	7	7	4	22	03	96	10	1	-

Godz. 07

DNI	TEMPERATURA POWIETRZA T	TEMPERATURA PUNKTU ROSY T_d	PRĘŻNOŚĆ PARY WODNEJ e	WILGOTNOŚĆ WZGLĘDNA U	CIŚNIENIE ATMOSFERYCZNE P_o	ZACHMURZENIE N	N_h	h	WIATR dd	v	WIDZIALNOŚĆ V	POGODA ww	W	OPAD R
1	1.0	0.2	6.2	94	1027.8	8	8	4	22	08	96	10	1	-
2	2.6	2.3	7.2	98	1029.6	0	0	9	22	03	94	10	0	-
3	7.0	5.9	9.3	93	1020.3	8	8	5	27	08	96	10	1	-
4	5.8	2.4	7.2	79	999.5	8	8	3	32	18	96	61	1	0.8
5	6.5	5.8	9.2	96	994.2	8	6	4	23	08	96	61	6	7.2
6	3.9	0.2	6.2	77	983.0	6	6	4	30	12	97	03	1	-
7	0.9	0.1	6.1	94	982.2	8	8	4	34	05	95	86	1	0.8
8	0.3	- 6.8	3.7	59	990.3	5	5	5	32	03	97	03	7	0.2
9	- 0.8	- 7.3	3.5	61	1004.5	4	4	5	32	03	97	01	1	-
10	-10.5	-11.3	2.6	94	1010.7	0	0	9	18	04	97	02	0	-
11	- 1.4	- 3.1	4.9	88	1019.8	6	6	5	33	03	97	85	7	0.4
12	- 5.4	- 7.9	3.4	82	1019.8	4	4	5	19	05	97	01	7	0.2
13	- 2.3	- 2.6	5.1	98	1014.6	8	8	3	22	04	95	70	7	0.8
14	-11.5	-12.4	2.4	93	1027.9	0	0	9	18	02	96	10	0	-
15	3.5	3.3	7.7	98	1018.0	8	8	4	22	07	95	51	5	0.3
16	4.3	3.6	7.9	95	1000.6	8	8	4	26	07	96	60	5	5.3
17	2.1	- 4.7	4.3	61	1007.6	6	6	5	32	08	97	03	1	-
18	- 0.1	- 6.2	3.8	63	1009.5	4	4	5	35	05	97	02	7	3.1
19	- 3.6	- 4.1	4.5	97	1005.5	8	5	4	18	05	97	22	7	4.0
20	-11.7	-13.1	2.2	89	1014.7	0	0	9	19	03	97	02	1	-
21	- 1.3	- 5.0	4.2	76	1020.9	1	1	5	36	05	97	03	8	3.1
22	- 1.6	- 2.1	5.2	96	1010.5	8	8	3	14	03	95	77	7	1.3
23	3.5	3.3	7.7	98	1000.8	8	6	4	22	05	95	61	6	1.9
24	6.5	5.8	9.2	96	986.8	8	8	4	26	07	96	60	6	0.6
25	5.9	5.0	8.7	94	990.1	8	8	3	25	06	96	60	6	2.5
26	4.5	3.8	8.0	95	993.2	8	8	3	22	05	95	61	2	0.7
27	- 0.9	- 6.6	3.7	65	1013.7	5	5	5	33	04	97	02	1	-
28	- 1.7	- 5.1	4.2	77	1005.3	0	0	9	18	07	97	02	0	-
29	1.4	0.0	6.1	91	999.0	8	8	3	22	04	95	10	2	-
30	0.8	0.2	6.2	96	1003.0	8	8	4	18	01	95	70	7	1.7
31	- 1.9	- 3.1	4.9	92	1004.5	6	6	5	20	03	96	10	8	0.9

Godz. 13

DNI	TEMPERATURA POWIETRZA T	TEMPERATURA PUNKTU ROSY T_d	PRĘŻNOŚĆ PARY WODNEJ e	WILGOTNOŚĆ WZGLĘDNA U	CIŚNIENIE ATMOSFERYCZNE P_o	ZACHMURZENIE N	N_h	h	WIATR dd	v	WIDZIALNOŚĆ V	POGODA ww	W	OPAD R
1	3.8	2.6	7.3	92	1024.7	8	8	5	23	07	97	03	2	-
2	6.6	4.5	8.4	87	1027.0	6	5	4	27	08	97	01	4	-
3	6.7	6.0	9.4	96	1015.4	8	8	3	27	08	95	60	2	0.0
4	6.1	4.5	8.4	89	1007.7	8	8	4	34	12	97	21	6	1.6
5	7.5	1.6	6.9	66	987.3	6	6	5	28	10	97	80	6	1.8
6	5.5	1.5	6.8	75	984.4	4	3	5	27	10	98	27	1	0.5
7	- 0.5	- 0.8	5.7	98	984.3	8	8	3	35	04	93	73	8	2.2
8	1.3	0.2	6.2	92	994.3	7	7	5	34	04	96	86	1	2.3
9	- 0.9	- 3.1	4.9	85	1006.5	6	4	5	19	03	97	02	1	-
10	- 6.3	- 7.8	3.4	89	1012.8	2	1	5	18	03	97	03	1	-
11	- 2.5	- 4.4	4.4	87	1022.1	3	3	5	22	05	97	01	8	0.4
12	- 3.5	- 6.7	3.7	78	1018.4	8	8	9	19	08	97	01	1	-
13	0.7	- 1.3	5.5	86	1018.1	4	4	9	10	01	96	10	7	0.0
14	- 6.8	- 8.8	3.1	85	1026.7	7	7	9	18	04	97	03	1	-
15	3.7	2.7	7.4	93	1014.6	8	8	4	25	05	95	10	6	0.1
16	4.5	3.0	7.6	90	1000.2	7	7	4	25	07	96	88	6	0.6
17	1.9	- 6.1	3.9	55	1010.3	7	4	5	27	07	98	01	1	-
18	- 0.9	- 9.2	3.1	53	1014.0	3	2	6	34	08	98	02	1	-
19	- 1.9	- 2.4	5.1	96	1000.2	8	8	4	14	01	95	71	2	0.0
20	- 2.1	- 5.6	4.0	77	1019.1	5	5	5	32	05	98	26	1	1.1
21	- 4.1	- 5.3	4.1	91	1021.3	7	7	5	18	03	97	02	1	-
22	- 0.8	- 2.4	5.1	89	1010.0	8	8	6	18	04	95	71	7	0.9
23	3.0	2.7	7.4	98	994.7	8	8	3	18	05	93	61	4	2.6
24	5.9	5.2	8.8	95	987.0	8	6	4	22	05	96	60	2	0.2
25	6.3	4.9	8.7	91	989.8	8	4	4	20	04	96	60	6	0.3
26	2.8	2.0	7.1	95	997.2	8	6	3	36	04	96	61	6	0.8
27	0.1	- 7.5	3.5	56	1016.8	1	1	6	28	06	98	01	1	-
28	- 1.7	- 2.2	5.2	96	998.8	8	6	4	19	08	96	71	1	1.1
29	1.7	0.4	6.3	90	1000.0	7	7	5	19	04	97	02	2	-
30	1.1	0.6	6.4	96	1003.5	8	8	3	20	03	95	10	7	0.7
31	- 1.3	- 5.7	4.0	72	1003.9	1	0	9	18	04	97	02	1	-

Godz. 19

DNI	TEMPERATURA POWIETRZA T	TEMPERATURA PUNKTU ROSY T_d	PRĘŻNOŚĆ PARY WODNEJ e	WILGOTNOŚĆ WZGLĘDNA U	CIŚNIENIE ATMOSFERYCZNE P_o	ZACHMURZENIE N	N_h	h	WIATR dd	v	WIDZIALNOŚĆ V	POGODA ww	W	OPAD R
1	7.1	6.0	9.3	93	1026.4	4	4	5	27	08	96	10	6	0.0
2	7.4	6.3	9.5	93	1024.4	7	7	4	27	09	96	10	2	-
3	6.6	5.5	9.0	93	1006.9	7	7	4	27	10	96	10	6	0.9
4	6.0	2.1	7.1	76	1011.6	8	8	4	30	06	97	02	6	0.2
5	5.7	- 2.3	5.2	56	986.5	4	4	5	34	14	97	03	8	0.0
6	3.9	- 0.7	5.8	72	981.7	7	7	4	27	08	96	81	1	0.6
7	0.2	- 7.0	3.6	58	987.0	7	7	4	30	05	97	03	7	2.3
8	1.1	- 4.1	4.5	68	999.4	6	6	5	34	06	97	02	8	3.5
9	- 5.5	- 6.2	3.8	95	1007.2	0	0	9	20	05	97	01	1	-
10	- 6.7	- 7.2	3.6	96	1015.1	6	6	9	18	03	96	10	1	-
11	- 5.7	- 6.1	3.9	97	1023.0	6	6	4	18	05	95	85	1	0.2
12	- 3.3	- 5.4	4.1	85	1017.0	8	8	7	21	05	96	71	7	0.2
13	- 3.6	- 7.2	3.6	76	1022.1	0	0	9	11	03	97	02	0	-
14	- 3.0	- 5.4	4.1	84	1022.9	8	8	8	18	08	96	10	2	-
15	4.1	1.8	7.0	85	1010.6	8	8	3	24	09	95	10	2	-
16	3.8	2.3	7.2	90	999.3	7	7	4	25	07	97	27	2	2.5
17	- 0.7	- 2.6	5.1	87	1009.8	7	7	4	32	06	97	26	2	1.3
18	- 8.3	-13.5	2.1	66	1014.9	2	2	6	18	03	97	02	0	-
19	- 0.9	- 1.6	5.4	95	1001.8	8	8	3	03	09	95	88	7	0.3
20	- 1.5	- 7.9	3.4	62	1021.6	3	3	5	32	07	97	02	8	0.1
21	- 3.1	- 3.5	4.7	97	1018.7	8	8	4	17	04	96	77	2	0.4
22	- 0.9	- 1.9	5.3	93	1010.1	7	7	8	11	03	95	10	7	0.8
23	3.7	3.7	8.0	100	988.0	8	8	3	18	06	93	63	4	8.0
24	4.5	4.0	8.1	97	990.3	8	6	3	27	06	96	21	6	8.4
25	5.4	3.7	8.0	89	990.6	7	7	9	20	04	97	03	6	0.1
26	0.7	- 0.1	6.0	94	1002.4	8	7	3	04	05	95	71	6	0.8
27	- 3.2	- 5.6	4.0	83	1017.4	0	0	9	22	06	97	02	0	-
28	0.3	- 0.3	6.0	96	996.4	8	6	4	22	07	95	73	7	2.5
29	1.1	0.0	6.1	92	1001.4	8	8	4	17	04	97	02	2	-
30	0.7	- 0.4	5.9	92	1004.2	7	7	4	22	03	95	22	7	0.3
31	- 2.2	- 4.4	4.4	85	1003.9	7	7	5	17	03	96	10	1	-

Godz. 01

DNI	TEMPERATURA POWIETRZA T	TEMPERATURA PUNKTU ROSY T_d	PRĘŻNOŚĆ PARY WODNEJ e	WILGOTNOŚĆ WZGLĘDNA U	CIŚNIENIE ATMOSFERYCZNE P_o	ZACHMURZENIE N	N_h	h	WIATR dd	v	WIDZIALNOŚĆ V	POGODA ww	W	OPAD R
1	1.3	0.2	6.2	92	1028.7	0	0	9	27	03	97	02	0	-
2	4.1	2.6	7.4	90	1028.4	0	0	9	32	05	96	10	0	-
3	8.0	6.0	9.4	87	1020.3	6	6	4	29	08	97	03	1	-
4	5.3	2.9	7.5	84	999.2	6	6	4	29	10	97	25	1	2.3
5	4.4	1.1	6.6	79	1006.9	7	7	5	27	06	97	01	2	-
6	3.0	- 0.2	6.0	79	981.5	6	6	4	27	09	97	03	1	-
7	1.3	0.5	6.3	94	979.8	3	3	4	24	05	98	26	1	1.0
8	- 1.5	- 3.9	4.6	84	988.3	8	8	6	25	04	97	02	2	-
9	- 3.0	- 5.4	4.1	84	1002.1	4	4	5	26	04	97	02	7	1.0
10	- 5.6	- 7.0	3.6	90	1010.0	0	0	9	22	02	97	01	1	-
11	- 4.2	- 6.5	3.8	84	1017.0	4	4	5	27	05	96	10	1	-
12	- 4.6	- 7.3	3.5	81	1022.5	7	7	5	25	03	97	02	1	-
13	- 3.3	- 5.4	4.1	85	1014.9	8	6	4	24	06	96	71	7	0.1
14	- 5.0	- 7.4	3.5	83	1026.6	8	8	4	17	02	97	02	2	-
15	- 0.9	- 2.2	5.2	91	1020.9	8	8	4	20	05	96	10	2	-
16	4.0	2.0	7.0	87	1005.5	8	8	4	25	09	96	10	2	-
17	1.3	0.2	6.2	92	1001.3	8	4	4	29	05	97	01	8	7.0
18	- 1.3	- 3.0	4.9	88	1007.8	8	8	9	26	04	97	02	1	-
19	- 4.9	- 8.1	3.3	78	1012.7	5	0	9	23	04	98	03	1	-
20	- 3.0	- 6.1	3.9	79	1007.1	7	7	4	05	08	97	01	2	-
21	- 3.7	- 5.9	3.9	85	1020.4	6	6	4	30	06	97	03	1	-
22	- 4.5	- 6.1	3.9	88	1017.6	8	8	5	16	01	97	02	1	-
23	- 2.4	- 3.0	4.9	96	1008.6	8	6	2	16	02	94	71	2	0.7
24	7.1	5.8	9.2	91	986.2	8	8	3	27	07	96	10	6	4.6
25	4.9	4.0	8.1	94	991.2	8	8	3	22	05	96	10	6	1.2
26	5.1	3.2	7.7	87	992.2	8	8	4	20	03	96	10	2	-
27	- 0.4	- 1.3	5.6	94	1006.7	8	6	4	01	06	96	71	7	1.1
28	- 3.4	- 5.5	4.1	85	1015.8	0	0	9	21	04	97	02	0	-
29	1.9	0.3	6.2	89	997.9	8	7	4	23	05	96	10	7	0.4
30	0.7	- 0.7	5.8	90	1003.7	8	8	4	19	02	96	10	2	-
31	1.7	0.1	6.1	89	1004.1	8	8	3	23	02	96	10	2	-

Godz. 07

DNI	TEMPERATURA POWIETRZA T	TEMPERATURA PUNKTU ROSY T_d	PRĘŻNOŚĆ PARY WODNEJ e	WILGOTNOŚĆ WZGLĘDNA U	CIŚNIENIE ATMOSFERYCZNE P_o	ZACHMURZENIE N	N_h	h	WIATR dd	v	WIDZIALNOŚĆ V	POGODA ww	W	OPAD R
1	2.3	1.3	6.7	93	1028.0	7	7	5	25	04	96	10	1	-
2	3.6	2.3	7.2	91	1028.9	2	2	9	27	07	97	03	0	-
3	7.6	5.4	9.0	86	1019.0	7	7	4	30	07	97	03	2	-
4	4.4	2.9	7.5	90	995.7	8	6	4	32	09	96	61	8	9.7
5	6.8	4.8	8.6	87	993.9	8	5	4	26	09	96	61	8	1.9
6	2.6	0.5	6.3	86	980.5	3	3	4	27	08	97	01	8	5.7
7	1.3	0.5	6.3	94	980.6	6	6	4	25	03	98	26	1	2.2
8	- 2.4	- 4.0	4.6	89	989.6	2	2	6	26	05	97	01	1	-
9	- 4.8	- 6.5	3.8	88	1004.0	3	3	5	24	03	97	03	0	-
10	- 7.3	- 9.0	3.1	88	1011.2	2	2	6	22	01	97	02	0	-
11	- 5.6	- 6.3	3.8	95	1019.5	1	1	3	00	00	96	10	0	-
12	- 4.0	- 6.6	3.7	82	1020.3	7	7	9	25	10	97	03	2	-
13	- 1.4	- 2.2	5.2	94	1013.5	8	7	4	28	06	95	71	7	0.6
14	- 8.2	- 9.6	2.9	89	1028.2	0	0	9	00	0	95	10	1	-
15	3.0	2.0	7.0	93	1018.1	8	8	3	23	03	95	10	2	-
16	3.2	1.7	6.9	90	1000.6	8	8	3	25	09	96	21	2	1.6
17	- 1.1	- 3.3	4.8	85	1006.2	1	1	4	29	05	98	02	1	-
18	- 3.4	- 4.5	4.4	92	1008.5	2	2	5	27	05	98	03	1	-
19	- 5.8	- 7.3	3.5	89	1007.0	8	5	3	20	05	94	73	2	0.1
20	- 3.2	- 9.6	3.0	61	1014.2	1	1	4	04	03	97	03	1	-
21	- 5.2	- 6.9	3.6	88	1020.7	2	2	4	27	04	97	01	1	-
22	- 3.4	- 5.5	4.1	85	1013.6	8	8	9	18	02	94	71	2	0.7
23	- 0.1	- 0.4	5.9	98	1002.0	8	8	2	17	03	94	56	7	4.0
24	6.4	4.8	8.6	89	986.7	8	8	3	27	04	96	10	2	-
25	6.0	4.4	8.3	89	990.6	7	7	4	22	04	96	10	2	-
26	4.8	3.1	7.6	89	993.2	8	8	4	24	05	96	10	2	-
27	- 3.8	- 7.1	3.6	78	1012.6	2	2	5	30	04	97	01	7	0.3
28	- 3.0	- 5.0	4.2	86	1008.6	2	2	4	18	07	97	01	1	-
29	1.7	0.4	6.3	90	999.4	3	3	4	24	04	97	03	1	-
30	0.4	- 0.4	5.9	94	1003.9	8	7	3	20	01	95	71	2	0.4
31	0.3	- 1.4	5.5	88	1004.3	7	7	4	21	02	96	10	2	-

Godz. 13

DNI	TEMPERATURA POWIETRZA T	TEMPERATURA PUNKTU ROSY T_d	PRĘŻNOŚĆ PARY WODNEJ e	WILGOTNOŚĆ WZGLĘDNA U	CIŚNIENIE ATMOSFERYCZNE P_o	ZACHMURZENIE N	N_h	h	WIATR dd	v	WIDZIALNOŚĆ V	POGODA ww	W	OPAD R
1	3.9	1.3	6.7	83	1024.6	8	5	4	25	06	97	03	6	0.1
2	6.0	3.4	7.8	83	1025.6	6	6	4	29	07	97	02	1	-
3	8.0	7.1	10.1	92	1015.2	8	8	5	29	06	98	02	2	-
4	6.2	4.8	8.6	91	1003.7	8	8	4	32	08	96	80	6	3.2
5	7.6	4.9	8.7	83	985.3	4	4	4	28	12	98	25	6	2.3
6	4.7	- 3.3	4.8	56	982.9	3	3	5	31	09	98	02	1	-
7	- 0.2	- 0.8	5.8	96	984.0	8	8	4	34	04	96	85	2	1.4
8	- 0.9	- 3.4	4.7	83	993.1	3	3	6	27	06	97	01	1	-
9	- 2.3	- 5.5	4.0	78	1006.4	3	2	5	24	02	97	03	1	-
10	- 3.4	- 5.9	3.9	83	1012.9	7	7	5	22	02	96	10	1	-
11	- 2.1	- 4.6	4.3	83	1021.8	3	3	5	27	05	97	02	0	-
12	- 2.9	- 6.3	3.8	77	1019.4	8	8	9	23	07	96	10	2	-
13	0.6	- 3.5	4.7	74	1018.0	6	6	5	04	06	97	02	7	0.3
14	- 4.8	- 8.4	3.2	76	1027.3	7	7	9	22	04	96	10	1	-
15	3.8	2.3	7.2	90	1014.6	8	8	3	22	03	97	02	2	-
16	4.5	0.9	6.5	77	998.9	6	6	4	26	10	97	80	1	0.1
17	0.2	- 3.3	4.8	77	1009.3	1	1	5	28	06	98	02	0	-
18	- 3.0	- 3.7	4.6	95	1012.1	7	7	4	33	08	94	86	1	0.8
19	- 3.2	- 4.2	4.5	92	1001.5	8	4	4	11	02	94	10	7	1.3
20	- 4.1	- 9.1	3.1	68	1018.3	1	1	4	28	07	97	02	0	-
21	- 3.0	- 6.1	3.9	79	1021.5	5	1	4	27	04	97	03	8	0.1
22	- 2.0	- 2.9	4.9	94	1011.1	7	7	3	16	03	94	10	7	0.3
23	2.4	2.1	7.1	98	996.2	8	7	1	18	01	94	61	5	4.3
24	6.6	5.0	8.7	90	987.1	6	3	5	23	05	96	10	2	-
25	6.4	4.3	8.3	87	991.0	8	8	4	21	04	97	02	8	0.4
26	3.7	3.0	7.6	95	995.6	8	6	4	34	03	96	10	2	-
27	- 0.8	- 4.6	4.3	75	1015.6	2	2	9	31	05	98	01	1	-
28	- 1.1	- 6.1	3.9	69	1001.4	8	8	9	19	09	96	10	1	-
29	2.0	- 0.8	5.8	82	1001.5	7	7	4	20	02	96	10	1	-
30	1.4	0.3	6.2	92	1003.8	8	8	3	19	02	96	10	7	0.7
31	- 0.6	- 4.0	4.5	77	1004.6	6	3	5	24	04	97	02	2	-

Godz. 19

DNI	TEMPERATURA POWIETRZA T	TEMPERATURA PUNKTU ROSY T_d	PRĘŻNOŚĆ PARY WODNEJ e	WILGOTNOŚĆ WZGLĘDNA U	CIŚNIENIE ATMOSFERYCZNE P_o	ZACHMURZENIE N	N_h	h	WIATR dd	v	WIDZIALNOŚĆ V	POGODA ww	W	OPAD R
1	5.8	4.6	8.5	92	1024.4	3	3	4	32	08	96	10	1	-
2	6.9	5.6	9.1	91	1021.8	7	7	4	29	09	97	03	1	-
3	6.4	4.3	8.3	87	1006.0	8	7	3	27	08	96	61	2	0.0
4	4.3	2.0	7.1	85	1010.4	7	7	4	34	06	97	01	8	0.1
5	4.3	- 1.1	5.6	68	984.6	4	4	4	28	09	98	25	1	1.3
6	2.6	0.5	6.3	86	981.1	4	4	4	26	09	98	01	8	3.6
7	- 2.8	- 4.4	4.4	88	986.3	4	4	5	22	04	97	03	8	0.3
8	- 1.1	- 2.4	5.1	91	997.5	5	5	5	29	05	97	02	1	-
9	- 4.2	- 5.8	4.0	89	1007.9	7	7	9	25	03	97	02	1	-
10	- 5.5	- 7.7	3.4	85	1015.0	0	0	9	24	03	96	10	1	-
11	- 3.9	- 5.4	4.1	89	1022.7	7	7	6	24	06	97	03	1	-
12	- 3.0	- 6.4	3.8	77	1017.7	8	8	9	20	04	96	10	2	-
13	- 2.7	- 5.3	4.1	82	1022.6	7	7	5	05	06	97	02	2	-
14	- 3.6	- 6.8	3.7	78	1024.5	8	8	9	20	03	96	10	2	-
15	4.2	2.2	7.2	87	1010.6	8	8	4	25	07	96	10	2	-
16	3.1	1.3	6.7	88	998.8	7	7	4	25	05	97	03	8	0.2
17	- 1.2	- 4.5	4.4	78	1009.6	1	1	4	26	05	97	01	8	0.2
18	- 5.4	- 7.5	3.5	85	1014.4	0	0	9	28	04	98	02	8	0.2
19	- 2.9	- 4.6	4.4	88	999.6	8	8	5	04	06	96	10	7	1.2
20	- 4.7	- 7.1	3.6	83	1019.6	5	5	4	30	05	97	03	8	0.1
21	- 3.3	- 5.7	4.0	83	1020.3	8	8	9	23	02	96	10	2	-
22	- 2.0	- 2.9	4.9	94	1011.4	8	8	2	19	03	94	10	7	0.7
23	1.2	0.9	6.5	98	989.3	8	7	2	16	01	93	61	4	4.4
24	5.4	4.7	8.5	95	988.7	8	6	3	28	05	96	63	2	3.3
25	5.9	4.0	8.1	88	991.9	8	8	4	21	04	96	10	2	-
26	1.6	- 1.2	5.6	81	1001.5	8	8	4	04	06	97	02	2	-
27	- 3.4	- 5.9	3.9	83	1018.2	0	0	9	19	02	97	02	0	-
28	- 1.1	- 2.7	5.0	89	998.3	8	6	4	19	07	96	71	7	0.5
29	1.6	- 1.2	5.6	81	1003.1	8	8	4	19	02	96	10	2	-
30	1.6	0.0	6.1	89	1004.3	8	8	3	21	04	95	10	2	-
31	- 3.4	- 5.5	4.1	85	1005.3	7	7	4	19	03	96	10	1	-

Godz. 01

DNI	TEMPERATURA POWIETRZA T	TEMPERATURA PUNKTU ROSY T_d	PRĘŻNOŚĆ PARY WODNEJ e	WILGOTNOŚĆ WZGLĘDNA U	CIŚNIENIE ATMOSFERYCZNE P_o	ZACHMURZENIE N	N_h	h	WIATR dd	v	WIDZIALNOŚĆ V	POGODA ww	W	OPAD R
1	2.4	2.1	7.1	98	1030.5	8	8	3	22	04	93	42	1	-
2	5.8	5.3	8.9	97	1031.4	0	0	9	29	02	96	10	1	-
3	6.3	6.3	9.5	100	1025.6	8	8	3	26	04	93	51	4	0.5
4	6.1	2.7	7.4	79	1005.0	7	7	4	29	10	97	02	2	-
5	4.9	3.7	8.0	92	1008.2	8	6	4	25	05	96	61	1	0.2
6	5.5	1.2	6.7	74	986.9	8	8	4	29	09	96	80	2	0.0
7	3.4	1.1	6.6	85	982.4	7	7	4	24	08	97	02	8	0.2
8	- 1.7	- 2.8	5.0	92	990.2	8	4	4	22	03	95	71	2	0.3
9	- 2.3	- 3.5	4.7	91	1003.6	7	7	4	30	01	96	85	8	2.5
10	- 6.6	- 8.2	3.3	88	1009.6	7	7	3	16	02	93	48	4	-
11	- 1.3	- 3.6	4.7	84	1018.9	6	6	4	30	02	97	03	8	2.5
12	- 4.3	- 6.2	3.8	86	1023.1	8	8	9	21	04	96	10	2	-
13	- 3.0	- 4.3	4.4	90	1015.6	8	6	3	20	04	96	77	2	0.0
14	- 7.7	- 9.9	2.9	84	1026.4	0	0	9	16	01	97	02	1	-
15	1.5	1.2	6.7	98	1022.4	8	8	3	21	04	93	51	4	0.2
16	3.9	2.7	7.4	92	1006.5	8	6	3	22	08	95	51	5	0.1
17	3.1	- 2.3	5.1	68	1005.6	6	2	5	32	04	97	03	9	1.4
18	1.1	- 0.6	5.9	89	1008.8	8	8	4	35	05	96	87	7	5.5
19	- 3.7	- 6.6	3.7	80	1012.5	8	0	9	20	04	96	10	2	-
20	- 1.9	- 3.1	4.9	92	1009.5	8	8	4	09	06	94	87	8	1.1
21	0.4	- 3.1	4.9	77	1023.3	7	7	4	28	03	96	85	1	0.3
22	- 1.5	- 2.6	5.0	92	1014.7	8	6	3	16	03	94	77	7	0.5
23	2.7	2.4	7.3	98	1007.3	8	7	3	21	04	95	61	5	4.0
24	7.5	6.4	9.6	93	988.3	7	5	4	22	06	96	60	5	0.7
25	6.1	5.0	8.7	92	991.5	8	8	4	23	04	96	10	8	1.2
26	4.5	3.8	8.0	95	992.8	8	6	4	20	03	96	10	2	-
27	- 0.1	- 2.4	5.1	84	1009.5	8	8	4	03	06	96	70	7	1.0
28	- 3.7	- 6.6	3.7	80	1013.9	3	0	9	16	05	97	01	1	-
29	1.6	0.8	6.5	94	998.1	7	7	3	22	04	96	10	7	0.2
30	1.2	0.7	6.4	96	1002.2	8	7	2	18	02	95	68	7	0.5
31	- 0.4	- 2.8	5.0	84	1005.7	7	4	4	23	03	97	01	8	4.3

Godz. 07

DNI	TEMPERATURA POWIETRZA T	TEMPERATURA PUNKTU ROSY T_d	PRĘŻNOŚĆ PARY WODNEJ e	WILGOTNOŚĆ WZGLĘDNA U	CIŚNIENIE ATMOSFERYCZNE P_o	ZACHMURZENIE N	N_h	h	WIATR dd	v	WIDZIALNOŚĆ V	POGODA ww	W	OPAD R
1	0.7	0.7	6.4	100	1029.6	8	8	3	19	05	93	44	4	-
2	5.0	4.5	8.4	97	1031.0	8	8	3	25	04	95	28	4	0.1
3	6.3	6.1	9.4	98	1022.8	8	8	3	25	05	95	51	4	0.6
4	6.6	2.8	7.4	76	1003.9	5	4	4	30	12	97	01	2	-
5	6.6	5.7	9.2	94	997.5	8	6	3	25	08	96	61	6	3.5
6	5.6	2.1	7.1	78	986.1	7	7	4	27	09	97	25	2	0.8
7	1.3	0.5	6.3	94	983.6	6	6	4	27	04	97	26	8	7.2
8	0.7	- 4.0	4.5	71	992.1	7	7	5	36	03	96	85	7	0.1
9	- 1.7	- 4.8	4.3	79	1005.0	7	7	4	19	01	97	02	8	0.8
10	- 7.4	- 8.7	3.2	90	1011.5	8	8	3	14	01	93	48	4	-
11	- 4.9	- 6.6	3.7	88	1021.3	6	6	4	22	03	97	26	1	0.0
12	- 5.8	- 8.0	3.3	84	1021.3	7	0	9	19	04	96	10	1	-
13	- 0.9	- 1.6	5.4	95	1015.0	8	6	3	19	03	93	56	7	0.2
14	- 8.9	-11.3	2.6	83	1027.7	2	2	9	18	02	96	10	0	-
15	2.9	2.4	7.3	96	1020.0	8	8	3	22	04	95	10	5	0.2
16	3.9	2.1	7.1	88	1002.9	7	6	4	23	07	96	10	6	4.8
17	2.5	- 5.3	4.1	56	1010.4	4	3	5	32	07	98	01	1	-
18	0.5	- 2.6	5.0	79	1011.7	5	4	4	34	03	98	01	8	2.2
19	- 0.9	- 1.6	5.4	95	1005.7	8	6	4	21	04	95	71	7	0.6
20	- 3.3	- 4.7	4.3	90	1016.2	8	8	4	16	03	94	86	8	8.4
21	1.1	- 2.1	5.2	79	1021.8	6	1	4	33	04	97	02	8	0.7
22	- 1.3	- 2.1	5.2	95	1009.8	8	8	3	16	04	94	77	7	2.5
23	2.7	2.4	7.3	98	1001.3	8	7	3	21	04	95	63	5	4.2
24	7.1	6.0	9.3	93	988.2	8	6	4	21	04	96	10	6	0.3
25	6.3	5.2	8.8	92	990.7	8	6	4	21	05	96	10	2	-
26	4.3	3.6	7.9	95	994.8	8	6	3	25	04	95	61	2	0.0
27	- 0.7	- 5.2	4.1	71	1015.2	4	4	4	35	03	97	03	7	0.2
28	- 1.5	- 3.9	4.6	84	1004.3	8	8	9	17	06	97	02	1	-
29	1.3	0.2	6.2	92	999.3	8	8	4	20	03	96	10	1	-
30	0.9	0.5	6.4	98	1003.2	8	8	3	20	02	93	46	7	1.1
31	- 3.9	- 5.4	4.1	89	1004.7	1	1	9	18	02	97	01	8	0.0

Godz. 13

DNI	T	T_d	e	U	P_o	N	N_h	h	dd	v	V	ww	W	R
1	3.1	1.8	7.0	91	1027.6	8	6	3	24	06	96	20	4	0.1
2	5.3	4.4	8.3	94	1030.0	8	8	4	25	06	96	10	5	0.0
3	6.5	5.4	9.0	93	1017.8	8	5	3	25	06	96	51	5	0.9
4	6.6	1.4	6.8	69	1011.0	7	3	5	33	07	97	03	2	-
5	7.6	5.4	9.0	86	991.3	6	3	4	25	09	96	10	6	1.9
6	4.9	1.6	6.9	79	986.7	7	7	4	27	07	97	25	2	1.2
7	1.6	- 0.3	6.0	87	985.8	7	6	4	32	05	97	03	8	2.1
8	1.7	0.1	6.1	89	996.7	6	6	4	34	05	97	26	8	2.8
9	- 1.5	- 3.9	4.6	84	1007.4	7	7	4	23	02	95	85	8	0.1
10	- 7.5	- 8.4	3.2	93	1013.6	8	8	3	21	02	93	48	4	-
11	- 4.7	- 6.3	3.8	88	1023.4	5	5	4	21	03	97	01	8	0.8
12	- 3.5	- 7.9	3.4	72	1018.9	8	8	9	21	05	96	10	2	-
13	1.0	0.5	6.3	96	1017.9	8	5	4	00	00	93	46	5	0.0
14	- 5.9	- 8.6	3.2	81	1027.1	7	7	9	20	04	96	10	1	-
15	3.6	2.1	7.1	90	1016.7	8	6	3	22	05	95	10	2	-
16	4.1	2.1	7.1	87	1002.2	7	7	4	25	07	97	02	1	-
17	1.9	- 3.8	4.6	66	1012.6	7	7	4	29	06	96	87	1	0.2
18	- 0.2	- 7.2	3.6	59	1015.6	4	4	5	36	03	98	03	1	-
19	0.6	- 0.2	6.0	94	998.5	7	5	4	03	03	96	22	7	3.6
20	- 0.9	- 3.4	4.7	83	1021.1	6	6	4	33	04	97	26	8	3.7
21	- 0.3	- 2.4	5.1	86	1022.0	7	6	5	20	01	95	85	2	0.0
22	0.3	- 0.8	5.7	92	1009.3	8	8	3	16	02	94	61	7	2.0
23	3.7	3.2	7.7	97	994.2	8	6	3	21	04	94	61	5	3.4
24	6.5	6.3	9.5	99	986.9	8	5	4	22	03	96	61	2	1.8
25	6.2	5.3	8.9	94	990.3	7	5	4	22	04	96	10	6	0.3
26	3.6	2.3	7.2	91	998.1	8	6	4	33	03	96	10	6	0.1
27	0.0	- 4.6	4.3	71	1017.8	1	1	5	23	03	98	01	0	-
28	- 0.2	- 1.4	5.5	92	998.5	8	7	2	19	07	94	71	7	0.6
29	1.1	- 0.3	6.0	90	1000.1	7	7	4	18	02	95	10	2	-
30	0.8	0.5	6.3	98	1003.8	8	7	3	24	03	93	71	4	0.4
31	- 2.3	- 3.8	4.6	89	1003.5	8	8	4	15	03	96	10	1	-

Godz. 19

DNI	T	T_d	e	U	P_o	N	N_h	h	dd	v	V	ww	W	R
1	5.9	5.7	9.1	98	1029.0	8	8	3	25	05	94	20	2	0.1
2	6.0	5.8	9.2	98	1027.2	8	8	3	25	06	93	46	2	-
3	5.9	4.8	8.6	92	1009.9	8	5	3	27	08	97	21	5	1.5
4	5.3	1.0	6.6	74	1013.9	3	1	9	29	04	97	01	1	-
5	5.5	- 1.2	5.6	62	990.3	6	6	4	27	10	97	03	8	0.2
6	2.7	1.4	6.8	91	984.1	7	7	4	25	07	96	80	2	8.0
7	0.3	- 6.8	3.7	59	988.7	7	3	4	29	03	97	26	2	0.1
8	- 0.4	- 2.5	5.1	86	1001.2	7	7	4	29	03	96	85	8	0.4
9	- 6.4	- 7.9	3.4	89	1008.6	8	8	3	20	02	93	46	8	0.1
10	- 5.1	- 6.1	3.9	93	1015.5	8	7	3	18	02	92	71	4	0.7
11	- 5.3	- 7.4	3.5	85	1023.9	6	2	4	21	03	97	01	8	0.0
12	- 3.5	- 6.7	3.7	78	1017.5	8	6	3	20	05	95	77	7	0.6
13	- 0.6	- 3.4	4.8	81	1022.8	7	7	9	10	04	97	01	4	-
14	- 1.1	- 2.7	5.0	89	1023.9	8	6	4	20	05	95	56	2	0.0
15	3.9	1.6	6.9	85	1012.6	8	5	3	22	04	95	10	5	0.1
16	3.3	1.5	6.8	88	1000.9	7	7	4	24	05	97	02	8	0.1
17	2.6	- 3.0	4.9	67	1012.1	6	6	4	27	06	97	02	8	0.4
18	- 6.3	- 9.9	2.9	76	1016.4	5	0	9	22	03	96	10	0	-
19	0.4	- 2.4	5.1	81	1002.8	7	7	4	04	09	96	85	2	0.3
20	- 1.2	- 7.5	3.5	62	1023.9	3	3	4	33	06	97	01	8	0.2
21	- 0.7	- 2.0	5.3	91	1018.9	8	6	3	18	03	94	77	8	0.2
22	2.3	2.3	7.2	100	1010.3	9	9	.	23	02	92	53	6	1.0
23	6.9	6.7	9.8	99	989.1	8	6	3	22	05	94	51	6	5.9
24	5.6	4.7	8.5	94	991.5	8	4	4	22	03	96	10	6	7.0
25	5.3	4.1	8.2	92	991.1	7	3	4	22	03	96	10	2	-
26	1.9	0.3	6.2	89	1002.8	8	7	3	34	03	96	68	6	0.8
27	- 3.7	- 5.9	3.9	85	1018.1	0	0	9	18	03	97	02	1	-
28	0.8	0.3	6.2	96	996.6	8	7	2	20	04	95	70	6	3.7
29	1.1	- 0.3	6.0	90	1001.4	8	6	4	18	03	95	10	2	-
30	1.5	0.1	6.2	91	1005.2	7	7	4	33	02	96	85	7	0.0
31	- 0.9	- 1.9	5.3	93	1002.5	8	5	4	12	03	96	10	2	-

Godz. 01

DNI	TEMPERATURA POWIETRZA	TEMPERATURA PUNKTU ROSY	PRĘŻNOŚĆ PARY WODNEJ	WILGOTNOŚĆ WZGLĘDNA	CIŚNIENIE ATMOSFERYCZNE	ZACHMURZENIE			WIATR		WIDZIALNOŚĆ	POGODA		OPAD
	T	T_d	e	U	P_o	N	N_h	h	dd	v	V	ww	W	R
1	1.1	0.6	6.4	96	1024.6	8	8	3	30	05	96	10	6	0.9
2	2.9	0.5	6.3	84	1022.0	8	8	3	30	07	96	10	5	0.0
3	5.1	3.7	7.9	90	1014.8	8	8	3	28	10	97	02	2	-
4	3.0	0.1	6.1	81	995.9	8	8	4	24	08	96	61	5	4.0
5	- 2.0	- 3.3	4.8	91	1006.0	8	8	3	25	02	97	02	2	-
6	0.0	- 0.5	5.9	96	980.7	8	8	4	21	08	95	86	8	0.0
7	0.9	- 1.1	5.6	87	980.3	8	8	4	22	09	97	85	1	0.0
8	- 7.3	- 8.6	3.2	90	986.5	0	0	9	23	06	97	02	8	2.0
9	- 4.6	- 5.5	4.0	93	1000.2	8	8	4	23	06	96	10	2	-
10	- 5.3	- 6.0	3.9	95	1010.9	8	8	4	06	01	97	02	2	-
11	- 8.7	- 9.8	2.9	92	1016.2	8	8	4	24	04	97	02	2	-
12	- 6.3	- 8.6	3.2	83	1023.2	6	6	4	21	06	97	71	1	0.0
13	- 6.7	- 9.1	3.1	83	1015.7	8	8	5	20	09	97	02	2	-
14	- 9.1	-11.5	2.5	82	1025.8	8	8	4	01	04	97	02	2	-
15	- 5.7	- 7.9	3.4	84	1024.2	8	8	5	20	07	96	70	2	0.0
16	1.2	0.7	6.4	96	1007.5	8	8	3	21	11	96	51	5	0.0
17	0.8	0.0	6.1	94	998.2	8	8	4	22	05	97	68	7	0.0
18	- 5.5	- 6.5	3.7	92	1006.8	5	5	4	25	06	97	70	3	1.2
19	- 7.3	- 7.4	3.5	99	1012.4	8	8	3	21	06	97	28	4	-
20	- 8.4	- 9.8	2.9	89	1002.5	8	8	4	05	09	95	73	3	2.0
21	-12.4	-14.4	2.0	85	1017.1	8	8	4	21	03	97	02	1	-
22	-15.3	-15.8	1.8	95	1022.1	8	8	3	21	02	96	10	4	-
23	- 7.4	- 7.6	3.9	99	1012.5	8	8	2	13	01	92	48	2	-
24	- 9.1	-10.6	2.7	88	990.5	8	8	3	10	08	95	73	3	0.7
25	1.8	1.5	6.8	98	991.3	8	8	4	24	07	97	61	4	3.3
26	1.5	0.4	6.3	92	994.8	8	8	3	18	04	97	02	2	-
27	- 4.8	- 6.5	3.8	88	1004.0	8	8	4	35	05	97	02	7	0.0
28	- 5.9	- 7.4	3.5	89	1017.2	8	8	4	22	05	97	02	7	1.2
29	- 5.3	- 9.0	3.1	75	1002.7	8	8	5	17	09	97	02	2	-
30	- 2.2	- 2.2	5.2	100	1005.2	9	9	.	16	02	91	45	4	-
31	- 1.2	- 1.6	5.4	97	1005.8	8	8	4	20	03	96	71	2	0.0

Godz. 07

DNI	TEMPERATURA POWIETRZA	TEMPERATURA PUNKTU ROSY	PRĘŻNOŚĆ PARY WODNEJ	WILGOTNOŚĆ WZGLĘDNA	CIŚNIENIE ATMOSFERYCZNE	ZACHMURZENIE			WIATR		WIDZIALNOŚĆ	POGODA		OPAD
	T	T_d	e	U	P_o	N	N_h	h	dd	v	V	ww	W	R
1	- 0.1	- 1.0	5.7	94	1026.9	7	7	4	26	03	97	03	1	-
2	1.3	- 1.3	5.6	83	1023.7	2	2	9	30	06	97	03	1	-
3	5.2	3.5	7.9	89	1014.1	8	8	3	29	05	97	02	2	-
4	0.8	0.3	6.2	96	993.5	8	8	4	24	04	96	10	8	0.3
5	- 0.6	- 0.9	5.7	98	997.1	8	8	3	18	09	96	71	7	1.0
6	0.6	0.0	6.1	96	977.1	8	8	4	22	14	96	26	8	3.6
7	0.2	- 1.5	5.5	88	980.6	8	8	4	19	08	97	02	8	0.0
8	- 7.1	- 8.4	3.2	91	988.9	6	6	5	21	06	97	02	1	-
9	- 3.3	- 3.7	4.6	97	1002.8	8	8	4	21	05	97	02	2	-
10	- 6.5	- 7.7	3.4	91	1011.0	8	8	4	01	03	97	02	2	-
11	- 7.1	- 8.0	3.3	93	1017.7	8	8	4	23	06	97	03	1	-
12	- 6.7	- 8.3	3.3	88	1022.9	7	7	4	20	08	97	01	7	0.0
13	- 6.0	- 7.1	3.6	92	1014.3	8	8	4	21	04	96	73	2	0.4
14	-13.8	-15.4	1.8	88	1028.2	7	7	5	04	02	97	01	1	-
15	- 4.8	- 5.4	4.1	95	1019.8	8	8	3	20	08	96	56	7	0.0
16	1.4	0.9	6.5	96	1001.6	8	8	3	21	12	96	51	5	0.0
17	- 1.4	- 3.4	4.7	86	1000.4	8	8	4	28	06	97	02	7	1.4
18	- 5.9	- 6.6	3.7	94	1005.6	8	8	4	00	00	97	02	7	0.2
19	- 9.2	-10.3	2.8	92	1010.5	7	7	9	22	05	97	02	2	-
20	-13.8	-15.4	1.8	88	1009.0	7	7	9	01	09	96	37	7	0.7
21	-10.5	-11.8	2.5	90	1018.9	8	8	4	33	03	96	10	2	-
22	-11.7	-12.6	2.3	93	1018.0	8	8	3	19	03	95	10	2	-
23	- 7.8	- 8.4	3.2	96	1008.7	8	8	3	09	05	94	71	4	0.7
24	- 5.4	- 6.4	3.8	92	987.2	8	8	3	12	01	96	56	7	3.0
25	1.8	1.5	6.8	98	992.6	8	8	4	19	05	96	61	2	0.6
26	0.6	0.3	6.3	98	994.0	8	8	3	19	04	95	10	2	-
27	- 9.3	-11.3	2.6	85	1010.4	2	2	5	31	03	97	03	1	-
28	-12.2	-13.6	2.1	89	1016.7	0	0	9	18	03	97	02	1	-
29	- 5.5	- 6.9	3.6	90	1002.5	8	8	4	17	05	96	71	7	0.6
30	- 2.1	- 2.1	5.2	100	1004.9	9	9	.	15	01	93	43	4	-
31	- 1.4	- 2.2	5.2	94	1005.1	8	8	4	19	04	96	22	7	0.2

Godz. 13

1	2.0	0.4	6.3	89	1024.4	8	8	4	22	06	96	10	2	-
2	4.1	1.6	6.8	83	1022.1	7	7	9	26	08	97	02	1	-
3	4.3	4.1	8.2	98	1012.9	8	8	4	27	03	96	51	2	0.0
4	3.3	2.3	7.2	93	998.0	8	8	2	30	04	96	51	2	0.0
5	1.0	0.5	6.3	96	985.4	8	8	3	21	10	96	22	3	4.7
6	0.4	- 0.7	5.8	92	977.9	8	8	4	23	10	95	86	2	0.2
7	0.6	- 1.1	5.6	88	980.9	7	7	4	20	05	97	02	8	0.0
8	- 5.9	- 7.8	3.4	87	992.9	7	4	5	20	03	98	02	2	-
9	- 5.8	- 8.4	3.2	82	1006.1	1	0	9	22	04	97	02	1	-
10	- 5.2	- 6.2	3.8	93	1010.9	8	4	4	35	06	96	71	2	0.0
11	- 6.8	- 8.0	3.3	91	1020.7	8	8	4	23	08	97	02	1	-
12	- 6.6	- 8.6	3.2	86	1021.5	8	8	4	20	07	97	03	2	-
13	- 5.0	- 6.0	3.9	93	1016.4	8	8	2	01	03	95	77	7	0.8
14	-12.7	-14.2	2.0	88	1029.2	6	3	5	21	03	97	03	2	-
15	- 1.6	- 1.8	5.3	98	1015.7	8	8	3	20	09	95	56	5	0.0
16	1.2	- 0.5	5.9	89	999.5	7	5	3	21	10	97	01	7	3.1
17	- 2.9	- 5.2	4.1	84	1004.2	3	3	5	26	09	97	85	1	0.0
18	- 7.4	- 8.7	3.2	90	1009.0	7	7	4	26	02	97	03	2	-
19	- 9.1	-10.2	2.8	92	1007.2	8	8	5	15	05	97	02	2	-
20	-14.1	-16.9	1.6	79	1015.6	1	0	9	34	07	97	02	3	-
21	-12.7	-13.7	2.1	92	1022.0	7	7	3	24	01	95	10	2	-
22	- 8.7	-10.6	2.7	86	1015.2	8	8	4	17	04	96	10	2	-
23	- 8.4	-10.3	2.8	86	1003.4	8	8	3	09	07	95	24	7	0.6
24	2.7	2.7	7.4	100	988.0	8	8	2	22	05	93	44	5	0.1
25	2.1	1.8	7.0	98	993.2	8	8	0	20	06	93	44	6	0.0
26	1.1	0.8	6.5	98	995.3	8	8	3	21	04	95	10	2	-
27	- 6.6	- 9.4	3.0	80	1014.0	7	7	5	24	05	97	26	1	0.0
28	- 5.8	- 8.0	3.3	84	1011.0	7	4	9	17	08	97	03	1	-
29	- 3.2	- 3.9	4.6	95	1002.8	8	8	3	17	03	96	77	7	0.1
30	- 1.5	- 2.0	5.3	96	1005.4	8	8	3	20	02	95	28	4	-
31	- 1.5	- 2.6	5.0	92	1005.3	8	8	4	21	07	96	71	7	0.2

Godz. 19

1	1.7	1.2	6.6	96	1020.0	8	8	3	24	08	96	51	7	0.1
2	3.1	0.7	6.4	84	1018.0	8	8	4	26	09	97	02	2	-
3	3.5	3.3	7.7	98	1005.3	8	8	2	20	04	96	51	5	0.1
4	- 1.2	- 1.9	5.3	95	1005.3	8	8	2	02	07	96	20	6	0.0
5	0.2	- 0.9	5.7	92	981.1	8	8	4	27	14	95	86	6	0.6
6	- 0.6	- 2.4	5.1	87	981.5	8	8	4	23	08	97	03	8	0.1
7	- 1.8	- 2.6	5.0	94	983.5	8	8	4	24	03	96	85	2	0.9
8	- 5.3	- 6.0	3.9	95	996.4	8	8	4	28	02	96	28	1	-
9	- 4.8	- 6.1	3.9	91	1009.3	8	8	4	29	01	96	10	1	-
10	- 6.9	- 8.1	3.3	91	1012.9	8	8	4	31	03	96	10	7	0.0
11	- 4.2	- 5.1	4.2	94	1021.5	8	8	4	23	07	97	22	7	0.0
12	- 6.9	- 8.5	3.2	88	1019.2	7	7	4	19	07	97	02	2	-
13	- 7.9	-10.1	2.8	84	1021.7	8	8	3	03	08	96	10	7	0.0
14	- 8.8	-10.3	2.8	89	1027.7	8	8	6	20	04	97	02	2	-
15	1.0	0.5	6.3	96	1011.6	8	8	3	21	11	96	51	5	0.0
16	0.9	- 0.8	5.8	88	998.8	8	8	4	22	09	97	21	2	0.1
17	- 3.4	- 4.5	4.4	92	1005.9	8	8	4	26	09	95	73	8	1.0
18	-17.1	-19.8	1.3	80	1013.1	2	2	9	30	01	97	02	1	-
19	- 7.9	- 8.9	3.1	93	1002.9	8	8	4	06	09	95	71	7	1.0
20	-19.7	-21.9	1.1	83	1017.9	2	2	6	00	00	97	03	0	-
21	-18.5	-19.1	1.4	95	1023.8	3	3	2	22	02	92	48	4	-
22	- 9.3	-10.9	2.7	88	1013.9	8	8	3	20	03	96	10	2	-
23	- 9.5	-11.1	2.6	88	997.1	8	8	3	10	08	94	73	3	1.4
24	1.6	1.6	6.9	100	988.6	8	7	2	17	03	92	61	4	0.1
25	1.9	1.1	6.6	94	994.4	8	8	3	18	05	96	28	4	-
26	1.2	0.9	6.5	98	996.6	8	8	3	22	06	96	50	6	0.0
27	- 4.0	- 4.2	4.5	99	1016.0	8	8	4	21	03	96	71	8	0.2
28	- 5.2	- 8.9	3.1	75	1006.0	8	8	5	15	10	97	02	2	-
29	- 2.4	- 2.7	5.0	98	1004.0	9	9	.	17	02	92	47	7	0.0
30	- 1.2	- 1.6	5.4	97	1005.1	8	8	3	20	03	95	10	2	-
31	- 3.6	- 4.4	4.4	94	1007.2	8	8	4	19	05	96	71	7	0.1

Godz. 01

DNI	TEMPERATURA POWIETRZA T	TEMPERATURA PUNKTU ROSY T_d	PRĘŻNOŚĆ PARY WODNEJ e	WILGOTNOŚĆ WZGLĘDNA U	CIŚNIENIE ATMOSFERYCZNE P_o	ZACHMURZENIE N	N_h	h	WIATR dd	v	WIDZIALNOŚĆ V	POGODA ww	W	OPAD R
1	0.4	- 0.2	6.0	96	1028.0	3	3	4	28	04	96	10	6	0.7
2	2.5	1.7	6.9	95	1026.5	0	0	9	30	04	96	10	5	0.0
3	6.4	5.3	8.9	92	1019.1	8	8	4	32	07	97	02	2	-
4	3.2	1.9	7.0	91	999.4	8	8	4	30	07	96	80	6	5.2
5	1.9	1.6	6.9	98	1006.8	8	8	4	26	03	97	25	2	0.1
6	2.3	- 0.4	5.9	82	984.2	6	6	4	27	08	97	01	8	0.1
7	0.9	- 0.2	6.0	92	982.1	7	7	4	27	07	97	02	8	0.6
8	- 4.0	- 5.5	4.0	89	988.7	0	0	9	27	03	98	02	1	-
9	- 1.4	- 2.2	5.2	94	1001.4	8	8	4	30	03	96	71	2	0.0
10	- 5.0	- 6.3	3.8	90	1010.5	8	8	5	06	01	97	02	2	-
11	- 8.0	- 9.4	3.0	90	1018.0	3	3	5	26	04	97	02	1	-
12	- 6.5	- 7.3	3.5	94	1024.9	8	8	4	25	07	97	02	2	-
13	- 5.4	- 7.5	3.5	85	1017.3	8	8	5	22	05	96	10	2	-
14	- 7.4	- 8.7	3.2	90	1026.2	8	8	4	04	03	96	10	2	-
15	- 4.4	- 7.5	3.5	79	1024.2	8	8	5	24	07	96	10	2	-
16	2.4	1.6	6.9	95	1008.2	8	8	2	25	08	94	51	2	0.0
17	1.0	- 0.1	6.1	92	1000.1	7	7	5	27	04	97	02	2	-
18	- 2.2	- 3.7	4.6	89	1008.8	8	3	5	27	06	98	02	1	-
19	- 8.8	-12.1	2.4	77	1014.5	3	0	9	26	06	98	02	8	0.0
20	- 7.0	- 8.7	3.2	88	1002.4	7	7	3	03	07	96	22	7	0.7
21	- 7.6	- 8.9	3.1	90	1018.8	0	0	9	30	04	97	01	8	0.0
22	- 7.7	- 8.7	3.2	93	1019.8	8	8	3	21	05	96	10	2	-
23	- 5.4	- 6.1	3.9	95	1011.2	8	8	3	15	02	95	10	7	0.0
24	3.6	3.6	7.9	100	988.4	8	8	2	26	05	93	46	6	5.6
25	3.3	2.8	7.5	97	993.5	8	8	4	24	05	96	10	6	2.7
26	2.9	2.1	7.1	95	994.2	8	8	4	21	03	96	10	2	-
27	- 3.2	- 5.3	4.1	86	1006.2	7	7	4	03	05	97	02	7	0.0
28	- 6.1	- 6.9	3.6	94	1018.4	0	0	9	22	03	98	02	1	-
29	- 2.4	- 3.6	4.7	91	1000.9	8	8	5	22	04	96	71	7	1.0
30	- 0.7	- 1.4	5.5	95	1004.8	5	5	5	20	02	96	10	2	-
31	- 0.2	- 0.8	5.8	96	1005.4	8	8	3	21	03	95	71	2	0.2

Godz. 13

1	1.3	- 0.7	5.8	87	1026.7	8	8	9	25	06	96	10	4	-
2	1.1	0.3	6.2	94	1026.7	8	8	5	27	05	97	03	1	-
3	6.2	4.3	8.3	88	1015.7	8	8	4	31	05	97	02	2	-
4	4.8	3.4	7.8	90	1001.2	5	5	4	35	04	97	25	8	3.2
5	5.6	4.7	8.5	94	987.5	7	7	4	26	08	97	21	8	11.0
6	2.5	- 1.7	5.4	73	983.1	6	6	4	30	08	98	03	8	0.9
7	0.2	- 0.4	5.9	96	984.1	7	7	4	30	05	97	26	8	1.7
8	- 1.6	- 4.3	4.5	84	993.5	2	1	5	25	03	98	02	1	-
9	- 3.5	- 4.9	4.2	90	1007.3	8	8	4	25	03	97	02	2	-
10	- 3.9	- 6.8	3.7	80	1012.0	8	8	4	36	02	96	71	7	0.1
11	- 3.8	- 4.9	4.2	92	1022.2	7	7	4	25	04	96	10	7	0.0
12	- 5.3	- 7.4	3.5	85	1022.0	6	1	5	24	05	96	10	1	-
13	- 4.2	- 5.1	4.2	94	1016.8	8	8	4	33	01	95	10	7	0.4
14	- 7.4	- 7.9	3.4	96	1029.2	7	7	5	21	02	96	10	4	-
15	1.6	1.3	6.7	98	1017.0	8	8	2	25	05	94	10	5	0.0
16	2.7	0.9	6.5	88	1001.3	3	3	4	26	06	97	01	6	4.2
17	- 0.1	- 4.4	4.4	73	1008.0	5	5	5	29	07	98	03	1	-
18	- 3.4	- 7.7	3.4	72	1010.4	3	3	4	30	07	98	03	8	0.1
19	- 4.5	- 6.1	3.9	88	1003.3	8	6	3	19	05	95	71	7	0.4
20	-13.7	-16.5	1.7	79	1018.5	0	0	9	32	01	97	02	0	-
21	- 6.1	- 6.9	3.6	94	1021.5	4	3	4	16	01	96	85	1	0.2
22	- 4.3	- 5.9	3.9	89	1013.3	8	0	9	18	02	95	10	7	0.2
23	- 3.0	- 3.7	4.6	95	998.9	8	8	2	15	03	93	56	7	0.6
24	4.5	4.3	8.3	98	989.3	8	8	2	26	03	93	46	5	0.1
25	4.5	3.3	7.7	92	993.3	8	8	3	25	04	96	10	6	0.1
26	2.9	2.1	7.1	95	996.0	8	8	3	25	04	96	10	2	-
27	- 2.2	- 6.1	3.9	74	1015.6	6	6	5	27	04	98	03	1	-
28	- 2.3	- 8.7	3.2	61	1007.1	7	0	9	19	09	98	01	1	-
29	0.3	- 0.5	5.9	94	1002.6	8	8	3	27	02	93	44	4	-
30	- 1.2	- 1.4	5.5	99	1005.6	8	8	2	23	02	94	10	4	-
31	- 1.8	- 3.3	4.8	90	1006.2	8	5	3	26	05	96	71	7	0.4

Godz. 07

DNI	TEMPERATURA POWIETRZA T	TEMPERATURA PUNKTU ROSY T_d	PRĘŻNOŚĆ PARY WODNEJ e	WILGOTNOŚĆ WZGLĘDNA U	CIŚNIENIE ATMOSFERYCZNE P_o	ZACHMURZENIE N	N_h	h	WIATR dd	v	WIDZIALNOŚĆ V	POGODA ww	W	OPAD R
1	- 0.7	- 1.3	5.6	96	1029.3	6	6	4	26	03	96	10	1	-
2	1.2	0.1	6.2	92	1028.3	1	1	5	29	05	97	03	0	-
3	6.1	4.7	8.6	91	1017.7	8	8	4	32	06	97	02	2	-
4	3.0	2.0	7.0	93	995.2	8	8	4	29	07	96	80	8	4.5
5	0.8	0.3	6.2	96	997.3	8	8	4	24	05	96	84	2	3.2
6	1.0	- 0.1	6.1	92	981.7	4	4	3	27	07	97	26	8	2.5
7	0.6	- 0.2	6.0	94	982.1	8	8	4	26	06	96	85	1	0.5
8	- 3.1	- 4.1	4.5	93	990.5	8	8	4	27	03	98	03	1	-
9	- 4.4	- 5.6	4.0	91	1004.5	5	5	5	24	03	97	03	7	0.4
10	- 5.6	- 6.3	3.8	95	1011.1	8	8	4	03	02	95	71	2	0.4
11	- 8.0	- 9.8	2.9	87	1020.5	8	8	4	27	03	96	10	1	-
12	- 7.8	- 8.8	3.1	93	1023.6	6	6	5	21	05	97	02	2	-
13	- 5.4	- 6.8	3.7	90	1015.2	8	8	4	25	03	95	71	7	1.4
14	-14.5	-16.2	1.7	87	1028.5	0	0	9	00	00	97	02	1	-
15	- 2.0	- 2.3	5.2	98	1020.4	8	8	3	23	04	96	56	2	0.0
16	2.7	1.7	6.9	93	1002.8	8	8	2	25	08	94	51	5	0.6
17	- 0.6	- 2.4	5.1	87	1004.7	3	3	5	29	04	98	02	8	0.8
18	- 3.4	- 4.8	4.3	90	1007.3	7	7	5	29	05	98	03	8	1.7
19	- 8.0	- 9.4	3.0	90	1010.0	8	0	9	23	05	98	02	1	-
20	-13.2	-15.3	1.9	84	1012.2	1	1	4	01	06	96	10	3	-
21	- 8.3	- 9.3	3.0	92	1019.9	2	2	5	28	03	98	01	0	-
22	- 5.7	- 6.4	3.8	95	1015.6	8	8	4	21	04	96	22	2	0.2
23	- 4.5	- 5.4	4.1	93	1005.2	8	8	4	16	02	95	71	7	2.6
24	4.5	4.0	8.1	97	988.2	8	8	3	24	07	96	10	4	-
25	4.5	4.0	8.1	97	993.3	8	7	3	26	05	96	61	2	0.3
26	2.6	2.1	7.1	96	994.7	8	8	4	24	03	97	02	2	-
27	- 7.6	- 9.3	3.0	87	1012.0	1	1	5	36	01	97	03	1	-
28	- 7.2	- 8.5	3.2	90	1014.5	3	3	5	21	05	98	03	0	-
29	- 0.8	- 1.5	5.5	95	1001.0	8	8	4	21	03	97	02	7	0.9
30	- 1.0	- 1.7	5.4	95	1004.9	8	8	3	24	02	95	10	2	-
31	- 0.6	- 1.8	5.3	91	1005.2	8	8	4	25	03	96	70	7	0.4

Godz. 19

1	1.3	0.5	6.3	94	1024.1	8	8	3	24	05	96	51	2	0.3
2	3.3	2.6	7.3	95	1021.6	8	8	4	28	05	96	10	2	-
3	5.4	4.0	8.1	91	1006.8	8	8	4	28	04	96	61	6	0.6
4	0.9	0.1	6.1	94	1008.5	8	8	4	34	05	97	02	8	0.2
5	2.0	- 1.4	5.5	78	985.3	3	3	4	27	07	97	01	8	2.3
6	1.4	- 0.2	6.0	89	983.3	7	7	4	26	07	97	02	8	0.3
7	- 2.6	- 4.2	4.5	89	986.1	6	6	4	30	05	98	26	2	1.9
8	- 4.0	- 5.5	4.0	89	997.7	7	7	4	26	03	97	03	1	-
9	- 5.2	- 6.2	3.8	93	1009.1	8	8	5	18	03	97	02	2	-
10	- 4.7	- 6.3	3.8	88	1014.6	8	8	4	31	02	97	02	7	0.0
11	- 4.7	- 6.0	3.9	91	1023.6	7	7	4	25	04	96	26	2	0.1
12	- 6.2	- 7.7	3.4	89	1020.1	7	7	5	23	04	96	10	2	-
13	- 6.4	- 7.6	3.5	91	1021.4	8	8	4	04	05	96	10	2	-
14	- 5.8	- 8.4	3.2	82	1027.7	8	8	5	21	05	96	10	2	-
15	2.0	1.5	6.8	96	1013.8	8	8	2	24	06	94	20	2	0.1
16	2.2	0.6	6.4	89	1000.5	7	7	4	27	06	97	02	8	0.2
17	- 2.1	- 5.6	4.0	77	1009.8	1	1	5	27	05	98	02	1	-
18	- 6.4	- 7.2	3.6	94	1013.9	1	1	4	31	04	98	03	8	1.5
19	- 6.3	- 7.1	3.6	84	998.8	8	8	3	08	04	94	73	7	4.1
20	-10.6	-12.3	2.4	87	1018.7	2	2	5	26	03	97	03	0	-
21	- 7.5	- 8.0	3.3	96	1022.1	8	8	3	20	03	96	10	8	0.0
22	- 5.1	- 6.1	3.9	93	1013.0	8	8	4	16	02	95	71	2	0.2
23	- 0.9	- 1.6	5.4	95	992.5	8	8	2	16	03	94	66	5	3.8
24	4.5	4.3	8.3	98	988.9	8	7	2	25	04	96	61	4	4.8
25	3.9	2.7	7.4	92	994.2	8	8	4	21	04	96	10	2	-
26	0.4	- 0.2	6.0	96	999.5	8	7	3	36	05	95	71	6	1.1
27	- 2.8	- 6.6	3.7	75	1018.1	5	5	5	30	05	98	02	2	-
28	- 2.3	- 7.8	3.4	66	1002.6	8	8	9	19	07	98	02	2	-
29	- 0.5	- 1.1	5.6	96	1003.7	8	8	3	00	00	96	10	4	-
30	- 0.4	- 1.0	5.7	96	1005.9	8	8	2	24	03	94	10	2	-
31	- 7.2	- 8.1	3.3	93	1007.6	3	3	5	20	02	97	03	7	0.1

Godz. 01

DNI	TEMPERATURA POWIETRZA T	TEMPERATURA PUNKTU ROSY T_d	PRĘŻNOŚĆ PARY WODNEJ e	WILGOTNOŚĆ WZGLĘDNA U	CIŚNIENIE ATMOSFERYCZNE P_o	ZACHMURZENIE N	N_h	h	WIATR dd	v	WIDZIALNOŚĆ V	POGODA ww	W	OPAD R
1	- 0.5	- 0.8	5.8	98	1030.3	0	0	9	29	03	97	02	0	-
2	3.2	3.0	7.5	98	1030.4	0	0	9	33	03	96	10	5	0.0
3	6.4	5.7	9.2	95	1022.9	8	8	3	30	07	96	51	5	0.0
4	3.4	2.4	7.3	93	1003.2	8	8	4	28	09	97	03	8	0.5
5	2.1	1.6	6.8	96	1008.3	8	8	4	25	06	97	02	6	0.1
6	2.4	- 0.6	5.8	80	986.0	8	8	4	27	15	97	02	8	1.0
7	0.9	- 0.8	5.8	88	983.0	8	8	4	25	08	97	03	2	-
8	- 3.0	- 3.4	4.8	97	990.3	8	8	5	29	03	96	71	2	0.4
9	- 2.3	- 3.2	4.8	93	1003.1	8	8	4	26	03	96	85	1	0.1
10	- 7.3	- 7.4	3.5	99	1010.1	0	0	9	00	00	95	10	1	-
11	- 8.0	- 9.0	3.1	93	1019.2	9	9	.	24	02	92	49	4	-
12	- 6.8	- 7.3	3.5	96	1024.7	8	8	9	23	03	96	10	4	-
13	- 5.1	- 5.7	4.0	95	1016.6	8	8	4	23	04	95	71	2	0.3
14	- 7.1	- 9.6	3.0	82	1026.5	7	7	6	06	01	97	01	2	-
15	- 2.4	- 2.4	5.1	100	1023.3	8	8	4	24	05	95	56	5	0.0
16	1.7	1.4	6.8	98	1008.0	8	8	3	24	08	95	53	5	0.3
17	0.5	0.2	6.2	98	1003.2	8	8	4	26	05	97	02	8	0.2
18	- 1.7	- 1.9	5.3	98	1006.3	8	8	5	24	07	95	85	8	2.8
19	-12.2	-13.6	2.1	89	1015.1	8	0	9	22	02	97	02	2	-
20	- 5.3	- 6.3	3.8	93	1006.4	6	6	4	04	07	97	01	7	0.0
21	- 7.9	- 8.9	3.1	93	1022.7	7	7	8	29	05	97	02	1	-
22	- 2.9	- 3.3	4.8	97	1016.8	8	8	3	21	03	96	10	7	0.7
23	0.2	0.2	6.2	100	1008.5	9	9	.	23	04	93	51	7	2.7
24	4.2	4.0	8.1	98	989.6	2	2	4	26	06	97	01	6	3.4
25	3.7	3.0	7.6	95	993.0	8	8	4	24	06	96	51	2	0.0
26	3.3	3.1	7.6	98	993.5	8	8	4	24	05	97	02	6	0.5
27	- 0.8	- 2.1	5.2	91	1007.1	8	8	4	05	03	96	22	2	0.1
28	- 5.1	- 6.1	3.9	93	1017.1	8	8	4	22	05	97	03	2	-
29	0.1	- 0.2	6.0	98	999.3	8	8	3	23	05	96	71	7	0.8
30	- 0.9	- 1.2	5.6	98	1004.0	8	8	4	23	03	95	10	2	-
31	- 0.8	- 1.5	5.5	95	1005.2	8	8	4	25	04	96	71	7	0.1

Godz. 07

DNI	TEMPERATURA POWIETRZA T	TEMPERATURA PUNKTU ROSY T_d	PRĘŻNOŚĆ PARY WODNEJ e	WILGOTNOŚĆ WZGLĘDNA U	CIŚNIENIE ATMOSFERYCZNE P_o	ZACHMURZENIE N	N_h	h	WIATR dd	v	WIDZIALNOŚĆ V	POGODA ww	W	OPAD R
1	- 0.7	- 1.0	5.7	98	1030.1	8	8	4	25	05	95	10	1	-
2	2.5	2.5	7.3	100	1031.0	8	8	4	29	03	97	02	1	-
3	6.4	4.6	8.5	88	1020.7	8	8	4	33	09	97	02	5	0.0
4	4.7	1.4	6.8	79	998.9	8	8	4	30	12	96	80	2	3.2
5	4.6	4.1	8.2	97	997.5	8	7	2	26	10	96	61	6	2.4
6	2.5	0.9	6.5	89	984.7	8	8	4	27	13	97	80	2	0.0
7	0.7	- 1.6	5.4	85	983.0	8	8	4	27	09	97	02	8	1.0
8	- 4.4	- 4.6	4.3	98	991.3	4	0	9	00	00	93	46	7	0.3
9	- 4.5	- 4.7	4.3	98	1005.3	8	8	4	24	03	97	02	8	0.1
10	- 9.3	- 9.6	2.9	98	1011.5	0	0	9	00	00	93	46	0	-
11	- 7.7	- 8.3	3.3	96	1021.3	3	3	9	25	02	95	10	4	0.1
12	- 6.7	- 7.5	3.5	94	1023.1	8	8	4	24	06	96	10	2	-
13	- 4.9	- 5.5	4.0	95	1014.9	8	8	4	28	02	95	71	7	0.9
14	-11.7	-12.6	2.3	93	1028.4	0	0	9	00	00	97	02	1	-
15	0.5	0.5	6.3	100	1020.6	9	9	.	25	05	92	51	4	0.0
16	1.8	1.5	6.8	98	1003.0	8	7	3	25	09	96	61	5	2.0
17	- 1.0	- 2.8	5.0	87	1008.1	1	1	9	31	05	97	02	1	-
18	- 4.5	- 5.1	4.2	96	1010.4	6	6	9	30	02	97	03	8	0.4
19	- 5.1	- 5.7	4.0	95	1007.9	8	8	6	22	04	96	71	4	0.0
20	-11.5	-12.4	2.4	93	1015.5	0	0	9	34	02	97	02	1	-
21	- 5.9	- 7.0	3.6	92	1021.6	4	4	8	30	04	97	22	7	1.0
22	- 3.0	- 3.1	4.9	99	1012.3	8	8	3	18	02	95	71	7	1.8
23	1.3	1.3	6.7	100	1002.6	9	9	.	24	04	92	51	6	2.2
24	3.0	3.0	7.6	100	989.1	8	8	3	26	05	95	20	1	0.8
25	4.4	3.7	7.9	95	992.5	8	8	4	24	07	96	61	5	1.0
26	2.6	2.6	7.4	100	994.8	8	8	4	26	03	96	10	2	-
27	- 4.1	- 6.0	3.9	87	1013.7	0	0	9	33	03	97	02	1	-
28	- 5.2	- 6.9	3.6	88	1009.9	0	0	9	18	08	97	02	1	-
29	- 0.1	- 0.4	5.9	98	1000.8	8	8	4	23	05	97	02	7	0.0
30	- 0.8	- 0.9	5.7	99	1004.1	9	9	.	18	02	92	47	4	0.0
31	- 2.8	- 3.5	4.7	95	1005.6	8	8	4	25	03	96	71	7	0.4

Godz. 13

DNI	TEMPERATURA POWIETRZA T	TEMPERATURA PUNKTU ROSY T_d	PRĘŻNOŚĆ PARY WODNEJ e	WILGOTNOŚĆ WZGLĘDNA U	CIŚNIENIE ATMOSFERYCZNE P_o	ZACHMURZENIE N	N_h	h	WIATR dd	v	WIDZIALNOŚĆ V	POGODA ww	W	OPAD R
1	0.4	0.1	6.2	98	1028.0	8	8	4	24	06	96	10	4	-
2	3.4	2.7	7.4	95	1028.5	8	8	4	28	07	96	10	2	-
3	6.4	5.7	9.2	95	1017.1	8	8	3	30	07	96	51	6	0.1
4	4.0	3.6	7.9	97	1006.1	8	8	3	33	08	96	61	8	6.0
5	6.5	5.1	8.8	91	989.7	8	7	2	27	10	95	63	6	4.0
6	1.7	0.6	6.4	92	986.4	6	6	4	28	08	97	01	9	9.4
7	0.3	0.0	6.1	98	984.9	8	8	4	26	07	95	85	2	1.0
8	- 2.7	- 3.0	4.9	97	995.0	8	8	4	28	06	96	85	4	0.0
9	- 3.4	- 4.8	4.3	90	1006.9	8	8	4	28	01	97	02	7	0.2
10	-10.2	-11.0	2.6	94	1013.6	1	0	9	00	00	96	10	4	-
11	- 6.1	- 6.9	3.6	94	1023.3	0	0	9	25	02	96	10	1	-
12	- 6.8	- 7.3	3.5	96	1021.8	8	8	9	22	06	95	10	2	-
13	- 1.8	- 2.0	5.3	98	1017.6	9	9	.	36	02	93	43	7	0.1
14	- 9.4	-11.0	2.6	88	1029.2	2	2	9	21	01	96	10	4	-
15	1.1	0.8	6.5	98	1017.4	9	9	.	25	06	93	51	4	0.0
16	2.5	0.4	6.3	86	1002.2	7	7	4	26	07	97	02	6	0.9
17	0.1	- 5.4	4.1	66	1011.7	6	1	4	28	06	97	03	1	-
18	- 5.7	- 7.5	3.5	87	1014.1	0	0	9	31	04	97	01	1	-
19	- 1.7	- 1.9	5.3	98	1000.0	8	8	4	21	02	92	73	7	2.0
20	- 8.8	- 9.9	2.9	92	1019.6	2	0	9	30	01	97	02	0	-
21	- 5.3	- 5.6	4.0	98	1022.6	9	9	.	25	01	91	45	1	-
22	- 2.1	- 2.4	5.1	98	1010.3	8	8	3	17	03	95	10	7	1.5
23	1.4	1.4	6.8	100	996.2	9	9	.	23	03	91	55	6	0.6
24	3.9	3.9	8.1	100	988.3	9	9	.	23	04	91	45	5	0.4
25	4.6	3.9	8.1	95	992.1	8	8	4	22	05	96	21	6	0.0
26	3.3	3.1	7.6	98	997.0	8	8	4	28	04	96	51	6	0.1
27	- 2.1	- 4.9	4.2	81	1017.2	3	3	4	30	03	97	03	0	-
28	- 3.4	- 5.2	4.2	88	1002.5	8	8	4	20	08	96	71	1	0.0
29	0.0	- 0.9	5.7	94	1001.8	8	8	4	22	03	96	10	2	-
30	- 0.1	- 0.4	5.9	98	1004.1	9	9	.	23	04	92	70	4	0.0
31	- 4.0	- 5.2	4.2	91	1005.4	8	8	4	23	02	96	10	7	0.0

Godz. 19

DNI	TEMPERATURA POWIETRZA T	TEMPERATURA PUNKTU ROSY T_d	PRĘŻNOŚĆ PARY WODNEJ e	WILGOTNOŚĆ WZGLĘDNA U	CIŚNIENIE ATMOSFERYCZNE P_o	ZACHMURZENIE N	N_h	h	WIATR dd	v	WIDZIALNOŚĆ V	POGODA ww	W	OPAD R
1	2.8	2.8	7.5	100	1027.0	8	8	3	30	06	95	51	6	0.2
2	4.9	4.9	8.7	100	1025.1	8	8	3	29	08	96	51	2	0.0
3	4.7	3.7	8.0	94	1009.1	8	7	3	28	09	96	61	5	0.3
4	3.3	3.1	7.6	98	1012.0	8	8	3	33	03	96	61	5	0.1
5	1.6	0.0	6.1	89	989.3	8	8	3	29	12	96	83	6	4.7
6	1.5	0.1	6.2	91	984.4	8	8	4	26	07	97	26	2	0.0
7	- 1.9	- 2.2	5.2	98	987.9	8	8	4	32	05	96	71	2	0.5
8	- 1.5	- 2.0	5.3	96	999.7	8	8	4	30	06	96	85	2	0.1
9	- 4.6	- 5.5	4.0	93	1008.8	8	8	4	00	00	97	02	2	-
10	-10.9	-12.2	2.4	90	1016.7	1	1	9	22	01	96	10	1	-
11	- 9.8	-10.5	2.7	94	1025.1	0	0	9	24	01	97	02	1	-
12	- 5.5	- 6.9	3.6	90	1019.1	8	8	4	22	06	95	10	2	-
13	- 5.4	- 6.4	3.8	92	1022.3	7	7	6	04	03	96	10	4	-
14	- 6.0	- 7.5	3.5	89	1026.2	8	8	6	21	05	96	10	1	-
15	1.4	1.1	6.6	98	1013.6	8	8	4	24	07	95	51	4	0.0
16	0.9	0.6	6.4	98	1001.3	8	8	4	26	05	97	20	2	0.0
17	- 2.6	- 2.6	5.0	100	1012.2	7	7	5	28	07	95	86	2	2.4
18	-11.5	-12.9	2.3	90	1016.7	5	0	9	26	02	97	03	1	-
19	- 3.7	- 4.2	4.5	97	999.3	8	8	4	08	04	95	71	7	3.1
20	- 8.7	- 9.4	3.0	95	1022.0	0	0	9	30	04	97	01	1	-
21	- 3.8	- 4.3	4.4	96	1021.0	8	8	3	20	02	95	71	4	0.0
22	- 1.9	- 2.1	5.2	98	1011.1	8	8	3	16	01	95	10	7	0.0
23	2.0	2.0	7.1	100	989.9	9	9	.	23	05	91	61	5	3.1
24	2.5	2.5	7.3	100	992.0	8	8	3	27	06	96	51	6	4.9
25	4.2	3.5	7.8	95	992.9	8	8	4	23	04	97	02	2	-
26	1.1	0.8	6.5	98	1000.7	8	8	4	03	04	97	20	6	0.3
27	- 4.5	- 5.9	3.9	90	1019.6	5	5	4	25	02	97	03	1	-
28	- 1.2	- 1.4	5.5	99	998.8	8	8	3	20	06	96	71	5	1.0
29	- 0.5	- 1.1	5.6	96	1003.2	8	8	4	22	02	96	10	2	-
30	- 0.1	- 0.1	6.1	100	1004.8	8	8	4	25	05	96	10	7	0.0
31	- 2.6	- 3.2	4.8	95	1005.0	8	8	4	17	03	95	10	2	-

Godz. 01

DNI	TEMPERATURA POWIETRZA T	TEMPERATURA PUNKTU ROSY T_d	PRĘŻNOŚĆ PARY WODNEJ e	WILGOTNOŚĆ WZGLĘDNA U	CIŚNIENIE ATMOSFERYCZNE P_o	ZACHMURZENIE N	N_h	h	WIATR dd	v	WIDZIALNOŚĆ V	POGODA ww	W	OPAD R
1	0.9	0.9	6.5	100	1031.9	8	8	2	24	03	94	28	4	-
2	6.3	5.4	9.0	94	1032.8	8	8	3	31	03	96	10	5	0.0
3	5.4	5.2	8.8	98	1027.7	8	8	3	28	07	96	50	2	0.0
4	5.4	0.2	6.2	69	1010.0	6	6	3	27	08	97	03	6	0.4
5	5.1	4.4	8.4	95	1011.0	8	6	3	23	06	96	61	1	0.0
6	3.9	- 1.6	5.4	67	992.2	6	6	4	27	09	98	03	1	-
7	2.7	- 0.6	5.9	79	985.6	8	8	4	25	08	98	03	2	-
8	- 0.5	- 1.4	5.5	94	989.9	8	4	2	36	04	95	71	7	4.9
9	- 2.1	- 3.0	4.9	94	1004.1	7	7	6	24	03	96	10	2	-
10	- 7.3	- 8.2	3.3	93	1010.0	9	9	•	22	01	92	49	4	-
11	- 4.6	- 6.2	3.8	88	1020.5	8	8	4	00	00	95	70	2	0.0
12	- 5.3	- 7.8	3.4	82	1025.1	8	8	9	21	06	96	70	1	0.0
13	- 2.6	- 3.6	4.7	93	1016.6	8	8	3	23	06	94	10	2	-
14	- 1.1	- 2.7	5.0	89	1025.8	8	7	3	09	04	96	10	5	0.0
15	1.9	1.9	7.0	100	1024.0	8	8	2	23	05	94	53	5	0.2
16	4.5	2.8	7.5	89	1009.3	8	8	2	24	08	96	10	2	-
17	3.1	- 0.1	6.0	79	1006.0	7	6	4	28	07	97	01	2	-
18	1.0	- 0.1	6.1	92	1010.9	8	4	4	27	08	96	60	2	1.4
19	- 2.9	- 3.0	4.9	99	1013.8	8	8	2	24	06	96	10	1	-
20	- 1.8	- 3.9	4.6	86	1010.6	3	3	4	35	08	98	03	8	0.1
21	- 6.5	- 7.3	3.5	94	1025.7	3	0	9	25	05	96	10	0	-
22	- 0.9	- 1.0	5.7	99	1014.9	8	4	2	22	06	95	70	7	0.4
23	3.5	3.3	7.7	98	1008.9	8	8	2	23	06	95	51	6	1.6
24	7.9	6.4	9.6	90	990.3	8	8	4	23	06	96	10	2	-
25	6.1	5.4	9.0	95	993.4	8	5	4	23	06	96	60	6	0.2
26	2.9	2.6	7.4	98	992.9	3	3	4	22	05	95	10	1	-
27	0.3	- 0.8	5.7	92	1009.5	8	8	3	02	06	96	22	6	0.4
28	- 2.7	- 5.0	4.2	84	1013.7	0	0	9	21	08	97	02	0	-
29	1.4	0.9	6.5	96	998.7	7	7	4	22	06	96	10	7	0.4
30	1.7	0.6	6.4	92	1002.5	8	8	3	23	05	96	10	6	0.1
31	- 0.9	- 3.1	4.9	85	1006.5	7	4	4	26	04	96	10	7	0.4

Godz. 07

DNI	TEMPERATURA POWIETRZA T	TEMPERATURA PUNKTU ROSY T_d	PRĘŻNOŚĆ PARY WODNEJ e	WILGOTNOŚĆ WZGLĘDNA U	CIŚNIENIE ATMOSFERYCZNE P_o	ZACHMURZENIE N	N_h	h	WIATR dd	v	WIDZIALNOŚĆ V	POGODA ww	W	OPAD R
1	- 0.2	- 0.5	5.9	98	1031.7	8	8	2	22	05	94	10	2	-
2	4.3	3.8	8.0	97	1033.0	8	8	2	28	04	95	10	2	-
3	6.7	6.5	9.7	99	1024.9	8	8	2	27	06	96	50	5	0.0
4	6.1	- 0.1	6.1	64	1008.8	7	7	4	33	09	97	02	2	-
5	6.3	5.4	9.0	94	1001.7	8	7	3	26	08	96	60	6	0.7
6	3.3	- 1.1	5.6	73	990.6	2	2	4	27	10	98	03	1	-
7	2.1	1.0	6.6	93	985.9	8	8	4	26	08	97	21	6	1.6
8	- 2.5	- 3.1	4.8	95	993.3	6	6	4	30	06	97	22	7	2.1
9	- 2.7	- 3.4	4.8	95	1005.4	7	4	5	24	02	96	10	2	-
10	- 4.9	- 5.5	4.0	95	1010.1	7	7	4	24	04	95	10	4	-
11	- 7.9	- 8.9	3.1	93	1022.9	0	0	9	00	00	96	10	7	0.0
12	- 5.9	- 7.4	3.5	89	1023.1	8	8	9	21	08	96	10	7	0.0
13	- 0.1	- 0.4	3.9	98	1015.6	8	8	2	25	03	94	56	2	0.0
14	- 7.4	- 8.7	3.2	90	1027.8	0	0	9	14	02	96	10	1	-
15	2.1	2.1	7.1	100	1022.2	8	8	2	22	04	94	51	5	0.6
16	4.2	2.2	7.2	87	1005.4	8	6	2	25	06	96	60	6	2.7
17	- 0.4	- 1.0	5.7	96	1013.0	7	7	4	27	07	97	01	8	3.3
18	- 0.1	- 0.1	6.1	100	1012.9	7	7	4	30	04	96	23	6	1.6
19	- 0.1	- 0.4	5.9	98	1006.9	8	8	3	23	07	95	70	2	0.0
20	- 5.8	- 7.3	3.5	89	1017.3	2	2	4	29	02	96	10	8	0.8
21	- 2.5	- 3.8	4.6	91	1023.4	8	8	9	26	06	96	10	1	-
22	- 0.2	- 0.5	5.9	98	1009.7	8	4	2	24	07	95	70	3	2.8
23	3.9	3.7	7.9	98	1002.3	8	8	2	23	07	95	58	6	3.8
24	6.5	5.6	9.1	94	988.4	7	7	9	23	06	96	10	2	-
25	5.6	4.2	8.2	91	992.6	8	8	4	23	06	96	21	6	0.2
26	1.8	1.5	6.8	98	995.2	8	8	3	24	04	95	10	4	-
27	- 1.9	- 3.4	4.8	90	1016.0	7	7	5	35	03	97	03	1	-
28	- 0.9	- 3.8	4.6	81	1005.1	8	8	9	20	08	97	03	1	-
29	0.9	0.1	6.1	94	999.4	6	3	4	22	05	96	10	2	-
30	1.0	0.7	6.4	98	1004.1	8	8	3	26	04	96	60	6	0.1
31	- 4.8	- 5.7	4.0	93	1004.3	2	1	4	00	00	96	10	1	-

Godz. 13

DNI	TEMPERATURA POWIETRZA T	TEMPERATURA PUNKTU ROSY T_d	PRĘŻNOŚĆ PARY WODNEJ e	WILGOTNOŚĆ WZGLĘDNA U	CIŚNIENIE ATMOSFERYCZNE P_o	ZACHMURZENIE N	N_h	h	WIATR dd	v	WIDZIALNOŚĆ V	POGODA ww	W	OPAD R
1	2.7	0.0	6.1	82	1030.6	8	3	4	24	07	96	10	2	-
2	5.5	4.1	8.2	91	1032.4	7	7	4	25	04	96	10	2	-
3	6.6	5.7	9.2	94	1020.8	8	8	2	22	06	97	20	5	0.6
4	6.4	0.6	6.4	66	1013.0	5	4	4	32	12	98	02	1	-
5	7.5	5.7	9.2	89	993.8	8	4	2	30	14	96	63	2	2.9
6	4.5	- 0.3	6.0	71	989.7	7	7	4	28	10	98	03	1	-
7	3.8	1.5	6.8	85	987.0	7	7	4	27	07	98	02	8	0.2
8	- 1.5	- 3.2	4.8	88	998.4	3	1	9	28	04	97	01	8	0.2
9	- 1.1	- 2.4	5.1	91	1007.1	7	4	5	26	02	95	70	7	0.0
10	- 3.2	- 3.9	4.6	95	1013.7	8	8	2	01	02	95	77	7	0.0
11	- 4.0	- 6.2	3.8	84	1024.8	3	2	5	24	03	96	10	0	-
12	- 3.8	- 6.3	3.8	82	1020.3	7	7	9	21	08	96	10	2	-
13	1.7	1.7	6.9	100	1018.1	8	8	1	36	01	93	46	5	0.2
14	- 2.9	- 3.3	4.8	97	1028.0	8	8	2	13	02	95	10	1	-
15	3.2	3.2	7.7	100	1018.6	9	9	•	23	06	93	47	5	0.1
16	4.9	2.4	7.3	84	1004.3	7	7	4	26	09	97	03	6	0.0
17	1.1	- 2.2	5.2	79	1015.3	5	4	4	26	06	98	03	1	-
18	- 0.2	- 2.9	4.9	82	1016.1	6	0	9	34	05	96	10	8	0.0
19	0.6	0.0	6.1	96	1000.2	8	6	3	23	05	95	71	7	0.8
20	- 2.2	- 4.7	4.3	83	1021.7	7	7	5	32	03	96	70	1	0.0
21	- 1.1	- 1.8	5.3	95	1023.2	8	4	4	24	05	95	70	7	0.4
22	2.5	2.5	7.3	100	1009.8	8	8	2	25	06	94	58	7	2.6
23	6.1	5.9	9.3	98	994.3	8	8	2	21	07	95	61	5	7.4
24	7.5	6.4	9.6	93	988.0	8	4	3	24	09	96	60	6	3.0
25	6.5	4.7	8.5	88	990.7	7	7	4	22	05	97	02	6	0.3
26	2.8	1.0	6.5	88	999.3	8	8	3	31	05	96	21	4	0.1
27	- 1.0	- 4.6	4.4	77	1018.7	1	1	4	27	02	97	03	1	-
28	0.9	0.1	6.1	94	998.9	8	6	2	21	09	95	68	3	1.4
29	1.1	- 0.6	5.9	89	1000.3	8	8	3	21	05	95	70	1	0.0
30	1.0	- 0.4	5.9	90	1005.3	8	5	2	29	04	96	68	7	0.3
31	- 0.4	- 1.6	5.4	92	1002.2	7	7	3	16	04	96	10	1	-

Godz. 19

DNI	TEMPERATURA POWIETRZA T	TEMPERATURA PUNKTU ROSY T_d	PRĘŻNOŚĆ PARY WODNEJ e	WILGOTNOŚĆ WZGLĘDNA U	CIŚNIENIE ATMOSFERYCZNE P_o	ZACHMURZENIE N	N_h	h	WIATR dd	v	WIDZIALNOŚĆ V	POGODA ww	W	OPAD R
1	3.7	3.5	7.8	98	1031.2	8	8	2	25	05	94	51	2	0.0
2	5.0	3.8	8.0	92	1029.7	8	8	3	27	06	96	10	2	-
3	5.5	4.8	8.6	95	1014.4	8	6	2	27	08	96	60	6	0.8
4	2.2	- 0.6	5.9	82	1016.7	0	0	9	29	04	97	02	1	-
5	3.9	- 1.0	5.7	70	994.5	0	0	9	27	08	98	01	8	0.5
6	3.3	- 0.5	5.9	76	996.6	8	8	4	25	07	98	02	2	-
7	0.8	- 0.3	6.0	92	988.8	8	6	3	30	05	95	73	8	1.5
8	- 2.3	- 3.5	4.7	91	1002.1	6	6	9	27	03	96	10	1	-
9	- 4.5	- 5.1	4.2	96	1008.4	7	7	9	14	01	93	46	7	0.0
10	- 2.9	- 3.6	4.7	95	1016.6	7	7	4	00	00	95	10	7	0.0
11	- 5.1	- 6.4	3.8	90	1025.1	3	3	9	23	04	96	10	0	-
12	- 3.2	- 5.6	4.0	83	1017.8	8	8	5	23	07	95	10	2	-
13	1.5	1.5	6.8	100	1021.5	8	8	1	05	03	93	44	4	-
14	- 0.1	- 0.7	5.8	96	1025.1	8	8	2	23	07	94	56	2	0.0
15	4.7	3.3	7.7	90	1014.0	8	8	2	25	08	96	20	4	0.0
16	3.1	1.3	6.7	88	1003.4	8	8	4	26	08	98	25	2	0.7
17	0.1	- 2.6	5.0	82	1014.6	6	2	9	26	03	98	01	8	0.0
18	- 5.2	- 6.6	3.7	90	1017.7	0	0	9	24	04	96	10	1	-
19	- 0.7	- 1.7	5.4	93	1002.7	6	6	4	36	06	97	02	7	2.6
20	- 5.9	- 7.4	3.5	89	1025.7	0	0	9	25	03	96	10	7	0.0
21	- 0.5	- 1.7	5.4	92	1020.1	8	8	3	22	04	96	10	7	0.6
22	2.6	2.3	7.2	98	1011.5	8	8	1	24	05	94	61	5	1.2
23	7.9	7.2	10.2	96	990.6	6	6	5	23	06	96	21	6	2.5
24	5.5	4.6	8.5	94	993.0	8	8	4	23	05	97	02	6	0.4
25	5.3	3.9	8.1	91	991.3	8	8	5	22	05	96	10	2	-
26	0.9	0.1	6.1	94	1003.5	8	8	3	34	05	96	60	6	0.1
27	- 2.3	- 5.2	4.2	80	1018.1	0	0	9	21	03	97	02	0	-
28	1.4	0.9	6.5	96	997.9	8	6	2	22	08	95	68	7	2.8
29	1.8	0.4	6.3	91	1001.0	8	8	4	20	06	96	10	7	0.0
30	0.0	- 0.6	5.9	96	1006.6	8	8	2	28	04	96	10	7	0.0
31	0.8	- 0.6	5.8	90	1001.3	8	8	4	27	05	96	10	2	-

Godz. 01

DNI	TEMPERATURA POWIETRZA T	TEMPERATURA PUNKTU ROSY T_d	PRĘŻNOŚĆ PARY WODNEJ e	WILGOTNOŚĆ WZGLĘDNA U	CIŚNIENIE ATMOSFERYCZNE P_o	ZACHMURZENIE N	N_h	h	WIATR dd	v	V	WIDZIALNOŚĆ ww	POGODA W	OPAD R
1	2.1	1.6	6.8	96	1024.9	8	8	4	29	04	96	61	5	0.1
2	3.3	2.8	7.5	97	1022.7	8	8	4	30	05	96	10	6	0.1
3	4.2	3.0	7.6	92	1016.1	8	8	3	32	04	96	10	5	0.0
4	4.1	2.9	7.5	92	998.8	8	7	3	28	05	96	63	5	5.0
5	- 1.0	- 1.7	5.4	95	1007.2	8	8	4	04	01	96	10	8	0.1
6	1.3	- 0.7	5.8	87	985.0	7	7	4	27	05	96	10	8	0.0
7	1.1	- 1.2	5.6	85	983.9	7	7	4	26	05	96	10	1	-
8	- 1.7	- 2.8	5.0	92	988.6	8	7	3	28	04	96	71	8	0.7
9	- 3.7	- 4.5	4.4	94	1002.0	8	8	4	25	01	96	10	7	0.0
10	- 3.4	- 4.2	4.5	94	1010.2	8	8	4	27	02	96	10	7	0.7
11	- 5.1	- 8.8	3.1	75	1016.9	8	8	4	32	02	97	02	2	-
12	- 4.1	- 6.3	3.8	84	1024.7	8	8	4	30	02	96	10	2	-
13	- 8.5	- 9.5	3.0	92	1019.1	7	7	5	24	02	96	10	2	-
14	- 6.9	- 8.5	3.2	88	1024.4	8	8	4	07	02	96	10	7	0.0
15	- 5.3	- 6.7	3.7	90	1027.4	8	8	4	03	02	96	10	2	-
16	1.4	0.9	6.5	96	1011.8	8	8	3	26	06	95	51	5	0.4
17	1.1	0.6	6.4	96	1000.4	8	8	3	28	03	96	10	8	0.0
18	- 3.5	- 4.6	4.3	92	1009.3	6	0	9	29	03	97	01	1	-
19	- 6.7	- 7.9	3.4	91	1014.8	8	8	4	27	02	96	10	2	-
20	- 7.4	- 7.9	3.4	96	999.3	8	8	3	07	03	94	73	7	6.5
21	-14.1	-16.3	1.7	83	1018.2	8	7	4	28	01	96	70	1	0.0
22	-14.5	-16.2	1.7	87	1023.2	8	8	4	04	02	95	70	7	0.1
23	- 8.5	- 9.5	3.0	92	1013.1	8	8	4	18	01	96	10	2	-
24	- 1.3	- 1.8	5.4	97	989.9	8	8	3	16	01	95	24	7	5.8
25	3.3	2.6	7.3	95	994.5	8	8	4	28	06	96	60	6	1.0
26	1.7	1.4	6.8	98	996.6	8	8	4	18	01	96	10	1	-
27	- 0.4	- 0.7	5.8	98	1003.9	8	7	3	01	03	96	71	6	2.7
28	- 4.9	- 5.9	3.9	93	1019.2	3	3	5	28	02	96	10	7	0.3
29	- 6.6	- 9.8	2.9	78	1005.7	0	0	9	21	04	97	02	1	-
30	- 2.5	- 3.1	4.8	95	1005.6	8	8	4	00	00	96	10	7	0.8
31	- 1.5	- 2.0	5.3	96	1007.0	8	7	3	00	00	93	71	4	0.7

Godz. 07

DNI	TEMPERATURA POWIETRZA T	TEMPERATURA PUNKTU ROSY T_d	PRĘŻNOŚĆ PARY WODNEJ e	WILGOTNOŚĆ WZGLĘDNA U	CIŚNIENIE ATMOSFERYCZNE P_o	ZACHMURZENIE N	N_h	h	WIATR dd	v	V	WIDZIALNOŚĆ ww	POGODA W	OPAD R
1	0.3	- 0.5	5.9	94	1028.2	3	3	5	29	01	96	10	6	0.1
2	1.0	- 0.1	6.1	92	1025.1	2	2	5	30	03	96	10	1	-
3	6.1	4.7	8.6	91	1014.8	8	8	3	31	03	96	10	2	-
4	2.9	2.4	7.3	96	995.7	8	6	3	30	04	96	61	8	1.2
5	- 0.2	- 1.1	5.6	94	1000.9	8	8	3	25	03	95	73	5	1.4
6	2.1	- 0.7	5.8	82	982.3	8	8	4	27	06	97	70	2	0.4
7	0.7	0.2	6.2	96	984.5	8	8	4	26	04	96	10	8	0.5
8	- 2.6	- 4.2	4.5	89	991.5	8	8	4	25	04	96	27	7	0.4
9	- 1.8	- 2.3	5.1	96	1004.7	8	8	4	23	01	96	10	2	-
10	- 4.2	- 5.1	4.2	94	1010.0	8	8	4	24	01	96	71	2	0.0
11	- 7.1	- 8.4	3.2	91	1020.6	0	0	9	27	03	96	10	1	-
12	- 6.4	- 8.3	3.3	86	1024.9	8	8	4	30	03	96	10	2	-
13	- 6.5	- 8.5	3.2	86	1016.3	8	8	4	24	02	95	71	2	0.1
14	- 7.7	- 9.5	3.0	87	1027.5	8	8	4	07	02	96	10	2	-
15	- 4.3	- 6.2	3.8	86	1022.9	8	8	4	04	05	96	10	2	-
16	1.7	0.6	6.4	92	1006.9	8	7	1	24	07	95	61	5	0.5
17	0.5	0.0	6.1	96	1001.7	8	7	3	31	03	96	71	2	1.2
18	- 2.5	- 2.8	5.0	98	1005.1	8	8	4	00	00	93	73	4	3.0
19	-11.5	-12.9	2.3	90	1013.2	6	0	9	25	01	96	10	1	-
20	- 9.0	-10.1	2.8	92	1004.7	8	8	3	07	05	94	71	3	4.4
21	-10.1	-10.9	2.7	94	1019.1	8	8	3	00	00	94	10	7	0.1
22	-10.8	-12.1	2.4	90	1019.3	8	8	4	18	01	95	10	7	0.0
23	- 7.8	- 8.8	3.1	93	1009.3	8	8	4	18	03	95	73	2	1.0
24	4.2	3.7	8.0	97	989.3	8	8	3	27	04	94	28	5	0.0
25	3.0	2.7	7.4	98	995.7	8	7	3	24	05	95	61	6	0.6
26	0.6	0.3	6.3	98	995.6	7	7	4	19	01	95	10	2	-
27	- 4.9	- 6.6	3.7	88	1009.4	7	7	4	02	03	96	10	7	1.6
28	-10.8	-11.6	2.5	94	1018.4	6	6	5	18	01	93	48	1	-
29	- 5.5	- 6.5	3.7	92	1004.5	8	8	4	19	03	96	10	1	-
30	- 2.3	- 2.9	4.9	96	1006.1	8	8	4	00	00	95	71	7	1.1
31	- 0.9	- 1.3	5.5	97	1006.8	8	8	3	21	01	95	70	4	0.6

Godz. 13

DNI	TEMPERATURA POWIETRZA T	TEMPERATURA PUNKTU ROSY T_d	PRĘŻNOŚĆ PARY WODNEJ e	WILGOTNOŚĆ WZGLĘDNA U	CIŚNIENIE ATMOSFERYCZNE P_o	ZACHMURZENIE N	N_h	h	WIATR dd	v	V	WIDZIALNOŚĆ ww	POGODA W	OPAD R
1	3.3	0.4	6.3	81	1027.1	5	5	6	28	03	97	03	4	-
2	4.5	0.0	6.1	73	1023.5	7	6	5	31	03	97	02	1	-
3	5.5	4.6	8.5	94	1013.8	8	8	3	31	02	96	51	2	0.0
4	3.3	1.8	7.0	90	998.6	7	7	4	33	02	97	01	6	0.1
5	0.7	0.2	6.2	96	990.1	8	8	3	25	04	94	73	7	9.4
6	2.1	0.2	6.2	87	982.4	8	8	4	27	05	97	02	7	0.0
7	1.3	- 1.0	5.7	85	984.5	7	7	4	26	03	96	22	7	0.7
8	- 0.5	- 1.7	5.4	92	994.1	7	7	4	26	05	96	85	7	2.5
9	- 1.0	- 3.2	4.8	85	1007.4	6	6	4	00	00	97	03	7	0.1
10	- 3.4	- 4.8	4.3	90	1009.8	8	8	4	33	03	95	70	7	0.2
11	- 5.3	- 6.7	3.7	90	1022.5	8	8	4	27	05	97	03	1	-
12	- 4.9	- 9.3	3.0	71	1023.9	2	2	4	25	03	97	02	1	-
13	- 5.4	- 7.5	3.5	85	1017.1	8	7	3	30	01	95	71	7	0.8
14	- 7.0	-11.2	2.6	72	1029.8	3	3	5	04	01	97	03	7	0.0
15	- 2.0	- 2.0	5.3	100	1019.2	8	8	3	24	03	94	56	6	0.0
16	0.6	0.0	6.1	96	1003.6	8	7	1	25	04	94	71	6	2.4
17	0.1	- 2.2	5.2	85	1006.3	6	2	4	30	04	97	03	7	0.0
18	- 3.0	- 5.0	4.2	86	1009.3	2	2	5	31	02	97	01	7	2.3
19	- 8.3	- 9.3	3.0	92	1008.7	8	8	4	18	02	96	10	2	-
20	-12.1	-16.3	1.7	70	1012.9	6	4	5	04	06	97	01	7	0.7
21	-10.1	-10.9	2.7	94	1021.4	4	4	4	00	00	96	10	7	0.1
22	- 9.7	-11.3	2.6	88	1016.4	7	7	4	19	02	96	70	2	0.0
23	- 6.0	- 6.7	3.7	94	1003.5	8	7	3	13	03	95	71	7	3.7
24	4.1	3.4	7.8	95	990.2	8	8	3	26	04	94	10	4	-
25	3.4	3.2	7.7	98	996.5	7	7	4	23	03	96	10	6	1.0
26	2.4	1.9	7.0	96	997.0	8	8	4	25	02	96	10	2	-
27	- 5.3	- 8.2	3.3	80	1015.2	0	0	9	30	01	97	02	1	-
28	- 4.3	- 6.2	3.8	86	1013.8	2	0	9	18	03	97	02	4	-
29	- 2.6	- 3.2	4.8	95	1004.4	8	8	4	19	03	96	10	2	-
30	- 0.7	- 1.4	5.5	95	1006.1	8	7	3	00	00	94	71	7	0.5
31	- 2.8	- 4.8	4.3	86	1008.0	8	8	4	25	02	96	10	7	0.0

Godz. 19

DNI	TEMPERATURA POWIETRZA T	TEMPERATURA PUNKTU ROSY T_d	PRĘŻNOŚĆ PARY WODNEJ e	WILGOTNOŚĆ WZGLĘDNA U	CIŚNIENIE ATMOSFERYCZNE P_o	ZACHMURZENIE N	N_h	h	WIATR dd	v	V	WIDZIALNOŚĆ ww	POGODA W	OPAD R
1	1.5	0.4	6.3	92	1023.3	8	8	4	30	04	96	60	2	0.0
2	1.7	0.6	6.4	92	1020.9	8	8	4	30	04	96	10	2	-
3	4.5	3.8	8.0	95	1008.3	8	8	3	29	02	96	20	5	0.6
4	0.9	0.4	6.3	96	1004.3	8	7	3	02	04	96	68	6	0.2
5	1.9	0.6	6.4	91	984.3	8	8	3	25	05	96	91	7	4.4
6	0.9	- 1.1	5.6	87	985.3	3	3	4	26	04	96	10	7	0.0
7	0.2	- 0.9	5.7	92	986.3	7	7	4	25	02	96	10	8	0.0
8	- 1.6	- 3.0	4.9	90	997.3	8	8	4	24	02	96	70	8	0.0
9	- 3.4	- 4.2	4.5	94	1009.7	8	8	4	00	00	96	71	2	0.0
10	- 5.1	- 6.1	3.9	93	1012.8	8	8	5	30	02	96	10	7	0.0
11	- 3.6	- 4.4	4.4	94	1024.0	8	8	4	29	02	96	10	2	-
12	- 7.5	- 9.2	3.0	87	1021.8	7	7	4	26	04	96	10	1	-
13	- 5.3	- 6.3	3.8	93	1019.7	8	7	3	04	01	95	71	7	0.2
14	- 7.5	- 8.8	3.1	90	1029.6	8	8	4	04	01	96	10	1	-
15	0.7	0.2	6.2	96	1016.1	8	8	3	25	04	94	51	5	0.4
16	0.9	0.4	6.3	96	1002.0	8	8	3	26	03	96	10	7	0.7
17	- 2.6	- 5.2	4.1	83	1008.5	4	4	4	30	03	96	10	8	0.5
18	- 5.9	- 7.4	3.5	89	1012.3	7	7	4	31	03	96	22	1	0.0
19	- 5.9	- 7.0	3.6	92	1001.6	8	7	3	16	04	94	73	7	1.5
20	-15.8	-19.0	1.4	76	1018.8	0	0	9	36	01	97	02	1	-
21	-12.1	-13.5	2.1	89	1024.0	8	8	4	00	00	96	71	7	0.1
22	- 9.5	-10.7	2.7	91	1015.0	8	8	4	18	01	96	10	7	0.0
23	- 6.5	- 7.7	3.4	91	997.0	8	7	3	15	05	95	73	3	4.0
24	3.2	2.7	7.4	97	991.0	8	7	3	23	03	94	61	4	1.1
25	1.1	0.8	6.5	98	997.1	0	0	9	21	01	96	10	1	-
26	2.6	2.3	7.2	98	999.1	8	8	4	27	03	96	10	2	-
27	- 5.4	- 7.2	3.6	87	1018.1	8	8	4	24	01	97	70	1	0.1
28	- 5.4	- 8.3	3.3	80	1008.6	7	7	4	18	05	97	02	1	-
29	- 2.4	- 2.7	5.0	98	1005.0	8	8	4	20	01	96	71	7	0.7
30	- 1.1	- 1.8	5.3	95	1007.0	8	8	3	00	00	92	46	7	0.0
31	- 8.3	- 9.3	3.0	92	1009.7	6	6	5	22	01	96	10	1	-

Godz. 01

DNI	TEMPERATURA POWIETRZA T	TEMPERATURA PUNKTU ROSY T_d	PRĘŻNOŚĆ PARY WODNEJ e	WILGOTNOŚĆ WZGLĘDNA U	CIŚNIENIE ATMOSFERYCZNE P_o	ZACHMURZENIE N	N_h	h	WIATR dd	v	WIDZIALNOŚĆ V	POGODA ww	W	OPAD R
1	2.4	1.1	6.6	91	1027.2	8	8	4	29	01	97	02	2	-
2	3.0	2.5	7.3	96	1025.3	0	0	9	32	03	97	01	6	0.0
3	4.8	3.6	7.9	92	1018.5	8	8	9	32	02	97	21	6	0.2
4	4.4	2.2	7.1	85	1000.5	8	4	4	29	03	96	61	5	0.6
5	0.1	- 0.2	6.0	98	1007.9	8	8	4	36	01	97	71	6	0.0
6	2.0	- 1.1	5.6	80	985.9	8	8	4	27	06	97	02	1	-
7	1.2	- 0.5	5.9	89	983.5	8	8	4	29	03	96	85	2	0.0
8	- 2.0	- 2.9	4.9	94	988.9	8	8	4	32	01	96	71	2	1.0
9	- 1.8	- 2.9	4.9	92	1001.7	8	8	4	00	00	97	03	1	-
10	- 5.0	- 6.0	3.9	93	1010.4	8	8	4	27	01	97	02	8	0.0
11	- 5.1	- 7.2	3.6	85	1018.3	7	7	5	32	02	97	02	2	-
12	- 5.8	- 7.6	3.4	87	1025.1	7	7	5	27	01	97	02	2	-
13	- 6.8	- 8.8	3.1	85	1018.7	8	8	9	25	02	97	02	2	-
14	- 5.4	- 7.2	3.6	87	1024.8	8	8	4	09	02	97	02	2	-
15	- 4.6	- 7.0	3.6	84	1026.3	8	8	5	20	04	97	02	2	-
16	2.0	1.2	6.7	94	1011.4	8	8	3	22	05	96	53	5	0.5
17	0.7	- 0.1	6.0	94	1001.3	8	8	4	25	02	97	22	2	0.4
18	- 2.2	- 3.4	4.7	91	1009.9	8	8	4	32	02	97	02	1	-
19	-10.8	-12.1	2.4	90	1015.2	3	0	9	29	02	98	03	1	-
20	- 7.1	- 8.8	3.1	88	998.1	8	8	4	07	06	95	73	4	4.6
21	-12.2	-14.2	2.0	85	1018.4	4	4	4	04	01	97	01	1	-
22	- 8.6	- 9.6	2.9	92	1021.7	8	8	4	00	00	97	02	2	-
23	- 6.8	- 8.4	3.2	88	1012.1	8	8	4	00	00	96	10	7	0.7
24	4.2	3.5	7.8	95	989.7	8	8	3	27	02	96	21	6	2.8
25	4.2	2.5	7.3	88	994.9	8	8	4	32	02	97	02	6	0.0
26	2.9	1.6	6.9	91	995.4	8	8	4	22	01	97	02	2	-
27	- 1.2	- 1.9	5.3	95	1003.8	8	4	4	36	02	96	71	6	2.8
28	- 7.4	- 8.7	3.2	90	1019.6	3	3	5	27	01	98	01	1	-
29	- 3.0	- 6.4	3.8	77	1003.2	8	8	5	20	03	97	71	2	0.0
30	- 1.2	- 2.2	5.2	93	1004.7	8	8	4	00	00	96	22	7	1.3
31	- 0.2	- 1.1	5.6	94	1006.6	8	8	4	22	01	96	71	2	0.6

Godz. 07

DNI	TEMPERATURA POWIETRZA T	TEMPERATURA PUNKTU ROSY T_d	PRĘŻNOŚĆ PARY WODNEJ e	WILGOTNOŚĆ WZGLĘDNA U	CIŚNIENIE ATMOSFERYCZNE P_o	ZACHMURZENIE N	N_h	h	WIATR dd	v	WIDZIALNOŚĆ V	POGODA ww	W	OPAD R
1	0.0	- 0.3	6.0	98	1029.5	8	8	4	29	01	96	10	2	-
2	1.0	0.5	6.3	96	1027.5	1	0	9	32	03	97	03	0	-
3	6.7	4.9	8.6	88	1017.1	8	8	9	32	03	97	02	2	-
4	3.1	1.8	7.0	91	996.1	8	4	4	29	03	96	61	2	1.0
5	1.6	1.1	6.6	96	999.9	8	6	3	22	03	96	68	7	1.3
6	2.4	- 0.6	5.8	80	982.9	8	8	4	27	08	97	02	2	-
7	1.0	- 0.4	5.9	90	983.8	8	8	4	27	02	96	85	2	0.2
8	- 2.2	- 3.4	4.7	91	991.4	8	8	4	27	01	97	70	2	0.2
9	- 1.4	- 2.2	5.2	94	1004.4	7	7	4	00	00	97	22	2	0.0
10	- 3.6	- 4.7	4.3	92	1010.3	8	4	4	27	10	96	71	7	2.0
11	- 8.0	- 9.4	3.0	90	1021.2	0	0	9	25	01	97	02	1	-
12	- 6.6	- 8.6	3.2	86	1024.8	8	8	4	27	03	97	02	2	-
13	- 6.6	- 8.2	3.3	88	1016.0	8	4	4	22	03	96	73	2	0.5
14	- 6.8	- 9.2	3.0	83	1027.7	8	8	4	09	01	97	02	2	-
15	- 3.6	- 6.1	3.9	83	1022.6	8	8	4	20	03	97	02	2	-
16	2.1	0.8	6.5	91	1005.9	8	8	3	22	04	96	51	5	0.3
17	- 0.3	- 0.9	5.7	96	1004.1	3	3	9	36	01	97	01	7	1.8
18	- 3.0	- 3.7	4.6	95	1005.3	8	6	4	32	02	96	71	7	7.9
19	-11.0	-12.3	2.4	90	1012.4	2	2	9	29	01	98	02	1	-
20	- 8.2	-10.5	2.7	84	1007.1	0	0	9	04	07	97	36	7	2.2
21	- 7.6	-10.5	2.7	86	1019.8	8	8	4	32	01	97	02	1	-
22	- 6.9	- 8.1	3.3	91	1017.0	8	4	4	00	00	96	71	7	0.0
23	- 5.6	- 6.7	3.7	92	1006.6	8	8	4	18	01	96	73	7	3.0
24	4.6	3.9	8.1	95	989.3	8	8	4	27	01	97	21	2	1.7
25	4.0	2.5	7.3	90	995.1	8	8	4	27	01	97	02	2	-
26	1.4	0.9	6.5	96	995.2	8	8	9	20	01	97	03	1	-
27	- 5.4	- 7.9	3.4	82	1010.7	8	8	9	36	02	97	03	7	0.8
28	- 7.0	- 8.3	3.3	91	1016.9	4	4	5	27	02	96	10	0	-
29	- 3.0	- 4.0	4.5	93	1003.0	8	8	4	20	02	96	71	7	2.3
30	- 1.0	- 1.7	5.4	95	1004.9	8	8	4	20	01	96	10	2	-
31	- 1.0	- 2.9	4.9	87	1006.7	8	8	4	22	01	97	22	7	0.7

Godz. 13

DNI	TEMPERATURA POWIETRZA T	TEMPERATURA PUNKTU ROSY T_d	PRĘŻNOŚĆ PARY WODNEJ e	WILGOTNOŚĆ WZGLĘDNA U	CIŚNIENIE ATMOSFERYCZNE P_o	ZACHMURZENIE N	N_h	h	WIATR dd	v	WIDZIALNOŚĆ V	POGODA ww	W	OPAD R
1	0.2	- 0.4	5.9	96	1028.6	8	8	3	25	02	95	28	2	-
2	2.6	- 0.1	6.1	82	1026.0	6	3	9	27	02	97	02	1	-
3	6.7	4.4	8.4	85	1015.3	8	8	4	32	04	97	02	2	-
4	3.6	2.3	7.2	91	999.9	8	8	4	36	02	97	02	6	0.8
5	3.2	2.4	7.3	95	990.5	8	7	4	25	02	96	61	7	7.7
6	2.1	- 1.0	5.7	80	983.6	2	1	4	27	07	98	01	8	0.8
7	1.6	- 0.3	6.0	87	984.2	8	8	4	27	02	96	80	8	0.5
8	0.0	- 1.8	5.4	88	993.7	8	8	4	27	02	97	26	7	0.2
9	- 2.3	- 3.5	4.7	91	1007.4	8	8	4	25	01	97	02	1	-
10	- 2.8	- 4.1	4.5	91	1010.7	8	6	4	00	00	97	70	2	0.4
11	- 3.6	- 5.4	4.1	87	1023.0	8	8	4	22	02	97	22	1	0.0
12	- 6.3	- 7.8	3.4	89	1024.0	7	7	5	25	04	97	03	1	-
13	- 4.8	- 6.5	3.8	88	1016.5	8	8	4	27	01	96	22	7	0.4
14	- 5.6	- 8.6	3.2	79	1029.3	7	7	6	00	00	97	01	2	-
15	- 0.6	- 0.7	5.8	99	1019.1	8	8	3	22	03	93	46	6	0.0
16	1.6	0.8	6.5	94	1003.1	8	8	4	25	04	96	23	6	2.5
17	0.0	- 3.1	4.8	78	1008.1	4	4	4	32	01	97	03	1	-
18	- 2.8	- 5.5	4.1	82	1010.3	0	0	9	32	02	98	01	7	0.0
19	- 6.4	- 7.6	3.5	91	1005.6	8	6	4	18	02	96	71	4	0.5
20	-11.4	-16.1	1.7	68	1016.1	0	0	9	04	03	97	01	3	-
21	- 7.0	- 9.1	3.1	85	1021.8	7	7	4	32	01	97	20	2	0.0
22	- 5.0	- 7.1	3.6	85	1014.3	4	0	9	18	01	97	01	7	0.5
23	- 3.0	- 4.0	4.5	93	1000.3	8	8	4	18	02	95	56	7	0.0
24	4.0	3.6	7.9	97	990.4	9	9	.	25	02	92	47	2	-
25	4.8	2.3	7.2	84	995.3	8	8	4	22	03	97	02	2	-
26	5.0	2.8	7.5	86	996.8	3	3	9	27	02	97	01	8	0.0
27	- 4.0	- 8.6	3.2	70	1016.2	2	2	9	04	01	98	03	1	-
28	- 2.6	- 8.3	3.3	65	1010.6	4	1	9	20	03	97	03	0	-
29	- 0.6	- 1.5	5.5	93	1003.3	8	8	4	20	01	96	22	2	0.0
30	0.4	- 0.4	5.9	94	1005.7	8	8	4	20	01	95	22	2	0.0
31	- 2.2	- 5.4	4.1	79	1007.0	5	5	9	22	02	97	22	2	0.0

Godz. 19

DNI	TEMPERATURA POWIETRZA T	TEMPERATURA PUNKTU ROSY T_d	PRĘŻNOŚĆ PARY WODNEJ e	WILGOTNOŚĆ WZGLĘDNA U	CIŚNIENIE ATMOSFERYCZNE P_o	ZACHMURZENIE N	N_h	h	WIATR dd	v	WIDZIALNOŚĆ V	POGODA ww	W	OPAD R
1	1.1	0.6	6.4	96	1025.4	8	8	4	27	06	96	61	2	0.3
2	3.0	1.5	6.8	90	1022.3	8	8	9	32	03	97	02	2	-
3	5.5	4.8	8.6	95	1008.7	8	8	4	29	02	97	20	2	0.0
4	2.3	1.0	6.6	91	1005.8	8	8	4	36	03	97	21	2	0.7
5	2.4	- 0.3	6.0	82	985.8	7	7	4	27	05	97	21	6	4.4
6	1.2	0.1	6.2	92	985.2	6	3	4	22	04	98	26	1	0.0
7	1.4	- 1.8	5.4	79	985.7	8	8	4	32	02	97	03	7	0.0
8	- 1.9	- 3.7	4.6	87	998.3	7	7	9	27	02	97	01	8	0.1
9	- 5.6	- 6.3	3.8	95	1009.7	8	8	4	25	01	97	02	2	-
10	- 3.4	- 4.8	4.3	90	1013.8	8	8	4	00	00	97	02	7	0.0
11	- 3.9	- 6.5	3.8	82	1024.4	8	8	4	29	01	97	02	2	-
12	- 7.6	- 8.9	3.1	90	1021.8	7	7	9	22	04	97	02	2	-
13	- 4.4	- 5.3	4.1	93	1020.0	8	8	4	27	01	95	10	7	0.2
14	- 6.6	- 8.2	3.3	88	1029.3	8	8	9	20	02	97	03	2	-
15	1.2	0.9	6.5	98	1015.6	8	8	3	22	04	96	10	5	0.4
16	2.0	0.9	6.5	93	1001.9	6	6	5	25	01	97	01	2	-
17	- 1.8	- 5.3	4.1	77	1010.1	4	0	9	32	01	97	03	0	-
18	- 6.1	- 8.0	3.3	86	1013.5	5	5	5	29	01	98	01	1	-
19	- 3.6	- 4.4	4.4	94	998.2	8	8	4	18	02	93	71	4	6.7
20	-16.4	-19.0	1.4	80	1020.0	0	0	9	04	01	97	02	0	-
21	- 9.2	-10.3	2.8	92	1023.7	8	8	4	00	00	97	02	2	-
22	- 6.0	- 7.5	3.5	89	1013.1	8	6	4	18	02	96	71	1	0.2
23	0.1	- 0.5	5.9	96	993.9	8	6	3	18	01	96	61	5	0.5
24	5.0	4.3	8.3	95	990.7	8	6	4	25	03	97	60	5	2.9
25	2.8	1.5	6.8	91	995.8	8	8	4	20	01	97	03	1	-
26	3.0	2.0	7.0	95	999.1	8	5	4	27	03	96	61	8	0.0
27	- 4.6	- 5.9	3.9	91	1018.7	7	7	9	25	01	98	03	1	-
28	- 4.0	- 9.4	3.0	66	1005.3	8	8	4	20	04	97	03	1	-
29	- 0.8	- 1.8	5.4	93	1004.1	8	8	4	20	02	96	71	7	0.6
30	- 0.2	- 0.8	5.8	96	1006.6	8	8	4	22	01	96	10	4	-
31	- 5.0	- 7.4	3.5	83	1008.3	4	4	4	22	01	97	01	1	-

Godz. 01

DNI	TEMPERATURA POWIETRZA T	TEMPERATURA PUNKTU ROSY T_d	PRĘŻNOŚĆ PARY WODNEJ e	WILGOTNOŚĆ WZGLĘDNA U	CIŚNIENIE ATMOSFERYCZNE P_o	ZACHMURZENIE N	N_h	h	WIATR dd	v	WIDZIALNOŚĆ V	POGODA ww	W	OPAD R
1	- 1.0	- 1.9	5.3	94	1030.8	0	0	9	26	02	97	02	1	-
2	3.4	3.4	7.8	100	1029.9	8	8	3	30	03	96	10	5	0.0
3	5.3	5.1	8.8	98	1023.8	8	8	3	27	04	96	10	2	-
4	3.6	3.6	7.9	100	1004.7	8	8	5	28	07	96	61	2	0.9
5	2.6	1.6	6.8	93	1010.2	8	8	4	27	04	97	02	6	0.5
6	3.0	- 1.1	5.6	74	989.1	8	3	5	26	06	97	01	1	-
7	1.3	0.2	6.2	92	985.4	7	7	5	25	04	97	02	2	-
8	- 1.0	- 1.4	5.5	97	990.5	8	7	3	24	01	96	71	7	4.1
9	- 2.8	- 3.5	4.7	95	1004.6	8	7	3	27	04	96	71	7	0.7
10	- 7.5	- 8.8	3.1	90	1010.0	0	0	9	00	00	93	46	7	1.5
11	- 7.2	- 8.1	3.3	93	1020.5	8	8	5	24	03	96	10	2	-
12	- 7.0	- 8.7	3.2	88	1026.6	8	8	4	24	02	97	02	2	-
13	- 4.9	- 7.3	3.5	83	1019.2	8	8	4	23	03	96	10	2	-
14	- 5.6	- 7.4	3.5	87	1026.2	7	7	4	03	03	96	10	2	-
15	- 3.4	- 4.5	4.4	92	1025.8	8	8	7	19	03	96	10	2	-
16	2.8	2.5	7.3	98	1011.4	8	8	4	24	06	96	51	5	0.1
17	2.0	0.7	6.4	91	1003.1	8	8	4	27	05	97	02	6	0.4
18	- 1.0	- 2.6	5.0	89	1009.2	8	8	4	22	03	95	73	8	1.0
19	- 9.6	-11.7	2.5	85	1016.7	8	0	9	21	01	97	03	1	-
20	- 7.8	- 9.6	3.0	87	1004.1	7	7	3	36	06	97	36	7	2.6
21	- 7.9	- 9.7	2.9	87	1023.2	5	5	9	26	04	97	01	1	-
22	- 3.6	- 4.4	4.4	94	1019.2	8	7	3	17	02	96	71	7	0.5
23	0.2	0.2	6.2	100	1010.3	8	8	3	21	01	95	10	7	0.7
24	6.0	5.8	9.2	98	991.3	8	8	3	23	03	96	10	6	3.4
25	5.5	4.8	8.6	95	994.9	8	8	4	22	03	96	21	1	0.3
26	4.0	3.0	7.6	93	994.5	8	8	5	00	00	97	02	6	0.1
27	- 0.4	- 2.2	5.2	88	1005.6	8	8	3	05	03	97	22	6	1.5
28	- 6.4	- 7.9	3.4	89	1019.6	0	0	9	21	02	97	02	0	-
29	0.3	0.0	6.1	98	1001.3	8	7	3	20	02	96	71	7	3.0
30	0.0	- 0.3	6.0	98	1004.9	8	8	3	18	01	96	10	4	-
31	0.1	- 0.2	6.0	98	1006.8	8	8	3	25	02	97	02	2	-

Godz. 07

DNI	TEMPERATURA POWIETRZA T	TEMPERATURA PUNKTU ROSY T_d	PRĘŻNOŚĆ PARY WODNEJ e	WILGOTNOŚĆ WZGLĘDNA U	CIŚNIENIE ATMOSFERYCZNE P_o	ZACHMURZENIE N	N_h	h	WIATR dd	v	WIDZIALNOŚĆ V	POGODA ww	W	OPAD R
1	- 1.6	- 1.9	5.3	98	1031.6	3	1	5	27	01	96	10	0	-
2	1.9	1.9	7.0	100	1031.7	8	8	2	27	02	92	44	2	-
3	7.0	5.9	9.3	93	1021.5	8	8	4	30	04	97	20	2	0.0
4	4.4	3.4	7.8	93	1000.2	8	8	5	28	08	97	02	2	0.0
5	4.3	3.6	7.9	95	1000.4	8	7	3	25	06	96	61	2	1.6
6	4.0	- 0.6	5.9	72	986.6	8	8	4	27	08	97	03	2	-
7	1.0	0.2	6.2	94	985.1	8	7	4	24	07	96	71	8	0.1
8	- 0.7	- 1.1	5.6	97	990.6	8	7	3	21	02	96	71	7	2.4
9	- 5.1	- 6.1	3.9	93	1006.5	8	8	3	26	03	97	02	7	0.0
10	- 4.6	- 6.2	3.8	88	1011.1	8	8	4	00	00	97	03	4	-
11	- 4.6	- 5.5	4.0	93	1022.4	8	8	4	25	03	96	10	2	-
12	- 6.1	- 8.0	3.3	86	1025.2	8	8	5	22	03	96	10	2	-
13	- 5.1	- 6.1	3.9	93	1016.2	8	7	3	25	02	96	71	7	1.5
14	-12.7	-14.7	1.9	85	1028.5	1	1	5	00	00	96	10	1	-
15	0.3	- 0.5	5.9	94	1022.6	8	8	3	23	03	95	56	7	0.9
16	3.0	2.5	7.3	96	1006.1	8	6	4	23	04	96	61	5	0.4
17	0.0	- 1.2	5.6	92	1008.3	5	3	5	26	03	97	01	2	-
18	- 2.4	- 4.0	4.6	89	1010.1	7	4	5	29	01	97	01	7	1.5
19	- 5.4	- 6.8	3.7	90	1010.6	8	8	5	19	02	96	10	2	-
20	- 9.8	-11.9	2.5	85	1013.9	1	1	5	34	04	97	02	3	-
21	- 5.7	- 6.8	3.7	92	1022.2	6	4	4	27	03	97	22	2	2.0
22	- 2.4	- 3.0	4.9	96	1014.4	8	8	3	17	03	96	77	7	1.5
23	1.8	1.8	7.0	100	1004.8	8	7	3	23	02	96	61	2	5.6
24	5.2	4.7	8.6	97	990.5	8	8	3	25	02	97	02	2	-
25	5.6	4.4	8.4	92	994.8	8	8	4	22	04	96	10	2	-
26	2.3	2.1	7.1	98	995.6	6	2	5	23	01	96	10	6	0.2
27	- 1.9	- 2.8	5.0	93	1013.3	6	6	5	00	00	97	01	2	-
28	- 5.6	- 7.8	3.4	85	1014.3	1	1	9	17	05	97	03	1	-
29	0.4	0.4	6.3	100	1001.8	8	8	3	24	03	96	10	7	0.4
30	- 0.4	- 0.7	5.8	98	1005.5	8	8	3	21	01	96	10	2	-
31	- 1.5	- 2.1	5.2	96	1006.6	8	7	3	26	03	96	71	2	0.0

Godz. 13

DNI	TEMPERATURA POWIETRZA T	TEMPERATURA PUNKTU ROSY T_d	PRĘŻNOŚĆ PARY WODNEJ e	WILGOTNOŚĆ WZGLĘDNA U	CIŚNIENIE ATMOSFERYCZNE P_o	ZACHMURZENIE N	N_h	h	WIATR dd	v	WIDZIALNOŚĆ V	POGODA ww	W	OPAD R
1	- 0.1	- 0.4	5.9	98	1030.0	8	8	4	24	03	96	10	4	-
2	3.7	2.2	7.2	90	1029.1	7	7	5	26	05	97	03	4	-
3	6.5	6.3	9.5	99	1018.6	8	8	2	27	03	96	53	2	0.0
4	5.0	3.8	8.0	92	1004.7	7	7	3	32	04	98	21	6	5.2
5	6.4	5.5	9.0	94	991.6	8	7	3	25	07	96	61	5	2.1
6	1.1	0.8	6.5	98	988.0	7	7	4	26	07	97	27	7	2.3
7	2.2	0.0	6.1	86	986.3	5	4	4	26	05	97	26	7	0.9
8	- 3.4	- 4.8	4.3	90	995.5	3	3	9	28	03	97	01	7	1.3
9	- 3.2	- 4.9	4.2	88	1007.9	8	8	5	23	01	96	10	7	0.1
10	- 4.4	- 5.6	4.0	91	1013.1	8	8	4	35	01	96	10	7	0.0
11	- 3.2	- 4.9	4.2	88	1024.3	7	7	4	27	03	97	02	7	0.0
12	- 5.5	- 7.7	3.4	85	1024.2	7	5	4	22	02	96	10	2	-
13	- 3.2	- 4.2	4.5	92	1017.5	8	8	4	29	02	95	77	7	0.1
14	- 7.6	- 8.9	3.1	90	1030.1	7	7	9	00	00	95	10	4	-
15	1.4	1.4	6.8	100	1019.3	8	8	2	23	03	93	51	4	0.0
16	3.7	2.4	7.3	92	1004.1	6	6	4	25	05	97	01	6	1.8
17	0.7	- 1.3	5.5	86	1012.2	4	2	5	27	05	97	03	1	-
18	- 2.4	- 6.0	3.9	76	1013.8	1	0	9	33	02	97	01	1	-
19	- 1.5	- 2.6	5.0	92	1001.6	8	7	3	20	02	96	71	7	0.2
20	- 7.0	-11.2	2.6	72	1019.8	0	0	9	30	01	97	02	0	-
21	- 5.4	- 6.8	3.7	90	1023.4	6	0	9	27	02	96	10	7	0.0
22	- 1.6	- 2.1	5.2	96	1012.1	8	8	3	17	03	95	22	7	2.1
23	2.5	2.5	7.3	100	998.2	8	7	2	19	02	94	61	6	2.6
24	6.6	6.2	9.4	97	990.1	8	7	4	22	01	96	61	2	0.3
25	6.1	4.0	8.1	86	994.4	8	8	5	24	03	96	10	2	-
26	3.8	3.3	7.7	97	997.9	7	7	3	23	02	95	10	2	-
27	- 0.8	- 4.7	4.3	75	1017.9	2	2	5	30	02	98	03	1	-
28	- 2.8	- 6.2	3.8	77	1005.9	8	8	9	18	06	97	03	1	-
29	0.9	- 0.2	6.0	92	1003.2	8	8	3	24	02	96	10	2	-
30	0.3	0.3	6.2	100	1005.9	8	8	4	22	02	94	22	7	0.3
31	- 1.1	- 5.4	4.1	73	1006.7	0	0	9	20	03	97	02	7	0.1

Godz. 19

DNI	TEMPERATURA POWIETRZA T	TEMPERATURA PUNKTU ROSY T_d	PRĘŻNOŚĆ PARY WODNEJ e	WILGOTNOŚĆ WZGLĘDNA U	CIŚNIENIE ATMOSFERYCZNE P_o	ZACHMURZENIE N	N_h	h	WIATR dd	v	WIDZIALNOŚĆ V	POGODA ww	W	OPAD R
1	1.4	0.9	6.5	96	1028.2	8	8	4	25	04	96	51	6	0.1
2	4.2	3.7	8.0	97	1026.4	8	8	5	28	04	97	02	2	-
3	5.1	4.6	8.5	97	1010.7	8	7	3	24	06	96	61	5	0.5
4	4.2	3.0	7.6	92	1011.5	8	7	3	33	05	96	61	2	0.0
5	2.1	0.8	6.5	91	990.4	4	4	4	27	05	97	03	6	2.2
6	2.3	- 0.4	5.9	82	986.5	8	8	5	24	05	97	03	2	-
7	0.0	- 0.6	5.9	96	988.6	8	8	5	24	02	96	71	8	1.3
8	- 1.2	- 1.9	5.3	95	999.7	8	8	3	25	03	96	20	1	0.1
9	- 3.2	- 4.2	4.5	92	1009.0	8	7	3	00	00	96	71	7	0.5
10	- 5.6	- 6.7	3.7	92	1016.7	6	6	6	27	01	96	10	2	-
11	- 6.3	- 8.2	3.3	86	1026.1	7	7	4	24	02	97	01	8	0.0
12	- 6.0	- 8.3	3.3	84	1021.2	7	7	7	22	03	96	10	2	-
13	- 3.2	- 4.2	4.5	92	1021.4	8	8	4	03	02	96	10	7	0.0
14	- 5.6	- 7.0	3.6	90	1029.0	7	7	9	17	02	96	10	2	-
15	1.9	1.9	7.0	100	1016.1	8	8	3	22	04	95	51	4	0.1
16	2.2	1.4	6.8	95	1002.5	8	7	3	25	06	96	61	2	0.7
17	- 2.4	- 3.0	4.9	95	1013.3	4	4	5	26	02	97	01	7	1.5
18	- 7.4	-10.0	2.9	82	1017.0	2	1	9	29	02	97	03	0	-
19	- 0.8	- 1.5	5.5	95	997.2	8	7	3	25	02	96	71	7	2.3
20	-10.0	-11.2	2.6	91	1021.8	0	0	9	29	02	97	01	0	-
21	- 4.8	- 5.7	4.0	93	1023.0	8	8	3	18	01	96	10	2	-
22	- 1.7	- 2.2	5.2	96	1012.1	8	7	3	00	00	96	71	7	1.5
23	3.4	3.4	7.8	100	992.0	8	7	2	22	02	94	61	6	3.5
24	6.1	5.0	8.7	92	992.7	7	7	4	27	06	96	10	6	1.8
25	5.1	3.4	7.8	89	994.3	7	7	5	18	02	97	02	1	-
26	2.4	1.9	7.0	96	1001.0	8	7	3	27	02	96	61	6	1.5
27	- 4.7	- 6.3	3.8	88	1020.6	0	0	9	25	01	97	02	0	-
28	- 1.6	- 2.4	5.1	94	1002.0	8	7	4	18	04	96	71	7	0.9
29	0.2	0.2	6.2	100	1003.9	8	8	3	18	01	96	10	2	-
30	0.4	0.1	6.2	98	1006.6	8	8	3	18	01	95	10	2	-
31	- 2.0	- 4.1	4.5	85	1006.6	7	7	5	15	03	96	10	1	-

Godz. 01

DNI	TEMPERATURA POWIETRZA T	TEMPERATURA PUNKTU ROSY T_d	PRĘŻNOŚĆ PARY WODNEJ e	WILGOTNOŚĆ WZGLĘDNA U	CIŚNIENIE ATMOSFERYCZNE P_o	ZACHMURZENIE N	N_h	h	WIATR dd	v	WIDZIALNOŚĆ V	POGODA ww	W	OPAD R
1	- 0.4	- 0.7	5.8	98	1032.9	9	9	.	00	00	92	45	1	-
2	4.6	4.4	8.3	98	1033.0	8	8	3	30	02	93	44	5	0.2
3	4.4	4.2	8.2	98	1029.5	8	8	4	27	03	96	10	2	-
4	5.4	0.2	6.2	69	1011.2	7	7	4	28	08	97	02	8	0.9
5	4.8	1.0	6.6	76	1013.1	8	8	5	27	05	97	02	1	-
6	2.7	- 1.2	5.6	75	994.2	0	0	9	27	07	96	10	1	-
7	2.0	- 1.1	5.6	80	987.3	8	8	4	27	04	97	02	8	0.0
8	0.1	- 3.3	4.8	78	991.3	8	8	4	27	07	96	85	2	1.0
9	- 4.2	- 5.1	4.2	94	1005.0	8	8	5	00	00	96	10	1	-
10	- 5.6	- 6.7	3.7	92	1010.3	7	7	9	00	00	93	44	4	-
11	- 3.2	- 5.3	4.1	86	1020.5	8	8	4	00	00	96	10	2	-
12	- 6.8	- 8.0	3.3	91	1027.4	8	8	5	21	02	96	10	2	-
13	- 4.4	- 6.3	3.8	86	1018.2	8	8	9	26	03	96	10	2	-
14	- 2.9	- 3.9	4.6	93	1026.3	8	8	4	12	02	96	10	2	-
15	0.4	- 1.0	5.7	90	1025.6	8	8	4	21	01	96	10	2	-
16	4.1	2.3	7.2	88	1012.2	8	8	3	26	05	96	51	5	1.4
17	2.8	- 0.2	6.0	81	1008.0	7	7	5	25	06	97	02	2	-
18	1.4	- 1.1	5.7	83	1012.7	8	8	4	27	07	96	71	1	0.0
19	- 4.4	- 6.0	3.9	89	1016.2	8	8	3	00	00	93	44	4	-
20	- 3.0	- 5.7	4.0	81	1009.0	1	1	9	33	06	97	01	1	-
21	- 8.8	-10.7	2.7	86	1027.3	0	0	9	26	01	97	02	0	-
22	- 1.7	- 2.5	5.1	94	1016.4	8	8	4	22	02	95	71	7	0.4
23	2.2	1.9	7.0	98	1011.5	8	8	3	25	01	95	10	6	2.0
24	8.2	5.8	9.2	85	993.2	8	8	5	22	03	97	03	1	-
25	5.1	4.2	8.2	94	995.3	8	8	5	26	02	97	02	2	-
26	3.5	3.3	7.7	98	994.3	7	7	5	00	00	95	10	1	-
27	0.2	- 1.2	5.6	90	1007.5	8	8	3	31	02	97	02	7	0.0
28	- 5.0	- 6.0	3.9	93	1016.3	0	0	9	16	01	97	02	0	-
29	0.4	- 0.4	5.9	94	1000.9	8	8	4	24	01	96	10	7	0.6
30	0.2	- 0.1	6.1	98	1004.3	8	8	4	00	00	95	10	2	-
31	- 1.4	- 2.5	5.1	92	1007.9	8	8	3	25	01	96	22	7	0.0

Godz. 07

DNI	TEMPERATURA POWIETRZA T	TEMPERATURA PUNKTU ROSY T_d	PRĘŻNOŚĆ PARY WODNEJ e	WILGOTNOŚĆ WZGLĘDNA U	CIŚNIENIE ATMOSFERYCZNE P_o	ZACHMURZENIE N	N_h	h	WIATR dd	v	WIDZIALNOŚĆ V	POGODA ww	W	OPAD R
1	- 0.8	- 1.4	5.5	96	1032.8	8	8	3	27	01	95	10	4	-
2	4.6	3.9	8.1	95	1033.8	8	8	4	28	01	96	10	4	-
3	6.2	5.5	9.0	95	1025.7	8	8	4	28	04	96	51	5	0.0
4	5.6	- 1.4	5.5	61	1009.1	8	8	4	30	09	97	03	2	-
5	5.2	2.2	7.2	81	1004.2	8	4	4	27	08	96	61	2	0.6
6	2.4	- 0.9	5.7	79	992.2	1	1	5	27	06	97	01	1	-
7	1.8	- 0.1	6.1	87	987.3	8	8	4	27	08	97	03	2	-
8	- 2.4	- 3.0	4.9	96	992.5	8	8	3	32	05	95	71	8	1.7
9	- 4.8	- 5.4	4.1	95	1006.1	8	8	5	00	00	96	10	2	-
10	- 4.6	- 6.2	3.8	88	1011.3	8	8	4	00	00	96	10	4	-
11	- 8.4	-10.7	2.7	83	1023.7	6	6	4	00	00	96	10	2	-
12	- 6.2	- 8.1	3.3	86	1024.8	8	8	5	21	02	96	10	2	-
13	- 2.8	- 3.8	4.6	93	1016.2	8	8	3	27	02	95	71	7	0.7
14	- 6.0	- 7.9	3.4	87	1028.7	7	7	5	14	01	96	10	1	-
15	1.0	0.2	6.2	94	1023.4	8	8	4	25	02	91	46	2	-
16	3.8	3.1	7.6	95	1006.6	8	8	3	26	05	96	61	5	2.1
17	- 0.4	- 1.3	5.6	94	1012.6	8	8	4	27	03	96	73	2	0.4
18	- 0.4	- 1.0	5.7	96	1013.2	8	8	4	27	05	96	73	7	1.6
19	- 0.6	- 1.0	5.7	97	1008.7	8	8	4	24	01	96	10	4	-
20	- 5.6	- 7.0	3.6	90	1015.5	2	2	9	32	03	97	02	8	0.1
21	- 5.0	- 6.7	3.7	88	1024.7	8	8	4	27	03	96	71	7	0.4
22	- 1.0	- 1.4	5.5	97	1011.6	8	8	3	22	02	95	71	7	6.0
23	2.8	2.5	7.3	98	1004.3	8	8	3	22	02	95	10	2	-
24	6.8	6.1	9.4	96	990.5	7	7	5	24	03	96	10	2	-
25	6.0	3.9	8.1	86	994.4	8	8	5	26	03	96	10	2	-
26	2.6	2.3	7.2	98	996.4	5	5	5	00	00	96	10	2	-
27	- 3.0	- 4.3	4.4	90	1014.8	8	8	3	36	05	97	26	2	0.1
28	- 2.4	- 5.3	4.1	80	1008.1	7	1	9	17	06	96	10	1	-
29	0.4	- 0.4	5.9	94	1001.4	8	8	4	24	01	96	10	2	-
30	0.4	- 0.2	6.0	96	1004.9	8	8	4	00	00	95	10	2	-
31	- 4.6	- 6.2	3.8	88	1005.8	8	8	3	15	01	96	10	1	-

Godz. 13

DNI	TEMPERATURA POWIETRZA T	TEMPERATURA PUNKTU ROSY T_d	PRĘŻNOŚĆ PARY WODNEJ e	WILGOTNOŚĆ WZGLĘDNA U	CIŚNIENIE ATMOSFERYCZNE P_o	ZACHMURZENIE N	N_h	h	WIATR dd	v	WIDZIALNOŚĆ V	POGODA ww	W	OPAD R
1	- 0.6	- 1.0	5.7	97	1032.4	8	8	3	27	02	96	10	2	-
2	4.9	1.9	7.0	81	1033.0	7	7	4	28	03	96	10	2	-
3	5.6	4.9	8.7	95	1022.3	8	8	3	27	05	96	51	5	0.0
4	5.8	- 0.8	5.8	62	1012.4	7	7	5	34	10	98	02	1	-
5	6.6	5.5	9.0	93	996.7	8	6	4	27	08	96	21	6	3.5
6	3.6	- 0.7	5.8	73	991.2	6	5	4	28	05	97	01	1	-
7	2.4	0.5	6.3	87	989.0	8	8	4	27	07	97	02	8	0.1
8	- 2.0	- 4.8	4.3	81	999.1	4	1	5	30	02	97	03	8	0.3
9	- 2.8	- 2.8	5.0	100	1007.1	7	7	5	00	00	95	10	2	-
10	- 4.3	- 5.5	4.0	91	1013.3	8	8	4	00	00	96	71	4	1.0
11	- 5.8	- 8.4	3.2	82	1025.3	7	7	5	00	00	96	10	1	-
12	- 4.9	- 7.7	3.4	81	1023.1	7	7	9	21	01	96	05	2	-
13	0.6	0.3	6.3	98	1017.6	8	8	3	32	01	96	10	7	0.0
14	- 4.3	- 7.3	3.5	79	1029.0	1	1	9	25	01	96	05	1	-
15	2.0	1.2	6.7	94	1020.3	8	8	3	24	02	92	44	5	0.0
16	4.6	0.7	6.4	76	1005.6	2	2	5	24	03	97	01	6	1.6
17	0.8	0.5	6.3	98	1016.5	4	4	4	27	04	97	03	8	1.2
18	- 1.4	- 2.5	5.1	92	1016.0	6	2	5	31	02	97	01	7	0.9
19	- 0.2	- 1.1	5.6	94	1001.9	8	8	4	27	05	96	71	7	4.0
20	- 4.1	- 6.7	3.7	82	1021.6	2	1	5	30	01	97	03	1	-
21	- 2.6	- 3.2	4.8	95	1024.2	8	8	4	24	01	96	71	7	0.7
22	2.1	1.8	7.0	98	1010.4	8	8	3	25	01	95	61	7	4.1
23	4.8	4.3	8.3	97	997.0	8	8	3	22	01	93	61	4	5.2
24	7.8	6.3	9.5	90	990.3	7	7	4	27	05	98	01	8	3.4
25	6.6	3.5	7.9	81	992.8	8	8	5	28	02	97	03	2	-
26	2.8	2.3	7.2	96	998.6	8	8	3	28	01	95	51	6	0.3
27	- 1.0	- 7.2	3.6	63	1018.7	0	0	9	35	01	97	02	1	-
28	0.2	- 1.2	5.6	90	1001.7	8	8	4	21	03	95	73	7	1.2
29	0.4	- 0.4	5.9	94	1001.7	8	8	4	21	01	96	10	2	-
30	0.5	- 0.6	5.8	92	1005.3	8	6	3	28	02	96	71	6	1.1
31	- 0.6	- 1.8	5.3	91	1003.4	8	6	5	19	01	97	07	7	0.0

Godz. 19

DNI	TEMPERATURA POWIETRZA T	TEMPERATURA PUNKTU ROSY T_d	PRĘŻNOŚĆ PARY WODNEJ e	WILGOTNOŚĆ WZGLĘDNA U	CIŚNIENIE ATMOSFERYCZNE P_o	ZACHMURZENIE N	N_h	h	WIATR dd	v	WIDZIALNOŚĆ V	POGODA ww	W	OPAD R
1	1.8	0.4	6.3	91	1031.5	8	8	3	27	03	96	10	2	-
2	3.5	2.0	7.0	90	1030.3	7	7	4	27	05	96	10	2	-
3	4.2	3.0	7.6	92	1015.7	8	8	4	27	08	96	10	6	0.1
4	3.5	- 0.9	5.7	73	1017.3	8	8	5	30	05	97	02	2	-
5	4.6	0.7	6.4	76	995.2	7	7	4	30	08	96	10	6	3.7
6	2.9	- 0.4	5.9	79	987.7	7	7	4	26	05	97	25	2	0.2
7	2.4	- 1.5	5.5	75	990.3	7	7	4	27	08	97	02	2	-
8	- 3.4	- 6.2	3.8	81	1002.9	0	0	9	29	01	96	10	1	-
9	- 2.6	- 3.9	4.6	91	1008.2	7	7	5	00	00	95	10	2	-
10	- 3.7	- 4.5	4.4	94	1016.7	8	8	4	00	00	96	10	7	0.0
11	- 7.0	- 7.9	3.4	93	1026.4	7	7	5	00	00	96	10	2	-
12	- 4.4	- 8.3	3.3	74	1019.8	8	8	5	24	03	96	10	2	-
13	0.6	0.3	6.3	98	1021.4	8	8	3	36	01	96	10	2	-
14	- 2.3	- 3.2	4.8	93	1027.3	8	8	4	21	01	96	10	1	-
15	4.0	3.0	7.6	93	1016.8	8	8	3	24	01	95	51	4	0.0
16	2.8	0.4	6.3	84	1004.7	7	7	5	27	05	97	02	8	0.2
17	- 0.2	- 0.5	5.9	98	1016.7	3	0	9	27	02	97	01	1	-
18	- 4.7	- 5.6	4.0	93	1018.3	1	0	9	00	00	96	10	1	-
19	- 1.4	- 2.2	5.2	94	1000.9	8	8	4	27	05	96	10	7	2.0
20	- 6.2	- 8.1	3.3	86	1025.7	0	0	9	30	03	96	05	1	-
21	- 1.2	- 1.6	5.4	97	1021.3	8	8	4	00	00	96	22	7	1.5
22	3.1	2.8	7.5	98	1012.2	8	8	3	27	02	95	10	6	0.9
23	8.8	8.2	10.9	96	992.8	7	7	4	26	05	96	28	6	4.6
24	5.9	4.0	8.1	88	994.8	8	8	5	27	05	97	03	2	-
25	5.0	4.3	8.3	95	993.8	7	7	5	21	01	97	01	6	2.0
26	1.2	0.7	6.4	96	1002.8	8	8	3	29	02	96	68	5	0.3
27	- 3.8	- 6.0	3.9	85	1019.5	0	0	9	00	00	97	02	0	-
28	0.2	- 0.1	6.1	98	999.7	8	8	4	24	03	96	71	7	3.0
29	- 0.4	- 0.7	5.8	98	1002.1	8	8	4	00	00	96	10	2	-
30	- 0.7	- 1.7	5.4	93	1006.6	8	8	3	24	02	95	71	8	0.4
31	0.4	- 0.4	5.9	94	1003.1	8	8	4	21	01	97	02	2	-

Godz. 01

DNI	TEMPERATURA POWIETRZA T	TEMPERATURA PUNKTU ROSY T_d	PRĘŻNOŚĆ PARY WODNEJ e	WILGOTNOŚĆ WZGLĘDNA U	CIŚNIENIE ATMOSFERYCZNE P_o	ZACHMURZENIE N	N_h	h	WIATR dd	v	WIDZIALNOŚĆ V	POGODA ww	W	OPAD R
1	- 2.6	- 2.6	5.0	100	1031.8	0	0	9	32	02	96	10	1	-
2	2.8	2.8	7.5	100	1031.9	8	8	1	32	04	92	42	5	0.0
3	4.3	3.8	8.0	97	1027.5	8	8	2	27	08	96	51	2	0.0
4	5.4	1.4	6.7	75	1009.9	8	8	4	27	12	97	80	6	0.2
5	2.9	0.5	6.3	84	1012.7	8	6	4	25	07	97	03	1	-
6	2.9	- 1.6	5.4	72	993.5	1	1	6	29	12	97	03	1	-
7	2.3	0.1	6.2	86	987.5	7	7	4	27	09	97	25	2	0.0
8	1.4	- 1.1	5.7	83	992.4	8	8	6	25	09	97	85	2	0.0
9	- 4.8	- 5.7	4.0	93	1005.5	7	7	5	27	03	96	10	7	0.0
10	- 3.5	- 3.9	4.6	97	1009.2	5	5	2	04	01	95	22	7	0.1
11	- 6.6	- 7.1	3.6	97	1020.8	7	7	5	00	00	95	10	4	-
12	- 6.4	- 6.8	3.7	97	1026.7	3	3	6	22	02	96	10	1	-
13	- 4.8	- 6.8	3.7	86	1018.5	8	8	5	22	05	96	10	2	-
14	- 3.6	- 5.7	4.0	85	1025.2	8	8	4	07	04	96	10	2	-
15	- 2.0	- 2.3	5.2	98	1026.1	8	8	2	20	05	93	44	2	-
16	4.5	2.3	7.2	85	1013.0	8	8	3	25	02	96	10	5	0.1
17	3.1	0.2	6.2	81	1006.6	8	8	5	27	10	97	03	8	1.0
18	1.2	- 1.1	5.6	85	1011.7	7	7	5	25	08	97	26	2	0.4
19	- 7.0	- 7.5	3.5	96	1016.5	9	9	.	27	02	92	47	4	-
20	- 4.1	- 5.6	4.0	89	1006.1	7	7	4	34	08	97	02	7	0.0
21	- 8.4	- 9.8	2.9	89	1025.7	6	0	9	32	05	97	03	1	-
22	- 1.6	- 1.8	5.3	98	1018.1	8	6	2	20	04	95	71	7	1.5
23	2.7	2.4	7.3	98	1012.0	8	8	2	22	05	94	60	4	2.6
24	8.4	7.1	10.1	92	993.8	7	7	5	22	06	97	03	6	0.0
25	6.5	4.9	8.7	90	996.8	8	8	5	22	05	96	60	1	0.4
26	4.2	3.7	8.0	97	994.7	7	7	5	18	02	97	21	2	0.8
27	0.7	- 0.1	6.0	94	1005.3	8	8	2	29	06	95	68	7	3.0
28	- 4.4	- 5.3	4.1	93	1018.3	0	0	9	20	02	96	10	1	-
29	0.8	0.0	6.1	94	1001.6	8	8	2	22	04	95	22	6	3.8
30	- 0.1	- 0.1	6.1	100	1004.7	8	8	1	00	00	92	44	4	-
31	- 0.7	- 1.7	5.4	93	1007.5	8	8	4	22	05	96	71	7	0.1

Godz. 07

DNI	TEMPERATURA POWIETRZA T	TEMPERATURA PUNKTU ROSY T_d	PRĘŻNOŚĆ PARY WODNEJ e	WILGOTNOŚĆ WZGLĘDNA U	CIŚNIENIE ATMOSFERYCZNE P_o	ZACHMURZENIE N	N_h	h	WIATR dd	v	WIDZIALNOŚĆ V	POGODA ww	W	OPAD R
1	- 2.1	- 2.4	5.1	98	1033.3	9	9	.	27	03	91	49	1	-
2	3.3	3.1	7.6	98	1032.9	8	8	4	25	03	94	10	4	-
3	5.8	5.6	9.1	98	1024.4	8	8	2	27	08	95	51	5	0.1
4	4.7	1.1	6.6	78	1006.6	8	8	5	29	12	97	80	2	0.1
5	4.5	3.5	7.9	93	1003.7	8	5	4	25	10	96	61	6	2.0
6	3.8	- 0.8	5.8	72	991.8	7	7	5	28	10	97	02	1	-
7	2.7	- 0.9	5.7	77	987.8	7	7	5	25	08	97	26	2	0.1
8	- 0.5	- 0.8	5.7	98	990.9	8	8	4	22	06	96	71	8	0.1
9	- 3.6	- 4.1	4.5	97	1006.2	8	8	1	18	02	93	71	4	0.0
10	- 5.0	- 5.6	4.0	95	1010.6	8	8	4	36	03	95	70	1	0.0
11	- 3.9	- 4.4	4.4	96	1023.4	8	8	4	22	02	95	10	2	-
12	- 6.6	- 7.4	3.5	94	1026.0	8	8	2	22	05	95	10	1	-
13	- 4.0	- 4.5	4.4	96	1016.3	8	8	2	27	03	94	71	7	0.3
14	- 4.9	- 6.6	3.7	88	1028.2	8	8	5	02	01	96	10	2	-
15	1.3	1.0	6.6	98	1023.8	8	8	1	22	03	94	57	4	0.3
16	3.6	2.3	7.2	91	1008.5	8	8	4	22	10	96	61	2	0.2
17	0.3	0.0	6.1	98	1010.6	8	8	4	29	08	94	86	2	0.4
18	- 0.1	- 0.4	5.9	98	1011.8	8	5	3	27	08	95	71	8	0.5
19	- 2.1	- 2.4	5.1	98	1010.5	8	8	2	22	03	95	70	4	0.1
20	- 8.5	-11.3	2.6	80	1015.3	3	0	9	36	07	97	03	1	-
21	- 5.8	- 6.5	3.7	95	1024.3	8	8	5	27	07	97	22	1	0.5
22	- 1.5	- 1.7	5.4	99	1013.0	8	7	2	18	05	94	73	7	2.1
23	2.8	2.5	7.3	98	1005.3	8	8	2	22	05	94	61	5	2.7
24	6.9	6.2	9.5	96	991.6	7	7	4	22	06	96	10	2	-
25	4.8	3.6	7.9	92	996.3	7	7	5	22	06	96	10	6	0.1
26	2.6	2.1	7.1	96	996.4	6	4	6	27	03	96	10	2	-
27	- 0.6	- 0.7	5.8	99	1013.2	8	8	4	36	04	96	22	7	2.0
28	- 5.2	- 6.9	3.6	88	1011.7	0	0	9	16	05	96	10	0	-
29	0.9	0.6	6.4	98	1002.0	8	8	1	22	03	93	46	2	-
30	0.3	0.0	6.1	98	1005.0	8	8	2	00	00	94	70	4	0.0
31	- 2.4	- 3.3	4.8	93	1007.4	7	7	5	22	03	96	10	7	0.2

Godz. 13

DNI	TEMPERATURA POWIETRZA T	TEMPERATURA PUNKTU ROSY T_d	PRĘŻNOŚĆ PARY WODNEJ e	WILGOTNOŚĆ WZGLĘDNA U	CIŚNIENIE ATMOSFERYCZNE P_o	ZACHMURZENIE N	N_h	h	WIATR dd	v	WIDZIALNOŚĆ V	POGODA ww	W	OPAD R
1	- 0.9	- 1.0	5.7	99	1032.2	8	8	1	27	04	94	10	4	-
2	5.5	2.8	7.5	83	1031.6	7	7	4	27	08	96	10	2	-
3	5.8	5.3	8.9	97	1021.6	8	8	2	27	08	96	53	5	0.3
4	4.7	3.3	7.7	90	1008.6	8	8	5	32	12	97	80	8	1.1
5	6.8	5.2	8.9	90	997.2	8	8	4	27	12	96	21	6	2.5
6	4.3	- 1.5	5.5	66	991.5	6	4	5	27	10	98	01	2	-
7	2.3	1.0	6.6	91	989.0	7	7	4	25	09	97	80	2	0.7
8	- 2.2	- 4.0	4.5	87	998.1	7	7	5	27	08	97	02	7	1.0
9	- 3.5	- 4.3	4.4	94	1007.9	8	8	2	22	02	95	22	4	0.1
10	- 4.9	- 5.5	4.0	95	1013.1	6	6	6	34	04	96	10	7	0.1
11	- 4.4	- 6.3	3.8	86	1025.2	5	5	4	22	03	96	10	7	0.0
12	- 4.8	- 6.8	3.7	86	1024.0	7	7	7	22	05	95	10	1	-
13	- 1.5	- 2.0	5.3	96	1017.7	8	8	2	29	02	95	10	7	0.0
14	- 3.2	- 7.9	3.4	70	1029.7	3	3	9	22	02	96	05	1	-
15	1.9	1.6	6.9	98	1020.9	8	8	1	22	05	92	51	4	0.2
16	4.1	1.8	7.0	85	1005.9	7	7	5	27	08	96	10	6	2.5
17	1.0	- 2.2	5.2	79	1015.4	5	5	4	28	12	97	01	8	0.5
18	- 3.2	- 3.9	4.6	95	1015.1	5	2	4	32	05	97	01	7	0.6
19	0.1	- 0.2	6.0	98	1002.3	8	8	2	22	06	94	71	7	1.6
20	- 8.3	-11.0	2.6	80	1020.9	1	1	9	32	02	96	10	0	-
21	- 3.0	- 3.7	4.6	95	1023.9	8	8	3	27	03	96	10	7	0.0
22	0.9	0.6	6.4	98	1010.9	8	8	2	22	04	95	71	7	3.3
23	3.8	3.8	8.0	100	998.4	8	8	1	22	05	93	63	4	6.6
24	9.3	7.0	10.0	85	990.9	7	7	5	25	09	96	10	6	3.0
25	6.8	3.3	7.7	78	994.3	7	3	6	20	08	96	10	2	-
26	4.3	4.1	8.2	98	998.9	8	8	1	27	03	95	28	1	-
27	- 3.8	- 4.9	4.2	92	1018.7	0	0	9	32	01	97	02	1	-
28	- 1.5	- 4.2	4.5	82	1004.6	8	8	9	18	06	96	10	1	-
29	0.8	0.5	6.3	98	1002.6	8	8	1	18	01	93	44	5	0.0
30	1.0	0.5	6.3	96	1005.6	8	8	2	22	04	94	10	7	0.1
31	- 0.5	- 2.9	4.9	84	1005.0	6	6	5	18	05	96	10	7	0.0

Godz. 19

DNI	TEMPERATURA POWIETRZA T	TEMPERATURA PUNKTU ROSY T_d	PRĘŻNOŚĆ PARY WODNEJ e	WILGOTNOŚĆ WZGLĘDNA U	CIŚNIENIE ATMOSFERYCZNE P_o	ZACHMURZENIE N	N_h	h	WIATR dd	v	WIDZIALNOŚĆ V	POGODA ww	W	OPAD R
1	0.9	0.1	6.1	94	1030.9	8	8	4	27	06	95	51	6	0.0
2	4.3	2.3	7.2	87	1028.9	7	7	4	27	08	96	10	2	-
3	4.5	3.8	8.0	95	1014.9	8	8	3	27	10	96	61	5	0.3
4	5.2	0.6	6.4	72	1014.4	8	8	5	32	12	97	02	8	0.0
5	4.0	1.2	6.6	82	995.2	7	5	5	29	12	97	02	8	3.1
6	2.5	0.6	6.4	88	988.3	7	7	5	25	05	97	25	2	0.0
7	2.7	- 1.2	5.6	75	990.7	8	8	5	25	09	97	03	8	0.1
8	- 2.0	- 2.9	4.9	94	1002.5	7	7	4	27	08	96	71	2	0.0
9	- 4.3	- 4.5	4.4	98	1008.6	8	8	2	00	00	94	71	2	0.1
10	-10.4	-11.2	2.6	94	1017.3	0	0	9	00	00	95	11	1	-
11	- 6.3	- 6.7	3.7	97	1026.3	8	8	4	22	03	96	10	1	-
12	- 4.2	- 7.2	3.6	79	1021.1	7	7	6	20	05	95	10	2	-
13	- 0.9	- 1.0	5.7	99	1020.8	8	8	2	36	02	94	24	2	0.0
14	- 4.2	- 6.1	3.9	87	1028.4	7	7	9	22	05	96	10	1	-
15	2.5	2.2	7.2	98	1017.5	8	8	1	22	07	93	51	4	0.1
16	2.8	0.4	6.3	84	1005.0	7	7	5	25	07	97	02	8	0.0
17	0.6	- 1.9	5.3	83	1015.6	6	6	5	28	09	97	03	8	0.4
18	- 8.1	- 9.1	3.1	92	1018.3	8	8	2	32	01	92	46	1	-
19	- 0.8	- 0.9	5.7	99	999.0	8	8	3	27	05	95	71	7	0.6
20	- 5.8	- 6.5	3.7	95	1023.7	5	5	6	30	06	96	10	1	-
21	- 2.6	- 2.9	4.9	98	1022.3	8	8	2	20	03	94	71	2	0.2
22	2.5	2.2	7.2	98	1012.0	8	8	2	27	08	95	61	7	1.9
23	8.4	8.4	11.0	100	993.0	8	6	3	22	07	96	58	4	5.5
24	6.7	3.4	7.8	79	995.4	3	3	6	27	07	97	01	6	0.0
25	5.9	3.5	7.9	85	994.1	7	7	5	20	03	97	02	6	0.0
26	2.9	2.1	7.1	95	1002.1	8	8	3	32	07	96	61	6	0.1
27	- 9.5	-10.2	2.8	94	1020.7	0	0	9	22	01	95	11	0	-
28	0.9	- 0.2	6.0	92	1001.4	8	8	2	21	06	95	61	7	1.0
29	1.1	0.8	6.5	98	1003.4	8	8	1	20	02	93	44	4	-
30	0.4	- 0.2	6.0	96	1007.3	8	8	4	27	05	96	71	7	0.3
31	0.1	- 2.8	5.0	81	1004.6	8	8	6	18	02	96	10	2	-

Godz. 01

DNI	TEMPERATURA POWIETRZA T	TEMPERATURA PUNKTU ROSY T_d	PRĘŻNOŚĆ PARY WODNEJ e	WILGOTNOŚĆ WZGLĘDNA U	CIŚNIENIE ATMOSFERYCZNE P_o	ZACHMURZENIE N	N_h	h	WIATR dd	v	WIDZIALNOŚĆ V	POGODA ww	W	OPAD R
1	1.9	0.3	6.2	89	1028.8	8	8	3	29	05	96	10	2	-
2	1.7	1.7	6.9	100	1027.7	8	8	0	29	08	94	50	6	0.2
3	3.9	3.7	7.9	98	1021.5	8	8	2	28	09	95	53	5	0.1
4	3.3	1.2	6.7	86	1004.1	7	7	3	27	09	97	21	6	1.8
5	2.6	1.8	7.0	95	1009.0	8	8	3	29	04	96	61	2	0.6
6	2.4	- 1.5	5.5	75	990.6	6	6	7	27	12	98	03	1	-
7	0.8	- 0.3	6.0	92	986.3	7	7	5	24	06	97	70	2	0.0
8	0.1	- 0.2	6.0	98	991.3	8	7	4	26	10	95	71	8	0.2
9	- 1.9	- 3.4	4.8	90	1003.7	8	7	3	26	06	96	70	7	0.0
10	- 4.3	- 5.5	4.0	91	1009.9	8	8	3	00	00	96	10	2	-
11	- 5.4	- 7.2	3.6	87	1019.9	8	8	5	29	04	96	10	7	0.1
12	- 5.4	- 7.9	3.4	82	1026.0	5	5	6	24	04	96	10	7	0.0
13	- 9.9	-11.1	2.6	91	1020.5	7	7	9	21	01	95	10	1	-
14	- 4.6	- 5.9	3.9	91	1023.5	8	8	3	05	04	95	70	7	0.1
15	- 4.3	- 7.0	3.6	82	1028.3	8	5	6	22	04	96	10	2	-
16	1.5	0.7	6.4	94	1014.7	8	8	2	23	07	95	51	5	0.1
17	1.7	0.1	6.1	89	1003.6	7	7	4	27	08	97	25	8	0.1
18	- 1.3	- 2.7	5.0	90	1012.7	3	3	4	27	07	97	01	8	0.4
19	- 9.1	-10.6	2.7	88	1017.1	2	0	9	27	04	97	02	1	-
20	- 2.3	- 2.9	4.9	96	996.9	8	8	3	24	04	95	71	7	0.4
21	- 7.7	- 8.7	3.2	93	1020.6	6	6	3	28	08	96	71	7	0.0
22	- 5.4	- 7.2	3.6	87	1021.7	8	8	4	18	02	97	02	2	-
23	- 3.2	- 3.9	4.6	95	1011.8	8	7	2	16	02	95	10	7	0.1
24	6.7	6.0	9.4	96	992.5	8	6	3	27	08	96	10	6	2.6
25	5.2	3.3	7.7	87	996.8	7	7	4	24	06	97	02	1	-
26	2.2	0.9	6.5	91	996.4	7	7	7	19	02	96	10	2	-
27	2.0	1.2	6.7	94	1003.2	8	7	3	28	05	96	68	5	1.0
28	- 7.9	- 8.9	3.1	93	1020.9	0	0	9	22	02	96	10	0	-
29	- 3.7	- 7.0	3.6	78	1004.5	7	4	9	18	04	97	03	2	-
30	- 0.3	- 0.3	6.0	100	1005.1	8	8	2	00	00	94	56	7	0.2
31	- 0.4	- 0.4	5.9	100	1007.5	8	7	2	24	03	95	71	7	1.0

Godz. 07

DNI	TEMPERATURA POWIETRZA T	TEMPERATURA PUNKTU ROSY T_d	PRĘŻNOŚĆ PARY WODNEJ e	WILGOTNOŚĆ WZGLĘDNA U	CIŚNIENIE ATMOSFERYCZNE P_o	ZACHMURZENIE N	N_h	h	WIATR dd	v	WIDZIALNOŚĆ V	POGODA ww	W	OPAD R
1	- 0.6	- 0.6	5.8	100	1030.6	8	8	0	29	03	94	10	2	-
2	2.3	1.8	6.9	96	1030.0	8	7	2	29	05	95	10	5	0.0
3	4.8	4.6	8.5	98	1020.0	8	8	2	28	08	95	51	5	0.0
4	3.5	1.4	6.8	86	999.7	8	8	5	28	11	97	60	2	0.2
5	2.0	1.5	6.8	96	1003.2	8	7	2	24	07	96	61	7	0.8
6	2.7	- 0.9	5.7	77	988.5	7	7	5	27	12	98	02	1	-
7	1.4	- 0.8	5.8	85	986.6	8	7	4	26	08	96	70	7	0.0
8	- 0.1	- 2.2	5.2	86	993.5	8	8	5	23	06	96	71	1	0.0
9	- 3.2	- 4.2	4.5	92	1006.4	7	6	3	27	05	96	70	7	0.9
10	- 3.6	- 4.1	4.5	97	1009.9	8	8	2	04	03	95	10	2	-
11	- 6.6	- 8.2	3.3	88	1023.1	7	6	5	23	04	97	02	2	-
12	- 6.7	-10.0	2.9	78	1026.3	8	8	4	24	03	97	02	2	-
13	- 6.8	- 8.0	3.3	91	1017.3	8	7	6	23	02	95	70	2	0.0
14	- 5.1	- 6.4	3.8	90	1026.8	8	8	3	05	03	95	10	7	0.0
15	- 3.7	- 6.6	3.7	80	1024.5	8	8	4	22	06	95	70	2	0.0
16	1.2	- 0.2	6.0	90	1009.9	8	7	3	22	09	96	60	5	0.1
17	1.1	- 0.9	5.7	87	1006.0	7	7	4	30	08	97	02	8	0.0
18	- 0.1	- 0.1	6.1	100	1007.4	8	8	4	27	11	93	86	7	0.4
19	- 7.1	- 8.0	3.3	93	1014.4	7	3	2	27	05	97	03	1	-
20	- 7.1	- 8.8	3.1	88	1005.6	8	5	4	36	09	95	71	3	0.6
21	- 7.7	- 9.5	3.0	87	1020.9	6	5	6	29	07	97	03	7	0.0
22	- 5.6	- 6.7	3.7	92	1017.4	8	8	3	16	03	95	77	2	0.1
23	1.4	1.1	6.6	98	1006.6	8	7	2	24	04	96	61	7	3.5
24	4.9	4.2	8.2	96	992.2	6	5	4	24	04	97	03	1	-
25	4.6	2.6	7.4	87	997.5	7	7	5	22	05	97	02	8	0.0
26	1.3	1.0	6.6	98	996.3	7	3	7	18	01	96	10	1	-
27	- 2.7	- 5.7	4.0	80	1010.6	6	6	9	02	05	96	10	7	0.3
28	- 8.3	-10.2	2.8	86	1018.0	0	0	9	16	02	97	02	0	-
29	- 1.6	- 2.4	5.1	94	1003.8	8	7	4	21	03	95	71	7	0.4
30	- 0.3	- 0.3	6.0	100	1005.6	8	8	1	00	00	93	71	5	1.5
31	- 4.2	- 5.2	4.1	92	1008.6	3	2	4	22	04	97	02	7	0.0

Godz. 13

DNI	TEMPERATURA POWIETRZA T	TEMPERATURA PUNKTU ROSY T_d	PRĘŻNOŚĆ PARY WODNEJ e	WILGOTNOŚĆ WZGLĘDNA U	CIŚNIENIE ATMOSFERYCZNE P_o	ZACHMURZENIE N	N_h	h	WIATR dd	v	WIDZIALNOŚĆ V	POGODA ww	W	OPAD R
1	2.3	0.4	6.3	87	1030.3	6	6	7	26	04	96	10	4	-
2	2.7	1.7	6.9	93	1028.9	8	8	3	28	09	96	10	4	-
3	6.1	5.2	8.8	94	1017.6	8	8	2	28	07	96	50	5	0.0
4	4.0	2.3	7.2	88	1000.0	8	7	4	34	09	97	21	6	2.1
5	4.1	3.4	7.8	95	994.6	8	8	3	27	09	96	63	7	11.0
6	0.3	- 0.3	6.0	96	988.4	7	3	5	27	12	98	26	2	0.7
7	1.4	0.3	6.2	92	987.0	7	5	4	26	10	97	23	8	0.3
8	- 0.7	- 1.7	5.4	93	994.4	8	7	4	22	06	96	77	7	0.0
9	- 4.2	- 5.7	4.2	94	1008.6	8	8	2	26	04	95	10	7	1.0
10	- 3.3	- 4.0	4.5	95	1011.0	8	6	2	31	03	95	71	7	0.2
11	- 3.7	- 7.0	3.6	78	1024.9	8	8	3	25	04	96	10	2	-
12	- 5.5	- 8.1	3.3	82	1025.5	6	5	3	27	03	97	01	1	-
13	- 5.8	- 8.0	3.3	84	1017.4	6	3	7	22	04	96	10	7	0.5
14	- 4.6	- 7.3	3.5	81	1029.5	7	7	6	00	00	96	22	2	0.0
15	- 0.1	- 0.4	5.9	98	1021.5	8	8	2	24	05	94	10	7	0.6
16	0.8	0.0	6.1	94	1006.2	8	6	2	24	08	94	71	6	0.5
17	1.1	- 2.1	5.2	79	1010.6	6	5	4	30	08	98	02	2	-
18	- 1.8	- 3.6	4.7	88	1012.3	6	4	4	28	06	97	02	8	0.4
19	- 4.7	- 6.3	3.8	88	1006.8	8	7	3	18	03	96	10	7	0.0
20	- 9.8	-16.3	1.7	59	1015.7	1	0	9	35	07	98	01	7	0.0
21	- 4.6	- 6.2	3.8	88	1021.8	7	7	3	32	06	96	10	2	-
22	- 4.1	- 5.6	4.0	89	1014.7	8	4	2	16	03	95	71	7	0.3
23	2.2	1.9	7.0	98	1000.9	8	8	2	21	02	95	21	6	3.0
24	5.8	5.1	8.8	95	992.4	8	5	3	24	04	96	61	2	0.0
25	5.7	1.7	6.9	76	997.6	6	6	5	22	05	97	02	2	-
26	6.5	2.9	7.5	78	998.0	5	2	7	25	03	96	10	2	-
27	- 3.1	- 9.0	3.1	64	1016.7	0	0	9	32	03	98	02	1	-
28	- 2.2	-10.4	2.8	53	1011.5	3	1	9	18	07	98	03	0	-
29	- 0.1	- 1.2	5.6	92	1003.9	8	8	3	22	02	95	77	2	0.4
30	0.8	0.5	6.3	98	1006.3	7	6	6	25	02	94	28	7	4.2
31	- 2.5	- 6.2	3.9	76	1008.9	1	1	5	22	03	97	03	1	-

Godz. 19

DNI	TEMPERATURA POWIETRZA T	TEMPERATURA PUNKTU ROSY T_d	PRĘŻNOŚĆ PARY WODNEJ e	WILGOTNOŚĆ WZGLĘDNA U	CIŚNIENIE ATMOSFERYCZNE P_o	ZACHMURZENIE N	N_h	h	WIATR dd	v	WIDZIALNOŚĆ V	POGODA ww	W	OPAD R
1	2.1	- 0.1	6.1	85	1027.6	8	8	6	26	07	96	10	6	0.0
2	3.3	1.8	7.0	90	1024.6	8	8	4	27	07	96	10	2	-
3	5.1	4.6	8.5	97	1011.5	8	7	2	26	08	96	21	5	0.5
4	4.2	3.0	7.6	92	1006.7	5	4	5	30	06	97	01	2	-
5	4.7	2.5	7.3	85	990.1	8	7	4	30	10	97	21	6	2.0
6	2.2	- 1.2	5.6	78	988.2	6	6	7	25	08	97	02	8	0.1
7	1.7	- 0.5	5.9	85	989.3	7	7	4	26	09	97	02	8	0.3
8	- 2.2	- 4.0	4.5	87	1000.6	8	8	3	28	09	96	70	7	1.1
9	- 4.9	- 6.2	3.8	90	1009.6	8	8	2	24	02	96	10	2	-
10	- 4.7	- 5.6	4.0	93	1015.5	8	2	4	29	05	95	71	7	0.1
11	- 4.6	- 6.2	3.8	88	1026.1	8	8	5	24	03	95	10	7	0.0
12	-10.3	-11.5	2.5	91	1023.8	6	6	9	23	02	95	10	1	-
13	- 5.5	- 6.9	3.6	90	1019.6	8	8	4	00	00	95	77	2	0.0
14	- 5.8	- 7.3	3.5	89	1030.0	7	7	5	00	00	95	10	2	-
15	1.4	0.9	6.5	96	1018.7	8	8	2	24	07	95	20	2	0.0
16	1.6	0.5	6.3	93	1004.8	6	6	3	24	05	96	10	7	0.8
17	- 0.7	- 3.2	4.8	83	1012.8	4	3	5	21	08	98	02	1	-
18	- 6.0	- 8.3	3.3	84	1015.3	6	6	5	28	05	97	03	1	-
19	- 1.5	- 2.0	5.3	96	999.8	8	8	3	22	06	95	71	7	3.0
20	-14.4	-18.0	1.5	74	1021.2	0	0	9	28	05	97	02	0	-
21	- 5.5	- 6.5	3.7	92	1023.6	8	8	3	27	02	96	10	7	0.0
22	- 3.1	- 4.1	4.5	93	1013.0	8	8	9	16	02	95	71	7	0.9
23	3.2	3.0	7.5	98	994.3	8	7	2	23	04	95	61	6	4.0
24	7.0	3.0	7.6	75	994.0	6	6	7	24	07	97	03	6	1.4
25	3.6	1.6	6.8	86	997.0	6	6	7	21	02	97	02	2	-
26	3.3	2.3	7.2	93	1000.8	6	6	5	24	04	96	10	1	-
27	- 5.8	- 7.6	3.4	87	1020.3	2	2	9	24	02	97	03	0	-
28	- 4.2	- 7.6	3.4	77	1006.6	6	3	9	17	05	98	03	1	-
29	- 0.4	- 0.7	5.8	98	1004.4	8	8	2	16	01	95	77	7	0.4
30	- 0.1	- 0.1	6.1	100	1007.4	8	8	2	22	01	95	70	4	0.0
31	- 7.3	- 8.2	3.3	93	1009.3	2	2	6	16	02	97	01	1	-

Godz. 01

DNI	TEMPERATURA POWIETRZA T	TEMPERATURA PUNKTU ROSY T_d	PRĘŻNOŚĆ PARY WODNEJ e	WILGOTNOŚĆ WZGLĘDNA U	CIŚNIENIE ATMOSFERYCZNE P_o	ZACHMURZENIE N	N_h	h	WIATR dd	v	WIDZIALNOŚĆ V	POGODA ww	W	OPAD R
1	2.1	1.0	6.6	93	1026.1	8	8	4	27	05	96	10	2	-
2	1.4	0.6	6.4	94	1024.1	8	8	4	29	07	96	10	2	-
3	2.8	1.5	6.8	91	1017.9	8	8	4	29	08	96	10	2	-
4	3.0	1.7	6.9	91	1002.0	8	8	3	29	04	96	10	5	0.1
5	- 0.6	- 1.8	5.3	91	1007.0	8	8	4	36	05	96	10	2	-
6	1.2	- 1.4	5.5	83	989.1	3	3	5	29	12	97	03	6	0.9
7	0.6	- 1.1	5.6	88	987.4	4	4	5	25	03	97	03	0	-
8	1.1	- 2.1	5.2	79	991.0	7	7	4	27	06	97	03	1	-
9	- 3.6	- 5.4	4.1	87	1004.6	6	6	5	29	04	97	02	8	0.0
10	- 3.0	- 6.1	3.9	79	1010.5	8	8	5	25	01	97	02	2	-
11	- 3.6	- 5.0	4.2	90	1017.8	8	8	5	34	07	97	02	7	0.0
12	- 4.2	- 8.0	3.3	75	1026.3	8	8	4	27	03	97	02	2	-
13	-11.7	-13.1	2.2	89	1021.6	0	0	9	29	03	97	02	0	-
14	- 5.8	- 6.9	3.6	92	1023.9	8	8	4	22	02	96	71	7	0.1
15	- 6.6	- 8.6	3.2	86	1029.7	8	8	5	09	03	96	10	2	-
16	0.0	- 0.8	5.7	94	1016.0	8	8	5	25	04	96	10	2	-
17	1.1	- 0.3	6.0	90	1003.6	8	8	4	22	06	97	02	2	-
18	- 3.2	- 5.3	4.1	86	1011.9	2	2	5	29	03	97	01	1	-
19	- 6.6	- 8.6	3.2	86	1015.5	6	6	9	27	02	97	02	1	-
20	- 4.0	- 4.8	4.3	94	999.5	8	6	4	18	06	96	71	7	2.0
21	-18.0	-22.5	1.0	67	1019.4	0	0	9	32	02	98	02	3	-
22	-11.4	-12.8	2.3	90	1024.4	8	8	4	32	02	97	02	2	-
23	- 8.8	-11.2	2.6	83	1013.6	2	2	9	27	02	96	10	1	-
24	2.8	2.5	7.3	98	992.1	8	8	4	25	04	96	61	6	6.4
25	4.4	1.6	6.9	82	997.4	2	2	4	27	07	97	01	1	-
26	1.2	0.4	6.3	94	997.7	8	8	4	00	00	96	10	1	-
27	0.8	0.8	6.5	100	1003.1	8	8	4	22	02	95	10	2	-
28	- 7.2	- 9.3	3.0	85	1021.3	1	1	4	35	02	97	03	1	-
29	- 6.8	- 8.8	3.1	85	1008.0	0	0	9	18	04	97	02	0	-
30	- 3.2	- 4.6	4.3	90	1006.4	8	8	4	18	02	96	71	7	1.4
31	- 1.5	- 2.6	5.0	92	1008.6	8	8	3	18	01	95	71	7	0.7

Godz. 07

DNI	TEMPERATURA POWIETRZA T	TEMPERATURA PUNKTU ROSY T_d	PRĘŻNOŚĆ PARY WODNEJ e	WILGOTNOŚĆ WZGLĘDNA U	CIŚNIENIE ATMOSFERYCZNE P_o	ZACHMURZENIE N	N_h	h	WIATR dd	v	WIDZIALNOŚĆ V	POGODA ww	W	OPAD R
1	1.4	0.0	6.1	91	1028.2	8	8	4	29	04	96	10	2	-
2	1.8	- 0.1	6.1	87	1026.7	0	0	9	29	04	96	10	1	-
3	5.4	3.7	8.0	89	1016.0	8	8	4	29	08	96	50	5	0.0
4	3.0	1.7	6.9	91	997.6	8	8	3	29	07	96	10	6	2.8
5	- 0.2	- 1.4	5.5	92	1003.8	8	8	4	29	03	96	22	2	0.2
6	1.2	- 1.4	5.5	83	987.2	8	8	4	29	08	97	85	1	0.0
7	0.7	- 0.7	5.8	90	987.4	8	8	4	22	03	97	03	1	-
8	0.2	- 4.6	4.3	70	994.5	7	4	4	25	08	97	01	8	0.2
9	- 2.8	- 4.8	4.3	86	1006.5	8	8	4	27	03	97	02	2	-
10	- 3.6	- 5.0	4.2	90	1008.9	8	8	5	25	01	97	02	2	-
11	- 5.8	- 9.2	3.0	77	1022.7	2	2	4	27	05	97	01	1	-
12	- 4.6	- 7.0	3.6	84	1026.3	8	8	4	29	02	97	02	2	-
13	- 8.8	-10.7	2.7	86	1018.8	8	8	5	25	03	97	02	1	-
14	- 6.6	- 7.8	3.4	91	1026.8	8	8	4	22	02	97	02	7	0.1
15	- 5.3	- 7.0	3.6	87	1026.6	8	8	5	22	06	96	10	2	-
16	- 0.8	- 3.0	4.9	85	1011.5	8	8	4	22	07	96	56	5	0.0
17	0.6	- 0.2	6.0	94	1002.0	8	8	4	27	05	96	71	2	0.2
18	- 1.8	- 2.3	5.1	96	1005.9	8	6	4	22	06	95	73	1	3.8
19	- 7.4	- 8.7	3.2	90	1015.5	8	8	4	27	05	96	10	2	-
20	- 5.6	- 6.7	3.7	92	1000.2	8	6	4	18	02	96	71	7	0.8
21	- 9.6	-12.1	2.4	82	1019.3	8	8	4	32	04	96	71	1	0.2
22	-10.8	-12.6	2.3	87	1020.2	6	2	4	27	02	97	01	2	-
23	- 7.4	- 8.7	3.2	90	1010.4	8	8	9	00	00	96	71	1	0.5
24	4.0	3.3	7.7	95	992.6	8	8	4	25	05	96	10	6	0.2
25	3.2	1.4	6.8	88	998.8	8	8	4	22	04	97	03	1	-
26	1.2	0.7	6.4	96	997.0	8	2	4	00	00	95	61	6	2.9
27	- 2.2	- 4.0	4.5	87	1008.2	8	6	4	36	06	96	71	6	0.7
28	- 9.6	-10.8	2.7	91	1020.3	0	0	9	34	01	97	02	0	-
29	- 7.2	- 8.5	3.2	90	1006.7	5	0	9	18	03	96	10	1	-
30	- 2.6	- 3.6	4.7	93	1006.4	8	8	4	18	02	96	71	2	0.5
31	- 0.7	- 2.0	5.3	91	1008.8	8	8	3	18	01	96	10	7	0.5

Godz. 13

DNI	TEMPERATURA POWIETRZA T	TEMPERATURA PUNKTU ROSY T_d	PRĘŻNOŚĆ PARY WODNEJ e	WILGOTNOŚĆ WZGLĘDNA U	CIŚNIENIE ATMOSFERYCZNE P_o	ZACHMURZENIE N	N_h	h	WIATR dd	v	WIDZIALNOŚĆ V	POGODA ww	W	OPAD R
1	0.4	- 0.4	5.9	94	1029.2	8	8	4	29	03	96	10	2	-
2	2.6	- 0.1	6.1	82	1025.5	7	6	9	29	06	97	03	1	-
3	6.0	4.4	8.3	89	1015.1	8	8	4	32	07	96	51	5	0.0
4	2.6	1.3	6.7	91	998.6	8	6	3	32	04	96	21	7	0.0
5	0.6	- 0.2	6.0	94	994.0	8	7	4	22	05	96	71	7	3.4
6	3.3	- 0.2	6.0	78	986.3	8	8	4	27	08	97	01	8	0.0
7	1.5	- 0.7	5.8	85	987.7	7	7	4	25	06	97	85	2	0.1
8	- 0.2	- 3.9	4.6	76	996.8	6	6	4	27	04	97	26	2	0.2
9	- 2.0	- 4.1	4.5	85	1009.0	8	8	4	22	02	97	02	7	0.2
10	- 3.4	- 4.8	4.3	90	1009.4	8	5	4	36	03	96	73	7	1.8
11	- 4.4	- 9.1	3.1	70	1025.2	7	7	5	27	05	97	02	1	-
12	- 4.3	- 9.4	3.0	68	1025.6	8	8	4	29	02	97	02	2	-
13	- 6.8	- 8.8	3.1	85	1018.3	8	8	4	22	03	96	71	2	0.0
14	- 6.0	- 7.9	3.4	87	1029.8	8	8	5	04	02	96	70	7	0.1
15	- 3.8	- 4.9	4.2	92	1023.1	8	8	5	22	06	96	71	2	0.0
16	- 0.7	- 2.9	4.9	85	1007.4	8	6	3	22	08	96	71	5	0.0
17	0.5	- 2.8	5.0	79	1008.3	5	3	4	29	05	97	02	7	0.0
18	- 2.6	- 5.9	3.9	79	1010.7	7	5	5	32	05	98	01	8	0.3
19	- 5.4	- 9.1	3.1	75	1010.5	7	2	5	18	03	97	01	1	-
20	-10.0	-12.6	2.3	81	1009.3	8	2	4	36	09	96	38	7	0.3
21	- 8.8	-11.6	2.5	80	1021.6	8	8	4	34	04	96	71	7	0.0
22	- 8.2	-10.9	2.7	81	1017.9	6	0	9	27	01	96	10	2	-
23	- 3.2	- 3.9	4.6	95	1003.7	8	8	4	22	02	95	10	7	1.6
24	4.2	4.0	8.1	98	993.1	8	8	4	24	02	95	10	2	-
25	5.6	0.8	6.4	71	998.7	6	6	5	22	03	97	01	8	0.0
26	3.9	2.4	7.3	90	998.3	6	6	9	22	02	96	10	6	0.4
27	- 4.2	- 7.6	3.4	77	1015.0	5	5	4	36	05	97	01	7	0.1
28	- 2.6	- 7.5	3.5	71	1015.4	1	1	9	18	05	97	03	0	-
29	- 2.2	- 5.4	4.1	79	1005.9	6	6	9	18	03	97	03	2	-
30	- 0.8	- 2.4	5.1	89	1006.8	8	6	3	18	01	95	73	7	1.0
31	- 2.0	- 3.8	4.6	87	1010.0	6	4	5	20	02	96	10	2	-

Godz. 19

DNI	TEMPERATURA POWIETRZA T	TEMPERATURA PUNKTU ROSY T_d	PRĘŻNOŚĆ PARY WODNEJ e	WILGOTNOŚĆ WZGLĘDNA U	CIŚNIENIE ATMOSFERYCZNE P_o	ZACHMURZENIE N	N_h	h	WIATR dd	v	WIDZIALNOŚĆ V	POGODA ww	W	OPAD R
1	0.6	- 1.1	5.6	88	1026.5	8	8	4	27	06	96	10	2	-
2	1.6	- 0.6	5.8	85	1023.0	8	8	4	29	07	96	10	2	-
3	4.8	3.8	8.0	94	1010.5	8	8	4	32	02	96	51	5	0.0
4	2.8	1.5	6.8	91	1004.3	8	8	4	32	05	97	02	2	-
5	4.4	3.2	7.7	92	987.4	8	4	3	27	08	96	61	7	3.8
6	1.4	- 1.5	5.5	81	988.5	4	4	5	27	04	97	01	1	-
7	0.7	- 1.0	5.7	88	989.8	7	7	4	25	04	97	02	8	0.2
8	- 1.4	- 5.1	4.2	76	998.3	7	7	5	25	06	97	02	8	0.0
9	- 2.2	- 4.0	4.5	87	1010.5	8	8	5	25	01	97	02	2	-
10	- 4.0	- 5.5	4.0	89	1013.2	8	8	8	34	05	96	71	7	1.1
11	- 5.2	- 7.7	3.4	83	1026.6	8	8	4	27	02	97	02	2	-
12	- 9.8	-11.9	2.5	85	1024.4	0	0	9	27	02	97	02	1	-
13	- 6.5	- 7.7	3.4	91	1020.0	8	8	4	22	01	97	22	7	0.3
14	- 6.4	- 8.3	3.3	86	1030.5	8	8	5	04	01	96	10	7	0.0
15	- 0.8	- 1.5	5.5	95	1019.7	8	8	5	27	03	96	10	7	0.0
16	0.0	- 1.4	5.5	90	1005.2	8	8	4	22	05	97	22	7	2.0
17	- 2.2	- 5.1	4.2	81	1011.4	3	3	5	29	03	97	01	1	-
18	- 7.0	- 8.3	3.3	91	1013.6	0	0	9	29	03	97	01	1	-
19	- 5.2	- 6.2	3.8	93	1003.6	8	8	4	18	06	95	73	2	0.4
20	-15.1	-18.2	1.5	77	1017.4	0	0	9	36	07	97	36	3	-
21	-11.2	-13.0	2.2	86	1024.6	8	8	4	34	03	97	02	7	0.0
22	- 8.9	-10.9	2.7	86	1015.3	8	8	9	29	03	96	10	2	-
23	0.8	0.5	6.3	98	997.0	8	8	4	25	02	95	61	7	2.8
24	4.6	3.4	7.8	92	994.5	7	7	4	22	04	96	10	6	3.0
25	1.1	0.6	6.4	96	999.1	0	0	9	27	01	97	01	1	-
26	2.0	1.2	6.7	94	1000.8	8	8	4	22	03	96	10	2	-
27	- 7.1	- 9.2	3.0	85	1019.7	0	0	9	36	02	97	02	1	-
28	- 5.8	-10.1	2.8	71	1010.5	2	2	9	18	06	97	03	0	-
29	- 1.8	- 4.2	4.5	83	1005.7	8	8	4	18	02	97	02	7	0.0
30	- 1.4	- 2.5	5.1	92	1008.1	8	8	3	20	01	96	10	7	0.2
31	- 4.4	- 5.3	4.1	93	1010.7	0	0	9	20	01	96	10	7	0.0

Godz. 01

DNI	TEMPERATURA POWIETRZA T	TEMPERATURA PUNKTU ROSY T_d	PRĘŻNOŚĆ PARY WODNEJ e	WILGOTNOŚĆ WZGLĘDNA U	CIŚNIENIE ATMOSFERYCZNE P_o	ZACHMURZENIE N	N_h	h	WIATR dd	v	WIDZIALNOŚĆ V	POGODA ww	W	OPAD R
1	-0.2	-0.5	5.9	98	1032.3	9	9	.	29	02	92	45	1	-
2	1.8	1.8	7.0	100	1033.2	9	9	.	27	04	92	47	5	0.1
3	2.9	2.4	7.3	96	1029.7	8	8	5	26	06	97	02	2	-
4	4.3	2.0	7.1	85	1012.6	8	3	4	27	07	97	21	5	0.2
5	3.5	3.3	7.7	98	1014.6	8	4	4	26	07	97	61	1	0.0
6	2.6	-0.4	5.9	81	996.7	6	6	6	27	07	98	03	1	-
7	0.6	0.0	6.1	96	989.6	8	8	5	24	05	96	23	7	1.6
8	0.0	-4.3	4.4	73	993.5	8	8	4	24	08	97	70	2	0.0
9	-3.8	-5.3	4.1	89	1005.8	3	3	6	23	02	96	10	1	-
10	-3.0	-4.3	4.4	90	1009.3	8	8	2	29	03	93	42	7	0.2
11	-3.4	-5.2	4.2	88	1021.0	8	8	5	25	02	96	10	2	-
12	-6.5	-8.1	3.3	89	1027.5	8	8	3	27	02	96	10	1	-
13	-5.9	-9.4	3.0	76	1018.9	8	8	9	20	04	96	10	2	-
14	-2.2	-3.1	4.9	94	1024.9	8	8	4	04	01	95	77	5	0.1
15	0.4	-0.2	6.0	96	1026.6	9	9	.	22	03	93	45	4	-
16	4.0	0.9	6.5	80	1014.8	8	7	4	25	07	97	02	2	-
17	1.9	-0.6	5.8	84	1009.5	7	7	5	27	06	98	01	8	0.1
18	0.8	-2.2	5.2	80	1015.1	7	7	5	27	07	98	26	2	0.0
19	-3.0	-4.3	4.4	90	1017.2	9	9	.	25	03	93	43	1	-
20	-2.8	-5.1	4.2	84	1008.6	7	7	5	30	07	98	03	7	1.6
21	-7.9	-9.3	3.0	90	1027.8	0	0	9	28	03	96	10	7	0.0
22	-2.0	-3.2	4.8	92	1017.3	8	8	4	21	03	94	71	7	1.3
23	3.5	2.5	7.3	93	1011.8	8	8	3	24	06	96	20	4	0.8
24	9.1	7.8	10.6	92	994.4	8	1	4	24	06	97	01	2	-
25	6.2	4.1	8.2	86	997.0	8	8	5	23	04	97	25	6	1.7
26	3.9	3.2	7.7	95	994.8	8	7	6	21	02	97	03	6	0.2
27	-0.2	-0.5	5.9	98	1007.8	8	8	4	30	03	95	23	6	0.5
28	-4.5	-6.1	3.9	88	1017.5	0	0	9	16	02	98	02	1	-
29	0.8	0.3	6.2	96	1001.8	8	8	4	25	03	96	51	7	1.0
30	0.6	-0.8	5.8	90	1004.6	8	8	6	25	02	94	10	4	-
31	-2.8	-5.8	4.0	80	1008.3	0	0	9	22	02	97	02	7	0.1

Godz. 07

DNI	TEMPERATURA POWIETRZA T	TEMPERATURA PUNKTU ROSY T_d	PRĘŻNOŚĆ PARY WODNEJ e	WILGOTNOŚĆ WZGLĘDNA U	CIŚNIENIE ATMOSFERYCZNE P_o	ZACHMURZENIE N	N_h	h	WIATR dd	v	WIDZIALNOŚĆ V	POGODA ww	W	OPAD R
1	-1.4	-1.9	5.3	97	1033.0	9	9	.	25	04	92	45	4	-
2	3.1	3.1	7.6	100	1033.6	9	9	.	27	03	91	45	4	-
3	3.4	3.4	7.8	100	1026.9	8	8	5	26	06	93	50	4	0.0
4	4.4	-0.7	5.8	69	1011.0	8	8	4	29	07	97	02	6	0.1
5	3.8	3.1	7.6	95	1006.7	8	8	4	26	07	96	51	5	0.2
6	2.6	-1.0	5.7	77	994.5	7	7	5	27	07	98	03	2	-
7	1.0	-0.4	5.9	90	990.5	8	7	5	27	05	96	10	2	-
8	-1.1	-1.8	5.3	95	992.9	8	8	4	31	05	95	71	7	1.9
9	-3.8	-5.3	4.1	89	1006.3	8	8	6	20	02	95	70	1	0.0
10	-3.6	-4.7	4.3	92	1010.5	8	8	5	30	02	94	71	4	0.2
11	-6.6	-7.8	3.4	91	1024.3	7	7	5	26	02	96	10	2	-
12	-9.4	-11.4	2.5	85	1026.2	0	0	9	19	01	95	10	1	-
13	-4.1	-5.3	4.1	91	1017.0	8	8	4	27	04	94	77	7	0.4
14	-6.5	-8.5	3.2	86	1028.1	8	7	4	12	01	96	10	7	0.0
15	1.4	0.9	6.5	96	1025.0	9	9	.	23	02	93	47	4	-
16	3.2	1.7	6.9	90	1009.4	8	7	3	24	05	97	61	2	1.2
17	-0.4	-1.6	5.4	92	1013.6	8	8	5	29	07	96	85	2	0.2
18	-0.1	-3.1	4.9	80	1014.0	8	8	5	28	06	96	71	8	0.3
19	-0.6	-1.0	5.7	97	1010.9	8	8	5	24	04	95	26	4	1.0
20	-5.9	-7.4	3.5	89	1016.9	8	8	5	34	03	97	71	1	0.0
21	-5.4	-7.5	3.5	85	1025.5	8	8	9	24	05	94	73	1	0.2
22	-1.2	-2.2	5.2	93	1012.5	8	8	4	22	03	94	71	7	2.3
23	4.5	4.3	8.3	98	1005.7	8	8	3	24	05	96	55	5	1.1
24	7.9	7.7	10.5	99	992.0	7	3	4	23	04	97	60	2	0.3
25	5.6	2.4	7.3	80	995.8	7	7	6	21	04	97	03	1	-
26	3.3	2.0	7.1	92	996.8	7	4	7	25	03	97	03	1	-
27	-1.5	-2.0	5.3	96	1014.0	8	7	5	34	02	95	73	6	2.3
28	-5.2	-7.3	3.5	85	1011.1	0	0	9	17	04	97	02	0	-
29	0.6	0.6	6.4	100	1001.9	9	9	.	21	03	92	47	5	0.0
30	0.1	-1.1	5.7	92	1005.6	8	8	4	23	03	94	71	2	0.2
31	-3.0	-5.7	4.0	81	1006.3	7	7	5	21	03	97	02	1	-

Godz. 13

DNI	TEMPERATURA POWIETRZA T	TEMPERATURA PUNKTU ROSY T_d	PRĘŻNOŚĆ PARY WODNEJ e	WILGOTNOŚĆ WZGLĘDNA U	CIŚNIENIE ATMOSFERYCZNE P_o	ZACHMURZENIE N	N_h	h	WIATR dd	v	WIDZIALNOŚĆ V	POGODA ww	W	OPAD R
1	-0.7	-1.1	5.6	97	1033.4	9	9	.	25	05	92	45	4	-
2	4.0	3.3	7.7	95	1033.6	7	7	3	28	05	96	10	5	0.1
3	2.8	2.8	7.5	100	1023.3	9	9	.	26	06	93	51	4	0.1
4	4.9	-1.0	5.7	65	1012.6	8	8	5	31	07	98	03	2	-
5	4.6	3.9	8.1	95	1000.2	8	7	4	24	08	96	51	5	0.6
6	3.6	-0.4	5.9	75	993.2	7	7	5	27	08	98	25	8	0.2
7	1.2	0.1	6.2	92	991.4	8	5	4	25	07	96	68	8	1.4
8	-1.7	-5.5	4.1	75	1000.0	5	1	5	26	06	97	01	8	0.2
9	-2.0	-2.9	4.9	94	1007.1	9	9	.	25	02	93	70	4	0.5
10	-3.1	-6.2	3.8	79	1013.6	7	7	4	24	01	95	70	4	0.1
11	-4.1	-7.9	3.4	75	1025.8	2	2	6	28	02	97	03	4	-
12	-6.1	-8.0	3.3	86	1023.9	7	7	9	20	03	95	10	1	-
13	-0.8	-1.8	5.4	93	1018.3	9	9	.	30	03	93	77	4	0.6
14	-4.0	-7.3	3.5	77	1029.3	0	0	9	18	02	96	10	1	-
15	2.0	2.0	7.1	100	1022.1	9	9	.	22	05	92	45	4	-
16	3.7	2.4	7.3	92	1007.6	8	7	4	26	05	96	60	6	2.6
17	1.0	-3.6	4.7	71	1017.3	4	4	5	27	05	98	01	8	0.2
18	-1.5	-2.6	5.0	92	1016.5	8	6	3	27	02	95	71	4	2.8
19	-1.2	-2.8	5.0	89	1004.0	8	8	4	22	07	94	71	7	0.6
20	-4.2	-6.8	3.7	82	1022.0	7	7	4	30	03	96	85	7	0.2
21	-2.8	-4.8	4.3	86	1024.7	8	5	5	27	04	94	73	7	1.6
22	2.5	2.0	7.0	96	1012.0	8	8	3	27	05	95	51	7	1.9
23	7.1	6.2	9.5	94	998.3	8	6	4	24	06	96	63	5	10.5
24	9.1	4.6	8.5	74	992.9	8	8	5	27	06	98	03	8	0.8
25	7.0	6.3	9.6	96	993.6	6	6	6	22	04	98	01	8	0.3
26	3.5	3.5	7.8	100	999.7	8	8	2	24	02	94	10	6	0.0
27	-1.8	-4.9	4.2	79	1019.0	1	1	7	04	01	98	01	7	0.1
28	1.0	-3.9	4.6	70	1003.3	8	8	7	21	06	96	22	1	0.0
29	1.8	0.2	6.2	89	1002.3	7	4	5	22	02	94	10	4	-
30	-0.2	-0.5	5.9	98	1006.5	8	8	4	26	04	96	70	4	0.1
31	-0.4	-4.8	4.3	72	1004.4	7	1	7	19	04	96	10	7	0.0

Godz. 19

DNI	TEMPERATURA POWIETRZA T	TEMPERATURA PUNKTU ROSY T_d	PRĘŻNOŚĆ PARY WODNEJ e	WILGOTNOŚĆ WZGLĘDNA U	CIŚNIENIE ATMOSFERYCZNE P_o	ZACHMURZENIE N	N_h	h	WIATR dd	v	WIDZIALNOŚĆ V	POGODA ww	W	OPAD R
1	0.5	-0.6	5.8	92	1031.7	8	8	3	24	05	94	10	4	-
2	2.9	1.3	6.7	89	1031.5	7	7	5	26	06	97	02	2	-
3	2.2	1.9	7.0	98	1017.6	8	8	4	26	07	94	20	4	0.2
4	3.8	-1.1	5.6	70	1017.6	8	7	5	30	06	98	02	2	-
5	4.6	3.1	7.7	90	997.5	8	1	4	26	08	97	21	5	4.1
6	1.4	0.9	6.5	96	989.7	8	8	5	24	06	97	68	8	0.3
7	1.4	-1.5	5.5	81	993.4	8	6	5	24	07	97	02	7	0.2
8	-2.8	-4.8	4.3	86	1003.7	4	4	6	26	04	96	10	1	-
9	-2.4	-3.3	4.8	93	1008.0	8	8	5	27	03	96	70	4	0.7
10	-3.1	-4.1	4.5	93	1016.9	8	8	5	27	02	96	10	7	0.0
11	-6.2	-7.3	3.5	92	1027.0	0	0	9	25	02	96	10	0	-
12	-7.4	-10.0	2.9	82	1021.5	7	7	9	20	03	95	10	1	-
13	0.0	-0.8	5.7	94	1020.9	9	9	.	28	03	92	45	7	0.4
14	-3.2	-4.5	4.5	92	1028.5	9	9	.	18	01	93	47	4	-
15	3.2	2.7	7.4	97	1018.5	8	8	4	23	06	95	10	5	0.1
16	2.5	0.4	6.3	86	1006.6	6	6	4	27	05	98	03	8	0.3
17	0.4	-3.4	4.8	76	1017.9	7	7	5	27	05	98	02	8	0.0
18	-3.4	-4.8	4.3	90	1018.9	3	3	5	27	01	95	10	8	0.2
19	-1.0	-2.6	5.0	89	1001.2	8	8	5	28	04	95	70	7	1.2
20	-4.4	-6.3	3.8	86	1025.5	8	8	5	30	03	96	71	8	0.4
21	-1.4	-2.8	5.0	90	1022.4	8	4	5	24	04	95	22	7	0.7
22	2.6	2.6	7.4	100	1014.0	9	9	.	27	05	93	51	4	0.5
23	10.0	8.4	11.0	89	995.1	8	4	4	25	07	97	21	6	3.9
24	6.3	4.7	8.5	89	996.8	8	8	5	25	05	98	25	1	0.9
25	4.9	3.2	7.7	89	994.0	8	7	6	21	03	97	60	2	0.1
26	2.3	1.8	6.9	96	1003.5	8	7	3	34	03	95	61	5	0.9
27	-2.7	-5.0	4.2	84	1020.5	6	6	5	21	03	98	01	1	-
28	0.5	-0.6	5.8	92	1001.3	8	8	4	22	04	96	71	5	0.6
29	0.2	-0.4	5.9	96	1003.4	9	9	.	19	01	93	43	4	-
30	-1.4	-3.1	4.9	88	1008.2	7	7	5	25	04	96	22	7	0.1
31	0.0	-4.3	4.4	73	1004.1	7	7	9	19	04	97	02	2	-

Godz. 01

DNI	TEMPERATURA POWIETRZA T	TEMPERATURA PUNKTU ROSY T_d	PRĘŻNOŚĆ PARY WODNEJ e	WILGOTNOŚĆ WZGLĘDNA U	CIŚNIENIE ATMOSFERYCZNE P_o	ZACHMURZENIE N	N_h	h	WIATR dd	v	WIDZIALNOŚĆ V	POGODA ww	W	OPAD R
1	-1.5	-1.7	5.4	99	1031.9	0	0	9	27	02	95	10	0	-
2	2.0	1.8	6.9	98	1032.7	8	8	2	26	04	94	51	5	0.2
3	3.1	2.3	7.2	95	1028.9	8	8	4	27	06	96	10	2	-
4	4.9	1.9	7.0	81	1011.3	8	3	5	28	10	96	10	6	0.3
5	2.5	1.2	6.7	91	1014.6	8	8	5	25	05	97	03	6	0.0
6	3.1	-0.7	5.8	76	995.9	1	1	5	27	07	97	02	8	0.9
7	1.0	-0.1	6.1	92	989.2	7	7	4	26	08	96	10	8	0.5
8	1.1	-2.8	5.0	75	994.1	7	7	6	25	07	96	10	2	-
9	-9.0	-9.7	2.9	95	1006.1	0	0	9	18	01	93	46	0	-
10	-3.7	-4.0	4.5	98	1009.5	8	8	5	36	02	95	71	7	0.4
11	-7.3	-8.6	3.2	90	1021.2	4	4	6	18	02	96	10	1	-
12	-7.5	-8.8	3.1	90	1027.5	9	9	.	27	01	93	43	4	-
13	-6.3	-9.0	3.1	81	1019.5	8	8	6	20	04	96	10	1	-
14	-4.9	-7.3	3.5	83	1025.1	7	7	5	04	03	96	10	2	-
15	-2.6	-3.2	4.8	95	1027.2	8	8	7	16	03	95	10	2	-
16	3.2	1.4	6.8	88	1014.8	8	8	5	25	08	96	10	2	-
17	2.7	0.3	6.2	84	1008.3	7	7	5	27	07	97	02	8	0.1
18	1.2	-1.4	5.5	83	1014.7	8	8	5	26	09	97	02	1	-
19	-5.6	-6.3	3.8	95	1017.8	9	9	.	20	02	93	49	4	-
20	-4.1	-5.6	4.0	89	1006.9	3	3	3	32	07	96	10	7	0.2
21	-9.1	-10.2	2.8	92	1027.0	3	0	9	28	04	97	03	7	0.0
22	-1.4	-2.2	5.2	94	1018.3	8	2	4	20	05	95	70	7	0.9
23	1.8	1.3	6.7	96	1012.2	8	8	4	25	04	95	60	5	1.3
24	8.4	7.3	10.3	93	995.0	8	8	5	22	06	96	10	6	0.1
25	6.6	3.5	7.9	81	997.4	8	8	5	22	04	97	02	8	1.4
26	3.6	2.1	7.1	90	994.7	7	7	5	19	02	97	02	2	-
27	1.0	-0.1	6.1	92	1006.5	8	6	4	28	05	96	60	6	0.4
28	-4.9	-6.2	3.8	90	1018.2	0	0	9	18	03	96	10	1	-
29	0.5	0.0	6.1	96	1002.2	8	8	4	20	03	96	68	7	1.9
30	-0.9	-0.9	5.7	100	1005.0	8	0	9	20	02	94	10	4	-
31	-1.2	-3.2	4.8	86	1008.5	8	8	5	23	06	96	70	7	0.0

Godz. 07

DNI	TEMPERATURA POWIETRZA T	TEMPERATURA PUNKTU ROSY T_d	PRĘŻNOŚĆ PARY WODNEJ e	WILGOTNOŚĆ WZGLĘDNA U	CIŚNIENIE ATMOSFERYCZNE P_o	ZACHMURZENIE N	N_h	h	WIATR dd	v	WIDZIALNOŚĆ V	POGODA ww	W	OPAD R
1	-1.9	-2.1	5.2	98	1032.8	9	9	.	23	03	91	45	4	-
2	2.8	2.8	7.5	100	1033.7	9	9	.	27	03	92	51	4	0.2
3	3.5	3.3	7.7	98	1026.0	8	8	4	27	05	95	61	6	0.3
4	4.5	0.0	6.1	73	1008.6	8	8	6	28	10	96	60	2	0.0
5	4.4	2.9	7.5	90	1006.0	8	5	4	27	09	97	60	6	0.1
6	3.2	-0.9	5.7	74	994.2	6	6	5	27	07	97	03	1	-
7	1.7	-0.2	6.0	87	990.0	8	8	4	26	08	97	80	2	0.0
8	-0.9	-1.0	5.7	99	991.4	8	8	5	22	06	94	73	7	0.9
9	-7.7	-9.1	3.1	90	1007.1	6	3	2	18	01	95	10	4	-
10	-3.8	-4.3	4.4	96	1010.5	8	8	5	32	03	95	71	7	0.3
11	-11.3	-12.6	2.3	90	1024.6	0	0	9	25	02	93	46	1	-
12	-6.8	-7.6	3.4	94	1026.3	8	8	7	23	02	94	10	4	-
13	-4.1	-4.9	4.2	94	1017.2	8	8	5	25	04	95	71	7	0.4
14	-8.4	-9.8	2.9	89	1027.9	1	1	5	32	02	96	10	1	-
15	1.1	0.3	6.2	94	1024.8	8	8	4	22	04	96	50	2	0.0
16	3.3	1.2	6.7	86	1009.8	8	4	4	22	08	96	60	2	0.0
17	1.2	-2.3	5.2	77	1012.1	7	7	5	27	06	97	02	8	0.0
18	0.4	-1.5	5.5	87	1013.6	8	6	4	26	09	96	71	2	0.3
19	-1.4	-1.6	5.4	99	1011.5	8	8	4	18	04	95	71	4	0.5
20	-5.7	-7.9	3.4	84	1015.4	1	1	5	33	05	96	10	1	-
21	-5.7	-6.8	3.7	92	1024.9	8	8	7	25	06	95	70	1	0.0
22	-2.0	-2.3	5.2	98	1013.5	8	8	3	18	04	94	75	7	4.5
23	3.5	3.3	7.7	98	1006.4	8	8	4	20	04	95	60	5	0.7
24	8.1	7.3	10.2	94	992.6	8	6	5	22	07	96	61	6	0.5
25	5.4	2.2	7.2	80	996.9	7	7	6	22	05	97	03	1	-
26	1.9	1.1	6.6	94	996.8	5	5	5	18	02	96	10	1	-
27	-0.8	-1.2	5.6	97	1013.1	8	8	4	04	04	95	71	6	1.6
28	-5.5	-7.7	3.4	85	1012.2	0	0	9	14	04	96	10	0	-
29	0.7	0.2	6.2	96	1002.3	8	8	5	18	02	96	10	7	0.2
30	0.2	-0.4	5.9	96	1006.0	8	7	5	20	02	94	10	2	-
31	-1.6	-5.0	4.2	78	1007.6	8	8	5	22	04	97	02	7	0.0

Godz. 13

DNI	TEMPERATURA POWIETRZA T	TEMPERATURA PUNKTU ROSY T_d	PRĘŻNOŚĆ PARY WODNEJ e	WILGOTNOŚĆ WZGLĘDNA U	CIŚNIENIE ATMOSFERYCZNE P_o	ZACHMURZENIE N	N_h	h	WIATR dd	v	WIDZIALNOŚĆ V	POGODA ww	W	OPAD R
1	-0.2	-0.2	6.0	100	1032.9	8	8	1	25	04	95	10	4	-
2	4.8	2.8	7.5	87	1032.5	7	7	4	27	04	96	10	5	0.0
3	4.2	3.7	8.0	97	1023.5	8	5	1	27	06	95	58	6	0.6
4	4.8	0.1	6.1	71	1009.7	8	4	5	32	15	98	60	6	0.0
5	5.1	3.9	8.1	92	999.5	8	7	4	25	11	96	60	6	1.2
6	3.9	-0.4	5.9	74	993.0	8	8	5	27	07	98	27	2	0.0
7	1.7	0.6	6.4	92	991.0	8	5	4	26	09	96	68	8	0.4
8	-1.7	-4.4	4.4	82	999.6	7	7	5	27	05	97	02	7	2.7
9	-3.0	-3.1	4.9	99	1007.7	8	3	6	00	00	95	70	7	0.3
10	-4.3	-6.2	3.8	86	1013.4	8	8	6	34	02	96	10	7	0.0
11	-5.0	-7.1	3.6	85	1026.0	7	7	4	27	03	96	10	4	-
12	-5.2	-6.2	3.8	93	1024.4	6	6	9	18	02	94	10	2	-
13	-1.9	-2.4	5.1	96	1018.2	8	8	5	27	02	95	70	7	0.6
14	-6.0	-9.1	3.1	79	1029.9	1	0	9	00	00	95	10	1	-
15	1.6	1.3	6.7	98	1022.2	8	8	2	22	04	94	50	4	0.1
16	3.7	3.0	7.6	95	1007.5	8	6	4	26	06	96	60	6	3.0
17	0.7	-2.4	5.1	80	1017.1	6	6	4	29	07	97	01	8	1.9
18	-0.2	-1.1	5.6	94	1015.4	8	5	4	28	04	95	71	7	1.1
19	-0.4	-1.3	5.6	94	1004.2	8	5	4	24	08	96	70	7	0.7
20	-5.4	-7.9	3.4	82	1021.6	4	4	5	32	02	97	01	1	-
21	-3.0	-4.0	4.5	93	1024.3	8	2	5	27	04	95	71	7	1.3
22	1.4	1.1	6.6	98	1011.7	8	8	4	26	06	95	61	7	5.0
23	5.2	5.0	8.7	98	999.3	8	6	2	22	06	95	61	6	5.4
24	9.3	5.8	9.2	79	992.7	7	7	5	24	08	97	25	6	0.8
25	6.9	2.8	7.5	75	995.1	7	7	5	18	04	97	01	2	-
26	4.1	3.1	7.6	93	999.1	7	7	6	22	04	96	60	1	0.0
27	-3.1	-4.1	4.5	93	1019.3	2	2	4	36	03	97	03	7	0.1
28	0.0	-3.6	4.7	77	1004.8	7	7	8	16	05	96	10	1	-
29	1.2	0.7	6.4	96	1002.5	8	4	9	20	02	95	10	2	-
30	0.8	0.3	6.2	96	1006.3	8	8	4	22	02	95	10	7	0.3
31	-0.3	-3.7	4.6	78	1005.5	7	7	5	16	05	96	10	7	0.0

Godz. 19

DNI	TEMPERATURA POWIETRZA T	TEMPERATURA PUNKTU ROSY T_d	PRĘŻNOŚĆ PARY WODNEJ e	WILGOTNOŚĆ WZGLĘDNA U	CIŚNIENIE ATMOSFERYCZNE P_o	ZACHMURZENIE N	N_h	h	WIATR dd	v	WIDZIALNOŚĆ V	POGODA ww	W	OPAD R
1	0.6	0.0	6.1	96	1031.6	8	8	3	25	05	95	10	2	-
2	3.7	1.9	7.0	88	1030.3	7	7	5	27	04	96	10	2	-
3	3.0	2.2	7.2	95	1016.8	8	8	3	25	07	96	60	5	0.4
4	4.8	0.1	6.1	71	1015.6	8	3	4	30	08	98	60	2	0.0
5	5.1	2.1	7.1	81	996.7	7	7	5	27	10	96	21	6	4.0
6	2.4	0.8	6.5	89	989.5	8	1	5	23	07	96	10	8	0.0
7	1.9	-0.9	5.7	82	993.2	5	5	4	25	08	98	01	8	0.2
8	-5.7	-7.1	3.6	90	1003.7	2	2	9	27	04	97	01	1	-
9	-3.0	-3.1	4.9	99	1008.4	8	8	7	00	00	95	70	7	0.3
10	-4.5	-5.8	4.0	91	1017.4	8	8	5	32	01	96	10	7	0.0
11	-13.6	-15.2	1.9	88	1027.3	0	0	9	00	00	92	46	1	-
12	-7.0	-9.1	3.1	85	1022.3	7	7	9	18	02	96	10	1	-
13	-0.6	-0.7	5.8	99	1020.4	8	8	4	29	04	95	28	7	0.1
14	-5.3	-7.4	3.5	85	1029.0	8	1	6	16	02	96	10	1	-
15	2.7	2.2	7.2	96	1019.2	8	8	4	22	06	95	10	5	0.1
16	2.5	1.2	6.7	91	1006.7	7	7	4	24	07	97	25	6	0.5
17	-0.3	-2.4	5.1	86	1017.3	2	1	5	27	05	98	01	8	0.0
18	-9.1	-10.2	2.8	92	1018.8	0	0	9	32	02	91	46	7	0.0
19	-1.1	-1.5	5.5	97	1000.4	8	6	3	26	06	96	71	7	2.2
20	-4.2	-5.8	4.0	89	1024.2	7	4	5	29	06	96	70	7	0.3
21	-2.1	-2.4	5.1	98	1022.5	8	8	6	26	03	94	71	7	0.5
22	2.4	2.4	7.3	100	1013.6	8	8	3	27	06	95	50	6	1.6
23	8.7	8.1	10.8	96	994.9	8	4	4	25	06	96	60	6	4.0
24	5.9	4.3	8.3	89	996.7	8	8	6	22	04	97	60	8	0.3
25	5.8	2.4	7.2	79	994.3	8	8	5	18	03	97	02	2	-
26	4.0	3.6	7.9	97	1002.1	8	8	5	27	04	95	61	2	0.0
27	-5.4	-6.1	3.9	95	1020.9	7	7	2	36	02	96	28	1	-
28	0.4	-0.4	5.9	94	1002.0	8	8	5	18	04	95	71	7	0.0
29	0.3	0.0	6.1	98	1003.7	8	8	5	22	02	94	10	2	-
30	-0.4	-2.2	5.2	88	1008.3	8	8	5	25	05	96	10	7	0.0
31	-0.3	-3.0	4.9	82	1005.2	8	8	6	16	04	96	10	2	-

Godz. 01

DNI	TEMPERATURA POWIETRZA T	TEMPERATURA PUNKTU ROSY T_d	PRĘŻNOŚĆ PARY WODNEJ e	WILGOTNOŚĆ WZGLĘDNA U	CIŚNIENIE ATMOSFERYCZNE P_o	ZACHMURZENIE N	N_h	h	WIATR dd	v	WIDZIALNOŚĆ V	POGODA ww	W	OPAD R
1	- 0.2	- 0.5	5.9	98	1031.0	0	0	9	29	01	96	10	1	-
2	1.3	1.0	6.6	98	1031.2	8	8	3	27	04	94	10	2	-
3	2.8	2.5	7.3	98	1026.4	8	6	3	27	07	95	61	2	0.0
4	4.0	1.7	6.9	85	1008.7	7	7	3	27	09	97	20	5	0.1
5	1.5	- 0.4	5.9	87	1013.1	8	8	4	29	07	97	03	1	-
6	2.0	- 2.0	5.3	75	994.5	2	2	4	27	07	97	03	6	0.1
7	1.0	0.7	6.4	98	988.0	8	8	4	27	05	97	02	8	0.0
8	0.7	- 2.2	5.2	81	994.1	7	7	4	25	08	97	03	1	-
9	- 5.4	- 5.7	4.0	98	1005.9	0	0	9	25	05	97	01	1	-
10	- 4.6	- 5.2	4.1	96	1008.4	8	6	3	00	00	95	70	7	0.3
11	- 7.0	- 7.5	3.5	96	1021.0	6	6	4	00	00	96	10	2	-
12	- 8.0	- 8.6	3.2	96	1027.1	2	0	9	00	00	96	10	1	-
13	- 7.8	- 8.4	3.2	96	1019.7	8	8	4	16	01	96	10	2	-
14	- 3.6	- 5.7	4.0	85	1023.4	8	8	4	34	02	96	10	2	-
15	- 4.6	- 7.3	3.5	81	1027.3	8	8	5	20	02	96	10	2	-
16	1.7	0.4	6.3	90	1015.2	8	8	4	22	04	96	10	2	-
17	1.9	0.3	6.2	89	1006.6	7	7	4	27	07	97	25	2	0.5
18	0.1	- 2.2	5.2	85	1013.8	7	7	5	22	08	97	03	1	-
19	- 5.4	- 5.7	4.0	98	1017.7	8	8	3	27	02	93	42	4	-
20	- 3.4	- 4.5	4.4	92	1002.6	8	6	3	32	07	96	70	3	0.3
21	- 7.4	- 9.1	3.1	87	1024.8	0	0	9	29	05	97	02	7	0.0
22	- 2.4	- 3.0	4.9	96	1019.2	8	6	3	20	02	95	71	7	0.2
23	2.0	2.0	7.1	100	1012.3	8	6	3	25	03	95	61	6	0.7
24	7.3	6.2	9.5	93	994.4	7	7	4	25	04	97	01	6	0.4
25	5.7	3.3	7.7	85	997.2	7	7	4	22	04	97	03	8	0.2
26	2.9	2.1	7.1	95	995.5	7	7	4	18	01	97	25	2	0.3
27	0.7	0.4	6.3	98	1004.9	8	6	4	27	04	96	73	6	2.0
28	- 6.0	- 6.0	3.9	100	1020.2	0	0	9	00	00	93	42	4	-
29	- 0.4	- 1.0	5.7	96	1002.5	8	8	4	20	02	96	22	7	0.8
30	- 0.4	- 0.4	5.9	100	1004.7	9	9	.	00	00	92	45	4	-
31	- 3.2	- 4.9	4.2	88	1008.4	3	3	5	00	00	97	01	1	-

Godz. 07

DNI	TEMPERATURA POWIETRZA T	TEMPERATURA PUNKTU ROSY T_d	PRĘŻNOŚĆ PARY WODNEJ e	WILGOTNOŚĆ WZGLĘDNA U	CIŚNIENIE ATMOSFERYCZNE P_o	ZACHMURZENIE N	N_h	h	WIATR dd	v	WIDZIALNOŚĆ V	POGODA ww	W	OPAD R
1	- 2.6	- 2.9	4.9	98	1032.2	1	1	9	00	00	96	10	0	-
2	1.3	1.3	6.7	100	1032.3	8	8	2	25	03	93	44	4	-
3	3.8	3.6	7.9	98	1024.4	8	6	3	27	06	95	60	6	0.5
4	3.7	0.8	6.5	82	1005.6	8	8	4	27	10	98	02	1	-
5	3.5	2.8	7.4	95	1005.0	8	5	3	25	08	96	61	6	1.6
6	2.5	- 0.5	5.9	80	992.3	7	7	4	27	07	97	03	1	-
7	1.3	- 0.1	6.1	91	989.0	8	8	4	27	08	97	02	2	-
8	- 1.0	- 1.1	5.6	99	992.6	8	6	4	25	06	96	71	2	0.2
9	- 5.0	- 5.3	4.1	98	1007.3	8	8	4	25	01	96	10	1	-
10	- 4.9	- 5.2	4.1	98	1009.2	8	6	3	00	00	96	70	7	1.0
11	- 4.6	- 5.5	4.0	93	1023.3	8	8	4	00	00	96	10	1	-
12	- 8.6	- 9.2	3.0	95	1026.9	8	8	4	00	00	95	10	1	-
13	- 5.9	- 7.0	3.6	92	1016.7	8	8	4	22	01	96	70	2	0.0
14	- 4.4	- 5.3	4.1	93	1026.9	8	8	4	36	02	96	10	2	-
15	- 1.8	- 2.0	5.3	98	1025.2	8	8	4	22	02	96	22	2	0.0
16	2.1	- 1.6	5.4	77	1009.9	8	8	4	25	06	97	02	2	-
17	1.3	- 1.9	5.3	79	1009.8	7	7	4	27	08	97	02	2	-
18	- 0.1	- 1.0	5.7	94	1011.7	8	6	3	27	08	96	73	7	0.2
19	- 3.6	- 4.1	4.5	97	1012.2	8	8	4	22	02	95	28	4	-
20	- 7.0	- 9.1	3.1	85	1012.6	4	4	4	32	06	97	36	7	0.0
21	- 7.4	- 8.7	3.2	90	1024.2	6	4	9	27	06	97	01	1	-
22	- 2.8	- 3.2	4.8	97	1014.5	8	6	3	18	03	95	71	7	1.0
23	2.0	1.8	6.9	98	1006.9	8	6	3	25	03	95	60	6	0.6
24	7.1	6.7	9.8	97	992.6	8	6	4	25	03	96	21	2	1.0
25	4.5	2.3	7.2	85	996.6	6	4	4	22	04	97	03	1	-
26	0.7	- 0.1	6.0	94	996.9	2	2	4	18	01	97	03	1	-
27	- 2.2	- 2.8	5.0	96	1012.1	8	6	4	04	06	96	71	7	1.4
28	- 6.7	- 7.5	3.5	94	1014.4	0	0	9	32	01	93	48	4	-
29	0.1	- 0.2	6.0	98	1002.4	8	8	4	20	01	96	10	2	-
30	- 1.5	- 1.7	5.4	99	1004.9	9	9	.	00	00	92	45	4	-
31	- 4.6	- 8.1	3.3	76	1008.3	5	3	5	25	01	97	03	1	-

Godz. 13

1	- 0.8	- 0.9	5.7	99	1032.0	8	8	2	27	03	93	42	4	-
2	3.9	1.6	6.9	85	1031.2	8	8	3	27	05	95	28	4	-
3	4.3	3.8	8.0	97	1021.3	8	8	3	27	07	96	50	6	0.2
4	2.8	2.5	7.3	98	1005.2	8	5	3	27	10	96	61	2	2.4
5	4.9	4.0	8.1	94	998.2	8	5	3	25	10	96	61	6	1.8
6	3.3	1.0	6.5	85	991.7	7	7	4	27	08	97	02	2	-
7	1.7	0.9	6.5	94	989.6	8	8	4	25	06	96	85	7	0.0
8	- 1.9	- 2.7	5.0	94	997.3	8	4	3	27	07	95	71	7	1.0
9	- 2.2	- 4.4	4.4	85	1007.7	6	2	9	25	01	96	10	1	-
10	- 4.4	- 5.0	4.2	96	1012.0	8	6	3	00	00	96	22	7	0.6
11	- 4.5	- 6.5	3.8	86	1025.4	7	7	4	25	02	96	10	2	-
12	- 8.0	- 8.6	3.2	96	1025.3	3	3	5	20	01	95	10	1	-
13	- 3.0	- 4.3	4.4	90	1017.4	8	8	3	29	01	96	10	7	0.1
14	- 3.8	- 9.6	3.0	64	1029.2	7	7	4	36	01	96	10	2	-
15	1.1	0.8	6.5	98	1021.9	8	8	3	22	04	95	10	2	-
16	1.3	1.0	6.6	98	1007.0	8	6	3	22	04	96	61	7	2.5
17	0.2	- 2.7	5.0	81	1015.0	7	7	4	29	07	98	02	8	0.5
18	- 1.4	- 1.6	5.4	99	1014.2	8	6	3	32	03	96	73	7	0.2
19	- 0.6	- 1.0	5.7	97	1004.2	8	6	3	22	05	96	70	7	1.2
20	- 6.5	-10.6	2.7	73	1019.9	0	0	9	32	01	97	02	3	-
21	- 3.9	- 5.1	4.2	92	1023.3	8	8	4	29	05	96	36	8	0.0
22	- 0.6	- 0.7	5.8	99	1011.3	8	6	3	18	01	95	71	7	2.0
23	3.3	3.1	7.6	98	999.6	8	6	3	22	04	95	61	6	4.8
24	8.8	5.5	9.0	80	992.9	8	8	4	22	06	97	03	8	0.5
25	6.0	2.3	7.2	77	995.7	7	7	5	22	04	97	02	2	-
26	3.7	1.7	6.9	87	998.8	5	4	5	25	03	96	10	1	-
27	- 1.2	- 5.5	4.0	72	1017.8	2	2	5	02	02	97	01	7	0.0
28	- 2.5	- 6.2	3.9	76	1006.9	4	0	9	18	03	96	10	4	-
29	0.3	0.0	6.1	98	1002.7	8	6	3	20	01	95	68	7	1.0
30	0.3	0.0	6.1	98	1006.5	8	8	4	20	01	95	10	4	-
31	- 1.7	- 4.8	4.5	79	1006.7	7	7	4	22	03	96	85	1	0.0

Godz. 19

1	0.3	- 0.3	6.0	96	1030.5	8	8	3	25	04	95	28	4	-
2	3.7	1.9	7.0	88	1028.5	8	8	4	27	04	96	10	2	-
3	2.7	2.4	7.3	98	1015.0	8	8	3	25	08	96	10	5	0.1
4	4.1	2.6	7.4	90	1011.9	8	8	4	32	07	96	10	6	0.5
5	3.5	2.5	7.3	93	995.6	8	5	3	27	12	96	61	6	1.5
6	2.1	0.8	6.5	91	989.4	8	8	4	25	04	97	02	2	-
7	1.5	0.7	6.4	94	992.1	7	7	4	25	07	97	02	8	0.1
8	- 2.3	- 4.2	4.5	87	1002.4	8	8	4	25	07	97	03	7	0.0
9	- 2.6	- 3.2	4.8	95	1007.8	8	6	3	00	00	95	71	7	0.6
10	- 4.6	- 5.2	4.1	96	1016.8	8	8	4	00	00	96	10	7	0.1
11	- 6.6	- 8.2	3.3	88	1026.8	7	7	4	25	01	96	10	1	-
12	-10.8	-11.6	2.5	94	1022.9	6	6	9	16	02	96	10	1	-
13	- 2.0	- 2.3	5.2	98	1019.5	8	8	4	29	01	95	10	2	-
14	- 5.2	- 7.3	3.5	85	1029.4	7	7	9	00	00	96	10	1	-
15	1.7	0.9	6.5	94	1019.2	8	8	3	20	05	96	10	2	-
16	2.3	0.4	6.3	87	1005.8	7	7	4	25	06	96	10	6	1.2
17	- 0.1	- 1.8	5.3	88	1015.9	7	7	4	27	05	97	03	1	-
18	- 4.4	- 5.0	4.2	96	1018.1	7	7	5	32	01	97	03	7	0.0
19	- 1.6	- 1.8	5.3	98	998.9	8	6	3	22	05	95	73	7	1.2
20	- 8.2	- 9.6	2.9	89	1023.4	7	7	4	29	01	97	03	1	-
21	- 3.4	- 3.8	4.6	97	1023.4	8	8	4	00	00	95	10	2	-
22	2.0	2.0	7.1	100	1012.2	8	6	3	27	02	95	61	7	2.5
23	5.5	5.3	8.9	98	994.2	8	6	3	22	04	95	60	6	5.0
24	6.2	2.6	7.3	78	996.3	0	0	9	22	06	97	01	8	0.1
25	4.3	2.3	7.2	87	995.3	7	7	5	18	02	97	02	2	-
26	3.6	2.9	7.5	95	1001.5	8	8	4	27	02	96	10	2	-
27	- 3.8	- 4.3	4.4	96	1020.6	0	0	9	00	00	96	10	0	-
28	- 1.0	- 3.9	4.6	81	1003.4	8	5	4	18	04	96	10	1	-
29	0.0	0.0	6.1	100	1004.0	8	8	3	00	00	93	44	7	0.6
30	0.0	- 1.2	5.6	92	1007.4	8	8	4	27	04	96	10	2	-
31	- 2.8	- 4.8	4.3	86	1006.2	7	7	5	18	04	97	02	8	0.0

Godz. 01

DNI	TEMPERATURA POWIETRZA T	TEMPERATURA PUNKTU ROSY T_d	PRĘŻNOŚĆ PARY WODNEJ e	WILGOTNOŚĆ WZGLĘDNA U	CIŚNIENIE ATMOSFERYCZNE P_o	ZACHMURZENIE N	N_h	h	WIATR dd	v	WIDZIALNOŚĆ V	POGODA ww	W	OPAD R
1	- 0.4	- 1.3	5.6	94	1030.5	0	0	9	29	02	95	10	1	-
2	1.0	0.7	6.4	98	1030.0	8	8	2	27	04	94	51	5	0.2
3	2.6	2.1	7.1	96	1024.8	8	8	2	27	07	96	51	2	0.2
4	3.6	2.9	7.5	95	1006.7	8	6	2	27	09	95	61	6	0.4
5	2.5	0.9	6.5	89	1011.5	8	8	3	29	09	96	80	8	1.7
6	1.6	- 1.5	5.5	80	993.8	7	7	4	27	09	97	03	6	0.3
7	0.6	- 0.2	6.0	94	987.3	8	6	4	27	03	96	71	8	1.8
8	0.6	- 2.4	5.1	81	993.2	7	7	4	25	09	97	70	7	0.0
9	- 3.6	- 4.7	4.3	92	1005.0	8	5	3	27	03	95	73	7	0.6
10	- 6.3	- 7.8	3.4	89	1009.2	7	7	5	12	03	96	10	7	0.1
11	- 5.0	- 8.6	3.2	76	1020.7	8	8	4	27	02	96	10	2	-
12	- 6.7	- 9.5	3.0	80	1026.9	8	8	3	29	02	97	02	2	-
13	- 8.9	-10.9	2.7	86	1020.6	7	7	9	18	02	95	10	1	-
14	- 4.2	- 5.4	4.1	91	1023.1	8	8	2	04	04	95	10	2	-
15	- 5.6	- 9.0	3.1	77	1028.3	7	7	6	18	02	96	10	1	-
16	0.8	- 0.3	6.0	92	1015.9	8	8	2	22	06	94	10	2	-
17	0.6	- 0.2	6.0	94	1005.0	8	8	3	27	08	97	83	2	0.0
18	- 1.4	- 4.1	4.5	82	1013.4	6	6	5	27	08	97	03	8	0.0
19	-12.8	-15.4	1.8	81	1018.2	7	0	9	27	01	93	48	4	-
20	- 4.2	- 6.8	3.7	82	999.0	8	8	3	32	09	95	73	3	1.6
21	- 7.0	- 9.9	2.9	80	1022.8	7	7	4	29	03	97	01	1	-
22	- 4.5	- 6.5	3.8	86	1020.5	8	8	4	20	03	95	71	7	0.2
23	1.5	1.0	6.5	96	1011.5	8	6	2	27	04	95	61	7	2.8
24	4.8	4.1	8.2	95	994.6	8	8	4	22	06	96	10	6	2.1
25	4.1	2.3	7.2	88	997.7	7	7	5	27	05	97	02	8	2.0
26	3.0	1.5	6.8	90	995.6	7	7	5	18	02	97	02	1	-
27	1.8	1.0	6.6	94	1003.7	8	6	4	27	02	96	61	2	1.6
28	- 8.8	- 9.9	2.9	92	1021.4	9	9	.	00	00	92	45	1	-
29	- 1.5	- 3.9	4.6	84	1003.6	8	6	3	20	03	96	71	2	0.0
30	0.0	- 1.1	5.6	92	1004.9	8	6	2	00	00	94	71	5	0.3
31	- 3.6	- 5.4	4.1	87	1008.5	0	0	9	27	01	96	10	1	-

Godz. 07

DNI	TEMPERATURA POWIETRZA T	TEMPERATURA PUNKTU ROSY T_d	PRĘŻNOŚĆ PARY WODNEJ e	WILGOTNOŚĆ WZGLĘDNA U	CIŚNIENIE ATMOSFERYCZNE P_o	ZACHMURZENIE N	N_h	h	WIATR dd	v	WIDZIALNOŚĆ V	POGODA ww	W	OPAD R
1	- 0.9	- 1.5	5.5	96	1031.7	8	8	3	29	02	94	10	4	-
2	1.6	1.6	6.9	100	1031.3	8	8	2	27	02	93	42	5	0.2
3	3.9	3.4	7.8	97	1023.0	8	8	2	27	06	96	51	5	1.0
4	3.4	0.5	6.3	81	1003.0	8	6	3	27	10	97	02	6	1.3
5	2.9	1.9	7.0	93	1004.3	8	6	2	25	09	96	61	8	1.4
6	2.4	- 1.9	5.3	73	991.6	7	7	4	27	08	97	02	2	-
7	0.6	- 0.8	5.8	90	988.1	8	6	4	27	08	96	71	7	0.2
8	- 0.8	- 3.3	4.8	83	993.6	8	8	4	25	08	96	85	7	0.1
9	- 5.0	- 6.3	3.8	90	1006.9	8	8	4	22	02	96	10	7	0.3
10	- 6.9	- 8.1	3.3	91	1009.6	7	7	5	09	02	96	10	2	-
11	- 5.2	- 7.3	3.5	85	1023.0	8	8	5	22	01	96	10	2	-
12	- 8.2	- 9.6	2.9	89	1026.3	8	8	4	27	02	96	10	2	-
13	- 7.1	- 9.6	3.0	82	1017.0	8	8	4	20	03	95	10	2	-
14	- 5.0	- 7.1	3.6	85	1026.5	8	5	3	03	04	95	71	2	0.1
15	- 3.9	- 5.4	4.1	89	1025.4	8	6	2	22	05	95	71	2	0.1
16	0.7	- 0.7	5.8	90	1010.8	8	8	2	22	07	95	10	2	-
17	0.2	- 0.7	5.8	94	1008.0	8	8	3	29	07	97	26	2	0.8
18	- 0.9	- 2.5	5.1	89	1010.4	8	6	3	27	09	95	73	3	0.9
19	- 7.2	- 8.9	3.1	88	1013.6	8	8	2	24	04	94	10	4	-
20	- 7.7	-10.3	2.8	81	1009.4	8	8	4	32	09	96	38	7	0.2
21	- 7.0	- 9.1	3.1	85	1022.8	8	8	4	29	05	96	85	2	0.3
22	- 3.4	- 5.2	4.2	88	1015.8	8	5	4	18	02	95	71	7	0.6
23	1.9	1.6	6.9	98	1006.7	8	6	2	27	04	94	61	6	1.3
24	4.6	4.1	8.2	97	992.8	8	6	4	24	06	96	60	2	0.4
25	3.5	1.4	6.8	86	997.8	2	2	4	22	04	97	01	6	0.1
26	1.9	0.8	6.5	93	996.4	6	6	5	18	01	97	01	2	-
27	- 2.6	- 4.2	4.5	89	1010.5	8	6	2	04	05	95	71	6	3.3
28	- 8.8	-10.7	2.7	86	1016.1	0	0	9	11	02	96	10	4	-
29	- 0.8	- 2.1	5.2	91	1003.0	8	5	3	20	03	96	22	7	0.3
30	- 0.6	- 1.5	5.5	93	1005.7	8	6	2	00	00	92	46	7	1.6
31	- 3.1	- 5.8	3.9	81	1008.8	7	7	4	25	03	97	02	1	-

Godz. 13

DNI	TEMPERATURA POWIETRZA T	TEMPERATURA PUNKTU ROSY T_d	PRĘŻNOŚĆ PARY WODNEJ e	WILGOTNOŚĆ WZGLĘDNA U	CIŚNIENIE ATMOSFERYCZNE P_o	ZACHMURZENIE N	N_h	h	WIATR dd	v	WIDZIALNOŚĆ V	POGODA ww	W	OPAD R
1	1.2	- 0.2	6.0	90	1031.1	7	2	4	25	03	95	10	2	-
2	2.9	1.3	6.7	89	1030.8	8	8	2	29	08	95	10	5	0.0
3	4.5	4.0	8.1	97	1020.0	8	6	2	29	08	95	61	5	1.1
4	2.1	1.3	6.7	95	1002.3	8	6	2	32	10	96	68	6	4.7
5	4.4	3.7	7.9	95	997.4	8	6	2	27	10	95	61	6	9.5
6	2.4	- 0.6	5.8	80	991.3	7	7	4	27	08	97	80	2	0.0
7	1.5	- 1.3	5.5	81	988.8	8	8	3	27	09	97	85	7	0.3
8	- 2.1	- 4.3	4.5	85	995.6	8	6	2	27	09	96	71	8	0.6
9	- 3.9	- 5.1	4.2	92	1008.2	7	7	4	24	01	96	10	1	-
10	- 6.0	- 8.3	3.3	84	1011.8	7	4	3	00	00	95	70	7	0.0
11	- 3.8	- 8.3	3.3	71	1024.9	8	8	4	25	02	97	02	2	-
12	- 9.1	-10.6	2.7	88	1025.8	8	8	2	24	02	93	48	4	0.0
13	- 5.6	- 7.4	3.5	87	1017.1	8	8	3	32	01	95	77	7	1.0
14	- 4.7	- 8.7	3.2	74	1028.9	6	2	4	14	02	96	10	7	0.0
15	0.0	- 1.1	5.6	92	1022.4	8	8	2	22	05	94	56	7	0.1
16	0.3	0.0	6.1	98	1007.0	8	6	2	24	09	95	68	7	0.7
17	- 0.8	- 2.7	5.0	87	1013.1	7	7	4	29	08	97	02	8	1.3
18	- 2.6	- 4.2	4.5	89	1013.4	7	7	4	34	05	97	85	7	2.0
19	- 1.8	- 2.6	5.0	94	1005.4	8	8	2	24	06	94	75	7	0.3
20	- 9.3	-14.9	1.9	63	1018.5	0	0	9	34	06	97	02	3	-
21	- 5.4	- 7.5	3.5	85	1023.0	7	7	4	30	05	96	70	8	0.6
22	- 2.3	- 3.8	4.6	89	1012.8	8	8	3	18	02	95	71	7	1.6
23	2.4	2.1	7.1	98	1000.7	8	6	2	23	04	95	61	6	4.6
24	5.8	4.4	8.4	91	992.7	7	4	4	24	03	97	60	8	2.7
25	5.4	1.9	7.0	78	997.0	7	7	5	22	05	97	02	1	-
26	4.5	1.7	6.9	82	998.7	6	2	5	26	03	96	10	1	-
27	- 4.2	- 6.8	3.7	82	1017.6	0	0	9	36	02	96	10	7	0.1
28	- 2.4	- 8.8	3.1	61	1008.5	2	1	9	16	09	97	03	0	-
29	- 0.1	- 0.4	5.9	98	1003.1	8	6	2	20	02	95	71	7	0.8
30	- 0.4	- 0.7	5.8	98	1006.2	8	8	2	25	01	93	42	4	-
31	- 3.2	- 7.1	3.6	74	1007.9	1	0	9	22	05	96	10	1	-

Godz. 19

DNI	TEMPERATURA POWIETRZA T	TEMPERATURA PUNKTU ROSY T_d	PRĘŻNOŚĆ PARY WODNEJ e	WILGOTNOŚĆ WZGLĘDNA U	CIŚNIENIE ATMOSFERYCZNE P_o	ZACHMURZENIE N	N_h	h	WIATR dd	v	WIDZIALNOŚĆ V	POGODA ww	W	OPAD R
1	0.0	- 1.5	5.5	90	1029.8	8	8	4	25	04	95	10	2	-
2	3.4	1.1	6.6	85	1027.0	8	8	3	29	08	96	10	2	-
3	2.8	2.0	7.1	95	1015.6	8	6	2	28	09	95	60	5	0.7
4	4.4	3.2	7.7	92	1009.3	7	7	4	32	07	97	02	8	1.0
5	3.4	2.1	7.1	91	993.0	8	6	2	26	12	96	61	6	3.4
6	1.2	- 0.5	5.9	89	989.5	6	4	5	27	06	97	01	8	0.0
7	1.2	- 0.5	5.9	89	991.6	8	6	3	25	08	97	71	8	0.4
8	- 3.1	- 6.2	3.8	79	1001.7	7	7	5	27	06	97	03	7	0.6
9	- 3.8	- 5.3	4.1	89	1008.3	7	5	4	14	03	96	70	2	0.0
10	- 5.2	- 7.3	3.5	85	1015.7	8	8	4	34	01	96	10	7	0.0
11	- 5.0	- 9.9	2.9	68	1026.2	8	8	4	25	02	97	02	2	-
12	-11.1	-12.9	2.3	86	1024.1	5	5	9	14	02	95	10	4	-
13	- 4.2	- 5.4	4.1	91	1019.0	8	6	3	29	01	95	22	7	0.1
14	- 6.8	- 8.4	3.2	88	1029.7	7	2	4	00	00	95	10	2	-
15	0.6	0.0	6.1	96	1020.0	8	8	2	25	04	94	10	5	0.1
16	1.6	0.5	6.3	93	1005.6	8	8	3	25	04	96	10	7	0.9
17	- 2.2	- 4.7	4.3	83	1014.9	2	2	4	27	07	97	02	1	-
18	- 8.6	-10.1	2.8	89	1017.2	2	0	9	32	02	96	10	8	0.6
19	- 1.9	- 2.7	5.0	94	999.8	8	8	2	22	08	95	73	7	0.5
20	-14.6	-16.9	1.6	83	1023.4	0	0	9	32	02	97	02	0	-
21	- 5.2	- 7.3	3.5	85	1023.6	7	7	4	32	01	96	10	7	0.0
22	0.4	- 0.4	5.9	94	1011.6	8	8	2	27	02	95	71	7	2.4
23	3.0	2.7	7.4	98	994.8	8	6	2	22	06	95	61	6	4.7
24	5.5	1.8	6.9	77	996.1	7	7	5	27	05	97	03	6	0.2
25	3.8	2.0	7.1	88	995.5	7	7	5	18	03	97	02	2	-
26	2.7	1.7	6.9	93	1001.4	8	8	4	22	02	96	10	1	-
27	- 6.9	- 8.5	3.2	88	1021.0	0	0	9	36	01	96	10	0	-
28	- 3.0	- 6.8	3.7	75	1004.9	5	0	9	18	05	96	10	1	-
29	- 0.2	- 0.8	5.8	96	1003.8	8	6	2	20	01	94	70	7	1.0
30	- 0.6	- 1.8	5.4	92	1007.4	8	8	2	00	00	94	10	4	-
31	- 6.4	- 8.7	3.2	83	1007.5	0	0	9	20	03	96	10	1	-

Godz. 01

DNI	TEMPERATURA POWIETRZA T	TEMPERATURA PUNKTU ROSY T_d	PRĘŻNOŚĆ PARY WODNEJ e	WILGOTNOŚĆ WZGLĘDNA U	CIŚNIENIE ATMOSFERYCZNE P_n	ZACHMURZENIE N	N_h	h	WIATR dd	v	WIDZIALNOŚĆ V	POGODA ww	W	OPAD R
1	1.5	0.7	6.4	94	1028.1	8	8	5	25	03	96	10	2	-
2	1.2	0.1	6.2	92	1027.0	8	8	4	25	06	96	10	2	-
3	2.2	1.9	7.0	98	1021.0	8	8	3	27	07	96	51	2	0.1
4	2.5	1.5	6.8	93	1004.8	7	7	4	25	07	96	21	5	0.9
5	1.5	0.7	6.4	94	1007.9	8	5	4	32	07	97	60	8	1.0
6	1.7	- 0.2	6.0	87	992.3	0	0	9	25	07	97	01	6	3.4
7	0.9	0.1	6.1	94	988.0	8	6	4	22	04	96	71	1	0.2
8	0.8	- 1.2	5.6	86	993.9	7	7	4	25	07	97	02	8	0.0
9	- 3.2	- 5.3	4.1	86	1005.7	6	6	5	25	05	97	03	8	0.4
10	- 4.7	- 5.6	4.0	93	1008.6	8	4	4	22	01	96	10	1	-
11	- 4.8	- 6.1	3.9	91	1020.1	8	8	4	25	03	96	78	2	0.0
12	- 5.1	- 6.4	3.8	90	1026.5	8	8	4	25	01	97	02	2	-
13	-13.0	-13.5	2.2	96	1022.0	0	0	9	25	01	96	10	0	-
14	- 6.2	- 7.3	3.5	92	1022.4	8	8	4	22	01	96	10	7	0.0
15	- 6.2	- 7.3	3.5	92	1029.6	7	7	5	20	03	95	10	2	-
16	- 1.6	- 3.3	4.8	88	1018.7	8	8	3	20	04	96	10	2	-
17	1.1	0.8	6.5	98	1005.6	8	8	4	25	05	96	22	3	1.1
18	- 1.7	- 4.1	4.5	84	1014.5	7	7	4	25	06	98	02	1	-
19	- 6.8	- 8.0	3.3	91	1017.2	8	8	4	29	03	97	02	1	-
20	- 3.1	- 4.1	4.5	93	998.6	8	7	3	22	06	93	71	3	2.0
21	-13.7	-15.3	1.9	88	1021.3	7	7	4	25	02	97	03	3	-
22	- 7.0	- 8.3	3.3	91	1023.2	8	8	4	25	02	97	02	7	0.0
23	- 3.8	- 4.9	4.2	92	1012.4	8	8	4	20	02	96	10	7	0.6
24	4.7	4.5	8.4	98	994.9	8	6	3	25	05	96	21	6	4.0
25	4.0	3.3	7.7	95	999.8	6	6	5	25	04	96	10	8	0.3
26	1.7	1.2	6.6	96	997.2	8	8	9	20	01	96	60	2	0.0
27	1.9	1.4	6.7	96	1003.9	8	8	5	22	03	95	10	6	0.0
28	- 7.6	- 8.9	3.1	90	1021.9	0	0	9	00	00	97	02	0	-
29	- 5.5	- 7.3	3.5	87	1007.5	0	0	9	18	02	97	02	0	-
30	- 1.0	- 1.7	5.4	95	1005.7	8	8	5	20	01	96	71	2	0.2
31	- 0.6	- 0.9	5.7	98	1008.7	8	7	3	25	01	95	70	7	1.3

Godz. 07

DNI	TEMPERATURA POWIETRZA T	TEMPERATURA PUNKTU ROSY T_d	PRĘŻNOŚĆ PARY WODNEJ e	WILGOTNOŚĆ WZGLĘDNA U	CIŚNIENIE ATMOSFERYCZNE P_o	ZACHMURZENIE N	N_h	h	WIATR dd	v	WIDZIALNOŚĆ V	POGODA ww	W	OPAD R
1	0.9	0.4	6.3	96	1029.7	8	8	5	27	03	96	10	2	-
2	2.1	1.0	6.6	93	1028.5	7	7	4	29	07	96	10	2	-
3	3.2	3.0	7.5	98	1019.1	8	8	3	25	06	96	51	5	0.3
4	2.8	1.5	6.8	91	1000.3	8	6	3	27	07	96	61	2	2.7
5	1.9	0.0	6.1	87	1005.4	8	8	4	25	05	97	02	6	0.3
6	1.9	- 1.5	5.5	78	990.8	8	8	5	25	08	97	03	1	-
7	0.4	- 0.7	5.8	92	988.9	8	6	4	25	07	96	78	7	0.3
8	0.0	- 1.5	5.5	90	996.7	7	7	4	25	07	97	03	7	0.0
9	- 3.1	- 4.5	4.4	90	1007.4	7	7	5	25	05	97	78	7	0.0
10	- 3.9	- 4.7	4.3	94	1008.1	8	6	3	36	03	96	71	7	0.7
11	- 4.2	- 9.2	3.0	68	1024.4	8	8	4	27	04	97	02	7	0.0
12	- 5.2	- 9.3	3.0	73	1026.7	8	8	4	29	01	97	02	2	-
13	- 8.9	- 9.6	3.0	95	1018.7	8	8	5	22	03	96	10	1	-
14	- 6.8	- 7.6	3.4	94	1025.8	8	8	4	02	01	96	22	7	0.1
15	- 5.8	- 7.3	3.5	89	1027.2	8	8	4	20	05	96	10	2	-
16	- 1.8	- 3.6	4.7	88	1013.8	8	8	3	25	06	96	10	2	-
17	1.2	0.9	6.5	98	1004.9	8	8	4	25	06	96	22	7	0.6
18	- 0.7	- 1.1	5.6	97	1009.5	8	7	4	22	08	96	71	3	1.2
19	- 8.6	-10.5	2.7	86	1016.1	6	6	5	22	04	97	01	2	-
20	- 5.5	- 6.5	3.7	92	999.8	8	7	3	22	04	95	71	3	2.0
21	- 7.1	- 8.4	3.2	91	1020.2	8	6	4	29	04	96	71	7	0.2
22	- 8.0	- 9.0	3.1	93	1019.5	8	8	4	25	01	96	77	2	0.1
23	0.6	0.0	6.1	96	1008.6	8	6	3	22	03	95	68	7	2.4
24	4.5	3.8	8.0	95	994.3	8	8	5	25	03	96	10	2	-
25	3.6	2.9	7.5	95	1000.6	7	7	5	25	04	96	10	2	-
26	2.0	1.5	6.8	96	997.7	7	7	5	20	01	95	10	6	3.4
27	0.5	- 0.3	6.0	94	1007.4	8	6	3	34	05	95	68	6	0.4
28	- 8.2	- 9.2	3.0	92	1019.6	0	0	9	00	00	96	10	0	-
29	- 5.7	- 7.5	3.5	87	1006.2	0	0	9	18	02	97	02	0	-
30	- 1.5	- 2.0	5.3	96	1006.3	8	8	4	20	01	95	71	7	0.7
31	- 0.8	- 1.5	5.5	95	1009.4	8	6	3	25	01	95	71	7	0.4

Godz. 13

1	0.2	- 0.9	5.7	92	1030.3	8	8	3	27	04	96	10	2	-
2	2.2	0.9	6.5	91	1028.3	7	7	4	25	06	96	10	2	-
3	4.6	4.1	8.2	97	1017.1	8	8	3	27	04	96	51	5	0.1
4	2.3	1.8	6.9	96	998.6	8	6	3	27	05	96	61	7	3.7
5	1.2	0.7	6.4	96	997.2	8	7	3	22	05	96	68	7	4.7
6	3.0	- 0.8	5.7	76	990.5	7	7	4	25	09	98	03	2	-
7	1.6	- 0.9	5.7	83	990.0	7	7	4	25	06	97	85	7	0.3
8	- 0.3	- 3.3	4.8	80	997.7	7	7	4	22	07	96	85	1	0.0
9	- 1.0	- 4.9	4.2	75	1008.6	2	2	9	22	02	97	01	7	0.0
10	- 3.1	- 4.1	4.5	93	1009.9	8	6	3	32	02	96	71	7	1.8
11	- 4.3	- 9.0	3.1	70	1026.1	7	7	5	25	04	97	02	2	-
12	- 5.4	-10.5	2.8	67	1025.6	7	7	5	29	01	97	02	7	0.0
13	- 6.9	- 8.9	3.1	85	1018.0	8	6	4	22	02	96	71	7	0.8
14	- 4.9	- 6.6	3.7	88	1029.2	8	8	4	00	00	96	10	7	0.3
15	- 3.0	- 4.7	4.3	88	1024.2	8	5	5	22	04	96	71	2	0.0
16	- 0.8	- 3.3	4.8	83	1009.3	8	8	4	22	07	96	56	2	0.0
17	0.8	- 1.2	5.6	86	1010.1	7	7	4	29	05	97	27	2	0.1
18	- 1.4	- 2.2	5.2	94	1011.9	8	7	4	25	04	97	22	3	1.7
19	- 5.7	- 7.9	3.4	84	1010.2	8	8	5	18	04	97	02	1	-
20	- 8.9	-10.4	2.8	89	1010.5	8	6	4	34	07	93	73	3	2.1
21	- 6.8	- 9.2	3.0	83	1021.5	2	2	4	32	05	97	01	7	0.0
22	- 4.7	- 6.3	3.8	88	1016.2	8	8	9	18	04	96	71	7	0.3
23	2.1	1.6	6.8	96	1003.0	8	5	3	22	04	96	61	7	4.7
24	5.0	4.5	8.4	97	994.7	8	6	3	22	03	96	21	6	7.4
25	3.8	1.2	6.7	83	999.6	6	2	5	20	05	97	03	1	-
26	4.0	3.3	7.7	95	999.2	1	1	6	22	02	96	10	1	-
27	- 3.5	- 6.7	3.7	78	1014.8	7	7	4	36	04	97	01	7	0.2
28	- 1.7	-10.5	2.7	51	1013.6	0	0	9	14	03	97	02	0	-
29	- 1.0	- 4.9	4.2	75	1005.0	7	2	5	20	04	97	03	1	-
30	0.0	- 0.3	6.0	98	1006.3	8	8	4	25	02	96	78	7	0.7
31	- 1.2	- 1.9	5.3	95	1010.1	8	8	4	20	01	95	78	7	0.6

Godz. 19

1	0.2	- 1.2	5.6	90	1028.4	7	7	4	22	05	96	10	2	-
2	2.0	0.4	6.3	89	1025.2	7	7	4	27	06	96	10	2	-
3	3.9	3.4	7.8	97	1012.7	8	8	3	25	04	96	53	5	0.2
4	2.9	0.8	6.5	86	1006.0	8	8	5	32	05	97	02	8	0.6
5	3.6	2.9	7.5	95	991.2	8	6	3	25	07	96	61	7	3.9
6	1.5	- 1.0	5.7	83	990.4	3	3	5	25	06	97	01	1	-
7	1.1	- 0.6	5.9	89	992.1	7	7	4	27	05	97	85	8	0.4
8	- 2.4	- 4.0	4.6	89	1001.3	8	8	4	25	07	96	86	2	0.1
9	- 6.2	- 7.3	3.5	92	1009.6	2	0	9	25	01	96	10	0	-
10	- 3.4	- 4.5	4.4	92	1014.6	8	8	3	25	01	95	10	7	0.4
11	- 5.1	- 8.4	3.3	78	1026.4	8	8	5	25	02	97	02	2	-
12	- 9.1	-11.1	2.6	85	1024.0	3	3	5	00	00	97	01	1	-
13	- 7.2	- 8.5	3.2	90	1019.7	7	7	5	22	02	96	78	7	0.2
14	- 5.6	- 7.0	3.6	90	1030.9	8	8	4	00	00	96	10	2	-
15	- 1.1	- 1.8	5.3	95	1021.5	8	8	3	22	04	95	24	7	0.2
16	- 0.6	- 1.0	5.7	97	1006.5	8	8	4	22	07	95	71	5	1.8
17	- 1.5	- 3.9	4.6	84	1013.7	6	6	4	27	05	98	03	8	0.1
18	- 3.2	- 4.2	4.5	92	1014.5	5	5	4	25	02	96	10	7	0.0
19	- 3.9	- 6.5	3.8	82	1003.3	7	7	5	18	05	97	02	2	-
20	-13.8	-20.1	1.2	59	1019.4	0	0	9	32	06	98	36	7	0.3
21	- 7.2	- 8.9	3.1	88	1023.9	8	8	4	36	03	96	78	7	0.1
22	- 5.4	- 6.4	3.8	92	1014.4	8	2	4	18	03	95	71	7	0.2
23	1.7	1.4	6.8	98	997.0	8	6	3	22	04	95	63	6	5.3
24	5.5	4.1	8.2	91	996.8	7	2	9	22	05	96	21	1	0.8
25	2.1	1.0	6.6	93	998.7	7	7	9	20	02	97	02	2	-
26	1.6	1.1	6.6	96	1002.0	9	9	.	20	02	92	45	4	-
27	- 5.2	- 8.5	3.2	78	1020.0	0	0	9	32	03	97	02	1	-
28	- 4.8	-10.1	2.8	66	1009.5	0	0	9	16	04	97	02	0	-
29	- 1.2	- 3.8	4.6	82	1005.5	8	5	4	20	03	97	03	2	-
30	- 0.2	- 0.5	5.9	98	1007.9	8	8	4	00	00	95	10	7	0.0
31	- 5.6	- 6.0	3.9	97	1010.9	8	8	3	25	01	93	46	7	0.2

Godz. 01

DNI	TEMPERATURA POWIETRZA T	TEMPERATURA PUNKTU ROSY T_d	PRĘŻNOŚĆ PARY WODNEJ e	WILGOTNOŚĆ WZGLĘDNA U	CIŚNIENIE ATMOSFERYCZNE P_o	ZACHMURZENIE N	N_h	h	WIATR dd	v	WIDZIALNOŚĆ V	POGODA ww	W	OPAD R
1	-3.4	-3.5	4.7	99	1032.8	0	0	9	24	02	92	46	4	-
2	1.8	1.5	6.8	98	1033.2	8	8	2	29	04	94	50	2	0.3
3	2.5	0.9	6.5	89	1029.6	8	8	4	30	04	96	10	1	-
4	4.9	1.9	7.0	81	1013.3	7	6	4	29	06	97	03	6	0.0
5	2.6	0.8	6.4	88	1016.1	8	7	4	29	06	97	03	1	-
6	3.2	0.8	6.5	84	997.8	6	6	9	28	09	97	03	6	1.9
7	1.9	0.3	6.2	89	990.7	8	5	6	28	08	97	02	6	0.2
8	1.0	-1.6	5.4	83	996.0	6	6	6	27	08	97	02	8	0.3
9	-3.7	-4.5	4.4	94	1006.7	8	8	6	28	01	97	02	1	-
10	-2.6	-3.2	4.8	95	1009.2	8	8	4	31	01	95	10	7	0.2
11	-3.9	-5.1	4.2	92	1021.9	8	7	4	25	02	96	70	7	0.0
12	-4.9	-6.6	3.7	88	1027.7	7	7	5	31	01	96	10	2	-
13	-12.4	-13.3	2.2	93	1020.8	8	8	5	20	01	95	10	1	-
14	-2.4	-3.0	4.9	96	1024.2	8	8	2	02	05	94	10	7	0.0
15	-4.0	-5.5	4.0	89	1028.4	8	8	5	00	00	95	10	2	-
16	1.7	-0.5	5.9	85	1017.3	7	7	5	24	05	96	10	1	-
17	2.3	0.1	6.2	86	1009.6	7	7	6	27	08	98	01	8	0.0
18	1.2	-1.4	5.5	83	1017.3	8	8	5	26	08	97	26	2	0.0
19	-4.4	-5.0	4.2	96	1018.6	7	7	6	23	02	96	10	4	-
20	-2.7	-5.0	4.2	84	1006.0	7	7	5	32	08	97	02	7	0.4
21	-6.0	-7.9	3.4	87	1027.4	4	4	9	30	05	97	01	7	0.0
22	-2.1	-3.0	4.9	94	1020.3	8	3	4	22	06	96	71	7	0.1
23	3.8	2.6	7.3	92	1014.0	8	8	5	27	05	97	21	6	0.9
24	9.0	7.1	10.1	88	996.6	8	5	4	25	07	98	21	6	2.6
25	5.6	3.2	7.7	85	999.1	3	3	6	22	07	98	01	1	-
26	1.2	0.7	6.4	96	995.7	5	0	9	15	02	98	03	1	-
27	1.5	0.7	6.4	94	1006.9	8	8	4	30	03	96	68	5	0.0
28	-4.9	-6.2	3.8	90	1019.6	0	0	9	14	04	96	10	0	-
29	0.8	-0.6	5.8	90	1003.2	8	8	5	21	02	97	02	7	0.0
30	-0.4	-0.4	5.9	100	1006.0	8	8	2	22	02	94	28	4	-
31	-1.7	-5.5	4.1	75	1009.6	7	7	5	27	02	97	02	2	-

Godz. 07

DNI	TEMPERATURA POWIETRZA T	TEMPERATURA PUNKTU ROSY T_d	PRĘŻNOŚĆ PARY WODNEJ e	WILGOTNOŚĆ WZGLĘDNA U	CIŚNIENIE ATMOSFERYCZNE P_o	ZACHMURZENIE N	N_h	h	WIATR dd	v	WIDZIALNOŚĆ V	POGODA ww	W	OPAD R
1	-1.5	-1.7	5.4	99	1033.4	9	9	.	00	00	91	45	4	-
2	2.4	2.4	7.3	100	1034.4	8	8	1	29	02	93	51	4	0.0
3	2.6	1.6	6.8	93	1027.5	8	8	4	31	08	96	10	2	-
4	3.8	1.2	6.7	83	1010.1	8	6	4	29	08	97	80	2	0.2
5	4.6	1.8	7.0	82	1008.5	8	8	5	27	09	97	02	6	0.8
6	3.3	-0.2	6.0	78	996.3	7	7	7	28	09	97	02	1	-
7	1.7	-0.8	5.8	83	992.0	6	4	6	27	10	97	01	6	0.5
8	-0.1	-3.7	4.6	76	994.3	7	7	5	24	08	97	70	8	0.0
9	-5.5	-5.8	3.9	97	1007.6	2	2	9	18	01	96	10	1	-
10	-3.5	-3.9	4.6	97	1010.3	8	8	2	30	03	94	73	2	0.5
11	-9.9	-10.6	2.7	94	1025.4	9	9	.	21	02	93	47	7	0.0
12	-7.2	-7.7	3.4	96	1027.4	8	8	2	00	00	93	44	4	-
13	-4.8	-5.4	4.1	95	1018.0	8	8	4	25	03	95	71	2	0.1
14	-8.8	-9.9	2.9	92	1028.4	6	6	4	32	01	95	10	1	-
15	0.5	-1.5	5.5	86	1026.3	8	8	5	26	02	95	10	2	-
16	2.4	-0.6	5.8	80	1012.6	8	8	5	22	09	97	02	2	-
17	0.8	-1.2	5.6	86	1013.6	6	6	5	27	08	98	26	2	0.0
18	1.4	-3.1	4.9	72	1015.1	8	2	5	27	10	98	02	2	-
19	-1.2	-1.6	5.4	97	1013.4	8	8	4	24	06	96	71	2	0.2
20	-4.3	-8.1	3.3	75	1014.8	4	4	5	32	05	98	01	1	-
21	-4.8	-7.2	3.6	83	1026.2	7	7	6	27	07	97	02	1	-
22	-2.2	-2.5	5.1	98	1015.1	8	8	4	21	04	94	75	7	4.1
23	4.0	2.3	7.2	88	1008.4	8	8	5	21	05	97	21	5	0.0
24	8.2	5.8	9.2	85	994.1	8	3	4	24	06	98	61	6	1.6
25	4.8	2.3	7.2	84	998.5	7	7	6	21	05	98	03	1	-
26	-1.2	-1.2	5.6	100	997.6	7	7	6	00	00	97	11	1	-
27	0.0	-1.5	5.5	90	1011.5	8	7	4	31	07	97	22	6	0.4
28	-5.8	-8.0	3.3	84	1014.3	0	0	9	14	07	97	02	0	-
29	0.6	0.3	6.3	98	1003.0	8	8	4	20	02	96	60	7	0.1
30	-1.8	-2.7	5.0	93	1006.8	2	1	5	23	02	95	10	1	-
31	-2.8	-6.9	3.6	73	1008.9	6	6	6	19	05	98	03	1	-

Godz. 13

1	0.0	-0.3	6.0	98	1033.1	8	8	1	29	03	94	10	4	-
2	4.2	3.2	7.7	93	1033.7	8	6	2	29	05	95	10	5	0.0
3	2.5	1.2	6.7	91	1025.2	8	8	4	30	08	95	10	2	-
4	4.0	0.6	6.4	79	1009.5	8	8	4	32	11	97	80	8	0.4
5	5.7	3.1	7.6	83	1002.0	8	8	4	28	10	97	02	6	0.1
6	4.4	-0.1	6.1	73	995.0	7	4	5	27	09	98	03	2	-
7	2.2	-0.6	5.9	82	992.6	7	7	5	29	10	98	01	2	-
8	-0.7	-3.8	4.6	79	1000.2	5	5	5	27	07	98	03	8	0.2
9	-1.6	-2.7	5.0	92	1008.0	8	7	4	25	03	95	22	7	0.7
10	-3.5	-4.6	4.3	92	1013.4	8	8	4	29	03	95	70	7	0.5
11	-3.5	-5.6	4.0	85	1026.1	8	8	4	31	02	96	10	7	0.0
12	-5.4	-9.1	3.1	75	1025.4	2	2	5	18	03	96	10	4	-
13	-2.3	-2.9	4.9	96	1018.4	8	8	3	30	04	95	71	7	0.3
14	-5.6	-7.8	3.4	85	1030.4	0	0	9	00	00	96	10	1	-
15	2.4	-0.3	6.0	82	1024.0	8	7	6	22	05	96	10	2	-
16	2.8	1.8	6.9	93	1009.2	8	5	5	24	06	97	61	6	1.0
17	0.9	-1.4	5.5	85	1018.2	7	7	5	28	07	98	26	8	0.0
18	-0.6	-0.7	5.8	99	1016.4	8	3	4	28	08	94	73	7	0.0
19	0.4	-0.7	5.8	92	1006.4	8	5	5	24	07	96	71	7	0.1
20	-4.1	-7.1	3.6	80	1021.8	6	5	5	32	04	98	03	1	-
21	-2.8	-4.1	4.5	91	1024.8	8	3	4	30	06	95	71	8	0.0
22	2.2	1.9	7.0	98	1013.0	8	8	4	28	06	95	61	7	4.9
23	6.8	5.0	8.7	88	1001.2	8	8	5	24	06	96	63	6	2.3
24	10.5	7.4	10.3	81	994.9	7	6	4	26	08	99	80	6	0.0
25	7.2	2.4	7.3	71	996.3	3	2	6	21	08	98	01	1	-
26	5.3	2.4	7.2	81	999.8	7	7	6	27	02	96	10	1	-
27	-0.6	-3.7	4.6	79	1018.9	8	8	5	36	02	97	03	7	0.0
28	1.3	-2.9	4.9	74	1007.0	4	2	9	17	05	98	03	0	-
29	0.4	0.4	6.3	100	1003.3	8	8	2	13	01	93	68	6	1.7
30	0.8	-0.9	5.7	88	1007.3	6	8	5	23	02	96	10	1	-
31	0.0	-5.2	4.2	68	1006.9	3	2	9	20	05	98	01	7	0.0

Godz. 19

1	-0.1	-0.4	5.9	98	1032.3	5	4	9	23	02	94	10	2	-
2	3.0	0.9	6.5	86	1031.0	4	4	4	29	08	96	10	1	-
3	2.2	0.3	6.2	87	1018.5	7	5	4	28	08	96	10	2	-
4	4.8	-0.2	6.0	70	1015.3	8	7	5	30	08	97	25	6	0.8
5	5.6	4.4	8.4	92	998.1	8	7	5	28	15	97	60	8	0.1
6	1.9	-0.3	6.0	85	991.7	6	6	9	24	04	97	01	8	0.0
7	2.3	-1.7	5.4	75	995.1	8	8	6	27	08	97	26	2	0.0
8	-3.9	-5.4	4.1	89	1004.4	7	2	9	26	03	97	03	1	-
9	-2.4	-3.0	4.9	96	1007.9	8	8	4	29	02	95	71	7	0.9
10	-5.2	-5.9	3.9	95	1017.7	8	7	3	27	01	95	10	7	0.2
11	-4.0	-7.0	3.6	80	1027.4	8	8	4	00	00	96	10	2	-
12	-10.7	-12.0	2.4	90	1023.3	0	0	9	14	02	95	10	0	-
13	-0.7	-0.8	5.8	99	1020.2	8	8	2	31	02	94	68	7	0.2
14	-7.5	-8.4	3.2	93	1030.4	7	7	9	16	02	95	10	1	-
15	2.2	-0.3	6.0	84	1021.2	7	7	5	22	05	96	10	2	-
16	2.4	0.0	6.1	84	1008.6	3	1	6	26	06	98	03	8	1.1
17	0.9	-1.7	5.4	83	1018.3	7	7	6	29	07	98	03	8	0.0
18	-2.2	-3.1	4.9	94	1018.7	7	5	4	29	02	97	01	8	0.4
19	-2.1	-2.1	5.2	100	1001.5	8	8	4	26	07	95	71	2	0.1
20	-4.2	-6.5	3.8	84	1024.5	7	7	5	30	05	96	26	7	0.0
21	-2.1	-2.4	5.1	98	1024.3	8	4	4	22	02	95	70	7	0.1
22	2.8	2.0	7.1	95	1015.1	8	5	3	28	08	95	20	6	1.3
23	8.6	7.6	10.4	93	997.2	8	8	5	27	06	97	21	6	4.9
24	5.8	3.4	7.8	85	998.5	0	0	9	26	05	98	01	8	0.0
25	3.2	1.4	6.8	88	995.5	4	3	9	17	03	98	01	1	-
26	3.8	2.8	7.5	93	1002.8	8	8	5	28	03	96	10	2	-
27	-3.7	-4.5	4.4	94	1021.6	1	1	9	00	00	96	10	1	-
28	1.1	-3.1	4.9	74	1003.7	8	8	5	19	03	97	22	1	0.0
29	0.2	0.2	6.2	100	1004.1	8	8	2	15	01	93	44	7	0.9
30	0.0	-2.7	5.0	82	1008.8	8	8	4	29	02	96	10	2	-
31	-2.8	-5.1	4.2	84	1006.7	0	0	9	16	03	98	01	1	-

Godz. 01

DNI	TEMPERATURA POWIETRZA T	TEMPERATURA PUNKTU ROSY T_d	PRĘŻNOŚĆ PARY WODNEJ e	WILGOTNOŚĆ WZGLĘDNA U	CIŚNIENIE ATMOSFERYCZNE P_o	ZACHMURZENIE N	N_h	h	WIATR dd	v	WIDZIALNOŚĆ V	POGODA ww	W	OPAD R
1	-2.8	-3.2	4.8	97	1033.5	0	0	9	13	02	95	10	4	-
2	1.9	1.4	6.7	96	1034.5	8	8	4	30	04	95	20	4	0.3
3	-1.0	-1.3	5.6	98	1032.5	7	7	5	22	03	96	10	1	-
4	3.8	0.4	6.3	78	1015.8	7	7	5	28	12	97	03	6	0.1
5	3.0	1.7	6.9	91	1016.8	8	8	5	27	07	97	60	2	0.0
6	2.6	0.5	6.3	86	999.6	8	7	5	27	08	97	85	6	6.0
7	0.3	-2.0	5.3	85	992.5	8	8	5	27	12	97	70	7	1.4
8	-0.5	-5.7	4.0	68	997.0	6	6	5	26	09	97	01	7	0.1
9	-8.9	-9.2	3.0	98	1007.2	2	2	5	12	01	95	10	7	1.4
10	-4.6	-5.9	3.9	91	1009.7	8	8	4	29	01	95	70	7	0.0
11	-6.2	-6.6	3.7	97	1022.2	8	8	5	00	00	95	70	7	0.2
12	-6.3	-8.6	3.2	83	1028.2	8	8	5	23	02	96	10	2	-
13	-16.5	-17.7	1.5	90	1023.0	5	5	9	13	02	95	10	1	-
14	-0.7	-0.8	5.8	99	1024.1	9	9	.	32	03	93	56	6	0.3
15	-3.4	-3.8	4.6	97	1029.4	8	8	4	31	01	95	10	2	-
16	1.1	-0.9	5.7	87	1016.9	2	2	5	32	03	96	10	4	-
17	1.4	-1.8	5.4	79	1011.5	7	7	5	28	08	97	01	7	0.0
18	0.5	-2.3	5.2	81	1018.3	8	8	5	28	10	97	02	8	1.0
19	-3.8	-4.0	4.6	99	1019.0	8	8	5	00	00	96	10	7	0.0
20	-3.6	-5.4	4.1	87	1009.2	8	8	4	31	07	97	85	7	0.4
21	-6.7	-8.3	3.3	88	1029.2	7	7	5	29	05	96	22	7	0.3
22	-3.2	-3.9	4.6	95	1019.5	8	8	4	00	00	95	71	2	0.0
23	4.5	1.7	6.9	82	1013.9	8	8	4	17	03	96	10	2	-
24	9.1	6.8	9.8	85	997.1	8	7	4	25	05	97	21	6	3.6
25	5.5	0.9	6.5	72	999.3	3	3	9	23	07	98	02	1	-
26	0.8	0.0	6.1	94	995.6	2	2	5	00	00	98	01	8	0.0
27	0.7	0.4	6.3	98	1007.4	8	8	4	29	02	95	71	6	1.7
28	-12.2	-12.6	2.3	96	1019.2	0	0	9	12	01	95	10	4	-
29	-0.5	-2.0	5.3	90	1002.8	7	6	5	00	00	97	02	7	0.0
30	-3.1	-3.2	4.8	99	1006.3	0	0	9	00	00	92	44	1	-
31	-4.8	-8.8	3.1	74	1010.5	6	6	6	24	04	97	03	1	-

Godz. 07

DNI	TEMPERATURA POWIETRZA T	TEMPERATURA PUNKTU ROSY T_d	PRĘŻNOŚĆ PARY WODNEJ e	WILGOTNOŚĆ WZGLĘDNA U	CIŚNIENIE ATMOSFERYCZNE P_o	ZACHMURZENIE N	N_h	h	WIATR dd	v	WIDZIALNOŚĆ V	POGODA ww	W	OPAD R
1	-5.2	-5.5	4.0	98	1034.3	0	0	9	12	01	93	46	0	-
2	1.2	0.9	6.5	98	1035.2	8	8	4	00	00	95	10	5	0.0
3	-0.3	-0.3	6.0	100	1029.9	8	8	4	00	00	95	10	2	-
4	2.7	0.0	6.1	82	1013.2	8	8	4	28	12	97	80	6	0.1
5	4.5	0.9	6.5	77	1009.5	8	8	5	28	10	97	02	6	1.0
6	2.2	-0.9	5.7	80	997.4	8	7	5	27	09	97	70	8	0.0
7	-0.1	-2.4	5.1	84	993.7	8	8	4	27	10	96	70	7	0.3
8	-2.7	-3.4	4.8	95	996.1	8	8	4	25	08	95	73	7	0.3
9	-6.6	-6.7	3.7	99	1007.5	8	8	5	00	00	95	71	1	0.3
10	-5.5	-5.8	3.9	97	1011.0	8	8	4	29	02	95	71	7	1.2
11	-6.4	-6.8	3.7	97	1025.0	8	8	5	00	00	95	70	7	0.1
12	-13.6	-14.6	2.0	92	1028.5	0	0	9	12	01	95	10	1	-
13	-8.4	-8.6	3.2	98	1019.8	8	8	8	13	02	95	71	2	0.6
14	-3.5	-3.6	4.7	99	1027.4	8	8	4	06	02	95	28	5	0.1
15	-2.5	-3.1	4.8	95	1027.8	8	8	4	00	00	95	10	2	-
16	2.6	-1.3	5.5	75	1012.7	8	8	5	24	08	98	02	1	-
17	-0.3	-3.7	4.7	78	1015.5	7	7	5	28	09	97	03	7	0.0
18	-0.5	-4.2	4.5	76	1017.4	8	7	5	27	10	97	22	2	0.0
19	-2.0	-2.6	5.1	96	1013.4	8	8	4	25	04	95	71	7	1.6
20	-5.2	-6.6	3.7	90	1016.7	8	8	4	31	08	96	85	3	0.3
21	-8.1	-9.9	2.9	87	1028.0	7	2	5	12	02	97	02	2	-
22	-2.6	-2.9	4.9	98	1014.9	8	8	4	00	00	95	73	7	3.1
23	6.4	3.6	7.9	82	1008.1	8	8	6	27	04	98	02	2	-
24	7.2	3.7	8.0	78	995.0	8	4	5	23	06	97	60	6	1.1
25	3.4	0.2	6.2	80	998.5	3	2	6	09	02	98	02	1	-
26	-1.2	-1.6	5.4	97	998.5	4	4	6	00	00	97	03	0	-
27	-2.2	-2.8	5.0	96	1013.1	8	8	4	29	06	95	77	7	2.1
28	-12.7	-13.2	2.2	96	1014.0	0	0	9	15	02	97	02	0	-
29	-0.7	-1.3	5.6	96	1002.8	8	8	5	00	00	95	70	2	0.3
30	-2.7	-3.0	4.9	97	1007.0	8	8	5	00	00	95	10	4	-
31	-6.0	-8.3	3.3	84	1008.9	7	7	5	10	02	98	03	1	-

Godz. 13

DNI	TEMPERATURA POWIETRZA T	TEMPERATURA PUNKTU ROSY T_d	PRĘŻNOŚĆ PARY WODNEJ e	WILGOTNOŚĆ WZGLĘDNA U	CIŚNIENIE ATMOSFERYCZNE P_o	ZACHMURZENIE N	N_h	h	WIATR dd	v	WIDZIALNOŚĆ V	POGODA ww	W	OPAD R
1	3.4	0.2	6.2	80	1032.7	3	2	9	00	00	94	10	4	-
2	3.0	0.9	6.5	86	1035.2	8	8	4	29	05	96	10	2	-
3	3.1	1.0	6.6	86	1025.3	3	0	9	15	02	95	10	1	-
4	3.2	-1.2	5.6	73	1013.0	8	8	5	28	10	98	02	8	1.3
5	5.1	1.9	7.0	80	1003.7	8	8	4	27	10	97	60	5	0.1
6	2.6	-2.3	5.2	70	995.6	7	5	4	27	08	97	87	7	0.1
7	1.1	-1.2	5.6	85	993.8	7	7	4	27	12	97	70	8	0.0
8	-3.7	-4.8	4.3	92	1001.4	8	8	4	27	05	95	71	8	1.1
9	-3.0	-4.3	4.4	90	1008.2	8	8	3	00	00	95	70	7	2.7
10	-4.8	-6.1	3.9	91	1013.9	8	8	4	31	03	95	71	7	1.1
11	-4.4	-5.3	4.1	93	1025.7	7	7	5	31	02	95	10	7	0.1
12	-6.5	-11.0	2.6	70	1024.8	1	1	9	07	01	95	05	0	-
13	-2.4	-3.0	4.9	96	1019.7	8	8	3	30	02	94	73	7	1.1
14	-2.8	-3.2	4.8	97	1029.7	7	7	4	31	03	95	10	2	-
15	2.3	-0.4	5.9	82	1024.0	7	7	8	00	00	95	10	2	-
16	2.6	0.2	6.2	84	1009.9	8	7	4	25	05	97	61	6	0.6
17	-0.2	-3.9	4.6	76	1019.5	4	4	5	28	11	97	36	8	0.3
18	-2.0	-2.9	4.9	94	1017.8	8	8	3	26	05	95	71	8	0.9
19	-1.5	-4.2	4.5	82	1006.6	7	6	5	24	07	97	70	2	0.3
20	-5.5	-6.9	3.6	90	1022.7	8	7	4	29	03	96	71	3	0.7
21	-2.9	-3.9	4.6	93	1025.5	8	8	5	30	03	95	71	7	1.2
22	3.5	2.2	7.2	91	1014.0	8	3	4	28	08	96	61	7	0.3
23	7.4	4.4	8.4	81	1001.1	8	7	5	25	07	98	60	6	0.9
24	8.4	3.8	8.0	73	996.1	7	7	5	24	07	98	21	2	0.0
25	6.8	-0.8	5.8	58	994.9	4	3	6	22	07	98	01	1	-
26	4.1	1.0	6.6	80	999.8	7	5	5	00	00	97	03	1	-
27	-1.2	-2.8	5.0	89	1019.1	7	7	5	01	01	96	20	7	0.4
28	-0.4	-2.8	5.0	84	1005.5	4	4	9	18	01	98	03	0	-
29	0.7	-0.1	6.0	94	1002.4	8	8	5	00	00	95	71	7	1.0
30	-0.8	-2.1	5.2	91	1007.6	7	7	5	05	01	95	10	7	0.0
31	-0.8	-5.7	4.0	69	1005.1	6	1	6	22	07	98	02	1	-

Godz. 19

DNI	TEMPERATURA POWIETRZA T	TEMPERATURA PUNKTU ROSY T_d	PRĘŻNOŚĆ PARY WODNEJ e	WILGOTNOŚĆ WZGLĘDNA U	CIŚNIENIE ATMOSFERYCZNE P_o	ZACHMURZENIE N	N_h	h	WIATR dd	v	WIDZIALNOŚĆ V	POGODA ww	W	OPAD R
1	-1.0	-1.0	5.7	100	1033.8	0	0	9	00	00	93	44	1	-
2	-0.2	-0.8	5.8	96	1033.8	5	5	5	00	00	96	10	1	-
3	4.3	1.8	6.9	84	1019.7	8	8	5	28	07	97	03	1	-
4	2.3	-1.3	5.5	77	1019.0	8	8	5	29	08	97	02	6	0.0
5	5.7	2.5	7.3	80	999.8	8	8	5	27	12	97	61	6	0.5
6	1.0	-0.7	5.8	88	991.4	8	7	5	27	01	97	03	8	0.1
7	1.0	-2.9	4.9	75	995.6	8	8	5	25	11	98	02	7	0.0
8	-4.0	-4.2	4.5	99	1004.6	8	8	4	28	01	95	71	7	0.6
9	-4.2	-5.1	4.2	94	1008.8	8	8	4	00	00	95	70	7	0.6
10	-5.4	-6.4	3.8	92	1018.3	8	8	4	30	03	95	70	7	0.2
11	-6.4	-7.2	3.6	94	1027.6	8	8	5	00	00	95	10	1	-
12	-16.0	-16.6	1.7	95	1024.5	0	0	9	14	02	95	10	0	-
13	-0.8	-1.2	5.6	97	1021.2	8	8	3	29	04	94	66	7	1.2
14	-4.2	-4.4	4.4	98	1030.1	8	8	1	13	01	94	10	2	-
15	0.6	0.3	6.3	98	1021.5	7	5	5	00	00	95	10	2	-
16	2.5	-1.7	5.4	73	1009.8	6	6	5	26	07	97	01	6	1.0
17	-0.2	-2.3	5.2	86	1020.3	8	8	4	28	07	97	87	3	0.3
18	-2.1	-2.7	5.0	96	1019.0	7	7	5	28	04	96	22	7	1.0
19	-2.4	-2.7	5.0	98	1002.5	8	8	5	27	08	95	73	2	0.1
20	-5.6	-6.0	3.9	97	1025.7	8	8	4	30	04	95	70	7	0.1
21	-1.9	-3.4	4.8	90	1024.5	8	8	4	22	02	95	70	7	1.5
22	3.7	2.2	7.2	90	1016.3	8	7	4	27	09	96	21	6	0.8
23	9.8	6.6	9.8	81	998.3	8	7	5	23	05	98	21	6	1.7
24	6.9	2.5	7.4	74	999.2	5	5	6	22	07	98	02	8	0.0
25	5.4	0.8	6.5	72	994.0	7	7	5	21	04	98	03	1	-
26	2.9	2.1	7.1	95	1003.7	8	8	4	28	03	96	10	8	0.3
27	-8.4	-8.6	3.2	98	1021.9	0	0	9	00	00	96	10	7	0.0
28	1.5	-1.0	5.7	83	1002.2	8	8	5	00	00	97	03	7	0.0
29	-0.8	-1.1	5.6	98	1004.0	8	8	9	00	00	95	10	7	0.0
30	-1.8	-3.6	4.7	88	1009.5	8	8	7	32	04	95	10	2	-
31	0.2	-5.8	4.0	64	1005.5	7	7	5	23	05	97	02	2	-

Godz. 01

DNI	TEMPERATURA POWIETRZA T	TEMPERATURA PUNKTU ROSY T_d	PRĘŻNOŚĆ PARY WODNEJ e	WILGOTNOŚĆ WZGLĘDNA U	CIŚNIENIE ATMOSFERYCZNE P_o	ZACHMURZENIE N	N_h	h	WIATR dd	v	WIDZIALNOŚĆ V	POGODA ww	W	OPAD R
1	- 0.5	- 0.8	5.8	98	1031.5	8	8	9	26	02	96	10	1	-
2	0.3	- 1.1	5.6	90	1030.2	8	8	3	30	01	95	10	2	-
3	1.7	0.9	6.5	94	1025.4	8	8	2	27	05	95	51	2	0.0
4	2.3	1.8	6.9	96	1009.1	8	6	2	27	08	96	60	5	1.5
5	1.9	1.4	6.7	96	1011.4	8	8	4	31	06	96	60	6	0.8
6	1.0	- 1.6	5.4	83	995.6	3	3	4	29	07	98	01	9	5.0
7	0.7	- 0.1	6.0	94	989.4	8	8	4	25	04	96	70	8	1.5
8	- 0.2	- 2.3	5.2	86	996.5	7	7	4	25	05	96	70	7	0.6
9	- 5.2	- 6.6	3.7	90	1007.0	1	0	9	26	03	97	02	1	-
10	- 4.0	- 5.5	4.0	89	1009.3	8	8	4	07	01	96	10	2	-
11	- 5.4	- 7.2	3.6	87	1021.7	8	8	4	00	00	96	10	7	0.1
12	- 5.8	- 9.2	3.0	77	1027.2	8	8	4	32	02	96	10	2	-
13	-12.0	-13.4	2.2	89	1022.4	7	7	4	00	00	96	10	1	-
14	- 6.1	- 6.9	3.6	94	1023.2	8	8	4	00	00	95	70	7	0.1
15	- 6.0	- 7.5	3.5	89	1030.3	8	8	8	20	01	96	10	2	-
16	- 0.6	- 3.4	4.8	81	1019.5	7	5	4	24	02	96	10	2	-
17	0.8	- 0.6	5.8	90	1008.2	8	8	4	24	06	96	70	7	0.1
18	- 2.3	- 3.8	4.6	89	1017.4	7	7	5	27	05	97	70	1	0.0
19	-11.2	-13.5	2.1	83	1020.0	0	0	9	00	00	93	48	1	-
20	- 2.4	- 3.6	4.7	91	999.8	8	5	3	27	03	96	71	7	3.5
21	-11.8	-14.2	2.0	82	1025.6	8	8	4	27	02	96	70	1	0.0
22	- 6.4	- 7.6	3.5	91	1023.2	8	8	3	18	02	96	77	7	0.0
23	1.2	0.9	6.5	98	1013.3	8	8	3	27	03	95	51	7	1.9
24	6.8	5.7	9.1	93	997.0	8	8	3	27	07	96	60	6	1.8
25	4.0	1.7	6.9	85	1000.1	4	4	4	20	05	96	10	1	-
26	2.3	2.1	7.1	98	997.5	8	6	3	18	02	96	61	2	2.4
27	2.4	1.6	6.9	95	1004.7	8	8	3	27	02	96	10	1	-
28	- 9.4	-10.5	2.7	91	1022.3	0	0	9	00	00	97	02	0	-
29	- 7.2	- 9.3	3.0	85	1006.9	0	0	9	18	02	97	02	0	-
30	- 1.2	- 2.2	5.2	93	1006.1	8	6	2	20	02	95	71	7	1.0
31	- 0.6	- 1.0	5.7	97	1009.4	8	6	2	27	01	95	71	7	1.2

Godz. 07

DNI	TEMPERATURA POWIETRZA T	TEMPERATURA PUNKTU ROSY T_d	PRĘŻNOŚĆ PARY WODNEJ e	WILGOTNOŚĆ WZGLĘDNA U	CIŚNIENIE ATMOSFERYCZNE P_o	ZACHMURZENIE N	N_h	h	WIATR dd	v	WIDZIALNOŚĆ V	POGODA ww	W	OPAD R
1	- 0.6	- 1.2	5.6	96	1031.9	8	8	3	32	01	95	10	2	-
2	1.1	0.8	6.5	98	1032.0	8	8	2	29	01	95	50	5	0.0
3	2.2	1.4	6.8	95	1023.7	8	8	2	28	05	96	51	5	0.8
4	1.6	1.1	6.6	96	1005.0	8	6	4	29	09	97	60	8	3.0
5	0.9	0.1	6.1	94	1007.6	8	8	4	27	06	96	80	6	1.9
6	1.5	- 1.3	5.5	81	995.4	8	8	4	27	06	97	03	1	-
7	0.2	- 1.2	5.6	90	990.7	8	8	4	27	06	96	10	8	0.3
8	- 0.7	- 2.6	5.1	87	997.5	8	8	4	23	03	96	22	7	0.1
9	- 8.2	-10.0	2.8	87	1008.8	7	7	9	00	00	96	10	1	-
10	- 8.6	- 9.6	2.9	92	1010.3	8	8	4	00	00	96	10	2	-
11	- 6.1	- 8.4	3.2	84	1025.0	8	8	4	26	01	96	10	2	-
12	- 7.7	-10.8	2.7	79	1027.7	8	8	5	27	01	97	02	2	-
13	- 9.5	-10.7	2.7	91	1020.1	8	8	3	00	00	96	10	2	-
14	- 5.8	- 6.9	3.6	92	1026.0	8	8	3	00	00	95	70	7	0.0
15	- 5.4	- 7.5	3.5	85	1028.5	8	8	5	20	03	96	10	2	-
16	- 0.6	- 4.0	4.5	77	1015.4	8	8	4	21	06	96	10	2	-
17	0.7	- 1.0	5.7	88	1008.8	7	7	4	28	08	96	27	7	0.9
18	- 0.3	- 4.0	4.5	76	1013.5	7	3	5	27	08	96	70	2	0.5
19	-12.4	-13.9	2.1	89	1017.1	7	7	4	00	00	96	10	4	-
20	- 7.4	- 9.5	3.0	85	1005.8	8	8	3	32	08	96	70	8	2.3
21	- 8.0	- 9.0	3.1	93	1023.8	4	3	9	32	02	96	26	7	0.9
22	- 5.1	- 6.1	3.9	93	1018.3	8	8	4	18	02	96	70	7	0.8
23	2.1	1.6	6.8	96	1010.0	8	8	3	23	03	95	60	5	1.3
24	5.9	5.2	8.8	95	995.5	8	6	3	25	04	96	63	6	2.6
25	3.3	0.7	6.4	83	1000.8	7	7	4	19	05	96	10	1	-
26	1.8	1.5	6.8	98	998.2	4	4	5	18	04	96	10	6	0.4
27	0.3	- 0.3	6.0	96	1008.4	8	8	4	29	05	96	26	2	1.7
28	- 8.4	- 9.8	2.9	89	1018.8	0	0	9	00	00	97	02	0	-
29	- 5.2	- 8.5	3.2	78	1006.4	8	8	5	18	02	96	70	1	0.0
30	- 1.0	- 2.0	5.3	93	1006.5	8	6	2	22	02	95	71	7	3.9
31	- 2.8	- 3.2	4.8	97	1010.4	7	7	3	20	01	96	10	7	0.8

Godz. 13

1	0.1	- 2.0	5.3	86	1032.2	8	8	4	31	02	96	10	2	-
2	1.8	- 0.4	5.9	85	1031.5	8	8	3	27	03	96	10	5	0.0
3	2.8	2.5	7.3	98	1021.2	8	8	2	27	06	95	58	5	0.8
4	0.8	0.3	6.2	96	1002.2	8	8	4	28	06	96	68	8	3.2
5	1.6	1.3	6.7	98	1000.1	8	6	2	27	05	95	68	8	7.6
6	0.8	0.3	6.2	96	994.0	7	7	2	28	07	96	87	8	1.9
7	0.2	- 0.9	5.7	92	991.6	8	8	4	25	05	95	70	8	1.2
8	- 1.2	- 5.5	4.0	72	999.2	7	7	4	22	06	96	22	2	0.0
9	- 3.6	- 5.0	4.2	90	1009.2	8	8	3	07	01	95	10	7	0.4
10	- 4.0	- 7.7	3.4	75	1011.5	1	0	9	00	00	96	10	1	-
11	- 4.3	- 7.3	3.5	79	1025.5	6	6	5	18	02	96	10	2	-
12	- 6.3	- 9.9	2.9	76	1026.1	7	7	4	33	01	97	22	7	0.0
13	- 7.0	- 9.1	3.1	85	1018.5	8	8	8	19	02	96	70	7	0.8
14	- 4.9	- 7.3	3.5	83	1029.4	7	7	4	00	00	95	10	7	0.2
15	- 1.4	- 4.7	4.3	78	1025.3	8	8	3	19	01	96	22	2	0.0
16	0.2	- 0.9	5.7	92	1010.5	8	8	4	20	08	96	68	2	0.0
17	- 0.9	- 1.9	5.3	93	1013.5	7	7	4	28	06	98	85	1	4.2
18	- 1.2	- 2.2	5.2	93	1014.2	8	5	2	27	08	95	71	3	1.8
19	- 3.0	- 3.7	4.6	95	1009.1	7	7	4	19	03	96	22	2	0.9
20	- 8.3	-12.0	2.4	75	1015.5	1	0	9	32	08	97	38	7	0.8
21	- 5.9	- 7.4	3.5	89	1023.2	7	7	4	31	01	96	70	8	2.0
22	- 3.0	- 4.3	4.4	90	1015.9	8	8	4	18	02	95	71	7	3.4
23	2.8	2.5	7.3	98	1003.0	8	8	2	22	02	95	58	6	1.6
24	7.3	5.0	8.7	86	995.9	8	8	4	26	05	96	21	6	3.8
25	4.8	1.8	6.9	81	999.7	6	2	6	20	03	96	10	2	-
26	5.4	2.7	7.4	83	999.8	3	1	5	26	02	96	10	1	-
27	- 2.5	- 7.7	3.4	67	1016.0	0	0	9	33	03	97	01	8	0.0
28	- 2.8	-10.4	2.8	56	1012.3	1	0	9	16	06	97	03	0	-
29	- 1.6	- 2.4	5.1	94	1004.9	8	6	2	18	02	95	71	7	0.7
30	0.0	0.0	6.1	100	1007.1	8	8	3	25	01	95	70	7	1.6
31	- 2.4	- 3.6	4.7	91	1010.3	5	5	4	18	02	96	22	7	1.6

Godz. 19

1	0.0	- 1.8	5.4	88	1030.8	8	8	4	26	01	96	10	2	-
2	1.8	0.4	6.3	91	1027.9	8	8	4	28	05	96	10	2	-
3	1.6	1.3	6.7	98	1016.4	8	8	2	26	05	95	51	6	0.7
4	2.4	2.1	7.1	98	1009.1	7	7	4	30	03	96	10	8	1.2
5	3.4	2.9	7.5	97	995.6	8	5	3	26	08	97	61	7	4.1
6	0.3	- 0.5	5.9	94	992.2	8	8	4	22	06	96	22	8	0.5
7	0.3	- 0.5	5.9	94	994.4	8	8	4	24	03	96	70	7	1.1
8	- 4.0	- 7.0	3.6	80	1004.0	0	0	9	25	05	97	01	8	0.3
9	- 3.9	- 5.4	4.1	89	1009.4	7	7	4	00	00	96	10	2	-
10	- 5.3	- 6.7	3.7	90	1016.1	7	7	4	32	01	96	22	7	0.2
11	- 5.5	- 8.1	3.3	82	1027.0	8	8	4	20	01	96	10	2	-
12	-12.0	-13.4	2.2	89	1025.0	0	0	9	00	00	96	10	1	-
13	- 7.1	- 8.4	3.2	91	1020.0	7	7	4	00	00	95	10	7	0.1
14	- 5.9	- 8.2	3.3	84	1030.8	7	7	5	19	01	96	10	2	-
15	0.0	- 2.0	5.3	86	1022.9	8	8	4	21	02	96	10	2	-
16	0.7	- 0.1	6.0	94	1008.2	8	6	2	23	06	96	71	6	1.9
17	- 1.8	- 4.2	4.5	83	1016.9	7	4	4	27	04	97	26	2	0.1
18	- 4.5	- 6.1	3.9	88	1017.1	6	6	4	30	02	97	22	3	2.4
19	- 2.7	- 4.0	4.5	91	1003.1	8	6	3	20	05	95	71	2	0.8
20	-14.5	-18.8	1.4	70	1023.1	0	0	9	32	02	97	02	3	-
21	- 6.6	- 7.8	3.4	91	1024.9	8	8	4	30	01	96	70	2	0.1
22	- 3.8	- 4.6	4.3	94	1014.0	8	3	3	20	02	96	71	7	4.4
23	4.1	4.1	8.2	100	998.2	8	5	2	18	02	95	61	5	6.2
24	6.9	4.6	8.5	85	998.0	0	0	9	22	05	96	10	8	0.1
25	2.6	0.8	6.4	88	998.6	7	0	9	18	02	96	10	2	-
26	1.0	0.7	6.4	98	1002.8	0	0	9	00	00	95	10	1	-
27	- 7.0	- 7.9	3.4	93	1021.3	0	0	9	28	01	97	02	0	-
28	- 6.3	- 9.0	3.1	81	1008.8	0	0	9	14	02	97	01	0	-
29	- 1.5	- 2.6	5.0	92	1005.4	8	7	2	16	01	96	71	7	1.6
30	- 0.3	- 0.3	6.0	100	1008.3	8	6	2	26	01	95	71	2	0.6
31	- 6.7	- 7.5	3.5	94	1010.8	1	1	9	18	03	96	10	1	-

Godz. 01

DNI	TEMPERATURA POWIETRZA T	TEMPERATURA PUNKTU ROSY T_d	PRĘŻNOŚĆ PARY WODNEJ e	WILGOTNOŚĆ WZGLĘDNA U	CIŚNIENIE ATMOSFERYCZNE P_o	ZACHMURZENIE N	N_h	h	WIATR dd	v	WIDZIALNOŚĆ V	POGODA ww	W	OPAD R
1	- 6.6	- 7.4	3.5	94	.	6	6	.	29	07	97	48	4	0.2
2	- 0.8	- 0.9	5.7	99	.	9	9	.	32	20	90	49	4	0.2
3	0.2	0.2	6.2	100	.	4	3	.	34	12	98	41	1	-
4	- 5.6	- 6.0	3.9	97	.	9	9	.	32	32	90	49	4	0.4
5	- 4.8	- 5.4	4.1	95	.	9	9	.	32	20	90	71	4	0.7
6	- 5.8	- 5.8	3.9	100	.	9	9	.	32	28	90	71	4	2.7
7	- 8.4	- 9.0	3.1	95	.	9	9	.	27	18	91	71	4	2.1
8	-10.9	-11.7	2.5	94	.	9	9	.	25	30	90	49	3	0.9
9	-12.5	-15.1	1.9	81	.	2	0	9	29	03	98	02	7	0.8
10	-11.9	-12.8	2.3	93	.	8	7	.	32	05	97	41	7	0.9
11	-13.8	-15.4	1.8	88	.	9	9	.	32	01	90	70	4	0.5
12	-13.3	-16.0	1.8	80	.	0	0	9	36	04	99	02	0	-
13	- 9.1	-15.7	1.8	58	.	2	0	9	36	04	99	03	0	-
14	- 8.0	- 8.6	3.2	96	.	9	9	.	34	12	90	70	4	0.8
15	- 5.6	- 8.2	3.3	82	.	7	7	5	34	05	97	02	2	-
16	- 3.0	- 3.4	4.8	97	.	9	9	.	25	20	91	49	1	0.5
17	- 8.1	- 9.5	3.0	90	.	9	9	.	29	21	90	71	4	2.3
18	- 9.5	-10.7	2.7	91	.	9	9	.	27	22	90	71	4	2.2
19	-10.9	-12.2	2.4	90	.	9	9	.	32	17	90	70	4	2.7
20	-11.9	-13.3	2.2	89	.	9	9	.	27	30	90	73	4	6.6
21	-16.3	-17.5	1.5	90	.	9	9	.	32	20	90	73	4	3.1
22	-11.1	-12.4	2.4	90	.	9	9	.	25	25	91	71	4	3.3
23	- 2.6	- 2.9	4.9	98	.	7	4	.	29	20	98	41	7	0.4
24	1.1	1.1	6.6	100	.	9	9	.	22	30	90	69	4	8.6
25	- 3.8	- 4.3	4.4	96	.	9	9	.	25	24	90	71	4	1.3
26	- 4.9	- 5.5	4.0	95	.	9	9	.	22	10	91	49	7	0.7
27	- 5.6	- 6.0	3.9	97	.	9	9	.	32	08	90	71	4	1.2
28	-10.8	-26.4	0.7	26	.	0	0	9	18	19	99	38	3	-
29	- 5.8	- 6.3	3.8	97	.	6	6	.	27	12	98	41	4	0.8
30	- 8.3	- 8.5	3.2	98	.	8	8	7	32	08	98	01	4	0.0
31	-13.5	-16.4	1.7	81	.	0	0	9	25	21	98	38	7	0.2

Godz. 07

DNI	TEMPERATURA POWIETRZA T	TEMPERATURA PUNKTU ROSY T_d	PRĘŻNOŚĆ PARY WODNEJ e	WILGOTNOŚĆ WZGLĘDNA U	CIŚNIENIE ATMOSFERYCZNE P_o	ZACHMURZENIE N	N_h	h	WIATR dd	v	WIDZIALNOŚĆ V	POGODA ww	W	OPAD R
1	- 4.4	- 9.8	2.9	64	.	1	1	8	36	04	98	03	0	-
2	- 1.4	- 7.8	3.4	62	.	1	0	9	34	19	99	03	4	0.3
3	0.6	0.6	6.4	100	.	7	7	.	34	19	97	41	1	-
4	- 6.9	- 7.4	3.5	96	.	9	9	.	32	30	90	71	4	1.2
5	- 4.7	- 5.3	4.1	96	.	9	9	.	27	28	90	49	7	0.6
6	- 7.8	- 8.0	3.3	99	.	9	9	.	32	24	91	49	7	2.2
7	- 9.0	- 9.7	2.9	95	.	9	9	.	27	23	91	71	4	3.4
8	-11.9	-12.8	2.3	93	.	9	9	.	22	30	90	71	4	2.1
9	-12.1	-13.5	2.1	89	.	9	9	.	29	05	90	49	1	0.0
10	-11.9	-12.8	2.3	93	.	9	9	.	32	05	90	71	4	0.7
11	-14.1	-15.7	1.8	87	.	9	9	.	36	01	90	49	7	0.4
12	-13.7	-16.4	1.7	80	.	0	0	9	00	00	99	02	0	-
13	- 6.2	- 7.0	3.6	94	.	9	9	.	36	11	90	73	4	1.6
14	- 9.2	- 9.9	2.9	95	.	9	9	.	34	16	91	49	7	0.3
15	- 1.2	- 1.9	5.3	95	.	9	9	.	36	03	90	49	2	-
16	- 6.5	- 6.9	3.6	97	.	9	9	.	27	28	90	49	3	0.6
17	-10.4	-11.6	2.5	90	.	9	9	.	32	28	90	72	4	2.6
18	-10.1	-11.3	2.6	91	.	9	9	.	27	25	90	71	4	1.9
19	-10.7	-12.0	2.4	90	.	9	9	.	34	19	90	71	4	2.2
20	-13.5	-15.1	1.9	88	.	9	9	.	27	25	90	71	4	7.1
21	-15.0	-16.7	1.6	87	.	8	8	6	32	24	98	38	7	3.0
22	- 5.3	- 6.0	3.9	95	.	9	9	.	27	25	91	71	4	2.5
23	- 0.2	- 0.2	6.0	100	.	7	7	.	27	24	98	41	3	-
24	- 1.2	- 1.4	5.5	99	.	9	9	.	27	25	91	71	4	2.5
25	- 4.0	- 4.5	4.4	96	.	9	9	.	22	18	90	49	7	0.4
26	- 4.8	- 5.4	4.1	95	.	9	9	.	22	08	91	49	4	0.2
27	-10.3	-10.7	2.7	97	.	9	9	.	32	19	90	71	4	2.6
28	-10.1	-17.1	1.6	56	.	0	0	9	20	18	99	38	3	-
29	- 5.4	- 6.1	3.9	95	.	9	9	.	22	06	90	71	4	0.4
30	- 8.7	- 9.0	3.1	98	.	7	2	.	29	10	98	48	4	-
31	-12.2	-13.1	2.2	93	.	9	9	.	25	20	90	71	4	0.5

Godz. 13

1	- 3.8	- 8.6	3.2	68	.	3	1	8	32	05	98	01	1	-
2	- 0.7	- 8.6	3.2	55	.	3	0	9	34	07	99	01	1	-
3	3.0	- 1.4	5.5	73	.	3	0	9	32	20	99	03	1	-
4	- 6.5	- 7.7	3.4	91	.	9	9	.	29	30	90	71	4	3.3
5	- 4.0	- 4.2	4.5	99	.	9	9	.	27	27	90	49	3	0.2
6	- 7.2	- 8.5	3.2	90	.	9	9	.	29	17	91	77	4	1.0
7	- 8.9	- 9.6	3.0	95	.	9	9	.	27	26	90	71	4	1.3
8	-11.7	-12.6	2.3	93	.	9	9	.	22	13	90	71	4	1.5
9	-10.7	-11.5	2.5	94	.	9	9	.	32	08	90	71	4	0.8
10	-12.1	-13.5	2.1	89	.	9	9	.	32	05	90	72	4	0.9
11	-12.9	-15.0	1.9	84	.	5	4	.	36	03	99	41	7	0.1
12	-11.2	-18.6	1.4	52	.	1	1	8	16	03	99	02	0	-
13	- 7.0	- 7.9	3.4	93	.	9	9	.	34	18	90	71	4	3.7
14	- 8.6	- 8.9	3.1	98	.	5	5	.	32	13	91	46	3	0.1
15	- 0.4	- 0.7	5.8	98	.	4	2	.	27	05	99	41	4	-
16	- 5.8	- 5.8	4.0	100	.	9	9	.	25	25	90	71	4	1.1
17	-10.4	-11.6	2.5	90	.	9	9	.	32	18	90	49	7	1.0
18	-10.7	-11.5	2.5	94	.	9	9	.	22	20	92	71	4	1.0
19	-11.3	-12.6	2.3	90	.	9	9	.	25	23	90	70	4	1.9
20	-14.6	-15.1	1.9	96	.	9	9	.	32	13	90	73	4	3.7
21	-10.1	-11.3	2.6	91	.	9	9	.	36	20	90	71	4	4.6
22	- 1.6	- 1.8	5.3	98	.	9	9	.	29	28	90	71	4	3.8
23	- 0.1	- 0.1	6.1	100	.	9	9	.	27	28	90	66	4	1.2
24	- 1.5	- 1.7	5.4	99	.	9	9	.	25	28	90	71	4	1.2
25	- 4.3	- 4.8	4.3	96	.	9	9	.	20	22	90	49	3	0.9
26	- 4.6	- 5.2	4.1	96	.	7	5	.	27	04	98	41	4	0.0
27	-10.3	-11.1	2.6	94	.	9	9	.	36	06	90	71	4	2.9
28	- 7.0	- 9.0	3.1	85	.	6	4	.	22	30	99	41	3	-
29	- 4.8	- 4.8	4.3	100	.	9	9	.	22	03	93	71	4	0.5
30	- 8.6	- 9.2	3.0	95	.	9	9	.	27	10	90	49	7	0.3
31	-10.9	-11.3	2.6	97	.	9	9	.	25	22	90	71	4	1.1

Godz. 19

1	- 3.6	- 7.4	3.5	76	.	2	2	8	32	14	98	01	1	-
2	- 1.8	- 4.1	4.5	83	.	2	0	9	34	08	99	02	0	-
3	- 1.8	- 2.0	5.3	98	.	9	9	.	32	30	90	49	1	-
4	- 7.2	- 8.1	3.3	93	.	9	9	.	32	30	90	71	4	1.1
5	- 4.0	- 4.2	4.5	99	.	9	9	.	27	28	90	71	4	2.3
6	- 7.5	- 8.4	3.2	93	.	9	9	.	27	15	90	71	4	0.7
7	- 9.6	-10.3	2.8	94	.	9	9	.	27	26	90	49	7	1.8
8	-11.3	-12.6	2.3	90	.	9	9	.	22	16	90	71	4	0.9
9	-11.1	-11.9	2.4	93	.	9	9	.	32	08	90	70	4	1.3
10	-13.0	-14.5	2.0	88	.	9	9	.	32	06	90	70	4	0.6
11	-13.7	-15.9	1.8	83	.	0	0	9	36	02	99	02	1	-
12	-10.1	-15.0	1.9	69	.	0	0	9	18	01	99	01	0	-
13	- 7.3	- 7.8	3.4	96	.	9	9	.	34	15	90	71	4	3.3
14	- 7.6	- 9.4	3.0	87	.	7	7	6	36	04	98	03	4	-
15	- 2.1	- 2.4	5.1	98	.	7	6	.	27	18	99	48	4	0.5
16	- 7.7	- 8.3	3.3	96	.	8	8	.	25	22	97	48	7	1.2
17	- 9.9	-11.1	2.6	91	.	9	9	.	32	22	90	71	4	1.9
18	-10.5	-12.2	2.4	87	.	9	9	.	29	15	90	73	4	3.7
19	-11.3	-12.6	2.3	90	.	9	9	.	27	21	90	70	4	1.7
20	-14.5	-16.8	1.6	83	.	9	9	.	32	18	90	73	4	1.7
21	-10.0	-11.2	2.6	91	.	9	9	.	34	13	91	71	4	4.2
22	- 1.6	- 1.8	5.3	98	.	9	9	.	32	25	90	71	4	6.3
23	0.9	0.9	6.5	100	.	9	9	.	27	28	90	61	4	4.4
24	- 2.8	- 3.2	4.8	97	.	9	9	.	25	24	90	71	4	1.4
25	- 3.6	- 4.1	4.5	97	.	9	9	.	22	23	90	71	4	1.0
26	- 5.0	- 5.6	4.0	95	.	8	7	.	32	06	98	71	4	0.4
27	-11.3	-20.4	1.2	44	.	0	0	9	16	10	99	02	7	0.6
28	- 7.9	- 8.5	3.2	96	.	9	9	.	22	28	90	49	3	0.2
29	- 7.0	- 7.1	3.6	99	.	9	9	.	32	05	91	49	7	0.3
30	- 9.7	-10.4	2.8	94	.	9	9	.	27	12	90	71	4	0.4
31	-10.9	-11.7	2.5	94	.	9	9	.	25	22	90	71	4	1.2

Godz. 01

DNI	TEMPERATURA POWIETRZA T	TEMPERATURA PUNKTU ROSY T_d	PRĘŻNOŚĆ PARY WODNEJ e	WILGOTNOŚĆ WZGLĘDNA U	CIŚNIENIE ATMOSFERYCZNE P_o	ZACHMURZENIE N	N_h	h	WIATR dd	v	WIDZIALNOŚĆ V	POGODA ww	W	OPAD R
1	0.7	- 0.4	5.9	92	1028.3	6	6	5	29	05	97	02	1	-
2	0.5	- 0.3	6.0	94	1026.3	8	8	4	30	07	97	02	6	0.1
3	1.5	0.7	6.4	94	1021.2	8	6	4	31	07	96	61	2	0.0
4	1.9	1.1	6.6	94	1005.6	8	6	4	29	08	96	60	2	0.6
5	1.9	1.1	6.6	94	1006.6	8	6	4	34	07	96	60	2	0.6
6	1.5	0.1	6.2	91	993.1	0	0	9	29	07	97	01	6	0.5
7	0.1	0.1	6.2	100	988.9	8	8	4	25	01	96	71	8	0.8
8	0.5	- 0.6	5.8	92	996.9	7	7	4	28	09	97	02	7	0.0
9	- 5.5	- 6.5	3.7	92	1006.6	0	0	9	27	04	97	02	0	-
10	- 4.2	- 5.4	4.1	91	1007.9	8	8	4	07	03	96	70	2	0.0
11	- 5.3	- 7.4	3.5	85	1019.5	8	8	5	28	05	97	03	2	-
12	- 7.8	- 8.8	3.1	93	1026.8	8	8	5	00	00	96	10	2	-
13	-13.8	-14.3	2.0	96	1022.8	8	8	5	00	00	96	10	1	-
14	- 8.4	- 9.4	3.0	92	1022.8	8	8	6	00	00	96	10	7	0.2
15	- 8.0	- 9.8	2.9	87	1030.7	7	3	6	22	02	97	01	2	-
16	- 2.5	- 6.2	3.9	76	1019.5	7	7	5	26	07	97	02	2	-
17	- 2.6	- 3.2	4.8	95	1007.9	8	8	5	26	08	97	36	7	0.1
18	- 2.3	- 4.8	4.3	83	1015.5	7	7	5	27	08	97	02	8	0.0
19	- 6.8	- 9.2	3.0	83	1017.4	8	8	5	31	03	97	02	1	-
20	- 3.1	- 4.1	4.5	93	1000.0	8	8	5	25	07	96	71	3	0.2
21	-17.2	-21.5	1.1	69	1021.1	0	0	9	27	03	97	02	3	-
22	- 9.0	-10.5	2.7	89	1023.9	8	8	4	00	00	97	02	1	-
23	- 3.6	- 4.4	4.4	94	1013.0	8	8	4	25	05	97	02	7	0.1
24	4.5	4.0	8.1	97	995.4	8	8	5	29	09	97	60	6	3.0
25	3.4	1.6	6.9	88	1000.6	0	0	9	26	05	97	01	1	-
26	1.8	1.3	6.7	96	997.2	8	8	4	00	00	95	61	6	3.5
27	2.0	1.5	6.8	96	1003.8	8	8	4	26	03	97	02	2	-
28	- 7.9	- 9.7	2.9	87	1021.9	0	0	9	28	01	97	02	0	-
29	- 6.7	- 7.9	3.4	91	1008.8	0	0	9	15	02	97	02	0	-
30	- 5.1	- 6.1	3.9	93	1006.7	2	2	5	00	00	96	10	1	-
31	- 1.3	- 1.8	5.4	97	1008.5	8	8	4	27	02	96	71	7	0.6

Godz. 07

DNI	TEMPERATURA POWIETRZA T	TEMPERATURA PUNKTU ROSY T_d	PRĘŻNOŚĆ PARY WODNEJ e	WILGOTNOŚĆ WZGLĘDNA U	CIŚNIENIE ATMOSFERYCZNE P_o	ZACHMURZENIE N	N_h	h	WIATR dd	v	WIDZIALNOŚĆ V	POGODA ww	W	OPAD R
1	0.7	0.2	6.2	96	1029.1	8	8	5	32	04	96	10	2	-
2	1.4	0.9	6.5	96	1028.2	8	8	4	31	06	95	10	2	-
3	1.9	1.6	6.9	98	1019.4	8	6	3	30	07	96	61	6	0.3
4	2.0	0.7	6.4	91	1001.5	8	8	4	30	09	97	21	6	1.2
5	1.7	0.9	6.5	94	1005.6	8	8	4	29	07	97	02	6	0.4
6	0.7	- 1.9	5.3	83	992.3	5	5	5	27	08	98	01	8	0.0
7	- 0.4	- 1.0	5.7	96	989.5	6	6	4	29	06	97	02	7	0.5
8	- 0.6	- 1.8	5.3	91	997.7	8	8	4	27	06	97	03	2	-
9	- 5.3	- 6.7	3.7	90	1008.1	1	1	9	25	03	97	01	1	-
10	- 4.0	- 4.8	4.3	94	1007.2	8	8	4	36	03	95	71	7	1.2
11	- 5.2	- 8.1	3.3	80	1024.6	8	8	5	28	03	97	02	2	-
12	- 6.7	- 7.9	3.4	91	1026.6	8	8	5	00	00	96	10	2	-
13	- 9.7	-10.9	2.7	91	1019.6	8	8	5	23	01	96	10	2	-
14	- 8.4	- 9.8	2.9	89	1026.0	8	8	6	00	00	96	10	2	-
15	- 8.2	-10.5	2.7	84	1028.9	8	8	6	23	03	97	02	2	-
16	- 2.9	- 5.9	3.9	79	1015.6	8	8	5	26	07	97	03	2	-
17	- 0.6	- 1.2	5.6	95	1006.1	8	8	5	27	08	95	72	3	0.2
18	- 1.6	- 2.1	5.2	96	1011.6	8	8	6	26	09	95	71	3	0.2
19	-11.6	-13.5	2.2	86	1017.5	2	0	9	00	00	97	01	1	-
20	- 2.8	- 3.8	4.6	93	999.6	8	8	5	31	07	96	70	3	0.5
21	- 8.9	-10.9	2.7	86	1020.4	8	8	5	30	05	96	70	1	0.1
22	-13.2	-13.7	2.1	96	1021.5	7	7	5	15	01	97	03	1	-
23	- 0.4	- 1.0	5.7	96	1009.7	8	8	4	26	06	95	71	2	1.3
24	4.1	3.6	7.9	97	995.6	8	8	5	23	07	97	60	2	0.5
25	2.9	1.6	6.9	91	1001.5	4	4	5	25	03	97	01	1	-
26	2.3	1.8	6.9	96	997.6	8	8	4	27	02	96	10	6	3.2
27	1.6	1.3	6.7	98	1006.2	8	8	3	27	01	95	10	2	-
28	- 8.8	-10.7	2.7	86	1020.1	0	0	9	00	00	97	02	0	-
29	- 6.7	- 7.5	3.5	94	1007.5	0	0	9	00	00	96	10	1	-
30	- 2.5	- 3.8	4.6	91	1006.8	8	8	5	23	01	96	10	1	-
31	- 1.3	- 1.8	5.4	97	1009.6	8	8	4	26	02	96	71	7	0.8

Godz. 13

DNI	TEMPERATURA POWIETRZA T	TEMPERATURA PUNKTU ROSY T_d	PRĘŻNOŚĆ PARY WODNEJ e	WILGOTNOŚĆ WZGLĘDNA U	CIŚNIENIE ATMOSFERYCZNE P_o	ZACHMURZENIE N	N_h	h	WIATR dd	v	WIDZIALNOŚĆ V	POGODA ww	W	OPAD R
1	0.1	- 1.7	5.4	88	1029.4	8	8	4	33	04	97	02	2	-
2	1.6	0.0	6.1	89	1028.5	7	7	4	31	08	97	02	2	-
3	2.8	2.3	7.2	96	1017.5	8	6	4	30	08	96	60	6	0.3
4	1.1	0.8	6.2	94	999.1	8	8	4	30	06	96	69	6	3.1
5	0.8	0.0	6.1	94	999.3	8	6	3	27	07	96	71	6	2.6
6	2.8	- 2.0	5.3	70	991.7	7	7	5	29	09	98	03	2	-
7	0.3	- 0.5	5.9	94	991.1	7	7	5	27	07	97	85	2	0.3
8	- 0.1	- 4.8	4.3	71	999.2	6	6	4	25	07	98	03	8	0.5
9	- 1.6	- 5.7	4.0	73	1009.1	3	0	9	24	01	97	02	0	-
10	- 3.7	- 4.8	4.3	92	1008.9	8	8	4	32	05	95	71	7	1.3
11	- 4.9	- 9.8	2.9	69	1026.2	2	0	9	26	01	97	01	7	0.0
12	- 6.0	-11.3	2.6	66	1025.8	8	8	6	00	00	97	02	2	-
13	- 7.7	-10.3	2.8	81	1018.4	8	8	5	31	01	97	02	2	-
14	- 6.6	- 8.2	3.3	88	1029.2	7	7	5	00	00	96	10	7	0.0
15	- 4.2	- 7.6	3.4	77	1026.2	8	8	5	25	04	97	02	2	-
16	- 1.9	- 5.0	4.2	79	1011.7	8	8	5	25	09	96	10	2	-
17	0.4	- 2.3	5.2	82	1010.0	8	8	5	30	05	98	02	7	0.4
18	- 1.0	- 1.4	5.5	97	1011.3	8	8	5	29	12	94	73	3	1.0
19	- 5.4	- 7.5	3.5	85	1011.8	7	7	5	21	03	97	03	1	-
20	- 8.8	-11.2	2.6	83	1007.8	8	8	5	35	08	95	71	3	0.4
21	- 7.3	- 8.2	3.3	93	1021.2	8	8	5	33	05	96	70	7	0.1
22	- 5.3	- 7.0	3.6	87	1018.1	7	7	9	24	01	96	70	2	0.1
23	0.0	- 0.6	5.9	96	1004.8	8	8	4	25	06	96	61	7	4.2
24	4.1	3.4	7.8	95	995.8	8	6	3	26	04	96	62	6	6.4
25	5.0	2.5	7.3	84	1000.4	7	1	5	25	01	97	03	1	-
26	3.4	2.7	7.4	95	999.7	8	8	4	26	04	97	03	1	-
27	- 1.9	- 3.4	4.8	90	1012.9	8	8	4	02	07	97	22	5	0.0
28	- 3.5	- 9.1	3.1	65	1014.7	1	0	9	15	07	97	03	0	-
29	- 1.3	- 3.6	4.7	84	1005.5	1	1	4	18	01	97	03	1	-
30	- 0.3	- 1.5	5.5	92	1007.0	8	8	4	27	03	96	22	7	0.2
31	- 0.2	- 2.0	5.3	88	1010.2	7	7	5	25	01	96	10	7	0.7

Godz. 19

DNI	TEMPERATURA POWIETRZA T	TEMPERATURA PUNKTU ROSY T_d	PRĘŻNOŚĆ PARY WODNEJ e	WILGOTNOŚĆ WZGLĘDNA U	CIŚNIENIE ATMOSFERYCZNE P_o	ZACHMURZENIE N	N_h	h	WIATR dd	v	WIDZIALNOŚĆ V	POGODA ww	W	OPAD R
1	- 0.3	- 1.8	5.4	90	1029.3	8	8	4	29	06	97	02	2	-
2	1.3	- 0.4	5.9	89	1025.9	8	8	4	31	06	97	03	2	-
3	2.7	2.2	7.2	96	1013.8	8	8	4	29	08	97	60	6	0.3
4	2.0	0.9	6.5	93	1005.2	8	8	4	34	03	97	02	7	1.0
5	3.1	1.6	6.8	90	993.1	8	6	3	27	10	96	60	7	2.1
6	1.4	- 0.8	5.8	85	991.8	4	4	5	27	07	98	01	1	-
7	0.6	- 1.1	5.6	88	992.9	8	8	4	27	09	97	22	8	0.5
8	- 1.9	- 3.1	4.9	92	1002.5	4	4	4	27	07	97	22	1	0.0
9	- 9.8	-11.4	2.5	88	1010.1	7	7	9	00	00	96	10	1	-
10	- 4.0	- 5.5	4.0	89	1014.1	8	8	5	29	04	96	10	7	0.2
11	- 6.7	- 7.9	3.4	91	1026.9	8	8	5	00	00	97	02	1	-
12	-15.5	-16.7	1.7	91	1025.5	0	0	9	00	00	96	10	1	-
13	- 7.8	- 9.2	3.1	90	1019.8	7	7	6	00	00	96	71	7	0.1
14	- 8.2	- 9.6	2.9	89	1030.4	7	7	6	00	00	96	10	2	-
15	- 2.1	- 6.0	3.9	75	1023.4	8	8	5	26	05	97	02	2	-
16	- 2.6	- 4.5	4.4	87	1008.5	8	8	5	24	09	95	70	3	0.1
17	- 2.0	- 4.8	4.3	81	1014.6	6	6	5	30	07	98	03	8	0.1
18	- 4.1	- 5.6	4.0	89	1014.6	7	7	5	30	03	97	22	3	1.2
19	- 4.8	- 8.4	3.2	76	1005.2	6	6	5	23	05	97	03	2	-
20	-12.8	-17.3	1.6	69	1017.2	2	2	5	34	06	97	36	7	0.2
21	- 7.8	- 9.2	3.1	90	1023.8	7	7	4	00	00	97	02	7	0.1
22	- 5.7	- 7.9	3.4	84	1015.5	8	8	9	24	06	97	70	1	0.0
23	1.2	0.4	6.3	94	998.5	8	4	4	25	06	96	63	6	3.6
24	4.4	3.9	8.1	97	998.1	8	8	4	25	06	96	10	6	0.7
25	2.4	1.9	7.0	96	999.8	7	7	9	00	00	97	03	2	-
26	2.2	2.2	7.2	100	1002.3	8	8	3	23	01	96	28	1	-
27	- 5.7	- 7.5	3.5	87	1019.6	0	0	9	36	03	97	01	1	-
28	- 5.6	- 9.0	3.1	77	1010.7	0	0	9	17	01	97	01	0	-
29	- 4.0	- 4.8	4.3	94	1006.2	8	8	5	18	01	96	10	1	-
30	- 0.3	- 1.5	5.5	92	1008.3	8	8	3	26	03	96	10	7	0.0
31	- 9.9	-11.1	2.6	91	1012.3	0	0	9	21	01	94	28	1	-

Godz. 01

DNI	TEMPERATURA POWIETRZA T	TEMPERATURA PUNKTU ROSY T_d	PRĘŻNOŚĆ PARY WODNEJ e	WILGOTNOŚĆ WZGLĘDNA U	CIŚNIENIE ATMOSFERYCZNE P_o	ZACHMURZENIE N	N_h	h	WIATR dd	v	WIDZIALNOŚĆ V	POGODA ww	W	OPAD R
1	-2.2	-2.8	5.0	95	1032.3	0	0	9	06	01	94	10	1	-
2	1.5	1.2	6.7	98	1032.2	8	6	4	29	05	94	51	6	0.0
3	1.5	0.1	6.2	91	1029.8	7	7	5	30	05	96	10	1	-
4	4.8	1.5	6.8	79	1012.5	8	8	5	29	08	96	10	6	0.0
5	1.5	-0.4	5.9	87	1015.3	7	7	5	28	05	97	01	6	0.6
6	3.2	0.6	6.4	83	998.2	6	6	5	25	06	97	21	6	1.0
7	0.8	0.3	6.2	96	991.1	8	8	5	25	04	97	68	6	1.5
8	1.0	-1.9	5.3	81	997.2	8	8	5	24	06	97	03	8	0.0
9	-2.8	-3.2	4.8	97	1006.2	8	8	4	19	01	96	70	7	0.6
10	-3.4	-3.5	4.7	99	1008.4	8	4	4	30	02	96	71	7	1.2
11	-4.2	-5.1	4.2	94	1020.8	8	4	4	22	01	96	70	7	0.1
12	-4.6	-7.0	3.6	84	1027.3	7	7	5	20	01	97	02	2	-
13	-11.8	-12.7	2.3	93	1020.9	0	0	9	16	03	96	10	0	-
14	-2.0	-2.3	5.2	98	1022.8	8	8	4	35	03	93	46	7	0.2
15	-7.2	-9.3	3.0	85	1029.7	7	3	5	17	03	96	10	2	-
16	-1.2	-2.8	5.0	89	1018.6	3	3	5	15	02	96	10	1	-
17	2.4	-0.9	5.7	79	1009.7	8	8	5	36	04	97	02	2	-
18	0.1	-2.2	5.2	85	1018.0	7	7	4	22	04	97	85	8	0.7
19	-4.0	-5.2	4.2	91	1019.1	7	7	5	18	02	97	03	2	-
20	-2.2	-3.4	4.7	91	1004.2	8	8	4	28	07	96	70	7	0.7
21	-4.8	-7.6	3.5	81	1025.9	7	7	5	31	03	97	26	2	0.1
22	-3.2	-3.6	4.7	97	1021.2	7	7	4	19	03	96	70	7	0.8
23	2.4	1.1	6.6	91	1015.1	8	6	4	22	03	96	61	6	3.7
24	9.4	7.5	10.4	88	997.8	8	8	5	24	03	97	02	6	0.9
25	6.4	3.3	7.7	81	999.7	6	6	6	26	04	97	02	2	-
26	3.6	2.3	7.2	91	995.7	4	4	5	18	02	97	01	1	-
27	3.4	1.6	6.9	88	1005.2	8	6	5	27	04	96	61	2	0.2
28	-7.6	-9.3	3.0	87	1021.6	0	0	9	13	01	97	02	0	-
29	-1.2	-2.5	5.1	91	1004.0	8	3	4	07	03	96	71	2	0.4
30	0.2	-0.6	5.8	94	1004.9	8	5	4	23	01	95	70	7	1.6
31	-1.2	-1.9	5.3	95	1009.7	8	3	4	00	00	96	70	7	1.2

Godz. 07

DNI	TEMPERATURA POWIETRZA T	TEMPERATURA PUNKTU ROSY T_d	PRĘŻNOŚĆ PARY WODNEJ e	WILGOTNOŚĆ WZGLĘDNA U	CIŚNIENIE ATMOSFERYCZNE P_o	ZACHMURZENIE N	N_h	h	WIATR dd	v	WIDZIALNOŚĆ V	POGODA ww	W	OPAD R
1	-1.9	-2.4	5.1	96	1033.1	9	9	-	30	01	91	43	4	-
2	2.0	1.8	6.9	98	1033.7	8	7	4	28	03	93	50	4	0.0
3	1.8	1.0	6.6	94	1027.5	8	8	5	25	05	96	10	2	-
4	3.6	0.4	6.3	80	1009.5	8	8	5	27	08	97	21	2	0.3
5	3.4	1.3	6.7	86	1008.5	8	8	5	23	04	96	10	6	1.6
6	3.0	-0.8	5.7	76	996.4	7	7	5	24	06	97	02	1	-
7	1.8	0.4	6.3	91	992.5	8	8	5	24	05	97	70	2	0.1
8	-0.2	-4.9	4.2	71	996.6	8	8	5	22	06	97	03	1	-
9	-3.9	-4.4	4.4	96	1007.8	7	7	5	16	01	95	10	7	0.4
10	-3.5	-3.9	4.6	97	1009.6	8	8	4	28	02	96	71	7	0.7
11	-4.4	-6.0	3.9	89	1023.8	8	8	5	00	00	96	10	7	0.0
12	-5.4	-6.8	3.7	90	1027.0	8	8	5	32	01	96	10	2	-
13	-8.8	-9.9	2.9	92	1018.5	8	8	9	24	02	95	10	1	-
14	-4.4	-6.3	3.8	86	1027.0	8	8	4	32	02	96	10	5	0.0
15	-4.8	-7.6	3.5	81	1027.5	8	8	5	18	02	95	10	2	-
16	-1.2	-3.2	4.8	86	1014.9	7	7	5	17	05	96	10	1	-
17	0.8	-2.8	5.0	77	1012.7	6	3	4	24	08	97	01	2	-
18	0.5	-3.3	4.8	76	1015.4	7	7	4	25	07	97	02	8	0.0
19	-3.2	-4.2	4.5	92	1015.7	8	8	5	19	03	97	70	2	1.2
20	-4.6	-7.7	3.4	79	1012.0	6	6	5	32	07	96	36	7	0.0
21	-6.4	-9.1	3.1	81	1026.0	8	8	5	27	04	98	03	1	-
22	-3.0	-3.7	4.6	95	1016.1	8	3	4	33	04	96	71	7	1.6
23	2.8	1.2	6.7	89	1010.2	8	8	4	19	03	96	10	6	0.0
24	8.2	7.4	10.3	94	995.0	8	4	5	22	03	96	61	6	2.0
25	2.0	1.2	6.7	94	1000.0	6	4	5	09	02	97	03	1	-
26	0.4	-0.4	5.9	94	997.6	2	2	9	18	03	97	03	1	-
27	0.1	-0.2	6.0	98	1010.8	8	3	4	30	04	96	73	6	0.8
28	-8.8	-9.9	2.9	92	1016.5	0	0	9	14	03	96	10	0	-
29	-1.2	-2.2	5.2	93	1003.8	8	5	4	17	03	96	70	7	0.6
30	-0.6	-1.2	5.6	95	1006.3	8	8	5	23	02	96	10	7	0.3
31	-3.8	-6.7	3.7	80	1010.2	1	1	5	23	03	97	01	7	0.3

Godz. 13

DNI	TEMPERATURA POWIETRZA T	TEMPERATURA PUNKTU ROSY T_d	PRĘŻNOŚĆ PARY WODNEJ e	WILGOTNOŚĆ WZGLĘDNA U	CIŚNIENIE ATMOSFERYCZNE P_o	ZACHMURZENIE N	N_h	h	WIATR dd	v	WIDZIALNOŚĆ V	POGODA ww	W	OPAD R
1	1.0	0.7	6.4	98	1033.2	8	4	5	32	01	95	28	4	-
2	3.8	2.6	7.3	92	1032.8	8	8	4	28	04	95	10	5	0.0
3	2.9	1.3	6.7	89	1024.0	8	8	5	27	04	96	10	5	0.0
4	2.8	1.0	6.5	88	1007.5	8	5	4	30	13	96	61	6	0.8
5	3.2	1.9	7.0	91	1003.8	8	5	4	23	07	96	60	6	2.0
6	4.0	0.9	6.5	80	994.9	8	6	5	22	07	97	83	2	0.0
7	1.1	0.0	6.1	92	993.3	8	5	5	25	05	97	85	7	0.6
8	-2.3	-3.5	4.7	91	1000.7	8	5	4	27	04	94	71	2	0.3
9	-2.0	-3.5	4.7	89	1008.1	5	3	9	19	01	96	10	4	-
10	-3.4	-4.8	4.3	90	1012.6	8	5	5	29	03	95	10	7	0.6
11	-5.2	-6.6	3.7	90	1025.4	5	2	5	30	02	96	10	7	0.0
12	-4.2	-8.4	3.2	72	1025.2	4	4	5	14	01	97	01	7	0.0
13	-5.6	-6.7	3.7	92	1018.4	8	5	4	00	00	93	42	7	1.1
14	-3.8	-6.3	3.8	82	1029.9	8	8	5	29	02	96	10	2	-
15	-0.4	-3.1	4.8	82	1024.5	7	7	6	17	04	96	10	2	-
16	2.3	0.1	6.2	86	1010.1	8	4	5	21	04	96	61	7	0.3
17	-0.2	-2.0	5.3	88	1016.6	7	7	5	31	07	97	85	2	0.1
18	-0.6	-1.5	5.5	93	1016.5	8	8	4	24	03	97	85	8	1.7
19	0.0	-3.1	4.8	78	1007.2	8	4	5	22	04	97	03	7	0.6
20	-5.4	-9.1	3.1	75	1020.2	1	1	5	30	05	98	02	3	-
21	-4.6	-6.2	3.8	88	1025.0	8	8	5	27	02	97	22	7	1.0
22	-0.2	-1.1	5.6	94	1014.0	8	8	4	24	02	95	71	7	1.4
23	3.3	2.6	7.3	95	1002.2	8	3	4	16	04	96	60	6	2.4
24	10.3	5.5	9.0	72	995.7	7	7	5	28	06	99	02	6	0.6
25	4.6	1.8	7.0	82	998.2	4	2	9	18	03	98	02	1	-
26	5.2	2.2	7.2	81	999.4	4	0	9	00	00	96	10	1	-
27	-1.6	-4.0	4.5	84	1017.3	6	6	5	01	05	97	01	7	0.6
28	-1.4	-4.7	4.3	78	1008.6	1	1	9	16	05	96	10	4	-
29	-0.4	-1.6	5.4	92	1003.4	8	4	4	15	01	96	71	7	0.9
30	1.1	-0.6	5.9	89	1007.7	7	7	5	21	01	96	10	2	-
31	-2.2	-5.4	4.1	79	1008.6	7	4	5	16	02	97	03	1	-

Godz. 19

DNI	TEMPERATURA POWIETRZA T	TEMPERATURA PUNKTU ROSY T_d	PRĘŻNOŚĆ PARY WODNEJ e	WILGOTNOŚĆ WZGLĘDNA U	CIŚNIENIE ATMOSFERYCZNE P_o	ZACHMURZENIE N	N_h	h	WIATR dd	v	WIDZIALNOŚĆ V	POGODA ww	W	OPAD R
1	0.0	-0.3	6.0	98	1032.4	8	8	5	25	02	96	10	4	-
2	1.8	0.2	6.2	89	1030.7	3	3	5	27	03	96	10	1	-
3	2.4	1.3	6.7	93	1018.3	8	8	5	02	02	96	10	2	-
4	3.8	1.5	6.8	85	1013.6	8	5	4	30	08	96	60	6	3.0
5	5.2	2.2	7.2	81	998.2	8	5	4	24	07	96	60	6	1.2
6	2.2	0.0	6.1	86	991.5	7	7	5	25	03	97	03	8	0.1
7	1.5	-0.7	5.8	85	995.5	8	4	4	27	06	97	85	8	0.3
8	-2.2	-4.4	4.4	85	1004.3	8	8	5	26	01	96	70	2	0.1
9	-2.6	-3.2	4.8	95	1008.4	8	4	4	17	01	96	71	7	0.2
10	-5.0	-6.7	3.7	88	1017.8	7	4	5	34	04	95	10	7	0.1
11	-5.2	-7.3	3.5	85	1027.2	8	3	5	15	02	96	10	2	-
12	-9.2	-10.3	2.8	92	1023.3	0	0	9	18	01	96	10	0	-
13	-2.6	-3.6	4.7	93	1020.0	8	8	5	31	02	96	70	4	0.0
14	-6.8	-8.4	3.2	88	1030.2	6	4	5	21	02	95	10	2	-
15	-0.2	-2.0	5.3	88	1022.2	8	4	5	18	03	96	10	2	-
16	2.4	0.5	6.3	87	1009.1	7	6	5	24	04	96	21	6	1.4
17	0.2	-2.4	5.1	83	1018.6	8	8	4	24	04	97	86	1	0.3
18	-2.2	-3.1	4.9	94	1018.4	7	5	5	34	03	96	22	8	3.2
19	-2.0	-3.2	4.8	92	1001.6	8	8	5	13	03	96	10	7	0.3
20	-6.4	-7.9	3.4	89	1023.6	6	6	5	29	04	96	85	1	0.0
21	-3.6	-5.0	4.2	90	1025.0	8	8	4	19	02	97	70	7	0.6
22	2.2	1.2	6.6	93	1015.1	8	4	4	25	04	96	61	7	4.6
23	7.3	6.0	9.3	91	998.1	8	4	4	03	05	96	60	6	6.6
24	8.0	4.6	8.5	79	999.1	7	3	5	24	04	97	01	8	0.0
25	2.8	1.5	6.8	91	998.2	0	0	9	17	03	97	02	1	-
26	3.3	1.8	7.0	90	1003.6	7	7	5	32	03	96	10	1	-
27	-4.3	-6.6	5.7	84	1021.2	0	0	9	00	00	97	02	1	-
28	-2.2	-5.1	4.2	81	1004.6	7	7	6	17	06	97	03	1	-
29	0.0	-0.8	5.7	94	1003.6	8	5	4	00	00	96	10	7	0.5
30	0.0	-0.9	5.7	94	1008.9	8	4	4	29	03	95	70	2	0.6
31	-3.8	-5.6	4.8	87	1008.2	0	0	9	15	05	97	02	1	-

Godz. 01

DNI	TEMPERATURA POWIETRZA T	TEMPERATURA PUNKTU ROSY T_d	PRĘŻNOŚĆ PARY WODNEJ e	WILGOTNOŚĆ WZGLĘDNA U	CIŚNIENIE ATMOSFERYCZNE P_o	ZACHMURZENIE N	N_h	h	WIATR dd	v	WIDZIALNOŚĆ V	POGODA ww	W	OPAD R
1	0.0	- 0.3	6.0	98	1032.3	7	7	4	31	02	93	42	1	-
2	0.8	- 2.4	5.1	79	1032.1	8	8	4	27	04	96	10	1	-
3	0.2	- 0.7	5.8	94	1028.9	8	8	5	27	04	97	02	2	-
4	3.6	1.8	7.0	88	1013.0	8	8	4	29	07	97	60	4	0.3
5	1.6	0.0	6.1	89	1015.3	8	8	3	31	07	97	02	6	0.8
6	2.7	1.4	6.8	91	998.4	8	8	3	27	09	97	61	6	0.6
7	0.8	- 0.6	5.8	90	991.6	7	7	4	29	05	97	02	7	0.7
8	- 0.4	- 2.5	5.1	86	998.6	7	7	4	24	05	97	02	7	0.0
9	- 3.4	- 5.5	4.1	85	1007.1	8	8	4	27	03	96	22	7	2.2
10	- 6.9	- 8.1	3.3	91	1009.3	8	8	5	00	00	93	44	4	-
11	- 6.5	- 8.5	3.2	86	1022.7	8	8	4	23	01	96	10	7	0.0
12	- 8.8	-11.2	2.6	83	1028.5	7	7	4	00	00	95	10	2	-
13	-13.5	-16.3	1.7	80	1021.7	0	0	9	00	00	94	10	0	-
14	- 3.7	- 4.5	4.4	94	1022.7	8	8	3	27	01	93	71	4	0.0
15	- 8.6	-10.1	2.8	89	1030.6	7	7	5	23	01	93	42	4	-
16	- 0.2	- 3.9	4.6	76	1020.8	8	8	5	24	09	97	03	2	-
17	0.2	- 1.2	5.6	90	1011.0	8	8	5	26	05	96	10	7	0.0
18	- 1.0	- 2.6	5.0	89	1019.1	8	8	4	25	05	97	71	8	0.2
19	- 5.2	- 6.6	3.7	90	1019.6	7	7	4	28	03	95	70	3	2.4
20	- 2.4	- 4.0	4.6	89	1002.5	8	8	4	29	08	96	71	3	1.2
21	- 6.0	- 7.5	3.5	89	1025.2	8	8	4	32	04	95	70	7	0.1
22	- 5.5	- 6.5	3.7	92	1022.7	8	6	4	23	03	95	71	7	0.3
23	2.2	1.2	6.6	93	1015.6	8	8	3	28	04	95	61	6	4.1
24	7.4	6.3	9.5	93	999.6	8	6	3	25	09	97	60	6	4.4
25	5.1	1.9	7.0	80	1001.5	3	3	5	26	08	97	03	1	-
26	4.2	2.7	7.4	90	997.0	8	8	4	21	03	97	61	2	0.0
27	1.8	1.3	6.7	96	1006.1	8	8	5	30	03	94	10	1	-
28	-10.4	-12.1	2.4	87	1022.0	0	0	9	09	01	96	10	0	-
29	- 4.8	- 8.0	3.3	78	1006.5	6	6	5	27	02	97	03	1	-
30	- 0.7	- 2.0	5.3	91	1006.2	8	8	4	25	04	96	71	7	1.2
31	- 1.0	- 2.0	5.3	93	1009.9	8	8	3	00	00	94	70	7	1.0

Godz. 07

DNI	TEMPERATURA POWIETRZA T	TEMPERATURA PUNKTU ROSY T_d	PRĘŻNOŚĆ PARY WODNEJ e	WILGOTNOŚĆ WZGLĘDNA U	CIŚNIENIE ATMOSFERYCZNE P_o	ZACHMURZENIE N	N_h	h	WIATR dd	v	WIDZIALNOŚĆ V	POGODA ww	W	OPAD R
1	- 1.6	- 1.8	5.3	98	1033.2	9	9	•	29	01	91	45	4	-
2	1.1	- 0.6	5.9	89	1033.6	8	8	3	32	03	93	51	4	0.2
3	1.0	0.7	6.4	98	1027.4	8	8	3	28	04	94	51	2	0.0
4	1.7	0.4	6.3	90	1009.4	7	7	4	30	09	97	23	6	1.3
5	0.4	0.1	6.2	98	1010.7	8	6	3	25	06	95	71	2	0.9
6	2.2	- 0.3	6.0	84	997.4	7	7	4	27	05	97	01	6	0.4
7	0.0	- 0.8	5.7	94	993.6	8	8	4	27	06	96	71	7	0.7
8	- 0.8	- 6.5	3.8	65	999.2	7	7	5	24	09	97	02	7	0.0
9	- 3.6	- 5.4	4.1	87	1007.9	8	8	4	23	04	96	70	7	0.3
10	- 7.2	- 8.9	3.1	88	1010.2	8	8	4	00	00	94	71	4	0.2
11	- 6.7	- 8.7	3.2	86	1025.1	5	5	4	23	02	95	10	1	-
12	- 6.6	- 8.6	3.2	86	1027.6	8	8	4	00	00	95	70	7	0.0
13	-12.1	-14.6	2.0	82	1019.4	8	8	5	25	01	95	10	1	-
14	- 3.8	- 6.0	3.9	85	1025.9	8	8	4	34	02	95	10	7	0.5
15	- 5.9	- 8.2	3.3	84	1028.8	7	7	5	24	03	95	10	4	-
16	- 0.7	- 3.8	4.6	79	1016.2	7	7	5	26	11	97	36	1	-
17	0.2	- 1.8	5.4	87	1012.4	7	7	5	31	08	97	02	7	0.0
18	- 0.8	- 3.0	4.9	85	1017.0	7	7	4	24	08	97	36	7	0.3
19	- 4.0	- 4.8	4.3	94	1016.3	7	7	4	22	03	94	71	4	0.0
20	- 4.8	- 7.2	3.6	83	1009.9	8	8	4	34	09	96	70	3	0.3
21	- 6.5	- 9.7	2.9	78	1026.6	8	8	4	30	07	97	36	7	0.1
22	- 4.1	- 6.0	3.9	87	1017.8	8	8	4	22	04	95	71	7	0.4
23	2.6	1.6	6.8	93	1011.2	8	8	4	23	05	96	10	6	0.6
24	7.9	6.6	9.7	91	996.1	8	6	3	24	08	97	61	6	4.4
25	4.8	1.8	6.9	81	1001.4	6	6	5	25	05	97	01	1	-
26	2.2	0.9	6.5	91	998.6	6	6	5	24	04	96	10	6	0.1
27	0.4	- 0.2	6.0	96	1009.5	8	8	4	26	02	94	71	6	1.8
28	-11.1	-13.4	2.2	83	1017.9	0	0	9	11	01	96	10	0	-
29	- 2.2	- 4.0	4.5	87	1005.8	8	8	4	23	03	96	71	2	0.2
30	- 0.8	- 2.1	5.2	91	1006.6	8	8	4	25	02	95	71	7	2.1
31	- 1.2	- 2.2	5.2	93	1009.9	8	8	4	28	03	94	71	7	1.6

Godz. 13

DNI	TEMPERATURA POWIETRZA T	TEMPERATURA PUNKTU ROSY T_d	PRĘŻNOŚĆ PARY WODNEJ e	WILGOTNOŚĆ WZGLĘDNA U	CIŚNIENIE ATMOSFERYCZNE P_o	ZACHMURZENIE N	N_h	h	WIATR dd	v	WIDZIALNOŚĆ V	POGODA ww	W	OPAD R
1	0.0	- 0.3	6.0	98	1033.1	8	8	3	28	02	94	28	4	-
2	1.7	1.2	6.6	96	1033.6	8	8	3	27	03	94	10	5	0.0
3	2.6	1.8	7.0	95	1024.2	8	8	2	28	05	94	10	5	0.1
4	2.2	0.9	6.5	91	1006.4	8	8	4	31	09	97	68	8	0.8
5	2.2	1.2	6.6	93	1004.2	8	6	3	26	07	95	61	7	1.6
6	3.0	- 0.8	5.7	76	996.3	8	8	4	25	08	97	03	2	-
7	0.8	- 1.8	5.3	83	994.5	7	7	4	28	07	96	71	7	0.1
8	- 2.0	- 5.5	4.0	77	1001.9	8	6	4	24	10	96	36	7	0.0
9	- 3.2	- 5.6	4.0	83	1008.8	6	6	4	23	02	95	70	7	0.3
10	- 3.0	- 4.7	4.3	88	1012.3	8	8	3	27	03	94	71	7	0.3
11	- 4.2	- 8.8	3.1	70	1025.1	7	7	5	00	00	96	10	1	-
12	- 5.8	- 9.2	3.0	77	1025.7	6	3	4	11	01	96	10	7	0.0
13	- 6.9	- 8.1	3.3	91	1018.9	8	5	3	26	02	94	71	7	1.2
14	- 4.2	- 7.2	3.6	79	1029.3	7	7	4	00	00	95	10	2	-
15	- 0.6	- 2.7	5.0	85	1025.9	7	7	5	24	04	96	71	2	0.0
16	- 0.1	- 1.5	5.4	90	1012.4	8	8	5	24	10	96	36	3	-
17	- 0.8	- 3.0	4.9	85	1017.0	7	7	4	29	08	97	85	7	0.2
18	- 1.3	- 2.7	5.0	90	1017.0	8	8	4	26	08	95	71	3	0.4
19	- 1.4	- 4.4	4.4	80	1009.8	7	5	5	23	08	97	36	7	0.1
20	- 6.2	-11.6	2.5	65	1018.4	0	0	9	32	07	97	36	7	0.0
21	- 6.2	- 8.9	3.1	81	1024.9	8	8	4	26	05	96	71	3	0.0
22	- 1.6	- 2.7	5.0	92	1015.1	0	8	3	23	05	94	73	7	1.1
23	4.7	3.7	8.0	94	1004.0	8	5	3	25	08	96	60	2	0.8
24	9.0	7.1	10.1	88	997.3	7	7	5	27	09	97	03	6	0.8
25	6.4	2.0	7.0	73	998.8	6	4	5	23	04	97	01	2	-
26	6.0	2.3	7.2	77	1000.1	6	3	5	28	03	97	03	1	-
27	- 1.2	- 2.8	5.0	89	1015.9	8	8	4	06	04	96	10	7	1.7
28	- 3.4	- 5.9	3.9	83	1011.8	0	0	9	18	03	96	10	0	-
29	- 0.2	- 1.7	5.4	90	1004.4	8	8	4	22	01	95	71	7	0.3
30	0.2	- 0.9	5.7	92	1008.1	8	6	3	27	02	94	71	7	0.5
31	- 2.0	- 6.2	3.8	73	1010.4	0	0	9	24	05	96	10	7	0.0

Godz. 19

DNI	TEMPERATURA POWIETRZA T	TEMPERATURA PUNKTU ROSY T_d	PRĘŻNOŚĆ PARY WODNEJ e	WILGOTNOŚĆ WZGLĘDNA U	CIŚNIENIE ATMOSFERYCZNE P_o	ZACHMURZENIE N	N_h	h	WIATR dd	v	WIDZIALNOŚĆ V	POGODA ww	W	OPAD R
1	- 1.0	- 2.6	5.0	89	1032.6	3	3	5	23	04	96	10	1	-
2	2.4	0.5	6.3	87	1030.1	7	7	4	28	05	97	01	2	-
3	0.1	0.1	6.2	100	1018.9	8	8	2	25	03	92	44	2	-
4	2.5	2.2	7.2	98	1012.5	8	6	3	31	06	96	61	8	4.7
5	2.8	1.8	6.9	93	999.7	8	6	3	26	08	96	60	6	3.0
6	2.1	- 0.4	5.9	84	992.9	8	8	5	25	06	97	02	8	0.0
7	0.7	- 1.8	5.4	84	997.2	8	8	4	27	06	97	70	7	0.1
8	- 3.0	- 4.3	4.4	90	1005.1	8	8	3	31	01	95	71	3	1.6
9	- 4.2	- 5.8	4.0	89	1008.6	8	8	5	28	02	95	10	7	0.0
10	- 4.8	- 6.8	3.7	86	1017.5	8	5	3	32	04	96	70	7	0.3
11	- 5.0	- 7.4	3.5	83	1026.5	8	8	4	03	03	95	10	2	-
12	-11.2	-13.0	2.2	86	1024.3	3	3	4	13	01	95	10	1	-
13	- 4.8	- 6.1	3.9	91	1020.3	8	8	3	29	01	94	22	7	0.7
14	- 7.9	- 8.9	3.1	93	1030.9	7	7	5	26	01	93	46	2	-
15	- 0.7	- 2.6	5.1	87	1024.0	7	7	6	24	08	97	03	7	0.0
16	- 0.1	- 1.5	5.4	90	1010.4	8	8	4	27	05	95	71	3	0.4
17	- 2.8	- 6.2	3.8	77	1019.6	6	6	5	26	06	97	36	8	0.2
18	- 1.8	- 2.9	4.9	92	1017.9	8	8	3	28	06	95	73	3	0.7
19	- 2.8	- 3.8	4.6	93	1003.0	8	8	3	24	06	94	73	3	0.8
20	- 9.6	-11.2	2.6	88	1024.8	0	0	9	31	03	97	02	3	-
21	- 5.3	- 6.7	3.7	90	1025.7	8	8	4	22	02	96	70	3	0.1
22	1.3	0.8	6.5	96	1015.0	8	8	3	27	05	96	61	7	2.2
23	5.7	5.0	8.7	95	1000.0	8	6	3	25	06	95	61	6	3.5
24	6.8	2.7	7.4	75	1000.3	3	3	5	24	05	97	01	8	0.5
25	4.5	2.5	7.3	87	997.7	7	7	5	00	00	97	21	2	0.1
26	2.9	1.6	6.9	91	1003.2	7	7	5	27	02	96	10	2	-
27	- 7.1	- 9.6	3.0	82	1022.2	0	0	9	00	00	96	10	1	-
28	- 6.9	- 8.1	3.3	91	1008.2	0	0	9	18	02	96	10	0	-
29	- 0.4	- 1.6	5.4	92	1005.0	8	8	4	24	02	95	70	7	0.2
30	- 0.1	- 0.7	5.8	96	1009.0	8	8	3	26	01	94	71	7	1.1
31	- 4.1	- 7.9	3.4	75	1010.3	3	3	5	22	04	97	03	0	-

Godz. 01

DNI	TEMPERATURA POWIETRZA T	TEMPERATURA PUNKTU ROSY T_d	PRĘŻNOŚĆ PARY WODNEJ e	WILGOTNOŚĆ WZGLĘDNA U	CIŚNIENIE ATMOSFERYCZNE P_o	ZACHMURZENIE N	N_h	h	WIATR dd	v	WIDZIALNOŚĆ V	POGODA ww	W	OPAD R
1	- 2.8	- 3.5	4.7	95	1030.2	0	0	9	26	02	95	10	1	-
2	0.8	- 1.2	5.6	86	1029.3	8	8	4	28	07	95	10	2	-
3	1.6	0.5	6.3	93	1025.0	8	8	3	27	08	96	10	2	-
4	2.9	1.9	7.0	93	1009.3	8	6	3	26	09	96	61	5	0.5
5	3.3	2.0	7.1	91	1009.4	8	8	3	31	09	96	51	6	0.4
6	2.4	- 0.3	6.0	82	996.7	8	8	4	27	08	96	68	6	0.8
7	0.4	0.1	6.2	98	990.3	8	5	4	23	02	96	71	2	0.6
8	0.2	- 2.8	5.0	80	997.3	0	0	9	24	08	96	10	8	0.2
9	- 1.8	- 4.6	4.4	81	1007.5	8	8	4	24	06	96	78	2	0.0
10	- 3.5	- 3.9	4.6	97	1007.7	8	6	4	03	03	95	71	2	0.1
11	- 8.0	- 9.4	3.0	90	1022.1	5	5	4	27	06	96	10	7	0.2
12	- 9.8	-11.0	2.6	91	1027.8	8	8	5	00	00	95	10	2	-
13	- 7.9	-11.0	2.6	78	1022.0	8	8	4	00	00	96	10	2	-
14	- 7.5	- 8.4	3.2	93	1023.6	8	6	4	00	00	95	71	7	0.0
15	- 9.2	-10.3	2.8	92	1030.8	8	8	4	00	00	95	10	4	-
16	- 3.5	- 6.7	3.7	78	1022.6	3	3	9	19	06	96	10	1	-
17	- 3.2	- 4.9	4.2	88	1010.1	8	8	4	19	10	94	70	3	0.1
18	- 3.8	- 4.9	4.2	92	1018.5	7	7	5	25	04	97	02	8	0.0
19	- 7.5	- 8.4	3.2	93	1018.7	5	5	9	27	02	96	10	7	0.5
20	- 3.8	- 4.6	4.3	94	1001.8	8	5	4	21	10	94	73	3	0.1
21	-13.8	-16.6	1.7	79	1023.2	4	4	6	27	04	98	03	0	-
22	- 6.8	- 8.4	3.2	88	1024.6	7	7	5	00	00	96	10	2	-
23	- 2.7	- 3.7	4.7	93	1014.6	8	6	3	22	05	96	78	3	1.3
24	4.0	2.5	7.3	90	998.6	8	8	4	29	06	96	61	6	2.0
25	4.3	2.0	7.1	85	1002.2	6	6	5	21	07	97	01	2	-
26	1.5	1.2	6.7	98	997.2	8	8	4	00	00	94	61	6	2.2
27	1.8	0.7	6.4	93	1004.4	8	8	5	00	00	95	10	2	-
28	- 8.6	- 9.6	2.9	92	1022.6	0	0	9	00	00	96	10	0	-
29	- 7.9	- 8.9	3.1	93	1008.2	0	0	9	00	00	97	02	0	-
30	- 2.8	- 3.2	4.8	97	1006.6	8	8	5	00	00	95	10	2	-
31	- 0.8	- 1.2	5.6	97	1009.4	8	8	4	00	00	95	71	7	1.4

Godz. 07

DNI	TEMPERATURA POWIETRZA T	TEMPERATURA PUNKTU ROSY T_d	PRĘŻNOŚĆ PARY WODNEJ e	WILGOTNOŚĆ WZGLĘDNA U	CIŚNIENIE ATMOSFERYCZNE P_o	ZACHMURZENIE N	N_h	h	WIATR dd	v	WIDZIALNOŚĆ V	POGODA ww	W	OPAD R
1	- 0.2	- 1.1	5.6	94	1031.0	8	8	5	27	04	95	10	1	-
2	1.1	0.8	6.5	98	1031.3	8	8	2	29	07	94	10	2	-
3	1.6	1.6	6.9	100	1023.0	8	8	2	27	08	95	51	5	0.0
4	2.7	0.0	6.1	82	1005.1	5	5	4	29	08	97	01	6	0.8
5	1.7	0.9	6.5	94	1008.7	7	6	5	26	08	97	01	5	0.4
6	1.8	- 1.3	5.5	80	996.2	6	6	5	24	06	97	03	7	0.3
7	0.5	- 0.6	5.8	92	991.5	7	7	4	27	06	96	71	7	2.3
8	- 0.5	- 4.2	4.5	76	999.7	7	7	5	22	05	97	22	1	0.0
9	- 2.4	- 5.3	4.1	80	1008.9	7	7	5	21	04	97	01	7	0.0
10	- 3.9	- 4.4	4.4	96	1008.2	8	8	4	34	04	95	71	7	2.5
11	- 9.2	-10.3	2.8	92	1026.3	7	7	5	21	02	96	10	1	-
12	- 7.0	- 7.9	3.4	93	1027.4	8	8	4	27	02	95	10	2	-
13	- 8.8	-10.3	2.8	89	1019.8	8	8	4	17	02	96	10	7	0.0
14	- 7.3	- 8.2	3.3	93	1026.1	7	7	5	00	00	95	78	7	0.0
15	- 6.2	- 7.7	3.4	89	1029.7	7	7	6	00	00	95	10	2	-
16	- 3.4	- 6.6	3.7	79	1017.4	8	8	5	20	07	96	10	1	-
17	- 0.9	- 3.8	4.6	81	1009.9	7	7	4	23	09	96	10	8	0.0
18	- 2.1	- 5.6	4.0	77	1015.5	8	5	5	21	09	97	03	8	0.0
19	-11.8	-13.7	2.1	86	1018.4	7	7	5	00	00	96	10	2	-
20	- 6.2	- 7.0	3.6	94	1004.0	8	5	4	28	12	94	71	3	0.8
21	- 7.3	- 9.0	3.1	88	1022.5	4	4	5	28	06	97	22	1	0.1
22	- 5.5	- 7.7	3.4	85	1020.3	8	4	5	20	04	96	71	2	0.0
23	- 2.1	- 3.3	4.8	92	1012.2	8	8	4	22	06	96	22	7	3.0
24	3.4	2.4	7.3	93	997.8	8	8	4	20	04	96	61	6	4.4
25	2.8	1.5	6.8	91	1002.7	2	1	6	20	05	96	10	1	-
26	1.8	1.5	6.8	98	999.0	8	6	5	00	00	95	21	6	1.2
27	1.6	0.8	6.5	94	1007.5	8	8	4	00	00	94	10	2	-
28	- 9.0	-10.1	2.8	92	1020.1	0	0	9	00	00	96	10	0	-
29	- 8.6	- 9.6	2.9	92	1007.9	0	0	9	09	01	92	46	0	-
30	- 2.6	- 2.9	4.9	98	1007.5	8	8	4	00	00	95	71	7	0.3
31	- 0.5	- 1.1	5.6	96	1009.4	8	8	4	00	00	95	22	7	0.5

Godz. 13

DNI	TEMPERATURA POWIETRZA T	TEMPERATURA PUNKTU ROSY T_d	PRĘŻNOŚĆ PARY WODNEJ e	WILGOTNOŚĆ WZGLĘDNA U	CIŚNIENIE ATMOSFERYCZNE P_o	ZACHMURZENIE N	N_h	h	WIATR dd	v	WIDZIALNOŚĆ V	POGODA ww	W	OPAD R
1	0.6	- 1.7	5.4	84	1031.5	7	7	4	31	04	96	10	2	-
2	2.0	0.1	6.2	87	1030.8	8	8	2	30	07	96	10	2	-
3	2.7	2.2	7.2	96	1021.2	8	8	2	27	07	94	51	5	0.2
4	2.7	0.9	6.5	88	1002.4	8	7	3	27	07	96	61	6	1.3
5	1.3	0.8	6.5	96	1002.5	8	5	2	22	08	95	71	6	4.9
6	3.5	- 2.5	5.1	65	995.3	8	8	4	26	09	97	02	2	-
7	1.2	- 1.7	5.4	81	994.4	7	7	4	24	06	96	85	7	0.0
8	0.7	- 3.9	4.6	71	1001.3	8	3	5	22	07	97	03	7	0.0
9	- 1.3	- 6.4	3.8	68	1009.2	6	1	9	18	02	97	03	1	-
10	- 3.8	- 4.9	4.2	92	1011.5	8	6	4	34	04	96	70	7	0.4
11	- 8.0	- 9.8	2.9	87	1026.9	5	0	9	00	00	95	10	1	-
12	- 5.7	- 7.5	3.5	87	1026.4	8	8	4	27	03	96	78	7	0.0
13	- 8.0	- 9.8	2.9	87	1018.9	8	8	4	22	02	96	10	2	-
14	- 6.6	- 9.4	3.0	80	1029.5	0	0	9	00	00	96	22	7	0.0
15	- 2.9	- 7.5	3.5	71	1027.3	8	8	7	20	05	96	10	7	0.0
16	- 2.6	- 6.3	3.8	77	1014.3	8	8	5	20	10	96	10	2	-
17	0.7	- 1.0	5.7	88	1013.2	6	6	4	27	09	96	10	7	0.0
18	0.9	- 2.1	5.2	80	1015.0	8	5	4	25	10	96	71	3	0.0
19	- 3.0	- 6.1	3.9	79	1012.2	7	7	5	21	05	96	10	7	0.0
20	- 8.6	- 9.6	2.9	92	1011.4	8	8	4	30	12	93	73	3	0.3
21	- 5.5	- 6.9	3.6	90	1022.9	6	6	5	29	06	96	71	3	0.3
22	- 5.7	- 7.5	3.5	87	1018.3	8	5	3	20	07	95	77	3	0.1
23	- 0.2	- 2.9	4.9	82	1006.5	8	6	3	20	09	96	66	2	0.2
24	4.6	2.4	7.2	85	997.7	8	5	4	21	05	96	10	6	2.2
25	5.1	2.9	7.5	86	1000.8	8	4	6	20	05	96	10	1	-
26	4.2	3.2	7.7	93	1000.4	6	6	5	20	04	96	10	2	-
27	- 0.4	- 2.5	5.1	86	1014.0	8	8	4	34	07	97	70	6	0.0
28	- 2.8	- 6.6	3.7	75	1014.0	0	0	9	12	08	97	02	0	-
29	- 2.8	- 3.8	4.6	93	1006.0	1	1	6	09	02	96	10	4	-
30	- 0.1	- 1.8	5.3	88	1007.7	8	5	4	00	00	95	71	7	0.3
31	0.5	- 0.9	5.7	90	1011.3	6	6	5	00	00	95	10	2	-

Godz. 19

DNI	TEMPERATURA POWIETRZA T	TEMPERATURA PUNKTU ROSY T_d	PRĘŻNOŚĆ PARY WODNEJ e	WILGOTNOŚĆ WZGLĘDNA U	CIŚNIENIE ATMOSFERYCZNE P_o	ZACHMURZENIE N	N_h	h	WIATR dd	v	WIDZIALNOŚĆ V	POGODA ww	W	OPAD R
1	- 0.5	- 2.3	5.2	88	1031.9	8	8	5	26	04	97	02	2	-
2	1.6	0.0	6.1	89	1027.7	8	8	4	27	08	96	10	2	-
3	3.2	2.4	7.3	95	1017.2	8	8	2	27	06	95	51	5	0.1
4	2.4	1.6	6.9	95	1007.3	8	6	3	33	08	96	61	7	2.6
5	4.0	3.0	7.6	93	997.2	8	8	4	24	06	96	60	7	2.4
6	1.3	- 1.6	5.4	81	993.9	7	7	5	20	02	97	02	1	-
7	0.6	- 1.4	5.5	86	996.2	8	8	4	21	06	96	85	8	0.3
8	- 1.4	- 3.4	4.7	86	1005.0	8	2	6	22	04	97	01	2	-
9	- 5.7	- 7.1	3.6	90	1009.5	7	7	6	00	00	96	10	1	-
10	- 4.5	- 6.1	3.9	88	1016.2	6	6	5	24	02	96	10	7	0.0
11	- 8.8	- 9.9	2.9	92	1027.1	8	2	6	00	00	95	10	2	-
12	- 6.3	-10.3	2.8	73	1024.9	8	8	5	00	00	96	10	7	0.0
13	- 7.4	- 8.7	3.2	90	1020.3	8	8	5	00	00	96	78	7	0.1
14	-14.4	-16.7	1.7	83	1032.4	7	7	5	00	00	93	42	1	-
15	- 2.9	- 6.7	3.7	75	1025.2	8	8	6	20	08	96	10	2	-
16	- 3.2	- 5.6	4.0	83	1011.2	8	8	4	20	10	95	71	3	0.0
17	- 2.4	- 4.0	4.6	89	1017.4	4	4	6	27	08	97	01	8	0.3
18	- 1.1	- 2.1	5.2	93	1016.6	8	8	4	26	08	95	71	8	0.6
19	- 3.1	- 6.2	3.8	79	1005.9	8	4	5	19	08	96	10	1	-
20	-13.2	-17.8	1.5	68	1020.7	0	0	9	28	04	97	01	7	0.1
21	- 6.2	- 7.0	3.6	94	1024.5	8	8	5	30	02	96	10	7	0.0
22	- 5.5	- 6.5	3.7	92	1016.2	8	8	4	20	08	95	71	3	0.3
23	1.4	0.3	6.2	92	1000.0	8	8	3	20	08	96	61	6	1.4
24	4.8	2.3	7.2	84	1000.2	8	8	5	19	05	96	10	2	-
25	2.6	2.1	7.1	96	999.6	8	8	9	00	00	96	10	2	-
26	1.4	1.4	6.8	100	1001.9	8	8	5	21	02	95	10	2	-
27	- 6.1	- 8.0	3.3	86	1021.3	0	0	9	00	00	96	10	7	0.0
28	- 6.1	- 7.2	3.5	92	1011.1	0	0	9	00	00	97	02	0	-
29	- 3.8	- 4.9	4.2	92	1006.3	7	7	5	09	02	95	10	1	-
30	- 0.5	- 1.7	5.4	92	1009.0	8	8	4	00	00	95	71	2	0.1
31	- 2.3	- 3.6	4.7	91	1011.5	0	0	9	19	02	96	10	7	0.0

Godz. 01

DNI	TEMPERATURA POWIETRZA T	TEMPERATURA PUNKTU ROSY T_d	PRĘŻNOŚĆ PARY WODNEJ e	WILGOTNOŚĆ WZGLĘDNA U	CIŚNIENIE ATMOSFERYCZNE P_o	ZACHMURZENIE N	N_h	h	WIATR dd	v	WIDZIALNOŚĆ V	POGODA ww	W	OPAD R
1	-2.9	-3.6	4.7	95	1032.1	0	0	9	00	00	92	46	1	-
2	1.8	-2.9	4.9	71	1031.3	8	8	4	27	05	96	10	2	-
3	1.7	0.1	6.1	89	1027.9	8	8	4	25	08	96	10	2	-
4	3.2	1.4	6.8	88	1012.0	8	8	4	26	09	96	60	2	0.0
5	2.4	0.3	6.2	86	1014.1	8	8	5	29	05	97	02	6	0.7
6	3.3	1.0	6.5	85	997.7	8	8	4	27	08	97	21	6	3.2
7	0.7	-0.1	6.0	94	990.1	8	8	5	27	02	96	22	6	1.7
8	0.4	-0.4	5.9	94	998.2	3	3	5	25	08	96	10	7	0.0
9	-1.7	-4.8	4.3	79	1006.6	8	8	5	26	04	97	02	7	0.3
10	-3.6	-4.7	4.3	92	1008.5	8	8	5	00	00	95	10	7	0.1
11	-7.7	-10.3	2.8	81	1023.1	3	3	5	21	03	96	10	7	0.1
12	-6.3	-7.8	3.4	89	1027.7	8	8	5	00	00	95	10	2	-
13	-12.8	-13.8	2.1	92	1022.1	0	0	9	08	01	95	10	1	-
14	-4.6	-5.9	3.9	91	1022.1	8	8	4	24	01	94	22	2	0.0
15	-5.7	-7.1	3.6	90	1030.5	8	8	4	00	00	95	10	2	-
16	-1.5	-3.2	4.8	88	1021.4	7	7	9	24	02	96	10	1	-
17	0.5	-0.9	5.7	90	1009.9	5	5	4	25	06	96	10	7	1.4
18	-1.1	-2.4	5.1	91	1019.2	7	4	4	25	07	96	71	7	0.8
19	-5.6	-6.7	3.7	92	1019.0	5	5	9	28	02	97	01	7	1.7
20	-2.0	-3.2	4.8	92	1001.5	8	6	4	27	09	96	71	7	0.7
21	-8.9	-11.3	2.6	83	1024.5	6	6	5	28	04	96	10	1	-
22	-4.4	-6.3	3.8	86	1023.1	8	8	4	00	00	95	10	2	-
23	2.2	1.9	7.0	98	1015.0	8	5	4	26	07	95	61	7	3.3
24	6.4	5.5	9.0	94	999.6	8	8	5	27	04	97	61	6	3.6
25	3.1	1.3	6.7	88	1001.6	0	0	9	24	03	97	02	0	-
26	2.5	2.0	7.0	96	997.0	8	6	5	00	00	95	61	6	1.4
27	1.7	0.9	6.5	94	1005.8	8	8	4	26	02	95	10	2	-
28	-7.5	-9.2	3.0	87	1021.7	0	0	9	08	01	97	02	0	-
29	-9.5	-10.7	2.7	91	1007.2	0	0	9	00	00	95	10	0	-
30	-1.5	-2.9	4.9	90	1006.3	8	8	4	00	00	94	71	7	0.2
31	-0.4	-1.0	5.7	96	1009.6	8	3	2	26	03	94	71	7	0.9

Godz. 07

DNI	TEMPERATURA POWIETRZA T	TEMPERATURA PUNKTU ROSY T_d	PRĘŻNOŚĆ PARY WODNEJ e	WILGOTNOŚĆ WZGLĘDNA U	CIŚNIENIE ATMOSFERYCZNE P_o	ZACHMURZENIE N	N_h	h	WIATR dd	v	WIDZIALNOŚĆ V	POGODA ww	W	OPAD R
1	-1.3	-1.8	5.4	97	1032.4	7	7	5	00	00	92	46	4	-
2	1.1	0.3	6.2	94	1032.9	8	8	2	29	03	94	10	2	-
3	1.2	1.2	6.7	100	1026.7	8	8	3	25	05	95	50	2	0.0
4	2.5	0.6	6.4	88	1007.9	6	6	4	28	09	97	03	6	3.4
5	0.7	-0.1	6.0	94	1010.0	8	8	4	25	05	96	70	2	0.4
6	2.6	-1.3	5.5	75	996.6	7	7	5	27	09	98	01	2	-
7	0.3	-0.8	5.7	92	992.6	8	8	4	27	07	95	71	7	1.0
8	0.0	-1.2	5.6	92	999.2	7	7	5	26	09	97	03	1	-
9	-2.3	-4.8	4.3	83	1007.7	6	8	5	27	01	97	22	2	0.0
10	-4.0	-6.6	3.7	82	1009.4	8	8	5	27	01	96	10	2	-
11	-6.3	-7.8	3.4	89	1025.3	7	7	5	00	00	95	10	1	-
12	-6.6	-9.0	3.1	83	1027.6	8	8	5	00	00	95	10	7	0.0
13	-12.3	-14.3	2.0	85	1019.6	8	8	5	28	01	95	10	1	-
14	-3.6	-4.7	4.3	92	1024.9	8	8	4	07	04	95	10	7	0.1
15	-6.1	-7.6	3.4	89	1029.1	7	5	5	29	02	95	10	2	-
16	-4.1	-5.6	4.0	89	1016.7	2	2	6	27	02	96	10	1	-
17	0.5	-0.9	5.7	90	1011.5	6	4	4	28	08	96	22	2	0.2
18	-0.3	-4.0	4.5	76	1016.7	5	5	4	27	08	97	01	7	1.7
19	-6.5	-7.3	3.5	94	1016.7	8	8	2	00	00	93	46	2	-
20	-4.2	-7.2	3.6	79	1008.8	8	8	4	30	09	96	71	3	0.8
21	-6.1	-8.0	3.3	86	1025.9	8	8	5	29	08	96	70	2	0.0
22	-5.0	-6.0	3.9	93	1018.8	8	8	4	00	00	95	71	7	0.6
23	3.0	1.5	6.8	90	1011.4	8	8	4	25	03	96	10	6	0.6
24	7.5	6.4	9.6	93	996.5	8	8	4	24	02	97	61	6	6.0
25	1.3	-0.7	5.8	87	1001.7	3	3	5	25	01	97	03	0	-
26	0.9	0.4	6.3	96	998.7	6	5	5	00	00	94	10	6	0.3
27	2.1	-0.1	6.1	85	1009.0	8	8	4	31	03	95	10	6	0.0
28	-8.3	-10.2	2.8	86	1018.0	0	0	9	05	03	96	10	0	-
29	-5.5	-6.5	3.7	92	1006.5	8	3	5	00	00	94	70	1	0.0
30	-0.7	-1.7	5.4	93	1006.6	8	8	4	25	04	95	71	7	2.0
31	-2.8	-3.8	4.6	93	1010.4	8	8	4	24	02	94	10	7	0.8

Godz. 13

DNI	TEMPERATURA POWIETRZA T	TEMPERATURA PUNKTU ROSY T_d	PRĘŻNOŚĆ PARY WODNEJ e	WILGOTNOŚĆ WZGLĘDNA U	CIŚNIENIE ATMOSFERYCZNE P_o	ZACHMURZENIE N	N_h	h	WIATR dd	v	WIDZIALNOŚĆ V	POGODA ww	W	OPAD R
1	0.1	-1.4	5.5	90	1032.2	8	8	3	25	03	94	10	4	-
2	1.3	1.0	6.6	98	1033.0	8	8	2	25	02	92	44	2	-
3	2.0	1.8	6.9	98	1023.6	8	8	2	26	06	94	51	5	0.4
4	2.6	0.8	6.4	88	1005.1	8	6	4	27	09	96	61	8	1.1
5	3.1	1.3	6.7	88	1003.2	8	5	3	25	09	96	61	7	2.6
6	3.2	-0.6	5.8	76	995.7	6	5	5	26	09	98	01	2	-
7	1.4	-1.1	5.7	83	994.0	7	7	4	25	06	95	85	7	1.2
8	-0.9	-5.1	4.2	73	1000.5	5	2	5	25	10	97	22	1	0.0
9	-2.2	-4.0	4.5	87	1008.4	7	7	5	25	01	95	70	7	0.3
10	-2.9	-5.2	4.1	84	1011.7	5	2	6	25	05	95	10	1	-
11	-6.4	-9.1	3.1	81	1025.4	5	0	9	00	00	94	10	1	-
12	-5.3	-9.4	3.0	73	1025.4	3	2	5	21	01	96	10	7	0.0
13	-7.1	-9.6	3.0	82	1018.5	8	8	5	24	03	94	71	2	0.2
14	-3.9	-5.7	4.0	87	1029.2	7	7	3	07	03	95	10	7	0.1
15	-1.7	-6.2	3.8	71	1026.8	7	3	6	22	03	95	10	1	-
16	1.1	-2.4	5.1	77	1012.1	8	4	4	24	06	96	10	7	0.0
17	-1.0	-2.3	5.2	81	1016.2	7	7	4	28	09	94	86	7	3.4
18	-0.1	-2.7	5.0	82	1016.2	8	8	5	26	09	96	70	2	0.0
19	-0.6	-4.4	4.4	75	1010.2	6	4	5	24	07	96	10	7	0.3
20	-6.1	-11.5	2.5	66	1017.1	1	1	5	32	08	97	36	7	0.2
21	-5.9	-8.6	3.2	81	1024.1	7	7	9	27	07	96	70	2	0.0
22	-2.1	-3.3	4.8	92	1015.4	8	5	4	24	02	95	71	7	1.7
23	3.5	2.2	7.2	91	1004.4	8	8	5	26	01	97	60	2	0.2
24	10.2	4.4	8.4	67	996.8	6	6	4	27	09	97	01	6	1.2
25	6.4	2.3	7.2	75	999.2	7	3	9	18	02	98	03	1	-
26	5.7	3.5	7.9	86	999.5	3	2	9	00	00	95	10	4	-
27	-0.2	-2.3	5.2	86	1015.2	8	6	5	03	03	97	70	7	3.1
28	-4.1	-7.9	3.4	75	1011.9	0	0	9	09	03	95	10	0	-
29	-0.9	-2.5	5.1	89	1004.1	8	5	4	00	00	95	70	7	0.0
30	0.1	-0.5	5.9	96	1007.6	8	5	2	26	03	94	71	7	0.9
31	-1.8	-4.9	4.2	79	1010.6	0	0	9	25	03	96	10	7	0.5

Godz. 19

DNI	TEMPERATURA POWIETRZA T	TEMPERATURA PUNKTU ROSY T_d	PRĘŻNOŚĆ PARY WODNEJ e	WILGOTNOŚĆ WZGLĘDNA U	CIŚNIENIE ATMOSFERYCZNE P_o	ZACHMURZENIE N	N_h	h	WIATR dd	v	WIDZIALNOŚĆ V	POGODA ww	W	OPAD R
1	-1.1	-2.7	5.0	89	1032.3	8	8	4	25	02	95	10	2	-
2	1.8	0.4	6.3	91	1029.7	8	8	4	27	05	95	10	4	-
3	1.3	0.5	6.3	94	1018.3	8	8	2	26	05	95	10	5	0.1
4	2.9	1.0	6.6	88	1011.1	8	8	5	31	05	98	02	7	4.1
5	3.7	1.4	6.8	85	998.7	8	6	3	26	12	96	60	6	1.8
6	2.3	-1.3	5.5	77	993.0	8	8	5	24	02	98	02	2	-
7	1.2	-1.7	5.4	81	996.8	8	8	4	25	06	96	71	8	1.6
8	-2.3	-3.2	4.8	93	1004.3	8	6	4	25	06	94	71	7	0.9
9	-3.3	-4.7	4.3	90	1008.6	8	8	5	32	01	95	70	7	0.1
10	-4.1	-6.0	3.9	87	1016.8	8	8	5	29	03	95	71	7	0.6
11	-5.9	-8.6	3.2	81	1027.0	8	8	9	03	03	95	10	2	-
12	-7.8	-10.9	2.7	78	1024.1	7	7	5	13	03	96	10	1	-
13	-5.1	-6.8	3.7	88	1019.4	8	8	4	27	02	94	10	7	0.2
14	-4.7	-6.7	3.7	86	1030.9	8	8	4	00	00	95	10	2	-
15	-2.1	-5.3	4.1	79	1024.2	7	7	9	25	03	95	10	2	-
16	0.0	-1.1	5.6	92	1009.9	8	6	3	22	04	95	71	7	1.7
17	-2.8	-4.1	4.5	91	1019.0	3	3	5	27	08	97	01	8	2.6
18	-1.7	-2.5	5.1	94	1017.1	8	7	3	26	06	95	71	7	0.8
19	-1.9	-3.7	4.6	87	1003.0	8	3	5	22	05	96	70	2	0.0
20	-13.1	-16.4	1.7	76	1024.4	0	0	9	24	03	98	02	3	-
21	-5.6	-7.4	3.5	87	1025.6	7	7	9	26	03	95	10	7	0.1
22	1.2	0.7	6.4	96	1014.2	8	5	4	25	05	95	68	7	0.4
23	5.3	4.6	8.5	95	1000.0	8	8	4	27	06	96	61	6	5.0
24	8.0	1.1	6.6	62	997.7	2	2	5	26	09	97	02	6	1.0
25	3.4	1.9	7.0	90	997.8	8	6	6	00	00	97	02	2	-
26	2.4	1.9	7.0	96	1002.8	8	8	5	00	00	95	10	1	-
27	-5.1	-8.8	3.1	75	1021.7	0	0	9	09	01	97	02	7	0.0
28	-6.9	-8.9	3.1	85	1008.2	0	0	9	06	02	95	10	0	-
29	-1.1	-2.1	5.2	93	1005.0	8	8	4	00	00	94	70	7	0.1
30	-0.2	-0.8	5.8	96	1008.8	8	5	2	25	02	94	71	7	1.1
31	-10.3	-12.0	2.4	87	1011.4	0	0	9	00	00	95	28	0	-

Godz. 01

DNI	TEMPERATURA POWIETRZA T	TEMPERATURA PUNKTU ROSY T_d	PRĘŻNOŚĆ PARY WODNEJ e	WILGOTNOŚĆ WZGLĘDNA U	CIŚNIENIE ATMOSFERYCZNE P_o	ZACHMURZENIE N	N_h	h	WIATR dd	v	WIDZIALNOŚĆ V	POGODA ww	W	OPAD R
1	0.2	- 0.1	6.1	98	1031.2	8	8	5	00	00	96	10	2	-
2	- 1.5	- 2.0	5.3	96	1032.0	8	8	5	00	00	96	10	1	-
3	- 2.1	- 2.4	5.1	98	1027.9	8	8	6	00	00	96	10	1	-
4	4.7	1.7	6.9	81	1012.5	8	8	4	34	05	97	61	1	0.3
5	3.0	2.2	7.2	95	1012.8	8	8	4	28	06	97	02	7	0.5
6	4.0	2.8	7.5	92	998.6	8	8	4	25	05	98	61	6	0.3
7	0.3	- 0.3	6.0	96	990.3	8	8	4	20	02	96	71	7	0.3
8	0.1	- 3.1	4.8	79	999.2	3	3	9	24	04	97	03	1	-
9	- 1.9	- 6.9	3.6	69	1007.6	8	8	5	24	02	97	02	1	-
10	- 3.0	- 4.3	4.4	90	1007.9	8	8	5	00	00	96	10	2	-
11	- 5.1	- 6.8	3.7	88	1022.0	8	6	4	02	02	96	71	7	0.1
12	- 6.9	- 8.9	3.1	85	1027.3	8	8	5	00	00	96	10	1	-
13	-10.3	-12.0	2.4	87	1021.9	8	8	5	00	00	96	10	2	-
14	- 5.0	- 6.0	3.9	93	1023.1	8	8	4	00	00	95	10	2	-
15	- 6.9	- 7.8	3.4	94	1030.4	8	8	5	00	00	96	10	1	-
16	- 4.3	- 7.3	3.5	79	1023.5	3	3	9	20	02	96	10	0	-
17	- 3.5	- 4.9	4.2	90	1012.0	3	2	5	00	00	96	10	7	1.1
18	- 1.2	- 2.5	5.1	91	1020.2	8	8	4	27	05	96	85	1	0.0
19	- 4.0	- 4.5	4.4	96	1018.9	8	8	4	25	02	96	71	7	2.1
20	- 1.7	- 6.2	3.8	71	1002.3	8	6	5	27	02	96	10	2	-
21	-12.1	-15.7	1.8	74	1025.3	7	7	5	00	00	97	03	3	-
22	- 5.7	- 7.1	3.6	90	1024.2	8	8	5	00	00	96	10	7	0.1
23	- 1.6	- 1.8	5.3	98	1016.5	8	8	4	00	00	95	68	7	5.2
24	7.5	4.5	8.4	82	1000.6	5	5	5	16	02	97	01	6	2.1
25	5.4	1.1	6.6	74	1002.4	0	0	9	00	00	97	02	0	-
26	2.2	1.2	6.6	93	997.6	8	8	4	00	00	95	21	6	1.3
27	1.9	1.6	6.9	98	1005.9	6	6	5	00	00	95	10	6	0.1
28	- 8.3	- 9.7	2.9	89	1022.2	0	0	9	00	00	96	10	0	-
29	- 7.2	- 9.7	2.9	82	1008.2	0	0	9	00	00	97	02	0	-
30	- 1.9	- 4.5	4.4	82	1006.8	8	8	5	00	00	97	02	2	-
31	- 1.5	- 2.0	5.3	96	1010.0	8	8	4	00	00	95	71	7	2.5

Godz. 07

DNI	TEMPERATURA POWIETRZA T	TEMPERATURA PUNKTU ROSY T_d	PRĘŻNOŚĆ PARY WODNEJ e	WILGOTNOŚĆ WZGLĘDNA U	CIŚNIENIE ATMOSFERYCZNE P_o	ZACHMURZENIE N	N_h	h	WIATR dd	v	WIDZIALNOŚĆ V	POGODA ww	W	OPAD R
1	1.2	- 2.0	5.3	79	1032.1	8	8	5	00	00	96	10	2	-
2	2.3	- 0.1	6.0	84	1032.6	8	8	4	30	05	97	02	2	-
3	3.0	0.9	6.5	86	1025.7	8	8	5	26	03	97	02	2	-
4	2.1	- 0.7	5.8	82	1008.6	8	8	5	29	08	98	22	6	2.2
5	1.6	- 2.2	5.2	76	1011.2	8	6	4	26	04	96	71	1	0.0
6	2.2	- 2.4	5.1	71	997.6	8	4	5	27	05	97	03	8	3.0
7	1.1	- 1.5	5.5	83	993.2	6	6	5	28	04	98	03	7	0.4
8	- 0.4	- 4.1	4.5	76	1000.0	3	3	4	24	07	98	03	1	-
9	- 5.4	- 8.3	3.3	80	1009.0	2	2	9	00	00	98	03	1	-
10	- 3.7	- 4.2	4.5	97	1009.1	8	6	4	33	01	95	71	7	0.1
11	- 5.9	- 7.8	3.4	87	1025.0	8	8	5	00	00	96	10	7	0.0
12	- 6.7	- 7.2	3.6	96	1027.5	8	8	5	36	02	96	10	2	-
13	-12.1	-13.5	2.1	89	1019.9	8	4	5	00	00	96	10	1	-
14	- 4.7	- 6.0	3.9	91	1025.7	8	8	4	00	00	95	71	7	0.1
15	- 6.1	- 6.5	3.8	97	1029.6	8	8	5	00	00	96	10	2	-
16	- 4.7	- 8.3	3.3	76	1018.9	3	1	5	18	03	96	10	1	-
17	- 1.9	- 4.0	4.5	85	1012.2	8	8	4	24	03	96	71	1	0.0
18	- 0.7	- 4.8	4.3	73	1017.9	6	4	4	24	08	97	01	8	0.5
19	- 7.0	- 7.9	3.4	93	1018.4	5	5	5	25	01	95	10	7	0.6
20	- 4.7	- 6.0	3.9	91	1006.5	8	8	4	28	08	95	73	3	1.2
21	- 5.7	- 8.3	3.3	82	1024.3	8	8	4	29	07	96	38	7	0.8
22	- 5.1	- 7.2	3.6	85	1020.0	8	8	5	00	00	97	71	7	0.1
23	- 1.3	- 1.5	5.5	99	1013.1	8	8	4	00	00	96	10	7	2.1
24	6.6	4.0	8.2	84	998.2	8	8	5	20	03	97	02	6	0.8
25	2.9	0.5	6.3	84	1003.2	4	1	6	19	03	98	03	0	-
26	2.2	1.7	6.9	96	999.4	8	8	5	00	00	97	02	6	0.8
27	0.0	- 0.3	6.0	98	1008.4	7	7	5	00	00	91	44	4	-
28	- 9.8	-12.9	2.3	78	1019.6	0	0	9	00	00	97	02	0	-
29	- 9.7	-11.3	2.6	88	1008.6	0	0	9	00	00	96	10	0	-
30	- 2.4	- 2.7	5.0	98	1007.7	8	8	4	00	00	95	73	7	2.0
31	- 2.5	- 2.8	5.0	98	1011.1	8	8	4	00	00	95	10	7	0.1

Godz. 13

DNI	TEMPERATURA POWIETRZA T	TEMPERATURA PUNKTU ROSY T_d	PRĘŻNOŚĆ PARY WODNEJ e	WILGOTNOŚĆ WZGLĘDNA U	CIŚNIENIE ATMOSFERYCZNE P_o	ZACHMURZENIE N	N_h	h	WIATR dd	v	WIDZIALNOŚĆ V	POGODA ww	W	OPAD R
1	0.7	- 1.6	5.4	85	1031.8	8	8	5	03	02	96	10	2	-
2	3.5	- 0.6	5.9	75	1032.2	7	2	5	29	02	97	01	2	-
3	4.8	1.8	6.9	81	1023.0	8	8	5	30	04	98	02	5	0.0
4	2.7	1.4	6.8	91	1005.5	8	6	4	30	08	97	69	7	1.3
5	2.9	- 0.1	6.1	81	1004.3	8	8	4	23	08	97	68	7	1.0
6	3.8	- 2.4	5.1	64	996.0	8	2	5	24	06	98	02	2	-
7	1.9	- 3.1	4.8	69	994.5	7	7	5	24	03	97	02	8	0.1
8	0.3	- 7.2	3.5	57	1002.1	4	1	6	23	07	98	03	0	-
9	- 2.3	- 7.8	3.4	66	1009.0	5	5	9	26	01	98	02	1	-
10	- 2.4	- 5.0	4.2	82	1011.5	7	2	4	00	00	95	22	7	0.8
11	- 4.2	- 6.5	3.8	84	1025.4	8	8	9	00	00	96	10	2	-
12	- 6.2	- 9.3	3.0	78	1026.4	8	8	5	00	00	96	10	7	0.0
13	- 7.6	-11.1	2.6	76	1018.8	8	8	5	00	00	96	10	2	-
14	- 3.9	- 4.7	4.3	94	1028.5	8	8	4	02	01	96	10	7	0.3
15	- 1.3	- 6.0	3.9	70	1027.3	7	3	5	00	00	96	10	2	-
16	- 0.4	- 4.8	4.3	72	1014.6	8	8	5	00	00	96	10	1	-
17	0.5	- 6.1	3.9	61	1016.0	5	5	4	27	08	97	01	8	1.3
18	0.5	- 3.9	4.6	72	1016.5	5	5	5	25	07	98	03	1	-
19	- 2.0	- 7.0	3.6	68	1011.8	6	1	5	00	00	98	03	4	-
20	- 6.4	- 9.1	3.1	81	1014.9	7	7	4	29	07	96	39	7	0.9
21	- 4.9	-10.7	2.7	64	1024.0	8	8	4	30	06	96	71	3	0.3
22	- 4.5	- 5.1	4.2	96	1017.6	8	8	4	23	01	95	73	7	1.2
23	1.5	0.1	6.2	91	1005.4	8	3	5	00	00	97	02	2	-
24	10.5	4.0	8.1	64	997.6	4	1	5	22	06	98	03	6	0.0
25	4.9	1.6	6.9	79	1000.5	8	8	5	34	01	98	03	2	-
26	5.9	2.8	7.4	80	999.9	6	4	5	00	00	97	02	2	-
27	0.8	0.3	6.2	96	1013.9	8	8	4	33	01	96	71	6	0.2
28	- 2.3	- 9.6	3.0	57	1013.2	1	0	9	00	00	98	02	0	-
29	- 1.1	- 9.0	3.1	55	1005.1	6	6	5	00	00	97	01	1	-
30	- 0.1	- 1.5	5.4	90	1008.0	8	8	4	00	00	95	10	7	0.8
31	- 1.8	- 4.4	4.4	82	1011.0	2	2	5	00	00	95	10	4	-

Godz. 19

DNI	TEMPERATURA POWIETRZA T	TEMPERATURA PUNKTU ROSY T_d	PRĘŻNOŚĆ PARY WODNEJ e	WILGOTNOŚĆ WZGLĘDNA U	CIŚNIENIE ATMOSFERYCZNE P_o	ZACHMURZENIE N	N_h	h	WIATR dd	v	WIDZIALNOŚĆ V	POGODA ww	W	OPAD R
1	- 2.3	- 3.2	4.8	93	1032.6	0	0	9	00	00	97	02	1	-
2	- 0.1	- 0.7	5.8	96	1029.3	3	0	9	00	00	96	10	1	-
3	3.1	1.8	7.0	91	1017.9	3	3	5	24	01	97	01	1	-
4	2.3	1.8	6.9	96	1009.7	8	6	4	30	04	97	68	7	5.2
5	4.2	- 0.3	6.0	72	1000.3	8	8	5	25	06	98	02	7	0.9
6	2.3	- 3.0	4.9	68	993.9	8	3	5	24	03	98	03	2	-
7	0.7	- 1.8	5.4	84	997.4	7	5	5	25	06	97	03	2	-
8	- 2.1	- 8.8	3.1	60	1005.7	2	2	9	24	04	98	01	1	-
9	- 3.8	- 6.0	3.9	85	1008.5	8	8	5	00	00	97	03	2	-
10	- 3.2	- 7.9	3.4	70	1016.0	5	5	5	22	01	96	10	2	-
11	- 5.1	- 7.2	3.6	85	1026.5	7	7	9	00	00	96	10	2	-
12	- 7.8	-10.4	2.8	81	1024.4	8	8	4	00	00	96	10	2	-
13	- 6.1	- 7.6	3.4	89	1019.7	8	8	5	00	00	96	10	7	0.2
14	- 5.5	- 8.1	3.3	82	1030.5	0	0	9	00	00	96	10	1	-
15	- 3.6	- 7.2	3.6	76	1025.6	5	3	5	00	00	96	10	2	-
16	- 1.3	- 3.6	4.7	84	1011.7	8	8	4	24	03	96	10	8	0.0
17	- 1.9	- 6.9	3.6	69	1019.6	5	5	4	29	06	97	02	8	0.6
18	- 1.8	- 3.6	4.7	88	1017.5	8	8	4	25	06	97	02	2	-
19	- 1.1	- 6.9	3.6	65	1004.4	8	8	8	00	00	96	10	2	-
20	- 9.6	-19.6	1.3	44	1022.1	0	0	9	31	05	98	36	3	-
21	- 5.1	- 6.8	3.7	88	1025.3	8	8	4	29	02	96	71	7	0.4
22	- 4.7	- 6.0	3.9	91	1016.6	8	8	4	23	03	95	73	7	2.9
23	3.1	0.7	6.4	84	1001.2	8	8	5	23	03	97	61	2	1.3
24	7.8	0.5	6.4	60	1000.8	1	1	6	26	03	98	01	1	-
25	2.8	1.8	6.9	93	998.6	8	8	5	10	02	96	61	2	0.0
26	2.7	2.2	7.2	96	1003.2	8	8	4	00	00	95	21	2	0.2
27	- 3.3	- 5.7	4.0	83	1020.6	2	2	5	35	04	96	10	7	0.9
28	- 7.1	- 9.2	3.0	85	1009.9	0	0	9	00	00	97	02	0	-
29	- 1.5	- 4.9	4.3	78	1005.7	5	5	5	30	01	97	02	2	-
30	- 0.9	- 1.6	5.4	95	1009.0	8	8	4	00	00	95	73	7	2.3
31	- 7.0	- 7.9	3.4	93	1012.5	0	0	9	00	00	93	44	0	-

Godz. 01

DNI	TEMPERATURA POWIETRZA T	TEMPERATURA PUNKTU ROSY T_d	PRĘŻNOŚĆ PARY WODNEJ e	WILGOTNOŚĆ WZGLĘDNA U	CIŚNIENIE ATMOSFERYCZNE P_o	ZACHMURZENIE N	N_h	h	WIATR dd	v	WIDZIALNOŚĆ V	POGODA ww	W	OPAD R
1	- 0.4	- 1.2	5.6	94	.	8	8	4	00	00	96	10	2	-
2	- 0.5	- 4.4	4.4	76	.	8	8	4	00	00	98	03	1	-
3	1.2	- 6.3	3.8	58	.	4	2	6	21	01	99	03	0	-
4	1.4	- 2.4	5.1	76	.	8	8	4	24	03	97	26	1	0.0
5	- 1.0	- 1.7	5.4	95	.	8	8	3	29	03	94	87	8	3.1
6	0.9	- 1.2	5.6	87	.	8	8	4	25	04	96	22	7	0.1
7	0.6	- 1.4	5.5	87	.	8	8	5	27	05	96	87	2	0.1
8	- 4.1	- 5.3	4.1	91	.	6	6	5	25	01	96	85	8	0.1
9	-11.4	-16.4	1.7	68	.	0	0	9	00	00	98	02	0	-
10	- 8.2	- 9.6	2.9	89	.	8	8	4	00	00	96	10	2	-
11	- 8.0	-11.2	2.6	78	.	3	3	5	00	00	97	01	7	0.0
12	- 9.1	-10.2	2.8	92	.	8	8	4	00	00	95	10	7	0.0
13	-15.4	-17.8	1.5	82	.	0	0	9	00	00	98	02	0	-
14	- 7.6	- 8.1	3.3	96	.	8	8	4	00	00	95	10	7	0.0
15	-10.0	-12.1	2.4	84	.	7	4	7	00	00	97	03	2	-
16	- 9.8	-11.4	2.5	88	.	1	1	9	00	00	97	02	1	-
17	- 2.7	- 5.7	4.0	80	.	6	6	5	27	03	98	01	8	0.5
18	- 5.0	- 6.7	3.7	88	.	8	8	3	24	04	95	85	8	0.9
19	- 6.4	- 8.2	3.3	86	.	7	7	5	00	00	96	85	2	0.0
20	- 5.4	- 8.6	3.2	77	.	8	2	5	23	03	97	70	7	0.1
21	-14.7	-18.6	1.4	69	.	8	8	5	23	01	98	03	1	-
22	- 8.1	- 9.9	2.9	87	.	8	3	6	00	00	97	78	2	0.0
23	0.6	0.0	6.1	96	.	8	8	4	00	00	96	60	7	0.7
24	6.6	2.8	7.5	77	.	8	8	5	26	03	97	25	8	0.1
25	3.6	0.6	6.4	81	.	0	0	9	28	01	98	02	0	-
26	0.6	0.3	6.3	98	.	8	8	4	00	00	95	68	6	0.5
27	0.4	- 0.2	6.0	96	.	8	8	5	00	00	96	10	6	0.1
28	- 9.9	-11.5	2.5	88	.	2	2	4	00	00	96	10	1	-
29	-12.7	-14.7	1.9	85	.	0	0	9	00	00	98	02	0	-
30	- 3.2	- 3.9	4.6	95	.	8	8	4	00	00	95	10	7	0.0
31	- 3.5	- 4.6	4.3	92	.	8	8	4	00	00	94	22	7	0.1

Godz. 07

DNI	TEMPERATURA POWIETRZA T	TEMPERATURA PUNKTU ROSY T_d	PRĘŻNOŚĆ PARY WODNEJ e	WILGOTNOŚĆ WZGLĘDNA U	CIŚNIENIE ATMOSFERYCZNE P_o	ZACHMURZENIE N	N_h	h	WIATR dd	v	WIDZIALNOŚĆ V	POGODA ww	W	OPAD R
1	- 2.4	- 4.4	4.4	87	.	5	5	4	00	00	96	10	2	-
2	- 1.4	- 2.4	5.1	92	.	7	7	5	00	00	97	03	2	-
3	2.9	0.2	6.2	82	.	8	8	5	23	01	98	02	1	-
4	- 1.8	- 3.0	4.9	92	.	8	8	4	26	05	95	85	8	6.3
5	- 2.2	- 4.4	4.4	85	.	8	8	4	24	02	97	02	8	0.5
6	- 0.8	- 2.4	5.1	89	.	8	8	3	26	04	95	71	7	1.0
7	- 2.9	- 6.7	3.7	75	.	7	7	5	27	05	98	01	8	7.1
8	- 5.0	- 9.0	3.1	73	.	6	6	5	26	03	97	26	1	0.0
9	-13.3	-15.4	1.8	84	.	0	0	9	17	01	97	02	1	-
10	- 8.0	- 9.0	3.1	93	.	8	8	4	00	00	95	78	7	0.1
11	-13.1	-15.2	1.9	84	.	7	5	5	00	00	96	10	1	-
12	-10.9	-13.2	2.2	83	.	8	8	3	00	00	95	10	2	-
13	-12.8	-15.4	1.8	81	.	7	2	9	00	00	98	03	1	-
14	- 7.2	- 7.7	3.4	96	.	8	8	1	00	00	94	78	7	0.2
15	- 7.5	- 9.8	2.9	84	.	8	8	9	00	00	97	03	2	-
16	-11.4	-12.8	2.3	90	.	0	0	9	00	00	97	01	0	-
17	- 3.6	- 4.4	4.4	94	.	8	8	3	27	04	94	86	8	2.1
18	- 4.3	- 7.4	3.5	79	.	5	4	5	26	06	97	36	8	0.2
19	- 7.3	- 9.4	3.0	85	.	7	2	5	25	02	96	10	8	0.5
20	- 8.7	-10.6	2.7	86	.	8	8	4	27	06	94	85	7	1.1
21	-10.5	-13.2	2.2	80	.	8	8	2	25	01	94	85	8	1.4
22	- 8.3	- 9.3	3.0	92	.	8	8	4	00	00	95	73	7	0.3
23	2.1	- 1.7	5.4	76	.	7	1	5	22	03	98	02	6	0.3
24	5.2	2.5	7.3	82	.	8	8	5	25	02	97	80	8	1.3
25	2.3	0.8	6.5	90	.	5	5	6	00	00	98	02	1	-
26	0.6	0.3	6.3	98	.	8	8	4	00	00	95	71	6	4.8
27	- 2.1	- 4.1	4.5	85	.	7	6	6	22	01	97	03	1	-
28	-13.5	-15.7	1.8	84	.	0	0	9	00	00	98	02	0	-
29	-12.3	-14.3	2.0	85	.	2	2	9	00	00	98	03	0	-
30	- 3.3	- 4.0	4.5	95	.	8	6	3	00	00	95	71	7	1.1
31	- 7.5	- 9.2	3.0	87	.	2	2	5	00	00	97	02	1	-

Godz. 13

DNI	TEMPERATURA POWIETRZA T	TEMPERATURA PUNKTU ROSY T_d	PRĘŻNOŚĆ PARY WODNEJ e	WILGOTNOŚĆ WZGLĘDNA U	CIŚNIENIE ATMOSFERYCZNE P_o	ZACHMURZENIE N	N_h	h	WIATR dd	v	WIDZIALNOŚĆ V	POGODA ww	W	OPAD R
1	- 0.8	- 5.4	4.1	71	.	1	1	9	00	00	97	03	1	-
2	0.7	- 1.7	5.4	84	.	7	0	9	00	00	97	02	2	-
3	5.3	1.5	6.8	76	.	2	2	5	25	03	99	03	1	-
4	- 1.8	- 2.6	5.0	94	.	8	8	2	25	04	94	75	8	0.8
5	- 0.1	- 2.2	5.2	86	.	8	6	4	26	05	97	70	8	0.2
6	- 1.4	- 3.0	4.9	88	.	7	6	5	23	06	96	85	7	0.3
7	- 2.5	- 7.0	3.6	71	.	7	7	5	27	02	98	02	8	0.1
8	- 3.5	-12.7	2.3	49	.	1	1	6	25	06	99	02	8	0.0
9	- 6.8	-11.7	2.5	70	.	6	6	6	00	00	99	03	1	-
10	- 6.6	- 9.4	3.0	80	.	8	8	4	25	04	96	77	7	0.2
11	- 7.2	-11.2	2.6	74	.	8	8	9	00	00	96	10	2	-
12	- 7.0	-12.7	2.3	64	.	0	0	9	00	00	97	02	1	-
13	- 7.5	-12.2	2.4	68	.	8	3	4	08	02	96	71	2	0.0
14	- 6.6	- 9.0	3.1	83	.	7	7	4	00	00	96	85	7	0.3
15	- 2.5	- 9.8	2.9	57	.	7	7	9	00	00	97	02	2	-
16	0.5	- 2.7	5.0	80	.	7	7	6	24	08	97	36	1	-
17	- 5.5	- 6.5	3.7	92	.	9	9	.	27	07	91	86	3	3.5
18	- 4.4	- 8.2	3.3	74	.	5	5	5	25	06	98	85	3	0.0
19	- 3.2	-11.2	2.6	55	.	7	1	6	30	01	97	01	8	0.0
20	-10.4	-13.2	2.2	80	.	7	7	4	27	05	94	86	3	0.5
21	- 8.8	-13.8	2.1	68	.	7	4	4	25	04	97	03	8	0.2
22	- 4.1	- 5.3	4.1	91	.	8	8	4	27	03	95	71	7	1.4
23	5.5	1.9	7.0	78	.	8	8	5	28	02	98	80	2	0.0
24	6.1	1.2	6.7	71	.	5	5	5	25	05	98	01	8	0.0
25	2.9	0.4	6.3	84	.	8	1	6	36	01	97	01	2	-
26	2.2	1.0	6.6	92	.	7	7	5	00	00	96	10	7	0.0
27	- 3.0	- 4.4	4.4	90	.	8	8	5	36	02	96	73	7	1.8
28	- 4.7	- 7.8	3.4	78	.	0	0	9	22	02	98	02	0	-
29	- 1.2	- 7.8	3.4	60	.	5	1	6	00	00	98	01	1	-
30	- 2.2	- 4.7	4.3	83	.	8	8	4	00	00	96	10	7	1.0
31	- 3.2	- 6.3	3.8	79	.	1	1	6	00	00	98	02	8	0.0

Godz. 19

DNI	TEMPERATURA POWIETRZA T	TEMPERATURA PUNKTU ROSY T_d	PRĘŻNOŚĆ PARY WODNEJ e	WILGOTNOŚĆ WZGLĘDNA U	CIŚNIENIE ATMOSFERYCZNE P_o	ZACHMURZENIE N	N_h	h	WIATR dd	v	WIDZIALNOŚĆ V	POGODA ww	W	OPAD R
1	- 6.2	- 8.2	3.3	86	.	0	0	9	19	02	97	01	0	-
2	- 1.1	- 9.4	3.0	53	.	0	0	9	02	02	98	01	1	-
3	3.2	1.2	6.7	87	.	6	6	5	26	02	98	03	1	-
4	- 1.1	- 1.2	5.6	99	.	8	8	2	32	04	96	22	3	6.5
5	1.1	- 1.4	5.5	83	.	8	4	4	25	05	96	70	7	0.5
6	- 0.7	- 5.0	4.2	73	.	8	3	5	26	01	97	02	8	0.0
7	- 2.8	- 6.7	3.7	75	.	7	7	5	26	03	96	10	8	0.4
8	- 5.9	-11.2	2.6	67	.	2	1	6	25	03	99	03	0	-
9	- 7.9	-10.2	2.8	84	.	8	8	4	00	00	96	10	2	-
10	- 8.8	-10.7	2.7	86	.	2	2	6	24	01	97	03	7	0.0
11	- 8.2	- 9.6	2.9	89	.	8	0	9	00	00	95	10	2	-
12	-15.0	-16.7	1.6	87	.	0	0	9	00	00	96	10	0	-
13	- 7.0	- 9.0	3.1	85	.	8	8	3	00	00	96	77	7	0.6
14	- 8.6	-11.2	2.6	83	.	7	7	4	12	01	96	10	8	0.0
15	- 7.2	- 8.9	3.1	88	.	3	3	9	00	00	95	10	1	-
16	- 0.4	- 3.3	4.8	82	.	8	8	5	24	05	97	87	3	0.0
17	- 6.6	- 7.4	3.5	94	.	7	4	4	25	01	95	85	3	2.5
18	- 5.2	- 9.8	2.9	70	.	8	2	5	24	02	97	03	8	0.0
19	- 4.7	- 9.8	2.9	66	.	8	4	5	21	01	97	70	2	0.0
20	-17.3	-20.8	1.2	74	.	0	0	9	22	01	97	02	8	0.0
21	- 8.8	-11.2	2.6	83	.	8	8	4	00	00	96	71	8	0.3
22	- 1.0	- 1.9	5.3	93	.	8	8	4	25	03	95	71	7	2.1
23	6.6	2.6	7.4	76	.	8	8	5	25	06	98	21	8	0.8
24	4.5	- 0.7	5.8	68	.	2	2	6	25	07	99	01	1	-
25	1.1	0.2	6.2	93	.	8	6	5	00	00	96	21	2	0.0
26	0.9	0.9	6.5	100	.	8	8	4	00	00	95	60	2	0.0
27	- 4.8	- 5.7	4.0	93	.	8	8	2	00	00	96	10	7	1.0
28	-11.1	-12.9	2.3	86	.	1	0	9	00	00	97	02	0	-
29	- 3.3	- 5.0	4.2	88	.	8	8	6	00	00	97	02	2	-
30	- 3.3	- 4.0	4.5	95	.	8	8	3	00	00	94	71	7	2.0
31	-10.0	-11.7	2.5	87	.	0	0	9	00	00	97	02	0	-

Godz. 01

DNI	TEMPERATURA POWIETRZA T	TEMPERATURA PUNKTU ROSY T_d	PRĘŻNOŚĆ PARY WODNEJ e	WILGOTNOŚĆ WZGLĘDNA U	CIŚNIENIE ATMOSFERYCZNE P_o	ZACHMURZENIE N	N_h	h	WIATR dd	v	WIDZIALNOŚĆ V	POGODA ww	W	OPAD R
1	- 3.5	-14.4	2.0	43	.	1	0	9	25	05	99	02	1	-
2	- 4.4	- 5.0	4.2	96	.	9	9	.	34	10	90	49	3	-
3	- 2.1	- 2.4	5.1	98	.	8	8	.	33	07	95	41	2	-
4	- 6.4	- 7.2	3.6	94	.	9	9	.	29	16	90	49	8	0.0
5	- 8.0	- 9.0	3.1	93	.	9	9	.	33	07	90	87	4	13.0
6	- 6.6	- 7.4	3.5	94	.	9	9	.	25	18	90	77	4	5.1
7	- 7.4	- 8.3	3.3	93	.	9	9	.	21	11	91	77	4	0.8
8	-12.5	-13.5	2.2	92	.	9	9	.	22	12	90	49	8	2.9
9	-14.1	-15.7	1.8	87	.	3	1	0	21	03	98	03	8	0.4
10	-16.0	-17.8	1.5	86	.	9	9	.	01	04	90	70	4	0.0
11	-15.0	-16.7	1.6	87	.	1	0	9	22	08	99	38	8	0.2
12	-12.9	-14.4	2.0	88	.	6	1	1	03	02	98	02	7	0.2
13	- 7.3	-22.5	1.0	29	.	0	0	9	02	05	99	02	3	-
14	-12.7	-14.2	2.0	88	.	9	9	.	34	11	90	77	4	4.1
15	- 7.9	-28.1	0.6	16	.	7	7	9	36	06	99	02	1	-
16	- 2.2	- 6.3	3.8	74	.	1	1	6	17	07	99	01	0	-
17	-10.8	-11.6	2.5	94	.	9	9	.	27	10	90	85	4	2.3
18	-13.0	-14.5	2.0	88	.	9	9	.	26	12	90	85	4	3.1
19	-14.1	-15.7	1.8	87	.	8	8	.	27	07	97	85	3	2.7
20	-13.9	-15.5	1.8	87	.	8	8	.	27	12	95	70	4	0.8
21	-20.6	-22.9	1.0	82	.	9	9	.	31	09	90	49	3	-
22	-13.4	-15.0	1.9	88	.	8	4	.	29	08	97	03	8	0.3
23	- 3.8	- 4.3	4.4	96	.	9	9	.	29	10	90	77	4	3.7
24	- 0.4	- 0.4	5.9	100	.	9	9	.	23	19	90	77	4	3.3
25	- 4.6	- 5.2	4.1	96	.	3	3	.	17	10	98	38	3	-
26	- 4.2	- 5.1	4.2	94	.	9	9	.	16	06	90	77	4	2.4
27	- 7.3	- 8.2	3.3	93	.	4	2	.	20	04	98	03	1	-
28	-12.9	-15.0	1.9	84	.	0	0	9	00	00	98	02	4	-
29	- 4.7	-26.4	0.7	16	.	2	0	9	16	08	99	03	0	-
30	- 6.9	- 7.8	3.4	94	.	9	9	.	14	11	90	77	4	0.2
31	-10.6	-11.9	2.5	90	.	9	9	.	21	01	90	49	7	0.6

Godz. 07

DNI	TEMPERATURA POWIETRZA T	TEMPERATURA PUNKTU ROSY T_d	PRĘŻNOŚĆ PARY WODNEJ e	WILGOTNOŚĆ WZGLĘDNA U	CIŚNIENIE ATMOSFERYCZNE P_o	ZACHMURZENIE N	N_h	h	WIATR dd	v	WIDZIALNOŚĆ V	POGODA ww	W	OPAD R
1	- 6.7	-15.7	1.8	49	.	1	1	9	36	10	99	38	4	-
2	- 5.4	-10.2	2.8	67	.	1	0	9	34	08	99	01	4	-
3	- 3.9	- 4.4	4.4	96	.	9	9	.	32	06	91	49	4	-
4	- 9.2	-10.3	2.8	92	.	9	9	.	34	18	90	86	4	6.0
5	- 7.6	- 8.9	3.1	90	.	9	9	.	32	12	90	49	8	3.0
6	- 8.7	- 9.8	2.9	92	.	9	9	.	25	19	90	77	4	3.1
7	-11.4	-13.3	2.2	86	.	9	9	.	32	11	90	85	7	3.5
8	-13.7	-14.7	1.9	92	.	9	9	.	20	08	90	85	4	0.6
9	-14.8	-17.1	1.6	82	.	2	0	9	22	01	98	01	0	-
10	-16.0	-17.8	1.5	86	.	9	9	.	36	05	90	71	4	0.8
11	-14.0	-17.1	1.6	80	.	7	0	9	21	08	99	38	3	-
12	-15.2	-18.3	1.4	77	.	1	1	9	01	07	98	02	1	-
13	- 9.5	-17.8	1.5	51	.	7	3	9	36	06	99	03	1	-
14	-14.4	-15.5	1.8	91	.	9	9	.	34	08	90	77	4	1.6
15	- 7.4	-19.5	1.3	39	.	7	3	4	35	07	99	03	2	-
16	- 3.5	- 7.8	3.4	71	.	1	1	.	20	12	99	38	0	-
17	-11.1	-12.4	2.4	90	.	9	9	.	27	14	90	85	4	2.1
18	-12.9	-14.4	2.0	88	.	6	6	.	25	13	97	85	4	3.0
19	-14.6	-16.3	1.7	87	.	7	6	.	28	09	97	38	8	1.3
20	-17.2	-19.1	1.3	85	.	9	9	.	30	14	90	85	7	2.8
21	-19.3	-21.4	1.1	83	.	9	9	.	34	12	90	85	4	3.4
22	-12.2	-13.6	2.1	89	.	9	9	.	20	10	91	71	4	0.6
23	- 2.8	- 3.5	4.7	95	.	7	3	3	26	13	98	38	7	2.2
24	- 1.4	- 1.6	5.4	99	.	9	9	.	20	13	90	77	4	1.8
25	- 4.8	- 5.4	4.1	95	.	6	6	.	18	09	97	03	3	-
26	- 4.8	- 5.4	4.1	95	.	9	9	.	16	07	91	73	4	9.5
27	- 8.3	- 9.7	2.9	89	.	9	9	.	20	04	90	49	1	-
28	-11.7	-16.4	1.7	68	.	0	0	9	01	04	99	02	0	-
29	- 5.2	-23.7	0.9	23	.	4	3	3	16	06	99	03	0	-
30	- 8.3	- 9.3	3.0	92	.	9	9	.	16	07	90	77	4	3.8
31	-12.7	-14.7	1.9	85	.	3	2	.	15	06	98	41	7	0.0

Godz. 13

DNI	TEMPERATURA POWIETRZA T	TEMPERATURA PUNKTU ROSY T_d	PRĘŻNOŚĆ PARY WODNEJ e	WILGOTNOŚĆ WZGLĘDNA U	CIŚNIENIE ATMOSFERYCZNE P_o	ZACHMURZENIE N	N_h	h	WIATR dd	v	WIDZIALNOŚĆ V	POGODA ww	W	OPAD R
1	- 8.0	-10.2	2.8	84	.	1	1	9	01	07	99	02	3	-
2	- 3.2	-17.8	1.5	31	.	6	0	9	36	06	99	02	1	-
3	- 2.0	- 2.3	5.2	98	.	5	4	.	32	08	99	03	4	-
4	- 9.3	-10.4	2.8	91	.	9	9	.	28	19	90	85	4	4.3
5	- 6.0	- 6.7	3.7	94	.	9	9	.	22	12	90	77	4	1.1
6	- 9.4	-11.4	2.5	85	.	8	7	.	22	15	96	85	7	2.7
7	-11.9	-12.8	2.3	93	.	8	8	.	27	10	97	41	8	2.5
8	-13.2	-15.3	1.9	84	.	5	3	.	16	10	98	85	4	0.8
9	-12.3	-14.3	2.0	85	.	7	7	.	18	03	96	41	1	-
10	-14.7	-15.8	1.8	91	.	7	6	.	25	02	97	85	7	0.3
11	-11.5	-15.7	1.8	72	.	7	7	9	00	00	99	02	3	-
12	-13.2	-20.4	1.2	52	.	0	0	9	36	06	99	02	0	-
13	- 9.4	-10.5	2.7	91	.	9	9	.	32	05	91	71	4	0.2
14	-13.6	-14.6	2.0	92	.	1	1	9	01	06	99	03	7	0.4
15	- 2.6	- 4.4	4.4	87	.	7	1	4	35	03	99	02	2	-
16	- 6.3	- 7.5	3.5	91	.	6	4	.	21	13	98	38	3	-
17	-13.7	-15.3	1.9	88	.	9	9	.	31	08	90	86	4	4.6
18	-13.3	-14.3	2.0	92	.	6	6	.	24	10	97	38	8	3.7
19	-13.7	-15.3	1.9	88	.	9	9	.	18	08	91	71	4	0.0
20	-19.7	-21.0	1.1	89	.	9	9	.	33	14	90	85	4	1.8
21	-17.3	-19.2	1.3	85	.	9	9	.	30	12	91	49	8	1.6
22	- 9.3	-10.4	2.8	91	.	9	9	.	27	10	91	71	4	2.5
23	- 1.0	- 1.1	5.6	99	.	8	8	.	20	15	97	77	4	0.0
24	- 2.2	- 2.5	5.1	98	.	6	6	.	22	17	98	38	7	3.1
25	- 4.9	- 5.9	3.9	93	.	7	3	.	16	15	99	41	4	-
26	- 4.1	- 4.6	4.3	96	.	9	9	.	16	06	90	71	4	5.0
27	- 9.4	-10.5	2.7	91	.	9	9	.	35	03	90	70	8	3.0
28	- 6.9	-19.5	1.3	35	.	1	0	9	14	07	99	38	0	-
29	- 6.4	- 9.8	2.9	74	.	6	3	9	16	12	99	38	1	-
30	- 7.5	- 9.2	3.0	87	.	9	9	.	15	06	90	49	7	0.1
31	-12.0	-13.9	2.1	85	.	2	2	.	19	10	98	41	4	-

Godz. 19

DNI	TEMPERATURA POWIETRZA T	TEMPERATURA PUNKTU ROSY T_d	PRĘŻNOŚĆ PARY WODNEJ e	WILGOTNOŚĆ WZGLĘDNA U	CIŚNIENIE ATMOSFERYCZNE P_o	ZACHMURZENIE N	N_h	h	WIATR dd	v	WIDZIALNOŚĆ V	POGODA ww	W	OPAD R
1	- 6.4	-12.2	2.4	63	.	2	1	9	36	10	99	36	3	-
2	- 2.9	-16.4	1.7	34	.	6	0	9	33	06	99	01	2	-
3	- 3.3	- 4.0	4.5	95	.	7	7	.	27	12	98	03	1	-
4	- 8.2	- 9.2	3.0	92	.	9	9	.	33	14	90	88	4	10.5
5	- 4.4	- 5.0	4.2	96	.	9	9	.	27	14	90	77	4	2.3
6	- 8.6	-10.5	2.7	86	.	8	7	.	22	12	98	38	8	1.0
7	-11.7	-12.6	2.3	93	.	8	8	.	23	15	97	41	8	1.8
8	-14.0	-15.6	1.8	87	.	2	1	.	20	12	98	38	8	0.2
9	-14.4	-16.1	1.7	87	.	7	1	9	27	03	99	02	7	0.0
10	-15.2	-16.9	1.6	86	.	6	4	2	22	08	98	38	8	0.3
11	-13.1	-14.1	2.1	92	.	6	5	.	36	02	98	22	2	0.1
12	-11.0	-22.5	1.0	40	.	0	0	9	01	08	99	38	0	-
13	-12.4	-13.9	2.1	89	.	9	9	.	35	08	90	77	4	2.2
14	- 9.4	-35.3	0.3	11	.	1	1	9	35	07	99	02	0	-
15	- 3.2	- 5.7	4.0	83	.	2	2	6	27	04	99	01	1	-
16	- 7.2	- 8.5	3.2	90	.	8	8	.	25	10	94	85	4	0.7
17	-14.6	-16.3	1.7	87	.	9	9	.	27	13	90	85	4	3.0
18	-13.7	-15.3	1.9	88	.	7	7	.	27	10	97	38	8	0.2
19	-14.1	-15.7	1.8	87	.	9	9	.	14	15	90	71	4	0.6
20	-22.6	-28.1	0.6	59	.	0	0	9	34	11	98	38	8	5.5
21	-16.8	-18.7	1.4	85	.	9	9	.	32	08	91	85	4	1.8
22	- 6.1	- 6.9	3.6	94	.	9	9	.	27	10	90	71	4	2.8
23	- 0.4	- 0.4	5.9	100	.	8	8	.	25	21	96	38	7	3.7
24	- 4.8	- 5.4	4.1	95	.	4	4	.	20	14	98	38	3	-
25	- 4.0	- 4.5	4.4	96	.	9	9	.	16	07	90	71	4	3.3
26	- 6.1	- 6.9	3.6	94	.	7	7	2	19	04	98	28	7	0.7
27	-11.7	-13.1	2.2	89	.	9	9	.	34	05	90	49	7	2.3
28	- 3.5	-32.4	0.4	7	.	1	0	9	17	06	99	02	3	-
29	- 6.3	- 7.1	3.6	94	.	9	9	.	15	07	90	49	3	-
30	- 9.6	-11.7	2.5	85	.	9	9	.	16	07	90	71	4	2.2
31	-13.3	-15.7	1.8	81	.	1	1	9	21	07	98	02	3	-

TABLICA II

SPOSTRZEŻENIA CODZIENNE STACJI METEOROLOGICZNYCH
WARTOŚCI DOBOWE

ЕЖЕДНЕВНЫЕ НАБЛЮДЕНИЯ МЕТЕОРОЛОГИЧЕСКИХ СТАНЦИЙ
СУТОЧНЫЕ ЗНАЧЕНИЯ

EVERYDAY OBSERVATIONS AT METEOROLOGICAL STATIONS
DAILY VALUES

Tablica II — LEBA

DNI	TEMPERATURA POWIETRZA T	Max	Min	T_g	PREŻNOŚĆ PARY WODNEJ e	WILGOTNOŚĆ WZGLĘDNA U	CIŚNIENIE ATMOSFERYCZNE P	USŁONECZNIENIE S	ZACHMURZENIE N	WIATR v	v_{max}	OPAD R_d	ŚNIEG s_h	s_g
1	3.6	7.2	0.0	-2.6	7.5	94	1026.1	.	5.4	5.5	07	0.1	-	-
2	5.6	7.5	1.6	-0.9	8.5	93	1026.1	.	6.0	4.3	06	0.1	-	-
3	7.0	8.0	5.5	4.7	9.2	92	1013.7	.	5.4	5.4	10	7.5	-	-
4	5.8	6.8	4.2	2.8	7.6	83	1003.8	.	7.8	8.8	14	9.2	-	-
5	5.7	7.9	3.7	3.1	7.5	82	990.0	.	6.0	9.0	13	10.9	-	-
6	4.2	6.1	2.5	1.1	6.1	75	980.8	.	6.4	6.4	10	6.3	-	-
7	0.5	4.8	-1.2	-1.3	4.9	77	983.0	.	6.8	3.5	07	1.2	1	.
8	0.8	2.9	-2.0	-4.8	4.6	71	992.8	.	5.1	3.8	08	2.6	1	.
9	-2.6	1.6	-5.5	-7.1	3.8	76	1005.1	.	2.0	3.1	04	-	2	.
10	-6.8	-4.3	-9.3	-11.5	3.1	85	1011.9	.	3.5	2.3	04	1.6	2	.
11	-4.7	-0.4	-7.6	-10.8	3.8	88	1020.1	.	6.3	3.0	04	0.1	4	.
12	-3.3	-1.7	-6.2	-7.4	3.8	79	1018.2	.	8.0	4.6	08	2.5	6	.
13	-2.5	1.4	-4.4	-5.0	4.3	84	1017.8	.	6.1	2.8	04	0.0	8	.
14	-7.0	-3.3	-11.7	-15.3	3.2	86	1025.3	.	5.0	4.1	07	0.3	7	.
15	2.7	3.9	-3.7	-3.9	6.9	93	1014.0	.	8.0	6.9	09	4.7	5	.
16	3.4	5.4	3.0	1.3	7.0	89	999.4	.	7.1	6.9	12	6.1	-	-
17	1.4	3.6	0.6	-1.3	4.3	65	1007.2	.	6.0	6.6	08	1.0	-	-
18	-2.5	1.9	-4.9	-4.7	3.8	74	1011.1	.	5.8	3.5	05	9.2	2	.
19	-4.0	-1.2	-7.1	-8.8	3.9	86	1004.1	.	7.6	4.4	07	-	13	.
20	-4.9	-1.0	-13.3	-21.9	2.9	68	1016.0	.	4.5	5.0	08	2.7	12	.
21	-2.5	0.1	-4.7	-6.4	3.7	74	1020.1	.	6.1	3.3	05	0.5	14	.
22	-2.1	-0.9	-4.3	-4.9	4.8	92	1011.2	.	7.8	3.3	05	7.1	13	.
23	2.2	2.8	-4.1	-5.8	7.0	97	995.8	.	8.0	3.5	05	18.0	10	.
24	5.5	7.0	2.7	3.3	8.6	96	987.1	.	7.6	3.9	06	9.3	-	-
25	4.9	5.9	3.5	4.7	8.2	95	989.8	.	7.8	4.3	06	1.0	-	-
26	2.6	5.1	1.0	4.1	6.7	90	996.3	.	7.9	4.6	08	4.6	-	-
27	-1.3	1.2	-3.1	-2.5	3.8	68	1013.8	.	1.9	4.5	07	-	-	-
28	-3.7	0.0	-4.4	-3.1	4.6	84	1002.0	.	6.9	7.8	10	1.4	-	-
29	1.4	1.8	-0.4	2.3	6.1	91	999.3	.	7.8	3.8	06	1.3	1	.
30	0.8	1.4	0.4	2.3	6.2	96	1002.7	.	8.0	3.0	04	3.1	2	.
31	-1.0	1.4	-4.0	0.3	4.9	85	1003.5	.	5.4	3.4	04	1.3	3	.

HEL — Grudzień 1967

DNI	TEMPERATURA POWIETRZA T	Max	Min	T_g	PREŻNOŚĆ PARY WODNEJ e	WILGOTNOŚĆ WZGLĘDNA U	CIŚNIENIE ATMOSFERYCZNE P	USŁONECZNIENIE S	ZACHMURZENIE N	WIATR v	v_{max}	OPAD R_d	ŚNIEG s_h	s_g
1	4.7	7.4	2.8	1.4	7.7	90	1025.4	-	4.0	6.1	09	-	-	-
2	5.7	7.6	4.0	1.0	8.3	90	1025.0	1.3	3.6	6.0	08	-	-	-
3	6.7	7.6	6.1	5.6	9.1	92	1012.9	0.1	7.1	7.8	10	5.6	-	-
4	4.8	6.9	4.0	3.4	7.8	91	1002.3	0.5	7.8	7.8	10	2.7	-	-
5	5.6	7.3	3.5	2.8	7.7	85	989.9	0.6	6.8	9.6	10	7.3	-	-
6	3.7	5.4	1.8	2.1	6.3	79	980.8	3.2	4.5	8.5	10	6.3	-	-
7	0.5	3.1	-1.4	0.2	5.7	90	982.9	-	7.6	4.9	08	0.9	-	-
8	0.0	1.2	-2.1	-1.6	5.3	87	992.6	2.9	6.1	4.0	07	1.3	-	-
9	-1.0	0.3	-1.8	-2.5	4.7	84	1004.9	1.7	5.6	4.3	08	1.0	2	.
10	-2.2	-1.3	-2.9	-7.1	4.7	90	1012.0	-	7.3	2.0	05	0.1	2	.
11	-1.5	-0.2	-2.6	-3.7	4.8	87	1019.7	3.7	3.5	5.5	07	0.0	2	.
12	-1.8	-0.8	-2.5	-3.6	4.1	76	1018.9	-	7.6	7.5	08	2.5	2	.
13	-1.5	1.2	-2.7	-2.4	4.8	86	1017.8	2.3	6.8	4.6	06	0.1	4	.
14	-3.7	-2.1	-5.3	-6.6	3.8	81	1025.9	0.1	7.5	2.9	05	-	3	.
15	3.5	5.0	-3.0	-2.5	7.2	91	1014.2	-	8.0	7.1	09	0.9	3	.
16	3.7	4.8	3.5	2.9	7.2	90	999.9	1.9	7.4	7.5	10	3.6	-	-
17	0.9	3.6	0.0	-0.5	4.8	73	1006.3	3.9	4.4	6.0	10	0.1	-	-
18	-1.2	0.7	-2.6	-3.0	4.5	81	1010.1	1.2	5.8	5.5	07	2.2	-	-
19	-2.7	-1.3	-4.6	-3.7	4.4	89	1004.8	-	7.8	4.8	08	0.5	3	.
20	-3.3	-1.2	-7.5	-8.9	3.3	67	1014.9	5.2	4.0	6.3	09	1.9	3	.
21	-1.5	0.0	-3.3	-6.9	4.1	75	1019.8	0.4	6.8	2.6	07	0.8	5	.
22	-1.7	-0.6	-3.4	-4.6	5.1	95	1012.4	-	8.0	4.0	06	6.0	5	.
23	1.0	2.2	-2.0	-2.4	6.5	98	997.5	-	8.0	2.6	04	13.1	9	.
24	5.1	5.9	2.0	0.4	8.6	98	987.3	-	7.6	3.4	06	5.8	-	-
25	4.7	5.6	4.1	2.3	8.3	97	990.9	-	7.9	3.8	05	1.0	-	-
26	3.0	4.6	1.1	2.5	7.3	95	996.3	-	7.8	3.8	05	2.0	-	-
27	-1.1	1.1	-2.4	-4.5	4.2	75	1013.2	1.9	3.9	5.0	08	-	2	.
28	-1.9	-0.5	-3.8	-5.1	4.5	85	1004.6	-	6.1	8.4	10	3.4	1	.
29	1.8	2.7	-1.3	-1.4	6.3	91	1000.2	0.9	7.4	3.5	05	0.0	3	.
30	1.0	1.7	0.3	-1.6	6.3	95	1003.6	-	8.0	2.8	04	1.0	2	.
31	-0.1	1.8	-2.5	-0.4	5.2	86	1004.3	0.9	6.0	3.4	05	0.9	-	-

Tablica II

USTKA

DNI	TEMPERATURA POWIETRZA T	Max	Min	T_g	PRĘŻNOŚĆ PARY WODNEJ e	WILGOTNOŚĆ WZGLĘDNA U	CIŚNIENIE ATMOSFERYCZNE P	USŁONECZNIENIE S	ZACHMURZENIE N	WIATR v	v_{max}	OPAD R_d	ŚNIEG s_h	s_g
1	4.0	7.1	0.8	0.1	7.5	91	1025.9	-	5.5	6.6	08	0.0	-	-
2	6.1	7.4	1.8	0.3	8.7	93	1026.3	-	4.5	6.4	09	-	-	-
3	6.8	7.7	5.7	5.0	9.1	92	1014.2	-	6.6	9.9	18	1.7	-	-
4	6.1	7.2	4.7	4.3	7.3	78	1004.6	-	7.0	11.5	18	9.0	-	-
5	6.1	7.9	3.1	3.9	7.5	79	991.1	0.4	6.6	10.8	18	6.7	-	-
6	4.7	6.3	2.5	2.1	6.3	74	981.8	1.4	4.5	11.1	18	3.2	-	-
7	1.0	4.9	- 1.3	- 0.4	5.2	78	983.1	-	6.0	4.9	07	4.7	-	-
8	0.2	2.3	- 2.7	- 8.1	4.8	78	993.1	-	6.6	4.9	07	5.9	7	.
9	- 2.5	1.2	- 5.6	- 2.5	3.9	79	1004.7	2.5	3.8	3.8	05	-	7	.
10	- 8.6	- 5.5	-10.7	-11.4	3.0	94	1011.4	-	2.9	3.1	04	2.8	6	.
11	- 4.4	0.4	- 8.2	- 8.7	4.1	91	1020.0	3.0	5.1	3.9	05	0.8	13	.
12	- 3.9	- 2.8	- 5.8	- 7.5	3.8	82	1017.8	-	7.3	5.9	08	1.3	12	.
13	- 2.7	1.0	- 4.0	- 3.1	4.5	89	1017.0	1.8	4.9	3.5	07	0.0	12	.
14	- 7.2	- 2.9	-12.6	-16.3	3.4	92	1024.6	1.5	4.0	4.1	08	0.4	11	.
15	3.3	4.2	- 3.0	- 3.2	7.2	94	1014.0	-	8.0	6.6	09	5.4	7	.
16	3.9	4.9	2.4	2.6	7.4	92	999.8	-	7.4	7.0	08	5.8	-	-
17	1.5	3.9	- 1.1	0.1	4.4	65	1007.3	3.4	6.5	6.8	08	10.8	1	.
18	- 2.7	2.2	- 8.3	- 2.2	3.5	69	1011.0	4.3	5.0	4.5	08	4.0	13	.
19	- 2.9	- 0.9	- 9.0	-12.2	4.6	92	1003.4	-	7.6	4.8	09	5.2	17	.
20	- 4.7	- 0.9	-11.9	-19.9	3.2	75	1016.0	1.0	3.6	4.9	08	4.3	20	.
21	- 2.4	0.7	- 5.4	- 8.2	4.7	91	1019.2	-	6.5	5.1	09	2.6	20	.
22	- 1.2	- 0.8	- 3.2	- 4.1	5.3	94	1009.9	-	7.8	3.5	05	6.7	20	.
23	3.3	3.8	- 1.0	- 1.2	7.7	98	995.3	-	8.0	4.8	06	13.7	15	.
24	5.9	7.2	2.9	1.0	8.9	96	987.2	-	7.9	6.1	07	12.6	8	.
25	5.6	6.5	4.1	4.2	8.5	93	989.4	-	7.5	5.5	08	1.1	-	-
26	2.9	5.5	0.7	3.5	7.1	94	996.3	-	8.0	4.6	08	4.2	-	-
27	- 1.5	0.9	- 3.2	- 2.1	3.7	68	1013.6	5.6	1.8	5.4	07	-	3	.
28	- 1.4	0.6	- 4.3	- 6.3	5.0	88	1001.4	-	4.9	7.0	08	5.0	2	.
29	1.4	1.9	0.0	0.1	6.2	92	998.8	-	7.9	3.8	06	1.7	5	.
30	0.9	1.1	0.0	0.2	6.1	94	1002.4	-	7.1	2.8	06	1.9	5	.
31	- 1.4	1.6	- 3.6	- 6.1	4.8	87	1003.1	4.8	5.6	3.6	05	0.6	6	.

LĘBORK

Grudzień 1967

DNI	TEMPERATURA POWIETRZA T	Max	Min	T_g	PRĘŻNOŚĆ PARY WODNEJ e	WILGOTNOŚĆ WZGLĘDNA U	CIŚNIENIE ATMOSFERYCZNE P	USŁONECZNIENIE S	ZACHMURZENIE N	WIATR v	v_{max}	OPAD R_d	ŚNIEG s_h	s_g
1	3.2	7.4	- 0.6	- 4.9	7.1	91	1024.1	-	6.4	3.8	06	0.1	-	-
2	4.9	7.5	0.9	- 4.0	8.2	93	1024.1	-	5.6	3.6	06	0.0	-	-
3	7.3	8.6	5.8	5.4	9.0	88	1011.9	-	7.4	6.6	08	5.9	-	-
4	5.4	6.9	3.9	3.3	7.7	86	1001.7	-	7.8	5.9	09	8.2	-	-
5	5.7	7.7	3.1	1.5	7.2	78	988.9	-	7.1	8.0	09	13.4	-	-
6	3.3	5.4	1.2	0.3	6.1	79	979.4	2.1	6.5	5.9	08	13.3	-	-
7	- 0.7	1.9	- 4.6	- 2.7	5.5	94	981.1	-	7.3	2.4	05	5.9	3	.
8	- 2.0	0.1	- 6.8	-14.1	4.8	91	990.9	-	7.3	1.6	03	4.6	11	.
9	- 7.8	- 0.1	-11.7	-16.7	3.2	94	1003.3	-	3.5	0.5	01	-	13	.
10	-10.5	- 6.0	-15.9	-17.6	2.5	89	1010.1	1.4	4.4	0.3	01	0.5	12	3.1
11	- 6.2	- 3.4	-12.4	-14.7	3.5	90	1018.3	1.8	4.6	1.6	03	0.3	14	.
12	- 3.7	- 2.9	- 9.7	-18.2	3.5	76	1016.7	-	7.6	4.1	05	2.4	11	.
13	- 3.7	- 0.6	- 7.0	- 4.2	4.2	89	1015.8	2.8	5.6	1.0	03	0.0	12	.
14	- 9.3	- 3.4	-18.2	-19.4	2.8	85	1023.6	-	5.4	1.0	03	0.1	13	.
15	3.0	3.9	- 3.6	- 4.2	6.8	90	1012.6	-	8.0	4.6	07	4.3	8	2.9
16	3.2	4.3	2.4	1.5	7.0	91	998.0	-	7.3	5.6	07	8.0	-	-
17	- 0.9	3.3	- 2.4	- 6.3	4.6	80	1005.2	1.8	5.5	2.5	05	5.3	1	.
18	- 5.4	- 0.8	-12.2	- 4.6	3.6	88	1009.3	2.0	5.3	1.6	03	3.8	9	.
19	- 4.0	- 2.1	-12.4	-12.2	3.9	87	1002.1	-	7.6	1.4	03	0.0	15	.
20	- 9.5	- 2.0	-19.9	-25.2	2.7	85	1013.9	-	4.4	1.6	04	1.5	13	1.0
21	- 5.7	- 3.5	-12.4	-17.4	3.7	92	1018.0	-	6.5	0.5	02	0.2	15	.
22	- 1.4	- 0.5	- 4.7	- 6.9	5.0	92	1009.3	-	8.0	1.4	03	8.1	14	.
23	2.6	3.7	- 1.7	- 4.4	7.1	97	993.9	-	8.0	1.1	03	18.9	9	2.0
24	6.0	7.3	3.0	0.3	8.9	95	985.2	-	7.8	2.8	04	10.4	-	-
25	5.9	6.5	5.1	2.9	8.4	91	988.1	-	7.9	3.9	05	3.5	-	-
26	3.4	5.7	0.7	3.5	7.3	93	994.1	-	8.0	2.9	04	3.6	-	-
27	- 3.1	1.2	- 5.4	-10.3	3.8	79	1011.8	3.3	2.4	1.6	03	-	1	.
28	- 1.4	0.3	- 4.8	- 8.8	4.4	79	1000.6	-	5.9	5.3	07	2.8	1	.
29	1.7	2.4	0.3	- 1.0	6.1	88	997.6	-	7.8	2.8	04	0.2	2	.
30	1.3	1.9	0.4	- 0.6	6.2	92	1000.9	-	7.9	1.5	03	0.3	2	.
31	- 0.9	1.6	- 3.6	- 2.4	4.5	82	1001.7	2.9	5.9	2.1	03	0.3	-	-

GDAŃSK-WRZESZCZ

DNI	TEMPERATURA POWIETRZA T	Max	Min	T_g	PRĘŻNOŚĆ PARY WODNEJ e	WILGOTNOŚĆ WZGLĘDNA U	CIŚNIENIE ATMOSFERYCZNE P	USŁONECZNIENIE S	ZACHMURZENIE N	WIATR v	v_{max}	OPAD R_d	ŚNIEG s_h	s_g
1	3.5	5.9	- 0.1	- 3.7	7.0	90	1024.8	.	4.1	5.3	08	0.1	-	-
2	5.3	7.3	2.8	0.2	7.8	88	1024.3	.	3.9	7.3	09	-	-	-
3	7.2	8.4	5.8	5.4	8.9	87	1012.4	.	6.9	7.3	09	12.0	-	-
4	5.0	6.9	3.6	2.4	7.7	89	1001.4	.	7.3	8.3	11	5.2	-	-
5	5.5	8.6	1.7	0.2	7.3	80	989.6	.	6.3	8.6	12	9.3	-	-
6	2.9	5.1	1.1	0.4	6.1	82	980.0	.	4.3	7.5	09	6.8	-	-
7	- 0.3	2.6	- 3.4	- 3.6	5.5	92	981.8	.	5.3	4.0	05	1.7	-	-
8	- 1.6	- 0.7	- 3.7	- 5.2	4.8	87	991.6	.	4.1	4.8	06	1.0	1	.
9	- 3.8	- 0.3	- 6.6	-11.7	4.0	86	1004.0	.	4.1	2.9	04	-	4	.
10	- 5.5	- 3.3	- 7.7	-11.7	3.5	87	1011.1	.	3.0	1.6	04	-	3	.
11	- 4.2	- 1.9	- 6.6	-11.1	3.9	87	1019.2	.	3.1	4.1	06	-	2	.
12	- 3.6	- 2.8	- 6.4	- 7.1	3.7	79	1018.0	.	7.5	6.3	10	0.7	2	.
13	- 1.8	1.5	- 3.7	- 3.8	4.5	84	1016.4	.	7.3	5.6	06	0.3	4	.
14	- 5.4	- 2.7	- 9.8	-14.3	3.4	83	1024.9	.	6.5	2.8	05	-	3	.
15	2.9	4.4	- 4.2	- 4.3	6.8	89	1013.5	.	8.0	5.0	09	1.6	2	.
16	3.5	4.7	2.4	1.2	6.7	86	999.0	.	6.9	7.3	10	7.3	-	-
17	- 0.4	3.1	- 3.0	- 3.7	4.9	83	1005.7	.	3.0	5.5	07	0.2	1	.
18	- 3.3	- 1.2	- 5.7	- 5.7	4.1	85	1009.5	.	4.0	5.3	08	1.1	1	.
19	- 4.0	- 1.4	- 6.2	- 8.7	4.0	87	1003.3	.	7.6	3.8	06	2.5	2	.
20	- 4.2	- 1.4	- 9.0	-10.2	3.3	73	1014.1	.	3.3	5.4	08	0.1	3	.
21	- 3.8	- 2.5	- 6.8	-11.6	3.9	85	1019.1	.	5.3	3.4	06	0.8	3	.
22	- 2.8	- 1.5	- 6.2	- 9.2	4.6	91	1011.4	.	7.9	2.5	03	5.7	4	.
23	0.8	2.8	- 3.2	- 4.3	6.4	97	996.0	.	8.0	1.5	03	13.3	11	.
24	6.1	7.2	1.1	0.6	8.6	92	986.2	.	7.6	4.3	07	4.5	-	-
25	5.8	6.4	3.6	2.3	8.2	89	989.8	.	7.8	4.0	05	0.4	-	-
26	3.5	5.9	1.3	0.7	7.0	88	995.0	.	8.0	4.3	06	1.4	-	-
27	- 2.4	1.6	- 4.4	- 8.3	4.1	80	1012.4	.	2.4	3.5	06	-	2	.
28	- 2.1	- 0.9	- 6.1	- 9.3	4.4	83	1003.3	.	5.3	6.6	09	0.9	2	.
29	1.7	2.4	- 1.7	- 1.6	5.9	86	999.3	.	6.0	2.9	06	0.4	3	.
30	1.1	1.9	- 0.6	- 3.5	6.0	91	1002.4	.	7.9	2.0	04	0.7	3	.
31	- 0.7	1.8	- 3.8	- 3.9	4.9	85	1003.1	.	6.5	2.9	04	-	2	.

KOSZALIN

DNI	TEMPERATURA POWIETRZA T	Max	Min	T_g	PRĘŻNOŚĆ PARY WODNEJ e	WILGOTNOŚĆ WZGLĘDNA U	CIŚNIENIE ATMOSFERYCZNE P	USŁONECZNIENIE S	ZACHMURZENIE N	WIATR v	v_{max}	OPAD R_d	ŚNIEG s_h	s_g
1	2.6	6.2	0.1	- 1.1	7.2	97	1024.4	-	6.8	5.8	09	0.0	-	-
2	4.4	6.4	0.8	- 2.3	8.1	96	1024.6	-	6.9	5.4	08	0.4	-	-
3	6.4	7.4	5.1	5.2	9.0	93	1012.8	-	7.8	7.5	10	2.0	-	-
4	5.9	7.5	3.5	2.4	6.8	73	1003.2	-	7.4	7.9	10	4.3	-	-
5	5.7	8.1	2.1	0.8	7.5	81	990.3	-	7.6	8.8	10	9.9	-	-
6	3.5	5.7	1.1	- 0.2	6.7	85	980.6	0.8	6.9	9.1	14	45.1	-	-
7	0.2	2.3	- 1.1	- 1.9	5.3	86	980.7	0.1	7.6	3.4	06	6.1	9	2.7
8	- 1.2	1.0	- 3.2	- 6.0	5.0	90	990.9	-	7.6	2.3	04	8.6	12	.
9	- 4.1	0.6	- 7.8	-13.5	4.4	96	1002.1	-	7.0	1.5	03	1.1	29	2.5
10	- 9.2	- 5.0	-12.6	-18.0	2.9	93	1008.7	6.1	5.5	1.4	03	0.9	27	2.4
11	- 6.5	- 4.1	-12.2	-15.3	3.5	94	1017.6	2.7	5.5	2.4	04	0.9	24	.
12	- 4.7	- 3.7	- 8.5	- 9.5	3.6	83	1015.5	-	6.4	6.3	07	1.6	23	.
13	- 2.6	0.4	- 4.6	- 5.0	4.6	91	1014.3	-	5.9	2.0	04	0.0	24	.
14	- 7.8	- 2.3	-14.0	-21.2	3.4	93	1021.9	3.5	4.3	3.3	06	0.1	23	.
15	2.1	3.6	- 2.6	- 3.4	6.8	96	1012.4	-	8.0	6.1	08	6.8	21	3.3
16	3.3	4.1	2.5	- 0.1	6.7	86	998.3	-	7.6	6.4	09	1.9	6	.
17	1.1	3.7	- 0.6	- 1.3	4.6	71	1005.6	3.0	6.3	5.0	07	11.8	-	-
18	- 4.2	1.5	-10.0	-19.5	3.7	81	1008.8	5.1	5.5	1.9	03	0.1	21	1.9
19	- 3.1	0.5	-10.3	-15.6	4.6	93	999.9	-	7.5	4.6	09	3.1	20	1.6
20	- 4.4	- 1.2	-10.1	-20.6	3.5	80	1013.6	-	5.1	3.0	07	0.5	18	1.5
21	- 2.8	0.2	- 5.6	-10.6	4.6	92	1016.7	-	7.1	3.9	08	2.8	19	.
22	- 0.6	0.7	- 2.0	- 3.1	5.6	95	1006.4	-	8.0	2.9	04	9.6	22	.
23	3.1	5.1	0.5	- 0.4	7.5	98	992.4	-	7.8	4.4	07	11.9	15	.
24	5.9	7.4	4.2	0.6	8.9	95	984.6	-	7.9	5.0	07	16.6	-	-
25	5.6	6.3	5.0	4.0	8.4	93	987.0	-	8.0	5.1	08	1.1	-	-
26	3.0	5.2	1.9	1.1	7.1	94	993.3	-	8.0	4.0	08	1.5	-	-
27	- 2.8	2.3	- 4.6	-12.6	4.1	83	1011.0	4.2	2.9	2.4	04	-	1	.
28	- 1.3	0.9	- 4.7	-12.6	5.0	89	998.2	-	6.4	6.0	08	4.8	1	.
29	1.1	1.7	0.4	- 2.6	8.0	91	995.9	-	7.9	3.8	09	0.7	1	.
30	0.7	1.2	0.2	- 0.4	6.2	96	999.2	-	8.0	2.3	03	1.7	1	.
31	- 2.2	0.8	- 4.8	- 6.4	4.8	92	999.5	2.4	5.8	3.6	07	0.1	1	.

KOŁOBRZEG

DNI	TEMPERATURA POWIETRZA T	Max	Min	T_g	PRĘŻNOŚĆ PARY WODNEJ e	WILGOTNOŚĆ WZGLĘDNA U	CIŚNIENIE ATMOSFERYCZNE P	USŁONECZNIENIE S	ZACHMURZENIE N	WIATR v	v_{max}	OPAD R_d	ŚNIEG s_h	s_g
1	3.1	6.3	0.3	0.0	7.4	96	1028.4	-	7.3	4.6	06	0.3	-	-
2	5.2	6.6	1.1	- 0.3	8.5	96	1028.9	-	6.5	4.6	07	1.1	-	-
3	6.1	6.9	5.4	5.7	9.0	95	1017.2	-	7.8	6.3	09	2.4	-	-
4	6.2	7.3	4.9	4.4	7.1	74	1008.1	-	6.4	7.5	12	3.7	-	-
5	6.1	7.9	4.2	3.4	7.8	82	994.6	0.7	7.0	8.8	10	2.9	-	-
6	4.5	6.3	0.9	4.5	6.8	81	984.9	0.3	7.0	7.8	10	16.6	-	-
7	1.8	3.9	0.0	0.0	5.6	79	984.8	-	7.0	5.0	08	2.6	3	.
8	- 0.1	2.1	- 1.9	- 3.3	5.2	86	995.1	0.1	6.9	3.4	05	6.5	2	.
9	- 3.1	0.3	- 6.8	- 3.9	4.3	88	1005.8	0.5	7.1	1.5	02	0.2	7	.
10	- 6.7	- 4.8	- 9.1	- 9.8	3.4	92	1012.3	-	7.8	1.9	03	3.2	7	.
11	- 3.9	0.2	- 6.6	-11.4	4.0	86	1021.5	3.2	6.3	3.0	04	0.8	12	.
12	- 4.4	- 3.1	- 6.5	- 8.1	3.5	80	1019.1	-	6.8	4.5	05	0.8	12	.
13	- 1.1	1.5	- 4.0	- 3.9	5.2	91	1017.8	-	6.8	2.3	04	0.0	11	.
14	- 5.7	- 0.5	-11.1	-13.6	3.6	87	1025.4	-	5.1	3.1	05	0.4	10	.
15	3.1	4.5	- 1.5	- 1.4	7.1	93	1016.3	-	8.0	4.8	07	4.9	6	.
16	3.9	4.8	3.1	2.5	7.1	88	1002.2	-	7.3	6.0	08	1.5	-	-
17	2.1	4.5	0.0	0.4	4.7	67	1009.7	2.1	6.0	5.4	07	8.3	-	-
18	- 1.5	2.7	- 6.7	- 3.5	4.2	75	1012.9	5.3	5.4	3.6	06	0.6	10	.
19	- 0.8	1.3	- 6.7	- 9.6	5.0	86	1003.8	-	7.4	5.4	09	13.4	9	.
20	- 1.7	1.4	- 4.5	- 4.0	4.4	82	1018.0	1.9	6.6	3.8	06	4.9	24	.
21	- 0.4	1.6	- 2.7	- 8.2	5.1	85	1020.3	-	7.5	2.5	04	3.2	27	.
22	0.2	2.8	- 1.7	- 3.0	5.9	95	1009.9	-	8.0	2.9	04	11.2	30	.
23	4.2	7.2	1.9	0.5	8.1	98	996.1	-	8.0	4.1	05	10.3	11	.
24	6.4	8.5	4.3	5.3	9.1	95	988.4	-	7.9	4.1	06	10.0	-	-
25	5.9	6.7	5.1	4.6	8.5	92	990.4	-	7.5	4.1	06	0.3	-	-
26	3.2	5.6	1.7	2.9	7.2	93	997.4	-	8.0	3.9	08	2.1	-	-
27	- 1.4	2.2	- 3.9	- 2.9	4.3	78	1014.8	5.9	3.3	3.8	06	-	1	.
28	- 0.7	1.2	- 4.2	- 5.5	5.2	88	1001.3	-	7.1	5.5	07	4.5	1	.
29	1.2	2.3	0.7	- 0.5	6.2	92	999.2	0.1	7.1	2.9	04	1.6	2	.
30	1.0	2.2	0.2	0.5	6.3	96	1003.1	-	7.8	2.3	03	4.7	2	.
31	- 1.9	1.8	- 5.1	- 7.1	4.7	88	1003.0	0.7	6.0	2.9	04	1.8	2	.

ELBLĄG

Grudzień 1967

DNI	TEMPERATURA POWIETRZA T	Max	Min	T_g	PRĘŻNOŚĆ PARY WODNEJ e	WILGOTNOŚĆ WZGLĘDNA U	CIŚNIENIE ATMOSFERYCZNE P	USŁONECZNIENIE S	ZACHMURZENIE N	WIATR v	v_{max}	OPAD R_d	ŚNIEG s_h	s_g
1	1.2	4.3	- 1.4	- 3.4	6.5	97	1021.3	.	5.9	2.6	05	0.2	-	-
2	3.0	5.8	0.0	- 4.0	7.2	95	1020.3	.	5.1	1.8	05	-	-	-
3	6.1	7.0	4.5	3.2	8.5	90	1008.5	.	7.1	3.8	06	8.7	-	-
4	4.5	6.5	3.2	2.8	7.4	88	996.7	.	7.3	5.5	09	7.3	-	-
5	4.2	7.7	2.7	1.0	7.2	87	986.5	.	7.3	4.8	07	14.6	-	-
6	2.2	4.0	0.6	- 0.3	6.1	86	976.9	.	5.5	5.1	08	1.9	-	-
7	- 0.3	2.2	- 3.5	- 5.8	5.5	92	978.2	.	6.4	2.8	04	5.5	1	.
8	- 2.9	- 1.0	- 6.1	-11.9	4.4	89	988.0	.	5.9	1.6	03	3.3	4	.
9	- 3.6	- 0.5	- 6.0	-11.0	4.2	89	1000.6	.	6.8	1.8	02	-	7	.
10	- 6.2	- 3.7	- 8.5	-16.9	3.5	92	1007.2	.	5.9	1.0	02	-	6	.
11	- 6.2	- 3.1	- 9.7	-16.6	3.6	93	1015.9	.	5.5	2.1	03	0.0	5	.
12	- 5.5	- 4.6	- 8.3	-12.1	3.5	87	1015.7	.	7.3	4.1	05	1.9	5	.
13	- 4.7	- 1.8	- 6.0	-13.2	3.8	89	1012.6	.	7.3	3.9	06	-	8	.
14	- 8.7	- 5.0	-15.0	-20.6	2.7	84	1021.6	.	4.4	2.8	05	0.0	8	.
15	0.5	2.4	- 5.3	- 8.2	6.1	96	1011.3	.	8.0	4.8	06	2.0	7	.
16	2.9	3.9	1.6	1.1	6.7	90	996.7	.	7.5	5.4	09	1.0	2	.
17	- 0.6	2.5	- 2.4	- 5.2	5.0	85	1001.4	.	5.0	4.9	06	0.0	3	.
18	- 3.1	- 1.3	- 3.7	- 6.4	4.1	84	1005.2	.	5.3	3.4	07	2.3	1	.
19	- 6.1	- 3.0	- 9.1	-12.6	3.5	89	999.8	.	7.8	4.4	07	7.2	3	.
20	- 8.5	- 5.3	-13.6	-24.1	2.5	76	1009.3	.	3.1	4.9	09	1.7	8	.
21	- 5.6	- 2.4	- 7.4	-10.3	3.6	89	1015.1	.	6.3	3.5	09	0.6	9	.
22	- 4.1	- 2.8	- 8.1	-19.3	4.1	92	1008.0	.	7.9	3.8	05	4.0	10	.
23	- 0.2	1.2	- 4.0	-10.4	5.9	97	993.4	.	8.0	4.6	06	12.4	11	.
24	3.7	4.7	1.0	0.8	7.8	98	983.2	.	7.9	2.5	04	9.0	4	.
25	4.1	5.5	2.6	0.6	7.7	94	987.5	.	7.6	3.9	06	0.8	-	-
26	2.4	4.3	0.3	1.3	6.8	93	991.3	.	7.9	3.4	07	1.6	-	-
27	- 2.9	0.4	- 5.4	- 8.5	4.1	82	1008.5	.	4.3	3.3	05	-	1	.
28	- 2.8	- 0.1	- 5.2	- 8.5	3.9	79	1001.9	.	6.6	7.6	10	2.0	-	-
29	0.4	0.9	- 1.6	- 2.9	6.0	94	996.4	.	7.9	3.1	05	-	2	.
30	0.1	0.9	- 0.4	- 0.6	5.9	96	999.3	.	7.9	2.8	04	0.5	1	.
31	- 1.6	0.5	- 5.5	-10.0	5.1	93	1000.0	.	6.9	2.5	04	1.5	2	.

SUWAŁKI

DNI	TEMPERATURA POWIETRZA T	Max	Min	T_g	PRĘŻNOŚĆ PARY WODNEJ e	WILGOTNOŚĆ WZGLĘDNA U	CIŚNIENIE ATMOSFERYCZNE P	USŁONECZNIENIE S	ZACHMURZENIE N	WIATR v	v_{max}	OPAD R_d	ŚNIEG s_h	s_g
1	1.5	2.1	- 0.2	- 1.1	6.4	94	1000.4	0.6	7.9	6.0	09	0.1	-	-
2	3.1	5.0	0.7	- 0.4	6.4	84	997.9	2.1	6.9	7.9	10	-	-	-
3	4.5	5.4	3.0	2.2	7.9	94	987.7	-	8.0	5.1	10	4.4	-	-
4	0.9	4.2	- 1.2	- 0.9	6.1	93	976.1	-	7.6	5.3	08	1.0	-	-
5	- 0.1	2.2	- 2.0	- 1.9	5.7	95	968.0	-	7.8	8.1	14	8.9	2	.
6	0.2	1.2	- 1.1	- 1.5	5.7	92	956.8	1.8	7.0	10.4	14	0.3	7	2.0
7	- 0.8	1.1	- 3.3	- 1.4	5.2	90	959.2	0.1	6.8	6.3	09	2.9	8	.
8	- 6.6	- 1.8	-12.4	- 6.0	3.5	93	968.7	3.1	4.5	4.3	06	-	11	.
9	- 5.3	- 2.8	-10.2	- 6.1	3.8	92	982.1	3.6	6.3	3.4	06	-	11	.
10	- 6.3	- 4.6	- 7.5	- 8.5	3.5	93	987.9	-	7.8	3.5	06	0.0	11	1.6
11	- 6.8	- 3.8	-10.4	-12.5	3.4	92	995.6	2.4	6.8	6.3	08	0.0	11	.
12	- 6.9	- 4.2	- 8.6	-10.5	3.2	87	997.4	0.0	7.1	7.3	08	0.4	12	.
13	- 6.8	- 5.0	- 7.9	- 7.5	3.2	88	993.7	-	8.0	5.4	09	0.8	16	.
14	-11.2	- 7.9	-14.7	-19.3	2.3	86	1003.3	1.3	7.0	3.3	08	0.0	16	.
15	- 2.4	1.2	- 8.8	- 8.1	5.0	94	993.3	-	8.0	9.4	11	0.0	16	2.5
16	1.1	1.7	0.8	1.0	6.2	93	978.4	-	7.8	9.4	12	4.6	14	.
17	- 2.2	1.1	- 4.3	- 0.7	4.7	90	979.7	3.9	6.6	7.3	09	2.4	12	.
18	- 9.8	- 3.3	-18.0	- 7.2	2.8	89	985.1	1.4	4.8	2.6	06	-	16	.
19	- 8.5	- 7.3	-19.9	-25.1	3.0	92	983.8	-	7.9	5.9	09	3.7	16	.
20	-13.9	- 7.8	-21.8	-23.6	1.8	84	987.8	5.8	3.8	6.3	09	-	18	1.8
21	-13.3	- 9.7	-19.8	-20.5	2.0	91	996.1	-	7.3	2.1	03	-	18	.
22	-11.1	- 8.7	-18.5	-16.1	2.4	90	992.4	-	8.0	2.8	04	0.7	18	.
23	- 8.4	- 7.4	- 9.6	-10.4	3.1	92	980.4	-	8.0	5.9	08	5.7	19	.
24	- 1.5	- 3.1	- 9.5	- 9.0	5.6	96	965.5	-	8.0	4.3	08	4.1	24	.
25	1.9	2.7	1.3	0.5	6.8	97	970.7	-	8.0	6.3	08	0.0	20	2.3
26	0.6	1.9	0.3	- 0.4	6.1	95	973.0	-	8.0	4.5	08	0.0	12	3.2
27	- 5.2	1.2	-11.9	-10.4	3.5	89	988.1	3.6	6.0	4.0	06	1.4	10	.
28	- 7.2	- 3.0	-12.4	-14.3	3.0	83	986.1	0.2	6.4	7.0	11	0.6	12	.
29	- 3.9	- 2.5	- 5.7	- 7.0	4.2	91	979.8	-	8.0	4.5	09	0.1	13	.
30	- 1.7	- 1.2	- 2.4	- 2.2	5.3	98	982.0	-	8.0	2.4	05	0.2	14	.
31	- 2.4	- 0.7	- 3.6	- 2.7	4.9	94	982.9	-	8.0	4.6	07	0.5	15	3.4

KĘTRZYN

DNI	TEMPERATURA POWIETRZA T	Max	Min	T_g	PRĘŻNOŚĆ PARY WODNEJ e	WILGOTNOŚĆ WZGLĘDNA U	CIŚNIENIE ATMOSFERYCZNE P	USŁONECZNIENIE S	ZACHMURZENIE N	WIATR v	v_{max}	OPAD R_d	ŚNIEG s_h	s_g
1	2.2	3.6	0.3	- 2.1	6.4	89	1013.0	.	6.1	4.5	07	-	-	-
2	3.3	5.5	1.4	- 1.1	6.6	85	1011.6	.	4.8	4.6	07	-	-	-
3	5.7	7.1	4.1	3.0	8.4	91	1000.8	.	8.0	5.9	08	10.8	-	-
4	1.8	5.3	- 0.2	- 0.4	6.5	93	988.7	.	7.9	4.3	08	3.4	-	-
5	1.8	6.7	- 0.8	- 1.6	6.4	92	979.5	.	7.0	5.6	08	11.6	-	-
6	1.3	2.6	0.2	- 0.1	5.9	88	969.7	.	5.9	6.9	09	3.1	1	.
7	- 0.1	2.0	- 2.0	- 0.8	5.5	90	971.1	.	6.6	4.9	06	4.6	1	.
8	- 3.4	- 1.8	- 4.8	- 8.7	4.0	83	980.7	.	6.3	3.1	06	0.0	5	.
9	- 3.6	- 1.5	- 5.7	- 7.9	4.1	86	993.3	.	5.1	2.1	04	-	5	.
10	- 4.7	- 3.2	- 5.4	- 7.6	3.9	90	999.9	.	7.6	1.3	02	0.3	5	.
11	- 5.3	- 3.1	- 9.0	-14.7	3.6	87	1007.9	.	6.1	4.4	06	-	6	.
12	- 5.7	- 3.8	- 8.2	-11.3	3.3	83	1008.6	.	5.3	3.9	05	0.8	6	.
13	- 5.4	- 3.9	- 6.8	- 6.1	3.6	88	1005.1	.	8.0	3.5	05	0.3	8	.
14	- 9.1	- 5.6	-16.8	-21.8	2.6	83	1015.0	.	5.6	2.4	06	-	8	.
15	- 0.3	3.0	- 5.6	- 6.5	5.5	89	1004.4	.	8.0	5.6	07	0.0	9	0.4
16	2.4	3.6	1.6	0.0	6.5	89	989.9	.	7.4	6.4	08	5.3	-	-
17	- 1.4	2.3	- 3.4	- 4.5	4.8	86	992.7	.	5.8	5.0	07	0.8	4	.
18	- 4.9	- 2.6	- 6.2	- 9.8	3.9	91	997.4	.	5.6	2.9	04	1.2	6	.
19	- 7.2	- 5.2	- 9.0	-16.3	3.0	83	994.0	.	6.9	4.0	06	5.3	8	.
20	-13.1	- 6.4	-18.1	-22.1	2.2	81	1001.2	.	3.4	2.6	04	0.1	17	2.3
21	-10.2	- 6.4	-14.5	-16.2	2.5	87	1008.1	.	7.4	1.8	03	-	18	.
22	- 7.4	- 5.9	-10.6	-11.1	3.1	88	1002.5	.	7.4	2.3	04	1.6	18	.
23	- 5.8	- 5.0	- 8.7	- 9.7	3.7	93	989.3	.	8.0	3.1	06	9.8	20	.
24	3.1	5.3	- 6.0	- 6.3	7.2	94	976.8	.	8.0	3.5	05	6.7	18	.
25	3.2	4.6	2.0	0.8	7.2	93	981.2	.	8.0	3.4	05	-	8	2.8
26	1.9	3.9	0.4	1.2	6.5	92	984.3	.	8.0	3.1	04	0.0	-	-
27	- 3.7	0.8	- 7.1	- 9.0	3.8	79	1000.5	.	4.9	3.1	05	0.1	-	-
28	- 4.3	- 1.4	- 7.0	- 8.3	3.3	75	997.7	.	4.6	5.5	09	1.1	-	-
29	- 1.3	0.4	- 3.0	- 3.7	5.2	93	990.1	.	8.0	2.4	06	-	3	.
30	- 0.8	0.5	- 2.0	- 4.4	5.4	94	992.8	.	8.0	1.4	03	-	3	.
31	- 1.6	0.6	- 3.6	- 1.0	4.9	89	993.6	.	6.9	2.9	04	0.1	3	.

Tablica II

ŚWINOUJŚCIE

DNI	TEMPERATURA POWIETRZA T	Max	Min	T_g	PRĘŻNOŚĆ PARY WODNEJ e	WILGOTNOŚĆ WZGLĘDNA U	CIŚNIENIE ATMOSFERYCZNE P	USŁONECZNIENIE S	ZACHMURZENIE N	WIATR v	v_{max}	OPAD R_d	ŚNIEG s_k	s_g
1	2.8	6.3	0.3	- 0.5	7.1	95	1029.3	-	7.8	4.5	08	0.2	-	-
2	5.1	6.6	3.8	2.9	8.5	97	1030.3	0.5	7.8	4.0	07	0.4	-	-
3	6.7	7.5	5.2	5.0	9.0	92	1019.5	-	7.8	5.4	08	0.6	-	-
4	5.3	6.7	3.2	3.6	6.5	74	1011.4	5.5	2.9	8.9	12	1.6	-	-
5	6.1	8.4	3.2	1.1	7.7	81	997.7	-	5.8	6.8	09	3.0	-	-
6	3.8	5.2	2.5	1.2	6.4	80	988.2	2.2	6.5	6.4	08	1.8	-	-
7	1.0	3.5	- 0.7	- 0.4	6.0	91	986.8	0.5	5.8	4.5	06	17.2	1	.
8	- 2.0	0.9	- 3.0	- 2.4	4.7	89	996.6	0.6	6.3	3.0	08	0.2	19	.
9	- 2.4	0.1	- 4.5	- 6.5	4.6	90	1006.2	-	7.0	1.3	02	0.4	18	.
10	- 2.0	1.4	- 4.4	- 6.5	4.7	89	1012.6	-	6.4	4.0	09	1.2	12	.
11	- 4.7	- 1.6	- 7.2	-10.2	3.6	84	1022.2	4.6	4.0	1.8	03	-	16	.
12	- 3.6	- 1.7	- 5.5	-10.1	4.0	85	1018.9	-	7.8	3.6	08	0.4	13	.
13	1.2	2.6	- 2.5	- 2.9	6.4	95	1017.9	-	7.9	2.1	03	1.6	9	.
14	- 1.2	1.7	- 4.5	- 6.0	5.3	92	1025.3	-	7.0	2.1	03	0.3	6	.
15	4.0	5.3	1.0	0.9	7.5	92	1017.1	-	7.8	4.3	07	4.5	-	-
16	4.1	4.9	2.7	1.8	7.2	88	1003.9	1.6	6.3	5.5	09	1.2	-	-
17	0.5	3.7	- 1.2	- 2.6	5.7	89	1011.6	4.3	5.9	4.0	07	1.7	2	.
18	- 1.1	1.1	- 4.5	- 3.6	4.5	79	1013.9	5.6	4.3	4.0	07	0.9	4	.
19	0.2	1.2	- 4.8	- 8.0	5.3	86	1005.2	-	6.8	5.9	12	1.0	6	.
20	- 1.5	1.5	- 2.6	- 4.5	3.7	68	1019.2	1.3	3.6	7.9	12	0.0	6	.
21	- 1.4	0.2	- 5.2	- 8.2	5.0	91	1020.9	-	7.6	2.6	04	7.1	5	.
22	1.5	3.6	- 1.5	- 2.0	6.7	97	1009.8	-	8.0	2.4	05	15.8	9	.
23	6.2	9.9	2.9	0.3	9.3	97	996.5	-	7.8	3.1	04	12.1	-	-
24	6.7	9.7	5.4	5.3	9.3	94	989.4	-	7.4	3.4	05	6.0	-	-
25	5.7	6.7	5.1	5.0	8.6	94	990.9	1.4	7.1	2.8	05	-	-	-
26	2.4	5.4	0.2	0.2	6.6	91	998.5	-	7.0	4.8	12	2.8	-	-
27	- 1.6	1.7	- 3.6	- 1.5	3.9	71	1015.4	5.9	1.5	3.3	08	0.0	-	-
28	0.1	2.4	- 3.3	- 3.5	5.6	90	1001.0	-	5.5	4.9	08	4.1	1	.
29	1.4	2.4	0.7	- 0.4	6.2	91	999.0	-	5.8	1.9	03	1.2	1	.
30	0.6	1.8	- 0.5	0.6	5.9	93	1004.1	-	7.6	2.0	03	2.6	-	-
31	- 1.3	0.7	- 3.7	- 7.1	4.9	87	1002.2	-	6.0	2.1	03	0.3	1	.

MIKOŁAJKI

Styczeń 1967

DNI	TEMPERATURA POWIETRZA T	Max	Min	T_g	PRĘŻNOŚĆ PARY WODNEJ e	WILGOTNOŚĆ WZGLĘDNA U	CIŚNIENIE ATMOSFERYCZNE P	USŁONECZNIENIE S	ZACHMURZENIE N	WIATR v	v_{max}	OPAD R_d	ŚNIEG s_k	s_g
1	2.1	3.3	0.2	- 1.3	6.6	93	1008.9	1.0	6.8	4.9	08	0.0	-	-
2	3.5	4.9	1.6	0.0	6.7	86	1007.0	1.1	4.8	6.9	10	0.0	-	-
3	6.0	6.9	4.0	3.0	8.5	91	996.1	-	8.0	6.8	10	11.3	-	-
4	2.1	5.2	- 0.2	- 0.9	6.7	94	984.5	1.1	7.4	5.1	07	4.5	-	-
5	1.7	5.8	- 0.6	- 0.5	6.5	93	975.9	-	7.0	6.5	10	9.5	-	-
6	1.9	2.4	0.6	- 0.4	5.9	84	965.7	2.9	6.6	8.1	12	1.9	-	-
7	0.1	1.9	- 1.6	- 3.7	5.6	91	967.3	-	6.8	4.3	08	3.2	-	-
8	- 3.0	- 0.2	- 4.4	- 6.0	4.6	93	976.9	3.5	5.0	2.9	04	0.0	4	.
9	- 3.0	- 1.8	- 4.3	- 5.4	4.4	90	989.5	3.5	6.4	1.8	04	0.8	4	.
10	- 4.4	- 4.0	- 5.1	- 5.2	4.1	92	995.3	-	7.8	2.6	03	0.5	5	2.0
11	- 5.3	- 3.1	- 8.6	- 9.2	3.8	92	1004.1	0.1	4.4	4.6	06	-	7	.
12	- 5.9	- 4.1	- 7.4	- 8.5	3.5	90	1004.8	1.2	6.9	5.5	07	0.5	7	.
13	- 5.2	- 4.1	- 6.2	- 6.9	3.7	89	1000.9	-	8.0	2.9	05	0.7	8	.
14	- 8.6	- 5.4	-14.7	-16.3	2.8	86	1010.8	0.1	6.4	2.1	05	0.0	8	.
15	- 0.8	2.4	- 6.5	- 6.0	5.5	94	1000.8	-	8.0	6.3	10	0.1	8	2.6
16	2.2	3.3	1.7	0.7	6.7	93	986.3	1.0	7.4	5.6	07	4.8	-	-
17	- 0.9	1.8	- 2.3	- 4.0	5.1	90	988.7	3.0	6.1	5.8	09	1.2	-	-
18	- 3.7	- 2.3	- 5.6	- 7.5	4.3	91	992.9	2.6	6.0	3.5	06	0.5	4	.
19	- 7.5	- 5.2	- 9.3	-10.3	3.2	93	989.7	-	6.9	4.6	07	3.7	5	.
20	-11.8	- 6.6	-15.6	-13.6	2.2	83	995.6	6.3	3.6	5.4	08	0.1	12	.
21	- 9.3	- 6.4	-14.2	-14.3	2.8	92	1003.7	-	7.6	2.3	05	0.0	12	.
22	- 7.8	- 6.3	-10.4	-12.1	3.1	93	998.7	-	7.6	2.5	04	0.9	12	.
23	- 6.1	- 5.1	- 9.0	- 8.6	3.7	94	985.3	-	8.0	5.1	07	6.2	14	.
24	3.3	5.1	- 5.6	- 2.3	7.8	99	973.1	-	8.0	2.9	05	6.2	12	.
25	3.4	4.5	2.6	0.6	7.6	97	978.1	-	7.5	3.9	06	0.0	8	2.4
26	1.7	3.3	0.9	- 1.1	6.7	96	980.5	-	7.9	3.8	05	0.1	-	-
27	- 4.0	0.9	- 7.2	- 8.5	3.5	76	996.4	3.8	4.0	4.3	06	0.0	-	-
28	- 4.7	- 1.7	- 7.4	- 8.8	3.2	76	993.9	3.5	4.6	9.0	15	1.3	-	-
29	- 1.8	- 0.5	- 3.4	- 4.0	5.2	97	986.5	-	8.0	2.9	08	0.0	2	.
30	- 0.7	0.0	- 1.3	- 1.9	5.7	98	989.0	-	8.0	1.9	04	0.0	2	.
31	- 2.4	- 0.2	- 5.5	-10.8	5.0	95	989.8	-	6.0	3.0	05	1.5	2	.

RESKO

DNI	TEMPERATURA POWIETRZA T	Max	Min	T_g	PRĘŻNOŚĆ PARY WODNEJ e	WILGOTNOŚĆ WZGLĘDNA U	CIŚNIENIE ATMOSFERYCZNE P	USŁONECZNIENIE S	ZACHMURZENIE N	WIATR v	v_{max}	OPAD R_d	ŚNIEG s_k	s_g
1	2.1	4.4	- 0.4	- 2.0	6.8	95	1023.4	-	8.0	2.8	05	0.0	-	-
2	4.6	6.1	3.3	3.1	8.2	97	1023.8	-	8.0	3.1	05	0.9	-	-
3	6.2	7.1	5.1	4.3	9.0	94	1012.5	-	7.6	5.1	07	3.5	-	-
4	5.1	6.7	4.5	3.6	6.2	71	1003.7	-	6.6	5.5	07	4.6	-	-
5	5.1	7.9	2.6	- 0.2	7.6	85	991.2	-	5.9	6.3	07	5.0	-	-
6	3.3	4.0	1.1	1.4	6.1	80	981.6	-	7.8	5.5	07	1.6	-	-
7	0.7	3.8	- 0.6	0.4	6.0	93	980.4	-	7.1	3.8	06	16.3	-	-
8	- 2.3	- 0.2	- 4.5	- 6.1	4.6	89	990.0	-	6.4	1.1	03	6.3	18	.
9	- 3.5	- 1.6	- 4.5	- 9.3	4.3	91	1000.4	0.5	7.9	0.5	02	1.6	17	.
10	- 6.3	- 4.3	- 8.4	- 9.6	3.4	89	1006.5	-	8.0	0.9	02	-	16	1.4
11	- 6.4	- 3.3	- 9.3	-14.3	3.3	86	1016.2	3.2	3.9	1.3	02	0.6	10	.
12	- 5.3	- 4.3	- 8.2	-11.1	3.5	85	1013.9	-	7.4	3.4	05	0.8	10	.
13	- 1.2	0.9	- 4.3	- 4.0	5.2	93	1011.7	-	7.4	0.8	02	0.6	9	.
14	- 5.9	0.2	-12.4	-15.6	3.7	90	1019.9	-	5.9	1.3	03	0.8	6	.
15	2.8	4.1	- 1.4	- 1.9	7.0	95	1011.4	-	8.0	2.6	04	6.9	4	.
16	3.6	4.5	2.7	2.9	7.1	89	997.9	0.6	7.5	4.0	06	2.2	-	-
17	0.5	3.2	- 0.4	- 1.1	5.6	89	1004.8	4.3	5.4	3.9	06	4.5	-	-
18	- 3.1	1.1	- 8.0	- 5.6	4.4	88	1007.4	3.7	3.9	2.6	07	0.2	5	.
19	- 1.8	0.4	- 7.8	- 3.3	4.9	91	998.5	-	6.8	3.1	05	8.4	5	.
20	- 4.4	- 1.2	- 7.1	- 4.1	4.0	90	1012.0	0.9	6.3	1.5	02	7.1	17	1.2
21	- 2.6	- 0.9	- 9.4	- 6.6	4.7	91	1014.8	-	6.6	2.0	03	4.5	20	.
22	0.4	2.4	- 1.6	- 1.7	6.0	95	1004.2	-	8.0	2.1	03	13.9	24	.
23	4.4	7.6	2.4	2.0	8.2	97	991.5	-	7.9	2.1	03	23.7	9	.
24	6.5	8.3	5.2	4.9	9.2	95	983.7	-	7.9	2.4	03	6.7	-	-
25	5.8	6.4	5.0	4.4	8.5	93	985.8	-	7.9	3.3	05	0.2	-	-
26	2.5	5.2	0.6	1.2	7.0	96	992.0	-	8.0	2.8	05	1.9	-	-
27	- 2.3	0.9	- 4.2	- 7.8	4.3	82	1009.0	4.2	2.0	1.3	04	-	1	.
28	- 0.8	0.8	- 4.3	- 6.6	5.2	89	996.4	-	6.0	6.1	09	5.0	1	.
29	0.9	1.3	0.4	- 0.5	6.1	93	996.2	-	7.9	1.8	03	0.5	1	.
30	0.6	1.1	0.1	0.1	6.2	97	998.0	-	8.0	1.9	03	0.5	1	.
31	- 1.7	- 0.3	- 5.2	- 6.5	4.8	88	997.4	-	5.9	2.6	04	0.8	1	.

OLSZTYN-DAJTKI

DNI	TEMPERATURA POWIETRZA T	Max	Min	T_g	PRĘŻNOŚĆ PARY WODNEJ e	WILGOTNOŚĆ WZGLĘDNA U	CIŚNIENIE ATMOSFERYCZNE P	USŁONECZNIENIE S	ZACHMURZENIE N	WIATR v	v_{max}	OPAD R_d	ŚNIEG s_k	s_g
1	0.9	3.4	- 1.3	- 2.4	6.2	94	1009.3	.	6.9	4.5	06	0.3	-	-
2	2.4	4.0	0.6	- 1.9	6.8	93	1008.1	.	4.9	4.6	06	-	-	-
3	5.8	6.5	3.1	1.6	8.5	92	996.9	.	7.9	5.5	09	10.3	-	-
4	2.9	5.4	0.4	0.4	7.0	93	984.7	.	7.4	5.0	07	6.7	-	-
5	2.7	6.1	0.1	- 0.7	6.8	90	976.2	.	6.4	6.4	09	15.9	-	-
6	1.6	3.0	0.1	- 0.8	6.0	88	966.3	.	6.1	7.6	10	2.3	1	.
7	- 0.5	1.5	- 2.9	- 1.2	5.4	91	967.2	.	6.4	4.9	07	3.6	1	.
8	- 3.2	- 1.6	- 5.1	- 8.3	4.4	90	976.5	.	3.9	2.9	04	0.4	2	.
9	- 3.6	- 1.4	- 5.2	- 8.6	4.3	91	989.1	.	7.3	2.8	03	0.4	4	.
10	- 5.3	- 3.8	- 6.2	- 7.2	3.7	89	995.2	.	7.0	2.1	04	0.1	5	1.0
11	- 6.0	- 3.7	-10.1	-15.5	3.6	90	1004.0	.	6.3	4.0	05	0.1	5	.
12	- 6.1	- 4.3	- 8.2	-10.4	3.4	88	1004.6	.	7.0	4.9	07	1.4	5	.
13	- 5.4	- 3.7	- 6.4	- 7.4	3.7	90	1000.6	.	8.0	3.5	05	0.4	7	.
14	- 8.7	- 5.8	-15.4	-23.0	2.8	87	1010.1	.	5.6	2.5	05	0.0	7	.
15	- 0.3	2.2	- 5.9	- 6.8	5.7	94	1000.5	.	8.0	5.9	07	0.7	7	1.3
16	2.3	2.8	1.1	0.2	6.6	92	985.9	.	7.0	6.4	08	5.2	-	-
17	- 0.8	2.6	- 2.4	- 4.7	4.8	84	989.4	.	4.1	5.0	07	1.7	1	.
18	- 4.2	- 1.9	- 8.4	-10.4	3.9	87	993.1	.	4.4	4.5	07	1.6	3	.
19	- 6.9	- 4.1	- 9.7	-11.9	3.3	87	989.4	.	7.4	4.5	06	5.2	4	.
20	-11.4	- 6.3	-15.2	-16.9	2.3	85	996.4	.	2.4	4.0	08	0.0	12	1.5
21	- 7.6	- 6.0	-11.5	-13.2	3.2	93	1003.2	.	4.4	2.8	04	0.4	12	.
22	- 5.7	- 4.0	- 8.3	- 9.4	3.7	93	997.3	.	8.0	3.0	05	3.0	12	.
23	- 3.1	- 0.9	- 7.4	- 8.4	4.7	95	983.3	.	8.0	2.6	03	10.0	14	.
24	4.1	5.1	- 1.1	- 1.8	8.1	99	972.6	.	8.0	4.8	08	7.9	4	1.9
25	4.2	5.1	2.6	1.1	7.7	94	977.0	.	8.0	4.4	05	0.1	-	-
26	2.0	4.2	0.1	0.8	6.4	93	980.0	.	7.9	3.6	05	1.1	-	-
27	- 4.1	0.4	- 8.0	-10.9	3.6	81	996.6	.	3.6	4.0	06	-	-	-
28	- 4.3	- 1.8	- 7.5	- 9.2	3.4	80	992.3	.	4.5	3.8	09	1.9	-	-
29	- 0.8	0.6	- 3.8	- 4.2	5.5	95	985.4	.	8.0	2.5	04	-	2	.
30	- 0.7	- 0.2	- 1.4	- 4.3	5.6	97	988.3	.	7.6	2.5	03	0.6	2	.
31	- 2.4	0.2	- 7.5	-16.2	4.8	92	989.0	.	6.3	3.2	05	0.5	3	.

Tablica II

SZCZECINEK

DNI	TEMPERATURA POWIETRZA				PRĘŻNOŚĆ PARY WODNEJ	WILGOTNOŚĆ WZGLĘDNA	CIŚNIENIE ATMOSFERYCZNE	USŁONECZNIENIE	ZACHMURZENIE	WIATR		OPAD	ŚNIEG	
	T	Max	Min	T_g	e	U	P	S	N	v	v_{max}	R_d	s_h	s_g
1	1.5	3.4	- 0.6	- 2.3	6.6	96	1011.5	-	7.9	3.8	05	0.0	-	-
2	4.4	5.5	2.7	2.3	7.9	94	1011.4	-	7.9	4.8	07	0.7	-	-
3	6.1	7.1	4.9	4.5	8.7	92	1000.0	-	8.0	6.8	08	2.5	-	-
4	4.1	5.7	3.6	2.2	7.0	86	990.2	-	7.5	8.8	12	9.0	-	-
5	4.1	7.3	1.7	0.3	7.3	88	978.8	-	7.3	7.4	08	8.1	-	-
6	2.6	3.6	0.4	1.0	6.2	84	969.2	2.8	6.8	8.6	12	5.3	-	-
7	0.3	2.1	- 1.4	- 0.4	5.7	91	968.4	-	7.5	5.4	08	8.6	-	-
8	- 2.4	- 0.4	- 5.1	- 6.1	4.8	94	978.0	1.0	6.8	2.1	03	1.3	10	.
9	- 3.9	- 1.7	- 5.8	-10.4	4.2	92	988.9	-	7.5	1.4	03	0.0	12	.
10	- 8.8	- 4.9	-13.1	-12.7	3.0	93	995.3	3.1	5.0	0.6	02	-	12	0.8
11	- 5.5	- 3.7	-11.0	-16.5	3.8	92	1004.7	3.9	4.9	2.3	03	-	7	.
12	- 5.4	- 4.4	- 6.7	-10.5	3.5	87	1003.2	-	7.6	4.8	06	1.6	5	.
13	- 4.6	- 0.3	- 6.9	- 5.2	4.1	94	1000.7	-	5.6	1.5	02	0.0	6	.
14	- 9.9	- 4.4	-18.5	-22.7	2.8	87	1008.8	2.2	4.1	1.9	05	0.1	6	.
15	1.8	3.1	- 4.5	- 4.8	6.7	96	1000.4	-	8.0	5.1	07	4.1	4	.
16	2.6	3.4	0.9	1.0	6.7	90	986.3	0.0	7.1	6.1	08	7.1	-	-
17	- 0.4	2.3	- 2.4	- 2.8	5.2	87	992.5	3.1	5.5	4.4	05	10.5	-	-
18	- 4.2	0.5	- 7.4	- 5.5	4.2	90	995.2	4.2	5.4	2.8	08	-	17	0.1
19	- 3.7	- 0.1	-10.6	-18.4	4.4	92	986.7	-	7.5	3.9	07	2.6	16	.
20	- 8.3	- 3.7	-15.1	-22.8	2.9	89	999.7	2.4	4.1	2.4	05	1.3	16	1.9
21	- 3.9	- 2.0	- 8.6	-15.4	4.3	95	1003.5	-	7.5	1.9	04	3.1	22	.
22	- 1.3	0.4	- 2.7	-16.0	5.3	95	993.7	-	8.0	2.6	04	9.3	26	.
23	3.6	5.0	0.3	0.2	7.7	97	980.5	-	8.0	4.3	05	14.7	12	.
24	5.9	7.5	4.1	2.9	8.7	94	972.9	-	7.9	4.6	06	3.5	-	-
25	5.1	5.7	4.4	4.2	8.1	93	975.3	-	7.9	3.8	05	0.4	-	-
26	2.8	4.6	1.6	3.1	7.1	95	980.3	-	8.0	3.3	04	0.9	-	-
27	- 3.5	1.7	- 4.8	- 7.3	4.0	84	997.3	4.8	1.5	3.0	07	-	-	-
28	- 2.4	0.3	- 5.9	- 8.0	4.6	89	986.8	-	6.4	6.6	08	2.5	-	-
29	0.3	1.1	- 0.1	- 0.4	5.9	94	983.6	-	8.0	3.1	05	0.1	2	.
30	0.2	1.0	- 0.4	- 0.9	6.0	98	986.7	-	8.0	3.4	04	0.8	2	.
31	- 2.3	0.2	- 4.9	- 7.4	4.7	90	986.9	-	7.6	3.9	05	0.1	3	.

CHOJNICE

Grudzień 1967

DNI	TEMPERATURA POWIETRZA				PRĘŻNOŚĆ PARY WODNEJ	WILGOTNOŚĆ WZGLĘDNA	CIŚNIENIE ATMOSFERYCZNE	USŁONECZNIENIE	ZACHMURZENIE	WIATR		OPAD	ŚNIEG	
	T	Max	Min	T_g	e	U	P	S	N	v	v_{max}	R_d	s_h	s_g
1	0.8	3.1	- 1.2	- 3.5	6.4	99	1006.2	-	6.0	4.8	06	0.2	-	-
2	3.6	4.9	2.0	- 0.4	7.7	98	1006.1	-	7.0	6.0	09	0.0	-	-
3	5.8	7.0	4.5	4.3	8.5	92	994.5	-	8.0	8.1	09	4.1	-	-
4	3.5	5.2	2.9	2.0	7.3	93	984.0	-	7.0	8.3	12	8.6	-	-
5	3.6	6.5	1.2	0.8	7.2	91	973.4	-	8.0	10.3	14	9.7	-	-
6	1.6	2.6	- 0.1	0.2	6.1	89	964.0	0.5	7.8	10.0	15	10.4	-	-
7	- 0.3	1.5	- 1.9	0.0	5.6	94	963.7	1.0	7.9	6.6	09	2.2	2	.
8	- 3.4	- 0.9	- 6.5	- 8.6	4.6	96	972.9	2.6	6.1	2.8	06	0.3	4	.
9	- 4.2	- 0.9	- 5.8	- 7.1	4.3	94	984.3	-	7.0	1.5	03	0.2	5	.
10	- 9.8	- 4.6	-11.4	-15.8	2.8	95	990.6	-	1.8	0.3	01	0.1	5	1.4
11	- 7.2	- 4.3	-12.7	-15.2	3.4	95	999.7	2.9	5.1	2.3	05	-	5	.
12	- 6.4	- 5.5	- 9.8	- 8.3	3.5	94	998.8	-	8.0	5.1	07	0.9	5	.
13	- 4.4	- 1.6	- 5.5	- 5.6	4.2	94	995.8	1.4	6.9	2.8	05	0.1	7	.
14	- 8.7	- 5.2	-14.9	-19.3	2.9	89	1004.3	-	4.4	2.1	05	0.0	7	.
15	0.5	1.4	- 6.0	- 5.6	6.3	99	995.7	-	8.0	5.8	08	2.3	7	2.3
16	1.8	2.6	0.6	0.8	6.6	95	981.4	-	7.8	7.0	10	1.1	-	-
17	- 1.1	1.4	- 4.3	- 2.0	5.1	91	987.3	4.5	4.9	5.0	07	5.6	-	-
18	- 6.8	- 0.4	-11.5	- 9.1	3.6	92	990.0	5.4	4.6	3.5	07	0.0	15	.
19	- 5.0	- 1.1	-13.0	-23.5	4.1	95	982.5	-	8.0	3.5	05	5.1	15	.
20	- 8.8	- 3.5	-12.2	-17.0	2.9	92	994.2	5.8	1.0	3.4	07	1.0	22	.
21	- 5.4	- 3.5	- 9.9	-15.2	3.9	95	998.8	-	7.4	3.1	05	2.5	23	.
22	- 2.3	- 1.9	- 3.8	- 4.5	5.1	98	989.9	-	8.0	2.1	03	6.4	24	.
23	1.6	2.1	- 2.0	- 2.0	6.9	100	976.6	-	8.0	4.0	05	7.9	21	.
24	3.5	5.2	2.0	0.5	7.8	99	968.6	-	7.3	5.4	09	6.3	3	.
25	4.2	4.8	1.9	2.0	7.9	96	971.3	-	8.0	5.5	07	0.5	-	-
26	2.4	4.4	1.1	1.9	7.1	98	975.7	-	8.0	3.5	05	0.5	-	-
27	- 3.4	1.1	- 4.6	- 5.6	4.0	87	992.7	6.2	2.0	2.5	03	-	-	-
28	- 3.2	- 1.2	- 5.7	- 6.6	4.5	92	983.7	-	7.0	7.3	09	1.8	-	-
29	- 0.2	0.4	- 1.2	- 1.0	5.8	97	979.7	0.3	8.0	3.6	05	0.0	2	.
30	- 0.4	0.0	- 1.0	- 1.0	5.9	99	982.5	-	8.0	3.3	05	0.5	2	.
31	- 2.7	0.0	- 5.4	- 8.3	4.8	95	983.0	1.7	7.8	2.8	04	0.4	4	.

SZCZECIN-DĄBIE

DNI	TEMPERATURA POWIETRZA				PRĘŻNOŚĆ PARY WODNEJ	WILGOTNOŚĆ WZGLĘDNA	CIŚNIENIE ATMOSFERYCZNE	USŁONECZNIENIE	ZACHMURZENIE	WIATR		OPAD	ŚNIEG	
	T	Max	Min	T_g	e	U	P	S	N	v	v_{max}	R_d	s_h	s_g
1	2.1	3.7	- 0.3	- 1.0	6.8	94	1030.3	-	8.0	5.0	07	0.0	-	-
2	5.1	6.3	3.6	3.4	8.3	94	1030.9	-	7.8	5.0	08	0.0	-	-
3	6.1	7.1	5.0	4.6	8.9	94	1020.2	-	7.8	6.9	08	1.8	-	-
4	5.1	6.6	2.1	4.9	6.3	72	1011.5	3.7	5.0	8.0	12	0.7	-	-
5	5.6	8.1	1.1	0.9	8.0	86	998.4	-	5.6	9.0	14	3.4	-	-
6	3.7	4.6	3.2	2.0	5.8	73	988.7	1.0	5.8	8.8	10	1.6	-	-
7	2.2	4.0	0.8	1.2	6.3	87	986.4	0.6	7.5	6.8	08	8.7	-	-
8	- 2.0	0.8	- 4.1	- 7.0	4.8	91	995.9	1.2	6.4	3.9	06	0.2	7	.
9	- 3.0	- 0.9	- 4.5	- 5.1	4.6	94	1005.8	-	7.1	2.0	03	0.0	7	.
10	- 4.3	- 2.9	- 7.6	- 6.7	4.2	94	1012.4	-	7.8	1.6	04	0.0	7	2.0
11	- 5.7	- 2.6	- 8.2	- 8.5	3.5	88	1022.9	1.3	3.1	2.6	06	0.0	6	.
12	- 4.4	- 3.2	- 6.0	- 5.9	3.7	84	1020.3	-	7.8	7.5	08	0.0	6	.
13	0.3	1.8	- 3.4	- 4.6	5.9	98	1017.7	-	8.0	3.3	06	0.2	4	.
14	- 2.9	1.5	- 8.2	- 8.5	4.7	94	1025.9	-	6.4	3.3	07	0.8	2	.
15	3.2	4.7	- 0.2	- 0.2	7.4	97	1018.1	-	8.0	6.5	09	2.8	-	-
16	4.0	5.2	2.9	2.9	7.2	88	1004.5	2.2	7.0	7.6	09	4.0	-	-
17	0.7	4.1	- 1.0	- 3.2	5.5	86	1011.9	4.0	6.5	6.0	09	3.0	3	.
18	- 1.9	1.6	- 5.3	- 1.5	5.0	92	1013.9	3.1	4.4	5.1	08	0.0	4	.
19	- 0.6	0.7	- 5.8	- 7.3	5.6	95	1004.6	-	6.9	6.0	07	4.3	4	.
20	- 4.3	- 0.7	- 6.8	- 6.8	3.9	88	1019.0	2.3	3.5	4.3	08	0.0	9	2.2
21	- 2.4	- 0.2	- 8.0	-11.5	4.9	94	1021.6	-	7.4	4.6	06	4.2	9	.
22	1.2	3.0	- 1.4	- 1.6	6.6	99	1010.3	-	8.0	5.5	07	9.2	18	.
23	5.6	7.9	2.3	0.1	8.9	97	997.1	-	7.8	6.8	08	9.9	-	-
24	6.7	9.1	5.0	6.4	9.2	93	989.7	0.1	7.9	6.4	09	3.8	-	-
25	5.7	6.9	5.2	5.0	8.4	92	991.2	-	7.5	5.6	07	0.3	-	-
26	2.1	5.3	0.8	0.0	6.7	95	997.8	-	7.4	4.4	06	0.6	-	-
27	- 1.7	1.1	- 4.0	- 3.1	4.7	86	1015.3	5.0	2.1	4.0	06	-	1	.
28	- 0.1	1.5	- 3.1	- 4.4	5.5	89	1002.0	-	5.8	8.1	09	4.6	1	.
29	1.3	1.9	0.1	- 0.7	6.2	92	999.3	0.4	6.9	5.4	06	0.2	-	-
30	0.7	1.9	0.0	0.6	6.1	95	1004.1	-	7.9	4.4	06	0.7	-	-
31	- 1.1	0.8	- 5.0	- 6.0	5.1	90	1002.5	-	6.0	4.1	06	0.8	1	.

WAŁCZ

DNI	TEMPERATURA POWIETRZA				PRĘŻNOŚĆ PARY WODNEJ	WILGOTNOŚĆ WZGLĘDNA	CIŚNIENIE ATMOSFERYCZNE	USŁONECZNIENIE	ZACHMURZENIE	WIATR		OPAD	ŚNIEG	
	T	Max	Min	T_g	e	U	P	S	N	v	v_{max}	R_d	s_h	s_g
1	1.6	2.7	- 0.7	- 0.9	6.4	93	1015.6	.	8.0	2.1	04	-	-	-
2	4.7	5.4	2.4	1.5	7.9	93	1015.6	.	7.9	3.5	06	0.2	-	-
3	6.2	7.0	4.6	4.7	8.6	90	1004.5	.	8.0	4.4	07	3.6	-	-
4	4.7	6.3	4.2	2.9	6.8	80	994.7	.	6.9	5.6	08	5.6	-	-
5	4.8	7.1	2.0	1.1	7.4	84	983.7	.	6.8	6.4	08	6.9	-	-
6	3.2	4.0	2.2	0.6	5.6	73	974.1	.	6.9	6.1	08	-	-	-
7	1.3	2.4	0.3	0.3	5.8	87	972.7	.	7.8	4.6	06	20.9	-	-
8	- 2.3	0.9	- 3.2	- 0.7	4.6	88	981.5	.	6.4	2.5	04	1.2	18	.
9	- 3.4	- 1.8	- 5.3	- 4.4	4.2	87	992.7	.	8.0	1.6	03	-	16	.
10	- 6.9	- 3.3	-11.1	-10.8	3.2	87	998.8	.	6.9	0.3	01	-	15	2.6
11	- 5.3	- 3.4	- 7.6	-16.4	3.7	89	1008.4	.	6.4	1.0	01	-	15	.
12	- 5.4	- 4.3	- 9.1	-12.4	3.5	85	1007.5	.	7.5	2.5	05	0.0	15	.
13	- 2.8	- 0.1	- 5.0	- 4.7	4.4	88	1004.0	.	7.0	1.8	05	0.1	10	.
14	- 6.3	- 1.2	-11.5	-17.8	3.2	83	1012.5	.	5.5	0.9	03	-	10	.
15	1.6	3.3	- 4.3	- 4.9	6.3	91	1004.8	.	8.0	1.6	02	2.6	9	2.9
16	3.2	4.2	1.2	0.8	7.0	90	990.6	.	7.0	4.9	06	4.3	-	-
17	0.6	2.6	- 1.3	- 1.4	5.5	86	996.9	.	6.6	3.5	05	5.3	-	-
18	- 2.9	0.3	- 6.9	- 5.2	4.4	86	998.9	.	3.6	2.4	06	0.0	7	.
19	- 2.7	0.6	- 8.6	-20.0	4.6	91	990.5	.	6.5	2.4	05	4.6	7	.
20	- 6.5	- 1.8	- 8.8	-19.0	3.2	85	1003.4	.	3.0	1.9	03	1.5	10	2.1
21	- 3.7	- 1.6	- 8.3	-14.5	4.2	90	1007.5	.	7.3	2.4	04	3.7	11	.
22	- 0.2	1.4	- 2.5	- 3.2	5.7	93	997.3	.	8.0	2.1	04	6.9	14	.
23	4.7	7.2	1.0	- 0.6	8.4	98	984.7	.	7.8	2.4	03	10.5	4	.
24	6.7	8.9	5.8	3.6	9.1	92	977.0	.	7.1	3.4	07	5.0	-	-
25	5.6	6.4	5.0	4.7	8.3	91	979.1	.	7.9	2.4	03	0.5	-	-
26	3.0	5.1	2.3	2.6	7.3	96	983.9	.	8.0	1.5	02	5.3	-	-
27	- 2.8	1.0	- 5.0	- 9.3	4.1	82	1001.0	.	2.1	1.9	04	-	3	.
28	- 2.2	0.6	- 6.1	- 7.9	4.7	89	991.1	.	6.4	4.1	06	4.2	2	.
29	0.7	1.1	- 0.1	- 1.1	6.1	95	987.3	.	8.0	1.5	02	-	8	.
30	0.5	1.2	- 0.2	- 1.3	6.1	96	990.6	.	8.0	1.0	01	1.0	5	.
31	- 1.4	0.5	- 5.1	- 9.6	5.0	90	990.5	.	7.8	2.1	03	0.1	6	.

BIAŁYSTOK

DNI	TEMPERATURA POWIETRZA T	Max	Min	T_g	PRĘŻNOŚĆ PARY WODNEJ e	WILGOTNOŚĆ WZGLĘDNA U	CIŚNIENIE ATMOSFERYCZNE P	USŁONECZNIENIE S	ZACHMURZENIE N	WIATR v	v_{max}	OPAD R_d	ŚNIEG s_h	s_g
1	1.4	3.4	0.3	- 1.1	6.3	92	1007.9	1.3	7.0	3.0	05	0.1	-	-
2	2.5	4.6	1.0	- 0.7	6.6	90	1005.2	1.3	5.9	3.9	05	0.0	-	-
3	5.2	6.1	1.7	1.5	8.3	94	994.7	-	8.0	3.0	04	6.8	-	-
4	2.4	4.8	0.9	1.7	6.8	94	982.6	-	7.9	3.1	05	1.8	-	-
5	0.6	4.0	- 1.0	- 1.0	6.0	94	977.1	-	8.0	3.1	05	14.2	1	•
6	1.4	2.3	0.5	- 0.3	5.9	87	966.7	0.6	6.4	4.9	06	0.5	2	•
7	0.6	1.6	0.1	- 0.2	5.8	90	968.0	-	7.5	3.6	05	1.8	2	•
8	- 1.7	0.8	- 2.6	- 2.5	5.0	92	976.4	-	7.5	3.1	05	2.5	1	•
9	- 2.5	- 0.5	- 4.6	- 3.3	4.7	93	988.9	0.7	7.6	0.5	01	0.8	4	•
10	- 4.1	- 2.9	- 5.1	- 5.2	4.2	91	993.3	-	8.0	1.9	03	0.2	4	•
11	- 5.1	- 3.6	- 7.9	- 9.0	3.7	88	1003.5	1.8	5.4	3.0	05	-	4	•
12	- 6.4	- 3.5	- 8.3	- 8.5	3.2	85	1005.3	2.8	6.8	2.4	04	0.1	4	•
13	- 6.4	- 5.2	- 8.9	- 9.8	3.4	89	1000.1	-	7.9	1.6	03	1.0	4	•
14	- 7.4	- 4.8	- 8.7	-10.9	3.0	84	1009.7	1.6	7.0	1.4	02	0.0	5	•
15	- 2.4	0.8	- 7.5	- 8.4	4.9	94	1002.5	-	8.0	3.6	05	1.3	4	•
16	1.2	1.9	0.7	0.1	6.3	94	987.9	-	8.0	5.0	07	4.3	2	•
17	- 0.7	1.3	- 2.6	- 3.1	5.3	91	987.4	3.0	5.9	3.3	05	3.5	3	•
18	- 3.9	- 2.4	- 5.9	- 6.4	4.3	92	991.7	0.9	6.4	2.1	04	2.3	6	•
19	- 8.0	- 5.9	-11.5	-13.4	3.1	91	990.5	-	6.6	2.3	04	12.4	6	•
20	-11.8	- 5.9	-15.8	-16.1	2.2	83	991.7	2.0	5.6	3.6	06	0.8	18	1.9
21	-11.5	- 9.6	-18.3	-18.1	2.3	92	1002.4	-	7.5	0.6	01	0.3	18	•
22	-10.8	- 8.1	-14.8	-18.2	2.4	90	999.4	-	7.8	1.6	03	1.0	18	•
23	- 7.0	- 5.7	- 9.5	-10.0	3.4	93	986.3	-	8.0	2.5	05	13.5	18	•
24	3.0	4.2	- 6.5	- 6.8	7.4	97	973.3	-	8.0	3.3	05	2.7	22	•
25	2.7	4.6	1.1	- 1.9	7.2	97	979.0	-	5.3	3.0	06	1.0	13	2.4
26	1.8	2.7	0.3	- 2.3	6.8	98	980.0	-	7.6	1.6	03	4.3	6	•
27	- 4.5	2.7	- 7.1	- 9.5	4.0	89	994.8	4.0	5.5	2.1	03	0.4	8	•
28	- 6.2	- 4.1	-10.9	-11.1	3.3	86	996.1	2.6	4.0	3.0	06	-	8	•
29	- 4.1	- 2.4	- 7.2	-10.0	4.2	92	987.1	-	6.0	2.4	04	2.6	8	•
30	- 1.6	- 0.2	- 2.9	- 3.9	5.2	96	988.7	-	8.0	0.1	01	1.8	9	•
31	- 4.0	- 0.7	- 8.6	-13.1	4.3	93	990.4	-	6.8	1.3	02	0.0	12	2.0

BYDGOSZCZ

DNI	TEMPERATURA POWIETRZA T	Max	Min	T_g	PRĘŻNOŚĆ PARY WODNEJ e	WILGOTNOŚĆ WZGLĘDNA U	CIŚNIENIE ATMOSFERYCZNE P	USŁONECZNIENIE S	ZACHMURZENIE N	WIATR v	v_{max}	OPAD R_d	ŚNIEG s_h	s_g
1	- 0.4	2.6	- 4.0	- 6.2	5.5	93	1020.4	-	6.0	4.6	08	0.0	-	-
2	3.7	4.8	1.0	0.3	7.3	92	1019.8	-	7.9	6.0	09	0.2	-	-
3	5.9	7.4	4.2	3.7	8.5	91	1008.7	-	7.8	8.1	10	1.4	-	-
4	4.3	6.2	3.1	2.3	7.3	87	997.4	-	8.0	9.5	14	7.3	-	-
5	3.9	7.1	1.6	1.2	7.2	88	988.5	-	7.9	10.4	14	5.0	-	-
6	2.7	4.0	0.0	- 0.4	5.9	80	978.9	0.9	7.6	11.1	16	3.4	-	-
7	0.8	2.8	0.1	- 0.4	6.0	92	977.7	0.1	7.3	7.0	10	10.5	-	-
8	- 2.0	1.0	- 6.2	- 1.6	4.7	90	986.3	0.0	7.6	5.1	06	0.0	11	1.4
9	- 4.0	- 0.8	- 6.1	- 5.6	3.9	87	998.0	-	8.0	2.1	04	0.9	11	•
10	- 5.1	- 2.2	- 8.3	- 8.4	3.8	89	1004.0	-	7.0	1.6	03	-	11	1.8
11	- 6.1	- 3.4	- 9.4	- 9.5	3.4	87	1014.1	-	7.0	4.0	06	0.0	9	•
12	- 5.7	- 5.0	-10.0	-14.0	3.5	87	1013.8	-	8.0	4.6	06	0.4	9	•
13	- 3.8	- 1.0	- 5.3	- 4.9	4.0	86	1009.3	-	7.8	3.5	06	0.4	9	2.4
14	- 8.3	- 3.2	-16.2	-17.4	3.0	88	1018.6	-	5.3	1.9	05	0.0	8	•
15	0.6	2.3	- 5.0	- 5.7	5.8	91	1010.4	-	8.0	6.0	09	1.3	8	•
16	2.8	4.3	1.6	0.9	7.1	95	996.5	-	7.9	8.0	12	7.5	-	-
17	- 0.1	2.4	- 1.9	- 1.6	5.3	88	1001.4	3.8	6.3	6.9	09	5.0	-	-
18	- 4.9	0.8	-11.2	-11.7	3.9	88	1004.2	5.1	5.4	5.6	12	-	12	1.6
19	- 4.1	0.0	-13.0	-17.6	4.3	91	996.1	-	7.9	4.6	09	2.2	12	2.8
20	- 8.6	- 0.6	-14.2	-14.8	2.9	89	1007.5	6.1	0.5	3.8	07	0.5	14	2.9
21	- 5.5	- 3.2	- 9.6	-12.1	3.7	90	1013.1	-	7.8	3.9	05	2.2	16	•
22	- 1.6	- 1.2	- 4.2	- 4.7	5.1	94	1003.9	-	8.0	2.8	04	8.9	18	2.9
23	2.5	4.0	- 1.4	- 1.3	7.0	95	990.5	-	8.0	4.5	06	10.4	15	3.2
24	6.3	7.8	2.9	2.9	8.8	92	982.7	-	8.0	5.6	07	5.3	-	-
25	5.6	6.8	4.8	4.4	8.0	88	985.6	-	7.4	5.6	07	0.2	-	-
26	2.9	5.4	1.6	0.2	7.3	96	989.1	-	7.6	3.5	05	3.1	-	-
27	- 3.2	2.8	- 7.2	- 7.6	4.4	89	1006.2	7.0	3.0	3.4	05	-	1	•
28	- 3.2	- 0.8	- 9.0	-10.4	4.2	87	998.8	1.1	6.0	6.3	09	3.2	1	•
29	0.3	0.8	- 1.2	- 1.2	5.9	95	993.7	-	8.0	3.3	06	0.4	3	•
30	0.1	0.7	- 0.5	- 0.6	5.8	94	996.5	-	8.0	3.6	05	0.9	4	•
31	- 1.7	0.4	- 4.4	- 4.9	5.1	94	996.9	1.2	7.4	3.9	06	1.2	3	•

MŁAWA

DNI	TEMPERATURA POWIETRZA T	Max	Min	T_g	PRĘŻNOŚĆ PARY WODNEJ e	WILGOTNOŚĆ WZGLĘDNA U	CIŚNIENIE ATMOSFERYCZNE P	USŁONECZNIENIE S	ZACHMURZENIE N	WIATR v	v_{max}	OPAD R_d	ŚNIEG s_h	s_g
1	0.3	3.0	- 1.5	- 1.4	6.0	96	1009.5	•	7.5	3.1	05	-	-	-
2	1.6	3.7	- 0.3	- 2.4	6.7	97	1009.0	•	6.6	2.4	05	-	-	-
3	5.5	6.3	3.0	2.5	8.3	92	996.8	•	8.0	5.0	08	5.5	-	-
4	3.0	5.5	2.5	2.0	7.0	93	984.4	•	7.8	6.0	08	3.6	-	-
5	3.1	6.0	1.4	1.1	7.1	92	977.1	•	7.1	6.0	08	12.7	-	-
6	1.1	2.4	0.3	- 1.6	5.8	88	967.6	•	6.8	6.5	08	9.4	-	-
7	0.2	1.4	- 0.4	- 1.0	5.7	93	967.4	•	7.8	5.1	07	3.6	4	•
8	- 2.5	- 0.3	- 6.4	- 3.7	4.8	94	975.9	•	7.3	2.0	03	1.8	5	•
9	- 4.2	- 1.3	- 5.9	- 7.0	4.3	95	988.3	•	8.0	1.5	02	-	11	•
10	- 4.9	- 3.5	- 5.6	- 5.2	3.9	92	993.6	•	8.0	1.1	02	0.1	10	2.3
11	- 6.4	- 3.5	-10.7	-14.7	3.5	92	1003.8	•	6.8	2.6	04	-	10	•
12	- 7.1	- 5.4	- 8.8	-12.8	3.3	93	1004.5	•	7.4	3.8	06	1.3	10	•
13	- 5.3	- 3.8	- 7.9	- 7.7	3.9	93	999.3	•	7.9	1.9	03	0.5	12	•
14	- 6.5	- 4.1	- 8.7	- 8.0	3.5	93	1008.9	•	7.4	1.5	02	0.0	7	•
15	- 0.8	1.2	- 6.8	- 7.0	5.6	97	1001.0	•	8.0	3.3	05	2.1	7	2.5
16	1.6	2.3	0.8	- 0.1	6.7	98	986.7	•	7.9	5.4	09	7.4	4	•
17	- 0.6	1.6	- 2.6	- 4.6	5.1	87	989.2	•	5.8	3.9	06	9.2	2	•
18	- 4.8	- 1.6	- 6.6	- 9.5	4.0	93	992.3	•	4.8	2.5	03	-	13	•
19	- 7.0	- 1.2	-14.2	-22.4	3.7	96	987.3	•	7.1	1.9	03	5.7	13	•
20	-12.1	- 1.2	-16.7	-26.1	2.1	84	994.2	•	1.5	3.9	07	-	16	1.6
21	- 7.3	- 5.7	-18.0	-26.3	3.2	91	1002.4	•	5.3	1.6	03	0.8	16	•
22	- 4.9	- 3.4	- 8.2	- 8.6	4.1	95	996.1	•	8.0	1.5	02	6.6	16	•
23	- 0.5	1.3	- 4.1	- 4.6	5.9	98	982.4	•	8.0	1.0	01	8.5	18	•
24	4.0	5.2	1.2	0.2	8.1	99	972.9	•	8.0	2.1	07	2.9	11	1.8
25	3.7	5.3	2.5	0.6	7.5	94	977.1	•	7.6	1.9	03	0.0	3	•
26	2.0	3.4	1.5	- 1.1	6.9	97	979.4	•	8.0	0.8	02	5.5	-	-
27	- 5.0	2.9	- 8.2	-13.1	3.6	85	995.6	•	2.8	1.8	06	-	2	•
28	- 5.4	- 2.4	-10.0	-12.1	3.4	82	992.1	•	4.3	4.0	09	0.3	2	•
29	- 0.8	0.3	- 4.3	- 3.9	5.6	97	984.3	•	8.0	3.8	09	-	3	•
30	- 0.4	0.1	- 0.7	0.0	5.9	99	987.2	•	8.0	2.4	04	-	2	•
31	- 2.8	0.0	- 5.1	- 0.4	4.5	88	988.4	•	6.6	4.5	07	0.6	2	•

OSTROŁĘKA

DNI	TEMPERATURA POWIETRZA T	Max	Min	T_g	PRĘŻNOŚĆ PARY WODNEJ e	WILGOTNOŚĆ WZGLĘDNA U	CIŚNIENIE ATMOSFERYCZNE P	USŁONECZNIENIE S	ZACHMURZENIE N	WIATR v	v_{max}	OPAD R_d	ŚNIEG s_h	s_g
1	1.0	3.9	- 0.7	- 2.5	6.2	94	1015.1	0.7	7.6	2.8	06	0.3	-	-
2	2.6	4.7	0.7	- 2.5	6.7	91	1013.0	2.8	4.3	2.5	03	0.2	-	-
3	5.9	6.8	3.0	1.5	8.4	90	1001.7	-	8.0	2.8	04	1.6	-	-
4	3.1	5.7	2.0	2.2	6.9	90	989.1	0.7	8.0	2.8	04	2.8	-	-
5	2.2	6.2	- 0.1	- 1.0	6.6	92	982.8	-	7.3	3.4	06	12.1	-	-
6	1.8	2.7	0.8	- 0.5	6.0	86	972.7	2.3	6.6	6.4	10	1.0	-	-
7	0.9	1.9	0.0	- 0.5	5.7	86	973.3	0.0	7.8	2.0	03	1.7	-	-
8	- 1.6	1.4	- 2.4	- 3.5	4.9	90	982.0	-	7.1	1.5	02	0.3	2	•
9	- 3.1	- 1.1	- 5.8	- 7.0	4.6	92	994.4	-	7.8	0.9	02	2.0	3	•
10	- 3.6	- 2.3	- 6.1	- 6.0	4.3	92	999.5	-	8.0	2.0	10	0.4	3	•
11	- 5.1	- 3.4	- 8.1	-10.6	3.7	86	1010.1	-	5.9	2.3	07	0.0	3	•
12	- 7.0	- 3.8	- 8.8	-12.0	3.2	88	1011.1	1.7	6.4	2.8	04	0.5	3	•
13	- 5.5	- 4.3	- 8.6	- 8.5	3.6	89	1005.7	-	8.0	1.5	03	0.6	4	•
14	- 6.2	- 3.9	- 7.5	- 7.2	3.3	85	1015.5	-	7.5	1.5	03	-	4	•
15	- 1.5	1.5	- 6.7	- 6.5	5.2	93	1007.8	-	8.0	3.5	04	1.2	4	•
16	1.9	2.7	1.0	0.5	6.5	93	993.1	-	7.6	3.5	05	4.7	-	-
17	- 0.8	2.0	- 2.3	- 3.6	5.0	87	994.4	3.8	4.0	1.1	02	7.9	1	•
18	- 4.2	- 1.6	- 6.3	- 6.5	4.0	89	998.0	3.3	5.0	1.6	03	0.0	15	1.7
19	- 7.4	- 3.3	-12.7	-20.6	3.3	91	994.5	-	6.1	1.5	02	14.0	15	•
20	-11.4	- 1.6	-16.4	-14.5	2.1	80	999.0	5.0	3.1	4.1	07	-	20	1.1
21	- 9.0	- 6.7	-17.7	-25.5	2.7	80	1008.6	-	7.4	0.8	01	0.0	20	•
22	- 6.8	- 5.0	- 9.7	- 9.4	3.3	89	1003.5	-	6.5	0.9	02	4.4	20	•
23	- 3.2	0.2	- 7.7	-13.8	4.6	93	989.6	-	8.0	1.9	02	5.0	21	•
24	4.4	5.2	0.0	0.2	7.9	94	978.7	-	8.0	2.1	04	2.9	15	1.3
25	4.0	5.3	2.2	0.8	7.2	89	983.6	0.1	7.8	1.9	03	-	-	-
26	2.7	5.5	1.0	- 2.0	6.8	92	985.2	1.5	6.3	1.3	03	3.6	-	-
27	- 4.4	3.0	- 7.6	-17.2	3.7	84	1001.2	5.2	5.0	1.4	02	-	5	•
28	- 5.5	- 2.3	- 9.6	-14.6	3.2	80	999.8	5.5	4.1	2.4	04	2.3	5	•
29	- 1.8	- 0.3	- 4.4	- 5.3	4.9	91	991.4	-	8.0	1.9	03	1.9	5	•
30	- 0.5	0.6	- 1.4	- 2.0	5.6	95	993.6	-	8.0	0.6	01	1.3	7	•
31	- 2.9	0.2	- 5.3	- 8.3	4.4	87	995.2	1.9	4.0	1.4	03	0.0	8	2.3

Tablica II

TORUŃ

DNI	TEMPERATURA POWIETRZA T	Max	Min	T_g	PRĘŻNOŚĆ PARY WODNEJ e	WILGOTNOŚĆ WZGLĘDNA U	CIŚNIENIE ATMOSFERYCZNE P	USŁONECZNIENIE S	ZACHMURZENIE N	WIATR v	v_{max}	OPAD R_d	ŚNIEG s_h	s_g
1	-0.1	3.0	-2.2	-4.6	5.8	96	1020.9	-	5.4	2.5	04	0.1	-	-
2	3.4	4.4	1.4	0.5	7.7	98	1020.1	-	7.9	3.3	05	0.0	-	-
3	5.9	7.4	4.0	3.5	8.9	96	1008.9	-	8.0	4.5	07	1.4	-	-
4	4.3	5.7	3.4	2.0	7.7	92	996.9	0.4	7.6	5.8	08	7.3	-	-
5	3.9	6.8	2.1	1.4	7.4	91	988.4	-	7.4	5.5	07	4.3	-	-
6	2.8	4.2	0.1	-0.4	5.9	80	978.6	-	7.8	6.6	10	2.4	-	-
7	1.1	2.7	0.0	-0.1	6.1	92	977.8	0.2	7.3	4.4	07	8.7	-	-
8	-1.7	0.8	-3.9	-4.9	5.1	94	986.2	0.7	7.4	2.1	03	2.1	9	0.5
9	-3.6	-0.7	-5.5	-5.5	4.3	92	998.5	-	8.0	1.5	04	2.1	8	.
10	-5.4	-3.1	-9.2	-8.8	3.7	91	1004.4	-	6.6	0.6	02	0.0	10	0.7
11	-5.5	-3.1	-7.5	-9.0	3.7	91	1014.8	-	7.1	2.3	03	0.0	10	.
12	-5.9	-5.4	-7.2	-12.8	3.4	86	1014.8	-	7.5	2.3	03	1.5	9	.
13	-4.2	-1.9	-6.0	-6.6	4.0	89	1009.8	-	7.9	2.3	03	0.1	10	.
14	-7.7	-3.2	-15.2	-19.7	3.0	86	1019.4	-	6.4	1.6	03	0.9	10	.
15	0.4	2.0	-5.6	-5.6	6.3	98	1011.2	-	8.0	3.0	04	0.6	10	1.5
16	2.8	3.7	1.9	0.2	7.1	95	996.9	-	7.6	4.9	06	2.9	-	-
17	0.0	2.3	-2.4	-0.9	5.5	91	1001.1	2.2	5.9	3.6	05	4.0	-	-
18	-3.7	0.9	-7.4	-12.8	4.1	86	1003.9	4.7	4.3	2.5	07	-	8	0.4
19	-4.3	0.0	-9.9	-18.2	4.2	91	996.8	-	8.0	2.5	05	5.1	8	.
20	-8.8	-0.8	-10.9	-14.2	2.6	82	1007.1	6.1	2.1	3.4	06	2.0	12	0.7
21	-5.9	-4.5	-10.0	-14.1	3.6	91	1013.7	3.1	6.9	2.4	04	2.0	16	.
22	-2.2	-1.6	-4.8	-4.8	5.0	95	1005.0	-	8.0	1.6	03	9.9	18	.
23	2.2	3.4	-1.7	-1.8	7.1	100	991.5	-	8.0	1.9	02	9.5	14	1.4
24	6.0	7.4	3.4	0.4	9.0	96	982.9	-	7.4	3.4	06	2.4	2	.
25	5.4	6.6	5.0	3.8	8.2	91	986.1	0.1	7.3	2.6	04	0.3	-	-
26	3.0	5.1	2.1	-0.1	7.3	97	989.3	-	7.6	1.9	04	3.0	-	-
27	-2.4	2.6	-4.7	-6.1	4.4	86	1006.4	5.2	3.1	1.5	03	-	1	.
28	-3.3	-1.3	-6.6	-11.8	4.1	83	1000.2	2.9	5.6	3.9	06	4.3	-	-
29	0.4	1.1	-1.6	-1.8	6.2	98	994.1	-	8.0	2.0	03	-	4	.
30	0.1	0.5	-0.5	-0.8	6.0	98	997.2	-	8.0	1.3	03	0.3	3	.
31	-1.4	0.8	-2.6	-4.6	4.8	87	997.9	3.4	5.8	2.4	04	0.8	3	.

GORZÓW WIELKOPOLSKI

Grudzień 1967

DNI	TEMPERATURA POWIETRZA T	Max	Min	T_g	PRĘŻNOŚĆ PARY WODNEJ e	WILGOTNOŚĆ WZGLĘDNA U	CIŚNIENIE ATMOSFERYCZNE P	USŁONECZNIENIE S	ZACHMURZENIE N	WIATR v	v_{max}	OPAD R_d	ŚNIEG s_h	s_g
1	0.3	3.1	-1.2	-1.5	5.9	95	1025.6	-	8.0	1.9	03	0.2	-	-
2	4.4	5.3	1.6	1.0	7.7	91	1025.3	-	7.5	2.8	05	0.0	-	-
3	5.1	6.6	3.4	2.7	8.2	93	1015.2	-	8.0	4.6	08	1.0	-	-
4	4.8	6.2	3.2	2.5	5.8	67	1005.7	1.5	7.3	7.9	12	0.6	-	-
5	5.3	7.1	1.4	1.5	7.4	83	994.2	-	6.9	7.1	08	7.2	-	-
6	2.9	4.6	2.2	0.1	5.9	78	984.2	-	5.4	5.6	08	0.2	-	-
7	2.1	3.4	1.3	0.2	5.8	81	982.1	0.3	7.6	6.6	08	2.8	-	-
8	-2.6	2.4	-4.4	-5.7	4.4	87	990.3	3.1	4.3	2.9	07	0.3	3	.
9	-3.7	-1.8	-5.7	-9.9	4.4	94	999.9	-	7.4	0.0	00	-	3	.
10	-4.4	-2.6	-6.1	-8.4	4.0	91	1006.3	-	7.9	0.0	00	1.0	3	.
11	-6.1	-2.7	-9.6	-12.6	3.4	87	1017.2	0.6	6.3	0.1	01	-	2	.
12	-5.5	-3.8	-7.2	-8.7	3.3	82	1015.9	-	7.6	2.0	03	0.7	2	.
13	-1.2	1.4	-5.0	-5.0	5.3	94	1011.6	-	8.0	1.6	04	0.0	3	.
14	-4.0	0.8	-7.4	-8.4	4.0	88	1020.7	4.9	5.9	1.0	02	-	3	.
15	2.0	4.3	-2.4	-3.0	6.6	93	1013.9	-	8.0	1.3	02	3.5	3	.
16	3.7	5.0	2.8	2.3	6.8	85	1000.1	2.2	6.8	4.4	06	2.2	-	-
17	0.7	3.4	-1.4	-1.5	5.8	90	1006.8	4.3	6.1	3.9	06	2.8	1	.
18	-2.1	2.4	-5.0	-3.4	4.9	93	1008.2	2.6	5.4	2.8	07	0.9	8	.
19	-1.8	0.0	-7.4	-8.9	5.0	92	999.5	-	7.8	2.9	06	6.1	8	.
20	-5.0	-1.4	-6.2	-10.7	3.7	87	1012.2	2.7	1.9	2.9	06	0.4	16	1.5
21	-4.0	-0.8	-9.2	-14.5	4.3	92	1016.6	-	7.0	1.3	03	8.6	19	.
22	0.9	3.4	-1.7	-3.1	6.4	97	1005.3	-	8.0	1.9	04	7.0	23	.
23	4.8	9.3	1.6	0.0	8.3	96	993.7	-	7.4	2.3	05	9.8	13	2.0
24	7.2	9.6	5.5	4.8	9.1	90	985.7	-	7.5	4.1	05	3.4	-	-
25	5.5	6.8	4.8	3.9	8.2	91	987.2	-	7.8	1.9	03	2.0	-	-
26	2.1	5.0	0.5	-0.1	6.8	96	992.0	-	7.3	0.9	02	0.7	-	-
27	-2.1	1.2	-4.4	-5.0	4.3	81	1008.7	6.0	3.3	1.9	05	-	1	.
28	-1.4	0.8	-6.3	-7.9	5.1	91	998.4	-	5.9	3.4	06	4.8	1	.
29	0.2	1.4	-0.5	-0.5	5.9	95	994.7	-	7.8	0.6	01	-	3	.
30	0.1	0.8	-1.1	-2.5	5.9	96	998.6	-	8.0	0.9	02	1.5	2	.
31	-1.4	0.6	-5.7	-9.9	5.0	90	997.9	-	7.0	1.0	02	0.0	3	.

PUCK-NADMORZE

DNI	TEMPERATURA POWIETRZA T	Max	Min	T_g	PRĘŻNOŚĆ PARY WODNEJ e	WILGOTNOŚĆ WZGLĘDNA U	CIŚNIENIE ATMOSFERYCZNE P	USŁONECZNIENIE S	ZACHMURZENIE N	WIATR v	v_{max}	OPAD R_d	ŚNIEG s_h	s_g
1	0.4	3.3	-2.4	-5.0	5.8	92	1021.2	.	4.5	3.0	05	0.0	-	-
2	3.5	4.3	0.9	0.7	7.1	91	1019.8	.	7.9	5.1	06	1.7	-	-
3	5.7	6.8	3.9	3.2	8.5	93	1008.8	.	8.0	5.4	07	2.0	-	-
4	4.5	5.8	2.5	2.2	6.2	83	995.9	.	7.4	6.6	09	3.8	-	-
5	3.9	6.4	1.8	1.7	7.1	87	989.5	.	6.8	7.4	12	11.8	-	-
6	2.6	4.0	0.5	0.1	5.8	79	980.0	.	6.8	6.5	08	0.9	-	-
7	1.7	2.7	0.1	0.7	5.9	86	978.8	.	7.0	6.5	08	4.2	-	-
8	-0.6	1.7	-2.3	-2.1	5.1	88	986.9	.	6.9	4.9	07	0.9	3	.
9	-3.3	-0.9	-5.0	-3.3	4.3	89	999.1	.	8.0	3.0	06	0.0	4	.
10	-4.2	-3.1	-5.1	-4.2	3.6	82	1004.1	.	7.0	1.4	02	-	4	.
11	-3.8	-2.7	-7.1	-7.5	3.8	83	1015.4	.	7.9	2.8	04	0.0	4	.
12	-6.6	-3.4	-6.4	-8.8	3.1	84	1016.1	.	7.3	2.6	04	0.6	3	.
13	-4.6	-2.9	-7.8	-8.5	3.8	86	1009.9	.	8.0	2.3	03	1.3	4	.
14	-4.6	-3.1	-6.2	-6.8	3.7	86	1019.4	.	7.5	2.1	04	0.0	4	.
15	-0.2	2.3	-6.4	-1.4	5.7	92	1012.9	.	8.0	3.9	06	1.4	4	.
16	2.2	3.2	1.5	1.0	6.7	93	998.4	.	7.4	6.4	07	5.8	-	-
17	0.5	2.5	-1.2	-2.4	5.6	88	1001.2	.	6.5	5.5	07	4.3	-	-
18	-3.4	0.6	-7.4	-3.7	4.3	87	1004.1	.	4.6	4.5	12	-	6	.
19	-4.6	-0.5	-10.6	-17.8	4.2	93	998.0	.	7.5	3.1	06	6.8	6	.
20	-8.8	-1.1	-13.3	-20.6	2.4	76	1005.6	.	2.8	4.1	07	0.4	13	.
21	-6.2	-4.7	-12.6	-17.8	3.3	86	1013.9	.	7.0	3.0	05	2.1	11	.
22	-2.9	-1.9	-5.7	-5.8	4.5	91	1005.7	.	7.8	2.0	03	8.2	13	.
23	2.3	4.1	-2.2	-2.0	6.9	95	992.6	.	8.0	2.4	04	5.8	13	2.3
24	6.1	7.5	3.7	3.1	7.8	90	984.2	.	6.8	4.5	07	1.6	-	-
25	5.6	7.2	4.1	3.1	7.5	83	987.6	.	7.4	3.9	05	-	-	-
26	3.6	5.7	2.5	-1.2	7.2	92	989.8	.	6.5	2.3	04	3.1	-	-
27	-2.8	4.3	-5.6	-4.3	4.0	81	1006.3	.	3.3	3.0	08	-	1	.
28	-4.2	-1.3	-8.7	-10.1	3.5	79	1002.6	.	5.1	3.8	05	1.1	1	.
29	0.2	1.3	-2.3	-2.6	6.0	96	995.0	.	6.0	1.5	04	0.5	2	.
30	0.1	0.5	-1.5	-0.8	5.9	97	997.9	.	8.0	1.8	03	-	2	.
31	-2.5	0.7	-5.4	-2.2	4.3	85	999.2	.	4.5	2.9	05	0.2	2	.

POZNAŃ-ŁAWICA

DNI	TEMPERATURA POWIETRZA T	Max	Min	T_g	PRĘŻNOŚĆ PARY WODNEJ e	WILGOTNOŚĆ WZGLĘDNA U	CIŚNIENIE ATMOSFERYCZNE P	USŁONECZNIENIE S	ZACHMURZENIE N	WIATR v	v_{max}	OPAD R_d	ŚNIEG s_h	s_g
1	-1.0	2.7	-4.5	-7.2	5.6	98	1020.0	-	5.9	[illegible]	06	0.0	-	-
2	4.0	5.6	0.5	0.2	7.5	92	1319.6	-	7.5	[illegible]	[illegible]	0.1	-	-
3	5.3	6.5	3.5	3.2	8.5	96	1009.6	-	8.0	[illegible]	[illegible]	0.9	-	-
4	4.8	5.8	4.2	3.0	6.6	76	998.7	-	6.9	11.3	[illegible]	3.1	-	-
5	4.7	6.8	1.6	0.1	7.7	90	989.6	-	7.0	[illegible]	12	2.6	-	-
6	3.2	4.8	1.2	0.5	5.8	75	979.8	1.3	5.5	0.1	12	0.1	-	-
7	2.3	3.3	1.3	0.5	6.0	83	977.6	0.8	7.3	5.3	10	0.9	-	-
8	-1.4	2.7	-2.6	-0.9	5.1	92	985.5	0.5	7.1	3.6	10	1.6	1	.
9	-4.0	-2.0	-7.5	-11.7	4.4	96	995.7	-	7.8	1.6	03	0.3	2	.
10	-6.2	-3.1	-10.5	-9.7	3.7	95	1001.4	0.5	5.1	2.0	04	0.1	3	.
11	-5.5	-3.2	-11.8	-15.8	3.8	93	1012.4	1.0	6.5	2.4	05	0.0	3	.
12	-5.6	-4.2	-8.7	-11.9	3.6	90	1012.2	-	6.4	4.3	05	0.3	2	.
13	-2.9	-0.6	-5.0	-5.3	4.7	94	1007.0	-	7.9	3.3	05	0.0	3	.
14	-4.3	-0.7	-9.6	-11.0	3.7	83	1016.1	4.3	6.8	3.0	05	0.3	3	.
15	1.3	3.6	-4.4	-4.6	6.7	98	1009.7	-	8.0	5.1	07	0.6	2	.
16	3.6	4.6	2.1	1.5	7.0	88	996.3	0.2	7.6	7.5	10	3.9	-	-
17	0.9	3.1	-0.9	0.0	5.6	86	1001.2	2.0	6.6	8.8	12	1.8	1	.
18	-3.2	1.3	-10.4	-0.8	4.7	95	1002.9	1.1	6.9	5.4	09	0.7	5	1.6
19	-2.1	0.3	-10.0	-10.6	5.2	97	994.7	-	8.0	4.9	09	2.2	6	.
20	-6.3	-0.8	-11.4	-9.8	3.4	88	1006.0	4.5	3.9	5.8	08	0.5	10	2.0
21	-4.5	-2.1	-10.2	-9.6	4.2	94	1011.9	-	7.0	4.3	07	3.8	10	.
22	0.3	2.5	-3.1	-3.1	6.2	98	1001.5	-	8.0	5.1	08	10.5	15	.
23	4.7	8.4	1.6	0.4	8.5	98	989.8	-	7.9	5.6	07	12.1	4	.
24	7.6	9.7	6.3	5.0	9.2	89	982.0	0.4	6.6	6.8	11	3.5	-	-
25	5.9	7.0	4.4	3.1	8.1	86	984.0	-	7.4	5.0	08	0.8	-	-
26	3.3	5.9	1.4	-0.5	7.5	97	987.4	-	6.8	3.6	07	5.1	-	-
27	-3.5	2.9	-10.2	-1.0	4.6	94	1003.8	4.6	4.6	2.8	06	-	2	.
28	-2.5	0.9	-10.2	-11.8	4.7	90	996.3	-	4.9	5.0	07	4.8	2	.
29	0.8	1.2	-0.2	0.0	6.4	98	991.1	-	8.0	2.3	04	0.0	3	.
30	0.4	1.2	-1.5	-1.4	6.0	96	994.4	-	8.0	2.8	05	0.7	2	.
31	-0.8	0.4	-4.6	-6.6	5.0	88	994.5	0.2	7.4	4.1	05	0.2	2	.

Tablica II

SŁUBICE

DNI	TEMPERATURA POWIETRZA T	Max	Min	T_g	PRĘŻNOŚĆ PARY WODNEJ e	WILGOTNOŚĆ WZGLĘDNA U	CIŚNIENIE ATMOSFERYCZNE P	USŁONECZNIENIE S	ZACHMURZENIE N	WIATR v	v_{max}	OPAD R_d	ŚNIEG s_h	s_g
1	0.5	2.6	- 1.7	- 0.9	6.1	96	1029.8	.	8.0	2.6	04	0.2	-	-
2	4.7	6.1	2.0	0.9	7.8	92	1030.2	.	7.4	3.0	04	-	-	-
3	5.3	6.2	3.5	1.9	8.2	92	1020.7	.	7.8	4.6	08	0.3	-	-
4	5.5	7.1	3.0	1.1	6.1	68	1012.2	.	4.6	6.9	10	0.1	-	-
5	6.0	7.5	2.7	0.9	7.8	83	1000.9	.	6.6	7.9	11	3.2	-	-
6	4.0	5.6	2.6	1.7	6.1	75	990.4	.	5.6	6.4	08	0.2	-	-
7	2.5	3.4	1.8	0.5	6.0	83	988.7	.	7.5	6.6	09	1.9	-	-
8	- 1.5	2.2	- 3.3	- 6.6	4.9	88	995.6	.	5.4	3.8	06	-	2	.
9	- 1.9	0.1	- 4.0	- 7.4	5.0	95	1004.1	.	7.8	2.3	03	0.7	2	.
10	- 2.5	- 1.0	- 3.9	- 3.9	4.7	92	1010.7	.	7.1	1.4	02	0.2	3	.
11	- 6.5	- 1.8	-10.3	-13.4	3.4	91	1022.0	.	2.5	1.8	04	-	2	.
12	- 5.6	- 3.9	- 8.5	-10.0	3.3	83	1020.4	.	4.5	3.4	05	0.8	2	.
13	- 0.9	1.6	- 5.8	- 8.7	5.6	97	1016.3	.	8.0	2.4	06	0.5	3	.
14	- 1.6	1.3	- 4.8	- 4.3	5.3	96	1024.5	.	8.0	1.9	03	-	1	.
15	2.9	4.6	- 1.2	- 1.3	7.3	97	1018.8	.	8.0	3.6	05	1.4	1	.
16	4.4	5.6	2.6	1.9	7.1	86	1005.8	.	6.9	5.4	08	2.2	-	-
17	1.9	3.6	0.4	- 0.6	5.3	76	1012.7	.	5.6	7.6	10	0.3	-	-
18	- 0.9	2.3	- 5.9	-11.5	5.2	90	1013.3	.	6.4	4.4	10	1.3	-	-
19	- 0.4	1.3	- 7.1	-11.7	5.6	94	1004.7	.	7.9	5.0	08	1.9	2	.
20	- 4.4	0.2	- 6.6	-12.3	3.9	87	1017.8	.	3.0	3.8	07	0.9	4	.
21	- 3.0	0.3	- 7.8	-12.5	4.7	95	1021.3	.	6.9	3.0	04	6.2	5	.
22	2.0	4.4	- 1.6	- 2.1	6.9	97	1010.4	.	8.0	4.4	07	4.7	15	1.7
23	7.6	11.3	2.8	1.9	9.7	92	998.2	.	7.9	5.9	08	10.0	-	-
24	8.1	11.2	6.8	5.8	9.3	86	990.8	.	7.1	4.3	08	3.2	-	-
25	6.2	7.4	5.1	3.9	8.5	90	991.5	.	7.4	3.5	06	1.2	-	-
26	3.6	5.7	1.6	- 0.6	7.4	94	996.8	.	7.8	2.1	05	1.8	-	-
27	- 1.5	2.6	- 3.8	- 6.9	4.4	81	1013.5	.	2.8	2.4	06	-	-	-
28	- 0.4	2.0	- 4.0	- 6.3	5.4	90	1002.8	.	6.0	4.3	06	5.6	-	-
29	1.6	3.4	0.3	- 0.7	6.4	94	999.2	.	6.5	2.9	04	0.3	-	-
30	0.6	2.0	- 0.5	- 1.1	5.7	90	1003.5	.	7.4	3.0	04	0.1	-	-
31	- 0.5	1.5	- 4.1	- 5.8	5.0	84	1001.7	.	5.8	2.6	04	0.1	-	-

KOŁO

Grudzień 1967

DNI	TEMPERATURA POWIETRZA T	Max	Min	T_g	PRĘŻNOŚĆ PARY WODNEJ e	WILGOTNOŚĆ WZGLĘDNA U	CIŚNIENIE ATMOSFERYCZNE P	USŁONECZNIENIE S	ZACHMURZENIE N	WIATR v	v_{max}	OPAD R_d	ŚNIEG s_h	s_g
1	- 0.8	1.5	- 3.1	- 5.7	5.5	95	1017.8	.	4.8	1.5	03	0.2	-	-
2	3.0	4.4	0.8	0.2	7.1	94	1016.9	.	8.0	2.4	05	0.6	-	-
3	4.7	6.4	3.3	2.9	8.2	96	1006.5	.	8.0	4.3	06	4.8	-	-
4	3.8	5.3	0.9	- 0.1	7.0	87	994.1	.	7.4	7.1	10	4.2	-	-
5	3.9	5.7	1.7	1.1	7.2	89	987.2	.	6.3	6.1	12	5.6	-	-
6	2.7	4.6	1.9	0.5	5.8	79	977.6	.	7.1	8.1	12	0.4	-	-
7	1.8	2.7	1.1	- 0.1	6.0	87	975.9	.	7.4	6.0	07	0.6	-	-
8	- 1.2	2.2	- 2.9	- 1.1	5.0	90	983.4	.	7.5	5.1	10	5.0	1	.
9	- 4.3	- 3.0	- 6.4	- 5.8	4.2	95	994.6	.	7.8	1.3	02	2.9	6	.
10	- 4.9	- 4.0	- 6.5	- 5.0	3.9	92	999.7	.	7.6	0.5	01	0.0	10	1.2
11	- 5.2	- 3.1	- 7.5	-16.3	3.7	90	1011.2	.	6.5	1.6	02	-	8	.
12	- 7.9	- 5.2	-10.2	-10.7	3.2	93	1011.6	.	7.5	0.8	02	-	7	.
13	- 4.6	- 2.2	- 9.5	- 9.8	4.1	93	1005.3	.	7.8	1.0	02	0.7	6	.
14	- 4.6	- 2.2	- 5.2	- 5.2	3.9	91	1014.8	.	7.6	0.9	02	-	7	.
15	- 0.3	2.3	- 5.6	- 8.4	5.8	96	1009.1	.	7.9	2.0	03	1.0	6	.
16	2.4	4.1	1.3	0.1	6.7	93	995.2	.	7.5	4.4	06	4.1	-	-
17	0.1	2.5	- 1.2	- 0.5	5.5	89	998.3	.	6.0	3.8	06	1.4	-	-
18	- 3.8	0.6	- 9.9	- 2.5	4.4	92	1000.7	.	4.8	3.0	08	5.0	3	.
19	- 3.5	- 0.6	-11.8	-27.9	4.6	97	993.7	.	7.8	2.0	04	8.9	7	.
20	- 8.4	- 1.4	-12.5	-10.9	2.9	88	1002.3	.	3.6	3.6	08	1.0	17	1.3
21	- 5.8	- 3.8	-11.6	-15.3	3.7	91	1010.1	.	7.1	1.0	02	3.0	17	.
22	- 1.6	0.6	- 4.6	- 7.4	5.2	96	1001.1	.	8.0	1.0	02	9.5	20	.
23	3.5	4.8	0.5	- 3.1	7.6	97	988.8	.	7.9	2.3	03	11.2	17	.
24	7.0	8.7	4.4	3.1	9.0	90	980.9	.	6.1	3.5	05	1.7	-	.
25	5.3	6.6	4.4	3.9	7.7	87	983.9	.	6.8	2.6	05	-	-	-
26	3.4	5.2	1.6	- 1.9	7.1	92	985.5	.	6.5	1.1	02	7.2	-	-
27	- 4.3	3.8	- 9.5	- 2.6	4.3	95	1002.1	.	5.0	1.1	03	-	5	.
28	- 3.8	- 0.8	-11.9	-15.1	4.1	88	997.2	.	4.9	2.3	04	0.8	5	.
29	0.2	1.0	- 1.0	- 1.5	6.0	96	990.4	.	8.0	0.5	01	0.6	5	.
30	0.0	0.7	- 0.7	- 0.6	5.9	97	993.5	.	8.0	0.4	02	-	4	.
31	- 2.3	0.6	- 4.0	- 6.7	4.4	85	994.5	.	5.1	1.8	02	0.3	4	.

SIEDLCE

DNI	TEMPERATURA POWIETRZA T	Max	Min	T_g	PRĘŻNOŚĆ PARY WODNEJ e	WILGOTNOŚĆ WZGLĘDNA U	CIŚNIENIE ATMOSFERYCZNE P	USŁONECZNIENIE S	ZACHMURZENIE N	WIATR v	v_{max}	OPAD R_d	ŚNIEG s_h	s_g
1	0.8	2.5	- 0.6	- 0.5	5.7	88	1009.2	.	7.8	5.4	08	0.1	-	-
2	2.0	2.9	0.7	- 1.0	6.3	90	1007.1	.	6.8	7.1	09	0.0	-	-
3	5.1	6.2	2.1	1.4	8.0	92	996.5	.	7.9	7.8	09	3.1	-	-
4	3.0	5.4	1.6	2.1	6.8	89	983.3	.	7.8	6.4	08	3.2	-	-
5	1.7	5.8	- 0.1	- 0.4	6.1	88	979.0	.	7.0	6.8	09	5.5	-	-
6	2.0	4.4	0.8	- 0.5	5.3	76	969.7	.	5.3	8.3	10	0.0	-	-
7	0.9	2.1	0.2	- 1.0	5.7	87	969.7	.	7.6	6.4	08	0.9	-	-
8	- 0.9	1.4	- 2.3	- 2.8	4.8	84	977.5	.	7.6	6.5	08	0.5	1	.
9	- 2.8	- 1.6	- 3.6	- 4.0	4.4	88	988.7	.	8.0	3.0	06	0.0	5	.
10	- 3.5	- 2.7	- 4.2	- 3.7	4.0	86	992.6	.	8.0	1.6	02	0.3	6	1.7
11	- 4.8	- 3.1	- 6.7	-10.7	3.3	76	1004.5	.	6.6	3.3	04	-	6	.
12	- 6.7	- 3.7	- 9.3	- 7.1	3.0	80	1005.5	.	5.8	2.1	03	-	6	.
13	- 7.5	- 5.7	-11.8	-14.1	2.9	84	999.8	.	7.4	2.3	04	0.2	5	.
14	- 5.9	- 4.9	- 7.5	- 6.9	3.4	87	1008.5	.	7.5	1.1	03	0.0	6	.
15	- 2.1	0.8	- 6.0	- 6.5	4.7	88	1003.7	.	7.8	6.6	08	0.5	6	1.3
16	0.9	1.5	0.0	0.1	5.9	90	989.8	.	7.9	7.8	10	1.3	3	.
17	- 0.1	1.4	- 1.6	0.0	5.0	82	989.0	.	6.0	7.1	08	1.2	4	.
18	- 3.5	0.4	- 6.6	- 8.0	4.0	83	992.4	.	6.3	4.9	09	0.0	8	2.0
19	- 6.6	- 2.6	-13.0	-14.0	3.2	85	989.9	.	7.3	4.9	09	3.0	8	.
20	- 9.9	- 2.6	-16.9	-12.1	2.5	77	990.4	.	5.0	5.3	09	0.2	15	2.0
21	- 9.2	- 6.7	-17.0	-24.6	2.5	82	1002.1	.	5.9	2.6	05	0.0	15	.
22	- 7.0	- 5.5	-10.3	-10.3	3.1	84	997.8	.	7.6	2.5	04	1.7	15	.
23	- 0.8	2.3	- 5.3	- 8.1	5.4	92	984.4	.	7.9	2.9	04	10.9	16	.
24	3.9	5.0	1.8	0.1	7.5	93	975.2	.	7.0	4.8	07	1.7	9	.
25	3.5	5.1	2.3	0.4	6.8	87	979.7	.	6.4	4.5	07	0.0	-	-
26	2.2	4.5	0.9	- 1.6	6.5	92	980.2	.	6.0	1.4	02	1.6	-	-
27	- 3.9	2.8	- 7.8	- 6.9	3.8	80	994.3	.	3.8	2.9	05	-	2	.
28	- 6.1	- 2.6	- 9.1	-14.6	2.9	75	995.3	.	2.8	3.3	06	-	2	.
29	- 3.1	- 1.3	- 6.4	- 8.7	4.0	83	986.2	.	7.1	3.0	06	5.2	2	.
30	- 1.1	0.2	- 2.3	- 3.1	5.3	94	988.0	.	8.0	0.6	02	2.8	8	0.9
31	- 4.1	0.3	-10.1	- 7.7	4.1	88	990.2	.	4.6	2.8	05	-	11	1.0

WARSZAWA-OKĘCIE

DNI	TEMPERATURA POWIETRZA T	Max	Min	T_g	PRĘŻNOŚĆ PARY WODNEJ e	WILGOTNOŚĆ WZGLĘDNA U	CIŚNIENIE ATMOSFERYCZNE P	USŁONECZNIENIE S	ZACHMURZENIE N	WIATR v	v_{max}	OPAD R_d	ŚNIEG s_h	s_g
1	1.0	2.9	- 1.3	- 1.0	6.1	93	1015.8	.	7.6	5.1	08	0.2	-	-
2	2.6	3.4	0.6	0.3	7.0	95	1014.1	.	8.0	7.5	09	0.1	-	-
3	4.9	6.3	3.0	2.1	8.4	97	1003.3	.	8.0	8.4	10	2.5	-	-
4	3.6	5.3	2.8	1.7	6.9	87	990.0	.	7.4	8.9	12	3.5	-	-
5	3.4	6.0	1.1	0.7	7.1	91	985.1	.	7.1	8.5	12	13.0	-	-
6	2.1	4.7	0.1	- 0.1	5.7	81	975.6	.	6.0	10.4	13	0.8	-	-
7	1.4	2.4	0.5	- 0.5	5.9	87	974.7	.	6.6	8.3	10	0.8	-	-
8	- 0.9	2.3	- 2.2	- 2.3	5.2	91	982.5	.	7.4	7.3	10	1.2	1	.
9	- 3.6	- 0.6	- 5.0	- 5.1	4.3	92	994.0	.	7.8	3.8	06	1.0	6	.
10	- 4.1	- 2.6	- 5.2	- 5.4	4.2	93	998.5	.	8.0	2.8	05	0.4	4	.
11	- 4.6	- 3.6	- 7.1	-10.1	3.7	85	1010.2	.	7.5	3.6	05	0.0	5	.
12	- 7.5	- 4.0	-10.8	-12.9	2.9	84	1011.2	.	5.1	2.6	05	0.0	4	.
13	- 6.5	- 5.4	-12.2	-14.8	3.3	88	1005.0	.	7.4	1.8	04	0.6	4	.
14	- 5.1	- 4.2	- 5.8	-13.6	3.6	87	1014.0	.	7.6	1.9	04	0.0	4	.
15	- 1.3	1.4	- 5.8	- 6.5	5.2	90	1009.1	.	7.9	5.6	08	0.8	4	.
16	1.5	2.1	0.5	0.1	6.2	91	994.9	.	7.6	7.6	10	1.4	-	-
17	0.7	2.2	- 1.1	- 1.9	5.5	86	995.6	.	6.0	7.8	09	0.8	-	-
18	- 3.1	0.5	- 6.8	- 7.1	4.5	90	998.6	.	5.9	6.5	11	0.4	4	.
19	- 5.5	- 1.4	-10.3	-12.0	3.9	92	994.7	.	6.8	3.9	06	4.0	4	.
20	- 9.3	- 1.4	-15.0	-19.7	2.6	80	997.5	.	4.4	6.9	09	0.0	11	.
21	- 6.1	- 4.6	-15.3	-19.3	3.5	90	1008.1	.	7.0	5.3	09	0.1	13	.
22	- 4.7	- 2.8	- 6.5	- 7.9	4.0	91	1002.4	.	7.8	2.6	03	4.8	10	.
23	1.2	3.2	- 4.4	- 3.7	6.6	98	989.0	.	8.0	3.1	06	9.6	11	.
24	6.0	7.1	2.9	- 0.7	8.3	89	980.1	.	6.8	6.4	10	1.4	-	-
25	4.6	7.1	3.4	2.4	7.1	84	984.3	.	6.6	4.4	07	-	-	-
26	3.0	6.9	0.2	- 2.1	7.0	92	985.3	.	5.8	2.5	04	1.3	-	-
27	- 3.2	3.7	- 6.0	- 8.4	4.1	83	1000.3	.	3.4	3.9	07	-	1	.
28	- 5.4	- 2.2	- 9.3	-11.4	3.1	78	999.5	.	2.4	4.0	07	0.4	1	.
29	- 1.3	- 0.1	- 4.7	- 5.4	5.1	92	990.8	.	7.9	1.9	04	2.5	2	.
30	0.0	1.0	- 0.6	- 0.8	6.1	100	993.0	.	7.9	1.0	03	5.2	4	.
31	- 4.1	0.0	- 8.1	-14.0	4.1	90	995.1	.	3.5	2.9	04	-	5	.

TERESPOL

DNI	TEMPERATURA POWIETRZA T	Max	Min	T_0	PRĘŻNOŚĆ PARY WODNEJ e	WILGOTNOŚĆ WZGLĘDNA U	CIŚNIENIE ATMOSFERYCZNE P	USŁONECZNIENIE S	ZACHMURZENIE N	WIATR v	v_{max}	OPAD R_d	ŚNIEG s_h	s_g
1	1.0	2.7	- 0.4	- 3.4	6.1	92	1010.4	-	8.0	5.0	06	-	6	.
2	1.9	2.6	0.3	- 1.5	6.2	89	1007.3	2.5	5.4	5.8	07	0.0	4	.
3	4.9	6.3	1.6	0.7	7.9	92	997.2	-	8.0	5.8	09	2.9	-	-
4	2.5	4.8	0.8	1.8	6.7	91	984.0	-	8.0	5.3	08	0.2	-	-
5	1.0	4.4	- 1.0	- 1.3	6.0	91	980.4	-	7.3	6.1	12	8.1	-	-
6	1.7	4.5	1.2	- 0.3	5.5	80	971.3	-	5.0	7.1	12	0.0	-	-
7	0.9	1.9	0.5	- 1.2	5.7	88	971.6	0.2	6.8	4.5	08	0.5	-	-
8	- 0.3	1.5	- 1.4	- 1.3	4.9	82	979.3	1.1	7.1	6.5	08	0.2	-	-
9	- 2.6	- 1.2	- 3.8	- 4.1	4.4	88	991.0	0.2	7.8	2.4	04	0.2	2	.
10	- 3.5	- 2.2	- 4.0	- 4.8	4.1	86	993.7	-	8.0	3.0	05	2.9	3	.
11	- 5.0	- 3.5	- 7.8	-12.9	3.3	79	1006.2	1.1	6.9	4.3	08	-	5	.
12	- 4.2	- 4.1	- 9.8	- 5.2	3.1	79	1007.9	-	6.3	2.1	03	-	5	.
13	- 8.1	- 6.5	-11.9	-13.5	3.0	88	1002.3	-	6.9	2.1	03	0.5	5	.
14	- 6.2	- 5.8	- 6.6	-11.7	3.4	88	1010.6	-	7.9	1.8	03	0.1	6	.
15	- 3.6	- 0.8	- 6.8	- 6.8	4.3	90	1006.8	-	8.0	4.1	06	0.0	6	.
16	- 0.3	0.4	- 1.3	- 1.6	5.3	89	992.5	-	8.0	5.8	08	2.2	6	.
17	- 0.3	1.2	- 2.2	- 0.3	5.2	86	990.1	2.5	5.9	5.3	07	3.8	7	.
18	- 4.2	0.4	- 7.2	- 6.8	4.0	88	993.9	1.5	5.3	4.5	14	0.3	12	.
19	- 6.1	- 4.9	- 8.8	-14.7	3.4	88	993.3	3.0	7.1	4.0	06	3.2	9	.
20	- 9.7	- 3.7	-15.3	- 9.1	2.7	85	990.4	-	5.6	6.1	09	0.5	14	.
21	-11.5	- 8.5	-18.8	-26.9	2.1	82	1003.9	0.9	7.0	3.1	04	0.0	14	.
22	- 9.9	- 8.1	-12.2	-14.4	2.5	85	1001.3	3.0	7.3	2.0	03	0.5	14	.
23	- 4.4	1.2	-10.4	-17.9	4.3	93	987.7	-	7.1	1.4	02	11.0	13	.
24	4.0	4.9	0.7	0.4	7.8	95	976.9	-	7.6	3.9	05	3.0	8	.
25	3.1	5.9	1.0	0.8	6.5	86	982.1	0.6	4.3	3.3	07	2.9	-	-
26	1.9	5.3	0.2	- 2.0	6.7	96	982.3	1.1	6.9	1.5	03	1.1	-	-
27	- 3.3	2.0	- 7.1	- 3.4	4.3	86	995.3	1.8	5.4	3.3	06	0.1	1	.
28	- 6.5	- 2.5	-10.0	-10.9	2.9	79	998.7	5.7	0.9	3.0	06	-	1	.
29	- 4.2	- 1.4	- 7.3	- 9.3	3.9	85	989.2	1.2	5.1	2.9	04	1.9	1	.
30	- 2.0	- 0.4	- 3.4	- 3.0	4.8	91	990.1	-	8.0	1.4	02	2.4	3	.
31	- 2.6	- 0.7	- 4.4	- 2.6	4.6	91	992.7	-	6.3	1.3	02	0.0	6	.

ZIELONA GÓRA

Grudzień 1967

DNI	TEMPERATURA POWIETRZA T	Max	Min	T_0	PRĘŻNOŚĆ PARY WODNEJ e	WILGOTNOŚĆ WZGLĘDNA U	CIŚNIENIE ATMOSFERYCZNE P	USŁONECZNIENIE S	ZACHMURZENIE N	WIATR v	v_{max}	OPAD R_d	ŚNIEG s_h	s_g
1	- 0.6	0.5	- 2.7	- 4.9	5.6	96	1010.5	-	8.0	3.8	05	0.1	-	-
2	3.0	4.4	0.5	0.3	7.2	95	1010.9	0.1	7.4	4.4	06	0.1	-	-
3	3.1	3.5	2.1	2.1	7.4	97	1001.7	-	7.8	6.1	07	0.6	-	-
4	4.1	5.3	2.2	2.1	6.0	73	992.2	0.1	8.0	6.8	08	0.2	-	-
5	4.2	5.0	1.4	- 0.1	7.5	91	982.3	-	7.8	7.5	08	4.7	-	-
6	2.5	4.7	1.4	1.0	6.1	84	972.2	0.2	7.3	6.8	08	2.1	-	-
7	1.1	2.3	0.3	0.1	5.8	88	970.4	-	8.0	6.3	08	3.5	-	-
8	- 1.9	1.4	- 3.1	- 6.6	4.5	85	976.8	2.0	6.1	4.9	08	0.2	4	.
9	- 3.2	- 1.8	- 4.6	- 7.9	4.5	92	985.2	-	6.6	2.4	03	1.6	4	.
10	- 3.3	- 2.3	- 4.0	- 4.4	4.3	90	991.3	-	7.9	1.8	03	0.1	6	1.0
11	- 5.4	- 3.0	- 7.7	-10.8	3.6	88	1002.4	2.8	4.0	1.6	02	-	4	.
12	- 7.4	- 4.6	- 9.6	-13.5	3.0	85	1001.7	1.0	5.4	2.3	03	0.4	4	.
13	- 2.4	0.0	- 8.0	- 9.9	4.8	91	996.9	-	8.0	3.1	04	1.1	5	.
14	- 4.0	0.5	- 7.6	-12.5	4.1	89	1005.5	5.8	6.0	1.4	02	-	5	.
15	1.9	3.4	- 3.2	- 2.8	6.8	97	1000.5	-	8.0	4.0	06	1.3	4	.
16	3.2	4.0	2.4	1.2	6.7	87	987.7	-	7.6	5.5	07	3.2	-	-
17	0.6	2.8	- 0.5	- 0.3	5.1	80	993.5	1.7	6.5	5.4	07	0.5	1	.
18	- 1.4	1.2	- 3.4	-10.4	4.8	86	994.3	-	6.8	3.9	07	4.0	1	.
19	- 1.6	- 0.3	- 6.1	-14.4	4.9	90	985.8	-	7.0	4.6	07	3.4	9	.
20	- 4.7	- 0.9	- 5.9	- 6.1	3.7	87	997.4	0.1	6.6	3.9	07	0.8	12	1.3
21	- 4.1	- 1.0	- 8.1	-10.5	4.1	88	1002.4	-	6.5	3.8	05	5.9	12	.
22	0.8	3.1	- 2.2	- 2.5	6.3	96	992.0	-	8.0	4.1	05	4.3	18	1.5
23	6.6	10.1	2.6	0.9	9.3	94	980.7	-	8.0	6.0	07	14.7	1	.
24	8.0	10.4	6.3	4.7	9.2	86	973.4	0.2	7.1	5.5	07	3.4	-	-
25	5.6	7.2	4.8	3.1	8.1	88	974.1	0.1	7.3	3.8	05	0.6	-	-
26	3.1	5.2	2.1	0.0	7.2	95	978.1	-	7.6	2.6	03	3.7	-	-
27	- 2.0	2.3	- 2.7	- 5.3	4.7	88	994.1	3.4	5.6	2.3	03	0.1	2	.
28	- 1.8	1.0	- 5.5	- 6.8	4.6	86	985.4	-	4.9	4.1	06	1.6	2	.
29	0.7	2.1	0.1	- 0.5	6.2	96	981.0	-	7.8	2.0	03	0.2	4	.
30	0.3	0.7	- 1.4	- 2.2	5.5	91	984.8	-	7.8	3.0	04	0.3	3	.
31	- 1.6	0.0	- 4.0	- 5.9	4.2	77	984.0	-	5.9	3.6	05	0.0	2	.

LESZNO-STRZYŻEWICE

DNI	TEMPERATURA POWIETRZA T	Max	Min	T_0	PRĘŻNOŚĆ PARY WODNEJ e	WILGOTNOŚĆ WZGLĘDNA U	CIŚNIENIE ATMOSFERYCZNE P	USŁONECZNIENIE S	ZACHMURZENIE N	WIATR v	v_{max}	OPAD R_d	ŚNIEG s_h	s_g
1	- 0.7	0.7	- 3.4	- 6.1	5.7	98	1020.6	-	7.0	3.6	05	0.4	-	-
2	3.3	5.1	0.6	0.5	7.2	94	1020.4	-	7.8	3.9	06	0.3	-	-
3	3.7	4.3	2.6	1.9	7.6	96	1011.2	-	8.0	6.4	10	1.3	-	-
4	4.6	5.7	2.9	2.5	6.2	74	1000.2	-	7.1	10.8	15	0.1	-	-
5	4.5	5.9	1.5	0.2	7.3	87	991.6	-	7.3	9.0	12	6.1	-	-
6	2.9	5.2	2.0	0.5	6.0	80	981.6	1.7	6.1	7.4	10	0.5	-	-
7	1.7	2.6	0.3	- 0.3	5.9	86	979.9	-	7.3	8.0	09	1.5	-	-
8	- 2.4	2.1	- 6.5	-10.4	4.6	90	986.7	1.6	6.0	5.1	07	2.7	4	.
9	- 5.4	- 2.4	- 9.7	-13.9	4.0	96	995.8	-	5.8	0.8	02	1.3	5	.
10	- 4.1	- 2.2	- 7.1	-10.9	4.1	92	1001.6	-	7.9	2.3	03	0.0	6	1.0
11	- 8.0	- 3.1	-14.0	-17.4	3.1	90	1013.0	1.2	3.9	1.6	03	-	5	.
12	- 6.8	- 4.6	-14.5	-17.5	3.3	89	1012.7	-	7.3	2.1	03	0.4	5	.
13	- 2.9	- 0.3	- 9.2	-13.6	4.7	94	1007.2	-	8.0	3.6	05	0.7	5	.
14	- 6.2	- 0.6	-13.0	-17.4	3.3	86	1016.2	3.5	5.5	1.9	04	0.0	5	.
15	1.1	2.9	- 5.6	- 5.6	6.4	95	1011.0	-	8.0	4.3	06	0.2	5	2.2
16	3.1	4.2	2.2	0.6	6.9	90	997.8	-	7.3	7.1	09	3.6	-	-
17	0.9	3.2	- 0.6	- 2.5	5.5	85	1002.8	0.7	6.5	6.4	07	2.2	-	-
18	- 2.3	1.7	- 9.3	-13.7	4.7	89	1004.2	-	6.9	5.9	11	1.6	4	.
19	- 1.9	0.1	- 9.7	-14.0	5.1	96	995.9	-	7.9	5.8	09	3.1	5	.
20	- 4.8	- 0.4	- 8.0	-12.8	3.7	87	1006.6	3.6	4.8	5.5	10	0.3	7	1.4
21	- 4.6	- 1.9	-10.9	-17.9	4.1	93	1012.5	-	7.4	4.1	06	7.2	8	.
22	0.3	2.7	- 2.3	- 3.2	6.1	98	1002.4	-	8.0	5.0	06	8.6	15	.
23	5.1	9.1	1.7	0.1	8.5	96	990.9	-	8.0	5.0	06	10.0	5	2.4
24	7.6	9.9	5.1	3.2	9.2	88	983.3	0.1	6.6	5.9	08	2.5	-	-
25	6.1	7.7	5.1	3.2	7.5	79	984.5	-	7.5	3.8	05	-	-	-
26	3.1	5.8	0.1	- 2.3	7.1	94	987.7	-	7.1	2.9	04	2.0	-	-
27	- 1.8	4.8	- 7.3	- 9.9	5.0	93	1003.9	2.1	5.8	3.4	05	0.1	3	.
28	- 2.1	1.0	- 5.9	- 8.4	4.4	87	996.6	3.1	4.5	4.3	05	2.1	2	.
29	0.5	1.7	0.1	- 0.4	6.2	97	991.4	-	7.0	2.1	03	-	1	.
30	- 0.1	1.1	- 1.2	- 2.8	5.8	95	995.1	-	8.0	3.3	06	0.3	-	-
31	- 1.0	0.1	- 2.7	- 4.8	5.6	82	995.0	1.5	7.3	4.3	06	0.0	-	-

KALISZ

DNI	TEMPERATURA POWIETRZA T	Max	Min	T_0	PRĘŻNOŚĆ PARY WODNEJ e	WILGOTNOŚĆ WZGLĘDNA U	CIŚNIENIE ATMOSFERYCZNE P	USŁONECZNIENIE S	ZACHMURZENIE N	WIATR v	v_{max}	OPAD R_d	ŚNIEG s_h	s_g
1	- 0.8	1.9	- 2.8	- 5.6	5.6	98	1013.1	-	5.1	2.0	04	-	-	-
2	2.6	4.0	0.3	- 0.2	6.9	94	1012.5	-	8.0	3.6	06	0.5	-	-
3	3.6	4.5	2.7	1.0	7.7	98	1002.7	-	8.0	7.1	09	0.4	-	-
4	3.8	4.5	2.5	1.7	6.9	87	990.4	-	7.8	8.6	10	4.5	-	-
5	3.6	6.1	1.4	0.6	7.3	92	983.9	-	7.3	9.0	12	3.4	-	-
6	2.3	4.3	1.4	0.0	6.1	84	974.1	0.5	6.8	5.9	08	0.0	-	-
7	1.4	2.1	0.9	- 0.7	6.2	92	972.5	0.0	7.8	6.6	08	0.3	-	-
8	- 1.5	1.5	- 3.0	- 4.6	4.9	88	979.3	0.2	6.4	6.4	08	1.0	-	-
9	- 3.6	- 1.6	- 6.2	-10.6	4.5	96	989.1	-	6.8	1.3	05	1.9	3	.
10	- 4.7	- 2.6	- 5.8	- 8.3	4.1	96	994.0	-	7.9	0.0	00	0.7	5	2.7
11	- 5.8	- 3.6	- 7.5	-15.8	3.6	91	1005.8	0.9	6.5	0.8	02	-	7	.
12	- 9.3	- 5.8	-11.2	-15.3	2.9	96	1006.1	-	4.4	0.9	02	0.0	7	.
13	- 4.3	- 2.0	-11.5	-13.0	4.2	93	1000.0	-	7.9	1.3	03	0.1	7	.
14	- 4.4	- 1.8	- 6.3	- 5.3	3.6	82	1009.0	-	7.5	1.4	03	0.0	7	.
15	- 0.5	2.0	- 6.3	- 9.5	5.6	94	1004.4	-	8.0	3.0	05	-	6	3.0
16	2.0	2.8	0.7	0.2	6.3	89	991.0	-	7.8	5.1	07	4.2	-	-
17	0.6	2.3	- 1.0	- 1.0	5.4	86	994.4	0.1	6.4	6.5	08	0.7	-	-
18	- 1.9	1.0	- 4.4	- 5.8	5.0	94	996.5	-	7.6	4.4	08	0.2	1	.
19	- 2.7	- 0.2	- 7.1	-14.5	4.9	98	989.0	-	7.4	3.5	06	2.7	3	.
20	- 6.7	- 1.2	-11.8	-15.8	3.2	84	997.5	6.2	4.6	4.0	08	0.0	12	1.6
21	- 5.2	- 3.4	- 8.5	-11.8	3.9	92	1005.1	-	6.3	3.6	06	1.2	13	.
22	- 0.7	2.3	- 3.6	- 4.5	5.8	98	995.7	-	8.0	2.0	03	5.8	15	.
23	3.8	5.5	1.7	- 0.1	7.9	98	984.5	-	8.0	3.6	05	11.2	9	3.1
24	7.1	8.9	5.5	2.2	8.9	88	976.9	-	6.5	4.5	07	0.8	-	-
25	5.1	6.3	4.1	2.0	7.4	84	978.6	-	6.6	3.1	04	0.3	-	-
26	2.7	5.1	0.4	- 2.0	6.9	94	980.9	2.3	5.9	1.9	03	3.4	-	-
27	- 2.0	4.0	- 3.8	- 7.8	4.9	92	996.5	2.9	3.6	2.4	06	0.0	1	.
28	- 3.8	- 0.9	- 6.7	-10.0	4.0	87	991.8	1.5	3.4	2.4	05	3.8	1	.
29	0.0	0.7	- 1.1	- 1.8	6.0	99	985.2	-	8.0	0.8	02	1.6	4	.
30	- 0.5	0.5	- 2.1	- 2.8	5.7	96	988.2	-	8.0	1.1	04	-	5	.
31	- 3.2	0.0	- 4.9	- 6.7	4.0	82	989.1	2.9	5.1	2.1	04	0.1	4	.

ŁÓDŹ - LUBLINEK

DNI	TEMPERATURA POWIETRZA				PRĘŻNOŚĆ PARY WODNEJ	WILGOTNOŚĆ WZGLĘDNA	CIŚNIENIE ATMOSFERYCZNE	USŁONECZNIENIE	ZACHMURZENIE	WIATR		OPAD	ŚNIEG	
	T	Max	Min	T_0	e	U	P	S	N	v	v_{max}	R_d	s_h	s_g
1	- 0.1	1.9	- 1.5	- 2.3	5.7	93	1007.0	-	6.8	2.9	04	0.4	-	-
2	2.4	3.7	- 0.1	0.1	6.7	93	1005.9	-	8.0	5.6	08	1.2	-	-
3	3.5	4.9	2.3	2.5	7.5	96	996.1	-	8.0	7.9	09	3.5	-	-
4	3.4	4.5	1.3	1.1	6.9	89	982.8	-	7.8	8.6	10	8.8	-	-
5	3.1	5.8	0.4	0.3	6.9	90	977.8	-	7.5	9.5	12	13.2	-	-
6	1.9	3.4	0.5	- 0.2	5.7	81	968.3	-	7.0	7.9	10	2.0	-	-
7	1.0	1.8	0.3	- 0.3	5.7	87	966.9	0.1	7.9	7.4	09	0.8	1	.
8	- 1.5	1.7	- 3.7	- 3.4	4.5	82	973.7	-	7.8	7.6	09	2.1	1	.
9	- 4.3	- 2.4	- 5.9	- 7.3	4.0	90	983.9	0.3	7.6	2.0	03	0.1	4	.
10	- 5.9	- 3.8	- 7.3	-11.1	3.4	86	988.5	0.7	7.5	1.6	03	0.0	4	.
11	- 4.8	- 3.6	- 5.5	- 5.6	3.3	76	1000.1	-	8.0	1.9	03	-	4	.
12	- 9.1	- 5.0	-11.5	-10.9	2.7	87	1000.9	-	6.3	2.0	03	0.0	3	.
13	- 6.1	- 4.0	-11.8	-14.1	3.4	87	994.5	-	7.9	2.3	03	1.2	3	.
14	- 5.5	- 3.4	- 7.1	- 7.3	3.4	84	1003.3	1.0	6.4	2.1	04	0.1	6	.
15	- 1.9	0.9	- 9.0	-11.3	4.9	89	999.5	-	7.9	4.4	06	0.2	4	.
16	0.9	1.6	0.1	0.2	6.1	93	986.1	-	7.9	6.3	09	2.4	2	.
17	- 0.7	1.6	- 3.0	- 1.3	5.2	89	987.7	0.3	6.0	7.3	08	2.2	2	.
18	- 3.7	- 0.2	- 9.3	- 6.6	4.2	88	990.1	-	6.0	6.1	09	2.6	12	1.9
19	- 5.2	- 1.2	-14.0	-26.2	3.9	89	984.3	-	7.9	5.1	08	2.6	15	.
20	- 9.3	- 1.5	-14.6	-12.2	2.5	79	989.9	6.6	4.0	6.1	09	0.3	18	1.6
21	- 6.1	- 4.8	-15.3	-15.3	3.3	85	999.0	-	7.5	3.1	05	1.4	19	.
22	- 2.2	0.6	- 5.7	- 8.7	4.8	90	990.9	-	8.0	2.3	03	8.1	21	.
23	2.5	3.6	0.2	0.0	7.2	97	979.5	-	8.0	4.9	07	11.8	18	2.0
24	5.1	6.6	2.6	0.4	8.0	90	971.8	-	7.6	5.1	08	5.0	-	-
25	4.1	7.0	3.4	1.7	7.0	86	974.2	0.1	5.9	3.6	05	-	-	-
26	2.8	5.4	0.6	- 1.4	6.8	92	975.6	1.7	6.4	1.9	03	4.9	-	-
27	- 3.6	3.3	- 6.9	- 4.4	4.3	89	990.5	5.1	3.6	2.3	05	0.1	3	.
28	- 5.4	- 1.5	- 9.8	-13.2	3.2	78	987.8	6.4	3.6	3.6	09	0.3	3	.
29	- 0.5	0.1	- 3.2	- 3.5	5.4	92	980.2	-	6.0	2.3	05	3.7	4	.
30	- 0.5	0.2	- 1.8	- 0.6	5.5	94	983.0	-	8.0	0.6	02	-	7	.
31	- 4.0	- 0.3	- 6.4	-10.2	3.8	83	984.5	5.0	2.1	2.5	05	-	5	1.6

WŁODAWA

DNI	TEMPERATURA POWIETRZA				PRĘŻNOŚĆ PARY WODNEJ	WILGOTNOŚĆ WZGLĘDNA	CIŚNIENIE ATMOSFERYCZNE	USŁONECZNIENIE	ZACHMURZENIE	WIATR		OPAD	ŚNIEG	
	T	Max	Min	T_0	e	U	P	S	N	v	v_{max}	R_d	s_h	s_g
1	0.9	1.2	- 1.2	- 3.2	5.8	89	1005.6	0.2	7.9	5.9	08	-	6	.
2	1.8	2.3	- 0.4	- 0.8	6.3	90	1003.1	0.1	7.4	7.5	09	0.0	4	.
3	4.3	5.4	1.3	0.4	7.7	93	992.8	0.0	8.0	7.6	09	3.5	-	-
4	2.5	4.9	1.3	0.9	6.7	92	979.8	-	8.0	6.5	09	5.7	-	-
5	1.6	3.6	- 0.4	- 1.1	6.3	92	976.9	-	7.8	6.6	08	7.3	1	.
6	1.6	3.9	0.3	- 0.9	5.5	80	968.5	0.5	6.4	7.1	09	0.4	-	-
7	0.8	1.4	- 0.4	- 1.6	5.8	90	968.2	0.3	7.8	6.4	09	0.3	1	.
8	- 0.1	1.2	- 2.0	- 1.6	4.7	77	976.0	2.2	6.5	8.1	10	0.9	1	.
9	- 2.8	- 1.4	- 4.5	- 6.2	4.1	83	986.1	0.5	6.4	2.8	05	0.8	2	.
10	- 3.7	- 2.6	- 4.5	- 4.5	4.2	91	988.3	-	8.0	4.1	06	4.8	3	.
11	- 4.7	- 3.9	- 6.4	- 8.1	3.3	78	1001.5	-	7.8	4.1	06	-	8	.
12	- 6.8	- 4.4	-10.8	- 7.3	2.9	78	1002.9	-	5.9	1.5	02	0.0	8	1.2
13	- 9.4	- 6.8	-15.4	-18.6	2.7	87	997.2	-	7.0	2.0	03	1.0	7	.
14	- 6.8	- 5.0	- 8.3	- 7.9	3.2	87	1005.2	-	7.9	1.5	03	0.0	9	.
15	- 4.4	- 1.5	- 8.1	- 9.2	4.0	88	1002.5	-	8.0	6.0	08	0.0	9	.
16	- 1.2	- 0.6	- 2.2	- 2.9	4.8	85	989.1	-	8.0	8.4	09	2.3	8	.
17	- 0.4	1.1	- 2.8	- 0.6	5.2	87	986.2	0.5	6.6	6.1	08	0.7	12	.
18	- 2.9	- 0.4	- 7.4	- 7.6	4.3	87	989.9	-	6.5	6.3	09	0.6	12	.
19	- 6.3	- 3.5	- 9.2	-12.3	3.3	86	988.7	3.0	6.9	5.4	07	2.1	12	.
20	- 8.6	- 3.2	-15.4	- 5.5	3.0	86	984.8	-	6.4	6.1	09	2.7	15	1.4
21	-10.2	- 7.5	-19.7	-25.0	2.4	84	998.6	0.9	7.0	3.8	06	0.2	18	.
22	- 9.6	- 8.4	-12.4	-13.0	2.5	85	996.1	-	7.4	3.1	04	0.9	18	.
23	- 1.9	1.5	-10.3	-13.3	5.1	93	983.0	-	7.9	3.9	06	10.2	18	.
24	4.1	5.2	0.4	- 0.1	7.5	92	973.5	-	7.3	7.1	08	3.9	6	.
25	3.1	5.8	0.5	0.4	6.6	86	978.3	2.8	6.5	5.1	07	3.3	-	-
26	1.9	4.6	0.6	- 1.0	6.6	94	978.0	2.1	7.8	2.5	05	0.0	-	-
27	- 2.9	1.9	- 7.2	- 2.6	4.5	88	990.2	0.2	4.9	4.5	08	1.1	-	-
28	- 6.6	- 2.9	- 9.7	-11.6	2.8	77	993.6	6.3	0.1	4.0	07	-	1	.
29	- 4.3	- 0.9	- 7.6	- 9.0	3.8	86	984.4	4.9	3.5	3.4	05	0.5	1	.
30	- 1.3	- 0.1	- 4.7	- 4.8	5.1	92	985.2	-	8.0	1.3	02	2.3	2	.
31	- 2.2	- 0.4	- 5.9	- 2.9	4.8	93	987.9	-	6.9	1.9	03	0.3	4	.

SULEJÓW

DNI	TEMPERATURA POWIETRZA				PRĘŻNOŚĆ PARY WODNEJ	WILGOTNOŚĆ WZGLĘDNA	CIŚNIENIE ATMOSFERYCZNE	USŁONECZNIENIE	ZACHMURZENIE	WIATR		OPAD	ŚNIEG	
	T	Max	Min	T_0	e	U	P	S	N	v	v_{max}	R_d	s_h	s_g
1	0.5	2.0	- 0.8	- 1.7	.	.	1006.3	.	.	.		0.0	-	-
2	2.2	3.3	0.3	0.0	.	.	1005.3	.	.	.		1.0	-	-
3	3.4	4.6	2.3	2.2	.	.	995.8	.	.	.		5.4	-	-
4	3.4	4.2	1.8	0.9	.	.	982.5	.	.	.		6.3	-	-
5	3.1	5.5	0.7	0.6	.	.	978.1	.	.	.		12.6	-	-
6	1.8	5.2	0.6	- 0.3	.	.	969.1	.	.	.		2.0	-	-
7	0.5	2.0	0.2	- 0.2	.	.	967.4	.	.	.		0.4	1	.
8	- 1.8	1.2	- 3.9	- 5.2	.	.	974.4	.	.	.		0.3	-	-
9	- 4.5	- 2.7	- 6.1	- 6.4	.	.	984.0	.	.	.		-	2	.
10	- 5.1	- 3.8	- 6.7	-10.2	.	.	988.3	.	.	.		0.0	2	.
11	- 4.4	- 3.4	- 5.4	- 5.6	.	.	1000.1	.	.	.		-	1	.
12	- 8.4	- 4.5	- 9.8	- 9.3	.	.	1000.7	.	.	.		-	1	.
13	- 7.9	- 4.9	-13.7	-14.4	.	.	994.4	.	.	.		1.9	1	.
14	- 5.3	- 4.3	- 6.1	- 5.8	.	.	1002.8	.	.	.		-	3	.
15	- 2.1	1.3	- 6.8	- 8.1	.	.	1000.0	.	.	.		0.1	3	.
16	0.5	1.4	- 0.7	- 0.6	.	.	987.1	.	.	.		1.1	1	.
17	- 0.6	2.0	- 2.7	- 2.8	.	.	988.1	.	.	.		1.2	1	.
18	- 3.5	- 0.1	- 8.2	- 6.3	.	.	990.7	.	.	.		2.0	9	.
19	- 6.6	- 1.2	-17.0	-21.3	.	.	984.8	.	.	.		0.8	12	.
20	- 8.8	- 1.8	-15.6	-19.1	.	.	988.8	.	.	.		0.4	17	2.2
21	- 6.2	- 4.7	-16.0	-23.4	.	.	998.4	.	.	.		0.7	19	.
22	- 2.5	0.5	- 5.8	- 5.7	.	.	991.0	.	.	.		7.2	22	.
23	3.0	4.3	0.0	0.1	.	.	980.0	.	.	.		8.0	19	.
24	5.8	7.3	2.8	2.7	.	.	972.4	.	.	.		3.7	-	-
25	3.9	7.0	1.7	0.5	.	.	974.7	.	.	.		0.0	-	-
26	2.4	5.4	1.3	- 0.3	.	.	975.7	.	.	.		0.0	-	-
27	- 2.8	2.8	- 5.6	- 5.0	.	.	989.9	.	.	.		0.7	-	-
28	- 5.4	- 0.8	- 8.5	- 9.2	.	.	988.3	.	.	.		0.2	-	-
29	- 1.1	- 0.1	- 5.0	- 5.6	.	.	980.4	.	.	.		4.0	1	.
30	- 0.2	0.4	- 0.9	- 0.9	.	.	982.9	.	.	.		1.0	6	.
31	- 3.6	- 0.1	- 6.7	- 9.9	.	.	984.9	.	.	.		-	7	2.3

LUBLIN

DNI	TEMPERATURA POWIETRZA				PRĘŻNOŚĆ PARY WODNEJ	WILGOTNOŚĆ WZGLĘDNA	CIŚNIENIE ATMOSFERYCZNE	USŁONECZNIENIE	ZACHMURZENIE	WIATR		OPAD	ŚNIEG	
	T	Max	Min	T_0	e	U	P	S	N	v	v_{max}	R_d	s_h	s_g
1	0.7	1.8	- 0.8	- 2.6	6.0	93	1006.7	.	7.8	4.1	06	-	6	2.8
2	1.9	2.4	0.2	- 0.4	6.4	91	1004.6	.	7.4	5.5	07	0.4	4	.
3	2.5	4.9	2.0	0.9	7.6	97	994.6	.	8.0	5.1	07	3.9	-	-
4	2.7	3.9	1.7	0.0	6.9	93	980.7	.	7.6	5.4	07	5.6	-	-
5	1.9	3.7	0.6	- 0.1	6.6	93	978.0	.	7.9	6.1	09	12.0	-	-
6	2.0	4.1	1.0	- 0.7	5.7	81	969.3	.	5.3	7.5	09	0.5	-	-
7	1.0	1.8	0.2	- 1.0	5.9	91	968.5	.	7.1	5.9	08	0.7	1	.
8	- 0.4	1.3	- 2.5	- 2.8	4.9	83	976.4	.	7.3	7.0	08	0.5	-	-
9	- 3.7	- 0.7	- 6.2	- 9.6	4.0	86	985.8	.	4.5	2.8	05	0.7	1	.
10	- 3.8	- 2.8	- 7.2	-10.4	4.3	93	988.6	.	8.0	2.0	04	2.2	3	.
11	- 4.7	- 3.2	- 5.3	-10.5	3.4	78	1001.9	.	7.9	3.1	05	-	6	1.9
12	- 6.6	- 4.5	- 9.2	-14.5	2.9	78	1002.5	.	6.4	0.6	01	0.0	4	.
13	- 9.0	- 6.4	-14.0	-16.6	2.9	91	996.6	.	6.1	2.0	04	1.2	4	.
14	- 5.9	- 4.5	- 7.2	- 8.1	3.6	91	1004.7	.	7.9	0.9	03	0.3	7	1.6
15	- 3.7	- 1.1	- 6.5	- 8.0	4.3	91	1002.4	.	7.9	4.5	05	0.2	7	1.7
16	- 1.2	- 0.6	- 1.9	- 2.4	5.0	90	989.1	.	8.0	6.5	07	3.5	4	.
17	0.1	1.4	- 1.9	- 4.5	5.6	91	987.1	.	6.9	5.1	06	1.4	8	2.5
18	- 2.5	- 0.2	- 3.8	- 4.9	4.7	92	990.6	.	7.0	5.0	09	1.7	9	2.6
19	- 6.3	- 3.1	- 9.9	-15.7	3.4	87	988.1	.	6.8	4.5	07	4.0	12	1.9
20	- 8.3	- 2.1	-13.8	-18.7	3.0	83	985.5	.	5.3	5.5	07	2.6	16	1.5
21	- 8.0	- 5.8	-17.3	-24.9	3.0	88	998.9	.	6.6	3.4	05	0.2	22	1.5
22	- 6.5	- 4.5	-10.4	-17.8	3.4	91	995.0	.	7.8	2.4	04	3.5	21	1.5
23	0.7	2.4	- 5.4	- 6.2	6.2	96	982.2	.	8.0	3.1	04	14.0	21	2.1
24	5.0	6.0	1.6	- 0.1	8.3	95	974.2	.	7.3	4.1	06	8.5	8	.
25	3.4	5.6	1.4	- 0.7	7.1	91	978.0	.	6.6	3.4	05	3.4	4	.
26	2.1	4.8	1.0	- 1.1	6.9	96	977.8	.	6.4	1.3	02	0.4	-	-
27	- 2.1	2.2	- 5.3	- 7.6	4.7	86	990.4	.	4.9	3.4	05	0.2	-	-
28	- 5.5	- 1.6	- 8.4	-11.1	2.9	74	992.6	.	0.1	1.8	04	-	1	.
29	- 2.9	- 0.4	- 5.8	- 8.6	4.1	82	983.7	.	4.6	2.5	04	0.9	-	-
30	- 0.6	0.3	- 1.5	- 1.9	5.7	97	984.8	.	8.0	1.3	02	2.4	2	.
31	- 2.4	0.0	- 6.2	-11.3	5.0	96	987.7	.	6.9	0.8	01	0.8	4	.

Tablica II

LEGNICA

DNI	TEMPERATURA POWIETRZA T	Max	Min	T_g	PRĘŻNOŚĆ PARY WODNEJ e	WILGOTNOŚĆ WZGLĘDNA U	CIŚNIENIE ATMOSFERYCZNE P	USŁONECZNIENIE S	ZACHMURZENIE N	WIATR v	v_{max}	OPAD R_d	ŚNIEG s_h	s_g
1	0.7	2.2	- 2.2	- 4.4	6.1	96	1017.4	.	7.6	2.4	06	0.1	-	-
2	3.2	5.1	1.5	0.2	6.9	89	1017.7	.	6.9	4.5	07	-	-	-
3	3.0	3.6	2.1	0.5	6.9	91	1009.0	.	7.9	6.6	09	0.1	-	-
4	4.6	5.6	3.3	2.3	6.0	72	998.5	.	6.6	9.6	12	0.5	-	-
5	5.1	6.9	2.0	- 0.2	7.3	83	990.2	.	8.0	8.4	10	3.0	-	-
6	3.4	6.1	2.8	1.0	6.1	79	979.8	.	6.1	6.3	08	1.0	-	-
7	2.0	3.1	1.5	0.2	5.6	79	978.2	.	7.6	7.1	08	1.8	-	-
8	- 1.3	2.6	- 2.3	- 6.5	4.9	88	984.3	.	6.4	4.8	09	0.4	3	.
9	- 3.1	- 1.5	- 7.0	-11.6	4.5	91	992.2	.	7.3	2.0	05	3.0	3	.
10	- 3.5	- 1.8	- 4.3	- 4.0	4.2	89	998.0	.	7.8	3.5	05	1.1	5	2.2
11	- 3.5	- 2.6	- 4.9	-10.3	4.1	87	1009.2	.	8.0	1.4	03	0.0	8	.
12	- 8.0	- 2.9	-11.8	-16.4	2.9	86	1009.1	.	3.3	0.5	02	0.3	5	.
13	- 2.7	0.5	-13.4	-17.7	4.7	92	1003.8	.	8.0	3.1	05	0.7	6	.
14	- 5.3	0.7	-10.9	-14.5	3.7	88	1012.5	.	5.0	0.8	03	-	5	.
15	2.2	4.7	- 6.2	- 8.6	6.0	84	1008.4	.	8.0	1.9	04	-	4	.
16	3.6	4.9	1.7	- 0.1	6.4	81	995.9	.	7.4	4.4	07	1.0	1	.
17	1.3	3.6	0.2	- 0.3	5.5	82	1000.8	.	6.9	6.5	07	0.1	1	.
18	0.1	1.9	- 1.2	- 3.8	5.3	86	1001.7	.	7.4	5.8	09	1.2	-	-
19	- 0.8	1.0	- 3.4	- 8.8	5.1	89	993.4	.	7.6	3.1	07	1.2	2	.
20	- 3.5	- 0.2	- 4.6	- 6.2	4.0	84	1003.3	.	6.4	5.4	08	0.4	3	.
21	- 3.0	- 0.3	- 7.1	- 9.5	4.3	87	1009.8	.	7.1	4.5	07	6.8	4	.
22	1.4	3.9	- 2.4	- 2.5	6.3	92	999.8	.	8.0	4.4	08	3.3	13	.
23	7.9	10.7	3.1	1.7	9.4	88	988.7	.	8.0	4.3	08	10.5	-	-
24	9.0	11.9	7.3	6.9	8.8	77	981.1	.	5.5	4.3	06	0.0	-	-
25	6.5	9.2	5.1	2.5	7.1	73	981.6	.	6.4	1.8	03	-	-	-
26	4.2	6.7	1.8	- 1.6	7.1	86	984.6	.	6.4	2.1	03	1.1	-	-
27	- 0.4	5.3	- 1.6	- 4.0	5.3	89	1000.1	.	5.9	2.4	05	0.1	1	.
28	- 0.9	2.5	- 5.5	- 7.7	4.5	78	993.3	.	4.0	1.0	02	0.3	-	-
29	1.3	2.2	0.4	- 0.2	6.2	92	988.1	.	8.0	0.4	02	2.0	-	-
30	1.1	2.9	0.0	- 1.4	5.3	80	992.1	.	6.5	2.1	05	-	-	-
31	- 0.9	1.8	- 3.8	- 5.9	4.1	71	991.7	.	5.8	2.4	04	-	-	-

WIELUŃ

Grudzień 1967

DNI	TEMPERATURA POWIETRZA T	Max	Min	T_g	PRĘŻNOŚĆ PARY WODNEJ e	WILGOTNOŚĆ WZGLĘDNA U	CIŚNIENIE ATMOSFERYCZNE P	USŁONECZNIENIE S	ZACHMURZENIE N	WIATR v	v_{max}	OPAD R_d	ŚNIEG s_h	s_g
1	- 0.5	2.1	- 2.6	- 4.4	5.5	94	1006.8	0.7	5.0	1.6	03	0.4	-	-
2	2.2	3.3	- 0.6	- 0.7	6.8	96	1006.1	-	8.0	2.4	04	0.2	-	-
3	2.6	3.2	0.0	1.2	7.1	96	997.0	-	8.0	4.3	06	1.4	-	-
4	3.3	4.3	1.1	1.0	6.8	88	984.4	-	8.0	7.5	10	9.8	-	-
5	3.2	5.3	0.8	0.2	7.1	92	978.9	-	7.1	6.4	10	6.2	-	-
6	2.0	4.8	1.0	- 0.4	6.1	86	969.3	0.4	6.4	4.4	08	5.5	-	-
7	0.6	1.6	- 0.2	- 0.5	5.9	93	967.8	-	7.3	4.3	06	1.5	3	.
8	- 2.0	1.3	- 3.6	- 5.5	4.5	85	974.3	-	6.1	4.3	07	1.0	2	.
9	- 3.8	- 3.2	- 6.1	- 9.0	4.2	91	983.1	1.3	6.6	1.0	01	1.3	3	.
10	- 4.9	- 3.6	- 6.6	- 9.2	4.0	94	987.5	-	8.0	1.0	01	2.6	3	.
11	- 5.6	- 3.7	- 8.1	-16.4	3.6	89	999.6	1.0	6.4	1.3	02	-	7	1.2
12	-10.1	- 5.7	-12.0	-16.2	2.5	88	1000.1	-	3.1	0.9	01	-	6	.
13	- 5.9	- 2.5	-13.0	-16.4	3.8	95	993.7	-	8.0	1.1	02	1.6	6	.
14	- 5.0	- 2.1	- 7.1	- 9.1	3.8	88	1002.4	-	7.3	1.3	02	0.0	8	.
15	- 2.1	1.2	- 8.6	-12.0	4.7	86	999.2	-	7.0	3.4	05	0.0	6	1.3
16	0.8	1.6	- 0.8	- 0.5	5.8	89	986.3	-	7.8	5.3	06	1.6	6	.
17	- 0.3	1.2	- 2.2	- 4.0	5.3	88	988.7	0.2	5.3	4.8	06	1.4	4	.
18	- 1.7	0.7	- 3.0	- 5.5	5.1	94	990.8	-	7.5	4.6	08	1.9	6	.
19	- 3.8	- 0.8	- 9.2	-17.4	4.4	94	983.9	-	7.4	3.5	05	5.4	10	.
20	- 6.8	- 2.0	-12.0	-20.0	3.0	79	990.4	6.2	4.3	3.8	08	-	16	3.0
21	- 5.2	- 3.3	-10.9	-17.0	3.8	90	998.9	-	7.4	2.9	04	2.3	16	.
22	- 1.3	1.9	- 4.9	- 2.8	5.3	94	990.2	-	8.0	2.6	03	8.3	19	.
23	3.6	5.3	1.4	1.2	7.5	95	979.8	-	8.0	3.6	05	8.7	13	2.5
24	6.8	8.3	4.4	5.1	8.8	90	972.4	-	7.4	3.8	06	2.0	-	-
25	4.4	8.2	2.8	2.0	7.1	85	973.7	2.3	5.0	3.5	06	-	-	-
26	3.3	6.0	1.0	0.5	7.0	90	975.2	4.2	5.0	1.4	02	0.9	-	-
27	- 1.4	- 0.8	- 4.4	- 4.5	4.9	88	989.8	4.5	4.6	1.8	04	0.0	-	-
28	- 3.7	- 0.3	- 7.8	- 8.7	3.7	80	986.2	5.9	2.8	3.6	06	0.8	-	-
29	- 0.5	0.2	- 2.6	- 3.2	5.4	92	979.3	-	8.0	1.9	04	4.4	1	.
30	- 0.3	0.7	- 2.4	- 2.5	5.7	95	982.6	-	7.6	1.1	02	0.0	4	.
31	- 2.9	0.3	- 6.0	- 8.8	4.1	83	983.7	4.5	4.8	2.8	04	-	4	.

ZGORZELEC

DNI	TEMPERATURA POWIETRZA T	Max	Min	T_g	PRĘŻNOŚĆ PARY WODNEJ e	WILGOTNOŚĆ WZGLĘDNA U	CIŚNIENIE ATMOSFERYCZNE P	USŁONECZNIENIE S	ZACHMURZENIE N	WIATR v	v_{max}	OPAD R_d	ŚNIEG s_h	s_g
1	0.4	3.0	- 1.4	- 2.5	6.0	96	1008.1	-	7.0	0.9	02	0.1	-	-
2	2.6	3.9	0.3	- 0.3	6.6	90	1009.0	-	7.9	2.4	05	-	-	-
3	2.5	3.9	1.2	0.9	6.7	91	1000.8	1.2	7.3	4.3	09	0.0	-	-
4	3.9	5.2	1.9	2.1	5.9	73	990.9	1.2	4.6	7.1	10	0.7	-	-
5	4.7	6.3	1.6	- 0.8	7.2	85	982.7	-	8.0	7.4	13	7.9	-	-
6	2.8	5.7	1.6	1.1	6.3	84	971.6	-	7.4	5.1	07	3.0	-	-
7	1.5	2.5	0.6	- 0.5	5.2	77	969.9	-	7.4	6.9	09	0.2	-	-
8	- 2.1	2.1	- 3.7	- 4.1	4.6	88	975.2	-	7.0	4.3	08	2.7	1	.
9	- 4.2	- 1.7	- 9.3	-12.0	4.1	90	982.2	-	7.0	2.3	04	0.9	6	.
10	- 4.8	- 2.8	- 5.9	- 5.0	3.8	89	987.9	-	7.8	1.1	03	0.7	9	1.1
11	- 4.9	- 3.5	- 7.0	- 8.4	3.8	91	999.3	2.2	6.5	0.4	01	-	9	.
12	- 8.9	- 4.8	-15.3	-19.3	2.7	87	998.9	2.3	1.9	2.5	04	0.0	8	.
13	- 2.8	0.4	- 8.0	-11.0	4.7	92	994.4	-	8.0	2.9	05	0.1	8	.
14	- 0.7	0.3	- 2.7	- 1.5	5.7	98	1001.9	-	7.9	1.1	02	-	5	.
15	1.4	2.2	- 0.1	- 0.1	5.9	88	999.2	-	7.9	4.0	08	-	4	.
16	2.2	3.7	1.5	0.6	6.4	89	987.0	-	7.4	5.0	07	4.2	-	-
17	1.0	3.3	- 0.2	- 1.0	5.4	83	992.1	1.1	6.6	6.8	11	0.0	-	-
18	- 0.5	1.3	- 1.2	- 3.1	5.2	89	992.5	-	7.6	5.9	09	1.9	-	-
19	- 1.1	0.0	- 2.1	- 8.5	5.1	91	984.3	-	7.8	3.8	05	1.3	9	.
20	- 4.1	- 1.0	- 5.1	- 3.2	3.9	86	994.0	0.3	7.1	5.9	10	0.2	14	0.5
21	- 3.7	- 0.8	- 8.9	- 6.6	4.2	88	1000.6	-	7.5	3.5	05	2.6	17	.
22	1.2	3.8	- 3.0	- 3.6	6.3	93	990.5	-	8.0	5.1	07	4.8	20	1.6
23	6.2	11.2	2.9	1.3	8.8	92	980.1	-	8.0	3.5	05	16.8	-	-
24	8.1	11.4	6.6	5.7	8.6	79	972.0	-	7.3	3.5	05	1.7	-	-
25	5.2	7.6	3.9	3.0	7.3	83	972.1	1.8	6.6	4.1	06	0.9	-	-
26	3.8	5.9	2.0	- 1.4	7.3	91	974.7	-	7.3	1.3	03	1.7	-	-
27	- 1.4	4.9	- 1.8	- 3.1	5.0	91	990.0	0.2	6.8	1.8	05	0.2	-	-
28	- 0.2	1.4	- 3.1	- 5.7	4.6	77	983.0	1.2	4.4	6.9	10	1.1	-	-
29	0.4	2.1	0.2	- 0.2	6.1	95	978.0	-	6.6	1.5	03	-	1	.
30	- 0.5	0.9	- 1.4	- 1.9	5.2	88	982.1	-	6.0	1.3	03	0.0	1	.
31	- 1.9	0.3	- 4.2	- 5.0	4.4	82	981.0	1.1	4.8	4.4	07	0.0	1	.

WROCŁAW-STRACHOWICE

DNI	TEMPERATURA POWIETRZA T	Max	Min	T_g	PRĘŻNOŚĆ PARY WODNEJ e	WILGOTNOŚĆ WZGLĘDNA U	CIŚNIENIE ATMOSFERYCZNE P	USŁONECZNIENIE S	ZACHMURZENIE N	WIATR v	v_{max}	OPAD R_d	ŚNIEG s_h	s_g
1	- 0.7	0.9	- 3.6	- 6.0	5.7	98	1017.3	.	6.6	2.6	04	0.3	-	-
2	2.9	5.0	- 0.2	- 0.3	7.0	93	1017.3	.	7.0	5.3	08	0.0	-	-
3	2.8	3.5	1.3	1.2	6.9	92	1008.4	.	7.9	7.0	08	0.2	-	-
4	4.3	5.4	1.9	2.2	6.3	76	997.0	.	7.1	8.5	11	2.0	-	-
5	4.7	7.1	0.9	0.0	7.4	87	989.8	.	7.8	10.4	15	2.1	-	-
6	3.1	5.0	0.8	1.6	6.2	81	979.7	.	5.8	7.6	09	0.7	-	-
7	2.0	3.2	0.5	0.6	5.7	81	977.8	.	7.5	9.4	12	0.3	-	-
8	- 1.6	2.4	- 5.7	- 0.6	4.6	85	984.1	.	6.6	6.6	10	0.2	-	-
9	- 3.2	- 1.3	- 7.4	- 7.9	4.6	96	992.1	.	7.1	2.0	03	2.3	2	.
10	- 3.8	- 2.0	- 5.8	- 3.6	4.4	94	997.7	.	7.9	2.3	03	0.7	4	.
11	- 5.2	- 2.8	-10.3	-16.5	3.7	89	1009.5	.	7.3	1.3	02	0.0	6	.
12	- 8.2	- 3.6	-11.5	-14.4	3.0	80	1009.4	.	3.3	1.6	03	0.1	6	.
13	- 4.1	- 0.4	-13.6	-14.0	4.5	95	1003.6	.	8.0	2.8	05	0.5	6	.
14	- 6.6	- 0.2	-10.1	-14.5	3.5	92	1012.6	.	4.8	2.1	05	-	6	.
15	0.4	2.8	- 7.9	- 6.5	5.5	87	1008.7	.	6.8	3.3	06	-	5	.
16	2.4	3.2	1.0	0.4	6.2	85	996.0	.	7.3	7.1	09	2.1	-	-
17	1.0	3.3	- 0.8	0.4	5.6	86	1000.0	.	6.9	7.6	09	0.0	-	-
18	- 0.8	1.8	- 2.7	- 0.1	5.1	88	1001.4	.	7.1	7.1	10	0.6	-	-
19	- 1.8	0.7	- 6.9	-11.8	5.1	95	993.5	.	7.9	4.9	07	0.6	2	.
20	- 4.2	- 0.4	- 6.9	- 6.2	3.7	82	1002.4	.	6.4	5.3	08	0.0	5	.
21	- 3.9	- 1.8	- 8.2	-10.2	4.2	90	1009.6	.	7.0	4.8	07	4.3	5	.
22	0.4	3.0	- 2.5	- 3.1	6.1	96	1000.0	.	8.0	5.3	08	7.1	11	.
23	5.9	8.7	2.8	1.6	8.5	91	989.1	.	8.0	5.3	06	11.4	-	-
24	7.9	11.0	5.6	6.4	8.9	83	981.4	.	5.8	6.5	10	0.0	-	-
25	5.0	8.8	3.1	1.6	7.1	82	982.1	.	3.9	5.0	08	-	-	-
26	2.5	5.5	- 2.1	- 4.6	6.9	93	984.4	.	6.4	1.8	04	0.4	-	-
27	- 1.0	5.1	- 3.7	0.3	5.1	89	1000.1	.	5.8	3.0	07	0.0	-	-
28	- 1.9	2.0	- 6.5	- 7.8	4.3	81	994.4	.	3.5	4.6	07	0.1	-	-
29	0.4	1.2	0.0	0.3	6.1	97	988.0	.	8.0	1.5	03	2.6	-	-
30	- 0.3	1.4	- 3.4	- 4.1	5.4	91	991.9	.	7.1	2.3	03	-	-	-
31	- 1.8	1.0	- 5.1	- 6.5	4.1	77	992.4	.	4.3	4.0	05	0.0	-	-

Tablica II

JELENIA GÓRA

DNI	TEMPERATURA POWIETRZA T	Max	Min	T_g	PRĘŻNOŚĆ PARY WODNEJ e	WILGOTNOŚĆ WZGLĘDNA U	CIŚNIENIE ATMOSFERYCZNE P	USŁONECZNIENIE S	ZACHMURZENIE N	WIATR v	v_{max}	OPAD R_d	ŚNIEG s_h	s_g
1	-1.5	3.8	-5.6	-8.4	5.3	96	990.5	2.2	2.3	0.5	02	0.3	-	-
2	1.3	3.4	-1.3	-8.3	6.3	94	991.4	-	7.1	2.6	05	-	-	-
3	1.3	5.5	-2.7	-4.4	6.3	93	982.9	4.1	6.5	2.9	07	0.2	-	-
4	2.9	4.6	1.7	1.6	5.8	78	973.3	-	7.6	9.5	12	2.3	-	-
5	4.3	6.5	0.6	-0.3	6.8	82	964.9	-	8.0	9.1	12	6.6	-	-
6	1.8	5.8	-0.2	-0.1	5.6	81	954.1	-	7.9	6.0	09	1.9	-	-
7	0.6	1.4	-0.7	-0.7	5.0	79	952.7	-	7.6	9.9	12	0.4	2	.
8	-3.1	1.1	-4.0	-2.8	4.4	92	958.0	-	7.6	4.8	09	3.4	3	.
9	-5.5	-2.8	-11.8	-12.0	3.9	95	965.1	-	7.3	0.6	02	4.5	8	.
10	-5.2	-3.0	-5.8	-5.4	3.9	94	970.7	-	8.0	2.1	03	1.6	12	1.9
11	-6.1	-4.2	-7.9	-8.5	3.7	95	981.6	-	7.9	0.4	02	0.1	13	.
12	-11.4	-5.6	-16.1	-17.5	2.3	88	981.3	4.6	2.3	0.8	02	0.6	11	.
13	-5.9	-0.8	-17.9	-18.8	4.1	96	976.7	-	7.6	2.1	04	2.7	10	.
14	-3.2	-0.1	-5.2	-7.4	4.8	98	984.5	-	7.8	1.9	03	-	11	.
15	-1.1	2.3	-4.8	-4.9	5.4	95	981.8	0.4	6.8	0.3	01	-	11	2.5
16	2.3	3.6	-3.4	-7.8	5.7	79	969.8	-	7.0	6.6	09	1.6	8	2.0
17	-0.1	3.0	-1.1	-7.9	5.0	81	974.7	0.4	6.8	8.8	11	1.6	7	.
18	-1.6	0.7	-2.4	-3.4	4.7	88	975.2	-	7.9	6.4	10	3.5	10	.
19	-2.4	-0.7	-5.0	-13.7	4.7	91	967.0	-	7.6	4.9	08	1.1	18	.
20	-5.2	-2.0	-6.5	-5.6	3.6	92	976.4	-	7.9	6.0	09	1.1	21	2.1
21	-4.5	-1.7	-8.2	-10.3	4.1	91	982.6	-	7.6	3.0	06	5.8	22	.
22	1.0	3.9	-3.7	-3.8	6.2	93	973.4	-	8.0	4.6	09	1.1	23	.
23	7.2	10.4	3.3	0.5	8.5	83	963.3	-	8.0	5.3	07	7.3	4	.
24	7.5	10.6	4.9	5.2	8.2	79	956.2	1.5	7.0	5.6	08	0.0	-	-
25	4.8	7.3	1.1	-0.6	6.3	74	955.4	1.4	4.3	3.9	07	0.0	-	-
26	1.5	5.9	-2.4	-5.5	6.3	93	958.5	-	5.8	1.1	04	4.1	-	-
27	-3.4	3.7	-8.5	-12.8	4.6	95	973.1	-	5.0	2.1	06	0.4	2	.
28	-5.1	3.4	-14.5	-17.4	3.9	87	966.0	3.2	3.8	2.0	10	0.3	3	.
29	-0.4	2.7	-1.4	-2.3	5.6	95	961.2	-	7.9	0.1	01	1.0	3	.
30	-2.2	0.3	-4.6	-7.6	4.8	92	965.2	-	6.8	1.5	05	0.0	4	.
31	-2.8	0.8	-9.3	-5.6	3.7	74	964.5	3.4	5.5	3.5	07	-	3	.

KIELCE

Grudzień 1967

DNI	TEMPERATURA POWIETRZA T	Max	Min	T_g	PRĘŻNOŚĆ PARY WODNEJ e	WILGOTNOŚĆ WZGLĘDNA U	CIŚNIENIE ATMOSFERYCZNE P	USŁONECZNIENIE S	ZACHMURZENIE N	WIATR v	v_{max}	OPAD R_d	ŚNIEG s_h	s_g
1	-0.1	2.3	-2.8	-10.1	5.5	91	997.3	.	7.9	1.4	02	0.0	9	.
2	1.4	1.9	0.0	-0.9	6.2	92	996.2	.	7.9	2.4	05	0.0	8	.
3	2.1	3.0	1.4	0.1	6.9	97	987.0	.	8.0	5.3	06	6.0	5	.
4	2.0	3.1	0.6	0.5	6.8	96	973.2	.	7.9	5.6	09	7.1	-	-
5	1.7	3.5	0.3	-0.1	6.6	96	969.9	.	7.9	5.5	08	16.7	-	-
6	1.1	3.7	0.2	-0.9	5.8	87	961.2	.	6.4	6.5	08	4.2	-	-
7	0.3	0.7	-0.3	-1.3	5.7	92	959.2	.	7.9	4.5	06	3.0	1	.
8	-2.1	0.3	-4.1	-3.4	4.3	82	966.7	.	4.9	4.9	06	0.3	8	.
9	-4.9	-3.4	-8.6	-12.5	3.8	90	974.8	.	6.1	1.1	03	0.4	4	.
10	-5.5	-3.5	-9.0	-11.4	3.6	88	978.4	.	6.6	0.5	01	0.3	3	.
11	-4.1	-3.9	-6.4	-6.9	3.4	82	990.6	.	7.8	1.0	02	-	4	.
12	-8.7	-4.7	-12.1	-8.0	2.6	80	991.4	.	4.9	0.8	02	0.0	4	.
13	-8.6	-7.0	-14.1	-16.7	2.9	90	985.3	.	7.8	0.5	02	1.0	4	.
14	-5.7	-4.8	-7.6	-7.4	3.5	88	993.2	.	7.8	0.6	02	0.2	4	.
15	-2.8	0.2	-6.6	-8.4	4.2	84	991.8	.	8.0	1.8	03	0.0	4	.
16	0.0	0.9	-1.2	-2.1	5.4	88	979.1	.	7.9	5.4	08	2.9	4	.
17	-0.5	1.0	-2.0	-0.9	5.2	87	979.0	.	6.9	5.8	08	4.8	6	.
18	-3.1	-0.3	-4.5	-8.7	4.4	87	981.7	.	6.8	5.5	10	4.2	13	.
19	-7.5	-2.3	-17.3	-21.9	3.3	89	976.9	.	6.6	2.8	05	7.5	20	.
20	-9.3	-2.2	-14.7	-9.0	2.7	82	978.0	.	4.3	5.5	08	1.7	22	1.4
21	-7.4	-5.8	-19.3	-31.8	3.2	90	989.1	.	7.1	1.5	02	2.9	24	.
22	-4.3	-2.9	-7.2	-14.5	4.1	93	983.0	.	8.0	2.3	03	11.0	25	.
23	3.0	4.3	-4.0	-5.4	7.4	98	972.2	.	8.0	2.9	04	12.2	19	.
24	6.7	7.9	2.8	1.2	8.7	89	964.7	.	6.6	4.9	07	3.9	6	.
25	3.3	7.0	2.4	0.6	6.7	86	967.0	.	6.0	3.3	05	2.8	-	-
26	2.3	5.5	0.6	-0.9	6.9	96	967.3	.	4.0	1.4	04	1.7	-	-
27	-2.4	2.8	-7.6	-9.9	4.6	87	980.0	.	4.0	2.5	05	0.0	-	-
28	-6.8	-2.6	-10.1	-10.3	2.9	81	980.3	.	0.4	2.1	06	0.0	-	-
29	-3.7	-1.0	-7.6	-5.9	4.2	88	972.2	.	6.1	2.1	03	7.2	-	-
30	-0.6	0.1	-2.3	-1.4	5.7	97	973.9	.	8.0	1.4	02	4.2	7	.
31	-3.6	-0.1	-6.9	-9.4	4.4	93	976.4	.	5.6	1.5	03	1.6	10	2.0

CZĘSTOCHOWA

DNI	TEMPERATURA POWIETRZA T	Max	Min	T_g	PRĘŻNOŚĆ PARY WODNEJ e	WILGOTNOŚĆ WZGLĘDNA U	CIŚNIENIE ATMOSFERYCZNE P	USŁONECZNIENIE S	ZACHMURZENIE N	WIATR v	v_{max}	OPAD R_d	ŚNIEG s_h	s_g
1	-0.1	2.9	-1.3	-2.2	5.6	92	999.3	.	7.4	3.0	05	0.2	-	-
2	1.9	3.0	0.2	0.0	6.3	90	999.1	.	8.0	4.1	05	0.8	-	-
3	1.8	2.8	1.0	0.8	6.5	93	990.0	.	8.0	5.8	07	3.4	-	-
4	2.7	3.7	1.4	0.7	6.6	09	976.8	.	7.4	9.3	13	7.7	-	-
5	2.3	3.7	0.5	0.1	6.6	92	972.8	.	8.0	7.3	12	14.0	-	-
6	1.6	3.9	0.7	0.6	5.9	86	962.7	.	7.8	6.4	10	2.0	-	-
7	0.1	0.8	0.0	-0.4	5.5	91	960.8	.	7.9	6.9	09	7.3	1	.
8	-3.5	0.0	-6.3	-3.4	4.3	90	967.8	.	5.3	5.0	08	2.7	4	.
9	-5.2	-2.0	-7.8	-10.4	3.7	88	975.4	.	6.0	1.0	01	0.3	5	.
10	-6.2	-3.8	-9.0	-12.1	3.4	87	979.4	.	7.9	2.1	05	2.2	5	2.4
11	-5.9	-3.2	-7.6	-10.2	3.3	84	991.9	.	7.0	2.9	03	-	6	.
12	-8.5	-5.0	-11.6	-9.5	3.1	96	992.2	.	6.0	1.3	02	-	6	.
13	-8.1	-4.8	-14.7	-17.8	3.2	92	986.1	.	7.0	2.5	03	3.4	5	.
14	-4.9	-3.1	-6.4	-12.0	3.8	89	993.8	.	7.8	2.3	05	-	6	.
15	-4.6	-0.5	-10.9	-14.3	3.9	86	992.7	.	6.9	2.4	06	-	8	3.1
16	-0.4	1.0	-2.2	-5.1	5.3	88	979.9	.	8.0	6.1	08	1.7	8	.
17	-0.7	1.0	-2.7	-0.6	5.0	86	981.2	.	6.6	7.1	09	0.7	10	.
18	-1.8	-0.6	-2.9	-5.1	4.8	89	983.8	.	7.3	6.3	12	5.6	11	.
19	-4.2	-1.3	-8.7	-15.9	4.1	90	977.4	.	7.8	3.8	06	3.4	18	.
20	-7.8	-2.4	-13.1	-8.7	2.9	82	981.9	.	4.6	5.5	07	0.9	20	2.6
21	-5.5	-4.3	-14.8	-18.4	3.6	89	990.8	.	7.0	4.4	06	3.0	21	.
22	-2.1	0.5	-5.0	-8.3	5.0	94	983.1	.	8.0	3.3	04	10.0	24	.
23	3.2	4.7	0.5	0.3	7.0	90	973.5	.	8.0	5.3	07	8.2	18	.
24	6.1	7.6	4.7	3.8	8.3	88	966.0	.	7.8	5.8	08	1.4	8	.
25	3.5	5.8	2.0	-0.5	6.8	86	967.4	.	4.9	3.5	05	-	-	-
26	2.7	7.0	0.4	0.2	6.6	89	968.1	.	4.5	2.4	04	0.6	-	-
27	-1.6	2.9	-4.5	-1.3	4.8	85	981.7	.	4.1	3.6	05	1.3	1	.
28	-5.0	-1.1	-8.8	-10.2	3.4	80	980.0	.	0.0	3.3	05	-	1	.
29	-0.9	0.0	-3.9	-5.1	4.9	86	972.1	.	7.0	3.8	05	2.6	1	.
30	0.5	0.7	-1.1	-1.4	5.6	93	974.9	.	8.0	2.9	03	2.6	7	.
31	3.2	-0.4	-4.4	-8.6	4.2	88	976.7	.	4.3	3.6	07	-	10	.

ŚNIEŻKA

DNI	TEMPERATURA POWIETRZA T	Max	Min	T_g	PRĘŻNOŚĆ PARY WODNEJ e	WILGOTNOŚĆ WZGLĘDNA U	CIŚNIENIE ATMOSFERYCZNE P	USŁONECZNIENIE S	ZACHMURZENIE N	WIATR v	v_{max}	OPAD R_d	ŚNIEG s_h	s_g
1	-4.5	-3.6	-7.2	.	3.5	79	844.6	6.9	3.6	9.4	23	0.5	4	.
2	-1.3	0.2	-4.7	.	4.1	74	845.7	6.4	4.5	14.0	20	-	4	.
3	0.3	3.3	-1.9	.	5.5	89	838.7	7.4	5.3	21.5	34	1.6	3	.
4	-6.8	-1.8	-7.2	.	3.5	95	826.3	-	8.0	29.1	32	5.7	5	.
5	-4.2	-3.2	-7.8	.	4.4	97	822.0	-	8.0	26.4	29	7.4	6	.
6	-7.3	-3.7	-7.9	.	3.4	95	812.6	-	8.0	21.0	30	7.2	10	.
7	-9.1	-7.5	-9.6	.	2.9	95	810.2	-	8.0	23.9	26	6.1	15	.
8	-11.5	-9.6	-11.9	.	2.3	92	813.3	-	8.0	20.4	20	3.2	21	.
9	-13.7	-10.3	-13.0	.	2.3	91	820.1	-	7.0	5.5	08	3.7	22	.
10	-12.4	-11.1	-13.1	.	2.1	90	824.0	-	7.9	4.4	06	2.4	25	.
11	-13.8	-11.2	-14.3	.	1.8	84	833.0	6.1	4.1	2.6	06	0.1	27	.
12	-11.6	-9.2	-15.0	.	1.7	67	833.4	7.6	0.4	1.9	04	1.6	26	.
13	-7.1	-5.7	-10.2	.	3.3	90	831.0	-	7.3	11.3	18	8.1	28	.
14	-8.2	-7.3	-10.2	.	3.0	92	837.0	2.3	6.4	11.4	18	0.1	30	.
15	-2.2	0.0	-7.3	.	5.0	95	838.2	1.3	7.0	9.0	18	1.6	27	.
16	-6.1	-2.1	-7.7	.	3.8	98	825.9	-	8.0	23.4	28	7.2	26	.
17	-9.8	-6.8	-11.0	.	2.8	91	827.6	0.6	8.0	23.3	28	6.4	32	.
18	-10.4	-9.3	-11.0	.	2.5	91	828.7	-	8.0	20.1	25	9.6	38	.
19	-11.1	-10.4	-12.0	.	2.4	90	821.7	-	7.9	20.3	25	17.3	48	.
20	-14.0	-11.2	-15.4	.	1.8	86	827.1	-	8.0	21.6	35	11.5	65	.
21	-12.4	-9.8	-16.9	.	2.2	90	833.7	-	7.3	18.6	24	14.6	75	.
22	-4.2	-1.4	-11.8	.	4.4	96	828.6	-	8.0	25.1	30	10.5	90	.
23	-0.1	1.0	-2.7	.	6.1	100	823.4	-	7.6	26.4	30	15.7	90	.
24	-1.5	1.4	-2.9	.	5.4	99	816.3	-	8.0	25.8	30	4.3	82	.
25	-4.0	-2.8	-4.5	.	4.4	96	819.2	-	8.0	21.0	24	2.8	70	.
26	-4.9	-3.6	-5.1	.	4.0	95	818.1	3.3	7.8	6.5	10	4.2	72	.
27	-9.6	-5.0	-11.3	.	2.4	76	827.2	1.7	5.0	11.4	19	3.5	76	.
28	-8.6	-6.5	-11.1	.	2.4	72	822.9	6.4	4.3	20.9	30	1.4	78	.
29	-6.1	-3.9	-7.9	.	3.8	98	819.5	-	7.8	7.3	12	0.8	76	.
30	-9.1	-6.8	-9.8	.	2.9	95	824.8	-	7.9	10.1	24	1.4	84	.
31	-11.8	-9.7	-14.0	.	2.3	92	820.0	-	7.8	20.0	22	7.2	75	.

Tablica II

ZAMOŚĆ

DNI	TEMPERATURA POWIETRZA				PRĘŻNOŚĆ PARY WODNEJ	WILGOTNOŚĆ WZGLĘDNA	CIŚNIENIE ATMOSFERYCZNE	USŁONECZNIENIE	ZACHMURZENIE	WIATR		OPAD	ŚNIEG	
	T	Max	Min	T_0	e	U	P	S	N	v	v_{max}	R_d	z_h	z_g
1	0.3	1.2	- 0.6	- 0.8	5.7	91	1002.1	.	7.8	5.1	07	0.1	1	.
2	1.2	1.9	- 0.4	- 1.1	6.2	93	1000.0	.	7.5	6.9	08	0.3	-	-
3	2.3	3.2	1.0	0.4	7.0	96	990.4	.	8.0	7.4	08	2.4	-	-
4	1.8	3.2	0.6	- 0.6	6.5	94	976.5	.	8.0	6.8	09	5.1	-	-
5	1.5	3.1	0.1	0.5	6.4	93	974.4	.	8.0	7.8	12	5.2	-	-
6	1.6	3.9	0.5	- 0.8	5.5	81	966.2	.	4.8	7.8	09	1.3	-	-
7	0.3	0.8	- 0.7	- 2.1	5.8	93	965.0	.	7.3	5.9	09	0.8	4	.
8	- 1.0	0.6	- 2.6	- 2.5	4.9	86	973.1	.	5.4	6.5	09	0.5	4	.
9	- 6.2	- 1.5	-11.1	-11.4	3.4	87	981.6	.	2.4	1.4	04	1.2	4	.
10	- 4.0	- 3.5	-10.2	-12.3	4.1	91	983.3	.	8.0	4.0	05	1.5	6	.
11	- 6.2	- 3.7	-10.6	-11.3	3.2	83	997.4	.	7.1	2.4	07	0.0	7	.
12	- 9.2	- 5.6	-16.4	-17.1	2.6	83	998.0	.	5.8	0.3	01	-	7	.
13	- 9.2	- 7.4	-17.2	-17.2	2.7	88	992.3	.	7.8	0.6	02	0.3	6	.
14	- 7.7	- 5.8	- 8.6	-11.8	3.1	90	1000.0	.	7.8	0.1	01	0.0	7	.
15	- 5.3	- 2.0	- 9.0	-10.7	3.3	81	999.1	.	7.6	3.9	06	-	7	1.7
16	- 2.6	- 1.8	- 3.3	- 4.4	4.1	81	986.3	.	7.6	7.9	09	0.4	6	.
17	- 1.2	0.8	- 3.2	- 3.2	5.0	88	983.6	.	7.3	6.8	09	0.7	10	.
18	- 2.6	- 0.4	- 4.9	- 7.3	4.6	91	986.6	.	7.0	7.6	12	2.2	9	.
19	- 7.1	- 3.7	-16.7	-22.1	3.1	84	984.7	.	6.1	3.1	06	0.7	12	.
20	- 8.3	- 2.6	-13.0	-12.2	3.0	84	980.2	.	6.4	6.9	08	0.7	16	2.5
21	- 9.6	- 6.9	-17.7	-22.7	2.7	87	994.1	.	6.8	3.3	05	0.2	18	.
22	- 8.1	- 5.1	-16.6	-19.0	3.0	88	991.4	.	6.8	2.1	06	1.5	17	.
23	- 0.2	1.3	- 5.9	- 6.0	5.7	96	979.0	.	8.0	5.9	08	11.3	18	.
24	4.3	6.1	1.0	- 0.1	7.9	95	970.8	.	7.9	6.5	09	7.1	9	3.4
25	3.4	5.5	2.0	0.9	7.0	90	974.5	.	5.4	2.6	05	6.7	-	-
26	2.3	4.7	1.4	0.7	7.0	97	973.6	.	7.4	1.0	04	-	-	-
27	- 1.6	2.4	- 5.8	- 6.3	5.1	90	985.1	.	4.6	3.5	07	0.0	-	-
28	- 6.4	- 3.3	- 9.5	-11.2	3.0	79	988.8	.	0.3	1.8	07	-	-	-
29	- 4.8	- 0.4	- 7.8	- 9.6	4.0	92	979.9	.	3.3	0.8	02	-	-	-
30	- 1.8	0.1	- 5.6	- 7.2	5.0	93	980.7	.	7.3	1.8	03	1.6	-	-
31	- 3.2	0.1	-10.6	-11.3	4.7	93	983.4	.	5.8	1.4	02	0.7	3	.

SANDOMIERZ

Grudzień 1967

DNI	TEMPERATURA POWIETRZA				PRĘŻNOŚĆ PARY WODNEJ	WILGOTNOŚĆ WZGLĘDNA	CIŚNIENIE ATMOSFERYCZNE	USŁONECZNIENIE	ZACHMURZENIE	WIATR		OPAD	ŚNIEG	
	T	Max	Min	T_0	e	U	P	S	N	v	v_{max}	R_d	z_h	z_g
1	0.5	2.5	- 1.5	- 7.0	5.7	90	1005.7	.	7.4	4.4	06	-	8	1.4
2	1.8	3.7	- 1.0	- 2.0	6.1	88	1004.1	.	7.3	4.0	05	-	6	1.8
3	2.5	3.8	1.6	0.2	6.9	95	994.7	.	8.0	5.3	07	5.6	4	.
4	2.6	3.8	0.9	0.1	6.5	89	980.4	.	8.0	6.0	09	1.6	-	-
5	2.3	4.3	1.0	0.3	6.6	92	978.2	.	8.0	7.4	09	10.3	-	-
6	1.8	9.7	0.9	- 0.6	5.6	81	970.0	.	5.3	4.9	07	1.8	-	-
7	0.7	2.3	- 0.5	- 3.6	5.8	91	967.6	.	7.0	5.3	07	0.4	3	.
8	- 0.7	1.3	- 2.4	- 5.0	4.6	79	975.5	.	4.6	6.0	08	0.0	4	.
9	- 4.0	- 1.3	- 5.8	-11.1	4.2	93	983.5	.	4.8	1.5	04	1.9	3	.
10	- 4.0	- 2.0	- 5.5	-10.3	4.0	89	986.7	.	7.9	2.9	04	0.4	5	1.8
11	- 4.8	- 3.5	- 6.4	- 8.6	3.5	81	999.9	.	7.0	1.5	03	-	5	.
12	- 6.3	- 4.7	- 8.7	-14.1	3.1	79	1000.4	.	7.6	1.9	03	-	5	.
13	- 7.7	- 7.1	- 9.4	-14.7	3.0	87	994.2	.	7.9	1.9	03	1.1	5	.
14	- 6.3	- 3.8	- 9.3	-17.1	3.5	93	1002.5	.	7.5	1.1	02	-	6	.
15	- 4.0	- 0.6	- 6.6	- 6.6	4.0	87	1001.0	.	8.0	4.3	06	-	4	.
16	- 2.3	- 0.7	- 3.1	- 4.4	4.5	87	988.7	.	8.0	6.6	08	2.5	4	.
17	- 0.8	1.8	- 2.4	- 2.0	5.3	91	986.8	.	7.5	5.1	06	5.9	10	1.7
18	- 2.3	0.7	- 4.1	- 9.4	4.6	89	989.9	.	7.5	6.0	09	2.8	15	1.7
19	- 7.7	- 3.1	-15.3	-20.4	3.2	91	986.4	.	5.6	2.3	04	2.2	17	.
20	- 8.2	- 2.2	-12.1	-13.6	3.0	84	984.2	.	5.5	6.1	09	1.3	20	2.2
21	- 7.5	- 3.9	-16.2	-24.8	3.0	83	997.5	.	6.8	4.0	05	0.1	21	.
22	- 6.3	- 4.8	- 9.4	-16.2	3.6	93	992.7	.	7.9	2.0	03	6.9	20	.
23	1.0	2.9	- 5.8	- 5.4	6.4	97	981.1	.	8.0	4.4	06	12.5	20	2.3
24	5.1	7.5	0.5	0.0	8.2	94	973.5	.	7.5	3.9	05	6.4	7	2.4
25	2.9	5.6	1.5	- 1.5	6.8	90	976.3	.	7.0	3.3	04	1.7	-	-
26	2.1	3.8	1.1	- 0.4	6.9	98	975.7	.	7.8	2.0	04	-	-	-
27	- 1.6	3.9	- 5.0	- 8.5	4.9	86	988.2	.	4.9	3.4	05	0.0	-	-
28	- 5.8	- 2.1	- 9.0	-12.3	3.4	85	990.0	.	0.1	3.0	05	-	-	-
29	- 4.4	- 0.8	- 7.9	-11.6	4.0	89	981.3	.	4.9	1.1	02	1.8	-	-
30	- 1.0	0.6	- 2.3	- 2.4	5.4	96	982.7	.	8.0	2.4	04	3.1	3	.
31	- 2.8	- 0.4	- 5.8	-14.6	4.8	96	985.4	.	5.6	2.3	03	0.1	5	1.4

OPOLE

DNI	TEMPERATURA POWIETRZA				PRĘŻNOŚĆ PARY WODNEJ	WILGOTNOŚĆ WZGLĘDNA	CIŚNIENIE ATMOSFERYCZNE	USŁONECZNIENIE	ZACHMURZENIE	WIATR		OPAD	ŚNIEG	
	T	Max	Min	T_0	e	U	P	S	N	v	v_{max}	R_d	z_h	z_g
1	- 0.7	3.9	- 3.4	- 5.0	5.6	96	1010.1	-	7.0	1.4	02	0.0	-	-
2	2.3	4.2	- 0.1	- 0.9	6.7	93	1009.9	-	7.0	3.8	06	0.0	-	-
3	2.5	3.4	0.8	0.1	6.8	92	1001.4	-	7.8	4.1	07	0.3	-	-
4	3.6	5.0	1.6	1.5	6.6	84	989.0	-	7.6	8.8	13	6.0	-	-
5	3.3	5.3	1.1	0.4	6.8	87	983.7	-	7.9	5.5	08	4.2	-	-
6	3.0	5.2	1.6	2.0	6.1	82	973.3	0.8	7.1	5.1	07	1.7	-	-
7	1.4	2.6	0.4	0.1	5.9	86	971.9	0.1	7.8	4.9	08	0.9	-	-
8	- 1.1	2.0	- 2.5	- 1.8	4.6	83	978.2	-	6.6	4.4	09	1.4	-	-
9	- 2.9	- 1.8	- 4.6	- 8.6	4.7	96	985.3	1.1	7.1	1.1	02	2.1	2	.
10	- 3.9	- 2.3	- 5.7	- 5.0	4.3	94	990.1	-	7.9	2.4	04	0.8	5	1.2
11	- 4.7	- 4.2	- 6.0	- 9.0	3.9	90	1001.8	1.4	7.3	1.0	02	0.0	6	.
12	- 6.3	- 4.2	- 9.4	- 6.7	3.3	86	1002.4	-	4.3	1.4	02	0.0	5	.
13	- 4.5	- 2.4	-12.3	-16.0	3.6	93	996.4	-	6.6	2.0	04	1.3	5	.
14	- 4.8	- 1.6	- 7.2	- 5.4	3.7	86	1005.0	-	7.0	2.1	03	-	5	.
15	- 2.7	0.4	- 8.2	-10.6	4.4	86	1002.7	-	7.4	2.9	04	-	4	.
16	0.7	2.8	- 1.8	- 4.6	5.6	87	990.2	-	6.6	4.1	06	1.7	3	.
17	0.6	2.4	- 0.4	0.0	5.3	83	992.8	0.6	6.8	5.5	08	1.1	2	.
18	- 1.0	0.5	- 2.4	- 2.1	5.0	88	994.8	-	7.0	3.9	07	6.1	4	.
19	- 2.2	0.2	- 5.8	-10.4	4.6	88	987.5	-	7.6	3.8	06	1.6	14	.
20	- 4.9	- 1.2	- 7.4	- 6.7	3.6	83	993.8	4.7	5.4	5.4	08	0.1	14	2.4
21	- 4.7	- 3.0	- 6.8	- 8.5	3.8	87	1002.3	-	7.8	3.0	05	4.0	14	.
22	- 0.8	2.8	- 4.4	- 4.5	5.5	95	993.7	-	7.9	3.3	05	9.7	17	.
23	4.4	7.3	1.8	0.5	7.7	92	983.6	-	8.0	3.5	05	11.9	8	.
24	8.5	10.3	7.0	6.0	9.3	84	975.9	0.7	7.4	4.4	08	0.6	-	-
25	4.1	8.0	1.6	0.1	7.1	87	976.7	3.1	3.6	3.1	04	-	-	-
26	3.0	5.6	0.1	- 1.9	6.8	90	978.0	3.8	4.9	1.9	03	1.0	-	-
27	- 1.3	3.6	- 4.6	- 0.2	5.1	89	992.3	1.1	5.3	3.5	05	0.6	1	.
28	- 5.0	- 0.5	- 9.8	-11.6	3.6	84	989.0	3.3	2.8	3.4	06	1.0	1	.
29	- 0.7	0.0	- 2.4	- 2.6	5.4	93	981.8	-	8.0	2.0	03	3.3	1	.
30	0.1	1.4	- 0.8	- 1.5	5.7	93	985.1	-	7.9	1.4	03	2.1	5	.
31	- 3.0	0.0	- 6.2	- 5.4	4.2	84	986.5	4.3	4.9	2.3	05	-	6	.

KŁODZKO

DNI	TEMPERATURA POWIETRZA				PRĘŻNOŚĆ PARY WODNEJ	WILGOTNOŚĆ WZGLĘDNA	CIŚNIENIE ATMOSFERYCZNE	USŁONECZNIENIE	ZACHMURZENIE	WIATR		OPAD	ŚNIEG	
	T	Max	Min	T_0	e	U	P	S	N	v	v_{max}	R_d	z_h	z_g
1	- 0.8	3.1	- 4.6	- 4.4	5.1	89	993.5	.	5.8	0.5	03	-	-	-
2	0.6	3.7	- 0.7	- 2.1	5.6	86	994.0	.	5.1	1.6	06	-	-	-
3	0.2	2.4	- 2.7	- 4.8	5.4	87	986.1	.	5.0	2.3	07	0.3	-	-
4	2.7	4.1	- 2.6	- 2.9	5.7	77	975.4	.	6.3	9.6	12	0.5	-	-
5	3.1	4.2	0.7	3.5	6.0	79	969.3	.	7.9	9.6	13	0.6	-	-
6	1.6	3.8	0.6	- 0.1	5.6	81	958.6	.	7.1	6.8	09	0.3	-	-
7	0.5	1.1	- 0.3	- 1.2	5.0	80	957.0	.	5.4	9.0	10	0.7	-	-
8	- 1.9	0.9	- 3.1	- 3.1	4.2	80	962.4	.	7.6	8.5	12	0.6	2	.
9	- 3.7	- 2.0	- 6.4	-11.2	4.1	88	968.6	.	7.8	0.9	03	3.2	2	.
10	- 4.7	- 3.0	- 6.5	- 7.9	3.7	85	973.7	.	7.6	1.0	03	1.4	5	1.0
11	- 9.0	- 5.0	-14.0	-21.0	2.5	80	985.1	.	5.8	0.4	02	-	6	.
12	-10.3	- 6.2	-14.4	-10.2	2.1	76	985.2	.	3.4	0.9	03	-	5	.
13	- 8.4	- 4.5	-16.9	-21.3	2.9	83	980.7	.	7.1	0.8	02	1.7	5	.
14	- 6.0	- 2.8	-11.4	-12.5	3.3	83	987.9	.	6.0	1.6	06	-	6	.
15	- 2.2	1.1	-11.1	-11.0	4.3	83	986.6	.	7.9	2.8	07	-	5	2.4
16	1.3	2.6	- 0.6	- 1.1	5.4	81	974.7	.	7.5	7.5	10	1.2	4	.
17	- 0.5	1.8	- 2.4	- 3.0	4.7	79	978.1	.	6.5	7.3	09	0.7	6	.
18	- 1.2	- 0.3	- 1.9	- 4.0	4.4	78	979.0	.	7.0	7.5	12	0.8	8	.
19	- 2.0	- 1.1	- 3.6	- 5.0	4.2	81	971.3	.	7.4	5.1	08	0.4	8	.
20	- 5.7	- 2.3	-10.3	- 8.2	3.1	77	978.4	.	6.5	4.4	09	0.1	7	2.7
21	- 7.0	- 5.2	-11.9	- 8.7	2.9	79	986.6	.	6.4	2.1	06	4.5	6	.
22	- 0.1	2.8	- 6.7	- 6.8	5.3	85	977.7	.	8.0	6.0	08	0.5	11	.
23	5.6	6.3	2.0	0.0	7.8	86	968.6	.	7.8	4.8	12	4.6	5	.
24	7.9	9.9	5.9	4.9	8.3	78	960.8	.	6.9	7.4	11	0.2	-	-
25	5.0	6.9	3.9	0.6	6.5	75	960.5	.	4.9	6.1	10	-	-	-
26	1.7	5.0	- 1.2	- 4.2	6.0	87	962.3	.	3.6	1.1	03	2.9	-	-
27	- 2.4	1.9	- 7.1	- 2.3	4.4	83	975.9	.	5.8	2.5	05	0.0	2	.
28	- 5.6	- 0.9	-13.1	-17.4	3.1	73	972.1	.	2.9	5.3	10	-	3	.
29	- 0.6	- 0.2	- 2.1	- 2.6	4.8	84	965.5	.	8.0	3.6	07	3.4	2	.
30	- 1.5	- 0.1	- 4.8	- 6.6	4.8	88	968.9	.	7.6	1.0	03	0.8	4	.
31	- 3.1	- 0.4	- 9.2	-14.3	3.6	74	969.8	.	4.9	5.4	10	0.0	6	1.5

Tablica II

MIELEC

DNI	TEMPERATURA POWIETRZA				PRĘŻNOŚĆ PARY WODNEJ	WILGOTNOŚĆ WZGLĘDNA	CIŚNIENIE ATMOSFERYCZNE	USŁONECZNIENIE	ZACHMURZENIE	WIATR		OPAD	ŚNIEG	
	T	Max	Min	T_g	e	U	P	S	N	v	v_{max}	R_d	s_h	s_g
1	- 0.4	1.5	- 2.7	- 5.0	5.2	87	1009.0	•	6.1	3.3	05	-	4	•
2	1.5	2.1	- 0.9	- 2.4	6.0	87	1007.6	•	8.0	5.6	07	0.0	3	•
3	2.2	2.9	1.1	0.5	6.7	93	998.6	•	8.0	7.0	09	1.1	-	-
4	2.9	3.4	1.9	0.3	6.5	86	984.2	•	7.5	7.8	09	1.5	-	-
5	3.1	4.1	1.4	0.5	6.6	86	982.0	•	8.0	8.1	12	9.2	-	-
6	2.4	4.9	0.8	- 0.5	5.5	76	973.5	•	6.9	7.0	08	3.4	-	-
7	1.2	2.2	0.3	- 0.5	5.5	83	971.9	•	7.8	6.4	10	0.1	1	•
8	0.2	1.8	- 1.8	- 0.8	4.2	69	979.0	•	7.3	8.0	10	1.3	-	-
9	- 2.8	- 0.3	- 5.3	- 9.6	4.3	87	986.0	•	6.5	1.0	02	2.8	2	•
10	- 4.1	- 2.8	- 6.5	-10.1	4.0	89	989.3	•	7.0	2.4	04	1.3	3	•
11	- 6.9	- 4.1	-10.3	-14.8	3.2	87	1002.6	•	5.5	1.0	04	-	4	•
12	- 7.0	- 6.0	- 8.5	-11.0	3.0	82	1003.1	•	7.5	1.5	04	0.0	4	•
13	- 7.5	- 6.5	- 9.0	- 9.4	2.9	83	997.1	•	7.9	0.8	02	1.3	4	•
14	- 6.4	- 5.2	- 8.7	-10.4	3.3	87	1005.2	•	6.9	0.6	02	0.0	4	•
15	- 3.6	- 1.1	- 6.9	- 7.4	3.7	79	1004.3	•	7.5	3.8	07	-	4	•
16	- 2.2	- 1.0	- 2.9	- 3.5	4.2	80	992.0	•	8.0	7.0	08	3.8	4	•
17	- 0.1	1.4	- 2.8	- 3.0	5.0	82	990.6	•	7.3	7.3	08	0.5	10	•
18	- 1.1	0.9	- 2.8	- 6.0	4.7	83	993.5	•	6.5	6.8	10	2.0	13	•
19	- 5.9	- 2.4	-12.9	-13.9	3.4	86	989.5	•	6.5	4.3	07	1.4	15	•
20	- 7.6	- 1.7	-12.4	- 8.2	2.9	77	988.7	•	5.4	6.6	09	0.1	20	•
21	- 7.5	- 4.9	-15.5	-18.4	3.0	85	1000.8	•	6.1	3.9	07	0.3	20	•
22	- 4.9	- 4.3	- 6.6	- 9.5	3.9	91	995.4	•	8.0	5.4	07	7.9	19	•
23	1.9	3.1	- 4.5	- 5.1	6.3	89	984.6	•	8.0	6.9	08	10.9	17	•
24	6.7	9.6	1.8	0.5	8.1	84	977.1	•	6.1	5.9	08	6.0	-	-
25	4.1	6.8	1.9	- 0.1	6.7	82	979.0	•	5.3	3.5	05	3.6	-	-
26	3.2	5.9	1.8	1.0	7.2	93	978.7	•	6.9	1.3	02	0.0	-	-
27	- 1.6	3.4	- 6.0	- 9.5	4.9	87	991.1	•	3.6	3.1	06	0.1	-	-
28	- 6.4	- 1.7	-10.8	-12.4	3.2	84	992.5	•	0.5	1.4	03	-	1	•
29	- 4.2	0.8	-11.0	-13.4	3.9	83	983.8	•	5.0	0.3	01	1.4	-	-
30	- 0.5	0.5	- 1.3	- 2.5	5.7	95	985.4	•	8.0	1.5	04	3.8	2	•
31	- 2.1	0.0	- 5.6	-14.6	4.9	93	988.3	•	4.5	2.5	05	-	6	•

KATOWICE

Grudzień 1967

DNI	TEMPERATURA POWIETRZA				PRĘŻNOŚĆ PARY WODNEJ	WILGOTNOŚĆ WZGLĘDNA	CIŚNIENIE ATMOSFERYCZNE	USŁONECZNIENIE	ZACHMURZENIE	WIATR		OPAD	ŚNIEG	
	T	Max	Min	T_g	e	U	P	S	N	v	v_{max}	R_d	s_h	s_g
1	- 0.8	2.7	- 3.1	- 4.0	5.5	96	997.0	-	6.9	1.9	04	0.2	2	•
2	1.4	2.6	- 1.4	- 2.2	6.0	89	996.6	-	7.9	3.5	05	0.0	1	•
3	1.3	2.8	0.0	- 0.6	6.3	94	988.4	-	8.0	4.1	05	1.7	-	-
4	2.6	3.9	- 0.4	- 1.5	6.6	90	975.6	-	7.9	7.5	09	7.2	-	-
5	2.1	3.2	0.2	- 0.1	6.6	93	971.7	-	8.0	7.0	09	5.6	1	•
6	2.3	5.4	1.3	- 0.2	6.0	84	961.6	-	7.9	6.5	09	1.4	-	-
7	0.4	2.2	- 0.6	- 1.0	5.5	88	960.3	-	6.9	6.1	07	0.2	2	•
8	- 2.0	1.0	- 3.5	- 3.2	4.4	84	966.7	-	7.6	6.4	10	4.1	2	•
9	- 4.0	- 3.0	- 5.1	- 4.0	4.0	87	972.8	-	7.6	2.4	04	0.5	10	1.4
10	- 5.3	- 2.9	- 8.4	-13.3	3.6	88	977.3	-	7.9	1.9	04	0.6	13	1.3
11	- 5.9	- 3.8	- 9.7	-16.0	3.3	84	988.8	1.4	6.3	0.9	03	0.0	9	•
12	- 8.1	- 4.8	-11.3	-12.9	2.8	83	989.4	-	4.9	0.8	01	0.0	9	•
13	- 8.8	- 4.6	-15.1	-20.1	2.9	87	983.5	-	6.5	1.0	02	2.4	8	•
14	- 4.9	- 2.9	- 9.0	- 6.0	3.8	88	991.4	-	7.6	1.0	02	-	12	•
15	- 3.7	- 0.1	- 9.8	-15.5	4.2	86	990.8	-	5.8	5.0	09	0.0	12	1.8
16	- 0.4	0.4	- 2.1	- 4.0	5.0	85	979.1	-	7.6	8.5	11	0.4	10	•
17	- 0.7	0.9	- 3.6	- 4.5	4.9	84	980.3	-	7.3	6.6	08	0.9	13	1.7
18	- 1.6	- 0.6	- 3.4	- 7.0	4.9	89	982.2	-	7.8	6.4	09	3.5	15	2.9
19	- 3.3	- 1.2	- 8.7	- 9.5	4.3	90	975.6	0.4	7.1	5.4	08	2.4	25	1.4
20	- 6.4	- 2.0	-11.1	- 4.6	3.1	80	979.5	4.0	4.9	6.1	09	0.2	28	1.5
21	- 6.0	- 5.0	-15.0	-20.0	3.3	83	989.0	-	7.6	4.3	07	0.8	27	•
22	- 2.0	1.3	- 5.8	- 7.4	4.9	91	981.5	-	8.0	4.6	06	8.0	31	•
23	4.0	5.7	0.8	- 0.5	7.6	94	972.2	-	8.0	6.5	08	13.1	25	2.2
24	7.7	9.2	5.4	1.8	9.0	86	964.8	0.7	6.4	7.3	09	1.3	-	-
25	4.8	7.3	3.8	1.2	7.0	81	965.4	-	5.6	4.0	08	0.2	-	-
26	3.1	6.2	0.5	- 2.3	6.9	90	966.0	3.8	5.5	2.8	04	1.8	-	-
27	- 2.3	2.9	- 7.2	- 2.5	4.9	90	979.0	-	5.3	1.8	04	1.7	1	•
28	- 7.9	- 2.9	-12.7	-15.2	3.0	86	977.7	5.8	0.0	1.6	03	0.2	3	•
29	- 1.6	0.0	- 8.8	-12.0	4.8	88	970.2	-	7.8	1.8	03	3.8	3	•
30	- 0.3	0.5	- 1.3	- 1.8	5.6	93	972.6	-	8.0	2.3	04	4.2	10	•
31	- 2.7	0.1	- 4.7	- 2.5	4.2	82	974.8	6.0	3.9	3.1	05	0.0	15	1.5

RZESZÓW - JASIONKA

DNI	TEMPERATURA POWIETRZA				PRĘŻNOŚĆ PARY WODNEJ	WILGOTNOŚĆ WZGLĘDNA	CIŚNIENIE ATMOSFERYCZNE	USŁONECZNIENIE	ZACHMURZENIE	WIATR		OPAD	ŚNIEG	
	T	Max	Min	T_g	e	U	P	S	N	v	v_{max}	R_d	s_h	s_g
1	- 0.4	1.4	- 3.4	- 4.8	5.4	91	1005.5	0.9	6.8	3.3	04	-	3	•
2	1.5	2.2	- 1.1	- 1.5	6.2	90	1004.2	-	7.8	6.5	08	0.0	2	•
3	2.4	3.6	1.3	0.9	6.9	95	995.5	-	8.0	6.9	08	1.6	-	-
4	2.6	3.9	1.3	1.2	6.6	90	981.1	-	7.3	7.3	09	4.7	-	-
5	2.8	4.4	0.6	1.1	6.9	92	979.2	-	7.9	8.0	09	8.4	-	-
6	2.4	5.5	1.0	0.1	5.5	76	970.6	-	7.0	6.3	09	2.9	-	-
7	0.7	2.3	0.0	- 0.9	5.7	89	968.9	0.1	7.4	5.5	08	0.5	2	•
8	- 0.4	1.5	- 1.6	- 1.8	4.6	77	976.6	3.3	5.9	5.6	08	0.0	3	•
9	- 2.8	- 0.9	- 6.6	- 6.5	4.1	82	983.6	3.0	6.4	2.3	06	2.6	2	•
10	- 3.9	- 2.6	- 5.8	- 6.6	4.3	93	986.2	-	7.8	3.3	04	0.6	5	2.0
11	- 9.6	- 3.5	-12.3	-15.9	2.7	88	999.7	-	4.9	1.3	06	-	6	•
12	- 7.1	- 5.4	-10.6	-14.5	3.1	85	1000.1	-	7.9	1.5	03	0.0	3	•
13	- 8.0	- 5.2	- 8.9	- 9.1	2.9	86	994.3	-	8.0	0.5	02	0.1	6	•
14	- 8.9	- 6.2	-15.6	- 7.6	2.8	89	1002.1	3.7	5.6	0.0	00	0.0	6	•
15	- 5.0	- 2.8	-14.4	-14.3	3.4	80	1001.8	-	7.8	3.8	08	0.0	6	2.0
16	- 3.1	- 2.1	- 3.9	- 6.1	3.9	81	990.0	-	7.4	8.6	10	0.1	6	•
17	- 1.6	1.6	- 4.2	- 3.3	4.8	88	988.0	0.8	6.8	8.1	10	0.3	7	2.3
18	- 1.8	1.0	- 4.0	- 3.4	4.7	87	991.1	-	7.8	7.0	10	1.1	8	2.1
19	- 6.7	- 0.8	-15.2	-16.3	3.3	86	987.1	0.0	6.5	3.5	08	0.9	10	•
20	- 8.4	- 2.1	-13.2	- 6.2	3.0	86	984.9	-	5.8	9.3	12	0.5	14	1.3
21	- 7.5	- 5.1	-17.7	-23.8	3.1	88	997.2	-	6.1	4.9	08	0.3	20	1.4
22	- 5.9	- 5.2	- 7.2	- 9.7	3.4	88	993.4	-	7.9	5.3	09	4.7	20	•
23	- 0.7	1.6	- 5.7	- 5.6	5.3	91	982.2	-	8.0	7.1	09	8.0	21	1.5
24	4.2	5.8	1.3	- 0.2	7.3	88	974.4	0.1	7.9	5.8	08	2.2	10	2.3
25	3.6	5.3	1.2	0.0	7.1	89	976.5	0.2	6.8	3.8	07	3.4	-	-
26	2.2	5.3	1.1	0.5	7.0	97	975.4	2.1	7.3	1.3	04	-	-	-
27	- 1.2	2.6	- 6.2	- 1.3	5.1	89	987.7	-	5.5	1.5	07	0.0	-	-
28	- 6.4	- 2.0	- 9.4	-12.3	3.3	89	990.0	5.1	0.0	1.8	08	-	-	-
29	- 5.4	- 2.5	- 9.2	-12.3	3.9	94	981.4	3.0	2.9	1.1	03	0.3	-	-
30	- 1.4	0.3	- 4.1	- 4.4	5.1	93	982.8	-	8.0	0.1	01	2.3	-	-
31	- 1.2	0.6	- 3.5	- 2.5	5.1	91	985.4	-	5.5	0.6	03	0.0	4	•

RACIBORZ

DNI	TEMPERATURA POWIETRZA				PRĘŻNOŚĆ PARY WODNEJ	WILGOTNOŚĆ WZGLĘDNA	CIŚNIENIE ATMOSFERYCZNE	USŁONECZNIENIE	ZACHMURZENIE	WIATR		OPAD	ŚNIEG	
	T	Max	Min	T_g	e	U	P	S	N	v	v_{max}	R_d	s_h	s_g
1	- 0.5	2.5	- 3.8	- 6.4	5.3	89	1008.9	0.2	3.9	0.3	01	0.3	-	-
2	1.8	4.3	- 0.7	- 1.8	6.4	91	1008.8	-	5.8	0.1	01	-	-	-
3	0.9	3.5	- 1.1	- 3.9	6.0	92	1000.8	0.8	6.1	0.3	02	1.8	-	-
4	3.4	5.0	- 0.3	- 1.9	6.2	80	988.4	-	7.8	6.1	09	5.3	-	-
5	3.7	5.6	1.1	1.2	6.4	80	984.0	-	5.8	3.0	05	4.7	-	-
6	3.0	6.2	1.7	1.2	6.2	82	973.4	0.2	7.5	2.8	04	1.7	-	-
7	1.4	3.8	- 1.1	- 1.8	5.3	79	971.9	1.2	4.9	3.0	06	-	2	•
8	- 0.8	1.8	- 1.3	- 1.3	4.3	76	976.2	-	5.4	3.4	05	0.1	-	-
9	- 1.9	0.4	- 3.8	- 5.0	4.3	82	984.0	3.1	6.4	0.5	02	1.8	-	-
10	- 3.5	- 2.1	- 4.6	- 6.1	4.2	90	989.1	-	7.9	0.8	02	0.7	3	•
11	- 5.5	- 4.0	- 7.4	-12.4	3.4	84	1000.4	-	7.1	0.3	02	0.0	6	•
12	- 7.3	- 4.1	-10.8	-14.4	3.1	87	1001.2	-	3.9	0.0	00	0.0	5	•
13	- 8.0	- 4.2	-15.0	-18.3	3.2	90	995.7	-	6.0	0.1	01	1.0	4	•
14	- 5.1	- 1.5	-10.2	- 5.2	3.7	86	1003.4	-	6.1	0.5	02	-	4	•
15	- 3.5	1.1	-11.2	-15.6	4.1	85	1002.5	0.8	5.4	1.8	04	-	4	•
16	0.2	1.7	- 2.1	- 3.9	4.9	79	991.3	-	6.1	3.4	08	0.8	3	•
17	0.2	2.2	- 2.9	- 1.5	4.7	76	992.6	3.8	6.1	3.3	05	1.6	3	•
18	- 0.4	1.4	- 2.6	- 3.9	4.8	81	994.5	-	7.8	2.4	05	1.5	4	•
19	- 1.9	0.3	- 6.2	-10.5	4.6	86	987.6	-	7.6	1.8	03	0.9	7	•
20	- 5.0	- 1.4	-10.1	- 8.4	3.4	81	992.4	4.1	5.5	3.9	07	2.8	6	0.8
21	- 5.7	- 3.9	-11.9	-22.3	3.6	88	1001.7	-	7.5	1.1	04	1.4	14	•
22	- 0.7	2.3	- 5.5	- 5.3	5.4	92	993.4	-	7.9	1.3	03	8.2	16	•
23	4.8	7.2	1.7	- 0.4	7.7	89	983.7	-	7.3	2.0	04	4.4	14	•
24	7.9	10.8	5.0	4.6	8.6	81	976.8	0.9	5.0	2.4	04	-	-	-
25	4.8	7.4	3.4	- 1.5	6.9	80	976.4	-	5.1	1.9	04	-	-	-
26	3.1	7.3	0.9	- 3.9	6.7	88	977.0	2.1	5.0	0.3	01	0.3	-	-
27	- 1.6	1.1	- 4.5	- 3.3	5.1	91	990.9	-	5.3	1.0	03	2.4	1	•
28	- 4.3	1.2	-10.9	-15.2	3.6	81	989.2	3.0	1.4	1.6	03	1.6	2	•
29	- 0.2	1.4	- 2.8	- 2.5	5.3	88	981.3	-	8.0	1.0	02	6.7	5	•
30	- 0.2	0.8	- 1.4	- 1.3	5.6	94	984.3	-	8.0	0.0	00	2.0	9	•
31	- 2.4	0.2	- 5.7	-12.3	4.2	82	986.2	3.4	3.3	1.5	03	0.0	14	1.5

Tablica II

KRAKÓW - BALICE

DNI	TEMPERATURA POWIETRZA T	Max	Min	T_g	PRĘŻNOŚĆ PARY WODNEJ e	WILGOTNOŚĆ WZGLĘDNA U	CIŚNIENIE ATMOSFERYCZNE P	USŁONECZNIENIE S	ZACHMURZENIE N	WIATR v	v_{max}	OPAD R_d	ŚNIEG s_h	s_g
1	- 1.2	1.7	- 5.0	- 8.8	5.3	94	1002.3	-	5.5	1.4	04	-	7	.
2	1.5	1.9	- 1.2	- 2.7	6.1	90	1001.7	-	8.0	3.6	05	0.0	7	.
3	1.5	2.6	0.8	0.4	6.5	95	993.3	-	8.0	6.1	08	3.9	5	.
4	2.6	3.7	0.6	- 0.4	6.6	89	980.0	-	7.8	7.9	10	6.3	-	-
5	2.7	4.2	0.5	0.0	6.6	89	976.4	-	8.0	8.8	12	7.6	-	-
6	2.6	4.7	1.6	0.8	5.8	80	966.6	-	7.4	7.1	09	2.7	-	-
7	0.7	2.3	0.0	- 0.4	5.8	91	965.0	-	7.1	6.3	09	2.8	-	-
8	- 0.9	1.3	- 2.8	- 2.8	4.9	85	971.8	-	6.5	7.9	10	1.2	-	-
9	- 2.5	- 1.5	- 3.3	- 3.5	4.4	86	978.3	-	7.8	1.5	04	0.5	3	.
10	- 4.0	- 2.5	- 7.1	- 9.0	3.9	86	982.5	-	7.1	2.8	05	0.7	4	.
11	- 7.0	- 3.9	-10.8	-14.0	3.1	85	995.0	-	5.9	1.4	03	0.0	6	.
12	- 7.2	- 4.8	- 8.0	-11.0	3.0	83	995.3	1.2	6.1	1.3	03	0.0	4	.
13	- 9.0	- 5.1	-15.3	-18.0	2.8	85	989.1	-	6.0	2.0	05	0.5	4	.
14	- 4.3	- 3.6	- 5.2	- 8.2	4.0	89	997.0	-	7.8	2.0	04	0.1	5	.
15	- 3.7	- 0.3	- 7.0	- 8.7	3.8	83	996.7	-	7.1	1.9	03	-	4	.
16	- 0.9	1.2	- 4.3	- 9.8	5.0	87	984.6	-	6.4	5.0	08	3.3	4	.
17	- 0.7	0.7	- 3.0	- 4.4	5.2	88	985.2	-	6.3	7.9	09	8.5	8	.
18	- 1.1	0.3	- 2.8	- 1.7	4.9	88	987.5	-	7.3	7.0	09	2.5	18	.
19	- 3.9	- 0.3	- 9.8	- 9.0	4.0	87	981.3	-	7.1	3.6	07	1.8	33	0.8
20	- 7.2	- 1.7	-13.1	-19.0	3.0	78	984.2	3.6	3.8	7.0	09	0.2	35	1.0
21	- 6.1	- 5.3	-15.3	-24.5	3.3	84	994.4	0.2	6.6	5.6	09	0.7	28	.
22	- 2.2	1.3	- 6.0	- 7.6	4.9	93	987.4	-	8.0	2.3	07	8.0	25	.
23	3.6	5.3	1.0	0.0	7.4	94	977.6	-	8.0	4.0	07	14.8	10	.
24	8.1	10.3	5.0	3.0	8.4	78	969.9	1.2	5.4	6.3	09	2.2	-	-
25	3.4	8.0	0.0	- 2.8	6.7	86	971.0	-	4.5	1.4	03	1.7	-	-
26	2.2	6.4	- 0.7	- 2.0	6.8	95	971.3	2.4	6.4	0.4	01	0.0	-	-
27	- 1.2	2.4	- 5.5	- 8.9	5.0	87	984.2	-	5.5	2.4	05	3.1	-	-
28	- 6.8	- 3.6	- 8.7	-11.5	3.1	85	983.8	-	0.0	1.6	03	0.0	2	.
29	- 3.9	- 0.3	-10.2	-11.0	4.3	91	975.8	-	6.0	0.4	02	2.3	2	.
30	- 0.5	0.4	- 1.7	- 1.2	5.5	94	978.1	-	8.0	2.4	04	3.7	4	.
31	- 4.4	- 0.2	-10.4	-12.3	4.1	90	980.7	-	3.9	1.9	04	0.5	6	0.8

TARNÓW

Grudzień 1967

DNI	TEMPERATURA POWIETRZA T	Max	Min	T_g	PRĘŻNOŚĆ PARY WODNEJ e	WILGOTNOŚĆ WZGLĘDNA U	CIŚNIENIE ATMOSFERYCZNE P	USŁONECZNIENIE S	ZACHMURZENIE N	WIATR v	v_{max}	OPAD R_d	ŚNIEG s_h	s_g
1	- 0.2	2.0	- 2.2	-10.4	5.3	89	1005.5	-	7.0	1.9	04	-	6	.
2	1.7	2.3	- 0.7	- 4.1	6.0	87	1004.5	-	7.9	3.9	05	0.5	5	1.0
3	2.4	4.1	1.1	0.4	6.8	93	995.8	-	8.0	5.9	08	4.0	-	-
4	2.5	4.2	1.5	- 0.1	6.5	89	981.9	-	8.0	6.1	08	3.7	-	-
5	3.2	4.6	1.0	0.4	6.6	86	979.0	-	8.0	6.4	08	7.9	-	-
6	2.7	5.5	1.5	- 0.1	5.5	74	969.8	0.2	7.4	5.1	07	3.1	-	-
7	1.0	2.9	0.2	- 0.6	5.3	82	968.1	-	7.4	4.5	06	0.1	2	.
8	- 0.2	1.7	- 1.6	- 2.5	4.1	68	975.7	3.2	6.1	5.0	07	1.3	-	-
9	- 2.2	- 0.7	- 3.8	- 7.8	4.1	80	982.3	0.9	6.9	1.1	03	0.7	2	.
10	- 3.7	- 2.8	- 4.0	- 5.5	4.1	89	985.8	-	7.5	2.3	04	1.9	3	.
11	- 7.4	- 3.6	-11.0	-14.7	3.1	88	998.7	-	5.8	0.5	03	-	6	.
12	- 7.4	- 6.4	- 9.6	-15.7	2.9	84	999.3	-	7.9	0.9	02	0.2	5	.
13	- 7.3	- 5.8	- 9.0	- 9.4	2.9	83	993.0	-	7.9	1.0	02	0.3	5	.
14	- 6.2	- 4.7	- 8.0	- 7.5	3.4	87	1001.1	0.3	7.1	0.6	01	0.0	5	.
15	- 3.2	- 0.3	- 6.4	- 8.1	3.5	74	1000.5	-	7.1	1.6	04	-	5	1.0
16	- 1.8	0.3	- 3.4	- 5.6	4.2	77	988.6	-	7.8	3.9	05	2.4	4	.
17	- 0.3	1.2	- 1.6	- 2.1	5.2	87	988.1	0.7	6.6	5.6	07	0.4	9	0.8
18	- 0.8	1.2	- 2.0	- 6.5	4.5	79	990.6	0.2	7.5	5.1	06	1.6	9	.
19	- 4.1	- 0.8	- 8.2	- 9.5	3.7	81	985.6	1.0	6.4	2.1	04	1.1	13	.
20	- 6.9	- 1.7	-10.9	- 9.8	3.1	79	985.8	1.7	5.0	5.1	07	0.2	14	1.3
21	- 6.4	- 5.1	-12.1	-19.0	3.3	87	997.3	-	7.8	4.0	05	0.6	14	.
22	- 3.7	- 2.9	- 6.0	- 6.5	4.1	88	991.7	-	8.0	2.5	05	8.4	15	.
23	2.7	3.6	- 2.9	- 3.1	6.8	91	981.3	-	8.0	2.6	05	12.0	9	2.9
24	7.2	10.8	3.6	0.0	8.3	82	973.4	2.0	5.5	2.8	06	1.4	3	.
25	4.6	6.8	2.7	- 2.6	6.8	80	975.1	-	5.0	2.0	03	3.5	-	-
26	3.7	7.2	2.1	- 1.1	7.4	93	974.8	2.4	6.3	0.3	02	-	-	-
27	- 0.8	3.7	- 5.3	- 8.7	5.3	89	987.4	-	5.6	2.1	04	1.3	-	-
28	- 5.9	- 2.6	- 8.9	-11.4	3.1	80	988.2	4.1	0.1	1.1	02	-	-	-
29	- 1.8	1.0	- 5.8	- 9.2	3.7	67	979.7	0.5	4.5	0.6	01	1.8	-	-
30	- 0.5	0.6	- 1.4	- 2.1	5.5	93	981.7	-	8.0	0.1	01	3.9	1	.
31	- 1.6	0.1	- 5.5	- 6.6	5.7	88	984.7	3.0	3.4	1.0	03	-	7	0.6

ŁEKSANDROWICE

DNI	TEMPERATURA POWIETRZA T	Max	Min	T_g	PRĘŻNOŚĆ PARY WODNEJ e	WILGOTNOŚĆ WZGLĘDNA U	CIŚNIENIE ATMOSFERYCZNE P	USŁONECZNIENIE S	ZACHMURZENIE N	WIATR v	v_{max}	OPAD R_d	ŚNIEG s_h	s_g
1	- 0.6	3.7	- 2.6	- 6.6	5.5	94	982.1	-	6.3	1.4	02	0.0	4	.
2	1.2	3.3	- 2.1	- 4.9	5.6	85	982.1	-	7.6	3.3	06	0.0	2	.
3	2.6	4.1	- 0.9	- 1.0	6.0	81	974.4	-	7.1	5.0	10	2.7	-	-
4	1.4	5.9	- 0.6	- 1.0	6.0	89	962.2	-	8.0	8.3	10	4.2	-	-
5	2.3	3.6	0.0	- 0.1	6.0	83	958.2	-	8.0	9.6	12	6.7	-	-
6	1.4	4.1	0.0	0.5	5.6	83	948.0	-	7.1	7.5	12	2.4	3	.
7	0.5	3.0	0.0	- 0.3	4.9	77	946.3	1.1	6.8	9.1	12	0.2	3	.
8	- 2.0	0.6	- 3.6	- 2.0	4.0	77	952.7	-	6.8	9.9	14	0.5	3	.
9	- 3.8	- 2.2	- 6.8	- 4.5	3.6	77	958.1	-	7.6	2.3	05	0.0	4	.
10	- 5.0	- 3.4	- 8.4	-10.4	3.7	88	962.2	-	7.0	2.5	04	2.0	4	.
11	- 6.1	- 3.4	-10.2	-13.5	3.1	79	973.7	-	6.4	2.3	08	0.0	6	.
12	- 8.4	- 6.9	-10.8	-10.8	2.6	79	973.9	3.5	3.9	2.0	03	0.0	6	.
13	- 8.6	- 5.2	-16.6	-19.2	2.7	83	968.5	-	6.0	1.5	02	0.8	6	.
14	- 5.2	- 4.0	- 5.8	- 6.3	3.8	91	976.2	-	7.9	1.6	03	1.0	8	.
15	- 1.8	1.4	-10.4	-18.3	3.6	77	976.1	5.2	3.3	2.6	05	-	7	0.8
16	- 0.1	1.3	- 5.0	-10.2	5.3	87	964.5	-	7.1	9.3	14	2.1	7	.
17	- 0.8	1.3	- 2.5	- 1.9	4.5	78	966.5	-	7.5	8.3	10	0.0	13	.
18	- 1.6	- 0.6	- 3.1	- 4.6	4.7	87	968.1	0.0	7.4	12.4	15	1.2	16	.
19	- 2.5	- 1.2	- 3.6	- 4.7	4.4	86	961.3	0.2	7.9	7.9	10	1.7	17	.
20	- 7.1	- 2.0	-11.8	- 8.4	3.0	79	965.1	1.9	5.6	7.6	12	0.9	21	2.9
21	- 6.4	- 5.1	-13.3	-20.3	3.1	84	974.4	0.1	7.9	4.3	06	0.3	22	.
22	- 1.5	2.4	- 6.2	- 7.2	4.8	85	967.5	-	8.0	8.0	12	4.4	24	.
23	5.9	9.2	2.0	- 0.1	7.8	84	958.8	-	8.0	10.4	14	11.5	6	.
24	9.1	10.2	7.7	2.9	8.2	71	951.7	0.4	6.9	11.3	14	0.0	-	-
25	5.8	8.3	5.0	1.8	6.6	71	951.7	-	6.1	6.9	10	0.1	-	-
26	2.7	5.8	0.1	- 2.2	6.6	89	951.7	1.5	7.1	1.5	03	0.2	-	-
27	- 2.4	3.3	- 5.0	- 5.7	4.8	89	964.3	-	6.1	2.0	04	3.6	-	-
28	- 5.8	1.5	-12.7	-20.8	2.9	73	962.7	5.5	0.1	1.9	04	0.2	6	.
29	0.3	2.5	- 6.2	-14.2	4.7	75	955.5	-	7.0	3.4	08	2.9	5	.
30	- 1.1	- 0.2	- 2.1	- 2.3	5.2	93	958.4	-	8.0	2.6	04	2.2	8	.
31	- 2.0	- 0.6	- 3.5	- 8.2	4.1	78	960.4	3.9	3.8	4.0	12	0.0	9	2.2

PRZEMYŚL

DNI	TEMPERATURA POWIETRZA T	Max	Min	T_g	PRĘŻNOŚĆ PARY WODNEJ e	WILGOTNOŚĆ WZGLĘDNA U	CIŚNIENIE ATMOSFERYCZNE P	USŁONECZNIENIE S	ZACHMURZENIE N	WIATR v	v_{max}	OPAD R_d	ŚNIEG s_h	s_g
1	0.5	1.9	- 1.0	- 2.9	5.4	86	1000.5	.	6.9	2.9	05	-	-	-
2	1.8	2.8	- 1.0	- 2.2	5.8	83	998.7	.	7.6	6.0	08	0.3	-	-
3	2.9	3.9	1.4	0.7	6.7	89	990.3	.	8.0	6.9	08	3.2	-	-
4	2.1	3.9	0.2	0.1	6.3	89	976.3	.	7.8	6.5	09	4.8	-	-
5	2.6	3.5	1.0	0.7	6.4	87	974.7	.	8.0	6.9	08	11.1	-	-
6	2.7	4.3	0.9	- 0.1	5.9	74	966.4	.	6.4	5.4	07	3.8	-	-
7	1.0	2.8	- 0.4	- 0.4	5.6	86	964.8	.	7.3	3.8	06	1.3	1	.
8	0.1	1.8	- 1.6	- 5.0	4.2	68	972.6	.	4.0	4.9	08	-	4	.
9	- 2.1	- 0.4	- 3.7	- 7.6	3.9	75	978.8	.	4.5	1.9	05	2.6	3	.
10	- 3.2	- 2.1	- 4.0	- 3.5	4.3	86	981.0	.	7.8	4.0	06	1.7	8	1.0
11	- 6.5	- 3.0	-11.3	-16.6	3.1	83	994.8	.	5.1	1.4	06	-	9	.
12	- 6.6	- 4.9	- 7.7	-10.6	3.0	79	995.1	.	7.0	1.3	03	0.0	9	.
13	- 7.5	- 6.6	- 8.7	- 7.9	2.9	85	989.1	.	8.0	0.9	02	0.3	9	.
14	-10.6	- 6.8	-13.9	-18.6	2.4	86	997.3	.	4.8	0.4	02	-	9	.
15	- 5.9	- 1.6	-14.2	-17.6	3.1	79	997.4	.	7.9	2.0	05	-	8	1.3
16	- 1.9	- 1.0	- 3.5	- 6.5	3.8	72	985.9	.	6.0	7.4	10	0.1	8	.
17	- 1.8	0.2	- 3.5	- 7.2	4.5	83	983.6	.	6.6	6.4	07	2.4	9	.
18	- 1.8	0.7	- 2.7	- 8.0	4.2	79	986.6	.	7.5	5.9	08	2.9	12	.
19	- 4.5	- 1.3	-11.0	- 4.5	3.4	78	982.9	.	5.4	2.3	06	0.4	17	.
20	- 6.8	- 1.0	-10.9	- 7.4	3.0	78	979.4	.	5.8	7.1	12	0.6	18	1.1
21	- 7.7	- 5.2	-14.2	-18.5	2.8	81	992.2	.	5.9	4.1	06	0.4	19	.
22	- 5.9	- 3.7	-10.6	- 9.5	3.2	82	989.1	.	7.0	3.3	07	3.3	20	.
23	1.0	3.4	- 4.5	- 5.2	5.5	84	978.3	.	8.0	5.4	07	4.9	22	.
24	6.4	8.4	2.9	0.7	7.6	80	970.8	.	7.4	5.4	07	1.0	7	2.0
25	6.1	10.2	4.0	1.5	7.3	79	972.5	.	4.9	2.4	07	6.6	-	-
26	4.3	5.8	3.1	3.4	7.6	92	971.6	.	7.8	1.5	03	0.0	-	-
27	0.6	4.4	- 3.6	1.1	5.7	87	982.8	.	7.1	3.5	07	0.5	-	-
28	- 4.5	- 2.1	- 6.7	- 8.5	3.6	83	985.7	.	0.8	2.0	05	-	-	-
29	- 5.1	- 3.2	- 8.3	-11.0	3.9	92	977.4	.	5.0	1.1	02	-	-	-
30	- 2.0	- 0.4	- 5.5	- 7.1	4.9	94	978.5	.	7.8	0.1	01	2.8	-	-
31	- 1.0	1.2	- 3.4	- 2.9	5.3	92	981.4	.	6.1	0.8	02	-	4	.

Tablica II

NOWY SĄCZ

DNI	TEMPERATURA POWIETRZA T	Max	Min	T_0	PRĘŻNOŚĆ PARY WODNEJ e	WILGOTNOŚĆ WZGLĘDNA U	CIŚNIENIE ATMOSFERYCZNE P	USŁONECZNIENIE S	ZACHMURZENIE N	WIATR v	v_{max}	OPAD R_d	ŚNIEG z_k	z_g
1	0.0	3.0	- 2.8	- 4.1	5.3	86	995.0	1.2	6.8	1.0	03	-	2	.
2	1.1	4.2	- 3.2	- 7.4	5.7	87	994.3	1.9	6.0	2.8	06	-	1	.
3	3.1	5.2	- 2.6	- 5.9	6.5	85	986.1	-	6.4	2.8	06	2.5	1	.
4	2.7	6.6	1.3	- 1.8	6.6	88	972.9	-	8.0	6.8	08	7.0	-	-
5	3.0	4.2	0.1	- 0.8	6.3	83	970.5	-	8.0	6.3	08	5.2	-	-
6	2.9	5.1	0.8	- 0.2	5.6	75	960.7	0.4	7.9	4.0	06	0.7	-	-
7	1.1	3.0	0.2	- 2.3	5.4	81	958.6	0.2	7.3	4.1	06	0.1	2	.
8	- 0.7	0.9	- 2.6	- 3.3	3.8	65	966.1	5.3	3.3	5.3	08	-	-	-
9	- 3.3	- 1.6	- 7.3	- 9.5	3.6	76	971.9	3.2	6.4	1.0	03	0.1	-	-
10	- 3.2	- 2.1	- 4.3	- 4.6	4.2	87	974.9	-	7.5	0.8	02	0.9	1	.
11	- 5.4	- 3.2	- 7.6	- 9.1	3.6	87	987.5	-	7.3	0.5	02	-	4	.
12	- 7.0	- 5.1	- 8.3	- 9.9	3.2	87	988.2	0.1	7.9	0.4	02	0.0	3	.
13	- 8.7	- 6.0	-12.6	-12.0	2.8	87	982.2	-	7.4	0.1	01	0.3	3	.
14	- 5.2	- 3.7	- 6.6	- 6.9	3.8	90	989.9	-	7.0	0.5	02	0.3	4	.
15	- 4.3	- 0.2	- 8.3	-13.1	3.6	82	990.3	-	6.3	0.1	01	-	4	.
16	- 2.4	0.8	- 5.1	- 8.4	4.0	78	979.3	0.7	5.6	1.9	03	1.1	3	.
17	- 1.3	0.7	- 3.9	- 3.2	4.3	78	978.7	1.0	6.4	4.6	08	2.4	4	.
18	- 1.1	0.6	- 2.9	- 5.7	4.6	82	981.1	3.4	6.8	5.8	08	2.7	8	.
19	- 3.9	- 0.7	-10.2	- 8.4	3.7	82	975.4	0.7	7.0	1.1	04	1.2	14	1.3
20	- 6.5	- 0.9	-10.0	- 8.0	2.9	73	975.7	1.9	5.0	4.8	08	1.7	15	2.0
21	- 6.4	- 4.7	-14.4	-11.2	3.2	84	987.0	-	7.9	3.9	07	0.9	18	.
22	- 4.8	- 3.9	- 6.9	- 5.3	3.9	91	981.6	-	8.0	1.1	03	10.4	17	.
23	1.2	4.1	- 4.8	- 5.3	6.1	91	972.0	-	8.0	1.1	03	4.2	21	.
24	8.1	10.9	3.1	0.1	7.6	71	964.4	3.6	4.3	3.5	08	0.0	9	2.1
25	3.6	7.9	2.8	- 1.5	6.8	86	965.2	-	5.5	1.3	03	2.1	4	.
26	3.0	6.1	1.2	0.0	7.0	93	964.9	1.5	7.6	0.0	00	0.3	-	-
27	- 0.9	2.9	- 3.6	- 2.9	5.5	94	976.7	-	5.8	1.6	04	1.1	-	-
28	- 6.8	- 1.1	-10.6	-11.4	2.9	79	977.9	3.7	0.5	0.3	02	-	1	.
29	- 4.5	1.7	-10.0	-12.5	3.3	76	969.8	1.2	4.0	0.4	02	2.0	1	.
30	- 1.3	0.1	- 2.6	- 3.2	5.1	93	971.5	-	8.0	0.0	00	5.7	3	.
31	- 4.1	- 0.4	- 7.3	- 9.6	4.3	93	974.4	-	4.3	0.0	00	-	6	1.5

LEŚKO

Grudzień 1967

DNI	TEMPERATURA POWIETRZA T	Max	Min	T_0	PRĘŻNOŚĆ PARY WODNEJ e	WILGOTNOŚĆ WZGLĘDNA U	CIŚNIENIE ATMOSFERYCZNE P	USŁONECZNIENIE S	ZACHMURZENIE N	WIATR v	v_{max}	OPAD R_d	ŚNIEG z_k	z_g
1	- 0.7	0.4	- 1.5	- 3.0	.	.	.	-	.	.	.	0.0	-	-
2	0.3	1.2	- 1.5	- 1.8	.	.	.	-	.	.	.	0.0	-	-
3	1.8	3.5	0.3	0.4	.	.	.	-	.	.	.	4.4	-	-
4	0.8	1.4	- 0.7	- 0.6	.	.	.	-	.	.	.	6.2	2	.
5	1.0	2.0	0.0	0.4	.	.	.	-	.	.	.	4.7	1	.
6	1.6	2.5	0.9	- 0.1	.	.	.	-	.	.	.	-	-	-
7	0.3	1.8	- 0.9	- 0.7	.	.	.	0.2	.	.	.	1.9	-	-
8	- 1.1	0.4	- 1.9	- 3.0	.	.	.	4.6	.	.	.	-	1	.
9	- 4.6	- 1.7	- 7.7	- 8.5	.	.	.	-	.	.	.	4.7	1	.
10	- 4.2	- 3.8	- 5.4	- 6.2	.	.	.	-	.	.	.	1.6	5	1.6
11	- 5.7	- 3.4	- 6.6	- 6.8	.	.	.	-	.	.	.	0.1	5	.
12	- 7.9	- 5.8	- 9.0	- 9.3	.	.	.	1.1	.	.	.	0.1	5	.
13	- 9.1	- 8.2	- 9.9	- 8.1	.	.	.	-	.	.	.	1.0	5	.
14	- 8.8	- 5.6	-11.9	-13.5	.	.	.	0.9	.	.	.	-	5	.
15	- 6.3	- 3.1	-10.4	-11.7	.	.	.	-	.	.	.	-	5	1.8
16	- 4.2	- 3.4	- 5.4	- 7.0	.	.	.	0.2	.	.	.	0.1	5	.
17	- 4.0	- 1.7	- 4.9	- 6.5	.	.	.	-	.	.	.	0.7	5	.
18	- 3.0	- 1.2	- 4.6	- 6.7	.	.	.	1.4	.	.	.	1.2	8	.
19	- 4.9	- 1.9	- 9.1	- 7.4	.	.	.	3.1	.	.	.	0.6	10	.
20	- 8.3	- 3.2	-12.3	- 7.7	.	.	.	-	.	.	.	1.2	14	1.4
21	-10.4	- 6.5	-18.0	-23.7	.	.	.	-	.	.	.	2.9	15	.
22	- 6.7	- 5.6	- 9.6	-18.9	.	.	.	-	.	.	.	3.8	24	.
23	- 1.4	2.7	- 7.6	- 8.0	.	.	.	-	.	.	.	5.7	27	.
24	5.8	8.1	1.8	1.6	.	.	.	0.7	.	.	.	0.0	8	.
25	5.6	8.1	3.2	3.0	.	.	.	0.2	.	.	.	4.5	-	-
26	3.9	5.1	2.2	2.0	.	.	.	-	.	.	.	0.4	-	-
27	0.2	4.8	- 3.6	1.4	.	.	.	-	.	.	.	0.5	-	-
28	- 4.8	0.7	- 8.7	-10.7	.	.	.	6.9	.	.	.	-	-	-
29	- 1.6	3.2	- 6.4	- 8.5	.	.	.	6.5	.	.	.	-	-	-
30	- 0.6	1.6	- 4.1	- 5.4	.	.	.	-	.	.	.	3.5	-	-
31	- 1.2	0.3	- 2.2	- 2.8	.	.	.	-	.	.	.	0.0	6	2.0

ZAKOPANE

DNI	TEMPERATURA POWIETRZA T	Max	Min	T_0	PRĘŻNOŚĆ PARY WODNEJ e	WILGOTNOŚĆ WZGLĘDNA U	CIŚNIENIE ATMOSFERYCZNE P	USŁONECZNIENIE S	ZACHMURZENIE N	WIATR v	v_{max}	OPAD R_d	ŚNIEG z_k	z_g
1	- 2.6	0.2	- 6.8	-16.7	4.3	84	928.2	5.7	4.6	0.5	02	-	17	.
2	- 0.6	1.8	- 6.7	-16.7	4.4	76	928.1	1.7	5.6	0.6	03	-	17	.
3	3.5	6.5	- 2.5	-11.1	6.0	76	921.6	3.8	5.0	1.9	03	6.3	15	.
4	- 1.0	4.4	- 2.4	- 1.9	5.2	91	909.4	-	8.0	3.8	05	10.9	21	1.6
5	- 0.5	1.5	- 2.6	- 4.2	5.2	87	906.9	-	8.0	4.0	05	1.8	33	1.5
6	- 0.7	2.4	- 1.7	- 4.4	4.9	83	896.8	0.1	7.9	3.3	06	7.5	37	1.4
7	- 2.5	2.4	- 3.6	- 8.1	4.1	81	894.9	-	7.5	3.6	05	0.6	41	2.0
8	- 4.7	- 2.8	- 6.2	-11.6	2.9	66	900.7	5.0	3.6	3.8	06	0.0	42	.
9	- 9.4	- 5.7	-13.7	-26.7	2.4	80	905.1	2.6	5.0	0.1	01	0.1	40	.
10	- 7.7	- 6.2	-10.7	-20.2	2.9	85	908.4	0.3	6.8	0.9	04	0.2	40	2.2
11	- 9.5	- 6.5	-14.6	-26.9	2.5	85	919.1	-	6.3	0.0	00	0.0	36	.
12	-11.3	- 6.5	-15.4	-28.9	2.1	81	919.1	4.9	3.0	0.0	00	-	37	.
13	-10.1	- 4.5	-16.5	-29.7	2.4	83	914.1	-	5.6	0.3	02	0.8	37	.
14	- 7.7	- 6.4	- 8.7	-18.1	3.1	89	921.2	-	7.5	0.1	01	0.3	37	.
15	- 6.9	- 1.7	-10.8	-19.5	2.9	80	922.8	-	6.5	0.0	00	-	35	2.6
16	- 5.3	1.1	-12.2	-20.5	3.7	86	913.4	2.9	4.5	2.6	08	2.6	35	.
17	- 4.7	- 0.1	- 6.6	- 8.0	4.0	91	913.4	-	7.6	3.5	07	7.1	40	.
18	- 4.8	- 3.4	- 6.8	- 9.8	3.2	75	915.4	1.3	6.5	4.0	06	0.5	52	1.9
19	- 5.3	- 2.5	- 7.5	-12.7	3.0	73	908.7	2.5	7.1	1.0	02	1.2	49	.
20	-11.0	- 3.9	-17.5	-23.6	2.3	80	909.9	-	4.9	3.4	06	1.9	50	1.9
21	-10.1	- 8.4	-18.9	-36.9	2.3	80	919.6	-	7.9	1.8	04	0.8	56	.
22	- 4.8	- 0.7	- 9.0	-12.0	4.0	92	915.1	-	8.0	1.4	03	4.5	55	.
23	4.1	7.7	- 1.1	- 1.2	6.7	82	908.5	-	7.6	3.3	06	2.2	50	.
24	5.7	7.4	4.4	0.0	6.7	73	902.2	-	5.4	4.6	07	0.0	31	2.7
25	2.2	5.2	0.3	- 5.5	6.4	89	901.2	-	6.0	0.6	02	5.3	28	3.1
26	0.9	2.8	0.2	- 1.0	6.4	98	900.7	-	7.6	0.0	00	0.1	30	3.1
27	- 2.8	1.3	- 4.8	-10.0	4.7	93	910.7	-	6.8	0.4	02	2.8	25	2.9
28	-10.3	- 3.5	-14.1	-26.8	2.4	85	911.0	5.6	0.8	0.3	02	-	30	.
29	- 6.8	- 0.1	-13.6	-26.8	3.1	82	904.2	3.6	4.5	0.0	00	1.1	30	.
30	- 3.1	- 1.4	- 3.5	- 6.0	4.5	93	905.5	-	8.0	0.0	00	3.1	30	.
31	- 6.3	- 2.2	-10.3	-20.2	3.3	85	908.2	5.4	2.6	0.1	01	0.0	34	2.5

KASPROWY WIERCH

DNI	TEMPERATURA POWIETRZA T	Max	Min	T_0	PRĘŻNOŚĆ PARY WODNEJ e	WILGOTNOŚĆ WZGLĘDNA U	CIŚNIENIE ATMOSFERYCZNE P	USŁONECZNIENIE S	ZACHMURZENIE N	WIATR v	v_{max}	OPAD R_d	ŚNIEG z_k	z_g
1	- 6.2	- 2.1	- 9.0	.	2.3	60	803.3	7.7	2.3	8.5	11	-	20	.
2	- 3.3	- 0.3	- 7.1	.	2.3	51	804.9	4.5	4.0	8.1	10	-	17	.
3	- 2.9	- 1.6	- 4.3	.	4.6	93	800.3	3.6	6.1	8.8	14	6.0	16	.
4	- 8.5	- 2.0	- 9.8	.	3.0	92	786.4	-	8.0	15.9	19	30.8	22	.
5	- 6.5	- 4.3	-10.9	.	3.6	94	785.6	-	8.0	11.8	18	11.6	45	1.3
6	- 8.6	- 4.3	-10.2	.	2.8	89	776.5	0.1	7.9	14.8	19	8.0	52	.
7	-11.0	- 7.1	-12.2	.	2.4	92	773.8	-	8.0	12.4	17	7.8	56	.
8	-13.8	-11.7	-15.9	.	1.9	89	777.8	0.0	5.3	10.6	12	1.4	61	.
9	-14.0	-10.2	-15.1	.	1.8	88	780.7	5.2	4.6	2.4	04	0.8	62	.
10	-15.5	-13.8	-17.5	.	1.6	87	783.4	1.3	6.9	4.8	08	0.8	62	1.5
11	-13.3	-11.1	-15.9	.	1.9	86	793.2	-	5.4	4.0	08	0.3	63	.
12	-12.7	-10.9	-15.8	.	1.4	62	793.0	7.6	1.3	6.1	08	-	64	.
13	-10.3	- 7.3	-13.1	.	1.8	69	789.5	-	6.0	6.3	09	8.1	62	.
14	-12.2	- 9.3	-15.4	.	1.3	61	794.7	4.9	5.9	7.8	12	0.4	71	.
15	- 5.4	- 2.5	-11.3	.	2.6	57	799.1	0.1	5.9	4.5	07	-	70	2.2
16	- 5.2	- 2.2	- 7.3	.	3.4	83	791.2	5.4	4.5	10.0	13	5.1	60	.
17	-12.5	- 7.2	-14.8	.	2.1	89	788.8	-	8.0	12.6	17	13.7	64	.
18	-13.4	-11.6	-14.6	.	1.9	87	790.5	0.9	6.8	12.1	15	7.9	89	.
19	-14.1	-13.4	-14.9	.	1.8	88	784.4	1.1	7.5	9.4	15	4.2	93	.
20	-18.7	-13.3	-23.2	.	1.2	82	782.6	-	8.1	12.4	14	10.7	101	1.2
21	-18.2	-16.6	-23.4	.	1.2	83	791.5	-	7.4	9.9	12	4.3	111	.
22	- 9.5	- 6.1	-17.4	.	2.8	90	791.3	-	8.0	10.4	14	11.2	110	.
23	- 1.7	0.4	- 6.2	.	5.3	97	788.9	-	7.8	16.8	21	8.8	115	.
24	- 2.5	- 0.2	- 4.8	.	5.0	97	783.7	-	6.5	15.1	19	5.1	113	.
25	- 4.6	- 3.9	- 5.9	.	4.1	99	782.1	-	6.3	9.6	13	15.2	102	1.[illegible]
26	- 5.1	- 3.5	- 6.2	.	4.0	95	780.9	-	7.8	5.8	08	5.7	115	.
27	- 9.7	- 6.1	-11.9	.	2.7	90	787.5	0.0	5.8	3.8	05	5.3	121	.
28	- 7.9	- 3.4	-13.8	.	1.2	44	788.1	7.6	0.9	4.3	07	-	122	.
29	- 5.7	- 3.5	- 7.0	.	2.4	62	783.4	4.5	5.4	8.1	12	4.0	114	.
30	- 8.2	- 6.0	- 9.9	.	3.0	89	783.2	-	8.0	7.4	11	2.9	118	.
31	-12.4	- 8.7	-14.5	.	2.0	84	784.7	5.5	3.1	9.4	14	-	121	2.[illegible]

TABLICA III

WYNIKI MIESIĘCZNE SPOSTRZEŻEŃ STACJI METEOROLOGICZNYCH

МЕСЯЧНЫЕ РЕЗУЛЬТАТЫ НАБЛЮДЕНИЙ МЕТЕОРОЛОГИЧЕСКИХ СТАНЦИЙ

MONTHLY RESULTS OF OBSERVATIONS AT METEOROLOGICAL STATIONS

Nr	STACJA	TEMPERATURA POWIETRZA T												LICZBA DNI					
		1	7	13	19	Dies	$\overline{Max}$	$\overline{Min}$	Max abs.	Data	Min abs.	Data		Min <-10°	Min <0°	Max <-10°	Max <0°	Max >15°	Max >25°
2	Łeba	0.2	-0.2	1.0	0.3	0.4	2.7	-2.4	8.0	3	-13.3	20		2	19	-	7	-	-
4	Hel	1.0	0.9	1.6	0.9	1.0	2.6	-0.8	7.6	2 3	-7.5	20		-	19	-	8	-	-
5	Ustka	0.4	0.2	1.2	0.4	0.5	2.7	-2.5	7.9	5	-12.6	14		3	19	-	6	-	-
6	Lębork	-0.6	-1.4	0.6	-0.7	-0.6	2.0	-4.6	8.6	3	-19.9	20		8	20	-	11	-	-
10	Gdańsk-Wrzeszcz	0.1	-0.3	1.1	0.0	0.2	2.2	-2.8	8.6	5	-9.8	14		-	22	-	12	-	-
17	Koszalin	-0.2	-0.3	0.5	-0.2	-0.1	2.4	-3.0	8.1	5	-14.0	14		5	18	-	5	-	-
18	Kołobrzeg	1.0	0.8	1.4	1.0	1.0	3.3	-1.6	8.5	24	-11.1	14		1	16	-	3	-	-
19	Elbląg	-1.5	-1.7	-0.2	-1.2	-1.2	1.0	-3.9	7.7	5	-15.0	14		2	22	-	13	-	-
22	Suwałki	-3.9	-4.5	-3.5	-4.4	-4.2	-1.5	-7.7	5.4	3	-21.8	20		11	26	-	17	-	-
23	Kętrzyn	-2.2	-3.0	-1.7	-2.4	-2.3	0.1	-5.0	7.1	3	-18.1	20		4	24	-	14	-	-
30	Świnoujście	1.1	1.1	2.1	1.5	1.4	3.5	-0.9	9.9	23	-7.2	11		-	18	-	2	-	-
33	Mikołajki	-2.1	-2.7	-1.4	-2.4	-2.2	-0.2	-4.7	6.9	3	-15.6	20		4	24	-	16	-	-
34	Resko	0.2	-0.1	1.0	0.2	0.2	2.3	-2.2	8.3	24	-12.4	14		1	19	-	8	-	-
36	Olsztyn-Dajtki	-2.0	-2.8	-1.1	-2.1	-2.0	0.1	-4.9	6.5	3	-15.4	14		4	23	-	15	-	-
38	Szczecinek	-0.8	-1.3	-0.2	-0.8	-0.8	1.5	-3.6	7.5	24	-18.5	14		5	21	-	10	-	-
40	Chojnice	-1.5	-1.9	-1.1	-1.8	-1.6	0.6	-4.3	7.0	3	-14.9	14		6	23	-	13	-	-
51	Szczecin-Dąbie	0.8	0.2	1.8	0.9	0.9	2.9	-1.6	9.1	24	-8.2	11 1.		-	18	-	6	-	-
56	Wałcz	-0.1	-0.7	0.6	0.1	-0.1	2.0	-2.6	8.9	24	-11.5	14		2	20	-	8	-	-
64	Białystok	-2.2	-2.4	-1.2	-2.0	-2.0	0.5	-4.8	6.3	3	-18.0	21		4	23	-	13	-	-
66	Bydgoszcz	-2.8	-3.0	-2.0	-3.1	-2.8	-0.6	-5.5	6.1	3	-18.3	21		5	22	-	16	-	-
67	Mława	-0.9	-1.2	-0.2	-0.9	-0.8	1.7	-4.1	7.8	24	-16.2	14		4	21	-	10	-	-
68	Ostrołęka	-2.1	-2.3	-1.1	-1.9	-2.0	0.6	-4.7	6.8	3	-17.7	21		3	22	-	13	-	-
69	Toruń	-1.2	-1.1	-0.1	-0.8	-0.8	1.5	-3.3	7.4	3 24	-15.2	14		2	21	-	10	-	-
80	Gorzów Wlkp.	0.0	-0.3	0.9	0.4	0.2	2.6	-2.2	9.6	24	-9.6	11		-	20	-	6	-	-
91	Płock-Radziwie	-0.8	-1.0	0.1	-0.8	-0.7	1.6	-3.4	7.5	24	-13.3	20		3	21	-	11	-	-
94	Poznań-Ławica	-0.2	-0.3	0.6	0.0	0.0	2.4	-3.5	9.7	24	-11.8	11		7	20	-	8	-	-
96	Szubice	0.8	0.7	2.1	1.2	1.2	3.4	-1.6	11.3	23	-10.3	11		1	18	-	3	-	-
105	Koło	-1.1	-1.3	0.0	-0.9	-0.8	1.5	-3.7	8.7	24	-12.5	20		5	20	-	10	-	-
106	Siedlce	-2.0	-2.3	-1.5	-2.2	-2.1	0.4	-4.8	6.2	3	-17.0	21		6	22	-	12	-	-
107	Warszawa-Okęcie	-1.3	-1.6	-0.5	-1.4	-1.3	1.1	-4.1	7.1	24 25	-15.3	21		5	21	-	12	-	-
114	Terespol	-2.8	-2.6	-1.6	-2.6	-2.5	-0.1	-5.0	6.3	3	-18.8	21		5	23	-	15	-	-
119	Zielona Góra	0.0	-0.5	0.8	0.3	0.1	2.2	-2.1	10.4	24	-9.6	12		-	19	-	7	-	-
121	Leszno-Strzyżewice	-0.8	-0.7	0.6	-0.3	-0.2	2.3	-3.8	9.9	24	-14.5	12		4	19	-	8	-	-
129	Kalisz	-1.1	-1.3	0.0	-0.5	-0.7	1.5	-3.0	8.9	24	-11.8	20		3	20	-	10	-	-
130	Łódź-Lublinek	-1.8	-1.9	-1.0	-1.8	-1.6	0.9	-4.6	7.0	25	-15.3	21		5	21	-	12	-	-
138	Włodawa	-2.9	-2.5	-1.4	-2.7	-2.4	-0.3	-5.6	5.8	25	-19.7	21		6	25	-	17	-	-
146	Sulejów	-2.0	-2.0	-0.7	-1.7	-1.6	0.9	-4.5	7.3	24	-17.0	19		4	21	-	13	-	-
149	Lublin	-2.3	-1.9	-1.1	-2.1	-1.9	0.2	-4.5	6.0	24	-17.3	21		4	22	-	15	-	-
150	Legnica	0.3	0.2	1.8	1.0	0.8	3.2	-1.9	11.9	24	-13.4	13		3	17	-	6	-	-
151	Wieluń	-1.4	-1.6	-0.1	-1.2	-1.1	1.1	-3.9	8.3	24	-13.0	13		4	23	-	11	-	-
154	Zgorzelec	0.0	-0.5	0.8	0.7	0.2	2.5	-1.9	11.4	24	-15.3	12		1	19	-	6	-	-
158	Wrocław-Strachowice	-0.5	-0.8	1.1	0.0	-0.1	2.6	-3.5	11.0	24	-13.6	13		4	21	-	8	-	-
169	Jelenia Góra	-1.7	-2.2	0.5	-0.6	-1.1	2.3	-4.6	10.6	24	-17.9	13		4	26	-	9	-	-
172	Kielce	-2.4	-2.7	-1.2	-2.4	-2.2	0.1	-5.4	7.9	24	-19.3	21		6	23	-	14	-	-
175	Częstochowa	-2.1	-2.5	-0.5	-2.0	-1.8	0.6	-4.4	7.6	24	-14.8	21		5	21	-	13	-	-
180	Śnieżka	-7.8	-7.8	-7.1	-7.6	-7.6	-5.4	-9.6	3.3	3	-16.9	21		16	31	5	26	-	-
183	Zamość	-3.3	-2.9	-1.6	-3.2	-2.8	-0.5	-6.5	6.1	24	-17.7	21		10	24	-	15	-	-
185	Sandomierz	-2.4	-2.4	-1.2	-2.2	-2.1	0.6	-4.8	9.7	6	-16.2	21		3	24	-	15	-	-
186	Opole	-0.7	-1.3	0.1	-0.5	-0.6	1.8	-3.1	10.3	24	-12.3	13		1	22	-	9	-	-
200	Kłodzko	-1.6	-2.4	-0.2	-1.6	-1.5	1.0	-5.0	9.9	24	-16.9	13		8	26	-	14	-	-
212	Mielec	-2.0	-2.3	-0.6	-1.8	-1.7	0.4	-4.7	9.6	24	-15.5	21		6	23	-	13	-	-
217	Katowice	-1.9	-1.9	-0.5	-1.7	-1.6	0.8	-4.8	9.2	24	-15.1	13		5	24	-	12	-	-
224	Rzeszów-Jasionka	-3.0	-2.8	-1.2	-2.6	-2.4	0.1	-5.7	5.8	24	-17.7	21		7	23	-	14	-	-
225	Racibórz	-1.3	-1.5	0.9	-0.9	-0.8	1.9	-4.0	10.8	24	-15.0	13		7	25	-	7	-	-
227	Kraków-Balice	-1.9	-2.0	-0.4	-1.7	-1.6	0.8	-4.8	10.3	24	-15.3	13 21		6	23	-	13	-	-
230	Tarnów	-1.4	-1.7	-0.3	-1.5	-1.3	0.9	-3.8	10.8	24	-12.1	21		3	23	-	12	-	-
240	Aleksandrowice	-1.5	-1.8	-0.5	-1.3	-1.3	1.3	-4.5	10.2	24	-16.6	13		7	24	-	12	-	-
242	Przemyśl	-2.1	-2.4	-0.4	-1.6	-1.7	0.5	-4.6	10.2	25	-14.2	15 21		7	24	-	15	-	-
256	Nowy Sącz	-2.1	-2.4	-0.2	-1.8	-1.7	1.1	-4.8	10.9	24	-14.4	21		4	24	-	13	-	-
265	Lesko	-3.2	-3.2	-1.3	-2.3	-2.5	-0.2	-5.0	8.1	24 25	-18.0	21		4	25	-	14	-	-
278	Zakopane	-4.6	-5.5	-2.6	-4.5	-4.3	-0.7	-7.9	7.7	23	-18.9	21		12	28	-	18	-	-
282	Kasprowy Wierch	-9.0	-10.0	-9.3	-9.5	-9.5	-6.6	-12.2	0.4	23	-23.4	21		20	31	9	30	-	-

Tablica III

Grudzień 1967

Nr	STACJA	CIŚNIENIE ATMOSFERYCZNE P						PRĘŻNOŚĆ PARY WODNEJ e					WILGOTNOŚĆ WZGLĘDNA U							LICZBA DNI	
		P_m	Max	Data	Min	Data	$P_{o.m}$	1	7	13	19	Dies	1	7	13	19	Dies	Min	Data	min < 40%	z godz 13 > 80%
2	Łeba	1006.1	1028.7	2	979.1	7	1006.5	5.5	5.4	5.6	5.5	5.5	85	84	82	84	84	52	20	-	18
4	Hel	1006.2	1028.6	14	979.2	6	1006.5	5.8	6.0	5.9	5.8	5.9	87	88	83	86	87	50	20	-	22
5	Ustka	1005.9	1028.6	2	979.6	7	1007.0	5.8	5.7	5.9	5.6	5.7	88	87	85	85	86	50	18	-	23
6	Lębork	1004.3	1026.8	2	977.9	7	1007.0	5.5	5.4	5.6	5.5	5.5	89	90	84	88	88	53	6	-	22
10	Gdańsk-Wrzeszcz	1005.2	1027.8	14	978.3	7	1006.8	5.6	5.5	5.7	5.5	5.5	87	88	83	86	86	56	6	-	19
17	Koszalin	1003.5	1026.7	2	977.4	7	1007.8	5.7	5.7	5.9	5.5	5.7	91	91	90	87	89	51	17	-	27
18	Kołobrzeg	1007.4	1030.8	2	981.6	7	1008.2	6.0	5.9	6.0	5.9	5.9	89	88	86	86	87	50	17	-	25
19	Elbląg	1001.9	1023.6	14	975.5	6	1007.3	5.3	5.2	5.4	5.2	5.3	92	92	86	90	90	44	28	-	25
22	Suwałki	983.3	1004.6	14	954.9	6	1006.8	4.4	4.3	4.6	4.4	4.4	90	92	90	91	91	70	28	-	29
23	Kętrzyn	994.9	1017.0	14	968.0	6	1007.1	4.8	4.7	5.0	4.8	4.8	87	89	87	88	88	59	28	-	26
30	Świnoujście	1008.4	1031.9	2	984.3	7	1009.1	6.0	6.1	6.2	6.2	6.1	89	89	86	88	88	51	20	-	24
33	Mikołajki	990.9	1012.5	14	964.1	6	1007.4	4.9	4.9	5.2	4.9	5.0	91	92	89	91	91	56	28	-	27
34	Resko	1002.4	1025.8	2	977.9	7	1009.4	5.8	5.7	6.0	5.9	5.8	91	91	89	91	90	63	4	-	27
36	Olsztyn-Dajtki	990.6	1011.9	1	965.0	6	1007.7	5.1	4.9	5.2	4.9	5.0	91	92	88	90	91	61	28	-	24
38	Szczecinek	990.9	1013.6	2	966.0	7	1009.0	5.6	5.4	5.7	5.5	5.5	92	92	90	91	91	73	27	-	27
40	Chojnice	986.2	1008.7	2	961.5	7	1008.4	5.4	5.3	5.5	5.4	5.4	95	95	93	95	94	66	17	-	30
51	Szczecin-Dąbie	1008.7	1032.7	2	984.8	7	1009.8	6.0	5.9	6.3	6.1	6.1	90	93	88	91	91	64	4	-	27
56	Wałcz	994.9	1017.7	2	970.7	7	1009.6	5.6	5.5	5.9	5.7	5.6	88	89	88	89	89	68	6	-	27
64	Białystok	990.1	1011.2	1	966.0	7	1008.6	5.1	5.1	5.3	5.2	5.1	94	94	91	93	93	67	17 20	-	27
66	Bydgoszcz	990.6	1011.3	14	965.2	6	1008.4	4.8	4.8	4.9	4.7	4.8	91	92	88	91	91	70	20	-	26
67	Mława	1000.3	1022.3	2	975.7	7	1009.4	5.4	5.4	5.6	5.4	5.4	90	91	89	90	90	72	27	-	26
68	Ostrołęka	996.2	1017.2	1 14	971.3	6	1008.4	5.0	4.9	5.1	5.0	5.0	90	90	86	89	89	65	28	-	24
69	Toruń	1000.7	1022.8	2	976.1	7	1009.5	5.5	5.5	5.7	5.6	5.6	92	93	90	93	92	59	28	-	26
80	Gorzów Wlkp.	1003.6	1026.8	2	980.5	7	1010.7	5.6	5.6	5.9	5.8	5.7	89	90	88	90	89	61	4	-	26
91	Płock-Radziwie	1001.3	1022.7	1	977.2	7	1009.2	5.3	5.0	5.5	5.1	5.3	88	88	85	88	87	54	20	-	24
94	Poznań-Ławica	999.1	1021.6	2	976.2	7	1010.7	5.7	5.8	5.9	5.8	5.8	91	93	89	91	91	66	6	-	26
96	Słubice	1008.7	1031.7	2	986.6	6 7	1011.7	6.0	5.9	6.2	6.1	6.1	90	90	86	88	89	53	4	-	23
105	Koło	997.5	1019.3	2	974.2	7	1010.3	5.3	5.4	5.7	5.4	5.5	91	93	90	91	92	71	5	-	27
106	Siedlce	991.0	1011.2	1	968.4	7	1009.7	4.8	4.6	4.8	4.7	4.7	87	86	84	84	85	59	20	-	20
107	Warszawa-Okęcie	996.5	1017.6	1	973.3	7	1010.0	5.3	5.1	5.3	5.2	5.2	91	91	86	89	89	53	28	-	23
114	Terespol	992.9	1012.9	14	969.9	6	1010.0	4.7	4.7	4.7	4.7	4.7	88	88	83	88	87	67	21	-	19
119	Zielona Góra	990.0	1012.6	2	968.3	6 7	1011.7	5.6	5.6	5.8	5.8	5.7	89	90	86	89	89	65	4	-	20
121	Leszno-Strzyżewice	1000.0	1022.0	2	977.9	7	1011.6	5.4	5.5	5.8	5.7	5.6	90	91	89	91	90	70	4	-	23
129	Kalisz	992.8	1014.7	2	970.4	7	1011.0	5.4	5.3	5.6	5.6	5.5	92	92	89	92	92	64	14	-	24
130	Łódź-Lublinek	987.2	1008.2	2	964.6	7	1010.7	5.0	5.0	5.1	5.0	5.0	88	89	86	88	88	61	28	-	24
138	Włocławek	988.4	1007.9	14	966.6	7	1010.6	4.6	4.7	4.8	4.6	4.7	87	88	83	87	87	64	28	-	21
146	Sulejów	987.3	1007.9	2	964.7	7	.	.	5.0	5.2	5.0	.	.	90	86	88	.	50	28	-	24
149	Lublin	988.6	1008.1	1	966.5	7	1010.9	5.0	5.0	5.0	4.9	5.0	92	91	86	88	89	51	28	-	23
150	Legnica	997.2	1019.3	2	975.7	6	1013.1	5.5	5.5	5.8	5.7	5.6	86	86	81	84	85	59	31	-	18
151	Wieluń	987.2	1008.2	2	965.2	7	1012.0	5.2	5.1	5.5	5.3	5.3	90	90	87	90	90	59	20	-	24
154	Zgorzelec	987.9	1010.1	2	967.3	6	1013.2	5.6	5.4	5.6	5.6	5.6	89	89	85	86	88	60	4	-	22
158	Wrocław-Strachowice	997.1	1019.3	2	975.2	6	1012.7	5.5	5.3	5.8	5.6	5.5	90	88	86	89	88	23	12	1	22
169	Jelenia Góra	970.7	992.6	2	950.0	6	1013.5	5.0	4.9	5.4	5.4	5.1	89	90	84	89	88	58	25	-	21
172	Kielce	978.6	998.5	2	956.7	7	1012.4	4.9	4.7	5.0	4.9	4.9	90	89	86	90	89	56	28	-	23
175	Częstochowa	980.0	1001.0	2	957.8	7	1012.9	4.9	4.8	5.3	4.9	5.0	89	90	87	89	89	61	20	-	25
180	Śnieżka	826.1	847.1	2	808.7	7	.	3.3	3.2	3.4	3.3	3.3	90	90	90	90	90	26	28	3	27
183	Zamość	984.6	1004.0	1	962.7	7	1011.5	4.7	4.8	4.8	4.6	4.7	91	92	85	88	89	65	28	-	23
185	Sandomierz	987.2	1006.8	1	965.2	7	1012.4	4.9	4.8	5.0	4.8	4.9	91	89	86	89	89	64	8	-	21
186	Opole	990.5	1011.9	2	969.2	6	1012.8	5.4	5.1	5.4	5.4	5.3	90	88	86	89	88	69	8	-	24
200	Kłodzko	974.6	995.5	2	953.7	7	1014.3	4.7	4.4	4.8	4.7	4.7	83	82	77	82	81	64	12	-	8
212	Mielec	990.5	1010.0	1	969.1	7	1012.4	4.8	4.8	4.8	4.7	4.8	88	88	79	85	85	52	20	-	12
217	Katowice	978.1	998.5	2	957.2	7	1013.6	5.0	4.9	5.2	5.0	5.0	88	88	85	89	87	65	8 20	-	21
224	Rzeszów-Jasionka	987.6	1006.4	1	965.5	7	1013.1	4.7	4.7	4.9	4.7	4.7	90	90	84	88	88	65	6	-	22
225	Baniobóra	990.0	1010.4	2	968.1	6	1014.2	5.1	5.0	5.2	5.1	5.1	89	87	78	85	85	65	28	-	12
227	Kraków-Balice	983.5	1003.9	2	961.3	7	1013.3	5.0	4.9	5.1	4.9	5.0	89	89	82	87	88	56	8	-	20
230	Tarnów	986.9	1006.4	1 2	964.6	7	1013.2	5.0	4.8	5.0	4.8	4.9	87	86	77	83	84	50	18	-	16
240	Aleksandrowice	963.8	983.4	2	942.9	6 7	1013.8	4.7	4.7	4.9	4.8	4.7	83	84	81	82	82	49	3	-	17
242	Przemyśl	983.1	1001.4	1	960.7	7	1013.1	4.7	4.6	4.8	4.7	4.7	84	85	79	82	83	58	8	-	14
256	Nowy Sącz	976.9	996.3	2	954.6	7	1013.8	4.8	4.6	4.7	4.5	4.7	88	87	76	81	83	44	20	-	13
265	Lesko	.	.		.		.	.	4.3	4.4	4.3	.	.	84	76	80	.	44	28	-	13
278	Zakopane	911.1	929.4	2	890.4	7	.	4.0	3.8	4.0	3.9	3.9	85	86	76	83	83	49	8	-	11
282	Kasprowy Wierch	787.9	805.6	2	771.6	7	.	2.7	2.4	2.7	2.5	2.6	82	81	84	80	81	7	28	7	26

Nr	STACJA	PRĘDKOŚĆ WIATRU v							LICZBA PRZYPADKÓW W PRZEDZIAŁACH								LICZBA DNI		ZACHMURZENIE N					LICZBA DNI	
		1	7	13	19	Dies	Max	Data	0	>0–2	>2–4	>4–7	>7-10	>10-15	>15-20	>20	≥10	>15	1	7	13	19	Dies	◔	◕
2	Łeba	4.9	5.0	4.5	4.7	4.7	14	4	1	34	107	74	27	5	–	–	7	1	6.1	6.3	6.3	6.0	6.2	2	12
4	Hel	5.5	5.2	5.1	5.2	5.2	10	3 4 5*	1	36	66	89	56	–	–	–	8	–	6.4	6.5	6.5	6.7	6.5	–	16
5	Ustka	5.9	5.5	5.5	6.0	5.7	18	3 4 5*	–	20	77	96	43	6	6	–	4	1	5.8	5.6	6.3	6.1	6.0	1	12
6	Lębork	2.8	2.8	3.2	2.8	2.9	9	4 5	34	98	60	44	12	–	–	–	1	–	6.6	6.5	6.5	6.4	6.5	–	16
10	Gdańsk-Wrzeszcz	4.8	4.6	5.2	5.0	4.7	12	5	7	40	78	82	39	2	–	–	7	1	6.1	5.0	6.0	6.0	5.8	–	11
17	Koszalin	4.5	4.5	4.0	4.6	4.4	14	6	7	62	73	70	34	2	–	–	5	–	6.8	6.5	6.9	6.8	6.8	–	17
18	Kołobrzeg	4.3	4.3	4.2	4.3	4.3	12	4	2	47	109	65	24	1	–	–	4	–	6.9	6.8	7.0	6.9	6.9	–	19
19	Elbląg	3.5	3.4	3.9	3.8	3.6	10	28	5	75	97	60	11	–	–	–	4	–	6.2	6.7	6.5	6.6	6.5	–	15
22	Suwałki	5.7	5.2	5.6	5.6	5.5	14	5 6	3	38	61	76	61	9	–	–	7	–	7.6	7.1	7.1	7.4	7.1	–	21
23	Kętrzyn	3.7	3.4	4.1	3.6	3.7	9	6 28	9	61	93	74	11	–	–	–	–	–	6.9	6.0	6.6	7.4	6.7	–	15
30	Świnoujście	3.6	4.1	4.2	4.1	4.0	12	4 19 20*	2	86	75	58	21	6	–	–	5	–	6.1	6.1	6.5	6.4	6.3	1	15
33	Mikołajki	4.5	4.6	4.5	4.4	4.4	15	28	9	45	85	78	27	4	–	–	12	–	6.8	6.2	6.7	6.9	6.7	–	15
34	Resko	2.8	2.9	3.0	2.8	2.8	9	28	22	108	67	49	2	–	–	–	–	–	6.8	7.0	7.1	6.5	6.8	1	18
36	Olsztyn-Dajtki	4.7	4.1	4.2	4.2	4.2	10	6	2	38	107	88	13	–	–	–	3	–	6.2	6.2	6.5	6.7	6.4	–	16
38	Szczecinek	4.1	4.0	4.3	3.8	4.0	12	4 6	16	61	69	75	24	3	–	–	2	–	7.3	6.6	6.8	6.4	6.8	1	20
40	Chojnice	4.8	4.7	4.4	4.5	4.6	15	6	12	50	72	75	31	8	–	–	7	2	6.9	6.0	6.5	7.0	6.6	3	21
51	Szczecin-Dąbie	5.6	5.2	5.7	5.0	5.4	14	5	7	19	61	111	48	2	–	–	3	–	7.0	6.5	6.9	6.2	6.6	–	17
56	Wałcz	3.0	2.5	2.6	2.7	2.7	8	4 5 6	13	130	59	41	5	–	–	–	–	–	7.4	7.0	6.8	6.7	6.9	–	18
64	Białystok	3.2	3.3	3.0	2.8	3.0	9	16 28 29	17	107	64	44	16	–	–	–	–	–	7.1	7.4	6.6	6.9	6.9	1	21
66	Bydgoszcz	2.7	2.7	2.7	2.5	2.6	7	16	18	107	91	32	–	–	–	–	–	–	7.4	7.2	6.4	7.0	7.0	–	18
67	Mława	5.4	4.9	5.1	4.7	5.2	16	6	6	30	79	87	34	11	1	–	10	2	7.4	6.9	6.8	7.1	7.0	1	24
68	Ostrołęka	2.0	2.4	2.1	2.1	2.1	10	6 10	17	158	54	16	3	–	–	–	1	–	7.2	6.7	6.3	7.1	6.7	–	18
69	Toruń	3.0	3.0	3.0	2.7	2.9	10	6	16	101	87	40	4	–	–	–	3	–	7.0	6.8	6.3	6.8	6.9	–	21
80	Gorzów Wlkp.	2.6	3.0	2.6	2.7	2.6	12	4	48	98	43	45	13	1	–	–	1	–	6.9	7.3	6.5	6.5	6.8	1	20
91	Płock-Radziwie	3.9	3.7	3.8	4.3	3.8	12	5 18	5	81	66	85	9	2	–	–	3	–	7.3	6.8	6.6	6.6	6.8	–	19
94	Poznań-Ławica	5.1	5.2	5.7	5.5	5.4	12	4 5 6*	10	36	53	82	55	12	–	–	11	1	6.7	7.4	6.6	6.9	6.9	–	17
96	Słubice	4.0	4.2	4.0	4.0	4.0	11	5	10	60	95	58	24	1	–	–	4	–	6.3	7.1	6.5	6.6	6.6	–	16
105	Koło	2.6	2.9	3.2	2.3	2.7	12	5 6	36	111	55	30	13	3	–	–	5	–	7.1	6.7	6.6	6.8	6.8	–	19
106	Siedlce	4.6	4.5	4.1	4.4	4.4	10	6 16	10	65	60	74	39	–	–	–	4	–	7.1	7.1	6.5	6.4	6.7	–	18
107	Warszawa-Okęcie	5.1	5.4	5.2	4.6	5.1	13	6	11	47	61	69	51	9	–	–	10	–	6.9	7.2	6.5	6.5	6.7	–	18
114	Terespol	3.9	3.9	4.1	3.5	3.8	14	18	9	76	76	67	17	3	–	–	3	–	6.0	7.1	7.0	5.9	6.6	1	16
119	Zielona Góra	4.2	3.9	4.4	4.2	4.1	8	4 5 6*	–	63	82	94	9	–	–	–	–	–	6.9	7.3	6.8	7.2	7.0	–	19
121	Leszno-Strzyżewice	4.6	4.7	4.8	4.4	4.7	15	4	11	45	77	79	30	6	–	–	10	1	6.4	6.7	7.1	6.8	6.9	–	20
129	Kalisz	3.6	3.6	3.8	3.5	3.5	12	5	37	73	55	62	19	2	–	–	2	–	6.1	6.9	6.9	7.1	6.7	–	16
130	Łódź-Lublinek	4.2	4.6	4.9	4.0	4.4	12	5	14	69	60	51	52	2	–	–	3	–	7.1	7.4	6.6	6.4	6.9	–	20
138	Wrocława	4.6	4.5	5.5	4.9	4.9	10	8	3	61	47	89	48	–	–	–	1	–	6.3	7.4	6.8	6.2	6.8	1	18
146	Sulejów	.	4.6	4.4	3.8	.	.		.	.	.	.	.	.	.	.	.	.	.	7.5	6.3	6.2	.	.	.
149	Lublin	3.5	4.0	4.0	3.5	3.8	9	5 6 18	13	67	79	79	10	–	–	–	–	–	6.7	7.3	6.8	6.3	6.7	1	17
150	Legnica	3.4	3.9	4.1	3.8	3.8	12	4	36	60	56	70	24	2	–	–	5	–	6.3	7.0	6.9	6.4	6.8	–	16
151	Wieluń	2.9	3.3	3.5	2.6	3.1	10	4 5	2	117	72	48	9	–	–	–	3	–	6.2	6.8	6.6	6.4	6.5	–	18
154	Zgorzelec	3.2	4.2	4.4	3.6	3.8	13	5	26	64	67	65	23	3	–	–	6	–	6.3	7.1	6.9	7.0	6.9	1	21
158	Wrocław-Strachowice	4.3	5.0	5.4	4.3	4.8	15	5	11	56	58	66	53	4	–	–	7	1	6.7	6.8	6.8	6.2	6.6	–	17
169	Jelenia Góra	3.9	3.9	4.4	3.8	3.8	12	4 5 7	58	58	37	46	41	8	–	–	9	–	6.1	6.8	6.7	6.8	6.7	–	20
172	Kielce	2.9	3.3	3.5	2.6	3.0	10	18	33	97	48	56	14	–	–	–	3	–	6.6	7.3	6.5	5.7	6.6	1	15
175	Częstochowa	3.8	4.3	4.7	4.1	4.2	13	4	–	71	72	78	22	5	–	–	5	–	6.5	7.3	6.2	6.4	6.6	1	20
180	Śnieżka	16.4	17.4	16.1	16.6	16.6	36	3	1	10	19	29	15	29	50	95	26	25	6.5	6.9	6.9	6.8	6.8	1	23
183	Zamość	4.1	4.0	4.7	4.0	4.2	12	5 18	45	40	44	80	36	3	–	–	2	–	6.1	6.7	6.9	6.2	6.5	1	18
185	Sandomierz	3.6	3.9	4.1	3.7	3.7	9	4 5 18*	9	72	78	75	14	–	–	–	–	–	6.7	6.9	6.7	6.7	6.7	1	21
186	Opole	3.2	3.6	3.6	3.2	3.4	13	4	11	83	92	49	12	1	–	–	1	–	6.5	7.0	6.7	6.5	6.7	–	20
200	Kłodzko	3.8	4.2	5.3	4.1	4.3	13	5	52	52	31	54	49	10	–	–	14	–	6.4	6.6	6.2	6.5	6.4	–	14
212	Mielec	4.1	4.3	5.0	3.8	4.2	12	5	32	60	38	80	37	1	–	–	5	–	6.4	7.1	6.8	6.4	6.6	1	15
217	Katowice	3.9	4.5	4.9	3.7	4.2	11	16	20	62	57	68	40	1	–	–	2	–	7.1	7.3	6.7	6.4	6.7	1	18
224	Rzeszów-Jasionka	3.9	4.2	5.5	3.9	4.2	12	20	66	32	35	55	56	4	–	–	5	–	6.4	6.7	6.7	6.6	6.6	1	17
225	Racibórz	1.3	1.6	2.0	1.7	1.7	9	4	105	64	58	20	1	–	–	–	2	–	5.8	6.8	6.3	5.4	6.0	1	11
227	Kraków-Balice	3.4	3.5	4.6	3.6	3.9	12	5	40	67	42	52	44	3	–	–	4	–	6.1	6.9	6.2	6.5	6.4	1	19
230	Tarnów	2.7	2.6	3.5	2.4	2.8	8	3 4 5	41	93	44	66	4	–	–	–	–	–	6.6	7.0	6.6	6.4	6.6	1	18
240	Aleksandrowice	5.0	5.4	6.8	5.4	5.6	15	18	8	72	48	29	67	24	–	–	15	1	6.7	6.5	6.8	6.1	6.6	1	18
242	Przemyśl	3.5	3.6	4.6	3.6	3.7	12	20	43	61	37	91	15	1	–	–	4	–	6.1	6.1	6.6	6.7	6.4	1	18
256	Nowy Sącz	1.3	2.4	2.5	2.0	2.2	8	4 5 8*	114	42	40	40	12	–	–	–	1	–	6.5	6.6	6.7	5.3	6.4	1	19
265	Lesko	.	4.0	5.3	4.7	.	.		.	.	.	.	.	.	.	.	.	.	.	6.7	6.7	7.0	.	.	.
278	Zakopane	1.0	1.5	2.5	1.6	1.6	8	16	125	49	42	31	1	–	–	–	2	–	6.1	6.3	5.9	5.6	6.0	1	12
282	Kasprowy Wierch	8.4	9.3	9.0	9.4	9.1	21	23	5	11	18	66	61	67	18	2	24	10	6.1	6.1	6.2	5.8	6.0	2	11

Nr	STACJA	OPAD R_d						LICZBA DNI						LICZBA DNI												
		ΣR_d I dek.	ΣR_d II dek.	ΣR_d III dek.	$\Sigma R_{d,m}$	$R_{d,max}$	Data	0,0	≥0,1	≥1,0	≥5,0	≥10,0	≥20,0	●	✳	▲	≡	=	⌴	⌓	V	∞	⊹	⊹	∞	⊠	⊠
2	Łeba	39.5	26.6	47.6	113.7	18.0	23	1	27	22	9	2	-	13	20	2	1	21	1	-	-	2	-	-	-	2	18
4	Hel	25.2	11.8	34.0	71.0	13.1	23	2	25	17	6	1	-	9	20	3	1	13	-	-	-	-	-	-	-	-	16
5	Ustka	34.0	38.0	49.5	121.5	13.7	23	2	26	23	11	3	-	14	20	-	3	24	2	1	2	-	-	-	-	-	21
6	Lębork	51.9	25.7	48.3	125.9	18.9	23	3	26	18	10	4	-	13	20	-	4	29	2	-	-	-	-	-	-	-	20
10	Gdańsk-Wrzeszcz	36.1	13.8	28.1	78.0	13.3	23	-	24	14	7	2	-	9	17	-	1	22	-	-	-	1	-	-	-	-	20
17	Koszalin	78.4	26.8	50.8	156.0	45.1	6	2	28	20	9	4	1	18	21	2	11	25	3	-	5	1	6	1	-	2	21
18	Kołobrzeg	39.5	35.6	49.7	124.8	16.6	6	1	29	22	7	5	-	17	20	3	10	25	4	-	2	2	2	-	-	1	20
19	Elbląg	41.5	16.1	32.4	90.0	14.6	5	3	22	18	7	2	-	12	20	-	5	29	1	-	-	2	-	-	-	-	22
22	Suwałki	17.6	11.9	13.3	42.8	8.9	5	6	19	10	2	-	-	11	22	-	9	22	-	-	5	3	6	-	-	-	27
23	Kętrzyn	33.8	13.8	19.4	67.0	11.6	5	3	19	12	6	2	-	7	17	-	4	23	2	-	1	2	-	-	-	-	22
30	Świnoujście	26.6	11.6	52.0	90.2	17.2	7	2	27	18	5	3	-	19	17	2	5	27	2	-	-	1	-	-	-	-	17
33	Mikołajki	31.7	11.6	16.2	59.5	11.3	3	9	21	12	4	1	-	12	19	-	6	28	6	-	2	2	2	-	-	-	19
34	Resko	39.8	32.1	57.7	129.6	23.7	23	1	28	18	10	3	1	16	19	1	8	16	-	-	-	-	-	-	-	-	19
36	Olsztyn-Dajtki	40.0	16.3	25.5	81.8	15.9	5	2	26	15	7	3	-	10	21	-	6	20	1	-	-	2	1	-	-	-	21
38	Szczecinek	35.5	27.3	35.4	98.2	14.7	23	3	24	17	8	2	-	16	20	-	4	30	3	-	2	3	1	1	-	-	17
40	Chojnice	35.8	16.1	26.8	78.7	10.4	6	4	25	15	8	1	-	15	18	1	13	24	1	-	6	4	-	-	-	1	19
51	Szczecin-Dąbie	16.4	15.1	34.3	65.8	9.9	23	8	22	13	3	-	-	20	18	-	5	28	-	-	3	2	2	-	-	-	16
56	Wałcz	38.4	18.4	37.2	94.0	20.9	7	2	21	17	8	2	1	10	15	-	2	23	1	-	-	-	1	-	-	-	19
64	Białystok	36.7	26.2	25.2	88.1	12.7	5	2	20	15	9	1	-	9	15	-	9	25	3	2	-	1	-	-	-	-	24
66	Bydgoszcz	28.7	25.7	27.6	82.0	14.2	5	5	26	18	4	3	-	11	22	1	7	31	1	-	2	3	-	2	-	-	27
67	Mława	28.7	17.3	35.8	81.8	10.5	7	4	24	16	8	2	-	16	19	1	6	28	1	1	-	2	-	-	-	-	19
68	Ostrołęka	22.4	28.9	21.4	72.7	14.0	19	4	23	17	4	2	-	12	22	1	6	13	1	-	-	2	1	2	-	-	21
69	Toruń	28.4	17.1	32.5	78.0	9.9	22	3	25	18	5	-	-	13	18	-	7	23	11	-	1	-	2	-	-	-	19
80	Gorzów Wlkp.	13.3	16.6	37.8	67.7	9.8	23	3	23	15	5	-	-	14	15	-	10	28	-	-	-	-	-	-	3	-	20
91	Płock-Radziwie	25.3	20.6	22.6	68.5	11.8	5	4	22	16	5	1	-	13	20	-	5	23	1	-	-	-	-	-	-	-	19
94	Poznań-Ławica	12.1	10.3	41.5	63.9	12.1	23	4	26	12	4	2	-	17	16	1	13	28	1	1	4	2	2	-	1	-	20
96	Słubice	6.8	9.3	33.2	49.3	10.0	23	-	26	13	3	1	-	16	16	1	5	27	2	-	1	2	-	-	3	1	11
105	Koło	24.3	22.1	34.3	80.7	11.2	23	1	24	16	7	1	-	14	18	-	9	27	1	-	3	2	-	-	-	-	19
106	Siedlce	13.6	6.4	23.9	43.9	10.9	23	7	19	12	3	1	-	13	21	1	3	22	2	-	-	1	3	3	-	-	22
107	Warszawa-Okęcie	23.5	8.0	25.3	56.8	13.0	5	4	24	13	3	1	-	15	23	-	3	23	8	1	-	3	1	-	-	-	19
114	Terespol	15.0	10.6	22.9	48.5	11.0	23	5	22	12	2	1	-	9	21	-	2	20	8	-	1	1	2	2	-	-	23
119	Zielona Góra	13.2	14.7	34.8	62.7	14.7	23	1	28	15	2	1	-	17	19	1	15	28	3	-	1	2	-	-	-	-	20
121	Leszno-Strzyżewice	14.2	12.1	32.8	59.1	10.0	23	3	25	15	4	1	-	15	17	-	12	29	17	-	3	2	-	-	-	-	17
129	Kalisz	12.7	7.9	25.2	45.8	11.2	23	5	22	11	2	1	-	12	18	-	8	26	3	-	1	-	3	-	-	-	18
130	Łódź-Lublinek	32.1	11.6	35.3	79.0	13.2	5	2	25	17	5	2	-	15	21	-	8	27	1	-	3	1	3	2	-	-	22
138	Wrocławek	23.7	9.4	22.7	55.8	10.2	23	5	23	13	3	1	-	9	24	-	2	27	6	-	-	1	2	3	-	-	25
146	Sulejów	28.0	7.5	25.5	61.0	12.6	5	4	22	14	5	1	-	.	.	.	.	.	.	.	.	.	.	.	.	.	19
149	Lublin	26.5	14.8	34.3	75.6	14.0	23	1	27	15	4	2	-	11	24	-	2	26	6	2	-	2	3	3	-	-	23
150	Legnica	11.0	4.9	24.1	40.0	10.5	23	2	23	13	2	1	-	15	17	-	4	25	6	-	-	-	-	-	2	-	15
151	Wieluń	29.9	11.9	27.4	69.2	9.8	4	4	22	18	6	-	-	11	19	1	4	25	6	-	2	-	1	2	-	-	20
154	Zgorzelec	16.2	7.7	29.8	53.7	16.8	23	5	21	12	2	1	-	14	18	-	3	20	3	-	-	1	-	-	-	-	15
158	Wrocław-Strachowice	8.8	3.9	25.9	38.6	11.4	23	7	20	8	2	1	-	14	17	-	7	23	4	1	-	1	-	-	-	-	11
169	Jelenia Góra	21.2	12.3	20.0	53.5	7.3	23	3	24	17	3	-	-	14	21	-	7	25	6	-	-	2	3	-	1	-	22
172	Kielce	38.8	22.3	47.5	108.6	16.7	5	5	25	20	7	3	-	10	22	-	2	30	10	3	2	-	1	2	-	1	23
175	Częstochowa	45.6	15.7	29.7	91.0	19.0	5	-	24	18	6	2	-	9	17	-	4	29	2	-	-	-	-	-	-	-	23
180	Śnieżka	37.8	63.5	67.4	168.7	17.3	19	-	30	26	14	5	-	1	25	1	30	-	-	-	29	-	3	22	-	-	31
183	Zamość	18.4	5.0	29.1	52.5	11.3	23	3	23	12	5	1	-	10	21	-	2	22	7	-	-	-	5	2	-	-	20
185	Sandomierz	22.0	15.8	32.6	70.4	12.5	23	2	21	17	6	2	-	9	18	-	6	30	4	-	2	1	2	-	-	-	23
186	Opole	17.4	11.9	34.2	63.5	11.9	23	4	23	17	4	1	-	15	20	-	7	29	2	-	-	1	1	-	-	-	20
200	Kłodzko	7.6	4.9	16.9	29.4	4.6	23	2	21	8	-	-	-	12	19	1	1	17	6	-	-	2	-	-	-	-	21
212	Mielec	20.7	9.1	34.0	63.8	10.9	23	4	22	17	4	1	-	10	22	-	1	26	3	-	-	-	4	2	-	-	21
217	Katowice	21.5	9.8	35.1	66.4	13.1	23	5	25	15	4	1	-	11	22	-	9	27	10	2	-	-	7	1	-	-	25
224	Rzeszów-Jasionka	21.3	3.0	21.2	45.5	8.4	5	7	20	11	2	-	-	8	22	-	2	31	4	-	-	1	7	5	-	-	21
225	Racibórz	16.4	8.6	27.0	52.0	8.2	22	3	22	16	3	-	-	6	17	-	2	24	4	-	-	-	-	-	-	-	20
227	Kraków-Balice	25.7	16.9	37.0	79.6	14.8	23	5	24	17	5	1	-	10	21	-	5	30	4	-	-	-	1	2	-	-	22
230	Tarnów	23.2	6.2	32.9	62.3	12.0	23	1	24	16	3	1	-	9	20	-	1	28	1	2	-	-	1	1	2	-	22
240	Aleksandrowice	18.7	7.7	27.4	53.8	11.5	23	8	22	14	3	1	-	11	22	-	4	27	1	-	-	-	9	2	-	-	24
242	Przemyśl	28.8	6.1	19.5	55.0	11.1	5	2	21	14	2	1	-	9	21	-	3	28	4	-	2	-	3	-	-	-	19
256	Nowy Sącz	16.5	9.7	26.7	52.9	10.4	22	2	22	14	4	1	-	9	19	-	3	29	-	-	-	-	3	1	-	-	24
265	Lesko	23.5	5.0	21.3	49.8	6.2	4	4	21	14	2	-	-	.	.	.	.	.	.	.	.	.	.	.	.	.	20
278	Zakopane	27.4	14.4	19.9	61.7	10.9	4	4	22	14	5	1	-	5	23	-	1	29	14	-	-	-	2	4	-	-	31
282	Kasprowy Wierch	67.2	50.4	60.5	178.1	30.8	4	-	25	21	15	6	1	-	26	-	27	1	-	-	27	-	2	26	-	-	31

TABLICA IV

WYNIKI MIESIĘCZNE SPOSTRZEŻEŃ POSTERUNKÓW METEOROLOGICZNYCH I OPADOWYCH

МЕСЯЧНЫЕ РЕЗУЛЬТАТЫ НАБЛЮДЕНИЙ МЕТЕОРОЛОГИЧЕСКИХ И ОСАДКОМЕРНЫХ ПОСТОВ

MONTHLY RESULTS OF OBSERVATIONS AT METEOROLOGICAL AND RAINFALL POSTS

Nr	POSTERUNEK	TEMPERATURA POWIETRZA T							OPAD R_d						LICZBA DNI						LICZBA DNI							
		Dies	$\overline{Max}$	$\overline{Min}$	Max abs.	Data	Min abs.	Data	ΣR_d I dek.	ΣR_d II dek.	ΣR_d III dek.	$\Sigma R_{d,m}$	$R_{d,max}$	Data	0,0	≥0,1	≥1,0	≥5,0	≥10,0	≥20,0	●	✳	▲	≡	V	∞	⚠	⊠
1	Rozewie	0.0	2.1	- 2.4	7.7	5	- 9.3	11	42.9	12.5	39.8	95.2	16.2	23	3	24	17	9	1	-	11	17	1	4	-	-	-	17
3	Puck	•	•	•	•		•		46.6	11.1	26.5	84.2	14.2	23	3	18	16	6	1	-	8	11	-	-	-	-	-	18
7	Gdynia	0.7	2.8	- 1.6	8.9	6	- 7.9	19	31.3	18.0	20.2	69.5	13.9	16	5	20	13	6	1	-	10	12	2	2	-	-	-	19
8	Słupsk	•	•	•	•		•		57.8	34.6	49.1	141.5	15.9	23	-	26	22	13	4	-	12	20	1	5	3	-	1	21
9	Darłowo	0.7	2.8	- 2.3	7.9	2 3	-14.2	20	39.1	35.8	40.9	115.8	11.6	19	-	23	19	13	2	-	12	12	1	3	-	-	-	15
11	Czarna Dąbrówka	•	•	•	•		•		50.2	23.7	38.2	112.1	14.5	4	1	28	20	9	3	-	13	21	-	6	2	-	1	21
12	Kartuzy	•	•	•	•		•		107.2	23.0	43.0	173.2	36.5	3	-	22	20	7	6	3	9	14	-	6	-	-	-	21
13	Świbno	•	•	•	•		•		20.8	13.7	34.0	68.5	15.8	23	-	22	15	4	1	-	11	13	2	2	3	-	-	23
14	Tolkmicko	- 0.6	1.5	- 3.1	7.1	5	-13.7	20	42.6	21.4	28.3	92.3	12.9	5	-	23	18	6	3	-	11	16	1	-	2	-	-	19
15	Gołdap	- 3.3	- 0.8	- 6.9	5.8	3	-23.6	20	20.8	11.2	14.4	46.4	10.4	17	-	16	9	4	1	-	5	12	-	8	2	1	-	27
16	Bartoszyce	•	•	•	•		•		•	•	•	•	•	•	•	•	•	•	•	•	•	•	•	•	•	•	•	•
20	Kościerzyna	- 1.5	0.9	- 5.1	7.4	3	-17.8	10	54.3	22.5	31.9	108.7	14.0	3	2	27	18	9	3	-	14	18	-	3	1	-	-	18
21	Lidzbark Warmiński	•	•	•	•		•		38.3	16.5	19.9	74.7	13.0	3	-	19	13	6	3	-	5	14	-	-	-	-	-	23
24	Rozmowo	- 0.7	1.8	- 3.4	7.6	5	-16.8	14	47.4	26.3	51.0	124.7	14.2	24	-	27	21	12	4	-	15	15	1	1	1	-	1	20
25	Giżycko	- 2.7	- 0.6	- 4.9	6.2	3	-17.6	20	41.3	13.0	20.2	74.5	19.0	5	3	17	14	4	2	-	5	14	-	2	2	1	-	22
26	Olecko	•	•	•	•		•		23.8	16.1	24.5	64.4	11.5	23	2	24	13	4	2	-	8	16	-	8	5	1	-	27
27	Dziwnów	1.6	3.7	- 0.6	9.2	23	- 6.9	14	13.9	9.4	52.7	76.0	17.3	22	3	28	18	4	2	-	16	19	4	10	-	1	-	11
28	Miastko	- 1.6	1.1	- 4.7	7.1	3	-18.6	20	96.4	32.0	30.0	158.4	36.1	5	-	25	17	10	4	2	12	18	-	1	-	-	1	21
29	Radostowo	- 1.3	1.1	- 4.7	8.2	3	-18.2	14 20	33.5	10.9	26.1	70.5	12.2	23	-	22	13	4	2	-	10	14	-	2	4	-	-	20
31	Wirty	•	•	•	•		•		27.5	14.2	15.7	57.4	12.4	24	1	14	9	6	1	-	5	10	-	10	3	3	-	19
32	Augustów	•	•	•	•		•		19.0	11.5	25.4	55.9	16.6	23	-	17	10	4	2	-	2	16	-	6	5	-	-	26
35	Połczyn-Zdrój	- 0.2	2.0	- 2.7	8.3	24	-15.1	14	30.8	32.7	26.7	90.2	10.4	17	5	19	19	8	1	-	10	11	-	1	-	-	-	19
37	Prabuty	- 1.4	1.8	- 3.8	7.2	3	-16.0	14	33.8	18.8	29.4	82.0	13.9	4	1	23	15	7	3	-	9	16	-	2	3	-	-	18
39	Śliwice	- 1.4	1.0	- 4.5	7.5	3	-18.0	14	42.2	21.9	25.6	89.7	13.6	5	-	22	17	7	3	-	11	13	-	4	-	3	-	17
41	Ostróda	•	•	•	•		•		49.0	21.2	24.7	94.9	22.2	5	4	20	17	6	3	1	8	15	-	5	-	-	-	•
42	Trzebież	•	•	•	•		•		17.3	13.0	34.0	64.3	11.5	7	4	25	13	5	1	-	14	15	1	3	2	1	-	16
43	Nowogard	0.2	2.3	- 2.6	8.6	23 24	-10.4	11 14	34.0	35.5	70.0	139.5	20.0	7	1	26	20	8	4	2	13	14	-	1	-	-	-	17
44	Biebrza	- 3.3	- 0.8	- 6.7	6.5	3	-22.3	20	19.5	11.0	19.1	49.6	14.1	23	2	23	11	3	1	-	7	19	-	-	3	-	-	20
45	Różanystok	- 3.5	- 1.2	- 6.4	5.7	3	-19.4	20	17.8	12.4	21.1	51.3	11.6	23	-	20	11	4	1	-	5	16	-	2	4	-	-	23
46	Szczytno	•	•	•	•		•		34.6	9.8	18.4	62.8	12.5	23	3	11	9	5	3	-	4	8	-	3	-	1	-	11
47	Szczuczyn	•	•	•	•		•		17.0	13.0	21.8	51.8	14.9	23	4	25	10	4	1	-	8	20	1	7	6	•	-	22
48	Kamień Krajeński	- 1.3	1.3	- 4.1	8.1	5	-14.3	14	25.2	16.1	23.7	65.0	7.6	23	-	23	15	5	-	-	12	14	-	3	-	-	-	17
49	Wierzchowo	•	•	•	•		•		55.8	23.0	44.9	123.7	24.0	7	-	19	18	9	4	1	10	10	-	5	-	-	-	19
50	Grudziądz	•	•	•	•		•		17.8	18.6	47.3	83.7	10.8	17	-	20	17	6	1	-	11	10	-	-	-	-	-	18
52	Sokółka	- 3.3	- 1.1	- 6.7	5.5	3	-19.8	21	25.1	16.7	26.1	67.9	11.4	23	-	27	16	4	2	-	8	21	-	1	5	-	-	27
53	Zawodzie	- 2.5	0.0	- 5.7	7.0	3	-20.7	20	31.5	25.2	22.6	79.3	17.4	5	-	22	14	4	3	-	11	13	-	•	6	-	-	11
54	Mikzica	•	•	•	•		•		36.0	34.4	26.7	97.1	14.2	5	1	21	19	8	3	-	9	15	-	9	2	-	-	18
55	Lipki	•	•	•	•		•		21.8	12.3	45.3	79.4	17.1	22	-	25	16	4	2	-	18	13	-	4	2	4	-	14
57	Lidzbark	- 1.8	0.4	- 4.8	6.7	3	-14.0	20	52.2	18.0	30.4	100.6	17.5	5	1	25	19	5	2	-	10	18	-	1	-	-	-	21
58	Kisielnica	•	•	•	•		•		30.7	20.0	20.9	71.6	17.3	5	-	19	15	4	2	-	7	16	-	4	2	-	1	22
59	Drawno	- 0.1	1.9	- 2.2	8.4	3	-10.7	14	8.6	13.9	45.1	67.6	10.2	24	-	20	13	5	2	-	13	9	-	1	2	-	-	14
60	Tykocin	- 2.6	- 0.4	- 5.1	6.8	3	-18.7	21	25.2	15.7	24.7	65.6	12.4	5	2	22	14	3	2	-	8	18	-	1	3	-	-	14
61	Kończewice	- 0.8	1.1	- 3.9	7.0	3	-15.9	14	36.3	12.5	16.9	65.7	10.2	23	2	21	13	5	1	-	7	14	-	4	2	-	-	18
62	Wyrzysk	•	•	•	•		•		41.5	18.9	36.2	96.6	10.2	16	-	20	18	8	1	-	11	11	-	-	-	-	-	12
63	Bydgoszcz, IMiUZ	- 0.3	2.2	- 3.0	8.0	3 24	-12.0	14	30.8	16.1	34.3	81.2	13.6	7	1	25	17	5	2	-	10	15	1	4	-	•	-	17
65	Przelewice	0.3	2.5	- 2.7	9.8	23	-10.8	11	18.3	17.7	35.5	71.5	10.7	23	1	26	16	4	1	-	17	13	-	5	3	2	-	13
70	Przasnysz	•	•	•	•		•		26.5	17.3	19.4	63.2	11.5	5	-	18	13	5	1	-	7	13	-	5	-	-	-	21
71	Chodzież	•	•	•	•		•		26.3	18.0	44.3	88.6	11.3	7	1	27	20	6	1	-	14	18	-	2	-	-	-	20
72	Trzcińsko-Zdrój	•	•	•	•		•		10.6	19.2	35.1	64.9	17.0	23	4	20	14	3	2	-	14	6	1	•	1	-	-	19
73	Krzyż	0.1	2.3	- 2.8	9.1	23 24	-12.5	14	17.4	15.1	43.8	76.3	16.1	23	5	22	15	6	2	-	13	13	-	4	1	-	-	20
74	Kobylec	- 0.5	1.6	- 3.2	8.3	23 24	-12.2	14	24.0	16.3	38.6	78.9	10.4	23	-	23	16	4	1	-	14	10	-	•	-	-	-	19
75	Więcławice	- 0.6	1.6	- 2.9	7.3	24	-13.9	14	28.6	11.5	25.0	65.1	15.0	4	1	24	12	4	2	-	13	14	-	3	1	1	-	19
76	Szepietowo	- 2.7	- 0.3	- 5.5	6.0	3	-18.0	21	24.8	22.9	23.8	71.5	11.2	5	1	21	14	5	2	-	8	16	1	4	3	-	-	22
77	Głodowo	- 1.2	1.0	- 3.8	7.3	24	-13.7	20	31.3	17.0	30.4	78.7	11.1	22	2	26	17	6	1	-	11	16	-	7	2	1	-	19
78	Inowrocław	- 0.5	1.7	- 3.2	7.6	24	-12.1	19	17.9	23.9	25.9	67.7	9.2	22	-	24	18	4	-	-	9	16	1	6	-	1	-	19
79	Bielsk Podlaski	•	•	•	•		•		29.7	27.8	18.2	75.7	12.8	5	1	23	16	6	2	-	8	21	-	4	1	3	-	20
81	Pułtusk	•	•	•	•		•		26.8	19.8	14.0	60.6	15.6	5	4	17	16	5	1	-	8	11	-	-	2	-	-	19
82	Białowieża	- 3.0	- 0.9	- 5.7	5.5	3	-21.0	21	28.5	29.2	26.5	84.2	12.3	19	1	27	16	7	3	-	8	22	-	3	11	-	-	27
83	Wieniec-Zdrój	- 0.6	1.3	- 3.1	7.0	5	-12.0	20	25.6	27.0	27.8	80.4	14.5	23	-	20	16	6	1	-	6	14	-	4	-	-	-	19
84	Poświętne	- 1.3	1.0	- 4.3	6.7	3	-16.9	20	19.0	14.0	19.9	52.9	10.3	5	3	23	13	4	1	-	10	13	-	11	2	1	-	17

Nr	POSTERUNEK	TEMPERATURA POWIETRZA T							OPAD R_d						LICZBA DNI						LICZBA DNI						
		Dies	$\overline{Max}$	$\overline{Min}$	Max abs.	Data	Min abs.	Data	ΣR_d I dek.	ΣR_d II dek.	ΣR_d III dek.	$\Sigma R_{d,m}$	$R_{d,max}$	Data	0,0	≥0,1	≥1,0	≥5,0	≥10,0	≥20,0	●	✳	▲	≡	V	∞	↖	⊠
85	Szamotuły	•	•	•	•		•		15.6	6.2	27.7	49.5	9.0	23	5	22	11	3	–	–	13	13	–	11	–	–	–	18
86	Przebędowo	– 0.4	2.0	– 3.8	8.8	24	–15.7	20	15.9	14.0	45.9	75.8	13.1	22	3	23	16	6	2	–	14	14	–	8	–	–	–	20
87	Wyszków	•	•	•	•		•		27.4	23.3	24.8	75.5	18.1	5	1	22	17	5	2	–	10	18	–	4	1	–	–	19
88	Gorzyń	0.4	2.5	– 2.4	10.3	23	– 9.3	14	13.2	18.0	46.9	78.1	15.6	23	–	26	14	6	2	–	17	14	–	2	4	–	–	19
89	Trzemeszno	– 0.5	1.8	– 3.0	8.3	24	–10.7	20 28	22.3	16.9	30.1	69.3	8.3	4	–	25	21	3	–	–	11	16	–	12	–	–	–	19
90	Krzemień	•	•	•	•		•		26.2	15.0	18.9	60.1	11.7	5	1	19	14	4	1	–	8	13	–	1	1	2	–	20
92	Sulęcin	0.4	2.6	– 2.4	10.2	23 24	–11.3	21	9.5	20.5	54.2	84.2	17.9	23	–	25	15	6	3	–	13	16	–	4	1	–	–	18
93	Siemiatycze	– 2.7	– 0.3	– 6.3	6.0	3	–19.2	21	23.1	9.5	19.1	51.7	11.0	5	3	22	13	2	1	–	6	16	–	4	2	2	–	19
95	Legionowo	•	•	•	•		•		21.7	12.6	18.9	53.2	11.6	5	4	21	15	3	1	–	7	14	–	1	–	1	1	17
97	Paproć	– 0.1	2.4	– 3.3	10.2	24	–11.5	18	14.7	16.8	49.1	80.6	18.2	23	1	23	19	5	2	–	13	12	–	18	4	–	–	19
98	Ostrowy	•	•	•	•		•		22.7	19.2	27.4	69.3	10.6	23	2	22	16	6	1	–	10	14	–	4	1	–	–	14
99	Gosławice	0.0	1.8	– 2.7	8.8	24	–11.8	20	18.9	11.5	24.0	54.4	7.0	23	2	26	14	4	–	–	•	•	•	•	•	•	•	•
100	Warszawa-Bielany	– 1.2	1.3	– 3.5	7.1	24	–14.2	20	30.1	9.5	26.7	66.3	15.5	5	7	21	15	3	2	–	12	14	–	2	–	–	–	19
191	Świebodzin	•	•	•	•		•		•	•	•	•	•	•	•	•	•	•	•	•	•	•	•	•	•	•	•	•
102	Warszawa, Obs.Astr.	– 1.0	1.3	– 3.3	7.3	24	–12.4	20	21.0	16.3	26.9	64.2	12.2	5	3	21	15	4	2	–	9	15	–	2	–	1	–	19
103	Sinołęka	– 2.1	0.2	– 4.9	6.1	3	–16.0	21	22.6	15.1	17.5	55.2	11.9	5	–	23	12	3	1	–	8	18	–	3	–	–	–	23
104	Pętkowo	– 0.3	1.7	– 3.2	9.6	24	–11.2	11	13.9	10.3	23.8	48.0	10.6	22	–	19	13	4	1	–	8	11	–	14	–	–	–	17
108	Brwinów	– 1.0	1.7	– 4.2	8.1	24	–15.4	20	20.0	8.4	21.5	49.9	10.9	5	4	20	12	2	1	–	9	14	–	1	–	–	–	17
109	Wielichowo	0.5	2.5	– 3.6	10.8	23	–11.1	21	11.3	10.8	39.7	61.8	17.5	23	1	23	13	2	1	–	13	13	–	4	–	–	–	17
110	Łowicz	•	•	•	•		•		22.3	9.8	23.7	55.8	8.0	22	3	18	16	4	–	–	12	10	–	2	–	–	–	9
111	Świder	•	•	•	•		•		26.6	14.6	25.9	67.1	12.0	5	2	25	18	3	2	–	9	19	–	1	–	2	–	24
112	Śrem	– 0.2	2.0	– 3.2	10.3	23 24	–12.1	10	10.0	12.7	32.7	55.4	12.1	23	2	22	17	3	1	–	12	13	–	6	2	–	–	19
113	Topola-Błonie	– 1.1	1.2	– 4.2	7.2	24	–13.5	20	16.2	7.0	28.8	52.0	9.6	23	2	21	8	5	–	–	10	15	–	4	–	–	–	19
115	Biała Podlaska	– 2.5	0.1	– 5.1	6.1	3	–19.3	21	23.5	13.6	31.1	68.2	11.3	5	2	21	17	4	2	–	7	16	–	3	–	1	–	19
116	Trzebiechów	0.7	3.1	– 2.1	11.3	24	–10.4	12	10.8	19.0	30.8	60.6	15.3	23	2	18	13	4	1	–	8	10	–	3	3	–	–	13
117	Skierniewice	– 1.2	1.4	– 4.3	8.1	24	–12.8	20	24.8	5.8	26.1	56.7	11.8	5	5	17	14	4	1	–	4	15	–	1	–	–	–	19
118	Gubin	•	•	•	•		•		17.0	12.4	42.6	72.0	15.5	23	1	24	21	4	1	–	13	13	–	–	–	–	–	12
120	Pleszew	– 0.2	2.0	– 2.8	9.6	24	–11.5	12	14.0	16.3	21.0	51.3	8.5	22	–	25	12	4	–	–	12	15	–	–	–	–	–	17
122	Bałsk	– 1.8	0.6	– 4.4	6.4	25	–13.1	21	19.1	9.7	24.6	53.4	11.2	5	2	20	12	3	1	–	7	14	1	2	1	–	–	20
123	Strzelna	– 1.8	0.7	– 4.8	6.8	25	–14.5	20	21.8	17.5	28.5	67.8	9.8	5	–	20	16	5	–	–	7	14	–	6	–	–	–	21
124	Piaseczno	•	•	•	•		•		16.9	4.7	14.1	35.7	9.7	23	•	•	•	•	•	•	•	•	•	•	•	•	•	•
125	Żelechów	– 2.1	0.1	– 4.7	5.9	3	–15.0	20	11.4	7.2	29.2	47.8	15.5	23	2	23	11	1	1	–	7	18	–	6	2	–	–	23
126	Radzyń Podlaski	•	•	•	•		•		23.3	13.2	26.6	63.1	10.4	5	–	22	17	3	1	–	6	19	–	4	–	3	–	24
127	Puszniew	– 0.9	1.2	– 4.1	7.9	24	–14.2	19	23.3	17.8	30.0	71.1	9.2	22	•	•	•	•	•	•	•	•	•	6	3	–	–	18
128	Wisznice	– 2.5	0.0	– 5.6	6.2	25	–18.1	21	26.4	9.8	23.3	59.5	10.0	5	–	21	16	2	1	–	3	19	–	1	–	–	–	23
131	Smolice	– 0.3	2.0	– 3.0	10.3	24	–14.5	12	15.1	8.4	37.4	60.9	16.3	23	3	21	15	3	2	–	13	14	–	9	3	–	–	15
132	Żary	0.2	2.2	– 2.5	10.5	23	–13.4	11	16.8	7.2	43.0	67.0	22.8	23	–	27	12	5	1	1	13	17	–	5	3	2	–	17
133	Głogów	•	•	•	•		•		16.2	16.9	26.5	59.6	11.1	23	5	21	17	5	1	–	10	16	–	–	–	–	–	13
134	Nowe Miasto	•	•	•	•		•		24.5	15.4	36.2	76.1	15.5	23	3	19	17	3	2	–	6	14	–	–	–	–	–	20
135	Sieradz	– 0.8	1.3	– 3.8	8.2	24	–15.1	20	24.4	10.8	25.7	60.9	9.4	23	–	23	13	4	–	–	12	14	–	3	1	–	1	12
136	Sobieszyn	– 2.1	0.0	– 5.4	5.7	24	–18.5	21	21.5	10.9	30.5	62.9	11.2	23	1	26	13	4	1	–	7	21	–	•	8	–	–	24
137	Szprotawa	•	•	•	•		•		19.3	9.9	39.6	68.8	21.0	23	3	24	15	5	1	1	12	15	–	7	1	–	–	13
139	Winsko	•	•	•	•		•		9.4	6.9	30.2	46.5	14.5	23	1	22	10	3	1	–	11	17	2	4	1	–	–	16
140	Grabownica	•	•	•	•		•		17.5	15.1	27.0	59.6	10.4	22	–	26	16	4	1	–	13	19	–	–	3	–	–	13
141	Nowa Wieś	•	•	•	•		•		17.3	11.3	23.5	52.1	10.1	23	–	24	13	2	1	–	5	20	–	–	–	–	–	20
142	Ostrzeszów	•	•	•	•		•		31.5	13.5	26.3	71.3	9.8	23	3	19	17	4	–	–	8	14	–	3	2	–	–	19
143	Radom	– 1.6	0.7	– 4.2	7.5	24	–14.8	19	7.0	8.8	33.8	49.6	12.4	23	–	22	12	2	1	–	5	17	–	–	–	–	–	21
144	Pułtawy	– 1.9	0.6	– 4.7	6.9	24	–16.4	21	19.6	12.4	40.4	72.4	16.2	23	4	26	15	3	2	–	10	20	–	2	–	–	–	23
145	Opoczno	– 1.8	0.6	– 4.8	7.3	24	–17.6	21	22.7	6.6	42.6	71.9	19.7	23	1	21	15	4	2	–	8	16	–	–	–	–	–	12
147	Szczerców	•	•	•	•		•		35.6	22.9	37.3	95.8	13.2	5	–	24	19	8	4	–	8	19	–	5	3	–	–	22
148	Bolesławiec	0.3	2.6	– 1.8	10.5	23	–11.8	12	13.5	11.8	32.8	58.1	20.4	23	2	24	11	3	1	1	18	10	–	2	–	–	–	13
152	Siemianice	•	•	•	•		•		35.4	6.3	25.8	67.5	10.7	23	–	15	12	7	1	–	8	9	–	2	3	–	–	17
153	Końskie	•	•	•	•		•		19.7	16.9	52.7	89.3	21.2	23	1	19	14	7	2	1	9	15	–	–	–	–	–	17
155	Szymanów	0.2	2.8	– 3.6	11.9	23 24	–14.5	13	8.2	3.3	21.2	32.7	11.5	23	2	21	7	1	1	–	9	14	–	2	–	–	–	12
156	Opole Lubelskie	•	•	•	•		•		31.1	16.7	41.8	89.6	17.8	23	–	29	22	4	2	–	9	21	–	1	–	–	–	22
157	Chełm	– 2.8	– 0.3	– 5.9	5.1	25	–18.6	21	33.3	22.4	47.8	103.5	12.5	5	1	19	16	9	3	–	7	14	–	9	7	1	–	20
159	Hrubieszów	•	•	•	•		•		17.0	7.2	34.4	58.6	17.3	23	1	19	14	2	1	–	8	12	–	5	–	–	–	17
160	Przedbórz	– 1.9	0.5	– 4.8	7.6	24	–15.5	13	23.8	8.9	32.1	64.8	11.1	5	–	18	17	5	2	–	6	13	–	4	1	•	–	19
161	Laskowice Oławskie	0.0	2.2	– 3.2	10.3	24	–11.6	12	11.5	6.2	33.1	50.8	18.1	23	5	20	10	2	1	–	9	13	–	7	1	–	–	14
162	Suchedniów	– 2.2	0.4	– 5.5	7.7	24	–19.3	21	46.3	23.1	42.4	111.8	22.3	5	1	20	20	7	2	1	6	16	–	–	–	–	–	14

Nr	POSTERUNEK	TEMPERATURA POWIETRZA T							OPAD R_d						LICZBA DNI						LICZBA DNI											
		Dies	$\overline{Max}$	$\overline{Min}$	Max abs.	Data	Min abs.	Data	$\sum R_d$ I dek.	$\sum R_d$ II dek.	$\sum R_d$ III dek.	$\sum R_{d,m}$	$R_{d,max}$	Data	0,0	≥0,1	≥1,0	≥5,0	≥10,0	≥20,0	●	✳	▲	≡	V	∞	⌐	⊠
163	Krasnystaw	•	•	•	•		•		14.6	4.5	28.2	47.3	11.8	23	5	22	12	3	1	–	7	18	–	–	1	–	–	21
164	Okszów	•	•	•	•		•		12.6	4.7	33.7	51.0	14.9	23	1	21	11	3	1	–	12	13	–	11	–	–	–	14
165	Silniczka	– 1.8	0.9	– 5.7	8.6	24	–18.0	13	30.3	5.6	35.8	71.7	16.5	5	–	20	16	5	2	–	8	16	–	7	3	1	–	19
166	Kraśnik	– 2.8	0.5	– 5.4	5.4	24	–15.7	21	19.2	16.3	39.0	74.5	16.7	23	5	23	17	4	3	–	9	16	–	2	–	1	–	27
167	Bogatynia	0.3	2.3	– 1.8	9.9	23 24	–13.7	12	25.7	17.0	27.7	70.4	13.8	23	5	24	16	3	1	–	12	15	–	1	–	1	–	14
168	Świeradów-Zdrój	– 1.8	0.4	– 3.8	8.8	23 24	–12.0	12	48.2	44.7	84.2	177.1	42.0	23	2	25	21	11	5	2	8	20	–	2	–	–	–	23
170	Olesno	– 1.4	0.8	– 4.0	8.3	24	–13.0	13	35.2	21.7	40.1	97.0	15.2	23	1	24	16	5	3	–	9	19	–	4	–	–	–	21
171	Słupia Nowa	•	•	•	•		•		43.0	18.1	50.6	111.7	27.9	23	4	24	16	5	2	2	6	21	–	–	–	–	2	22
173	Strzyżów	– 2.6	– 0.5	– 5.7	5.4	25	–18.0	21	23.5	9.2	16.8	49.5	11.2	23	–	17	13	3	1	–	6	13	–	4	1	–	–	11
174	Szklarska Poręba	•	•	•	•		•		41.5	33.3	54.5	129.3	37.0	23	2	26	16	9	3	1	9	22	–	–	–	–	–	27
176	Szczawno-Zdrój	– 0.8	1.8	– 3.6	10.5	23	–12.9	12	15.8	14.2	25.4	55.4	10.9	23	1	22	17	2	1	–	6	20	–	–	2	–	–	22
177	Karpacz	– 2.1	0.2	– 5.1	7.7	23	–13.0	12	28.5	28.0	37.7	94.2	17.3	23	1	27	21	6	1	–	7	23	1	5	2	–	–	27
178	Dobrogoszcz	– 0.2	2.1	– 3.4	10.4	23	–11.0	12	12.4	7.9	20.3	40.6	5.6	22	–	21	12	1	–	–	7	16	–	1	–	–	–	15
179	Werbkowice	– 3.0	– 0.8	– 6.2	5.0	25	–18.6	21	15.9	6.4	24.7	47.0	9.7	23	2	24	13	2	–	–	8	19	–	5	7	–	–	19
181	Janów Lubelski	•	•	•	•		•		23.2	10.3	49.4	82.9	19.5	24	–	14	13	7	2	–	5	10	–	•	–	–	–	23
182	Zdanów	– 2.7	– 0.4	– 5.6	7.1	24	–16.0	21	12.9	6.4	22.3	41.6	10.8	23	3	18	12	2	1	–	4	15	–	5	4	–	–	23
184	Grodków	•	•	•	•		•		15.6	9.4	27.5	52.5	9.6	23	2	19	11	3	–	–	6	14	–	8	–	–	–	15
187	Ostroszowice	•	•	•	•		•		18.5	10.4	15.9	44.8	7.4	5	–	23	15	2	–	–	7	19	–	2	–	–	–	22
188	Szczekociny	– 2.0	0.7	– 5.5	8.8	24	–16.6	19	26.5	7.8	25.8	60.1	15.2	5	5	21	14	3	1	–	4	18	–	1	–	–	–	19
189	Skroniów	•	•	•	•		•		22.9	6.8	33.8	63.5	10.2	22	6	19	11	5	1	–	5	16	–	1	1	–	–	21
190	Staszów	– 2.2	0.0	– 5.9	8.6	24	–19.2	19	19.4	12.4	35.4	67.2	13.4	23	3	16	14	5	1	–	6	11	–	13	1	–	–	17
191	Tarnobrzeg	•	•	•	•		•		21.3	16.0	20.3	57.6	9.0	7	–	24	15	4	–	–	9	16	–	8	1	1	–	21
192	Poturzyn	•	•	•	•		•		7.0	12.1	23.2	42.3	13.2	23	3	21	11	3	1	–	5	17	–	9	2	2	–	19
193	Biłgoraj	– 2.6	– 0.7	– 5.9	5.2	24	–19.8	21	27.5	7.5	36.6	71.6	18.6	23	–	23	14	5	1	–	6	18	–	6	–	–	–	19
194	Nisko	•	•	•	•		•		48.9	20.0	31.2	100.1	15.0	23	–	23	18	9	3	–	5	18	–	–	1	–	–	18
195	Zawiercie	•	•	•	•		•		24.5	18.7	42.4	85.6	19.2	23	–	29	17	7	2	–	11	22	–	–	–	–	–	20
196	Korfantów	– 0.4	2.6	– 4.4	14.5	24	–16.6	13	27.3	9.7	32.0	69.0	12.6	22	–	18	12	5	2	–	3	17	–	3	–	–	–	20
197	Otmuchów	•	•	•	•		•		15.5	6.9	20.7	43.1	5.8	5	1	22	14	2	–	–	6	18	–	1	–	–	–	18
198	Busko-Zdrój	– 1.6	0.5	– 4.6	9.3	24	–14.8	19	8.9	9.0	53.3	71.2	21.0	23	1	22	17	4	2	1	8	16	–	4	1	•	–	24
199	Tomaszów Lubelski	– 3.1	– 1.0	– 6.5	6.2	25	–19.2	22	19.4	9.3	28.5	57.2	11.0	23	–	20	12	4	1	–	4	17	–	7	–	–	–	20
201	Świerklaniec	– 1.7	0.7	– 5.6	10.1	24 25	–18.0	13	22.4	10.4	42.7	75.5	18.4	23	4	22	17	3	1	–	4	19	–	8	2	–	–	23
202	Duszniki-Zdrój	– 2.2	– 0.2	– 5.2	7.2	24	–15.0	13	38.5	27.3	54.3	120.1	32.2	23	1	22	18	8	3	1	4	20	–	–	–	2	–	25
203	Wołbrom	– 2.4	0.1	– 6.8	8.5	24	–19.6	13	27.3	13.5	40.1	80.9	21.8	23	2	25	15	5	1	1	6	22	–	12	1	–	–	26
204	Ząbkowice	•	•	•	•		•		26.7	17.5	47.3	91.5	20.7	23	–	27	18	4	1	1	9	22	–	2	1	–	1	19
205	Miechów	•	•	•	•		•		18.6	3.5	28.5	50.6	8.2	5	3	24	14	3	–	–	9	19	–	1	1	–	–	25
206	Tarnogród	– 2.3	0.3	– 5.4	6.4	26	–17.5	21	37.5	16.8	33.6	87.9	15.5	23	1	23	17	7	2	–	7	18	–	3	–	–	–	21
207	Lądek-Zdrój	– 1.8	0.6	– 4.7	9.2	24	–15.8	13	9.7	12.4	27.5	49.6	7.8	23	3	20	17	2	–	–	3	19	–	1	–	–	–	21
208	Chorzelów	– 1.9	0.3	– 4.9	9.2	24	–14.9	19	18.7	8.6	34.8	62.1	10.0	23	1	23	16	4	1	–	7	17	–	1	2	–	–	21
209	Prudnik	•	•	•	•		•		14.2	7.2	35.3	56.7	10.2	23	3	23	14	2	1	–	7	19	–	–	–	–	–	20
210	Sielec	– 2.1	0.4	– 5.1	9.9	24	–17.8	19	38.8	4.5	46.2	89.5	23.1	5	1	19	13	5	3	2	6	16	–	3	–	7	–	19
211	Gliwice	•	•	•	•		•		21.1	9.6	39.8	70.5	15.0	23	–	26	17	4	1	–	7	22	–	5	3	–	–	21
213	Olkusz	•	•	•	•		•		37.2	9.4	47.6	94.2	20.1	23	1	21	17	7	2	1	6	17	–	4	–	–	–	27
214	Borusowa	•	•	•	•		•		14.4	1.7	32.5	48.6	12.0	23	2	19	10	3	1	–	7	13	–	2	1	–	–	20
215	Zakrzów	•	•	•	•		•		15.7	7.8	32.7	56.2	8.9	23	–	23	17	4	–	–	6	17	–	3	–	–	–	20
216	Leżajsk	•	•	•	•		•		29.3	16.7	23.3	69.3	12.7	5	1	22	15	3	1	–	6	18	–	3	1	–	–	23
218	Kolbuszowa	•	•	•	•		•		26.2	10.8	34.1	71.1	11.5	23	1	21	15	3	2	–	7	15	–	–	–	–	–	19
219	Głuboczyce	•	•	•	•		•		9.5	7.0	14.5	31.0	4.2	29	–	18	1	–	–	–	3	16	–	–	–	–	–	19
220	Trzebinia	– 1.8	0.4	– 5.0	9.6	24	–14.1	13	23.3	18.5	46.7	88.5	15.8	23	–	23	19	5	2	–	7	19	–	7	–	–	–	25
221	Garlica Murowana	– 2.0	0.3	– 5.0	9.8	24	–14.5	20	17.5	8.7	30.0	56.2	14.8	23	–	16	14	3	1	–	5	13	–	3	–	–	–	20
222	Lubaczów	– 2.5	– 0.1	– 6.1	8.8	25	–22.3	19	36.1	16.9	37.2	90.2	17.6	23	1	22	16	6	2	–	9	15	–	5	1	–	–	22
223	Rybnik	– 1.8	– 0.7	– 4.4	9.5	24	–15.8	13	18.6	12.6	32.0	63.2	12.6	22	–	24	16	4	1	–	4	20	–	8	–	–	–	18
226	Bieruń Stary	•	•	•	•		•		25.5	14.7	33.5	73.7	11.0	22	–	25	14	5	1	–	7	21	–	2	–	–	–	23
228	Kraków, Obs.Astr.	– 0.8	1.5	– 3.7	11.3	24	–12.7	13	17.2	13.6	37.0	67.8	12.2	23	1	25	17	2	1	–	9	19	–	15	–	–	–	22
229	Dębica	•	•	•	•		•		38.6	30.8	26.9	96.3	14.2	5	2	23	21	6	1	–	6	19	–	4	–	–	–	20
231	Jakubowice	•	•	•	•		•		7.4	3.8	19.0	30.2	6.7	29	3	17	10	1	–	–	2	16	–	2	–	–	–	17
232	Ożańsk	•	•	•	•		•		23.9	1.3	8.4	33.6	8.1	5	4	17	11	1	–	–	9	12	–	10	–	1	–	15
233	Paszczyna	•	•	•	•		•		15.3	19.4	36.8	71.5	12.0	22	1	19	17	5	2	–	3	18	–	2	8	–	–	19
234	Wieliczka	•	•	•	•		•		14.7	9.2	30.1	54.0	9.6	23	1	21	16	2	–	–	7	16	–	2	–	–	1	20
235	Bochnia-Chodenice	– 1.2	1.6	– 4.2	11.2	24	–14.7	13	7.5	4.4	23.4	35.3	6.2	22	4	19	11	2	–	–	9	12	–	2	–	–	–	20
236	Jastrzębie-Zdrój	•	•	•	•		•		15.5	9.2	36.3	61.0	10.0	22	1	20	16	4	–	–	3	19	–	4	–	–	–	19

Nr	POSTERUNEK	TEMPERATURA POWIETRZA T							OPAD R_d						LICZBA DNI						LICZBA DNI							
		Dies	Max	Min	Max abs.	Data	Min abs.	Data	ΣR_d I dek.	ΣR_d II dek.	ΣR_d III dek.	$\Sigma R_{d,m}$	$R_{d,max}$	Data	0,0	≥0,1	≥1,0	≥5,0	≥10,0	≥20,0	●	✳	▲	≡	V	∞	⊼	⊠
237	Wadowice	- 1.1	1.9	- 4.7	11.1	24	-16.2	21	20.2	3.6	24.3	48.1	10.0	23	5	17	13	3	1	-	9	14	-	3	-	-	-	19
238	Żarnowa	•	•	•	•		•		30.7	12.5	25.4	68.6	10.1	5	3	23	16	5	1	-	8	17	-	-	-	-	-	20
239	Myślenice	•	•	•	•		•		29.4	9.1	36.9	75.4	12.7	23	-	21	16	4	2	-	10	16	-	4	-	-	-	19
241	Dynów	•	•	•	•		•		23.0	15.5	15.8	54.3	7.5	25	2	25	15	2	-	-	7	19	1	-	-	-	-	19
243	Ciężkowice	- 1.8	0.7	- 4.5	10.5	24	-11.9	21	21.1	11.7	36.4	69.2	12.4	22	-	21	21	3	1	-	8	13	-	2	-	-	-	22
244	Rożnów	- 1.2	1.2	- 3.7	11.0	24	-12.6	13	11.2	9.1	24.5	44.8	10.5	22	2	20	13	1	1	-	7	16	-	3	-	-	-	21
245	Cieszyn-Bobrek	- 1.2	1.5	- 4.7	11.1	24	-17.7	13	20.6	8.0	42.9	71.5	17.2	23	1	22	14	4	1	-	7	18	-	3	1	-	-	18
246	Maków Podh.	•	•	•	•		•		18.6	24.3	38.6	81.5	15.7	23	4	20	20	6	1	-	8	15	-	2	-	-	-	21
247	Biecz	- 2.4	0.2	- 5.5	10.3	24	-15.0	21	23.6	6.3	21.5	51.4	8.8	23	1	19	13	4	-	-	5	14	-	-	-	-	-	23
248	Jasło	•	•	•	•		•		23.8	11.4	36.4	71.6	13.7	22	2	21	17	5	1	-	7	16	-	-	2	-	-	19
249	Limanowa	•	•	•	•		•		18.7	11.5	30.5	60.7	8.8	22	-	22	15	3	-	-	6	18	-	1	-	1	-	28
250	Żywiec-Sporysz	- 1.7	0.9	- 4.9	8.4	24	-18.6	20	30.9	18.9	35.8	85.6	18.7	23	1	23	20	6	2	-	6	20	-	6	-	2	-	26
251	Krosno	- 2.5	- 0.5	- 5.6	5.8	24	-14.3	22	16.1	5.7	12.0	33.8	5.0	4	1	18	11	1	-	-	4	14	-	4	-	-	-	18
252	Biroza	•	•	•	•		•		32.9	4.5	16.7	54.1	12.4	5	-	22	13	4	1	-	8	15	-	-	1	-	-	18
253	Wisła	•	•	•	•		•		27.3	32.3	57.1	116.7	47.4	23	1	21	14	8	1	1	3	19	-	5	-	-	-	31
254	Zawoja	•	•	•	•		•		42.1	25.1	58.9	126.1	35.9	23	2	25	16	8	3	1	6	22	-	9	5	-	-	31
255	Rabka	- 2.7	0.0	- 6.3	7.4	24	-19.9	21	20.5	19.9	40.3	80.7	11.6	22	4	22	18	6	2	-	6	18	-	1	-	-	-	31
257	Ptaszkowa	•	•	•	•		•		12.5	9.6	23.4	44.5	11.0	22	4	19	16	1	1	-	5	16	-	-	-	1	-	28
258	Istebna-Steców̨ka	•	•	•	•		•		64.3	53.5	97.8	215.6	66.1	23	1	26	19	12	6	2	6	20	-	12	-	-	-	31
259	Kamienica	- 2.4	0.9	- 6.4	9.3	24	-18.3	13	28.7	18.2	23.6	70.5	18.0	4	-	23	17	5	1	-	7	18	-	4	1	2	-	26
260	Iwonicz-Zdrój	•	•	•	•		•		29.5	11.8	20.1	61.4	8.1	4	-	19	14	5	-	-	5	15	-	1	-	1	-	28
261	Sanok	- 2.2	0.0	- 5.3	7.5	24	-20.6	21	25.4	6.0	24.0	55.4	9.0	23	-	21	14	4	-	-	10	16	-	-	2	-	-	15
262	Stańcowa	•	•	•	•		•		63.3	48.7	49.2	161.2	32.5	4	-	24	20	10	6	1	2	22	-	3	-	-	-	31
263	Zwardoń	•	•	•	•		•		44.2	28.8	57.5	130.5	34.9	23	1	20	19	8	4	1	3	18	-	5	-	-	-	31
264	Nowy Targ	- 3.9	- 0.8	- 7.4	6.2	24	-17.9	20 21	19.5	13.0	18.9	51.4	9.0	4	1	22	15	4	-	-	3	20	-	5	-	-	-	31
266	Czarny Dunajec	•	•	•	•		•		25.8	11.3	22.8	59.9	11.3	23	4	17	15	6	1	-	4	15	-	1	-	-	-	31
267	Brzegi Dolne	- 2.9	- 0.5	- 6.7	7.2	25	-24.6	21	32.4	8.9	30.8	72.1	12.9	23	1	20	15	5	2	-	6	15	-	2	-	-	-	23
268	Szczawnica	- 3.8	0.2	- 7.5	7.4	24	-16.5	13	17.8	28.7	28.5	75.0	11.0	22	-	21	17	5	1	-	2	19	-	2	1	-	-	29
269	Krynica	- 4.6	- 1.4	- 8.0	8.4	24	-18.3	13	23.1	16.5	33.1	72.7	10.6	22	-	22	17	5	1	-	3	20	-	1	-	1	-	31
270	Wysowa	•	•	•	•		•		18.9	18.3	29.6	66.8	9.0	25	1	19	17	5	-	-	3	18	-	-	-	-	-	31
271	Barwinek	•	•	•	•		•		26.8?	20.8?	22.3?	69.9	11.6?	6	•	•	•	•	•	•	•	•	•	•	•	•	•	27
272	Bukowina	•	•	•	•		•		9.3	6.7	17.1	33.1	7.0	22	-	18	11	1	-	-	1	17	-	-	-	-	-	31
273	Muszyna	- 4.6	- 1.2	- 9.3	5.8	3	-20.6	29	15.4	11.6	26.4	53.4	10.0	22	1	20	13	2	1	-	4	16	-	3	-	-	-	31
274	Witów	•	•	•	•		•		30.3	15.8	18.9	65.0	11.8	4	1	22	16	4	1	-	2	20	-	3	2	-	-	31
275	Kozmoza	•	•	•	•		•		29.4	12.2	28.1	69.7	14.1	23	-	20	14	4	2	-	6	14	-	1	-	-	-	28
276	Baligród	•	•	•	•		•		24.8	6.9	14.2	45.9	6.6	9	2	17	12	3	-	-	4	14	-	1	-	-	-	23
277	Gubałówka	•	•	•	•		•		29.6	17.1	22.2	68.9	13.6	4	1	24	15	4	1	-	2	22	-	-	-	-	-	31
279	Smolnik	•	•	•	•		•		30.2	11.1	24.5	65.8	12.0	5	-	21	18	3	1	-	5	18	1	2	-	-	-	-
280	Łysa Polana	•	•	•	•		•		33.7	21.0	31.7	86.4	16.8	4	2	21	17	8	1	-	2	20	-	6	-	-	-	31
281	Hala Gąsienicowa	- 6.6	- 3.4	-10.0	5.1	23	-21.5	20	36.8	31.3	42.8	110.9	15.1	4	1	25	20	11	2	-	2	24	1	13	4	1	-	31
283	Ustrzyki Górne	•	•	•	•		•		•	•	•	•	•	•	•	•	•	•	•	•	•	•	•	•	•	•	•	•

Blank page retained for pagination

TABLICA V

WYNIKI MIESIĘCZNE POMIARÓW TEMPERATURY MINIMALNEJ PRZY POWIERZCHNI GRUNTU ORAZ TEMPERATURY GRUNTU

МЕСЯЧНЫЕ РЕЗУЛЬТАТЫ ИЗМЕРЕНИЙ МИНИМАЛЬНОЙ ТЕМПЕРАТУРЫ У ПОВЕРХНОСТИ ПОЧВЫ И ТЕМПЕРАТУРЫ ПОЧВЫ

MONTHLY RESULTS OF GROUND SURFACE MINIMUM AIR TEMPERATURE AND SOIL TEMPERATURE MEASUREMENTS

Nr	STACJA – POSTERUNEK	TEMPERATURA MINIMALNA PRZY POWIERZCHNI GRUNTU T_g			TEMPERATURA GRUNTU NA GŁĘBOKOŚCIACH														
					5 cm						10 cm			20 cm			50 cm		
		$\overline{Min}$	Min abs.	Data	7	13	21	Dies	Max	Min	Dies	Max	Min	Dies	Max	Min	Dies	Max	Min
5	Ustka	– 3.1	–19.9	20	1.0	1.3	1.1	1.2	6.1	– 0.6	1.3	5.5	0.0	1.7	5.1	0.5	2.8	5.5	1.7
6	Lębork	– 6.5	–25.2	20	1.1	1.3	1.2	1.2	5.7	– 1.2	1.4	5.4	– 0.3	1.9	4.9	0.2	4.4	6.0	3.5
17	Koszalin	– 6.1	–21.2	14	1.1	1.4	1.1	1.2	5.8	– 0.4	1.5	5.5	0.3	1.9	4.9	0.7	3.0	5.0	1.9
22	Suwałki	– 7.5	–25.1	19	– 0.4	– 0.3	– 0.4	– 0.4	1.8	– 2.3	– 0.1	1.6	– 1.4	0.3	0.8	– 0.2	1.1	1.6	0.4
23	Kętrzyn	– 6.7	–22.1	20	0.2	0.5	0.3	0.3	3.0	– 2.4	0.6	2.5	– 0.9	0.7	2.3	0.0	2.3	3.0	1.5
29	Radostowo	– 6.0	–24.6	20	0.4	0.7	0.5	0.5	5.2	– 1.4	1.0	4.6	0.0	1.7	4.2	0.8	3.2	4.8	2.3
30	Świnoujście	– 1.9	–10.2	11	1.2	1.7	1.3	1.4	6.5	– 2.4	1.5	5.9	– 1.6	1.6	5.8	– 0.1	2.6	4.9	1.4
34	Resko	– 2.6	–15.6	14	1.4	1.6	1.4	1.5	5.9	0.0	1.7	5.7	0.4	2.2	5.4	0.9	3.3	5.2	2.2
36	Olsztyn-Dajtki	– 6.8	–23.0	14	0.0	0.4	0.1	0.2	3.6	– 3.6	0.1	3.0	– 1.8	0.5	2.4	– 0.2	1.7	3.0	1.2
37	Prabuty	– 5.5	–23.2	20	0.1	0.5	0.2	0.3	4.9	– 2.7	0.3	4.7	– 1.7	0.8	3.9	– 0.2	2.2	4.2	1.4
38	Szczecinek	– 5.6	–22.8	20	0.9	1.1	0.8	1.0	5.8	– 1.7	1.1	5.3	– 0.4	1.8	4.8	0.7	3.3	5.0	2.3
44	Biebrza	– 6.6	–19.8	9	– 0.4	– 0.3	– 0.4	– 0.3	0.9	– 2.3	0.3	1.4	– 0.5	1.8	2.4	1.1	•	•	•
48	Kamień Krajeński	– 4.5	–20.2	20	0.5	0.8	0.4	0.6	5.4	– 2.5	0.9	4.7	– 0.5	1.3	4.1	0.2	2.4	4.1	1.7
51	Szczecin-Dąbie	– 2.0	–11.5	21	1.4	1.9	1.4	1.6	6.5	– 0.6	1.7	6.1	– 0.3	2.3	6.1	0.5	3.5	5.6	2.1
56	Wałcz	– 4.6	–20.0	19	1.1	1.4	1.1	1.2	5.8	0.0	1.3	5.2	0.1	2.0	4.5	1.0	3.5	5.0	2.7
63	Bydgoszcz, IMiUZ	– 3.3	–16.1	14	1.1	1.5	1.2	1.3	6.2	– 2.1	1.3	5.8	– 1.6	1.9	5.5	0.2	3.0	5.2	2.0
64	Białystok	– 6.5	–18.2	22	– 0.1	0.0	– 0.1	– 0.1	2.0	– 1.1	0.1	1.2	– 0.5	0.2	0.7	– 0.3	1.3	1.6	1.0
67	Mława	– 6.4	–26.3	21	0.2	0.4	0.3	0.3	3.4	– 0.7	0.4	2.6	– 0.2	0.8	2.3	– 0.1	1.9	2.5	1.3
68	Ostrołęka	– 6.7	–25.5	21	0.1	0.3	0.1	0.2	3.3	– 1.5	0.4	2.9	– 0.5	0.7	2.5	0.2	1.9	2.8	1.2
73	Krzyż	– 3.7	–17.6	21	1.2	1.7	1.3	1.4	6.5	– 1.2	1.6	5.9	– 0.5	2.3	5.5	0.4	3.6	5.4	2.6
80	Gorzów Wlkp.	– 3.6	–14.5	21	1.2	1.7	1.4	1.4	6.1	– 0.4	1.4	5.4	0.0	2.1	4.9	0.8	2.9	4.8	1.7
82	Białowieża	– 6.4	–23.9	21	0.1	0.3	0.2	0.2	2.9	– 1.6	0.3	2.5	– 0.6	0.7	2.2	0.3	2.0	2.6	1.3
84	Poświętne	– 4.2	–17.9	19	0.2	0.6	0.3	0.4	4.2	– 1.8	0.5	3.6	– 0.6	0.9	3.5	0.1	2.1	3.6	1.2
86	Przebędowo	•	•	•	1.1	1.4	1.1	1.2	5.9	– 0.7	1.4	5.4	– 0.1	1.8	4.1	0.5	2.9	4.6	2.0
91	Płock-Radziwie	– 4.0	–20.6	20	0.3	0.8	0.4	0.5	5.1	– 2.4	0.8	4.8	– 1.1	1.1	4.3	– 0.3	2.4	4.4	1.6
96	Słubice	– 3.5	–13.4	11	1.8	2.1	1.8	1.9	6.8	0.0	2.3	6.2	0.5	2.7	5.2	1.2	4.0	5.7	2.7
97	Paproć	– 3.2	–16.7	21	0.9	1.4	1.1	1.1	5.5	– 0.3	1.3	5.4	0.0	2.1	4.8	1.0	3.8	5.0	2.8
100	Warszawa-Bielany	– 4.2	–16.5	21	0.4	0.7	0.6	0.6	4.2	– 1.1	0.8	3.8	– 0.2	1.1	3.4	0.2	2.5	4.1	1.9
105	Koło	– 4.9	–27.9	19	0.7	1.2	1.0	1.0	4.9	– 0.4	1.4	4.4	0.0	1.6	3.9	0.5	2.6	4.3	1.2
106	Siedlce	– 5.6	–24.6	21	0.3	0.5	0.4	0.4	3.9	– 0.9	0.6	3.4	– 0.1	1.3	3.1	0.6	2.4	3.2	1.0
108	Brwinów	– 3.3	–12.7	21	0.5	0.9	0.8	0.7	4.6	– 1.2	1.0	4.8	– 0.2	1.5	4.2	0.4	2.9	4.4	2.0
119	Zielona Góra	– 4.0	–14.4	19	1.0	1.4	1.2	1.2	6.6	– 0.7	1.4	6.1	0.0	1.7	4.9	0.4	2.6	4.1	1.5
121	Leszno-Strzyżewice	– 6.2	–17.9	21	0.9	1.3	1.1	1.1	6.7	– 1.1	1.4	5.8	– 0.2	1.7	4.6	0.4	3.1	4.7	2.2
129	Kalisz	– 5.3	–15.8	11 20	0.7	1.0	0.9	0.9	5.5	– 0.1	1.2	4.9	0.3	1.6	3.9	0.7	2.9	4.2	2.2
131	Smolice	– 4.0	–16.0	12	0.8	1.6	1.1	1.1	6.4	– 0.9	1.1	5.6	– 0.2	1.6	4.5	0.2	3.0	4.4	2.0
138	Włodawa	– 5.9	–25.0	21	0.0	0.2	0.1	0.1	2.2	– 1.9	0.2	1.8	– 1.0	0.7	2.0	0.2	1.9	2.7	1.3
143	Radom	– 4.2	–16.7	21	– 0.1	0.4	0.2	0.2	3.9	– 3.0	0.3	3.5	– 2.3	0.9	3.3	– 0.6	2.4	3.9	1.5
144	Puławy	– 5.3	–24.1	21	– 0.3	0.1	– 0.1	– 0.1	2.9	– 3.3	0.2	3.0	– 2.2	0.5	2.6	– 0.2	2.0	3.2	1.0
150	Legnica	– 4.2	–17.7	13	1.1	1.6	1.2	1.3	7.3	– 0.2	1.5	6.3	0.2	2.0	5.3	0.8	3.4	4.5	2.4
151	Wieluń	– 5.9	–20.0	20	0.2	0.5	0.3	0.3	3.4	– 1.9	0.6	3.0	– 0.9	1.0	3.4	0.1	2.2	3.6	1.4
154	Zgorzelec	– 3.0	–19.3	12	0.8	1.3	1.1	1.1	6.0	– 1.0	1.3	6.6	– 0.4	1.7	4.9	0.4	2.5	4.0	1.4
160	Przedbórz	– 5.4	–17.2	21	– 0.1	0.2	– 0.1	0.0	2.6	– 3.7	0.1	2.5	– 2.5	0.7	2.6	– 0.8	2.2	3.2	1.2
161	Laskowice Oławskie	– 4.0	–13.3	14	0.4	1.1	0.7	0.7	6.3	– 1.4	0.8	4.7	– 0.2	1.3	3.4	0.3	2.3	3.8	1.6
169	Jelenia Góra	– 6.3	–18.8	13	0.4	0.6	0.6	0.5	5.5	– 0.7	0.9	4.9	– 0.1	1.4	3.3	0.6	2.7	3.4	2.2
172	Kielce	– 7.0	–31.8	21	– 0.4	– 0.1	– 0.2	– 0.2	2.4	– 3.4	0.2	2.4	– 1.9	0.4	2.0	– 0.2	1.5	2.4	0.9
175	Częstochowa	– 5.6	–18.4	21	0.0	0.2	0.1	0.1	2.4	– 1.4	0.4	2.6	– 0.6	0.8	2.5	0.2	2.4	3.6	1.7
182	Zdanów	– 4.2	–16.6	19	– 0.5	– 0.2	– 0.3	– 0.4	1.6	– 4.2	0.0	1.3	– 2.7	0.4	1.2	– 0.4	2.3	2.8	1.5
183	Zamość	– 7.7	–22.7	21	– 0.4	0.3	– 0.3	– 0.1	4.2	– 5.6	0.1	2.9	– 2.5	0.7	2.1	– 0.3	2.2	3.1	1.2
186	Opole	– 3.8	–16.0	13	1.0	1.4	1.2	1.2	6.4	– 0.6	1.7	5.4	0.1	2.3	4.7	0.8	3.9	5.3	2.7
200	Kłodzko	– 6.1	–21.3	13	0.3	0.6	0.4	0.5	5.6	– 0.8	0.9	4.9	0.0	1.6	3.7	0.6	3.3	4.2	2.6
201	Świerklaniec	– 5.5	–19.1	19	0.0	0.5	0.2	0.3	4.1	– 0.7	0.5	3.1	0.0	0.9	2.3	0.5	2.1	3.1	1.3
221	Garlica Murowana	– 4.4	–14.6	13	0.3	0.7	0.5	0.5	3.9	– 1.0	0.9	3.0	– 0.3	1.3	2.6	0.5	3.4	4.4	2.4
224	Rzeszów-Jasionka	– 6.6	–23.8	21	– 0.5	0.1	– 0.3	– 0.3	2.5	– 5.0	– 0.1	2.2	– 2.8	0.5	2.2	– 0.5	2.3	3.6	1.5
233	Paczyna	– 4.4	–16.9	28	0.2	0.7	0.3	0.4	5.8	– 1.4	0.3	5.7	– 1.1	– 1.2	1.0	– 2.0	2.2	3.0	1.4
237	Wadowice	– 5.8	–21.1	21	– 0.1	0.4	0.1	0.1	5.5	– 1.9	0.4	5.1	– 1.3	0.8	3.9	– 0.3	2.2	3.2	1.5
242	Przemyśl	– 5.8	–18.6	14	– 0.4	– 0.1	– 0.2	– 0.2	1.6	– 3.9	0.0	1.2	– 1.5	0.7	1.4	0.0	2.2	2.9	1.4
265	Lesko	– 5.7	–23.7	21	0.6	0.8	0.7	0.7	2.9	– 0.9	0.8	3.0	0.0	1.3	2.6	0.6	2.8	3.8	1.9
278	Zakopane	–15.0	–36.9	21	– 0.6	– 0.5	– 0.5	– 0.5	0.0	– 2.4	– 0.2	0.2	– 1.0	0.1	0.5	– 0.5	1.6	2.3	1.2

TABLICA VI

WARTOŚCI GODZINNE USŁONECZNIENIA (MIESIĘCZNE)

ЧАСОВЫЕ (МЕСЯЧНЫЕ) СУММЫ СОЛНЕЧНОГО СИЯНИЯ

HOURLY (MONTHLY) SUNSHINE DURATION VALUES

Nr	STACJA – POSTERUNEK	USŁONECZNIENIE S_m																		
		3–4	4–5	5–6	6–7	7–8	8–9	9–10	10–11	11–12	12–13	13–14	14–15	15–16	16–17	17–18	18–19	19–20	20–21	Σ
4	Hel	–	–	–	–	–	0.3	3.7	6.4	6.7	5.8	7.0	2.8	–	–	–	–	–	–	32.7
5	Ustka	–	–	–	–	–	0.2	3.1	6.2	5.3	4.8	6.1	3.7	0.2	–	–	–	–	–	29.6
6	Lębork	–	–	–	–	–	–	–	1.6	6.3	5.6	4.0	0.6	–	–	–	–	–	–	18.1
7	Gdynia	–	–	–	–	–	0.0	4.3	7.4	7.5	7.9	7.8	3.9	–	–	–	–	–	–	38.8
13	Świbno	–	–	–	–	–	1.7	6.3	8.9	5.0	4.0	1.7	–	–	–	–	–	–	–	27.6
16	Bartoszyce	•	•	•	•	•	•	•	•	•	•	•	•	•	•	•	•	•	•	•
17	Koszalin	–	–	–	–	–	0.9	4.9	5.4	6.0	4.5	3.8	4.0	0.6	–	–	–	–	–	30.1
18	Kołobrzeg	–	–	–	–	–	0.6	2.3	4.3	4.1	3.9	3.2	2.2	0.2	–	–	–	–	–	20.8
22	Suwałki	–	–	–	–	–	0.1	2.6	5.3	6.6	6.3	5.2	3.5	0.3	–	–	–	–	–	29.9
27	Dziwnów	–	–	–	–	–	0.8	3.9	6.2	3.8	5.1	4.5	3.0	0.2	–	–	–	–	–	27.5
30	Świnoujście	–	–	–	–	–	0.2	4.8	6.0	6.5	6.5	5.6	4.1	0.3	–	–	–	–	–	34.0
33	Mikołajki	–	–	–	–	–	0.3	6.0	6.5	6.4	4.6	6.3	3.5	1.1	–	–	–	–	–	34.7
34	Resko	–	–	–	–	–	0.0	0.9	2.8	3.7	4.0	3.8	2.2	–	–	–	–	–	–	17.4
37	Prabuty	–	–	–	–	–	0.1	1.9	3.4	4.0	4.5	4.8	4.7	0.9	–	–	–	–	–	24.3
38	Szczecinek	–	–	–	–	–	–	1.0	5.9	6.9	7.1	5.0	1.6	–	–	–	–	–	–	27.5
40	Chojnice	–	–	–	–	–	0.0	2.3	6.2	6.5	5.9	5.2	4.8	1.4	–	–	–	–	–	32.3
44	Biebrza	–	–	–	–	–	0.4	2.2	4.0	5.5	5.2	5.5	2.9	–	–	–	–	–	–	25.7
51	Szczecin-Dąbie	–	–	–	–	–	–	2.5	5.4	6.0	5.2	4.3	1.5	–	–	–	–	–	–	24.9
63	Bydgoszcz, IMiUZ	–	–	–	–	–	0.5	3.4	5.2	5.1	5.3	4.8	3.0	0.2	–	–	–	–	–	27.5
64	Białystok	–	–	–	–	–	0.0	1.7	2.6	3.0	6.0	5.9	3.2	0.2	–	–	–	–	–	22.6
68	Ostrołęka	–	–	–	–	–	–	2.7	4.5	5.7	6.8	7.7	6.1	0.8	–	–	–	–	–	34.3
69	Toruń	–	–	–	–	–	0.8	3.9	5.7	6.7	5.2	4.1	2.6	–	–	–	–	–	–	29.0
80	Gorzów Wlkp.	–	–	–	–	–	0.1	2.9	5.5	5.3	6.6	5.1	2.7	–	–	–	–	–	–	28.2
82	Białowieża	–	–	–	–	–	0.3	0.7	1.8	3.5	4.5	5.2	4.1	0.5	–	–	–	–	–	20.6
84	Poświętne	–	–	–	–	–	0.1	3.9	6.0	6.5	6.5	6.5	4.6	0.9	–	–	–	–	–	35.0
94	Poznań-Ławica	–	–	–	–	–	0.0	1.2	2.9	4.9	5.5	4.8	2.1	–	–	–	–	–	–	21.4
100	Warszawa-Bielany	–	–	–	–	–	0.3	3.0	5.7	6.2	4.9	4.6	4.3	0.3	–	–	–	–	–	29.3
103	Sinołęka	–	–	–	–	–	0.1	1.0	2.3	4.7	7.3	5.1	4.7	1.6	–	–	–	–	–	26.8
108	Brwinów	–	–	–	–	–	–	1.8	2.6	3.8	4.8	4.8	3.9	1.2	–	–	–	–	–	22.9
114	Terespol	–	–	–	–	–	0.1	1.6	6.0	6.0	4.8	3.7	3.8	0.4	–	–	–	–	–	26.4
121	Leszno-Strzyżewice	–	–	–	–	–	0.5	1.1	3.7	4.4	3.2	3.1	2.6	0.4	–	–	–	–	–	19.0
129	Kalisz	–	–	–	–	–	1.4	3.0	2.8	2.4	2.5	3.3	2.1	–	–	–	–	–	–	17.5
130	Łódź-Lublinek	–	–	–	–	–	1.1	3.1	4.2	5.1	5.0	5.1	3.1	0.6	–	–	–	–	–	27.3
138	Włodawa	–	–	–	–	–	0.5	2.8	5.1	6.6	5.4	2.5	1.5	0.1	–	–	–	–	–	24.5
144	Puławy	–	–	–	–	–	–	1.0	2.6	3.4	3.3	4.5	3.1	–	–	–	–	–	–	17.9
151	Wieluń	–	–	–	–	–	1.6	1.9	4.0	5.7	7.0	5.8	4.1	1.1	–	–	–	–	–	31.2
154	Zgorzelec	–	–	–	–	–	–	1.3	1.6	1.3	2.8	3.5	2.1	0.0	–	–	–	–	–	12.6
160	Przedbórz	–	–	–	–	–	–	0.5	3.0	4.4	5.0	5.2	4.4	0.9	–	–	–	–	–	23.4
161	Laskowice Oławskie	–	–	–	–	–	0.2	2.0	3.0	4.3	6.0	5.7	3.5	0.7	–	–	–	–	–	25.4
169	Jelenia Góra	–	–	–	–	–	0.1	1.7	2.3	4.2	3.5	3.8	4.8	0.8	–	–	–	–	–	21.2
176	Szczawno-Zdrój	–	–	–	–	–	0.5	3.5	4.8	6.6	5.7	6.9	4.9	0.4	–	–	–	–	–	33.3
179	Werbkowice	–	–	–	–	–	0.5	1.8	3.3	5.0	5.8	4.2	1.7	0.2	–	–	–	–	–	22.5
180	Śnieżka	–	–	–	–	0.2	3.7	5.1	5.8	6.0	5.6	7.5	6.6	4.1	–	–	–	–	–	19.2
182	Zdanów	–	–	–	–	–	0.0	0.4	1.6	3.6	5.4	4.4	3.0	0.8	–	–	–	–	–	44.6
186	Opole	–	–	–	–	–	–	1.7	3.4	5.7	6.6	4.2	2.6	0.8	–	–	–	–	–	25.0
207	Lądek-Zdrój	–	–	–	–	–	–	1.1	5.2	8.0	8.6	6.0	4.0	0.0	–	–	–	–	–	32.9
217	Katowice	–	–	–	–	–	0.1	2.9	4.5	4.6	4.0	3.2	2.5	0.3	–	–	–	–	–	22.1
224	Rzeszów-Jasionka	–	–	–	–	–	0.1	2.3	4.0	5.3	5.1	3.0	2.5	–	–	–	–	–	–	22.3
225	Racibórz	–	–	–	–	–	–	1.7	5.0	5.8	5.4	3.8	3.9	–	–	–	–	–	–	25.6
227	Kraków-Balice	–	–	–	–	–	–	–	0.3	2.3	1.8	2.6	1.5	0.1	–	–	–	–	–	8.6
230	Tarnów	–	–	–	–	–	0.7	1.1	2.2	3.6	4.5	4.6	3.4	0.3	–	–	–	–	–	20.4
240	Aleksandrowice	–	–	–	–	–	–	1.1	3.8	4.6	5.3	5.5	3.5	0.0	–	–	–	–	–	23.8
245	Cieszyn-Bobrek	–	–	–	–	–	–	0.4	2.7	4.7	7.2	6.7	6.2	0.5	–	–	–	–	–	28.4
255	Rabka	–	–	–	–	–	0.1	1.3	4.9	6.4	4.9	5.1	4.0	0.4	–	–	–	–	–	27.1
256	Nowy Sącz	–	–	–	–	–	0.1	3.0	5.4	7.6	7.5	7.2	2.2	–	–	–	–	–	–	33.0
260	Iwonicz-Zdrój	–	–	–	–	–	–	1.8	2.6	4.9	5.9	1.7	–	–	–	–	–	–	–	16.9
265	Lesko	–	–	–	–	–	1.7	2.3	3.0	4.1	5.3	4.5	3.9	1.0	–	–	–	–	–	25.8
269	Krynica	–	–	–	–	–	0.3	3.1	4.4	6.6	8.1	7.0	4.8	0.7	–	–	–	–	–	35.0
278	Zakopane	–	–	–	–	–	–	3.2	9.7	11.5	8.9	7.1	4.7	0.3	–	–	–	–	–	45.4
282	Kasprowy Wierch	–	–	–	–	–	6.1	8.0	9.5	10.4	8.6	7.2	6.4	3.8	–	–	–	–	–	60.0

TABLICA VII

KALENDARZ TYPÓW CYRKULACJI I TYPÓW POGODY

КАЛЕНДАРЬ ТИПОВ ЦИРКУЛЯЦИИ И ТИПОВ ПОГОДЫ

THE CALENDAR OF CIRCULATION AND WEATHER TYPES

DZIEŃ	TYP CYRKULACJI	TYP POGODY
1	W_A	2 2 ($2\ 2_1$)
2	NW_A	
3		3 3 ($3_2 3_4$)
4	NW_C	
5		
6		2 2 ($2\ 2_3$)
7	N_C	
8		
9		1 2 ($1\ 2_1$)
10	X	
11	O_A	
12		
13		
14		
15	NW_O	2 2 ($2_3 2_3$)
16		
17	N_O	
18		1 3 ($1\ 3_2$)
19		
20		
21		
22	W_C	
23		3 3
24		
25		
26	O_C	
27		1 3 ($1_2 3_2$)
28		
29		
30		
31		

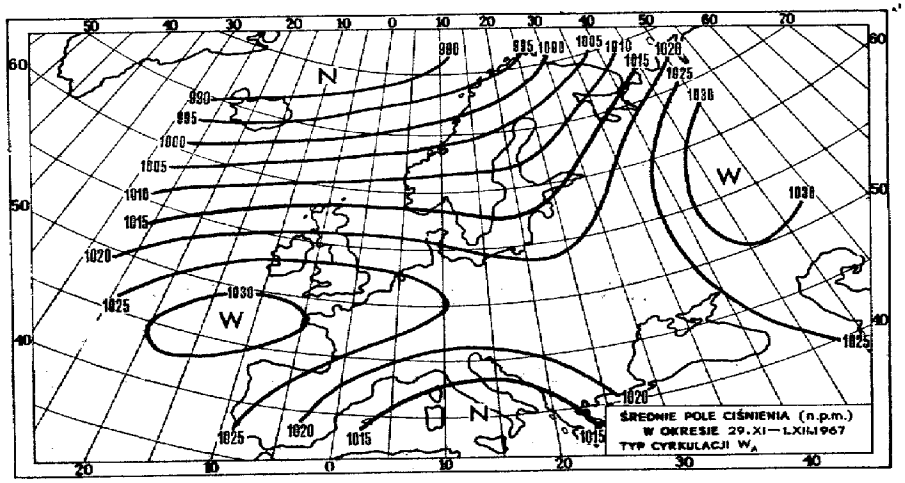

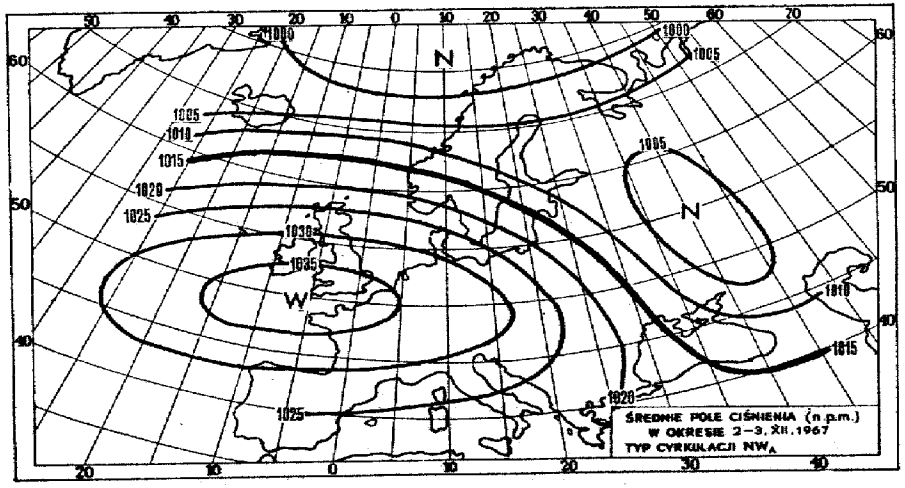

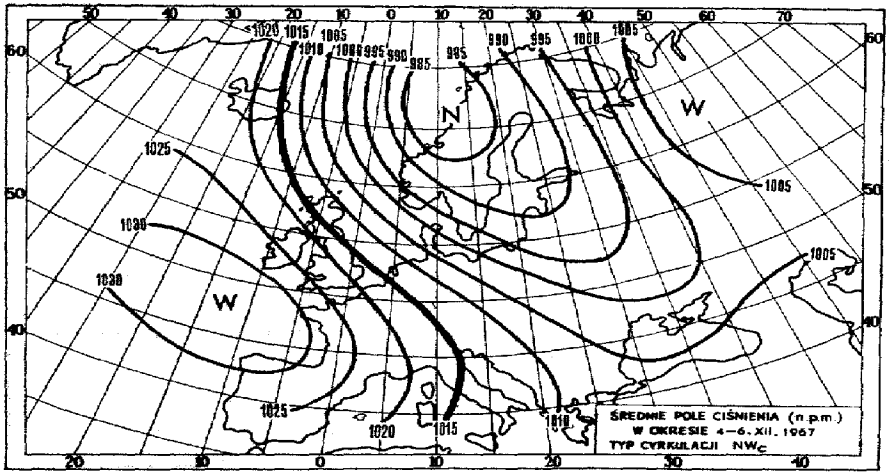
ŚREDNIE POLE CIŚNIENIA (n.p.m.)
W OKRESIE 4–6.XII.1967
TYP CYRKULACJI NWc

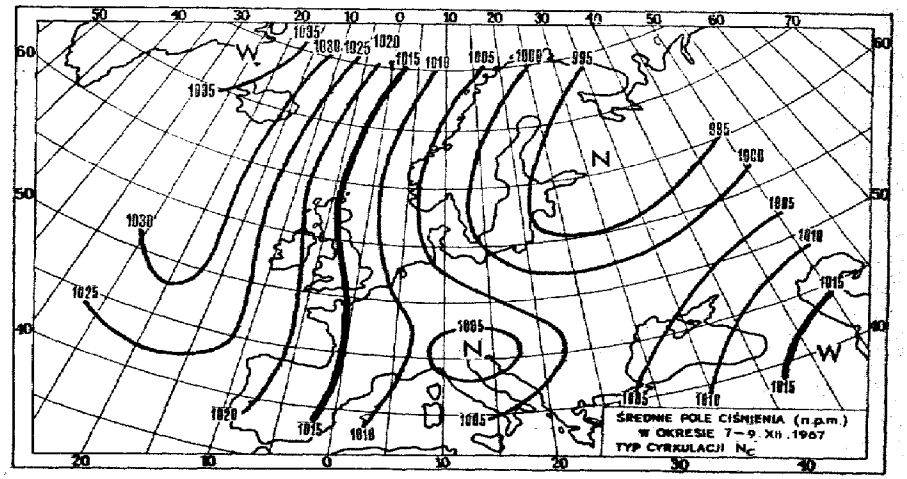
ŚREDNIE POLE CIŚNIENIA (n.p.m.)
W OKRESIE 7–9.XII.1967
TYP CYRKULACJI Nc

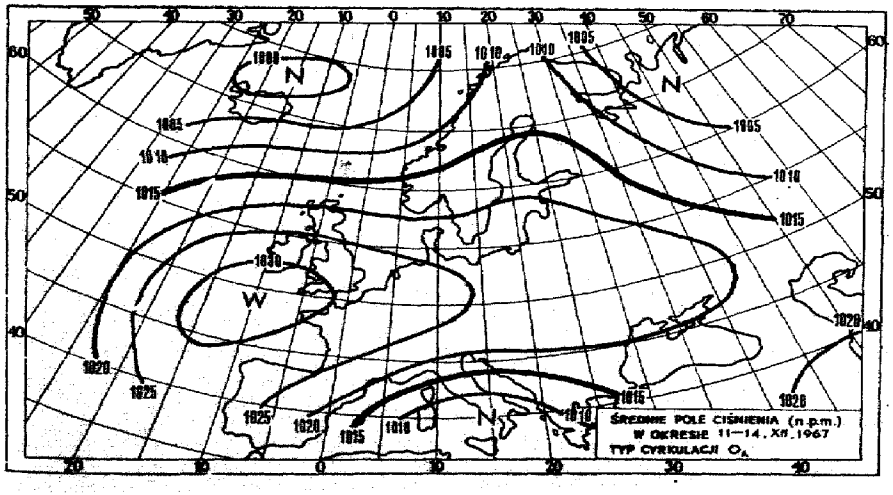
ŚREDNIE POLE CIŚNIENIA (n.p.m.)
W OKRESIE 11–14.XII.1967
TYP CYRKULACJI Oa

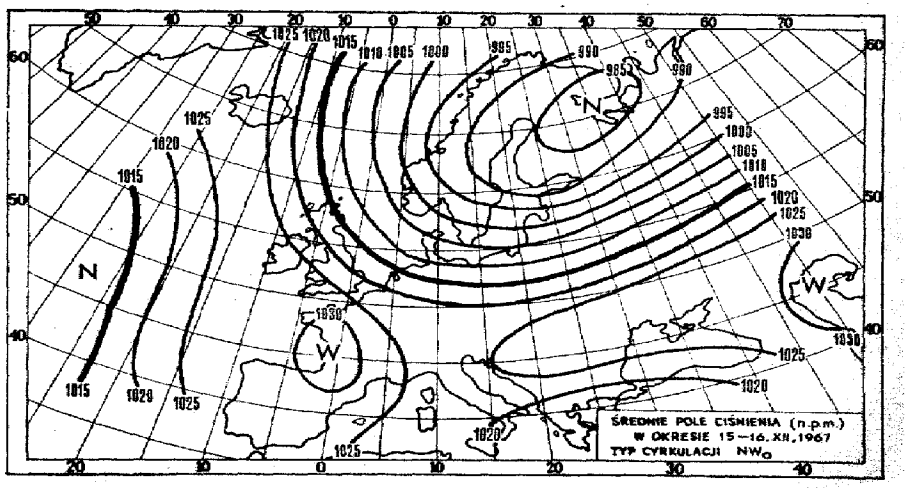
ŚREDNIE POLE CIŚNIENIA (n.p.m.)
W OKRESIE 15–16.XII.1967
TYP CYRKULACJI NWo

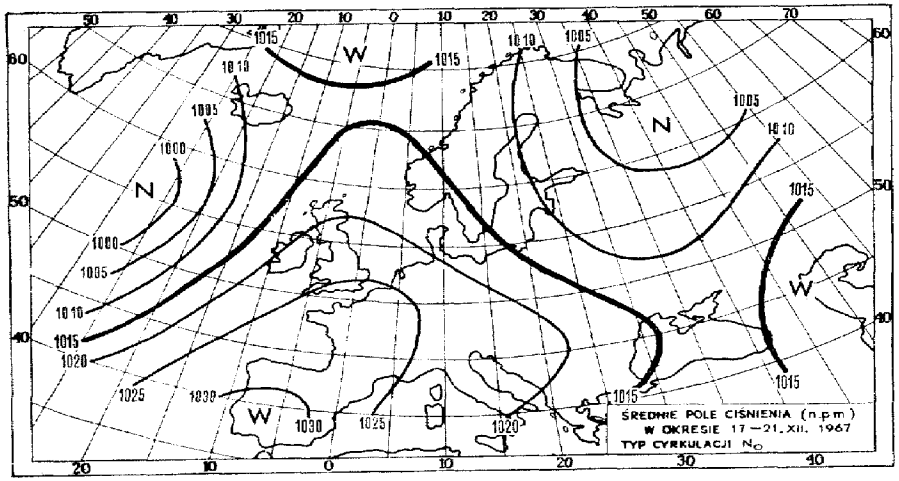
ŚREDNIE POLE CIŚNIENIA (n.p.m.)
W OKRESIE 17—21.XII. 1967
TYP CYRKULACJI N_C

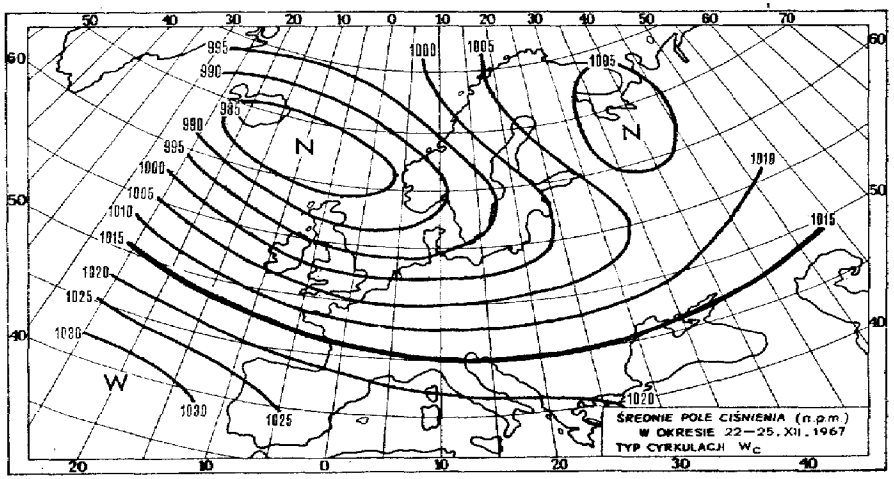
ŚREDNIE POLE CIŚNIENIA (n.p.m.)
W OKRESIE 22—25.XII.1967
TYP CYRKULACJI W_C

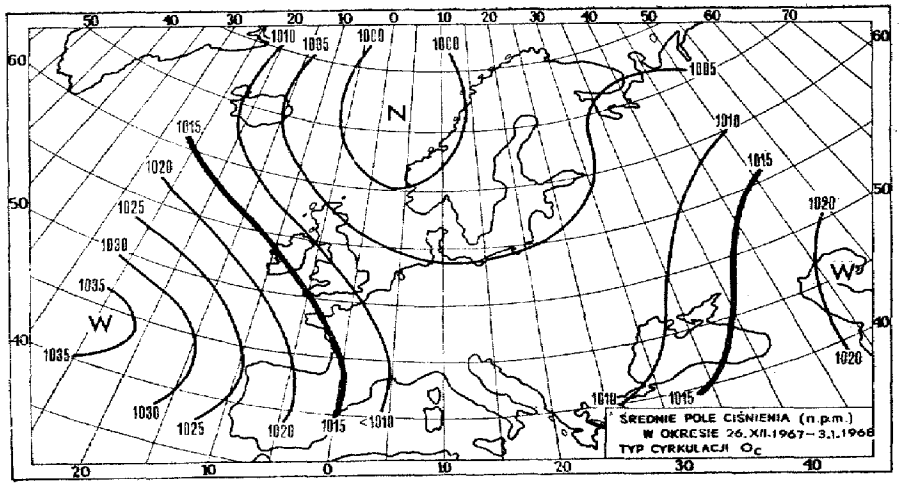
ŚREDNIE POLE CIŚNIENIA (n.p.m.)
W OKRESIE 26.XII.1967—3.I.1968
TYP CYRKULACJI O_C

PAŃSTWOWY INSTYTUT HYDROLOGICZNO-METEOROLOGICZNY

ROCZNIK METEOROLOGICZNY 1967

OBJAŚNIENIA

TOM II

WYDAWNICTWA KOMUNIKACJI i ŁĄCZNOŚCI

PAŃSTWOWY INSTYTUT HYDROLOGICZNO-METEOROLOGICZNY

ROCZNIK METEOROLOGICZNY 1967

OBJAŚNIENIA

TOM II

МЕТЕОРОЛОГИЧЕСКИЙ ЕЖЕГОДНИК – 1967
ПОЯСНЕНИЯ

METEOROLOGICAL YEARBOOK – 1967
EXPLANATORY REMARKS

WYDAWNICTWA KOMUNIKACJI i ŁĄCZNOŚCI

S P I S T R E Ś C I

Przedmowa III
Objaśnienia IV
Spis alfabetyczny stacji i posterunków XVI
Mapa stacji i posterunków XXII
Skala kodu XXIII

Spis tablic zamieszczonych w zeszytach miesięcznych
Tablica I. Spostrzeżenia codzienne stacji meteorologicznych (wartości terminowe) . . 1
Tablica II. Spostrzeżenia codzienne stacji meteorologicznych (wartości dobowe) . . . 33
Tablica III. Wyniki miesięczne spostrzeżeń stacji meteorologicznych 49
Tablica IV. Wyniki miesięczne spostrzeżeń posterunków meteorologicznych i opadowych . 55
Tablica V. Wyniki miesięczne pomiarów temperatury minimalnej przy powierzchni gruntu oraz temperatury gruntu 61
Tablica VI. Wartości godzinne usłonecznienia (miesięczne) 63
Tablica VII. Kalendarz typów cyrkulacji i typów pogody 65

С О Д Е Р Ж А Н И Е

Предисловие III
Пояснения VIII
Список станций и постов в алфавитном порядке XVI
Карта станций и постов XXII

Список таблиц помещенных в месячных выпусках
Таблица I. Ежедневные наблюдения метеорологических станций (срочные значения) . . 1
Таблица II. Ежедневные наблюдения метеорологических станций (суточные значения) . . 33
Таблица III. Месячные результаты наблюдений метеорологических станций 49
Таблица IV. Месячные результаты наблюдений метеорологических и осадкомерных постов 55
Таблица V. Месячные результаты измерений минимальной температуры у поверхности почвы и температуры почвы 61
Таблица VI. Часовые (месячные) суммы продолжительности солнечного сияния 63
Таблица VII. Календарь типов циркуляции и типов погоды 65

C O N T E N T

Preface III
Explanatory remarks XII
Alphabetic list of stations and posts XVI
Map of stations and posts XXII

List of tables inserted in monthly fascicles
Table I. Everyday observations at meteorological sattions (values from obs.times) . 1
Table II. Everyday observations at meteorological stations (daily values) 33
Table III. Monthly results of observations at meteorological stations 49
Table IV. Monthly results of observations at meteorological and rainfall posts . . . 55
Table V. Monthly results of ground surface minimum air temperature and soil temperature measurements 61
Table VI. Hourly (monthly) sunshine duration values 63
Table VII. The calendar of circulation and weather types 65

PRZEDMOWA

Układ „Rocznika meteorologicznego 1967" wydawanego w zeszytach miesięcznych, jest taki sam jak rocznika 1966.

W celu zmniejszenia objętości poszczególnych zeszytów miesięcznych, część opisowa obejmująca objaśnienia do poszczególnych tablic, wraz ze spisem oraz mapą sieci stacji i posterunków meteorologicznych, została wydana jako oddzielny zeszyt.

Rocznik został opracowany w Ośrodku Gromadzenia i Rozpowszechniania Danych PIHM pod kierownictwem i redakcją mgr Zofii Jackowskiej.

ПРЕДИСЛОВИЕ

Расстановка „Метеорологического ежегодника 1967" выпускаемого ежемесячно, такая же как и ежегодника 1966.

Для уменьшения объема отдельных месячных выпусков, описательная часть, охватывающая пояснения к отдельным таблицам вместе со списком и картой сети метеорологических станций и постов, издается как отдельный выпуск.

Ежегодник подготовлен Центром сбора и распространения данных ГГМИ под руководством и редакцией Зофии Янковской.

PREFACE

The pattern of the „Meteorological Yearbook 1967", published in monthly fascicles, does not differ from that of 1966.

To abridge the volume of individual monthly fascicles, the descriptive part, comprising explanatory remarks to individual tables, together with the list and the map of the network of stations and posts, was issued in a separate fascicle.

The yearbook was prepared in the Center of Data Collection and Dissemination in the National Institute for Hydrology and Meteorology. Editorial works were directed and supervised by Mrs Zofia Jackowska, M. Sc.

Dr hab. JERZY MICHALCZEWSKI
Zastępca Dyrektora
do spraw Służby

Proj. dr WŁADYSŁAW PARCZEWSKI
Dyrektor
Państwowego Instytutu
Hydrologiczno-Meteorologicznego

OBJAŚNIENIA

Materiał zawarty w "Roczniku Meteorologicznym" został podzielony na dwie części. W pierwszej (tabl. tabl. I-III) umieszczono wyniki pomiarów ze stacji meteorologicznych, natomiast w części drugiej (tabl. IV) umieszczono wyniki z posterunków meteorologicznych.

METODA OPRACOWANIA WYNIKÓW ORAZ TREŚĆ TABLIC

Tabl. tabl. I-III. Stacje meteorologiczne

Począwszy od 1 stycznia 1966 roku, opracowanie wyników oparto na pomiarach i obserwacjach dokonywanych przez stacje meteorologiczne w ciągu całej doby. W tablicy I zawarte są wyniki obserwacji dokonywanych co sześć godzin w terminach: 1, 7, 13 i 19 CSE (00, 06, 12, i 18 GMT), dla wybranych stacji. W tablicy II zawarte są wyniki dobowe oraz średnie wartości dobowe, wyliczone z ośmiu obserwacji wykonywanych co trzy godziny w terminach: 1, 4, 7, 10, 13, 16, 19 i 22 CSE (00, 03, 06, 09, 12, 15, 18 i 21 GMT) dla wszystkich stacji. Natomiast tablica III zawiera sumy miesięczne oraz wartości średnie, wyliczone z sumy miesięcznej ośmiu terminów obserwacyjnych.

Prace obliczeniowe zostały wykonane według programu ułożonego przez mgr inż. Witolda Duszyńskiego w Zakładzie Obliczeniowym ZOWAR przy pomocy maszyny matematycznej IBM-1440.

Temperatura powietrza. Temperaturę powietrza wyznaczono za pomocą termometrów umieszczonych w klatce meteorologicznej typu angielskiego na wysokości 2 m nad powierzchnią gruntu. Skrajne dobowe wartości temperatury odnoszą się dla stacji meteorologicznych do okresu od godziny 19 CSE (18 GMT) dnia poprzedniego do godziny 19 CSE danego dnia.

Temperaturę minimalną powietrza przy powierzchni gruntu, wyznaczono za pomocą termometru minimalnego umieszczonego na wysokości 5 cm nad powierzchnią gruntu, na poletku pozbawionym roślinności.

Wilgotność powietrza. Temperaturę punktu rosy, prężność pary wodnej i wilgotność względną wyznaczono za pomocą psychrometru Augusta.

Ciśnienie atmosferyczne. Ciśnienie atmosferyczne mierzono za pomocą barometrów rtęciowych naczyniowych.

Usłonecznienie. Usłonecznienie mierzono za pomocą heliografów Campbell-Stokes'a.

Wiatr. Pomiary wiatru są dokonywane w przeważającej części przy użyciu anemometrów typu M-47, a tylko w nielicznych przypadkach przy użyciu wiatromierzy Wilda.

Opad. Wysokość opadu, począwszy od 1 stycznia 1966 roku mierzy się na stacjach co sześć godzin w terminach: 1, 7, 13 i 19 CSE (00, 06, 12 i 18 GMT). W tablicy I podano wysokość opadu za okres ubiegłych sześciu godzin, natomiast w tablicy II i III podano wysokość opadu odnoszącą się do doby liczonej od godziny 7 CSE (06 GMT) dnia danego do godziny 7 CSE dnia następnego. Pomiary te wykonywano za pomocą deszczomierzy Hellmanna o powierzchni otworu 200 cm^2, umieszczonych na wysokości 1 m nad powierzchnią gruntu, z wyjątkiem części stacji górskich, położonych powyżej 500 m nad poziomem morza, gdzie używane są deszczomierze typu górskiego, mające powierzchnię otworu 500 cm^2 i umieszczone na wysokości 1,5 m nad powierzchnią gruntu.

Kolumny tablic, od lewej do prawej, zawierają następujące informacje:

Tablica I - Spostrzeżenia codzienne stacji meteorologicznych (wartości terminowe)

1. Kolejne dni miesiąca
2. Temperatura powietrza T, w °C
3. Temperatura punktu rosy T_d, w °C
4. Prężność pary wodnej e, w mb
5. Wilgotność względna U, w %
6. Ciśnienie atmosferyczne P_o, sprowadzone do średniego poziomu morza w mb

7-8. Zachmurzenie w oktantach (przy tym 0 oznacza niebo bezchmurne, 8 - niebo całkowicie pokryte chmurami, zaś 9 - niebo niewidoczne):
N - wielkość pokrycia nieba przez wszystkie obserwowane chmury;
N_h - wielkość pokrycia nieba przez chmury rodzaju: Sc, St, Cu i Cb, a w przypadku ich braku przez chmury rodzaju: As, Ac i Ns

9. Wysokość podstawy najniższych chmur h, w skali kodu x)
10. Kierunek wiatru dd, w skali kodu x)
11. Prędkość wiatru v, w m/sek
12. Widzialność w kierunku poziomym V, w skali kodu x) 0-9
13. Pogoda w chwili obserwacji ww, w skali kodu x) 00-99
14. Pogoda za okres ubiegłych sześciu godzin W, w skali kodu x) 0-9
15. Suma opadu za okres ubiegłych sześciu godzin R, w mm

Tablica II - Spostrzeżenia codzienne stacji meteorologicznych (wartości dobowe)

1. Kolejne dni miesiąca
2. Temperatura w °C:
   T - średnia dobowa temperatura powietrza;
   Max - maksimum dobowe temperatury powietrza;
   Min - minimum dobowe temperatury powietrza;
   T_g - minimum temperatury powietrza przy powierzchni gruntu
3. Średnia dobowa prężność pary wodnej e, w mb
4. Średnia dobowa wilgotność względna U, w %
5. Średnie dobowe ciśnienie atmosferyczne P, zredukowane do 0°C i do ciężkości normalnej w mb
6. Suma dzienna usłonecznienia S, w godzinach
7. Średnia dobowa wielkość pokrycia nieba przez wszystkie obser-

---

x) Skale kodu (opracowane na podstawie zbioru kluczy meteorologicznych OMM 9 TP 4, Volume B) zamieszczono na stronie XXIII i XXIV niniejszego zeszytu.

wowane chmury N, w oktantach. Przy wyliczaniu średnich, niebo niewidoczne przyjęto za całkowicie pokryte

8. Prędkość wiatru w m/sek:
   - v – średnia dobowa prędkość wiatru;
   - v_{max} – maksymalna prędkość wiatru, jaka wystąpiła w czasie ośmiu obserwacji
9. Dobowa suma opadu R_d, w mm
10. Grubość pokrywy śnieżnej s_h, zmierzona o godzinie 7 CSE w cm
11. Równoważnik wodny śniegu s_g, zmierzony o godzinie 7 CSE w mm/cm.

Tablica III. – Wyniki miesięczne spostrzeżeń stacji meteorologicznych

1. Temperatura powietrza T, w °C:
   - średnia miesięczna dla czterech terminów z godziny: 1, 7, 13 i 19 CSE oraz średnia miesięczna (Dies);
   - średnia miesięczna maksymalna ($\overline{Max}$) i minimalna ($\overline{Min}$);
   - absolutne maksimum (Max abs.) i minimum (Min abs.) oraz data ich wystąpienia;
   - liczba dni z temperaturą w przedziałach: Min $< -10°$, $< 0°$, Max $> -10°$, $> 0°$, $< 15°$ i $< 25°$
2. Ciśnienie atmosferyczne P, w mb:
   - średnie miesięczne ciśnienie (P_m), zredukowane do 0°C i do ciężkości normalnej;
   - maksymalne (Max) i minimalne (Min) ciśnienie (P), zredukowane do 0°C i do ciężkości normalnej, wybrane z ośmiu terminów obserwacyjnych;
   - średnie miesięczne ciśnienie ($P_{o,m}$), sprowadzone do średniego poziomu morza
3. Prężność pary wodnej e, w mb:
   - średnia miesięczna dla czterech terminów z godziny: 1, 7, 13 i 19 CSE oraz średnia miesięczna (Dies)
4. Wilgotność względna U, w %:
   - średnia miesięczna dla czterech terminów z godziny: 1, 7, 13 i 19 CSE oraz średnia miesięczna (Dies);
   - minimalna wilgotność (Min), wybrana z ośmiu terminów obserwacyjnych;
   - liczba dni z wilgotnością minimalną poniżej 40%, wybraną z ośmiu terminów obserwacyjnych oraz wilgotnością z godziny 13 CSE powyżej 80%
5. Prędkość wiatru v, w m/sek:
   - średnia miesięczna dla czterech terminów z godziny: 1, 7, 13 i 19 CSE oraz średnia miesięczna (Dies);
   - maksymalna prędkość wiatru (v_{max}), wybrana z ośmiu terminów obserwacyjnych;
   - liczba przypadków prędkości w przedziałach: 0, $>0-2$, $>2-4$, $>4-7$, $>7-10$, $>10-15$, $>15-20$ oraz >20 m/sek, wybrana z ośmiu terminów obserwacyjnych;
   - liczba dni z wiatrem o prędkościach ≥ 10 m/sek i >15 m/sek
6. Zachmurzenie N, w oktantach:
   - średnie miesięczne dla czterech terminów z godziny: 1, 7, 13 i 19 CSE oraz średnie miesięczne (Dies);
   - liczba dni pogodnych ◔ oraz pochmurnych ●. Za dzień pogodny uważa się taki dzień, w którym średnia wartość zachmurzenia wyznaczona z ośmiu terminów jest mniejsza lub równa 2,0, zaś za dzień pochmurny, w którym wartość ta jest większa lub równa 7,0
7. Opad R_d, w mm:
   - sumy dekadowe (ΣR_d) oraz suma miesięczna ($\Sigma R_{d,m}$);
   - maksymalny opad dobowy ($R_{d,max}$) oraz data jego wystąpienia;
   - liczba dni z opadem w przedziałach: 0,0 mm; $\geq 0,1$ mm; $\geq 1,0$ mm; $\geq 5,0$ mm; $\geq 10,0$ mm oraz $\geq 20,0$ mm
8. Liczba dni ze zjawiskami atmosferycznymi:
   - deszczem •, śniegiem ✳, opadem lodowym ▲, mgłą ≡, zamgleniem =, szronem ⌣, rosą ⌓, szadzią ⋁, gołoledzią ∞, zamiecią śnieżną niską ⊹ i wysoką ⊹, zmętnieniem ∞, burzą ⚡ oraz pokrywą śnieżną ⊠.
   Liczba dni ze zjawiskami odnosi się do okresu wystąpienia zjawiska w czasie od godziny 1 CSE (00 GMT) dnia danego do godziny 1 CSE dnia następnego

Tabl. IV. P o s t e r u n k i m e t e o r o l o g i c z n e

W tablicy zamieszczono jednocześnie miesięczne wyniki obserwacji opadowych oraz miesięczne wartości temperatury powietrza dla wybranych posterunków meteorologicznych i opadowych. Posterunki meteorologiczne dokonują pomiary i obserwacje trzy razy dziennie w terminach: 7^h, 13^h i 21^h średniego miejscowego czasu słonecznego. Średnią temperaturę powietrza wyliczono według wzoru:

$$Dies = \frac{1}{4}(7^h + 13^h + 2 \times 21^h)$$

Skrajne dobowe wartości temperatur odnoszą się do okresu od wieczornej obserwacji (21^h) dnia poprzedniego do wieczornej obserwacji dnia danego. Wysokość opadu odnosi się do doby liczonej od obserwacji porannej (7^h) dnia danego do obserwacji porannej dnia następnego. Liczba dni z deszczem, śniegiem oraz opadem lodowym odnosi się do doby liczonej od obserwacji porannej dnia danego do obserwacji porannej dnia następnego. Liczba dni z pozostałymi zjawiskami odnosi się do okresu od północy ubiegłej do północy następnej.

Kolumny tablicy, od lewej do prawej, zawierają następujące informacje:

Tablica IV – Wyniki miesięczne spostrzeżeń posterunków meteorologicznych i opadowych

1. Temperatura powietrza T, w °C:
   - średnia miesięczna (Dies);
   - średnia miesięczna maksymalna ($\overline{Max}$) i minimalna ($\overline{Min}$);
   - absolutne maksimu (Max abs.) i minimum (Min abs.) oraz data ich wystąpienia
2. Opad R_d, w mm:
   - sumy dekadowe (ΣR_d) oraz sumę miesięczną ($\Sigma R_{d,m}$);
   - maksymalny opad dobowy ($R_{d,max}$) oraz data jego wystąpienia;
   - liczba dni z opadem w przedziałach: 0,0 mm; $\geq 0,1$ mm; $\geq 1,0$ mm; $\geq 5,0$ mm; $\geq 10,0$ mm oraz $\geq 20,0$ mm
3. Liczba dni ze zjawiskami atmosferycznymi:
   - do liczby dni z opadem deszczu •, śniegu ✳ oraz opadu lodowego ▲ zaliczono dni, w których opad wynosił 0,1 mm lub więcej i pochodził częściowo lub całkowicie z opadów odpowiadających podanym symbolom. Zamieszczono również liczbę

dni z mgłą ≡ , szadzią ∨ , gołoledzią ∞ , burzą R oraz pokrywą śnieżną ⊠

Tabl. tabl. V i VI. Stacje i posterunki meteorologiczne

Dla wybranych stacji i posterunków meteorologicznych zamieszczono w tablicy V wyniki miesięczne pomiarów temperatury minimalnej powietrza przy powierzchni gruntu oraz temperatury gruntu na głębokościach standardowych (5 cm, 10 cm, 20 cm i 50 cm), którą wyznaczono przy użyciu termometrów kolankowych zainstalowanych na poletku pozbawionym roślinności. W tablicy VI zamieszczono dla wybranych stacji i posterunków meteorologicznych wartości godzinne usłonecznienia.

Kolumny tablic zawierają następujące informacje:

Tablica V - Wyniki miesięczne pomiarów temperatury minimalnej przy powierzchni gruntu oraz temperatury gruntu

1. Temperatura minimalna przy powierzchni gruntu T_g, w °C:
   - średnia miesięczna minimalna ($\overline{Min}$);
   - minimum absolutne (Min abs.) oraz data jego wystąpienia
2. Temperatura gruntu na poszczególnych głębokościach, dla których średnia miesięczna (Dies) została wyliczona według wzoru:

$$Dies = \frac{1}{3}(7^h + 13^h + 21^h)$$

   a. Głębokość 5 cm:
      - średnia miesięczna dla trzech terminów z godziny: 7^h, 13^h i 21^h oraz średnia miesięczna (Dies);
      - maksymalna (Max) oraz minimalna (Min) wybrane z trzech terminów (7^h, 13^h i 21^h)
   b. Głębokości: 10 cm, 20 cm i 50 cm:
      - średnia miesięczna (Dies);
      - maksymalna (Max) i minimalna (Min) wybrane z trzech terminów

Tablica VI - Wartości godzinne usłonecznienia (miesięczne)

1. Czas trwania usłonecznienia w przedziałach godzinnych
2. Suma miesięczna usłonecznienia (Σ), w godzinach

Tabl. VII - Kalendarz typów cyrkulacji i typów pogody

Za typ cyrkulacji lub typ pogody uważa się okres co najmniej dwudniowy zaklasyfikowany do tego samego typu. Pojedyncze dni, znacznie odbiegające charakterem pogody lub cyrkulacji od typu poprzedzającego lub następującego, oznaczono symbolem x.

Klasyfikacja typów cyrkulacji opiera się na trzech czynnikach: wskaźniku cyrkulacji strefowej dla Europy (Ws), wskaźniku cyrkulacji południkowej dla Europy (Wp) oraz wskaźniku ciśnienia dla Polski (Cp). Wskaźnik Ws przyjmuje wartość dodatnią dla cyrkulacji o składowej zachodniej, a ujemną dla składowej wschodniej. Wskaźnik Wp ma znak dodatni dla składowej południowej, a ujemny dla składowej północnej. Powyższe wskaźniki obliczane są z codziennych dolnych map synoptycznych. Wszystkie wyżej wymienione czynniki klasyfikowane są według systemu trójklasowego równoprawdopodobnego, w wyniku czego otrzymuje się 27 typów cyrkulacji.

Dla oznaczenia poszczególnych klas użyto następujących symboli:

Wskaźnik południkowy (Wp)
- N - klasa poniżej normy (ujemna)
- O - " w pobliżu normy
- S - " powyżej normy (dodatnia)

Wskaźnik strefowy (Ws)
- E - klasa poniżej normy (ujemna)
- O - " w pobliżu normy
- W - " powyżej normy (dodatnia)

Wskaźnik ciśnienia (Cp)
- C - klasa poniżej normy
- O - " w pobliżu normy
- A - " powyżej normy

Symbol typu cyrkulacji otrzymuje się przez zestawienie symboli klas dla wszystkich trzech czynników (Wp, Ws, Cp). Jeżeli wartości jednego z czynników Wp lub Ws są zaliczane do klasy O, wówczas w symbolu typu cyrkulacji zera tego się nie wpisuje, jeżeli natomiast wartości obu tych czynników są zaliczane do klasy O, wówczas pisze się tylko jedno zero. Klasę wskaźnika Cp wypisuje się w formie indeksu na dole po prawej stronie.

Przykłady:

Typ określony przez: klasę O dla Wp, klasę E dla Ws, klasę A dla Cp, będzie miał symbol E_A;

Typ określony przez: klasę N dla Wp, klasę W dla Ws, klasę O dla Cp, będzie miał symbol NW_O;

Typ określony przez: klasę O dla Wp, klasę O dla Ws, klasę C dla Cp, będzie miał symbol O_C

Typy pogody dla Polski Centralnej są klasyfikowane w oparciu o dwa elementy: temperaturę i opady. Przez zastosowanie klasyfikacji trójklasowej równoprawdopodobnej dla każdego z tych elementów otrzymujemy 9 typów pogody. Symbole użyte dla oznaczenia poszczególnych klas są jednakowe dla obu elementów:

- 1 - klasa poniżej normy
- 2 - " w pobliżu normy
- 3 - " powyżej normy

W wyniku przyjęcia takich oznaczeń symbol typu pogody jest liczbą dwucyfrową, w której pierwsza cyfra oznacza klasę temperatury, a druga klasę opadów.

Przykład:

Typ pogody określony przez: klasę 1 dla temperatury, klasę 2 dla opadów, będzie miał symbol 12

Dla bardziej szczegółowych opracowań wprowadza się dodatkowo podział każdej klasy na trzy równoprawdopodobne podklasy. Symbole używane dla oznaczenia poszczególnych podklas podaje poniższe zestawienie:

klasa	podklasy		
1	1_0	1	1_2
2	2_1	2	2_3
3	3_2	3	3_4

W kalendarzu typów pogody, typ pogody według klasyfikacji trójklasowej jest oznaczony dużymi cyframi. Umieszczony poniżej głównego symbolu, symbol napisany małymi cyframi w nawiasie odnosi się do kla-

syfikacji z podziałem na podklasy. Brak tego symbolu oznacza, że jest on identyczny z symbolem głównym.

Dla ilustracji każdego przypadku, dołączono mapki średniego rozkładu ciśnienia atmosferycznego na poziomie morza.

Szczegółowe omówienie zasad powyższego systemu klasyfikacyjnego podano w pracy J. Lityńskiego "Liczbowa klasyfikacja typów cyrkulacji i typów pogody".

Użyte w niniejszym roczniku symbole mają następujące znaczenie:

Nr	- numery, pod którymi figurują stacje i posterunki w tablicach rocznika (uporządkowane według malejącej szerokości geograficznej)
φ	- szerokość geograficzna północna
λ	- długość geograficzna wschodnia
H_s	- wzniesienie terenu ogródka meteorologicznego nad średni poziom morza
H_b	- wysokość barometru nad średni poziom morza Dla stacji meteorologicznych H_s i H_b zostały wyznaczone za pomocą niwelacji, natomiast dla posterunków H_s wyznaczono z mapy topograficznej
h_a	- wysokość anemometru nad powierzchnią gruntu
h_w	- wysokość wiatromierza Wilda nad powierzchnią gruntu
CSE	- czas środkowoeuropejski
T	- temperatura powietrza, w °C
T_d	- temperatura punktu rosy, w °C
T_g	- temperatura minimalna powietrza przy powierzchni gruntu
e	- prężność pary wodnej, w mb
U	- wilgotność względna, w %
P	- ciśnienie atmosferyczne zredukowane do 0°C i do ciężkości normalnej, w mb
P_o	- ciśnienie atmosferyczne zredukowane do 0°C i do ciężkości normalnej, sprowadzone do średniego poziomu morza w mb
m	- w połączeniu z literowym symbolem elementu oznacza wartość miesięczną
N	- wielkość pokrycia nieba przez wszystkie obserwowane chmury w oktantach
N_h	- wielkość pokrycia nieba przez chmury rodzaju: Sc, St, Cu i Cb, a w przypadku ich braku przez chmury rodzaju: As, Ac i Ns w oktantach
h	- wysokość podstawy najniższych chmur w skali 0-9
dd	- kierunek wiatru w skali 01-36
v	- prędkość wiatru w m/sek
v_{max}	- maksymalna prędkość wiatru w m/sek
V	- widzialność w kierunku poziomym w skali 0-9
ww	- pogoda w chwili obserwacji w skali 00-99
W	- pogoda za okres ubiegłych sześciu godzin w skali 0-9
R	- suma opadu za okres ubiegłych sześciu godzin w mm
R_d	- dobowa suma opadu w mm
s_h	- grubość pokrywy śnieżnej w cm
s_g	- równoważnik wodny śniegu w mm/cm
S	- usłonecznienie w godzinach
Dies	- średnia dobowa
Max	- wartość maksymalna wybrana z ośmiu obserwacji terminowych
Min	- wartość minimalna wybrana z ośmiu obserwacji terminowych
Max abs.	- maksimum absolutne temperatury powietrza w °C
Min abs.	- minimum absolutne temperatury powietrza w °C
$\overline{Max}$	- średnia miesięczna z wartości maksymalnych dobowych
$\overline{Min}$	- średnia miesięczna z wartości minimalnych dobowych
●	- deszcz (do deszczu zaliczono również mżawkę)
*	- śnieg (do śniegu zaliczono również śnieg z deszczem, krupy śnieżne i śnieg ziarnisty)
▲	- opad lodowy (grad i ziarna lodowe)
≡	- mgła (widzialność <1 km)
=	- zamglenie (widzialność ≥1 km)
⌣	- szron
⌓	- rosa
v	- szadź
∾	- gołoledź
+	- zamieć śnieżna niska
+	- zamieć śnieżna wysoka
∞	- zmętnienie opalizujące
⌈	- burza
⊠	- pokrywa śnieżna
◔	- dni pogodne
◕	- dni pochmurne

Uwaga:

Kropka (.) postawiona na miejscu wartości liczbowej oznacza brak danych, kreska (-) zaś brak zjawiska, wartości wątpliwe podano ze znakiem zapytania (?), wartości oszacowane podano w nawiasach.
Data z gwiazdką oznacza, że dana wartość wystąpiła wielokrotnie.

ПОЯСНЕНИЯ

Материалы содержащиеся в "Метеорологическом ежегоднике" распределены на две части. В первой части (таб.таб. I-III) помещены результаты измерений из метеорологических станций, во второй (таб. IV)- из метеорологических постов.

МЕТОД ОБРАБОТКИ РЕЗУЛЬТАТОВ И СОДЕРЖАНИЕ ТАБЛИЦ

Таб.таб. I-III. Метеорологические станции

Начиная с I января 1966 г. обработка результатов основывается на измерениях и наблюдениях проводимых метеорологическими станциями на протяжении целых суток. В таблице I содержатся результаты наблюдений проводимых каждые шесть часов в сроки: I, 7, I3 и I9 СЕВ (00, 06, I2 и I8 GMT), для избранных станций. В таблице II даны суточные результаты и средние суточные значения, вычисленные из 8 наблюдений, проводимых каждые три часа в сроки: I, 4, 7, I0, I3, I6, I9 и 22 СЕВ (00, 03, 06, 09, I2, I5, I8 и 2I GMT) для всех станций. Таблица III содержит месячные суммы и средние значения, вычисленные из месячной суммы сроков наблюдений.

Расчеты выполнены по программе составленной дипл. инж. Витольдом Дуниньским в Вычислительном отделе ZOWAR с помощью математической машины IBM-I440.

Температура воздуха. Температура воздуха определяется с помощью термометров, помещеных в метеорологической будке английского типа на высоте 2 м над поверхностью почвы. Предельные суточные значения температуры относятся для метеорологических станций к периоду с I9 СЕВ (I8 GMT) предыдущего дня до I9 СЕВ данного дня.

Минимальная температура воздуха у поверхности почвы определена с помощью минимального термометра, установленного на высоте 5 см над поверхностью почвы, на площадке лишенной растительности.

Влажность воздуха. Температура точки росы, упругость водяного пара и относительная влажность определены с помощью психрометра Августа.

Атмосферное давление. Атмосферное давление измеряется с помощью ртутных чашечных барометров.

Продолжительность солнечного сияния. Продолжительность солнечного сияния измеряется с помощью гелиографов Кемпбела-Стокса.

Ветер. Измерения ветра производятся главным образом анемометрами типа М-47, а только в исключительных случаях флюгером Вильда.

Осадки. Количество осадков с I января 1966 г. измеряется на станциях каждые шесть часов в сроки: I, 7, I3 и I9 СЕВ (00, 06, I2, и I8 GMT). В таблице I указано количество осадков за период минувших шести часов, а в таблицах II и III - количество осадков, которое относится к суткам длившимся с 7 СЕВ (06 GMT) данного дня до 7 СЕВ следующего дня. Эти измерения выполнены с помощью дождемеров Геллъманна, с приемной площадью 200 $мс^2$, установленных на высоте I м над поверхностью почвы, за исключением горных станций, расположенных выше 500 м н.у.м., где применяются дождемеры горного типа с приемной площадью 500 $см^2$, на высоте I,5 м над поверхностью почвы.

Колонны таблиц, с левой до правой, заключают следующие информации:

Таблица I - Ежедневные наблюдения метеорологических станций (срочные значения)

I. Очередные числа (дни месяца)
2. Температура воздуха T, в ^oC
3. Температура точки росы T_d, в ^oC
4. Упругость водяного пара e, в мб
5. Относительная влажность U, в %
6. Атмосферное давление P_o, приведенное к среднему уровню моря в мб
7-8. Облачность в октантах (причем 0 обозначает безоблачное небо, 8 - небо сплошь покрытое облаками, 9 - небо не видно):
   N - баллы покрытия неба всеми наблюдаемыми облаками;
   N_h - баллы покрытия неба облаками родов: Sc, St, Cu и Cb, а в случае их отсутствия - родов: As, Ac и Ns
9. Высота нижней облачности h в цифрах кода x)
10. Направление ветра dd, в цифрах кода x)
11. Скорость ветра y, в м/сек
12. Горизонтальная видимость V, в цифрах кода x) 0-9
13. Погода во время наблюдения ww, в цифрах кода x) 00-99
14. Погода за последние шесть часов W, в цифрах кода x) 0-9
15. Количество осадков за последние шесть часов R, в мм

Таблица II - Ежедневные наблюдения метеорологических станций (суточные значения)

I. Очередные числа (дни месяца)
2. Температура в ^oC:
   T - средняя суточная температура воздуха;
   Max - максимальная суточная температура воздуха;
   Min - минимальная суточная температура воздуха;
   T_g - минимальная температура воздуха у поверхности почвы
3. Средняя суточная упругость водяного пара e, в мб
4. Средняя суточная относительная влажность U, в %
5. Среднее суточное атмосферное давление P, приведенное к 0^oC и к нормальной силе тяжести, в мб
6. Дневная сумма продолжительности солнечного сияния S, в часах
7. Средняя суточная величина покрытия неба всеми наблюдаемыми облаками N, в октантах. При вычислениях средних значений невидимое небо принято считать сплошь покрытым
8. Скорость ветра в м/сек:
   v - средняя суточная скорость ветра;
   v_{max} - максимальная скорость ветра, отмеченная во время восьми наблюдений

x) Цифры кода разработаны на основе коллекции метеорологических кодов OMM 9 TP 4, Volume B

9. Суточная сумма осадков R_d, в мм
10. Высота снежного покрова s_h, измеренная в 7 СЕВ, в см
11. Водный эквивалент снега s_g, измеренный в 7 СЕВ, в мм/см

Таблица III - Месячные результаты наблюдений метеорологических станций

1. Температура воздуха T, в °C:
   - средняя месячная для четырех сроков за часа: 1, 7, 13 и 19 СЕВ, а также средняя месячная (Dies);
   - средняя месячная максимальная $(\overline{Max})$ и минимальная $(\overline{Min})$;
   - абсолютная максимальная (Max abs.) и минимальная (Min abs.) и дата их появления;
   - число дней с температурой в интервалах: Min < - 10°, < 0°, Max < - 10°, < 0°, > 15° и > 25°
2. Атмосферное давление P, в мб:
   - среднее месячное давление (P_m), приведенное к 0°C и к нормальной силе тяжести;
   - максимальное (Max) и минимальное (Min) давление (P), приведенное к 0° и к нормальной силе тяжести выбранное из восьми сроков наблюдений;
   - среднее месячное давление $(P_{o,m})$, приведенное к среднему уровню моря
3. Упругость водяного пара e, в мб:
   - средняя месячная для четырех сроков за часа: 1, 7, 13 и 19 СЕВ и средняя месячная (Dies)
4. Относительная влажность U, в %:
   - средняя месячная для четырех сроков за часа: 1, 7, 13 и 19 СЕВ и средняя месячная (Dies);
   - минимальная влажность (Min), выбранная из восьми сроков наблюдений;
   - число дней с минимальной влажностью менее 40%, выбранное из восьми сроков наблюдений и с влажностью в 13 СЕВ часов более 80%
5. Скорость ветра v, в м/сек:
   - средняя месячная для четырех сроков за часа: 1, 7, 13 и 19 СЕВ и средняя месячная (Dies);
   - максимальная скорость ветра (v_{max}), выбранная из восьми сроков наблюдений;
   - число случаев скорости в интервалах: 0, > 0-2, > 2-4, > 4-7, > 7-10, > 10-15, > 15-20 и > 20 м/сек, выбранное из восьми сроков наблюдений;
   - число дней с ветром ≥ 10 м/сек и > 15 м/сек
6. Облачность N, в октантах:
   - средняя месячная для четырех сроков за часа: 1, 7, 13 и 19 СЕВ и средняя месячная (Dies);
   - число ясных ◔ и пасмурных ◕ дней. Ясным считается день, в который средний балл облачности, определенный из восьми сроков, менее или равняется 2,0, пасмурным - день, в который балл более или равняется 7,0
7. Осадки R_d, в мм:
   - декадные суммы (ΣR_d) и месячная сумма $(\Sigma R_{d,m})$;
   - максимальные суточные осадки $(R_{d,max})$ и дата их выпадения;
   - число дней с осадками в интервалах: 0,0 мм; ≥ 0,1 мм; ≥ 1,0 мм; ≥ 5,0 мм; ≥ 10,0 мм и ≥ 20,0 мм
8. Число дней с атмосферными явлениями:
   - дождем ●, снегом ✳, ледяными осадками ▲, туманом ≡, дымкой =, инеем —, росой ⌓, изморозью ∨, гололедом ∞, поземком +, низовой метелью +, мглой ∞, грозой ⚡ и снежным покровом ⊠

   Число дней с явлениями относится к периоду наблюдения явления во время с 1 СЕВ (00 GMT) данного дня до 1 СЕВ следующего дня

Таб. IV. Метеорологические посты

В таблице помещены одновременно месячные результаты осадкомерных наблюдений и месячные значения температуры воздуха для выбранных метеорологических и осадкомерных постов. Метеорологические посты производят измерения и наблюдения три раза в сутки в сроки: 7^h, 13^h, 21^h по среднему местному солнечному времени. Средняя температура воздуха рассчитывается по формуле:

$$Dies = \frac{1}{4}(7^h + 13^h + 2 \times 21^h)$$

Предельные суточные величины температуры относятся к периоду с вечернего срока (21^h) предыдущего дня до вечернего срока данного дня. Количество осадков относится к суткам, длившимся с утреннего срока (7^h) данного дня до утреннего срока следующего дня. Число дней с дождем, снегом и ледяными осадками относится к суткам, длившимся с утреннего срока данного дня до утреннего срока следующего дня. Число дней с остальными явлениями относится к периоду с минувшей полночи до следующей.

Колонны таблицы с левой до правой содержат следующие информации:

Таблица IV - Месячные результаты наблюдений метеорологических и осадкомерных постов

1. Температура воздуха T, в °C:
   - средняя месячная (Dies);
   - средняя месячная максимальная $(\overline{Max})$ и минимальная $(\overline{Min})$;
   - абсолютная максимальная (Max abs.) и минимальная (Min abs.) и дата их появления
2. Осадки R_d, в мм:
   - декадные суммы (ΣR_d) и месячная сумма $(\Sigma R_{d,m})$;
   - максимальные суточные осадки $(R_{d,max})$ и дата выпадения
   - число дней с осадками в интервалах: 0,0 мм; ≥ 0,1 мм; ≥ 1,0 мм; ≥ 5,0 мм; ≥ 10,0 мм и ≥ 20,0 мм
3. Число дней с атмосферными явлениями:
   - днями с выпадением дождя ●, снега ✳ и ледяных осадков ▲ считаются дни, в которые осадки равнялись 0,1 мм или более и происходили частично или целиком от осадков отвечающих приведенным символам. Включено также число дней с туманом ≡, изморозью ∨, гололедом ∞, грозой ⚡ и снежным покровом ⊠

Таб. таб. V и VI. Метеорологические станции и посты

Для выбранных метеорологических станций и постов в таблице V помещены месячные результаты измерений минимальной температуры воздуха

у поверхности почвы и температуры почвы на стандартных глубинах (5 см, 10 см, 20 см и 50 см) которая определялась с помощью термометров, установленных на площадке лишенной растительности. В таблице VI помещены часовые суммы продолжительности солнечного сияния, для выбранных метеорологических станций и постов.

Колонны таблиц содержат следующие информации:

Таблица V - Месячные результаты измерений минимальной температуры у поверхности почвы и температуры почвы

1. Минимальная температура у поверхности почвы T_g, в ^oC:
   - средняя месячная минимальная ($\overline{Min}$);
   - минимальная абсолютная (Min abs.) и дата её появления
2. Температура почвы на отдельных глубинах, для которых средняя месячная (Dies) рассчитана по формуле:

$$Dies = \frac{1}{3}\ (7^h + 13^h + 21^h)$$

   а. Глубина 5 см:
   - средняя месячная для трех сроков за часа 7^h, 13^h и 21^h и средняя месячная (Dies);
   - максимальная (Max) и минимальная (Min) выбранная из трех сроков (7^h, 13^h и 21^h)

   б. Глубины: 10 см, 20 см и 50 см:
   - средняя месячная (Dies);
   - максимальная (Max) и минимальная (Min) выбранные из трех сроков

Таблица VI - Часовые (месячные) суммы солнечного сияния

1. Продолжительность солнечного сияния в часовых интервалах
2. Месячная сумма продолжительности солнечного сияния в часах

Таблица VII - Календарь типов циркуляции и типов погоды

Типом циркуляции или типом погоды считается период не менее двух дней, зачисленный к одному типу. Отдельные дни, которые характером погоды или циркуляции отклоняются от предыдущего или следующего типов обозначены символом x.

Классификация типов циркуляции проведена для трех факторов: для показателя зональной циркуляции для Европы (Ws), для показателя меридиональной циркуляции для Европы (Wp) и для показателя давления в Польше (Cp). Показатель Ws принимает положительное значение для циркуляции с западной составляющей, а отрицательное с восточной. Показатель Wp положительный для южной составляющей, а отрицательный для северной составляющей. Вышеназванные показатели вычисляются на основании ежедневных приземных синоптических карт. Классификация всех этих факторов проведена по трехклассовой равновероятной системе, вследствие чего получается 27 типов циркуляции.

Для обозначения отдельных классов используются следующие символы:

Меридиональный показатель (Wp)
- N - класс ниже нормы (отрицательный)
- O - класс поблизости нормы
- S - класс выше нормы (положительный)

Зональный показатель (Ws)
- E - класс ниже нормы (отрицательный)
- O - поблизости нормы
- W - выше нормы (положительный)

Показатель давления (Cp)
- C - класс ниже нормы
- O - " поблизости нормы
- A - " выше нормы

Символ типа циркуляции получается путем сопоставления символов классов всех трех факторов (Wp, Ws, Cp). Если значение одного из факторов Wp или Ws причисляется в класс O, тогда в символе типа циркуляции этого нуля не следует вписывать, а если значения обеих факторов зачислены в класс O, тогда следует вписать только один нуль. Класс показателя Cp пишется в форме индекса внизу по правой стороне.

Примеры:

Тип определенный: классом O для Wp, классом E для Ws, классом A для Cp, обозначается символом E_A;

Тип определенный: классом N для Wp, классом W для Ws, классом O для Cp, обозначается символом NW_O;

Тип определенный: классом O для Wp, классом O для Ws, классом C для Cp, обозначается символом O_C

Классификация типов погоды для Центральной Польши проведена на основании двух элементов: температуры и осадков. Применяя трехклассовую равновероятную систему классификации для каждого из этих элементов, получаем 9 типов погоды. Символы принятые для обозначения отдельных классов одинаковы для обеих элементов:

1 - класс ниже нормы
2 - " поблизости нормы
3 - " выше нормы

В результате применения таких обозначений символ типа погоды является двухцифровым числом, в котором первая цифра обозначает класс температуры, а вторая класс осадков.

Пример:

Тип погоды определенный: 1 классом для температуры, 2 классом для осадков, будет обозначен символом 12

Для более детальных обработок каждый класс дополнительно разделен на три равновероятные подклассы. Символы принятые для обозначения отдельных подклассов даются в нижеизложенном сопоставлении:

класс	подкласс		
1	1_0	1	1_2
2	2_1	2	2_3
3	3_2	3	3_4

В календаре типов погоды тип погоды по трехклассовой классификации обозначен большими цифрами. Символ написанный малыми цифрами в скобках ниже основного символа относится к классификации с разделением на подклассы. Отсутствие этого символа обозначает, что он идентичен основному символу.

Для иллюстрации каждого случая приложены карты среднего распределения атмосферного давления на уровне моря.

Детальные выводы относительно принципов описанной системы классификации даны в работе Ю. Литыньского "Численная классификация типов циркуляции и типов погоды".

Употребленные в настоящем ежегоднике символы имеют следующее значение:

Nr	- номера, которыми обозначены станции и посты в таблицах ежегодника (систематизированные по убывающей географической широте)
φ	- северная географическая широта
λ	- восточная географическая долгота
H_s	- высота метеорологической площадки над средним уровнем моря
H_b	- высота барометра над средний уровень моря Для метеорологических станций H_s и H_b определены с помощью нивелировки, а для постов H_s по топографической карте
h_a	- высота анемометра над поверхностью почвы
h_w	- высота ветромера Вильда над поверхностью почвы
CEB	- среднеевропейское время
T	- температура воздуха в ^oC
T_d	- температура точки росы в ^oC
T_g	- минимальная температура воздуха у поверхности почвы
e	- упругость водяного пара в мб
U	- относительная влажность в %
P	- атмосферное давление приведенное к 0^oC и к нормальной силе тяжести в мб
P_o	- атмосферное давление приведенное к 0^oC, к нормальной силе тяжести и к среднему уровню моря в мб
m	- вместе с буквенным символом элемента обозначает месячное значение
N	- балл покрытия неба всеми наблюдаемыми облаками, в октантах
N_h	- балл покрытия неба облачностью родов: Sc, St, Cu и Cb, а в случае их отсутствия облачностью родов: As, Ac и Ns, в октантах
h	- высота нижней облачности в цифрах 0-9
dd	- направление ветра в цифрах 01-36
v	- скорость ветра в м/сек
v_{max}	- максимальная скорость ветра в м/сек
V	- горизонтальная видимость в цифрах 0-9
ww	- погода во время наблюдения в цифрах 00-99
W	- погода за последние шесть часов в цифрах 0-9
R	- количество осадков за последние шесть часов в мм
R_d	- суточнаое количество осадков в мм
s_h	- высота снежного покрова в см
s_g	- водный эквивалент снега в мм/см
S	- продолжительность солнечного сияния в часах
Dies	- средняя суточная
Max	- максимальное значение, выбранное из восьми срочных наблюдений
Min	- минимальное значение, выбранное из восьми срочных наблюдений
Max abs.	- максимальная абсолютная температура воздуха в ^oC
Min abs.	- минимальная абсолютная температура воздуха в ^oC
$\overline{Min}$	- средняя месячная из минимальных суточных значений
$\overline{Max}$	- средняя месячная из максимальная суточных значений
●	- дождь (в том и морось)
*	- снег (в том снег с дождем, снежная крупа и снежные зерна)
▲	- ледяные осадки (град и ледяная крупа)
≡	- туман (видимость < I км)
=	- дымка (видимость ≥ I км)
—	- иней
△	- роса
∨	- изморозь
∽	- гололед
+	- поземок
+	- низовая метель
∞	- мгла
⚡	- гроза
⊠	- снежный покров
◔	- ясные дни
◕	- пасмурные дни

Примечание:

Точка (.) поставленная на месте цифрового значения обозначает отсутствие данных, черта (-) - отсутствие явления, сомнительные значения обозначены вопросительным знаком (?), оценочные значения даны в скобках. Дата со звездочкой обозначает, что данное значение появилось многократно.

EXPLANATORY REMARKS

The material contained in the "Meteorological Yearbook" has been divided into two parts. The first part (tab. tab. I-III) comprises the results of measurements taken at meteorological stations, while the second one (tab. IV) includes the observation records from meteorological posts.

METHOD OF DATA PROCESSING AND CONTENT OF TABLES

Tab. tab. I-III. Meteorological stations

Since January 1st, 1966, data processing was based on daily measurements and observations performed by meteorological stations. Table I comprises the results of observations taken every six hours at 1, 7, 13 and 19 MET (00, 06, 12 and 18 GMT) for selected stations. In table II, daily records and means computed from eight observations taken every three hours at: 1, 4, 7, 10, 13, 16, 19 and 22 MET (00, 03, 06, 09, 12, 15, 18 and 21 GMT) for all stations are contained. Table III containes monthly totals and means computed from the monthly total of eight observation times.

Computations were performed following the programming by Mr. Witold Duszyński, M. Sc., Eng. with a IBM-1440 computer in the Computer Division of ZOWAR.

Air temperature. Air temperature was measured with thermometers installed in a louvered thermometer screen at 2 m above ground level. The extreme temperatures refer to meteorological stations and the period from 19 MET (18 GMT) of the preceding day to 19 MET of the respective day.

Minimum air temperature at ground surface was measured with minimum thermometer exposed 5 cm above ground level, over bare soil plot.

Air humidity; dew point temperature, water vapour pressure and relative humidity were measured with August psychrometer.

Atmospheric pressure; the atmospheric pressure was measured with cistern mercury barometers.

Sunshine duration; sunshine duration was recorded with Campbell-Stokes' heliographs.

Wind; wind measurements are mostly carried out with cup anemometres of M-47 type, and in some cases only with Wild's anemometers.

Precipitation. The amount of precipitation beginning 1 January 1966 is measured at the stations every six hours at: 1, 7, 13 and 19 MET (00, 06, 12 and 18 GMT). In Table I the precipitation amount for the past six hours was shown, while in Tables II and III the precipitation amount referring to twenty four hours counted from 7 MET (06 GMT) of the respective day up to 7 MET of the next day. Measurements were taken with Hellmann's gauges with a receiving area of 200 cm^2, exposed 1 m above ground, excluding a number of mountain stations situated over 500 m above sea level, where are used the gauges of the mountain type with a receiver of 500 cm^2. The last are exposed 1,5 m above ground.

The contents of the columns from left to right are as follows:

Table I - Everyday observations at meteorological stations (values from observation times)

1. Successive days of the month
2. Air temperature T, in °C
3. Dew point temperature T_d, in °C
4. Water vapour pressure e, in mb
5. Relative humidity U, in per cent
6. Atmospheric pressure P_o reduced to mean sea level, in mb

7-8. Total cloud amount in oktas (where 0 denotes clear sky, 8-sky completely covered, and 9-sky invisible):
   N - total cloud cover;
   N_h - amount of clouds of the genera: Sc, St, Cu and Cb, and in case of their absence - of clouds of the genera: As, Ac and Ns

9. Height of lowest clouds base in code figures x)
10. Wind direction dd, in code figures x)
11. Wind speed v, in m/sec
12. Horizontal visibility V, in code figures 0-9 x)
13. Present weather ww, in code figures 00-99 x)
14. Past weather during preceding six hours W, in code figures 0-9 x)
15. Precipitation total for preceding six hours R, in mm

Table II - Everyday observations at meteorological stations (daily values)

1. Successive days of the month
2. Temperature in °C:
   T - daily mean of air temperature;
   Max - daily maximum of air temperature;
   Min - daily minimum of air temperature;
   Tg - minimum temperature at ground surface
3. Daily mean water vapour pressure e, in mb
4. Daily mean relative humidity U, in per cent
5. Daily mean atmospheric pressure P, reduced to 0°C and to the normal gravity, in mb
6. Daily total of sunshine duration S, in hours
7. Daily mean total cloud amount N, in oktas. In computing the means, the invisible sky was regarded as being overcast
8. Wind speed in m/sec:
   v - daily mean of wind speed;
   v_{max} - maximum of wind speed that occurred at eight observation times
9. Daily total amount of precipitation R_d, in mm

x) The code was worked out on the basis of meteorological code contained in WMO Publication No. 9 TP 4, Volume B

10. Snow cover depth s_h, measured at 7 MET, in cm
11. Water equivalent of snow s_g, measured at 7 MET, in mm/cm

Table III - Monthly results of observations at meteorological stations

1. Air temperature T, in °C:
   - monthly mean for four observation times from: 1, 7, 13 and 19 MET and monthly mean (Dies);
   - monthly mean maximum ($\overline{Max}$) and minimum ($\overline{Min}$);
   - absolute maximum (Max abs.) and absolute minimum (Min abs.) and date of their occurrence;
   - number of days with temperature at intervals: Min $< -10°$, $< 0°$, Max $< -10°$, $< 0°$, $> 15°$ and $> 25°$
2. Atmospheric pressure P, in mb:
   - monthly mean pressure (P_m), reduced to 0°C and to normal gravity;
   - maximum (Max) and minimum (Min) pressure (P), reduced to 0°C and to normal gravity, selected from eight observation times;
   - monthly mean pressure ($P_{o,m}$), reduced to mean sea level
3. Water vapour pressure e, in mb:
   - monthly mean for four observation times: 1, 7, 13 and 19 MET and monthly mean (Dies)
4. Relative humidity U, in per cent:
   - monthly mean for four observation times: 1, 7, 13 and 19 MET and monthly mean (Dies);
   - minimum humidity (Min), selected from eight observation times;
   - number of days with minimum humidity below 40 per cent, selected from eight observation times, and with humidity over 80 per cent at 13 MET
5. Wind speed v, in m/sec:
   - monthly mean for four observation times: 1, 7, 13 and 19 MET and monthly mean (Dies);
   - maximum wind speed (v_{max}), selected from eight observation times;
   - number of speed occurrences at intervals: 0, >0-2, >2-4, >4-7, >7-10, >10-15, >15-20 and > 20 m/sec selected from eight observation times;
   - number of days with speed > 10 m/sec and >15 m/sec
6. Cloudiness N in oktas:
   - monthly means for eight observation times: 1, 7, 13 and 19 MET and monthly means (Dies);
   - number of clear ◔ and cloudy ● days. A clear day is a day on which the mean value of cloud amount deduced from eight observation times does not exceed 2,0 and there is a cloudy day, when the aforesaid value is greater or equal 7.0
7. Precipitation R_d, in mm:
   - ten days totals (ΣR_d) and monthly total ($\Sigma R_{d,m}$);
   - maximum daily precipitation ($R_{d,max}$), and date of its occurrence;
   - number of days with precipitation at intervals: 0,0 mm; ≥0,1 mm; ≥1,0 mm; ≥5,0 mm; ≥10,0 mm and ≥20,0 mm
8. Number of days with atmospheric phenomena:
   - rain ● , snow ✳ , ice precipitation (hail and ice pellets) ▲ , fog ≡ , mist = , hoar frost ⌣ , dew ⌓ , soft rime ∨ , glazed frost ∽ , drifting snow + and blowing snow ⊹ , haze ∞ , thunderstorm ⚡ and snow cover ⊠
   Number of days with phenomena refers to the phenomenon occurrence period from 1 MET (00 GMT) of the respective day to 1 MET of the next day

Tab. IV. Meteorological posts

Table includes the results of precipitation observations and the monthly values of air temperature from selected meteorological and rainfall posts. The measurements and observations are carried out by meteorological posts three times a day at: 7^h, 13^h and 21^h MLST. The mean air temperature was computed with the formula:

$$\text{Dies} = \frac{1}{4}(7^h + 13^h + 2 \times 21^h)$$

Daily extremes of temperatures refer to the period from the evening observation (21^h) of the preceding day to the evening observation of the respective day. The precipitation amount refers to 24 hours counted from the morning observation (7^h) of the respective day to the morning observation of the next day. Number of days with rain, snow and ice precipitation refers to the 24 hours counted from the morning observation of the respective day to the morning observation of the next day. Number od days with all other phenomena refers to the period from preceding midnight to next midnight.

The contents of the columns from left to right are as follows:

Table IV - Monthly results of observations at meteorological and rainfall posts

1. Air temperature T, in °C:
   - monthly mean (Dies);
   - monthly mean maximum ($\overline{Max}$) and minimum ($\overline{Min}$);
   - absolute maximum (Max. abs.) and minimum (Min. abs.) and date of their occurrence
2. Precipitation R_d, in mm:
   - ten days totals (ΣR_d) and monthly total ($\Sigma R_{d,m}$);
   - maximum daily precipitation amount ($R_{d,max}$) and date of its occurrence;
   - number of days with precipitation at intervals: 0,0 mm, ≥0,1 mm; ≥1,0 mm; ≥5,0 mm; ≥10,0 mm and ≥20,0 mm
3. Number of days with atmospheric precipitation:
   - as days with rain ● , snow ✳ and ice precipitation ▲ were regarded all days on which the precipitation amounted 0,1 mm or more and originated partly or in full from precipitation corresponding to the aforelisted symbols. There is listed also the number of days with fog ≡ , soft rime ∨ , glazed frost ∽ , thunderstorm ⚡ and snow cover ⊠.

Tab. tab. V-VI. Meteorological stations and posts

For selected stations and meteorological posts monthly records of minimum air temperature at ground surface and of soil temperature measured at standard depths (5 cm, 10 cm, 20 cm and 50 cm) with bent-stem soil thermometers in bare soil, are given in Table V. Table VI presents the hourly values of sunshine duration for selected stations and meteorological posts.

The contents of the tables are as follows:

Table V - Monthly results of ground surface minimum air temperature and soil temperature measurements

1. Minimum temperature at ground surface T_g, in ^oC:
   - monthly mean minimum temperature ($\overline{Min}$);
   - absolute minimum temp. (Min.abs.) and date of its occurrence
2. Soil temperature at individual depths, for which monthly means (Dies) were computed with the formula:

$$Dies = \frac{1}{3}(7^h + 13^h + 21^h)$$

   a. Depth 5 cm:
      - monthly mean for three observation times: 7^h, 13^h and 21^h and monthly mean (Dies);
      - maximum (Max) and minimum (Min) selected from three observation times (7^h, 13^h and 21^h)
   b. Depths: 10 cm, 20 cm and 50 cm:
      - monthly mean (Dies);
      - maximum (Max) and minimum (Min), selected from three observation times

Table VI - Hourly (monthly) sunshine duration values

1. Sunshine duration at hourly intervals
2. Monthly total of sunshine duration (Σ), in hours

Tab. VII - The calendar of circulation and weather types

A circulation or weather type is a period of at least two days duration, classified under the same type. Particular days, much differing in weather or circulation characteristics from the foregoing or subsequent type, are designed by x.

The classification of circulation types is based on three factors: the index of zonal circulation for Europe (Ws), the index of meridional circulation for Europe (Wp) and the index of pressure for Poland (Cp).

The index Ws is positive for circulation with western component, and negative for circulation with eastern component. The index Wp is positive for southern component, and negative for northern component. These indices are computed from daily synoptic sea-level charts. All above named factors are classified according to a three - class system of equal probability what results in the 27 circulation types.

The following symbols are used to specify the particular classes:

Meridional index (Wp)
- N - class below the standard (negative)
- O - " near the standard
- S - " above the standard (positive)

Zonal index (Ws)
- E - class below the standard (negative)
- O - " near the standard
- W - " above the standard (positive)

Pressure index (Cp)
- C - class below the standard
- O - " near the standard
- A - " above the standard

The symbol of the circulation type is formed by combining the class symbols for all the three factors (Wp, Ws, Cp). If the values of one of the factors Wp or Ws are entered under class O, then in the symbol of the circulation type this O isn't written; but if the values of both these factors belong to class O, then only one zero is written. The class of the index Cp is written as a subscript down to the right side.

Examples:

The type indicated by: class O for Wp, class E for Ws, class A for Cp, will have the symbols E_A;

The type indicated by: class N for Wp, class W for Ws, class O for Cp, will have the symbol NW_O;

The type indicated by: class O for Wp, class O for Ws, class C for Cp, will have the symbol O_C

The weather types for Central Poland are classified basing on two elements: temperature and precipitation. The application of the three-class classification of equal probability for each of these elements yields 9 weather types. The symbols used to designate particular classes are the same for both elements:

- 1 - class below the standard
- 2 - " near the standard
- 3 - " above the standard

As a consequence, the symbol of the weather type is a two-figure number, in which the first figure relates to the temperature class, the second to the precipitation class.

Example:

The weather type indicated by: class 1 for temperature, class 2 for precipitation, will have the symbol 12

Additionally, for more detailed elaborations, a subdivision of each class into three subclasses of equal probability is introduced. The symbols used to designate particular subclasses are listed below:

class	subclasses		
1	1_0	1	1_2
2	2_1	2	2_3
3	3_2	3	3_4

In the calendar of the weather types, the weather type resulting from the three-class classification is represented by capital figures. The bracketed symbol, written with small figures and placed below the main symbol, refers to the classification with the subdivision into the subclasses. The lack of this symbol means that it is identical with the main symbol.

To illustrate each case, maps of the mean distribution of atmospheric pressure at sea level are given.

A detailed description of the principles of the above applied classification system is given in the paper by J.Lityński "Numerical classification of circulation and weather types".

The symbols used in this yearbook denote:

Nr	- numbers designating stations and posts in the yearbook tables (arranged in the decreasing order of latitudes)
φ	- northern latitude
λ	- eastern longitude
H_s	- elevation of meteorological plot above mean sea level
H_b	- barometer height above mean sea level For meteorological stations H_s and H_b were determined by means of levelling and for posts H_s was calculated from the topographic map
h_s	- anemometer height above ground
h_w	- Wilde's anemometer height above ground
MET	- Middle European time
T	- air temperature in °C
T_d	- dew point temperature in °C
T_g	- minimum air temperature at ground surface
e	- water vapour pressure in mb
U	- relative humidity in per cent
P	- atmospheric pressure reduced to 0°C and to normal gravity in mb
P_o	- atmospheric pressure reduced to 0°C, normal gravity and mean sea level in mb
m	- in connection with the letter symbol of the element denotes the monthly value
N	- total cloud cover, in oktas
N_h	- amount of clouds of the genera: Sc, St, Cu and Cb and in case of their absence - of clouds of the genera: As, Ac and Ns in oktas
h	- height of lowest clouds base in code figures 0-9
dd	- wind direction in code figures 01-36
v	- wind speed in m/sec
v_{max}	- maximum of wind speed, in m/sec
V	- horizontal visibility in code figures 0-9
ww	- present weather in code figures 00-99
W	- past weather during preceding six hours in code figures 0-9
R_d	- daily precipitation total in mm
s_h	- snow cover depth in cm
s_g	- water equivalent of snow in mm/cm
S	- sunshine duration in hours
Dies	- daily mean
Max	- maximum value selected from eight observation times
Min	- minimum value selected from eight observation times
Max.abs.	- absolute maximum of air temperature in °C
Min.abs.	- absolute minimum of air temperature in °C
$\overline{Max}$	- monthly mean from the daily maxima
$\overline{Min}$	- monthly mean from the daily minima
●	- rain (drizzle was considered as a rain, too)
*	- snow (snow with rain, snow pellets and snow grains were condsidered as snow, too)
▲	- ice precipitation (hail and ice pellets)
≡	- fog (visibility < 1 km)
=	- mist (visibility ≥ 1 km)
⌣	- hoar frost
⌓	- dew
∨	- soft rime
∽	- glazed frost
+	- drifting snow
+	- blowing snow
∞	- haze
⚡	- thunderstorm
⊠	- snow cover
◔	- clear days
◕	- cloudy days

Note:

A point (.) put instead of numerical value denotes a gap in the data, a dash (-) means a lack of phenomenon; the doubtful values were entered with question mark (?), estimated values were given in parantheses. A date furnished with asterisk means that the value concerned occurred many times.

SPIS ALFABETYCZNY STACJI I POSTERUNKÓW
СПИСОК СТАНЦИЙ И ПОСТОВ В АЛФАВИТНОМ ПОРЯДКЕ
ALPHABETIC LIST OF STATIONS AND POSTS

Nr	Stacja - posterunek	Strona						φ N	λ E Gr	H_s	H_b	h_s	h_w	Dorzecze
		Tabl. I	Tabl. II	Tabl. III	Tabl. IV	Tabl. V	Tabl. VI							
240	Aleksandrowice	-	47	50	-	-	64	49°18′	19°00′	398	403,4	20,0	20,0	Wisła
32	Augustów	-	-	-	56	-	-	53 50	22 58	130	-	-	-	Biebrza
276	Baligród	-	-	-	59	-	-	49 20	22 17	450	-	-	-	San
16	Bartoszyce	-	-	-	56	-	64	54 15	20 48	60	-	-	-	Łyna
271	Barwinek	-	-	-	59	-	-	49 26	21 41	420	-	-	-	Wisłoka
122	Bełsk	-	-	-	57	-	-	51 50	20 48	180	-	-	-	Wisła
115	Biała Podlaska	-	-	-	57	-	-	52 01	23 08	145	-	-	-	Bug
82	Białowieża	-	-	-	56	62	64	52 42	23 51	164	-	-	-	Narew
64	Białystok	9	38	50	-	62	64	53 07	23 11	139	140,8	13,3	13,3	Narew
44	Biebrza	-	-	-	56	62	64	53 39	22 36	117	-	-	-	Biebrza
247	Biecz	-	-	-	59	-	-	49 44	21 15	260	-	-	-	Wisłoka
79	Bielsk Podlaski	-	-	-	56	-	-	52 47	23 11	145	-	-	-	Narew
226	Bieruń Stary	-	-	-	58	-	-	50 05	19 05	260	-	-	-	Wisła
193	Biłgoraj	-	-	-	58	-	-	50 33	22 43	190	-	-	-	San
256	Birosa	-	-	-	59	-	-	49 41	22 29	300	-	-	-	San
235	Bochnia-Chodenice	-	-	-	58	-	-	49 59	20 24	200	-	-	-	Raba
167	Bogatynia	-	-	-	58	-	-	50 54	14 59	282	-	-	-	Nysa Łużycka
148	Bolesławiec	-	-	-	57	-	-	51 16	15 35	208	-	-	-	Bóbr
214	Borusowa	-	-	-	58	-	-	50 17	20 47	170	-	-	-	Wisła
108	Brwinów	-	-	-	57	62	64	52 08	20 43	96	-	-	-	Bzura
267	Brzegi Dolne	-	-	-	59	-	-	49 27	22 38	420	-	-	-	Strwiąż
272	Bukowina	-	-	-	59	-	-	49 21	20 07	880	-	-	-	Dunajec
198	Busko-Zdrój	-	-	-	58	-	-	50 27	20 43	240	-	-	-	Nida
66	Bydgoszcz	-	38	50	-	-	-	53 06	17 58	70	72,1	11,0	-	Brda
63	Bydgoszcz IMiUZ	-	-	-	56	62	64	53 08	18 01	46	-	-	-	Brda
157	Chełm	-	-	-	57	-	-	51 07	23 30	208	-	-	-	Bug
71	Chodzież	-	-	-	56	-	-	52 59	16 54	100	-	-	-	Noteć
40	Chojnice	7	37	50	-	-	64	53 42	17 33	172	177,2	13,0	12,5	Brda
208	Chorzelów	-	-	-	58	-	-	50 21	21 27	170	-	-	-	Wisła
245	Cieszyn-Bobrek	-	-	-	59	-	64	49 45	18 39	300	-	-	-	Olsa
243	Ciężkowice	-	-	-	59	-	-	49 47	20 58	280	-	-	-	Dunajec
11	Czarna Dąbrówka	-	-	-	56	-	-	54 21	17 34	120	-	-	-	Łupawa
266	Czarny Dunajec	-	-	-	59	-	-	49 27	19 51	676	-	-	-	Dunajec
175	Częstochowa	-	44	50	-	62	-	50 49	19 06	261	262,6	23,0	-	Warta
9	Darłowo	-	-	-	56	-	-	54 27	16 23	7	-	-	-	Wieprza
229	Dębica	-	-	-	58	-	-	50 03	21 24	205	-	-	-	Wisłoka
178	Dobrogoszcz	-	-	-	58	-	-	50 46	17 01	175	-	-	-	Oława
59	Drawno	-	-	-	56	-	-	53 13	15 46	82	-	-	-	Drawa
202	Duszniki-Zdrój	-	-	-	58	-	-	50 24	16 24	540	-	-	-	Nysa Kłodzka
241	Dynów	-	-	-	59	-	-	49 48	22 14	276	-	-	-	San
27	Dziwnów	-	-	-	56	-	64	54 01	14 44	7	-	-	-	Przymorze

x) U w a g a: Wartości współrzędnych oraz wysokości podano według stanu 1 stycznia 1967 roku

Nr	Stacja - posterunek	Strona						φ N	λ E Gr	H_s	H_b	h_s	h_w	Dorzecze
		Tabl. I	Tabl. II	Tabl. III	Tabl. IV	Tabl. V	Tabl. VI							
19	Elbląg	-	35	50	-	-	-	54°10′	19°26	38	42,8	20,0	19,0	Elbląg
221	Garlica Murowana	-	-	-	58	62	-	50 09	19 56	270	-	-	-	Prądnik
10	Gdańsk-Wrzeszcz	3	34	50	-	-	-	54 23	18 36	13	12,4	15,5	18,4	Wisła
7	Gdynia	-	-	-	56	-	64	54 31	18 34	2	-	-	-	Przymorze
25	Giżycko	-	-	-	56	-	-	54 03	21 46	132	-	-	-	Węgorapa
211	Gliwice	-	-	-	58	-	-	50 18	18 38	230	-	-	-	Kłodnica
77	Głodowo	-	-	-	56	-	-	52 50	19 15	100	-	-	-	Wisła
133	Głogów	-	-	-	57	-	-	51 39	16 06	112	-	-	-	Odra
219	Głubczyce	-	-	-	58	-	-	50 12	17 50	280	-	-	-	Odra
15	Gołdap	-	-	-	56	-	-	54 19	22 19	155	-	-	-	Węgorapa
80	Gorzów Wlkp.	12	39	50	-	62	64	52 44	15 15	65	56,2	13,0	12,0	Warta
88	Gorzyń	-	-	-	57	-	-	52 34	15 54	60	-	-	-	Warta
99	Gosławice	-	-	-	57	-	-	52 17	18 15	85	-	-	-	Warta
140	Grabownica	-	-	-	57	-	-	51 28	17 27	119	-	-	-	Barycz
184	Grodków	-	-	-	58	-	-	50 41	17 23	170	-	-	-	Nysa Kłodzka
50	Grudziądz	-	-	-	56	-	-	53 30	18 46	40	-	-	-	Wisła
277	Gubałówka	-	-	-	59	-	-	49 18	19 56	1000	-	-	-	Dunajec
118	Gubin	-	-	-	57	-	-	51 57	14 46	76	-	-	-	Nysa Łużycka
281	Hala Gąsienicowa	-	-	-	59	-	-	49 15	20 00	1520	-	-	-	Dunajec
4	Hel	-	33	50	-	-	64	54 36	18 49	1	2,6	25,0	24,0	Przymorze
78	Inowrocław	-	-	-	56	-	-	52 48	18 14	90	-	-	-	Noteć
258	Istebna-Stecówka	-	-	-	59	-	-	49 35	18 57	750	-	-	-	Wisła
260	Iwonicz-Zdrój	-	-	-	59	-	64	49 34	21 48	402	-	-	-	Wisłok
231	Jakubowice	-	-	-	58	-	-	50 01	17 51	319	-	-	-	Odra
181	Janów Lubelski	-	-	-	58	-	-	50 43	22 25	230	-	-	-	San
248	Jasło	-	-	-	59	-	-	49 44	21 28	240	-	-	-	Wisłoka
236	Jastrzębie-Zdrój	-	-	-	58	-	-	49 57	18 34	282	-	-	-	Olza
169	Jelenia Góra	22	44	50	-	62	64	50 54	15 48	342	343,9	16,0	16,0	Bóbr
129	Kalisz	18	41	50	-	62	64	51 44	18 05	140	144,5	-	15,0	Prosna
259	Kamienica	-	-	-	59	-	-	49 35	20 21	460	-	-	-	Dunajec
48	Kamień Krajeński	-	-	-	56	62	-	53 32	17 32	124	-	-	-	Brda
177	Karpacz	-	-	-	58	-	-	50 46	15 45	700	-	-	-	Bóbr
12	Kartuzy	-	-	-	56	-	-	54 20	18 12	220	-	-	-	Radunia
282	Kasprowy Wierch	32	48	50	-	-	64	49 14	19 59	1991	1988,8	15,4	15,4	Dunajec
217	Katowice	27	46	50	-	-	64	50 14	19 02	284	283,8	17,0	20,0	Przemsza
23	Kętrzyn	-	35	50	-	62	-	54 05	21 22	108	97,2	10,5	11,6	Łyna
172	Kielce	23	44	50	-	62	-	50 51	20 37	268	270,0	21,1	20,8	Nida
58	Kisielnica	-	-	-	56	-	-	53 15	22 07	140	-	-	-	Narew
200	Kłodzko	-	45	50	-	62	-	50 26	16 39	316	317,3	15,6	16,1	Nysa Kłodzka
74	Kobylec	-	-	-	56	-	-	52 51	17 12	90	-	-	-	Wełna
218	Kolbuszowa	-	-	-	58	-	-	50 14	21 47	208	-	-	-	Wisła
105	Koło	-	40	50	-	62	-	52 12	18 38	95	101,7	14,4	13,3	Warta
18	Kołobrzeg	4	35	50	-	-	64	54 11	15 35	3	5,4	18,8	18,0	Parsęta
275	Komańcza	-	-	-	59	-	-	49 20	22 04	470	-	-	-	San
61	Kończewice	-	-	-	56	-	-	53 11	18 33	94	-	-	-	Wisła
153	Końskie	-	-	-	57	-	-	51 11	20 24	245	-	-	-	Pilica
196	Korfantów	-	-	-	58	-	-	50 29	17 36	200	-	-	-	Nysa Kłodzka

Nr	Stacja - posterunek	Strona						φ N	λ E Gr	H_s	H_b	h_a	h_w	Dorzecze
		Tabl. I	Tabl. II	Tabl. III	Tabl. IV	Tabl. V	Tabl. VI							
17	Koszalin	-	34	50	-	62	64	54°12'	16°09	33	33,9	15,0	13,5	Przymorze
20	Kościerzyna	-	-	-	56	-	-	54 08	17 58	180	-	-	-	Wierzyca
227	Kraków-Balice	29	47	50	-	-	64	50 05	19 48	237	237,5	20,0	20,0	Rudawa
228	Kraków, Obs.Astr.	-	-	-	58	-	-	50 04	19 58	206	-	-	-	Wisła
163	Krasnystaw	-	-	-	58	-	-	51 00	23 09	186	-	-	-	Wieprz
166	Kraśnik	-	-	-	58	-	-	50 55	22 12	250	-	-	-	Wisła
251	Krosno	-	-	-	59	-	-	49 41	21 45	282	-	-	-	Wisłok
269	Krynica	-	-	-	59	-	64	49 26	20 58	613	-	-	-	Poprad
90	Krzemień	-	-	-	57	-	-	52 33	22 30	112	-	-	-	Bug
73	Krzyż	-	-	-	56	62	-	52 53	16 01	31	-	-	-	Noteć
161	Laskowice Oławskie	-	-	-	57	62	64	51 03	17 21	134	-	-	-	Widawa
207	Lądek-Zdrój	-	-	-	58	-	64	50 21	16 53	460	-	-	-	Nysa Kłodzka
95	Legionowo	-	-	-	57	-	-	52 24	20 58	93	-	-	-	Wisła
150	Legnica	-	43	50	-	62	-	51 13	16 10	122	126,3	15,7	15,7	Kaczawa
265	Lesko	-	48	50	-	62	64	49 28	22 20	386	375,2	17,6	17,6	San
121	Leszno-Strzyżewice	17	41	50	-	62	64	51 50	16 32	90	92,4	11,3	14,2	Barycz
216	Leżajsk	-	-	-	58	-	-	50 15	22 26	190	-	-	-	San
6	Lębork	-	34	50	-	62	64	54 33	17 45	18	21,7	13,5	12,2	Łeba
57	Lidzbark	-	-	-	56	-	-	53 16	19 50	150	-	-	-	Drwęca
21	Lidzbark Warmiński	-	-	-	56	-	-	54 08	20 36	90	-	-	-	Łyna
240	Limanowa	-	-	-	59	-	-	49 42	20 25	440	-	-	-	Dunajec
55	Lipki	-	-	-	56	-	-	53 21	14 58	30	-	-	-	Odra
222	Lubaczów	-	-	-	58	-	-	50 09	23 08	214	-	-	-	San
149	Lublin	20	42	50	-	-	-	51 14	22 34	171	176,7	16,0	10,0	Wieprz
2	Łeba	-	33	50	-	-	-	54 46	17 34	2	3,6	21,5	21,5	Łeba
110	Łowicz	-	-	-	57	-	-	52 07	19 56	95	-	-	-	Bzura
130	Łódź-Lublinek	19	42	50	-	-	64	51 44	19 24	187	187,7	10,0	11,0	Ner
280	Łysa Polana	-	-	-	59	-	-	49 16	20 07	988	-	-	-	Dunajec
246	Maków Podh.	-	-	-	59	-	-	49 44	19 40	350	-	-	-	Skawa
28	Miastko	-	-	-	56	-	-	54 00	16 58	145	-	-	-	Wieprza
205	Miechów	-	-	-	58	-	-	50 22	20 02	292	-	-	-	Wisła
212	Mielec	-	46	50	-	-	-	50 18	21 27	168	174,1	14,5	23,4	Wisłoka
33	Mikołajki	-	36	50	-	-	64	53 47	21 35	127	131,1	15,5	12,0	Pisa
67	Mława	-	38	50	-	62	-	53 07	20 22	141	145,8	13,3	13,0	Wkra
273	Muszyna	-	-	-	59	-	-	49 21	20 53	445	-	-	-	Poprad
239	Myślenice	-	-	-	59	-	-	49 49	19 56	295	-	-	-	Raba
159	Namysłów	-	-	-	57	-	-	51 05	17 44	155	-	-	-	Widawa
54	Nidzica	-	-	-	56	-	-	53 22	20 25	170	-	-	-	Wkra
194	Nisko	-	-	-	58	-	-	50 31	22 09	164	-	-	-	San
141	Nowa Wieś	-	-	-	57	-	-	51 27	22 45	179	-	-	-	Wieprz
134	Nowe Miasto	-	-	-	57	-	-	51 37	20 35	155	-	-	-	Pilica
43	Nowogard	-	-	-	56	-	-	53 40	15 07	60	-	-	-	Przymorze
256	Nowy Sącz	30	48	50	-	-	64	49 37	20 42	292	295,4	17,6	16,5	Dunajec
264	Nowy Targ	-	-	-	59	-	-	49 29	20 02	600	-	-	-	Dunajec
26	Olecko	-	-	-	56	-	-	54 03	22 30	183	-	-	-	Biebrza
170	Olesno	-	-	-	58	-	-	50 53	18 25	238	-	-	-	Stobrawa
213	Olkusz	-	-	-	58	-	-	50 17	19 34	375	-	-	-	Przemsza
36	Olsztyn-Dajtki	6	36	50	-	62	-	53 46	20 25	133	135,4	22,0	12,0	Łyna

Nr	Stacja - posterunek	Strona						φ N	λ E Gr	H_a	H_b	h_a	h_w	Dorzecze
		Tabl. I	Tabl. II	Tabl. III	Tabl. IV	Tabl. V	Tabl. VI							
164	Oława	-	-	-	58	-	-	50°57	17°19	132	-	-	-	Odra
145	Opoczno	-	-	-	57	-	-	51 23	20 16	180	-	-	-	Pilica
186	Opole	26	45	50	-	62	64	50 40	17 58	176	177,9	15,0	13,5	Odra
156	Opole Lubelskie	-	-	-	57	-	-	51 09	21 59	149	-	-	-	Wisła
68	Ostrołęka	10	38	50	-	62	64	53 05	21 34	95	96,3	13,0	13,0	Narew
187	Ostroszowice	-	-	-	58	-	-	50 39	16 38	377	-	-	-	Nysa Kłodzka
98	Ostrowy	-	-	-	57	-	-	52 18	19 10	120	-	-	-	Bzura
41	Ostróda	-	-	-	56	-	-	53 42	19 58	106	-	-	-	Drwęca
142	Ostrzeszów	-	-	-	57	-	-	51 26	17 56	198	-	-	-	Prosna
197	Otmuchów	-	-	-	58	-	-	50 28	17 10	212	-	-	-	Nysa Kłodzka
232	Ożańsk	-	-	-	58	-	-	50 01	22 35	250	-	-	-	San
97	Paproć	-	-	-	57	62	-	52 19	16 08	75	-	-	-	Obra
104	Pętkowo	-	-	-	57	-	-	52 12	17 15	87	-	-	-	Warta
124	Piaseczno	-	-	-	57	-	-	51 49	21 12	120	-	-	-	Pilica
120	Pleszew	-	-	-	57	-	-	51 54	17 47	120	-	-	-	Prosna
91	Płock-Radziwie	-	39	50	-	62	-	52 32	19 40	63	63,8	13,8	14,0	Wisła
35	Połczyn-Zdrój	-	-	-	56	-	-	53 46	16 06	100	-	-	-	Parsęta
84	Poświętne	-	-	-	56	62	64	52 38	20 23	101	-	-	-	Wkra
192	Poturzyn	-	-	-	58	-	-	50 34	23 56	240	-	-	-	Bug
94	Poznań-Ławica	13	39	50	-	-	64	52 25	16 50	86	92,1	16,5	13,5	Warta
37	Prabuty	-	-	-	56	62	64	53 44	19 13	98	-	-	-	Wisła
209	Prudnik	-	-	-	58	-	-	50 19	17 34	265	-	-	-	Odra
70	Przasnysz	-	-	-	56	-	-	53 01	20 53	120	-	-	-	Narew
86	Przebędowo	-	-	-	57	62	-	52 35	17 01	83	-	-	-	Warta
160	Przedbórz	-	-	-	57	62	64	51 05	19 53	235	-	-	-	Pilica
65	Przelewice	-	-	-	56	-	-	53 06	15 05	72	-	-	-	Odra
242	Przemyśl	-	47	50	-	62	-	49 48	22 46	237	238,9	18,2	20,6	San
233	Pszczyna	-	-	-	58	62	-	50 00	18 55	270	-	-	-	Wisła
257	Ptaszkowa	-	-	-	59	-	-	49 36	20 53	522	-	-	-	Dunajec
3	Puck	-	-	-	56	-	-	54 43	18 25	1	-	-	-	Przymorze
127	Pucniew	-	-	-	57	-	-	51 47	19 05	142	-	-	-	Ner
144	Puławy	-	-	-	57	62	64	51 25	21 58	142	-	-	-	Wisła
81	Pułtusk	-	-	-	56	-	-	52 42	21 06	80	-	-	-	Narew
255	Rabka	-	-	-	59	-	64	49 37	19 58	511	-	-	-	Raba
225	Racibórz	-	46	50	-	-	64	50 05	18 13	190	192,6	30	12,5	Odra
143	Radom	-	-	-	57	62	-	51 25	21 07	178	-	-	-	Wisła
29	Radostowo	-	-	-	56	62	-	53 59	18 45	40	-	-	-	Wisła
126	Radzyń Podlaski	-	-	-	57	-	-	51 48	22 38	151	-	-	-	Wieprz
34	Resko	-	36	50	-	62	64	53 46	15 25	51	56,2	11,4	11,0	Rega
24	Rosnowo	-	-	-	56	-	-	54 04	16 18	60	-	-	-	Parsęta
1	Rozewie	-	-	-	56	-	-	54 50	18 20	54	-	-	-	Przymorze
244	Rożnów	-	-	-	59	-	-	49 46	20 41	300	-	-	-	Dunajec
45	Różanystok	-	-	-	56	-	-	53 38	23 24	160	-	-	-	Biebrza
223	Rybnik	-	-	-	58	-	-	50 06	18 33	250	-	-	-	Odra
224	Rzeszów-Jasionka	28	46	50	-	62	64	50 06	22 03	200	201,7	21,0	15,9	Wisłok
185	Sandomierz	-	45	50	-	-	-	50 41	21 45	202	200,3	20,7	20,1	Wisła
261	Sanok	-	-	-	59	-	-	49 34	22 12	314	-	-	-	San
106	Siedlce	-	40	50	-	62	-	52 11	22 16	146	149,1	12,8	13,0	Liwiec
210	Sielec	-	-	-	58	-	-	50 19	20 25	202	-	-	-	Wisła

Nr	Stacja - posterunek	Strona						φ N	λ E Gr	H_s	H_b	h_a	h_w	Dorzecze
		Tabl. I	Tabl. II	Tabl. III	Tabl. IV	Tabl. V	Tabl. VI							
152	Siemianice	-	-	-	57	-	-	51°11	18°09	182	-	-	-	Prosna
93	Siemistycze	-	-	-	57	-	-	52 26	22 51	150	-	-	-	Bug
135	Sieradz	-	-	-	57	-	-	51 36	18 44	137	-	-	-	Warta
165	Silniczka	-	-	-	58	-	-	50 55	19 46	215	-	-	-	Pilica
103	Sinołęka	-	-	-	57	-	64	52 13	21 55	160	-	-	-	Liwiec
117	Skierniewice	-	-	-	57	-	-	51 58	20 10	128	-	-	-	Bzura
189	Skroniów	-	-	-	58	-	-	50 38	20 16	256	-	-	-	Nida
96	Słubice	-	40	50	-	62	-	52 21	14 36	21	24,1	17,0	17,0	Odra
171	Słupia Nowa	-	-	-	58	-	-	50 52	21 05	307	-	-	-	Kamienna
8	Słupsk	-	-	-	56	-	-	54 28	17 02	16	-	-	-	Słupia
131	Smolice	-	-	-	57	62	-	51 42	17 11	109	-	-	-	Barycz
279	Smolnik	-	-	-	59	-	-	49 17	22 07	510	-	-	-	San
136	Sobieszyn	-	-	-	57	-	-	51 36	22 10	158	-	-	-	Wieprz
52	Sokółka	-	-	-	56	-	-	53 24	23 30	180	-	-	-	Narew
262	Stańcowa	-	-	-	59	-	-	49 33	19 32	850	-	-	-	Czarna Orawa
190	Staszów	-	-	-	58	-	-	50 34	21 10	193	-	-	-	Wisła
123	Strzelna	-	-	-	57	-	-	51 49	19 54	194	-	-	-	Bzura
173	Strzyżów	-	-	-	58	-	-	50 51	24 02	185	-	-	-	Bug
162	Suchedniów	-	-	-	57	-	-	51 02	20 50	278	-	-	-	Kamienna
146	Sulejów	-	42	50	-	-	-	51 21	19 52	188	189,2	-	14,0	Pilica
92	Sulęcin	-	-	-	57	-	-	52 26	15 07	80	-	-	-	Warta
22	Suwałki	5	35	50	-	62	64	54 06	22 57	165	169,6	13,0	13,0	Niemen
85	Szamotuły	-	-	-	57	-	-	52 37	16 36	71	-	-	-	Warta
268	Szczawnica	-	-	-	59	-	-	49 26	20 29	500	-	-	-	Dunajec
176	Szczawno-Zdrój	-	-	-	58	-	64	50 48	16 16	415	-	-	-	Bystrzyca
51	Szczecin-Dąbie	8	37	50	-	62	64	53 24	14 37	1	6,9	24,0	21,5	Odra
38	Szczecinek	-	37	50	-	62	64	53 43	16 41	137	143,8	18,0	12,0	Gwda
188	Szczekociny	-	-	-	58	-	-	50 38	19 48	260	-	-	-	Pilica
147	Szczerców	-	-	-	57	-	-	51 20	19 07	160	-	-	-	Warta
47	Szczuczyn	-	-	-	56	-	-	53 34	22 17	130	-	-	-	Biebrza
46	Szczytno	-	-	-	56	-	-	53 34	21 02	144	-	-	-	Narew
76	Szepietowo	-	-	-	56	-	-	52 51	22 33	150	-	-	-	Bug
174	Szklarska Poręba	-	-	-	58	-	-	50 50	15 32	640	-	-	-	Bóbr
137	Szprotawa	-	-	-	57	-	-	51 34	15 32	113	-	-	-	Bóbr
155	Szymanów	-	-	-	57	-	-	51 08	16 29	145	-	-	-	Odra
39	Śliwice	-	-	-	56	-	-	53 43	18 11	120	-	-	-	Czarna Woda
180	Śnieżka	24	44	50	-	-	64	50 44	15 44	1603	1610,6	-	-	Bóbr
112	Śrem	-	-	-	57	-	-	52 05	17 01	85	-	-	-	Warta
13	Świbno	-	-	-	56	-	64	54 20	18 56	3	-	-	-	Wisła
111	Świder	-	-	-	57	-	-	52 07	21 15	94	-	-	-	Świder
101	Świebodzin	-	-	-	57	-	-	52 15	15 32	78	-	-	-	Odra
168	Świeradów-Zdrój	-	-	-	58	-	-	50 54	15 20	543	-	-	-	Bóbr
201	Świerklaniec	-	-	-	58	62	-	50 26	18 57	284	-	-	-	Przemsza
30	Świnoujście	-	36	50	-	62	64	53 55	14 14	6	5,4	11,0	11,2	Przymorze
191	Tarnobrzeg	-	-	-	58	-	-	50 34	21 40	175	-	-	-	Wisła
206	Tarnogród	-	-	-	58	-	-	50 22	22 45	217	-	-	-	San
230	Tarnów	-	47	50	-	-	64	50 02	20 59	209	209,1	13,6	13,6	Dunajec
114	Terespol	15	41	50	-	-	64	52 05	23 37	133	135,0	14,4	12,5	Bug
14	Tolkmicko	-	-	-	56	-	-	54 19	19 32	1	-	-	-	Zalew Wiślany
199	Tomaszów Lubelski	-	-	-	58	-	-	50 27	23 24	270	-	-	-	Bug

Nr	Stacja - posterunek	Strona						φ N	λ E Gr	H_s	H_b	h_s	h_w	Dorzecze
		Tabl. I	Tabl. II	Tabl. III	Tabl. IV	Tabl. V	Tabl. VI							
113	Topole-Błonie	-	-	-	57	-	-	52°05	19°11	109	-	-	-	Ner
69	Toruń	11	39	50	-	-	64	53 03	18 35	69	70,2	13,0	12,0	Wisła
72	Trzcińsko-Zdrój	-	-	-	56	-	-	52 58	14 37	55	-	-	-	Odra
116	Trzebiechów	-	-	-	57	-	-	52 01	15 44	55	-	-	-	Obrzyca
42	Trzebież	-	-	-	56	-	-	53 40	14 31	1	-	-	-	Zalew Szczeciński
220	Trzebinia	-	-	-	58	-	-	50 10	19 28	320	-	-	-	Wisła
89	Trzemeszno	-	-	-	57	-	-	52 34	17 49	105	-	-	-	Noteć
60	Tykocin	-	-	-	56	-	-	53 12	22 47	120	-	-	-	Narew
5	Ustka	2	34	50	-	62	64	54 35	16 52	6	8,1	17,0	-	Słupia
283	Ustrzyki Górne	-	-	-	59	-	-	49 07	22 40	650	-	-	-	San
237	Wadowice	-	-	-	59	62	-	49 53	19 31	260	-	-	-	Skawa
56	Wałcz	-	37	50	-	62	-	53 17	16 28	111	117,6	-	23,0	Gwda
100	Warszawa-Bielany	-	-	-	57	62	64	52 17	20 58	98	-	-	-	Wisła
102	Warszawa, Obs.Astr.	-	-	-	57	-	-	52 13	21 02	110	-	-	-	Wisła
107	Warszawa-Okęcie	14	40	50	-	-	-	52 09	20 59	106	106,9	10,4	9,9	Wisła
179	Werbkowice	-	-	-	58	-	64	50 45	23 46	204	-	-	-	Bug
109	Wielichowo	-	-	-	57	-	-	52 07	16 21	65	-	-	-	Obra
234	Wieliczka	-	-	-	58	-	-	50 00	20 03	225	-	-	-	Wisła
151	Wieluń	-	43	50	-	62	64	51 13	18 35	195	198,4	9,0	11,0	Warta
83	Wieniec-Zdrój	-	-	-	56	-	-	52 40	19 00	82	-	-	-	Wisła
49	Wierzchowo	-	-	-	56	-	-	53 27	16 06	140	-	-	-	Drawa
75	Więcławice	-	-	-	56	-	-	52 51	18 19	90	-	-	-	Noteć
139	Wińsko	-	-	-	57	-	-	51 28	16 37	180	-	-	-	Barycz
31	Wirty	-	-	-	56	-	-	53 54	18 23	121	-	-	-	Wierzyca
253	Wisła	-	-	-	59	-	-	49 39	18 52	430	-	-	-	Wisła
128	Wisznice	-	-	-	57	-	-	51 47	23 13	152	-	-	-	Bug
274	Witów	-	-	-	59	-	-	49 20	19 50	835	-	-	-	Dunajec
138	Włodawa	-	42	50	-	62	64	51 33	23 33	175	175,8	13,0	13,0	Bug
203	Wolbrom	-	-	-	58	-	-	50 23	19 45	373	-	-	-	Przemsza
158	Wrocław-Strachowice	21	43	50	-	-	-	51 06	16 53	120	123,8	14,3	12,6	Ślęża
62	Wyrzysk	-	-	-	56	-	-	53 09	17 16	90	-	-	-	Noteć
270	Wysowa	-	-	-	59	-	-	49 26	21 11	525	-	-	-	Wisłoka
87	Wyszków	-	-	-	57	-	-	52 35	21 27	96	-	-	-	Bug
278	Zakopane	31	48	50	-	62	64	49 18	19 57	857	859,8	21,5	17,5	Dunajec
215	Zakrzów	-	-	-	58	-	-	50 16	18 09	217	-	-	-	Odra
183	Zamość	25	45	50	-	62	-	50 42	23 15	212	213,2	13,1	14,5	Wieprz
195	Zawiercie	-	-	-	58	-	-	50 30	19 25	322	-	-	-	Warta
53	Zawodzie	-	-	-	56	-	-	53 23	21 24	122	-	-	-	Narew
254	Zawoja	-	-	-	59	-	-	49 37	19 31	670	-	-	-	Skawa
204	Ząbkowice	-	-	-	58	-	-	50 22	19 17	314	-	-	-	Przemsza
182	Zdanów	-	-	-	58	62	64	50 43	21 33	236	-	-	-	Wisła
154	Zgorzelec	-	43	50	-	62	64	51 08	15 02	203	202,2	15,0	9,0	Nysa Łużycka
119	Zielona Góra	16	41	50	-	62	-	51 56	15 30	180	173,8	11,9	12,7	Odra
263	Zwardoń	-	-	-	59	-	-	49 30	18 59	690	-	-	-	Soła
238	Żarnowa	-	-	-	59	-	-	49 52	21 50	256	-	-	-	Wisłok
132	Żary	-	-	-	57	-	-	51 37	15 07	170	-	-	-	Bóbr
125	Żelechów	-	-	-	57	-	-	51 49	21 54	175	-	-	-	Wisła
250	Żywiec-Sporysz	-	-	-	59	-	-	49 41	19 13	360	-	-	-	Soła

MAPA STACJI I POSTERUNKÓW – КАРТА СТАНЦИИ И ПОСТОВ – MAP OF STATIONS AND POSTS

SKALE KODU

WIELKOŚĆ ZACHMURZENIA

N	Wielkość zachmurzenia
0	Niebo bezchmurne
1	1/8 lub mniej, lecz nie 0/8
2	2/8
3	3/8
4	4/8
5	5/8
6	6/8
7	7/8 lub więcej, lecz nie 8/8
8	8/8
9	niebo niewidoczne lub wielkość zachmurzenia nie może być określona

WYSOKOŚĆ PODSTAWY CHMUR

h	Wysokość
0	od 0 do 50 m
1	od 50 do 100 m
2	od 100 do 200 m
3	od 200 do 300 m
4	od 300 do 600 m
5	od 600 do 1000 m
6	od 1000 do 1500 m
7	od 1500 do 2000 m
8	od 2000 do 2500 m
9	2500 m i powyżej lub brak chmur
•	wysokość podstawy chmur nieznana lub podstawowa chmur poniżej a wierzchołki powyżej poziomu stacji

KIERUNEK WIATRU

dd	Kierunek w stopniach	Kierunek według wiatromierza Wilda
00	Cisza	
01	5 - 14	
02	15 - 24	NNE
03	25 - 34	
04	35 - 44	NE
07	65 - 74	ENE
09	85 - 94	E
11	105 - 114	ESE
14	135 - 144	SE
16	155 - 164	SSE
18	175 - 184	S
20	195 - 204	SSW
22	215 - 224	SW
25	245 - 254	WSW
27	265 - 274	W
29	285 - 294	WNW
32	315 - 324	NW
34	325 - 344	NNW
36	355 - 4	N
99	kierunek zmienny	

WIDZIALNOŚĆ

V	Widzialność pozioma
0	Poniżej 50 m
1	od 50 m do 200 m
2	od 200 m do 500 m
3	od 500 m do 1 km
4	od 1 km do 2 km
5	od 2 km do 4 km
6	od 4 km do 10 km
7	od 10 km do 20 km
8	od 20 km do 50 km
9	50 km lub więcej

POGODA ZA OKRES UBIEGŁYCH SZEŚCIU GODZIN

W	Charakterystyka pogody
0	Chmury pokrywały połowę lub mniej niż połowę nieba w ciągu całego rozważanego okresu
1	Chmury pokrywały ponad połowę nieba w ciągu części rozważanego okresu i połowę lub mniej niż połowę nieba przez pozostałą część okresu
2	Chmury pokrywały ponad połowę nieba w ciągu całego rozważanego okresu
3	Wichura pyłowa, wichura piaskowa lub zamieć śnieżna
4	Mgła, mgła lodowa lub gęste zmętnienie obniżające widzialność poniżej 1000 m
5	Mżawka
6	Deszcz jednostajny
7	Śnieg lub śnieg z deszczem, jednostajny
8	Opady przelotne
9	Burza (z opadem lub bez opadu)

POGODA W CHWILI OBSERWACJI

ww = 00 – 09	ww = 10 – 19	ww = 20 – 29	ww = 30 – 39	ww = 40 – 49	ww = 50 – 59	ww = 60 – 69	ww = 70 – 79	ww = 80 – 90	ww = 91 – 99
ww = 00 – 49 Bez opadów na stacji w czasie obserwacji					ww = 50 – 99 Opad na stacji w czasie obserwacji				
Bez opadów, mgły (wyjątek 11 i 12), wichury pyłowej lub piaskowej, zamieci śnieżnej w czasie obserwacji i w ciągu ostatniej godziny (wyjątek 09 i 17)		Opady, mgła lub burza na stacji w ciągu ostatniej godziny	Wichura pyłowa lub piaskowa, zamieć śnieżna	Mgła lub mgła lodowa w czasie obserwacji:	Mżawka	Deszcz jednostajny	Opady w postaci stałej jednostajnej	Opady przelotne	Opady z burzą lub po burzy
00 Rozwój chmur nieznany	10 Zamglenie	20 Mżawka nie marznąca lub śnieg ziarnisty	30 osłabła w ciągu ostatniej godziny	40 w pewnej odległości od stacji (w ciągu ostatniej godziny mgły na stacji nie było)	50 z przerwami, słaba	60 z przerwami, słaby	70 z przerwami, słaby	80 słaby	91 Deszcz słaby
01 Chmury zanikają lub stają się cieńsze	11 Cienka warstwa mgły lub mgły lodowej na stacji (w płatach)	21 Deszcz nie marznący	31 bez zmian dostrzegalnych w ciągu ostatniej godziny	41 w płatach	51 ciągła, słaba	61 ciągły, słaby	71 ciągły, słaby	81 umiarkowany lub silny	92 Deszcz umiarkowany lub silny
02 Stan nieba bez zmian	12 Warstwa mgły do 2 m na lądzie lub do 10 m na morzu (w płatach)	22 Śnieg	32 zaczęła się lub wzmogła w ciągu ostatniej godziny	42 niebo widoczne	52 z przerwami, umiarkowana	62 z przerwami, umiarkowany	72 z przerwami, umiarkowany	82 gwałtowny	93 Śnieg, śnieg z deszczem lub grad słaby
03 Chmury w stadium tworzenia się lub rozwoju	13 Błyskawica lecz grzmotu nie słychać	23 Deszcz ze śniegiem lub ziarna lodowe	33 osłabła w ciągu ostatniej godziny	43 niebo niewidoczne	53 ciągła, umiarkowana	63 ciągły, umiarkowany	73 ciągły, umiarkowany	83 słaby	94 Śnieg, śnieg z deszczem lub grad, umiarkowany lub silny
04 Widzialność zmniejszona przez dymy	14 Opad w polu widzenia nie sięgający gruntu lub powierzchni morza	24 Mżawka marznąca lub deszcz marznący	34 bez zmian dostrzegalnych w ciągu ostatniej godziny	44 niebo widoczne	54 z przerwami, silna	64 z przerwami, silny	74 z przerwami, silny	84 umiarkowany lub silny	95 słaba lub umiarkowana bez gradu lecz z deszczem lub śniegiem, deszczem i śniegiem
05 Zmętnienie	15 Opad w polu widzenia (> 5 km) sięgający gruntu lub powierzchni morza	25 Deszcz przelotny	35 zaczęła się lub wzmogła w ciągu ostatniej godziny	45 niebo niewidoczne	55 ciągła, silna	65 ciągły, silny	75 ciągły, silny	85 słaby	96 słaba lub umiarkowana z gradem
06 Pył zawieszony w powietrzu nie wzniesiony przez wiatr w czasie obserwacji	16 Opad w polu widzenia w pobliżu stacji sięgający gruntu lub powierzchni morza	26 Przelotny śnieg lub przelotny deszcz ze śniegiem	36 słaba lub umiarkowana	46 niebo widoczne	56 Mżawka marznąca słaba	66 Deszcz marznący słaby	76 Słupki lodowe	86 umiarkowany lub silny	97 silna bez gradu lecz z deszczem lub śniegiem lub też z deszczem i śniegiem
07 Pył lub piasek wzniesiony przez wiatr w czasie obserwacji lecz bez wirów pyłowych lub piaskowych	17 Burza bez opadu w czasie obserwacji	27 Grad lub przelotny deszcz z gradem	37 silna	47 niebo niewidoczne	57 Mżawka marznąca umiarkowana lub silna	67 Deszcz marznący umiarkowany lub silny	77 Śnieg ziarnisty	87 Krupy śnieżne lub ziarna lodowe same lub z deszczem względnie deszczem i śniegiem — słabe	98 połączona z wichurą pyłową lub piaskową
08 Silne rozwinięte wiry pyłowe lub piaskowe, lecz nie wichura pyłowa lub piaskowa	18 Nawałnica w czasie obserwacji lub w ciągu ostatniej godziny	28 Mgła lub mgła lodowa	38 słaba lub umiarkowana	48 Mgła osadzająca szadź, niebo widoczne	58 Mżawka z deszczem słaba	68 Deszcz lub mżawka ze śniegiem słaba	78 Oddzielne gwiazdki śniegu	88 umiarkowane lub silne	99 silna lecz z gradem
09 Wichura pyłowa lub piaskowa w polu widzenia lub na stacji w ciągu ostatniej godziny	19 Trąba na stacji lub w polu widzenia w czasie obserwacji lub w ciągu ostatniej godziny	29 Burza bez opadu lub z opadem	39 silna	49 Mgła osadzająca szadź, niebo niewidoczne	59 Mżawka z deszczem umiarkowana lub silna	69 Deszcz lub mżawka ze śniegiem umiarkowana lub silna	79 Ziarna lodowe-deszcz lodowy	89 Grad sam lub z deszczem względnie z deszczem i śniegiem lecz bez gromu — słaby	
								90 umiarkowany lub silny	

Stan nieba podczas ostatniej godziny

Wichura pyłowa lub piaskowa w czasie ostatniej godziny

Mgła lub mgła lodowa w czasie ostatniej godziny

Mgła lub mgła lodowa w czasie obserwacji