INSTYTUT METEOROLOGII i GOSPODARKI WODNEJ

ROCZNIK METEOROLOGICZNY 1968

LIPIEC

TOM III – ZESZYT 7

МЕТЕОРОЛОГИЧЕСКИЙ ЕЖЕГОДНИК ИЮЛЬ – 1968

METEOROLOGICAL YEARBOOK JULY – 1968

LIBRARY
DEC 1 P 2001
National Oceanic & Atmospheric Administration
U.S. Dept. of Commerce

QC
989
.P7
R63
1968
lip. - grudz.

WARSZAWA 1975

National Oceanic and Atmospheric Administration

Climate Database Modernization Program

ERRATA NOTICE

One or more conditions of the original document may affect the quality of the image, such as:

Discolored pages
Faded or light ink
Binding intrudes into the text

This document has been imaged through the NOAA Climate Database Modernization Program. To view the original document, please contact the NOAA Central Library in Silver Spring, MD at (301) 713-2607 x124 or www.reference@nodc.noaa.gov.

LASON
Imaging Subcontractor
12200 Kiln Court
Beltsville, MD 20704-1387
March 28, 2002

PRZEDMOWA

Zeszyt niniejszy został opracowany w Ośrodku Gromadzenia i Rozpowszechniania Danych IMGW pod kierunkiem mgr Zofii Jackowskiej. Część opisowa, obejmująca objaśnienia, spis stacji oraz mapę rozmieszczenia stacji i posterunków uwzględnionych w Roczniku, jest dołączona jako oddzielny suplement do zeszytu 1.

ПРЕДИСЛОВИЕ

Настоящий выпуск разработан Центром сбора и распространения данных ИМВХ под руководством Зофии Яцковской. Описательная часть, охватывающая пояснения, список станций и карту размещения станций и постов, публикуемых в ежегоднике, прилагается как отдельное дополнение к выпуску 1.

PREFACE

This fascicle was prepared in the Center of Data Collection and Dissemination in the Institute for Meteorology and Water Economy. Mrs. Zofia Jackowska, M. Sc., had charge of its edition. The descriptive part, comprising explanatory remarks as well as the list and the map of stations and posts the data from which are published in the Yearbook, is attached as a separate supplement to fascicle 1.

Dr MACIEJ SADOWSKI
Zastępca Dyrektora

Doc. dr inż. JAN ZIELIŃSKI
Dyrektor
Instytutu Meteorologii i Gospodarki Wodnej

TABLICA I

SPOSTRZEŻENIA CODZIENNE STACJI METEOROLOGICZNYCH
WARTOŚCI TERMINOWE

ЕЖЕДНЕВНЫЕ НАБЛЮДЕНИЯ МЕТЕОРОЛОГИЧЕСКИХ СТАНЦИЙ
СРОЧНЫЕ ЗНАЧЕНИЯ

EVERYDAY OBSERVATIONS AT METEOROLOGICAL STATIONS
VALUES FROM OBSERVATION TIMES

Godz. 01

DNI	TEMPERATURA POWIETRZA	TEMPERATURA PUNKTU ROSY	PRĘŻNOŚĆ PARY WODNEJ	WILGOTNOŚĆ WZGLĘDNA	CIŚNIENIE ATMOSFERYCZNE	ZACHMURZENIE			WIATR		WIDZIALNOŚĆ	POGODA		OPAD
	T	T_d	e	U	P_o	N	N_h	h	dd	v	V	ww	W	R
1	14.5	12.9	14.9	90	1023.8	0	0	9	32	2	7	02	0	-
2	16.0	14.3	16.2	89	1023.5	0	0	9	28	1	7	01	0	-
3	13.9	12.8	14.8	93	1021.8	1	0	9	06	1	7	02	0	-
4	18.9	17.6	20.1	92	1020.2	0	0	9	16	2	6	10	0	-
5	14.3	13.8	15.7	97	1021.6	3	3	9	16	1	6	10	0	-
6	19.2	16.2	18.4	83	1015.6	4	2	9	15	2	6	10	1	-
7	18.9	17.4	19.9	91	1007.4	6	6	5	21	2	6	17	8	1.0
8	13.6	9.1	11.6	74	1010.3	0	0	9	22	6	7	02	1	-
9	15.1	11.8	13.8	81	1017.4	2	2	9	28	9	7	02	0	-
10	14.5	6.3	9.5	58	1020.8	1	1	9	29	8	7	01	1	-
11	12.2	9.3	11.7	82	1016.3	7	7	9	14	1	7	02	2	-
12	14.6	13.0	15.0	90	995.0	7	7	5	19	3	7	03	8	1.0
13	14.3	10.9	13.1	80	1013.9	0	0	9	28	7	7	01	0	-
14	7.9	7.0	10.0	94	1016.5	0	0	9	16	2	7	02	0	-
15	11.5	8.3	10.9	81	1012.7	3	0	9	12	4	7	02	0	-
16	14.6	13.9	15.9	95	1003.8	8	6	3	27	3	5	61	6	14.1
17	12.4	11.7	13.7	95	1010.8	7	4	5	19	2	7	03	2	-
18	11.2	10.4	12.6	95	1014.9	6	6	5	15	1	7	03	1	-
19	11.7	10.9	13.1	95	1015.9	3	3	9	00	0	6	10	1	-
20	10.8	9.6	12.0	92	1016.9	0	0	9	00	0	7	02	0	-
21	15.0	11.5	13.6	80	1017.4	3	1	4	36	1	7	01	1	-
22	11.5	10.5	12.7	94	1018.9	1	1	9	18	1	6	10	1	-
23	12.2	10.9	13.0	92	1015.1	5	5	5	20	4	7	03	8	3.4
24	13.4	11.9	14.0	91	1015.5	7	7	5	07	2	7	03	8	5.8
25	13.5	11.3	13.4	86	1017.9	1	1	6	21	5	6	10	1	-
26	12.4	11.3	13.4	93	1015.7	7	7	9	13	2	6	10	2	-
27	16.0	14.6	16.6	92	1022.9	2	1	4	04	2	7	02	0	-
28	16.1	14.5	16.6	90	1026.1	4	4	5	02	4	6	10	0	-
29	13.0	11.3	13.4	89	1025.4	0	0	9	00	0	7	02	0	-
30	16.7	14.6	16.6	88	1023.4	5	5	9	33	2	7	03	1	-
31	13.4	12.5	14.5	94	1022.5	0	0	9	14	1	6	10	0	-

Godz. 07

DNI	TEMPERATURA POWIETRZA	TEMPERATURA PUNKTU ROSY	PRĘŻNOŚĆ PARY WODNEJ	WILGOTNOŚĆ WZGLĘDNA	CIŚNIENIE ATMOSFERYCZNE	ZACHMURZENIE			WIATR		WIDZIALNOŚĆ	POGODA		OPAD
	T	T_d	e	U	P_o	N	N_h	h	dd	v	V	ww	W	R
1	15.5	12.6	14.6	83	1024.6	0	0	9	34	3	7	01	0	-
2	16.7	14.5	16.5	87	1023.7	2	0	9	04	1	7	02	0	-
3	17.0	14.2	16.2	84	1021.4	0	0	9	12	1	6	10	0	-
4	21.0	17.6	20.2	81	1020.5	0	0	9	27	3	6	10	0	-
5	17.3	14.9	17.0	86	1021.2	2	2	9	32	1	6	10	0	-
6	21.8	16.6	18.9	72	1013.8	1	0	9	15	3	7	01	0	-
7	18.9	17.6	20.1	92	1005.7	8	8	4	18	2	6	10	9	6.7
8	15.8	9.9	12.2	68	1010.5	5	4	5	22	8	7	03	1	-
9	15.0	11.3	13.4	78	1019.1	7	4	4	27	7	7	03	1	-
10	13.5	7.7	10.5	68	1021.9	4	4	5	28	10	7	02	0	-
11	11.3	10.1	12.4	93	1009.7	8	6	4	09	3	6	61	6	2.2
12	14.2	12.2	14.2	88	995.2	8	8	4	28	12	7	25	2	4.3
13	14.0	11.0	13.1	82	1014.8	3	3	5	27	6	7	01	1	-
14	12.2	9.3	11.7	82	1016.5	1	0	9	21	3	7	02	0	-
15	14.7	8.9	11.4	68	1009.8	8	8	9	10	4	7	02	1	-
16	15.3	13.9	15.9	91	1004.2	0	0	9	19	3	5	10	6	0.5
17	14.3	12.7	14.7	90	1011.5	2	0	9	22	2	6	10	1	-
18	13.0	12.3	14.3	95	1015.1	5	4	6	16	1	5	28	1	-
19	16.1	12.5	14.5	79	1015.4	3	1	5	03	2	7	01	1	-
20	14.2	12.9	14.9	92	1017.3	3	3	5	18	1	6	10	1	-
21	16.6	14.5	16.5	88	1017.7	5	1	5	36	2	8	01	1	-
22	14.7	14.0	16.0	96	1017.8	7	7	9	19	1	6	10	1	-
23	13.1	12.2	14.2	94	1013.4	7	7	5	20	3	7	25	1	1.4
24	15.1	9.1	11.6	67	1017.4	3	2	5	06	3	8	02	8	3.9
25	14.8	13.2	15.2	90	1016.1	7	5	5	20	4	7	01	8	0.4
26	13.3	11.4	13.5	88	1017.0	7	7	9	09	2	7	02	2	-
27	17.4	14.5	16.5	83	1023.9	3	3	4	04	3	7	03	1	-
28	17.9	14.6	16.7	81	1026.0	0	0	9	04	3	7	02	0	-
29	18.4	15.4	17.5	83	1024.2	0	0	9	36	3	8	01	0	-
30	17.1	13.4	15.4	79	1022.6	3	3	9	27	1	7	01	1	-
31	15.9	14.5	16.5	91	1023.7	0	0	9	19	1	6	10	0	-

Godz. 13

1	15.8	12.6	14.6	81	1025.8	0	0	9	28	6	8	02	0	-
2	19.4	13.3	15.3	68	1024.2	0	0	9	04	3	7	02	0	-
3	21.8	17.1	19.5	75	1019.9	1	1	6	04	3	7	02	0	-
4	19.1	16.8	19.1	87	1021.7	5	5	4	28	5	6	10	1	-
5	19.8	14.5	16.6	72	1020.4	6	3	6	02	2	6	05	1	-
6	30.8	14.2	16.1	36	1011.2	2	1	6	18	3	6	05	0	-
7	18.2	10.9	13.0	62	1008.3	6	6	5	24	8	7	03	8	0.3
8	16.6	11.3	13.4	71	1013.0	3	2	5	27	8	8	01	1	-
9	16.9	10.1	12.4	65	1020.4	7	1	5	27	6	7	01	2	-
10	15.0	8.5	11.1	65	1022.3	5	4	5	27	10	8	02	1	-
11	12.7	12.1	14.2	96	1002.3	8	7	3	14	4	6	61	6	6.1
12	12.8	10.3	12.5	85	1006.5	7	7	4	32	10	7	25	8	0.7
13	14.8	8.1	10.8	64	1016.5	4	2	5	28	8	8	01	1	-
14	17.3	10.6	12.8	65	1016.8	6	1	5	02	3	8	03	1	-
15	20.0	12.0	14.0	60	1007.5	8	8	7	16	6	6	60	2	0.0
16	17.2	13.7	15.7	80	1007.2	6	4	5	26	6	7	01	1	-
17	16.9	12.8	14.8	77	1013.3	2	2	5	27	2	7	03	0	-
18	17.3	12.5	14.5	73	1016.2	4	3	5	36	3	7	03	1	-
19	17.6	12.8	14.8	74	1016.6	1	1	5	02	4	7	01	1	-
20	15.3	11.2	13.3	77	1017.3	7	7	5	32	6	7	25	1	2.9
21	19.0	14.4	16.4	75	1019.3	6	6	5	07	4	8	03	8	0.1
22	16.9	13.0	15.0	78	1017.2	6	3	5	28	5	7	01	2	-
23	16.7	11.2	13.3	70	1013.8	7	1	5	27	4	7	01	2	-
24	17.1	8.6	11.2	57	1019.4	3	1	5	36	3	8	03	0	-
25	16.0	10.8	13.0	71	1015.6	8	4	5	19	2	7	03	6	0.1
26	18.8	13.8	15.8	73	1019.6	6	2	5	04	4	7	02	2	-
27	18.8	14.5	16.6	76	1024.8	2	2	5	02	6	8	02	0	-
28	19.6	15.2	17.3	76	1026.8	2	2	5	02	4	8	01	0	-
29	19.3	14.3	16.4	73	1024.6	3	1	6	04	5	8	02	0	-
30	20.6	15.4	17.5	72	1022.8	5	1	5	36	3	8	03	1	-
31	20.5	13.8	15.8	65	1023.8	4	2	5	04	3	8	03	8	-

Godz. 19

1	16.8	14.4	16.4	86	1024.3	2	0	9	28	4	8	03	0	-
2	17.9	13.3	15.3	75	1023.2	0	0	9	07	3	7	02	0	-
3	18.9	15.9	18.1	83	1019.0	0	0	9	06	5	7	02	0	-
4	17.5	15.1	17.2	86	1021.9	1	1	4	30	2	6	10	1	-
5	19.6	17.7	20.2	89	1017.6	3	3	9	06	2	6	10	1	-
6	23.9	15.9	18.1	61	1007.8	7	7	4	35	2	6	91	1	0.0
7	15.7	10.0	12.3	69	1010.2	7	7	4	24	10	7	02	8	0.1
8	16.2	11.2	13.3	72	1014.8	0	0	9	29	6	8	01	0	-
9	15.0	9.0	11.5	67	1020.8	1	1	6	30	8	8	02	1	-
10	14.5	10.1	12.4	75	1018.9	6	2	9	26	3	8	02	2	-
11	17.9	15.2	17.3	84	997.3	4	4	9	21	5	7	01	6	1.5
12	15.1	9.1	11.6	67	1011.4	1	1	9	28	10	8	02	1	-
13	14.3	8.6	11.2	69	1016.3	2	0	9	26	5	8	01	0	-
14	16.4	4.9	8.7	46	1014.5	4	0	9	10	3	8	03	1	-
15	15.9	14.9	16.9	94	1006.4	8	6	3	19	2	5	63	6	6.0
16	16.2	13.2	15.2	82	1008.9	6	4	9	22	1	7	01	1	-
17	16.7	12.8	14.8	78	1013.9	0	0	9	02	1	7	02	0	-
18	15.5	11.8	13.9	79	1015.7	6	6	5	36	3	7	03	1	-
19	16.7	12.0	14.0	74	1017.3	3	3	5	35	1	8	02	0	-
20	15.5	10.4	12.6	72	1017.3	7	7	9	03	1	7	02	2	-
21	17.7	13.5	15.5	76	1019.4	5	1	5	32	2	8	02	1	-
22	15.2	10.5	12.7	73	1016.3	7	4	5	28	5	7	25	2	9.0
23	16.4	11.1	13.2	71	1013.8	4	1	6	07	3	7	01	1	-
24	16.1	9.2	11.6	64	1019.1	7	7	9	28	4	8	03	1	-
25	14.6	11.8	13.9	84	1014.6	7	1	4	21	2	7	03	8	1.1
26	17.2	13.1	15.1	77	1021.1	2	1	6	06	5	7	01	1	-
27	17.5	13.5	15.4	77	1025.3	1	0	9	02	4	8	02	0	-
28	18.1	13.9	15.9	77	1025.9	0	0	9	04	1	8	02	0	-
29	18.1	13.9	15.9	77	1023.8	0	0	9	04	2	8	02	0	-
30	19.3	15.3	17.4	77	1021.6	1	0	9	02	1	8	02	1	-
31	18.6	14.3	16.3	76	1022.5	2	0	9	06	2	8	02	1	-

Godz. 01

DNI	TEMPERATURA POWIETRZA	TEMPERATURA PUNKTU ROSY	PREŻNOŚĆ PARY WODNEJ	WILGOTNOŚĆ WZGLĘDNA	CIŚNIENIE ATMOSFERYCZNE	ZACHMURZENIE			WIATR		WIDZIALNOŚĆ	POGODA		OPAD
	T	T_d	e	U	P_o	N	N_h	h	dd	v	V	ww	W	R
1	12.8	10.3	12.5	85	1022.7	0	0	9	29	5	8	02	0	-
2	16.4	12.1	14.1	75	1022.8	0	0	9	34	4	8	02	0	-
3	14.5	12.5	14.5	88	1021.6	0	0	9	00	0	8	02	0	-
4	15.5	13.7	15.7	89	1020.8	0	0	9	00	0	7	02	0	-
5	16.2	14.3	16.3	88	1021.5	3	0	9	33	3	7	02	1	-
6	19.6	17.3	19.8	87	1016.9	8	8	4	00	0	7	01	9	0.2
7	20.9	17.2	19.6	79	1007.8	5	5	6	36	2	7	03	1	-
8	15.0	7.8	10.6	62	1011.4	2	2	5	23	6	8	02	1	-
9	13.0	9.7	12.0	80	1016.9	1	1	9	25	3	7	02	0	-
10	11.7	8.1	10.8	78	1020.6	3	3	5	26	3	8	01	1	-
11	12.7	9.0	11.4	78	1017.2	7	7	9	00	0	8	02	2	-
12	15.3	13.5	15.5	89	995.9	6	6	5	18	3	7	03	1	-
13	11.4	9.2	11.7	86	1012.8	6	6	4	28	5	7	01	1	-
14	9.3	7.6	10.4	89	1017.3	0	0	9	23	1	7	02	1	-
15	11.3	9.5	11.9	89	1014.4	0	0	9	23	1	7	02	1	-
16	15.6	15.3	17.3	98	1004.3	8	7	3	14	3	6	61	6	17.9
17	12.8	11.1	13.2	89	1010.7	0	0	9	24	2	7	01	1	-
18	12.9	11.8	13.8	93	1015.0	6	6	9	00	0	7	01	1	-
19	11.7	10.7	12.9	94	1015.4	1	1	4	30	3	8	02	0	-
20	12.2	10.9	13.0	92	1016.6	1	1	5	29	4	7	02	0	-
21	12.4	11.1	13.2	92	1016.2	0	0	9	33	4	8	02	0	-
22	12.5	11.6	13.6	94	1018.8	0	0	9	29	2	7	02	1	-
23	13.0	10.9	13.1	87	1015.1	6	6	5	27	1	7	01	2	-
24	13.7	11.8	13.9	89	1015.1	7	7	4	00	0	7	02	8	0.0
25	11.7	8.3	10.9	80	1018.8	0	0	9	23	3	8	02	0	-
26	12.6	11.8	13.9	95	1016.5	8	5	5	00	0	6	61	8	0.1
27	13.2	12.3	14.3	94	1022.1	3	0	9	32	2	7	02	1	-
28	14.6	13.3	15.3	92	1025.2	1	0	9	33	3	8	01	0	-
29	14.2	12.8	14.7	91	1024.9	0	0	9	33	3	8	02	0	-
30	15.8	12.9	14.9	83	1022.7	2	0	9	35	4	8	02	0	-
31	12.6	11.7	13.7	94	1022.4	1	1	5	33	3	7	02	1	-

Godz. 07

DNI	TEMPERATURA POWIETRZA	TEMPERATURA PUNKTU ROSY	PREŻNOŚĆ PARY WODNEJ	WILGOTNOŚĆ WZGLĘDNA	CIŚNIENIE ATMOSFERYCZNE	ZACHMURZENIE			WIATR		WIDZIALNOŚĆ	POGODA		OPAD
	T	T_d	e	U	P_o	N	N_h	h	dd	v	V	ww	W	R
1	18.7	7.1	10.1	47	1023.2	0	0	9	33	6	8	02	0	-
2	18.4	9.4	11.8	56	1023.2	1	0	9	01	6	8	02	0	-
3	18.9	16.1	18.3	84	1021.7	2	0	9	03	2	7	03	0	-
4	21.4	16.0	18.1	71	1020.9	2	2	5	00	0	6	10	0	-
5	18.6	13.4	15.3	72	1021.4	7	7	9	01	2	7	01	1	-
6	21.4	17.6	20.0	79	1015.4	0	0	9	18	2	6	10	1	-
7	22.1	16.8	19.1	72	1006.9	6	2	6	22	4	7	01	1	-
8	16.8	9.6	12.0	63	1011.3	1	1	5	24	8	8	03	0	-
9	15.5	10.2	12.5	71	1018.9	7	1	5	27	7	8	03	1	-
10	13.8	6.9	9.9	63	1021.2	4	4	5	28	6	8	03	1	-
11	12.5	10.8	13.0	89	1012.9	8	4	6	14	2	6	61	2	0.0
12	14.2	12.6	14.6	90	993.9	7	7	4	22	7	7	80	9	1.1
13	14.4	10.8	13.0	79	1014.4	2	1	4	28	6	8	02	1	-
14	13.7	7.7	10.5	67	1016.9	1	1	9	22	1	8	09	0	-
15	15.4	11.9	14.0	80	1012.0	7	2	9	09	2	7	03	1	-
16	15.8	13.5	15.5	86	1004.8	1	1	4	23	4	7	03	6	0.7
17	15.1	11.8	13.8	81	1011.9	3	2	5	03	2	7	03	0	-
18	14.7	11.8	13.8	83	1015.0	6	6	5	33	4	7	03	2	-
19	15.3	12.2	14.2	82	1015.3	5	5	5	36	4	7	02	1	-
20	16.0	11.0	13.1	72	1016.5	1	1	4	34	4	8	03	0	-
21	15.7	13.6	15.6	87	1016.2	7	5	4	01	4	8	03	1	-
22	15.3	11.6	13.7	79	1018.4	6	2	6	30	2	7	03	1	-
23	14.8	10.9	13.0	77	1013.9	3	1	4	26	3	7	02	1	-
24	14.7	10.3	12.6	75	1016.8	3	2	5	35	3	8	01	8	0.6
25	14.1	9.0	11.5	71	1017.0	7	7	5	24	5	7	02	1	-
26	12.8	11.9	13.9	94	1017.8	8	4	5	00	0	7	61	2	1.5
27	17.6	13.4	15.4	76	1023.0	5	1	4	04	4	7	03	1	-
28	17.3	15.3	17.3	88	1025.4	2	2	4	35	4	8	02	0	-
29	17.3	13.3	15.2	77	1023.5	3	3	4	36	6	8	03	0	-
30	16.0	13.3	15.2	74	1021.8	3	2	5	35	4	8	03	1	-
31	16.5	13.9	15.9	85	1023.4	5	5	5	36	2	8	03	1	-

Godz. 13

1	23.3	5.1	8.8	31	1023.5	0	0	9	34	8	8	02	0	-
2	19.8	11.8	13.8	60	1023.6	1	0	9	01	7	8	02	0	-
3	21.0	15.9	17.8	72	1021.3	5	1	5	04	4	8	01	1	-
4	25.7	17.7	20.2	61	1020.8	1	1	5	06	3	7	02	0	-
5	23.3	16.1	18.3	64	1020.5	1	1	9	04	3	8	01	1	-
6	30.7	13.4	15.3	35	1012.9	0	0	9	12	4	7	02	0	-
7	21.4	12.1	14.1	55	1009.1	6	4	6	25	10	7	01	1	-
8	21.4	4.3	8.3	33	1012.5	3	1	6	27	10	8	01	8	0.0
9	20.5	9.8	12.1	50	1019.5	7	5	5	28	8	7	03	2	-
10	20.4	5.3	8.9	37	1020.8	5	2	5	28	8	8	01	1	-
11	12.7	11.0	13.1	89	1005.9	8	2	3	11	4	6	61	6	5.8
12	14.2	11.4	13.5	83	1002.4	8	8	4	31	9	7	25	2	1.0
13	16.9	9.3	11.7	61	1015.6	6	6	5	34	4	8	03	1	-
14	19.7	8.7	11.3	49	1016.5	3	1	5	09	4	8	02	0	-
15	20.7	13.9	15.8	65	1009.2	7	7	9	10	6	8	02	2	-
16	20.6	12.1	14.1	58	1006.7	5	5	5	25	5	7	01	1	-
17	18.6	12.8	14.8	69	1013.0	5	5	5	04	4	7	03	1	-
18	16.7	11.6	13.6	72	1015.7	7	3	5	02	5	8	02	2	-
19	17.1	12.1	14.1	72	1015.9	3	2	6	02	7	8	02	1	-
20	17.9	13.2	15.1	74	1016.3	3	3	5	02	6	8	01	9	-
21	18.0	13.8	15.8	76	1017.7	3	2	5	01	8	8	03	1	-
22	13.7	11.1	13.2	84	1017.8	8	8	4	26	9	6	81	2	1.8
23	18.0	11.5	13.5	65	1013.3	6	6	5	06	5	7	02	1	-
24	16.6	9.4	11.8	62	1018.4	5	4	5	02	6	8	01	1	-
25	15.8	12.2	14.2	79	1016.8	7	4	5	16	4	7	03	8	1.9
26	17.0	12.3	14.3	74	1019.4	6	3	5	05	4	7	02	6	0.0
27	18.8	12.2	14.2	66	1024.2	2	1	5	02	6	8	01	1	-
28	19.3	13.8	15.8	70	1026.0	2	1	5	36	6	8	02	0	-
29	18.8	14.3	16.4	75	1023.7	3	3	5	01	8	8	02	1	-
30	18.7	12.3	14.3	66	1021.9	7	7	7	01	7	8	03	1	-
31	19.7	13.7	15.6	68	1024.0	3	2	5	05	4	8	03	1	-

Godz. 19

1	21.3	6.7	9.8	39	1023.0	2	0	9	34	7	8	03	0	-
2	17.7	12.9	14.9	74	1022.6	0	0	9	35	6	8	02	0	-
3	19.9	14.8	16.9	73	1020.6	0	0	9	02	2	8	02	1	-
4	21.4	17.9	20.5	80	1020.8	7	3	6	36	4	7	03	1	-
5	19.4	16.8	19.1	85	1018.8	5	2	6	02	2	7	02	1	-
6	26.7	17.9	20.6	59	1009.7	1	1	6	10	3	7	03	0	-
7	17.8	8.8	11.3	56	1011.2	7	7	6	25	9	8	02	2	-
8	18.3	7.1	10.0	48	1014.4	3	3	9	28	8	8	01	1	-
9	17.3	6.7	9.8	50	1019.9	5	1	5	29	7	7	01	1	-
10	16.6	8.0	10.7	57	1019.3	7	1	5	33	5	8	03	2	-
11	15.1	14.0	16.0	93	998.0	7	2	4	19	3	7	25	9	9.1
12	14.8	7.6	10.4	62	1009.6	5	5	5	31	9	7	01	2	-
13	14.7	10.6	12.7	76	1016.2	6	4	5	11	3	8	03	1	-
14	15.8	10.4	12.6	70	1015.5	2	0	9	06	4	8	03	0	-
15	19.0	14.4	16.4	75	1007.0	8	4	5	18	2	7	61	2	0.0
16	16.7	14.5	16.5	87	1008.9	5	5	6	01	2	7	03	1	-
17	16.0	13.0	14.9	82	1013.8	5	1	5	03	3	7	01	8	2.0
18	15.6	11.4	13.4	76	1015.0	1	1	5	01	5	8	01	1	-
19	15.5	11.8	13.9	79	1016.3	1	1	6	01	6	8	02	0	-
20	16.3	10.9	13.1	71	1016.5	2	2	5	33	4	8	01	0	-
21	17.2	11.6	13.6	69	1018.4	2	1	5	35	5	8	02	0	-
22	14.6	10.9	13.0	78	1015.6	6	3	5	28	5	8	03	8	3.8
23	15.5	11.7	13.7	78	1013.9	7	7	5	03	2	7	02	2	-
24	15.7	8.9	11.4	64	1019.1	1	1	6	01	4	8	01	1	-
25	12.9	11.6	13.6	92	1016.1	8	5	5	88	2	7	91	2	5.0
26	16.9	13.9	15.9	83	1020.3	5	2	5	06	4	7	01	2	-
27	17.5	13.5	15.4	77	1024.4	2	0	9	36	6	8	02	0	-
28	17.6	11.0	13.1	65	1024.9	0	0	9	36	7	8	02	0	-
29	17.8	13.2	15.2	75	1022.6	0	0	9	01	7	8	01	0	-
30	17.9	12.0	14.0	68	1021.5	7	4	7	36	6	8	03	2	-
31	18.3	14.5	16.6	79	1023.1	1	0	9	05	2	8	01	0	-

Godz. 01

DNI	TEMPERATURA POWIETRZA T	TEMPERATURA PUNKTU ROSY T_d	PREŻNOŚĆ PARY WODNEJ e	WILGOTNOŚĆ WZGLĘDNA U	CIŚNIENIE ATMOSFERYCZNE P_o	ZACHMURZENIE N	N_h	h	WIATR dd	v	WIDZIALNOŚĆ V	POGODA ww	W	OPAD R
1	15.0	11.1	13.2	77	1025.3	0	0	9	32	5	8	02	0	-
2	16.2	14.5	16.5	89	1024.7	3	0	9	30	2	6	10	0	-
3	13.8	12.3	14.3	91	1021.3	1	0	9	07	2	7	03	0	-
4	17.4	16.7	19.0	96	1020.7	0	0	9	29	2	6	10	0	-
5	13.5	13.0	14.9	97	1022.3	3	0	9	00	0	6	10	1	-
6	19.0	17.4	19.8	90	1015.1	3	0	9	14	3	6	10	0	-
7	18.4	17.8	20.3	96	1007.6	8	8	5	11	3	6	95	9	12.8
8	13.0	10.7	12.9	86	1011.7	2	2	4	21	4	7	01	0	-
9	15.8	11.2	13.3	74	1018.5	6	6	9	27	3	7	02	1	-
10	14.2	8.0	10.8	66	1023.0	5	4	5	29	6	8	01	1	-
11	12.9	10.4	12.6	85	1016.2	8	4	5	13	2	7	02	2	-
12	14.6	13.0	15.0	90	995.4	7	4	4	22	5	7	25	9	3.0
13	14.2	10.0	12.3	76	1015.3	1	1	5	32	6	8	01	0	-
14	7.7	7.1	10.0	96	1016.8	2	0	9	00	0	6	10	0	-
15	13.6	10.6	12.8	82	1010.9	6	5	9	11	3	7	03	2	-
16	13.4	12.9	14.8	96	1004.6	6	5	8	18	1	5	21	8	6.8
17	11.5	10.5	12.7	94	1011.2	2	2	9	18	1	6	10	1	-
18	10.4	10.0	12.3	97	1015.0	2	2	4	00	0	5	10	1	-
19	14.7	13.1	15.1	90	1017.1	3	1	4	32	1	7	03	0	-
20	15.5	12.8	14.8	84	1018.2	5	5	4	30	2	7	02	2	-
21	11.9	11.1	13.2	95	1018.1	7	7	4	00	0	6	10	2	-
22	15.9	14.2	16.1	89	1019.9	2	0	9	28	2	7	02	1	-
23	11.8	10.6	12.8	93	1015.6	4	2	4	21	3	7	01	8	1.1
24	13.4	12.1	14.1	92	1015.4	7	5	4	00	0	7	25	2	0.9
25	13.6	9.9	12.2	79	1019.0	6	6	9	22	2	7	02	2	-
26	11.1	10.9	13.0	99	1014.8	4	2	4	13	1	6	10	1	-
27	16.0	13.7	15.7	86	1023.4	4	4	4	04	4	7	01	1	-
28	15.7	14.0	15.9	89	1026.8	2	2	4	03	2	7	02	0	-
29	10.1	9.7	12.0	97	1026.3	0	0	9	00	0	6	11	0	-
30	16.5	14.9	17.0	91	1024.0	1	0	9	35	1	7	02	0	-
31	15.3	13.7	15.7	90	1022.4	2	1	9	12	1	6	10	1	-

Godz. 07

DNI	TEMPERATURA POWIETRZA T	TEMPERATURA PUNKTU ROSY T_d	PREŻNOŚĆ PARY WODNEJ e	WILGOTNOŚĆ WZGLĘDNA U	CIŚNIENIE ATMOSFERYCZNE P_o	ZACHMURZENIE N	N_h	h	WIATR dd	v	WIDZIALNOŚĆ V	POGODA ww	W	OPAD R
1	15.6	11.0	13.1	74	1026.1	0	0	9	34	3	8	01	0	-
2	18.4	16.1	18.3	86	1023.8	2	0	9	03	1	6	10	0	-
3	17.8	14.7	16.8	82	1021.1	1	0	9	10	1	7	03	0	-
4	17.6	16.4	18.7	93	1021.8	3	3	4	32	2	6	10	1	-
5	18.0	14.4	16.4	79	1021.7	2	0	9	06	1	6	10	0	-
6	21.3	18.6	21.4	85	1013.1	3	0	9	15	1	6	10	1	-
7	19.0	17.7	20.2	92	1006.6	8	6	4	20	4	6	10	9	0.9
8	15.1	12.2	14.2	83	1012.0	6	1	4	23	4	7	01	1	-
9	15.2	13.4	15.4	89	1019.6	7	3	4	22	1	7	01	1	-
10	14.2	8.9	11.4	71	1023.3	6	6	5	29	5	8	02	1	-
11	11.3	10.3	12.6	94	1007.8	8	6	4	10	4	6	63	6	5.9
12	13.1	12.0	14.0	93	998.1	8	8	4	29	7	7	25	8	12.2
13	14.4	7.8	10.6	65	1016.0	6	5	5	29	3	8	02	1	-
14	12.9	11.6	13.6	92	1016.7	2	0	9	15	1	7	02	0	-
15	14.5	9.5	11.9	72	1007.4	7	7	9	12	4	8	03	2	-
16	14.2	12.9	14.9	92	1004.8	6	2	3	22	2	7	03	2	-
17	13.8	12.5	14.5	92	1012.1	3	2	9	23	2	6	10	0	-
18	13.4	12.9	14.8	96	1015.4	5	4	4	00	0	5	10	4	-
19	16.0	13.9	15.9	87	1016.6	6	4	4	30	3	7	01	1	-
20	15.4	11.7	13.8	79	1018.1	7	6	4	32	3	7	03	2	-
21	16.0	13.5	15.5	85	1019.0	3	1	4	35	3	8	01	8	0.9
22	16.5	14.1	16.0	86	1019.0	6	4	4	28	3	7	02	1	-
23	13.7	12.0	14.1	90	1014.0	5	3	4	21	3	7	02	1	-
24	15.4	13.1	15.1	86	1017.7	5	4	4	06	1	8	01	8	8.8
25	13.2	11.3	13.4	88	1017.2	8	2	4	21	2	7	03	2	-
26	12.7	12.1	14.2	96	1016.2	7	4	4	08	2	6	10	1	-
27	17.0	14.4	16.4	85	1024.4	4	3	4	05	4	8	01	1	-
28	16.8	14.4	16.4	86	1027.1	4	4	4	01	2	7	02	0	-
29	16.1	15.1	17.1	94	1025.7	2	2	9	27	1	6	10	0	-
30	17.5	16.0	18.2	91	1022.6	4	2	5	34	2	7	03	1	-
31	16.2	13.6	15.5	84	1023.7	2	0	9	13	2	5	10	4	-

Godz. 13

1	17.6	14.0	15.9	79	1026.4	0	0	9	32	3	8	02	0	-
2	19.7	15.5	17.6	77	1023.9	1	0	9	04	3	7	02	0	-
3	20.3	16.7	19.0	80	1020.0	1	0	9	04	4	8	01	0	-
4	17.9	16.1	18.3	89	1022.8	8	8	4	31	2	6	10	4	-
5	19.8	15.6	17.8	77	1020.2	2	2	9	04	4	7	02	0	-
6	31.4	16.7	19.0	41	1011.1	4	1	5	18	2	7	05	0	-
7	17.1	9.1	11.5	59	1008.8	7	7	4	22	7	8	02	2	-
8	17.8	10.2	12.4	61	1014.0	7	7	9	27	6	8	03	2	-
9	16.9	12.6	14.6	76	1020.9	8	6	5	33	3	8	01	8	0.1
10	15.7	9.8	12.1	68	1023.0	6	4	5	30	4	8	01	2	-
11	13.7	12.6	14.6	93	1000.9	8	4	3	11	2	6	60	6	1.8
12	14.2	10.0	12.3	76	1009.7	6	5	5	32	9	8	01	8	3.4
13	15.6	7.9	10.6	60	1017.1	5	3	5	30	3	8	02	2	-
14	17.0	10.1	12.3	64	1015.9	5	2	5	04	4	8	02	1	-
15	15.5	13.9	15.9	90	1006.5	8	4	4	15	5	6	60	2	1.4
16	18.0	13.8	15.8	76	1007.0	7	5	5	27	2	8	03	2	-
17	17.5	13.3	15.2	76	1013.8	5	3	5	31	3	7	02	1	-
18	17.2	13.7	15.7	80	1016.4	5	4	5	04	3	7	03	2	-
19	17.6	14.9	16.9	84	1017.4	7	6	4	32	2	8	03	6	0.0
20	15.6	10.5	12.7	72	1018.3	8	3	4	26	2	7	01	8	0.0
21	17.6	14.9	16.9	84	1020.5	3	2	5	02	4	8	01	1	-
22	16.8	12.9	14.9	78	1018.1	6	3	4	31	5	8	01	2	-
23	16.2	11.4	13.5	73	1014.1	7	3	4	30	2	7	01	8	0.0
24	17.3	10.0	12.3	62	1019.8	3	3	5	04	4	8	02	1	-
25	14.8	12.8	14.8	88	1015.6	8	3	4	20	3	8	29	8	3.3
26	16.5	12.2	14.2	76	1019.7	7	3	4	03	5	7	03	2	-
27	18.1	15.4	17.5	84	1025.4	4	4	4	02	4	8	01	1	-
28	18.7	14.0	16.0	74	1027.5	2	1	5	01	3	8	03	0	-
29	19.6	16.5	18.7	82	1025.2	1	1	5	02	3	7	01	0	-
30	20.2	17.3	19.7	83	1023.3	2	2	5	03	2	8	01	1	-
31	20.0	12.8	14.8	63	1023.5	5	1	5	04	4	8	02	1	-

Godz. 19

1	18.1	13.9	15.9	77	1025.2	2	0	9	30	1	7	02	0	-
2	18.4	11.9	14.0	66	1022.3	0	0	9	04	6	8	02	0	-
3	20.3	17.6	20.1	84	1019.4	0	0	9	05	3	8	02	0	-
4	17.0	14.8	16.8	87	1022.4	8	8	5	31	1	7	02	2	-
5	19.0	15.7	17.8	81	1017.0	3	2	5	04	3	7	01	0	-
6	19.8	17.9	20.5	89	1009.4	7	7	5	25	5	5	95	1	2.9
7	17.3	8.9	11.4	58	1011.2	4	4	4	25	6	8	01	8	0.0
8	17.2	11.1	13.2	68	1016.1	2	1	9	29	3	8	02	1	-
9	15.9	10.3	12.5	69	1021.8	5	3	5	30	5	8	03	2	-
10	14.6	9.0	11.4	69	1019.4	7	7	9	27	1	8	03	2	-
11	18.6	15.6	17.7	83	997.1	5	1	4	22	2	7	01	6	0.6
12	15.6	7.9	10.6	60	1013.2	3	3	5	30	7	8	02	1	-
13	15.3	8.5	11.1	64	1016.5	2	1	5	28	1	8	02	1	-
14	16.2	11.0	13.2	71	1013.2	7	1	5	07	6	8	03	1	-
15	16.4	15.4	17.5	94	1005.6	8	6	3	13	1	5	63	6	1.9
16	16.4	13.4	15.4	82	1009.1	6	4	5	20	1	8	02	8	7.2
17	16.3	12.9	14.9	80	1014.1	3	2	9	05	1	7	01	1	-
18	16.1	13.3	15.2	83	1016.4	3	2	5	02	2	7	02	1	-
19	16.2	13.8	15.7	85	1018.0	6	5	4	29	3	7	01	2	-
20	15.3	11.2	13.3	77	1017.6	6	6	9	00	0	7	01	2	-
21	17.8	14.2	16.2	79	1020.3	3	1	5	31	2	8	01	0	-
22	15.0	11.5	13.6	80	1017.0	8	8	4	29	3	8	03	8	0.0
23	15.9	12.3	14.3	79	1014.2	7	4	4	02	2	7	03	2	-
24	16.1	10.5	12.7	69	1019.8	7	7	9	27	2	8	02	1	-
25	13.9	12.3	14.3	90	1014.0	6	1	4	18	2	7	01	6	7.0
26	16.5	13.7	15.7	84	1021.4	4	2	4	03	5	7	02	1	-
27	17.0	14.4	16.4	85	1025.5	4	2	4	03	3	8	03	0	-
28	17.9	13.5	15.5	78	1026.5	2	1	5	01	1	8	01	0	-
29	18.0	14.8	16.8	81	1024.1	1	0	9	04	4	8	01	0	-
30	19.6	16.3	18.5	81	1022.1	6	3	5	28	2	8	03	1	-
31	18.7	14.6	16.6	77	1022.0	3	0	9	05	3	8	01	1	-

Godz. 01

DNI	TEMPERATURA POWIETRZA T	TEMPERATURA PUNKTU ROSY T_d	PRĘŻNOŚĆ PARY WODNEJ e	WILGOTNOŚĆ WZGLĘDNA U	CIŚNIENIE ATMOSFERYCZNE P_o	ZACHMURZENIE N	N_h	h	WIATR dd	v	WIDZIALNOŚĆ V	POGODA ww	W	OPAD R
1	10.0	6.6	9.8	79	1017.7	0	0	9	27	4	7	02	0	-
2	15.7	11.3	13.4	75	1017.9	8	8	4	34	4	7	02	2	-
3	17.7	15.5	17.6	87	1020.1	8	8	4	03	4	7	03	2	-
4	13.7	13.2	15.1	97	1022.0	0	0	9	33	1	7	02	0	-
5	14.1	13.0	15.0	93	1021.3	2	2	9	12	1	7	03	0	-
6	15.7	14.0	15.9	89	1019.2	4	2	5	00	0	7	02	0	-
7	19.9	16.5	18.7	80	1011.4	8	0	9	16	1	7	02	0	-
8	11.0	8.6	11.2	85	1012.6	0	0	9	21	3	7	02	1	-
9	11.3	9.1	11.6	86	1014.3	5	5	4	24	5	7	03	1	-
10	9.0	7.7	10.5	92	1018.3	3	3	5	24	4	7	01	1	-
11	7.3	6.8	9.9	97	1017.6	3	3	9	29	2	7	03	1	-
12	15.7	15.5	17.6	99	997.7	7	7	4	21	4	6	10	6	3.0
13	11.2	7.9	10.7	80	1006.8	8	8	4	26	9	7	02	2	-
14	8.2	7.4	10.3	94	1016.1	0	0	9	30	3	8	02	0	-
15	9.2	7.1	10.1	87	1015.9	3	2	5	35	1	7	02	0	-
16	15.3	14.6	16.6	96	1006.2	8	8	4	08	4	6	61	6	5.1
17	12.0	11.0	13.2	94	1009.5	7	7	4	25	1	7	03	1	-
18	11.0	10.2	12.5	95	1013.0	0	0	9	30	3	7	01	0	-
19	11.8	11.4	13.5	97	1012.4	5	5	4	32	3	7	02	2	-
20	12.9	10.4	12.6	85	1013.4	6	6	4	34	3	7	01	1	-
21	11.0	9.6	12.0	91	1013.5	3	3	9	31	4	7	01	1	-
22	10.2	9.4	11.8	95	1015.7	5	5	9	30	2	7	02	2	-
23	11.3	10.5	12.7	95	1015.0	8	8	4	26	2	7	03	2	-
24	11.1	10.3	12.5	95	1013.2	8	8	4	31	1	7	03	1	-
25	9.8	8.2	10.8	90	1017.3	5	3	4	29	2	7	02	2	-
26	12.2	11.3	13.3	94	1016.8	8	8	5	04	1	7	02	2	-
27	12.8	10.1	12.4	84	1020.3	4	4	6	02	3	7	01	1	-
28	14.1	10.7	12.9	80	1022.3	8	8	5	36	2	7	02	2	-
29	14.3	9.5	11.8	73	1021.1	0	0	9	36	5	7	02	1	-
30	13.3	9.8	12.1	79	1017.7	3	1	9	36	5	7	03	0	-
31	12.0	8.0	10.7	76	1019.4	0	0	9	33	4	7	02	1	-

Godz. 07

DNI	TEMPERATURA POWIETRZA T	TEMPERATURA PUNKTU ROSY T_d	PRĘŻNOŚĆ PARY WODNEJ e	WILGOTNOŚĆ WZGLĘDNA U	CIŚNIENIE ATMOSFERYCZNE P_o	ZACHMURZENIE N	N_h	h	WIATR dd	v	WIDZIALNOŚĆ V	POGODA ww	W	OPAD R
1	14.1	8.4	11.0	68	1016.4	1	1	6	31	8	8	03	0	-
2	15.9	12.7	14.6	81	1018.8	8	8	5	33	4	7	02	2	-
3	17.9	15.0	17.1	83	1019.9	5	5	4	05	3	7	03	1	-
4	20.0	16.4	18.6	80	1021.8	1	1	6	00	0	8	03	0	-
5	21.6	16.4	18.6	72	1021.0	3	3	9	19	1	7	02	1	-
6	21.7	15.2	17.3	67	1017.6	1	0	9	20	1	7	02	1	-
7	22.4	16.0	18.2	67	1009.0	0	0	9	17	4	7	02	0	-
8	15.7	7.5	10.4	58	1012.4	0	0	9	25	6	7	01	0	-
9	14.5	9.9	12.2	74	1016.4	6	6	4	27	7	7	01	2	-
10	12.7	6.7	9.8	67	1018.3	7	7	4	24	8	7	02	1	-
11	10.9	9.3	11.7	90	1015.4	7	7	9	15	1	7	01	1	-
12	16.5	14.1	16.0	86	995.7	8	8	4	22	9	5	95	6	0.1
13	12.5	8.3	10.9	76	1010.1	6	6	4	26	9	7	01	2	-
14	12.3	8.1	10.8	75	1016.4	0	0	9	29	4	7	02	0	-
15	14.7	9.1	11.5	69	1014.1	3	0	9	04	1	8	02	0	-
16	14.9	14.2	16.2	96	1004.3	8	8	4	13	2	6	10	6	3.6
17	14.1	11.5	13.6	84	1010.1	7	6	4	31	6	7	02	2	-
18	13.5	12.0	14.0	91	1012.9	8	8	4	32	3	7	02	1	-
19	13.3	12.4	14.4	94	1012.4	7	6	4	36	3	6	10	2	-
20	14.6	10.9	13.0	78	1012.8	6	6	5	31	3	7	01	2	-
21	12.7	9.8	12.1	82	1013.0	5	4	5	02	5	7	03	1	-
22	12.6	10.9	13.0	89	1016.1	5	4	5	26	2	6	10	2	-
23	13.0	10.7	12.9	86	1014.0	7	7	4	11	1	7	02	5	0.2
24	14.4	10.8	13.0	79	1013.9	7	4	6	29	3	7	02	2	-
25	11.8	9.4	11.8	85	1016.8	2	1	5	27	1	7	01	1	-
26	14.1	11.5	13.6	84	1017.8	7	2	5	04	2	7	02	2	-
27	13.9	9.7	12.0	76	1020.8	8	8	9	03	3	7	02	1	-
28	15.7	11.3	13.4	75	1022.1	6	6	9	36	5	7	02	2	-
29	14.9	11.0	13.1	77	1020.4	3	0	9	35	4	8	01	1	-
30	13.0	10.9	13.1	87	1017.3	8	8	4	35	5	7	02	1	-
31	14.9	10.8	12.9	76	1020.8	0	0	9	35	4	8	02	0	-

Godz. 13

1	20.1	8.4	11.1	47	1014.5	5	5	6	33	9	8	02	1	-
2	19.6	14.7	16.7	73	1019.7	7	7	4	35	6	7	02	2	-
3	22.1	17.5	19.9	75	1020.0	7	7	5	05	3	7	02	1	-
4	25.6	13.7	15.6	48	1020.7	4	4	6	04	3	8	02	1	-
5	26.6	16.0	18.1	52	1019.9	4	4	6	25	2	7	02	0	-
6	27.6	14.2	16.2	44	1015.2	4	4	6	17	3	8	02	0	-
7	28.1	14.9	16.9	45	1007.2	6	4	5	23	9	7	03	1	-
8	22.1	6.0	9.4	35	1011.5	5	2	6	22	9	7	03	1	-
9	18.5	8.1	10.8	51	1017.7	7	7	5	26	8	8	02	2	-
10	16.5	5.9	9.2	49	1017.7	7	7	5	28	8	8	02	2	-
11	13.5	9.4	11.8	76	1011.5	8	8	9	09	2	7	02	6	0.0
12	12.2	11.3	13.3	94	996.3	8	8	4	23	7	6	80	9	2.4
13	17.8	0.3	6.2	31	1012.1	4	3	6	25	9	8	03	1	-
14	19.0	4.3	8.3	38	1015.8	4	4	6	23	4	8	02	1	-
15	23.0	7.2	10.1	36	1010.8	6	2	6	13	3	8	02	1	-
16	19.2	12.1	14.1	63	1006.1	8	5	4	24	7	7	03	2	-
17	19.5	11.2	13.3	59	1010.7	7	7	5	27	3	7	03	2	-
18	19.0	9.7	12.0	55	1012.6	5	4	5	25	1	7	01	2	-
19	18.5	10.4	12.6	59	1012.2	7	6	5	35	5	8	02	2	-
20	18.9	6.3	9.6	44	1012.2	4	4	5	35	5	8	01	1	-
21	18.2	5.6	9.1	44	1014.1	5	4	6	03	7	8	02	1	-
22	17.1	9.5	11.9	61	1015.4	7	6	5	34	4	8	03	2	-
23	13.5	11.4	13.7	88	1012.8	7	7	4	31	1	7	25	2	0.2
24	17.9	7.8	10.6	51	1014.7	7	5	5	24	5	7	03	2	-
25	16.3	8.1	10.8	58	1016.4	7	7	5	30	2	7	25	1	0.0
26	19.6	9.8	12.1	53	1017.6	7	7	5	03	4	7	02	2	-
27	19.2	7.8	10.6	48	1021.1	7	5	5	07	3	7	02	2	-
28	22.6	8.9	11.4	42	1021.0	5	5	6	01	6	8	02	1	-
29	24.2	11.4	13.4	45	1018.3	5	3	5	36	6	8	02	1	-
30	17.9	11.4	13.4	66	1017.0	7	7	4	31	3	7	02	6	0.0
31	21.8	8.2	10.9	42	1020.3	5	5	6	35	4	8	01	1	-

Godz. 19

1	20.0	8.9	11.4	49	1015.2	6	3	5	31	10	8	02	2	-
2	19.5	16.4	18.6	82	1020.3	7	7	4	03	4	7	02	2	-
3	21.3	17.3	19.7	78	1020.0	1	1	5	07	2	7	01	1	-
4	24.2	14.5	16.5	55	1020.1	2	2	9	05	2	8	02	0	-
5	24.6	15.0	17.1	55	1018.7	4	2	6	18	2	7	02	0	-
6	25.7	17.1	19.5	59	1012.3	0	0	9	12	2	7	02	0	-
7	22.8	11.1	13.2	47	1009.4	5	3	5	28	8	7	02	2	-
8	19.1	9.1	11.6	52	1011.8	8	8	9	25	7	7	02	6	0.0
9	16.5	10.3	12.6	67	1017.7	8	8	5	30	4	7	03	2	-
10	14.3	6.7	9.8	60	1017.8	5	2	5	31	8	8	01	2	-
11	12.0	9.5	11.8	84	1002.3	8	6	5	10	4	7	21	2	1.5
12	11.8	8.8	11.3	82	1002.3	7	5	4	27	12	7	01	8	1.0
13	14.8	3.2	7.7	46	1014.3	2	0	9	30	5	6	02	0	-
14	18.1	4.0	8.2	39	1015.0	2	1	6	34	2	8	03	0	-
15	17.2	15.5	17.6	90	1009.3	8	4	5	00	0	6	61	2	0.2
16	18.6	12.8	14.8	69	1007.8	7	7	5	34	1	7	02	2	-
17	17.4	10.5	12.7	64	1011.8	2	2	5	30	3	7	01	8	0.6
18	16.7	11.6	13.8	73	1012.0	5	4	4	33	2	7	02	2	-
19	16.3	9.7	12.0	65	1012.4	4	1	5	35	2	7	03	2	-
20	15.3	9.1	11.6	67	1013.1	4	3	5	31	3	8	01	1	-
21	15.1	9.8	12.1	70	1014.7	7	7	5	31	3	7	02	2	-
22	15.1	11.6	13.7	80	1014.9	7	4	5	00	0	8	25	9	0.3
23	16.1	10.3	12.5	68	1012.2	7	4	5	30	1	7	02	2	-
24	14.1	11.1	13.2	82	1016.1	6	6	4	30	1	7	02	8	3.6
25	15.1	9.8	12.1	70	1016.1	7	4	5	31	3	7	02	2	-
26	17.4	9.7	12.0	60	1018.6	6	2	5	04	3	7	02	2	-
27	17.1	10.8	13.0	67	1021.5	7	3	5	35	1	7	01	2	-
28	20.1	10.9	13.0	55	1020.6	7	4	5	35	6	8	02	2	-
29	19.5	10.7	12.9	57	1017.1	1	0	9	35	5	8	03	1	-
30	17.4	9.5	11.8	60	1017.4	6	6	4	34	4	7	01	2	-
31	19.1	10.2	12.5	56	1020.9	6	6	5	01	2	8	03	1	-

Godz. 01

DNI	TEMPERATURA POWIETRZA T	TEMPERATURA PUNKTU ROSY T_d	PRĘŻNOŚĆ PARY WODNEJ e	WILGOTNOŚĆ WZGLĘDNA U	CIŚNIENIE ATMOSFERYCZNE P_o	ZACHMURZENIE N	N_h	h	WIATR dd	v	WIDZIALNOŚĆ V	POGODA ww	W	OPAD R
1	10.2	9.0	11.5	92	1021.7	0	0	9	31	2	7	02	0	-
2	11.4	8.8	11.3	84	1021.4	0	0	9	32	4	8	01	0	-
3	14.2	13.3	15.3	94	1021.0	0	0	9	02	1	8	02	0	-
4	16.2	15.3	17.4	95	1020.9	0	0	9	12	2	7	02	0	-
5	17.5	16.2	18.4	92	1020.3	0	0	9	00	0	7	02	1	-
6	17.5	16.2	18.4	92	1017.4	2	0	9	00	0	7	02	1	-
7	22.3	15.5	17.6	66	1009.3	0	0	9	20	2	7	02	0	-
8	13.4	7.5	10.4	68	1013.1	0	0	9	24	4	7	02	0	-
9	12.4	7.5	10.4	72	1016.9	0	0	9	28	3	7	02	1	-
10	10.2	7.5	10.4	83	1020.2	0	0	9	28	3	7	02	1	-
11	9.5	7.2	10.2	86	1017.9	5	5	9	00	0	8	01	1	-
12	16.0	14.8	16.8	93	997.6	7	7	5	21	2	7	25	2	2.1
13	10.8	7.9	10.7	82	1012.1	6	6	5	29	6	8	02	1	-
14	9.3	8.1	10.8	92	1016.9	3	3	6	00	0	8	03	0	-
15	11.4	9.2	11.7	86	1015.2	0	0	9	12	3	8	02	0	-
16	15.7	15.4	17.4	98	1004.5	8	8	4	12	1	6	21	6	4.6
17	11.8	11.6	13.7	99	1010.6	3	3	5	29	1	7	03	1	-
18	10.6	10.0	12.3	96	1014.1	0	0	9	00	0	7	01	1	-
19	10.9	10.5	12.7	97	1014.3	7	7	5	36	2	7	03	1	-
20	11.4	11.2	13.3	99	1015.4	7	7	5	32	2	7	03	1	-
21	9.6	9.2	11.6	97	1015.5	0	0	9	00	0	7	02	9	9.2
22	11.1	10.1	12.4	94	1017.6	0	0	9	00	0	7	02	0	-
23	11.1	10.9	13.0	99	1015.2	3	3	4	23	2	7	02	1	-
24	11.4	11.0	13.1	98	1014.4	7	7	5	27	1	7	03	1	-
25	7.5	6.6	9.8	94	1018.9	0	0	9	28	1	7	02	0	-
26	11.2	10.8	13.0	97	1016.9	8	8	5	00	0	7	03	1	-
27	10.2	9.4	11.8	95	1020.8	0	0	9	00	0	7	02	8	0.2
28	12.3	11.7	13.8	96	1022.9	2	2	5	00	0	7	02	8	0.0
29	12.0	11.6	13.7	98	1022.7	0	0	9	36	2	7	02	0	-
30	12.5	10.8	13.0	89	1020.2	0	0	9	36	4	7	02	0	-
31	11.8	11.4	13.5	97	1020.8	0	0	9	35	2	7	02	0	-

Godz. 07

DNI	TEMPERATURA POWIETRZA T	TEMPERATURA PUNKTU ROSY T_d	PRĘŻNOŚĆ PARY WODNEJ e	WILGOTNOŚĆ WZGLĘDNA U	CIŚNIENIE ATMOSFERYCZNE P_o	ZACHMURZENIE N	N_h	h	WIATR dd	v	WIDZIALNOŚĆ V	POGODA ww	W	OPAD R
1	15.8	7.4	10.3	57	1021.5	0	0	9	33	3	7	02	0	-
2	16.0	12.2	14.2	78	1021.2	1	0	9	03	3	8	02	0	-
3	18.5	16.0	18.2	85	1020.5	7	7	5	05	1	7	02	1	-
4	21.6	16.6	18.8	73	1021.2	0	0	9	21	1	7	02	0	-
5	21.3	16.6	18.8	74	1020.5	0	0	9	00	0	7	02	0	-
6	22.4	16.6	18.8	70	1016.5	0	0	9	19	2	7	02	0	-
7	24.2	15.7	17.8	59	1007.2	4	4	6	24	5	7	03	0	-
8	16.2	9.1	11.6	63	1013.3	0	0	9	25	5	7	02	0	-
9	15.1	9.5	11.9	69	1018.4	1	1	6	28	5	8	03	0	-
10	12.7	6.9	10.0	68	1020.8	5	5	5	30	5	7	03	1	-
11	12.4	7.5	10.4	72	1014.2	8	4	5	18	4	7	60	2	0.0
12	13.8	11.8	13.8	88	997.1	8	8	4	23	6	6	80	1	0.2
13	13.3	8.3	11.0	72	1013.8	1	1	5	28	4	8	02	1	-
14	13.7	9.4	11.8	75	1016.8	1	1	6	00	0	8	02	0	-
15	15.2	9.2	11.7	67	1012.7	8	0	9	09	1	8	03	1	-
16	14.7	13.6	15.6	93	1005.4	7	7	4	25	2	6	10	6	1.3
17	12.8	12.6	14.6	99	1011.8	7	7	4	00	0	5	10	4	-
18	13.2	11.7	13.8	91	1014.1	7	4	6	02	3	6	10	1	-
19	13.5	11.8	13.9	90	1014.3	7	7	4	01	3	7	03	1	-
20	13.8	13.3	15.2	97	1015.2	8	8	3	33	2	6	10	2	-
21	13.7	13.0	15.0	95	1015.1	6	6	3	36	3	6	10	4	-
22	12.1	11.5	13.6	96	1018.3	3	2	4	05	0	6	10	4	-
23	12.9	11.4	13.5	91	1014.4	6	4	4	00	0	7	03	1	-
24	13.2	10.9	13.1	86	1015.4	7	4	5	36	2	7	01	2	-
25	12.6	8.4	11.0	76	1018.1	3	3	5	00	0	8	03	0	-
26	12.2	11.6	13.7	96	1017.3	7	7	5	00	0	6	80	2	1.9
27	12.1	11.0	13.1	93	1021.0	6	3	5	03	3	7	01	1	-
28	15.9	12.7	14.6	81	1022.9	2	1	9	03	2	7	03	1	-
29	14.9	12.6	14.5	86	1021.9	2	0	9	36	2	8	03	0	-
30	14.4	13.0	15.0	91	1019.8	4	1	5	36	5	8	03	0	-
31	14.3	13.2	15.2	93	1022.4	0	0	9	36	2	8	01	4	-

Godz. 13

1	21.6	4.6	8.5	33	1020.2	1	1	7	34	6	8	02	0	-
2	23.5	13.5	15.4	53	1020.2	4	4	6	03	3	8	03	0	-
3	26.0	15.6	17.7	53	1019.5	4	4	6	09	3	7	02	1	-
4	27.5	15.3	17.4	47	1020.1	4	4	6	00	0	8	03	0	-
5	26.4	20.0	23.4	68	1019.1	8	8	5	27	2	7	17	8	0.6
6	30.9	13.4	15.4	34	1013.7	1	1	8	17	4	8	02	0	-
7	24.3	13.4	15.4	51	1009.3	6	6	6	26	8	7	03	1	-
8	21.4	6.3	9.6	37	1012.5	7	2	6	27	5	7	03	1	-
9	20.6	8.8	11.3	47	1019.1	5	5	6	27	4	8	01	1	-
10	19.6	2.8	7.5	33	1019.8	3	2	6	32	7	8	01	1	-
11	14.3	7.5	10.3	63	1005.9	8	6	5	13	6	8	01	6	0.1
12	12.6	11.5	13.5	93	1000.2	8	8	4	28	7	8	25	8	6.2
13	18.6	4.2	8.3	39	1014.6	5	4	6	35	5	6	02	1	-
14	19.6	6.8	9.9	43	1015.5	3	3	7	06	2	8	02	0	-
15	23.6	9.1	11.6	40	1009.1	8	8	9	14	5	7	02	2	-
16	19.5	10.5	12.7	56	1007.5	6	6	5	27	3	7	02	2	-
17	19.9	8.8	11.3	49	1011.9	6	6	6	30	3	7	03	2	-
18	18.6	10.3	12.5	58	1014.1	5	5	5	34	3	7	01	2	-
19	17.7	9.8	12.1	60	1013.4	5	5	5	33	7	8	03	1	-
20	14.1	11.5	13.6	84	1015.0	7	7	4	33	2	7	91	2	1.9
21	19.2	7.3	10.2	46	1015.2	2	2	5	04	6	8	01	9	2.6
22	17.4	12.0	14.0	71	1016.6	5	5	4	05	4	8	29	8	4.2
23	17.1	9.8	12.1	62	1012.7	6	6	5	27	2	7	01	2	-
24	16.9	9.3	11.7	61	1016.5	6	6	5	32	3	8	03	2	-
25	15.5	8.9	11.4	65	1017.7	7	7	5	29	4	8	02	1	-
26	17.5	12.5	14.5	73	1017.5	7	4	5	03	1	7	01	8	0.4
27	19.4	10.4	12.6	56	1021.5	8	2	5	05	6	8	01	2	-
28	21.6	10.1	12.4	48	1022.3	3	3	6	03	9	8	02	0	-
29	21.7	12.7	14.6	56	1020.1	2	2	5	03	5	8	02	0	-
30	19.4	10.0	12.2	54	1018.9	5	5	5	01	6	8	01	8	0.0
31	20.8	8.8	11.3	46	1022.3	3	3	6	03	3	8	02	0	-

Godz. 19

1	17.6	9.9	12.2	61	1020.1	1	0	9	34	6	8	03	0	-
2	22.9	13.5	15.5	55	1019.9	0	0	9	03	2	8	01	1	-
3	25.3	15.5	17.6	55	1019.2	1	1	6	06	2	8	03	0	-
4	26.5	17.0	19.3	56	1019.2	5	5	7	03	1	8	03	1	-
5	24.9	19.4	22.5	71	1017.4	7	2	5	00	0	7	01	9	-
6	29.6	15.9	18.0	43	1010.7	0	0	9	21	1	7	01	0	-
7	19.6	9.3	11.7	51	1011.6	3	3	6	27	4	7	01	1	-
8	18.9	7.6	10.5	48	1013.6	7	7	6	30	5	7	03	2	-
9	15.9	13.4	15.4	85	1018.9	5	2	6	00	0	7	25	1	0.4
10	15.5	6.6	9.7	55	1019.0	5	2	9	35	3	8	01	1	-
11	15.7	14.1	16.1	90	998.7	8	8	5	18	3	7	80	2	0.8
12	12.4	7.7	10.5	73	1008.4	6	6	4	29	8	8	01	8	2.1
13	15.8	7.2	10.1	57	1015.5	3	2	6	01	2	8	01	1	-
14	19.3	3.9	8.0	36	1014.5	0	0	9	02	3	8	01	0	-
15	15.7	14.8	16.9	95	1007.6	8	6	4	13	3	5	63	6	4.6
16	18.4	10.9	13.0	62	1008.4	4	4	5	24	2	7	03	1	-
17	17.5	11.5	13.6	68	1012.6	1	1	5	36	3	8	01	1	-
18	16.2	11.2	13.3	72	1013.5	1	1	5	33	3	7	01	1	-
19	14.3	12.9	14.8	91	1014.3	6	6	4	32	3	8	25	2	0.3
20	12.5	11.0	13.1	90	1015.1	8	8	4	33	3	7	95	2	2.0
21	17.6	9.5	11.9	59	1016.4	2	2	6	01	3	8	01	0	-
22	14.4	12.4	14.4	88	1016.1	6	4	4	27	2	8	03	8	4.5
23	13.4	12.5	14.5	94	1013.2	7	7	4	00	0	8	25	8	15.3
24	14.6	8.1	10.8	65	1017.7	3	3	5	34	4	8	01	1	-
25	14.0	12.0	14.0	88	1016.9	7	7	5	00	0	7	25	6	0.3
26	13.6	12.3	14.3	92	1019.2	7	4	4	04	2	7	02	8	4.4
27	15.6	12.5	14.5	82	1022.2	7	5	5	36	3	8	01	2	-
28	18.7	11.0	13.2	61	1022.3	1	0	9	03	5	8	02	0	-
29	19.0	13.6	15.6	71	1019.1	1	1	5	01	4	8	01	0	-
30	16.6	12.1	14.1	75	1019.6	2	2	5	34	4	8	02	1	-
31	19.8	12.2	14.2	61	1022.0	0	0	9	03	3	8	01	0	-

Godz. 01

DNI	TEMPERATURA POWIETRZA T	TEMPERATURA PUNKTU ROSY T_d	PRĘŻNOŚĆ PARY WODNEJ e	WILGOTNOŚĆ WZGLĘDNA U	CIŚNIENIE ATMOSFERYCZNE P_o	ZACHMURZENIE N	N_h	h	WIATR dd	v	WIDZIALNOŚĆ V	POGODA ww	W	OPAD R
1	9.7	8.7	11.2	93	1024.7	0	0	9	29	3	7	02	0	-
2	12.3	11.4	13.4	94	1023.6	0	0	9	33	2	7	02	1	-
3	13.1	11.2	13.3	88	1021.4	0	0	9	05	1	7	02	0	-
4	18.0	16.3	18.6	90	1021.0	2	2	5	10	1	7	03	0	-
5	15.1	13.3	15.3	89	1021.7	0	0	9	02	2	7	02	1	-
6	17.9	16.2	18.5	90	1016.6	0	0	9	12	2	7	01	9	-
7	21.8	14.4	16.4	63	1007.9	6	6	5	26	5	7	03	1	-
8	10.5	8.5	11.1	87	1013.0	0	0	9	24	4	7	02	0	-
9	9.3	8.1	10.8	92	1018.6	0	0	9	26	3	7	02	0	-
10	8.5	8.3	10.9	99	1022.1	0	0	9	25	2	7	01	1	-
11	11.9	8.5	11.1	80	1016.3	4	4	8	11	1	7	02	1	-
12	14.1	13.4	15.4	95	997.0	8	8	4	23	6	7	29	8	1.5
13	9.7	9.1	11.6	96	1014.4	0	0	9	28	3	7	02	0	-
14	8.2	7.4	10.3	94	1017.2	0	0	9	00	0	7	02	0	-
15	11.0	7.5	10.4	79	1012.9	0	0	9	11	2	7	02	1	-
16	13.7	13.5	15.5	99	1005.2	8	8	4	22	4	7	02	6	9.4
17	10.5	10.1	12.4	97	1011.4	0	0	9	00	0	7	02	0	-
18	12.6	10.3	12.5	86	1014.3	8	3	5	12	1	7	01	2	-
19	10.1	9.9	12.2	99	1016.0	0	0	9	36	1	7	02	1	-
20	9.2	8.8	11.3	97	1017.8	0	0	9	32	1	7	02	0	-
21	11.1	10.5	12.7	96	1016.9	3	3	4	33	2	7	01	8	0.6
22	10.5	9.9	12.2	96	1019.3	0	0	9	34	2	7	02	1	-
23	11.1	10.3	12.5	95	1015.8	8	8	9	26	2	7	02	2	-
24	12.5	11.4	13.5	93	1014.6	8	8	4	07	1	7	02	2	-
25	9.5	7.2	10.2	86	1019.6	0	0	9	24	1	7	02	0	-
26	11.2	10.8	13.0	97	1015.9	8	7	3	14	1	6	61	2	0.3
27	11.3	10.9	13.0	98	1021.9	0	0	9	02	2	7	02	8	1.4
28	11.2	10.4	12.6	95	1025.3	0	0	9	36	3	7	02	0	-
29	10.7	9.3	11.7	91	1025.2	0	0	9	36	2	7	02	0	-
30	12.1	10.4	12.6	89	1022.7	0	0	9	36	3	7	02	0	-
31	11.5	9.7	12.1	89	1022.4	0	0	9	01	2	7	01	1	-

Godz. 07

DNI	TEMPERATURA POWIETRZA T	TEMPERATURA PUNKTU ROSY T_d	PRĘŻNOŚĆ PARY WODNEJ e	WILGOTNOŚĆ WZGLĘDNA U	CIŚNIENIE ATMOSFERYCZNE P_o	ZACHMURZENIE N	N_h	h	WIATR dd	v	WIDZIALNOŚĆ V	POGODA ww	W	OPAD R
1	13.9	10.9	13.0	82	1024.7	0	0	9	33	4	7	02	0	-
2	16.8	11.3	13.4	70	1023.0	0	0	9	01	3	7	02	0	-
3	18.0	14.8	16.8	81	1021.0	0	0	9	10	1	7	02	0	-
4	21.0	18.3	21.0	85	1020.8	0	0	9	21	1	7	01	0	-
5	17.5	15.7	17.8	89	1021.1	1	1	9	10	2	7	01	1	-
6	20.6	16.9	19.2	79	1014.7	0	0	9	16	1	7	02	0	-
7	19.5	17.1	19.4	86	1007.8	7	7	4	22	5	6	10	1	-
8	14.4	9.2	11.6	71	1012.8	6	0	9	24	6	7	03	1	-
9	13.8	11.6	13.6	86	1019.8	7	7	9	26	2	7	03	1	-
10	12.1	7.8	10.6	75	1022.9	3	3	4	29	7	7	03	0	-
11	10.6	9.4	11.8	92	1010.1	8	7	3	11	4	6	61	6	3.3
12	11.1	10.5	12.7	96	997.3	8	8	4	25	9	6	80	2	0.8
13	11.9	8.3	10.9	78	1015.7	5	3	4	28	4	7	03	1	-
14	12.4	10.5	12.7	88	1016.8	0	0	9	00	0	7	02	0	-
15	13.2	8.0	10.7	71	1009.6	8	8	9	11	5	7	02	0	-
16	13.1	12.2	14.2	94	1005.6	6	6	4	23	3	7	03	4	-
17	12.6	12.0	14.1	96	1012.0	0	0	9	28	1	7	02	4	-
18	13.5	12.4	14.4	93	1014.6	8	8	5	09	1	6	10	2	-
19	13.5	12.6	14.6	94	1016.0	3	3	4	32	3	7	03	0	-
20	12.8	12.2	14.3	96	1017.3	6	6	4	34	2	6	10	4	-
21	13.0	12.5	14.4	96	1016.9	7	7	4	36	3	7	03	1	-
22	10.5	10.1	12.4	97	1019.2	6	6	4	27	1	5	10	1	-
23	11.9	11.1	13.2	95	1014.4	6	5	4	32	1	6	10	6	0.0
24	12.5	11.0	13.1	90	1016.6	8	8	4	06	2	7	02	2	-
25	12.1	10.2	12.4	88	1018.0	8	8	5	23	2	7	21	1	0.3
26	12.0	11.4	13.5	96	1016.6	8	8	4	11	2	6	10	6	1.2
27	13.8	12.9	14.9	94	1022.5	6	3	4	36	3	7	03	1	-
28	14.3	12.5	14.5	89	1025.2	3	1	4	01	3	7	01	1	-
29	14.0	13.5	15.4	97	1023.7	3	3	3	33	3	7	02	0	-
30	15.3	13.5	15.5	89	1022.2	7	7	5	34	2	7	03	1	-
31	13.4	12.7	14.7	95	1023.6	1	1	4	05	2	7	03	0	-

Godz. 13

1	21.7	10.0	12.3	47	1023.1	0	0	9	02	7	7	01	0	-
2	25.8	10.1	12.4	37	1021.5	1	0	9	09	4	7	02	0	-
3	27.7	18.1	20.7	56	1018.8	4	4	7	04	1	7	03	0	-
4	24.1	20.3	23.8	79	1019.8	7	7	6	27	4	7	17	8	0.6
5	27.8	18.4	21.1	57	1018.6	5	5	6	18	1	7	03	1	-
6	30.3	13.4	15.4	36	1011.1	0	0	9	18	5	7	02	0	-
7	17.8	10.4	12.6	62	1010.5	8	8	4	24	9	7	03	2	-
8	20.8	10.4	12.8	51	1012.8	7	7	5	25	7	7	02	1	-
9	19.2	11.0	13.1	59	1019.9	7	7	5	27	6	7	01	1	-
10	19.2	6.5	9.7	44	1020.9	4	2	4	27	7	7	03	0	-
11	15.8	12.4	14.4	80	1002.7	8	8	5	08	1	7	29	6	0.9
12	12.6	10.9	13.0	89	1006.3	8	8	4	30	10	7	21	8	5.4
13	17.2	4.8	9.9	50	1015.6	8	4	4	24	4	7	02	2	-
14	19.2	7.0	10.0	45	1015.8	3	1	5	26	1	7	03	0	-
15	15.6	14.0	16.0	90	1007.6	8	6	4	13	3	6	60	2	1.3
16	16.2	12.0	14.0	76	1007.5	7	7	4	20	4	7	02	2	-
17	18.9	9.1	11.5	53	1012.4	7	6	6	31	3	7	03	1	-
18	19.0	11.0	13.1	60	1014.5	5	5	6	04	3	7	02	2	-
19	17.6	10.8	12.9	64	1014.8	7	7	4	33	3	6	80	1	0.0
20	14.9	12.0	14.0	83	1016.6	6	6	5	30	5	7	01	8	9.8
21	14.4	12.4	14.4	88	1017.7	6	5	6	36	2	7	17	8	4.7
22	13.7	12.0	14.1	90	1017.6	8	8	4	09	1	7	17	8	7.5
23	16.9	9.3	11.7	61	1013.9	6	4	5	32	2	7	01	2	-
24	17.8	8.4	11.0	54	1017.4	4	4	6	35	2	7	01	1	-
25	14.1	9.4	11.8	65	1016.2	8	8	9	20	3	7	01	2	-
26	15.4	11.7	13.8	79	1018.3	8	8	4	06	2	7	02	2	-
27	20.5	10.7	12.9	53	1022.4	5	5	5	05	5	7	01	1	-
28	19.9	12.3	14.3	62	1024.4	6	6	4	03	5	7	25	2	1.0
29	21.6	11.2	13.3	52	1022.1	2	2	6	04	3	7	01	8	-
30	19.4	10.8	13.0	58	1021.2	6	6	6	01	3	7	03	2	-
31	20.8	11.1	13.2	54	1022.7	6	6	4	13	1	7	03	1	-

Godz. 19

1	19.9	7.5	10.4	45	1023.1	1	0	9	32	3	7	03	0	-
2	22.3	11.5	13.6	50	1020.9	0	0	9	06	3	7	02	0	-
3	25.5	17.6	20.1	62	1018.7	0	0	9	14	3	7	02	0	-
4	24.1	19.2	22.2	74	1020.2	8	3	8	34	1	7	03	9	-
5	25.9	19.5	22.6	68	1016.4	8	6	6	00	0	7	02	1	-
6	28.3	16.2	18.4	48	1008.5	6	4	7	17	2	7	03	1	-
7	16.4	7.7	10.5	56	1012.3	4	4	4	26	8	7	01	1	-
8	17.0	7.5	10.4	54	1015.2	1	1	9	28	6	7	01	1	-
9	15.8	10.8	12.9	72	1020.5	6	6	6	30	5	7	01	8	0.0
10	16.4	5.7	9.2	49	1018.5	7	7	9	03	2	7	03	1	-
11	16.4	15.7	17.8	96	999.2	8	6	4	25	3	7	01	9	10.4
12	13.4	7.1	10.1	65	1012.1	2	2	5	30	6	7	01	8	0.4
13	15.5	9.6	11.9	68	1015.4	3	3	4	01	3	7	03	1	-
14	20.2	9.9	12.2	51	1013.1	1	0	9	14	1	7	01	0	-
15	14.4	13.9	15.8	97	1006.1	8	7	2	10	1	5	61	6	3.5
16	16.2	11.8	13.9	75	1009.3	2	2	4	25	3	7	01	8	0.2
17	17.2	13.5	15.5	79	1012.9	6	3	6	08	1	7	03	1	-
18	17.4	11.2	13.3	67	1014.1	1	1	6	04	2	7	01	1	-
19	16.7	9.0	12.2	64	1015.9	3	3	4	36	3	7	01	8	0.0
20	13.7	11.7	13.7	87	1017.1	8	8	5	33	1	7	02	2	-
21	16.5	8.6	11.1	59	1018.8	3	1	7	36	4	7	01	9	-
22	12.6	11.7	13.7	94	1016.4	8	5	4	29	2	7	03	9	7.2
23	15.9	12.1	14.1	78	1012.9	8	6	5	32	1	7	03	2	-
24	16.2	6.0	9.3	51	1018.7	2	2	6	33	2	7	01	1	-
25	11.8	10.4	12.7	91	1015.2	8	8	4	20	2	7	25	8	3.0
26	13.1	12.4	14.4	95	1020.6	8	8	4	08	3	6	81	2	5.9
27	17.9	9.9	12.2	59	1023.4	3	0	9	04	3	7	01	1	-
28	18.4	8.2	10.9	51	1024.3	0	0	9	04	2	7	01	1	-
29	18.4	12.4	14.4	68	1021.9	0	0	9	03	2	7	02	0	-
30	17.6	9.9	12.2	61	1021.0	6	6	8	03	2	7	01	2	-
31	21.9	14.1	16.1	61	1021.5	2	2	4	28	1	7	01	1	-

Godz. 01

DNI	TEMPERATURA POWIETRZA T	TEMPERATURA PUNKTU ROSY T_d	PREŻNOŚĆ PARY WODNEJ e	WILGOTNOŚĆ WZGLĘDNA U	CIŚNIENIE ATMOSFERYCZNE P_o	ZACHMURZENIE N	N_h	h	WIATR dd	v	WIDZIALNOŚĆ V	POGODA ww	W	OPAD R
1	10.9	8.5	11.1	85	1026.7	0	0	9	26	3	8	02	0	-
2	10.9	9.9	12.2	94	1024.9	0	0	9	00	0	6	10	0	-
3	15.0	11.3	13.4	78	1010.5	0	0	9	04	4	8	02	0	-
4	17.2	15.2	17.2	88	1021.3	0	0	9	30	3	7	02	0	-
5	14.9	13.8	15.8	93	1022.1	0	0	9	06	4	7	02	1	-
6	19.9	18.0	20.6	89	1014.2	0	0	9	11	6	6	10	0	-
7	18.3	18.1	20.8	99	1008.3	8	8	4	18	3	6	29	8	4.4
8	13.5	9.8	12.1	78	1012.9	0	0	9	23	5	7	02	0	-
9	14.3	12.1	14.1	87	1019.1	5	0	9	24	3	7	03	1	-
10	10.5	8.7	11.2	88	1024.6	0	0	9	25	2	8	02	0	-
11	12.3	11.0	13.1	92	1014.5	8	5	4	09	4	6	61	2	1.8
12	14.3	11.9	13.9	86	997.3	8	8	4	24	8	7	02	9	4.2
13	9.8	8.6	11.2	92	1016.5	1	1	9	26	3	8	02	8	1.1
14	8.5	7.4	10.3	93	1016.3	0	0	9	07	2	7	02	0	-
15	16.0	9.9	12.2	67	1009.3	8	8	9	12	7	8	02	2	-
16	14.4	13.1	15.1	92	1004.9	7	7	9	21	3	7	03	9	1.6
17	11.9	10.6	12.7	91	1011.3	1	0	9	23	3	6	10	8	0.2
18	10.3	9.9	12.2	97	1015.0	0	0	9	00	0	4	10	1	-
19	13.1	12.4	14.4	95	1017.0	6	6	9	36	3	7	03	1	-
20	10.5	9.1	11.6	91	1019.8	0	0	9	26	2	8	02	1	-
21	12.1	11.1	13.3	94	1018.3	8	4	4	36	1	6	60	8	0.2
22	12.2	11.1	13.2	93	1021.1	0	0	9	24	3	7	02	0	-
23	11.9	11.1	13.2	95	1016.2	2	2	9	23	2	7	01	1	-
24	11.9	10.6	12.7	91	1015.6	2	2	6	04	3	7	01	1	-
25	12.7	10.6	12.8	87	1019.7	6	6	9	24	3	7	03	1	-
26	11.1	10.5	12.7	96	1014.4	7	7	4	14	1	7	03	1	-
27	13.1	12.2	14.2	94	1023.7	3	3	4	02	4	7	02	8	0.0
28	13.9	12.8	14.8	93	1026.8	0	0	9	02	5	7	02	0	-
29	12.9	12.0	14.0	94	1026.4	0	0	9	24	3	7	02	0	-
30	14.6	13.3	15.3	92	1024.3	0	0	9	03	2	8	02	0	-
31	13.1	12.7	14.7	98	1022.4	0	0	9	24	1	5	10	0	-

Godz. 07

DNI	TEMPERATURA POWIETRZA T	TEMPERATURA PUNKTU ROSY T_d	PREŻNOŚĆ PARY WODNEJ e	WILGOTNOŚĆ WZGLĘDNA U	CIŚNIENIE ATMOSFERYCZNE P_o	ZACHMURZENIE N	N_h	h	WIATR dd	v	WIDZIALNOŚĆ V	POGODA ww	W	OPAD R
1	15.7	12.7	14.6	82	1027.1	0	0	9	26	2	8	02	0	-
2	17.5	15.1	17.2	86	1023.7	0	0	9	32	1	6	10	0	-
3	18.5	13.3	15.2	71	1020.4	0	0	9	07	2	8	02	0	-
4	17.8	15.8	18.0	88	1022.3	8	8	4	35	4	6	10	1	-
5	16.4	14.2	16.1	87	1021.4	7	7	6	05	4	7	03	1	-
6	22.1	17.6	20.2	76	1012.4	0	0	9	12	3	6	10	0	-
7	16.1	12.5	14.5	79	1008.7	7	7	4	26	8	7	02	2	-
8	14.6	10.9	13.0	78	1013.1	7	7	9	24	4	6	10	1	-
9	15.3	12.6	14.6	84	1020.5	7	7	5	25	2	7	02	1	-
10	12.5	9.2	11.6	80	1024.9	2	0	9	30	2	8	03	0	-
11	12.3	11.0	13.1	92	1006.1	8	3	4	08	2	7	60	6	2.6
12	12.0	9.0	11.5	82	1003.2	8	8	4	26	10	8	03	6	1.0
13	12.1	9.6	11.9	84	1017.1	5	0	9	24	2	8	02	1	-
14	13.7	10.5	12.7	81	1016.1	1	1	9	12	1	8	05	0	-
15	14.1	11.3	13.4	83	1006.2	8	5	6	12	6	8	25	2	0.0
16	13.8	11.9	14.0	89	1005.4	7	5	4	24	5	6	10	1	-
17	12.3	10.8	12.9	90	1012.3	0	0	9	24	2	6	10	0	-
18	12.3	11.9	14.0	98	1015.6	7	7	2	23	2	4	28	4	-
19	13.9	12.6	14.6	92	1017.7	7	1	2	30	4	6	10	4	-
20	12.5	10.4	12.6	87	1019.4	8	8	6	27	4	8	03	1	-
21	14.1	13.2	15.2	94	1018.7	6	6	5	36	2	7	01	6	0.0
22	13.9	13.2	15.2	95	1020.2	8	8	3	28	5	6	10	1	-
23	12.7	11.4	13.5	92	1014.3	6	6	6	23	3	7	01	1	-
24	14.9	11.8	13.8	82	1017.3	5	1	4	03	2	7	03	1	-
25	13.1	10.2	12.5	83	1018.1	7	7	9	21	2	8	02	2	-
26	12.1	11.5	13.6	96	1015.9	7	4	3	07	3	5	10	1	-
27	15.5	14.5	16.5	94	1024.5	6	6	4	03	3	7	03	1	-
28	14.3	14.3	16.3	100	1027.3	8	8	3	07	1	4	10	1	-
29	14.1	14.1	16.1	100	1025.7	7	7	4	00	0	3	44	1	-
30	15.1	14.4	16.4	96	1024.0	7	7	9	24	3	6	10	1	-
31	17.3	15.4	17.5	89	1022.7	4	4	6	00	0	6	10	4	-

Godz. 13

1	22.5	12.8	14.8	54	1026.5	0	0	9	02	5	8	02	0	-
2	27.1	17.1	19.5	55	1022.4	0	0	9	02	4	7	02	0	-
3	27.8	15.5	17.6	47	1019.1	1	1	6	13	3	8	02	0	-
4	19.4	16.1	18.3	81	1023.3	8	8	4	34	5	6	10	6	0.0
5	25.9	19.1	22.1	66	1018.7	1	1	6	01	2	7	03	1	-
6	32.0	17.5	19.9	42	1010.2	0	0	9	17	6	7	02	0	-
7	16.9	9.5	11.9	62	1011.1	7	7	5	24	10	8	02	2	-
8	17.7	10.9	13.0	64	1014.7	8	5	5	27	5	7	03	6	0.0
9	18.4	14.8	16.9	80	1021.0	7	7	5	27	4	7	25	1	0.2
10	19.3	6.9	10.0	45	1023.1	5	1	5	31	3	8	03	1	-
11	22.0	18.9	21.8	82	1000.0	8	3	5	23	4	6	10	8	8.2
12	15.5	9.1	11.6	66	1012.3	7	7	4	32	7	8	01	8	0.4
13	16.6	9.8	12.1	64	1016.7	6	5	5	04	2	8	03	2	-
14	21.3	8.0	10.7	42	1014.7	4	3	6	10	6	8	03	0	-
15	19.7	14.2	16.2	75	1005.6	8	5	5	24	5	6	10	2	-
16	17.9	13.7	15.7	77	1007.1	4	4	5	23	4	7	25	1	0.1
17	18.9	10.9	13.0	60	1013.5	6	5	5	27	3	8	03	1	-
18	17.3	14.4	16.4	83	1016.3	5	5	4	36	3	7	80	2	0.9
19	19.3	14.9	17.0	76	1017.8	6	4	5	35	1	8	25	2	1.3
20	14.5	12.7	14.7	89	1018.7	7	7	4	25	3	8	02	2	-
21	20.5	14.0	16.0	66	1020.0	5	3	5	36	7	8	01	2	-
22	15.8	12.8	14.7	82	1019.4	8	8	4	27	5	7	29	8	9.0
23	18.3	8.1	10.8	51	1013.8	6	6	5	29	4	8	02	2	-
24	20.6	13.1	15.1	62	1018.7	3	3	6	02	4	8	02	1	-
25	16.7	12.0	14.0	74	1015.8	8	4	5	24	6	7	60	2	2.7
26	16.7	13.4	15.3	81	1018.6	6	6	4	02	6	8	02	8	1.2
27	21.7	15.2	17.3	67	1024.5	5	5	5	36	6	8	02	1	-
28	22.3	14.8	16.8	62	1027.0	2	2	5	01	5	8	02	4	-
29	22.9	14.5	16.5	59	1024.9	4	4	6	36	6	8	03	4	-
30	24.7	17.4	19.9	64	1022.8	3	2	5	36	6	8	03	1	-
31	24.0	14.5	16.5	55	1022.4	3	2	6	36	4	8	03	1	-

Godz. 19

1	20.6	11.9	13.9	57	1025.1	0	0	9	36	3	8	02	0	-
2	23.1	14.8	16.8	59	1020.8	0	0	9	04	4	8	02	0	-
3	27.1	17.5	20.0	56	1018.2	0	0	9	04	1	8	01	0	-
4	18.1	14.7	16.7	80	1022.8	8	8	4	01	5	6	10	2	-
5	25.9	21.8	26.0	78	1015.6	0	0	9	03	3	7	01	0	-
6	20.5	18.3	21.0	87	1008.5	7	7	9	10	4	7	01	9	9.4
7	17.7	8.9	11.4	56	1012.6	2	2	5	25	8	8	01	1	-
8	19.9	10.6	12.8	55	1016.3	6	6	9	26	3	7	03	2	-
9	17.7	11.7	13.8	68	1022.5	3	3	5	33	4	8	01	1	-
10	17.7	9.2	11.6	57	1018.4	8	8	9	04	2	8	03	1	-
11	17.9	15.9	18.1	88	997.5	5	5	4	20	5	7	17	8	2.3
12	15.3	9.8	12.1	70	1015.0	5	4	4	29	5	8	25	2	0.6
13	16.7	9.3	11.7	61	1016.0	3	1	5	05	1	8	01	1	-
14	20.4	9.9	12.2	51	1011.5	7	0	9	12	4	8	03	1	-
15	16.7	14.5	16.5	87	1005.4	8	8	4	18	2	6	95	2	0.1
16	16.9	12.6	14.6	76	1009.4	2	1	5	25	3	8	01	8	0.5
17	16.5	14.1	16.0	86	1013.5	6	1	4	01	5	8	01	9	13.2
18	17.3	13.4	15.4	78	1015.7	5	5	5	36	5	8	01	8	0.0
19	16.8	11.1	13.2	69	1018.7	3	3	5	33	4	8	01	1	-
20	12.9	11.6	13.6	92	1018.0	7	7	3	31	2	7	25	2	5.8
21	17.5	12.5	14.5	73	1021.1	2	1	5	35	5	8	03	1	-
22	15.1	11.0	13.1	76	1018.1	7	7	5	30	2	7	01	8	0.1
23	16.3	11.9	14.0	75	1013.6	5	4	4	06	4	8	01	2	-
24	17.5	11.5	13.6	68	1019.7	3	3	9	36	3	8	01	0	-
25	14.7	11.4	13.4	80	1013.8	4	2	4	25	4	8	01	8	1.2
26	16.7	13.4	15.3	81	1020.9	6	6	5	02	3	7	02	8	0.0
27	17.9	12.2	14.2	69	1025.1	2	1	9	01	5	8	01	1	-
28	18.4	13.0	14.9	71	1026.2	1	1	7	36	4	8	02	0	-
29	19.1	12.8	14.7	67	1023.4	0	0	9	02	6	8	02	0	-
30	20.6	14.1	16.1	66	1021.9	2	0	9	01	5	8	01	0	-
31	22.1	13.5	15.5	58	1021.1	0	0	9	10	1	8	01	1	-

Godz. 01

Dnia	Temperatura powietrza T	Temperatura punktu rosy T_d	Prężność pary wodnej e	Wilgotność względna U	Ciśnienie atmosferyczne P_o	Zachmurzenie N	N_h	h	Wiatr dd	v	Widzialność V	Pogoda ww	W	Opad R
1	9.9	8.7	11.2	92	1019.2	0	0	9	26	3	7	02	0	-
2	16.7	12.6	14.6	77	1017.4	8	8	4	35	3	7	02	2	-
3	18.1	16.6	18.9	91	1019.1	8	8	4	35	1	7	02	2	-
4	15.2	14.5	16.5	96	1022.0	0	0	9	00	0	7	02	1	-
5	14.7	13.8	15.8	94	1022.1	2	2	5	00	0	7	03	0	-
6	15.4	14.9	16.9	97	1019.7	0	0	9	00	0	7	02	0	-
7	19.3	16.2	18.4	82	1013.0	0	0	9	18	1	7	02	0	-
8	14.5	10.5	12.7	77	1014.7	0	0	9	20	2	7	02	0	-
9	14.0	10.4	12.6	79	1016.5	0	0	9	29	2	7	01	0	-
10	15.0	11.7	13.7	81	1018.8	7	7	4	31	3	7	02	1	-
11	7.7	6.2	9.5	90	1018.8	4	1	5	19	1	7	03	1	-
12	17.8	16.1	18.4	90	1000.8	8	8	4	22	3	6	10	6	0.2
13	10.9	7.4	10.3	79	1010.4	6	6	4	29	6	7	01	2	-
14	6.7	4.9	8.6	88	1017.6	6	6	5	21	1	7	03	1	-
15	8.2	6.9	10.0	92	1016.4	0	0	9	00	0	7	02	0	-
16	15.6	14.4	16.4	92	1005.9	8	8	4	09	1	6	81	6	4.8
17	14.1	12.7	14.6	91	1010.4	3	3	5	27	1	7	01	1	-
18	11.5	10.5	12.7	94	1013.4	1	0	9	00	0	6	10	0	-
19	13.1	11.8	13.8	92	1011.9	2	0	9	35	2	7	02	1	-
20	12.4	10.3	12.5	87	1013.7	7	7	4	31	1	7	03	1	-
21	11.5	9.7	12.1	89	1014.0	7	7	5	00	0	7	02	1	-
22	13.3	11.8	13.9	91	1016.5	4	4	5	32	1	7	01	1	-
23	11.7	10.3	12.6	91	1015.8	8	8	4	18	1	6	10	1	-
24	11.1	10.5	12.7	96	1014.3	7	7	4	22	1	6	10	1	-
25	13.3	12.0	14.0	92	1017.4	8	8	4	32	2	7	02	2	-
26	10.1	8.9	11.4	92	1017.6	2	2	5	00	0	7	03	1	-
27	13.2	11.7	13.8	91	1019.1	7	7	4	04	1	7	02	1	-
28	13.0	11.1	13.2	88	1020.5	8	8	3	02	3	6	60	2	0.6
29	14.3	12.5	14.5	89	1020.1	8	8	4	03	2	6	10	8	0.0
30	13.9	11.7	13.7	87	1017.1	0	0	9	34	5	7	01	1	-
31	13.1	10.4	12.6	84	1018.9	1	1	5	33	2	7	01	1	-

Godz. 07

Dnia	Temperatura powietrza T	Temperatura punktu rosy T_d	Prężność pary wodnej e	Wilgotność względna U	Ciśnienie atmosferyczne P_o	Zachmurzenie N	N_h	h	Wiatr dd	v	Widzialność V	Pogoda ww	W	Opad R
1	14.8	8.8	11.3	67	1017.8	2	2	5	29	5	7	03	0	-
2	15.9	13.6	15.6	86	1018.7	8	8	4	36	2	7	02	2	-
3	18.1	15.9	18.1	87	1019.2	8	8	4	03	2	7	02	2	-
4	20.6	17.7	20.3	84	1022.2	0	0	9	00	0	7	02	0	-
5	20.7	15.0	17.0	70	1022.3	0	0	9	17	1	7	02	0	-
6	21.3	17.1	19.5	77	1018.8	2	0	9	18	2	7	01	1	-
7	21.9	16.5	18.8	72	1010.8	2	2	5	14	2	7	01	1	-
8	16.3	9.9	12.2	66	1015.6	0	0	9	25	4	7	02	0	-
9	14.7	10.1	12.4	74	1018.9	0	0	9	29	4	7	02	0	-
10	12.8	8.4	11.0	75	1020.3	7	7	5	27	3	7	02	1	-
11	13.1	9.2	11.4	77	1016.6	7	7	5	13	1	7	03	1	-
12	17.7	13.1	15.1	75	999.8	8	8	4	24	6	7	03	2	-
13	13.3	9.0	11.5	75	1012.8	1	1	4	27	5	7	02	1	-
14	14.0	6.6	9.8	61	1017.4	0	0	9	00	0	7	01	1	-
15	17.0	9.6	12.0	62	1014.5	4	0	9	15	1	8	03	0	-
16	15.0	14.5	16.5	97	1006.4	8	8	3	25	2	6	50	8	0.2
17	14.9	12.4	14.4	85	1011.2	2	2	5	26	2	7	03	0	-
18	13.9	10.3	12.5	79	1013.7	5	4	9	36	1	6	10	1	-
19	13.7	11.8	13.9	89	1012.3	7	3	6	36	3	7	02	1	-
20	15.1	12.0	14.0	82	1013.1	6	5	5	33	1	7	01	2	-
21	14.0	10.8	13.0	81	1013.4	4	1	9	00	0	7	01	1	-
22	13.5	12.0	14.0	91	1017.3	4	3	5	30	2	7	01	1	-
23	12.9	11.4	13.5	91	1015.1	5	3	5	23	2	7	01	2	-
24	14.0	12.5	14.5	91	1015.2	7	5	5	27	1	7	03	2	-
25	13.3	10.6	12.8	84	1017.7	1	1	5	26	1	7	03	1	-
26	14.5	10.7	12.9	78	1017.6	5	1	5	08	2	7	01	1	-
27	12.8	12.1	14.1	95	1019.9	8	7	3	05	2	6	63	2	5.0
28	15.5	12.2	14.2	81	1019.9	8	8	4	03	2	7	02	6	0.0
29	14.6	13.0	15.0	90	1019.3	8	8	4	35	2	7	02	2	-
30	13.7	11.7	13.7	87	1016.8	7	7	4	34	5	7	03	1	-
31	14.9	11.4	13.5	79	1020.6	0	0	9	02	2	7	02	0	-

Godz. 13

Dnia	Temperatura powietrza T	Temperatura punktu rosy T_d	Prężność pary wodnej e	Wilgotność względna U	Ciśnienie atmosferyczne P_o	Zachmurzenie N	N_h	h	Wiatr dd	v	Widzialność V	Pogoda ww	W	Opad R
1	21.4	11.0	13.1	51	1015.4	6	6	5	30	5	7	03	1	-
2	21.2	15.6	17.7	70	1019.1	6	6	5	35	1	7	01	2	-
3	22.0	16.5	18.7	71	1019.9	6	6	4	05	4	7	01	2	-
4	26.4	16.3	18.5	54	1021.0	5	5	5	00	0	8	02	1	-
5	28.0	14.3	16.3	43	1020.8	2	2	6	20	2	8	02	0	-
6	29.3	16.3	18.5	45	1015.7	2	2	6	21	3	8	02	0	-
7	28.5	16.2	18.4	47	1010.6	4	4	5	26	5	8	02	0	-
8	23.7	11.6	13.6	47	1013.5	5	2	7	23	5	8	03	1	-
9	20.8	10.0	12.2	50	1018.8	6	6	5	29	4	7	01	1	-
10	17.6	5.8	9.2	46	1019.8	6	6	5	29	4	7	02	2	-
11	15.3	9.8	12.1	70	1011.0	8	8	4	09	4	7	21	2	0.0
12	11.6	10.2	12.5	91	1002.0	8	7	3	23	5	6	61	8	0.1
13	18.3	5.7	9.2	44	1013.8	6	6	5	30	4	7	02	1	-
14	20.9	4.4	8.3	34	1017.0	6	6	6	24	1	8	02	1	-
15	25.3	9.6	12.0	37	1010.5	7	7	9	10	3	8	01	1	-
16	20.7	10.7	12.9	53	1008.4	7	7	5	24	3	7	02	5	0.0
17	21.0	10.9	13.0	52	1011.7	7	7	5	29	2	7	03	1	-
18	19.1	13.4	15.3	69	1013.1	7	7	5	35	1	7	02	2	-
19	19.7	11.8	13.9	61	1011.7	6	6	5	02	4	7	01	2	-
20	21.0	10.2	12.5	50	1011.4	5	5	4	35	5	7	01	8	0.0
21	19.8	7.1	10.1	44	1013.4	7	4	5	35	5	8	03	1	-
22	20.4	8.0	10.7	45	1015.7	5	4	5	28	3	8	03	1	-
23	18.5	12.5	14.5	68	1013.4	7	7	4	00	0	7	02	2	-
24	19.0	11.0	13.1	60	1015.6	6	6	4	30	3	7	02	2	-
25	20.2	8.7	9.8	41	1017.1	4	3	5	25	2	8	01	1	-
26	21.5	9.8	12.1	47	1017.4	7	7	5	10	2	7	02	1	-
27	15.5	14.5	16.5	94	1019.6	8	7	3	02	5	6	61	6	6.2
28	20.3	8.3	11.0	46	1020.2	7	5	5	08	7	7	02	2	-
29	20.9	13.5	15.5	63	1018.3	8	8	4	01	3	7	02	2	-
30	20.6	12.5	14.5	60	1016.4	6	6	5	34	3	7	03	2	-
31	23.3	8.9	11.4	40	1020.4	6	6	6	36	3	7	01	1	-

Godz. 19

Dnia	Temperatura powietrza T	Temperatura punktu rosy T_d	Prężność pary wodnej e	Wilgotność względna U	Ciśnienie atmosferyczne P_o	Zachmurzenie N	N_h	h	Wiatr dd	v	Widzialność V	Pogoda ww	W	Opad R
1	19.2	12.1	14.1	63	1015.0	7	7	4	33	6	7	02	2	-
2	19.9	16.5	18.7	80	1019.7	8	8	4	34	2	7	03	2	-
3	22.1	17.8	20.4	77	1019.9	5	5	5	00	0	7	03	1	-
4	25.8	16.5	18.8	57	1020.3	0	0	9	00	0	8	01	1	-
5	25.5	16.5	18.8	58	1019.4	0	0	9	00	0	8	02	0	-
6	27.7	19.1	22.1	60	1013.2	0	0	9	17	1	8	02	0	-
7	23.9	13.1	15.1	51	1011.4	2	2	6	26	3	8	03	1	-
8	20.3	14.7	16.8	70	1013.9	2	2	5	25	2	7	01	8	0.5
9	20.0	11.0	13.1	56	1017.9	5	2	5	29	1	7	03	8	0.0
10	17.5	8.0	10.7	53	1018.4	5	1	9	31	3	7	03	2	-
11	15.4	12.5	14.5	83	1003.9	8	8	4	15	4	7	21	2	0.0
12	13.7	7.4	10.3	66	1006.8	7	7	4	28	5	7	02	8	0.3
13	17.3	5.4	9.0	45	1015.1	3	1	5	02	4	7	02	1	-
14	19.4	10.4	12.6	56	1015.6	0	0	9	00	0	8	01	1	-
15	17.2	15.7	17.8	91	1008.4	8	8	4	07	2	6	61	8	1.9
16	18.4	12.4	14.4	68	1009.4	6	5	5	27	1	7	01	2	-
17	18.0	13.5	15.4	75	1012.5	3	2	9	32	2	7	01	9	2.4
18	18.6	11.6	13.6	64	1011.7	7	6	5	36	1	7	02	2	-
19	17.3	13.1	15.0	76	1010.9	6	4	5	34	1	7	25	2	0.0
20	16.8	8.2	10.9	57	1013.2	2	1	5	02	3	8	01	1	-
21	17.1	7.2	10.1	52	1014.8	7	0	9	34	3	7	01	2	-
22	16.6	12.9	14.8	79	1015.9	6	2	5	00	0	7	02	8	0.0
23	14.1	12.3	14.3	89	1013.5	7	7	4	22	2	7	01	8	0.4
24	16.3	12.7	14.7	79	1016.4	7	7	4	25	2	7	02	2	-
25	17.3	9.1	11.6	59	1016.6	6	3	5	26	2	7	03	1	-
26	17.4	11.2	13.3	67	1017.7	7	5	5	06	3	7	01	2	-
27	14.5	13.1	15.0	91	1020.8	8	8	4	03	2	7	21	6	0.0
28	16.9	12.7	14.7	67	1019.1	7	7	5	03	2	7	01	2	-
29	20.1	14.9	16.9	72	1016.5	5	4	4	34	2	7	01	8	0.0
30	16.2	12.8	14.8	80	1017.1	7	7	5	31	4	7	01	8	0.0
31	19.1	11.3	13.4	61	1021.0	4	4	5	02	1	7	03	1	-

Godz. 01

DNI	TEMPERATURA POWIETRZA T	TEMPERATURA PUNKTU ROSY T_d	PRĘŻNOŚĆ PARY WODNEJ e	WILGOTNOŚĆ WZGLĘDNA U	CIŚNIENIE ATMOSFERYCZNE P_o	ZACHMURZENIE N	N_h	h	WIATR dd	v	WIDZIALNOŚĆ V	POGODA ww	W	OPAD R
1	11.0	9.6	12.0	91	1020.8	0	0	9	32	3	7	02	0	-
2	14.3	10.3	12.5	77	1019.5	8	8	9	34	4	7	03	1	-
3	17.8	16.3	18.6	91	1020.1	8	8	5	05	1	6	10	1	-
4	16.0	15.5	17.6	97	1021.7	0	0	9	00	0	7	02	0	-
5	17.4	15.7	17.8	90	1021.1	1	1	9	18	1	7	02	0	-
6	17.6	14.7	16.7	83	1018.6	0	0	9	00	0	7	02	0	-
7	20.0	15.9	18.0	77	1011.2	0	0	9	16	2	7	02	1	-
8	12.9	9.8	12.1	81	1014.4	0	0	9	19	1	7	02	0	-
9	12.4	9.0	11.5	80	1017.6	0	0	9	30	2	7	02	1	-
10	13.0	12.8	14.8	99	1020.2	8	8	5	31	2	7	03	8	1.3
11	9.6	8.4	11.0	92	1018.2	2	2	9	15	1	7	01	1	-
12	17.5	16.0	18.2	91	1000.0	6	6	4	22	6	7	02	2	-
13	10.5	7.6	10.4	82	1012.4	0	0	9	27	5	6	02	8	0.0
14	7.7	7.3	10.2	97	1017.0	1	1	9	03	1	7	02	1	-
15	8.7	8.3	10.9	97	1015.1	1	0	9	06	1	7	03	0	-
16	16.2	15.9	18.0	98	1004.7	8	8	5	12	1	7	21	6	5.5
17	12.1	11.0	13.1	93	1010.7	0	0	9	24	1	7	02	1	-
18	12.7	12.0	14.0	95	1013.6	0	0	9	06	2	6	10	1	-
19	11.9	11.5	13.6	97	1012.7	0	0	9	36	2	7	02	1	-
20	13.5	12.8	14.8	95	1014.2	7	7	9	33	1	7	02	1	-
21	11.7	10.7	12.9	94	1014.3	8	8	4	00	0	7	03	1	-
22	11.2	10.6	12.8	96	1017.1	4	4	9	00	0	8	03	1	-
23	11.7	10.9	13.1	95	1015.7	7	7	9	18	1	7	02	8	0.2
24	11.7	10.9	13.1	95	1014.1	2	0	9	32	1	6	10	1	-
25	8.8	7.7	10.5	93	1018.8	0	0	9	00	0	8	02	1	-
26	12.7	11.8	13.8	94	1016.8	7	7	9	36	1	7	02	2	-
27	13.3	12.6	14.6	95	1019.1	8	8	4	32	2	7	21	2	0.6
28	13.9	12.1	14.1	89	1021.5	8	8	9	02	1	7	60	2	0.2
29	15.2	13.2	15.2	88	1020.4	8	8	5	36	2	8	02	8	0.0
30	13.6	12.9	14.9	95	1018.2	0	0	9	33	2	8	02	0	-
31	12.0	11.8	13.8	99	1020.3	0	0	9	00	0	8	02	1	-

Godz. 07

DNI	TEMPERATURA POWIETRZA T	TEMPERATURA PUNKTU ROSY T_d	PRĘŻNOŚĆ PARY WODNEJ e	WILGOTNOŚĆ WZGLĘDNA U	CIŚNIENIE ATMOSFERYCZNE P_o	ZACHMURZENIE N	N_h	h	WIATR dd	v	WIDZIALNOŚĆ V	POGODA ww	W	OPAD R
1	16.4	9.8	12.1	65	1020.0	1	0	9	33	5	8	03	0	-
2	15.8	12.4	14.4	80	1020.0	8	8	9	36	3	7	02	2	-
3	18.9	15.9	18.1	83	1019.9	8	8	5	05	3	7	02	2	-
4	20.2	17.8	20.4	86	1021.9	7	7	7	00	0	7	02	1	-
5	21.8	17.3	19.7	76	1021.5	3	3	9	00	0	7	03	0	-
6	21.4	16.7	19.0	75	1017.3	0	0	9	17	2	6	10	0	-
7	23.8	15.2	17.3	59	1008.8	0	0	9	18	4	7	02	0	-
8	16.3	9.4	11.8	64	1015.4	1	1	9	24	3	7	03	0	-
9	15.8	9.7	12.0	67	1019.5	0	0	9	24	4	7	02	0	-
10	12.9	9.8	12.1	81	1021.5	2	1	5	27	3	8	03	1	-
11	12.3	8.5	11.1	78	1015.0	7	7	5	12	3	7	03	1	-
12	16.5	10.5	12.7	68	999.2	7	7	4	24	6	7	02	1	-
13	12.9	9.8	12.1	81	1014.4	0	0	9	28	5	8	01	0	-
14	14.1	8.1	10.8	67	1017.0	1	1	9	12	1	7	02	0	-
15	17.0	10.5	12.7	66	1012.7	3	0	9	12	1	7	03	0	-
16	15.3	14.3	16.2	93	1006.1	7	7	4	25	4	6	10	6	0.7
17	14.9	12.9	14.9	88	1011.6	0	0	9	29	1	7	02	0	-
18	14.3	11.7	13.8	84	1013.8	6	6	4	06	2	7	03	1	-
19	14.3	12.9	14.8	91	1013.0	7	7	4	36	4	7	01	1	-
20	14.7	13.4	15.4	92	1014.4	7	5	5	33	1	7	02	8	0.2
21	13.0	12.3	14.3	95	1014.4	7	7	4	31	2	7	02	2	-
22	14.3	12.1	14.1	87	1018.1	2	1	4	34	1	8	03	1	-
23	13.1	12.0	14.0	93	1014.6	7	7	9	22	2	7	02	1	-
24	13.3	12.8	14.7	96	1015.0	7	7	9	34	1	6	10	1	-
25	12.1	9.8	12.1	86	1018.9	0	0	9	33	3	8	02	0	-
26	14.3	13.2	15.2	93	1016.9	7	7	9	06	1	7	02	2	-
27	13.8	11.7	13.7	92	1019.2	8	3	4	02	2	6	60	2	0.2
28	16.2	11.8	13.9	75	1020.7	7	7	9	02	4	8	02	6	0.0
29	14.7	12.5	14.5	87	1020.2	7	3	9	03	2	8	02	1	-
30	14.9	13.1	15.1	89	1018.1	7	7	9	34	4	8	02	1	-
31	15.6	12.5	14.5	82	1021.6	0	0	9	36	2	8	02	0	-

Godz. 13

1	23.0	9.2	11.6	41	1018.1	1	1	6	34	9	3	02	0	-
2	22.3	16.4	18.7	69	1019.9	6	6	5	36	4	7	03	1	-
3	25.5	17.3	19.7	60	1019.1	4	4	6	04	3	7	01	1	-
4	27.1	17.3	19.8	55	1020.5	5	5	6	09	3	7	02	1	-
5	28.9	15.3	17.4	44	1019.7	3	3	7	06	1	8	03	0	-
6	30.1	16.1	18.3	43	1014.4	3	3	7	22	4	8	03	0	-
7	26.3	14.4	16.4	48	1010.8	5	4	6	27	5	8	03	1	-
8	22.3	9.9	12.2	45	1013.5	7	7	9	25	5	7	03	1	-
9	20.3	11.3	13.4	56	1019.7	7	7	6	28	3	8	02	1	-
10	19.8	6.1	9.4	41	1020.1	3	3	7	30	6	8	01	1	-
11	17.3	9.8	12.1	61	1007.5	8	8	9	13	4	7	02	2	-
12	12.9	10.0	12.2	83	1002.2	8	8	4	26	7	7	02	8	0.2
13	19.4	7.6	10.4	46	1014.5	5	5	6	27	3	8	02	1	-
14	22.2	5.9	9.3	35	1015.7	3	3	6	22	3	8	03	0	-
15	22.9	12.3	14.3	51	1009.5	8	4	5	15	2	6	61	1	0.0
16	20.2	11.8	13.9	59	1008.3	6	6	6	27	5	8	03	2	-
17	20.0	12.4	14.4	62	1011.9	7	7	5	02	3	8	03	8	0.0
18	21.2	12.6	14.6	58	1013.0	5	4	6	36	2	7	03	2	-
19	16.4	14.2	16.1	87	1013.0	7	7	5	02	4	6	80	2	0.0
20	19.6	11.1	13.2	58	1013.1	5	4	5	32	5	8	03	1	-
21	20.6	8.3	10.9	45	1013.9	3	2	5	36	2	8	01	9	0.7
22	21.5	8.3	10.9	43	1015.6	7	7	7	24	2	8	03	1	-
23	16.6	14.7	16.7	89	1013.3	7	7	5	30	2	8	25	2	4.1
24	19.0	11.6	13.7	62	1015.7	6	6	6	30	1	6	80	2	0.0
25	18.5	8.8	11.3	53	1017.1	7	7	6	27	2	8	03	1	-
26	19.0	11.2	13.3	61	1017.5	8	2	4	09	2	7	60	2	0.0
27	15.1	14.0	16.0	93	1020.6	8	5	4	03	3	6	61	6	2.0
28	21.6	9.9	12.2	47	1019.8	7	7	6	06	5	8	02	2	-
29	20.3	14.5	16.6	69	1019.1	7	7	5	03	4	8	80	1	0.6
30	20.4	10.8	13.0	54	1017.6	5	5	6	36	4	8	01	1	-
31	21.2	10.5	12.7	50	1021.4	5	5	6	03	3	8	02	1	-

Godz. 19

1	18.7	7.4	10.3	48	1017.9	0	0	9	35	9	8	02	0	-
2	23.0	16.9	19.2	68	1019.6	5	5	5	05	3	7	01	1	-
3	22.9	17.5	20.0	72	1019.9	0	0	9	12	2	7	01	0	-
4	25.3	15.9	18.1	56	1019.8	0	0	9	14	2	7	02	1	-
5	26.3	15.8	17.9	52	1018.4	1	0	9	14	2	7	02	0	-
6	28.6	18.1	20.7	53	1011.7	6	6	5	14	1	8	02	1	-
7	22.8	10.4	12.6	45	1011.8	2	2	9	27	4	7	03	1	-
8	21.6	12.3	14.3	55	1013.4	0	0	9	24	2	7	01	6	0.9
9	19.4	12.9	14.9	66	1018.5	5	5	5	32	3	8	03	1	-
10	18.4	6.2	9.4	45	1018.1	6	4	9	30	2	8	03	1	-
11	18.2	17.4	19.8	95	1008.8	8	7	3	18	4	6	25	6	1.2
12	12.7	9.6	11.9	81	1009.1	7	7	4	29	4	7	02	8	0.7
13	17.0	8.7	11.3	58	1015.0	6	6	5	32	2	8	03	8	0.0
14	19.5	7.5	10.3	46	1014.8	1	1	6	22	1	8	01	0	-
15	17.9	16.1	18.3	89	1007.4	8	6	4	05	1	7	02	6	1.0
16	19.0	12.9	14.8	67	1009.1	7	7	5	22	2	7	03	2	-
17	18.6	11.8	13.6	64	1012.5	2	0	9	02	2	7	03	1	-
18	18.6	12.0	14.0	65	1012.0	7	7	5	03	3	7	02	2	-
19	16.6	11.1	13.2	70	1013.0	4	4	9	03	4	7	01	8	0.2
20	15.2	11.7	13.8	80	1014.3	7	7	9	30	1	8	01	8	0.0
21	18.0	8.8	11.4	55	1015.4	5	3	9	36	2	8	03	1	-
22	15.6	10.5	12.7	72	1015.8	5	5	5	33	3	8	01	8	4.0
23	16.6	11.7	13.7	73	1013.0	6	4	5	34	2	8	01	1	-
24	16.0	12.0	14.0	77	1016.9	6	6	4	25	1	8	01	8	0.0
25	16.6	11.3	13.4	71	1016.3	8	8	9	36	2	8	02	2	-
26	16.6	12.7	14.4	78	1018.3	8	5	5	36	3	7	60	2	0.0
27	15.6	13.3	15.3	86	1021.0	8	8	9	36	1	6	61	6	2.2
28	17.7	12.9	14.9	74	1019.9	6	6	9	33	3	8	01	8	0.0
29	20.0	13.6	15.6	67	1017.4	1	1	5	35	3	8	01	8	4.1
30	16.8	13.6	15.6	82	1018.2	7	7	9	00	0	8	02	2	-
31	20.2	11.8	13.9	59	1021.1	0	0	9	01	2	8	01	1	-

Godz. 01

DNI	TEMPERATURA POWIETRZA T	TEMPERATURA PUNKTU ROSY T_d	PRĘŻNOŚĆ PARY WODNEJ e	WILGOTNOŚĆ WZGLĘDNA U	CIŚNIENIE ATMOSFERYCZNE P_o	ZACHMURZENIE N	N_h	h	WIATR dd	v	WIDZIALNOŚĆ V	POGODA ww	W	OPAD R
1	10.2	8.1	10.8	87	1024.1	0	0	9	25	1	7	02	0	-
2	12.8	7.5	10.4	70	1022.8	1	0	9	32	2	7	02	0	-
3	14.2	13.3	15.3	94	1020.6	0	0	9	02	1	7	02	0	-
4	17.3	16.5	18.7	95	1020.5	0	0	9	00	0	7	01	0	-
5	18.4	17.1	19.5	92	1020.4	0	0	9	34	1	7	02	1	-
6	17.6	14.9	16.9	84	1016.6	0	0	9	12	1	7	01	0	-
7	23.4	15.1	17.2	60	1007.7	2	2	5	14	3	7	03	0	-
8	12.6	8.2	10.9	74	1014.4	0	0	9	23	2	7	02	0	-
9	11.1	8.9	11.4	86	1018.7	0	0	9	25	1	7	02	0	-
10	12.5	10.2	12.4	86	1021.5	5	4	5	25	2	7	03	1	-
11	12.8	7.5	10.4	70	1016.6	6	6	9	09	2	7	03	2	-
12	17.4	14.3	16.3	82	998.3	6	6	5	21	3	6	10	9	0.2
13	9.6	8.8	11.3	95	1014.9	0	0	9	27	3	7	02	1	-
14	9.4	9.0	11.5	97	1016.3	0	0	9	36	1	7	02	0	-
15	12.4	7.0	10.0	70	1012.5	0	0	9	08	2	7	02	0	-
16	13.6	13.2	15.2	98	1005.5	8	8	4	24	1	6	10	6	2.6
17	10.2	9.8	12.1	97	1011.4	0	0	9	26	1	6	10	0	-
18	13.4	11.9	14.0	91	1013.2	8	8	9	02	3	7	02	1	-
19	11.1	10.7	12.9	97	1015.6	0	0	9	36	4	7	02	1	-
20	11.2	10.4	12.6	95	1016.8	0	0	9	31	1	7	01	1	-
21	12.2	11.8	13.9	98	1016.2	5	5	5	29	1	7	01	8	0.3
22	10.5	9.7	12.0	95	1019.3	0	0	9	27	2	7	02	1	-
23	12.4	11.8	13.9	96	1016.1	7	7	5	26	1	7	21	2	0.3
24	10.4	9.8	12.1	96	1014.2	1	1	5	26	1	7	01	1	-
25	6.8	5.7	9.1	93	1019.7	0	0	9	00	0	7	02	1	-
26	12.0	11.6	13.7	98	1016.2	8	7	4	12	1	6	60	6	0.2
27	12.8	12.1	14.1	95	1020.4	8	8	5	02	3	7	02	8	0.9
28	13.6	12.9	14.9	95	1023.4	7	7	5	36	3	7	03	8	0.7
29	11.8	10.6	12.8	93	1023.3	0	0	9	35	5	7	02	0	-
30	13.3	12.0	14.0	92	1021.2	0	0	9	34	5	7	02	0	-
31	12.0	10.9	13.0	93	1021.7	0	0	9	34	1	7	02	1	-

Godz. 07

DNI	TEMPERATURA POWIETRZA T	TEMPERATURA PUNKTU ROSY T_d	PRĘŻNOŚĆ PARY WODNEJ e	WILGOTNOŚĆ WZGLĘDNA U	CIŚNIENIE ATMOSFERYCZNE P_o	ZACHMURZENIE N	N_h	h	WIATR dd	v	WIDZIALNOŚĆ V	POGODA ww	W	OPAD R
1	15.0	10.9	13.0	76	1024.0	1	0	9	30	2	8	02	0	-
2	17.6	10.6	12.8	63	1021.9	1	0	9	02	2	7	02	0	-
3	19.6	14.9	16.9	74	1020.5	0	0	9	10	1	7	02	0	-
4	22.1	17.1	19.5	73	1021.1	0	0	9	19	1	7	02	0	-
5	18.6	18.0	20.6	96	1020.7	8	8	6	05	1	6	10	1	-
6	22.8	15.2	17.2	62	1015.1	0	0	9	10	2	7	02	0	-
7	21.0	16.8	19.1	77	1008.9	7	4	5	24	4	7	03	1	-
8	17.3	10.0	12.3	62	1014.4	6	0	9	20	3	7	02	1	-
9	15.2	11.1	13.2	77	1020.1	3	2	5	23	2	6	10	1	-
10	12.7	8.7	11.3	77	1023.8	5	1	5	28	3	7	03	1	-
11	14.6	6.9	9.9	60	1010.2	8	8	6	10	4	7	02	2	-
12	11.3	10.3	12.6	94	999.8	7	7	4	26	6	7	02	8	1.5
13	12.6	10.1	12.4	85	1016.1	3	2	4	28	3	7	03	0	-
14	13.6	9.7	12.1	77	1016.4	0	0	9	00	0	7	02	0	-
15	15.8	9.3	11.7	65	1009.2	7	7	9	10	3	7	01	1	-
16	13.4	12.3	14.3	93	1006.7	1	0	9	25	3	7	01	1	-
17	13.6	12.1	14.1	91	1012.1	2	2	9	29	1	6	10	0	-
18	15.4	12.5	14.5	83	1013.5	3	1	5	01	3	6	10	1	-
19	13.7	11.7	13.7	87	1015.6	2	1	5	33	2	7	03	0	-
20	13.8	11.4	13.5	85	1017.1	5	5	6	26	1	7	03	1	-
21	14.4	12.2	14.2	87	1015.8	6	7	5	27	2	7	03	2	-
22	11.4	11.0	13.1	98	1019.3	7	7	4	28	1	6	10	1	-
23	12.6	11.7	13.7	94	1014.7	8	8	4	25	1	6	10	2	-
24	14.2	12.8	14.7	91	1015.4	6	1	5	33	1	6	10	1	-
25	13.9	9.2	11.7	73	1018.9	7	5	5	15	2	7	03	4	-
26	13.0	11.1	13.2	88	1016.5	7	4	5	08	2	7	01	6	0.0
27	14.8	13.5	15.5	92	1020.7	5	0	9	01	4	6	10	6	1.1
28	15.0	13.6	15.5	91	1023.2	7	4	3	35	4	6	10	8	0.0
29	16.1	13.8	15.8	86	1022.5	1	0	9	01	6	7	02	0	-
30	16.3	12.5	14.5	78	1021.3	5	5	9	35	4	7	01	1	-
31	15.4	13.5	15.4	88	1022.9	5	5	5	03	2	6	10	1	-

Godz. 13

1	24.1	5.8	9.2	31	1021.7	1	1	7	33	4	8	02	0	-
2	25.7	11.2	13.3	40	1021.1	1	1	6	02	8	8	02	0	-
3	26.1	16.7	19.0	56	1019.1	5	5	6	02	4	7	02	1	-
4	28.8	15.2	17.3	44	1019.5	4	4	7	06	1	7	02	0	-
5	28.4	17.6	20.2	52	1018.9	4	4	6	02	2	7	01	1	-
6	32.3	15.2	17.3	36	1012.1	3	3	7	18	2	7	03	0	-
7	23.1	10.1	12.3	44	1011.2	6	6	6	26	7	7	01	1	-
8	22.9	9.3	11.7	42	1013.4	5	2	6	25	3	7	01	8	0.2
9	21.5	11.1	13.2	52	1019.8	7	7	6	26	4	7	25	1	0.1
10	21.0	3.6	7.9	32	1020.7	6	1	7	31	4	8	03	1	-
11	23.5	13.9	15.8	55	1002.5	8	3	9	17	5	7	01	2	-
12	12.7	10.6	12.8	87	1005.5	8	8	4	26	7	6	80	6	0.2
13	18.8	5.4	9.0	41	1015.5	4	2	6	27	2	8	02	1	-
14	21.5	4.4	8.4	33	1015.2	1	1	6	30	2	8	02	0	-
15	18.0	12.9	14.9	72	1007.9	8	8	8	11	3	6	61	2	0.0
16	18.0	11.5	13.5	65	1008.1	7	7	5	23	2	7	02	1	-
17	18.9	10.9	13.0	60	1012.7	6	5	5	28	2	7	01	1	-
18	20.0	11.0	13.1	56	1014.0	7	7	6	35	5	7	03	1	-
19	20.2	7.9	10.7	45	1013.9	5	5	6	36	3	7	02	1	-
20	17.6	11.8	13.9	69	1015.5	5	5	5	26	4	8	03	2	-
21	14.6	10.9	13.0	78	1016.6	7	7	5	03	4	6	95	2	0.2
22	15.0	11.9	13.9	82	1017.1	7	7	5	25	2	6	95	1	0.8
23	16.4	12.1	14.1	75	1013.7	6	6	5	24	1	7	01	8	3.1
24	18.2	8.9	11.4	54	1016.8	5	4	6	34	4	8	03	2	-
25	17.3	11.1	13.2	67	1017.1	8	5	6	21	1	7	25	2	0.5
26	14.4	13.7	15.7	95	1018.0	8	7	4	04	3	6	61	8	6.4
27	21.6	8.2	10.9	42	1020.8	6	3	6	02	8	7	01	8	0.2
28	22.6	9.1	11.6	42	1022.6	5	2	6	35	7	7	02	2	-
29	22.5	11.5	13.6	50	1021.2	4	4	6	36	6	8	02	0	-
30	21.4	8.2	10.8	43	1020.3	7	7	6	36	5	8	03	2	-
31	21.8	10.2	12.4	48	1022.2	4	4	6	01	3	8	01	1	-

Godz. 19

1	21.2	5.7	9.2	36	1021.9	1	0	9	01	4	8	03	0	-
2	22.0	12.4	14.4	54	1020.3	0	0	9	36	4	8	02	0	-
3	25.6	17.7	20.3	62	1018.5	1	1	6	03	1	7	01	1	-
4	24.2	18.2	20.9	69	1019.3	7	5	6	35	2	7	01	9	0.6
5	28.3	17.1	19.5	51	1016.6	3	3	6	18	1	7	01	1	-
6	30.8	14.2	16.1	36	1009.2	2	0	9	20	2	7	01	1	-
7	20.0	8.2	10.8	46	1012.9	4	2	7	27	4	7	01	1	-
8	20.5	10.5	12.7	53	1014.5	3	2	6	30	4	7	01	1	-
9	18.8	14.2	16.2	74	1019.7	4	2	5	28	1	7	01	8	0.2
10	20.4	4.1	8.2	34	1018.1	5	5	9	27	2	7	03	1	-
11	17.9	17.1	19.5	95	1000.1	7	7	4	21	3	6	91	6	8.2
12	15.5	7.3	10.2	58	1012.1	5	5	5	23	4	7	03	8	0.0
13	18.4	5.6	9.1	43	1014.9	4	2	6	27	1	7	01	1	-
14	21.4	7.4	10.3	40	1013.2	2	1	7	06	2	8	01	0	-
15	15.6	15.1	17.1	97	1005.6	8	8	8	05	1	5	63	6	12.8
16	17.3	11.1	13.2	67	1009.0	2	2	9	22	1	7	01	8	0.0
17	19.4	10.2	12.4	55	1012.1	4	2	6	29	1	7	03	1	-
18	18.3	10.3	12.6	60	1013.0	5	1	6	02	2	7	01	1	-
19	17.3	9.6	11.9	60	1015.1	5	5	6	34	2	7	01	2	-
20	13.7	12.0	14.1	90	1016.5	7	4	6	29	2	7	80	2	0.7
21	17.4	11.6	13.6	69	1017.5	6	2	5	34	3	7	02	9	0.4
22	15.0	10.5	12.7	74	1016.2	6	2	6	29	1	7	01	9	1.9
23	16.5	10.8	12.9	69	1013.2	7	7	5	00	0	8	03	2	-
24	16.9	8.4	11.0	57	1018.2	5	2	6	01	3	8	01	2	-
25	13.8	10.4	12.6	80	1016.3	7	4	6	26	1	7	25	2	0.0
26	14.6	13.5	15.5	93	1019.0	8	8	5	36	3	6	80	6	3.9
27	17.1	12.4	14.4	74	1022.0	6	3	6	35	4	8	01	8	1.1
28	18.8	6.5	9.6	44	1022.6	1	0	9	32	6	8	02	1	-
29	18.3	11.8	13.9	66	1020.7	0	0	9	35	7	8	01	0	-
30	18.6	9.2	11.6	54	1020.6	7	7	6	36	4	8	02	2	-
31	23.0	10.4	12.6	45	1021.4	2	2	6	33	1	8	02	0	-

Godz. 01

DNI	TEMPERATURA POWIETRZA	TEMPERATURA PUNKTU ROSY	PREŻNOŚĆ PARY WODNEJ	WILGOTNOŚĆ WZGLĘDNA	CIŚNIENIE ATMOSFERYCZNE	ZACHMURZENIE			WIATR		WIDZIALNOŚĆ	POGODA		OPAD
	T	T_d	e	U	P_o	N	N_h	h	dd	v	V	ww	W	R
1	11.2	5.9	9.3	70	1026.6	0	0	9	33	3	8	02	0	-
2	13.3	10.8	13.0	85	1024.5	0	0	9	36	2	7	01	0	-
3	17.3	9.8	12.1	61	1019.9	0	0	9	10	4	7	02	0	-
4	20.1	17.7	20.2	86	1019.6	0	0	9	26	1	6	10	0	-
5	16.1	15.6	17.7	97	1021.8	8	8	9	36	2	6	10	1	-
6	21.5	16.1	18.3	71	1014.6	0	0	9	00	0	7	02	1	-
7	18.7	17.7	20.3	94	1008.5	8	8	4	29	2	6	95	9	15.4
8	10.8	9.6	12.0	92	1014.3	0	0	9	19	1	6	10	0	-
9	14.1	12.1	14.1	88	1019.7	3	3	9	00	0	6	10	0	-
10	11.3	9.9	12.2	91	1024.7	0	0	9	33	2	6	10	1	-
11	16.1	7.6	10.4	57	1013.9	8	8	9	06	4	7	02	2	-
12	15.3	11.0	13.1	76	999.5	8	4	6	24	8	7	01	1	-
13	10.6	8.8	11.3	88	1017.5	0	0	9	00	0	7	01	1	-
14	11.7	7.4	10.3	75	1016.1	1	0	9	13	1	7	02	0	-
15	18.1	9.2	11.6	56	1009.3	8	8	9	08	2	7	02	2	-
16	12.4	9.7	12.0	83	1006.0	0	0	9	24	2	7	02	1	-
17	11.8	11.0	13.2	95	1011.9	2	2	9	25	1	6	10	8	1.1
18	11.2	11.0	13.1	99	1013.9	0	0	9	35	2	7	02	1	-
19	12.2	11.1	13.2	93	1016.8	0	0	9	34	2	7	02	1	-
20	13.2	11.3	13.4	88	1019.8	6	6	5	30	3	6	10	8	1.0
21	11.2	10.8	13.0	97	1018.0	7	7	5	30	2	6	10	8	0.1
22	10.5	9.9	12.2	96	1021.1	0	0	9	25	1	6	10	8	-
23	12.0	11.6	13.7	98	1017.1	7	7	5	27	1	6	10	8	0.7
24	13.0	11.5	13.6	91	1014.8	8	8	5	02	1	7	02	2	-
25	9.8	8.6	11.2	92	1020.4	0	0	9	00	0	7	02	0	-
26	11.9	11.1	13.2	95	1014.7	7	7	4	24	2	7	80	2	0.2
27	12.8	12.4	14.4	98	1022.6	8	8	5	34	1	6	10	2	-
28	12.4	11.7	13.7	95	1025.7	0	0	9	36	3	7	02	1	-
29	11.4	9.8	12.1	90	1026.1	0	0	9	36	4	7	02	0	-
30	13.2	12.1	14.1	93	1022.8	0	0	9	03	2	7	02	0	-
31	13.2	10.5	12.7	84	1022.5	0	0	9	02	1	7	02	0	-

Godz. 07

DNI	TEMPERATURA POWIETRZA	TEMPERATURA PUNKTU ROSY	PREŻNOŚĆ PARY WODNEJ	WILGOTNOŚĆ WZGLĘDNA	CIŚNIENIE ATMOSFERYCZNE	ZACHMURZENIE			WIATR		WIDZIALNOŚĆ	POGODA		OPAD
	T	T_d	e	U	P_o	N	N_h	h	dd	v	V	ww	W	R
1	14.7	10.8	12.9	77	1026.7	0	0	9	33	2	7	02	0	-
2	16.3	12.9	14.9	80	1023.9	5	0	9	34	2	6	10	1	-
3	17.2	12.8	14.7	75	1020.4	1	1	9	12	2	8	03	0	-
4	15.9	15.4	17.5	97	1022.0	8	8	9	34	4	6	10	1	-
5	16.9	15.4	17.4	91	1021.2	5	0	9	36	1	6	10	1	-
6	20.5	16.2	18.4	76	1012.7	0	0	9	12	1	7	05	0	-
7	16.7	15.5	17.6	93	1009.9	7	7	5	27	4	6	10	9	0.4
8	13.2	9.3	11.7	77	1014.2	7	7	9	22	1	6	10	1	-
9	15.5	13.4	15.3	87	1021.4	5	5	6	21	1	6	10	1	-
10	12.5	8.9	11.4	79	1025.2	2	1	5	28	2	7	03	0	-
11	15.1	11.2	13.3	78	1006.2	7	7	9	06	2	7	01	2	-
12	10.8	8.6	11.2	86	1004.7	8	8	5	27	9	6	25	2	3.2
13	11.0	9.0	11.5	87	1017.7	3	1	6	22	1	7	03	1	-
14	12.7	9.2	11.6	79	1015.9	1	0	9	13	1	7	01	0	-
15	16.5	11.4	13.4	72	1006.5	7	3	5	09	1	7	01	2	-
16	13.7	11.7	13.7	87	1006.2	7	3	5	26	4	6	10	1	-
17	11.7	10.9	13.1	95	1013.0	1	1	9	32	1	6	28	4	-
18	12.9	12.2	14.2	95	1014.7	1	0	9	33	4	6	10	0	-
19	12.0	11.6	13.7	98	1017.8	4	4	5	32	1	6	10	0	-
20	11.2	9.2	11.6	88	1019.7	6	4	5	27	2	6	10	1	-
21	11.8	11.4	13.5	97	1018.9	7	7	4	35	3	6	10	2	-
22	11.2	10.6	12.8	96	1020.6	7	7	9	23	1	6	10	1	-
23	12.0	11.6	13.7	98	1015.1	7	7	5	27	1	6	10	2	-
24	13.9	11.1	13.2	83	1016.5	6	6	6	01	3	6	10	2	-
25	12.0	9.4	11.0	79	1018.8	7	7	6	21	1	7	03	1	-
26	12.4	11.7	13.7	95	1015.1	7	6	3	18	1	6	10	8	0.1
27	13.5	13.0	14.9	97	1023.5	4	4	5	34	2	7	03	1	-
28	12.4	11.3	13.4	93	1026.3	5	1	4	35	4	6	10	1	-
29	12.8	10.9	13.0	88	1025.5	1	1	9	35	5	7	03	0	-
30	13.0	12.1	14.1	94	1023.5	6	6	9	34	2	8	03	1	-
31	14.5	11.3	13.4	81	1022.9	2	0	9	04	1	7	02	1	-

Godz. 13

1	22.6	8.9	11.4	42	1025.6	0	0	9	34	4	8	02	0	-
2	26.9	10.5	12.7	36	1021.7	3	0	9	12	2	6	05	1	-
3	27.7	16.0	18.2	49	1018.8	1	1	6	21	1	8	02	0	-
4	19.7	17.3	19.7	86	1022.3	8	6	5	33	4	6	10	2	-
5	28.1	17.3	19.7	52	1018.1	4	4	5	16	1	7	05	1	-
6	33.1	14.6	16.6	33	1010.1	2	2	6	16	2	6	05	0	-
7	17.7	7.2	10.2	50	1013.2	5	5	6	27	7	8	01	2	-
8	21.9	11.2	13.3	51	1013.7	5	5	9	22	1	7	05	8	0.0
9	21.7	11.6	13.6	53	1020.7	6	6	5	27	5	7	02	1	-
10	19.7	7.5	10.4	45	1022.9	6	0	9	30	2	8	01	1	-
11	23.5	18.0	20.6	71	1001.0	8	6	5	22	5	8	03	6	2.9
12	15.5	8.0	10.7	61	1012.1	7	7	4	30	13	8	25	1	0.2
13	17.5	5.4	9.0	45	1017.2	7	5	5	29	2	8	02	1	-
14	23.1	8.4	11.0	39	1014.0	3	3	6	18	2	7	02	0	-
15	18.9	14.6	16.7	76	1006.1	8	3	6	27	3	6	05	2	-
16	15.2	13.2	15.2	88	1008.0	7	7	5	28	3	7	25	2	1.4
17	19.1	7.2	10.1	46	1013.3	6	6	5	14	1	7	02	1	-
18	19.7	12.5	14.4	63	1015.3	5	5	5	35	5	6	05	1	-
19	17.7	11.9	14.0	69	1017.4	7	5	6	32	3	8	25	1	0.1
20	15.8	8.1	10.8	60	1018.7	7	7	5	29	4	8	02	2	-
21	14.5	13.6	15.6	94	1019.7	5	5	5	32	2	7	29	8	5.0
22	15.1	13.1	15.1	88	1019.5	8	8	5	27	3	6	81	9	2.9
23	16.7	8.3	11.0	58	1014.1	6	6	5	31	1	8	01	2	-
24	15.7	12.5	14.4	81	1018.2	6	6	4	36	5	7	25	1	1.3
25	12.8	12.4	14.4	98	1017.2	8	8	4	27	2	7	29	6	3.0
26	14.1	12.5	14.5	90	1017.6	8	8	4	18	2	6	80	2	1.6
27	20.9	8.9	11.4	46	1023.2	3	3	5	04	5	7	01	1	-
28	21.3	9.7	12.0	48	1025.7	2	1	6	36	7	7	02	1	-
29	22.3	9.7	12.0	45	1024.1	5	5	5	34	5	8	02	1	-
30	21.5	15.7	17.8	70	1021.8	7	5	5	36	3	8	03	1	-
31	22.9	10.0	12.3	44	1022.9	4	1	6	04	2	8	02	8	-

Godz. 19

1	22.2	9.1	11.5	43	1023.8	1	0	9	35	4	8	02	0	-
2	26.7	13.9	15.8	45	1019.7	0	0	9	09	2	8	02	0	-
3	28.1	18.0	20.6	54	1018.0	2	2	7	20	1	8	02	0	-
4	19.3	16.7	19.0	85	1021.4	3	3	5	33	3	6	10	1	-
5	26.9	15.0	17.0	48	1015.5	3	1	5	16	1	7	01	9	-
6	25.7	16.6	18.8	57	1007.9	6	2	6	01	3	6	05	1	-
7	18.3	8.1	10.8	51	1014.4	2	2	6	27	3	8	01	1	-
8	19.9	12.3	14.3	62	1016.2	0	0	9	32	2	7	05	1	-
9	17.9	14.6	16.7	81	1021.9	3	0	9	27	4	7	01	8	1.1
10	19.3	8.4	11.0	49	1018.3	7	7	9	09	2	8	03	1	-
11	20.3	16.5	18.8	79	998.8	5	3	6	24	2	8	01	8	1.2
12	15.6	8.8	11.3	64	1015.1	5	5	5	29	6	8	03	8	0.0
13	17.5	7.5	10.3	52	1015.9	3	1	9	29	2	8	01	1	-
14	21.1	9.0	11.4	46	1010.9	5	0	9	14	2	7	03	1	-
15	19.1	13.0	14.9	68	1005.6	6	2	6	25	1	7	01	6	0.6
16	14.7	12.0	14.0	84	1009.9	6	2	4	35	2	7	29	8	0.4
17	19.1	10.0	12.3	56	1013.1	7	1	5	04	5	7	03	1	-
18	18.1	12.2	14.2	68	1014.8	5	3	5	33	4	7	80	1	0.0
19	14.3	13.8	15.7	97	1018.7	7	7	5	32	3	7	80	2	13.6
20	13.9	11.1	13.2	83	1018.0	7	7	4	23	2	7	80	2	1.0
21	14.5	11.7	13.8	84	1021.0	1	1	5	32	2	7	01	9	4.0
22	15.3	11.4	13.5	78	1017.8	7	7	5	24	1	6	10	8	1.2
23	17.1	8.8	11.4	58	1013.3	7	7	5	00	0	7	03	1	-
24	18.6	9.2	11.6	54	1018.7	2	2	5	36	2	8	02	1	-
25	12.8	12.4	14.4	98	1015.1	7	7	4	27	2	7	80	2	2.4
26	14.1	12.8	14.8	92	1019.7	8	8	5	02	1	6	10	9	7.4
27	17.1	13.0	15.0	77	1023.9	6	6	5	02	2	7	25	1	1.9
28	20.6	8.3	10.9	45	1024.8	4	4	5	35	5	8	03	0	-
29	20.5	9.6	11.9	49	1022.2	0	0	9	02	5	8	02	1	-
30	22.1	11.7	13.7	52	1021.2	4	2	6	04	3	8	01	8	0.0
31	21.7	11.1	13.2	51	1021.5	1	1	6	09	2	8	01	0	-

Godz. 01

DNI	TEMPERATURA POWIETRZA T	TEMPERATURA PUNKTU ROSY T_d	PRĘŻNOŚĆ PARY WODNEJ e	WILGOTNOŚĆ WZGLĘDNA U	CIŚNIENIE ATMOSFERYCZNE P_o	ZACHMURZENIE N	N_h	h	WIATR dd	v	WIDZIALNOŚĆ V	POGODA ww	W	OPAD R
1	9.9	5.6	9.1	74	1026.0	0	0	9	32	3	8	02	0	-
2	12.8	8.2	10.9	74	1024.1	2	0	9	36	5	8	02	0	-
3	15.4	11.5	13.6	78	1020.4	0	0	9	07	4	7	02	0	-
4	20.3	17.9	20.5	86	1020.5	0	0	9	18	2	6	10	0	-
5	17.7	16.7	19.0	94	1020.6	0	0	9	36	2	6	10	1	-
6	21.0	15.3	17.4	70	1015.3	1	0	9	14	1	7	02	1	-
7	21.6	16.0	18.2	71	1009.3	4	4	6	27	6	7	01	1	-
8	11.9	8.1	10.8	77	1015.4	0	0	9	22	1	7	02	0	-
9	11.8	10.2	12.5	90	1019.9	0	0	9	27	2	6	10	0	-
10	11.2	9.4	11.8	89	1024.4	0	0	9	32	4	7	01	8	0.2
11	16.2	4.2	9.5	52	1014.9	6	2	9	12	4	7	02	1	-
12	19.1	9.6	11.9	54	999.7	7	7	6	27	14	7	03	1	-
13	10.0	8.4	11.0	89	1017.3	0	0	9	25	5	7	01	8	0.0
14	9.2	6.6	9.8	84	1017.1	1	0	9	04	2	7	02	0	-
15	17.3	5.7	9.1	46	1010.4	7	4	9	12	4	7	03	2	-
16	12.6	10.3	12.5	86	1007.2	0	0	9	22	3	6	10	1	-
17	10.1	9.1	11.6	93	1012.1	0	0	9	22	1	6	10	1	-
18	13.5	10.7	12.8	83	1013.4	6	4	6	34	2	7	03	2	-
19	13.0	11.5	13.6	91	1015.2	5	5	7	02	4	7	03	8	0.0
20	12.7	11.0	13.1	89	1018.6	6	6	6	32	6	7	03	8	0.1
21	11.7	9.9	12.2	89	1017.3	7	7	5	27	4	7	03	8	0.0
22	9.5	9.1	11.6	97	1020.6	0	0	9	32	2	7	02	9	0.1
23	12.7	11.8	13.8	94	1016.8	8	8	6	22	1	7	61	2	0.2
24	10.2	9.0	11.5	92	1014.7	0	0	9	00	0	7	02	0	-
25	10.2	7.9	10.7	86	1020.0	0	0	9	00	0	7	02	0	-
26	11.0	10.6	12.8	97	1016.1	6	6	6	18	2	6	10	8	3.7
27	13.0	11.3	13.4	89	1021.2	8	6	7	36	3	7	02	2	-
28	11.2	10.0	12.3	92	1024.3	0	0	9	36	6	7	01	8	0.0
29	10.7	9.3	11.7	91	1024.9	0	0	9	36	5	8	02	1	-
30	12.4	9.9	12.2	85	1022.4	0	0	9	02	5	7	02	0	-
31	13.7	11.1	13.2	84	1022.3	2	2	7	05	2	7	01	1	-

Godz. 07

DNI	TEMPERATURA POWIETRZA T	TEMPERATURA PUNKTU ROSY T_d	PRĘŻNOŚĆ PARY WODNEJ e	WILGOTNOŚĆ WZGLĘDNA U	CIŚNIENIE ATMOSFERYCZNE P_o	ZACHMURZENIE N	N_h	h	WIATR dd	v	WIDZIALNOŚĆ V	POGODA ww	W	OPAD R
1	14.9	9.5	11.9	70	1026.0	0	0	9	32	5	8	02	0	-
2	17.8	11.8	13.9	68	1023.2	2	0	9	36	4	7	02	0	-
3	19.0	13.6	15.6	71	1020.5	0	0	9	00	0	7	02	0	-
4	21.0	17.6	20.2	81	1021.2	2	2	6	00	0	6	10	0	-
5	18.1	17.1	19.5	94	1020.6	5	5	2	07	3	6	10	1	-
6	22.5	15.6	17.7	65	1013.9	0	0	9	14	3	7	01	1	-
7	19.6	14.7	16.7	73	1011.0	6	6	4	22	6	7	03	9	0.0
8	16.3	9.0	11.5	62	1014.9	7	1	7	18	2	7	01	1	-
9	16.9	12.6	14.6	76	1021.3	6	6	6	22	3	6	10	1	-
10	13.0	9.7	12.0	80	1025.0	1	0	9	32	5	8	02	0	-
11	17.2	8.0	10.8	55	1007.4	7	7	9	12	5	7	21	2	0.0
12	10.6	9.4	11.8	92	1004.8	8	8	5	25	10	6	80	2	2.3
13	12.4	9.3	11.7	81	1017.5	3	1	5	28	3	8	03	0	-
14	14.2	9.1	11.6	72	1016.7	0	0	9	00	0	8	02	0	-
15	17.3	12.3	14.3	72	1007.5	5	3	9	14	3	7	01	6	0.1
16	13.9	10.9	13.0	82	1007.6	6	6	5	25	5	6	10	1	-
17	12.3	11.4	13.4	94	1013.4	0	0	9	22	1	6	28	0	-
18	15.0	11.3	13.4	78	1013.7	4	4	9	02	3	6	10	2	-
19	13.2	11.5	13.6	90	1016.9	7	7	2	36	5	6	10	1	-
20	11.6	9.6	12.0	88	1019.3	3	2	7	32	8	7	01	1	-
21	11.1	10.3	12.5	95	1017.8	8	5	3	34	5	6	63	2	6.1
22	13.7	11.8	13.9	89	1020.4	2	1	2	30	3	7	03	0	-
23	13.0	11.1	13.2	88	1014.9	7	7	4	30	1	7	03	6	0.9
24	13.2	11.3	13.4	88	1015.6	6	3	6	04	1	6	10	1	-
25	12.5	9.2	11.6	80	1019.1	6	2	7	32	1	6	10	1	-
26	11.8	11.2	13.3	96	1016.0	7	6	4	00	0	6	10	2	-
27	13.8	11.8	13.8	88	1022.3	7	7	7	02	4	7	02	2	-
28	13.2	11.3	13.4	88	1024.6	2	1	9	36	8	7	01	0	-
29	14.0	10.8	13.0	81	1023.6	3	2	7	36	5	7	02	0	-
30	13.8	11.4	13.5	85	1022.8	7	7	9	36	1	8	03	1	-
31	16.1	12.3	14.3	78	1023.1	1	1	6	08	2	7	01	1	-

Godz. 13

1	24.8	7.8	10.6	34	1023.9	0	0	9	32	7	8	01	0	-
2	26.6	8.8	11.3	33	1021.0	1	0	9	04	8	8	02	0	-
3	28.1	15.3	17.4	46	1018.8	4	4	6	09	5	7	03	0	-
4	26.5	18.4	21.2	61	1020.7	4	4	6	26	7	7	05	1	-
5	29.7	15.8	17.9	43	1018.2	3	3	6	18	3	7	03	1	-
6	32.2	10.9	13.0	27	1011.2	1	1	6	20	7	8	02	0	-
7	21.6	7.7	10.5	41	1013.2	6	6	6	25	13	7	01	2	-
8	25.2	10.0	12.2	38	1013.4	2	2	7	27	5	7	03	1	-
9	25.2	8.5	11.1	35	1020.8	6	5	6	27	9	7	02	1	-
10	20.8	2.3	7.2	29	1022.2	6	0	9	27	5	8	02	1	-
11	22.6	18.7	21.5	79	1003.3	8	8	8	22	7	7	61	2	0.1
12	13.3	8.5	11.1	73	1011.5	7	7	5	29	12	7	80	2	1.4
13	18.0	3.9	8.1	39	1016.6	7	5	6	29	6	8	02	1	-
14	22.4	5.1	8.8	32	1014.8	6	3	7	99	1	8	02	1	-
15	17.8	16.3	18.6	91	1006.7	8	4	6	16	3	5	63	2	1.2
16	19.4	10.2	12.4	55	1008.6	7	7	6	24	6	7	03	1	-
17	21.3	7.0	10.0	39	1012.5	5	4	6	00	0	7	02	1	-
18	22.1	7.4	10.3	39	1013.7	6	4	6	04	4	7	03	1	-
19	19.4	8.1	10.8	48	1015.9	7	5	5	34	7	8	25	2	0.0
20	15.9	5.6	9.1	50	1018.6	6	6	5	29	8	7	01	1	-
21	13.0	10.7	12.9	86	1018.2	7	7	5	34	3	7	95	6	8.0
22	14.6	9.4	11.8	71	1019.6	8	8	5	29	10	7	95	8	0.3
23	17.4	9.7	12.0	60	1013.6	6	6	5	18	1	7	03	8	0.0
24	18.2	9.3	11.7	56	1017.4	6	6	6	36	9	7	01	1	-
25	19.8	7.9	10.6	46	1016.6	7	3	6	20	3	8	03	2	-
26	16.7	9.9	12.2	64	1017.2	7	7	5	04	5	7	80	2	0.3
27	16.0	13.2	15.1	83	1022.1	7	7	4	04	4	7	17	8	2.6
28	21.5	13.0	15.0	58	1023.5	7	7	5	36	7	8	03	1	-
29	22.2	12.2	14.2	53	1022.0	3	3	6	36	5	8	01	0	-
30	21.1	12.1	14.1	56	1021.9	5	3	7	34	6	8	01	2	-
31	20.6	12.7	14.7	61	1022.8	6	6	6	09	4	8	03	1	-

Godz. 19

1	23.0	8.5	11.1	39	1022.6	2	0	9	36	8	8	02	0	-
2	25.1	8.6	11.1	35	1019.7	0	0	9	07	5	8	02	0	-
3	27.9	18.4	21.2	57	1018.2	3	3	6	00	0	7	01	1	-
4	20.5	17.3	19.7	82	1020.6	6	3	6	34	5	7	01	9	2.7
5	28.1	16.3	18.5	49	1015.9	6	0	9	16	2	7	01	1	-
6	30.0	13.7	15.7	37	1008.3	3	3	9	18	5	8	03	0	-
7	20.3	7.1	10.1	42	1014.1	0	0	9	27	7	7	01	1	-
8	22.1	10.8	12.9	49	1015.8	2	1	9	33	7	7	01	8	0.0
9	18.8	14.0	16.0	74	1022.3	8	8	5	36	8	6	80	1	0.0
10	22.0	5.0	8.7	33	1018.1	5	5	9	36	1	8	02	1	-
11	23.9	12.9	14.9	50	1000.0	6	3	6	22	6	7	01	8	0.0
12	14.5	9.7	12.0	73	1015.5	5	5	5	26	7	7	03	8	1.0
13	18.8	3.4	7.8	36	1015.6	3	1	6	29	3	8	01	1	-
14	22.2	6.2	9.5	35	1011.8	5	1	7	14	3	7	01	1	-
15	17.1	15.6	17.7	91	1006.5	7	4	4	00	0	6	21	6	4.6
16	18.4	11.1	13.2	63	1010.4	5	3	6	27	2	7	02	8	0.0
17	19.0	9.0	11.5	52	1012.4	7	2	7	04	2	7	01	2	-
18	18.4	12.6	14.5	69	1013.5	5	5	5	18	1	7	03	2	-
19	13.9	11.3	13.4	84	1017.2	7	7	5	29	7	7	80	8	8.2
20	16.2	8.2	10.8	59	1017.8	7	3	5	34	2	7	03	2	-
21	13.5	12.6	14.6	94	1019.5	7	7	4	31	4	7	95	9	4.3
22	13.0	11.1	13.2	88	1017.9	7	7	6	34	3	8	25	9	5.5
23	17.4	9.2	11.6	59	1013.0	3	1	5	26	2	7	01	1	-
24	18.2	9.3	11.7	56	1018.6	2	1	7	33	1	7	01	1	-
25	12.5	11.8	13.8	95	1016.7	8	8	5	20	5	5	92	9	9.3
26	15.0	11.5	13.6	80	1018.6	7	1	5	36	3	7	01	8	0.0
27	15.1	13.0	14.9	87	1023.4	7	7	4	32	6	7	80	9	7.0
28	18.3	13.0	15.0	71	1023.3	4	2	6	36	7	8	02	8	0.2
29	21.1	12.7	14.7	59	1020.4	1	1	6	36	3	8	01	0	-
30	19.5	11.4	13.5	59	1020.7	5	3	9	05	2	8	01	2	-
31	21.2	12.2	14.2	57	1021.6	2	2	6	00	0	6	01	1	-

Godz. 01

DNI	TEMPERATURA POWIETRZA	TEMPERATURA PUNKTU ROSY	PREŻNOŚĆ PARY WODNEJ	WILGOTNOŚĆ WZGLĘDNA	CIŚNIENIE ATMOSFERYCZNE	ZACHMURZENIE			WIATR		WIDZIALNOŚĆ	POGODA		OPAD
	T	T_d	e	U	P_o	N	N_h	h	dd	v	V	ww	W	R
1	10.6	7.5	10.4	81	1022.1	0	0	9	32	5	7	02	1	-
2	14.5	6.7	9.8	60	1019.3	5	5	9	35	7	8	03	1	-
3	19.1	15.9	18.1	82	1019.4	7	7	5	06	3	7	03	1	-
4	15.2	15.0	17.1	99	1020.9	0	0	9	00	0	7	02	0	-
5	16.3	14.6	16.6	90	1020.9	2	2	9	18	2	7	01	0	-
6	17.4	14.8	16.9	85	1018.4	0	0	9	13	2	8	02	0	-
7	20.1	15.2	17.3	74	1011.3	1	1	9	17	4	7	03	0	-
8	13.9	10.7	12.9	81	1015.4	0	0	9	26	3	7	02	0	-
9	15.2	11.7	13.8	80	1018.2	3	3	9	32	4	7	02	1	-
10	14.6	13.3	15.3	92	1020.9	5	5	9	30	4	7	01	8	2.6
11	13.7	9.2	11.6	74	1017.5	3	3	9	08	2	7	01	1	-
12	17.3	14.9	17.0	86	1001.4	6	2	7	24	6	8	02	2	-
13	10.3	8.7	11.2	90	1014.8	0	0	9	27	6	7	02	0	-
14	10.8	9.2	11.6	90	1016.0	6	0	9	25	2	7	01	1	-
15	12.6	8.0	10.7	73	1014.3	0	0	9	11	3	8	01	0	-
16	13.8	13.3	15.2	97	1006.4	4	2	4	25	5	7	01	8	6.6
17	11.0	10.2	12.5	95	1011.5	0	0	9	26	3	6	10	0	-
18	16.3	11.7	13.8	74	1012.5	7	5	9	07	3	7	03	2	-
19	14.5	11.5	13.6	82	1011.8	5	0	9	36	5	7	01	2	-
20	11.6	10.6	12.8	94	1014.5	5	4	7	32	4	7	03	8	0.4
21	11.7	10.9	13.1	95	1014.9	3	3	9	29	3	7	02	1	-
22	9.5	8.3	10.9	92	1017.4	5	4	6	29	1	7	03	1	-
23	10.7	10.1	12.4	96	1016.3	3	1	6	26	4	8	03	1	-
24	11.0	10.0	12.3	94	1014.4	2	2	9	00	0	7	02	8	0.0
25	11.9	9.1	11.6	83	1018.6	4	4	7	34	3	7	03	1	-
26	13.1	12.0	14.0	93	1016.7	8	7	7	01	2	7	80	2	2.7
27	13.9	11.5	13.6	85	1018.4	8	7	6	04	6	7	02	6	0.1
28	13.1	11.6	13.7	91	1020.4	8	8	3	05	6	7	60	6	0.7
29	15.4	13.5	15.4	88	1019.7	8	6	6	01	5	7	61	2	0.3
30	13.9	12.4	14.4	91	1018.1	1	1	9	35	3	7	02	8	0.1
31	13.5	11.3	13.4	86	1019.6	5	3	7	35	4	7	02	2	-

Godz. 07

DNI	TEMPERATURA POWIETRZA	TEMPERATURA PUNKTU ROSY	PREŻNOŚĆ PARY WODNEJ	WILGOTNOŚĆ WZGLĘDNA	CIŚNIENIE ATMOSFERYCZNE	ZACHMURZENIE			WIATR		WIDZIALNOŚĆ	POGODA		OPAD
	T	T_d	e	U	P_o	N	N_h	h	dd	v	V	ww	W	R
1	14.0	9.3	11.7	73	1022.1	1	0	9	30	5	8	02	0	-
2	15.8	10.8	12.9	72	1019.8	7	7	5	36	5	8	02	6	0.0
3	19.0	16.0	18.2	83	1019.5	8	8	5	02	4	7	03	1	-
4	20.1	17.2	19.6	83	1021.3	7	7	7	36	2	6	10	1	-
5	21.0	15.7	17.8	72	1021.5	0	0	9	12	2	7	02	0	-
6	20.9	16.0	18.1	73	1017.0	0	0	9	14	3	7	02	0	-
7	22.7	15.2	17.3	63	1010.5	0	0	9	26	7	7	02	0	-
8	18.1	8.0	10.7	52	1015.9	2	2	9	21	2	7	02	0	-
9	16.8	9.6	12.0	63	1021.3	0	0	9	28	3	7	02	0	-
10	14.2	9.8	12.1	75	1022.8	4	4	5	28	7	8	02	1	-
11	14.8	8.3	10.9	65	1013.6	7	6	9	11	4	8	02	1	-
12	16.5	9.7	12.0	64	1002.4	7	5	5	26	9	8	03	1	-
13	12.7	9.4	11.8	80	1016.0	2	1	4	28	6	8	02	0	-
14	13.8	9.5	11.9	75	1016.5	0	0	9	28	1	7	01	1	-
15	16.9	10.6	12.8	66	1011.5	7	2	9	10	5	7	02	1	-
16	14.4	11.6	13.7	83	1007.8	5	1	9	27	5	7	02	1	-
17	14.7	12.5	14.5	87	1012.0	0	0	9	27	2	6	10	0	-
18	15.4	11.9	14.0	80	1012.5	7	4	7	06	5	7	01	6	0.2
19	12.8	11.1	13.2	89	1013.1	7	7	5	35	6	6	10	2	-
20	12.4	11.5	13.5	94	1015.2	7	7	2	30	6	6	10	2	-
21	13.4	11.7	13.8	90	1014.8	7	2	2	30	3	7	02	6	0.0
22	10.4	10.4	12.6	100	1018.8	8	8	1	31	3	3	42	1	-
23	12.0	11.4	13.5	96	1015.5	8	7	2	25	3	5	10	1	-
24	14.2	11.4	13.5	83	1015.3	5	5	9	27	1	6	10	1	-
25	13.2	9.9	12.2	80	1019.1	2	0	9	32	2	7	03	0	-
26	14.4	12.0	14.0	86	1016.0	7	4	7	06	3	7	03	8	1.4
27	13.7	12.6	14.6	93	1018.2	8	7	3	36	3	6	60	6	1.5
28	14.7	11.4	13.4	80	1018.9	8	8	7	36	7	8	02	6	2.9
29	15.3	12.6	14.6	84	1019.2	7	2	7	35	5	7	03	6	0.1
30	14.1	11.9	13.9	87	1018.5	6	1	4	34	5	8	03	1	-
31	15.5	11.8	15.9	79	1021.2	0	0	9	30	3	8	02	1	-

Godz. 13

1	22.6	4.2	8.2	30	1019.3	1	1	8	33	11	8	02	0	-
2	19.9	13.9	15.9	68	1020.0	7	7	6	36	5	8	02	2	-
3	21.7	16.3	18.5	71	1019.2	8	7	5	09	3	7	02	2	-
4	25.9	16.4	18.7	56	1020.6	5	5	6	04	3	7	02	1	-
5	27.7	12.9	14.8	40	1020.0	1	1	7	18	3	8	01	0	-
6	31.1	12.6	14.6	32	1014.1	1	1	7	20	4	8	03	0	-
7	26.8	12.5	14.5	41	1012.0	4	4	7	28	8	8	03	1	-
8	22.8	11.5	13.6	49	1014.7	3	2	9	18	4	8	01	1	-
9	23.3	10.4	12.6	44	1020.3	7	6	6	28	7	7	03	1	-
10	20.3	4.6	8.5	36	1021.3	3	1	6	29	7	8	02	1	-
11	22.3	13.8	15.8	59	1006.1	8	4	7	14	5	7	03	2	-
12	11.8	9.2	11.7	84	1006.6	8	7	5	27	12	7	60	2	0.2
13	18.3	5.7	9.2	44	1015.7	7	5	6	29	6	8	03	1	-
14	21.7	4.8	8.6	33	1015.9	3	3	7	25	3	8	02	0	-
15	18.4	15.2	17.3	82	1009.6	8	3	7	10	1	6	61	6	0.5
16	19.6	10.7	12.8	56	1009.1	6	5	6	26	5	8	02	2	-
17	21.9	10.5	12.7	48	1012.0	5	5	6	27	3	7	02	1	-
18	20.8	10.4	12.6	51	1012.5	5	3	6	03	4	8	03	2	-
19	19.8	10.9	13.0	57	1012.2	6	4	5	34	5	8	02	2	-
20	15.2	11.9	13.9	81	1014.8	7	5	6	32	5	6	25	2	0.2
21	18.4	11.9	14.0	66	1014.3	6	5	5	28	5	8	03	8	0.0
22	19.4	11.5	13.6	60	1017.8	3	3	5	30	4	8	03	4	-
23	13.6	11.7	13.8	89	1014.4	7	4	5	25	5	8	25	2	0.1
24	20.5	9.3	11.7	49	1015.3	7	6	6	28	3	8	03	1	-
25	19.9	7.3	10.2	44	1017.8	6	5	6	30	4	8	03	1	-
26	13.5	12.4	14.4	93	1017.2	8	5	2	09	2	6	61	6	5.3
27	14.9	13.6	15.6	92	1018.1	8	7	4	01	7	6	61	6	2.2
28	16.7	12.8	14.8	78	1019.9	8	4	5	04	7	7	21	2	0.3
29	20.5	14.2	16.2	67	1018.7	7	2	5	01	4	7	02	2	-
30	19.6	9.3	11.7	51	1017.9	6	3	6	36	6	8	02	2	-
31	22.4	9.8	12.1	45	1021.4	4	4	6	02	4	8	02	0	-

Godz. 19

1	19.9	3.3	7.7	33	1018.1	1	1	9	33	9	8	02	0	-
2	22.2	14.8	16.9	63	1019.2	3	3	6	03	3	8	01	1	-
3	22.3	16.4	18.7	69	1019.2	0	0	9	10	3	7	01	1	-
4	25.3	15.5	17.6	55	1019.7	1	1	6	12	2	8	01	1	-
5	26.1	14.3	16.3	48	1018.3	1	0	9	14	2	8	02	0	-
6	28.4	15.9	18.0	47	1011.7	0	0	9	17	3	8	02	0	-
7	23.2	9.5	11.9	42	1012.7	3	3	9	29	6	8	02	1	-
8	23.7	13.9	15.9	54	1013.5	1	1	9	30	4	7	02	1	-
9	20.1	16.8	19.2	82	1019.5	5	4	6	27	2	7	03	9	5.1
10	19.8	5.5	9.0	39	1018.8	1	1	9	27	4	8	01	0	-
11	18.8	17.5	20.0	92	1002.2	8	6	5	19	5	8	21	6	4.6
12	15.1	7.7	10.5	61	1011.8	3	2	6	28	9	8	01	6	0.2
13	17.7	8.4	11.0	55	1015.2	6	2	8	28	3	8	03	1	-
14	20.6	7.0	10.0	41	1014.7	1	0	9	09	1	8	01	0	-
15	17.3	16.3	18.5	94	1006.5	8	5	6	13	2	6	80	6	1.7
16	18.9	10.4	12.6	58	1009.8	2	1	6	29	4	7	02	1	-
17	19.1	12.0	14.0	63	1012.0	6	1	9	33	1	7	02	1	-
18	20.1	10.0	12.2	52	1011.2	6	2	6	01	6	8	01	2	-
19	17.9	11.1	13.2	65	1012.8	5	4	5	02	5	8	01	2	-
20	15.0	11.1	13.2	77	1014.9	6	2	6	30	6	8	01	8	0.5
21	15.3	11.8	13.9	80	1015.6	5	3	5	27	3	8	02	9	2.8
22	15.9	9.6	12.0	66	1016.4	5	2	6	30	4	8	01	1	-
23	15.7	12.3	14.3	80	1013.8	7	5	5	22	4	8	03	2	-
24	15.8	11.0	13.1	73	1017.3	7	2	6	27	2	7	21	8	0.4
25	17.4	10.1	12.4	62	1016.6	7	4	6	05	3	8	15	2	-
26	14.7	12.2	14.2	85	1017.1	7	5	7	03	3	7	60	2	2.1
27	13.9	13.2	15.2	95	1018.7	8	7	2	05	7	5	61	8	3.1
28	16.5	12.9	14.9	80	1020.0	8	1	7	06	8	7	02	6	0.0
29	16.9	15.4	17.4	91	1017.8	7	6	6	25	2	7	25	2	2.4
30	17.9	11.6	13.6	66	1017.7	6	6	7	07	3	8	02	1	-
31	20.3	10.2	12.5	52	1021.3	1	1	7	34	2	8	01	1	-

Godz. 01

DNI	TEMPERATURA POWIETRZA	TEMPERATURA PUNKTU ROSY	PREŻNOŚĆ PARY WODNEJ	WILGOTNOŚĆ WZGLĘDNA	CIŚNIENIE ATMOSFERYCZNE	ZACHMURZENIE			WIATR		WIDZIALNOŚĆ	POGODA		OPAD
	T	T_d	e	U	P_o	N	N_h	h	dd	v	V	ww	W	R
1	10.1	8.0	10.8	87	1019.0	0	0	9	29	4	8	02	0	-
2	14.9	13.8	15.8	93	1015.9	8	8	5	36	4	7	01	8	0.5
3	17.3	16.8	19.1	97	1018.2	8	8	4	36	1	6	10	2	-
4	16.2	15.5	17.6	96	1020.8	0	0	9	00	0	7	02	1	-
5	13.9	13.4	15.3	97	1021.5	0	0	9	00	0	7	02	0	-
6	16.7	14.8	16.8	89	1020.0	0	0	9	00	0	7	02	0	-
7	18.5	16.4	18.6	87	1013.9	0	0	9	18	1	7	02	0	-
8	15.1	12.0	14.0	82	1015.1	0	0	9	29	1	7	02	0	-
9	16.7	13.7	15.7	83	1015.8	6	6	9	29	1	7	01	1	-
10	12.9	12.0	14.0	94	1019.1	0	0	9	27	1	6	10	1	-
11	9.2	6.6	9.8	84	1016.6	3	3	9	32	1	7	03	0	-
12	17.3	16.5	18.7	95	1003.1	8	8	4	18	3	7	02	9	5.6
13	10.3	9.1	11.6	92	1012.7	0	0	9	27	6	7	02	1	-
14	11.7	9.6	11.9	87	1016.7	5	5	5	29	1	7	01	1	-
15	11.2	8.6	11.2	84	1016.2	0	0	9	14	1	7	02	0	-
16	15.9	15.1	17.1	95	1005.5	5	2	9	21	2	6	10	9	3.1
17	12.7	10.6	12.8	87	1010.9	0	0	9	24	2	7	01	1	-
18	12.0	11.0	13.2	94	1012.8	5	0	9	34	1	7	03	1	-
19	14.2	11.6	13.7	84	1009.6	7	6	9	01	5	7	01	2	-
20	12.6	11.1	13.2	91	1011.7	3	3	5	33	2	7	01	1	-
21	9.2	6.9	9.9	85	1013.4	0	0	9	26	1	7	02	1	-
22	9.2	7.3	10.2	88	1015.6	2	0	9	30	1	7	02	1	-
23	10.0	8.2	10.8	88	1015.6	1	1	5	18	1	7	02	9	1.0
24	12.0	10.5	12.7	90	1014.7	8	8	5	21	1	7	02	1	-
25	13.0	12.3	14.3	95	1017.3	8	2	5	24	1	6	10	8	3.2
26	10.0	9.0	11.5	93	1017.0	3	1	5	00	0	6	10	1	-
27	14.4	12.4	14.4	88	1016.6	8	8	9	09	2	7	02	2	-
28	13.6	12.1	14.1	91	1017.6	8	8	3	36	4	6	10	5	0.0
29	14.2	13.8	15.8	98	1017.0	8	8	4	04	5	6	10	6	1.4
30	13.8	11.9	14.0	89	1014.7	0	0	9	34	4	7	02	9	0.1
31	14.8	11.9	13.9	83	1017.2	7	3	5	33	3	7	03	2	-

Godz. 07

DNI	TEMPERATURA POWIETRZA	TEMPERATURA PUNKTU ROSY	PREŻNOŚĆ PARY WODNEJ	WILGOTNOŚĆ WZGLĘDNA	CIŚNIENIE ATMOSFERYCZNE	ZACHMURZENIE			WIATR		WIDZIALNOŚĆ	POGODA		OPAD
	T	T_d	e	U	P_o	N	N_h	h	dd	v	V	ww	W	R
1	14.6	7.4	10.3	62	1017.8	3	3	9	29	6	8	03	0	-
2	15.9	14.0	16.0	88	1017.4	8	8	5	36	4	7	03	2	-
3	16.9	15.3	17.4	90	1017.6	8	8	4	02	4	6	10	6	0.2
4	19.5	16.7	19.0	84	1021.3	2	1	5	04	2	6	10	1	-
5	20.7	15.9	18.1	74	1022.2	0	0	9	02	2	8	02	0	-
6	22.3	16.3	18.5	69	1018.7	0	0	9	14	2	7	02	0	-
7	22.9	16.6	18.9	68	1012.4	1	1	9	20	3	8	02	0	-
8	19.7	12.9	14.8	65	1015.8	2	2	9	29	3	8	03	0	-
9	16.7	8.8	11.3	60	1019.9	0	0	9	29	4	7	02	1	-
10	14.7	8.6	11.2	67	1020.4	3	3	5	32	5	7	03	1	-
11	15.1	8.2	10.9	63	1016.7	0	0	9	36	2	8	02	0	-
12	17.3	15.1	17.1	87	1001.9	7	7	5	25	4	7	02	2	-
13	13.3	9.6	12.0	78	1014.4	2	2	4	29	5	8	03	0	-
14	15.1	8.2	10.9	63	1016.7	3	1	5	32	1	7	01	1	-
15	16.5	11.2	13.3	71	1014.0	1	1	9	12	2	7	02	0	-
16	15.1	13.9	15.8	92	1006.9	7	7	5	27	5	6	10	1	-
17	15.1	11.4	13.5	79	1011.1	0	0	9	27	2	6	10	0	-
18	16.5	12.8	14.7	79	1012.1	5	0	9	03	3	6	10	2	-
19	15.1	12.0	14.0	82	1009.7	8	3	5	36	4	7	03	2	-
20	13.6	12.1	14.1	91	1012.2	6	3	5	33	4	6	10	1	-
21	12.4	10.9	13.0	90	1013.4	5	2	9	30	2	6	10	1	-
22	14.6	12.0	14.1	85	1016.6	6	2	5	00	0	7	03	1	-
23	13.0	11.1	13.2	88	1015.0	1	1	9	19	1	6	10	0	-
24	14.4	11.0	13.2	80	1015.1	3	3	9	24	2	6	10	1	-
25	13.6	12.1	14.1	91	1017.7	4	3	4	21	7	6	10	1	-
26	14.2	10.2	12.4	77	1016.5	5	2	9	00	0	6	10	1	-
27	13.8	13.4	15.4	98	1016.4	8	6	4	02	5	6	63	6	13.1
28	14.4	13.7	15.7	95	1016.3	8	6	3	05	7	5	63	5	3.9
29	13.6	13.2	15.2	98	1016.6	8	6	3	03	5	6	61	6	8.0
30	14.2	12.0	14.0	87	1015.0	5	2	5	34	6	7	01	1	-
31	15.0	11.3	13.4	78	1018.7	2	2	9	33	3	8	02	1	-

Godz. 13

1	20.1	9.0	11.5	49	1014.6	6	6	6	32	8	8	02	1	-
2	19.1	14.9	16.9	76	1018.5	8	8	5	34	5	7	03	2	-
3	21.1	16.9	19.2	77	1018.4	7	7	4	04	3	7	01	2	-
4	25.1	14.1	16.0	50	1020.2	3	3	6	02	3	8	01	1	-
5	27.1	14.4	16.4	46	1021.1	2	2	7	27	3	8	01	0	-
6	30.2	15.9	18.0	42	1016.3	0	0	9	20	3	8	02	0	-
7	29.6	17.6	20.2	49	1011.7	1	1	6	22	6	8	02	0	-
8	23.7	12.5	14.4	49	1014.8	8	8	8	25	2	7	03	1	-
9	23.1	12.3	14.3	51	1019.6	5	5	6	29	6	8	02	1	-
10	19.1	7.2	10.1	46	1020.4	5	5	6	32	6	8	02	1	-
11	18.7	11.7	13.7	64	1009.9	8	5	5	11	3	7	02	1	-
12	13.1	8.5	11.1	74	1005.4	8	8	4	27	12	7	02	8	0.0
13	19.5	8.7	11.2	49	1014.8	6	6	5	29	6	8	02	1	-
14	21.5	9.1	10.8	42	1016.6	6	6	6	04	2	8	02	1	-
15	24.9	11.4	13.5	43	1009.7	7	1	5	13	5	7	03	1	-
16	19.9	11.5	13.5	58	1008.9	6	3	5	27	4	7	01	2	-
17	21.7	10.7	12.9	50	1011.7	5	5	6	31	4	7	01	1	-
18	22.0	12.2	14.2	54	1010.6	5	2	5	36	5	7	01	2	-
19	20.1	10.9	13.0	55	1009.4	7	4	6	36	6	7	01	2	-
20	17.7	11.9	14.0	69	1011.6	6	4	5	27	6	7	01	8	0.9
21	14.4	11.2	13.3	81	1012.7	7	5	5	27	4	7	25	9	1.1
22	16.9	10.6	12.8	55	1015.5	6	6	5	31	4	8	03	2	-
23	18.9	9.8	12.1	55	1013.7	7	4	5	21	5	8	01	1	-
24	18.9	10.2	12.4	57	1015.1	6	6	5	27	5	7	03	1	-
25	18.5	6.3	9.5	45	1016.9	5	5	6	24	4	8	02	1	-
26	21.1	9.0	11.4	46	1014.3	6	4	6	12	2	8	02	2	-
27	14.6	13.2	15.1	91	1014.5	7	7	4	08	7	6	21	6	10.2
28	15.0	13.6	15.5	91	1017.5	8	6	3	02	6	6	61	6	4.1
29	16.1	14.5	16.6	90	1016.5	7	7	4	02	4	8	10	6	1.8
30	17.8	13.6	15.6	78	1015.4	7	7	4	35	5	8	05	2	-
31	20.9	8.7	11.2	45	1019.5	5	5	6	34	7	8	02	1	-

Godz. 19

1	17.1	11.5	13.5	69	1014.0	8	8	5	32	6	7	80	2	0.0
2	18.9	15.4	17.5	80	1018.7	8	8	5	34	2	7	01	2	-
3	21.9	16.9	19.2	73	1018.8	6	6	5	02	2	7	02	1	-
4	24.1	15.0	17.0	57	1020.0	0	0	9	02	1	8	01	0	-
5	25.2	16.9	19.2	60	1019.5	0	0	9	14	1	8	01	0	-
6	26.8	17.7	20.2	57	1014.2	0	0	9	18	1	8	01	0	-
7	25.1	17.0	19.3	61	1011.9	1	1	6	29	2	8	01	0	-
8	23.5	17.3	19.7	68	1013.4	5	2	5	32	1	7	03	8	0.1
9	17.7	14.4	16.4	81	1019.1	6	6	6	27	1	7	03	8	0.8
10	18.4	6.9	10.0	47	1018.8	1	1	9	32	3	8	01	1	-
11	15.7	14.5	16.5	92	1005.6	8	8	5	11	2	6	81	8	4.0
12	13.5	9.8	12.1	78	1009.2	6	6	4	27	7	7	01	8	0.0
13	17.0	10.3	12.5	65	1015.1	3	2	5	29	1	8	01	1	-
14	19.5	11.4	13.5	59	1015.6	1	1	6	09	1	8	01	1	-
15	19.9	14.3	16.5	80	1006.5	8	8	6	29	3	7	95	6	0.0
16	18.9	11.5	13.6	62	1009.3	7	1	9	27	2	7	02	2	-
17	18.8	13.6	15.6	72	1011.9	3	1	6	33	2	7	01	1	-
18	18.5	11.0	13.1	62	1009.4	7	4	6	36	6	7	01	2	-
19	15.1	12.0	14.0	82	1010.3	6	4	5	32	4	7	01	8	13.7
20	15.7	10.2	12.5	70	1012.4	6	6	5	27	3	7	01	8	0.8
21	15.3	7.5	10.4	60	1013.5	6	2	5	36	3	8	01	2	-
22	16.3	10.1	12.4	67	1015.5	7	7	5	36	1	7	17	2	-
23	15.1	9.1	11.6	67	1013.6	5	2	9	21	2	8	01	2	-
24	14.8	13.2	15.2	90	1016.3	7	7	5	00	0	7	25	2	2.3
25	17.2	12.2	14.2	72	1016.1	6	1	6	31	1	7	02	2	-
26	16.1	11.4	13.3	65	1016.4	8	1	6	09	2	7	01	2	-
27	14.6	13.2	15.1	91	1018.0	8	8	3	05	7	6	51	2	0.0
28	14.0	13.6	15.6	98	1017.3	8	6	3	02	7	6	63	6	5.8
29	16.1	14.2	16.2	88	1015.1	8	8	4	30	3	6	10	6	0.5
30	15.3	13.3	15.3	88	1015.9	6	4	5	32	3	7	02	8	3.8
31	17.5	12.7	14.7	73	1019.7	5	5	6	35	3	7	03	1	-

Godz. 01

DNI	TEMPERATURA POWIETRZA	TEMPERATURA PUNKTU ROSY	PREŻNOŚĆ PARY WODNEJ	WILGOTNOŚĆ WZGLĘDNA	CIŚNIENIE ATMOSFERYCZNE	ZACHMURZENIE			WIATR		WIDZIALNOŚĆ	POGODA		OPAD
	T	T_d	e	U	P_o	N	N_h	h	dd	v	V	ww	W	R
1	12.6	6.1	9.4	65	1026.7	0	0	9	34	1	8	02	0	-
2	15.9	7.8	10.6	59	1024.2	0	0	9	06	2	8	02	0	-
3	19.1	13.9	15.9	72	1019.5	0	0	9	14	2	7	02	0	-
4	22.2	16.3	18.6	69	1019.8	0	0	9	21	1	7	02	0	-
5	16.0	15.8	18.0	99	1021.0	0	0	9	01	1	6	10	0	-
6	22.5	15.0	17.0	63	1014.4	0	0	9	14	3	7	02	0	-
7	18.0	16.9	19.2	93	1010.5	8	8	5	24	5	6	60	9	6.4
8	13.9	8.1	10.8	68	1015.2	0	0	9	17	2	8	02	0	-
9	16.7	12.8	14.8	78	1020.2	0	0	9	00	0	6	10	0	-
10	14.2	13.3	15.3	94	1025.0	0	0	9	00	0	6	10	0	-
11	17.3	9.3	11.7	59	1012.5	5	5	9	12	4	8	03	1	-
12	15.6	9.0	11.5	65	1002.3	8	8	6	25	7	7	03	8	0.1
13	11.5	6.2	9.5	70	1017.8	1	0	9	29	1	8	02	1	-
14	13.6	4.5	8.4	54	1016.0	2	0	9	10	2	8	01	1	-
15	16.9	9.5	11.9	62	1008.2	8	8	9	11	4	7	03	1	-
16	12.7	8.5	11.1	76	1007.3	0	0	9	23	5	8	02	1	-
17	13.3	8.3	11.0	72	1012.3	0	0	9	27	2	7	02	0	-
18	14.7	10.3	12.6	75	1013.8	8	8	7	03	1	7	02	2	-
19	13.6	11.6	13.6	87	1016.0	6	6	6	30	1	8	01	1	-
20	13.2	10.9	13.1	86	1019.9	7	7	6	32	1	7	02	2	-
21	10.2	9.6	12.0	96	1018.1	8	7	4	28	2	6	61	8	1.9
22	10.9	9.7	12.0	92	1021.8	0	0	9	30	4	7	02	8	4.1
23	12.8	10.5	12.7	86	1016.9	7	7	5	28	2	7	02	2	-
24	14.4	10.2	12.5	76	1014.0	7	7	6	07	2	7	01	2	-
25	11.6	8.8	11.3	83	1020.2	0	0	9	00	0	7	02	0	-
26	11.2	10.0	12.3	92	1015.7	7	7	6	23	2	6	10	1	-
27	12.8	12.1	14.1	95	1021.6	8	8	4	33	1	6	10	1	-
28	12.3	11.6	13.6	95	1025.0	0	0	9	34	1	7	02	1	-
29	12.6	10.3	12.5	86	1025.2	0	0	9	36	1	8	02	1	-
30	15.1	12.6	14.6	85	1022.7	0	0	9	36	1	8	02	0	-
31	15.4	12.3	14.3	82	1022.3	2	2	6	00	0	6	10	1	-

Godz. 07

DNI	TEMPERATURA POWIETRZA	TEMPERATURA PUNKTU ROSY	PREŻNOŚĆ PARY WODNEJ	WILGOTNOŚĆ WZGLĘDNA	CIŚNIENIE ATMOSFERYCZNE	ZACHMURZENIE			WIATR		WIDZIALNOŚĆ	POGODA		OPAD
	T	T_d	e	U	P_o	N	N_h	h	dd	v	V	ww	W	R
1	14.3	8.6	11.2	69	1027.2	0	0	9	35	2	8	02	0	-
2	17.9	10.3	12.5	61	1022.9	2	0	9	04	2	7	02	0	-
3	21.2	14.6	16.6	66	1019.9	0	0	9	16	1	7	02	0	-
4	15.2	14.2	16.1	93	1022.0	8	8	5	30	4	6	10	1	-
5	17.3	16.3	18.5	94	1020.3	0	0	9	09	1	6	10	4	-
6	22.6	15.9	18.0	66	1012.8	0	0	9	15	2	7	02	0	-
7	17.6	14.7	16.7	83	1011.9	7	7	5	26	5	7	03	6	0.1
8	15.8	9.5	11.9	66	1014.1	7	7	9	16	2	7	02	1	-
9	17.8	13.2	15.2	75	1021.6	7	4	6	29	2	6	10	1	-
10	13.6	8.0	10.7	69	1025.4	2	0	9	35	1	8	03	0	-
11	18.7	14.2	16.2	75	1006.1	8	8	9	18	2	7	03	2	-
12	11.4	7.3	10.2	76	1008.0	8	7	5	27	8	8	80	2	0.2
13	13.1	7.4	10.3	68	1017.6	3	1	9	26	1	8	14	0	-
14	14.5	7.5	10.3	63	1015.6	0	0	9	14	2	8	02	0	-
15	16.1	12.9	14.9	81	1006.3	8	1	9	18	2	6	10	2	-
16	13.4	10.6	12.7	83	1008.1	4	4	5	24	4	8	03	0	-
17	14.2	8.5	11.1	68	1012.7	0	0	9	00	0	7	02	0	-
18	12.8	11.1	13.2	89	1014.4	6	6	9	34	1	6	10	2	-
19	11.8	10.8	13.0	94	1017.6	8	8	4	31	3	7	02	2	-
20	12.2	8.2	10.8	76	1020.4	4	2	5	30	2	8	03	1	-
21	10.2	10.0	12.3	99	1018.8	8	7	4	31	2	6	61	6	2.4
22	11.9	10.2	12.4	89	1021.7	2	2	9	28	2	7	03	0	-
23	13.0	9.7	12.0	80	1015.2	6	6	6	28	3	7	02	2	-
24	12.9	10.8	13.0	87	1015.9	8	1	5	13	1	6	21	8	1.6
25	14.0	10.4	12.6	79	1019.2	4	2	9	19	1	8	03	1	-
26	11.4	10.8	13.0	96	1015.4	8	7	3	24	2	6	60	6	2.3
27	13.1	11.8	13.8	92	1022.8	7	7	4	33	1	7	03	2	-
28	11.8	11.2	13.3	96	1025.5	3	0	9	33	1	7	01	4	-
29	12.9	10.4	12.6	85	1025.1	0	0	9	00	0	8	02	0	-
30	14.2	11.0	13.1	81	1023.4	1	0	9	03	1	8	02	0	-
31	14.9	11.2	13.3	78	1022.6	1	1	6	00	0	7	01	1	-

Godz. 13

1	24.6	7.5	10.4	34	1024.6	0	0	9	34	5	5	02	0	-
2	25.6	6.9	10.0	30	1021.0	1	1	8	08	3	8	02	0	-
3	26.6	15.6	17.7	51	1018.6	3	3	6	14	2	8	02	0	-
4	20.5	15.5	17.6	73	1022.0	2	2	6	32	2	7	01	1	-
5	28.5	15.6	17.7	46	1017.6	2	2	6	14	4	8	03	0	-
6	31.7	13.9	15.9	34	1010.0	4	2	8	19	3	8	03	0	-
7	20.5	8.4	11.0	46	1013.9	4	4	7	26	5	8	01	1	-
8	25.3	12.2	14.2	44	1013.2	4	4	7	23	4	7	02	1	-
9	22.8	11.7	13.8	50	1021.1	6	6	6	30	3	8	03	2	-
10	22.7	10.5	12.7	46	1021.7	4	2	6	24	2	8	03	1	-
11	24.8	16.8	19.1	61	1002.7	7	4	6	24	6	7	21	2	0.1
12	14.5	6.3	9.5	58	1014.2	7	7	6	27	5	8	25	8	0.3
13	18.3	4.4	8.3	40	1016.3	8	3	7	33	2	9	03	1	-
14	23.0	6.6	9.7	35	1013.5	4	2	8	12	4	8	02	0	-
15	16.8	16.0	18.1	95	1006.9	8	2	5	24	3	6	60	6	2.0
16	18.8	9.0	11.4	53	1008.9	6	6	6	25	5	8	01	8	0.0
17	19.2	7.3	10.2	46	1012.7	7	5	6	11	1	8	02	1	-
18	21.6	8.7	11.2	44	1014.3	5	3	7	32	3	8	01	1	-
19	17.9	9.2	11.6	57	1016.7	5	4	6	32	3	8	25	1	0.0
20	14.9	7.5	10.4	61	1019.5	7	7	5	30	4	8	01	1	-
21	16.2	11.2	13.3	72	1019.4	6	5	5	30	2	8	03	8	4.6
22	16.4	12.3	14.2	76	1020.0	7	7	5	27	4	7	02	1	-
23	18.3	6.8	9.9	47	1012.9	5	5	6	25	3	8	02	2	-
24	13.4	11.5	13.6	88	1018.7	8	8	6	03	1	5	81	2	0.6
25	17.8	10.2	12.4	61	1016.7	8	2	6	27	3	8	01	8	0.1
26	14.4	11.0	13.2	80	1017.0	7	5	5	01	1	8	02	8	0.3
27	20.3	10.9	13.0	55	1022.2	5	3	6	36	2	8	03	2	-
28	20.7	10.0	12.3	51	1024.6	7	2	6	34	3	8	03	1	-
29	21.1	9.1	11.5	46	1022.9	5	5	6	36	3	9	03	1	-
30	23.0	11.8	13.8	49	1021.5	5	3	6	33	3	8	03	1	-
31	21.4	11.4	13.5	53	1022.0	5	4	6	11	1	8	02	1	-

Godz. 19

1	24.0	9.9	12.2	41	1022.9	1	0	9	34	2	9	03	0	-
2	25.3	10.8	13.0	40	1019.2	0	0	9	08	1	8	02	0	-
3	27.0	16.5	18.7	53	1018.0	0	0	9	13	1	8	01	0	-
4	21.7	17.5	20.0	77	1020.5	1	1	9	34	2	7	02	0	-
5	28.0	15.2	17.2	46	1015.1	2	1	9	15	2	7	01	0	-
6	29.3	17.6	20.1	49	1007.4	6	3	7	00	0	8	03	1	-
7	20.0	7.9	10.7	46	1014.4	0	0	9	26	2	8	01	0	-
8	22.6	12.3	14.3	52	1015.9	1	1	9	32	3	7	01	1	-
9	20.7	11.8	13.9	57	1021.9	4	1	6	33	2	8	01	1	-
10	21.8	11.3	13.4	51	1017.2	7	7	9	08	1	8	03	1	-
11	23.3	9.6	12.0	42	1000.6	6	4	6	25	6	8	03	2	-
12	15.6	8.6	11.2	63	1016.3	6	4	6	29	1	8	03	8	0.1
13	18.8	7.7	10.5	49	1015.0	7	1	8	33	1	9	01	2	-
14	22.2	7.5	10.4	39	1010.3	8	4	9	12	3	8	03	1	-
15	17.3	11.3	13.4	68	1006.7	7	1	6	22	2	8	03	6	0.1
16	16.8	10.0	12.3	64	1010.5	4	4	9	24	2	8	01	9	0.6
17	16.9	9.0	11.5	60	1012.7	7	6	6	21	1	8	01	2	-
18	19.0	10.1	12.4	56	1014.5	5	1	7	33	2	8	01	8	0.1
19	16.4	10.2	12.4	67	1018.1	5	3	7	32	3	8	01	8	0.1
20	11.9	9.4	11.8	84	1019.0	7	5	5	29	4	8	80	2	0.3
21	11.8	10.6	12.8	93	1020.7	7	3	6	29	1	8	03	9	13.9
22	15.8	10.6	12.8	71	1016.2	7	2	5	30	2	8	03	8	1.9
23	17.3	10.0	12.3	62	1012.5	7	7	6	00	0	8	01	2	-
24	17.1	11.5	13.5	69	1019.0	4	2	7	35	1	8	01	8	2.6
25	14.2	12.9	14.9	92	1015.4	5	5	9	26	2	6	10	9	3.0
26	14.8	11.7	13.7	82	1019.2	4	3	5	31	1	8	29	8	0.1
27	14.8	12.6	14.6	87	1023.8	5	3	7	30	2	8	02	9	5.2
28	17.1	12.3	14.2	73	1024.5	7	6	7	36	2	8	01	8	1.2
29	20.9	11.9	13.9	56	1021.2	3	3	6	35	1	8	01	1	-
30	19.5	14.6	16.6	73	1020.9	5	3	6	00	0	8	03	8	1.5
31	21.2	10.5	12.7	50	1021.0	1	0	9	11	1	8	01	1	-

Godz. 01

DNI	TEMPERATURA POWIETRZA	TEMPERATURA PUNKTU ROSY	PRĘŻNOŚĆ PARY WODNEJ	WILGOTNOŚĆ WZGLĘDNA	CIŚNIENIE ATMOSFERYCZNE	ZACHMURZENIE			WIATR		WIDZIALNOŚĆ	POGODA		OPAD
	T	T_d	e	U	P_o	N	N_h	h	dd	v	V	ww	W	R
1	8.1	7.3	10.2	94	1026.5	0	0	9	32	1	8	02	0	-
2	12.2	8.6	11.2	79	1023.4	1	0	9	36	4	8	02	0	-
3	13.4	12.7	14.7	95	1019.8	0	0	9	00	0	6	10	0	-
4	19.1	18.0	20.6	93	1020.1	0	0	9	12	2	6	10	0	-
5	15.6	15.4	17.5	99	1020.6	0	0	9	00	0	5	10	0	-
6	19.7	16.1	18.2	80	1014.9	0	0	9	11	2	6	10	1	-
7	20.1	17.4	19.8	84	1011.0	8	8	6	24	4	6	29	1	-
8	10.2	8.6	11.2	90	1015.6	1	0	9	00	0	6	10	0	-
9	11.9	10.7	12.9	93	1020.1	0	0	9	29	1	5	10	0	-
10	12.7	12.0	14.0	95	1024.7	0	0	9	26	2	6	10	1	-
11	16.6	9.1	11.6	61	1013.9	8	1	9	10	4	8	01	1	-
12	18.2	8.2	10.8	52	1002.1	7	7	5	25	7	7	03	1	-
13	6.7	6.0	9.4	96	1017.8	1	1	7	27	1	6	10	1	-
14	7.9	5.9	9.3	87	1016.7	0	0	9	04	2	6	10	1	-
15	16.0	9.7	12.1	66	1010.2	8	8	6	19	4	7	17	2	-
16	10.8	10.2	12.5	96	1008.1	1	0	9	19	2	6	10	1	-
17	9.6	9.6	12.0	100	1012.3	1	0	9	18	2	5	10	1	-
18	13.8	12.1	14.2	90	1013.5	8	8	7	26	3	6	60	2	0.0
19	11.4	10.8	13.0	96	1015.2	1	1	7	31	3	6	10	8	1.8
20	12.4	12.2	14.2	99	1018.6	3	3	6	30	3	6	10	8	1.8
21	10.9	10.7	12.9	99	1017.9	8	5	4	26	3	6	61	8	1.5
22	9.9	9.5	11.9	97	1021.0	0	0	9	28	3	7	13	9	1.0
23	12.2	11.8	13.9	98	1017.0	8	2	6	23	1	6	10	8	0.2
24	12.9	11.4	13.5	91	1014.1	8	8	6	00	0	6	10	1	-
25	7.4	7.2	10.1	99	1020.1	0	0	9	00	0	2	46	1	-
26	11.6	11.2	13.3	98	1015.7	8	8	6	21	2	6	25	2	0.2
27	13.0	12.5	14.4	96	1020.6	7	7	5	36	3	6	10	2	-
28	12.9	12.2	14.2	95	1023.7	1	1	7	34	4	6	10	8	0.1
29	11.0	10.0	12.3	94	1024.0	0	0	9	35	3	8	02	1	-
30	11.9	10.4	12.6	90	1022.0	0	0	9	03	3	8	02	0	-
31	13.3	12.0	14.0	92	1021.8	3	3	7	03	2	7	03	1	-

Godz. 07

DNI	TEMPERATURA POWIETRZA	TEMPERATURA PUNKTU ROSY	PRĘŻNOŚĆ PARY WODNEJ	WILGOTNOŚĆ WZGLĘDNA	CIŚNIENIE ATMOSFERYCZNE	ZACHMURZENIE			WIATR		WIDZIALNOŚĆ	POGODA		OPAD
	T	T_d	e	U	P_o	N	N_h	h	dd	v	V	ww	W	R
1	14.9	9.5	11.9	70	1026.5	0	0	9	28	3	9	02	0	-
2	17.0	12.3	14.3	74	1022.2	1	0	9	36	4	7	02	0	-
3	19.9	15.4	17.5	75	1019.9	0	0	9	07	1	7	02	0	-
4	20.0	18.4	21.2	91	1021.2	4	4	6	27	3	6	10	0	-
5	18.0	18.0	20.6	100	1020.2	6	6	3	08	2	4	28	4	-
6	22.7	16.4	18.6	67	1013.4	0	0	9	16	3	6	05	0	-
7	19.9	15.4	17.5	75	1012.1	1	1	4	23	9	7	03	8	0.0
8	16.3	10.9	13.1	71	1014.7	7	4	6	12	2	7	03	1	-
9	16.6	14.2	16.2	86	1021.4	5	0	9	22	2	6	10	1	-
10	14.7	9.3	11.7	70	1025.1	1	0	9	31	3	8	02	4	-
11	19.5	13.4	15.4	68	1007.2	8	1	9	16	3	7	01	2	-
12	11.9	7.8	10.6	76	1007.5	8	8	5	26	10	7	80	2	0.0
13	11.8	9.0	11.5	83	1017.7	2	2	9	00	0	7	02	0	-
14	14.9	8.9	11.4	67	1015.9	0	0	9	08	2	7	02	0	-
15	16.8	14.6	16.6	87	1007.3	7	5	5	16	4	6	10	9	0.3
16	14.5	11.7	13.8	84	1008.7	6	6	6	22	3	7	01	1	-
17	12.1	11.0	13.1	93	1012.8	1	1	9	21	1	6	10	0	-
18	13.3	12.4	14.4	94	1013.5	8	8	7	32	3	6	10	6	0.2
19	13.2	12.5	14.5	95	1016.8	7	7	4	33	3	6	10	1	-
20	13.0	10.3	12.5	84	1019.7	4	1	4	30	3	7	03	1	-
21	11.7	11.1	13.2	96	1018.0	8	6	3	30	4	6	21	6	1.6
22	12.6	11.5	13.5	93	1021.3	2	1	3	27	4	6	10	0	-
23	12.3	11.7	13.8	96	1015.3	7	7	9	27	2	6	10	8	-
24	13.3	12.6	14.6	95	1015.5	8	3	5	33	1	6	61	2	0.1
25	10.4	10.2	12.4	99	1019.5	6	5	9	00	0	6	10	4	-
26	12.7	11.6	13.6	93	1015.9	8	8	4	24	2	6	10	2	-
27	13.7	12.2	14.2	91	1021.8	8	8	4	33	4	6	10	6	0.4
28	12.9	11.4	13.5	91	1024.3	7	1	6	35	4	7	03	1	-
29	14.2	11.2	13.3	82	1023.5	1	1	9	34	4	8	01	0	-
30	14.4	12.0	14.0	86	1022.8	6	6	9	36	3	8	03	1	-
31	16.8	11.7	13.8	72	1022.6	3	3	5	06	3	8	01	1	-

Godz. 13

1	23.7	2.6	7.4	25	1023.8	1	1	8	30	6	9	02	0	-
2	24.9	10.0	12.3	39	1020.6	1	0	9	04	5	8	02	0	-
3	26.6	16.7	19.0	55	1018.7	3	3	6	02	3	8	02	0	-
4	24.5	18.1	20.7	67	1020.8	1	1	5	30	4	6	05	1	-
5	28.3	16.4	18.6	48	1017.7	3	3	6	12	3	7	05	1	-
6	31.8	14.1	16.1	34	1011.0	3	3	9	17	6	8	01	0	-
7	22.5	9.9	12.2	45	1013.8	3	3	7	25	8	8	01	1	-
8	26.3	14.0	16.0	47	1013.2	3	3	6	28	4	7	03	1	-
9	24.4	11.4	13.5	44	1020.9	4	4	6	27	5	7	05	1	-
10	22.3	8.5	11.1	41	1022.0	5	1	7	27	2	8	02	1	-
11	20.9	18.7	21.6	87	1004.5	7	6	7	19	5	6	60	6	0.0
12	16.4	7.2	10.2	55	1012.9	7	7	5	27	10	8	03	8	0.6
13	19.0	4.3	8.3	38	1016.3	8	4	7	29	3	8	02	1	-
14	22.4	8.1	10.8	40	1014.3	3	2	7	10	3	8	02	0	-
15	16.3	15.8	17.9	97	1007.0	8	2	4	23	2	6	61	2	3.9
16	18.6	10.7	12.9	60	1009.0	6	6	5	26	5	7	02	2	-
17	20.6	10.6	12.8	53	1012.6	6	4	6	03	2	7	02	1	-
18	20.5	10.3	12.5	52	1013.4	6	6	6	05	7	6	05	2	-
19	20.1	10.2	12.4	53	1016.0	4	4	6	33	5	8	03	1	-
20	16.1	7.1	10.1	55	1019.1	7	7	5	30	6	8	02	1	-
21	17.8	12.1	14.1	69	1018.2	5	4	5	27	4	8	03	8	0.0
22	18.9	11.3	13.4	61	1019.2	7	7	5	30	5	8	80	9	0.0
23	17.2	9.4	11.8	60	1013.7	7	7	5	30	3	7	01	2	-
24	15.1	11.6	13.7	80	1017.7	7	7	5	07	2	6	25	6	0.5
25	20.5	10.9	13.1	54	1016.8	8	2	6	22	3	8	02	2	-
26	16.8	11.5	13.6	71	1016.6	7	7	5	03	7	7	02	2	-
27	16.6	13.1	15.0	80	1021.4	8	8	5	29	2	7	17	8	0.8
28	20.6	12.5	14.5	60	1022.9	8	3	6	35	7	8	03	2	-
29	21.2	10.9	13.1	52	1022.1	5	4	6	34	5	8	02	1	-
30	20.4	12.7	14.7	61	1021.9	5	5	6	31	5	6	03	8	0.0
31	21.2	11.2	13.3	53	1022.1	5	4	6	12	4	8	02	1	-

Godz. 19

1	23.7	7.7	10.5	36	1021.7	1	0	9	33	5	9	02	0	-
2	24.9	12.5	14.5	46	1019.1	1	1	9	09	3	8	01	0	-
3	26.5	19.5	22.6	65	1018.2	1	1	6	00	0	8	03	0	-
4	24.3	18.9	21.8	72	1019.7	2	2	6	31	3	6	10	1	-
5	27.0	16.8	19.2	54	1015.4	6	1	9	14	1	7	05	1	-
6	28.8	17.0	19.4	49	1007.8	2	1	9	14	3	7	03	0	-
7	21.3	9.0	11.5	45	1013.9	0	0	9	28	3	7	02	0	-
8	23.8	12.6	14.6	49	1015.2	1	1	7	31	6	7	05	0	-
9	22.8	11.3	13.4	48	1020.4	6	2	6	27	3	8	01	1	-
10	21.6	9.9	12.2	47	1017.5	1	1	9	05	4	8	01	1	-
11	22.0	15.7	17.9	68	1001.4	7	0	9	21	6	8	01	6	0.0
12	14.6	8.3	10.9	66	1016.4	6	6	5	28	5	8	01	8	0.0
13	18.4	9.4	11.8	56	1015.2	6	2	7	34	1	8	01	2	-
14	22.1	8.7	11.2	42	1011.0	8	0	9	11	3	7	05	1	-
15	17.0	16.0	18.2	94	1006.6	7	1	7	20	1	6	21	8	6.5
16	14.0	12.4	14.4	90	1010.9	7	7	5	08	1	6	29	8	2.9
17	16.0	13.5	15.5	85	1012.8	8	3	7	24	1	6	10	8	0.1
18	16.6	13.6	15.6	83	1014.4	4	4	5	26	3	6	17	8	2.1
19	16.1	11.9	13.9	76	1017.5	6	2	5	32	5	8	01	8	0.0
20	14.7	10.1	12.4	74	1018.2	7	7	5	24	5	8	03	1	-
21	14.8	11.9	13.9	83	1019.6	8	8	5	29	6	7	03	9	1.5
22	14.9	13.8	15.8	93	1017.8	6	2	5	21	2	6	10	9	4.1
23	17.2	13.1	15.1	77	1012.8	4	1	6	05	2	7	01	1	-
24	16.1	13.8	15.8	86	1018.7	3	1	5	00	0	7	02	8	0.1
25	12.5	11.8	13.8	95	1016.2	7	4	5	15	2	6	91	2	3.2
26	14.5	12.5	14.5	88	1018.4	7	7	5	35	3	6	25	9	1.5
27	14.3	11.3	13.4	72	1023.1	7	7	5	02	4	6	10	9	8.1
28	18.6	13.0	15.0	70	1023.1	6	3	6	34	5	8	02	8	0.0
29	19.8	12.4	14.4	62	1020.6	1	1	6	35	3	8	01	1	-
30	18.2	13.3	15.3	73	1020.5	5	4	6	36	3	8	02	1	-
31	20.9	12.3	14.3	58	1021.3	1	1	6	12	2	8	02	1	-

Godz. 01

DNI	TEMPERATURA POWIETRZA	TEMPERATURA PUNKTU ROSY	PRĘŻNOŚĆ PARY WODNEJ	WILGOTNOŚĆ WZGLĘDNA	CIŚNIENIE ATMOSFERYCZNE	ZACHMURZENIE			WIATR		WIDZIALNOŚĆ	POGODA		OPAD
	T	T_d	e	U	P_o	N	N_h	h	dd	v	V	ww	W	R
1	10.1	6.2	9.5	77	1025.3	0	0	9	00	0	8	02	0	-
2	13.3	9.4	11.8	77	1022.4	0	0	9	34	1	7	02	0	-
3	16.1	14.7	16.7	92	1019.4	0	0	9	00	0	7	02	0	-
4	16.3	15.6	17.7	96	1020.3	0	0	9	00	0	7	02	0	-
5	17.9	17.2	19.7	96	1020.1	0	0	9	00	0	7	02	1	-
6	18.1	16.3	18.5	89	1016.1	0	0	9	09	1	7	02	0	-
7	20.5	17.6	20.1	83	1009.2	1	1	5	18	1	8	01	0	-
8	12.6	11.1	13.2	91	1016.0	2	2	9	00	0	7	03	0	-
9	15.3	12.4	14.4	83	1019.6	1	1	5	32	1	7	01	0	-
10	14.3	13.2	15.2	93	1023.5	0	0	9	29	3	7	01	1	-
11	12.7	9.4	11.8	80	1015.6	1	1	9	00	0	7	02	1	-
12	17.1	14.2	16.1	83	1001.5	6	2	4	22	6	7	03	2	-
13	9.3	8.1	10.8	92	1017.1	1	1	5	27	1	7	01	8	0.4
14	10.4	7.9	10.7	85	1016.6	1	0	9	00	0	7	01	1	-
15	13.7	10.5	12.7	81	1010.8	0	0	9	09	3	7	02	1	-
16	12.1	11.0	13.1	93	1007.5	0	0	9	27	1	7	01	1	-
17	11.3	9.7	12.1	90	1011.9	3	3	5	27	1	7	01	1	-
18	14.3	11.7	13.8	84	1012.8	8	8	4	32	2	7	02	6	0.0
19	12.5	11.8	13.8	95	1014.3	2	2	4	32	2	6	10	1	-
20	12.9	11.8	13.8	93	1017.1	5	5	4	29	2	7	02	1	-
21	10.6	9.0	11.5	90	1016.8	2	2	5	27	2	7	01	1	-
22	10.5	9.5	11.9	94	1019.4	0	0	9	32	2	7	01	1	-
23	10.9	10.5	12.7	97	1016.8	1	1	4	22	1	6	10	1	-
24	10.7	9.9	12.2	95	1014.2	0	0	9	00	0	6	10	0	-
25	9.9	9.1	11.6	95	1019.6	0	0	9	00	0	6	10	1	-
26	11.7	11.1	13.2	96	1015.9	7	7	4	16	1	6	10	8	3.2
27	12.4	11.8	13.9	96	1019.2	1	1	4	32	2	6	10	1	-
28	13.7	13.0	15.0	95	1022.0	8	8	4	34	2	7	02	8	1.9
29	11.4	9.6	12.0	89	1022.3	0	0	9	36	2	7	02	1	-
30	12.7	11.6	13.6	93	1020.8	0	0	9	34	3	7	02	0	-
31	13.5	10.5	12.7	82	1021.1	4	4	5	34	1	7	03	1	-

Godz. 07

DNI	TEMPERATURA POWIETRZA	TEMPERATURA PUNKTU ROSY	PRĘŻNOŚĆ PARY WODNEJ	WILGOTNOŚĆ WZGLĘDNA	CIŚNIENIE ATMOSFERYCZNE	ZACHMURZENIE			WIATR		WIDZIALNOŚĆ	POGODA		OPAD
	T	T_d	e	U	P_o	N	N_h	h	dd	v	V	ww	W	R
1	14.5	11.1	13.3	80	1024.8	0	0	9	29	2	8	02	0	-
2	15.9	10.0	12.3	68	1021.1	1	0	9	36	3	8	02	0	-
3	18.9	16.9	19.3	88	1019.6	4	4	5	02	1	6	10	0	-
4	19.5	17.9	20.5	90	1021.0	0	0	9	00	0	6	10	0	-
5	20.7	18.3	21.0	86	1019.8	0	0	9	00	0	6	10	0	-
6	20.1	17.9	20.4	87	1014.6	0	0	9	07	2	6	10	0	-
7	20.5	16.9	19.5	80	1012.2	0	0	9	25	5	8	02	0	-
8	16.5	10.5	12.7	68	1015.4	7	2	5	00	0	7	03	1	-
9	17.3	13.8	15.8	80	1021.2	3	3	5	22	1	6	10	0	-
10	14.7	10.1	12.4	74	1024.7	2	2	4	29	2	7	03	0	-
11	18.7	10.8	13.0	60	1008.3	7	7	5	16	3	8	03	1	-
12	12.3	6.9	10.0	70	1006.2	8	8	4	22	7	7	03	2	-
13	12.5	9.8	12.1	83	1017.1	1	1	5	27	1	7	02	0	-
14	13.9	8.6	11.2	70	1016.4	0	0	9	00	0	8	02	0	-
15	15.2	14.3	16.3	94	1008.5	8	8	4	07	1	6	25	6	5.8
16	14.5	13.6	15.6	94	1008.4	4	4	9	25	3	7	03	0	-
17	13.5	11.8	13.9	90	1012.8	0	0	9	25	1	7	02	1	-
18	13.5	12.8	14.8	95	1012.7	8	4	4	32	1	6	60	2	0.6
19	12.8	11.3	13.4	91	1015.3	6	6	4	34	3	6	10	1	-
20	12.9	11.4	13.5	91	1018.1	7	7	4	32	3	7	03	2	-
21	12.4	10.7	12.8	89	1016.7	8	8	4	27	1	7	02	1	-
22	11.7	11.1	13.2	96	1020.1	8	8	4	29	2	6	10	1	-
23	12.5	12.1	14.1	98	1015.1	7	5	4	00	0	6	10	1	-
24	11.8	11.4	13.5	97	1015.2	7	3	4	00	0	6	10	1	-
25	12.6	12.0	14.1	96	1019.3	2	0	9	27	1	6	10	0	-
26	12.5	11.4	13.5	93	1015.8	7	4	4	00	0	6	10	2	-
27	12.7	12.1	14.2	96	1020.3	8	8	4	32	3	6	80	1	0.3
28	13.9	13.4	15.3	97	1022.5	8	8	3	36	2	6	10	2	-
29	12.7	11.2	13.3	91	1021.6	5	0	9	36	3	8	03	1	-
30	13.1	11.8	13.8	92	1021.3	4	4	9	34	2	8	03	0	-
31	14.7	12.5	14.5	87	1022.2	5	5	4	36	2	7	03	1	-

Godz. 13

1	22.9	11.2	13.3	48	1022.5	3	3	6	32	6	8	03	0	-
2	22.1	14.1	16.1	61	1020.4	7	7	5	02	1	8	03	1	-
3	26.3	17.5	20.0	58	1017.8	3	3	5	36	4	8	01	0	-
4	26.7	17.2	19.6	56	1020.0	6	6	6	00	0	7	02	1	-
5	29.1	13.9	15.9	40	1017.9	3	3	6	07	3	8	01	0	-
6	31.1	12.6	14.6	32	1011.9	1	0	9	18	4	8	02	0	-
7	24.7	11.4	13.4	43	1013.1	2	2	7	27	7	8	02	1	-
8	24.9	14.2	16.2	51	1013.4	5	5	5	25	6	8	01	2	-
9	24.7	10.4	12.6	41	1020.7	6	6	6	27	7	7	02	1	-
10	21.3	1.5	6.8	27	1022.0	5	0	9	27	3	8	02	1	-
11	20.1	17.5	20.0	85	1005.3	8	5	4	25	2	6	61	2	2.0
12	14.7	6.3	9.5	57	1011.3	7	7	4	27	8	8	02	8	0.0
13	18.7	3.5	7.8	36	1015.8	7	4	6	27	1	8	02	1	-
14	23.1	7.6	10.4	37	1014.8	3	3	6	11	1	8	02	0	-
15	16.8	15.6	17.7	93	1006.4	8	8	4	14	1	6	25	2	0.9
16	18.3	11.6	13.7	65	1009.6	7	7	5	27	2	7	02	1	-
17	20.8	9.3	11.7	48	1012.5	6	4	6	27	1	8	03	1	-
18	14.3	13.2	15.2	93	1013.9	8	8	4	29	1	7	91	6	6.9
19	18.0	9.1	11.5	56	1014.7	5	5	5	29	5	8	01	1	-
20	16.8	8.9	11.4	60	1017.4	6	6	4	27	5	8	03	2	-
21	13.1	11.8	13.8	92	1016.7	8	8	4	18	2	6	95	6	8.7
22	17.7	12.7	14.7	73	1017.9	7	7	4	22	3	6	95	2	0.0
23	17.5	10.2	12.5	62	1013.9	5	4	5	25	3	8	01	8	0.0
24	14.6	13.0	15.0	90	1017.2	7	7	4	32	1	7	25	2	1.4
25	18.1	10.3	12.5	60	1017.1	8	8	5	22	2	8	80	1	0.0
26	13.6	12.5	14.5	93	1016.8	7	7	4	16	2	7	25	2	2.6
27	16.6	14.5	16.5	88	1020.1	5	5	5	36	3	7	25	2	2.0
28	19.5	11.4	13.5	59	1020.8	7	7	4	36	4	8	03	2	-
29	20.7	12.7	14.6	60	1020.0	6	6	4	34	4	8	03	1	-
30	18.9	11.7	13.8	63	1020.6	6	5	5	34	3	8	01	1	-
31	21.2	11.6	13.6	54	1022.1	6	6	5	36	1	8	03	1	-

Godz. 19

1	22.3	7.7	10.5	39	1020.8	1	0	9	32	3	8	02	0	-
2	22.7	16.7	19.0	69	1019.2	1	1	5	00	0	8	01	1	-
3	24.1	18.5	21.2	71	1018.0	1	1	6	09	2	8	01	1	-
4	25.1	18.7	21.6	68	1019.1	7	0	9	00	0	8	03	1	-
5	26.5	16.0	18.2	53	1016.1	2	0	9	09	2	8	03	0	-
6	27.3	17.2	19.6	54	1008.9	0	0	9	18	2	8	02	0	-
7	21.7	10.7	12.9	50	1013.7	0	0	9	25	1	8	01	0	-
8	24.3	11.5	13.6	45	1014.3	4	4	6	27	4	7	03	0	-
9	22.5	10.2	12.4	46	1019.4	5	0	9	27	1	7	03	1	-
10	21.3	8.0	10.7	42	1017.8	1	0	9	32	1	8	02	1	-
11	18.7	17.1	19.5	90	1002.1	7	7	9	22	5	7	02	6	4.4
12	13.3	10.2	12.5	82	1015.6	8	8	4	29	6	7	80	2	0.2
13	18.0	5.9	9.2	45	1015.5	3	0	9	29	1	8	01	1	-
14	21.1	9.9	12.2	49	1011.9	6	1	9	09	1	8	03	1	-
15	15.9	15.6	17.7	98	1006.3	7	4	4	27	1	7	01	8	7.5
16	16.9	13.2	15.2	79	1010.3	3	2	5	25	2	7	01	1	-
17	18.1	13.4	15.3	74	1012.1	7	3	5	00	0	8	02	2	-
18	16.7	13.2	15.1	80	1012.9	7	7	5	32	1	7	03	8	0.2
19	15.6	9.5	11.8	67	1015.4	6	6	5	32	2	8	03	8	0.2
20	14.9	7.7	10.5	62	1016.9	6	3	5	29	8	8	02	1	-
21	12.9	11.2	13.3	89	1018.0	7	2	4	32	1	8	02	9	8.2
22	12.9	11.6	13.8	93	1018.0	6	2	5	00	0	7	29	8	7.5
23	17.2	10.5	12.7	65	1012.7	2	2	5	27	1	7	01	1	-
24	15.6	12.2	14.2	80	1017.9	3	3	5	00	0	7	01	8	2.2
25	13.1	12.0	14.0	93	1015.8	7	7	4	02	1	7	29	8	1.9
26	15.1	11.4	13.5	79	1017.5	5	2	5	34	1	7	02	2	-
27	14.3	11.7	13.8	84	1021.1	8	8	4	34	2	6	80	9	5.2
28	18.1	13.2	15.2	73	1020.9	7	7	4	36	1	7	02	2	-
29	20.7	12.2	14.2	58	1019.1	2	2	5	34	1	8	01	1	-
30	17.9	11.4	13.4	66	1019.8	7	7	5	34	1	8	02	8	0.9
31	20.3	12.6	14.6	61	1021.2	0	0	9	00	0	8	01	1	-

Godz. 01

DNI	TEMPERATURA POWIETRZA T	TEMPERATURA PUNKTU ROSY T_d	PRĘŻNOŚĆ PARY WODNEJ e	WILGOTNOŚĆ WZGLĘDNA U	CIŚNIENIE ATMOSFERYCZNE P_o	ZACHMURZENIE N	N_h	h	WIATR dd	v	WIDZIALNOŚĆ V	POGODA ww	W	OPAD R
1	8.2	6.7	9.8	90	1024.4	0	0	9	31	3	7	02	0	-
2	11.7	5.5	9.0	66	1020.9	0	0	9	36	6	8	02	0	-
3	16.6	15.8	17.9	95	1019.6	7	7	6	01	1	6	10	1	-
4	16.6	15.2	17.3	92	1020.5	0	0	9	10	3	6	10	0	-
5	19.0	16.0	18.2	83	1020.5	0	0	9	11	4	6	10	0	-
6	17.6	13.4	15.4	76	1017.4	0	0	9	11	5	7	02	0	-
7	22.2	14.4	16.4	61	1010.4	1	1	5	17	3	7	03	0	-
8	12.8	10.3	12.5	85	1016.0	0	0	9	32	1	7	02	0	-
9	14.4	11.2	13.3	81	1019.5	4	2	9	32	2	7	03	0	-
10	13.2	12.1	14.1	93	1022.0	1	1	5	29	4	7	01	1	-
11	13.8	6.4	9.6	61	1016.2	1	0	9	12	4	7	01	1	-
12	17.2	14.3	16.2	83	1002.5	5	3	5	23	6	7	01	1	-
13	9.8	8.2	10.8	90	1016.4	0	0	9	27	4	7	02	8	0.0
14	10.3	8.9	11.4	91	1016.4	2	0	9	00	0	7	01	1	-
15	14.5	9.3	11.7	71	1012.4	4	4	9	09	5	7	03	1	-
16	12.6	12.2	14.2	98	1007.6	0	0	9	24	5	6	10	6	0.0
17	11.3	10.7	12.9	96	1012.0	0	0	9	24	1	7	01	1	-
18	15.4	12.1	14.1	81	1012.1	8	5	5	19	2	6	60	2	0.0
19	12.5	10.4	12.6	87	1013.1	3	0	9	36	7	7	01	1	-
20	12.4	11.3	13.4	93	1016.1	7	7	5	32	4	8	03	2	-
21	11.4	9.0	11.5	85	1016.1	7	7	5	27	2	7	02	2	-
22	9.6	9.2	11.6	97	1018.5	0	0	9	32	4	7	01	1	-
23	10.1	9.5	11.9	96	1017.1	4	4	5	26	2	7	02	1	-
24	11.2	10.4	12.6	95	1014.1	0	0	9	00	0	6	10	8	0.0
25	10.4	10.4	12.6	100	1019.5	0	0	9	25	2	2	46	1	-
26	12.1	11.5	13.6	96	1016.2	8	8	4	06	2	6	80	9	9.7
27	12.4	10.9	13.0	90	1019.0	7	7	5	36	2	6	10	2	-
28	12.6	12.2	14.2	98	1020.7	8	2	2	04	9	7	61	6	7.1
29	13.8	11.6	13.6	86	1020.5	7	5	5	36	6	7	02	8	0.2
30	11.5	10.7	12.9	95	1019.7	0	0	9	31	1	7	02	1	-
31	12.6	10.9	13.0	89	1020.5	1	1	9	35	3	7	01	1	-

Godz. 07

DNI	TEMPERATURA POWIETRZA T	TEMPERATURA PUNKTU ROSY T_d	PRĘŻNOŚĆ PARY WODNEJ e	WILGOTNOŚĆ WZGLĘDNA U	CIŚNIENIE ATMOSFERYCZNE P_o	ZACHMURZENIE N	N_h	h	WIATR dd	v	WIDZIALNOŚĆ V	POGODA ww	W	OPAD R
1	13.2	8.9	11.4	75	1024.1	0	0	9	32	6	8	02	0	-
2	14.6	9.6	12.0	72	1020.5	7	7	9	02	6	8	03	1	-
3	19.7	15.5	17.6	77	1019.3	2	2	6	03	4	7	01	1	-
4	20.2	17.3	19.7	83	1021.0	0	0	9	00	0	6	10	0	-
5	21.2	16.6	18.9	75	1020.4	0	0	9	14	4	6	10	0	-
6	20.5	15.7	17.8	74	1016.0	0	0	9	12	4	7	02	0	-
7	20.9	15.4	17.5	71	1012.3	5	3	6	27	6	7	02	1	-
8	17.8	10.2	12.4	61	1015.5	6	6	9	15	3	7	03	1	-
9	17.0	11.3	13.4	69	1021.7	3	0	9	27	2	7	03	0	-
10	14.2	7.3	10.2	63	1024.1	2	2	5	32	7	7	03	1	-
11	16.4	7.2	10.2	55	1010.4	7	7	9	14	7	7	02	1	-
12	13.0	5.8	9.2	62	1005.7	7	7	5	27	12	7	03	1	-
13	11.8	9.0	11.5	83	1017.2	1	0	9	28	5	7	02	C	-
14	14.2	8.9	11.4	71	1016.3	0	0	9	00	0	7	02	9	-
15	14.4	11.8	13.9	85	1009.5	8	4	5	13	4	6	25	1	0.9
16	12.8	10.9	13.0	88	1008.8	5	0	9	24	5	7	03	1	-
17	13.0	11.9	13.9	93	1012.6	0	0	9	00	0	6	10	1	-
18	14.1	13.6	15.5	97	1012.0	8	4	4	36	1	5	60	6	1.1
19	11.5	9.1	11.6	85	1014.0	7	7	5	35	5	7	03	1	-
20	13.1	11.0	13.2	87	1017.0	7	7	4	32	8	8	02	2	-
21	12.2	10.7	12.8	90	1015.7	7	7	4	32	4	7	03	2	-
22	11.2	11.2	13.3	100	1019.6	8	8	2	33	2	5	28	1	0.1
23	11.9	10.9	13.1	94	1015.3	6	6	9	00	0	6	10	1	-
24	12.4	11.8	13.9	96	1015.2	2	2	9	25	2	5	10	0	-
25	10.9	10.9	13.0	100	1019.6	1	1	2	17	2	6	28	4	-
26	12.1	11.7	13.8	98	1015.8	8	6	3	34	2	5	60	8	3.3
27	12.4	11.7	13.7	95	1019.2	7	5	4	36	5	6	80	2	0.0
28	13.0	12.5	14.4	96	1020.6	8	2	4	33	5	7	60	2	1.3
29	13.9	11.7	13.7	87	1020.1	6	1	4	02	7	7	03	2	-
30	14.4	12.0	13.2	80	1020.4	5	2	9	36	5	7	03	1	-
31	13.6	12.7	14.7	94	1021.9	6	2	2	36	2	6	10	1	-

Godz. 13

1	22.4	6.5	9.7	36	1021.3	1	1	7	34	10	8	02	0	-
2	21.7	14.1	16.0	62	1020.2	7	7	5	36	6	8	03	1	-
3	24.6	16.9	19.3	62	1018.4	4	4	5	04	6	7	02	1	-
4	25.6	15.9	18.0	55	1020.3	5	5	6	02	4	7	02	1	-
5	28.4	11.1	13.2	34	1019.2	1	1	8	13	6	8	01	0	-
6	31.6	11.4	13.5	29	1013.4	3	3	7	18	7	7	01	0	-
7	26.1	11.5	13.6	40	1012.5	6	6	7	25	8	7	03	1	-
8	26.2	12.8	14.7	43	1013.3	5	3	6	29	7	7	03	6	0.0
9	23.6	10.3	12.5	43	1020.4	6	6	6	31	6	7	25	1	0.0
10	21.2	4.2	8.3	33	1021.8	3	1	7	33	6	8	03	0	-
11	24.8	16.4	18.7	60	1004.8	8	5	5	26	6	7	61	2	0.0
12	14.1	6.5	9.7	60	1009.7	7	7	4	29	12	7	02	8	0.0
13	18.0	4.7	8.6	41	1016.0	6	4	6	31	5	8	01	1	-
14	21.8	5.5	9.0	35	1015.3	2	2	6	14	4	8	02	0	-
15	15.4	14.4	16.4	93	1007.7	8	4	5	11	4	6	60	6	2.7
16	19.5	10.7	12.9	57	1009.3	5	5	5	24	8	8	01	2	-
17	21.0	9.1	11.5	46	1012.4	6	3	7	34	5	7	03	1	-
18	15.6	14.4	16.4	92	1012.5	8	8	4	19	5	8	81	6	1.8
19	19.8	5.2	8.9	38	1013.7	4	4	7	36	9	8	02	1	-
20	15.2	12.1	14.1	82	1016.0	6	6	5	31	6	7	25	2	1.7
21	14.9	10.6	12.8	75	1016.1	6	4	4	30	4	8	01	2	-
22	18.4	10.5	12.7	60	1018.3	4	4	5	31	6	7	01	1	-
23	13.2	10.5	12.7	84	1014.9	8	3	4	20	4	7	25	2	2.2
24	18.5	8.3	11.0	51	1015.7	8	5	5	25	4	7	03	1	-
25	18.8	7.5	10.4	48	1017.4	6	5	6	24	4	8	03	1	-
26	16.4	10.0	12.3	66	1016.0	6	6	5	36	3	7	03	6	0.1
27	15.2	12.7	14.7	85	1019.3	8	4	3	36	7	7	21	8	1.8
28	18.0	12.5	14.5	70	1019.8	8	3	5	02	6	7	60	2	0.3
29	19.9	11.9	13.9	60	1019.3	7	4	5	36	6	8	03	2	-
30	18.0	10.2	12.4	60	1019.8	7	7	5	34	8	8	02	2	-
31	20.2	9.9	12.2	51	1021.8	5	5	5	02	5	7	02	1	-

Godz. 19

1	20.4	4.1	8.2	34	1019.9	0	0	9	36	10	8	01	0	-
2	22.3	15.0	17.0	63	1019.4	3	3	5	36	1	7	01	1	-
3	22.6	15.3	17.4	63	1019.0	1	1	5	11	4	7	02	1	-
4	25.9	16.4	18.7	56	1019.1	2	0	9	11	2	7	01	1	-
5	26.2	14.3	16.2	48	1017.1	1	1	9	19	4	7	02	0	-
6	28.6	14.5	16.5	42	1010.5	0	0	9	16	6	7	02	0	-
7	22.0	10.4	12.6	48	1013.4	1	1	6	30	7	8	01	1	-
8	24.9	11.9	13.9	44	1013.7	1	1	6	27	5	7	01	1	-
9	22.4	9.8	12.1	45	1019.4	6	1	6	27	6	7	02	8	0.0
10	21.0	6.0	9.3	38	1018.5	1	1	9	34	4	8	02	0	-
11	18.2	15.9	18.0	86	1003.0	7	2	5	21	9	8	01	9	9.7
12	14.4	7.6	10.4	64	1014.1	3	3	5	28	6	8	01	8	0.3
13	17.0	7.1	10.0	52	1015.2	4	4	9	35	4	8	01	1	-
14	21.3	7.2	10.2	40	1013.0	4	0	9	12	2	7	03	0	-
15	15.0	13.9	15.9	93	1006.3	8	4	4	28	7	6	60	6	3.8
16	17.0	10.1	12.3	64	1010.3	6	2	6	24	4	7	01	1	-
17	18.4	11.1	13.2	63	1011.9	6	4	9	36	3	7	03	2	-
18	16.8	12.7	14.7	77	1011.6	6	3	5	33	4	7	02	9	2.7
19	14.2	11.0	13.1	81	1014.4	7	7	5	30	4	8	25	1	0.6
20	15.4	7.9	10.6	61	1016.3	7	7	5	32	7	7	03	8	2.5
21	13.2	11.7	13.8	91	1016.8	6	3	5	25	3	8	02	9	0.6
22	14.8	9.2	11.6	69	1017.3	6	2	6	27	5	7	02	9	2.3
23	16.6	10.0	12.3	65	1013.0	2	2	5	21	3	7	01	8	0.0
24	13.6	12.1	14.1	91	1016.2	3	1	5	30	3	7	21	8	10.5
25	17.2	12.8	14.7	75	1015.7	8	5	5	36	2	8	03	2	-
26	14.4	12.2	14.2	87	1016.5	7	5	5	35	4	7	03	8	3.4
27	13.6	12.7	14.7	94	1019.0	8	4	3	02	8	6	61	8	2.8
28	16.1	13.5	15.4	84	1020.8	8	4	5	02	3	7	03	6	1.0
29	17.3	14.7	16.8	85	1019.1	7	3	5	29	3	8	02	8	0.5
30	17.3	10.0	12.3	62	1018.6	5	1	5	36	4	8	01	1	-
31	19.8	11.1	13.2	57	1021.3	1	1	5	01	2	8	01	1	-

Godz. 01

DNI	TEMPERATURA POWIETRZA	TEMPERATURA PUNKTU ROSY	PREŻNOŚĆ PARY WODNEJ	WILGOTNOŚĆ WZGLĘDNA	CIŚNIENIE ATMOSFERYCZNE	ZACHMURZENIE			WIATR		WIDZIALNOŚĆ	POGODA		OPAD
	T	T_d	e	U	P_o	N	N_h	h	dd	v	V	ww	W	R
1	11.2	9.4	11.8	89	1021.1	9	0	9	29	2	7	02	0	-
2	15.6	8.8	11.3	64	1016.5	8	8	5	34	7	7	02	1	-
3	17.8	17.1	19.6	96	1018.2	8	8	5	36	1	6	21	1	0.3
4	16.0	14.6	16.6	92	1020.3	0	0	9	00	0	7	02	1	-
5	13.1	12.5	14.5	96	1021.5	0	0	9	00	0	6	10	0	-
6	15.3	14.8	16.8	97	1019.5	0	0	9	00	0	7	02	0	-
7	20.5	16.0	18.2	76	1013.1	0	0	9	18	2	7	02	0	-
8	15.6	14.6	16.6	94	1015.6	0	0	9	00	0	7	01	0	-
9	17.9	14.8	16.9	82	1017.0	3	2	6	29	4	7	03	1	-
10	13.5	12.8	14.8	95	1020.1	1	1	6	00	0	7	02	8	0.0
11	8.6	7.8	10.6	94	1018.6	5	5	9	00	0	7	03	1	-
12	17.3	16.1	18.3	93	1004.1	8	4	5	22	5	6	10	8	10.4
13	10.4	9.0	11.5	91	1015.8	1	1	5	22	4	7	01	1	-
14	8.9	8.5	11.1	97	1016.6	6	2	9	00	0	7	02	1	-
15	11.2	10.0	12.3	92	1015.1	1	1	9	00	0	7	03	0	-
16	15.1	13.9	15.8	92	1007.2	7	7	5	27	3	7	02	8	0.1
17	11.1	10.3	12.5	95	1012.0	0	0	9	00	0	7	02	1	-
18	14.2	12.6	14.6	90	1011.9	6	4	9	32	1	7	01	2	-
19	15.7	11.5	13.5	76	1008.8	8	8	9	36	5	7	01	2	-
20	13.6	11.0	13.1	84	1012.8	5	2	5	29	5	7	01	2	-
21	12.3	11.0	13.1	92	1014.6	8	8	5	29	3	7	03	1	-
22	11.0	10.4	12.6	96	1016.5	0	0	9	29	1	7	02	1	-
23	10.3	9.1	11.6	92	1016.5	0	0	9	29	2	7	01	8	0.4
24	12.0	11.6	13.7	98	1015.1	7	7	9	00	0	6	10	6	0.8
25	11.5	10.9	13.1	96	1018.3	0	0	9	00	0	7	02	8	1.8
26	9.6	8.6	11.2	93	1017.0	3	1	9	00	0	7	02	1	-
27	13.3	12.4	14.4	94	1016.6	8	2	4	00	0	6	61	6	1.4
28	14.6	13.7	15.7	94	1017.5	8	4	3	02	1	6	61	2	0.1
29	13.8	13.4	15.4	98	1016.3	8	8	3	02	4	6	50	6	2.1
30	14.2	13.5	15.5	95	1015.9	7	2	4	32	1	7	01	9	4.4
31	14.0	13.5	15.4	97	1018.3	5	5	9	32	2	7	01	2	-

Godz. 07

DNI	TEMPERATURA POWIETRZA	TEMPERATURA PUNKTU ROSY	PREŻNOŚĆ PARY WODNEJ	WILGOTNOŚĆ WZGLĘDNA	CIŚNIENIE ATMOSFERYCZNE	ZACHMURZENIE			WIATR		WIDZIALNOŚĆ	POGODA		OPAD
	T	T_d	e	U	P_o	N	N_h	h	dd	v	V	ww	W	R
1	14.0	9.8	12.1	76	1020.6	0	0	9	29	5	8	02	0	-
2	15.8	12.2	14.2	79	1017.4	7	7	4	34	7	7	02	2	-
3	18.3	17.0	19.4	92	1017.5	7	7	5	36	5	6	10	2	-
4	17.2	16.7	19.0	97	1020.8	8	8	3	36	1	5	10	1	-
5	19.7	15.3	17.4	76	1021.5	0	0	9	00	0	7	02	0	-
6	21.3	16.0	18.2	72	1017.4	0	0	9	14	3	7	02	0	-
7	22.9	16.2	18.4	66	1012.3	2	2	5	22	3	7	02	0	-
8	17.2	15.3	17.4	89	1016.2	7	3	5	00	0	7	02	1	-
9	17.1	8.6	11.2	57	1021.3	1	1	9	34	4	7	01	1	-
10	14.9	7.3	10.2	60	1022.1	2	2	5	34	6	7	01	1	-
11	15.7	10.7	12.8	72	1014.6	5	5	9	00	0	7	02	1	-
12	17.5	13.9	15.8	79	1004.1	6	3	4	27	7	7	03	8	-
13	13.5	9.2	11.6	75	1016.1	3	0	9	29	5	8	03	0	-
14	14.0	9.8	12.1	76	1016.6	1	1	9	27	1	7	01	1	-
15	17.1	11.5	13.5	69	1011.9	5	2	9	11	4	7	03	1	-
16	15.0	12.9	14.8	87	1008.3	8	8	9	25	5	6	10	2	-
17	14.8	12.5	14.4	86	1012.2	0	0	9	29	1	6	10	0	-
18	14.8	13.0	15.0	89	1011.4	8	8	9	02	2	7	61	2	0.0
19	14.2	12.6	14.6	90	1010.0	8	3	4	36	3	7	03	2	-
20	12.6	11.7	13.7	94	1013.8	8	8	2	29	4	6	20	2	0.0
21	13.8	11.8	13.8	88	1014.4	7	7	4	32	3	7	03	2	-
22	12.7	11.4	13.5	92	1017.9	6	6	9	00	0	7	02	1	-
23	12.8	11.1	13.2	89	1016.1	5	3	4	27	2	6	10	1	-
24	10.7	10.5	12.7	99	1015.9	8	8	3	22	1	2	42	4	-
25	11.8	11.0	13.2	95	1018.7	9	9	.	00	0	2	43	4	-
26	13.6	10.8	12.9	83	1016.0	8	8	9	29	1	6	10	1	-
27	14.3	13.6	15.6	95	1016.0	7	6	4	36	1	6	21	6	0.8
28	12.5	11.9	14.0	96	1015.9	8	6	3	36	1	6	65	6	11.7
29	14.1	13.4	15.4	95	1016.0	8	6	3	02	4	6	63	5	8.9
30	14.8	12.6	14.6	87	1015.7	6	1	4	34	5	8	03	1	-
31	15.5	11.8	13.9	79	1019.6	1	1	9	34	1	7	01	1	-

Godz. 13

DNI	TEMPERATURA POWIETRZA	TEMPERATURA PUNKTU ROSY	PREŻNOŚĆ PARY WODNEJ	WILGOTNOŚĆ WZGLĘDNA	CIŚNIENIE ATMOSFERYCZNE	ZACHMURZENIE			WIATR		WIDZIALNOŚĆ	POGODA		OPAD
	T	T_d	e	U	P_o	N	N_h	h	dd	v	V	ww	W	R
1	21.0	7.3	10.2	41	1016.8	3	3	7	29	9	8	02	0	-
2	21.4	11.8	13.9	54	1017.5	6	6	6	34	6	8	03	2	-
3	20.3	17.2	19.6	82	1018.0	8	8	4	36	5	7	03	5	0.0
4	25.1	16.6	18.9	59	1019.7	7	7	5	36	4	7	03	2	-
5	27.0	13.6	15.6	44	1020.3	1	1	7	14	3	6	02	0	-
6	30.4	15.5	17.6	41	1015.4	0	0	9	18	5	7	02	0	-
7	28.5	17.2	19.6	50	1012.5	4	3	6	25	7	8	03	0	-
8	25.1	14.3	16.2	51	1014.8	8	8	9	20	1	7	03	1	-
9	23.6	11.7	13.7	47	1020.6	3	2	6	22	4	7	03	0	-
10	20.9	6.9	10.0	40	1020.7	2	1	6	29	8	8	02	1	-
11	23.2	13.7	15.7	55	1007.6	7	1	5	14	6	7	01	6	0.0
12	13.9	7.9	10.7	67	1009.2	7	7	4	25	10	7	25	1	0.0
13	18.5	9.0	11.5	54	1015.9	6	5	5	25	5	8	03	1	-
14	21.5	8.1	10.8	42	1015.7	3	3	6	27	1	8	01	1	-
15	24.4	16.3	18.6	61	1008.5	7	7	9	18	3	7	01	2	-
16	20.6	11.7	13.7	57	1009.8	6	2	5	22	3	7	03	2	-
17	22.7	12.7	14.6	53	1011.7	5	5	6	27	1	7	02	1	-
18	20.3	12.4	14.4	60	1010.1	7	4	5	02	5	7	03	6	0.0
19	18.2	13.5	15.4	74	1010.3	7	5	4	32	6	7	80	6	0.1
20	18.1	11.4	13.5	65	1013.0	5	5	5	32	5	7	02	8	3.1
21	17.5	12.1	14.1	71	1013.8	7	7	5	25	6	7	03	8	0.4
22	19.8	9.3	11.7	51	1016.4	6	5	5	29	3	7	29	8	0.2
23	14.2	11.2	13.3	82	1015.3	7	7	5	25	2	6	80	2	1.9
24	19.7	11.0	13.1	57	1015.6	6	6	5	22	2	7	03	4	-
25	19.1	7.4	10.3	47	1017.5	5	5	5	36	3	8	02	4	-
26	15.8	14.1	16.0	89	1016.8	8	5	5	25	2	7	61	2	0.6
27	18.9	13.5	15.5	71	1015.0	6	4	5	02	1	7	01	2	-
28	15.1	14.2	16.2	94	1016.7	8	7	3	36	3	5	63	6	12.7
29	15.3	13.5	15.5	89	1016.8	8	8	4	36	4	6	10	6	5.6
30	18.4	13.3	15.3	72	1015.9	7	5	5	36	7	8	03	2	-
31	20.5	7.9	10.6	44	1019.9	4	4	6	36	4	8	02	1	-

Godz. 19

DNI	TEMPERATURA POWIETRZA	TEMPERATURA PUNKTU ROSY	PREŻNOŚĆ PARY WODNEJ	WILGOTNOŚĆ WZGLĘDNA	CIŚNIENIE ATMOSFERYCZNE	ZACHMURZENIE			WIATR		WIDZIALNOŚĆ	POGODA		OPAD
	T	T_d	e	U	P_o	N	N_h	h	dd	v	V	ww	W	R
1	19.8	6.6	9.8	42	1014.8	3	3	7	34	7	8	03	0	-
2	18.8	15.3	17.4	80	1018.5	2	2	5	32	5	7	01	1	-
3	22.1	16.2	18.4	69	1018.4	7	5	5	36	2	7	01	2	-
4	23.4	15.3	17.4	60	1019.8	1	1	6	04	1	7	02	1	-
5	25.7	16.6	18.8	57	1018.9	0	0	9	14	1	8	02	0	-
6	27.6	16.4	18.7	51	1013.3	0	0	9	20	3	7	02	0	-
7	24.9	17.8	20.4	65	1012.5	3	3	6	27	3	8	03	1	-
8	23.6	19.3	22.3	77	1014.0	5	5	6	32	3	7	25	6	0.0
9	19.0	12.5	14.4	66	1020.0	6	0	9	34	1	7	01	8	0.0
10	19.0	6.2	9.5	43	1018.7	0	0	9	29	2	8	01	0	-
11	19.4	18.4	21.2	94	1004.7	8	8	5	16	3	6	91	6	8.0
12	13.4	9.5	11.9	77	1012.9	6	6	4	27	9	8	01	8	0.6
13	17.1	10.4	12.6	65	1015.4	2	1	9	27	1	8	01	1	-
14	20.1	8.3	10.9	47	1014.8	1	0	9	32	3	8	01	0	-
15	20.1	16.5	18.8	80	1006.1	8	6	6	20	2	7	25	2	0.3
16	19.2	13.5	15.4	69	1010.2	5	2	6	00	0	7	01	2	-
17	19.6	12.5	14.5	64	1011.6	6	0	9	32	1	7	03	1	-
18	17.8	11.4	13.5	66	1008.9	8	8	9	36	5	7	02	2	-
19	15.4	13.1	15.1	86	1011.8	7	7	9	32	3	7	01	8	0.0
20	14.7	11.8	13.8	83	1013.9	5	3	5	29	1	7	01	8	0.3
21	13.6	12.1	14.1	91	1015.2	7	4	5	36	1	7	01	9	5.7
22	17.1	11.7	13.7	70	1016.0	2	1	6	25	1	7	01	9	0.1
23	13.4	12.3	14.3	93	1014.4	8	8	9	00	0	7	03	8	3.5
24	16.2	13.4	15.3	83	1016.1	8	5	5	22	3	7	80	2	0.3
25	16.0	11.8	13.8	76	1016.6	7	0	9	00	0	7	02	1	-
26	15.3	12.6	14.6	84	1016.4	8	5	5	02	1	7	02	6	0.5
27	16.4	14.7	16.7	90	1016.4	7	5	4	36	3	7	02	2	-
28	14.4	13.7	15.7	95	1017.5	8	7	3	04	4	6	61	6	9.2
29	15.3	14.3	16.2	93	1016.2	7	4	5	02	2	6	21	5	1.3
30	17.3	13.4	15.4	78	1015.9	5	2	5	36	4	8	01	2	-
31	17.8	13.0	15.0	74	1020.4	1	1	6	36	1	8	02	1	-

Godz. 01

DNI	TEMPERATURA POWIETRZA	TEMPERATURA PUNKTU ROSY	PREŻNOŚĆ PARY WODNEJ	WILGOTNOŚĆ WZGLĘDNA	CIŚNIENIE ATMOSFERYCZNE	ZACHMURZENIE			WIATR		WIDZIALNOŚĆ	POGODA		OPAD
	T	T_d	e	U	P_o	N	N_h	h	dd	v	V	ww	W	R
1	8.5	6.8	9.9	89	1026.8	0	0	9	29	2	8	02	0	-
2	15.5	8.2	10.9	62	1022.9	0	0	9	01	2	8	02	0	-
3	13.7	12.6	14.6	93	1019.9	0	0	9	00	0	7	02	0	-
4	19.3	17.7	20.2	90	1020.2	0	0	9	00	0	7	02	1	-
5	16.6	16.3	18.5	98	1020.5	0	0	9	00	0	5	10	0	-
6	19.5	17.6	20.1	89	1015.9	0	0	9	11	3	7	02	0	-
7	20.3	16.9	19.2	81	1011.3	7	4	7	28	3	7	03	1	-
8	15.4	14.0	16.0	91	1015.8	7	7	9	00	0	8	02	1	-
9	16.1	15.2	17.3	95	1020.5	5	3	7	32	2	6	10	9	1.2
10	13.3	11.8	13.9	91	1025.3	3	3	9	29	2	7	03	1	-
11	16.9	13.2	15.2	79	1014.4	6	6	9	13	3	6	10	1	-
12	17.6	11.6	13.7	68	1003.7	7	7	6	26	8	7	03	1	-
13	7.9	6.2	9.4	89	1018.6	1	0	9	26	2	7	03	1	-
14	9.9	9.1	11.6	95	1016.3	5	2	7	14	1	6	10	2	-
15	15.8	13.3	15.3	85	1009.5	7	5	5	11	2	7	17	2	-
16	10.8	9.8	12.1	94	1008.9	1	0	9	22	4	8	03	1	-
17	9.4	9.2	11.6	99	1013.1	1	0	9	00	0	5	10	8	4.4
18	12.8	11.7	13.7	93	1013.2	8	2	5	31	3	6	60	6	2.0
19	12.9	12.2	14.2	95	1015.4	7	7	6	33	1	6	10	1	-
20	12.7	11.6	13.6	93	1018.9	8	8	7	30	2	7	03	2	-
21	11.5	11.1	13.2	97	1019.0	7	7	6	29	2	7	02	6	0.0
22	11.1	10.5	12.7	96	1021.0	3	3	5	31	3	7	02	1	-
23	11.7	10.9	13.1	95	1017.8	8	8	6	27	1	7	03	1	-
24	13.0	11.9	13.9	93	1014.2	7	7	7	00	0	7	02	1	-
25	9.1	8.7	11.2	97	1020.3	0	0	9	00	0	6	10	1	-
26	12.6	11.8	13.9	95	1016.7	5	5	6	18	1	5	10	9	0.0
27	12.3	11.7	13.8	96	1020.2	8	8	5	30	2	7	02	2	-
28	13.6	12.5	14.5	93	1023.5	8	7	6	32	3	7	41	2	9.7
29	13.9	10.1	12.3	78	1023.5	0	0	9	34	2	8	01	1	-
30	12.1	10.6	12.7	90	1021.5	1	0	9	35	1	8	02	0	-
31	15.2	14.0	14.0	92	1021.6	7	2	6	00	0	8	03	2	-

Godz. 07

DNI	TEMPERATURA POWIETRZA	TEMPERATURA PUNKTU ROSY	PREŻNOŚĆ PARY WODNEJ	WILGOTNOŚĆ WZGLĘDNA	CIŚNIENIE ATMOSFERYCZNE	ZACHMURZENIE			WIATR		WIDZIALNOŚĆ	POGODA		OPAD
	T	T_d	e	U	P_o	N	N_h	h	dd	v	V	ww	W	R
1	14.4	9.2	11.6	71	1026.9	0	0	9	32	2	8	02	0	-
2	16.6	10.2	12.5	66	1022.1	1	0	9	04	1	9	02	0	-
3	18.7	16.0	18.2	85	1020.0	0	0	9	03	1	5	10	4	-
4	18.1	16.9	19.3	93	1021.5	8	8	3	32	3	5	10	1	-
5	17.8	17.6	20.2	99	1020.1	0	0	9	00	0	4	28	4	-
6	20.8	16.6	18.8	77	1014.4	0	0	9	11	3	7	02	0	-
7	20.7	15.0	17.0	70	1013.0	2	0	9	25	4	8	02	1	-
8	16.6	14.5	16.5	88	1015.4	8	2	6	13	2	6	10	1	-
9	17.7	15.5	17.6	87	1022.3	2	0	9	22	1	6	10	1	-
10	15.9	13.2	15.2	84	1025.7	3	2	9	32	2	6	10	0	-
11	19.9	16.1	18.3	79	1008.0	5	2	7	15	3	6	10	2	-
12	13.0	6.6	9.7	65	1010.2	8	8	5	27	8	8	02	2	-
13	11.8	7.9	10.7	77	1018.1	4	3	9	00	0	7	03	0	-
14	14.7	12.0	14.0	84	1016.1	1	1	9	09	1	6	10	1	-
15	16.3	15.4	17.5	95	1007.8	7	5	5	12	5	6	25	9	4.6
16	15.0	11.7	13.7	81	1009.8	7	7	5	24	2	8	02	1	-
17	12.7	10.8	12.9	88	1013.0	1	0	9	00	0	6	10	4	-
18	12.7	12.0	14.0	95	1013.0	8	3	5	31	2	6	60	6	3.1
19	13.4	12.5	14.5	94	1016.2	8	8	4	31	1	6	10	1	-
20	13.1	10.0	12.3	82	1020.0	6	3	6	33	3	8	02	2	-
21	10.6	10.0	12.3	96	1018.6	8	6	3	32	2	6	61	6	2.4
22	12.3	11.0	13.1	92	1021.7	2	2	4	29	5	7	03	8	0.1
23	12.4	11.5	13.5	94	1016.1	8	7	6	27	1	6	21	2	0.0
24	13.3	12.6	14.6	95	1015.1	8	2	5	29	1	6	61	2	0.1
25	13.5	11.5	13.5	87	1019.9	2	0	9	00	0	6	10	0	-
26	12.6	11.1	13.2	91	1016.4	6	3	6	26	1	7	01	2	-
27	13.1	12.4	14.4	95	1021.2	8	8	3	36	3	6	10	8	0.6
28	13.2	11.9	13.9	92	1023.5	8	7	5	34	2	7	02	6	0.2
29	13.5	10.5	12.7	82	1023.1	2	2	9	32	4	8	03	0	-
30	14.0	12.0	14.0	88	1022.5	2	1	9	33	2	8	01	1	-
31	17.1	14.0	16.0	82	1022.4	6	3	6	04	1	8	01	2	-

Godz. 13

DNI	TEMPERATURA POWIETRZA	TEMPERATURA PUNKTU ROSY	PREŻNOŚĆ PARY WODNEJ	WILGOTNOŚĆ WZGLĘDNA	CIŚNIENIE ATMOSFERYCZNE	ZACHMURZENIE			WIATR		WIDZIALNOŚĆ	POGODA		OPAD
	T	T_d	e	U	P_o	N	N_h	h	dd	v	V	ww	W	R
1	22.4	4.8	8.6	32	1024.3	0	0	9	32	4	9	02	0	-
2	24.1	10.8	12.9	43	1020.6	3	3	7	36	1	9	03	0	-
3	26.2	16.4	18.7	55	1018.6	4	4	5	04	3	8	01	1	-
4	23.8	18.3	21.0	71	1021.1	3	3	5	27	3	6	10	1	-
5	26.7	15.7	17.8	45	1018.0	2	2	7	15	3	8	03	0	-
6	30.7	14.0	16.0	36	1011.8	1	1	9	17	8	8	02	0	-
7	23.5	14.3	16.3	56	1014.5	4	4	6	27	3	8	01	1	-
8	27.2	13.3	15.2	42	1013.9	3	2	7	29	6	8	01	6	0.0
9	24.6	13.6	15.6	50	1021.2	3	2	6	27	2	7	01	1	-
10	22.4	10.5	12.7	47	1022.6	1	1	7	29	2	8	01	1	-
11	19.2	17.7	20.3	91	1006.4	8	7	6	29	4	7	60	8	0.8
12	15.7	6.3	9.6	54	1014.7	7	7	5	29	10	8	02	1	-
13	18.3	7.6	10.4	49	1016.6	6	3	6	02	2	8	01	1	-
14	23.0	9.7	12.0	43	1014.2	2	2	7	12	3	7	03	0	-
15	16.3	15.8	17.9	97	1007.5	8	6	3	29	3	6	61	6	9.7
16	19.5	9.9	12.2	54	1009.8	7	7	6	30	4	8	02	2	-
17	19.3	10.3	12.5	56	1013.2	8	2	6	15	3	7	03	1	-
18	14.3	14.2	16.2	88	1014.1	8	3	5	00	0	6	21	6	0.5
19	18.2	12.7	14.7	70	1016.4	4	3	5	32	1	8	25	1	0.2
20	15.9	6.6	9.7	54	1019.5	7	7	6	31	6	8	03	1	-
21	13.9	11.3	13.4	84	1019.1	7	5	4	31	5	8	01	6	0.9
22	15.9	11.1	13.2	73	1019.6	6	5	5	34	1	8	29	8	0.1
23	17.6	11.8	13.9	69	1013.9	6	6	5	10	2	7	01	6	0.4
24	17.1	10.2	12.4	64	1017.9	7	2	6	13	3	7	02	6	3.7
25	20.7	8.9	11.4	47	1017.4	6	4	7	25	1	8	03	1	-
26	13.5	11.8	13.9	90	1017.1	8	5	5	00	0	7	91	8	3.9
27	18.9	12.7	14.7	67	1020.7	7	5	4	32	4	8	02	6	0.0
28	19.7	13.1	15.0	66	1022.7	7	3	5	35	6	8	03	2	-
29	22.0	11.1	13.2	50	1021.7	4	2	6	36	4	0	01	1	-
30	19.9	11.3	13.3	57	1021.8	7	2	6	34	3	8	02	1	-
31	21.3	11.9	14.0	55	1022.2	5	5	6	12	2	8	01	1	-

Godz. 19

DNI	TEMPERATURA POWIETRZA	TEMPERATURA PUNKTU ROSY	PREŻNOŚĆ PARY WODNEJ	WILGOTNOŚĆ WZGLĘDNA	CIŚNIENIE ATMOSFERYCZNE	ZACHMURZENIE			WIATR		WIDZIALNOŚĆ	POGODA		OPAD
	T	T_d	e	U	P_o	N	N_h	h	dd	v	V	ww	W	R
1	23.4	8.0	10.8	37	1021.6	0	0	9	34	3	9	02	0	-
2	23.0	14.5	16.4	59	1019.8	1	0	9	09	2	8	01	1	-
3	26.4	16.1	20.8	60	1017.8	2	2	6	36	2	8	01	0	-
4	25.0	18.4	21.2	67	1019.6	2	2	6	34	1	6	05	0	-
5	27.0	17.9	20.6	58	1015.8	2	0	9	11	2	7	01	0	-
6	27.0	18.8	21.7	61	1008.6	1	1	9	13	4	8	02	0	-
7	22.2	12.2	14.2	53	1014.6	1	1	7	31	2	8	01	0	-
8	24.6	14.2	16.2	52	1015.4	5	5	7	29	2	7	03	1	-
9	23.0	12.4	14.4	51	1021.1	5	1	9	28	3	7	01	1	-
10	22.4	15.1	17.1	63	1017.6	0	0	9	15	2	7	02	1	-
11	19.9	15.7	17.9	77	1004.0	7	2	7	22	6	7	01	9	5.6
12	15.9	6.8	9.9	55	1016.9	3	1	6	27	6	8	01	1	-
13	18.7	11.0	13.2	61	1015.4	7	3	7	00	0	8	03	1	-
14	21.2	12.8	14.8	59	1010.9	5	0	9	10	4	7	03	1	-
15	15.7	14.3	16.3	91	1007.8	8	3	6	25	3	8	03	6	0.5
16	14.9	11.2	13.3	78	1011.7	7	7	5	30	2	7	81	2	0.1
17	15.5	12.0	14.1	80	1013.0	8	5	6	23	2	8	02	2	-
18	16.1	13.6	15.6	85	1014.0	7	7	5	30	3	7	02	8	0.2
19	15.5	11.5	13.5	77	1017.1	6	5	6	29	4	8	03	8	2.2
20	12.6	9.9	12.2	84	1019.2	7	7	6	29	4	8	02	1	-
21	13.0	11.9	13.9	93	1019.6	7	7	6	30	5	8	25	9	13.9
22	14.6	11.8	13.9	84	1019.1	6	3	6	12	2	8	01	8	0.0
23	15.9	12.5	14.5	80	1013.1	4	4	6	20	3	7	02	1	-
24	16.5	11.2	13.3	71	1018.2	6	5	6	02	3	7	03	1	-
25	15.5	12.4	14.4	82	1016.5	8	4	6	30	6	8	17	2	-
26	14.5	11.5	13.6	82	1018.1	6	4	6	36	2	8	25	6	0.3
27	12.7	12.0	14.0	95	1023.3	8	3	5	30	3	7	63	9	21.4
28	18.4	13.3	15.3	72	1022.5	7	3	5	33	3	8	02	8	1.4
29	21.5	12.4	14.4	56	1020.3	3	2	7	32	1	9	01	1	-
30	19.4	13.5	15.5	69	1020.2	7	4	6	35	2	8	02	2	-
31	21.0	13.0	15.0	60	1021.2	0	0	9	08	2	8	01	1	-

Godz. 01

DNI	TEMPERATURA POWIETRZA	TEMPERATURA PUNKTU ROSY	PRĘŻNOŚĆ PARY WODNEJ	WILGOTNOŚĆ WZGLĘDNA	CIŚNIENIE ATMOSFERYCZNE	ZACHMURZENIE			WIATR		WIDZIALNOŚĆ	POGODA		OPAD
	T	T_d	e	U	P_o	N	N_h	h	dd	v	V	ww	W	R
1	6.8	6.6	9.7	99	1028.3	0	0	9	00	0	8	02	0	-
2	9.7	9.1	11.6	96	1024.6	0	0	9	15	1	8	02	0	-
3	12.3	11.7	13.8	96	1020.1	0	0	9	00	0	7	02	0	-
4	15.3	14.4	16.4	94	1020.5	1	1	9	00	0	7	03	0	-
5	14.4	14.4	16.4	100	1021.6	0	0	9	10	2	4	12	0	-
6	16.0	15.0	17.0	94	1016.1	0	0	9	13	1	6	10	8	-
7	16.7	15.9	18.0	95	1010.9	8	8	5	29	2	7	25	9	1.2
8	11.9	10.9	13.1	94	1016.1	2	2	9	00	0	7	01	1	-
9	14.8	14.6	16.6	99	1021.3	7	7	6	08	1	4	11	9	1.4
10	13.6	12.7	14.7	94	1026.0	7	7	5	00	0	6	10	1	-
11	16.4	14.0	15.9	86	1012.7	7	7	9	09	1	6	10	1	-
12	16.7	10.1	12.4	65	1004.6	6	6	5	26	10	7	03	2	-
13	4.3	3.6	7.9	95	1020.4	4	0	9	00	0	7	12	1	-
14	6.5	6.3	9.5	99	1017.2	1	1	7	13	1	5	10	1	-
15	15.0	14.7	16.7	98	1008.9	7	7	5	06	2	7	13	8	2.9
16	11.9	8.9	11.4	82	1009.2	1	1	9	34	2	7	03	1	-
17	8.9	8.5	11.1	97	1014.0	4	4	9	00	0	7	03	1	-
18	10.9	9.5	11.9	91	1014.0	8	8	5	00	0	6	61	6	0.6
19	10.7	10.7	12.9	100	1017.0	7	7	5	00	0	5	10	8	0.2
20	12.1	11.3	13.4	95	1020.2	8	8	4	30	3	5	61	8	2.7
21	10.2	8.8	11.3	91	1018.7	8	8	4	29	3	6	21	8	0.6
22	10.3	9.9	12.2	97	1022.2	8	7	5	00	0	5	10	8	0.2
23	10.3	9.7	12.0	96	1018.5	7	4	5	00	0	6	10	2	-
24	11.6	11.0	13.1	96	1014.5	8	7	9	00	0	7	01	6	0.0
25	7.1	7.1	10.1	100	1021.6	0	0	9	09	2	2	46	1	-
26	11.2	9.8	12.1	91	1017.4	8	8	5	29	4	6	10	2	-
27	11.5	10.9	13.1	96	1021.2	8	7	5	30	2	7	25	2	0.6
28	11.7	11.1	13.2	96	1024.9	8	8	5	27	4	5	60	2	0.0
29	9.9	9.9	12.2	100	1025.5	0	0	9	15	1	4	11	1	-
30	8.8	8.4	11.0	97	1023.3	0	0	9	04	2	7	01	0	-
31	11.7	11.5	13.6	99	1023.0	6	6	9	15	2	5	10	4	-

Godz. 07

DNI	TEMPERATURA POWIETRZA	TEMPERATURA PUNKTU ROSY	PRĘŻNOŚĆ PARY WODNEJ	WILGOTNOŚĆ WZGLĘDNA	CIŚNIENIE ATMOSFERYCZNE	ZACHMURZENIE			WIATR		WIDZIALNOŚĆ	POGODA		OPAD
	T	T_d	e	U	P_o	N	N_h	h	dd	v	V	ww	W	R
1	11.9	7.2	10.1	73	1027.3	0	0	9	00	0	9	02	0	-
2	15.5	10.2	12.5	71	1023.1	1	1	9	26	1	9	01	0	-
3	17.2	13.7	15.7	80	1019.7	0	0	9	00	0	7	02	0	-
4	16.7	15.9	18.0	95	1021.7	8	8	8	31	3	5	10	1	-
5	17.1	16.8	19.1	98	1020.3	1	0	9	00	0	5	10	0	-
6	24.7	13.3	15.3	49	1013.1	0	0	9	15	7	7	02	8	-
7	19.0	12.9	14.8	67	1013.1	2	2	5	27	6	8	02	1	0.0
8	18.8	13.2	15.2	70	1015.8	7	3	5	20	3	8	01	1	-
9	15.7	14.8	16.9	95	1022.6	7	0	9	00	0	6	10	4	-
10	14.6	12.6	14.6	88	1025.4	0	0	9	12	1	5	10	1	-
11	21.9	16.7	19.0	72	1006.5	6	6	9	00	0	8	01	6	0.0
12	11.7	7.2	10.1	74	1011.5	8	7	5	28	14	8	03	6	0.0
13	10.1	7.4	10.3	83	1018.9	3	1	6	00	0	8	03	1	-
14	10.9	8.9	11.4	87	1016.0	1	0	9	00	0	7	02	0	-
15	16.6	14.7	16.7	89	1007.6	7	7	5	00	0	7	02	2	-
16	13.3	10.2	12.5	82	1009.8	6	5	5	04	2	8	03	1	-
17	12.3	9.8	12.1	85	1013.3	5	3	9	00	0	7	01	1	-
18	11.5	10.7	12.9	95	1014.2	8	8	5	00	0	6	61	6	0.7
19	11.7	11.7	13.7	100	1017.7	8	8	2	30	2	5	25	6	8.4
20	11.0	10.2	12.5	95	1021.4	8	7	4	30	6	6	60	2	0.3
21	9.2	8.8	11.5	97	1019.0	8	8	4	28	4	5	61	8	4.5
22	10.9	10.5	12.7	97	1023.0	7	7	5	29	4	6	10	8	0.8
23	10.7	10.1	12.4	96	1015.9	8	7	5	16	4	6	10	6	3.5
24	11.8	11.6	13.7	99	1015.7	8	5	3	00	0	5	61	6	3.4
25	8.5	8.3	10.9	99	1021.1	2	0	9	00	0	3	42	4	0.2
26	11.6	10.5	12.7	94	1016.3	7	3	5	00	0	6	10	8	1.1
27	11.9	11.3	13.4	96	1022.4	8	7	5	31	3	5	80	2	2.1
28	11.6	10.4	12.6	93	1025.2	8	7	5	29	7	5	10	6	0.3
29	12.4	12.0	14.0	98	1024.8	3	2	5	29	2	8	03	4	-
30	12.1	11.0	13.1	93	1023.5	1	1	9	14	1	7	02	4	-
31	14.3	13.4	15.4	94	1023.1	3	3	9	00	0	6	10	1	-

Godz. 13

1	21.4	6.0	9.4	37	1024.7	0	0	9	34	3	9	02	0	-
2	22.8	9.2	11.6	42	1019.9	3	1	6	03	2	9	03	0	-
3	25.3	14.9	17.0	53	1018.0	2	2	6	09	5	8	02	0	-
4	21.7	17.4	19.8	76	1021.9	6	6	5	31	5	6	10	1	-
5	27.2	16.7	19.0	53	1016.8	4	4	6	07	9	7	01	1	-
6	30.6	14.3	16.3	37	1009.6	2	2	9	16	9	8	01	0	-
7	21.2	10.3	12.5	50	1014.4	5	5	6	25	5	8	01	1	-
8	24.2	13.9	15.9	53	1014.5	6	6	6	25	8	8	01	1	-
9	22.6	12.7	14.7	54	1021.8	7	7	5	28	6	8	03	2	-
10	22.8	12.8	14.8	53	1020.9	3	3	6	33	3	7	05	0	-
11	19.1	16.3	18.5	84	1006.9	8	2	5	24	7	8	25	8	1.6
12	13.9	5.2	8.8	56	1016.6	7	7	5	28	11	8	02	2	-
13	17.8	6.4	9.6	47	1016.0	7	7	6	27	2	8	03	1	-
14	23.4	7.0	10.0	35	1012.3	4	4	6	19	5	8	03	0	-
15	15.5	14.6	16.7	95	1008.2	8	7	4	28	3	6	61	8	7.7
16	15.5	9.6	11.9	68	1010.8	7	2	5	25	4	8	01	8	0.3
17	15.5	10.8	13.0	74	1012.7	8	7	6	10	1	8	80	2	0.0
18	16.9	13.6	15.5	81	1014.4	7	3	4	29	6	6	10	6	2.1
19	16.6	10.0	12.3	65	1017.5	6	6	5	33	4	7	03	8	0.8
20	12.5	7.4	10.3	71	1021.0	8	7	4	29	6	7	01	6	0.0
21	10.7	9.3	11.7	91	1020.5	8	7	4	31	6	5	51	6	0.8
22	13.2	8.9	11.4	75	1020.9	7	7	5	31	7	7	80	2	0.0
23	16.8	9.6	12.0	63	1013.0	7	7	5	33	1	6	10	2	-
24	14.8	10.9	13.0	77	1017.9	7	7	4	18	2	7	21	6	3.2
25	18.2	10.0	12.3	59	1017.5	7	4	5	23	2	8	03	4	-
26	13.7	10.9	13.0	83	1016.7	8	7	6	00	0	7	02	8	0.2
27	16.9	12.4	14.4	75	1021.9	6	6	5	32	2	8	01	8	2.1
28	18.0	12.3	14.3	69	1024.0	7	6	5	33	7	8	01	2	-
29	19.0	11.0	13.1	60	1022.1	6	5	6	35	4	9	03	1	-
30	20.3	12.6	14.6	61	1021.6	7	5	6	31	4	8	02	1	-
31	20.3	11.3	13.4	56	1021.4	5	5	6	01	1	8	03	1	-

Godz. 19

1	20.2	11.6	13.7	58	1022.6	0	0	9	31	5	9	02	0	-
2	21.6	13.1	15.1	59	1019.1	1	1	7	07	2	9	02	0	-
3	24.0	15.9	18.0	60	1017.9	1	1	7	08	2	8	02	0	-
4	22.4	17.3	19.7	73	1020.2	1	1	5	06	2	6	05	1	-
5	25.7	18.4	21.1	64	1015.1	1	0	9	13	2	8	01	1	-
6	27.2	13.5	15.4	43	1007.3	5	4	9	08	5	8	03	1	-
7	20.4	12.7	14.7	61	1014.5	1	1	7	33	1	8	01	1	-
8	22.7	14.7	16.7	61	1016.1	5	5	6	32	2	7	01	8	0.0
9	21.4	11.0	13.1	51	1022.1	6	0	9	30	5	8	02	2	-
10	21.2	14.4	16.4	65	1016.9	0	0	9	06	4	7	02	1	-
11	20.0	11.4	13.4	58	1003.6	7	3	6	24	9	8	03	8	0.0
12	14.4	4.8	8.6	53	1017.9	7	0	9	28	4	8	01	1	-
13	17.1	7.4	10.3	53	1014.9	7	3	6	06	3	8	01	2	-
14	20.3	12.8	14.8	62	1009.8	7	6	9	10	2	8	01	1	-
15	14.3	9.9	12.2	75	1008.7	7	4	5	24	3	8	01	6	1.4
16	16.8	6.8	9.9	52	1011.3	6	2	6	30	6	8	02	1	-
17	15.2	9.7	12.0	69	1012.6	8	1	6	11	1	8	01	8	0.0
18	13.2	12.1	14.1	93	1015.5	7	3	4	23	1	7	25	2	1.7
19	12.7	11.0	13.1	89	1019.2	8	8	4	08	4	7	80	9	5.4
20	12.5	8.3	10.9	76	1019.9	8	8	5	31	6	7	80	2	0.4
21	10.6	9.6	12.0	94	1021.4	8	7	5	28	5	6	80	5	1.8
22	13.9	10.5	12.7	80	1019.4	7	3	5	25	5	7	02	8	2.1
23	14.8	10.9	13.0	77	1012.9	7	7	9	23	3	7	03	2	-
24	15.3	10.8	13.0	75	1018.9	7	5	5	06	2	7	01	1	-
25	12.6	12.0	14.1	96	1017.7	8	7	5	15	2	6	25	2	0.8
26	12.9	10.4	12.6	85	1018.9	7	3	6	34	2	7	02	8	0.0
27	12.1	11.5	13.6	96	1024.1	7	7	9	00	0	8	02	9	9.9
28	14.4	12.4	14.4	88	1024.6	7	7	9	27	4	8	02	8	1.0
29	19.0	9.7	12.0	55	1020.4	3	1	6	32	2	9	02	1	-
30	15.9	14.3	16.3	90	1021.4	6	3	5	00	0	8	01	8	2.2
31	18.0	11.5	13.5	65	1021.0	2	2	6	08	2	8	03	1	-

Godz. 01

DNI	TEMPERATURA POWIETRZA	TEMPERATURA PUNKTU ROSY	PRĘŻNOŚĆ PARY WODNEJ	WILGOTNOŚĆ WZGLĘDNA	CIŚNIENIE ATMOSFERYCZNE	ZACHMURZENIE			WIATR		WIDZIALNOŚĆ	POGODA		OPAD
	T	T_d	e	U	P_o	N	N_h	h	dd	v	V	ww	W	R
1	10.3	7.6	10.4	83	1024.0	0	0	9	27	1	7	02	0	-
2	13.7	5.2	8.8	56	1020.0	3	3	9	35	4	7	03	0	-
3	14.9	14.0	16.0	94	1019.9	8	8	9	00	0	6	10	1	-
4	12.7	11.6	13.6	93	1021.7	0	0	9	00	0	6	10	0	-
5	14.8	13.7	15.7	93	1021.7	1	1	9	06	1	7	03	0	-
6	16.0	13.5	15.5	85	1018.6	0	0	9	09	1	7	02	0	-
7	19.3	14.0	16.0	71	1013.0	0	0	9	18	4	7	02	0	-
8	13.2	10.3	12.6	83	1017.0	0	0	9	00	0	7	02	0	-
9	17.6	14.5	16.5	82	1019.0	5	5	9	27	1	7	03	6	0.0
10	14.1	13.4	15.4	95	1022.5	2	0	9	00	0	7	03	1	-
11	12.7	8.7	11.3	77	1017.5	0	0	9	30	1	7	01	1	-
12	16.4	14.7	16.7	90	1005.0	7	3	5	22	4	6	10	8	0.0
13	10.4	7.0	10.0	80	1018.3	0	0	9	26	2	7	01	0	-
14	11.1	9.1	11.6	88	1017.5	5	4	5	00	0	7	01	1	-
15	12.9	10.0	12.2	83	1013.7	1	1	9	10	2	7	02	0	-
16	13.7	13.2	15.1	97	1009.4	8	8	4	31	2	6	10	1	-
17	11.1	9.9	12.2	92	1013.2	0	0	9	00	0	7	02	1	-
18	14.4	13.1	15.1	92	1012.3	8	8	9	33	1	6	10	2	-
19	13.7	12.2	14.2	91	1011.5	8	8	4	34	2	7	60	6	0.5
20	11.6	10.8	13.0	95	1015.5	2	2	9	00	0	7	03	1	-
21	11.5	10.3	12.6	93	1016.8	8	8	9	27	2	7	03	1	-
22	10.9	10.1	12.4	95	1018.6	8	8	5	34	1	6	10	8	0.0
23	8.9	8.5	11.1	97	1018.6	0	0	9	00	0	7	02	1	-
24	8.3	8.1	10.8	99	1015.8	9	9	.	00	0	0	45	0	-
25	9.2	8.9	11.4	97	1020.0	0	0	9	00	0	1	46	1	-
26	13.3	11.4	13.5	88	1016.8	1	0	9	00	0	7	25	1	2.4
27	11.4	11.2	13.3	99	1018.6	8	8	9	00	0	6	63	8	2.3
28	11.5	11.1	13.2	97	1018.8	8	8	5	00	0	6	10	6	0.0
29	12.3	11.9	14.0	98	1018.6	8	5	3	33	2	6	61	6	4.0
30	13.7	13.0	15.0	95	1018.7	1	1	9	30	2	7	01	8	0.6
31	12.7	12.3	14.3	98	1019.8	7	7	6	29	1	6	25	1	0.4

Godz. 07

DNI	TEMPERATURA POWIETRZA	TEMPERATURA PUNKTU ROSY	PRĘŻNOŚĆ PARY WODNEJ	WILGOTNOŚĆ WZGLĘDNA	CIŚNIENIE ATMOSFERYCZNE	ZACHMURZENIE			WIATR		WIDZIALNOŚĆ	POGODA		OPAD
	T	T_d	e	U	P_o	N	N_h	h	dd	v	V	ww	W	R
1	12.9	8.5	11.1	75	1023.9	1	1	9	29	3	7	03	0	-
2	14.0	8.9	11.4	71	1019.4	7	7	9	35	2	8	03	1	-
3	19.3	15.4	17.6	78	1018.8	2	2	6	36	2	7	03	1	-
4	18.7	17.2	19.7	91	1021.1	0	0	9	00	0	6	10	4	-
5	22.1	9.6	12.0	45	1021.3	0	0	9	09	2	7	02	0	-
6	21.1	14.7	16.7	67	1017.5	0	0	9	14	2	8	02	0	-
7	22.3	15.3	17.4	65	1013.4	0	0	9	28	2	6	05	0	-
8	19.3	13.0	15.0	67	1016.8	7	0	9	18	1	7	01	1	-
9	18.0	9.3	11.7	57	1022.2	1	1	9	34	2	7	01	6	0.0
10	15.4	9.5	11.8	68	1023.7	5	5	6	34	5	7	01	1	-
11	17.1	9.3	11.7	60	1012.9	7	7	9	16	3	7	02	1	-
12	12.4	8.8	11.4	79	1008.6	7	6	5	25	7	7	80	1	0.7
13	10.6	9.2	11.6	91	1018.5	7	7	9	29	2	6	10	1	-
14	16.1	9.4	11.8	65	1017.0	0	0	9	00	0	7	02	1	-
15	15.9	11.3	13.4	74	1010.7	7	7	9	08	2	7	02	1	-
16	13.9	12.8	14.8	93	1010.5	5	3	9	26	2	6	10	2	-
17	14.7	10.8	12.9	77	1013.1	0	0	9	00	0	7	02	0	-
18	13.9	13.4	15.3	97	1011.7	8	7	5	04	2	5	60	8	5.4
19	12.7	11.6	13.6	93	1012.7	8	8	4	32	3	6	10	6	0.3
20	13.3	10.0	12.3	81	1016.2	2	2	5	32	2	7	03	8	0.4
21	10.7	9.5	11.9	92	1016.4	8	8	9	28	3	6	10	2	-
22	10.6	10.0	12.3	96	1019.6	6	2	4	30	1	6	10	2	-
23	13.4	11.5	13.6	88	1016.7	7	0	9	30	1	7	03	1	-
24	10.1	9.9	12.2	99	1016.3	0	0	9	00	0	2	44	4	-
25	10.2	9.8	12.1	97	1020.2	0	0	9	00	0	2	42	4	-
26	12.3	10.4	12.6	88	1016.2	8	2	5	24	1	7	02	8	0.5
27	11.0	11.0	13.1	100	1018.4	8	8	9	30	1	5	65	6	23.1
28	11.9	11.5	13.8	97	1018.3	8	6	4	31	2	6	63	6	4.6
29	13.7	13.0	15.0	95	1017.9	8	5	4	35	3	6	61	6	1.3
30	14.1	12.1	14.1	88	1018.9	7	0	9	31	1	7	01	1	-
31	16.1	12.3	14.3	78	1021.0	5	5	9	34	1	7	01	2	-

Godz. 13

1	21.7	5.7	9.1	35	1020.2	1	1	6	31	4	8	02	0	-
2	19.5	12.4	14.4	64	1019.6	7	7	6	29	3	8	02	2	-
3	20.3	14.5	16.6	69	1018.4	8	8	5	35	3	7	01	1	-
4	25.7	14.0	16.0	48	1020.0	6	6	6	07	3	8	03	1	-
5	24.9	12.6	14.4	41	1019.8	1	1	6	14	3	8	01	0	-
6	31.3	12.9	14.8	32	1014.8	1	1	7	18	3	8	02	0	-
7	28.5	11.0	13.1	34	1012.9	1	1	6	27	2	8	03	0	-
8	24.7	12.5	14.5	47	1014.6	7	7	9	19	2	8	02	1	-
9	24.1	9.8	12.1	40	1021.3	5	4	6	32	2	8	03	1	-
10	22.5	4.6	8.5	31	1022.2	1	1	6	32	5	8	03	1	-
11	26.5	14.8	16.9	49	1006.6	7	7	9	18	3	7	03	2	-
12	12.7	7.2	10.1	69	1012.1	8	5	4	28	6	8	03	8	0.0
13	18.0	7.4	10.3	50	1016.9	7	7	6	33	1	8	02	2	-
14	21.6	5.5	9.0	35	1015.5	5	5	6	08	1	8	03	1	-
15	18.7	14.2	16.2	75	1008.6	8	8	4	08	2	7	60	8	0.4
16	20.3	10.7	12.8	54	1010.4	7	7	6	28	3	8	02	2	-
17	21.1	7.7	10.5	42	1012.4	3	3	6	03	1	8	02	0	-
18	14.5	12.7	14.7	89	1012.0	8	8	4	04	2	6	60	2	1.7
19	16.3	11.3	13.4	72	1013.3	7	6	5	36	4	7	03	2	-
20	18.5	9.5	11.8	56	1015.5	5	5	6	31	4	8	01	1	-
21	14.5	10.7	12.9	78	1016.6	8	6	5	30	2	8	80	2	0.0
22	18.7	11.3	13.4	62	1017.9	7	7	6	31	1	8	02	8	0.5
23	16.1	9.0	11.4	63	1015.1	7	3	5	16	3	6	17	8	0.0
24	18.7	9.3	11.7	54	1016.7	7	3	5	00	0	6	05	4	-
25	19.3	6.7	9.8	44	1017.8	7	6	4	33	1	8	01	4	-
26	16.4	11.7	13.7	73	1016.4	6	6	5	00	0	7	03	8	2.7
27	13.4	13.0	15.0	98	1017.7	8	8	4	28	2	6	80	6	15.1
28	14.4	13.5	15.5	94	1017.4	8	5	4	02	3	6	21	6	9.4
29	14.5	13.1	15.0	91	1018.6	8	4	4	36	3	6	60	6	1.7
30	18.2	9.1	11.6	55	1018.8	6	3	6	35	3	8	01	2	-
31	20.5	8.9	11.4	47	1021.5	4	4	6	33	4	8	02	1	-

Godz. 19

1	20.5	4.6	8.5	35	1018.0	0	0	9	33	5	8	01	0	-
2	19.7	13.7	15.6	68	1019.6	3	1	5	36	4	7	01	1	-
3	20.7	15.7	17.9	73	1019.0	0	0	9	34	2	7	01	1	-
4	24.7	15.2	17.2	55	1019.7	1	1	7	09	2	8	02	1	-
5	24.9	14.4	16.4	52	1018.3	0	0	9	00	0	8	02	0	-
6	27.5	14.3	16.3	44	1012.0	0	0	9	16	2	8	02	0	-
7	25.3	9.4	11.8	37	1013.4	0	0	9	29	2	8	01	0	-
8	25.9	13.2	15.2	45	1014.5	3	3	9	28	4	8	01	1	-
9	22.3	13.0	15.0	56	1020.6	6	1	9	30	1	7	02	2	-
10	21.3	5.0	8.7	34	1019.2	0	0	9	36	1	8	01	0	-
11	17.4	16.7	19.0	96	1005.5	8	6	5	18	6	6	81	9	37.3
12	13.7	8.1	10.8	69	1015.5	3	2	4	27	3	8	01	1	-
13	17.3	9.1	11.6	59	1016.0	6	1	7	00	0	8	01	1	-
14	20.3	9.5	11.9	50	1014.0	1	0	9	00	0	8	03	1	-
15	16.5	15.5	17.6	94	1007.5	8	8	4	08	1	6	10	8	7.6
16	19.0	11.0	13.1	60	1010.8	1	1	6	29	1	8	01	1	-
17	18.3	10.8	12.9	61	1011.9	8	8	5	04	3	8	03	1	-
18	13.0	10.9	13.1	87	1011.7	8	4	4	02	3	7	61	8	2.2
19	18.1	9.9	12.2	59	1013.1	7	2	6	31	1	8	02	2	-
20	15.5	8.7	11.2	64	1016.3	7	7	5	33	2	8	02	8	0.0
21	11.9	11.7	13.8	99	1017.1	7	7	5	00	0	8	91	1	9.8
22	15.0	11.9	13.9	82	1017.9	7	7	5	33	1	8	17	8	0.3
23	12.4	11.3	13.4	93	1014.8	3	1	5	15	1	7	01	9	3.7
24	14.1	11.1	13.2	82	1018.1	8	8	9	30	2	6	10	2	-
25	16.8	11.5	13.6	71	1016.4	7	1	7	10	1	8	02	2	-
26	12.7	10.8	12.9	88	1017.7	7	3	5	03	2	6	17	8	2.1
27	13.8	13.4	15.4	98	1016.8	8	8	2	35	1	6	58	8	16.2
28	13.1	12.5	14.5	96	1019.0	8	8	4	01	2	6	62	6	4.7
29	15.7	12.5	14.4	81	1018.0	7	7	9	33	3	7	02	6	0.1
30	16.7	12.0	14.0	74	1018.7	3	1	5	31	1	8	01	1	-
31	17.1	13.0	15.0	77	1022.0	1	1	9	00	0	8	01	0	-

Godz. 01

DNI	TEMPERATURA POWIETRZA T	TEMPERATURA PUNKTU ROSY T_d	PRĘŻNOŚĆ PARY WODNEJ e	WILGOTNOŚĆ WZGLĘDNA U	CIŚNIENIE ATMOSFERYCZNE P_o	ZACHMURZENIE N	N_h	h	WIATR dd	v	WIDZIALNOŚĆ V	POGODA ww	W	OPAD R
1	4.9	0.4	6.3	72	.	0	0	9	34	11	9	02	0	-
2	6.7	3.6	7.9	81	.	2	2	9	36	16	9	02	1	-
3	10.2	7.1	10.1	81	.	0	0	9	09	6	9	02	0	-
4	12.7	10.7	12.9	88	.	1	1	7	02	2	8	02	0	-
5	11.5	11.3	13.4	99	.	6	6	.	18	9	7	41	2	-
6	14.5	7.3	10.2	62	.	0	0	9	20	10	8	02	0	-
7	9.7	9.3	11.7	97	.	8	8	7	27	14	8	61	9	0.9
8	10.1	5.9	9.3	75	.	2	1	8	25	18	8	01	1	-
9	10.0	6.1	9.4	76	.	7	6	2	32	8	7	03	6	0.3
10	7.3	6.8	9.9	97	.	7	6	.	32	9	7	41	2	-
11	12.9	7.5	10.4	70	.	6	6	7	22	13	7	02	1	-
12	5.0	5.0	8.7	100	.	9	9	.	22	30	1	45	8	0.5
13	1.8	0.7	6.4	93	.	2	0	9	27	4	8	02	1	-
14	5.5	1.0	6.6	72	.	2	1	8	25	3	8	02	1	-
15	9.1	7.8	10.6	92	.	6	3	3	22	17	8	01	8	3.6
16	4.3	4.1	8.2	98	.	9	9	.	22	17	0	47	4	0.1
17	4.2	2.8	7.5	91	.	7	7	3	22	2	8	03	1	-
18	4.1	3.9	8.0	98	.	9	9	.	02	5	0	60	4	0.5
19	5.1	5.1	8.8	100	.	9	9	.	29	18	0	45	8	1.8
20	4.3	4.3	8.3	100	.	9	9	.	32	14	0	45	8	1.5
21	1.6	1.6	6.9	100	.	9	9	.	29	8	0	45	4	0.1
22	2.6	2.6	7.4	100	.	9	9	.	34	13	0	45	8	0.9
23	3.4	3.2	7.7	98	.	8	7	.	29	11	8	41	4	-
24	4.6	4.6	8.5	100	.	8	6	.	14	4	7	41	6	0.1
25	4.1	4.1	8.2	100	.	9	9	.	36	7	0	47	1	-
26	2.4	2.1	7.1	96	.	7	7	.	29	10	8	41	6	0.5
27	3.5	3.5	7.8	100	.	9	9	.	34	7	0	45	8	2.1
28	4.5	4.5	8.4	100	.	9	9	.	36	9	0	60	4	0.5
29	5.7	5.7	9.2	100	.	9	9	.	36	13	0	45	4	0.3
30	6.3	6.3	9.5	100	.	6	4	.	32	12	9	41	1	-
31	6.0	6.0	9.4	100	.	7	6	.	36	8	8	41	4	0.3

Godz. 07

DNI	TEMPERATURA POWIETRZA T	TEMPERATURA PUNKTU ROSY T_d	PRĘŻNOŚĆ PARY WODNEJ e	WILGOTNOŚĆ WZGLĘDNA U	CIŚNIENIE ATMOSFERYCZNE P_o	ZACHMURZENIE N	N_h	h	WIATR dd	v	WIDZIALNOŚĆ V	POGODA ww	W	OPAD R
1	7.2	- 1.4	5.5	55	.	0	0	9	34	13	9	02	0	-
2	7.0	- 0.5	5.9	59	.	3	2	7	02	12	9	01	1	-
3	11.5	7.5	10.4	77	.	0	0	9	16	5	8	01	0	-
4	12.5	12.1	14.1	98	.	9	9	.	02	5	0	47	1	-
5	12.3	10.0	12.3	86	.	1	0	9	18	7	7	02	1	-
6	13.2	8.2	10.9	72	.	1	0	9	18	16	8	03	0	-
7	7.3	6.8	9.9	97	.	4	3	.	22	19	8	41	6	0.7
8	10.1	7.3	10.2	83	.	8	2	2	22	22	9	28	6	0.2
9	9.1	5.0	8.7	75	.	7	0	9	29	10	8	03	1	-
10	8.2	5.5	9.0	83	.	3	2	1	32	12	8	02	1	-
11	12.9	8.0	10.7	72	.	6	4	6	22	18	8	02	6	0.2
12	0.7	0.7	6.4	100	.	9	9	.	27	25	0	45	8	3.4
13	3.0	- 1.2	5.6	74	.	3	1	2	27	3	8	03	1	-
14	6.5	- 0.2	6.0	62	.	2	0	9	27	2	8	02	0	-
15	9.1	8.5	11.1	96	.	7	6	.	22	6	7	41	2	-
16	3.5	3.3	7.7	98	.	9	9	.	22	17	0	45	4	0.5
17	4.3	3.6	7.9	95	.	7	3	3	22	1	7	03	1	-
18	3.6	3.6	7.9	100	.	9	9	.	36	12	8	60	4	1.9
19	4.1	4.1	8.2	100	.	9	9	.	32	16	8	81	4	7.1
20	2.9	2.9	7.5	100	.	9	9	.	32	13	0	80	4	5.1
21	0.8	0.8	6.5	100	.	9	9	.	32	13	0	45	8	3.5
22	3.6	3.6	7.9	100	.	9	9	.	36	11	0	45	4	0.7
23	3.5	3.5	7.8	100	.	9	9	.	27	3	0	45	8	3.8
24	5.0	5.0	8.7	100	.	9	9	.	27	2	0	45	6	0.7
25	4.8	0.2	6.2	71	.	2	1	2	36	6	9	03	4	-
26	2.1	2.1	7.1	100	.	9	9	.	27	4	0	47	4	-
27	4.1	4.1	8.2	100	.	9	9	.	34	15	0	60	8	11.3
28	4.3	4.3	8.8	100	.	9	9	.	36	14	0	45	6	1.9
29	3.4	2.9	7.5	97	.	7	7	2	36	15	9	02	4	0.2
30	6.3	6.3	9.5	100	.	9	9	.	32	10	0	45	4	0.6
31	6.5	6.5	9.7	100	.	9	9	.	36	7	0	45	4	0.1

Godz. 13

1	12.1	- 6.0	3.9	28	.	0	0	9	34	8	9	02	0	-
2	11.5	2.6	7.4	55	.	2	0	9	02	7	9	02	0	-
3	14.0	11.2	13.3	83	.	6	6	3	02	2	8	02	1	-
4	13.7	10.3	12.5	80	.	7	7	.	34	3	7	41	4	-
5	15.5	10.5	12.7	72	.	5	5	2	20	8	7	29	1	-
6	16.7	8.6	11.2	59	.	2	2	7	22	18	8	01	0	-
7	9.1	6.1	9.4	82	.	6	5	2	22	18	8	02	1	-
8	12.1	10.5	12.7	98	.	7	7	.	22	13	9	41	1	-
9	11.0	8.0	10.7	81	.	7	6	3	27	9	7	02	2	-
10	12.9	8.9	11.4	77	.	7	7	.	29	3	7	03	1	-
11	10.0	9.6	12.0	97	.	7	6	.	25	26	8	28	8	1.5
12	1.6	1.3	6.7	98	.	7	7	1	27	28	8	02	4	0.3
13	5.7	3.0	7.6	83	.	7	7	3	36	2	8	02	1	-
14	10.2	2.1	7.1	57	.	3	2	3	22	7	8	02	1	-
15	7.5	7.3	10.2	99	.	9	9	.	34	2	0	63	4	25.0
16	3.8	3.6	7.9	98	.	7	7	.	22	10	7	41	8	0.9
17	4.9	4.0	8.1	94	.	7	7	2	20	7	7	02	2	-
18	5.3	5.3	8.9	100	.	9	9	.	34	17	0	45	6	3.5
19	4.7	4.7	8.5	100	.	7	6	.	34	11	8	41	8	7.0
20	2.0	2.0	7.1	100	.	7	7	.	32	10	8	41	8	0.0
21	2.1	2.1	7.1	100	.	9	9	.	34	12	0	45	8	2.3
22	3.2	3.2	7.7	100	.	7	7	.	32	10	8	41	8	1.0
23	4.2	4.0	8.1	98	.	7	6	.	22	4	7	41	4	-
24	6.9	6.9	9.9	100	.	9	9	.	34	3	0	45	6	5.1
25	6.0	2.8	7.5	80	.	7	7	2	25	1	9	21	1	0.6
26	3.0	3.0	7.6	100	.	9	9	.	27	6	0	45	8	0.6
27	5.1	5.1	8.8	100	.	9	9	.	32	13	0	47	8	4.1
28	5.8	5.8	9.2	100	.	9	9	.	34	20	0	45	4	0.2
29	8.2	5.1	8.8	81	.	6	5	.	34	12	9	03	1	-
30	8.4	8.4	11.0	100	.	9	9	.	36	9	1	47	2	-
31	9.3	8.4	11.0	94	.	6	6	2	34	5	9	03	4	-

Godz. 19

1	11.8	4.1	8.2	60	.	1	0	9	34	14	9	03	0	-
2	10.7	8.6	11.2	87	.	2	2	2	36	8	8	03	0	-
3	14.9	11.2	13.3	78	.	2	2	3	04	3	8	01	1	-
4	12.3	12.1	14.1	99	.	7	7	.	36	6	7	41	2	-
5	16.0	8.6	11.2	62	.	1	0	9	20	8	7	01	1	-
6	17.1	11.0	13.1	68	.	6	3	7	20	13	8	03	1	-
7	9.9	6.2	9.5	79	.	2	1	4	22	17	8	01	1	-
8	13.5	8.6	11.2	73	.	4	4	3	27	7	8	01	2	-
9	10.6	5.6	9.2	72	.	7	1	3	29	14	7	01	2	-
10	11.7	8.8	11.3	82	.	0	0	9	25	3	7	01	1	-
11	8.6	8.6	11.2	100	.	9	9	.	20	29	0	45	8	1.2
12	3.0	- 0.5	5.9	79	.	6	1	2	27	11	8	03	1	-
13	6.8	3.9	8.1	82	.	6	3	3	34	2	8	01	2	-
14	10.3	5.5	8.0	72	.	6	1	3	22	9	8	03	1	-
15	4.4	4.4	8.4	100	.	9	9	.	25	15	0	47	6	2.0
16	4.9	3.7	8.0	92	.	4	4	2	22	4	7	01	1	-
17	4.6	4.4	8.3	98	.	7	7	7	04	6	7	02	6	1.3
18	4.5	4.5	8.4	100	.	9	9	.	32	12	0	80	4	3.4
19	4.4	4.4	8.4	100	.	9	9	.	32	10	0	45	2	-
20	2.4	2.4	7.3	100	.	7	7	.	29	13	8	41	8	0.0
21	3.0	3.0	7.6	100	.	9	9	.	34	16	0	80	4	3.3
22	4.1	4.1	8.2	100	.	9	9	.	32	9	0	45	8	0.9
23	4.8	4.8	8.6	100	.	9	9	.	29	2	0	45	8	0.4
24	5.7	5.7	9.2	100	.	9	9	.	34	8	0	45	4	0.1
25	4.3	4.1	8.2	98	.	7	7	.	27	9	7	60	6	1.1
26	3.5	3.5	7.8	100	.	9	9	.	34	4	0	45	8	1.3
27	4.0	3.8	8.0	98	.	9	9	.	36	8	0	45	9	12.5
28	5.7	5.7	9.2	100	.	9	9	.	34	15	0	47	8	3.2
29	7.7	4.1	8.2	78	.	4	1	2	32	12	9	03	1	-
30	7.2	7.0	10.0	99	.	7	6	1	34	11	8	41	8	13.2
31	7.9	7.2	10.2	96	.	7	7	2	09	3	8	03	1	-

Godz. 01

DNI	TEMPERATURA POWIETRZA T	TEMPERATURA PUNKTU ROSY T_d	PREŻNOŚĆ PARY WODNEJ e	WILGOTNOŚĆ WZGLĘDNA U	CIŚNIENIE ATMOSFERYCZNE P_o	ZACHMURZENIE N	N_h	h	WIATR dd	v	WIDZIALNOŚĆ V	POGODA ww	W	OPAD R
1	9.8	8.4	11.0	91	1020.5	0	0	9	32	4	8	02	0	-
2	14.5	12.3	14.3	87	1015.1	8	8	5	32	5	7	02	8	0.0
3	16.8	15.4	17.5	92	1017.3	8	8	5	34	3	7	02	1	-
4	13.0	12.5	14.4	96	1019.6	1	0	9	00	0	7	02	1	-
5	12.3	11.6	13.6	95	1021.1	0	0	9	00	0	5	10	0	-
6	14.6	13.7	15.7	94	1020.0	0	0	9	11	1	7	02	0	-
7	18.0	13.6	15.6	75	1014.6	0	0	9	18	2	7	02	0	-
8	16.6	15.4	17.5	93	1015.9	0	0	9	22	1	7	02	0	-
9	17.4	15.4	17.5	88	1016.5	2	0	9	23	2	7	02	0	-
10	13.4	12.3	14.3	93	1020.2	2	0	9	28	1	6	10	1	-
11	8.2	7.4	10.3	94	1019.6	0	0	9	00	0	7	02	0	-
12	17.5	16.5	18.8	94	1004.9	7	3	5	21	4	7	01	9	6.7
13	11.2	7.7	10.5	79	1015.7	0	0	9	26	6	7	01	1	-
14	8.7	8.1	10.8	96	1016.9	7	1	9	23	1	7	03	1	-
15	12.0	9.0	11.5	82	1015.0	5	5	5	11	3	7	03	1	-
16	16.1	14.9	17.0	93	1007.6	4	4	6	25	4	7	03	8	0.5
17	11.5	10.7	12.9	95	1011.9	0	0	9	00	0	7	02	0	-
18	11.2	10.4	12.6	95	1012.0	2	0	9	23	1	7	01	1	-
19	14.9	13.8	15.8	93	1007.3	8	8	4	01	4	6	61	8	16.4
20	13.2	12.1	14.1	93	1011.9	8	8	4	28	4	7	02	2	-
21	11.2	10.2	12.5	94	1014.5	6	6	5	27	3	7	25	1	0.8
22	11.4	10.6	12.8	95	1016.0	1	0	9	26	3	7	02	1	-
23	9.4	8.4	11.0	93	1016.8	0	0	9	25	3	7	02	1	-
24	10.4	9.8	12.1	96	1015.4	0	0	9	19	1	6	10	8	0.0
25	13.2	11.7	13.8	91	1017.5	8	8	5	07	1	7	02	1	-
26	8.8	7.7	10.5	93	1017.3	0	0	9	00	0	6	10	1	-
27	13.1	12.7	14.7	98	1016.0	8	8	4	27	2	6	10	2	-
28	13.7	13.0	15.0	95	1017.0	8	6	3	25	3	6	63	2	1.6
29	13.9	13.4	15.3	97	1015.2	8	8	3	01	2	6	10	5	0.4
30	13.8	13.3	15.2	97	1014.8	8	6	3	29	4	6	21	8	5.3
31	13.2	12.5	14.5	95	1017.2	8	8	5	27	2	7	03	1	-

Godz. 13

1	19.6	7.6	10.4	46	1016.0	3	3	6	32	10	8	02	0	-
2	21.6	12.5	14.5	56	1016.4	4	4	5	02	7	8	01	1	-
3	17.6	16.4	18.7	93	1017.5	7	7	4	07	4	7	25	5	0.8
4	23.3	13.4	19.4	54	1019.6	3	3	5	04	4	8	01	1	-
5	25.4	13.6	15.6	48	1020.5	2	2	6	18	2	8	02	0	-
6	29.6	13.1	15.1	36	1016.5	1	1	7	21	5	8	03	0	-
7	29.9	14.4	16.4	39	1012.2	4	3	6	24	6	8	03	0	-
8	27.0	17.2	19.6	55	1013.8	6	2	6	30	3	8	03	1	-
9	22.8	9.4	11.8	43	1020.6	2	1	6	27	4	8	02	1	-
10	20.3	7.1	10.1	42	1020.6	1	1	6	28	7	8	02	1	-
11	24.5	12.9	14.8	48	1008.0	8	4	5	16	3	8	03	1	-
12	14.6	6.9	9.9	60	1010.1	7	7	5	26	10	8	03	8	0.0
13	18.6	7.0	10.0	47	1015.5	5	4	6	27	7	8	01	1	-
14	21.4	7.4	10.3	40	1015.9	3	3	5	35	1	8	02	0	-
15	27.4	9.0	11.5	32	1008.3	6	1	6	15	6	8	01	1	-
16	18.1	13.2	15.2	73	1010.3	7	3	5	25	3	7	03	8	0.0
17	21.7	10.9	13.1	50	1011.2	4	4	5	34	3	8	02	0	-
18	20.7	11.6	13.7	56	1008.5	8	3	5	05	8	7	03	2	-
19	15.0	13.9	15.9	93	1009.2	8	6	4	31	3	7	25	6	5.6
20	15.5	12.6	14.6	83	1013.0	7	5	4	32	4	7	01	8	5.7
21	12.5	11.4	13.5	93	1014.6	7	7	4	25	4	6	95	2	7.6
22	17.5	10.5	12.6	63	1016.7	6	5	4	22	1	7	03	9	4.0
23	18.2	10.0	12.3	59	1014.4	6	5	5	23	4	8	03	1	-
24	17.5	12.3	14.3	72	1016.0	8	8	4	21	6	7	03	2	-
25	18.0	10.8	13.0	63	1017.4	7	6	4	33	4	7	03	1	-
26	15.3	13.7	15.7	90	1015.5	8	6	5	33	2	6	80	2	1.3
27	18.0	12.9	14.9	72	1015.5	6	4	4	22	6	7	01	2	-
28	17.1	11.7	13.7	70	1015.6	7	6	5	29	3	7	02	6	0.0
29	16.0	15.3	17.4	96	1015.1	7	7	4	01	8	7	01	2	-
30	19.2	14.1	16.0	72	1014.7	5	3	4	32	8	8	01	2	-
31	19.9	9.9	12.2	53	1018.8	5	5	6	34	7	8	02	1	-

Godz. 07

DNI	TEMPERATURA POWIETRZA T	TEMPERATURA PUNKTU ROSY T_d	PREŻNOŚĆ PARY WODNEJ e	WILGOTNOŚĆ WZGLĘDNA U	CIŚNIENIE ATMOSFERYCZNE P_o	ZACHMURZENIE N	N_h	h	WIATR dd	v	WIDZIALNOŚĆ V	POGODA ww	W	OPAD R
1	13.1	8.1	10.8	72	1019.6	1	1	9	32	7	8	03	0	-
2	15.7	14.5	16.5	92	1016.1	7	7	5	36	6	7	02	8	0.9
3	16.8	15.8	17.9	94	1016.2	8	8	4	36	5	6	50	2	0.0
4	17.8	16.8	19.2	94	1019.7	6	6	4	00	0	6	28	1	-
5	17.9	17.1	19.5	95	1021.7	0	0	9	00	0	8	02	0	-
6	21.3	16.9	19.3	76	1018.7	0	0	9	14	3	7	02	0	-
7	24.2	14.7	16.8	56	1013.3	1	1	6	21	6	8	02	0	-
8	19.4	16.8	19.1	85	1015.8	7	4	9	00	0	6	10	1	-
9	16.9	9.7	12.0	63	1020.9	5	4	5	34	4	7	01	1	-
10	16.0	12.8	14.8	81	1021.1	7	7	4	31	7	6	10	1	-
11	18.1	8.3	10.9	53	1015.2	4	4	9	13	3	7	03	0	-
12	17.6	14.3	16.3	81	1004.8	7	2	4	24	7	7	03	2	-
13	13.0	9.5	11.9	79	1016.4	4	1	5	26	5	8	03	0	-
14	14.1	10.9	13.0	81	1016.7	2	1	5	00	0	7	01	1	-
15	16.6	11.7	13.7	73	1012.5	7	2	5	09	4	7	01	1	-
16	15.3	13.3	15.3	88	1008.9	8	3	5	24	5	7	25	1	0.0
17	15.3	12.2	14.2	82	1011.8	1	1	9	29	2	6	10	0	-
18	14.5	12.7	14.7	89	1010.6	8	4	5	14	1	6	10	1	-
19	13.8	12.7	14.7	93	1007.7	8	5	5	34	4	7	02	6	2.3
20	12.7	11.4	13.5	92	1012.9	7	7	4	32	5	7	01	2	-
21	12.8	11.5	13.6	92	1014.1	8	8	4	27	4	7	02	2	-
22	11.6	10.6	12.8	94	1017.4	5	3	6	32	3	7	01	4	-
23	12.9	11.0	13.1	88	1016.2	1	1	9	28	3	8	02	0	-
24	11.8	11.0	13.2	95	1015.6	5	1	3	24	2	7	01	4	-
25	11.1	10.7	12.9	97	1018.6	7	7	3	28	2	5	28	1	-
26	13.2	11.7	13.8	91	1016.2	6	1	9	00	0	6	10	1	-
27	13.6	12.7	14.7	94	1015.5	8	8	4	27	2	6	10	2	-
28	13.5	13.0	14.9	97	1015.8	8	5	3	26	4	7	61	6	15.1
29	14.5	13.6	15.6	94	1015.0	8	8	4	05	2	7	02	2	-
30	14.3	13.0	15.0	92	1014.7	7	7	4	34	4	7	03	8	1.1
31	15.2	12.3	14.3	83	1018.5	4	2	6	34	5	8	01	1	-

Godz. 19

1	19.1	7.4	10.3	47	1013.5	7	3	5	34	7	8	01	1	-
2	19.4	13.7	15.7	70	1017.3	2	2	5	02	3	7	01	1	-
3	22.3	14.2	16.2	60	1017.9	6	1	5	00	0	8	01	1	-
4	23.3	15.2	17.3	60	1019.4	1	1	6	00	0	8	02	0	-
5	22.5	18.4	21.2	78	1019.3	0	0	9	11	2	8	02	0	-
6	25.2	15.6	17.7	55	1014.2	0	0	9	17	2	8	02	0	-
7	24.3	15.4	17.5	58	1013.3	4	1	5	21	4	8	02	9	-
8	23.2	18.5	21.3	75	1014.0	2	2	5	15	1	7	01	1	-
9	21.0	14.0	16.0	64	1019.6	7	1	6	27	2	7	01	1	-
10	19.2	7.6	10.4	47	1019.3	0	0	9	29	2	8	01	0	-
11	19.8	18.4	21.1	91	1004.8	8	8	5	27	1	6	95	1	9.0
12	14.3	6.7	9.8	60	1013.1	5	3	4	27	9	7	02	2	-
13	16.6	8.7	11.2	59	1015.6	2	0	9	28	2	8	01	1	-
14	18.7	12.3	14.3	66	1014.9	0	0	9	09	2	8	02	0	-
15	22.5	13.4	15.4	57	1005.3	7	7	5	19	2	8	03	2	-
16	17.0	14.4	16.4	85	1010.4	4	1	5	21	3	7	01	1	-
17	19.0	11.6	13.7	62	1011.2	7	1	9	36	2	8	01	1	-
18	15.5	14.6	16.7	95	1007.8	8	8	5	09	4	6	92	6	3.1
19	14.2	12.6	14.6	90	1010.6	8	2	4	32	2	7	01	9	3.5
20	13.6	11.6	13.6	87	1013.6	3	1	5	26	4	8	01	8	1.3
21	14.3	11.7	13.8	84	1014.8	7	3	4	27	3	8	03	9	0.7
22	15.6	12.7	14.7	83	1016.5	4	2	5	23	2	7	01	9	9.9
23	12.4	11.5	13.5	94	1014.6	7	7	4	24	1	6	29	8	6.2
24	16.9	13.0	15.0	78	1016.4	6	3	5	24	2	7	03	2	-
25	16.6	12.3	14.3	76	1016.5	6	4	6	00	0	7	03	2	-
26	14.1	13.0	15.0	93	1015.6	8	2	5	36	1	7	01	9	5.4
27	16.6	13.2	15.2	81	1016.5	7	4	5	29	2	7	03	2	-
28	14.6	13.3	15.3	92	1015.5	8	6	3	36	4	7	21	8	2.3
29	15.2	14.5	16.5	96	1015.0	8	8	4	30	2	6	25	2	0.5
30	15.9	14.5	16.5	91	1015.9	6	3	4	32	5	7	03	8	4.8
31	17.8	11.4	13.5	66	1019.9	3	2	6	30	2	8	01	1	-

Godz. 01

DNI	TEMPERATURA POWIETRZA	TEMPERATURA PUNKTU ROSY	PREŻNOŚĆ PARY WODNEJ	WILGOTNOŚĆ WZGLĘDNA	CIŚNIENIE ATMOSFERYCZNE	ZACHMURZENIE			WIATR		WIDZIALNOŚĆ	POGODA		OPAD
	T	T_d	e	U	P_o	N	N_h	h	dd	v	V	ww	W	R
1	11.5	7.8	10.6	78	1025.3	0	0	9	29	3	7	02	0	-
2	12.7	9.0	11.4	78	1022.0	0	0	9	32	3	7	02	0	-
3	14.7	13.6	15.6	93	1020.9	0	0	9	00	0	7	02	1	-
4	16.1	14.5	16.6	90	1020.0	0	0	9	00	0	6	10	0	-
5	17.5	16.5	18.8	94	1020.0	0	0	9	00	0	7	02	0	-
6	18.3	16.0	18.2	86	1016.4	0	0	9	16	1	6	10	0	-
7	21.8	17.1	19.5	75	1011.2	0	0	9	24	4	7	02	0	-
8	16.8	13.3	15.2	80	1015.5	0	0	9	00	0	7	02	0	-
9	17.3	15.8	17.9	91	1019.5	7	5	5	29	2	7	03	8	0.3
10	15.4	12.5	14.5	83	1023.6	0	0	9	29	4	7	02	1	-
11	17.3	12.3	14.3	72	1015.8	3	3	9	10	2	7	01	1	-
12	17.9	12.6	14.6	71	1004.8	6	2	5	23	4	7	03	2	-
13	9.6	6.6	9.8	82	1018.0	0	0	9	21	2	7	02	1	-
14	13.7	11.3	13.4	85	1016.0	8	8	5	09	1	7	60	2	0.1
15	18.1	14.9	16.9	81	1009.5	8	8	5	15	3	7	03	1	-
16	12.3	10.4	12.6	88	1009.0	2	2	9	23	1	7	02	6	0.0
17	11.5	10.9	13.1	96	1012.8	0	0	9	18	1	7	01	1	-
18	13.3	12.6	14.6	95	1011.9	8	8	5	03	2	6	10	8	2.8
19	12.1	11.5	13.6	96	1013.6	8	8	9	29	2	6	10	6	0.0
20	12.7	12.1	14.2	96	1017.6	7	4	5	28	5	7	60	1	0.0
21	11.9	10.7	12.9	93	1017.9	7	7	5	24	3	7	02	2	-
22	11.6	11.2	13.3	98	1019.4	6	6	5	30	3	7	25	6	0.7
23	11.7	11.1	13.2	96	1019.0	5	3	5	21	2	7	03	8	5.4
24	13.1	12.7	14.7	98	1014.2	8	8	5	00	0	6	10	2	-
25	9.5	9.1	11.6	97	1019.5	0	0	9	00	0	5	10	0	-
26	12.7	12.3	14.3	98	1016.4	8	8	4	15	1	6	60	8	1.6
27	11.9	10.7	12.9	93	1020.2	7	7	5	30	3	7	03	2	-
28	12.9	12.7	14.7	99	1020.0	8	6	4	35	4	6	63	8	6.9
29	13.9	13.7	15.7	99	1021.4	8	8	5	31	2	7	02	8	1.5
30	13.3	12.4	14.4	94	1020.1	0	0	9	34	1	7	01	1	-
31	14.4	12.2	14.2	87	1020.7	7	7	5	35	3	7	02	1	-

Godz. 07

DNI	TEMPERATURA POWIETRZA	TEMPERATURA PUNKTU ROSY	PREŻNOŚĆ PARY WODNEJ	WILGOTNOŚĆ WZGLĘDNA	CIŚNIENIE ATMOSFERYCZNE	ZACHMURZENIE			WIATR		WIDZIALNOŚĆ	POGODA		OPAD
	T	T_d	e	U	P_o	N	N_h	h	dd	v	V	ww	W	R
1	14.2	9.1	11.6	72	1025.7	0	0	9	28	2	7	02	0	-
2	14.7	9.7	12.0	72	1021.5	3	0	9	02	2	7	02	0	-
3	16.9	16.1	18.2	95	1019.8	6	3	6	31	2	6	10	1	-
4	19.7	17.1	19.5	85	1020.5	0	0	9	00	0	6	10	0	-
5	20.2	17.6	20.2	85	1019.9	0	0	9	00	0	6	10	0	-
6	22.8	16.1	18.5	66	1015.0	0	0	9	00	0	6	10	0	-
7	21.1	16.2	18.4	73	1013.3	4	1	9	24	5	7	02	1	-
8	18.1	16.6	18.9	91	1015.1	7	7	5	00	0	7	03	1	-
9	19.5	15.5	17.6	78	1022.0	4	2	9	33	1	6	10	1	-
10	15.4	13.1	15.1	86	1024.9	3	3	6	01	1	7	01	1	-
11	19.7	16.4	18.6	81	1009.5	7	4	5	18	3	7	01	6	0.1
12	13.3	8.1	10.8	71	1010.9	7	7	5	25	5	8	02	8	2.3
13	12.7	7.8	10.6	72	1017.9	7	0	9	25	1	7	03	1	-
14	15.3	12.8	14.8	85	1015.8	0	0	9	00	0	7	02	6	0.3
15	15.1	14.4	16.4	96	1008.5	8	8	5	07	3	6	95	2	8.7
16	15.4	11.3	13.4	77	1009.5	4	4	9	21	3	7	03	1	-
17	13.7	13.0	15.0	95	1013.0	0	0	9	00	0	6	10	1	-
18	12.9	12.5	14.5	98	1011.8	8	4	4	34	2	6	61	2	1.6
19	12.9	12.3	14.3	96	1014.8	8	4	5	32	1	6	10	1	-
20	13.1	12.0	14.0	93	1018.6	8	5	5	32	5	7	02	8	0.5
21	10.7	10.1	12.4	96	1017.2	8	5	4	30	5	6	61	6	6.8
22	11.6	11.0	13.1	96	1020.7	7	7	5	32	3	7	01	2	-
23	12.3	11.9	14.0	98	1015.9	8	5	5	19	1	6	10	2	-
24	13.1	12.7	14.7	98	1015.0	8	8	5	00	0	5	60	8	0.6
25	11.0	10.8	13.0	99	1019.7	0	0	9	00	0	3	42	0	-
26	12.3	11.7	13.8	96	1016.1	7	4	5	28	1	6	10	6	0.1
27	12.9	12.3	14.3	96	1020.0	8	8	5	32	2	6	10	2	-
28	13.3	13.1	15.1	99	1021.2	8	6	4	32	3	6	61	6	9.1
29	11.5	11.1	13.2	97	1021.2	6	4	5	30	4	7	02	2	-
30	12.7	12.5	14.5	99	1021.5	8	8	5	29	2	7	02	1	-
31	15.2	13.2	15.2	88	1021.8	5	3	5	03	1	8	01	1	-

Godz. 13

1	22.0	10.7	12.8	49	1023.4	1	1	6	29	5	8	03	0	-
2	21.2	13.6	15.6	62	1020.0	7	7	5	33	2	8	03	1	-
3	25.6	17.7	20.3	62	1017.5	5	5	5	35	3	8	02	1	-
4	24.2	17.9	20.5	68	1020.2	6	6	5	31	4	7	03	1	-
5	28.1	16.9	19.2	51	1018.0	4	4	5	12	3	6	10	0	-
6	30.8	14.4	16.4	37	1012.3	0	0	9	18	3	7	01	0	-
7	26.2	14.7	16.7	49	1013.5	3	3	6	24	3	8	01	0	-
8	28.0	16.0	18.1	48	1013.5	4	4	6	28	3	8	03	8	0.0
9	26.6	13.3	15.3	44	1020.8	4	4	6	24	2	8	01	1	-
10	22.7	12.7	14.6	53	1022.1	3	3	6	34	1	8	02	1	-
11	27.1	17.0	19.3	54	1004.7	7	5	5	27	1	7	02	2	-
12	14.8	7.1	10.1	60	1014.9	7	7	4	28	7	8	01	2	-
13	12.4	8.7	11.2	53	1016.8	6	3	5	00	0	8	01	2	-
14	22.7	10.2	12.5	45	1013.9	3	3	6	07	2	7	03	0	-
15	17.0	16.2	18.4	95	1006.8	8	8	5	26	5	6	10	9	1.1
16	18.8	11.4	13.5	62	1010.3	7	7	5	32	2	8	03	1	-
17	20.4	9.2	11.6	49	1012.2	6	6	5	01	2	8	03	1	-
18	15.7	14.1	16.1	90	1012.5	8	4	4	34	5	8	10	6	0.8
19	18.0	10.0	12.2	59	1015.1	6	6	5	32	4	8	02	6	0.0
20	16.4	9.3	11.7	63	1018.7	6	4	5	28	6	3	03	8	0.1
21	12.8	12.1	14.1	95	1017.9	7	4	5	27	1	7	80	6	0.9
22	16.8	11.3	13.4	70	1019.4	6	4	5	30	1	8	29	8	6.4
23	15.9	13.4	15.4	85	1014.2	6	6	5	00	0	6	10	6	0.0
24	16.9	14.2	16.1	89	1017.2	8	8	5	33	3	6	10	6	0.2
25	20.8	10.7	12.8	52	1016.9	6	4	6	00	0	7	03	4	-
26	15.4	10.7	12.9	74	1016.5	7	6	5	36	3	8	17	8	0.1
27	14.7	13.4	15.4	92	1019.6	8	5	4	25	4	6	61	6	5.2
28	16.2	14.8	16.8	92	1020.4	8	5	5	34	4	7	02	6	0.8
29	16.9	14.1	16.1	84	1020.0	6	4	5	34	2	8	25	2	0.9
30	19.7	13.3	15.2	66	1020.4	6	6	5	01	4	8	02	2	-
31	20.4	12.5	14.5	60	1021.8	3	3	5	25	2	8	01	1	-

Godz. 19

1	21.6	9.7	12.0	46	1021.0	0	0	9	33	3	8	01	0	-
2	19.8	14.2	16.2	70	1019.8	6	6	5	04	2	8	02	1	-
3	23.1	17.5	20.0	71	1017.3	3	3	5	05	3	8	01	1	-
4	25.2	19.0	22.0	69	1019.4	4	2	5	33	1	7	01	1	-
5	26.4	17.4	19.9	58	1016.2	1	0	9	12	1	7	05	0	-
6	28.2	16.2	18.4	48	1009.3	0	0	9	17	1	8	01	0	-
7	24.2	13.9	15.9	53	1013.5	0	0	9	27	1	8	01	0	-
8	23.8	16.5	18.8	64	1014.4	1	1	5	32	3	8	01	1	-
9	22.2	13.1	15.0	56	1020.7	7	1	5	31	3	7	02	1	-
10	22.7	13.5	15.4	56	1018.9	0	0	9	00	0	8	02	0	-
11	17.9	16.6	18.9	92	1006.0	8	6	5	15	3	7	02	9	15.7
12	15.9	7.6	10.4	58	1016.5	6	3	5	27	2	8	03	1	-
13	18.3	11.8	13.9	66	1015.3	6	3	5	00	0	8	01	2	-
14	22.4	11.6	13.7	50	1012.0	4	1	5	07	2	7	01	1	-
15	15.8	14.4	16.4	91	1007.8	8	5	5	23	1	7	02	8	11.8
16	16.1	14.0	16.0	87	1011.4	5	1	5	00	0	8	01	8	8.0
17	14.9	12.4	14.4	85	1012.0	8	5	5	21	3	7	80	2	1.2
18	14.3	13.8	15.7	97	1012.6	8	6	4	30	3	7	60	6	0.4
19	15.9	13.8	15.8	87	1015.7	5	3	5	28	3	8	01	8	1.4
20	14.3	8.6	11.2	69	1018.7	6	6	5	30	4	8	02	1	-
21	13.1	10.2	12.5	83	1018.1	7	4	4	30	2	8	02	8	1.3
22	14.9	12.4	14.4	85	1018.6	6	6	4	09	0	7	02	9	0.2
23	15.3	12.8	14.8	85	1013.1	6	3	5	20	1	7	02	2	-
24	15.4	12.1	14.1	81	1017.9	2	2	9	00	0	7	01	4	1.6
25	17.7	13.9	15.8	78	1015.6	8	5	5	00	0	7	02	2	-
26	14.7	12.2	14.2	85	1017.7	6	3	5	28	1	7	02	9	-
27	12.4	11.8	13.9	96	1020.3	8	4	5	31	4	7	61	8	2.4
28	14.9	14.4	16.4	97	1021.1	8	4	4	00	0	6	25	6	5.6
29	16.5	15.1	17.2	92	1020.4	7	5	5	30	2	8	02	2	-
30	16.1	14.4	16.4	89	1019.8	7	7	4	33	1	8	01	8	0.3
31	20.0	14.6	16.6	71	1021.2	4	2	5	00	0	8	02	1	-

Godz. 01

DNI	TEMPERATURA POWIETRZA	TEMPERATURA PUNKTU ROSY	PRĘŻNOŚĆ PARY WODNEJ	WILGOTNOŚĆ WZGLĘDNA	CIŚNIENIE ATMOSFERYCZNE	ZACHMURZENIE			WIATR		WIDZIALNOŚĆ	POGODA		OPAD
	T	T_d	e	U	P_o	N	N_h	h	dd	v	V	ww	W	R
1	10.4	7.5	10.4	82	1025.7	0	0	9	29	4	7	02	0	-
2	14.1	6.0	9.3	58	1021.1	0	0	9	36	4	7	02	0	-
3	13.2	12.8	14.8	98	1020.1	7	7	5	00	0	5	10	1	-
4	14.1	13.2	15.2	94	1021.0	0	0	9	10	2	7	02	0	-
5	17.8	14.9	17.0	83	1020.6	0	0	9	00	0	7	02	1	-
6	18.9	13.9	15.9	73	1017.5	0	0	9	15	2	7	02	0	-
7	21.7	14.4	16.4	63	1011.5	0	0	9	22	3	7	02	0	-
8	14.8	11.9	13.9	83	1015.8	0	0	9	00	0	7	02	1	-
9	19.4	15.0	17.1	76	1019.7	1	1	9	29	2	7	01	1	-
10	17.0	11.5	13.6	70	1023.7	2	1	9	27	3	6	10	1	-
11	15.0	11.7	13.7	81	1016.3	3	3	9	12	1	6	10	0	-
12	16.4	14.0	15.9	86	1006.7	6	6	4	25	8	7	01	6	0.0
13	10.6	6.8	9.9	77	1019.5	1	1	6	28	2	7	01	1	-
14	12.4	10.5	12.7	88	1016.6	5	3	6	00	0	6	10	2	-
15	16.6	11.9	13.9	74	1011.3	8	8	5	03	2	7	03	1	-
16	12.7	10.4	12.6	86	1010.1	8	8	4	22	4	7	02	2	-
17	9.2	8.0	10.7	92	1013.7	0	0	9	28	2	6	10	0	-
18	12.7	12.1	14.2	96	1012.3	8	8	4	00	0	5	60	6	3.0
19	13.6	12.5	14.5	93	1012.9	8	8	3	36	4	5	21	6	5.0
20	12.0	9.7	12.0	86	1017.6	8	8	4	04	3	7	60	2	0.0
21	8.6	7.1	10.1	90	1018.6	2	2	5	28	4	7	01	1	-
22	11.4	10.0	12.3	91	1019.7	7	7	4	31	3	6	10	2	-
23	10.6	9.8	12.1	95	1018.8	7	7	5	27	2	6	10	1	-
24	12.0	10.1	12.3	88	1016.9	8	8	4	00	0	6	10	2	-
25	8.0	7.4	10.3	96	1020.5	0	0	9	00	0	5	10	1	-
26	14.0	12.5	14.5	91	1016.5	8	8	4	28	2	6	21	6	0.6
27	11.2	10.8	13.0	97	1018.8	8	8	3	27	3	5	61	8	9.7
28	12.4	10.3	12.5	87	1018.5	8	8	2	06	1	5	61	6	27.3
29	13.4	12.1	14.1	92	1020.6	8	8	3	34	2	6	61	6	0.9
30	13.8	12.9	14.9	94	1019.9	8	8	4	00	0	6	60	2	1.2
31	14.2	11.6	13.7	84	1020.8	7	7	5	00	0	6	10	2	-

Godz. 07

DNI	TEMPERATURA POWIETRZA	TEMPERATURA PUNKTU ROSY	PRĘŻNOŚĆ PARY WODNEJ	WILGOTNOŚĆ WZGLĘDNA	CIŚNIENIE ATMOSFERYCZNE	ZACHMURZENIE			WIATR		WIDZIALNOŚĆ	POGODA		OPAD
	T	T_d	e	U	P_o	N	N_h	h	dd	v	V	ww	W	R
1	13.4	9.3	11.7	76	1025.9	0	0	9	31	3	7	02	0	-
2	14.6	8.5	11.1	67	1020.6	5	5	9	02	4	8	03	1	-
3	18.2	17.2	19.6	94	1019.2	6	6	5	27	1	4	10	2	-
4	17.9	15.7	17.9	87	1021.2	0	0	9	10	1	5	10	0	-
5	20.1	16.5	18.8	80	1020.9	0	0	9	08	1	7	02	0	-
6	23.5	14.1	16.0	55	1016.6	0	0	9	21	2	7	02	0	-
7	20.6	14.1	16.1	66	1014.2	1	1	9	25	6	7	02	0	-
8	19.2	15.1	17.2	77	1015.6	2	0	9	00	0	7	01	1	-
9	19.0	15.7	17.8	81	1022.3	5	5	6	00	0	5	10	1	-
10	14.3	12.5	14.5	89	1025.7	8	8	3	36	2	4	10	1	-
11	19.3	13.0	15.0	67	1011.6	8	4	5	21	3	7	60	1	0.0
12	11.6	9.4	11.8	87	1011.5	6	4	5	27	7	6	21	1	3.4
13	11.2	7.9	10.7	80	1018.5	7	4	9	25	1	5	10	1	-
14	13.8	10.0	12.2	78	1016.1	3	2	6	13	1	6	10	1	-
15	17.6	12.2	14.2	71	1009.5	8	5	5	20	4	7	03	2	-
16	14.2	11.0	13.1	81	1010.7	3	0	9	25	4	7	01	1	-
17	12.8	10.9	13.0	88	1013.2	0	0	9	00	0	4	10	0	-
18	13.3	12.4	14.4	94	1010.9	8	8	3	07	2	6	10	6	1.1
19	13.4	11.4	13.4	87	1014.2	3	1	5	34	4	6	10	1	-
20	13.2	10.5	12.7	84	1017.9	7	7	4	33	3	7	01	6	0.0
21	10.6	9.4	11.8	92	1017.4	8	8	4	29	4	6	10	1	-
22	11.6	10.0	12.3	90	1020.7	8	8	3	31	3	6	10	2	-
23	11.9	10.2	12.4	89	1016.8	8	2	6	25	3	6	10	2	-
24	12.8	11.3	13.4	91	1015.5	8	5	4	17	1	6	61	6	0.4
25	11.2	10.6	12.8	96	1020.2	0	0	9	00	0	4	10	4	-
26	12.4	11.7	13.7	95	1016.4	7	7	5	23	2	6	10	6	1.6
27	11.6	11.2	13.3	98	1019.2	8	8	2	30	2	4	10	6	0.4
28	12.0	11.0	13.2	94	1019.6	8	8	2	02	3	6	61	6	5.1
29	12.6	11.5	13.5	93	1019.9	8	8	3	36	3	6	60	6	2.2
30	11.8	11.8	13.8	100	1021.0	8	8	1	32	2	3	46	6	0.2
31	13.1	10.8	13.0	86	1022.3	2	2	9	05	2	6	10	1	-

Godz. 13

1	20.7	14.4	16.4	67	1022.6	3	3	6	32	6	7	03	0	-
2	17.8	12.7	14.6	72	1020.6	8	8	5	13	1	7	03	2	-
3	24.9	16.7	19.0	60	1017.1	5	5	5	06	3	7	01	2	-
4	25.3	13.9	15.9	49	1020.0	5	5	6	09	3	8	01	1	-
5	27.7	14.8	16.8	45	1018.8	3	3	6	12	5	7	01	0	-
6	30.6	10.6	12.7	29	1013.8	1	1	7	20	5	7	01	0	-
7	27.1	11.3	13.4	37	1013.9	3	3	6	26	7	8	02	0	-
8	26.5	15.4	17.5	51	1014.6	1	1	6	27	5	7	03	9	3.4
9	25.1	10.8	12.9	41	1021.9	6	5	6	28	6	7	01	2	-
10	22.4	5.4	8.9	33	1022.7	5	5	5	30	5	7	02	2	-
11	28.9	16.3	18.6	47	1005.2	5	3	6	27	7	7	01	6	0.0
12	14.6	5.9	9.3	56	1015.8	7	7	5	28	12	8	02	1	-
13	18.8	7.0	10.0	46	1016.4	5	5	5	00	0	7	01	2	-
14	22.2	7.3	10.2	38	1014.4	6	6	6	14	1	7	03	1	-
15	18.1	15.9	18.1	87	1007.5	8	5	5	21	2	6	80	6	2.8
16	18.9	11.3	13.4	61	1011.1	6	6	5	31	5	7	02	1	-
17	21.1	10.1	12.4	50	1011.6	7	7	6	03	3	6	05	1	-
18	13.4	11.5	13.6	88	1011.1	8	8	2	03	3	6	61	6	4.7
19	17.8	8.1	10.8	53	1014.0	6	6	5	35	7	7	02	1	-
20	16.1	8.3	10.9	60	1018.0	6	6	5	34	6	7	01	8	0.8
21	12.2	9.9	12.2	86	1018.1	8	8	4	28	2	7	80	2	0.0
22	18.2	9.8	12.1	58	1018.7	6	6	5	33	3	7	17	2	-
23	12.6	11.1	13.2	91	1015.7	8	5	5	23	4	7	25	2	0.8
24	16.7	13.2	15.1	80	1016.6	7	7	5	04	1	6	25	6	0.3
25	19.1	8.9	11.4	51	1017.7	6	6	6	24	1	7	02	1	-
26	15.2	9.2	11.7	67	1016.5	7	7	4	27	2	5	81	2	0.5
27	12.6	11.8	13.9	95	1019.6	8	5	3	36	2	5	63	6	18.2
28	13.7	13.0	15.0	95	1018.4	8	6	2	02	3	5	63	6	15.9
29	15.6	13.5	15.4	87	1019.6	7	7	4	36	2	6	95	6	2.6
30	18.8	13.0	15.8	69	1020.1	7	7	4	36	4	7	03	4	-
31	19.7	10.8	12.9	56	1021.7	7	7	6	80	0	7	03	1	-

Godz. 19

1	21.4	10.1	12.3	48	1020.1	1	1	6	34	3	8	01	0	-
2	19.6	14.1	16.1	71	1019.7	3	3	6	00	0	7	01	1	-
3	20.9	15.8	17.9	72	1018.3	0	0	9	10	4	7	01	1	-
4	24.7	16.5	18.8	60	1019.3	5	5	6	18	2	8	03	1	-
5	24.9	15.6	17.7	56	1017.0	0	0	9	13	2	7	02	0	-
6	27.2	13.0	15.0	42	1010.8	0	0	9	22	3	7	02	0	-
7	26.1	11.5	13.6	40	1013.8	5	5	6	28	3	8	03	1	-
8	26.5	13.8	15.8	46	1015.4	1	1	9	28	3	8	01	1	-
9	23.5	12.2	14.2	49	1020.6	6	2	6	32	5	7	01	2	-
10	21.9	13.1	15.1	57	1018.7	0	0	9	22	1	7	01	1	-
11	16.6	15.4	17.5	93	1007.3	8	6	4	21	5	7	60	9	10.3
12	15.3	5.8	9.2	53	1017.4	1	1	5	30	6	8	02	1	-
13	17.6	9.3	11.7	58	1015.2	5	2	6	00	0	7	01	1	-
14	20.4	10.8	13.0	54	1012.5	2	1	9	16	2	7	02	1	-
15	15.4	14.4	16.4	99	1009.2	7	5	4	28	4	6	10	8	11.7
16	16.7	10.4	12.6	66	1011.7	2	2	6	31	3	7	01	1	-
17	14.2	13.8	15.8	98	1012.5	8	6	4	17	1	6	61	8	6.7
18	14.2	13.1	15.1	93	1011.4	8	8	3	36	1	6	60	6	1.1
19	17.1	9.3	11.7	60	1015.1	6	6	5	36	5	7	03	1	-
20	14.6	6.1	9.4	57	1018.5	1	1	6	32	3	7	01	8	0.0
21	11.4	10.6	12.8	95	1018.8	7	7	4	27	3	6	10	8	4.4
22	16.2	7.9	10.7	58	1018.7	6	4	5	32	1	7	03	9	-
23	13.4	11.9	14.0	91	1014.5	7	5	5	23	2	7	25	2	0.2
24	15.0	11.9	13.9	82	1018.5	7	7	5	02	3	6	10	8	1.5
25	17.8	10.2	12.4	61	1016.1	7	4	6	30	2	6	05	2	-
26	13.2	10.6	12.7	84	1017.7	7	7	4	22	2	6	10	8	2.0
27	13.0	12.3	14.3	95	1018.9	8	6	3	34	3	5	63	6	7.8
28	13.3	12.2	14.2	93	1020.1	8	4	2	02	3	6	61	6	6.2
29	15.0	13.8	15.7	92	1019.6	7	5	5	36	4	6	25	9	3.5
30	14.6	10.2	12.5	75	1019.8	7	7	5	27	2	7	03	8	0.0
31	18.4	12.4	14.4	68	1021.5	1	1	6	00	0	7	01	1	-

Godz. 01

DNI	TEMPERATURA POWIETRZA T	TEMPERATURA PUNKTU ROSY T_d	PRĘŻNOŚĆ PARY WODNEJ e	WILGOTNOŚĆ WZGLĘDNA U	CIŚNIENIE ATMOSFERYCZNE P_o	ZACHMURZENIE N	N_h	h	WIATR dd	v	WIDZIALNOŚĆ V	POGODA ww	W	OPAD R
1	9.0	8.2	10.8	95	1022.8	0	0	9	26	4	7	02	1	-
2	15.3	6.8	9.9	57	1016.6	7	7	6	33	7	8	01	1	-
3	14.5	13.8	15.8	96	1018.7	8	8	5	28	2	6	10	1	-
4	12.5	12.5	14.5	100	1020.5	0	0	9	00	0	6	10	1	-
5	12.0	11.0	13.2	94	1021.8	0	0	9	00	0	7	02	0	-
6	14.7	14.3	16.3	98	1019.6	0	0	9	09	3	6	10	0	-
7	19.3	13.8	15.8	70	1014.5	0	0	9	19	3	7	02	0	-
8	14.7	14.2	16.2	97	1016.4	0	0	9	00	0	7	02	0	-
9	19.6	18.5	21.3	93	1018.1	0	0	9	00	0	7	01	0	-
10	15.1	14.2	16.2	94	1021.0	5	5	6	27	4	6	10	2	-
11	9.4	8.2	10.8	92	1019.3	2	2	7	00	0	7	03	0	-
12	16.8	15.8	17.9	94	1005.9	8	5	5	21	5	6	61	9	8.2
13	9.8	8.2	10.8	90	1018.1	0	0	9	27	4	7	02	1	-
14	12.1	11.0	13.1	93	1016.8	8	8	6	11	1	7	02	1	-
15	13.4	11.5	13.6	88	1014.2	6	6	6	09	3	7	03	1	-
16	14.6	13.9	15.9	95	1010.1	8	8	6	24	3	6	10	1	-
17	12.2	11.3	13.3	94	1013.1	0	0	9	00	0	7	02	0	-
18	14.2	13.7	15.6	97	1011.9	8	6	4	34	2	6	95	6	4.4
19	14.0	13.8	15.8	99	1008.3	8	6	3	36	6	6	61	6	21.4
20	11.9	10.2	12.4	89	1013.6	5	5	5	28	4	7	01	2	-
21	11.3	9.5	11.9	89	1016.6	8	8	5	27	3	7	02	8	0.2
22	11.8	10.8	13.0	94	1017.2	8	8	5	27	2	7	02	2	-
23	9.3	7.6	10.4	89	1018.1	0	0	9	24	1	6	10	0	-
24	10.2	10.0	12.3	99	1015.6	8	4	5	00	0	6	10	1	-
25	12.2	10.9	13.0	92	1018.7	8	8	5	32	2	7	02	1	-
26	11.7	10.5	12.7	93	1017.5	0	0	9	00	0	6	10	1	-
27	12.7	12.3	14.3	98	1017.4	8	6	4	34	4	6	60	6	13.0
28	8.6	8.2	10.9	97	1018.5	0	0	9	00	0	7	02	0	-
29	13.5	12.6	14.6	94	1016.6	8	6	4	35	3	6	60	8	4.6
30	14.4	13.9	15.8	97	1016.8	8	8	5	30	4	6	60	6	0.4
31	13.8	12.5	14.5	92	1018.6	8	8	5	27	2	7	02	1	-

Godz. 07

DNI	TEMPERATURA POWIETRZA T	TEMPERATURA PUNKTU ROSY T_d	PRĘŻNOŚĆ PARY WODNEJ e	WILGOTNOŚĆ WZGLĘDNA U	CIŚNIENIE ATMOSFERYCZNE P_o	ZACHMURZENIE N	N_h	h	WIATR dd	v	WIDZIALNOŚĆ V	POGODA ww	W	OPAD R
1	13.2	8.6	11.2	74	1022.7	3	3	7	29	8	7	03	0	-
2	15.5	11.3	13.3	76	1017.0	7	7	5	35	7	8	03	1	-
3	18.4	16.2	18.5	87	1017.3	7	7	5	34	5	6	10	2	-
4	15.0	15.0	17.0	100	1020.9	9	9	-	30	2	2	43	4	-
5	17.2	15.3	17.4	89	1022.1	1	1	9	00	0	6	10	0	-
6	21.7	14.8	16.8	65	1018.1	0	0	9	19	2	7	02	0	-
7	23.6	15.7	17.9	61	1013.9	1	1	7	19	4	7	02	0	-
8	19.8	16.9	19.2	83	1015.9	3	2	9	16	3	7	01	0	-
9	19.2	13.9	15.8	71	1021.6	6	2	6	33	4	7	01	1	-
10	17.4	13.2	15.1	76	1022.7	1	1	9	31	5	6	10	1	-
11	17.0	12.5	14.5	75	1014.5	5	2	7	12	1	6	10	1	-
12	18.8	11.4	13.5	62	1007.5	7	3	6	27	12	7	03	6	0.0
13	12.6	8.2	10.9	74	1018.4	5	0	9	26	5	7	02	1	-
14	14.7	12.0	14.0	84	1016.7	0	0	9	08	2	6	10	6	0.1
15	16.7	12.4	14.4	76	1011.8	2	2	7	10	3	6	10	1	-
16	15.1	12.4	14.4	84	1010.5	8	6	6	27	4	6	10	6	0.2
17	14.2	12.6	14.6	90	1013.1	3	0	9	26	2	6	10	0	-
18	14.0	13.5	15.4	97	1010.4	8	4	5	34	3	6	61	9	9.7
19	13.2	12.7	14.6	96	1009.6	8	5	4	33	7	6	61	6	8.4
20	13.3	11.4	13.5	88	1015.3	8	8	4	31	7	7	03	1	-
21	11.1	9.9	12.2	92	1016.2	8	8	5	26	3	6	10	6	0.7
22	12.6	11.5	13.5	93	1017.9	8	8	4	28	3	6	10	6	0.4
23	12.5	10.4	12.6	87	1017.3	0	0	9	27	3	6	10	0	-
24	12.6	11.8	13.9	95	1016.0	8	6	5	00	0	6	60	6	0.3
25	13.6	12.3	14.3	92	1019.1	4	4	4	32	4	6	10	1	-
26	13.9	12.6	14.6	92	1016.2	8	6	6	06	2	6	10	1	-
27	12.9	12.0	14.0	94	1017.0	7	7	4	27	4	6	10	6	0.8
28	11.2	11.0	13.1	99	1017.7	8	4	6	24	2	6	10	1	-
29	14.1	13.9	15.9	99	1015.8	8	8	2	36	3	6	51	6	0.2
30	14.7	13.3	15.2	91	1016.2	6	2	2	32	6	7	03	4	0.1
31	14.8	12.1	14.1	84	1020.2	6	2	6	33	6	7	03	1	-

Godz. 13

DNI	TEMPERATURA POWIETRZA T	TEMPERATURA PUNKTU ROSY T_d	PRĘŻNOŚĆ PARY WODNEJ e	WILGOTNOŚĆ WZGLĘDNA U	CIŚNIENIE ATMOSFERYCZNE P_o	ZACHMURZENIE N	N_h	h	WIATR dd	v	WIDZIALNOŚĆ V	POGODA ww	W	OPAD R
1	20.9	8.2	10.9	44	1018.7	3	3	7	32	9	8	01	0	-
2	21.6	12.5	14.5	56	1017.3	5	5	6	35	6	8	01	2	-
3	19.6	15.0	17.1	75	1017.0	8	5	4	02	6	7	60	2	0.0
4	25.1	17.9	20.4	64	1019.4	5	5	6	05	6	8	02	4	-
5	26.4	16.1	18.3	53	1020.3	1	1	7	14	5	7	02	0	-
6	29.3	14.2	16.2	40	1016.4	1	1	7	19	6	8	02	0	-
7	29.2	15.9	18.1	45	1013.0	6	6	5	29	6	8	17	1	-
8	29.3	15.7	17.8	44	1013.9	6	6	6	27	5	8	03	1	-
9	25.3	13.5	15.5	48	1021.1	5	4	6	30	4	7	03	2	-
10	23.3	4.5	8.4	29	1022.0	1	1	6	32	8	8	01	1	-
11	28.4	12.7	14.7	38	1007.6	3	3	9	18	8	7	02	1	-
12	16.4	6.0	9.3	50	1013.7	7	7	5	27	13	8	02	1	-
13	19.7	6.5	9.6	42	1016.7	3	3	6	27	5	8	01	1	-
14	22.7	10.9	13.0	47	1015.7	4	4	6	06	4	7	02	0	-
15	28.0	10.7	12.9	34	1007.6	4	4	6	21	6	7	03	1	-
16	20.5	10.5	12.7	53	1010.5	7	5	5	23	2	8	03	2	-
17	23.3	11.3	13.4	47	1011.4	4	4	6	00	0	7	03	0	-
18	15.6	14.6	16.6	94	1009.4	8	5	5	02	7	6	60	6	4.0
19	14.4	13.3	15.3	93	1011.3	8	6	3	34	9	6	61	6	15.1
20	15.2	12.9	14.8	86	1014.6	6	6	4	29	6	7	03	8	1.2
21	15.9	11.3	13.4	74	1016.1	7	7	4	27	2	6	10	2	-
22	16.3	10.1	12.4	67	1018.2	7	7	5	28	6	8	25	2	0.9
23	19.6	10.2	12.4	55	1014.8	6	4	5	24	4	7	02	1	-
24	17.9	12.4	14.4	70	1016.7	8	6	5	00	0	7	03	6	0.0
25	19.6	9.3	11.7	51	1017.8	5	5	6	20	3	8	02	1	-
26	15.6	13.3	15.3	86	1016.7	8	5	4	32	4	6	61	6	1.8
27	17.7	10.5	12.7	63	1016.6	6	5	4	27	3	8	03	2	-
28	15.4	12.7	14.7	84	1016.5	7	7	5	32	3	7	02	6	0.7
29	17.6	13.6	15.6	77	1016.2	7	7	5	36	8	8	25	6	0.2
30	20.1	12.3	14.3	61	1016.3	5	5	5	34	8	8	03	2	-
31	21.0	9.5	11.9	48	1019.4	5	5	6	35	7	8	03	1	-

Godz. 19

DNI	TEMPERATURA POWIETRZA T	TEMPERATURA PUNKTU ROSY T_d	PRĘŻNOŚĆ PARY WODNEJ e	WILGOTNOŚĆ WZGLĘDNA U	CIŚNIENIE ATMOSFERYCZNE P_o	ZACHMURZENIE N	N_h	h	WIATR dd	v	WIDZIALNOŚĆ V	POGODA ww	W	OPAD R
1	20.2	6.9	10.0	42	1015.8	1	1	7	33	9	8	01	0	-
2	19.4	14.1	16.1	71	1017.6	3	3	6	34	5	7	03	1	-
3	19.3	17.8	20.4	91	1018.7	6	2	5	28	2	7	01	8	3.0
4	22.2	16.5	18.8	70	1019.6	0	0	9	07	2	8	01	1	-
5	23.6	17.6	20.1	69	1018.8	0	0	9	11	3	7	02	0	-
6	26.0	15.6	17.7	53	1013.7	0	0	9	16	4	7	02	0	-
7	22.3	17.7	20.2	75	1014.7	1	1	7	19	2	8	01	9	1.1
8	25.8	18.5	21.5	64	1014.9	0	0	9	24	2	7	01	9	0.0
9	22.9	14.9	16.9	61	1019.9	5	1	9	28	2	7	02	2	-
10	22.0	8.8	11.3	43	1019.6	0	0	9	28	3	8	02	0	-
11	19.8	19.0	22.0	95	1006.1	8	8	4	24	5	6	95	1	2.6
12	15.8	6.7	9.8	55	1015.9	5	5	5	27	8	8	01	1	-
13	18.2	9.3	11.7	56	1015.9	3	1	6	36	1	8	03	0	-
14	21.0	14.0	16.0	64	1014.4	7	7	7	11	2	7	03	1	-
15	20.4	14.1	16.1	67	1006.7	7	5	5	32	4	7	01	1	-
16	18.8	13.0	15.0	69	1010.8	2	2	6	33	4	7	02	1	-
17	19.8	12.2	14.2	61	1011.2	8	1	6	02	2	7	03	1	-
18	15.0	14.8	16.9	99	1007.4	8	6	4	03	6	6	61	6	7.8
19	13.9	11.9	13.9	88	1013.1	6	6	4	34	5	7	21	2	0.2
20	13.8	11.8	13.8	88	1016.3	7	7	5	30	5	8	03	8	0.1
21	15.0	11.1	13.2	77	1016.0	6	6	5	27	6	7	03	2	-
22	17.1	8.8	11.4	58	1017.4	3	1	5	27	4	8	01	9	0.0
23	13.4	12.5	14.5	94	1015.3	8	4	5	19	1	6	25	9	1.4
24	17.6	13.2	15.2	75	1016.8	4	4	5	00	0	7	03	1	-
25	17.6	12.6	14.6	73	1016.6	3	3	4	15	2	7	03	1	-
26	14.8	14.3	16.3	97	1016.3	8	6	4	35	2	6	61	2	0.3
27	15.8	11.8	13.8	77	1017.1	0	0	9	27	2	8	01	1	-
28	15.1	13.3	15.3	89	1016.5	6	6	5	34	2	7	02	2	-
29	15.2	14.0	16.0	92	1016.3	8	4	5	34	9	7	25	2	0.1
30	17.8	12.3	14.3	70	1016.8	4	4	6	33	6	8	02	1	-
31	18.4	11.1	13.2	63	1020.1	1	1	7	01	2	8	02	1	-

Godz. 01

DNI	TEMPERATURA POWIETRZA	TEMPERATURA PUNKTU ROSY	PREŻNOŚĆ PARY WODNEJ	WILGOTNOŚĆ WZGLĘDNA	CIŚNIENIE ATMOSFERYCZNE	ZACHMURZENIE			WIATR		WIDZIALNOŚĆ	POGODA		OPAD
	T	T_d	e	U	P_o	N	N_h	h	dd	v	V	ww	W	R
1	10.0	7.5	10.4	84	1025.0	0	0	9	24	2	8	02	0	-
2	14.2	5.1	8.8	54	1019.9	0	0	9	35	7	8	02	0	-
3	13.6	12.5	14.5	93	1019.7	0	0	9	00	0	7	02	1	-
4	14.6	14.3	16.2	98	1020.7	0	0	9	03	1	7	02	0	-
5	15.4	13.3	15.2	87	1021.0	0	0	9	00	0	7	02	0	-
6	17.7	15.9	18.0	89	1017.7	0	0	9	00	0	7	01	1	-
7	17.5	15.1	17.2	86	1013.1	0	0	9	00	0	7	02	0	-
8	15.5	14.3	16.3	92	1016.1	0	0	9	00	0	8	02	1	-
9	16.5	15.5	17.4	94	1019.5	0	0	9	00	0	7	01	0	-
10	15.9	12.5	14.5	80	1022.6	1	0	9	26	3	6	10	1	-
11	12.8	11.7	13.7	93	1017.4	0	0	9	04	3	6	10	0	-
12	16.1	14.7	16.7	92	1007.2	7	4	6	24	3	7	01	9	1.6
13	9.4	7.5	10.4	88	1019.3	3	3	9	26	2	7	01	1	-
14	13.2	10.3	12.6	83	1016.2	7	7	6	06	4	6	10	2	-
15	14.2	12.2	14.2	88	1012.5	2	2	9	07	3	7	03	0	-
16	14.0	12.5	14.5	91	1010.1	8	2	6	27	3	6	10	2	-
17	11.2	10.0	12.3	92	1012.9	2	2	9	25	1	7	01	0	-
18	13.0	12.1	14.1	94	1011.0	8	3	4	07	3	5	21	9	11.2
19	14.1	12.5	14.5	90	1011.0	8	6	4	33	4	6	61	6	8.2
20	14.5	10.3	12.6	76	1016.0	8	4	6	27	7	8	03	1	-
21	9.9	8.1	10.8	88	1018.1	0	0	9	24	4	7	02	0	-
22	11.8	10.6	12.8	93	1018.5	8	8	5	24	5	6	10	6	0.1
23	9.4	8.4	11.0	93	1018.6	0	0	9	19	1	7	02	1	-
24	12.2	11.5	13.5	95	1015.2	7	7	9	00	0	6	10	9	0.4
25	13.5	11.8	13.9	90	1019.3	8	8	5	00	0	6	10	2	-
26	14.3	11.7	13.8	84	1015.6	8	4	6	00	0	6	60	2	0.0
27	11.8	11.0	13.2	95	1018.6	8	8	5	23	2	6	10	2	-
28	12.2	11.5	13.5	95	1018.3	8	8	5	00	0	5	60	2	0.6
29	13.0	12.3	14.3	95	1019.2	8	5	3	01	4	5	61	6	3.6
30	14.9	12.4	14.4	85	1018.7	8	8	6	00	0	8	03	2	-
31	13.4	12.7	14.7	95	1019.8	5	5	9	24	4	6	10	2	-

Godz. 07

DNI	TEMPERATURA POWIETRZA	TEMPERATURA PUNKTU ROSY	PREŻNOŚĆ PARY WODNEJ	WILGOTNOŚĆ WZGLĘDNA	CIŚNIENIE ATMOSFERYCZNE	ZACHMURZENIE			WIATR		WIDZIALNOŚĆ	POGODA		OPAD
	T	T_d	e	U	P_o	N	N_h	h	dd	v	V	ww	W	R
1	13.2	8.0	10.7	71	1025.2	0	0	9	25	5	7	02	0	-
2	13.5	7.9	10.6	69	1019.9	7	4	6	31	4	8	03	1	-
3	16.0	14.4	16.4	90	1018.9	7	7	5	21	3	5	10	1	-
4	16.9	15.9	18.0	94	1021.0	0	0	9	00	0	5	28	0	-
5	17.7	15.9	18.0	89	1020.9	0	0	9	06	2	6	10	0	-
6	22.1	17.6	20.2	76	1016.9	0	0	9	00	0	6	10	0	-
7	21.5	14.8	16.8	66	1013.5	0	0	9	25	6	7	02	0	-
8	20.1	14.9	16.9	72	1015.0	1	0	9	00	0	8	01	1	-
9	19.1	16.6	18.9	86	1022.3	7	4	6	00	0	7	03	1	-
10	16.8	13.1	15.0	79	1024.6	2	2	5	30	5	6	10	0	-
11	16.1	13.5	15.4	84	1012.1	7	5	6	08	2	6	10	1	-
12	12.0	10.5	12.7	90	1011.1	8	5	4	27	8	6	60	2	0.8
13	10.8	8.8	11.3	87	1018.5	6	6	9	21	2	6	10	1	-
14	14.9	11.0	13.1	77	1016.1	1	1	9	07	2	6	10	1	-
15	16.0	13.3	15.3	84	1009.2	8	8	6	06	3	6	10	1	-
16	14.1	11.1	13.2	82	1011.1	3	0	9	20	3	6	10	1	-
17	13.3	11.8	13.9	91	1013.1	3	0	9	00	0	5	10	0	-
18	14.0	12.9	14.9	93	1010.1	8	5	3	05	4	5	10	6	2.1
19	14.0	11.8	13.8	86	1012.6	7	2	4	34	4	7	03	6	2.0
20	13.4	10.8	12.9	84	1017.3	6	4	5	32	6	8	01	2	-
21	11.4	9.2	11.7	86	1016.8	8	8	5	24	2	5	10	1	-
22	12.5	10.2	12.4	86	1019.6	6	6	5	29	4	6	10	6	0.8
23	11.3	10.1	12.4	93	1017.0	6	0	9	28	1	5	10	1	-
24	13.2	12.1	14.1	93	1015.5	8	4	7	00	0	6	21	2	0.6
25	11.5	10.5	12.7	94	1019.8	2	2	9	99	1	5	10	1	-
26	13.1	12.4	14.4	95	1016.3	8	5	6	21	1	5	21	2	1.6
27	11.9	10.7	12.9	93	1018.4	8	8	3	22	5	5	10	2	-
28	13.0	12.6	14.6	98	1018.4	8	7	4	34	1	6	61	2	0.6
29	13.8	12.3	14.3	91	1017.8	8	6	4	35	8	6	61	6	1.6
30	15.1	12.8	14.7	86	1019.3	4	3	6	27	4	7	03	6	0.2
31	12.9	12.0	14.0	94	1021.3	7	7	5	00	0	7	25	1	0.2

Godz. 13

1	21.6	6.6	9.8	38	1021.2	3	3	6	32	7	8	02	0	-
2	18.2	12.1	14.1	68	1020.1	7	7	5	25	3	7	02	2	-
3	24.7	16.5	18.8	60	1017.0	4	4	6	02	6	8	01	1	-
4	24.2	16.1	18.3	61	1019.7	6	6	6	04	5	8	02	1	-
5	26.2	14.5	16.5	48	1018.8	0	0	9	11	3	7	01	0	-
6	30.1	15.3	17.4	41	1013.6	1	1	6	12	4	7	02	0	-
7	26.7	9.7	12.1	34	1014.0	1	1	5	27	9	8	02	0	-
8	27.3	15.9	18.0	50	1014.0	4	3	7	99	3	8	02	1	-
9	25.4	13.0	15.0	46	1021.2	5	5	6	27	7	6	05	1	-
10	22.5	9.0	11.5	42	1022.1	5	5	5	30	5	7	03	1	-
11	29.7	18.1	20.8	50	1005.2	5	5	9	27	1	8	02	6	0.0
12	15.5	6.6	9.7	55	1014.7	6	6	5	27	9	8	01	6	0.1
13	19.1	7.7	10.5	47	1016.2	3	1	6	00	0	7	01	1	-
14	22.6	10.3	12.5	46	1014.2	3	3	5	09	3	7	03	0	-
15	20.4	16.1	18.3	76	1006.7	8	5	7	00	0	6	60	6	1.1
16	20.6	10.8	13.0	54	1010.3	4	4	6	25	8	7	02	1	-
17	21.1	10.8	13.0	52	1011.4	6	3	6	04	3	8	03	1	-
18	14.8	13.4	15.3	91	1009.6	8	6	4	02	5	6	10	2	-
19	18.8	9.4	11.8	54	1012.9	6	6	5	34	7	8	03	2	-
20	15.3	11.0	13.1	76	1017.5	7	7	5	29	7	7	80	2	0.3
21	15.2	10.1	12.3	71	1016.9	7	5	5	25	5	6	10	2	-
22	13.5	9.4	11.8	76	1019.3	7	7	5	25	4	7	95	2	0.6
23	17.5	10.7	12.8	64	1014.6	8	3	5	24	2	7	03	2	-
24	19.1	12.2	14.2	64	1016.2	7	4	5	05	3	7	03	6	0.3
25	19.4	10.0	12.2	54	1017.6	4	4	6	00	0	7	01	1	-
26	15.4	11.7	13.8	79	1016.2	8	5	5	20	2	6	10	8	0.0
27	15.3	10.2	12.4	72	1018.4	7	7	5	28	4	8	03	8	0.5
28	14.0	12.5	14.5	91	1017.2	8	6	3	36	3	7	61	6	15.2
29	14.0	13.3	15.3	84	1018.3	8	3	4	36	7	7	60	6	1.2
30	19.3	11.1	13.2	59	1018.5	7	7	5	35	7	8	03	1	-
31	20.3	12.4	14.4	60	1021.0	5	5	6	00	0	8	01	2	-

Godz. 19

1	20.6	10.2	12.4	51	1019.0	1	1	7	31	5	8	01	1	-
2	20.3	14.5	16.6	69	1019.0	6	6	5	25	1	7	02	1	-
3	19.9	16.8	19.1	82	1018.7	1	0	9	07	7	8	01	1	-
4	24.2	18.1	20.7	69	1019.1	3	3	6	04	3	8	01	1	-
5	24.1	17.4	19.9	66	1017.3	0	0	9	05	3	7	02	0	-
6	27.9	17.1	19.4	52	1010.6	0	0	9	15	3	8	02	0	-
7	25.5	15.9	18.1	56	1013.7	1	1	9	26	1	8	01	0	-
8	25.7	14.6	16.6	50	1015.2	0	0	9	26	4	8	02	1	-
9	23.4	13.7	15.7	55	1019.9	5	1	7	28	3	7	01	1	-
10	21.3	13.8	15.8	62	1018.6	0	0	9	21	3	7	02	1	-
11	17.3	16.8	19.1	97	1007.4	8	5	4	24	5	6	95	6	9.6
12	15.1	6.5	9.7	56	1017.2	3	2	6	26	8	8	01	1	-
13	18.5	13.3	15.2	71	1015.1	6	5	6	99	1	7	02	1	-
14	20.1	12.9	14.9	63	1012.3	2	0	9	11	4	7	03	1	-
15	16.3	14.7	16.8	91	1008.6	7	4	4	24	8	6	10	6	7.3
16	18.9	11.3	13.4	61	1010.5	1	1	9	27	3	7	03	1	-
17	13.8	11.9	14.0	89	1012.5	8	8	4	06	6	5	95	2	11.4
18	13.3	11.4	13.5	88	1009.9	8	6	5	36	6	6	61	2	0.7
19	17.1	9.5	11.9	61	1014.1	6	1	7	30	4	8	03	1	-
20	15.3	6.3	9.5	55	1017.5	0	0	9	27	4	8	02	8	0.2
21	12.5	10.6	12.8	88	1018.0	7	5	6	25	3	7	02	8	0.0
22	13.9	11.7	13.7	87	1018.1	5	2	5	04	2	7	29	8	1.3
23	15.1	8.7	11.2	65	1014.9	8	8	5	27	5	7	95	1	1.6
24	15.7	14.1	16.1	90	1017.6	7	7	5	00	0	7	02	8	0.2
25	18.0	12.9	14.9	72	1016.0	7	2	7	00	0	7	03	1	-
26	14.4	11.0	13.2	80	1016.7	8	8	6	25	1	6	10	8	0.3
27	13.0	12.1	14.1	94	1017.9	8	6	5	24	4	6	21	2	0.6
28	13.8	12.3	14.3	91	1018.4	8	6	3	01	8	6	61	6	9.6
29	16.1	13.6	15.6	85	1018.3	7	3	5	32	4	8	01	6	0.4
30	16.3	12.1	14.2	76	1018.9	7	5	6	30	5	7	02	2	-
31	18.4	13.1	15.1	71	1021.0	1	1	7	04	1	8	01	1	-

Godz. 01

DNI	TEMPERATURA POWIETRZA T	TEMPERATURA PUNKTU ROSY T_d	PRĘŻNOŚĆ PARY WODNEJ e	WILGOTNOŚĆ WZGLĘDNA U	CIŚNIENIE ATMOSFERYCZNE P_o	ZACHMURZENIE N	N_h	h	WIATR dd	v	WIDZIALNOŚĆ V	POGODA ww	W	OPAD R
1	9.6	9.0	11.5	96	1025.0	0	0	9	32	3	7	02	0	-
2	15.2	7.6	10.5	61	1018.6	5	5	5	32	3	8	02	1	-
3	15.2	13.4	15.4	89	1019.8	7	7	5	00	0	7	01	2	-
4	14.6	13.7	15.7	94	1021.2	6	6	5	00	0	6	10	1	-
5	15.0	13.8	15.7	92	1021.3	6	6	5	00	0	7	03	1	-
6	17.9	14.6	16.7	81	1018.7	0	0	9	00	0	7	02	0	-
7	21.0	14.8	16.8	68	1013.8	0	0	9	12	1	7	02	0	-
8	15.7	14.8	16.9	95	1017.0	0	0	9	00	0	7	02	0	-
9	16.7	15.5	17.6	93	1020.2	1	1	9	00	0	7	03	0	-
10	15.7	13.6	15.6	87	1022.8	6	2	5	11	1	6	10	1	-
11	13.1	11.2	13.3	88	1019.2	0	0	9	00	0	6	10	0	-
12	18.3	12.6	14.6	70	1007.5	8	8	5	21	2	7	02	9	1.6
13	7.6	7.0	10.0	96	1020.2	1	0	9	00	0	7	03	0	-
14	13.3	10.6	12.8	84	1016.9	7	7	5	00	0	7	02	2	-
15	12.6	11.5	13.5	93	1014.2	1	1	9	00	0	7	03	0	-
16	15.9	12.5	14.5	80	1010.0	8	8	5	20	2	7	02	1	-
17	13.4	11.9	14.0	91	1013.0	2	2	9	00	0	6	10	1	-
18	12.9	12.3	14.3	96	1012.1	8	8	4	09	2	6	95	6	8.7
19	12.6	12.0	14.1	96	1009.7	8	6	4	33	4	5	63	6	28.0
20	13.8	9.8	12.1	77	1015.9	8	8	5	29	4	7	03	2	-
21	9.3	6.8	9.8	84	1018.4	0	0	9	00	0	7	01	1	-
22	11.3	10.7	12.9	96	1018.3	8	2	5	12	1	6	61	2	7.0
23	8.6	7.6	10.4	93	1019.4	0	0	9	00	0	7	02	0	-
24	12.3	11.0	13.1	92	1015.8	8	8	4	00	0	7	21	8	1.0
25	13.5	11.5	13.5	87	1018.9	8	8	5	06	1	6	10	2	-
26	13.0	11.3	13.4	89	1016.8	8	8	5	00	0	6	10	2	-
27	11.9	10.2	12.4	89	1018.5	8	8	5	00	0	7	02	6	0.2
28	9.5	9.1	11.6	97	1018.7	7	7	5	00	0	7	03	1	-
29	12.9	12.3	14.3	96	1017.6	8	6	4	36	3	6	61	6	13.2
30	13.8	12.5	14.5	92	1018.6	8	8	4	00	0	7	21	6	0.9
31	11.6	10.6	12.8	94	1019.7	2	2	5	00	0	7	02	1	-

Godz. 07

DNI	TEMPERATURA POWIETRZA T	TEMPERATURA PUNKTU ROSY T_d	PRĘŻNOŚĆ PARY WODNEJ e	WILGOTNOŚĆ WZGLĘDNA U	CIŚNIENIE ATMOSFERYCZNE P_o	ZACHMURZENIE N	N_h	h	WIATR dd	v	WIDZIALNOŚĆ V	POGODA ww	W	OPAD R
1	13.7	8.1	10.8	69	1024.8	1	1	9	00	0	9	02	0	-
2	13.4	9.5	11.9	77	1019.2	7	7	6	31	2	8	02	1	-
3	16.4	14.7	16.7	90	1019.1	8	8	5	00	0	6	10	2	-
4	15.0	13.2	15.2	89	1021.3	1	1	5	00	0	6	10	1	-
5	14.8	13.2	15.2	90	1022.0	0	0	9	00	0	6	28	1	-
6	19.6	13.7	15.7	69	1018.7	1	1	6	00	0	8	01	0	-
7	21.1	15.4	17.5	70	1014.2	0	0	9	00	0	8	02	0	-
8	16.2	14.6	16.7	90	1016.8	2	0	9	00	0	8	02	0	-
9	17.7	14.1	16.0	79	1022.5	2	2	9	00	0	7	02	0	-
10	18.2	11.1	13.2	63	1023.7	2	1	9	32	4	6	10	1	-
11	16.9	12.4	14.4	75	1014.3	7	4	9	00	0	7	03	1	-
12	17.7	9.2	11.6	57	1009.5	4	2	5	26	7	8	01	1	-
13	9.6	6.8	9.9	83	1019.1	7	1	6	00	0	7	03	1	-
14	13.8	11.9	14.0	89	1016.4	2	1	9	00	0	7	02	1	-
15	15.4	12.1	14.1	81	1011.4	5	3	9	00	0	7	01	1	-
16	15.1	11.0	13.1	76	1011.0	6	4	5	24	3	8	01	2	-
17	12.8	11.1	13.2	89	1013.4	6	1	9	00	0	6	10	1	-
18	13.4	12.9	14.8	96	1010.6	8	6	4	00	0	5	63	9	26.5
19	12.9	11.8	13.8	93	1010.8	8	8	4	30	3	6	21	6	15.9
20	13.2	10.9	13.1	86	1016.8	7	7	5	27	3	7	03	8	1.6
21	12.1	8.5	11.1	79	1017.1	8	4	5	00	0	7	03	1	-
22	12.2	10.9	13.0	92	1019.0	8	8	5	00	0	7	02	6	1.1
23	8.7	7.9	10.6	94	1018.5	6	0	9	00	0	6	10	1	-
24	12.6	11.7	13.7	94	1016.1	8	5	5	00	0	7	21	6	0.6
25	13.8	12.3	14.3	91	1018.9	7	5	5	33	3	6	10	2	-
26	12.5	11.9	14.0	96	1016.8	8	5	4	00	0	6	61	6	1.6
27	12.4	11.1	13.2	92	1018.6	8	8	5	00	0	7	02	2	-
28	10.9	9.7	12.0	92	1018.4	8	8	5	00	0	7	03	2	-
29	13.0	12.5	14.4	96	1016.6	8	6	4	35	2	6	61	6	7.1
30	14.5	12.7	14.7	89	1018.7	8	8	4	28	3	6	10	6	3.1
31	13.0	12.6	14.6	98	1021.3	8	8	5	00	0	6	21	1	0.0

Godz. 13

DNI	TEMPERATURA POWIETRZA T	TEMPERATURA PUNKTU ROSY T_d	PRĘŻNOŚĆ PARY WODNEJ e	WILGOTNOŚĆ WZGLĘDNA U	CIŚNIENIE ATMOSFERYCZNE P_o	ZACHMURZENIE N	N_h	h	WIATR dd	v	WIDZIALNOŚĆ V	POGODA ww	W	OPAD R
1	20.8	10.2	12.4	51	1020.9	3	3	6	26	1	8	03	0	-
2	17.4	11.8	13.8	70	1019.7	7	7	5	21	3	7	03	2	-
3	21.2	16.5	18.7	74	1017.4	8	8	5	29	2	7	03	2	-
4	25.1	16.0	18.2	57	1019.7	6	5	6	34	3	8	03	1	-
5	27.5	14.1	6.1	44	1018.7	1	1	6	34	3	8	02	0	-
6	31.6	15.3	17.4	37	1014.2	1	1	7	17	5	8	02	0	-
7	22.9	17.7	20.2	72	1014.9	7	7	5	02	4	8	17	8	0.4
8	28.6	16.7	19.1	49	1013.7	3	3	6	35	4	8	01	1	-
9	25.6	13.7	15.8	48	1021.0	6	6	5	34	2	8	03	1	-
10	23.0	9.7	12.0	43	1022.2	2	2	6	34	4	7	02	0	-
11	32.8	12.8	14.8	30	1005.1	3	1	6	13	3	8	03	6	0.8
12	17.2	4.1	8.2	42	1014.8	4	4	5	27	12	8	01	8	0.8
13	21.1	4.7	8.5	34	1015.7	2	2	6	20	6	8	03	1	-
14	23.6	9.6	12.1	42	1014.1	4	4	6	20	2	7	03	0	-
15	27.4	7.4	10.3	28	1006.1	7	4	6	16	5	8	03	2	-
16	20.6	9.7	12.0	50	1010.5	7	7	5	25	3	8	03	1	-
17	22.6	11.0	13.1	48	1010.9	6	2	6	05	3	6	05	1	-
18	16.3	14.0	16.0	87	1008.9	8	6	4	36	1	6	10	6	2.8
19	15.6	11.8	13.8	78	1012.8	8	8	4	30	4	7	02	8	0.0
20	13.9	9.7	12.0	76	1017.0	7	7	4	30	4	7	80	2	3.4
21	15.9	9.4	11.8	65	1016.4	7	7	5	31	3	8	02	2	-
22	18.5	9.7	12.0	57	1018.4	6	3	6	36	3	8	01	8	0.1
23	15.0	11.3	13.4	78	1015.1	8	5	6	28	1	8	25	2	0.2
24	17.9	13.0	14.9	73	1016.5	7	7	5	00	0	7	80	6	0.5
25	19.4	9.3	11.7	52	1017.9	7	5	6	34	2	7	03	2	-
26	15.0	12.7	14.6	86	1016.5	8	8	5	33	1	6	61	2	1.5
27	15.3	10.2	12.4	72	1017.5	7	7	5	33	2	8	02	2	-
28	13.1	12.0	14.0	93	1017.2	8	6	4	00	0	6	61	6	3.9
29	14.2	13.3	15.3	94	1017.2	8	6	4	30	3	6	63	6	12.6
30	16.1	12.0	14.0	68	1018.4	7	6	5	29	5	7	02	2	-
31	20.2	12.5	14.4	61	1020.8	6	6	5	34	4	8	02	2	-

Godz. 19

DNI	TEMPERATURA POWIETRZA T	TEMPERATURA PUNKTU ROSY T_d	PRĘŻNOŚĆ PARY WODNEJ e	WILGOTNOŚĆ WZGLĘDNA U	CIŚNIENIE ATMOSFERYCZNE P_o	ZACHMURZENIE N	N_h	h	WIATR dd	v	WIDZIALNOŚĆ V	POGODA ww	W	OPAD R
1	20.4	8.5	11.1	46	1018.3	1	1	6	28	4	8	01	0	-
2	19.2	12.3	14.3	64	1019.4	5	3	6	27	2	8	01	2	-
3	20.1	15.2	17.3	74	1018.5	6	6	5	05	2	7	02	2	-
4	24.5	16.4	18.7	61	1019.2	1	1	9	00	0	7	01	1	-
5	26.0	15.8	17.9	53	1017.1	0	0	9	07	3	8	02	0	-
6	28.7	10.6	12.8	32	1011.7	0	0	9	17	4	8	02	0	-
7	26.8	16.0	18.2	52	1014.1	1	1	9	07	3	7	01	9	0.7
8	26.7	15.9	18.0	62	1015.2	1	1	9	00	0	8	01	0	-
9	23.3	13.8	15.8	55	1019.9	7	7	9	32	1	7	01	2	-
10	22.0	11.8	13.8	52	1019.3	0	0	9	00	0	7	02	0	-
11	18.4	16.4	18.7	88	1009.9	8	8	5	18	4	8	17	8	9.4
12	15.8	4.3	8.3	46	1017.2	3	3	5	28	7	8	01	1	-
13	19.0	8.8	11.3	51	1015.5	6	2	5	00	0	8	03	1	-
14	22.2	13.7	15.6	59	1012.9	1	0	9	09	2	8	01	1	-
15	18.5	15.5	17.6	83	1007.9	6	2	6	00	0	8	01	8	0.0
16	17.1	14.0	16.0	82	1011.7	6	3	5	00	0	7	01	8	0.2
17	13.2	12.3	14.3	94	1014.1	8	8	5	14	3	6	61	9	9.4
18	12.3	11.4	13.4	94	1008.8	8	6	4	02	4	5	63	6	4.5
19	16.6	8.9	11.4	60	1013.8	7	2	6	28	4	8	01	8	0.2
20	15.6	7.7	10.5	59	1016.8	6	3	5	27	3	7	01	8	0.2
21	14.3	8.6	11.2	69	1017.2	7	7	5	35	2	7	03	2	-
22	15.2	9.2	11.7	67	1018.2	2	1	6	00	0	8	01	1	-
23	13.8	11.0	13.1	83	1014.9	6	3	5	19	1	8	01	8	0.6
24	16.1	13.3	15.2	83	1017.3	7	7	5	19	2	7	25	2	0.6
25	17.1	13.4	15.4	79	1017.0	8	2	5	00	0	7	01	2	-
26	14.2	12.6	14.6	90	1016.7	7	5	5	00	0	6	10	6	0.8
27	14.4	9.4	11.8	72	1017.8	5	3	5	30	2	8	01	2	-
28	13.6	13.1	15.0	97	1017.1	8	6	5	00	0	7	21	6	0.8
29	13.8	12.7	14.7	93	1017.6	8	6	4	34	2	6	61	6	4.7
30	16.4	10.9	13.0	70	1018.8	6	4	5	31	2	8	03	2	-
31	19.4	12.5	14.5	64	1020.7	1	1	9	00	0	8	01	1	-

Godz. 01

DNI	TEMPERATURA POWIETRZA T	TEMPERATURA PUNKTU ROSY T_d	PREŻNOŚĆ PARY WODNEJ e	WILGOTNOŚĆ WZGLĘDNA U	CIŚNIENIE ATMOSFERYCZNE P_o	ZACHMURZENIE N	N_h	h	WIATR dd	v	WIDZIALNOŚĆ V	POGODA ww	W	OPAD R
1	7.4	5.6	9.1	88	.	3	3	6	00	0	8	01	1	-
2	10.1	5.6	9.1	74	.	1	1	6	03	1	8	01	1	-
3	11.7	9.7	12.0	88	.	8	8	5	00	0	7	03	1	-
4	12.0	10.7	12.9	92	.	7	7	2	13	1	6	10	1	-
5	11.9	10.0	12.3	89	.	0	0	9	14	1	7	02	0	-
6	15.3	10.6	12.8	74	.	0	0	9	00	0	8	02	0	-
7	21.1	8.2	10.9	44	.	1	1	7	18	4	9	02	0	-
8	12.4	9.0	11.5	80	.	0	0	9	00	0	9	02	0	-
9	16.7	9.2	11.6	62	.	1	1	6	23	2	9	03	0	-
10	14.1	10.3	12.5	78	.	7	2	6	23	1	7	02	1	-
11	11.1	8.6	11.2	85	.	0	0	9	00	0	8	02	0	-
12	15.2	9.7	12.0	69	.	8	8	6	24	3	9	02	9	0.6
13	5.0	3.4	7.8	90	.	0	0	9	00	0	9	01	1	-
14	10.5	9.4	11.8	93	.	7	7	6	00	0	7	03	6	1.2
15	10.5	8.4	11.0	87	.	2	2	9	00	0	8	01	0	-
16	11.7	9.0	11.5	94	.	8	2	5	22	1	8	02	8	0.0
17	11.1	8.2	10.9	82	.	7	7	5	00	0	8	02	2	-
18	10.3	9.9	12.2	97	.	8	8	4	00	0	6	10	8	3.5
19	9.1	9.1	11.6	100	.	8	8	2	03	2	5	63	8	34.1
20	9.0	8.2	10.9	96	.	8	8	4	00	0	6	25	1	2.0
21	7.5	5.6	9.1	88	.	8	8	6	22	1	7	02	2	-
22	7.9	6.7	9.8	92	.	8	8	4	00	0	6	10	8	0.9
23	5.9	5.3	8.9	96	.	2	1	5	00	0	7	02	1	-
24	9.2	8.2	10.9	94	.	8	8	5	00	0	7	03	8	0.2
25	11.1	10.7	12.9	97	.	8	8	4	00	0	5	10	8	2.4
26	9.6	8.2	10.9	92	.	8	8	5	14	2	6	10	2	-
27	8.6	7.3	10.2	91	.	8	8	4	00	0	7	60	2	0.0
28	8.3	7.0	10.0	91	.	8	8	5	00	0	7	03	2	-
29	9.7	9.3	11.7	97	.	8	6	2	00	0	6	61	6	19.3
30	10.5	10.1	12.4	97	.	8	8	2	00	0	6	10	6	7.8
31	10.5	9.3	11.7	92	.	8	8	4	00	0	6	10	2	-

Godz. 07

DNI	TEMPERATURA POWIETRZA T	TEMPERATURA PUNKTU ROSY T_d	PREŻNOŚĆ PARY WODNEJ e	WILGOTNOŚĆ WZGLĘDNA U	CIŚNIENIE ATMOSFERYCZNE P_o	ZACHMURZENIE N	N_h	h	WIATR dd	v	WIDZIALNOŚĆ V	POGODA ww	W	OPAD R
1	11.8	2.6	7.4	53	.	1	0	9	25	2	9	01	0	-
2	10.5	6.2	9.5	75	.	8	8	5	00	0	8	03	1	-
3	12.7	10.9	13.0	89	.	8	8	6	00	0	7	02	1	-
4	14.1	11.0	13.1	82	.	1	1	6	36	1	9	03	1	-
5	16.1	12.1	14.1	77	.	1	1	6	16	1	8	03	0	-
6	20.4	10.4	12.6	53	.	0	0	9	19	5	9	01	0	-
7	22.3	9.7	12.0	45	.	1	1	7	08	2	9	02	0	-
8	18.8	11.5	13.6	64	.	1	1	7	02	2	9	03	0	-
9	17.1	14.2	16.2	84	.	7	3	6	27	2	7	25	1	1.0
10	15.4	10.5	12.7	73	.	1	1	6	22	1	7	01	1	-
11	15.8	11.6	13.7	76	.	8	8	9	00	0	8	21	1	0.0
12	12.9	6.7	9.8	66	.	6	6	6	25	4	9	01	8	1.0
13	9.6	4.4	8.4	71	.	2	0	9	00	0	9	01	1	-
14	13.0	9.2	11.6	78	.	1	1	6	00	0	7	01	1	-
15	18.6	7.5	10.4	49	.	6	2	6	08	2	9	03	1	-
16	11.9	8.2	10.9	78	.	3	1	9	25	1	9	01	1	-
17	12.5	8.4	11.0	77	.	7	4	5	04	2	7	01	2	-
18	11.5	10.9	13.0	96	.	8	8	3	02	2	5	10	9	5.3
19	9.9	9.7	12.0	99	.	8	6	2	34	2	5	21	6	17.2
20	9.4	8.5	11.1	94	.	8	6	3	00	0	6	10	8	2.8
21	7.5	6.5	9.7	94	.	8	8	3	23	2	6	80	6	1.3
22	7.9	7.0	10.0	94	.	8	5	6	00	0	7	21	2	5.7
23	10.0	6.5	9.7	79	.	7	1	6	00	0	8	03	1	-
24	9.8	9.2	11.6	96	.	8	2	5	00	0	6	61	2	0.5
25	10.8	10.1	12.4	96	.	8	8	2	36	1	5	10	2	-
26	9.7	9.3	11.7	97	.	8	4	4	06	1	5	21	2	2.7
27	8.4	7.5	10.4	94	.	8	8	4	25	1	6	10	6	0.1
28	9.7	8.0	10.7	89	.	8	8	5	28	1	7	02	2	-
29	10.4	10.0	12.3	97	.	8	6	2	34	2	6	60	6	12.0
30	11.3	10.6	12.8	96	.	8	6	3	21	1	6	10	6	1.6
31	10.5	9.7	12.0	95	.	8	8	5	00	0	6	10	2	-

Godz. 13

DNI	TEMPERATURA POWIETRZA T	TEMPERATURA PUNKTU ROSY T_d	PREŻNOŚĆ PARY WODNEJ e	WILGOTNOŚĆ WZGLĘDNA U	CIŚNIENIE ATMOSFERYCZNE P_o	ZACHMURZENIE N	N_h	h	WIATR dd	v	WIDZIALNOŚĆ V	POGODA ww	W	OPAD R
1	15.6	4.3	8.3	47	.	1	1	7	36	4	9	02	0	-
2	15.2	10.3	12.5	72	.	6	6	4	04	2	7	02	6	0.9
3	18.0	12.7	14.7	71	.	7	7	5	04	2	7	01	2	-
4	21.6	11.6	13.7	54	.	2	2	6	01	3	8	03	0	-
5	23.3	11.8	13.8	48	.	3	3	6	30	3	9	02	0	-
6	26.3	9.9	12.2	36	.	1	1	7	18	4	9	02	0	-
7	23.0	11.8	13.8	49	.	6	6	7	24	2	8	29	1	0.0
8	26.9	11.2	13.3	38	.	3	2	7	23	4	9	25	0	0.0
9	23.0	12.8	14.8	52	.	6	2	7	31	4	8	02	1	-
10	19.6	6.1	9.4	42	.	3	3	7	27	4	7	01	1	-
11	28.1	12.7	14.7	39	.	2	1	7	18	3	8	03	6	0.0
12	13.6	4.8	8.6	55	.	3	3	7	27	7	9	01	1	-
13	16.5	4.3	8.3	44	.	6	5	7	01	3	8	03	1	-
14	18.8	7.8	10.6	49	.	4	3	6	00	0	8	01	0	-
15	18.8	8.2	10.9	51	.	8	3	6	14	4	8	80	2	0.0
16	17.7	7.5	10.4	51	.	3	3	6	29	6	9	02	0	-
17	18.1	10.3	12.5	60	.	7	7	6	04	3	7	17	2	-
18	13.4	11.1	13.2	86	.	8	8	3	35	5	9	10	2	-
19	12.1	7.7	10.5	74	.	6	6	4	32	2	7	01	6	0.5
20	11.0	8.8	11.3	86	.	7	7	5	20	2	6	10	8	2.4
21	7.7	6.8	9.9	94	.	8	8	2	11	2	6	80	2	4.6
22	13.2	5.6	9.1	60	.	6	4	5	32	1	8	01	2	-
23	13.2	9.0	11.5	76	.	7	7	6	00	0	7	80	2	1.0
24	15.3	10.4	12.6	73	.	6	6	6	13	1	7	17	6	1.3
25	13.3	9.3	11.7	77	.	6	6	4	10	1	6	10	5	0.6
26	10.9	9.3	11.7	90	.	7	5	4	31	1	7	25	8	2.3
27	10.4	7.7	10.5	83	.	8	8	5	29	4	7	25	6	0.1
28	10.1	8.6	11.2	91	.	8	6	3	00	0	6	61	6	6.4
29	10.8	10.4	12.6	97	.	8	6	2	34	6	5	63	6	19.4
30	14.0	8.8	11.3	70	.	6	5	5	32	5	7	01	2	-
31	15.2	9.0	11.5	66	.	7	6	5	31	2	7	01	8	0.0

Godz. 19

DNI	TEMPERATURA POWIETRZA T	TEMPERATURA PUNKTU ROSY T_d	PREŻNOŚĆ PARY WODNEJ e	WILGOTNOŚĆ WZGLĘDNA U	CIŚNIENIE ATMOSFERYCZNE P_o	ZACHMURZENIE N	N_h	h	WIATR dd	v	WIDZIALNOŚĆ V	POGODA ww	W	OPAD R
1	15.8	5.6	9.1	51	.	6	6	6	30	3	8	01	1	-
2	15.7	10.3	12.5	70	.	1	1	6	01	2	8	01	1	-
3	16.5	13.6	15.6	84	.	6	6	5	00	0	7	01	8	0.0
4	20.2	13.3	15.3	65	.	1	1	6	03	3	8	01	1	-
5	22.8	13.2	15.2	54	.	2	2	6	00	0	8	01	0	-
6	24.0	8.8	11.3	38	.	1	1	7	16	7	9	02	0	-
7	23.1	9.5	11.9	42	.	0	0	9	00	0	9	01	1	-
8	23.7	12.4	14.4	49	.	1	1	7	26	2	9	01	0	-
9	20.0	9.7	12.0	52	.	3	1	7	29	3	8	02	1	-
10	19.4	10.5	12.7	58	.	0	0	9	00	0	8	02	0	-
11	14.3	13.1	15.1	93	.	7	7	6	24	2	8	29	8	21.5
12	11.7	3.4	7.8	56	.	3	3	6	27	4	9	01	0	-
13	14.6	7.1	10.1	61	.	7	7	7	00	0	8	03	2	-
14	17.6	10.7	12.9	65	.	2	1	6	00	0	8	01	1	-
15	14.6	11.8	13.8	83	.	7	4	5	23	2	8	03	8	4.4
16	15.8	6.5	9.7	54	.	6	5	6	28	2	9	01	1	-
17	11.7	10.3	12.5	91	.	8	8	5	00	0	6	80	9	3.9
18	10.4	10.2	12.4	99	.	8	8	2	34	5	4	81	8	12.3
19	11.9	7.0	10.0	71	.	6	6	5	00	0	7	01	2	-
20	10.5	7.7	10.5	83	.	7	7	5	25	3	7	25	2	0.9
21	9.3	7.5	10.4	89	.	8	8	5	21	1	6	10	8	1.0
22	10.7	7.7	10.5	82	.	4	2	5	14	1	8	01	8	3.2
23	11.6	9.4	11.8	86	.	8	8	6	23	1	7	80	2	2.9
24	12.9	11.0	13.1	88	.	8	8	4	08	1	6	81	9	0.5
25	13.1	10.7	12.9	86	.	7	7	6	00	0	6	10	2	-
26	10.7	7.7	10.5	82	.	7	7	5	00	0	7	02	8	0.2
27	9.1	7.1	10.1	88	.	6	4	6	30	1	7	01	2	-
28	10.3	9.9	12.2	97	.	8	7	2	30	1	5	60	6	4.0
29	10.7	10.3	12.5	97	.	8	6	2	00	0	5	61	6	11.6
30	11.7	9.4	11.8	86	.	8	8	5	00	0	7	25	2	0.1
31	14.0	9.2	11.6	72	.	3	2	6	00	0	8	01	1	-

Godz. 01

DNI	TEMPERATURA POWIETRZA	TEMPERATURA PUNKTU ROSY	PREŻNOŚĆ PARY WODNEJ	WILGOTNOŚĆ WZGLĘDNA	CIŚNIENIE ATMOSFERYCZNE	ZACHMURZENIE			WIATR		WIDZIALNOŚĆ	POGODA		OPAD
	T	T_d	e	U	P_o	N	N_h	h	dd	v	V	ww	W	R
1	1.2	0.9	6.5	98	.	8	8	.	34	11	8	02	2	-
2	1.6	0.6	6.4	95	.	2	2	2	32	15	8	28	1	-
3	5.3	5.3	8.9	100	.	9	9	.	36	4	0	45	4	-
4	5.9	5.9	9.3	100	.	2	2	3	02	4	8	02	4	-
5	9.8	3.2	7.7	63	.	0	0	9	01	2	8	02	4	-
6	11.0	5.0	8.7	66	.	1	1	4	16	6	8	02	0	-
7	10.6	6.8	9.9	77	.	1	1	4	14	15	8	01	0	-
8	11.3	3.9	8.1	60	.	0	0	9	14	7	9	02	0	-
9	12.1	4.4	8.4	59	.	2	1	4	23	12	9	03	0	-
10	7.0	2.5	7.3	73	.	7	7	4	33	4	8	28	1	-
11	9.8	3.9	8.1	67	.	0	0	9	18	6	8	02	0	-
12	7.3	3.0	7.6	75	.	8	8	4	26	16	9	02	8	0.1
13	2.8	-10.2	2.8	37	.	1	0	9	28	5	8	02	1	-
14	4.8	1.9	7.0	81	.	7	7	4	17	5	8	03	6	1.9
15	9.0	2.8	7.5	65	.	3	2	9	14	10	8	03	0	-
16	3.4	3.4	7.8	100	.	8	8	3	34	3	8	28	4	-
17	3.7	3.7	8.0	100	.	7	7	.	00	0	7	41	4	-
18	5.1	5.1	8.8	100	.	9	9	.	19	7	0	45	8	7.1
19	2.6	2.6	7.4	100	.	9	9	.	34	19	0	63	4	42.7
20	1.6	1.6	6.9	100	.	9	9	.	34	7	0	61	4	4.1
21	- 0.2	- 0.2	6.0	100	.	9	9	.	34	2	0	45	4	-
22	0.4	0.4	6.3	100	.	9	9	.	32	2	0	45	7	1.3
23	0.6	0.6	6.4	100	.	0	0	9	36	2	8	01	4	-
24	3.4	3.4	7.8	100	.	7	7	1	15	7	8	02	8	0.2
25	4.7	4.2	8.3	97	.	3	1	3	16	3	8	01	6	0.4
26	3.3	0.8	6.5	84	.	7	7	5	21	3	8	03	8	0.2
27	1.4	1.4	6.8	100	.	9	9	.	35	1	0	45	8	0.1
28	1.2	1.2	6.7	100	.	9	9	.	35	2	0	47	2	-
29	2.8	2.8	7.5	100	.	9	9	.	34	13	0	59	4	32.3
30	3.8	3.8	8.0	100	.	9	9	.	34	13	0	51	6	20.8
31	2.7	2.7	7.4	100	.	9	9	.	36	8	0	51	8	0.5

Godz. 07

DNI	TEMPERATURA POWIETRZA	TEMPERATURA PUNKTU ROSY	PREŻNOŚĆ PARY WODNEJ	WILGOTNOŚĆ WZGLĘDNA	CIŚNIENIE ATMOSFERYCZNE	ZACHMURZENIE			WIATR		WIDZIALNOŚĆ	POGODA		OPAD
	T	T_d	e	U	P_o	N	N_h	h	dd	v	V	ww	W	R
1	1.8	- 4.1	4.5	64	.	1	1	3	34	10	9	01	4	-
2	3.9	3.9	8.1	100	.	9	9	.	34	18	0	45	4	-
3	6.0	6.0	9.4	100	.	9	9	.	01	6	0	45	4	-
4	7.1	5.6	9.1	90	.	1	1	0	01	2	9	03	0	-
5	10.0	7.3	10.2	83	.	1	1	4	33	2	8	03	0	-
6	10.4	6.5	9.7	77	.	1	1	4	15	8	8	03	0	-
7	11.0	6.1	9.4	71	.	1	1	4	16	9	8	01	0	-
8	12.4	6.2	9.5	66	.	1	1	9	12	7	9	01	0	-
9	9.6	7.3	10.2	85	.	8	6	4	24	13	8	80	1	0.9
10	5.6	5.6	9.1	100	.	9	9	.	34	7	0	45	4	-
11	10.8	8.9	11.4	88	.	8	1	4	17	12	7	60	1	0.0
12	3.4	1.7	6.9	89	.	7	6	2	22	14	8	01	8	1.8
13	3.2	-10.7	2.7	35	.	3	0	9	17	5	8	01	1	-
14	5.7	4.6	8.5	93	.	5	5	0	03	1	8	01	7	-
15	8.5	3.6	7.9	72	.	7	3	4	14	12	8	03	1	-
16	3.8	1.0	6.6	87	.	3	1	3	29	2	9	01	1	-
17	4.8	4.3	8.3	97	.	8	8	.	13	2	6	41	4	-
18	5.8	5.8	9.2	100	.	8	8	.	00	0	8	41	9	11.0
19	3.0	3.0	7.6	100	.	9	9	.	34	20	0	63	4	40.3
20	1.6	1.6	6.9	100	.	9	9	.	33	7	0	45	8	5.5
21	- 0.8	- 0.9	5.7	99	.	9	9	.	30	3	0	77	4	1.2
22	- 0.1	- 0.1	6.1	100	.	9	9	.	32	3	0	71	4	4.1
23	2.0	0.2	6.2	88	.	7	2	4	00	0	8	03	1	-
24	3.0	3.0	7.6	100	.	9	9	.	16	8	0	80	4	0.2
25	4.5	4.3	8.3	98	.	9	9	.	00	0	0	45	1	-
26	2.8	2.8	7.5	100	.	9	9	.	19	2	0	61	4	1.9
27	1.4	1.4	6.8	100	.	9	9	.	33	2	0	51	4	1.1
28	1.7	1.7	6.9	100	.	9	9	.	34	3	0	45	4	-
29	3.9	3.9	8.1	100	.	9	9	.	34	13	0	59	4	42.2
30	4.8	4.8	8.6	100	.	9	9	.	34	12	0	51	4	4.5
31	2.9	2.9	7.5	100	.	9	9	.	35	4	0	45	5	0.2

Godz. 13

DNI	TEMPERATURA POWIETRZA	TEMPERATURA PUNKTU ROSY	PREŻNOŚĆ PARY WODNEJ	WILGOTNOŚĆ WZGLĘDNA	CIŚNIENIE ATMOSFERYCZNE	ZACHMURZENIE			WIATR		WIDZIALNOŚĆ	POGODA		OPAD
	T	T_d	e	U	P_o	N	N_h	h	dd	v	V	ww	W	R
1	7.2	- 1.2	5.6	56	.	1	1	4	33	8	9	02	0	-
2	5.4	5.4	9.0	100	.	9	9	.	36	7	0	45	6	2.5
3	8.7	8.7	11.2	100	.	9	9	.	35	6	8	45	4	-
4	12.6	7.8	10.6	73	.	6	6	4	35	3	8	03	1	-
5	14.5	10.0	12.3	75	.	5	5	4	00	0	8	03	1	-
6	14.6	5.6	9.1	55	.	1	1	5	18	10	8	02	0	-
7	11.9	7.0	10.0	72	.	7	7	4	18	8	8	95	1	2.8
8	16.0	4.3	8.3	46	.	4	3	4	16	11	8	03	0	-
9	13.5	7.4	10.3	66	.	6	3	5	27	5	8	02	8	0.0
10	11.3	4.4	8.4	62	.	6	6	4	32	2	8	03	4	-
11	16.2	8.9	11.4	62	.	1	1	4	17	10	7	02	6	0.2
12	2.4	- 0.7	5.8	79	.	3	3	4	26	12	8	01	1	-
13	7.0	0.6	6.4	64	.	7	7	5	27	2	8	03	1	-
14	10.2	4.8	8.6	69	.	7	7	3	36	1	8	02	2	-
15	8.2	4.6	8.5	78	.	8	8	4	14	14	8	80	2	0.7
16	7.2	4.4	8.4	83	.	7	7	3	32	3	8	02	1	-
17	8.1	5.5	9.0	84	.	8	8	.	11	2	7	17	2	-
18	5.2	5.2	8.8	100	.	9	9	.	34	6	0	55	4	0.2
19	2.8	2.8	7.5	100	.	9	9	.	34	12	0	43	6	2.7
20	1.4	1.4	6.8	100	.	9	9	.	33	7	0	45	8	6.5
21	- 0.5	0.5	6.3	100	.	9	9	.	34	2	0	85	7	3.5
22	1.6	1.6	6.9	100	.	7	7	.	35	2	7	80	7	0.3
23	3.4	2.9	7.5	97	.	8	8	.	20	4	7	80	2	0.2
24	5.0	3.9	8.1	93	.	7	7	3	18	4	8	17	8	1.8
25	4.8	4.8	8.6	100	.	9	9	.	26	1	0	45	6	1.1
26	2.2	2.2	7.2	100	.	9	9	.	16	3	0	61	8	2.4
27	2.1	2.1	7.1	100	.	9	9	.	27	3	0	80	5	0.4
28	2.7	2.7	7.4	100	.	9	9	.	33	5	0	63	5	9.3
29	4.3	4.3	8.3	100	.	9	9	.	35	13	0	59	4	44.5
30	4.6	4.6	8.5	100	.	9	9	.	34	13	0	45	5	0.2
31	4.8	4.8	8.6	100	.	7	7	.	35	2	6	41	8	0.5

Godz. 19

DNI	TEMPERATURA POWIETRZA	TEMPERATURA PUNKTU ROSY	PREŻNOŚĆ PARY WODNEJ	WILGOTNOŚĆ WZGLĘDNA	CIŚNIENIE ATMOSFERYCZNE	ZACHMURZENIE			WIATR		WIDZIALNOŚĆ	POGODA		OPAD
	T	T_d	e	U	P_o	N	N_h	h	dd	v	V	ww	W	R
1	5.4	3.0	7.6	85	.	7	7	3	33	13	8	02	1	-
2	5.4	5.4	9.0	100	.	2	2	.	36	3	7	41	4	-
3	7.9	7.9	10.6	100	.	9	9	.	35	10	0	43	4	-
4	12.1	8.6	11.2	79	.	1	1	4	34	3	7	01	1	-
5	13.7	9.5	11.9	76	.	3	3	4	18	1	8	02	1	-
6	13.7	6.4	9.6	61	.	1	1	4	18	13	8	02	0	-
7	14.4	2.3	7.2	44	.	1	1	9	22	2	9	01	9	0.0
8	14.6	6.8	9.9	60	.	1	1	4	24	8	8	01	0	-
9	11.2	5.9	9.3	70	.	4	2	4	29	4	8	01	1	-
10	11.3	3.6	7.9	60	.	1	0	9	19	3	8	02	1	-
11	8.5	6.2	9.5	86	.	7	7	.	26	16	9	29	4	5.4
12	1.8	0.0	6.1	88	.	6	6	4	32	5	8	02	1	-
13	5.3	2.6	7.4	83	.	7	7	4	14	1	8	01	2	-
14	9.3	0.8	6.5	55	.	2	2	4	21	3	8	01	1	-
15	6.7	6.7	9.8	100	.	8	8	.	18	5	7	41	8	4.6
16	5.9	3.0	7.6	82	.	7	7	4	34	2	9	01	2	-
17	4.7	4.7	8.5	100	.	9	9	.	15	1	0	81	9	6.1
18	4.1	4.1	8.2	100	.	9	9	.	34	14	0	63	5	22.2
19	2.9	2.9	7.5	100	.	9	9	.	32	9	0	45	8	0.2
20	1.3	1.3	6.7	100	.	9	9	.	32	7	0	45	8	1.7
21	1.0	1.0	6.6	100	.	9	9	.	32	2	0	45	8	0.9
22	2.4	2.4	7.3	100	.	9	9	.	33	5	0	45	9	2.2
23	2.5	2.5	7.3	100	.	8	8	.	19	2	7	80	4	3.0
24	5.4	3.0	7.6	85	.	7	6	.	18	2	7	03	9	-
25	3.9	2.6	7.4	91	.	8	8	8	23	1	7	03	8	0.0
26	2.2	2.2	7.2	100	.	9	9	.	35	3	0	45	8	0.8
27	1.2	1.2	6.7	100	.	7	7	.	31	2	8	28	8	0.3
28	3.6	3.6	7.9	100	.	9	9	.	35	7	8	59	4	11.5
29	4.2	4.2	8.2	100	.	9	9	.	34	16	0	58	4	25.4
30	3.3	3.3	7.7	100	.	9	9	.	34	12	0	80	4	1.5
31	5.4	5.4	9.0	100	.	9	9	.	34	2	0	45	2	-

TABLICA II

SPOSTRZEŻENIA CODZIENNE STACJI METEOROLOGICZNYCH
WARTOŚCI DOBOWE

ЕЖЕДНЕВНЫЕ НАБЛЮДЕНИЯ МЕТЕОРОЛОГИЧЕСКИХ СТАНЦИЙ
СУТОЧНЫЕ ЗНАЧЕНИЯ

EVERYDAY OBSERVATIONS AT METEOROLOGICAL STATIONS
DAILY VALUES

Tabl. II — LEBA — Lipiec 1968

DNI	TEMPERATURA POWIETRZA				PRĘŻNOŚĆ PARY WODNEJ	WILGOTNOŚĆ WZGLĘDNA	CIŚNIENIE ATMOSFERYCZNE	USŁONECZNIENIE	ZACHMURZENIE	WIATR		OPAD	ŚNIEG	
	T	Max	Min	T_0	e	U	P	S	N	v	v_{max}	R_d	s_h	s_p
1	15.0	18.1	9.2	5.1	14.4	85	1023.7	.	0.6	2.4	5	–	–	–
2	15.7	18.7	9.4	7.0	14.8	84	1023.3	.	0.8	2.8	5	–	–	–
3	18.1	21.5	10.8	6.0	17.2	83	1020.2	.	0.4	3.5	7	–	–	–
4	18.4	22.0	14.4	10.4	18.4	87	1020.5	.	1.6	1.4	3	–	–	–
5	18.3	21.0	12.5	9.8	17.0	81	1019.6	.	3.6	2.5	5	1.7	–	–
6	23.6	31.4	16.8	13.2	20.5	73	1011.6	.	2.6	1.9	4	5.9	–	–
7	16.3	28.0	15.4	16.2	16.9	80	1007.4	.	7.0	6.8	13	0.1	–	–
8	15.5	18.3	13.0	11.3	13.0	74	1011.4	.	3.8	7.1	9	–	–	–
9	15.2	17.6	14.0	11.8	12.9	75	1016.6	.	4.8	4.0	7	–	–	–
10	14.1	16.6	12.9	11.0	11.8	74	1019.7	.	4.3	6.0	8	1.8	–	–
11	12.5	15.8	9.8	7.8	13.3	92	1005.1	.	7.4	4.4	7	14.8	–	–
12	13.9	16.4	12.4	12.0	13.4	85	1001.3	.	6.4	7.4	10	0.4	–	–
13	14.0	16.6	12.7	9.6	11.8	74	1014.6	.	3.4	3.9	6	–	–	–
14	12.9	17.3	6.4	2.8	11.8	80	1015.6	.	1.8	2.5	4	–	–	–
15	16.8	21.8	10.7	6.5	13.4	72	1008.6	.	6.1	4.4	7	14.1	–	–
16	16.2	19.6	14.3	9.6	15.8	86	1005.7	.	5.9	2.3	4	0.0	–	–
17	14.5	18.2	10.5	7.6	14.5	88	1011.9	.	4.5	1.6	3	–	–	–
18	13.9	17.6	8.5	4.9	13.7	86	1015.0	.	4.1	2.0	4	–	–	–
19	15.0	17.7	10.6	5.0	13.9	82	1015.8	.	4.9	2.1	3	–	–	–
20	15.0	18.7	7.9	4.7	13.4	79	1016.3	.	2.1	2.0	3	–	–	–
21	16.2	18.4	14.2	9.0	15.3	83	1017.8	.	6.8	3.9	6	0.4	–	–
22	14.7	19.2	8.2	4.8	14.2	85	1016.5	.	5.5	2.5	4	13.2	–	–
23	14.7	18.1	10.6	11.8	13.9	84	1013.6	.	5.9	2.6	5	0.2	–	–
24	15.0	17.9	12.9	6.4	12.1	72	1017.3	.	4.5	2.6	5	0.0	–	–
25	14.0	17.2	11.7	9.4	13.8	87	1015.4	.	6.6	2.9	5	12.6	–	–
26	15.4	18.8	11.2	8.6	14.6	84	1018.5	.	4.6	2.8	4	–	–	–
27	17.1	19.2	15.7	8.6	16.5	84	1023.9	.	2.1	5.0	7	–	–	–
28	17.2	19.8	15.5	12.3	16.1	82	1025.6	.	0.8	3.5	5	–	–	–
29	16.8	19.6	9.2	7.1	15.7	84	1023.9	.	1.6	3.3	5	–	–	–
30	17.7	20.4	14.2	9.3	14.8	83	1022.0	.	4.3	2.0	3	–	–	–
31	15.7	19.9	8.3	5.0	14.5	82	1022.7	.	1.6	1.6	4	–	–	–

HEL — Lipiec 1968

DNI	TEMPERATURA POWIETRZA				PRĘŻNOŚĆ PARY WODNEJ	WILGOTNOŚĆ WZGLĘDNA	CIŚNIENIE ATMOSFERYCZNE	USŁONECZNIENIE	ZACHMURZENIE	WIATR		OPAD	ŚNIEG	
	T	Max	Min	T_0	e	U	P	S	N	v	v_{max}	R_d	s_h	s_p
1	16.8	21.4	12.6	10.4	12.9	70	1022.6	14.0	0.5	5.1	8	–	–	–
2	17.1	21.9	13.5	10.0	14.6	76	1022.6	13.7	0.4	3.9	5	–	–	–
3	17.8	23.6	12.0	10.5	16.8	83	1020.9	9.5	1.1	2.0	3	–	–	–
4	19.8	26.4	12.0	11.1	18.5	81	1020.4	10.7	1.6	1.8	3	–	–	–
5	19.3	23.5	16.0	14.3	17.8	80	1020.1	6.4	5.3	2.0	3	1.4	–	–
6	21.8	28.4	16.9	15.4	20.6	81	1018.9	11.5	2.8	2.9	4	–	–	–
7	19.4	24.3	17.2	15.5	16.9	74	1008.0	4.2	3.6	6.3	10	–	–	–
8	17.1	21.6	13.9	12.6	12.7	66	1011.5	10.9	2.5	7.6	8	–	–	–
9	15.8	19.8	13.3	12.7	13.4	75	1018.3	6.8	4.0	5.3	7	0.0	–	–
10	15.0	19.2	12.3	10.9	11.7	69	1019.5	10.9	4.4	6.3	8	0.0	–	–
11	13.0	15.3	9.7	7.9	14.1	94	1006.3	–	7.1	4.1	10	12.6	–	–
12	14.2	15.2	13.1	12.7	14.1	87	1000.5	3.0	7.1	8.3	10	0.5	–	–
13	14.7	18.7	11.5	9.9	12.3	74	1014.3	14.3	2.5	5.4	8	–	–	–
14	14.2	19.2	8.9	6.0	12.4	77	1016.0	14.4	1.1	2.0	3	–	–	–
15	16.2	19.3	12.8	10.3	15.1	82	1009.8	1.5	6.5	4.6	8	10.8	–	–
16	16.6	21.3	14.2	13.4	16.5	88	1006.1	12.2	3.9	2.6	7	–	–	–
17	15.3	19.9	12.6	10.6	14.8	86	1012.1	8.3	3.4	1.4	4	–	–	–
18	14.6	19.2	9.0	6.5	13.6	83	1014.7	9.3	3.6	2.5	4	–	–	–
19	15.4	18.9	11.1	8.8	14.0	81	1015.3	13.7	2.6	3.1	5	–	–	–
20	16.0	20.1	11.4	8.9	14.7	82	1015.9	14.0	1.1	3.4	5	–	–	–
21	15.9	19.4	11.4	8.9	15.0	84	1016.9	10.2	3.5	2.8	4	–	–	–
22	14.8	20.3	9.9	7.5	14.3	85	1016.7	4.6	4.4	2.9	5	0.2	–	–
23	15.3	18.2	12.6	10.9	13.9	81	1013.6	5.9	4.9	1.3	2	0.0	–	–
24	14.6	18.5	10.8	8.5	11.8	72	1017.0	13.1	3.8	3.0	5	–	–	–
25	13.1	16.3	7.9	6.9	13.7	91	1016.5	0.2	6.8	2.0	4	10.9	–	–
26	14.9	18.7	11.1	10.9	14.5	87	1018.4	7.5	6.3	1.4	4	–	–	–
27	17.3	20.2	11.8	10.0	15.9	81	1023.1	13.3	2.6	3.9	6	–	–	–
28	17.8	20.7	15.2	12.9	15.7	79	1025.0	13.9	0.6	4.3	5	–	–	–
29	17.6	20.3	14.2	11.2	16.3	82	1022.9	13.7	1.0	4.8	7	0.9	–	–
30	17.1	20.0	14.4	12.1	15.7	81	1021.4	4.6	5.3	3.3	5	–	–	–
31	16.5	20.6	13.2	9.9	15.7	85	1022.7	13.0	1.4	1.6	3	–	–	–

WESTA

DNI	TEMPERATURA POWIETRZA				PRĘŻNOŚĆ PARY WODNEJ	WILGOTNOŚĆ WZGLĘDNA	CIŚNIENIE ATMOSFERYCZNE	USŁONECZNIENIE	ZACHMURZENIE	WIATR		OPAD	ŚNIEG	
	T	Max	Min	T_0	e	U	P	S	N	v	v_{max}	R_d	h_s	s_g
1	15.6	17.2	12.2	9.2	15.1	85	1023.7	15.7	0.8	3.4	6	-	-	-
2	17.1	20.1	13.1	10.4	15.5	80	1022.6	15.9	0.6	2.0	3	-	-	-
3	17.8	21.9	11.2	8.9	17.3	85	1019.4	14.8	0.5	2.5	5	-	-	-
4	18.2	21.3	14.5	15.7	18.6	69	1020.2	10.1	1.9	2.9	5	-	-	-
5	18.0	21.1	13.0	11.1	17.2	84	1018.8	12.9	3.3	1.6	3	-	-	-
6	23.0	32.2	17.5	14.6	18.6	69	1010.7	12.8	3.3	2.5	4	7.7	-	-
7	17.2	24.5	14.1	17.0	15.6	79	1007.3	0.8	7.0	6.1	10	0.4	-	-
8	15.5	17.8	12.7	11.4	12.7	72	1011.6	12.5	3.1	7.4	9	-	-	-
9	15.4	17.0	14.4	13.5	12.6	72	1018.7	6.0	5.0	8.0	9	-	-	-
10	14.1	15.3	11.2	13.3	11.1	69	1019.8	11.4	4.9	7.4	10	2.2	-	-
11	13.2	17.9	11.0	10.1	13.6	89	1004.1	1.9	6.9	3.4	6	12.9	-	-
12	14.1	17.9	11.8	13.1	13.3	83	1002.1	5.6	9.6	8.4	12	0.7	-	-
13	13.8	15.5	13.2	11.6	11.8	75	1014.6	14.5	2.9	6.1	8	-	-	-
14	13.2	17.8	6.6	5.9	11.4	76	1014.9	14.6	2.5	3.3	5	-	-	-
15	15.6	22.4	10.1	9.3	13.8	78	1007.5	0.4	6.9	4.4	8	20.6	-	-
16	16.0	19.3	12.3	12.1	15.4	85	1005.4	9.8	5.4	3.5	8	-	-	-
17	14.8	18.1	10.2	9.3	14.1	84	1011.6	11.0	2.0	1.5	2	-	-	-
18	14.4	17.8	9.5	8.7	13.6	84	1013.4	11.6	4.3	2.0	3	-	-	-
19	15.0	18.1	10.0	8.4	14.0	82	1015.4	10.9	3.1	1.8	4	-	-	-
20	14.2	18.1	9.1	8.1	13.1	81	1016.2	4.1	4.8	2.0	6	2.9	-	-
21	16.6	19.2	14.7	11.8	15.2	81	1017.6	10.9	3.5	2.4	5	0.1	-	-
22	14.7	18.2	10.7	9.4	14.1	85	1016.3	5.1	5.5	3.8	6	4.8	-	-
23	14.9	17.9	11.5	10.5	13.4	80	1013.0	6.0	6.3	3.4	4	9.7	-	-
24	15.3	17.9	12.5	10.7	12.2	72	1017.0	4.9	4.0	2.8	4	0.4	-	-
25	14.4	16.6	12.3	11.2	13.8	84	1014.9	0.3	6.6	2.6	5	1.2	-	-
26	15.6	19.2	11.8	10.6	14.4	82	1017.8	7.7	5.5	3.0	5	-	-	-
27	17.4	19.2	15.5	13.6	16.2	82	1023.4	14.4	2.0	3.8	6	-	-	-
28	17.8	19.8	15.8	13.4	16.6	82	1025.3	15.3	1.5	2.6	4	-	-	-
29	17.2	20.1	11.6	8.1	15.8	81	1023.5	15.0	1.3	2.5	5	-	-	-
30	17.8	21.2	13.3	11.1	16.4	81	1021.6	12.1	3.5	1.4	3	-	-	-
31	16.7	20.7	10.3	8.2	15.2	80	1022.1	14.9	1.5	1.8	4	-	-	-

LĘBORK

Lipiec 1958

DNI	TEMPERATURA POWIETRZA				PRĘŻNOŚĆ PARY WODNEJ	WILGOTNOŚĆ WZGLĘDNA	CIŚNIENIE ATMOSFERYCZNE	USŁONECZNIENIE	ZACHMURZENIE	WIATR		OPAD	ŚNIEG	
	T	Max	Min	T_0	e	U	P	S	N	v	v_{max}	R_d	h_s	s_g
1	15.9	21.2	8.8	4.0	12.5	72	1021.5	15.7	0.9	1.6	4	-	-	-
2	17.8	24.2	8.5	6.2	12.6	68	1020.8	15.8	0.5	1.3	5	-	-	-
3	19.7	27.2	8.2	5.8	16.9	75	1018.2	14.8	1.3	1.6	5	-	-	-
4	20.6	28.0	13.3	10.9	-19.3	80	1018.3	11.7	2.5	0.9	2	-	-	-
5	19.7	27.0	12.7	11.4	18.4	81	1017.4	7.3	5.6	1.0	3	6.0	-	-
6	25.2	31.7	18.3	15.8	19.6	65	1009.7	13.1	2.8	2.3	3	-	-	-
7	18.4	28.3	15.1	16.2	15.9	74	1005.9	2.0	6.3	4.3	7	-	-	-
8	15.9	19.8	13.2	11.4	11.7	66	1009.8	12.3	2.1	5.4	8	-	-	-
9	14.2	16.7	10.6	8.4	12.7	79	1016.7	4.5	4.4	4.1	5	-	-	-
10	13.7	17.7	8.7	4.8	11.4	74	1017.9	11.2	5.1	3.5	6	2.2	-	-
11	13.8	16.4	10.6	8.3	14.3	95	1003.4	-	7.1	2.3	5	19.3	-	-
12	13.7	16.4	11.6	12.0	13.8	88	999.6	3.2	6.5	5.6	9	3.2	-	-
13	13.1	17.3	8.0	3.9	11.7	79	1012.6	12.4	3.1	2.4	4	-	-	-
14	13.3	20.8	3.6	0.6	10.3	71	1013.5	14.2	1.9	1.0	3	-	-	-
15	17.1	22.0	10.5	8.0	14.6	76	1006.6	2.0	6.8	2.4	6	16.3	-	-
16	16.0	19.0	11.9	11.1	15.2	84	1003.8	5.3	5.5	1.3	3	1.8	-	-
17	14.3	16.3	8.2	5.3	13.9	85	1010.0	2.5	4.8	0.9	2	0.6	-	-
18	13.8	16.6	9.0	6.4	13.1	84	1012.9	4.7	3.9	1.0	3	-	-	-
19	14.0	16.8	8.1	5.0	12.7	81	1013.4	12.8	3.8	1.1	3	-	-	-
20	13.3	19.2	6.3	3.3	13.4	87	1014.4	5.8	3.3	1.3	5	7.3	-	-
21	13.8	19.6	6.0	3.5	13.3	84	1015.7	10.2	4.0	2.4	5	0.2	-	-
22	13.7	19.0	9.1	5.1	14.1	90	1014.7	2.4	6.0	0.9	3	12.7	-	-
23	13.7	17.8	9.4	5.1	13.0	84	1011.7	7.4	4.1	1.6	5	6.5	-	-
24	14.2	18.6	10.4	8.4	11.9	76	1015.2	12.1	4.5	1.3	3	1.1	-	-
25	13.9	18.4	8.8	5.9	13.4	85	1013.9	0.2	7.3	1.5	3	1.9	-	-
26	15.2	19.3	11.8	10.7	13.7	81	1016.2	-	6.0	1.6	4	-	-	-
27	15.4	21.1	8.5	5.9	13.2	77	1021.4	9.9	2.3	2.1	6	-	-	-
28	15.4	22.2	7.8	5.9	12.8	77	1023.2	14.5	1.0	1.3	4	-	-	-
29	14.8	21.2	7.1	4.2	13.2	80	1021.5	13.2	1.8	1.4	5	-	-	-
30	16.2	21.5	10.2	7.9	12.8	73	1019.8	7.1	3.9	1.4	4	-	-	-
31	16.0	22.6	6.3	3.5	13.8	78	1020.6	12.2	2.8	0.8	2	-	-	-

GDAŃSK-WRZESZCZ

DNI	TEMPERATURA POWIETRZA				PRĘŻNOŚĆ PARY WODNEJ	WILGOTNOŚĆ WZGLĘDNA	CIŚNIENIE ATMOSFERYCZNE	USŁONECZNIENIE	ZACHMURZENIE	WIATR		OPAD	ŚNIEG	
	T	Max	Min	T_0	e	U	P	S	N	v	v_{max}	R_d	h_s	s_g
1	16.5	23.7	12.1	9.7	10.2	51	1021.6	.	0.5	6.3	9	-	-	-
2	17.6	21.4	13.9	10.4	13.7	69	1021.6	.	0.5	5.0	7	-	-	-
3	18.4	24.0	14.1	11.6	16.9	81	1019.8	.	1.8	1.8	4	-	-	-
4	20.7	26.2	14.7	12.6	18.4	76	1019.4	.	3.0	2.1	4	-	-	-
5	19.4	23.5	15.4	13.8	17.2	77	1019.0	.	4.4	2.5	4	0.2	-	-
6	25.1	31.5	18.0	15.6	19.8	65	1011.7	.	2.3	2.3	4	-	-	-
7	20.2	26.8	17.5	17.0	15.6	65	1007.5	.	5.5	6.0	10	-	-	-
8	17.6	23.0	12.6	11.0	10.4	54	1011.2	.	2.6	7.1	10	0.0	-	-
9	16.2	21.3	11.6	10.1	11.8	65	1017.6	.	4.4	5.8	8	-	-	-
10	15.3	20.7	9.7	8.4	10.0	60	1018.9	.	5.1	5.4	8	0.8	-	-
11	13.3	16.6	11.4	9.3	13.5	88	1005.6	.	7.3	2.6	4	16.0	-	-
12	14.4	16.5	12.0	12.4	13.3	81	999.9	.	6.0	7.4	10	1.0	-	-
13	14.2	18.6	9.7	8.4	12.1	76	1013.5	.	3.9	4.4	6	-	-	-
14	14.4	20.0	6.9	5.0	11.6	72	1014.9	.	1.4	2.5	5	-	-	-
15	16.5	21.2	8.7	6.4	14.5	78	1008.6	.	6.1	2.6	6	16.6	-	-
16	17.3	22.0	13.6	12.4	15.4	79	1005.1	.	5.4	3.1	5	-	-	-
17	15.3	20.1	11.4	8.9	14.2	82	1011.2	.	3.4	2.5	4	2.0	-	-
18	14.7	17.6	10.8	9.7	13.5	81	1013.7	.	4.9	3.4	6	-	-	-
19	14.6	17.7	10.2	8.2	13.4	81	1014.3	.	2.6	4.5	7	-	-	-
20	15.3	19.2	10.4	8.3	13.3	78	1015.0	.	2.1	4.1	6	-	-	-
21	15.6	18.7	11.2	9.6	14.4	82	1015.9	.	3.4	5.1	8	-	-	-
22	14.8	19.5	10.9	7.8	13.2	79	1015.7	.	5.1	3.3	9	5.6	-	-
23	15.0	18.8	11.2	9.3	13.4	79	1012.6	.	5.6	3.0	5	8.6	-	-
24	14.8	17.3	12.7	11.5	12.0	72	1016.0	.	4.5	3.8	6	-	-	-
25	13.6	17.9	10.9	7.6	12.8	82	1015.5	.	6.1	2.9	5	8.5	-	-
26	14.8	17.8	11.8	11.2	14.2	85	1017.3	.	6.5	2.4	5	0.0	-	-
27	16.6	19.5	12.4	10.3	15.1	81	1022.2	.	2.9	4.8	7	-	-	-
28	17.1	20.1	13.4	11.8	15.2	78	1023.9	.	1.4	5.3	7	-	-	-
29	16.9	19.4	13.0	10.4	15.4	81	1022.1	.	1.9	5.8	6	-	-	-
30	17.4	19.6	14.4	12.4	14.6	74	1020.5	.	4.6	5.0	7	-	-	-
31	16.5	20.2	11.9	8.8	15.0	81	1021.8	.	2.3	2.8	4	-	-	-

KOSZALIN

DNI	TEMPERATURA POWIETRZA				PRĘŻNOŚĆ PARY WODNEJ	WILGOTNOŚĆ WZGLĘDNA	CIŚNIENIE ATMOSFERYCZNE	USŁONECZNIENIE	ZACHMURZENIE	WIATR		OPAD	ŚNIEG	
	T	Max	Min	T_0	e	U	P	S	N	v	v_{max}	R_d	h_s	s_g
1	15.2	19.0	9.8	6.7	13.9	80	1021.2	16.2	0.8	2.4	5	-	-	-
2	18.0	23.2	11.6	9.3	13.7	69	1019.1	16.2	0.8	1.9	4	-	-	-
3	19.7	25.8	10.1	7.2	17.3	76	1016.6	15.8	0.5	1.4	3	-	-	-
4	17.6	24.2	15.2	13.2	17.9	89	1017.6	5.3	3.5	2.0	4	-	-	-
5	19.3	24.4	12.4	10.2	17.0	77	1015.4	13.4	2.6	1.6	3	-	-	-
6	24.0	32.3	18.8	17.1	18.9	68	1007.6	11.9	3.0	3.5	6	44.2	-	-
7	18.7	21.2	14.6	16.7	14.9	77	1004.7	2.8	6.8	6.0	10	0.5	-	-
8	14.9	19.4	12.0	9.9	12.0	72	1009.4	8.7	4.3	5.0	8	-	-	-
9	14.3	18.4	9.9	7.5	13.1	81	1016.0	1.7	5.3	3.0	5	-	-	-
10	13.9	16.3	11.8	9.8	10.9	69	1017.3	11.2	4.6	3.8	7	6.3	-	-
11	14.0	18.9	11.2	9.8	14.2	88	1000.4	1.2	7.4	3.1	7	22.1	-	-
12	13.4	18.2	10.5	12.2	12.7	83	1000.4	6.6	5.4	5.9	7	3.5	-	-
13	12.9	16.1	9.3	7.7	11.3	77	1011.9	12.6	3.9	2.6	5	-	-	-
14	14.1	18.8	6.7	3.2	11.1	71	1011.2	13.1	2.8	1.9	3	-	-	-
15	15.5	18.3	13.8	12.1	13.8	78	1003.3	0.0	7.4	3.1	5	31.0	-	-
16	14.9	18.9	11.1	7.7	15.0	89	1002.4	5.8	6.3	1.8	3	5.5	-	-
17	14.5	18.3	9.7	7.9	13.9	85	1008.6	8.8	4.4	1.3	2	-	-	-
18	14.0	17.5	9.6	6.4	13.6	86	1011.4	13.1	2.9	2.0	4	-	-	-
19	14.3	18.6	8.2	6.2	14.4	88	1012.5	7.4	4.9	2.5	4	0.7	-	-
20	14.4	16.5	13.2	11.3	13.8	83	1013.4	1.1	7.1	2.0	4	0.3	-	-
21	15.1	18.0	11.9	8.5	14.6	85	1014.9	11.2	4.3	2.4	5	0.0	-	-
22	14.2	18.4	9.6	7.5	14.1	88	1013.7	4.6	5.4	2.4	6	0.3	-	-
23	14.0	17.7	10.3	8.9	12.8	81	1010.0	3.1	6.0	2.0	4	0.0	-	-
24	14.6	17.5	10.9	6.9	12.5	77	1013.9	10.1	4.6	2.1	4	-	-	-
25	13.4	15.4	12.1	11.3	13.6	89	1012.1	-	7.0	2.4	3	6.7	-	-
26	13.8	17.2	11.1	10.4	14.1	89	1014.4	3.6	6.0	1.5	3	2.0	-	-
27	15.4	19.2	10.6	8.2	15.4	88	1020.3	15.0	2.4	3.1	6	-	-	-
28	15.2	19.9	9.7	5.6	14.5	84	1022.4	14.8	1.5	1.8	4	-	-	-
29	15.6	20.0	9.1	5.5	15.1	85	1020.6	14.1	1.0	2.5	7	-	-	-
30	16.8	21.1	11.8	7.9	15.9	84	1018.4	11.5	3.3	1.6	3	-	-	-
31	17.1	21.9	9.3	5.9	13.9	73	1018.7	15.0	2.1	1.9	4	-	-	-

Tablica II

KOŁOBRZEG

Lipiec 1968

DNI	TEMPERATURA POWIETRZA				PRĘŻNOŚĆ PARY WODNEJ	WILGOTNOŚĆ WZGLĘDNA	CIŚNIENIE ATMOSFERYCZNE	USŁONECZNIENIE	ZACHMURZENIE	WIATR		OPAD	ŚNIEG	
	T	Max	Min	T_g	e	U	P	S	N	v	v_{max}	R_d	s_h	s_g
1	16.5	18.4	14.3	12.0	14.7	78	1025.1	16.0	1.0	2.9	5	-	-	-
2	17.9	20.5	13.7	9.2	16.5	81	1022.9	15.6	1.3	3.0	6	-	-	-
3	17.5	21.1	10.5	4.8	17.7	88	1019.7	15.8	0.8	2.1	4	-	-	-
4	17.0	20.6	15.9	10.8	17.7	92	1021.4	0.7	5.0	1.6	2	-	-	-
5	17.3	20.1	11.4	7.4	16.5	84	1019.2	14.1	2.9	2.1	5	-	-	-
6	22.7	31.7	16.9	12.3	20.3	77	1010.9	11.3	4.6	2.5	5	16.6	-	-
7	17.2	21.8	14.0	16.9	15.0	75	1008.1	2.4	6.5	5.3	8	0.0	-	-
8	15.9	18.8	11.7	9.2	13.3	74	1013.2	9.2	4.5	3.6	6	-	-	-
9	15.8	17.7	12.5	10.8	13.8	77	1019.8	4.1	6.1	3.3	5	0.1	-	-
10	14.5	16.3	12.9	11.6	11.7	71	1021.1	11.1	6.0	3.5	6	5.9	-	-
11	14.2	19.8	10.5	9.7	14.4	88	1003.7	2.0	7.5	2.3	4	17.6	-	-
12	14.3	18.7	11.5	12.1	13.1	81	1004.6	8.3	5.8	7.5	9	3.4	-	-
13	14.3	16.3	12.9	10.9	11.2	70	1015.7	13.5	3.6	2.8	6	-	-	-
14	13.4	18.1	6.4	1.4	12.1	79	1014.7	13.6	3.9	2.6	6	-	-	-
15	15.3	17.8	13.0	11.3	14.5	83	1006.5	0.1	7.4	3.1	5	10.1	-	-
16	15.3	18.9	11.8	9.6	14.7	85	1006.0	8.7	5.9	1.8	4	7.2	-	-
17	14.6	17.8	10.5	7.1	14.2	86	1012.4	12.6	3.8	1.4	3	-	-	-
18	14.3	18.0	8.5	5.2	14.3	88	1015.3	13.2	4.3	1.5	3	-	-	-
19	15.5	18.0	9.9	5.6	15.3	86	1016.6	2.6	6.0	2.6	6	0.0	-	-
20	15.2	16.6	14.4	13.3	13.6	79	1017.4	1.2	6.6	1.8	4	0.9	-	-
21	16.2	18.8	11.4	7.2	15.4	84	1018.9	14.1	4.1	2.9	5	-	-	-
22	15.7	18.2	14.6	13.1	15.1	85	1017.6	4.9	6.3	3.3	5	1.1	-	-
23	14.3	17.2	11.3	10.2	13.7	85	1013.8	2.2	6.1	2.3	3	9.7	-	-
24	15.6	17.6	12.5	11.2	13.3	76	1017.8	10.0	5.8	1.9	4	-	-	-
25	13.5	16.4	12.2	10.4	13.6	88	1015.5	0.2	6.6	2.0	3	10.3	-	-
26	14.7	17.8	9.9	6.3	14.6	88	1017.9	6.1	5.6	3.3	5	-	-	-
27	17.0	18.5	15.4	13.9	16.5	85	1024.2	14.5	3.9	3.8	4	-	-	-
28	16.9	18.8	14.7	11.5	15.5	81	1026.3	14.3	2.1	2.1	4	-	-	-
29	16.0	19.8	8.1	4.2	16.1	88	1024.5	14.5	1.4	2.4	4	-	-	-
30	17.9	20.6	12.8	8.3	17.8	87	1022.2	11.9	3.6	1.6	3	-	-	-
31	17.4	21.0	12.8	8.2	15.1	77	1022.2	14.6	3.3	2.6	5	-	-	-

ELBLĄG

DNI	TEMPERATURA POWIETRZA				PRĘŻNOŚĆ PARY WODNEJ	WILGOTNOŚĆ WZGLĘDNA	CIŚNIENIE ATMOSFERYCZNE	USŁONECZNIENIE	ZACHMURZENIE	WIATR		OPAD	ŚNIEG	
	T	Max	Min	T_g	e	U	P	S	N	v	v_{max}	R_d	s_h	s_g
1	15.4	19.3	9.9	7.5	12.7	74	1017.4	.	0.9	4.9	9	-	-	-
2	17.6	21.5	12.7	9.5	15.6	77	1016.8	.	1.3	4.1	6	-	-	-
3	19.5	24.9	11.9	10.5	18.0	80	1015.3	.	2.4	0.8	2	-	-	-
4	22.8	29.1	15.9	12.5	20.9	76	1015.2	.	2.8	1.5	3	-	-	-
5	22.3	28.2	16.4	16.7	21.3	80	1014.2	.	5.5	2.0	5	0.1	-	-
6	25.4	31.4	17.0	15.0	18.6	61	1008.3	.	1.6	2.0	3	-	-	-
7	20.9	28.6	18.2	17.6	16.0	64	1004.1	.	5.1	4.9	9	-	-	-
8	16.9	23.2	11.2	9.3	11.1	59	1007.6	.	3.6	4.0	7	-	-	-
9	15.5	20.0	11.1	9.8	12.6	72	1013.6	.	4.4	2.8	5	0.0	-	-
10	14.0	19.7	9.7	7.6	10.7	69	1014.7	.	4.9	4.4	8	0.3	-	-
11	13.4	17.9	10.1	7.2	13.2	85	1001.9	.	7.5	3.3	11	13.7	-	-
12	13.8	16.1	12.0	12.0	13.6	86	998.4	.	6.4	6.5	10	2.4	-	-
13	13.3	17.9	8.6	6.0	11.2	75	1009.3	.	4.6	2.8	5	0.7	-	-
14	14.0	19.8	6.1	3.3	9.3	63	1010.9	.	1.5	1.9	6	-	-	-
15	17.6	23.0	12.9	11.2	13.4	67	1004.6	.	6.6	4.8	9	3.3	-	-
16	16.7	21.2	13.0	13.3	15.5	83	1001.3	.	6.6	2.5	4	0.0	-	-
17	15.3	19.9	10.6	8.3	13.8	81	1007.0	.	4.9	1.5	5	-	-	-
18	14.5	18.1	10.4	8.4	13.5	82	1009.3	.	5.1	2.3	5	-	-	-
19	14.2	17.8	7.9	5.1	13.1	81	1009.7	.	3.1	3.4	7	0.1	-	-
20	15.0	19.5	9.7	7.5	13.5	80	1010.6	.	4.3	2.8	5	-	-	-
21	15.9	20.3	9.9	6.5	13.5	76	1011.2	.	3.0	3.3	6	-	-	-
22	14.4	20.9	8.0	4.6	12.6	78	1011.8	.	5.4	0.5	2	4.6	-	-
23	14.8	18.6	10.3	8.1	13.3	80	1008.6	.	6.1	1.4	4	6.1	-	-
24	14.0	17.5	11.7	10.0	12.1	77	1011.7	.	4.6	2.8	6	-	-	-
25	12.5	16.3	6.3	4.0	12.1	84	1012.0	.	6.4	1.9	3	1.4	-	-
26	14.5	18.9	11.5	10.2	13.8	84	1013.1	.	6.9	1.5	7	0.8	-	-
27	16.5	21.2	11.3	9.6	14.2	77	1017.0	.	4.9	5.4	9	0.5	-	-
28	17.8	21.6	13.6	11.0	13.2	67	1018.7	.	1.6	5.3	9	-	-	-
29	17.0	20.9	13.2	12.9	15.1	79	1016.9	.	2.0	4.3	10	-	-	-
30	16.9	19.5	14.2	12.4	14.6	77	1015.7	.	4.6	5.8	10	-	-	-
31	17.1	21.5	10.5	6.6	14.2	75	1017.2	.	1.8	2.3	5	-	-	-

SUWAŁKI

DNI	TEMPERATURA POWIETRZA				PRĘŻNOŚĆ PARY WODNEJ	WILGOTNOŚĆ WZGLĘDNA	CIŚNIENIE ATMOSFERYCZNE	USŁONECZNIENIE	ZACHMURZENIE	WIATR		OPAD	ŚNIEG	
	T	Max	Min	T_g	e	U	P	S	N	v	v_{max}	R_d	s_h	s_g
1	16.4	21.8	9.6	7.9	11.3	61	993.9	15.7	3.5	8.0	10	-	-	-
2	17.6	21.3	14.3	14.3	16.1	80	997.2	3.4	7.6	4.4	6	-	-	-
3	19.4	22.8	16.7	16.3	18.3	82	998.2	12.0	4.9	3.9	6	-	-	-
4	20.4	26.4	12.3	10.3	16.2	71	999.2	15.1	2.0	1.5	3	-	-	-
5	21.5	28.1	13.3	11.1	17.1	69	998.3	11.9	3.0	1.3	2	-	-	-
6	22.6	28.4	14.0	11.2	17.2	65	994.1	14.5	2.3	1.9	4	-	-	-
7	22.8	29.2	18.3	15.3	16.1	59	987.8	14.1	2.5	5.6	9	-	-	-
8	16.7	22.8	9.5	7.5	10.5	58	990.2	10.2	3.1	6.5	9	0.0	-	-
9	13.1	19.1	11.1	9.4	11.8	70	994.6	7.2	6.5	6.1	8	-	-	-
10	12.8	18.9	8.1	6.8	9.8	69	995.6	8.2	5.5	6.0	8	-	-	-
11	11.5	14.6	9.1	2.0	11.5	85	988.0	1.3	7.3	2.8	5	4.6	-	-
12	13.7	16.7	11.8	11.2	14.3	90	976.8	0.8	7.6	8.1	12	3.4	-	-
13	13.7	18.4	10.5	9.2	9.0	61	989.4	14.0	4.5	7.5	9	-	-	-
14	14.0	20.3	5.9	3.2	9.4	63	993.7	15.1	2.4	2.9	4	-	-	-
15	16.4	24.0	7.3	5.0	12.1	68	990.1	10.1	5.3	2.0	3	8.9	-	-
16	16.9	21.6	14.5	14.2	15.5	82	984.4	3.1	7.0	3.4	7	-	-	-
17	15.6	20.2	11.3	9.3	13.0	75	988.8	8.8	5.4	3.1	6	0.6	-	-
18	14.9	20.5	9.6	7.1	13.0	79	990.5	5.0	5.0	2.0	3	-	-	-
19	15.0	19.7	10.8	10.0	12.9	77	990.2	7.1	6.0	3.1	5	-	-	-
20	15.2	19.4	11.5	10.2	11.3	68	990.8	11.5	5.3	3.6	5	-	-	-
21	16.2	19.7	8.8	8.3	10.8	70	991.8	12.2	5.0	4.3	7	-	-	-
22	13.9	19.7	8.4	7.2	12.0	77	993.2	8.3	6.0	2.1	5	0.5	-	-
23	13.7	17.9	11.0	9.4	13.0	83	991.2	3.8	7.3	1.4	3	0.2	-	-
24	13.7	19.5	10.7	9.1	12.3	80	992.6	4.3	7.1	2.9	5	2.6	-	-
25	13.5	18.3	8.2	6.8	11.4	75	994.4	3.3	5.6	2.0	3	0.0	-	-
26	15.8	20.1	11.7	10.2	12.2	70	999.7	6.2	7.0	2.5	4	-	-	-
27	15.7	20.7	11.0	9.8	12.2	70	998.8	1.2	6.8	3.1	5	-	-	-
28	18.1	23.8	13.2	12.0	12.6	62	999.4	11.7	6.1	5.1	6	-	-	-
29	18.2	24.2	12.7	11.2	12.6	63	996.9	14.1	2.8	4.9	6	-	-	-
30	15.0	19.5	11.7	10.3	12.6	75	995.2	1.0	6.0	4.4	6	0.0	-	-
31	16.9	23.4	10.4	8.6	11.7	63	998.4	13.3	2.9	4.0	6	-	-	-

KĘTRZYN

DNI	TEMPERATURA POWIETRZA				PRĘŻNOŚĆ PARY WODNEJ	WILGOTNOŚĆ WZGLĘDNA	CIŚNIENIE ATMOSFERYCZNE	USŁONECZNIENIE	ZACHMURZENIE	WIATR		OPAD	ŚNIEG	
	T	Max	Min	T_g	e	U	P	S	N	v	v_{max}	R_d	s_h	s_g
1	15.7	21.2	10.1	8.1	11.4	67	1007.8	.	0.5	5.3	9	-	-	-
2	18.5	25.0	10.9	9.6	15.8	74	1008.5	.	3.8	3.0	5	-	-	-
3	21.3	28.1	16.6	13.4	18.5	78	1008.4	.	2.4	2.0	4	-	-	-
4	22.6	28.2	16.0	14.3	19.1	71	1008.9	.	1.0	0.9	2	-	-	-
5	24.3	30.1	18.0	15.5	19.6	66	1008.0	.	2.8	1.9	4	-	-	-
6	24.8	30.7	18.3	15.6	17.8	59	1003.0	.	0.9	2.4	5	-	-	-
7	22.8	28.1	20.1	18.2	17.1	62	998.0	.	1.5	3.3	6	-	-	-
8	16.4	23.1	11.6	9.8	11.5	64	1001.0	.	2.9	3.6	6	0.4	-	-
9	15.4	20.4	11.1	9.9	12.7	73	1006.2	.	4.0	4.6	6	-	-	-
10	13.7	18.9	9.8	8.0	10.6	70	1007.1	.	4.3	4.3	8	-	-	-
11	12.9	15.3	7.1	4.1	12.6	83	997.4	.	6.4	4.3	9	1.4	-	-
12	13.8	18.1	12.1	12.9	13.9	88	988.9	.	6.6	4.9	8	4.7	-	-
13	14.0	18.9	9.2	7.7	10.7	69	1001.5	.	2.4	4.1	7	-	-	-
14	14.6	21.3	6.6	3.2	10.9	69	1004.5	.	1.0	1.1	3	-	-	-
15	17.0	24.4	9.4	5.0	13.3	72	999.7	.	5.1	2.0	3	3.6	-	-
16	17.6	22.1	14.8	13.1	15.0	76	994.8	.	6.1	2.6	4	0.3	-	-
17	15.8	20.1	12.7	10.8	14.9	84	1000.1	.	4.6	1.8	3	1.1	-	-
18	14.7	20.5	8.0	6.1	13.6	82	1001.6	.	4.5	2.0	4	-	-	-
19	13.4	18.1	10.8	9.4	14.3	93	1001.8	.	6.5	1.5	3	5.3	-	-
20	15.1	20.1	12.0	11.8	13.2	79	1002.3	.	6.4	2.9	8	0.7	-	-
21	14.6	20.1	9.4	6.1	12.2	76	1003.4	.	3.5	2.6	4	-	-	-
22	13.8	18.2	9.4	8.4	13.8	87	1004.5	.	4.4	1.8	3	20.6	-	-
23	14.5	18.2	12.2	10.6	13.9	85	1001.6	.	6.8	1.5	3	7.6	-	-
24	13.8	18.1	11.3	10.3	13.2	84	1003.8	.	4.9	1.9	3	-	-	-
25	13.7	19.9	7.1	4.8	11.8	76	1005.4	.	3.8	1.4	3	3.0	-	-
26	15.1	19.9	12.3	11.2	13.8	82	1006.2	.	6.1	1.5	3	1.8	-	-
27	15.0	21.6	8.6	6.8	13.1	78	1009.6	.	4.8	2.0	4	0.0	-	-
28	17.2	23.2	11.3	9.6	13.6	71	1010.7	.	3.0	2.6	6	-	-	-
29	17.1	23.3	10.5	9.2	14.5	77	1008.5	.	1.3	2.9	5	-	-	-
30	16.2	21.4	11.5	10.3	14.0	78	1006.6	.	3.1	3.3	6	-	-	-
31	16.8	22.6	10.0	9.1	13.7	74	1009.6	.	1.8	1.4	3	-	-	-

Tablica II

ŚWINOUJŚCIE

DNI	TEMPERATURA POWIETRZA				PRĘŻNOŚĆ PARY WODNEJ	WILGOTNOŚĆ WZGLĘDNA	CIŚNIENIE ATMOSFERYCZNE	USŁONECZNIENIE	ZACHMURZENIE	WIATR		OPAD	ŚNIEG	
	T	Max	Min	T_g	e	U	P	S	N	v	v_{max}	R_d	h_s	z_g
1	17.0	19.9	13.3	10.5	14.2	74	1025.6	15.8	0.0	2.4	4	-	-	-
2	18.2	21.7	13.1	10.4	16.5	80	1022.9	14.5	0.0	3.0	7	-	-	-
3	19.1	23.1	12.9	9.7	17.3	78	1019.5	14.6	0.6	2.8	5	-	-	-
4	17.1	20.3	16.1	15.9	15.9	82	1022.0	2.9	5.1	5.6	8	0.4	-	-
5	18.4	20.3	16.3	14.9	16.3	77	1019.1	14.7	1.9	4.8	6	-	-	-
6	20.2	24.1	17.9	16.6	21.1	89	1010.9	8.7	5.1	2.1	5	10.6	-	-
7	16.3	19.6	13.5	13.3	14.1	75	1008.5	4.5	5.8	4.6	8	0.0	-	-
8	16.4	21.0	12.8	10.6	12.6	68	1013.6	7.2	5.1	3.0	5	-	-	-
9	15.6	20.0	11.7	9.4	13.0	74	1020.2	5.1	3.8	3.0	6	0.4	-	-
10	14.1	17.5	9.1	7.5	11.3	71	1021.6	10.6	4.1	3.4	4	4.0	-	-
11	15.1	20.8	11.0	9.9	14.7	85	1003.1	2.4	7.4	3.1	5	6.5	-	-
12	14.1	19.1	11.0	10.9	12.2	77	1006.9	5.3	6.3	6.5	9	1.6	-	-
13	13.2	16.7	9.0	7.4	11.1	74	1016.1	13.5	3.4	2.3	3	-	-	-
14	15.9	21.3	9.1	5.8	13.3	74	1013.9	11.7	4.1	4.1	9	0.0	-	-
15	16.1	18.9	14.3	13.9	14.7	81	1005.8	0.5	7.4	1.8	5	3.5	-	-
16	15.0	20.1	12.3	10.4	14.5	86	1006.3	5.0	5.8	1.9	4	2.0	-	-
17	14.2	17.2	10.2	7.6	13.8	85	1012.4	8.3	2.9	1.8	3	6.5	-	-
18	15.6	18.1	11.9	10.0	15.2	86	1015.5	13.0	2.6	3.4	5	-	-	-
19	15.9	18.0	13.7	12.2	14.3	79	1017.5	7.8	3.8	4.5	9	-	-	-
20	13.8	17.1	10.4	8.4	12.7	82	1017.9	2.2	5.6	2.6	5	3.5	-	-
21	15.8	19.0	10.5	8.8	14.2	80	1019.7	13.2	3.0	4.4	7	-	-	-
22	14.6	18.6	13.1	11.8	14.4	87	1018.6	0.7	6.9	3.3	6	0.2	-	-
23	14.7	17.4	11.1	8.4	12.7	77	1013.9	5.7	5.4	2.1	4	2.5	-	-
24	16.3	17.8	14.2	11.9	12.7	69	1018.0	13.7	2.6	3.4	7	-	-	-
25	13.8	17.7	11.7	10.1	13.6	86	1015.5	1.9	5.8	1.8	2	9.6	-	-
26	14.9	17.7	9.6	7.3	14.5	86	1017.9	12.4	3.8	4.8	8	-	-	-
27	17.1	18.3	15.8	14.4	15.4	79	1024.7	14.9	2.6	5.4	7	-	-	-
28	18.0	19.9	14.7	10.8	15.2	74	1026.6	15.2	0.5	3.1	5	-	-	-
29	18.4	19.5	17.4	16.8	17.3	82	1024.8	14.6	2.0	4.4	5	-	-	-
30	18.5	20.6	14.0	10.9	17.6	82	1023.0	13.5	1.3	3.1	7	-	-	-
31	19.8	22.5	15.9	12.9	18.4	80	1022.0	13.4	2.6	3.4	7	-	-	-

MIKOŁAJKI

Lipiec 1968

DNI	TEMPERATURA POWIETRZA				PRĘŻNOŚĆ PARY WODNEJ	WILGOTNOŚĆ WZGLĘDNA	CIŚNIENIE ATMOSFERYCZNE	USŁONECZNIENIE	ZACHMURZENIE	WIATR		OPAD	ŚNIEG	
	T	Max	Min	T_g	e	U	P	S	N	v	v_{max}	R_d	h_s	z_g
1	16.2	20.4	11.3	9.9	10.8	61	1003.1	16.2	1.3	9.5	13	-	-	-
2	18.3	24.3	12.6	12.5	16.4	78	1004.3	7.6	5.5	6.1	6	-	-	-
3	21.1	25.5	16.7	15.2	16.8	76	1004.4	12.3	4.3	2.9	5	-	-	-
4	22.1	26.8	16.1	13.9	19.5	75	1005.3	12.9	2.1	1.8	3	-	-	-
5	23.2	28.4	18.0	15.7	18.0	65	1004.3	11.6	3.6	2.9	4	-	-	-
6	23.9	29.7	17.5	15.1	18.0	62	999.6	13.3	1.3	3.5	7	-	-	-
7	23.1	27.7	20.4	17.6	16.5	59	994.4	12.7	2.4	5.8	10	-	-	-
8	17.8	23.1	12.7	11.8	11.3	57	997.5	10.0	3.3	4.8	8	0.0	-	-
9	16.3	20.7	12.0	10.8	12.0	66	1002.6	11.3	4.6	5.0	9	0.0	-	-
10	14.3	19.0	10.6	8.0	10.0	64	1003.4	9.9	4.4	5.3	7	-	-	-
11	13.8	16.2	9.1	7.6	12.9	81	993.2	-	7.3	4.5	8	0.7	-	-
12	13.9	18.1	12.0	13.7	13.9	87	985.3	1.3	7.0	6.6	13	3.1	-	-
13	14.3	18.8	10.8	8.9	10.0	64	997.7	15.4	4.0	6.4	10	-	-	-
14	15.2	21.5	8.2	5.0	10.2	63	1000.3	12.3	2.1	1.4	3	-	-	-
15	16.2	22.4	9.8	6.7	13.5	74	995.4	6.5	5.9	3.4	7	7.1	-	-
16	17.8	21.5	15.3	15.4	15.0	75	991.1	7.8	6.1	3.5	6	-	-	-
17	16.5	21.1	13.6	12.0	14.2	77	995.8	10.1	4.5	2.9	4	-	-	-
18	15.1	20.8	10.5	8.9	13.3	79	997.6	7.9	3.5	3.6	6	0.1	-	-
19	14.8	19.0	11.8	11.2	14.1	84	997.4	1.0	7.1	3.9	5	0.0	-	-
20	15.4	19.5	12.4	12.1	13.1	76	998.2	6.2	6.6	4.5	9	4.6	-	-
21	15.0	19.6	10.9	10.2	12.0	73	999.1	11.7	4.3	4.3	7	0.5	-	-
22	14.6	18.6	11.1	10.0	13.0	80	1000.6	8.3	5.6	3.3	5	3.1	-	-
23	14.6	17.9	12.0	10.8	13.8	86	997.7	-	7.0	1.5	4	15.9	-	-
24	14.7	18.5	12.3	12.0	12.2	74	999.9	3.6	6.3	2.6	4	0.8	-	-
25	14.0	19.3	9.4	8.9	12.1	77	1001.4	8.6	4.4	2.1	4	1.0	-	-
26	15.3	21.1	11.1	9.1	13.5	80	1002.0	6.3	5.9	2.5	4	0.0	-	-
27	15.4	19.2	11.1	9.8	13.5	78	1005.2	0.0	6.4	2.3	4	0.3	-	-
28	17.6	23.4	12.9	12.1	14.1	72	1005.9	10.5	5.1	5.0	9	0.0	-	-
29	18.1	23.6	12.1	11.0	14.0	70	1003.8	13.5	2.9	5.3	7	-	-	-
30	16.5	21.8	12.2	12.0	13.1	72	1002.7	6.2	5.1	5.1	8	-	-	-
31	17.8	23.1	11.4	9.7	13.0	67	1005.6	13.5	1.8	3.5	5	-	-	-

RESKO

DNI	TEMPERATURA POWIETRZA				PRĘŻNOŚĆ PARY WODNEJ	WILGOTNOŚĆ WZGLĘDNA	CIŚNIENIE ATMOSFERYCZNE	USŁONECZNIENIE	ZACHMURZENIE	WIATR		OPAD	ŚNIEG	
	T	Max	Min	T_g	e	U	P	S	N	v	v_{max}	R_d	h_s	z_g
1	16.5	22.5	9.0	5.5	12.6	70	1019.4	14.5	0.5	1.8	4	-	-	-
2	19.4	27.3	10.0	8.4	14.0	67	1016.6	14.0	0.8	1.3	3	-	-	-
3	20.6	29.2	8.9	5.9	15.8	68	1013.5	13.7	0.5	0.9	2	-	-	-
4	17.5	25.9	16.4	14.1	18.0	90	1015.6	-	7.1	2.3	3	-	-	-
5	20.2	28.2	10.9	9.2	18.5	79	1013.0	13.4	1.6	1.4	4	-	-	-
6	23.8	32.0	16.3	15.4	20.0	72	1005.0	10.6	3.0	2.4	3	10.0	-	-
7	17.1	21.5	15.6	13.2	15.1	77	1003.6	5.0	6.5	4.1	7	-	-	-
8	15.3	20.0	11.8	9.8	12.4	72	1008.0	5.9	4.6	2.0	3	-	-	-
9	15.0	20.0	10.1	6.4	13.7	81	1014.3	3.6	5.6	1.9	5	0.0	-	-
10	14.4	19.8	8.3	4.9	11.0	70	1015.4	11.0	4.1	1.9	3	7.5	-	-
11	14.2	20.5	10.7	10.3	15.1	93	998.1	1.5	7.6	2.5	4	20.6	-	-
12	13.5	17.3	11.2	11.1	12.9	85	1000.3	6.0	6.0	5.1	7	5.0	-	-
13	13.4	18.3	8.2	5.9	10.7	72	1009.9	11.2	4.1	1.6	4	-	-	-
14	14.9	21.3	5.2	2.6	11.7	72	1008.6	12.5	2.6	1.4	3	-	-	-
15	16.0	19.4	13.8	10.6	14.6	80	1000.7	-	7.9	2.1	4	3.3	-	-
16	14.5	20.4	12.2	9.7	14.5	88	1000.8	5.1	6.0	1.4	3	3.7	-	-
17	14.9	20.5	8.3	5.7	13.0	79	1006.7	12.7	2.9	1.3	4	-	-	-
18	14.5	20.0	7.9	6.9	13.9	85	1009.3	10.0	4.3	1.0	3	1.1	-	-
19	14.3	19.6	8.7	6.4	13.6	85	1011.0	5.1	4.5	2.3	5	-	-	-
20	13.6	16.5	10.1	8.2	12.8	83	1011.7	0.3	6.4	2.0	3	-	-	-
21	16.0	20.4	11.1	9.2	13.6	77	1013.1	12.3	4.4	2.1	5	-	-	-
22	13.6	18.8	9.6	6.2	14.7	94	1012.3	1.0	6.5	1.5	4	23.2	-	-
23	14.1	17.9	10.0	7.5	13.1	83	1008.1	4.4	5.9	0.8	2	-	-	-
24	15.7	20.1	11.0	9.0	13.0	76	1011.8	8.7	5.5	1.6	4	-	-	-
25	13.1	16.4	11.2	8.9	13.7	91	1010.0	0.8	5.9	1.5	3	12.6	-	-
26	14.0	18.8	10.7	7.9	14.1	89	1011.9	4.2	6.9	1.8	3	0.3	-	-
27	15.9	20.8	8.8	6.4	14.2	81	1018.2	11.2	2.9	1.3	4	-	-	-
28	15.6	21.8	8.9	5.6	12.9	76	1020.1	11.8	2.1	0.8	2	-	-	-
29	15.7	22.4	6.7	4.5	13.5	78	1018.4	12.6	1.6	1.4	4	-	-	-
30	17.6	24.7	9.9	8.2	14.2	74	1016.4	10.7	2.6	1.4	3	-	-	-
31	18.0	24.1	10.4	8.4	13.5	69	1016.1	13.2	1.9	1.0	3	-	-	-

OLSZTYN-DAJTKI

DNI	TEMPERATURA POWIETRZA				PRĘŻNOŚĆ PARY WODNEJ	WILGOTNOŚĆ WZGLĘDNA	CIŚNIENIE ATMOSFERYCZNE	USŁONECZNIENIE	ZACHMURZENIE	WIATR		OPAD	ŚNIEG	
	T	Max	Min	T_g	e	U	P	S	N	v	v_{max}	R_d	h_s	z_g
1	16.1	22.3	9.2	8.0	10.7	63	1004.6	.	0.4	5.1	8	-	-	-
2	18.4	24.7	8.8	8.8	14.4	70	1004.5	.	1.8	3.3	6	-	-	-
3	21.0	27.3	12.5	11.9	17.6	73	1004.1	.	3.6	1.6	3	-	-	-
4	22.9	29.6	14.0	11.8	17.8	67	1004.4	.	2.0	1.0	2	-	-	-
5	22.8	30.1	15.4	12.9	20.1	74	1003.2	.	3.5	0.5	2	0.6	-	-
6	25.0	32.4	13.7	11.2	17.1	59	998.3	.	1.0	2.1	4	-	-	-
7	22.8	29.6	19.1	17.1	15.3	58	993.8	.	3.1	4.6	8	-	-	-
8	17.4	23.5	11.4	9.8	10.4	54	997.1	.	3.3	4.8	8	-	-	-
9	15.9	21.0	10.4	8.8	12.2	69	1002.3	.	3.3	3.0	5	0.4	-	-
10	14.2	20.7	8.1	8.6	9.1	60	1003.5	.	4.4	3.8	7	0.0	-	-
11	13.5	17.1	8.0	6.8	12.3	79	991.8	.	7.1	3.3	6	3.2	-	-
12	13.3	17.5	10.5	13.4	12.9	84	985.6	.	7.0	5.8	8	8.3	-	-
13	14.3	19.4	8.8	7.8	10.0	64	998.0	.	3.1	4.1	6	-	-	-
14	15.3	21.6	6.9	4.9	10.1	62	999.6	.	1.6	1.4	3	-	-	-
15	16.5	23.9	9.3	6.6	13.6	75	994.4	.	6.0	2.6	5	10.5	-	-
16	17.1	21.8	13.5	13.0	14.5	76	990.8	.	5.6	2.1	3	-	-	-
17	15.1	20.6	8.7	7.6	13.0	79	995.8	.	3.5	1.9	3	-	-	-
18	14.6	20.4	8.9	7.3	13.1	80	997.6	.	3.4	2.1	4	-	-	-
19	14.1	19.8	8.6	6.3	13.1	83	997.8	.	4.8	3.5	7	0.3	-	-
20	13.6	19.1	10.1	9.0	13.4	84	998.7	.	6.9	2.1	4	13.1	-	-
21	14.8	19.9	8.9	7.4	12.8	79	999.5	.	3.4	2.8	6	2.6	-	-
22	15.5	18.4	8.8	7.2	13.4	87	1000.7	.	4.4	1.5	4	8.1	-	-
23	13.4	18.3	10.2	9.6	13.5	89	997.5	.	6.1	0.9	2	19.3	-	-
24	15.7	18.4	10.9	10.0	11.9	78	999.9	.	5.5	1.9	4	-	-	-
25	12.3	17.5	9.4	3.7	11.6	81	1001.2	.	4.5	1.1	4	2.2	-	-
26	13.3	18.7	10.6	9.1	14.1	93	1001.7	.	7.1	0.8	2	5.0	-	-
27	15.0	19.9	7.9	6.6	12.9	78	1005.0	.	5.6	3.3	6	0.0	-	-
28	17.1	22.8	11.8	10.0	13.4	71	1004.3	.	2.4	4.8	9	-	-	-
29	16.9	22.9	11.1	9.2	14.5	77	1004.6	.	1.5	3.4	6	-	-	-
30	15.5	20.6	11.9	10.0	13.5	78	1003.4	.	3.5	4.3	7	0.0	-	-
31	16.7	23.2	9.6	7.0	13.6	75	1005.7	.	0.9	2.1	4	-	-	-

Tablica II

SZCZECINEK

Lipiec 1968

Dni	Temperatura powietrza				Prężność pary wodnej	Wilgotność względna	Ciśnienie atmosferyczne	Usłonecznienie	Zachmurzenie	Wiatr		Opad	Śnieg	
	T	Max	Min	T_0	e	U	P	S	N	v	v_{max}	R_d	s_h	s_g
1	16.4	22.2	9.8	8.1	12.3	69	1007.9	14.7	0.6	3.9	6	-	-	-
2	19.5	26.5	12.0	8.9	13.7	65	1005.9	14.5	1.6	3.8	6	-	-	-
3	21.5	29.1	11.4	8.0	17.6	70	1003.3	14.8	1.0	1.3	2	-	-	-
4	20.7	27.9	15.8	12.8	19.2	80	1004.4	11.5	3.0	2.5	4	-	-	-
5	20.7	28.8	14.0	13.0	18.8	79	1002.7	8.4	5.0	1.9	4	0.4	-	-
6	24.7	32.0	17.2	14.7	18.5	63	995.4	11.7	2.0	3.0	6	0.6	-	-
7	17.1	27.9	15.8	15.9	14.7	75	993.6	2.0	6.1	5.8	7	0.0	-	-
8	15.7	19.4	12.5	10.9	12.3	69	997.4	7.0	3.5	4.5	6	0.0	-	-
9	14.8	19.9	11.7	7.6	13.6	81	1003.5	2.8	4.6	3.1	5	0.4	-	-
10	14.5	19.7	9.0	6.9	10.8	68	1004.4	12.2	4.1	3.3	5	2.7	-	-
11	14.3	19.3	10.9	10.3	14.2	86	988.5	-	7.3	2.5	4	21.8	-	-
12	12.9	17.0	11.0	10.9	12.6	85	988.4	5.4	5.8	5.9	9	7.5	-	-
13	13.3	17.8	8.6	7.0	10.8	73	999.0	13.2	3.5	2.1	3	-	-	-
14	14.4	21.5	6.3	1.6	10.5	67	998.6	13.5	2.5	1.3	3	-	-	-
15	14.4	20.0	10.5	9.5	14.1	85	991.2	0.1	6.9	1.9	3	38.6	-	-
16	15.0	19.2	11.8	8.8	13.9	83	990.4	8.4	5.0	2.4	4	1.3	-	-
17	15.0	20.5	8.3	6.0	13.3	80	996.0	7.8	5.0	1.5	3	1.3	-	-
18	15.0	20.0	9.4	7.4	13.8	82	998.1	8.6	4.3	2.8	5	-	-	-
19	14.7	20.0	8.8	5.2	13.3	81	999.6	8.8	4.5	3.6	7	2.0	-	-
20	13.6	16.2	12.4	11.4	12.8	82	1000.7	1.8	6.3	2.9	5	0.1	-	-
21	15.3	20.5	10.4	9.5	13.0	76	1001.5	11.7	5.1	4.1	8	0.0	-	-
22	14.1	18.4	11.6	9.5	14.3	90	1001.1	2.8	7.8	2.3	3	9.6	-	-
23	13.9	19.0	10.3	10.0	12.6	81	997.4	7.4	7.0	2.3	4	0.3	-	-
24	14.8	19.1	11.5	10.0	12.5	76	1000.8	8.7	5.8	3.0	5	-	-	-
25	14.1	18.3	12.0	9.4	12.7	79	999.8	0.1	7.8	2.1	3	10.1	-	-
26	13.3	17.0	10.5	9.8	13.5	89	1001.3	1.7	6.9	3.0	5	1.0	-	-
27	15.3	20.9	10.0	6.9	14.3	83	1006.7	9.8	4.0	4.1	7	0.0	-	-
28	15.7	22.3	10.0	6.1	14.6	83	1008.6	10.4	3.6	3.4	6	0.2	-	-
29	16.3	22.9	8.8	5.0	14.2	79	1006.9	13.7	1.3	4.0	7	0.0	-	-
30	16.5	22.1	10.4	7.1	13.9	76	1005.5	9.1	4.8	2.4	5	-	-	-
31	16.5	23.3	8.0	4.7	13.6	75	1005.9	13.5	2.3	0.8	2	-	-	-

CHOJNICE

Dni	Temperatura powietrza				Prężność pary wodnej	Wilgotność względna	Ciśnienie atmosferyczne	Usłonecznienie	Zachmurzenie	Wiatr		Opad	Śnieg	
	T	Max	Min	T_0	e	U	P	S	N	v	v_{max}	R_d	s_h	s_g
1	16.5	22.9	9.4	7.5	11.7	66	1002.7	15.8	1.3	4.4	7	-	-	-
2	19.2	24.4	11.2	8.6	13.0	63	1001.4	15.6	0.3	3.0	4	-	-	-
3	21.1	28.6	11.8	9.1	17.6	72	999.2	14.1	0.9	1.4	3	-	-	-
4	21.5	27.4	16.3	12.4	20.6	81	999.9	7.3	4.6	1.6	4	0.0	-	-
5	21.7	28.9	14.1	12.8	18.7	73	998.5	12.4	4.4	1.5	3	-	-	-
6	24.5	31.1	17.4	15.2	18.2	63	991.8	11.7	0.9	2.6	5	-	-	-
7	17.8	28.3	16.0	14.3	14.5	71	989.2	2.2	5.8	6.3	9	-	-	-
8	14.9	21.1	9.4	7.6	11.4	69	992.9	7.5	3.6	5.5	7	-	-	-
9	14.4	21.2	8.4	5.3	12.6	78	998.7	4.8	4.9	4.0	6	0.0	-	-
10	13.9	20.0	6.3	4.4	9.8	66	999.6	12.5	3.4	3.9	7	3.3	-	-
11	14.3	20.2	10.4	9.3	14.1	86	984.7	-	7.0	2.9	5	13.6	-	-
12	12.2	16.4	10.9	10.7	12.5	88	983.3	4.6	5.9	7.6	10	5.8	-	-
13	13.2	18.4	6.9	5.6	10.5	72	994.3	14.3	3.9	3.1	4	-	-	-
14	14.7	21.3	6.6	2.7	10.6	67	994.5	14.6	1.9	0.8	3	-	-	-
15	13.9	20.2	10.5	8.1	13.5	84	987.4	-	6.6	2.6	5	14.2	-	-
16	14.2	18.5	10.9	9.2	14.0	87	986.3	7.9	4.6	2.8	5	0.2	-	-
17	14.6	20.2	7.5	6.2	13.1	80	991.5	9.8	3.8	1.1	3	-	-	-
18	15.4	20.2	11.4	9.6	13.3	78	993.5	6.7	6.0	1.9	3	-	-	-
19	14.2	19.3	7.9	6.5	12.9	81	994.7	8.9	3.8	2.5	5	0.0	-	-
20	12.8	16.8	8.9	5.5	13.1	88	995.9	1.7	6.4	2.5	5	10.4	-	-
21	14.3	20.3	10.0	9.1	13.0	82	996.5	9.1	4.3	3.5	7	4.7	-	-
22	12.2	16.2	8.7	5.9	13.1	92	996.5	2.3	5.6	1.5	2	14.7	-	-
23	14.0	17.4	10.7	10.2	12.7	81	993.0	3.1	7.0	1.4	2	-	-	-
24	14.3	18.8	11.3	10.1	11.7	74	996.1	8.5	5.1	1.9	3	0.3	-	-
25	12.2	16.9	8.4	6.4	11.9	84	995.9	0.1	7.0	2.3	4	4.5	-	-
26	13.2	17.4	10.6	8.0	13.6	90	996.8	2.6	7.6	2.0	3	7.3	-	-
27	15.7	21.2	11.2	9.7	13.2	76	1001.7	11.4	4.1	3.6	7	-	-	-
28	16.1	21.7	10.6	9.3	12.9	72	1003.6	13.0	2.9	3.4	5	1.0	-	-
29	16.3	22.8	10.4	7.5	13.4	75	1001.9	14.3	1.3	3.1	6	-	-	-
30	16.2	21.0	11.0	9.8	13.2	73	1000.7	4.0	5.4	2.6	4	-	-	-
31	17.1	23.5	9.4	5.8	13.7	73	1001.5	13.1	2.3	1.4	2	-	-	-

SZCZECIN-DĄBIE

Dni	Temperatura powietrza				Prężność pary wodnej	Wilgotność względna	Ciśnienie atmosferyczne	Usłonecznienie	Zachmurzenie	Wiatr		Opad	Śnieg	
	T	Max	Min	T_0	e	U	P	S	N	v	v_{max}	R_d	s_h	s_g
1	17.5	24.4	9.9	8.0	13.6	70	1025.5	15.7	0.1	3.0	5	-	-	-
2	19.8	28.6	10.4	8.1	16.5	73	1022.0	14.5	0.0	2.4	4	-	-	-
3	22.4	29.5	13.4	11.7	17.5	65	1018.8	14.7	0.4	2.1	4	-	-	-
4	17.7	27.1	16.2	14.8	17.3	85	1021.7	0.7	6.0	4.3	6	0.0	-	-
5	20.9	27.8	11.9	10.6	19.7	79	1018.2	12.8	1.4	2.5	4	-	-	-
6	23.1	32.7	16.7	16.7	21.3	78	1010.3	9.1	2.8	4.0	6	13.8	-	-
7	17.3	20.7	16.0	16.4	14.7	74	1009.6	6.6	5.5	7.4	10	-	-	-
8	16.5	20.9	12.2	11.0	13.3	71	1013.8	5.6	4.1	4.3	6	0.0	-	-
9	16.7	22.1	12.6	10.4	14.5	77	1020.3	6.3	4.9	3.8	6	0.2	-	-
10	15.2	20.8	8.7	6.9	11.2	67	1021.5	11.7	3.6	3.0	6	4.4	-	-
11	15.6	22.4	11.7	11.3	16.3	91	1002.8	1.3	7.5	4.0	5	15.7	-	-
12	13.9	18.5	11.6	11.0	12.2	77	1007.2	4.1	6.6	7.5	10	2.1	-	-
13	13.6	18.1	8.8	6.9	11.5	75	1015.8	9.5	3.8	2.0	3	-	-	-
14	14.2	23.0	6.3	4.6	11.6	66	1013.5	12.5	3.0	4.0	7	0.0	-	-
15	14.3	20.5	13.2	12.4	14.6	79	1005.6	-	7.8	4.5	7	1.7	-	-
16	15.4	19.4	12.0	19.4	14.2	82	1006.3	7.0	5.1	4.4	7	0.8	-	-
17	14.2	20.4	10.5	9.1	13.4	84	1012.3	9.0	3.5	2.8	5	13.2	-	-
18	14.4	20.7	8.7	8.2	14.5	88	1015.0	4.5	4.0	2.6	5	0.9	-	-
19	16.1	20.6	11.9	9.0	14.7	81	1017.1	4.3	5.4	3.3	5	1.3	-	-
20	13.2	17.0	10.1	8.2	12.6	84	1018.0	0.4	5.6	2.9	6	6.0	-	-
21	16.1	20.9	11.5	11.2	14.6	80	1019.0	12.2	4.8	4.0	7	-	-	-
22	14.1	17.5	11.9	10.4	13.9	87	1018.6	0.7	6.3	3.8	6	9.1	-	-
23	14.9	19.2	10.7	8.4	12.8	77	1013.6	3.3	4.8	2.9	4	-	-	-
24	15.8	21.2	9.1	7.1	13.4	76	1017.3	12.7	3.4	2.9	5	-	-	-
25	13.7	17.5	10.4	9.1	13.3	85	1015.7	0.4	6.1	3.4	6	3.9	-	-
26	14.5	19.9	10.8	9.0	14.2	87	1017.2	3.7	6.4	3.6	6	1.2	-	-
27	17.0	22.3	10.4	8.3	15.2	80	1023.9	12.5	3.5	4.3	6	-	-	-
28	17.1	22.8	10.5	7.6	15.2	80	1024.8	11.4	1.9	3.8	6	-	-	-
29	17.6	23.6	12.1	9.7	15.4	79	1024.2	11.6	2.4	3.6	6	-	-	-
30	18.9	25.0	12.1	8.7	16.7	78	1022.3	12.2	2.0	3.4	6	-	-	-
31	18.9	24.9	12.9	10.1	15.3	73	1021.4	12.5	1.9	2.3	4	-	-	-

WAŁCZ

Dni	Temperatura powietrza				Prężność pary wodnej	Wilgotność względna	Ciśnienie atmosferyczne	Usłonecznienie	Zachmurzenie	Wiatr		Opad	Śnieg	
	T	Max	Min	T_0	e	U	P	S	N	v	v_{max}	R_d	s_h	s_g
1	17.3	24.2	8.8	4.8	11.6	64	1011.1	.	0.5	2.1	5	-	-	-
2	21.2	30.6	11.6	8.4	12.1	55	1008.6	.	0.8	1.3	3	-	-	-
3	22.4	30.4	12.1	7.8	17.6	68	1006.3	.	1.6	0.8	2	-	-	-
4	21.9	29.9	18.0	14.4	21.3	81	1007.2	.	3.9	0.9	3	0.0	-	-
5	22.4	30.6	14.9	14.4	19.4	73	1005.7	.	3.4	0.6	1	-	-	-
6	25.4	32.9	17.8	15.4	16.4	61	998.3	.	1.8	1.9	5	-	-	-
7	17.9	28.9	16.4	16.3	14.8	71	997.4	.	5.9	3.9	6	-	-	-
8	16.0	22.6	10.0	8.7	12.4	70	1001.1	.	3.3	2.4	4	0.3	-	-
9	16.4	22.6	10.4	5.8	13.9	76	1006.9	.	3.6	1.4	4	0.0	-	-
10	15.7	22.3	8.6	5.7	10.2	59	1007.8	.	2.9	1.4	3	3.0	-	-
11	16.2	24.6	11.9	10.0	15.1	81	991.4	.	7.4	2.6	5	12.0	-	-
12	13.3	17.1	10.8	9.6	13.5	88	992.9	.	6.5	5.3	8	1.2	-	-
13	14.0	18.4	8.3	6.7	11.0	72	1002.5	.	3.0	1.4	2	-	-	-
14	15.9	22.5	5.8	1.9	10.1	62	1001.5	.	2.4	1.0	3	-	-	-
15	15.7	21.1	12.1	11.0	15.0	84	993.7	.	6.6	2.1	4	34.8	-	-
16	15.2	20.4	10.6	9.8	14.7	85	994.2	.	5.1	1.8	4	0.7	-	-
17	16.1	21.0	9.8	7.0	12.2	69	999.1	.	5.3	0.5	2	-	-	-
18	15.9	22.4	10.1	8.9	13.1	75	1001.2	.	3.8	1.1	4	-	-	-
19	16.9	19.7	9.9	6.7	14.7	87	1002.8	.	5.3	1.8	4	2.1	-	-
20	14.3	17.1	10.4	9.9	12.3	77	1004.0	.	7.0	1.4	4	12.5	-	-
21	15.4	20.6	10.9	8.6	13.4	78	1004.6	.	5.5	1.9	4	0.7	-	-
22	13.5	18.3	9.9	6.7	14.3	92	1004.8	.	6.8	1.8	4	8.0	-	-
23	14.7	18.3	11.7	10.8	12.3	76	1000.6	.	6.5	0.9	2	-	-	-
24	14.8	21.5	8.7	5.5	12.0	75	1003.7	.	4.6	0.9	2	-	-	-
25	13.8	18.4	10.5	8.8	13.3	85	1003.3	.	7.9	1.8	5	16.7	-	-
26	13.9	18.3	10.1	8.8	13.4	86	1003.8	.	7.4	1.4	2	3.8	-	-
27	15.2	21.7	10.1	6.7	14.4	85	1009.5	.	4.3	1.6	4	6.0	-	-
28	16.1	23.2	9.9	6.4	14.4	80	1011.4	.	2.8	1.3	2	0.8	-	-
29	17.7	25.5	9.2	5.3	13.2	69	1009.8	.	1.4	1.6	4	0.6	-	-
30	16.9	23.4	10.4	6.9	14.2	76	1008.6	.	4.1	1.4	4	-	-	-
31	14.9	23.7	8.3	5.2	13.7	74	1008.9	.	1.0	0.6	2	-	-	-

Tablica II

BIAŁYSTOK

DNI	TEMPERATURA POWIETRZA				PRĘŻNOŚĆ PARY WODNEJ	WILGOTNOŚĆ WZGLĘDNA	CIŚNIENIE ATMOSFERYCZNE	USŁONECZNIENIE	ZACHMURZENIE	WIATR		OPAD	ŚNIEG	
	T	Max	Min	T_g	e	U	P	S	N	v	v_{max}	R_d	s_n	s_b
1	16.7	21.8	9.3	8.2	12.6	67	1000.0	13.2	4.0	5.1	7	-	-	-
2	18.2	22.1	15.6	15.4	16.9	81	1002.3	0.6	7.8	2.3	3	-	-	-
3	19.7	24.0	16.9	16.8	18.7	82	1003.2	4.5	6.4	1.6	4	-	-	-
4	21.4	27.6	12.9	3.7	17.9	73	1004.8	14.2	1.6	0.1	1	-	-	-
5	21.9	28.6	13.0	10.7	16.7	67	1004.6	14.1	1.1	0.5	2	-	-	-
6	23.4	30.5	14.2	11.4	18.8	69	1000.2	14.3	1.3	1.5	3	-	-	-
7	23.1	28.9	17.3	14.0	17.5	63	995.3	13.2	1.6	2.9	5	-	-	-
8	17.9	23.9	11.9	10.3	14.0	69	997.9	10.6	2.5	2.8	5	0.5	-	-
9	17.1	22.0	10.9	8.2	12.3	65	1001.6	11.0	3.3	2.4	5	0.0	-	-
10	15.2	20.5	11.3	10.1	10.7	64	1002.6	9.2	5.3	3.5	5	-	-	-
11	13.4	17.5	5.6	3.3	12.3	88	994.5	1.5	6.6	2.1	4	0.2	-	-
12	14.8	18.4	11.5	11.7	13.2	78	986.1	1.6	7.8	5.4	7	0.4	-	-
13	14.5	20.7	9.4	8.4	9.9	63	996.8	14.2	4.1	4.4	6	-	-	-
14	14.8	22.1	4.2	2.1	9.7	62	1000.0	11.5	2.9	0.5	1	-	-	-
15	17.3	25.5	6.7	3.9	13.1	70	995.5	6.9	5.1	1.5	3	6.9	-	-
16	17.4	21.4	14.4	13.4	15.0	77	991.1	2.3	6.6	1.8	3	0.0	-	-
17	16.0	22.0	11.2	9.2	14.0	78	995.1	8.9	4.0	1.9	3	2.4	-	-
18	15.9	21.3	10.7	8.4	13.5	76	996.1	4.6	5.0	0.8	1	-	-	-
19	15.9	20.5	11.5	9.9	15.9	78	995.1	2.3	5.3	2.4	4	0.0	-	-
20	16.0	21.6	11.7	10.1	13.1	73	996.2	10.9	4.9	2.9	5	0.0	-	-
21	15.7	20.1	9.4	7.9	11.7	68	997.3	12.1	5.5	2.6	6	-	-	-
22	15.5	21.9	11.3	8.1	13.1	77	999.6	8.0	4.5	1.8	3	0.0	-	-
23	14.5	21.1	10.7	8.0	13.4	83	997.4	6.2	5.8	1.4	3	0.4	-	-
24	15.3	19.9	10.5	7.9	13.1	77	998.7	2.6	6.9	2.0	4	-	-	-
25	16.0	20.9	10.9	9.8	11.6	67	1000.5	12.1	4.9	1.9	4	-	-	-
26	16.1	22.6	8.9	6.0	12.1	69	1000.9	5.5	5.8	1.5	3	5.0	-	-
27	14.1	17.4	12.4	11.0	14.9	93	1003.1	-	7.8	2.9	6	6.8	-	-
28	17.3	21.4	12.7	11.8	13.6	71	1003.3	1.2	7.5	3.8	7	0.0	-	-
29	17.4	22.4	13.6	12.7	15.5	79	1001.7	1.2	6.8	2.5	3	0.0	-	-
30	15.9	20.6	12.4	11.0	14.1	79	1000.2	2.1	5.9	3.9	5	0.0	-	-
31	17.1	23.7	10.1	7.8	12.6	68	1003.8	11.2	3.0	2.3	5	-	-	-

BYDGOSZCZ

Lipiec 1968

DNI	TEMPERATURA POWIETRZA				PRĘŻNOŚĆ PARY WODNEJ	WILGOTNOŚĆ WZGLĘDNA	CIŚNIENIE ATMOSFERYCZNE	USŁONECZNIENIE	ZACHMURZENIE	WIATR		OPAD	ŚNIEG	
	T	Max	Min	T_g	e	U	P	S	N	v	v_{max}	R_d	s_n	s_b
1	18.2	25.6	8.5	5.9	9.8	53	1014.7	16.2	0.9	5.9	10	-	-	-
2	19.7	26.7	8.7	5.9	12.1	57	1013.2	16.2	0.6	4.5	9	-	-	-
3	21.8	28.3	13.4	10.0	17.8	71	1011.6	15.5	1.0	2.5	8	-	-	-
4	22.7	29.7	14.9	12.9	19.9	74	1012.0	6.9	5.0	1.8	5	0.0	-	-
5	23.8	30.5	17.6	13.9	18.7	66	1010.5	6.3	5.8	2.8	5	0.0	-	-
6	25.5	34.2	14.9	10.9	16.4	56	1004.2	13.6	1.9	3.6	7	-	-	-
7	19.6	30.2	17.6	13.9	14.5	64	1002.5	8.1	4.9	8.0	11	-	-	-
8	16.8	23.1	7.8	6.9	10.9	61	1006.1	7.9	2.4	4.8	7	-	-	-
9	15.9	23.7	7.9	3.8	13.0	74	1011.6	7.3	4.1	5.0	12	1.2	-	-
10	16.0	22.5	6.6	3.4	8.7	55	1012.7	13.4	3.5	4.3	6	0.2	-	-
11	17.7	25.2	12.4	8.7	14.5	72	997.4	0.1	7.3	4.1	8	8.2	-	-
12	14.0	18.3	10.4	9.7	12.2	77	997.3	4.1	6.3	8.4	11	0.2	-	-
13	13.9	19.6	8.3	6.2	9.6	65	1007.3	10.4	3.3	3.9	6	0.0	-	-
14	16.2	24.3	4.4	1.6	9.5	58	1006.8	14.5	2.1	1.0	2	-	-	-
15	14.9	21.5	11.5	10.1	14.7	87	999.8	-	6.5	3.1	5	11.7	-	-
16	15.4	20.6	10.4	9.6	13.4	78	999.5	8.3	3.0	3.6	5	0.0	-	-
17	15.7	22.0	7.3	4.9	11.8	71	1004.0	7.7	3.1	2.1	3	-	-	-
18	16.0	20.8	11.6	9.9	13.6	78	1005.7	7.4	5.4	2.3	3	1.5	-	-
19	15.5	21.0	9.2	7.6	12.3	72	1007.0	8.7	4.9	3.6	5	1.1	-	-
20	13.5	19.8	7.9	4.8	13.0	84	1008.5	4.7	5.9	3.5	7	3.2	-	-
21	14.2	20.8	11.0	9.6	13.6	84	1008.6	7.3	5.9	4.1	8	16.4	-	-
22	12.4	19.9	6.3	3.9	12.4	87	1009.7	4.5	5.3	2.6	5	4.4	-	-
23	14.3	18.4	11.4	9.4	12.6	79	1005.7	3.5	6.5	2.1	3	1.1	-	-
24	14.7	19.8	8.4	6.9	11.9	73	1008.3	6.5	4.8	2.1	4	0.0	-	-
25	12.6	18.4	6.6	4.4	11.9	83	1009.0	-	6.8	3.0	8	3.9	-	-
26	13.4	17.9	11.0	10.7	13.6	89	1009.1	1.2	7.1	2.1	3	3.6	-	-
27	16.9	22.0	12.0	10.8	13.2	71	1013.3	6.5	5.5	4.3	6	0.4	-	-
28	17.8	23.4	11.9	9.9	12.2	63	1015.1	13.6	3.0	4.9	7	-	-	-
29	17.6	23.8	11.0	7.8	12.7	65	1013.6	14.2	1.8	4.8	6	-	-	-
30	16.8	21.5	11.4	7.9	12.8	69	1012.9	1.9	4.9	4.5	8	-	-	-
31	16.5	24.0	6.2	3.4	12.4	69	1013.4	13.0	2.0	1.8	3	-	-	-

MŁAWA

DNI	TEMPERATURA POWIETRZA				PRĘŻNOŚĆ PARY WODNEJ	WILGOTNOŚĆ WZGLĘDNA	CIŚNIENIE ATMOSFERYCZNE	USŁONECZNIENIE	ZACHMURZENIE	WIATR		OPAD	ŚNIEG	
	T	Max	Min	T_g	e	U	P	S	N	v	v_{max}	R_d	s_n	s_b
1	16.1	22.6	7.8	6.0	10.0	59	1002.9	.	0.6	6.3	9	-	-	-
2	18.9	25.1	11.0	10.3	14.7	68	1002.6	.	3.4	4.5	6	-	-	-
3	20.5	27.5	14.4	13.6	18.0	76	1002.3	.	4.5	2.3	4	-	-	-
4	22.6	28.8	14.2	13.2	17.8	68	1003.2	.	3.5	1.0	3	-	-	-
5	24.1	29.5	17.9	16.8	16.7	58	1002.1	.	3.0	2.1	4	-	-	-
6	25.0	31.9	17.6	16.3	16.5	54	997.3	.	0.9	2.1	4	-	-	-
7	21.7	28.2	20.2	19.4	14.5	56	993.7	.	1.8	6.3	10	-	-	-
8	17.0	24.3	8.9	7.2	10.9	59	997.1	.	2.1	5.4	9	-	-	-
9	16.2	23.2	7.8	7.3	11.9	67	1001.8	.	4.6	4.4	8	0.4	-	-
10	15.6	21.9	6.9	5.6	8.9	54	1002.6	.	5.0	5.8	8	-	-	-
11	15.7	20.1	8.8	7.3	12.9	71	990.5	.	6.8	4.5	7	1.7	-	-
12	13.4	19.6	10.1	10.3	13.0	84	986.4	.	6.1	7.9	10	2.9	-	-
13	14.0	20.3	7.3	6.1	9.8	65	997.3	.	4.3	4.5	7	-	-	-
14	16.5	22.5	7.8	6.2	8.7	51	998.0	.	1.6	1.3	2	-	-	-
15	15.4	21.9	9.5	8.8	13.7	78	992.4	.	6.9	3.0	4	4.7	-	-
16	16.7	21.3	13.0	12.8	13.6	74	990.1	.	6.3	4.8	7	-	-	-
17	15.8	21.6	8.0	7.3	12.1	71	994.5	.	3.4	2.5	4	-	-	-
18	16.1	21.5	11.2	10.5	12.4	70	995.7	.	3.8	3.4	6	-	-	-
19	15.4	21.9	10.1	9.4	11.7	69	996.1	.	4.9	5.1	8	0.0	-	-
20	13.6	19.6	9.9	9.0	13.6	86	997.5	.	5.8	3.6	7	7.4	-	-
21	15.2	20.5	11.2	10.7	11.6	70	997.7	.	5.4	3.9	8	1.9	-	-
22	14.4	21.8	9.1	7.6	12.1	76	999.3	.	4.4	3.3	8	1.6	-	-
23	13.0	17.2	9.7	9.0	13.2	88	996.5	.	7.1	1.9	5	13.0	-	-
24	14.6	18.3	11.7	11.4	12.8	78	998.5	.	5.0	2.1	4	0.0	-	-
25	12.9	17.3	4.6	4.2	11.2	76	1000.0	.	5.0	1.4	4	3.5	-	-
26	13.8	17.7	11.5	11.2	13.8	88	999.8	.	8.0	2.0	4	1.6	-	-
27	14.7	17.3	10.8	9.9	13.4	81	1002.7	.	7.8	4.8	7	0.2	-	-
28	17.1	22.8	13.1	12.6	13.6	71	1003.8	.	6.6	5.8	8	2.1	-	-
29	17.8	23.5	12.3	11.2	13.4	68	1002.3	.	2.3	6.3	8	-	-	-
30	16.0	21.1	11.4	10.3	12.2	69	1001.5	.	4.3	6.3	9	-	-	-
31	17.3	23.2	10.5	9.3	12.2	66	1003.8	.	1.8	3.3	5	-	-	-

OSTROŁĘKA

DNI	TEMPERATURA POWIETRZA				PRĘŻNOŚĆ PARY WODNEJ	WILGOTNOŚĆ WZGLĘDNA	CIŚNIENIE ATMOSFERYCZNE	USŁONECZNIENIE	ZACHMURZENIE	WIATR		OPAD	ŚNIEG	
	T	Max	Min	T_g	e	U	P	S	N	v	v_{max}	R_d	s_n	s_b
1	17.4	23.4	9.9	7.5	11.4	61	1007.6	15.3	0.4	6.4	10	-	-	-
2	18.8	24.3	13.4	10.2	16.4	76	1008.2	4.8	6.1	3.1	4	-	-	-
3	21.2	26.4	16.9	13.5	19.0	77	1008.4	10.1	4.8	2.1	3	-	-	-
4	22.3	28.4	15.8	12.8	19.0	73	1009.4	10.4	4.0	1.0	3	-	-	-
5	23.4	30.4	15.1	11.8	17.4	64	1008.7	15.7	1.4	1.3	3	-	-	-
6	24.3	31.4	14.9	11.1	18.5	64	1003.9	14.0	1.9	1.5	4	-	-	-
7	22.6	28.6	18.4	15.0	16.0	69	999.7	14.5	2.1	3.6	6	-	-	-
8	17.9	23.8	10.7	7.3	12.8	65	1002.9	11.8	2.9	2.8	6	0.9	-	-
9	16.9	23.6	10.9	6.4	13.1	78	1007.5	10.7	2.8	3.0	5	1.3	-	-
10	15.7	22.3	9.1	7.1	10.9	65	1008.4	14.5	4.4	2.9	4	-	-	-
11	14.6	18.8	6.7	3.9	13.5	80	997.8	0.5	6.4	3.6	5	1.2	-	-
12	14.2	19.1	11.1	11.2	13.5	83	991.9	1.1	5.8	5.9	8	0.9	-	-
13	14.5	21.2	8.8	6.6	11.1	69	1002.9	11.9	3.4	3.4	5	0.0	-	-
14	13.5	23.8	5.9	3.4	10.5	64	1004.5	13.8	1.6	1.0	3	-	-	-
15	16.6	23.8	7.4	3.9	14.6	79	999.1	4.5	5.6	1.4	3	7.2	-	-
16	17.4	21.5	14.4	13.8	15.2	77	996.0	6.1	6.3	3.0	5	-	-	-
17	16.5	22.4	9.9	7.4	14.0	77	1000.4	9.8	2.9	1.9	3	0.0	-	-
18	16.4	21.4	11.5	9.6	14.0	77	1001.6	4.4	4.8	2.1	3	-	-	-
19	15.3	19.7	11.0	7.8	13.4	85	1001.5	2.4	5.9	3.4	5	0.4	-	-
20	15.3	21.6	10.5	8.8	14.1	82	1002.6	6.5	6.4	2.3	5	0.0	-	-
21	15.8	21.5	10.3	7.8	12.4	72	1003.3	9.3	5.6	1.9	5	0.7	-	-
22	15.7	22.8	10.6	7.4	13.0	76	1005.2	8.5	4.5	1.4	3	4.2	-	-
23	14.4	19.3	9.9	8.3	13.8	83	1002.5	6.1	5.3	1.4	2	4.1	-	-
24	14.7	20.1	10.9	9.2	13.6	83	1004.2	1.5	5.6	1.3	2	8.0	-	-
25	14.0	20.2	6.0	3.8	11.9	76	1006.1	7.6	4.1	1.4	3	-	-	-
26	15.4	19.1	11.5	10.8	14.2	82	1006.0	8.2	7.6	1.5	3	0.8	-	-
27	14.6	17.9	12.4	11.0	14.7	89	1008.4	-	7.8	2.0	3	4.4	-	-
28	17.7	22.8	13.6	11.0	14.0	71	1009.0	2.4	7.1	3.3	5	0.0	-	-
29	17.8	22.7	12.7	10.8	15.7	78	1007.5	6.8	4.9	3.0	4	4.7	-	-
30	16.4	21.8	11.6	9.4	14.2	78	1006.6	4.4	5.1	2.8	4	-	-	-
31	17.2	23.5	9.5	7.0	13.4	72	1009.7	12.6	1.6	1.6	3	-	-	-

Tablica II

TORUŃ

DNI	TEMPERATURA POWIETRZA				PRĘŻNOŚĆ PARY WODNEJ	WILGOTNOŚĆ WZGLĘDNA	CIŚNIENIE ATMOSFERYCZNE	USŁONECZNIENIE	ZACHMURZENIE	WIATR		OPAD	ŚNIEG	
	T	Max	Min	T_g	e	U	P	S	N	v	v_{max}	R_d	h_s	s_g
1	17.8	25.5	8.8	6.0	10.4	56	1014.4	16.6	1.0	2.9	5	-	-	-
2	19.3	26.5	10.7	6.6	12.8	59	1013.0	16.7	0.8	3.9	8	-	-	-
3	21.3	27.8	12.4	10.0	17.9	73	1011.5	15.8	1.5	1.6	4	-	-	-
4	23.1	30.8	14.4	10.0	16.8	70	1011.9	9.2	3.1	0.9	2	0.6	-	-
5	23.3	31.0	16.6	15.1	19.7	72	1010.6	7.5	3.1	1.4	2	-	-	-
6	25.8	34.4	14.9	10.3	16.8	55	1004.7	14.5	1.3	2.0	4	-	-	-
7	21.0	30.8	19.0	15.0	14.4	58	1002.4	11.1	4.3	4.4	7	-	-	-
8	17.9	25.7	8.9	3.5	11.6	59	1006.0	9.7	3.3	2.6	4	0.2	-	-
9	16.6	24.2	8.4	4.2	13.2	71	1011.4	7.0	3.9	2.1	4	0.3	-	-
10	16.4	22.6	9.3	6.8	9.9	58	1012.4	13.6	4.1	2.8	4	-	-	-
11	17.6	24.2	12.2	9.4	14.6	71	997.9	-	7.5	3.5	6	9.9	-	-
12	13.9	17.9	10.7	11.0	12.0	78	996.7	3.5	5.8	5.3	7	0.2	-	-
13	14.4	20.6	8.3	6.7	10.3	67	1006.9	13.1	2.9	2.0	4	-	-	-
14	15.9	23.7	5.9	2.7	10.3	62	1006.8	14.0	1.1	1.3	3	-	-	-
15	15.4	21.4	11.5	7.4	13.9	88	1000.0	-	8.5	2.3	3	15.4	-	-
16	15.3	20.9	11.5	10.8	13.9	81	999.4	8.4	4.3	1.9	4	0.0	-	-
17	15.6	21.3	8.8	6.1	12.7	75	1003.9	8.2	4.1	1.4	2	-	-	-
18	16.4	21.0	12.1	11.6	13.5	74	1005.4	7.7	5.4	3.0	5	-	-	-
19	15.3	21.2	9.3	8.4	12.1	72	1006.7	8.7	3.9	2.8	4	-	-	-
20	14.1	20.2	8.8	7.7	12.8	81	1008.1	9.6	4.6	2.6	6	1.0	-	-
21	14.5	21.5	10.1	9.4	13.7	84	1008.3	6.9	5.3	2.0	4	0.6	-	-
22	13.7	21.4	8.2	5.0	12.6	82	1009.4	4.7	4.8	1.5	3	3.0	-	-
23	14.2	18.8	11.5	11.5	13.6	85	1005.9	3.0	7.1	1.0	2	3.1	-	-
24	14.4	19.8	8.9	7.2	12.1	76	1008.1	5.2	4.4	2.0	4	-	-	-
25	12.7	18.8	4.6	3.0	11.6	81	1009.2	1.7	6.0	0.9	2	0.7	-	-
26	13.4	15.9	10.7	10.1	14.4	93	1009.2	-	7.9	2.4	4	12.3	-	-
27	16.2	22.1	11.6	11.0	13.9	78	1012.8	5.9	6.9	4.5	8	2.0	-	-
28	17.6	23.4	13.6	12.6	13.2	68	1014.6	8.0	4.6	5.6	9	-	-	-
29	17.2	23.7	10.9	10.0	14.0	74	1013.4	14.4	1.0	5.4	7	-	-	-
30	17.2	22.2	11.9	11.0	12.6	67	1012.5	8.5	4.9	4.6	8	-	-	-
31	18.0	24.7	11.2	9.0	13.2	68	1013.7	12.6	2.8	1.4	3	-	-	-

GORZÓW WIELKOPOLSKI

Lipiec 1968

DNI	TEMPERATURA POWIETRZA				PRĘŻNOŚĆ PARY WODNEJ	WILGOTNOŚĆ WZGLĘDNA	CIŚNIENIE ATMOSFERYCZNE	USŁONECZNIENIE	ZACHMURZENIE	WIATR		OPAD	ŚNIEG	
	T	Max	Min	T_g	e	U	P	S	N	v	v_{max}	R_d	h_s	s_g
1	17.6	24.6	9.5	5.7	11.4	59	1018.9	15.5	0.3	3.0	4	-	-	-
2	20.9	28.7	11.0	8.6	14.1	61	1015.6	15.4	1.9	1.5	2	-	-	-
3	22.9	29.9	14.6	12.2	17.2	62	1012.7	13.7	1.3	1.6	4	-	-	-
4	18.1	28.1	15.0	14.9	18.6	90	1014.9	1.5	5.8	3.5	5	-	-	-
5	22.2	29.7	14.7	14.0	18.4	72	1012.1	12.0	5.1	1.1	2	-	-	-
6	24.9	33.4	19.4	16.2	18.5	62	1004.5	10.5	2.9	1.6	3	15.8	-	-
7	17.5	25.7	15.9	16.1	14.0	70	1005.3	7.4	4.9	3.8	7	-	-	-
8	16.6	24.2	10.7	7.9	13.3	72	1008.3	8.2	2.8	1.4	4	0.0	-	-
9	17.3	24.6	13.2	10.8	14.7	77	1014.5	8.1	4.6	2.6	6	1.1	-	-
10	15.9	22.8	9.5	6.3	11.6	67	1015.5	12.1	3.9	2.1	3	-	-	-
11	18.5	24.5	13.8	11.6	15.3	70	997.5	1.6	7.1	3.3	5	7.3	-	-
12	13.7	20.3	10.5	9.9	11.1	71	1002.4	3.5	6.0	8.4	13	0.2	-	-
13	14.2	19.6	8.0	5.1	10.3	67	1010.3	11.0	4.0	1.4	2	-	-	-
14	17.5	24.4	9.4	6.6	11.1	58	1007.3	10.7	3.0	1.8	3	-	-	-
15	17.7	21.1	14.2	13.6	14.2	70	999.9	-	7.6	1.5	3	0.6	-	-
16	14.2	19.1	10.2	5.4	13.8	86	1001.2	4.4	5.6	2.9	5	2.9	-	-
17	15.3	20.8	8.4	7.1	12.2	74	1006.2	10.7	2.9	1.8	5	-	-	-
18	15.6	20.4	9.7	8.4	14.1	81	1008.3	9.3	3.8	3.5	5	0.0	-	-
19	14.4	18.8	10.2	9.1	14.0	86	1011.3	3.3	5.4	2.3	3	14.7	-	-
20	12.9	18.1	10.6	8.1	12.4	84	1012.2	2.9	6.0	2.3	4	1.1	-	-
21	12.9	18.3	10.5	10.5	13.7	92	1012.8	5.1	5.3	2.1	3	9.0	-	-
22	13.5	17.4	9.9	7.6	13.4	87	1012.9	1.9	5.9	1.8	3	4.8	-	-
23	14.7	19.3	11.2	10.1	12.3	76	1008.0	5.1	6.5	0.9	2	-	-	-
24	15.5	20.0	12.5	9.9	12.8	74	1010.6	7.4	4.8	2.4	5	1.3	-	-
25	12.6	18.6	8.4	5.7	13.1	89	1010.6	-	5.9	1.1	2	5.7	-	-
26	13.1	17.7	11.2	10.6	14.1	94	1010.5	1.2	7.4	1.5	3	9.0	-	-
27	15.7	21.8	11.0	9.6	13.9	80	1016.8	9.8	5.5	2.6	5	1.9	-	-
28	16.5	22.7	10.6	8.5	12.5	70	1018.8	12.7	2.1	4.5	7	-	-	-
29	17.0	23.6	10.0	8.6	12.2	67	1017.4	13.6	1.6	4.5	5	-	-	-
30	17.5	23.4	11.4	9.6	14.4	74	1015.6	7.5	3.9	2.1	3	0.0	-	-
31	18.1	24.3	10.2	8.6	12.7	64	1015.7	13.1	2.1	1.3	2	-	-	-

PŁOCK

3 DNI	TEMPERATURA POWIETRZA				PRĘŻNOŚĆ PARY WODNEJ	WILGOTNOŚĆ WZGLĘDNA	CIŚNIENIE ATMOSFERYCZNE	USŁONECZNIENIE	ZACHMURZENIE	WIATR		OPAD	ŚNIEG	
	T	Max	Min	T_g	e	U	P	S	N	v	v_{max}	R_d	h_s	s_g
1	17.6	24.8	9.2	7.8	10.7	57	1013.9	.	0.6	4.6	8	-	-	-
2	19.6	26.3	11.6	10.0	15.1	67	1012.4	.	2.9	3.0	4	-	-	-
3	22.1	27.0	17.9	16.9	19.5	74	1011.8	.	3.9	2.0	5	-	-	-
4	23.1	30.1	15.0	13.4	19.9	73	1012.7	.	3.3	1.0	3	-	-	-
5	24.7	30.8	18.5	16.4	19.1	65	1011.3	.	1.3	2.8	4	-	-	-
6	25.0	33.0	16.5	14.5	19.3	64	1006.2	.	1.4	2.8	4	-	-	-
7	22.6	29.4	20.4	18.9	18.5	81	1003.8	.	2.1	4.3	10	-	-	-
8	19.5	26.5	11.4	7.8	14.8	67	1006.9	.	3.1	1.9	4	0.2	-	-
9	18.4	25.6	10.7	7.7	13.8	67	1012.1	.	4.5	3.3	6	2.1	-	-
10	17.4	23.7	10.9	7.5	11.2	60	1013.0	.	4.3	3.5	7	-	-	-
11	17.7	22.4	12.1	9.3	15.2	73	999.6	.	5.9	4.1	5	0.9	-	-
12	14.7	19.3	11.1	14.6	12.1	72	998.2	.	5.9	7.3	10	0.5	-	-
13	14.8	20.7	8.5	7.6	10.0	63	1007.7	.	3.8	2.1	3	-	-	-
14	16.6	24.6	9.4	2.5	9.5	56	1007.7	.	1.6	1.0	3	-	-	-
15	15.1	21.6	11.3	9.0	14.5	84	1001.1	.	6.3	2.4	4	16.1	-	-
16	17.1	21.7	11.8	8.9	13.7	73	1000.5	.	3.4	3.4	6	-	-	-
17	17.1	22.7	10.1	8.8	12.4	67	1004.3	.	3.5	1.0	2	-	-	-
18	18.1	22.7	14.7	14.0	13.5	67	1005.0	.	5.1	1.6	3	-	-	-
19	16.5	24.0	11.6	10.0	11.2	63	1006.1	.	3.8	3.6	5	-	-	-
20	14.5	21.4	10.6	9.3	12.7	79	1007.9	.	5.4	3.1	6	10.0	-	-
21	15.7	20.3	11.9	11.9	13.5	77	1007.8	.	5.6	2.1	3	2.2	-	-
22	14.2	21.7	9.9	8.7	13.0	82	1009.8	.	3.6	2.0	4	2.1	-	-
23	13.8	17.6	11.4	8.1	13.9	87	1006.6	.	7.1	1.4	3	3.3	-	-
24	14.8	20.6	10.1	8.8	14.1	86	1008.4	.	4.9	1.4	2	2.4	-	-
25	14.9	19.6	6.5	5.4	12.2	75	1009.9	.	4.9	1.1	2	16.6	-	-
26	14.1	17.4	11.6	11.4	14.2	88	1009.2	.	7.8	1.6	2	5.7	-	-
27	15.0	18.1	12.4	11.8	13.9	82	1012.2	.	7.9	2.9	5	2.4	-	-
28	17.5	25.1	14.1	13.5	15.1	77	1013.2	.	7.1	4.0	7	5.1	-	-
29	18.6	24.5	12.9	11.8	14.2	68	1012.0	.	4.0	4.1	5	-	-	-
30	17.1	21.9	12.9	11.5	13.6	72	1011.7	.	6.0	4.3	5	-	-	-
31	17.8	24.5	11.9	9.9	13.3	69	1013.8	.	1.6	1.4	3	-	-	-

POZNAŃ-ŁAWICA

DNI	TEMPERATURA POWIETRZA				PRĘŻNOŚĆ PARY WODNEJ	WILGOTNOŚĆ WZGLĘDNA	CIŚNIENIE ATMOSFERYCZNE	USŁONECZNIENIE	ZACHMURZENIE	WIATR		OPAD	ŚNIEG	
	T	Max	Min	T_g	e	U	P	S	N	v	v_{max}	R_d	h_s	s_g
1	17.9	26.6	7.8	4.7	10.9	57	1013.6	12.2	0.9	5.5	8	-	-	-
2	20.6	28.5	10.1	7.9	11.3	51	1010.9	12.3	1.1	5.3	8	-	-	-
3	22.8	29.7	13.2	10.5	17.6	65	1008.7	9.7	2.0	2.0	5	-	-	-
4	22.1	27.9	17.2	13.7	20.2	77	1009.9	8.2	3.1	3.3	7	2.7	-	-
5	23.5	30.9	15.6	14.0	18.3	68	1007.8	10.4	2.3	2.3	3	-	-	-
6	26.4	33.0	18.4	18.5	16.2	50	1001.1	11.3	1.6	4.0	7	0.0	-	-
7	19.8	30.0	18.0	17.0	13.5	59	1001.5	10.2	3.6	7.8	13	-	-	-
8	18.6	26.9	10.3	6.1	12.3	60	1004.1	8.0	3.1	3.6	7	0.0	-	-
9	18.5	26.5	11.4	7.6	13.5	68	1010.0	8.6	4.4	5.3	9	0.2	-	-
10	16.8	23.5	8.8	4.4	9.9	57	1011.0	11.4	3.1	3.6	5	0.0	-	-
11	20.3	25.0	14.8	12.1	14.7	59	994.7	0.6	6.5	5.4	8	2.4	-	-
12	14.1	23.9	10.6	10.0	11.2	71	998.1	2.8	5.9	10.1	14	2.4	-	-
13	14.4	20.7	6.5	2.9	9.4	62	1005.7	11.1	3.8	3.5	6	-	-	-
14	17.9	24.1	8.2	4.7	9.6	53	1003.8	13.0	3.0	1.6	4	0.1	-	-
15	17.2	22.2	15.1	12.6	15.3	78	996.5	0.4	7.3	2.8	4	5.8	-	-
16	15.4	20.5	10.5	9.2	13.0	75	997.9	6.7	4.6	3.9	7	0.0	-	-
17	15.7	22.4	7.4	5.1	11.1	66	1001.7	6.1	3.4	1.3	3	-	-	-
18	16.9	23.1	12.1	10.8	12.9	69	1002.9	8.1	5.0	3.4	5	0.0	-	-
19	14.4	20.3	11.6	10.4	13.1	81	1005.6	5.8	6.1	4.9	7	8.3	-	-
20	14.0	18.6	10.7	4.7	11.3	72	1007.4	4.3	5.3	5.8	8	6.1	-	-
21	12.7	17.8	10.9	10.9	13.0	88	1007.3	3.5	6.1	3.9	5	12.4	-	-
22	13.2	20.6	9.4	7.7	13.0	86	1008.2	4.8	4.9	3.8	10	6.9	-	-
23	14.9	19.3	11.9	12.0	12.4	75	1003.5	7.0	5.8	1.5	4	0.0	-	-
24	14.5	19.9	8.9	7.4	12.2	75	1006.0	7.2	4.0	2.6	9	-	-	-
25	13.3	20.6	7.4	6.0	11.9	80	1006.8	1.1	6.3	2.1	5	13.0	-	-
26	13.5	17.5	11.0	10.8	13.2	86	1006.2	2.8	6.9	2.6	5	0.3	-	-
27	15.0	20.4	12.4	12.9	14.6	86	1011.3	5.0	6.5	4.5	6	9.6	-	-
28	15.9	21.9	10.2	10.2	14.0	79	1013.0	7.7	3.3	6.6	8	0.2	-	-
29	17.0	23.9	9.2	8.6	13.4	71	1011.6	11.7	1.9	5.0	8	-	-	-
30	16.8	22.8	10.2	8.9	13.6	73	1010.9	3.7	4.8	3.6	6	-	-	-
31	17.7	23.2	12.0	10.7	14.1	71	1011.5	9.9	3.0	1.6	4	-	-	-

Tablica II

SŁUBICE

DNI	TEMPERATURA POWIETRZA				PREŻNOŚĆ PARY WODNEJ	WILGOTNOŚĆ WZGLĘDNA	CIŚNIENIE ATMOSFERYCZNE	USŁONECZNIENIE	ZACHMURZENIE	WIATR		OPAD	ŚNIEG	
	T	Max	Min	T_g	e	U	P	S	N	v	v_{max}	R_d	h_s	s_s
1	17.7	26.2	5.9	3.5	12.2	64	1023.2	.	0.1	1.9	5	-	-	-
2	19.5	29.0	7.1	5.5	13.1	63	1019.0	.	0.5	2.9	6	-	-	-
3	22.2	30.6	10.6	8.4	16.7	65	1016.1	.	1.3	1.3	2	-	-	-
4	17.9	28.9	15.1	14.1	17.5	86	1019.4	.	6.3	3.0	4	-	-	-
5	22.8	31.0	15.7	12.5	19.3	73	1015.5	.	4.1	1.4	2	-	-	-
6	24.9	33.4	16.2	13.1	19.5	69	1008.0	.	3.0	1.5	3	6.2	-	-
7	18.1	26.1	16.6	15.4	13.5	65	1010.0	.	3.6	5.6	8	-	-	-
8	17.8	25.2	9.3	7.3	13.9	70	1012.4	.	3.6	2.1	5	-	-	-
9	19.4	25.6	13.4	10.9	14.9	70	1018.8	.	3.4	3.4	6	-	-	-
10	17.3	24.2	7.5	3.9	12.4	66	1019.3	.	4.1	2.1	4	-	-	-
11	20.8	25.3	14.6	12.6	15.5	64	1001.5	.	7.0	5.1	9	0.2	-	-
12	14.9	22.9	11.1	10.3	11.4	67	1008.5	.	6.1	6.3	10	1.6	-	-
13	14.1	21.0	4.6	2.1	10.7	69	1014.2	.	3.6	1.3	2	-	-	-
14	17.9	26.0	6.2	3.4	10.2	56	1010.4	.	3.3	2.0	4	-	-	-
15	18.7	23.7	16.3	14.3	13.6	63	1003.6	.	7.3	2.6	5	-	-	-
16	16.2	20.7	12.1	11.4	13.3	73	1005.8	.	5.9	4.5	7	0.2	-	-
17	16.0	22.2	5.8	2.9	11.8	68	1010.2	.	3.9	1.9	4	-	-	-
18	16.2	22.2	9.7	5.3	13.6	76	1012.7	.	4.8	2.1	4	0.5	-	-
19	15.4	20.3	9.9	6.6	14.5	84	1015.5	.	6.3	2.6	5	4.4	-	-
20	13.1	17.3	10.1	7.4	12.3	82	1017.0	.	5.9	2.9	4	13.8	-	-
21	13.3	18.3	10.4	10.4	13.7	90	1017.4	.	6.1	2.8	4	7.8	-	-
22	14.3	18.3	9.6	6.1	13.5	84	1017.6	.	5.6	2.5	4	0.1	-	-
23	16.0	20.8	11.6	10.9	13.0	74	1011.6	.	7.1	1.3	2	-	-	-
24	16.1	20.8	12.4	11.4	13.5	76	1014.7	.	4.9	2.6	4	-	-	-
25	13.5	18.4	6.8	4.9	12.3	81	1014.9	.	5.8	2.0	4	4.2	-	-
26	14.7	19.0	11.7	11.4	14.0	84	1014.5	.	6.8	2.5	5	2.9	-	-
27	16.7	22.6	11.8	8.9	14.3	78	1021.1	.	4.5	2.8	6	-	-	-
28	16.7	23.5	10.4	6.4	12.9	72	1023.2	.	3.3	2.6	5	-	-	-
29	16.4	24.1	6.6	3.7	13.7	77	1021.6	.	2.6	1.6	5	-	-	-
30	18.2	26.0	9.7	5.7	14.4	72	1019.9	.	2.6	2.1	5	-	-	-
31	18.1	26.0	8.6	5.1	13.0	67	1019.2	.	1.6	1.5	4	-	-	-

KOŁO

Lipiec 1968

DNI	TEMPERATURA POWIETRZA				PREŻNOŚĆ PARY WODNEJ	WILGOTNOŚĆ WZGLĘDNA	CIŚNIENIE ATMOSFERYCZNE	USŁONECZNIENIE	ZACHMURZENIE	WIATR		OPAD	ŚNIEG	
	T	Max	Min	T_g	e	U	P	S	N	v	v_{max}	R_d	h_s	s_s
1	17.3	25.2	8.2	6.3	10.8	57	1010.9	.	0.9	3.0	7	-	-	-
2	18.9	25.0	10.6	8.3	14.5	66	1008.9	.	2.0	2.3	4	-	-	-
3	21.7	28.7	14.4	12.4	18.9	74	1007.4	.	1.6	1.1	3	-	-	-
4	23.0	30.4	15.3	13.4	19.2	72	1008.5	.	2.5	0.5	1	-	-	-
5	24.2	31.9	15.8	14.3	18.1	64	1007.2	.	1.1	0.8	3	-	-	-
6	25.3	33.4	15.5	13.5	18.0	60	1001.5	.	0.5	1.4	4	-	-	-
7	21.7	30.0	20.0	18.7	15.4	60	1000.1	.	2.1	4.4	8	-	-	-
8	19.9	27.6	11.8	8.8	13.4	60	1002.9	.	3.8	1.6	3	-	-	-
9	19.2	24.7	11.5	8.4	13.6	65	1008.6	.	4.5	2.3	6	0.6	-	-
10	17.7	24.1	11.4	8.7	10.8	58	1009.4	.	2.6	3.3	5	-	-	-
11	18.5	25.6	11.3	9.4	15.2	70	995.0	.	6.4	2.1	5	1.2	-	-
12	14.6	19.8	11.1	10.9	11.8	71	995.8	.	5.8	7.6	12	1.0	-	-
13	14.8	21.3	7.8	5.9	10.0	64	1004.2	.	3.4	1.6	3	-	-	-
14	16.6	25.2	6.2	3.9	9.9	58	1003.2	.	1.1	0.9	1	0.6	-	-
15	15.1	22.8	11.9	9.7	14.7	85	996.5	.	6.5	2.0	5	16.5	-	-
16	16.1	21.5	11.5	9.7	13.4	75	996.8	.	3.5	2.9	5	-	-	-
17	16.9	23.0	9.9	8.3	13.7	73	1000.6	.	3.0	0.0	0	-	-	-
18	15.9	20.3	13.2	11.9	14.6	81	1001.2	.	6.1	1.4	2	1.7	-	-
19	14.8	21.1	10.2	8.9	13.0	79	1002.7	.	4.3	2.5	6	-	-	-
20	14.9	19.9	11.3	10.1	13.2	79	1004.6	.	5.9	2.5	4	2.1	-	-
21	14.7	20.4	11.4	11.0	13.4	81	1004.5	.	6.9	1.8	3	0.4	-	-
22	13.6	21.5	8.7	6.8	13.2	86	1006.3	.	4.0	2.1	7	2.3	-	-
23	13.5	19.1	10.2	8.9	12.9	84	1002.8	.	4.8	0.4	1	3.2	-	-
24	14.8	19.1	7.9	7.3	13.0	83	1004.4	.	3.8	0.5	3	0.0	-	-
25	14.1	20.5	7.2	5.3	12.0	78	1005.8	.	5.4	0.9	2	4.5	-	-
26	14.1	17.8	11.7	10.7	13.9	87	1004.7	.	7.3	0.8	3	0.2	-	-
27	14.9	18.5	12.7	12.2	14.6	86	1008.4	.	7.4	2.6	4	9.7	-	-
28	17.2	22.0	13.6	12.7	14.0	73	1009.8	.	6.0	3.3	5	-	-	-
29	17.8	24.2	11.6	11.3	14.4	71	1008.8	.	2.3	4.0	6	-	-	-
30	16.4	21.9	11.9	10.8	13.2	72	1008.4	.	4.0	3.0	5	-	-	-
31	16.7	24.4	9.0	7.1	13.6	75	1010.0	.	2.8	0.5	2	-	-	-

SIEDLCE

DNI	TEMPERATURA POWIETRZA				PREŻNOŚĆ PARY WODNEJ	WILGOTNOŚĆ WZGLĘDNA	CIŚNIENIE ATMOSFERYCZNE	USŁONECZNIENIE	ZACHMURZENIE	WIATR		OPAD	ŚNIEG	
	T	Max	Min	T_g	e	U	P	S	N	v	v_{max}	R_d	h_s	s_s
1	16.8	23.5	8.0	5.1	9.7	55	1000.4	.	1.8	6.8	10	-	-	-
2	18.0	21.2	14.6	13.5	15.1	73	1001.0	.	7.3	3.5	5	-	-	-
3	19.3	23.3	17.3	16.6	18.0	81	1001.6	.	6.0	2.5	6	-	-	-
4	20.2	26.8	11.3	9.8	16.5	73	1003.2	.	1.9	1.0	3	-	-	-
5	21.2	28.4	10.4	8.3	16.2	67	1003.0	.	1.0	0.6	2	-	-	-
6	23.7	31.7	14.2	11.0	17.5	63	998.6	.	0.9	2.4	5	-	-	-
7	23.3	28.9	18.0	16.3	16.2	58	994.9	.	1.1	4.9	10	-	-	-
8	18.6	26.1	10.5	7.6	14.8	70	997.4	.	4.3	1.8	5	0.0	-	-
9	16.8	24.0	9.7	7.6	13.7	73	1001.7	.	2.5	2.8	6	3.7	-	-
10	16.0	21.6	11.3	10.1	10.3	59	1002.4	.	3.1	4.4	8	-	-	-
11	16.0	21.2	6.9	4.2	13.6	75	992.4	.	6.3	3.6	7	8.0	-	-
12	14.1	16.4	10.8	14.0	12.4	77	988.0	.	6.3	8.1	12	0.2	-	-
13	14.2	20.6	8.3	7.0	10.1	66	997.3	.	3.5	3.6	6	-	-	-
14	15.9	23.4	6.5	3.9	10.2	62	998.9	.	3.1	0.8	2	-	-	-
15	17.3	24.9	9.2	5.7	14.5	74	992.9	.	6.5	2.3	8	6.5	-	-
16	17.0	21.5	13.6	13.2	14.4	76	991.0	.	6.6	3.5	5	-	-	-
17	16.4	23.1	9.1	6.8	12.6	71	994.2	.	2.3	1.6	3	-	-	-
18	16.0	20.1	11.4	9.4	13.4	75	994.5	.	7.3	1.5	3	0.0	-	-
19	15.9	21.4	11.8	10.6	13.3	75	994.1	.	6.6	3.3	6	0.0	-	-
20	14.4	19.9	11.0	9.4	13.3	82	995.9	.	6.8	3.0	5	4.2	-	-
21	14.3	20.7	9.7	7.2	12.0	75	996.7	.	6.0	1.5	4	0.5	-	-
22	15.2	22.0	10.0	6.8	12.1	72	998.8	.	5.0	1.9	5	0.0	-	-
23	13.4	19.5	7.8	4.5	11.6	78	996.9	.	4.8	1.9	3	-	-	-
24	14.7	21.8	8.3	8.1	13.1	80	998.1	.	5.1	1.4	3	2.1	-	-
25	15.4	21.0	8.5	6.4	11.6	69	999.9	.	4.3	1.6	4	-	-	-
26	15.3	21.0	10.1	7.4	12.8	76	999.2	.	6.8	1.3	3	2.8	-	-
27	13.9	15.1	12.4	12.2	14.7	92	1000.1	.	8.0	4.6	9	7.8	-	-
28	13.9	15.6	11.9	11.7	14.1	89	1000.9	.	8.0	4.1	6	12.6	-	-
29	15.8	19.8	13.1	12.8	15.4	86	999.9	.	6.9	2.8	4	0.6	-	-
30	15.8	19.2	12.4	10.7	13.6	76	999.4	.	4.9	3.9	6	8.0	-	-
31	17.5	23.0	11.7	10.0	12.4	65	1002.8	.	3.0	2.9	6	-	-	-

WARSZAWA-OKĘCIE

DNI	TEMPERATURA POWIETRZA				PREŻNOŚĆ PARY WODNEJ	WILGOTNOŚĆ WZGLĘDNA	CIŚNIENIE ATMOSFERYCZNE	USŁONECZNIENIE	ZACHMURZENIE	WIATR		OPAD	ŚNIEG	
	T	Max	Min	T_g	e	U	P	S	N	v	v_{max}	R_d	h_s	s_s
1	16.7	23.4	8.2	6.7	9.4	54	1007.4	.	0.8	7.6	11	0.0	-	-
2	18.4	23.4	13.2	6.8	14.6	68	1006.8	.	6.0	4.0	7	-	-	-
3	19.9	24.3	15.0	12.4	18.2	79	1006.8	.	5.0	3.1	5	-	-	-
4	21.3	27.2	13.8	11.2	17.9	74	1008.1	.	3.1	2.1	4	-	-	-
5	22.5	28.9	14.2	10.9	15.8	62	1007.5	.	1.1	2.5	3	-	-	-
6	24.4	32.4	15.6	12.8	17.0	60	1002.6	.	0.5	3.1	5	-	-	-
7	22.5	28.3	18.8	17.2	15.5	58	999.5	.	2.3	5.6	8	-	-	-
8	19.6	26.6	12.1	9.6	13.4	60	1002.4	.	3.1	3.1	4	-	-	-
9	17.4	23.7	9.6	8.8	13.7	70	1007.4	.	4.1	4.3	7	7.7	-	-
10	16.9	22.3	11.8	10.3	10.7	59	1008.2	.	3.9	5.0	7	-	-	-
11	17.0	23.4	9.8	8.0	14.5	74	996.5	.	6.3	4.5	7	4.6	-	-
12	14.6	18.8	10.7	7.9	12.5	75	993.6	.	5.6	9.0	12	0.4	-	-
13	14.7	20.5	9.0	7.6	10.6	67	1002.9	.	3.6	5.0	6	-	-	-
14	16.7	22.8	8.3	5.0	10.1	58	1003.1	.	2.3	2.0	3	-	-	-
15	16.4	20.6	11.2	8.4	14.6	78	997.1	.	6.5	2.9	5	8.8	-	-
16	16.7	22.0	12.8	11.7	13.5	73	996.0	.	4.0	4.8	6	-	-	-
17	16.9	23.0	9.5	7.1	12.9	70	999.4	.	2.3	2.4	5	0.2	-	-
18	17.8	21.4	13.8	8.6	13.3	66	999.6	.	6.8	4.3	6	-	-	-
19	15.8	21.6	11.7	10.7	13.3	75	1000.0	.	6.1	4.8	6	0.4	-	-
20	13.8	18.4	11.3	9.9	13.3	85	1002.1	.	5.8	5.3	6	9.7	-	-
21	14.6	19.0	11.2	9.9	13.5	82	1002.4	.	5.3	3.4	5	2.8	-	-
22	13.6	21.3	7.8	6.2	12.0	80	1004.6	.	4.5	3.4	5	-	-	-
23	15.6	17.7	9.2	7.9	13.0	84	1002.1	.	6.5	3.4	5	0.1	-	-
24	14.9	21.9	8.4	6.6	12.9	78	1003.2	.	5.9	1.9	4	0.4	-	-
25	15.3	20.5	7.2	4.8	11.4	68	1005.2	.	4.8	2.8	4	4.1	-	-
26	14.3	17.4	12.8	12.2	14.2	88	1004.1	.	7.6	2.9	4	9.8	-	-
27	14.0	15.3	12.9	12.2	14.8	93	1005.7	.	7.9	6.1	8	8.9	-	-
28	15.6	17.5	12.4	12.0	14.1	80	1006.9	.	7.9	6.5	8	0.7	-	-
29	16.7	20.6	14.2	11.8	15.8	83	1006.1	.	6.4	4.1	5	2.5	-	-
30	16.6	23.1	12.2	10.9	13.5	74	1005.4	.	4.6	4.8	7	-	-	-
31	17.5	23.3	10.7	8.6	13.0	67	1008.4	.	2.3	3.1	5	-	-	-

TERESPOL

DNI	TEMPERATURA POWIETRZA				PREŻNOŚĆ PARY WODNEJ	WILGOTNOŚĆ WZGLĘDNA	CIŚNIENIE ATMOSFERYCZNE	USŁONECZNIENIE	ZACHMURZENIE	WIATR		OPAD	ŚNIEG	
	T	Max	Min	T_0	e	U	P	S	N	v	v_{max}	R_d	s_n	s_g
1	15.9	22.0	9.4	6.7	12.0	68	1000.2	11.6	4.6	6.4	8	0.5	-	-
2	17.7	20.6	14.8	14.2	16.9	84	1001.8	5.2	7.8	3.5	5	0.2	-	-
3	19.2	24.4	16.2	16.2	18.8	86	1002.6	4.1	6.0	2.4	4	-	-	-
4	20.7	26.3	14.2	10.8	17.0	73	1004.8	12.5	1.8	1.5	3	-	-	-
5	21.5	28.5	12.2	9.3	16.8	69	1005.2	14.0	0.8	1.4	3	-	-	-
6	23.8	30.9	15.3	11.4	18.0	64	1001.4	14.1	0.3	1.6	4	-	-	-
7	23.7	29.8	17.2	14.3	18.9	66	996.8	13.4	1.1	3.0	6	-	-	-
8	19.9	25.1	13.1	9.4	15.4	68	999.2	8.4	3.6	1.8	3	0.1	-	-
9	18.0	23.8	13.2	10.9	13.8	69	1003.0	11.9	3.4	3.1	6	0.8	-	-
10	16.0	20.6	12.8	10.6	11.2	64	1003.5	12.7	2.6	4.0	7	-	-	-
11	15.1	20.3	6.6	3.2	13.2	77	995.5	3.6	5.3	2.3	4	9.6	-	-
12	14.8	18.7	11.6	13.3	14.0	82	989.4	1.5	7.0	6.6	12	0.0	-	-
13	14.8	20.3	8.7	7.8	11.7	72	998.3	13.7	3.5	4.1	6	-	-	-
14	16.3	21.8	7.8	4.7	11.5	65	1000.5	11.6	3.1	1.3	2	-	-	-
15	18.4	25.4	10.8	7.1	14.4	70	995.0	7.9	4.6	2.9	6	3.1	-	-
16	17.2	21.6	14.5	14.4	14.6	76	992.2	4.4	6.1	3.6	5	-	-	-
17	17.0	22.7	10.6	8.1	13.2	71	995.6	12.4	2.1	2.5	4	-	-	-
18	17.2	22.6	11.3	10.0	13.7	72	995.2	9.6	5.9	3.9	7	-	-	-
19	15.6	20.4	13.0	12.8	13.9	79	994.0	0.8	7.3	4.6	6	13.7	-	-
20	14.5	19.0	9.9	9.4	12.9	79	996.0	5.2	5.0	3.8	6	1.7	-	-
21	13.4	19.3	8.0	6.2	11.3	74	997.2	9.2	4.6	2.3	4	1.1	-	-
22	14.8	21.7	8.4	6.4	12.3	75	999.6	10.0	5.3	2.0	4	1.0	-	-
23	14.5	19.6	8.2	6.3	12.0	75	998.3	7.9	4.0	2.4	5	-	-	-
24	15.3	19.9	10.4	8.1	13.2	77	999.3	8.0	6.3	2.3	5	5.5	-	-
25	15.3	20.1	12.0	12.1	12.6	75	1000.8	9.1	5.4	2.5	7	-	-	-
26	15.9	21.9	8.0	6.6	12.3	70	1000.6	9.1	6.1	1.4	3	13.1	-	-
27	14.3	18.1	13.0	13.1	15.0	92	1000.7	-	7.9	5.8	8	14.1	-	-
28	14.3	15.2	12.8	13.1	15.5	95	1001.1	-	8.0	5.6	7	21.3	-	-
29	15.1	18.1	13.4	13.7	16.0	93	1000.2	0.3	7.9	4.4	6	2.4	-	-
30	15.2	19.6	12.8	12.1	14.7	85	999.2	5.6	5.0	4.6	6	3.8	-	-
31	16.8	21.7	11.5	10.6	13.0	70	1003.1	13.0	3.9	3.9	7	-	-	-

ZIELONA GÓRA

Lipiec 1968

DNI	TEMPERATURA POWIETRZA				PREŻNOŚĆ PARY WODNEJ	WILGOTNOŚĆ WZGLĘDNA	CIŚNIENIE ATMOSFERYCZNE	USŁONECZNIENIE	ZACHMURZENIE	WIATR		OPAD	ŚNIEG	
	T	Max	Min	T_0	e	U	P	S	N	v	v_{max}	R_d	s_n	s_g
1	18.7	25.7	10.1	5.6	10.7	52	1004.6	14.6	0.6	2.4	5	-	-	-
2	21.5	27.2	13.5	8.8	11.8	47	1001.2	14.5	1.1	1.9	3	-	-	-
3	23.3	28.4	16.5	13.7	17.4	62	998.8	14.0	1.0	1.5	2	-	-	-
4	19.2	27.0	14.9	15.5	16.1	82	1000.7	6.5	3.1	2.5	4	-	-	-
5	23.0	30.2	14.5	14.3	18.2	69	997.8	12.4	2.1	1.6	4	-	-	-
6	25.7	33.2	19.2	17.4	18.0	58	999.9	11.8	2.8	2.1	3	6.5	-	-
7	18.4	29.4	15.9	14.9	13.6	66	992.6	11.9	3.8	3.9	5	-	-	-
8	19.5	26.8	12.6	9.6	13.3	60	994.5	10.2	2.8	2.3	4	-	-	-
9	19.7	25.3	14.9	10.7	14.1	64	1001.0	6.9	4.6	2.0	4	-	-	-
10	18.1	24.5	11.3	7.6	12.7	63	1001.1	12.5	2.8	1.4	3	-	-	-
11	20.8	24.9	16.9	16.2	14.9	61	984.6	1.7	6.8	4.6	7	0.4	-	-
12	13.9	23.4	10.4	9.3	10.4	66	990.5	3.2	6.9	5.1	8	0.4	-	-
13	15.3	20.8	8.7	3.6	9.5	57	995.9	8.8	4.9	1.4	2	-	-	-
14	18.6	24.5	12.3	10.1	9.6	46	993.0	12.3	3.6	2.9	4	-	-	-
15	16.5	22.2	14.6	13.4	14.6	78	986.5	0.3	6.9	3.0	4	2.1	-	-
16	15.0	20.4	10.0	8.4	11.9	71	988.5	4.6	4.0	3.4	5	0.6	-	-
17	16.1	20.8	11.2	6.2	11.1	62	992.1	5.3	4.3	1.1	2	-	-	-
18	17.0	22.7	11.9	11.6	12.4	67	993.9	9.4	5.4	1.9	3	0.1	-	-
19	15.2	20.7	11.7	11.3	12.9	76	996.6	5.1	6.1	2.4	3	0.1	-	-
20	12.8	16.8	9.8	8.1	11.4	78	998.6	4.5	6.3	2.8	4	4.6	-	-
21	11.8	17.7	9.8	9.8	12.8	93	998.6	0.9	6.9	1.5	2	22.6	-	-
22	13.9	18.5	9.5	8.1	12.8	81	999.3	6.8	4.5	2.8	4	1.9	-	-
23	15.4	20.0	10.7	9.1	11.5	68	993.5	4.2	6.3	1.6	3	1.6	-	-
24	14.3	18.4	12.5	11.5	13.3	82	996.4	2.4	6.0	1.8	2	3.2	-	-
25	14.4	19.4	9.3	6.5	12.5	77	996.9	3.4	5.4	1.9	4	5.4	-	-
26	13.2	18.0	10.4	9.6	13.0	86	996.2	2.5	6.8	1.4	2	0.4	-	-
27	14.7	20.8	11.7	11.2	13.9	84	1002.1	2.8	6.5	1.5	3	5.2	-	-
28	15.5	23.0	10.7	8.5	13.6	79	1004.1	7.4	5.0	1.4	3	1.2	-	-
29	17.1	23.3	10.3	6.7	12.6	67	1002.7	12.8	2.1	1.4	3	-	-	-
30	17.3	23.4	12.3	9.6	14.6	75	1001.5	4.8	3.3	1.1	3	1.5	-	-
31	16.1	23.0	12.8	9.0	13.2	65	1001.4	11.4	2.1	0.9	2	-	-	-

LESZNO-STRZYŻEWICE

DNI	TEMPERATURA POWIETRZA				PREŻNOŚĆ PARY WODNEJ	WILGOTNOŚĆ WZGLĘDNA	CIŚNIENIE ATMOSFERYCZNE	USŁONECZNIENIE	ZACHMURZENIE	WIATR		OPAD	ŚNIEG	
	T	Max	Min	T_0	e	U	P	S	N	v	v_{max}	R_d	s_n	s_g
1	17.1	25.9	6.0	3.6	9.8	57	1013.5	16.4	0.6	4.3	8	-	-	-
2	19.1	26.5	8.5	6.9	13.1	63	1010.3	16.0	1.3	3.9	6	-	-	-
3	21.2	29.1	12.0	10.1	16.2	74	1008.3	14.3	1.0	1.4	3	-	-	-
4	21.1	27.1	15.6	13.8	20.2	82	1009.8	10.9	2.4	2.8	4	-	-	-
5	22.5	30.5	13.5	12.3	18.8	74	1007.4	9.9	2.4	1.8	4	-	-	-
6	25.6	32.2	17.2	14.4	17.9	58	1000.7	13.6	1.8	3.5	6	0.0	-	-
7	19.8	28.8	17.4	15.8	14.5	64	1002.4	14.7	2.9	5.5	9	-	-	-
8	18.8	28.6	7.3	6.5	13.7	67	1004.1	11.2	2.4	3.0	8	-	-	-
9	18.6	26.3	9.9	8.2	13.9	69	1010.2	9.1	3.8	3.3	6	-	-	-
10	17.5	24.5	8.6	7.5	12.0	64	1010.9	13.9	3.0	2.6	4	-	-	-
11	20.2	24.9	16.4	13.3	16.7	70	995.1	2.1	7.1	4.3	6	0.0	-	-
12	14.5	22.5	10.5	9.9	10.7	66	999.6	1.6	6.6	8.1	12	0.6	-	-
13	13.6	20.6	4.5	2.1	10.0	68	1005.7	12.3	3.0	1.5	3	-	-	-
14	16.9	24.7	5.0	3.3	10.5	52	1003.2	13.1	2.8	2.8	4	0.3	-	-
15	16.5	22.1	14.1	12.7	16.1	86	998.5	0.7	6.8	2.6	4	10.4	-	-
16	14.2	20.7	9.6	8.2	13.5	84	998.4	4.4	4.6	3.0	5	2.9	-	-
17	14.6	21.0	6.2	5.6	13.5	82	1001.8	6.8	5.0	1.6	2	0.3	-	-
18	15.7	21.8	12.6	12.0	14.5	83	1002.9	3.4	6.5	3.5	7	3.9	-	-
19	15.2	21.0	10.1	8.7	13.5	81	1005.6	8.2	4.5	4.0	6	1.8	-	-
20	14.0	18.5	10.6	9.7	12.8	78	1007.7	5.4	6.1	4.4	7	3.1	-	-
21	13.4	18.4	10.7	10.5	13.5	89	1007.5	3.7	7.4	4.1	6	2.5	-	-
22	13.9	20.4	8.4	7.5	13.7	88	1008.6	8.4	4.6	3.4	6	4.3	-	-
23	14.7	19.7	11.4	10.6	13.2	81	1003.5	5.3	6.4	1.6	3	0.1	-	-
24	14.1	20.1	11.6	10.6	14.1	88	1005.9	2.2	6.3	1.4	4	0.6	-	-
25	12.8	21.2	5.4	4.8	12.4	86	1006.7	2.2	5.5	1.5	3	3.4	-	-
26	13.9	18.1	10.5	9.7	13.5	86	1005.9	2.5	7.4	2.6	7	1.9	-	-
27	14.9	19.9	12.5	11.1	14.7	87	1010.9	2.5	7.1	3.4	5	9.0	-	-
28	15.9	21.5	10.4	9.3	14.2	80	1012.5	7.0	4.9	4.8	7	0.0	-	-
29	16.3	23.3	8.5	6.2	13.2	73	1011.4	14.3	1.5	4.1	6	-	-	-
30	16.2	22.4	9.1	7.5	14.1	78	1010.6	6.7	4.6	3.0	5	0.0	-	-
31	17.4	23.2	12.5	10.8	13.8	71	1011.0	11.6	3.1	2.1	4	-	-	-

KALISZ

DNI	TEMPERATURA POWIETRZA				PREŻNOŚĆ PARY WODNEJ	WILGOTNOŚĆ WZGLĘDNA	CIŚNIENIE ATMOSFERYCZNE	USŁONECZNIENIE	ZACHMURZENIE	WIATR		OPAD	ŚNIEG	
	T	Max	Min	T_0	e	U	P	S	N	v	v_{max}	R_d	s_n	s_g
1	17.4	25.0	8.4	5.2	11.5	61	1006.0	14.9	0.8	2.3	6	-	-	-
2	18.4	23.7	10.6	7.8	15.1	72	1003.6	8.7	2.3	1.3	3	-	-	-
3	21.3	29.0	14.1	11.1	19.2	78	1001.9	10.6	1.9	1.6	4	-	-	-
4	21.9	28.6	14.3	11.8	19.3	76	1003.3	10.6	3.3	0.0	-	-	-	-
5	23.6	30.0	16.3	13.4	18.4	67	1001.5	13.3	1.4	1.3	3	-	-	-
6	24.2	31.5	15.9	13.8	18.0	65	995.8	13.4	0.3	2.6	5	-	-	-
7	21.2	27.3	17.4	15.7	16.0	85	995.7	13.2	1.5	3.9	7	-	-	-
8	19.6	27.9	10.4	7.9	13.8	64	997.9	9.6	3.5	2.4	6	-	-	-
9	19.5	25.5	12.1	8.8	13.7	64	1003.5	9.0	3.5	2.0	7	-	-	-
10	17.8	24.1	10.3	8.5	11.0	59	1004.5	13.2	1.8	1.6	3	-	-	-
11	18.2	26.2	12.0	10.0	16.3	78	989.9	0.5	6.3	3.3	5	6.4	-	-
12	13.9	18.7	10.3	11.7	11.7	74	992.4	2.6	6.4	5.9	8	0.6	-	-
13	14.4	20.1	7.1	4.9	9.8	63	999.2	11.6	3.6	1.1	3	-	-	-
14	17.1	24.0	8.1	4.7	11.0	61	997.6	12.3	2.0	0.8	3	5.8	-	-
15	15.2	21.1	12.8	11.7	16.1	93	990.7	-	6.4	1.9	3	8.4	-	-
16	15.0	20.4	9.8	8.5	14.0	83	992.2	7.6	3.3	2.1	3	-	-	-
17	15.8	22.0	9.2	6.3	12.7	73	995.3	7.1	4.3	0.6	1	0.4	-	-
18	15.0	18.7	13.1	12.6	15.0	88	995.9	0.2	6.9	1.9	2	7.1	-	-
19	14.9	21.2	10.6	9.6	12.9	78	997.8	7.2	5.0	2.9	5	0.2	-	-
20	14.2	17.5	12.3	10.3	12.1	76	1000.2	5.8	5.8	4.0	8	-	-	-
21	12.0	15.4	10.1	8.7	12.8	91	1000.0	-	6.6	1.5	2	16.0	-	-
22	12.7	19.3	9.0	7.7	13.2	91	1001.6	3.4	4.5	1.6	3	7.5	-	-
23	14.2	18.9	10.1	8.8	12.9	82	997.2	4.8	4.3	1.4	3	0.0	-	-
24	13.1	19.0	8.8	5.8	13.3	89	999.2	2.9	4.8	0.6	4	3.6	-	-
25	13.7	19.7	7.5	5.1	12.6	82	1000.5	4.9	4.8	0.9	2	5.1	-	-
26	13.4	17.9	10.8	9.6	13.5	88	999.3	3.4	6.4	0.9	2	2.9	-	-
27	14.1	17.8	12.0	11.0	14.5	90	1003.0	0.6	6.6	2.4	3	9.1	-	-
28	15.8	21.0	12.7	12.4	14.5	82	1004.5	1.6	7.0	2.3	4	-	-	-
29	16.6	22.9	10.0	8.7	13.4	73	1003.5	10.4	3.1	2.5	4	-	-	-
30	16.0	21.0	11.2	10.2	13.8	77	1003.4	4.4	4.8	1.8	3	0.5	-	-
31	17.2	23.1	12.2	10.1	14.2	74	1004.7	11.7	3.6	0.8	2	-	-	-

Tablica II

ŁÓDŹ – LUBLINEK

DNI	TEMPERATURA POWIETRZA				PRĘŻNOŚĆ PARY WODNEJ	WILGOTNOŚĆ WZGLĘDNA	CIŚNIENIE ATMOSFERYCZNE	USŁONECZNIENIE	ZACHMURZENIE	WIATR		OPAD	ŚNIEG	
	T	Max	Min	T_0	e	U	P	S	N	v	v_{max}	R_d	h_s	s_g
1	16.1	24.0	6.1	4.2	9.5	57	999.8	16.2	0.5	7.4	10	–	–	–
2	17.3	24.1	8.9	7.5	13.9	70	997.8	7.9	3.9	4.4	6	–	–	–
3	20.4	25.7	15.5	12.1	17.8	75	997.1	10.0	3.8	3.8	6	–	–	–
4	21.7	27.6	13.4	11.2	18.2	72	998.6	10.4	2.0	2.0	4	–	–	–
5	23.6	29.6	15.9	13.7	16.5	60	997.3	15.3	0.6	4.4	6	–	–	–
6	24.7	32.8	15.7	14.2	15.6	55	992.3	14.5	0.5	5.1	7	–	–	–
7	22.0	28.6	18.4	16.8	14.8	57	990.7	11.7	2.8	5.5	8	–	–	–
8	19.6	27.7	12.6	7.8	13.9	64	992.9	8.6	3.5	4.0	7	0.0	–	–
9	18.8	25.4	11.4	6.9	13.1	64	998.3	11.2	4.4	3.9	7	0.0	–	–
10	17.4	23.3	10.8	9.7	10.0	54	999.1	15.5	2.1	5.4	8	–	–	–
11	16.3	26.4	12.3	9.7	14.7	69	986.0	0.8	6.1	6.5	9	9.7	–	–
12	13.8	18.2	10.8	10.7	11.6	74	986.6	3.5	4.9	9.6	12	0.3	–	–
13	13.9	20.0	7.1	4.6	10.0	66	994.8	12.5	3.3	4.3	8	–	–	–
14	16.8	23.2	8.3	5.2	10.0	57	993.8	14.7	1.8	2.0	4	0.9	–	–
15	14.9	21.3	13.2	12.8	14.7	87	986.5	–	7.4	4.6	7	4.5	–	–
16	15.3	21.2	10.1	8.7	12.8	76	987.2	12.0	3.9	5.0	8	–	–	–
17	16.1	21.9	9.7	6.8	12.7	73	990.1	9.1	4.3	2.4	5	1.1	–	–
18	15.2	18.4	13.4	13.4	15.0	87	990.0	0.8	7.1	2.9	5	4.5	–	–
19	15.1	21.1	10.8	10.0	11.7	71	991.6	8.7	5.6	6.4	9	0.6	–	–
20	14.1	18.4	11.3	10.4	12.7	80	994.0	6.4	6.5	5.9	9	4.2	–	–
21	12.5	19.4	10.1	10.2	12.9	89	993.7	2.6	6.1	3.8	6	9.7	–	–
22	13.0	20.6	8.0	5.5	12.4	84	995.8	8.1	4.3	4.1	6	2.3	–	–
23	13.3	17.9	9.3	7.7	12.5	83	992.4	3.9	5.9	2.3	4	2.2	–	–
24	13.6	19.0	7.6	5.7	12.8	84	993.9	5.5	4.0	2.1	4	10.5	–	–
25	14.2	19.9	7.0	5.3	12.8	77	995.4	7.3	4.4	2.6	4	13.0	–	–
26	13.6	17.9	11.6	11.5	13.5	88	994.0	2.9	6.8	3.1	5	3.5	–	–
27	13.3	16.4	11.8	10.9	14.1	92	996.5	–	7.6	5.9	9	13.0	–	–
28	15.0	18.3	12.2	11.9	14.6	86	998.0	0.1	8.0	5.0	9	1.5	–	–
29	15.5	21.9	12.5	8.8	14.5	83	997.3	2.0	6.1	5.5	8	0.5	–	–
30	15.1	20.1	10.3	7.4	12.8	76	997.2	5.6	4.4	4.8	8	–	–	–
31	16.2	22.4	9.4	6.7	12.9	73	999.2	9.7	3.4	3.0	5	–	–	–

WŁODAWA

Lipiec 1968

DNI	TEMPERATURA POWIETRZA				PRĘŻNOŚĆ PARY WODNEJ	WILGOTNOŚĆ WZGLĘDNA	CIŚNIENIE ATMOSFERYCZNE	USŁONECZNIENIE	ZACHMURZENIE	WIATR		OPAD	ŚNIEG	
	T	Max	Min	T_0	e	U	P	S	N	v	v_{max}	R_d	h_s	s_g
1	16.3	22.7	9.6	8.6	11.9	66	995.3	13.0	4.4	7.8	10	1.3	–	–
2	18.2	22.6	14.1	13.0	16.1	76	996.5	10.2	6.8	5.5	8	0.2	–	–
3	19.4	25.0	15.2	14.8	19.2	86	997.3	5.5	7.0	3.4	7	0.1	–	–
4	20.8	27.0	13.6	13.2	18.2	74	999.7	10.4	4.0	1.8	2	–	–	–
5	21.4	28.0	12.6	10.8	17.6	72	1000.4	14.5	1.4	1.4	3	–	–	–
6	23.6	31.1	14.9	13.8	18.4	66	996.6	14.7	0.8	2.5	4	–	–	–
7	24.3	30.7	16.7	15.2	18.8	64	992.7	14.4	1.3	4.4	7	–	–	–
8	20.7	27.1	13.0	9.7	16.8	71	994.6	8.5	4.1	1.6	4	0.0	–	–
9	18.9	26.4	14.2	11.8	15.0	71	998.3	11.9	3.4	5.0	9	0.0	–	–
10	17.1	21.9	13.5	10.8	12.0	64	998.9	13.7	2.9	5.8	9	–	–	–
11	16.6	23.0	7.1	3.1	14.3	76	990.6	5.1	5.4	3.1	6	19.0	–	–
12	14.9	19.2	12.6	12.8	14.0	82	986.4	2.2	5.9	7.4	10	0.5	–	–
13	15.0	20.4	9.7	6.7	11.4	69	994.2	15.1	3.3	5.5	6	–	–	–
14	16.0	22.7	8.8	5.0	12.5	70	995.6	12.2	3.9	1.0	2	–	–	–
15	19.3	27.1	9.9	6.0	15.2	69	990.0	6.7	5.0	3.4	6	0.6	–	–
16	17.2	23.3	13.9	12.8	15.2	79	988.6	4.4	5.0	3.1	5	–	–	–
17	17.5	23.4	10.3	8.3	13.6	70	991.1	12.3	3.9	2.5	6	–	–	–
18	17.3	23.1	10.3	9.3	14.1	73	990.0	4.6	7.3	2.8	4	–	–	–
19	16.2	20.2	13.0	12.2	14.0	76	989.2	0.2	7.3	4.0	5	0.0	–	–
20	14.5	19.9	11.6	10.8	13.6	83	991.7	5.6	5.9	3.9	7	1.6	–	–
21	13.9	19.6	8.1	6.9	13.1	82	993.0	6.4	4.5	3.6	7	3.5	–	–
22	13.9	19.8	7.7	5.3	12.6	80	995.6	5.0	4.6	2.4	5	4.5	–	–
23	14.0	20.2	7.2	5.8	12.6	80	994.0	8.1	4.1	1.9	4	3.3	–	–
24	15.3	21.7	9.1	7.6	13.4	79	995.1	8.1	6.0	2.9	4	7.5	–	–
25	14.9	20.3	9.4	8.8	12.5	76	996.7	9.4	4.6	1.8	3	–	–	–
26	16.0	22.8	8.9	7.6	12.4	71	995.7	8.1	6.0	1.6	4	10.7	–	–
27	15.6	20.2	13.4	13.3	15.3	87	995.4	1.6	7.5	1.8	3	36.0	–	–
28	14.4	15.5	13.1	12.7	15.6	95	995.6	–	8.0	3.8	6	27.1	–	–
29	14.8	17.1	13.2	13.3	16.1	96	995.1	–	7.5	4.0	6	16.1	–	–
30	15.9	20.5	12.4	11.6	14.8	83	994.5	7.4	5.0	4.8	8	–	–	–
31	17.0	21.8	12.5	11.2	12.6	68	998.5	13.5	4.4	4.4	7	–	–	–

ŻULEJÓW

DNI	TEMPERATURA POWIETRZA				PRĘŻNOŚĆ PARY WODNEJ	WILGOTNOŚĆ WZGLĘDNA	CIŚNIENIE ATMOSFERYCZNE	USŁONECZNIENIE	ZACHMURZENIE	WIATR		OPAD	ŚNIEG	
	T	Max	Min	T_0	e	U	P	S	N	v	v_{max}	R_d	h_s	s_g
1	15.6	23.4	9.8	4.6	•	•	998.8	•	•	•	•	–	–	–
2	15.8	21.7	10.1	8.2	•	•	997.1	•	•	•	•	–	–	–
3	19.2	24.5	14.9	12.5	•	•	996.2	•	•	•	•	–	–	–
4	20.2	27.6	11.2	10.9	•	•	997.8	•	•	•	•	–	–	–
5	21.6	28.1	14.2	11.8	•	•	996.9	•	•	•	•	–	–	–
6	23.6	31.5	14.2	11.7	•	•	992.1	•	•	•	•	–	–	–
7	21.8	27.7	18.2	16.4	•	•	990.7	•	•	•	•	–	–	–
8	19.7	28.2	12.4	10.3	•	•	992.9	•	•	•	•	–	–	–
9	18.6	25.4	11.4	10.0	•	•	998.2	•	•	•	•	–	–	–
10	17.1	23.1	12.0	10.4	•	•	998.8	•	•	•	•	–	–	–
11	17.9	28.3	11.0	9.0	•	•	986.3	•	•	•	•	7.5	–	–
12	13.9	17.3	11.5	13.8	•	•	986.9	•	•	•	•	0.3	–	–
13	14.0	20.0	6.7	5.3	•	•	993.7	•	•	•	•	–	–	–
14	16.1	23.6	5.8	4.0	•	•	992.7	•	•	•	•	0.0	–	–
15	14.6	20.6	10.2	8.3	•	•	986.5	•	•	•	•	7.6	–	–
16	15.7	21.8	10.5	9.4	•	•	986.9	•	•	•	•	–	–	–
17	16.3	22.1	9.1	8.2	•	•	989.5	•	•	•	•	6.3	–	–
18	14.9	19.1	11.3	11.2	•	•	988.1	•	•	•	•	5.3	–	–
19	15.4	21.1	10.8	10.4	•	•	990.5	•	•	•	•	0.0	–	–
20	14.5	19.4	11.9	11.8	•	•	993.2	•	•	•	•	3.6	–	–
21	12.0	18.0	9.3	9.3	•	•	993.5	•	•	•	•	13.6	–	–
22	13.8	21.2	8.9	7.3	•	•	995.2	•	•	•	•	–	–	–
23	12.2	16.9	8.8	8.0	•	•	992.5	•	•	•	•	8.6	–	–
24	12.2	19.4	6.7	6.3	•	•	993.7	•	•	•	•	1.4	–	–
25	14.2	20.8	6.6	5.4	•	•	995.0	•	•	•	•	10.6	–	–
26	13.1	18.3	11.2	10.5	•	•	993.5	•	•	•	•	13.8	–	–
27	12.8	14.6	10.0	8.3	•	•	995.3	•	•	•	•	20.7	–	–
28	13.4	15.3	11.6	11.8	•	•	996.7	•	•	•	•	11.7	–	–
29	15.5	20.4	12.8	12.6	•	•	996.4	•	•	•	•	0.3	–	–
30	15.1	19.8	11.6	10.0	•	•	996.3	•	•	•	•	–	–	–
31	15.5	22.1	7.8	7.2	•	•	998.6	•	•	•	•	–	–	–

LUBLIN

DNI	TEMPERATURA POWIETRZA				PRĘŻNOŚĆ PARY WODNEJ	WILGOTNOŚĆ WZGLĘDNA	CIŚNIENIE ATMOSFERYCZNE	USŁONECZNIENIE	ZACHMURZENIE	WIATR		OPAD	ŚNIEG	
	T	Max	Min	T_0	e	U	P	S	N	v	v_{max}	R_d	h_s	s_g
1	16.8	22.4	9.8	7.1	10.7	59	996.9	•	2.0	6.5	9	–	–	–
2	18.2	22.1	14.6	13.3	15.1	72	996.7	•	6.1	5.3	7	0.0	–	–
3	19.3	23.2	17.2	15.9	19.1	86	997.3	•	6.6	3.0	5	0.0	–	–
4	19.9	26.2	14.2	10.9	17.7	79	999.4	•	3.1	1.5	4	–	–	–
5	21.3	28.0	11.4	9.0	16.2	68	999.8	•	0.6	1.1	3	–	–	–
6	23.4	31.7	13.0	9.9	17.6	66	995.6	•	0.3	2.5	6	–	–	–
7	24.0	29.3	17.3	13.5	18.1	62	992.4	•	1.9	3.8	7	–	–	–
8	20.6	27.4	13.4	11.1	17.4	74	994.5	•	4.8	0.6	3	0.0	–	–
9	19.1	24.6	15.4	12.5	14.0	65	999.0	•	3.9	2.9	4	0.0	–	–
10	16.8	22.1	13.1	10.3	11.5	63	999.3	•	2.3	4.1	8	–	–	–
11	17.6	27.4	7.2	4.9	15.1	76	989.8	•	6.3	2.1	6	18.4	–	–
12	14.8	19.4	12.1	11.9	13.4	79	987.4	•	6.0	7.3	10	0.6	–	–
13	14.4	20.2	8.4	6.2	11.5	72	994.8	•	3.0	3.5	5	–	–	–
14	16.0	22.9	7.7	5.5	11.2	67	994.9	•	3.1	1.0	3	–	–	–
15	18.7	27.2	10.7	7.6	15.3	72	988.9	•	5.6	2.8	6	0.4	–	–
16	16.9	21.6	13.6	12.0	14.7	78	988.5	•	6.1	2.3	5	–	–	–
17	16.8	23.0	8.8	6.5	13.6	74	991.0	•	2.9	0.8	2	0.0	–	–
18	16.9	21.8	13.4	10.7	14.6	77	989.5	•	7.3	3.6	6	0.0	–	–
19	15.6	18.7	13.7	12.6	15.0	84	989.5	•	7.5	3.8	6	0.1	–	–
20	14.5	19.3	11.2	9.1	13.7	84	992.5	•	5.3	3.6	5	3.4	–	–
21	13.9	19.1	11.5	9.3	13.6	86	993.6	•	6.9	2.4	6	6.1	–	–
22	14.9	20.7	8.1	9.1	12.8	78	995.7	•	5.0	1.4	5	0.7	–	–
23	13.2	19.5	7.8	7.8	13.0	86	994.2	•	5.1	1.6	3	6.2	–	–
24	14.9	21.5	9.0	8.6	13.6	82	994.9	•	7.1	2.0	4	2.1	–	–
25	14.6	20.5	10.3	7.5	12.5	78	996.7	•	4.5	1.0	3	–	–	–
26	13.6	17.5	8.4	6.4	13.7	87	995.3	•	7.3	1.1	2	3.3	–	–
27	15.8	19.8	13.0	11.6	15.2	86	995.0	•	7.3	1.4	3	11.8	–	–
28	14.1	16.6	12.3	12.0	15.3	96	995.4	•	8.0	2.8	5	32.9	–	–
29	14.8	16.7	13.5	12.8	15.8	94	995.2	•	7.9	4.1	5	11.3	–	–
30	16.1	19.8	12.9	10.2	15.1	83	995.0	•	8.4	4.5	8	–	–	–
31	17.3	21.7	12.9	9.9	13.5	71	998.7	•	4.4	2.6	5	–	–	–

Tablica II

LEGNICA

Lipiec 1968

DNI	TEMPERATURA POWIETRZA				PRĘŻNOŚĆ PARY WODNEJ	WILGOTNOŚĆ WZGLĘDNA	CIŚNIENIE ATMOSFERYCZNE	USŁONECZNIENIE	ZACHMURZENIE	WIATR		OPAD	ŚNIEG	
	T	Max	Min	T_g	e	U	P	S	N	v	v_{max}	R_d	s_s	s_g
1	18.3	25.0	9.3	5.8	11.0	55	1010.3	.	0.1	3.0	6	-	-	-
2	19.6	25.4	11.2	7.9	14.6	65	1006.9	.	1.4	1.1	4	-	-	-
3	21.2	27.5	12.8	10.3	18.3	75	1004.7	.	1.0	0.5	2	-	-	-
4	20.7	26.3	16.7	14.3	20.3	84	1006.3	.	3.3	1.9	5	-	-	-
5	22.5	29.0	15.7	13.5	20.5	78	1003.7	.	1.1	1.1	4	-	-	-
6	24.7	32.2	16.0	12.9	19.2	66	997.3	.	1.8	2.8	7	0.1	-	-
7	20.6	26.8	17.1	13.9	15.7	65	999.1	.	2.5	2.9	5	-	-	-
8	20.6	27.8	11.2	9.3	16.1	69	1000.8	.	4.1	2.3	5	-	-	-
9	20.7	25.6	13.7	11.1	15.5	65	1007.1	.	5.4	2.0	5	-	-	-
10	19.2	25.4	13.8	11.0	15.8	73	1007.3	.	3.9	1.5	3	-	-	-
11	19.7	25.2	15.9	14.2	18.4	80	992.4	.	6.6	2.5	8	4.6	-	-
12	15.0	21.5	12.0	10.4	10.2	60	998.0	.	6.1	7.3	10	-	-	-
13	15.3	21.2	9.5	5.9	11.1	66	1002.1	.	5.9	0.8	2	-	-	-
14	16.8	24.2	7.3	4.9	12.7	70	999.1	.	3.0	2.3	6	0.3	-	-
15	16.4	21.2	15.8	14.0	16.4	89	993.8	.	6.9	1.9	3	8.2	-	-
16	15.4	20.7	9.8	7.4	13.1	76	995.5	.	5.0	1.1	2	0.2	-	-
17	15.4	20.3	9.1	6.4	12.5	74	997.0	.	5.5	0.8	2	4.3	-	-
18	15.1	20.7	12.5	12.3	14.6	86	999.6	.	7.4	2.1	3	2.6	-	-
19	15.2	20.7	12.2	10.3	13.9	82	1002.4	.	6.3	3.8	5	8.5	-	-
20	14.0	16.9	11.9	11.4	12.4	78	1005.1	.	7.1	3.8	5	0.2	-	-
21	12.8	17.6	10.1	9.7	13.0	88	1004.4	.	7.0	3.4	5	4.0	-	-
22	15.0	21.4	10.5	9.3	13.4	80	1005.6	.	4.3	3.4	6	0.3	-	-
23	15.5	20.4	11.9	10.5	13.3	77	1000.0	.	6.4	0.8	2	2.1	-	-
24	15.3	19.0	12.9	12.5	14.2	83	1002.3	.	5.9	0.4	2	3.5	-	-
25	15.2	21.7	8.2	5.2	13.3	79	1003.4	.	4.1	1.1	3	0.9	-	-
26	13.7	17.2	11.6	9.8	13.3	85	1002.5	.	7.1	1.5	3	7.1	-	-
27	14.2	20.7	12.3	11.6	14.9	93	1007.3	.	7.4	2.4	5	5.2	-	-
28	16.1	22.3	11.7	11.5	14.8	82	1009.1	.	5.8	3.6	5	-	-	-
29	17.5	23.4	11.5	9.7	13.8	72	1007.9	.	2.5	2.8	4	-	-	-
30	17.3	22.5	10.9	8.1	15.0	78	1007.3	.	3.9	2.1	4	-	-	-
31	18.3	23.2	14.7	13.6	15.3	75	1007.2	.	3.0	1.0	2	-	-	-

WIELUŃ

DNI	TEMPERATURA POWIETRZA				PRĘŻNOŚĆ PARY WODNEJ	WILGOTNOŚĆ WZGLĘDNA	CIŚNIENIE ATMOSFERYCZNE	USŁONECZNIENIE	ZACHMURZENIE	WIATR		OPAD	ŚNIEG	
	T	Max	Min	T_g	e	U	P	S	N	v	v_{max}	R_d	s_s	s_g
1	16.7	23.9	7.3	4.9	12.0	66	999.5	16.0	0.5	2.5	4	-	-	-
2	17.2	21.9	10.0	6.5	14.7	73	997.1	6.4	3.5	1.5	3	-	-	-
3	20.1	26.8	13.7	11.4	18.8	81	995.7	12.6	3.4	2.5	5	-	-	-
4	20.8	27.7	13.4	11.4	18.7	78	997.2	12.0	2.9	0.9	2	-	-	-
5	22.6	29.0	15.7	12.9	19.2	72	995.7	12.0	0.9	1.5	2	-	-	-
6	24.6	31.3	17.1	14.0	17.1	58	991.7	15.1	0.3	2.0	3	-	-	-
7	21.7	27.5	17.9	14.9	16.1	64	990.2	13.8	2.6	3.3	5	-	-	-
8	19.9	29.1	12.5	10.3	16.0	72	992.0	8.0	5.0	2.8	7	8.0	-	-
9	19.9	25.2	13.6	11.3	15.6	69	997.9	6.1	5.9	1.8	4	0.0	-	-
10	18.3	24.6	12.9	10.3	13.1	65	998.3	13.1	2.9	2.0	3	0.0	-	-
11	19.6	28.4	14.1	11.9	16.3	72	984.9	2.0	6.8	3.3	4	6.3	-	-
12	14.3	18.2	12.3	11.9	11.6	71	987.4	3.1	5.0	5.1	7	0.0	-	-
13	14.5	20.0	8.5	4.0	11.2	70	993.3	8.0	5.9	1.1	2	-	-	-
14	16.6	24.3	7.1	5.0	12.2	67	991.3	13.4	1.9	1.0	1	7.8	-	-
15	15.3	20.1	13.5	11.9	14.0	92	985.3	-	6.9	1.9	3	21.2	-	-
16	14.9	19.7	10.1	8.3	13.6	81	986.7	6.2	4.3	1.9	4	0.0	-	-
17	16.1	22.9	9.4	7.5	13.5	76	989.0	10.6	4.3	0.9	1	3.7	-	-
18	14.3	19.1	13.0	12.5	15.5	95	989.2	-	7.8	1.5	2	4.9	-	-
19	14.9	20.4	9.7	8.0	13.5	82	991.3	8.3	4.6	3.0	5	0.3	-	-
20	14.1	19.4	11.5	10.4	12.8	81	994.0	7.3	4.4	2.5	4	0.4	-	-
21	12.9	18.1	9.7	8.2	12.7	86	993.8	1.8	6.9	1.9	3	-	-	-
22	13.4	19.9	9.4	8.3	12.9	85	995.5	6.3	5.1	2.9	6	0.4	-	-
23	13.9	19.5	9.9	8.6	13.5	86	991.4	4.1	5.6	1.1	2	0.9	-	-
24	13.5	18.0	8.7	6.9	13.4	87	993.1	2.4	5.4	1.3	5	4.7	-	-
25	14.4	21.1	8.0	5.9	13.0	81	994.5	8.9	4.5	1.6	4	5.8	-	-
26	14.1	18.2	10.7	11.0	13.4	84	993.0	4.6	6.4	1.6	4	0.9	-	-
27	13.5	16.2	11.8	11.4	14.5	94	995.7	-	8.0	2.4	5	25.8	-	-
28	14.3	17.8	12.4	12.0	15.3	94	997.3	-	8.0	3.1	5	5.6	-	-
29	15.0	21.4	11.3	10.5	15.0	88	996.6	2.1	6.4	2.1	3	1.0	-	-
30	14.8	19.0	10.7	8.4	14.4	86	996.7	2.8	4.9	1.5	3	0.2	-	-
31	15.6	21.7	10.0	8.2	14.0	80	998.3	11.4	3.3	1.4	2	-	-	-

ZGORZELEC

DNI	TEMPERATURA POWIETRZA				PRĘŻNOŚĆ PARY WODNEJ	WILGOTNOŚĆ WZGLĘDNA	CIŚNIENIE ATMOSFERYCZNE	USŁONECZNIENIE	ZACHMURZENIE	WIATR		OPAD	ŚNIEG	
	T	Max	Min	T_g	e	U	P	S	N	v	v_{max}	R_d	s_s	s_g
1	17.5	25.8	7.0	5.0	13.0	69	1001.7	13.6	0.0	1.5	2	-	-	-
2	19.5	26.2	9.2	7.4	12.9	62	997.5	13.5	1.5	1.4	4	-	-	-
3	20.3	28.4	11.4	9.7	16.4	71	995.0	13.2	0.6	0.3	1	-	-	-
4	18.7	25.2	15.3	14.4	17.4	81	997.7	3.6	4.8	1.8	4	-	-	-
5	21.5	29.7	14.2	12.4	19.7	80	994.1	9.3	2.4	0.6	2	-	-	-
6	23.4	31.6	13.7	12.2	18.4	68	987.6	10.8	2.6	1.6	3	2.3	-	-
7	18.7	27.3	15.9	14.9	14.2	68	990.0	9.8	2.3	2.4	4	-	-	-
8	19.6	27.2	10.5	9.1	14.9	69	991.4	8.4	4.0	2.5	6	0.0	-	-
9	19.5	25.4	12.4	10.2	14.3	66	998.1	7.6	4.9	1.5	3	-	-	-
10	19.1	25.3	10.9	8.9	15.4	72	997.6	9.9	3.9	0.1	1	-	-	-
11	19.4	22.4	16.7	15.0	17.4	77	982.7	1.3	6.9	3.4	5	3.2	-	-
12	14.0	20.8	10.3	9.5	9.7	61	989.7	4.0	6.1	8.9	16	-	-	-
13	13.8	20.9	5.5	3.5	9.8	66	992.4	8.9	4.6	0.4	1	-	-	-
14	17.0	25.1	6.6	4.1	11.4	64	988.9	11.7	2.9	1.1	2	1.2	-	-
15	15.4	22.4	11.9	10.9	15.0	86	983.6	0.1	6.4	1.4	3	8.0	-	-
16	14.7	19.7	10.5	8.5	12.5	76	985.8	6.4	4.8	2.3	3	-	-	-
17	14.1	19.0	8.1	6.6	12.2	77	988.5	3.5	6.5	0.5	2	0.0	-	-
18	15.7	22.2	10.5	9.5	12.9	75	990.3	4.2	6.6	1.8	3	0.0	-	-
19	15.0	18.7	10.5	10.1	13.5	88	993.7	3.8	6.4	2.1	3	1.3	-	-
20	13.2	15.8	10.9	10.4	11.5	76	996.4	1.9	7.0	2.9	5	4.2	-	-
21	11.2	16.0	9.4	9.4	12.1	91	995.9	-	7.8	2.4	4	6.0	-	-
22	12.8	18.2	8.1	5.5	12.9	87	997.0	4.4	3.9	1.9	4	8.4	-	-
23	14.0	18.5	10.4	10.0	12.9	82	996.5	3.3	7.1	1.0	3	11.2	-	-
24	14.6	20.1	12.3	11.9	14.1	86	992.7	3.2	6.4	1.1	3	0.3	-	-
25	13.7	19.8	8.2	4.5	12.1	78	994.2	4.1	4.4	1.4	3	3.1	-	-
26	12.6	16.4	10.9	9.5	12.9	88	992.8	1.2	6.4	1.1	3	2.9	-	-
27	14.7	20.9	11.1	9.6	13.7	84	998.6	3.4	6.6	2.1	5	1.6	-	-
28	15.3	22.1	9.9	8.0	13.5	80	1000.8	6.9	6.1	1.0	3	0.8	-	-
29	16.0	22.8	7.7	7.4	12.6	73	999.3	11.9	1.5	1.5	3	-	-	-
30	16.5	25.1	7.4	6.5	14.4	79	998.0	8.2	2.8	0.8	4	1.3	-	-
31	17.2	24.1	10.0	8.9	14.0	75	997.6	10.4	2.9	0.9	2	-	-	-

WROCŁAW - STRACHOWICE

DNI	TEMPERATURA POWIETRZA				PRĘŻNOŚĆ PARY WODNEJ	WILGOTNOŚĆ WZGLĘDNA	CIŚNIENIE ATMOSFERYCZNE	USŁONECZNIENIE	ZACHMURZENIE	WIATR		OPAD	ŚNIEG	
	T	Max	Min	T_g	e	U	P	S	N	v	v_{max}	R_d	s_s	s_g
1	17.2	24.8	6.8	5.0	10.2	57	1009.9	.	0.0	3.1	6	-	-	-
2	19.2	25.3	9.4	8.1	13.5	62	1006.6	.	1.8	2.0	7	-	-	-
3	21.3	27.9	11.2	10.8	18.2	73	1004.6	.	2.0	1.5	3	-	-	-
4	21.0	26.5	15.9	14.4	20.0	81	1006.1	.	2.9	1.4	3	-	-	-
5	22.8	29.7	14.0	13.4	19.1	73	1003.8	.	0.8	1.6	3	-	-	-
6	24.5	31.5	16.6	15.7	18.8	66	997.9	.	1.0	4.5	8	-	-	-
7	21.0	27.0	17.0	14.8	16.0	66	999.3	.	2.9	3.1	6	-	-	-
8	20.7	27.8	11.9	10.2	16.1	70	1000.8	.	4.3	2.8	6	1.2	-	-
9	20.3	26.2	13.0	11.7	15.9	70	1006.9	.	3.6	2.8	6	-	-	-
10	18.5	24.8	10.7	9.0	14.5	71	1007.6	.	2.3	1.8	2	-	-	-
11	19.5	26.6	16.3	15.1	17.7	78	992.9	.	6.8	4.8	8	4.4	-	-
12	14.8	20.6	12.0	11.6	10.4	62	997.7	.	5.4	8.5	13	-	-	-
13	14.1	21.1	6.6	3.9	10.9	70	1002.2	.	4.8	1.3	3	-	-	-
14	17.6	24.4	8.3	6.6	12.4	66	999.5	.	2.9	2.8	4	4.6	-	-
15	15.7	21.2	15.0	14.9	16.4	92	993.4	.	6.6	3.6	6	10.2	-	-
16	15.1	20.6	10.2	7.8	12.8	77	995.9	.	4.6	3.5	8	4.5	-	-
17	14.4	19.7	6.8	5.9	12.3	78	998.3	.	5.1	1.0	3	5.1	-	-
18	14.0	17.8	12.1	12.2	14.6	92	999.0	.	7.4	2.1	3	0.7	-	-
19	14.7	20.2	10.9	10.3	13.7	78	1001.7	.	5.8	2.3	4	2.4	-	-
20	13.9	17.4	11.9	12.2	12.0	77	1004.5	.	6.5	3.9	6	2.4	-	-
21	12.6	17.7	10.2	10.7	13.1	91	1004.0	.	7.3	3.6	5	14.9	-	-
22	13.7	20.2	9.5	9.3	13.5	87	1005.3	.	3.6	2.9	6	0.1	-	-
23	14.5	19.4	10.4	10.1	13.6	83	1000.2	.	6.4	1.6	3	0.5	-	-
24	14.8	20.7	12.3	12.3	13.5	82	1002.0	.	6.1	1.1	3	3.7	-	-
25	14.8	21.9	7.3	6.3	12.5	77	1003.4	.	4.8	1.5	6	0.0	-	-
26	13.6	17.0	10.6	9.9	13.3	86	1002.4	.	6.8	1.5	2	4.8	-	-
27	14.2	19.2	11.7	11.6	14.5	90	1006.7	.	7.5	2.8	4	22.3	-	-
28	15.9	21.6	12.2	12.6	14.9	83	1008.2	.	7.5	3.3	6	1.4	-	-
29	16.8	23.1	8.4	7.4	13.0	70	1007.2	.	2.4	2.9	4	-	-	-
30	16.8	21.7	9.5	8.0	13.9	74	1006.7	.	4.5	1.8	3	-	-	-
31	18.4	23.0	14.2	13.8	14.6	71	1007.3	.	4.0	1.6	3	-	-	-

Tablica II

JELENIA GÓRA

Dni	TEMPERATURA POWIETRZA				PRĘŻNOŚĆ PARY WODNEJ	WILGOTNOŚĆ WZGLĘDNA	CIŚNIENIE ATMOSFERYCZNE	USŁONECZNIENIE	ZACHMURZENIE	WIATR		OPAD	ŚNIEG	
	T	Max	Min	T_g	e	U	P	S	N	v	v_{max}	R_d	s_h	s_g
1	15.3	24.4	4.6	0.2	10.2	64	984.7	14.2	0.3	2.5	6	-	-	-
2	17.1	23.9	7.1	2.4	12.5	68	981.1	14.1	1.3	2.1	5	-	-	-
3	19.4	25.9	9.4	5.2	14.0	73	979.0	13.5	0.6	1.6	5	-	-	-
4	19.0	24.9	14.3	10.1	16.7	86	981.1	3.8	4.8	2.3	5	-	-	-
5	21.1	28.4	12.5	9.6	17.8	75	978.2	10.3	1.9	3.8	9	-	-	-
6	24.2	31.2	13.9	13.2	16.7	60	972.2	12.1	2.4	5.6	9	1.2	-	-
7	19.1	27.2	14.4	10.5	14.9	67	973.9	13.2	3.6	3.6	6	-	-	-
8	19.5	26.7	10.1	6.7	15.5	72	975.8	8.2	5.5	3.5	8	3.4	-	-
9	18.3	23.8	11.6	8.5	14.5	72	982.0	4.6	6.4	3.1	8	-	-	-
10	18.1	23.7	9.5	5.6	15.1	75	981.5	11.7	3.1	1.8	6	-	-	-
11	19.7	25.4	16.0	13.6	16.6	73	967.2	1.3	7.0	6.3	14	1.6	-	-
12	13.0	20.3	10.2	8.2	9.7	66	973.2	4.4	6.4	8.8	14	-	-	-
13	12.2	19.3	3.1	0.1	9.4	69	976.4	6.4	5.8	1.3	3	-	-	-
14	15.9	24.1	3.6	0.7	10.8	65	973.1	11.6	3.1	2.8	5	2.9	-	-
15	14.5	20.4	13.4	11.6	15.1	91	968.1	-	6.5	1.9	3	9.1	-	-
16	14.4	18.3	7.8	5.4	11.4	71	970.8	2.2	5.0	3.9	8	0.3	-	-
17	13.1	17.6	7.9	4.6	12.1	82	972.5	2.4	6.8	0.6	2	1.3	-	-
18	13.0	17.3	10.5	9.3	13.6	91	974.1	-	7.4	1.6	6	12.4	-	-
19	12.8	18.7	9.6	7.5	13.2	90	977.1	1.7	7.3	3.3	9	9.2	-	-
20	11.9	14.0	10.7	9.5	11.8	85	979.6	1.1	8.0	4.4	6	5.5	-	-
21	10.4	13.7	8.4	7.6	11.7	93	978.7	0.2	7.9	3.8	6	3.6	-	-
22	12.4	17.7	8.0	5.2	12.3	86	980.1	5.0	7.1	3.8	8	5.6	-	-
23	13.3	17.3	9.4	8.1	12.5	83	974.1	2.0	7.5	1.6	4	3.4	-	-
24	13.2	16.4	11.4	9.6	13.1	87	976.3	2.4	6.1	1.1	2	3.4	-	-
25	12.0	19.2	4.9	3.8	11.5	84	978.1	4.2	5.6	1.4	2	1.9	-	-
26	12.4	15.8	9.3	7.1	12.7	89	976.6	0.5	7.6	1.8	4	2.9	-	-
27	12.4	17.3	10.5	9.7	13.5	94	981.9	0.8	7.6	1.8	3	12.3	-	-
28	14.1	18.9	10.6	9.9	13.4	84	983.7	1.0	7.0	4.3	7	1.0	-	-
29	14.6	21.3	7.3	4.7	12.4	78	982.5	10.9	3.6	2.0	4	-	-	-
30	14.7	22.1	6.1	3.2	13.8	83	981.6	5.9	3.0	1.9	5	2.2	-	-
31	16.0	21.4	10.5	8.2	13.7	78	981.5	9.2	4.0	1.5	5	-	-	-

KIELCE

Lipiec 1968

Dni	TEMPERATURA POWIETRZA				PRĘŻNOŚĆ PARY WODNEJ	WILGOTNOŚĆ WZGLĘDNA	CIŚNIENIE ATMOSFERYCZNE	USŁONECZNIENIE	ZACHMURZENIE	WIATR		OPAD	ŚNIEG	
	T	Max	Min	T_g	e	U	P	S	N	v	v_{max}	R_d	s_h	s_g
1	16.2	23.2	6.9	2.2	9.5	56	989.3	.	0.6	3.3	5	-	-	-
2	16.3	21.6	12.0	11.3	13.0	70	987.7	.	5.3	2.6	4	-	-	-
3	18.4	22.1	13.5	11.1	16.9	80	987.5	.	5.0	1.6	3	-	-	-
4	20.1	27.2	11.3	8.4	16.1	72	989.2	.	2.0	1.0	3	-	-	-
5	21.4	28.3	11.9	8.6	14.6	61	988.6	.	0.9	1.6	3	-	-	-
6	24.3	31.5	14.9	8.5	15.9	57	984.5	.	0.3	2.1	3	-	-	-
7	22.9	29.2	17.8	14.7	14.7	55	982.6	.	0.9	2.1	4	-	-	-
8	21.4	29.0	12.4	10.4	14.5	60	984.3	.	3.5	1.5	4	0.0	-	-
9	20.5	25.9	15.0	11.7	13.9	60	989.3	.	5.1	1.9	5	-	-	-
10	17.7	23.8	12.6	8.8	10.9	59	990.0	.	1.8	2.5	5	-	-	-
11	18.4	28.2	11.0	9.3	15.5	73	978.4	.	5.9	3.0	6	38.0	-	-
12	13.8	17.7	12.3	8.7	11.8	75	979.1	.	5.5	5.1	7	0.0	-	-
13	13.9	19.9	7.5	4.2	10.4	68	985.2	.	4.6	1.9	2	-	-	-
14	16.8	23.0	7.3	6.1	11.1	62	984.2	.	2.1	0.8	2	-	-	-
15	15.8	20.3	11.2	9.2	15.4	85	978.2	.	6.3	1.9	3	8.0	-	-
16	16.4	21.6	11.6	10.3	13.4	75	978.8	.	5.6	1.9	3	-	-	-
17	16.9	22.2	8.9	7.4	12.4	69	981.0	.	3.6	1.0	3	5.4	-	-
18	13.8	18.3	12.5	13.2	14.5	92	979.9	.	8.0	1.8	3	4.7	-	-
19	14.8	19.7	12.1	11.2	13.0	79	981.1	.	6.4	2.3	4	0.4	-	-
20	14.4	18.7	11.3	8.7	12.3	77	984.1	.	4.6	2.6	4	0.0	-	-
21	12.6	17.9	9.8	9.5	12.5	87	984.5	.	7.4	1.8	3	9.8	-	-
22	14.0	20.6	9.7	9.7	12.5	81	986.2	.	6.3	1.0	2	0.9	-	-
23	11.9	16.6	7.7	6.8	12.2	88	984.1	.	4.4	1.0	3	3.7	-	-
24	12.9	19.8	6.6	5.7	12.2	84	984.8	.	4.6	0.6	2	-	-	-
25	14.6	21.4	8.9	7.1	11.6	74	986.3	.	3.5	0.8	2	2.9	-	-
26	13.5	17.0	12.1	12.5	13.4	87	984.7	.	6.8	0.6	2	30.2	-	-
27	12.2	14.1	10.5	10.2	13.9	98	985.5	.	7.3	1.0	2	35.9	-	-
28	13.0	14.8	9.9	7.5	14.4	96	986.1	.	8.0	1.9	5	19.4	-	-
29	14.4	16.9	12.1	12.0	14.8	91	986.1	.	7.6	3.1	4	2.4	-	-
30	15.2	19.2	11.5	9.3	13.3	78	986.7	.	4.1	2.1	5	0.4	-	-
31	16.3	21.9	11.8	9.4	13.1	74	989.3	.	3.8	1.5	4	-	-	-

CZĘSTOCHOWA

Dni	TEMPERATURA POWIETRZA				PRĘŻNOŚĆ PARY WODNEJ	WILGOTNOŚĆ WZGLĘDNA	CIŚNIENIE ATMOSFERYCZNE	USŁONECZNIENIE	ZACHMURZENIE	WIATR		OPAD	ŚNIEG	
	T	Max	Min	T_g	e	U	P	S	N	v	v_{max}	R_d	s_h	s_g
1	17.0	23.6	8.9	6.4	12.5	66	992.0	.	0.8	3.8	6	-	-	-
2	16.6	22.1	10.9	8.9	15.0	78	989.7	.	4.1	2.6	5	-	-	-
3	20.6	26.9	14.4	11.9	18.9	79	988.4	.	6.4	2.8	5	-	-	-
4	21.6	28.3	14.0	12.0	17.3	70	990.0	.	0.9	1.5	3	-	-	-
5	22.8	29.5	15.4	12.9	14.7	63	988.8	.	1.3	1.5	5	-	-	-
6	24.6	31.7	16.2	14.0	16.7	58	984.1	.	0.1	2.6	6	-	-	-
7	22.7	28.6	18.1	16.4	16.3	61	983.3	.	1.5	3.9	7	-	-	-
8	20.7	29.0	14.5	13.0	16.7	71	985.0	.	3.0	2.3	6	1.6	-	-
9	20.3	25.4	16.0	13.7	15.3	66	990.4	.	4.0	2.4	5	-	-	-
10	18.7	24.2	13.7	11.4	13.3	65	991.9	.	1.3	2.1	3	-	-	-
11	19.5	28.8	14.8	13.0	16.8	76	978.9	.	6.3	3.1	5	14.4	-	-
12	13.8	17.1	11.4	10.1	11.2	71	981.0	.	5.8	7.5	12	-	-	-
13	13.9	20.0	7.2	5.6	10.7	70	986.0	.	4.0	1.4	2	-	-	-
14	17.9	23.8	10.7	8.2	12.6	64	984.1	.	2.1	1.5	2	0.0	-	-
15	15.9	21.6	14.0	12.5	15.7	87	978.2	.	6.9	2.0	3	9.2	-	-
16	15.3	20.3	10.0	8.1	13.5	79	979.9	.	3.8	3.1	6	-	-	-
17	15.4	21.6	6.8	7.9	13.0	78	982.0	.	3.8	1.5	3	12.0	-	-
18	14.1	16.1	12.9	12.5	15.0	93	981.0	.	7.9	3.3	5	1.7	-	-
19	15.0	20.8	10.9	9.5	12.6	75	983.5	.	5.4	3.6	6	-	-	-
20	14.1	18.0	12.0	10.9	11.5	73	986.6	.	5.1	3.0	5	1.1	-	-
21	12.1	15.3	10.0	7.9	12.9	91	986.1	.	6.3	2.5	5	3.4	-	-
22	13.8	19.8	10.0	8.9	12.6	81	987.9	.	5.8	2.0	3	0.0	-	-
23	13.0	17.0	9.7	7.9	12.4	84	984.4	.	6.6	1.9	5	2.6	-	-
24	12.7	16.1	9.0	7.9	12.9	88	985.6	.	5.8	1.5	3	0.6	-	-
25	14.2	21.3	6.1	5.7	11.3	73	986.9	.	4.9	0.9	2	0.3	-	-
26	14.1	18.0	11.9	10.9	12.9	81	985.7	.	5.9	1.9	4	5.1	-	-
27	12.7	14.3	11.5	10.3	13.7	93	987.5	.	7.6	3.0	4	40.0	-	-
28	13.2	14.4	11.8	11.4	14.4	95	988.1	.	7.9	3.9	5	19.2	-	-
29	14.8	19.2	12.0	11.4	15.1	90	986.8	.	7.8	3.1	6	2.0	-	-
30	15.0	19.0	11.2	10.0	14.4	85	988.9	.	6.9	3.8	6	0.2	-	-
31	16.8	22.8	11.4	9.9	13.4	73	990.4	.	3.6	2.4	4	-	-	-

ŚNIEŻKA

Dni	TEMPERATURA POWIETRZA				PRĘŻNOŚĆ PARY WODNEJ	WILGOTNOŚĆ WZGLĘDNA	CIŚNIENIE ATMOSFERYCZNE	USŁONECZNIENIE	ZACHMURZENIE	WIATR		OPAD	ŚNIEG	
	T	Max	Min	T_g	e	U	P	S	N	v	v_{max}	R_d	s_h	s_g
1	9.1	13.2	4.7	.	6.3	56	846.3	15.7	0.8	11.6	16	-	-	-
2	9.2	13.3	5.2	.	8.2	71	843.7	15.7	2.4	10.6	16	-	-	-
3	12.5	16.2	8.6	.	12.2	84	843.8	9.7	2.4	3.9	7	-	-	-
4	12.5	15.1	11.8	.	13.4	93	845.1	8.5	6.0	4.9	8	-	-	-
5	14.0	17.8	11.0	.	12.1	77	843.9	12.3	3.3	7.4	10	-	-	-
6	15.2	19.5	13.1	.	11.8	69	839.2	13.1	2.8	13.5	18	1.6	-	-
7	9.1	17.1	6.9	.	10.1	88	837.3	13.4	5.1	16.8	20	0.2	-	-
8	11.4	14.5	7.4	.	11.0	82	840.1	6.1	5.5	13.8	22	0.3	-	-
9	10.0	13.5	8.3	.	9.4	76	845.0	7.1	6.1	11.0	16	-	-	-
10	10.2	14.2	6.9	.	10.6	86	844.6	11.8	5.4	7.3	12	0.2	-	-
11	10.6	13.3	8.6	.	11.7	92	832.2	0.9	7.4	20.4	29	6.6	-	-
12	2.4	9.8	0.7	.	6.7	92	833.5	5.3	6.5	21.5	30	0.3	-	-
13	4.7	9.2	1.5	.	7.0	83	838.0	4.8	5.4	2.8	4	-	-	-
14	8.7	12.7	5.3	.	7.1	84	837.0	12.3	3.3	6.0	14	3.6	-	-
15	7.3	10.3	3.4	.	9.8	96	832.1	-	7.5	11.3	17	27.6	-	-
16	4.4	6.4	3.0	.	7.9	95	832.4	2.5	6.3	12.4	22	0.9	-	-
17	4.5	6.4	4.0	.	8.0	95	834.9	0.5	6.6	3.4	7	3.7	-	-
18	4.5	6.4	3.4	.	8.4	99	835.2	-	7.9	12.8	17	15.8	-	-
19	4.5	5.7	3.7	.	8.4	100	837.7	1.9	7.9	13.0	18	15.6	-	-
20	2.5	4.5	1.1	.	7.4	100	838.9	0.5	7.8	13.4	20	3.6	-	-
21	2.1	3.3	0.8	.	7.1	100	837.9	-	8.0	11.5	16	7.4	-	-
22	3.7	6.0	2.6	.	7.9	98	840.5	3.3	7.6	10.5	15	5.7	-	-
23	4.0	5.2	3.2	.	8.1	99	836.0	1.0	7.9	3.8	11	1.2	-	-
24	3.4	7.9	4.3	.	8.9	99	837.8	1.8	7.0	4.3	9	9.8	-	-
25	4.8	7.7	3.2	.	7.4	86	839.4	4.7	5.4	6.8	12	8.2	-	-
26	2.8	4.4	1.4	.	7.4	99	837.1	-	7.8	6.1	10	15.3	-	-
27	4.1	6.3	2.7	.	8.1	100	841.5	-	8.0	11.5	15	18.1	-	-
28	5.3	6.3	3.2	.	8.9	100	843.4	-	7.9	14.8	20	3.9	-	-
29	6.1	9.0	3.3	.	8.4	90	843.2	6.4	6.0	12.8	16	0.0	-	-
30	7.1	8.6	5.1	.	10.0	99	843.1	1.6	6.9	18.0	13	18.6	-	-
31	7.5	10.7	5.8	.	10.0	96	843.6	4.1	6.3	5.6	8	0.1	-	-

ZAMOŚĆ

DNI	TEMPERATURA POWIETRZA T	Max	Min	T_g	PRĘŻNOŚĆ PARY WODNEJ e	WILGOTNOŚĆ WZGLĘDNA U	CIŚNIENIE ATMOSFERYCZNE P	USŁONECZNIENIE S	ZACHMURZENIE N	WIATR v	v_{max}	OPAD R_d	ŚNIEG h_s	h_g
1	15.5	21.8	9.0	7.4	11.0	66	991.7	.	3.4	7.1	10	0.9	-	-
2	17.6	22.4	12.9	12.4	14.9	76	991.3	.	5.9	4.9	7	0.0	-	-
3	18.3	23.3	15.8	15.9	17.5	85	992.2	.	6.8	3.3	6	0.8	-	-
4	18.9	24.9	12.2	10.8	16.7	77	994.7	.	3.6	1.3	4	-	-	-
5	19.3	26.6	9.9	9.7	16.5	76	995.6	.	0.8	1.1	3	-	-	-
6	22.2	30.4	13.0	10.6	16.5	66	992.3	.	0.3	2.8	5	-	-	-
7	23.7	30.3	17.3	14.9	16.2	58	988.8	.	1.8	5.0	8	-	-	-
8	21.3	28.1	13.2	10.9	18.7	76	990.1	.	3.4	1.4	3	-	-	-
9	19.4	24.3	16.3	14.0	14.3	66	994.6	.	4.4	3.1	5	-	-	-
10	16.4	21.4	11.6	10.8	12.0	67	995.0	.	2.5	4.0	7	-	-	-
11	18.4	28.6	6.8	4.9	14.4	70	985.9	.	5.3	2.6	5	15.7	-	-
12	15.1	20.1	13.6	13.6	12.9	74	983.8	.	5.8	7.8	12	0.0	-	-
13	14.2	19.9	9.2	7.7	10.9	70	990.6	.	2.6	4.6	7	-	-	-
14	15.8	22.9	8.5	7.2	11.7	69	990.8	.	3.0	1.5	3	-	-	-
15	19.7	28.4	11.3	9.4	13.6	63	985.0	.	5.3	3.8	6	0.5	-	-
16	16.5	22.6	14.5	14.0	15.2	82	984.5	.	5.5	3.4	5	0.0	-	-
17	16.5	23.2	8.2	6.5	12.8	72	986.5	.	2.4	1.6	3	-	-	-
18	15.6	22.4	9.3	7.4	14.8	85	984.3	.	7.0	3.3	8	21.8	-	-
19	14.4	17.1	13.5	13.4	15.0	91	983.8	.	8.0	3.4	4	9.1	-	-
20	13.4	18.3	11.6	11.6	13.7	89	987.7	.	6.1	4.5	5	7.8	-	-
21	13.0	17.1	10.8	10.5	13.3	90	989.1	.	6.3	3.8	6	8.3	-	-
22	13.5	18.1	8.8	7.4	13.3	87	991.3	.	4.5	2.3	3	13.9	-	-
23	13.5	19.6	7.6	6.5	12.4	82	989.8	.	3.4	2.6	4	6.2	-	-
24	14.3	19.9	7.9	6.4	13.3	82	990.6	.	5.1	2.0	6	-	-	-
25	14.6	19.7	9.8	8.4	13.1	81	992.1	.	6.1	1.8	4	-	-	-
26	13.2	20.2	7.7	7.3	13.6	90	990.7	.	6.3	1.3	3	6.7	-	-
27	15.3	19.4	12.5	12.0	14.7	85	990.5	.	7.3	2.6	6	16.7	-	-
28	14.6	18.1	12.7	12.4	14.7	89	990.6	.	7.6	3.5	4	2.7	-	-
29	15.0	17.1	13.4	12.8	16.0	94	989.7	.	7.8	3.5	6	6.9	-	-
30	15.3	20.6	12.7	11.9	15.4	88	989.9	.	6.3	5.0	8	4.8	-	-
31	16.3	21.0	11.4	11.8	13.2	73	993.6	.	4.8	4.0	7	-	-	-

SANDOMIERZ

DNI	TEMPERATURA POWIETRZA T	Max	Min	T_g	PRĘŻNOŚĆ PARY WODNEJ e	WILGOTNOŚĆ WZGLĘDNA U	CIŚNIENIE ATMOSFERYCZNE P	USŁONECZNIENIE S	ZACHMURZENIE N	WIATR v	v_{max}	OPAD R_d	ŚNIEG h_s	h_g
1	16.9	22.5	9.8	7.6	10.7	59	996.2	.	1.6	4.5	6	-	-	-
2	17.9	23.2	13.5	13.0	14.8	72	994.9	.	5.1	5.1	6	-	-	-
3	19.1	22.5	16.2	13.8	18.7	85	995.1	.	5.6	3.1	5	-	-	-
4	20.5	26.0	14.7	12.9	18.5	78	997.1	.	1.8	3.4	5	-	-	-
5	21.9	27.9	14.5	10.4	16.0	64	997.2	.	0.5	1.5	2	-	-	-
6	23.9	30.9	15.9	12.1	17.7	62	993.1	.	0.3	2.3	4	-	-	-
7	23.9	29.3	18.6	15.2	17.1	60	990.7	.	1.3	3.5	6	-	-	-
8	22.3	27.8	15.3	11.8	17.2	65	992.2	.	2.5	2.6	4	0.1	-	-
9	21.1	25.9	16.4	14.9	15.0	61	997.2	.	4.1	3.0	5	-	-	-
10	18.6	23.5	14.7	13.0	12.1	59	997.8	.	2.1	3.9	6	-	-	-
11	19.8	29.7	12.0	8.7	16.6	73	987.1	.	6.6	2.5	5	35.3	-	-
12	14.8	18.8	12.2	12.2	12.9	76	986.8	.	5.9	6.9	10	0.2	-	-
13	14.8	20.5	8.1	6.4	11.0	68	993.2	.	3.9	3.3	5	-	-	-
14	17.6	23.5	10.4	7.4	12.9	67	992.4	.	2.4	1.5	3	-	-	-
15	18.8	26.5	10.4	9.7	15.6	73	986.1	.	5.5	2.6	5	0.7	-	-
16	17.2	21.4	13.7	11.8	14.8	77	986.7	.	4.6	2.5	4	-	-	-
17	17.9	23.7	11.8	8.8	13.8	69	988.7	.	3.8	2.3	3	4.8	-	-
18	14.6	19.4	13.6	13.4	15.7	94	986.7	.	8.0	3.9	6	17.9	-	-
19	14.2	16.8	12.7	12.5	14.3	89	987.6	.	7.9	4.4	7	0.3	-	-
20	14.2	18.8	10.8	9.6	13.0	81	991.2	.	6.8	4.5	7	5.3	-	-
21	13.6	18.3	11.4	10.8	13.1	85	992.1	.	7.8	3.5	6	3.4	-	-
22	14.0	19.5	9.8	7.4	13.2	83	994.0	.	4.6	1.8	3	2.2	-	-
23	13.6	18.8	8.4	5.5	12.9	84	992.1	.	5.4	2.0	3	1.9	-	-
24	14.3	18.3	10.0	7.3	13.9	86	992.9	.	6.8	1.6	4	0.5	-	-
25	15.0	19.9	9.9	7.2	12.6	76	994.6	.	4.0	2.0	4	2.2	-	-
26	14.2	16.9	12.0	7.3	14.7	91	992.9	.	7.8	1.0	2	18.0	-	-
27	14.3	18.6	12.3	11.8	14.4	89	993.3	.	5.9	1.6	3	9.3	-	-
28	13.6	16.3	11.6	8.4	14.6	94	993.4	.	8.0	2.5	5	19.1	-	-
29	14.5	16.8	12.9	12.8	15.8	96	993.0	.	8.0	3.9	5	9.9	-	-
30	16.3	20.8	12.5	11.3	14.4	79	993.4	.	5.0	4.4	6	0.2	-	-
31	16.8	21.9	12.4	10.2	13.8	74	996.9	.	3.5	4.0	6	-	-	-

OPOLE

DNI	TEMPERATURA POWIETRZA T	Max	Min	T_g	PRĘŻNOŚĆ PARY WODNEJ e	WILGOTNOŚĆ WZGLĘDNA U	CIŚNIENIE ATMOSFERYCZNE P	USŁONECZNIENIE S	ZACHMURZENIE N	WIATR v	v_{max}	OPAD R_d	ŚNIEG h_s	h_g
1	17.3	23.6	9.6	8.8	12.1	63	1002.5	14.7	0.5	3.1	5	-	-	-
2	17.3	22.6	9.2	8.3	14.4	73	999.5	9.0	3.6	2.5	4	-	-	-
3	20.5	27.3	13.2	10.8	18.4	78	997.8	9.1	3.4	1.6	3	-	-	-
4	21.3	26.6	14.3	12.4	19.6	78	999.1	10.0	2.3	1.0	4	-	-	-
5	23.1	29.5	15.2	13.3	19.3	71	997.7	11.9	1.8	0.9	3	-	-	-
6	25.1	31.6	16.1	13.4	17.7	58	992.4	13.2	0.6	2.4	6	-	-	-
7	22.7	28.2	17.6	15.6	17.2	64	992.7	12.6	2.4	3.1	6	-	-	-
8	21.5	28.8	13.6	11.9	17.6	71	994.3	8.6	3.9	2.0	5	0.3	-	-
9	21.2	26.8	16.4	13.0	16.2	67	1000.1	8.4	5.4	2.5	6	-	-	-
10	18.9	24.4	12.6	11.3	14.8	70	1001.0	11.1	2.3	1.5	4	0.1	-	-
11	20.4	29.0	15.4	14.0	18.3	77	987.5	2.8	6.6	2.4	4	18.0	-	-
12	15.3	18.1	10.8	10.2	11.3	65	991.6	3.2	6.3	4.4	7	-	-	-
13	13.9	19.4	7.4	5.2	11.3	69	995.6	5.0	5.4	0.5	2	0.4	-	-
14	18.7	24.5	11.5	10.2	13.2	64	993.2	12.4	3.8	1.8	3	8.7	-	-
15	16.4	22.4	14.4	13.7	16.7	89	987.1	-	7.3	2.3	5	12.9	-	-
16	15.0	21.1	9.2	7.2	13.6	81	989.3	6.5	4.5	1.8	4	8.0	-	-
17	15.0	20.8	9.4	7.4	13.5	81	991.4	5.6	4.9	1.4	4	5.6	-	-
18	14.1	16.0	12.4	11.2	15.2	95	991.1	-	8.0	3.0	5	1.2	-	-
19	14.7	20.2	10.6	10.0	13.9	84	994.0	6.9	6.4	3.6	6	1.9	-	-
20	14.2	17.6	12.2	8.2	12.8	80	997.0	6.2	6.4	4.3	6	6.9	-	-
21	12.2	14.6	10.1	10.0	13.1	93	996.4	-	7.3	2.6	5	2.9	-	-
22	13.6	19.1	10.5	9.8	13.7	89	998.2	5.0	5.6	1.8	4	12.0	-	-
23	13.8	17.3	10.2	9.4	14.1	89	993.9	1.1	6.9	0.8	2	0.6	-	-
24	14.3	16.4	12.0	11.8	14.9	93	995.1	2.1	5.9	0.4	3	1.8	-	-
25	14.6	21.2	6.5	6.1	13.1	80	996.6	5.5	3.9	0.5	3	1.7	-	-
26	14.8	18.0	11.2	10.2	13.7	87	995.6	3.8	6.9	1.6	3	40.1	-	-
27	13.3	15.9	11.4	10.6	14.4	95	998.6	-	7.9	3.9	6	23.6	-	-
28	14.3	16.8	12.1	10.1	15.4	97	999.5	-	8.0	2.9	4	7.9	-	-
29	15.2	21.0	10.4	9.8	15.5	90	999.4	3.5	6.4	2.8	5	8.9	-	-
30	15.5	20.2	10.0	9.2	15.1	86	999.1	-	4.8	2.4	5	0.3	-	-
31	17.3	22.2	11.5	8.7	14.8	76	1000.4	10.4	3.9	1.3	3	-	-	-

KŁODZKO

DNI	TEMPERATURA POWIETRZA T	Max	Min	T_g	PRĘŻNOŚĆ PARY WODNEJ e	WILGOTNOŚĆ WZGLĘDNA U	CIŚNIENIE ATMOSFERYCZNE P	USŁONECZNIENIE S	ZACHMURZENIE N	WIATR v	v_{max}	OPAD R_d	ŚNIEG h_s	h_g
1	15.7	24.0	4.9	2.8	9.9	61	987.3	.	0.4	1.8	5	-	-	-
2	17.7	23.7	9.2	6.4	11.8	61	983.8	.	1.9	2.5	6	-	-	-
3	18.9	26.3	9.9	8.2	15.8	74	982.1	.	2.5	1.9	3	-	-	-
4	19.6	25.3	13.0	11.2	17.8	80	983.5	.	1.8	1.3	3	-	-	-
5	21.1	28.6	12.9	11.6	17.6	74	981.6	.	1.9	1.5	4	-	-	-
6	23.1	30.5	12.6	10.8	14.8	57	976.3	.	1.4	4.1	8	-	-	-
7	20.4	27.5	16.9	15.3	14.4	62	977.6	.	2.1	3.6	6	0.0	-	-
8	19.7	27.9	10.4	8.9	14.7	68	979.1	.	3.6	2.8	8	0.0	-	-
9	19.6	26.0	13.9	12.2	14.7	67	984.9	.	4.6	2.5	6	-	-	-
10	18.7	26.0	10.3	8.2	13.7	67	984.5	.	2.9	1.0	2	-	-	-
11	18.9	28.4	13.4	12.6	16.8	78	971.9	.	6.0	3.4	7	4.0	-	-
12	13.7	18.5	11.5	10.7	9.5	62	977.0	.	4.6	7.1	10	0.0	-	-
13	12.4	19.8	2.6	0.9	9.2	67	979.5	.	4.9	1.0	2	-	-	-
14	17.3	24.8	7.3	5.0	11.7	63	976.6	.	4.0	0.4	1	0.1	-	-
15	15.2	22.3	13.4	13.2	15.2	87	971.7	.	6.6	2.3	3	13.8	-	-
16	14.0	18.9	9.9	8.2	12.3	78	973.8	.	5.0	2.8	6	0.0	-	-
17	11.5	16.2	5.8	4.4	12.1	89	976.0	.	5.5	0.6	2	3.6	-	-
18	13.1	16.1	11.3	11.0	13.3	89	976.1	.	7.5	1.9	6	0.5	-	-
19	14.3	19.4	10.2	7.7	12.8	79	979.3	.	6.3	3.1	6	2.6	-	-
20	12.7	15.7	11.4	10.6	11.9	81	982.2	.	7.3	2.1	6	0.8	-	-
21	11.1	14.4	9.5	9.4	11.3	86	981.3	.	7.9	2.1	5	3.8	-	-
22	12.8	19.4	9.6	8.4	12.0	82	982.7	.	6.5	2.0	5	4.7	-	-
23	13.1	18.0	9.7	9.0	12.5	84	977.8	.	7.6	1.3	3	0.2	-	-
24	13.1	16.4	11.3	10.6	13.3	88	979.4	.	5.4	1.0	3	1.5	-	-
25	13.7	19.1	8.5	7.0	11.9	78	981.0	.	7.1	1.1	3	1.0	-	-
26	12.6	15.6	10.4	8.4	12.1	84	979.8	.	7.6	0.9	2	11.0	-	-
27	12.3	18.2	9.9	8.9	12.8	90	983.7	.	7.9	2.8	5	14.3	-	-
28	14.0	19.6	11.5	10.7	13.8	87	985.3	.	7.8	2.6	6	6.6	-	-
29	15.7	20.7	8.0	5.3	12.5	72	984.5	.	3.0	2.8	5	-	-	-
30	15.1	21.4	7.2	5.8	13.2	78	983.9	.	4.8	1.3	4	-	-	-
31	16.2	21.3	11.9	10.4	13.1	74	984.6	.	4.1	1.0	3	-	-	-

Tablica II

KATOWICE

DNI	TEMPERATURA POWIETRZA				PRĘŻNOŚĆ PARY WODNEJ	WILGOTNOŚĆ WZGLĘDNA	CIŚNIENIE ATMOSFERYCZNE	USŁONECZNIENIE	ZACHMURZENIE	WIATR		OPAD	ŚNIEG	
	T	Max	Min	T_g	e	U	P	S	N	v	v_{max}	R_d	h_s	z_s
1	16.9	23.1	10.3	6.3	12.0	64	989.6	15.8	0.9	3.6	6	-	-	-
2	16.2	21.5	11.4	8.6	12.9	70	986.8	4.1	3.8	2.0	4	-	-	-
3	19.6	26.2	12.4	10.0	17.8	79	985.5	9.2	4.6	2.8	4	-	-	-
4	20.5	26.7	12.2	8.6	16.9	73	987.3	9.3	2.4	1.8	4	-	-	-
5	22.3	28.5	13.7	9.6	16.9	65	986.3	12.4	0.9	1.9	5	-	-	-
6	25.1	31.8	16.6	11.9	14.3	49	982.0	14.2	0.5	3.4	5	-	-	-
7	22.9	28.7	17.6	15.0	14.6	54	981.3	13.7	1.6	4.5	8	-	-	-
8	21.6	29.6	14.2	10.6	15.9	64	983.0	9.4	2.9	2.8	7	3.4	-	-
9	21.2	26.5	14.7	12.0	15.1	62	988.3	8.3	5.6	2.5	6	-	-	-
10	18.8	25.1	14.0	10.3	13.0	63	989.0	10.5	3.0	2.4	5	0.0	-	-
11	19.6	30.1	14.6	10.6	16.5	74	976.7	3.8	6.0	4.3	8	13.7	-	-
12	14.2	17.0	10.7	10.4	11.4	70	979.9	4.8	5.3	6.1	12	-	-	-
13	14.5	20.5	6.9	4.0	10.6	66	983.6	7.0	4.4	0.9	2	-	-	-
14	17.6	25.3	9.9	6.6	11.7	62	981.4	10.8	3.4	1.5	3	-	-	-
15	16.1	20.5	15.2	11.0	15.4	85	976.0	0.1	7.8	2.6	4	14.5	-	-
16	15.5	20.8	9.5	7.7	12.5	73	977.7	9.2	3.4	3.6	5	-	-	-
17	14.7	21.8	6.9	5.0	13.3	82	979.2	7.5	4.5	2.0	9	10.8	-	-
18	13.3	14.4	12.4	12.0	14.2	92	977.9	-	8.0	1.8	3	10.8	-	-
19	15.6	20.3	11.7	10.6	12.6	73	980.8	9.2	6.1	4.4	7	0.0	-	-
20	13.8	18.4	11.7	11.0	11.2	72	984.5	4.1	5.8	4.1	6	0.8	-	-
21	10.9	15.0	7.9	5.0	11.9	91	984.1	2.0	7.1	3.3	4	4.4	-	-
22	14.1	19.8	10.8	10.0	11.8	75	985.6	6.6	6.3	2.6	4	-	-	-
23	12.9	17.5	9.2	7.7	12.8	87	982.2	1.8	7.6	2.8	4	1.4	-	-
24	13.8	17.9	11.0	10.5	13.3	85	983.1	0.9	6.5	1.0	3	1.8	-	-
25	14.3	20.5	6.5	5.2	12.0	76	984.7	7.3	3.9	0.9	2	2.2	-	-
26	13.1	18.0	11.4	10.5	12.8	86	983.3	0.4	7.4	1.5	2	12.6	-	-
27	12.2	13.5	10.6	10.2	13.5	95	985.0	-	8.0	2.4	3	58.4	-	-
28	13.0	14.6	11.7	10.8	13.9	92	985.4	-	8.0	3.1	5	25.2	-	-
29	14.7	18.7	12.3	12.0	14.6	88	985.9	1.0	7.6	3.1	5	7.5	-	-
30	14.5	19.3	11.4	9.0	14.0	85	986.4	1.5	6.5	2.3	4	0.0	-	-
31	16.4	21.5	11.8	10.3	13.3	72	988.1	9.0	3.8	0.9	2	-	-	-

RZESZÓW - JASIONKA

Lipiec 1968

DNI	TEMPERATURA POWIETRZA				PRĘŻNOŚĆ PARY WODNEJ	WILGOTNOŚĆ WZGLĘDNA	CIŚNIENIE ATMOSFERYCZNE	USŁONECZNIENIE	ZACHMURZENIE	WIATR		OPAD	ŚNIEG	
	T	Max	Min	T_g	e	U	P	S	N	v	v_{max}	R_d	h_s	z_s
1	16.2	23.1	8.3	6.9	10.5	61	995.7	11.6	2.5	7.8	12	-	-	-
2	17.7	23.5	12.7	11.3	13.8	68	993.7	5.8	4.8	5.9	8	-	-	-
3	17.7	22.0	13.6	11.1	17.7	88	994.3	1.8	6.5	5.9	7	3.0	-	-
4	18.7	25.8	11.2	9.2	17.3	82	996.3	7.1	3.5	2.1	6	-	-	-
5	19.8	27.5	10.4	7.6	16.6	75	996.8	10.5	1.0	2.3	5	-	-	-
6	22.9	30.3	12.2	9.7	16.3	63	993.4	11.0	0.1	4.0	6	-	-	-
7	22.7	30.6	15.8	12.6	17.9	67	991.0	7.4	1.6	3.6	8	1.1	-	-
8	22.2	30.7	12.0	9.7	19.1	74	992.0	7.7	2.1	2.3	5	0.0	-	-
9	21.1	26.7	16.3	15.3	16.5	68	996.8	6.8	4.8	2.8	6	-	-	-
10	18.6	24.7	13.8	12.1	12.4	62	997.5	11.5	1.6	4.6	8	-	-	-
11	19.3	29.7	8.8	7.3	15.2	72	987.5	6.4	5.5	4.0	8	10.8	-	-
12	16.0	19.9	14.0	14.7	12.2	68	987.7	4.9	5.5	6.9	13	-	-	-
13	15.0	21.3	8.3	6.9	10.8	66	993.3	12.5	3.3	3.4	6	0.1	-	-
14	17.8	24.8	11.7	10.3	13.6	70	992.1	10.5	4.0	2.0	4	-	-	-
15	20.0	28.9	11.8	10.6	14.5	67	986.2	7.3	4.8	4.1	6	0.2	-	-
16	16.9	22.4	14.0	13.1	14.5	76	986.9	4.8	5.8	2.8	4	-	-	-
17	17.4	24.4	10.4	8.3	13.9	73	988.6	8.5	4.6	1.9	4	14.1	-	-
18	14.7	19.9	13.7	13.1	16.1	96	985.5	-	8.0	4.5	7	41.6	-	-
19	13.9	16.8	13.0	12.1	14.8	93	986.8	-	7.8	6.4	9	15.3	-	-
20	13.7	19.2	10.4	9.7	13.9	89	991.1	3.7	6.4	5.1	7	2.2	-	-
21	13.2	19.6	10.1	9.6	12.7	84	992.1	3.4	7.1	3.8	6	0.4	-	-
22	14.3	19.8	11.1	10.5	12.8	80	993.7	5.5	5.9	3.6	6	0.9	-	-
23	12.8	20.4	7.5	5.2	12.0	83	992.3	7.2	3.5	2.4	5	1.7	-	-
24	15.0	20.2	9.2	7.5	14.2	84	992.6	2.6	7.1	1.0	6	0.0	-	-
25	15.7	21.4	11.1	9.9	13.3	77	994.1	8.3	5.3	2.0	4	-	-	-
26	14.1	17.9	11.1	9.7	14.5	90	992.6	-	6.8	2.5	4	15.9	-	-
27	14.4	19.3	12.1	11.8	13.8	86	993.1	5.7	5.3	3.0	4	-	-	-
28	12.9	17.7	7.7	6.5	13.5	90	993.1	0.2	6.4	2.0	3	5.5	-	-
29	15.1	19.6	13.2	12.8	15.6	91	992.3	0.9	7.5	5.1	9	0.6	-	-
30	17.0	21.2	13.5	12.7	14.9	79	992.8	8.3	5.9	6.3	9	-	-	-
31	16.6	22.2	13.2	12.1	13.3	73	995.9	9.7	4.4	4.1	7	-	-	-

RACIBÓRZ

DNI	TEMPERATURA POWIETRZA				PRĘŻNOŚĆ PARY WODNEJ	WILGOTNOŚĆ WZGLĘDNA	CIŚNIENIE ATMOSFERYCZNE	USŁONECZNIENIE	ZACHMURZENIE	WIATR		OPAD	ŚNIEG	
	T	Max	Min	T_g	e	U	P	S	N	v	v_{max}	R_d	h_s	z_s
1	16.6	23.4	7.4	4.2	10.9	61	1001.2	11.6	0.3	1.9	4	-	-	-
2	17.3	23.0	10.3	7.8	14.1	71	997.9	5.6	3.3	0.8	2	-	-	-
3	19.9	27.5	11.6	9.0	18.0	79	996.6	6.8	4.1	1.0	3	-	-	-
4	21.1	27.0	14.8	11.8	18.8	77	998.0	6.8	2.4	0.6	3	-	-	-
5	22.8	30.7	14.0	11.0	17.7	68	996.7	10.9	0.4	0.5	2	-	-	-
6	24.6	32.4	15.4	12.6	17.4	61	992.0	11.5	0.5	1.8	4	-	-	-
7	23.6	29.1	17.6	12.2	17.4	62	992.3	10.8	2.3	2.6	5	-	-	-
8	21.7	30.5	13.8	11.3	18.4	73	993.8	7.8	3.9	1.1	5	0.6	-	-
9	21.6	27.9	15.4	12.9	17.7	71	999.4	6.3	3.6	0.9	2	-	-	-
10	19.4	25.6	12.3	9.3	15.1	69	999.7	10.2	1.6	0.8	2	1.3	-	-
11	20.2	32.3	14.0	12.8	18.9	81	987.4	4.6	6.5	1.8	4	8.6	-	-
12	15.9	18.8	13.3	12.5	12.2	68	991.6	5.4	5.0	2.9	4	-	-	-
13	14.2	21.1	5.4	4.6	10.7	69	994.7	5.6	4.0	0.5	2	-	-	-
14	17.8	25.8	8.7	8.0	13.8	71	992.4	10.2	2.0	0.3	1	1.8	-	-
15	16.3	22.8	14.0	12.8	16.8	91	986.7	-	6.6	0.1	1	20.1	-	-
16	15.8	21.5	10.4	8.5	13.3	76	988.9	7.4	3.0	1.9	4	-	-	-
17	14.6	21.2	8.0	6.1	13.5	84	990.2	4.6	5.0	1.0	2	13.5	-	-
18	13.3	14.5	10.4	10.3	14.5	95	989.1	-	8.0	1.8	3	12.2	-	-
19	15.5	20.4	12.0	10.4	13.1	76	992.7	6.6	5.8	2.5	4	-	-	-
20	14.6	19.1	12.5	11.0	12.7	78	996.2	5.6	6.4	2.6	4	4.9	-	-
21	12.1	15.2	10.2	9.9	12.6	89	995.5	0.2	7.9	1.6	3	3.6	-	-
22	14.3	19.3	11.2	10.2	13.2	83	997.1	4.9	6.6	1.9	4	4.1	-	-
23	14.5	19.2	11.0	10.0	13.8	85	993.1	1.3	7.3	1.1	3	4.3	-	-
24	14.9	19.2	12.1	11.9	14.4	85	993.8	0.6	6.5	0.5	2	0.4	-	-
25	15.1	21.3	7.8	6.0	13.2	79	996.1	6.0	4.1	0.3	1	8.2	-	-
26	14.0	18.4	11.0	9.0	13.2	84	994.7	1.3	7.0	1.0	2	0.8	-	-
27	12.7	14.4	11.2	10.5	13.7	93	997.1	-	7.8	2.0	4	27.9	-	-
28	13.6	14.8	11.9	11.7	14.4	93	997.6	-	8.0	3.5	5	16.7	-	-
29	15.5	20.2	11.6	11.2	15.3	88	997.8	3.8	7.3	2.3	3	6.4	-	-
30	15.4	21.4	11.0	7.5	15.0	87	998.0	2.5	7.8	0.9	2	4.4	-	-
31	17.1	22.6	13.0	11.0	14.3	76	999.0	10.2	3.5	0.4	1	-	-	-

KRAKÓW BALICE

DNI	TEMPERATURA POWIETRZA				PRĘŻNOŚĆ PARY WODNEJ	WILGOTNOŚĆ WZGLĘDNA	CIŚNIENIE ATMOSFERYCZNE	USŁONECZNIENIE	ZACHMURZENIE	WIATR		OPAD	ŚNIEG	
	T	Max	Min	T_g	e	U	P	S	N	v	v_{max}	R_d	h_s	z_s
1	16.3	23.1	7.1	4.2	11.0	61	994.1	14.5	1.0	5.3	9	-	-	-
2	16.3	21.5	12.1	9.7	12.7	68	991.4	5.2	4.4	3.0	7	-	-	-
3	18.6	25.1	12.5	9.2	17.2	81	990.6	8.0	4.0	3.3	7	-	-	-
4	19.9	26.7	11.9	9.6	17.7	78	992.3	10.9	2.1	2.3	5	-	-	-
5	20.8	27.4	12.7	10.0	16.6	69	991.5	12.4	0.6	2.4	5	-	-	-
6	24.2	31.1	14.3	11.9	18.1	63	987.1	13.8	0.1	1.6	4	-	-	-
7	22.4	28.3	15.7	12.2	15.9	61	986.4	13.8	0.5	4.6	9	-	-	-
8	21.9	30.1	12.4	10.5	17.1	68	987.8	11.2	2.0	2.0	8	-	-	-
9	21.1	27.7	14.5	12.4	16.1	68	993.1	7.5	4.5	2.1	7	-	-	-
10	18.8	25.0	12.7	10.0	14.1	67	993.8	12.2	1.6	4.0	5	-	-	-
11	19.4	31.3	12.0	10.0	17.7	80	981.9	3.8	5.4	3.5	12	12.0	-	-
12	14.7	17.8	11.9	11.0	11.7	71	984.9	5.3	5.5	6.9	9	0.1	-	-
13	14.9	21.8	7.3	4.9	11.4	70	988.8	8.0	4.4	1.8	3	-	-	-
14	17.5	24.9	9.9	7.8	13.1	68	986.5	12.1	3.0	3.1	4	-	-	-
15	16.2	20.6	13.2	11.0	16.1	87	981.2	0.1	6.8	5.4	8	8.4	-	-
16	16.6	21.5	10.8	7.9	13.3	72	982.8	11.9	3.5	4.4	8	-	-	-
17	15.0	22.8	8.7	5.9	13.8	80	984.3	7.4	4.6	2.3	6	24.7	-	-
18	13.8	15.1	11.1	12.0	14.4	91	982.1	-	8.0	4.4	7	10.9	-	-
19	16.0	19.8	12.5	11.6	12.7	72	985.0	7.8	6.6	5.4	7	-	-	-
20	14.7	18.8	12.6	12.0	11.6	70	988.8	6.7	5.0	6.0	8	0.5	-	-
21	12.3	16.1	8.0	8.6	11.6	81	989.8	2.0	5.9	3.6	5	0.9	-	-
22	13.1	17.5	10.9	10.6	12.7	95	990.4	3.3	5.9	2.8	5	1.9	-	-
23	13.6	17.8	8.6	6.8	12.1	79	987.6	3.1	5.6	1.8	9	2.6	-	-
24	14.7	19.9	11.5	11.0	14.3	86	988.2	1.7	7.5	1.3	3	0.5	-	-
25	15.2	20.2	7.1	5.2	13.2	78	989.7	7.0	4.6	0.9	2	1.6	-	-
26	14.3	18.0	12.5	11.9	13.7	84	988.0	0.4	7.8	1.6	3	0.3	-	-
27	13.3	16.8	11.3	11.0	13.2	87	989.7	0.7	7.4	3.6	5	2.3	-	-
28	13.3	15.4	11.8	10.3	14.3	94	989.7	-	8.0	4.0	8	30.0	-	-
29	14.9	16.9	12.5	12.0	14.7	87	989.9	-	7.9	5.3	8	1.8	-	-
30	16.1	20.0	12.9	10.8	14.1	78	990.7	4.7	6.4	4.1	7	0.2	-	-
31	16.0	21.8	11.9	11.1	14.5	81	992.8	7.5	4.3	1.8	4	-	-	-

Tablica II

TARNÓW

DNI	TEMPERATURA POWIETRZA				PREŻNOŚĆ PARY WODNEJ	WILGOTNOŚĆ WZGLĘDNA	CIŚNIENIE ATMOSFERYCZNE	USŁONECZNIENIE	ZACHMURZENIE	WIATR		OPAD	ŚNIEG	
	T	Max	Min	T_g	e	U	P	S	N	v	v_{max}	R_d	s_h	s_g
1	15.8	23.1	7.4	2.7	11.8	68	996.4	14.9	1.6	4.0	7	-	-	-
2	16.3	22.0	10.7	8.2	14.6	78	994.2	4.6	4.8	1.9	3	-	-	-
3	18.1	21.8	13.2	9.8	17.7	86	994.0	2.2	6.5	1.9	7	-	-	-
4	19.9	26.9	12.8	10.0	18.3	81	995.7	9.2	3.9	1.3	3	-	-	-
5	21.5	27.7	13.5	9.8	17.0	69	995.4	14.4	0.6	1.4	3	-	-	-
6	24.8	30.5	16.7	13.3	16.1	54	991.4	13.8	0.5	2.1	5	-	-	-
7	24.3	29.4	20.0	14.8	17.5	58	990.0	13.2	1.4	1.5	4	-	-	-
8	22.6	29.6	14.5	11.3	18.8	70	991.3	9.6	1.4	0.8	1	-	-	-
9	21.4	26.6	16.3	12.9	16.1	65	996.4	6.1	4.8	1.0	2	-	-	-
10	18.9	24.8	13.5	9.6	13.9	67	997.2	11.9	2.1	1.4	4	-	-	-
11	20.0	31.2	12.7	10.8	16.0	71	985.9	3.2	5.5	2.9	5	14.4	-	-
12	15.5	18.1	11.8	12.4	12.4	70	987.7	3.6	5.1	4.3	8	0.1	-	-
13	15.0	21.1	8.0	4.1	11.3	68	992.5	10.0	4.5	1.0	2	-	-	-
14	18.2	24.0	12.2	11.2	12.9	64	990.6	12.0	2.1	1.6	3	-	-	-
15	19.7	27.4	14.3	11.6	14.0	69	984.5	3.9	4.3	2.6	5	1.4	-	-
16	17.7	23.4	14.0	12.3	13.9	70	986.2	7.3	4.6	1.9	4	-	-	-
17	16.2	23.4	10.1	6.8	13.6	77	987.7	5.7	4.5	1.6	4	15.6	-	-
18	14.2	16.1	12.4	12.3	15.1	93	984.8	-	8.0	3.4	6	21.2	-	-
19	15.0	19.2	12.4	11.8	14.1	84	987.1	0.4	7.1	3.1	6	3.3	-	-
20	13.9	18.1	11.7	9.6	13.1	83	991.5	2.8	5.6	2.4	4	0.6	-	-
21	13.4	17.5	10.0	8.0	12.5	82	991.8	2.7	7.0	2.3	5	3.4	-	-
22	13.8	19.1	11.2	10.8	13.0	84	993.6	6.4	5.3	1.8	4	1.6	-	-
23	13.5	18.9	7.8	5.1	12.5	82	991.3	5.2	4.6	0.6	1	1.3	-	-
24	15.3	19.5	12.5	10.3	14.6	85	991.7	1.1	7.5	0.4	1	0.6	-	-
25	15.8	21.4	10.2	8.2	13.6	78	993.4	8.0	4.4	0.6	2	0.2	-	-
26	14.4	17.6	13.0	11.2	14.6	89	991.7	-	7.8	0.6	1	12.6	-	-
27	13.3	17.3	10.8	9.1	13.4	88	992.9	1.1	6.9	2.3	4	0.7	-	-
28	13.3	15.3	11.4	9.8	14.4	94	992.6	-	7.9	1.1	4	21.6	-	-
29	14.2	16.3	12.6	12.5	15.5	96	992.4	0.2	7.8	2.8	5	14.0	-	-
30	15.9	20.1	12.3	11.6	13.9	79	993.3	7.3	5.4	2.1	7	-	-	-
31	16.4	22.2	12.7	11.7	14.2	78	996.8	9.5	3.1	1.3	3	-	-	-

ALEKSANDROWICE

Lipiec 1968

DNI	TEMPERATURA POWIETRZA				PREŻNOŚĆ PARY WODNEJ	WILGOTNOŚĆ WZGLĘDNA	CIŚNIENIE ATMOSFERYCZNE	USŁONECZNIENIE	ZACHMURZENIE	WIATR		OPAD	ŚNIEG	
	T	Max	Min	T_g	e	U	P	S	N	v	v_{max}	R_d	s_h	s_g
1	15.7	21.4	8.6	5.7	10.9	62	975.7	14.5	1.0	2.9	4	-	-	-
2	13.9	19.9	9.9	5.5	12.0	75	973.1	5.5	3.8	1.3	3	0.0	-	-
3	17.8	24.6	10.5	8.3	16.1	79	971.6	5.6	4.0	2.1	4	0.0	-	-
4	19.6	25.5	12.1	9.9	16.9	76	973.0	13.9	0.8	2.1	5	-	-	-
5	21.5	26.8	13.6	11.9	16.1	70	972.2	14.1	0.8	2.5	4	-	-	-
6	24.6	30.0	17.6	13.7	15.5	52	968.4	13.8	0.4	4.3	7	-	-	-
7	23.0	27.2	17.8	13.4	15.6	57	967.9	12.5	1.8	3.0	5	-	-	-
8	22.8	28.3	13.7	10.6	16.8	62	969.0	12.1	3.1	2.9	6	-	-	-
9	21.2	25.2	17.5	14.9	16.4	66	974.4	8.4	6.0	2.3	3	-	-	-
10	18.5	23.2	13.6	10.4	14.7	70	975.0	12.1	3.6	1.8	5	0.2	-	-
11	21.3	30.7	15.0	12.6	16.4	67	963.3	4.3	5.8	6.9	10	29.6	-	-
12	14.6	17.8	12.9	12.3	11.1	66	966.5	6.2	6.4	8.1	14	0.3	-	-
13	13.8	19.0	6.0	3.4	10.5	70	969.6	6.6	5.4	1.1	3	-	-	-
14	17.6	23.1	9.8	8.4	13.3	67	967.2	11.8	3.8	1.3	4	0.2	-	-
15	16.8	21.2	14.0	11.4	14.2	74	962.0	0.3	7.6	3.8	6	3.7	-	-
16	15.3	19.8	10.3	6.5	11.9	69	964.2	11.8	4.3	3.4	6	-	-	-
17	13.9	19.8	7.8	5.2	12.5	79	965.0	5.7	5.6	1.6	3	14.7	-	-
18	12.5	14.0	11.7	11.0	13.8	95	963.5	-	8.0	2.1	4	33.3	-	-
19	14.1	17.8	11.4	10.5	13.2	83	966.9	5.9	7.1	2.8	4	4.5	-	-
20	13.3	16.7	11.0	10.5	11.9	79	970.5	4.2	7.1	3.1	5	2.2	-	-
21	10.2	13.8	8.7	7.8	11.4	91	970.4	-	7.8	1.8	3	10.6	-	-
22	12.2	18.2	9.3	8.9	12.4	88	971.7	4.8	6.3	2.0	4	0.1	-	-
23	12.4	17.8	7.3	5.5	12.0	84	968.3	0.5	7.0	2.3	4	4.6	-	-
24	15.0	19.6	11.1	10.8	13.6	81	968.9	3.0	7.1	1.4	2	-	-	-
25	14.7	19.6	8.1	4.9	12.6	76	970.6	7.4	6.3	0.9	2	1.3	-	-
26	12.7	16.8	11.2	9.4	12.4	84	969.3	0.8	7.8	1.9	5	19.9	-	-
27	11.3	13.0	9.8	9.2	12.7	95	971.4	-	8.0	1.5	3	48.0	-	-
28	12.0	13.3	10.7	10.4	13.7	97	971.1	-	8.0	2.8	4	67.7	-	-
29	12.9	15.0	10.9	10.4	14.3	96	972.0	-	8.0	2.1	4	12.0	-	-
30	13.3	16.1	11.4	8.4	14.2	93	972.6	0.4	7.0	2.1	3	4.5	-	-
31	15.2	20.3	12.0	10.4	14.3	83	974.0	8.6	5.0	1.4	3	-	-	-

PRZEMYŚL

DNI	TEMPERATURA POWIETRZA				PREŻNOŚĆ PARY WODNEJ	WILGOTNOŚĆ WZGLĘDNA	CIŚNIENIE ATMOSFERYCZNE	USŁONECZNIENIE	ZACHMURZENIE	WIATR		OPAD	ŚNIEG	
	T	Max	Min	T_g	e	U	P	S	N	v	v_{max}	R_d	s_h	s_g
1	16.5	21.3	9.4	7.5	11.2	62	990.6	.	3.1	5.8	8	-	-	-
2	18.1	22.0	13.4	12.5	14.5	70	988.7	.	5.4	4.4	7	-	-	-
3	18.0	22.7	16.1	15.2	17.8	88	989.3	.	6.9	4.3	7	3.2	-	-
4	19.0	24.9	11.9	11.1	17.1	80	991.9	.	2.1	2.8	5	-	-	-
5	20.5	27.4	11.1	10.0	16.2	70	992.7	.	0.4	2.4	6	-	-	-
6	23.6	30.5	13.2	10.5	16.6	61	989.7	.	0.1	2.8	6	-	-	-
7	22.4	31.5	15.6	12.2	18.0	70	987.4	.	2.5	2.8	7	4.5	-	-
8	22.4	31.5	13.6	12.4	19.8	76	988.0	.	1.5	2.5	5	1.5	-	-
9	21.2	24.9	17.6	16.1	17.4	71	992.4	.	3.3	3.0	5	-	-	-
10	18.7	22.9	14.9	13.0	13.2	64	993.0	.	1.8	3.8	7	-	-	-
11	21.0	29.8	9.9	8.5	15.1	66	983.7	.	5.0	3.8	8	15.7	-	-
12	16.2	27.8	15.5	14.1	13.0	70	983.5	.	4.5	5.5	10	0.1	-	-
13	15.4	20.4	9.0	7.0	11.5	67	988.9	.	3.6	2.3	4	0.3	-	-
14	18.0	23.7	12.4	12.0	13.7	69	987.8	.	3.5	0.9	2	-	-	-
15	20.3	29.8	11.9	10.2	14.9	67	982.0	.	2.9	2.9	6	2.4	-	-
16	15.7	19.1	13.8	13.6	15.3	86	982.9	.	6.1	1.5	3	0.5	-	-
17	17.4	23.5	10.4	9.4	14.4	74	983.9	.	3.6	1.4	2	0.0	-	-
18	16.6	19.0	13.9	12.4	16.1	89	980.5	.	7.8	3.0	8	50.4	-	-
19	14.0	16.0	12.3	13.0	15.0	93	981.2	.	8.0	6.0	8	30.5	-	-
20	14.6	16.6	11.3	10.9	13.7	83	986.1	.	6.4	4.0	7	3.0	-	-
21	13.9	17.9	10.3	9.6	12.7	81	987.4	.	6.1	3.4	5	0.1	-	-
22	14.1	18.4	11.1	10.6	13.2	83	989.2	.	5.3	1.8	3	1.2	-	-
23	14.0	20.7	7.9	7.2	13.0	83	987.8	.	3.1	1.8	3	7.8	-	-
24	14.5	18.6	10.9	9.6	15.0	91	988.5	.	7.4	1.5	4	17.4	-	-
25	15.1	17.9	12.6	11.8	14.5	85	989.8	.	6.0	1.4	3	-	-	-
26	14.1	18.9	10.3	9.9	14.9	92	987.9	.	7.0	1.8	5	5.3	-	-
27	15.0	19.2	12.5	12.2	14.1	83	988.6	.	9.6	2.5	4	-	-	-
28	14.3	19.7	9.2	8.9	13.5	85	988.4	.	4.3	2.9	5	30.5	-	-
29	15.3	19.9	10.6	9.1	15.3	88	987.1	.	7.0	1.8	4	5.5	-	-
30	16.5	19.9	13.7	13.5	15.3	82	987.8	.	6.5	5.3	8	3.0	-	-
31	16.7	21.3	12.9	12.4	13.6	74	991.3	.	4.6	3.6	6	-	-	-

NOWY SĄCZ

DNI	TEMPERATURA POWIETRZA				PREŻNOŚĆ PARY WODNEJ	WILGOTNOŚĆ WZGLĘDNA	CIŚNIENIE ATMOSFERYCZNE	USŁONECZNIENIE	ZACHMURZENIE	WIATR		OPAD	ŚNIEG	
	T	Max	Min	T_g	e	U	P	S	N	v	v_{max}	R_d	s_h	s_g
1	16.5	22.7	8.1	5.8	11.0	61	986.9	14.2	1.6	3.3	6	-	-	-
2	16.0	20.4	12.7	9.1	12.8	71	984.4	1.9	6.1	2.3	3	-	-	-
3	17.9	23.0	14.9	13.0	17.0	83	984.2	1.2	6.9	1.1	4	-	-	-
4	20.1	26.8	12.5	10.1	17.2	75	986.0	11.7	3.6	1.0	3	-	-	-
5	20.7	29.0	11.5	9.8	14.5	68	985.4	12.6	2.0	1.0	3	-	-	-
6	24.9	32.1	16.1	12.1	14.9	51	981.9	12.8	0.6	2.4	5	-	-	-
7	22.4	28.7	15.0	11.5	18.1	68	980.6	11.3	2.0	2.1	7	1.1	-	-
8	22.2	30.2	13.3	9.9	18.0	72	981.9	12.0	1.5	0.9	4	-	-	-
9	20.9	26.7	14.0	11.5	16.0	68	986.7	7.0	3.5	1.3	3	-	-	-
10	19.2	25.0	13.7	10.9	13.4	63	987.4	13.0	2.8	1.9	4	-	-	-
11	20.6	33.4	11.8	8.9	15.5	69	976.9	5.2	5.5	2.4	7	11.0	-	-
12	16.3	19.1	13.7	15.2	11.1	60	978.5	5.6	4.6	6.0	12	0.0	-	-
13	14.6	22.0	5.7	2.6	10.3	66	982.6	10.7	4.6	1.1	6	-	-	-
14	18.3	25.0	12.2	11.5	13.4	67	980.5	11.5	3.6	0.8	2	-	-	-
15	18.8	27.8	10.8	7.4	13.4	67	975.4	6.4	4.8	1.1	5	0.0	-	-
16	17.3	22.3	14.3	13.1	13.5	70	976.5	3.9	6.6	1.3	3	0.2	-	-
17	15.9	22.9	11.2	7.6	13.5	77	977.9	4.8	5.8	1.3	3	44.6	-	-
18	13.7	17.0	12.0	11.5	14.6	93	975.1	-	8.0	2.6	5	56.0	-	-
19	14.3	17.1	11.3	11.4	13.4	83	977.4	0.9	7.5	3.5	6	1.8	-	-
20	14.0	17.3	11.4	9.4	12.2	77	981.9	3.3	7.1	3.1	4	3.6	-	-
21	13.3	17.9	8.5	5.2	11.2	74	982.1	4.4	6.1	1.3	3	8.1	-	-
22	14.2	19.2	10.7	10.5	12.3	78	983.6	7.8	5.5	0.9	3	0.1	-	-
23	12.0	18.9	6.0	4.5	11.8	85	981.5	3.7	5.5	0.8	2	2.4	-	-
24	14.9	18.6	11.8	11.1	14.6	87	981.8	1.8	7.6	0.3	2	1.1	-	-
25	15.9	20.0	12.8	11.8	13.8	78	983.4	3.1	7.5	1.1	3	1.6	-	-
26	13.3	17.2	11.9	10.7	14.2	93	981.8	0.2	7.9	0.1	1	2.5	-	-
27	13.5	16.6	11.4	9.3	12.3	80	983.0	1.3	6.4	1.4	3	-	-	-
28	12.1	14.4	9.4	7.5	13.4	94	982.6	-	7.5	0.4	3	25.0	-	-
29	13.6	14.4	11.3	12.2	14.8	95	982.2	-	8.0	2.9	5	21.3	-	-
30	15.7	19.4	12.9	12.1	13.7	78	983.9	6.2	6.4	2.1	5	0.0	-	-
31	16.0	21.3	10.8	9.1	13.9	79	986.0	9.0	4.6	1.4	4	-	-	-

Tablica II

LESKO

Dni	Temperatura powietrza				Prężność pary wodnej	Wilgotność względna	Ciśnienie atmosferyczne	Usłonecznienie	Zachmurzenie	Wiatr		Opad	Śnieg	
	T	Max	Min	T_0	e	U	P	S	N	v	v_{max}	R_d	h_s	s_g
1	15.0	20.4	8.4	4.9	10.8	64	975.9	11.6	3.0	6.0	9	-	-	-
2	16.1	20.1	12.0	12.6	13.7	75	973.4	2.8	7.0	3.0	5	0.0	-	-
3	16.6	20.8	14.4	14.2	16.8	89	974.0	3.3	6.8	2.8	4	3.4	-	-
4	17.5	24.7	10.8	9.8	14.0	82	976.6	9.0	4.1	2.5	6	-	-	-
5	19.5	28.6	9.5	8.3	15.9	73	977.1	13.1	1.5	1.6	3	-	-	-
6	21.9	30.3	13.5	10.8	15.9	64	974.5	13.5	0.3	4.0	8	-	-	-
7	21.1	30.2	12.3	12.5	17.6	74	972.5	8.1	2.1	3.6	8	1.2	-	-
8	22.8	31.8	13.3	12.0	18.0	69	973.8	10.4	1.0	3.5	9	0.0	-	-
9	19.7	29.4	14.4	13.1	18.5	74	977.4	9.7	3.6	2.8	7	-	-	-
10	17.2	22.4	12.1	9.8	14.3	76	978.1	10.7	2.3	3.5	7	-	-	-
11	19.3	29.8	9.4	8.2	15.2	72	968.7	5.7	4.6	4.9	10	7.3	-	-
12	15.5	24.4	14.0	13.3	12.7	73	969.2	7.5	5.0	5.0	9	0.2	-	-
13	14.0	20.8	6.0	4.4	10.5	68	973.5	11.2	3.5	2.1	4	0.1	-	-
14	16.7	24.1	10.8	10.6	13.3	73	971.7	7.1	4.9	1.5	4	-	-	-
15	19.8	29.1	10.8	8.2	14.6	69	966.6	8.7	4.0	3.3	6	0.8	-	-
16	18.0	19.8	12.2	12.2	14.3	85	968.0	3.0	6.1	1.5	6	0.1	-	-
17	14.0	23.7	8.7	7.9	14.0	78	968.6	7.9	5.8	2.4	5	6.6	-	-
18	14.4	18.8	11.4	10.9	15.0	91	964.9	-	7.9	2.1	6	35.6	-	-
19	13.3	14.6	11.6	12.3	14.4	95	966.0	-	8.0	4.5	8	11.8	-	-
20	12.3	16.6	11.0	10.4	12.9	90	971.8	4.3	7.1	3.3	8	5.1	-	-
21	12.2	17.2	8.4	6.9	11.3	80	972.4	1.4	6.9	2.3	4	-	-	-
22	12.6	18.0	10.7	9.3	12.4	86	974.0	3.1	5.9	1.8	4	-	-	-
23	11.7	19.4	5.0	4.4	11.2	82	972.3	6.6	3.9	1.6	3	5.2	-	-
24	14.0	19.4	10.0	4.5	13.7	86	972.9	2.8	7.1	1.6	4	0.1	-	-
25	13.6	16.9	11.8	11.3	14.8	95	974.6	1.5	7.5	0.8	2	2.4	-	-
26	13.4	17.0	10.5	9.8	14.4	93	972.3	-	7.8	1.3	3	12.4	-	-
27	13.0	17.9	11.0	9.4	13.0	87	973.5	2.0	6.8	2.1	4	0.1	-	-
28	12.8	17.4	7.8	7.5	12.7	91	972.9	1.9	6.0	0.9	3	2.1	-	-
29	14.1	18.7	11.0	10.3	14.9	92	971.7	3.3	7.5	1.8	4	8.6	-	-
30	15.2	19.3	12.5	12.2	14.1	83	972.8	3.5	7.0	3.6	9	-	-	-
31	15.0	19.6	12.0	11.7	13.1	79	976.2	6.5	5.5	3.9	7	-	-	-

ZAKOPANE

Lipiec 1968

Dni	Temperatura powietrza				Prężność pary wodnej	Wilgotność względna	Ciśnienie atmosferyczne	Usłonecznienie	Zachmurzenie	Wiatr		Opad	Śnieg	
	T	Max	Min	T_0	e	U	P	S	N	v	v_{max}	R_d	h_s	s_g
1	12.7	17.7	5.9	1.7	8.6	61	924.9	13.3	3.1	1.9	5	-	-	-
2	12.3	16.7	9.3	4.2	11.2	78	922.8	5.9	5.1	0.9	2	0.9	-	-
3	14.9	20.0	10.6	7.1	14.0	83	921.8	1.3	6.6	0.6	2	0.0	-	-
4	16.6	22.9	8.4	4.4	13.2	73	923.5	13.4	2.0	1.8	3	-	-	-
5	18.4	25.2	10.0	5.4	14.3	69	923.3	13.3	1.4	1.1	3	-	-	-
6	21.5	27.8	12.4	7.1	11.6	49	920.6	13.7	0.8	4.4	8	-	-	-
7	21.7	25.8	18.2	11.1	12.0	47	919.3	12.1	2.0	2.1	4	0.0	-	-
8	20.6	28.6	11.4	5.8	12.4	55	920.7	13.6	1.9	2.9	4	1.8	-	-
9	19.1	23.8	15.2	9.0	12.9	60	924.9	8.1	4.1	2.3	4	-	-	-
10	16.5	21.1	11.9	5.3	11.5	63	925.2	12.5	2.5	1.1	4	0.0	-	-
11	18.2	28.8	10.3	5.9	13.6	68	915.5	7.3	4.8	2.4	7	23.1	-	-
12	12.7	17.3	11.0	9.6	9.4	64	916.6	4.8	4.5	4.3	7	-	-	-
13	11.5	18.1	4.2	0.9	9.2	69	919.3	7.7	4.9	0.6	3	1.2	-	-
14	14.7	20.3	10.0	9.1	11.9	76	917.9	8.1	4.0	0.1	1	-	-	-
15	14.9	21.3	9.7	5.4	12.0	73	913.5	1.5	6.9	2.0	4	4.4	-	-
16	14.3	18.4	8.6	5.4	10.6	68	914.1	9.3	5.1	2.4	6	-	-	-
17	12.8	18.5	9.9	7.4	11.8	81	915.0	4.6	7.1	1.3	3	12.7	-	-
18	11.2	13.7	10.0	8.9	12.6	95	911.9	-	8.0	2.4	5	63.4	-	-
19	10.6	13.4	8.5	8.4	10.6	86	915.5	0.6	7.4	2.1	4	5.3	-	-
20	9.9	11.9	8.7	6.5	10.7	88	919.5	0.8	7.4	1.5	3	4.6	-	-
21	8.6	10.9	7.1	5.5	9.7	88	918.9	1.4	7.4	1.4	3	12.2	-	-
22	9.8	14.0	7.2	6.8	9.9	83	920.4	4.1	6.6	0.6	2	3.2	-	-
23	9.7	14.1	4.4	0.9	10.2	85	918.4	4.7	6.0	0.9	2	4.6	-	-
24	11.9	16.3	8.5	7.4	11.8	85	918.6	2.8	7.0	0.3	1	4.2	-	-
25	11.9	15.0	10.0	9.0	12.2	88	920.2	0.5	7.3	0.4	1	3.3	-	-
26	10.3	13.3	9.2	7.6	11.0	89	918.7	1.0	7.6	0.9	2	2.4	-	-
27	9.2	12.3	8.0	7.4	10.2	88	919.9	0.1	7.5	1.5	4	8.1	-	-
28	9.7	10.9	7.8	5.8	11.2	93	919.5	-	7.9	0.8	3	41.7	-	-
29	10.4	11.1	9.2	9.0	12.3	97	920.0	-	8.0	2.0	6	40.4	-	-
30	12.1	15.1	10.3	9.8	12.1	86	921.6	3.0	7.5	1.3	5	3.1	-	-
31	12.4	17.8	9.1	6.8	11.5	81	923.3	4.8	5.6	0.8	2	0.0	-	-

KASPROWY WIERCH

Dni	Temperatura powietrza				Prężność pary wodnej	Wilgotność względna	Ciśnienie atmosferyczne	Usłonecznienie	Zachmurzenie	Wiatr		Opad	Śnieg	
	T	Max	Min	T_0	e	U	P	S	N	v	v_{max}	R_d	h_s	s_g
1	4.1	8.2	0.4	.	6.4	79	895.5	11.6	4.8	10.9	17	-	-	-
2	4.4	6.0	0.9	.	6.3	99	893.0	0.5	6.5	10.9	18	2.5	-	-
3	7.1	9.7	4.8	.	10.1	100	894.4	-	7.9	7.1	12	-	-	-
4	9.4	14.2	5.4	.	9.6	81	896.8	11.7	2.5	2.6	4	-	-	-
5	12.0	17.2	8.6	.	10.7	76	897.8	10.1	1.9	2.3	7	-	-	-
6	12.5	16.6	9.5	.	9.2	64	896.8	15.3	1.0	9.9	13	-	-	-
7	12.2	16.0	9.7	.	9.0	64	894.5	11.3	2.9	7.1	18	2.8	-	-
8	13.8	19.0	10.9	.	8.8	56	896.4	13.7	1.5	8.3	11	0.9	-	-
9	11.4	14.7	8.2	.	9.6	71	899.1	9.0	4.5	7.4	13	0.0	-	-
10	8.7	12.9	5.2	.	8.1	74	898.0	12.3	4.8	3.9	7	0.0	-	-
11	11.6	17.5	7.9	.	10.1	75	891.1	7.3	4.9	13.1	23	7.5	-	-
12	3.2	10.0	0.4	.	6.6	85	795.5	7.1	5.6	10.5	16	-	-	-
13	4.9	7.9	- 0.4	.	5.4	61	801.0	8.1	4.8	2.8	6	1.9	-	-
14	7.7	10.4	3.9	.	8.0	77	801.4	4.6	5.4	3.4	11	-	-	-
15	7.8	10.8	6.5	.	8.7	83	797.7	1.5	6.5	9.3	14	5.3	-	-
16	4.9	8.4	2.6	.	7.8	90	797.1	4.7	6.1	2.4	3	-	-	-
17	5.1	9.6	3.4	.	8.4	96	797.6	1.1	7.8	2.1	8	24.2	-	-
18	4.8	7.3	3.7	.	8.6	100	794.5	-	8.0	6.6	16	105.4	-	-
19	2.6	4.1	1.8	.	7.4	100	796.1	-	8.0	13.8	20	12.5	-	-
20	1.3	2.9	0.9	.	6.8	100	800.2	-	8.0	5.6	7	9.4	-	-
21	0.1	1.8	- 1.0	.	6.2	100	799.2	-	8.0	2.5	4	9.8	1	.
22	1.2	4.3	- 0.2	.	6.7	100	801.2	0.6	7.8	3.3	7	2.5	1	.
23	2.0	4.6	0.1	.	6.9	97	799.6	3.2	5.9	2.9	6	3.6	-	-
24	4.3	6.2	2.3	.	7.8	94	800.9	0.9	7.1	4.5	8	2.2	-	-
25	4.5	5.4	3.9	.	8.2	97	802.1	-	7.3	1.6	3	3.2	-	-
26	2.7	4.5	2.1	.	7.1	96	800.2	0.2	7.9	2.4	4	4.4	-	-
27	1.6	3.2	1.0	.	6.9	100	800.6	0.1	7.8	2.0	3	0.7	-	-
28	2.5	3.7	1.0	.	7.3	100	800.4	-	8.0	4.9	9	99.3	-	-
29	3.9	4.4	2.6	.	8.1	100	800.6	-	8.0	12.9	17	95.2	-	-
30	3.9	4.8	3.0	.	8.1	100	802.5	-	8.0	12.3	13	2.4	-	-
31	4.1	4.9	2.3	.	8.1	98	804.7	1.3	6.8	3.6	8	0.5	-	-

TABLICA III

WYNIKI MIESIĘCZNE SPOSTRZEŻEŃ STACJI METEOROLOGICZNYCH

МЕСЯЧНЫЕ РЕЗУЛЬТАТЫ НАБЛЮДЕНИЙ МЕТЕОРОЛОГИЧЕСКИХ СТАНЦИЙ

MONTHLY RESULTS OF OBSERVATIONS AT METEOROLOGICAL STATIONS

Tablica III

Nr	STACJA	TEMPERATURA POWIETRZA T											LICZBA DNI					
		1	7	13	19	Dies	$\overline{Max}$	$\overline{Min}$	Max abs.	Data	Min abs.	Data	Min <−10°	Min <0°	Max <−10°	Max <0°	Max >15°	Max >25°
2	Łeba	13.4	15.6	18.2	16.6	15.8	19.4	11.7	31.6	6	6.4	14	-	-	-	-	31	2
4	Hel	13.7	16.0	19.2	16.6	16.3	20.3	12.5	28.4	6	7.9	25	-	-	-	-	31	2
5	Ustka	14.0	15.7	18.0	16.9	15.9	19.4	12.2	32.2	6	6.6	14	-	-	-	-	31	1
6	Lębork	11.5	14.5	19.6	17.5	15.6	21.0	9.7	31.7	6	3.6	14	-	-	-	-	31	5
10	Gdańsk - Wrzeszcz	13.8	16.3	19.3	17.4	16.5	20.7	12.2	31.5	6	6.9	14	-	-	-	-	31	3
17	Koszalin	12.6	14.9	18.0	16.8	15.5	19.7	11.2	32.3	6	6.7	14	-	-	-	-	31	2
18	Kołobrzeg	14.1	15.6	17.8	17.0	15.9	19.1	12.2	31.7	6	6.4	14	-	-	-	-	31	1
19	Elbląg	13.5	15.6	19.7	17.4	16.4	21.1	11.5	31.4	6	6.1	14	-	-	-	-	31	4
22	Suwałki	12.4	15.0	19.9	17.8	16.2	21.3	11.1	29.2	7	5.1	11	-	-	-	-	30	4
23	Kętrzyn	12.9	15.3	19.9	18.1	16.5	21.8	11.6	30.7	6	6.6	14	-	-	-	-	31	5
30	Świnoujście	14.4	15.5	17.8	17.5	16.2	19.5	12.8	24.1	6	9.0	13	-	-	-	-	31	-
33	Mikołajki	13.8	15.4	20.4	18.1	16.9	21.6	12.5	29.7	6	8.2	14	-	-	-	-	31	5
34	Resko	12.2	14.3	19.7	17.9	15.9	21.5	10.4	32.0	6	5.2	14	-	-	-	-	31	5
36	Olsztyn - Dajtki	12.4	15.1	20.2	17.8	16.3	22.0	10.4	32.4	6	5.4	25	-	-	-	-	31	5
38	Szczecinek	12.4	14.5	19.5	17.8	15.9	21.6	10.9	32.0	6	4.3	14	-	-	-	-	31	6
40	Chojnice	11.9	14.0	19.3	17.8	15.7	21.5	10.5	31.1	6	6.3	10	-	-	-	-	31	6
51	Szczecin - Dąbie	13.1	14.6	20.4	18.4	16.6	22.3	11.5	32.7	6	6.3	14	-	-	-	-	31	5
56	Wałcz	12.9	14.6	20.7	19.3	16.7	23.0	10.9	32.9	6	5.0	14	-	-	-	-	31	7
64	Mława	13.1	15.1	20.2	18.6	16.7	22.4	10.9	31.9	6	4.6	25	-	-	-	-	31	6
66	Białystok	13.2	15.4	21.0	18.8	16.9	22.4	11.4	30.5	6	5.2	14	-	-	-	-	31	5
67	Bydgoszcz	12.5	15.3	20.7	19.4	16.8	23.2	10.3	34.2	6	4.4	14	-	-	-	-	31	9
68	Ostrołęka	13.2	15.6	21.0	19.0	17.1	22.8	11.3	31.4	6	5.9	14	-	-	-	-	31	5
69	Toruń	12.9	15.4	20.9	19.2	16.9	23.3	10.8	34.4	6	4.6	25	-	-	-	-	31	8
80	Gorzów Wlkp.	13.5	13.8	20.1	19.1	16.6	22.8	11.5	33.4	6	8.0	13	-	-	-	-	31	6
91	Płock - Radziwie	14.1	15.3	21.6	20.0	17.6	23.5	12.1	33.0	6	5.4	14	-	-	-	-	31	8
94	Poznań - Ławica	13.3	14.9	21.1	19.5	17.1	23.6	11.3	33.0	6	6.5	13	-	-	-	-	31	9
96	Słubice	13.2	14.8	21.6	20.1	17.2	23.9	10.6	33.4	6	4.6	13	-	-	-	-	31	13
105	Koło	13.3	14.9	21.6	19.6	17.2	23.6	11.4	33.4	6	6.2	14	-	-	-	-	31	10
106	Siedlce	12.9	15.7	20.3	18.6	16.6	22.2	11.0	31.7	6	6.5	14	-	-	-	-	31	5
107	Warszawa - Okęcie	13.8	15.4	20.4	19.1	17.0	22.2	11.6	32.4	6	7.2	25	-	-	-	-	31	5
114	Terespol	13.3	15.8	20.4	18.2	16.8	21.9	11.6	30.9	6	6.6	11	-	-	-	-	31	6
119	Zielona Góra	14.6	14.6	20.7	19.5	17.2	23.2	12.3	33.2	6	8.7	13	-	-	-	-	31	9
121	Leszno - Strzyżewice	12.7	15.0	21.0	19.4	16.8	23.4	10.6	32.2	6	4.5	13	-	-	-	-	31	9
129	Kalisz	13.2	14.8	20.2	18.9	16.7	22.5	11.2	31.5	6	7.1	13	-	-	-	-	31	8
130	Łódź - Lublinek	13.2	14.6	20.3	18.6	16.5	22.3	11.1	32.8	6	6.1	1	-	-	-	-	31	8
138	Włodawa	13.3	15.7	21.1	18.5	17.1	22.7	11.6	31.1	6	7.1	11	-	-	-	-	31	6
146	Sulejów	12.2	14.2	20.0	18.4	16.0	22.0	10.7	31.5	6	5.8	1 14	-	-	-	-	30	7
149	Lublin	13.5	15.3	20.6	18.5	16.9	22.3	11.8	31.7	6	7.2	11	-	-	-	-	31	7
150	Legnica	14.2	15.2	21.0	19.2	17.3	23.0	12.3	32.2	6	7.3	14	-	-	-	-	31	10
151	Wieluń	13.0	14.8	20.4	18.2	16.5	22.3	11.5	31.3	6	7.1	14	-	-	-	-	31	8
154	Zgorzelec	12.6	14.1	20.3	18.8	16.4	22.7	10.5	31.6	6	5.5	13	-	-	-	-	31	12
158	Wrocław - Strachowice	13.6	15.0	20.5	19.1	17.0	22.8	11.4	31.5	6	6.6	13	-	-	-	-	31	9
169	Jelenia Góra	11.6	13.8	19.0	17.5	15.4	21.3	9.6	31.2	6	3.1	13	-	-	-	-	29	6
172	Kielce	12.8	14.8	19.9	18.1	16.3	21.7	11.1	31.5	6	6.6	24	-	-	-	-	29	7
175	Częstochowa	13.7	14.1	20.4	18.3	16.5	21.8	11.9	31.7	6	6.1	25	-	-	-	-	29	8
180	Śnieżka	6.4	6.2	8.0	7.8	7.1	10.2	5.0	19.5	6	0.5	21	-	-	-	-	5	-
183	Zamość	13.0	15.3	20.1	18.1	16.5	22.2	11.4	30.4	6	6.8	11	-	-	-	-	31	6
185	Sandomierz	14.3	15.3	20.4	18.2	17.1	22.1	12.5	30.9	6	8.1	13	-	-	-	-	31	8
186	Opole	14.1	14.9	20.2	18.5	16.9	22.0	11.8	31.4	6	6.5	25	-	-	-	-	30	8
200	Kłodzko	12.4	13.5	19.6	17.8	15.7	21.6	10.3	30.5	6	2.6	13	-	-	-	-	30	9
216	Katowice	13.6	14.6	19.8	18.1	16.4	21.7	11.7	31.8	6	6.5	25	-	-	-	-	27	10
223	Rzeszów - Jasionka	13.1	15.3	21.0	18.6	16.9	23.0	11.7	30.7	8	7.5	23	-	-	-	-	31	8
224	Racibórz	13.6	14.6	21.2	18.7	16.9	22.6	11.7	32.4	6	5.4	13	-	-	-	-	28	10
226	Kraków - Balice	13.5	14.7	20.3	18.3	16.6	21.9	11.4	31.3	11	7.1	1 25	-	-	-	-	31	8
229	Tarnów	13.8	15.6	20.5	18.5	17.0	22.2	12.3	31.2	11	7.4	1	-	-	-	-	31	8
239	Aleksandrowice	13.6	14.5	18.6	17.2	15.9	20.5	11.5	30.7	11	6.0	13	-	-	-	-	26	7
241	Przemyśl	14.0	15.4	21.0	18.5	17.2	22.6	12.2	31.5	7 8	7.9	23	-	-	-	-	31	7
255	Nowy Sącz	13.5	14.3	20.6	18.5	16.7	22.1	11.7	33.4	11	5.7	13	-	-	-	-	29	8
264	Lesko	12.6	13.4	19.7	17.5	15.8	21.8	10.9	31.8	8	5.0	23	-	-	-	-	30	7
277	Zakopane	10.8	12.6	16.6	14.8	13.6	18.1	9.5	28.8	11	4.2	13	-	-	-	-	20	5
281	Kasprowy Wierch	4.8	5.0	7.1	6.3	5.8	8.8	3.6	19.0	8	- 1.8	21	-	3	-	-	5	-

Tablica III

Lipiec 1968

Nr	STACJA	CIŚNIENIE ATMOSFERYCZNE P						PRĘŻNOŚĆ PARY WODNEJ e					WILGOTNOŚĆ WZGLĘDNA U							LICZBA DNI	
		P_m	Max	Data	Min	Data	$P_{o,m}$	1	7	13	19	Dies	1	7	13	19	Dies	Min	Data	min < 40%	o godz. 13 > 80%
2	Łeba	1016.2	1026.0	28	993.0	12	1016.6	13.9	15.2	15.0	14.9	14.7	90	85	72	78	81	41	6	-	3
4	Hel	1016.2	1025.7	28	993.4	12	1016.5	14.4	15.3	15.1	14.8	14.8	91	84	68	78	80	50	1 8	-	4
5	Ustka	1015.9	1026.0	28	992.7	12	1016.9	14.2	15.0	14.7	14.6	14.6	88	84	72	75	80	36	6	1	4
6	Lębork	1014.2	1023.6	28	991.5	12	1016.8	12.8	15.0	14.1	14.1	13.8	93	90	62	70	79	37	2	2	4
10	Gdańsk - Wrzeszcz	1015.3	1024.5	28	992.4	12	1016.8	13.8	14.3	14.0	14.2	14.0	87	76	64	72	75	31	1	4	3
17	Koszalin	1012.9	1022.9	28	990.5	12	1017.0	13.5	14.8	14.3	14.7	14.2	92	87	70	76	81	33	6	1	7
18	Kołobrzeg	1016.6	1026.8	28	993.9	12	1017.3	14.4	15.3	15.3	15.1	14.9	89	86	75	78	82	41	6	-	9
19	Elbląg	1011.0	1019.1	28	990.5	12	1016.2	14.0	14.5	13.9	14.5	14.1	89	81	61	73	76	32	6	2	3
22	Suwałki	992.9	1000.0	27	974.1	12	1014.9	12.9	13.6	12.4	13.2	12.9	88	79	54	65	72	31	13	5	2
23	Kętrzyn	1003.8	1011.2	28	985.4	12	1015.4	13.4	14.5	14.1	14.6	14.0	89	83	62	70	75	38	6	2	4
30	Świnoujście	1016.9	1027.2	28	995.9	12	1017.5	14.1	14.9	15.0	14.9	14.7	85	83	73	74	79	50	12	-	8
33	Mikołajki	999.8	1006.7	27	981.4	12	1015.4	14.1	14.0	12.6	14.1	13.7	89	79	53	68	73	34	13	6	2
34	Resko	1010.9	1020.6	28	990.6	12	1017.6	13.4	14.6	14.0	14.7	14.0	93	89	62	72	79	38	6	1	6
36	Olsztyn - Dajtki	999.7	1006.6	27	980.5	12	1016.0	13.2	14.0	12.7	14.0	13.4	91	81	54	69	74	29	10	4	2
38	Szczecinek	1000.1	1009.1	28	979.9	12	1017.3	13.2	14.5	13.9	14.2	13.9	91	87	62	70	78	32	2	2	3
40	Chojnice	995.6	1003.9	28	975.7	12	1016.7	12.8	14.2	13.7	13.8	13.5	91	88	62	68	77	32	2	5	5
51	Szczecin - Dąbie	1016.6	1026.5	28	996.5	11 12	1017.4	13.7	14.6	15.7	15.1	14.7	90	87	66	71	78	40	14	-	6
56	Wałcz	1003.3	1011.9	29	984.6	11	1017.3	13.6	14.7	13.7	14.1	13.9	90	88	57	64	75	23	2	8	4
64	Mława	998.4	1004.5	27	980.7	12	1016.1	12.8	13.4	12.4	13.4	12.9	84	78	54	63	70	25	14	9	4
66	Białystok	998.9	1005.6	5	983.5	12	1015.6	13.6	14.2	13.5	14.7	13.8	89	80	55	68	73	34	14	4	2
67	Bydgoszcz	1008.1	1015.6	28	989.8	12	1016.7	12.9	14.2	12.7	13.0	13.1	88	81	53	59	71	25	10	9	4
68	Ostrołęka	1004.2	1010.6	31	987.2	12	1015.7	14.0	14.4	14.0	14.6	14.2	91	81	57	67	74	34	10	4	4
69	Toruń	1008.0	1015.5	1	990.0	12	1016.3	13.3	14.3	13.1	13.5	13.4	89	81	54	61	72	30	1	5	3
80	Gorzów Wlkp.	1010.6	1019.9	1	991.6	11	1017.3	13.4	13.7	13.8	14.1	13.7	86	87	61	65	74	33	2 6	4	7
91	Płock - Radziwie	1008.3	1015.4	10	992.2	12	1015.8	13.9	14.2	13.6	14.5	14.0	85	81	54	62	71	25	14	9	3
94	Poznań - Ławica	1006.1	1014.9	1	989.0	12	1017.1	12.7	13.7	12.8	13.6	13.2	83	81	52	62	70	24	2	12	3
96	Słubice	1014.7	1024.7	1	996.8	11	1017.6	13.5	14.4	13.7	14.4	13.8	88	85	54	62	72	29	2	5	-
105	Koło	1004.5	1012.4	1	989.0	12	1016.5	13.4	14.2	14.1	14.2	13.9	86	84	55	64	72	26	10	7	2
106	Siedlce	997.9	1004.1	5	983.8	12	1015.6	13.3	13.7	13.5	14.4	13.5	88	77	58	68	73	30	1	5	3
107	Warszawa - Okęcie	1003.3	1010.0	10	988.2	12	1015.9	13.6	13.9	13.4	14.2	13.6	86	79	58	65	72	28	10	6	6
114	Terespol	999.0	1006.5	5	986.0	12	1015.0	14.0	14.4	13.9	15.1	14.2	90	80	59	72	75	39	10	1	4
119	Zielona Góra	996.6	1006.2	1	980.5	11	1017.3	13.1	13.3	12.9	13.7	13.2	79	80	54	62	69	30	2 14	6	2
121	Leszno - Strzyżewice	1006.1	1015.3	1	990.7	11	1017.1	13.3	14.4	13.8	14.9	14.0	90	84	56	68	75	25	1	6	2
129	Kalisz	999.4	1007.6	1	984.7	12	1016.5	13.7	14.6	13.9	14.6	14.1	90	86	61	68	76	27	10	8	7
130	Łódź - Lublinek	994.1	1001.5	1 10	980.4	12	1016.3	13.3	13.7	13.1	13.7	13.4	87	82	56	65	74	24	6	8	5
138	Włodawa	994.4	1001.4	5	982.2	12	1015.2	14.1	14.6	14.5	15.7	14.6	91	82	58	74	76	42	10 31	-	3
146	Sulejów	993.6	1001.0	10	980.4	12	1015.8	-	13.8	13.6	14.6	-	-	85	60	70	-	33	6 10	6	5
149	Lublin	994.4	1000.9	10	982.4	12	1015.4	14.3	14.5	14.4	15.5	14.5	91	83	60	73	77	35	6	5	5
150	Legnica	1002.7	1011.9	1	988.2	11 17	1017.7	14.4	14.9	14.5	15.7	14.7	88	85	59	71	76	29	1	2	4
151	Wieluń	993.3	1001.5	1	980.3	12	1016.8	13.4	14.5	15.0	15.5	14.5	89	86	64	75	78	35	6	2	5
154	Zgorzelec	993.5	1003.5	1	979.2	11	1017.5	13.4	14.2	13.6	14.8	13.8	91	88	59	68	76	29	2	5	5
158	Wrocław - Strachowice	1002.6	1011.9	1	988.9	11	1017.3	14.1	14.7	14.2	15.2	14.4	90	86	60	69	76	30	1	3	5
169	Jelenia Góra	977.3	986.1	1	964.2	11	1017.8	13.0	13.7	13.6	13.9	13.4	94	87	63	70	78	30	1	3	5
172	Kielce	984.8	992.1	10	972.9	11	1016.6	13.3	13.5	12.9	13.9	13.4	90	81	58	69	75	30	6 10	7	4
175	Częstochowa	985.9	994.0	1	974.6	12	1016.9	13.6	13.9	14.0	14.9	14.1	87	86	60	72	77	32	6	3	4
180	Śnieżka	839.5	847.1	1	827.1	12	-	8.9	8.5	9.2	9.3	9.0	91	89	87	89	89	25	1	1	23
183	Zamość	989.9	996.6	5	979.0	12	1015.1	14.0	14.8	14.1	15.3	14.3	92	85	61	74	78	32	15	4	6
185	Sandomierz	992.5	999.7	10	980.9	11	1016.0	14.1	14.9	14.7	15.2	14.6	86	86	63	73	76	35	7	4	6
186	Opole	995.7	1004.3	1	984.1	11	1016.8	14.4	15.0	15.1	15.7	15.0	89	88	65	75	79	37	6	1	8
200	Kłodzko	980.3	989.2	1	969.1	11	1017.7	12.8	13.4	13.1	13.9	13.2	88	86	59	70	76	31	6	6	4
216	Katowice	983.6	991.8	1	973.5	11	1017.0	13.3	14.0	13.7	14.1	13.6	85	84	61	70	75	25	6	4	7
223	Rzeszów - Jasionka	992.2	999.2	10	981.8	11	1016.0	14.0	14.7	14.1	15.5	14.5	92	85	59	72	77	29	10	7	5
224	Racibórz	994.7	1003.9	1	983.7	11	1017.6	14.2	14.6	14.9	15.6	14.8	90	88	60	73	78	34	6	3	5
226	Kraków - Balice	988.4	996.6	1	978.0	11	1016.5	13.9	14.4	14.1	15.1	14.2	89	86	60	72	76	34	7	4	3
229	Tarnów	991.6	999.4	10	978.5	11	1016.4	14.1	14.6	14.5	15.4	14.5	89	83	61	73	77	36	6	2	4
239	Aleksandrowice	969.6	977.9	10	960.0	11	1016.8	12.9	13.9	14.2	14.5	13.6	83	84	68	75	77	35	6	1	10
241	Przemyśl	987.7	994.4	10	978.0	11 12*	1015.8	14.4	14.8	14.7	15.2	14.8	90	85	61	73	77	32	15	4	5
255	Nowy Sącz	981.9	989.5	1	970.6	11	1016.6	13.7	13.8	13.6	14.4	13.9	88	85	60	69	75	28	6 15	5	4
264	Lesko	972.5	979.9	10	961.9	18	1016.4	13.5	13.8	14.3	14.8	14.1	92	90	65	74	80	32	15	3	7
277	Zakopane	919.5	926.8	10	910.9	18	-	11.1	11.6	11.6	12.0	11.5	87	81	64	73	76	30	6 7	4	7
281	Kasprowy Wierch	801.9	809.7	9	792.9	19	-	7.4	7.9	8.4	8.2	8.0	87	90	84	87	87	23	13	1	18

Nr	STACJA	PRĘDKOŚĆ WIATRU																		ZACHMURZENIE N						
									LICZBA PRZYPADKÓW W PRZEDZIAŁACH								LICZBA DNI								LICZBA DNI	
		1	7	13	19	Dies	Max	Data	0	>0-2	>2-4	>4-7	>7-10	>10-15	>15-20	>20	≥10	>15	1	7	13	19	Dies	◔	◕
2	Łeba	2.5	3.2	4.4	3.2	3.3	13	7	9	94	80	51	13	1	-	-	2	-	2.5	4.2	4.4	3.9	3.8	8	2
4	Hel	2.7	3.5	4.4	3.8	3.6	10	7 11 12	13	82	81	51	21	-	-	-	3	-	2.7	4.0	3.6	3.4	3.4	9	2
5	Hatka	2.6	3.3	4.8	3.5	3.5	12	12	4	104	72	36	31	1	-	-	3	-	3.0	3.6	4.5	3.4	3.7	9	1
6	Lębork	0.7	1.3	3.5	2.2	2.0	9	12	75	93	44	33	3	-	-	-	-	-	2.3	4.1	4.8	3.7	3.9	6	2
10	Gdańsk - Wrzeszcz	2.4	3.7	6.0	4.6	4.0	10	7 8 12	20	45	95	66	22	-	-	-	3	-	2.7	4.0	4.4	3.8	3.8	6	1
17	Koszalin	1.4	2.3	4.0	2.4	2.6	10	7	30	102	84	28	4	-	-	-	1	-	3.2	4.3	4.9	3.9	4.1	5	4
18	Kołobrzeg	2.2	2.5	3.6	2.8	2.7	9	12	15	107	90	31	5	-	-	-	1	-	3.6	4.7	5.0	4.5	4.6	4	2
19	Elbląg	1.8	2.3	4.9	3.5	3.2	11	11	49	64	67	49	18	1	-	-	7	-	3.5	4.5	4.7	4.3	4.2	7	1
22	Suwałki	3.1	3.8	4.9	3.6	3.9	12	12	9	70	87	54	27	1	-	-	3	-	4.2	4.8	6.0	5.3	5.1	1	7
23	Kętrzyn	1.1	2.7	4.0	2.6	2.6	9	1 11	26	111	71	32	8	-	-	-	-	-	2.4	3.9	4.6	3.8	3.8	7	-
30	Świnoujście	2.5	3.2	4.2	3.7	3.4	9	12 14 19	13	90	72	63	10	-	-	-	2	-	2.5	4.6	3.9	3.5	3.8	7	2
33	Mikołajki	3.3	3.6	5.3	3.7	4.0	13	1 12	5	70	87	64	18	4	-	-	5	-	4.3	4.4	5.3	4.7	4.6	3	4
34	Resko	0.6	1.7	2.9	2.0	1.8	7	7 12	64	109	59	16	-	-	-	-	-	-	3.0	4.8	5.0	4.2	4.3	6	3
36	Olsztyn - Dajtki	1.6	2.4	4.3	2.8	2.8	9	28	44	82	75	39	8	-	-	-	-	-	2.2	4.1	5.1	3.9	3.9	7	3
38	Szczecinek	1.5	2.5	4.4	3.3	2.9	9	12	17	108	68	50	5	-	-	-	-	-	3.3	4.9	5.2	4.3	4.5	5	4
40	Chojnice	2.1	2.8	3.8	2.6	2.9	10	12	11	119	76	34	8	-	-	-	1	-	2.0	4.5	5.6	4.2	4.3	6	4
51	Szczecin - Dąbie	3.1	3.0	4.6	3.7	3.6	10	7 12	6	71	99	63	9	-	-	-	2	-	2.6	5.4	4.9	3.8	4.0	7	2
56	Wałcz	0.9	1.5	2.8	1.7	1.6	8	12	53	143	39	12	1	-	-	-	-	-	2.5	4.2	5.5	4.6	4.3	6	4
64	Mława	2.9	3.9	5.2	3.6	3.9	10	7 12	15	64	77	60	32	-	-	-	4	-	2.3	4.5	5.9	4.3	4.4	5	3
66	Białystok	1.6	2.2	3.3	2.1	2.3	7	1 12 28	39	111	61	37	-	-	-	-	-	-	4.2	4.3	6.0	5.0	4.9	4	4
67	Bydgoszcz	2.7	3.6	4.8	3.7	3.7	12	9	2	86	85	55	16	4	-	-	4	-	2.5	3.8	5.7	4.4	4.2	6	2
68	Ostrołęka	1.5	2.5	3.6	2.5	2.5	10	1	20	127	69	28	4	-	-	-	1	-	3.3	4.3	5.7	4.6	4.5	5	3
69	Toruń	1.9	2.5	3.8	2.5	2.6	9	28	12	127	74	30	5	-	-	-	5	-	2.3	4.3	5.4	4.3	4.1	6	3
80	Gorzów Wlkp.	1.9	2.3	3.5	2.5	2.4	13	12	15	140	64	23	4	2	-	-	1	-	2.9	4.6	5.4	4.2	4.4	4	3
91	Płock - Radziwie	2.1	2.7	3.8	2.7	2.7	10	7 12	20	111	82	27	8	-	-	-	2	-	2.7	4.3	5.4	4.3	4.2	5	4
94	Poznań - Ławica	3.4	3.4	5.8	3.8	4.0	14	12	19	61	70	75	17	6	-	-	11	-	2.5	4.1	5.5	4.7	4.2	5	1
96	Słubice	1.8	2.1	3.6	2.7	2.6	10	12	41	95	81	19	12	-	-	-	2	-	3.0	4.6	5.5	4.2	4.3	4	3
105	Koło	1.2	2.0	3.5	2.0	2.0	12	12	74	85	62	22	4	1	-	-	1	-	1.9	3.8	5.6	4.1	3.9	6	2
106	Siedlce	1.8	3.2	4.3	2.1	2.9	12	12	31	99	60	44	13	1	-	-	5	-	3.8	4.6	5.7	4.8	4.8	5	4
107	Warszawa - Okęcie	3.5	4.1	5.0	3.9	4.1	12	12	5	48	99	84	7	5	-	-	2	-	3.7	4.6	5.6	4.4	4.6	3	3
114	Terespol	1.9	3.4	4.9	2.7	3.3	12	12	15	93	68	66	5	1	-	-	1	-	3.6	3.9	5.8	5.3	4.7	4	6
119	Zielona Góra	1.9	2.0	3.1	1.7	2.1	8	12	18	148	65	16	1	-	-	-	-	-	3.0	4.2	5.2	4.5	4.3	3	-
121	Leszno - Strzyżewice	2.3	3.1	4.5	3.0	3.2	12	12	15	81	99	42	9	2	-	-	2	-	2.9	4.5	5.2	4.6	4.4	5	4
129	Kalisz	1.3	1.8	3.1	1.7	1.9	8	12 20	54	124	46	22	2	-	-	-	-	-	1.7	4.4	5.7	4.4	4.1	7	1
130	Łódź - Lublinek	3.4	4.0	6.0	4.5	4.4	12	12	14	42	84	77	27	4	-	-	2	-	2.7	4.5	5.6	4.4	4.4	5	4
138	Wrocław	2.7	3.5	4.8	2.9	3.5	10	1 12	11	90	77	54	16	-	-	-	2	-	3.6	4.6	5.9	5.3	4.9	3	6
146	Sulejów	*	2.4	3.6	2.3	*	*	*	*	*	*	*	*	*	*	*	*	*	*	*	*	*	*	*	*
149	Lublin	1.7	2.7	4.3	2.5	2.8	10	12	40	84	70	44	10	-	-	-	1	-	3.9	5.1	5.6	4.9	5.0	4	7
150	Legnica	1.6	1.7	3.1	1.9	2.2	10	12	51	105	63	23	6	-	-	-	2	-	3.4	4.8	5.1	4.8	4.6	5	5
151	Wieluń	1.6	1.8	2.8	1.7	2.0	7	8 12	9	168	52	19	-	-	-	-	-	-	3.4	4.3	5.6	4.6	4.6	4	3
154	Zgorzelec	0.9	1.5	2.7	1.7	1.7	16	12	80	105	50	7	4	1	1	-	2	1	3.5	5.1	5.3	4.6	4.5	4	3
158	Wrocław - Strachowice	1.8	2.1	3.3	2.9	2.7	13	12	29	108	80	22	7	2	-	-	1	-	4.1	4.5	5.1	4.7	4.4	5	4
169	Jelenia Góra	1.5	2.3	4.5	3.1	2.9	14	11 12	58	78	55	38	15	4	-	-	3	1	4.5	4.8	5.9	5.2	5.1	4	10
172	Kielce	1.1	1.9	2.5	1.8	1.8	7	12	54	122	59	13	-	-	-	-	-	-	3.7	4.5	5.8	4.4	4.6	6	5
175	Częstochowa	1.8	2.3	3.8	2.5	2.6	12	12	4	145	58	37	3	1	-	-	1	-	3.6	5.0	5.5	3.9	4.5	6	4
180	Śnieżka	10.6	10.8	9.8	9.7	10.2	30	12	2	19	31	35	49	68	33	11	26	20	5.8	5.8	6.4	5.9	6.0	1	12
183	Zamość	2.3	3.4	4.9	2.5	3.3	12	12	28	70	88	52	9	1	-	-	2	-	3.8	5.3	5.4	4.9	4.8	3	5
185	Sandomierz	2.7	2.9	3.6	2.6	3.1	10	12	9	96	82	58	3	-	-	-	1	-	4.6	4.6	5.3	4.1	4.7	5	6
186	Opole	2.0	1.9	2.8	1.6	2.1	7	12	49	97	80	22	-	-	-	-	1	-	3.9	5.1	5.5	5.0	4.9	3	5
200	Kłodzko	1.0	1.7	3.9	2.2	2.1	10	12	65	98	50	27	8	-	-	-	1	-	4.5	4.8	5.2	4.8	4.8	5	8
216	Katowice	2.0	2.4	3.7	2.6	2.7	12	12	37	89	83	32	5	2	-	-	1	-	4.4	4.9	5.9	4.5	5.0	4	8
223	Rzeszów - Jasionka	2.3	3.9	5.5	3.6	3.8	13	12	32	56	79	55	21	5	-	-	3	1	4.4	5.2	5.4	4.1	4.8	4	5
224	Racibórz	0.7	1.3	2.0	1.3	1.4	5	7 8 28	103	85	57	3	-	-	-	-	-	-	3.9	4.8	5.2	5.0	4.8	5	8
226	Kraków - Balice	2.1	2.8	4.3	3.7	3.3	12	11	36	66	80	46	19	1	-	-	1	-	3.9	5.0	5.4	4.5	4.7	6	6
229	Tarnów	1.1	1.7	3.1	1.7	1.9	8	12	51	127	50	19	1	-	-	-	-	-	3.9	5.5	5.5	4.0	4.7	5	7
239	Aleksandrowice	2.3	2.2	2.9	2.1	2.6	14	12	18	126	80	15	7	2	-	-	2	-	5.0	5.7	5.6	5.1	5.3	5	12
241	Przemyśl	2.4	2.3	4.5	2.9	3.0	10	12	25	101	66	46	10	-	-	-	1	-	4.6	4.5	4.9	4.5	4.6	4	5
255	Nowy Sącz	0.9	1.0	3.2	1.8	1.7	12	12	107	59	63	17	1	1	-	-	2	-	4.7	5.5	5.8	4.7	5.2	5	8
264	Leśko	1.6	1.7	4.5	2.6	2.8	10	11	47	88	70	30	13	-	-	-	3	-	4.7	5.7	5.6	4.7	5.2	3	9
277	Zakopane	0.6	1.2	2.9	1.4	1.5	8	6	94	96	42	15	1	-	-	-	-	-	5.3	5.6	5.5	5.1	5.4	5	12
281	Kasprowy Wierch	6.8	6.7	5.8	5.7	6.2	23	11	7	66	48	44	35	35	12	1	16	8	5.2	6.1	6.5	5.9	6.0	3	14

Nr	STACJA	OPAD Rd						LICZBA DNI						LICZBA DNI														
		ΣR_d I dek.	ΣR_d II dek.	ΣR_d III dek.	$\Sigma R_{d,m}$	$R_{d,max}$	Data	0,0	>0,1	>1,0	>5,0	>10,0	>20,0	●	✳	▲	≡	=	⌣	⌓	V	∞	+	+	∞	⊼	⊠
2	Łeba	9.5	29.3	26.4	65.2	14.8	11	2	11	7	5	4	-	10	-	-	3	15	-	23	-	-	-	-	-	4	-
4	Hel	1.4	24.1	12.0	37.5	12.8	11	3	7	4	3	3	-	9	-	-	-	2	-	21	-	-	-	-	1	4	-
5	Ustka	10.3	37.1	16.2	63.6	20.6	15	-	12	8	4	2	1	12	-	-	1	22	-	25	-	-	-	-	2	2	-
6	Lębork	8.2	48.5	22.4	79.1	19.3	11	-	13	11	6	3	-	12	-	-	5	24	-	27	-	-	-	-	-	4	-
10	Gdańsk - Wrzeszcz	1.0	37.6	14.7	53.3	18.6	15	2	9	6	4	2	-	12	-	-	-	3	-	6	-	-	-	-	-	5	-
17	Koszalin	51.0	63.1	9.0	123.1	44.2	6	2	12	8	6	3	3	13	-	1	5	23	-	25	-	-	-	-	-	5	-
18	Kołobrzeg	22.6	39.2	21.1	82.9	17.6	11	2	11	9	7	4	-	14	-	-	3	23	-	28	-	-	-	-	1	4	-
19	Elbląg	0.4	20.2	13.2	33.8	13.7	11	2	12	6	2	1	-	14	-	-	3	20	-	20	-	-	-	-	-	4	-
22	Suwałki	-	17.5	4.3	21.8	8.9	15	3	7	4	1	-	-	11	-	-	-	7	-	15	-	-	-	-	-	2	-
23	Kętrzyn	0.4	17.1	33.0	50.5	20.6	22	1	12	9	3	1	1	13	-	-	4	11	-	27	-	-	-	-	-	1	-
30	Świnoujście	15.2	23.8	12.3	51.3	10.4	6	2	13	10	4	1	-	16	-	-	-	13	-	14	-	-	-	-	-	3	-
33	Mikołajki	-	15.6	20.8	36.4	15.9	23	6	10	6	2	1	-	17	-	-	2	12	-	21	-	-	-	-	-	1	-
34	Resko	17.5	33.7	36.1	87.3	23.2	22	1	10	9	6	4	2	12	-	1	8	15	-	26	-	-	-	-	-	6	-
36	Olsztyn - Dajtki	1.0	35.4	33.8	70.2	15.3	23	3	12	9	6	3	-	15	-	-	4	14	-	10	-	-	-	-	-	4	-
38	Szczecinek	4.1	72.6	21.2	97.9	38.6	15	5	16	10	5	3	2	21	-	-	4	20	-	20	-	-	-	-	-	8	-
40	Chojnice	3.3	44.2	32.5	80.0	14.7	22	3	12	10	6	4	-	14	-	1	3	15	-	23	-	-	-	-	-	5	-
51	Szczecin - Dąbie	18.4	41.7	14.2	74.3	15.7	11	3	14	11	5	3	-	17	-	1	5	22	-	24	-	-	-	-	-	5	-
56	Wałcz	3.3	63.3	36.6	103.2	34.8	15	2	15	10	6	4	1	16	-	-	-	12	-	29	-	-	-	-	-	6	-
64	Mława	0.4	16.7	23.9	41.0	13.0	23	2	12	10	2	1	-	14	-	-	3	15	-	8	-	-	-	-	-	2	-
66	Białystok	0.5	9.9	12.2	22.6	6.9	15	8	8	4	3	-	-	15	-	-	-	13	-	18	-	-	-	-	-	1	-
67	Bydgoszcz	1.4	25.9	29.8	57.1	16.4	21	5	14	11	3	2	-	17	-	1	1	18	-	19	-	-	-	-	-	4	-
68	Ostrołęka	2.2	9.7	18.9	30.8	7.2	15	5	12	7	1	-	-	18	-	-	-	10	-	21	-	-	-	-	1	1	-
69	Toruń	1.1	26.5	21.7	49.3	15.4	15	1	13	7	3	2	-	15	-	-	1	19	-	21	-	-	-	-	-	4	-
80	Gorzów Wlkp.	16.9	26.8	31.7	75.4	15.8	6	3	14	12	6	2	-	18	-	-	1	22	-	14	-	-	-	-	9	8	-
91	Płock - Radziwie	2.3	33.5	39.8	75.6	18.0	20	-	14	11	5	3	-	14	-	-	-	27	-	4	-	-	-	-	7	3	-
94	Poznań - Ławica	2.9	25.1	42.4	70.4	13.0	25	6	14	10	7	2	-	18	-	-	1	20	-	19	-	-	-	-	3	6	-
96	Słubice	6.2	20.7	15.0	41.9	13.8	20	-	11	7	3	1	-	10	-	-	3	26	-	26	-	-	-	-	10	4	-
105	Koło	-	23.1	18.3	41.4	16.5	15	2	12	9	3	1	-	13	-	-	1	17	-	15	-	-	-	-	5	4	-
106	Siedlce	3.7	18.9	26.4	49.0	12.6	28	5	11	8	4	1	-	15	-	-	4	21	-	23	-	-	-	-	-	5	-
107	Warszawa - Okęcie	7.7	15.1	28.5	51.3	9.0	26	1	15	8	4	-	-	16	-	-	1	13	-	21	-	-	-	-	-	2	-
114	Terespol	1.6	28.1	62.3	92.0	21.3	28	1	16	12	6	4	1	16	-	-	-	17	-	18	-	-	-	-	-	5	-
119	Zielona Góra	6.5	8.3	43.0	57.8	22.6	21	-	17	11	4	1	1	17	-	-	2	20	-	4	-	-	-	-	-	6	-
121	Leszno - Strzyżewice	-	23.3	21.8	45.1	10.4	15	4	15	10	2	1	-	17	-	-	4	28	-	21	-	-	-	-	8	10	-
129	Kalisz	-	29.1	45.6	74.7	16.9	21	1	14	10	8	1	-	14	-	-	-	18	-	23	-	-	-	-	-	5	-
130	Łódź - Lublinek	-	27.8	47.2	75.0	13.0	25	2	17	12	5	3	-	18	-	-	3	19	-	19	-	-	-	-	1	5	-
138	Włodawa	1.6	21.7	108.7	132.0	36.0	27	3	15	11	6	5	2	17	-	-	2	17	-	19	-	-	-	-	-	3	-
146	Sulejów	-	30.6	72.7	103.3	20.7	27	2	14	11	9	5	1	*	*	*	*	*	*	*	*	*	*	*	*	*	*	-
149	Lublin	-	22.9	74.4	97.3	32.9	28	6	13	9	6	4	1	18	-	-	2	18	-	25	-	-	-	-	1	4	-
150	Legnica	0.1	28.9	23.1	52.1	8.5	19	-	16	10	4	-	-	17	-	-	1	20	-	25	-	-	-	-	-	5	-
151	Wieluń	-	44.2	45.3	89.5	25.8	27	5	16	10	6	2	2	19	-	-	1	22	-	29	-	-	-	-	1	5	-
154	Zgorzelec	2.3	17.9	35.6	55.8	11.2	23	3	15	13	4	1	-	18	-	-	3	24	-	24	-	-	-	-	-	3	-
158	Wrocław - Strachowice	1.2	36.3	47.7	85.2	22.3	27	1	16	13	5	3	1	16	-	-	3	22	-	18	-	-	-	-	1	9	-
169	Jelenia Góra	2.6	42.3	36.3	81.2	12.4	18	-	19	18	6	2	-	21	-	1	5	24	-	21	-	-	-	-	2	4	-
172	Kielce	-	56.5	105.5	162.0	38.0	11	3	14	11	7	4	3	17	-	-	4	24	-	21	-	-	-	-	3	5	-
175	Częstochowa	1.6	38.4	73.4	113.4	40.0	27	2	15	12	6	4	1	16	-	-	1	21	-	3	-	-	-	-	-	1	-
180	Śnieżka	2.3	75.7	72.7	150.7	27.6	15	1	23	17	10	6	1	21	5	3	27	-	-	1	-	-	-	-	-	3	-
183	Zamość	1.7	54.9	66.2	122.8	21.8	18	3	15	12	10	4	1	18	-	1	4	21	-	19	-	-	-	-	3	8	-
185	Sandomierz	0.1	64.5	66.7	131.3	35.3	11	-	18	12	7	4	1	17	-	-	1	20	-	17	-	-	-	-	-	3	-
186	Opole	0.4	63.6	51.8	115.8	23.6	27	-	21	14	9	4	1	21	-	1	1	19	-	12	-	-	-	-	1	4	-
200	Kłodzko	-	25.4	43.1	68.5	14.3	27	4	15	11	4	3	-	17	-	-	5	12	-	19	-	-	-	-	1	4	-
216	Katowice	3.4	50.6	113.5	167.5	58.4	27	3	14	13	8	7	2	17	-	-	2	25	-	17	-	-	-	-	7	4	-
223	Rzeszów - Jasionka	4.1	84.3	25.2	113.6	41.6	18	2	15	10	6	5	1	20	-	-	1	27	-	14	-	-	-	-	-	7	-
224	Racibórz	1.9	61.1	74.8	137.8	27.9	27	-	18	15	8	5	2	17	-	-	-	12	-	21	-	-	-	-	-	2	-
226	Kraków - Balice	-	56.6	42.1	98.7	30.0	28	-	16	10	5	4	2	18	-	-	1	26	-	20	-	-	-	-	6	4	-
229	Tarnów	-	56.6	56.0	112.6	21.6	28	-	16	11	6	6	2	16	-	-	3	22	-	26	-	-	-	-	1	6	-
239	Aleksandrowice	0.2	88.7	168.7	257.6	67.7	28	2	18	14	8	8	4	19	-	-	2	23	-	23	-	-	-	-	1	3	-
241	Przemyśl	9.2	102.9	70.8	182.9	50.4	18	1	19	15	8	5	3	19	-	1	2	23	-	20	-	-	-	-	-	9	-
255	Nowy Sącz	1.1	117.2	62.1	180.4	56.0	18	3	15	13	6	5	4	18	-	-	1	21	-	26	-	-	-	-	1	4	-
264	Lesko	4.6	67.6	30.9	103.1	35.6	18	2	16	12	8	3	1	20	-	-	8	24	-	19	-	-	-	-	1	7	-
277	Zakopane	1.9	114.9	112.4	229.2	63.6	18	4	19	16	7	6	4	24	-	1	-	19	-	24	-	-	-	-	-	5	-
881	Kasprowy Wierch	6.2	166.2	219.8	392.2	105.4	18	2	21	18	9	5	4	22	4	4	25	-	3	1	1	-	-	-	-	6	2

Blank page retained for pagination

TABLICA IV

WYNIKI MIESIĘCZNE SPOSTRZEŻEŃ POSTERUNKÓW METEOROLOGICZNYCH I OPADOWYCH

МЕСЯЧНЫЕ РЕЗУЛЬТАТЫ НАБЛЮДЕНИЙ МЕТЕОРОЛОГИЧЕСКИХ И ОСАДКОМЕРНЫХ ПОСТОВ

MONTHLY RESULTS OF OBSERVATIONS AT METEOROLOGICAL AND RAINFALL POSTS

Nr	POSTERUNEK	TEMPERATURA POWIETRZA T: Dies	Max (mean)	Min (mean)	Max abs.	Data	Min abs.	Data	OPAD R_d: ΣR_d I dek.	ΣR_d II dek.	ΣR_d III dek.	$\Sigma R_{d,m}$	$R_{d,max}$	Data	LICZBA DNI: 0,0	≥ 0,1	≥ 1,0	≥ 5,0	≥ 10,0	≥ 20,0	LICZBA DNI: ●	✱	▲	≡	V	∾	⊼	⊠
1	Rozewie	15.6	18.9	12.2	28.2	6	7.5	14	0.8	31.8	23.1	55.7	18.5	11	2	7	6	4	3	-	7	-	-	6	-	-	3	-
3	Puck	16.4	20.1	12.0	28.4	6	7.9	14	4.9	30.5	19.9	55.3	20.0	11	1	8	6	4	3	1	8	-	1	-	-	-	2	-
7	Gdynia	16.6	19.1	13.3	25.4	6	8.5	14	2.5	29.4	38.3	70.2	29.9	25	2	9	6	4	3	1	9	-	1	-	-	-	3	-
8	Słupsk	16.4	21.5	10.4	32.8	6	3.6	14	6.8	58.2	8.3	73.3	26.4	11	1	12	8	3	2	1	12	-	-	2	-	-	3	-
9	Darłowo	15.9	18.3	11.8	32.0	6	5.8	14	29.6	126.0	5.5	161.1	91.4	15	-	9	8	4	3	3	9	-	-	-	-	-	2	-
11	Czarna Dąbrówka	15.2	20.7	9.7	30.5	6	2.8	14	10.1	45.5	30.5	86.1	27.0	22	6	9	8	5	3	1	9	-	1	8	-	-	1	-
12	Kartuzy	15.0	19.9	9.4	30.3	6	3.9	14	24.2	98.1	32.0	154.3	62.5	20	-	13	12	6	5	2	13	-	-	-	-	-	4	-
13	Świbno	16.6	19.7	12.8	31.0	6	6.4	14	1.2	33.7	9.6	44.5	21.1	11	2	10	6	3	2	1	10	-	-	-	-	-	1	-
14	Tolkmicko	16.9	20.2	13.8	32.5	6	7.1	14	0.1	25.6	16.1	41.8	17.0	11	2	10	8	3	1	-	10	-	-	1	-	-	3	-
15	Gołdap	16.1	21.6	10.8	30.0	6	3.8	14	0.4	18.4	4.9	23.7	5.8	15	1	11	7	1	-	-	11	-	-	3	-	-	-	-
16	Bartczyce	.	.	.	.	.		.	2.5	32.9	6.7	42.1	9.3	12	-	10	9	3	-	-	10	-	-	2	-	-	-	-
20	Kościerzyna	15.5	20.7	10.3	30.6	6	3.4	14	7.4	44.7	18.1	70.2	21.8	15	-	15	10	3	2	1	15	-	-	-	-	-	4	-
21	Lidzbark Warmiński	16.2	21.5	10.8	30.6	6	5.7	25	2.4	50.5	26.9	79.8	22.2	16	1	9	9	7	3	1	9	-	1	1	-	-	1	-
24	Rosnowo	15.5	20.3	9.5	32.1	6	3.6	14	29.7	76.8	21.1	127.6	31.7	11	-	14	12	8	3	3	14	-	-	3	-	-	3	-
25	Giżycko	16.5	21.4	12.0	29.6	6	7.5	14	0.5	20.0	19.7	40.2	9.6	15	2	12	9	2	-	-	12	-	1	-	-	-	-	-
26	Olecko	16.4	21.5	11.7	29.2	6	5.3	14	0.0	20.4	4.2	24.6	11.0	15	4	7	5	1	1	-	7	-	-	-	-	-	-	-
27	Dziwnów	16.4	19.2	13.7	24.2	6	9.8	14	16.8	18.7	15.9	51.4	12.1	11	3	11	8	5	1	-	11	-	-	3	-	-	2	-
28	Miastko	15.8	21.0	10.6	31.5	6	7.1	31	14.6	64.1	12.5	91.2	30.2	15	-	13	9	5	2	2	13	-	-	1	-	-	4	-
29	Radostowo	16.2	21.6	10.6	30.9	6	4.9	14	5.2	28.5	14.7	48.4	14.3	11	-	14	12	3	1	-	14	-	-	-	-	-	2	-
31	Wirty	15.6	21.3	9.9	31.5	6	5.1	14	24.0	41.4	30.4	95.8	22.0	4	1	15	11	8	3	1	15	-	-	-	-	-	6	-
32	Augustów	16.6	21.6	10.4	29.7	6	3.0	14 15	-	15.6	13.0	28.6	10.0	15	1	5	5	4	1	-	5	-	-	-	-	-	-	-
35	Połczyn - Zdrój	16.2	21.2	11.2	31.7	6	5.5	14	32.3	52.2	29.5	114.0	24.0	11	1	11	10	7	6	1	11	-	1	2	-	-	3	-
37	Prabuty	16.1	22.2	11.1	30.5	6	4.5	25	0.9	18.6	38.1	57.6	27.8	26	1	9	5	4	1	1	9	-	-	1	-	-	1	-
39	Śliwice	16.2	21.7	10.1	31.6	6	4.0	14	35.6	32.7	23.0	91.3	22.5	5	1	12	11	5	4	1	12	-	-	-	-	-	6	-
41	Ostróda	17.1	22.4	11.2	31.9	6	6.1	25	3.8	29.6	14.2	47.6	9.8	12	-	11	10	4	-	-	11	-	-	-	-	-	2	-
42	Trzebież	16.5	20.4	11.3	28.8	6	7.7	10 13	20.3	48.2	11.7	80.2	19.8	11	-	11	9	7	4	-	11	-	1	1	-	-	2	-
43	Nowogard	.	.	.	.	.		.	28.3	37.2	10.2	75.7	18.8	6	-	10	9	6	2	-	10	-	-	.	.	.	4	-
44	Biebrza	16.6	21.7	10.4	29.3	6	2.4	14	-	16.2	7.0	23.2	12.4	15	3	9	6	1	1	-	9	-	-	-	-	-	-	-
45	Różanystok	16.6	21.7	10.7	28.6	6	5.5	11	-	12.6	1.2	13.8	8.4	15	-	6	3	1	-	-	6	-	-	1	-	-	1	-
46	Szczytno	16.8	22.9	9.6	30.3	6	3.4	25	-	11.0	10.4	21.4	4.8	15	-	9	8	-	-	-	9	-	-	-	-	-	1	-
47	Szczuczyn	17.0	22.5	11.2	30.7	6	4.2	14	-	13.5	4.1	17.6	11.3	15	-	10	4	1	1	-	10	-	-	-	-	-	1	-
48	Kamień Krajeński	16.1	21.8	10.5	32.3	6	4.8	14 15	7.7	39.5	37.4	84.6	23.0	12	-	14	11	5	4	1	14	-	-	1	-	-	8	-
49	Wierzchowo	16.1	21.3	9.9	31.7	6	4.5	14	13.6	46.5	27.5	87.6	22.0	15	-	12	11	5	3	1	12	-	-	-	-	-	-	-
50	Grudziądz	17.5	23.2	11.0	33.9	6	5.4	25	0.4	22.3	10.2	32.9	8.9	15	1	9	7	4	-	-	9	-	-	1	-	-	-	-
52	Sokółka	16.6	22.2	10.5	29.9	6	4.5	14	0.1	16.5	5.2	21.8	8.5	15	-	7	6	1	-	-	7	-	1	2	-	-	-	-
53	Zawodzie	16.8	22.2	9.7	30.5	6	2.6	14	0.5	12.8	10.9	24.2	8.3	15	-	12	7	1	-	-	12	-	-	3	-	-	-	-
54	Nidzica	16.7	21.7	10.4	31.1	6	2.7	25	-	20.9	26.9	47.8	9.1	22	1	10	10	3	-	-	10	-	-	1	-	-	2	-
55	Lipki	16.2	22.1	10.5	32.8	6	7.0	14	18.7	32.4	5.5	56.6	13.1	11	2	12	9	4	2	-	12	-	1	3	-	-	4	-
57	Lidzbark	16.9	22.4	10.9	31.4	6	4.4	25	27.7	32.5	29.7	89.9	27.7	5	5	12	10	7	3	1	12	-	-	1	-	-	2	-
58	Kisielnica	17.0	22.3	11.1	29.7	6	4.3	11	-	19.8	5.4	25.2	18.0	15	3	6	5	1	1	-	6	-	-	-	-	-	1	-
59	Drawno	17.2	22.1	9.5	32.7	6	2.0	12	12.2	29.9	54.6	96.7	33.5	25	-	10	8	4	3	2	10	-	-	-	-	-	-	-
60	Tykocin	16.8	21.7	11.2	30.1	6	4.8	14	-	11.4	16.5	27.9	9.4	15	-	7	6	3	-	-	7	-	-	-	-	-	-	-
61	Kończewice	16.8	22.4	10.5	32.8	6	6.2	25	2.5	35.9	21.1	59.5	13.4	23	-	12	9	4	3	-	12	-	-	1	-	-	3	-
62	Wyrzysk	16.8	22.7	11.0	33.8	6	5.7	14	2.3	40.1	37.4	79.8	12.5	15	-	13	9	7	5	-	13	-	-	-	-	-	1	-
63	Bydgoszcz, IMiUZ	17.4	23.3	11.2	33.9	6	7.3	14	1.1	27.0	26.3	54.4	16.1	21	-	11	8	3	3	-	11	-	1	-	-	-	2	-
65	Przelewice	16.3	22.3	10.8	33.2	6	7.3	14	46.5	22.9	8.4	77.8	43.1	6	3	12	9	4	2	1	12	-	-	2	-	-	2	-
70	Przasnysz	17.2	22.3	11.3	32.2	6	7.3	25	1.1	12.0	22.7	35.8	6.4	15	-	14	10	1	-	-	14	-	-	-	-	-	2	-
71	Chodzież	17.2	22.8	11.4	32.4	6	8.2	14	6.6	37.3	76.7	120.6	15.5	25	1	15	13	8	7	-	15	-	3	-	-	-	4	-
72	Trzcińsko - Zdrój	16.8	22.5	10.3	32.8	6	5.4	1	3.0	27.6	11.9	42.5	18.1	11	2	15	11	2	1	-	14	-	1	2	-	-	2	-
73	Krzyż	16.8	23.5	9.6	33.9	6	3.4	14	13.4	20.4	68.5	102.3	38.3	22	3	15	14	7	3	1	15	-	1	-	-	-	3	-
74	Kobylec	16.7	22.6	10.0	32.6	6	4.9	14	-	34.7	26.0	60.7	27.4	15	1	11	7	4	1	1	11	-	-	3	-	-	3	-
75	Więcławice	17.2	22.8	10.5	33.1	6	5.8	14	0.0	28.9	12.9	41.8	16.0	15	3	9	7	3	1	-	9	-	-	-	-	-	2	-
76	Szepietowo	16.6	21.6	11.5	29.9	6	5.6	14	2.9	4.3	25.4	32.6	13.3	27	-	11	8	1	1	-	11	-	-	1	-	-	-	-
77	Głodowo	16.7	22.7	10.8	32.9	6	3.8	14	4.2	37.9	31.9	74.0	33.5	20	-	12	8	4	2	1	12	-	-	2	-	-	1	-
78	Inowrocław	17.6	22.8	11.6	32.1	6	7.0	14	-	21.3	12.9	34.2	13.4	15	-	10	8	2	1	-	10	-	-	-	-	-	2	-
79	Bielsk Podlaski	16.5	21.9	11.0	30.8	6	5.7	14	2.2	19.6	28.2	50.0	11.8	27	1	13	9	4	1	-	13	-	-	-	-	-	1	-
81	Pułtusk	17.5	22.9	11.9	33.0	6	7.5	25	0.1	12.1	26.7	38.9	7.8	26	2	14	10	3	-	-	14	-	-	-	-	-	2	-
82	Białowieża	16.2	21.2	10.9	30.1	6	4.6	14	0.9	17.1	53.5	71.5	17.5	27	2	13	10	7	2	-	13	-	-	-	-	-	3	-
83	Wieniec - Zdrój	17.5	23.5	10.5	33.5	6	4.3	14	1.3	11.6	30.1	43.0	10.9	25	-	13	9	3	1	-	13	-	-	2	-	-	2	-
84	Poświętne	16.8	22.3	10.9	32.1	6	5.1	14	5.9	13.2	28.5	47.6	13.2	26	3	12	9	5	1	-	12	-	1	-	-	-	3	-

Nr	POSTERUNEK	TEMPERATURA POWIETRZA T							OPAD R_d													LICZBA DNI							
																LICZBA DNI													
		Śred.	Max	Min	Max abs.	Data	Min abs.	Data	ΣR_d I dek.	ΣR_d II dek.	ΣR_d III dek.	$\Sigma R_{d,m}$	$R_{d,max}$	Data	0,0	≥ 0,1	≥1,0	≥5,0	≥10,0	≥20,0	●	✳	▲	≡	V	∽	≷	⊠
85	Szamotuły	16.6	23.0	10.2	32.5	6	5.8	14	2.7	39.8	46.4	88.9	21.6	19	5	15	13	7	2	1	15	–	–	1	–	–	9	–
86	Przebędowo	17.3	22.8	10.9	32.2	6	7.0	13	14.7	45.7	41.7	102.1	17.5	15	1	15	13	8	4	–	15	–	–	2	–	–	5	–
87	Wyszków	17.3	22.8	11.5	33.2	6	6.9	25	0.5	13.5	32.9	46.9	13.6	26	2	14	10	3	1	–	14	–	–	–	–	–	2	–
88	Gorzyń	17.3	23.4	11.3	34.6	6	7.5	25	4.1	11.8	60.1	76.0	18.9	21	–	15	13	5	2	–	15	–	–	2	–	–	6	–
89	Trzemeszno	17.3	22.3	11.0	32.1	6	6.3	14	0.8	26.4	27.7	54.9	15.0	15	–	17	10	4	2	–	17	–	–	1	–	–	2	–
90	Krzemień	16.8	22.2	10.9	31.2	6	5.4	14	–	22.8	13.4	36.2	9.8	20	–	10	8	3	–	–	10	–	1	2	–	–	1	–
92	Sulęcin	17.0	23.5	9.9	35.4	6	3.9	13	12.1	11.6	25.8	49.5	17.2	21	1	11	6	4	2	–	11	–	–	–	–	–	4	–
93	Siemiatycze	16.7	21.9	10.3	31.0	6	4.0	11	0.0	15.9	32.9	48.8	13.3	28	2	12	10	5	1	–	12	–	–	–	–	–	2	–
95	Legionowo	17.8	22.9	11.8	34.2	6	7.5	14	2.2	9.7	34.5	46.4	9.6	23	–	14	11	4	–	–	14	–	–	–	–	–	1	–
97	Paproć	16.8	22.7	9.8	31.7	6	3.9	13	4.6	21.9	35.4	61.9	17.7	21	–	14	12	5	1	–	14	–	–	–	–	–	5	–
98	Ostrowy	16.8	22.7	10.9	32.4	6	4.8	14	–	14.1	34.5	48.6	18.0	25	1	11	10	4	1	–	11	–	–	–	–	–	–	–
99	Osławice	17.4	22.4	11.8	32.4	6	6.4	14	0.4	16.4	36.4	53.2	14.8	22	1	12	8	4	2	–	12	–	–	–	–	–	–	–
100	Warszawa – Bielany	17.8	22.5	12.6	32.7	6	8.5	13	1.6	17.1	32.4	51.1	10.9	27	2	13	10	3	2	–	13	–	–	1	–	–	2	–
101	Zbąszyń	17.1	23.5	11.2	33.8	6	6.6	25	1.1	23.6	34.4	59.1	16.0	21	–	14	9	4	1	–	14	–	1	–	–	–	6	–
102	Warszawa, Obs. Astr.	17.4	22.0	12.8	32.4	6	9.4	13	1.1	18.4	36.7	56.2	13.5	27	2	13	10	3	2	–	13	–	1	–	–	–	1	–
103	Sinołęka	16.5	21.5	11.4	31.9	6	6.9	14	1.0	26.6	43.3	70.9	13.5	15	1	14	11	5	2	–	14	–	–	1	–	–	1	–
104	Pętkowo	17.0	22.9	10.7	31.7	6	5.6	14	4.1	23.1	41.2	68.4	16.8	15	–	15	9	5	3	–	15	–	–	3	–	–	5	–
108	Brwinów	16.9	22.4	11.5	32.2	6	7.0	25	3.3	19.3	39.0	61.6	14.3	27	1	14	11	4	2	–	14	–	–	1	–	–	–	–
109	Wielichowo	17.4	22.8	10.7	32.0	6	4.0	13	–	36.9	88.5	125.4	25.8	25	–	13	12	7	6	1	13	–	1	–	–	–	5	–
110	Łowicz	17.0	22.6	11.2	32.0	6	7.4	25	–	15.9	66.6	82.5	33.2	26	–	11	8	7	2	1	11	–	–	–	–	–	4	–
111	Świder	17.0	22.9	11.4	33.5	6	6.6	14	9.4	14.3	38.4	62.1	14.8	27	4	14	11	5	1	–	14	–	1	–	–	–	3	–
112	Śrem	17.2	23.4	11.0	32.5	6	5.4	13	4.6	18.5	21.3	44.4	8.4	15	–	16	12	3	–	–	16	–	–	–	–	–	5	–
113	Topola – Błonie	16.6	22.5	10.7	32.2	6	6.3	14	0.1	27.5	47.1	74.7	18.3	25	–	15	13	5	3	–	15	–	–	1	–	–	3	–
115	Biała Podlaska	17.0	22.3	11.7	32.3	6	7.0	11	8.1	21.3	61.3	90.7	21.0	28	1	12	10	7	3	1	12	–	1	–	–	–	4	–
116	Trzebiechów	17.5	24.1	10.8	34.0	6	5.8	14	1.0	12.5	40.7	54.2	10.8	27	–	12	9	5	2	–	12	–	–	–	–	–	2	–
117	Skierniewice	17.2	22.4	10.8	32.5	6	7.2	14	0.0	23.8	60.9	84.7	19.4	22	1	14	11	6	3	–	14	–	–	–	–	–	–	–
118	Gubin	•	•	•	•	•	•	•	3.4	28.0	34.8	66.2	14.0	21	2	12	8	5	4	–	12	–	–	–	–	–	6	–
120	Pleszew	17.2	22.9	11.2	33.7	6	6.4	14	–	37.0	52.1	89.1	17.2	27	–	15	14	7	3	–	15	–	1	–	–	–	2	–
122	Bełsk	16.0	21.2	10.9	31.0	6	6.5	14	0.0	20.8	60.8	81.6	18.0	27	3	14	9	7	4	–	14	–	–	–	–	–	3	–
123	Strzelna	16.2	21.6	10.2	31.8	6	4.6	14	–	23.8	56.2	80.0	20.4	27	1	14	11	6	2	1	14	–	–	3	–	–	5	–
124	Piaseczno	16.6	21.7	11.0	32.2	6	6.2	24	–	18.7	48.3	67.0	16.3	27	–	14	10	5	3	–	14	–	–	–	–	–	–	–
125	Żelechów	16.6	21.5	11.0	31.4	6	7.1	14	0.7	24.7	48.3	73.7	15.4	27	1	12	10	6	4	–	12	–	–	1	–	–	6	–
126	Radzyń Podlaski	16.6	21.9	11.2	30.7	6	6.4	11	0.5	28.6	60.4	89.5	22.0	28	1	13	10	5	4	1	13	–	–	1	–	–	4	–
127	Puczniew	16.6	22.2	10.5	32.0	6	6.0	14	–	27.2	52.8	80.0	11.6	15	–	13	12	8	2	–	13	–	–	1	–	–	1	–
128	Wisznice	17.1	22.7	11.2	32.0	6	6.3	11	1.0	23.0	66.6	90.6	24.3	28	2	15	7	4	4	3	15	–	–	–	–	–	5	–
131	Smolice	17.1	22.6	11.3	31.7	6	5.5	13	–	31.2	66.1	97.3	32.6	22	1	13	11	5	4	1	13	–	1	1	–	–	5	–
132	Żary	16.6	22.1	10.9	32.6	6	4.8	13	23.6	12.0	46.2	81.8	23.4	6	2	15	11	6	2	1	15	–	–	3	–	–	6	–
133	Głogów	17.2	23.0	11.9	32.3	6	7.2	14	0.2	10.6	38.0	48.8	16.4	22	–	14	8	4	1	–	14	–	–	–	–	–	5	–
134	Nowe Miasto	16.7	22.0	11.5	33.7	6	6.8	24	–	24.0	61.0	85.0	18.5	27	–	14	13	7	3	–	14	–	–	1	–	–	4	–
135	Sieradz	16.6	22.2	10.5	31.8	6	5.3	13	–	30.3	37.0	67.3	10.8	21	–	18	13	5	1	–	18	–	1	2	–	–	3	–
136	Sobieszyn	16.7	21.8	12.1	30.9	6	7.5	24	5.6	39.7	69.7	115.0	25.2	27	1	14	12	7	4	3	14	–	–	•	–	–	6	–
137	Szprotawa	16.9	23.3	11.0	33.8	6	5.8	13	7.1	16.3	18.6	42.0	8.9	21	–	17	10	3	–	–	17	–	–	2	–	–	2	–
139	Wińsko	17.6	22.5	12.2	31.9	6	7.9	13	0.0	29.9	34.6	64.5	14.1	25	3,	12	9	6	3	–	12	–	–	–	–	–	4	–
140	Grabownica	17.0	22.2	10.3	32.0	6	4.0	14	–	23.0	41.3	64.3	13.1	27	1	13	11	6	1	–	13	–	–	–	–	–	3	–
141	Nowa Wieś	16.6	21.8	11.6	30.4	6	7.1	11	3.0	25.0	108.2	136.2	38.4	28	–	14	10	6	4	2	14	–	–	1	–	–	3	–
142	Ostrzeszów	17.1	21.9	11.1	32.3	6	6.0	1	–	32.2	32.2	64.4	11.5	15	1	12	12	6	2	–	12	–	–	–	–	–	2	–
143	Radom	16.9	21.6	11.3	31.5	6	7.4	24	1.6	34.7	73.2	109.5	19.3	27	–	15	14	8	4	–	15	–	–	–	–	–	1	–
144	Puławy	17.0	22.0	12.2	30.9	6	8.0	14	0.3	27.1	73.9	101.3	34.5	28	3	16	10	5	3	2	16	–	1	2	–	–	4	–
145	Opoczno	16.2	21.6	10.8	32.1	6	5.5	14	0.0	34.6	75.8	110.4	25.4	27	2	15	11	9	3	1	15	–	–	2	–	–	–	–
147	Szczerców	17.2	22.9	11.4	32.6	6	6.4	25	0.0	22.2	39.5	61.7	21.5	27	3	12	9	5	1	1	12	–	–	1	–	–	1	–
148	Bolesławiec	16.8	22.3	11.5	32.3	6	7.0	1	3.5	19.9	22.6	46.0	6.2	27	–	19	11	5	–	–	19	–	–	–	–	–	6	–
152	Siemianice	16.6	21.7	9.8	31.7	6	5.9	22 27	–	11.8	33.8	45.6	16.2	27	–	10	9	2	1	–	10	–	–	–	–	–	1	–
153	Końskie	•	•	•	•	•		•	0.0	45.4	104.2	149.6	35.7	26	4	13	12	9	5	3	13	–	–	–	–	–	–	–
155	Szymanów	16.7	22.8	11.4	31.5	5	6.6	14	0.0	48.4	22.3	70.7	13.0	15	1	15	12	5	2	–	15	–	–	–	–	–	1	–
158	Opole Lubelskie	17.0	22.1	11.9	31.2	6	7.2	14	2.0	27.2	65.6	94.8	31.4	28	–	16	14	5	2	2	16	–	–	1	–	–	–	–
157	Chełm	16.9	22.4	11.3	30.6	5 6	7.0	27	2.5	32.1	59.8	94.4	22.5	11	3	13	9	6	4	1	13	–	–	4	–	–	1	–
159	Naruszów	16.7	22.9	11.1	32.0	6	5.9	13	–	32.7	18.6	51.3	11.6	19	–	14	12	3	1	–	14	–	–	–	–	–	2	–
160	Przedbórz	16.3	21.6	10.9	32.0	6	6.4	24 25	–	36.8	83.2	120.0	27.8	27	–	12	11	9	5	2	12	–	–	1	–	–	1	–
161	Laskowice Oławskie	16.9	22.5	11.3	31.9	6	6.3	17	0.0	22.7	26.4	49.1	8.1	27	1	15	12	4	–	–	15	–	–	–	–	–	3	–
162	Suchedniów	15.4	21.1	9.9	30.8	6	3.5	24	0.3	54.3	116.5	171.1	43.0	26	–	15	13	7	4	4	15	–	–	1	–	–	2	–

Nr	POSTERUNEK	TEMPERATURA POWIETRZA T: Dies	$\overline{Max}$	$\overline{Min}$	Max abs.	Data	Min abs.	Data	OPAD R_d: ΣR_d I dek.	ΣR_d II dek.	ΣR_d III dek.	$\Sigma R_{d,m}$	$R_{d,max}$	Data	LICZBA DNI: 0,0	≥0,1	≥1,0	≥5,0	≥10,0	≥20,0	LICZBA DNI: ●	✱	▲	≡	V	∾	⛈	⊠
163	Krasnystaw	16.8	22.3	11.3	30.9	6	6.2	22	4.9	34.3	92.7	131.9	28.2	26	3	15	12	6	5	3	15	-	2	1	-	-	7	-
164	Oława	17.1	22.5	12.3	31.9	6	7.8	13	4.3	23.0	31.9	59.2	12.5	27	-	16	12	4	1	-	16	-	-	1	-	-	6	-
165	Silniczka	15.9	21.6	10.0	32.0	6	5.6	25	-	60.8	92.3	153.1	39.5	27	-	12	10	9	6	3	12	-	-	1	-	-	2	-
166	Kraśnik	16.3	21.1	11.9	30.2	6	4.9	12	0.9	36.9	77.1	114.9	26.6	27	1	17	12	5	4	3	17	-	-	2	-	-	3	-
167	Bogatynia	15.8	21.7	9.7	31.2	6	4.0	13	5.1	25.1	42.0	72.2	15.0	26	-	18	13	8	1	-	18	-	1	1	-	-	3	-
168	Świeradów - Zdrój	14.2	19.1	10.3	30.0	6	6.0	13	10.1	37.9	51.1	99.1	14.9	27	2	17	15	9	4	-	17	-	-	2	-	-	3	-
170	Olesno	16.5	21.6	11.2	31.4	6	5.9	1	2.3	43.7	69.5	115.5	28.5	27	1	17	16	7	3	1	17	-	-	1	-	-	4	-
171	Słupia Nowa	16.3	20.6	11.7	29.6	6	7.3	24	0.0	48.1	130.2	178.3	46.7	26	1	15	13	7	5	4	15	-	-	-	-	-	3	-
173	Strzyżów	16.8	22.6	11.8	31.0	6	7.4	11	9.9	55.9	25.3	91.1	21.4	11	-	13	11	7	3	1	13	-	-	2	-	-	1	-
174	Szklarska Poręba	14.0	18.6	9.3	28.3	6	4.2	25	5.5	37.4	41.9	84.8	11.9	15	-	19	18	8	2	-	19	-	-	2	-	-	1	-
176	Szczawno - Zdrój	15.8	20.9	11.3	30.6	6	7.2	13 25	1.7	50.7	44.9	97.3	16.5	19	-	17	15	7	3	-	17	-	-	1	-	-	1	-
177	Karpacz	13.5	17.8	9.7	27.2	6	5.6	13	2.9	58.8	56.4	118.1	18.9	15	-	19	17	8	5	-	19	-	-	6	-	-	1	-
178	Dobrogoszcz	16.6	21.8	11.8	30.5	6	6.3	13	0.6	39.5	49.7	89.8	19.3	27	-	15	14	7	2	-	15	-	-	-	-	-	2	-
179	Werbkowice	16.7	22.7	11.5	32.2	7	6.5	22	2.5	58.7	35.3	96.5	23.2	18	2	14	10	7	4	2	14	-	-	-	-	-	8	-
181	Janów Lubelski	16.6	21.8	12.1	30.7	6	7.0	23	0.3	40.0	45.2	85.5	22.5	27	-	13	8	5	4	1	13	-	-	3	-	-	-	-
182	Zdanów	16.0	21.4	11.2	30.0	6	2.5	12	2.3	51.2	81.6	135.1	25.2	28	2	14	14	7	5	3	14	-	-	-	-	-	7	-
184	Grodków	17.0	22.1	11.8	31.4	6	5.6	13	-	41.8	62.5	104.3	20.6	27	-	17	15	7	4	1	17	-	-	1	-	-	3	-
187	Ostrzeszowice	15.9	20.8	11.2	30.2	6	6.2	13	-	50.1	50.4	100.5	22.2	27	-	16	15	7	3	1	16	-	-	-	-	-	2	-
188	Szczekociny	15.8	21.4	10.2	31.2	11	5.0	25	-	76.6	126.5	203.1	53.2	27	-	15	13	9	4	4	15	-	1	1	-	-	3	-
189	Skroniów	16.0	21.3	11.1	30.5	6	6.8	24	0.1	42.6	72.5	115.2	31.4	27	3	13	11	7	4	2	13	-	-	-	-	-	4	-
190	Staszów	16.5	22.3	11.1	31.3	6	6.3	13	2.2	64.0	130.3	196.5	74.6	26	3	14	14	8	6	3	14	-	-	2	-	-	2	-
191	Tarnobrzeg	17.3	23.0	12.6	32.5	6	8.4	13	-	72.7	90.8	163.5	38.0	26	2	14	12	9	6	3	14	-	-	1	-	-	4	-
192	Poturzyn	17.0	22.2	11.9	30.2	7	7.6	11	7.4	101.3	27.4	136.1	57.0	18	-	16	9	7	4	1	16	-	-	4	-	-	5	-
193	Biłgoraj	17.0	22.0	12.1	30.0	6	5.1	23	-	43.6	27.0	70.6	28.2	18	-	9	7	4	3	1	9	-	-	2	-	-	-	-
194	Nisko	17.2	23.2	11.8	32.3	6	7.5	23	-	69.4	40.3	109.7	27.0	18	2	11	10	6	5	1	11	-	-	-	-	-	1	-
195	Zawiercie	16.0	21.5	9.9	31.7	6	4.6	1	-	63.6	103.3	166.9	50.6	27	2	15	11	8	6	3	15	-	-	1	-	-	3	-
196	Karfantów	17.3	22.2	11.8	31.7	6	5.8	13	0.0	42.7	79.4	122.1	32.5	27	1	15	14	8	6	1	15	-	-	-	-	-	2	-
197	Otmuchów	16.9	22.2	11.2	32.1	6	6.6	1	-	23.5	50.0	73.5	18.9	27	2	13	10	5	2	-	13	-	-	1	-	-	5	-
198	Busko - Zdrój	17.3	21.9	12.2	31.2	6	7.2	13	-	57.2	57.1	114.3	25.0	11	1	14	13	9	3	2	14	-	1	3	-	-	5	-
199	Tomaszów Lubelski	16.2	21.7	11.0	30.7	7	6.8	23	12.9	96.7	36.4	146.0	60.4	18	-	18	12	7	4	2	18	-	-	-	-	-	-	-
201	Świerklaniec	16.4	21.4	11.5	31.0	6	6.7	25	0.0	43.9	78.7	122.6	44.9	27	4	13	12	6	4	1	13	-	-	2	-	-	2	-
202	Duszniki - Zdrój	14.6	19.7	9.9	29.2	6	3.6	13	3.0	55.1	27.2	85.3	16.4	11	2	19	14	6	2	-	19	-	-	1	-	-	5	-
203	Wolbrom	15.8	20.8	9.8	30.0	11	5.1	25	1.4	54.3	81.0	136.7	29.3	27	2	15	13	8	5	2	15	-	-	5	-	-	4	-
204	Ząbkowice	16.5	21.6	11.1	32.4	6	4.2	1	0.4	54.9	126.8	182.1	55.7	27	-	16	13	9	7	2	16	-	-	-	-	-	1	-
205	Miechów	15.8	21.3	10.5	30.4	6	5.5	13	0.4	47.7	64.7	112.8	31.5	28	1	15	11	7	3	2	15	-	-	-	-	-	5	-
206	Tarnogród	16.8	22.2	12.3	30.8	7	8.9	13 23	1.2	73.7	18.4	93.3	48.5	18	2	12	10	4	2	1	12	-	-	1	-	-	1	-
207	Lądek - Zdrój	14.9	20.4	10.0	30.4	8	3.7	13	0.5	34.1	77.2	111.8	25.8	27	1	16	12	9	4	1	16	-	-	-	-	-	1	-
208	Chorzelów	17.4	22.9	12.0	31.9	6	7.2	13	-	54.0	46.4	100.4	18.9	11	-	15	12	7	4	-	15	-	-	1	-	-	4	-
209	Prudnik	16.4	21.5	10.8	31.3	6	5.1	13	1.2	51.5	103.9	156.6	54.0	27	2	18	14	10	6	1	18	-	1	-	-	-	4	-
210	Sielec	16.4	22.0	11.0	31.7	6	6.0	13	-	52.7	57.8	110.5	19.0	28	-	18	13	8	5	-	18	-	-	-	-	-	3	-
211	Gliwice	16.8	22.2	11.8	30.8	6	8.3	25	0.3	46.6	68.4	115.3	40.0	27	1	15	12	5	3	2	15	-	-	1	-	-	1	-
212	Olkusz	15.9	20.9	11.4	30.7	6	6.2	25	0.6	59.1	77.5	137.2	25.4	28	1	15	10	8	6	3	15	-	2	2	-	-	4	-
213	Borusowa	17.1	21.8	11.7	30.6	6	6.5	13	-	67.3	58.6	125.9	27.8	18	-	16	15	7	4	3	16	-	-	-	-	-	2	-
214	Zakrzów	16.4	21.7	11.6	31.7	6	6.0	13	0.2	82.1	73.3	155.6	38.7	11	-	17	13	8	6	2	17	-	-	4	-	-	1	-
215	Leżajsk	17.6	22.7	12.4	31.8	7	9.2	23	0.7	75.8	7.9	84.4	46.1	18	-	15	8	3	2	1	15	-	-	1	-	-	3	-
217	Kolbuszowa	16.9	22.3	11.6	31.2	6	7.5	23	0.3	96.5	39.3	136.1	39.4	18	-	16	10	8	4	2	16	-	-	-	-	-	2	-
218	Głubczyce	16.8	21.2	11.5	30.4	6	6.0	13	2.5	63.1	96.3	161.9	35.5	27	-	18	16	9	5	4	18	-	-	-	-	-	1	-
219	Trzebinia	16.4	21.7	11.1	32.1	6 11	6.0	13	-	61.6	87.5	149.1	27.1	22	-	15	13	8	7	2	15	-	-	-	-	-	3	-
220	Garlica Murowana	16.6	21.0	11.0	30.8	11	5.5	13	-	51.4	46.2	97.6	21.5	28	-	13	11	7	4	1	13	-	1	-	-	-	1	-
221	Lubaczów	16.6	22.7	11.1	31.2	7	6.9	23	2.8	51.9	15.6	70.3	29.4	18	-	13	11	4	2	1	13	-	-	1	-	-	-	-
222	Rybnik	16.7	22.4	11.5	32.5	11	6.6	13	2.5	69.5	92.7	164.7	48.4	27	1	18	14	8	6	3	18	-	-	-	-	-	-	-
225	Bieruń Stary	16.4	21.7	11.1	32.3	6	5.7	13	0.0	48.2	124.3	172.5	46.7	27	1	14	12	8	7	3	14	-	-	1	-	-	4	-
227	Kraków- Obs. Astr.	17.3	22.5	12.4	32.5	6	8.3	13	-	53.2	63.8	117.0	29.7	28	-	16	14	8	4	1	16	-	-	-	-	-	5	-
228	Dębica	17.4	22.6	12.0	31.0	6	8.1	13	0.0	82.2	41.6	123.8	50.8	18	2	12	11	6	3	2	12	-	-	3	-	-	2	-
230	Jakubowice	17.2	22.1	11.1	30.8	11	4.0	13	1.5	52.0	69.6	123.1	23.0	27	-	18	16	8	5	1	18	-	-	-	-	-	3	-
231	Ożańsk	17.0	22.6	12.0	31.1	7	8.3	1	1.6	102.0	25.9	129.5	54.5	18	2	11	10	7	4	1	11	-	2	4	-	-	4	-
232	Pszczyna	16.1	21.4	10.9	30.8	6 11	7.4	13	0.1	59.6	155.2	214.9	65.0	27	2	16	13	10	8	2	16	-	-	2	-	-	5	-
233	Wieliczka	16.8	21.8	12.4	31.8	11	9.2	1	-	64.9	63.7	128.6	35.0	28	-	14	13	8	3	3	14	-	-	-	-	-	3	-
234	Bochnia - Chodenice	16.6	22.3	11.6	32.2	11	7.7	1	-	83.8	48.1	131.9	42.0	18	2	14	9	6	5	2	14	-	-	-	-	-	5	-
235	Jastrzębie - Zdrój	17.0	22.1	12.1	32.2	6	6.6	13	1.7	56.1	112.9	170.7	58.5	27	-	18	15	9	6	2	18	-	-	1	-	-	1	-

Nr	POSTERUNEK	TEMPERATURA POWIETRZA T							OPAD R_d						LICZBA DNI						LICZBA DNI							
		Śred.	$\overline{Max}$	$\overline{Min}$	Max abs.	Data	Min abs.	Data	ΣR_d I dek.	ΣR_d II dek.	ΣR_d III dek.	$\Sigma R_{d\,m}$	$R_{d\,max}$	Data	0,0	>0,1	>1,0	>5,0	>10,0	>20,0	●	✳	▲	≡	V	∽	⌐	⊠
236	Wadowice	16.3	22.0	11.2	32.9	11	6.0	1	–	76.2	99.1	175.3	44.5	28	–	14	12	8	6	5	14	–	–	1	–	–	4	–
237	Żarnowa	16.6	22.2	11.5	30.4	7	6.1	23	23.2	84.0	27.8	135.0	53.0	18	–	16	12	10	5	1	16	–	–	2	–	–	4	–
238	Myślenice	16.2	21.8	11.6	32.7	11	6.3	13	–	90.0	83.3	173.3	46.4	18	–	16	13	8	5	3	16	–	–	7	–	–	4	–
240	Dynów	16.7	22.0	11.5	30.4	8	7.3	23	7.5	85.2	37.2	129.9	50.2	18	–	17	13	9	3	1	17	–	–	4	–	–	4	–
242	Ciężkowice	16.5	21.6	11.5	31.8	11	5.6	13	3.6	133.7	47.0	184.3	56.2	18	2	14	12	7	5	2	14	–	–	7	–	–	1	–
243	Rożnów	16.9	21.9	12.7	33.4	11	8.0	23	12.2	111.4	81.8	205.4	65.9	18	1	16	12	7	6	4	16	–	–	3	–	–	3	–
244	Cieszyn – Bobrek	16.2	21.3	11.6	31.7	11	6.5	1	0.1	99.8	200.6	300.5	72.2	27	–	18	17	9	9	4	18	–	–	13	–	–	5	–
235	Maków Podh.	16.1	21.6	10.5	33.5	11	4.7	13	–	102.8	132.4	235.2	59.2	28	–	16	15	10	8	4	16	–	–	–	–	–	–	–
246	Bircza	16.3	21.6	11.9	31.0	6	6.2	13	0.7	76.4	19.3	96.4	36.4	18	1	12	8	6	2	2	12	–	–	1	–	–	3	–
247	Jasło	17.6	23.1	12.3	32.7	8	7.7	13 23	3.8	67.3	28.0	99.1	39.1	18	3	14	12	6	3	1	14	–	–	–	–	–	4	–
248	Limanowa	15.4	21.1	9.8	32.1	11	3.3	13	–	101.8	94.8	196.6	61.6	18	–	15	13	7	5	4	15	–	–	1	–	–	3	–
249	Żywiec – Sporysz	15.9	21.5	10.8	32.2	6	5.4	13	0.0	83.5	168.3	251.8	54.8	26	3	15	13	9	8	5	15	–	–	8	–	–	5	–
250	Krosno	16.9	21.7	11.1	31.0	7	5.5	23	12.8	66.9	29.2	108.9	32.0	18	4	14	10	5	5	1	14	–	–	1	–	–	4	–
251	Bircza	16.0	21.5	10.3	30.6	8	4.6	23	10.1	103.9	51.8	165.8	54.6	18	–	19	16	8	4	2	19	–	–	1	–	–	4	–
252	Wisła	15.3	20.1	10.3	30.9	11	5.0	13	0.7	104.9	212.9	318.5	93.1	28	–	20	15	12	10	6	20	–	–	6	–	–	4	–
253	Zwoja	13.8	18.8	8.9	29.8	11	3.3	13	0.9	122.8	150.1	273.8	76.8	28	1	23	15	10	7	4	23	–	1	3	–	–	4	–
254	Rabka	15.3	20.6	10.0	31.0	6 11	3.6	23	0.1	100.9	109.5	210.5	44.6	28	1	18	13	7	6	4	18	–	–	1	–	–	3	–
256	Ptaszkowa	15.5	19.9	12.1	30.1	11	6.6	23	0.2	183.2	63.2	246.6	67.5	18	2	16	11	7	6	6	16	–	1	1	–	–	3	–
257	Istebna – Stecówka	13.6	17.6	9.9	28.3	11	5.3	13	0.8	116.0	159.2	276.0	75.4	28	1	19	15	11	8	4	19	–	–	9	–	–	3	–
258	Kamienica	15.4	21.1	9.6	33.0	11	3.1	13	0.0	106.1	84.5	190.6	57.8	18	4	13	12	7	5	4	13	–	–	–	–	–	5	–
259	Iwonicz – Zdrój	15.8	20.8	11.5	29.4	7	7.1	28	12.1	114.9	28.6	155.6	48.0	18	–	16	10	7	6	3	16	–	–	6	–	–	7	–
260	Sanok	16.2	22.1	11.1	30.5	8	5.9	13	9.0	98.6	57.0	164.6	60.0	18	–	17	16	11	5	1	17	–	–	–	–	–	2	–
261	Stańcowa	13.3	17.9	9.3	27.9	11	4.3	13	1.0	117.0	163.5	281.5	76.4	28	1	19	15	11	6	5	19	–	2	–	–	–	5	–
262	Żwardoń	13.9	19.7	8.9	29.4	11	3.3	13	0.4	103.9	114.0	218.3	38.7	28	–	20	16	12	7	5	20	–	–	3	–	–	2	–
263	Nowy Targ	15.1	21.1	9.7	31.5	11	3.5	13	1.0	96.9	103.6	201.5	41.8	18	1	18	16	9	5	4	18	–	1	1	–	–	3	–
265	Czarny Dunajec	14.5	19.6	8.8	30.2	11	2.7	15	–	72.2	74.5	146.7	37.5	28	–	17	14	6	5	4	17	–	–	1	–	–	1	–
266	Brzegi Dolne	14.7	20.8	8.5	29.7	8	2.5	13	11.3	121.8	26.5	159.6	71.5	18	–	19	15	8	3	2	19	–	–	4	–	–	2	–
267	Szczawnica	15.4	21.0	10.4	31.0	11	4.6	23	2.5	167.5	105.2	275.2	100.5	18	–	23	12	7	5	4	23	–	–	5	–	–	3	–
268	Krynica	14.7	19.8	10.3	29.9	8	4.7	23	0.8	141.0	40.4	182.2	76.5	18	4	15	10	6	5	3	16	–	–	1	–	–	4	–
269	Wysowa	14.4	20.0	9.8	29.6	8	3.4	23	10.5	122.2	44.6	177.3	53.5	18	1	19	15	8	5	3	19	–	–	–	–	–	5	–
270	Barwinek	14.9	21.0	9.1	30.0	8	2.9	23	3.3	72.2	47.3	122.8	26.2	11	–	16	15	6	6	1	16	–	–	–	–	–	–	–
271	Bukowina	13.8	17.7	10.1	28.8	11	5.2	13	0.5	103.0	100.8	204.3	66.9	18	4	19	15	8	5	3	19	–	–	–	–	–	5	–
272	Muszyna	15.6	21.6	10.3	32.1	8	4.4	13	0.5	101.9	27.9	130.3	38.8	18	1	16	11	7	4	3	16	–	–	4	–	–	2	–
273	Witów	13.5	18.3	8.4	29.7	11	3.1	13	1.7	109.6	99.4	210.7	52.6	18	1	18	17	10	5	4	18	–	1	3	–	–	3	–
274	Komańcza	14.9	20.6	8.8	30.2	8	2.6	13	5.2	124.4	57.6	187.2	78.0	18	–	15	13	9	4	1	15	–	–	6	–	–	–	–
275	Baligród	15.3	20.8	9.5	30.4	8	4.3	23	5.0	96.6	26.5	128.1	53.2	18	1	17	14	9	3	1	17	–	–	–	–	–	–	–
276	Gubałówka	13.0	16.8	10.0	28.7	11	6.0	13	2.6	145.5	133.9	282.0	69.7	18	1	21	17	9	6	5	21	–	2	2	–	–	3	–
278	Smolnik	14.2	20.3	8.3	29.8	8	1.1	13	5.3	110.8	34.2	150.3	61.5	18	1	18	15	7	2	2	18	–	–	16	–	–	2	–
279	Lysa Polana	12.4	16.8	7.8	27.8	11	1.6	13	3.9	163.8	145.1	312.8	96.1	18	1	22	16	9	7	4	22	–	1	1	–	–	2	–
280	Hala Gąsienicowa	9.2	12.3	6.0	22.4	8	0.4	13	5.0	184.9	196.9	386.8	120.1	18	4	20	19	10	8	4	20	1	4	15	–	–	4	–

Blank page retained for pagination

TABLICA V

WYNIKI MIESIĘCZNE POMIARÓW TEMPERATURY MINIMALNEJ PRZY POWIERZCHNI GRUNTU ORAZ TEMPERATURY GRUNTU

МЕСЯЧНЫЕ РЕЗУЛЬТАТЫ ИЗМЕРЕНИЙ МИНИМАЛЬНОЙ ТЕМПЕРАТУРЫ У ПОВЕРХНОСТИ ПОЧВЫ И ТЕМПЕРАТУРЫ ПОЧВЫ

MONTHLY RESULTS OF GROUND SURFACE MINIMUM AIR TEMPERATURE AND SOIL TEMPERATURE MEASUREMENTS

Nr	STACJA – POSTERUNEK	TEMPERATURA MINIMALNA PRZY POWIERZCHNI GRUNTU T_g			TEMPERATURA GRUNTU NA GŁĘBOKOŚCIACH														
					5 cm						10 cm			20 cm			50 cm		
		Min	Min obs.	Data	7	13	21	Dies	Max	Min	Dies	Max	Min	Dies	Max	Min	Dies	Max	Min
5	Ustka	11.0	5.9	14	17.0	24.3	19.6	20.3	32.7	13.8	19.9	29.0	13.2	19.6	26.8	14.5	19.0	22.9	16.7
6	Lębork	7.3	0.6	14	15.4	21.8	17.5	18.3	30.3	12.0	17.6	25.4	11.6	17.0	22.6	14.0	15.4	17.0	14.8
17	Koszalin	8.9	3.2	14	15.8	22.8	18.3	19.0	32.1	12.7	18.6	28.0	12.5	18.1	25.0	14.0	17.3	20.7	15.6
22	Suwałki	9.5	2.0	11	16.3	22.9	19.2	19.5	30.6	12.7	18.9	27.4	11.2	18.4	25.0	13.7	17.5	20.9	14.8
23	Kętrzyn	9.8	3.2	14	17.2	23.2	19.3	19.9	32.2	13.3	19.6	29.2	13.5	19.1	27.2	15.2	17.7	21.5	15.9
29	Radostowo	11.0	2.9	14	17.0	25.4	18.4	20.3	34.6	13.0	19.6	28.2	13.1	19.2	25.9	15.0	18.0	20.6	16.2
30	Świnoujście	11.0	5.8	14	16.9	23.3	19.0	19.7	29.3	13.4	19.5	26.7	13.0	19.2	24.2	14.0	18.5	21.0	16.4
34	Resko	8.3	2.6	14	14.8	21.5	16.9	18.4	29.7	11.2	18.1	26.1	12.2	17.8	24.0	14.4	17.0	19.7	16.0
36	Olsztyn – Dajtki	9.1	3.7	25	16.9	25.5	19.1	20.5	37.0	12.5	20.1	33.1	12.3	19.6	29.7	13.4	18.8	24.5	15.4
37	Prabuty	7.8	0.4	25	15.5	23.7	16.7	19.3	33.3	12.3	19.0	29.2	11.7	18.7	24.8	13.9	17.5	21.0	15.4
38	Szczecinek	8.8	1.6	14	15.3	23.9	18.5	19.2	34.0	11.5	18.8	30.1	11.0	18.2	27.1	13.2	16.7	20.4	14.9
44	Biebrza	7.7	0.9	15	15.3	20.5	18.7	18.2	26.3	11.9	17.6	23.8	13.8	16.5	19.8	15.3	14.1	14.6	13.7
48	Kamień Krajeński	9.3	3.9	14	15.8	23.0	17.9	18.9	32.7	12.4	18.7	28.6	13.2	18.5	25.6	14.1	17.5	21.0	15.2
51	Szczecin – Dąbie	9.9	4.6	14	15.9	24.0	19.7	19.9	32.5	12.7	19.7	29.9	12.9	19.4	25.8	14.3	18.6	21.4	16.4
56	Wałcz	8.5	1.9	14	15.6	24.3	18.8	19.5	36.0	11.8	18.9	30.2	12.0	18.6	26.4	13.9	17.6	22.0	15.5
63	Bydgoszcz, IMUZ	10.3	5.7	14	16.0	24.9	20.8	20.6	34.8	12.0	20.4	31.3	12.1	20.2	29.2	13.6	19.4	23.6	16.5
66	Białystok	9.4	2.1	14	16.7	23.3	19.9	19.9	31.3	13.8	19.9	30.2	13.3	19.7	27.0	15.1	18.4	22.6	16.7
64	Mława	10.0	4.2	25	16.6	24.3	19.2	20.0	35.3	12.2	19.8	31.6	12.0	19.5	28.4	13.5	18.9	23.5	16.0
68	Ostrołęka	8.9	3.4	14	17.2	26.0	19.9	21.0	33.6	13.8	20.7	30.5	13.6	20.1	26.8	15.0	19.6	22.8	17.2
73	Krzyż	7.5	1.4	14	15.8	25.5	18.9	20.1	35.4	9.3	19.3	30.1	12.6	18.6	26.3	14.1	17.7	21.2	15.5
80	Gorzów Wlkp.	9.6	5.1	13	15.1	23.1	18.7	19.0	34.2	9.3	18.8	29.5	12.1	18.5	26.3	14.1	17.3	20.3	15.1
82	Białowieża	8.1	1.0	14	15.3	20.8	17.8	17.9	27.7	12.5	17.7	25.7	12.4	17.6	23.7	14.5	17.1	19.7	15.4
84	Poświętne	9.5	3.4	14	17.0	23.3	18.2	19.5	35.5	13.9	19.5	28.2	13.3	19.5	28.3	14.0	18.8	24.1	16.0
86	Przebędowo	10.2	3.2	13	16.2	23.6	19.2	19.7	32.2	12.8	19.5	29.8	13.0	18.9	27.0	14.2	18.5	22.2	16.0
91	Płock – Radziwie	10.6	2.5	14	17.3	25.5	20.6	21.1	34.4	13.9	21.0	32.4	13.2	20.6	29.9	14.4	19.7	25.2	15.1
96	Słubice	8.3	2.1	13	16.7	24.6	21.5	20.9	32.2	13.4	20.6	28.6	13.8	20.2	26.1	14.7	19.2	21.8	16.5
97	Paproć	6.3	0.4	13	15.7	23.3	19.6	19.6	32.4	12.2	19.3	30.1	12.2	18.5	26.0	14.0	17.0	19.8	15.4
100	Warszawa – Bielany	12.0	6.7	14	16.8	24.5	20.2	20.5	35.1	13.3	20.1	31.0	13.3	19.9	28.8	14.7	19.1	22.9	16.2
105	Koło	9.8	3.9	14	16.7	25.9	19.7	20.8	34.5	13.7	20.6	31.5	12.6	20.2	28.7	14.4	19.3	24.2	16.0
106	Siedlce	9.3	3.9	14	16.7	23.3	18.6	19.5	32.2	13.1	19.1	28.0	13.3	18.7	25.5	14.5	17.8	21.1	15.5
108	Brwinów	10.5	5.1	14	15.6	22.3	19.5	19.1	31.7	11.7	18.9	28.4	11.9	18.4	25.4	13.6	18.0	21.4	15.7
119	Zielona Góra	10.2	5.6	1	16.8	25.6	21.6	21.3	34.0	12.6	21.2	31.4	12.7	20.9	29.9	14.0	20.0	24.2	16.8
121	Leszno – Strzyżewice	9.1	2.1	13	17.0	25.4	19.9	20.8	34.5	12.1	20.4	30.9	12.3	19.9	28.2	13.9	18.7	22.8	16.1
129	Kalisz	9.4	5.1	25	16.9	22.4	19.0	19.1	30.6	12.9	18.8	28.1	12.7	18.3	25.3	13.6	17.5	20.6	15.6
131	Smolice	8.9	2.2	13	16.4	23.7	18.1	19.4	33.9	13.7	19.0	29.4	13.4	18.7	25.1	14.0	18.2	21.6	16.0
138	Włodawa	10.0	3.1	11	15.6	23.8	18.7	19.4	31.6	11.6	19.3	28.7	12.3	18.7	25.4	14.0	18.4	21.8	16.2
143	Radom	10.3	5.1	14 25	16.0	23.2	19.0	19.4	35.1	11.8	19.1	30.7	12.3	18.9	27.9	13.8	18.7	21.5	15.1
144	Puławy	10.7	6.3	14	16.7	23.2	19.3	19.7	32.3	13.4	19.3	28.0	13.1	19.1	26.6	14.8	18.5	22.2	15.8
150	Legnica	10.3	4.9	14	16.1	23.2	19.1	19.5	32.1	13.0	19.2	27.5	13.5	18.9	28.6	14.5	17.9	21.0	16.0
151	Wieluń	9.7	4.9	1	16.4	24.0	19.5	20.0	33.7	12.3	19.7	29.3	12.8	19.4	27.2	14.0	18.7	22.6	15.9
154	Zgorzelec	9.1	3.5	13	16.1	23.4	19.1	19.5	32.6	12.6	19.5	30.5	12.3	19.2	28.9	13.0	18.5	22.6	15.4
160	Przedbórz	9.5	5.0	13	16.4	23.0	19.1	19.5	34.0	12.4	19.4	31.0	12.2	19.0	27.8	13.9	19.5	23.4	15.0
161	Laskowice Oławskie	10.1	4.1	13	16.7	25.2	19.3	20.4	35.5	13.3	19.8	30.5	13.4	19.4	26.6	14.3	18.9	22.3	16.4
169	Jelenia Góra	7.1	- 0.2	1	14.6	21.6	17.6	18.0	30.0	11.3	17.8	25.6	12.1	17.5	24.0	13.2	17.0	19.7	14.8
172	Kielce	9.2	2.2	1	16.1	21.8	18.6	18.8	31.0	12.5	18.7	27.6	12.4	18.2	25.8	13.5	17.7	22.0	14.4
175	Częstochowa	10.4	5.6	13	15.0	21.6	17.8	18.1	30.5	10.3	18.1	27.1	11.5	17.6	25.6	13.1	17.3	21.4	14.4
182	Zdanów	10.1	5.2	13	15.1	22.2	18.1	18.5	30.2	11.6	18.4	28.5	12.1	18.0	24.2	14.3	17.3	20.0	15.2
183	Zamość	10.3	4.9	11	16.9	23.5	19.1	19.8	31.4	13.9	19.6	29.0	13.4	19.4	27.3	14.5	18.4	21.9	16.2
186	Opole	10.0	0.1	28	15.8	23.6	18.7	19.4	33.9	12.3	19.0	29.4	12.7	18.5	26.1	13.9	17.8	21.3	15.3
200	Kłodzko	8.8	0.9	13	15.4	22.6	18.1	18.7	31.6	11.5	18.5	28.1	12.3	18.1	25.0	13.7	17.6	20.8	15.0
201	Świerklaniec	10.7	4.9	1	15.4	22.7	17.8	18.6	31.5	11.9	18.4	28.0	12.2	17.9	25.1	13.4	17.6	21.4	14.6
220	Garlica Murowana	11.1	5.1	1	14.9	20.3	17.9	17.7	31.9	11.2	18.3	27.4	12.6	17.4	22.5	14.2	17.0	19.6	15.0
223	Rzeszów – Jasionka	10.3	5.2	23	16.7	23.3	18.9	19.6	31.7	12.5	19.4	27.7	13.0	19.0	25.0	14.8	18.3	20.7	16.2
232	Paczyna	10.3	7.1	13	15.6	22.4	17.0	18.4	31.5	12.1	18.1	30.9	12.6	17.7	23.1	13.9	17.4	20.0	14.4
236	Wadowice	9.6	4.5	13	16.4	24.6	18.9	20.0	37.7	12.7	19.8	34.0	12.7	19.2	29.8	13.5	-	-	-
241	Przemyśl	11.2	7.0	13	16.5	23.2	19.1	19.6	32.0	13.1	19.1	26.7	13.5	19.2	27.0	15.2	18.5	22.6	16.5
264	Lesko	9.8	4.4	13 23	16.0	22.5	19.4	19.3	31.0	11.1	19.3	28.6	12.3	19.1	27.8	14.7	18.2	21.2	15.6
277	Zakopane	6.6	0.9	13 23	12.8	20.4	15.6	16.3	30.6	8.4	16.0	24.2	9.8	15.6	21.5	11.5	14.5	17.2	11.9

TABLICA VI

WARTOŚCI GODZINNE USŁONECZNIENIA (MIESIĘCZNE)

ЧАСОВЫЕ (МЕСЯЧНЫЕ) СУММЫ СОЛНЕЧНОГО СИЯНИЯ

HOURLY (MONTHLY) SUNSHINE DURATION VALUES

Tablica VI

Lipiec 1968

Nr	STACJA – POSTERUNEK	USŁONECZNIENIE S_m																	
		3–4	4–5	5–6	6–7	7–8	8–9	9–10	10–11	11–12	12–13	13–14	14–15	15–16	16–17	17–18	18–19	19–20	20–21	Σ
4	Hel	–	0.6	14.4	16.6	21.2	22.0	21.5	22.4	23.6	23.0	21.1	21.0	20.3	19.8	21.1	17.4	3.3	–	289.3
5	Ustka	0.2	9.4	16.8	19.5	18.5	18.8	21.2	20.2	20.8	20.7	19.6	21.8	21.6	21.0	21.9	20.8	10.9	0.2	303.9
6	Łeba	–	3.7	13.3	17.8	20.3	18.9	18.9	18.1	17.4	18.3	18.6	16.5	15.9	15.7	19.0	18.0	9.7	0.1	260.2
7	Gdynia	–	6.0	19.6	19.4	20.5	19.3	18.8	19.3	20.9	20.6	18.4	19.5	19.6	18.1	19.0	17.4	5.0	–	281.4
13	Świbno	0.2	6.4	12.3	17.7	18.6	21.0	20.1	20.4	19.9	19.9	18.9	18.6	16.3	19.2	19.2	16.5	6.6	–	271.8
16	Bartoszyce	•	•	•	•	•	•	•	•	•	•	•	•	•	•	•	•	•	•	•
17	Koszalin	0.2	5.8	14.7	19.8	19.4	19.3	18.7	19.1	19.1	18.3	17.4	18.0	19.8	17.5	17.4	16.8	13.3	1.5	276.1
18	Kołobrzeg	0.7	6.8	16.6	20.3	18.2	19.1	19.1	20.3	19.9	19.9	19.7	20.1	19.9	19.0	19.3	18.1	6.2	–	283.2
22	Suwałki	–	7.6	12.6	17.8	18.5	19.8	18.9	18.4	19.9	20.8	18.8	20.1	19.2	19.2	17.4	15.2	6.3	–	270.5
27	Dziwnów	–	3.1	10.0	14.8	19.9	19.7	19.6	20.2	19.8	21.0	21.3	21.3	20.1	22.0	21.2	17.7	7.6	–	279.3
30	Świnoujście	–	6.2	15.2	17.0	17.0	20.6	19.6	20.1	19.9	19.6	21.8	20.0	20.8	21.3	20.4	17.6	10.4	–	287.5
33	Mikołajki	0.2	4.2	12.6	19.1	19.5	21.1	23.2	22.1	20.2	19.5	19.0	19.4	16.3	15.1	14.1	12.9	9.5	0.5	268.5
34	Resko	–	0.6	7.1	13.5	16.1	17.6	18.2	20.4	18.8	19.1	20.1	19.1	19.4	19.1	17.9	17.9	2.1	–	247.0
37	Prabuty	0.1	6.8	15.2	17.6	19.7	20.5	22.0	18.2	18.8	20.2	20.2	18.6	16.6	16.5	16.0	13.8	1.6	–	262.4
38	Szczecinek	–	1.7	12.1	16.3	18.5	18.5	21.3	22.5	19.6	18.7	18.6	18.4	18.7	17.0	17.2	16.0	1.0	–	256.1
40	Chojnice	–	2.7	13.3	18.6	18.6	19.6	19.4	17.7	16.3	16.3	15.8	15.9	15.2	16.9	17.8	17.2	11.5	0.3	253.1
44	Biebrza	–	3.3	10.8	17.2	19.2	19.5	21.8	21.2	20.6	19.6	18.6	20.4	19.0	18.9	15.4	11.6	3.2	–	260.3
51	Szczecin – Dąbie	–	3.6	10.0	10.1	14.9	19.1	18.9	18.2	18.1	17.4	18.7	18.9	18.6	18.9	16.5	16.1	5.5	–	243.5
63	Bydgoszcz, IMUZ	–	3.6	17.0	21.2	21.7	19.7	19.2	18.7	16.3	15.4	13.3	14.3	13.6	12.8	15.5	14.9	5.9	0.3	243.4
66	Białystok	•	•	•	•	•	•	•	•	•	•	•	•	•	•	•	•	•	•	•
68	Ostrołęka	–	6.3	11.9	13.7	17.7	18.7	18.6	19.4	18.6	17.2	15.4	15.9	17.1	17.8	15.6	14.6	2.9	–	241.4
69	Toruń	0.7	10.9	18.1	19.7	20.7	20.2	19.5	18.8	17.6	17.8	17.6	15.7	12.5	14.0	14.0	15.5	9.6	0.9	263.8
80	Gorzów Wlkp.	–	2.0	7.0	13.7	17.1	17.9	19.2	20.8	19.2	16.8	18.4	16.9	18.0	16.9	17.0	15.0	3.3	–	239.2
82	Białowieża	–	6.0	14.7	17.6	17.8	18.4	18.4	16.8	15.6	16.7	17.0	15.4	15.1	15.1	15.2	11.8	1.5	–	233.1
84	Poświętne	–	0.3	10.8	15.7	15.7	18.0	18.8	19.2	17.1	17.6	17.2	17.3	16.4	19.0	18.5	14.7	2.6	–	238.9
94	Poznań – Ławica	–	–	1.8	10.6	17.0	19.5	21.8	23.2	23.6	20.2	18.6	18.2	16.8	13.1	14.1	4.9	–	–	223.4
100	Warszawa – Bielany	–	4.2	12.6	13.6	14.5	16.3	15.0	17.1	17.4	16.7	15.5	16.0	16.8	16.8	15.6	13.5	3.8	–	225.4
103	Sinołęka	–	3.4	12.3	14.8	15.0	17.3	16.4	16.3	16.0	15.1	13.8	15.2	11.9	12.6	13.9	12.6	5.9	–	212.9
108	Brwinów	–	2.7	12.3	11.9	14.5	15.2	15.7	17.5	17.7	16.8	17.0	15.7	15.7	17.3	17.1	14.9	8.4	0.5	230.9
114	Terespol	–	6.5	17.8	20.6	22.1	21.8	20.8	18.7	18.1	16.1	17.6	18.4	17.5	16.7	13.4	1.9	2.8	–	250.8
121	Leszno – Strzyżewice	0.6	8.6	16.8	17.1	17.2	19.1	18.8	20.1	19.1	17.8	15.9	17.0	16.1	17.3	16.1	13.0	3.8	–	254.4
129	Kalisz	–	4.0	16.7	16.6	17.2	19.1	19.2	16.9	14.4	14.4	18.3	14.5	13.1	14.1	13.7	7.1	0.2	–	219.5
130	Łódź – Lublinek	–	4.6	12.2	17.0	17.6	17.1	15.9	18.1	17.9	15.7	14.0	15.7	17.8	16.6	14.4	15.5	6.5	0.3	236.9
138	Włodawa	0.1	6.9	14.1	17.5	16.9	20.8	20.5	20.2	19.1	18.4	18.5	16.4	17.5	18.4	15.9	10.0	1.6	–	252.8
144	Puławy	–	0.6	5.6	9.8	11.8	13.7	14.3	15.9	16.1	15.1	14.7	15.2	13.3	12.6	10.8	9.3	1.4	–	180.2
151	Mieluń	0.5	7.5	14.2	15.9	18.1	16.1	14.0	13.6	15.5	13.8	13.8	14.2	14.7	15.8	13.6	10.7	4.4	–	216.4
154	Zgorzelec	–	–	7.8	12.8	15.3	17.0	15.6	16.1	16.8	16.9	16.4	15.1	17.2	13.9	16.0	7.4	0.2	–	204.5
160	Przędbórz	–	0.5	5.2	10.5	14.3	17.0	16.0	16.3	16.9	18.2	16.4	17.2	15.8	16.0	14.2	12.5	4.3	–	211.3
161	Laskowice Oławskie	–	1.6	8.3	14.2	17.5	14.8	12.7	12.7	11.4	11.7	11.4	10.8	12.9	12.8	11.5	6.8	2.4	–	173.5
169	Jelenia Góra	–	1.7	8.3	13.2	14.5	15.9	15.7	14.2	12.5	10.8	12.7	13.2	12.4	12.4	13.0	8.4	–	–	178.9
176	Szczawno – Zdrój	–	1.5	10.2	14.6	15.0	16.5	15.4	14.4	15.8	13.8	16.1	14.6	14.3	13.2	12.6	7.3	1.7	–	197.0
179	Werbkowice	–	5.2	13.2	17.2	17.1	19.1	19.5	19.6	19.2	18.5	16.5	15.6	16.4	17.0	13.2	12.6	4.3	–	244.2
180	Śnieżka	0.1	5.9	10.7	11.1	9.8	11.4	12.6	10.7	12.5	12.0	12.2	10.8	12.6	10.9	10.0	8.7	2.8	–	164.8
182	Zdanów	–	0.0	6.1	14.3	17.2	17.1	14.2	15.9	14.7	13.7	13.3	14.1	12.4	13.2	14.7	14.2	4.7	–	199.8
186	Opole	–	0.6	3.8	10.8	12.5	13.3	14.8	18.3	18.6	15.4	15.7	14.5	13.8	14.5	13.6	7.6	0.8	–	168.6
207	Lądek – Zdrój	–	–	–	0.4	11.9	12.0	14.2	15.2	17.0	17.1	17.3	15.6	12.5	12.3	11.0	4.3	0.1	–	160.9
216	Katowice	–	1.5	5.8	12.1	14.5	14.5	15.0	16.7	16.4	15.7	16.8	15.6	15.9	14.0	13.2	6.9	0.5	–	195.1
223	Rzeszów – Jasionka	–	–	4.0	9.3	12.2	15.8	16.5	17.2	20.5	20.0	17.4	16.9	15.7	14.2	8.3	3.6	0.0	–	191.6
224	Racibórz	–	–	0.6	1.1	11.7	15.0	17.1	16.0	19.0	18.6	17.0	14.3	14.1	11.4	10.0	2.4	–	–	168.3
226	Kraków – Balice	–	0.7	5.6	9.9	12.8	16.6	18.5	16.0	15.6	16.2	16.9	17.6	17.7	14.7	13.9	8.1	0.2	–	203.0
229	Tarnów	–	2.1	8.0	11.2	13.3	15.2	15.8	15.3	15.1	13.0	14.2	14.2	13.9	14.9	13.6	9.7	0.8	–	190.3
239	Aleksandrowice	–	1.3	7.7	10.8	11.2	13.9	15.9	16.0	16.5	18.1	16.8	17.3	15.4	14.2	11.6	7.2	0.1	–	194.0
244	Cieszyn – Bobrek	–	–	0.5	8.0	12.1	13.2	14.6	14.4	14.4	15.6	15.8	14.6	13.7	12.5	9.0	2.8	–	–	161.2
254	Rabka	–	0.6	7.0	9.8	12.6	12.2	15.5	16.2	14.9	14.0	13.8	14.7	13.9	14.5	13.2	11.0	1.7	–	185.6
255	Nowy Sącz	–	0.4	4.6	12.6	12.8	15.2	17.3	17.2	17.3	15.1	13.8	14.8	13.5	12.0	12.9	8.0	–	–	187.5
259	Iwonicz – Zdrój	–	1.2	8.0	10.5	12.2	13.2	15.4	16.9	18.0	15.0	13.3	14.1	14.7	15.0	13.3	4.1	0.6	0.3	185.8
264	Lesko	–	–	3.0	8.0	10.1	12.7	13.7	16.0	17.4	16.6	16.8	16.2	15.3	13.6	9.8	9.9	0.6	–	179.7
268	Krynica	–	–	0.6	13.5	14.8	15.7	16.2	15.8	13.9	12.6	15.4	15.1	13.0	14.4	13.3	8.0	0.3	–	182.6
277	Zakopane	–	–	7.5	10.2	12.8	12.8	15.4	16.1	16.2	14.0	15.0	12.2	12.1	13.0	11.2	9.5	1.7	–	179.7
281	Kasprowy Wierch	0.8	6.1	9.1	10.6	10.8	11.5	11.3	11.7	9.8	8.1	8.5	8.3	8.1	8.1	6.4	4.7	2.1	–	136.0

TABLICA VII

KALENDARZ TYPÓW CYRKULACJI I TYPÓW POGODY

КАЛЕНДАРЬ ТИПОВ ЦИРКУЛЯЦИИ И ТИПОВ ПОГОДЫ

THE CALENDAR OF CIRCULATION AND WEATHER TYPES

DZIEŃ	TYP CYRKULACJI	TYP POGODY
1	NE_A	2 1 ($2_1 1_2$)
2		
3	O_A	3 1
4		
5		
6		
7	X	
8	NW_A	1 2
9		
10		
11	X	
12	N_O	
13		
14		
15	X	
16	NE_O	
17		
18		
19		
20		
21		
22	N_A	
23		
24		
25		1 3 ($1_0 3_2$)
26	NE_A	
27		
28		
29		
30		
31	O_A	2 1 ($1_{23} 1_1$)

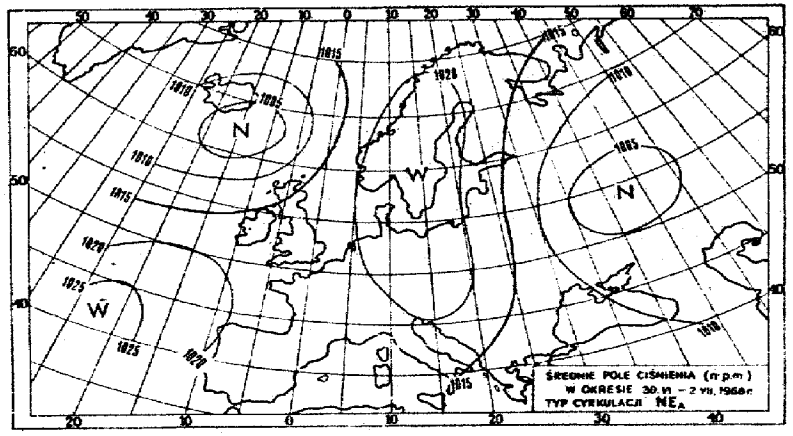

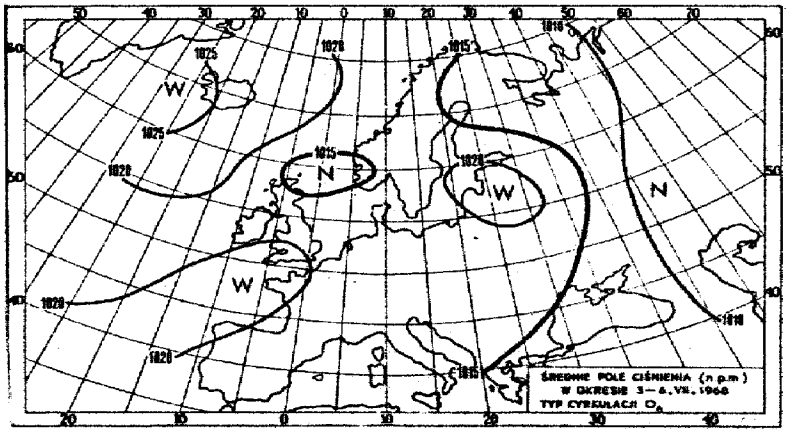

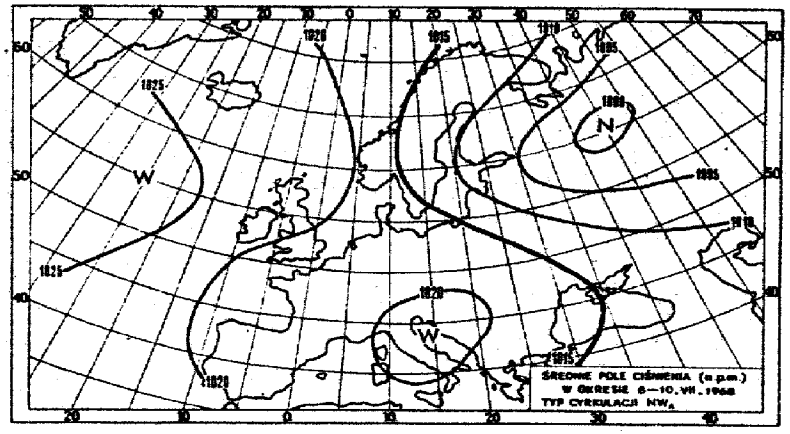
ŚREDNIE POLE CIŚNIENIA (n.p.m.)
W OKRESIE 8—10.VII.1968
TYP CYRKULACJI NW_A

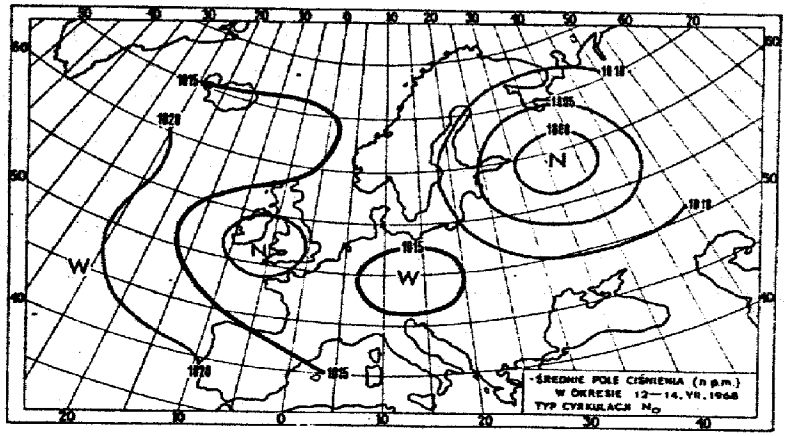
ŚREDNIE POLE CIŚNIENIA (n.p.m.)
W OKRESIE 12—14.VII.1968
TYP CYRKULACJI N_O

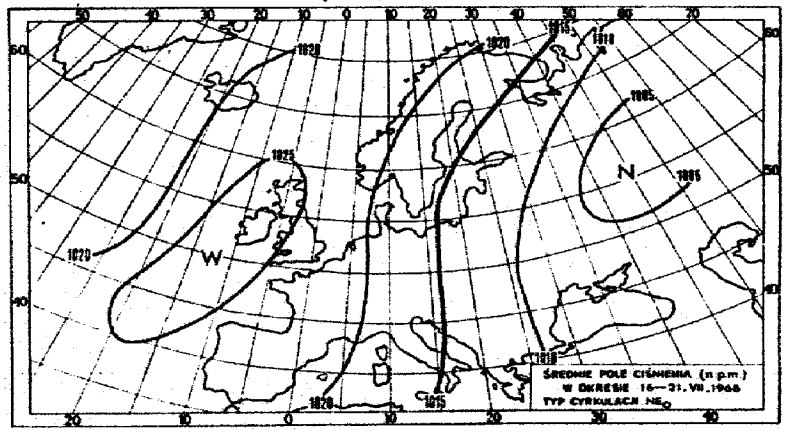
ŚREDNIE POLE CIŚNIENIA (n.p.m.)
W OKRESIE 16—21.VII.1968
TYP CYRKULACJI NE_O

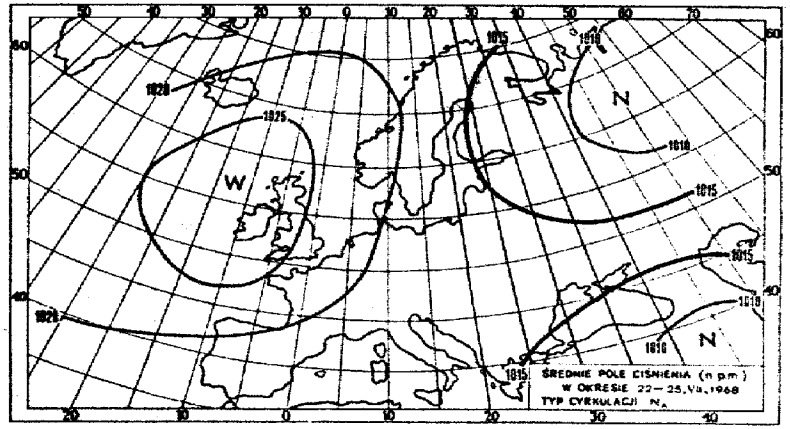
ŚREDNIE POLE CIŚNIENIA (n.p.m.)
W OKRESIE 22—25.VII.1968
TYP CYRKULACJI N_A

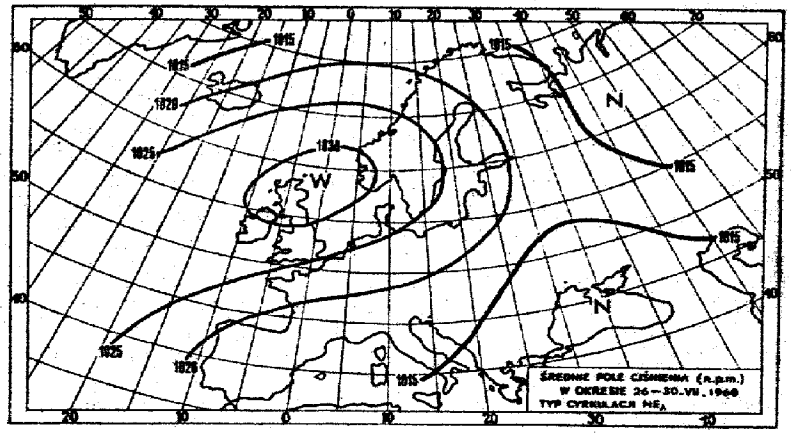
1015
1020
1025
1030
W
N
ŚREDNIE POLE CIŚNIENIA (n.p.m.)
W OKRESIE 26—30.VII.1968
TYP CYRKULACJI NE$_A$

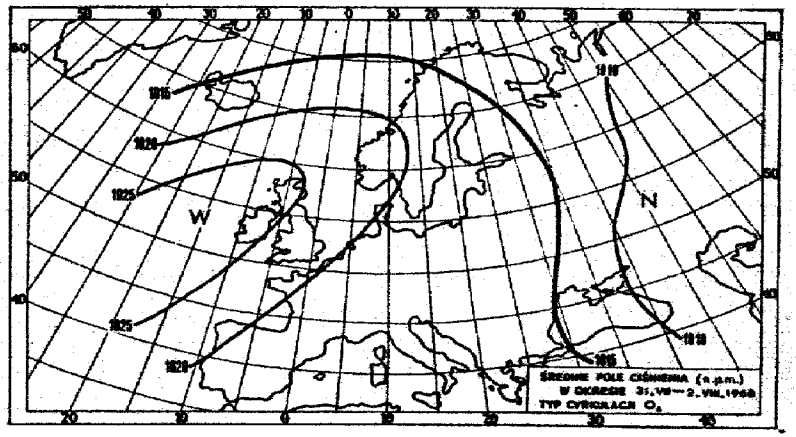
1015
1020
1025
1030
W
N
ŚREDNIE POLE CIŚNIENIA (n.p.m.)
W OKRESIE 31.VII—2.VIII.1968
TYP CYRKULACJI O$_A$

M06.1/438
R684no

INSTYTUT METEOROLOGII i GOSPODARKI WODNEJ

ROCZNIK METEOROLOGICZNY 1968

SIERPIEŃ

TOM III — ZESZYT 8

ATMOSPHERIC SCIENCES LIBRARY
JUL 1 1975
N.O.A.A.
U. S. Dept. of Commerce

WARSZAWA 1975

INSTYTUT METEOROLOGII i GOSPODARKI WODNEJ

ROCZNIK METEOROLOGICZNY 1968

SIERPIEŃ

TOM III – ZESZYT 8

МЕТЕОРОЛОГИЧЕСКИЙ ЕЖЕГОДНИК АВГУСТ – 1968

METEOROLOGICAL YEARBOOK AUGUST – 1968

WARSZAWA 1975

PRZEDMOWA

Zeszyt niniejszy został opracowany w Ośrodku Gromadzenia i Rozpowszechniania Danych IMGW pod kierunkiem mgr Zofii Jackowskiej. Część opisowa, obejmująca objaśnienia, spis stacji oraz mapę rozmieszczenia stacji i posterunków uwzględnionych w Roczniku, jest dołączona jako oddzielny suplement do zeszytu 1.

ПРЕДИСЛОВИЕ

Настоящий выпуск разработан Центром сбора и распространения данных ИМВХ под руководством Зофии Яцковской. Описательная часть, охватывающая пояснения, список станций и карту размещения станций и постов, публикуемых в ежегоднике, прилагается как отдельное дополнение к выпуску 1.

PREFACE

This fascicle was prepared in the Center of Data Collection and Dissemination in the Institute for Meteorology and Water Economy. Mrs. Zofia Jackowska, M. Sc., had charge of its edition. The descriptive part, comprising explanatory remarks as well as the list and the map of stations and posts the data from which are published in the Yearbook, is attached as a separate supplement to fascicle 1.

Dr MACIEJ SADOWSKI
Zastępca Dyrektora

Doc. dr inż. JAN ZIELIŃSKI
Dyrektor
Instytutu Meteorologii i Gospodarki Wodnej

TABLICA I

SPOSTRZEŻENIA CODZIENNE STACJI METEOROLOGICZNYCH
WARTOŚCI TERMINOWE

ЕЖЕДНЕВНЫЕ НАБЛЮДЕНИЯ МЕТЕОРОЛОГИЧЕСКИХ СТАНЦИЙ
СРОЧНЫЕ ЗНАЧЕНИЯ

EVERYDAY OBSERVATIONS AT METEOROLOGICAL STATIONS
VALUES FROM OBSERVATION TIMES

Godz. 01

DNI	TEMPERATURA POWIETRZA T	TEMPERATURA PUNKTU ROSY T_d	PREŻNOŚĆ PARY WODNEJ e	WILGOTNOŚĆ W/ZGLĘDNA U	CIŚNIENIE ATMOSFERYCZNE P_o	ZACHMURZENIE N	N_h	h	WIATR dd	v	WIDZIALNOŚĆ V	POGODA ww	W	OPAD R
1	14.5	11.5	13.6	82	1022.0	0	0	9	15	3	7	02	0	-
2	17.2	15.7	17.8	91	1016.1	6	6	9	14	2	7	03	1	-
3	16.3	14.0	16.0	87	1017.2	0	0	9	05	4	6	10	0	-
4	14.4	13.1	15.1	92	1021.2	0	0	9	06	2	7	02	1	-
5	10.8	9.6	12.0	92	1022.8	0	0	9	13	1	7	02	0	-
6	14.5	12.5	14.5	88	1021.4	0	0	9	13	1	6	10	0	-
7	13.5	11.5	13.5	87	1016.9	2	0	9	08	1	7	02	1	-
8	15.8	10.8	12.9	72	1013.8	5	5	9	14	2	7	02	1	-
9	15.9	11.9	13.9	77	1014.2	0	0	9	04	2	7	02	0	-
10	15.7	15.4	17.4	98	1010.9	7	0	9	07	3	4	28	1	-
11	14.1	12.6	14.8	92	1010.0	0	0	9	00	0	5	10	0	-
12	13.1	11.8	13.8	92	1007.9	0	0	9	18	2	6	10	0	-
13	16.2	11.4	13.5	73	1003.4	6	6	5	27	8	7	03	9	-
14	13.0	10.1	12.4	83	1001.6	5	2	5	18	2	7	01	2	-
15	15.1	14.4	16.4	96	994.6	8	8	4	19	3	6	80	8	4.7
16	12.5	11.0	13.1	93	1004.3	8	8	4	32	7	6	91	8	5.3
17	12.3	10.8	12.9	90	1003.3	3	3	5	20	5	6	10	9	4.1
18	13.7	11.8	13.9	89	1001.6	0	0	9	20	5	6	10	6	0.8
19	10.3	8.9	11.4	91	1010.4	0	0	9	20	3	7	02	0	-
20	13.8	8.9	11.4	72	1020.2	7	7	4	27	3	6	80	1	2.6
21	9.6	9.0	11.5	96	1023.3	0	0	9	18	1	5	10	0	-
22	14.9	13.5	15.4	91	1021.1	8	7	3	34	6	6	63	6	2.6
23	13.3	12.4	14.4	94	1028.7	0	0	9	09	1	7	02	0	-
24	16.5	16.3	18.6	99	1023.5	0	0	9	05	1	4	10	0	-
25	16.8	16.1	18.3	96	1021.7	0	0	9	04	2	6	10	0	-
26	16.8	16.1	18.3	96	1022.4	0	0	9	06	2	7	02	0	-
27	17.5	16.3	18.6	93	1021.9	7	7	4	05	4	6	10	2	-
28	16.9	16.4	18.6	97	1020.1	0	0	9	04	3	3	42	4	-
29	16.9	16.1	18.2	95	1011.9	0	0	9	19	3	7	01	9	-
30	18.2	16.7	19.0	91	1006.8	0	0	9	00	0	5	10	0	-
31	19.5	17.2	19.6	87	1002.4	8	8	9	13	2	5	10	1	-

Godz. 07

DNI	TEMPERATURA POWIETRZA T	TEMPERATURA PUNKTU ROSY T_d	PREŻNOŚĆ PARY WODNEJ e	WILGOTNOŚĆ W/ZGLĘDNA U	CIŚNIENIE ATMOSFERYCZNE P_o	ZACHMURZENIE N	N_h	h	WIATR dd	v	WIDZIALNOŚĆ V	POGODA ww	W	OPAD R
1	16.9	12.6	14.6	76	1021.0	1	0	9	17	3	7	02	0	-
2	17.3	12.5	14.5	73	1015.0	7	1	5	08	1	7	01	2	-
3	16.8	11.1	13.2	69	1019.0	0	0	9	06	8	7	02	0	-
4	16.4	14.0	15.9	86	1022.5	1	1	5	04	3	7	03	0	-
5	13.8	11.2	13.3	84	1023.6	1	0	9	18	2	7	02	0	-
6	14.7	12.3	14.3	86	1021.2	1	0	9	14	1	6	10	0	-
7	15.8	12.2	14.2	79	1015.6	3	0	9	09	2	7	01	1	-
8	17.5	12.9	14.9	74	1013.9	5	0	9	14	1	7	03	1	-
9	16.7	15.3	17.4	92	1013.5	0	0	9	06	2	7	02	0	-
10	16.0	15.8	18.0	99	1011.0	9	9	.	09	3	2	47	1	-
11	13.5	13.3	15.3	99	1009.2	9	9	.	16	1	2	47	1	-
12	15.1	13.3	15.3	89	1006.6	6	2	5	20	3	7	03	1	-
13	15.8	7.2	10.1	57	1002.9	7	7	5	27	9	7	02	1	-
14	15.0	8.3	11.0	64	998.9	6	3	5	15	3	7	01	2	-
15	13.8	12.7	14.7	93	995.8	8	8	4	20	3	6	10	8	0.4
16	11.3	9.9	12.2	91	1005.8	6	6	4	20	4	7	25	8	7.4
17	12.8	10.9	13.0	88	1005.7	4	4	5	22	4	7	02	0	-
18	13.7	10.5	12.7	81	1001.7	2	2	6	22	5	6	10	0	-
19	11.9	10.0	12.2	88	1013.6	1	1	5	21	3	7	02	0	-
20	11.6	9.0	11.5	84	1021.2	4	3	5	20	2	7	01	9	0.0
21	12.0	11.4	13.5	96	1022.9	4	4	5	22	1	5	10	0	-
22	16.7	13.9	15.9	84	1021.1	2	1	5	04	6	7	01	6	0.8
23	15.8	14.8	16.8	94	1028.7	3	3	5	17	2	6	10	0	-
24	17.1	16.9	19.3	99	1023.2	3	3	9	04	2	5	10	0	-
25	17.5	15.7	17.8	89	1021.9	5	3	9	04	3	7	01	1	-
26	17.4	16.6	18.8	95	1023.0	7	5	5	07	1	7	03	1	-
27	17.8	17.0	19.4	95	1021.9	8	8	4	04	2	5	10	1	-
28	17.4	16.7	19.0	96	1018.1	0	0	9	09	2	5	10	4	-
29	17.1	15.9	18.1	93	1011.3	1	0	9	15	3	6	10	0	-
30	18.0	16.5	18.8	91	1005.6	1	1	9	14	1	5	10	0	-
31	20.0	16.9	19.2	82	1001.9	7	7	9	16	4	6	10	1	-

Godz. 13

1	21.4	16.3	18.6	73	1019.6	5	5	5	03	3	7	01	1	-
2	19.6	17.2	19.6	86	1014.8	7	1	5	06	4	6	10	2	-
3	18.5	10.8	13.0	61	1020.0	3	2	5	02	4	8	01	0	-
4	18.7	14.8	16.8	78	1023.2	1	1	5	04	2	6	02	0	-
5	20.4	13.7	15.7	65	1022.9	1	1	6	04	3	7	03	0	-
6	20.0	13.2	15.2	65	1019.0	4	1	6	02	1	7	02	0	-
7	20.9	12.9	14.9	60	1014.3	1	1	6	07	3	8	01	0	-
8	19.5	13.2	15.2	67	1014.4	2	2	6	04	4	7	01	1	-
9	20.2	15.7	17.8	75	1012.8	3	2	5	06	2	7	01	0	-
10	20.8	17.2	19.7	80	1010.8	2	2	5	36	2	6	10	4	-
11	17.2	16.0	18.2	93	1009.3	7	7	3	29	4	3	44	4	-
12	17.6	12.6	14.6	73	1006.2	7	7	5	25	4	7	02	2	-
13	17.7	8.9	11.4	56	1003.6	6	6	5	28	8	8	03	1	-
14	20.2	9.4	11.8	50	996.0	8	8	7	16	7	6	60	1	0.0
15	13.7	12.4	14.4	92	998.7	7	7	4	29	5	7	80	2	1.5
16	18.0	7.7	10.5	51	1005.2	7	4	5	20	6	7	03	8	0.4
17	20.0	8.9	11.4	49	1006.0	5	4	5	22	7	7	02	1	-
18	15.2	10.7	12.9	74	1004.1	7	7	4	24	7	7	80	1	0.9
19	15.8	12.0	14.0	78	1017.1	6	5	5	27	7	7	03	1	-
20	16.0	9.7	12.1	66	1022.2	2	1	5	32	4	8	01	0	-
21	17.5	12.3	14.3	72	1023.1	4	2	5	29	4	7	02	1	-
22	16.3	12.1	14.2	76	1023.8	7	7	4	07	7	8	03	1	-
23	17.1	16.4	18.7	96	1027.9	8	8	3	04	3	3	46	1	-
24	19.5	17.2	19.6	87	1022.5	1	0	9	01	2	7	01	1	-
25	20.5	15.5	17.6	73	1022.8	4	4	9	07	3	7	01	6	0.0
26	19.4	17.3	19.7	88	1023.7	5	5	3	04	3	6	10	1	-
27	19.8	17.4	19.8	86	1021.5	6	4	5	07	4	7	01	2	-
28	28.6	14.5	16.5	42	1015.9	2	2	5	14	2	7	02	0	-
29	21.4	18.2	20.9	82	1010.5	2	2	5	02	2	6	10	0	-
30	22.2	18.6	21.4	83	1004.5	6	6	5	05	1	6	05	1	-
31	26.6	18.5	21.3	61	1002.0	8	4	5	14	4	6	05	6	0.0

Godz. 19

1	19.1	16.5	18.7	85	1017.2	4	4	9	07	3	7	01	1	-
2	17.7	14.8	16.8	83	1015.0	3	3	9	05	4	6	10	1	-
3	16.5	12.0	14.0	75	1020.3	5	3	5	04	4	8	03	1	-
4	17.1	14.3	16.3	84	1022.4	0	0	9	06	3	7	02	0	-
5	17.8	16.0	18.2	89	1021.8	0	0	9	08	3	7	02	0	-
6	16.5	12.6	14.5	78	1017.0	6	0	9	07	3	7	01	1	-
7	22.5	11.5	13.6	50	1013.4	2	1	9	09	4	8	03	0	-
8	22.6	10.6	12.7	46	1013.6	0	0	9	06	5	7	01	0	-
9	17.2	16.0	18.2	93	1011.3	2	1	5	11	2	7	03	0	-
10	18.6	17.3	19.7	92	1009.6	0	0	9	02	1	6	10	0	-
11	18.2	15.7	17.8	85	1008.2	2	1	5	27	3	6	10	4	-
12	15.8	12.2	14.2	79	1004.7	7	7	4	20	3	7	17	8	0.0
13	16.4	9.8	12.1	65	1003.1	6	6	5	28	4	8	03	1	-
14	17.3	12.7	14.6	74	994.4	8	8	4	25	5	6	80	6	0.3
15	15.3	8.2	10.9	63	1002.0	7	2	5	27	6	7	02	6	0.4
16	16.8	12.7	14.7	77	1003.1	7	6	9	18	4	7	03	2	-
17	17.9	12.2	14.2	69	1002.5	8	8	7	15	3	6	60	2	0.0
18	15.5	11.1	13.2	75	1007.8	2	2	5	26	4	7	03	8	0.6
19	15.1	10.8	12.9	75	1018.9	2	2	9	18	2	7	01	1	-
20	14.7	12.0	14.0	84	1022.9	1	1	6	29	2	7	02	1	-
21	16.3	11.7	13.8	74	1022.2	6	6	9	35	4	7	01	1	-
22	16.9	13.0	15.0	78	1026.3	0	0	9	08	4	7	02	1	-
23	16.9	14.2	16.4	96	1025.6	2	0	9	03	3	4	28	4	-
24	17.5	16.5	18.8	94	1021.8	3	1	6	06	1	7	02	0	-
25	17.9	16.6	18.9	92	1022.1	1	0	9	06	3	7	03	0	-
26	17.5	14.2	16.4	92	1023.1	8	8	3	06	5	6	10	1	-
27	17.5	16.5	18.8	94	1020.5	6	6	4	07	4	3	44	1	-
28	18.0	16.3	18.6	90	1014.4	7	2	4	06	4	7	17	8	13.1
29	18.9	17.3	19.7	90	1008.2	3	1	5	07	2	5	10	1	-
30	18.9	17.6	20.1	92	1003.6	6	3	5	06	2	6	10	2	-
31	21.8	17.1	19.5	75	1002.9	7	7	9	18	1	6	10	9	1.0

Godz. 01

DNI	TEMPERATURA POWIETRZA T	TEMPERATURA PUNKTU ROSY T_d	PRĘŻNOŚĆ PARY WODNEJ e	WILGOTNOŚĆ WZGLĘDNA U	CIŚNIENIE ATMOSFERYCZNE P_o	ZACHMURZENIE N	N_h	h	WIATR dd	v	WIDZIALNOŚĆ V	POGODA ww	W	OPAD R
1	13.6	12.7	14.7	94	1022.8	0	0	9	24	2	8	02	0	–
2	17.9	14.3	16.3	79	1017.1	6	6	5	00	0	7	01	2	–
3	17.6	15.0	17.1	85	1017.0	7	7	4	02	5	7	03	1	–
4	16.3	13.5	15.4	83	1020.9	0	0	9	09	4	8	02	0	–
5	12.1	10.6	12.7	90	1022.9	0	0	9	24	2	8	02	0	–
6	12.7	10.8	12.9	88	1022.0	0	0	9	23	2	7	02	0	–
7	14.5	12.7	14.7	89	1018.3	0	0	9	00	0	8	02	0	–
8	16.2	14.8	16.8	92	1014.8	5	0	9	30	2	8	01	1	–
9	17.2	13.3	15.3	78	1014.3	0	0	9	31	2	7	02	0	–
10	16.4	14.8	16.9	91	1010.9	0	0	9	30	2	7	01	0	–
11	15.4	14.2	16.2	92	1010.2	0	0	9	00	0	6	10	0	–
12	15.7	13.2	15.2	85	1007.9	2	2	9	27	5	7	01	1	–
13	13.6	10.4	12.6	81	1003.2	1	1	5	25	7	8	01	0	–
14	12.7	9.4	11.8	80	1002.7	1	1	5	23	3	7	01	0	–
15	16.8	13.5	15.4	81	995.1	7	7	9	19	4	7	03	1	–
16	12.6	8.8	11.4	78	1004.1	6	4	5	25	7	8	01	1	–
17	14.5	10.3	12.6	76	1004.3	7	7	4	25	6	7	02	1	–
18	15.7	13.2	15.2	85	1002.2	8	2	4	22	4	7	01	6	0.0
19	11.8	8.4	11.0	80	1011.6	0	0	9	23	3	7	02	0	–
20	11.8	10.0	12.3	89	1020.4	7	7	5	30	3	6	10	8	1.8
21	10.6	9.4	11.8	92	1023.9	0	0	9	33	2	7	02	0	–
22	13.8	13.1	15.1	95	1019.0	7	7	4	32	4	7	03	6	8.2
23	12.7	12.0	14.0	95	1028.6	0	0	9	32	1	7	02	0	–
24	17.6	15.0	17.1	85	1023.5	2	2	5	34	1	7	03	0	–
25	17.4	15.7	17.8	90	1021.1	0	0	9	02	3	7	02	0	–
26	18.0	16.2	18.4	89	1021.8	3	0	9	35	4	7	02	0	–
27	17.1	16.1	18.3	94	1022.0	5	5	4	01	2	7	01	2	–
28	16.4	15.9	18.0	97	1020.7	0	0	9	34	1	6	10	0	–
29	17.5	16.5	18.8	94	1013.9	0	0	9	00	0	7	01	9	9.6
30	18.7	16.9	19.3	89	1007.7	3	0	9	00	0	6	10	0	–
31	19.4	18.4	21.2	94	1004.0	8	8	4	07	1	6	95	1	3.9

Godz. 07

DNI	TEMPERATURA POWIETRZA T	TEMPERATURA PUNKTU ROSY T_d	PRĘŻNOŚĆ PARY WODNEJ e	WILGOTNOŚĆ WZGLĘDNA U	CIŚNIENIE ATMOSFERYCZNE P_o	ZACHMURZENIE N	N_h	h	WIATR dd	v	WIDZIALNOŚĆ V	POGODA ww	W	OPAD R
1	17.6	12.6	14.6	73	1021.9	3	3	9	29	2	8	03	0	–
2	18.4	12.4	14.4	68	1015.9	7	3	6	15	2	7	03	1	–
3	17.0	11.9	14.0	72	1019.0	7	3	4	05	8	8	01	2	–
4	17.4	9.5	11.8	60	1022.3	0	0	9	07	3	8	02	0	–
5	16.7	13.7	15.7	83	1023.4	4	0	9	00	0	8	03	0	–
6	17.6	13.2	15.2	75	1021.3	1	1	5	05	4	8	02	0	–
7	17.1	10.8	13.0	67	1017.0	2	0	9	10	2	7	02	0	–
8	17.4	14.5	16.5	83	1015.0	4	0	9	00	0	7	02	1	–
9	19.1	15.9	18.1	82	1013.7	0	0	9	01	3	7	02	0	–
10	18.1	15.6	17.7	85	1010.9	6	1	9	00	0	6	10	1	–
11	17.6	14.7	16.7	83	1009.3	0	0	9	22	1	7	28	0	–
12	16.8	12.9	14.9	78	1006.8	3	1	9	26	4	8	02	0	–
13	14.1	9.4	11.8	74	1002.8	6	6	5	22	5	8	01	1	–
14	15.3	8.5	11.1	64	1000.8	6	1	9	19	4	7	01	1	–
15	15.8	12.0	14.0	78	996.6	1	0	9	22	6	7	01	6	0.9
16	12.3	9.6	11.9	83	1005.8	5	2	5	23	6	8	02	8	0.3
17	13.7	10.3	12.5	80	1006.9	1	1	4	24	5	8	02	1	–
18	14.4	10.8	13.0	79	1003.4	6	2	4	22	7	7	03	1	–
19	13.8	9.3	11.7	74	1014.3	2	1	5	22	2	8	03	0	–
20	12.2	9.3	11.7	82	1021.2	6	2	5	26	4	7	02	2	–
21	13.3	11.0	13.2	86	1022.5	1	1	9	30	5	8	02	0	–
22	14.6	11.1	13.2	79	1020.3	7	7	5	05	6	8	02	2	–
23	15.8	15.5	17.6	98	1027.7	8	8	1	35	6	4	10	1	–
24	17.9	16.2	18.5	90	1022.9	4	1	5	36	3	7	03	0	–
25	18.9	15.2	17.3	79	1021.6	6	6	9	03	2	8	01	1	–
26	18.0	16.9	19.2	93	1022.7	2	2	4	02	4	7	03	0	–
27	17.6	16.8	19.1	95	1022.4	8	8	2	09	4	5	10	1	–
28	17.8	17.5	20.0	98	1019.2	6	6	2	00	0	5	10	1	–
29	17.7	16.2	18.4	91	1012.6	0	0	9	00	0	6	10	0	–
30	18.0	16.2	18.4	89	1006.3	1	1	9	21	1	5	10	0	–
31	19.4	18.3	21.0	93	1003.1	7	7	5	00	0	6	25	9	1.3

Godz. 13

1	25.0	10.2	12.4	39	1019.6	5	4	6	19	4	8	03	1	–
2	22.9	15.5	17.6	63	1015.5	6	1	6	03	3	7	01	2	–
3	18.5	9.3	11.7	55	1019.8	3	3	5	05	7	8	01	1	–
4	19.3	10.9	13.1	58	1023.5	1	1	5	02	5	8	02	0	–
5	20.2	15.7	17.8	75	1023.4	3	2	5	03	4	8	03	0	–
6	21.2	10.7	12.9	51	1020.4	0	0	9	07	7	8	01	0	–
7	21.3	15.1	17.2	68	1015.9	5	1	6	03	5	8	03	1	–
8	24.4	13.6	15.5	51	1015.2	3	2	5	05	5	8	02	0	–
9	21.4	15.4	17.5	69	1012.8	0	0	9	02	5	7	02	0	–
10	26.1	11.7	13.8	41	1010.5	2	2	6	09	4	7	02	1	–
11	21.7	16.5	18.8	72	1008.8	7	3	5	11	3	7	25	1	1.1
12	19.8	10.0	12.3	53	1006.1	6	5	5	24	6	8	25	1	0.1
13	18.3	8.8	11.3	54	1003.2	5	2	6	26	7	8	01	2	–
14	23.1	7.8	10.6	38	997.6	8	0	9	18	5	8	03	1	–
15	16.2	13.4	15.3	83	999.1	8	4	4	20	5	7	01	1	–
16	19.4	5.2	8.8	39	1006.7	5	5	5	25	6	8	02	2	–
17	21.0	7.1	10.0	40	1007.3	4	3	6	23	6	8	03	0	–
18	17.3	8.2	10.8	55	1005.3	5	3	5	22	8	8	01	1	–
19	18.6	11.4	13.4	63	1016.7	5	5	6	08	3	8	03	1	–
20	14.3	10.9	13.1	80	1022.2	8	5	4	33	5	7	61	2	0.0
21	21.0	8.8	11.3	46	1021.4	6	5	5	32	8	8	03	1	–
22	16.7	12.8	14.8	78	1024.0	5	5	5	07	7	8	01	2	–
23	21.2	17.2	19.6	78	1026.1	0	0	9	02	7	7	02	1	–
24	22.5	16.3	18.5	68	1022.4	1	0	9	36	5	7	01	0	–
25	21.4	16.0	18.1	71	1021.6	3	3	9	01	6	8	02	1	–
26	20.8	16.6	18.8	77	1022.8	3	2	4	02	7	8	01	1	–
27	18.4	16.2	18.5	87	1022.8	8	8	3	03	4	6	10	2	–
28	24.0	17.7	20.2	68	1017.4	1	1	5	04	3	7	03	1	–
29	26.6	17.3	19.7	57	1011.4	2	2	5	18	3	7	03	0	–
30	27.2	15.7	17.9	50	1005.1	3	3	6	15	3	6	05	0	–
	24.6	19.9	23.2	75	1003.0	3	1	6	05	3	6	10	1	–

Godz. 19

1	22.3	15.3	17.4	65	1017.5	6	3	6	11	3	8	01	2	–
2	18.9	15.9	18.1	83	1015.5	3	3	4	02	4	7	03	1	–
3	17.1	10.8	13.0	67	1019.9	3	2	5	04	6	8	03	1	–
4	18.0	11.5	13.5	65	1022.7	0	0	9	36	2	8	01	0	–
5	18.6	13.8	15.7	73	1022.5	0	0	9	04	3	8	02	0	–
6	18.4	13.0	14.9	71	1018.5	3	0	9	06	4	8	03	0	–
7	20.4	13.9	15.9	66	1014.4	2	0	9	33	4	8	02	1	–
8	21.2	12.6	14.6	58	1014.2	0	0	9	07	6	7	02	0	–
9	20.6	16.2	18.4	76	1011.3	3	3	9	36	4	7	02	0	–
10	20.4	16.3	18.5	77	1009.9	1	0	9	03	2	7	01	1	–
11	18.7	14.0	16.0	74	1007.6	6	2	5	24	3	7	01	2	–
12	16.3	10.3	12.5	68	1005.1	3	2	5	27	6	8	02	8	0.5
13	17.1	9.1	11.5	59	1003.4	2	1	6	25	4	8	01	1	–
14	21.3	11.9	14.0	55	995.3	4	4	9	15	3	7	01	1	–
15	15.1	8.2	10.9	63	1002.3	7	7	9	24	4	8	01	8	0.3
16	16.0	11.4	13.5	74	1005.1	6	6	5	19	4	7	21	2	0.5
17	19.8	11.8	13.8	60	1004.3	8	2	5	16	3	6	61	1	0.0
18	15.8	9.9	12.2	68	1006.9	1	1	6	27	4	8	01	1	–
19	14.2	12.2	14.2	88	1019.6	6	6	5	28	3	7	03	8	0.9
20	13.8	11.0	13.1	83	1022.6	3	3	5	32	3	8	02	6	0.0
21	13.9	12.6	14.6	92	1020.4	8	2	5	28	6	6	63	8	4.2
22	16.3	13.5	15.4	83	1026.7	0	0	9	05	4	8	02	1	–
23	19.8	16.0	18.2	79	1024.2	2	1	9	36	5	7	03	0	–
24	19.4	15.9	18.1	80	1021.2	1	0	9	36	4	7	02	0	–
25	19.6	16.1	18.3	80	1020.8	3	0	9	02	6	7	01	1	–
26	18.8	16.7	19.0	87	1021.8	5	5	4	11	3	7	01	1	–
27	18.3	17.3	19.8	94	1021.9	4	2	9	35	2	5	28	1	–
28	21.6	17.8	20.3	79	1014.1	8	8	4	03	2	7	17	1	–
29	24.3	17.5	20.0	66	1009.0	2	1	5	18	1	6	05	0	–
30	22.5	17.7	20.3	74	1004.2	2	1	9	00	0	6	10	0	–
31	23.6	18.4	21.2	73	1003.5	4	4	9	19	3	7	02	0	–

Godz. 01

DNI	TEMPERATURA POWIETRZA T	TEMPERATURA PUNKTU ROSY T_d	PRĘŻNOŚĆ PARY WODNEJ e	WILGOTNOŚĆ WZGLĘDNA U	CIŚNIENIE ATMOSFERYCZNE P_o	ZACHMURZENIE N	N_h	h	WIATR dd	v	WIDZIALNOŚĆ V	POGODA ww	W	OPAD R
1	13.9	12.1	14.1	89	1021.8	2	0	9	13	1	7	02	0	-
2	15.4	13.5	15.4	88	1015.6	4	0	9	14	1	6	10	1	-
3	15.4	14.0	16.0	91	1016.8	2	0	9	05	6	7	02	0	-
4	12.5	10.6	12.8	88	1021.7	0	0	9	07	2	7	02	0	-
5	12.0	9.9	12.2	87	1022.9	0	0	9	14	1	7	02	0	-
6	15.8	11.6	13.6	76	1021.0	2	0	9	11	2	7	02	0	-
7	14.5	10.3	12.6	76	1016.3	6	0	9	11	1	8	02	2	-
8	16.2	11.2	13.3	72	1013.3	3	1	9	14	1	7	01	1	-
9	14.3	10.1	12.4	76	1013.7	3	2	9	05	2	7	02	0	-
10	13.6	13.4	15.4	99	1011.2	9	9	.	04	3	3	47	4	0.1
11	15.8	15.6	17.8	99	1010.6	9	9	.	00	0	2	45	4	-
12	13.0	11.1	13.2	88	1009.0	3	2	9	21	2	6	10	0	-
13	15.0	9.4	11.8	69	1005.1	3	3	5	27	5	8	03	1	-
14	14.3	11.3	13.4	82	1000.7	7	7	9	17	2	7	02	2	-
15	13.6	12.9	14.9	95	995.2	2	2	9	21	3	5	10	9	1.9
16	11.6	9.8	12.1	89	1005.7	6	6	5	25	4	7	02	8	3.8
17	12.4	11.1	13.2	92	1004.4	4	2	4	23	4	6	10	9	0.7
18	12.4	11.3	13.4	93	1002.3	3	0	9	21	2	7	02	8	1.0
19	9.9	8.3	10.9	89	1011.6	0	0	9	22	3	7	02	8	0.1
20	11.6	10.2	12.5	91	1021.5	7	7	4	21	2	7	17	8	4.0
21	7.9	7.5	10.4	97	1024.1	1	0	9	19	1	7	12	0	-
22	15.8	12.4	14.4	80	1022.8	8	8	9	32	5	7	03	1	-
23	11.9	11.1	13.2	95	1028.3	3	0	9	09	1	7	03	0	-
24	16.5	16.2	16.4	98	1024.1	3	3	3	04	3	3	44	4	-
25	16.6	15.8	17.9	95	1022.2	3	3	9	04	3	6	10	0	-
26	16.8	16.0	18.1	95	1022.8	4	0	9	04	4	6	10	0	-
27	16.3	15.6	17.7	96	1022.3	8	8	3	05	6	5	10	2	-
28	16.2	15.7	17.8	97	1019.8	7	7	3	07	2	4	10	4	-
29	15.9	15.2	17.3	96	1012.2	2	0	9	18	1	5	10	1	-
30	18.0	16.9	19.2	93	1007.0	6	3	9	36	1	6	10	2	-
31	16.5	15.8	18.0	96	1001.5	6	3	9	07	1	4	10	2	-

Godz. 07

DNI	TEMPERATURA POWIETRZA T	TEMPERATURA PUNKTU ROSY T_d	PRĘŻNOŚĆ PARY WODNEJ e	WILGOTNOŚĆ WZGLĘDNA U	CIŚNIENIE ATMOSFERYCZNE P_o	ZACHMURZENIE N	N_h	h	WIATR dd	v	WIDZIALNOŚĆ V	POGODA ww	W	OPAD R
1	16.8	12.5	14.5	76	1021.1	3	2	9	14	1	7	02	0	-
2	16.9	14.5	16.5	86	1014.8	6	3	9	14	1	6	10	1	-
3	16.0	13.2	15.1	83	1018.9	3	1	5	06	5	7	03	0	-
4	15.4	13.5	15.4	88	1022.7	2	0	9	06	2	7	03	0	-
5	16.0	11.2	13.3	73	1023.3	1	0	9	12	1	8	02	0	-
6	15.5	12.0	14.1	80	1020.9	2	0	9	11	2	7	02	0	-
7	16.2	11.8	13.9	75	1014.9	5	0	9	11	2	7	01	1	-
8	17.4	12.4	14.4	72	1013.8	3	2	9	11	2	8	03	1	-
9	15.9	12.7	14.6	81	1013.5	3	0	9	06	4	7	01	0	-
10	14.6	14.4	16.4	99	1011.3	9	9	.	04	1	2	47	4	0.1
11	15.2	15.2	17.3	100	1009.9	9	9	.	33	1	1	47	4	0.2
12	14.6	12.2	14.2	86	1007.5	6	2	5	22	3	6	10	1	-
13	14.6	11.3	13.3	80	1004.4	7	7	5	27	4	7	02	1	-
14	15.1	9.3	11.7	68	997.4	5	4	9	15	3	7	03	2	-
15	13.4	12.5	14.5	94	996.6	7	4	4	21	3	5	10	1	-
16	11.6	9.4	11.8	87	1006.5	2	1	5	22	3	8	02	1	-
17	12.1	11.0	13.1	93	1006.6	3	1	9	22	4	6	10	0	-
18	13.7	10.9	13.0	83	1002.1	6	2	4	24	5	7	03	1	-
19	11.2	9.8	12.1	91	1014.5	6	1	4	25	2	7	01	1	-
20	10.6	9.0	11.5	90	1022.2	7	5	4	24	2	7	01	9	4.1
21	11.2	9.6	12.0	90	1024.2	6	2	9	21	1	7	02	1	-
22	15.4	14.2	16.2	92	1022.6	8	3	4	36	5	6	61	2	0.5
23	14.1	12.8	14.8	92	1029.5	2	0	9	05	2	6	10	0	-
24	17.2	16.5	18.8	96	1023.5	3	1	9	04	4	5	10	4	-
25	17.2	16.0	18.2	93	1022.2	4	4	9	05	3	6	10	1	-
26	16.8	16.0	18.1	95	1023.4	6	6	3	05	5	5	10	1	-
27	16.7	16.0	18.2	96	1021.9	7	4	3	07	4	5	28	2	-
28	16.2	15.7	17.8	97	1017.9	2	0	9	04	1	3	42	1	0.0
29	15.9	15.4	17.5	97	1011.5	0	0	9	17	1	4	10	0	-
30	18.0	16.7	19.0	92	1005.6	4	1	9	12	1	5	10	1	-
31	19.0	17.0	19.4	88	1000.9	7	7	9	11	3	6	10	2	-

Godz. 13

1	23.5	9.7	12.0	42	1018.8	6	5	6	10	1	8	02	1	-
2	21.2	15.6	17.7	79	1014.6	3	1	5	04	4	7	03	1	-
3	17.2	11.1	13.2	68	1020.6	4	2	5	06	6	8	02	0	-
4	17.5	14.0	16.0	80	1023.1	2	1	6	04	4	8	01	0	-
5	19.2	9.7	12.0	54	1022.7	0	0	9	04	4	8	01	0	-
6	17.4	13.7	15.7	79	1018.8	4	0	9	06	5	8	03	0	-
7	17.6	13.2	15.2	75	1013.8	6	3	6	05	5	8	02	1	-
8	18.4	14.6	16.7	79	1014.0	3	3	5	04	4	8	02	0	-
9	18.0	14.2	16.4	79	1012.8	4	2	6	03	4	7	03	0	-
10	18.1	14.3	16.5	79	1011.1	6	3	4	35	3	3	42	4	-
11	20.4	15.8	17.9	75	1009.8	2	1	5	32	4	7	02	4	-
12	17.6	12.0	14.0	70	1006.6	7	4	5	25	6	8	17	8	0.0
13	17.6	10.8	12.9	64	1004.6	6	4	5	27	5	8	01	8	0.0
14	21.5	12.6	14.6	57	994.9	5	3	5	18	5	7	03	1	-
15	15.8	7.7	10.5	58	1001.2	7	1	4	27	8	8	01	8	5.5
16	15.3	11.8	13.9	80	1005.1	8	8	9	19	3	7	60	1	0.0
17	20.2	11.0	13.1	55	1005.2	6	3	4	20	5	7	01	1	-
18	15.9	9.2	11.6	64	1004.9	7	7	5	23	8	8	25	2	0.0
19	15.0	10.9	13.0	76	1017.8	4	4	4	28	3	7	02	1	-
20	16.2	11.0	13.2	71	1023.4	3	3	5	32	3	7	01	8	0.5
21	18.1	8.3	10.9	53	1023.8	6	2	5	02	2	7	03	2	-
22	17.1	11.9	13.9	71	1023.9	3	3	4	05	6	8	01	6	1.1
23	17.0	15.3	17.4	90	1028.5	8	8	4	04	4	6	10	1	-
24	18.8	17.7	20.2	93	1023.2	4	2	5	06	3	6	10	1	-
25	18.8	16.7	19.0	87	1022.5	7	2	6	03	5	7	03	1	-
26	18.3	16.7	19.0	90	1023.9	5	5	3	05	5	6	10	2	-
27	18.8	17.2	19.6	90	1021.5	3	3	4	04	4	6	10	1	-
28	19.6	17.2	19.6	86	1015.7	6	6	6	04	3	6	10	4	-
29	21.6	18.1	20.8	81	1010.3	3	3	5	03	3	6	10	1	-
30	19.3	17.8	20.4	91	1004.6	4	3	5	01	3	4	10	0	-
31	25.2	17.1	19.5	61	1001.5	6	3	4	22	4	6	05	2	-

Godz. 19

1	19.3	14.7	16.8	75	1016.6	6	3	6	06	4	8	02	2	-
2	17.6	15.0	17.1	85	1014.3	2	1	9	06	6	7	02	0	-
3	15.7	12.3	14.3	80	1020.4	3	1	5	04	4	8	03	0	-
4	16.0	13.7	15.7	86	1022.3	2	0	9	05	3	8	02	0	-
5	17.2	13.3	15.3	78	1020.9	2	0	9	06	4	8	03	0	-
6	16.6	12.1	14.1	75	1015.9	6	0	9	07	4	8	02	1	-
7	17.0	12.7	14.7	76	1012.9	6	1	9	07	3	8	02	2	-
8	17.0	12.1	14.1	73	1012.7	2	1	6	05	4	8	02	0	-
9	16.4	15.0	17.1	92	1011.4	2	1	5	05	3	7	02	0	-
10	16.2	15.3	17.4	95	1010.1	6	6	3	36	2	5	40	1	-
11	17.4	13.0	15.0	75	1009.2	2	1	5	29	2	7	02	0	-
12	16.0	12.6	14.6	80	1005.7	6	4	5	25	2	8	01	9	2.4
13	16.8	10.9	13.0	66	1003.3	6	2	5	22	2	8	01	1	-
14	15.6	14.0	16.0	90	994.6	8	6	5	20	2	5	95	9	1.9
15	15.2	10.3	12.5	72	1003.6	7	5	4	25	5	8	02	8	1.5
16	13.1	10.6	12.8	85	1003.6	7	5	5	14	4	6	95	6	1.9
17	17.0	11.3	13.4	69	1002.6	8	8	9	20	3	6	60	2	0.0
18	15.5	8.9	11.4	65	1008.6	4	3	5	23	3	8	01	8	1.0
19	14.7	11.6	13.6	81	1019.6	6	2	4	27	4	7	03	1	-
20	14.6	10.0	12.3	74	1024.0	2	1	5	30	2	8	02	0	-
21	15.6	11.6	13.6	77	1023.2	6	5	9	30	1	8	01	2	-
22	15.9	13.8	15.8	87	1026.0	2	1	4	06	4	8	01	0	-
23	16.2	16.0	18.2	99	1026.3	9	9	.	04	5	2	47	4	-
24	17.6	16.8	19.1	95	1021.8	3	2	5	05	5	6	10	0	-
25	17.2	16.0	18.2	93	1022.3	4	2	9	05	4	6	10	1	-
26	16.8	15.6	17.7	93	1023.4	8	8	3	04	5	6	10	1	-
27	16.5	15.5	17.6	94	1020.2	6	4	5	05	4	4	28	1	-
28	17.2	16.0	18.2	93	1013.8	7	7	9	08	2	6	10	9	18.9
29	20.2	17.1	19.5	82	1008.2	6	2	5	06	2	6	10	1	-
30	17.4	16.7	19.0	96	1003.1	7	3	5	05	4	4	10	1	-
31	21.0	18.1	20.8	84	1003.1	7	7	9	19	2	7	01	2	-

Godz. 01

DNI	TEMPERATURA POWIETRZA T	TEMPERATURA PUNKTU ROSY T_d	PRĘŻNOŚĆ PARY WODNEJ e	WILGOTNOŚĆ WZGLĘDNA U	CIŚNIENIE ATMOSFERYCZNE P_o	ZACHMURZENIE N	N_h	h	WIATR dd	v	WIDZIALNOŚĆ V	POGODA ww	W	OPAD R
1	12.6	10.3	12.5	86	1022.6	0	0	9	33	2	7	02	1	-
2	15.5	10.0	12.3	70	1018.8	6	6	5	16	1	7	01	1	-
3	15.5	13.7	15.7	89	1014.4	8	8	5	03	4	7	02	2	-
4	12.2	6.6	9.7	68	1019.4	0	0	9	36	5	7	02	0	-
5	13.6	10.4	12.6	81	1021.1	0	0	9	33	4	7	02	0	-
6	12.2	8.2	10.8	76	1020.7	0	0	9	01	3	7	02	0	-
7	11.2	7.9	10.7	80	1019.1	0	0	9	05	2	7	02	0	-
8	13.2	7.7	10.5	69	1016.3	7	7	9	06	1	7	03	1	-
9	15.7	12.1	14.1	79	1015.0	6	4	5	05	3	7	02	1	-
10	14.3	12.1	14.1	87	1011.7	5	5	5	02	1	7	01	2	-
11	10.4	9.6	12.0	95	1010.8	0	0	9	07	1	7	02	1	-
12	12.8	10.3	12.5	85	1006.4	4	2	5	35	1	7	02	1	-
13	11.2	10.4	12.6	95	1004.1	4	4	5	21	3	7	02	8	0.1
14	10.5	9.9	12.2	96	1003.7	7	7	4	18	1	7	02	8	0.0
15	15.1	10.2	12.4	72	1000.4	6	0	9	13	6	7	02	1	-
16	10.2	9.8	12.1	97	1004.8	8	8	3	20	3	7	61	2	0.2
17	12.9	9.8	12.1	81	1007.5	8	5	5	22	2	6	61	6	0.2
18	16.3	14.4	16.4	89	1002.4	8	8	4	15	3	7	25	2	1.3
19	10.3	8.5	11.1	88	1012.6	0	0	9	26	1	7	02	1	-
20	12.6	10.9	13.0	89	1018.6	8	8	4	03	2	7	61	2	0.6
21	11.1	10.5	12.7	96	1020.0	8	8	4	28	3	7	25	8	2.7
22	7.1	6.7	9.8	97	1020.8	0	0	9	14	2	7	02	1	-
23	16.7	15.2	17.2	91	1024.5	0	0	9	35	4	7	01	1	-
24	17.1	14.2	16.1	83	1022.8	0	0	9	01	3	7	02	0	-
25	16.7	15.5	17.6	93	1019.3	8	8	5	03	5	7	20	8	0.0
26	16.1	14.0	16.0	87	1020.3	5	5	5	36	3	7	01	9	-
27	15.4	15.2	17.3	99	1022.0	2	0	9	04	1	7	03	6	0.6
28	16.1	14.5	16.6	90	1021.7	0	0	9	04	4	7	02	0	-
29	16.1	14.7	16.7	92	1017.4	0	0	9	06	2	7	02	1	-
30	18.3	14.0	16.0	76	1010.6	0	0	9	11	2	7	02	1	-
31	17.2	15.9	18.0	92	1008.5	6	6	4	07	2	7	03	1	-

Godz. 07

DNI	TEMPERATURA POWIETRZA T	TEMPERATURA PUNKTU ROSY T_d	PRĘŻNOŚĆ PARY WODNEJ e	WILGOTNOŚĆ WZGLĘDNA U	CIŚNIENIE ATMOSFERYCZNE P_o	ZACHMURZENIE N	N_h	h	WIATR dd	v	WIDZIALNOŚĆ V	POGODA ww	W	OPAD R
1	16.5	11.0	13.1	70	1022.6	2	1	5	14	2	7	02	0	-
2	17.6	10.4	12.6	63	1017.8	7	2	5	20	3	7	02	2	-
3	14.3	9.3	11.7	72	1015.6	5	4	5	01	5	7	01	2	-
4	14.3	8.4	11.0	68	1020.1	1	0	9	01	3	8	03	0	-
5	15.3	9.8	12.1	70	1021.3	5	0	9	35	5	7	02	1	-
6	15.3	8.2	10.9	63	1020.6	1	1	5	36	3	7	01	0	-
7	15.9	10.3	12.5	69	1018.3	0	0	9	06	1	7	02	0	-
8	16.1	10.1	12.3	67	1016.0	7	5	7	07	1	7	03	2	-
9	18.5	12.7	14.6	69	1014.3	5	3	5	05	3	7	02	2	-
10	16.4	13.0	15.0	80	1011.4	2	0	9	09	1	7	03	1	-
11	16.1	12.7	14.7	80	1009.5	0	0	9	05	1	7	02	0	-
12	14.9	12.2	14.2	84	1006.1	8	8	5	30	5	7	25	1	2.4
13	12.9	10.4	12.6	85	1002.8	2	2	5	22	6	7	02	0	-
14	12.1	9.6	11.9	84	1004.6	6	6	9	15	3	7	01	1	-
15	15.3	12.0	14.0	81	999.5	7	7	9	15	5	6	10	2	-
16	10.8	9.4	11.8	91	1004.6	8	8	3	24	5	7	02	6	0.0
17	13.4	11.4	13.4	87	1008.2	5	3	5	20	5	7	03	6	1.3
18	14.9	14.4	16.4	97	1004.2	8	6	4	22	5	7	02	8	5.6
19	11.3	10.3	12.6	94	1014.5	6	3	9	27	1	7	01	1	-
20	11.7	11.3	13.4	98	1018.9	8	8	4	36	3	7	60	6	2.5
21	11.8	8.6	11.2	81	1019.3	8	8	4	26	5	7	03	2	-
22	11.2	9.4	11.8	89	1022.4	2	1	9	14	2	7	02	0	-
23	17.5	14.9	17.0	85	1024.0	2	2	9	36	5	6	10	0	-
24	16.4	13.1	15.1	71	1022.1	1	0	9	02	4	7	02	0	-
25	17.1	15.9	18.1	93	1019.0	7	2	5	02	6	6	10	2	-
26	16.1	15.6	17.7	97	1020.1	8	8	5	36	5	6	29	8	6.2
27	15.5	14.5	16.5	94	1022.6	7	7	5	04	4	5	28	1	-
28	17.3	15.1	17.1	87	1020.7	0	0	9	07	2	6	10	0	-
29	17.0	14.2	16.2	84	1015.4	4	0	9	09	2	6	19	0	-
30	17.9	15.0	17.1	83	1008.9	6	5	5	10	2	7	01	1	-
31	17.7	15.2	17.2	85	1006.3	4	0	9	10	2	6	10	1	-

Godz. 13

1	24.0	8.4	11.0	37	1020.4	5	5	5	24	3	8	02	1	-
2	24.4	9.5	11.9	39	1015.1	5	4	6	13	2	8	02	1	-
3	21.5	9.3	11.7	46	1015.8	5	4	6	02	5	8	03	1	-
4	21.6	8.7	11.2	44	1019.9	2	2	6	03	3	8	02	0	-
5	19.7	7.5	10.4	45	1020.7	7	5	6	33	4	8	03	2	-
6	21.2	6.6	9.7	39	1018.9	2	2	7	36	3	8	03	0	-
7	24.4	8.5	11.1	36	1016.0	3	3	6	13	2	8	02	0	-
8	24.8	9.6	12.0	38	1014.9	6	4	6	08	5	8	02	2	-
9	22.6	11.2	13.3	49	1012.9	7	5	5	13	2	7	03	1	-
10	23.8	11.9	14.0	47	1009.9	5	5	6	09	4	8	02	1	-
11	23.0	10.4	12.6	45	1008.2	5	4	6	04	1	8	03	1	-
12	19.8	14.0	16.0	69	1005.0	7	7	5	32	4	8	25	1	2.4
13	16.5	6.6	9.8	52	1001.8	7	7	5	24	6	7	02	1	-
14	21.3	6.4	9.6	38	1001.4	4	4	6	12	4	7	02	1	-
15	19.7	11.2	13.3	58	1000.5	7	5	5	17	4	7	02	2	-
16	16.9	7.6	10.5	54	1005.3	7	6	4	25	7	7	02	2	-
17	20.0	7.4	10.3	44	1008.8	5	5	6	25	9	8	02	1	-
18	17.7	10.3	12.5	62	1007.0	7	4	5	22	7	7	02	2	-
19	18.1	7.0	10.0	48	1015.5	7	4	6	05	3	7	01	2	-
20	14.1	9.2	11.7	73	1019.4	8	5	4	34	3	7	02	6	0.2
21	15.5	10.4	12.6	72	1019.4	6	6	4	24	7	7	01	2	-
22	19.1	8.4	11.0	50	1023.5	2	1	6	36	2	8	02	0	-
23	27.0	13.4	15.4	43	1022.8	3	3	6	03	4	8	03	0	-
24	25.3	12.0	14.0	43	1020.1	4	4	5	04	8	8	03	0	-
25	23.5	16.0	18.2	63	1018.6	6	4	5	04	6	7	02	1	-
26	21.2	17.8	20.4	81	1020.7	6	6	5	11	2	8	10	2	-
27	24.6	17.3	19.7	64	1021.9	3	3	6	04	4	7	02	1	-
28	26.6	14.2	16.1	46	1018.8	4	2	6	08	5	8	03	0	-
29	25.4	15.0	17.1	53	1013.7	6	2	6	12	4	7	01	1	-
30	25.0	14.9	17.0	54	1006.7	5	5	6	14	6	7	03	1	-
31	28.0	13.3	15.2	48	1005.0	3	1	6	13	6	7	03	0	-

Godz. 19

1	21.8	10.6	12.8	49	1018.8	6	4	5	24	1	8	02	2	-
2	19.9	11.5	13.5	58	1013.9	7	6	5	02	3	7	02	2	-
3	18.1	6.0	9.3	45	1017.0	2	0	9	36	3	8	02	1	-
4	19.6	7.9	10.6	47	1019.8	2	0	9	36	3	8	01	0	-
5	18.7	9.3	11.7	54	1019.8	4	2	5	32	2	8	01	1	-
6	18.7	8.8	11.4	53	1017.8	0	0	9	02	3	8	02	0	-
7	21.2	8.9	11.4	45	1015.1	4	3	5	12	2	8	02	0	-
8	22.0	13.0	15.0	57	1014.1	5	4	5	05	1	8	01	1	-
9	17.5	13.1	15.1	75	1011.6	7	6	5	01	2	7	02	9	1.4
10	20.4	10.6	12.8	53	1009.2	7	6	5	09	3	8	02	2	-
11	20.2	10.8	12.9	55	1006.6	5	2	5	02	2	7	03	1	-
12	15.7	13.6	15.6	87	1004.5	7	6	5	35	1	7	02	9	6.3
13	15.2	8.1	10.8	62	1002.7	7	7	5	24	6	7	02	2	-
14	18.9	10.0	12.3	56	999.8	5	0	9	12	4	7	01	1	-
15	15.3	11.2	13.3	77	1002.6	8	8	5	22	6	7	02	2	-
16	14.5	6.5	9.7	59	1007.0	3	2	5	21	3	7	01	1	-
17	18.3	9.7	12.0	57	1008.1	8	4	5	16	2	7	02	1	-
18	16.5	9.2	11.6	62	1009.4	6	3	5	22	4	7	01	2	-
19	15.3	10.0	12.3	71	1017.3	7	2	5	35	1	7	01	2	-
20	12.4	10.7	12.8	89	1019.7	8	8	4	35	2	7	25	2	0.1
21	11.2	7.9	10.7	80	1020.2	5	3	4	20	3	7	02	2	-
22	17.1	10.4	12.6	65	1025.2	6	3	5	33	3	7	02	1	-
23	23.4	15.1	17.2	60	1022.6	3	3	9	02	4	7	03	0	-
24	20.4	13.9	15.9	66	1019.8	6	4	5	03	7	7	02	1	-
25	21.0	15.7	17.8	72	1019.7	7	7	5	03	6	7	02	1	-
26	17.3	16.8	19.1	97	1021.3	8	8	5	02	3	6	61	9	6.2
27	18.1	16.3	18.5	89	1021.5	4	4	9	02	3	7	01	9	2.8
28	18.5	17.0	19.4	91	1017.9	8	8	4	10	2	7	25	9	0.4
29	21.2	15.2	17.2	69	1012.0	7	7	9	15	2	7	02	2	-
30	21.5	15.0	17.0	66	1006.6	7	4	5	09	3	7	02	1	-
31	23.7	15.3	17.4	59	1005.8	4	4	5	11	3	7	03	0	-

Godz. 01

DNI	TEMPERATURA POWIETRZA T	TEMPERATURA PUNKTU ROSY T_d	PREŻNOŚĆ PARY WODNEJ e	WILGOTNOŚĆ WZGLĘDNA U	CIŚNIENIE ATMOSFERYCZNE P_o	ZACHMURZENIE N	N_h	h	WIATR dd	v	WIDZIALNOŚĆ V	POGODA ww	W	OPAD R
1	11.2	11.0	13.1	99	1023.0	8	0	9	00	0	7	02	0	-
2	16.5	12.2	14.2	76	1018.1	2	2	6	00	0	8	02	1	-
3	14.8	13.9	15.9	94	1015.1	0	0	9	04	2	8	01	1	-
4	11.1	8.9	11.4	86	1019.8	0	0	9	36	2	8	02	0	-
5	10.2	9.8	12.1	97	1022.7	0	0	9	34	2	8	02	0	-
6	10.2	9.4	11.8	95	1021.4	0	0	9	00	0	8	02	0	-
7	12.8	10.9	13.0	88	1018.1	0	0	9	00	0	8	02	0	-
8	13.4	10.1	12.4	81	1015.2	0	0	9	00	0	8	02	0	-
9	15.5	11.1	13.2	75	1014.0	0	0	9	00	0	8	01	0	-
10	15.9	11.1	13.2	73	1010.7	0	0	9	00	0	8	01	1	-
11	13.1	11.6	13.7	91	1010.0	1	1	5	00	0	8	01	1	-
12	15.2	13.1	15.0	87	1007.9	6	6	5	25	2	7	01	8	0.0
13	12.3	10.0	12.3	86	1005.0	2	2	5	25	2	8	01	1	-
14	9.6	7.1	10.1	84	1004.6	0	0	9	24	2	8	02	1	-
15	17.1	11.7	13.7	70	997.0	7	7	5	18	2	7	02	2	-
16	10.1	8.9	11.4	92	1005.7	1	1	5	25	2	7	01	8	0.5
17	12.6	11.7	13.7	94	1006.9	6	6	4	21	4	7	25	8	3.4
18	14.5	14.0	15.9	97	1004.2	8	8	4	21	2	6	80	9	13.5
19	8.9	7.6	10.5	92	1012.9	0	0	9	00	0	7	02	0	-
20	11.2	9.4	11.8	89	1019.5	3	2	5	32	2	8	01	1	-
21	10.6	10.0	12.3	96	1022.1	8	8	4	30	1	7	25	2	2.2
22	11.1	8.9	11.4	86	1017.9	7	7	4	24	3	7	25	8	4.3
23	12.4	11.5	13.5	94	1026.7	0	0	9	33	2	8	02	0	-
24	17.6	15.4	17.5	87	1022.3	0	0	9	04	2	8	02	0	-
25	15.7	14.3	16.3	91	1019.3	2	2	5	02	2	7	03	1	-
26	18.1	15.9	18.1	87	1019.9	3	3	5	02	2	7	01	9	0.0
27	16.4	15.2	17.3	93	1020.8	8	8	4	06	3	7	80	2	0.9
28	16.8	14.7	16.8	88	1020.2	0	0	9	00	0	7	02	0	-
29	18.5	17.0	19.4	91	1015.0	0	0	9	17	2	7	02	9	0.0
30	16.4	15.6	17.7	95	1009.1	0	0	9	00	0	7	02	9	0.2
31	17.4	16.7	19.0	96	1004.8	0	0	9	16	2	6	10	1	-

Godz. 07

DNI	TEMPERATURA POWIETRZA T	TEMPERATURA PUNKTU ROSY T_d	PREŻNOŚĆ PARY WODNEJ e	WILGOTNOŚĆ WZGLĘDNA U	CIŚNIENIE ATMOSFERYCZNE P_o	ZACHMURZENIE N	N_h	h	WIATR dd	v	WIDZIALNOŚĆ V	POGODA ww	W	OPAD R
1	16.0	12.2	14.2	78	1022.5	1	1	5	20	1	7	03	0	-
2	17.1	12.3	14.2	73	1016.6	2	2	6	00	0	8	02	1	-
3	14.6	10.2	12.5	75	1016.5	0	0	9	03	4	8	02	0	-
4	14.2	8.0	10.8	66	1020.8	0	0	9	03	2	8	02	0	-
5	14.6	13.3	15.3	92	1022.9	4	1	4	31	2	6	10	0	-
6	13.1	11.4	13.5	89	1020.9	0	0	9	00	0	8	02	0	-
7	15.3	10.8	13.0	75	1017.2	1	0	9	09	1	8	03	0	-
8	16.9	12.2	14.2	74	1015.1	1	0	9	13	2	8	01	0	-
9	17.6	12.8	14.8	74	1013.1	2	2	6	07	1	8	02	0	-
10	16.9	12.2	14.2	74	1010.8	0	0	9	09	1	7	01	1	-
11	16.3	12.5	14.5	78	1009.5	1	1	9	16	1	7	02	0	-
12	15.6	14.7	16.8	95	1007.3	1	1	5	00	0	7	02	1	-
13	14.1	10.7	12.9	80	1003.7	4	3	5	25	3	8	03	0	-
14	12.5	8.5	11.1	77	1003.2	0	0	9	00	0	7	02	0	-
15	14.5	13.8	15.8	96	998.7	7	7	4	20	3	6	10	8	0.6
16	10.7	9.3	11.7	91	1006.7	7	7	4	24	4	8	03	1	-
17	13.4	11.9	14.0	91	1008.2	4	4	4	24	3	6	10	1	-
18	13.6	12.7	14.7	94	1005.2	7	7	4	25	4	6	10	8	0.6
19	11.5	8.7	11.2	83	1014.6	2	0	9	00	0	8	03	0	-
20	10.6	10.0	12.3	96	1020.6	8	8	4	33	1	6	80	9	6.5
21	11.2	10.6	12.8	96	1022.2	7	7	4	25	1	6	25	8	7.1
22	11.7	11.1	13.2	96	1020.1	8	8	4	20	4	7	02	8	2.4
23	15.6	15.6	17.7	100	1025.4	9	9	.	03	3	2	45	4	-
24	18.0	15.5	17.6	85	1022.0	2	2	5	02	2	7	01	0	-
25	17.9	15.4	17.5	85	1019.2	4	2	6	05	3	7	01	1	-
26	16.4	14.2	16.1	87	1020.7	2	1	5	36	2	7	03	1	-
27	16.6	15.9	18.1	96	1021.4	7	7	5	03	2	6	10	8	0.0
28	17.8	15.6	17.8	87	1019.2	1	1	6	00	0	7	03	0	-
29	17.8	16.1	18.4	90	1013.6	2	1	5	15	2	7	01	0	-
30	17.0	16.0	18.2	94	1007.3	1	1	9	00	0	6	10	0	-
31	17.6	16.3	18.5	92	1004.6	3	0	9	14	1	6	10	0	-

Godz. 13

1	23.2	10.9	13.0	46	1019.8	5	5	6	23	1	8	02	1	-
2	24.5	10.2	12.4	40	1014.7	6	6	6	21	1	8	02	1	-
3	20.4	9.4	11.8	49	1016.8	2	1	6	05	5	8	03	0	-
4	22.9	7.7	10.5	40	1021.1	1	0	9	03	4	8	02	0	-
5	22.7	11.8	13.8	50	1021.3	6	5	6	03	3	8	03	1	-
6	22.2	8.8	11.3	42	1018.8	2	2	6	06	3	8	02	0	-
7	25.3	7.8	10.6	33	1015.2	1	1	8	15	4	8	02	0	-
8	26.3	6.1	9.4	28	1014.2	3	2	8	16	3	8	03	0	-
9	24.8	11.7	13.8	44	1011.3	5	5	6	09	1	8	01	1	-
10	24.6	10.5	12.7	41	1009.6	3	3	7	10	5	8	03	0	-
11	24.5	10.6	12.8	42	1007.6	3	3	7	34	2	8	03	0	-
12	18.4	9.4	11.8	56	1006.9	7	7	6	24	3	8	02	1	-
13	17.2	5.8	9.2	47	1003.8	7	7	5	27	3	8	01	1	-
14	22.9	8.6	11.2	40	998.9	2	1	7	19	4	8	03	0	-
15	14.6	14.1	16.1	97	1001.3	8	8	4	24	7	6	80	1	0.5
16	17.4	5.8	9.2	46	1007.6	5	5	5	26	6	8	01	1	-
17	20.7	9.6	12.0	49	1008.4	3	2	6	25	3	8	01	0	-
18	17.4	9.9	12.2	61	1007.2	6	6	5	27	4	7	02	1	-
19	18.6	8.5	11.1	52	1016.6	8	3	6	03	1	8	03	1	-
20	13.6	9.5	11.9	76	1021.1	6	6	4	31	2	8	01	8	6.6
21	16.8	8.0	10.7	56	1020.7	7	7	5	29	4	7	03	2	-
22	17.4	10.1	12.4	62	1023.5	6	6	5	18	3	8	02	2	-
23	25.2	16.2	18.4	57	1022.6	0	0	9	06	5	8	02	4	-
24	26.1	13.5	15.5	46	1019.7	2	1	7	06	6	7	03	0	-
25	24.1	17.2	19.7	66	1018.2	4	4	6	06	6	7	03	0	-
26	21.3	16.9	19.3	76	1019.6	7	7	5	08	3	7	03	1	-
27	25.7	16.9	19.3	58	1020.9	2	2	6	15	2	7	02	1	-
28	27.3	17.0	19.4	53	1016.8	2	1	6	09	4	7	03	0	-
29	27.7	18.2	20.9	56	1011.9	3	3	6	18	3	7	03	0	-
30	26.5	18.1	20.7	60	1009.3	2	2	6	18	3	7	03	0	-
31	28.2	15.6	17.8	46	1003.2	1	1	6	19	5	7	03	0	-

Godz. 19

1	23.0	12.0	14.0	50	1017.8	5	2	6	00	0	8	01	1	-
2	20.3	13.4	15.4	64	1013.8	6	3	6	06	3	8	01	2	-
3	18.4	8.9	11.4	54	1017.5	1	0	9	04	4	8	02	0	-
4	20.3	10.5	12.6	53	1020.5	0	0	9	03	4	8	02	0	-
5	19.3	10.3	12.5	56	1020.5	1	0	9	01	4	8	01	1	-
6	20.0	7.9	10.7	46	1017.1	1	0	9	05	3	8	01	0	-
7	22.9	10.7	12.9	46	1014.0	1	1	6	12	1	8	01	0	-
8	23.1	7.6	10.4	37	1013.0	1	0	9	06	2	8	01	0	-
9	20.7	11.6	13.7	56	1009.9	6	6	6	04	1	8	01	1	-
10	20.0	9.8	12.1	52	1009.5	7	7	6	05	2	8	02	8	0.0
11	19.4	14.3	16.3	72	1007.3	7	7	5	00	0	8	80	1	0.0
12	16.8	10.3	12.5	65	1005.7	4	4	5	24	3	8	03	9	2.3
13	16.2	8.4	11.0	60	1003.8	7	7	5	26	3	8	01	2	-
14	17.0	14.6	16.6	86	997.5	7	7	5	12	2	7	01	8	0.4
15	10.7	9.7	12.0	94	1005.0	7	7	5	23	4	7	25	8	1.0
16	15.6	10.1	12.4	70	1007.3	7	7	4	23	1	7	80	2	0.1
17	19.6	12.3	14.3	63	1005.6	8	2	5	00	0	7	61	1	0.0
18	15.9	7.1	10.1	56	1009.8	1	1	5	20	3	8	01	1	-
19	14.6	9.2	11.6	70	1018.4	3	2	6	01	3	8	03	1	-
20	11.3	9.5	11.9	89	1021.9	6	5	4	33	1	8	01	2	-
21	11.4	7.7	10.5	78	1020.1	7	7	4	27	3	7	80	8	3.7
22	16.5	11.0	13.1	70	1025.8	2	0	9	04	2	8	01	1	-
23	22.9	15.9	18.0	64	1022.1	1	1	9	03	4	8	02	0	-
24	22.4	13.9	15.9	59	1019.0	1	0	9	05	4	7	03	0	-
25	22.0	16.5	18.7	71	1018.7	5	4	5	05	4	7	01	1	-
26	18.6	16.1	18.3	85	1020.1	5	3	5	05	3	7	01	2	-
27	22.2	17.0	19.4	73	1020.1	2	1	6	06	2	7	02	0	-
28	22.6	17.2	19.5	71	1015.0	8	8	5	18	4	6	95	1	8.0
29	18.4	17.4	19.9	94	1011.1	7	7	5	10	1	6	95	1	14.9
30	21.8	18.3	21.0	81	1004.8	1	0	9	18	1	6	10	1	-
31	18.8	17.8	19.4	89	1005.0	7	7	5	00	0	7	29	8	13.5

Godz. 01

DNI	TEMPERATURA POWIETRZA T	TEMPERATURA PUNKTU ROSY T_d	PREŻNOŚĆ PARY WODNEJ e	WILGOTNOŚĆ WZGLĘDNA U	CIŚNIENIE ATMOSFERYCZNE P_o	ZACHMURZENIE N	N_h	h	WIATR dd	v	WIDZIALNOŚĆ V	POGODA ww	W	OPAD R
1	13.8	11.4	13.5	85	1022.7	0	0	9	12	1	7	02	1	-
2	15.9	11.7	13.7	76	1016.4	0	0	9	09	2	7	02	1	-
3	14.7	14.2	16.2	97	1015.5	0	0	9	03	3	7	02	1	-
4	9.7	9.3	11.7	97	1021.0	0	0	9	02	2	7	02	0	-
5	10.6	9.4	11.8	92	1023.1	0	0	9	07	1	7	02	0	-
6	12.5	11.2	13.3	92	1021.9	0	0	9	09	2	7	02	0	-
7	12.7	11.8	13.8	94	1016.7	0	0	9	11	3	7	02	0	-
8	14.1	11.5	13.6	84	1013.8	0	0	9	09	2	7	01	1	-
9	14.5	10.7	12.9	78	1013.3	0	0	9	08	3	7	02	0	-
10	14.3	12.9	14.8	91	1010.5	0	0	9	01	1	7	02	1	-
11	13.5	11.6	13.7	88	1010.1	0	0	9	02	1	7	02	1	-
12	12.7	12.1	14.2	96	1008.7	5	5	8	32	2	7	01	1	-
13	11.7	10.9	13.1	95	1005.6	8	8	5	24	3	7	02	2	-
14	9.9	7.8	10.6	87	1002.9	0	0	9	18	3	7	01	1	-
15	14.1	13.6	15.5	97	996.3	8	8	4	23	3	7	25	9	2.9
16	9.3	8.9	11.4	97	1006.5	1	1	5	25	3	7	01	1	-
17	11.8	11.4	13.5	97	1005.6	0	0	9	23	5	6	10	1	-
18	12.3	11.6	13.6	95	1003.5	8	0	9	24	4	7	01	6	0.0
19	8.3	7.2	10.2	93	1012.4	0	0	9	22	2	7	02	0	-
20	9.9	9.3	11.7	96	1021.3	7	7	4	31	2	7	25	1	0.8
21	8.4	8.2	10.9	99	1023.8	0	0	9	32	1	7	02	0	-
22	11.7	10.5	12.7	93	1020.9	8	8	4	30	6	7	02	8	1.1
23	10.7	10.3	12.5	97	1028.1	0	0	9	06	3	7	02	0	-
24	15.0	13.8	15.7	92	1022.7	0	0	9	02	2	7	02	0	-
25	15.7	13.4	15.4	86	1020.6	0	0	9	02	3	7	02	0	-
26	15.9	14.5	16.5	91	1020.6	5	5	5	03	4	7	29	2	-
27	16.4	14.8	16.9	91	1020.9	8	6	4	04	2	7	03	1	-
28	16.8	14.3	16.5	97	1019.3	0	0	9	08	3	6	10	9	0.1
29	17.0	15.8	18.0	93	1013.1	0	0	9	10	3	7	02	9	-
30	17.6	15.4	17.5	87	1007.5	8	0	9	17	2	7	02	2	-
31	18.7	16.0	18.2	85	1002.5	0	0	9	09	3	7	13	1	-

Godz. 07

DNI	TEMPERATURA POWIETRZA T	TEMPERATURA PUNKTU ROSY T_d	PREŻNOŚĆ PARY WODNEJ e	WILGOTNOŚĆ WZGLĘDNA U	CIŚNIENIE ATMOSFERYCZNE P_o	ZACHMURZENIE N	N_h	h	WIATR dd	v	WIDZIALNOŚĆ V	POGODA ww	W	OPAD R
1	15.6	12.5	14.5	82	1021.5	0	0	9	20	1	7	02	0	-
2	16.7	12.6	14.6	77	1015.0	8	0	9	17	2	6	10	1	-
3	15.7	13.0	15.0	84	1017.1	2	2	5	07	5	7	03	0	-
4	13.0	11.1	13.2	88	1021.9	0	0	9	07	2	7	02	0	-
5	13.2	12.3	14.3	94	1023.5	0	0	9	07	1	7	02	0	-
6	13.4	12.1	14.1	92	1021.2	0	0	9	07	3	7	02	0	-
7	15.1	11.2	13.3	78	1015.9	3	0	9	11	2	7	02	1	-
8	16.1	12.5	14.5	79	1014.0	1	0	9	06	2	7	03	0	-
9	17.1	13.0	15.0	77	1012.5	0	0	9	05	2	7	02	0	-
10	15.0	13.0	15.0	88	1010.6	2	2	9	11	2	7	03	0	-
11	14.7	14.0	16.0	96	1009.6	1	0	9	00	0	6	10	0	-
12	14.2	12.9	14.9	92	1007.8	6	3	8	26	2	7	01	2	-
13	12.7	11.2	13.3	91	1004.5	7	7	4	25	5	7	01	2	-
14	11.8	8.4	11.0	80	1000.5	5	0	9	15	1	7	03	1	-
15	12.4	11.1	13.2	92	998.0	8	8	4	22	5	5	10	2	-
16	10.0	9.0	11.5	93	1007.6	1	1	9	24	3	7	03	0	-
17	11.4	10.8	13.0	96	1008.1	1	0	9	25	4	6	10	0	-
18	11.8	10.8	13.0	94	1004.5	6	0	9	21	5	7	01	1	-
19	10.6	9.6	12.0	94	1014.6	2	0	9	22	1	7	03	0	-
20	9.9	7.8	10.6	87	1022.3	0	0	9	30	3	7	01	1	-
21	10.1	9.9	12.2	99	1023.6	2	0	9	33	1	7	03	4	-
22	13.8	12.7	14.7	93	1020.1	7	7	4	03	4	7	01	8	0.4
23	12.9	11.4	13.5	91	1027.6	1	0	9	01	3	7	02	0	-
24	16.8	15.4	17.5	92	1022.2	4	4	9	01	2	7	03	0	-
25	16.2	14.6	16.7	90	1020.3	7	7	4	05	4	7	03	1	-
26	17.0	15.3	17.4	90	1021.6	3	3	9	03	4	7	03	1	-
27	16.0	15.5	17.6	97	1021.2	7	7	4	09	2	6	10	8	1.2
28	16.7	16.2	18.4	97	1018.0	1	0	9	11	2	6	10	0	-
29	16.4	15.7	17.8	96	1012.2	0	0	9	13	2	5	10	0	-
30	17.4	15.9	18.0	91	1006.0	0	0	9	13	1	5	10	1	-
31	18.2	17.4	19.8	95	1002.2	7	7	9	12	2	5	10	8	0.0

Godz. 13

DNI	TEMPERATURA POWIETRZA T	TEMPERATURA PUNKTU ROSY T_d	PREŻNOŚĆ PARY WODNEJ e	WILGOTNOŚĆ WZGLĘDNA U	CIŚNIENIE ATMOSFERYCZNE P_o	ZACHMURZENIE N	N_h	h	WIATR dd	v	WIDZIALNOŚĆ V	POGODA ww	W	OPAD R
1	23.3	10.1	12.4	43	1019.2	4	4	6	17	4	7	03	1	-
2	24.5	15.1	17.2	56	1013.5	8	1	6	13	1	7	03	2	-
3	19.3	10.3	12.5	56	1017.9	3	3	5	05	5	7	02	0	-
4	22.1	9.6	12.0	45	1021.6	0	0	9	08	2	7	02	0	-
5	24.2	10.2	12.4	41	1021.5	1	1	6	13	3	7	03	0	-
6	23.0	10.4	12.6	45	1017.8	2	2	5	13	4	7	02	0	-
7	23.9	10.0	12.3	41	1013.5	6	4	6	12	4	7	03	1	-
8	25.7	9.0	11.4	35	1012.9	4	4	6	13	6	7	01	1	-
9	24.9	13.0	14.9	47	1010.5	7	7	4	04	3	7	03	1	-
10	25.1	13.2	15.2	48	1009.4	5	5	6	04	1	7	17	1	-
11	25.3	10.8	13.0	40	1007.5	7	7	6	31	1	7	17	1	-
12	17.7	10.5	12.7	63	1006.7	7	7	4	27	7	7	02	2	-
13	15.9	9.0	11.4	63	1004.4	8	8	4	29	8	7	01	8	0.5
14	19.4	11.5	13.6	60	996.9	8	8	5	18	4	6	10	1	-
15	11.0	10.2	12.5	95	1001.9	8	8	3	26	9	6	51	6	1.0
16	15.4	9.0	11.5	66	1007.0	8	8	8	23	6	7	03	1	-
17	19.9	10.1	12.4	56	1007.0	7	5	6	21	5	7	03	1	-
18	16.9	8.1	10.8	56	1006.5	6	6	4	26	9	7	01	8	0.2
19	15.4	8.8	11.3	65	1017.1	7	7	6	29	5	7	80	1	0.0
20	15.6	8.4	11.0	62	1021.8	7	5	6	31	2	7	03	8	0.6
21	18.1	9.0	11.4	55	1022.2	5	4	5	30	4	7	02	1	-
22	16.0	11.8	13.8	76	1022.2	7	7	4	06	4	7	80	2	0.2
23	22.3	17.2	19.6	73	1024.8	3	3	4	03	7	7	01	1	-
24	26.8	15.0	17.1	48	1020.3	8	1	6	08	3	7	03	1	-
25	24.5	14.9	16.9	55	1019.6	4	2	6	04	4	7	01	1	-
26	24.8	16.2	18.4	59	1020.3	6	6	4	06	5	7	02	1	-
27	24.5	15.5	17.6	57	1020.2	5	5	4	10	5	7	03	1	-
28	27.3	16.1	18.2	50	1015.4	4	4	6	16	4	7	03	0	-
29	25.5	15.8	17.9	55	1010.1	6	6	4	17	3	7	03	1	-
30	26.5	16.0	18.2	53	1003.9	4	4	6	13	3	6	10	0	-
31	24.7	15.9	18.1	58	1002.1	8	6	6	21	3	7	03	2	-

Godz. 19

DNI	TEMPERATURA POWIETRZA T	TEMPERATURA PUNKTU ROSY T_d	PREŻNOŚĆ PARY WODNEJ e	WILGOTNOŚĆ WZGLĘDNA U	CIŚNIENIE ATMOSFERYCZNE P_o	ZACHMURZENIE N	N_h	h	WIATR dd	v	WIDZIALNOŚĆ V	POGODA ww	W	OPAD R
1	21.3	13.0	15.0	59	1017.2	5	3	6	20	1	7	02	1	-
2	17.8	15.4	17.6	86	1013.8	6	6	6	01	1	7	29	8	4.7
3	16.7	9.5	11.8	62	1018.7	0	0	9	05	2	7	01	0	-
4	20.5	12.2	14.2	59	1021.3	0	0	9	10	2	7	02	0	-
5	21.4	13.3	15.3	60	1020.6	0	0	9	10	2	7	01	0	-
6	19.2	10.8	13.0	58	1016.3	3	0	9	06	3	7	01	1	-
7	23.4	11.8	13.9	48	1012.4	8	2	8	10	1	7	01	1	-
8	22.3	10.4	12.6	47	1012.5	1	1	6	08	4	7	01	0	-
9	21.1	12.7	14.7	59	1009.9	6	6	4	05	4	7	03	2	-
10	19.7	13.5	15.4	67	1009.3	6	1	6	03	2	7	02	9	-
11	16.1	14.4	16.4	89	1008.1	3	3	5	34	2	7	01	9	13.6
12	13.1	11.8	13.8	92	1006.4	7	7	4	29	3	7	25	2	1.4
13	14.5	9.9	12.2	74	1004.0	5	5	5	24	3	7	01	2	-
14	18.4	11.9	14.0	66	994.6	7	3	6	17	3	7	03	2	-
15	11.8	9.8	12.2	88	1004.3	8	6	4	25	4	7	25	6	0.1
16	13.2	12.5	14.5	95	1005.5	8	3	5	19	4	7	01	8	2.5
17	14.2	12.9	14.9	92	1004.4	8	7	4	20	2	6	61	8	0.2
18	13.5	9.6	12.0	77	1009.7	2	2	4	23	3	7	01	8	0.0
19	14.0	11.6	13.7	85	1019.5	7	7	6	04	1	7	02	8	0.3
20	13.6	9.9	12.2	79	1023.2	4	4	5	33	2	7	01	8	0.0
21	15.6	8.8	11.3	64	1021.7	7	6	5	32	4	7	03	1	-
22	15.0	11.5	13.6	80	1026.0	1	1	5	09	2	7	01	8	0.0
23	21.1	16.0	18.2	73	1023.1	0	0	9	01	3	7	02	0	-
24	21.6	12.9	14.9	58	1020.4	3	0	9	04	3	7	01	1	-
25	22.1	14.7	16.7	63	1019.9	8	3	9	04	5	7	03	1	-
26	19.4	15.9	18.1	80	1020.7	6	2	4	06	5	7	01	2	-
27	18.7	17.4	19.9	92	1020.8	8	8	4	13	2	6	17	8	2.1
28	21.1	16.5	18.8	75	1013.5	8	4	6	36	1	7	02	1	-
29	21.3	16.4	18.6	74	1008.6	8	0	9	18	2	7	03	1	-
30	21.1	17.2	19.6	79	1003.4	8	3	6	11	2	7	02	9	0.0
31	19.5	15.5	17.6	78	1003.8	8	0	9	17	1	7	03	1	-

Godz. 01

DNI	TEMPERATURA POWIETRZA T	TEMPERATURA PUNKTU ROSY T_d	PREŻNOŚĆ PARY WODNEJ e	WILGOTNOŚĆ WZGLĘDNA U	CIŚNIENIE ATMOSFERYCZNE P_o	ZACHMURZENIE N	N_h	h	WIATR dd	v	WIDZIALNOŚĆ V	POGODA ww	W	OPAD R
1	14.1	11.3	13.4	83	1021.1	0	0	9	12	2	7	02	0	–
2	13.3	12.0	14.0	92	1015.2	0	0	9	11	2	6	10	1	–
3	16.9	14.8	16.9	88	1014.8	0	0	9	05	4	7	02	1	–
4	12.9	10.4	12.6	85	1021.0	0	0	9	05	4	8	02	0	–
5	11.7	9.7	12.1	88	1022.1	0	0	9	08	2	8	02	0	–
6	12.7	9.0	11.4	78	1019.7	0	0	9	11	2	7	02	0	–
7	14.7	11.2	13.3	79	1014.4	7	0	9	09	2	8	02	2	–
8	18.1	15.8	17.9	86	1012.0	8	8	4	04	1	6	60	2	0.0
9	16.7	12.0	14.0	74	1012.2	2	2	6	09	1	7	02	0	–
10	15.7	14.3	16.3	91	1010.5	0	0	9	01	3	8	01	1	–
11	16.0	15.5	17.6	97	1010.2	0	0	9	02	1	5	10	0	–
12	13.9	13.5	15.5	98	1009.6	6	6	4	26	2	7	11	8	0.8
13	14.1	11.3	13.4	83	1007.1	7	7	7	25	2	8	03	1	–
14	16.5	8.1	10.8	57	1000.4	0	0	9	18	5	7	01	1	–
15	12.7	11.8	13.8	94	995.7	4	4	4	23	6	6	10	1	–
16	10.3	9.1	11.6	92	1007.4	0	0	9	24	5	8	02	1	–
17	12.3	11.0	13.1	92	1005.9	1	1	9	24	4	6	10	8	0.7
18	13.1	11.0	13.2	87	1003.3	6	6	4	22	7	8	01	8	0.2
19	10.5	9.3	11.7	92	1011.9	4	4	5	24	3	7	03	0	–
20	9.6	8.8	11.3	95	1022.5	3	3	4	25	3	7	03	8	1.0
21	6.7	5.8	9.2	94	1024.2	0	0	9	14	2	7	02	0	–
22	13.4	13.0	15.0	98	1023.8	5	5	3	30	1	5	10	6	0.1
23	9.7	8.9	11.4	95	1027.5	0	0	9	11	1	6	10	0	–
24	16.8	16.1	18.3	96	1023.8	8	8	3	03	4	6	10	2	–
25	15.1	14.8	16.8	98	1021.8	0	0	9	00	0	3	46	0	–
26	16.4	15.7	17.8	96	1022.0	7	7	3	02	3	6	10	1	–
27	17.1	15.7	17.9	92	1021.8	8	8	4	03	4	6	10	1	–
28	16.1	14.7	16.7	92	1019.2	8	8	3	22	3	6	10	1	–
29	15.7	15.7	17.8	100	1012.0	0	0	9	00	0	3	46	1	–
30	17.9	17.6	20.1	98	1006.3	7	7	3	00	0	5	10	2	–
31	18.3	17.8	20.4	97	1000.3	8	8	4	06	2	3	46	2	–

Godz. 07

DNI	TEMPERATURA POWIETRZA T	TEMPERATURA PUNKTU ROSY T_d	PREŻNOŚĆ PARY WODNEJ e	WILGOTNOŚĆ WZGLĘDNA U	CIŚNIENIE ATMOSFERYCZNE P_o	ZACHMURZENIE N	N_h	h	WIATR dd	v	WIDZIALNOŚĆ V	POGODA ww	W	OPAD R
1	16.1	12.9	14.9	81	1020.5	2	1	6	10	3	7	03	0	–
2	15.9	14.7	16.7	93	1014.4	6	1	9	00	0	6	10	1	–
3	16.4	14.0	15.9	86	1017.0	2	1	4	06	5	7	02	1	–
4	14.1	11.7	13.7	85	1022.1	0	0	9	04	3	8	02	0	–
5	15.1	12.6	14.6	85	1023.0	0	0	9	10	1	8	02	0	–
6	16.1	10.7	12.9	70	1019.3	1	0	9	12	7	8	02	0	–
7	16.1	11.9	13.9	76	1013.4	6	0	9	10	4	8	03	2	–
8	18.8	12.2	14.2	66	1012.5	2	2	9	09	3	8	03	6	0.0
9	17.9	13.2	15.1	74	1012.0	1	0	9	05	2	7	01	0	–
10	16.7	15.3	17.4	92	1010.5	2	0	9	01	3	7	03	0	–
11	13.9	13.9	15.9	100	1010.0	9	9	.	22	1	1	45	4	–
12	13.5	12.0	14.0	91	1008.9	2	1	3	23	4	8	03	1	–
13	14.1	10.9	13.0	81	1006.4	7	7	6	24	6	8	02	2	–
14	14.7	9.1	11.5	69	998.5	7	7	9	16	5	7	03	1	–
15	12.1	10.4	12.6	89	998.5	8	6	4	30	8	6	60	1	0.0
16	11.5	9.7	12.1	89	1007.1	2	2	9	22	6	6	10	0	–
17	12.5	10.8	13.0	89	1007.4	2	1	9	23	6	6	10	1	–
18	13.7	10.5	12.7	81	1003.9	5	4	4	24	7	8	01	1	–
19	12.2	10.5	12.7	89	1015.2	6	6	6	24	4	7	01	8	0.0
20	9.7	8.3	10.9	91	1023.6	0	0	9	26	2	8	02	0	–
21	10.7	9.3	11.7	91	1024.3	7	5	9	12	2	8	02	1	–
22	13.1	12.5	14.5	96	1023.6	8	3	5	31	2	5	60	1	0.0
23	10.9	10.3	12.5	96	1029.0	1	0	9	11	1	6	28	0	–
24	16.3	15.8	17.9	97	1023.1	8	8	2	02	3	5	10	2	–
25	15.9	15.6	17.7	98	1021.6	7	7	2	06	2	5	10	4	–
26	17.2	16.4	18.6	95	1022.3	6	5	2	03	4	6	10	2	–
27	16.9	15.9	18.0	94	1020.8	8	8	4	02	4	6	10	2	–
28	15.1	14.8	16.8	98	1017.4	3	0	9	11	3	5	10	1	–
29	15.4	15.2	17.3	99	1011.1	2	0	9	00	0	5	28	4	–
30	16.3	16.0	18.1	98	1004.8	1	0	9	00	0	4	28	4	–
31	19.1	17.5	20.0	90	999.9	7	3	5	14	2	6	10	4	–

Godz. 13

1	23.8	10.8	13.0	44	1018.0	4	3	6	14	2	8	01	1	–
2	26.9	13.5	15.5	44	1013.3	2	2	6	36	2	7	02	1	–
3	23.2	13.7	15.7	55	1017.8	5	3	6	05	7	8	03	1	–
4	23.5	12.4	14.4	50	1021.7	1	1	6	36	4	8	02	0	–
5	25.3	13.5	15.5	48	1021.6	0	0	9	02	3	8	02	0	–
6	25.7	10.7	12.9	39	1016.8	5	0	9	08	6	8	01	1	–
7	26.3	11.3	13.4	39	1011.7	6	3	6	12	6	8	03	2	–
8	27.3	11.1	13.2	37	1011.9	3	3	7	09	6	8	02	0	–
9	26.1	13.7	15.7	46	1010.7	6	5	6	04	5	8	03	1	–
10	25.9	15.1	17.1	51	1010.1	2	2	6	36	3	8	03	0	–
11	24.0	11.8	13.8	46	1009.5	6	6	6	01	3	7	80	4	0.0
12	14.8	12.5	14.4	86	1008.7	7	7	4	25	5	8	25	1	2.9
13	17.7	8.2	10.9	54	1005.4	7	7	5	27	5	8	02	2	–
14	22.1	13.3	15.3	58	993.8	6	4	5	21	6	7	01	2	–
15	15.7	8.5	11.1	62	1003.0	7	7	4	27	7	8	01	6	0.8
16	17.3	11.5	13.5	69	1004.6	8	5	5	21	8	6	60	1	0.0
17	19.1	12.4	14.4	65	1004.7	8	2	5	21	8	7	03	1	–
18	18.5	8.3	11.0	51	1006.7	4	4	5	25	8	8	03	1	–
19	17.1	7.9	10.6	55	1018.0	5	5	5	24	4	8	02	2	–
20	17.8	6.1	9.4	46	1023.7	5	5	5	31	2	8	03	1	–
21	18.9	7.4	10.3	47	1023.7	7	7	9	23	3	8	02	2	–
22	18.8	16.3	18.6	86	1023.1	7	7	4	35	5	7	03	6	0.7
23	22.1	14.7	16.7	63	1027.6	4	3	5	01	4	8	03	0	–
24	26.7	20.0	23.4	67	1021.6	5	0	9	36	4	7	02	1	–
25	21.1	18.1	20.7	83	1021.6	6	2	5	03	4	8	01	8	1.5
26	24.7	19.1	22.2	71	1021.9	3	2	5	03	5	7	02	1	–
27	22.7	18.6	21.4	78	1020.3	6	5	5	06	2	7	01	8	0.0
28	23.0	17.8	20.3	72	1015.2	5	4	5	00	0	6	10	9	0.2
29	25.5	17.6	20.1	62	1009.2	4	3	5	13	5	6	10	0	–
30	26.1	18.7	21.5	64	1003.3	4	3	5	06	1	6	05	0	–
31	22.0	15.9	18.1	68	1000.9	7	2	5	18	5	7	01	2	–

Godz. 19

1	22.7	15.4	17.5	64	1015.8	7	1	7	14	1	7	03	1	–
2	22.5	16.5	18.8	69	1012.4	3	2	7	04	4	7	01	0	–
3	17.7	12.3	14.3	71	1018.7	1	0	9	03	7	8	02	1	–
4	21.3	14.6	16.6	65	1020.8	0	0	9	02	4	8	02	0	–
5	23.4	13.3	15.3	53	1019.5	1	0	9	03	2	8	03	0	–
6	23.3	9.9	12.2	43	1014.4	7	0	9	09	4	8	03	2	–
7	24.3	14.7	16.7	55	1011.3	7	5	6	14	3	7	03	1	–
8	23.9	13.1	15.1	51	1011.0	1	1	7	05	4	8	02	0	–
9	21.6	14.7	16.7	65	1009.8	2	1	9	02	5	8	01	1	–
10	21.5	15.2	17.2	67	1009.4	3	1	6	01	3	8	02	0	–
11	17.3	16.6	18.9	96	1009.2	3	2	5	36	3	7	01	9	14.5
12	17.4	12.0	14.0	71	1007.4	5	5	4	26	4	8	01	8	0.5
13	17.5	12.5	14.5	73	1003.1	7	3	6	21	2	8	01	2	–
14	16.0	15.0	17.0	94	994.6	7	3	5	24	4	6	21	8	4.0
15	14.7	9.1	11.5	69	1005.2	5	2	5	24	5	6	01	8	0.5
16	16.5	12.6	14.5	78	1003.2	4	1	5	23	6	7	01	6	0.0
17	17.1	10.4	12.6	65	1002.5	7	3	4	21	7	7	03	6	0.0
18	15.3	8.2	10.9	63	1009.7	2	2	6	25	3	6	01	1	–
19	13.6	9.3	11.7	75	1020.6	6	6	5	25	3	8	25	1	0.4
20	15.0	10.1	12.3	72	1023.8	2	1	9	02	2	8	01	1	–
21	14.5	13.8	15.8	96	1023.7	8	2	5	36	1	5	61	6	5.0
22	16.1	13.8	15.8	86	1024.8	3	3	5	04	4	8	01	1	–
23	17.1	16.1	18.3	94	1025.5	8	8	2	03	6	5	10	1	–
24	19.9	17.3	19.8	85	1021.5	2	1	6	01	3	7	02	1	–
25	19.1	15.9	18.1	82	1020.9	3	1	9	01	4	8	02	1	–
26	18.9	15.9	18.1	83	1021.6	2	0	9	02	5	7	02	0	–
27	19.3	17.7	20.2	90	1019.4	5	2	5	06	3	7	01	2	–
28	18.4	17.6	20.1	95	1013.1	6	2	9	06	1	7	01	9	6.8
29	21.9	18.8	21.6	82	1007.4	7	7	9	00	0	6	10	1	–
30	21.3	18.5	21.2	84	1001.9	8	3	5	02	2	6	10	1	–
31	20.4	15.2	17.3	72	1002.1	6	2	6	18	1	7	01	2	–

Godz. 01

DNI	TEMPERATURA POWIETRZA T	TEMPERATURA PUNKTU ROSY T_d	PREŻNOŚĆ PARY WODNEJ e	WILGOTNOŚĆ WZGLĘDNA U	CIŚNIENIE ATMOSFERYCZNE P_o	ZACHMURZENIE N	N_h	h	WIATR dd	v	WIDZIALNOŚĆ V	POGODA ww	W	OPAD R
1	9.9	8.7	11.2	92	1023.4	0	0	9-	00	0	7	02	0	-
2	11.2	10.0	12.3	92	1020.1	0	0	9	00	0	7	02	0	-
3	12.1	10.8	12.9	91	1015.0	0	0	9	00	0	7	02	1	-
4	12.7	9.6	11.9	81	1018.2	1	1	5	01	2	7	03	0	-
5	10.6	8.8	11.3	88	1021.5	0	0	9	00	0	7	02	1	-
6	10.2	8.8	11.3	91	1020.8	0	0	9	00	0	6	10	1	-
7	9.4	7.9	10.7	91	1018.9	0	0	9	00	0	7	02	0	-
8	11.6	10.4	12.6	93	1016.7	0	0	9	00	0	7	02	0	-
9	14.9	12.6	14.5	86	1014.9	2	2	5	00	0	7	02	0	-
10	15.9	13.2	15.2	84	1011.4	8	8	4	11	1	7	02	1	-
11	12.1	11.9	14.0	99	1010.7	4	4	5	02	1	6	10	1	-
12	13.3	12.4	14.4	94	1007.4	5	5	5	00	0	7	01	1	-
13	12.8	11.3	13.4	91	1006.3	2	2	5	28	2	7	01	1	-
14	8.3	7.2	10.2	93	1006.2	0	0	9	00	0	7	02	1	-
15	14.3	12.5	14.5	89	1002.0	0	0	9	13	3	7	01	0	-
16	10.1	9.3	11.7	95	1007.4	8	8	4	21	1	6	21	2	1.2
17	13.3	9.6	12.0	78	1009.5	8	8	4	18	2	7	03	1	-
18	16.7	14.0	16.0	74	1005.4	7	7	5	16	4	7	03	6	0.4
19	11.9	10.2	12.4	89	1013.5	8	8	4	00	0	6	10	1	-
20	12.6	12.2	14.2	98	1018.6	8	8	4	02	1	6	61	2	0.3
21	10.5	9.3	11.7	92	1021.5	8	8	4	30	2	6	10	2	-
22	9.0	7.5	10.4	90	1021.8	1	1	5	16	1	7	01	1	-
23	14.6	13.5	15.5	93	1024.1	0	0	9	34	2	7	01	1	-
24	16.2	14.6	16.7	90	1021.1	0	0	9	00	0	7	02	0	-
25	16.7	14.8	16.8	89	1017.4	2	2	5	06	1	7	01	1	-
26	15.5	15.2	17.2	98	1019.5	6	6	5	00	0	6	10	1	-
27	15.9	14.5	16.5	91	1021.3	6	6	4	03	1	6	17	9	-
28	14.9	13.3	15.3	90	1020.8	0	0	9	04	1	7	02	0	-
29	16.2	15.0	17.0	93	1017.4	0	0	9	00	0	7	02	1	-
30	18.3	15.4	17.6	83	1011.4	1	1	5	14	1	7	01	1	-
31	15.3	14.3	16.2	93	1007.1	0	0	9	13	1	6	10	0	-

Godz. 07

DNI	TEMPERATURA POWIETRZA T	TEMPERATURA PUNKTU ROSY T_d	PREŻNOŚĆ PARY WODNEJ e	WILGOTNOŚĆ WZGLĘDNA U	CIŚNIENIE ATMOSFERYCZNE P_o	ZACHMURZENIE N	N_h	h	WIATR dd	v	WIDZIALNOŚĆ V	POGODA ww	W	OPAD R
1	15.9	11.7	13.7	76	1023.2	0	0	9	18	1	7	02	0	-
2	16.3	11.3	13.4	72	1018.7	6	0	9	00	0	8	01	1	-
3	16.2	13.2	15.2	82	1014.7	0	0	9	03	2	7	02	0	-
4	15.5	12.2	14.2	81	1019.4	0	0	9	06	2	7	02	0	-
5	15.8	11.8	13.8	77	1021.3	5	0	9	00	0	7	03	1	-
6	15.1	12.0	14.0	82	1020.6	3	0	9	00	0	7	01	0	-
7	14.3	11.1	13.2	81	1018.6	0	0	9	09	1	7	02	0	-
8	17.1	14.5	16.5	85	1016.1	6	5	5	08	2	7	01	1	-
9	17.7	12.7	14.7	73	1014.0	2	2	5	12	2	7	01	1	-
10	16.3	14.0	16.0	87	1010.9	7	7	4	11	4	7	02	2	-
11	13.7	12.8	14.8	94	1010.2	2	1	9	00	0	7	02	0	-
12	16.9	13.4	15.4	80	1007.4	4	3	5	33	2	7	02	1	-
13	12.6	10.9	13.0	89	1005.7	6	6	5	24	1	7	02	1	-
14	12.7	10.2	12.4	85	1005.7	5	5	5	10	2	7	01	1	-
15	15.1	13.3	15.3	89	1001.3	2	2	5	18	2	7	03	0	-
16	11.1	9.7	12.1	91	1007.9	5	4	5	24	3	7	01	6	1.0
17	15.3	12.2	14.2	82	1010.5	3	3	5	20	2	7	01	6	0.0
18	14.9	13.6	15.6	92	1007.3	8	8	4	24	2	6	63	6	7.5
19	12.6	11.1	13.2	91	1014.9	7	3	5	01	1	7	01	2	-
20	11.7	11.3	13.4	98	1019.0	8	7	3	36	3	6	61	6	2.5
21	10.9	9.5	11.9	91	1021.4	8	8	4	27	1	6	10	2	-
22	10.9	9.5	11.9	91	1022.9	1	0	9	10	1	7	03	0	-
23	17.1	15.6	17.7	91	1023.3	1	0	9	03	2	7	02	0	-
24	18.4	14.5	16.5	78	1020.2	0	0	9	03	3	7	02	0	-
25	17.1	15.2	17.3	89	1017.9	7	7	4	03	2	7	02	1	-
26	17.2	16.5	18.8	96	1019.7	7	7	4	04	1	6	10	8	0.1
27	16.8	15.3	17.3	91	1022.1	8	8	4	03	1	4	10	9	-
28	19.1	16.3	18.5	84	1019.6	3	3	5	11	2	7	01	1	-
29	16.1	14.5	16.6	90	1015.9	6	4	5	00	0	7	01	1	-
30	18.1	15.9	18.1	87	1009.6	3	1	6	17	2	6	10	1	-
31	17.2	15.2	17.2	88	1007.0	0	0	9	15	3	7	02	0	-

Godz. 13

1	24.7	9.7	12.0	39	1021.6	2	1	6	36	1	8	03	0	-
2	24.2	9.5	11.8	39	1016.3	4	2	6	24	2	8	01	1	-
3	24.1	13.6	15.6	52	1014.8	3	3	6	02	3	8	02	0	-
4	24.0	8.4	11.0	37	1019.5	4	4	5	04	4	8	01	1	-
5	22.5	9.2	11.7	43	1020.2	6	5	6	34	5	8	03	1	-
6	23.6	8.8	11.4	39	1018.8	6	6	6	35	2	8	01	1	-
7	25.8	9.6	12.0	36	1016.6	4	4	6	15	4	8	02	0	-
8	25.3	9.6	12.0	37	1015.0	6	6	5	11	2	8	03	1	-
9	23.5	12.6	14.6	51	1012.5	7	7	5	10	3	7	02	1	-
10	19.2	14.4	16.4	74	1010.6	8	8	4	13	3	7	02	2	-
11	23.1	15.0	17.0	60	1008.5	6	4	5	07	2	8	02	1	-
12	24.0	11.8	13.8	46	1006.4	5	5	6	29	2	8	03	1	-
13	18.0	7.9	10.6	51	1005.1	6	6	4	26	5	8	01	2	-
14	22.3	10.1	12.4	46	1002.9	6	6	6	18	4	8	03	1	-
15	21.5	12.8	14.8	57	1003.0	6	4	4	21	3	7	01	1	-
16	17.7	7.2	10.2	50	1008.7	6	6	4	29	5	7	02	1	-
17	22.6	10.1	12.4	45	1010.9	5	5	5	26	4	8	01	1	-
18	18.6	12.4	14.4	67	1009.5	7	7	4	26	4	7	02	6	4.3
19	18.9	10.7	12.8	59	1015.7	7	4	4	05	3	7	02	2	-
20	14.7	12.3	14.3	86	1019.7	7	7	4	33	4	7	03	6	0.8
21	17.0	8.3	10.9	56	1021.1	7	7	5	29	3	7	03	2	-
22	21.9	8.1	10.8	41	1023.1	3	2	6	02	2	8	03	0	-
23	28.1	16.9	19.2	51	1021.3	2	1	9	03	5	8	01	1	-
24	22.1	16.0	18.2	68	1019.4	6	5	5	04	2	7	25	1	0.0
25	23.5	17.4	19.9	69	1017.7	5	3	5	08	3	7	01	8	1.2
26	23.1	17.2	19.6	69	1019.5	6	5	5	07	2	7	03	2	-
27	27.1	17.0	19.3	54	1021.0	4	4	6	10	3	7	03	1	-
28	29.0	15.9	18.0	45	1017.9	3	3	6	13	5	8	03	0	-
29	25.3	18.6	21.4	67	1014.9	7	7	5	17	5	7	25	2	0.0
30	26.7	17.0	19.4	55	1008.3	7	6	6	15	4	7	01	1	-
31	29.2	16.1	18.3	45	1005.3	2	2	6	12	6	8	03	0	-

Godz. 19

1	20.8	11.5	13.6	55	1019.9	4	1	6	18	1	7	02	1	-
2	21.6	12.5	14.5	56	1014.4	7	3	6	16	1	8	03	1	-
3	19.4	11.3	13.4	59	1016.0	1	1	6	02	2	8	01	0	-
4	20.3	9.1	11.5	48	1019.6	6	1	6	01	2	7	03	1	-
5	20.6	10.8	13.0	54	1019.5	6	4	5	01	1	7	03	2	-
6	18.5	11.0	13.1	62	1017.8	1	1	6	00	0	7	01	1	-
7	21.5	12.6	14.6	57	1015.6	1	1	6	13	1	7	02	1	-
8	20.9	14.8	16.9	68	1014.5	4	4	5	10	1	7	01	1	-
9	20.7	13.1	15.0	62	1011.6	3	3	7	12	1	7	03	1	-
10	17.8	15.3	17.4	85	1010.3	7	5	5	11	1	7	03	1	-
11	19.9	16.8	19.1	82	1007.3	2	2	5	19	1	7	01	1	-
12	16.5	14.9	17.0	91	1006.8	7	7	5	24	2	7	03	9	4.8
13	15.1	10.0	12.2	71	1005.1	5	5	5	23	1	7	03	1	-
14	19.0	11.2	13.3	61	1001.6	0	0	9	13	3	7	02	1	-
15	14.9	11.4	13.5	79	1005.3	8	8	5	26	5	7	03	2	-
16	15.5	8.2	10.9	62	1009.5	5	5	5	20	1	7	03	1	-
17	20.1	14.5	16.5	70	1009.2	7	7	5	16	2	7	03	2	-
18	16.1	12.9	14.9	81	1011.5	7	3	5	23	1	7	03	2	-
19	15.1	13.7	15.7	91	1016.9	8	1	5	00	0	7	01	2	-
20	12.4	10.3	12.5	87	1020.9	8	8	4	28	2	7	03	2	-
21	13.6	11.7	13.8	89	1021.7	7	7	4	36	1	7	03	8	0.1
22	17.5	11.9	13.9	70	1024.8	5	1	6	04	2	7	02	1	-
23	22.9	15.7	17.8	64	1021.2	3	3	6	07	2	7	03	1	-
24	20.7	16.6	18.9	77	1018.6	7	7	5	06	4	7	03	2	-
25	18.3	16.3	18.6	88	1018.8	6	6	4	07	2	7	25	9	0.4
26	19.3	17.5	20.0	89	1020.0	4	3	5	05	2	7	01	1	-
27	21.8	17.3	19.7	76	1020.7	2	0	9	09	1	7	01	1	-
28	18.6	15.8	17.9	84	1018.4	7	5	5	14	1	7	03	9	4.0
29	22.5	16.5	18.8	69	1012.8	7	6	5	13	2	7	03	2	-
30	22.2	16.2	18.4	69	1007.6	3	1	5	16	2	7	01	1	-
31	22.9	16.6	18.9	68	1006.6	3	3	5	14	2	7	13	0	-

Godz. 01

DNI	TEMPERATURA POWIETRZA T	TEMPERATURA PUNKTU ROSY T_d	PRĘŻNOŚĆ PARY WODNEJ e	WILGOTNOŚĆ WZGLĘDNA U	CIŚNIENIE ATMOSFERYCZNE P_o	ZACHMURZENIE N	N_h	h	WIATR dd	v	WIDZIALNOŚĆ V	POGODA ww	W	OPAD R
1	11.4	10.6	12.8	95	1022.9	0	0	9	00	0	8	02	0	-
2	14.2	11.0	13.1	81	1018.7	0	0	9	15	1	8	02	0	-
3	12.2	10.7	12.8	90	1014.1	2	0	9	00	0	8	02	1	-
4	11.9	8.3	10.9	78	1018.5	0	0	9	02	2	8	02	0	-
5	12.7	11.4	13.5	92	1021.9	0	0	9	00	0	8	02	0	-
6	9.7	8.9	11.4	95	1020.8	0	0	9	33	1	8	02	0	-
7	10.9	9.5	11.9	91	1018.2	0	0	9	06	1	7	02	0	-
8	14.3	10.9	13.1	80	1014.8	0	0	9	00	0	7	02	0	-
9	16.5	12.4	14.4	77	1013.4	0	0	9	08	2	7	02	0	-
10	15.5	12.0	14.1	80	1010.3	0	0	9	06	1	7	02	0	-
11	11.7	11.1	13.2	96	1009.9	0	0	9	00	0	6	10	0	-
12	14.0	12.9	14.9	93	1007.5	5	3	5	00	0	7	03	1	-
13	11.2	9.8	12.1	91	1006.2	0	0	9	24	2	7	01	1	-
14	11.7	9.1	11.6	84	1004.8	8	8	9	15	1	7	03	1	-
15	15.4	11.9	14.0	80	999.4	2	0	9	14	2	7	02	0	-
16	11.1	8.9	11.4	86	1006.9	5	0	9	24	2	7	01	6	0.2
17	14.7	9.7	12.0	72	1008.3	8	8	4	20	2	7	25	1	0.1
18	16.8	15.4	17.5	92	1004.5	8	8	4	28	3	7	80	1	0.1
19	9.7	9.3	11.7	97	1012.9	0	0	9	00	0	7	02	0	-
20	11.5	10.3	12.6	93	1019.0	6	6	5	36	1	7	03	1	-
21	10.0	9.8	12.1	99	1022.3	7	7	4	00	0	7	02	8	0.5
22	10.9	10.5	12.7	97	1020.9	2	2	9	20	1	7	01	8	1.0
23	13.9	12.4	14.4	91	1024.9	7	7	9	33	2	7	03	1	-
24	17.0	14.4	16.4	85	1021.2	2	0	9	04	2	7	02	0	-
25	17.5	14.4	16.4	82	1017.9	0	0	9	04	1	7	02	1	-
26	16.1	15.4	17.5	96	1019.3	0	0	9	06	1	6	10	1	-
27	16.8	15.8	17.9	94	1020.7	8	8	9	08	2	6	21	9	15.7
28	17.0	15.8	18.0	93	1019.9	0	0	9	06	1	7	02	9	-
29	17.2	15.3	17.4	89	1015.7	0	0	9	00	0	7	02	1	-
30	17.6	19.4	17.5	87	1009.7	0	0	9	14	1	7	02	1	-
31	18.0	16.2	18.4	89	1005.5	0	0	9	13	1	7	02	0	-

Godz. 07

DNI	TEMPERATURA POWIETRZA T	TEMPERATURA PUNKTU ROSY T_d	PRĘŻNOŚĆ PARY WODNEJ e	WILGOTNOŚĆ WZGLĘDNA U	CIŚNIENIE ATMOSFERYCZNE P_o	ZACHMURZENIE N	N_h	h	WIATR dd	v	WIDZIALNOŚĆ V	POGODA ww	W	OPAD R
1	16.3	12.3	14.3	77	1022.7	0	0	9	15	1	8	02	0	-
2	16.6	12.1	14.1	75	1017.6	1	0	9	15	2	8	02	0	-
3	16.9	13.8	15.7	82	1014.8	1	1	5	03	2	8	01	1	-
4	14.7	8.9	11.4	68	1019.6	0	0	9	02	3	8	02	0	-
5	16.4	14.2	16.1	87	1022.3	3	0	9	36	3	8	02	0	-
6	14.2	11.6	13.7	84	1020.6	0	0	9	03	1	8	01	0	-
7	16.5	10.1	12.4	66	1017.6	0	0	9	06	1	7	02	0	-
8	17.7	11.9	14.0	69	1014.7	0	0	9	09	2	7	02	0	-
9	16.9	13.4	15.4	80	1012.9	6	6	9	07	2	7	03	1	-
10	16.1	12.9	14.9	81	1010.0	7	5	9	03	2	7	02	1	-
11	13.4	12.9	14.8	96	1009.6	2	1	9	00	0	6	10	4	-
12	16.6	13.8	15.8	84	1007.6	1	1	9	29	1	7	01	1	-
13	13.7	11.1	13.2	84	1005.1	1	1	9	24	2	7	01	1	-
14	12.7	9.6	11.9	81	1004.1	0	0	9	00	0	7	02	1	-
15	15.4	13.6	15.6	89	1000.7	8	8	5	18	2	7	03	1	-
16	10.5	8.9	11.4	90	1008.0	3	3	4	24	3	7	02	1	-
17	16.0	12.2	14.2	78	1009.6	5	0	9	24	3	7	03	1	-
18	15.4	14.2	16.2	92	1006.8	8	8	4	24	5	7	02	8	3.4
19	11.3	10.5	12.7	95	1014.6	7	7	9	01	2	6	10	1	-
20	11.9	11.1	13.2	95	1019.8	4	0	9	32	2	6	10	1	-
21	11.7	11.5	13.6	99	1021.9	8	8	4	30	2	7	03	1	-
22	12.3	10.8	12.9	90	1022.1	2	2	9	18	1	7	01	1	-
23	17.2	15.7	17.8	91	1023.6	2	2	4	36	3	7	01	1	-
24	18.4	14.1	16.1	76	1020.1	1	0	9	03	2	7	01	0	-
25	17.6	14.7	16.7	83	1018.0	7	7	9	06	3	7	02	8	0.0
26	16.3	14.9	17.0	92	1019.8	7	7	9	03	2	7	02	1	-
27	17.4	16.2	18.4	93	1021.4	8	8	4	06	3	6	10	2	-
28	17.4	15.9	18.0	91	1018.8	5	5	9	04	2	7	01	1	-
29	16.6	15.1	17.1	91	1014.5	3	1	9	12	1	7	03	0	-
30	18.0	16.0	18.2	88	1008.1	1	1	9	18	3	6	10	0	-
31	18.4	15.9	18.1	85	1005.0	1	0	9	13	2	7	03	0	-

Godz. 13

DNI	TEMPERATURA POWIETRZA T	TEMPERATURA PUNKTU ROSY T_d	PRĘŻNOŚĆ PARY WODNEJ e	WILGOTNOŚĆ WZGLĘDNA U	CIŚNIENIE ATMOSFERYCZNE P_o	ZACHMURZENIE N	N_h	h	WIATR dd	v	WIDZIALNOŚĆ V	POGODA ww	W	OPAD R
1	25.1	11.7	13.7	43	1020.8	5	4	7	18	2	8	02	1	-
2	23.8	10.6	12.8	43	1015.1	4	3	7	09	2	8	02	0	-
3	23.6	11.7	13.8	47	1014.6	5	4	6	03	5	8	01	1	-
4	24.3	8.9	11.4	37	1020.1	3	3	7	06	2	8	03	0	-
5	23.1	11.0	13.1	46	1020.7	6	3	6	36	4	8	03	1	-
6	23.8	11.3	13.4	45	1018.4	4	4	7	15	3	8	01	1	-
7	25.1	9.6	11.9	37	1015.4	3	3	7	16	2	7	02	0	-
8	26.9	9.8	12.1	34	1013.8	3	3	8	15	3	8	02	0	-
9	26.7	11.0	13.1	37	1010.7	5	5	7	12	5	7	03	1	-
10	22.4	13.5	15.5	57	1009.9	4	3	6	09	3	7	01	1	-
11	24.1	12.6	14.5	48	1008.2	4	4	5	09	3	8	02	0	-
12	22.6	13.6	15.5	67	1006.5	7	7	6	25	4	8	02	1	-
13	17.0	7.5	10.4	54	1005.0	7	7	6	24	3	7	02	1	-
14	24.6	9.6	11.9	39	1000.3	4	4	7	18	3	7	03	0	-
15	19.5	10.3	12.5	55	1001.5	7	7	6	23	6	7	02	2	-
16	19.3	5.0	8.7	39	1008.6	4	4	7	27	3	8	01	1	-
17	22.8	9.6	12.0	43	1009.7	4	4	5	18	2	8	03	1	-
18	19.8	11.3	13.4	58	1008.7	6	6	6	23	6	7	02	2	-
19	20.6	9.2	11.6	48	1015.8	8	3	6	30	2	7	03	2	-
20	11.7	11.1	13.2	96	1021.4	8	6	4	30	2	7	21	6	1.8
21	19.2	10.2	12.4	56	1020.8	5	5	6	27	2	8	01	2	-
22	22.3	9.9	12.2	45	1022.7	2	2	6	13	2	8	02	0	-
23	27.7	15.0	17.0	46	1021.3	1	0	9	09	3	7	02	0	-
24	27.1	12.9	14.9	41	1018.2	2	2	6	06	7	7	03	0	-
25	22.0	14.4	16.4	62	1018.3	7	3	5	04	2	7	02	2	-
26	23.2	15.8	18.0	63	1019.0	4	4	5	02	3	7	01	6	0.0
27	25.6	18.8	21.7	65	1020.8	8	1	5	06	2	7	03	2	-
28	28.1	16.7	19.0	50	1017.0	1	0	9	18	1	7	02	1	-
29	28.9	16.9	19.3	48	1012.7	5	2	6	15	1	7	03	1	-
30	27.9	15.2	17.3	46	1005.7	1	1	7	20	4	7	03	0	-
31	28.9	16.9	19.3	48	1003.8	2	1	6	17	3	7	03	0	-

Godz. 19

DNI	TEMPERATURA POWIETRZA T	TEMPERATURA PUNKTU ROSY T_d	PRĘŻNOŚĆ PARY WODNEJ e	WILGOTNOŚĆ WZGLĘDNA U	CIŚNIENIE ATMOSFERYCZNE P_o	ZACHMURZENIE N	N_h	h	WIATR dd	v	WIDZIALNOŚĆ V	POGODA ww	W	OPAD R
1	21.6	12.3	14.3	55	1019.0	2	1	7	17	1	8	03	1	-
2	20.8	15.3	17.4	71	1013.6	6	3	9	10	1	8	02	1	-
3	20.0	10.3	12.5	54	1015.7	0	0	9	01	4	8	01	1	-
4	20.5	11.4	12.7	53	1019.8	1	0	9	02	2	8	03	0	-
5	19.8	10.7	12.9	56	1020.1	2	1	9	36	4	8	01	1	-
6	21.4	10.3	12.5	49	1016.7	0	0	9	11	1	8	01	0	-
7	22.8	10.4	12.6	45	1014.2	1	1	7	13	1	7	01	0	-
8	23.1	11.2	13.3	47	1012.9	1	1	9	06	1	8	01	0	-
9	22.2	13.1	15.0	56	1009.4	3	3	9	12	1	7	02	1	-
10	19.8	13.8	15.8	68	1009.5	1	0	9	12	2	7	01	1	-
11	21.5	13.8	15.8	62	1006.9	6	4	5	18	1	8	03	1	-
12	17.6	13.6	15.6	77	1006.2	5	5	4	30	2	7	01	8	0.2
13	16.6	8.7	11.2	59	1004.7	7	7	6	27	1	7	02	1	-
14	21.0	10.2	12.5	50	999.1	2	2	9	15	2	7	01	1	-
15	12.5	8.5	11.1	77	1005.7	7	7	5	27	3	7	01	2	-
16	17.0	8.0	10.7	55	1008.6	3	3	9	23	2	8	01	1	-
17	21.5	13.2	15.2	59	1006.6	7	7	9	14	2	7	02	1	-
18	17.0	9.2	11.6	60	1010.8	4	4	9	24	3	7	01	1	-
19	16.8	9.6	12.0	63	1017.6	4	2	9	01	1	7	01	1	-
20	11.4	9.4	11.8	88	1021.7	2	2	5	32	1	7	01	1	-
21	12.0	11.2	13.3	95	1021.8	8	8	5	01	2	6	80	2	2.2
22	17.8	11.0	14.1	65	1024.7	4	0	9	02	2	7	03	0	-
23	25.1	14.1	16.0	50	1020.3	2	0	9	05	1	7	01	0	-
24	23.4	15.3	17.4	60	1017.8	5	5	9	09	2	7	02	1	-
25	19.4	16.3	18.5	82	1018.0	5	3	5	06	1	7	01	8	0.2
26	17.4	16.2	18.4	93	1019.8	8	8	4	14	3	6	10	9	1.5
27	23.0	15.4	17.5	62	1019.8	7	7	4	07	2	6	17	8	0.2
28	21.2	16.5	18.7	74	1016.3	8	8	9	14	2	7	03	8	0.0
29	23.2	17.1	19.5	69	1011.2	7	7	9	15	2	7	02	2	-
30	22.5	17.2	19.6	72	1005.3	3	3	9	15	2	7	01	9	0.0
31	20.0	18.4	21.2	91	1005.2	3	2	6	00	0	7	01	9	1.0

Godz. 01

DNI	TEMPERATURA POWIETRZA	TEMPERATURA PUNKTU ROSY	PREŻNOŚĆ PARY WODNEJ	WILGOTNOŚĆ WZGLĘDNA	CIŚNIENIE ATMOSFERYCZNE	ZACHMURZENIE			WIATR		WIDZIALNOŚĆ	POGODA		OPAD
	T	T_d	e	U	P_o	N	N_h	h	dd	v	V	ww	W	R
1	11.3	10.1	12.4	93	1022.4	0	0	9	00	0	7	02	0	-
2	14.8	11.9	13.9	83	1016.8	3	3	6	12	1	7	03	1	-
3	15.2	13.4	15.4	89	1014.0	0	0	9	36	4	7	02	1	-
4	11.8	10.6	12.8	93	1019.2	0	0	9	01	3	7	02	0	-
5	11.4	9.6	12.0	89	1022.0	0	0	9	02	1	7	02	0	-
6	12.2	9.5	11.8	83	1021.3	0	0	9	01	1	7	02	0	-
7	12.8	9.7	12.0	81	1016.3	1	0	9	00	0	7	02	0	-
8	12.9	10.0	12.2	83	1013.6	0	0	9	06	1	7	01	1	-
9	15.2	10.3	12.5	72	1012.1	0	0	9	02	1	7	02	0	-
10	14.4	11.0	13.2	80	1009.6	0	0	9	00	0	7	02	1	-
11	12.8	11.3	13.4	91	1009.6	3	1	9	09	1	7	01	1	-
12	10.4	9.2	11.6	92	1009.1	1	0	9	23	1	6	10	1	-
13	11.8	10.6	12.8	93	1006.2	4	2	6	24	2	7	01	1	-
14	5.6	4.9	8.7	95	1004.0	0	0	9	12	1	7	02	1	-
15	15.2	14.9	16.9	98	997.6	8	8	5	23	3	6	10	9	4.9
16	9.6	8.8	11.3	95	1007.4	2	2	9	23	3	7	01	1	-
17	13.2	12.5	14.5	95	1007.0	2	2	5	20	2	6	10	6	3.4
18	14.0	13.5	15.4	97	1004.6	8	8	3	24	2	6	10	6	17.3
19	8.0	7.8	10.6	99	1012.7	0	0	9	22	1	7	02	0	-
20	12.2	10.7	12.8	90	1020.3	7	7	5	26	1	7	01	8	0.0
21	8.1	7.5	10.3	96	1023.6	0	0	9	00	0	7	02	1	-
22	12.5	10.6	12.8	88	1021.2	7	7	5	27	2	7	25	2	0.1
23	11.5	10.3	12.6	93	1026.6	0	0	9	36	2	7	02	0	-
24	18.2	15.5	17.6	84	1021.2	1	1	5	03	1	7	02	1	-
25	16.8	14.4	16.4	86	1018.8	4	4	6	01	2	7	03	0	-
26	17.0	16.3	18.6	96	1019.3	3	3	6	02	2	7	01	9	0.4
27	17.0	16.3	18.6	96	1019.9	8	8	5	03	1	6	10	1	-
28	17.3	15.8	17.9	91	1018.7	0	0	9	05	1	6	10	1	-
29	17.2	16.2	18.4	94	1013.4	0	0	9	13	2	6	10	9	-
30	16.2	15.9	18.0	98	1007.7	1	1	6	10	1	7	03	1	-
31	19.0	18.4	21.1	96	1003.0	5	5	5	10	1	5	10	9	5.5

Godz. 07

DNI	TEMPERATURA POWIETRZA	TEMPERATURA PUNKTU ROSY	PREŻNOŚĆ PARY WODNEJ	WILGOTNOŚĆ WZGLĘDNA	CIŚNIENIE ATMOSFERYCZNE	ZACHMURZENIE			WIATR		WIDZIALNOŚĆ	POGODA		OPAD
	T	T_d	e	U	P_o	N	N_h	h	dd	v	V	ww	W	R
1	17.4	12.0	14.0	71	1021.9	0	0	9	16	2	7	02	0	-
2	16.8	12.1	14.1	74	1015.3	7	5	6	13	2	7	01	1	-
3	16.5	14.3	16.2	87	1015.4	2	2	2	02	4	6	10	0	-
4	16.0	9.1	11.5	63	1020.5	0	0	9	05	2	7	02	0	-
5	15.4	10.9	13.1	75	1022.7	1	0	9	01	2	7	03	0	-
6	15.2	11.3	13.4	78	1020.3	1	0	9	06	3	8	03	0	-
7	18.1	10.3	12.5	60	1015.6	2	0	9	09	2	7	02	0	-
8	19.0	11.2	13.3	61	1012.9	1	0	9	09	2	7	02	0	-
9	19.0	12.3	14.2	65	1011.5	2	1	6	07	1	8	03	0	-
10	17.3	12.5	14.5	73	1009.7	0	0	9	03	1	7	01	0	-
11	15.6	13.5	15.4	87	1009.2	6	1	9	00	0	6	10	1	-
12	14.6	13.3	15.3	92	1008.1	2	2	9	28	1	6	10	1	-
13	13.0	10.7	12.9	86	1005.5	7	7	5	23	3	7	02	1	-
14	11.4	7.9	10.7	79	1001.3	2	0	9	11	2	6	10	0	-
15	14.1	11.9	13.9	87	999.3	7	7	3	19	2	6	10	2	-
16	10.7	8.9	11.4	89	1008.9	2	1	5	23	2	7	02	0	-
17	13.5	11.8	13.9	90	1009.1	0	0	9	24	2	6	10	0	-
18	13.2	12.5	14.5	95	1006.1	7	7	9	22	1	6	10	2	-
19	10.0	9.8	12.1	99	1014.7	2	0	9	22	1	6	10	0	-
20	12.4	8.6	11.2	78	1021.5	4	3	6	29	2	7	03	1	-
21	8.6	8.6	11.2	100	1024.0	4	4	3	26	1	5	28	0	-
22	12.4	11.8	13.9	96	1019.8	7	7	4	33	2	6	10	8	0.7
23	14.2	13.5	15.5	95	1025.7	8	8	3	36	3	6	10	1	-
24	18.4	15.5	17.7	83	1021.1	5	1	5	01	3	6	10	1	-
25	16.7	15.2	17.2	91	1019.0	5	1	5	03	3	7	29	8	2.5
26	17.2	16.4	18.6	95	1019.9	7	5	6	01	1	6	10	1	-
27	15.9	15.2	17.3	96	1020.7	7	7	6	07	3	6	10	1	-
28	18.0	16.3	18.6	90	1017.7	0	0	9	08	3	6	10	0	-
29	16.8	15.8	17.9	94	1012.2	0	0	9	12	2	6	10	0	-
30	17.2	16.5	18.8	96	1006.4	3	0	9	11	2	6	10	1	-
31	19.4	18.1	20.8	92	1002.6	7	5	9	13	1	6	10	2	-

Godz. 13

1	25.8	10.4	12.6	38	1019.6	2	2	7	18	3	3	01	1	-
2	26.1	12.0	14.0	41	1013.8	7	5	6	17	3	7	03	2	-
3	23.5	9.9	12.2	42	1016.4	1	1	7	01	7	8	03	0	-
4	23.4	6.4	9.6	33	1020.9	1	1	9	30	4	8	03	0	-
5	24.5	7.6	10.4	34	1021.5	2	1	6	05	3	8	03	0	-
6	24.0	8.9	11.4	38	1017.5	3	2	7	10	4	8	02	0	-
7	26.2	8.7	11.3	33	1013.6	7	3	8	12	6	8	03	1	-
8	27.8	8.6	11.2	30	1012.2	3	3	7	10	6	8	02	0	-
9	27.6	8.9	11.4	31	1009.2	2	2	8	08	7	8	03	0	-
10	26.8	9.6	12.0	34	1008.8	4	3	8	05	4	8	03	0	-
11	25.3	11.8	13.8	43	1007.8	6	4	6	03	2	7	03	1	-
12	19.7	12.5	14.4	63	1007.7	6	4	5	21	4	7	01	6	2.0
13	17.0	8.9	11.4	59	1005.5	7	7	6	24	4	8	02	2	-
14	23.4	11.8	13.9	48	997.4	7	3	6	17	5	7	03	1	-
15	12.0	9.7	12.0	86	1002.8	8	8	4	24	5	6	10	8	0.0
16	19.2	8.1	10.8	48	1007.9	7	7	7	24	3	8	02	1	-
17	22.0	11.3	13.4	51	1007.6	5	5	6	19	2	7	03	1	-
18	18.4	10.0	12.3	58	1008.0	6	6	5	23	3	7	01	6	0.0
19	18.4	8.4	11.0	52	1017.1	7	7	6	09	1	8	25	1	0.0
20	17.2	6.6	9.7	50	1021.7	6	6	6	28	3	8	25	1	0.1
21	19.0	9.2	11.6	53	1021.9	4	4	6	24	3	7	02	1	-
22	18.2	12.9	14.9	71	1021.6	7	7	5	13	2	8	02	2	-
23	22.6	17.2	19.5	71	1022.8	2	2	6	01	5	6	10	1	-
24	29.1	10.5	12.6	31	1018.9	2	0	9	02	6	7	03	1	-
25	24.0	16.2	18.4	62	1018.4	7	2	5	03	3	8	03	2	-
26	24.2	16.5	18.7	62	1019.1	6	6	6	04	5	6	80	1	0.0
27	25.0	17.7	20.3	64	1019.5	5	1	5	10	2	7	03	1	-
28	27.0	16.1	18.3	51	1015.5	4	2	6	09	2	7	03	0	-
29	26.4	17.4	19.9	58	1010.6	3	3	6	18	3	6	10	0	-
30	26.5	16.4	18.6	54	1004.3	6	4	6	13	2	7	03	1	-
31	24.6	17.3	19.7	64	1003.1	7	3	5	18	2	7	01	2	-

Godz. 19

1	23.6	12.1	14.1	49	1017.6	7	1	6	17	1	8	03	1	-
2	22.1	13.3	15.3	58	1012.8	5	3	7	03	2	7	02	2	-
3	18.4	8.4	11.0	52	1017.0	1	0	9	01	5	8	02	0	-
4	21.2	10.7	12.9	51	1020.6	1	0	9	36	2	8	02	0	-
5	22.6	9.9	12.2	44	1020.2	1	0	9	01	3	8	03	0	-
6	22.8	9.6	12.0	43	1015.4	1	0	9	07	3	7	01	0	-
7	23.5	10.9	13.0	45	1012.6	7	1	6	11	1	8	03	1	-
8	25.1	9.3	11.7	37	1011.2	3	2	6	08	4	8	03	0	-
9	23.9	10.0	12.3	41	1008.3	6	6	6	07	4	7	03	1	-
10	23.0	13.0	15.0	53	1008.6	7	4	6	10	1	7	02	1	-
11	19.5	12.2	14.2	63	1008.1	6	3	6	31	1	7	01	9	0.0
12	16.4	10.9	13.0	70	1006.8	2	2	6	24	2	7	01	1	-
13	16.6	10.2	12.5	66	1004.5	7	7	7	26	1	8	02	2	-
14	22.6	12.1	14.1	51	995.5	6	2	7	14	3	7	02	8	0.0
15	13.8	8.9	11.4	72	1005.0	6	4	5	23	2	7	01	6	0.0
16	15.7	12.3	14.3	80	1007.0	8	8	5	25	2	6	61	8	0.1
17	16.4	14.7	16.7	90	1005.3	8	5	5	30	2	5	63	2	1.3
18	16.6	10.7	12.8	68	1010.1	1	1	6	22	1	7	01	1	-
19	15.4	10.1	12.4	71	1019.2	7	7	6	29	2	8	03	2	-
20	12.8	11.3	13.4	91	1022.8	6	6	5	36	2	7	02	8	2.7
21	17.4	9.5	11.8	60	1020.7	6	4	6	27	2	7	02	1	-
22	15.6	12.3	14.3	81	1025.3	1	0	9	06	1	8	01	1	-
23	22.8	18.7	21.6	78	1021.3	4	2	6	35	5	7	01	1	-
24	23.2	14.1	16.1	57	1018.2	2	0	9	36	2	7	01	0	-
25	16.8	16.5	18.7	98	1018.6	8	8	5	06	2	6	95	9	13.7
26	18.0	17.7	20.2	98	1019.4	5	3	5	04	2	6	10	9	8.2
27	19.8	17.9	20.5	89	1019.5	8	6	6	00	0	6	10	9	0.2
28	19.4	18.1	20.8	92	1013.9	8	4	5	14	1	6	17	8	8.7
29	22.4	18.1	20.8	77	1008.8	5	2	6	17	1	6	10	1	-
30	22.0	17.5	20.0	76	1003.6	8	8	5	11	3	6	95	1	2.0
31	21.2	18.8	21.8	86	1004.2	7	3	5	18	1	6	10	8	0.0

Godz. 01

DNI	TEMPERATURA POWIETRZA	TEMPERATURA PUNKTU ROSY	PREŻNOŚĆ PARY WODNEJ	WILGOTNOŚĆ WZGLĘDNA	CIŚNIENIE ATMOSFERYCZNE	ZACHMURZENIE			WIATR		WIDZIALNOŚĆ	POGODA		OPAD
	T	T_d	e	U	P_o	N	N_h	h	dd	v	V	ww	W	R
1	15.7	12.3	14.3	80	1021.5	0	0	9	00	0	7	02	0	–
2	18.2	12.1	14.1	68	1015.4	2	2	5	00	0	6	05	1	–
3	17.1	13.4	15.4	79	1013.0	0	0	9	07	4	6	05	1	–
4	12.8	7.5	10.4	70	1019.9	0	0	9	04	2	7	02	0	–
5	13.7	10.9	13.0	83	1022.1	0	0	9	03	2	7	02	0	–
6	16.5	8.1	10.8	57	1019.7	0	0	9	09	3	7	01	0	–
7	15.8	7.7	10.5	58	1013.4	6	0	9	09	5	7	02	2	–
8	16.5	14.6	16.6	89	1011.9	3	1	9	00	0	6	10	1	–
9	18.3	9.9	12.2	58	1011.2	7	7	9	08	4	7	03	1	–
10	17.5	11.9	13.9	73	1009.3	1	1	9	04	3	7	01	1	–
11	14.7	13.3	15.2	91	1009.7	2	2	9	36	1	7	02	1	–
12	14.3	13.0	15.0	92	1009.2	1	1	9	00	0	6	10	8	0.5
13	12.6	9.5	11.9	81	1008.0	0	0	9	26	2	7	02	1	–
14	11.6	8.4	11.0	81	1004.9	0	0	9	15	2	7	02	1	–
15	12.0	11.2	13.3	95	996.7	0	0	9	22	3	6	10	1	–
16	9.0	8.4	11.0	96	1008.8	0	0	9	24	1	6	10	1	–
17	13.5	11.5	13.5	87	1007.0	8	3	6	24	3	7	03	2	–
18	13.2	11.3	13.4	88	1005.2	7	7	5	27	3	7	03	1	–
19	10.2	8.4	11.0	88	1012.2	0	0	9	00	0	7	02	0	–
20	10.2	8.8	11.3	91	1022.8	8	8	5	28	1	7	03	1	–
21	9.2	6.9	9.9	85	1025.0	0	0	9	00	0	7	02	0	–
22	13.0	12.6	14.6	98	1023.5	8	8	4	02	2	6	10	6	2.0
23	11.6	10.8	13.0	95	1026.9	0	0	9	09	1	6	10	0	–
24	15.7	14.8	16.9	95	1022.4	8	8	5	36	7	6	10	1	–
25	16.0	15.0	17.0	94	1020.4	0	0	9	36	4	7	02	1	–
26	17.3	15.4	17.5	89	1020.3	3	0	9	35	4	6	10	1	–
27	16.1	15.4	17.5	96	1019.5	6	6	5	02	5	6	10	9	1.5
28	18.0	16.3	18.6	93	1018.3	7	7	5	00	0	6	13	1	–
29	17.3	17.0	19.3	98	1012.6	0	0	9	00	0	6	10	1	–
30	18.7	16.6	18.8	87	1006.1	0	0	9	00	0	6	10	1	–
31	19.7	16.9	19.3	84	1000.0	8	8	8	15	1	6	10	2	–

Godz. 07

DNI	TEMPERATURA POWIETRZA	TEMPERATURA PUNKTU ROSY	PREŻNOŚĆ PARY WODNEJ	WILGOTNOŚĆ WZGLĘDNA	CIŚNIENIE ATMOSFERYCZNE	ZACHMURZENIE			WIATR		WIDZIALNOŚĆ	POGODA		OPAD
	T	T_d	e	U	P_o	N	N_h	h	dd	v	V	ww	W	R
1	16.1	11.5	13.6	74	1020.7	0	0	9	12	1	6	10	0	–
2	16.5	13.5	15.5	83	1014.7	2	2	9	00	0	6	10	0	–
3	16.5	13.9	15.9	85	1015.2	1	0	9	06	5	7	05	0	–
4	12.6	11.1	13.2	91	1021.3	1	0	9	04	3	7	02	0	–
5	15.7	11.9	13.9	78	1022.7	0	0	9	14	2	7	02	0	–
6	15.3	10.2	12.4	72	1019.1	2	0	9	09	3	8	02	0	–
7	16.3	10.9	13.1	71	1012.8	7	2	9	13	4	8	03	2	–
8	17.1	11.7	13.7	70	1011.4	1	0	9	06	1	7	02	0	–
9	17.7	11.7	13.8	68	1010.8	2	0	9	13	2	7	01	1	–
10	15.4	13.1	15.1	86	1010.1	6	6	9	36	2	7	01	1	–
11	14.3	13.4	15.4	94	1008.9	0	0	9	00	0	6	10	0	–
12	13.8	11.6	13.6	86	1009.7	5	5	9	25	3	7	03	1	–
13	13.5	10.3	12.5	81	1007.3	6	6	5	27	2	7	01	1	–
14	12.2	9.5	11.8	83	998.3	8	2	6	09	3	6	60	1	0.0
15	11.7	10.5	12.7	93	998.8	8	8	2	31	7	6	51	6	5.0
16	9.6	9.2	11.6	97	1008.6	3	3	9	21	3	6	10	0	–
17	11.4	11.0	13.1	98	1007.9	2	2	9	18	2	6	10	1	–
18	12.8	9.7	12.0	81	1006.0	5	5	5	25	3	8	01	1	–
19	10.4	10.0	12.3	97	1014.9	5	2	5	27	1	6	10	1	–
20	10.0	7.9	10.7	87	1023.6	0	0	9	29	2	7	02	8	0.1
21	10.0	6.4	9.6	78	1024.2	4	4	9	15	1	7	01	1	–
22	12.6	12.6	14.6	100	1023.6	8	8	4	32	2	5	10	2	–
23	11.8	10.2	12.5	90	1028.0	1	1	9	02	2	6	10	0	–
24	15.5	15.0	17.0	97	1021.5	6	6	6	02	4	5	10	2	–
25	15.3	14.1	16.1	92	1020.4	1	0	9	35	3	7	02	0	–
26	15.7	14.8	16.9	95	1021.3	6	1	9	36	3	6	10	1	–
27	16.5	15.7	17.8	95	1019.4	7	7	6	04	4	6	10	1	–
28	16.5	15.7	17.8	95	1016.8	5	2	5	00	0	6	10	1	–
29	15.7	15.2	17.2	97	1011.2	0	0	9	00	0	5	10	0	–
30	16.5	16.0	18.2	97	1004.8	3	0	9	09	1	5	10	0	–
31	17.2	16.2	18.4	94	1000.2	8	8	5	15	1	5	10	2	–

Godz. 13

1	25.1	10.5	12.7	40	1017.8	5	5	5	20	2	7	05	1	–
2	26.7	10.7	12.9	37	1013.2	4	4	6	00	0	6	05	0	–
3	24.1	12.1	14.1	47	1016.3	5	5	5	07	5	7	03	1	–
4	23.3	7.4	10.3	36	1021.3	1	1	7	04	3	8	01	0	–
5	25.4	8.8	11.3	35	1021.0	0	0	9	15	3	8	02	0	–
6	25.1	10.3	12.5	39	1016.6	5	1	6	09	6	8	03	1	–
7	26.9	12.0	14.0	39	1011.2	6	3	6	14	5	7	03	2	–
8	26.3	9.1	11.6	34	1011.5	4	3	6	09	7	8	03	0	–
9	26.5	8.9	11.4	33	1009.8	3	2	5	12	6	7	01	0	–
10	26.7	7.1	10.1	29	1009.7	6	4	6	16	2	7	05	1	–
11	24.5	11.8	13.8	45	1008.7	2	2	5	35	5	7	02	0	–
12	19.3	9.8	12.1	54	1008.8	5	5	6	22	7	8	03	1	–
13	17.7	7.2	10.2	50	1006.3	6	6	5	27	5	8	01	2	–
14	21.7	11.6	13.6	53	994.7	7	7	5	21	5	7	05	6	0.0
15	14.7	9.1	11.5	69	1004.4	8	5	4	25	4	8	02	6	0.6
16	18.1	10.1	12.4	59	1006.2	8	6	5	25	3	7	25	1	0.1
17	20.7	9.8	12.1	50	1006.2	7	5	5	24	4	7	02	1	–
18	17.5	7.0	10.0	50	1008.3	4	4	5	27	4	8	01	1	–
19	15.7	7.5	10.4	58	1018.6	5	5	5	27	3	7	01	2	–
20	16.5	4.5	8.4	45	1024.1	4	4	6	32	3	8	02	0	–
21	20.5	7.1	10.1	42	1023.3	7	7	9	24	2	7	03	1	–
22	17.3	14.0	16.0	81	1022.2	7	7	5	34	4	6	10	8	0.5
23	21.9	12.7	14.7	56	1025.9	6	6	5	01	6	7	02	1	–
24	26.9	15.8	17.9	51	1020.8	4	1	6	02	4	7	03	1	–
25	22.0	15.4	17.4	66	1019.9	7	5	5	01	5	7	05	1	–
26	23.9	14.4	16.4	55	1020.4	6	6	5	08	4	7	03	1	–
27	22.1	16.4	18.6	70	1019.5	5	5	5	13	2	6	10	2	–
28	24.7	17.4	19.9	64	1014.9	5	1	6	12	3	7	03	9	1.2
29	25.2	16.0	18.1	57	1009.3	7	2	5	15	4	6	05	1	–
30	26.5	17.5	20.0	58	1003.3	4	3	5	16	2	6	05	1	–
31	20.5	16.4	18.6	77	1002.0	7	7	5	16	3	7	25	2	0.0

Godz. 19

1	22.5	15.0	17.0	63	1016.0	7	6	9	20	1	7	05	2	–
2	23.5	13.5	15.4	53	1011.8	7	1	6	07	3	6	05	1	–
3	21.9	10.1	12.3	47	1016.8	1	0	9	04	3	8	01	1	–
4	23.1	9.8	12.1	43	1020.4	0	0	9	07	1	8	02	0	–
5	23.9	9.8	12.1	41	1019.1	0	0	9	09	3	8	02	0	–
6	22.1	8.7	11.2	42	1014.5	8	0	9	09	2	8	02	2	–
7	22.1	14.1	16.1	61	1011.0	8	8	9	22	1	7	02	2	–
8	25.0	9.4	11.8	37	1010.3	4	1	6	09	3	8	03	0	–
9	24.5	11.1	13.2	43	1007.9	4	2	5	03	3	8	02	0	–
10	22.1	13.3	15.3	58	1008.7	5	3	6	01	2	8	02	2	–
11	19.4	11.3	13.4	59	1008.6	6	6	5	35	4	8	02	1	–
12	17.7	11.1	13.2	65	1008.0	5	4	6	30	1	8	02	8	8.2
13	18.1	8.3	10.9	53	1003.8	6	5	6	24	1	7	01	2	–
14	15.0	14.7	16.7	98	995.2	6	2	4	24	1	6	21	9	15.8
15	12.6	9.5	11.9	81	1006.5	7	3	5	24	3	8	03	8	1.0
16	16.3	12.1	14.2	76	1005.6	8	2	5	22	4	7	01	8	1.4
17	15.5	12.4	14.4	82	1004.3	7	7	9	22	2	7	01	8	0.4
18	16.5	8.6	11.1	59	1010.4	4	4	5	25	2	8	02	1	–
19	13.7	9.9	12.2	78	1020.8	3	3	5	30	2	7	01	8	0.7
20	15.5	6.3	9.5	54	1023.9	2	1	6	36	1	8	01	1	–
21	14.0	12.2	14.2	89	1023.2	8	6	5	35	3	6	61	8	1.1
22	15.7	11.1	13.2	74	1024.1	3	3	6	07	1	7	01	8	0.1
23	18.5	16.4	18.6	87	1023.3	2	2	6	02	8	7	02	1	–
24	20.1	14.1	16.1	68	1021.0	6	5	6	04	1	7	01	9	–
25	20.1	17.4	19.8	84	1019.0	7	4	5	35	5	7	01	9	4.0
26	18.0	16.3	18.6	90	1019.8	7	7	4	09	1	7	25	9	7.8
27	22.1	17.1	19.5	73	1018.3	4	0	9	15	1	6	10	1	–
28	21.5	18.2	20.8	81	1013.0	7	2	6	04	2	6	05	2	–
29	22.6	17.3	19.8	72	1007.3	7	5	9	15	1	6	05	2	–
30	23.0	17.2	19.7	70	1001.5	8	2	6	00	0	6	05	8	0.0
31	20.1	14.1	16.1	68	1002.9	4	1	6	18	1	7	01	1	–

Godz. 01

DNI	TEMPERATURA POWIETRZA T	TEMPERATURA PUNKTU ROSY T_d	PRĘŻNOŚĆ PARY WODNEJ e	WILGOTNOŚĆ WZGLĘDNA U	CIŚNIENIE ATMOSFERYCZNE P_o	ZACHMURZENIE N	N_h	h	WIATR dd	v	WIDZIALNOŚĆ V	POGODA ww	W	OPAD R
1	12.6	11.7	13.7	94	1022.1	0	0	9	09	2	7	02	0	-
2	17.8	14.5	16.6	81	1015.5	7	2	7	11	1	7	02	2	-
3	17.7	12.7	14.7	73	1013.1	2	0	9	06	5	6	10	1	-
4	12.2	9.3	11.7	82	1019.6	0	0	9	04	6	7	02	0	-
5	14.2	10.8	13.0	80	1022.1	0	0	9	09	4	8	02	0	-
6	16.0	10.8	13.0	71	1020.3	0	0	9	09	4	7	02	0	-
7	17.9	10.3	12.5	61	1014.1	5	0	9	09	3	7	01	1	-
8	16.2	11.2	13.3	72	1012.2	0	0	9	09	2	7	02	0	-
9	16.3	10.7	12.9	70	1011.3	3	1	6	07	3	7	02	0	-
10	15.4	12.7	14.7	84	1009.2	2	2	7	07	2	7	03	0	-
11	16.7	15.5	17.6	93	1009.7	3	3	9	09	2	6	10	8	1.1
12	14.3	13.6	15.6	95	1009.8	7	7	6	32	5	7	03	1	-
13	11.2	9.6	12.0	90	1008.2	3	3	9	25	4	7	03	1	-
14	11.4	7.7	10.5	78	1003.4	0	0	9	18	2	7	02	0	-
15	13.0	12.1	14.1	94	998.5	6	6	9	25	3	6	10	9	7.5
16	9.7	8.5	11.1	92	1009.2	0	0	9	25	4	7	01	1	-
17	13.6	11.6	13.6	87	1007.7	5	5	9	22	5	7	01	8	0.0
18	13.8	12.5	14.5	92	1005.5	2	0	9	24	3	7	01	6	4.5
19	8.9	8.1	10.8	94	1013.4	8	0	9	22	1	7	01	1	-
20	8.3	7.2	10.2	93	1022.6	0	0	9	30	4	7	01	0	-
21	7.0	5.0	8.7	87	1024.9	0	0	9	00	0	7	02	0	-
22	10.4	9.2	11.6	92	1023.0	6	6	9	32	2	7	03	1	-
23	10.3	9.7	12.0	96	1026.9	0	0	9	04	3	6	10	0	-
24	16.9	14.8	16.9	88	1021.1	0	0	9	04	3	7	02	0	-
25	16.2	12.8	14.8	80	1019.4	0	0	9	36	6	7	02	1	-
26	16.8	15.8	17.9	94	1019.1	0	0	9	06	4	7	02	9	2.1
27	16.4	16.1	18.2	98	1019.5	8	8	4	04	5	6	10	8	5.5
28	16.8	13.8	15.8	83	1018.8	6	2	5	16	2	6	17	2	-
29	16.0	15.3	17.4	96	1012.5	0	0	9	12	1	6	10	0	-
30	16.8	15.6	17.7	93	1007.2	0	0	9	09	2	6	10	1	-
31	19.3	17.0	19.4	87	1001.3	0	0	9	16	2	6	10	1	-

Godz. 07

DNI	TEMPERATURA POWIETRZA T	TEMPERATURA PUNKTU ROSY T_d	PRĘŻNOŚĆ PARY WODNEJ e	WILGOTNOŚĆ WZGLĘDNA U	CIŚNIENIE ATMOSFERYCZNE P_o	ZACHMURZENIE N	N_h	h	WIATR dd	v	WIDZIALNOŚĆ V	POGODA ww	W	OPAD R
1	16.3	10.7	12.9	70	1021.4	0	0	9	14	2	7	02	0	-
2	17.1	14.5	16.5	85	1014.3	3	2	7	00	0	6	10	1	-
3	16.5	13.9	15.9	85	1014.7	1	0	9	06	8	7	02	0	-
4	14.6	10.2	12.5	75	1020.6	2	2	9	04	5	8	03	0	-
5	15.5	11.5	13.5	77	1022.5	0	0	9	09	2	8	02	0	-
6	14.3	10.3	12.5	68	1019.1	1	1	9	09	5	7	02	0	-
7	16.2	11.1	13.2	63	1013.4	5	0	9	12	2	7	02	1	-
8	16.6	11.3	13.4	71	1011.7	2	2	6	09	6	7	03	0	-
9	17.6	12.0	14.0	70	1010.8	4	1	6	07	5	7	03	1	-
10	17.0	12.7	14.7	76	1009.4	1	1	9	06	2	7	02	0	-
11	17.7	15.2	17.2	85	1009.5	3	2	9	00	0	6	10	0	-
12	14.2	13.3	15.3	94	1009.3	7	7	5	32	4	6	25	2	2.2
13	13.5	9.6	12.0	77	1007.5	6	6	7	27	7	7	02	1	-
14	14.9	10.8	13.0	81	999.8	7	2	6	16	3	6	10	1	-
15	13.1	12.2	14.2	94	999.6	8	7	4	24	7	6	61	1	0.2
16	10.1	9.5	11.9	96	1009.8	7	4	2	24	4	4	28	1	-
17	13.0	11.5	13.6	91	1009.3	5	5	9	22	3	7	03	1	-
18	13.3	11.0	13.2	86	1007.0	1	1	9	26	7	7	01	1	-
19	10.1	9.3	11.7	95	1015.7	1	1	9	27	2	6	10	0	-
20	10.2	8.6	11.2	90	1023.6	2	2	6	32	3	7	03	1	-
21	12.0	9.5	11.8	84	1024.5	6	6	9	00	0	7	03	1	-
22	11.6	10.6	12.8	94	1022.4	8	3	5	25	3	6	61	6	1.8
23	12.9	10.8	13.0	87	1027.2	3	2	9	04	6	7	01	1	-
24	17.3	14.9	17.0	86	1020.8	2	1	9	06	5	7	02	0	-
25	15.8	13.5	15.5	86	1019.1	7	4	6	04	5	7	01	1	-
26	16.6	15.4	17.5	93	1020.1	4	2	3	06	4	6	10	0	-
27	16.1	15.6	17.7	97	1019.9	7	7	2	10	5	6	10	2	-
28	17.3	16.1	18.3	93	1016.8	3	3	9	09	2	5	10	9	-
29	16.7	15.7	17.8	94	1011.8	0	0	9	16	1	5	10	0	-
30	17.2	15.3	17.4	89	1005.3	2	0	9	14	2	4	10	0	-
31	17.2	15.5	17.6	90	1001.9	6	4	9	20	2	6	10	1	-

Godz. 13

DNI	TEMPERATURA POWIETRZA T	TEMPERATURA PUNKTU ROSY T_d	PRĘŻNOŚĆ PARY WODNEJ e	WILGOTNOŚĆ WZGLĘDNA U	CIŚNIENIE ATMOSFERYCZNE P_o	ZACHMURZENIE N	N_h	h	WIATR dd	v	WIDZIALNOŚĆ V	POGODA ww	W	OPAD R
1	24.4	11.2	13.3	43	1018.7	5	5	6	16	4	8	02	1	-
2	23.9	11.9	13.9	47	1012.9	5	5	6	08	3	7	05	1	-
3	24.2	13.9	15.9	53	1015.4	4	4	6	04	10	8	03	0	-
4	22.9	9.6	11.9	43	1020.8	2	2	6	09	4	8	02	0	-
5	25.4	11.9	13.9	43	1021.3	0	0	9	00	0	8	02	0	-
6	24.1	10.8	12.9	43	1017.1	1	0	9	06	6	8	01	0	-
7	25.6	11.5	13.6	41	1011.8	7	5	6	09	5	7	03	2	-
8	26.8	10.4	12.6	36	1010.9	4	4	6	12	5	7	02	0	-
9	27.2	10.5	12.7	35	1008.7	3	3	6	09	9	8	03	1	-
10	26.1	10.8	13.0	38	1009.0	4	2	6	09	8	8	03	0	-
11	26.0	10.7	12.8	38	1008.2	6	6	6	27	3	7	03	1	-
12	18.4	9.1	11.6	55	1009.3	6	6	5	27	8	7	02	2	-
13	18.4	5.9	9.3	44	1006.4	7	7	6	27	6	8	03	1	-
14	22.3	12.1	14.2	53	996.8	4	2	6	16	5	7	03	6	0.0
15	15.5	7.3	10.2	58	1004.7	7	3	5	27	10	7	02	6	0.3
16	20.0	8.9	11.4	49	1007.9	6	3	5	22	5	6	05	1	-
17	20.6	12.3	14.3	59	1007.1	7	4	5	22	4	8	03	2	-
18	18.6	7.5	10.3	48	1009.3	6	6	5	26	8	8	01	1	-
19	17.1	8.6	11.2	57	1017.9	5	5	5	28	8	7	02	1	-
20	18.1	6.0	9.3	45	1023.3	5	5	5	32	7	8	02	1	-
21	19.4	6.3	9.5	42	1023.4	6	1	6	05	2	8	02	2	-
22	15.6	13.7	15.6	88	1021.4	8	8	4	32	5	5	81	6	3.3
23	23.2	16.9	19.3	68	1023.2	4	4	6	03	8	7	03	1	-
24	28.2	12.9	14.9	39	1019.5	3	1	6	03	7	7	03	0	-
25	21.9	15.8	18.0	68	1018.6	7	5	5	05	7	7	02	1	-
26	23.5	16.4	18.6	64	1019.6	5	5	5	05	6	7	03	1	-
27	22.6	17.3	19.8	72	1019.3	4	3	5	09	6	6	10	2	-
28	25.4	17.7	20.2	62	1015.0	5	2	5	16	2	7	03	1	-
29	25.5	16.7	19.0	58	1010.2	4	4	5	14	4	6	05	0	-
30	25.1	17.5	20.0	63	1003.2	6	2	7	14	5	6	05	1	-
31	21.4	16.3	18.6	73	1002.7	7	3	5	22	2	7	03	6	0.3

Godz. 19

DNI	TEMPERATURA POWIETRZA T	TEMPERATURA PUNKTU ROSY T_d	PRĘŻNOŚĆ PARY WODNEJ e	WILGOTNOŚĆ WZGLĘDNA U	CIŚNIENIE ATMOSFERYCZNE P_o	ZACHMURZENIE N	N_h	h	WIATR dd	v	WIDZIALNOŚĆ V	POGODA ww	W	OPAD R
1	23.4	13.1	15.1	53	1016.5	7	6	7	18	1	7	01	2	-
2	22.7	14.1	16.1	58	1011.7	5	1	6	09	4	6	05	8	0.9
3	20.4	9.4	11.8	49	1016.4	1	0	9	04	7	8	03	0	-
4	21.3	9.2	11.7	46	1020.1	0	0	9	07	2	8	02	0	-
5	23.3	10.8	13.0	45	1019.5	0	0	9	09	3	8	02	0	-
6	21.6	9.2	11.6	45	1014.3	5	0	9	08	3	7	03	1	-
7	23.7	12.0	14.0	48	1011.0	4	2	9	09	5	7	03	1	-
8	24.7	10.9	13.0	42	1009.9	4	1	7	09	5	7	02	0	-
9	24.3	12.2	14.2	47	1007.3	2	1	6	07	4	8	01	0	-
10	22.7	11.8	13.8	50	1008.4	6	4	6	06	1	7	03	1	-
11	17.2	14.3	16.2	83	1008.6	4	4	6	14	2	7	01	9	5.6
12	15.5	10.6	12.8	73	1008.4	3	3	6	25	2	7	25	1	0.0
13	17.2	8.3	10.9	56	1004.7	1	1	7	22	2	8	01	1	-
14	16.2	14.8	16.8	92	995.9	8	8	4	29	8	6	95	2	0.2
15	12.0	9.0	11.5	82	1007.5	6	2	5	27	5	7	01	8	0.2
16	15.3	12.8	14.8	85	1007.3	8	5	5	22	3	6	80	2	1.6
17	14.7	13.8	15.8	94	1005.5	8	4	5	20	2	6	63	6	4.3
18	16.1	10.1	12.3	67	1011.2	4	4	5	24	5	7	01	1	-
19	15.2	8.6	11.1	64	1020.5	2	2	7	30	3	7	03	1	-
20	14.4	7.8	10.6	65	1023.7	2	2	9	36	4	8	01	1	-
21	15.6	9.5	11.8	67	1022.4	5	2	6	00	0	8	01	2	-
22	14.7	12.7	14.7	88	1024.0	2	2	5	12	3	6	10	8	2.6
23	22.3	17.2	19.6	73	1021.4	3	2	9	04	3	7	01	1	-
24	21.5	12.8	14.8	57	1019.0	5	3	6	36	7	7	01	1	-
25	16.0	14.8	16.8	93	1017.7	7	5	4	06	4	8	95	9	5.9
26	16.7	16.4	18.6	98	1020.1	8	8	4	07	6	6	80	9	12.6
27	21.4	18.1	20.7	81	1018.3	6	1	5	06	3	6	10	1	-
28	20.4	16.8	21.7	91	1012.9	2	1	9	10	2	6	10	9	8.6
29	22.5	17.9	20.5	75	1008.2	4	2	9	14	2	6	10	1	-
30	22.6	17.7	20.2	74	1001.7	6	2	9	15	1	6	05	2	-
31	21.5	17.0	19.3	75	1003.4	6	5	6	22	3	7	03	2	-

Godz. 01

DNI	TEMPERATURA POWIETRZA	TEMPERATURA PUNKTU ROSY	PRĘŻNOŚĆ PARY WODNEJ	WILGOTNOŚĆ WZGLĘDNA	CIŚNIENIE ATMOSFERYCZNE	ZACHMURZENIE			WIATR		WIDZIALNOŚĆ	POGODA		OPAD
	T	T_d	e	U	P_o	N	N_h	h	dd	v	V	ww	W	R
1	13.3	11.2	13.3	87	1022.3	3	3	8	27	1	8	03	0	-
2	15.0	10.9	13.0	76	1018.7	0	0	9	16	3	7	02	0	-
3	13.7	11.5	13.5	86	1013.3	2	1	7	06	1	7	01	1	-
4	16.1	7.3	10.2	56	1017.0	3	2	6	05	6	7	03	0	-
5	12.7	8.7	11.3	77	1021.3	0	0	9	02	2	8	02	0	-
6	15.1	8.7	11.2	65	1020.4	1	1	9	04	3	8	02	0	-
7	13.5	10.5	12.7	82	1017.1	1	0	9	11	3	7	02	0	-
8	15.1	11.2	13.3	78	1013.8	3	3	9	09	4	8	02	0	-
9	16.2	12.4	14.4	78	1011.7	1	1	7	08	3	8	03	0	-
10	16.8	14.2	16.2	85	1008.9	7	7	6	08	5	7	03	1	-
11	15.1	13.7	15.7	91	1009.5	7	7	6	36	2	7	02	1	-
12	15.0	13.4	15.4	90	1008.1	5	3	7	28	3	7	03	1	-
13	12.8	9.5	11.9	80	1007.6	2	2	9	26	4	8	01	1	-
14	11.5	6.5	9.6	71	1005.3	4	3	7	20	1	7	02	1	-
15	15.4	12.3	14.3	82	999.3	2	0	9	20	3	7	01	1	-
16	10.7	7.6	10.4	81	1008.6	2	2	9	26	4	7	01	1	-
17	15.5	10.8	13.0	74	1009.2	8	4	6	21	4	7	21	1	0.0
18	15.5	14.6	16.7	95	1005.9	8	6	3	30	4	7	61	8	0.6
19	11.0	9.4	11.8	90	1013.2	6	0	9	00	0	7	02	1	-
20	10.1	9.1	11.6	93	1019.1	2	0	9	30	3	7	02	1	-
21	8.7	7.2	10.2	90	1023.2	3	3	9	26	2	7	01	1	-
22	9.4	7.7	10.5	89	1021.9	2	2	9	13	1	7	03	0	-
23	16.4	10.2	12.4	67	1024.6	6	2	7	02	5	7	01	1	-
24	19.5	13.2	15.2	67	1019.4	3	3	9	03	4	8	03	1	-
25	17.5	14.9	17.0	85	1016.7	1	1	5	03	4	7	01	8	0.3
26	17.6	15.4	17.5	87	1018.1	5	5	5	04	4	7	02	9	-
27	15.5	14.3	16.3	92	1019.4	5	1	5	07	3	7	01	9	-
28	17.8	16.0	18.2	89	1018.6	0	0	9	09	4	7	02	9	-
29	16.7	16.0	18.2	96	1015.3	3	2	9	11	2	7	03	1	-
30	16.9	15.5	17.6	92	1009.6	0	0	9	13	3	7	01	1	-
31	17.1	15.4	17.5	90	1004.4	1	0	9	12	3	7	01	0	-

Godz. 07

DNI	TEMPERATURA POWIETRZA	TEMPERATURA PUNKTU ROSY	PRĘŻNOŚĆ PARY WODNEJ	WILGOTNOŚĆ WZGLĘDNA	CIŚNIENIE ATMOSFERYCZNE	ZACHMURZENIE			WIATR		WIDZIALNOŚĆ	POGODA		OPAD
	T	T_d	e	U	P_o	N	N_h	h	dd	v	V	ww	W	R
1	17.2	12.4	14.4	73	1022.6	0	0	9	13	1	7	02	0	-
2	16.0	11.6	13.7	75	1017.1	5	1	9	13	3	8	03	1	-
3	16.9	11.2	13.3	69	1013.6	0	0	9	03	4	8	01	0	-
4	15.7	9.8	12.1	68	1018.8	2	2	6	03	4	8	01	0	-
5	16.5	11.4	13.4	72	1021.6	2	0	9	06	2	8	02	0	-
6	14.9	10.2	12.4	73	1019.7	2	2	7	05	2	8	03	0	-
7	17.2	11.8	13.8	75	1016.1	1	0	9	11	3	8	02	0	-
8	17.8	12.9	14.8	73	1013.2	1	0	9	09	5	8	02	0	-
9	18.7	12.1	14.1	65	1010.9	1	0	9	11	5	8	01	1	-
10	16.5	13.3	15.3	82	1008.4	7	3	5	07	4	7	03	2	-
11	16.2	13.4	15.3	83	1009.4	8	4	4	03	3	7	01	2	-
12	16.0	13.5	15.5	85	1008.2	1	1	9	27	5	7	02	1	-
13	14.9	9.9	12.2	72	1006.4	0	0	9	26	5	7	01	1	-
14	12.4	8.2	10.9	75	1003.9	3	2	7	13	2	7	02	0	-
15	15.1	12.2	14.2	83	1001.5	6	2	4	25	4	7	02	1	-
16	12.0	8.4	11.0	79	1009.7	2	2	9	27	7	8	02	0	-
17	15.4	12.5	14.5	83	1010.7	7	1	7	24	3	7	02	6	0.0
18	14.9	13.5	15.4	91	1007.8	8	1	3	24	4	7	21	6	2.6
19	11.8	10.4	12.7	91	1014.4	7	4	7	32	2	6	10	2	-
20	14.1	10.9	13.0	81	1019.7	6	3	6	34	5	7	03	1	-
21	10.2	9.0	11.5	92	1023.0	7	7	2	27	4	6	10	1	-
22	12.5	10.0	12.3	85	1021.3	6	3	7	15	2	7	21	8	0.0
23	16.8	13.8	15.8	83	1022.5	5	1	4	01	5	7	01	1	-
24	18.7	12.7	14.7	68	1018.6	3	1	9	03	5	7	02	1	-
25	16.5	15.1	17.2	92	1016.8	7	5	3	04	3	6	10	1	-
26	16.4	15.2	17.3	93	1018.9	6	3	2	06	4	5	10	1	-
27	16.1	15.1	17.1	94	1020.1	5	4	9	06	3	7	03	1	-
28	18.1	15.6	17.7	85	1017.7	1	1	9	09	4	7	01	1	-
29	17.7	16.9	19.2	95	1014.0	1	1	9	12	2	5	10	4	-
30	16.9	15.7	17.8	93	1008.1	5	5	9	16	2	6	10	1	-
31	18.7	16.0	18.2	85	1004.0	5	1	9	13	3	7	02	1	-

Godz. 13

1	23.5	9.2	11.6	48	1020.8	5	5	7	99	2	8	02	1	-
2	24.1	10.1	12.3	41	1014.9	4	2	7	16	3	8	03	1	-
3	24.5	12.4	14.4	47	1013.5	5	5	7	05	6	8	02	1	-
4	22.9	7.8	10.6	38	1019.2	4	4	7	06	6	8	03	0	-
5	23.8	8.1	10.8	37	1020.8	3	2	7	34	3	8	03	0	-
6	23.8	10.3	12.6	43	1017.7	4	4	7	11	3	8	02	0	-
7	25.2	9.7	12.0	38	1014.4	3	3	7	12	6	8	03	0	-
8	26.6	9.1	11.5	33	1012.3	5	5	8	11	7	8	03	1	-
9	24.7	12.7	14.7	47	1009.2	5	4	7	10	9	8	03	1	-
10	19.2	14.2	16.2	73	1009.0	7	7	5	06	6	7	02	2	-
11	22.7	12.2	14.2	52	1008.5	5	3	6	04	2	8	01	2	-
12	21.0	12.4	14.4	58	1008.3	6	2	6	28	8	8	02	1	-
13	19.3	6.1	9.4	42	1005.9	6	6	7	27	7	8	02	1	-
14	24.3	7.3	10.2	34	1000.2	5	4	7	19	5	7	03	1	-
15	16.9	12.0	14.0	73	1003.8	7	6	5	26	7	7	01	2	-
16	18.6	6.5	9.6	45	1010.2	6	6	6	27	8	8	03	1	-
17	23.3	11.3	13.4	47	1009.8	5	3	6	24	6	8	03	1	-
18	20.0	10.5	12.7	54	1009.5	6	4	6	26	5	7	03	2	-
19	18.9	6.9	9.9	45	1015.7	7	5	6	36	3	8	03	2	-
20	17.2	7.3	10.2	52	1020.8	5	4	5	34	7	8	02	8	0.0
21	19.3	7.4	10.3	46	1022.3	4	4	6	30	5	8	01	1	-
22	21.0	6.0	9.3	38	1022.3	4	3	6	21	2	8	02	1	-
23	27.9	14.1	16.0	45	1020.1	5	1	7	08	5	8	03	1	-
24	25.8	12.9	14.0	42	1016.7	5	4	7	06	8	8	03	1	-
25	20.2	15.4	17.4	74	1016.7	6	4	5	03	6	8	80	6	0.0
26	21.2	15.2	17.2	69	1018.5	7	6	5	02	5	7	95	2	0.0
27	27.5	14.5	16.5	45	1019.1	4	4	7	11	5	7	03	1	-
28	26.8	16.6	18.9	54	1016.3	4	1	6	14	5	8	03	1	-
29	26.5	17.0	19.3	56	1012.6	4	1	6	15	5	8	03	0	-
30	27.9	14.8	16.9	45	1005.7	2	1	7	17	4	7	03	1	-
31	26.2	17.4	19.8	58	1003.6	7	3	6	19	3	7	03	1	-

Godz. 19

1	21.5	11.3	13.4	52	1019.1	2	1	7	15	2	8	01	1	-
2	21.6	12.7	14.7	57	1012.9	5	2	9	10	2	8	01	1	-
3	21.7	11.1	13.2	51	1014.2	1	1	9	05	5	8	01	1	-
4	21.0	9.3	11.7	47	1019.2	1	0	9	08	3	8	01	0	-
5	21.6	10.1	12.4	48	1019.5	3	2	7	04	7	8	01	1	-
6	20.7	11.4	13.5	55	1016.2	0	0	9	12	3	8	01	0	-
7	21.5	11.3	13.4	52	1013.3	1	0	9	10	3	8	01	0	-
8	23.2	11.4	13.4	47	1011.2	4	1	7	07	4	8	02	1	-
9	19.9	14.1	16.1	69	1008.4	5	1	8	09	4	8	02	8	0.0
10	18.3	13.4	15.4	73	1008.9	7	7	5	09	4	7	02	2	-
11	20.5	11.1	13.2	55	1007.1	5	2	6	99	2	8	03	1	-
12	17.2	10.1	12.4	63	1007.9	5	1	5	26	5	8	01	6	0.0
13	16.5	7.6	10.4	56	1005.2	6	4	8	28	2	8	03	1	-
14	20.0	10.1	12.3	53	999.1	6	2	9	13	3	7	02	2	-
15	14.2	8.0	10.8	66	1006.9	7	5	6	27	4	7	03	2	-
16	18.0	7.7	10.5	51	1009.4	3	2	9	19	3	8	03	1	-
17	22.5	12.8	14.8	54	1006.1	5	1	6	16	4	7	01	2	-
18	15.8	8.6	11.2	62	1011.6	7	1	7	28	3	8	01	2	-
19	15.4	9.7	12.0	69	1017.5	5	2	7	31	3	7	02	2	-
20	12.7	6.5	9.6	66	1022.0	2	1	6	33	3	8	01	8	0.1
21	14.9	8.2	10.9	64	1021.4	2	1	7	27	3	8	02	0	-
22	18.4	6.2	9.4	45	1023.8	3	1	9	06	3	8	01	0	-
23	22.9	14.1	16.1	58	1019.3	4	3	7	27	2	8	03	1	-
24	22.8	13.2	15.2	55	1016.1	7	5	6	07	7	8	02	9	-
25	20.3	15.7	17.8	75	1016.6	5	3	5	03	4	8	17	1	-
26	18.2	16.2	18.4	88	1018.6	7	5	9	05	3	6	10	9	0.0
27	22.8	15.5	17.6	64	1018.6	2	1	6	06	4	7	02	9	0.0
28	20.4	17.0	19.4	81	1015.6	7	3	6	18	2	7	29	8	0.2
29	22.6	15.5	17.6	64	1010.9	4	1	6	15	2	8	01	1	-
30	22.1	16.6	18.8	71	1005.0	3	1	9	13	3	7	02	9	-
31	21.4	16.3	18.6	73	1004.8	5	2	9	15	2	7	01	9	0.0

Godz. 01

DNI	TEMPERATURA POWIETRZA T	TEMPERATURA PUNKTU ROSY T_d	PRĘŻNOŚĆ PARY WODNEJ e	WILGOTNOŚĆ WZGLĘDNA U	CIŚNIENIE ATMOSFERYCZNE P_o	ZACHMURZENIE N	N_h	h	WIATR dd	v	WIDZIALNOŚĆ V	POGODA ww	W	OPAD R
1	11.4	9.0	11.5	85	1022.1	0	0	9	34	1	7	02	1	-
2	11.4	10.0	12.3	91	1019.9	0	0	9	16	1	7	02	1	-
3	14.8	12.3	14.3	85	1013.2	6	6	9	09	1	7	01	1	-
4	13.1	12.2	14.2	94	1016.1	0	0	9	03	1	6	10	1	-
5	11.1	9.7	12.1	91	1020.2	0	0	9	32	1	7	02	0	-
6	10.9	9.9	12.2	94	1020.0	2	1	6	00	0	6	10	1	-
7	11.2	10.4	12.6	95	1018.3	0	0	9	00	0	6	10	0	-
8	13.8	11.9	14.0	89	1015.4	0	0	9	09	3	7	02	0	-
9	15.1	12.6	14.6	85	1013.0	5	5	9	10	3	7	03	1	-
10	15.1	12.8	14.7	86	1009.2	7	7	6	09	6	7	01	8	0.2
11	14.9	13.6	15.6	92	1008.8	8	8	5	03	1	7	02	2	-
12	17.1	15.2	17.3	89	1006.8	8	8	5	21	2	6	95	2	0.0
13	13.2	11.3	13.4	88	1007.0	0	0	9	24	3	7	01	1	-
14	11.2	8.6	11.2	84	1006.1	6	6	6	19	1	7	03	1	-
15	14.2	12.6	14.6	90	1002.1	0	0	9	12	3	6	10	0	-
16	10.8	9.6	12.0	92	1007.9	8	8	5	22	3	7	25	2	2.2
17	11.2	10.0	12.3	92	1010.6	7	7	9	18	2	7	03	1	-
18	18.2	12.5	14.5	69	1006.5	0	0	9	16	4	7	01	1	-
19	13.8	13.1	15.1	95	1012.7	8	8	5	00	0	6	10	2	-
20	12.0	10.9	13.0	93	1017.0	8	8	4	36	5	7	21	6	1.9
21	8.4	7.3	10.3	93	1021.2	0	0	9	30	3	7	02	1	-
22	7.4	6.5	9.7	94	1021.4	0	0	9	00	0	6	10	0	-
23	14.6	13.2	15.1	91	1021.9	6	6	5	35	4	7	02	1	-
24	17.1	14.5	16.5	85	1018.1	4	4	5	03	4	7	02	8	1.3
25	15.9	15.2	17.3	96	1016.4	5	5	5	36	2	6	10	1	-
26	15.1	14.6	16.6	97	1017.9	8	8	5	00	0	6	10	9	0.1
27	15.7	15.2	17.2	97	1018.8	0	0	9	02	1	6	10	9	0.1
28	16.1	15.9	18.1	87	1018.9	0	0	9	07	3	7	02	0	-
29	15.7	14.1	16.1	90	1016.5	0	0	9	11	3	7	02	1	-
30	18.3	14.3	16.4	78	1011.0	7	7	5	14	3	7	03	1	-
31	16.5	14.6	16.6	89	1006.7	0	0	9	12	1	7	02	0	-

Godz. 07

DNI	TEMPERATURA POWIETRZA T	TEMPERATURA PUNKTU ROSY T_d	PRĘŻNOŚĆ PARY WODNEJ e	WILGOTNOŚĆ WZGLĘDNA U	CIŚNIENIE ATMOSFERYCZNE P_o	ZACHMURZENIE N	N_h	h	WIATR dd	v	WIDZIALNOŚĆ V	POGODA ww	W	OPAD R
1	16.3	11.7	13.8	74	1022.7	0	0	9	00	0	6	10	0	-
2	15.7	12.3	14.3	80	1018.5	8	0	9	12	2	6	10	1	-
3	16.8	14.4	16.4	86	1012.9	6	4	7	06	2	6	10	2	-
4	16.1	15.2	17.3	95	1017.2	0	0	9	02	3	6	10	0	-
5	15.7	11.5	13.5	76	1020.5	6	0	9	30	1	7	02	1	-
6	15.7	12.1	14.1	79	1019.6	2	0	9	34	1	6	10	0	-
7	16.5	12.8	14.7	79	1017.8	0	0	9	10	1	7	02	0	-
8	16.7	13.5	15.5	82	1014.6	2	2	9	09	3	7	02	0	-
9	15.9	12.5	14.5	80	1012.4	6	6	5	09	5	7	03	1	-
10	15.1	13.9	15.8	92	1008.5	8	4	5	07	3	6	10	8	0.2
11	15.1	13.3	15.3	89	1008.5	8	8	5	02	2	7	02	2	-
12	16.1	13.8	15.8	86	1006.6	2	2	5	27	3	6	10	9	0.3
13	14.0	11.0	13.1	82	1006.6	0	0	9	27	3	7	02	0	-
14	14.4	11.6	13.7	83	1005.3	6	6	6	17	1	7	02	2	-
15	16.1	14.2	16.2	88	1002.2	6	6	9	16	2	6	10	1	-
16	11.4	9.8	12.1	90	1009.1	3	2	5	24	5	7	03	1	-
17	15.0	12.9	14.8	87	1011.5	6	3	5	21	5	6	10	8	1.8
18	15.3	14.4	16.4	94	1007.2	8	6	4	28	4	6	61	1	0.4
19	13.8	12.3	14.3	91	1013.3	8	2	4	03	3	6	10	5	0.5
20	12.8	10.5	12.7	86	1017.2	6	2	4	36	6	7	03	2	-
21	9.2	8.4	11.0	95	1021.8	8	8	4	31	2	6	10	1	-
22	11.1	10.1	12.4	94	1022.0	2	2	9	00	0	6	10	0	-
23	16.8	15.4	17.5	92	1020.4	6	3	5	02	4	6	10	1	-
24	16.7	14.5	16.5	87	1017.5	7	7	5	03	5	6	80	1	0.1
25	16.7	15.9	18.0	95	1015.4	7	7	5	06	4	6	10	2	-
26	16.7	15.9	18.0	95	1018.4	7	7	5	11	1	6	10	2	-
27	17.7	16.9	19.2	95	1020.0	0	0	9	04	2	6	10	0	-
28	18.7	16.2	18.4	86	1018.4	1	1	9	05	5	7	01	0	-
29	17.3	15.1	17.1	87	1015.0	5	3	9	12	3	7	01	8	0.0
30	18.1	15.2	17.3	83	1009.5	2	1	9	17	4	6	10	1	-
31	18.1	15.2	17.3	83	1006.1	0	0	9	12	3	6	10	0	-

Godz. 13

1	21.7	9.8	12.1	47	1022.2	3	3	6	09	2	8	02	0	-
2	22.5	9.2	11.7	43	1015.7	3	1	5	18	3	8	02	1	-
3	21.5	15.7	17.8	70	1013.3	6	3	7	06	4	7	02	2	-
4	21.3	10.6	12.8	51	1018.4	5	5	6	05	7	8	01	1	-
5	22.9	10.5	12.7	45	1019.5	6	3	5	32	5	8	03	1	-
6	20.9	11.9	13.9	56	1018.3	5	5	6	36	2	8	03	1	-
7	23.9	11.0	13.1	44	1015.9	6	6	6	12	5	8	02	1	-
8	24.3	11.5	13.6	45	1013.7	6	6	6	11	6	8	02	1	-
9	20.3	14.0	16.0	67	1011.5	6	1	5	11	6	7	02	2	-
10	17.3	14.0	16.0	81	1008.6	8	5	5	06	6	7	02	2	-
11	21.1	16.0	18.2	73	1007.9	7	7	5	34	1	7	02	2	-
12	23.3	12.8	14.8	52	1005.9	3	3	6	28	4	8	02	0	-
13	19.3	7.9	10.7	48	1005.3	5	5	6	22	3	8	01	1	-
14	22.1	8.7	11.2	42	1003.0	6	6	6	15	4	7	05	1	-
15	16.6	15.4	17.5	93	1004.3	8	8	5	19	3	7	25	2	1.6
16	17.9	7.0	10.0	49	1009.6	5	5	6	27	8	8	02	1	-
17	22.1	14.3	16.3	61	1012.1	7	5	5	21	7	7	03	1	-
18	17.8	14.2	16.2	79	1010.4	7	4	4	21	5	7	01	6	5.0
19	15.5	13.6	15.5	88	1014.7	8	5	4	36	4	6	61	2	0.1
20	13.9	10.7	12.9	81	1019.1	8	4	4	34	5	7	25	2	0.1
21	17.1	11.0	13.2	67	1021.2	6	6	5	33	4	7	03	2	-
22	20.1	10.9	13.0	55	1022.4	4	2	5	34	3	8	02	0	-
23	26.1	17.1	19.4	57	1019.3	1	1	9	03	7	8	01	1	-
24	22.1	17.5	19.9	75	1016.0	6	3	5	03	7	7	01	8	0.9
25	20.9	18.2	20.9	85	1016.6	7	5	4	08	6	7	03	2	-
26	24.3	16.8	19.1	63	1018.3	5	5	6	13	2	7	01	2	-
27	26.0	17.8	20.4	61	1019.2	5	5	5	06	4	7	03	1	-
28	24.3	17.8	20.4	67	1017.7	7	7	5	14	6	7	03	1	-
29	25.2	17.3	19.7	61	1014.8	6	2	5	16	3	7	01	1	-
30	26.0	16.4	18.6	55	1007.8	5	3	6	15	5	7	03	1	-
31	27.4	16.2	18.4	50	1004.9	1	1	6	15	4	7	03	0	-

Godz. 19

1	19.8	12.8	14.8	64	1020.3	6	0	9	10	1	8	03	1	-
2	20.1	15.2	17.3	74	1013.4	4	1	6	11	1	7	01	0	-
3	18.9	14.3	16.3	74	1014.0	5	1	6	04	3	7	02	1	-
4	18.5	11.9	13.9	65	1018.7	2	1	9	03	3	8	02	1	-
5	18.9	11.9	14.0	64	1016.7	6	3	6	33	3	8	02	2	-
6	18.8	12.2	14.2	66	1017.2	1	1	6	07	1	7	01	1	-
7	19.7	12.9	14.8	65	1014.7	0	0	9	09	3	8	01	1	-
8	20.5	13.4	15.4	64	1012.8	4	3	5	08	4	8	03	1	-
9	17.5	14.6	16.6	83	1009.6	6	5	6	09	3	7	01	8	0.2
10	16.9	14.3	16.3	85	1008.4	8	8	5	06	3	7	02	2	-
11	19.8	16.2	18.4	80	1007.2	7	5	5	00	0	7	01	2	-
12	19.1	12.6	14.6	66	1006.8	7	4	6	27	6	7	03	1	-
13	16.1	9.0	11.4	63	1005.1	3	2	6	25	2	8	01	1	-
14	17.6	13.4	15.4	76	1001.3	2	1	9	11	3	7	05	1	-
15	15.7	11.5	13.5	76	1005.6	8	4	5	28	6	7	02	8	0.3
16	14.9	9.1	11.6	68	1010.5	1	1	6	18	2	7	01	1	-
17	19.3	15.1	17.2	77	1009.8	7	1	9	14	5	7	02	2	-
18	16.1	14.4	16.4	89	1011.9	7	2	5	20	2	7	02	2	-
19	12.4	11.3	13.4	93	1016.2	8	6	4	01	6	6	61	6	1.7
20	13.6	10.6	12.8	82	1020.5	6	2	4	31	4	7	01	2	-
21	14.6	11.7	13.7	82	1021.0	1	1	5	00	0	7	01	1	-
22	17.1	12.3	14.2	73	1022.9	6	3	9	02	4	7	02	1	-
23	20.7	16.6	18.9	77	1019.6	2	1	6	05	4	7	03	1	-
24	17.3	16.5	18.7	95	1016.3	6	5	5	03	4	6	10	9	8.4
25	18.7	16.9	19.3	89	1017.2	7	5	5	05	3	7	02	8	0.2
26	18.4	15.5	17.7	83	1018.7	8	8	4	33	2	7	17	8	4.7
27	21.7	17.0	19.4	75	1019.0	2	1	5	06	4	7	03	1	-
28	19.1	17.3	19.8	89	1017.7	7	7	9	00	0	7	03	8	0.1
29	21.3	14.6	16.6	65	1013.0	7	5	6	11	4	7	02	2	-
30	21.2	17.8	20.4	81	1006.9	3	1	6	09	2	7	02	1	-
31	21.9	15.8	18.0	68	1006.2	7	7	6	21	5	7	95	1	0.7

Godz. 01

DNI	TEMPERATURA POWIETRZA T	TEMPERATURA PUNKTU ROSY T_d	PRĘŻNOŚĆ PARY WODNEJ e	WILGOTNOŚĆ WZGLĘDNA U	CIŚNIENIE ATMOSFERYCZNE P_o	ZACHMURZENIE N	N_h	h	WIATR dd	v	WIDZIALNOŚĆ V	POGODA ww	W	OPAD R
1	15.8	10.6	12.8	71	1021.3	0	0	9	12	2	8	02	0	-
2	18.1	11.4	13.5	65	1015.2	0	0	9	21	1	7	02	1	-
3	16.7	13.5	15.5	82	1011.8	4	0	9	05	1	7	02	1	-
4	13.6	8.4	11.1	71	1019.0	2	0	9	07	3	8	02	0	-
5	16.6	7.3	10.2	54	1021.6	0	0	9	09	2	8	02	0	-
6	18.2	7.4	10.3	49	1018.9	1	0	9	11	3	8	02	0	-
7	17.2	10.5	12.7	65	1012.2	6	0	9	10	3	8	02	2	-
8	16.2	14.6	16.7	90	1011.1	7	2	7	06	3	7	01	8	1.0
9	17.6	14.7	16.7	83	1009.9	8	7	8	00	0	7	03	2	-
10	17.8	12.1	14.1	69	1008.5	0	0	9	08	2	8	01	1	-
11	17.5	11.9	13.9	70	1009.5	2	1	9	11	1	8	01	8	0.0
12	15.9	12.7	14.6	81	1009.9	7	7	6	25	2	6	10	8	2.5
13	13.8	8.7	11.2	71	1009.6	3	3	9	26	2	7	01	0	-
14	13.0	7.3	10.2	68	1002.5	0	0	9	16	2	7	02	0	-
15	11.2	10.4	12.6	95	998.8	0	0	9	20	3	6	10	1	-
16	11.1	9.3	11.7	89	1009.9	0	0	9	26	2	7	02	1	-
17	13.5	11.3	13.4	86	1008.1	5	0	9	20	2	7	01	1	-
18	13.8	11.0	13.1	83	1006.6	7	0	9	24	3	7	03	2	-
19	11.8	8.4	11.0	80	1013.2	0	0	9	24	2	7	02	0	-
20	10.8	7.5	10.4	80	1023.3	0	0	9	29	2	8	02	1	-
21	12.8	4.3	8.3	56	1024.4	0	0	9	14	2	8	02	0	-
22	13.0	11.9	13.9	93	1023.1	8	8	9	27	1	6	10	6	0.0
23	11.6	11.2	13.3	98	1026.2	0	0	9	11	2	6	28	1	-
24	16.1	15.8	17.9	98	1021.5	2	1	6	33	2	5	10	9	-
25	15.3	13.9	15.9	91	1019.5	1	1	6	31	1	7	03	8	1.0
26	15.0	14.8	16.9	99	1019.5	0	0	9	00	0	6	10	9	13.6
27	16.1	16.1	18.3	100	1018.9	8	8	2	08	1	4	28	8	1.2
28	15.4	15.2	17.3	99	1017.3	8	8	6	00	0	7	25	9	21.6
29	18.6	16.6	18.9	88	1011.8	0	0	9	12	2	6	10	0	-
30	18.2	16.7	19.0	91	1005.9	0	0	9	11	2	6	10	0	-
31	17.8	16.5	18.8	92	1000.9	8	5	6	16	1	6	10	2	-

Godz. 07

DNI	TEMPERATURA POWIETRZA T	TEMPERATURA PUNKTU ROSY T_d	PRĘŻNOŚĆ PARY WODNEJ e	WILGOTNOŚĆ WZGLĘDNA U	CIŚNIENIE ATMOSFERYCZNE P_o	ZACHMURZENIE N	N_h	h	WIATR dd	v	WIDZIALNOŚĆ V	POGODA ww	W	OPAD R
1	15.4	10.9	13.1	75	1020.4	5	5	5	15	2	7	03	1	-
2	20.5	12.4	14.4	60	1014.0	2	0	9	00	0	7	01	0	-
3	15.9	13.6	15.6	86	1014.1	1	0	9	04	3	7	03	1	-
4	13.7	9.9	12.2	78	1020.5	0	0	9	04	1	8	02	0	-
5	15.8	11.8	13.8	77	1022.0	1	0	9	10	1	8	02	0	-
6	16.9	10.1	12.4	65	1017.7	1	0	9	08	3	8	02	0	-
7	16.2	11.6	13.7	74	1011.9	8	2	7	09	2	7	01	2	-
8	16.0	13.2	15.1	83	1010.7	4	3	9	09	3	7	01	1	-
9	15.4	11.1	13.2	76	1010.1	6	3	6	05	2	7	03	6	0.0
10	17.4	13.4	15.3	77	1009.4	2	2	9	00	0	6	04	0	-
11	17.6	12.6	14.6	73	1009.5	5	4	9	00	0	8	03	1	-
12	13.6	12.5	14.5	93	1010.6	7	7	6	29	2	6	10	8	1.8
13	12.5	8.7	11.3	78	1008.7	1	0	9	26	3	8	01	1	-
14	12.6	10.3	12.5	86	999.4	8	2	7	16	1	6	61	2	0.0
15	11.2	9.6	12.0	90	1002.3	8	5	6	26	5	7	60	8	1.5
16	10.1	8.9	11.4	92	1010.0	6	0	9	23	3	6	10	1	-
17	13.4	11.2	13.3	86	1009.1	6	2	9	21	2	7	02	2	-
18	13.1	9.6	12.0	79	1007.7	1	1	9	23	5	8	02	1	-
19	10.1	8.9	11.4	92	1016.2	5	1	4	29	3	6	10	1	-
20	10.6	7.7	10.5	82	1024.4	1	1	9	28	2	8	03	1	-
21	12.5	4.4	8.4	58	1024.1	7	7	9	16	1	8	02	1	-
22	12.4	11.8	13.9	96	1023.6	8	8	4	01	2	4	10	2	-
23	10.0	10.0	12.3	100	1027.1	0	0	9	02	2	5	28	4	-
24	14.9	14.9	16.9	100	1021.3	9	9	.	36	2	1	43	4	0.1
25	15.1	13.5	15.5	90	1019.5	1	1	9	02	2	6	10	0	-
26	16.0	15.7	17.8	98	1019.9	7	7	4	03	1	5	10	1	-
27	16.2	16.2	18.4	100	1019.0	9	9	.	06	2	2	47	2	0.1
28	16.5	15.5	17.6	94	1016.1	7	7	9	07	1	6	21	8	2.1
29	16.4	15.6	17.7	95	1011.2	2	0	9	14	2	4	10	1	-
30	17.7	16.0	18.2	90	1004.1	8	0	9	11	2	6	10	1	-
31	16.1	15.1	17.1	94	1001.6	7	2	9	18	3	6	10	2	-

Godz. 13

1	24.3	11.7	13.8	45	1017.8	5	5	7	21	2	8	01	1	-
2	26.0	11.1	13.2	39	1012.7	6	3	7	36	1	7	03	1	-
3	23.7	13.3	15.3	52	1014.6	5	4	6	05	3	8	03	1	-
4	23.1	9.4	11.8	42	1020.3	2	2	7	07	2	8	01	0	-
5	26.0	13.4	12.6	38	1020.5	1	1	7	10	2	8	02	0	-
6	25.5	9.9	12.2	37	1014.8	7	1	7	10	4	8	03	1	-
7	28.7	14.0	16.0	46	1011.2	8	8	9	11	1	7	21	2	0.0
8	25.1	12.1	14.2	44	1010.0	6	3	7	08	2	8	03	1	-
9	26.3	11.1	13.2	39	1008.5	6	5	7	05	4	8	03	1	-
10	25.7	12.3	14.3	43	1008.6	6	3	7	33	2	8	03	1	-
11	25.1	7.8	10.6	33	1008.3	1	1	7	32	3	8	03	1	-
12	16.6	10.0	12.3	65	1010.8	7	7	5	27	4	8	01	2	-
13	18.4	5.6	9.1	43	1008.6	7	5	7	27	5	8	01	1	-
14	21.3	11.7	13.8	54	995.2	7	7	6	20	4	8	01	6	0.0
15	13.5	8.6	11.1	72	1006.4	8	4	6	26	8	8	25	6	0.3
16	19.0	8.0	10.8	49	1007.2	7	7	6	23	4	8	03	2	-
17	21.4	10.5	12.7	50	1006.3	7	4	6	23	4	8	02	2	-
18	16.2	7.9	10.7	58	1010.2	5	5	6	27	6	8	01	1	-
19	15.0	7.4	10.3	60	1019.5	7	7	6	26	3	8	01	2	-
20	17.6	4.4	8.4	42	1023.6	5	5	7	32	3	8	02	1	-
21	18.8	8.8	10.7	49	1024.1	7	7	9	28	1	8	03	2	-
22	14.3	12.7	14.7	90	1022.1	8	5	5	29	3	7	21	2	1.4
23	19.2	11.9	13.9	62	1024.3	7	7	6	34	4	8	01	1	-
24	25.7	17.3	19.8	60	1019.9	6	1	6	01	2	7	03	4	-
25	23.9	15.7	17.9	60	1018.5	7	5	6	03	2	8	03	1	-
26	21.6	17.1	19.5	75	1019.3	6	6	5	01	2	7	17	2	-
27	19.6	17.2	19.6	86	1019.1	6	6	4	09	2	6	10	5	0.0
28	23.9	17.2	19.6	66	1014.3	7	3	5	11	2	7	03	1	-
29	24.3	16.8	19.1	63	1009.1	8	0	9	14	3	6	05	1	-
30	25.1	16.4	18.6	59	1002.2	7	2	6	11	3	7	03	2	-
31	23.1	13.8	15.7	56	1001.6	6	5	6	16	5	8	03	2	-

Godz. 19

1	22.4	13.7	15.7	58	1016.0	7	2	7	12	1	7	01	2	-
2	23.4	12.5	14.5	50	1010.7	8	0	9	07	1	7	02	1	-
3	22.0	12.0	14.0	53	1015.9	1	0	9	06	2	8	03	1	-
4	22.1	11.2	13.3	50	1020.0	1	0	9	08	1	8	02	0	-
5	24.0	10.6	12.8	43	1018.6	1	0	9	09	2	8	03	0	-
6	23.0	11.5	13.6	48	1012.8	7	0	9	09	3	8	01	2	-
7	16.7	15.3	17.4	92	1011.5	8	8	6	21	1	7	80	2	7.4
8	24.4	11.9	13.9	45	1008.9	8	4	7	07	1	8	03	2	-
9	24.0	12.0	14.0	47	1007.2	4	1	9	06	2	8	01	1	-
10	23.1	11.7	13.7	49	1008.1	7	1	7	06	1	8	02	9	0.1
11	22.2	8.6	11.1	42	1009.3	7	7	7	28	6	8	80	1	0.0
12	17.6	9.7	12.0	60	1008.6	2	2	5	25	2	8	82	8	0.1
13	17.8	9.3	11.7	57	1004.2	1	0	9	00	0	7	01	1	-
14	13.5	12.8	14.8	95	997.0	7	3	5	26	2	8	25	2	3.7
15	11.5	9.7	12.1	89	1008.6	7	7	6	26	2	8	25	2	0.9
16	16.2	11.0	13.2	71	1007.0	7	3	6	23	2	8	01	8	1.3
17	13.8	13.3	15.2	97	1005.3	7	7	9	17	3	7	01	6	1.5
18	15.0	8.3	11.0	64	1011.6	3	3	9	22	2	8	01	1	-
19	13.7	7.7	10.5	67	1021.6	5	5	7	30	3	9	03	1	-
20	16.5	5.3	8.9	48	1023.4	1	1	9	00	0	8	03	1	-
21	15.8	11.4	13.5	75	1023.3	8	8	9	02	2	7	61	2	0.5
22	13.5	12.4	14.4	93	1023.0	4	4	6	10	1	7	02	9	8.5
23	18.1	15.6	17.7	88	1021.5	7	7	5	03	1	6	17	8	4.0
24	19.3	14.2	16.2	72	1019.9	7	7	6	32	2	8	29	8	1.7
25	15.4	14.0	16.0	91	1018.4	8	7	5	04	2	8	95	2	8.2
26	16.1	15.6	17.7	97	1019.5	8	8	5	32	1	6	91	8	15.3
27	20.6	18.4	21.1	87	1018.1	8	8	6	00	0	7	95	2	1.8
28	20.7	17.3	19.8	81	1012.5	4	3	9	11	2	7	01	1	-
29	21.7	17.5	20.0	77	1007.1	3	0	9	00	0	6	10	1	-
30	22.4	17.6	20.1	74	1000.9	7	1	6	11	1	7	02	2	-
31	19.0	13.2	15.2	69	1003.8	2	1	7	18	3	8	01	1	-

Godz. 01

DNI	TEMPERATURA POWIETRZA	TEMPERATURA PUNKTU ROSY	PRĘŻNOŚĆ PARY WODNEJ	WILGOTNOŚĆ WZGLĘDNA	CIŚNIENIE ATMOSFERYCZNE	ZACHMURZENIE			WIATR		WIDZIALNOŚĆ	POGODA		OPAD
	T	T_d	e	U	P_o	N	N_h	h	dd	v	V	ww	W	R
1	13.4	11.4	13.4	87	1021.7	0	0	9	11	2	6	10	0	-
2	12.9	12.0	14.0	94	1015.6	0	0	9	11	1	6	10	1	-
3	14.9	13.8	15.8	93	1011.8	0	0	9	02	4	6	10	1	-
4	13.0	9.3	11.7	78	1018.2	0	0	9	02	5	7	02	0	-
5	11.2	9.0	11.5	86	1021.4	0	0	9	05	3	7	02	0	-
6	15.6	9.3	11.7	66	1019.4	1	0	9	07	3	7	02	0	-
7	16.8	11.9	13.9	73	1012.8	8	0	9	10	3	7	02	2	-
8	15.3	14.6	16.6	96	1011.4	5	5	9	04	2	6	10	1	-
9	16.6	14.7	16.7	89	1010.0	5	1	7	02	4	7	01	8	0.2
10	14.4	12.6	14.6	89	1008.4	1	0	9	03	3	7	02	1	-
11	14.1	12.7	14.6	91	1009.7	7	1	6	00	0	6	10	1	-
12	14.5	13.2	15.2	92	1009.8	7	7	7	26	2	7	01	8	0.0
13	9.7	9.3	11.7	97	1008.8	1	1	6	23	2	6	10	0	-
14	10.1	8.5	11.1	90	1003.4	0	0	9	10	2	6	10	0	-
15	12.1	11.3	13.4	95	999.1	2	2	9	22	3	6	10	8	2.9
16	8.8	8.4	11.0	97	1010.2	1	1	9	23	1	6	10	8	1.8
17	13.2	11.1	13.2	87	1008.6	1	1	9	21	2	7	01	8	0.0
18	13.9	12.8	14.8	93	1007.1	8	3	8	23	4	6	10	8	3.7
19	9.0	8.6	11.2	97	1013.5	3	3	9	24	2	6	10	1	-
20	8.4	7.3	10.3	93	1022.8	0	0	9	25	2	7	01	1	-
21	5.0	4.5	8.4	97	1024.8	0	0	9	00	0	6	10	0	-
22	12.4	11.8	13.9	96	1022.6	4	4	6	29	1	6	10	6	1.2
23	8.7	8.5	11.1	99	1026.0	0	0	9	36	2	3	42	0	-
24	16.2	15.5	17.6	96	1020.4	2	2	9	01	4	6	13	9	-
25	15.1	13.3	15.3	89	1018.4	0	0	9	36	4	7	02	0	-
26	15.2	14.7	16.7	97	1018.6	1	1	9	02	3	7	13	9	0.0
27	15.6	15.6	17.7	100	1018.6	8	8	5	01	1	4	10	8	0.6
28	16.0	15.3	17.4	96	1017.5	8	8	6	02	3	6	29	8	0.0
29	16.2	15.9	18.0	98	1012.2	0	0	9	10	2	6	10	0	-
30	16.6	15.8	17.9	95	1006.7	1	1	9	11	2	6	10	1	-
31	17.5	16.7	19.0	95	1001.3	0	0	9	12	3	6	10	1	-

Godz. 07

DNI	TEMPERATURA POWIETRZA	TEMPERATURA PUNKTU ROSY	PRĘŻNOŚĆ PARY WODNEJ	WILGOTNOŚĆ WZGLĘDNA	CIŚNIENIE ATMOSFERYCZNE	ZACHMURZENIE			WIATR		WIDZIALNOŚĆ	POGODA		OPAD
	T	T_d	e	U	P_o	N	N_h	h	dd	v	V	ww	W	R
1	15.6	12.0	14.0	79	1020.8	1	1	9	13	2	6	10	0	-
2	15.7	14.8	16.9	95	1014.4	1	0	9	00	0	5	10	0	-
3	16.3	13.7	15.6	84	1013.8	1	0	9	04	4	6	10	0	-
4	14.2	10.6	12.8	79	1019.8	1	1	9	04	3	7	02	0	-
5	16.1	12.5	14.5	79	1022.2	0	0	9	07	2	7	02	0	-
6	17.2	11.8	13.8	70	1018.2	1	0	9	06	4	7	02	0	-
7	17.0	12.5	14.5	75	1012.2	8	0	9	08	3	7	02	1	-
8	17.5	12.9	14.9	74	1010.8	2	1	8	05	3	7	01	1	-
9	17.4	13.4	15.3	77	1009.8	2	1	6	06	3	7	01	1	-
10	16.6	14.0	16.0	85	1009.0	1	1	9	03	3	6	10	0	-
11	14.5	13.8	15.8	96	1009.9	6	3	6	00	0	6	10	9	-
12	14.9	14.0	16.0	94	1010.1	8	8	4	28	3	6	10	8	1.4
13	13.2	10.9	13.1	86	1008.3	1	1	7	27	3	6	10	1	-
14	12.7	10.8	12.9	88	1000.0	8	6	6	15	2	6	10	1	-
15	12.8	11.9	13.9	94	1001.5	8	7	3	27	8	6	50	8	1.2
16	10.4	9.8	12.1	96	1010.4	2	1	9	22	2	6	10	1	-
17	14.6	12.0	14.1	85	1009.6	5	0	9	19	2	7	03	1	-
18	14.1	11.1	13.2	82	1008.2	1	0	9	23	6	8	01	1	-
19	10.4	9.6	12.0	95	1015.8	3	3	5	27	3	6	10	0	-
20	10.7	8.9	11.4	89	1023.6	1	1	7	28	3	7	01	1	-
21	8.4	7.3	10.3	93	1024.7	5	1	7	00	0	6	10	1	-
22	12.3	11.6	13.6	95	1023.0	7	7	5	34	3	6	25	1	0.3
23	11.5	10.5	12.7	94	1025.9	3	3	9	01	4	6	10	4	-
24	16.6	15.8	17.9	95	1020.5	2	1	9	36	3	6	10	1	-
25	15.3	13.9	15.9	91	1018.5	7	7	7	36	4	7	02	1	-
26	15.9	15.9	18.1	100	1019.4	7	4	3	03	4	5	10	1	-
27	15.6	15.6	17.7	100	1019.1	9	9	.	06	3	2	45	2	-
28	16.4	15.7	17.8	96	1016.4	1	1	9	02	1	6	10	1	-
29	16.7	15.9	18.0	95	1011.3	1	0	9	12	2	5	10	0	-
30	17.2	16.0	18.2	93	1004.9	3	2	7	12	2	6	10	0	-
31	17.1	15.9	18.1	93	1002.0	7	7	9	12	3	6	10	1	-

Godz. 13

1	24.5	11.1	13.2	43	1018.2	2	2	7	17	3	6	05	0	-
2	26.7	11.0	13.1	37	1012.2	6	2	7	24	1	7	05	1	-
3	23.7	13.3	15.3	52	1014.0	2	2	6	05	7	6	05	0	-
4	23.1	8.4	11.0	39	1019.8	1	1	7	02	4	8	02	0	-
5	26.1	11.3	13.4	39	1020.5	1	1	7	08	4	8	02	0	-
6	25.4	9.5	11.9	37	1015.3	2	1	7	09	6	8	02	0	-
7	24.3	14.1	16.0	53	1011.5	7	7	6	18	2	7	02	2	-
8	26.5	12.5	14.5	42	1009.7	6	3	7	12	5	8	03	1	-
9	24.8	12.0	14.0	45	1008.0	4	4	6	05	5	7	03	0	-
10	24.7	13.6	15.5	50	1008.5	4	4	6	04	3	7	05	0	-
11	23.8	12.8	14.8	50	1008.4	2	2	6	18	4	7	17	8	0.4
12	19.0	10.3	12.6	57	1010.2	7	7	6	25	6	8	01	8	0.0
13	17.7	7.0	10.0	49	1007.0	5	5	6	27	7	8	02	1	-
14	23.2	13.5	15.5	54	996.2	5	5	6	17	6	6	05	6	0.0
15	14.9	9.1	11.6	68	1006.0	8	6	5	27	7	8	25	6	0.1
16	21.0	8.8	11.3	46	1008.1	6	4	6	21	4	8	02	1	-
17	21.4	13.5	15.5	61	1007.0	8	2	6	15	4	8	01	1	-
18	17.0	10.5	12.7	66	1010.3	7	7	5	25	7	8	02	1	-
19	16.5	10.3	12.6	67	1019.1	5	4	5	27	7	7	01	1	-
20	16.9	5.6	9.1	47	1023.5	4	4	6	31	3	8	01	1	-
21	20.3	8.1	10.8	45	1022.9	2	1	6	28	4	8	02	1	-
22	14.6	13.2	15.1	91	1021.9	8	8	4	27	5	6	80	6	1.1
23	21.7	15.9	18.1	70	1022.4	6	2	6	36	8	7	01	1	-
24	28.1	13.6	15.6	41	1018.5	4	1	7	03	6	7	05	0	-
25	21.7	16.3	18.5	71	1017.8	7	3	5	02	5	7	80	6	0.0
26	20.1	16.3	18.5	79	1019.0	7	7	5	12	3	7	17	1	-
27	21.6	16.1	20.8	81	1018.6	3	1	4	04	3	6	10	4	-
28	24.0	17.1	19.5	66	1014.7	4	1	7	11	2	7	05	1	-
29	24.7	15.7	17.9	57	1010.0	8	1	6	14	5	6	05	1	-
30	25.6	17.0	19.4	59	1002.6	8	2	6	15	3	6	05	1	-
31	22.6	16.8	19.1	70	1002.3	6	4	6	16	3	7	03	6	0.9

Godz. 19

1	22.0	14.4	16.4	62	1016.2	8	5	7	12	2	6	05	1	-
2	22.0	14.8	16.8	64	1010.7	8	1	9	04	3	6	05	1	-
3	21.3	11.9	14.0	55	1015.2	1	0	9	04	5	7	05	0	-
4	21.5	11.3	13.4	52	1019.7	0	0	9	06	2	8	02	0	-
5	23.9	12.3	14.3	49	1018.7	0	0	9	08	3	8	02	0	-
6	22.7	11.4	13.4	49	1013.2	8	0	9	07	4	8	03	1	-
7	19.0	16.0	18.2	83	1010.7	8	7	6	27	3	6	29	8	0.0
8	22.3	14.4	16.4	61	1009.0	7	7	7	13	1	7	25	2	0.9
9	23.3	13.6	15.6	54	1006.4	2	1	6	04	3	7	01	8	0.0
10	19.4	13.7	15.7	70	1007.9	8	1	7	36	2	8	02	1	-
11	19.8	12.8	14.8	64	1008.4	2	1	6	05	3	8	02	9	-
12	16.7	12.0	14.0	74	1008.9	1	1	7	25	2	7	01	1	-
13	16.0	10.4	12.6	69	1004.9	1	1	7	00	0	7	02	1	-
14	15.3	14.6	16.6	96	996.7	8	8	3	26	3	6	95	1	9.5
15	11.3	9.3	11.7	88	1008.9	8	5	5	32	4	7	16	8	0.0
16	18.1	10.7	12.9	62	1007.4	8	8	6	23	4	7	25	2	0.0
17	14.1	13.6	15.5	97	1005.5	8	8	5	19	2	6	81	2	11.9
18	14.5	10.5	12.7	77	1011.6	7	5	7	22	1	7	25	1	0.0
19	14.5	9.0	11.5	70	1021.1	1	1	6	29	3	7	02	1	-
20	14.9	8.9	11.4	67	1023.4	1	1	7	34	2	8	02	0	-
21	14.9	12.6	14.5	86	1022.6	8	2	6	31	2	6	21	1	0.2
22	13.8	13.1	15.1	95	1023.6	2	2	5	12	2	6	10	8	0.1
23	20.7	17.5	20.0	82	1020.8	6	2	5	04	3	6	10	8	0.0
24	22.0	12.8	14.8	56	1018.2	3	1	7	36	6	7	02	1	-
25	18.1	15.4	17.5	84	1016.8	7	7	5	02	4	8	80	2	0.1
26	16.5	15.7	17.9	95	1019.0	8	8	6	01	3	7	80	9	3.7
27	20.1	18.0	20.7	88	1017.7	7	1	6	03	3	6	25	1	0.0
28	20.9	18.0	20.7	84	1012.8	2	1	9	21	1	7	09	9	-
29	21.5	17.5	20.0	78	1007.5	6	1	9	13	2	6	10	2	-
30	21.6	17.4	19.9	77	1001.3	7	4	6	13	2	6	10	2	-
31	19.6	14.7	16.7	73	1004.1	7	7	6	25	2	8	01	1	-

Godz. 01

DNI	TEMPERATURA POWIETRZA T	TEMPERATURA PUNKTU ROSY T_d	PREŻNOŚĆ PARY WODNEJ e	WILGOTNOŚĆ WZGLĘDNA U	CIŚNIENIE ATMOSFERYCZNE P_o	ZACHMURZENIE N	N_h	h	WIATR dd	v	WIDZIALNOŚĆ V	POGODA ww	W	OPAD R
1	13.3	12.4	14.4	96	1022.3	0	0	9	00	0	7	02	0	-
2	17.3	13.3	15.2	77	1015.8	6	6	4	16	1	7	01	2	-
3	16.2	15.3	17.4	95	1011.5	0	0	9	04	2	7	02	9	9.4
4	13.2	11.3	13.4	88	1017.4	0	0	9	36	4	7	02	0	-
5	14.7	12.2	14.2	85	1020.9	0	0	9	04	2	7	02	0	-
6	14.0	12.2	14.2	89	1019.5	0	0	9	07	1	7	02	0	-
7	14.7	12.2	14.2	85	1014.3	1	0	9	00	0	7	02	1	-
8	14.5	12.7	14.7	89	1011.4	2	2	9	09	1	7	03	0	-
9	15.7	14.7	16.7	94	1009.5	4	4	5	36	1	7	01	1	-
10	15.8	14.9	17.0	95	1007.5	3	3	5	04	2	7	01	1	-
11	14.7	14.3	16.3	98	1009.4	4	0	9	00	0	6	10	0	-
12	12.9	12.0	14.0	94	1009.1	6	6	5	00	0	7	03	1	-
13	11.1	9.7	12.1	91	1008.5	0	0	9	25	1	7	01	1	-
14	9.3	7.6	10.4	89	1004.1	2	1	9	18	1	7	03	0	-
15	11.7	10.9	13.1	95	999.7	0	0	9	23	1	7	01	8	0.0
16	8.8	7.5	10.4	92	1009.9	0	0	9	25	2	7	01	1	-
17	15.6	11.4	13.4	76	1008.6	2	2	5	25	3	7	01	1	-
18	14.5	13.8	15.8	96	1006.8	7	5	4	22	3	7	02	8	8.4
19	10.0	9.2	11.6	95	1013.5	0	0	9	27	1	7	02	0	-
20	10.0	8.6	11.2	91	1021.7	0	0	9	29	3	7	02	9	-
21	8.5	6.5	9.7	88	1024.4	0	0	9	00	0	7	02	0	-
22	10.6	9.0	11.5	90	1021.8	0	0	9	27	1	7	01	1	-
23	11.3	10.5	12.7	95	1025.3	0	0	9	36	3	7	02	0	-
24	14.7	14.0	16.0	96	1019.2	0	0	9	00	0	7	01	9	2.3
25	16.6	14.9	16.9	90	1017.1	0	0	9	36	1	7	02	1	-
26	15.7	14.8	16.9	95	1017.5	1	1	4	36	1	7	02	1	-
27	15.1	14.8	16.0	98	1018.4	0	0	9	36	2	5	10	1	-
28	16.1	15.2	17.3	95	1017.1	4	4	5	00	0	6	17	9	-
29	16.0	15.1	17.2	95	1013.2	0	0	9	00	0	6	10	0	-
30	16.1	14.7	16.7	92	1007.1	0	0	9	00	0	6	10	1	-
31	18.1	17.1	19.5	94	1002.4	0	0	9	00	0	7	01	1	-

Godz. 07

DNI	TEMPERATURA POWIETRZA T	TEMPERATURA PUNKTU ROSY T_d	PREŻNOŚĆ PARY WODNEJ e	WILGOTNOŚĆ WZGLĘDNA U	CIŚNIENIE ATMOSFERYCZNE P_o	ZACHMURZENIE N	N_h	h	WIATR dd	v	WIDZIALNOŚĆ V	POGODA ww	W	OPAD R
1	15.7	11.5	13.5	76	1021.4	0	0	9	00	0	8	02	0	-
2	17.3	14.0	16.0	81	1014.3	4	4	4	00	0	7	01	1	-
3	16.4	14.8	16.9	91	1013.0	0	0	9	02	3	7	02	0	-
4	14.9	10.2	12.4	73	1018.8	1	1	4	04	3	7	02	0	-
5	14.4	11.6	13.2	83	1021.3	0	0	9	00	0	7	02	0	-
6	16.1	14.7	16.7	92	1018.4	0	0	9	09	2	8	02	0	-
7	16.5	12.6	14.5	78	1013.3	3	0	9	09	2	8	03	0	-
8	16.7	13.7	15.7	83	1010.7	1	0	9	04	2	7	01	0	-
9	16.5	14.8	16.8	90	1009.3	0	0	9	09	2	7	02	0	-
10	16.1	15.4	17.5	96	1008.4	3	0	9	04	2	7	02	1	-
11	16.0	15.1	17.2	95	1009.3	7	0	9	00	0	6	10	1	-
12	14.3	13.2	15.2	93	1009.4	8	8	5	00	0	6	60	2	0.0
13	12.4	10.9	13.0	90	1007.9	7	7	5	27	3	7	03	1	-
14	12.6	10.7	12.9	88	1000.6	2	1	4	16	2	6	10	0	-
15	13.3	11.6	13.7	90	1001.4	7	3	5	25	6	7	02	1	-
16	10.7	9.9	12.2	95	1010.7	0	0	9	25	3	7	02	0	-
17	15.3	12.2	14.2	82	1009.8	5	0	9	22	1	7	01	1	-
18	13.7	11.5	13.5	86	1008.4	3	1	9	22	5	8	01	1	-
19	10.5	9.3	11.7	92	1015.4	2	0	9	00	0	7	01	0	-
20	11.2	9.0	11.5	86	1022.7	3	3	4	29	2	7	03	5	-
21	10.5	8.7	11.2	88	1024.4	2	1	9	00	0	7	03	0	-
22	12.0	10.9	13.0	93	1022.0	7	3	5	27	1	6	10	1	-
23	12.9	12.2	14.2	95	1024.8	6	2	9	36	2	6	10	1	-
24	15.1	14.6	16.6	97	1019.2	6	5	4	36	1	6	10	1	-
25	17.1	15.7	17.9	92	1017.2	4	4	5	36	2	7	01	1	-
26	15.5	15.0	17.0	97	1018.7	7	7	4	04	3	6	10	1	-
27	14.6	14.6	16.6	100	1018.8	8	8	2	00	0	2	44	4	-
28	17.1	16.1	18.3	94	1016.1	5	5	9	09	2	6	10	9	-
29	15.8	15.3	17.4	97	1012.5	0	0	9	09	1	6	10	0	-
30	17.3	16.0	18.1	92	1005.3	4	4	5	16	1	6	10	1	-
31	17.1	16.4	18.7	96	1002.3	7	4	5	00	0	6	10	1	-

Godz. 13

1	24.7	9.2	11.6	37	1018.8	1	1	7	14	3	8	02	0	-
2	25.1	14.9	16.9	53	1012.0	4	4	6	00	0	7	03	1	-
3	24.3	13.9	15.8	52	1013.1	4	4	6	04	4	8	02	0	-
4	22.9	9.3	11.7	42	1019.4	1	1	6	04	2	8	02	0	-
5	25.3	12.9	14.8	46	1020.1	2	2	6	04	1	8	03	0	-
6	24.5	10.6	12.8	42	1016.9	3	3	6	09	1	8	03	0	-
7	25.3	11.8	13.8	43	1011.2	5	3	6	11	4	8	03	1	-
8	26.3	14.0	16.0	47	1009.6	4	2	7	09	6	8	03	0	-
9	24.7	16.1	18.3	59	1007.5	5	5	5	07	4	8	03	1	-
10	21.2	15.4	17.5	69	1008.5	7	7	4	04	3	7	02	1	-
11	23.3	13.8	15.8	55	1008.4	7	7	5	07	1	7	03	2	-
12	17.3	13.8	15.8	80	1009.9	7	7	4	25	3	7	02	8	3.4
13	18.6	8.5	11.1	52	1006.6	4	4	5	27	5	8	01	1	-
14	22.5	11.1	13.2	48	997.3	6	6	9	18	3	7	02	1	-
15	14.3	8.8	11.3	70	1005.9	7	7	4	27	8	8	02	8	0.4
16	20.5	7.9	10.6	44	1009.1	3	1	7	25	4	8	02	0	-
17	23.7	12.5	14.4	49	1007.5	7	2	6	22	4	8	02	2	-
18	18.6	9.4	11.8	55	1010.0	5	5	4	25	7	8	02	1	-
19	17.4	9.2	11.6	59	1017.0	6	6	4	29	2	8	03	1	-
20	17.7	5.4	9.0	44	1022.6	5	5	6	32	3	8	03	1	-
21	19.1	6.9	9.9	45	1023.1	5	2	6	32	1	8	02	1	-
22	13.6	11.6	13.6	87	1021.9	8	8	4	29	1	7	25	2	2.1
23	20.3	16.4	18.6	78	1021.1	6	4	4	36	5	7	01	2	-
24	27.7	7.9	10.7	29	1017.1	2	1	6	02	6	8	02	1	-
25	18.5	17.2	19.6	92	1017.2	8	8	4	02	2	7	25	1	0.6
26	22.7	16.5	18.8	68	1017.8	6	5	5	04	2	7	02	2	-
27	23.5	18.5	21.3	73	1018.0	2	1	5	04	1	7	02	4	-
28	26.2	17.9	20.5	60	1014.7	4	3	5	14	4	7	02	1	-
29	25.5	15.0	17.0	52	1010.0	2	2	6	18	3	7	02	0	-
30	26.0	16.4	18.6	55	1003.4	6	6	5	18	6	8	03	1	-
31	21.9	16.4	18.6	71	1003.2	7	5	5	18	1	7	02	6	2.3

Godz. 19

1	22.0	15.2	17.2	65	1016.8	6	6	5	14	1	7	02	1	-
2	17.9	16.8	19.1	93	1011.3	7	7	5	04	4	6	95	1	8.4
3	20.9	12.5	14.5	59	1014.3	0	0	9	02	2	8	01	1	-
4	20.9	14.5	16.5	67	1019.2	0	0	9	07	1	8	02	0	-
5	22.3	13.8	15.8	59	1018.7	1	0	9	00	0	8	02	0	-
6	20.9	13.3	15.3	62	1013.8	5	0	9	00	0	8	03	1	-
7	21.7	13.9	15.8	61	1010.8	3	1	6	09	2	8	03	1	-
8	20.1	16.5	18.8	80	1009.7	7	7	5	22	3	8	02	1	-
9	22.0	14.8	16.8	64	1006.4	3	1	5	04	4	7	03	1	-
10	19.7	17.3	19.7	86	1007.8	2	1	9	00	0	7	01	8	0.8
11	17.9	13.3	15.3	75	1008.2	5	4	5	00	0	7	02	9	0.2
12	15.8	11.2	13.3	74	1008.7	3	1	5	27	2	7	01	1	-
13	16.5	9.5	11.8	63	1005.0	3	1	5	00	0	7	01	1	-
14	20.5	13.0	15.0	62	995.5	6	3	5	18	2	7	03	2	-
15	13.5	9.4	11.8	76	1007.8	6	6	4	25	3	7	03	8	0.0
16	18.0	10.4	12.6	61	1007.5	7	5	5	20	3	7	02	1	-
17	21.3	15.1	17.2	68	1004.1	8	8	5	27	6	7	03	2	-
18	15.1	9.3	11.7	68	1011.7	2	2	9	27	2	7	02	1	-
19	15.2	9.2	11.7	67	1019.8	3	3	5	29	2	8	01	1	-
20	14.7	6.5	9.7	58	1023.0	1	1	6	32	1	8	02	1	-
21	15.8	7.2	10.1	57	1022.0	4	2	5	00	0	7	02	1	-
22	15.1	11.4	13.5	79	1023.7	0	0	9	00	0	7	02	1	-
23	20.7	18.3	21.0	86	1019.7	5	4	5	02	1	7	02	8	0.0
24	23.8	12.8	14.8	50	1016.5	4	4	5	02	4	8	03	0	-
25	16.9	15.9	16.0	94	1016.9	5	2	4	36	2	7	01	8	4.2
26	16.7	15.9	18.0	95	1017.8	6	6	4	00	0	6	10	9	11.2
27	20.2	18.9	21.9	92	1017.5	7	7	4	32	1	7	03	9	0.1
28	20.2	17.8	20.4	86	1013.4	4	2	4	07	1	7	01	8	1.2
29	21.0	16.6	18.9	76	1008.2	7	7	9	00	0	6	10	1	-
30	23.1	17.2	19.6	69	1002.4	8	8	5	16	3	7	03	2	-
31	20.8	15.3	17.4	71	1003.9	5	4	5	00	0	7	01	2	-

Godz. 01

DNI	TEMPERATURA POWIETRZA T	TEMPERATURA PUNKTU ROSY T_d	PREŻNOŚĆ PARY WODNEJ e	WILGOTNOŚĆ WZGLĘDNA U	CIŚNIENIE ATMOSFERYCZNE P_o	ZACHMURZENIE N	N_h	h	WIATR dd	v	WIDZIALNOŚĆ V	POGODA ww	W	OPAD R
1	12.6	11.3	13.4	92	1022.4	0	0	9	15	2	7	02	0	-
2	15.0	11.7	13.7	81	1017.4	2	2	5	13	4	7	02	0	-
3	17.7	13.5	15.5	76	1012.0	5	2	6	10	3	7	01	2	-
4	15.0	8.8	11.3	66	1016.6	0	0	9	04	5	7	02	0	-
5	12.2	10.9	13.0	92	1021.4	0	0	9	00	0	7	02	0	-
6	15.3	10.4	12.6	73	1020.0	0	0	9	06	3	7	01	0	-
7	15.8	9.3	11.7	65	1015.4	2	1	9	11	4	7	03	0	-
8	16.8	10.9	13.0	68	1012.0	3	3	6	11	5	7	03	0	-
9	17.0	12.3	14.3	74	1010.5	1	0	9	10	2	7	01	1	-
10	16.7	14.6	16.6	88	1007.6	2	2	9	09	3	7	03	1	-
11	15.4	14.4	16.4	93	1008.8	6	6	5	04	3	6	10	1	-
12	11.1	10.5	12.7	96	1009.3	0	0	9	30	1	7	02	1	-
13	10.4	9.2	11.6	92	1008.3	0	0	9	22	2	7	01	1	-
14	10.0	7.5	10.4	84	1005.0	3	3	9	13	4	7	03	0	-
15	13.9	12.4	14.4	91	999.5	6	6	5	23	3	6	10	2	-
16	10.6	9.0	11.5	98	1009.5	7	7	6	27	3	7	02	8	1.4
17	15.5	11.8	13.9	79	1009.2	8	8	5	22	2	7	02	6	0.0
18	14.6	14.1	16.1	97	1006.6	8	5	3	25	4	7	61	9	13.0
19	10.6	9.4	11.8	92	1013.4	4	0	9	00	0	7	02	1	-
20	9.0	7.7	10.5	92	1020.9	0	0	9	32	5	7	02	1	-
21	7.1	6.0	9.3	93	1023.7	6	6	9	00	0	7	03	1	-
22	8.8	7.7	10.5	93	1022.1	0	0	9	25	1	7	02	1	-
23	13.0	8.6	11.2	75	1024.9	3	3	9	04	5	7	03	0	-
24	15.4	13.3	15.2	87	1019.2	0	0	9	00	0	7	02	9	3.8
25	15.8	14.6	16.6	93	1016.7	5	5	5	03	3	7	03	1	-
26	15.8	14.8	16.8	94	1017.3	0	0	9	05	4	7	01	8	8.2
27	16.0	15.0	17.0	94	1018.5	3	0	9	00	0	6	10	8	0.1
28	17.6	14.9	16.9	84	1017.6	D	0	9	14	2	7	02	9	0.1
29	16.2	14.8	16.8	92	1014.2	0	0	9	14	2	7	02	1	-
30	16.6	15.6	17.7	94	1008.6	2	2	5	12	2	7	03	1	-
31	18.5	17.0	19.4	91	1003.4	6	6	5	16	1	6	10	8	0.4

Godz. 07

DNI	TEMPERATURA POWIETRZA T	TEMPERATURA PUNKTU ROSY T_d	PREŻNOŚĆ PARY WODNEJ e	WILGOTNOŚĆ WZGLĘDNA U	CIŚNIENIE ATMOSFERYCZNE P_o	ZACHMURZENIE N	N_h	h	WIATR dd	v	WIDZIALNOŚĆ V	POGODA ww	W	OPAD R
1	15.2	11.1	13.2	77	1022.3	0	0	9	19	2	6	10	0	-
2	15.6	11.4	13.4	76	1015.5	2	2	5	15	5	7	01	1	-
3	19.8	10.7	12.9	56	1012.6	1	1	9	05	4	6	10	1	-
4	15.9	9.0	11.4	63	1018.6	1	1	5	06	4	8	01	0	-
5	16.2	11.0	13.2	71	1021.6	2	0	9	12	3	7	03	0	-
6	17.4	10.3	12.6	63	1019.0	0	0	9	13	3	7	02	0	-
7	17.2	9.9	12.2	62	1014.2	3	0	9	12	6	7	01	0	-
8	17.0	11.7	13.8	71	1011.5	1	0	9	09	3	7	02	0	-
9	16.8	12.7	14.7	77	1009.8	1	0	9	11	5	7	01	0	-
10	15.9	14.3	16.3	90	1007.9	8	8	3	12	3	6	10	1	-
11	17.0	13.9	15.8	82	1008.9	6	1	4	05	5	6	10	4	-
12	13.4	12.3	14.3	93	1009.2	6	6	9	24	3	6	10	1	-
13	12.9	10.4	12.6	85	1007.9	5	3	6	26	3	6	10	1	-
14	13.1	9.4	11.8	78	1002.3	1	0	9	16	4	6	10	1	-
15	14.3	11.9	13.9	86	1001.8	5	3	9	22	5	6	10	1	-
16	10.2	9.2	11.6	93	1011.0	0	0	9	24	5	6	10	1	-
17	14.1	11.9	13.9	87	1010.4	7	7	9	22	4	7	03	1	-
18	14.0	12.2	14.2	89	1008.3	7	7	9	24	5	7	01	6	0.1
19	10.2	9.0	11.5	92	1014.8	7	0	9	33	2	6	10	1	-
20	10.2	9.4	11.8	95	1021.7	3	2	4	32	5	6	10	0	-
21	8.1	7.5	10.3	96	1024.2	0	0	9	32	2	6	10	0	-
22	11.3	9.8	11.7	88	1021.9	7	7	9	31	2	7	01	6	0.0
23	14.0	11.0	13.1	82	1023.5	8	3	4	02	5	7	03	1	-
24	18.2	14.1	16.0	77	1018.5	3	3	9	02	2	7	02	1	-
25	17.4	12.8	14.8	74	1016.0	3	2	9	01	5	7	01	1	-
26	15.7	15.0	17.1	96	1018.1	8	4	4	05	5	6	80	1	0.2
27	15.6	14.2	16.2	91	1019.2	7	2	5	08	2	6	10	1	0.0
28	18.0	16.0	18.2	88	1016.7	3	3	9	12	3	6	10	0	-
29	16.2	15.5	17.6	96	1013.2	0	0	9	14	3	6	10	0	-
30	17.0	15.7	17.8	92	1007.2	6	6	5	14	4	6	10	1	-
31	17.8	16.5	18.8	92	1003.2	7	7	9	16	2	6	10	1	-

Godz. 13

1	23.4	9.8	12.1	42	1019.9	3	3	6	17	3	8	03	0	-
2	24.3	12.8	14.8	49	1013.1	3	2	6	15	6	7	03	1	-
3	23.0	10.9	13.0	46	1013.1	5	5	6	04	6	8	03	1	-
4	22.8	8.7	11.2	40	1019.1	2	2	6	07	5	8	01	0	-
5	23.9	8.8	11.3	38	1020.5	2	1	6	36	4	8	02	0	-
6	23.1	9.6	12.0	42	1017.0	2	2	7	11	4	7	02	0	-
7	24.6	9.3	11.7	38	1012.2	2	1	7	13	7	8	02	0	-
8	25.9	11.0	13.1	39	1010.3	3	2	7	10	7	7	03	0	-
9	24.1	12.8	14.7	49	1007.8	4	4	6	06	6	7	03	0	-
10	19.5	14.2	16.2	71	1008.5	7	7	5	36	5	6	10	2	-
11	23.2	11.6	13.6	48	1008.1	5	3	6	32	4	8	03	2	-
12	16.2	14.5	16.5	89	1010.1	8	4	4	28	5	7	25	2	0.7
13	18.6	7.5	10.3	48	1006.3	5	5	5	29	9	7	02	2	-
14	23.4	8.6	11.1	39	998.9	7	3	6	18	8	7	05	1	-
15	12.6	10.7	12.9	88	1005.4	8	8	3	28	8	6	50	2	0.0
16	19.0	7.3	10.2	46	1009.7	5	3	6	25	7	7	01	1	-
17	23.2	10.7	12.8	45	1008.6	7	3	6	21	7	8	03	2	-
18	18.0	9.3	11.7	57	1009.9	6	4	5	29	7	8	02	2	-
19	17.6	8.3	11.0	54	1016.0	7	4	5	34	6	7	02	2	-
20	16.4	3.5	7.8	42	1021.8	6	6	6	32	7	8	03	1	-
21	17.9	5.7	9.2	45	1023.2	4	3	6	30	5	8	02	0	-
22	17.9	7.5	10.6	51	1022.0	6	2	5	16	3	8	01	2	-
23	21.4	15.0	17.1	67	1020.8	7	4	5	03	8	7	03	1	-
24	26.2	12.1	14.1	42	1017.0	2	1	6	05	6	7	03	0	-
25	18.9	16.6	18.9	86	1016.7	7	7	5	03	7	7	02	8	4.3
26	20.8	16.9	19.2	78	1018.0	5	4	4	07	3	7	21	8	1.3
27	24.8	16.1	18.2	58	1016.1	2	2	5	11	4	7	03	1	-
28	25.2	16.9	19.2	60	1014.8	5	3	5	16	4	7	03	1	-
29	24.9	15.8	17.9	57	1011.5	3	3	6	18	3	7	03	0	-
30	26.1	15.5	17.6	52	1004.3	6	6	6	15	5	7	03	1	-
31	21.8	15.9	18.0	69	1003.7	6	3	5	15	3	7	03	2	-

Godz. 19

1	22.5	11.3	13.4	49	1017.8	3	2	7	13	3	8	01	0	-
2	21.8	12.8	14.8	57	1011.6	5	2	6	11	5	7	03	1	-
3	21.5	11.3	13.4	52	1013.8	1	1	6	02	7	8	02	1	-
4	21.0	8.3	11.0	44	1019.1	0	0	9	05	5	8	01	0	-
5	21.2	8.9	11.4	45	1019.7	3	1	9	06	4	7	01	0	-
6	22.0	10.0	12.2	46	1014.6	2	0	9	07	2	7	01	0	-
7	22.5	10.9	13.0	48	1011.7	2	0	9	12	3	7	02	0	-
8	23.2	12.5	14.4	51	1009.7	5	1	6	08	4	7	03	1	-
9	21.1	13.9	15.9	64	1006.7	3	2	6	07	4	7	03	0	-
10	19.0	14.2	16.2	74	1008.0	7	7	5	11	3	7	03	1	-
11	16.5	14.6	16.6	89	1008.1	7	3	5	25	2	7	29	8	2.8
12	17.0	9.2	11.6	60	1008.5	5	1	5	27	5	7	01	1	-
13	15.8	6.9	10.0	56	1005.5	2	2	6	27	4	7	01	1	-
14	20.1	11.5	13.6	58	997.2	6	3	5	16	5	6	10	8	2.7
15	11.8	8.2	10.8	78	1007.8	7	7	4	27	5	8	25	5	0.4
16	18.0	7.9	10.6	51	1008.4	7	3	6	21	6	7	03	1	-
17	22.5	13.0	15.0	55	1004.5	8	2	6	16	3	7	03	2	-
18	15.8	9.9	12.2	68	1011.7	6	0	9	25	3	8	01	2	-
19	14.0	10.0	12.3	77	1019.1	6	4	6	32	7	7	03	2	-
20	12.4	6.3	9.6	67	1022.7	1	1	6	33	4	8	01	1	-
21	15.6	7.9	10.6	60	1021.9	6	1	6	33	4	7	01	1	-
22	15.2	9.4	11.8	68	1023.7	1	1	9	36	4	7	01	1	-
23	22.8	16.3	18.5	67	1019.6	6	6	6	12	2	7	95	1	0.1
24	21.3	14.4	16.4	65	1016.2	6	6	5	05	4	7	02	8	0.8
25	18.6	15.9	18.1	85	1016.2	7	7	4	04	4	7	80	1	0.4
26	17.9	16.1	18.3	89	1018.0	7	4	5	03	2	7	03	9	0.8
27	21.5	15.7	17.8	78	1017.9	4	2	5	08	2	7	02	1	-
28	21.7	17.4	19.8	76	1013.9	6	1	9	14	3	7	01	9	14.1
29	22.2	16.3	18.6	69	1009.6	6	2	6	15	2	7	02	1	-
30	23.1	17.2	19.6	69	1002.9	6	4	9	13	3	7	01	8	0.8
31	20.2	16.9	19.3	82	1004.3	7	5	5	12	2	7	03	2	-

Godz. 01

DNI	TEMPERATURA POWIETRZA T	TEMPERATURA PUNKTU ROSY T_d	PREŻNOŚĆ PARY WODNEJ e	WILGOTNOŚĆ WZGLĘDNA U	CIŚNIENIE ATMOSFERYCZNE P_o	ZACHMURZENIE N	N_h	h	WIATR dd	v	WIDZIALNOŚĆ V	POGODA ww	W	OPAD R
1	12.5	11.4	13.5	93	1021.5	1	1	9	36	1	7	01	1	–
2	11.0	10.0	12.3	94	1019.6	0	0	9	00	0	7	02	0	–
3	16.7	15.3	17.4	92	1012.5	0	0	9	36	1	7	01	9	4.0
4	13.2	11.3	13.4	88	1015.6	0	0	9	02	1	7	02	0	–
5	9.9	9.5	11.9	97	1020.7	0	0	9	00	0	7	02	0	–
6	14.9	13.8	15.8	93	1019.5	7	4	6	00	0	7	02	1	–
7	11.2	10.0	12.3	92	1017.4	0	0	9	00	0	7	02	0	–
8	13.7	11.8	13.9	89	1013.9	2	2	9	04	2	7	03	0	–
9	15.3	13.3	15.3	88	1011.5	0	0	9	07	1	7	02	8	0.7
10	16.0	14.6	16.6	92	1007.6	8	6	6	09	5	7	01	8	0.0
11	15.3	14.6	16.6	96	1008.3	8	8	5	02	2	6	10	2	–
12	16.0	15.1	17.2	95	1007.6	7	3	5	29	1	6	10	6	0.2
13	12.3	11.2	13.3	93	1008.4	0	0	9	26	3	7	02	1	–
14	10.2	10.0	12.3	99	1006.6	6	6	6	00	0	7	02	1	–
15	14.5	11.5	13.6	82	1001.3	0	0	9	14	3	6	10	1	–
16	9.6	8.6	11.2	93	1009.9	0	0	9	22	2	7	01	8	2.4
17	11.9	10.9	13.1	94	1011.8	5	5	6	20	1	7	01	1	–
18	18.7	11.5	13.5	63	1006.0	8	8	5	16	4	7	03	1	–
19	13.7	13.3	15.3	98	1012.7	8	8	5	00	0	5	10	2	–
20	12.0	10.5	12.7	90	1017.7	8	8	9	02	1	7	01	6	2.0
21	7.2	7.0	10.0	99	1022.5	0	0	9	00	0	7	02	0	–
22	6.4	6.0	9.3	97	1022.1	0	0	9	00	0	6	10	0	–
23	14.1	11.3	13.4	83	1021.8	3	0	9	32	3	7	01	1	–
24	16.6	14.7	16.7	89	1016.9	7	7	5	09	1	6	10	8	0.5
25	15.7	15.2	17.2	97	1015.1	3	3	4	02	2	6	25	1	0.0
26	16.4	15.6	17.7	95	1016.7	7	7	4	02	3	7	25	9	1.2
27	14.1	13.7	15.7	98	1018.6	0	0	9	02	1	6	10	9	0.3
28	16.4	15.6	17.7	95	1017.9	0	0	9	07	1	7	02	1	–
29	15.5	15.2	17.2	98	1015.4	0	0	9	00	0	6	10	0	–
30	16.0	15.1	17.2	95	1010.4	0	0	9	18	1	6	10	1	–
31	16.4	15.4	17.5	94	1005.6	0	0	9	16	1	7	02	0	–

Godz. 07

DNI	TEMPERATURA POWIETRZA T	TEMPERATURA PUNKTU ROSY T_d	PREŻNOŚĆ PARY WODNEJ e	WILGOTNOŚĆ WZGLĘDNA U	CIŚNIENIE ATMOSFERYCZNE P_o	ZACHMURZENIE N	N_h	h	WIATR dd	v	WIDZIALNOŚĆ V	POGODA ww	W	OPAD R
1	15.6	11.4	13.4	76	1022.3	0	0	9	36	2	7	02	0	–
2	15.2	11.5	13.6	79	1017.7	5	0	9	04	1	7	03	1	–
3	16.3	15.1	17.2	93	1012.4	6	6	6	09	1	6	10	9	1.6
4	15.6	13.3	15.3	86	1016.8	0	0	9	04	4	7	02	0	–
5	13.3	11.4	13.5	88	1021.0	5	0	9	00	0	7	01	1	–
6	16.9	13.2	15.2	79	1019.3	1	1	6	32	1	7	01	1	–
7	14.8	12.3	14.3	85	1016.5	1	0	9	07	2	7	02	0	–
8	15.7	12.3	14.3	80	1012.9	0	0	9	07	3	7	02	0	–
9	15.8	13.5	15.5	86	1010.3	6	6	6	04	4	7	03	1	–
10	15.5	14.6	16.7	95	1007.2	8	8	3	04	4	6	10	8	0.4
11	15.9	14.7	16.7	93	1008.2	8	8	4	02	1	6	10	2	–
12	15.7	13.4	15.4	86	1007.9	1	1	9	32	3	6	10	1	–
13	14.3	11.3	13.4	82	1008.0	0	0	9	27	2	6	10	0	–
14	15.1	12.0	14.0	82	1004.9	6	6	9	29	1	6	10	2	–
15	15.7	12.8	14.8	83	1002.7	7	7	8	18	2	6	10	1	–
16	11.6	9.0	11.5	84	1010.8	4	2	5	22	3	7	01	1	–
17	15.4	14.0	16.0	91	1012.6	6	6	5	22	2	6	25	9	6.8
18	14.3	13.2	15.2	93	1009.6	8	6	4	27	4	6	63	6	2.2
19	13.5	12.6	14.6	94	1012.8	8	4	4	04	2	6	61	6	1.0
20	11.7	10.5	12.7	93	1018.6	8	2	5	34	2	6	60	2	0.3
21	9.9	8.9	11.4	93	1022.7	2	2	4	32	2	6	10	0	–
22	10.0	9.6	12.0	97	1022.1	3	2	9	00	0	6	10	0	–
23	14.6	13.7	15.7	94	1020.3	8	8	4	36	1	6	25	1	0.1
24	17.3	14.7	16.8	85	1015.9	7	5	5	02	4	6	10	8	0.2
25	16.0	15.5	17.6	97	1015.1	8	8	4	02	3	6	95	1	2.7
26	15.6	15.3	17.3	98	1017.4	8	8	9	02	1	5	10	2	–
27	16.7	16.0	18.2	96	1019.5	0	0	9	00	0	5	10	0	–
28	17.2	15.7	17.8	91	1017.2	5	3	5	09	2	6	10	1	–
29	18.0	16.2	18.4	89	1014.4	6	5	9	11	1	6	10	1	–
30	18.4	16.8	19.1	90	1009.3	7	7	9	18	2	6	10	1	–
31	17.5	15.8	18.0	90	1004.7	3	3	9	16	1	6	10	1	–

Godz. 13

1	22.5	9.0	11.5	42	1021.3	1	1	7	07	3	8	02	0	–
2	24.9	11.9	13.9	44	1014.4	6	0	9	16	4	7	02	2	–
3	22.5	15.6	17.7	65	1012.3	6	6	6	11	3	7	80	1	0.0
4	22.7	10.2	12.5	45	1017.4	2	2	6	04	5	8	01	0	–
5	23.1	9.4	11.8	42	1019.8	5	2	6	04	3	7	03	2	–
6	21.4	9.9	12.2	48	1017.7	3	3	6	02	2	8	02	0	–
7	24.4	9.5	11.9	39	1014.0	2	2	7	07	6	8	03	0	–
8	26.4	12.2	14.2	41	1011.2	3	3	7	09	7	8	03	0	–
9	21.4	14.5	16.5	65	1009.0	7	4	6	09	6	7	03	2	–
10	20.3	16.7	19.0	80	1007.1	7	5	5	07	4	6	10	2	–
11	18.7	15.1	17.2	80	1008.4	7	5	5	36	2	7	01	2	–
12	23.6	13.6	15.6	53	1007.4	3	3	6	27	4	7	03	0	–
13	20.0	10.7	12.9	55	1006.2	6	6	8	25	4	7	01	1	–
14	24.0	9.2	11.6	39	1002.1	3	3	7	14	6	7	03	1	–
15	17.5	13.9	15.8	79	1004.9	7	8	8	20	2	7	60	2	0.2
16	18.9	7.6	10.5	48	1011.4	3	3	6	25	6	8	01	1	–
17	24.5	13.7	15.7	51	1011.6	5	3	5	22	5	7	03	2	–
18	17.2	14.4	16.4	84	1011.4	6	6	4	22	3	7	25	6	3.6
19	14.6	12.4	14.4	87	1014.5	8	2	4	36	3	6	61	6	2.5
20	15.8	11.0	13.1	73	1019.2	7	5	4	36	4	7	03	6	0.0
21	18.2	10.2	12.4	60	1021.9	7	5	5	29	4	7	01	1	–
22	20.1	8.8	11.3	48	1021.7	3	3	6	32	1	7	02	0	–
23	22.2	17.2	19.6	73	1019.1	3	3	9	02	4	7	01	6	0.2
24	19.5	17.6	20.1	89	1014.7	7	7	5	07	5	7	95	2	6.7
25	19.5	17.2	19.6	87	1014.6	7	7	4	07	5	6	25	9	3.3
26	22.5	17.4	19.8	73	1017.6	6	6	5	09	1	6	80	6	0.2
27	26.4	16.3	18.5	54	1018.4	5	5	6	09	4	7	03	1	–
28	24.6	17.8	20.4	66	1016.4	7	4	5	14	5	7	03	1	–
29	26.2	18.3	21.0	62	1013.4	6	3	6	16	4	7	03	8	0.0
30	26.7	15.9	18.0	52	1006.9	2	2	6	18	6	7	02	1	–
31	25.4	17.0	19.3	60	1004.7	7	7	6	18	4	7	03	1	–

Godz. 19

1	20.8	10.0	12.2	50	1019.9	2	0	9	36	1	8	01	0	–
2	22.0	16.3	18.5	70	1012.6	7	3	6	18	1	7	03	1	–
3	19.7	14.6	16.6	72	1013.2	2	1	9	07	3	7	01	8	0.0
4	19.0	11.6	13.7	62	1018.6	0	0	9	02	2	8	01	0	–
5	19.2	14.6	16.6	75	1018.7	3	1	7	36	1	8	01	1	–
6	20.1	11.1	13.2	56	1016.2	0	0	9	07	3	8	01	0	–
7	21.6	11.9	13.9	54	1013.0	0	0	9	07	3	8	02	0	–
8	21.2	11.8	13.8	55	1010.8	6	6	6	09	6	7	80	1	0.0
9	18.7	17.1	19.5	90	1007.8	6	3	6	11	2	7	80	2	0.0
10	18.3	16.3	18.6	88	1007.7	7	1	5	02	3	7	01	2	–
11	18.2	16.6	18.8	90	1007.6	7	4	9	32	1	7	01	2	–
12	17.5	13.9	15.8	79	1008.1	7	1	5	27	1	7	03	9	0.7
13	15.9	12.3	14.3	79	1005.8	2	2	7	27	1	7	01	1	–
14	19.0	13.6	15.6	71	1000.4	5	0	9	14	1	6	10	1	–
15	14.0	9.8	12.1	76	1007.8	8	8	9	27	2	7	02	9	1.7
16	16.1	11.7	13.8	75	1010.9	1	1	6	22	1	7	02	1	–
17	21.4	14.1	16.1	63	1009.0	7	0	9	18	4	7	03	1	–
18	16.6	14.0	16.0	85	1012.5	7	2	5	18	1	7	01	6	0.1
19	13.5	12.0	14.0	91	1016.6	8	2	4	36	3	6	61	6	2.2
20	12.6	11.3	13.4	92	1021.3	1	1	5	36	1	7	01	8	0.0
21	13.5	11.8	13.9	90	1021.8	1	0	9	00	0	7	01	1	–
22	15.1	11.6	13.7	80	1022.9	6	2	9	02	1	7	03	1	–
23	19.9	18.5	21.2	91	1018.6	7	2	5	00	0	7	02	8	0.0
24	17.1	16.1	18.3	94	1015.0	8	4	5	04	3	7	01	9	10.8
25	18.5	16.9	19.2	90	1015.8	7	2	5	09	3	7	02	9	0.3
26	19.7	14.6	16.6	72	1016.0	8	8	5	11	2	6	17	8	1.2
27	21.8	16.2	18.4	71	1017.7	3	1	6	09	3	7	01	1	–
28	21.7	17.4	19.8	76	1016.0	3	2	9	09	3	7	02	8	0.0
29	22.5	17.6	20.1	74	1011.8	6	2	6	18	1	7	01	2	–
30	22.6	17.2	19.5	71	1006.1	2	1	9	16	2	7	03	0	–
31	22.1	16.6	18.8	71	1005.8	7	1	6	18	2	7	01	1	–

Godz. 01

DNI	TEMPERATURA POWIETRZA T	TEMPERATURA PUNKTU ROSY T_d	PRĘŻNOŚĆ PARY WODNEJ e	WILGOTNOŚĆ WZGLĘDNA U	CIŚNIENIE ATMOSFERYCZNE P_o	ZACHMURZENIE N	N_h	h	WIATR dd	v	WIDZIALNOŚĆ V	POGODA ww	W	OPAD R
1	12.1	11.3	13.4	95	1022.1	8	0	9	00	0	7	02	0	-
2	15.5	13.4	15.3	87	1015.6	3	1	7	25	1	6	10	1	-
3	15.0	14.3	16.3	96	1010.9	8	0	9	00	0	4	10	1	-
4	15.0	10.3	12.5	73	1017.1	0	0	9	02	1	5	10	0	-
5	11.3	10.1	12.4	93	1021.2	0	0	9	00	0	7	02	0	-
6	14.1	10.7	12.9	80	1019.0	0	0	9	04	1	7	02	0	-
7	15.4	11.7	13.8	79	1012.8	3	1	7	09	3	8	02	1	-
8	16.4	14.2	16.1	87	1011.3	8	8	5	00	0	5	10	6	0.7
9	14.9	14.0	16.0	94	1009.3	3	1	9	27	1	5	10	9	0.1
10	14.7	14.2	16.2	97	1007.6	1	0	9	00	0	6	10	8	0.0
11	14.8	14.1	16.1	96	1009.2	4	0	9	31	1	5	10	0	-
12	15.8	12.8	14.7	82	1010.1	4	4	7	27	3	6	10	1	-
13	11.4	10.2	12.5	93	1009.5	2	1	6	25	3	6	10	0	-
14	11.2	10.0	12.3	92	1004.0	0	0	9	11	2	6	10	0	-
15	11.9	10.9	13.1	94	1000.4	5	2	9	22	3	8	01	9	4.4
16	8.8	8.0	10.7	95	1011.2	0	0	9	00	0	8	02	1	-
17	14.5	11.9	14.0	85	1009.5	7	4	7	20	2	8	02	6	0.0
18	14.4	13.3	15.3	93	1008.1	8	8	6	23	3	6	10	6	7.4
19	9.8	9.2	11.6	96	1013.8	0	0	9	27	1	8	01	1	-
20	8.9	7.9	10.6	93	1023.4	1	1	9	29	2	8	01	0	-
21	8.0	7.8	10.6	99	1025.0	0	0	9	00	0	7	02	0	-
22	13.5	12.8	14.8	95	1023.2	8	4	5	00	0	5	60	6	0.9
23	9.7	9.5	11.9	99	1025.3	0	0	9	36	1	5	10	0	-
24	16.3	16.1	18.3	99	1019.9	6	6	5	29	2	5	17	8	6.5
25	14.1	12.8	14.8	92	1017.7	2	0	9	30	2	7	02	9	0.8
26	14.6	14.3	16.2	98	1017.9	1	0	9	00	0	6	10	8	0.3
27	14.0	13.8	15.8	99	1018.4	8	8	2	00	0	5	10	1	-
28	16.1	15.8	17.9	98	1016.9	7	5	5	02	2	5	25	9	7.9
29	15.9	15.6	17.7	98	1012.8	1	0	9	12	2	5	10	0	-
30	16.4	15.7	17.8	96	1006.4	0	0	9	10	2	5	10	0	-
31	18.3	15.3	17.4	82	1002.1	2	0	9	18	5	7	03	1	-

Godz. 07

DNI	TEMPERATURA POWIETRZA T	TEMPERATURA PUNKTU ROSY T_d	PRĘŻNOŚĆ PARY WODNEJ e	WILGOTNOŚĆ WZGLĘDNA U	CIŚNIENIE ATMOSFERYCZNE P_o	ZACHMURZENIE N	N_h	h	WIATR dd	v	WIDZIALNOŚĆ V	POGODA ww	W	OPAD R
1	14.7	12.5	14.5	87	1021.2	0	0	9	09	2	6	10	0	-
2	15.6	13.3	15.3	86	1014.7	6	2	9	29	1	6	10	1	-
3	16.5	14.8	16.8	90	1012.9	0	0	9	07	1	6	10	0	-
4	13.2	10.9	13.1	86	1019.4	2	2	6	30	2	8	03	0	-
5	14.5	11.9	14.0	85	1022.2	0	0	9	00	0	8	02	0	-
6	15.9	11.9	13.9	77	1018.0	1	0	9	11	2	7	02	0	-
7	15.2	13.8	15.8	91	1012.5	8	4	6	14	2	7	80	1	0.0
8	16.7	13.9	15.9	84	1010.2	6	6	9	04	2	7	01	2	-
9	16.2	14.8	16.8	92	1009.1	3	0	9	11	1	5	10	4	-
10	15.1	14.6	16.6	97	1008.5	2	1	6	00	0	6	10	1	-
11	14.9	14.2	16.2	96	1009.7	5	0	9	31	2	6	10	1	-
12	15.2	13.4	15.4	89	1010.8	8	6	7	30	4	6	10	1	-
13	14.8	11.7	13.7	82	1009.4	4	4	9	28	5	6	10	1	-
14	12.6	11.5	13.5	93	1001.0	6	3	6	12	2	6	10	1	-
15	13.7	12.4	14.4	92	1003.0	8	5	5	26	8	8	21	3	0.3
16	11.9	10.0	12.2	88	1011.5	2	1	9	23	3	7	03	0	-
17	15.9	13.6	15.6	86	1010.5	6	1	7	22	3	8	01	2	-
18	15.0	12.3	14.3	84	1009.4	2	1	6	25	4	8	01	1	-
19	11.3	9.1	11.6	86	1016.3	2	0	9	30	4	8	02	1	-
20	9.9	8.3	10.9	89	1024.6	6	4	6	30	4	7	03	1	-
21	7.4	7.2	10.1	99	1025.1	2	1	9	00	0	5	28	4	-
22	13.1	12.4	14.4	95	1022.8	8	4	4	32	2	4	10	6	0.4
23	8.4	8.2	10.9	99	1025.8	7	7	9	30	2	5	28	4	-
24	16.4	16.4	18.6	100	1020.0	9	9	.	33	2	3	43	9	0.2
25	14.3	13.8	15.7	97	1018.1	7	3	5	32	2	6	25	1	1.7
26	15.5	15.2	17.2	98	1018.4	8	8	1	36	3	4	10	8	2.3
27	14.9	14.9	16.9	100	1018.8	9	9	.	31	1	2	45	4	-
28	14.7	14.7	16.7	100	1016.5	5	4	6	09	0	3	42	1	-
29	15.9	15.1	17.1	95	1011.9	3	0	9	11	2	5	10	0	-
30	16.9	15.9	18.0	94	1005.0	2	1	9	12	3	5	10	1	-
31	16.7	15.7	17.8	94	1002.7	8	4	7	14	2	8	03	1	-

Godz. 13

1	24.4	11.4	13.5	44	1018.6	3	3	6	15	4	7	03	0	-
2	26.0	12.5	14.5	43	1012.5	6	1	9	00	0	7	03	1	-
3	25.5	12.0	14.0	43	1012.7	2	2	7	07	5	8	03	1	-
4	23.0	10.4	12.6	45	1019.4	3	3	7	85	2	8	02	0	-
5	25.2	10.7	12.8	40	1020.8	2	2	7	10	4	8	03	0	-
6	25.8	10.8	13.0	39	1014.9	2	1	8	10	4	7	03	0	-
7	24.3	14.7	16.7	55	1011.0	5	2	6	11	4	7	03	8	0.7
8	26.0	13.6	15.5	46	1009.1	4	2	6	10	5	8	03	1	-
9	24.2	14.5	16.5	55	1007.5	4	4	7	01	4	8	02	0	-
10	23.0	14.8	16.9	60	1008.4	5	5	5	01	2	8	03	1	-
11	14.8	13.9	15.9	94	1011.9	6	5	5	09	2	8	95	2	4.7
12	19.1	11.3	13.4	61	1011.1	6	4	6	29	6	7	01	8	1.3
13	19.0	6.5	9.7	44	1007.4	2	2	7	29	4	8	01	1	-
14	20.6	14.9	16.9	70	997.5	6	4	6	14	6	7	21	6	0.0
15	15.5	8.8	10.7	61	1007.4	7	4	5	27	8	8	01	2	-
16	20.8	10.2	12.4	51	1009.3	4	2	6	22	7	8	03	1	-
17	24.7	13.3	15.3	49	1007.5	6	3	7	21	7	8	02	2	-
18	17.4	8.3	10.9	55	1011.3	6	4	6	28	8	8	03	1	-
19	15.3	9.1	11.6	67	1019.4	6	6	5	30	6	8	01	1	-
20	16.9	5.6	9.1	47	1024.0	3	3	6	30	4	8	03	1	-
21	19.7	7.2	10.2	44	1023.5	2	2	7	36	1	8	03	1	-
22	15.9	10.9	13.0	72	1022.7	7	5	5	32	1	7	21	2	0.6
23	16.7	13.5	15.4	72	1022.4	8	5	6	01	4	8	03	1	-
24	24.2	18.8	21.6	72	1018.0	2	1	5	30	4	7	03	4	-
25	21.6	16.6	18.8	73	1016.8	7	7	6	32	2	7	25	1	0.0
26	19.0	17.0	19.4	88	1018.4	7	5	5	07	2	7	03	6	2.0
27	21.2	17.5	20.0	79	1018.2	7	2	4	30	1	6	10	4	-
28	24.2	18.6	21.4	71	1014.9	3	1	6	11	2	7	01	4	-
29	24.3	16.9	19.3	63	1010.4	6	0	9	15	3	7	02	1	-
30	25.4	16.8	19.1	59	1002.8	5	4	6	15	4	7	03	1	-
31	23.2	13.7	15.7	55	1002.8	2	1	6	23	5	8	01	6	0.9

Godz. 19

1	21.8	14.6	16.4	63	1016.5	5	2	7	14	2	7	02	1	-
2	22.8	14.6	16.6	60	1010.5	7	3	7	00	0	7	02	1	-
3	22.8	13.4	15.4	55	1014.1	1	1	7	03	3	8	02	0	-
4	22.1	11.0	13.1	49	1019.2	0	0	9	02	2	9	02	0	-
5	23.2	11.6	13.6	48	1018.6	0	0	9	10	1	8	02	0	-
6	23.0	11.8	13.8	49	1012.6	5	1	8	09	4	8	02	1	-
7	17.2	15.7	17.8	91	1011.6	8	3	5	15	4	6	25	2	8.2
8	22.6	16.6	18.9	69	1008.8	7	5	6	10	2	7	03	1	-
9	19.4	17.1	19.5	87	1006.7	7	5	5	12	2	6	29	8	2.9
10	22.1	15.7	17.8	67	1007.6	2	0	9	05	1	7	01	1	-
11	19.8	15.5	17.6	76	1008.8	1	1	7	27	1	8	03	9	0.0
12	16.5	10.8	12.9	69	1009.8	4	1	7	26	3	7	01	0	-
13	17.3	9.6	11.9	60	1005.3	2	1	9	00	0	7	01	1	-
14	14.1	13.4	15.4	95	997.6	8	7	3	30	6	6	95	1	2.6
15	14.1	9.4	11.8	74	1008.8	3	3	6	25	3	8	01	1	-
16	17.7	13.1	15.1	75	1008.5	8	5	7	19	3	8	02	1	-
17	14.9	14.2	16.2	96	1006.3	8	3	3	32	3	5	63	8	3.7
18	14.8	9.4	11.8	70	1012.4	3	2	6	25	2	8	02	1	-
19	13.1	8.5	11.1	74	1021.6	1	1	6	29	2	7	01	1	-
20	14.6	8.1	10.8	65	1024.0	2	2	7	32	1	8	03	0	-
21	16.3	13.1	15.1	81	1022.8	8	4	5	00	0	6	60	1	0.1
22	13.5	12.0	14.0	91	1023.7	2	1	6	11	1	6	10	8	1.5
23	19.3	18.0	20.6	92	1020.5	6	6	6	00	0	6	11	8	0.2
24	23.0	12.0	14.0	50	1016.9	1	1	7	35	3	8	03	0	-
25	19.4	17.6	20.2	89	1016.7	8	8	5	36	2	7	25	9	5.4
26	17.9	16.8	19.1	93	1018.0	4	3	6	33	1	6	10	9	3.1
27	19.3	18.7	21.5	96	1016.9	8	5	5	08	1	5	29	8	6.5
28	21.2	18.0	20.6	82	1013.0	2	1	9	11	1	6	10	0	-
29	21.0	17.6	20.2	81	1007.7	2	1	9	12	4	7	01	1	-
30	21.4	18.2	20.9	82	1001.8	7	5	6	14	4	6	10	2	-
31	18.5	14.7	16.8	79	1004.4	2	1	9	22	2	8	02	0	-

Godz. 01

DNI	TEMPERATURA POWIETRZA	TEMPERATURA PUNKTU ROSY	PRĘŻNOŚĆ PARY WODNEJ	WILGOTNOŚĆ WZGLĘDNA	CIŚNIENIE ATMOSFERYCZNE	ZACHMURZENIE			WIATR		WIDZIALNOŚĆ	POGODA		OPAD
	T	T_d	e	U	P_o	N	N_h	h	dd	v	V	ww	W	R
1	9.3	8.3	10.9	93	1022.2	0	0	9	00	0	5	10	0	-
2	10.0	9.6	12.0	97	1017.1	0	0	9	00	0	5	10	0	-
3	12.8	12.8	14.8	100	1011.6	0	0	9	13	1	2	46	6	0.0
4	13.9	11.2	13.2	83	1017.9	0	0	9	00	0	7	02	0	-
5	8.1	7.3	10.2	94	1022.7	0	0	9	12	1	6	12	0	-
6	8.7	8.5	11.1	99	1019.8	0	0	9	04	1	7	02	0	-
7	16.6	11.7	13.7	73	1011.3	6	2	9	09	1	6	10	1	-
8	14.3	13.0	15.0	92	1011.3	7	7	9	00	0	7	02	2	-
9	13.5	13.3	15.3	99	1009.9	5	5	9	13	1	2	46	9	2.6
10	13.9	13.5	15.5	98	1008.5	3	3	9	00	0	7	01	9	0.7
11	12.7	12.1	14.2	96	1010.7	7	7	8	00	0	4	12	9	2.5
12	11.9	11.5	13.6	97	1011.3	8	8	9	12	2	6	10	1	-
13	9.7	9.5	11.9	99	1011.0	7	6	6	13	1	5	10	1	-
14	8.5	7.7	10.5	94	1003.6	0	0	9	00	0	5	10	0	-
15	8.7	8.3	10.9	97	1001.3	2	2	9	23	5	7	03	9	0.1
16	8.3	7.9	10.6	97	1011.8	7	2	5	00	0	6	10	8	0.0
17	15.1	12.0	14.0	82	1009.3	5	5	9	23	5	7	01	2	-
18	13.9	10.7	12.9	81	1008.6	8	7	5	00	0	7	02	6	0.9
19	5.9	5.7	9.1	98	1015.3	0	0	9	15	2	7	02	1	-
20	5.1	3.9	8.1	92	1025.0	0	0	9	00	0	6	10	1	-
21	4.2	4.2	8.2	100	1026.5	0	0	9	00	0	2	46	0	-
22	12.4	12.0	14.0	98	1023.1	8	8	4	13	2	4	10	8	0.6
23	8.9	8.7	11.2	99	1025.4	2	2	5	04	3	5	10	8	2.7
24	13.9	13.4	15.3	97	1021.3	8	7	4	05	2	5	80	9	2.1
25	11.5	11.5	13.6	100	1020.1	0	0	9	00	0	2	46	8	0.0
26	15.7	14.5	16.5	92	1018.5	8	7	4	27	2	6	10	9	4.3
27	14.7	14.5	16.5	99	1019.3	8	2	5	00	0	5	10	2	-
28	13.7	13.7	15.7	100	1017.0	9	9	.	05	1	2	47	9	0.5
29	12.3	12.3	14.3	100	1013.0	0	0	9	31	1	3	42	0	-
30	12.3	12.1	14.1	99	1006.5	0	0	9	15	1	3	46	0	-
31	17.8	13.8	15.8	77	1001.0	6	6	6	23	5	7	01	2	-

Godz. 07

DNI	TEMPERATURA POWIETRZA	TEMPERATURA PUNKTU ROSY	PRĘŻNOŚĆ PARY WODNEJ	WILGOTNOŚĆ WZGLĘDNA	CIŚNIENIE ATMOSFERYCZNE	ZACHMURZENIE			WIATR		WIDZIALNOŚĆ	POGODA		OPAD
	T	T_d	e	U	P_o	N	N_h	h	dd	v	V	ww	W	R
1	12.5	11.0	13.1	90	1021.0	0	0	9	00	0	6	10	0	-
2	12.2	11.5	13.5	95	1015.8	5	1	9	12	2	7	03	4	-
3	14.0	14.0	16.0	100	1012.9	6	3	5	12	1	4	28	4	-
4	12.6	10.7	12.9	88	1019.8	1	1	6	00	0	8	02	0	-
5	10.6	9.0	11.5	90	1022.7	0	0	9	05	1	7	02	0	-
6	11.6	10.8	13.0	95	1017.5	2	0	9	00	0	7	02	0	-
7	16.3	14.7	16.8	91	1011.0	8	3	5	09	6	7	61	8	3.7
8	14.7	13.4	15.4	92	1010.1	8	6	5	00	0	6	10	6	0.0
9	13.9	13.7	15.7	99	1009.8	5	5	9	00	0	3	42	4	-
10	13.2	12.8	14.8	98	1009.7	6	2	6	00	0	6	10	1	-
11	13.1	12.2	14.2	94	1010.6	3	3	9	00	0	5	10	4	-
12	13.5	12.6	14.6	94	1011.8	8	8	8	28	4	5	60	2	0.8
13	13.1	10.2	12.5	83	1009.5	1	1	6	00	0	7	03	1	-
14	12.2	11.1	13.2	93	999.9	6	6	5	14	5	6	10	6	0.3
15	11.4	9.4	11.8	88	1004.5	8	7	4	26	8	7	21	1	0.9
16	8.6	8.0	10.7	96	1011.8	7	5	9	00	0	8	03	1	-
17	13.4	11.5	13.6	88	1009.9	7	3	6	04	3	8	03	2	-
18	13.9	8.6	11.2	70	1010.0	3	2	6	25	3	8	02	1	-
19	7.9	7.7	10.5	99	1017.3	8	7	5	00	0	7	03	1	-
20	6.7	5.6	9.1	93	1025.6	3	3	6	15	1	6	10	1	-
21	5.6	5.6	9.1	100	1026.0	6	3	9	00	0	4	28	4	-
22	12.4	11.5	13.5	94	1023.2	8	8	4	26	3	5	51	6	0.1
23	7.5	7.3	10.2	99	1026.9	6	2	5	00	0	4	10	1	-
24	15.3	15.1	17.2	99	1021.2	9	9	.	28	3	1	51	9	17.9
25	14.1	13.6	15.5	97	1019.2	8	8	5	30	4	6	10	4	-
26	14.7	13.6	15.6	93	1019.3	9	9	.	33	3	3	43	2	-
27	14.7	14.5	16.5	99	1019.0	7	1	5	00	0	4	10	2	-
28	13.1	13.1	15.1	100	1016.5	0	0	9	00	0	2	42	4	0.1
29	13.3	13.3	15.3	100	1011.2	3	0	9	00	0	5	28	4	-
30	12.7	12.7	14.7	100	1005.1	2	1	9	15	1	5	28	4	-
31	15.5	13.9	15.9	90	1001.7	6	3	5	05	1	7	02	8	0.0

Godz. 13

1	22.9	10.5	12.7	45	1017.7	6	5	6	16	5	8	03	1	-
2	24.8	11.5	13.6	43	1012.2	7	3	6	00	0	7	05	2	-
3	21.3	13.4	15.4	61	1013.0	7	7	5	12	4	7	03	2	-
4	21.0	11.6	13.8	56	1019.4	4	4	6	07	7	8	02	0	-
5	22.8	9.4	11.8	43	1020.0	1	1	7	06	7	8	02	0	-
6	24.2	11.1	13.2	44	1013.9	7	1	6	11	5	8	03	1	-
7	20.8	15.8	18.0	73	1010.8	8	3	5	08	4	7	01	8	0.3
8	21.5	15.0	17.0	66	1009.1	7	7	9	28	2	7	21	2	0.1
9	22.3	14.2	16.2	60	1007.7	4	4	6	06	5	8	02	4	-
10	22.2	12.9	14.8	55	1008.4	5	5	6	04	3	8	02	1	-
11	21.5	14.2	16.2	63	1008.6	4	4	6	11	1	8	17	1	-
12	17.8	9.9	12.2	60	1010.9	6	6	6	28	9	8	02	6	0.1
13	17.9	8.2	10.9	53	1006.9	4	2	6	29	7	7	01	1	-
14	20.8	11.9	14.0	57	995.6	6	5	5	19	4	8	03	2	-
15	12.9	7.0	10.0	67	1008.5	7	7	6	28	13	8	03	2	-
16	18.3	8.1	10.8	51	1009.1	3	2	6	22	7	8	02	1	-
17	21.8	10.6	12.8	49	1006.9	6	1	6	21	5	8	01	2	-
18	11.9	9.4	11.8	84	1011.8	6	6	6	35	5	8	25	1	0.8
19	12.7	7.6	10.4	71	1020.7	7	6	5	29	5	7	03	2	-
20	16.7	6.4	9.6	51	1023.5	6	6	6	28	7	8	03	1	-
21	18.4	9.4	11.8	56	1023.2	6	2	6	28	2	7	03	2	-
22	15.6	9.5	11.8	67	1022.3	8	6	5	27	5	7	03	5	0.0
23	15.5	12.6	14.6	83	1024.0	8	3	5	28	3	7	60	2	0.4
24	20.0	16.4	18.6	80	1020.1	2	1	4	31	4	6	10	5	0.1
25	20.2	16.2	18.5	78	1018.0	6	4	6	34	4	7	03	6	0.8
26	17.2	15.5	17.6	90	1018.6	7	2	4	03	2	6	25	4	0.8
27	19.7	16.4	18.6	81	1017.9	7	7	4	10	6	5	95	2	0.2
28	23.4	16.2	18.5	64	1014.0	6	4	6	20	3	7	03	4	-
29	23.8	16.0	18.1	62	1008.8	5	3	9	08	6	6	05	1	-
30	23.3	15.6	17.7	62	1001.6	5	1	5	13	11	7	01	1	-
31	21.2	12.4	14.4	57	1002.0	3	1	6	21	4	8	03	1	-

Godz. 19

1	20.0	15.5	17.6	75	1016.4	2	1	7	00	0	7	01	1	-
2	17.0	15.3	17.4	90	1012.5	8	7	5	00	0	7	29	8	0.9
3	21.1	12.3	14.3	57	1014.2	3	2	7	04	5	8	03	1	-
4	19.6	10.7	12.8	56	1019.3	0	0	9	07	3	9	01	0	-
5	20.6	10.4	12.6	52	1018.4	1	0	9	08	3	8	03	0	-
6	21.0	10.9	13.0	52	1012.0	7	2	6	11	2	7	03	2	-
7	17.6	15.9	18.1	95	1010.7	6	1	5	07	1	8	02	8	2.2
8	15.9	15.2	17.3	96	1009.3	8	3	4	00	0	6	17	8	6.5
9	20.0	13.0	15.0	64	1007.2	7	1	6	00	0	8	01	1	-
10	18.0	13.1	15.0	73	1008.8	7	7	5	32	6	8	17	1	-
11	15.3	14.4	16.4	94	1010.2	6	6	7	00	0	8	02	9	6.9
12	15.7	10.2	12.5	70	1010.5	4	4	6	25	5	7	02	1	-
13	14.7	12.0	14.0	84	1005.1	4	3	9	15	3	7	01	1	-
14	12.5	12.3	14.3	99	998.8	7	6	5	15	1	7	95	9	5.7
15	13.7	6.5	9.7	62	1009.9	5	5	6	27	7	8	03	1	-
16	17.5	9.4	11.8	59	1008.4	8	8	9	24	4	8	02	1	-
17	13.1	12.9	14.9	99	1007.3	8	7	4	14	2	6	63	8	18.5
18	12.7	10.8	12.9	88	1012.8	3	1	6	16	3	8	01	8	0.2
19	12.1	7.4	10.3	73	1023.0	5	2	5	28	5	7	01	1	-
20	12.3	8.9	11.4	80	1024.0	1	0	9	13	1	8	01	1	-
21	15.3	13.3	15.3	88	1023.4	8	7	5	32	1	6	80	2	0.3
22	11.4	11.0	13.1	98	1023.8	8	7	4	14	2	5	81	8	14.3
23	13.9	13.5	15.5	98	1022.0	8	7	5	10	2	6	25	6	1.5
24	16.7	17.1	19.5	90	1019.4	7	6	5	31	7	5	10	1	-
25	16.7	15.9	18.0	95	1018.2	8	4	5	00	0	7	29	8	5.4
26	15.0	14.7	16.7	98	1018.9	6	6	6	20	2	5	10	8	5.0
27	17.0	17.0	19.4	100	1017.6	6	6	4	03	1	4	17	8	9.4
28	18.4	17.1	19.5	92	1013.3	1	1	6	15	3	7	03	1	-
29	19.0	16.0	18.2	83	1006.9	2	2	9	13	6	7	01	1	-
30	18.8	16.7	19.0	87	1001.1	7	7	8	12	4	6	21	2	0.1
31	17.4	13.2	15.1	76	1004.4	2	1	6	31	1	8	02	1	-

Godz. 01

DNI	TEMPERATURA POWIETRZA	TEMPERATURA PUNKTU ROSY	PREŻNOŚĆ PARY WODNEJ	WILGOTNOŚĆ WZGLĘDNA	CIŚNIENIE ATMOSFERYCZNE	ZACHMURZENIE			WIATR		WIDZIALNOŚĆ	POGODA		OPAD
	T	T_d	e	U	P_o	N	N_h	h	dd	v	V	ww	W	R
1	9.1	8.3	10.9	95	1023.6	0	0	9	00	0	7	02	0	-
2	12.0	11.0	13.2	94	1019.0	0	0	9	00	0	7	02	0	-
3	13.7	13.3	15.3	98	1012.8	0	0	9	05	1	4	10	9	1.6
4	13.3	11.0	13.2	86	1016.0	0	0	9	00	0	6	10	1	-
5	9.5	8.7	11.2	95	1021.9	0	0	9	00	0	7	02	0	-
6	9.7	9.1	11.6	96	1020.3	0	0	9	00	0	7	02	0	-
7	12.7	10.6	12.8	87	1016.8	1	0	9	12	1	7	03	0	-
8	14.6	11.7	13.7	82	1012.3	0	0	9	07	3	7	02	0	-
9	13.8	12.5	14.5	92	1010.8	5	2	9	00	0	6	10	1	-
10	16.1	15.6	17.7	97	1007.8	7	7	5	36	1	6	10	2	-
11	16.2	15.5	17.6	96	1009.0	8	8	4	02	2	6	10	2	-
12	12.2	11.6	13.7	96	1009.7	2	1	9	00	0	6	10	0	-
13	11.5	10.3	12.6	93	1010.2	7	7	5	31	1	7	03	1	-
14	11.3	10.1	12.4	93	1006.7	7	7	6	00	0	6	10	1	-
15	16.4	12.3	14.2	76	1000.5	7	4	6	20	3	7	60	1	0.0
16	9.2	8.2	10.8	93	1011.6	3	3	6	29	1	7	02	6	0.0
17	13.6	9.5	11.9	76	1011.5	7	7	9	18	3	6	10	1	-
18	15.1	14.6	16.6	97	1008.1	8	6	5	24	2	6	80	6	1.6
19	11.5	10.3	12.6	93	1013.7	5	5	9	00	0	7	03	1	-
20	10.7	9.9	12.2	95	1020.0	0	0	9	29	1	7	01	1	-
21	4.7	4.2	8.3	97	1024.5	0	0	9	00	0	7	02	0	-
22	6.4	5.0	8.7	91	1023.1	0	0	9	00	0	7	02	1	-
23	8.2	7.8	10.6	97	1024.4	7	7	9	00	0	7	03	1	-
24	15.1	15.1	17.2	100	1018.8	0	0	9	00	0	2	46	1	-
25	16.1	15.6	17.7	97	1016.0	8	8	5	03	2	6	21	8	1.8
26	15.4	15.2	17.3	99	1016.6	8	5	5	10	1	6	10	2	-
27	15.3	15.0	17.0	98	1018.7	5	5	9	00	0	6	10	1	-
28	14.5	13.6	15.6	94	1018.3	0	0	9	00	0	7	02	0	-
29	15.6	14.7	16.8	95	1015.3	0	0	9	08	1	6	10	1	-
30	16.9	15.2	17.3	90	1010.0	3	3	9	07	1	7	03	1	-
31	17.4	15.2	17.3	87	1004.5	0	0	9	16	2	7	02	0	-

Godz. 13

1	22.8	10.1	12.4	45	1020.5	4	4	6	12	3	8	02	1	-
2	24.4	13.0	14.9	49	1014.4	5	2	6	18	1	8	03	1	-
3	23.4	14.9	17.0	59	1011.6	6	6	6	03	4	8	01	1	-
4	23.3	9.2	11.6	41	1018.1	5	5	6	06	3	8	03	1	-
5	23.5	9.7	12.0	42	1020.4	2	2	7	34	2	8	02	0	-
6	24.1	11.9	13.9	46	1016.9	4	4	7	09	1	8	02	0	-
7	23.5	9.7	12.0	42	1012.8	2	1	6	10	6	8	02	0	-
8	25.5	14.6	16.6	51	1010.1	1	1	6	06	3	8	03	0	-
9	21.6	14.9	16.9	66	1008.2	7	4	6	05	3	7	01	2	-
10	19.0	16.5	18.8	86	1007.6	7	7	4	05	3	7	02	6	0.0
11	18.1	14.1	16.1	78	1009.5	8	8	5	35	1	7	02	2	-
12	21.2	13.2	15.2	60	1009.0	7	7	6	28	2	8	03	1	-
13	19.7	7.8	10.5	46	1007.2	4	3	6	29	3	8	01	1	-
14	23.0	7.7	10.5	37	1001.0	6	4	6	13	5	7	03	1	-
15	17.5	12.1	14.1	71	1005.6	7	7	6	28	4	8	02	1	-
16	19.1	6.4	9.6	43	1011.5	6	6	6	27	3	8	03	1	-
17	22.7	12.9	14.8	54	1011.2	5	3	6	19	4	8	03	2	-
18	19.1	12.8	14.7	67	1011.3	7	7	6	25	2	8	02	2	-
19	15.9	11.9	13.9	77	1015.7	8	4	5	32	3	7	25	2	0.2
20	17.7	7.5	10.4	51	1021.2	4	4	6	32	4	8	02	1	-
21	18.6	7.7	10.5	49	1023.1	7	7	6	29	1	8	03	1	-
22	19.0	7.0	10.0	46	1022.1	7	2	6	27	2	8	02	2	-
23	17.7	16.4	18.6	92	1020.5	8	6	4	08	3	6	10	8	4.2
24	22.9	17.1	19.5	70	1015.6	4	3	6	36	5	8	03	8	-
25	20.1	16.5	18.8	80	1014.8	7	7	5	04	5	7	03	2	-
26	22.3	14.8	16.8	62	1018.1	6	6	5	15	2	7	17	2	-
27	24.8	15.1	17.2	55	1017.8	3	3	6	10	4	7	03	1	-
28	25.8	16.5	18.8	57	1015.6	2	2	6	15	3	7	02	1	-
29	25.3	15.1	17.2	53	1012.5	4	2	6	16	5	7	03	0	-
30	25.9	16.4	18.7	56	1005.3	3	1	6	14	3	7	03	1	-
31	20.6	16.2	20.9	86	1004.3	7	7	5	16	2	6	25	1	0.6

Godz. 07

DNI	TEMPERATURA POWIETRZA	TEMPERATURA PUNKTU ROSY	PREŻNOŚĆ PARY WODNEJ	WILGOTNOŚĆ WZGLĘDNA	CIŚNIENIE ATMOSFERYCZNE	ZACHMURZENIE			WIATR		WIDZIALNOŚĆ	POGODA		OPAD
	T	T_d	e	U	P_o	N	N_h	h	dd	v	V	ww	W	R
1	14.9	12.6	14.5	86	1022.9	0	0	9	00	0	6	10	0	-
2	15.8	11.2	13.3	74	1016.8	0	0	9	13	2	8	01	0	-
3	16.2	15.0	17.0	93	1012.2	0	0	9	00	0	6	10	1	-
4	15.8	13.7	15.7	87	1017.2	0	0	9	00	0	7	02	0	-
5	14.9	12.2	14.2	84	1022.2	1	0	9	00	0	7	02	0	-
6	16.9	13.8	15.7	82	1019.1	0	0	9	00	0	6	10	0	-
7	16.7	11.8	13.8	73	1014.6	4	0	9	10	3	7	01	1	-
8	17.3	12.9	14.8	75	1011.2	2	1	9	09	4	7	02	0	-
9	15.7	14.5	16.5	92	1009.8	7	7	9	09	1	6	10	1	-
10	16.3	15.8	17.9	97	1007.5	8	8	5	02	1	6	10	2	-
11	15.5	14.1	16.1	91	1009.0	7	7	5	05	1	6	10	2	-
12	15.0	13.6	15.5	91	1010.0	0	0	9	00	0	6	10	0	-
13	13.4	11.9	14.0	91	1009.1	5	5	9	28	1	6	10	1	-
14	14.3	10.9	13.1	80	1004.4	4	4	9	17	2	6	10	1	-
15	15.4	11.9	14.0	80	1002.8	3	2	9	28	3	7	01	6	-
16	11.5	10.1	12.4	91	1012.5	0	0	9	28	1	6	10	1	-
17	15.0	14.1	16.1	94	1012.4	7	7	9	18	3	6	10	9	8.0
18	13.9	13.5	15.5	98	1010.6	8	8	9	20	4	6	21	8	5.7
19	12.2	10.1	12.3	87	1014.6	8	8	9	33	1	7	02	2	-
20	10.7	8.7	11.2	87	1020.9	2	1	9	31	2	7	03	0	-
21	9.2	7.3	10.2	88	1024.4	0	0	9	00	0	7	02	0	-
22	10.9	9.7	12.0	92	1022.5	6	0	9	00	0	6	10	1	-
23	12.5	11.0	13.1	90	1022.0	8	8	5	31	1	7	02	1	-
24	16.6	14.4	16.4	87	1017.6	7	3	4	07	2	6	25	4	0.1
25	16.2	15.7	17.8	97	1015.9	7	7	5	03	2	6	10	6	0.0
26	16.1	16.1	18.3	100	1017.8	8	8	4	09	2	5	10	2	-
27	17.3	15.6	17.7	90	1018.9	5	2	9	07	2	6	10	1	-
28	17.7	16.5	18.8	93	1017.2	6	6	9	08	1	6	10	1	-
29	17.3	16.0	18.1	92	1014.3	1	1	9	16	1	7	02	0	-
30	18.0	15.8	18.0	87	1008.9	7	7	9	18	2	7	02	1	-
31	17.5	15.8	18.0	90	1004.1	7	7	9	15	2	6	10	1	-

Godz. 19

1	17.6	13.6	15.6	77	1019.2	3	0	9	16	1	8	03	0	-
2	16.9	14.1	16.1	84	1013.4	7	7	5	18	4	6	95	2	2.5
3	20.0	15.5	17.6	75	1013.2	3	3	6	03	2	8	03	1	-
4	19.5	9.6	12.0	53	1018.8	0	0	9	03	1	8	01	1	-
5	19.2	12.9	14.8	67	1020.0	1	0	9	15	1	8	01	0	-
6	19.5	13.2	15.2	67	1015.6	1	0	9	10	2	8	01	0	-
7	19.9	13.1	15.1	65	1011.8	1	0	9	09	2	8	02	0	-
8	21.0	15.7	17.8	72	1010.1	7	4	6	12	1	8	01	1	-
9	17.5	17.3	19.8	99	1007.5	7	7	9	14	1	6	10	9	4.2
10	17.2	15.3	17.4	89	1008.2	7	7	4	02	2	6	10	2	-
11	18.1	15.4	17.5	84	1008.6	3	2	9	25	1	7	01	1	-
12	16.7	12.8	14.8	78	1009.8	7	3	6	30	1	7	01	2	-
13	14.2	10.6	12.8	79	1006.7	0	0	9	00	0	6	10	1	-
14	20.1	15.2	17.3	74	998.9	5	0	9	13	2	7	01	1	-
15	12.1	10.4	12.6	89	1009.3	7	5	5	26	2	7	60	8	0.4
16	15.3	10.4	12.6	73	1011.3	7	5	9	24	1	8	01	1	-
17	21.5	14.6	16.6	65	1007.5	6	6	6	16	3	7	01	1	-
18	15.3	13.0	15.0	86	1012.6	5	1	6	00	0	8	03	2	-
19	14.5	11.5	13.6	82	1017.8	2	0	9	32	1	7	01	8	0.6
20	11.5	7.8	10.6	78	1022.9	1	1	5	00	0	7	01	0	-
21	13.0	10.1	12.4	83	1022.9	3	3	6	27	1	8	03	1	-
22	12.3	10.0	12.3	86	1023.5	0	0	9	00	0	7	01	1	-
23	18.0	16.9	19.2	93	1020.1	7	7	9	00	0	7	02	8	0.0
24	15.5	15.2	17.2	98	1016.2	7	3	5	00	0	7	29	8	14.6
25	17.0	16.0	18.2	94	1015.2	8	8	9	00	0	6	25	9	6.3
26	18.0	16.3	18.6	90	1018.1	3	3	9	09	1	7	01	9	-
27	20.7	16.8	19.1	78	1017.9	3	1	6	11	1	7	01	1	-
28	20.5	16.4	18.6	77	1015.6	6	2	9	13	3	6	10	1	-
29	19.5	15.5	17.6	78	1011.1	5	2	6	15	3	7	01	1	-
30	22.0	16.3	18.5	70	1004.9	1	1	9	14	3	7	02	1	-
31	19.1	17.3	19.8	89	1005.3	7	2	9	18	1	6	10	8	0.2

Godz. 01

DNI	TEMPERATURA POWIETRZA T	TEMPERATURA PUNKTU ROSY T_d	PREŻNOŚĆ PARY WODNEJ e	WILGOTNOŚĆ WZGLĘDNA U	CIŚNIENIE ATMOSFERYCZNE P_o	ZACHMURZENIE N	N_h	h	WIATR dd	v	WIDZIALNOŚĆ V	POGODA ww	W	OPAD R
1	7.5	5.6	9.1	88	.	0	0	9	20	6	9	02	1	–
2	10.7	4.4	8.4	65	.	0	0	9	29	7	8	02	0	–
3	10.1	7.3	10.2	83	.	7	7	6	09	11	7	03	6	0.2
4	7.5	6.6	9.8	94	.	3	2	1	09	11	7	03	4	–
5	8.1	4.3	8.3	77	.	0	0	9	11	9	9	02	0	–
6	9.0	4.4	8.4	73	.	1	0	9	14	9	8	02	0	–
7	10.4	8.2	10.9	87	.	5	4	3	18	12	8	03	2	–
8	8.9	5.9	9.3	92	.	7	7	7	14	8	8	02	2	–
9	9.3	9.3	11.7	100	.	9	9	.	14	8	0	45	9	2.1
10	9.3	8.9	11.4	97	.	7	7	.	02	7	7	41	9	0.0
11	8.5	7.7	10.5	94	.	7	7	7	34	8	8	02	8	5.4
12	7.9	5.6	9.1	86	.	8	7	8	34	6	8	03	1	–
13	4.5	4.3	8.3	98	.	7	7	.	32	12	7	41	8	0.0
14	6.5	6.5	9.7	100	.	9	9	.	25	11	0	47	1	–
15	4.2	4.2	8.2	100	.	9	9	.	22	11	0	45	8	0.4
16	2.7	2.4	7.3	98	.	7	7	.	27	17	7	41	8	0.0
17	6.3	6.3	9.5	100	.	9	9	.	22	25	0	47	2	–
18	4.5	4.3	8.3	98	.	9	9	.	25	22	0	45	8	1.4
19	2.6	1.8	7.0	95	.	1	1	2	22	7	8	03	8	1.4
20	1.4	1.1	6.6	98	.	0	0	9	32	13	9	02	4	–
21	3.4	1.2	6.7	86	.	0	0	9	34	5	8	02	0	–
22	5.6	5.6	9.1	100	.	9	9	.	32	6	0	47	8	1.5
23	3.9	3.9	8.1	100	.	9	9	.	11	9	0	45	8	2.2
24	9.7	9.7	12.0	100	.	9	9	.	09	11	0	45	9	0.6
25	7.7	7.7	10.5	100	.	7	7	.	32	13	8	41	8	0.8
26	9.0	9.0	11.5	100	.	9	9	.	36	10	0	45	9	16.4
27	8.1	8.1	10.8	100	.	9	9	.	04	6	0	45	8	0.8
28	9.0	8.0	10.7	93	.	2	2	0	14	7	8	02	9	–
29	10.2	10.2	12.4	100	.	9	9	.	20	14	0	45	4	0.0
30	11.3	11.3	13.4	100	.	9	9	.	22	8	0	45	4	–
31	8.4	8.4	11.0	100	.	9	9	.	22	20	0	45	8	1.4

Godz. 07

DNI	TEMPERATURA POWIETRZA T	TEMPERATURA PUNKTU ROSY T_d	PREŻNOŚĆ PARY WODNEJ e	WILGOTNOŚĆ WZGLĘDNA U	CIŚNIENIE ATMOSFERYCZNE P_o	ZACHMURZENIE N	N_h	h	WIATR dd	v	WIDZIALNOŚĆ V	POGODA ww	W	OPAD R
1	6.7	6.0	9.4	96	.	1	1	3	20	6	8	28	1	0.1
2	10.8	5.0	8.7	66	.	5	3	7	29	6	7	01	1	–
3	9.5	9.1	11.6	97	.	7	6	.	04	12	7	41	2	–
4	8.4	7.3	10.2	93	.	4	4	1	04	8	7	03	1	–
5	8.1	4.6	8.5	78	.	1	0	9	14	5	9	02	0	–
6	9.0	3.8	8.0	70	.	2	0	9	14	8	8	03	0	–
7	8.7	8.7	11.2	100	.	9	9	.	18	10	0	62	8	2.0
8	9.4	8.6	11.2	95	.	7	6	1	07	12	7	02	6	–
9	9.4	9.4	11.8	100	.	7	7	.	09	11	8	41	4	0.1
10	8.5	8.3	10.9	99	.	7	7	.	36	9	8	41	4	–
11	8.4	5.6	9.1	83	.	4	4	7	32	5	8	01	1	0.1
12	6.7	6.7	9.8	100	.	9	9	.	29	4	0	47	6	0.3
13	3.5	2.1	7.1	91	.	3	2	2	32	18	8	01	1	–
14	6.4	6.4	9.6	100	.	9	9	.	22	20	0	45	6	0.6
15	4.0	4.0	8.1	100	.	9	9	.	22	16	0	45	4	2.5
16	2.6	2.3	7.2	98	.	7	7	.	22	15	8	41	1	–
17	5.9	5.7	9.1	98	.	9	9	.	22	18	0	47	4	1.3
18	3.0	2.5	7.3	96	.	7	7	.	22	23	7	41	2	–
19	2.2	2.2	7.2	100	.	9	9	.	27	3	0	47	1	–
20	1.0	0.7	6.4	98	.	3	3	2	32	14	8	28	2	–
21	4.1	1.2	6.7	81	.	6	5	7	32	4	7	03	1	–
22	5.1	5.1	8.8	100	.	9	9	.	32	9	0	45	8	1.0
23	5.5	2.1	7.1	79	.	4	1	8	09	17	8	01	4	0.0
24	9.7	9.5	11.9	99	.	3	3	.	09	11	8	41	8	2.9
25	9.1	9.1	11.6	100	.	9	9	.	32	10	0	45	2	0.2
26	8.6	8.6	11.2	100	.	9	9	.	36	11	0	80	4	3.2
27	8.7	8.7	11.2	100	.	9	9	.	09	4	0	45	8	0.4
28	10.5	7.3	10.2	81	.	1	1	8	09	1	8	01	1	–
29	9.7	9.7	12.0	100	.	9	9	.	22	17	0	47	4	0.3
30	9.6	9.6	12.0	100	.	9	9	.	22	8	0	47	2	0.0
31	8.1	8.1	10.8	100	.	9	9	.	20	16	0	45	8	1.6

Godz. 13

1	9.8	5.1	8.8	72	.	6	6	3	20	9	8	02	1	–
2	13.3	8.9	11.4	75	.	7	6	2	22	1	8	03	2	–
3	9.6	9.6	12.0	100	.	9	9	.	36	8	0	45	4	0.0
4	9.3	5.9	9.3	80	.	6	6	3	02	5	9	01	1	–
5	13.2	4.1	8.2	54	.	1	1	3	14	3	9	02	0	–
6	14.2	7.8	10.6	65	.	7	3	4	14	3	8	03	1	–
7	9.6	9.6	12.0	100	.	9	9	.	20	10	0	45	8	1.3
8	12.1	9.9	12.2	87	.	7	6	.	14	5	7	60	6	0.2
9	10.4	9.8	12.1	96	.	7	7	.	02	7	8	41	2	–
10	10.5	8.4	11.0	87	.	5	4	.	34	10	8	41	2	–
11	11.1	7.8	10.6	81	.	8	8	.	32	4	8	95	2	0.0
12	7.1	3.4	7.8	78	.	7	7	.	29	5	7	03	4	–
13	6.6	2.8	7.5	77	.	6	3	4	25	6	8	01	1	–
14	7.7	7.5	10.4	98	.	7	7	.	22	16	7	41	4	0.1
15	1.7	0.9	6.5	94	.	7	7	.	29	16	7	41	4	0.0
16	5.1	3.9	8.1	92	.	7	7	.	22	12	8	41	2	–
17	8.5	8.1	10.8	97	.	6	6	1	22	18	8	03	4	0.0
18	4.1	3.6	7.9	97	.	7	7	0	22	8	7	80	4	0.0
19	1.9	1.9	7.0	100	.	9	9	.	34	8	0	45	6	2.1
20	5.0	1.2	6.7	77	.	6	6	1	34	10	8	03	1	–
21	7.0	4.6	8.5	85	.	7	7	2	32	1	7	03	2	–
22	4.1	4.1	8.2	100	.	7	6	.	34	13	8	41	4	0.6
23	4.7	4.7	8.5	100	.	7	7	.	02	18	8	41	1	–
24	10.3	8.8	11.3	91	.	5	2	.	02	11	8	41	1	–
25	9.5	9.5	11.9	100	.	9	9	.	32	11	0	45	4	0.0
26	6.9	8.9	11.4	100	.	9	9	.	36	13	0	81	4	14.1
27	9.5	9.5	11.9	100	.	9	9	.	14	6	0	17	4	–
28	11.8	8.1	10.8	85	.	6	4	2	20	3	7	02	2	–
29	11.3	10.9	13.0	98	.	7	7	.	22	10	7	41	4	–
30	10.6	10.6	12.8	100	.	7	7	.	22	3	7	41	4	0.0
31	8.1	8.1	10.8	100	.	7	7	.	22	17	7	41	4	0.4

Godz. 19

1	10.2	7.3	10.2	83	.	3	1	3	22	8	7	01	1	–
2	10.5	7.0	10.0	78	.	8	8	7	09	7	7	61	9	15.9
3	9.7	8.7	11.2	93	.	5	4	2	36	13	7	01	4	–
4	9.7	5.8	9.2	76	.	1	1	4	02	7	9	01	1	–
5	10.3	5.8	9.2	72	.	1	0	9	14	2	8	02	0	–
6	11.4	7.3	10.2	75	.	7	5	4	16	5	7	02	2	–
7	7.8	6.5	9.7	91	.	6	5	7	18	10	8	02	4	–
8	10.5	10.5	12.7	100	.	9	9	.	14	5	0	17	8	0.3
9	10.4	9.9	12.2	97	.	7	7	.	02	10	7	41	8	0.0
10	9.9	7.4	10.3	85	.	7	3	1	32	9	8	03	1	–
11	7.9	7.7	10.5	99	.	7	6	.	27	6	7	41	9	6.2
12	5.3	5.3	8.9	100	.	7	7	1	32	12	7	80	1	0.1
13	6.9	4.8	8.6	86	.	7	4	4	25	5	7	01	2	–
14	4.9	4.7	8.5	98	.	7	7	8	22	12	7	91	4	5.6
15	2.5	1.7	6.9	95	.	7	7	1	29	17	7	80	2	0.0
16	6.5	5.4	9.0	93	.	7	1	1	22	22	8	01	6	0.0
17	7.4	7.2	10.1	99	.	7	7	.	25	20	7	81	4	12.0
18	4.7	2.3	7.0	81	.	6	5	1	22	7	8	02	1	0.0
19	1.6	1.1	6.6	96	.	7	7	.	32	16	7	41	4	–
20	4.3	1.2	6.7	81	.	1	0	9	36	8	8	03	1	–
21	6.3	6.3	9.5	100	.	9	9	.	29	4	0	81	4	0.0
22	4.3	4.3	8.3	100	.	9	9	.	32	9	0	80	4	6.5
23	9.6	9.6	12.0	100	.	9	9	.	36	13	0	45	8	8.7
24	12.1	12.1	14.1	100	.	9	9	.	32	17	0	45	4	0.2
25	9.1	9.1	11.6	100	.	9	9	.	36	10	0	45	9	16.6
26	8.4	8.3	11.0	100	.	9	9	.	36	13	0	80	4	7.6
27	10.5	10.5	12.7	100	.	9	9	.	14	3	0	45	9	7.5
28	10.4	9.8	12.1	96	.	1	1	2	22	5	7	01	0	–
29	11.3	11.3	13.4	100	.	9	9	.	22	7	0	47	2	–
30	10.4	10.4	12.6	100	.	7	7	.	22	12	7	41	4	–
31	7.7	7.7	10.5	100	.	9	9	.	22	16	0	47	2	–

Godz. 01

DNI	TEMPERATURA POWIETRZA	TEMPERATURA PUNKTU ROSY	PREŻNOŚĆ PARY WODNEJ	WILGOTNOŚĆ WZGLĘDNA	CIŚNIENIE ATMOSFERYCZNE	ZACHMURZENIE			WIATR		WIDZIALNOŚĆ	POGODA		OPAD
	T	T_d	e	U	P_o	N	N_h	h	dd	v	V	ww	W	R
1	11.3	10.5	12.7	95	1021.6	0	0	9	25	2	7	02	0	-
2	10.2	9.8	12.1	97	1020.2	0	0	9	00	0	7	02	0	-
3	14.0	13.1	15.1	94	1012.7	2	2	5	11	2	7	02	1	-
4	11.8	11.2	13.3	96	1014.6	0	0	9	35	1	7	02	0	-
5	9.5	9.3	11.7	99	1020.1	0	0	9	25	2	7	02	0	-
6	12.2	11.5	13.5	95	1019.2	6	6	5	24	2	7	03	1	-
7	10.0	9.6	12.0	97	1017.5	0	0	9	11	1	7	02	0	-
8	11.4	10.4	12.6	94	1013.7	0	0	9	09	2	7	02	0	-
9	13.1	11.2	13.3	88	1011.5	3	1	9	09	2	7	03	0	-
10	14.8	14.3	16.3	97	1007.1	2	2	9	09	1	6	10	1	-
11	16.0	15.5	17.6	97	1007.5	8	8	5	00	0	6	10	2	-
12	15.6	15.3	17.3	98	1007.3	7	7	5	24	2	6	25	2	4.6
13	13.2	12.1	14.1	93	1008.3	1	1	5	26	3	7	01	1	-
14	10.2	9.8	12.1	97	1006.9	2	2	5	00	0	6	10	1	-
15	12.5	11.6	13.6	94	1002.1	1	0	9	10	2	7	02	0	-
16	9.9	9.3	11.7	96	1010.2	1	1	5	24	3	7	01	8	1.5
17	13.8	11.4	13.5	85	1012.1	7	7	9	18	3	7	03	1	-
18	19.0	10.3	12.6	57	1007.4	6	3	6	17	4	7	03	1	-
19	14.0	13.5	15.4	97	1012.7	8	8	5	00	0	7	61	2	1.3
20	11.1	9.7	12.1	91	1016.6	8	8	4	33	4	7	03	6	0.5
21	9.1	8.3	10.9	95	1021.5	1	1	6	27	2	7	01	1	-
22	6.0	5.5	9.1	97	1022.3	0	0	9	22	1	5	10	0	-
23	13.8	11.8	13.8	88	1020.9	7	0	9	34	3	7	03	8	0.0
24	16.4	14.3	16.3	88	1015.5	6	6	5	35	4	6	10	1	-
25	14.3	13.9	15.9	98	1014.7	0	0	9	35	1	6	10	1	-
26	14.4	14.4	16.4	100	1016.3	0	0	9	06	2	6	10	8	1.1
27	13.0	12.5	14.4	96	1018.2	0	0	9	12	2	6	10	1	-
28	14.5	14.0	15.9	97	1017.8	0	0	9	00	0	5	10	1	-
29	16.1	14.4	16.4	89	1015.6	0	0	9	10	3	7	02	1	-
30	14.2	12.9	14.9	92	1011.2	0	0	9	14	2	7	02	0	-
31	15.8	15.1	17.2	96	1006.1	0	0	9	11	3	7	02	0	-

Godz. 13

1	20.4	7.7	10.5	44	1021.5	2	2	6	04	4	8	02	0	-
2	23.4	11.6	13.7	48	1014.7	4	1	6	12	4	8	03	1	-
3	18.2	14.2	16.2	78	1012.3	8	6	5	09	3	7	02	2	-
4	22.0	13.0	15.0	57	1016.0	3	3	6	36	7	8	01	0	-
5	22.2	11.1	13.2	49	1019.5	4	3	6	01	3	8	03	0	-
6	20.5	9.6	11.9	49	1017.8	5	4	6	06	2	8	02	1	-
7	22.7	9.5	11.9	43	1014.0	2	2	6	11	6	8	02	0	-
8	25.2	12.9	14.9	47	1010.6	3	3	6	12	7	8	03	0	-
9	21.0	14.2	16.2	65	1008.8	6	3	5	10	3	7	01	2	-
10	20.4	16.1	18.3	76	1006.5	6	5	5	24	1	7	17	4	-
11	18.3	14.0	16.2	86	1007.7	8	8	4	29	1	6	10	2	-
12	22.3	12.1	14.2	53	1007.3	4	4	6	29	5	7	03	0	-
13	18.6	8.7	11.2	52	1006.4	6	6	6	24	4	8	03	1	-
14	22.2	10.2	12.5	47	1002.6	3	3	6	19	4	7	05	1	-
15	16.7	13.5	15.5	82	1005.2	8	4	5	25	4	7	25	2	0.3
16	17.5	7.2	10.2	51	1011.6	3	3	5	26	6	8	02	0	-
17	22.4	12.1	14.1	52	1013.1	6	1	5	21	6	8	02	2	-
18	15.9	12.5	14.5	80	1012.4	8	7	4	22	3	7	03	6	2.2
19	13.3	12.4	14.4	94	1012.9	8	6	3	34	6	6	61	6	2.7
20	14.2	10.2	12.4	77	1018.4	8	1	4	33	7	8	01	2	-
21	16.4	9.1	11.6	62	1021.8	4	3	5	31	6	8	01	1	-
22	18.6	6.2	9.5	44	1021.2	3	2	6	15	1	8	02	0	-
23	20.6	17.9	20.5	85	1018.9	7	7	4	12	2	6	81	2	0.1
24	21.1	16.4	18.6	74	1013.5	7	7	4	04	7	7	15	8	1.7
25	18.2	16.9	19.2	92	1014.3	7	6	4	10	4	7	25	6	2.8
26	22.9	15.5	17.8	63	1017.5	4	2	5	10	3	7	02	6	0.2
27	24.8	16.1	18.2	58	1017.8	4	4	5	09	4	7	02	0	-
28	24.1	17.6	20.1	67	1016.6	5	2	6	07	3	7	01	1	-
29	26.7	12.6	14.6	42	1013.7	4	1	5	15	5	8	01	1	-
30	26.1	14.5	16.5	49	1007.2	3	2	6	14	6	8	01	1	-
31	26.0	15.6	17.7	53	1004.5	4	3	6	18	3	8	02	0	-

Godz. 07

DNI	TEMPERATURA POWIETRZA	TEMPERATURA PUNKTU ROSY	PREŻNOŚĆ PARY WODNEJ	WILGOTNOŚĆ WZGLĘDNA	CIŚNIENIE ATMOSFERYCZNE	ZACHMURZENIE			WIATR		WIDZIALNOŚĆ	POGODA		OPAD
	T	T_d	e	U	P_o	N	N_h	h	dd	v	V	ww	W	R
1	14.5	11.9	14.0	85	1022.4	0	0	9	12	2	8	02	0	-
2	14.8	12.3	14.3	85	1018.1	6	0	9	08	2	7	02	1	-
3	14.4	13.1	15.1	92	1012.5	7	7	5	11	3	7	01	8	0.1
4	15.7	13.4	15.4	86	1015.7	0	0	9	01	1	7	02	0	-
5	14.8	11.3	13.4	79	1020.7	3	0	9	28	1	7	03	0	-
6	16.6	13.1	15.0	80	1019.0	3	2	6	09	3	8	01	1	-
7	15.5	12.0	14.1	80	1016.4	1	0	9	08	5	7	02	0	-
8	15.9	12.5	14.5	80	1012.6	0	0	9	10	4	7	02	0	-
9	15.4	13.6	15.6	89	1010.0	6	3	6	09	4	8	03	1	-
10	15.0	15.0	17.0	100	1007.0	9	9	•	05	3	3	45	4	-
11	15.9	15.4	17.5	97	1007.5	8	8	4	03	1	5	10	2	-
12	15.6	14.0	16.0	90	1007.9	4	3	5	31	4	7	01	1	-
13	14.9	11.8	13.8	82	1007.9	0	0	9	28	3	7	02	0	-
14	15.2	11.3	13.4	78	1005.4	4	0	9	17	1	6	10	0	-
15	16.6	12.7	14.6	78	1002.6	7	4	5	22	3	7	02	1	-
16	11.8	9.0	11.5	83	1011.1	2	2	6	25	6	7	03	0	-
17	13.5	12.0	14.0	91	1013.5	6	6	5	18	2	6	25	2	0.6
18	13.6	12.7	14.7	94	1009.7	8	6	4	30	4	6	61	2	0.3
19	13.3	12.6	14.6	95	1012.0	8	3	3	35	4	6	63	6	12.7
20	12.4	9.9	12.2	85	1017.4	7	5	5	33	6	7	03	2	-
21	9.5	8.7	11.2	95	1022.1	1	1	6	31	4	7	02	0	-
22	9.5	9.1	11.6	97	1022.0	1	0	9	27	1	6	10	0	-
23	13.4	13.0	15.0	98	1019.5	8	8	3	36	2	5	81	9	6.2
24	16.8	14.6	16.6	87	1014.4	7	3	5	36	5	7	03	2	-
25	15.5	15.2	17.2	98	1014.0	8	4	3	05	3	5	61	1	1.3
26	14.9	14.9	16.9	100	1017.6	8	8	4	09	1	2	60	4	0.2
27	14.4	14.0	16.0	98	1019.2	0	0	9	10	1	5	28	4	-
28	16.4	15.9	18.0	97	1017.2	2	1	5	10	2	6	28	0	-
29	18.4	16.6	18.9	89	1014.7	6	4	5	28	2	7	03	1	-
30	18.7	15.7	17.8	83	1010.0	2	1	9	19	2	7	03	0	-
31	17.9	16.4	18.7	91	1005.5	2	2	9	12	3	7	02	0	-

Godz. 19

1	18.6	12.4	14.4	67	1020.3	4	0	9	13	2	8	03	0	-
2	19.7	15.2	17.2	75	1012.8	5	1	6	09	3	8	02	1	-
3	17.4	13.4	15.3	77	1012.9	2	2	9	03	2	7	01	1	-
4	18.4	11.3	13.4	63	1017.5	1	1	6	02	4	8	01	0	-
5	19.5	11.6	13.7	60	1018.7	6	1	6	29	3	8	02	1	-
6	18.0	11.7	13.7	66	1016.7	0	0	9	08	2	8	01	1	-
7	19.7	11.2	13.3	58	1012.9	0	0	9	06	3	8	02	0	-
8	18.4	14.3	16.3	77	1011.0	4	2	5	12	3	8	01	1	-
9	17.4	13.6	15.5	78	1007.7	8	8	5	09	2	7	02	9	0.0
10	19.4	17.8	20.4	90	1006.6	6	3	5	31	1	7	01	9	-
11	18.1	15.8	17.9	86	1007.0	7	7	5	29	3	7	29	2	-
12	15.4	12.7	14.7	84	1007.8	7	2	5	28	2	7	25	1	0.9
13	16.4	11.9	13.9	74	1006.1	1	1	6	24	2	7	01	1	-
14	16.6	12.9	14.8	79	1001.4	2	0	9	14	2	7	03	1	-
15	14.1	13.0	15.0	93	1006.8	8	8	4	31	4	6	81	2	1.2
16	16.0	9.5	11.9	65	1011.7	5	4	5	19	4	8	03	1	-
17	20.0	11.4	13.4	58	1010.7	2	1	9	15	3	8	03	1	-
18	15.2	13.4	15.4	89	1012.6	7	7	8	18	2	7	01	2	-
19	12.0	10.9	13.0	93	1015.4	8	6	3	35	7	6	61	6	4.8
20	12.7	11.6	13.6	93	1020.9	7	1	5	29	2	7	01	8	0.5
21	13.7	10.5	12.7	81	1021.6	1	0	9	00	0	7	02	1	-
22	16.2	11.6	13.7	74	1021.9	7	7	6	33	2	8	03	1	-
23	19.0	18.2	20.9	95	1018.3	7	4	5	25	2	6	10	8	3.6
24	16.2	15.0	17.0	93	1014.2	5	2	5	04	5	7	01	9	1.7
25	18.0	16.3	18.6	90	1015.5	7	7	5	08	4	7	25	2	0.2
26	17.0	15.5	17.6	91	1017.9	5	3	5	11	2	7	01	9	0.1
27	19.8	16.7	19.0	82	1017.4	5	1	5	09	2	7	01	1	-
28	20.5	18.8	21.6	90	1015.9	6	1	6	10	3	8	01	1	-
29	18.6	17.5	19.9	93	1012.8	4	1	5	24	2	7	02	0	-
30	20.2	16.9	19.3	82	1006.3	3	0	9	10	3	7	01	1	-
31	21.0	16.2	18.5	74	1005.7	7	4	6	24	2	8	31	9	-

Godz. 01

DNI	TEMPERATURA POWIETRZA	TEMPERATURA PUNKTU ROSY	PREŻNOŚĆ PARY WODNEJ	WILGOTNOŚĆ WZGLĘDNA	CIŚNIENIE ATMOSFERYCZNE	ZACHMURZENIE			WIATR		WIDZIALNOŚĆ	POGODA		OPAD
	T	T_d	e	U	P_o	N	N_h	h	dd	v	V	ww	W	R
1	12.3	11.0	13.1	92	1021.9	8	0	9	12	1	7	02	0	-
2	16.0	13.7	15.7	86	1015.9	7	7	5	00	0	7	03	1	-
3	14.9	14.4	16.4	97	1011.4	0	0	9	00	0	6	10	1	-
4	15.0	12.1	14.1	83	1015.5	0	0	9	02	2	7	01	0	-
5	12.9	10.0	12.2	83	1021.2	0	0	9	02	1	8	02	0	-
6	14.7	12.3	14.3	86	1019.0	0	0	9	00	0	7	02	0	-
7	16.8	12.3	14.3	75	1012.4	4	1	9	10	3	8	01	1	-
8	16.7	15.3	17.4	92	1010.5	7	4	5	00	0	6	10	8	0.0
9	15.1	13.9	15.8	92	1008.9	4	3	9	19	1	6	10	1	-
10	15.4	14.9	16.9	97	1006.9	7	5	5	17	1	5	10	9	-
11	15.7	14.7	16.7	94	1008.6	2	2	5	00	0	7	01	1	-
12	15.2	11.9	13.9	81	1009.7	1	0	9	24	4	7	03	1	-
13	12.7	11.4	13.5	92	1010.3	5	3	5	22	1	6	10	1	-
14	11.7	9.7	12.1	88	1004.3	2	1	9	14	2	6	10	0	-
15	13.3	12.2	14.2	93	1001.0	5	3	5	20	3	6	10	8	1.6
16	11.0	7.9	10.7	81	1011.4	0	0	9	21	1	8	01	1	-
17	15.7	14.0	15.9	89	1009.5	7	3	5	18	1	7	02	2	-
18	15.1	13.0	14.9	87	1008.4	8	5	5	22	4	7	02	9	19.5
19	11.0	9.2	11.6	89	1013.7	7	7	5	31	1	7	03	1	-
20	9.4	7.9	10.7	91	1022.2	0	0	9	27	4	6	10	0	-
21	8.2	6.7	9.8	90	1024.4	0	0	9	00	0	7	02	0	-
22	14.1	11.9	13.9	87	1022.1	8	4	5	00	0	6	60	2	0.1
23	9.4	8.4	11.0	93	1024.3	0	0	9	01	2	6	10	1	-
24	15.4	14.2	16.2	92	1019.5	8	8	4	14	2	4	17	8	1.1
25	16.0	14.8	16.8	93	1016.3	4	2	5	27	2	6	10	9	-
26	14.7	13.4	15.4	92	1016.0	7	7	5	33	1	6	10	9	0.7
27	14.7	13.8	15.8	94	1017.6	8	8	5	00	0	5	10	9	0.0
28	15.5	14.8	16.8	96	1017.0	2	2	5	00	0	6	10	9	1.5
29	16.4	15.0	17.1	92	1013.1	0	0	9	17	1	6	10	1	-
30	17.4	15.2	17.3	87	1007.3	0	0	9	09	1	7	02	1	-
31	17.0	15.3	17.4	90	1002.8	3	2	5	14	1	7	03	1	-

Godz. 07

DNI	TEMPERATURA POWIETRZA	TEMPERATURA PUNKTU ROSY	PREŻNOŚĆ PARY WODNEJ	WILGOTNOŚĆ WZGLĘDNA	CIŚNIENIE ATMOSFERYCZNE	ZACHMURZENIE			WIATR		WIDZIALNOŚĆ	POGODA		OPAD
	T	T_d	e	U	P_o	N	N_h	h	dd	v	V	ww	W	R
1	14.1	11.9	13.9	87	1021.4	0	0	9	00	0	6	10	0	-
2	18.1	15.9	18.1	87	1014.3	6	2	6	19	1	6	10	1	-
3	17.5	16.5	18.8	94	1011.6	6	2	5	01	1	6	10	1	-
4	14.9	11.2	13.3	78	1018.0	3	3	5	34	1	8	03	0	-
5	14.3	12.3	14.3	88	1021.8	0	0	9	00	0	7	02	0	-
6	14.6	12.2	14.2	86	1018.1	0	0	9	00	0	7	02	0	-
7	16.7	13.9	15.9	84	1012.2	6	6	5	00	0	8	01	1	-
8	16.3	13.5	15.4	83	1009.8	6	3	5	07	2	7	02	2	-
9	14.9	14.0	16.0	94	1008.9	5	5	5	00	0	3	42	1	-
10	15.6	15.3	17.3	98	1007.4	8	8	5	33	1	2	46	1	-
11	15.4	14.7	16.7	96	1008.9	7	7	5	00	0	5	10	1	-
12	15.7	12.8	14.8	83	1010.1	7	7	5	25	4	6	10	1	-
13	14.7	11.4	13.4	80	1008.8	7	4	5	23	2	6	10	2	-
14	15.9	12.7	14.6	81	1001.0	6	3	5	16	2	6	10	1	-
15	13.1	11.2	13.3	88	1003.7	8	5	5	00	0	6	10	2	-
16	13.1	9.4	11.8	78	1011.5	2	1	9	22	1	7	01	1	-
17	15.6	13.5	15.4	87	1010.3	7	3	5	15	1	7	02	2	-
18	14.5	12.7	14.7	89	1009.6	6	3	5	26	2	7	01	6	1.0
19	12.1	9.4	11.8	83	1015.2	5	1	5	30	4	7	01	8	0.0
20	10.3	8.1	10.8	86	1023.2	0	0	9	33	5	7	02	0	-
21	8.8	7.3	10.2	90	1024.4	4	2	9	00	0	6	10	0	-
22	13.7	12.2	14.2	91	1022.0	8	6	5	28	2	5	10	6	0.0
23	10.8	9.8	12.1	94	1024.0	7	2	5	30	1	7	02	6	0.0
24	15.7	14.8	16.9	95	1018.5	7	4	5	31	2	3	21	9	0.3
25	15.5	14.6	16.7	95	1016.6	6	6	5	29	2	6	10	8	0.3
26	16.1	14.7	16.7	92	1016.9	8	5	4	02	1	6	10	2	-
27	15.1	14.0	16.0	93	1017.9	8	5	5	00	0	1	46	4	-
28	15.2	14.9	16.9	98	1016.0	7	6	5	00	0	5	10	1	-
29	16.6	15.2	17.3	92	1011.9	0	0	9	14	1	5	10	0	-
30	17.3	15.3	17.3	88	1005.3	4	2	9	15	1	6	10	1	-
31	17.1	16.1	18.3	94	1002.5	8	7	5	17	1	6	21	8	0.8

Godz. 13

1	24.7	12.9	14.9	48	1018.5	4	4	6	16	1	7	03	0	-
2	25.2	14.6	16.6	52	1012.6	6	3	5	18	2	6	10	1	-
3	25.0	14.1	16.1	51	1011.5	4	4	6	05	5	8	02	1	-
4	23.0	12.2	14.2	51	1018.2	4	4	5	02	4	8	02	1	-
5	24.8	9.4	11.8	38	1020.2	3	3	6	07	2	8	02	0	-
6	26.2	12.1	14.1	42	1014.4	2	2	6	12	3	8	02	0	-
7	24.8	15.1	17.2	55	1010.4	6	4	5	06	1	7	02	2	-
8	23.2	16.0	18.2	64	1009.0	7	4	5	07	2	6	10	2	-
9	23.2	15.8	18.0	63	1006.7	6	6	5	09	2	6	10	4	-
10	21.0	15.7	17.8	72	1008.0	6	6	5	07	1	6	10	4	-
11	22.7	13.7	15.6	57	1008.3	4	4	5	34	2	8	02	1	-
12	15.1	13.3	15.3	89	1011.5	7	7	4	29	2	6	25	2	0.8
13	19.7	10.1	12.4	54	1007.1	5	4	5	25	3	7	02	1	-
14	22.2	12.9	14.8	55	998.0	7	5	5	16	3	6	10	2	-
15	15.3	8.5	11.1	64	1007.5	8	4	5	26	7	8	03	6	0.3
16	20.0	8.9	11.4	49	1010.2	5	5	6	26	3	8	01	1	-
17	25.2	14.8	16.8	53	1008.2	6	2	5	18	2	7	01	2	-
18	19.4	8.8	11.3	50	1011.0	6	4	5	24	4	8	03	2	-
19	17.2	10.9	13.1	67	1017.3	7	4	5	29	5	7	15	1	-
20	17.7	5.7	9.2	45	1023.1	4	4	6	28	6	8	02	0	-
21	18.9	5.3	8.9	41	1023.3	3	3	6	05	1	8	01	1	-
22	18.6	11.9	13.9	74	1022.5	8	5	5	00	0	7	03	6	1.9
23	15.9	15.2	17.3	96	1021.3	8	8	5	32	1	6	95	2	6.4
24	24.5	18.7	21.6	73	1016.6	6	4	5	29	3	7	03	4	-
25	19.1	17.1	19.6	88	1015.4	6	6	5	00	0	7	17	8	5.4
26	19.9	17.3	19.8	85	1017.0	5	5	5	09	2	7	25	2	0.2
27	23.1	19.7	23.0	81	1016.8	6	6	5	30	2	6	17	4	-
28	24.1	17.4	19.9	66	1014.8	5	0	9	00	0	6	10	1	-
29	24.7	17.0	19.4	62	1011.0	6	3	5	08	0	6	10	1	-
30	24.0	16.8	19.1	64	1003.2	7	7	5	18	1	7	02	1	-
31	24.0	16.8	19.1	64	1002.6	5	4	5	00	0	7	02	2	-

Godz. 19

1	21.8	15.1	17.2	66	1017.0	6	3	5	15	1	7	02	1	-
2	22.0	18.0	20.7	78	1010.7	5	1	9	00	0	6	10	2	-
3	22.0	12.4	14.4	54	1012.6	1	1	5	03	3	8	01	0	-
4	20.4	12.1	14.1	59	1018.4	0	0	9	01	3	8	01	0	-
5	22.6	13.0	14.9	54	1018.6	1	1	9	06	1	8	01	0	-
6	22.2	11.6	13.6	51	1012.3	7	0	9	09	2	8	02	1	-
7	18.7	15.5	17.6	82	1010.9	8	5	5	21	1	6	80	2	0.2
8	19.1	14.5	16.5	75	1009.0	7	3	5	22	1	7	02	2	-
9	18.7	17.2	19.7	91	1006.4	7	6	5	07	1	7	17	8	0.6
10	20.0	16.6	18.8	81	1007.8	2	1	3	03	1	7	01	8	0.3
11	19.1	14.5	16.5	75	1008.7	5	1	5	24	1	8	03	8	6.9
12	17.3	12.3	14.3	72	1009.6	5	3	5	27	1	7	01	2	-
13	17.1	10.2	12.4	64	1005.9	2	1	9	35	1	7	03	1	-
14	19.9	12.5	14.5	62	996.8	6	3	5	18	2	6	10	2	-
15	14.1	8.6	11.2	69	1009.1	3	1	5	24	1	8	01	1	-
16	18.4	12.8	14.7	70	1008.8	8	4	5	17	2	7	03	1	-
17	22.4	14.7	16.7	62	1003.6	7	3	5	17	2	7	02	2	-
18	16.2	8.9	11.4	62	1011.6	6	3	5	00	0	8	01	2	-
19	13.5	9.0	11.5	74	1020.1	4	3	5	29	5	7	01	1	-
20	14.3	6.5	9.7	59	1023.0	2	2	9	33	1	8	02	0	-
21	17.3	9.1	11.6	59	1022.0	7	7	5	27	1	7	03	1	-
22	14.2	11.4	13.5	83	1022.6	7	2	5	35	1	7	03	2	-
23	18.8	17.3	19.8	91	1019.8	7	4	5	00	0	6	10	9	3.6
24	18.1	14.9	16.9	81	1016.0	7	7	5	33	4	7	17	8	4.0
25	16.4	14.7	16.7	90	1015.7	8	8	4	27	1	7	95	9	14.8
26	17.8	16.5	18.8	92	1016.6	5	3	5	04	1	7	02	1	-
27	19.3	16.0	18.2	81	1016.6	7	7	5	22	2	6	17	8	1.6
28	21.2	17.7	20.2	88	1012.8	5	2	5	13	1	7	02	1	-
29	20.6	16.7	19.0	78	1008.5	5	2	5	13	1	6	10	2	-
30	21.9	17.2	19.7	75	1002.5	7	7	5	16	2	7	02	2	-
31	18.7	15.5	17.6	82	1003.9	7	5	5	15	1	7	02	8	0.1

Godz. 01

DNI	TEMPERATURA POWIETRZA T	TEMPERATURA PUNKTU ROSY T_d	PREŻNOŚĆ PARY WODNEJ e	WILGOTNOŚĆ WZGLĘDNA U	CIŚNIENIE ATMOSFERYCZNE P_o	ZACHMURZENIE N	N_h	h	WIATR dd	v	WIDZIALNOŚĆ V	POGODA ww	W	OPAD R
1	10.8	7.0	10.0	78	1023.3	0	0	9	00	0	7	02	0	-
2	14.9	12.0	14.0	83	1017.8	1	1	9	16	1	7	01	1	-
3	14.1	13.6	15.9	97	1012.2	6	6	5	33	1	5	10	1	-
4	15.2	13.8	15.8	91	1015.2	0	0	9	05	1	7	01	0	-
5	11.9	10.9	13.1	94	1021.4	0	0	9	00	0	7	02	0	-
6	12.2	10.7	12.8	90	1020.2	0	0	9	00	0	6	10	0	-
7	14.6	12.2	14.2	86	1013.8	1	1	9	09	2	7	01	1	-
8	17.0	13.5	15.5	80	1010.4	7	7	5	07	1	7	02	2	-
9	14.8	14.5	16.5	98	1009.4	7	7	9	24	1	5	10	1	-
10	15.2	15.2	17.3	100	1007.4	9	9	.	00	0	1	45	4	-
11	15.4	15.1	17.1	98	1009.5	7	7	4	00	0	5	10	1	-
12	12.6	11.1	13.2	91	1010.6	0	0	9	27	3	7	02	1	-
13	10.9	10.1	12.4	95	1010.4	1	1	6	25	3	6	10	0	-
14	11.4	10.2	12.5	93	1005.9	5	5	6	17	1	6	10	1	-
15	13.4	11.7	13.8	90	1002.7	7	7	5	25	3	7	02	6	0.0
16	9.8	8.2	10.8	90	1012.3	7	7	5	25	3	7	03	1	-
17	15.3	11.8	13.9	85	1011.1	4	3	6	25	2	7	03	1	-
18	14.5	13.8	15.8	96	1010.5	8	7	4	24	4	6	61	8	5.3
19	12.8	11.3	13.4	91	1013.7	7	7	6	00	0	6	10	2	-
20	10.2	8.1	10.8	87	1021.9	3	3	5	31	4	7	01	1	-
21	6.1	5.4	9.0	95	1025.1	0	0	9	00	0	6	10	0	-
22	9.6	7.9	10.7	89	1022.9	7	7	6	00	0	6	10	1	-
23	9.0	8.2	10.8	95	1024.7	0	0	9	00	0	6	10	1	-
24	14.0	13.6	15.6	98	1019.6	8	8	5	00	0	4	95	1	2.3
25	15.2	14.7	16.7	97	1016.3	5	5	5	36	2	6	13	9	14.5
26	15.1	14.6	16.6	97	1016.6	8	8	4	00	0	4	10	6	0.6
27	14.4	14.0	16.0	98	1018.2	7	7	5	00	0	4	10	1	-
28	15.0	14.5	16.5	97	1017.2	7	7	5	00	0	5	10	9	0.2
29	14.8	14.1	16.1	96	1014.4	0	0	9	00	0	7	02	0	-
30	17.6	14.9	16.9	84	1008.8	2	2	6	11	1	7	02	1	-
31	16.7	15.9	17.6	93	1004.2	7	7	5	24	3	6	10	1	-

Godz. 07

DNI	TEMPERATURA POWIETRZA T	TEMPERATURA PUNKTU ROSY T_d	PREŻNOŚĆ PARY WODNEJ e	WILGOTNOŚĆ WZGLĘDNA U	CIŚNIENIE ATMOSFERYCZNE P_o	ZACHMURZENIE N	N_h	h	WIATR dd	v	WIDZIALNOŚĆ V	POGODA ww	W	OPAD R
1	15.0	11.5	13.6	80	1022.4	0	0	9	00	0	7	02	0	-
2	16.8	15.1	17.1	90	1016.1	7	7	5	18	3	7	03	8	2.6
3	16.0	14.6	16.6	92	1012.1	7	4	6	05	1	5	10	2	-
4	16.2	13.8	15.7	85	1017.1	0	0	9	03	1	6	10	0	-
5	15.3	11.6	13.7	79	1022.0	0	0	9	04	1	6	10	0	-
6	15.2	11.5	13.6	79	1018.4	0	0	9	00	0	6	10	0	-
7	15.5	12.4	14.4	82	1013.1	6	6	6	08	1	6	10	1	-
8	17.0	13.5	15.5	80	1009.6	7	7	6	09	1	7	02	2	-
9	15.0	14.7	16.7	98	1008.9	8	8	6	00	0	3	44	2	-
10	15.6	15.6	17.7	100	1007.6	9	9	.	00	0	2	47	4	-
11	15.4	14.7	16.7	96	1009.4	7	7	5	00	0	4	10	2	-
12	14.2	12.2	14.2	88	1010.9	4	4	9	25	3	5	10	0	-
13	12.8	12.1	14.1	95	1010.0	7	7	6	25	3	4	28	1	-
14	14.6	10.0	12.3	74	1002.9	3	3	6	19	2	6	10	1	-
15	14.2	11.4	13.5	83	1004.4	6	2	9	23	4	6	10	2	-
16	11.5	9.5	11.9	88	1012.8	5	3	6	25	2	4	10	1	-
17	17.0	13.5	15.5	80	1012.0	6	4	5	25	4	7	02	1	-
18	13.6	12.9	14.9	95	1011.1	7	4	5	27	3	7	01	6	2.6
19	12.1	9.2	11.6	82	1015.4	7	4	5	00	0	6	10	2	-
20	10.8	7.5	10.4	80	1023.1	3	1	9	34	4	7	03	0	-
21	8.1	7.0	10.0	93	1025.5	1	0	9	27	1	5	10	0	-
22	10.8	9.6	12.0	92	1022.5	7	5	5	00	0	4	10	1	-
23	11.6	10.2	12.5	91	1023.8	8	5	5	02	1	5	60	1	0.1
24	15.1	14.9	17.0	99	1018.3	7	4	4	34	1	4	28	9	0.1
25	15.7	15.2	17.2	97	1016.1	8	8	3	03	1	5	10	8	1.7
26	15.2	14.9	16.9	98	1017.2	8	8	3	00	0	4	60	5	2.6
27	14.6	14.4	16.4	99	1018.5	7	7	9	00	0	4	10	1	-
28	14.8	14.6	16.6	99	1017.0	2	2	9	00	0	4	10	1	-
29	15.8	14.4	16.4	91	1013.8	0	0	9	14	1	6	10	0	-
30	17.2	15.2	17.2	88	1007.2	1	1	9	13	2	7	01	1	-
31	16.5	16.2	18.4	98	1004.2	8	5	5	00	0	5	10	6	4.2

Godz. 13

1	23.0	9.5	11.8	42	1019.6	3	3	6	12	1	8	01	0	-
2	23.5	15.8	18.0	62	1014.0	6	6	6	20	3	7	02	2	-
3	23.1	15.3	17.4	62	1011.1	5	5	6	04	1	7	01	1	-
4	22.0	11.8	13.8	52	1017.6	4	4	6	04	2	7	03	1	-
5	22.5	9.9	12.2	45	1020.6	2	2	6	09	2	8	02	0	-
6	24.1	9.8	12.1	40	1015.4	1	1	6	10	4	8	02	0	-
7	24.5	12.7	14.6	48	1010.4	5	2	6	08	1	7	03	1	-
8	23.6	14.8	16.8	58	1008.7	5	2	6	23	1	7	03	2	-
9	20.1	17.0	19.4	82	1007.4	8	8	4	03	1	4	80	4	0.5
10	19.2	16.2	18.4	83	1007.5	7	7	3	00	0	5	10	4	-
11	20.7	14.6	16.6	68	1008.6	5	4	5	08	1	7	03	2	-
12	19.7	13.3	15.2	66	1010.3	7	7	5	29	6	7	03	1	-
13	18.5	9.0	11.5	54	1007.8	5	5	5	28	4	7	01	2	-
14	23.3	10.6	12.8	45	999.6	6	5	6	24	4	7	02	1	-
15	12.6	10.9	13.0	89	1007.9	8	4	4	35	3	7	25	2	0.6
16	17.4	10.3	12.6	63	1012.0	7	7	6	24	5	7	03	1	-
17	25.2	14.6	16.6	52	1009.4	3	2	6	18	4	8	03	1	-
18	18.0	8.8	11.4	55	1012.1	7	5	5	29	5	8	03	2	-
19	13.0	8.2	10.9	73	1017.4	8	8	5	31	2	7	25	8	0.5
20	16.2	4.3	8.3	45	1022.6	4	4	5	32	6	7	02	1	-
21	17.5	5.9	9.3	47	1023.7	3	3	6	28	3	7	01	1	-
22	15.2	13.8	15.8	91	1022.8	8	8	4	32	2	5	61	2	0.0
23	14.6	13.3	15.3	92	1020.9	8	5	4	31	1	4	10	8	12.7
24	21.6	17.4	19.9	77	1016.2	7	7	5	36	2	6	10	8	0.7
25	18.2	16.9	19.2	92	1015.6	7	7	4	27	3	5	17	8	0.8
26	19.4	15.7	17.9	79	1017.2	7	7	4	07	1	6	10	6	0.0
27	23.4	17.3	19.8	69	1016.7	4	2	5	10	2	7	03	1	-
28	22.0	15.7	17.9	68	1015.8	6	1	9	00	0	7	02	1	-
29	23.7	14.9	16.9	58	1011.8	6	2	6	19	3	7	03	1	-
30	24.9	15.6	17.7	56	1004.6	7	7	5	15	4	7	03	1	-
31	20.7	16.3	18.5	76	1004.2	7	7	5	18	2	7	01	2	-

Godz. 19

1	20.4	12.7	14.7	61	1018.2	6	1	6	16	2	7	01	1	-
2	18.2	14.4	16.4	79	1012.4	7	4	5	20	4	7	02	9	3.2
3	20.3	15.7	17.8	75	1012.5	4	2	6	08	2	7	01	1	-
4	20.7	10.7	12.9	53	1018.3	1	1	6	05	2	7	01	0	-
5	20.5	13.4	15.4	64	1019.3	1	1	7	00	0	8	01	0	-
6	20.1	11.3	13.4	57	1013.6	4	0	9	10	3	8	03	0	-
7	18.7	14.6	16.6	77	1011.0	6	6	6	33	1	7	03	2	-
8	17.9	15.7	17.9	87	1009.3	7	4	6	25	1	5	10	9	1.8
9	16.5	16.2	18.4	98	1007.4	7	3	5	00	0	4	10	9	2.0
10	19.2	16.6	18.8	85	1007.6	6	5	5	08	1	7	01	8	3.0
11	18.2	14.1	16.0	77	1008.5	5	5	5	08	2	7	03	1	-
12	16.6	9.8	12.1	64	1010.7	3	1	6	30	1	7	01	1	-
13	17.2	11.6	13.6	69	1006.3	0	0	9	00	0	7	02	1	-
14	19.8	9.3	11.7	51	998.4	6	3	6	25	4	7	03	2	-
15	12.3	8.3	10.9	76	1010.3	6	2	9	27	3	7	01	6	0.0
16	16.9	10.1	12.4	65	1010.7	7	3	6	23	3	7	02	1	-
17	22.4	11.8	13.9	51	1006.1	7	3	6	20	4	8	03	1	-
18	16.0	11.2	13.3	73	1012.4	7	3	5	00	0	8	02	2	-
19	13.6	10.6	12.8	82	1020.0	7	4	5	32	4	7	01	2	-
20	14.4	5.4	8.9	55	1023.2	1	1	6	32	3	7	01	1	-
21	15.8	6.9	10.0	56	1022.9	4	4	9	29	2	7	03	0	-
22	14.2	11.6	13.7	84	1023.1	6	4	5	00	0	6	10	6	0.0
23	14.6	13.9	15.9	95	1020.8	5	3	5	20	1	5	10	1	-
24	16.8	13.6	15.6	82	1016.8	8	8	2	08	4	6	95	2	1.3
25	15.0	14.3	16.3	96	1016.2	7	3	5	36	1	5	10	9	27.9
26	18.2	16.6	18.8	90	1017.1	5	4	5	00	0	6	10	2	-
27	16.2	14.8	16.8	92	1017.4	8	8	4	24	1	7	95	1	5.4
28	18.8	16.3	18.6	86	1014.5	3	1	6	00	0	7	01	1	-
29	21.0	17.5	19.9	80	1009.6	7	7	6	18	1	7	02	1	-
30	21.7	16.3	18.5	71	1003.7	7	7	5	24	1	7	02	2	-
31	17.4	15.4	17.5	88	1005.5	6	3	5	25	3	7	01	8	1.9

Godz. 01

DNI	TEMPERATURA POWIETRZA	TEMPERATURA PUNKTU ROSY	PRĘŻNOŚĆ PARY WODNEJ	WILGOTNOŚĆ WZGLĘDNA	CIŚNIENIE ATMOSFERYCZNE	ZACHMURZENIE			WIATR		WIDZIALNOŚĆ	POGODA		OPAD
	T	T_d	e	U	P_o	N	N_h	h	dd	v	V	ww	W	R
1	10.8	9.0	11.5	89	1022.4	3	3	5	24	3	7	02	0	-
2	11.5	10.5	12.7	94	1019.7	0	0	9	08	2	7	02	0	-
3	16.0	14.8	16.8	93	1012.9	8	8	5	00	0	7	02	2	-
4	13.0	12.1	14.1	94	1014.5	0	0	9	03	2	7	02	1	-
5	12.5	11.6	13.6	94	1020.4	0	0	9	00	0	7	01	0	-
6	9.8	9.0	11.5	95	1020.3	0	0	9	00	0	7	01	0	-
7	13.6	12.7	14.7	94	1016.7	0	0	9	00	0	7	02	0	-
8	13.6	11.6	13.6	87	1012.1	0	0	9	09	4	7	02	0	-
9	14.2	12.9	14.9	92	1010.8	3	3	9	09	3	7	01	1	-
10	16.1	15.8	17.9	98	1006.9	7	5	5	11	3	5	10	8	1.6
11	15.6	15.1	17.1	97	1008.3	7	7	5	00	0	6	10	2	-
12	16.2	13.8	15.7	85	1009.0	8	8	6	24	2	6	10	2	-
13	13.1	12.7	14.7	98	1010.2	1	0	9	26	3	5	10	9	3.6
14	9.2	8.8	11.3	97	1007.6	0	0	9	00	0	4	10	0	-
15	14.0	12.4	14.4	90	1002.4	6	6	5	00	0	7	02	1	-
16	9.6	9.0	11.5	96	1011.9	0	0	9	25	3	6	10	6	1.4
17	12.9	11.2	13.3	89	1012.8	5	5	9	20	1	6	10	1	-
18	21.1	11.3	13.3	53	1006.8	8	8	6	18	5	7	03	1	-
19	14.0	13.1	15.1	94	1012.7	8	8	4	00	0	6	63	2	1.4
20	12.4	11.1	13.2	92	1018.0	8	8	5	35	4	6	10	6	0.3
21	6.6	5.5	9.0	93	1023.3	0	0	9	28	3	6	10	0	-
22	6.8	6.4	9.6	97	1022.8	0	0	9	22	1	7	02	0	-
23	12.0	10.3	12.5	89	1022.6	8	8	5	00	0	7	02	1	-
24	14.5	14.3	16.3	99	1017.2	8	8	4	27	3	5	13	6	0.6
25	15.6	15.1	17.1	97	1014.6	7	7	3	36	2	6	10	2	-
26	14.5	14.5	16.5	100	1016.6	8	8	3	00	0	5	10	2	-
27	15.4	15.1	17.1	98	1017.8	0	0	9	00	0	6	10	1	-
28	13.6	13.4	15.4	99	1017.6	0	0	9	00	0	5	10	1	-
29	13.9	13.4	15.3	97	1015.5	0	0	9	00	0	5	10	1	-
30	17.8	15.6	17.8	87	1010.8	5	5	5	18	3	7	03	1	-
31	15.8	14.9	17.0	95	1005.5	0	0	9	00	0	7	02	0	-

Godz. 07

DNI	TEMPERATURA POWIETRZA	TEMPERATURA PUNKTU ROSY	PRĘŻNOŚĆ PARY WODNEJ	WILGOTNOŚĆ WZGLĘDNA	CIŚNIENIE ATMOSFERYCZNE	ZACHMURZENIE			WIATR		WIDZIALNOŚĆ	POGODA		OPAD
	T	T_d	e	U	P_o	N	N_h	h	dd	v	V	ww	W	R
1	14.3	11.9	13.9	86	1022.7	1	1	9	00	0	7	02	0	-
2	13.3	11.4	13.5	88	1017.7	2	0	9	09	2	7	02	0	-
3	16.4	15.9	18.0	97	1012.5	8	5	5	00	0	6	10	6	0.1
4	15.4	12.5	14.5	83	1015.8	0	0	9	03	4	7	02	0	-
5	14.0	12.0	14.0	88	1021.5	0	0	9	00	0	7	02	0	-
6	14.5	11.5	13.6	82	1019.4	1	1	9	03	1	7	02	0	-
7	13.8	11.0	13.1	83	1015.8	4	0	9	13	6	7	02	0	-
8	15.4	12.9	14.9	85	1011.7	0	0	9	09	5	7	01	0	-
9	14.9	14.9	16.9	100	1010.1	7	7	5	09	3	4	28	1	-
10	17.3	16.3	18.5	94	1007.0	7	7	5	00	0	6	10	2	-
11	16.4	15.9	18.0	97	1008.3	8	8	3	00	0	5	10	2	-
12	15.8	14.2	16.2	90	1009.6	3	3	4	27	5	6	10	1	-
13	13.4	12.7	14.7	95	1009.4	0	0	9	26	3	5	10	4	-
14	11.0	11.0	13.1	100	1005.8	3	3	6	00	0	5	10	4	-
15	14.8	13.5	15.5	92	1004.3	8	4	5	21	2	6	21	2	0.1
16	11.6	9.8	12.1	89	1012.8	0	0	9	24	1	6	10	0	-
17	16.7	12.4	14.4	76	1013.4	6	6	5	00	0	7	02	1	-
18	14.3	13.9	15.9	98	1011.6	8	6	3	27	5	6	61	2	1.6
19	13.2	12.7	14.6	96	1012.9	8	4	4	34	4	6	61	6	6.6
20	11.2	10.2	12.5	94	1019.4	7	1	5	31	4	6	10	2	-
21	8.9	7.2	10.2	89	1023.8	0	0	9	30	4	6	10	0	-
22	11.3	9.9	12.2	91	1022.3	4	2	6	25	1	6	10	0	-
23	11.8	11.6	13.7	99	1020.5	8	5	4	29	4	6	95	6	16.2
24	15.7	14.8	16.9	95	1015.5	7	3	5	31	3	6	10	6	0.2
25	15.0	14.8	16.9	99	1014.6	8	8	2	36	2	6	10	6	0.2
26	15.1	15.1	17.2	100	1017.7	9	9	.	00	0	3	43	4	-
27	14.4	14.2	16.2	99	1018.7	9	9	.	00	0	1	45	1	-
28	14.2	14.2	16.2	100	1017.4	5	0	9	00	0	4	28	4	-
29	16.2	15.9	18.0	98	1015.3	3	3	9	00	0	6	10	4	-
30	18.8	16.5	18.8	86	1009.6	7	7	6	14	2	6	10	1	-
31	18.8	16.3	18.6	86	1005.5	4	4	6	15	2	7	01	1	-

Godz. 13

1	22.0	10.2	12.4	47	1021.4	3	3	7	12	2	8	01	0	-
2	24.8	12.6	14.6	47	1014.8	7	2	6	24	3	8	03	1	-
3	21.6	16.4	18.6	72	1011.9	7	5	6	09	3	6	10	2	-
4	23.1	12.1	14.1	50	1016.0	4	4	6	02	7	8	03	0	-
5	22.8	9.9	12.2	44	1020.8	4	4	7	02	2	8	02	0	-
6	22.7	12.0	14.0	51	1017.1	5	5	6	00	0	8	03	1	-
7	25.0	12.9	14.9	47	1013.0	2	2	6	14	8	8	03	0	-
8	24.8	14.3	16.3	52	1010.0	2	2	6	08	6	7	03	0	-
9	21.2	15.7	17.9	71	1009.2	7	7	5	18	4	8	02	2	-
10	21.6	16.2	18.4	71	1006.7	7	7	5	29	2	6	80	2	0.0
11	16.9	16.9	19.2	100	1008.3	8	8	4	33	3	5	91	6	32.1
12	22.6	10.6	12.7	46	1009.2	5	5	5	29	6	7	03	1	-
13	19.6	10.7	12.8	56	1007.9	5	5	5	30	6	7	02	1	-
14	23.1	9.4	11.8	42	1002.4	2	2	6	19	7	7	01	0	-
15	15.7	13.4	15.4	86	1006.2	8	5	5	21	2	6	61	6	1.0
16	19.3	8.9	11.4	51	1012.9	4	4	6	27	7	7	02	0	-
17	22.8	13.4	15.4	55	1012.9	6	2	6	21	8	7	02	1	-
18	17.4	13.2	15.1	76	1012.6	7	2	5	19	3	8	01	6	1.2
19	14.0	13.1	15.1	94	1014.2	8	4	4	33	5	6	61	6	2.8
20	16.1	11.5	13.6	74	1019.5	8	8	5	34	7	6	10	2	-
21	17.4	8.8	11.3	57	1023.4	5	5	5	34	6	8	02	1	-
22	19.4	9.0	11.5	51	1021.6	4	3	7	10	1	8	02	0	-
23	15.6	14.7	16.8	95	1020.3	8	8	2	02	1	6	10	9	1.0
24	19.0	16.9	19.2	87	1014.6	7	7	5	02	6	7	03	8	2.6
25	16.4	15.9	18.0	97	1014.7	7	7	4	12	2	6	80	2	4.6
26	22.0	16.3	18.5	70	1017.6	3	2	5	14	2	7	01	4	-
27	25.0	17.2	19.6	62	1017.1	2	2	5	11	6	7	03	4	-
28	23.0	16.5	18.8	67	1016.0	6	2	6	11	4	7	01	2	-
29	25.6	18.3	21.0	64	1014.1	5	3	6	20	2	7	03	1	-
30	25.5	18.5	21.3	65	1007.1	2	1	6	17	4	7	03	1	-
31	23.2	15.6	17.8	62	1005.3	6	2	5	18	7	7	01	6	0.0

Godz. 19

1	20.4	11.0	13.1	55	1019.7	2	0	9	13	4	8	02	0	-
2	21.2	17.2	19.6	78	1012.9	7	4	7	10	2	7	03	1	-
3	19.3	13.4	15.4	69	1012.2	7	3	6	03	4	7	01	2	-
4	18.7	12.1	14.1	65	1017.6	0	0	9	02	3	8	01	0	-
5	18.2	12.5	14.5	69	1019.5	4	0	9	35	3	8	01	0	-
6	18.8	13.8	15.8	73	1015.9	0	0	9	11	4	8	01	1	-
7	20.4	13.1	15.1	63	1011.9	1	1	9	09	4	7	03	0	-
8	19.3	16.0	18.2	81	1010.2	7	4	5	00	0	7	02	1	-
9	19.3	17.0	19.4	87	1007.2	7	7	5	07	3	6	25	2	0.0
10	18.4	16.2	18.5	87	1006.9	7	3	5	24	4	7	02	9	9.4
11	17.9	16.1	18.3	89	1008.2	7	5	5	00	0	6	10	8	0.8
12	16.4	15.7	17.8	96	1009.5	8	6	5	21	1	7	25	2	0.3
13	16.6	13.1	15.0	80	1006.9	0	0	9	27	2	6	10	1	-
14	18.8	11.8	13.8	64	1000.9	2	0	9	18	4	7	02	0	-
15	14.2	11.2	13.3	82	1008.6	8	8	5	30	5	7	03	9	4.5
16	16.3	13.1	15.1	81	1012.2	2	2	6	19	1	7	02	8	0.0
17	21.1	12.5	14.5	58	1009.6	5	2	9	18	3	8	03	1	-
18	15.8	14.2	16.2	90	1013.2	8	2	6	00	0	7	02	2	-
19	12.7	11.2	13.3	91	1016.8	8	5	5	35	3	6	61	6	6.8
20	13.9	12.4	14.4	91	1021.4	3	3	6	00	0	6	10	1	-
21	14.0	11.4	13.5	84	1022.6	1	1	6	00	0	8	01	1	-
22	14.8	10.5	12.7	75	1022.7	0	0	9	06	4	7	02	0	-
23	15.0	14.5	16.5	97	1020.0	8	6	2	28	4	3	61	4	0.8
24	17.5	16.3	18.6	93	1014.0	8	3	5	02	4	6	10	9	8.5
25	16.8	16.3	18.5	97	1015.4	7	7	5	25	2	6	10	8	0.7
26	20.0	18.9	21.8	93	1017.3	7	7	5	00	0	7	25	1	0.3
27	17.4	16.1	18.2	92	1017.5	7	2	5	17	2	7	29	8	0.0
28	20.2	17.3	19.7	83	1016.0	7	5	6	10	3	6	10	1	-
29	20.3	16.0	18.2	76	1012.3	2	1	6	17	2	7	01	1	-
30	21.2	17.2	19.6	78	1006.4	2	2	9	12	4	7	01	0	-
31	18.7	16.2	18.4	86	1006.0	5	2	9	09	2	7	01	2	-

Godz. 01

DNI	TEMPERATURA POWIETRZA	TEMPERATURA PUNKTU ROSY	PRĘŻNOŚĆ PARY WODNEJ	WILGOTNOŚĆ WZGLĘDNA	CIŚNIENIE ATMOSFERYCZNE	ZACHMURZENIE			WIATR		WIDZIALNOŚĆ	POGODA		OPAD
	T	T_d	e	U	P_o	N	N_h	h	dd	v	V	ww	W	R
1	10.0	9.2	11.6	95	1023.2	0	0	9	00	0	7	02	0	–
2	13.7	12.0	14.1	90	1017.9	1	1	9	03	2	7	01	1	–
3	14.5	13.6	15.6	94	1011.6	8	6	5	17	1	6	10	8	0.1
4	15.1	14.4	16.4	96	1014.7	5	5	9	06	4	6	10	2	–
5	11.5	9.7	12.1	89	1020.7	0	0	9	06	2	7	02	0	–
6	11.6	10.0	12.3	90	1020.5	0	0	9	00	0	8	02	0	–
7	14.9	12.9	14.9	88	1014.3	1	0	9	05	4	7	01	0	–
8	16.4	13.6	15.6	83	1011.0	8	8	6	06	3	7	03	2	–
9	15.3	14.4	16.4	94	1009.0	7	7	9	01	2	6	10	2	–
10	15.2	15.0	17.1	99	1006.9	8	8	5	00	0	4	10	4	–
11	15.0	14.7	16.7	98	1008.8	8	8	5	00	0	4	10	2	–
12	15.4	14.0	16.0	91	1009.8	3	1	7	24	4	6	10	1	–
13	11.0	9.8	12.1	92	1010.6	3	3	9	00	0	5	10	1	–
14	10.1	9.5	11.9	96	1004.2	0	0	9	02	2	6	10	0	–
15	15.7	12.5	14.4	81	1001.3	8	8	5	25	6	7	03	6	0.0
16	8.5	8.1	10.8	97	1012.1	0	0	9	00	0	6	10	0	–
17	11.2	10.4	12.6	95	1011.8	3	3	6	06	2	7	03	1	–
18	14.5	12.7	14.7	89	1008.9	8	6	5	30	7	7	60	1	0.5
19	12.8	11.5	13.6	92	1013.1	7	7	9	25	2	7	02	2	–
20	11.8	8.2	10.8	78	1020.3	2	2	9	30	7	7	02	1	–
21	7.5	6.6	9.8	94	1024.4	0	0	9	00	0	7	02	0	–
22	8.4	7.1	10.1	92	1022.7	0	0	9	27	1	7	02	0	–
23	8.5	8.3	10.9	99	1023.6	0	0	9	22	2	3	42	0	–
24	13.6	13.4	15.4	99	1018.7	8	8	4	23	3	4	10	9	1.0
25	14.4	13.3	15.3	93	1015.6	0	0	9	00	0	5	10	9	2.0
26	15.5	15.3	17.4	99	1016.1	8	8	4	24	2	4	60	2	1.2
27	14.3	13.4	15.4	94	1017.7	0	0	9	00	0	5	10	6	3.4
28	14.0	13.6	15.6	98	1017.1	0	0	9	00	0	4	10	9	0.3
29	13.8	13.4	15.4	98	1014.7	0	0	9	99	1	5	10	1	–
30	17.7	16.9	19.2	95	1008.6	5	5	9	00	0	6	10	2	–
31	16.9	16.1	18.2	95	1004.2	0	0	9	16	1	6	10	1	–

Godz. 07

DNI	TEMPERATURA POWIETRZA	TEMPERATURA PUNKTU ROSY	PRĘŻNOŚĆ PARY WODNEJ	WILGOTNOŚĆ WZGLĘDNA	CIŚNIENIE ATMOSFERYCZNE	ZACHMURZENIE			WIATR		WIDZIALNOŚĆ	POGODA		OPAD
	T	T_d	e	U	P_o	N	N_h	h	dd	v	V	ww	W	R
1	14.0	11.4	13.5	84	1022.5	0	0	9	04	2	7	02	0	–
2	14.1	13.0	15.0	93	1016.8	7	5	5	18	3	6	60	1	0.2
3	16.1	14.5	16.6	90	1011.6	4	2	6	00	0	6	10	1	–
4	16.6	14.2	16.2	86	1016.6	0	0	9	03	1	6	10	1	–
5	13.9	11.7	13.7	87	1021.6	0	0	9	00	0	7	02	0	–
6	13.8	11.8	13.8	88	1018.7	0	0	9	06	2	6	10	0	–
7	15.3	12.4	14.4	83	1013.4	5	3	6	06	5	7	03	1	–
8	15.9	12.7	14.6	81	1009.5	7	4	6	08	4	7	02	2	–
9	16.3	15.6	17.7	96	1008.9	8	8	5	00	0	4	10	2	–
10	16.1	15.9	18.1	99	1006.6	8	8	4	00	0	4	21	2	8.5
11	15.7	15.5	17.6	99	1008.5	7	5	5	00	0	5	10	2	–
12	15.0	13.6	15.5	91	1010.4	1	1	9	26	1	5	10	0	–
13	12.3	11.9	14.0	98	1009.3	5	5	6	21	3	5	10	1	–
14	11.4	10.6	12.8	95	1004.1	3	2	6	05	2	6	10	1	–
15	15.3	11.6	13.7	79	1003.7	4	1	6	24	6	7	01	1	–
16	12.0	9.7	12.0	86	1012.9	2	2	9	24	1	6	10	1	–
17	12.4	11.3	13.4	93	1012.5	5	4	5	08	1	7	01	1	–
18	13.0	11.9	13.9	93	1011.4	8	3	4	22	2	7	21	6	5.7
19	13.3	9.2	11.6	76	1014.4	8	5	6	36	4	7	03	2	–
20	10.3	8.3	10.9	87	1022.1	6	3	5	28	5	6	10	1	–
21	8.4	7.1	10.1	92	1025.2	0	0	9	21	2	4	10	0	–
22	11.9	9.8	12.1	87	1022.3	5	3	6	21	2	5	10	1	–
23	10.6	10.2	12.4	97	1022.6	8	6	5	22	3	5	60	4	0.7
24	14.4	14.0	16.0	98	1017.8	7	5	5	25	3	3	42	9	2.1
25	16.1	15.4	17.5	96	1015.4	8	6	4	36	2	5	10	6	1.4
26	15.5	15.3	17.4	99	1017.1	8	8	4	00	0	4	10	6	4.4
27	15.1	14.6	16.6	97	1018.1	8	8	2	07	1	4	10	4	–
28	13.5	13.3	15.3	99	1017.0	7	5	5	00	0	3	46	1	–
29	14.1	13.9	15.9	99	1014.0	0	0	9	08	1	5	28	0	–
30	15.8	15.1	17.2	96	1007.4	2	2	9	05	3	6	10	1	–
31	17.3	16.8	19.1	97	1004.2	7	3	5	00	0	5	10	8	3.4

Godz. 13

1	23.1	10.1	12.3	44	1019.7	3	3	6	12	4	8	03	0	–
2	22.2	15.2	17.3	65	1013.9	7	5	5	22	2	6	10	6	0.3
3	23.3	15.8	17.9	63	1010.8	5	5	6	05	6	6	05	1	–
4	23.0	14.6	16.7	59	1016.8	5	5	6	08	5	8	02	1	–
5	23.3	10.6	12.8	45	1020.4	3	3	7	07	1	8	02	0	–
6	23.9	9.8	12.1	41	1015.5	2	2	6	12	5	8	03	0	–
7	24.2	13.5	15.5	51	1010.8	4	3	9	04	6	6	05	1	–
8	24.6	16.0	18.2	59	1008.0	4	2	6	08	7	6	05	1	–
9	20.6	15.6	17.7	78	1007.0	7	7	5	32	3	6	17	2	–
10	18.3	16.8	19.2	91	1007.5	7	4	5	25	2	6	21	6	19.2
11	19.5	14.6	16.6	73	1008.2	6	5	5	00	0	7	01	2	–
12	21.5	11.8	13.8	54	1009.5	4	3	6	26	8	7	03	1	–
13	19.8	9.3	11.7	51	1007.3	4	3	6	25	7	6	05	1	–
14	22.8	10.8	13.0	47	999.2	6	6	6	20	2	7	03	1	–
15	17.5	12.3	14.3	72	1006.1	7	7	5	27	6	8	02	2	–
16	19.6	7.9	10.6	47	1011.5	5	5	5	26	7	7	03	1	–
17	25.1	15.7	17.8	56	1009.6	5	2	6	17	2	7	03	6	0.2
18	18.6	8.5	11.1	52	1011.5	6	4	5	25	7	8	03	2	–
19	16.5	9.9	12.2	65	1015.4	8	4	5	31	5	7	01	2	–
20	16.5	7.1	10.1	54	1021.7	6	6	6	34	7	8	02	1	–
21	17.6	7.4	10.3	51	1023.4	5	5	5	32	3	8	02	1	–
22	20.1	9.0	11.5	49	1020.9	6	3	6	21	1	6	05	2	–
23	12.4	11.8	13.9	96	1021.3	8	8	2	22	4	4	51	9	20.4
24	20.3	15.1	17.2	72	1016.2	7	4	5	28	3	6	25	6	1.0
25	19.1	16.1	18.3	83	1014.8	7	3	5	01	1	7	80	2	0.6
26	20.1	16.3	18.5	79	1017.2	7	7	4	06	4	5	10	2	–
27	20.9	17.9	20.4	83	1016.7	6	4	4	09	5	5	10	2	–
28	23.4	16.6	18.9	66	1015.5	5	2	9	17	2	6	05	4	–
29	24.0	15.5	17.6	59	1011.5	6	1	5	12	2	7	03	1	–
30	26.7	16.5	18.7	53	1004.1	4	1	6	09	6	7	03	1	–
31	21.1	16.7	19.0	76	1004.4	7	5	5	22	2	6	10	2	–

Godz. 19

1	19.8	14.5	16.6	72	1018.1	5	3	9	07	4	7	02	1	–
2	17.9	16.1	18.3	89	1012.4	8	5	5	99	1	7	91	2	2.1
3	18.5	16.5	18.8	88	1012.2	6	4	6	05	5	6	10	9	12.4
4	19.1	12.4	14.4	65	1017.8	0	0	9	05	4	8	01	1	–
5	20.7	13.3	15.2	62	1019.0	1	1	7	00	0	8	01	0	–
6	20.0	13.6	15.6	67	1013.8	2	0	9	07	4	7	02	0	–
7	20.9	14.1	16.1	65	1010.0	7	4	6	07	4	7	03	1	–
8	17.7	15.3	17.4	86	1008.6	5	3	9	06	2	7	01	8	0.5
9	17.1	16.4	18.7	96	1006.7	7	4	6	00	0	5	10	9	10.6
10	16.7	16.2	18.4	97	1007.8	8	8	5	27	2	5	21	8	8.4
11	18.8	15.6	17.8	82	1008.4	5	3	6	29	1	7	02	2	–
12	17.3	13.3	15.2	77	1010.1	6	5	6	25	3	7	02	1	–
13	17.3	12.1	14.1	71	1006.3	0	0	9	24	2	7	02	1	–
14	20.1	12.1	14.1	60	997.7	7	7	9	17	4	7	02	2	–
15	12.8	10.1	12.4	84	1009.7	3	1	6	24	5	6	10	6	0.6
16	17.5	11.5	13.6	68	1010.9	6	4	9	18	2	7	03	1	–
17	20.9	12.1	14.1	57	1006.5	6	1	6	20	6	7	03	1	–
18	16.2	12.8	14.8	80	1012.2	7	1	7	25	1	8	01	2	–
19	14.6	10.2	12.5	75	1018.1	7	6	6	30	4	7	01	2	–
20	14.0	7.1	10.1	63	1022.5	1	1	9	34	3	8	01	1	–
21	15.7	10.5	12.6	71	1022.5	2	2	9	24	1	7	01	1	–
22	14.1	10.1	12.4	77	1022.5	1	0	9	05	3	6	10	1	–
23	14.5	13.8	15.8	96	1020.4	8	8	3	00	0	5	10	5	0.6
24	16.3	15.1	17.2	93	1015.8	7	7	5	36	4	7	95	9	2.7
25	16.4	15.7	17.3	96	1015.2	8	3	7	23	2	6	10	8	5.6
26	18.8	17.0	19.4	89	1017.1	7	5	5	08	2	6	60	2	0.0
27	15.1	14.6	16.6	97	1017.5	8	6	5	28	3	6	95	2	10.7
28	19.6	17.2	19.6	86	1014.4	7	2	6	11	3	6	29	8	0.5
29	21.2	17.7	20.2	80	1009.1	6	6	9	09	1	7	03	1	–
30	21.7	18.4	21.1	81	1003.7	6	6	9	00	0	7	01	1	–
31	20.7	17.8	20.4	84	1004.9	7	5	4	11	2	7	03	2	–

Godz. 01

DNI	TEMPERATURA POWIETRZA T	TEMPERATURA PUNKTU ROSY T_d	PRĘŻNOŚĆ PARY WODNEJ e	WILGOTNOŚĆ WZGLĘDNA U	CIŚNIENIE ATMOSFERYCZNE P_o	ZACHMURZENIE N	N_h	h	WIATR dd	v	WIDZIALNOŚĆ V	POGODA ww	W	OPAD R
1	10.1	9.3	11.7	95	1023.9	0	0	9	00	0	7	02	0	-
2	13.2	12.3	14.3	94	1019.0	2	0	9	00	0	7	01	1	-
3	16.1	15.6	17.7	97	1012.8	8	8	4	00	0	6	10	9	2.8
4	15.7	14.1	16.1	90	1014.5	2	2	5	02	3	7	01	1	-
5	11.5	10.7	12.9	95	1020.9	0	0	9	00	0	8	02	0	-
6	11.6	11.0	13.1	96	1021.0	0	0	9	00	0	7	02	0	-
7	12.9	12.2	14.2	95	1015.7	1	1	9	00	0	7	02	1	-
8	15.4	13.5	15.4	88	1011.4	8	4	5	00	0	8	03	1	-
9	15.8	14.8	16.8	94	1010.2	7	7	5	00	0	7	02	2	-
10	15.8	15.1	17.2	96	1007.5	8	6	4	00	0	7	02	2	-
11	16.0	15.3	17.4	96	1008.9	8	8	5	00	0	6	10	6	0.0
12	15.4	14.7	16.7	96	1010.1	7	7	5	00	0	6	10	2	-
13	14.8	13.5	15.5	92	1010.6	6	6	9	00	0	6	10	2	-
14	11.6	10.2	12.5	91	1007.2	0	0	9	00	0	6	10	1	-
15	15.8	14.2	16.2	90	1001.8	8	8	5	00	0	7	02	8	0.3
16	8.3	7.7	10.5	96	1013.5	0	0	9	00	0	7	02	8	0.2
17	10.8	9.8	12.1	94	1013.7	6	0	9	00	0	7	03	1	-
18	21.0	12.4	14.4	58	1007.0	7	7	5	18	2	8	02	1	-
19	12.7	12.1	14.2	96	1013.4	8	8	5	00	0	7	02	6	5.8
20	12.7	9.6	11.9	81	1019.0	4	4	5	35	6	7	03	1	-
21	7.1	6.0	9.3	93	1024.5	0	0	9	14	1	7	02	0	-
22	7.6	7.2	10.1	97	1023.9	0	0	9	00	0	6	10	0	-
23	9.3	8.1	10.8	92	1024.2	0	0	9	00	0	7	02	1	-
24	13.2	12.5	14.5	95	1018.7	7	7	4	00	0	6	17	2	-
25	15.8	15.3	17.4	97	1015.1	8	8	5	00	0	6	10	8	3.0
26	13.2	12.5	14.5	95	1017.1	4	4	5	00	0	6	10	1	-
27	14.4	13.9	15.8	97	1018.3	9	9	.	00	0	3	47	8	0.1
28	13.6	13.1	15.0	97	1017.7	0	0	9	00	0	7	01	8	0.1
29	13.9	13.4	15.3	97	1016.1	0	0	9	09	1	6	10	0	-
30	19.4	15.0	17.1	76	1010.1	2	0	9	00	0	7	02	1	-
31	18.1	15.8	17.9	86	1005.0	7	7	5	00	0	7	03	1	-

Godz. 07

DNI	TEMPERATURA POWIETRZA T	TEMPERATURA PUNKTU ROSY T_d	PRĘŻNOŚĆ PARY WODNEJ e	WILGOTNOŚĆ WZGLĘDNA U	CIŚNIENIE ATMOSFERYCZNE P_o	ZACHMURZENIE N	N_h	h	WIATR dd	v	WIDZIALNOŚĆ V	POGODA ww	W	OPAD R
1	10.1	9.1	11.6	93	1024.3	0	0	9	00	0	8	02	0	-
2	12.8	11.7	13.7	93	1017.9	2	1	9	00	0	8	03	0	-
3	15.3	14.3	16.2	93	1012.2	8	8	5	00	0	6	10	2	-
4	13.7	13.2	15.1	97	1016.7	1	1	5	00	0	6	10	0	-
5	11.2	10.6	12.8	96	1022.5	1	1	6	00	0	8	02	0	-
6	11.4	10.2	12.5	93	1020.1	0	0	9	00	0	8	02	0	-
7	12.7	12.0	14.0	95	1014.5	4	1	9	00	0	8	01	1	-
8	16.4	14.5	16.5	89	1010.3	5	1	6	00	0	7	01	2	-
9	15.3	14.3	16.2	93	1009.8	8	4	5	00	0	6	10	2	-
10	15.6	14.7	16.8	95	1007.7	8	5	5	00	0	7	01	2	-
11	16.2	15.7	17.8	97	1009.1	8	8	4	00	0	6	10	6	0.6
12	14.6	14.1	16.1	97	1010.8	0	0	9	00	0	6	10	1	-
13	12.2	11.6	13.7	96	1010.4	6	6	9	00	0	6	10	1	-
14	10.2	9.6	12.0	96	1006.2	0	0	9	00	0	5	10	0	-
15	15.0	13.8	15.7	92	1004.0	8	6	5	00	0	6	21	2	0.2
16	9.9	7.6	10.4	86	1014.2	1	1	9	00	0	8	02	1	-
17	11.7	10.7	12.9	94	1014.7	7	5	6	00	0	8	02	1	-
18	12.6	11.5	13.5	93	1012.6	8	6	4	00	0	7	61	8	9.6
19	12.9	12.2	14.2	95	1013.9	8	2	4	00	0	6	61	6	0.7
20	12.0	7.7	10.5	75	1021.4	7	7	5	31	3	7	03	1	-
21	6.3	6.1	9.4	98	1024.7	1	0	9	00	0	7	02	0	-
22	8.0	6.9	10.0	93	1023.6	7	3	5	00	0	6	10	1	-
23	10.7	10.3	12.5	97	1022.8	8	6	4	00	0	5	61	6	3.3
24	14.4	13.9	15.8	97	1017.4	8	8	4	07	2	6	25	9	7.8
25	15.5	15.2	17.2	98	1015.5	8	8	4	00	0	6	20	6	0.2
26	13.0	12.1	14.1	96	1017.8	7	7	5	00	0	6	10	1	-
27	14.2	14.2	16.2	100	1018.7	8	8	4	00	0	3	42	4	-
28	13.5	12.8	14.8	95	1017.9	6	6	5	00	0	8	02	1	-
29	12.9	12.5	14.5	98	1015.3	2	2	9	18	1	6	10	0	-
30	20.0	15.1	17.2	74	1008.4	2	1	5	18	3	8	03	0	-
31	17.5	16.0	18.2	91	1004.7	8	8	5	00	0	7	01	8	0.7

Godz. 13

1	23.7	9.7	12.0	41	1020.0	1	1	6	12	2	9	02	0	-
2	23.8	16.0	18.1	62	1014.5	7	2	5	32	2	8	03	1	-
3	23.0	16.5	18.8	67	1011.0	7	1	6	36	3	7	03	2	-
4	22.4	13.3	15.3	56	1016.4	4	4	5	06	4	8	02	0	-
5	22.1	11.2	13.3	50	1020.7	2	2	6	06	3	8	01	0	-
6	24.4	11.6	13.7	45	1015.7	2	2	6	03	3	8	02	0	-
7	25.4	14.6	16.7	51	1010.4	4	3	6	14	4	8	03	0	-
8	24.3	13.9	15.8	52	1009.1	5	2	6	13	4	8	02	1	-
9	18.2	16.0	18.2	87	1008.4	8	8	4	20	4	7	95	2	0.0
10	22.6	16.8	19.1	70	1006.7	7	5	5	33	4	7	03	2	-
11	19.2	15.9	18.0	81	1008.4	8	8	4	28	3	7	17	8	0.0
12	22.0	14.4	16.4	62	1009.5	7	7	5	27	4	8	17	1	-
13	20.3	11.7	13.8	58	1008.0	6	6	5	35	3	7	02	1	-
14	23.5	11.5	13.6	47	1000.8	6	3	6	18	5	7	03	1	-
15	19.4	12.5	14.5	64	1005.5	7	7	5	00	0	8	02	2	-
16	20.8	11.3	13.4	55	1011.7	4	3	6	27	5	8	01	0	-
17	26.1	11.0	13.2	39	1010.8	5	1	6	18	6	8	01	2	-
18	18.6	12.8	14.8	69	1012.5	7	7	5	00	0	8	03	6	1.4
19	14.5	10.9	13.1	79	1015.6	8	4	4	32	1	6	21	6	0.7
20	15.4	7.4	10.3	59	1021.1	7	7	5	30	4	8	03	1	-
21	17.0	8.0	10.7	55	1023.6	4	3	6	36	3	8	03	0	-
22	18.6	9.8	12.1	57	1021.5	6	6	5	34	4	8	03	1	-
23	13.4	12.7	14.7	95	1021.2	8	8	4	32	1	6	10	6	10.6
24	16.7	15.5	17.6	93	1015.9	8	8	4	29	2	6	80	2	2.2
25	20.0	15.3	17.4	74	1014.6	7	7	5	30	1	6	05	2	-
26	22.4	17.4	19.9	74	1016.8	5	3	6	02	3	7	03	2	-
27	23.5	17.1	19.5	67	1015.9	3	2	6	06	4	6	05	4	-
28	24.8	16.8	19.1	61	1015.0	4	2	6	04	2	8	02	1	-
29	24.9	14.4	16.4	52	1012.3	7	3	6	17	5	8	03	1	-
30	26.7	15.7	17.8	51	1005.2	3	1	9	17	4	8	02	0	-
31	23.4	13.7	15.7	55	1004.4	7	5	5	22	4	8	01	2	-

Godz. 19

1	20.5	12.2	14.2	59	1018.1	5	1	5	15	1	8	03	1	-
2	17.1	16.3	18.5	95	1014.0	8	8	4	25	4	6	95	8	4.4
3	20.4	14.8	16.9	70	1011.5	7	6	5	03	3	8	25	2	0.2
4	20.4	12.3	14.3	60	1017.7	1	1	6	04	2	8	01	1	-
5	20.7	11.4	13.5	55	1019.5	1	0	9	00	0	8	02	0	-
6	21.6	11.5	13.5	52	1014.0	5	1	7	05	2	8	03	1	-
7	21.6	12.3	14.3	55	1010.0	4	3	9	12	2	8	01	0	-
8	19.8	15.6	17.8	77	1009.2	7	2	5	18	2	7	01	2	-
9	18.4	16.6	18.9	89	1007.3	6	3	5	00	0	7	01	9	6.9
10	16.6	15.6	17.7	94	1008.0	8	6	5	00	0	6	21	9	9.3
11	18.2	16.0	18.2	87	1008.7	6	6	5	00	0	6	10	9	0.2
12	17.2	13.9	15.9	81	1010.6	7	7	5	31	1	7	03	9	6.2
13	18.1	11.8	13.8	67	1007.0	7	5	5	29	1	7	01	2	-
14	19.7	10.1	12.4	54	999.8	7	1	9	07	2	7	01	2	-
15	12.4	10.3	12.7	87	1011.0	8	8	4	27	3	7	61	2	0.9
16	10.4	8.4	11.0	92	1011.6	4	1	6	19	3	8	03	0	-
17	23.3	10.6	12.8	45	1008.5	7	2	9	20	2	8	03	1	-
18	14.0	12.7	14.7	92	1013.6	8	6	5	31	1	7	63	2	1.3
19	12.6	11.1	13.2	91	1017.5	8	4	4	00	0	7	21	6	2.2
20	13.6	8.2	10.9	70	1022.4	2	2	6	00	0	8	01	1	-
21	14.9	10.4	12.6	74	1022.8	1	0	9	00	0	8	02	1	-
22	15.4	11.5	13.6	78	1022.2	2	1	6	00	0	7	01	1	-
23	14.4	13.3	15.3	93	1020.6	8	8	3	33	1	6	10	2	-
24	17.1	16.1	18.3	94	1015.2	8	8	4	00	0	6	25	2	5.6
25	16.2	15.3	17.4	95	1015.5	7	5	5	00	0	7	01	8	0.6
26	18.5	17.4	19.8	93	1016.9	7	7	4	00	0	6	92	1	9.6
27	19.4	15.9	18.1	80	1016.8	7	7	5	00	0	7	80	9	0.7
28	18.6	17.0	19.3	90	1015.5	3	1	5	00	0	8	01	9	1.3
29	21.8	15.5	17.6	67	1011.0	4	1	9	18	3	8	01	1	-
30	23.0	14.8	16.9	60	1004.7	2	1	9	15	1	8	01	0	-
31	20.1	15.8	17.9	76	1005.1	3	2	5	28	1	8	01	1	-

Godz. 01

DNI	TEMPERATURA POWIETRZA	TEMPERATURA PUNKTU ROSY	PREŻNOŚĆ PARY WODNEJ	WILGOTNOŚĆ WZGLĘDNA	CIŚNIENIE ATMOSFERYCZNE	ZACHMURZENIE			WIATR		WIDZIALNOŚĆ	POGODA		OPAD
	T	T_d	e	U	P_o	N	N_h	h	dd	v	V	ww	W	R
1	6.8	6.2	9.5	97	.	0	0	9	00	0	7	02	0	–
2	10.3	9.0	11.5	92	.	0	0	9	00	0	7	01	1	–
3	13.4	12.6	14.6	95	.	7	7	4	00	0	6	10	2	–
4	12.1	11.4	13.5	96	.	6	6	5	03	1	5	10	8	1.4
5	8.6	7.7	10.5	94	.	0	0	9	00	0	7	02	1	–
6	8.5	7.4	10.3	93	.	0	0	9	00	0	8	02	0	–
7	11.0	9.3	11.7	90	.	1	0	9	00	0	7	01	1	–
8	12.6	11.0	13.1	90	.	7	7	6	00	0	6	10	2	–
9	12.6	12.0	14.0	96	.	7	7	4	00	0	6	10	2	–
10	11.3	10.9	13.0	97	.	7	7	7	00	0	6	10	2	–
11	12.0	11.6	13.7	98	.	8	8	5	00	0	6	10	6	0.0
12	12.4	11.0	13.1	91	.	8	8	5	18	1	6	10	2	–
13	11.0	9.9	12.2	93	.	7	7	5	00	0	6	10	8	0.3
14	6.5	5.3	8.9	92	.	0	0	9	00	0	6	10	1	–
15	11.9	10.0	12.3	89	.	7	7	5	00	0	7	01	8	0.4
16	5.3	4.8	8.6	96	.	0	0	9	00	0	8	02	1	–
17	8.1	7.1	10.1	94	.	7	0	9	00	0	8	03	1	–
18	16.7	13.0	15.0	80	.	7	7	5	29	2	7	02	1	–
19	10.2	9.2	11.6	93	.	8	7	4	15	1	7	61	2	0.6
20	8.4	7.5	10.4	94	.	8	8	2	36	4	5	25	2	5.7
21	4.6	4.4	8.3	98	.	4	2	6	14	3	7	01	1	–
22	7.1	6.1	9.4	94	.	0	0	9	13	1	6	10	1	–
23	7.1	6.5	9.7	97	.	5	5	5	00	0	6	10	1	–
24	10.7	10.3	12.5	97	.	7	7	3	20	2	5	80	6	0.1
25	13.1	12.7	14.7	98	.	8	8	2	00	0	5	10	8	7.5
26	9.7	9.3	11.7	97	.	4	3	6	00	0	7	03	1	–
27	10.3	9.8	12.1	97	.	0	0	9	00	0	8	01	1	–
28	10.6	10.1	12.4	97	.	2	1	6	00	0	2	42	8	1.4
29	10.0	9.6	12.0	97	.	0	0	9	00	0	8	02	8	0.2
30	15.3	10.4	12.6	73	.	2	2	6	00	0	7	01	1	–
31	13.8	13.2	15.2	96	.	8	8	6	12	1	7	95	2	1.6

Godz. 07

DNI	TEMPERATURA POWIETRZA	TEMPERATURA PUNKTU ROSY	PREŻNOŚĆ PARY WODNEJ	WILGOTNOŚĆ WZGLĘDNA	CIŚNIENIE ATMOSFERYCZNE	ZACHMURZENIE			WIATR		WIDZIALNOŚĆ	POGODA		OPAD
	T	T_d	e	U	P_o	N	N_h	h	dd	v	V	ww	W	R
1	11.4	8.1	10.8	80	.	1	1	6	00	0	5	02	0	–
2	13.8	11.5	13.6	86	.	6	6	6	00	0	7	03	1	–
3	13.2	12.4	14.4	95	.	8	8	6	00	0	6	10	2	–
4	13.1	11.8	13.8	92	.	7	3	5	02	1	8	03	2	–
5	10.8	8.5	11.1	86	.	3	3	6	00	0	8	03	0	–
6	10.7	9.0	11.5	90	.	2	1	6	00	0	8	02	0	–
7	13.6	10.5	12.7	82	.	1	1	7	00	0	8	03	1	–
8	13.3	12.0	14.0	92	.	8	8	5	00	0	7	02	2	–
9	12.9	12.4	14.4	97	.	8	8	6	00	0	6	80	2	0.1
10	12.1	11.7	13.8	98	.	8	5	6	00	0	7	61	2	0.2
11	13.0	12.5	14.5	97	.	7	4	5	00	0	6	10	2	–
12	13.9	11.4	13.5	85	.	1	1	6	00	0	8	01	8	0.1
13	11.1	9.0	11.5	87	.	6	6	6	00	0	6	10	1	–
14	9.5	6.8	9.9	84	.	1	0	9	00	0	7	03	0	–
15	11.8	9.5	11.9	86	.	7	5	5	00	0	7	01	2	–
16	10.1	7.5	10.4	84	.	3	1	6	00	0	9	01	1	0.2
17	13.0	9.8	12.1	81	.	7	5	6	16	3	8	01	1	–
18	9.1	8.2	10.9	94	.	8	5	5	21	3	6	80	8	11.5
19	9.3	8.6	11.2	96	.	8	7	4	13	1	6	61	6	8.6
20	8.0	5.3	8.9	83	.	8	5	4	36	3	6	10	2	–
21	6.1	5.0	8.7	92	.	3	2	6	00	0	8	03	0	–
22	9.0	6.5	9.7	85	.	7	2	6	08	1	7	01	1	–
23	8.5	8.3	10.9	99	.	8	5	5	21	1	6	63	2	4.9
24	11.8	11.4	13.5	97	.	8	8	2	00	0	5	81	9	7.6
25	12.6	12.2	14.2	98	.	8	8	2	12	1	4	28	6	1.9
26	11.0	10.6	12.8	97	.	7	5	6	00	0	7	03	1	–
27	11.1	11.1	13.2	100	.	7	7	9	00	0	8	02	1	0.2
28	11.4	11.0	13.1	98	.	7	7	9	00	0	8	02	4	0.1
29	11.2	10.8	13.0	97	.	0	0	9	00	0	8	02	0	–
30	15.9	11.9	13.9	77	.	3	2	6	00	0	8	02	0	–
31	13.7	13.1	15.1	96	.	7	5	5	00	0	7	25	9	5.6

Godz. 13

1	18.4	9.9	12.2	57	.	7	7	5	34	2	7	03	1	–
2	20.0	12.7	14.7	63	.	7	6	6	06	3	7	02	2	–
3	18.7	13.8	15.8	74	.	6	4	6	04	2	6	10	2	–
4	17.4	10.9	13.0	65	.	6	6	6	02	2	8	02	2	–
5	18.3	8.2	10.9	51	.	1	1	6	04	2	8	02	0	–
6	19.4	10.0	12.3	55	.	3	3	6	31	2	8	02	0	–
7	16.8	12.3	14.3	75	.	7	4	6	19	3	8	01	2	–
8	18.8	13.6	15.6	72	.	8	8	6	26	2	7	03	2	–
9	16.2	12.7	14.7	80	.	8	8	5	00	0	6	80	2	0.5
10	14.6	13.4	15.4	93	.	8	8	4	29	1	6	80	6	2.2
11	14.8	11.4	13.5	80	.	8	8	5	33	2	6	95	2	0.2
12	18.7	7.7	10.5	49	.	4	4	7	31	4	8	03	0	–
13	16.5	5.1	8.8	47	.	6	6	6	00	0	7	01	1	–
14	18.7	8.4	11.0	51	.	6	4	6	23	4	8	03	1	–
15	14.8	8.6	11.2	67	.	7	7	6	30	5	8	25	2	0.0
16	16.8	4.8	8.6	45	.	5	4	7	30	4	8	03	1	–
17	21.2	9.8	12.1	49	.	4	1	6	17	8	8	02	1	–
18	14.7	8.4	11.0	66	.	8	5	6	27	4	9	03	8	0.5
19	9.7	8.4	11.0	92	.	8	5	4	03	2	6	21	6	8.8
20	10.5	5.1	8.8	70	.	6	6	5	04	1	7	01	2	–
21	13.9	4.6	8.5	54	.	2	1	6	31	3	9	02	0	–
22	14.7	7.4	10.3	62	.	7	4	6	02	3	8	02	1	–
23	12.9	11.1	13.2	89	.	8	5	3	02	4	6	21	6	10.7
24	14.2	12.7	14.7	91	.	8	8	4	00	0	5	81	2	5.3
25	14.6	13.1	15.1	91	.	7	5	5	00	0	6	81	2	6.6
26	17.9	13.5	15.5	76	.	7	7	6	01	4	7	03	2	–
27	21.5	13.3	15.3	59	.	6	6	6	09	4	8	03	2	–
28	19.6	12.8	14.8	65	.	7	7	5	00	0	7	03	2	–
29	21.1	9.0	11.5	46	.	6	2	6	21	1	8	02	1	–
30	23.7	10.3	12.5	42	.	3	1	7	18	5	8	02	1	–
31	19.0	11.0	13.1	60	.	6	6	6	18	3	8	03	2	–

Godz. 19

1	16.6	12.3	14.3	76	.	6	5	5	00	0	7	03	1	–
2	17.0	13.1	15.1	78	.	7	7	6	00	0	7	02	2	–
3	14.8	13.6	15.6	93	.	7	5	6	00	0	6	10	9	1.7
4	15.9	11.3	13.4	74	.	5	5	6	00	0	8	01	2	–
5	16.0	9.2	11.6	64	.	0	0	9	00	0	9	01	0	–
6	17.4	11.5	13.6	68	.	6	1	6	00	0	9	01	1	–
7	15.7	12.4	14.4	81	.	6	3	7	00	0	7	01	8	0.0
8	14.9	13.9	15.9	94	.	7	7	6	00	0	6	25	9	9.2
9	13.5	13.1	15.1	98	.	7	4	7	00	0	6	10	9	13.9
10	13.5	12.9	14.9	96	.	8	4	5	00	0	6	21	8	3.1
11	13.6	11.1	13.2	85	.	7	7	5	00	0	7	25	9	0.3
12	14.2	11.0	13.1	81	.	8	8	5	16	1	7	03	9	0.2
13	14.1	8.9	11.4	70	.	7	7	6	20	1	7	03	2	–
14	16.2	7.3	10.2	55	.	7	4	6	17	4	8	03	2	–
15	8.4	7.5	10.4	94	.	8	5	3	00	0	6	21	8	10.7
16	13.2	8.2	10.9	72	.	6	1	6	00	0	8	01	1	–
17	19.5	8.5	11.1	49	.	7	1	6	21	6	8	02	1	–
18	12.2	8.9	11.4	81	.	7	3	6	18	1	8	01	2	–
19	9.5	7.8	10.6	89	.	8	8	3	14	4	6	80	6	1.5
20	9.5	5.9	9.3	79	.	7	7	6	18	1	7	02	2	–
21	10.7	6.4	9.6	76	.	1	1	6	13	1	8	01	0	–
22	11.1	7.7	10.5	80	.	6	2	5	06	2	6	10	2	–
23	12.0	11.2	13.3	95	.	8	8	2	05	3	6	10	2	–
24	13.3	12.8	14.8	97	.	8	8	4	00	0	4	81	2	13.8
25	12.8	10.9	13.0	83	.	7	1	6	04	1	7	01	8	0.5
26	15.6	13.5	15.5	88	.	7	5	6	00	0	7	01	2	–
27	14.7	13.0	15.0	90	.	6	5	5	04	2	6	10	9	–
28	14.6	13.4	15.4	93	.	7	5	6	00	0	7	80	9	8.2
29	14.1	11.3	13.4	64	.	7	7	6	15	2	7	02	2	–
30	19.2	9.9	12.2	55	.	7	1	6	10	4	8	01	1	–
31	15.9	11.9	13.9	77	.	5	3	5	00	0	8	03	2	–

Godz. 01

DNI	TEMPERATURA POWIETRZA	TEMPERATURA PUNKTU ROSY	PREŻNOŚĆ PARY WODNEJ	WILGOTNOŚĆ WZGLĘDNA	CIŚNIENIE ATMOSFERYCZNE	ZACHMURZENIE			WIATR		WIDZIALNOŚĆ	POGODA		OPAD
	T	T_d	e	U	P_o	N	N_h	h	dd	v	V	ww	W	R
1	4.6	1.9	7.0	83	.	0	0	9	23	1	8	02	4	–
2	6.4	3.4	7.8	81	.	1	1	3	18	5	8	01	1	–
3	7.6	5.9	9.3	89	.	7	4	3	15	5	8	03	2	–
4	6.9	6.9	9.9	100	.	9	9	.	36	7	0	47	8	0.3
5	4.4	1.7	6.9	82	.	0	0	9	01	3	8	02	4	–
6	6.7	4.4	8.4	86	.	0	0	9	20	3	8	02	0	–
7	7.5	5.0	8.7	85	.	3	1	4	14	6	8	01	1	–
8	8.5	5.5	9.0	81	.	6	6	4	09	1	8	01	2	–
9	6.5	6.3	9.5	99	.	6	5	.	00	0	8	41	4	–
10	6.1	4.6	8.5	90	.	7	7	4	00	0	8	02	2	–
11	6.2	6.0	9.3	98	.	7	4	.	00	0	8	02	4	–
12	5.5	5.5	9.0	100	.	9	9	.	34	3	0	45	4	–
13	4.0	4.0	8.1	100	.	9	9	.	31	2	0	45	4	–
14	3.5	1.2	6.7	86	.	1	0	9	18	5	8	03	1	–
15	4.6	4.1	8.2	96	.	7	6	.	14	6	7	01	8	0.3
16	– 0.3	– 1.2	5.6	94	.	1	1	3	32	5	8	01	5	0.2
17	5.3	5.1	8.8	98	.	7	7	3	18	12	8	02	1	–
18	8.0	8.0	10.7	100	.	9	9	.	19	16	0	80	4	0.6
19	2.5	2.5	7.3	100	.	9	9	.	34	9	0	60	4	2.3
20	1.5	1.5	6.8	100	.	9	9	.	34	22	0	45	8	11.8
21	– 0.5	– 0.5	5.9	100	.	9	9	.	34	13	0	49	4	–
22	3.1	– 9.0	3.1	41	.	1	1	9	02	2	8	01	4	–
23	1.7	1.7	6.9	100	.	6	2	9	35	3	8	02	4	–
24	6.4	6.2	9.5	98	.	7	7	.	02	8	8	41	4	–
25	6.4	6.4	9.6	100	.	9	9	.	33	10	0	45	8	20.4
26	5.6	5.6	9.1	100	.	7	7	1	17	5	7	01	2	–
27	7.2	4.4	8.4	83	.	3	2	4	07	1	8	02	1	–
28	8.0	3.2	7.7	72	.	2	1	9	09	1	8	01	8	0.5
29	7.1	6.9	9.9	99	.	7	7	.	14	10	7	41	8	0.5
30	8.1	8.1	10.8	100	.	7	7	.	14	15	7	41	4	–
31	8.5	8.3	11.1	100	.	9	9	.	16	8	0	81	4	5.6

Godz. 07

DNI	TEMPERATURA POWIETRZA	TEMPERATURA PUNKTU ROSY	PREŻNOŚĆ PARY WODNEJ	WILGOTNOŚĆ WZGLĘDNA	CIŚNIENIE ATMOSFERYCZNE	ZACHMURZENIE			WIATR		WIDZIALNOŚĆ	POGODA		OPAD
	T	T_d	e	U	P_o	N	N_h	h	dd	v	V	ww	W	R
1	5.4	4.1	8.2	92	.	3	3	2	27	1	8	02	1	–
2	7.6	5.5	9.0	86	.	4	3	2	14	3	7	03	0	–
3	7.6	7.4	10.3	99	.	8	8	.	02	2	6	41	2	–
4	5.5	5.5	9.0	100	.	9	9	.	36	7	0	45	4	–
5	4.8	3.8	8.0	93	.	2	2	.	01	4	8	03	0	–
6	6.8	4.3	8.3	84	.	2	1	4	26	3	8	03	0	–
7	8.4	4.3	8.3	76	.	6	1	4	10	1	8	03	1	–
8	7.4	7.0	10.0	97	.	7	7	.	09	2	8	41	8	0.5
9	6.8	6.4	9.6	97	.	8	8	1	00	0	8	03	2	–
10	6.2	6.0	9.3	98	.	8	4	.	00	0	8	03	4	–
11	6.1	6.1	9.4	100	.	9	9	.	34	1	0	43	4	–
12	5.0	4.8	8.6	98	.	2	2	.	34	1	9	28	8	1.0
13	2.7	2.7	7.4	100	.	7	7	.	27	2	6	41	4	–
14	4.5	1.5	6.8	80	.	2	1	3	13	4	8	03	0	–
15	4.3	4.3	8.3	100	.	9	9	.	22	1	0	60	8	0.5
16	1.5	– 1.4	5.5	80	.	1	1	3	22	8	8	01	0	–
17	6.9	5.9	9.3	93	.	7	4	2	15	10	8	03	2	–
18	1.9	1.9	7.0	100	.	8	5	2	29	4	9	61	8	20.5
19	1.5	1.5	6.8	100	.	9	9	.	34	17	0	61	4	7.1
20	– 0.1	– 0.1	6.1	100	.	9	9	.	35	12	0	45	8	1.5
21	– 0.9	– 1.0	5.7	99	.	7	7	.	34	12	7	41	4	–
22	1.8	1.5	6.8	98	.	7	6	3	36	5	8	03	1	–
23	3.5	3.5	7.8	100	.	9	9	.	36	7	0	63	4	4.5
24	6.2	6.2	9.5	100	.	9	9	.	33	10	0	81	4	8.5
25	6.3	6.3	9.5	100	.	9	9	.	34	7	0	61	8	7.6
26	6.1	5.1	8.8	93	.	6	5	4	11	1	8	03	2	–
27	8.9	4.1	8.2	71	.	7	7	9	07	2	8	01	1	–
28	8.5	4.6	8.5	77	.	7	7	9	02	3	8	02	1	–
29	9.1	5.3	8.9	79	.	7	1	3	09	2	9	03	1	–
30	8.1	7.9	10.6	99	.	7	7	.	14	15	6	41	4	–
31	7.4	7.4	10.3	100	.	9	9	.	14	5	0	45	8	10.5

Godz. 13

1	8.9	7.1	10.1	88	.	6	6	2	00	0	8	02	1	–
2	10.0	6.1	9.4	76	.	7	7	4	19	3	8	02	1	–
3	8.8	8.6	11.2	99	.	9	9	.	35	3	0	80	4	4.6
4	7.4	6.8	9.9	97	.	7	7	.	34	6	7	41	4	–
5	10.8	5.5	9.0	70	.	3	3	4	34	2	8	01	1	–
6	10.1	7.1	10.1	81	.	7	7	4	00	0	8	02	1	–
7	9.6	5.1	8.8	74	.	7	7	4	00	0	8	03	2	–
8	8.0	8.0	10.7	100	.	9	9	.	17	3	0	80	4	0.0
9	7.6	7.4	10.3	99	.	9	9	.	18	3	0	80	4	0.4
10	7.7	7.5	10.4	98	.	9	9	.	32	1	1	81	4	1.7
11	5.3	5.3	8.9	100	.	8	8	.	32	1	6	95	4	16.2
12	– 8.4	4.6	8.5	77	.	7	7	4	32	2	8	03	1	–
13	5.7	3.4	7.8	85	.	7	7	3	33	1	8	02	2	–
14	6.4	3.8	8.0	84	.	7	7	0	20	9	8	03	1	–
15	5.2	3.8	8.0	90	.	7	7	2	27	3	8	02	6	0.1
16	6.3	0.4	6.3	66	.	6	5	4	22	5	8	02	1	–
17	9.3	4.8	8.6	74	.	6	3	4	16	10	9	03	2	–
18	4.7	4.5	8.4	98	.	9	9	.	11	2	0	45	6	0.5
19	0.7	0.7	6.4	100	.	9	9	.	34	17	0	45	8	14.3
20	0.6	0.6	6.4	100	.	9	9	.	33	10	0	45	4	–
21	5.4	2.5	7.3	81	.	3	2	3	33	3	8	03	1	–
22	4.8	4.3	8.3	97	.	8	8	.	35	2	7	41	2	–
23	6.3	6.3	9.5	100	.	9	9	.	02	1	1	45	6	16.8
24	6.7	6.7	9.8	100	.	9	9	.	32	15	0	81	4	11.4
25	7.4	7.4	10.3	100	.	9	9	.	36	1	0	47	6	13.1
26	8.7	6.7	9.8	87	.	7	6	.	14	3	7	03	2	–
27	11.2	7.0	10.0	75	.	7	7	4	36	5	8	17	2	–
28	9.9	8.1	10.8	89	.	7	7	.	19	2	7	41	2	–
29	10.2	7.3	10.2	82	.	6	3	1	14	8	8	01	1	–
30	11.0	6.8	9.9	75	.	5	2	4	16	13	8	02	1	–
31	7.2	7.2	10.2	100	.	8	8	.	14	8	7	41	8	1.0

Godz. 19

1	8.6	7.4	10.3	93	.	6	4	2	00	0	8	03	2	–
2	8.7	8.0	10.7	95	.	8	8	.	16	3	7	03	2	–
3	7.6	7.6	10.4	100	.	9	9	.	36	7	0	45	9	0.2
4	6.4	6.4	9.6	100	.	9	9	.	02	3	0	47	2	–
5	8.2	5.3	8.9	82	.	1	1	9	00	0	8	01	0	–
6	8.1	6.4	9.6	89	.	6	2	4	17	4	8	01	2	–
7	8.9	3.2	7.7	67	.	7	1	5	10	4	8	01	8	0.0
8	7.2	7.2	10.2	100	.	9	9	.	16	2	0	45	9	5.6
9	6.7	5.3	8.9	91	.	6	2	4	18	2	8	01	9	10.8
10	6.7	6.5	9.7	99	.	9	9	.	34	1	0	60	8	9.0
11	6.0	5.8	9.2	98	.	8	8	.	33	2	6	41	9	3.3
12	5.2	5.2	8.8	100	.	9	9	.	27	3	0	45	9	9.0
13	4.9	4.1	8.2	95	.	8	8	.	00	0	6	41	2	–
14	5.6	5.1	8.8	97	.	8	8	.	11	9	7	25	2	0.3
15	1.4	1.4	6.8	100	.	9	9	.	27	9	0	51	8	6.3
16	4.9	3.4	7.8	89	.	6	3	3	16	13	8	03	2	–
17	8.8	5.5	9.0	80	.	7	3	4	16	16	8	03	2	–
18	3.3	3.3	7.7	100	.	9	9	.	34	3	0	45	4	–
19	1.7	1.7	6.9	100	.	9	9	.	33	20	0	81	4	3.0
20	0.6	0.6	6.4	100	.	9	9	.	34	13	0	47	4	–
21	3.0	2.5	7.3	96	.	3	1	.	04	2	8	01	1	–
22	3.3	3.3	7.7	100	.	9	9	.	36	6	0	45	2	–
23	5.7	5.7	9.2	100	.	9	9	.	02	3	0	45	4	–
24	7.0	7.0	10.0	100	.	9	9	.	34	11	0	45	8	10.8
25	6.2	6.2	9.5	100	.	9	9	.	31	1	0	47	8	1.6
26	7.9	5.6	9.1	85	.	7	6	.	09	2	7	02	2	–
27	8.5	5.9	9.3	84	.	7	6	3	04	2	8	80	9	0.3
28	8.8	6.2	9.5	84	.	6	5	4	09	5	8	80	9	2.2
29	8.2	7.8	10.6	97	.	8	8	.	12	12	6	41	2	–
30	9.0	6.7	9.8	86	.	6	3	2	14	10	8	01	2	–
31	6.9	6.7	9.8	99	.	6	5	.	15	5	7	41	2	–

TABLICA II

SPOSTRZEŻENIA CODZIENNE STACJI METEOROLOGICZNYCH
WARTOŚCI DOBOWE

ЕЖЕДНЕВНЫЕ НАБЛЮДЕНИЯ МЕТЕОРОЛОГИЧЕСКИХ СТАНЦИЙ
СУТОЧНЫЕ ЗНАЧЕНИЯ

EVERYDAY OBSERVATIONS AT METEOROLOGICAL STATIONS
DAILY VALUES

Tablica II — ŁEBA — Sierpień 1968

DNI	TEMPERATURA POWIETRZA				PRĘŻNOŚĆ PARY WODNEJ	WILGOTNOŚĆ WZGLĘDNA	CIŚNIENIE ATMOSFERYCZNE	USŁONECZNIENIE	ZACHMURZENIE	WIATR		OPAD	ŚNIEG	
	T	Max	Min	T_g	e	U	P	S	N	v	v_{max}	R_d	s_h	s_g
1	17.5	22.2	10.4	5.9	15.7	79	1019.3	.	3.5	2.4	4	–	–	–
2	17.7	21.0	14.1	8.7	17.5	86	1015.3	.	4.9	3.8	8	–	–	–
3	16.6	18.7	15.1	13.1	14.0	75	1019.3	.	1.4	5.5	7	–	–	–
4	15.9	19.0	12.9	7.3	15.4	86	1022.2	.	0.6	2.5	5	–	–	–
5	14.9	20.2	6.1	2.7	14.5	85	1022.5	.	0.6	2.4	4	–	–	–
6	15.4	19.4	7.4	3.1	14.0	80	1019.6	.	1.4	3.5	7	–	–	–
7	17.0	21.4	12.6	10.6	14.4	76	1015.1	.	2.5	3.3	6	–	–	–
8	17.6	21.4	11.0	6.2	14.6	74	1014.0	.	2.5	3.3	6	–	–	–
9	16.7	20.3	12.7	8.8	16.7	88	1012.5	.	0.5	3.6	6	–	–	–
10	17.0	21.2	12.0	7.7	17.2	89	1010.2	.	2.4	2.0	4	–	–	–
11	16.3	20.7	10.0	6.6	16.6	89	1008.4	.	2.3	1.8	4	–	–	–
12	15.2	16.9	11.8	9.7	14.5	84	1005.4	.	4.9	4.4	7	3.5	–	–
13	15.5	18.3	14.0	11.8	12.2	70	1001.6	.	4.4	5.0	8	0.0	–	–
14	17.7	23.2	10.5	4.8	12.8	65	997.1	.	6.3	3.4	7	6.8	–	–
15	14.9	20.9	13.4	13.5	15.0	88	997.7	.	7.3	4.6	7	4.0	–	–
16	14.4	19.6	11.3	10.0	13.1	81	1003.9	.	6.4	4.1	6	1.2	–	–
17	15.9	21.1	11.5	10.0	13.4	76	1004.0	.	4.3	5.0	7	0.2	–	–
18	14.4	18.5	12.0	10.1	13.4	82	1003.8	.	4.8	5.8	8	0.6	–	–
19	13.7	17.9	9.1	6.2	13.3	85	1015.2	.	3.8	2.4	3	0.0	–	–
20	13.4	16.4	10.9	7.0	12.6	82	1021.3	.	5.3	2.8	4	0.2	–	–
21	13.7	19.1	6.7	2.4	13.8	88	1021.9	.	3.4	4.8	7	8.2	–	–
22	15.6	18.0	13.9	13.0	14.9	89	1023.2	.	4.0	4.8	7	–	–	–
23	15.7	18.7	8.5	5.9	17.1	95	1026.9	.	4.5	2.9	5	–	–	–
24	18.1	20.5	16.2	12.9	18.6	90	1022.4	.	1.4	3.3	5	–	–	–
25	18.5	20.6	16.3	11.7	18.0	85	1021.5	.	3.8	3.9	6	0.2	–	–
26	18.1	19.9	16.7	14.9	19.0	92	1022.7	.	3.3	4.5	6	–	–	–
27	17.8	20.4	16.4	14.6	19.2	95	1021.5	.	3.9	3.9	5	–	–	–
28	20.6	29.3	15.8	11.4	19.4	82	1016.5	.	3.1	2.4	5	5.8	–	–
29	19.8	26.4	15.5	12.2	19.9	86	1009.9	.	1.4	1.9	3	0.6	–	–
30	19.7	25.8	15.6	10.3	20.2	89	1004.5	.	3.0	1.6	3	–	–	–
31	22.1	27.2	18.1	14.1	21.1	80	1002.3	.	4.3	3.0	5	0.2	–	–

HEL — Sierpień 1968

DNI	TEMPERATURA POWIETRZA				PRĘŻNOŚĆ PARY WODNEJ	WILGOTNOŚĆ WZGLĘDNA	CIŚNIENIE ATMOSFERYCZNE	USŁONECZNIENIE	ZACHMURZENIE	WIATR		OPAD	ŚNIEG	
	T	Max	Min	T_g	e	U	P	S	N	v	v_{max}	R_d	s_h	s_g
1	18.1	23.4	9.9	8.9	16.9	82	1020.0	12.6	2.9	2.6	5	–	–	–
2	18.8	22.8	14.4	12.1	17.4	81	1015.5	11.9	3.8	3.0	7	–	–	–
3	17.4	20.1	15.6	14.5	13.8	70	1018.7	13.1	1.8	6.3	8	–	–	–
4	17.0	21.0	13.8	10.7	14.3	74	1022.0	13.5	0.6	2.5	5	–	–	–
5	15.6	21.8	7.8	6.8	14.6	82	1022.7	13.3	0.5	2.1	3	–	–	–
6	16.9	21.0	10.4	7.9	14.3	76	1020.1	13.7	0.3	3.8	5	–	–	–
7	18.8	23.1	15.4	13.1	16.4	76	1015.9	13.9	1.0	3.9	6	–	–	–
8	19.8	25.0	13.5	10.9	16.8	75	1014.5	12.3	1.9	2.4	5	–	–	–
9	18.6	23.1	12.4	10.1	17.7	83	1012.5	12.6	0.5	2.4	5	–	–	–
10	18.4	24.3	13.3	11.4	16.8	81	1010.2	11.1	2.6	0.6	2	–	–	–
11	17.6	23.0	11.2	9.8	17.7	88	1008.6	7.2	2.8	0.5	1	–	–	–
12	17.8	21.4	16.0	14.3	14.9	74	1005.6	6.9	3.9	4.8	6	–	–	–
13	16.1	19.4	13.9	13.4	12.6	70	1002.3	7.0	4.3	5.9	8	–	–	–
14	18.1	22.5	13.6	10.8	14.7	71	998.6	6.9	5.1	3.4	6	1.9	–	–
15	16.0	20.3	14.6	13.5	14.4	79	998.6	4.3	5.6	6.8	8	0.3	–	–
16	15.6	21.1	13.0	12.0	13.1	75	1004.6	5.7	6.1	5.4	9	0.2	–	–
17	17.1	22.3	13.1	11.9	14.0	73	1005.0	8.7	4.8	5.0	8	0.0	–	–
18	15.6	18.3	13.7	12.5	13.9	79	1004.8	5.9	5.0	6.0	8	0.1	–	–
19	14.8	20.1	12.3	9.9	13.5	81	1015.5	6.9	3.3	2.8	9	0.9	–	–
20	13.5	16.2	11.8	11.1	13.4	87	1020.9	2.4	5.8	2.6	6	0.9	–	–
21	14.7	18.8	10.3	7.9	14.9	90	1020.8	5.2	4.1	4.6	7	19.4	–	–
22	15.1	18.7	13.2	11.4	14.7	86	1022.8	7.7	3.6	3.6	6	–	–	–
23	18.9	21.7	13.5	10.3	18.5	90	1025.7	6.0	3.6	4.5	6	–	–	–
24	19.5	23.2	16.2	14.1	18.6	83	1021.9	10.7	1.4	3.3	5	0.1	–	–
25	19.1	21.5	17.1	15.0	18.6	84	1020.7	7.0	3.3	5.3	9	–	–	–
26	18.8	21.2	16.8	14.7	19.2	89	1021.7	11.9	0.8	4.6	8	–	–	–
27	18.2	20.6	17.0	14.9	19.6	94	1021.7	3.6	3.9	2.5	4	–	–	–
28	20.0	24.8	15.5	13.1	19.9	86	1017.0	9.9	2.4	2.0	3	0.2	–	–
29	20.2	25.0	16.0	13.3	20.6	88	1011.0	10.6	0.5	1.9	3	–	–	–
30	19.8	24.2	16.2	13.4	20.6	90	1009.3	9.5	1.0	1.3	2	15.7	–	–
31	20.5	24.4	17.3	16.3	22.1	92	1003.2	7.0	5.8	2.0	3	–	–	–

USTKA

DNI	TEMPERATURA POWIETRZA				PRĘŻNOŚĆ PARY WODNEJ	WILGOTNOŚĆ WZGLĘDNA	CIŚNIENIE ATMOSFERYCZNE	USŁONECZNIENIE	ZACHMURZENIE	WIATR		OPAD	ŚNIEG	
	T	Max	Min	T_g	e	U	P	S	N	v	v_{max}	R_d	s_h	s_g
1	18.0	22.1	12.0	11.1	16.6	80	1018.6	9.7	3.3	2.5	3	-	-	-
2	18.1	20.9	16.2	15.7	17.3	83	1014.4	5.2	5.6	3.6	6	-	-	-
3	16.8	18.9	15.3	14.8	14.0	74	1018.4	14.9	1.8	4.6	8	-	-	-
4	16.6	19.4	13.9	11.9	15.7	84	1021.5	14.5	0.4	2.5	3	-	-	-
5	15.9	20.8	8.5	4.8	14.7	82	1021.8	14.7	0.6	1.9	3	-	-	-
6	16.3	20.2	10.5	7.8	14.2	78	1018.5	13.7	2.9	1.9	4	-	-	-
7	17.7	22.6	12.3	9.9	13.9	70	1013.9	12.0	2.8	2.6	4	-	-	-
8	18.2	23.0	13.4	8.7	14.0	68	1013.1	13.1	2.4	3.0	6	-	-	-
9	17.4	23.9	14.4	8.7	17.1	86	1011.8	13.6	1.0	2.3	3	-	-	-
10	17.8	21.4	15.1	10.3	18.6	91	1009.6	11.5	3.1	2.1	3	-	-	-
11	15.7	20.3	11.6	9.2	16.4	91	1008.1	5.1	3.4	1.9	4	-	-	-
12	15.8	19.5	12.0	10.4	13.8	78	1005.1	5.2	4.9	3.0	4	0.0	-	-
13	16.1	18.0	14.5	13.1	11.6	64	1002.1	8.8	5.9	4.9	10	-	-	-
14	17.2	23.2	12.3	10.2	12.7	66	996.2	5.2	6.4	4.4	7	5.4	-	-
15	14.5	17.3	13.3	9.8	13.6	83	997.5	2.2	6.5	4.3	7	14.6	-	-
16	14.6	19.4	11.2	10.9	12.7	78	1003.6	3.9	6.8	5.3	7	4.5	-	-
17	15.9	20.7	11.0	10.8	12.6	71	1003.3	8.7	4.1	4.4	7	0.0	-	-
18	14.3	18.0	12.3	11.0	12.6	78	1003.4	7.1	3.3	5.0	7	1.5	-	-
19	13.4	16.6	8.9	7.5	12.7	83	1014.7	9.2	3.3	3.8	7	2.6	-	-
20	14.1	16.6	10.3	8.7	12.0	75	1020.9	12.6	3.1	2.9	5	-	-	-
21	14.2	17.9	7.9	7.1	13.7	85	1021.8	12.6	4.0	3.3	5	3.4	-	-
22	16.0	18.0	14.6	13.6	15.1	83	1022.5	9.4	3.9	5.5	7	-	-	-
23	15.6	17.2	10.2	7.8	17.0	96	1026.5	1.3	3.6	2.4	4	-	-	-
24	17.7	20.0	16.3	13.9	19.1	94	1021.6	10.6	1.9	1.6	3	-	-	-
25	18.0	20.5	16.5	13.1	18.4	89	1021.1	7.4	3.1	2.6	4	0.0	-	-
26	17.8	19.8	16.2	15.2	18.7	92	1022.0	5.0	5.3	3.1	5	-	-	-
27	18.0	20.0	16.4	15.4	19.0	92	1020.4	6.8	5.1	3.5	4	-	-	-
28	19.3	28.9	15.6	14.6	18.4	85	1015.6	8.3	2.0	2.8	4	13.1	-	-
29	19.1	25.0	15.6	14.9	19.4	88	1009.2	10.1	1.1	2.3	3	-	-	-
30	19.8	23.8	16.1	13.0	20.0	87	1003.9	9.5	3.5	1.3	2	-	-	-
31	21.3	27.3	18.8	17.0	20.0	79	1001.4	1.9	7.3	2.6	4	1.0	-	-

DNI	TEMPERATURA POWIETRZA				PRĘŻNOŚĆ PARY WODNEJ	WILGOTNOŚĆ WZGLĘDNA	CIŚNIENIE ATMOSFERYCZNE	USŁONECZNIENIE	ZACHMURZENIE	WIATR		OPAD	ŚNIEG	
	T	Max	Min	T_g	e	U	P	S	N	v	v_{max}	R_d	s_h	s_g
1	18.8	25.3	9.4	6.2	14.1	68	1017.3	9.9	3.3	0.6	1	-	-	-
2	18.8	26.6	11.4	7.9	15.8	75	1013.2	4.7	5.3	1.8	4	0.0	-	-
3	16.4	19.7	13.9	10.2	12.7	70	1016.7	14.2	2.0	3.4	5	-	-	-
4	15.2	22.5	5.2	3.3	12.1	73	1019.7	13.9	0.6	0.9	2	-	-	-
5	16.1	24.6	3.6	1.8	12.2	71	1020.4	14.1	0.8	1.3	4	-	-	-
6	16.3	23.1	6.3	3.5	12.7	72	1017.4	14.1	1.3	1.5	3	-	-	-
7	20.1	26.1	11.9	7.9	13.9	63	1012.9	13.5	2.4	1.9	3	-	-	-
8	20.6	27.3	10.7	6.4	13.6	60	1012.0	13.2	2.4	2.3	5	-	-	-
9	19.3	26.5	9.1	6.3	14.2	68	1010.2	12.8	0.3	1.6	4	-	-	-
10	17.3	26.3	9.5	6.6	15.8	82	1008.1	7.0	2.9	0.4	2	16.5	-	-
11	17.5	23.8	9.4	6.6	15.4	79	1006.7	8.8	3.1	1.4	5	0.2	-	-
12	15.0	20.7	9.9	5.4	14.2	84	1003.7	4.7	5.8	2.1	4	1.6	-	-
13	14.8	18.0	12.0	10.3	11.8	72	1000.2	5.1	4.6	3.9	6	-	-	-
14	17.6	23.3	10.4	5.9	12.2	62	995.3	6.1	6.1	3.4	5	1.1	-	-
15	14.7	21.0	12.8	11.2	14.0	84	996.2	1.6	7.3	4.1	6	3.8	-	-
16	14.5	19.5	10.7	9.7	12.5	77	1002.3	5.4	6.9	3.5	5	0.2	-	-
17	16.3	21.4	11.3	9.6	13.3	74	1002.3	9.0	4.6	3.8	6	1.3	-	-
18	14.7	17.9	12.5	10.5	13.0	78	1002.3	6.3	4.4	4.5	7	0.4	-	-
19	13.1	18.5	7.7	2.2	13.2	87	1013.2	5.4	4.1	1.3	3	20.2	-	-
20	12.6	16.1	8.6	6.6	12.5	86	1019.3	2.1	5.8	2.0	4	0.8	-	-
21	12.9	19.3	3.8	0.6	12.7	85	1019.9	9.2	3.8	3.5	7	9.1	-	-
22	14.9	18.1	12.9	8.1	14.4	85	1020.6	6.5	4.8	5.0	6	-	-	-
23	15.7	24.0	6.7	3.9	16.7	91	1024.5	6.2	3.1	2.0	6	-	-	-
24	18.9	27.5	9.9	7.9	16.3	78	1020.0	10.5	1.8	1.3	4	-	-	-
25	19.1	25.3	10.7	8.3	17.2	79	1019.0	7.1	2.9	2.3	5	-	-	-
26	18.8	25.0	11.6	8.4	18.4	85	1020.0	11.9	1.9	2.8	6	-	-	-
27	19.2	23.8	13.9	9.5	18.7	85	1019.1	8.4	4.0	1.9	4	-	-	-
28	20.4	29.1	13.2	9.3	18.6	81	1014.4	8.3	3.1	1.1	2	5.2	-	-
29	21.2	28.0	15.4	11.7	19.0	78	1008.2	9.2	3.0	2.1	4	-	-	-
30	21.6	27.9	15.5	12.0	19.4	77	1002.5	7.4	2.9	1.0	2	-	-	-
31	22.5	28.5	18.6	16.1	20.1	76	1000.4	5.1	5.5	1.4	3	0.0	-	-

GDAŃSK – WRZESZCZ

DNI	TEMPERATURA POWIETRZA				PRĘŻNOŚĆ PARY WODNEJ	WILGOTNOŚĆ WZGLĘDNA	CIŚNIENIE ATMOSFERYCZNE	USŁONECZNIENIE	ZACHMURZENIE	WIATR		OPAD	ŚNIEG	
	T	Max	Min	T_g	e	U	P	S	N	v	v_{max}	R_d	s_h	s_g
1	20.1	26.3	12.5	10.2	14.5	65	1018.7	.	3.9	3.1	5	-	-	-
2	19.2	23.3	15.0	11.6	16.9	76	1014.5	.	5.9	2.8	5	-	-	-
3	17.3	18.9	16.3	16.1	13.5	68	1017.6	.	4.3	6.6	8	-	-	-
4	16.9	20.0	12.2	8.9	13.3	69	1021.0	.	0.4	3.4	5	-	-	-
5	16.7	20.9	10.4	7.7	15.0	79	1021.6	.	1.4	2.6	4	-	-	-
6	17.3	21.3	11.4	7.7	13.7	71	1018.9	.	1.3	4.1	7	-	-	-
7	18.8	24.1	13.1	8.5	15.2	71	1014.7	.	2.0	2.8	7	-	-	-
8	20.3	26.0	13.4	10.3	15.5	68	1013.3	.	2.6	2.8	6	-	-	-
9	19.4	22.9	13.9	10.3	16.9	76	1011.3	.	0.5	3.6	5	-	-	-
10	20.0	26.2	14.9	11.8	16.2	72	1009.1	.	3.0	2.3	4	-	-	-
11	19.6	24.1	13.6	10.8	16.6	78	1007.5	.	3.5	1.8	3	1.1	-	-
12	16.7	21.9	13.4	10.3	14.0	74	1004.8	.	4.0	5.3	7	0.6	-	-
13	15.6	20.3	12.0	10.4	11.5	66	1001.6	.	3.8	5.9	9	-	-	-
14	18.4	24.1	11.2	7.9	12.1	59	997.1	.	5.1	3.5	5	0.0	-	-
15	15.8	21.3	14.1	13.4	13.5	75	997.5	.	5.5	5.8	9	0.6	-	-
16	15.3	20.6	11.5	10.4	11.7	69	1003.9	.	5.5	6.1	7	0.5	-	-
17	17.1	22.4	12.1	10.9	12.5	66	1004.1	.	5.0	5.1	7	0.0	-	-
18	15.8	19.8	13.2	11.4	12.2	69	1003.9	.	4.6	6.1	9	-	-	-
19	14.3	20.0	9.7	7.3	12.3	77	1014.6	.	3.6	2.9	4	2.7	-	-
20	13.1	16.2	11.5	10.2	12.3	82	1020.3	.	5.6	3.6	5	0.0	-	-
21	14.6	21.3	9.4	6.0	12.5	78	1020.1	.	4.0	5.4	8	12.4	-	-
22	15.3	18.9	12.6	11.5	14.6	84	1021.9	.	4.3	5.0	7	-	-	-
23	17.5	21.7	12.3	9.3	17.4	87	1024.9	.	2.8	4.5	7	-	-	-
24	19.2	23.0	15.2	11.6	17.9	81	1020.9	.	1.6	3.1	5	-	-	-
25	19.4	21.8	16.6	14.2	18.0	80	1019.8	.	3.9	5.1	8	-	-	-
26	18.8	21.1	16.3	14.2	18.9	87	1020.7	.	3.4	4.8	7	-	-	-
27	18.1	19.6	16.2	14.2	19.0	92	1020.7	.	5.6	2.9	4	-	-	-
28	20.2	25.2	15.8	12.4	19.6	84	1015.8	.	3.4	2.0	3	9.6	-	-
29	21.5	27.7	15.3	13.3	19.4	78	1009.9	.	1.1	1.3	4	-	-	-
30	21.5	27.3	16.1	13.6	19.4	77	1004.1	.	2.8	1.4	4	5.2	-	-
31	22.0	26.7	18.4	16.7	21.2	81	1002.6	.	5.3	2.0	4	-	-	-

KOSZALIN

DNI	TEMPERATURA POWIETRZA				PRĘŻNOŚĆ PARY WODNEJ	WILGOTNOŚĆ WZGLĘDNA	CIŚNIENIE ATMOSFERYCZNE	USŁONECZNIENIE	ZACHMURZENIE	WIATR		OPAD	ŚNIEG	
	T	Max	Min	T_g	e	U	P	S	N	v	v_{max}	R_d	s_h	s_g
1	19.2	24.6	13.0	9.0	14.0	66	1015.0	8.7	4.3	2.0	3	-	-	-
2	20.6	25.9	15.7	14.1	15.7	66	1010.7	7.1	5.4	2.8	5	-	-	-
3	16.2	20.9	13.7	11.9	13.0	72	1014.8	14.6	2.0	3.4	5	-	-	-
4	15.8	21.4	9.2	5.5	12.6	72	1018.0	14.4	1.3	2.1	5	-	-	-
5	18.3	24.9	8.7	5.0	13.0	65	1018.3	13.9	0.4	1.3	5	-	-	-
6	19.1	24.8	13.4	9.5	13.6	63	1014.7	12.8	2.5	2.1	5	-	-	-
7	20.8	26.0	14.7	12.9	12.8	55	1010.0	13.0	3.9	3.0	4	-	-	-
8	21.4	27.4	15.7	13.4	13.8	55	1009.3	14.1	2.0	2.6	4	-	-	-
9	19.6	25.0	13.4	8.9	14.6	66	1008.0	14.5	1.4	2.6	4	-	-	-
10	17.9	23.3	12.4	8.4	17.1	85	1006.4	12.5	2.4	2.3	4	-	-	-
11	15.7	22.6	10.7	9.9	15.2	87	1005.3	10.0	3.9	1.4	4	-	-	-
12	14.1	17.6	10.6	9.3	13.6	85	1002.7	4.0	4.3	3.1	6	4.9	-	-
13	14.7	18.0	11.1	9.3	12.0	73	999.6	4.4	6.0	3.3	6	0.0	-	-
14	16.3	22.0	12.4	8.7	13.4	73	992.7	4.5	6.4	4.4	9	12.5	-	-
15	13.6	16.9	11.5	10.4	12.9	84	995.6	0.7	6.9	4.8	7	4.7	-	-
16	13.3	17.9	8.9	7.8	12.0	80	1000.9	5.1	6.4	4.3	7	6.5	-	-
17	15.2	20.5	10.2	8.8	13.2	78	1000.6	8.2	4.3	4.4	5	0.0	-	-
18	13.9	17.7	11.2	9.8	11.9	76	1001.0	6.2	3.9	5.1	8	1.3	-	-
19	12.6	17.3	7.9	6.0	12.4	85	1012.0	2.5	4.9	2.5	3	5.1	-	-
20	12.4	16.6	8.1	6.2	12.0	84	1018.5	8.2	5.3	2.5	4	0.1	-	-
21	12.6	17.7	6.0	5.5	11.5	81	1019.3	5.2	3.9	2.3	3	0.1	-	-
22	15.8	18.8	10.9	6.5	14.3	88	1019.4	8.0	4.5	3.8	8	-	-	-
23	15.0	17.9	9.4	6.0	16.3	95	1023.3	4.3	4.9	2.8	6	-	-	-
24	17.5	22.6	12.9	11.9	18.3	92	1018.4	11.0	2.8	1.5	3	-	-	-
25	17.7	22.8	13.3	11.0	17.5	88	1017.6	5.9	3.5	3.4	6	-	-	-
26	18.1	22.6	14.6	12.9	18.7	90	1018.5	12.0	4.0	4.4	8	-	-	-
27	19.4	25.1	15.6	14.5	18.7	84	1016.7	5.9	5.8	2.0	5	-	-	-
28	20.4	27.0	14.9	11.9	18.4	79	1012.1	6.8	3.3	2.0	7	0.0	-	-
29	20.4	26.8	15.6	13.0	19.2	81	1005.9	9.5	3.4	2.1	3	-	-	-
30	20.4	26.0	15.1	11.9	19.6	82	1000.4	6.8	5.4	1.4	3	-	-	-
31	21.5	26.3	18.0	15.3	18.2	72	997.8	3.5	5.5	3.3	5	-	-	-

KOŁOBRZEG

DNI	TEMPERATURA POWIETRZA				PRĘŻNOŚĆ PARY WODNEJ	WILGOTNOŚĆ WZGLĘDNA	CIŚNIENIE ATMOSFERYCZNE	USŁONECZNIENIE	ZACHMURZENIE	WIATR		OPAD	ŚNIEG	
	T	Max	Min	T_g	e	U	P	S	N	v	v_{max}	R_d	s_h	s_g
1	18.3	24.9	12.0	6.7	14.8	73	1018.5	10.6	4.8	1.8	4	–	–	–
2	17.6	21.6	13.0	8.8	16.9	84	1014.3	11.7	4.1	3.4	7	–	–	–
3	16.0	17.8	14.8	13.3	14.5	80	1018.8	14.6	2.6	5.4	6	–	–	–
4	14.9	18.3	8.9	3.0	14.4	85	1021.9	14.3	1.4	2.5	4	–	–	–
5	16.4	19.8	10.1	3.5	13.6	74	1021.7	14.9	1.0	2.5	4	–	–	–
6	16.5	19.2	12.9	9.8	14.3	77	1018.2	13.8	3.9	3.3	5	–	–	–
7	17.1	23.9	12.6	6.8	14.1	72	1013.6	11.5	5.5	2.9	5	–	–	–
8	17.6	21.2	13.4	9.8	14.5	72	1012.9	13.3	2.6	2.8	4	–	–	–
9	15.9	19.0	10.8	5.3	16.0	88	1012.0	13.6	3.3	3.1	4	0.2	–	–
10	15.5	19.3	11.8	9.3	16.7	95	1010.3	10.3	6.3	2.3	4	0.2	–	–
11	16.9	21.8	13.6	8.9	16.8	87	1009.1	10.6	3.9	1.8	4	–	–	–
12	15.3	17.9	11.6	5.4	14.0	81	1006.3	3.9	5.4	3.3	6	2.4	–	–
13	15.9	18.0	14.3	12.7	12.6	70	1003.4	5.7	5.9	3.9	6	0.0	–	–
14	16.3	22.8	12.2	8.1	14.2	77	995.7	4.7	6.8	2.8	5	3.8	–	–
15	14.1	17.3	11.4	10.0	13.0	82	999.1	1.6	6.1	5.0	8	10.8	–	–
16	13.5	18.2	9.3	7.8	12.8	83	1004.4	4.9	6.0	3.4	4	2.6	–	–
17	15.3	20.4	9.4	8.2	13.4	79	1003.9	7.9	5.3	3.5	5	1.0	–	–
18	14.5	18.3	9.3	9.5	12.3	76	1004.5	6.1	4.4	4.9	8	1.1	–	–
19	13.3	17.7	8.5	5.8	12.3	81	1015.8	9.9	4.4	3.1	4	8.1	–	–
20	12.9	16.6	8.9	5.6	12.3	83	1022.3	8.9	4.8	2.5	4	0.5	–	–
21	13.8	18.8	6.8	1.6	11.9	77	1023.1	8.2	4.6	1.5	2	0.5	–	–
22	16.1	17.5	14.3	6.8	15.3	83	1023.4	8.5	5.0	4.6	6	1.1	–	–
23	15.2	16.1	10.1	4.4	16.4	94	1027.2	5.5	5.3	3.3	5	–	–	–
24	17.4	19.1	15.8	14.6	18.9	95	1022.4	9.9	3.3	3.8	5	–	–	–
25	17.4	19.2	16.1	14.9	18.3	92	1021.5	8.2	5.1	3.5	5	–	–	–
26	17.1	18.3	16.3	15.0	18.2	94	1022.6	4.6	5.9	5.3	7	–	–	–
27	17.2	19.2	15.7	15.7	18.5	94	1020.6	4.7	6.1	4.3	6	0.0	–	–
28	17.1	21.5	14.5	13.2	18.2	93	1015.7	6.4	5.5	1.6	3	10.9	–	–
29	18.9	22.3	14.1	10.4	19.4	89	1009.5	10.2	3.0	1.5	3	–	–	–
30	18.4	23.3	16.4	12.2	19.5	92	1004.1	9.9	5.3	2.6	4	–	–	–
31	20.7	25.7	15.4	12.3	19.5	81	1001.2	6.2	6.3	2.4	4	–	–	–

ELBLĄG

DNI	TEMPERATURA POWIETRZA				PRĘŻNOŚĆ PARY WODNEJ	WILGOTNOŚĆ WZGLĘDNA	CIŚNIENIE ATMOSFERYCZNE	USŁONECZNIENIE	ZACHMURZENIE	WIATR		OPAD	ŚNIEG	
	T	Max	Min	T_g	e	U	P	S	N	v	v_{max}	R_d	s_h	s_g
1	19.3	25.7	9.9	6.3	13.4	63	1015.2	.	3.3	1.8	3	–	–	–
2	20.3	25.8	15.8	11.4	15.1	64	1010.3	.	5.3	3.4	7	0.0	–	–
3	16.9	21.0	14.2	13.3	13.4	71	1012.4	.	2.4	6.1	9	–	–	–
4	16.8	20.9	12.6	9.9	12.5	66	1016.4	.	1.0	4.6	7	–	–	–
5	15.2	22.6	7.8	3.7	13.3	79	1017.2	.	3.9	1.8	5	–	–	–
6	16.5	24.0	8.3	5.0	13.4	74	1014.4	.	0.8	3.5	8	–	–	–
7	21.3	26.9	15.1	12.6	12.7	53	1010.4	.	2.0	3.9	7	–	–	–
8	22.3	27.5	17.0	11.6	12.4	48	1009.2	.	3.0	3.0	6	–	–	–
9	21.5	27.3	15.2	12.8	14.3	57	1006.7	.	3.3	3.6	6	0.0	–	–
10	20.9	25.9	15.0	12.3	14.3	59	1005.2	.	3.9	1.5	4	–	–	–
11	17.9	25.2	11.2	7.9	14.9	75	1003.6	.	4.0	0.6	2	0.2	–	–
12	15.3	21.8	10.5	6.9	14.0	81	1001.4	.	4.5	1.4	5	1.8	–	–
13	14.7	18.6	8.9	7.4	11.7	71	998.4	.	4.8	3.1	5	–	–	–
14	17.5	24.1	9.8	5.5	11.2	58	994.6	.	4.8	3.6	8	0.5	–	–
15	14.5	19.4	12.1	12.2	14.5	88	994.7	.	7.0	3.1	5	2.5	–	–
16	14.7	19.8	10.5	9.2	11.7	72	1000.9	.	6.5	3.4	5	1.4	–	–
17	16.4	21.8	11.7	10.3	13.2	73	1001.3	.	5.5	3.6	6	5.3	–	–
18	14.9	19.2	12.5	11.8	12.7	77	1001.2	.	5.4	3.9	7	0.0	–	–
19	14.2	20.3	7.3	3.9	11.8	74	1010.8	.	4.1	1.0	3	7.7	–	–
20	11.7	15.2	11.0	10.7	12.9	94	1016.2	.	8.8	0.0	0	22.5	–	–
21	12.7	18.1	8.5	6.4	12.2	85	1015.6	.	6.4	2.5	6	12.3	–	–
22	15.2	19.5	11.2	10.9	13.6	80	1017.3	.	4.6	2.4	7	–	–	–
23	19.9	26.1	13.9	10.8	14.0	79	1019.7	.	2.8	5.0	7	–	–	–
24	22.6	27.4	16.0	13.4	15.5	59	1016.1	.	2.0	3.0	9	–	–	–
25	21.0	25.7	17.1	15.8	18.0	73	1014.4	.	5.0	4.5	7	–	–	–
26	19.4	24.1	16.2	14.9	17.4	78	1015.8	.	4.4	4.3	7	16.5	–	–
27	20.6	25.4	15.9	15.2	19.4	81	1016.0	.	4.4	3.1	5	0.0	–	–
28	22.9	28.2	18.6	11.2	19.0	69	1011.9	.	3.6	3.1	6	0.0	–	–
29	22.0	27.4	18.0	16.3	19.2	74	1006.5	.	2.9	2.6	5	–	–	–
30	22.2	27.0	18.0	15.8	19.0	72	1000.8	.	3.1	2.9	4	0.0	–	–
31	22.6	28.8	18.7	16.9	19.8	74	998.7	.	4.0	1.8	4	0.0	–	–

SUWAŁKI

DNI	TEMPERATURA POWIETRZA				PRĘŻNOŚĆ PARY WODNEJ	WILGOTNOŚĆ WZGLĘDNA	CIŚNIENIE ATMOSFERYCZNE	USŁONECZNIENIE	ZACHMURZENIE	WIATR		OPAD	ŚNIEG	
	T	Max	Min	T_g	e	U	P	S	N	v	v_{max}	R_d	s_h	s_g
1	18.0	25.1	8.9	8.6	12.0	62	998.9	10.9	3.5	1.8	3	–	–	–
2	19.4	25.0	13.1	11.3	12.7	58	994.3	7.7	6.1	2.4	4	–	–	–
3	17.1	21.8	12.3	12.0	11.5	61	994.1	12.9	4.3	4.1	5	–	–	–
4	17.0	23.1	10.3	8.2	10.9	59	997.7	14.2	1.4	3.3	5	–	–	–
5	16.7	22.4	11.1	9.3	11.7	64	998.5	11.7	4.6	3.8	6	–	–	–
6	16.5	23.7	8.2	5.3	10.4	58	997.4	14.1	0.8	2.8	3	–	–	–
7	17.9	25.5	8.0	5.6	10.9	57	995.0	11.7	2.5	1.8	2	–	–	–
8	19.3	26.0	10.4	9.2	12.8	59	993.5	8.7	5.0	2.4	5	–	–	–
9	18.6	25.5	13.7	11.2	14.2	68	991.3	4.1	6.3	3.0	4	1.4	–	–
10	18.0	24.4	9.6	7.7	13.6	68	988.7	11.0	4.1	2.3	4	–	–	–
11	17.1	24.2	8.2	6.1	12.6	68	986.7	11.0	2.8	1.4	3	2.4	–	–
12	15.7	22.2	12.0	10.3	14.9	83	983.7	4.7	6.8	2.4	5	8.8	–	–
13	13.9	18.0	9.6	8.2	11.2	73	980.9	6.0	5.0	4.9	7	0.0	–	–
14	15.9	22.1	7.2	4.4	10.9	64	980.3	9.4	4.3	3.4	6	–	–	–
15	18.0	22.4	13.1	11.3	13.0	73	979.1	1.9	7.3	5.1	8	0.2	–	–
16	13.6	18.9	10.0	9.5	11.0	73	983.6	5.0	7.0	4.9	8	1.5	–	–
17	16.7	22.8	10.5	9.1	12.4	68	985.8	11.5	6.5	4.5	9	6.9	–	–
18	15.9	19.3	14.8	14.1	14.1	79	984.4	4.3	6.8	4.5	7	–	–	–
19	14.3	19.0	8.4	6.8	11.4	72	993.2	3.2	6.4	1.9	3	3.1	–	–
20	12.6	15.3	11.2	10.7	12.7	87	996.9	–	7.9	2.6	3	3.0	–	–
21	12.1	15.9	10.6	10.3	11.6	83	997.3	3.8	6.1	4.9	8	–	–	–
22	14.2	20.3	6.3	3.4	11.5	74	1000.8	12.7	2.6	2.4	4	–	–	–
23	21.3	28.2	15.3	13.5	16.4	68	1001.5	12.2	1.9	4.1	7	–	–	–
24	20.0	24.3	15.6	14.0	15.3	67	999.1	11.8	2.5	5.5	8	0.0	–	–
25	19.7	24.2	15.5	14.3	17.4	78	997.2	7.7	6.1	4.9	6	6.2	–	–
26	17.6	22.7	14.6	13.4	17.9	89	998.6	2.6	6.0	3.9	7	6.8	–	–
27	18.3	25.7	14.5	13.0	18.3	86	1000.0	6.2	4.4	3.6	6	2.8	–	–
28	20.1	27.4	14.5	11.7	17.4	76	997.5	10.4	2.6	3.0	9	0.4	–	–
29	20.2	26.7	13.6	12.0	16.5	72	992.5	7.8	3.8	3.1	7	–	–	–
30	20.9	26.1	17.3	14.9	17.2	78	988.2	9.3	4.6	3.3	6	–	–	–
31	21.7	29.2	14.8	13.6	17.0	69	984.6	11.2	4.0	3.3	6	–	–	–

KĘTRZYN

DNI	TEMPERATURA POWIETRZA				PRĘŻNOŚĆ PARY WODNEJ	WILGOTNOŚĆ WZGLĘDNA	CIŚNIENIE ATMOSFERYCZNE	USŁONECZNIENIE	ZACHMURZENIE	WIATR		OPAD	ŚNIEG	
	T	Max	Min	T_g	e	U	P	S	N	v	v_{max}	R_d	s_h	s_g
1	18.3	24.6	10.0	7.3	14.0	69	1009.1	.	2.8	0.6	2	–	–	–
2	19.9	25.7	14.9	11.6	14.2	63	1003.9	.	4.4	1.1	2	–	–	–
3	16.7	21.3	12.5	10.4	12.5	67	1005.1	.	0.9	1.9	4	–	–	–
4	16.1	23.1	8.5	5.5	12.2	69	1009.2	.	0.8	1.6	3	–	–	–
5	15.8	22.1	9.6	6.3	13.4	79	1009.9	.	2.6	2.9	6	–	–	–
6	16.4	22.9	8.0	4.8	11.6	66	1008.0	.	0.4	1.6	3	–	–	–
7	18.9	26.0	10.0	5.5	12.5	60	1004.8	.	0.6	1.0	3	–	–	–
8	20.3	26.2	13.5	10.1	12.5	56	1003.1	.	1.8	1.8	3	–	–	–
9	20.6	26.6	15.3	12.9	14.2	59	1000.7	.	1.5	2.4	5	–	–	–
10	19.1	25.3	14.0	10.2	14.9	69	998.6	.	4.0	1.3	2	–	–	–
11	19.1	25.5	12.6	9.7	15.7	74	996.6	.	2.6	1.3	3	0.0	–	–
12	17.2	22.7	14.4	14.2	14.8	77	994.7	.	5.8	2.4	6	12.5	–	–
13	14.4	18.5	10.7	9.8	12.0	74	991.6	.	4.0	3.4	5	–	–	–
14	16.8	25.7	8.4	5.5	12.5	67	989.4	.	1.9	1.1	3	–	–	–
15	15.4	21.4	12.4	13.1	14.2	82	989.1	.	6.8	2.8	5	2.1	–	–
16	14.4	19.7	9.9	8.7	12.3	78	994.3	.	5.9	2.5	5	3.2	–	–
17	16.8	22.6	11.9	10.6	13.5	74	995.5	.	5.1	2.0	4	25.3	–	–
18	15.6	19.7	14.1	13.5	13.9	79	994.9	.	5.4	2.6	6	–	–	–
19	14.5	20.2	8.8	6.2	11.9	74	1004.1	.	0.8	1.0	3	0.3	–	–
20	12.3	16.5	9.7	7.2	12.7	89	1008.5	.	8.4	2.0	6	16.2	–	–
21	11.6	13.8	10.5	9.5	12.3	89	1008.3	.	7.5	2.6	5	7.3	–	–
22	15.3	20.8	10.7	10.0	14.1	78	1011.0	.	4.0	1.6	3	–	–	–
23	20.3	27.8	13.1	12.0	17.1	75	1012.2	.	3.5	1.9	4	–	–	–
24	20.4	26.6	14.3	11.4	15.9	70	1009.3	.	1.1	1.8	4	0.3	–	–
25	19.9	26.1	15.1	13.5	18.0	79	1007.5	.	4.6	2.3	5	0.6	–	–
26	18.2	23.1	14.4	13.1	17.3	83	1008.8	.	4.1	2.0	4	1.2	–	–
27	20.3	26.1	16.0	14.0	18.9	81	1009.5	.	4.5	1.8	4	–	–	–
28	21.3	27.8	15.2	12.0	17.6	71	1006.6	.	1.6	1.5	3	0.0	–	–
29	21.1	28.1	16.3	14.7	18.5	76	1001.3	.	3.5	2.1	3	0.9	–	–
30	21.0	26.9	16.3	15.0	18.6	76	995.2	.	1.4	1.1	3	–	–	–
31	21.9	28.3	16.9	15.2	18.1	71	993.4	.	1.1	1.4	3	–	–	–

Tablica II

ŚWINOUJŚCIE

DNI	TEMPERATURA POWIETRZA				PRĘŻNOŚĆ PARY WODNEJ	WILGOTNOŚĆ WZGLĘDNA	CIŚNIENIE ATMOSFERYCZNE	USŁONECZNIENIE	ZACHMURZENIE	WIATR		OPAD	ŚNIEG	
	T	Max	Min	T_g	e	U	P	S	N	v	v_{max}	R_d	s_h	s_g
1	19.3	24.8	14.2	13.2	16.2	73	1018.2	13.2	2.8	3.6	7	-	-	-
2	19.6	22.8	14.8	11.4	19.0	84	1014.0	13.8	3.0	4.1	11	-	-	-
3	17.7	19.8	16.2	16.0	15.2	75	1018.5	14.9	1.6	12.0	14	-	-	-
4	17.4	19.5	14.1	11.3	15.1	76	1021.8	14.7	1.3	5.3	7	-	-	-
5	17.8	21.8	11.6	7.9	15.5	76	1021.3	13.9	0.4	2.9	7	-	-	-
6	18.1	22.0	15.9	15.9	15.5	74	1017.5	13.8	3.4	5.5	10	-	-	-
7	18.5	21.7	14.2	10.1	15.5	73	1012.8	10.7	5.5	5.0	10	-	-	-
8	18.4	21.3	14.4	11.5	16.8	79	1012.4	13.1	2.8	3.8	8	-	-	-
9	18.6	20.2	16.9	14.9	17.6	82	1012.1	14.1	1.3	5.3	7	-	-	-
10	18.8	20.8	17.0	15.5	19.8	91	1010.7	11.8	3.6	3.4	5	-	-	-
11	17.9	21.8	12.8	9.5	15.9	79	1009.6	13.3	1.4	2.1	6	0.0	-	-
12	16.2	20.0	13.2	11.0	13.4	73	1007.1	4.1	6.3	3.6	5	2.3	-	-
13	16.2	20.0	13.0	11.9	13.1	72	1006.1	3.1	6.9	3.4	6	0.0	-	-
14	17.3	22.1	15.2	13.2	14.3	73	995.4	4.3	5.9	2.5	5	2.4	-	-
15	13.9	17.6	11.4	11.4	12.9	82	1000.2	2.0	6.3	4.4	8	2.2	-	-
16	14.0	19.3	9.9	7.0	13.3	84	1004.3	5.8	5.1	3.4	5	3.7	-	-
17	15.2	20.0	11.2	8.6	14.1	82	1003.7	6.5	3.9	3.4	7	0.5	-	-
18	15.0	19.6	12.4	9.9	12.4	74	1005.0	8.1	3.5	5.0	8	-	-	-
19	13.2	19.0	9.4	6.9	11.5	78	1016.0	8.7	3.4	2.4	5	1.2	-	-
20	12.9	16.8	8.3	6.3	11.0	75	1022.7	13.3	1.8	2.8	5	-	-	-
21	14.5	19.5	9.4	6.5	13.1	81	1023.2	1.3	6.1	1.1	2	4.1	-	-
22	16.2	18.5	13.4	11.6	15.5	84	1024.0	4.5	4.0	7.0	9	-	-	-
23	16.0	18.1	12.1	9.1	14.0	88	1027.3	9.2	3.4	4.8	8	-	-	-
24	17.8	19.3	16.2	15.6	18.9	93	1022.9	7.9	4.3	4.4	5	-	-	-
25	18.1	19.7	17.2	13.9	18.7	90	1022.2	6.4	3.6	3.3	7	1.0	-	-
26	17.7	18.2	16.9	16.1	18.7	92	1023.0	1.4	5.4	8.5	10	-	-	-
27	17.3	18.3	16.9	16.7	16.6	94	1020.6	1.1	7.9	7.6	10	0.0	-	-
28	17.9	20.0	16.1	13.9	19.4	95	1015.4	5.8	5.0	1.8	4	7.5	-	-
29	18.4	21.6	13.8	11.6	19.7	93	1009.3	6.8	3.5	1.8	4	0.3	-	-
30	18.4	20.2	16.5	14.7	19.7	93	1004.1	6.7	5.4	3.1	5	-	-	-
31	19.9	22.7	17.6	16.9	18.8	81	1000.6	4.2	4.9	3.4	5	-	-	-

MIKOŁAJKI

Sierpień 1968

DNI	TEMPERATURA POWIETRZA				PRĘŻNOŚĆ PARY WODNEJ	WILGOTNOŚĆ WZGLĘDNA	CIŚNIENIE ATMOSFERYCZNE	USŁONECZNIENIE	ZACHMURZENIE	WIATR		OPAD	ŚNIEG	
	T	Max	Min	T_g	e	U	P	S	N	v	v_{max}	R_d	s_h	s_g
1	18.7	24.3	12.0	8.7	14.2	68	1005.2	8.0	3.8	2.0	3	-	-	-
2	20.0	25.1	13.6	12.1	13.5	60	1000.0	10.5	4.9	2.8	4	-	-	-
3	17.4	22.0	13.3	10.9	11.9	62	1000.8	14.2	2.1	3.9	7	-	-	-
4	16.9	23.3	9.7	7.9	11.3	62	1004.6	14.6	0.8	3.0	4	-	-	-
5	16.7	22.7	12.2	11.2	13.3	72	1005.6	11.1	3.9	3.4	5	-	-	-
6	17.0	23.5	10.1	8.4	11.3	62	1003.5	14.8	0.9	2.1	3	-	-	-
7	19.4	25.3	12.9	8.8	12.8	60	1000.6	14.9	0.6	2.0	4	-	-	-
8	20.1	26.2	12.6	9.4	13.1	59	999.2	13.6	2.5	2.1	4	-	-	-
9	19.9	26.2	13.1	11.4	13.2	59	998.7	12.4	2.5	3.8	6	-	-	-
10	19.3	25.0	13.9	11.4	14.1	65	999.4	12.8	3.5	3.3	5	-	-	-
11	19.1	25.0	12.8	9.9	14.6	68	993.0	12.5	3.5	1.8	4	0.1	-	-
12	17.7	23.4	15.5	14.7	14.5	73	990.7	4.7	6.3	2.5	6	0.4	-	-
13	14.8	19.1	11.5	10.0	11.7	70	988.2	4.4	5.8	3.0	5	0.0	-	-
14	17.5	23.5	9.9	7.8	11.7	61	985.8	11.7	4.0	3.9	6	-	-	-
15	15.4	21.5	12.8	10.9	13.7	79	985.7	2.6	6.6	5.3	8	1.9	-	-
16	14.4	19.5	9.5	8.9	11.4	72	990.9	8.8	5.9	3.6	6	2.2	-	-
17	17.2	22.5	11.9	10.9	13.4	71	991.9	10.7	5.5	3.6	5	11.0	-	-
18	15.8	20.0	14.3	11.4	13.9	79	991.5	7.6	6.0	4.1	5	-	-	-
19	15.1	19.6	9.9	7.9	11.9	72	1000.1	9.2	5.1	1.8	4	-	-	-
20	12.7	16.5	11.2	9.3	12.4	85	1004.3	3.9	7.1	3.8	6	24.0	-	-
21	11.8	15.4	10.6	10.3	12.8	93	1004.6	0.7	6.6	3.4	5	6.2	-	-
22	15.7	21.4	10.8	9.4	12.7	73	1006.9	12.2	4.3	3.6	5	-	-	-
23	20.7	28.3	14.4	12.8	16.8	73	1007.7	11.0	4.0	3.8	5	-	-	-
24	20.9	26.9	15.6	13.2	15.8	67	1004.7	12.7	1.4	3.0	5	0.0	-	-
25	20.2	26.2	15.9	14.5	17.7	76	1002.9	6.6	4.1	3.3	7	6.5	-	-
26	18.2	23.3	15.1	13.7	17.9	86	1004.6	4.7	6.6	2.1	4	28.8	-	-
27	19.5	25.9	15.5	13.6	18.8	84	1005.7	6.9	5.4	2.1	4	0.0	-	-
28	20.6	27.3	15.0	12.9	18.1	77	1002.6	10.7	2.1	2.8	5	0.0	-	-
29	20.8	26.7	16.5	14.7	18.9	78	997.6	8.7	3.1	3.3	5	-	-	-
30	20.8	26.2	16.2	14.4	18.6	77	991.5	8.3	2.4	2.6	3	-	-	-
31	21.6	27.9	17.0	15.5	18.4	74	989.7	10.4	1.9	3.3	6	0.0	-	-

RESKO

DNI	TEMPERATURA POWIETRZA				PRĘŻNOŚĆ PARY WODNEJ	WILGOTNOŚĆ WZGLĘDNA	CIŚNIENIE ATMOSFERYCZNE	USŁONECZNIENIE	ZACHMURZENIE	WIATR		OPAD	ŚNIEG	
	T	Max	Min	T_g	e	U	P	S	N	v	v_{max}	R_d	s_h	s_g
1	18.8	25.1	10.9	7.9	14.7	71	1012.6	12.8	2.8	1.5	3	-	-	-
2	20.0	27.0	13.3	10.2	15.5	70	1008.0	11.0	3.4	1.0	2	-	-	-
3	17.3	22.4	13.3	11.9	13.7	71	1011.9	13.4	1.0	2.9	5	-	-	-
4	16.4	24.4	6.8	3.4	13.0	73	1015.6	13.6	0.6	1.1	2	-	-	-
5	18.5	26.3	8.6	5.5	13.1	67	1015.6	13.3	0.3	1.4	2	-	-	-
6	19.1	25.1	11.3	7.3	12.8	61	1011.8	13.2	3.1	1.6	3	-	-	-
7	19.9	26.4	12.1	8.4	13.2	60	1007.3	13.3	4.5	2.1	3	-	-	-
8	21.3	27.8	12.4	8.4	13.2	56	1006.6	13.7	2.3	2.0	4	-	-	-
9	20.9	27.8	13.2	9.2	14.0	59	1005.6	11.7	2.6	2.4	4	-	-	-
10	18.6	26.9	11.3	7.7	15.9	78	1004.2	11.2	3.1	0.8	3	-	-	-
11	17.7	25.2	13.1	10.1	15.4	80	1003.4	6.3	4.3	1.0	3	-	-	-
12	13.9	18.6	10.8	7.3	14.0	89	1001.7	3.3	6.1	1.9	4	8.8	-	-
13	15.0	19.5	11.7	10.4	12.9	78	998.6	4.0	5.8	2.0	3	0.5	-	-
14	15.7	21.1	12.3	10.1	14.1	79	998.8	3.0	7.0	2.1	3	22.4	-	-
15	13.1	16.4	11.4	10.1	12.7	85	994.6	1.0	5.8	3.1	7	1.0	-	-
16	13.1	18.7	7.6	5.5	12.6	84	999.4	4.8	5.3	2.4	5	9.8	-	-
17	15.0	20.0	9.8	7.8	13.2	79	999.1	5.0	4.4	2.3	4	0.0	-	-
18	14.1	18.2	11.2	9.4	12.3	77	1000.0	8.1	4.4	3.3	7	0.1	-	-
19	12.5	18.3	6.9	3.9	12.0	84	1010.1	6.5	5.6	1.6	3	-	-	-
20	11.9	17.2	6.9	4.8	11.0	80	1016.8	7.7	2.8	1.5	4	0.7	-	-
21	13.1	20.8	4.5	1.9	11.0	76	1017.3	7.5	4.5	1.0	3	1.2	-	-
22	14.5	19.3	8.9	5.0	14.1	86	1017.4	6.4	4.9	2.0	4	1.2	-	-
23	15.2	21.5	8.1	4.3	13.3	89	1020.9	7.2	4.0	1.6	3	-	-	-
24	19.6	27.3	15.1	14.9	18.6	84	1016.0	9.9	4.3	1.5	3	-	-	-
25	17.9	23.0	13.1	10.4	17.5	86	1015.1	6.1	2.9	1.8	4	0.1	-	-
26	19.2	24.8	15.5	14.1	18.3	84	1015.9	10.0	4.6	2.4	4	-	-	-
27	19.4	26.0	16.1	15.5	18.3	83	1014.1	4.5	5.5	2.0	3	-	-	-
28	18.8	26.1	13.3	10.4	18.4	86	1009.6	5.3	3.4	1.0	3	0.5	-	-
29	20.5	27.2	13.5	10.3	18.2	78	1003.7	7.0	3.5	0.9	2	-	-	-
30	20.9	27.6	14.6	11.4	19.7	81	998.1	6.5	4.0	1.0	2	-	-	-
31	19.9	24.0	16.6	13.4	18.9	82	995.9	4.3	4.6	2.3	4	-	-	-

OLSZTYN - DAJTKI

DNI	TEMPERATURA POWIETRZA				PRĘŻNOŚĆ PARY WODNEJ	WILGOTNOŚĆ WZGLĘDNA	CIŚNIENIE ATMOSFERYCZNE	USŁONECZNIENIE	ZACHMURZENIE	WIATR		OPAD	ŚNIEG	
	T	Max	Min	T_g	e	U	P	S	N	v	v_{max}	R_d	s_h	s_g
1	18.6	25.6	8.8	6.5	13.4	67	1004.4	.	2.4	0.5	2	-	-	-
2	19.5	26.3	12.9	9.8	14.1	65	999.6	.	4.1	1.9	3	-	-	-
3	16.7	21.5	12.9	11.8	12.6	69	1000.5	.	0.9	4.1	6	-	-	-
4	16.6	23.2	9.4	6.2	11.3	63	1004.5	.	0.3	3.0	4	-	-	-
5	16.2	23.7	8.3	5.1	13.2	74	1005.5	.	2.1	2.6	4	-	-	-
6	16.5	23.1	7.9	5.1	11.9	68	1003.1	.	0.6	1.6	3	-	-	-
7	18.8	26.1	7.7	5.0	11.9	60	999.9	.	0.8	1.6	4	-	-	-
8	20.0	26.6	10.5	6.0	11.4	54	998.3	.	1.3	2.1	4	-	-	-
9	19.5	26.4	11.7	8.3	13.6	63	995.9	.	4.0	1.8	4	-	-	-
10	19.0	25.3	12.0	8.6	13.4	64	994.1	.	3.5	1.9	5	0.0	-	-
11	18.1	25.4	9.9	7.8	14.2	71	992.6	.	3.4	0.8	2	0.0	-	-
12	16.3	22.8	12.4	9.6	13.8	76	990.7	.	3.8	1.9	4	2.3	-	-
13	14.7	18.3	11.5	9.7	11.5	70	987.7	.	4.9	3.5	5	-	-	-
14	16.2	24.2	6.5	2.7	11.6	66	984.5	.	3.0	2.4	4	1.0	-	-
15	14.3	20.1	10.3	12.6	14.1	87	984.7	.	6.8	4.1	7	2.0	-	-
16	13.8	19.3	9.0	8.0	11.3	74	990.6	.	5.3	3.1	6	3.5	-	-
17	16.5	22.6	10.7	10.3	13.6	75	991.0	.	4.9	2.8	4	14.1	-	-
18	15.3	19.6	13.2	12.7	12.9	75	990.8	.	4.5	3.6	7	-	-	-
19	13.7	20.1	6.2	4.2	11.0	73	999.6	.	3.9	0.6	3	6.5	-	-
20	11.7	15.9	9.8	8.6	12.2	88	1004.5	.	6.4	1.1	2	15.9	-	-
21	12.5	17.9	9.9	9.7	12.2	85	1004.5	.	7.3	2.3	4	10.4	-	-
22	14.3	20.1	10.1	9.6	12.6	79	1005.9	.	4.9	2.3	4	-	-	-
23	19.5	26.6	11.5	9.3	17.1	77	1007.7	.	2.4	3.4	5	-	-	-
24	20.9	26.5	14.1	11.8	16.3	88	1004.5	.	1.4	3.6	6	-	-	-
25	20.1	25.6	14.9	13.4	17.7	76	1002.7	.	3.8	4.0	7	8.6	-	-
26	18.7	23.3	15.5	14.3	17.8	83	1004.6	.	5.1	3.1	5	0.0	-	-
27	20.5	26.8	15.2	13.9	18.0	77	1004.7	.	3.5	2.4	4	-	-	-
28	21.5	27.8	14.9	12.4	18.4	74	1001.4	.	2.8	2.3	4	0.0	-	-
29	21.2	28.2	15.5	12.8	19.4	79	996.4	.	2.5	2.1	3	15.1	-	-
30	20.3	27.1	14.1	12.3	19.4	83	990.5	.	1.8	1.1	3	-	-	-
31	21.1	29.0	14.1	13.9	18.5	78	988.6	.	1.8	2.1	5	13.5	-	-

SZCZECINEK

DNI	TEMPERATURA POWIETRZA				PRĘŻNOŚĆ PARY WODNEJ	WILGOTNOŚĆ WZGLĘDNA	CIŚNIENIE ATMOSFERYCZNE	USŁONECZNIENIE	ZACHMURZENIE	WIATR		OPAD	ŚNIEG	
	T	Max	Min	T_g	e	U	P	S	N	v	v_{max}	R_d	h_s	s_g
1	18.0	24.4	9.4	6.4	13.9	71	1002.8	10.3	3.1	2.4	5	-	-	-
2	19.0	26.2	12.8	10.5	16.1	74	998.0	7.5	6.3	1.4	4	-	-	-
3	17.0	21.4	13.8	12.7	14.2	75	1001.2	12.9	2.0	4.6	7	-	-	-
4	16.5	23.5	8.4	3.5	13.4	75	1004.8	13.5	0.8	1.5	4	-	-	-
5	17.3	25.6	6.4	4.0	13.0	71	1005.4	13.9	0.5	1.0	3	-	-	-
6	17.2	24.4	8.8	5.0	13.1	70	1002.1	12.2	2.6	2.5	5	-	-	-
7	18.5	25.5	9.7	6.3	13.9	66	997.6	11.7	3.5	1.9	4	-	-	-
8	19.6	26.9	10.5	6.7	13.6	64	996.7	13.1	2.4	2.5	4	-	-	-
9	19.9	28.0	11.4	7.1	14.9	66	995.8	11.7	3.0	3.1	6	0.8	-	-
10	18.3	26.1	12.0	6.7	15.7	77	993.6	8.7	3.9	1.1	3	-	-	-
11	17.4	24.7	10.0	6.7	14.2	75	992.6	9.9	3.1	1.1	3	0.0	-	-
12	15.4	18.9	12.5	8.6	13.5	78	990.9	6.0	5.8	3.8	7	0.1	-	-
13	14.6	18.3	12.6	11.4	12.1	74	987.8	2.8	5.4	3.6	5	-	-	-
14	14.5	22.0	10.5	8.1	13.1	71	981.0	5.7	6.1	4.9	7	6.1	-	-
15	13.1	20.1	11.0	11.6	13.1	87	984.1	-	7.5	4.4	7	1.1	-	-
16	13.5	17.9	8.9	7.0	12.6	81	989.4	6.6	5.8	4.4	5	1.4	-	-
17	15.1	20.2	10.8	9.1	13.0	77	989.1	7.2	5.0	4.8	6	0.1	-	-
18	13.9	18.2	11.8	10.1	11.7	75	989.7	8.4	3.1	4.6	8	0.3	-	-
19	12.7	17.8	5.3	3.4	11.6	80	999.6	5.2	4.6	1.5	3	0.2	-	-
20	12.5	16.5	5.4	2.2	11.1	77	1005.7	10.0	3.4	2.3	4	0.0	-	-
21	12.3	18.8	2.9	0.6	11.1	80	1006.4	7.6	3.6	2.1	4	4.1	-	-
22	14.1	17.9	11.3	10.9	13.6	86	1006.1	4.6	5.4	3.5	6	-	-	-
23	15.2	22.6	7.1	5.6	15.8	90	1009.5	9.0	1.5	3.4	7	-	-	-
24	18.5	26.3	12.3	8.9	17.0	82	1004.9	7.1	3.3	2.0	5	15.4	-	-
25	18.6	29.1	12.3	9.0	16.9	81	1003.8	6.9	3.6	3.8	6	0.0	-	-
26	19.1	25.4	13.4	9.5	17.0	79	1004.6	11.7	2.5	4.4	8	0.0	-	-
27	19.0	25.6	15.0	13.1	18.0	83	1003.8	7.2	4.9	9.6	7	6.8	-	-
28	19.5	26.1	14.5	12.2	19.3	86	999.6	6.3	3.8	1.4	4	0.8	-	-
29	19.7	26.0	12.1	10.2	18.1	81	994.0	8.4	2.5	1.5	4	-	-	-
30	20.2	26.7	12.6	10.4	18.3	79	988.2	8.9	3.6	1.3	4	-	-	-
31	20.0	24.1	17.4	15.7	18.3	79	986.2	4.8	4.6	2.4	5	-	-	-

CHOJNICE

Sierpień 1968

DNI	TEMPERATURA POWIETRZA				PRĘŻNOŚĆ PARY WODNEJ	WILGOTNOŚĆ WZGLĘDNA	CIŚNIENIE ATMOSFERYCZNE	USŁONECZNIENIE	ZACHMURZENIE	WIATR		OPAD	ŚNIEG	
	T	Max	Min	T_g	e	U	P	S	N	v	v_{max}	R_d	h_s	s_g
1	18.6	23.8	12.2	8.5	13.3	65	998.9	11.6	2.5	2.1	4	-	-	-
2	19.1	24.8	15.4	10.8	15.8	72	993.8	8.6	6.3	1.9	3	4.7	-	-
3	16.2	20.5	13.9	12.4	13.3	73	996.4	14.4	1.1	3.6	6	-	-	-
4	16.3	23.5	8.8	5.9	12.1	70	1000.5	14.1	0.0	1.6	2	-	-	-
5	17.4	25.3	8.1	4.7	13.3	71	1001.2	13.2	0.5	1.6	3	-	-	-
6	17.0	24.2	9.6	5.3	13.1	70	998.0	13.3	1.6	2.5	4	-	-	-
7	18.7	25.2	11.4	8.3	13.2	65	993.7	12.9	3.6	3.0	6	-	-	-
8	19.8	26.9	12.4	7.7	12.6	58	992.6	12.8	2.0	3.3	6	-	-	-
9	19.4	26.3	13.1	8.9	14.5	66	990.7	9.1	2.8	3.0	5	-	-	-
10	18.3	25.1	11.4	7.8	14.8	73	989.3	6.6	3.8	1.8	3	-	-	-
11	16.7	25.5	11.9	7.5	15.0	82	988.2	6.8	3.0	1.3	3	13.6	-	-
12	14.4	18.2	12.4	8.1	13.7	85	986.4	6.2	6.5	4.0	9	1.4	-	-
13	13.5	17.3	11.3	10.1	12.1	80	983.4	1.7	6.4	4.6	8	0.5	-	-
14	15.6	21.8	9.3	6.5	12.7	73	977.6	6.3	5.8	2.8	4	2.9	-	-
15	12.2	18.4	10.9	11.8	13.3	93	979.7	-	8.0	4.9	9	1.1	-	-
16	12.4	17.3	7.4	6.2	12.0	84	985.5	6.3	4.5	4.1	6	2.5	-	-
17	14.3	19.7	9.3	8.0	13.5	85	985.2	7.6	4.6	3.8	5	0.2	-	-
18	13.1	18.4	10.5	9.6	11.8	80	985.5	7.6	5.4	5.6	9	0.2	-	-
19	12.1	18.7	6.7	3.5	11.4	83	995.2	8.4	3.3	2.1	5	9.3	-	-
20	12.0	17.4	6.4	4.2	11.3	82	1000.9	7.9	4.1	2.6	5	9.4	-	-
21	13.3	19.4	5.3	2.9	11.5	78	1001.5	12.8	3.9	2.9	6	1.5	-	-
22	13.9	18.0	11.5	10.9	13.6	86	1001.4	4.8	5.5	3.9	6	0.2	-	-
23	17.2	25.1	9.0	5.4	15.8	82	1004.4	12.5	1.1	4.1	7	-	-	-
24	20.2	27.8	13.5	9.2	15.5	69	1000.4	10.1	3.5	2.9	5	-	-	-
25	19.6	25.9	14.5	11.3	16.6	75	999.1	7.2	4.8	4.0	6	-	-	-
26	19.5	24.9	14.9	12.9	17.1	78	999.8	11.7	3.8	4.9	9	1.2	-	-
27	18.9	24.8	15.7	14.7	18.4	86	999.7	6.7	6.8	2.5	5	2.2	-	-
28	20.5	27.3	15.4	13.5	18.4	79	995.5	9.4	3.5	2.5	4	-	-	-
29	20.4	26.6	15.2	12.9	18.1	78	990.0	10.7	3.4	2.6	5	-	-	-
30	20.7	26.7	15.5	11.8	18.6	78	984.5	9.7	3.8	2.0	3	9.0	-	-
31	20.2	25.1	17.8	16.4	18.2	78	982.4	7.0	5.8	2.5	3	-	-	-

SZCZECIN - DĄBIE

DNI	TEMPERATURA POWIETRZA				PRĘŻNOŚĆ PARY WODNEJ	WILGOTNOŚĆ WZGLĘDNA	CIŚNIENIE ATMOSFERYCZNE	USŁONECZNIENIE	ZACHMURZENIE	WIATR		OPAD	ŚNIEG	
	T	Max	Min	T_g	e	U	P	S	N	v	v_{max}	R_d	h_s	s_g
1	18.9	26.2	10.4	7.7	14.6	69	1017.6	11.0	2.5	2.5	4	-	-	-
2	19.6	27.6	10.5	8.2	16.8	78	1013.0	11.0	2.9	2.1	4	-	-	-
3	18.4	23.7	15.3	13.7	15.5	76	1016.7	14.2	2.3	5.6	7	-	-	-
4	17.6	25.0	8.1	5.0	14.1	72	1020.7	13.9	0.4	3.3	4	-	-	-
5	19.1	27.0	8.9	5.7	14.5	68	1020.6	14.0	0.3	2.0	3	-	-	-
6	19.4	26.8	11.6	7.9	12.6	59	1016.6	13.7	3.9	4.6	7	-	-	-
7	20.7	27.5	13.6	9.7	14.5	62	1011.8	9.9	6.3	3.9	6	0.0	-	-
8	22.2	28.0	17.1	14.3	14.7	58	1011.1	13.4	3.1	3.5	6	-	-	-
9	20.4	27.6	12.0	8.7	15.8	67	1010.4	11.6	2.6	3.4	5	-	-	-
10	19.5	26.8	11.2	12.2	17.0	77	1009.4	13.5	1.5	3.1	5	-	-	-
11	17.5	24.4	13.5	10.8	16.7	86	1009.0	7.0	4.1	2.4	7	15.3	-	-
12	14.9	19.1	12.1	10.2	14.2	84	1007.7	6.2	4.5	4.3	7	3.4	-	-
13	16.2	18.9	12.7	10.6	12.6	69	1004.3	2.6	6.9	4.3	6	-	-	-
14	17.1	22.8	14.5	11.2	14.1	73	995.2	3.1	5.9	5.5	8	4.0	-	-
15	13.6	17.0	10.4	11.1	12.3	79	1000.5	2.4	6.0	6.1	8	1.3	-	-
16	14.1	19.8	9.1	6.9	12.8	80	1004.7	4.1	3.9	6.0	8	0.7	-	-
17	14.9	20.2	10.7	9.2	13.1	79	1004.2	5.7	4.4	5.9	8	0.2	-	-
18	14.6	19.4	11.1	8.0	12.0	73	1005.7	9.0	4.1	5.9	8	0.0	-	-
19	13.5	19.1	9.6	6.7	11.4	77	1013.3	4.5	5.8	3.6	5	1.4	-	-
20	13.0	19.9	8.8	6.4	11.0	76	1022.8	10.8	2.3	2.3	3	-	-	-
21	13.3	19.4	6.7	3.9	12.1	81	1023.2	2.9	6.5	1.9	3	5.1	-	-
22	14.9	20.3	11.8	9.5	15.0	89	1023.3	3.3	5.1	2.8	6	0.7	-	-
23	15.9	23.4	7.3	5.4	15.7	87	1026.4	9.7	3.0	3.3	6	-	-	-
24	19.9	27.3	16.2	16.2	19.8	86	1021.6	8.3	4.5	3.1	5	-	-	-
25	18.3	22.7	13.0	10.2	18.2	87	1020.7	6.8	3.3	3.3	5	1.5	-	-
26	19.6	25.2	16.4	14.3	19.2	85	1021.0	10.8	5.0	4.6	7	-	-	-
27	19.3	24.9	16.2	14.9	19.5	87	1019.5	3.1	5.8	2.8	4	0.0	-	-
28	17.7	25.1	12.7	10.9	18.5	92	1015.1	4.8	4.9	1.6	3	7.0	-	-
29	19.6	25.8	12.3	10.9	19.5	86	1008.8	6.0	3.8	1.1	5	-	-	-
30	20.3	27.3	14.2	10.9	20.5	87	1003.0	8.2	5.5	0.9	3	-	-	-
31	19.8	23.2	17.2	15.8	18.6	81	1000.3	1.9	4.6	3.1	5	-	-	-

WAŁCZ

DNI	TEMPERATURA POWIETRZA				PRĘŻNOŚĆ PARY WODNEJ	WILGOTNOŚĆ WZGLĘDNA	CIŚNIENIE ATMOSFERYCZNE	USŁONECZNIENIE	ZACHMURZENIE	WIATR		OPAD	ŚNIEG	
	T	Max	Min	T_g	e	U	P	S	N	v	v_{max}	R_d	h_s	s_g
1	18.9	25.3	10.0	5.8	13.6	67	1005.9	.	3.3	1.0	3	-	-	-
2	20.4	27.1	15.6	13.8	16.6	70	1000.6	.	5.5	0.4	1	-	-	-
3	18.6	23.6	14.1	12.9	14.2	69	1003.5	.	2.3	2.6	4	-	-	-
4	17.5	25.6	8.0	4.0	12.0	66	1007.5	.	0.3	1.1	3	-	-	-
5	18.5	26.3	8.8	4.7	12.2	62	1008.3	.	0.0	0.8	1	-	-	-
6	18.4	25.2	10.3	6.5	13.1	65	1004.6	.	2.3	1.9	4	-	-	-
7	19.6	26.6	11.4	10.0	13.1	61	1000.2	.	4.9	1.6	4	-	-	-
8	21.1	27.4	12.4	7.3	12.6	54	999.0	.	1.6	1.4	3	-	-	-
9	20.8	27.0	11.5	8.2	14.3	61	997.4	.	2.8	1.8	4	-	-	-
10	20.3	27.5	14.0	9.4	15.1	67	996.4	.	4.3	1.0	4	-	-	-
11	17.6	26.3	11.4	7.0	16.2	83	995.9	.	4.0	1.3	4	32.2	-	-
12	15.1	19.2	11.2	9.1	13.9	82	994.8	.	6.4	2.3	5	0.8	-	-
13	15.0	18.6	12.3	8.9	11.9	71	991.5	.	5.9	2.9	5	-	-	-
14	16.2	22.4	10.8	7.2	13.8	76	984.2	.	5.9	2.9	4	6.3	-	-
15	12.8	16.0	11.0	10.3	12.9	87	987.9	.	5.5	2.6	5	1.5	-	-
16	13.7	18.4	9.0	8.2	12.7	82	993.1	.	5.5	2.1	3	1.7	-	-
17	15.5	21.7	10.0	7.4	13.8	80	992.7	.	4.4	2.3	3	0.0	-	-
18	14.8	19.0	11.0	7.0	12.5	76	993.4	.	3.6	2.8	6	-	-	-
19	13.4	18.6	7.4	4.3	11.6	78	1002.8	.	3.3	1.1	5	-	-	-
20	12.9	18.3	6.2	5.0	11.1	77	1009.2	.	3.1	2.5	6	-	-	-
21	13.3	20.3	4.4	1.5	11.0	75	1009.6	.	4.5	0.9	2	4.4	-	-
22	14.2	17.5	10.5	9.1	13.5	84	1009.1	.	6.0	1.9	4	-	-	-
23	16.8	23.8	7.4	4.1	14.5	86	1012.1	.	0.8	1.5	4	-	-	-
24	19.5	30.8	13.4	9.4	17.1	79	1007.6	.	3.6	1.3	6	1.5	-	-
25	19.3	26.6	13.1	9.6	17.1	78	1006.3	.	5.0	1.4	3	2.6	-	-
26	20.0	26.4	14.6	13.0	17.6	77	1007.0	.	3.8	1.6	2	1.5	-	-
27	19.4	25.4	15.4	14.2	18.6	84	1006.3	.	5.5	1.9	3	8.1	-	-
28	19.5	26.5	15.0	11.8	19.2	86	1002.5	.	3.1	0.8	2	4.1	-	-
29	19.9	26.3	13.7	10.3	18.8	83	996.8	.	4.0	0.6	2	-	-	-
30	20.7	26.7	14.3	11.8	18.8	79	990.9	.	2.8	1.0	3	-	-	-
31	19.8	23.3	17.3	14.4	19.0	83	989.2	.	5.6	0.9	2	-	-	-

Tablica II

BIAŁYSTOK

DNI	TEMPERATURA POWIETRZA				PREŻNOŚĆ PARY WODNEJ	WILGOTNOŚĆ WZGLĘDNA	CIŚNIENIE ATMOSFERYCZNE	USŁONECZNIENIE	ZACHMURZENIE	WIATR		OPAD	ŚNIEG	
	T	Max	Min	T_g	e	U	P	S	N	v	v_{max}	R_d	s_h	s_g
1	17.7	24.7	8.3	7.8	11.9	63	1005.1	13.9	1.9	0.5	1	-	-	-
2	18.1	25.1	10.6	8.5	12.8	66	1000.5	10.1	4.4	0.8	2	-	-	-
3	17.9	24.4	10.3	7.4	14.1	71	998.7	13.4	1.6	1.8	3	-	-	-
4	17.8	24.2	10.3	7.4	11.8	62	1002.7	12.8	2.9	1.9	4	-	-	-
5	17.2	23.1	8.7	6.1	12.2	66	1003.9	12.4	3.8	1.6	5	-	-	-
6	16.8	24.4	8.3	5.5	12.2	65	1002.7	13.7	2.5	0.5	2	-	-	-
7	18.0	26.2	8.0	5.0	12.5	66	1000.7	13.3	1.5	1.3	4	-	-	-
8	18.6	26.5	9.8	7.0	14.2	70	998.9	6.5	3.9	1.3	2	-	-	-
9	19.4	26.8	13.2	10.2	14.9	69	996.5	8.8	4.3	1.9	5	-	-	-
10	17.9	21.3	14.9	13.4	16.2	84	994.2	2.7	6.6	2.4	4	-	-	-
11	17.2	23.7	10.1	7.2	15.9	82	992.4	9.3	4.0	0.8	2	-	-	-
12	17.5	25.1	11.3	7.9	15.4	81	990.4	6.2	5.5	1.6	4	4.8	-	-
13	14.4	18.5	10.2	8.4	11.9	74	988.8	4.7	4.1	2.4	5	-	-	-
14	16.2	22.7	7.4	4.5	12.1	69	987.2	9.8	2.8	2.4	5	-	-	-
15	16.2	21.7	13.0	11.4	14.2	78	986.6	3.0	4.9	3.5	5	2.2	-	-
16	14.0	19.2	9.1	8.0	11.1	72	991.8	9.9	6.0	2.5	5	0.0	-	-
17	18.2	22.7	12.2	10.5	14.2	69	993.3	8.4	5.5	2.6	4	7.9	-	-
18	16.7	20.1	14.5	14.5	15.3	82	992.1	2.7	6.6	2.4	4	4.3	-	-
19	14.9	19.0	11.4	10.0	13.7	82	998.9	0.4	7.6	0.9	3	2.8	-	-
20	12.6	15.1	11.2	11.0	13.4	92	1002.9	-	7.8	2.4	4	0.8	-	-
21	12.9	18.7	9.0	11.0	12.1	83	1004.6	4.1	7.4	2.0	3	0.1	-	-
22	15.4	22.5	6.9	9.0	12.1	72	1006.4	11.0	2.6	1.5	3	-	-	-
23	20.9	28.9	13.3	11.4	17.4	73	1005.6	9.8	1.5	2.9	6	-	-	-
24	19.7	25.3	14.5	10.6	17.5	77	1002.9	7.5	3.1	2.3	4	0.0	-	-
25	18.4	25.1	16.2	13.1	18.1	86	1001.5	3.6	5.4	1.6	3	1.7	-	-
26	18.9	24.3	15.5	12.5	19.1	88	1003.4	5.1	6.4	1.4	3	-	-	-
27	20.8	27.9	15.7	13.0	18.8	78	1004.7	8.4	4.1	1.1	3	-	-	-
28	20.3	29.5	14.2	11.2	17.4	76	1002.5	7.8	3.5	2.5	6	4.0	-	-
29	20.1	26.1	13.5	10.8	18.3	78	998.5	2.7	4.3	1.6	5	0.0	-	-
30	21.4	27.5	16.9	15.0	18.3	73	992.6	5.9	3.9	2.1	4	-	-	-
31	21.4	29.4	14.2	10.9	17.5	72	990.3	11.4	0.9	2.5	6	0.2	-	-

BYDGOSZCZ

Sierpień 1968

DNI	TEMPERATURA POWIETRZA				PREŻNOŚĆ PARY WODNEJ	WILGOTNOŚĆ WZGLĘDNA	CIŚNIENIE ATMOSFERYCZNE	USŁONECZNIENIE	ZACHMURZENIE	WIATR		OPAD	ŚNIEG	
	T	Max	Min	T_g	e	U	P	S	N	v	v_{max}	R_d	s_h	s_g
1	18.7	25.7	9.2	6.8	12.4	62	1011.3	13.5	2.8	2.5	5	-	-	-
2	19.5	26.2	14.5	10.5	15.3	69	1005.8	3.9	6.9	2.1	6	1.9	-	-
3	17.8	22.8	15.2	11.4	13.4	68	1007.9	13.9	2.1	4.8	8	-	-	-
4	17.9	24.2	11.0	7.4	11.4	60	1012.1	14.7	0.4	2.5	4	-	-	-
5	18.8	25.8	8.6	6.4	11.6	59	1013.4	14.5	1.3	1.8	4	-	-	-
6	18.6	25.2	9.8	6.4	12.9	63	1010.0	14.2	2.0	2.5	6	-	-	-
7	19.9	27.1	10.8	5.4	12.2	57	1005.6	13.7	3.9	2.3	4	-	-	-
8	20.7	27.9	10.3	5.4	11.5	53	1004.0	14.0	2.1	3.5	6	-	-	-
9	21.8	28.7	14.4	9.5	12.6	50	1002.1	12.9	2.4	3.3	5	0.0	-	-
10	20.3	26.5	11.0	6.9	13.6	60	1000.9	9.8	3.6	1.8	3	-	-	-
11	17.6	25.0	10.4	6.7	14.4	74	1003.7	5.2	5.1	0.9	2	0.0	-	-
12	14.5	20.4	8.1	4.4	13.1	81	999.7	4.4	5.0	4.0	8	2.2	-	-
13	14.0	19.3	9.9	7.7	10.9	70	996.9	2.2	4.8	3.5	6	-	-	-
14	16.8	25.0	7.6	2.9	12.1	65	990.5	7.3	5.1	3.5	8	0.3	-	-
15	13.3	20.3	10.9	10.4	13.3	87	993.4	0.6	6.9	5.1	7	0.5	-	-
16	13.4	20.2	6.4	4.4	12.4	82	999.0	6.3	5.3	3.6	6	4.0	-	-
17	16.1	22.4	10.5	8.5	14.1	79	998.7	7.4	4.6	4.1	7	9.7	-	-
18	14.7	19.8	12.0	10.4	12.1	75	999.1	10.3	4.5	4.9	8	-	-	-
19	13.5	20.6	5.9	2.9	11.3	77	1007.9	8.9	4.3	1.1	4	1.2	-	-
20	12.8	17.7	8.1	5.1	11.0	77	1013.4	9.4	4.4	2.8	5	0.6	-	-
21	13.1	21.1	3.5	1.3	10.8	75	1014.1	11.1	3.8	2.5	5	2.0	-	-
22	13.5	17.6	10.9	9.4	13.7	88	1013.7	2.5	5.4	2.4	4	1.0	-	-
23	18.4	26.1	8.9	4.3	11.6	79	1010.0	9.0	2.5	3.1	5	-	-	-
24	22.0	28.6	15.8	10.4	16.3	65	1011.7	12.0	2.6	3.1	5	1.0	-	-
25	19.4	26.2	16.0	14.0	18.0	82	1010.5	5.0	5.3	3.0	5	0.8	-	-
26	19.1	25.6	15.7	13.7	18.5	85	1011.2	6.1	5.3	4.1	6	13.4	-	-
27	19.1	25.0	15.6	14.4	19.2	88	1011.4	7.8	5.0	1.8	3	4.1	-	-
28	20.5	27.5	16.2	14.5	19.7	84	1007.6	10.1	2.6	1.8	3	0.1	-	-
29	19.9	27.7	14.3	11.4	18.8	82	1002.6	9.8	2.3	1.9	6	-	-	-
30	20.5	26.4	13.9	11.6	18.3	78	998.6	8.0	3.9	3.9	8	-	-	-
31	20.2	24.2	17.8	15.9	19.5	83	994.9	6.3	5.0	2.3	3	-	-	-

MŁAWA

DNI	TEMPERATURA POWIETRZA				PREŻNOŚĆ PARY WODNEJ	WILGOTNOŚĆ WZGLĘDNA	CIŚNIENIE ATMOSFERYCZNE	USŁONECZNIENIE	ZACHMURZENIE	WIATR		OPAD	ŚNIEG	
	T	Max	Min	T_g	e	U	P	S	N	v	v_{max}	R_d	s_h	s_g
1	18.8	25.4	11.3	10.0	12.7	61	1003.3	.	1.8	1.4	2	-	-	-
2	19.7	25.1	13.8	12.6	12.7	58	998.1	.	4.5	1.4	3	-	-	-
3	18.2	23.8	13.5	12.1	12.2	61	997.9	.	1.1	4.8	8	-	-	-
4	18.1	24.5	10.6	9.7	10.7	54	1002.3	.	0.6	3.9	6	-	-	-
5	18.0	25.3	10.9	8.5	12.2	63	1003.8	.	2.1	3.1	4	-	-	-
6	17.5	24.7	9.1	7.2	11.7	62	1001.1	.	1.3	2.3	4	-	-	-
7	19.0	25.8	10.9	9.7	11.8	56	998.0	.	2.0	3.3	5	-	-	-
8	19.9	26.8	12.9	11.1	12.2	56	996.3	.	2.9	3.9	7	-	-	-
9	19.8	26.4	14.1	13.2	13.7	62	993.6	.	1.9	4.6	8	0.1	-	-
10	18.9	24.4	13.1	12.1	14.4	88	992.0	.	2.1	4.5	7	-	-	-
11	17.5	24.7	10.2	13.7	14.2	74	991.3	.	5.3	1.6	4	4.0	-	-
12	16.2	20.8	10.6	9.9	13.9	77	989.8	.	3.9	3.3	7	-	-	-
13	14.0	18.3	9.7	9.0	11.7	75	987.6	.	6.8	4.4	8	-	-	-
14	17.1	24.5	7.5	6.4	11.2	60	983.3	.	4.4	3.3	7	-	-	-
15	14.1	21.4	11.5	10.9	13.0	81	984.7	.	6.6	6.9	11	-	-	-
16	14.0	20.5	6.9	6.1	10.1	67	990.3	.	5.5	5.9	12	0.9	-	-
17	17.4	23.3	10.2	8.9	13.4	70	990.1	.	4.6	4.6	9	12.3	-	-
18	15.2	20.1	13.8	13.6	13.5	79	990.6	.	5.4	4.6	8	0.0	-	-
19	14.2	19.4	7.1	6.1	11.2	72	998.2	.	5.8	1.0	3	2.9	-	-
20	12.3	16.2	10.2	10.1	11.6	83	1003.3	.	6.1	3.5	6	4.0	-	-
21	13.2	19.6	7.9	7.3	11.5	79	1003.9	.	5.4	3.4	8	4.7	-	-
22	14.6	20.3	9.8	9.7	12.2	76	1004.8	.	4.8	3.6	9	-	-	-
23	19.9	27.9	11.5	10.9	16.0	71	1005.1	.	1.9	5.6	8	-	-	-
24	22.0	27.5	15.9	14.7	15.2	60	1002.9	.	2.9	5.5	8	0.0	-	-
25	18.8	23.3	14.8	13.6	17.6	82	1000.5	.	5.3	4.0	6	5.0	-	-
26	17.7	22.1	15.7	14.7	18.2	90	1002.2	.	5.8	4.6	5	1.6	-	-
27	19.6	25.6	14.3	13.2	18.5	82	1002.6	.	1.9	3.8	6	-	-	-
28	21.1	27.5	15.7	14.7	18.4	75	999.7	.	2.5	4.1	6	8.3	-	-
29	21.4	28.0	16.0	14.8	18.2	74	995.2	.	2.1	3.0	6	5.4	-	-
30	21.0	26.3	15.6	14.6	18.9	78	989.4	.	2.4	2.3	4	-	-	-
31	21.1	27.7	16.1	14.9	18.3	78	986.9	.	2.8	3.0	6	1.9	-	-

OSTROŁĘKA

DNI	TEMPERATURA POWIETRZA				PREŻNOŚĆ PARY WODNEJ	WILGOTNOŚĆ WZGLĘDNA	CIŚNIENIE ATMOSFERYCZNE	USŁONECZNIENIE	ZACHMURZENIE	WIATR		OPAD	ŚNIEG	
	T	Max	Min	T_g	e	U	P	S	N	v	v_{max}	R_d	s_h	s_g
1	18.8	26.3	9.0	6.9	13.5	65	1009.7	12.9	1.8	0.8	2	-	-	-
2	18.9	25.8	11.4	8.7	14.2	68	1004.5	11.7	3.1	1.5	2	-	-	-
3	18.0	24.4	11.3	8.3	13.6	68	1003.7	13.1	1.9	3.1	5	-	-	-
4	17.7	24.9	9.3	6.1	11.7	60	1008.2	13.7	1.1	2.5	4	-	-	-
5	17.4	24.5	8.4	5.4	13.4	70	1009.8	10.1	3.0	2.4	4	-	-	-
6	17.4	24.8	7.4	4.6	12.6	68	1007.5	11.8	1.8	1.8	4	-	-	-
7	19.0	27.4	8.9	5.3	12.2	60	1004.7	13.6	1.1	1.6	4	-	-	-
8	21.5	27.6	12.3	9.0	13.3	58	1002.6	12.7	1.3	1.9	4	-	-	-
9	20.8	27.7	15.5	13.2	14.2	61	1000.0	7.8	3.5	2.4	5	-	-	-
10	18.1	23.4	13.3	10.1	15.0	74	998.5	10.1	3.1	1.8	5	-	-	-
11	18.0	25.6	9.2	6.7	14.1	72	997.1	11.7	3.0	1.3	3	-	-	-
12	17.8	24.2	13.4	9.8	15.0	75	995.6	5.9	5.3	1.9	5	0.2	-	-
13	14.9	18.9	10.2	6.4	11.8	71	993.7	4.1	4.9	1.6	3	-	-	-
14	17.8	25.2	8.8	6.1	12.1	62	990.5	10.8	2.9	1.6	3	-	-	-
15	15.1	21.0	12.5	10.8	13.4	79	990.9	2.5	6.0	3.4	7	0.2	-	-
16	14.5	19.7	7.9	6.1	10.5	67	996.6	9.6	4.6	3.0	5	0.1	-	-
17	19.0	24.1	13.1	10.0	13.7	64	996.8	10.3	5.3	2.9	5	3.5	-	-
18	16.6	21.5	14.7	14.4	14.3	77	996.7	7.4	5.8	4.0	7	-	-	-
19	14.7	21.2	8.4	6.5	11.7	73	1004.1	2.9	5.1	1.1	2	-	-	-
20	11.5	16.8	7.8	6.0	12.3	91	1009.0	4.4	5.0	1.6	3	2.3	-	-
21	13.6	20.3	8.3	5.3	12.5	83	1009.9	6.4	6.4	1.5	3	3.2	-	-
22	16.0	22.8	9.4	7.4	12.4	72	1011.2	12.5	2.4	1.6	2	-	-	-
23	21.4	29.3	12.9	10.1	16.0	67	1010.9	10.5	2.8	2.5	3	-	-	-
24	21.7	27.8	14.5	10.8	16.0	64	1007.7	11.7	2.9	3.4	7	0.0	-	-
25	19.1	25.9	15.6	12.3	17.3	78	1006.5	2.3	5.0	2.0	4	9.2	-	-
26	17.9	24.8	14.9	12.4	17.6	87	1008.2	2.9	5.8	2.3	5	17.2	-	-
27	20.4	27.3	15.4	14.9	19.2	81	1008.2	8.7	6.4	2.0	3	0.2	-	-
28	21.4	29.1	15.4	12.9	16.5	75	1006.3	9.1	2.4	2.0	3	0.0	-	-
29	21.6	29.2	15.1	13.0	18.7	75	1001.9	9.2	2.8	1.5	4	-	-	-
30	21.5	28.3	15.4	12.3	18.4	74	995.7	8.8	1.8	2.3	4	0.0	-	-
31	21.5	29.5	16.4	13.7	19.2	77	993.7	8.7	1.6	1.3	3	1.0	-	-

Tablica II

TORUŃ

DNI	TEMPERATURA POWIETRZA				PRĘŻNOŚĆ PARY WODNEJ	WILGOTNOŚĆ WZGLĘDNA	CIŚNIENIE ATMOSFERYCZNE	USŁONECZNIENIE	ZACHMURZENIE	WIATR		OPAD	ŚNIEG	
	T	Max	Min	T_g	e	U	P	S	N	v	v_{max}	R_d	s_h	s_g
1	19.2	26.9	9.3	5.8	12.9	63	1011.7	14.5	3.0	1.1	3	-	-	-
2	19.9	26.9	14.5	11.3	14.7	65	1006.2	2.3	5.3	1.8	3	-	-	-
3	18.1	23.8	13.9	12.2	13.5	68	1007.7	14.3	0.9	4.0	7	-	-	-
4	18.0	24.9	10.0	8.4	11.3	60	1012.1	15.0	0.4	2.9	4	-	-	-
5	18.0	26.1	7.3	3.5	11.8	61	1013.3	14.7	1.3	2.0	3	-	-	-
6	18.2	25.5	9.5	3.8	12.1	62	1010.0	14.6	1.3	2.5	4	-	-	-
7	20.0	27.4	10.8	5.7	12.1	56	1006.1	13.8	3.8	2.3	6	-	-	-
8	21.0	28.7	11.2	6.1	11.8	52	1004.3	14.7	1.8	3.5	8	-	-	-
9	21.1	28.8	12.8	7.9	13.0	55	1002.0	12.6	2.5	3.1	7	-	-	-
10	19.8	27.4	12.0	7.5	13.8	63	1001.0	10.7	3.0	1.5	4	-	-	-
11	17.9	25.8	10.4	7.7	14.1	72	1000.6	4.9	5.4	1.3	3	0.0	-	-
12	14.9	20.8	9.6	5.3	13.6	82	999.5	6.3	4.0	2.3	4	2.8	-	-
13	14.2	19.1	10.4	7.8	11.9	76	996.9	2.0	8.6	2.5	4	-	-	-
14	16.0	25.2	9.1	1.3	12.2	70	991.0	7.8	4.0	2.9	6	4.9	-	-
15	13.8	22.6	11.6	11.2	13.5	87	993.5	1.8	7.0	2.8	5	0.0	-	-
16	14.0	20.4	7.5	6.0	12.0	78	999.3	7.3	4.8	2.3	4	3.5	-	-
17	16.5	22.5	11.2	8.7	14.7	81	998.7	7.9	4.1	1.5	2	18.6	-	-
18	15.4	20.1	12.5	11.6	13.1	77	999.2	10.2	4.5	2.4	5	0.0	-	-
19	13.2	19.5	5.9	3.9	11.5	79	1007.9	4.8	4.9	1.1	2	0.0	-	-
20	13.3	17.5	8.5	7.5	11.6	77	1013.4	8.6	5.3	2.1	5	2.8	-	-
21	13.8	20.7	6.7	4.4	11.5	76	1013.9	10.7	3.9	1.4	3	0.8	-	-
22	14.4	19.4	11.3	10.8	13.8	85	1013.8	4.6	4.9	1.8	2	-	-	-
23	18.1	25.8	10.7	8.7	17.6	85	1015.4	6.1	4.4	3.9	7	-	-	-
24	22.2	29.2	15.6	13.9	15.7	63	1011.4	11.9	2.4	3.0	6	2.5	-	-
25	18.2	25.4	14.9	13.6	17.9	86	1010.2	2.9	5.9	2.4	4	14.1	-	-
26	19.1	24.4	15.9	15.0	19.1	88	1011.2	6.0	4.9	2.3	5	8.2	-	-
27	19.6	25.9	15.0	14.3	18.7	84	1011.4	6.7	5.3	2.1	6	0.2	-	-
28	20.5	28.2	15.1	12.6	19.1	81	1007.7	9.0	3.1	1.6	3	8.7	-	-
29	20.9	27.6	14.9	13.5	19.3	80	1002.8	10.5	1.6	1.6	3	-	-	-
30	20.8	26.9	14.6	12.4	19.0	80	997.8	7.0	4.6	1.5	3	7.5	-	-
31	21.0	25.6	18.4	17.4	20.6	84	995.2	4.7	6.5	1.3	2	2.5	-	-

GORZÓW - WIELKOPOLSKI

Sierpień 1968

DNI	TEMPERATURA POWIETRZA				PRĘŻNOŚĆ PARY WODNEJ	WILGOTNOŚĆ WZGLĘDNA	CIŚNIENIE ATMOSFERYCZNE	USŁONECZNIENIE	ZACHMURZENIE	WIATR		OPAD	ŚNIEG	
	T	Max	Min	T_g	e	U	P	S	N	v	v_{max}	R_d	s_h	s_g
1	20.0	25.6	13.0	9.1	14.6	64	1012.0	7.6	3.3	0.9	2	-	-	-
2	21.2	27.5	14.6	9.8	14.9	62	1007.0	10.9	3.3	1.1	4	-	-	-
3	19.6	24.4	14.8	13.1	14.2	65	1009.2	11.8	1.8	4.1	5	-	-	-
4	18.2	25.0	9.4	6.9	11.6	59	1014.2	13.9	0.8	2.3	3	-	-	-
5	19.9	27.2	12.0	9.3	12.4	57	1014.5	13.7	0.1	2.6	4	-	-	-
6	19.8	26.1	12.9	10.1	11.9	54	1010.5	12.2	4.0	3.8	6	-	-	-
7	20.2	27.4	13.0	10.9	14.0	60	1005.4	7.6	6.8	3.3	5	-	-	-
8	21.4	27.7	15.0	12.1	13.1	55	1004.7	12.8	2.8	3.1	7	-	-	-
9	21.8	28.2	14.8	12.1	12.8	51	1003.3	11.1	3.6	4.0	6	-	-	-
10	20.3	27.3	14.0	11.6	14.3	64	1002.8	8.3	4.0	2.0	3	-	-	-
11	18.4	25.8	11.5	8.4	14.7	73	1002.5	9.8	2.4	2.6	7	0.5	-	-
12	15.7	20.3	12.6	11.1	13.2	74	1002.3	8.5	4.6	2.9	7	8.2	-	-
13	15.4	20.2	11.5	9.3	11.2	65	999.3	6.9	3.8	2.4	5	0.0	-	-
14	15.3	22.3	11.2	8.9	13.8	81	996.4	2.8	6.0	2.8	5	20.8	-	-
15	12.4	15.4	10.0	10.3	12.3	86	995.8	1.2	5.9	4.0	7	1.6	-	-
16	13.3	19.0	7.2	5.6	12.7	84	1000.5	0.6	5.3	2.5	4	1.5	-	-
17	15.2	21.0	9.5	7.4	13.5	80	999.6	4.6	6.4	2.8	4	0.4	-	-
18	14.9	19.3	11.2	9.6	11.3	69	1001.3	8.0	4.1	2.6	4	-	-	-
19	12.7	17.6	9.2	6.0	11.3	78	1010.4	5.5	3.3	1.6	4	0.8	-	-
20	13.1	18.3	8.4	6.3	9.9	68	1017.0	11.3	3.5	1.9	3	-	-	-
21	13.8	21.1	7.6	4.5	11.5	75	1017.0	5.4	5.1	1.4	3	3.1	-	-
22	14.6	18.4	11.8	10.6	14.2	86	1016.7	4.2	6.0	2.5	4	0.6	-	-
23	16.6	24.0	8.9	7.0	14.9	80	1019.1	10.0	2.5	4.5	8	-	-	-
24	19.9	28.9	14.5	13.6	16.7	75	1014.6	7.5	5.0	3.8	7	-	-	-
25	18.9	24.2	13.4	12.1	17.5	81	1013.2	7.9	3.9	4.1	5	4.0	-	-
26	18.8	24.8	14.8	13.6	18.2	85	1013.7	7.0	5.0	3.1	5	9.3	-	-
27	19.4	24.3	15.7	15.1	18.2	82	1012.4	5.7	6.3	2.9	5	-	-	-
28	19.9	25.4	15.8	13.3	19.1	83	1008.7	5.9	4.8	1.4	3	1.2	-	-
29	20.6	26.2	15.3	13.3	19.0	80	1003.2	6.2	3.0	1.3	4	-	-	-
30	21.3	26.8	15.5	13.4	18.9	77	996.9	6.9	3.8	0.6	2	0.0	-	-
31	19.4	23.6	16.8	15.4	17.7	79	995.0	3.1	5.5	1.6	4	0.0	-	-

PŁOCK - RADZIWIE

DNI	TEMPERATURA POWIETRZA				PRĘŻNOŚĆ PARY WODNEJ	WILGOTNOŚĆ WZGLĘDNA	CIŚNIENIE ATMOSFERYCZNE	USŁONECZNIENIE	ZACHMURZENIE	WIATR		OPAD	ŚNIEG	
	T	Max	Min	T_g	e	U	P	S	N	v	v_{max}	R_d	s_h	s_g
1	19.0	25.1	10.7	8.3	13.2	64	1012.6	.	1.6	2.1	3	-	-	-
2	19.7	26.7	13.1	10.5	13.7	69	1008.8	.	2.9	1.9	3	-	-	-
3	19.2	25.5	11.5	9.0	13.1	70	1008.8	.	0.9	3.3	5	-	-	-
4	19.4	25.7	12.3	8.4	12.4	58	1011.7	.	0.9	2.1	3	-	-	-
5	19.4	26.3	10.8	10.3	14.0	65	1013.3	.	1.3	1.4	2	-	-	-
6	18.7	25.3	11.0	7.8	14.2	68	1010.4	.	0.5	1.6	4	-	-	-
7	19.9	26.4	11.9	8.2	15.1	67	1006.7	.	1.4	2.9	5	-	-	-
8	21.9	27.8	14.5	10.8	18.3	70	1004.5	.	2.6	3.8	7	-	-	-
9	21.4	28.1	14.9	12.5	15.2	62	1002.0	.	1.8	3.1	5	-	-	-
10	18.9	23.4	14.4	12.3	15.3	71	1001.2	.	2.5	2.0	3	0.0	-	-
11	17.7	26.3	9.4	8.2	14.7	76	1000.9	.	5.1	1.3	3	2.1	-	-
12	19.8	20.3	11.2	9.3	14.7	82	1000.4	.	4.4	2.3	5	0.4	-	-
13	15.5	20.9	10.5	7.1	11.3	67	998.0	.	4.1	3.0	6	-	-	-
14	16.7	24.2	7.3	4.1	13.2	71	992.5	.	3.4	3.0	7	2.3	-	-
15	14.4	21.8	13.3	12.6	13.2	81	995.1	.	6.0	4.1	7	-	-	-
16	15.2	21.4	8.5	6.7	11.5	69	1000.7	.	3.8	3.8	8	0.1	-	-
17	18.5	24.6	12.4	7.1	15.9	76	1000.0	.	4.9	2.4	4	11.4	-	-
18	15.9	22.1	14.0	12.9	15.5	83	1000.9	.	5.6	2.8	6	-	-	-
19	14.2	20.4	7.1	5.6	12.7	80	1008.3	.	3.5	1.6	3	0.0	-	-
20	14.1	18.8	11.5	10.4	12.1	77	1013.6	.	9.1	3.0	4	-	-	-
21	14.0	20.6	6.8	4.4	12.5	80	1014.5	.	2.3	2.8	5	0.3	-	-
22	14.9	20.1	10.9	9.7	14.0	83	1014.5	.	4.9	1.6	5	1.5	-	-
23	20.6	28.1	14.0	12.3	18.9	78	1014.4	.	3.3	4.0	6	-	-	-
24	22.7	28.9	16.3	12.3	19.7	72	1010.7	.	1.9	3.1	6	0.0	-	-
25	19.2	24.7	16.0	14.9	18.8	85	1009.6	.	4.5	2.6	4	1.6	-	-
26	19.1	24.4	15.6	13.3	19.8	90	1011.2	.	3.6	1.5	4	3.3	-	-
27	20.9	27.7	14.3	11.3	20.4	84	1011.6	.	2.6	2.1	3	0.1	-	-
28	21.6	28.4	15.9	13.1	22.3	86	1008.4	.	3.6	1.8	3	-	-	-
29	21.7	28.9	15.5	14.2	19.4	78	1004.0	.	1.6	2.0	3	-	-	-
30	21.4	27.2	15.7	14.8	20.0	81	998.1	.	3.1	1.9	3	0.2	-	-
31	21.1	26.3	16.6	15.3	21.3	86	996.0	.	3.9	1.8	3	0.6	-	-

POZNAŃ - ŁAWICA

DNI	TEMPERATURA POWIETRZA				PRĘŻNOŚĆ PARY WODNEJ	WILGOTNOŚĆ WZGLĘDNA	CIŚNIENIE ATMOSFERYCZNE	USŁONECZNIENIE	ZACHMURZENIE	WIATR		OPAD	ŚNIEG	
	T	Max	Min	T_g	e	U	P	S	N	v	v_{max}	R_d	s_h	s_g
1	19.2	25.6	10.8	9.4	13.8	65	1008.4	10.0	3.3	2.0	4	-	-	-
2	20.8	26.2	15.8	14.5	15.9	67	1002.7	7.2	4.6	2.5	6	0.0	-	-
3	19.3	24.9	14.5	14.3	14.2	65	1004.5	11.4	1.6	7.8	10	-	-	-
4	17.7	24.7	10.4	9.7	11.6	61	1009.5	12.7	0.6	4.8	8	-	-	-
5	19.1	26.3	10.2	7.4	13.0	62	1010.4	12.5	0.0	2.5	4	-	-	-
6	19.4	25.2	12.6	11.0	12.4	58	1006.5	11.7	2.0	4.5	6	-	-	-
7	21.2	27.0	14.9	14.1	13.5	55	1001.7	10.5	4.5	4.1	6	-	-	-
8	21.4	28.3	13.6	11.0	13.1	54	1000.4	11.0	2.4	4.6	7	-	-	-
9	21.3	27.8	13.6	11.4	13.7	57	998.7	11.4	2.4	4.4	9	-	-	-
10	20.5	27.2	12.9	9.9	14.1	61	998.2	8.7	3.6	3.9	8	1.1	-	-
11	18.9	26.2	13.8	10.5	15.4	76	998.3	7.8	3.6	1.8	7	7.6	-	-
12	15.8	19.8	12.6	9.7	13.7	78	998.1	4.1	6.1	4.9	9	0.0	-	-
13	14.9	19.6	11.1	8.6	10.7	65	995.5	7.9	4.3	4.8	8	-	-	-
14	16.1	23.7	10.9	7.0	13.7	76	987.8	5.0	5.4	4.3	8	7.9	-	-
15	12.8	16.8	10.5	9.6	12.1	83	992.5	0.0	6.4	6.8	11	0.5	-	-
16	14.3	21.4	7.5	4.8	12.3	78	997.3	5.3	5.1	4.3	6	1.6	-	-
17	15.7	21.8	11.0	8.2	14.5	82	996.4	5.0	6.1	3.4	5	8.8	-	-
18	15.1	20.7	12.2	10.6	12.1	73	997.8	10.4	3.6	5.8	8	-	-	-
19	13.1	18.9	6.9	3.4	11.2	76	1006.3	10.4	1.9	3.6	8	-	-	-
20	13.0	18.9	7.5	4.9	10.2	71	1012.2	11.2	2.4	4.4	7	-	-	-
21	13.3	21.1	4.5	1.0	10.3	70	1012.6	7.8	3.8	1.5	4	1.8	-	-
22	13.3	17.9	9.6	7.8	13.6	89	1011.8	1.9	5.8	3.6	5	5.9	-	-
23	17.5	25.3	9.6	6.6	16.0	80	1013.2	9.6	2.6	5.4	8	-	-	-
24	21.3	29.0	15.4	12.1	16.1	67	1009.0	9.6	2.1	5.6	8	-	-	-
25	18.2	24.7	14.2	12.2	16.6	80	1007.7	3.2	4.6	5.3	8	8.0	-	-
26	18.4	24.5	15.3	13.7	18.5	89	1008.7	3.6	5.0	5.8	10	18.1	-	-
27	19.5	24.7	15.8	14.7	18.7	84	1008.2	6.7	5.8	4.4	6	-	-	-
28	19.6	26.8	15.6	12.8	19.3	85	1004.6	5.3	3.3	2.1	3	8.8	-	-
29	20.4	25.9	14.9	12.4	18.5	79	999.6	7.5	2.0	2.0	4	-	-	-
30	20.8	26.4	15.2	12.2	18.8	78	993.2	7.8	3.5	2.5	5	-	-	-
31	19.2	23.6	16.5	14.5	18.2	82	992.0	3.9	4.1	2.3	4	0.3	-	-

S Ł U B I C E

DNI	TEMPERATURA POWIETRZA				PRĘŻNOŚĆ PARY WODNEJ	WILGOTNOŚĆ WZGLĘDNA	CIŚNIENIE ATMOSFERYCZNE	USŁONECZNIENIE	ZACHMURZENIE	WIATR		OPAD	ŚNIEG	
	T	Max	Min	T_0	e	U	P	S	N	v	v_{max}	R_d	s_h	s_g
1	18.4	26.3	8.6	5.0	14.0	70	1015.4	.	3.4	1.3	3	–	–	–
2	19.6	27.6	9.9	6.9	15.8	73	1010.4	.	3.1	1.0	3	–	–	–
3	19.2	26.2	13.0	8.7	15.2	71	1012.6	.	1.4	4.0	6	–	–	–
4	17.6	25.8	7.6	3.5	12.2	66	1017.7	.	0.3	1.8	4	–	–	–
5	18.6	28.4	6.6	3.3	11.4	57	1017.8	.	0.1	2.8	5	–	–	–
6	21.3	27.8	11.1	6.8	12.3	51	1013.0	.	4.0	4.0	6	0.2	–	–
7	19.3	25.1	13.2	10.1	16.4	74	1008.7	.	7.3	2.1	4	–	–	–
8	20.8	28.2	12.5	9.6	15.0	66	1007.8	.	4.9	2.5	5	3.9	–	–
9	20.8	28.0	12.6	8.9	14.8	64	1006.9	.	4.9	2.9	6	–	–	–
10	20.6	27.8	12.1	8.9	15.9	68	1006.6	.	3.9	1.3	3	–	–	–
11	18.2	26.7	10.6	5.9	14.9	76	1007.0	.	2.9	2.0	5	0.9	–	–
12	16.9	21.3	13.5	12.1	12.6	67	1007.1	.	4.5	4.5	7	–	–	–
13	16.2	21.0	11.9	9.7	11.7	65	1003.9	.	3.9	3.3	5	–	–	–
14	15.6	22.6	11.8	8.9	14.8	83	994.6	.	5.6	2.9	6	10.3	–	–
15	13.2	17.5	11.5	10.4	12.2	81	1001.4	.	6.5	5.1	7	2.9	–	–
16	14.6	19.8	9.1	7.6	13.3	81	1004.8	.	6.5	4.0	5	3.1	–	–
17	15.9	21.4	11.3	9.1	14.0	80	1003.8	.	4.8	3.6	7	0.1	–	–
18	15.5	19.6	11.8	9.6	11.5	67	1006.0	.	3.3	4.4	7	–	–	–
19	13.5	18.5	9.6	7.5	11.7	77	1015.5	.	5.0	3.6	5	–	–	–
20	13.5	19.3	8.7	3.9	10.4	70	1021.2	.	2.5	2.4	4	–	–	–
21	13.2	21.0	5.6	2.9	12.0	80	1021.0	.	6.6	0.8	3	0.7	–	–
22	14.4	18.9	11.9	8.1	14.6	89	1020.9	.	6.1	1.5	3	0.8	–	–
23	16.9	24.3	9.3	5.6	15.0	80	1022.8	.	5.4	3.8	7	–	–	–
24	19.5	29.1	15.2	14.9	17.0	78	1018.8	.	5.0	3.0	6	1.9	–	–
25	19.3	24.7	13.6	10.6	17.8	81	1017.3	.	4.6	2.6	5	–	–	–
26	18.6	25.4	14.1	10.2	18.4	87	1017.6	.	4.6	2.0	5	9.6	–	–
27	18.7	23.2	15.4	13.8	19.1	90	1016.2	.	6.8	2.0	6	12.4	–	–
28	19.5	25.8	14.0	13.9	18.8	84	1012.1	.	5.1	1.4	4	–	–	–
29	19.7	26.1	13.0	11.4	18.7	84	1006.6	.	2.6	0.9	3	–	–	–
30	20.0	26.9	13.0	11.9	19.2	84	1000.2	.	4.5	1.1	3	–	–	–
31	19.6	23.2	17.0	15.1	17.8	79	998.9	.	6.9	2.0	6	–	–	–

K O Ł O

Sierpień 1968

DNI	TEMPERATURA POWIETRZA				PRĘŻNOŚĆ PARY WODNEJ	WILGOTNOŚĆ WZGLĘDNA	CIŚNIENIE ATMOSFERYCZNE	USŁONECZNIENIE	ZACHMURZENIE	WIATR		OPAD	ŚNIEG	
	T	Max	Min	T_0	e	U	P	S	N	v	v_{max}	R_d	s_h	s_g
1	18.7	26.9	9.2	7.1	13.8	68	1008.1	.	1.1	1.3	3	–	–	–
2	20.7	27.6	15.6	12.8	16.5	70	1001.9	.	5.1	0.9	2	–	–	–
3	19.5	26.2	13.2	11.3	14.7	67	1002.5	.	1.0	3.1	6	–	–	–
4	18.6	25.6	11.2	8.3	13.0	63	1007.4	.	0.3	1.6	3	–	–	–
5	19.1	26.4	10.0	7.7	13.1	63	1009.1	.	0.9	1.0	3	–	–	–
6	19.2	26.9	11.2	8.8	13.7	65	1005.7	.	0.5	1.8	3	–	–	–
7	20.2	28.1	12.3	9.5	14.2	62	1001.4	.	1.9	3.5	6	–	–	–
8	21.4	29.4	13.4	10.9	14.1	59	999.4	.	1.8	3.4	8	–	–	–
9	21.1	28.7	14.4	11.6	15.3	64	997.2	.	1.9	2.8	7	–	–	–
10	18.5	25.4	13.2	10.8	16.2	77	996.7	.	2.6	1.5	4	–	–	–
11	16.9	26.0	10.6	8.5	15.1	80	997.0	.	4.6	0.6	3	14.6	–	–
12	15.2	20.5	11.2	10.1	13.7	80	996.9	.	5.5	2.4	6	0.9	–	–
13	15.0	20.9	10.4	8.3	11.4	69	994.3	.	4.0	2.9	6	–	–	–
14	16.6	24.1	8.0	6.1	13.1	71	987.6	.	4.5	2.1	4	1.7	–	–
15	13.4	20.6	11.7	10.4	12.0	78	991.5	.	8.1	3.8	6	0.0	–	–
16	15.8	22.5	8.5	7.1	11.3	66	996.8	.	4.6	3.4	5	–	–	–
17	18.7	25.0	12.2	9.9	14.3	68	995.6	.	5.4	2.4	3	10.4	–	–
18	15.9	21.8	13.5	11.9	12.9	73	996.9	.	4.6	3.9	7	0.8	–	–
19	13.7	20.7	7.6	5.5	11.6	76	1004.4	.	3.5	1.9	5	–	–	–
20	12.7	18.3	7.2	5.3	10.1	71	1010.1	.	2.3	2.3	5	–	–	–
21	13.1	20.2	6.0	3.9	10.8	74	1011.1	.	2.5	2.0	4	1.0	–	–
22	13.2	18.3	10.5	7.7	13.0	86	1010.9	.	4.8	0.9	2	4.6	–	–
23	17.6	25.1	11.5	8.9	17.2	84	1010.5	.	4.8	3.1	6	3.5	–	–
24	21.4	28.2	15.4	12.9	15.9	67	1006.6	.	1.6	2.9	6	–	–	–
25	18.4	23.3	15.2	13.4	17.5	83	1005.4	.	4.1	2.0	5	1.9	–	–
26	17.4	24.5	14.4	12.9	17.9	90	1006.6	.	3.5	1.8	6	4.2	–	–
27	19.4	27.1	13.6	12.1	18.8	84	1006.8	.	4.0	1.1	3	–	–	–
28	20.2	28.4	15.0	12.8	19.1	82	1003.8	.	3.6	2.5	7	0.1	–	–
29	20.6	27.6	15.0	13.3	18.3	78	999.6	.	1.3	1.3	3	–	–	–
30	21.4	27.0	15.6	13.7	19.6	78	993.2	.	4.1	1.1	2	–	–	–
31	20.6	24.9	17.5	14.4	18.9	79	991.7	.	6.1	1.1	2	0.0	–	–

S I E D L C E

DNI	TEMPERATURA POWIETRZA				PRĘŻNOŚĆ PARY WODNEJ	WILGOTNOŚĆ WZGLĘDNA	CIŚNIENIE ATMOSFERYCZNE	USŁONECZNIENIE	ZACHMURZENIE	WIATR		OPAD	ŚNIEG	
	T	Max	Min	T_0	e	U	P	S	N	v	v_{max}	R_d	s_h	s_g
1	18.1	24.7	8.5	5.9	12.6	64	1003.7	.	2.0	0.9	2	–	–	–
2	18.5	24.8	10.3	7.1	13.3	66	998.6	.	2.8	0.8	2	–	–	–
3	18.1	25.2	10.3	9.0	14.3	71	996.2	.	2.5	2.8	7	0.0	–	–
4	17.3	23.5	10.3	7.1	11.8	63	1001.0	.	1.3	2.0	5	–	–	–
5	16.7	25.3	7.6	4.8	12.3	68	1002.8	.	4.8	1.8	4	–	–	–
6	17.3	24.2	8.5	5.5	12.7	67	1001.0	.	1.9	1.0	3	–	–	–
7	18.3	26.2	7.6	5.5	13.3	66	998.4	.	0.9	1.3	3	–	–	–
8	19.9	26.5	10.9	7.9	14.1	64	995.9	.	1.8	2.6	7	–	–	–
9	19.5	24.4	14.2	11.5	15.3	69	993.3	.	5.0	4.1	6	0.8	–	–
10	16.3	18.7	13.7	12.6	15.6	84	991.5	.	7.5	3.1	5	0.0	–	–
11	18.2	23.1	14.1	13.6	15.8	77	990.8	.	6.8	1.1	2	–	–	–
12	17.7	26.3	10.4	7.7	13.8	72	990.1	.	3.4	2.6	7	–	–	–
13	15.4	20.9	8.8	7.8	10.9	65	988.6	.	4.3	4.9	8	–	–	–
14	17.0	24.1	8.4	4.3	12.2	66	985.4	.	3.3	2.6	6	–	–	–
15	15.7	22.4	13.4	12.3	12.8	73	986.0	.	7.3	4.6	8	0.5	–	–
16	14.2	20.6	7.6	6.6	10.0	65	991.8	.	2.5	5.0	8	0.4	–	–
17	18.7	24.7	12.6	11.5	13.8	65	992.1	.	6.0	4.1	8	8.9	–	–
18	16.8	21.2	14.3	14.1	14.5	77	991.8	.	6.8	4.1	6	2.0	–	–
19	14.8	18.6	11.0	10.3	12.2	74	997.3	.	7.0	1.9	5	–	–	–
20	12.6	16.6	10.0	9.0	11.7	82	1002.0	.	4.9	1.6	6	–	–	–
21	12.6	20.2	4.7	1.8	10.4	75	1003.8	.	2.1	2.1	4	–	–	–
22	14.8	22.0	4.1	3.5	10.7	88	1004.6	.	2.3	0.6	2	–	–	–
23	20.6	28.2	13.5	11.8	15.7	67	1003.0	.	4.0	2.9	5	0.0	–	–
24	18.9	25.3	14.7	12.9	15.8	74	999.9	.	5.0	2.3	5	4.8	–	–
25	18.4	23.1	13.8	11.5	17.2	83	998.9	.	5.5	2.6	6	0.0	–	–
26	18.4	25.6	14.4	12.4	17.1	83	1000.9	.	5.9	1.4	4	2.1	–	–
27	21.0	27.4	14.8	13.1	18.2	76	1001.9	.	1.8	2.3	6	–	–	–
28	21.0	27.6	15.0	12.6	18.1	74	999.9	.	2.6	2.6	5	0.6	–	–
29	20.5	27.2	13.5	10.7	17.5	74	996.2	.	4.4	2.0	4	–	–	–
30	20.6	27.2	15.0	11.8	17.9	76	990.5	.	1.4	2.5	5	–	–	–
31	21.1	28.4	14.6	11.5	17.9	74	988.0	.	2.6	1.8	3	2.6	–	–

W A R S Z A W A – O K Ę C I E

DNI	TEMPERATURA POWIETRZA				PRĘŻNOŚĆ PARY WODNEJ	WILGOTNOŚĆ WZGLĘDNA	CIŚNIENIE ATMOSFERYCZNE	USŁONECZNIENIE	ZACHMURZENIE	WIATR		OPAD	ŚNIEG	
	T	Max	Min	T_0	e	U	P	S	N	v	v_{max}	R_d	s_h	s_g
1	18.9	25.8	10.9	8.2	12.8	62	1008.4	.	2.5	1.6	3	–	–	–
2	19.0	25.0	11.3	8.6	13.7	64	1002.9	.	4.1	2.4	3	–	–	–
3	19.3	25.2	11.6	7.9	13.6	63	1001.4	.	2.9	4.5	7	–	–	–
4	18.5	24.1	13.2	11.6	11.5	55	1006.2	.	2.3	4.1	6	–	–	–
5	18.9	25.1	11.0	7.0	11.9	58	1008.2	.	2.4	2.4	7	–	–	–
6	18.5	24.4	11.8	7.1	12.5	60	1005.7	.	1.9	2.6	3	–	–	–
7	19.3	25.7	11.5	7.9	12.8	60	1002.6	.	1.6	4.0	7	–	–	–
8	20.9	27.0	13.5	11.4	13.3	57	1000.0	.	2.5	5.0	7	–	–	–
9	20.0	25.6	14.8	13.1	14.6	64	997.4	.	3.3	5.6	9	0.0	–	–
10	17.5	19.9	15.0	13.1	15.8	79	996.2	.	6.1	4.3	6	–	–	–
11	18.7	24.3	13.8	10.1	14.7	71	996.0	.	5.8	2.3	6	–	–	–
12	17.2	22.6	11.9	9.7	14.1	73	995.6	.	4.6	4.8	8	0.0	–	–
13	15.7	20.8	10.1	8.3	10.5	62	993.6	.	3.9	4.4	7	–	–	–
14	17.8	24.4	6.5	6.4	11.0	60	989.3	.	3.9	3.3	6	–	–	–
15	15.4	20.3	13.2	11.3	12.8	74	990.9	.	6.1	4.9	9	–	–	–
16	15.1	20.8	8.9	8.0	10.4	63	996.8	.	3.6	5.8	9	0.0	–	–
17	19.3	25.1	12.9	11.0	14.6	67	996.1	.	5.6	3.9	6	3.2	–	–
18	16.5	22.5	14.5	13.8	13.6	74	996.6	.	6.3	4.0	6	–	–	–
19	14.6	20.2	9.2	7.7	11.4	71	1002.8	.	6.5	2.0	4	–	–	–
20	13.0	18.5	9.0	6.7	11.2	76	1007.9	.	3.6	3.8	7	0.1	–	–
21	13.4	20.8	4.8	2.1	10.5	71	1009.6	.	3.1	3.8	5	0.0	–	–
22	15.9	22.0	7.3	4.7	10.2	60	1009.7	.	3.9	2.3	4	–	–	–
23	20.8	28.8	14.2	9.1	15.4	64	1008.7	.	4.9	4.4	6	–	–	–
24	21.7	27.7	16.3	12.2	15.0	60	1005.0	.	4.5	5.8	8	0.3	–	–
25	18.9	23.2	14.5	12.1	17.4	81	1004.1	.	4.3	4.4	7	0.0	–	–
26	18.4	21.6	14.9	12.1	17.7	84	1005.9	.	6.1	3.8	5	0.0	–	–
27	20.9	28.2	13.2	9.9	17.3	73	1006.6	.	2.8	3.8	5	0.0	–	–
28	21.0	28.0	16.1	13.2	18.3	76	1004.2	.	3.4	3.6	5	0.2	–	–
29	21.0	28.1	14.7	11.6	18.0	78	1000.3	.	3.3	3.3	6	–	–	–
30	21.2	28.0	14.4	12.3	17.7	73	994.3	.	1.8	3.1	5	–	–	–
31	21.0	26.9	15.0	12.4	18.1	75	991.9	.	4.3	2.9	6	0.0	–	–

Tablica II

TERESPOL

DNI	TEMPERATURA POWIETRZA				PRĘŻNOŚĆ PARY WODNEJ	WILGOTNOŚĆ WZGLĘDNA	CIŚNIENIE ATMOSFERYCZNE	USŁONECZNIENIE	ZACHMURZENIE	WIATR		OPAD	ŚNIEG	
	T	Max	Min	T_g	e	U	P	S	N	v	v_{max}	R_d	s_h	s_g
1	17.0	22.4	8.9	6.6	12.6	68	1005.7	14.7	1.5	1.1	2	–	–	–
2	17.6	23.7	9.8	7.7	13.9	72	1000.6	13.4	4.3	1.9	3	–	–	–
3	17.9	23.2	13.3	12.1	16.0	79	997.5	4.8	5.8	2.0	4	–	–	–
4	17.0	22.4	11.0	9.6	13.9	75	1001.9	12.1	2.1	2.9	7	–	–	–
5	16.9	23.4	9.3	7.3	13.4	71	1003.8	12.6	0.0	2.5	5	–	–	–
6	16.5	22.9	9.4	7.4	13.1	72	1002.7	12.2	2.6	1.1	2	–	–	–
7	18.0	24.3	9.4	7.0	13.6	69	1000.6	13.4	2.0	2.8	5	–	–	–
8	19.3	25.2	12.5	10.6	14.4	67	998.1	13.5	3.1	3.6	6	–	–	–
9	17.3	22.5	13.7	12.6	15.3	78	995.5	5.1	5.8	5.0	9	0.6	–	–
10	16.2	18.1	14.6	14.4	15.8	86	992.8	–	7.9	4.6	6	–	–	–
11	18.0	22.5	14.0	13.6	16.9	83	992.1	4.5	7.4	1.5	3	0.3	–	–
12	19.0	24.8	14.5	12.3	15.3	72	998.7	11.0	4.4	3.5	6	–	–	–
13	15.4	20.7	10.8	9.1	11.9	70	999.9	9.5	2.6	3.0	5	–	–	–
14	16.8	22.8	10.6	7.1	13.2	71	987.8	6.5	4.4	2.5	4	–	–	–
15	15.5	18.3	12.4	10.9	15.1	86	987.9	–	5.6	3.5	6	4.1	–	–
16	13.7	19.1	8.5	7.6	11.2	74	993.4	12.3	3.6	4.3	8	1.8	–	–
17	17.7	23.5	10.5	7.4	15.7	78	994.8	9.1	6.6	4.8	7	0.4	–	–
18	16.7	20.2	14.3	14.2	15.7	83	993.3	1.7	6.3	3.3	5	5.5	–	–
19	14.0	16.3	12.4	12.1	14.5	91	998.3	–	8.0	3.5	6	3.7	–	–
20	13.0	15.0	11.3	10.6	12.9	86	1002.5	–	6.6	4.9	6	0.1	–	–
21	12.5	18.1	7.0	6.9	12.0	83	1005.1	8.4	3.9	2.5	4	–	–	–
22	14.5	21.2	5.8	3.4	12.3	76	1005.9	10.5	3.4	2.4	5	–	–	–
23	19.9	27.2	13.5	12.6	17.3	76	1004.2	7.4	4.6	5.5	7	1.4	–	–
24	18.7	23.7	16.1	14.7	18.0	84	1000.9	6.9	5.5	5.5	9	9.3	–	–
25	17.8	21.5	14.6	12.9	18.4	90	1000.5	3.7	5.8	3.5	6	0.3	–	–
26	19.1	24.9	14.3	12.3	18.6	85	1002.5	8.7	6.9	1.5	3	4.8	–	–
27	20.7	26.2	14.7	13.3	19.2	80	1003.5	9.9	1.4	3.0	5	–	–	–
28	20.3	26.5	16.8	15.1	18.9	80	1002.1	8.5	3.5	3.5	6	0.1	–	–
29	20.4	27.7	14.7	13.1	17.3	74	998.7	5.9	4.6	3.6	7	–	–	–
30	21.0	26.8	15.1	13.2	17.9	73	992.9	10.7	3.3	3.5	5	–	–	–
31	21.2	27.8	14.8	12.5	17.7	72	990.3	11.2	2.0	3.5	5	0.7	–	–

ZIELONA – GÓRA

Sierpień 1968

DNI	TEMPERATURA POWIETRZA				PRĘŻNOŚĆ PARY WODNEJ	WILGOTNOŚĆ WZGLĘDNA	CIŚNIENIE ATMOSFERYCZNE	USŁONECZNIENIE	ZACHMURZENIE	WIATR		OPAD	ŚNIEG	
	T	Max	Min	T_g	e	U	P	S	N	v	v_{max}	R_d	s_h	s_g
1	19.6	25.2	14.0	11.4	13.8	62	998.0	7.0	4.1	1.8	3	–	–	–
2	21.8	27.0	16.4	11.5	13.8	54	992.7	10.4	3.8	0.6	1	–	–	–
3	19.4	24.3	14.4	13.2	14.8	67	994.2	13.3	3.3	2.5	4	–	–	–
4	18.2	24.4	11.1	9.7	11.8	59	999.5	14.6	1.0	1.8	3	–	–	–
5	20.9	26.9	13.5	11.8	12.3	52	1000.1	14.9	0.5	1.9	2	–	–	–
6	21.0	26.7	14.6	12.9	12.2	50	995.4	13.4	4.1	3.3	4	–	–	–
7	18.4	23.0	15.9	15.1	15.4	73	991.1	1.2	7.6	1.9	3	8.4	–	–
8	20.5	27.0	15.2	13.8	14.9	65	989.9	7.0	6.0	2.1	3	0.0	–	–
9	21.1	26.4	15.2	14.2	14.4	60	988.6	11.2	5.1	2.3	4	–	–	–
10	21.1	26.7	16.0	13.0	14.0	58	988.6	8.1	4.3	1.5	2	0.1	–	–
11	20.3	26.7	14.5	11.0	13.1	59	986.9	11.6	3.4	2.1	6	4.3	–	–
12	16.1	22.2	13.0	12.7	13.1	73	989.3	6.7	5.5	2.9	4	0.1	–	–
13	15.3	19.3	11.3	10.3	10.8	64	986.3	8.7	4.0	2.6	5	0.0	–	–
14	15.0	21.6	11.3	10.4	13.4	79	977.8	2.1	5.5	2.6	4	5.2	–	–
15	12.4	16.4	10.9	9.6	11.5	81	984.0	2.9	5.8	4.3	8	1.2	–	–
16	14.3	20.7	8.8	7.6	12.0	76	987.8	5.4	5.1	2.9	4	1.3	–	–
17	15.4	21.8	11.0	9.5	13.6	80	986.7	5.4	6.9	3.0	4	1.5	–	–
18	14.6	17.8	11.7	9.9	11.6	71	988.8	8.1	4.0	4.0	6	–	–	–
19	12.9	17.4	9.2	7.5	10.6	72	997.3	3.8	3.9	2.8	5	–	–	–
20	13.9	19.3	9.3	7.5	9.1	60	1002.8	13.2	2.3	1.9	3	–	–	–
21	15.2	19.9	11.2	6.2	10.6	61	1002.9	1.0	6.4	1.3	2	0.5	–	–
22	13.4	15.8	12.0	11.7	14.2	93	1002.1	0.5	7.1	1.4	3	9.9	–	–
23	15.8	23.9	9.0	8.4	15.0	85	1003.5	8.1	4.6	1.9	4	6.1	–	–
24	19.5	28.2	14.5	14.6	17.1	78	999.8	7.8	5.8	1.6	2	2.7	–	–
25	17.6	24.0	13.6	11.9	16.9	85	998.3	6.7	5.0	1.8	3	21.8	–	–
26	17.1	22.9	14.3	13.0	17.9	92	998.9	2.7	5.6	1.5	4	16.6	–	–
27	18.1	22.5	15.3	13.4	18.8	92	998.1	4.2	7.4	1.3	2	25.5	–	–
28	19.3	24.1	15.3	14.9	18.7	85	994.4	4.8	5.1	1.1	2	–	–	–
29	20.6	24.7	16.4	14.0	19.0	79	989.3	7.7	2.9	2.0	3	–	–	–
30	20.9	25.8	16.4	14.4	19.1	79	982.9	8.3	6.4	1.8	3	–	–	–
31	18.7	23.3	15.9	14.6	16.4	77	982.2	6.9	5.1	3.3	5	–	–	–

LESZNO – STRZYŻEWICE

DNI	TEMPERATURA POWIETRZA				PRĘŻNOŚĆ PARY WODNEJ	WILGOTNOŚĆ WZGLĘDNA	CIŚNIENIE ATMOSFERYCZNE	USŁONECZNIENIE	ZACHMURZENIE	WIATR		OPAD	ŚNIEG	
	T	Max	Min	T_g	e	U	P	S	N	v	v_{max}	R_d	s_h	s_g
1	19.1	25.6	11.4	8.8	14.5	66	1007.9	10.2	2.4	2.3	3	–	–	–
2	19.3	27.4	9.8	8.6	15.0	72	1002.2	13.3	3.5	1.8	3	–	–	–
3	19.2	25.3	13.5	12.4	14.9	69	1003.3	13.9	1.0	5.3	8	–	–	–
4	17.3	24.1	8.9	7.8	12.3	65	1008.7	14.7	0.6	3.4	5	–	–	–
5	19.4	26.9	8.5	6.3	13.0	61	1009.7	14.8	0.5	3.0	4	–	–	–
6	20.1	26.5	9.7	7.5	13.0	58	1005.4	13.8	3.5	3.9	6	–	–	–
7	19.3	26.0	14.4	12.0	15.7	72	1000.9	7.2	7.1	2.8	4	0.0	–	–
8	20.7	28.1	12.5	9.6	15.3	67	999.4	11.7	4.8	2.9	5	1.1	–	–
9	20.7	26.5	13.6	12.1	15.3	65	997.7	11.4	2.8	3.9	5	0.0	–	–
10	18.9	25.9	11.1	8.7	15.3	73	997.7	12.8	3.3	2.5	3	–	–	–
11	17.9	25.0	11.5	9.0	15.3	77	998.3	6.8	4.6	1.8	4	1.8	–	–
12	15.9	20.5	14.2	12.3	13.9	79	998.8	4.0	5.8	3.4	6	8.0	–	–
13	14.4	20.5	9.1	6.2	11.4	72	996.0	8.4	3.3	3.6	7	–	–	–
14	15.7	24.4	9.2	5.5	14.1	81	987.8	3.7	5.6	3.3	6	13.6	–	–
15	12.6	17.4	10.8	9.5	12.6	87	993.6	1.9	7.0	5.0	8	1.9	–	–
16	15.2	22.3	6.8	5.1	13.3	74	997.9	8.2	5.8	3.0	4	0.0	–	–
17	16.3	24.4	10.5	8.0	14.4	80	996.7	6.3	6.4	3.3	7	15.6	–	–
18	14.9	18.9	12.0	10.6	13.1	79	998.7	7.6	4.9	4.6	8	0.0	–	–
19	12.7	18.2	6.9	4.7	11.7	81	1006.8	12.4	3.1	3.6	7	–	–	–
20	12.5	19.0	6.4	5.2	10.1	73	1012.3	12.8	2.1	2.6	4	–	–	–
21	12.9	22.1	3.1	2.4	11.3	78	1012.4	8.0	4.0	1.8	4	1.7	–	–
22	13.1	17.0	10.8	9.6	14.2	94	1011.8	0.5	5.3	2.8	5	1.2	–	–
23	16.5	25.0	7.4	5.6	15.9	84	1012.4	4.5	4.4	4.6	8	0.8	–	–
24	20.6	29.2	13.6	11.8	16.3	71	1008.4	11.7	2.4	4.4	7	–	–	–
25	17.7	23.5	12.9	11.3	16.7	83	1007.0	3.4	4.1	4.3	8	0.1	–	–
26	17.1	23.3	14.1	11.9	17.8	92	1007.9	4.3	5.1	3.4	5	4.3	–	–
27	18.7	24.5	14.6	12.9	19.0	89	1007.4	4.4	6.6	3.3	6	0.0	–	–
28	19.4	26.2	14.7	13.0	18.6	84	1004.1	8.7	3.6	1.8	3	–	–	–
29	20.2	25.9	14.2	11.9	18.6	81	999.2	9.9	3.3	2.9	5	–	–	–
30	20.6	28.4	15.2	13.3	19.1	80	992.7	8.9	4.1	2.6	5	–	–	–
31	18.7	24.8	15.5	14.0	17.8	84	992.0	3.4	4.8	2.6	3	0.9	–	–

KALISZ

DNI	TEMPERATURA POWIETRZA				PRĘŻNOŚĆ PARY WODNEJ	WILGOTNOŚĆ WZGLĘDNA	CIŚNIENIE ATMOSFERYCZNE	USŁONECZNIENIE	ZACHMURZENIE	WIATR		OPAD	ŚNIEG	
	T	Max	Min	T_g	e	U	P	S	N	v	v_{max}	R_d	s_h	s_g
1	19.2	26.0	10.1	6.8	13.9	66	1002.4	11.3	2.5	1.1	3	–	–	–
2	20.0	26.7	14.4	12.3	17.2	76	996.1	8.3	4.9	1.0	4	17.8	–	–
3	19.3	25.0	13.7	12.1	15.3	71	994.6	12.1	1.0	2.9	5	–	–	–
4	18.0	24.3	10.3	9.0	13.2	67	1001.9	13.2	0.5	2.1	4	–	–	–
5	19.1	25.7	10.4	8.1	13.9	66	1003.3	13.2	0.8	0.5	2	–	–	–
6	19.0	25.5	11.3	9.2	14.7	70	999.7	12.9	1.5	1.3	2	–	–	–
7	19.5	26.5	11.4	8.8	14.4	67	995.2	11.7	2.8	2.3	5	–	–	–
8	19.7	27.1	11.8	9.3	16.4	74	993.3	11.3	3.4	3.1	6	–	–	–
9	19.8	26.8	12.7	9.8	16.7	75	991.2	11.6	2.8	4	–	–	–	
10	18.4	23.7	13.7	12.8	17.6	85	991.2	4.7	4.3	1.6	3	0.8	–	–
11	17.8	24.0	12.7	9.5	16.2	81	991.9	4.2	5.5	0.4	2	0.2	–	–
12	14.8	19.4	12.4	9.5	14.2	85	992.2	2.4	5.8	1.6	4	3.4	–	–
13	14.2	19.5	9.9	8.4	11.6	73	989.6	8.1	3.3	2.1	5	–	–	–
14	16.5	23.9	8.4	5.8	13.2	73	982.2	2.6	4.6	2.6	4	0.0	–	–
15	12.9	20.5	10.3	8.3	12.5	84	987.2	0.9	5.4	4.4	8	0.4	–	–
16	15.1	22.3	7.8	6.2	11.6	70	992.0	9.7	3.4	3.5	6	–	–	–
17	18.4	25.4	12.3	10.2	14.6	71	990.6	7.3	6.1	2.8	6	8.4	–	–
18	15.4	21.3	13.3	12.7	13.1	78	992.6	9.0	4.3	3.8	7	–	–	–
19	13.2	19.4	7.3	4.6	11.7	78	998.7	9.6	2.5	1.9	6	–	–	–
20	13.2	19.7	8.1	6.4	10.3	70	1005.3	12.9	2.0	2.1	3	–	–	–
21	13.6	20.7	5.8	3.2	10.3	70	1005.9	9.6	2.9	0.3	1	–	–	–
22	13.2	17.8	9.4	7.1	12.7	84	1005.1	3.7	4.4	1.1	2	2.1	–	–
23	16.7	23.2	10.8	8.2	16.9	88	1005.1	2.3	4.4	2.5	5	2.3	–	–
24	20.7	28.4	14.2	11.6	15.4	69	1000.9	10.6	2.6	2.5	6	–	–	–
25	18.0	23.8	14.9	13.9	17.9	88	999.9	4.7	4.1	2.3	4	4.8	–	–
26	17.3	23.3	14.3	13.6	17.5	90	1001.1	2.0	5.1	1.8	3	11.2	–	–
27	18.1	25.1	14.0	14.0	18.7	91	1001.1	4.5	5.9	0.8	2	0.1	–	–
28	19.7	26.8	14.3	12.3	19.2	85	998.1	7.7	3.4	1.4	4	1.2	–	–
29	19.9	26.1	13.9	11.9	17.8	79	993.8	6.8	2.0	1.9	3	–	–	–
30	21.2	26.5	15.1	12.8	18.4	75	987.4	8.2	4.1	2.5	6	–	–	–
31	19.1	24.0	15.7	13.4	18.3	84	986.3	4.8	5.3	0.5	2	2.3	–	–

DNI	TEMPERATURA POWIETRZA				PRĘŻNOŚĆ PARY WODNEJ	WILGOTNOŚĆ WZGLĘDNA	CIŚNIENIE ATMOSFERYCZNE	USŁONECZNIENIE	ZACHMURZENIE	WIATR		OPAD	ŚNIEG	
	T	Max	Min	T_g	e	U	P	S	N	v	v_{max}	R_d	s_h	s_g
1	18.6	24.9	9.8	7.7	12.6	63	998.1	13.7	1.3	2.9	4	–	–	–
2	19.4	24.9	13.3	12.7	14.3	65	992.1	8.2	3.4	4.6	6	–	–	–
3	20.2	25.1	13.6	11.2	13.3	58	991.4	13.4	2.1	4.8	7	–	–	–
4	18.4	23.9	13.3	12.2	11.6	56	996.5	13.6	0.9	4.6	6	–	–	–
5	18.3	24.9	9.5	6.5	11.8	61	998.5	13.5	1.8	2.6	4	–	–	–
6	19.4	24.8	13.0	9.0	12.3	57	995.3	13.3	1.3	3.8	5	–	–	–
7	20.1	25.8	13.0	12.2	11.9	53	991.3	13.7	1.9	5.3	8	–	–	–
8	20.9	26.4	14.3	13.1	13.4	57	988.9	12.2	2.5	4.8	7	–	–	–
9	19.9	25.8	14.7	13.2	15.3	67	986.7	12.9	1.9	4.3	6	–	–	–
10	17.9	21.1	14.3	12.7	14.5	81	986.1	1.4	6.3	3.9	6	–	–	–
11	17.7	24.2	11.2	8.0	14.8	76	986.5	9.4	5.4	2.5	5	2.8	–	–
12	14.6	19.2	9.7	7.5	13.5	82	986.9	2.7	5.3	3.6	6	0.7	–	–
13	14.6	20.5	9.3	7.2	11.0	69	984.6	9.6	3.5	4.3	9	–	–	–
14	17.5	24.8	8.9	6.1	11.9	62	978.4	7.0	4.8	5.4	8	2.7	–	–
15	13.1	20.1	13.6	10.7	12.9	89	982.1	1.3	7.0	5.3	8	1.8	–	–
16	14.8	21.4	7.5	6.2	10.9	68	987.4	11.6	4.5	4.9	7	0.0	–	–
17	18.4	25.6	11.7	9.6	14.0	69	986.2	6.5	7.0	4.9	8	13.1	–	–
18	15.7	22.5	13.4	12.9	13.1	75	987.4	9.1	6.5	4.9	8	–	–	–
19	13.5	19.0	7.4	4.8	11.3	75	993.8	4.5	5.6	3.8	7	–	–	–
20	12.0	17.6	6.8	5.6	9.7	73	999.2	8.9	1.9	5.1	8	–	–	–
21	12.6	19.6	5.0	2.0	9.8	71	1000.4	11.9	3.1	2.9	6	0.0	–	–
22	13.7	19.6	7.0	4.5	11.0	73	1000.0	4.1	4.0	2.9	5	–	–	–
23	17.9	25.2	10.3	8.5	15.2	74	999.4	4.5	5.3	4.6	8	3.9	–	–
24	20.0	27.4	14.4	12.1	15.7	69	995.5	9.6	2.8	3.8	7	0.8	–	–
25	17.6	22.6	13.8	11.4	17.0	85	994.3	5.4	5.6	4.8	8	5.1	–	–
26	17.4	22.9	14.9	13.2	17.8	90	995.6	2.6	5.5	3.4	5	2.2	–	–
27	19.7	25.8	14.3	12.6	17.2	77	996.2	5.8	4.0	1.9	4	0.1	–	–
28	20.3	26.6	16.1	14.7	18.1	77	993.7	8.2	2.6	3.1	5	14.1	–	–
29	20.3	26.3	15.1	13.6	18.0	78	989.8	8.8	2.1	2.4	4	–	–	–
30	21.1	27.1	15.5	14.5	18.3	75	983.7	5.0	5.3	3.1	5	1.2	–	–
31	19.4	23.1	16.2	15.4	18.7	84	982.0	0.3	6.8	2.0	5	–	–	–

DNI	TEMPERATURA POWIETRZA				PRĘŻNOŚĆ PARY WODNEJ	WILGOTNOŚĆ WZGLĘDNA	CIŚNIENIE ATMOSFERYCZNE	USŁONECZNIENIE	ZACHMURZENIE	WIATR		OPAD	ŚNIEG	
	T	Max	Min	T_g	e	U	P	S	N	v	v_{max}	R_d	s_h	s_g
1	16.9	22.7	8.9	7.3	12.6	68	1000.9	14.1	1.6	1.8	2	–	–	–
2	17.9	23.7	10.3	8.2	13.6	69	995.9	12.3	4.4	2.3	4	0.6	–	–
3	18.1	23.0	13.9	13.9	16.0	78	992.8	7.1	4.3	1.9	3	–	–	–
4	16.8	22.8	9.0	10.2	13.6	73	996.9	10.8	1.8	2.9	4	–	–	–
5	17.4	24.1	8.3	7.7	13.4	69	999.2	9.5	3.1	2.1	4	–	–	–
6	17.3	22.9	9.0	8.3	13.9	72	997.9	8.5	3.4	1.3	2	–	–	–
7	18.5	25.2	9.0	8.3	14.7	72	995.5	12.9	1.5	2.4	5	–	–	–
8	19.3	26.2	12.0	10.3	15.8	73	992.8	11.1	2.8	3.4	7	5.4	–	–
9	17.0	20.0	11.6	10.8	14.0	82	990.1	0.9	6.1	4.1	7	0.8	–	–
10	17.5	21.2	13.7	13.4	17.2	86	987.7	2.8	6.1	3.1	5	–	–	–
11	17.4	22.2	13.5	13.0	17.9	90	987.4	0.5	7.6	1.6	4	7.2	–	–
12	18.5	24.7	12.7	13.0	16.5	79	986.7	10.1	4.8	2.8	7	–	–	–
13	15.7	21.6	10.4	9.4	13.2	75	986.0	9.4	2.6	3.1	6	–	–	–
14	17.0	23.0	9.7	7.7	13.3	71	983.4	8.4	5.0	2.6	5	–	–	–
15	15.2	18.7	11.5	10.8	14.2	82	983.8	0.7	6.1	3.5	5	2.3	–	–
16	13.9	19.4	8.1	7.3	11.4	74	989.8	11.7	3.0	4.4	8	6.2	–	–
17	17.7	24.4	9.7	8.2	15.4	77	991.0	9.1	5.5	3.6	6	–	–	–
18	16.2	19.5	13.6	13.2	15.3	84	989.6	0.4	6.8	3.9	6	9.9	–	–
19	13.4	16.1	11.5	12.2	14.3	92	993.3	–	8.0	3.1	6	15.5	–	–
20	12.9	15.0	10.5	9.7	12.3	83	997.7	0.9	6.5	4.5	6	0.1	–	–
21	12.5	18.4	5.8	4.7	12.0	84	1000.7	8.2	3.1	2.8	7	–	–	–
22	14.9	20.9	5.0	3.9	12.1	74	1001.1	10.5	3.4	1.3	2	–	–	–
23	18.7	26.7	13.1	12.2	17.1	80	998.8	3.4	6.3	3.3	5	0.8	–	–
24	18.0	23.3	15.3	13.8	17.6	86	995.3	3.6	5.9	3.8	7	25.0	–	–
25	17.8	22.1	14.5	13.4	17.9	88	995.1	4.0	5.4	2.9	5	0.4	–	–
26	19.6	25.8	13.7	12.5	18.4	82	997.5	9.0	5.4	1.9	3	0.2	–	–
27	20.7	27.3	13.5	12.3	19.3	80	998.6	10.8	1.6	2.0	3	0.8	–	–
28	20.3	26.1	15.3	13.5	18.8	80	997.2	7.7	3.3	3.1	6	–	–	–
29	21.2	27.9	15.9	13.3	18.0	73	994.1	5.5	4.8	3.3	6	–	–	–
30	20.7	26.5	14.3	12.8	18.3	77	988.5	8.1	1.8	3.5	7	–	–	–
31	19.8	27.0	14.4	12.3	18.0	80	985.7	9.3	1.9	2.8	5	6.4	–	–

SULEJÓW

DNI	TEMPERATURA POWIETRZA				PRĘŻNOŚĆ PARY WODNEJ	WILGOTNOŚĆ WZGLĘDNA	CIŚNIENIE ATMOSFERYCZNE	USŁONECZNIENIE	ZACHMURZENIE	WIATR		OPAD	ŚNIEG	
	T	Max	Min	T_g	e	U	P	S	N	v	v_{max}	R_d	s_h	s_g
1	17.3	24.8	8.3	7.0	•	•	997.8	•	•	•	•	–	–	–
2	18.4	25.5	11.9	10.4	•	•	991.8	•	•	•	•	–	–	–
3	19.4	25.0	12.9	11.6	•	•	990.5	•	•	•	•	–	–	–
4	17.2	23.3	11.2	10.0	•	•	995.7	•	•	•	•	–	–	–
5	17.4	25.0	8.2	7.4	•	•	998.0	•	•	•	•	–	–	–
6	17.8	24.7	8.9	7.9	•	•	996.8	•	•	•	•	–	–	–
7	19.1	25.1	12.4	9.8	•	•	990.9	•	•	•	•	–	–	–
8	19.6	26.5	11.5	9.5	•	•	988.4	•	•	•	•	–	–	–
9	18.3	24.3	12.4	10.8	•	•	986.2	•	•	•	•	0.0	–	–
10	17.2	20.4	15.2	14.6	•	•	985.7	•	•	•	•	0.2	–	–
11	17.6	23.1	14.5	12.3	•	•	986.4	•	•	•	•	–	–	–
12	14.8	20.1	9.4	7.6	•	•	986.8	•	•	•	•	–	–	–
13	14.5	20.3	9.3	7.2	•	•	984.6	•	•	•	•	–	–	–
14	17.1	24.6	9.2	8.0	•	•	978.5	•	•	•	•	–	–	–
15	14.2	20.0	12.9	12.4	•	•	982.0	•	•	•	•	–	–	–
16	14.7	21.6	8.0	6.8	•	•	987.6	•	•	•	•	–	–	–
17	19.7	25.9	13.0	11.2	•	•	986.2	•	•	•	•	8.8	–	–
18	16.1	22.6	14.2	13.7	•	•	987.5	•	•	•	•	–	–	–
19	13.5	18.8	8.4	7.3	•	•	993.2	•	•	•	•	–	–	–
20	12.6	18.2	7.8	5.8	•	•	998.5	•	•	•	•	–	–	–
21	12.2	19.6	4.1	2.2	•	•	999.9	•	•	•	•	–	–	–
22	12.3	19.1	6.4	3.8	•	•	999.4	•	•	•	•	–	–	–
23	16.5	24.0	8.7	5.3	•	•	998.3	•	•	•	•	0.6	–	–
24	18.4	25.7	13.0	10.4	•	•	994.6	•	•	•	•	2.6	–	–
25	17.3	22.1	14.1	13.1	•	•	993.6	•	•	•	•	3.5	–	–
26	17.3	22.2	14.4	13.4	•	•	995.1	•	•	•	•	0.0	–	–
27	19.2	26.2	12.8	10.7	•	•	995.5	•	•	•	•	–	–	–
28	18.9	26.0	12.4	10.6	•	•	993.2	•	•	•	•	1.3	–	–
29	19.9	26.6	12.3	10.8	•	•	989.5	•	•	•	•	–	–	–
30	21.1	27.4	15.0	12.9	•	•	983.6	•	•	•	•	–	–	–
31	19.1	23.1	14.4	12.3	•	•	984.5	•	•	•	•	–	–	–

LUBLIN

DNI	TEMPERATURA POWIETRZA				PRĘŻNOŚĆ PARY WODNEJ	WILGOTNOŚĆ WZGLĘDNA	CIŚNIENIE ATMOSFERYCZNE	USŁONECZNIENIE	ZACHMURZENIE	WIATR		OPAD	ŚNIEG	
	T	Max	Min	T_g	e	U	P	S	N	v	v_{max}	R_d	s_h	s_g
1	17.6	23.6	8.7	6.1	12.1	64	1000.2	•	1.0	1.5	3	–	–	–
2	18.4	25.3	8.9	6.3	14.8	72	994.8	•	5.0	1.5	4	5.6	–	–
3	19.2	23.2	14.6	12.0	16.8	81	992.0	•	3.9	1.8	4	9.0	–	–
4	17.3	23.2	12.3	8.6	13.6	71	996.5	•	0.8	3.1	6	–	–	–
5	16.9	23.9	7.8	5.7	13.2	73	999.0	•	3.9	1.4	4	–	–	–
6	18.2	23.9	12.9	9.4	13.7	68	997.2	•	2.3	1.8	3	–	–	–
7	18.4	25.3	10.3	6.6	13.1	66	994.2	•	0.6	3.4	6	–	–	–
8	19.6	27.2	12.0	8.0	14.6	68	991.4	•	2.0	4.3	7	0.7	–	–
9	17.9	22.8	12.4	9.1	16.6	81	988.7	•	5.3	3.8	6	9.4	–	–
10	17.6	22.0	15.1	14.1	17.8	89	986.8	•	7.4	3.5	5	–	–	–
11	17.3	19.9	14.8	12.0	17.6	90	987.3	•	7.5	1.4	2	0.2	–	–
12	17.6	24.1	12.9	10.2	16.0	81	987.2	•	4.0	2.5	5	0.7	–	–
13	15.3	21.3	10.1	6.1	12.9	76	986.1	•	1.8	2.8	5	–	–	–
14	17.7	24.7	9.2	6.1	12.9	69	982.4	•	4.0	2.5	6	–	–	–
15	14.9	19.7	12.2	9.3	14.3	85	983.8	•	6.5	2.3	3	4.3	–	–
16	14.2	20.2	8.5	5.6	11.7	74	989.8	•	1.9	3.6	6	6.8	–	–
17	14.9	25.0	11.7	8.5	15.1	71	990.2	•	5.3	3.6	5	2.2	–	–
18	16.6	21.4	13.7	13.2	15.5	83	989.4	•	7.6	3.3	6	4.7	–	–
19	13.7	16.6	13.0	11.6	14.5	93	993.4	•	8.0	2.1	4	6.7	–	–
20	12.7	16.4	11.3	8.0	12.9	89	998.2	•	5.6	2.9	4	0.0	–	–
21	12.3	18.8	6.4	2.4	11.7	84	1000.8	•	2.9	1.4	4	–	–	–
22	14.0	21.2	4.7	2.0	11.3	74	1000.8	•	3.1	1.1	3	0.1	–	–
23	17.9	25.0	13.4	10.0	17.4	85	998.7	•	5.3	2.1	4	0.9	–	–
24	17.7	22.4	15.5	11.8	18.1	89	994.7	•	7.3	4.1	7	20.2	–	–
25	17.4	20.8	15.0	12.2	18.4	93	994.3	•	6.8	3.1	5	4.8	–	–
26	18.0	22.6	14.8	12.0	17.9	87	996.7	•	6.6	1.8	3	1.7	–	–
27	20.0	26.6	13.1	9.4	17.8	79	997.7	•	1.3	2.3	4	–	–	–
28	20.3	26.4	15.0	11.4	19.1	82	996.0	•	2.8	2.9	5	0.0	–	–
29	20.6	28.0	14.6	10.8	18.5	79	992.8	•	4.8	1.9	4	0.0	–	–
30	21.0	27.7	13.6	10.1	18.3	76	987.3	•	1.9	3.1	7	–	–	–
31	20.6	26.7	14.1	10.8	18.5	78	984.7	•	3.8	2.1	4	0.0	–	–

LEGNICA

Sierpień 1968

DNI	TEMPERATURA POWIETRZA				PREŻNOŚĆ PARY WODNEJ	WILGOTNOŚĆ WZGLĘDNA	CIŚNIENIE ATMOSFERYCZNE	USŁONECZNIENIE	ZACHMURZENIE	WIATR		OPAD	ŚNIEG	
	T	Max	Min	T_0	e	U	P	S	N	v	v_{max}	R_d	h_s	s_g
1	18.1	25.4	9.4	7.4	15.0	75	1004.1	.	2.3	0.9	3	-	-	-
2	19.8	27.0	11.1	8.8	15.6	72	998.7	.	4.5	0.3	1	-	-	-
3	19.8	26.4	13.8	11.2	15.5	71	998.9	.	1.3	2.9	6	-	-	-
4	17.9	25.1	11.8	8.3	13.3	67	1004.8	.	0.8	0.9	2	-	-	-
5	18.0	26.8	8.1	5.6	13.4	70	1005.9	.	0.0	1.6	5	-	-	-
6	18.9	26.7	9.2	6.6	13.5	66	1001.1	.	3.8	1.9	4	0.0	-	-
7	17.6	24.7	14.4	11.8	16.6	83	997.0	.	7.8	1.9	4	9.3	-	-
8	19.9	27.2	15.9	13.2	17.8	80	995.4	.	7.6	1.5	4	11.4	-	-
9	19.9	25.6	14.6	12.2	17.5	78	993.8	.	4.3	1.4	4	-	-	-
10	19.7	25.6	14.4	11.5	16.0	71	994.1	.	1.8	1.0	2	-	-	-
11	18.6	23.7	14.6	12.7	15.4	73	995.2	.	5.0	2.1	5	0.0	-	-
12	17.1	21.1	15.0	13.3	13.7	71	996.0	.	4.5	2.6	4	0.0	-	-
13	16.5	21.2	12.9	11.3	12.1	66	993.1	.	4.4	3.0	5	0.0	-	-
14	15.4	24.2	9.2	6.8	14.0	82	984.5	.	5.4	1.5	4	9.5	-	-
15	14.0	17.8,	11.3	8.9	11.7	74	991.1	.	5.9	4.3	8	0.0	-	-
16	15.9	22.1	8.5	5.7	11.9	68	995.0	.	3.3	1.5	3	0.0	-	-
17	17.6	25.0	12.0	8.9	14.8	76	993.4	.	7.5	1.0	2	14.3	-	-
18	15.3	18.7	13.8	12.2	12.6	73	995.8	.	5.0	2.6	6	0.0	-	-
19	13.3	16.9	9.5	6.3	11.3	75	1003.8	.	2.9	4.1	7	-	-	-
20	13.4	19.0	8.6	6.8	10.5	70	1009.1	.	3.0	2.5	4	-	-	-
21	14.0	20.9	5.7	2.9	12.3	79	1008.9	.	4.6	0.4	2	0.6	-	-
22	13.9	16.7	13.2	12.7	14.4	91	1008.2	.	6.5	1.1	3	3.3	-	-
23	14.7	20.1	8.1	6.4	15.6	92	1008.8	.	6.3	1.3	4	1.3	-	-
24	19.3	25.6	16.0	13.7	19.4	87	1004.9	.	4.8	3.0	5	-	-	-
25	17.4	23.2	14.2	12.5	17.4	88	1003.4	.	8.9	4.0	5	10.0	-	-
26	17.5	22.3	14.3	12.6	18.5	93	1004.0	.	5.6	2.1	4	0.7	-	-
27	16.8	22.5	12.9	10.9	17.9	94	1003.7	.	6.6	1.1	3	15.0	-	-
28	19.2	24.4	15.2	14.4	19.2	87	1000.4	.	4.3	1.0	2	-	-	-
29	19.4	25.3	13.4	11.0	16.8	85	995.4	.	3.0	2.0	4	-	-	-
30	20.3	25.9	14.7	12.1	19.0	81	988.8	.	5.1	1.6	3	-	-	-
31	19.3	23.9	15.9	13.7	17.2	78	988.5	.	4.9	1.9	3	-	-	-

ZGORZELEC

DNI	TEMPERATURA POWIETRZA				PREŻNOŚĆ PARY WODNEJ	WILGOTNOŚĆ WZGLĘDNA	CIŚNIENIE ATMOSFERYCZNE	USŁONECZNIENIE	ZACHMURZENIE	WIATR		OPAD	ŚNIEG	
	T	Max	Min	T_0	e	U	P	S	N	v	v_{max}	R_d	h_s	s_g
1	17.8	25.1	8.9	6.4	13.8	72	994.3	9.5	2.3	1.1	3	-	-	-
2	19.3	27.1	11.3	9.0	15.7	73	988.9	2.4	4.0	0.5	1	-	-	-
3	18.7	26.1	11.5	10.1	15.2	73	989.2	9.8	2.3	2.0	4	-	-	-
4	17.4	24.7	9.2	7.5	13.2	69	995.2	12.4	1.0	1.4	2	-	-	-
5	17.8	26.1	7.5	5.5	13.0	68	995.8	12.6	0.4	1.6	3	-	-	-
6	19.4	26.8	8.6	6.0	14.2	66	990.4	10.4	4.9	2.0	5	1.1	-	-
7	18.0	23.6	13.8	13.1	17.8	86	986.7	0.7	7.0	0.4	1	0.2	-	-
8	19.0	25.3	14.3	13.4	18.1	84	985.5	0.8	7.0	0.5	2	0.0	-	-
9	20.1	26.8	14.2	10.5	17.1	76	984.2	10.4	5.6	1.9	4	-	-	-
10	17.9	26.6	10.1	7.6	15.4	79	984.8	8.0	4.3	1.3	4	0.4	-	-
11	18.1	26.6	11.7	9.0	15.1	76	985.8	7.6	4.0	1.6	4	0.1	-	-
12	16.3	20.5	13.8	12.4	13.4	74	986.9	4.2	5.6	1.8	2	0.0	-	-
13	16.0	21.2	11.4	9.2	11.2	64	983.6	7.5	4.5	2.3	5	0.8	-	-
14	15.0	21.7	9.7	6.4	14.5	87	974.9	2.9	6.0	2.1	3	3.9	-	-
15	12.8	17.3	10.7	8.5	11.7	80	982.1	1.3	6.1	3.4	6	0.8	-	-
16	14.6	21.1	7.8	4.2	12.5	77	985.4	4.6	4.5	2.8	5	-	-	-
17	15.8	22.1	12.0	7.5	15.0	85	983.8	2.3	7.5	1.8	4	13.8	-	-
18	14.1	17.6	10.8	7.8	12.1	76	986.4	4.9	4.5	2.0	4	0.8	-	-
19	11.5	16.0	7.9	4.9	10.9	81	994.9	2.4	4.8	2.0	5	-	-	-
20	12.2	19.0	6.2	4.0	10.5	76	999.9	9.7	2.5	0.5	1	-	-	-
21	14.3	21.8	7.0	5.3	12.4	78	999.5	2.3	6.3	0.5	2	0.0	-	-
22	13.9	18.6	12.7	12.2	13.7	87	998.9	0.5	7.4	0.6	3	2.6	-	-
23	14.0	19.5	8.3	7.0	13.8	87	999.9	1.8	7.1	1.5	3	39.8	-	-
24	17.0	21.1	15.0	14.0	17.6	92	996.8	2.9	6.5	1.9	2	3.2	-	-
25	16.5	23.6	12.4	10.6	17.2	92	994.9	3.6	5.6	1.5	4	7.1	-	-
26	15.9	21.0	14.0	13.4	17.1	95	994.8	1.5	7.5	1.0	3	7.2	-	-
27	16.1	19.2	13.9	12.3	17.6	96	994.1	-	7.9	1.1	2	1.8	-	-
28	17.7	23.1	13.2	12.3	17.8	89	990.6	5.3	6.6	0.6	2	2.4	-	-
29	18.7	24.8	11.3	9.8	17.5	82	985.6	4.6	2.8	0.5	2	0.0	-	-
30	18.1	24.6	12.2	10.9	17.6	86	979.1	4.6	4.3	1.1	3	0.3	-	-
31	16.0	21.1	15.9	14.9	16.2	79	979.0	6.8	6.3	3.5	5	0.0	-	-

MIELUŃ

DNI	TEMPERATURA POWIETRZA				PREŻNOŚĆ PARY WODNEJ	WILGOTNOŚĆ WZGLĘDNA	CIŚNIENIE ATMOSFERYCZNE	USŁONECZNIENIE	ZACHMURZENIE	WIATR		OPAD	ŚNIEG	
	T	Max	Min	T_0	e	U	P	S	N	v	v_{max}	R_d	h_s	s_g
1	18.3	24.9	9.8	7.3	14.4	71	996.3	12.5	1.9	1.8	3	-	-	-
2	19.9	25.8	14.7	12.7	17.6	76	990.2	8.7	4.5	1.4	2	-	-	-
3	19.2	24.8	13.7	12.5	15.0	71	989.8	13.6	2.0	3.1	6	-	-	-
4	17.2	23.3	10.7	8.7	13.2	70	995.1	13.7	0.8	1.8	3	-	-	-
5	17.9	25.7	9.3	6.9	13.4	69	997.3	14.3	0.6	0.8	1	-	-	-
6	18.0	25.6	8.8	6.9	13.6	69	993.2	13.2	2.0	1.8	3	-	-	-
7	18.8	26.3	10.2	9.3	14.4	69	988.9	13.1	3.4	2.4	4	-	-	-
8	18.0	27.0	11.3	8.7	14.2	80	987.0	8.3	4.6	1.6	3	7.9	-	-
9	18.0	24.8	11.7	9.9	17.8	86	984.9	7.6	4.0	1.6	3	1.4	-	-
10	17.7	22.1	14.7	13.1	18.0	90	984.7	4.9	6.0	1.4	2	-	-	-
11	17.7	23.5	13.5	11.6	16.7	84	986.0	8.5	5.5	1.4	3	0.8	-	-
12	14.9	18.3	12.1	9.8	15.2	90	986.4	1.7	5.6	1.8	3	2.1	-	-
13	14.7	21.1	10.7	7.9	12.8	78	984.0	8.6	3.8	1.9	3	-	-	-
14	17.2	24.1	10.1	7.7	14.3	74	977.1	5.3	5.8	2.1	3	-	-	-
15	13.6	19.8	10.9	8.9	12.6	81	981.8	0.1	7.4	3.4	7	-	-	-
16	14.9	21.9	7.9	5.6	11.8	72	986.6	11.2	4.0	2.6	4	0.0	-	-
17	16.8	25.5	12.9	10.0	15.7	74	985.3	6.1	7.1	1.6	2	19.4	-	-
18	15.8	21.0	13.7	12.6	14.0	80	987.0	8.6	5.9	2.5	5	0.0	-	-
19	13.8	19.1	9.2	7.3	12.6	81	993.1	6.5	7.1	2.5	5	-	-	-
20	12.6	18.6	7.9	5.9	10.9	77	998.9	13.3	2.1	2.1	4	-	-	-
21	13.5	20.4	5.8	3.8	11.0	73	999.6	11.2	2.6	1.5	3	-	-	-
22	13.3	17.3	9.9	7.2	12.8	81	998.7	2.1	4.9	1.3	2	-	-	-
23	15.1	22.4	8.3	5.1	13.5	89	998.4	4.5	6.3	1.8	3	0.3	-	-
24	19.4	26.7	13.0	9.9	16.0	74	994.2	9.4	4.5	2.9	5	3.6	-	-
25	17.4	22.1	13.6	11.0	17.4	88	993.0	5.6	4.8	2.0	5	0.7	-	-
26	17.1	23.4	14.7	12.4	18.2	93	994.1	2.9	5.9	1.5	3	2.0	-	-
27	17.9	26.4	13.2	11.1	17.5	86	994.5	4.9	6.5	9.5	6	1.6	-	-
28	19.2	25.6	12.6	10.5	18.7	85	992.1	6.5	5.4	1.9	3	-	-	-
29	20.0	25.7	14.5	12.6	18.4	80	988.1	7.9	3.0	1.4	3	-	-	-
30	21.2	26.6	15.5	12.8	19.0	77	981.9	5.4	5.3	2.0	4	1.5	-	-
31	18.7	23.7	15.8	12.9	19.1	89	980.0	2.4	5.3	1.3	2	4.8	-	-

WROCŁAW - STRACHOWICE

DNI	TEMPERATURA POWIETRZA				PREŻNOŚĆ PARY WODNEJ	WILGOTNOŚĆ WZGLĘDNA	CIŚNIENIE ATMOSFERYCZNE	USŁONECZNIENIE	ZACHMURZENIE	WIATR		OPAD	ŚNIEG	
	T	Max	Min	T_0	e	U	P	S	N	v	v_{max}	R_d	h_s	s_g
1	18.8	25.4	10.6	8.3	14.7	71	1004.3	.	2.4	1.9	4	-	-	-
2	19.8	27.1	11.4	10.2	15.5	71	998.6	.	4.8	0.8	2	-	-	-
3	19.9	25.8	14.0	12.0	15.6	70	998.6	.	1.0	2.0	5	-	-	-
4	17.6	24.5	10.0	9.3	12.9	67	1004.4	.	1.0	1.8	3	-	-	-
5	18.9	26.2	8.4	7.1	12.9	64	1005.9	.	0.4	1.3	4	-	-	-
6	19.8	27.2	9.8	7.8	13.4	61	1001.2	.	2.1	3.3	5	0.0	-	-
7	18.0	25.5	14.4	12.2	16.5	81	997.1	.	6.3	3.3	4	9.6	-	-
8	20.2	26.6	15.0	14.9	16.9	74	995.3	.	6.4	2.9	5	0.1	-	-
9	19.0	25.1	12.7	11.4	17.0	80	993.6	.	4.3	1.9	4	2.9	-	-
10	18.7	25.0	11.8	11.4	16.6	79	993.6	.	3.0	1.3	4	-	-	-
11	16.7	23.5	11.6	11.0	16.1	85	995.0	.	4.3	1.5	3	4.7	-	-
12	16.0	20.5	12.8	11.7	13.9	77	995.9	.	5.3	3.8	6	1.3	-	-
13	15.6	20.5	10.6	9.1	12.0	70	992.9	.	3.1	3.0	5	-	-	-
14	15.2	23.4	10.1	9.3	14.4	85	985.0	.	4.6	3.9	7	7.3	-	-
15	13.6	16.5	11.2	9.8	12.0	78	991.0	.	4.8	5.3	8	-	-	-
16	15.2	22.2	6.6	4.4	12.6	75	995.3	.	4.0	3.4	7	0.0	-	-
17	17.9	25.5	13.4	12.6	15.5	78	993.6	.	7.0	3.1	7	11.1	-	-
18	15.4	19.5	11.9	11.3	12.6	73	996.0	.	6.4	4.3	8	-	-	-
19	12.7	17.5	7.6	5.9	11.4	79	1003.4	.	2.3	3.6	8	-	-	-
20	12.8	18.7	7.9	6.0	10.2	72	1009.0	.	2.5	2.5	4	-	-	-
21	13.4	20.7	4.0	2.8	11.4	77	1009.0	.	3.9	0.6	2	1.4	-	-
22	13.7	16.8	12.3	11.8	13.9	89	1008.3	.	6.0	1.0	2	2.1	-	-
23	14.4	20.9	6.8	6.1	15.3	92	1006.2	.	4.9	1.8	4	6.9	-	-
24	20.2	27.5	15.6	14.8	17.5	78	1004.0	.	3.8	2.6	4	2.5	-	-
25	17.2	23.0	12.8	12.2	17.6	89	1002.7	.	5.0	1.9	2	8.0	-	-
26	16.7	21.8	14.0	13.2	17.8	94	1003.5	.	5.0	2.1	5	5.1	-	-
27	17.2	24.2	12.9	11.8	18.7	95	1003.5	.	7.8	0.9	3	14.4	-	-
28	19.1	25.4	13.5	12.6	19.0	87	1000.5	.	4.0	1.1	3	-	-	-
29	19.6	25.6	13.8	12.5	18.7	83	995.9	.	3.3	3.1	6	-	-	-
30	20.1	26.8	14.8	14.0	19.1	83	989.3	.	4.0	3.0	4	-	-	-
31	19.3	24.0	15.3	13.8	16.9	77	988.8	.	3.6	3.1	5	1.5	-	-

Tablica II

JELENIA GÓRA

Sierpień 1968

DNI	TEMPERATURA POWIETRZA				PRĘŻNOŚĆ PARY WODNEJ	WILGOTNOŚĆ WZGLĘDNA	CIŚNIENIE ATMOSFERYCZNE	USŁONECZNIENIE	ZACHMURZENIE	WIATR		OPAD	ŚNIEG	
	T	Max	Min	T_g	e	U	P	S	N	v	v_{max}	R_d	s_h	s_g
1	16.0	23.1	6.6	4.7	13.2	75	978.5	8.7	2.6	1.1	5	-	-	-
2	16.6	24.9	8.6	5.7	14.9	81	973.7	3.8	5.1	0.8	3	0.0	-	-
3	17.3	23.5	11.5	9.1	14.9	77	973.3	4.8	3.5	2.8	7	-	-	-
4	16.2	22.4	8.3	4.2	12.9	73	979.0	11.1	1.5	1.8	7	-	-	-
5	15.7	23.4	5.5	2.2	11.6	69	980.2	13.0	0.4	2.8	7	-	-	-
6	16.8	24.4	6.1	2.4	12.5	70	975.0	10.5	3.5	2.3	6	3.7	-	-
7	17.4	21.6	13.0	9.6	16.8	85	970.9	0.3	7.1	2.8	6	2.5	-	-
8	17.0	23.2	13.0	11.7	16.8	87	969.8	1.2	7.5	1.8	3	9.2	-	-
9	17.8	23.7	12.8	10.7	16.2	82	968.5	9.3	5.6	1.4	5	0.7	-	-
10	17.0	23.5	10.0	7.5	14.8	79	968.9	10.5	4.1	1.8	6	2.5	-	-
11	13.4	23.4	9.3	9.1	14.9	86	970.1	8.8	4.6	0.8	2	7.7	-	-
12	14.3	18.8	10.6	8.3	13.3	82	970.8	4.0	6.8	3.8	9	0.1	-	-
13	13.7	19.4	8.5	5.6	12.0	79	967.5	8.8	4.5	2.5	7	0.3	-	-
14	13.6	22.1	6.4	4.0	13.0	85	959.0	3.6	4.9	2.1	5	6.7	-	-
15	12.0	15.6	8.0	5.1	10.7	77	966.0	2.7	5.5	6.6	13	0.0	-	-
16	13.4	19.2	4.6	0.7	10.9	74	969.6	5.9	5.6	3.3	7	-	-	-
17	16.4	22.4	10.7	7.2	14.1	78	968.0	3.6	6.9	3.8	8	19.4	-	-
18	13.4	17.0	11.0	6.4	11.8	77	970.6	6.7	5.3	2.9	9	1.0	-	-
19	9.3	13.7	4.1	0.3	10.1	87	978.4	2.2	4.3	3.0	8	-	-	-
20	10.3	17.8	2.8	- 0.3	9.4	77	983.2	10.0	2.1	2.0	7	-	-	-
21	11.7	19.5	2.5	0.2	11.3	83	983.2	2.8	5.4	0.6	2	1.0	-	-
22	12.6	15.8	11.4	9.3	13.2	91	982.3	0.2	7.6	2.6	5	17.0	-	-
23	11.8	16.7	8.9	3.2	13.1	94	983.0	1.1	6.8	1.6	3	21.9	-	-
24	17.0	21.6	12.5	11.6	17.5	91	980.0	5.6	5.4	3.1	7	0.1	-	-
25	15.6	21.6	9.7	6.7	16.0	91	978.1	3.7	6.6	2.3	5	10.5	-	-
26	15.7	19.3	13.8	11.1	16.7	94	978.4	0.3	7.3	2.1	4	5.8	-	-
27	16.7	20.1	13.7	11.7	17.8	94	978.0	1.1	6.9	2.3	6	10.2	-	-
28	17.4	24.3	12.5	10.8	16.8	86	974.8	7.0	3.9	1.4	3	-	-	-
29	17.4	24.4	9.1	6.2	16.4	84	969.8	5.4	2.5	2.8	8	-	-	-
30	17.7	23.4	10.5	7.7	16.7	84	963.5	7.6	4.4	4.9	11	0.1	-	-
31	17.5	21.7	13.7	11.1	15.2	77	963.2	10.4	4.0	3.1	8	-	-	-

KIELCE

DNI	TEMPERATURA POWIETRZA				PRĘŻNOŚĆ PARY WODNEJ	WILGOTNOŚĆ WZGLĘDNA	CIŚNIENIE ATMOSFERYCZNE	USŁONECZNIENIE	ZACHMURZENIE	WIATR		OPAD	ŚNIEG	
	T	Max	Min	T_g	e	U	P	S	N	v	v_{max}	R_d	s_h	s_g
1	16.1	23.8	7.8	5.7	13.0	74	989.3	.	1.8	1.1	3	-	-	-
2	17.5	24.8	8.1	9.7	14.8	76	983.7	.	3.1	1.8	4	6.1	-	-
3	18.3	23.7	12.1	10.3	16.7	81	981.3	.	3.4	1.8	4	-	-	-
4	17.2	23.8	10.8	8.2	13.3	71	986.2	.	1.5	1.0	3	-	-	-
5	16.6	24.8	7.7	5.7	12.0	69	989.1	.	0.9	0.8	2	-	-	-
6	17.5	24.8	8.5	6.1	13.3	70	986.0	.	1.3	1.3	3	-	-	-
7	18.4	24.4	10.5	7.7	13.3	66	982.2	.	2.0	3.3	6	-	-	-
8	19.6	26.4	11.3	8.1	15.4	69	979.5	.	2.9	2.9	5	-	-	-
9	17.4	22.5	13.2	10.6	17.0	87	977.4	.	6.5	0.9	3	4.2	-	-
10	17.0	19.6	15.7	14.6	17.9	93	976.4	.	7.5	1.4	3	0.0	-	-
11	16.8	20.2	15.0	13.7	16.5	86	977.5	.	6.0	1.1	2	-	-	-
12	16.0	22.5	9.7	6.3	14.3	81	978.0	.	3.0	1.0	3	-	-	-
13	14.4	20.4	8.1	5.0	12.1	76	976.3	.	3.4	1.4	3	-	-	-
14	17.6	24.8	9.5	6.9	13.2	69	971.1	.	4.6	2.6	5	0.0	-	-
15	14.9	20.1	12.1	12.5	13.2	78	973.6	.	5.8	2.6	4	0.4	-	-
16	14.3	21.2	8.0	4.3	11.2	72	979.8	.	4.1	1.8	3	8.0	-	-
17	18.9	25.4	13.0	10.7	15.2	71	978.8	.	5.5	3.4	4	7.3	-	-
18	15.5	21.6	13.4	12.8	14.7	85	979.3	.	6.8	1.5	4	-	-	-
19	13.7	17.7	10.7	9.7	13.0	83	983.8	.	6.4	1.3	3	0.8	-	-
20	12.4	16.1	8.6	6.3	10.7	77	989.2	.	2.0	2.3	5	-	-	-
21	11.4	19.5	2.9	0.7	10.1	77	991.1	.	2.1	0.5	1	-	-	-
22	12.3	20.1	4.6	2.1	10.5	76	990.4	.	2.9	0.4	2	-	-	-
23	14.6	21.1	7.1	5.0	15.9	94	989.3	.	5.8	1.0	3	4.2	-	-
24	17.2	23.3	14.5	11.6	17.6	90	985.1	.	5.6	2.1	6	16.4	-	-
25	17.1	21.3	14.5	12.2	18.3	94	984.0	.	7.8	1.9	5	6.3	-	-
26	18.0	22.6	15.4	14.2	17.8	88	986.0	.	5.5	1.4	2	-	-	-
27	19.6	25.7	13.2	10.9	17.6	79	986.6	.	2.6	1.9	4	-	-	-
28	19.9	26.4	13.5	10.7	17.8	78	984.8	.	3.4	1.5	3	-	-	-
29	19.5	25.9	13.5	11.2	17.2	78	981.6	.	2.5	2.1	5	-	-	-
30	20.9	26.5	16.3	14.6	18.3	76	975.9	.	3.9	2.3	4	-	-	-
31	18.9	23.0	14.9	11.7	18.7	86	973.6	.	5.3	1.6	3	0.8	-	-

CZĘSTOCHOWA

DNI	TEMPERATURA POWIETRZA				PRĘŻNOŚĆ PARY WODNEJ	WILGOTNOŚĆ WZGLĘDNA	CIŚNIENIE ATMOSFERYCZNE	USŁONECZNIENIE	ZACHMURZENIE	WIATR		OPAD	ŚNIEG	
	T	Max	Min	T_g	e	U	P	S	N	v	v_{max}	R_d	s_h	s_g
1	17.8	25.2	9.2	7.2	11.8	63	989.2	.	2.1	1.5	3	-	-	-
2	19.7	25.9	14.4	11.9	15.9	71	983.3	.	6.5	1.6	3	-	-	-
3	19.4	26.7	13.7	11.4	15.3	71	981.9	.	1.8	2.9	6	-	-	-
4	18.2	24.2	12.5	10.5	13.8	69	987.3	.	1.0	3.3	5	-	-	-
5	18.3	26.2	10.0	7.9	12.2	64	990.1	.	0.3	1.4	4	-	-	-
6	18.8	26.2	11.1	9.3	13.8	68	986.2	.	0.8	1.8	3	-	-	-
7	19.6	26.2	13.5	11.1	14.6	67	981.6	.	1.9	2.8	6	-	-	-
8	19.0	25.0	13.4	11.9	17.1	78	979.4	.	5.4	2.4	4	-	-	-
9	17.5	24.0	14.2	11.3	17.6	88	977.7	.	4.9	1.9	4	10.8	-	-
10	17.3	21.2	14.9	13.0	17.6	90	977.2	.	6.4	2.6	5	-	-	-
11	17.5	22.9	14.0	12.2	15.5	79	978.4	.	4.1	1.6	4	-	-	-
12	15.2	19.2	11.4	9.7	14.5	84	979.1	.	4.1	2.0	5	-	-	-
13	15.0	20.0	10.6	9.4	12.7	76	977.0	.	3.8	2.5	7	-	-	-
14	17.6	24.8	9.6	7.4	13.4	71	970.4	.	4.3	3.3	5	0.0	-	-
15	13.7	20.9	12.4	10.9	13.0	83	975.0	.	6.9	3.1	5	0.2	-	-
16	14.7	21.4	8.0	5.7	11.9	73	980.1	.	3.0	2.6	5	-	-	-
17	19.3	25.9	13.8	9.4	15.4	71	978.5	.	5.5	2.6	5	7.4	-	-
18	15.9	21.9	13.6	13.0	13.8	78	979.9	.	6.0	3.0	5	-	-	-
19	14.3	18.9	11.5	9.0	12.7	79	985.6	.	6.6	2.9	5	-	-	-
20	13.2	17.9	8.4	7.1	10.0	69	991.2	.	2.4	2.5	4	-	-	-
21	13.0	20.7	5.2	3.5	10.0	70	992.4	.	2.9	1.9	4	-	-	-
22	13.6	17.7	10.7	8.3	12.6	82	991.3	.	6.0	1.4	3	-	-	-
23	14.8	20.4	9.2	6.0	15.6	91	990.5	.	6.6	1.6	3	9.4	-	-
24	19.1	24.9	14.7	11.9	17.7	82	986.5	.	5.9	2.3	5	1.9	-	-
25	16.7	21.5	15.2	14.0	17.5	93	985.5	.	7.8	2.3	4	9.6	-	-
26	18.1	23.1	13.1	14.6	17.7	86	986.5	.	5.4	1.8	3	-	-	-
27	19.4	26.1	14.1	12.2	17.3	79	987.0	.	2.8	1.9	3	0.4	-	-
28	19.1	25.2	14.0	11.9	17.4	81	985.2	.	2.8	1.3	2	-	-	-
29	20.1	26.0	14.1	11.5	16.9	75	981.6	.	2.6	1.3	2	-	-	-
30	21.1	28.9	15.6	11.9	17.7	73	975.6	.	5.9	1.6	5	5.3	-	-
31	19.6	22.9	16.1	14.0	19.1	90	973.9	.	7.5	1.1	3	2.0	-	-

ŚNIEŻKA

DNI	TEMPERATURA POWIETRZA				PRĘŻNOŚĆ PARY WODNEJ	WILGOTNOŚĆ WZGLĘDNA	CIŚNIENIE ATMOSFERYCZNE	USŁONECZNIENIE	ZACHMURZENIE	WIATR		OPAD	ŚNIEG	
	T	Max	Min	T_g	e	U	P	S	N	v	v_{max}	R_d	s_h	s_g
1	8.8	11.7	6.0	.	9.4	84	842.0	7.2	3.1	7.0	9	-	-	-
2	11.2	13.5	9.8	.	9.9	74	838.6	2.0	5.9	5.5	9	16.1	-	-
3	9.7	11.3	9.0	.	10.9	91	837.5	2.2	8.9	10.9	13	0.0	-	-
4	8.8	12.9	7.2	.	9.6	86	841.9	10.8	4.4	7.9	12	-	-	-
5	10.2	14.7	7.7	.	8.5	69	843.5	14.2	0.8	4.6	9	-	-	-
6	11.0	15.2	8.1	.	9.6	73	839.5	10.9	4.5	7.4	13	2.0	-	-
7	9.0	11.6	6.3	.	10.9	95	835.3	0.3	6.8	11.0	14	1.3	-	-
8	9.7	12.5	7.7	.	11.4	96	834.6	1.4	7.3	8.4	12	2.7	-	-
9	10.0	12.2	7.9	.	11.7	95	833.7	2.6	7.0	9.3	12	0.0	-	-
10	9.6	13.5	7.5	.	10.7	90	833.6	9.6	6.4	9.1	12	5.5	-	-
11	8.9	12.3	6.1	.	9.6	85	834.5	5.4	6.0	5.8	8	6.5	-	-
12	6.6	11.2	4.9	.	8.5	88	834.0	3.1	7.4	7.1	12	0.1	-	-
13	5.5	8.7	3.1	.	8.0	88	831.1	7.0	5.3	9.3	18	0.4	-	-
14	6.5	8.3	4.9	.	9.5	98	824.3	-	7.5	15.0	20	8.6	-	-
15	3.0	5.7	0.9	.	7.3	96	828.1	2.1	6.6	16.0	21	0.0	-	-
16	4.6	7.7	1.7	.	8.0	94	832.0	3.7	6.6	17.0	22	1.3	-	-
17	7.2	11.2	5.0	.	9.8	97	831.3	0.3	7.3	19.5	25	13.4	-	-
18	3.9	7.9	2.3	.	7.6	93	832.4	3.1	6.3	13.6	23	1.4	-	-
19	2.1	4.7	0.2	.	6.9	96	838.0	1.7	6.1	9.4	21	2.1	-	-
20	3.1	6.7	0.4	.	6.5	86	843.1	10.3	3.3	10.5	14	-	-	-
21	5.4	8.7	2.8	.	8.0	88	844.1	2.1	5.5	3.5	6	2.5	-	-
22	4.6	6.1	3.3	.	8.5	100	842.6	0.4	7.8	7.5	13	9.3	-	-
23	6.3	9.7	2.8	.	9.4	97	843.8	2.8	7.1	13.9	18	12.2	-	-
24	10.1	12.1	8.5	.	12.0	97	842.6	8.0	6.5	12.5	17	1.2	-	-
25	8.9	12.1	7.2	.	11.5	100	840.5	-	7.6	10.8	15	36.2	-	-
26	8.6	9.6	8.1	.	11.2	100	840.6	-	8.0	10.9	13	22.9	-	-
27	9.1	10.7	7.4	.	11.5	100	841.0	0.4	7.3	4.3	6	7.5	-	-
28	10.5	13.2	8.1	.	11.2	89	839.4	10.1	3.8	5.3	11	0.3	-	-
29	10.6	12.8	9.2	.	12.7	100	835.5	2.8	7.6	11.9	21	0.0	-	-
30	10.5	13.4	9.5	.	12.7	100	830.3	3.8	7.6	9.1	16	3.0	-	-
31	8.2	11.3	7.2	.	10.8	100	828.1	2.0	7.8	16.6	28	0.6	-	-

ZAMOŚĆ

DNI	TEMPERATURA POWIETRZA				PRĘŻNOŚĆ PARY WODNEJ	WILGOTNOŚĆ WZGLĘDNA	CIŚNIENIE ATMOSFERYCZNE	USŁONECZNIENIE	ZACHMURZENIE	WIATR		OPAD	ŚNIEG	
	T	Max	Min	T_g	e	U	P	S	N	v	v_{max}	R_d	h_s	s_g
1	15.8	21.9	8.2	6.8	12.1	71	995.9	.	1.1	2.5	4	-	-	-
2	17.1	24.4	8.4	7.0	14.2	75	990.8	.	4.5	2.6	6	0.1	-	-
3	16.1	20.0	13.9	12.6	15.4	85	987.5	.	9.4	2.4	8	-	-	-
4	16.8	22.6	9.2	8.1	13.9	75	991.1	.	1.1	3.4	7	-	-	-
5	16.3	23.2	8.0	6.4	12.5	71	994.5	.	3.3	2.3	3	-	-	-
6	16.9	22.8	11.4	10.0	13.1	71	992.8	.	3.0	2.4	3	-	-	-
7	16.9	24.1	8.6	6.9	12.9	70	989.8	.	0.8	3.9	6	-	-	-
8	17.8	25.9	10.2	8.4	14.3	73	986.8	.	1.5	4.4	8	-	-	-
9	16.8	22.9	12.8	11.2	15.6	82	984.1	.	5.9	2.9	4	0.0	-	-
10	17.1	21.6	12.4	10.9	16.0	92	982.0	.	6.1	1.3	3	-	-	-
11	17.2	20.1	15.4	14.9	17.9	91	982.5	.	7.9	1.8	3	4.6	-	-
12	17.7	23.3	15.0	14.6	15.6	79	982.6	.	5.0	3.3	5	0.9	-	-
13	15.4	20.2	10.0	7.5	12.6	75	982.0	.	2.8	2.6	4	-	-	-
14	16.3	23.4	8.8	6.0	13.2	74	978.9	.	3.0	1.9	4	-	-	-
15	15.0	18.3	12.3	9.7	14.3	84	979.6	.	6.8	3.4	6	3.8	-	-
16	13.8	19.6	7.8	6.6	11.3	74	986.0	.	2.3	4.8	6	0.6	-	-
17	18.2	25.1	11.7	8.4	13.6	67	986.9	.	4.9	4.3	7	0.3	-	-
18	16.2	21.1	13.2	13.0	14.5	80	985.5	.	7.3	3.1	5	16.2	-	-
19	12.9	15.3	11.6	13.1	14.3	96	988.0	.	8.0	4.6	7	8.8	-	-
20	12.4	15.3	10.7	10.4	12.7	88	993.0	.	7.4	4.6	7	0.5	-	-
21	11.9	17.9	5.0	4.5	11.3	82	996.1	.	2.0	3.6	6	-	-	-
22	13.5	20.1	5.0	3.3	10.9	74	996.1	.	2.0	1.9	4	6.2	-	-
23	16.9	21.2	13.1	11.9	17.7	91	993.7	.	7.3	2.5	4	5.7	-	-
24	17.5	21.7	15.8	14.4	17.3	87	989.2	.	6.5	4.8	7	4.7	-	-
25	16.6	20.6	14.0	11.5	17.5	93	989.4	.	6.3	2.9	5	4.3	-	-
26	17.8	24.4	13.2	11.4	17.4	87	992.2	.	5.1	1.8	3	0.3	-	-
27	18.5	25.2	10.8	10.4	17.2	83	993.0	.	1.5	2.5	5	-	-	-
28	18.9	25.8	11.7	10.9	18.5	86	991.7	.	2.6	2.3	5	-	-	-
29	20.2	26.9	15.3	13.4	17.5	77	989.1	.	5.9	3.1	5	-	-	-
30	19.9	26.3	13.2	11.3	16.9	75	983.7	.	2.0	3.1	6	-	-	-
31	20.1	26.5	14.1	12.4	17.6	78	980.9	.	3.1	3.0	4	-	-	-

SANDOMIERZ

Sierpień 1968

DNI	TEMPERATURA POWIETRZA				PRĘŻNOŚĆ PARY WODNEJ	WILGOTNOŚĆ WZGLĘDNA	CIŚNIENIE ATMOSFERYCZNE	USŁONECZNIENIE	ZACHMURZENIE	WIATR		OPAD	ŚNIEG	
	T	Max	Min	T_g	e	U	P	S	N	v	v_{max}	R_d	h_s	s_g
1	18.0	23.7	11.6	8.8	13.5	68	997.7	.	1.5	2.4	5	-	-	-
2	18.4	24.6	11.2	8.4	16.1	76	992.1	.	4.6	1.8	3	-	-	-
3	18.8	24.6	16.2	14.4	17.8	82	989.2	.	5.9	2.5	4	0.4	-	-
4	18.0	23.2	12.4	10.3	14.7	73	993.9	.	1.0	4.1	6	-	-	-
5	18.1	24.2	11.5	8.8	14.0	69	997.0	.	1.6	2.9	4	-	-	-
6	18.3	24.4	11.5	8.2	14.1	69	994.4	.	0.9	2.1	3	-	-	-
7	18.6	24.7	11.5	7.4	13.9	67	990.8	.	2.3	3.6	5	-	-	-
8	19.7	27.3	13.8	9.4	16.3	73	987.9	.	2.4	3.4	5	0.3	-	-
9	17.5	21.2	13.8	11.4	17.9	89	985.5	.	6.9	2.4	4	10.1	-	-
10	17.8	21.7	15.3	14.1	19.0	94	983.9	.	7.3	1.6	2	1.6	-	-
11	16.9	19.3	13.7	14.2	18.3	95	985.0	.	7.4	2.0	3	7.9	-	-
12	17.6	23.7	13.3	11.1	16.3	82	985.6	.	3.8	2.8	5	0.3	-	-
13	15.6	21.0	10.1	7.7	13.4	78	984.1	.	2.4	3.3	6	-	-	-
14	17.5	24.0	10.1	6.9	14.1	73	979.8	.	3.4	2.1	5	-	-	-
15	15.5	19.8	14.0	10.3	14.7	84	981.8	.	7.0	3.3	5	5.0	-	-
16	14.3	20.4	7.5	6.2	12.2	77	988.0	.	2.8	3.5	5	-	-	-
17	18.9	25.0	12.3	8.8	15.4	72	987.9	.	4.1	2.5	4	4.4	-	-
18	16.3	21.8	13.7	13.3	16.0	87	987.4	.	7.9	2.9	5	5.3	-	-
19	14.1	16.1	12.6	11.7	14.6	92	991.0	.	8.0	2.9	4	0.4	-	-
20	13.5	18.3	9.9	7.7	12.0	79	996.4	.	2.6	4.4	7	-	-	-
21	13.2	19.8	7.0	4.5	11.2	75	999.2	.	1.5	3.3	5	-	-	-
22	14.5	20.9	7.2	4.5	12.0	75	998.6	.	2.3	2.1	3	0.6	-	-
23	15.6	19.7	12.7	8.2	16.6	93	996.9	.	7.8	2.4	5	10.8	-	-
24	17.5	21.6	15.5	12.4	18.1	91	992.1	.	6.8	3.9	6	1.3	-	-
25	16.8	18.2	15.4	13.4	18.6	98	991.8	.	7.8	2.6	4	9.9	-	-
26	17.6	23.2	15.6	12.8	18.9	94	994.4	.	6.1	2.0	3	1.4	-	-
27	19.3	25.9	13.3	11.2	18.3	83	995.0	.	3.9	3.0	7	0.7	-	-
28	20.1	25.6	15.4	11.8	19.3	83	993.2	.	2.4	1.9	2	-	-	-
29	19.9	26.1	13.6	11.8	19.3	84	990.4	.	3.3	2.3	3	0.3	-	-
30	20.7	26.1	15.2	11.7	19.0	79	984.5	.	1.5	3.1	5	-	-	-
31	20.0	23.7	16.0	12.3	18.9	82	982.1	.	4.6	2.9	5	-	-	-

OPOLE

DNI	TEMPERATURA POWIETRZA				PRĘŻNOŚĆ PARY WODNEJ	WILGOTNOŚĆ WZGLĘDNA	CIŚNIENIE ATMOSFERYCZNE	USŁONECZNIENIE	ZACHMURZENIE	WIATR		OPAD	ŚNIEG	
	T	Max	Min	T_g	e	U	P	S	N	v	v_{max}	R_d	h_s	s_g
1	18.4	25.8	9.9	7.2	14.9	72	998.3	11.1	2.9	0.9	2	-	-	-
2	20.2	26.1	14.4	11.0	17.9	77	992.3	5.7	4.8	0.6	2	-	-	-
3	19.9	25.7	14.0	12.8	16.2	73	991.3	10.8	3.5	3.3	8	-	-	-
4	18.2	24.5	11.4	9.3	14.0	69	996.9	12.6	1.6	2.3	4	-	-	-
5	18.7	25.4	9.8	7.4	13.4	65	999.3	10.4	1.0	0.9	2	-	-	-
6	19.6	26.7	10.0	7.6	13.3	62	994.8	12.9	3.3	1.3	3	-	-	-
7	19.2	25.4	14.4	11.2	16.3	75	990.5	4.3	6.9	1.6	4	0.2	-	-
8	19.1	25.0	14.4	13.0	17.0	78	988.5	1.3	8.3	1.4	3	-	-	-
9	18.0	24.3	12.4	10.7	17.4	85	986.7	4.2	5.0	0.6	2	8.6	-	-
10	16.0	22.2	14.6	12.4	17.9	87	986.8	2.6	5.6	1.1	3	0.3	-	-
11	16.1	23.1	14.2	12.3	16.5	81	987.9	6.6	4.5	2.3	3	0.9	-	-
12	16.0	19.2	13.4	11.0	14.8	82	989.5	1.8	5.4	2.5	4	0.8	-	-
13	16.1	20.6	11.6	10.1	13.1	73	986.8	8.8	4.8	1.9	3	-	-	-
14	17.5	24.6	10.0	7.2	14.6	75	979.1	4.9	5.6	2.5	4	1.6	-	-
15	13.9	19.9	12.4	10.4	12.4	78	984.9	1.8	6.4	3.4	7	0.5	-	-
16	16.0	21.6	9.5	8.5	12.6	70	989.3	9.7	4.8	1.6	3	-	-	-
17	19.5	27.8	13.6	10.1	16.3	74	987.4	7.1	7.0	1.3	2	20.5	-	-
18	16.2	22.4	13.7	12.8	13.0	72	989.5	9.8	5.6	2.6	6	0.0	-	-
19	13.7	17.6	10.7	8.5	12.1	78	995.9	9.3	4.9	3.8	7	-	-	-
20	12.9	18.6	7.0	5.6	10.2	71	1001.6	12.3	1.9	3.4	6	-	-	-
21	14.8	20.7	4.0	2.5	10.1	67	1002.0	11.2	3.9	0.6	2	0.1	-	-
22	14.1	17.3	12.3	11.3	13.7	86	1001.1	0.7	6.8	1.1	2	1.9	-	-
23	14.3	19.8	7.9	6.1	15.4	92	1000.6	0.5	6.1	1.6	4	11.6	-	-
24	18.8	25.7	14.6	14.5	17.6	83	996.5	6.3	6.9	2.9	6	4.3	-	-
25	16.8	19.5	14.0	13.1	17.5	91	995.1	1.7	6.5	1.8	4	33.4	-	-
26	17.3	21.6	14.0	13.2	17.7	90	995.7	2.8	6.8	1.0	2	0.2	-	-
27	17.7	23.2	13.7	13.2	18.3	90	996.3	3.1	7.4	0.9	2	3.1	-	-
28	19.3	25.8	13.1	11.3	18.5	84	994.1	8.1	4.0	0.4	1	-	-	-
29	20.1	25.6	14.4	11.5	18.1	78	990.1	7.7	2.0	1.1	2	-	-	-
30	20.4	25.1	15.0	12.8	18.4	78	983.7	3.8	4.1	1.4	2	0.8	-	-
31	19.5	24.2	16.2	13.0	18.4	82	982.6	3.3	6.4	0.6	1	16.2	-	-

KŁODZKO

DNI	TEMPERATURA POWIETRZA				PRĘŻNOŚĆ PARY WODNEJ	WILGOTNOŚĆ WZGLĘDNA	CIŚNIENIE ATMOSFERYCZNE	USŁONECZNIENIE	ZACHMURZENIE	WIATR		OPAD	ŚNIEG	
	T	Max	Min	T_g	e	U	P	S	N	v	v_{max}	R_d	h_s	s_g
1	16.0	24.0	6.4	4.5	12.8	73	982.0	.	2.5	1.9	5	-	-	-
2	17.5	26.0	10.8	8.9	15.3	78	976.7	.	5.6	0.9	3	0.2	-	-
3	18.0	24.1	13.4	11.4	15.2	77	975.8	.	5.1	2.5	5	1.2	-	-
4	17.2	23.2	11.4	8.7	13.1	68	981.4	.	2.0	2.1	6	-	-	-
5	16.1	23.8	7.2	5.0	11.7	68	983.1	.	0.4	1.4	5	-	-	-
6	17.2	25.1	6.7	4.6	12.6	68	978.3	.	2.8	2.4	6	11.6	-	-
7	17.4	22.9	13.6	11.9	15.7	80	974.4	.	7.5	1.1	5	0.4	-	-
8	17.0	22.4	14.0	13.2	17.0	89	972.8	.	7.8	0.8	2	16.6	-	-
9	17.0	22.9	13.9	13.2	17.2	90	971.4	.	7.8	0.8	3	2.9	-	-
10	16.8	22.7	12.4	11.2	16.2	86	971.4	.	5.9	0.8	3	-	-	-
11	15.8	22.8	12.2	10.4	14.8	85	972.9	.	4.8	1.5	5	1.1	-	-
12	13.8	19.9	9.0	7.5	13.4	86	973.9	.	5.1	1.0	3	0.3	-	-
13	14.6	20.7	8.9	7.0	12.1	75	970.9	.	3.8	2.4	6	-	-	-
14	14.7	22.5	8.1	4.4	13.2	80	965.4	.	5.9	3.0	6	3.6	-	-
15	13.3	15.9	11.6	9.7	11.5	76	969.5	.	6.5	4.1	7	0.0	-	-
16	15.1	20.6	9.6	7.6	12.0	71	973.7	.	5.0	3.3	6	-	-	-
17	17.7	24.1	12.1	8.9	14.4	73	971.7	.	6.1	4.3	7	6.2	-	-
18	15.3	19.5	12.9	11.4	11.5	68	974.2	.	4.9	4.4	8	-	-	-
19	10.9	15.8	9.8	3.0	10.4	80	981.0	.	3.4	2.8	8	-	-	-
20	10.7	18.1	3.1	0.5	9.3	75	986.1	.	1.9	1.5	3	-	-	-
21	12.1	19.8	2.9	1.1	10.8	78	986.2	.	3.8	0.5	1	0.7	-	-
22	12.7	16.2	11.9	11.7	13.1	90	985.0	.	6.5	1.0	3	3.2	-	-
23	12.0	14.2	9.6	4.5	13.1	92	985.1	.	5.8	1.8	7	18.6	-	-
24	18.1	24.0	13.0	12.2	16.9	83	981.5	.	5.8	2.3	5	-	-	-
25	15.5	21.1	10.3	8.5	15.6	89	980.0	.	5.8	2.1	7	24.9	-	-
26	16.0	18.4	14.5	12.2	17.1	95	980.4	.	7.0	1.9	4	11.9	-	-
27	16.5	19.8	14.9	13.9	17.6	94	980.8	.	6.0	1.5	4	2.9	-	-
28	17.6	24.7	13.9	12.9	16.9	86	978.2	.	5.0	1.0	4	0.0	-	-
29	17.7	24.0	11.6	9.5	16.4	82	973.8	.	3.8	2.5	5	-	-	-
30	18.7	22.9	13.7	11.0	17.1	80	967.4	.	4.5	3.1	8	0.7	-	-
31	16.6	22.8	15.6	14.3	15.8	76	967.3	.	4.5	3.4	6	0.2	-	-

KASZUBICE

DNI	TEMPERATURA POWIETRZA				PRĘŻNOŚĆ PARY WODNEJ	WILGOTNOŚĆ WZGLĘDNA	CIŚNIENIE ATMOSFERYCZNE	USŁONECZNIENIE	ZACHMURZENIE	WIATR		OPAD	ŚNIEG	
	T	Max	Min	T_g	e	U	P	S	N	v	v_{max}	R_d	s_h	s_g
1	17.4	24.7	8.6	5.9	12.7	66	987.0	11.4	1.6	1.3	3	2.6	–	–
2	18.0	25.1	13.3	10.0	16.1	79	981.5	6.3	5.1	2.4	4	3.2	–	–
3	18.9	24.3	13.1	11.4	16.6	78	979.0	6.4	5.1	1.6	5	–	–	–
4	18.4	23.9	12.7	10.0	14.6	71	984.2	12.2	1.6	1.8	4	–	–	–
5	17.5	24.1	9.2	6.9	13.0	69	987.3	12.6	1.0	1.3	4	–	–	–
6	18.1	25.0	9.7	7.0	12.8	65	983.3	11.5	1.6	2.4	5	–	–	–
7	18.9	25.4	13.6	10.4	15.8	73	978.8	4.3	5.0	1.0	2	–	–	–
8	18.1	24.8	14.5	13.4	16.5	80	976.5	1.7	8.4	1.4	3	1.8	–	–
9	16.4	21.5	13.4	12.5	17.4	94	975.1	0.1	7.5	0.5	1	2.5	–	–
10	17.2	20.5	13.7	11.0	18.1	93	974.7	1.5	7.4	0.4	2	3.0	–	–
11	17.4	22.3	13.4	11.5	15.9	82	976.1	4.3	6.0	1.1	3	–	–	–
12	15.4	20.8	10.1	9.4	13.7	79	977.4	7.0	3.6	3.0	6	–	–	–
13	14.9	20.6	10.1	8.4	12.6	77	975.0	7.8	3.1	2.5	4	–	–	–
14	17.7	24.1	10.4	7.0	13.0	67	968.5	7.6	5.4	3.4	5	0.0	–	–
15	13.1	19.9	11.9	10.6	12.5	83	973.4	1.0	6.6	3.1	4	0.6	–	–
16	14.4	20.2	7.0	5.5	11.8	74	978.4	6.5	5.3	3.6	7	–	–	–
17	19.8	26.2	11.3	9.0	14.4	65	976.6	8.4	4.8	3.8	5	7.9	–	–
18	15.5	22.5	12.7	11.0	13.6	78	978.4	5.9	7.1	3.0	5	–	–	–
19	13.4	17.2	11.3	8.0	12.1	79	983.1	2.1	7.1	2.4	6	0.5	–	–
20	12.6	17.6	8.4	6.5	9.4	67	988.8	10.9	2.5	3.9	6	–	–	–
21	12.2	19.0	4.3	1.5	10.0	74	989.9	10.6	2.6	1.8	3	–	–	–
22	12.7	16.5	8.9	6.0	12.8	87	988.8	0.3	6.3	0.6	2	0.1	–	–
23	12.1	15.9	8.0	3.5	13.4	94	987.9	–	5.5	0.9	3	15.1	–	–
24	17.2	22.9	10.6	9.6	17.0	88	984.0	2.2	7.1	1.8	4	18.2	–	–
25	16.0	19.0	14.6	12.0	17.2	95	982.7	0.4	7.1	1.5	3	31.9	–	–
26	17.1	21.5	13.6	13.0	17.4	90	983.7	2.0	7.1	0.4	2	0.0	–	–
27	17.7	24.4	12.8	10.5	17.4	87	984.1	6.5	5.9	1.3	4	5.6	–	–
28	17.9	23.0	12.3	11.2	17.5	87	982.6	4.4	4.1	0.8	3	–	–	–
29	19.3	25.3	12.3	9.5	17.1	78	979.1	9.1	3.4	1.5	3	–	–	–
30	20.4	26.5	14.9	11.0	17.1	73	973.2	6.5	3.6	2.1	4	4.2	–	–
31	18.2	22.8	15.5	14.2	17.9	87	971.8	2.8	6.3	1.8	3	1.9	–	–

RZESZÓW – JASIONKA

Sierpień 1968

DNI	TEMPERATURA POWIETRZA				PRĘŻNOŚĆ PARY WODNEJ	WILGOTNOŚĆ WZGLĘDNA	CIŚNIENIE ATMOSFERYCZNE	USŁONECZNIENIE	ZACHMURZENIE	WIATR		OPAD	ŚNIEG	
	T	Max	Min	T_g	e	U	P	S	N	v	v_{max}	R_d	s_h	s_g
1	16.7	23.2	9.7	8.7	12.7	70	997.5	12.8	2.5	2.4	4	–	–	–
2	18.1	25.4	9.7	8.1	15.3	76	992.1	6.8	4.1	1.9	3	0.1	–	–
3	18.3	24.4	15.4	15.1	17.4	84	988.8	1.5	6.5	1.9	5	–	–	–
4	17.6	24.4	9.8	8.1	16.0	72	992.6	11.4	1.5	4.1	7	–	–	–
5	16.7	24.6	8.5	6.0	12.8	71	996.5	11.8	1.9	1.9	4	–	–	–
6	16.8	24.4	8.0	5.6	13.6	74	994.1	11.8	1.4	1.4	4	–	–	–
7	17.9	25.0	9.7	8.1	14.3	72	990.4	12.6	1.4	4.9	9	–	–	–
8	18.0	26.0	11.9	10.1	16.0	78	987.3	8.2	3.1	3.5	6	–	–	–
9	17.5	23.2	13.3	10.6	17.4	87	985.4	2.0	6.1	2.9	6	1.6	–	–
10	18.3	23.4	15.8	15.1	18.4	88	983.6	2.5	7.0	2.3	4	9.4	–	–
11	16.7	19.2	14.5	14.3	18.2	96	984.8	0.0	7.8	1.1	4	32.9	–	–
12	18.0	24.2	14.1	13.4	15.6	78	985.6	8.4	5.0	4.4	6	3.9	–	–
13	15.7	21.4	10.3	8.3	14.6	81	984.5	7.4	2.0	3.3	6	–	–	–
14	16.1	23.8	7.0	6.2	13.3	76	980.2	9.6	2.0	2.6	7	0.1	–	–
15	14.7	18.8	13.0	11.3	15.0	89	982.0	0.2	7.5	2.5	5	6.9	–	–
16	14.1	21.5	7.5	5.6	12.6	80	988.4	8.8	1.5	3.1	7	0.0	–	–
17	19.1	25.0	11.7	9.5	14.4	67	988.3	6.8	4.3	4.5	8	1.6	–	–
18	16.5	21.9	13.8	8.7	15.3	83	987.7	1.1	7.8	3.4	9	9.2	–	–
19	13.4	15.8	12.5	12.1	14.3	93	990.3	–	8.0	3.8	7	9.9	–	–
20	12.9	17.4	10.1	9.5	13.2	89	995.6	1.3	5.9	3.6	7	–	–	–
21	11.8	19.9	4.9	3.2	11.0	80	998.8	11.2	2.0	3.5	7	–	–	–
22	13.4	20.8	4.6	2.8	11.3	76	998.0	11.4	1.8	1.3	4	16.2	–	–
23	13.8	17.4	11.4	8.7	15.2	96	996.3	–	8.0	2.4	4	2.6	–	–
24	16.7	20.4	14.0	13.7	18.1	95	991.3	1.4	7.5	4.0	7	11.3	–	–
25	16.2	19.1	14.2	13.3	17.7	96	991.1	0.8	7.4	2.5	4	5.3	–	–
26	17.9	24.2	13.9	12.2	18.5	91	993.5	5.0	6.4	0.3	2	0.3	–	–
27	17.9	25.6	11.6	10.7	17.7	88	994.1	5.8	4.0	2.0	6	0.0	–	–
28	18.2	24.4	12.1	10.7	17.9	87	992.9	6.2	3.4	2.3	6	–	–	–
29	19.4	26.4	12.7	10.6	18.1	82	990.5	7.6	2.8	1.5	6	–	–	–
30	20.9	26.3	16.4	13.0	18.9	77	984.8	8.0	2.9	3.3	5	–	–	–
31	18.8	23.7	14.3	12.1	17.8	83	982.3	5.2	3.8	2.8	7	0.0	–	–

RACIBÓRZ

DNI	TEMPERATURA POWIETRZA				PRĘŻNOŚĆ PARY WODNEJ	WILGOTNOŚĆ WZGLĘDNA	CIŚNIENIE ATMOSFERYCZNE	USŁONECZNIENIE	ZACHMURZENIE	WIATR		OPAD	ŚNIEG	
	T	Max	Min	T_g	e	U	P	S	N	v	v_{max}	R_d	s_h	s_g
1	17.9	25.5	8.8	7.1	14.9	76	997.4	9.5	1.8	0.5	2	4.4	–	–
2	19.0	27.1	15.2	12.5	18.2	84	992.0	4.7	5.3	0.6	2	6.9	–	–
3	19.1	24.0	16.3	16.0	17.8	82	989.8	2.4	6.6	1.0	4	3.8	–	–
4	18.6	24.5	13.3	10.6	15.1	73	995.1	10.1	2.0	1.1	2	–	–	–
5	17.8	25.6	9.5	7.1	14.2	73	998.0	10.8	0.8	0.5	2	–	–	–
6	19.0	27.1	9.1	6.7	15.0	72	993.7	9.8	1.8	0.6	1	–	–	–
7	18.9	24.8	15.6	11.4	17.3	81	989.6	3.3	5.1	0.4	2	1.1	–	–
8	18.3	24.9	14.8	12.4	18.4	89	987.4	3.0	7.0	0.8	2	13.1	–	–
9	17.8	23.5	15.0	13.0	18.5	92	985.7	2.0	6.9	0.1	1	12.9	–	–
10	17.9	22.9	14.3	12.6	18.3	90	985.6	3.4	6.8	0.9	3	6.9	–	–
11	17.5	22.5	14.7	12.6	17.0	86	986.8	4.2	4.6	0.9	3	0.0	–	–
12	15.2	20.5	10.7	8.3	14.7	85	988.4	4.6	3.9	0.5	3	–	–	–
13	16.2	22.3	11.0	8.0	14.0	79	986.0	8.0	3.9	0.6	4	–	–	–
14	16.0	24.6	10.2	9.2	14.5	73	979.2	8.4	4.1	1.8	4	–	–	–
15	14.0	20.3	12.5	9.5	13.5	85	984.3	0.6	5.5	1.4	3	3.7	–	–
16	16.2	21.6	9.0	6.7	12.9	72	989.3	7.4	5.1	2.3	5	–	–	–
17	19.7	27.4	13.0	8.8	16.3	79	987.2	5.9	5.4	3.0	9	8.8	–	–
18	16.5	22.8	13.0	12.2	14.4	79	989.4	4.6	5.9	1.9	4	–	–	–
19	14.3	18.8	11.4	8.5	12.7	79	994.8	6.2	5.6	2.6	5	–	–	–
20	13.0	18.6	7.0	3.9	10.5	72	1000.6	10.7	1.5	2.1	4	–	–	–
21	13.1	20.9	3.9	1.2	10.8	75	1001.2	10.1	2.0	0.0	0	0.3	–	–
22	13.7	15.8	12.2	10.0	14.6	93	1000.0	–	6.8	0.3	2	7.0	–	–
23	12.4	16.5	7.3	4.9	13.9	95	999.4	0.2	5.6	0.5	2	14.7	–	–
24	16.8	22.8	12.8	10.8	17.7	93	995.3	1.7	7.0	0.8	3	26.5	–	–
25	16.2	20.5	14.0	12.0	17.6	96	993.9	1.1	7.0	0.5	2	6.7	–	–
26	17.4	22.6	13.4	12.1	17.5	88	994.7	2.9	6.8	0.5	2	–	–	–
27	17.6	23.6	13.4	11.5	16.3	91	995.1	1.3	7.0	0.3	2	11.1	–	–
28	19.3	25.9	14.3	12.1	18.3	84	993.3	7.9	5.4	0.4	2	–	–	–
29	19.6	26.1	13.9	11.0	18.9	84	989.4	4.7	5.8	0.4	1	–	–	–
30	20.2	26.1	13.2	10.5	18.3	79	983.3	3.6	4.5	1.8	4	1.1	–	–
31	19.0	24.2	16.5	13.0	18.9	87	982.4	4.3	6.5	1.0	3	22.5	–	–

KRAKÓW – BALICE

DNI	TEMPERATURA POWIETRZA				PRĘŻNOŚĆ PARY WODNEJ	WILGOTNOŚĆ WZGLĘDNA	CIŚNIENIE ATMOSFERYCZNE	USŁONECZNIENIE	ZACHMURZENIE	WIATR		OPAD	ŚNIEG	
	T	Max	Min	T_g	e	U	P	S	N	v	v_{max}	R_d	s_h	s_g
1	16.9	23.8	7.1	4.5	13.2	72	992.4	11.8	1.5	2.8	5	0.2	–	–
2	16.6	25.3	10.3	7.6	16.0	85	986.8	2.1	5.9	2.3	5	2.5	–	–
3	18.0	23.9	12.4	10.2	17.3	84	984.0	4.9	6.1	3.3	6	12.4	–	–
4	18.2	23.4	12.5	8.6	15.5	76	988.9	12.3	2.5	3.5	6	–	–	–
5	17.4	23.8	9.8	6.2	13.2	70	992.4	12.3	0.9	1.0	3	–	–	–
6	17.6	24.8	9.4	6.0	13.5	71	988.8	12.1	0.8	3.5	7	–	–	–
7	18.9	25.2	12.7	10.4	15.0	71	984.1	9.4	4.3	4.0	7	–	–	–
8	18.7	25.5	14.1	13.2	16.9	79	981.7	3.0	8.3	3.9	7	0.5	–	–
9	17.0	23.5	14.3	12.7	17.8	92	980.1	0.4	7.3	1.4	3	19.1	–	–
10	16.6	20.6	14.8	13.7	18.2	96	979.4	0.2	7.6	0.6	2	27.6	–	–
11	17.3	20.6	14.4	12.2	16.9	86	980.9	1.2	6.4	1.3	3	–	–	–
12	16.8	22.3	13.1	11.0	15.0	80	982.1	7.7	2.8	3.9	8	–	–	–
13	14.8	20.8	8.3	8.0	12.5	77	980.1	8.1	2.6	3.3	7	–	–	–
14	17.0	24.4	8.6	8.5	13.2	72	973.8	7.6	4.4	2.5	4	0.0	–	–
15	14.7	20.1	12.2	10.2	13.6	82	978.1	2.2	5.4	4.9	7	0.6	–	–
16	14.6	21.4	7.7	4.7	11.8	74	983.7	8.8	2.9	3.1	7	–	–	–
17	17.8	26.9	10.1	7.7	14.6	75	982.1	6.7	4.5	2.8	7	6.4	–	–
18	15.6	20.9	12.8	12.2	13.7	79	983.4	2.8	7.4	4.1	8	–	–	–
19	14.3	17.2	11.4	10.2	12.4	77	987.3	–	7.5	3.9	7	–	–	–
20	13.2	18.2	8.9	7.2	10.2	69	993.4	9.1	3.6	5.0	7	–	–	–
21	12.5	19.5	4.6	1.5	10.3	74	995.1	9.8	1.8	1.0	3	–	–	–
22	13.7	20.5	7.9	5.2	11.7	77	993.5	3.2	3.8	2.0	4	0.7	–	–
23	11.6	14.8	7.3	5.1	13.4	97	992.9	–	6.0	2.8	5	23.8	–	–
24	16.1	22.3	12.9	12.2	16.7	91	986.6	0.7	7.1	3.1	4	7.1	–	–
25	16.5	21.5	14.3	14.2	17.5	94	987.4	1.5	6.8	0.8	2	11.8	–	–
26	17.4	21.4	14.9	14.5	17.9	91	988.8	2.9	7.0	1.6	4	3.4	–	–
27	16.5	23.4	12.2	10.7	17.4	93	989.3	2.1	5.1	2.1	5	11.0	–	–
28	17.5	25.3	10.8	10.2	17.4	87	987.8	5.9	4.6	1.1	3	0.5	–	–
29	18.9	25.8	11.4	10.2	17.6	82	986.2	8.6	2.9	1.6	3	–	–	–
30	21.0	27.3	14.1	12.1	19.2	80	978.2	6.3	2.8	2.0	6	3.4	–	–
31	18.9	23.3	16.3	14.3	18.8	88	977.1	3.2	6.4	1.0	3	24.3	–	–

T A R N Ó W

DNI	TEMPERATURA POWIETRZA				PRĘŻNOŚĆ PARY WODNEJ	WILGOTNOŚĆ WZGLĘDNA	CIŚNIENIE ATMOSFERYCZNE	USŁONECZNIENIE	ZACHMURZENIE	WIATR		OPAD	ŚNIEG	
	T	Max	Min	T_g	e	U	P	S	N	v	v_{max}	R_d	s_h	s_p
1	17.1	23.8	9.0	5.6	13.4	71	996.3	12.8	1.1	1.1	3	–	–	–
2	18.6	23.8	12.0	9.8	15.2	72	990.7	4.8	4.3	1.0	3	–	–	–
3	19.2	24.6	16.0	15.2	17.3	80	987.3	2.9	6.4	2.1	4	–	–	–
4	17.9	24.0	10.9	8.0	14.2	72	992.3	13.4	0.8	2.6	6	–	–	–
5	17.3	24.7	8.9	5.5	12.8	69	995.8	12.2	0.9	0.8	2	–	–	–
6	18.1	24.6	9.9	6.4	13.4	68	992.7	12.3	0.9	1.8	4	–	–	–
7	19.6	25.9	12.5	10.9	14.1	64	987.9	12.9	1.4	3.6	5	–	–	–
8	18.8	26.0	14.7	13.8	16.9	79	985.4	6.0	4.9	2.0	3	16.2	–	–
9	17.6	21.3	14.5	12.8	18.2	91	983.7	0.5	7.4	0.8	2	7.5	–	–
10	17.2	21.2	15.5	13.8	18.4	95	982.8	0.5	7.6	0.3	2	10.8	–	–
11	17.4	20.4	16.0	15.3	18.1	92	984.0	1.1	7.0	1.4	4	1.4	–	–
12	17.4	23.4	14.0	11.3	16.4	84	985.2	8.9	3.3	1.8	4	9.3	–	–
13	15.9	21.4	10.4	7.9	13.9	79	983.6	9.0	2.3	1.0	3	–	–	–
14	17.8	23.6	9.7	6.8	13.4	68	978.1	10.5	2.3	2.4	4	1.2	–	–
15	15.4	21.3	12.7	11.2	14.4	83	981.3	1.5	7.8	2.0	4	2.9	–	–
16	14.9	21.8	7.2	4.5	12.0	73	987.5	12.4	1.1	1.3	4	–	–	–
17	20.4	26.0	13.2	9.3	14.2	60	986.4	7.4	3.9	3.0	6	7.0	–	–
18	16.7	22.4	13.0	12.6	14.6	78	986.7	1.9	7.5	1.9	3	3.7	–	–
19	14.2	16.5	12.8	12.0	13.4	83	990.2	–	8.0	1.4	2	0.0	–	–
20	13.5	18.7	9.8	8.4	10.6	71	995.9	11.1	2.5	2.3	5	–	–	–
21	12.4	19.9	5.0	1.9	10.4	75	998.5	12.1	2.3	1.5	4	–	–	–
22	13.8	20.6	7.6	4.1	10.7	71	997.2	8.1	2.8	0.9	2	3.4	–	–
23	12.6	15.0	10.5	7.5	14.0	96	996.2	–	7.9	0.9	2	20.9	–	–
24	16.4	20.1	13.6	13.1	17.5	94	991.3	0.5	7.5	1.0	2	11.5	–	–
25	16.4	19.3	15.3	15.2	17.8	95	990.6	–	7.4	0.9	2	8.2	–	–
26	17.1	22.6	12.3	10.1	17.0	88	992.7	4.3	5.0	0.8	1	–	–	–
27	18.5	24.9	14.4	12.2	18.0	86	992.9	3.9	6.3	2.1	4	–	–	–
28	19.7	25.7	15.0	11.9	18.3	81	991.5	5.6	4.3	0.8	2	–	–	–
29	19.8	25.4	13.8	10.6	17.4	77	988.4	7.7	2.3	2.4	6	–	–	–
30	21.4	26.1	16.9	13.0	18.4	73	982.6	11.0	2.4	3.3	5	0.0	–	–
31	19.9	24.3	17.4	13.8	18.2	79	980.5	1.6	5.5	1.8	5	0.0	–	–

A L E K S A N D R O W I C E

DNI	TEMPERATURA POWIETRZA				PRĘŻNOŚĆ PARY WODNEJ	WILGOTNOŚĆ WZGLĘDNA	CIŚNIENIE ATMOSFERYCZNE	USŁONECZNIENIE	ZACHMURZENIE	WIATR		OPAD	ŚNIEG	
	T	Max	Min	T_g	e	U	P	S	N	v	v_{max}	R_d	s_h	s_p
1	17.8	22.8	10.8	7.7	13.9	69	972.8	8.4	2.5	2.1	5	0.2	–	–
2	17.3	24.3	13.3	10.3	15.6	80	967.6	3.1	6.6	3.3	6	68.9	–	–
3	17.9	22.8	14.5	13.9	16.9	83	964.8	4.9	6.9	2.8	5	2.3	–	–
4	17.3	21.8	12.8	11.4	15.4	79	969.9	8.7	4.4	1.9	4	–	–	–
5	16.5	22.0	9.5	6.9	12.2	67	972.9	12.7	0.8	3.1	6	–	–	–
6	18.1	23.8	9.8	6.9	13.7	67	969.1	11.9	2.3	3.4	5	–	–	–
7	18.0	22.8	13.8	10.4	15.6	76	964.9	2.2	6.9	2.4	5	0.8	–	–
8	16.9	21.2	13.0	10.9	17.5	91	962.6	1.0	7.8	0.5	2	8.2	–	–
9	16.4	19.5	12.5	10.3	16.9	91	961.3	0.4	7.5	0.8	3	4.2	–	–
10	15.6	16.9	14.5	13.5	17.2	97	960.9	–	7.6	1.8	3	10.0	–	–
11	16.1	19.7	13.1	10.3	16.8	92	962.2	0.1	7.5	1.3	3	10.6	–	–
12	15.4	20.3	10.1	7.4	14.5	84	963.5	6.9	4.0	1.9	3	0.6	–	–
13	14.0	19.0	8.8	3.9	12.5	79	961.4	6.2	3.5	1.9	5	–	–	–
14	17.9	22.4	11.2	7.9	13.0	65	954.8	7.7	6.5	6.6	9	0.6	–	–
15	13.5	19.3	11.0	10.5	12.4	80	959.6	1.3	5.8	4.0	6	3.0	–	–
16	15.6	19.9	9.1	5.8	11.5	66	964.6	10.5	4.8	4.4	10	0.0	–	–
17	20.3	24.8	15.5	13.3	14.3	61	962.9	6.8	6.4	7.8	14	26.0	–	–
18	14.8	22.4	11.7	10.4	12.6	76	964.7	2.8	7.0	3.9	7	1.8	–	–
19	12.4	15.8	9.9	7.4	11.8	83	969.0	0.2	7.8	2.6	3	2.0	–	–
20	12.1	16.3	8.7	7.4	9.9	72	974.8	9.5	5.3	2.8	4	–	–	–
21	11.5	17.9	3.5	0.5	9.6	73	975.8	10.6	1.9	1.4	3	–	–	–
22	12.1	16.7	8.2	5.4	12.2	86	974.4	1.7	6.1	0.9	2	1.4	–	–
23	11.0	14.7	6.2	4.0	12.6	96	973.8	–	6.8	1.1	3	25.8	–	–
24	15.3	20.8	10.9	8.2	16.3	93	970.0	0.7	7.5	2.1	3	9.8	–	–
25	15.5	18.4	13.5	11.9	16.6	95	968.8	1.3	7.5	1.0	2	11.2	–	–
26	16.4	20.6	13.7	12.9	16.7	90	969.6	1.2	7.6	1.4	3	0.2	–	–
27	15.6	20.2	12.6	10.4	16.3	92	970.1	0.4	7.1	2.0	6	0.3	–	–
28	17.7	22.3	12.4	9.5	16.7	83	968.8	5.0	5.6	0.9	2	–	–	–
29	18.8	24.1	13.2	10.6	16.2	75	965.3	6.0	3.8	2.4	4	–	–	–
30	20.7	26.3	15.5	12.2	16.1	67	959.2	5.1	4.3	3.4	7	3.6	–	–
31	17.8	22.2	14.8	14.1	17.6	87	958.1	3.1	7.4	2.0	6	1.8	–	–

P R Z E M Y Ś L

DNI	TEMPERATURA POWIETRZA				PRĘŻNOŚĆ PARY WODNEJ	WILGOTNOŚĆ WZGLĘDNA	CIŚNIENIE ATMOSFERYCZNE	USŁONECZNIENIE	ZACHMURZENIE	WIATR		OPAD	ŚNIEG	
	T	Max	Min	T_g	e	U	P	S	N	v	v_{max}	R_d	s_h	s_p
1	16.5	22.4	9.9	8.4	13.2	73	993.1	.	0.8	1.6	3	–	–	–
2	18.3	26.2	9.9	9.0	15.7	77	988.0	.	3.9	0.6	2	–	–	–
3	18.1	23.4	13.8	12.6	17.2	84	984.2	.	5.8	2.0	5	–	–	–
4	18.3	23.5	12.3	11.0	15.4	75	987.8	.	1.6	1.9	4	0.0	–	–
5	18.1	23.6	12.1	9.8	14.4	71	991.7	.	1.8	1.5	3	–	–	–
6	17.4	24.0	10.5	9.4	14.9	76	989.7	.	1.6	1.1	3	–	–	–
7	18.4	24.4	10.0	7.4	15.0	73	986.0	.	0.9	3.1	7	–	–	–
8	18.4	25.7	11.7	8.9	17.0	81	983.2	.	2.4	1.8	6	–	–	–
9	17.9	21.2	14.6	13.2	18.2	89	981.1	.	7.1	0.6	2	1.1	–	–
10	18.4	23.4	13.9	13.0	18.2	87	979.4	.	6.4	0.5	1	2.2	–	–
11	16.9	19.6	15.5	14.7	18.0	94	980.5	.	7.5	0.5	2	20.8	–	–
12	18.4	23.3	15.5	14.5	16.1	78	981.1	.	6.6	2.5	6	5.0	–	–
13	16.6	21.1	12.8	11.7	14.1	77	980.3	.	3.9	2.0	3	–	–	–
14	17.0	23.5	10.2	9.2	13.9	74	976.5	.	2.1	1.5	4	–	–	–
15	15.2	18.5	12.4	11.0	14.7	85	978.0	.	6.1	1.1	3	9.9	–	–
16	15.0	20.4	8.9	7.5	12.0	72	984.5	.	2.1	2.5	4	–	–	–
17	19.6	26.0	11.3	9.4	13.6	62	984.7	.	2.5	4.1	7	0.9	–	–
18	16.1	21.2	13.6	13.0	15.3	84	983.7	.	7.8	1.9	5	16.0	–	–
19	12.8	15.1	11.3	12.0	13.6	92	985.1	.	8.0	4.4	6	26.7	–	–
20	12.9	14.7	11.1	10.5	12.9	87	990.8	.	7.6	2.5	4	0.5	–	–
21	13.0	17.7	7.9	5.8	11.2	76	994.0	.	2.1	2.9	5	–	–	–
22	13.9	20.3	6.3	5.3	11.3	74	993.4	.	2.4	2.3	3	8.4	–	–
23	15.0	17.4	12.4	12.0	15.8	93	991.3	.	7.8	1.8	5	2.8	–	–
24	16.5	19.2	14.0	13.0	17.8	95	986.0	.	7.3	2.5	4	17.6	–	–
25	17.0	20.3	14.9	14.5	17.6	92	986.5	.	7.1	1.6	3	0.3	–	–
26	19.1	24.3	14.3	13.4	18.3	84	989.2	.	4.4	0.8	2	–	–	–
27	18.4	24.9	13.9	12.0	18.1	87	989.7	.	5.5	0.9	4	0.4	–	–
28	17.8	24.6	12.8	11.7	17.8	88	988.8	.	2.8	1.6	4	0.0	–	–
29	20.1	27.4	14.1	12.7	18.3	80	986.2	.	4.3	1.9	4	4.0	–	–
30	20.4	26.8	14.5	12.5	18.5	78	981.0	.	2.5	1.3	3	–	–	–
31	18.9	23.3	13.8	12.5	18.1	84	978.5	.	4.1	1.4	3	–	–	–

N O W Y S Ą C Z

DNI	TEMPERATURA POWIETRZA				PRĘŻNOŚĆ PARY WODNEJ	WILGOTNOŚĆ WZGLĘDNA	CIŚNIENIE ATMOSFERYCZNE	USŁONECZNIENIE	ZACHMURZENIE	WIATR		OPAD	ŚNIEG	
	T	Max	Min	T_g	e	U	P	S	N	v	v_{max}	R_d	s_h	s_p
1	16.6	24.4	7.8	5.2	12.4	69	986.3	12.4	1.4	0.6	2	–	–	–
2	17.1	23.9	9.9	7.5	16.5	86	981.2	4.6	5.5	1.0	4	7.2	–	–
3	18.7	23.8	14.3	9.1	16.9	80	977.7	2.4	7.1	1.1	3	0.2	–	–
4	17.9	23.8	12.5	9.9	15.1	76	982.2	10.8	1.6	1.8	4	–	–	–
5	16.6	24.0	9.3	6.7	13.3	73	986.0	12.6	1.1	0.9	4	–	–	–
6	17.5	25.0	9.3	6.3	13.7	72	982.8	12.1	1.4	1.4	4	–	–	–
7	18.4	25.9	11.0	7.6	14.8	73	978.1	9.8	3.1	1.1	4	–	–	–
8	19.2	25.3	14.9	12.6	16.5	76	975.8	9.1	6.4	1.1	4	–	–	–
9	17.1	21.0	13.4	11.3	17.5	90	974.3	1.1	7.1	0.8	4	6.9	–	–
10	17.2	22.8	14.4	13.1	17.5	90	973.5	–	7.6	0.9	4	9.9	–	–
11	17.5	20.9	15.5	15.0	17.9	90	974.5	2.1	7.6	0.4	3	0.2	–	–
12	17.4	23.0	13.4	11.1	16.4	84	975.8	6.9	5.4	0.9	4	6.2	–	–
13	16.2	20.8	10.8	7.5	13.9	77	974.3	4.9	4.6	1.3	4	–	–	–
14	17.0	24.0	9.1	5.9	12.9	69	968.9	9.4	3.6	1.8	6	0.5	–	–
15	15.1	19.8	12.4	13.3	14.5	84	971.9	0.9	6.9	1.5	7	1.1	–	–
16	14.8	22.3	6.8	4.4	11.0	69	977.9	11.8	2.8	2.5	5	–	–	–
17	18.8	26.4	9.5	6.5	13.4	66	977.3	5.5	4.9	2.6	8	9.6	–	–
18	15.9	23.3	12.3	12.1	14.1	80	977.5	1.6	7.4	1.5	4	9.2	–	–
19	13.0	15.1	12.2	11.4	13.3	89	980.4	–	7.8	1.1	4	2.9	–	–
20	13.4	17.5	10.8	8.4	10.8	71	986.1	6.1	4.3	3.5	7	–	–	–
21	11.7	18.7	4.4	1.5	10.4	78	988.4	10.1	1.9	1.3	4	–	–	–
22	12.8	19.8	6.5	3.4	11.6	80	987.3	5.2	3.5	1.0	4	3.3	–	–
23	12.4	15.5	9.2	6.3	13.7	95	986.3	–	7.0	0.4	1	18.4	–	–
24	15.9	18.0	12.8	11.1	17.0	94	981.6	–	7.4	0.6	2	11.0	–	–
25	16.6	21.2	14.7	14.9	17.2	92	980.8	2.6	7.5	0.3	1	0.6	–	–
26	16.8	23.1	11.9	10.9	16.9	88	982.5	3.3	5.6	0.4	3	9.7	–	–
27	17.7	24.0	13.4	11.5	17.4	87	982.9	4.6	6.1	0.8	4	0.8	–	–
28	17.5	25.2	12.7	10.4	17.4	88	981.9	5.5	3.6	0.3	2	1.3	–	–
29	18.9	25.9	12.0	9.1	16.7	78	979.0	8.7	2.9	1.8	5	–	–	–
30	22.4	27.0	17.7	13.5	17.1	64	973.1	11.1	1.9	2.0	4	0.7	–	–
31	19.9	24.9	16.9	13.7	17.0	75	970.9	3.6	6.1	1.0	4	–	–	–

LESKO

Sierpień 1968

DNI	TEMPERATURA POWIETRZA				PRĘŻNOŚĆ PARY WODNEJ	WILGOTNOŚĆ WZGLĘDNA	CIŚNIENIE ATMOSFERYCZNE	USŁONECZNIENIE	ZACHMURZENIE	WIATR		OPAD	ŚNIEG	
	T	Max	Min	T_g	e	U	P	S	N	v	v_{max}	R_d	s_n	s_g
1	15.0	22.6	6.4	5.2	12.7	77	977.4	13.4	1.1	1.4	3	-	-	-
2	17.3	25.3	8.9	7.8	14.0	73	972.5	10.2	3.1	2.1	5	-	-	-
3	17.8	23.1	11.0	9.8	15.9	79	968.6	7.6	3.5	1.6	3	-	-	-
4	17.5	22.9	11.2	9.9	14.9	76	972.3	10.2	2.6	2.4	6	-	-	-
5	16.5	22.2	9.4	8.2	13.7	76	976.3	12.0	2.5	2.3	5	-	-	-
6	15.9	23.3	7.5	6.3	13.7	78	974.2	8.6	1.9	1.4	4	-	-	-
7	17.4	25.0	8.9	7.6	15.7	80	969.9	11.0	2.0	2.3	5	-	-	-
8	16.0	24.6	11.2	9.2	16.1	89	967.4	5.4	3.9	1.5	5	25.5	-	-
9	16.4	22.0	12.6	12.0	16.7	89	965.5	1.7	7.1	0.9	3	-	-	-
10	17.1	21.4	12.5	12.0	16.9	88	964.2	2.3	6.5	0.8	2	7.5	-	-
11	19.6	18.1	13.8	13.8	17.0	96	965.2	-	7.5	1.3	3	21.9	-	-
12	16.8	22.4	14.6	12.4	15.6	84	966.3	8.2	3.9	2.3	4	7.1	-	-
13	15.8	19.9	13.0	12.6	13.8	80	964.9	8.7	5.8	2.0	4	-	-	-
14	16.2	22.6	9.8	8.8	13.3	74	961.0	9.0	5.2	3.6	8	-	-	-
15	13.4	17.6	10.6	9.4	14.4	94	962.8	0.6	6.5	2.0	4	9.5	-	-
16	14.1	20.9	6.5	5.5	12.0	77	969.4	9.9	2.5	4.3	8	-	-	-
17	19.5	24.0	15.0	12.8	13.6	61	969.7	11.4	2.6	6.9	9	4.2	-	-
18	15.2	21.9	12.5	12.3	14.2	84	968.4	-	7.3	3.5	9	16.7	-	-
19	11.6	13.5	10.8	11.0	13.2	97	969.6	-	8.0	4.3	8	21.2	-	-
20	11.6	14.8	10.2	9.8	12.6	92	975.3	-	7.5	3.0	5	0.8	-	-
21	11.0	16.5	5.6	5.7	10.6	83	978.5	8.5	4.5	1.6	5	-	-	-
22	11.9	19.0	4.8	5.1	11.3	82	977.8	8.5	2.5	1.6	5	2.4	-	-
23	12.2	14.6	9.7	8.8	13.7	96	976.1	-	8.0	1.9	4	5.6	-	-
24	14.8	16.5	13.3	12.9	15.5	92	971.0	-	8.0	3.4	7	24.5	-	-
25	16.1	19.0	14.2	14.1	16.8	92	971.2	1.4	7.5	0.6	2	1.0	-	-
26	17.2	23.6	12.8	12.3	16.9	86	973.7	6.8	5.9	1.1	3	3.6	-	-
27	16.6	24.5	10.9	10.2	16.4	89	974.1	7.4	4.0	2.0	7	0.9	-	-
28	17.3	25.3	11.8	10.8	17.2	88	973.1	5.2	5.6	1.0	2	0.0	-	-
29	18.7	25.5	12.7	11.4	17.5	82	970.9	9.0	2.6	2.4	7	0.0	-	-
30	19.4	26.6	14.5	13.0	17.8	81	965.5	6.5	5.4	2.4	5	0.7	-	-
31	17.8	22.6	14.4	13.3	17.9	88	963.1	1.9	5.1	3.5	8	0.8	-	-

ZAKOPANE

DNI	TEMPERATURA POWIETRZA				PRĘŻNOŚĆ PARY WODNEJ	WILGOTNOŚĆ WZGLĘDNA	CIŚNIENIE ATMOSFERYCZNE	USŁONECZNIENIE	ZACHMURZENIE	WIATR		OPAD	ŚNIEG	
	T	Max	Min	T_g	e	U	P	S	N	v	v_{max}	R_d	s_n	s_g
1	13.6	19.8	5.9	1.6	11.9	77	923.3	8.6	3.8	0.8	2	-	-	-
2	15.4	21.4	8.3	4.0	13.7	79	918.9	5.4	5.5	0.5	3	-	-	-
3	15.3	20.2	11.7	8.1	14.8	86	915.2	1.4	7.1	0.9	4	3.1	-	-
4	14.7	19.7	10.9	8.0	13.2	80	919.6	8.1	5.3	1.8	5	-	-	-
5	13.4	19.5	6.9	2.2	10.9	73	923.0	12.5	0.9	0.9	4	-	-	-
6	14.5	21.5	7.6	2.9	12.0	75	920.0	8.1	2.6	0.6	2	-	-	-
7	14.5	20.0	9.7	5.5	13.4	82	915.8	3.7	5.1	0.6	3	0.0	-	-
8	15.0	19.9	12.0	10.2	14.6	86	913.3	1.6	7.6	0.5	2	9.3	-	-
9	13.5	17.7	10.7	7.4	14.3	93	912.0	0.1	7.5	0.0	0	14.6	-	-
10	13.1	16.5	10.5	8.2	14.2	94	911.3	0.7	7.8	0.8	4	5.3	-	-
11	14.0	18.1	11.4	8.8	13.7	87	912.5	2.7	7.4	0.3	2	0.6	-	-
12	14.7	19.6	11.9	10.2	12.6	77	913.8	8.3	5.9	1.1	4	0.5	-	-
13	12.8	17.0	8.0	4.5	10.7	74	911.9	7.2	5.0	0.8	2	-	-	-
14	13.4	19.6	4.9	0.3	9.9	67	936.9	7.4	4.4	2.4	5	0.4	-	-
15	11.4	16.4	8.3	7.8	11.2	84	909.8	1.7	6.6	1.6	5	10.9	-	-
16	11.4	17.7	4.8	1.1	9.4	73	915.3	11.9	3.3	1.3	4	-	-	-
17	16.2	21.9	7.7	3.9	11.6	66	914.7	9.6	5.1	4.6	8	11.5	-	-
18	12.7	19.6	8.7	7.9	11.7	80	914.8	3.0	7.5	1.9	4	9.7	-	-
19	9.5	12.2	8.3	7.4	10.9	92	917.7	-	8.0	2.3	4	16.0	-	-
20	8.9	12.4	7.5	7.0	9.1	81	923.3	2.2	7.0	2.6	5	-	-	-
21	9.2	15.0	2.6	- 1.2	8.8	78	924.8	11.6	2.8	1.8	3	-	-	-
22	10.8	15.5	5.3	1.3	9.8	78	923.5	5.0	5.4	1.8	4	4.9	-	-
23	10.1	13.1	6.5	2.1	11.8	96	922.7	-	7.6	1.6	4	18.4	-	-
24	12.6	14.4	10.4	9.4	14.0	96	919.5	-	7.9	0.4	2	28.5	-	-
25	13.3	16.2	12.3	11.9	14.1	92	918.4	0.6	7.0	0.9	2	7.1	-	-
26	13.7	18.5	9.0	5.4	13.8	88	919.8	2.2	5.9	0.5	4	0.2	-	-
27	14.4	21.6	9.0	4.9	14.1	87	920.4	4.5	6.0	1.3	4	1.5	-	-
28	13.8	19.9	8.6	4.5	13.8	88	919.7	3.7	4.9	0.0	0	8.4	-	-
29	15.7	22.3	8.5	4.8	12.8	74	916.9	9.0	3.4	1.1	3	-	-	-
30	18.4	23.8	13.1	8.7	12.9	63	911.2	10.7	4.0	2.4	5	7.2	-	-
31	15.3	20.7	12.8	9.3	14.1	83	909.3	9.5	8.0	0.9	3	0.0	-	-

KASPROWY WIERCH

DNI	TEMPERATURA POWIETRZA				PRĘŻNOŚĆ PARY WODNEJ	WILGOTNOŚĆ WZGLĘDNA	CIŚNIENIE ATMOSFERYCZNE	USŁONECZNIENIE	ZACHMURZENIE	WIATR		OPAD	ŚNIEG	
	T	Max	Min	T_g	e	U	P	S	N	v	v_{max}	R_d	s_n	s_g
1	7.2	11.5	3.9	.	9.1	90	806.2	4.2	4.6	1.0	3	-	-	-
2	8.3	11.3	5.9	.	9.4	86	802.9	3.4	5.3	3.5	5	-	-	-
3	8.1	10.0	7.3	.	10.4	96	799.3	0.1	7.8	3.9	7	5.1	-	-
4	6.4	9.2	5.2	.	9.3	97	802.3	1.7	6.6	6.3	8	-	-	-
5	7.2	13.0	3.3	.	8.3	82	803.5	12.1	2.1	2.1	4	-	-	-
6	8.4	12.8	6.4	.	9.0	81	803.7	5.8	4.4	2.8	6	-	-	-
7	8.6	11.3	6.9	.	8.5	77	800.3	2.7	6.0	2.6	6	0.5	-	-
8	8.0	10.5	6.9	.	10.2	95	797.8	0.2	7.0	1.5	4	5.6	-	-
9	6.7	9.6	5.3	.	9.4	96	796.2	0.0	7.1	0.9	3	11.2	-	-
10	6.8	8.5	5.4	.	9.7	97	795.4	0.5	7.8	0.8	2	10.7	-	-
11	6.4	9.3	5.0	.	9.5	99	796.3	1.5	7.6	1.3	4	20.5	-	-
12	5.9	9.6	4.6	.	8.6	93	797.3	5.4	6.5	2.4	3	9.0	-	-
13	4.3	7.1	2.5	.	7.6	92	795.2	4.5	6.4	1.5	3	-	-	-
14	5.0	7.5	2.9	.	7.8	89	791.4	5.6	5.3	7.3	11	1.1	-	-
15	3.6	6.3	1.4	.	7.6	96	792.7	0.3	6.8	4.3	9	6.6	-	-
16	3.7	7.4	- 1.1	.	6.5	81	797.7	10.4	4.1	8.5	14	-	-	-
17	7.7	10.4	4.5	.	9.2	88	798.8	3.2	6.8	12.9	20	21.1	-	-
18	4.1	9.0	0.9	.	8.2	100	797.3	1.0	7.9	5.4	16	9.9	-	-
19	1.6	3.3	0.4	.	6.9	100	797.9	-	8.0	16.1	22	30.6	-	-
20	0.5	2.0	- 0.3	.	6.4	100	802.4	-	8.0	13.6	22	-	-	-
21	1.8	6.8	- 1.9	.	6.5	94	804.7	12.0	5.3	7.0	13	-	-	-
22	3.2	4.8	0.9	.	6.9	89	805.5	9.6	6.1	4.3	8	4.5	-	-
23	4.5	7.4	1.5	.	8.5	100	804.0	-	7.5	4.0	7	24.5	-	-
24	6.6	7.3	5.4	.	9.7	100	801.8	-	7.9	10.5	15	50.2	-	-
25	6.9	7.7	5.6	.	9.6	99	801.1	-	7.8	4.3	10	14.7	-	-
26	7.2	9.8	5.4	.	9.3	91	802.9	2.7	6.8	2.4	5	-	-	-
27	8.8	12.6	6.4	.	9.5	84	803.9	0.6	6.6	2.6	5	0.8	-	-
28	8.8	12.1	6.9	.	9.3	82	804.3	1.8	5.4	2.4	5	2.7	-	-
29	8.5	11.2	6.6	.	10.0	91	801.0	5.7	6.4	7.9	15	-	-	-
30	9.2	11.8	7.5	.	10.2	89	796.7	7.7	5.5	12.4	15	16.1	-	-
31	7.4	9.6	6.5	.	10.2	99	794.2	1.0	7.1	6.4	9	1.0	-	-

TABLICA III

WYNIKI MIESIĘCZNE SPOSTRZEŻEŃ STACJI METEOROLOGICZNYCH

МЕСЯЧНЫЕ РЕЗУЛЬТАТЫ НАБЛЮДЕНИЙ МЕТЕОРОЛОГИЧЕСКИХ СТАНЦИЙ

MONTHLY RESULTS OF OBSERVATIONS AT METEOROLOGICAL STATIONS

Nr	STACJA	TEMPERATURA POWIETRZA T											LICZBA DNI					
		1	7	13	19	Dies	$\overline{Max}$	$\overline{Min}$	Max abs.	Data	Min abs.	Data	Min $<-10°$	Min $<0°$	Max $<-10°$	Max $<0°$	Max $>15°$	Max $>25°$
2	Łeba	14.3	15.6	19.4	17.5	16.7	20.8	12.5	29.3	28	6.1	5	-	-	-	-	31	4
4	Hel	15.3	16.6	20.8	17.8	17.6	21.8	13.8	25.0	8 29	7.8	5	-	-	-	-	31	-
5	Ustka	14.8	15.6	19.4	17.6	16.8	20.7	13.3	28.9	28	7.9	21	-	-	-	-	31	2
6	Lębork	13.1	14.6	22.1	19.0	17.2	23.4	10.6	29.1	28	3.6	5	-	-	-	-	31	12
10	Gdańsk - Wrzeszcz	15.3	16.5	21.1	18.8	17.9	22.4	13.5	27.7	29	9.4	21	-	-	-	-	31	7
17	Koszalin	14.4	14.9	20.7	18.0	17.1	22.1	12.2	27.4	8	6.0	21	-	-	-	-	31	8
18	Kołobrzeg	14.2	15.2	18.6	16.7	16.2	19.9	12.4	25.7	31	6.8	21	-	-	-	-	31	1
19	Elbląg	15.2	16.2	22.2	18.9	18.2	23.6	13.2	28.8	31	7.3	19	-	-	-	-	31	15
22	Suwałki	13.7	15.2	21.8	18.5	17.3	23.1	11.7	29.2	31	6.3	22	-	-	-	-	31	11
23	Kętrzyn	14.2	15.4	22.2	19.0	17.7	23.6	12.5	28.3	31	8.0	6	-	-	-	-	30	15
30	Świnoujście	15.4	16.0	19.0	17.7	17.0	20.2	13.9	24.8	1	8.3	20	-	-	-	-	31	-
33	Mikołajki	14.7	15.6	22.1	19.0	17.9	23.5	13.1	28.3	23	9.5	16	-	-	-	-	31	12
34	Resko	13.4	14.4	22.0	18.4	17.1	23.2	11.4	27.8	8 9	4.5	21	-	-	-	-	31	14
36	Olsztyn - Dajtki	13.8	15.1	22.2	18.8	17.5	23.7	11.4	29.0	31	6.2	19	-	-	-	-	31	15
38	Szczecinek	13.1	14.3	21.5	18.7	16.8	23.0	10.7	28.3	24	2.9	21	-	-	-	-	31	13
40	Chojnice	13.2	14.3	21.6	18.1	16.8	22.9	11.6	27.8	24	5.3	21	-	-	-	-	31	13
51	Szczecin - Dąbie	14.2	14.8	22.2	19.0	17.5	23.6	12.1	28.0	8	6.7	21	-	-	-	-	31	13
56	Wałcz	13.9	14.3	22.3	19.2	17.5	23.7	11.5	30.8	24	4.4	21	-	-	-	-	31	17
64	Mława	14.1	15.4	22.2	19.0	17.7	23.8	11.9	28.0	29	6.9	16	-	-	-	-	31	13
66	Białystok	13.2	15.3	22.9	18.9	17.6	23.9	11.7	29.5	28	6.9	22	-	-	-	-	31	13
67	Bydgoszcz	13.7	14.9	22.4	19.5	17.6	24.1	11.4	28.7	9	3.5	21	-	-	-	-	31	15
68	Ostrołęka	13.8	15.5	23.5	19.7	18.2	24.8	11.8	29.5	31	7.4	6	-	-	-	-	31	15
69	Toruń	13.4	15.3	23.1	19.7	17.8	24.5	11.5	29.2	24	5.1	14	-	-	-	-	31	18
80	Gorzów Wlkp.	14.7	14.3	22.4	19.6	17.8	23.7	12.5	28.9	24	7.2	16	-	-	-	-	31	13
91	Płock - Radziwie	14.7	15.5	22.9	20.5	18.5	24.7	12.5	28.9	24 29	6.8	21	-	-	-	-	31	17
94	Poznań - Ławica	14.2	15.0	22.5	19.3	17.8	23.9	12.3	29.0	24	4.5	21	-	-	-	-	31	14
96	Słubice	14.0	14.5	22.5	19.6	17.7	24.1	11.6	29.1	24	5.6	21	-	-	-	-	31	16
105	Koło	14.0	14.7	22.8	19.9	17.9	24.7	12.1	29.4	8	6.0	21	-	-	-	-	31	17
106	Siedlce	13.6	15.6	22.7	19.0	17.7	24.0	11.3	28.4	31	4.1	22	-	-	-	-	31	13
107	Warszawa - Okęcie	14.6	15.8	22.9	19.7	18.3	24.2	12.3	28.8	23	4.8	21	-	-	-	-	31	13
114	Terespol	13.8	15.5	21.5	18.3	17.4	22.7	12.2	27.8	31	5.8	22	-	-	-	-	30	7
119	Zielona Góra	15.2	14.6	21.6	18.9	17.7	23.1	13.3	28.2	24	8.8	16	-	-	-	-	31	10
121	Leszno - Strzyżewice	13.3	14.7	22.1	18.8	17.3	23.9	11.2	29.2	24	3.1	21	-	-	-	-	31	13
129	Kalisz	13.8	14.7	22.0	19.1	17.4	23.8	11.7	28.4	24	5.8	21	-	-	-	-	31	13
130	Łódź - Lublinek	14.1	15.0	21.6	19.3	17.6	23.5	11.9	27.4	24	5.0	21	-	-	-	-	31	11
138	Włodawa	14.0	15.2	21.7	18.2	17.4	22.9	11.5	27.9	29	5.0	22	-	-	-	-	30	9
146	Sulejów	13.0	14.3	21.7	19.0	17.0	23.3	11.2	27.4	30	4.1	21	-	-	-	-	31	9
149	Lublin	13.7	15.1	21.8	18.7	17.4	23.1	12.0	28.0	29	4.7	22	-	-	-	-	31	8
150	Legnica	13.9	14.5	21.8	18.9	17.4	23.2	12.3	27.2	8	5.7	21	-	-	-	-	31	12
151	Wieluń	13.2	14.5	21.9	18.2	17.1	23.3	11.6	27.0	8	5.8	21	-	-	-	-	31	11
154	Zgorzelec	13.2	13.7	21.0	18.2	16.5	22.6	11.2	27.1	2	6.2	20	-	-	-	-	31	9
158	Wrocław - Strachowice	13.6	14.3	21.6	18.9	17.2	23.3	11.5	27.5	24	4.0	21	-	-	-	-	31	13
169	Jelenia Góra	11.6	12.4	19.8	16.5	15.2	21.0	9.2	24.9	2	2.5	21	-	-	-	-	30	-
172	Kielce	12.8	15.1	21.6	17.5	16.7	22.8	11.1	26.5	30	2.9	21	-	-	-	-	31	6
175	Częstochowa	13.7	14.0	21.6	19.0	17.3	23.2	12.4	26.9	30	5.2	21	-	-	-	-	31	11
180	Śnieżka	7.3	7.1	8.6	8.2	7.8	10.7	5.8	15.2	6	0.2	19	-	-	-	-	1	-
183	Zamość	12.9	14.9	20.7	17.5	16.6	22.2	11.3	26.9	29	5.0	21 22	-	-	-	-	31	7
185	Sandomierz	14.5	15.1	21.4	18.2	17.4	22.6	12.8	27.3	8	7.0	21	-	-	-	-	31	5
186	Opole	14.2	14.8	21.6	18.8	17.5	23.0	12.3	27.0	17	4.0	21	-	-	-	-	31	11
200	Kłodzko	12.3	12.6	20.1	17.4	15.7	21.5	10.7	26.0	2	2.9	21	-	-	-	-	31	2
216	Katowice	13.4	14.5	20.4	17.7	16.6	22.2	11.5	26.5	30	4.3	21	-	-	-	-	31	5
223	Rzeszów - Jasionka	13.4	14.4	20.9	17.9	16.7	22.6	11.5	26.4	29	4.6	22	-	-	-	-	31	5
224	Racibórz	13.8	14.4	21.8	18.4	17.1	23.0	12.2	27.4	17	3.9	21	-	-	-	-	31	8
226	Kraków - Balice	13.2	14.0	21.0	17.8	16.5	22.4	11.3	27.3	30	4.6	21	-	-	-	-	30	7
229	Tarnów	14.1	15.0	21.3	18.0	17.2	22.6	12.4	26.1	30	5.0	21	-	-	-	-	30	6
239	Aleksandrowice	13.6	14.4	19.5	16.4	16.0	20.7	11.6	26.3	30	3.5	21	-	-	-	-	30	1
241	Przemyśl	14.1	14.9	21.1	17.9	17.1	22.2	12.3	27.4	29	6.3	22	-	-	-	-	30	5
255	Nowy Sącz	13.6	13.2	21.3	18.2	16.7	22.5	11.7	27.0	30	4.4	21	-	-	-	-	31	6
264	Lesko	13.0	12.9	19.7	16.8	15.8	21.3	11.0	26.6	30	4.8	22	-	-	-	-	28	4
277	Zakopane	10.4	11.5	17.0	14.3	13.4	18.4	8.8	23.8	30	2.6	21	-	-	-	-	26	-
281	Kasprowy Wierch	5.4	5.3	7.4	6.3	6.1	9.0	4.1	13.0	5	- 1.9	21	-	3	-	-	-	-

Nr	STACJA	CIŚNIENIE ATMOSFERYCZNE P						PRĘŻNOŚĆ PARY WODNEJ e					WILGOTNOŚĆ WZGLĘDNA U							LICZBA DNI	
		P_m	Max	Data	Min	Data	$P_{o.m}$	1	7	13	19	Dies	1	7	13	19	Dies	Min	Data	min. <40%	pogodz. 13 >80%
2	Łeba	1013.6	1028.6	23	993.8	14	1014.0	15.1	15.7	16.5	16.3	15.9	92	88	73	81	83	46	14 28	-	10
4	Hel	1013.8	1028.0	23	994.9	14	1014.1	15.8	16.4	16.7	17.1	16.4	90	86	68	83	81	49	16	-	3
5	Ustka	1013.0	1027.9	23	993.4	14	1014.0	15.2	15.3	16.2	16.2	15.7	89	86	72	80	82	42	28	-	8
8	Lębork	1011.5	1026.4	23	991.9	14	1014.2	14.2	14.9	14.9	15.5	14.9	93	89	57	71	77	33	5	4	3
10	Gdańsk - Wrzeszcz	1012.8	1027.1	23	993.4	14	1014.3	15.4	15.4	15.3	16.0	15.4	87	81	61	74	75	38	14	3	2
17	Koszalin	1009.8	1024.9	23	990.0	14	1013.8	14.4	14.8	14.4	15.8	14.8	88	87	60	76	77	34	7	3	5
18	Kołobrzeg	1013.5	1028.8	23	993.4	14	1014.2	14.6	15.2	15.8	15.8	15.4	89	88	74	83	83	42	1	-	10
19	Elbląg	1008.8	1022.4	23	991.1	14	1013.9	14.4	14.8	14.2	15.4	14.7	83	80	54	71	72	27	24	5	2
22	Suwałki	992.2	1003.1	22	977.7	15	1014.2	13.7	14.1	13.2	13.9	13.6	86	81	51	65	71	34	7	9	1
23	Kętrzyn	1002.4	1014.5	22	985.8	15	1013.9	14.4	14.9	14.6	14.8	14.6	88	85	55	67	73	35	8	4	1
30	Świnoujście	1013.5	1028.6	23	993.2	14	1014.1	15.3	15.8	16.2	16.4	16.0	87	86	74	81	82	45	1	-	12
33	Mikołajki	998.4	1010.0	22	983.0	15	1013.9	14.6	14.9	13.5	14.5	14.3	87	84	51	66	71	26	8	6	1
34	Resko	1007.7	1022.6	23	988.4	14	1014.3	14.1	14.7	14.7	15.7	14.8	91	90	56	75	77	32	5 8	4	2
36	Olsztyn - Dajtki	997.9	1010.2	22	981.2	15	1014.0	14.1	14.8	13.9	14.5	14.2	89	86	52	67	73	28	8	6	1
38	Szczecinek	997.2	1011.5	23	977.6	14	1014.3	14.0	14.6	14.9	15.3	14.5	92	89	58	71	77	40	5	-	2
40	Chojnice	993.0	1006.5	23	974.2	14	1013.9	14.1	14.7	14.2	15.1	14.4	92	90	56	73	77	34	24	3	1
51	Szczecin - Dąbie	1012.9	1028.2	23	993.0	14	1013.7	14.7	14.9	15.6	16.3	15.4	90	88	58	74	78	34	8	3	3
56	Wałcz	1000.2	1014.1	23	981.5	14	1014.2	14.4	14.8	14.3	15.3	14.7	90	90	54	69	75	30	8	5	1
64	Mława	996.4	1007.7	22 23	980.3	14 15	1013.9	13.7	14.7	13.4	14.2	13.9	85	84	51	65	70	32	4	7	2
66	Białystok	998.1	1008.0	22	984.1	15	1014.7	13.8	15.0	14.7	15.7	14.7	90	86	53	72	75	35	4	7	1
67	Bydgoszcz	1005.2	1018.5	23	986.6	14	1013.8	14.3	14.7	13.8	14.5	14.2	90	86	51	65	73	26	8	11	2
68	Ostrołęka	1002.6	1013.7	22	987.9	15	1014.0	14.1	15.0	14.3	14.8	14.5	89	85	49	65	71	34	8	8	1
69	Toruń	1005.3	1018.0	23	987.5	14	1013.6	14.1	14.7	13.9	15.2	14.4	91	84	50	67	73	28	8	9	1
80	Gorzów Wlkp.	1006.9	1021.2	23	987.4	14	1013.5	14.2	14.3	13.6	14.9	14.3	84	87	51	66	72	29	10	8	1
91	Płock - Radziwie	1005.8	1017.5	23	989.3	14	1013.2	15.0	15.4	16.3	16.5	15.8	89	87	58	67	75	37	1	3	2
94	Poznań - Ławica	1002.7	1015.9	23	984.6	14	1013.6	14.1	14.5	14.3	15.0	14.4	86	85	52	68	72	32	8	8	1
96	Słubice	1010.8	1024.9	23	991.7	14	1013.7	14.4	14.7	14.6	15.5	14.8	90	89	54	69	75	25	5	7	2
105	Koło	1001.5	1013.5	23	983.8	14	1013.5	14.2	14.5	14.8	15.5	14.7	87	86	54	67	73	29	24	5	2
106	Siedlce	996.3	1005.8	22	982.7	15	1013.9	13.7	14.6	13.9	15.1	14.2	88	82	50	68	72	34	4	6	-
107	Warszawa - Okęcie	1001.1	1011.8	22 23	986.7	14 15	1013.7	13.9	14.5	13.6	14.0	13.9	83	81	49	61	68	32	5	8	-
114	Terespol	997.9	1007.1	1	985.5	14	1013.9	14.2	15.4	15.7	16.0	15.2	90	87	62	76	77	42	14	-	5
119	Zielona Góra	992.9	1005.8	23	975.1	14	1013.4	14.0	14.1	14.0	14.7	14.2	81	84	55	69	72	28	11	10	2
121	Leszno - Strzyżewice	1002.4	1014.7	23	984.1	14	1013.3	14.2	14.9	14.7	15.7	14.8	92	89	56	73	76	37	2 6	7	2
129	Kalisz	996.1	1007.7	23	978.8	14	1013.1	14.5	15.1	14.9	15.9	15.0	91	90	57	72	77	29	24	2	2
130	Łódź - Lublinek	991.2	1002.2	23	975.5	14	1013.3	13.9	14.1	13.8	14.4	13.9	86	83	54	64	71	33	5	8	3
138	Włodawa	993.2	1001.9	1	981.0	14	1014.0	14.3	15.2	16.1	16.5	15.4	89	87	63	79	78	45	1 16	-	3
146	Sulejów	990.9	1001.0	23	975.7	14	.	.	14.5	14.0	14.9	.	.	88	54	68	.	.	.	.	-
149	Lublin	992.7	1001.7	22	979.9	14	1013.5	14.5	15.3	15.6	16.3	15.4	92	89	61	76	79	39	7 14	2	4
150	Legnica	998.9	1011.1	23	980.7	14	1013.8	14.5	15.0	15.1	16.5	15.2	90	90	58	75	78	36	6	2	1
151	Wieluń	989.9	1000.8	23	973.8	14	1013.3	14.1	15.0	16.0	16.1	15.3	92	90	60	77	79	38	5	1	3
154	Zgorzelec	989.4	1001.8	23	972.5	14	1013.3	14.3	14.7	14.9	15.8	14.8	93	93	60	76	80	36	10	2	2
158	Wrocław - Strachowice	998.8	1010.5	23	981.4	14	1013.5	14.5	15.0	15.0	16.2	15.1	92	91	59	74	78	36	24	4	2
169	Jelenia Góra	973.4	985.0	23	955.8	14	1013.8	13.0	13.6	14.4	15.2	14.0	94	94	62	81	82	41	6	-	4
172	Kielce	982.2	991.7	22	968.0	14	1013.9	14.0	15.2	14.9	16.0	14.9	93	88	59	80	79	34	5	2	3
175	Częstochowa	982.7	993.3	21	967.3	14	1013.5	14.4	14.8	14.8	15.7	14.9	91	91	58	71	77	30	1	2	5
180	Śnieżka	836.7	845.0	23	822.3	14	.	9.6	9.5	10.0	10.2	9.8	94	93	89	93	92	50	5	-	23
183	Zamość	988.2	997.1	1	976.6	14	1013.4	14.0	15.1	14.9	16.0	14.9	93	89	62	80	80	41	6	-	5
185	Sandomierz	990.2	999.9	21	977.2	14	1013.8	15.0	15.5	16.6	16.7	16.0	90	90	66	80	81	46	1 6	-	6
186	Opole	992.1	1003.0	21	976.3	14	1013.0	14.6	15.1	15.9	15.9	15.4	89	89	62	73	78	34	6	2	5
200	Kłodzko	976.5	987.4	21	959.6	14	1013.7	13.4	13.7	14.5	15.2	14.2	92	93	62	77	80	37	18	2	3
216	Katowice	980.3	990.7	21	965.6	14	1013.7	14.2	14.8	15.2	15.1	14.7	92	89	64	75	79	35	6	1	6
223	Rzeszów - Jasionka	990.0	999.7	21	977.5	14	1014.0	14.3	15.3	15.8	16.5	15.5	93	92	65	81	82	41	5	-	6
224	Racibórz	991.2	1002.2	21	976.1	14	1014.0	15.0	15.5	16.6	16.8	15.9	94	94	64	79	82	41	21	-	4
226	Kraków - Balice	985.4	996.1	21	970.5	14	1013.4	14.3	14.8	15.3	16.2	15.1	93	92	62	79	81	41	6	-	4
229	Tarnów	988.9	999.4	21	975.1	14	1013.6	14.6	15.3	15.6	15.9	15.2	90	89	62	77	79	38	5 22	2	4
239	Aleksandrowice	966.4	976.7	21	952.1	14	1013.4	13.6	14.3	15.3	15.1	14.5	87	87	69	81	80	46	17 21	-	9
241	Przemyśl	985.6	994.6	21	974.1	14	1013.7	14.8	15.1	16.3	16.4	15.7	92	89	66	80	81	43	17	-	6
255	Nowy Sącz	979.3	989.1	21	966.1	14	1013.8	14.5	14.3	15.6	15.5	15.0	92	93	62	75	80	35	16	2	4
264	Lesko	970.2	979.0	21	958.9	14	1014.1	14.0	14.0	15.6	15.8	14.9	93	93	69	83	84	45	6	-	8
277	Zakopane	916.7	925.2	21	904.3	14	.	11.9	12.4	12.6	13.0	12.4	94	91	66	80	82	42	30	-	5
281	Kasprowy Wierch	799.9	809.3	28	789.3	14	.	8.3	8.4	9.1	8.9	8.7	92	93	88	94	92	41	22	-	23

Nr	STACJA	PRĘDKOŚĆ WIATRU v								LICZBA PRZYPADKÓW W PRZYDZIAŁACH								LICZBA DNI		ZACHMURZENIE N					LICZBA DNI	
		1	7	13	19	Dies	Max	Data		0	>0-2	>2-4	>4-7	>7-10	>10-15	>15-20	>20	≥10	>15	1	7	13	19	Dies	◔	●
2	Łeba	2.6	3.1	4.4	3.5	3.5	8	2	13 18	3	84	92	63	6	–	–	–	–	–	2.1	3.0	4.7	3.9	3.4	7	1
4	Hel	3.3	3.5	3.6	3.4	3.5	9	16	19 25	13	80	75	68	12	–	–	–	1	–	2.5	3.0	3.0	3.0	3.0	11	–
5	Ustka	2.7	2.9	3.9	3.3	3.2	10	13		2	95	105	40	6	–	–	–	1	–	2.6	3.9	4.6	3.9	3.6	7	1
6	Lębork	0.9	1.5	3.9	2.3	2.2	7	18	21	56	95	64	33	–	–	–	–	–	–	2.2	3.1	4.6	4.0	3.5	7	1
10	Gdańsk – Wrzeszcz	2.6	3.2	5.1	3.6	3.8	9	13	15 18	22	50	86	80	10	–	–	–	–	–	2.7	3.9	4.0	3.4	3.5	7	–
17	Koszalin	2.1	2.5	4.1	2.6	2.9	9	14		12	98	97	36	5	–	–	–	1	–	2.9	3.9	4.6	4.4	4.0	5	–
18	Kołobrzeg	2.4	2.6	4.3	3.4	3.2	8	15	18	4	92	104	45	3	–	–	–	–	–	4.0	4.6	4.8	5.1	4.6	2	–
19	Elbląg	2.8	2.0	4.1	2.9	3.0	9	3	24	44	65	74	61	4	–	–	–	8	–	2.9	3.8	4.7	5.0	4.0	4	1
22	Suwałki	2.6	3.4	4.4	3.0	3.4	9	17		–	87	103	53	5	–	–	–	1	–	3.7	4.6	5.1	5.6	4.6	3	3
23	Kętrzyn	0.8	1.7	3.3	1.7	1.8	6	5	12 18*	36	143	52	17	–	–	–	–	–	–	2.7	2.8	3.6	4.7	3.4	11	1
30	Świnoujście	3.1	3.5	5.0	5.0	4.3	14	3		19	56	71	69	25	8	–	–	6	–	2.5	4.1	4.8	4.5	4.0	6	1
33	Mikołajki	2.1	2.9	4.2	2.8	3.1	8	15		8	87	111	41	1	–	–	–	2	–	3.7	3.6	4.4	5.2	4.0	5	1
34	Resko	1.1	1.4	2.8	1.4	1.8	7	15	18	37	147	57	7	–	–	–	–	–	–	2.6	4.1	5.2	4.3	3.9	3	1
36	Olsztyn – Dajtki	1.4	1.7	3.6	2.3	2.4	7	15	18 25	40	100	88	20	–	–	–	–	1	–	2.1	3.1	4.0	4.3	3.3	8	1
38	Szczecinek	1.5	2.2	4.4	2.9	2.8	8	18	26	31	94	71	50	2	–	–	–	–	–	2.4	3.3	5.4	4.3	3.8	4	1
40	Chojnice	2.6	2.5	4.3	2.5	3.1	9	12	15 18*	3	103	100	35	7	–	–	–	–	–	2.1	3.0	5.6	5.1	3.9	6	1
51	Szczecin – Dąbie	2.6	3.3	4.5	3.4	3.5	8	14	15 16*	15	73	81	73	6	–	–	–	–	–	3.2	4.1	5.0	4.5	4.1	3	–
58	Wałcz	0.8	1.2	2.9	1.4	1.6	6	18	20 24	60	129	51	8	–	–	–	–	–	–	2.4	3.7	5.3	4.5	3.8	4	–
64	Mława	2.6	3.4	5.0	2.9	3.7	12	16		24	49	91	68	13	3	–	–	3	–	1.6	3.3	5.1	4.7	3.6	8	–
66	Białystok	0.9	1.6	3.4	1.6	1.8	6	23	28 31	50	128	55	15	–	–	–	–	–	–	2.7	4.0	5.3	4.9	4.2	5	3
67	Bydgoszcz	1.8	2.3	4.6	2.6	2.9	8	3	12 14*	20	94	91	37	6	–	–	–	–	–	2.2	3.5	4.9	5.0	3.9	3	–
68	Ostrołęka	1.1	2.0	3.1	1.8	2.1	7	15	18 24	23	153	57	15	–	–	–	–	–	–	2.3	3.3	4.5	4.0	3.5	8	–
69	Toruń	1.4	2.0	3.7	2.1	2.2	8	8		14	152	60	21	1	–	–	–	–	–	2.2	3.5	4.8	5.1	3.9	6	1
80	Gorzów Wlkp.	2.0	2.3	3.9	2.2	2.6	8	23		32	93	91	31	1	–	–	–	–	–	2.7	3.6	5.2	5.2	4.1	3	–
91	Płock – Radziwie	1.7	2.1	3.6	2.2	2.5	8	16		15	129	78	25	1	–	–	–	–	–	1.5	2.8	4.8	3.7	3.1	9	–
94	Poznań – Ławica	3.1	3.6	5.5	3.4	4.0	11	15		13	57	81	73	23	1	–	–	9	–	2.1	3.7	4.9	4.3	3.6	6	–
96	Słubice	1.8	2.0	3.6	2.4	2.6	7	12	15 17*	37	99	68	44	–	–	–	–	1	–	3.5	4.5	5.6	4.7	4.4	3	1
105	Koło	1.3	1.9	3.2	1.6	2.1	8	8		47	112	62	26	1	–	–	–	–	–	1.8	3.3	4.7	4.2	3.3	10	–
106	Siedlce	1.3	2.2	3.8	1.8	2.4	8	13	15 16	41	101	62	40	4	–	–	–	–	–	3.1	3.8	4.8	4.6	3.9	7	3
107	Warszawa – Okęcie	3.0	3.5	5.2	3.4	3.8	9	9	15 16	6	56	110	68	8	–	–	–	1	–	3.1	3.9	5.0	4.2	3.9	4	–
114	Terespol	2.1	2.8	4.5	3.0	3.2	9	9	24	12	83	91	59	3	–	–	–	–	–	3.3	4.4	5.5	5.0	4.5	4	3
119	Zielona Góra	1.8	2.0	3.1	1.7	2.2	8	15		16	150	72	9	1	–	–	–	–	–	2.8	4.5	6.1	5.3	4.8	2	3
121	Leszno – Strzyżewice	2.4	2.8	4.6	2.6	3.2	8	3	15 18*	9	84	107	43	5	–	–	–	–	–	2.4	3.6	5.0	5.0	4.0	3	2
129	Kalisz	1.2	1.6	3.2	1.6	1.9	8	15		56	117	53	21	1	–	–	–	–	–	1.4	3.6	4.8	4.3	3.6	7	–
130	Łódź – Lublinek	2.5	3.7	5.5	3.7	3.9	9	13		13	44	103	76	12	–	–	–	–	–	2.6	3.8	4.8	4.8	3.9	7	2
138	Włodawa	2.2	2.6	4.1	2.2	2.9	8	16		10	114	83	39	2	–	–	–	–	–	3.3	4.4	5.7	4.7	4.4	6	2
146	Sulejów	•	2.0	4.0	2.1	•	•	•	•	•	•	•	•	•	•	•	•	•	•	•	•	•	•	•	•	•
149	Lublin	1.3	2.0	4.0	2.0	2.5	7	8	24 30	27	112	75	34	–	–	–	–	–	–	2.8	4.7	5.1	4.6	4.2	8	5
150	Legnica	1.2	1.5	3.3	1.5	1.9	8	15		54	116	59	18	1	–	–	–	–	–	3.0	4.4	5.5	4.9	4.5	4	3
151	Wieluń	1.2	1.8	2.9	1.6	2.1	61	27		3	182	50	12	–	–	–	1	–	–	3.0	4.4	5.0	5.0	4.5	5	3
154	Zgorzelec	0.8	1.4	2.4	1.4	1.5	6	15		78	122	40	8	–	–	–	–	–	–	3.9	5.1	6.0	5.5	5.0	2	7
158	Wrocław – Strachowice	1.4	2.3	3.9	2.1	2.4	8	15	18	34	113	72	26	3	–	–	–	–	–	2.7	4.6	4.6	4.3	4.0	3	2
169	Jelenia Góra	1.2	1.6	5.0	2.6	2.4	13	15		78	72	45	40	11	2	–	–	4	–	3.6	5.1	5.6	5.3	4.9	2	4
172	Kielce	0.8	1.4	3.1	1.3	1.7	6	7	24	61	122	56	9	–	–	–	–	–	–	3.2	4.1	5.3	4.2	4.0	6	2
175	Częstochowa	1.4	1.5	3.4	1.9	2.1	7	13		7	163	56	22	–	–	–	–	–	–	3.1	5.0	5.1	4.6	4.3	5	2
180	Śnieżka	10.6	10.7	8.7	9.8	10.0	25	17		–	6	27	52	57	65	32	9	27	12	5.6	5.9	6.7	6.3	6.2	1	13
183	Zamość	1.9	2.8	4.2	2.7	3.0	8	8		19	92	92	44	1	–	–	–	–	–	2.5	4.3	5.1	4.7	4.2	8	5
185	Sandomierz	2.4	2.5	3.6	2.2	2.8	7	20	27	4	115	99	30	–	–	–	–	–	–	3.4	4.2	4.9	4.7	4.2	6	7
186	Opole	1.3	1.2	2.3	1.5	1.7	8	3		52	144	40	11	1	–	–	–	–	–	3.4	5.2	5.5	5.3	4.9	4	2
200	Kłodzko	1.2	1.1	3.7	1.9	2.1	8	18	19 30	73	90	44	38	3	–	–	–	1	–	3.9	5.6	5.2	4.9	5.1	3	5
216	Katowice	1.2	1.3	2.5	1.7	1.9	7	16		62	99	71	16	–	–	–	–	–	–	4.2	5.0	5.7	5.4	4.9	4	7
223	Rzeszów – Jasionka	1.5	2.0	4.3	2.5	2.7	9	7	18	59	67	76	39	7	–	–	–	–	–	3.5	4.6	5.3	4.7	4.4	9	8
224	Racibórz	0.4	0.5	2.4	0.8	1.0	9	17		145	69	31	2	1	–	–	–	–	–	4.0	5.4	5.4	4.7	4.9	6	4
226	Kraków – Balice	1.9	1.9	4.0	2.5	2.6	8	12	18	54	81	69	42	2	–	–	–	–	–	3.3	4.8	5.5	5.3	4.7	4	6
229	Tarnów	0.8	1.0	2.7	1.8	1.6	6	4	17 29	62	125	51	10	–	–	–	–	–	–	3.6	4.5	4.8	4.5	4.3	6	9
239	Aleksandrowice	2.2	1.9	3.0	2.4	2.5	14	17		35	108	72	25	6	2	–	–	2	–	5.1	5.3	6.3	6.1	5.7	2	11
241	Przemyśl	1.2	1.3	2.8	1.6	1.8	7	7	17	63	116	49	20	–	–	–	–	1	–	3.7	4.4	4.8	4.6	4.3	5	8
255	Nowy Sącz	0.4	0.3	3.1	1.1	1.2	8	17		144	49	42	12	1	–	–	–	–	–	4.1	5.0	5.6	5.4	4.9	6	9
264	Lesko	1.6	1.5	3.5	2.1	2.3	9	17	18	59	97	51	31	10	–	–	–	–	–	3.6	5.0	5.5	5.6	4.8	3	8
277	Zakopane	0.5	0.5	2.6	1.1	1.2	8	17		118	81	39	9	1	–	–	–	–	–	4.4	5.6	6.1	6.5	5.6	1	11
281	Kasprowy Wierch	6.0	4.9	4.6	5.6	5.2	22	19	20	25	66	51	42	24	30	8	2	14	6	5.3	6.4	7.0	7.0	6.4	–	12

Nr	STACJA	OPAD R_d						LICZBA DNI						LICZBA DNI												
		ΣR_d I dek.	ΣR_d II dek.	ΣR_d III dek.	$\Sigma R_{d,m}$	$R_{d,max}$	Data	0,0	≥0,1	≥1,0	≥5,0	≥10,0	≥20,0	●	✳	▲	≡	=	⌴	⌓	V	∞	+	+	∞	☇	⊠
2	Łeba	-	16.5	15.0	31.5	8.2	21	2	12	6	3	-	-	15	-	-	6	19	-	21	-	-	-	-	-	2	-
4	Hel	-	4.3	35.4	39.7	19.4	21	1	10	3	2	2	-	12	-	-	1	10	-	20	-	-	-	-	1	4	-
5	Ustka	-	28.6	17.5	46.1	14.6	15	3	8	8	3	2	-	13	-	-	6	26	-	23	-	-	-	-	3	6	-
6	Lębork	16.5	29.4	14.3	60.2	20.2	19	3	11	8	4	2	1	15	-	1	4	24	-	26	-	-	-	-	4	7	-
10	Gdańsk - Wrzeszcz	0.0	5.5	27.2	32.7	12.4	21	3	8	5	3	1	-	11	-	-	2	11	-	8	-	-	-	-	3	3	-
17	Koszalin	0.0	35.1	0.1	35.2	12.5	14	3	8	6	3	1	-	11	-	-	6	14	-	27	-	-	-	-	2	8	-
18	Kołobrzeg	0.4	30.3	12.5	43.2	10.9	28	2	13	9	3	2	-	11	-	-	7	22	-	24	-	-	-	-	1	6	-
19	Elbląg	0.0	41.9	28.8	70.7	22.5	20	7	10	8	5	3	1	17	-	-	2	20	-	14	-	-	-	-	-	11	-
22	Suwałki	1.4	25.9	16.2	43.5	8.8	12	2	12	10	4	-	-	13	-	-	1	9	-	6	-	-	-	-	-	7	-
23	Kętrzyn	0.0	59.6	10.3	69.9	25.3	17	2	11	7	4	3	1	13	1	-	1	12	-	23	-	-	-	-	-	7	-
30	Świnoujście	0.0	12.3	12.9	25.2	7.5	28	3	10	8	1	-	-	13	-	-	3	18	-	11	-	-	-	-	3	5	-
33	Mikołajki	0.0	39.6	41.5	81.1	28.8	26	5	9	7	5	3	2	14	-	1	1	12	-	22	-	-	-	-	-	9	-
34	Resko	0.0	43.3	3.0	46.3	22.4	14	1	11	6	3	1	1	11	-	-	6	15	-	25	-	-	-	-	1	5	-
36	Olsztyn - Dajtki	0.0	45.3	39.0	84.3	15.9	20	5	10	10	6	5	-	17	-	-	1	12	-	23	-	-	-	-	-	7	-
38	Szczecinek	0.0	9.3	27.1	36.4	15.4	24	5	11	6	3	1	-	16	-	1	1	19	-	23	-	-	-	-	-	5	-
40	Chojnice	4.7	23.3	5.1	33.1	13.6	11	1	15	9	1	1	-	16	-	1	1	15	-	26	-	-	-	-	-	8	-
51	Szczecin - Dąbie	0.0	26.3	14.3	40.6	15.3	11	3	11	8	3	1	-	14	-	-	8	22	-	28	-	-	-	-	1	2	-
56	Wałcz	0.0	42.5	22.2	64.7	32.2	11	1	11	10	3	1	1	12	-	-	-	15	-	25	-	-	-	-	-	5	-
64	Mława	0.1	24.1	19.1	43.3	12.3	17	2	12	9	3	1	-	15	-	1	-	19	-	3	-	-	-	-	-	7	-
66	Białystok	0.0	22.8	6.0	28.8	7.9	17	3	10	7	1	-	-	14	-	1	-	19	-	24	-	-	-	-	-	6	-
67	Bydgoszcz	1.9	18.5	22.4	42.8	13.4	26	2	15	10	2	1	-	16	-	-	2	20	-	17	-	-	-	-	-	6	-
68	Ostrołęka	0.0	6.3	21.8	28.1	17.2	26	3	10	5	1	1	-	13	-	-	1	12	-	18	-	-	-	-	-	4	-
69	Toruń	0.0	31.8	44.5	76.3	18.6	17	4	13	11	5	2	-	17	-	1	1	21	-	20	-	-	-	-	-	7	-
80	Gorzów Wlkp.	0.0	33.8	18.2	52.0	20.8	14	3	12	8	3	1	1	15	-	-	-	22	-	16	-	-	-	-	13	5	-
91	Płock - Radziwie	0.0	16.3	7.6	23.9	11.4	17	3	12	6	1	1	-	14	-	-	-	21	-	22	-	-	-	-	5	5	-
94	Poznań - Ławica	1.1	26.6	42.9	70.6	18.1	26	2	12	10	7	1	-	13	-	-	1	20	-	28	-	-	-	-	6	6	-
96	Słubice	4.1	17.3	25.4	46.8	12.4	27	-	12	7	3	2	-	14	-	-	3	23	-	28	-	-	-	-	12	6	-
105	Koło	0.0	28.4	15.3	43.7	14.6	11	2	11	8	2	2	-	12	-	1	-	20	-	21	-	-	-	-	4	4	-
106	Siedlce	0.8	11.8	9.5	22.1	8.9	17	5	8	5	1	-	-	13	-	-	1	13	-	20	-	-	-	-	1	4	-
107	Warszawa - Okęcie	0.0	3.3	0.5	3.8	3.2	17	8	4	1	-	-	-	13	-	-	1	11	-	21	-	-	-	-	-	6	-
114	Terespol	0.6	15.9	16.6	33.1	9.3	24	-	14	7	2	-	-	16	-	-	-	22	-	26	-	-	-	-	1	6	-
119	Zielona Góra	8.5	13.6	83.1	105.2	25.5	27	2	15	12	7	3	2	17	-	2	6	18	-	9	-	-	-	-	2	7	-
121	Leszno - Strzyżewice	1.1	32.9	8.2	42.2	15.6	17	7	10	8	2	2	-	17	-	-	3	27	-	30	-	-	-	-	12	8	-
129	Kalisz	18.6	12.4	24.0	55.0	17.8	2	1	13	9	3	2	-	14	-	-	1	15	-	27	-	-	-	-	-	6	-
130	Łódź - Lublinek	0.0	21.1	27.4	48.5	14.1	28	2	12	9	3	2	-	15	-	-	1	18	-	19	-	-	-	-	1	6	-
138	Włodawa	6.8	41.2	33.6	81.6	25.0	24	-	15	8	7	2	1	16	-	1	2	23	-	24	-	-	-	-	5	7	-
148	Sulejów	0.2	8.8	8.0	17.0	8.8	17	2	6	4	1	-	-	•	•	•	•	•	•	•	•	•	•	•	•	•	-
149	Lublin	6.7	25.6	27.7	60.0	20.2	24	5	15	9	4	1	1	19	-	-	-	23	-	24	-	-	-	-	1	8	-
150	Legnica	16.7	23.8	30.9	71.4	15.0	27	7	10	8	6	4	-	17	-	-	6	20	-	26	-	-	-	-	1	9	-
151	Wieluń	9.3	22.3	14.5	46.1	19.4	17	2	12	9	2	1	-	12	-	-	2	21	-	26	-	-	-	-	4	10	-
154	Zgorzelec	1.7	20.2	64.4	86.3	39.8	23	5	17	10	4	2	1	19	-	-	5	22	1	17	-	-	-	-	-	8	-
158	Wrocław - Strachowice	12.6	24.4	41.9	78.9	14.4	27	2	15	14	7	2	-	17	-	-	7	24	-	21	-	-	-	-	2	9	-
169	Jelenia Góra	18.6	35.2	66.6	120.4	21.9	23	2	19	14	9	5	1	20	-	-	14	30	-	21	-	-	-	-	3	10	-
172	Kielce	8.3	16.5	27.7	52.5	16.4	24	2	10	7	4	1	-	12	-	1	2	27	-	26	-	-	-	-	1	6	-
175	Częstochowa	10.8	7.6	28.7	47.1	10.8	9	1	9	7	5	1	-	10	-	-	1	27	-	15	-	-	-	-	-	4	-
180	Śnieżka	27.6	34.0	95.7	157.3	36.2	25	4	23	19	10	5	2	22	-	1	28	-	-	2	-	-	-	-	-	8	-
183	Zamość	0.1	34.1	19.2	53.4	16.2	18	1	14	8	3	1	-	14	-	-	4	21	-	21	-	-	-	-	1	7	-
185	Sandomierz	12.4	24.3	25.0	61.7	10.8	23	-	17	10	6	2	-	15	-	-	2	26	-	21	-	-	-	-	-	6	-
186	Opole	1.1	24.1	71.6	96.8	33.4	25	1	17	8	4	4	2	18	-	-	5	27	-	21	-	-	-	-	-	7	-
200	Kłodzko	32.9	11.2	63.1	107.2	24.9	25	2	18	12	6	5	1	19	-	-	12	23	-	23	-	-	-	-	-	9	-
216	Katowice	13.1	9.0	77.0	99.1	31.9	25	2	15	12	5	3	1	16	-	1	4	30	-	27	-	-	-	-	3	7	-
223	Rzeszów - Jasionka	11.1	64.5	35.7	111.3	32.9	11	3	15	12	8	3	1	15	-	-	8	25	-	22	-	-	-	-	1	7	-
224	Racibórz	49.1	12.5	89.9	151.5	26.5	24	1	17	16	11	6	2	17	-	2	4	19	-	25	-	-	-	-	-	11	-
226	Kraków - Balice	62.3	7.0	86.0	155.3	27.6	10	1	17	12	9	7	3	16	-	-	7	27	-	24	-	-	-	-	9	8	-
229	Tarnów	34.5	25.5	44.0	104.0	20.9	23	3	13	13	8	4	1	13	-	-	2	25	-	24	-	-	-	-	4	7	-
239	Aleksandrowice	94.6	44.6	54.1	193.3	68.9	2	1	22	16	8	6	3	21	-	1	5	23	-	22	-	-	-	-	-	11	-
241	Przemyśl	3.3	79.8	33.5	116.6	26.7	19	2	15	11	7	4	2	16	-	-	2	26	-	23	-	-	-	-	1	8	-
255	Nowy Sącz	24.2	29.7	45.8	99.7	18.4	23	-	19	13	9	2	-	17	-	-	2	24	-	20	-	-	-	-	2	10	-
264	Lesko	33.0	81.4	39.5	153.9	25.5	8	2	17	13	9	5	4	16	-	-	14	24	-	15	-	-	-	-	1	7	-
277	Zakopane	32.3	49.6	76.2	158.1	28.5	24	2	19	15	12	6	1	18	-	-	3	22	-	21	-	-	-	-	-	10	-
281	Kasprowy Wierch	33.1	98.8	114.5	246.4	50.2	24	-	20	18	14	9	5	20	1	3	27	-	3	6	2	-	-	-	-	7	-

Blank page retained for pagination

TABLICA IV

WYNIKI MIESIĘCZNE SPOSTRZEŻEŃ POSTERUNKÓW METEOROLOGICZNYCH I OPADOWYCH

МЕСЯЧНЫЕ РЕЗУЛЬТАТЫ НАБЛЮДЕНИЙ МЕТЕОРОЛОГИЧЕСКИХ И ОСАДКОМЕРНЫХ ПОСТОВ

MONTHLY RESULTS OF OBSERVATIONS AT METEOROLOGICAL AND RAINFALL POSTS

Nr	POSTERUNEK	TEMPERATURA POWIETRZA T							OPAD R_d						LICZBA DNI						LICZBA DNI							
		Dias	Max	Min	Max abs.	Data	Min abs.	Data	ΣR_d I dek.	ΣR_d II dek.	ΣR_d III dek.	$\Sigma R_{d,m}$	$R_{d,max}$	Data	0,0	≥0,1	≥1,0	≥5,0	≥10,0	≥20,0	●	✳	▲	≡	V	∽	⌇	⊠
1	Rozewie	16.8	20.7	13.8	26.4	29	9.4	19	–	10.1	19.8	29.9	16.5	21	–	8	5	1	1	–	8	–	–	5	–	–	4	–
3	Puck	.	.	.	.	.	.	.	.	.	.	.	.	.	.	.	.	.	.	.	.	.	.	.	.	.	.	.
7	Gdynia	17.9	20.7	14.8	23.9	31	10.2	21	–	20.0	21.0	41.0	15.5	21	6	6	5	3	2	–	6	–	–	2	–	–	5	–
8	Słupsk	17.5	23.7	11.6	28.8	28	5.6	21	–	62.3	16.3	78.6	37.8	15	3	10	9	6	1	1	10	–	–	2	–	–	7	–
9	Darłowo	16.6	20.1	12.7	28.4	28	6.8	21	–	36.0	–	36.0	25.3	14	–	5	4	2	1	1	5	–	–	2	–	–	2	–
11	Czarna Dąbrówka	16.6	22.7	11.0	27.4	28	5.0	5	0.9	33.7	45.3	79.9	37.3	28	5	12	8	4	2	1	12	–	–	4	–	–	7	–
12	Kartuzy	17.0	22.0	12.2	28.5	10	7.5	19	4.5	17.4	21.4	43.3	11.0	28	–	10	5	4	3	–	10	–	–	3	–	–	2	–
13	Świbno	17.9	21.9	13.7	28.2	31	7.2	19	–	5.0	35.7	40.7	22.7	21	4	6	4	2	1	1	6	–	–	4	–	–	6	–
14	Tolkmicko	18.1	22.7	13.9	29.0	31	9.1	19	8.0	37.8	27.8	73.6	14.5	20	1	11	8	5	4	–	11	–	–	1	–	–	6	–
15	Gołdap	17.4	23.2	11.7	28.8	31	5.9	6	9.9	27.7	13.7	51.3	17.9	17	–	14	13	3	1	–	14	–	–	1	–	–	1	–
16	Bartoszyce	.	.	.	.	.	.	.	7.1	43.7	37.4	88.2	26.9	21	1	9	8	5	3	2	9	–	–	5	–	–	–	–
20	Kościerzyna	17.0	22.8	11.6	27.9	28	5.9	5	0.4	16.4	25.4	42.2	12.0	30	7	12	8	4	1	–	12	–	–	1	–	–	7	–
21	Lidzbark Warmiński	17.2	23.3	11.8	28.1	31	6.6	6	16.8	41.1	41.7	99.6	23.6	21	2	11	9	6	4	1	11	–	–	1	–	–	4	–
24	Rosnowo	17.0	22.7	11.2	27.9	30	4.8	21	–	30.6	1.3	31.9	11.9	14	–	8	6	3	1	–	8	–	–	1	–	–	5	–
25	Giżycko	17.8	23.1	12.8	28.0	31	8.7	6	8.1	61.5	14.3	83.9	33.4	20	2	11	9	5	2	2	11	–	–	–	–	–	3	–
26	Olecko	17.8	23.3	12.7	29.2	31	7.3	22	–	10.7	3.6	14.3	7.7	17	1	11	3	1	–	–	11	–	–	1	–	–	4	–
27	Dziwnów	16.6	19.8	14.0	25.2	1	9.9	21	0.4	38.4	4.6	43.4	24.1	14	6	10	6	2	1	1	8	–	1	6	–	–	4	–
28	Miastko	16.8	22.9	10.6	27.5	24	5.6	19	0.2	22.9	12.6	35.7	8.9	16	–	12	8	3	–	–	12	–	–	–	–	–	5	–
29	Radostowo	17.3	23.7	11.6	28.7	28	5.8	19	0.4	11.7	18.0	30.1	7.1	21	–	15	10	1	–	–	15	–	–	2	–	–	3	–
31	Wirty	16.9	23.0	11.6	28.2	28	6.5	19	–	16.1	15.0	31.1	9.2	28	–	8	7	2	–	–	8	–	–	3	–	–	7	–
32	Augustów	18.0	23.7	11.6	29.6	31	5.4	22	–	11.4	14.8	26.2	6.0	28	–	11	7	2	–	–	11	–	–	1	–	–	2	–
35	Połczyn – Zdrój	16.8	22.9	10.9	27.7	24	5.3	21	2.3	18.3	3.3	23.9	11.0	14	3	7	6	1	1	–	7	–	–	8	–	–	2	–
37	Prabuty	17.0	23.8	11.8	28.3	31	5.9	19	0.2	36.7	63.5	100.4	37.1	31	2	15	12	6	4	1	15	–	1	2	–	–	6	–
39	Śliwice	16.8	23.3	10.5	27.8	24	3.7	19	–	12.1	37.1	49.2	14.5	27	1	13	6	4	2	–	13	–	–	3	–	–	3	–
41	Ostróda	18.4	24.2	11.8	28.9	28 31	6.1	19	0.0	42.0	10.6	52.6	12.4	19	1	8	7	5	2	–	8	–	–	1	–	–	5	–
42	Trzebież	17.2	21.8	12.8	27.0	8	6.6	21	–	23.0	7.6	30.6	11.0	16	–	11	7	3	1	–	11	–	–	2	–	–	1	–
43	Nowogard	.	.	.	.	.	.	.	–	15.2	19.9	35.1	19.0	28	–	8	4	3	1	–	8	–	–	.	.	.	6	–
44	Biebrza	17.1	23.1	10.3	28.3	31	5.3	14	1.5	10.6	23.2	35.3	15.4	28	2	11	8	2	1	–	11	–	1	–	–	–	1	–
45	Różanystok	17.6	23.5	11.6	29.9	31	6.9	22	2.4	19.1	1.1	22.6	5.1	20	–	10	7	1	–	–	10	–	–	1	–	–	6	–
46	Szczytno	17.4	24.4	9.1	29.1	31	4.2	19	7.6	31.8	19.4	58.8	24.1	17	–	8	8	4	2	1	8	–	1	2	–	–	2	–
47	Szczuczyn	17.5	24.3	10.9	30.3	23	5.7	7	0.5	13.1	16.1	29.7	13.7	26	1	10	5	2	1	–	10	–	1	1	–	–	5	–
48	Kamień Krajeński	17.4	23.5	11.5	28.1	24	5.0	19	–	12.3	6.8	19.1	3.9	11	–	9	9	–	–	–	9	–	–	2	–	–	6	–
49	Wierzchowo	17.1	22.5	10.3	28.6	24	2.3	22	–	12.4	9.7	22.1	6.6	24	–	9	6	2	–	–	9	–	–	–	–	–	–	–
50	Grudziądz	18.1	24.8	11.1	29.8	31	6.1	4	0.5	22.0	32.2	54.7	17.7	25	–	17	10	3	2	–	17	–	–	–	–	–	2	–
52	Sokółka	.	.	.	.	.	.	.	.	.	.	.	.	.	.	.	.	.	.	.	.	.	.	.	.	.	.	.
53	Zawodzie	17.8	23.8	10.2	29.0	23	4.5	16	0.7	13.4	61.7	75.8	40.6	26	–	12	8	3	1	1	12	–	–	5	–	–	5	–
54	Nidzica	17.6	23.5	10.9	27.4	31	2.5	14	0.0	36.5	36.4	72.9	13.5	17	3	11	11	6	3	–	11	–	–	2	–	–	5	–
55	Lipki	17.4	23.9	11.5	29.2	24	6.3	21	0.0	19.0	8.0	27.0	7.1	14	5	9	8	2	–	–	9	–	–	2	–	–	1	–
57	Lidzbark	17.6	23.7	11.2	27.9	28 31	5.1	19	1.5	40.2	21.0	62.7	16.6	17	1	14	12	3	3	–	14	–	–	2	–	–	5	–
58	Kisielnica	17.6	24.2	11.5	29.2	31	5.9	14	–	15.7	40.5	56.2	22.5	26	–	6	6	4	2	1	6	–	–	1	–	–	3	–
59	Drawno	18.5	23.6	12.0	27.8	4	4.7	21	–	20.7	14.6	35.3	15.6	15	–	7	5	2	2	–	7	–	–	–	–	–	1	–
60	Tykocin	17.4	24.0	11.6	31.6	27	6.6	22	–	10.0	11.9	21.9	8.2	26	–	10	7	1	–	–	10	–	–	1	–	–	5	–
61	Kończewice	17.8	23.7	11.6	28.7	24	7.2	19	–	23.0	27.5	50.5	14.9	17	–	14	11	3	2	–	14	–	–	–	–	–	7	–
62	Wyrzysk	18.1	24.2	12.0	29.4	24	6.0	21	0.5	14.6	10.9	26.0	5.0	26	–	11	8	1	–	–	11	–	–	1	–	–	2	–
63	Bydgoszcz, IMUZ	18.1	24.4	12.0	28.9	9 24	6.4	21	0.0	23.9	30.0	53.9	19.3	26	2	12	9	3	2	–	12	–	1	1	–	–	5	–
65	Przelewice	17.6	24.1	11.8	29.0	9	7.4	20	–	25.8	5.2	31.0	16.4	14	1	8	4	3	1	–	8	–	–	2	–	–	2	–
70	Przasnysz	17.8	24.5	12.0	29.2	31	8.4	16	–	18.5	12.4	30.9	11.5	11	–	9	4	3	1	–	9	–	–	–	–	–	3	–
71	Chodzież	17.8	23.6	11.9	29.3	24	7.0	21	–	36.3	17.8	54.1	17.9	11	–	12	9	3	2	–	12	–	1	–	–	–	6	–
72	Trzcinsko – Zdrój	17.4	23.7	11.4	28.3	9	5.5	20	–	25.7	6.6	32.3	15.0	14	1	11	7	2	1	–	11	–	–	11	–	–	4	–
73	Krzyż	17.5	24.4	10.1	31.5	24	1.3	21	–	12.1	12.7	24.8	7.2	24	3	9	6	2	–	–	9	–	–	1	–	–	3	–
74	Kobylec	17.8	23.5	11.4	29.3	24	4.6	21	0.0	25.9	18.1	44.0	12.4	11	1	10	7	4	1	–	10	–	–	2	–	–	5	–
75	Więcławice	18.4	24.3	11.8	29.1	24	6.3	21	0.4	23.8	34.4	58.6	20.0	17	1	13	7	4	2	1	13	–	1	–	–	–	6	–
76	Szepietowo	17.2	23.2	11.5	28.8	23	5.9	22	1.8	8.5	27.5	37.8	13.3	28	2	10	8	2	1	–	10	–	–	2	–	–	5	–
77	Głodowo	17.6	24.3	11.5	28.9	24 29	5.3	21	3.1	24.4	14.2	41.7	19.5	17	3	13	9	2	1	–	13	–	–	2	–	–	4	–
78	Inowrocław	18.1	24.0	12.7	28.8	24	7.5	16	–	31.3	30.3	61.6	23.2	25	–	11	9	3	2	1	11	–	–	–	–	–	9	–
79	Bielsk Podlaski	17.2	23.8	11.3	29.1	31	5.1	22	2.9	13.5	14.3	30.7	11.8	26	1	12	7	3	1	–	12	–	–	3	–	–	2	–
81	Pułtusk	(18.1)	24.8	12.0	29.9	31	7.8	16	–	5.2	35.4	40.6	19.6	26	–	8	6	4	1	–	8	–	–	–	–	–	1	–
82	Białowieża	16.6	22.5	11.0	28.7	31	4.1	22	4.1	21.6	2.7	28.4	8.4	18	2	11	9	2	–	–	11	–	–	3	–	–	3	–
83	Wieniec – Zdrój	17.9	24.7	11.2	30.2	24	5.3	21	–	16.4	17.0	33.4	13.6	17	–	10	8	2	1	–	10	–	–	–	–	–	3	–
84	Poświętne	17.9	24.4	11.3	28.7	23 29	5.7	14	–	11.7	4.7	16.4	7.6	17	3	8	5	1	–	–	8	–	–	–	–	–	8	–

Nr.	POSTERUNEK	TEMPERATURA POWIETRZA - T							OPAD R_d						LICZBA DNI						LICZBA DNI							
		Dies	$\overline{Max}$	$\overline{Min}$	Max abs.	Data	Min abs.	Data	ΣR_d I dek.	ΣR_d II dek.	ΣR_d III dek.	$\Sigma R_{d\,m}$	$R_{d\,max}$	Data	0,0	≥ 0,1	≥ 1,0	≥ 5,0	≥ 10,0	≥ 20,0	●	✳	▲	≡	V	∽	⟋	⊠
85	Szamotuły	17.2	23.5	11.0	28.7	24			-	23.6	57.1	80.7	23.0	28	2	10	9	4	3	1	9	-	1	7	-	-	6	-
86	Przebędowo	17.5	23.4	11.3	28.5	24			15.5	23.8	48.4	87.7	15.5	10	-	12	11	7	4	-	12	-	-	-	-	-	7	-
87	Wyszków	18.2	24.8	12.0	29.8	31			-	5.2	11.2	16.4	4.5	17	-	9	6	-	-	-	9	-	-	-	-	-	3	-
88	Gorzyń	17.8	24.0	12.0	30.4	24			2.6	15.4	31.7	49.7	16.5	26	1	12	9	4	1	-	12	-	-	2	-	-	5	-
89	Trzemeszno	17.9	23.1	12.5	28.8	7			0.4	36.2	14.1	50.7	14.5	11	-	9	8	3	2	-	9	-	-	3	-	-	3	-
90	Krzemień	18.0	23.9	11.3	28.5	31			0.3	12.2	52.3	64.8	48.0	26	-	8	4	2	2	1	8	-	-	-	-	-	1	-
92	Sulęcin	17.6	24.4	11.0	29.6	24			-	13.8	41.8	55.6	19.6	24	-	11	8	4	1	-	11	-	-	5	-	-	5	-
93	Siemiatycze	17.6	23.9	11.4	29.6	31			1.0	11.4	5.0	17.4	4.6	18	3	8	7	-	-	-	8	-	-	1	-	-	2	-
95	Legionowo	18.4	24.5	12.5	28.9	30			-	5.3	5.0	10.3	2.7	17	-	8	4	-	-	-	8	-	-	1	-	-	2	-
97	Paproć	17.2	23.3	10.5	27.7	24			-	11.6	37.4	49.0	14.5	25	-	9	9	4	2	-	9	-	-	6	-	-	2	-
98	Ostrowy	17.2	23.9	10.8	28.2	24			-	13.3	5.5	18.8	7.7	17	-	12	4	1	-	-	12	-	-	-	-	-	2	-
99	Gosławice	.	.	.	.	.	.	.	.	.	.	.	.	.	.	.	.	.	.	.	.	.	.	.	.	.	.	.
100	Warszawa - Bielany	18.7	24.5	13.1	29.0	23			-	4.1	14.9	19.0	12.5	26	4	7	3	1	1	-	7	-	-	1	-	-	5	-
101	Zbąszyń	17.7	24.2	11.9	29.7	24			-	6.2	31.9	38.1	16.4	25	-	12	8	2	1	-	12	-	-	1	-	-	3	-
102	Warszawa, Obs. Astr,	18.4	24.0	13.3	28.2	23			-	5.0	85.8	90.8	85.3	26	3	5	2	1	1	1	5	-	1	-	-	-	3	-
103	Sinołęka	17.5	23.5	11.5	27.8	23	31		0.4	7.0	11.7	19.1	8.3	24	2	6	4	2	-	-	6	-	-	-	-	-	3	-
104	Pętkowo	17.8	24.0	11.9	28.2	8			-	30.9	12.8	43.7	14.4	17	-	11	8	2	1	-	11	-	-	6	-	-	5	-
108	Brwinów	17.8	24.5	11.6	28.5	23	29		-	3.8	4.7	8.5	3.5	17	-	5	3	-	-	-	5	-	-	1	-	-	4	-
109	Wielichowo	17.4	23.3	11.5	27.9	24			0.2	21.1	31.5	52.8	14.1	25	-	13	9	4	2	-	13	-	-	-	-	-	3	-
110	Lowicz	18.2	24.0	11.7	28.3	24			-	8.9	8.7	17.6	8.4	17	3	7	3	1	-	-	7	-	1	-	-	-	4	-
111	Świder	17.9	24.9	11.3	29.2	23			0.8	6.4	16.1	23.3	6.0	17	3	9	7	2	-	-	9	-	-	-	-	-	6	-
112	Śrem	17.6	24.1	12.0	28.5	24			-	32.3	37.3	69.6	24.2	26	-	9	8	5	2	1	9	-	2	1	-	-	6	-
113	Topola - Błonie	17.4	23.5	11.5	28.3	24			-	25.8	8.4	34.2	10.7	14	-	8	5	3	1	-	8	-	-	1	-	-	5	-
115	Biała Podlaska	17.4	23.6	12.0	28.5	23			1.0	20.3	20.2	41.5	9.9	26	-	11	9	3	-	-	11	-	-	1	-	-	5	-
116	Trzebiechów	18.2	24.6	11.5	29.5	24			0.1	8.2	39.8	48.1	10.4	25	-	13	10	4	1	-	13	-	-	2	-	-	1	-
117	Skierniewice	17.7	23.9	10.8	27.9	24			-	7.3	37.6	44.9	36.6	26	-	8	2	2	1	1	8	-	-	2	-	-	1	-
118	Gubin	.	.	.	.	.	.	.	3.1	18.8	109.0	130.9	32.0	25	1	16	13	6	6	2	16	-	-	-	-	-	8	-
120	Pleszew	17.3	24.0	11.7	28.2	8	24		-	25.5	25.2	50.7	15.7	17	-	12	8	3	2	-	12	-	-	1	-	-	2	-
122	Bełsk	16.8	23.1	10.8	27.2	30			5.1	5.4	13.9	24.4	5.1	2	1	9	7	2	-	-	9	-	-	-	-	-	6	-
123	Strzelna	17.2	23.4	10.7	27.3	28			1.7	8.7	11.0	21.4	7.5	17	1	7	7	1	-	-	7	-	-	-	-	-	5	-
124	Piaseczno	17.8	24.0	11.6	31.3	1			-	2.1	10.0	12.1	4.7	24	-	5	5	-	-	-	5	-	-	-	-	-	2	-
125	Żelechów	17.6	23.3	11.5	27.9	31			0.7	8.6	9.9	19.2	9.4	24	7	6	2	2	-	-	6	-	-	1	-	-	6	-
126	Radzyń Podlaski	17.2	23.2	11.7	27.8	23			0.2	11.2	40.5	51.9	21.7	24	-	11	7	3	2	1	11	-	-	1	-	-	4	-
127	Puczniew	17.5	23.8	11.1	28.0	24			-	19.7	21.5	41.2	13.2	17	-	12	8	2	1	-	12	-	-	-	-	-	7	-
128	Wisznice	17.2	23.4	11.5	27.6	14			4.4	34.1	18.6	77.1	38.8	11	-	12	12	2	2	1	12	-	1	-	-	-	6	-
131	Smolice	17.2	23.3	11.8	28.2	24			6.4	30.8	35.1	72.3	15.8	17	1	14	11	5	2	-	14	-	-	5	-	-	7	-
132	Żary	17.0	22.6	12.0	26.9	9			0.6	11.5	128.5	140.6	54.0	23	1	15	10	6	3	2	15	-	-	5	-	-	7	-
133	Głogów	17.2	23.4	12.3	27.7	24			11.8	20.2	48.0	80.0	19.1	25	1	11	8	6	5	-	11	-	2	1	-	-	5	-
134	Nowe Miasto	17.4	23.7	11.9	27.1	29	30		-	6.7	26.0	32.7	8.9	25	-	9	7	2	-	-	9	-	1	-	-	-	4	-
135	Sieradz	17.4	23.7	11.0	27.7	24			-	18.0	11.3	29.3	11.0	17	-	11	8	2	1	-	11	-	-	3	-	-	4	-
136	Sobieszyn	17.5	23.4	12.7	27.5	31			-	9.4	4.0	13.4	3.3	17	-	9	6	-	-	-	9	-	-	-	-	-	2	-
137	Szprotawa	17.0	23.7	11.8	28.3	11			29.6	13.4	113.6	156.6	75.1	23	5	13	9	6	3	3	13	-	1	11	-	-	6	-
139	Wińsko	17.9	22.7	12.7	27.1	24			5.8	38.2	30.6	74.6	18.6	14	2	13	11	4	4	-	13	-	-	4	-	-	5	-
140	Grabownica	16.8	22.9	9.9	27.9	24			15.6	26.7	5.0	47.3	14.1	8	2	15	10	3	2	-	15	-	-	4	-	-	6	-
141	Nowa Wieś	17.1	22.5	11.9	27.0	29			3.8	20.4	14.1	38.3	11.7	24	-	12	9	2	1	-	12	-	-	-	-	-	1	-
142	Ostrzeszów	17.3	22.9	12.2	28.1	24			9.8	18.1	30.0	57.9	10.9	27	-	13	9	5	2	-	13	-	-	2	-	-	4	-
143	Radom	17.8	23.1	12.0	26.7	24	28		1.7	7.5	30.6	39.8	18.3	25	-	7	5	3	2	-	7	-	-	2	-	-	-	-
144	Puławy	17.7	23.4	12.6	27.4	27			2.7	9.2	8.0	19.9	4.3	17	3	12	7	-	-	-	12	-	-	1	-	-	6	-
145	Opoczno	16.9	23.1	11.2	27.2	30			43.7	5.2	34.2	83.1	43.5	2	1	9	5	4	2	2	9	-	-	5	-	-	2	-
147	Szczerców	18.0	24.8	11.7	28.5	8	24	30	0.0	12.2	18.3	30.5	14.2	25	4	6	4	2	2	-	6	-	-	-	-	-	5	-
148	Bolesławiec	16.7	22.6	12.0	26.3	2	6	9	14.6	21.6	68.8	105.0	21.9	23	3	14	10	8	5	1	14	-	-	5	-	-	7	-
152	Siemianice	17.2	23.4	11.3	27.6	24			17.7	12.8	32.3	62.8	17.7	8	-	11	8	5	2	-	11	-	-	1	-	-	1	-
153	Końskie	.	.	.	.	.	.	.	0.0	8.4	39.9	48.3	19.6	28	6	7	5	4	2	-	7	-	-	-	-	-	2	-
155	Szymanów	17.1	23.1	11.5	27.2	2			29.5	28.2	43.9	101.6	17.2	27	3	15	10	7	6	-	15	-	-	4	-	-	6	-
156	Opole Lubelskie	17.4	22.9	12.0	26.6	29			7.9	24.7	20.8	53.4	10.6	26	-	13	11	5	1	-	13	-	-	2	-	-	5	-
157	Chełm	17.0	22.5	11.6	27.4	29			11.7	56.1	18.7	86.5	24.4	11	-	15	10	7	2	1	15	-	-	2	-	-	1	-
159	Namysłów	17.0	23.8	11.5	28.0	24			14.0	13.2	13.9	41.1	14.0	9	-	14	6	3	1	-	14	-	-	1	-	-	6	-
160	Przedbórz	16.9	23.3	11.0	28.0	30			3.6	6.1	22.9	32.6	9.7	24	-	8	7	3	-	-	8	-	1	3	-	-	1	-
161	Laskowice Oławskie	17.1	23.5	11.1	27.6	24			5.1	25.9	32.9	63.9	16.0	27	4	16	12	5	1	-	16	-	1	3	-	-	11	-
162	Suchedniów	16.2	22.4	9.5	26.1	30			4.4	8.0	26.7	39.1	12.4	25	-	10	7	3	2	-	10	-	-	3	-	-	3	-

Nr	POSTERUNEK	TEMPERATURA POWIETRZA T							OPAD R_d						LICZBA DNI							LICZBA DNI							
		Dśr	Max	Min	Max obs.	Data	Min obs.	Data	ΣR_d I dek.	ΣR_d II dek.	ΣR_d III dek.	$\Sigma R_{d,m}$	$R_{d,max}$	Data	0,0	≥0,1	≥1,0	≥5,0	≥10,0	≥20,0	●	✳	▲	≡	V	∽	≀	⊠
163	Krasnystaw	16.8	22.4	11.5	26.9	29	5.2	21	10.7	42.0	26.2	78.9	13.2	19	–	16	10	8	2	–	16	–	–	–	–	–	8	–
164	Oława	17.3	23.6	12.5	27.5	24	5.0	21	10.8	23.5	18.0	52.3	9.4	17	1	18	14	2	–	–	18	–	–	9	–	–	9	–
165	Silniczka	16.5	22.9	10.1	27.1	30	2.6	21	–	7.3	24.2	31.5	9.4	24	–	4	4	4	–	–	4	–	–	1	–	–	7	–
166	Kraśnik	16.9	21.7	12.4	26.1	28	6.7	21	17.1	35.3	19.3	71.7	15.3	16	1	15	14	5	3	–	15	–	–	3	–	–	7	–
167	Bogatynia	15.8	21.9	10.7	27.3	6	3.1	20	1.2	27.2	45.3	73.7	17.0	17	6	17	12	4	4	–	17	–	–	–	–	–	4	–
168	Świeradów – Zdrój	14.8	19.2	11.0	24.5	29	5.6	20	6.1	35.1	50.2	91.4	26.4	23	2	21	13	6	3	1	21	–	1	2	–	–	9	–
170	Olesno	17.2	22.9	12.2	26.3	6 7 17	4.3	21	0.3	18.9	31.8	51.0	15.6	23	2	10	7	5	2	–	10	–	–	2	–	–	7	–
171	Słupia Nowa	17.0	21.6	12.2	25.1	8 28 30	5.8	21	9.8	20.7	19.8	50.3	13.3	16	5	10	6	4	2	–	10	–	–	6	–	–	3	–
173	Strzyżów	17.2	23.0	12.1	28.3	29	4.6	22	5.4	53.0	21.3	79.7	21.4	19	–	13	11	6	2	1	13	–	–	1	–	–	–	–
174	Szklarska Poręba	14.0	18.8	9.6	23.8	6	3.6	20	19.2	33.7	65.2	118.1	20.1	23	–	21	14	8	5	1	21	–	–	1	–	–	3	–
176	Szczawno – Zdrój	16.0	21.4	11.4	27.8	3	6.6	23	9.6	25.4	38.5	73.5	13.3	14	–	17	11	6	2	–	17	–	1	2	–	–	5	–
177	Karpacz	13.7	17.9	10.3	22.2	6	5.6	19	21.6	27.0	63.3	111.9	19.0	25	2	21	16	8	4	–	21	–	1	6	–	–	8	–
178	Dobrogoszcz	16.8	22.5	11.7	26.6	2	4.9	21	18.8	23.2	54.6	96.6	14.8	26	–	19	14	8	3	–	19	–	–	6	–	–	5	–
179	Werbkowice	16.7	22.6	11.9	27.6	29	5.9	22	20.7	55.8	14.1	90.6	24.8	19	2	15	10	6	3	1	15	–	–	2	–	–	8	–
181	Jandw Lubelski	17.1	22.0	12.4	26.7	8	5.0	21	29.7	29.9	33.8	93.4	15.9	8	–½	13½	12½	8½	3½	–½	13½	–	1	2	–	–	–	–
182	Zdandw	16.6	22.1	12.1	26.6	7	6.2	21	3.0	18.2	25.4	46.6	12.6	25	2	12	11	3	1	–	12	–	–	1	–	–	5	–
184	Grodków	16.9	22.7	11.7	26.8	2	4.4	21	31.3	19.0	68.8	119.1	27.5	7	1	18	15	7	4	2	18	–	1	9	–	–	8	–
187	Ostroszowice	16.0	21.1	11.7	25.5	2	5.4	21	12.2	31.2	80.4	123.8	48.5	25	–	19	14	8	3	1	19	–	–	2	–	–	8	–
188	Szczekociny	16.0	22.5	10.4	26.8	30	4.0	21	23.2	10.4	31.5	65.1	23.0	2	1	11	7	4	2	1	11	–	–	3	–	–	5	–
189	Skroniów	16.6	22.3	11.9	26.4	30	5.3	21	46.2	10.1	31.7	88.0	26.4	2	–	12	8	6	3	1	12	–	1	1	–	–	10	–
190	Staszów	17.0	22.7	11.2	26.3	8	3.5	21	25.8	16.3	22.8	64.9	25.4	9	7	9	7	4	2	1	9	–	–	4	–	–	4	–
191	Tarnobrzeg	17.4	23.2	12.7	28.5	8	6.9	21	85.0	14.3	39.6	138.9	73.0	10	–	15	10	6	3	1	14	–	–	4	–	–	8	–
192	Poturzyn	17.2	22.0	11.9	26.8	29	7.2	22	6.6	50.7	54.0	111.3	31.0	19	–	14	13	7	3	1	14	–	1	6	–	–	8	–
193	Biłgoraj	17.2	22.2	12.2	27.2	8	6.1	22	0.8	51.6	21.1	73.5	15.0	19	–	14	10	6	2	–	14	–	–	7	–	–	–	–
194	Nisko	17.0	23.5	11.9	28.2	8	5.0	21	19.5	58.3	24.0	101.8	43.0	11	2	14	12	4	3	1	14	–	–	3	–	–	5	–
195	Zawiercie	16.4	22.7	10.0	27.7	30	1.6	21	1.1	17.4	31.0	49.5	10.9	23	2	12	10	5	2	–	12	–	–	4	–	–	7	–
196	Karfantów	17.4	22.7	11.7	28.3	20	5.3	21	19.8	45.1	127.0	191.9	39.7	17	1	16	15	11	6	5	16	–	–	8	–	–	6	–
197	Otmuchów	16.4	22.4	11.3	27.3	2	3.9	21	28.2	16.1	87.7	132.0	51.4	25	1	18	15	8	4	1	18	–	–	11	–	–	5	–
198	Busko – Zdrój	17.7	22.8	12.6	27.2	30	6.5	21	38.2	10.7	39.6	88.5	18.6	23	1	13	11	6	5	–	13	–	–	5	–	–	4	–
199	Tomaszów Lubelski	16.1	21.7	11.4	26.4	29	5.0	22	32.6	48.4	37.7	118.7	30.2	10	–	11	10	8	4	2	11	–	1	8	–	–	1	–
201	Świerklaniec	16.7	22.3	11.2	26.5	17	3.3	21	2.7	11.2	53.2	67.1	19.6	25	2	12	8	5	3	–	12	–	–	3	–	–	7	–
202	Duszniki – Zdrój	14.4	19.6	10.3	23.5	6	4.5	21	18.3	43.2	46.5	108.0	27.6	14	3	17	12	7	5	2	17	–	–	5	–	–	8	–
203	Wolbrom	16.0	21.6	9.9	26.3	30	1.2	21	8.3	7.8	78.3	94.4	21.6	25	2	14	9	7	4	2	14	–	–	10	–	–	8	–
204	Ząbkowice	16.8	22.7	11.3	27.6	17	2.9	21	1.1	13.5	52.0	66.6	14.4	25	1	11	8	6	3	–	11	–	–	4	–	–	5	–
205	Miechów	16.3	22.0	11.1	27.1	30	3.3	21	23.1	8.8	43.9	75.8	15.4	25	2	11	8	6	4	–	11	–	–	1	–	–	7	–
206	Tarnogród	16.8	22.3	12.1	26.9	29	5.8	22	24.2	35.8	44.7	104.7	25.8	24	1	12	10	7	4	2	12	–	–	1	–	–	–	–
207	Lądek – Zdrój	14.8	20.4	10.5	25.7	2	3.8	21	37.0	31.4	61.8	130.2	26.5	25	1	20	16	8	5	1	20	–	–	4	–	–	8	–
208	Chorzelów	17.7	23.1	12.0	27.0	8	5.1	21	67.0	25.1	21.9	114.0	39.2	10	2	13	12	5	4	2	13	–	–	3	–	–	6	–
209	Prudnik	16.2	21.8	11.5	26.7	2	4.3	21	19.7	32.2	72.4	124.3	29.9	17	5	14	13	9	3	2	14	–	1	2	–	–	4	–
210	Sielec	16.8	22.6	11.4	27.6	30	4.7	21	11.1	8.2	43.2	62.5	19.9	25	1	12	6	5	3	–	12	–	–	1	–	–	5	–
211	Gliwice	17.1	22.9	12.0	30.0	29	4.6	21	19.9	11.9	46.0	77.8	15.5	25	–	15	12	7	3	–	15	–	–	4	–	–	7	–
212	Olkusz	(16.3)	(21.6)	(11.7)	26.7	27 30	2.6	21	31.8	9.5	68.9	110.2	26.7	9	2	15	10	7	5	2	15	–	1	4	–	–	8	–
213	Borusowa	17.2	22.4	11.7	26.3	30	4.4	21	17.6	8.1	81.9	107.6	49.8	25	1	8	7	5	3	1	8	–	–	5	–	–	3	–
214	Zakrzów	16.9	22.4	12.2	26.6	6 17	4.4	21	30.7	12.2	66.0	108.9	18.8	25	–	18	14	9	4	–	18	–	–	9	–	–	4	–
215	Leżajsk	17.2	22.5	12.5	26.3	8	6.1	22	61.9	34.6	35.6	132.1	29.0	8	–	18	15	7	5	2	18	–	–	6	–	–	6	–
217	Kolbuszowa	16.8	22.7	11.5	26.8	4	2.4	21	2.5	19.5	52.6	74.6	17.0	22	–	16	10	6	3	–	16	–	–	5	–	–	3	–
218	Głubczyce	17.2	22.7	11.9	27.0	14	8.4	21	12.1	18.4	123.7	154.2	59.0	24	3	19	15	7	4	2	19	–	1	4	–	–	3	–
219	Trzebinia	17.3	22.4	11.9	27.5	30	3.8	21	28.1	12.6	87.2	127.9	24.7	24	–	17	16	8	5	2	17	–	–	5	–	–	7	–
220	Garlica Murowana	17.1	21.6	11.7	26.3	30	4.0	21	56.2	7.2	82.4	145.8	29.0	3	–	15	14	7	4	2	15	–	–	1	–	–	4	–
221	Lubaczów	16.8	23.0	11.0	26.9	27	3.9	22	2.1	57.0	36.1	95.2	23.9	19	1	15	11	7	4	1	15	–	–	–	–	–	1	–
222	Rybnik	16.8	22.9	11.8	26.7	30	3.3	21	79.3	43.7	58.0	181.0	22.8	9	2	16	15	10	9	3	16	–	–	8	–	–	2	–
225	Bierun Stary	16.7	22.1	11.5	27.2	30	2.6	21	118.7	11.8	57.4	187.9	81.7	2	1	14	11	9	5	2	14	–	–	6	–	–	6	–
227	Kraków– Obs. Astr.	16.9	23.0	12.0	28.2	17	5.8	21	20.7	8.4	92.4	121.5	25.0	23	4	15	13	7	5	1	15	–	1	4	–	–	12	–
228	Dębica	17.2	22.9	11.7	27.1	8	5.5	21	22.0	26.3	34.6	82.9	15.4	23	1	13	12	7	3	–	13	–	–	7	–	–	3	–
230	Jakubowice	16.9	22.1	11.8	25.4	1 6 17	5.0	21	33.6	18.3	73.7	125.6	26.0	9	–	19	15	7	4	2	19	–	–	5	–	–	3	–
231	Oźarów	16.9	22.4	12.4	26.1	8 29	5.9	21	6.7	54.0	43.3	104.0	25.0	19	–	15	13	5	4	2	15	–	1	6	–	–	5	–
232	Pszczyna	16.7	22.3	11.5	27.4	30	3.4	21	70.6	21.5	48.9	141.0	23.0	23	4	17	15	10	6	2	17	–	–	6	–	–	8	–
233	Wieliczka	16.9	22.4	12.3	28.2	30	6.4	21	33.3	11.3	62.4	107.0	28.2	10	–	14	11	6	4	2	14	–	–	2	–	–	10	–
234	Bochnia – Chodenice	16.6	22.7	11.6	28.8	30	5.2	21	18.2	15.3	37.8	71.3	15.9	9	3	14	11	5	3	–	14	–	–	2	–	–	7	–
235	Jastrzębia – Zdrój	16.9	22.1	12.8	27.3	30	7.0	21	50.9	32.9	67.2	151.0	22.0	23	3	17	15	10	8	1	17	–	–	6	–	–	–	–

Nr	POSTERUNEK	TEMPERATURA POWIETRZA T							OPAD R_d						LICZBA DNI							LICZBA DNI						
		Dies	Max	Min	Max abs.	Data	Min abs.	Data	ΣR_d I dek.	ΣR_d II dek.	ΣR_d III dek.	$\Sigma R_{d,m}$	$R_{d,max}$	Data	0,0	≥ 0,1	≥ 1,0	≥ 5,0	≥ 10,0	≥ 20,0	●	✳	▲	≡	V	∽	≷	≋
236	Wadowice	16.3	22.4	11.2	28.1	30	4.7	21	56.0	28.6	46.6	131.2	19.4	23	1	19	15	10	4	–	19	–	–	2	–	–	5	–
237	Żarnowa	16.7	22.2	11.5	26.1	8	3.9	21	23.6	42.0	32.4	98.0	17.8	9	–	17	15	8	3	–	17	–	–	4	–	–	4	–
238	Myślenice	16.1	22.3	11.5	27.2	30	4.2	21	59.1	25.9	110.3	195.3	45.4	25	–	18	17	9	6	3	18	–	–	7	–	–	12	–
240	Dynów	16.6	22.1	11.8	26.6	30	5.4	21 22	24.3	49.2	39.8	113.3	20.3	24	4	13	12	8	6	1	13	–	–	7	–	–	3	–
242	Ciężkowice	16.4	22.3	11.3	26.9	28	4.6	21	23.6	17.5	40.0	81.1	18.6	24	1	15	11	5	3	–	15	–	–	12	–	–	–	–
243	Rożnów	16.9	21.9	12.4	28.1	31	6.0	21	52.2	19.8	41.3	113.3	47.9	10	–	16	12	6	3	2	16	–	–	6	–	–	3	–
244	Cieszyn – Bobrek	16.4	21.3	12.5	26.1	2	6.0	21	39.7	34.4	82.5	156.6	32.3	23	–	21	17	9	6	1	21	–	–	5	–	–	5	–
245	Maków Podh.	16.0	22.1	10.7	27.5	30	2.9	21	51.3	30.3	74.2	155.8	32.2	2	4	17	14	10	5	3	17	–	1	4	–	–	2	–
246	Biecz	16.5	22.0	11.8	25.6	8 30	5.5	22	11.0	22.9	44.4	78.3	19.1	24	1	15	12	7	3	–	15	–	–	3	–	–	3	–
247	Jasło	17.3	22.7	12.3	26.5	2	4.9	21	17.9	26.5	41.3	85.7	13.3	24	4	15	14	8	3	–	15	–	–	2	–	–	2	–
248	Limanowa	15.3	21.5	9.5	26.4	30	2.0	21	17.7	23.9	62.9	104.5	26.4	24	–	17	15	6	3	2	17	–	–	1	–	–	7	–
249	Żywiec – Sporysz	15.9	22.0	10.9	27.6	30	3.6	21	78.0	35.9	55.6	169.5	37.4	2	3	18	15	9	5	4	18	–	–	9	–	–	8	–
250	Kresno	16.8	21.6	9.5	25.1	30	0.8	16	18.7	61.2	29.3	109.2	21.2	11	–	19	14	9	4	1	19	–	–	5	–	–	2	–
251	Bircza	15.6	21.3	10.3	26.4	30	3.3	22	21.3	84.1	41.1	146.5	29.8	19	1	19	14	9	7	1	16	–	–	3	–	–	4	–
252	Wisła	15.1	20.5	10.4	25.9	30	2.7	21	63.2	41.3	82.7	187.2	44.2	8	–	20	18	10	6	3	20	–	–	1	–	–	6	–
253	Zawoja	13.8	19.3	9.1	24.7	30	2.5	21	98.9	32.7	67.8	199.4	41.5	2	2	24	16	10	7	4	19	–	2	10	–	–	8	–
254	Rabka	15.2	21.3	10.1	26.4	30	2.3	21	31.6	23.8	63.9	119.3	17.4	23	2	18	15	9	6	–	18	–	–	1	–	–	6	–
256	Ptaszkowa	15.7	20.1	11.7	24.1	17 30	5.6	21	39.8	32.8	46.8	119.4	18.0	9	–	16	14	10	4	–	16	–	–	1	–	–	9	–
257	Istebna – Stecówka	13.9	18.3	10.8	24.0	6	4.6	21	38.8	55.6	67.2	161.6	27.3	17	1	20	16	9	7	2	20	–	–	8	–	–	3	–
258	Kamienica	15.4	21.7	9.6	26.6	17	2.9	21	33.9	24.7	42.4	101.0	20.3	23	1	14	11	7	4	1	14	–	–	2	–	–	7	+
259	Iwonicz – Zdrój	15.9	20.7	11.6	24.5	7	4.8	21	15.1	49.5	48.8	113.4	22.3	23	–	17	15	9	3	1	17	–	–	5	–	–	6	–
260	Sanok	16.0	21.9	11.5	26.3	29	4.3	21	11.3	71.9	28.2	111.4	15.3	15	–	13	11	8	5	–	13	–	–	3	–	–	2	–
261	Stańcowa	13.6	18.5	9.7	22.4	30	4.4	16	53.2	29.3	47.7	130.2	30.8	9	–	19	14	10	5	1	19	–	–	3	–	–	7	+
262	Zwardoń	14.0	20.2	9.3	25.3	6	1.0	21	66.4	39.3	65.6	171.3	30.6	9	–	19	18	11	5	3	19	–	–	13	–	–	2	+
263	Nowy Targ	14.7	21.4	9.1	26.9	30	1.1	22	23.7	29.6	79.6	132.9	28.0	25	4	14	12	6	6	3	14	–	–	8	–	–	2	+
265	Czarny Dunajec	14.4	20.2	8.6	25.4	30	2.0	21	33.4	19.7	39.5	92.6	23.3	9	1	14	11	7	5	1	13	–	–	3	–	–	4	+
266	Brzegi Dolne	14.4	20.7	8.4	26.2	30	2.9	1	31.0	81.8	41.2	154.0	29.4	8	–	15	14	8	5	3	15	–	–	4	–	–	2	+
267	Szczawnica	15.1	21.4	9.9	25.6	10	2.5	21	15.4	35.2	65.1	115.7	37.0	24	1	18	13	7	3	2	16	–	–	7	–	–	6	–
268	Krynica	14.4	20.2	9.8	24.4	27	3.9	22	20.5	41.6	68.6	130.7	33.0	23	1	14	12	7	5	2	14	–	–	4	–	–	5	–
269	Wysowa	14.4	20.0	9.6	23.8	6	1.5	21	4.5	39.1	53.8	97.4	27.4	23	–	17	11	7	3	1	17	–	1	3	–	–	2	–
270	Barwinek	14.8	20.4	9.4	24.0	7	0.9	21	12.1	52.3	52.2	116.6	23.4	23	–	16	14	7	3	3	16	–	–	–	–	–	–	–
271	Bukowina	13.8	18.1	9.8	23.8	30	5.5	21	34.1	35.4	56.6	126.1	22.7	23	4	16	14	8	6	2	16	–	–	–	–	–	7	–
272	Muszyna	15.1	21.5	9.9	25.1	2 30	2.9	21	11.3	28.4	40.4	80.1	19.8	24	1	15	12	7	2	–	15	–	–	10	–	–	4	–
273	Witów	13.0	18.5	7.8	23.0	30	1.5	21	41.4	32.4	58.1	131.9	25.3	24	–	18	13	9	4	2	18	–	–	3	–	–	5	–
274	Komańcza	14.8	20.0	9.8	24.1	28	2.5	22	24.0	51.0	26.4	101.4	23.0	10	–‡	14‡	12‡	7‡	4‡	2‡	14‡	–	–	1	–	–	–	–
275	Baligród	15.2	20.5	10.2	25.0	7	4.3	21	13.4	62.0	54.6	130.0	27.0	19	–	18	15	10	4	1	18	–	–	–	–	–	–	–
276	Gubałówka	13.4	17.1	10.3	23.0	30	5.5	21	27.4	67.0	75.7	170.1	36.2	24	3	18	16	10	8	2	18	–	–	2	–	–	10	–
278	Smolnik	13.9	20.1	9.3	23.9	28	2.9	1 2	22.5	55.3	45.8	123.6	22.5	10	–	16	13	8	6	2	16	–	–	15‡	–	–	3	–
279	Lysa Polana	12.4	17.5	7.5	22.5	30	2.1	21	33.7	71.8	113.0	218.5	54.0	24	–	18	16	11	8	2	18	–	–	1	–	–	5	–
280	Hala Gąsienicowa	9.6	12.9	6.3	17.0	30	0.7	21	43.2	117.9	122.9	284.0	52.5	24	2	18	18	14	13	6	18	–	3	10	–	–	5	–

Blank page retained for pagination

TABLICA V

WYNIKI MIESIĘCZNE POMIARÓW TEMPERATURY MINIMALNEJ PRZY POWIERZCHNI GRUNTU ORAZ TEMPERATURY GRUNTU

МЕСЯЧНЫЕ РЕЗУЛЬТАТЫ ИЗМЕРЕНИЙ МИНИМАЛЬНОЙ ТЕМПЕРАТУРЫ У ПОВЕРХНОСТИ ПОЧВЫ И ТЕМПЕРАТУРЫ ПОЧВЫ

MONTHLY RESULTS OF GROUND SURFACE MINIMUM AIR TEMPERATURE AND SOIL TEMPERATURE MEASUREMENTS

Nr	STACJA – POSTERUNEK	TEMPERATURA MINIMALNA PRZY POWIERZCHNI GRUNTU T_g			TEMPERATURA GRUNTU NA GŁĘBOKOŚCIACH														
					5 cm						10 cm			20 cm			50 cm		
		Min	Min abs.	Data	7	13	21	Dies	Max	Min	Dies	Max	Min	Dies	Max	Min	Dies	Max	Min
5	Ustka	11.3	4.8	5	16.4	23.3	18.9	19.6	27.4	12.0	19.2	24.7	12.6	19.0	22.8	13.8	19.3	22.5	16.0
6	Lębork	7.5	0.6	21	14.9	21.4	18.0	18.1	25.6	9.2	17.8	22.8	10.2	17.4	21.2	13.0	15.8	17.0	14.6
17	Koszalin	9.8	5.0	5	15.7	23.3	18.8	19.3	29.0	10.4	19.0	25.4	11.1	18.6	24.4	13.2	17.7	20.0	14.9
22	Suwałki	10.1	3.4	22	16.0	23.5	18.7	19.4	29.3	11.2	19.0	26.7	10.8	18.7	23.0	12.5	17.8	19.8	14.8
23	Kętrzyn	10.4	4.8	6	16.9	24.2	19.2	20.1	28.4	12.5	19.6	25.6	12.8	19.0	22.9	12.0	18.0	20.0	15.3
29	Radostowo	11.1	3.5	19	16.5	25.4	18.6	20.2	30.6	11.8	19.8	25.7	11.9	19.5	23.8	14.0	18.3	20.2	16.2
30	Świnoujście	11.9	6.3	20	16.6	22.7	18.9	19.4	28.3	11.8	19.3	26.4	12.4	19.3	24.0	14.5	19.0	21.2	16.4
34	Resko	8.7	1.9	21	15.3	21.9	19.2	18.8	25.7	10.2	18.5	23.9	11.0	18.4	22.6	13.2	17.7	19.9	15.3
36	Olsztyn – Dajtki	9.4	2.7	14	16.2	26.1	19.3	20.5	31.1	12.2	20.1	28.4	12.2	19.5	24.4	13.9	18.7	20.4	15.4
37	Prabuty	8.8	2.0	5 6	14.5	23.1	18.1	18.6	27.0	9.3	18.6	25.2	10.5	18.6	22.4	13.2	17.5	19.2	15.5
38	Szczecinek	8.2	0.6	21	14.3	24.6	18.5	19.1	29.2	9.1	18.9	26.6	10.2	18.6	24.3	13.0	17.1	19.5	15.0
44	Biebrza	6.9	1.0	7 14	14.9	19.5	18.5	17.6	22.9	11.1	17.0	19.7	13.1	16.4	17.4	14.9	14.4	14.9	14.0
48	Kamień Krajeński	9.8	3.1	19	15.8	23.7	19.2	19.6	28.3	11.3	19.5	26.4	11.6	19.2	24.4	13.6	18.0	20.0	15.6
51	Szczecin – Dąbie	9.9	3.9	21	16.1	24.1	19.6	20.0	29.5	11.3	19.8	26.9	11.6	19.9	25.6	13.9	19.4	23.2	16.4
56	Wałcz	8.6	1.5	21	14.8	24.2	18.2	19.1	31.2	10.5	18.7	27.9	10.7	18.4	24.1	12.9	17.7	20.8	15.4
63	Bydgoszcz, IMiUZ	10.4	4.9	21	15.5	24.9	20.5	20.3	31.0	10.4	20.1	27.2	11.4	20.1	26.3	13.5	19.3	22.2	12.0
66	Białystok	9.7	4.5	14	15.4	22.2	19.0	18.9	25.9	10.8	19.1	26.9	11.7	.	.	.	17.6	19.1	15.1
64	Mława	11.1	6.1	16 19	16.2	25.2	19.2	20.2	30.4	11.9	20.0	27.7	12.2	20.0	25.3	13.3	19.1	21.5	16.1
68	Ostrołęka	9.2	4.6	6	16.7	26.2	20.0	21.0	30.6	12.9	20.7	27.1	13.2	20.2	23.5	14.5	19.5	20.8	16.4
73	Krzyż	7.8	- 0.2	21	15.6	25.1	19.2	20.0	30.0	10.7	19.4	24.9	11.2	19.0	23.2	13.3	18.2	20.4	15.0
80	Gorzów Wlkp.	10.3	4.5	21	15.2	24.2	19.2	19.5	29.9	10.4	19.6	26.5	11.0	18.9	24.6	13.0	17.8	20.3	15.3
82	Białowieża	8.1	1.5	22	14.4	20.6	17.6	17.5	24.6	9.6	17.4	22.0	10.5	17.3	21.0	13.0	16.7	18.0	15.0
84	Poświętne	9.1	3.4	14	16.3	24.9	18.9	20.0	29.2	12.5	20.1	26.5	13.0	20.1	25.0	14.3	18.9	21.0	16.4
86	Przebędowo	10.8	3.3	21	15.3	23.3	18.7	19.1	29.2	9.9	19.0	27.8	10.4	18.4	23.8	12.4	18.2	21.0	15.4
91	Płock – Radziwie	10.2	4.1	14	17.4	25.7	20.9	21.3	30.7	11.7	21.1	28.7	12.1	20.6	27.9	14.2	.	.	.
96	Słubice	8.9	2.9	21	16.3	23.7	20.5	20.2	28.2	11.8	20.0	25.5	12.6	19.7	24.8	14.1	19.0	21.1	16.6
97	Paproć	6.6	- 1.4	21	14.9	23.4	18.7	19.0	26.7	9.9	18.7	25.2	10.6	17.8	20.9	13.0	16.7	18.2	14.8
100	Warszawa – Bielany	12.1	5.7	21	16.9	25.8	20.9	21.2	30.0	12.7	21.0	26.5	13.5	20.5	24.7	15.7	19.5	20.8	17.6
105	Koło	9.9	3.9	21	15.5	25.4	19.6	20.2	31.4	10.1	19.8	29.2	11.6	19.5	26.9	13.9	18.8	23.6	15.6
106	Siedlce	9.3	1.8	21	16.0	24.1	18.9	19.7	27.9	10.9	19.2	24.6	11.2	18.9	22.8	13.7	17.8	19.2	15.4
108	Brwinów	10.2	3.2	21	16.0	24.2	20.6	20.2	27.7	11.3	19.8	25.8	11.8	19.2	23.5	14.2	18.6	20.3	16.7
119	Zielona Góra	11.6	6.8	21	16.0	24.5	20.0	20.2	30.8	10.9	20.1	28.5	11.6	20.0	26.5	13.4	19.4	22.5	16.2
121	Leszno – Strzyżewice	9.3	2.4	21	16.1	24.8	19.4	20.1	30.8	10.6	19.8	26.6	11.0	19.5	24.5	12.8	18.7	21.1	15.7
129	Kalisz	9.7	3.2	21	15.3	22.6	18.6	18.9	26.9	10.9	18.6	24.4	11.7	18.2	22.4	13.7	17.5	18.9	15.6
131	Smolice	9.1	1.4	21	15.4	22.4	17.8	18.5	29.0	10.7	18.5	26.7	11.2	18.5	23.6	13.2	18.0	21.0	15.4
138	Włodawa	10.6	3.9	22	15.2	22.9	18.2	18.7	27.3	10.2	18.5	26.5	10.8	18.0	21.5	12.0	17.9	20.1	14.8
143	Radom	9.6	4.3	21	15.9	25.2	19.5	20.2	30.2	12.4	19.6	27.9	11.8	19.0	24.1	13.2	17.9	21.1	15.7
144	Puławy	10.8	3.1	21	16.6	25.3	20.1	20.7	30.8	11.4	20.2	26.7	11.8	20.0	25.0	14.2	19.1	21.2	16.8
150	Legnica	10.1	2.9	21	15.3	22.3	18.3	18.6	27.4	10.6	18.5	23.7	11.5	18.4	22.9	13.3	17.6	19.3	15.5
151	Wieluń	9.4	3.8	21	15.1	24.0	18.8	19.3	28.6	10.0	19.0	25.1	11.5	18.7	23.5	13.2	18.0	19.8	15.6
154	Zgorzelec	9.2	4.0	20	15.1	23.1	18.0	18.7	29.1	9.8	18.7	27.6	10.1	18.4	23.5	11.6	17.9	20.6	14.7
160	Przedbórz	9.6	2.4	21	15.7	23.6	19.2	19.5	28.9	11.2	19.4	26.8	12.1	18.9	24.3	14.9	19.2	22.0	15.8
161	Laskowice Oławskie	10.0	1.5	21	15.6	25.0	18.3	19.6	31.1	11.0	19.1	27.1	11.2	18.8	23.4	13.8	18.3	20.4	16.3
169	Jelenia Góra	6.6	- 0.3	20	13.2	20.5	16.1	16.6	25.6	7.4	16.5	21.1	9.3	16.3	20.1	12.1	16.0	17.5	14.3
172	Kielce	9.0	0.7	21	15.6	22.9	18.6	19.0	26.8	10.2	18.9	24.1	11.2	18.4	23.3	12.9	17.5	19.4	15.2
175	Częstochowa	10.3	3.5	21	14.7	21.3	17.6	17.9	26.1	9.4	17.9	22.5	11.2	17.4	21.2	13.2	17.0	19.2	15.0
182	Zdanów	10.2	3.4	21	14.9	22.7	17.8	18.5	27.3	9.5	18.3	23.3	10.9	18.1	21.9	13.9	.	.	.
183	Zamość	9.9	3.3	22	15.7	22.5	18.2	18.8	27.2	10.4	18.6	25.2	10.6	18.2	22.4	12.6	17.6	19.2	14.7
186	Opole	10.3	2.5	21	15.9	23.9	19.1	19.6	29.1	11.3	19.2	25.5	12.3	18.6	22.9	14.6	17.7	19.1	15.8
200	Kłodzko	8.9	0.5	20	13.9	20.5	16.7	17.0	26.1	8.9	16.8	23.1	9.9	16.6	20.8	13.0	16.3	17.7	15.0
201	Świerklaniec	9.8	1.7	21	14.9	22.9	17.7	18.4	28.5	9.6	18.1	24.7	10.1	17.6	22.2	12.5	17.2	19.3	14.9
220	Garlica Murowana	10.3	3.9	21	14.1	19.0	17.4	16.9	24.2	8.3	17.6	22.8	10.6	16.7	19.3	13.2	16.4	17.8	14.9
223	Rzeszów – Jasionka	9.9	2.8	22	15.6	22.0	18.1	18.6	26.9	9.9	18.5	23.8	10.6	18.1	22.0	12.4	17.5	19.4	15.4
232	Paczyna	10.9	4.9	21	15.1	21.9	17.3	18.1	27.8	10.3	17.8	26.3	11.0	17.2	20.7	13.2	17.0	18.2	15.0
236	Wadowice	9.6	2.8	21	14.7	22.9	17.3	18.3	30.1	8.9	18.2	26.7	9.6	17.5	22.9	11.7	16.6	18.5	14.3
241	Przemyśl	11.0	5.3	22	15.3	22.1	18.2	18.5	27.4	10.5	18.4	24.1	12.0	18.2	22.0	13.9	17.6	19.1	15.8
264	Lesko	10.1	5.1	22	15.0	21.8	18.3	18.4	28.5	10.7	18.5	25.2	11.7	17.9	23.2	13.3	17.3	20.0	15.0
277	Zakopane	5.8	- 1.2	21	11.4	18.3	14.5	14.7	22.8	6.3	14.5	19.2	9.1	14.2	16.7	11.3	13.4	14.3	12.3

TABLICA VI

WARTOŚCI GODZINNE USŁONECZNIENIA (MIESIĘCZNE)

ЧАСОВЫЕ (МЕСЯЧНЫЕ) СУММЫ СОЛНЕЧНОГО СИЯНИЯ

HOURLY (MONTHLY) SUNSHINE DURATION VALUES

Nr	STACJA – POSTERUNEK	USŁONECZNIENIE S_m																	
		3–4	4–5	5–6	6–7	7–8	8–9	9–10	10–11	11–12	12–13	13–14	14–15	15–16	16–17	17–18	18–19	19–20	20–21	Σ
4	Hel	-	-	4.9	12.8	21.9	24.1	23.9	25.4	25.0	24.1	25.2	24.8	20.6	20.5	16.5	7.9	0.5	-	278.1
5	Ustka	-	1.7	9.0	17.9	19.6	19.9	20.7	22.3	24.1	21.1	21.4	23.4	22.0	20.8	18.2	10.4	1.3	-	273.8
6	Lębork	-	0.8	8.9	18.9	22.3	21.9	21.6	21.9	22.2	22.4	20.1	18.1	16.0	17.5	16.2	11.9	1.0	-	261.7
7	Gdynia	-	0.2	8.2	17.1	22.4	23.7	24.7	23.0	24.2	23.0	22.3	22.6	20.8	18.1	18.0	7.9	0.2	-	276.4
13	Świbno	-	0.2	4.5	16.1	20.0	22.8	24.6	23.8	25.1	24.9	23.1	20.5	18.3	17.4	16.9	9.7	0.3	-	268.2
16	Bartoszyce	.	.	.	.	.	.	.	.	.	.	.	.	.	.	.	.	.	.	.
17	Koszalin	-	1.2	11.0	17.6	21.4	20.6	22.6	21.6	18.9	18.9	17.6	20.3	17.1	17.3	15.4	12.6	3.3	-	257.4
18	Kołobrzeg	-	2.7	12.9	18.2	19.5	20.9	19.5	21.7	22.3	24.3	23.8	22.6	21.9	19.7	16.0	8.2	0.9	-	275.1
22	Suwałki	-	1.5	9.7	18.6	19.8	21.7	21.8	22.7	20.8	22.5	22.7	21.8	19.9	17.4	12.9	5.5	0.2	-	259.5
27	Dziwnów	-	0.1	7.3	13.1	16.3	19.3	21.5	19.3	20.4	22.1	20.1	20.3	19.0	18.4	15.0	9.9	0.6	-	242.7
30	Świnoujście	-	1.0	11.5	16.5	20.6	21.2	21.0	19.7	20.8	19.2	20.5	20.5	18.1	16.0	16.3	12.4	2.4	-	257.7
33	Mikołajki	-	0.5	10.1	16.8	21.5	24.3	24.3	25.7	25.9	24.5	22.7	24.4	21.8	21.5	16.5	10.8	3.8	-	295.1
34	Resko	-	-	5.2	9.4	16.8	21.3	24.1	23.6	24.3	22.7	23.3	21.0	20.5	18.0	15.4	8.0	-	-	253.6
37	Prabuty	-	0.8	9.9	19.9	23.4	24.1	24.4	23.8	23.9	24.5	23.7	17.4	15.7	16.4	13.9	6.6	-	-	268.4
38	Szczecinek	-	-	5.1	16.4	22.3	25.8	25.5	26.3	23.0	22.5	20.1	18.5	16.6	17.7	13.3	6.3	-	-	259.4
40	Chojnice	-	-	7.4	22.0	26.0	25.0	25.2	24.9	24.9	22.9	20.4	19.4	17.4	16.4	15.1	9.7	1.3	-	278.0
44	Biebrza	-	0.2	5.2	15.2	20.1	20.8	21.0	24.6	24.3	25.7	25.2	22.5	18.3	16.9	13.3	5.4	0.4	-	259.1
51	Szczecin – Dąbie	-	0.2	8.6	14.2	21.0	22.0	21.4	22.2	21.2	21.3	21.2	20.5	17.0	15.7	13.5	8.6	0.8	-	249.4
63	Bydgoszcz, IMiUZ	-	-	7.6	16.4	21.2	24.3	25.5	25.4	22.9	20.8	20.2	19.1	19.2	17.7	16.4	7.7	0.6	-	265.0
66	Białystok	-	0.0	5.1	14.2	21.7	20.7	20.8	21.8	21.2	20.0	21.0	19.4	18.3	13.8	11.7	8.1	1.2	-	239.0
68	Ostrołęka	-	0.3	9.7	17.4	21.3	22.4	23.8	24.3	24.6	24.0	24.5	24.2	20.7	19.1	14.6	7.0	-	-	277.9
69	Toruń	-	2.5	12.8	19.8	23.2	23.6	24.2	23.0	20.9	21.7	18.9	19.2	15.5	14.6	14.2	11.8	3.0	-	268.9
80	Gorzów Wlkp.	-	0.1	3.9	12.8	20.1	22.7	24.6	24.2	24.1	24.5	18.2	19.0	17.1	13.2	11.3	3.1	0.0	-	238.9
82	Białowieża	-	0.6	8.2	17.5	19.7	17.6	19.6	19.3	18.2	19.2	18.4	18.2	17.8	17.5	11.6	4.8	0.1	-	228.3
84	Poświętne	-	0.0	5.1	14.4	20.0	23.0	25.0	27.0	24.0	22.3	21.3	22.2	19.9	19.5	16.8	8.7	0.3	-	269.5
94	Poznań – Ławica	-	-	1.8	7.6	19.8	22.3	23.0	24.2	24.4	25.1	22.7	22.8	19.8	15.2	10.1	2.3	-	-	241.1
100	Warszawa – Bielany	-	0.4	6.7	17.3	19.5	22.7	22.3	25.7	23.8	22.9	22.6	22.4	22.1	18.9	16.1	6.9	-	-	270.3
103	Sinołęka	-	-	6.1	16.0	20.2	20.7	22.3	23.6	23.2	22.4	20.1	20.3	19.5	16.8	16.6	10.0	0.7	-	258.5
108	Brwinów	-	0.0	6.7	16.4	21.4	23.8	22.4	23.5	21.1	23.1	20.2	21.5	21.0	19.4	16.5	10.8	1.9	-	269.7
114	Terespol	-	1.2	8.3	14.9	18.3	18.7	21.4	22.4	21.3	20.3	21.0	21.2	21.5	18.8	12.7	5.0	0.3	-	247.3
121	Leszno – Strzyżewice	-	3.3	13.6	20.1	22.0	21.9	20.2	20.3	21.9	20.0	21.9	20.1	20.3	18.3	12.4	6.7	0.6	-	263.6
129	Kalisz	-	0.6	9.4	17.6	20.8	20.6	21.1	20.1	20.3	20.2	18.9	19.2	17.4	15.7	13.0	4.5	-	-	239.4
130	Łódź – Lublinek	-	0.5	7.4	17.4	20.8	22.7	22.1	22.4	20.6	21.0	20.6	20.8	17.5	17.9	14.7	6.2	0.1	-	252.7
138	Włodawa	-	0.5	6.0	14.1	17.4	18.1	20.3	19.5	18.5	19.0	18.7	18.6	17.1	17.3	11.0	5.2	0.1	-	221.4
144	Puławy	-	0.2	5.0	11.8	16.3	17.2	19.0	19.9	20.4	18.9	20.5	16.6	17.5	17.5	16.2	7.2	-	-	224.2
151	Wieluń	-	0.6	10.3	14.9	18.1	20.4	21.2	21.0	19.7	19.1	20.8	18.4	17.0	17.0	14.4	8.9	0.8	-	242.6
154	Zgorzelec	-	-	1.5	9.0	11.8	13.9	16.2	16.7	16.4	15.2	12.5	11.9	10.9	9.7	8.6	3.8	-	-	158.1
160	Przedbórz	-	-	3.7	8.9	12.5	17.6	18.1	19.2	18.8	19.4	17.8	20.1	18.4	15.3	12.7	3.8	-	-	206.3
161	Laskowice Oławskie	-	-	2.6	10.3	14.0	16.1	17.3	19.5	18.7	16.8	18.3	16.6	14.7	15.1	13.7	6.2	-	-	199.9
169	Jelenia Góra	-	-	0.8	8.2	12.4	14.3	16.8	15.9	16.0	15.6	15.5	14.1	11.4	12.5	13.7	7.5	-	-	174.7
176	Szczawno – Zdrój	-	-	2.3	9.5	11.5	12.6	11.5	12.5	14.8	13.9	17.3	14.7	12.4	11.8	11.4	2.3	-	-	158.5
179	Werbkowice	-	0.3	7.7	15.0	17.7	18.6	17.8	19.0	20.6	20.3	18.0	18.5	16.3	15.5	14.9	6.2	0.5	-	226.9
180	Śnieżka	-	0.5	4.9	10.0	10.0	8.9	9.1	9.9	9.9	10.6	12.0	10.1	8.4	12.0	9.8	3.6	0.6	-	130.3
182	Zdanów	-	-	2.2	12.5	16.4	18.2	18.0	18.1	17.3	18.8	18.1	17.5	18.5	15.4	14.4	7.4	0.2	-	213.0
186	Opole	-	-	0.8	7.3	13.0	15.9	17.8	20.0	21.7	20.5	19.0	20.9	17.4	12.7	8.2	2.2	-	-	197.4
207	Lądek – Zdrój	-	-	-	1.2	11.0	13.6	15.1	16.3	15.8	20.5	19.8	15.3	12.2	10.8	5.0	0.6	-	-	157.2
216	Katowice	-	0.1	2.4	10.4	13.9	17.8	17.7	16.3	15.4	16.0	16.8	16.0	12.6	10.9	6.6	1.4	-	-	174.3
223	Rzeszów – Jasionka	-	-	0.4	6.8	11.7	14.0	16.1	18.4	19.9	17.6	18.5	18.2	16.8	14.5	10.2	4.5	-	-	187.6
224	Racibórz	-	-	-	-	11.4	14.5	15.2	15.6	17.9	19.9	16.3	14.2	11.9	12.8	7.6	0.1	-	-	157.4
226	Kraków – Balice	-	-	0.8	5.4	11.2	14.0	15.6	17.5	18.5	18.0	16.5	17.1	15.4	11.1	7.3	1.3	-	-	169.7
229	Tarnów	-	0.2	5.6	12.9	14.5	15.5	17.3	17.3	17.8	17.7	18.3	14.6	15.1	14.9	9.8	5.1	-	-	196.6
239	Aleksandrowice	-	-	1.6	7.1	11.0	14.5	13.1	15.6	14.8	15.6	14.8	11.6	8.2	7.7	4.5	0.3	-	-	140.4
244	Cieszyn – Bobrek	-	0.0	5.6	10.4	12.3	13.2	13.2	13.6	12.8	12.6	14.2	9.7	9.1	9.0	8.0	1.8	0.0	-	145.5
254	Nabka	-	-	2.4	10.3	12.6	15.4	17.6	17.8	17.0	16.4	15.5	14.1	11.5	8.5	6.4	1.5	-	-	167.0
255	Nowy Sącz	-	-	2.8	10.6	15.4	17.8	18.4	18.7	18.0	15.9	13.2	14.3	13.9	11.9	7.3	0.6	-	-	178.8
259	Iwonicz – Zdrój	-	-	2.8	12.4	14.7	14.7	14.6	16.3	16.7	14.9	13.9	15.2	12.6	11.9	7.8	1.0	-	-	169.5
264	Lesko	-	-	1.5	8.5	13.6	16.6	16.2	18.4	18.0	16.9	17.9	17.6	15.7	13.1	9.0	2.4	-	-	185.4
269	Krynica	-	-	-	4.6	16.3	17.8	17.3	18.5	17.3	17.9	15.6	15.3	15.7	13.5	10.8	2.4	-	-	183.0
277	Zakopane	-	-	0.8	8.2	11.8	15.4	16.9	19.0	17.1	13.9	14.4	11.8	11.4	8.4	6.2	1.5	-	-	156.8
281	Kasprowy Wierch	-	0.7	8.9	9.3	8.4	9.0	7.0	7.8	7.5	7.5	6.4	6.3	5.3	5.5	3.2	1.1	-	-	93.9

TABLICA VII

KALENDARZ TYPÓW CYRKULACJI I TYPÓW POGODY

КАЛЕНДАРЬ ТИПОВ ЦИРКУЛЯЦИИ И ТИПОВ ПОГОДЫ

THE CALENDAR OF CIRCULATION AND WEATHER TYPES

DZIEŃ	TYP CYRKULACJI	TYP POGODY
1	O_A	21 ($2_3 1$)
2		
3	NE_A	
4		
5		
6		
7	E_C	
8		
9		
10		
11	NW_C	
12		
13		11 ($1_2 1$)
14	W_C	
15		
16		
17		X
18		11
19	X	
20	E_A	
21		
22		
23		31 ($3_4 1_2$)
24		
25		
26		
27		
28	S_C	
29		
30		
31		

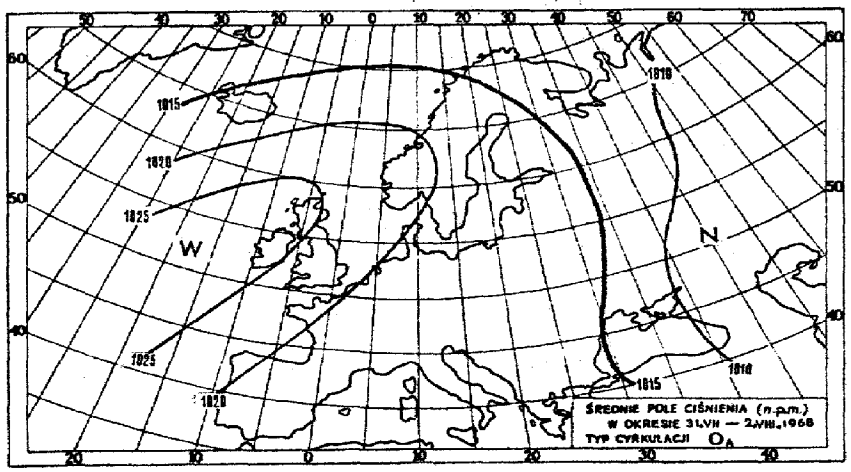

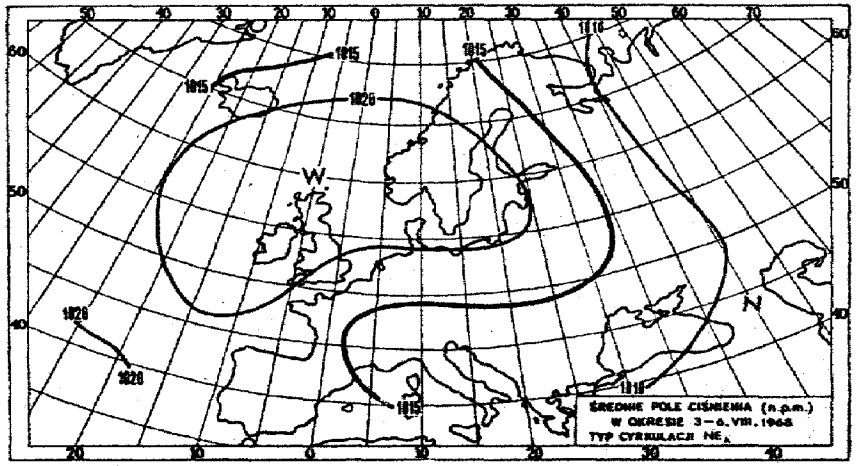

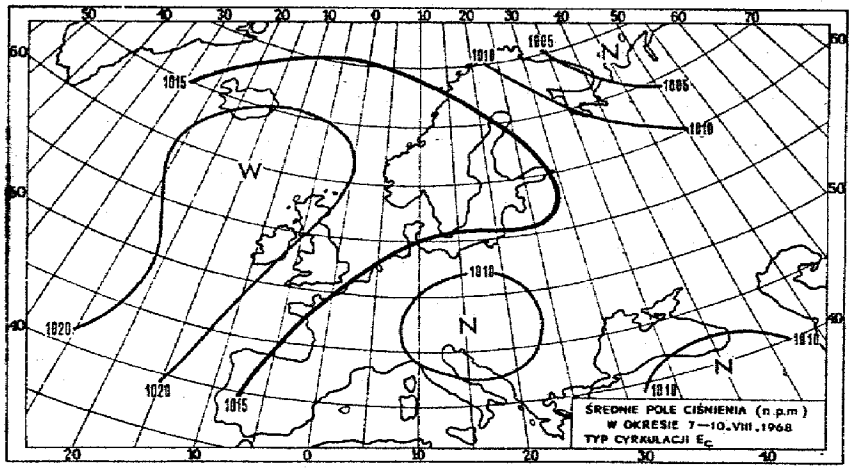
ŚREDNIE POLE CIŚNIENIA (n.p.m)
W OKRESIE 7—10.VIII.1968
TYP CYRKULACJI E_C

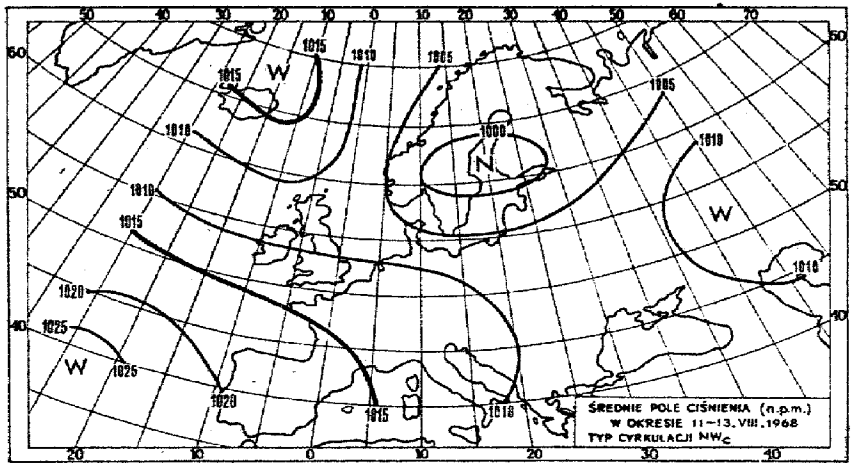
ŚREDNIE POLE CIŚNIENIA (n.p.m.)
W OKRESIE 11—13.VIII.1968
TYP CYRKULACJI NW_C

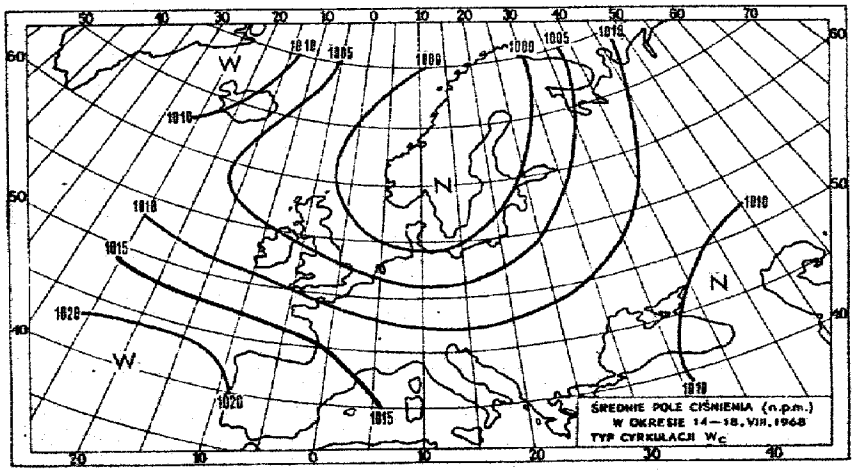
ŚREDNIE POLE CIŚNIENIA (n.p.m.)
W OKRESIE 14—18.VIII.1968
TYP CYRKULACJI W_C

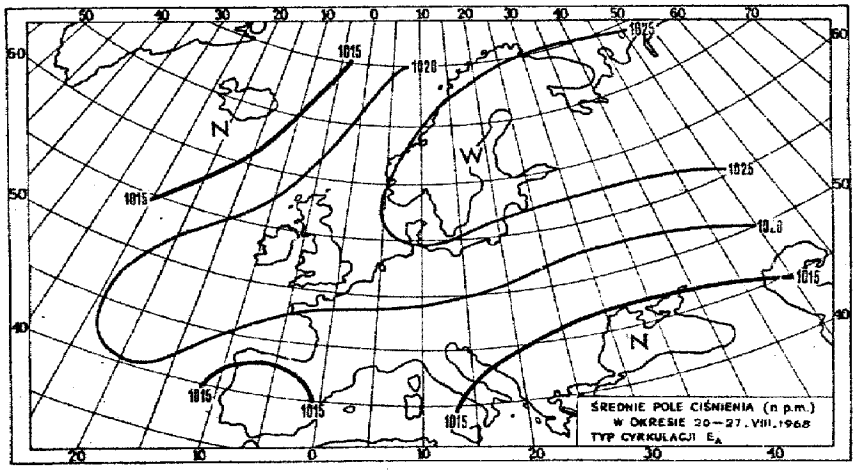
ŚREDNIE POLE CIŚNIENIA (n.p.m.)
W OKRESIE 20—27.VIII.1968
TYP CYRKULACJI E_A

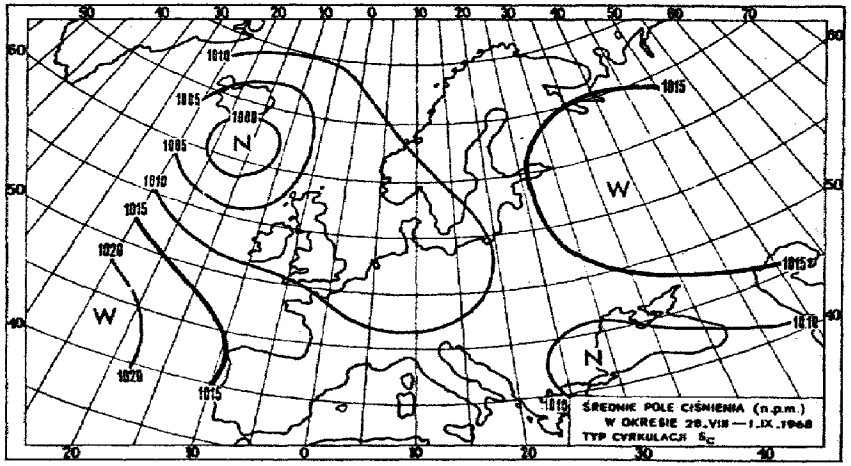
ŚREDNIE POLE CIŚNIENIA (n.p.m.)
W OKRESIE 28.VIII — 1.IX.1968
TYP CYRKULACJI S_C

M06.1/438
R684ro

INSTYTUT METEOROLOGII i GOSPODARKI WODNEJ

ROCZNIK METEOROLOGICZNY 1968

WRZESIEŃ

TOM III — ZESZYT 9

ATMOSPHERIC SCIENCES LIBRARY
APR 11 1976
U.S. Dept. of Commerce
N.O.A.A.

WARSZAWA 1975

INSTYTUT METEOROLOGII i GOSPODARKI WODNEJ

ROCZNIK METEOROLOGICZNY 1968

WRZESIEŃ

TOM III – ZESZYT 9

МЕТЕОРОЛОГИЧЕСКИЙ ЕЖЕГОДНИК СЕНТЯБРЬ – 1968

METEOROLOGICAL YEARBOOK SEPTEMBER – 1968

WARSZAWA 1975

PRZEDMOWA

Zeszyt niniejszy został opracowany w Ośrodku Gromadzenia i Rozpowszechniania Danych IMGW pod kierunkiem mgr Zofii Jackowskiej. Część opisowa, obejmująca objaśnienia, spis stacji oraz mapę rozmieszczenia stacji i posterunków uwzględnionych w Roczniku, jest dołączona jako oddzielny suplement do zeszytu 1.

ПРЕДИСЛОВИЕ

Настоящий выпуск разработан Центром сбора и распространения данных ИМВХ под руководством Зофии Яцковской. Описательная часть, охватывающая пояснения, список станций и карту размещения станций и постов, публикуемых в ежегоднике, прилагается как отдельное дополнение к выпуску 1.

PREFACE

This fascicle was prepared in the Center of Data Collection and Dissemination in the Institute for Meteorology and Water Economy. Mrs. Zofia Jackowska, M. Sc., had charge of its edition. The descriptive part, comprising explanatory remarks as well as the list and the map of stations and posts the data from which are published in the Yearbook, is attached as a separate supplement to fascicle 1.

Dr MACIEJ SADOWSKI
Zastępca Dyrektora

Doc. dr inż. JAN ZIELIŃSKI
Dyrektor
Instytutu Meteorologii i Gospodarki Wodnej

TABLICA I

SPOSTRZEŻENIA CODZIENNE STACJI METEOROLOGICZNYCH
WARTOŚCI TERMINOWE

ЕЖЕДНЕВНЫЕ НАБЛЮДЕНИЯ МЕТЕОРОЛОГИЧЕСКИХ СТАНЦИЙ
СРОЧНЫЕ ЗНАЧЕНИЯ

EVERYDAY OBSERVATIONS AT METEOROLOGICAL STATIONS
VALUES FROM OBSERVATION TIMES

Godz. 01

DNI	TEMPERATURA POWIETRZA	TEMPERATURA PUNKTU ROSY	PRĘŻNOŚĆ PARY WODNEJ	WILGOTNOŚĆ WZGLĘDNA	CIŚNIENIE ATMOSFERYCZNE	ZACHMURZENIE			WIATR		WIDZIALNOŚĆ	POGODA		OPAD
	T	T_d	e	U	P_o	N	N_h	h	dd	v	V	ww	W	R
1	17.4	16.7	19.0	96	1004.6	0	0	9	18	1	6	10	1	-
2	15.2	14.7	16.7	97	1014.5	8	8	9	00	0	5	10	1	-
3	14.6	14.1	16.1	97	1018.0	1	0	9	13	1	6	10	0	-
4	16.7	15.5	17.6	93	1016.2	0	0	9	10	1	6	10	0	-
5	18.0	16.5	18.8	91	1016.0	4	4	9	04	1	6	10	9	0.2
6	18.5	14.4	16.4	77	1021.4	6	6	9	14	1	7	02	1	-
7	16.5	11.8	13.8	74	1025.8	0	0	9	12	1	7	02	0	-
8	15.9	11.9	13.9	77	1026.9	0	0	9	09	1	7	02	0	-
9	15.0	14.3	16.3	96	1027.5	2	0	9	05	1	6	10	0	-
10	15.6	14.9	17.0	96	1027.1	0	0	9	12	1	5	10	0	-
11	12.1	7.6	10.4	74	1020.0	0	9	9	13	1	7	02	1	-
12	11.6	10.6	12.8	94	1012.7	1	0	9	18	1	7	02	1	-
13	12.6	11.3	13.4	92	1008.9	7	7	4	20	2	6	80	9	12.0
14	10.7	8.9	11.4	89	1011.9	3	3	9	14	1	6	10	1	-
15	13.5	10.7	12.8	83	1010.4	5	2	5	04	5	7	01	2	-
16	10.9	4.3	8.3	63	1015.4	2	2	9	08	2	7	02	1	-
17	8.4	7.1	10.1	92	1013.9	8	8	3	09	3	5	63	6	2.7
18	10.1	8.0	10.8	87	1013.8	8	6	5	13	1	7	02	2	-
19	6.4	5.7	9.2	95	1013.5	0	0	9	17	2	5	10	0	-
20	7.3	7.3	10.2	100	1014.7	0	0	9	17	2	3	46	1	-
21	12.2	9.5	11.8	83	1007.2	6	1	9	16	2	6	10	2	-
22	10.8	10.6	12.8	99	996.6	0	0	9	18	3	5	10	6	0.2
23	13.9	12.8	14.8	93	991.2	0	0	9	27	7	6	21	6	2.5
24	10.3	9.3	11.7	94	993.3	2	2	4	18	1	6	10	1	-
25	11.2	10.0	12.3	92	1000.0	6	6	9	17	1	6	10	1	-
26	10.3	9.5	11.9	95	1016.4	8	8	4	04	4	6	81	1	2.6
27	5.2	4.5	8.4	95	1025.8	0	0	9	14	1	6	10	0	-
28	5.1	3.2	7.7	87	1025.1	0	0	9	12	2	7	02	0	-
29	6.9	6.3	9.6	84	1019.2	0	0	9	15	3	6	10	1	-
30	8.1	7.5	10.3	96	1015.7	8	8	4	17	3	6	61	6	0.7

Godz. 07

DNI	TEMPERATURA POWIETRZA	TEMPERATURA PUNKTU ROSY	PRĘŻNOŚĆ PARY WODNEJ	WILGOTNOŚĆ WZGLĘDNA	CIŚNIENIE ATMOSFERYCZNE	ZACHMURZENIE			WIATR		WIDZIALNOŚĆ	POGODA		OPAD
	T	T_d	e	U	P_o	N	N_h	h	dd	v	V	ww	W	R
1	16.2	15.3	17.4	95	1007.7	7	4	9	25	1	6	10	1	-
2	15.6	13.3	15.3	86	1016.1	3	3	9	20	1	5	28	1	-
3	13.6	13.6	15.6	100	1018.2	4	2	9	13	2	2	46	0	-
4	17.6	14.5	16.5	82	1015.7	6	3	9	10	2	7	03	1	-
5	17.9	16.4	18.7	91	1017.3	3	3	9	12	2	6	10	1	-
6	17.9	15.2	17.3	84	1023.5	7	7	9	15	1	6	10	6	0.8
7	15.6	10.3	12.6	71	1026.6	3	0	9	14	2	7	02	0	-
8	14.7	13.1	15.1	90	1026.7	0	0	9	00	0	6	10	0	-
9	14.2	13.8	15.8	98	1027.9	1	0	9	12	1	4	28	0	-
10	13.4	12.7	14.7	95	1026.2	1	0	9	15	2	6	10	4	-
11	11.2	9.2	11.6	88	1017.7	1	1	9	14	1	6	10	0	-
12	10.1	8.0	10.8	87	1011.7	1	0	9	15	1	6	10	0	-
13	13.4	12.7	14.7	95	1010.0	7	7	4	08	2	6	81	9	9.5
14	11.4	10.0	12.3	91	1009.9	7	7	9	16	2	6	10	1	-
15	12.8	9.7	12.0	81	1011.7	6	6	5	11	3	7	03	1	-
16	10.8	5.4	9.0	69	1014.3	8	8	5	10	4	7	03	1	-
17	8.9	8.3	10.9	96	1014.9	8	4	4	00	0	5	21	6	0.7
18	9.8	9.4	11.8	97	1011.9	8	4	4	16	2	5	61	2	9.5
19	5.6	5.1	8.8	97	1013.3	6	2	5	18	2	6	10	1	-
20	8.1	7.7	10.5	97	1013.6	1	0	9	17	4	5	10	4	-
21	12.4	11.7	13.7	95	1004.2	8	2	4	18	3	6	21	6	0.5
22	10.5	10.1	12.4	97	996.8	6	4	9	18	3	6	10	1	-
23	14.6	12.8	14.8	89	994.2	7	5	4	26	5	6	10	1	-
24	10.9	10.1	12.4	95	993.3	8	8	4	19	2	6	10	1	-
25	12.6	10.1	12.4	85	1005.0	7	7	4	31	3	6	80	2	2.4
26	10.7	6.7	9.8	76	1019.7	5	4	5	32	6	7	01	8	1.7
27	5.6	5.1	8.8	97	1026.8	0	0	9	14	2	6	10	0	-
28	4.8	2.6	7.4	86	1022.6	7	0	9	10	2	7	03	1	-
29	7.8	5.8	9.2	87	1018.1	6	4	9	19	2	6	10	1	-
30	8.6	8.0	10.7	96	1014.7	6	6	9	17	3	6	10	6	0.9

Godz. 13

1	17.5	15.7	17.8	89	1011.9	8	4	5	27	5	6	10	2	-
2	19.0	16.2	18.4	84	1017.3	6	6	5	33	1	6	10	1	-
3	19.9	17.3	19.8	85	1017.1	6	6	5	06	3	7	01	4	-
4	27.4	14.8	16.8	46	1015.4	5	5	6	14	4	7	02	1	-
5	22.0	17.4	19.8	75	1018.3	4	3	5	04	2	7	01	1	-
6	21.6	17.6	20.1	78	1024.9	1	0	9	02	2	7	03	1	-
7	23.6	15.6	17.7	61	1026.7	3	3	6	06	2	7	03	0	-
8	22.2	17.2	19.6	73	1026.3	3	2	5	04	2	7	03	0	-
9	21.8	18.0	20.6	79	1028.4	0	0	9	06	1	7	01	0	-
10	20.3	14.9	17.0	71	1025.3	2	1	5	04	1	7	03	0	-
11	19.8	11.1	13.2	57	1015.7	6	4	5	03	2	7	03	1	-
12	19.1	12.0	14.8	63	1010.4	1	1	5	27	2	7	03	0	-
13	16.7	7.6	10.4	55	1012.1	6	3	5	06	3	8	02	8	0.9
14	14.8	12.1	14.1	84	1008.7	8	5	4	19	4	6	21	6	1.6
15	15.8	8.8	11.3	63	1013.4	4	4	6	05	8	7	03	8	0.0
16	11.3	4.2	8.3	62	1013.6	8	8	9	08	5	7	02	2	-
17	12.1	7.2	10.1	72	1015.7	6	2	4	11	3	7	01	6	0.0
18	2.9	11.4	13.5	91	1012.1	8	8	8	00	0	5	10	6	0.2
19	14.2	10.2	12.4	77	1014.8	7	2	5	28	1	7	02	2	-
20	15.6	9.9	12.2	69	1013.2	6	4	5	21	3	7	02	1	-
21	14.7	13.6	15.6	93	1002.0	8	7	4	18	4	6	61	2	0.9
22	14.7	11.2	13.3	79	996.3	7	2	4	20	3	6	10	2	-
23	14.1	11.9	13.9	87	995.6	7	7	4	20	2	6	10	8	9.9
24	14.3	11.1	13.2	81	995.2	7	7	5	23	3	6	10	6	1.3
25	14.3	9.9	12.2	75	1010.0	5	2	5	29	3	7	01	8	0.3
26	12.0	5.4	8.9	64	1022.8	6	4	5	28	4	8	02	1	-
27	15.0	2.6	7.3	43	1026.9	3	3	6	11	3	8	02	0	-
28	15.2	4.6	8.5	49	1020.0	4	0	9	16	6	7	01	1	-
29	8.9	6.8	9.9	86	1017.2	8	8	9	16	5	6	10	2	-
30	15.1	8.2	10.9	63	1014.3	6	4	9	17	2	7	03	1	-

Godz. 19

1	16.6	14.7	16.7	89	1013.7	6	2	5	25	2	6	10	2	-
2	17.7	15.0	17.0	84	1017.3	1	0	9	08	1	7	01	1	-
3	18.4	17.9	20.5	97	1016.2	1	1	9	08	1	6	10	9	1.9
4	20.0	15.9	18.0	77	1015.5	8	8	9	11	2	7	02	9	0.2
5	23.0	14.8	16.9	68	1019.4	6	6	9	13	1	7	01	1	-
6	20.8	16.9	19.2	78	1025.0	1	1	9	12	1	6	10	0	-
7	22.1	12.1	14.1	53	1025.6	1	0	9	12	3	7	01	0	-
8	18.7	18.1	20.7	96	1025.7	1	0	9	09	1	6	10	0	-
9	18.6	17.8	20.4	95	1027.5	0	0	9	06	1	6	10	0	-
10	16.8	13.5	15.4	81	1022.9	1	1	9	06	3	7	02	0	-
11	16.7	13.9	15.9	84	1013.3	7	2	5	07	2	7	01	2	-
12	16.0	11.8	13.8	76	1009.2	4	4	9	00	0	7	03	0	-
13	14.1	8.4	11.0	68	1012.6	6	3	5	09	1	7	02	2	-
14	14.9	11.4	13.5	79	1008.3	7	7	5	25	3	7	02	2	-
15	13.5	7.2	10.2	66	1014.2	5	3	9	07	4	8	01	1	-
16	8.3	6.8	9.9	90	1013.9	8	3	4	12	4	6	61	6	1.2
17	11.0	7.5	10.4	79	1014.8	8	5	4	15	3	7	03	2	-
18	11.0	9.6	12.0	91	1012.3	3	3	9	12	1	6	10	1	-
19	11.4	9.2	11.7	86	1015.1	6	2	5	09	1	7	03	2	-
20	12.3	9.6	11.9	83	1010.1	7	0	9	16	1	6	10	2	-
21	12.9	12.0	14.0	94	999.5	8	6	3	17	3	6	61	6	2.0
22	11.8	11.2	13.3	96	993.6	8	6	4	17	3	6	61	8	5.5
23	11.6	10.8	13.0	95	994.6	6	6	4	16	1	6	25	2	0.0
24	11.9	10.6	12.7	91	997.8	2	1	5	18	3	6	10	8	0.0
25	11.6	8.6	11.2	82	1012.5	3	1	4	32	4	7	01	8	1.7
26	9.0	6.7	9.8	85	1023.9	1	1	9	22	1	7	01	1	-
27	9.1	5.6	9.1	79	1025.9	0	0	9	11	3	7	02	0	-
28	11.6	6.3	9.6	70	1019.3	6	2	9	15	6	7	02	1	-
29	8.1	6.6	9.7	90	1016.1	8	8	4	16	3	6	20	6	0.0
30	12.2	8.8	11.3	80	1012.5	1	0	9	14	2	6	10	1	-

Godz. 01

DNI	TEMPERATURA POWIETRZA	TEMPERATURA PUNKTU ROSY	PREŻNOŚĆ PARY WODNEJ	WILGOTNOŚĆ WZGLĘDNA	CIŚNIENIE ATMOSFERYCZNE	ZACHMURZENIE			WIATR		WIDZIALNOŚĆ	POGODA		OPAD
	T	T_d	e	U	P_o	N	N_h	h	dd	v	V	ww	W	R
1	19.3	16.0	18.2	81	1005.6	2	2	9	23	1	7	02	0	-
2	16.4	14.5	16.5	89	1014.9	8	8	4	30	2	6	10	6	0.0
3	15.0	14.5	16.5	97	1019.2	0	0	9	00	0	5	10	0	-
4	17.1	15.2	17.3	89	1017.3	0	0	9	24	1	6	10	0	-
5	16.3	15.6	17.7	96	1017.5	2	2	9	00	0	6	10	1	-
6	19.4	14.3	16.3	72	1022.8	1	1	9	18	1	7	02	0	-
7	15.1	13.0	14.9	87	1027.5	0	0	9	00	0	6	10	0	-
8	16.3	14.9	17.0	92	1026.8	0	0	9	00	0	6	10	0	-
9	16.1	14.7	16.7	92	1027.4	0	0	9	23	1	6	10	0	-
10	14.5	13.4	15.4	93	1029.5	0	0	9	00	0	6	10	0	-
11	14.6	12.2	14.2	86	1021.1	6	6	5	16	2	7	02	1	-
12	12.9	5.5	9.0	61	1012.9	0	0	9	24	2	7	02	0	-
13	12.7	11.4	13.5	92	1009.1	6	6	5	21	2	7	29	8	7.1
14	12.1	9.8	12.1	86	1012.8	6	6	5	27	3	8	02	1	-
15	12.4	10.9	13.0	90	1009.0	7	7	9	28	3	6	10	2	-
16	12.1	8.3	10.9	77	1015.8	5	5	4	08	3	8	02	2	-
17	9.2	7.1	10.1	87	1014.8	8	4	4	11	4	6	61	6	1.1
18	10.1	6.7	9.8	79	1015.2	8	8	5	18	3	7	02	2	-
19	10.5	8.9	11.4	90	1013.2	3	3	4	28	2	6	10	1	-
20	12.3	9.2	11.6	81	1015.3	7	7	5	20	3	7	03	1	-
21	11.0	9.2	11.6	89	1009.1	6	6	5	17	3	7	02	1	-
22	12.6	11.5	13.5	93	998.2	6	6	4	16	3	7	02	6	15.1
23	12.6	11.3	13.4	92	992.6	6	6	5	20	3	7	25	2	0.9
24	11.3	9.7	12.1	90	993.6	5	5	5	19	2	6	10	8	0.4
25	10.9	9.7	12.0	92	1000.8	7	7	9	00	0	7	02	2	-
26	9.4	7.9	10.7	91	1014.2	7	7	4	29	5	7	80	1	1.2
27	8.6	6.4	9.6	86	1026.3	6	6	5	25	1	7	02	2	-
28	5.2	2.5	7.3	83	1027.2	0	0	9	17	3	7	02	0	-
29	6.4	4.8	8.6	89	1022.2	0	0	9	16	2	6	10	0	-
30	8.4	7.8	10.6	96	1017.6	8	8	2	17	2	5	51	5	0.0

Godz. 07

DNI	TEMPERATURA POWIETRZA	TEMPERATURA PUNKTU ROSY	PREŻNOŚĆ PARY WODNEJ	WILGOTNOŚĆ WZGLĘDNA	CIŚNIENIE ATMOSFERYCZNE	ZACHMURZENIE			WIATR		WIDZIALNOŚĆ	POGODA		OPAD
	T	T_d	e	U	P_o	N	N_h	h	dd	v	V	ww	W	R
1	17.8	16.8	19.2	94	1007.7	7	2	6	00	0	6	10	1	-
2	16.6	15.1	17.1	91	1016.0	8	8	5	30	2	6	10	2	-
3	18.3	17.7	20.2	96	1018.9	7	7	4	06	1	5	10	1	-
4	16.1	14.9	17.0	93	1017.2	1	1	9	23	1	6	10	0	-
5	15.4	14.5	16.5	95	1018.5	3	3	9	00	0	5	10	0	-
6	18.2	14.1	16.0	77	1024.6	3	3	9	00	0	6	10	1	-
7	15.0	12.3	14.3	84	1027.7	0	0	9	00	0	6	10	0	-
8	16.2	15.5	17.6	96	1026.6	0	0	9	00	0	6	10	0	-
9	16.8	15.6	17.7	93	1028.1	2	0	9	00	0	6	10	0	-
10	12.6	11.7	13.7	94	1026.9	2	2	9	00	0	6	10	0	-
11	12.4	8.6	11.2	78	1018.7	4	4	9	00	0	6	10	1	-
12	12.7	8.5	11.1	76	1011.5	1	1	9	25	2	7	02	1	-
13	13.2	12.3	14.3	94	1009.2	7	4	4	33	3	7	03	8	0.4
14	10.9	9.3	11.7	90	1011.9	3	3	9	00	0	7	01	1	-
15	13.4	11.5	13.6	88	1011.3	7	7	4	07	4	7	80	6	3.4
16	10.7	5.8	9.2	71	1016.2	8	4	5	12	5	8	03	1	-
17	9.1	7.0	10.0	87	1015.9	7	1	4	14	2	7	01	6	0.9
18	9.9	8.7	11.2	92	1013.3	8	8	4	18	2	6	10	2	-
19	10.2	8.8	11.3	91	1013.4	4	4	5	29	2	7	03	1	-
20	8.9	8.1	10.8	94	1014.7	5	2	2	25	4	6	10	1	-
21	11.4	9.2	11.7	86	1005.6	8	8	9	18	3	6	10	2	-
22	11.6	10.8	13.0	95	997.2	5	2	5	22	4	6	10	1	-
23	13.7	11.8	13.9	89	993.2	7	3	4	26	5	7	01	8	1.3
24	10.6	10.0	12.3	96	993.4	7	3	5	19	1	6	10	1	-
25	9.6	9.0	11.5	96	1003.6	6	6	5	00	0	6	10	1	-
26	8.3	7.0	10.0	92	1018.0	4	3	5	30	4	8	03	8	0.0
27	7.7	3.0	7.6	72	1028.2	3	3	6	17	2	7	01	1	-
28	3.0	2.0	7.0	93	1025.2	1	0	9	18	2	6	10	0	-
29	5.4	4.7	8.5	95	1020.6	8	8	2	18	5	5	10	1	-
30	8.8	8.4	11.0	97	1016.8	8	8	2	18	3	5	20	5	0.1

Godz. 13

1	21.1	16.5	18.8	75	1010.7	7	7	4	36	2	7	02	9	2.4
2	19.5	14.8	16.8	74	1017.7	7	7	5	06	2	6	10	2	-
3	20.8	18.4	21.2	86	1018.3	4	4	5	04	4	7	03	1	-
4	24.8	18.6	21.4	68	1016.8	2	2	5	07	4	7	03	0	-
5	23.6	16.1	18.3	63	1019.9	1	0	9	05	3	7	02	0	-
6	24.9	16.4	18.6	59	1025.8	0	0	9	07	3	7	02	0	-
7	23.8	11.7	13.8	47	1027.7	1	0	9	04	1	7	03	0	-
8	23.3	14.2	16.2	57	1026.6	0	0	9	03	3	7	02	0	-
9	23.0	12.2	14.2	51	1028.3	1	0	9	03	5	2	02	0	-
10	19.9	11.3	13.3	57	1025.8	1	1	9	06	3	8	02	0	-
11	21.3	8.5	11.1	44	1016.9	2	1	6	18	1	7	02	0	-
12	19.4	11.3	13.4	59	1010.2	3	3	6	04	3	8	02	0	-
13	15.8	12.6	14.6	81	1011.6	7	5	4	30	1	7	25	2	3.2
14	16.8	9.8	12.1	63	1010.4	7	5	5	17	4	7	03	1	-
15	16.2	8.4	11.0	60	1013.3	3	3	6	06	5	8	01	8	0.0
16	11.4	4.6	8.5	63	1014.1	8	4	5	10	8	8	01	2	-
17	11.7	6.9	10.0	72	1016.7	7	4	5	14	3	7	03	2	-
18	11.8	10.4	12.7	91	1012.6	8	8	3	18	2	6	10	6	1.1
19	16.2	8.9	11.4	62	1014.7	3	2	5	06	2	8	01	8	1.6
20	17.0	9.2	11.6	60	1013.7	5	5	5	20	4	8	03	1	-
21	17.3	11.7	13.7	70	1003.4	8	5	4	20	5	6	10	2	-
22	14.8	11.5	13.5	81	997.1	8	3	4	22	4	7	02	2	-
23	14.5	10.7	12.9	78	995.8	7	3	5	26	8	8	01	8	1.1
24	13.4	10.4	12.6	82	995.3	8	2	4	27	3	7	03	2	-
25	13.2	10.7	12.9	85	1008.3	6	4	4	33	5	7	01	8	0.2
26	12.8	7.7	10.5	71	1022.2	5	5	5	02	5	7	02	8	0.9
27	12.6	4.8	8.6	59	1028.8	2	1	6	09	3	8	01	1	-
28	13.2	6.4	9.8	63	1023.2	8	0	9	14	5	7	01	1	-
29	7.3	5.0	8.7	86	1019.6	8	4	3	18	4	8	10	2	-
30	12.6	8.8	11.4	78	1016.8	7	7	4	19	5	6	10	2	-

Godz. 19

1	17.9	16.1	18.3	89	1013.5	8	5	4	35	3	6	61	2	0.1
2	18.2	16.2	18.4	88	1018.3	0	0	9	00	0	5	10	1	-
3	20.3	17.7	20.3	85	1017.3	1	1	9	33	1	6	10	0	-
4	18.6	17.5	19.9	93	1017.0	7	7	5	00	0	6	10	9	6.9
5	23.1	15.3	17.4	62	1020.9	2	2	9	00	0	7	02	0	-
6	21.0	17.3	19.7	79	1026.3	0	0	9	00	0	6	10	0	-
7	20.8	14.5	16.6	67	1026.1	1	0	9	00	0	6	10	0	-
8	19.6	17.8	20.4	90	1026.4	0	0	9	36	2	6	10	0	-
9	18.7	16.9	19.3	89	1027.4	4	1	5	36	2	6	10	1	-
10	16.3	11.9	14.0	75	1023.2	2	2	9	00	0	7	02	0	-
11	17.6	13.2	15.2	75	1014.1	4	3	6	20	1	7	02	0	-
12	16.2	12.2	14.2	77	1009.6	4	2	6	32	2	7	01	1	-
13	14.3	8.6	11.2	69	1011.9	7	7	5	04	2	8	02	1	-
14	15.0	11.1	13.2	77	1008.5	6	6	9	24	3	6	10	2	-
15	14.4	8.9	11.4	70	1014.5	7	7	5	07	5	8	01	1	-
16	9.3	5.6	9.1	78	1014.4	8	4	4	12	5	7	21	6	4.4
17	11.2	7.9	10.7	80	1015.7	8	8	5	15	2	7	02	2	-
18	11.6	11.0	13.1	96	1012.5	8	8	3	33	3	5	10	6	0.8
19	12.2	9.9	12.2	86	1015.3	5	5	9	00	0	7	01	1	-
20	13.0	8.6	11.2	75	1011.9	5	0	9	22	1	7	01	1	-
21	14.0	13.1	15.1	94	1000.8	8	6	4	18	5	6	61	8	2.9
22	12.8	10.9	13.0	88	995.2	6	6	5	18	4	7	03	6	0.8
23	11.9	9.6	11.9	85	995.5	7	7	5	24	4	7	25	2	0.3
24	12.6	9.9	12.2	84	998.3	7	7	9	24	1	7	01	2	-
25	10.6	8.6	11.2	87	1011.6	6	3	5	27	4	7	01	8	1.2
26	11.4	6.6	9.7	72	1024.2	7	7	5	04	1	7	02	2	-
27	9.6	4.5	8.4	70	1027.8	3	3	5	14	2	7	01	1	-
28	10.6	5.9	9.3	73	1021.7	4	0	9	17	3	6	10	1	-
29	7.9	5.7	9.2	86	1018.5	8	8	4	18	1	6	10	2	-
30	10.8	9.6	12.0	92	1014.7	8	2	5	16	4	6	10	2	-

Godz. 01

DNI	TEMPERATURA POWIETRZA	TEMPERATURA PUNKTU ROSY	PRĘŻNOŚĆ PARY WODNEJ	WILGOTNOŚĆ WZGLĘDNA	CIŚNIENIE ATMOSFERYCZNE	ZACHMURZENIE			WIATR		WIDZIALNOŚĆ	POGODA		OPAD
	T	T_d	e	U	P_o	N	N_h	h	dd	v	V	ww	W	R
1	17.4	15.7	17.8	90	1004.9	3	1	5	20	2	6	10	1	-
2	15.1	13.7	15.7	91	1015.5	8	8	9	23	1	5	10	1	-
3	14.6	12.8	14.8	89	1017.3	2	0	9	14	1	5	10	0	-
4	17.6	15.8	17.9	89	1015.7	3	1	9	12	2	6	10	1	-
5	17.3	15.8	17.9	91	1015.2	6	0	9	14	2	6	10	9	-
6	17.6	17.3	19.7	98	1021.7	8	8	4	27	2	6	10	9	0.0
7	16.2	15.2	17.2	94	1025.1	2	0	9	13	3	6	10	4	-
8	16.2	12.8	14.8	80	1026.0	0	0	9	11	1	6	10	8	1.2
9	13.8	13.3	15.2	97	1027.2	0	0	9	14	1	6	10	0	-
10	15.2	14.9	16.9	98	1027.4	0	0	9	07	2	5	10	8	-
11	12.6	10.5	12.7	87	1020.6	0	0	9	07	1	6	10	0	-
12	11.1	9.7	12.1	91	1012.6	4	0	9	14	1	6	10	1	-
13	12.6	11.5	13.5	93	1010.2	5	3	4	14	1	6	29	8	2.5
14	11.7	11.1	13.2	96	1011.5	7	7	9	18	1	6	10	2	-
15	13.4	11.2	13.3	86	1010.7	6	3	4	07	2	7	01	8	0.4
16	10.9	7.6	10.4	80	1014.3	4	3	9	09	5	8	03	1	-
17	7.7	6.8	9.9	94	1013.6	8	6	3	07	4	6	61	6	0.6
18	10.2	9.0	11.5	92	1013.0	8	8	3	14	1	6	10	2	-
19	10.4	10.0	12.3	97	1013.9	8	8	9	00	0	4	10	1	-
20	8.2	8.0	10.7	99	1015.5	0	0	9	20	1	4	10	4	-
21	13.4	11.0	13.1	85	1006.1	8	8	9	20	3	6	60	2	0.1
22	11.1	10.5	12.7	96	996.8	3	1	9	20	3	6	10	0	-
23	13.3	12.8	14.7	96	993.7	8	8	4	24	7	6	80	8	11.7
24	10.6	9.8	12.1	95	992.8	8	5	4	19	1	6	80	6	2.4
25	13.3	11.6	13.7	90	1000.6	6	3	4	34	2	7	25	1	1.6
26	10.8	6.6	9.7	75	1018.6	7	7	4	34	5	7	02	8	1.9
27	4.9	4.2	8.2	95	1025.4	0	0	9	13	1	6	10	0	-
28	6.2	3.6	7.9	83	1023.7	0	0	9	11	4	7	02	0	-
29	10.0	7.5	10.4	84	1019.0	8	8	4	17	1	6	10	2	-
30	9.1	8.3	10.9	95	1015.6	8	8	3	17	1	4	10	2	-

Godz. 07

DNI	TEMPERATURA POWIETRZA	TEMPERATURA PUNKTU ROSY	PRĘŻNOŚĆ PARY WODNEJ	WILGOTNOŚĆ WZGLĘDNA	CIŚNIENIE ATMOSFERYCZNE	ZACHMURZENIE			WIATR		WIDZIALNOŚĆ	POGODA		OPAD
	T	T_d	e	U	P_o	N	N_h	h	dd	v	V	ww	W	R
1	16.5	14.9	17.0	91	1008.8	8	8	3	24	3	6	10	1	-
2	14.3	13.2	15.2	93	1016.2	5	4	9	00	0	5	10	2	-
3	13.0	12.9	14.8	87	1017.6	6	0	9	16	1	6	10	1	-
4	17.6	15.8	17.9	89	1015.2	6	6	9	11	3	6	10	1	-
5	17.4	16.1	18.2	92	1016.8	6	4	9	15	1	6	10	2	-
6	17.8	17.1	19.6	96	1023.5	8	4	4	31	1	4	10	8	0.1
7	15.2	12.1	14.1	82	1025.7	2	0	9	15	3	6	10	0	-
8	14.0	12.2	14.2	89	1026.3	0	0	9	00	0	6	10	0	-
9	14.3	13.4	15.4	94	1027.8	1	0	9	08	1	6	10	0	-
10	13.4	13.2	15.2	99	1026.4	0	0	9	12	1	3	42	4	0.0
11	10.8	10.2	12.5	96	1018.1	2	1	5	00	0	6	10	0	-
12	9.3	7.0	10.0	85	1011.8	2	2	9	00	0	6	10	0	-
13	15.6	12.0	14.0	79	1010.6	5	4	4	03	4	7	02	1	-
14	12.3	11.6	13.6	95	1009.6	8	8	3	17	1	5	10	2	-
15	12.1	10.0	12.3	87	1011.8	7	7	9	11	3	7	02	2	-
16	10.6	5.2	8.8	69	1013.2	8	8	9	08	6	8	02	1	-
17	8.0	6.9	10.0	93	1014.7	8	8	9	09	3	6	10	6	0.0
18	10.7	10.1	12.4	96	1011.8	8	8	3	17	2	5	25	9	27.7
19	8.8	8.6	11.2	99	1014.1	7	3	4	13	1	4	10	4	-
20	8.3	8.3	11.0	100	1014.6	9	9	-	18	2	2	45	1	-
21	12.3	11.6	13.6	95	1003.5	7	1	9	19	2	5	10	6	0.3
22	10.4	9.8	12.1	96	998.8	7	7	9	18	2	6	10	1	-
23	12.9	11.8	13.8	93	996.4	8	8	4	23	6	6	80	8	10.2
24	11.1	9.9	12.2	92	993.3	8	8	4	22	4	6	10	6	0.1
25	13.2	9.9	12.2	80	1007.0	6	2	4	36	4	7	01	8	0.7
26	9.2	3.7	8.0	69	1021.6	6	6	4	34	2	8	02	2	-
27	4.8	4.3	8.3	97	1025.8	3	1	4	14	1	6	10	0	-
28	5.4	3.2	7.7	86	1020.9	7	2	9	11	4	7	03	1	-
29	11.7	11.3	13.4	98	1018.1	8	6	3	30	2	4	61	5	2.3
30	7.8	6.9	10.0	94	1014.5	8	8	3	17	2	3	42	4	-

Godz. 13

1	17.6	14.1	16.1	80	1012.6	8	3	4	27	4	6	10	2	-
2	19.6	16.7	18.9	83	1017.2	5	4	5	05	3	7	02	1	-
3	20.0	16.9	19.2	82	1016.7	6	5	5	04	2	7	01	2	-
4	26.2	16.2	18.4	54	1014.7	6	6	5	11	4	7	03	1	-
5	20.0	17.9	20.5	88	1018.5	7	4	6	04	2	6	10	2	-
6	19.6	17.5	20.0	88	1024.8	5	4	9	33	2	7	01	2	-
7	25.1	12.1	14.2	44	1025.6	1	1	6	11	3	7	03	0	-
8	20.4	16.6	18.9	79	1026.6	3	3	5	03	3	7	05	0	-
9	20.6	16.7	19.0	78	1028.2	1	1	6	03	3	7	03	0	-
10	18.8	15.4	17.6	81	1025.3	1	1	5	05	3	7	02	4	-
11	17.6	13.8	15.7	78	1016.1	5	3	5	02	2	7	03	1	-
12	18.1	8.3	10.9	53	1011.0	3	2	6	36	2	7	03	0	-
13	16.7	11.6	13.6	72	1012.1	5	3	5	04	3	8	02	8	0.1
14	16.8	11.1	13.2	69	1009.2	7	7	4	23	2	7	02	6	0.1
15	16.1	11.3	13.4	73	1013.1	6	3	5	05	6	8	02	2	-
16	7.9	6.8	9.9	93	1011.7	8	3	4	07	6	6	65	6	6.0
17	10.8	7.7	10.5	81	1015.5	8	8	3	14	3	7	02	2	-
18	13.2	11.5	13.6	90	1012.5	8	6	4	36	1	6	10	6	1.5
19	15.0	11.3	13.4	78	1014.6	7	7	4	35	1	6	10	2	-
20	15.2	10.3	12.5	72	1013.4	5	2	4	18	3	7	01	4	-
21	14.0	12.4	14.4	90	1001.7	8	6	4	21	4	6	61	6	2.9
22	15.5	10.8	13.0	74	995.6	7	5	4	20	4	7	03	2	-
23	14.8	11.1	13.2	78	996.5	7	6	4	25	4	7	25	2	1.9
24	14.0	10.6	12.8	82	995.7	7	4	4	21	4	7	03	8	0.0
25	14.0	11.0	13.1	82	1010.9	6	4	4	28	3	8	01	8	0.8
26	11.9	3.7	7.9	57	1023.6	3	3	5	30	3	8	03	1	-
27	14.2	6.1	9.4	58	1025.7	5	4	6	13	5	8	02	1	-
28	16.5	2.7	7.4	40	1018.2	5	0	9	14	4	8	02	2	-
29	11.9	10.7	12.9	93	1016.9	8	3	3	27	3	6	61	5	6.0
30	14.0	9.3	11.7	73	1013.9	6	3	4	19	4	7	03	4	-

Godz. 19

1	16.4	14.0	15.9	86	1014.0	4	3	9	24	1	6	10	1	-
2	17.2	14.3	16.2	83	1016.8	4	2	9	06	1	7	01	1	-
3	18.0	17.0	19.4	94	1015.7	6	3	5	05	3	6	10	2	-
4	17.8	16.3	18.6	91	1014.9	7	6	5	05	2	7	17	8	6.1
5	18.4	16.9	19.3	91	1019.5	7	5	5	31	3	7	17	2	-
6	16.9	16.9	19.2	100	1025.2	9	9	-	03	3	1	45	2	-
7	19.2	16.2	18.4	83	1025.0	1	1	9	00	0	6	10	0	-
8	18.4	16.4	18.7	88	1025.7	3	1	5	07	4	7	01	0	-
9	18.2	16.6	18.8	90	1027.6	2	2	6	05	4	7	02	0	-
10	16.5	14.6	16.6	89	1022.5	0	0	9	06	3	7	02	0	-
11	16.2	13.9	15.9	86	1013.5	6	2	5	07	3	7	01	2	-
12	16.6	14.5	16.5	88	1010.2	6	6	9	00	0	6	10	1	-
13	14.2	11.6	13.7	84	1011.9	6	4	5	14	1	8	01	1	-
14	12.2	11.1	13.2	93	1009.5	7	5	4	15	1	6	91	8	2.3
15	13.8	9.1	11.6	73	1013.4	8	8	9	06	6	8	02	2	-
16	7.6	6.7	9.8	94	1012.3	8	6	3	07	4	6	60	6	6.8
17	10.6	8.4	11.0	86	1014.6	8	8	3	11	2	6	10	2	-
18	12.0	11.4	13.5	96	1012.5	7	7	9	00	0	4	10	2	-
19	10.4	9.6	12.0	95	1015.5	3	2	9	00	0	6	10	1	-
20	12.8	9.7	12.0	81	1009.4	7	2	9	14	2	7	02	2	-
21	12.8	11.7	13.7	93	998.6	4	2	9	18	2	6	10	8	2.4
22	12.8	11.9	13.9	94	992.6	8	8	4	20	3	6	80	8	4.1
23	12.0	10.5	12.7	90	994.4	6	1	5	19	2	6	10	8	0.8
24	12.3	11.4	13.4	94	998.1	8	6	4	20	2	5	80	2	0.5
25	10.4	8.8	11.3	90	1014.1	7	7	4	30	2	6	90	8	7.6
26	6.2	4.8	8.6	91	1024.5	1	1	9	00	0	8	02	0	-
27	10.2	5.9	9.3	75	1025.1	0	0	9	13	3	7	02	1	-
28	11.8	8.4	11.0	80	1019.0	7	4	9	17	2	7	03	2	-
29	10.9	10.5	12.7	97	1016.1	8	8	3	22	1	4	21	6	1.1
30	12.3	10.6	12.8	89	1012.3	7	7	9	18	2	6	21	2	0.1

Godz. 01

DNI	TEMPERATURA POWIETRZA	TEMPERATURA PUNKTU ROSY	PRĘŻNOŚĆ PARY WODNEJ	WILGOTNOŚĆ WZGLĘDNA	CIŚNIENIE ATMOSFERYCZNE	ZACHMURZENIE			WIATR		WIDZIALNOŚĆ	POGODA		OPAD
	T	T_d	e	U	P_o	N	N_h	h	dd	v	V	ww	W	R
1	17.3	15.1	17.1	87	1008.0	0	0	9	08	3	7	02	0	-
2	15.4	14.7	16.7	96	1013.5	0	0	9	33	2	7	02	1	-
3	14.9	12.6	14.5	86	1018.5	0	0	9	03	2	7	02	1	-
4	16.5	13.7	15.7	84	1018.9	2	0	9	05	2	7	02	1	-
5	17.0	9.2	11.6	60	1020.6	3	0	9	08	3	7	02	1	-
6	15.5	11.1	13.2	75	1025.8	3	1	9	06	3	7	01	0	-
7	14.5	9.5	11.9	72	1028.6	0	0	9	04	2	7	02	0	-
8	13.9	10.5	12.7	80	1026.1	0	0	9	36	2	7	02	1	-
9	12.4	11.1	13.2	92	1027.4	0	0	9	04	2	7	02	9	-
10	7.1	3.8	8.0	80	1030.5	0	0	9	08	3	7	01	1	-
11	5.7	1.4	6.8	74	1023.4	2	2	5	20	1	7	02	0	-
12	6.9	2.5	7.4	74	1013.8	7	7	6	26	1	7	03	1	-
13	8.3	7.5	10.3	94	1008.7	4	4	5	21	2	7	02	1	-
14	7.8	6.3	9.5	90	1012.6	6	6	5	35	1	7	01	2	-
15	8.8	8.4	11.0	97	1010.2	4	2	5	19	2	6	10	1	-
16	5.5	4.6	8.5	94	1016.6	1	0	9	36	3	7	02	1	-
17	7.4	6.1	9.4	91	1014.6	8	8	4	03	4	7	02	2	-
18	2.2	1.7	6.9	96	1016.7	0	0	9	06	1	7	02	1	-
19	8.9	8.3	10.9	96	1013.1	8	8	3	09	1	7	02	2	-
20	2.0	1.5	6.8	96	1016.2	0	0	9	00	0	7	02	0	-
21	7.3	6.8	9.9	97	1014.4	0	0	9	13	2	7	02	0	-
22	12.4	11.5	13.5	94	1002.4	8	8	4	18	6	6	63	2	0.3
23	10.5	9.9	12.2	96	994.9	8	8	3	23	5	6	10	6	4.5
24	10.0	9.2	11.6	95	996.9	7	7	3	16	3	6	10	1	-
25	9.6	9.2	11.6	97	1000.9	8	8	4	21	3	7	02	6	1.0
26	10.4	9.2	11.6	92	1010.9	3	3	4	28	5	7	02	8	0.0
27	5.9	4.0	8.1	88	1023.9	4	4	4	33	5	7	01	1	-
28	5.2	3.5	7.9	89	1028.1	8	8	4	01	2	7	03	1	-
29	4.9	4.7	8.5	98	1025.2	8	8	4	10	5	7	02	2	-
30	6.8	5.7	9.1	93	1021.3	8	8	4	14	3	7	02	1	-

Godz. 07

DNI	TEMPERATURA POWIETRZA	TEMPERATURA PUNKTU ROSY	PRĘŻNOŚĆ PARY WODNEJ	WILGOTNOŚĆ WZGLĘDNA	CIŚNIENIE ATMOSFERYCZNE	ZACHMURZENIE			WIATR		WIDZIALNOŚĆ	POGODA		OPAD
	T	T_d	e	U	P_o	N	N_h	h	dd	v	V	ww	W	R
1	18.1	14.9	16.9	81	1009.4	2	0	9	09	3	7	02	0	-
2	16.3	13.5	15.4	83	1014.9	6	4	5	00	0	7	02	1	-
3	15.5	14.1	16.1	91	1019.0	1	1	9	06	2	7	02	0	-
4	16.9	13.4	15.4	80	1019.2	7	4	4	07	4	7	02	1	-
5	14.7	10.6	12.7	76	1021.9	4	4	5	06	3	7	02	0	-
6	16.3	10.7	12.9	70	1027.2	6	0	9	08	3	7	02	1	-
7	15.5	11.1	13.2	75	1028.4	0	0	9	04	2	7	02	0	-
8	16.8	11.9	13.9	73	1025.6	2	2	9	01	2	7	03	0	-
9	12.8	11.5	13.6	92	1028.5	8	4	4	02	2	7	02	1	-
10	7.1	3.8	8.0	80	1029.7	1	0	9	07	2	7	02	0	-
11	7.1	3.8	8.0	80	1021.1	6	6	5	20	2	7	02	1	-
12	8.5	3.7	7.9	72	1011.8	7	6	6	23	2	7	02	2	-
13	10.5	10.1	12.4	97	1008.3	8	3	4	07	2	7	61	1	1.8
14	9.2	7.5	10.4	89	1012.7	8	8	5	04	1	7	02	2	-
15	9.8	9.4	11.8	97	1009.5	2	0	9	24	2	6	10	1	-
16	5.5	5.0	8.7	97	1016.9	5	2	9	04	3	6	10	1	-
17	6.9	3.1	7.6	77	1015.4	8	8	4	04	5	7	02	2	-
18	6.3	5.6	9.1	95	1015.5	8	8	3	13	1	6	10	1	-
19	9.2	9.0	11.5	99	1012.7	8	8	3	03	1	6	10	2	-
20	3.9	2.7	7.4	92	1016.4	0	0	9	19	1	7	02	0	-
21	9.2	8.0	10.7	92	1011.6	7	7	9	15	3	6	10	1	-
22	12.3	11.9	14.0	98	999.8	8	8	4	18	3	6	10	6	13.2
23	11.4	10.2	12.5	93	994.0	8	6	3	19	7	3	61	2	1.3
24	10.0	9.2	11.6	95	995.5	8	5	3	15	3	6	61	2	2.0
25	9.8	9.6	12.0	99	1004.0	8	8	3	18	3	6	10	2	-
26	9.0	8.2	10.8	95	1014.1	8	8	4	31	4	7	02	8	0.5
27	4.5	2.0	7.1	84	1025.4	5	3	5	33	4	7	03	1	-
28	3.1	2.8	7.5	98	1027.0	8	8	3	04	4	5	10	1	-
29	4.5	4.3	8.3	98	1024.1	8	8	3	09	3	5	20	2	0.0
30	7.1	5.8	9.2	91	1020.6	8	8	4	13	4	7	02	2	-

Godz. 13

1	26.9	13.9	15.9	45	1009.5	5	4	5	14	6	8	03	1	-
2	25.2	12.1	14.1	44	1015.5	6	4	5	13	4	7	02	1	-
3	25.0	10.9	13.0	41	1018.3	2	2	6	07	4	7	02	0	-
4	23.4	13.1	15.1	53	1019.3	7	6	5	07	2	7	02	8	0.0
5	28.2	7.7	10.5	27	1021.8	6	2	7	09	5	7	03	1	-
6	26.4	5.7	9.1	27	1027.4	3	0	9	11	3	7	02	1	-
7	25.6	7.7	10.5	32	1027.0	5	3	6	02	3	7	03	1	-
8	24.5	11.3	13.4	44	1024.7	2	1	9	02	4	7	02	0	-
9	15.3	8.2	10.9	63	1029.1	7	5	4	02	2	7	01	2	-
10	17.5	1.5	6.8	34	1026.8	3	0	9	14	3	8	02	0	-
11	17.4	- 0.4	5.9	30	1017.6	2	0	9	19	4	7	02	1	-
12	20.0	4.4	8.4	36	1009.6	3	1	6	22	4	8	02	1	-
13	15.3	7.5	10.4	60	1009.7	7	7	5	32	4	7	02	6	0.7
14	16.0	7.2	10.2	56	1011.8	5	2	5	09	4	8	01	2	-
15	12.4	6.8	9.9	69	1012.1	7	7	5	34	4	7	02	1	-
16	10.2	0.7	6.4	52	1015.7	8	8	6	06	6	8	02	2	-
17	12.2	1.4	6.8	48	1016.3	4	3	5	06	3	8	01	1	-
18	9.2	5.7	9.2	79	1014.6	8	8	4	18	3	7	02	2	-
19	13.7	5.5	9.0	57	1013.2	7	7	5	36	3	7	03	2	-
20	16.9	5.9	9.3	48	1015.1	3	3	6	18	4	8	02	0	-
21	13.9	9.7	12.0	76	1008.2	8	8	5	13	4	6	60	2	0.0
22	14.1	12.8	14.8	92	998.0	8	8	3	17	2	6	10	6	1.3
23	12.6	11.3	13.4	92	994.8	8	5	3	22	7	6	60	6	4.4
24	12.0	10.5	12.7	90	995.2	7	7	4	20	4	6	10	6	2.0
25	11.6	9.6	12.0	88	1004.8	8	8	4	22	3	6	10	2	-
26	11.6	5.6	9.1	67	1017.0	7	7	4	33	8	8	02	2	-
27	10.1	3.2	7.7	62	1026.4	4	4	5	33	6	8	03	1	-
28	10.5	3.5	7.8	62	1025.4	0	0	9	06	6	8	01	1	-
29	7.6	5.1	8.8	84	1022.6	8	8	4	12	3	7	02	4	-
30	8.4	4.8	8.6	78	1020.7	8	8	4	13	6	6	10	2	-

Godz. 19

1	21.4	14.3	16.3	64	1011.2	8	8	9	10	3	7	03	8	0.0
2	21.4	13.9	15.9	62	1016.9	7	3	5	04	3	7	02	2	-
3	21.0	15.3	17.4	70	1018.5	5	4	5	07	2	7	02	1	-
4	21.8	11.5	13.6	52	1019.0	7	6	5	08	3	7	02	2	-
5	23.4	9.5	11.9	41	1022.7	3	0	9	08	4	7	01	1	-
6	20.2	10.1	12.4	52	1027.6	1	0	9	04	2	7	02	0	-
7	19.3	9.6	12.0	53	1025.6	5	0	9	01	3	7	03	1	-
8	17.7	12.9	14.9	74	1025.2	5	5	5	01	2	7	17	8	0.0
9	12.6	6.1	9.4	65	1028.7	4	2	5	36	3	7	01	1	-
10	13.0	2.9	7.5	50	1024.4	1	1	9	13	2	7	01	0	-
11	12.0	2.4	7.2	52	1015.0	5	4	5	21	2	7	01	1	-
12	14.9	9.5	11.9	70	1009.4	7	7	5	02	4	7	02	1	-
13	11.6	7.5	10.4	76	1011.0	7	7	5	30	1	7	03	2	-
14	12.6	9.7	12.0	82	1010.6	6	3	5	14	2	7	02	2	-
15	9.8	4.4	8.4	69	1014.2	5	3	5	34	3	7	02	2	-
16	9.0	2.9	7.5	66	1014.6	8	8	4	05	3	7	02	2	-
17	8.8	4.5	8.4	75	1016.1	7	2	4	09	2	7	02	1	-
18	9.2	7.1	10.1	87	1013.3	8	8	3	13	2	7	02	2	-
19	8.2	4.3	8.3	77	1014.7	0	0	9	26	1	7	01	1	-
20	11.0	7.3	10.2	78	1014.6	0	0	9	18	2	7	02	1	-
21	13.5	11.3	13.4	86	1005.3	8	8	5	16	6	7	02	6	0.0
22	13.4	12.9	14.8	96	994.4	8	7	2	17	2	5	61	2	5.4
23	11.4	10.6	12.8	95	996.9	8	8	3	20	3	6	21	6	3.0
24	11.0	9.2	11.6	89	998.7	8	8	4	22	4	7	03	8	0.4
25	11.4	10.2	12.5	93	1008.9	8	8	4	20	3	6	60	2	0.0
26	9.6	6.4	9.6	80	1021.0	8	8	4	30	3	7	03	2	-
27	5.5	2.8	7.5	83	1027.7	2	2	5	36	4	7	01	1	-
28	5.3	3.9	8.1	91	1025.5	8	8	3	10	4	7	03	1	-
29	6.1	5.0	8.7	92	1021.7	6	0	9	13	2	7	01	2	-
30	7.8	5.8	9.2	87	1019.5	8	8	4	12	6	6	10	2	-

Godz. 01

DNI	TEMPERATURA POWIETRZA	TEMPERATURA PUNKTU ROSY	PRĘŻNOŚĆ PARY WODNEJ	WILGOTNOŚĆ WZGLĘDNA	CIŚNIENIE ATMOSFERYCZNE	ZACHMURZENIE			WIATR		WIDZIALNOŚĆ	POGODA		OPAD
	T	T_d	e	U	P_o	N	N_h	h	dd	v	V	ww	W	R
1	14.2	14.0	16.2	99	1006.6	0	0	9	00	0	6	10	1	-
2	16.4	15.0	17.1	92	1013.7	6	6	5	00	0	6	21	8	0.6
3	15.8	15.3	17.4	97	1018.3	0	0	9	00	0	6	10	0	-
4	15.6	14.4	16.4	92	1017.7	0	0	9	09	1	7	02	0	-
5	17.8	11.8	13.9	68	1017.8	1	1	9	13	2	7	03	1	-
6	18.6	12.4	14.4	67	1023.6	1	1	6	12	2	7	01	0	-
7	12.4	11.3	13.4	92	1027.8	0	0	9	00	0	7	02	0	-
8	13.3	11.8	13.9	91	1026.2	0	0	9	00	0	7	01	0	-
9	13.7	11.5	13.5	86	1027.1	3	1	6	00	0	7	02	0	-
10	11.3	9.1	11.6	86	1028.1	0	0	9	08	2	7	02	1	-
11	7.7	4.5	8.4	80	1022.5	0	0	9	18	2	8	02	0	-
12	5.9	4.8	8.6	92	1013.9	0	0	9	00	0	7	02	0	-
13	10.7	9.5	11.9	92	1008.8	7	7	5	24	1	7	02	1	-
14	9.9	9.1	11.6	95	1012.7	8	8	5	00	0	7	02	1	-
15	10.6	9.4	11.8	92	1010.0	6	0	9	24	3	7	03	1	-
16	8.2	5.8	9.2	85	1015.9	2	2	9	05	2	7	03	0	-
17	7.1	6.0	9.3	93	1013.7	8	6	3	06	5	6	63	6	10.3
18	8.4	7.1	10.1	92	1015.6	8	8	5	00	0	7	02	2	-
19	10.6	10.4	12.6	99	1012.7	8	8	4	03	2	6	10	8	0.0
20	6.3	5.6	9.1	95	1016.5	2	2	5	00	0	7	01	0	-
21	12.2	8.4	11.0	78	1011.7	8	8	5	20	3	6	10	2	-
22	12.4	11.5	13.5	94	1000.2	8	8	5	20	3	6	10	8	0.5
23	11.9	10.9	13.1	94	995.3	7	7	4	24	5	6	10	8	0.6
24	9.5	8.5	11.1	93	995.9	0	0	9	18	4	7	02	8	0.3
25	10.2	10.0	12.3	99	1001.6	7	7	4	24	1	6	10	2	-
26	8.6	7.6	10.4	93	1013.2	1	1	4	28	5	7	02	1	-
27	3.8	2.8	7.5	93	1026.0	0	0	9	35	1	8	02	0	-
28	3.1	1.8	7.0	91	1027.7	0	0	9	09	2	8	02	0	-
29	5.1	3.9	8.1	92	1023.7	8	8	5	16	4	8	02	1	-
30	7.5	5.5	9.0	87	1018.8	8	8	4	18	3	7	02	2	-

Godz. 07

DNI	TEMPERATURA POWIETRZA	TEMPERATURA PUNKTU ROSY	PRĘŻNOŚĆ PARY WODNEJ	WILGOTNOŚĆ WZGLĘDNA	CIŚNIENIE ATMOSFERYCZNE	ZACHMURZENIE			WIATR		WIDZIALNOŚĆ	POGODA		OPAD
	T	T_d	e	U	P_o	N	N_h	h	dd	v	V	ww	W	R
1	16.6	16.4	18.7	99	1008.2	5	5	5	00	0	5	10	1	-
2	16.6	15.8	17.9	95	1015.6	8	8	4	00	0	5	10	2	-
3	15.2	15.2	17.3	100	1018.5	9	9	.	08	2	2	45	4	-
4	16.3	15.6	17.7	96	1017.6	5	5	6	11	1	6	10	1	-
5	16.5	11.0	13.1	70	1019.2	0	0	9	14	3	7	02	0	-
6	14.8	12.5	14.4	86	1025.7	2	1	9	12	1	6	10	0	-
7	14.4	12.4	14.4	88	1027.8	1	0	9	00	0	6	10	0	-
8	13.7	12.6	14.6	93	1026.2	0	0	9	00	0	6	10	0	-
9	13.6	12.5	14.5	93	1027.8	3	1	6	00	0	7	02	0	-
10	10.5	7.8	10.6	84	1027.6	0	0	9	15	2	7	01	0	-
11	7.8	5.1	8.8	83	1020.0	1	1	9	18	1	8	02	0	-
12	7.6	5.4	9.0	86	1012.5	0	0	9	00	0	7	01	0	-
13	11.6	10.2	12.5	91	1008.7	6	6	5	30	1	7	01	8	0.1
14	10.3	9.5	11.9	95	1012.0	6	4	5	00	0	6	10	6	0.8
15	9.4	9.0	11.5	97	1010.5	6	1	4	02	2	6	10	1	-
16	7.4	4.7	8.5	83	1015.8	7	7	9	09	5	7	03	1	-
17	7.5	6.4	9.6	93	1015.3	8	8	4	06	4	6	10	6	1.2
18	8.5	7.4	10.3	93	1014.4	8	8	4	15	1	6	10	6	0.0
19	9.8	9.8	12.1	100	1012.8	8	8	2	04	2	4	28	2	-
20	7.6	6.7	9.8	94	1016.0	7	7	5	00	0	6	10	1	-
21	11.2	8.8	11.3	85	1008.5	8	4	5	19	5	6	10	1	-
22	12.2	12.0	14.0	99	999.1	7	7	5	22	2	5	25	2	2.6
23	11.6	10.6	12.8	94	994.4	8	7	3	25	6	6	61	8	4.6
24	10.6	9.6	12.0	94	994.7	7	7	4	21	2	7	02	8	0.5
25	10.2	10.0	12.3	99	1004.0	8	8	2	00	0	3	46	2	-
26	9.3	8.3	10.9	93	1016.8	6	6	4	31	2	8	01	1	-
27	3.2	2.2	7.2	93	1027.7	1	1	5	01	1	8	02	1	-
28	0.9	0.9	6.5	100	1026.6	0	0	9	00	0	7	02	0	-
29	4.6	3.1	7.7	90	1022.4	8	8	5	17	3	7	02	2	-
30	7.6	6.3	9.5	91	1018.3	8	8	4	20	4	7	02	2	-

Godz. 13

1	24.6	17.1	19.5	63	1008.7	3	2	5	21	1	7	01	1	-
2	18.9	16.4	18.7	86	1017.1	7	7	4	32	1	6	25	2	0.0
3	25.2	14.2	16.2	51	1017.2	2	2	6	09	2	7	02	4	-
4	25.4	16.4	18.6	57	1016.7	2	1	6	10	3	7	03	1	-
5	25.3	12.9	14.8	46	1019.7	3	1	9	12	4	7	01	1	-
6	26.0	8.7	11.2	33	1025.6	1	0	9	14	4	7	01	0	-
7	25.5	10.4	12.6	39	1026.0	2	2	7	10	4	7	02	0	-
8	24.4	12.1	14.1	46	1025.1	1	1	6	05	3	7	02	0	-
9	22.1	13.1	15.1	57	1026.8	2	1	6	10	2	7	02	0	-
10	18.7	4.1	9.4	44	1025.5	2	1	6	13	2	8	02	0	-
11	19.6	3.4	7.8	34	1016.6	1	1	9	20	2	8	02	0	-
12	20.2	5.0	8.7	37	1009.8	1	0	9	21	3	8	03	0	-
13	14.3	10.9	13.1	80	1010.6	7	7	5	00	0	7	25	2	0.0
14	16.3	9.7	12.0	65	1010.9	7	7	5	18	1	8	03	2	-
15	15.4	8.6	11.1	64	1012.7	4	3	5	01	6	8	02	1	-
16	8.1	5.7	9.2	85	1014.3	8	8	4	09	4	6	61	2	2.4
17	10.6	6.6	9.7	76	1016.3	8	8	4	11	3	7	02	2	-
18	11.6	10.0	12.3	90	1013.1	8	8	4	00	0	6	10	8	1.0
19	13.7	8.3	11.0	70	1013.7	5	5	5	05	2	7	01	2	-
20	15.8	9.5	11.9	66	1015.1	3	3	5	20	4	7	02	1	-
21	16.0	11.6	13.7	75	1005.8	8	4	4	22	4	6	10	2	-
22	14.6	12.6	14.6	88	997.6	8	8	4	23	1	6	10	8	0.1
23	13.0	10.3	12.5	84	997.1	8	8	4	26	5	7	03	6	0.3
24	11.7	10.5	12.7	93	996.2	8	8	4	24	4	6	80	2	1.9
25	12.9	10.2	12.5	84	1007.9	8	8	4	26	1	6	10	4	-
26	12.7	7.6	10.4	71	1019.8	3	3	5	35	2	8	01	8	0.0
27	9.9	1.8	7.0	57	1027.3	1	1	5	02	5	8	02	0	-
28	11.7	3.9	8.1	59	1024.2	1	0	9	14	3	8	02	0	-
29	8.2	4.6	8.5	78	1020.4	7	7	4	14	1	7	01	2	-
30	8.2	7.6	10.4	96	1018.7	8	8	3	18	3	5	61	2	0.0

Godz. 19

1	17.4	16.1	18.2	92	1012.1	4	4	5	03	1	7	01	9	1.7
2	18.2	16.7	19.0	91	1017.7	3	3	5	01	2	7	02	1	-
3	21.5	13.8	15.8	62	1017.1	0	0	9	11	2	7	02	0	-
4	21.6	13.9	15.9	62	1017.1	7	3	6	15	1	7	02	1	-
5	22.2	13.7	15.6	59	1020.7	3	1	9	10	2	7	02	1	-
6	19.6	11.3	13.4	59	1026.3	0	0	9	07	1	7	02	0	-
7	20.4	12.1	14.1	59	1025.3	1	1	7	06	2	7	01	0	-
8	20.4	13.1	15.1	63	1025.3	0	0	9	04	2	7	01	0	-
9	16.4	12.4	14.4	77	1027.5	6	5	5	09	2	7	01	9	-
10	14.9	5.8	9.2	54	1023.6	0	0	9	00	0	8	01	0	-
11	12.4	5.1	8.8	61	1014.8	2	2	9	00	0	7	01	0	-
12	13.1	7.9	10.6	70	1009.5	2	2	8	27	1	8	02	0	-
13	12.3	10.2	12.4	87	1011.7	6	3	5	05	1	8	01	8	0.3
14	13.4	9.3	11.7	76	1009.9	4	3	9	22	2	7	02	1	-
15	10.8	7.0	10.0	78	1014.6	2	0	9	03	4	8	01	1	-
16	7.1	6.0	9.3	93	1012.5	8	6	3	09	5	6	61	6	12.6
17	9.4	6.9	9.9	84	1016.4	8	8	4	12	2	7	02	2	-
18	12.4	11.1	13.2	92	1011.8	7	7	4	00	0	6	10	8	0.2
19	10.0	7.5	10.4	84	1015.1	1	1	5	00	0	7	02	1	-
20	12.8	10.3	12.5	85	1013.7	7	7	5	18	3	6	10	1	-
21	13.6	12.3	14.3	92	1003.5	7	4	4	18	4	6	25	2	2.4
22	11.0	10.0	12.3	94	997.3	2	0	9	24	2	6	10	8	5.8
23	11.7	8.9	11.4	83	997.5	7	7	4	23	4	7	63	8	0.7
24	10.2	9.8	12.1	97	999.5	6	6	4	23	2	6	10	8	7.0
25	11.2	10.0	12.3	92	1011.0	7	7	4	27	2	7	02	8	0.4
26	7.7	5.5	9.0	86	1023.6	1	1	4	02	2	8	01	8	0.0
27	5.4	3.0	7.4	84	1027.8	0	0	9	04	2	8	02	0	-
28	8.0	4.4	8.3	78	1023.2	1	0	9	14	3	8	02	0	-
29	7.5	6.4	9.6	93	1019.6	8	8	4	18	2	7	02	2	-
30	8.6	8.2	10.9	97	1017.3	8	8	4	19	2	5	10	6	0.0

Godz. 01

DNI	TEMPERATURA POWIETRZA	TEMPERATURA PUNKTU ROSY	PREŻNOŚĆ PARY WODNEJ	WILGOTNOŚĆ WZGLĘDNA	CIŚNIENIE ATMOSFERYCZNE	ZACHMURZENIE			WIATR		WIDZIALNOŚĆ	POGODA		OPAD
	T	T_d	e	U	P_o	N	N_h	h	dd	v	V	ww	W	R
1	14.7	14.2	16.2	97	1005.8	0	0	9	19	2	7	02	1	-
2	14.7	14.0	16.0	96	1015.2	8	8	4	30	1	6	10	2	-
3	14.6	13.5	15.5	93	1018.3	0	0	9	10	1	7	02	1	-
4	17.3	15.4	17.5	89	1016.3	0	0	9	10	2	7	02	0	-
5	16.4	15.9	18.0	97	1016.3	8	0	9	11	2	7	02	9	9.4
6	19.0	16.5	18.8	86	1021.6	7	7	5	12	2	7	02	1	-
7	16.3	8.8	11.3	61	1026.4	0	0	9	09	2	7	02	0	-
8	14.7	12.8	13.8	83	1026.4	0	0	9	09	2	7	02	0	-
9	14.7	14.0	16.0	96	1027.3	0	0	9	07	1	7	02	0	-
10	13.5	12.8	14.8	95	1027.5	0	0	9	07	2	7	02	0	-
11	11.3	8.9	11.4	85	1021.8	0	0	9	15	1	7	02	0	-
12	9.9	5.6	9.1	74	1012.9	0	0	9	20	2	7	02	0	-
13	10.3	9.5	11.9	95	1010.0	0	0	9	10	1	7	02	0	-
14	9.6	8.0	11.5	96	1012.3	0	0	9	14	1	7	02	8	0.0
15	9.5	9.5	11.9	100	1010.0	0	0	9	29	1	7	02	6	0.2
16	9.5	5.6	9.1	76	1015.2	0	0	9	09	4	7	02	1	-
17	6.7	6.5	9.7	99	1012.9	8	7	3	10	3	6	61	6	2.6
18	8.7	8.3	10.9	97	1014.1	8	8	4	14	1	7	02	2	-
19	10.7	10.1	12.4	96	1013.0	5	5	8	01	1	5	10	2	-
20	9.0	8.8	11.3	99	1015.5	0	0	9	25	1	6	10	8	0.9
21	10.7	9.3	11.7	91	1008.6	8	8	4	17	2	7	03	1	-
22	11.3	11.3	13.4	100	998.8	3	3	4	19	3	6	10	8	0.8
23	11.5	10.3	12.6	93	994.4	8	8	4	24	8	6	61	8	2.0
24	9.4	9.0	11.5	97	994.3	8	8	4	17	2	6	80	1	0.0
25	10.1	9.9	12.2	99	1001.1	8	8	4	23	3	6	10	2	-
26	7.0	6.6	9.7	97	1016.3	3	3	4	30	5	7	03	0	-
27	5.4	5.2	8.8	98	1026.3	0	0	9	10	1	7	02	1	-
28	4.2	2.5	7.3	88	1026.0	0	0	9	12	3	7	02	0	-
29	6.7	4.9	8.6	88	1020.2	0	0	9	13	3	7	02	1	-
30	7.2	7.2	10.2	100	1016.7	8	8	3	22	2	4	55	6	0.6

Godz. 07

DNI	TEMPERATURA POWIETRZA	TEMPERATURA PUNKTU ROSY	PREŻNOŚĆ PARY WODNEJ	WILGOTNOŚĆ WZGLĘDNA	CIŚNIENIE ATMOSFERYCZNE	ZACHMURZENIE			WIATR		WIDZIALNOŚĆ	POGODA		OPAD
	T	T_d	e	U	P_o	N	N_h	h	dd	v	V	ww	W	R
1	15.1	14.6	16.6	97	1008.9	8	3	9	30	3	6	10	1	-
2	14.9	13.5	15.4	91	1016.3	8	8	5	33	1	6	10	2	-
3	14.4	14.4	16.4	100	1018.2	9	9	.	08	1	2	43	1	-
4	16.6	14.9	16.9	90	1016.0	3	3	9	09	3	7	01	0	-
5	17.0	15.8	18.0	93	1017.5	5	3	9	10	1	6	10	2	-
6	17.5	13.9	15.8	79	1023.5	7	7	8	12	2	6	10	2	-
7	15.0	9.9	12.2	71	1026.9	0	0	9	11	3	7	02	0	-
8	14.6	12.6	14.6	88	1026.3	0	0	9	08	1	7	02	0	-
9	13.3	13.1	15.1	99	1027.8	1	1	9	09	1	6	10	0	-
10	11.9	11.7	13.8	99	1026.4	1	1	9	09	2	6	10	0	-
11	10.3	8.1	10.8	86	1018.7	1	1	9	16	1	7	01	0	-
12	9.5	7.4	10.3	87	1012.1	0	0	9	00	0	7	02	0	-
13	11.1	10.5	12.7	96	1010.0	8	8	5	32	3	7	03	1	-
14	9.2	9.2	11.6	100	1011.3	9	9	.	00	0	1	45	4	-
15	10.9	10.9	13.0	100	1011.3	6	6	9	02	2	7	01	4	-
16	8.5	5.4	9.0	81	1013.6	8	8	8	09	4	6	61	1	0.0
17	6.9	6.7	9.8	99	1014.9	8	8	3	11	3	6	51	6	0.8
18	9.2	9.2	11.6	100	1012.6	8	8	3	17	2	5	51	6	0.2
19	8.7	8.7	11.2	100	1013.6	7	7	5	36	1	6	28	4	-
20	6.7	6.5	9.7	99	1015.5	0	0	9	22	2	3	42	4	-
21	12.1	10.8	12.9	91	1005.7	8	8	3	20	3	6	10	2	-
22	10.7	10.7	12.9	100	998.2	9	9	.	23	3	3	43	1	-
23	11.2	10.2	12.5	94	996.1	8	7	4	27	9	6	61	6	2.8
24	10.0	10.0	12.3	100	993.9	8	7	3	25	3	6	61	8	3.6
25	10.3	9.9	12.2	97	1004.1	8	8	4	32	3	6	10	2	-
26	7.7	7.1	10.0	96	1019.9	3	3	4	31	5	7	01	8	0.4
27	5.0	4.8	8.6	98	1027.5	0	0	9	14	1	7	02	0	-
28	3.1	2.6	7.4	97	1023.8	5	0	9	14	5	6	10	1	-
29	5.9	5.5	9.0	97	1019.6	9	9	.	15	3	3	47	0	-
30	7.6	7.6	10.4	100	1016.3	9	9	.	18	3	3	45	5	0.1

Godz. 13

1	19.5	14.9	17.0	75	1011.1	8	8	5	30	2	7	02	2	-
2	20.8	12.6	14.6	59	1017.1	2	2	5	00	0	7	03	1	-
3	24.1	16.7	19.0	63	1016.3	5	5	6	15	3	7	02	4	-
4	25.2	16.5	18.8	59	1015.0	7	7	6	13	5	7	03	1	-
5	24.6	15.4	17.5	57	1018.1	0	0	9	13	4	7	02	1	-
6	26.7	13.2	15.2	43	1024.0	1	1	6	15	3	7	03	1	-
7	26.0	11.1	13.2	39	1025.6	2	2	6	16	3	7	03	0	-
8	24.6	13.6	15.6	50	1025.3	4	4	6	06	2	7	03	0	-
9	24.9	13.8	15.8	50	1026.9	3	3	6	03	2	7	03	0	-
10	21.1	10.6	12.8	51	1024.5	2	2	5	14	2	7	03	0	-
11	19.3	8.7	11.2	50	1015.7	2	2	6	17	2	7	03	0	-
12	19.6	6.0	9.4	41	1010.0	0	0	9	23	1	7	02	0	-
13	15.7	13.6	15.6	87	1011.4	7	7	5	07	2	7	03	2	-
14	15.3	10.6	12.8	74	1010.4	8	6	5	22	5	7	03	4	-
15	16.4	10.6	12.8	69	1012.5	7	7	5	08	3	7	03	2	-
16	6.7	6.3	9.5	97	1011.5	8	7	3	14	7	6	63	6	5.1
17	9.2	7.5	10.4	89	1015.8	8	8	4	11	4	6	10	5	0.8
18	12.3	10.8	12.9	90	1012.1	8	8	4	24	1	5	10	6	0.0
19	16.1	7.1	10.1	55	1014.0	5	5	5	10	1	7	02	1	-
20	15.0	9.0	11.5	67	1014.1	5	5	5	22	5	7	02	4	-
21	13.5	12.4	14.4	93	1003.6	8	7	4	21	6	6	60	2	1.0
22	12.5	11.4	13.5	93	997.9	8	7	4	22	5	6	21	4	0.4
23	12.2	10.3	12.8	88	997.9	8	8	4	26	7	7	02	6	0.5
24	11.7	10.1	12.4	90	996.6	8	6	3	27	5	6	10	6	1.1
25	14.7	9.1	11.5	69	1009.2	7	7	5	32	5	7	02	8	0.2
26	12.0	5.6	9.1	65	1022.1	4	4	5	35	2	7	02	0	-
27	13.6	5.6	9.1	58	1026.9	6	6	4	15	2	7	03	1	-
28	13.7	6.2	9.5	61	1021.5	6	0	9	15	4	7	01	2	-
29	6.4	5.3	8.9	92	1018.6	8	8	4	16	2	5	10	4	-
30	12.0	8.8	11.3	81	1015.9	8	6	3	17	3	6	10	4	-

Godz. 19

1	16.6	14.5	16.5	88	1013.2	8	8	4	35	2	6	10	2	-
2	18.5	14.6	14.6	78	1017.3	7	7	9	00	0	6	10	1	-
3	21.3	15.7	17.8	78	1016.1	8	0	9	14	2	7	02	1	-
4	19.0	17.4	19.8	90	1015.1	7	7	5	09	2	6	17	8	8.1
5	20.4	15.4	17.5	73	1020.0	8	4	9	09	1	6	10	1	-
6	20.1	14.3	16.3	69	1024.8	0	0	9	11	2	7	02	0	-
7	20.1	13.3	15.3	65	1025.0	2	0	9	08	2	7	01	1	-
8	19.4	13.5	15.5	69	1025.5	0	0	9	08	2	7	02	0	-
9	17.5	13.7	15.6	78	1026.9	0	0	9	09	1	7	01	9	1.0
10	17.2	10.5	12.7	65	1022.1	0	0	9	15	2	7	02	0	-
11	15.3	7.0	10.0	58	1013.9	2	0	9	15	2	6	10	0	-
12	15.1	10.2	12.4	72	1009.7	4	4	5	36	1	7	03	0	-
13	12.9	10.8	13.0	87	1012.1	7	7	4	12	1	6	80	2	0.1
14	10.9	10.7	12.9	99	1009.9	8	8	4	27	2	6	91	2	4.5
15	12.0	8.6	11.2	80	1013.6	8	8	9	06	3	7	02	2	-
16	6.5	6.3	9.5	99	1012.6	8	7	3	07	4	6	61	6	7.8
17	8.7	7.4	10.3	92	1015.5	8	8	4	13	1	7	02	2	-
18	12.3	11.7	13.8	96	1012.0	8	7	4	02	1	5	21	2	0.2
19	12.8	10.1	12.4	84	1014.9	8	8	4	17	1	6	80	2	0.0
20	11.7	9.5	11.9	87	1011.6	8	0	9	18	3	6	10	2	-
21	13.0	12.3	14.3	95	1000.8	8	8	4	20	6	6	80	6	2.4
22	11.5	10.9	13.1	96	995.6	8	8	4	24	5	7	81	2	1.8
23	11.4	10.2	12.5	93	996.0	7	7	4	21	3	6	10	8	0.1
24	10.2	9.6	12.0	96	999.1	8	8	4	20	2	6	10	6	0.0
25	8.5	7.7	10.5	94	1013.2	2	2	5	25	2	7	01	8	1.7
26	9.4	7.1	10.1	85	1024.4	7	7	4	01	2	7	03	1	-
27	7.5	4.5	8.4	82	1026.7	0	0	9	11	2	7	02	1	-
28	9.2	6.2	9.5	81	1020.9	8	0	9	14	4	7	02	2	-
29	6.7	6.7	9.8	100	1017.4	9	9	.	12	2	3	51	4	0.2
30	10.1	8.3	10.9	88	1014.3	4	4	4	16	2	6	10	1	-

Godz. 01

DNI	TEMPERATURA POWIETRZA	TEMPERATURA PUNKTU ROSY	PRĘŻNOŚĆ PARY WODNEJ	WILGOTNOŚĆ WZGLĘDNA	CIŚNIENIE ATMOSFERYCZNE	ZACHMURZENIE			WIATR		WIDZIALNOŚĆ	POGODA		OPAD
	T	T_d	e	U	P_o	N	N_h	h	dd	v	V	ww	W	R
1	16.3	15.3	17.4	94	1005.2	0	0	9	23	2	6	10	1	-
2	14.9	14.2	16.2	96	1015.3	7	7	9	25	1	5	10	1	-
3	14.4	12.8	14.8	90	1016.3	0	0	9	13	5	6	10	0	-
4	16.0	15.1	17.2	95	1014.3	0	0	9	12	3	6	10	0	-
5	15.9	14.9	16.9	94	1014.3	6	6	9	14	3	6	10	9	0.8
6	17.1	16.1	18.3	94	1022.3	8	8	4	29	2	6	10	2	-
7	16.2	15.9	18.0	98	1024.5	8	4	5	10	1	5	10	2	-
8	15.9	12.9	14.8	82	1025.0	2	0	9	12	3	6	10	4	-
9	13.3	12.4	14.4	94	1026.3	0	0	9	36	1	5	10	1	-
10	12.7	11.6	13.6	93	1026.6	0	0	9	06	3	6	10	1	-
11	12.1	11.5	13.6	96	1019.8	0	0	9	08	1	6	11	0	-
12	8.9	7.4	10.3	90	1012.3	0	0	9	07	1	6	10	0	-
13	12.7	11.4	13.5	92	1011.4	4	3	4	24	3	6	10	1	-
14	11.9	11.9	13.9	100	1011.5	9	9	-	22	4	2	47	1	-
15	11.6	11.4	13.5	99	1009.4	9	9	-	06	1	3	47	1	-
16	12.9	8.7	11.3	76	1011.3	8	6	4	09	7	7	61	6	0.2
17	8.8	8.4	11.0	97	1011.8	8	8	2	05	4	6	50	6	0.9
18	10.9	10.5	12.7	97	1012.3	8	8	3	11	3	5	10	2	-
19	13.0	12.5	14.4	96	1013.4	8	8	2	00	0	5	10	2	-
20	10.3	9.7	12.0	96	1016.3	0	0	9	24	4	7	01	1	-
21	13.1	12.4	14.4	95	1006.6	8	7	3	22	4	6	60	6	1.2
22	12.3	11.2	13.3	93	997.4	5	5	4	22	4	6	10	1	-
23	12.9	10.8	13.0	87	996.8	7	7	4	24	8	7	03	1	-
24	11.5	10.7	12.9	95	993.1	8	8	4	24	6	6	60	9	7.6
25	11.7	10.7	12.9	94	1003.3	8	8	3	27	3	6	10	8	0.8
26	9.3	8.3	10.9	93	1019.4	1	1	4	29	2	6	25	1	1.3
27	4.9	4.0	8.1	94	1024.5	0	0	9	11	3	7	02	0	-
28	7.3	5.3	8.9	87	1022.2	0	0	9	12	8	8	02	0	-
29	12.9	11.8	13.8	93	1019.2	8	4	3	00	0	6	60	6	0.1
30	9.6	7.9	10.7	89	1015.5	0	0	9	17	2	7	02	1	-

Godz. 07

DNI	TEMPERATURA POWIETRZA	TEMPERATURA PUNKTU ROSY	PRĘŻNOŚĆ PARY WODNEJ	WILGOTNOŚĆ WZGLĘDNA	CIŚNIENIE ATMOSFERYCZNE	ZACHMURZENIE			WIATR		WIDZIALNOŚĆ	POGODA		OPAD
	T	T_d	e	U	P_o	N	N_h	h	dd	v	V	ww	W	R
1	15.4	13.3	15.2	87	1009.3	7	2	4	26	1	6	10	1	-
2	13.9	13.5	15.5	98	1016.2	0	0	9	00	9	4	11	1	-
3	14.7	13.6	15.6	93	1016.2	3	0	9	11	4	6	10	0	-
4	16.5	15.7	17.8	95	1013.9	0	0	9	11	2	6	10	0	-
5	16.3	16.1	18.3	99	1016.7	3	2	5	00	0	5	10	1	-
6	16.0	15.8	18.0	99	1024.2	8	8	2	22	4	5	10	6	0.8
7	17.5	16.5	18.8	94	1024.9	8	8	3	16	2	5	10	2	-
8	15.1	13.3	15.3	89	1025.3	0	0	9	09	2	6	10	0	-
9	12.3	11.7	13.8	96	1027.2	0	0	9	00	0	6	10	0	-
10	13.3	12.9	14.9	98	1025.8	0	0	9	07	1	5	10	0	-
11	11.4	10.6	12.8	95	1017.7	2	2	9	08	3	6	10	0	-
12	7.5	6.8	9.9	96	1011.5	0	0	9	00	0	6	10	0	-
13	13.0	12.6	14.6	98	1011.6	8	8	4	24	2	5	80	1	0.6
14	11.9	11.5	13.6	97	1010.4	7	5	2	23	6	4	10	4	-
15	11.5	10.5	12.7	94	1010.0	7	4	9	10	2	6	10	4	-
16	9.9	8.1	10.8	88	1009.5	8	8	5	07	7	7	61	6	4.1
17	6.7	8.1	10.8	96	1013.2	8	8	2	13	4	6	20	5	0.4
18	12.4	12.0	14.0	98	1011.4	8	8	2	16	1	4	10	2	-
19	11.1	10.9	13.0	99	1013.6	8	8	2	30	2	4	10	2	-
20	8.7	8.5	11.1	99	1015.3	1	0	9	23	4	5	10	0	-
21	12.9	11.6	13.6	92	1003.7	8	2	6	21	5	6	10	6	0.1
22	11.2	10.0	12.3	92	997.0	8	8	9	22	4	6	10	1	-
23	12.5	10.8	13.0	89	998.1	7	7	4	24	7	7	02	2	-
24	11.0	10.0	12.3	94	993.9	8	8	4	22	5	6	10	6	0.2
25	11.3	10.7	12.9	96	1008.2	7	7	4	26	2	6	10	6	0.1
26	5.5	5.0	8.7	97	1021.8	2	1	5	24	1	6	10	1	-
27	5.2	4.5	8.4	95	1024.5	0	0	9	12	4	7	02	0	-
28	7.2	5.2	8.8	87	1019.4	5	1	9	12	8	8	03	1	-
29	10.1	9.5	11.9	96	1018.9	8	2	4	24	2	6	61	6	6.7
30	8.2	6.9	10.0	92	1014.0	7	3	7	14	2	7	03	1	-

Godz. 13

1	18.6	13.2	15.1	71	1012.3	8	8	5	26	1	6	10	2	-
2	22.2	11.8	13.8	52	1016.5	5	4	5	17	2	7	03	1	-
3	24.9	14.0	16.0	51	1013.5	2	2	5	13	5	7	03	0	-
4	26.3	18.9	21.8	64	1013.5	4	4	6	15	8	6	10	0	-
5	23.7	19.4	22.5	77	1018.0	7	7	5	07	2	7	03	1	-
6	19.9	17.7	20.2	87	1024.4	8	8	4	22	1	6	10	8	3.9
7	22.1	16.6	18.8	71	1025.3	2	1	4	12	2	6	10	1	-
8	26.1	12.9	14.8	44	1025.4	0	0	9	16	2	7	02	0	-
9	25.3	16.1	18.3	57	1027.4	2	2	5	34	2	7	03	0	-
10	22.5	16.3	18.5	68	1024.1	2	2	5	04	2	7	03	0	-
11	20.9	11.2	13.3	54	1015.2	2	2	5	09	2	7	03	0	-
12	21.3	7.5	10.4	41	1010.7	0	0	9	30	2	8	02	0	-
13	15.1	13.1	15.1	88	1012.1	8	3	4	23	2	6	10	8	0.6
14	16.7	12.8	14.8	78	1009.9	6	5	4	22	3	6	10	1	-
15	17.8	12.7	14.6	72	1011.1	7	3	5	07	5	8	03	2	-
16	9.0	8.6	11.2	97	1008.9	8	5	2	08	7	6	63	6	23.0
17	11.9	9.4	11.8	84	1014.3	8	8	4	12	4	7	02	2	-
18	15.1	12.8	14.7	86	1011.9	8	8	3	24	3	6	10	5	0.0
19	15.2	10.9	13.0	76	1014.9	6	6	4	26	3	7	03	4	-
20	17.5	10.2	12.5	62	1012.8	6	2	5	18	6	7	01	4	-
21	15.7	12.8	14.8	83	1001.6	7	4	4	20	8	7	21	6	2.7
22	13.7	11.3	13.4	85	996.1	8	4	4	23	6	6	60	2	0.0
23	15.9	10.5	12.7	70	997.6	6	5	5	24	7	7	03	2	-
24	13.5	10.3	12.5	81	996.1	8	8	4	23	3	7	02	6	0.2
25	15.7	10.0	12.3	69	1011.8	6	4	5	28	6	8	01	8	0.8
26	13.1	6.2	9.5	63	1023.4	3	3	5	02	1	8	02	0	-
27	15.2	7.2	10.1	59	1024.4	0	0	9	14	7	8	02	0	-
28	16.0	7.4	10.3	57	1017.9	6	2	9	16	7	8	02	1	-
29	11.9	10.9	13.1	94	1017.6	7	7	5	25	1	6	60	6	5.1
30	14.9	10.6	12.8	75	1013.6	5	5	5	22	5	7	01	2	-

Godz. 19

1	17.6	14.7	16.7	83	1014.1	7	4	5	00	0	6	10	2	-
2	19.0	14.0	16.0	73	1015.9	0	0	9	12	1	7	02	1	-
3	20.9	16.5	18.7	76	1014.3	1	0	9	14	2	7	03	0	-
4	20.5	17.4	19.9	83	1013.1	6	6	5	07	3	6	10	9	0.8
5	19.4	18.9	21.9	97	1020.7	7	4	4	27	3	8	10	9	13.4
6	19.1	17.8	20.4	92	1024.1	7	3	5	02	3	6	10	2	-
7	20.0	18.3	21.0	90	1026.1	2	1	6	00	0	6	10	0	-
8	18.9	16.1	18.3	84	1025.1	6	2	5	03	2	7	01	9	9.1
9	16.2	15.7	17.8	97	1027.1	7	3	5	22	1	6	10	9	19.4
10	17.0	14.1	16.0	83	1021.4	1	1	5	06	1	7	02	0	-
11	15.6	12.0	14.0	79	1012.9	1	0	9	15	1	7	02	0	-
12	16.9	11.4	13.5	70	1010.4	7	4	5	36	1	8	03	1	-
13	13.6	12.7	14.7	94	1011.8	7	2	6	18	1	6	10	6	0.0
14	13.9	11.3	13.4	84	1009.3	3	2	5	11	1	6	10	1	-
15	16.5	12.2	14.2	76	1011.0	8	8	9	08	4	7	02	2	-
16	9.1	8.5	11.1	96	1010.4	8	5	2	06	4	6	61	6	5.8
17	11.5	10.9	13.1	96	1013.4	8	8	2	12	4	5	10	6	2.1
18	13.5	13.0	14.9	97	1012.0	8	8	3	00	0	5	10	6	0.4
19	13.2	10.9	13.1	86	1015.8	7	7	6	24	2	7	02	1	-
20	14.7	10.8	12.9	77	1009.0	7	7	9	15	5	6	10	2	-
21	13.1	11.8	13.8	92	999.1	2	2	5	22	5	7	01	8	1.1
22	13.5	11.5	13.5	87	994.5	7	7	4	22	8	7	02	6	7.2
23	12.3	10.8	12.9	98	994.2	8	8	4	29	2	6	95	2	0.5
24	12.1	11.3	13.4	95	998.9	8	8	4	24	3	6	80	2	0.6
25	10.1	7.2	10.1	82	1015.4	1	1	6	24	4	8	01	8	0.1
26	8.6	6.0	9.3	84	1023.6	0	0	9	14	3	7	02	0	-
27	10.3	7.2	10.1	81	1023.5	0	0	9	12	4	8	02	0	-
28	12.4	8.4	11.0	77	1018.2	8	8	9	10	2	7	03	2	-
29	9.3	8.1	10.8	92	1016.0	5	3	7	18	1	7	01	6	0.2
30	11.5	9.7	12.1	89	1012.6	6	6	6	22	5	7	01	8	0.2

Godz. 01

DNI	TEMPERATURA POWIETRZA	TEMPERATURA PUNKTU ROSY	PRĘŻNOŚĆ PARY WODNEJ	WILGOTNOŚĆ WZGLĘDNA	CIŚNIENIE ATMOSFERYCZNE	ZACHMURZENIE			WIATR		WIDZIALNOŚĆ	POGODA		OPAD
	T	T_d	e	U	P_o	N	N_h	h	dd	v	V	ww	W	R
1	16.6	14.9	16.9	90	1008.5	0	0	9	09	2	7	01	9	0.2
2	16.7	14.8	16.8	89	1013.5	0	0	9	00	0	7	01	1	-
3	13.9	12.3	14.3	90	1018.3	0	0	9	10	1	7	02	1	-
4	15.7	14.3	16.3	91	1018.6	2	2	5	00	0	6	10	0	-
5	16.1	10.3	12.5	68	1019.8	2	1	9	09	1	7	03	1	-
6	16.2	11.8	13.9	75	1025.4	0	0	9	00	0	7	02	0	-
7	12.7	11.2	13.3	91	1028.3	1	1	5	00	0	6	10	1	-
8	13.1	11.4	13.5	89	1025.8	0	0	9	00	0	7	02	1	-
9	11.5	9.7	12.1	89	1027.4	0	0	9	00	0	7	02	0	-
10	7.6	5.6	9.1	87	1030.2	4	4	5	11	1	7	03	0	-
11	3.4	2.4	7.3	93	1024.6	0	0	9	00	0	6	10	0	-
12	4.7	2.2	7.2	84	1015.3	3	3	9	00	0	7	02	0	-
13	6.4	4.8	8.6	89	1010.3	0	0	9	18	1	7	02	0	-
14	7.5	6.8	9.9	96	1013.4	2	2	5	00	0	7	02	1	-
15	6.9	6.2	9.5	96	1012.0	5	5	4	00	0	3	42	4	-
16	6.0	4.9	8.6	92	1016.1	7	7	6	00	0	7	03	1	-
17	7.3	6.8	9.9	97	1012.9	8	7	3	04	4	6	61	6	3.6
18	7.2	6.3	9.6	94	1016.4	8	8	4	00	0	6	10	6	0.0
19	9.5	7.8	10.6	89	1013.8	8	8	4	10	1	6	10	2	-
20	5.4	4.5	8.4	94	1017.2	0	0	9	17	1	2	46	1	-
21	6.0	5.3	8.9	95	1015.7	5	5	4	00	0	4	10	1	-
22	13.2	11.5	13.6	90	1004.9	8	8	4	18	2	6	25	8	0.4
23	11.5	10.7	12.9	95	997.9	8	8	3	26	3	6	10	6	2.8
24	10.3	9.5	11.9	95	999.5	7	7	4	18	4	6	10	1	-
25	9.4	7.9	10.7	91	1003.2	6	6	4	18	1	6	10	8	0.6
26	10.7	9.9	12.2	95	1012.5	8	8	4	28	2	6	10	1	-
27	6.1	4.7	8.6	91	1023.4	0	0	9	33	4	7	01	1	-
28	6.3	3.7	8.0	84	1027.3	8	8	4	03	1	7	02	2	-
29	5.9	4.5	8.4	91	1025.4	8	8	4	11	3	6	10	2	-
30	7.5	6.2	9.5	91	1021.6	8	8	4	14	1	6	10	2	-

Godz. 07

DNI	TEMPERATURA POWIETRZA	TEMPERATURA PUNKTU ROSY	PRĘŻNOŚĆ PARY WODNEJ	WILGOTNOŚĆ WZGLĘDNA	CIŚNIENIE ATMOSFERYCZNE	ZACHMURZENIE			WIATR		WIDZIALNOŚĆ	POGODA		OPAD
	T	T_d	e	U	P_o	N	N_h	h	dd	v	V	ww	W	R
1	17.5	15.3	17.4	87	1009.5	1	1	9	10	3	7	01	0	-
2	16.5	13.9	15.9	85	1014.9	3	0	9	09	2	7	02	0	-
3	14.7	13.1	15.1	90	1019.2	0	0	9	10	1	7	02	0	-
4	16.4	14.7	16.7	90	1018.9	7	7	4	11	2	6	10	1	-
5	18.7	13.3	15.2	71	1021.1	7	5	5	13	2	7	03	1	-
6	15.9	10.9	13.0	72	1026.7	1	0	9	08	1	7	02	0	-
7	14.5	12.7	14.7	89	1028.3	2	2	5	02	1	6	10	0	-
8	14.2	12.9	14.9	92	1025.9	0	0	9	00	0	7	02	0	-
9	12.1	10.4	12.6	89	1028.0	1	1	6	00	0	7	03	0	-
10	6.7	4.6	8.5	87	1029.5	1	1	9	12	1	7	01	0	-
11	4.8	3.8	8.0	94	1022.3	1	1	9	00	0	7	01	0	-
12	4.0	3.0	7.6	93	1014.2	0	0	9	00	0	7	01	0	-
13	8.7	7.7	10.5	93	1009.9	9	9	.	18	1	2	47	0	-
14	9.4	9.0	11.5	97	1013.1	8	8	4	10	1	6	80	1	0.2
15	8.7	8.5	11.1	99	1010.6	6	2	5	00	0	5	10	4	-
16	7.2	6.1	9.4	93	1016.2	8	8	5	07	2	6	10	2	-
17	7.3	6.6	9.8	96	1014.8	8	8	3	07	3	6	21	6	1.6
18	7.9	7.0	10.0	94	1016.0	8	8	4	00	0	6	10	2	-
19	9.8	7.9	10.7	88	1013.1	8	8	4	00	0	6	10	2	-
20	5.3	4.6	8.5	95	1017.6	9	9	.	18	1	1	45	4	-
21	8.4	7.6	10.4	94	1013.7	7	2	5	16	2	6	10	2	-
22	12.7	11.0	13.1	89	1001.6	8	8	3	20	3	6	10	8	1.3
23	11.7	10.7	12.9	94	998.0	7	7	4	22	3	6	10	2	-
24	10.4	10.4	12.6	100	997.5	8	6	3	18	3	6	63	2	4.0
25	9.7	8.3	10.9	91	1005.8	8	8	4	18	1	6	10	2	-
26	8.4	7.1	10.1	92	1015.2	8	8	4	30	2	6	10	8	1.2
27	4.2	3.0	7.6	92	1024.9	5	5	5	33	4	7	03	1	-
28	3.4	2.7	7.4	95	1026.9	8	8	4	02	1	6	10	1	-
29	5.5	4.8	8.6	95	1024.0	8	8	3	14	2	6	10	5	0.1
30	7.1	5.8	9.2	91	1021.0	7	7	4	13	2	6	10	2	-

Godz. 13

1	27.4	16.2	16.4	50	1009.7	6	6	5	11	4	7	17	1	-
2	27.0	13.0	15.0	42	1015.9	6	4	5	07	2	8	03	1	-
3	26.5	15.0	17.1	49	1018.0	6	6	6	10	1	8	03	1	-
4	28.2	11.3	13.4	35	1018.2	5	3	9	10	4	7	03	8	0.0
5	29.8	10.0	12.3	29	1021.2	4	1	6	14	5	8	01	1	-
6	27.4	9.3	11.7	32	1027.0	3	1	6	09	4	8	03	0	-
7	27.8	8.6	11.2	30	1026.0	5	4	5	08	4	8	03	1	-
8	26.6	12.7	14.4	42	1024.1	3	3	6	36	4	8	02	0	-
9	19.6	9.1	11.5	51	1027.9	7	5	5	06	4	7.	03	1	-
10	18.9	5.0	8.7	40	1027.3	0	0	9	16	1	8	02	0	-
11	18.3	3.2	7.7	36	1018.3	0	0	9	21	1	8	02	0	-
12	19.5	5.3	8.9	39	1011.7	1	0	9	00	0	8	02	0	-
13	17.6	11.6	13.7	68	1010.1	7	6	5	23	2	7	02	4	-
14	15.5	12.8	14.8	84	1012.8	8	8	4	19	1	7	03	8	0.2
15	18.9	13.7	15.7	72	1011.4	6	4	5	28	2	7	03	2	-
16	9.3	7.4	10.3	88	1014.9	8	6	4	07	3	6	61	2	1.8
17	9.0	8.0	10.7	93	1016.6	8	8	3	07	3	6	10	6	0.0
18	10.2	7.3	10.2	82	1015.1	8	8	4	17	1	7	02	6	0.0
19	13.0	10.3	12.5	84	1013.5	8	8	4	36	1	7	02	2	-
20	15.8	8.8	11.3	63	1017.1	3	3	5	21	2	7	01	4	-
21	14.1	11.1	13.2	72	1009.8	8	8	4	18	4	7	03	8	0.0
22	14.9	14.4	16.4	97	999.7	8	6	3	17	1	5	61	6	0.3
23	12.3	11.4	13.4	94	999.5	8	6	3	27	5	6	61	2	0.6
24	12.0	11.4	13.5	96	998.6	7	7	4	23	4	6	25	6	8.4
25	12.5	11.0	13.1	90	1008.5	8	8	3	24	3	6	10	2	-
26	12.8	5.6	9.1	62	1017.7	7	7	4	32	2	7	02	2	-
27	12.0	6.3	9.6	68	1025.6	7	7	5	03	3	8	02	2	-
28	10.9	4.5	8.4	65	1025.7	4	4	5	12	1	7	01	1	-
29	7.8	6.1	9.4	89	1023.4	8	8	3	13	2	6	10	5	0.0
30	10.0	5.9	9.3	76	1020.7	8	8	4	11	4	7	02	2	-

Godz. 19

1	20.7	15.2	17.2	71	1011.6	7	3	5	10	2	7	01	9	-
2	20.7	16.4	18.7	77	1017.3	6	3	5	00	0	7	03	1	-
3	19.0	17.4	19.8	90	1018.5	3	3	5	00	0	7	01	9	1.2
4	21.2	13.4	15.4	61	1019.0	7	7	6	00	0	7	03	2	-
5	23.0	13.2	15.2	54	1023.2	3	3	6	10	2	7	03	0	-
6	19.3	14.0	16.0	71	1027.6	3	0	9	00	0	7	03	0	-
7	19.7	11.2	13.3	58	1025.4	6	6	5	00	0	7	03	2	-
8	17.4	15.2	17.3	87	1024.9	4	3	5	03	1	7	01	9	0.5
9	12.6	7.7	10.5	72	1028.7	2	1	5	00	0	7	01	1	-
10	11.4	5.6	9.1	67	1025.6	1	0	9	00	0	7	02	0	-
11	10.7	7.2	10.1	79	1016.6	1	1	6	17	1	7	03	0	-
12	11.3	6.5	9.6	72	1011.0	0	0	9	00	0	7	01	0	-
13	12.1	11.1	13.3	94	1011.7	3	3	5	00	0	7	01	1	-
14	12.0	10.9	13.0	93	1012.0	3	3	5	00	0	6	10	2	-
15	11.0	8.4	11.0	84	1014.5	6	2	5	03	1	7	01	2	-
16	7.5	7.1	10.1	97	1013.4	8	6	4	09	2	6	61	6	9.3
17	8.5	7.4	10.3	93	1017.3	8	8	4	07	2	6	60	2	0.0
18	10.2	7.7	10.5	85	1014.0	8	8	4	14	1	6	10	2	-
19	10.5	9.3	11.7	92	1015.1	7	7	4	00	0	5	10	2	-
20	9.1	7.6	10.5	91	1016.5	0	0	9	22	1	6	10	0	-
21	13.8	11.8	13.8	88	1007.4	8	8	4	18	2	6	80	2	0.1
22	13.6	13.4	15.4	99	996.4	8	6	3	27	1	5	63	6	4.4
23	11.2	10.4	12.6	95	999.8	5	5	4	23	2	6	10	6	1.9
24	9.6	9.0	11.5	96	1001.1	6	6	4	21	1	6	10	8	2.6
25	10.9	10.3	12.5	96	1010.6	6	6	4	00	0	6	10	1	-
26	10.7	7.2	10.1	79	1021.0	8	8	4	33	4	7	03	2	-
27	9.1	4.9	8.6	75	1026.3	8	8	4	03	2	7	02	2	-
28	5.4	4.0	8.1	91	1026.0	8	8	4	12	3	6	10	1	-
29	6.4	5.3	8.9	92	1022.2	5	5	4	15	2	6	10	2	-
30	8.5	5.9	9.3	84	1019.9	8	8	4	14	3	6	10	2	-

Godz. 01

DNI	TEMPERATURA POWIETRZA	TEMPERATURA PUNKTU ROSY	PRĘŻNOŚĆ PARY WODNEJ	WILGOTNOŚĆ WZGLĘDNA	CIŚNIENIE ATMOSFERYCZNE	ZACHMURZENIE			WIATR		WIDZIALNOŚĆ	POGODA		OPAD
	T	T_d	e	U	P_o	N	N_h	h	dd	v	V	ww	W	R
1	17.5	16.3	18.6	93	1007.1	0	0	9	13	2	7	02	0	-
2	15.3	15.3	17.4	100	1013.6	7	7	4	00	0	7	02	9	6.4
3	16.1	15.6	17.7	97	1018.0	0	0	9	00	0	6	10	0	-
4	17.4	15.9	18.0	91	1017.8	0	0	9	00	0	7	02	0	-
5	16.8	12.3	14.3	75	1018.3	1	1	9	12	1	7	02	1	-
6	18.2	13.3	15.3	73	1024.0	1	1	9	00	0	7	01	1	-
7	14.1	12.3	14.3	89	1027.5	0	0	9	00	0	7	02	0	-
8	15.2	12.9	14.8	86	1025.3	7	7	9	02	1	7	02	2	-
9	15.4	13.1	15.1	86	1026.7	0	0	9	04	1	7	01	0	-
10	10.7	8.3	10.9	85	1028.7	7	7	9	09	1	7	03	1	-
11	6.9	4.1	8.2	82	1023.2	0	0	9	15	1	7	02	0	-
12	5.9	5.2	8.8	95	1014.6	0	0	9	00	0	5	10	0	-
13	7.9	7.2	10.2	96	1009.2	0	0	9	18	1	5	10	0	-
14	8.9	8.9	11.4	100	1012.4	7	7	4	02	1	6	10	1	-
15	8.4	8.2	10.9	99	1011.1	2	0	9	00	0	6	10	0	-
16	7.8	6.7	9.8	93	1015.4	8	8	9	04	1	7	03	1	-
17	7.5	7.1	10.1	97	1012.1	8	7	3	06	5	6	61	6	2.0
18	8.6	8.2	10.9	97	1016.2	8	8	3	12	2	6	10	5	0.0
19	10.8	10.2	12.5	96	1012.3	8	8	5	15	1	7	02	6	0.2
20	5.2	5.0	8.7	98	1016.7	0	0	9	00	0	2	44	4	-
21	10.8	10.4	12.6	97	1014.1	7	7	4	18	3	5	10	1	-
22	13.1	12.7	14.7	98	1001.6	8	8	5	17	1	6	60	6	1.1
23	11.1	10.3	12.5	95	997.5	8	8	5	22	3	6	10	6	0.3
24	11.1	9.9	12.2	92	997.9	8	8	4	19	3	6	61	1	0.1
25	9.7	9.5	11.9	99	1002.5	0	0	9	21	1	7	01	1	-
26	10.1	8.9	11.4	92	1013.2	8	8	4	27	1	7	02	2	-
27	4.0	3.3	7.7	95	1025.1	0	0	9	00	0	7	02	0	-
28	2.6	1.8	7.0	95	1027.8	0	0	9	00	0	8	02	0	-
29	5.1	4.6	8.5	97	1024.4	8	8	9	14	2	7	02	1	-
30	7.7	5.9	9.3	89	1020.1	8	8	4	14	2	7	02	2	-

Godz. 07

DNI	TEMPERATURA POWIETRZA	TEMPERATURA PUNKTU ROSY	PRĘŻNOŚĆ PARY WODNEJ	WILGOTNOŚĆ WZGLĘDNA	CIŚNIENIE ATMOSFERYCZNE	ZACHMURZENIE			WIATR		WIDZIALNOŚĆ	POGODA		OPAD
	T	T_d	e	U	P_o	N	N_h	h	dd	v	V	ww	W	R
1	17.0	15.8	18.0	93	1008.7	2	1	9	15	2	7	02	0	-
2	15.9	15.7	17.9	99	1015.0	6	4	9	00	0	6	10	1	-
3	16.7	15.3	17.4	92	1018.3	0	0	9	00	0	6	10	0	-
4	17.8	16.3	18.6	91	1017.7	7	7	9	00	0	6	10	1	-
5	15.3	11.2	13.3	77	1019.7	5	3	9	09	1	7	03	1	-
6	16.7	12.8	14.8	78	1025.7	3	0	9	09	2	7	02	0	-
7	14.5	11.9	14.0	85	1027.8	0	0	9	02	1	7	02	0	-
8	14.1	10.9	13.0	81	1025.6	1	0	9	01	1	7	02	1	-
9	13.9	12.1	14.1	89	1027.6	3	3	9	03	1	7	01	1	-
10	9.1	5.6	9.1	79	1028.1	0	0	9	09	1	8	02	1	-
11	6.4	4.1	8.2	85	1021.1	0	0	9	15	1	7	02	0	-
12	4.8	4.1	8.2	95	1013.5	1	1	9	00	0	6	10	0	-
13	7.9	7.5	10.4	97	1009.5	9	9	.	00	0	3	43	4	-
14	10.5	9.9	12.2	96	1012.1	7	7	4	08	1	7	02	8	0.3
15	7.3	7.3	10.2	100	1010.5	7	0	9	00	0	2	46	1	-
16	8.5	6.1	9.4	85	1015.3	8	8	9	06	3	7	03	2	-
17	7.8	6.7	9.8	93	1014.3	8	7	3	07	5	7	02	6	3.0
18	9.0	8.4	11.0	96	1015.4	8	8	3	13	2	6	10	2	-
19	10.8	10.4	12.6	97	1012.4	8	8	4	03	1	6	10	2	-
20	4.2	4.2	8.2	100	1017.3	2	2	9	24	1	6	10	4	-
21	10.3	9.3	11.7	94	1010.7	8	5	4	18	3	6	10	2	-
22	13.1	12.9	14.9	99	999.9	8	8	3	18	1	4	10	6	0.7
23	12.5	10.4	12.6	87	997.1	8	8	4	23	3	6	10	2	-
24	10.9	10.5	12.7	97	995.9	8	8	4	19	2	6	21	6	3.3
25	10.1	9.9	12.2	99	1005.4	8	8	4	24	2	6	10	1	-
26	9.0	8.4	11.0	96	1015.7	7	5	4	31	1	7	02	2	-
27	2.8	2.3	7.2	96	1026.5	0	0	9	00	0	7	02	0	-
28	2.0	1.5	6.8	96	1026.6	0	0	9	06	1	8	02	0	-
29	6.3	5.6	9.1	95	1023.0	8	8	4	15	2	6	10	2	-
30	7.8	6.3	9.5	90	1019.4	8	8	9	15	4	7	03	2	-

Godz. 13

1	26.3	16.5	18.8	95	1009.3	4	3	6	18	1	7	02	0	-
2	23.9	18.8	21.6	73	1015.9	7	6	5	02	1	7	03	1	-
3	26.0	13.1	15.1	45	1017.6	3	3	6	12	2	7	03	0	-
4	24.6	14.4	16.4	53	1017.6	5	2	6	09	2	7	01	8	0.2
5	27.5	12.4	14.4	39	1019.9	6	2	9	13	5	7	01	2	-
6	26.1	9.6	11.9	35	1026.0	4	0	9	15	4	7	02	1	-
7	26.7	10.5	12.7	36	1026.1	3	3	7	09	2	7	03	0	-
8	25.7	13.0	14.9	45	1024.3	3	3	6	05	4	7	03	0	-
9	17.2	13.7	15.7	80	1028.3	7	7	4	33	2	7	80	1	0.0
10	19.0	5.4	9.0	41	1026.7	1	0	9	12	3	8	02	0	-
11	18.4	3.3	7.8	37	1017.8	0	0	9	12	1	8	02	0	-
12	19.8	4.7	8.5	37	1010.9	1	0	9	20	1	7	02	0	-
13	19.2	11.5	13.5	61	1010.1	5	5	5	21	3	7	01	4	-
14	16.2	11.0	13.2	71	1011.9	7	7	5	22	1	7	03	2	-
15	18.8	11.0	13.1	60	1011.7	5	4	5	32	1	7	02	4	-
16	8.9	6.8	9.9	86	1013.7	8	8	8	07	5	6	61	6	1.9
17	9.3	7.6	10.4	89	1016.2	8	8	3	07	4	7	02	5	0.1
18	13.4	9.7	12.1	78	1013.7	8	8	4	18	1	7	02	2	-
19	11.3	10.9	13.0	98	1013.7	8	8	3	02	1	6	51	2	0.0
20	12.3	10.2	12.4	87	1017.1	8	8	5	18	1	6	10	4	-
21	15.8	11.6	13.6	76	1008.2	7	7	9	18	3	6	10	2	-
22	15.5	13.9	15.9	90	998.3	8	8	3	19	1	6	10	2	-
23	13.1	10.2	12.5	83	998.8	8	8	5	25	5	7	25	6	0.9
24	12.7	10.0	12.3	84	997.6	7	5	4	24	3	7	02	6	0.8
25	14.0	11.2	13.3	83	1007.6	7	7	4	26	1	7	02	2	-
26	14.7	7.0	10.0	60	1018.8	5	5	5	35	5	8	03	1	-
27	11.7	5.2	8.9	64	1026.6	4	4	5	35	3	8	03	0	-
28	12.6	4.0	8.1	56	1025.6	1	0	9	09	3	8	01	0	-
29	7.5	6.2	9.5	91	1021.9	8	8	4	15	3	6	10	2	-
30	9.7	7.4	10.3	86	1019.4	8	8	5	15	3	7	02	6	0.0

Godz. 19

1	18.8	18.5	21.3	98	1011.7	8	8	4	07	2	6	95	9	10.1
2	20.8	18.4	21.2	86	1017.0	2	1	5	36	1	7	01	1	-
3	21.2	17.2	19.6	78	1017.4	1	0	9	00	0	7	03	0	-
4	22.6	12.1	14.1	51	1017.4	7	7	6	00	0	7	03	1	-
5	24.8	12.0	14.0	47	1021.4	5	5	9	13	2	7	01	1	-
6	21.2	13.0	15.0	60	1026.4	0	0	9	08	1	7	01	0	-
7	20.0	13.6	15.6	67	1025.0	6	4	6	16	1	7	02	1	-
8	18.6	15.4	17.5	82	1024.4	1	1	9	07	2	7	01	9	0.7
9	15.0	11.9	13.9	82	1027.6	5	4	9	01	1	7	02	8	1.0
10	13.7	5.2	8.8	56	1024.4	2	0	9	14	2	7	01	0	-
11	12.5	8.3	10.9	76	1015.3	0	0	9	00	0	7	02	0	-
12	12.4	8.4	11.0	77	1010.2	1	0	9	00	0	7	02	0	-
13	13.3	11.0	13.2	86	1011.4	6	5	5	36	1	7	02	8	0.0
14	13.1	10.6	12.8	85	1010.7	4	0	9	00	0	7	03	1	-
15	11.7	8.9	11.4	83	1014.0	1	1	9	02	1	7	01	1	-
16	8.0	7.4	10.3	96	1012.6	8	7	3	03	5	6	61	6	12.7
17	8.9	7.6	10.5	92	1016.8	8	8	4	06	1	7	02	2	-
18	11.9	10.4	12.6	90	1012.3	5	5	9	13	1	7	01	2	-
19	10.7	9.9	12.2	95	1014.9	7	7	4	00	0	6	10	5	0.0
20	10.7	9.9	12.2	95	1015.2	2	2	9	15	1	5	10	1	-
21	13.9	12.8	14.8	93	1005.4	7	7	9	18	3	6	60	2	0.0
22	12.2	11.6	13.7	96	997.4	8	3	4	29	2	6	61	6	3.9
23	11.9	10.4	12.6	90	999.3	6	6	9	21	3	7	01	8	0.6
24	10.5	9.7	12.0	95	1000.4	7	7	4	21	2	7	02	8	0.0
25	11.5	10.3	12.6	93	1011.1	8	8	4	29	1	7	03	8	1.3
26	8.8	6.9	9.9	88	1022.6	0	0	9	35	1	8	01	8	0.0
27	6.2	4.3	8.3	88	1027.5	0	0	9	35	1	8	02	0	-
28	7.1	5.1	8.8	87	1025.1	1	0	9	12	1	8	02	0	-
29	7.8	5.8	9.2	87	1020.8	8	8	4	15	3	7	02	2	-
30	9.9	8.5	11.1	91	1018.3	8	8	9	14	1	6	10	2	-

Godz. 01

DNI	TEMPERATURA POWIETRZA	TEMPERATURA PUNKTU ROSY	PRĘŻNOŚĆ PARY WODNEJ	WILGOTNOŚĆ WZGLĘDNA	CIŚNIENIE ATMOSFERYCZNE	ZACHMURZENIE			WIATR		WIDZIALNOŚĆ	POGODA		OPAD
	T	T_d	e	U	P_o	N	N_h	h	dd	v	V	ww	W	R
1	16.2	15.7	17.8	97	1005.6	3	3	9	06	1	6	10	1	–
2	17.0	15.7	17.8	92	1014.8	8	8	5	34	2	7	02	2	–
3	13.4	12.7	14.7	95	1018.1	0	0	9	35	2	6	10	0	–
4	16.4	15.6	17.7	95	1016.1	0	0	9	00	0	6	10	1	–
5	18.0	15.8	18.0	87	1016.2	8	8	5	12	4	6	95	1	0.0
6	17.8	15.8	18.0	88	1021.8	6	0	9	08	2	7	01	8	0.3
7	13.0	9.9	12.2	81	1026.4	0	0	9	07	1	7	02	0	–
8	12.6	11.1	13.2	91	1025.7	1	1	5	30	1	7	03	0	–
9	15.4	13.6	15.6	89	1026.4	0	0	9	04	1	7	02	0	–
10	13.8	12.7	14.7	93	1027.2	5	5	6	06	1	7	03	1	–
11	8.7	7.2	10.2	90	1021.4	0	0	9	12	1	7	02	0	–
12	4.6	3.9	8.1	95	1013.4	0	0	9	04	1	7	02	0	–
13	5.8	4.4	8.4	91	1009.1	0	0	9	00	0	7	02	8	–
14	12.1	11.9	14.0	99	1011.8	8	8	5	00	0	7	02	8	0.4
15	8.2	7.8	10.6	97	1010.0	0	0	9	00	0	5	10	0	–
16	11.2	6.6	9.7	73	1013.8	7	7	5	06	6	7	03	1	–
17	7.8	7.4	10.3	97	1012.1	8	7	3	05	3	6	61	6	2.0
18	9.1	8.7	11.2	97	1014.7	8	8	5	09	2	7	02	2	–
19	9.5	9.3	11.7	99	1012.3	2	2	5	33	1	5	10	1	–
20	9.1	8.9	11.4	99	1016.1	6	6	6	18	1	6	10	1	–
21	11.0	8.6	11.2	85	1010.0	7	7	9	13	2	7	03	1	–
22	11.4	11.0	13.1	98	999.9	3	3	9	20	1	7	03	1	–
23	12.9	10.8	13.0	87	996.7	7	7	4	24	5	7	02	6	0.1
24	10.8	10.4	12.6	97	995.7	8	8	4	18	2	6	61	2	0.2
25	10.6	9.8	12.1	95	1002.0	8	8	5	24	1	7	02	2	–
26	7.2	6.8	9.9	97	1016.1	0	0	9	27	4	7	01	8	0.0
27	6.1	5.7	9.1	97	1026.0	3	3	5	04	1	7	02	1	–
28	2.0	1.8	6.9	98	1026.4	0	0	9	09	3	6	10	0	–
29	6.2	5.3	8.9	94	1021.2	0	0	9	11	3	7	02	0	–
30	8.6	8.4	11.1	99	1017.5	8	8	3	22	2	5	10	6	0.5

Godz. 07

DNI	TEMPERATURA POWIETRZA	TEMPERATURA PUNKTU ROSY	PRĘŻNOŚĆ PARY WODNEJ	WILGOTNOŚĆ WZGLĘDNA	CIŚNIENIE ATMOSFERYCZNE	ZACHMURZENIE			WIATR		WIDZIALNOŚĆ	POGODA		OPAD
	T	T_d	e	U	P_o	N	N_h	h	dd	v	V	ww	W	R
1	15.5	14.6	16.7	95	1008.1	6	5	6	25	1	6	10	8	2.5
2	15.4	14.7	16.7	96	1016.5	6	6	9	29	1	6	10	2	–
3	15.1	14.9	17.0	99	1017.7	0	0	9	05	1	3	42	0	–
4	14.9	15.4	17.4	91	1016.0	3	3	9	08	2	6	10	0	–
5	16.2	14.5	16.5	89	1017.3	5	5	9	07	2	6	10	9	2.3
6	17.0	14.1	16.0	83	1023.7	4	0	9	09	9	7	01	1	–
7	14.2	11.4	13.5	83	1026.5	0	0	9	07	2	6	10	0	–
8	15.0	13.2	15.2	89	1026.0	1	1	9	01	1	6	10	0	–
9	17.9	15.7	17.9	87	1026.9	5	5	5	11	1	7	29	8	1.0
10	12.2	10.1	12.3	87	1026.1	0	0	9	08	2	7	02	1	–
11	9.1	7.0	10.0	87	1019.3	0	0	9	11	2	6	10	0	–
12	8.2	5.6	9.1	83	1012.0	4	0	9	09	1	6	10	0	–
13	8.7	7.4	10.3	92	1009.6	1	1	9	24	2	6	10	1	–
14	10.2	10.2	12.4	100	1011.5	8	8	3	00	0	2	44	1	–
15	7.4	7.2	10.1	99	1010.7	6	6	9	31	1	5	28	4	–
16	9.3	7.4	10.3	88	1012.2	8	8	6	06	5	6	61	2	0.8
17	8.6	7.3	10.2	92	1014.1	7	7	3	07	1	7	02	6	0.0
18	9.4	9.4	11.8	100	1013.3	8	8	4	12	2	5	10	6	0.0
19	10.6	10.4	12.6	99	1012.7	8	8	4	36	2	5	10	4	–
20	8.1	8.1	10.8	100	1016.4	9	9	.	00	0	1	45	4	. –
21	12.0	10.5	12.7	90	1006.3	7	3	5	15	2	6	21	2	0.0
22	12.3	12.1	14.1	99	999.0	8	8	4	20	1	5	10	6	1.8
23	12.8	10.1	12.4	84	997.2	7	5	4	24	5	7	01	2	–
24	10.6	10.2	12.4	97	995.1	8	7	4	23	1	6	61	1	1.0
25	11.1	10.7	12.9	97	1003.9	8	8	3	27	2	6	21	2	0.7
26	8.2	8.0	10.7	99	1019.2	6	6	5	27	2	7	01	1	–
27	4.0	3.8	8.0	98	1027.6	0	0	9	00	0	5	28	0	–
28	3.5	2.8	7.4	95	1024.7	0	0	9	10	2	6	10	0	–
29	6.2	5.3	8.9	94	1020.2	8	8	3	12	4	6	10	1	–
30	9.2	9.0	11.5	99	1017.0	8	8	4	12	1	5	10	2	–

Godz. 13

1	21.0	16.9	19.3	78	1010.5	8	8	6	34	2	6	10	2	–
2	21.4	13.7	15.7	61	1017.0	4	4	6	33	1	7	03	1	–
3	22.8	18.7	21.6	78	1016.7	3	3	6	06	2	7	01	4	–
4	24.4	17.4	19.9	65	1015.2	5	4	6	07	7	7	29	8	0.0
5	25.4	15.4	17.5	54	1017.8	3	3	9	08	4	7	03	1	–
6	26.8	12.0	14.1	40	1024.3	3	0	9	11	3	8	01	0	–
7	25.6	12.2	14.2	43	1025.5	3	2	7	10	5	7	03	0	–
8	25.4	11.7	13.7	42	1024.9	2	2	6	08	3	7	02	0	–
9	23.9	14.4	16.4	55	1027.2	3	2	6	26	1	8	03	1	–
10	20.8	11.5	13.6	55	1024.7	4	4	6	14	3	7	02	0	–
11	19.0	4.6	8.5	39	1016.3	0	0	9	12	2	8	02	0	–
12	20.4	5.0	8.7	36	1010.2	2	0	9	08	1	8	01	1	–
13	18.6	8.9	11.4	53	1010.6	7	5	6	29	4	8	03	1	–
14	16.8	11.3	13.4	72	1011.2	5	5	5	24	1	6	10	4	–
15	17.7	10.3	12.5	62	1012.4	7	3	5	02	2	8	03	2	–
16	8.2	8.2	10.9	100	1010.1	8	6	3	07	7	6	61	6	12.4
17	9.8	8.4	11.0	91	1015.4	7	7	4	06	1	7	03	5	0.1
18	18.1	12.6	14.6	70	1011.6	5	5	5	15	2	6	10	1	–
19	15.8	9.3	11.7	65	1014.1	6	6	5	35	2	8	01	2	–
20	14.0	10.4	12.6	69	1014.8	6	6	6	22	2	7	03	4	–
21	15.0	13.0	15.0	88	1005.4	8	3	7	17	2	6	60	1	0.1
22	13.4	12.5	14.5	94	998.6	8	7	3	27	2	6	61	6	0.4
23	14.7	9.3	11.7	70	999.2	7	7	5	22	9	7	02	2	–
24	11.8	10.2	12.5	90	997.5	8	7	4	24	4	8	61	6	0.8
25	15.4	9.7	12.0	69	1008.7	6	6	4	29	3	7	03	8	0.6
26	13.4	7.3	10.2	67	1021.6	5	5	5	30	6	7	02	1	–
27	12.5	5.0	8.7	60	1027.5	1	1	5	06	4	8	02	0	–
28	14.0	8.6	9.8	61	1022.5	5	0	9	11	5	7	01	1	–
29	7.8	6.1	9.4	89	1019.0	8	8	4	13	3	7	02	2	–
30	13.4	9.9	12.2	80	1017.2	7	5	4	14	2	6	10	2	–

Godz. 19

1	18.2	16.6	18.8	90	1012.6	8	8	6	28	2	7	03	9	–
2	18.2	16.0	18.2	87	1017.6	0	0	9	10	1	6	10	1	–
3	19.8	18.9	21.8	94	1016.1	3	3	5	08	1	6	10	9	8.0
4	19.4	17.5	19.9	89	1015.0	7	7	5	11	2	6	29	8	8.0
5	21.8	17.5	20.0	76	1019.5	5	5	9	06	2	7	03	1	–
6	21.6	11.7	13.7	53	1025.0	0	0	9	07	2	8	02	0	–
7	20.4	15.0	17.1	71	1024.5	2	1	6	07	2	7	03	0	–
8	19.9	13.5	15.5	67	1024.6	1	1	7	01	1	7	13	0	–
9	18.6	14.5	16.5	77	1026.4	5	0	9	07	1	7	03	1	–
10	15.2	11.1	13.2	77	1022.6	1	1	5	06	1	7	01	0	–
11	12.7	9.2	11.6	79	1014.2	0	0	9	09	1	7	02	0	–
12	13.8	8.2	10.9	69	1009.3	1	1	6	03	1	7	01	0	–
13	13.0	12.3	14.3	95	1011.6	8	8	6	13	2	6	80	2	1.4
14	14.5	11.5	13.6	82	1009.7	3	1	6	20	1	6	10	1	–
15	14.8	8.1	10.8	64	1012.7	7	7	9	05	4	7	01	2	–
16	7.6	7.6	10.4	100	1010.8	8	7	2	08	5	6	61	6	18.7
17	9.6	8.8	11.3	95	1015.6	8	8	4	09	3	7	02	2	–
18	14.3	12.7	14.7	90	1011.1	5	5	5	00	0	6	10	1	–
19	11.2	10.0	12.3	92	1015.2	7	7	6	30	1	7	02	8	0.0
20	12.4	10.5	12.7	88	1012.5	4	4	5	15	1	6	10	1	–
21	14.4	11.0	13.2	80	1002.2	7	7	6	21	3	7	03	9	1.5
22	13.4	11.5	13.6	88	997.6	8	8	4	22	1	6	61	1	0.1
23	10.8	10.4	12.6	97	997.6	7	7	5	17	1	6	29	8	2.8
24	11.6	10.4	12.6	93	999.7	6	3	5	23	1	6	10	6	0.0
25	10.2	9.4	11.8	95	1012.9	7	7	5	25	1	6	10	8	0.9
26	10.8	9.6	12.0	92	1024.1	7	7	5	04	1	7	01	2	–
27	6.1	4.5	8.4	89	1027.2	0	0	9	00	0	7	02	0	–
28	8.7	6.3	9.6	85	1021.4	3	0	9	09	2	7	01	1	–
29	9.0	7.7	10.5	92	1017.6	8	8	4	12	2	6	10	2	–
30	11.2	9.6	12.0	90	1015.5	7	7	5	12	1	6	10	2	–

Godz. 01

DNI	TEMPERATURA POWIETRZA	TEMPERATURA PUNKTU ROSY	PREŻNOŚĆ PARY WODNEJ	WILGOTNOŚĆ WZGLĘDNA	CIŚNIENIE ATMOSFERYCZNE	ZACHMURZENIE			WIATR		WIDZIALNOŚĆ	POGODA		OPAD
	T	T_d	e	U	P_o	N	N_h	h	dd	v	V	ww	W	R
1	15.7	14.7	16.7	94	1006.2	7	7	5	24	3	6	10	1	-
2	13.9	13.5	15.5	98	1015.6	8	8	5	00	0	5	10	2	-
3	15.3	14.1	16.1	92	1016.4	0	0	9	12	1	6	10	0	-
4	16.7	14.8	16.8	89	1014.5	0	0	9	00	0	6	10	0	-
5	16.9	16.4	18.6	97	1014.5	8	8	5	18	3	6	25	9	7.0
6	16.3	15.8	17.9	97	1022.3	8	8	4	28	2	5	10	9	4.3
7	17.0	16.8	19.2	99	1024.7	8	8	5	00	0	3	44	2	-
8	17.3	11.3	13.4	68	1024.6	1	0	9	00	0	6	05	0	-
9	14.3	10.7	12.9	79	1026.6	0	0	9	04	1	6	10	0	-
10	14.3	12.3	14.3	88	1026.5	0	0	9	00	0	7	02	8	0.1
11	13.5	10.3	12.5	81	1019.6	0	0	9	00	0	7	02	0	-
12	11.0	6.8	9.9	75	1012.3	0	0	9	00	0	7	02	0	-
13	13.0	8.6	11.2	75	1010.8	4	3	9	32	1	7	03	0	-
14	11.0	11.0	13.1	100	1012.5	8	8	5	22	2	3	46	2	-
15	11.6	10.4	12.6	93	1009.1	6	3	6	00	0	6	10	1	-
16	14.0	11.6	13.7	85	1009.7	8	8	4	16	8	7	02	6	0.2
17	8.6	8.6	11.2	100	1011.4	8	8	2	00	0	5	51	6	0.3
18	11.6	10.8	13.0	95	1013.0	8	8	3	10	3	6	10	2	-
19	12.2	11.8	13.9	98	1012.9	8	8	9	00	0	4	10	2	-
20	9.5	8.7	11.2	95	1016.8	2	2	5	00	0	6	10	1	-
21	12.6	11.8	13.9	95	1008.1	8	4	4	21	2	6	21	6	1.2
22	11.2	10.4	12.6	95	998.5	0	0	9	00	0	6	10	6	1.6
23	12.8	10.9	13.0	88	998.3	7	7	5	26	5	6	10	2	-
24	10.8	10.4	12.6	97	994.6	8	8	4	27	3	6	80	1	1.4
25	11.4	10.4	12.6	94	1004.0	8	8	5	27	4	6	10	2	-
26	8.6	4.6	8.4	76	1019.4	7	7	5	32	4	7	03	1	-
27	6.6	3.3	7.7	79	1024.8	0	0	9	00	0	6	10	0	-
28	6.8	5.0	8.7	88	1023.3	0	0	9	13	4	7	02	0	-
29	9.2	7.3	10.2	88	1019.0	8	8	6	36	2	6	10	2	-
30	7.0	7.0	10.0	100	1016.4	0	0	9	00	0	3	42	4	-

Godz. 07

DNI	TEMPERATURA POWIETRZA	TEMPERATURA PUNKTU ROSY	PREŻNOŚĆ PARY WODNEJ	WILGOTNOŚĆ WZGLĘDNA	CIŚNIENIE ATMOSFERYCZNE	ZACHMURZENIE			WIATR		WIDZIALNOŚĆ	POGODA		OPAD
	T	T_d	e	U	P_o	N	N_h	h	dd	v	V	ww	W	R
1	14.7	13.4	15.4	92	1009.8	8	8	4	29	2	6	10	2	-
2	12.3	12.3	14.3	100	1016.5	9	9	.	00	0	1	45	4	-
3	15.1	14.2	16.2	94	1016.0	2	0	9	12	1	6	10	0	-
4	16.0	15.0	17.0	94	1014.8	0	0	9	12	1	6	10	0	-
5	15.8	15.5	17.6	98	1016.5	8	8	4	09	1	5	10	8	0.2
6	16.5	16.3	18.6	99	1023.3	8	8	4	36	3	6	21	9	15.6
7	16.2	15.3	17.4	95	1024.8	8	8	5	00	0	5	10	8	0.0
8	15.3	13.3	15.3	88	1025.6	0	0	9	00	0	6	10	0	-
9	14.7	12.3	14.3	86	1027.0	2	0	9	02	1	6	10	0	-
10	14.3	12.7	14.7	90	1025.3	0	0	9	00	0	6	10	0	-
11	11.0	9.4	11.8	90	1017.6	0	0	9	00	0	6	10	0	-
12	8.9	5.8	9.2	81	1011.2	1	0	9	00	0	6	10	0	-
13	11.8	11.4	13.5	97	1011.9	7	7	9	32	3	6	10	1	-
14	11.0	11.0	13.1	100	1011.5	9	9	.	16	2	2	45	4	-
15	10.6	10.2	12.4	97	1009.7	4	1	9	14	1	6	10	1	-
16	9.4	8.8	11.3	96	1007.8	8	6	4	11	9	6	61	6	14.2
17	8.6	8.6	11.2	100	1013.2	8	8	3	09	1	6	10	5	0.1
18	11.4	11.4	13.5	100	1012.0	9	9	.	14	2	3	43	4	-
19	12.4	12.0	14.0	98	1013.3	8	8	4	35	1	4	10	2	-
20	7.6	7.0	10.0	96	1014.9	3	3	4	00	0	3	46	1	-
21	11.4	10.8	13.0	96	1005.9	8	8	9	21	1	6	10	1	-
22	10.8	10.8	13.0	100	998.1	8	8	4	00	0	3	61	4	0.2
23	12.0	10.1	12.3	88	999.5	7	4	5	25	4	6	10	2	-
24	10.2	10.0	12.3	99	995.6	8	8	4	27	2	6	10	8	1.6
25	11.2	10.0	12.3	92	1008.2	8	8	4	28	4	6	10	2	-
26	6.6	6.6	9.7	100	1022.4	7	7	4	34	2	5	10	2	-
27	5.2	3.5	7.9	89	1025.0	1	0	9	12	1	6	10	0	-
28	5.6	4.2	8.2	91	1020.9	7	0	9	15	2	6	10	1	-
29	9.2	8.6	11.2	96	1019.2	8	8	4	32	3	6	61	8	1.0
30	5.2	5.0	8.7	98	1015.2	6	6	9	15	1	5	10	4	-

Godz. 13

1	17.3	14.0	16.0	81	1012.5	8	8	4	27	1	6	10	2	-
2	20.9	11.4	13.5	55	1017.0	5	5	6	00	0	6	05	4	-
3	23.7	14.9	16.9	58	1015.3	5	5	6	10	3	7	05	1	-
4	25.5	18.1	20.8	64	1013.4	6	2	6	18	3	6	05	1	-
5	18.6	17.3	19.7	92	1018.1	8	8	4	19	1	5	95	4	0.1
6	19.7	19.2	22.3	97	1024.0	8	8	4	32	1	6	10	5	0.0
7	20.5	16.7	19.1	79	1025.5	6	2	5	09	1	6	10	2	-
8	24.1	13.8	15.8	53	1025.3	1	1	6	09	2	7	03	0	-
9	24.7	13.8	15.7	51	1027.1	3	3	6	13	2	6	05	0	-
10	21.7	14.4	16.4	63	1023.8	3	3	6	07	3	6	05	0	-
11	21.0	8.1	10.8	43	1015.4	1	1	6	14	3	7	02	0	-
12	19.9	5.9	9.3	40	1010.3	0	0	9	09	1	7	01	0	-
13	15.1	12.8	14.7	86	1012.6	8	8	4	21	3	6	10	2	-
14	18.5	10.2	12.4	58	1010.4	5	3	5	26	3	6	05	4	-
15	16.2	12.6	14.6	79	1010.8	8	8	9	09	1	6	10	1	-
16	9.2	8.6	11.2	96	1008.2	8	8	3	09	5	6	61	6	6.4
17	11.6	10.0	12.3	90	1013.8	8	8	3	13	2	6	10	2	-
18	17.9	12.8	14.8	72	1011.9	6	6	5	27	2	6	05	4	-
19	14.7	9.5	11.9	71	1015.1	5	5	5	33	4	7	03	1	-
20	17.7	8.7	11.2	55	1013.8	4	3	5	16	3	7	03	4	-
21	14.5	12.9	14.9	90	1003.6	8	4	4	23	2	6	21	8	1.3
22	16.1	10.3	12.5	68	998.1	6	5	5	28	3	7	01	6	0.1
23	15.0	9.6	12.0	70	999.0	7	7	4	27	5	7	02	2	-
24	13.7	9.6	12.0	76	997.4	7	7	5	27	4	7	01	2	-
25	12.8	10.9	13.0	88	1012.3	6	6	5	27	3	6	25	2	1.3
26	13.5	9.0	8.7	56	1023.5	5	5	5	32	3	8	02	1	-
27	15.3	5.0	8.7	50	1025.0	0	0	9	15	4	7	02	0	-
28	16.1	4.5	8.4	46	1018.4	7	0	9	13	5	6	05	2	-
29	10.3	9.5	11.9	95	1018.2	8	6	4	28	1	6	21	6	2.8
30	14.1	9.2	11.7	73	1015.3	7	4	5	20	2	7	03	2	-

Godz. 19

1	17.1	15.9	18.1	93	1013.8	7	7	5	27	1	6	10	2	-
2	19.5	11.4	13.5	59	1016.0	1	0	9	13	1	6	05	1	-
3	21.7	15.9	18.1	70	1014.4	0	0	9	00	0	7	01	1	-
4	20.5	18.8	21.6	90	1013.0	8	4	5	04	2	6	10	9	3.8
5	17.3	16.3	18.5	94	1020.5	8	8	4	24	4	5	10	9	0.0
6	19.5	19.3	22.4	99	1023.7	7	7	5	32	1	6	10	2	-
7	20.3	17.9	20.5	86	1023.8	2	0	9	00	0	6	10	1	-
8	19.7	14.4	16.4	72	1024.8	1	0	9	02	2	7	01	9	-
9	19.1	13.4	15.3	69	1026.6	7	2	5	06	2	6	10	9	0.2
10	18.3	11.6	13.7	65	1021.8	0	0	9	03	1	7	01	0	-
11	17.1	4.8	8.6	44	1012.8	1	0	9	08	0	7	02	0	-
12	16.5	6.9	9.9	53	1010.2	1	0	9	35	1	7	02	0	-
13	13.0	11.1	13.2	88	1012.0	8	4	4	34	2	6	10	8	0.6
14	16.3	10.3	12.5	68	1009.0	7	0	9	27	1	6	05	1	-
15	15.9	11.3	13.4	74	1010.2	8	8	9	09	3	7	02	2	-
16	9.3	9.3	11.7	100	1009.7	8	8	2	09	4	5	61	6	2.0
17	11.8	10.6	12.8	93	1013.9	8	8	4	13	2	6	10	2	-
18	13.7	13.5	15.5	99	1011.8	8	8	4	28	1	5	29	8	5.2
19	13.5	9.0	11.5	74	1016.1	7	7	5	00	0	7	02	1	-
20	14.1	10.9	13.0	81	1010.0	8	8	9	12	2	6	05	1	-
21	12.4	12.0	14.0	98	1000.7	8	6	4	25	3	6	63	8	8.0
22	12.2	11.1	13.2	93	997.0	8	8	4	27	6	7	03	8	2.6
23	12.4	10.1	12.4	86	995.6	8	4	5	19	2	6	10	9	4.7
24	11.4	10.6	12.8	95	999.8	7	5	5	26	1	7	02	8	11.6
25	10.6	5.6	9.1	71	1015.9	5	5	6	28	3	7	01	8	2.8
26	9.8	5.7	9.1	75	1024.5	0	0	9	04	1	7	01	1	-
27	11.2	6.1	9.4	71	1024.1	1	0	9	12	2	7	02	0	-
28	13.5	6.7	9.8	63	1018.5	8	6	9	09	1	7	03	2	-
29	9.4	9.2	11.6	99	1016.8	4	4	6	23	1	6	10	2	-
30	10.8	9.2	11.6	90	1014.2	7	7	5	21	1	6	25	2	1.4

Godz. 01

DNI	TEMPERATURA POWIETRZA T	TEMPERATURA PUNKTU ROSY T_d	PREŻNOŚĆ PARY WODNEJ e	WILGOTNOŚĆ WZGLĘDNA U	CIŚNIENIE ATMOSFERYCZNE P_o	ZACHMURZENIE N	N_h	h	WIATR dd	v	WIDZIALNOŚĆ V	POGODA ww	W	OPAD R
1	15.4	13.6	15.6	89	1006.5	0	0	9	27	2	7	02	1	-
2	15.3	14.1	16.1	92	1015.8	7	7	6	32	3	6	10	2	-
3	14.6	12.6	14.6	88	1017.6	0	0	9	09	2	6	10	0	-
4	17.9	15.7	17.9	87	1015.1	0	0	9	12	2	6	10	0	-
5	17.6	16.1	18.3	91	1014.9	6	6	9	12	2	6	10	1	-
6	16.7	15.9	18.0	95	1021.7	8	8	3	27	5	5	10	2	-
7	16.2	16.0	18.2	99	1025.6	9	9	.	00	0	1	47	1	-
8	15.0	12.3	14.3	84	1024.9	0	0	9	09	3	7	02	0	-
9	14.8	11.9	13.9	83	1026.6	0	0	9	04	3	6	10	0	-
10	14.3	12.7	14.7	90	1026.2	1	1	7	09	2	6	10	0	-
11	13.8	8.5	11.1	70	1020.2	0	0	9	14	3	6	05	0	-
12	11.6	4.3	8.3	61	1012.2	0	0	9	12	2	6	05	0	-
13	8.9	5.8	9.2	81	1010.6	0	0	9	32	2	7	02	0	-
14	12.7	12.1	14.2	96	1012.6	8	8	3	30	3	5	10	9	4.8
15	10.3	9.9	12.2	97	1010.0	0	0	9	09	2	5	10	1	-
16	13.1	8.8	11.3	75	1010.4	8	4	6	09	10	6	21	6	0.1
17	9.0	8.8	11.3	99	1011.5	8	8	1	09	4	4	51	2	0.0
18	10.5	9.7	12.0	95	1013.8	7	7	5	14	3	6	10	6	2.3
19	11.2	10.4	12.6	95	1013.1	0	0	9	36	3	5	10	4	-
20	6.7	6.3	9.5	97	1017.3	0	0	9	25	2	6	10	0	-
21	13.4	10.6	12.7	83	1009.4	8	8	9	20	5	6	60	1	0.0
22	12.3	11.6	13.6	95	1000.1	7	7	5	18	4	6	21	1	0.6
23	13.4	9.9	12.2	80	999.1	8	8	5	26	7	7	03	8	0.0
24	11.6	10.2	12.5	91	995.0	6	6	5	25	6	7	01	8	0.8
25	11.8	10.4	12.7	91	1003.4	7	7	4	27	4	6	10	2	-
26	7.4	5.6	9.1	88	1018.1	0	0	9	29	5	7	01	0	-
27	3.2	3.2	7.7	100	1025.8	0	0	9	00	0	5	10	0	-
28	6.4	2.8	7.5	78	1024.6	0	0	9	14	3	7	02	0	-
29	8.4	6.0	9.4	85	1018.7	3	0	9	13	2	6	10	1	-
30	9.4	9.0	11.5	97	1017.2	8	8	1	18	1	4	28	6	0.0

Godz. 07

DNI	TEMPERATURA POWIETRZA T	TEMPERATURA PUNKTU ROSY T_d	PREŻNOŚĆ PARY WODNEJ e	WILGOTNOŚĆ WZGLĘDNA U	CIŚNIENIE ATMOSFERYCZNE P_o	ZACHMURZENIE N	N_h	h	WIATR dd	v	WIDZIALNOŚĆ V	POGODA ww	W	OPAD R
1	14.9	14.0	16.0	94	1009.9	8	8	2	27	2	5	50	1	0.0
2	14.2	13.7	15.6	97	1016.7	5	3	6	28	1	4	28	1	-
3	14.8	13.9	15.9	94	1017.4	0	0	9	09	2	5	10	0	-
4	17.6	15.8	17.9	89	1014.7	0	0	9	12	3	6	10	0	-
5	15.9	14.9	16.9	94	1016.5	2	2	9	09	2	5	10	1	-
6	17.1	16.9	19.3	99	1022.8	8	8	1	00	0	4	28	5	0.0
7	15.1	14.0	16.0	93	1025.8	7	7	2	00	0	5	10	4	-
8	14.6	11.8	13.9	84	1025.5	0	0	9	09	3	6	10	0	-
9	14.7	12.5	14.5	87	1026.7	2	1	9	09	2	6	10	0	-
10	13.1	11.4	13.5	89	1025.2	0	0	9	09	1	6	10	0	-
11	10.6	7.9	10.7	84	1018.6	0	0	9	09	2	6	10	0	-
12	8.4	5.1	8.8	79	1011.4	5	0	9	09	2	6	10	1	-
13	10.6	9.4	11.8	92	1011.6	0	0	9	30	4	6	10	1	-
14	11.3	10.9	13.0	98	1012.1	8	8	1	22	2	2	42	2	-
15	10.6	10.0	12.3	96	1010.2	7	7	9	09	3	5	10	1	-
16	10.5	8.7	11.2	88	1008.1	8	6	6	09	10	6	61	6	0.8
17	8.9	8.5	11.1	97	1013.8	8	8	2	13	1	5	10	5	0.0
18	9.4	9.2	11.6	99	1012.6	7	7	2	18	1	4	28	1	-
19	12.2	11.6	13.7	96	1013.5	8	8	2	36	1	4	10	1	-
20	7.6	7.2	10.1	97	1016.7	4	2	6	22	1	5	10	1	-
21	12.5	10.6	12.8	88	1007.2	5	1	9	22	6	6	10	6	0.0
22	12.0	11.0	13.2	94	998.8	8	5	4	22	2	6	10	2	-
23	12.9	8.7	11.3	76	1000.2	7	7	5	27	8	7	01	8	0.1
24	10.9	9.3	11.7	90	996.5	8	8	4	25	5	6	10	8	1.2
25	11.5	9.5	11.9	88	1006.8	7	7	4	28	6	6	10	2	-
26	6.3	6.1	9.4	98	1021.5	5	5	5	32	3	7	03	1	-
27	2.4	1.9	7.0	96	1027.1	0	0	9	09	2	4	10	0	-
28	5.0	2.3	7.2	83	1022.2	4	0	9	15	3	6	10	0	-
29	5.6	4.4	8.4	92	1018.3	7	7	9	12	1	5	10	1	-
30	7.1	7.1	10.1	100	1016.8	0	0	9	18	1	1	46	1	-

Godz. 13

1	16.0	13.7	15.7	86	1012.6	8	8	4	27	5	6	10	5	0.0
2	21.2	13.8	15.8	63	1017.4	5	5	6	00	0	6	05	1	-
3	23.1	16.3	18.5	66	1015.8	5	5	6	14	2	6	05	1	-
4	25.1	16.8	19.1	60	1013.9	6	2	5	14	3	6	05	1	-
5	25.3	17.9	20.5	64	1016.9	4	3	6	00	0	6	05	0	-
6	24.8	15.5	17.6	56	1022.9	4	3	9	09	5	6	05	1	-
7	25.4	11.9	13.9	43	1024.6	2	2	6	10	7	7	03	4	-
8	25.6	11.9	14.0	43	1024.6	2	2	6	09	6	7	05	0	-
9	24.7	12.5	14.5	47	1026.8	3	3	6	11	3	7	03	1	-
10	21.8	10.8	13.0	50	1023.3	2	2	6	07	5	7	03	0	-
11	19.4	5.5	9.0	40	1015.6	0	0	9	20	3	7	02	0	-
12	20.7	12.7	14.6	60	1009.7	1	1	5	27	2	6	05	1	-
13	16.1	12.1	14.1	77	1012.9	7	7	5	28	5	6	10	1	-
14	18.1	10.5	12.7	61	1011.2	4	2	5	20	3	6	05	4	-
15	19.1	11.8	13.8	62	1010.7	6	5	9	10	5	6	05	2	-
16	10.4	9.6	12.0	95	1007.9	8	8	3	09	7	6	21	6	6.8
17	12.2	9.5	11.8	83	1014.5	8	8	5	08	3	7	03	2	-
18	16.3	12.7	14.7	79	1012.2	6	4	4	22	2	6	10	4	-
19	16.1	10.9	13.1	71	1014.4	6	3	5	06	1	6	10	2	-
20	16.7	9.0	11.5	61	1014.8	3	3	6	24	5	7	03	1	-
21	14.2	12.2	14.2	88	1006.1	8	5	4	18	6	6	61	6	0.2
22	14.2	11.2	13.3	82	999.1	6	6	4	26	5	6	21	6	3.4
23	15.6	8.6	11.2	63	1000.2	5	5	5	27	8	7	03	2	-
24	13.5	8.8	11.3	73	998.4	7	7	3	26	6	7	02	2	-
25	13.9	9.9	12.2	77	1011.6	7	7	5	30	8	7	80	2	0.1
26	11.6	3.3	7.7	56	1023.8	5	5	5	32	5	8	02	1	-
27	14.1	4.7	8.5	53	1026.8	3	3	6	00	0	7	01	0	-
28	15.1	3.6	7.9	46	1020.6	3	0	9	15	6	7	03	1	-
29	7.4	6.5	9.7	94	1018.3	8	8	2	32	1	4	10	2	-
30	13.6	7.6	10.4	67	1016.1	8	1	5	22	5	7	02	4	-

Godz. 19

1	16.1	14.0	16.0	87	1014.2	7	7	5	28	2	6	10	2	-
2	18.8	15.3	17.4	80	1017.1	0	0	9	00	0	6	10	1	-
3	20.0	16.7	19.0	81	1014.9	0	0	9	09	3	6	10	1	-
4	19.6	18.0	20.6	90	1013.9	3	0	9	09	2	6	10	9	1.4
5	19.5	16.7	19.0	84	1020.0	6	6	6	27	5	6	10	1	-
6	19.6	18.0	20.6	90	1024.0	5	5	6	22	2	5	10	2	-
7	20.2	13.9	15.8	67	1023.7	1	0	9	09	2	7	02	0	-
8	20.2	13.5	15.4	65	1024.4	2	1	5	06	2	6	05	0	-
9	19.7	14.6	16.6	72	1026.0	1	1	6	00	0	6	10	0	-
10	17.6	11.2	13.3	66	1021.5	2	2	6	09	2	6	05	0	-
11	15.1	7.7	10.5	61	1013.1	0	0	9	09	2	6	05	0	-
12	13.7	9.2	11.6	74	1009.4	2	1	6	36	2	6	10	0	-
13	15.2	12.1	14.1	82	1011.9	8	8	4	24	8	6	80	2	0.0
14	14.6	11.5	13.5	81	1009.7	6	0	9	22	2	6	10	1	-
15	15.7	10.5	12.6	71	1010.7	8	8	9	09	7	6	10	6	0.0
16	9.4	8.8	11.3	96	1009.9	8	8	3	10	7	6	20	6	2.9
17	11.8	9.2	11.7	84	1014.8	8	8	4	15	1	6	10	2	-
18	14.0	12.4	14.4	90	1011.8	7	4	5	36	2	6	10	8	0.6
19	10.8	8.6	11.2	86	1015.9	3	2	5	30	2	6	10	8	0.6
20	14.1	9.7	12.0	75	1011.7	5	1	9	16	3	6	10	1	-
21	14.0	10.6	12.8	80	1001.7	6	6	4	18	7	7	03	8	2.1
22	14.0	9.1	11.6	72	998.5	7	7	7	25	6	7	02	8	0.0
23	12.0	8.8	11.3	81	997.4	6	3	6	22	5	7	02	8	0.0
24	11.8	10.2	12.5	90	1000.0	7	7	6	24	4	6	25	2	0.0
25	10.4	7.5	10.4	82	1015.3	1	1	7	32	5	7	01	8	1.3
26	7.3	5.3	8.9	87	1025.0	0	0	9	00	0	7	01	1	-
27	10.8	4.6	8.5	66	1025.4	0	0	9	10	3	7	02	0	-
28	12.5	6.2	9.5	65	1019.5	4	0	9	15	3	6	05	1	-
29	8.2	7.8	10.6	97	1017.5	8	6	2	00	0	5	60	6	0.2
30	12.5	9.2	11.6	80	1014.6	7	7	6	20	2	7	01	2	-

Godz. 01

DNI	TEMPERATURA POWIETRZA	TEMPERATURA PUNKTU ROSY	PRĘŻNOŚĆ PARY WODNEJ	WILGOTNOŚĆ WZGLĘDNA	CIŚNIENIE ATMOSFERYCZNE	ZACHMURZENIE			WIATR		WIDZIALNOŚĆ	POGODA		OPAD
	T	T_d	e	U	P_o	N	N_h	h	dd	v	V	ww	W	R
1	16.5	15.5	17.6	94	1006.3	3	1	9	14	2	7	01	1	–
2	17.4	17.1	19.5	98	1012.6	8	7	2	31	2	6	61	2	0.8
3	14.4	14.2	16.2	99	1017.4	0	0	9	00	0	5	10	0	–
4	17.5	15.8	18.0	90	1016.6	2	2	9	09	2	7	02	0	–
5	17.7	13.3	15.3	75	1016.4	5	5	9	10	3	7	02	1	–
6	17.1	12.6	14.6	75	1022.1	2	2	9	10	3	7	02	0	–
7	15.8	9.7	12.0	67	1026.3	1	0	9	09	2	7	02	0	–
8	13.5	11.3	13.4	86	1024.9	2	2	9	00	0	7	02	0	–
9	16.5	11.8	13.8	74	1025.5	2	2	7	06	3	7	02	1	–
10	13.5	9.6	12.0	77	1026.6	4	3	9	11	3	8	01	1	–
11	7.1	3.8	8.0	80	1022.3	0	0	9	11	3	8	01	0	–
12	5.8	3.2	7.7	83	1014.2	0	0	9	12	1	7	02	0	–
13	10.1	9.5	11.9	96	1009.7	2	0	9	20	2	5	10	9	–
14	10.1	9.7	12.0	97	1012.5	6	6	9	27	2	5	10	1	–
15	10.7	9.7	12.0	94	1010.6	3	3	9	15	2	6	10	0	–
16	12.2	7.5	10.4	73	1013.1	8	2	7	08	6	7	60	2	0.0
17	9.4	9.2	11.6	99	1010.0	8	8	1	05	2	5	53	6	0.6
18	9.7	8.9	11.4	95	1015.6	8	8	2	13	1	5	10	5	0.0
19	12.3	11.7	13.8	96	1011.8	7	4	6	13	1	5	10	9	7.4
20	6.6	6.6	9.7	100	1016.8	9	9	.	00	0	1	45	4	–
21	8.5	7.7	10.5	94	1013.9	0	0	9	15	2	6	10	1	–
22	14.5	12.7	14.7	89	1001.8	6	6	5	18	6	6	10	6	0.0
23	11.9	9.8	12.1	87	999.6	6	5	6	24	6	7	21	1	0.0
24	11.5	8.7	11.2	83	998.2	6	5	7	18	4	7	03	1	–
25	10.5	9.3	11.7	92	1003.0	7	7	7	22	2	7	03	2	–
26	9.4	7.5	10.4	88	1014.8	2	2	7	29	5	7	01	1	–
27	3.7	3.5	7.8	98	1025.0	0	0	9	31	3	7	02	0	–
28	4.0	3.0	7.6	93	1026.6	0	0	9	08	1	7	02	0	–
29	4.6	4.4	8.3	98	1023.6	8	8	1	12	5	5	10	1	–
30	7.5	6.2	9.5	91	1019.1	8	8	6	12	3	7	03	1	–

Godz. 07

DNI	TEMPERATURA POWIETRZA	TEMPERATURA PUNKTU ROSY	PRĘŻNOŚĆ PARY WODNEJ	WILGOTNOŚĆ WZGLĘDNA	CIŚNIENIE ATMOSFERYCZNE	ZACHMURZENIE			WIATR		WIDZIALNOŚĆ	POGODA		OPAD
	T	T_d	e	U	P_o	N	N_h	h	dd	v	V	ww	W	R
1	17.4	16.6	18.8	95	1008.1	7	3	9	15	1	5	10	1	–
2	16.9	16.4	18.6	97	1014.7	8	5	6	31	1	5	61	6	0.7
3	16.9	16.9	16.9	100	1017.3	9	9	.	11	1	2	43	4	–
4	18.3	16.3	18.6	88	1016.5	6	1	5	10	2	7	03	1	–
5	17.8	11.2	13.3	65	1017.6	4	2	9	11	4	7	01	1	–
6	17.4	11.8	13.8	70	1023.6	7	0	9	08	4	7	03	1	–
7	16.0	11.0	13.1	72	1026.4	0	0	9	10	3	7	02	0	–
8	16.0	13.0	14.9	82	1024.9	3	3	9	02	1	7	01	1	–
9	15.8	12.4	14.4	80	1026.4	1	1	9	07	2	7	02	0	–
10	11.9	7.4	10.3	74	1026.4	1	1	9	11	4	8	02	1	–
11	7.7	3.8	8.0	76	1020.2	1	0	9	12	2	7	02	0	–
12	7.2	4.5	8.4	83	1012.8	2	1	9	15	2	7	02	0	–
13	10.8	10.2	12.5	96	1009.8	1	0	9	27	3	5	28	0	–
14	12.5	11.4	13.5	93	1012.2	7	7	4	24	3	5	10	2	–
15	10.0	9.6.	12.0	97	1010.1	5	0	9	00	0	5	10	1	–
16	10.1	8.3	10.9	88	1011.9	8	4	6	07	8	7	61	6	0.4
17	8.9	8.1	10.8	94	1012.9	8	8	2	04	4	5	50	5	0.5
18	9.9	9.3	11.7	96	1015.0	8	8	1	15	1	5	10	1	–
19	11.5	11.1	13.2	97	1011.4	8	7	1	12	1	4	10	2	–
20	8.7	8.7	11.2	100	1017.2	8	8	0	19	2	1	46	5	0.0
21	10.4	8.6	11.2	88	1010.7	6	5	9	16	4	5	10	1	–
22	13.2	12.5	14.5	95	1000.4	7	3	6	18	2	5	10	6	0.0
23	12.8	9.5	11.9	80	1000.0	7	7	5	23	6	7	02	2	–
24	11.4	9.6	12.0	89	997.1	7	7	4	24	6	7	25	6	0.2
25	11.2	10.2	12.5	94	1005.8	7	7	3	25	3	5	10	2	–
26	8.1	6.8	9.9	91	1017.0	7	7	3	30	6	7	02	1	–
27	5.1	4.4	8.4	95	1026.6	2	1	9	32	3	7	02	0	–
28	4.5	3.3	7.7	92	1025.6	1	1	7	09	2	7	02	0	–
29	5.6	4.2	8.2	91	1022.4	8	8	2	14	5	5	10	2	–
30	6.9	6.5	9.6	97	1018.9	8	8	2	13	3	4	53	6	0.6

Godz. 13

1	22.1	16.6	18.8	71	1009.3	7	4	5	30	5	6	17	6	0.1
2	21.5	15.7	17.8	70	1016.3	5	4	5	35	5	8	01	6	0.2
3	25.4	15.0	17.1	53	1016.6	4	4	6	14	4	8	03	4	–
4	26.5	14.6	16.7	48	1015.9	4	1	6	14	6	7	03	1	–
5	27.0	10.4	12.6	35	1017.9	2	1	8	13	8	8	02	0	–
6	27.2	5.0	8.7	24	1024.1	5	0	9	13	8	8	02	2	–
7	26.9	8.8	11.3	32	1024.9	3	3	7	09	5	7	02	0	–
8	25.5	10.4	12.6	39	1024.0	3	3	6	05	4	8	02	0	–
9	23.8	8.2	9.5	32	1026.5	5	4	9	06	5	8	02	1	–
10	19.9	8.5	9.7	42	1025.0	1	1	7	12	4	8	01	0	–
11	17.8	1.7	6.9	34	1017.1	0	0	9	17	4	8	02	0	–
12	19.3	5.6	9.1	41	1011.3	4	1	6	19	3	8	02	0	–
13	18.9	9.8	12.1	55	1010.6	5	5	6	30	5	8	03	1	–
14	18.2	11.1	13.2	63	1012.1	5	3	5	34	3	7	02	2	–
15	20.3	9.8	12.1	51	1010.8	6	1	6	36	3	7	03	1	–
16	10.4	9.0	11.5	91	1010.1	8	7	3	08	9	7	61	6	0.9
17	10.7	8.5	11.1	86	1014.9	8	8	2	03	1	6	10	5	0.0
18	17.7	11.5	13.6	67	1013.0	4	3	5	18	3	6	10	1	–
19	13.4	10.9	13.0	82	1012.8	7	7	4	36	3	6	10	2	–
20	14.9	11.2	13.3	78	1017.1	5	5	4	17	2	6	10	4	–
21	17.2	10.7	12.9	66	1008.6	8	5	5	19	5	6	10	2	–
22	15.5	14.1	16.1	91	998.8	8	7	4	22	3	5	61	6	0.5
23	15.7	10.2	12.5	70	1000.9	6	2	5	24	9	7	01	2	–
24	14.7	7.9	10.7	64	998.6	6	5	5	25	7	8	02	2	–
25	12.9	11.2	13.3	89	1008.5	7	6	4	25	6	7	25	2	0.2
26	13.6	7.3	10.2	66	1019.4	7	7	5	33	6	8	02	2	–
27	11.3	1.7	6.9	51	1026.2	1	1	6	05	2	8	02	0	–
28	13.0	3.2	7.7	51	1023.9	1	0	9	11	4	8	02	0	–
29	8.2	6.0	9.4	86	1021.2	8	8	3	16	5	6	10	2	–
30	10.5	8.5	11.1	87	1018.9	8	8	2	14	2	5	10	5	0.0

Godz. 19

1	16.9	17.4	19.9	91	1011.3	7	5	3	36	3	6	29	8	0.4
2	18.2	16.2	18.4	88	1017.0	2	1	5	33	3	7	03	1	–
3	21.8	15.7	17.8	68	1016.6	3	1	6	11	1	7	01	0	–
4	22.4	13.5	15.5	57	1016.0	6	1	7	11	1	7	02	1	–
5	22.3	12.6	14.6	54	1020.0	4	2	8	11	3	7	03	0	–
6	19.6	7.4	10.3	45	1025.3	4	0	9	10	2	8	01	1	–
7	18.4	12.2	14.2	67	1024.5	3	1	9	05	3	7	02	8	0.0
8	20.1	10.9	13.0	55	1023.4	3	1	6	03	4	8	13	0	–
9	16.3	11.9	14.0	75	1026.4	4	3	9	03	3	7	02	1	–
10	13.1	4.4	8.4	56	1023.4	1	0	9	13	3	8	02	0	–
11	12.8	2.9	7.5	51	1014.9	1	0	9	14	2	8	02	0	–
12	15.9	12.3	14.3	79	1010.3	6	6	5	16	4	7	17	8	0.5
13	14.1	11.5	13.6	84	1011.7	6	4	6	25	3	7	02	9	5.4
14	14.7	11.4	13.4	85	1010.9	2	1	6	30	1	6	10	1	–
15	16.2	10.6	12.8	69	1011.9	6	5	9	05	8	7	02	2	–
16	9.3	8.3	10.9	93	1009.4	8	7	3	09	7	7	21	6	8.3
17	9.7	8.9	11.4	95	1015.6	8	8	2	06	2	6	50	5	0.1
18	14.9	12.7	14.7	87	1011.8	8	7	5	13	2	6	80	1	0.1
19	11.1	9.5	11.9	90	1014.9	5	3	6	36	2	6	10	1	–
20	12.1	10.4	12.6	89	1015.3	5	9	9	15	3	6	10	1	–
21	15.2	11.7	13.8	80	1005.9	8	4	7	18	3	6	60	2	0.0
22	11.5	10.5	12.7	94	999.0	7	6	9	29	5	7	01	8	2.1
23	12.2	9.9	12.2	86	1000.3	3	1	9	20	2	7	01	8	2.5
24	10.9	9.1	11.6	89	1001.3	6	5	5	22	1	7	02	9	0.3
25	11.5	9.5	11.9	88	1012.1	6	5	6	28	5	7	02	8	0.4
26	8.3	6.3	9.4	87	1022.6	3	3	5	30	4	8	02	1	–
27	7.0	4.5	8.4	84	1026.5	0	0	9	36	2	7	01	0	–
28	8.4	5.5	9.0	82	1023.3	2	0	9	10	5	8	02	0	–
29	9.1	6.3	9.6	83	1019.9	8	8	5	13	3	6	10	2	–
30	8.5	7.7	10.5	94	1018.1	7	4	9	13	2	5	10	2	–

Godz. 01

DNI	TEMPERATURA POWIETRZA	TEMPERATURA PUNKTU ROSY	PREŻNOŚĆ PARY WODNEJ	WILGOTNOŚĆ WZGLĘDNA	CIŚNIENIE ATMOSFERYCZNE	ZACHMURZENIE			WIATR		WIDZIALNOŚĆ	POGODA		OPAD
	T	T_d	e	U	P_o	N	N_h	h	dd	v	V	ww	W	R
1	17.1	15.9	18.1	93	1007.0	7	7	6	07	2	7	02	9	0.0
2	15.9	15.1	17.1	95	1012.5	6	0	9	32	2	7	02	2	-
3	14.8	13.5	15.5	92	1017.6	0	0	9	00	0	7	02	0	-
4	17.3	15.6	17.7	93	1017.0	5	5	9	07	1	7	02	1	-
5	15.3	11.4	13.5	78	1018.2	2	0	9	09	4	7	02	0	-
6	16.5	13.9	15.9	85	1024.0	0	0	9	08	3	7	02	0	-
7	15.5	11.3	13.3	76	1026.8	0	0	9	06	3	7	02	0	-
8	12.6	11.1	13.2	91	1024.9	3	2	9	35	1	7	02	1	-
9	14.0	12.9	14.9	93	1025.4	1	0	9	03	3	7	02	0	-
10	8.1	6.6	9.7	90	1028.9	3	0	9	10	2	7	03	0	-
11	5.8	3.9	8.1	88	1023.9	0	0	9	13	2	7	02	0	-
12	5.1	3.4	7.8	89	1014.9	0	0	9	04	1	7	02	0	-
13	11.2	10.6	12.8	96	1010.0	6	6	5	15	1	6	10	1	-
14	10.8	9.2	11.6	90	1012.5	6	6	5	25	1	7	02	2	-
15	10.3	9.7	12.0	96	1011.8	0	0	9	16	2	5	10	0	-
16	10.0	7.9	10.7	87	1013.8	8	8	4	06	4	6	10	1	-
17	9.2	8.2	10.8	93	1009.1	8	7	4	09	7	6	60	9	8.9
18	8.4	8.0	10.7	97	1015.7	8	8	4	12	2	5	51	5	0.0
19	9.2	8.2	10.8	93	1013.6	7	5	9	09	2	6	10	2	-
20	9.0	8.3	10.7	93	1016.8	8	8	4	00	0	6	10	2	-
21	8.6	7.1	10.1	90	1016.6	8	8	5	16	3	7	02	1	-
22	13.4	10.4	12.6	82	1004.7	8	8	9	15	4	6	10	6	0.2
23	11.0	10.2	12.5	95	999.9	7	7	4	22	5	6	10	6	2.3
24	9.8	8.2	10.8	90	1000.9	0	0	9	21	4	7	02	1	-
25	8.9	7.6	10.5	92	1003.5	3	0	9	22	3	6	10	1	-
26	10.9	9.7	12.0	92	1012.6	7	7	4	29	4	7	02	8	0.4
27	7.2	5.6	9.1	90	1022.1	0	0	9	33	4	7	02	1	-
28	4.4	2.7	7.4	89	1026.1	0	0	9	36	4	7	02	1	-
29	6.2	5.1	8.8	92	1024.6	8	8	3	10	3	6	10	2	-
30	7.8	5.3	8.9	84	1020.9	7	7	4	10	4	7	02	2	-

Godz. 07

DNI	TEMPERATURA POWIETRZA	TEMPERATURA PUNKTU ROSY	PREŻNOŚĆ PARY WODNEJ	WILGOTNOŚĆ WZGLĘDNA	CIŚNIENIE ATMOSFERYCZNE	ZACHMURZENIE			WIATR		WIDZIALNOŚĆ	POGODA		OPAD
	T	T_d	e	U	P_o	N	N_h	h	dd	v	V	ww	W	R
1	18.1	15.6	17.7	85	1008.3	4	2	9	06	2	6	10	1	-
2	16.5	14.4	16.4	88	1014.0	6	0	9	07	4	6	10	1	-
3	16.5	15.3	17.4	93	1017.8	0	0	9	08	1	7	02	0	-
4	16.7	14.5	16.5	87	1017.5	8	8	5	08	1	6	10	1	-
5	17.2	11.8	13.8	70	1019.7	6	6	5	09	5	7	02	1	-
6	15.5	11.3	13.3	76	1025.2	0	0	9	07	4	7	02	0	-
7	15.7	12.7	14.6	82	1026.5	0	0	9	04	2	6	10	0	-
8	14.9	13.3	15.3	90	1024.3	0	0	9	33	2	6	10	0	-
9	12.6	11.5	13.5	93	1026.1	0	0	9	05	3	6	10	0	-
10	8.2	6.5	9.7	89	1028.4	3	0	9	10	3	6	10	1	-
11	6.3	3.5	7.8	82	1021.5	0	0	9	12	2	7	02	0	-
12	7.0	4.7	8.6	85	1012.4	1	0	9	00	0	6	10	0	-
13	11.4	11.4	13.6	100	1009.6	8	8	4	24	2	4	43	1	-
14	11.2	10.4	12.6	95	1012.7	6	6	5	20	1	5	10	1	-
15	12.1	11.5	13.6	96	1010.4	8	5	4	17	1	5	61	1	0.2
16	10.0	6.8	9.9	81	1014.0	8	8	4	06	6	7	02	2	-
17	8.2	7.1	10.1	93	1011.9	8	8	4	06	6	5	51	6	0.9
18	9.2	7.7	10.5	91	1015.3	8	8	4	00	0	6	10	5	0.0
19	8.9	8.3	10.9	96	1012.0	8	6	2	02	2	2	46	4	-
20	9.2	8.2	10.8	93	1017.5	7	7	5	18	3	5	10	2	-
21	9.4	7.3	10.2	87	1014.1	8	2	5	16	5	6	10	1	-
22	13.2	11.3	13.4	88	1002.3	8	8	9	18	4	6	21	6	0.2
23	12.1	10.0	12.3	87	1000.6	8	8	4	24	7	6	10	1	-
24	10.9	10.1	12.4	95	999.0	8	8	4	18	3	6	80	2	6.0
25	9.2	8.0	10.7	92	1006.0	7	7	9	18	2	5	10	1	-
26	8.6	6.2	9.5	85	1015.2	8	8	4	30	4	7	02	2	-
27	6.6	5.0	8.7	90	1023.4	8	8	5	32	6	7	02	1	-
28	3.6	2.3	7.2	91	1025.3	0	0	9	36	4	7	02	0	-
29	6.0	4.9	8.6	92	1023.4	8	8	4	09	3	6	20	5	0.0
30	6.9	6.0	9.4	94	1020.7	6	4	4	10	3	6	10	2	-

Godz. 13

1	25.0	18.1	20.8	66	1008.8	7	5	5	12	4	7	03	1	-
2	24.7	13.8	15.7	51	1014.8	4	2	6	08	3	7	03	1	-
3	24.1	16.0	18.1	60	1017.3	4	4	6	10	2	8	02	0	-
4	26.8	10.1	12.4	35	1017.3	8	2	9	10	5	7	02	1	-
5	27.1	11.8	13.8	39	1020.1	5	3	9	11	8	8	02	1	-
6	25.4	9.5	11.9	37	1025.4	2	1	6	10	7	8	03	0	-
7	25.4	11.9	13.9	43	1024.9	2	2	6	08	4	8	03	0	-
8	22.7	15.2	17.3	63	1023.0	6	6	5	09	3	8	03	1	-
9	19.5	9.6	12.0	53	1026.5	3	3	5	05	4	8	02	0	-
10	16.3	4.2	8.2	45	1027.3	1	1	6	10	5	8	02	0	-
11	17.2	2.9	7.5	38	1018.2	0	0	9	14	5	8	02	0	-
12	19.2	4.3	8.3	37	1011.7	3	2	9	00	0	8	03	0	-
13	19.8	9.1	11.6	50	1009.9	1	1	5	26	3	7	02	4	-
14	19.3	11.1	13.2	59	1012.1	6	6	4	27	3	6	10	2	-
15	18.3	14.0	16.0	76	1010.7	6	2	5	23	2	6	10	6	0.4
16	9.8	8.8	11.3	93	1012.8	8	5	4	07	6	6	61	6	1.5
17	9.2	7.3	10.2	88	1013.8	8	8	4	08	4	6	20	5	0.2
18	11.5	7.2	10.1	75	1015.1	8	8	4	00	0	6	10	2	-
19	12.0	8.4	11.0	79	1012.8	8	8	4	02	5	6	10	4	-
20	15.5	8.2	10.9	62	1017.3	6	6	5	18	4	7	02	2	-
21	16.7	10.1	12.4	65	1010.5	8	4	5	18	5	6	10	2	-
22	13.8	13.1	15.1	95	1000.2	8	6	3	15	4	5	61	6	0.2
23	15.3	9.8	12.1	70	1001.2	7	7	5	24	8	7	02	2	-
24	15.0	9.2	11.6	68	999.6	6	3	5	24	6	7	01	8	1.2
25	15.1	10.8	12.2	71	1007.8	6	6	5	26	4	7	02	2	-
26	11.4	7.5	10.4	77	1017.3	7	7	5	32	4	7	02	2	-
27	10.8	5.9	9.3	72	1024.2	8	8	4	02	7	7	03	2	-
28	5.9	3.5	7.9	85	1025.4	8	8	4	06	4	6	10	4	-
29	8.2	4.8	8.6	79	1023.4	8	8	4	12	2	7	02	2	-
30	11.2	5.9	9.3	70	1020.5	8	8	5	16	3	7	02	1	-

Godz. 19

1	20.4	18.2	20.8	87	1010.5	7	5	5	10	1	7	02	9	0.4
2	19.1	15.9	18.1	82	1016.4	4	1	6	06	2	7	02	0	-
3	20.3	17.6	20.1	84	1017.4	3	1	6	09	2	7	01	1	-
4	20.3	14.7	16.8	70	1017.8	2	1	9	09	3	7	02	1	-
5	21.7	13.1	15.0	58	1021.8	2	0	9	07	6	7	01	1	-
6	18.1	13.4	15.3	74	1026.0	1	1	9	04	2	7	02	0	-
7	17.6	12.8	14.8	74	1024.4	6	2	5	04	1	7	01	1	-
8	17.3	15.1	17.1	87	1023.2	3	0	9	36	2	7	01	9	-
9	13.7	9.9	12.2	78	1027.0	2	1	9	09	3	7	02	0	-
10	10.1	5.8	9.2	75	1025.6	1	0	9	10	2	7	02	0	-
11	9.8	5.9	9.3	77	1016.3	0	0	9	08	2	7	02	0	-
12	14.8	9.8	12.1	72	1011.0	8	8	5	20	3	7	03	1	-
13	15.1	10.4	12.6	73	1011.4	6	6	5	26	2	7	01	1	-
14	13.3	9.8	12.1	79	1011.9	2	2	5	18	2	6	10	1	-
15	15.1	12.0	14.0	82	1011.4	8	8	5	02	1	6	10	1	-
16	8.8	8.0	10.7	95	1009.7	8	6	4	08	8	6	61	6	3.9
17	8.9	7.9	10.6	93	1015.7	8	8	4	09	3	6	10	2	-
18	11.2	8.8	11.3	85	1013.5	8	8	5	09	2	6	10	2	-
19	10.0	8.6	11.2	91	1014.5	8	8	4	02	1	7	03	2	-
20	10.4	7.7	10.5	83	1016.8	0	0	9	15	2	7	02	1	-
21	13.6	11.4	13.4	86	1008.0	5	3	9	16	3	6	10	2	-
22	13.8	13.1	15.1	95	996.5	8	6	3	26	4	5	61	6	11.2
23	12.4	10.1	12.4	86	1001.6	8	8	5	23	6	7	03	1	-
24	10.0	8.6	11.2	91	1002.0	6	3	6	18	3	6	10	9	3.7
25	11.2	9.4	11.8	89	1009.9	8	8	5	20	1	7	03	8	1.9
26	10.8	6.3	9.6	74	1018.7	7	7	5	33	5	7	02	8	0.3
27	9.8	4.9	8.7	72	1024.9	7	7	5	34	6	7	02	2	-
28	6.9	4.1	8.2	82	1025.0	8	8	4	08	3	6	10	2	-
29	8.2	5.3	8.9	82	1022.2	8	8	4	10	3	7	02	2	-
30	8.8	6.0	9.3	82	1019.4	8	8	5	12	5	7	02	2	-

Godz. 01

DNI	TEMPERATURA POWIETRZA	TEMPERATURA PUNKTU ROSY	PREŻNOŚĆ PARY WODNEJ	WILGOTNOŚĆ WZGLĘDNA	CIŚNIENIE ATMOSFERYCZNE	ZACHMURZENIE			WIATR		WIDZIALNOŚĆ	POGODA		OPAD
	T	T_d	e	U	P_o	N	N_h	h	dd	v	V	ww	W	R
1	14.4	12.4	14.4	88	1007.9	8	8	5	25	5	7	02	1	-
2	14.0	13.1	15.1	94	1016.2	6	6	7	25	2	6	10	1	-
3	15.8	13.5	15.5	86	1016.3	0	0	9	14	3	6	10	0	-
4	18.2	15.5	17.6	84	1013.9	0	0	9	11	1	6	10	0	-
5	16.8	15.8	17.9	94	1014.0	9	0	9	02	2	6	10	9	1.5
6	14.0	14.0	16.0	100	1022.6	9	9	•	29	4	2	47	9	1.0
7	14.4	13.9	15.8	97	1025.2	8	8	6	20	1	4	10	2	-
8	17.6	12.4	14.4	72	1023.8	1	0	9	11	3	6	10	1	-
9	17.1	11.2	13.3	68	1025.6	0	0	9	07	1	7	02	0	-
10	16.6	11.5	13.6	72	1025.3	0	0	9	11	1	8	02	0	-
11	14.2	10.4	12.6	78	1018.8	0	0	9	11	3	7	02	0	-
12	13.1	5.0	8.7	58	1011.3	0	0	9	09	3	7	02	0	-
13	12.4	9.3	11.7	81	1011.9	2	0	9	27	2	6	10	1	-
14	11.2	10.0	12.3	92	1012.7	0	0	9	22	2	6	10	6	0.2
15	13.8	10.4	12.6	80	1009.0	4	0	9	14	1	8	02	1	-
16	13.6	10.2	12.4	80	1007.3	8	1	5	07	6	6	10	6	0.0
17	10.9	10.9	13.0	100	1011.0	9	9	•	07	1	1	45	8	2.0
18	11.4	11.4	13.5	100	1013.0	9	9	•	16	3	1	45	4	0.2
19	12.4	12.4	14.4	100	1013.0	9	9	•	29	2	3	47	2	-
20	9.9	7.8	10.6	87	1017.2	7	7	7	18	2	6	10	1	-
21	13.0	10.7	12.9	86	1009.1	8	8	6	18	2	6	21	2	0.0
22	12.6	11.3	13.4	92	999.4	8	8	9	20	4	7	03	1	-
23	13.0	9.3	11.7	78	1000.8	7	7	5	22	7	7	02	6	0.3
24	10.5	9.1	11.6	91	996.1	7	7	9	20	4	6	25	1	0.8
25	10.6	9.4	11.8	92	1005.4	7	7	4	27	7	7	02	6	0.2
26	8.2	6.0	9.4	86	1019.8	0	0	9	27	4	8	01	1	-
27	7.4	4.7	8.5	83	1024.9	0	0	9	14	2	7	02	0	-
28	6.9	4.6	8.5	85	1022.1	0	0	9	11	4	7	02	0	-
29	9.6	7.9	10.7	89	1018.1	8	3	9	32	3	6	10	1	-
30	7.9	6.6	9.7	91	1016.7	0	0	9	20	3	4	10	1	-

Godz. 07

DNI	TEMPERATURA POWIETRZA	TEMPERATURA PUNKTU ROSY	PREŻNOŚĆ PARY WODNEJ	WILGOTNOŚĆ WZGLĘDNA	CIŚNIENIE ATMOSFERYCZNE	ZACHMURZENIE			WIATR		WIDZIALNOŚĆ	POGODA		OPAD
	T	T_d	e	U	P_o	N	N_h	h	dd	v	V	ww	W	R
1	12.6	10.9	13.0	89	1010.8	8	8	5	25	3	6	10	2	-
2	14.3	13.0	15.0	92	1016.9	0	0	9	00	0	6	10	1	-
3	15.8	14.2	16.2	90	1016.0	1	0	9	11	3	6	10	1	-
4	16.2	14.3	16.3	88	1013.6	1	0	9	11	2	6	10	0	-
5	15.0	14.8	16.9	99	1016.5	9	9	•	29	4	1	45	4	0.1
6	14.1	14.1	16.1	100	1023.3	9	9	•	27	2	3	47	8	9.2
7	14.2	14.2	16.2	100	1025.6	9	9	•	14	1	3	43	4	-
8	16.4	12.6	14.6	78	1024.6	0	0	9	11	2	7	02	0	-
9	16.3	12.7	14.7	79	1025.9	0	0	9	00	0	7	02	0	-
10	15.5	12.0	14.1	80	1024.5	1	1	9	09	1	7	01	1	-
11	11.9	8.7	11.3	81	1016.8	0	0	9	11	3	6	10	0	-
12	14.2	11.2	13.3	82	1010.5	3	0	9	07	1	6	10	0	-
13	11.6	11.6	13.6	100	1012.9	9	9	•	27	4	3	43	1	-
14	10.2	9.2	11.6	93	1011.9	0	0	9	20	3	6	10	4	0.2
15	14.0	8.9	11.4	71	1009.0	8	6	9	09	1	7	03	1	-
16	10.4	9.4	11.8	93	1004.6	7	7	9	07	6	7	61	6	1.6
17	10.7	10.5	12.7	99	1012.9	8	8	2	11	2	4	28	2	0.1
18	11.4	10.4	12.6	94	1012.4	2	2	9	20	1	6	10	4	0.1
19	12.1	12.1	14.1	100	1013.6	9	9	•	29	1	2	43	4	-
20	9.0	8.4	11.0	96	1016.3	7	7	9	20	2	5	10	1	-
21	12.2	9.9	12.2	86	1007.0	8	8	9	18	3	6	10	2	-
22	12.5	11.2	13.3	92	999.2	8	8	6	25	3	6	60	2	0.0
23	12.1	9.6	11.9	84	1001.6	7	7	4	25	6	8	03	2	-
24	10.2	9.0	11.5	92	997.1	7	5	4	22	5	7	03	2	0.1
25	10.5	9.5	11.9	94	1009.5	7	7	3	27	4	7	02	6	0.1
26	6.7	6.7	9.8	100	1022.6	9	9	•	34	2	2	47	1	-
27	6.2	3.6	7.9	83	1025.2	1	0	9	14	2	7	02	0	-
28	5.9	4.0	8.1	88	1020.0	7	0	9	11	5	6	10	1	-
29	9.2	8.6	11.2	96	1019.3	8	7	4	29	4	7	50	2	0.0
30	6.3	4.9	8.7	91	1016.1	7	1	9	16	3	6	10	1	-

Godz. 13

1	14.1	12.3	14.3	89	1013.6	8	7	5	29	3	6	10	2	-
2	21.6	11.9	13.9	54	1016.8	2	2	6	14	1	7	02	0	-
3	22.8	15.5	17.6	64	1014.6	3	3	5	09	4	8	01	1	-
4	25.0	15.3	17.4	55	1012.8	3	3	6	11	4	7	61	0	-
5	16.2	15.7	17.8	97	1019.1	8	8	4	25	3	5	10	4	-
6	16.0	15.8	18.0	99	1024.8	8	8	1	29	1	4	51	4	0.1
7	19.7	15.5	17.6	77	1024.7	6	1	5	11	2	6	10	4	-
8	24.1	13.8	15.8	53	1024.2	1	1	6	09	2	8	03	0	-
9	23.8	14.0	16.0	54	1026.0	4	2	6	04	5	8	03	0	-
10	21.2	12.6	14.6	58	1022.6	6	6	6	07	4	8	03	1	-
11	19.4	6.8	9.9	44	1014.3	0	0	9	09	3	8	02	0	-
12	19.8	13.2	15.2	66	1009.6	2	1	5	20	2	6	05	0	-
13	14.7	13.1	15.1	90	1013.5	7	7	5	25	2	6	10	6	0.3
14	18.6	9.4	11.8	55	1010.4	6	3	6	25	3	8	03	1	-
15	17.1	14.2	16.1	83	1009.4	8	8	9	07	2	6	60	2	0.0
16	11.8	11.4	13.5	97	1006.8	8	8	3	14	1	5	51	6	3.8
17	12.5	11.2	13.3	92	1014.0	8	8	4	11	2	6	10	2	-
18	17.4	10.3	12.6	63	1011.8	6	6	5	22	4	8	03	1	-
19	15.4	7.9	10.6	61	1014.8	3	3	6	32	2	8	01	5	0.0
20	17.2	9.7	12.0	61	1013.9	5	5	5	18	3	6	05	1	-
21	15.0	12.5	14.5	85	1004.5	7	1	4	20	3	7	03	6	1.9
22	14.9	9.1	11.6	68	999.4	5	4	5	25	5	8	02	8	3.8
23	15.2	8.3	11.0	63	1000.2	6	6	6	22	4	8	02	8	0.1
24	12.3	9.6	11.9	83	998.7	7	7	5	22	4	7	01	8	0.9
25	12.2	10.1	12.3	87	1013.3	7	7	5	29	3	8	25	6	0.1
26	12.3	6.2	9.5	66	1023.2	4	4	5	25	2	8	01	4	-
27	14.7	5.5	9.0	54	1024.4	0	0	9	11	5	7	02	0	-
28	16.1	6.0	9.4	51	1018.0	8	2	9	11	5	6	05	2	-
29	9.5	9.1	11.6	97	1018.5	8	8	4	29	2	6	21	5	1.7
30	14.5	8.4	11.0	67	1015.3	6	4	6	22	3	8	03	2	-

Godz. 19

1	15.8	12.4	14.4	80	1014.8	7	7	9	27	1	7	01	2	-
2	19.0	12.7	14.6	67	1015.9	1	0	9	11	1	7	02	0	-
3	20.4	15.2	17.3	72	1014.0	1	0	9	11	2	7	02	0	-
4	21.2	15.2	17.2	69	1012.7	8	3	6	18	2	7	02	1	-
5	14.0	14.0	16.0	100	1021.6	9	9	-	29	5	3	50	4	0.0
6	16.0	15.5	17.6	97	1024.5	8	7	4	25	2	6	10	5	0.0
7	19.9	17.1	19.5	84	1023.2	7	1	9	04	1	6	10	1	-
8	19.7	13.3	15.2	66	1024.1	3	1	9	09	1	8	01	0	-
9	18.5	13.4	15.4	72	1025.9	1	1	9	07	2	8	02	9	-
10	17.8	12.1	14.1	69	1020.4	0	0	9	09	1	8	01	1	-
11	15.9	7.1	10.1	56	1012.0	0	0	9	11	2	8	02	0	-
12	16.3	12.7	14.7	79	1010.1	8	3	6	27	3	5	10	9	1.4
13	12.4	12.4	14.4	100	1012.7	8	8	9	00	0	5	91	9	7.4
14	15.0	11.1	13.2	77	1009.3	8	1	6	11	1	8	03	2	-
15	16.0	11.4	13.5	74	1008.7	8	8	9	07	4	6	60	2	0.1
16	12.4	12.4	14.4	100	1008.9	9	9	•	04	2	2	47	5	0.2
17	12.4	11.7	13.7	95	1013.4	7	1	5	11	2	6	29	8	3.4
18	14.4	12.0	14.0	86	1011.9	7	7	9	27	2	6	10	2	-
19	12.8	7.5	10.4	70	1016.5	0	0	9	00	0	8	02	0	-
20	14.4	9.2	11.6	71	1010.7	8	1	9	16	2	6	10	2	-
21	14.0	11.0	13.1	82	1001.4	4	1	6	18	4	8	01	1	-
22	12.9	9.4	11.8	79	999.7	7	7	9	25	5	8	01	2	-
23	11.2	10.6	12.8	96	997.0	6	6	6	18	2	7	25	2	4.1
24	11.1	10.5	12.7	96	1001.0	8	8	4	25	4	7	03	8	0.4
25	11.1	6.9	10.0	75	1017.0	7	7	6	29	3	8	01	8	5.8
26	9.7	5.1	8.8	73	1023.9	1	0	9	11	1	7	01	1	-
27	10.8	5.1	8.8	68	1023.7	0	0	9	14	4	7	02	0	-
28	13.8	6.4	9.6	61	1017.9	6	2	9	11	3	6	05	2	-
29	9.4	8.2	10.8	92	1016.4	5	3	7	16	1	8	01	2	-
30	10.7	9.5	11.9	92	1015.2	7	7	9	22	3	6	60	8	0.6

Godz. 01

DNI	TEMPERATURA POWIETRZA	TEMPERATURA PUNKTU ROSY	PRĘŻNOŚĆ PARY WODNEJ	WILGOTNOŚĆ WZGLĘDNA	CIŚNIENIE ATMOSFERYCZNE	ZACHMURZENIE			WIATR		WIDZIALNOŚĆ	POGODA		OPAD
	T	T_d	e	U	P_o	N	N_h	h	dd	v	V	ww	W	R
1	15.0	13.2	15.2	89	1007.3	3	3	7	27	3	7	03	1	-
2	14.9	13.6	15.6	92	1016.2	8	8	5	30	1	6	10	6	0.1
3	14.3	13.8	15.7	97	1017.0	0	0	9	10	2	6	10	0	-
4	15.8	13.6	15.7	93	1014.1	0	0	9	10	2	6	10	0	-
5	15.3	14.1	16.1	92	1014.0	6	0	9	00	0	6	10	1	-
6	14.8	14.5	16.5	98	1021.7	8	8	4	30	3	6	29	8	20.7
7	14.6	14.3	16.2	98	1024.9	6	6	9	27	1	5	10	8	0.0
8	14.1	12.1	14.1	88	1024.1	0	0	9	07	1	7	02	0	-
9	12.7	12.0	14.0	95	1025.4	0	0	9	35	1	6	10	1	-
10	12.7	11.4	13.5	92	1025.5	1	0	9	02	2	6	10	0	-
11	11.8	10.2	12.5	90	1019.6	0	0	9	11	3	6	10	0	-
12	8.7	6.6	9.7	86	1011.6	0	0	9	07	2	6	10	0	-
13	10.1	9.7	12.0	97	1011.0	0	0	9	26	3	6	10	1	-
14	9.6	9.6	12.0	100	1012.9	1	1	9	23	1	4	10	8	1.9
15	9.3	8.9	11.4	97	1009.2	8	0	9	05	1	5	10	1	-
16	13.4	11.3	13.4	84	1008.0	8	8	8	06	6	6	60	2	0.0
17	11.1	11.1	13.2	100	1010.9	9	9	-	02	3	2	47	2	-
18	10.0	9.6	12.0	97	1013.7	0	0	9	12	2	5	10	9	0.3
19	11.4	11.2	13.3	99	1012.6	4	4	6	26	1	5	10	1	-
20	5.4	5.2	8.8	98	1017.8	0	0	9	22	1	5	10	0	-
21	12.6	11.8	13.9	95	1009.7	8	8	5	16	2	6	60	1	0.3
22	12.3	11.5	13.6	92	999.8	7	7	6	18	3	7	02	1	-
23	13.3	9.8	12.1	79	1000.7	8	8	5	24	7	7	60	6	0.0
24	11.0	9.8	12.1	92	996.1	8	7	5	24	6	7	80	1	1.1
25	11.8	10.2	12.5	90	1004.5	8	8	4	26	5	7	03	8	0.5
26	7.8	6.3	9.5	90	1019.1	0	0	9	26	4	7	02	1	-
27	3.4	3.4	7.8	100	1025.2	0	0	9	10	1	6	10	0	-
28	6.0	4.1	8.2	88	1023.5	0	0	9	10	4	7	02	0	-
29	7.5	6.4	9.6	93	1018.0	0	0	9	13	2	6	10	0	-
30	6.3	6.3	9.5	100	1017.6	0	0	9	00	0	2	46	1	-

Godz. 07

DNI	TEMPERATURA POWIETRZA	TEMPERATURA PUNKTU ROSY	PRĘŻNOŚĆ PARY WODNEJ	WILGOTNOŚĆ WZGLĘDNA	CIŚNIENIE ATMOSFERYCZNE	ZACHMURZENIE			WIATR		WIDZIALNOŚĆ	POGODA		OPAD
	T	T_d	e	U	P_u	N	N_h	h	dd	v	V	ww	W	R
1	13.7	12.4	14.4	92	1010.5	8	8	4	26	3	5	20	1	0.0
2	14.6	13.9	15.9	95	1016.9	7	7	5	28	1	6	10	2	-
3	14.9	14.4	16.4	97	1016.7	0	0	9	09	2	5	10	4	-
4	15.9	15.9	18.1	100	1014.2	0	0	9	00	0	5	10	4	-
5	15.3	15.0	17.0	98	1016.1	8	1	9	00	0	5	10	2	-
6	15.2	15.2	17.3	100	1022.8	8	8	3	30	1	3	50	8	0.1
7	14.4	14.4	16.4	100	1025.2	9	9	-	04	1	2	45	4	-
8	13.2	12.8	14.8	98	1024.7	0	0	9	07	1	6	10	0	-
9	13.2	12.5	14.5	95	1025.9	1	1	9	36	2	6	10	0	-
10	12.5	12.1	14.1	98	1024.5	1	1	4	02	2	6	10	0	-
11	10.4	8.4	11.0	87	1017.7	1	0	9	10	2	6	10	0	-
12	9.0	8.2	10.8	95	1010.4	5	0	9	02	2	6	10	1	-
13	11.6	11.6	13.6	100	1012.3	8	8	1	26	5	4	28	1	-
14	7.5	7.5	10.4	100	1012.4	0	0	9	00	0	3	42	4	0.1
15	10.2	10.2	12.4	100	1009.4	8	0	9	09	1	5	10	1	-
16	12.8	9.9	12.2	83	1005.8	8	8	9	06	7	6	10	6	0.0
17	10.1	10.1	12.4	100	1013.4	9	9	-	07	1	3	47	4	0.1
18	10.5	10.5	12.7	100	1012.7	9	9	-	17	2	2	43	4	0.2
19	12.2	12.2	14.2	100	1013.0	8	8	1	33	2	4	10	4	-
20	7.6	7.6	10.4	100	1017.0	7	7	6	20	1	4	10	1	-
21	12.3	11.0	13.1	92	1007.7	8	1	9	18	3	6	10	6	0.0
22	12.4	11.7	13.7	95	999.1	8	5	6	21	2	6	10	2	-
23	12.6	10.5	12.7	87	1001.4	8	8	4	25	7	7	03	2	-
24	10.8	9.4	11.8	91	997.5	7	6	4	24	5	7	03	8	1.0
25	11.1	9.7	12.1	91	1008.6	7	7	4	27	5	6	80	2	0.7
26	7.1	6.9	9.9	99	1021.8	6	6	2	28	3	6	10	1	-
27	4.0	3.0	7.6	93	1025.8	0	0	9	10	3	6	10	0	-
28	5.6	3.7	8.0	88	1021.3	7	0	9	10	3	6	10	1	-
29	7.4	7.0	10.0	97	1018.1	8	1	9	27	4	5	10	1	-
30	4.7	4.7	8.5	100	1017.0	6	0	9	15	1	2	42	4	0.1

Godz. 13

1	15.6	12.7	14.7	83	1013.0	8	7	5	27	5	6	10	6	0.1
2	22.0	13.8	15.8	60	1017.0	3	3	5	25	2	6	05	1	-
3	23.0	16.3	18.6	66	1015.1	3	3	5	15	3	6	05	1	-
4	25.6	16.5	18.7	57	1013.2	3	2	6	15	3	6	05	0	-
5	20.5	17.3	19.7	82	1018.3	8	8	4	26	4	6	10	9	2.4
6	19.4	16.6	18.9	84	1023.3	7	7	5	30	1	6	10	5	0.0
7	23.3	17.6	20.1	70	1023.6	1	1	5	27	2	6	10	4	-
8	25.1	14.5	16.5	52	1023.8	1	1	6	04	5	8	03	0	-
9	22.2	15.0	17.1	64	1025.9	5	4	6	03	3	8	17	1	-
10	21.9	12.5	14.5	55	1022.6	3	3	6	12	4	8	03	0	-
11	19.7	7.2	10.2	44	1014.7	1	0	9	09	3	7	05	0	-
12	19.5	13.6	15.6	69	1009.9	1	1	6	22	2	6	05	1	-
13	15.5	13.0	15.0	85	1013.3	8	8	4	27	5	6	10	2	-
14	19.4	12.7	14.7	65	1010.7	5	2	5	19	3	6	05	4	-
15	20.0	13.0	15.0	64	1009.4	8	8	5	09	2	6	05	2	-
16	13.0	11.9	13.9	93	1006.4	8	3	4	08	3	6	10	6	0.9
17	13.1	11.0	13.2	87	1014.2	8	8	4	13	2	6	10	5	0.1
18	18.0	12.5	14.5	70	1012.2	7	2	5	24	3	7	02	4	-
19	16.1	12.1	14.1	77	1014.2	6	3	5	04	2	6	10	2	-
20	17.0	9.6	12.0	62	1014.7	3	3	5	19	4	6	05	1	-
21	15.9	13.1	15.0	83	1005.5	8	6	9	21	6	6	60	6	0.5
22	13.5	12.6	14.6	94	999.8	7	7	3	19	2	6	80	6	3.0
23	16.2	9.3	11.7	64	1001.0	6	6	5	22	5	8	03	8	0.3
24	12.0	11.2	13.3	95	999.5	8	8	4	26	4	7	80	2	0.5
25	13.1	10.8	13.0	86	1012.5	5	4	4	30	6	7	25	2	0.3
26	12.5	6.0	9.3	64	1023.5	3	3	5	32	5	8	02	1	-
27	15.1	5.5	9.0	53	1025.1	1	1	6	15	4	8	02	0	-
28	17.6	4.7	8.5	42	1018.9	6	0	9	11	4	8	03	1	-
29	10.0	9.4	11.8	96	1018.2	8	5	4	30	3	6	60	5	1.5
30	13.7	9.0	11.5	73	1016.2	7	7	4	17	4	6	10	4	-

Godz. 19

1	15.4	13.5	15.4	88	1014.6	8	8	5	28	2	6	60	2	0.0
2	18.7	15.1	17.2	80	1016.7	0	0	9	09	2	6	10	1	-
3	20.5	16.9	19.3	80	1014.2	1	0	9	08	2	6	10	0	-
4	20.8	17.1	19.5	79	1013.1	7	4	7	00	0	6	10	1	-
5	16.2	15.0	17.0	93	1021.2	8	8	4	29	4	5	17	2	-
6	17.6	16.6	18.9	94	1024.0	7	7	5	24	3	6	10	2	-
7	19.5	14.6	16.6	73	1022.9	2	1	6	07	3	6	10	1	-
8	18.2	15.1	17.2	82	1024.0	5	2	9	33	1	7	01	9	0.0
9	18.4	15.5	17.7	83	1025.5	1	1	6	03	2	6	13	9	0.0
10	17.0	12.7	14.7	76	1020.5	2	2	6	06	2	6	10	1	-
11	14.9	8.4	11.0	65	1012.4	1	0	9	07	3	6	05	0	-
12	14.8	12.5	14.4	86	1009.6	7	2	6	25	2	6	29	8	0.0
13	13.2	12.1	14.1	93	1012.6	8	8	5	24	2	6	91	2	1.1
14	14.5	12.9	14.9	90	1009.4	8	1	9	12	1	5	10	2	-
15	17.3	11.3	13.4	68	1009.0	8	7	6	05	5	6	05	2	-
16	12.1	11.9	14.0	99	1008.8	8	8	5	05	2	5	10	6	0.0
17	12.1	11.3	13.4	95	1014.3	8	8	4	06	3	6	95	2	3.1
18	13.2	11.5	13.6	90	1011.6	7	4	5	28	2	6	10	1	-
19	10.5	9.1	11.6	91	1016.4	1	0	9	27	2	6	10	8	12.5
20	13.0	10.5	12.7	85	1011.4	7	0	9	15	3	6	10	1	-
21	14.1	11.5	13.6	84	1002.3	7	7	6	18	4	7	01	8	0.0
22	13.6	9.5	11.9	76	999.9	7	7	6	24	5	7	03	8	0.4
23	11.5	10.7	12.9	95	998.2	8	8	4	14	1	6	60	9	3.2
24	11.6	10.4	12.6	93	1000.9	8	8	4	24	4	7	02	8	0.2
25	9.6	8.2	10.8	91	1016.4	2	1	5	33	3	7	02	8	0.9
26	8.2	6.5	9.7	89	1024.2	1	1	6	10	1	6	10	0	-
27	10.1	6.7	9.8	79	1024.6	1	0	9	10	4	7	02	0	-
28	12.2	8.4	11.0	78	1018.7	3	1	9	10	2	6	10	1	-
29	9.5	9.3	11.7	99	1017.4	8	3	5	17	1	5	10	6	0.8
30	12.9	9.8	12.1	81	1015.2	8	8	5	25	4	6	60	2	0.0

Godz. 01

DNI	TEMPERATURA POWIETRZA	TEMPERATURA PUNKTU ROSY	PRĘŻNOŚĆ PARY WODNEJ	WILGOTNOŚĆ WZGLĘDNA	CIŚNIENIE ATMOSFERYCZNE	ZACHMURZENIE			WIATR		WIDZIALNOŚĆ	POGODA		OPAD
	T	T_d	e	U	P_o	N	N_h	h	dd	v	V	ww	W	R
1	16.5	13.9	15.9	85	1006.6	2	2	5	27	2	7	03	1	-
2	15.0	14.1	16.1	94	1015.2	8	8	4	27	3	6	10	2	-
3	13.9	13.2	15.2	95	1017.3	0	0	9	00	0	6	10	0	-
4	16.3	15.6	17.7	96	1014.9	0	0	9	07	1	7	02	0	-
5	16.5	15.6	18.0	96	1014.5	1	0	9	09	1	6	10	1	-
6	16.0	15.5	17.6	97	1021.2	8	8	4	27	1	6	29	8	2.1
7	13.8	9.8	12.1	77	1025.0	3	3	9	00	0	7	03	0	-
8	14.3	13.2	15.2	93	1024.3	0	0	9	00	0	7	02	0	-
9	15.0	12.3	14.3	84	1025.3	0	0	9	00	0	7	02	9	0.8
10	14.6	13.7	15.7	94	1025.6	1	1	9	09	1	7	01	8	0.0
11	9.7	7.4	10.3	86	1020.3	0	0	9	11	1	7	02	0	-
12	9.7	6.0	9.4	78	1011.7	0	0	9	00	0	7	01	1	-
13	12.4	11.8	13.9	96	1009.9	0	0	9	27	3	6	10	9	0.3
14	11.9	11.1	13.2	95	1012.8	7	7	4	22	1	6	10	2	-
15	11.3	10.5	12.7	95	1009.5	0	0	9	00	0	6	10	1	-
16	13.9	11.5	13.6	85	1009.2	8	8	4	07	6	7	03	2	-
17	10.7	10.7	12.9	100	1010.3	8	8	2	32	2	3	42	2	-
18	10.1	9.3	11.7	95	1014.4	7	7	4	00	0	6	10	2	-
19	11.7	11.3	13.4	98	1011.4	0	0	9	00	0	4	10	1	-
20	8.9	7.6	10.5	92	1016.9	0	0	9	00	0	6	10	1	-
21	11.1	10.3	12.5	95	1010.2	8	8	4	18	2	6	10	1	-
22	12.3	11.9	14.0	98	1000.2	7	7	4	22	1	6	10	8	3.0
23	12.7	9.4	11.8	80	1000.5	8	6	4	29	7	7	03	2	-
24	11.3	10.5	12.7	95	995.8	7	7	4	18	2	7	02	6	0.5
25	11.3	10.7	12.9	96	1003.3	6	6	4	25	3	7	02	8	0.2
26	8.1	7.3	10.2	94	1017.7	1	1	9	27	3	7	03	1	-
27	3.5	3.5	7.8	100	1025.9	0	0	9	00	0	5	10	0	-
28	3.7	2.4	7.3	92	1024.9	0	0	9	09	1	7	02	0	-
29	6.7	5.8	9.2	94	1019.0	0	0	9	11	1	7	02	0	-
30	9.3	8.7	11.2	96	1017.4	8	8	4	00	0	6	10	5	0.1

Godz. 07

DNI	TEMPERATURA POWIETRZA	TEMPERATURA PUNKTU ROSY	PRĘŻNOŚĆ PARY WODNEJ	WILGOTNOŚĆ WZGLĘDNA	CIŚNIENIE ATMOSFERYCZNE	ZACHMURZENIE			WIATR		WIDZIALNOŚĆ	POGODA		OPAD
	T	T_d	e	U	P_o	N	N_h	h	dd	v	V	ww	W	R
1	13.9	13.2	15.2	95	1009.7	8	8	4	27	1	6	10	1	-
2	15.3	14.4	16.4	94	1016.2	8	8	4	27	1	6	10	2	-
3	14.2	14.2	16.2	100	1016.9	3	3	4	07	1	3	42	4	-
4	17.6	16.1	18.3	91	1014.5	4	4	9	00	0	6	10	0	-
5	16.5	15.3	17.4	93	1015.6	1	1	9	00	0	6	10	0	-
6	16.4	15.9	18.0	97	1022.7	6	6	4	32	1	5	28	4	-
7	13.7	11.8	13.9	89	1025.3	1	1	9	00	0	7	02	0	-
8	14.5	12.7	14.7	89	1024.9	0	0	9	00	0	7	02	0	-
9	13.9	11.9	13.9	88	1025.9	0	0	9	00	0	6	10	0	-
10	12.5	11.8	13.8	95	1024.6	0	0	9	00	0	7	01	1	-
11	8.1	6.1	9.4	87	1018.2	0	0	9	11	1	7	02	0	-
12	12.5	11.8	13.8	95	1010.6	7	7	5	00	0	6	25	1	0.2
13	10.4	10.0	12.3	97	1011.3	0	0	9	25	2	6	10	0	-
14	10.1	9.7	12.0	97	1012.3	0	0	9	00	0	6	10	1	-
15	9.5	9.5	11.9	100	1009.9	6	0	9	00	0	3	46	1	-
16	12.5	11.0	13.1	90	1006.9	8	8	5	07	6	7	02	2	-
17	10.0	10.0	12.3	100	1013.0	8	8	2	00	0	3	44	4	-
18	8.5	8.1	10.8	97	1012.9	0	0	9	16	1	6	10	1	-
19	11.9	11.9	13.9	100	1011.9	9	9	.	00	0	2	45	4	-
20	7.7	7.3	10.2	97	1017.2	3	3	4	00	0	6	10	0	-
21	12.7	12.3	14.3	98	1008.5	7	2	4	22	2	6	10	2	-
22	12.7	12.3	14.3	98	998.8	8	4	4	18	1	6	61	2	0.0
23	12.1	9.8	12.1	86	1001.0	7	7	5	22	4	7	02	1	-
24	11.0	9.4	11.8	90	997.4	7	7	5	25	4	7	02	8	3.1
25	10.8	10.0	12.3	95	1007.3	7	7	4	27	5	6	10	8	5.5
26	6.9	6.5	9.6	97	1020.4	7	7	4	29	2	7	03	1	-
27	2.4	2.1	7.1	98	1027.0	0	0	9	00	0	6	10	4	-
28	4.0	3.0	7.6	93	1023.3	2	0	9	09	2	7	03	0	-
29	6.1	5.7	9.1	97	1018.4	8	8	4	14	2	6	10	1	-
30	9.0	8.6	11.2	97	1017.2	8	8	4	00	0	5	10	2	-

Godz. 13

1	14.8	13.5	15.5	92	1012.2	8	8	3	27	3	6	10	6	0.8
2	21.0	14.0	16.0	64	1016.6	6	6	5	02	1	7	02	2	-
3	24.6	15.2	17.3	56	1015.1	4	4	5	09	5	8	03	4	-
4	25.5	16.9	19.2	59	1013.5	6	6	5	16	2	7	03	1	-
5	26.5	17.0	19.3	56	1015.9	4	2	5	00	0	7	03	0	-
6	23.9	13.3	15.3	52	1022.2	7	7	9	00	0	7	02	1	-
7	25.5	13.1	15.1	46	1023.6	2	2	6	09	3	8	03	0	-
8	25.5	9.9	12.2	37	1023.4	3	2	7	04	2	8	03	0	-
9	24.3	9.9	12.2	40	1026.0	3	3	6	07	4	8	03	0	-
10	21.2	10.0	12.3	47	1022.8	3	2	5	09	2	7	02	0	-
11	19.6	5.5	9.0	40	1015.3	0	0	9	11	4	8	02	0	-
12	21.6	13.1	15.1	59	1009.2	6	6	5	18	3	7	17	2	-
13	15.5	13.4	15.3	87	1012.7	7	7	4	27	3	6	10	1	-
14	19.3	10.3	12.5	56	1010.9	4	3	6	22	1	8	03	0	-
15	21.5	11.8	13.8	54	1009.5	7	4	5	09	2	7	03	4	-
16	13.0	11.7	13.7	92	1006.5	8	8	4	09	6	6	21	2	0.3
17	12.3	10.0	12.3	86	1014.4	8	8	4	32	1	6	10	4	-
18	19.6	11.1	13.2	58	1010.9	3	3	5	14	1	7	05	0	-
19	15.1	10.6	12.8	74	1013.7	7	5	4	02	2	6	10	4	-
20	17.4	7.8	10.6	53	1015.3	4	4	6	18	1	7	01	1	-
21	15.9	11.5	13.6	75	1006.5	8	8	5	20	3	7	02	2	-
22	12.5	11.0	13.1	90	999.1	8	5	4	27	4	6	21	6	2.8
23	15.3	10.0	12.3	71	1001.4	7	7	4	25	8	7	02	8	0.1
24	13.2	10.3	12.6	83	999.0	7	7	4	25	8	7	02	8	0.0
25	14.3	9.5	11.8	73	1011.2	6	6	4	27	7	8	02	2	-
26	12.9	7.0	10.0	67	1022.3	6	6	5	29	3	8	03	1	-
27	14.7	6.0	8.7	52	1026.1	2	2	6	09	1	8	02	1	-
28	14.6	7.4	10.3	62	1020.8	2	0	9	11	4	8	03	1	-
29	10.1	9.9	12.2	99	1017.6	8	8	3	14	4	5	10	2	-
30	12.5	10.2	12.4	86	1017.0	8	3	4	18	2	7	02	2	-

Godz. 19

1	15.3	13.7	15.7	90	1013.9	8	8	4	29	2	6	10	2	-
2	18.3	15.3	17.4	82	1016.6	0	0	9	00	0	6	10	1	-
3	20.9	16.7	19.0	77	1014.8	2	2	5	18	1	7	02	1	-
4	21.5	17.1	19.5	76	1013.7	2	1	5	00	0	6	10	9	0.7
5	18.5	17.0	19.4	91	1019.4	6	3	4	29	3	6	10	9	0.3
6	19.3	17.0	19.4	87	1023.6	2	2	9	00	0	6	10	1	-
7	20.0	13.0	15.0	64	1023.4	0	0	9	00	0	7	02	1	-
8	19.1	15.0	17.1	77	1024.0	5	5	5	06	1	7	13	9	-
9	18.5	13.8	15.8	74	1025.2	3	2	5	07	2	7	02	0	-
10	17.5	11.7	13.8	69	1020.6	0	0	9	00	0	7	01	1	-
11	14.8	4.3	8.3	49	1012.6	0	0	9	09	2	7	02	0	-
12	13.1	12.4	14.4	95	1009.2	7	7	4	18	1	6	17	8	26.5
13	13.3	12.4	14.4	94	1012.4	6	4	4	25	1	6	10	1	-
14	15.3	13.5	15.5	89	1009.6	7	1	5	00	0	7	02	1	-
15	17.1	10.4	12.6	65	1009.5	8	8	4	07	3	7	02	2	-
16	12.7	12.3	14.3	98	1009.1	8	8	3	00	0	5	10	6	0.6
17	10.9	10.1	12.4	95	1014.8	8	8	4	00	0	6	10	2	-
18	15.7	12.3	14.3	80	1010.7	7	4	5	00	0	6	10	1	-
19	13.1	11.6	13.7	91	1015.3	8	8	4	27	1	6	25	2	0.2
20	12.3	10.0	12.3	86	1012.9	4	0	9	00	0	6	10	1	-
21	13.3	12.4	14.4	94	1003.4	7	7	4	20	2	6	80	6	1.1
22	13.1	12.2	14.2	94	1000.0	7	7	4	22	3	7	03	8	0.2
23	13.0	8.9	11.4	76	998.7	7	7	4	22	4	8	02	2	-
24	10.7	9.9	12.2	95	1000.9	7	7	4	25	2	7	03	9	0.1
25	11.4	10.2	12.5	93	1015.0	7	7	4	27	3	7	25	1	0.5
26	8.0	5.6	9.1	84	1024.0	0	0	9	29	1	7	02	1	-
27	8.3	5.2	8.8	81	1025.5	0	0	9	09	1	6	10	0	-
28	10.0	3.1	7.6	62	1019.8	2	0	9	09	3	7	02	0	-
29	9.5	9.1	11.6	97	1017.5	8	8	3	00	0	5	51	6	0.4
30	9.3	7.8	10.6	91	1015.8	5	0	9	18	1	6	10	2	-

Godz. 01

DNI	TEMPERATURA POWIETRZA	TEMPERATURA PUNKTU ROSY	PREŻNOŚĆ PARY WODNEJ	WILGOTNOŚĆ WZGLĘDNA	CIŚNIENIE ATMOSFERYCZNE	ZACHMURZENIE			WIATR		WIDZIALNOŚĆ	POGODA		OPAD
	T	T_d	e	U	P_o	N	N_h	h	dd	v	V	ww	W	R
1	17.4	16.1	18.2	92	1005.8	7	7	5	14	1	7	02	2	-
2	15.1	14.2	16.2	94	1014.1	8	8	3	30	4	6	10	2	-
3	13.8	12.9	14.9	94	1018.0	8	0	9	11	2	5	10	0	-
4	17.2	15.5	17.6	90	1015.7	6	6	9	12	2	6	10	1	-
5	17.5	14.6	16.6	83	1015.0	2	0	9	09	2	7	02	9	0.0
6	19.2	16.2	18.4	83	1020.5	6	3	9	13	3	7	03	8	0.0
7	15.1	9.8	12.1	70	1025.3	3	1	9	13	4	7	02	0	-
8	15.1	11.0	13.1	76	1024.6	0	0	9	07	1	7	02	0	-
9	14.0	10.2	12.4	78	1025.1	2	0	9	04	3	7	02	0	-
10	14.0	10.6	12.8	80	1025.8	2	0	9	08	3	7	01	1	-
11	8.6	5.3	8.9	80	1021.0	0	0	9	11	1	7	02	0	-
12	8.6	3.3	7.7	69	1013.1	3	0	9	11	4	7	03	0	-
13	9.6	12.0	10.0	103	1010.2	2	2	4	00	0	1	46	1	-
14	12.6	11.8	13.9	95	1012.4	8	5	5	21	3	5	10	2	-
15	12.0	9.9	12.2	87	1010.0	3	0	9	09	2	6	10	1	-
16	13.0	9.1	11.5	77	1010.6	8	5	5	11	7	7	21	2	0.0
17	10.2	9.8	12.1	97	1010.0	8	8	2	35	2	4	10	5	0.0
18	9.2	8.6	11.2	96	1015.0	7	7	4	13	2	6	10	2	-
19	9.8	9.8	12.1	100	1011.8	0	0	9	00	0	4	10	1	-
20	7.8	7.6	10.4	99	1016.9	0	0	9	00	0	5	10	1	-
21	11.0	7.3	10.2	78	1012.2	1	1	5	16	4	6	10	0	-
22	13.8	11.9	14.0	89	1001.1	8	8	5	15	1	6	10	6	0.1
23	11.8	10.2	12.5	90	1001.0	8	8	5	23	4	7	02	2	-
24	11.5	9.1	11.6	85	997.0	8	8	5	23	1	7	25	2	0.0
25	10.4	10.0	12.3	97	1003.5	8	8	4	23	3	7	02	2	-
26	7.7	6.2	9.5	90	1016.7	3	3	5	28	2	7	03	8	0.1
27	3.8	3.8	8.0	100	1025.8	0	0	9	00	0	6	10	0	-
28	3.8	2.0	7.1	88	1025.8	0	0	9	13	2	7	02	0	-
29	4.8	4.3	8.3	97	1021.2	0	0	9	13	3	7	02	0	-
30	9.5	9.3	11.7	99	1017.5	8	8	2	22	1	5	53	6	0.8

Godz. 07

DNI	TEMPERATURA POWIETRZA	TEMPERATURA PUNKTU ROSY	PREŻNOŚĆ PARY WODNEJ	WILGOTNOŚĆ WZGLĘDNA	CIŚNIENIE ATMOSFERYCZNE	ZACHMURZENIE			WIATR		WIDZIALNOŚĆ	POGODA		OPAD
	T	T_d	e	U	P_o	N	N_h	h	dd	v	V	ww	W	R
1	15.0	14.3	16.3	96	1008.7	8	8	4	29	6	6	10	2	-
2	16.0	15.3	17.4	96	1014.9	8	8	2	34	4	5	10	2	-
3	13.6	13.4	15.4	99	1017.1	0	0	9	13	1	3	46	0	-
4	17.1	16.1	18.3	94	1015.1	4	4	9	14	2	5	10	1	-
5	16.6	14.4	16.4	87	1016.2	1	1	9	12	3	6	10	0	-
6	16.6	13.8	15.8	84	1022.4	7	7	7	11	4	6	10	1	-
7	15.6	11.2	13.3	75	1025.4	1	0	9	12	3	7	02	0	-
8	12.6	11.1	13.2	91	1025.0	2	1	9	00	0	6	10	0	-
9	16.2	12.2	14.2	77	1025.5	0	0	9	09	2	7	02	0	-
10	13.0	11.1	13.2	88	1024.9	1	1	9	11	4	6	10	1	-
11	8.2	5.3	8.9	82	1018.9	0	0	9	12	3	7	02	0	-
12	9.1	8.1	10.8	93	1011.7	6	4	5	17	4	6	17	8	5.3
13	10.5	10.3	12.5	99	1010.8	2	0	9	27	2	4	28	4	0.1
14	10.7	10.7	12.9	100	1012.4	0	0	9	00	0	3	42	1	0.0
15	11.1	10.1	12.4	94	1010.0	6	6	9	14	1	5	10	1	-
16	12.0	8.8	10.7	78	1008.0	8	3	5	09	9	7	01	6	0.0
17	9.1	8.7	11.2	97	1013.0	8	8	2	02	2	5	10	2	-
18	8.4	7.8	10.6	96	1013.9	2	2	9	14	3	5	10	1	-
19	9.5	9.5	11.9	100	1012.0	9	9	.	34	2	2	45	4	0.0
20	6.4	6.2	9.5	98	1017.3	9	9	.	20	1	1	45	4	0.1
21	12.6	9.5	11.9	81	1009.5	7	5	5	20	5	6	10	1	-
22	13.4	12.3	14.3	93	999.8	8	5	5	21	3	6	10	6	0.0
23	12.2	9.9	12.2	86	1001.3	6	4	5	23	6	7	01	8	0.2
24	10.4	8.8	11.3	90	998.0	7	7	4	23	6	8	03	8	1.2
25	10.3	8.7	11.2	90	1006.6	8	8	3	24	4	7	80	2	3.1
26	7.4	6.5	9.7	94	1019.2	7	7	4	31	6	7	01	1	-
27	1.4	1.1	6.6	98	1027.2	0	0	9	00	0	3	42	4	-
28	3.5	2.5	7.3	93	1024.7	1	0	9	13	4	6	10	0	-
29	5.6	4.2	8.2	91	1020.1	7	7	4	15	6	6	10	1	-
30	9.2	8.8	11.3	97	1017.3	8	8	4	24	1	5	10	5	0.2

Godz. 13

1	17.3	15.3	17.3	88	1011.1	7	7	2	32	5	6	21	2	0.0
2	17.7	15.5	17.6	87	1017.0	7	5	3	02	5	6	60	2	0.3
3	23.8	15.6	17.7	60	1015.7	3	3	5	12	3	7	02	4	-
4	25.6	16.6	18.9	58	1014.2	3	3	5	14	5	6	05	1	-
5	25.7	12.7	14.7	45	1016.4	4	2	9	14	7	7	03	0	-
6	25.4	10.7	12.9	40	1022.7	4	2	9	12	6	7	01	1	-
7	24.2	10.9	13.0	43	1024.1	2	2	6	07	4	7	03	0	-
8	24.7	11.1	13.2	43	1023.7	2	1	7	06	3	7	03	0	-
9	23.2	9.7	12.1	42	1025.7	4	2	6	07	5	8	03	0	-
10	19.8	8.6	11.2	48	1023.6	2	2	5	13	5	7	02	0	-
11	17.5	1.5	6.8	34	1016.0	0	0	9	14	6	7	02	0	-
12	18.6	12.8	14.8	69	1010.2	7	7	5	18	4	6	10	9	-
13	17.5	11.5	13.6	68	1011.7	4	4	5	27	6	6	10	1	-
14	19.4	7.3	10.2	45	1011.2	4	4	6	23	2	7	02	4	-
15	20.8	10.0	12.2	50	1010.0	5	2	6	07	2	6	05	1	-
16	11.6	10.4	12.6	93	1007.3	8	5	3	10	8	6	61	6	0.1
17	11.7	8.7	11.2	82	1014.5	8	8	4	35	4	7	02	2	-
18	20.0	10.1	12.3	53	1011.8	7	3	6	18	3	7	03	1	-
19	12.8	0.5	12.7	86	1013.5	7	7	4	35	5	6	10	4	0.1
20	15.6	4.9	8.6	49	1016.1	7	3	6	23	2	8	03	4	-
21	16.5	10.1	12.4	66	1007.9	8	1	5	21	7	7	01	2	-
22	13.4	12.7	14.7	95	998.8	8	6	3	25	3	6	61	6	1.0
23	14.1	10.1	12.4	77	1001.9	7	7	5	24	7	7	02	2	-
24	13.5	8.8	11.3	73	999.5	7	7	4	24	7	8	02	8	0.0
25	13.8	9.1	11.6	73	1009.7	7	7	4	28	8	8	80	2	0.3
26	12.4	6.6	9.7	68	1021.4	6	6	4	32	8	8	02	2	-
27	12.0	1.8	6.9	49	1026.4	2	2	6	34	6	8	02	4	-
28	12.9	4.4	8.4	56	1022.7	1	0	9	12	6	7	02	0	-
29	8.9	5.8	9.2	81	1019.3	8	2	4	16	4	6	10	2	-
30	13.4	8.7	11.2	73	1017.6	6	4	4	16	1	7	03	2	-

Godz. 19

1	15.9	14.5	16.5	91	1012.8	8	8	2	29	2	6	10	2	-
2	17.2	15.9	18.0	92	1017.0	2	2	4	09	1	6	10	6	0.0
3	21.6	16.7	19.0	74	1015.4	5	3	6	11	2	7	03	1	-
4	20.2	15.2	17.2	73	1014.8	7	4	4	12	6	7	17	8	0.3
5	23.2	13.7	15.7	55	1018.2	7	4	6	11	4	7	03	1	-
6	21.3	9.2	11.7	46	1023.7	2	0	9	12	2	7	01	1	-
7	20.8	12.4	14.4	58	1023.5	1	1	6	07	2	7	02	0	-
8	20.4	12.5	14.5	60	1023.3	4	1	6	00	0	7	01	1	-
9	19.6	9.5	11.9	52	1025.3	5	5	5	09	4	7	03	1	-
10	15.4	7.2	10.1	58	1021.8	0	0	9	12	2	7	02	0	-
11	14.2	3.2	7.7	47	1013.8	0	0	9	12	3	7	02	0	-
12	14.4	12.6	14.6	89	1009.7	7	2	5	20	3	6	10	2	-
13	13.1	11.4	13.5	89	1012.3	6	3	9	24	2	6	10	1	-
14	15.8	9.9	12.2	68	1010.3	5	0	9	00	0	6	10	1	-
15	17.6	9.3	11.7	58	1010.4	8	8	9	09	3	7	02	2	-
16	11.6	11.2	13.3	98	1008.2	8	8	3	11	2	5	50	6	0.3
17	11.3	8.5	11.1	83	1014.7	7	7	4	07	1	6	10	2	-
18	13.8	11.6	13.6	86	1011.1	8	3	5	22	2	7	03	9	7.0
19	12.0	10.1	12.3	88	1015.0	7	7	5	31	1	6	10	1	-
20	12.7	6.9	10.0	68	1014.1	1	0	9	16	1	6	10	1	-
21	14.2	12.4	14.4	89	1004.6	8	6	5	16	4	6	60	6	0.9
22	11.4	10.6	12.8	95	1000.3	7	7	4	22	4	7	03	6	2.2
23	12.2	9.0	11.6	81	1000.1	7	4	5	20	5	7	03	8	0.1
24	10.3	8.7	11.2	90	1001.3	7	7	4	23	3	7	02	8	0.6
25	10.2	9.4	11.8	95	1013.9	7	7	4	27	2	7	25	1	3.9
26	8.2	6.5	9.7	89	1024.1	2	2	5	32	1	6	01	1	-
27	7.4	2.9	7.5	73	1026.5	0	0	9	07	2	7	02	0	-
28	9.4	5.0	8.7	74	1021.5	2	0	9	11	4	7	01	0	-
29	9.4	8.2	10.8	92	1017.8	8	3	4	00	0	6	60	2	0.2
30	11.0	8.2	10.8	83	1016.4	8	8	9	18	1	6	10	2	-

Godz. 01

DNI	TEMPERATURA POWIETRZA T	TEMPERATURA PUNKTU ROSY T_d	PRĘŻNOŚĆ PARY WODNEJ e	WILGOTNOŚĆ WZGLĘDNA U	CIŚNIENIE ATMOSFERYCZNE P_o	ZACHMURZENIE N	N_h	h	WIATR dd	v	WIDZIALNOŚĆ V	POGODA ww	W	OPAD R
1	16.7	15.9	18.0	95	1007.1	5	5	6	18	2	6	10	8	0.0
2	15.3	15.0	17.0	98	1012.3	4	4	9	00	0	7	01	9	7.0
3	13.8	13.6	15.6	99	1017.2	0	0	9	00	0	6	10	8	0.1
4	17.9	16.9	19.3	94	1016.6	2	2	9	00	0	7	01	1	-
5	16.0	13.7	15.7	86	1016.8	0	0	9	00	0	7	02	1	-
6	14.9	13.1	15.1	89	1022.5	0	0	9	04	2	7	02	0	-
7	12.9	11.8	13.8	93	1026.0	0	0	9	04	1	7	02	0	-
8	13.1	11.8	13.8	92	1024.1	5	0	9	00	0	6	10	1	-
9	14.3	13.0	15.0	92	1024.4	0	0	9	36	2	7	02	1	-
10	12.5	11.0	13.1	90	1027.2	6	6	7	04	4	7	02	1	-
11	6.2	4.8	8.6	91	1022.4	0	0	9	09	1	7	02	0	-
12	4.0	3.8	8.0	98	1014.0	0	0	9	00	0	7	02	0	-
13	12.1	11.7	13.8	98	1010.3	7	7	9	20	1	6	10	9	0.3
14	10.5	10.1	12.4	97	1013.4	8	8	4	25	1	6	10	1	-
15	10.4	10.2	12.4	99	1011.6	6	6	5	00	0	6	10	1	-
16	13.7	11.8	13.9	89	1012.3	8	5	5	02	6	6	21	2	0.0
17	11.4	11.4	13.5	100	1008.7	8	8	3	04	1	2	46	6	0.0
18	10.2	9.4	11.8	95	1015.3	8	8	4	36	1	6	10	5	0.0
19	10.2	9.4	11.8	95	1012.2	8	8	9	07	1	6	10	2	-
20	9.1	8.5	11.1	96	1016.7	8	8	4	00	0	6	10	2	-
21	5.0	4.5	8.4	97	1016.2	0	0	9	00	0	6	10	0	-
22	13.6	11.6	13.6	87	1004.3	8	5	5	18	4	6	61	2	0.3
23	9.9	9.3	11.7	96	1002.4	2	2	4	25	4	7	02	6	0.3
24	11.5	9.7	12.1	89	1000.9	7	7	5	18	5	7	25	1	1.0
25	10.0	9.0	11.5	93	1004.2	8	8	5	18	3	6	10	1	-
26	9.3	8.5	11.1	95	1014.6	5	2	5	29	3	7	03	1	-
27	6.9	5.8	9.2	92	1023.1	0	0	9	29	4	7	02	8	0.1
28	8.1	6.1	9.4	87	1025.6	7	7	5	34	3	7	02	2	-
29	6.6	5.7	9.2	94	1023.8	8	8	4	14	3	7	02	2	-
30	5.0	4.5	8.4	97	1020.0	5	5	9	07	2	6	10	1	-

Godz. 07

DNI	TEMPERATURA POWIETRZA T	TEMPERATURA PUNKTU ROSY T_d	PRĘŻNOŚĆ PARY WODNEJ e	WILGOTNOŚĆ WZGLĘDNA U	CIŚNIENIE ATMOSFERYCZNE P_o	ZACHMURZENIE N	N_h	h	WIATR dd	v	WIDZIALNOŚĆ V	POGODA ww	W	OPAD R
1	17.7	16.7	19.0	94	1007.0	6	3	9	00	0	6	10	1	-
2	16.6	15.9	18.1	96	1013.9	0	0	9	00	0	6	10	1	-
3	14.9	14.7	16.8	99	1017.4	0	0	9	00	0	6	10	0	-
4	17.1	16.4	18.7	96	1016.7	7	3	5	04	1	6	25	1	0.0
5	15.2	12.7	14.7	85	1018.0	5	3	9	09	3	7	01	1	-
6	14.9	11.4	13.5	79	1023.6	1	0	9	07	4	7	01	0	-
7	13.7	11.8	13.9	89	1026.1	0	0	9	04	2	6	10	0	-
8	13.3	12.4	14.4	94	1024.5	6	3	9	00	0	6	10	1	-
9	12.9	12.0	14.0	94	1025.3	6	6	4	02	4	6	10	1	-
10	9.3	7.4	10.3	88	1026.8	5	0	9	07	3	7	01	1	-
11	5.9	4.8	8.6	92	1020.2	0	0	9	09	1	7	02	0	-
12	4.9	4.9	8.7	100	1013.4	2	0	9	00	0	6	10	0	-
13	12.9	12.2	14.2	95	1010.5	7	7	3	20	3	5	10	2	-
14	12.1	11.0	13.1	93	1013.0	2	2	5	25	1	5	10	1	-
15	13.2	11.7	13.8	91	1010.4	7	7	9	22	2	6	10	1	-
16	11.7	10.1	12.4	90	1011.3	8	4	4	04	5	6	60	6	0.1
17	10.9	10.5	12.7	97	1011.6	8	8	3	32	1	5	20	6	0.3
18	10.7	9.7	12.0	94	1014.9	7	7	4	29	2	6	10	2	-
19	9.7	9.3	11.7	97	1011.2	8	5	5	09	2	6	60	1	0.0
20	8.7	8.5	11.1	99	1017.6	8	8	2	02	2	5	10	2	-
21	10.4	9.2	11.6	92	1013.3	6	0	9	18	4	6	10	1	-
22	13.8	12.5	14.5	92	1001.9	8	1	5	18	4	6	60	6	0.6
23	11.5	9.3	11.7	87	1003.1	7	3	5	25	6	7	02	1	-
24	11.8	10.4	12.7	91	999.9	5	4	4	20	3	7	25	1	4.1
25	10.7	9.7	12.0	94	1006.3	8	8	5	18	2	6	10	2	-
26	8.0	6.7	9.8	92	1016.9	8	8	4	27	4	6	10	1	-
27	5.1	4.6	8.5	97	1024.7	2	2	3	32	5	7	01	1	-
28	5.1	3.7	7.9	90	1024.9	0	0	9	02	2	7	01	1	-
29	6.6	5.7	9.2	94	1022.7	8	8	4	11	3	7	02	2	-
30	6.8	5.9	9.3	94	1019.2	7	7	9	09	2	6	10	1	-

Godz. 13

1	21.1	18.6	21.4	86	1008.4	7	7	5	14	2	7	17	8	1.0
2	23.2	18.3	21.1	74	1015.1	3	3	5	34	2	7	02	0	-
3	25.2	15.8	17.9	56	1016.3	4	3	6	09	3	7	01	0	-
4	27.0	14.3	16.3	46	1015.6	5	4	9	09	4	7	01	8	0.5
5	25.6	14.1	16.1	49	1018.0	6	0	9	09	7	8	01	1	-
6	25.5	7.0	10.0	31	1023.8	2	0	9	11	5	8	03	0	-
7	24.8	13.7	15.6	50	1023.9	3	3	6	04	4	7	03	1	-
8	24.8	13.5	15.4	49	1022.6	3	2	6	04	3	8	03	1	-
9	20.3	12.2	14.2	60	1025.2	5	5	5	02	6	7	02	1	-
10	17.5	5.7	9.1	46	1025.6	1	1	9	09	5	7	02	1	-
11	17.9	2.8	7.5	36	1016.9	0	0	9	11	5	8	02	0	-
12	18.1	6.8	9.9	47	1011.8	6	2	6	20	1	7	01	1	-
13	18.6	12.6	14.6	68	1011.2	6	6	5	22	4	7	03	2	-
14	18.3	11.0	13.1	62	1012.5	5	5	5	22	2	6	10	1	-
15	21.6	13.9	15.9	62	1010.2	6	5	5	25	3	7	03	2	-
16	12.3	11.0	13.1	92	1009.5	8	8	4	07	6	6	10	6	0.0
17	12.8	10.5	12.7	86	1014.1	8	8	4	29	2	6	10	2	-
18	16.9	9.7	12.0	63	1013.7	4	3	5	18	2	7	01	1	-
19	13.1	10.2	12.5	83	1011.4	8	5	4	07	3	6	10	6	0.0
20	14.7	8.9	11.4	68	1017.2	5	5	5	20	2	6	10	2	-
21	17.3	10.4	12.6	64	1010.2	7	2	6	16	4	7	01	2	-
22	15.0	14.1	16.1	94	998.7	8	6	4	20	2	6	61	6	0.8
23	13.4	11.5	13.6	88	1003.5	7	5	5	25	5	7	25	2	0.0
24	15.1	8.0	10.7	62	1000.9	6	2	5	22	6	7	01	1	-
25	15.2	10.1	12.3	71	1008.9	5	4	5	29	3	7	01	2	-
26	10.5	8.3	10.9	86	1018.3	8	8	4	32	5	7	80	2	0.0
27	11.0	7.3	10.2	78	1024.4	8	8	4	36	5	7	03	1	-
28	12.4	4.8	8.6	60	1023.5	1	1	5	02	3	7	01	0	-
29	8.9	5.6	9.1	80	1021.6	8	8	4	11	4	7	02	2	-
30	11.3	8.5	11.1	83	1019.1	8	8	4	09	3	6	10	2	-

Godz. 19

1	18.9	14.8	16.9	77	1012.0	7	7	5	11	4	7	80	9	2.8
2	17.7	16.9	19.2	95	1016.7	7	7	5	29	2	6	91	1	7.7
3	21.8	18.8	21.7	83	1016.4	7	3	6	07	1	7	01	1	-
4	23.3	14.0	16.0	56	1015.9	7	7	9	09	4	7	02	1	-
5	21.4	14.7	16.7	65	1019.8	2	1	9	04	5	7	02	1	-
6	17.5	13.3	15.2	76	1025.0	4	0	9	09	3	8	01	1	-
7	17.7	15.2	17.2	85	1023.4	1	0	9	04	1	6	10	0	-
8	16.5	14.6	16.6	89	1023.2	7	4	5	09	2	7	09	9	1.0
9	15.4	11.7	13.8	79	1025.7	1	1	5	02	1	7	02	1	-
10	12.7	6.0	9.3	64	1023.7	0	0	9	09	3	7	02	0	-
11	12.1	6.9	10.0	71	1014.8	0	0	9	07	1	7	02	9	-
12	14.1	12.7	14.6	91	1011.0	7	7	8	00	0	7	03	2	-
13	13.3	11.6	13.7	90	1012.1	3	3	5	27	1	7	01	1	-
14	12.5	11.4	13.5	93	1012.1	0	0	9	00	0	6	10	1	-
15	17.4	15.4	17.5	88	1011.1	8	1	5	34	1	6	10	2	-
16	13.3	12.8	14.7	96	1007.4	8	8	3	09	3	5	10	2	-
17	10.6	9.8	12.1	93	1015.4	8	8	4	36	1	6	50	2	0.0
18	12.7	9.6	11.9	81	1012.6	8	8	9	07	2	7	03	1	-
19	11.5	9.1	11.6	85	1014.1	8	8	4	02	3	6	10	2	-
20	11.9	8.9	11.4	82	1016.3	1	1	5	20	2	6	10	1	-
21	15.1	11.4	13.5	79	1008.1	7	3	5	16	4	6	60	2	0.0
22	13.0	12.5	14.4	96	998.7	8	6	3	22	3	6	61	6	15.3
23	12.3	10.4	12.6	88	1002.9	7	7	5	25	3	7	02	8	0.1
24	9.9	9.1	11.6	95	1003.2	2	2	9	18	2	6	10	9	7.0
25	11.6	10.0	12.3	90	1011.7	2	2	5	25	2	7	01	1	-
26	10.5	8.5	11.1	87	1020.5	7	7	4	29	4	7	25	2	1.1
27	9.9	7.4	10.3	84	1025.1	7	7	5	34	3	7	02	2	-
28	6.0	4.1	8.2	88	1024.3	6	6	6	09	2	7	03	1	-
29	7.0	5.4	9.0	90	1020.6	6	2	9	07	2	7	01	2	-
30	11.3	8.7	11.2	84	1018.0	8	8	4	09	3	6	10	2	-

Godz. 01

DNI	TEMPERATURA POWIETRZA	TEMPERATURA PUNKTU ROSY	PREŻNOŚĆ PARY WODNEJ	WILGOTNOŚĆ WZGLĘDNA	CIŚNIENIE ATMOSFERYCZNE	ZACHMURZENIE			WIATR		WIDZIALNOŚĆ	POGODA		OPAD
	T	T_d	e	U	P_o	N	N_h	h	dd	v	V	ww	W	R
1	15.7	14.1	16.1	90	1008.0	7	6	6	28	5	7	03	1	-
2	14.7	13.4	15.4	92	1016.3	8	7	5	29	1	6	10	2	-
3	13.5	13.1	15.1	98	1017.2	0	0	9	09	1	4	10	0	-
4	16.5	15.1	17.2	92	1014.2	2	2	9	10	2	5	10	0	-
5	16.2	15.7	17.8	97	1014.1	2	0	9	09	2	5	10	1	-
6	14.3	13.8	15.7	97	1022.1	8	7	2	30	3	5	21	8	5.7
7	14.5	13.8	15.8	96	1025.5	8	8	4	29	2	5	10	2	-
8	12.7	12.3	14.3	98	1024.1	0	0	9	00	0	5	10	0	-
9	12.6	12.0	14.1	96	1025.5	1	1	9	31	1	6	10	0	-
10	14.0	13.1	15.1	94	1025.2	2	2	9	00	0	7	03	0	-
11	11.7	9.1	11.6	84	1019.7	0	0	9	09	2	6	10	0	-
12	13.4	12.1	14.1	92	1011.3	7	7	6	06	1	6	10	9	-
13	13.9	13.2	15.2	95	1011.6	8	8	5	24	3	6	10	9	8.0
14	11.8	11.4	13.5	97	1013.5	3	1	5	22	2	6	10	1	-
15	12.4	11.8	13.9	96	1009.2	7	7	9	00	0	5	10	2	-
16	17.1	13.8	15.8	81	1006.3	7	2	6	09	6	6	10	2	-
17	13.3	13.1	15.1	99	1010.5	0	0	9	22	1	2	46	1	-
18	10.7	10.7	12.9	100	1014.8	0	0	9	09	1	4	10	4	-
19	10.9	10.3	12.5	96	1013.3	5	0	9	31	1	6	10	9	3.2
20	7.7	7.7	10.5	100	1018.3	0	0	9	27	1	3	46	1	-
21	12.7	11.0	13.1	89	1010.4	8	7	5	22	3	6	60	1	0.0
22	13.3	12.0	14.0	92	1000.7	7	4	6	24	3	6	10	2	-
23	12.4	9.7	12.0	83	1002.7	8	3	7	24	3	8	02	1	-
24	12.6	9.9	12.2	84	997.2	3	3	6	21	5	8	01	8	0.2
25	11.4	10.2	12.5	93	1006.2	8	7	5	28	8	8	21	8	5.5
26	9.8	8.2	10.8	90	1019.7	6	6	6	29	4	7	02	8	0.0
27	4.2	4.0	8.1	98	1025.8	0	0	9	09	1	5	10	0	-
28	4.9	4.4	8.4	97	1024.0	0	0	9	11	4	7	02	0	-
29	6.5	6.1	9.4	97	1019.2	0	0	9	13	1	5	10	0	-
30	9.0	8.8	11.3	99	1017.5	8	8	5	13	2	5	10	2	-

Godz. 07

DNI	TEMPERATURA POWIETRZA	TEMPERATURA PUNKTU ROSY	PREŻNOŚĆ PARY WODNEJ	WILGOTNOŚĆ WZGLĘDNA	CIŚNIENIE ATMOSFERYCZNE	ZACHMURZENIE			WIATR		WIDZIALNOŚĆ	POGODA		OPAD
	T	T_d	e	U	P_o	N	N_h	h	dd	v	V	ww	W	R
1	13.6	12.1	14.1	91	1011.4	8	8	5	28	5	6	10	6	1.5
2	14.1	13.2	15.2	94	1017.1	7	7	5	29	2	5	10	2	-
3	13.7	13.7	15.7	100	1016.5	9	9	.	10	2	1	45	4	-
4	14.9	14.9	16.9	100	1014.2	9	9	.	12	2	2	43	0	-
5	16.2	15.7	17.8	97	1016.2	8	8	2	30	2	4	28	1	-
6	14.2	14.0	16.0	99	1023.4	8	8	1	30	2	4	53	4	0.0
7	15.0	14.5	16.5	97	1025.3	8	8	2	36	1	6	10	2	-
8	12.7	12.5	14.5	99	1024.9	0	0	9	00	0	4	28	0	-
9	11.5	11.1	13.2	97	1025.9	1	0	9	30	1	5	10	0	-
10	11.5	11.3	13.4	99	1024.2	2	1	6	00	0	5	10	0	-
11	8.7	7.9	10.6	94	1017.4	0	0	9	09	2	6	10	0	-
12	12.5	11.4	13.5	93	1010.5	3	0	9	09	2	5	10	1	-
13	13.1	11.8	13.8	92	1012.9	1	1	9	27	5	4	10	1	-
14	9.4	9.0	11.5	97	1013.1	0	0	9	00	0	4	28	0	-
15	10.3	9.9	12.2	97	1009.3	4	2	9	00	0	4	28	4	-
16	14.7	13.1	15.1	90	1004.7	8	4	6	09	6	6	10	2	-
17	14.3	14.3	16.4	100	1013.3	8	8	2	21	1	3	42	4	-
18	9.8	9.8	12.1	100	1013.8	9	9	.	00	0	2	47	4	-
19	12.5	12.1	14.1	98	1013.6	8	8	2	30	2	3	51	4	0.0
20	6.3	6.3	9.5	100	1017.5	1	1	9	16	1	4	28	4	-
21	13.4	11.2	13.3	86	1008.9	7	2	9	19	3	7	03	5	0.1
22	13.2	12.8	14.8	98	999.9	8	5	5	22	2	6	61	2	2.4
23	12.7	9.4	11.8	80	1003.4	8	7	6	26	4	8	02	1	-
24	11.4	9.0	11.5	85	998.6	7	5	5	23	4	8	02	8	1.5
25	11.4	9.2	11.7	86	1009.8	8	7	4	28	6	7	02	2	-
26	8.0	7.4	10.3	96	1022.5	6	6	4	31	3	7	01	1	-
27	1.8	1.8	7.0	100	1026.6	0	0	9	11	1	3	44	0	-
28	4.4	3.7	7.9	95	1022.3	2	0	9	12	4	6	10	0	-
29	9.8	9.6	12.0	99	1018.8	8	8	4	27	5	6	10	1	-
30	5.8	5.6	9.1	98	1017.5	7	7	9	13	2	5	28	4	-

Godz. 13

1	14.3	12.9	14.8	91	1013.7	8	5	3	31	4	6	60	2	0.1
2	21.1	13.3	15.3	61	1017.2	5	5	5	06	2	7	03	1	-
3	20.2	16.1	18.2	77	1015.6	1	1	5	11	4	6	10	4	-
4	25.2	16.3	18.6	58	1013.3	1	1	6	14	3	7	03	4	-
5	18.5	15.3	17.4	82	1018.5	7	7	4	31	6	6	10	2	-
6	18.2	15.0	17.0	81	1023.6	7	7	4	30	2	6	10	5	0.0
7	22.0	14.8	16.8	64	1023.8	1	0	9	08	2	6	05	1	-
8	24.7	13.3	15.3	49	1023.7	3	3	6	09	5	7	03	0	-
9	23.4	14.1	16.1	56	1025.7	6	6	6	03	3	7	17	1	-
10	21.8	11.1	13.2	50	1022.6	5	5	7	09	4	8	01	1	-
11	19.5	7.7	10.5	46	1014.5	0	0	9	10	4	7	02	0	-
12	19.7	13.5	15.4	67	1010.1	6	4	6	32	3	7	03	1	-
13	17.0	12.1	14.1	73	1013.6	6	6	5	30	5	6	10	1	-
14	20.3	11.1	13.2	56	1011.1	5	1	6	18	2	7	03	1	-
15	20.8	13.6	15.6	63	1009.2	7	2	6	11	4	7	03	1	-
16	19.0	16.7	19.0	87	1005.4	8	6	4	23	3	5	21	2	0.0
17	17.7	13.1	15.1	75	1013.2	1	1	5	05	3	6	10	4	-
18	16.5	11.7	13.7	84	1012.8	5	4	6	32	2	8	03	4	-
19	15.5	12.0	14.1	80	1015.0	8	6	4	32	4	6	10	5	0.0
20	16.5	10.8	13.0	61	1015.3	1	1	6	19	3	8	01	0	-
21	15.4	13.5	15.4	88	1006.7	8	7	5	11	3	8	61	2	0.7
22	14.1	12.3	14.3	89	1001.4	7	3	5	24	5	7	21	6	2.5
23	16.8	7.5	10.4	54	1002.8	6	5	5	22	8	8	02	2	-
24	13.2	8.9	11.4	75	1000.9	8	7	4	25	4	8	02	8	0.0
25	13.5	10.0	12.3	80	1013.4	6	6	4	30	6	6	10	8	0.4
26	12.5	5.0	8.7	60	1024.0	4	4	5	29	3	8	01	1	-
27	14.7	4.7	8.5	51	1025.5	1	1	6	14	4	8	01	4	-
28	15.0	5.9	9.3	54	1019.9	3	0	9	12	6	7	03	0	-
29	9.8	9.2	11.6	96	1019.2	8	7	3	30	3	6	61	5	3.4
30	13.9	9.2	11.7	73	1017.1	8	2	7	22	5	8	02	2	-

Godz. 19

1	15.1	13.0	14.9	87	1015.0	8	8	5	29	2	6	10	6	0.7
2	18.4	15.4	17.5	83	1016.3	0	0	9	12	2	6	10	1	-
3	19.6	17.3	19.8	87	1014.1	1	1	9	09	1	6	10	0	-
4	20.8	17.1	19.5	79	1013.2	2	2	9	10	3	5	10	8	0.0
5	15.6	13.7	15.6	88	1021.4	8	8	4	29	7	6	10	1	-
6	15.7	14.5	16.5	92	1024.8	7	5	6	29	3	5	10	2	-
7	17.3	15.6	17.7	90	1022.8	1	0	9	01	2	6	11	8	0.1
8	16.4	15.2	17.3	93	1024.2	3	2	9	00	0	6	10	9	3.0
9	18.9	14.1	16.1	74	1025.2	1	1	7	02	2	7	01	9	-
10	18.5	11.4	13.5	63	1020.1	0	0	9	07	2	7	01	1	-
11	15.9	10.9	13.0	72	1011.9	3	3	9	06	2	6	10	0	-
12	15.8	12.2	14.2	79	1009.8	8	5	5	26	6	6	17	2	-
13	13.6	12.3	14.3	92	1013.2	6	4	5	23	2	5	10	8	0.0
14	14.6	11.7	13.7	82	1009.4	6	2	9	10	1	6	10	1	-
15	18.4	15.2	17.3	82	1008.1	8	5	6	07	2	6	10	8	0.0
16	15.3	13.9	15.9	91	1008.7	7	6	6	22	1	7	03	8	0.0
17	14.1	13.4	15.4	95	1014.2	8	6	5	34	2	5	25	9	9.0
18	15.5	14.1	16.1	91	1012.0	8	5	6	25	1	7	03	2	-
19	11.7	11.1	13.2	96	1016.7	7	5	6	27	1	6	10	9	11.0
20	13.1	11.2	13.3	88	1012.3	6	2	9	14	2	6	10	1	-
21	13.7	12.6	14.6	93	1003.3	8	7	5	04	1	6	21	6	2.6
22	12.9	8.9	11.4	77	1002.1	1	1	9	25	5	8	01	1	-
23	11.9	11.1	13.2	95	999.3	6	5	6	17	3	8	01	8	0.1
24	11.1	9.3	11.7	89	1002.4	8	7	5	25	4	8	25	2	0.5
25	10.5	8.9	11.4	90	1016.9	6	6	5	28	5	7	01	8	1.4
26	7.3	5.8	9.2	90	1024.8	0	0	9	00	0	7	02	0	-
27	9.7	6.3	9.5	79	1024.7	0	0	9	09	2	7	02	0	-
28	9.6	5.2	8.8	74	1018.7	4	1	9	11	4	6	10	1	-
29	9.2	9.0	11.5	99	1017.9	8	6	5	18	1	6	10	8	0.1
30	11.9	9.1	11.6	83	1016.3	8	8	6	21	3	7	03	2	-

Godz. 01

DNI	TEMPERATURA POWIETRZA T	TEMPERATURA PUNKTU ROSY T_d	PREŻNOŚĆ PARY WODNEJ e	WILGOTNOŚĆ WZGLĘDNA U	CIŚNIENIE ATMOSFERYCZNE P_o	ZACHMURZENIE N	N_h	h	WIATR dd	v	WIDZIALNOŚĆ V	POGODA ww	W	OPAD R
1	13.4	11.5	13.6	88	1008.6	8	8	5	33	7	7	03	1	-
2	11.3	11.1	13.2	99	1017.3	4	4	5	00	0	6	10	1	-
3	10.4	10.2	12.4	99	1016.9	0	0	9	00	0	4	10	0	-
4	13.5	12.4	14.4	93	1014.3	3	3	6	04	3	6	10	0	-
5	16.1	15.8	17.9	98	1014.6	8	8	4	00	0	5	10	9	3.3
6	12.8	12.6	14.6	99	1023.4	8	8	3	27	2	5	51	5	0.2
7	13.5	13.1	15.1	98	1025.7	8	8	4	00	0	5	10	2	-
8	10.2	10.2	12.4	100	1025.2	0	0	9	00	0	2	44	4	-
9	9.1	9.1	11.6	100	1027.1	0	0	9	03	1	4	10	0	-
10	9.8	9.8	12.1	100	1026.1	0	0	9	00	0	2	44	4	-
11	8.1	7.9	10.6	99	1019.8	0	0	9	31	2	5	11	0	-
12	9.7	9.7	12.0	100	1012.1	0	0	9	00	0	2	44	1	-
13	12.3	12.1	14.1	99	1013.1	8	8	4	30	4	5	10	8	1.0
14	8.2	8.2	10.9	100	1014.1	1	1	9	05	1	4	10	1	-
15	8.1	7.9	10.6	99	1010.6	1	1	9	00	0	5	11	0	-
16	15.7	14.8	16.9	95	1004.5	8	8	8	10	7	5	10	2	-
17	7.4	7.4	10.3	100	1011.8	0	0	9	00	0	3	46	1	-
18	7.1	7.1	10.1	100	1014.4	1	2	5	11	2	2	42	0	-
19	9.8	9.6	12.0	99	1013.9	5	5	5	00	0	5	11	1	-
20	5.4	5.4	9.0	100	1019.5	9	9	.	00	0	1	45	4	-
21	13.4	10.6	12.7	83	1010.5	8	7	5	21	5	7	61	8	1.2
22	14.3	10.1	12.4	76	1000.0	8	8	5	24	7	8	03	2	-
23	12.7	7.8	10.6	72	1003.8	6	2	6	24	9	7	03	2	-
24	11.3	9.3	11.7	88	998.1	8	7	6	26	5	8	25	1	0.7
25	10.4	8.2	10.8	86	1007.3	7	7	5	29	8	7	02	8	0.2
26	8.7	7.2	10.2	90	1020.7	7	7	5	29	7	7	02	8	3.1
27	1.1	1.1	6.6	100	1026.6	0	0	9	00	0	5	12	0	-
28	- 0.1	- 0.4	5.9	98	1023.3	0	0	9	14	3	3	42	0	-
29	8.4	8.4	11.0	100	1019.8	8	8	2	15	3	5	10	1	-
30	5.4	5.4	9.0	100	1018.4	9	9	.	00	0	3	43	4	-

Godz. 07

DNI	TEMPERATURA POWIETRZA T	TEMPERATURA PUNKTU ROSY T_d	PREŻNOŚĆ PARY WODNEJ e	WILGOTNOŚĆ WZGLĘDNA U	CIŚNIENIE ATMOSFERYCZNE P_o	ZACHMURZENIE N	N_h	h	WIATR dd	v	WIDZIALNOŚĆ V	POGODA ww	W	OPAD R
1	12.5	11.2	13.3	92	1011.8	8	8	4	27	6	6	10	2	-
2	8.3	8.3	11.0	100	1018.4	0	0	9	00	0	4	28	4	-
3	9.8	9.8	12.1	100	1016.3	0	0	9	00	0	3	42	4	-
4	12.0	11.0	13.2	94	1014.0	3	3	9	00	0	5	10	0	-
5	15.1	14.9	17.0	99	1016.7	9	9	.	31	4	3	47	4	0.0
6	12.6	12.6	14.6	100	1024.0	8	8	2	28	3	4	51	6	2.1
7	13.1	12.9	14.9	99	1025.6	7	4	4	05	2	5	10	2	-
8	9.8	9.8	12.1	100	1025.7	0	0	9	00	0	2	44	4	0.0
9	8.4	8.2	10.9	99	1027.4	0	0	9	05	1	5	10	0	-
10	9.1	9.1	11.6	100	1025.2	9	9	.	13	1	2	45	4	-
11	5.3	5.3	8.9	100	1018.1	0	0	9	11	2	3	42	4	-
12	8.4	8.4	11.0	100	1011.3	9	9	.	00	0	1	45	4	0.0
13	11.4	11.0	13.1	98	1014.1	7	7	4	21	2	5	10	2	-
14	6.0	6.0	9.4	100	1013.3	9	9	.	00	0	2	43	4	-
15	7.4	7.2	10.1	99	1010.6	5	5	9	00	0	5	10	1	-
16	15.1	14.2	16.2	94	1002.8	7	4	5	07	12	6	10	2	-
17	6.2	6.2	9.5	100	1013.8	0	0	9	12	1	5	28	4	-
18	7.2	7.2	10.2	100	1014.1	3	1	6	07	1	4	11	4	-
19	11.7	11.1	13.2	96	1014.2	8	8	4	30	2	5	10	2	-
20	4.5	4.5	8.4	100	1018.6	9	9	.	15	2	2	43	4	-
21	11.5	10.1	12.4	91	1008.6	8	1	5	15	2	8	02	6	0.2
22	12.0	11.4	13.5	96	1000.5	8	3	4	06	2	6	61	8	9.5
23	12.1	8.3	10.9	77	1004.2	7	7	5	27	6	8	02	8	0.6
24	11.2	7.9	10.7	80	998.9	7	7	6	25	7	8	02	2	-
25	10.3	8.5	11.1	88	1010.9	8	7	4	29	8	6	10	2	-
26	6.7	6.0	9.4	96	1023.1	6	6	6	27	2	6	10	2	-
27	- 0.6	- 0.6	5.8	100	1027.2	0	0	9	00	0	3	42	0	-
28	0.4	- 0.4	5.9	94	1021.7	5	0	9	00	0	8	03	4	-
29	8.3	8.3	11.0	100	1020.3	8	8	3	27	3	5	61	2	0.0
30	3.4	2.7	7.4	95	1018.2	7	3	6	13	2	6	10	4	-

Godz. 13

1	14.0	10.4	12.6	79	1014.4	8	7	5	27	5	8	01	5	0.8
2	20.8	10.2	12.4	51	1016.4	3	3	6	00	0	8	03	0	-
3	23.6	13.8	15.8	54	1013.7	3	3	6	09	6	7	03	4	-
4	23.6	14.0	16.0	55	1012.2	3	3	6	13	9	7	05	1	-
5	15.1	13.1	15.1	88	1019.9	8	8	4	29	5	6	10	4	-
6	13.3	12.9	14.9	98	1024.6	8	8	2	28	2	5	51	5	0.2
7	20.0	13.6	15.6	67	1023.1	4	1	5	06	6	6	05	1	-
8	22.5	13.6	15.6	57	1023.3	2	2	6	07	8	7	03	4	-
9	22.5	12.6	14.6	54	1025.6	3	3	6	07	6	8	03	0	-
10	19.7	12.1	14.1	61	1022.0	5	5	6	08	7	7	03	4	-
11	19.7	10.8	12.9	56	1012.5	1	1	5	09	6	7	03	4	-
12	19.2	12.1	14.1	63	1009.4	5	4	5	27	2	6	05	4	-
13	14.5	11.3	13.4	81	1014.5	8	8	4	28	4	5	10	2	-
14	18.9	7.4	10.3	47	1009.8	4	4	6	00	0	9	03	4	-
15	19.0	14.2	16.2	74	1007.8	8	8	9	06	4	7	02	2	-
16	14.5	13.1	15.0	91	1007.6	8	8	4	30	7	7	25	6	0.8
17	19.2	11.7	13.7	62	1012.1	7	5	6	32	4	8	03	1	-
18	17.2	10.5	12.7	65	1012.1	7	7	6	25	5	8	03	1	-
19	12.5	11.8	13.8	95	1015.6	8	7	4	31	3	5	25	2	3.5
20	17.5	6.7	9.8	49	1014.0	3	3	6	25	6	7	03	4	-
21	14.5	9.3	11.7	71	1007.0	8	3	5	21	3	8	60	2	0.0
22	14.2	8.7	11.2	69	1001.1	6	6	5	27	9	8	03	6	5.3
23	15.1	8.2	10.9	63	1001.8	7	4	5	23	7	8	01	1	-
24	12.5	7.4	10.3	71	1000.5	7	7	5	24	8	8	25	6	0.8
25	10.7	9.8	12.1	95	1014.8	8	7	4	29	8	6	80	2	1.3
26	12.6	4.6	8.5	58	1023.3	5	5	6	31	4	8	01	2	-
27	16.0	6.5	9.6	53	1023.3	0	0	9	14	3	7	02	4	-
28	19.9	7.0	10.0	43	1017.1	7	0	9	06	2	8	03	1	-
29	8.8	8.0	10.7	95	1019.9	8	7	4	30	1	6	21	6	5.5
30	12.6	7.3	10.2	70	1016.9	6	3	5	25	13	8	01	2	-

Godz. 19

1	13.6	11.9	14.0	90	1015.8	8	7	4	00	0	7	02	2	-
2	17.2	14.1	16.1	82	1016.2	0	0	9	09	8	7	02	0	-
3	15.4	13.5	15.4	88	1014.6	2	0	9	13	3	7	02	0	-
4	17.6	15.9	18.1	90	1012.8	5	2	5	13	1	6	10	1	-
5	13.9	12.6	14.6	95	1022.3	8	8	4	30	4	5	10	2	-
6	14.0	13.5	15.4	97	1025.3	8	8	3	01	1	5	10	5	0.1
7	15.7	14.7	16.7	94	1023.4	5	2	9	04	2	6	11	1	-
8	15.4	12.9	14.9	85	1024.8	3	1	7	00	0	7	01	1	-
9	14.5	13.6	15.6	94	1026.2	2	2	9	00	0	8	01	9	0.6
10	13.9	12.1	14.1	89	1020.5	0	0	9	12	1	7	11	1	-
11	15.1	12.6	14.6	85	1011.5	7	2	5	00	0	6	10	1	-
12	13.2	13.2	15.2	100	1011.2	8	7	4	05	1	5	10	9	8.1
13	12.9	12.0	14.0	94	1014.0	7	5	5	14	1	6	10	2	-
14	12.0	11.2	13.3	95	1009.8	5	3	9	09	2	7	11	1	-
15	16.8	15.1	17.1	90	1007.1	8	8	9	09	8	6	10	2	-
16	13.0	12.1	14.1	94	1009.4	7	7	5	05	1	7	03	8	0.2
17	13.3	11.6	13.7	90	1014.2	3	2	5	00	0	7	01	1	-
18	13.1	11.0	13.2	87	1012.6	7	3	6	29	2	6	10	2	-
19	9.3	9.1	11.6	99	1018.0	4	4	5	00	0	5	11	1	-
20	12.0	9.9	12.2	87	1011.8	7	1	5	14	4	6	10	1	-
21	14.7	9.9	12.2	73	1003.4	8	6	5	23	9	8	02	6	0.0
22	12.6	8.4	11.0	76	1002.7	6	3	6	27	6	8	03	2	-
23	12.1	9.2	11.6	82	999.0	7	7	5	21	3	8	80	2	2.6
24	10.5	8.7	11.2	88	1003.0	7	7	4	27	8	7	80	8	2.4
25	10.5	8.3	10.9	86	1018.5	7	7	5	30	8	7	80	1	0.9
26	5.9	5.0	8.7	94	1024.8	0	0	9	14	4	7	01	1	-
27	9.3	8.1	9.4	80	1023.3	0	0	9	09	1	8	02	0	-
28	10.1	9.3	11.7	95	1018.8	5	1	9	00	0	7	11	2	-
29	8.5	8.1	10.8	97	1018.2	7	5	4	00	0	5	10	2	-
30	9.9	9.5	11.9	97	1017.0	8	7	6	30	2	6	10	8	0.6

Godz. 01

DNI	TEMPERATURA POWIETRZA	TEMPERATURA PUNKTU ROSY	PREŻNOŚĆ PARY WODNEJ	WILGOTNOŚĆ WZGLĘDNA	CIŚNIENIE ATMOSFERYCZNE	ZACHMURZENIE			WIATR		WIDZIALNOŚĆ	POGODA		OPAD
	T	T_d	e	U	P_o	N	N_h	h	dd	v	V	ww	W	R
1	15.0	14.3	16.3	96	1007.3	1	1	9	00	0	5	10	1	-
2	14.5	14.2	16.1	98	1013.9	8	6	2	31	1	5	63	8	17.1
3	14.7	14.7	16.7	100	1018.3	9	9	.	00	0	1	45	4	-
4	14.8	14.3	16.3	97	1016.1	0	0	9	00	0	6	10	1	-
5	13.9	13.2	15.2	95	1015.8	0	0	9	00	0	6	10	1	-
6	16.7	13.0	14.9	79	1021.0	0	0	9	10	3	7	01	1	-
7	11.0	9.4	11.8	90	1025.8	1	0	9	10	2	7	02	1	-
8	12.1	11.3	13.4	95	1024.6	4	2	9	00	0	6	10	1	-
9	13.4	12.5	14.5	94	1025.2	7	7	9	00	0	6	10	1	-
10	9.4	8.4	11.0	93	1026.3	0	0	9	07	1	6	10	0	-
11	4.8	4.1	8.2	95	1022.2	3	0	9	00	0	7	02	0	-
12	5.5	4.6	8.5	95	1014.5	0	0	9	00	0	7	02	0	-
13	13.1	12.7	14.7	98	1010.9	7	7	5	22	1	6	10	2	-
14	11.9	11.3	13.4	96	1014.1	8	8	4	00	0	6	21	2	0.1
15	13.3	11.8	13.9	91	1011.0	6	6	5	17	3	6	10	1	-
16	15.8	14.6	16.6	93	1010.5	8	6	5	09	3	6	10	2	-
17	13.7	13.0	15.0	95	1009.6	8	8	4	28	1	5	60	2	0.5
18	9.0	8.0	10.7	93	1015.7	0	0	9	16	1	6	10	1	-
19	10.5	9.9	12.2	96	1012.3	8	6	5	00	0	5	10	2	-
20	7.6	7.4	10.3	99	1017.6	2	2	9	00	0	5	10	1	-
21	9.4	8.4	11.0	93	1015.0	0	0	9	18	3	7	02	0	-
22	12.9	12.2	14.2	95	1003.8	8	3	5	18	2	6	61	6	2.1
23	11.3	9.1	11.6	86	1003.4	7	7	5	23	5	6	10	1	-
24	10.5	8.7	11.2	88	1000.8	8	8	5	16	2	6	10	8	0.2
25	10.1	9.5	11.9	96	1005.1	8	8	5	23	2	6	80	2	1.2
26	8.9	7.6	10.5	92	1017.0	2	2	9	30	2	6	10	6	0.2
27	4.9	4.4	8.4	97	1025.6	0	0	9	28	1	7	02	1	-
28	1.3	0.8	6.5	96	1027.1	1	1	9	00	0	7	01	0	-
29	4.5	4.3	8.3	98	1022.6	0	0	9	12	3	5	28	0	-
30	8.2	7.4	10.3	94	1019.1	8	8	5	00	0	6	25	2	1.1

Godz. 07

DNI	TEMPERATURA POWIETRZA	TEMPERATURA PUNKTU ROSY	PREŻNOŚĆ PARY WODNEJ	WILGOTNOŚĆ WZGLĘDNA	CIŚNIENIE ATMOSFERYCZNE	ZACHMURZENIE			WIATR		WIDZIALNOŚĆ	POGODA		OPAD
	T	T_d	e	U	P_o	N	N_h	h	dd	v	V	ww	W	R
1	15.5	15.3	17.4	99	1008.8	7	7	9	29	1	5	10	1	-
2	15.1	15.1	17.2	100	1014.9	9	9	.	30	1	3	47	6	1.4
3	15.3	15.1	17.2	99	1017.9	0	0	9	00	0	2	44	4	-
4	17.4	16.7	19.0	96	1015.4	7	7	9	03	1	6	10	1	-
5	16.5	13.7	15.7	84	1016.6	2	2	9	08	1	6	10	1	-
6	16.7	12.6	14.6	77	1021.8	6	6	9	09	3	7	01	1	-
7	13.9	12.8	14.8	93	1025.6	0	0	9	07	1	8	01	0	-
8	13.6	13.1	15.0	97	1024.6	5	0	9	00	0	7	03	1	-
9	15.0	12.7	14.6	86	1025.0	5	4	9	04	1	6	10	1	-
10	11.5	9.7	12.1	89	1025.2	3	1	5	00	0	7	01	0	-
11	8.3	4.7	8.5	78	1019.3	0	0	9	08	1	7	02	0	-
12	9.8	6.6	11.2	92	1013.6	8	8	5	17	2	7	03	1	-
13	12.1	11.0	13.1	93	1011.6	8	8	5	30	1	6	10	2	-
14	11.9	11.1	13.2	95	1013.7	7	7	4	00	0	5	10	2	-
15	13.5	11.6	13.7	88	1010.9	8	4	5	18	1	6	10	2	-
16	15.1	14.2	16.2	94	1008.3	8	8	5	09	4	6	10	6	0.7
17	11.7	10.3	12.6	91	1013.0	8	8	4	28	3	6	10	6	0.1
18	9.1	8.3	10.9	95	1015.1	1	1	9	11	1	6	10	0	-
19	10.3	10.1	12.4	99	1011.5	7	7	9	00	0	5	10	2	-
20	9.2	9.0	11.5	99	1017.8	9	9	.	00	0	1	43	4	-
21	10.3	8.5	11.1	88	1012.9	7	7	9	16	3	6	10	1	-
22	13.1	12.5	14.5	96	1001.3	8	8	4	18	3	6	10	6	0.6
23	10.9	9.5	11.9	91	1004.0	7	7	5	20	4	6	10	8	0.5
24	11.1	9.7	12.1	91	1000.4	3	2	3	23	3	6	10	8	2.9
25	10.3	9.5	11.9	95	1007.9	8	8	4	25	3	6	81	2	2.2
26	7.3	6.2	9.5	93	1019.1	8	8	4	31	4	6	10	1	-
27	4.5	4.3	8.3	98	1026.7	9	9	.	00	0	1	45	4	-
28	4.7	4.2	8.3	97	1025.1	6	4	5	10	2	7	03	1	-
29	4.7	4.2	8.3	97	1021.9	8	8	3	12	2	5	10	1	-
30	8.0	7.6	10.4	97	1019.0	8	8	3	00	0	6	10	8	0.0

Godz. 13

1	18.9	15.7	17.9	82	1010.5	8	8	4	31	4	6	17	2	-
2	20.5	16.4	18.6	77	1016.4	7	7	5	24	1	7	03	5	0.0
3	23.1	16.6	18.9	67	1016.3	3	3	5	14	3	7	02	4	-
4	24.5	18.1	20.7	67	1014.9	5	2	6	14	2	7	03	2	-
5	25.7	14.6	16.6	50	1016.2	3	0	9	08	3	8	03	1	-
6	25.3	9.9	12.2	38	1022.6	2	0	9	09	4	7	02	1	-
7	24.3	11.7	13.8	45	1023.8	4	4	6	08	5	8	03	0	-
8	23.1	10.8	12.9	46	1023.4	6	1	6	08	3	8	03	1	-
9	22.0	9.5	11.9	45	1025.1	1	0	9	06	3	8	02	1	-
10	18.3	7.6	10.4	49	1024.3	2	1	6	10	4	8	01	0	-
11	17.4	5.3	8.9	45	1016.2	0	0	9	09	3	8	02	0	-
12	16.5	12.9	14.9	80	1012.4	7	7	5	14	2	6	10	8	4.0
13	20.1	11.3	13.4	57	1012.1	4	4	6	31	2	7	03	1	-
14	19.8	9.8	12.1	52	1012.5	7	7	7	21	2	7	02	1	-
15	20.3	13.4	15.4	64	1010.3	7	3	5	00	0	6	05	2	-
16	18.9	16.3	18.5	85	1007.2	7	7	5	06	3	6	10	2	-
17	14.2	10.4	12.6	78	1014.5	7	7	5	36	2	7	01	2	-
18	15.2	11.5	13.6	79	1013.7	6	4	3	16	2	6	10	1	-
19	14.9	12.0	14.0	83	1012.0	8	8	4	31	2	6	21	2	0.0
20	15.6	7.9	10.6	60	1017.0	6	6	5	00	0	8	03	4	-
21	18.0	8.8	11.4	55	1009.8	8	3	5	23	4	7	03	2	-
22	13.8	13.3	15.2	97	1000.2	8	5	4	26	1	5	63	6	3.6
23	14.3	9.9	12.2	75	1006.3	7	7	5	23	4	7	03	8	0.1
24	10.4	8.6	11.2	88	1001.7	7	7	4	20	3	6	95	1	1.9
25	12.8	10.3	12.5	85	1011.2	7	7	5	29	3	7	01	8	1.6
26	10.0	7.3	10.2	83	1021.2	8	8	4	33	4	8	02	2	-
27	11.9	2.8	7.5	54	1025.7	1	1	5	35	4	8	01	4	-
28	12.9	6.2	9.5	64	1023.0	0	0	9	09	3	8	01	1	-
29	9.0	5.7	9.2	80	1020.5	7	7	6	11	3	7	02	2	-
30	12.5	8.1	10.8	74	1018.7	8	8	6	18	2	6	10	2	-

Godz. 19

1	15.2	14.7	16.7	97	1012.9	8	8	4	32	3	6	60	9	4.5
2	17.1	16.8	19.1	98	1017.3	3	2	5	27	1	6	10	8	11.3
3	19.1	16.6	18.9	86	1016.2	0	0	9	12	2	6	10	0	-
4	20.0	16.9	19.2	82	1015.4	5	2	5	00	0	7	01	9	-
5	20.9	15.2	17.3	70	1018.6	7	7	9	09	2	7	03	1	-
6	15.9	11.9	13.9	77	1024.5	7	0	9	08	1	7	03	1	-
7	15.3	13.9	15.9	91	1024.0	1	0	9	00	0	7	01	9	0.6
8	14.8	12.5	14.4	86	1024.1	7	0	9	00	0	7	01	1	-
9	13.8	11.4	13.5	85	1026.1	1	0	9	00	0	6	10	0	-
10	11.9	7.4	10.3	74	1023.1	0	0	9	10	1	7	02	0	-
11	8.9	6.1	9.4	82	1014.9	0	0	9	12	1	7	02	0	-
12	13.3	12.4	14.4	94	1011.5	8	4	5	20	2	6	10	6	0.6
13	12.9	10.8	13.0	87	1013.8	5	2	9	26	1	6	10	1	-
14	13.6	11.2	13.3	85	1011.8	7	5	5	17	2	6	10	1	-
15	17.2	14.4	16.4	84	1010.5	7	7	9	09	1	6	10	2	-
16	18.1	15.8	17.9	86	1008.1	8	3	5	27	2	6	10	8	0.0
17	10.4	9.0	11.5	91	1015.3	0	0	9	08	1	6	10	1	-
18	12.6	11.3	13.4	92	1012.2	8	8	9	15	1	6	10	2	-
19	12.7	11.4	13.5	92	1014.9	7	7	5	32	1	6	10	8	2.0
20	10.2	8.6	11.2	90	1016.2	0	0	9	16	2	7	02	1	-
21	15.4	11.1	13.2	76	1006.9	7	7	6	16	3	6	10	6	0.0
22	10.9	10.1	12.4	95	1002.0	3	3	4	30	2	6	10	6	4.6
23	10.3	8.9	11.4	91	1003.0	2	2	6	19	2	6	10	8	1.3
24	10.4	7.9	10.7	85	1003.8	5	5	5	22	3	7	03	9	0.3
25	10.3	9.5	11.9	95	1014.5	3	3	6	29	1	6	10	8	1.7
26	8.9	7.4	10.3	90	1023.6	4	4	6	27	2	7	25	1	0.1
27	4.5	3.3	7.7	92	1026.7	0	0	9	15	1	7	02	0	-
28	8.4	5.3	8.9	81	1022.9	2	0	9	10	1	7	01	0	-
29	9.3	7.2	10.1	87	1019.4	8	8	9	10	2	6	10	1	-
30	11.2	9.4	11.8	89	1018.1	8	4	6	19	2	6	10	2	-

Godz. 01

DNI	TEMPERATURA POWIETRZA T	TEMPERATURA PUNKTU ROSY T_d	PRĘŻNOŚĆ PARY WODNEJ e	WILGOTNOŚĆ WZGLĘDNA U	CIŚNIENIE ATMOSFERYCZNE P_o	ZACHMURZENIE N	N_h	h	WIATR dd	v	WIDZIALNOŚĆ V	POGODA ww	W	OPAD R
1	6.7	6.7	9.8	100	.	7	6	.	22	4	8	41	4	-
2	4.7	3.5	7.8	92	.	0	0	9	32	9	9	02	4	0.1
3	7.7	7.3	10.2	97	.	3	3	.	18	13	8	41	1	-
4	8.8	8.8	11.3	100	.	9	9	.	18	18	0	45	4	0.9
5	10.3	10.3	12.5	100	.	9	9	.	22	12	0	45	9	17.3
6	6.6	6.6	9.9	100	.	9	9	.	34	8	0	45	6	4.0
7	8.9	8.9	11.4	100	.	9	9	.	14	6	0	45	2	-
8	9.1	6.5	9.7	84	.	0	0	9	11	5	8	01	1	-
9	9.0	6.1	9.4	82	.	1	0	9	11	7	7	01	0	-
10	7.7	6.6	9.8	93	.	0	0	9	07	9	7	02	1	-
11	6.0	5.3	8.9	95	.	1	1	.	11	8	8	01	4	-
12	6.5	6.5	9.7	100	.	9	9	.	22	13	8	45	8	0.0
13	3.9	3.7	7.9	98	.	6	3	2	32	12	8	28	9	2.3
14	4.3	4.3	8.3	100	.	7	7	.	27	9	7	41	1	0.1
15	5.7	5.7	9.2	100	.	7	6	.	22	10	8	41	4	-
16	8.9	8.9	11.4	100	.	9	9	.	18	13	0	45	4	0.0
17	4.5	4.5	8.4	100	.	7	7	.	27	8	8	41	4	0.1
18	5.3	5.3	8.9	100	.	7	7	.	22	6	7	41	4	-
19	3.7	3.7	8.0	100	.	9	9	.	32	11	0	45	4	0.0
20	2.1	2.1	7.1	100	.	2	2	.	22	1	8	41	4	0.0
21	4.7	4.7	8.5	100	.	9	9	.	22	17	0	80	4	0.7
22	4.7	4.7	8.5	100	.	9	9	.	22	13	0	45	8	2.1
23	3.1	3.1	7.6	100	.	9	9	.	27	16	0	80	4	0.8
24	2.7	2.7	7.4	100	.	9	9	.	22	18	0	45	8	2.5
25	1.2	1.2	6.7	100	.	9	9	.	29	17	0	45	8	3.5
26	- 0.6	- 0.7	5.8	99	.	9	9	.	32	16	0	45	4	0.4
27	2.4	- 6.0	3.9	54	.	0	0	9	32	3	9	02	0	-
28	7.9	-22.5	1.0	10	.	0	0	9	18	14	9	02	0	-
29	5.9	5.0	8.7	93	.	0	0	9	09	1	7	02	0	-
30	- 0.2	- 0.2	6.0	100	.	0	0	9	32	3	8	02	4	-

Godz. 07

DNI	TEMPERATURA POWIETRZA T	TEMPERATURA PUNKTU ROSY T_d	PRĘŻNOŚĆ PARY WODNEJ e	WILGOTNOŚĆ WZGLĘDNA U	CIŚNIENIE ATMOSFERYCZNE P_o	ZACHMURZENIE N	N_h	h	WIATR dd	v	WIDZIALNOŚĆ V	POGODA ww	W	OPAD R
1	4.7	4.7	8.5	100	.	9	9	.	32	7	0	45	2	0.2
2	7.2	0.8	6.5	64	.	0	0	9	36	3	8	32	0	-
3	8.2	8.0	10.7	99	.	7	6	.	18	11	8	41	1	0.2
4	8.6	8.6	11.2	100	.	9	9	.	18	12	0	45	4	0.2
5	9.9	9.9	12.2	100	.	9	9	.	14	6	0	45	4	0.3
6	7.3	7.3	10.2	100	.	9	9	.	34	8	0	51	6	6.3
7	8.1	5.8	9.2	85	.	6	6	7	09	3	7	03	4	0.0
8	8.9	7.8	10.6	93	.	1	1	7	14	5	7	02	0	0.2
9	9.3	6.7	9.8	84	.	1	1	8	11	7	7	02	8	-
10	7.0	7.0	10.0	100	.	7	7	.	04	9	7	41	1	-
11	7.3	- 5.7	4.0	39	.	0	0	9	11	3	9	02	0	-
12	6.0	5.3	8.9	95	.	6	0	9	32	6	7	03	4	0.6
13	4.1	4.1	8.2	100	.	7	4	.	32	8	7	41	4	0.1
14	4.5	1.9	7.0	83	.	5	0	9	22	4	7	03	1	0.1
15	6.3	5.6	9.1	95	.	7	7	7	20	4	8	03	2	-
16	9.1	9.1	11.6	100	.	9	9	.	20	13	0	47	4	1.1
17	5.3	- 0.2	6.0	68	.	1	1	8	32	4	9	03	1	0.2
18	5.1	1.0	6.6	75	.	2	2	2	22	11	8	03	1	-
19	3.5	3.5	7.8	100	.	9	9	.	34	14	0	45	4	0.1
20	2.7	- 0.2	6.0	80	.	2	1	7	22	3	8	03	0	0.2
21	3.7	3.7	8.0	100	.	7	7	.	22	18	8	41	8	1.2
22	3.8	3.8	8.0	100	.	9	9	.	22	8	0	60	4	5.2
23	2.8	2.8	7.5	100	.	9	9	.	25	20	0	80	4	4.0
24	1.6	1.6	6.9	100	.	9	9	.	25	22	0	87	4	2.7
25	1.2	1.2	6.7	100	.	9	9	.	32	17	0	80	4	3.8
26	- 1.6	- 1.8	5.3	98	.	9	9	.	32	13	0	49	4	0.4
27	3.4	- 1.4	5.5	70	.	1	1	8	32	8	9	03	0	-
28	8.0	-39.3	0.2	2	.	6	0	9	18	9	9	03	1	-
29	1.2	1.2	6.7	100	.	9	9	.	32	8	0	61	4	0.2
30	0.5	0.5	6.3	100	.	9	9	.	22	7	0	47	1	-

Godz. 13

1	5.4	5.4	9.0	100	.	9	9	.	32	6	0	45	4	0.5
2	9.2	7.7	10.5	90	.	6	6	.	22	3	8	41	1	-
3	10.8	9.5	11.9	92	.	6	6	1	22	7	8	02	4	-
4	11.7	9.9	12.2	89	.	5	4	2	22	6	8	03	4	-
5	10.6	10.2	12.4	97	.	7	6	.	20	2	8	41	4	-
6	8.5	8.3	10.9	99	.	9	9	.	04	1	0	45	5	0.0
7	11.7	5.1	8.8	64	.	5	2	9	16	8	7	03	2	-
8	11.5	8.5	11.1	82	.	6	6	1	11	3	7	03	1	-
9	10.3	7.3	10.2	82	.	6	6	2	04	8	8	02	1	-
10	8.7	7.0	10.0	86	.	7	7	1	04	2	7	03	2	-
11	9.6	3.9	8.1	66	.	3	3	2	22	4	9	03	0	-
12	7.5	7.1	10.1	97	.	7	7	.	36	2	7	80	4	0.0
13	5.0	5.0	8.7	100	.	9	9	.	22	2	0	60	4	0.0
14	8.9	3.9	8.0	70	.	7	5	2	22	4	8	03	2	-
15	8.3	6.7	9.8	90	.	7	1	1	22	7	8	02	2	-
16	6.9	6.9	9.9	100	.	9	9	.	27	12	0	45	8	1.5
17	9.0	5.8	9.2	81	.	5	5	2	18	1	8	03	1	-
18	6.7	6.3	9.5	97	.	7	7	.	32	2	7	41	1	-
19	4.1	4.1	8.2	100	.	9	9	.	32	6	0	60	4	1.9
20	4.5	3.3	7.7	92	.	6	6	.	22	11	7	03	1	-
21	3.6	3.6	7.9	100	.	9	9	.	22	16	0	80	4	1.4
22	3.0	3.0	7.6	100	.	7	7	.	29	16	8	41	7	9.4
23	3.0	3.0	7.6	100	.	9	9	.	25	19	0	80	4	0.5
24	1.2	1.2	6.7	100	.	9	9	.	25	22	0	83	4	4.6
25	1.4	1.4	6.8	100	.	9	9	.	32	16	0	45	8	0.5
26	0.1	- 0.4	5.9	96	.	5	4	1	36	4	8	03	4	0.0
27	7.5	2.8	7.5	72	.	0	0	9	22	2	9	02	0	-
28	9.9	-29.3	0.3	4	.	7	0	9	20	14	9	02	2	-
29	2.0	2.0	7.1	100	.	9	9	.	22	1	0	60	8	11.4
30	1.5	1.5	6.8	100	.	9	9	.	22	13	0	45	4	0.0

Godz. 19

1	5.2	5.2	8.8	100	.	9	9	.	32	11	0	45	4	0.0
2	8.5	7.5	10.4	94	.	1	0	9	22	7	7	03	1	-
3	9.5	9.3	11.7	99	.	7	6	.	20	7	7	41	1	-
4	10.7	10.7	12.9	100	.	9	9	.	22	11	0	45	8	0.1
5	6.6	6.6	9.9	100	.	9	9	.	34	8	0	45	2	0.3
6	7.9	7.7	10.5	99	.	7	7	.	18	1	7	41	5	1.4
7	9.6	6.2	9.5	80	.	5	3	7	11	6	7	03	1	-
8	9.3	5.0	8.7	74	.	3	2	2	11	8	7	01	9	-
9	8.6	6.8	9.9	89	.	4	2	2	04	9	7	01	9	0.0
10	6.7	6.7	9.8	100	.	9	9	.	04	6	0	45	1	-
11	7.9	7.7	10.5	99	.	9	9	.	22	6	0	47	1	-
12	6.3	6.3	9.5	100	.	9	9	.	32	8	0	47	9	2.8
13	4.5	4.3	8.3	98	.	7	3	.	29	10	7	41	6	0.9
14	6.1	5.4	7.8	82	.	7	6	7	22	8	8	03	2	-
15	8.3	8.3	11.0	100	.	9	9	.	22	12	0	45	8	0.0
16	4.9	4.9	8.7	100	.	9	9	.	27	8	0	47	4	0.2
17	6.5	4.1	8.2	85	.	5	1	1	18	4	7	01	2	-
18	4.7	4.7	8.5	100	.	7	7	.	32	6	7	41	4	-
19	3.0	3.0	7.6	100	.	7	6	.	32	10	7	41	8	1.2
20	5.2	5.2	8.8	100	.	9	9	.	22	17	0	45	4	0.0
21	5.6	5.6	9.1	100	.	9	9	.	22	15	0	80	4	2.6
22	2.9	2.9	7.5	100	.	9	9	.	27	18	0	45	8	1.4
23	3.0	3.0	7.6	100	.	9	9	.	22	24	0	81	9	5.7
24	1.6	1.6	6.9	100	.	9	9	.	27	20	0	80	4	8.2
25	0.8	0.8	6.5	100	.	9	9	.	32	22	0	45	8	2.7
26	0.3	0.0	6.0	96	.	0	0	9	22	4	8	01	1	-
27	7.5	-12.7	2.3	23	.	1	0	9	18	7	9	02	0	-
28	9.5	- 0.5	5.9	50	.	3	0	9	27	5	9	01	1	-
29	1.3	1.3	6.7	100	.	7	4	.	22	3	7	41	6	1.2
30	2.1	2.1	7.1	100	.	9	9	.	22	8	0	45	7	1.8

Godz. 01

DNI	TEMPERATURA POWIETRZA	TEMPERATURA PUNKTU ROSY	PRĘŻNOŚĆ PARY WODNEJ	WILGOTNOŚĆ WZGLĘDNA	CIŚNIENIE ATMOSFERYCZNE	ZACHMURZENIE			WIATR		WIDZIALNOŚĆ	POGODA		OPAD
	T	T_d	e	U	P_o	N	N_h	h	dd	v	V	ww	W	R
1	16.0	15.0	17.0	94	1007.1	2	0	9	00	0	6	10	1	–
2	13.4	13.0	15.0	98	1012.2	0	0	9	00	0	5	10	9	2.0
3	13.9	13.7	15.7	99	1016.8	0	0	9	23	2	5	10	1	–
4	16.3	15.4	17.5	95	1016.4	7	7	9	09	2	6	10	1	–
5	13.6	12.1	14.1	91	1016.8	1	0	9	09	2	7	02	1	–
6	14.0	13.3	15.3	95	1021.5	0	0	9	08	2	7	02	0	–
7	11.0	10.2	12.5	95	1025.2	0	0	9	23	1	7	02	0	–
8	11.6	10.8	13.0	95	1023.9	4	0	9	23	2	6	10	1	–
9	11.8	10.8	13.0	94	1023.6	1	1	9	26	1	7	02	1	–
10	10.5	9.9	12.2	96	1027.0	2	2	5	08	2	7	02	1	–
11	4.0	3.0	7.6	93	1022.8	0	0	9	09	3	7	02	0	–
12	6.0	5.8	9.2	98	1014.2	0	0	9	00	0	5	10	0	–
13	12.8	11.9	13.9	94	1010.7	8	8	4	18	1	6	10	9	0.4
14	11.2	10.2	12.5	94	1013.2	8	8	6	24	3	6	10	1	–
15	13.2	10.1	12.4	82	1011.9	1	0	9	19	3	7	01	1	–
16	14.1	13.2	15.2	94	1011.5	7	7	5	10	2	6	10	2	–
17	14.1	13.7	15.7	98	1007.8	8	8	4	31	2	5	80	6	1.6
18	8.4	8.0	10.7	97	1015.4	1	1	5	26	2	6	10	1	–
19	10.8	9.8	12.1	94	1011.7	8	8	5	06	2	6	10	2	–
20	9.1	8.5	11.1	96	1016.2	7	7	4	30	2	6	10	1	–
21	7.3	6.6	9.8	96	1016.6	0	0	9	11	2	7	02	0	–
22	14.4	8.7	11.3	69	1005.4	8	8	6	18	6	7	02	2	–
23	10.3	9.3	11.7	94	1003.8	0	0	9	23	5	7	01	6	0.1
24	11.3	9.9	12.2	91	1002.8	4	4	5	21	5	7	80	0	0.0
25	8.8	7.5	10.4	92	1005.3	0	0	9	21	3	7	02	1	–
26	9.6	8.8	11.3	95	1013.8	8	8	5	27	7	7	03	1	–
27	7.2	6.3	9.6	94	1021.6	0	0	9	32	4	7	02	1	–
28	4.8	4.1	8.2	95	1025.4	0	0	9	33	3	7	02	1	–
29	6.5	5.4	9.0	93	1023.5	8	8	5	10	3	7	02	2	–
30	3.7	3.5	7.8	98	1020.2	0	0	9	09	4	7	02	0	–

Godz. 07

DNI	TEMPERATURA POWIETRZA	TEMPERATURA PUNKTU ROSY	PRĘŻNOŚĆ PARY WODNEJ	WILGOTNOŚĆ WZGLĘDNA	CIŚNIENIE ATMOSFERYCZNE	ZACHMURZENIE			WIATR		WIDZIALNOŚĆ	POGODA		OPAD
	T	T_d	e	U	P_o	N	N_h	h	dd	v	V	ww	W	R
1	16.1	15.8	17.9	98	1007.5	4	3	9	00	0	6	10	1	–
2	13.8	13.4	15.4	98	1013.7	2	2	9	00	0	5	28	4	–
3	15.0	14.8	16.9	99	1017.1	0	0	9	00	0	6	28	0	–
4	17.6	16.4	18.7	93	1016.5	7	7	9	11	2	6	10	1	–
5	15.5	13.2	15.2	86	1017.5	7	2	6	12	3	7	01	1	–
6	14.6	11.8	13.9	86	1022.8	1	1	9	10	3	7	02	0	–
7	11.9	11.5	13.6	97	1025.2	0	0	9	00	0	6	10	0	–
8	13.0	12.3	14.3	95	1024.0	3	1	5	24	1	6	10	1	–
9	12.4	12.4	14.4	100	1024.1	9	9	–	30	1	3	47	1	–
10	9.0	8.5	9.6	84	1026.7	2	1	9	10	3	7	01	0	–
11	5.4	3.5	7.8	87	1020.1	0	0	9	13	1	7	02	0	–
12	9.9	9.7	12.0	99	1013.3	1	0	9	23	2	6	10	0	–
13	13.4	12.9	14.8	96	1010.1	8	8	4	27	2	6	10	8	0.7
14	11.4	10.8	13.0	96	1013.5	3	3	5	00	0	5	10	1	–
15	15.0	10.9	13.0	76	1010.7	6	6	9	18	4	7	01	1	–
16	14.7	14.0	16.0	96	1010.5	8	8	4	10	3	5	10	2	–
17	13.2	12.1	14.1	93	1010.6	8	8	4	28	4	6	10	8	4.0
18	9.3	8.9	11.4	97	1015.2	7	7	5	00	0	6	10	1	–
19	10.2	9.8	12.1	97	1010.4	8	8	5	01	4	6	10	2	–
20	6.6	6.4	9.6	98	1017.7	1	1	9	24	2	3	46	1	–
21	9.4	7.7	10.5	89	1014.7	6	0	9	13	2	6	10	1	–
22	14.2	11.8	13.8	86	1003.0	8	6	5	19	3	7	21	2	0.0
23	11.3	8.9	11.4	85	1003.8	7	7	5	24	6	7	80	1	0.2
24	11.8	10.0	12.3	89	1000.7	7	7	4	21	6	7	25	1	0.5
25	10.3	9.3	11.7	94	1007.0	7	7	6	26	3	7	02	1	–
26	8.5	7.4	10.3	93	1016.3	7	7	5	28	6	7	03	1	–
27	5.4	4.7	8.5	95	1022.9	6	6	5	27	3	7	01	1	–
28	2.2	1.9	7.0	98	1025.0	6	6	4	24	2	5	10	1	–
29	6.6	4.8	8.6	88	1022.7	8	8	5	10	3	7	02	2	–
30	5.5	5.0	8.7	97	1019.7	6	6	6	11	3	6	10	1	–

Godz. 13

1	21.7	20.2	23.4	91	1008.3	6	2	5	12	2	7	01	9	0.3
2	23.0	17.6	20.1	72	1014.7	3	3	5	34	4	8	03	0	–
3	24.2	16.1	18.3	61	1016.2	5	4	5	12	3	7	02	1	–
4	25.6	12.2	14.2	43	1015.5	3	2	9	11	3	8	02	1	–
5	24.8	15.1	17.2	55	1017.7	3	1	9	11	7	8	03	1	–
6	23.3	7.4	10.3	36	1023.4	1	0	9	11	6	8	01	0	–
7	23.4	13.5	15.5	54	1029.3	3	3	6	06	6	7	05	0	–
8	23.4	12.7	14.7	51	1022.2	2	1	6	02	4	8	02	0	–
9	18.1	13.8	15.7	76	1024.7	5	5	5	05	3	7	03	4	–
10	15.5	3.0	7.6	43	1025.7	1	0	9	09	6	8	01	0	–
11	16.1	4.8	8.6	47	1016.7	0	0	9	11	7	8	01	0	–
12	16.2	12.4	14.4	78	1012.5	8	5	5	19	2	7	25	1	1.4
13	18.2	11.5	13.6	65	1010.8	5	5	4	27	5	7	01	2	–
14	18.5	10.6	12.8	60	1013.1	6	6	5	23	5	7	02	1	–
15	20.0	13.6	15.6	67	1010.4	7	7	5	23	2	7	03	1	–
16	17.5	15.7	17.8	89	1008.3	8	8	4	07	5	6	10	2	–
17	12.8	9.7	12.0	81	1013.6	8	8	5	28	4	7	03	2	–
18	14.3	8.8	11.3	70	1014.2	7	1	5	08	3	7	03	1	–
19	12.3	9.6	11.9	83	1010.7	8	8	4	02	3	7	02	2	–
20	15.1	7.0	10.0	58	1017.2	5	5	5	33	1	8	03	4	–
21	16.3	10.5	12.7	69	1011.5	7	2	6	19	6	7	01	1	–
22	14.8	13.5	15.5	92	999.7	8	5	5	18	5	6	61	2	0.4
23	15.3	10.2	12.4	72	1004.0	7	5	4	23	7	7	03	8	0.2
24	15.2	8.8	11.3	65	1001.7	7	3	9	23	4	8	01	8	0.0
25	14.3	9.7	12.0	74	1008.9	6	5	5	28	6	8	03	2	–
26	9.3	7.2	10.1	87	1018.2	7	7	4	29	6	7	25	2	0.0
27	8.4	6.7	9.8	89	1023.7	8	8	4	34	5	7	02	2	–
28	10.9	4.0	8.1	62	1023.1	2	2	6	03	2	8	03	1	–
29	8.6	5.5	9.0	81	1021.9	8	8	5	12	3	8	02	2	–
30	13.3	9.4	11.8	77	1018.9	7	2	5	14	3	7	03	1	–

Godz. 19

1	15.6	15.1	17.1	97	1011.0	8	8	5	30	4	6	95	2	7.7
2	19.1	17.5	20.0	90	1016.2	6	4	5	20	2	7	01	1	–
3	19.1	17.5	20.0	90	1016.5	4	4	9	06	2	7	01	1	–
4	19.4	15.4	17.5	78	1016.0	6	2	9	10	3	8	02	1	–
5	20.4	14.1	16.1	67	1019.4	2	1	9	08	4	7	02	0	–
6	17.0	11.9	14.0	72	1024.5	1	0	9	00	0	7	01	0	–
7	17.6	14.0	15.9	79	1022.4	2	1	9	02	3	6	10	9	0.0
8	13.9	12.8	14.8	93	1022.6	6	3	5	26	2	7	01	9	16.4
9	15.1	12.2	14.2	83	1025.0	2	1	5	26	4	8	01	1	–
10	10.4	5.9	9.3	74	1023.8	0	0	9	08	4	7	02	0	–
11	11.4	7.9	10.7	79	1014.4	1	1	9	09	2	7	02	0	–
12	14.3	12.5	14.5	89	1011.1	8	8	6	12	2	6	10	2	–
13	13.4	11.7	13.8	90	1012.4	0	0	9	22	3	6	10	1	–
14	12.0	10.5	12.7	90	1012.9	2	1	9	11	2	6	10	1	–
15	17.4	15.2	17.3	87	1010.9	8	8	5	00	0	7	02	8	3.0
16	15.4	14.9	16.9	97	1007.0	8	8	4	07	2	5	60	2	0.0
17	11.8	10.0	12.3	89	1014.8	7	7	5	28	1	7	02	2	–
18	11.9	10.4	12.6	90	1012.4	8	8	9	05	3	6	10	2	–
19	11.0	9.2	11.6	89	1013.6	8	8	4	34	2	7	02	2	–
20	8.8	8.0	10.7	95	1017.2	1	0	9	11	3	7	02	1	–
21	14.3	10.5	12.7	78	1009.2	8	8	6	18	3	7	03	2	–
22	13.1	12.0	14.0	93	999.2	8	6	3	26	6	6	21	6	12.0
23	11.2	10.0	12.3	92	1004.0	1	1	9	23	3	7	01	8	2.5
24	10.8	9.6	12.0	92	1003.7	8	8	5	21	3	7	25	9	3.4
25	11.1	9.5	11.9	90	1011.6	6	3	4	26	3	7	01	8	0.4
26	9.6	9.0	11.5	96	1019.9	7	7	4	29	4	7	25	2	0.6
27	8.7	5.4	9.0	80	1024.4	7	7	5	34	5	7	01	2	–
28	6.0	4.6	8.5	91	1024.3	8	8	5	10	4	7	03	1	–
29	5.7	4.8	8.6	94	1020.8	1	1	9	10	2	8	01	1	–
30	9.4	7.9	10.7	91	1018.2	7	7	5	10	4	7	01	8	0.1

Godz. 01

DNI	TEMPERATURA POWIETRZA T	TEMPERATURA PUNKTU ROSY T_d	PREŻNOŚĆ PARY WODNEJ e	WILGOTNOŚĆ WZGLĘDNA U	CIŚNIENIE ATMOSFERYCZNE P_o	ZACHMURZENIE N	N_h	h	WIATR dd	v	WIDZIALNOŚĆ V	POGODA ww	W	OPAD R
1	15.7	14.1	16.1	90	1007.0	8	5	4	25	2	6	63	8	1.2
2	14.1	11.9	13.9	87	1015.6	8	8	5	23	1	6	10	1	-
3	12.5	11.0	13.1	90	1016.6	0	0	9	00	0	5	10	0	-
4	15.7	13.8	15.7	88	1014.4	0	0	9	06	1	6	10	1	-
5	16.6	14.7	16.7	89	1013.5	3	0	9	00	0	7	03	0	-
6	14.9	13.1	15.1	89	1020.9	8	5	5	32	2	7	02	9	6.0
7	14.5	12.9	14.9	90	1024.1	0	0	9	32	1	5	10	1	-
8	13.2	11.3	13.4	88	1023.2	0	0	9	07	1	7	02	0	-
9	13.5	12.2	14.2	92	1024.4	0	0	9	00	0	7	02	1	-
10	14.3	12.3	14.3	88	1024.5	6	4	5	00	0	7	03	1	-
11	9.3	7.0	10.0	85	1019.1	0	0	9	00	0	6	10	0	-
12	13.3	11.2	13.3	87	1011.4	0	0	9	16	1	7	02	1	-
13	13.3	11.6	13.7	90	1010.2	8	8	4	22	2	6	60	9	1.3
14	11.7	10.1	12.4	90	1013.1	6	6	5	00	0	6	10	1	-
15	14.4	12.8	14.8	90	1009.4	7	7	5	12	1	6	10	1	-
16	17.1	14.0	16.0	82	1006.1	7	7	5	07	2	7	03	6	0.0
17	13.9	12.4	14.4	91	1009.7	2	2	9	00	0	7	01	1	-
18	10.0	9.0	11.5	93	1014.3	2	2	5	00	0	5	10	1	-
19	13.5	11.3	13.4	86	1011.6	7	7	5	30	1	7	02	2	-
20	10.3	9.5	11.9	95	1017.9	1	1	5	27	1	6	10	1	-
21	12.7	9.6	11.9	81	1011.2	8	8	9	17	2	6	10	1	-
22	13.8	11.8	13.8	88	1002.5	8	8	5	21	1	6	10	2	-
23	11.9	7.8	10.6	76	1003.2	3	3	5	22	2	7	01	1	-
24	12.1	9.2	11.6	82	998.2	8	8	4	18	2	6	80	6	0.9
25	11.1	9.9	12.2	92	1005.9	8	8	5	26	2	6	80	6	2.9
26	9.8	7.3	10.2	84	1018.7	4	4	5	27	1	7	01	6	0.4
27	3.5	2.2	7.2	91	1025.7	0	0	9	00	0	6	10	0	-
28	4.2	3.0	7.6	92	1024.5	0	0	9	13	1	7	02	0	-
29	6.2	4.6	8.5	89	1019.6	0	0	9	12	1	7	02	0	-
30	9.1	7.6	10.5	91	1017.2	8	8	4	00	0	6	10	2	-

Godz. 07

DNI	TEMPERATURA POWIETRZA T	TEMPERATURA PUNKTU ROSY T_d	PREŻNOŚĆ PARY WODNEJ e	WILGOTNOŚĆ WZGLĘDNA U	CIŚNIENIE ATMOSFERYCZNE P_o	ZACHMURZENIE N	N_h	h	WIATR dd	v	WIDZIALNOŚĆ V	POGODA ww	W	OPAD R
1	13.7	11.8	13.9	89	1010.3	8	6	4	30	2	6	60	6	14.9
2	14.7	13.1	15.1	90	1015.8	7	4	5	28	1	6	10	2	-
3	14.1	12.5	14.5	90	1016.1	8	8	5	00	0	2	42	4	0.1
4	16.1	14.2	16.2	88	1014.0	9	9	.	15	1	1	43	0	-
5	16.8	15.1	17.1	90	1015.1	7	0	9	00	0	5	10	1	-
6	14.9	13.1	15.1	89	1021.6	8	5	5	34	1	6	21	6	0.3
7	14.4	12.6	14.6	89	1024.3	7	5	5	00	0	6	10	1	-
8	13.1	11.2	13.3	88	1023.7	0	0	9	00	0	6	10	0	-
9	12.2	11.1	13.2	93	1024.7	0	0	9	30	1	5	10	4	-
10	12.9	11.2	13.3	89	1023.8	4	3	5	03	1	7	01	1	-
11	7.3	6.2	9.5	93	1017.4	0	0	9	00	0	6	10	0	-
12	13.3	11.4	13.5	88	1010.8	4	0	9	17	1	7	03	0	-
13	12.6	11.1	13.2	91	1011.9	5	2	5	29	2	6	10	6	0.7
14	9.6	8.2	10.8	91	1012.0	0	0	9	17	1	3	46	1	-
15	14.1	12.7	14.6	91	1009.5	5	2	5	00	0	5	10	2	-
16	15.9	14.2	16.1	89	1004.1	7	4	5	10	2	7	02	1	-
17	12.1	10.8	12.9	91	1012.3	6	6	5	00	0	6	28	1	-
18	10.9	8.9	11.4	87	1013.2	8	8	5	00	0	3	46	1	-
19	11.6	9.8	12.1	89	1011.9	8	8	5	34	1	3	46	1	-
20	7.2	6.6	9.7	96	1017.8	0	0	9	00	0	3	46	0	-
21	12.8	10.3	12.5	85	1009.8	4	3	5	16	1	7	01	6	0.0
22	13.4	12.1	14.1	92	1000.2	8	4	5	00	0	6	61	2	1.9
23	12.3	9.2	11.6	81	1003.4	7	7	5	22	2	7	21	1	0.2
24	11.5	8.7	11.2	83	999.7	7	6	5	20	2	7	02	8	0.3
25	11.3	8.5	11.1	83	1009.4	8	8	5	24	2	6	10	8	0.8
26	8.1	6.6	9.7	90	1020.6	6	6	5	26	2	7	02	1	-
27	0.6	- 0.5	5.9	92	1026.6	0	0	9	00	0	1	46	0	-
28	3.8	2.6	7.3	92	1023.0	2	0	9	12	1	6	10	0	-
29	6.8	5.2	8.9	90	1019.0	6	3	5	15	1	5	10	1	-
30	8.5	7.0	10.0	90	1017.7	7	3	5	00	0	3	42	2	-

Godz. 13

1	14.8	12.8	14.8	88	1013.0	8	8	5	29	3	6	10	6	0.9
2	19.7	15.2	17.2	75	1017.1	5	5	5	00	0	7	01	2	-
3	23.6	15.9	18.1	62	1015.1	0	0	9	22	1	6	10	4	-
4	25.2	16.2	18.4	57	1013.2	3	3	6	16	1	6	10	4	-
5	21.2	18.4	21.1	84	1016.8	6	0	9	31	2	6	10	1	-
6	20.1	16.3	18.5	79	1022.3	6	6	5	00	0	7	03	2	-
7	22.2	15.4	17.5	65	1023.2	3	3	6	00	0	7	03	1	-
8	24.0	13.1	15.0	50	1022.5	4	4	6	18	3	8	03	0	-
9	23.2	12.5	14.4	51	1024.4	3	3	6	06	4	8	02	0	-
10	20.2	12.9	14.8	63	1022.1	4	4	5	07	1	8	01	1	-
11	19.4	10.8	13.0	58	1014.6	0	0	9	09	1	8	02	0	-
12	17.4	13.9	15.9	80	1010.6	7	4	5	18	2	7	01	1	-
13	16.5	13.3	15.3	82	1013.8	7	7	5	29	2	6	10	2	-
14	20.9	11.9	13.9	56	1010.9	5	3	6	00	0	6	10	4	-
15	21.8	14.9	17.0	65	1008.8	6	2	5	14	1	7	01	1	-
16	21.4	15.2	17.3	68	1005.7	7	7	5	12	1	7	02	2	-
17	18.9	10.9	13.0	60	1012.8	3	3	5	00	0	7	01	1	-
18	19.9	11.7	13.7	59	1011.2	4	4	6	26	2	6	10	4	-
19	14.9	12.0	14.0	83	1013.9	8	8	5	33	2	6	10	4	-
20	17.9	9.6	12.0	58	1015.6	3	3	5	19	1	6	10	4	-
21	15.9	12.7	14.6	81	1007.9	8	3	5	16	2	7	60	2	0.0
22	12.2	10.9	13.0	92	1001.5	8	4	4	24	1	6	61	6	3.6
23	15.7	8.3	10.9	61	1003.3	6	3	5	24	2	8	03	8	0.1
24	13.3	10.8	13.0	85	1001.4	8	4	5	22	2	6	21	2	1.8
25	11.5	9.7	12.1	89	1013.3	7	4	5	25	2	6	25	6	1.7
26	11.9	6.0	9.3	67	1022.9	6	6	5	29	4	8	03	2	-
27	15.1	6.1	9.4	55	1025.3	2	2	6	09	1	8	02	4	-
28	18.1	6.0	9.3	45	1019.7	2	1	9	14	1	6	10	0	-
29	10.1	8.5	11.1	90	1019.9	8	8	5	26	1	5	60	4	0.0
30	14.3	9.5	11.8	73	1017.7	7	2	5	18	1	6	10	4	-

Godz. 19

1	14.1	11.5	13.6	84	1014.5	6	4	5	30	1	6	10	2	-
2	18.1	15.2	17.3	83	1016.4	0	0	9	00	0	7	02	1	-
3	20.9	17.2	19.6	79	1014.1	5	5	5	07	1	6	10	8	0.0
4	21.8	16.4	18.7	72	1012.8	3	1	5	00	0	7	03	0	-
5	15.7	14.3	16.3	91	1020.0	8	8	4	28	3	6	95	1	6.1
6	17.3	15.4	17.5	89	1023.2	7	4	5	32	1	6	10	2	-
7	18.7	14.6	16.6	77	1021.6	4	2	6	06	1	7	03	1	-
8	16.6	14.2	16.2	86	1023.5	5	3	5	01	1	7	01	9	0.1
9	18.0	12.5	14.5	70	1024.1	3	2	9	02	1	7	02	0	-
10	16.1	10.5	12.7	69	1020.0	4	4	5	11	1	6	10	1	-
11	15.7	10.5	12.6	71	1011.7	4	2	9	10	1	7	02	0	-
12	14.9	13.3	15.3	90	1009.6	8	5	4	21	1	7	17	2	-
13	14.5	12.7	14.7	89	1012.7	8	5	5	00	0	6	10	2	-
14	15.1	12.6	14.6	85	1009.2	4	1	5	00	0	6	10	1	-
15	18.5	15.3	17.4	82	1007.7	8	5	5	06	1	7	60	2	0.0
16	15.9	13.8	15.8	87	1008.3	6	6	5	27	1	7	01	2	-
17	14.6	12.0	14.1	85	1013.9	6	5	5	05	1	7	03	1	-
18	15.7	12.3	14.3	80	1010.8	6	6	5	30	1	6	10	2	-
19	13.1	11.6	13.7	91	1016.1	6	3	5	26	1	6	10	8	0.0
20	12.4	9.9	12.2	85	1013.3	4	2	9	16	1	7	02	0	-
21	15.1	11.6	13.7	80	1003.9	8	5	5	16	2	6	10	6	0.0
22	13.1	10.0	12.3	82	1001.9	6	6	5	24	2	7	02	8	0.5
23	13.5	9.4	11.8	76	999.9	8	4	4	14	1	7	03	1	-
24	11.4	9.2	11.7	86	1002.0	8	5	5	24	2	7	02	8	0.6
25	11.7	8.9	11.4	83	1015.2	5	5	5	29	1	7	01	2	-
26	9.2	4.7	8.6	74	1024.0	0	0	9	00	0	7	01	1	-
27	9.8	5.7	9.1	75	1025.1	0	0	9	08	1	7	02	0	-
28	11.0	5.9	9.3	71	1019.3	3	1	9	12	1	6	10	0	-
29	9.6	8.2	10.8	91	1017.7	8	8	4	00	0	6	10	6	3.2
30	10.1	8.9	11.4	92	1017.2	3	1	9	15	1	7	01	1	-

Godz. 01

DNI	TEMPERATURA POWIETRZA	TEMPERATURA PUNKTU ROSY	PREŻNOŚĆ PARY WODNEJ	WILGOTNOŚĆ WZGLĘDNA	CIŚNIENIE ATMOSFERYCZNE	ZACHMURZENIE			WIATR		WIDZIALNOŚĆ	POGODA		OPAD
	T	T_d	e	U	P_o	N	N_h	h	dd	v	V	ww	W	R
1	14.6	13.5	15.5	93	1007.3	6	6	6	24	2	7	03	1	-
2	13.6	11.9	14.0	90	1015.4	8	8	4	32	3	6	10	2	-
3	14.4	14.4	16.4	100	1017.4	9	9	.	09	1	1	47	1	-
4	16.4	16.1	18.2	98	1015.6	7	7	6	11	1	5	10	1	-
5	16.0	15.3	17.4	96	1014.7	0	0	9	00	0	5	10	0	-
6	16.2	14.1	16.1	87	1019.8	8	8	4	36	4	6	10	9	1.8
7	12.4	11.5	13.5	94	1025.1	2	0	9	00	0	5	10	0	-
8	13.1	11.8	13.8	92	1024.1	0	0	9	04	1	6	10	0	-
9	11.2	10.8	13.0	97	1025.6	0	0	9	00	0	5	10	0	-
10	11.2	9.4	11.8	89	1025.3	0	0	9	00	0	7	02	0	-
11	7.9	6.6	9.7	91	1020.4	0	0	9	08	1	7	02	0	-
12	11.6	10.4	12.6	93	1013.5	6	6	5	22	1	6	10	1	-
13	12.4	11.7	13.7	95	1011.5	8	8	5	22	4	6	10	2	-
14	10.6	10.2	12.4	97	1014.5	7	7	5	24	3	5	10	2	-
15	13.4	11.9	14.0	91	1010.6	5	5	5	21	3	6	10	1	-
16	15.9	14.0	16.0	88	1007.7	3	3	5	14	3	7	01	1	-
17	13.8	13.4	15.4	98	1010.5	8	8	4	23	1	6	61	6	1.4
18	9.2	8.8	11.3	97	1014.5	0	0	9	00	0	4	10	0	-
19	11.0	10.6	12.8	97	1012.3	8	8	4	00	0	4	10	2	-
20	11.0	9.8	12.1	92	1018.1	8	8	4	29	2	5	10	2	-
21	10.1	8.7	11.2	91	1013.7	4	4	6	17	3	7	02	0	-
22	14.3	13.8	15.7	97	1002.8	8	8	4	16	3	7	21	6	0.4
23	10.6	8.4	11.0	86	1004.9	2	2	9	26	5	7	02	1	-
24	12.8	8.9	11.4	77	999.7	8	8	4	25	4	7	61	1	0.4
25	10.2	9.4	11.8	95	1006.6	8	8	4	24	4	7	61	8	2.1
26	9.7	8.3	10.9	91	1019.4	7	7	4	31	4	7	02	2	-
27	3.1	2.8	7.5	98	1026.5	0	0	9	26	2	4	10	1	-
28	3.2	2.2	7.2	93	1025.7	0	0	9	12	3	6	10	0	-
29	4.8	3.8	8.0	94	1021.0	0	0	9	00	0	7	02	0	-
30	9.0	8.6	11.2	97	1018.7	8	8	3	23	1	5	10	6	0.6

Godz. 07

DNI	TEMPERATURA POWIETRZA	TEMPERATURA PUNKTU ROSY	PREŻNOŚĆ PARY WODNEJ	WILGOTNOŚĆ WZGLĘDNA	CIŚNIENIE ATMOSFERYCZNE	ZACHMURZENIE			WIATR		WIDZIALNOŚĆ	POGODA		OPAD
	T	T_d	e	U	P_o	N	N_h	h	dd	v	V	ww	W	R
1	15.0	13.9	15.9	93	1010.4	8	8	3	31	3	5	10	2	-
2	14.0	12.5	14.5	91	1016.3	8	8	4	30	3	5	10	2	-
3	13.8	13.8	15.8	100	1017.2	8	8	3	13	2	4	28	4	-
4	15.5	15.3	17.4	99	1015.3	6	6	6	00	0	3	42	2	-
5	15.0	14.7	16.7	98	1016.1	3	0	9	00	0	4	10	0	-
6	15.2	13.1	15.0	87	1021.3	4	2	5	00	0	5	10	1	-
7	12.8	12.8	14.8	100	1025.1	9	9	.	00	0	2	43	4	-
8	12.4	12.0	14.0	98	1024.3	1	1	9	00	0	5	10	0	-
9	11.8	11.4	13.5	97	1025.3	2	1	9	00	0	4	10	0	-
10	11.8	9.2	11.7	84	1024.1	0	0	9	07	1	6	10	0	-
11	8.0	6.3	9.5	89	1018.1	0	0	9	10	1	6	10	0	-
12	10.7	9.7	12.0	94	1012.6	3	2	6	14	1	5	10	1	-
13	12.7	11.0	13.1	89	1012.8	7	4	4	27	4	6	10	2	-
14	10.8	10.2	12.5	96	1013.9	0	0	9	00	0	5	10	9	-
15	13.2	12.5	14.5	95	1010.5	5	5	5	00	0	6	10	2	-
16	15.4	14.2	16.2	92	1005.9	7	3	5	10	2	6	10	1	-
17	13.0	12.6	14.6	98	1013.2	7	7	4	30	1	4	10	6	0.2
18	10.0	10.0	12.3	100	1014.1	9	9	.	00	0	1	51	4	0.0
19	11.9	10.6	12.7	91	1011.8	7	7	5	32	1	4	10	2	-
20	8.3	8.3	11.0	100	1019.2	9	9	.	00	0	1	43	4	-
21	12.4	10.1	12.4	86	1012.1	5	5	6	23	3	7	01	1	-
22	13.8	13.1	15.1	95	1001.0	8	8	3	22	2	6	61	2	0.9
23	10.8	8.4	11.0	85	1005.5	6	3	5	26	5	7	21	1	0.0
24	10.9	8.3	10.9	84	1001.6	3	1	9	25	5	7	61	6	0.6
25	10.4	8.8	11.3	90	1009.9	7	7	5	29	6	7	01	6	0.9
26	7.8	6.5	9.7	91	1020.9	7	7	4	30	7	6	10	1	-
27	0.8	0.8	6.5	100	1027.5	1	1	9	00	0	2	42	4	-
28	4.0	2.8	7.5	92	1024.2	1	0	9	13	1	6	10	0	-
29	3.4	3.4	7.8	100	1021.2	9	9	.	12	2	3	47	0	-
30	6.0	6.0	9.4	100	1018.5	5	5	9	25	2	2	44	1	-

Godz. 13

1	15.2	12.3	14.3	83	1012.8	8	8	3	32	5	6	10	2	-
2	17.2	14.8	16.8	86	1017.6	8	8	3	36	1	5	10	2	-
3	22.9	14.7	16.7	60	1015.3	3	3	6	08	2	6	05	1	-
4	23.9	14.2	16.2	54	1014.4	5	5	5	17	1	7	03	4	-
5	24.7	18.9	19.2	62	1015.5	6	1	6	05	1	6	05	1	-
6	21.5	15.0	17.0	66	1022.3	5	2	6	10	2	6	05	1	-
7	23.3	11.9	14.0	49	1022.9	3	3	5	12	5	7	03	4	-
8	19.2	14.8	16.8	76	1023.4	7	7	5	15	2	7	17	8	1.2
9	20.8	14.2	16.2	66	1024.4	5	5	6	14	3	7	29	1	-
10	19.4	10.2	12.4	55	1022.9	2	2	5	13	6	7	02	1	-
11	19.4	11.1	13.2	58	1015.0	1	1	6	12	2	7	03	0	-
12	14.7	12.2	14.2	85	1012.2	8	6	5	21	3	6	21	1	0.3
13	17.6	11.8	13.9	69	1013.6	4	4	5	28	4	7	01	1	-
14	18.6	7.7	10.5	49	1011.9	7	7	6	18	3	7	03	1	-
15	21.9	13.5	15.5	59	1009.4	6	4	6	15	2	7	03	1	-
16	22.3	15.7	17.8	66	1005.9	6	3	5	27	5	8	01	2	-
17	16.4	12.4	14.4	68	1013.0	5	5	5	07	1	6	10	1	-
18	17.8	11.6	13.7	67	1011.9	6	0	9	12	1	6	05	5	0.0
19	15.9	10.7	12.8	71	1012.7	7	7	5	36	5	5	10	2	-
20	17.0	8.0	10.7	55	1017.2	3	3	6	21	2	7	02	4	-
21	17.5	10.2	12.5	62	1009.3	8	3	5	25	4	7	03	2	-
22	13.2	12.1	14.1	93	1001.0	8	6	3	22	4	6	60	6	9.0
23	15.8	8.4	11.0	61	1005.4	6	4	5	24	6	7	01	2	-
24	13.8	7.1	10.1	64	1002.2	7	7	5	26	6	7	02	1	-
25	11.7	8.9	11.4	83	1013.5	8	6	3	32	4	7	60	6	0.2
26	10.2	4.9	8.7	70	1022.9	8	8	4	28	3	6	10	2	-
27	12.5	5.2	8.8	61	1026.2	5	5	5	09	3	7	01	4	-
28	15.6	5.7	9.1	52	1021.3	1	0	9	17	3	7	02	0	-
29	12.0	7.5	10.4	74	1019.0	8	8	6	25	2	6	10	4	-
30	13.0	6.3	9.6	64	1018.3	7	7	5	27	3	7	02	4	-

Godz. 19

1	14.4	11.8	13.9	85	1014.8	8	8	4	32	4	6	10	2	-
2	16.1	14.9	17.0	93	1017.8	6	6	5	22	1	4	10	2	-
3	19.6	17.3	19.8	87	1015.1	6	6	6	11	2	6	10	1	-
4	20.1	15.1	17.1	73	1014.0	0	0	9	12	1	7	02	1	-
5	17.7	15.9	18.0	89	1018.7	8	8	4	29	5	6	29	8	3.5
6	17.9	16.4	18.7	91	1023.6	1	1	9	27	1	5	10	1	-
7	19.2	12.1	14.1	63	1023.1	0	0	9	10	4	7	02	0	-
8	13.8	12.7	14.7	93	1023.9	0	0	9	00	0	6	10	9	1.2
9	16.2	11.0	13.2	71	1025.0	1	1	9	09	3	7	01	1	-
10	13.6	7.8	10.6	68	1021.3	0	0	9	09	3	7	02	0	-
11	13.6	9.7	12.1	77	1013.6	2	1	6	13	1	6	10	0	-
12	13.0	11.5	13.6	91	1011.5	7	7	5	23	2	6	10	2	-
13	12.3	11.4	13.4	94	1014.5	8	8	5	24	1	5	10	8	1.1
14	15.4	11.7	13.8	79	1010.9	7	3	6	18	1	6	10	2	-
15	18.2	14.8	16.8	81	1009.0	7	7	5	13	2	7	02	2	-
16	17.1	13.0	15.0	77	1008.9	8	8	4	32	3	7	03	2	-
17	14.4	11.4	13.5	82	1014.1	1	1	9	00	0	6	10	1	-
18	13.3	11.6	13.7	90	1012.0	8	4	5	20	1	5	10	2	-
19	13.0	10.3	12.5	84	1016.2	7	7	5	36	2	6	10	2	-
20	11.2	8.2	10.8	82	1015.3	0	0	9	16	2	7	02	0	-
21	15.2	10.3	12.5	72	1005.5	8	5	4	19	2	7	03	2	-
22	10.2	9.4	11.8	95	1003.9	6	6	4	24	3	6	10	6	1.6
23	13.2	10.5	12.7	84	1002.5	7	7	5	22	3	7	02	2	-
24	11.2	8.8	11.3	85	1004.5	8	8	5	26	3	7	80	2	0.4
25	10.0	8.8	11.3	92	1016.4	8	8	4	30	2	7	03	8	0.1
26	9.2	6.6	9.8	84	1024.6	7	7	5	27	2	7	02	2	-
27	7.2	5.2	8.8	87	1026.4	0	0	9	00	0	7	02	1	-
28	9.4	6.4	9.6	82	1021.3	2	0	9	10	3	7	02	0	-
29	8.7	8.1	10.8	96	1018.8	8	8	3	22	1	4	21	5	0.8
30	10.2	9.0	11.5	92	1018.3	8	8	5	00	0	6	10	2	-

Godz. 01

DNI	TEMPERATURA POWIETRZA	TEMPERATURA PUNKTU ROSY	PRĘŻNOŚĆ PARY WODNEJ	WILGOTNOŚĆ WZGLĘDNA	CIŚNIENIE ATMOSFERYCZNE	ZACHMURZENIE			WIATR		WIDZIALNOŚĆ	POGODA		OPAD
	T	T_d	e	U	P_o	N	N_h	h	dd	v	V	ww	W	R
1	13.1	14.8	16.8	98	1007.4	2	1	9	11	1	6	10	1	–
2	15.4	14.9	16.9	97	1012.8	8	8	2	29	5	4	10	6	0.5
3	14.8	13.9	15.9	94	1017.8	0	0	9	00	0	5	10	0	–
4	16.5	16.3	18.6	99	1016.2	6	6	5	06	1	6	10	1	–
5	15.4	14.9	16.9	97	1015.8	0	0	9	09	3	6	10	1	–
6	16.7	12.4	14.4	76	1020.5	6	6	6	09	4	7	01	1	–
7	11.9	11.1	13.2	95	1024.8	8	0	9	00	0	7	02	1	–
8	12.4	12.2	14.2	99	1023.7	0	0	9	00	0	7	02	1	–
9	12.0	11.2	13.3	95	1024.2	5	2	9	29	1	7	01	2	–
10	12.2	11.1	13.2	93	1025.6	2	2	9	10	5	7	01	1	–
11	4.6	3.9	8.1	95	1021.9	0	0	9	09	3	7	02	0	–
12	7.8	6.9	10.0	94	1015.1	0	0	9	00	0	7	02	1	–
13	13.8	13.1	15.1	95	1011.2	8	8	4	20	3	6	61	6	2.1
14	13.0	11.5	13.6	91	1014.1	8	8	5	21	2	5	25	1	0.0
15	15.1	11.4	13.5	79	1012.2	7	7	6	22	2	6	10	1	–
16	15.8	14.9	17.0	95	1010.4	8	8	5	00	0	6	60	2	0.0
17	16.0	15.8	18.0	99	1009.2	8	8	5	30	5	6	10	9	8.8
18	8.6	7.3	10.2	92	1016.3	8	8	5	09	2	5	10	1	–
19	11.8	10.8	13.0	94	1011.6	8	6	4	03	3	6	61	6	0.4
20	10.6	10.0	12.3	96	1016.9	8	8	4	00	0	6	10	2	–
21	6.4	6.0	9.3	97	1016.7	0	0	9	00	0	5	10	0	–
22	14.7	13.4	15.4	92	1005.0	8	6	5	19	9	6	21	1	0.0
23	9.2	8.0	10.7	92	1004.8	0	0	9	22	2	6	10	1	–
24	13.4	8.9	11.4	74	1002.5	8	8	5	20	6	7	02	1	–
25	9.8	8.2	10.8	90	1005.6	7	7	6	22	3	7	03	1	–
26	10.1	8.9	11.4	92	1016.1	8	4	6	28	6	6	10	1	–
27	7.6	6.3	9.5	91	1023.1	4	4	5	32	8	7	01	1	–
28	8.2	5.1	8.8	81	1025.7	8	8	5	06	4	7	02	2	–
29	4.6	4.1	8.2	97	1023.7	8	8	5	10	7	6	10	1	–
30	4.9	3.5	7.8	90	1019.6	0	0	9	10	2	6	10	0	–

Godz. 07

DNI	TEMPERATURA POWIETRZA	TEMPERATURA PUNKTU ROSY	PRĘŻNOŚĆ PARY WODNEJ	WILGOTNOŚĆ WZGLĘDNA	CIŚNIENIE ATMOSFERYCZNE	ZACHMURZENIE			WIATR		WIDZIALNOŚĆ	POGODA		OPAD
	T	T_d	e	U	P_o	N	N_h	h	dd	v	V	ww	W	R
1	14.8	14.6	16.6	99	1008.5	8	8	5	00	0	5	10	1	–
2	15.1	14.9	17.0	99	1014.4	8	8	1	28	5	4	51	2	0.0
3	14.0	13.8	15.8	99	1018.0	8	8	2	00	0	4	28	4	–
4	16.6	16.6	18.9	100	1015.8	7	7	6	09	2	4	28	1	–
5	15.6	13.7	15.6	88	1016.6	5	5	9	10	4	7	03	1	–
6	15.6	13.7	15.6	88	1021.6	7	4	6	10	4	7	01	2	–
7	12.5	11.8	13.8	95	1025.1	0	0	9	00	0	6	10	1	–
8	12.2	12.0	14.0	99	1024.7	7	4	6	04	3	6	10	1	–
9	12.4	12.0	14.0	98	1024.3	2	1	6	32	1	6	10	1	–
10	10.6	7.9	10.7	84	1025.6	2	2	9	10	5	7	03	0	–
11	5.5	4.1	8.2	91	1019.6	0	0	9	09	3	6	10	0	–
12	12.0	10.7	12.8	91	1014.1	0	0	9	00	0	6	10	0	–
13	13.8	13.1	15.1	95	1011.5	8	8	4	27	6	6	10	6	0.2
14	12.8	12.1	14.1	95	1014.2	3	3	5	21	2	5	10	1	–
15	14.7	12.3	14.3	86	1011.3	5	5	6	17	1	6	10	1	–
16	16.0	15.8	18.0	99	1009.3	7	3	5	12	6	5	10	6	0.0
17	14.4	13.9	15.8	97	1012.3	8	8	4	29	4	6	61	6	5.0
18	10.7	10.5	12.7	99	1015.4	8	8	3	10	3	5	10	1	–
19	11.1	10.7	12.9	97	1010.6	8	8	4	34	2	5	10	6	0.0
20	10.6	10.0	12.3	96	1018.1	8	8	2	24	2	4	10	2	–
21	11.7	9.7	12.1	88	1014.3	2	1	6	19	5	6	10	1	–
22	14.3	13.6	15.6	95	1002.5	8	6	5	19	5	6	10	6	0.2
23	10.9	8.3	10.9	84	1005.1	7	7	5	22	3	7	02	1	–
24	13.0	9.7	12.0	80	1001.7	7	5	5	24	8	8	02	6	0.2
25	11.3	9.1	11.0	86	1008.4	8	6	4	26	5	6	10	2	–
26	8.3	6.8	9.9	90	1018.5	6	6	6	29	6	7	03	2	–
27	5.8	5.3	8.9	97	1024.3	2	2	3	32	5	6	10	0	–
28	7.6	3.4	7.8	75	1025.2	8	8	6	02	4	7	02	2	–
29	6.4	5.7	9.2	95	1022.4	8	8	3	12	6	6	10	2	–
30	5.5	4.3	8.3	92	1019.5	8	6	5	00	0	5	10	1	–

Godz. 13

1	18.8	17.7	20.2	93	1010.1	7	7	4	06	8	6	81	2	2.2
2	19.5	16.0	18.2	80	1016.2	3	3	5	25	5	6	10	5	0.0
3	21.1	17.4	19.9	79	1016.7	1	1	5	12	4	6	10	5	0.0
4	25.2	18.1	20.8	65	1015.1	5	2	6	10	4	7	03	1	–
5	24.5	16.6	18.9	62	1016.4	2	2	9	10	8	7	02	1	–
6	23.8	12.6	14.6	49	1023.7	0	0	9	10	6	8	01	1	–
7	24.0	13.7	15.6	52	1023.2	3	3	6	08	6	7	03	0	–
8	22.8	13.4	15.4	55	1023.1	5	1	6	02	5	7	03	8	0.3
9	20.6	15.1	17.1	71	1023.9	5	5	6	07	7	7	02	1	–
10	16.8	7.0	10.0	53	1024.5	3	1	9	12	8	7	02	0	–
11	15.8	9.1	11.5	64	1016.8	1	0	9	09	2	8	03	0	–
12	19.5	12.2	14.2	63	1012.4	6	2	5	18	4	7	01	1	–
13	17.5	13.1	15.1	75	1012.6	5	5	5	28	6	6	10	2	–
14	19.8	11.8	13.8	60	1014.2	4	4	5	21	4	7	02	0	–
15	21.2	14.4	16.4	65	1010.9	7	1	6	20	4	7	03	1	–
16	22.1	16.8	19.1	72	1007.5	7	3	6	20	5	6	10	2	–
17	16.8	12.5	14.5	76	1013.1	6	6	5	33	4	6	10	6	0.0
18	14.2	11.8	13.8	86	1014.0	8	8	4	09	4	7	03	2	–
19	11.6	10.8	13.0	95	1011.6	8	5	4	01	6	6	61	6	2.3
20	16.0	11.8	13.8	76	1018.1	5	5	4	20	2	6	10	2	–
21	17.2	11.1	13.2	68	1011.4	8	6	9	19	9	6	05	1	–
22	15.6	14.4	16.4	92	999.6	8	6	5	20	4	6	61	2	1.0
23	11.7	9.7	12.1	88	1005.9	6	6	4	24	6	7	17	8	5.7
24	15.1	11.0	13.1	76	1002.2	6	4	5	20	5	7	01	2	–
25	12.9	9.8	12.1	81	1011.1	8	8	4	30	6	8	10	2	–
26	9.8	6.4	9.6	79	1020.5	8	8	5	31	9	7	02	2	–
27	11.2	4.1	8.2	62	1024.7	7	7	5	34	8	8	03	1	–
28	11.7	6.5	9.6	70	1023.7	2	2	6	12	3	8	01	1	–
29	10.8	7.5	10.4	80	1021.0	7	7	4	12	6	6	10	2	–
30	12.5	10.2	12.4	86	1018.8	7	6	5	00	0	6	10	2	–

Godz. 19

1	16.7	15.9	18.0	95	1011.5	8	8	3	29	5	5	10	8	14.0
2	17.2	16.0	18.2	93	1017.6	0	0	9	25	2	5	10	1	–
3	19.6	17.5	20.0	88	1016.1	3	2	6	00	0	7	01	0	–
4	19.8	17.7	20.3	88	1015.1	5	4	6	09	3	6	10	9	0.6
5	18.4	15.4	17.5	83	1018.0	1	1	9	09	3	7	02	0	–
6	17.5	13.9	15.8	79	1023.5	3	0	9	07	2	7	01	0	–
7	18.2	14.6	16.6	80	1022.4	6	6	5	04	4	7	29	8	1.0
8	17.0	12.5	14.5	75	1023.0	7	2	5	34	4	7	01	9	–
9	15.8	13.7	15.7	87	1024.5	3	3	6	03	3	6	10	1	–
10	11.1	8.3	10.9	83	1022.9	0	0	9	09	2	8	02	0	–
11	14.2	11.8	13.8	86	1014.8	5	5	6	12	2	7	02	1	–
12	13.9	13.2	15.2	95	1012.2	8	3	5	29	2	6	61	8	3.0
13	12.6	10.7	12.9	88	1013.6	5	2	6	25	2	6	10	1	–
14	15.2	12.9	14.8	86	1012.7	3	3	6	20	2	6	10	1	–
15	17.0	15.1	17.2	89	1011.3	6	6	6	00	0	6	10	2	–
16	20.4	17.3	19.8	83	1007.6	8	4	6	24	3	6	17	8	0.0
17	11.9	10.4	12.6	90	1015.5	1	1	9	11	2	6	10	1	–
18	13.7	12.4	14.4	92	1011.7	8	8	5	07	3	6	10	2	–
19	11.8	11.2	13.3	96	1014.7	8	8	5	00	0	6	10	6	0.0
20	11.6	10.6	12.8	94	1016.9	0	0	9	15	2	6	10	1	–
21	15.7	11.7	13.7	77	1009.4	8	8	6	21	7	6	10	2	–
22	12.0	10.5	12.7	90	1002.0	8	4	4	27	9	7	01	6	11.6
23	12.4	10.7	12.8	89	1004.8	2	2	6	20	4	7	82	9	–
24	10.2	8.8	11.3	91	1004.7	4	4	5	26	3	7	01	8	1.2
25	11.9	10.4	12.6	90	1013.6	6	6	5	26	7	6	10	8	0.2
26	10.2	7.9	10.7	86	1021.8	8	8	5	30	6	7	02	8	0.0
27	9.0	6.9	9.9	86	1026.0	8	8	6	32	4	7	03	2	–
28	5.8	4.9	8.6	94	1023.9	0	0	9	00	0	7	02	0	–
29	7.7	6.2	9.5	90	1020.0	0	0	9	09	4	6	10	1	–
30	10.5	9.7	12.0	95	1018.3	8	8	5	00	0	6	10	2	–

Godz. 01

DNI	TEMPERATURA POWIETRZA	TEMPERATURA PUNKTU ROSY	PREŻNOŚĆ PARY WODNEJ	WILGOTNOŚĆ WZGLĘDNA	CIŚNIENIE ATMOSFERYCZNE	ZACHMURZENIE			WIATR		WIDZIALNOŚĆ	POGODA		OPAD
	T	T_d	e	U	P_o	N	N_h	h	dd	v	V	ww	W	R
1	15.7	15.2	17.2	97	1007.2	7	7	5	23	3	6	10	9	24.3
2	14.3	12.7	14.7	90	1014.9	8	8	4	23	2	5	21	2	0.0
3	14.7	14.5	16.5	99	1017.3	9	9	•	04	2	1	45	4	–
4	16.5	16.0	18.2	97	1015.1	2	2	9	03	3	5	10	1	–
5	15.7	15.0	17.1	96	1014.6	2	0	9	04	3	6	10	0	–
6	16.5	16.2	18.4	98	1019.4	8	8	9	99	1	5	10	2	–
7	13.0	10.9	13.1	87	1024.2	0	0	9	04	2	7	02	0	–
8	13.0	11.1	13.2	88	1023.5	0	0	9	05	2	7	01	0	–
9	13.5	12.6	14.6	94	1024.4	0	0	9	21	2	7	02	0	–
10	11.5	10.3	12.6	93	1025.0	0	0	9	06	3	7	02	0	–
11	8.7	7.7	10.5	93	1020.4	0	0	9	06	4	7	02	0	–
12	8.4	7.1	10.1	92	1013.9	0	0	9	00	0	7	02	0	–
13	12.4	11.7	13.7	95	1011.3	8	8	6	24	4	6	10	2	–
14	9.1	9.1	11.6	100	1014.6	0	0	9	00	0	2	44	1	–
15	11.5	10.7	12.9	95	1010.7	0	0	9	00	0	5	10	1	–
16	15.4	14.4	16.4	93	1008.5	8	8	9	04	4	6	10	2	–
17	14.8	14.1	16.1	96	1010.1	8	6	4	23	2	6	21	2	1.1
18	10.1	9.7	12.0	97	1014.5	0	0	9	05	3	4	10	0	–
19	11.8	11.2	13.3	96	1011.7	8	8	5	23	2	5	10	2	–
20	8.9	8.3	10.9	96	1017.6	0	0	9	22	2	6	10	1	–
21	7.6	7.0	10.0	96	1014.3	0	0	9	04	2	4	10	0	–
22	13.2	12.3	14.3	94	1003.7	8	8	5	08	2	5	10	6	1.1
23	11.2	8.4	11.0	83	1005.0	0	0	9	25	7	7	02	0	–
24	12.3	7.2	10.1	71	1000.1	0	0	9	22	6	8	02	1	–
25	11.2	9.4	11.8	89	1006.0	8	5	5	24	5	7	02	6	0.7
26	9.6	8.6	11.2	93	1018.3	3	3	5	27	4	6	10	1	–
27	7.6	6.3	9.5	91	1025.6	5	4	5	26	3	7	03	1	–
28	3.6	3.4	7.8	98	1026.3	0	0	9	06	4	7	02	0	–
29	4.2	3.7	8.0	97	1021.1	0	0	9	05	3	6	10	0	–
30	8.8	8.0	10.7	95	1018.7	8	8	4	22	1	4	10	6	0.9

Godz. 07

DNI	TEMPERATURA POWIETRZA	TEMPERATURA PUNKTU ROSY	PREŻNOŚĆ PARY WODNEJ	WILGOTNOŚĆ WZGLĘDNA	CIŚNIENIE ATMOSFERYCZNE	ZACHMURZENIE			WIATR		WIDZIALNOŚĆ	POGODA		OPAD
	T	T_d	e	U	P_o	N	N_h	h	dd	v	V	ww	W	R
1	15.9	14.7	16.7	93	1009.5	8	5	5	26	4	5	10	2	–
2	13.4	12.9	14.8	96	1016.0	8	8	3	23	4	4	21	2	0.3
3	13.4	13.4	15.4	100	1017.0	9	9	•	05	4	1	45	4	–
4	16.1	15.9	18.1	99	1015.4	9	9	•	00	0	1	45	4	–
5	14.4	14.2	16.2	99	1016.1	3	0	9	05	2	2	42	4	–
6	14.6	13.3	15.3	92	1021.4	3	1	5	05	2	6	10	4	–
7	12.6	11.5	13.5	93	1024.6	1	0	9	09	1	6	10	0	–
8	12.8	12.1	14.1	95	1024.1	1	1	9	00	0	6	10	1	–
9	12.8	11.7	13.7	93	1024.7	5	3	5	19	1	6	10	8	0.0
10	12.4	11.8	13.9	96	1024.1	8	8	3	06	5	5	10	1	–
11	7.7	6.6	9.8	93	1017.8	0	0	9	06	5	6	10	0	–
12	9.5	8.5	11.1	93	1012.9	3	2	9	05	2	6	19	1	–
13	13.0	12.3	14.3	95	1012.2	8	6	5	24	5	5	10	2	–
14	10.3	10.1	12.4	99	1014.2	0	0	9	24	2	5	10	9	5.9
15	11.5	10.5	12.7	94	1010.7	1	1	9	00	0	6	10	0	–
16	15.7	15.2	17.2	97	1006.8	8	3	5	05	4	5	10	2	–
17	14.0	12.5	14.5	91	1012.6	5	3	5	25	3	5	10	6	0.3
18	10.0	10.0	12.3	100	1013.8	9	9	•	08	3	1	45	4	–
19	11.6	11.2	13.3	98	1010.9	8	8	5	24	2	5	10	2	–
20	10.5	9.7	12.0	95	1018.3	7	5	5	25	2	4	10	1	–
21	11.1	10.5	12.7	96	1012.1	7	3	5	00	0	5	10	1	–
22	13.6	12.9	14.9	95	1000.4	8	8	5	04	1	6	10	2	–
23	11.6	9.0	11.5	84	1005.4	7	7	5	23	4	7	02	1	–
24	12.5	7.6	10.4	72	1001.1	2	2	9	24	9	8	02	1	–
25	11.1	8.7	11.2	85	1009.1	7	7	5	25	6	6	10	6	0.7
26	8.6	6.9	9.9	89	1020.2	5	5	5	27	7	6	10	1	–
27	3.7	3.5	7.8	98	1027.0	0	0	9	00	0	2	46	1	–
28	3.3	2.8	7.5	97	1024.3	0	0	9	05	4	6	10	0	–
29	3.7	3.5	7.8	98	1020.7	9	9	•	06	3	2	45	1	–
30	9.0	8.6	11.2	97	1018.5	8	8	5	00	0	4	10	2	–

Godz. 13

1	15.8	13.9	15.8	88	1011.7	8	8	2	28	4	5	10	2	–
2	16.6	15.4	17.5	93	1017.1	8	8	2	24	2	5	10	5	0.5
3	22.5	18.2	20.9	77	1015.2	3	2	5	05	4	6	10	4	–
4	24.0	17.3	19.7	66	1014.1	6	3	5	10	2	6	05	4	–
5	24.2	18.4	21.2	70	1015.3	2	1	6	03	3	6	05	4	–
6	21.8	15.7	17.8	68	1021.8	1	1	9	08	4	6	05	1	–
7	23.1	14.2	16.2	57	1022.9	1	1	6	07	4	7	03	0	–
8	22.0	14.8	16.8	64	1022.8	5	3	5	04	4	6	05	1	–
9	20.4	13.1	15.1	63	1024.0	4	4	6	07	7	7	01	1	–
10	17.6	9.9	12.2	61	1022.8	5	5	5	08	7	7	02	1	–
11	17.3	8.2	10.8	55	1015.3	0	0	9	08	5	7	02	0	–
12	16.3	10.9	13.1	71	1011.8	8	5	5	26	6	6	60	1	0.9
13	18.5	10.4	12.6	59	1012.6	4	4	5	24	8	6	05	1	–
14	19.6	9.5	11.9	52	1011.9	5	4	9	99	2	6	05	1	–
15	21.1	14.3	16.3	65	1009.5	6	0	9	05	3	7	02	1	–
16	23.1	16.8	19.1	68	1006.3	7	4	6	23	4	6	05	2	–
17	20.0	12.4	14.4	62	1012.2	3	3	5	30	3	7	01	1	–
18	15.2	12.5	14.5	84	1012.4	6	6	4	06	5	10	4	1	–
19	16.8	10.7	12.8	67	1011.4	6	4	6	36	6	6	05	2	–
20	17.0	8.7	11.3	58	1017.0	2	2	5	21	2	7	01	1	–
21	18.5	11.4	13.5	63	1009.2	7	1	6	24	2	7	01	1	–
22	12.9	12.2	14.2	95	1000.7	8	5	3	24	1	6	61	6	14.4
23	15.7	8.5	11.1	62	1005.2	7	7	5	25	9	8	02	8	0.0
24	13.4	10.4	12.6	82	1002.0	6	3	5	25	7	7	25	1	1.1
25	11.6	9.6	12.0	88	1013.0	8	8	5	24	5	6	21	2	0.4
26	10.7	5.0	8.7	68	1022.2	7	7	5	27	5	7	02	2	–
27	13.5	4.4	8.4	54	1025.6	5	5	5	04	2	8	02	4	–
28	13.6	6.8	9.9	64	1021.5	0	0	9	07	6	6	05	0	–
29	6.5	5.8	9.2	96	1020.1	8	8	2	07	4	4	28	4	–
30	13.4	8.7	11.2	73	1018.3	7	7	5	22	2	6	10	2	–

Godz. 19

1	14.9	12.7	14.7	87	1014.1	8	8	3	27	5	6	10	2	–
2	16.1	15.4	17.5	96	1017.2	8	8	5	22	2	4	10	2	–
3	20.1	18.7	21.5	91	1014.6	3	3	9	07	4	5	10	0	–
4	20.3	17.6	20.1	84	1013.8	3	2	5	07	5	6	10	1	–
5	20.1	18.8	21.7	92	1017.3	7	6	6	00	0	6	10	8	0.0
6	17.6	13.4	15.4	76	1022.7	1	1	9	07	3	7	02	0	–
7	17.1	13.6	15.6	80	1022.7	0	0	9	04	3	7	01	0	–
8	17.0	14.2	16.2	84	1023.3	2	1	9	01	3	7	02	1	–
9	15.8	12.9	14.9	83	1024.8	0	0	9	04	2	7	01	1	–
10	12.4	8.6	11.2	78	1021.0	0	0	9	07	5	7	02	1	–
11	12.4	8.4	11.0	77	1013.8	2	2	9	07	3	7	02	0	–
12	14.2	13.5	15.5	95	1011.0	8	8	6	00	0	5	10	6	0.4
13	13.0	11.9	13.9	93	1014.2	8	6	5	20	2	6	10	9	3.2
14	14.9	13.3	15.3	90	1011.1	6	3	9	03	2	6	10	1	–
15	17.9	14.6	16.7	81	1008.8	7	7	9	05	3	7	02	1	–
16	18.2	15.3	17.4	83	1008.2	8	6	5	25	4	6	21	2	0.0
17	14.2	12.6	14.6	90	1013.7	0	0	9	06	2	5	10	0	–
18	12.4	11.7	13.7	95	1011.9	8	6	4	02	1	4	10	2	–
19	13.5	11.6	13.7	88	1015.4	7	3	5	31	3	6	10	2	–
20	10.6	9.0	11.5	90	1015.2	0	0	9	07	3	6	10	0	–
21	15.3	11.2	13.3	77	1006.0	8	2	6	16	3	7	02	6	0.3
22	10.4	9.4	11.8	93	1003.6	2	1	5	25	3	7	01	6	3.3
23	12.4	8.6	11.2	78	1003.2	3	1	6	21	2	8	01	1	–
24	10.4	8.6	11.2	88	1004.0	6	3	5	22	3	7	03	8	0.2
25	10.0	8.8	11.3	92	1015.9	0	0	9	24	3	6	10	1	–
26	9.6	7.5	10.4	87	1024.3	7	7	5	22	3	7	02	2	–
27	7.7	5.9	9.3	89	1026.0	0	0	9	06	2	7	02	1	–
28	8.4	5.8	9.2	83	1021.2	0	0	9	06	6	6	10	0	–
29	9.0	7.7	10.3	92	1018.9	8	8	5	22	1	4	10	2	–
30	11.2	9.0	11.5	86	1018.2	8	8	5	23	2	6	10	2	–

Godz. 01

DNI	TEMPERATURA POWIETRZA	TEMPERATURA PUNKTU ROSY	PREŻNOŚĆ PARY WODNEJ	WILGOTNOŚĆ WZGLĘDNA	CIŚNIENIE ATMOSFERYCZNE	ZACHMURZENIE			WIATR		WIDZIALNOŚĆ	POGODA		OPAD
	T	T_d	e	U	P_o	N	N_h	h	dd	v	V	ww	W	R
1	15.0	13.4	15.4	90	1007.6	3	0	9	00	0	7	03	0	-
2	14.3	12.7	14.7	90	1014.8	8	8	4	30	5	6	10	2	-
3	12.2	11.6	13.7	96	1018.4	0	0	9	00	0	3	46	1	-
4	14.2	13.5	15.5	95	1015.9	7	7	5	00	0	5	10	1	-
5	15.4	15.1	17.1	98	1015.6	1	0	9	00	0	5	10	0	-
6	14.0	13.1	15.1	94	1019.8	7	7	5	00	0	6	10	1	-
7	12.4	11.5	13.5	94	1025.0	6	2	9	00	0	6	10	1	-
8	12.4	11.7	13.7	95	1024.3	1	1	9	00	0	7	01	1	-
9	12.6	10.7	13.0	89	1025.2	5	3	9	00	0	6	10	9	0.9
10	11.6	11.0	13.1	96	1025.2	1	1	5	00	0	5	10	0	-
11	7.1	6.7	9.8	97	1021.0	0	0	9	00	0	5	10	0	-
12	10.8	9.8	12.1	94	1014.7	0	0	9	00	0	6	10	0	-
13	13.4	12.9	14.8	96	1012.0	8	8	5	18	2	7	21	6	1.1
14	11.5	10.7	12.9	95	1014.9	8	8	5	00	0	6	10	2	-
15	14.1	12.3	14.3	89	1012.4	7	7	5	00	0	6	10	1	-
16	16.6	15.4	17.5	93	1010.1	8	8	5	00	0	7	03	6	0.0
17	15.8	14.4	16.4	91	1009.8	8	8	4	34	5	7	80	6	1.0
18	12.2	11.3	13.3	94	1015.2	8	8	5	00	0	6	10	1	-
19	13.0	12.5	14.4	96	1011.4	8	8	5	00	0	6	10	2	-
20	11.4	9.6	12.0	89	1017.4	8	8	4	00	0	6	10	6	0.1
21	8.4	7.1	10.1	92	1016.4	0	0	9	00	0	6	10	0	-
22	16.0	11.4	13.5	74	1004.7	8	8	9	36	3	7	02	2	-
23	9.5	7.4	10.3	87	1006.2	2	2	5	24	2	7	03	0	-
24	14.2	6.6	9.8	60	1001.5	2	2	5	24	3	8	02	1	-
25	10.0	7.3	10.2	83	1006.9	2	2	5	13	2	8	02	0	-
26	11.0	7.5	10.4	79	1017.9	8	8	5	29	4	7	02	2	-
27	9.2	6.2	9.5	83	1024.7	8	8	5	33	2	6	10	2	-
28	2.4	2.4	7.3	100	1027.0	7	7	5	00	0	5	10	1	-
29	2.7	2.2	7.2	96	1022.8	9	9	.	00	0	1	45	0	-
30	9.2	8.6	11.2	96	1018.3	5	5	5	00	0	5	21	1	0.8

Godz. 07

DNI	TEMPERATURA POWIETRZA	TEMPERATURA PUNKTU ROSY	PREŻNOŚĆ PARY WODNEJ	WILGOTNOŚĆ WZGLĘDNA	CIŚNIENIE ATMOSFERYCZNE	ZACHMURZENIE			WIATR		WIDZIALNOŚĆ	POGODA		OPAD
	T	T_d	e	U	P_o	N	N_h	h	dd	v	V	ww	W	R
1	15.6	14.7	16.8	95	1009.2	8	8	5	19	1	6	10	1	-
2	14.3	12.7	14.7	90	1015.9	8	8	4	24	1	6	10	2	-
3	13.0	13.0	15.0	100	1018.3	9	9	.	00	0	2	43	4	-
4	13.8	13.3	15.2	97	1014.6	9	9	.	09	0	3	43	4	-
5	13.1	12.7	14.7	98	1016.9	5	5	9	00	0	5	10	1	-
6	14.6	13.9	15.9	95	1021.1	7	7	5	00	0	5	10	1	-
7	10.2	9.6	12.0	96	1025.7	0	0	9	00	0	3	42	4	-
8	9.9	9.5	11.9	97	1025.1	1	1	9	00	0	3	42	4	-
9	11.0	11.0	13.1	100	1025.7	9	9	.	00	0	2	43	1	-
10	12.7	12.5	14.5	99	1024.5	8	8	3	25	1	3	51	4	0.2
11	6.3	6.1	9.4	98	1018.8	9	9	.	00	0	2	43	4	-
12	9.9	9.5	11.9	97	1014.3	6	1	9	00	0	7	02	1	-
13	12.8	12.6	14.6	99	1012.8	8	6	4	24	2	7	60	6	3.2
14	9.9	9.5	11.9	97	1015.2	0	0	9	00	0	5	10	1	-
15	13.4	11.5	13.6	88	1011.4	3	1	5	00	0	7	02	1	-
16	16.8	14.9	17.0	89	1007.3	7	3	9	24	1	7	02	1	-
17	14.1	13.6	15.5	97	1012.7	8	8	5	00	0	6	10	8	2.4
18	11.3	9.7	12.1	90	1014.4	8	8	5	00	0	5	10	2	-
19	12.6	11.5	13.5	93	1010.7	8	8	4	36	3	5	10	2	-
20	9.2	8.6	11.2	96	1018.4	6	4	9	00	0	6	10	1	-
21	9.4	8.2	10.8	92	1014.3	7	7	5	00	0	6	10	1	-
22	16.1	11.5	13.6	74	1001.6	8	8	5	15	4	8	02	2	-
23	11.4	7.9	10.7	79	1006.3	7	7	5	20	4	8	03	1	-
24	13.4	8.4	11.0	72	1001.4	7	5	5	24	3	8	01	1	-
25	11.0	8.2	10.8	83	1010.2	7	7	5	26	3	8	02	1	-
26	9.3	4.9	8.6	74	1020.1	5	3	5	28	5	7	01	1	-
27	8.0	6.3	9.5	89	1026.0	7	7	5	31	2	7	02	2	-
28	1.7	1.7	6.9	100	1025.9	9	9	.	26	1	1	45	4	-
29	1.2	0.9	6.5	98	1022.7	9	9	.	00	0	1	45	4	-
30	9.5	9.1	11.6	97	1018.4	8	8	5	00	0	5	10	2	-

Godz. 13

1	16.5	14.3	16.2	87	1011.2	8	8	4	27	3	6	10	2	-
2	15.8	13.7	15.7	87	1017.7	8	8	5	00	0	7	02	6	0.4
3	23.4	17.0	19.3	67	1015.1	2	2	6	36	2	6	05	4	-
4	26.4	14.1	16.1	47	1013.7	3	2	5	08	3	8	03	4	-
5	21.7	18.4	21.1	81	1015.4	7	7	4	36	2	7	17	8	0.1
6	22.7	16.4	18.6	67	1021.5	2	1	6	09	4	6	05	1	-
7	23.3	13.0	15.0	52	1022.5	3	3	5	04	4	8	03	4	-
8	22.8	13.4	15.4	55	1022.6	3	1	6	06	2	7	01	4	-
9	19.5	14.8	16.8	74	1023.8	7	7	5	33	3	7	03	8	1.6
10	18.7	8.8	11.4	53	1022.7	3	1	5	05	3	8	01	5	0.0
11	19.4	11.3	13.4	59	1014.7	2	2	6	31	3	8	02	4	-
12	20.0	10.7	12.9	55	1011.5	8	4	5	15	3	8	01	2	-
13	18.8	10.5	12.7	59	1013.2	6	5	5	25	4	7	03	6	0.0
14	19.8	10.5	12.7	55	1012.9	2	1	6	29	2	7	01	1	-
15	23.3	14.0	16.0	56	1009.8	7	1	6	17	4	8	02	1	-
16	24.2	16.1	18.3	61	1006.6	8	6	9	19	3	7	02	2	-
17	18.0	13.1	15.0	73	1012.9	7	7	4	36	3	6	10	2	-
18	16.0	12.2	14.2	78	1012.5	8	8	9	36	4	6	10	2	-
19	14.4	11.2	13.3	81	1011.4	8	8	5	35	2	6	10	6	0.3
20	17.3	8.4	11.0	56	1016.7	3	3	6	29	2	6	05	1	-
21	19.3	9.8	12.1	54	1010.5	6	2	5	17	3	8	01	1	-
22	14.8	13.7	15.7	93	999.0	8	6	4	29	8	6	63	2	5.0
23	15.7	7.8	10.6	59	1006.1	5	4	5	24	9	8	01	2	-
24	15.7	8.0	10.7	60	1003.1	6	2	5	27	6	8	01	2	-
25	12.8	7.5	10.4	70	1012.4	7	7	5	26	5	8	03	2	-
26	9.5	4.8	8.6	73	1021.7	8	8	5	27	5	7	02	2	-
27	13.2	6.1	9.4	62	1025.5	6	3	5	32	3	8	03	2	-
28	15.0	6.6	9.8	57	1021.3	1	0	9	04	1	8	03	4	-
29	15.9	9.0	11.4	63	1018.3	4	0	9	36	2	7	01	4	-
30	11.6	9.2	11.7	85	1018.8	8	8	4	35	2	5	10	2	-

Godz. 19

1	14.9	12.6	14.5	86	1013.9	8	8	3	30	3	5	10	8	2.5
2	16.7	15.0	17.0	90	1017.7	6	6	5	00	0	7	01	2	-
3	20.2	15.9	18.0	76	1015.3	6	5	5	00	0	7	01	8	0.2
4	21.8	16.1	18.2	70	1014.1	2	1	5	09	2	7	01	1	-
5	16.7	16.2	18.4	97	1017.5	6	4	5	00	0	6	10	9	18.5
6	18.9	13.3	15.3	70	1022.4	1	1	9	32	2	8	01	0	-
7	17.3	11.9	13.9	70	1022.5	1	1	6	00	0	8	02	9	-
8	18.1	14.1	16.1	78	1022.9	2	1	5	00	0	8	02	8	-
9	16.5	14.3	16.2	87	1024.4	4	3	5	10	2	7	01	1	-
10	13.8	8.7	11.2	71	1021.7	0	0	9	00	0	8	01	0	-
11	14.9	12.4	14.4	85	1014.1	1	1	9	23	2	7	01	1	-
12	13.9	13.0	15.0	94	1011.8	8	6	5	00	0	6	61	2	1.3
13	14.8	10.5	12.7	75	1014.3	6	4	5	00	0	6	10	1	-
14	17.1	10.8	13.0	67	1012.0	4	1	6	12	2	7	01	1	-
15	18.8	12.8	14.8	68	1010.3	4	3	5	00	0	7	01	1	-
16	19.9	17.0	19.3	83	1007.9	8	8	5	00	0	8	21	2	0.3
17	14.1	12.1	14.1	88	1014.3	5	2	5	00	0	6	10	2	-
18	14.2	12.6	14.6	90	1011.3	8	8	5	36	2	6	10	2	-
19	12.1	10.4	12.6	89	1015.2	8	8	4	00	0	6	61	2	0.6
20	13.2	10.3	12.6	83	1016.2	2	2	5	00	0	6	10	0	-
21	16.9	8.4	11.0	57	1007.4	8	1	6	15	6	6	05	2	-
22	11.0	8.2	10.8	83	1004.0	3	1	9	25	2	8	01	6	7.6
23	12.6	8.4	11.0	76	1004.7	2	2	5	12	2	9	02	1	-
24	11.4	7.0	10.0	75	1006.2	1	1	9	20	2	8	01	8	0.2
25	11.4	7.7	10.5	78	1015.8	7	7	5	28	4	6	10	2	-
26	9.4	6.2	9.4	80	1023.9	8	8	5	29	3	6	10	2	-
27	7.9	5.9	9.3	87	1026.4	2	2	5	00	0	8	01	1	-
28	8.7	6.3	9.6	85	1022.0	0	0	9	00	0	7	01	0	-
29	11.0	8.6	11.2	85	1018.2	5	4	9	35	4	7	03	1	-
30	9.9	9.5	11.9	97	1019.0	8	8	4	00	0	3	63	4	6.9

Godz. 01

DNI	TEMPERATURA POWIETRZA	TEMPERATURA PUNKTU ROSY	PREŻNOŚĆ PARY WODNEJ	WILGOTNOŚĆ WZGLĘDNA	CIŚNIENIE ATMOSFERYCZNE	ZACHMURZENIE			WIATR		WIDZIALNOŚĆ	POGODA		OPAD
	T	T_d	e	U	P_o	N	N_h	h	dd	v	V	ww	W	R
1	11.4	10.5	12.7	95	.	8	4	6	00	0	7	01	1	–
2	11.0	10.6	12.8	97	.	8	8	2	00	0	4	60	6	0.8
3	11.1	10.4	12.6	96	.	6	6	4	00	0	5	10	2	–
4	11.3	10.9	13.0	98	.	0	0	9	00	0	6	10	1	–
5	9.9	9.4	11.8	97	.	1	0	9	00	0	6	10	0	–
6	12.7	12.3	14.3	98	.	2	2	6	00	0	6	10	9	4.3
7	8.6	8.2	10.9	97	.	1	1	6	00	0	8	01	0	–
8	8.9	8.5	11.1	97	.	3	2	6	00	0	7	02	0	–
9	9.6	9.2	11.6	97	.	6	5	6	00	0	6	10	1	–
10	6.9	6.5	9.6	97	.	0	0	9	00	0	6	10	1	–
11	6.1	5.7	9.1	97	.	1	1	6	00	0	7	03	0	–
12	6.8	6.4	9.6	97	.	0	0	9	00	0	6	10	1	–
13	9.6	9.4	11.8	99	.	8	8	5	00	0	7	61	6	2.3
14	6.5	6.3	9.5	99	.	6	6	6	00	0	6	10	2	–
15	9.5	8.2	10.9	92	.	6	6	6	00	0	6	10	1	–
16	13.6	12.4	14.4	93	.	8	8	6	00	0	7	02	8	0.0
17	14.0	13.2	15.2	95	.	8	8	3	01	3	5	91	2	2.2
18	7.5	7.1	10.1	97	.	1	1	6	00	0	6	10	0	–
19	8.0	7.5	10.4	97	.	7	3	6	00	0	6	10	1	–
20	8.1	7.1	10.1	94	.	8	8	4	00	0	6	10	6	0.0
21	4.7	4.2	8.3	97	.	0	0	9	00	0	6	10	0	–
22	13.5	8.8	11.3	73	.	7	7	5	27	4	7	01	2	–
23	6.4	5.1	8.8	92	.	2	2	6	00	0	8	01	1	–
24	11.7	4.4	8.4	61	.	6	2	5	20	6	9	01	1	–
25	8.0	5.0	8.7	81	.	8	8	5	27	4	7	80	1	0.1
26	6.6	5.5	9.8	92	.	8	8	4	27	2	6	25	8	6.1
27	3.6	3.0	7.6	96	.	6	6	4	00	0	6	10	2	–
28	– 1.0	– 1.6	5.4	96	.	0	0	9	18	1	8	02	0	–
29	2.0	1.0	6.6	94	.	0	0	9	00	0	8	02	0	–
30	7.7	6.4	9.6	91	.	8	8	5	00	0	6	10	6	0.0

Godz. 07

DNI	TEMPERATURA POWIETRZA	TEMPERATURA PUNKTU ROSY	PREŻNOŚĆ PARY WODNEJ	WILGOTNOŚĆ WZGLĘDNA	CIŚNIENIE ATMOSFERYCZNE	ZACHMURZENIE			WIATR		WIDZIALNOŚĆ	POGODA		OPAD
	T	T_d	e	U	P_o	N	N_h	h	dd	v	V	ww	W	R
1	12.7	11.5	13.6	93	.	8	7	5	00	0	6	60	2	0.0
2	10.9	10.3	12.5	96	.	8	5	2	00	0	5	10	6	0.5
3	10.3	10.1	12.4	99	.	1	1	9	00	0	8	03	1	–
4	12.1	11.9	14.0	99	.	2	1	6	00	0	6	10	0	–
5	12.5	11.5	13.6	94	.	6	1	6	00	0	7	03	1	0.2
6	12.6	12.2	14.2	97	.	8	8	2	31	1	6	10	1	–
7	8.7	8.3	10.9	97	.	1	1	6	00	0	8	02	0	–
8	9.3	8.9	11.4	97	.	5	4	5	00	0	7	03	1	–
9	9.2	9.0	11.5	99	.	7	5	7	00	0	7	03	1	–
10	6.7	6.3	9.5	97	.	2	1	6	00	0	6	10	0	0.2
11	7.9	7.7	10.5	99	.	5	4	6	00	0	7	01	1	–
12	7.3	6.8	9.9	97	.	7	4	9	00	0	7	02	1	–
13	9.3	8.8	11.3	97	.	8	8	4	00	0	6	21	6	5.1
14	7.7	7.3	10.2	97	.	6	6	6	00	0	6	10	1	–
15	9.0	8.2	10.9	96	.	3	1	6	00	0	7	01	1	–
16	14.8	12.5	14.5	87	.	7	2	5	36	2	8	02	1	–
17	11.5	10.9	13.0	96	.	8	8	4	00	0	6	10	8	20.7
18	6.3	6.1	9.4	98	.	7	4	6	00	0	6	10	1	–
19	9.7	8.8	11.3	94	.	8	8	3	03	1	5	21	2	0.0
20	5.7	5.5	9.0	98	.	0	0	9	00	0	6	10	1	–
21	7.6	5.8	9.2	88	.	6	2	5	00	0	6	10	1	–
22	11.9	9.9	12.2	88	.	8	8	5	02	4	7	03	2	–
23	7.6	6.4	9.6	92	.	8	8	6	00	0	8	03	1	–
24	9.6	6.1	9.4	79	.	7	4	5	21	2	8	01	8	0.2
25	6.7	4.8	8.6	88	.	8	8	4	23	3	6	25	8	4.1
26	4.9	3.6	7.9	91	.	7	7	4	23	2	7	01	8	2.2
27	3.0	3.0	7.6	100	.	5	5	5	00	0	6	10	1	–
28	– 1.9	– 2.5	5.1	96	.	0	0	9	00	0	9	02	0	–
29	1.7	1.2	6.6	96	.	5	1	9	00	0	8	03	1	–
30	7.7	6.8	9.9	94	.	8	8	5	00	0	6	10	2	–

Godz. 13

1	12.6	12.0	14.0	96	.	8	7	2	00	0	5	61	6	7.6
2	13.8	12.6	14.6	93	.	8	6	4	00	0	5	10	6	1.1
3	18.3	14.4	16.4	78	.	7	7	5	00	0	8	02	1	–
4	19.5	14.4	16.4	72	.	6	6	5	34	1	7	02	1	–
5	20.4	15.0	17.0	71	.	6	6	6	00	0	7	95	1	0.2
6	18.7	13.6	15.6	73	.	4	3	5	27	1	7	03	1	–
7	19.8	9.7	12.0	52	.	3	3	7	03	3	8	03	0	–
8	16.3	11.3	13.4	73	.	6	3	6	06	3	7	29	8	0.5
9	15.1	10.4	12.6	73	.	7	7	5	02	2	7	95	2	0.0
10	15.9	8.6	11.2	62	.	2	2	6	36	2	8	01	0	–
11	15.2	9.3	11.7	67	.	7	7	6	00	0	7	02	1	–
12	13.3	7.7	10.5	69	.	8	8	6	32	5	7	80	2	0.0
13	13.9	9.3	11.7	73	.	7	7	5	22	1	7	02	6	0.1
14	15.1	9.2	11.6	67	.	7	7	6	02	1	7	03	2	–
15	19.0	12.0	14.0	63	.	7	3	6	20	2	8	03	1	–
16	23.5	10.6	12.8	44	.	7	4	5	21	6	8	03	2	–
17	14.5	10.4	12.6	76	.	8	8	4	00	0	7	03	2	–
18	14.9	9.5	11.9	70	.	8	2	6	00	0	7	03	2	–
19	10.1	8.8	11.3	92	.	8	5	3	00	0	5	61	2	0.8
20	12.5	6.1	9.4	64	.	6	6	5	00	0	7	02	1	–
21	14.1	7.0	10.0	62	.	8	3	5	13	1	7	03	1	–
22	10.5	8.6	11.3	89	.	8	5	4	29	5	6	65	6	9.3
23	12.5	4.1	8.2	57	.	5	3	6	22	4	8	01	8	0.5
24	11.9	3.6	7.9	57	.	6	6	6	23	6	8	02	8	0.0
25	8.8	5.9	9.3	82	.	8	8	5	23	4	7	80	2	1.0
26	6.1	2.8	7.5	80	.	8	8	5	27	4	7	02	2	–
27	9.9	3.9	8.1	66	.	2	2	5	03	3	8	02	1	–
28	14.9	2.3	7.2	42	.	0	0	9	34	1	8	02	0	–
29	14.2	5.1	8.8	54	.	2	1	9	01	3	9	01	1	–
30	8.7	7.5	10.4	93	.	8	8	3	04	2	5	50	2	0.0

Godz. 19

1	11.1	10.7	12.9	97	.	8	8	2	26	2	5	60	6	1.6
2	13.5	12.5	14.5	94	.	8	8	4	04	2	6	10	2	–
3	15.3	14.0	16.0	92	.	5	4	6	00	0	7	02	8	0.9
4	14.9	12.3	14.3	85	.	1	1	6	14	2	7	01	1	–
5	13.8	13.0	15.0	95	.	7	7	6	21	1	6	10	9	3.8
6	13.5	12.5	14.5	94	.	1	1	5	00	0	6	10	8	1.5
7	13.0	10.6	12.8	86	.	1	1	7	00	0	7	02	1	–
8	12.2	10.4	12.6	89	.	3	1	6	00	0	6	10	1	–
9	10.4	9.9	12.2	97	.	6	6	5	00	0	6	10	9	2.6
10	10.1	8.4	11.0	89	.	0	0	9	00	0	7	01	1	–
11	10.3	8.8	11.3	91	.	5	1	6	00	0	7	03	9	0.6
12	10.7	10.3	12.5	97	.	8	4	5	00	0	6	61	8	1.3
13	10.3	8.6	11.2	89	.	6	1	6	15	1	7	01	2	–
14	11.1	9.0	11.5	87	.	4	2	6	00	0	6	10	1	–
15	14.8	11.2	13.3	79	.	8	8	5	00	0	7	03	2	–
16	17.9	12.6	14.6	71	.	7	5	5	27	3	8	25	2	0.2
17	11.5	10.0	12.3	91	.	0	0	9	00	0	7	01	1	–
18	10.9	9.3	11.7	90	.	8	8	9	00	0	6	10	2	–
19	8.2	7.3	10.2	94	.	8	8	4	00	0	6	21	8	6.7
20	8.5	7.1	10.1	91	.	3	3	6	00	0	6	10	1	–
21	13.5	6.7	9.8	63	.	8	5	5	16	5	7	03	2	–
22	6.8	5.6	9.1	92	.	3	1	4	23	1	8	01	6	5.8
23	11.1	2.3	7.2	54	.	3	2	6	18	2	8	01	8	–
24	7.3	3.8	8.0	78	.	2	2	6	22	3	8	01	8	0.5
25	7.1	5.8	9.2	91	.	8	8	3	23	2	6	25	2	1.5
26	4.9	4.1	8.2	95	.	8	8	4	22	1	6	25	2	0.1
27	3.6	2.1	7.1	89	.	0	0	9	15	1	8	02	0	–
28	6.3	3.4	7.8	82	.	0	0	9	15	1	8	01	0	–
29	8.8	6.5	9.7	86	.	8	3	6	33	1	6	10	1	–
30	6.4	5.6	9.1	95	.	8	6	4	00	0	5	61	5	11.4

Godz. 01

DNI	TEMPERATURA POWIETRZA T	TEMPERATURA PUNKTU ROSY T_d	PRĘŻNOŚĆ PARY WODNEJ e	WILGOTNOŚĆ WZGLĘDNA U	CIŚNIENIE ATMOSFERYCZNE P_o	ZACHMURZENIE N	N_h	h	WIATR dd	v	WIDZIALNOŚĆ V	POGODA ww	W	OPAD R
1	6.9	3.8	8.0	81	.	7	2	2	12	1	8	03	1	-
2	5.3	5.3	8.9	100	.	9	9	.	34	5	0	53	4	3.8
3	6.5	6.3	9.5	99	.	2	2	.	14	4	8	41	4	-
4	7.7	7.7	10.5	100	.	7	7	.	12	4	7	41	4	-
5	8.8	3.2	7.7	67	.	2	0	9	09	1	7	02	0	-
6	6.4	6.4	9.6	100	.	9	9	.	04	4	0	43	8	5.7
7	6.7	2.6	7.4	75	.	2	2	4	10	3	8	01	1	-
8	5.9	4.6	8.5	92	.	3	3	2	06	7	8	02	0	-
9	5.1	3.8	8.0	91	.	6	6	4	02	6	8	28	8	0.4
10	4.3	1.2	6.7	80	.	3	1	3	07	1	8	02	4	-
11	3.7	3.5	7.8	98	.	5	5	.	18	4	8	41	1	-
12	4.3	0.4	6.3	75	.	3	0	9	16	1	8	03	1	-
13	3.0	3.0	7.6	100	.	8	8	2	22	3	8	21	4	3.1
14	2.4	2.4	7.3	100	.	9	9	.	16	6	0	43	4	-
15	5.0	5.0	8.7	100	.	7	7	.	14	13	7	80	4	0.8
16	8.2	8.2	10.9	100	.	8	8	.	20	18	7	41	8	3.1
17	8.8	8.8	11.3	100	.	9	9	.	21	14	0	91	4	6.8
18	5.3	2.6	7.4	83	.	6	5	4	19	2	8	02	1	-
19	2.7	2.1	7.1	96	.	7	2	3	36	13	8	03	4	-
20	0.5	0.5	6.3	100	.	9	9	.	35	3	0	45	6	0.3
21	1.8	1.5	6.8	98	.	5	5	.	16	15	7	41	2	-
22	4.8	4.8	8.6	100	.	9	9	.	19	16	0	45	4	4.7
23	- 0.1	- 0.1	6.1	100	.	6	6	.	23	7	8	41	4	-
24	1.7	1.7	6.9	100	.	9	9	.	18	17	0	45	2	-
25	- 0.2	- 0.2	6.0	100	.	9	9	.	26	7	0	49	8	0.7
26	- 1.0	- 1.1	5.6	99	.	9	9	.	35	9	8	49	8	8.7
27	- 3.6	- 4.1	4.5	97	.	9	9	.	35	7	0	49	8	0.0
28	3.0	-18.6	1.4	18	.	0	0	9	36	4	9	02	0	-
29	5.5	-18.6	1.4	16	.	3	0	9	00	0	9	02	0	-
30	2.6	2.6	7.4	100	.	9	9	.	16	6	0	47	8	0.2

Godz. 07

DNI	TEMPERATURA POWIETRZA T	TEMPERATURA PUNKTU ROSY T_d	PRĘŻNOŚĆ PARY WODNEJ e	WILGOTNOŚĆ WZGLĘDNA U	CIŚNIENIE ATMOSFERYCZNE P_o	ZACHMURZENIE N	N_h	h	WIATR dd	v	WIDZIALNOŚĆ V	POGODA ww	W	OPAD R
1	6.5	6.5	9.7	100	.	9	9	.	34	2	0	50	4	0.0
2	6.1	6.1	9.4	100	.	9	9	.	35	7	0	50	4	2.3
3	8.4	6.5	9.7	88	.	1	0	9	04	2	8	02	0	-
4	8.1	7.9	10.6	99	.	3	1	4	00	0	7	01	4	-
5	10.3	5.6	9.1	73	.	6	1	.	04	1	8	02	1	-
6	7.8	5.1	8.8	83	.	3	2	4	07	2	8	03	4	-
7	7.0	1.9	7.0	78	.	2	2	4	08	4	9	03	0	-
8	5.8	3.8	8.0	87	.	7	7	4	05	6	8	80	1	0.3
9	5.2	4.4	8.4	95	.	7	7	4	03	6	8	03	1	-
10	5.0	2.6	7.4	85	.	2	0	9	00	0	8	02	0	-
11	3.7	3.2	7.7	96	.	4	4	1	22	1	8	01	1	-
12	3.6	0.2	6.2	78	.	7	1	.	00	0	8	03	1	-
13	2.3	2.3	7.2	100	.	9	9	.	32	4	0	52	6	4.9
14	2.6	- 3.3	4.8	66	.	5	5	5	18	4	8	03	4	-
15	4.9	4.9	8.7	100	.	7	7	.	16	13	7	41	8	0.6
16	8.5	8.3	10.9	99	.	7	6	.	14	17	7	41	2	-
17	6.4	6.4	9.6	100	.	9	9	.	21	3	0	47	8	0.8
18	4.9	3.6	7.9	91	.	7	1	3	00	0	9	02	1	-
19	2.0	2.0	7.1	100	.	9	9	.	35	15	0	45	6	1.4
20	0.1	- 0.5	5.9	96	.	2	1	3	29	1	8	03	4	-
21	2.3	2.3	7.2	100	.	9	9	.	18	10	0	45	2	-
22	5.4	5.4	9.0	100	.	9	9	.	18	13	0	45	6	2.8
23	0.2	- 0.1	6.1	98	.	7	7	1	23	12	8	87	1	0.0
24	0.7	0.7	6.4	100	.	7	7	.	20	8	8	41	6	4.5
25	- 0.9	- 1.0	5.7	99	.	9	9	.	34	7	0	85	4	2.5
26	- 3.3	- 3.7	4.6	97	.	9	9	.	36	8	0	77	8	3.1
27	- 3.4	- 3.5	4.7	99	.	9	9	.	01	6	0	49	4	-
28	4.2	-16.4	1.7	20	.	0	0	9	01	4	9	02	0	-
29	5.1	-30.0	0.5	5	.	6	1	9	16	2	9	03	1	-
30	2.4	2.4	7.3	100	.	9	9	.	12	3	0	45	4	0.1

Godz. 13

1	6.8	6.8	9.9	100	.	9	9	.	33	3	0	51	6	12.0
2	7.0	7.0	10.0	100	.	9	9	.	35	5	0	51	6	3.1
3	9.2	8.2	10.9	94	.	7	7	.	20	3	7	41	1	-
4	10.4	8.4	11.0	88	.	7	7	.	15	2	7	02	1	-
5	11.3	10.9	13.0	98	.	9	9	.	07	2	8	47	8	0.0
6	10.3	8.4	11.0	88	.	6	6	.	34	3	8	41	1	-
7	10.3	4.1	8.2	65	.	4	4	5	02	5	8	03	1	-
8	8.1	2.6	7.4	68	.	6	5	4	02	4	8	17	8	1.2
9	6.1	6.1	9.4	100	.	9	9	.	36	9	0	17	8	0.4
10	5.7	5.1	8.8	96	.	8	8	.	07	1	5	41	1	-
11	5.4	4.8	8.6	96	.	7	7	.	01	1	7	95	1	0.3
12	3.3	3.3	7.7	100	.	9	9	.	17	7	0	45	8	0.0
13	3.5	3.5	7.8	100	.	9	9	.	28	2	0	47	6	1.3
14	4.2	3.7	8.0	97	.	8	8	.	18	9	8	41	1	-
15	7.3	6.8	9.9	97	.	7	3	.	16	10	8	03	2	-
16	11.1	7.8	10.6	80	.	7	7	2	22	17	8	02	2	-
17	7.4	6.7	9.8	95	.	6	5	.	20	5	7	41	4	-
18	6.7	5.8	9.2	94	.	9	9	.	35	2	0	47	2	-
19	2.4	2.4	7.3	100	.	9	9	.	34	15	0	45	6	1.7
20	3.9	1.0	6.6	81	.	6	6	.	20	4	7	41	1	-
21	3.1	3.1	7.6	100	.	9	9	.	18	14	0	45	2	-
22	3.3	3.3	7.7	100	.	9	9	.	27	16	0	63	4	13.2
23	0.7	0.7	6.4	100	.	7	7	.	21	8	7	41	8	1.2
24	0.2	- 0.1	6.1	98	.	7	7	.	22	7	8	02	8	0.6
25	- 0.5	- 0.5	5.9	100	.	9	9	.	34	5	0	49	8	4.0
26	- 2.6	- 2.6	5.0	100	.	9	9	.	35	5	0	49	8	0.7
27	- 0.7	- 1.9	5.3	91	.	1	1	.	01	4	9	01	4	-
28	8.2	- 5.0	4.2	40	.	2	0	9	00	0	9	03	0	-
29	5.5	- 1.2	5.6	62	.	3	1	2	17	4	9	03	1	-
30	2.7	2.7	7.4	100	.	9	9	.	16	2	0	50	4	0.2

Godz. 19

1	5.9	5.9	9.3	100	.	9	9	.	33	5	0	53	6	5.7
2	7.5	7.5	10.4	100	.	1	1	.	16	2	8	01	5	0.2
3	8.9	8.2	10.9	95	.	6	6	.	20	1	7	41	8	1.8
4	8.7	7.1	10.1	90	.	2	1	4	15	3	7	01	1	-
5	8.7	5.1	8.8	79	.	7	3	3	29	2	8	02	9	10.6
6	7.7	7.7	10.5	100	.	7	7	.	02	4	7	41	4	-
7	6.2	5.5	9.0	95	.	4	4	.	03	4	7	03	9	0.1
8	5.8	5.0	8.7	95	.	6	5	.	02	3	7	03	9	-
9	3.9	3.0	7.6	94	.	5	2	2	02	5	8	01	9	4.6
10	4.8	3.6	7.9	91	.	2	2	.	17	3	8	03	1	-
11	3.8	3.8	8.0	100	.	5	4	.	17	5	8	41	9	5.7
12	3.2	3.2	7.7	100	.	9	9	.	18	12	0	61	4	3.0
13	3.3	2.5	7.3	94	.	7	4	.	21	1	7	41	2	-
14	4.8	4.8	8.6	100	.	8	8	.	14	12	7	41	2	-
15	7.7	7.7	10.5	100	.	9	9	.	17	12	0	80	4	0.6
16	9.1	9.1	11.6	100	.	8	8	.	20	17	8	41	8	2.0
17	5.5	5.3	8.9	98	.	3	2	.	00	0	8	41	4	-
18	4.0	1.2	6.7	82	.	8	2	4	36	5	9	01	4	-
19	1.5	1.5	6.8	100	.	9	9	.	35	8	0	43	7	9.7
20	2.8	2.8	7.1	100	.	6	6	.	16	7	7	41	2	-
21	3.6	3.6	7.9	100	.	9	9	.	14	24	0	47	2	-
22	0.3	0.0	6.1	98	.	6	5	2	28	11	8	01	6	5.7
23	1.2	0.7	6.4	96	.	7	7	.	20	15	8	41	8	0.1
24	- 0.3	- 0.9	5.7	96	.	3	3	.	23	13	8	01	8	1.0
25	- 0.4	- 0.4	5.9	100	.	9	9	.	35	8	0	49	8	3.1
26	- 2.8	- 2.8	5.0	100	.	9	9	.	35	3	0	87	4	0.4
27	0.2	-15.0	1.9	31	.	0	0	9	36	8	9	02	0	-
28	5.9	- 9.0	3.1	33	.	4	0	9	32	1	9	02	1	-
29	2.2	1.7	6.9	96	.	7	7	.	16	6	7	41	1	-
30	- 0.6	- 0.7	5.8	99	.	9	9	.	36	4	0	77	6	10.9

TABLICA II

SPOSTRZEŻENIA CODZIENNE STACJI METEOROLOGICZNYCH
WARTOŚCI DOBOWE

ЕЖЕДНЕВНЫЕ НАБЛЮДЕНИЯ МЕТЕОРОЛОГИЧЕСКИХ СТАНЦИЙ
СУТОЧНЫЕ ЗНАЧЕНИЯ

EVERYDAY OBSERVATIONS AT METEOROLOGICAL STATIONS
DAILY VALUES

Tablica II — ŻEBA — WRZESIEŃ 1963

DNI	TEMPERATURA POWIETRZA				PRĘŻNOŚĆ PARY WODNEJ	WILGOTNOŚĆ WZGLĘDNA	CIŚNIENIE ATMOSFERYCZNE	USŁONECZNIENIE	ZACHMURZENIE	WIATR		OPAD	ŚNIEG	
	T	Max	Min	T_g	e	U	P	S	N	v	v_{max}	R_d	s_L	s_g
1	17.3	22.3	15.5	9.9	17.6	89	1009.6	.	5.5	1.5	4	0.0	–	–
2	17.5	20.0	15.5	11.7	18.0	91	1016.2	.	4.9	1.5	2	–	–	–
3	17.9	20.9	12.1	7.1	19.0	93	1017.1	.	1.8	2.9	5	–	–	–
4	20.2	27.1	15.2	8.4	19.1	82	1015.8	.	2.8	3.0	6	3.3	–	–
5	20.7	27.6	15.9	10.8	18.9	79	1018.3	.	3.6	2.0	3	–	–	–
6	22.5	29.4	16.1	12.3	17.5	66	1023.7	.	2.5	4.0	6	–	–	–
7	18.8	26.9	13.5	5.9	14.2	75	1026.1	.	0.5	2.3	5	–	–	–
8	17.0	21.9	9.8	5.4	14.6	94	1026.2	.	1.4	1.8	3	–	–	–
9	16.9	22.0	9.8	6.5	17.8	91	1027.5	.	0.6	2.0	4	–	–	–
10	19.7	28.4	11.8	5.9	14.2	60	1024.9	.	1.9	2.4	4	–	–	–
11	14.3	20.3	7.7	2.5	13.1	80	1016.3	.	2.9	1.9	3	–	–	–
12	14.3	20.0	6.9	2.2	13.3	82	1010.4	.	3.1	1.0	2	28.1	–	–
13	14.2	17.7	12.2	9.7	12.1	76	1010.4	.	4.3	2.0	4	0.8	–	–
14	13.0	16.3	9.9	5.0	13.3	89	1009.2	.	7.0	3.8	9	7.1	–	–
15	14.1	16.3	12.9	9.9	11.5	71	1012.6	.	5.0	4.4	6	0.0	–	–
16	11.1	13.2	10.2	7.5	9.4	72	1014.4	.	6.9	5.3	8	–	–	–
17	11.5	14.9	9.7	7.8	10.1	75	1014.9	.	7.5	3.8	5	1.0	–	–
18	10.2	12.7	9.3	7.9	11.3	91	1012.2	.	6.3	1.5	3	2.6	–	–
19	9.9	15.3	4.0	0.4	10.5	86	1013.8	.	2.9	1.0	2	–	–	–
20	11.2	16.8	7.0	1.3	12.1	91	1012.4	.	3.1	1.9	4	–	–	–
21	13.3	16.8	8.5	4.5	13.3	87	1002.0	.	6.8	4.4	6	2.7	–	–
22	12.7	16.7	10.0	7.6	12.7	87	995.1	.	4.9	4.1	5	3.3	–	–
23	12.7	15.6	11.0	9.8	13.8	94	993.3	.	7.0	2.8	5	6.5	–	–
24	13.2	14.2	8.1	4.4	12.4	93	994.6	.	5.6	2.5	4	8.7	–	–
25	11.8	15.4	8.8	5.6	11.8	85	1006.8	.	5.1	3.1	5	19.1	–	–
26	10.6	12.9	9.0	8.1	10.8	84	1020.7	.	5.5	2.6	6	2.1	–	–
27	8.5	14.4	4.6	1.1	8.9	82	1026.6	.	2.0	2.8	3	–	–	–
28	8.7	15.9	2.9	0.0	8.6	78	1022.0	.	2.6	5.1	9	–	–	–
29	8.0	9.9	6.8	3.6	9.1	85	1017.7	.	6.3	4.8	7	1.2	–	–
30	11.0	13.8	7.1	6.0	11.2	86	1013.9	.	6.0	3.8	5	0.0	–	–

НЕЛ — Wrzesień 1963

DNI	TEMPERATURA POWIETRZA				PRĘŻNOŚĆ PARY WODNEJ	WILGOTNOŚĆ WZGLĘDNA	CIŚNIENIE ATMOSFERYCZNE	USŁONECZNIENIE	ZACHMURZENIE	WIATR		OPAD	ŚNIEG	
	T	Max	Min	T_g	e	U	P	S	N	v	v_{max}	R_d	s_L	s_g
1	17.8	21.4	15.4	13.5	19.2	94	1009.7	1.5	6.5	2.0	4	17.1	–	–
2	17.3	20.6	16.2	15.5	17.8	91	1016.3	3.6	5.4	1.5	3	–	–	–
3	18.8	22.6	13.4	11.9	19.9	92	1017.7	8.9	2.3	2.6	5	–	–	–
4	19.5	24.0	14.5	12.8	20.6	91	1014.8	8.1	2.8	3.1	5	0.3	–	–
5	20.5	25.0	16.0	13.4	19.8	83	1019.2	9.8	1.8	3.8	5	–	–	–
6	20.5	25.0	16.9	13.9	20.1	84	1024.7	10.3	1.1	3.4	4	–	–	–
7	18.5	24.5	11.7	10.4	17.1	82	1026.6	10.5	0.3	1.6	3	–	–	–
8	18.3	24.2	12.6	10.6	18.1	87	1026.1	10.4	0.4	1.1	2	–	–	–
9	18.1	23.6	12.0	10.4	17.7	86	1027.3	10.7	1.4	2.8	5	–	–	–
10	15.6	20.0	10.8	8.8	14.0	81	1025.2	9.7	2.1	2.4	3	–	–	–
11	15.7	21.5	11.2	9.4	13.4	77	1016.5	7.3	4.1	2.0	3	–	–	–
12	15.2	21.0	8.7	7.4	13.7	80	1010.2	8.8	3.5	2.5	3	13.6	–	–
13	13.3	17.0	11.1	9.7	13.3	88	1010.1	4.5	6.4	2.8	4	7.7	–	–
14	13.8	17.4	8.5	7.4	13.2	84	1010.0	1.0	6.6	3.5	8	0.1	–	–
15	14.3	17.0	12.8	11.5	12.2	75	1012.3	5.2	6.4	5.0	6	–	–	–
16	11.8	13.9	11.2	10.2	9.4	68	1015.0	–	7.4	8.6	10	0.2	–	–
17	11.6	13.4	10.3	9.8	10.2	75	1015.5	2.2	7.1	4.6	8	–	–	–
18	11.2	12.7	10.1	9.3	12.2	92	1012.7	–	7.9	2.9	4	0.8	–	–
19	12.1	17.0	7.9	5.4	11.2	81	1013.8	7.2	3.3	2.1	4	–	–	–
20	14.8	18.6	6.4	5.5	12.9	81	1013.1	8.0	2.9	3.1	4	–	–	–
21	13.9	17.6	11.9	9.7	14.4	90	1003.8	0.2	7.4	6.3	7	14.3	–	–
22	13.4	15.6	12.0	10.4	14.2	93	996.6	3.8	4.9	3.8	5	2.5	–	–
23	13.5	15.8	12.2	11.4	14.0	90	994.1	1.4	7.3	5.4	6	1.0	–	–
24	12.4	15.4	10.8	9.4	12.9	90	995.3	0.8	7.5	2.8	5	2.1	–	–
25	12.0	14.8	10.7	8.5	12.6	90	1006.3	0.5	6.1	4.3	7	12.0	–	–
26	10.3	13.7	9.3	8.4	10.6	85	1020.1	1.3	5.6	4.0	5	0.1	–	–
27	9.5	12.8	4.6	2.3	9.1	77	1027.4	7.0	3.5	3.9	5	–	–	–
28	10.2	14.6	6.7	5.0	9.9	80	1023.7	9.2	2.4	6.4	8	–	–	–
29	8.3	11.8	6.5	4.5	9.8	91	1019.4	–	6.9	6.4	8	–	–	–
30	11.0	13.8	8.5	8.0	11.7	89	1015.6	2.0	7.8	5.9	8	–	–	–

USTKA

DNI	TEMPERATURA POWIETRZA				PREŻNOŚĆ PARY WODNEJ	WILGOTNOŚĆ WZGLĘDNA	CIŚNIENIE ATMOSFERYCZNE	USŁONECZNIENIE	ZACHMURZENIE	WIATR		OPAD	ŚNIEG	
	T	Max	Min	T_g	e	U	P	S	N	v	v_{max}	R_d	s_b	s_g
1	16.9	21.8	15.1	14.4	17.4	90	1009.2	0.1	5.0	2.3	5	–	–	–
2	16.8	20.0	12.8	12.0	17.1	90	1015.5	3.4	3.6	1.3	2	–	–	–
3	17.4	23.1	13.3	12.5	18.5	93	1014.3	3.6	2.9	2.1	3	1.9	–	–
4	20.0	27.5	15.6	12.7	17.8	78	1014.8	7.8	4.5	2.5	7	0.4	–	–
5	20.3	25.8	17.0	14.3	18.4	78	1017.2	8.2	4.0	1.5	2	0.0	–	–
6	20.0	23.8	17.3	14.7	18.0	77	1022.9	8.4	3.3	1.4	3	–	–	–
7	19.7	27.6	13.5	10.2	14.3	63	1025.2	9.8	1.1	2.0	3	–	–	–
8	17.8	22.4	12.7	8.2	18.0	88	1025.5	9.7	1.1	1.1	2	–	–	–
9	17.7	22.0	12.1	12.3	18.3	90	1026.8	9.6	0.6	1.0	1	–	–	–
10	16.4	20.6	12.3	10.7	15.1	81	1024.1	10.8	1.5	1.9	3	–	–	–
11	15.0	20.3	10.0	6.2	13.2	78	1015.3	10.0	3.1	1.8	3	–	–	–
12	14.5	19.7	8.5	4.2	12.8	79	1009.9	10.0	2.8	1.1	2	21.5	–	–
13	14.4	17.6	11.9	8.7	12.0	74	1008.9	3.5	5.8	2.0	3	0.9	–	–
14	13.1	16.6	10.5	8.7	13.0	86	1008.5	1.5	6.1	2.5	5	1.6	–	–
15	13.9	16.0	11.8	9.1	11.4	72	1011.9	8.4	5.0	5.0	8	0.0	–	–
16	10.2	13.5	8.1	7.8	9.1	73	1013.2	–	6.8	4.3	6	4.6	–	–
17	10.4	13.5	7.8	7.1	10.2	82	1013.9	0.2	7.6	1.8	3	9.5	–	–
18	10.9	13.2	9.4	8.9	12.0	92	1011.3	–	6.5	1.0	2	0.2	–	–
19	10.0	15.0	4.3	2.8	11.0	89	1013.3	1.4	4.6	1.3	2	–	–	–
20	11.7	16.2	6.9	5.6	11.4	84	1011.5	8.3	4.0	2.4	4	0.5	–	–
21	13.2	15.2	11.6	9.1	13.6	89	1001.5	0.2	6.8	3.3	5	3.1	–	–
22	12.5	16.3	9.7	7.7	13.0	90	994.5	1.9	5.5	3.3	4	8.0	–	–
23	13.3	14.8	11.5	11.3	13.8	90	993.1	0.3	5.1	3.8	7	9.9	–	–
24	11.8	14.3	9.4	7.6	12.5	91	994.2	0.9	5.6	2.3	3	3.7	–	–
25	12.3	14.9	10.4	9.0	12.2	86	1006.9	3.3	6.0	2.6	4	6.3	–	–
26	10.5	12.6	9.0	8.2	9.8	78	1020.4	5.3	4.5	3.5	7	–	–	–
27	9.2	15.0	4.4	2.0	8.4	75	1025.4	9.1	0.5	2.8	5	–	–	–
28	9.6	15.9	3.5	1.6	8.5	73	1020.4	7.5	3.6	3.8	6	–	–	–
29	8.4	11.6	7.6	6.5	9.8	89	1016.4	–	5.6	3.4	5	1.6	–	–
30	11.4	15.1	7.8	7.2	11.0	83	1013.0	4.4	5.5	2.6	5	1.1	–	–

LĘBORK

DNI	TEMPERATURA POWIETRZA				PREŻNOŚĆ PARY WODNEJ	WILGOTNOŚĆ WZGLĘDNA	CIŚNIENIE ATMOSFERYCZNE	USŁONECZNIENIE	ZACHMURZENIE	WIATR		OPAD	ŚNIEG	
	T	Max	Min	T_g	e	U	P	S	N	v	v_{max}	R_d	s_b	s_g
1	17.2	22.8	13.6	10.4	18.2	92	1007.8	–	5.8	1.6	4	0.1	–	–
2	17.6	21.0	14.3	12.1	17.5	87	1014.3	0.6	5.8	0.9	2	–	–	–
3	19.9	26.5	12.2	7.9	18.7	82	1015.1	8.4	3.8	1.8	3	–	–	–
4	20.8	27.5	13.6	10.2	18.3	77	1013.9	8.3	3.1	2.1	6	9.3	–	–
5	21.4	28.4	15.4	12.6	17.5	73	1015.9	7.5	3.4	1.3	3	–	–	–
6	22.6	29.2	16.6	13.6	17.1	65	1021.7	9.8	2.5	2.9	3	–	–	–
7	19.2	27.3	11.2	7.4	14.6	70	1024.0	10.1	1.3	1.1	3	–	–	–
8	18.1	26.8	8.1	6.3	14.2	73	1024.0	10.2	1.0	0.9	2	–	–	–
9	17.7	25.4	11.0	9.0	15.5	80	1025.2	10.6	2.5	1.0	2	–	–	–
10	19.6	22.3	9.4	6.3	12.6	75	1022.8	8.6	3.3	1.1	3	–	–	–
11	14.8	22.2	7.2	5.0	12.6	77	1016.3	6.9	3.8	0.9	3	–	–	–
12	14.1	21.6	6.5	3.6	12.1	77	1008.4	7.1	3.5	0.9	2	22.2	–	–
13	13.8	17.4	11.2	8.9	12.6	81	1008.5	4.6	6.8	1.3	2	9.5	–	–
14	12.9	17.2	8.8	6.6	12.8	86	1007.5	0.5	6.8	1.8	3	4.6	–	–
15	13.2	17.5	8.9	5.3	12.2	81	1010.2	4.2	5.5	2.3	5	–	–	–
16	9.9	12.4	7.3	3.6	9.2	77	1012.1	–	7.4	3.3	5	5.5	–	–
17	10.8	13.1	7.6	3.6	10.4	81	1012.8	0.6	7.5	2.0	4	2.0	–	–
18	10.8	13.0	9.5	3.2	12.1	93	1010.4	–	7.0	1.1	3	4.0	–	–
19	10.3	16.1	5.1	5.1	10.4	85	1011.9	3.1	5.6	0.6	2	–	–	–
20	11.1	17.4	4.6	1.1	10.9	83	1010.7	7.7	3.4	1.8	4	0.2	–	–
21	14.0	16.6	9.4	5.6	13.8	87	1000.5	0.0	6.9	3.1	6	11.6	–	–
22	13.5	16.4	10.2	7.2	13.4	88	993.5	3.8	5.3	2.0	3	5.8	–	–
23	13.0	14.5	11.1	10.5	14.0	94	991.6	0.2	6.8	3.6	6	1.8	–	–
24	11.9	15.4	8.9	5.0	12.3	89	992.6	1.8	6.0	1.3	4	1.7	–	–
25	11.5	15.2	9.8	8.5	12.0	89	1004.6	2.6	6.9	1.6	4	15.0	–	–
26	9.8	12.7	8.1	5.9	11.2	93	1018.6	0.9	6.9	2.4	4	2.4	–	–
27	8.3	14.2	2.6	0.6	8.9	83	1024.6	7.7	2.8	0.8	2	–	–	–
28	9.0	15.5	1.9	– 2.0	8.7	78	1020.0	8.9	3.0	2.1	5	–	–	–
29	8.0	10.6	8.9	3.4	9.5	89	1016.0	–	6.1	3.4	6	1.3	–	–
30	11.2	14.7	7.5	7.2	11.4	86	1012.3	2.0	6.4	1.5	3	1.1	–	–

GDAŃSK-WRZESZCZ

DNI	TEMPERATURA POWIETRZA				PREŻNOŚĆ PARY WODNEJ	WILGOTNOŚĆ WZGLĘDNA	CIŚNIENIE ATMOSFERYCZNE	USŁONECZNIENIE	ZACHMURZENIE	WIATR		OPAD	ŚNIEG	
	T	Max	Min	T_g	e	U	P	S	N	v	v_{max}	R_d	s_b	s_g
1	18.7	23.6	16.1	14.3	18.3	85	1008.6	.	6.3	2.3	5	2.5	–	–
2	17.5	20.2	15.9	15.2	17.2	87	1019.5	.	5.6	1.6	4	–	–	–
3	18.7	21.6	14.6	12.2	19.3	90	1016.8	.	2.8	1.5	4	–	–	–
4	19.0	25.4	14.0	12.3	18.7	85	1013.7	.	3.3	1.5	4	6.9	–	–
5	20.1	26.6	14.2	11.6	17.3	76	1018.0	.	1.9	1.0	3	–	–	–
6	21.0	27.3	15.6	13.5	17.4	71	1023.6	.	0.8	1.1	3	–	–	–
7	19.0	25.5	13.3	10.2	15.1	70	1025.8	.	0.4	0.8	4	–	–	–
8	19.1	23.4	14.0	10.9	18.1	83	1025.2	.	0.0	1.6	3	–	–	–
9	18.7	23.6	13.0	10.6	17.1	81	1026.4	.	2.4	2.0	5	–	–	–
10	16.1	20.8	11.5	8.4	13.9	76	1024.4	.	1.6	1.0	3	–	–	–
11	16.4	21.8	11.3	10.2	12.0	66	1015.7	.	3.4	1.1	3	–	–	–
12	15.7	20.7	10.5	7.8	12.4	78	1009.3	.	3.3	2.1	4	7.5	–	–
13	13.7	16.6	11.7	10.3	12.8	83	1009.3	.	6.3	2.4	4	3.2	–	–
14	13.9	18.2	9.0	6.7	12.6	80	1009.1	.	5.4	2.8	5	3.4	–	–
15	14.4	16.3	11.4	10.7	12.1	74	1011.1	.	6.0	4.4	5	8.0	–	–
16	10.7	14.4	8.3	9.3	9.3	72	1013.6	.	6.8	5.5	8	6.4	–	–
17	10.4	12.9	8.7	7.7	10.2	81	1014.3	.	7.6	2.9	4	–	–	–
18	10.9	12.9	9.4	9.0	11.8	91	1011.7	.	7.9	2.0	3	1.9	–	–
19	12.1	16.3	8.5	4.7	11.8	84	1012.9	.	4.4	1.4	2	1.6	–	–
20	13.0	16.8	8.4	5.3	11.3	77	1012.1	.	4.4	2.9	5	–	–	–
21	13.6	17.8	10.4	8.4	13.3	86	1002.5	.	7.6	4.0	5	18.0	–	–
22	13.4	15.9	10.9	8.2	13.3	87	995.1	.	5.8	3.8	4	3.0	–	–
23	13.4	15.9	11.2	11.2	13.2	86	992.8	.	6.8	5.3	8	1.8	–	–
24	12.1	15.3	9.7	6.8	12.3	87	994.1	.	7.0	2.4	5	–	–	–
25	11.3	15.0	8.9	5.3	11.9	89	1005.4	.	5.4	2.8	5	2.6	–	–
26	10.5	13.7	7.5	5.9	10.4	82	1019.1	.	5.0	3.6	6	0.9	–	–
27	9.6	13.5	6.5	2.8	8.4	71	1026.3	.	2.9	2.5	4	–	–	–
28	8.3	14.1	2.6	0.8	8.6	79	1022.4	.	3.3	3.3	5	–	–	–
29	6.8	10.6	4.7	2.1	8.8	90	1018.3	.	6.4	3.4	5	0.1	–	–
30	10.4	13.5	7.4	7.0	11.4	90	1014.5	.	7.5	3.6	5	–	–	–

KOSZALIN

DNI	TEMPERATURA POWIETRZA				PREŻNOŚĆ PARY WODNEJ	WILGOTNOŚĆ WZGLĘDNA	CIŚNIENIE ATMOSFERYCZNE	USŁONECZNIENIE	ZACHMURZENIE	WIATR		OPAD	ŚNIEG	
	T	Max	Min	T_g	e	U	P	S	N	v	v_{max}	R_d	s_b	s_c
1	16.3	21.3	14.3	13.3	16.6	89	1006.4	–	5.6	1.9	3	–	–	–
2	17.1	22.0	12.0	11.0	15.5	81	1012.3	7.6	4.0	1.4	2	–	–	–
3	19.3	25.4	14.2	10.2	17.5	79	1012.6	9.6	2.8	2.1	4	–	–	–
4	20.3	26.7	15.0	15.8	16.2	78	1011.1	6.7	4.9	2.9	5	11.4	–	–
5	20.8	27.0	16.6	14.6	18.4	77	1013.6	8.2	3.9	2.1	4	–	–	–
6	19.3	25.1	17.1	15.8	19.8	99	1019.7	8.6	4.0	1.5	3	–	–	–
7	21.0	26.7	15.4	12.3	12.7	52	1021.5	11.0	0.4	2.8	5	–	–	–
8	19.2	25.8	12.6	8.8	15.4	71	1021.8	11.7	1.0	1.8	3	–	–	–
9	17.7	24.6	10.8	7.8	13.6	70	1023.3	11.3	0.3	1.4	3	–	–	–
10	16.0	22.4	11.5	8.6	15.0	84	1020.5	11.6	0.5	1.8	4	–	–	–
11	14.8	21.5	8.4	5.7	13.1	78	1012.0	4.9	4.3	1.3	3	–	–	–
12	14.4	20.7	8.3	5.7	11.0	69	1006.6	10.6	2.9	1.4	3	6.7	–	–
13	13.6	17.1	10.0	6.9	13.1	84	1006.9	6.7	4.9	1.6	3	1.1	–	–
14	12.5	16.2	9.3	7.9	13.3	92	1005.5	0.3	7.0	2.6	5	6.0	–	–
15	13.3	17.2	9.8	6.3	12.0	80	1008.1	7.1	4.5	2.9	5	–	–	–
16	9.1	13.0	7.5	7.4	9.4	82	1008.7	–	6.9	2.8	3	15.8	–	–
17	9.4	11.6	7.3	6.8	10.3	88	1010.3	–	8.0	1.6	4	14.0	–	–
18	11.1	13.4	10.0	9.2	12.6	95	1008.0	–	7.9	1.4	4	4.0	–	–
19	11.1	15.9	7.1	5.4	11.8	90	1010.1	0.7	6.5	0.6	2	3.0	–	–
20	11.0	16.2	6.2	4.7	11.3	86	1008.5	–	5.0	2.5	3	1.0	–	–
21	12.9	14.9	12.0	10.1	13.6	91	997.9	0.4	6.4	3.6	5	7.7	–	–
22	13.2	15.8	9.0	7.9	12.8	90	991.3	2.4	5.5	3.9	6	26.4	–	–
23	12.6	14.6	11.8	11.8	13.0	89	990.8	0.1	7.5	4.8	7	1.5	–	–
24	11.6	14.2	9.4	8.4	12.4	91	991.2	–	7.0	3.4	6	4.4	–	–
25	11.9	14.1	9.8	9.2	12.0	86	1004.5	4.5	5.5	3.5	6	3.2	–	–
26	9.2	12.3	6.4	5.9	8.5	76	1017.9	5.9	3.9	2.1	5	–	–	–
27	9.6	15.2	4.8	8.7	8.6	76	1021.4	10.8	1.3	3.0	6	–	–	–
28	10.1	14.7	4.7	3.4	8.9	69	1016.4	6.2	5.0	5.0	8	0.1	–	–
29	8.2	11.8	7.7	7.2	10.1	93	1013.1	–	8.0	3.0	5	2.8	–	–
30	11.3	15.2	7.8	7.5	11.2	85	1009.6	4.1	7.0	3.8	6	2.1	–	–

KOŁOBRZEG

DNI	TEMPERATURA POWIETRZA				PREŻNOŚĆ PARY WODNEJ	WILGOTNOŚĆ WZGLĘDNA	CIŚNIENIE ATMOSFERYCZNE	USŁONECZNIENIE	ZACHMURZENIE	WIATR		OPAD	ŚNIEG	
	T	Max	Min	T_g	e	U	P	S	N	v	v_{max}	R_d	s_h	s_g
1	16.7	21.0	15.6	13.5	16.5	87	1010.1	-	6.4	2.5	4	-	-	-
2	16.9	21.5	12.1	7.0	16.3	85	1015.9	6.9	4.9	1.5	4	-	-	-
3	17.7	24.6	12.7	9.3	17.4	86	1016.0	9.7	5.0	2.4	5	-	-	-
4	20.0	26.8	16.9	13.6	18.6	81	1014.4	8.6	5.1	3.0	5	6.1	-	-
5	18.3	20.7	16.0	13.3	19.1	91	1017.2	7.9	6.3	1.8	3	0.1	-	-
6	18.0	20.4	16.6	15.8	19.5	95	1023.3	4.6	6.5	1.5	3	-	-	-
7	19.2	26.8	13.5	10.3	15.7	73	1024.8	10.3	2.0	2.6	4	1.2	-	-
8	17.5	22.0	11.4	6.5	17.3	86	1025.5	10.2	1.4	1.9	4	-	-	-
9	17.1	21.9	11.5	5.4	17.3	89	1027.0	10.7	0.8	2.1	4	0.0	-	-
10	16.0	19.3	12.8	8.2	16.4	90	1024.3	8.3	0.5	2.4	4	-	-	-
11	14.3	18.4	8.4	3.2	14.0	86	1013.8	9.6	3.5	1.3	3	-	-	-
12	14.2	20.3	7.3	1.9	12.1	76	1010.5	10.0	3.3	0.9	2	2.5	-	-
13	14.8	17.1	11.2	5.8	13.8	82	1010.6	7.3	5.1	1.9	4	0.1	-	-
14	13.4	17.4	11.1	6.9	13.7	90	1009.2	0.8	7.4	1.9	3	2.8	-	-
15	13.9	16.4	11.2	9.3	12.4	78	1011.7	5.8	6.4	4.5	7	-	-	-
16	9.1	13.8	7.4	8.7	9.9	86	1012.1	-	7.4	5.3	6	13.4	-	-
17	9.5	11.5	7.2	6.9	10.5	89	1013.9	-	8.0	2.8	4	27.7	-	-
18	11.5	13.4	9.8	9.7	12.9	95	1011.9	-	7.6	0.6	2	1.5	-	-
19	10.7	15.4	6.9	2.9	11.9	92	1014.0	1.7	5.3	0.6	1	-	-	-
20	11.6	16.8	7.1	1.4	12.0	88	1012.0	3.5	5.4	1.6	3	0.4	-	-
21	13.1	15.7	11.8	9.8	13.8	92	1001.3	-	6.6	2.8	4	5.3	-	-
22	12.2	16.4	9.6	8.0	13.0	92	994.5	2.4	6.4	3.4	7	26.0	-	-
23	13.1	14.8	11.6	12.1	13.6	90	994.6	0.5	7.4	4.1	7	5.2	-	-
24	12.1	14.1	10.2	9.6	12.6	90	994.7	0.3	7.0	2.8	4	2.8	-	-
25	12.9	14.6	9.9	7.8	12.0	81	1008.7	5.0	6.3	3.6	7	9.5	-	-
26	9.4	12.1	5.8	7.0	8.3	71	1021.9	9.0	3.8	2.5	5	-	-	-
27	9.1	15.1	3.5	- 1.0	8.8	78	1024.8	9.6	1.3	2.8	5	-	-	-
28	10.3	16.6	4.5	3.0	8.8	72	1019.5	5.9	4.9	3.5	5	2.3	-	-
29	10.9	12.2	8.6	6.3	12.4	94	1016.5	-	8.0	1.5	3	7.1	-	-
30	11.2	15.2	7.4	7.3	11.4	86	1013.0	3.3	7.1	2.3	4	1.0	-	-

ELBLĄG

Wrzesień 1968

DNI	TEMPERATURA POWIETRZA				PREŻNOŚĆ PARY WODNEJ	WILGOTNOŚĆ WZGLĘDNA	CIŚNIENIE ATMOSFERYCZNE	USŁONECZNIENIE	ZACHMURZENIE	WIATR		OPAD	ŚNIEG	
	T	Max	Min	T_g	e	U	P	S	N	v	v_{max}	R_d	s_h	s_g
1	18.2	21.8	16.1	14.1	18.7	98	1004.6	.	6.3	2.0	4	7.5	-	-
2	18.0	21.0	15.5	15.0	18.2	88	1011.4	.	7.0	1.6	3	-	-	-
3	20.8	26.3	15.1	12.8	18.0	75	1012.5	.	1.0	1.8	5	-	-	-
4	21.8	26.1	16.8	12.7	17.6	67	1011.7	.	3.5	3.5	7	-	-	-
5	22.4	27.0	17.7	13.5	14.3	54	1014.2	.	2.5	4.1	5	-	-	-
6	23.0	27.5	18.5	16.3	14.0	51	1020.0	.	2.0	3.4	5	-	-	-
7	22.1	27.1	17.0	11.1	14.5	55	1021.4	.	1.9	2.1	4	-	-	-
8	20.0	26.3	12.8	9.8	14.7	66	1021.0	.	1.9	2.3	7	-	-	-
9	18.3	23.4	12.5	9.6	15.7	75	1022.3	.	2.9	3.3	6	-	-	-
10	16.1	21.4	9.1	5.9	11.3	63	1020.3	.	2.4	2.1	4	-	-	-
11	14.3	20.3	10.2	6.5	9.4	59	1012.2	.	3.0	1.9	3	-	-	-
12	13.7	21.0	6.1	2.7	11.5	74	1005.6	.	4.0	1.3	4	7.3	-	-
13	13.1	16.1	11.1	9.5	12.9	86	1005.4	.	6.9	1.4	4	0.2	-	-
14	13.5	18.6	8.3	5.3	12.1	78	1005.6	.	5.3	2.5	4	0.2	-	-
15	13.0	17.0	9.5	6.7	11.0	79	1007.2	.	5.1	2.6	5	-	-	-
16	8.7	11.9	7.2	6.4	8.8	79	1009.5	.	6.9	4.6	7	12.3	-	-
17	9.4	12.0	7.1	6.5	9.7	83	1010.4	.	7.5	2.8	4	-	-	-
18	10.5	12.3	9.0	8.8	11.4	90	1008.0	.	7.9	1.6	3	0.6	-	-
19	11.0	16.3	8.2	6.5	11.6	89	1008.8	.	5.4	0.9	2	0.0	-	-
20	12.3	17.3	8.0	4.1	11.4	80	1008.9	.	4.3	2.8	5	0.0	-	-
21	13.3	16.7	10.9	8.3	12.7	83	1000.2	.	6.1	4.5	7	5.1	-	-
22	12.8	15.2	10.9	9.4	13.8	93	992.5	.	6.5	2.1	4	10.8	-	-
23	12.7	16.9	11.3	9.4	12.9	88	990.1	.	6.8	5.3	8	0.6	-	-
24	11.1	13.9	9.0	7.2	12.4	94	991.1	.	6.4	1.8	3	5.0	-	-
25	11.0	13.9	8.9	5.9	12.1	92	1001.6	.	5.5	2.1	5	14.6	-	-
26	10.2	13.6	8.5	6.8	10.0	81	1014.5	.	5.9	2.0	6	0.0	-	-
27	8.0	11.8	5.1	1.0	7.9	75	1022.3	.	3.3	2.3	5	-	-	-
28	8.6	13.5	3.9	1.7	8.2	74	1019.1	.	3.3	3.9	5	-	-	-
29	7.4	10.6	4.8	4.0	8.8	86	1014.9	.	6.6	5.3	6	2.0	-	-
30	9.3	11.3	7.4	7.3	10.9	93	1011.5	.	8.0	4.0	5	8.7	-	-

SUWAŁKI

DNI	TEMPERATURA POWIETRZA				PREŻNOŚĆ PARY WODNEJ	WILGOTNOŚĆ WZGLĘDNA	CIŚNIENIE ATMOSFERYCZNE	USŁONECZNIENIE	ZACHMURZENIE	WIATR		OPAD	ŚNIEG	
	T	Max	Min	T_g	e	U	P	S	N	v	v_{max}	R_d	s_h	s_g
1	20.7	27.5	14.6	13.4	16.4	69	988.2	9.3	3.6	3.5	6	0.8	-	-
2	19.9	26.5	13.7	11.8	15.4	70	993.7	7.5	4.5	2.1	4	-	-	-
3	19.3	25.9	12.2	10.1	15.6	72	996.4	11.0	2.6	2.9	5	-	-	-
4	20.2	26.7	15.7	13.3	14.5	64	997.2	2.9	5.4	3.1	6	0.0	-	-
5	20.9	29.7	13.9	12.3	11.9	51	1000.2	5.8	4.1	4.0	6	-	-	-
6	19.5	26.9	12.4	9.7	11.8	56	1005.1	10.9	2.8	2.6	3	-	-	-
7	19.1	26.2	10.8	8.9	11.9	57	1005.1	10.9	1.9	2.8	5	-	-	-
8	18.6	25.0	13.2	9.7	13.8	67	1003.3	10.3	1.9	2.9	5	0.0	-	-
9	13.3	18.0	10.5	8.8	11.2	75	1005.9	1.7	5.5	2.3	3	-	-	-
10	11.2	18.4	3.6	1.9	7.5	61	1004.8	11.1	1.6	2.3	3	-	-	-
11	11.1	18.5	4.4	1.2	6.9	57	996.0	8.3	4.4	2.1	4	-	-	-
12	12.9	20.3	6.2	2.7	8.8	62	988.6	7.4	5.6	3.0	5	1.8	-	-
13	12.0	16.2	7.8	4.6	11.0	79	987.3	2.3	6.4	2.0	4	0.7	-	-
14	11.6	17.0	6.3	4.4	10.6	79	989.4	4.2	6.6	2.0	4	-	-	-
15	10.3	14.2	7.0	5.6	10.0	81	989.4	3.8	4.0	3.6	7	-	-	-
16	7.9	10.8	3.3	1.4	7.5	72	993.1	2.6	5.6	4.3	7	-	-	-
17	8.4	13.1	4.5	5.9	7.9	73	993.2	4.3	6.0	3.4	5	-	-	-
18	7.4	10.1	1.9	- 0.5	9.2	89	992.0	-	7.0	2.1	4	-	-	-
19	9.7	14.6	8.2	8.2	9.8	82	991.0	4.4	5.5	1.5	3	-	-	-
20	9.2	16.9	1.2	- 1.8	8.6	76	992.9	9.8	1.4	2.4	6	-	-	-
21	11.6	14.9	4.9	3.2	11.6	85	986.8	0.8	6.9	4.4	8	13.5	-	-
22	12.7	14.3	11.2	10.7	14.0	93	976.3	-	8.0	3.1	6	12.5	-	-
23	11.5	13.4	10.2	9.0	12.6	93	979.3	-	7.0	5.6	7	9.4	-	-
24	10.7	12.7	9.3	8.2	12.1	94	974.8	-	7.6	3.6	5	3.4	-	-
25	10.6	13.1	9.0	7.8	12.0	94	983.5	0.4	7.0	3.1	4	0.5	-	-
26	9.9	12.6	8.7	7.5	10.0	83	994.0	1.9	6.6	4.8	8	-	-	-
27	6.5	10.5	3.7	2.4	7.4	77	1003.2	8.6	3.4	4.5	6	-	-	-
28	6.2	11.6	1.4	- 1.1	8.0	88	1003.4	7.9	4.9	3.6	6	0.8	-	-
29	9.9	8.1	4.3	4.8	8.7	93	1000.1	-	7.8	2.9	5	-	-	-
30	7.7	9.8	5.9	4.3	9.1	87	997.4	0.2	8.0	4.8	6	1.8	-	-

KĘTRZYN

DNI	TEMPERATURA POWIETRZA				PREŻNOŚĆ PARY WODNEJ	WILGOTNOŚĆ WZGLĘDNA	CIŚNIENIE ATMOSFERYCZNE	USŁONECZNIENIE	ZACHMURZENIE	WIATR		OPAD	ŚNIEG	
	T	Max	Min	T_g	e	U	P	S	N	v	v_{max}	R_d	s_h	s_g
1	19.7	27.4	16.3	14.1	18.4	81	997.8	.	4.6	2.0	5	17.6	-	-
2	18.1	22.9	13.2	11.9	17.8	86	1004.4	.	4.6	0.8	2	-	-	-
3	20.3	26.4	14.4	14.4	17.0	75	1006.3	.	3.4	0.8	2	-	-	-
4	20.6	25.3	16.6	14.8	17.2	73	1006.3	.	3.6	2.3	5	-	-	-
5	21.0	26.7	15.4	14.0	14.7	60	1009.1	.	2.9	3.5	6	-	-	-
6	20.9	27.7	16.4	14.6	14.5	60	1014.5	.	1.8	2.1	4	-	-	-
7	20.3	27.2	14.1	11.6	14.5	63	1015.5	.	0.9	1.6	4	-	-	-
8	18.5	25.6	11.1	8.2	15.0	73	1014.5	.	1.5	0.8	1	0.0	-	-
9	15.3	19.6	11.9	8.7	14.2	82	1016.1	.	3.8	1.5	3	-	-	-
10	13.2	18.9	8.0	6.3	10.0	68	1014.3	.	0.9	1.8	3	-	-	-
11	13.0	19.7	7.4	4.8	8.8	61	1005.9	.	1.9	1.9	3	-	-	-
12	14.2	20.7	8.1	5.0	10.7	67	999.0	.	2.6	1.1	2	0.5	-	-
13	12.4	16.2	10.6	8.4	12.4	87	997.9	.	5.5	1.6	2	1.0	-	-
14	12.9	17.5	7.6	5.0	12.0	82	999.5	.	3.8	1.0	2	-	-	-
15	11.9	15.2	9.8	6.2	11.0	81	1000.3	.	4.8	1.6	4	-	-	-
16	8.4	11.4	5.7	2.5	8.8	81	1003.0	.	6.0	2.3	5	15.3	-	-
17	9.2	12.4	6.7	6.1	9.7	84	1003.7	.	5.8	1.6	3	-	-	-
18	9.6	12.0	7.1	4.1	11.1	91	1001.9	.	7.6	1.1	2	2.5	-	-
19	11.1	15.4	9.2	7.8	10.7	82	1001.9	.	4.4	1.5	4	-	-	-
20	10.7	17.2	3.7	1.7	10.9	85	1003.1	.	2.3	2.1	4	-	-	-
21	12.9	15.6	10.6	8.8	13.0	88	995.8	.	7.4	3.3	6	0.8	-	-
22	12.5	15.6	11.2	10.2	13.3	91	987.1	.	5.3	1.0	2	14.9	-	-
23	12.2	14.9	9.3	7.3	13.0	92	984.0	.	7.0	3.4	6	5.0	-	-
24	11.5	14.1	10.0	8.4	12.6	93	984.9	.	7.5	2.3	3	5.6	-	-
25	11.2	14.8	8.8	7.6	12.1	91	994.0	.	6.8	1.9	3	0.3	-	-
26	9.7	13.1	8.2	6.6	10.6	88	1006.2	.	5.6	3.5	5	0.2	-	-
27	6.4	10.8	2.0	0.2	7.2	74	1015.1	.	1.4	1.6	3	-	-	-
28	6.8	12.7	0.9	- 2.0	7.7	79	1013.7	.	1.8	1.9	5	-	-	-
29	6.4	7.8	4.3	1.8	8.5	88	1010.1	.	8.0	3.9	6	-	-	-
30	8.5	9.9	6.4	5.2	9.1	83	1006.7	.	8.0	4.3	6	-	-	-

Tablica II

ŚWINOUJŚCIE

DNI	TEMPERATURA POWIETRZA				PRĘŻNOŚĆ PARY WODNEJ	WILGOTNOŚĆ WZGLĘDNA	CIŚNIENIE ATMOSFERYCZNE	USŁONECZNIENIE	ZACHMURZENIE	WIATR		OPAD	ŚNIEG	
	T	Max	Min	T_0	e	U	P	S	N	v	v_{max}	R_d	s_h	s_g
1	16.7	20.9	14.8	14.3	15.6	82	1010.1	0.7	5.6	1.8	3	–	–	–
2	17.8	23.0	13.0	10.4	16.2	81	1015.4	10.8	2.1	1.3	3	–	–	–
3	19.2	25.1	16.0	13.2	17.8	81	1015.1	10.3	2.8	2.8	5	–	–	–
4	20.5	27.1	16.3	13.6	19.1	80	1013.5	9.1	3.3	2.4	4	6.9	–	–
5	18.4	20.6	16.6	14.9	19.7	93	1017.5	5.3	4.5	1.4	3	10.7	–	–
6	18.0	19.8	16.1	15.3	19.4	94	1023.6	1.7	7.3	2.5	5	8.4	–	–
7	18.8	22.8	15.5	12.9	19.4	90	1024.4	8.2	3.1	1.1	3	–	–	–
8	19.3	21.4	16.0	11.9	17.4	78	1025.1	11.0	0.4	1.5	3	–	–	–
9	18.7	21.4	13.6	11.4	17.9	84	1026.6	11.0	0.6	1.8	4	–	–	–
10	18.0	19.8	16.2	13.3	18.0	87	1024.0	8.3	1.5	5.1	7	–	–	–
11	16.9	19.3	11.5	9.0	14.7	77	1015.7	10.4	2.5	3.1	5	–	–	–
12	15.7	21.0	9.9	7.5	13.8	79	1018.6	7.4	2.4	0.9	3	5.3	–	–
13	14.5	17.1	13.0	11.9	14.7	89	1011.2	0.8	6.1	1.1	3	2.2	–	–
14	14.1	18.3	11.3	10.2	14.4	89	1009.2	2.8	6.3	2.8	9	3.6	–	–
15	14.6	16.5	12.4	11.1	13.5	81	1010.9	–	7.8	6.8	9	0.3	–	–
16	10.7	15.3	8.4	9.2	11.0	86	1010.9	–	8.0	8.5	9	38.7	–	–
17	10.3	12.5	7.8	7.5	11.5	92	1012.9	–	8.0	2.9	6	1.8	–	–
18	13.2	15.0	11.4	10.9	14.4	95	1011.7	–	6.9	1.3	3	2.2	–	–
19	12.5	16.1	9.8	8.1	12.8	89	1014.0	2.8	4.1	0.8	1	–	–	–
20	13.3	17.8	7.5	6.2	12.0	80	1011.6	7.6	4.9	2.3	5	0.3	–	–
21	13.3	15.3	12.3	10.8	14.1	93	1001.0	1.2	5.4	2.8	4	3.8	–	–
22	12.6	14.9	10.9	9.4	13.2	91	994.7	2.2	5.3	3.0	5	10.8	–	–
23	12.7	16.3	11.2	10.1	12.9	88	995.5	2.8	6.6	3.5	5	4.6	–	–
24	12.2	14.8	10.2	9.8	12.6	89	995.5	0.8	7.5	3.0	5	32.8	–	–
25	12.4	14.9	9.7	10.3	11.5	81	1010.1	5.4	6.0	4.4	7	1.3	–	–
26	10.1	12.1	6.9	5.4	8.8	72	1021.7	6.9	3.4	2.9	5	–	–	–
27	11.3	15.7	7.6	5.9	9.0	69	1023.2	9.7	0.1	4.0	6	–	–	–
28	12.0	17.1	8.1	7.0	10.2	73	1018.1	6.6	4.8	4.5	9	15.2	–	–
29	11.2	14.1	9.8	9.5	12.2	92	1017.0	0.9	6.3	0.9	2	5.2	–	–
30	10.8	14.6	8.2	7.3	11.8	92	1012.4	1.4	4.8	1.9	4	3.6	–	–

MIKOŁAJKI

Wrzesień 1968

DNI	TEMPERATURA POWIETRZA				PRĘŻNOŚĆ PARY WODNEJ	WILGOTNOŚĆ WZGLĘDNA	CIŚNIENIE ATMOSFERYCZNE	USŁONECZNIENIE	ZACHMURZENIE	WIATR		OPAD	ŚNIEG	
	T	Max	Min	T_0	e	U	P	S	N	v	v_{max}	R_d	s_h	s_g
1	19.9	26.4	16.5	14.7	18.1	79	994.1	7.7	4.9	3.1	6	13.4	–	–
2	19.1	22.8	15.6	14.6	19.0	87	1000.3	7.0	5.1	2.5	4	–	–	–
3	20.3	25.8	14.6	13.5	17.1	75	1002.2	11.6	1.5	1.6	3	–	–	–
4	20.2	24.8	16.5	14.1	17.9	76	1002.4	2.7	4.6	2.5	4	0.0	–	–
5	20.2	26.3	15.4	12.0	14.4	62	1005.3	4.8	4.1	4.3	7	–	–	–
6	20.4	26.4	16.0	13.6	14.1	61	1010.6	10.0	2.5	2.6	5	–	–	–
7	19.6	26.6	14.3	11.4	14.1	64	1010.9	10.0	2.3	1.6	3	0.0	–	–
8	19.3	25.1	13.8	11.2	14.6	68	1009.7	11.4	1.8	2.5	5	–	–	–
9	15.3	18.8	13.0	10.0	13.7	78	1011.9	2.0	4.4	1.9	4	0.8	–	–
10	13.8	18.4	9.3	6.2	9.5	61	1010.5	11.6	1.1	3.3	5	–	–	–
11	13.3	19.2	7.9	6.2	8.8	60	1002.1	11.3	2.1	3.1	5	–	–	–
12	14.8	21.0	7.7	6.1	9.5	58	995.2	10.8	2.6	2.0	4	0.4	–	–
13	13.0	17.1	10.5	7.5	12.3	82	994.1	1.9	6.6	1.9	4	0.1	–	–
14	13.0	17.1	9.7	6.4	12.3	83	995.5	3.6	6.0	2.1	4	–	–	–
15	11.8	15.4	9.6	7.8	11.4	82	996.1	5.0	5.1	3.1	5	–	–	–
16	8.0	10.6	6.3	4.5	8.7	82	999.0	–	6.3	2.9	3	20.9	–	–
17	8.8	10.6	7.1	6.5	9.8	86	999.5	–	7.8	2.8	4	–	–	–
18	10.2	12.5	8.1	6.5	11.0	88	997.7	0.1	8.0	2.4	4	1.2	–	–
19	11.3	14.5	9.4	7.8	11.5	85	997.3	1.4	5.5	2.1	3	–	–	–
20	11.2	16.4	5.8	1.8	11.5	87	999.4	7.8	2.8	3.8	7	–	–	–
21	12.8	15.2	10.5	9.1	12.6	85	991.8	–	8.0	4.6	5	3.5	–	–
22	13.0	14.7	12.4	9.7	14.4	96	982.7	–	7.5	3.4	5	9.3	–	–
23	12.0	13.8	10.5	8.9	12.9	92	980.5	0.2	7.3	4.4	6	4.6	–	–
24	11.1	13.3	10.4	8.9	12.7	96	981.3	0.0	6.6	3.3	4	5.1	–	–
25	11.6	14.4	9.8	8.1	12.5	92	990.6	0.4	6.4	2.9	4	0.3	–	–
26	10.3	13.3	9.0	6.9	10.2	82	1002.1	4.2	4.8	5.3	7	0.5	–	–
27	6.5	10.6	2.6	0.8	7.4	78	1010.5	9.6	1.9	3.1	5	–	–	–
28	6.9	12.5	1.2	- 0.9	8.1	83	1009.4	10.2	1.6	2.4	6	0.0	–	–
29	6.4	9.0	4.4	4.4	8.7	91	1005.7	–	8.0	5.3	7	0.0	–	–
30	8.7	9.7	7.2	6.9	9.5	84	1002.5	–	8.0	4.3	5	0.6	–	–

RESKO

DNI	TEMPERATURA POWIETRZA				PRĘŻNOŚĆ PARY WODNEJ	WILGOTNOŚĆ WZGLĘDNA	CIŚNIENIE ATMOSFERYCZNE	USŁONECZNIENIE	ZACHMURZENIE	WIATR		OPAD	ŚNIEG	
	T	Max	Min	T_0	e	U	P	S	N	v	v_{max}	R_d	s_h	s_g
1	16.7	19.6	14.9	12.8	16.4	87	1004.7	–	6.5	1.3	2	–	–	–
2	17.0	23.1	10.9	7.5	14.7	79	1010.0	8.7	3.4	0.8	2	–	–	–
3	18.8	24.9	11.9	9.1	16.4	77	1009.9	9.3	3.1	1.9	4	–	–	–
4	20.2	27.0	15.4	11.8	18.7	81	1008.2	6.5	4.1	2.0	5	2.0	–	–
5	20.0	27.3	15.3	12.4	19.7	85	1011.4	7.0	4.9	1.4	3	0.0	–	–
6	19.3	26.0	17.1	6.4	19.6	88	1017.4	5.7	4.8	0.9	2	0.0	–	–
7	18.8	26.7	11.2	6.9	14.1	69	1018.7	8.7	1.4	1.1	4	–	–	–
8	19.0	27.8	11.5	7.4	14.4	71	1019.2	10.0	1.0	1.4	4	–	–	–
9	18.2	27.3	10.6	6.9	15.0	75	1020.8	7.9	1.0	0.8	1	–	–	–
10	16.1	24.1	7.7	5.1	14.4	81	1017.9	7.6	2.1	0.5	1	–	–	–
11	15.0	22.2	8.0	4.7	12.8	78	1009.7	7.1	3.5	0.5	2	–	–	–
12	13.8	22.4	4.5	0.9	10.3	71	1004.7	9.8	1.0	0.4	2	–	–	–
13	13.4	18.8	8.0	5.4	13.6	90	1005.1	1.7	5.5	0.6	2	24.6	–	–
14	13.2	18.1	10.5	9.4	13.8	91	1003.7	1.8	6.8	1.1	3	0.0	–	–
15	13.8	18.5	9.4	6.4	12.5	80	1005.3	3.8	5.1	1.9	4	0.7	–	–
16	9.3	14.7	7.8	8.4	10.3	88	1006.9	–	8.0	3.9	6	29.6	–	–
17	9.6	11.0	7.5	7.3	11.0	92	1007.4	–	8.0	2.5	4	1.9	–	–
18	12.0	13.4	10.2	9.4	13.7	98	1005.8	–	8.0	0.9	3	12.8	–	–
19	11.6	15.9	10.2	10.1	12.8	94	1008.1	1.2	5.9	0.6	2	–	–	–
20	11.8	17.2	5.3	2.0	11.5	85	1006.4	3.0	5.9	1.4	3	0.2	–	–
21	13.1	15.8	11.9	10.9	14.0	93	996.3	0.6	6.1	2.5	3	2.4	–	–
22	12.2	15.3	9.7	9.0	13.0	91	990.0	1.9	5.8	2.3	4	6.4	–	–
23	12.5	15.7	11.1	10.6	12.7	88	990.1	1.9	7.1	2.9	4	0.0	–	–
24	11.5	13.3	9.6	8.0	12.8	94	989.8	–	7.5	1.6	2	5.5	–	–
25	11.8	14.5	10.1	9.7	12.4	89	1003.5	3.7	6.9	2.8	4	4.2	–	–
26	8.3	12.8	4.5	0.9	9.0	84	1015.8	7.4	2.8	0.5	2	–	–	–
27	9.2	15.3	3.3	0.0	8.6	77	1016.5	9.0	0.4	2.4	5	–	–	–
28	10.5	14.7	5.1	2.6	8.5	69	1013.3	5.3	3.5	3.5	7	1.2	–	–
29	9.9	12.0	8.9	5.4	11.7	96	1011.1	–	8.0	0.0	2	0.8	–	–
30	10.6	14.4	7.0	5.9	11.7	92	1007.4	1.8	7.4	2.0	3	0.5	–	–

OLSZTYN-DAJTKI

DNI	TEMPERATURA POWIETRZA				PRĘŻNOŚĆ PARY WODNEJ	WILGOTNOŚĆ WZGLĘDNA	CIŚNIENIE ATMOSFERYCZNE	USŁONECZNIENIE	ZACHMURZENIE	WIATR		OPAD	ŚNIEG	
	T	Max	Min	T_0	e	U	P	S	N	v	v_{max}	R_d	s_h	s_g
1	18.4	24.9	14.0	12.4	16.5	89	993.6	.	4.0	0.8	3	2.3	–	–
2	17.7	21.1	15.9	15.4	18.2	90	1000.2	.	5.3	0.8	2	6.0	–	–
3	19.4	26.3	13.4	12.3	17.0	79	1001.7	.	1.5	1.0	2	–	–	–
4	19.9	26.3	13.3	10.5	17.0	75	1001.2	.	2.9	1.8	3	–	–	–
5	20.3	26.4	13.9	11.0	14.7	63	1003.7	.	2.1	2.8	4	–	–	–
6	19.7	26.8	13.7	9.8	13.3	61	1009.3	.	1.1	1.6	4	–	–	–
7	18.4	26.4	10.1	8.5	13.6	69	1010.3	.	0.9	1.1	4	–	–	–
8	18.5	25.4	10.3	7.6	14.4	70	1009.5	.	0.5	1.9	4	–	–	–
9	16.1	22.8	10.6	8.8	14.2	79	1011.9	.	2.9	1.3	3	–	–	–
10	13.9	20.3	7.7	4.1	9.9	66	1009.3	.	0.4	1.8	3	–	–	–
11	12.3	20.1	3.9	1.0	8.2	62	1001.4	.	1.0	1.0	2	–	–	–
12	12.7	20.9	4.4	1.2	9.4	68	994.8	.	1.6	1.1	3	0.1	–	–
13	12.2	16.0	9.9	6.6	12.5	88	993.8	.	6.3	0.9	2	1.1	–	–
14	12.9	18.3	7.7	4.9	12.0	82	994.8	.	5.8	1.3	3	–	–	–
15	11.6	16.4	7.2	4.3	10.8	81	995.9	.	4.6	3.1	6	–	–	–
16	7.7	10.8	6.2	5.0	9.0	86	997.8	.	6.4	4.0	5	26.5	–	–
17	8.7	11.4	6.6	6.4	9.6	86	998.8	.	8.0	3.5	5	0.0	–	–
18	10.5	13.7	7.9	7.8	11.7	92	996.9	.	7.8	0.8	3	1.2	–	–
19	10.9	15.9	8.9	8.2	11.0	85	997.3	.	4.9	1.6	3	–	–	–
20	11.0	16.9	4.5	1.5	11.3	84	998.6	.	4.6	2.3	5	–	–	–
21	12.9	16.6	10.4	9.0	12.7	85	990.4	.	7.1	3.9	5	5.5	–	–
22	12.6	15.8	10.5	8.9	13.7	94	982.0	.	6.9	2.0	3	11.1	–	–
23	12.1	14.9	9.6	7.6	12.6	89	980.0	.	7.5	4.9	6	1.8	–	–
24	10.8	12.3	8.9	6.8	12.1	94	980.6	.	6.3	2.5	4	8.9	–	–
25	11.0	13.9	8.9	8.0	12.3	93	990.4	.	7.9	1.1	2	0.4	–	–
26	9.4	14.3	7.5	6.8	10.0	85	1002.5	.	3.8	2.3	5	0.0	–	–
27	5.8	10.9	1.6	- 0.8	7.3	80	1010.3	.	1.3	2.3	5	–	–	–
28	6.6	13.9	- 0.3	- 3.1	7.8	81	1008.2	.	0.6	2.1	4	–	–	–
29	6.5	9.4	3.9	1.6	8.6	89	1004.3	.	7.9	3.0	5	–	–	–
30	8.0	8.8	7.0	6.3	10.1	94	1001.2	.	8.0	2.6	4	0.1	–	–

Tablica II

S Z C Z E C I N E K

DNI	TEMPERATURA POWIETRZA				PRĘŻNOŚĆ PARY WODNEJ	WILGOTNOŚĆ WZGLĘDNA	CIŚNIENIE ATMOSFERYCZNE	USŁONECZNIENIE	ZACHMURZENIE	WIATR		OPAD	ŚNIEG	
	T	Max	Min	T_g	e	U	P	S	N	v	v_{max}	R_d	s_h	s_g
1	14.5	20.0	14.1	12.4	17.0	91	994.0	0.6	6.0	1.6	2	–	–	–
2	16.4	22.8	9.6	7.1	14.5	80	1000.0	7.5	2.6	0.5	2	–	–	–
3	17.4	25.9	9.8	7.0	16.4	84	1000.2	9.0	2.0	1.4	4	–	–	–
4	19.1	25.5	13.4	9.8	18.5	85	998.7	6.8	3.8	2.3	4	10.0	–	–
5	19.9	26.3	13.0	11.1	18.2	81	1001.3	8.2	4.1	1.4	4	–	–	–
6	20.3	27.1	15.3	14.2	16.9	74	1007.0	8.2	4.3	1.6	4	–	–	–
7	18.3	26.2	9.5	6.7	14.0	69	1009.1	10.0	0.6	1.0	3	–	–	–
8	18.4	26.4	11.6	7.3	15.2	74	1009.2	9.8	1.4	1.3	3	–	–	–
9	17.2	25.5	10.2	7.1	15.8	82	1010.4	8.4	1.3	1.3	4	0.0	–	–
10	16.0	22.1	11.5	7.4	13.9	79	1007.7	8.8	1.6	0.8	2	–	–	–
11	14.1	21.5	7.0	4.5	11.3	73	999.7	9.4	3.1	0.9	3	–	–	–
12	13.0	21.6	3.6	0.5	10.2	71	994.2	9.1	1.9	0.3	1	0.4	–	–
13	13.1	17.8	9.8	6.5	13.2	89	994.2	3.9	6.4	1.6	3	3.6	–	–
14	11.5	16.0	8.0	5.2	12.8	94	993.6	0.4	7.3	1.9	5	0.5	–	–
15	12.9	18.0	6.7	3.8	12.2	83	994.9	5.3	5.6	3.1	5	0.2	–	–
16	8.5	13.6	7.0	6.9	9.8	90	995.1	–	7.9	4.9	6	21.8	–	–
17	8.6	10.5	6.5	6.7	10.4	93	997.5	–	7.9	3.3	4	0.2	–	–
18	11.4	15.6	8.8	8.4	12.7	94	995.5	0.6	7.8	1.4	4	4.0	–	–
19	12.3	16.5	8.4	7.2	12.3	87	997.2	4.3	6.1	0.4	2	0.0	–	–
20	10.8	16.2	4.0	2.1	11.2	87	996.3	4.3	5.1	2.1	4	0.0	–	–
21	12.8	14.1	11.6	10.0	13.6	92	986.7	–	7.8	4.4	6	6.1	–	–
22	11.7	15.1	10.0	9.3	13.2	96	980.1	1.5	6.4	3.6	6	9.9	–	–
23	12.1	15.0	11.0	10.8	12.4	88	979.4	1.6	6.0	5.0	7	2.8	–	–
24	10.9	12.4	9.2	7.4	12.1	93	979.4	–	7.9	2.3	4	0.5	–	–
25	11.2	15.0	9.5	8.5	11.7	88	981.7	4.9	5.8	3.1	5	2.8	–	–
26	8.3	13.4	4.9	3.4	9.0	84	1004.6	8.7	3.4	2.1	4	–	–	–
27	8.3	14.4	1.6	- 0.5	8.6	81	1008.8	8.7	1.5	1.9	5	–	–	–
28	8.9	15.3	2.9	1.3	8.7	77	1004.3	6.1	3.6	4.0	7	–	–	–
29	6.5	10.7	5.2	3.3	9.2	95	1000.9	–	6.6	1.9	3	0.3	–	–
30	10.3	14.5	6.9	6.8	10.9	88	997.6	2.6	7.5	3.3	5	0.7	–	–

O B O J N I C Z

Wrzesień 1968

DNI	TEMPERATURA POWIETRZA				PRĘŻNOŚĆ PARY WODNEJ	WILGOTNOŚĆ WZGLĘDNA	CIŚNIENIE ATMOSFERYCZNE	USŁONECZNIENIE	ZACHMURZENIE	WIATR		OPAD	ŚNIEG	
	T	Max	Min	T_g	e	U	P	S	N	v	v_{max}	R_d	s_h	s_g
1	16.4	20.7	12.9	9.5	16.4	88	989.6	1.3	5.4	2.3	4	–	–	–
2	17.2	22.8	13.9	13.1	15.0	81	995.8	5.3	5.9	0.9	2	–	–	–
3	18.6	25.7	11.1	8.1	17.0	81	996.3	8.0	2.9	2.1	3	–	–	–
4	19.4	25.9	14.9	11.0	18.4	83	994.9	7.7	3.8	2.3	5	17.5	–	–
5	19.9	25.7	15.8	13.7	17.6	78	997.4	10.1	4.1	2.4	4	–	–	–
6	21.0	26.9	16.7	14.3	16.3	66	1003.0	9.8	2.9	2.1	3	–	–	–
7	19.2	26.4	12.4	8.9	13.2	61	1005.0	10.8	1.1	2.3	3	–	–	–
8	18.9	25.4	12.7	9.0	15.0	72	1004.9	11.1	0.9	2.0	3	–	–	–
9	17.3	25.4	12.9	10.5	15.9	82	1006.1	7.4	1.3	1.5	2	1.0	–	–
10	16.2	21.9	10.9	8.4	13.2	75	1003.6	10.8	0.5	1.9	3	–	–	–
11	14.4	20.5	9.1	6.1	10.9	68	995.6	11.4	0.9	1.6	2	–	–	–
12	14.2	21.3	7.3	2.9	10.6	68	989.9	11.0	0.6	0.8	2	–	–	–
13	12.8	17.9	9.4	5.5	13.0	88	989.8	4.0	5.4	1.8	3	0.1	–	–
14	11.4	16.7	6.4	3.4	12.1	91	989.6	1.8	6.0	2.1	5	4.7	–	–
15	12.6	16.9	9.2	6.0	12.3	85	990.8	5.8	4.3	2.5	4	0.0	–	–
16	7.8	12.0	6.5	7.3	9.4	90	991.5	–	7.0	4.9	8	16.3	–	–
17	8.0	9.5	6.1	6.1	10.2	95	993.4	–	8.0	2.5	4	0.2	–	–
18	11.0	14.4	8.4	8.3	12.4	95	991.4	0.5	8.0	1.6	3	0.2	–	–
19	11.9	16.5	8.7	4.7	11.5	84	992.9	4.4	6.6	1.1	2	0.9	–	–
20	10.9	15.3	5.0	3.2	11.1	87	992.5	8.4	3.4	2.6	5	–	–	–
21	12.5	15.0	10.3	8.4	13.3	92	983.1	–	7.9	4.1	6	4.2	–	–
22	11.8	14.8	10.0	8.6	13.0	95	976.4	2.4	7.0	4.5	7	7.0	–	–
23	11.5	14.3	11.0	10.6	12.5	92	975.2	1.0	6.5	6.3	9	4.2	–	–
24	10.3	12.0	8.7	6.9	12.1	96	975.4	–	8.0	2.8	5	1.1	–	–
25	10.6	15.5	8.4	8.3	11.5	90	986.7	2.2	5.9	3.6	5	2.3	–	–
26	9.3	13.5	6.8	5.5	9.5	83	999.7	8.7	4.0	3.3	6	–	–	–
27	8.1	14.1	4.4	0.0	8.7	82	1005.0	10.2	1.3	1.5	3	–	–	–
28	7.8	14.7	2.4	0.7	8.7	83	1000.9	8.3	4.4	3.3	5	–	–	–
29	6.4	9.2	5.1	3.9	9.3	96	996.9	–	6.0	2.4	4	0.9	–	–
30	9.6	13.9	6.7	6.6	10.8	91	994.0	1.0	7.3	2.8	4	1.9	–	–

S Z C Z E C I N – D Ą B I E

DNI	TEMPERATURA POWIETRZA				PRĘŻNOŚĆ PARY WODNEJ	WILGOTNOŚĆ WZGLĘDNA	CIŚNIENIE ATMOSFERYCZNE	USŁONECZNIENIE	ZACHMURZENIE	WIATR		OPAD	ŚNIEG	
	T	Max	Min	T_g	e	U	P	S	N	v	v_{max}	R_d	s_h	s_g
1	17.1	20.4	15.3	14.7	15.8	82	1010.2	0.1	5.5	1.4	3	–	–	–
2	17.9	23.9	11.7	9.6	15.2	77	1015.3	8.2	3.0	1.5	4	–	–	–
3	18.8	25.6	13.1	11.7	16.4	78	1014.7	10.7	1.3	4.0	6	–	–	–
4	19.4	27.0	15.1	11.7	19.0	85	1012.9	7.7	2.9	3.5	8	0.8	–	–
5	18.9	24.4	15.2	13.2	19.6	90	1017.1	6.1	4.0	1.9	3	14.2	–	–
6	18.3	21.9	15.8	15.8	19.5	93	1023.0	0.1	7.5	2.3	4	3.9	–	–
7	18.7	24.5	15.8	13.7	18.9	89	1023.9	5.5	5.0	1.1	3	–	–	–
8	19.2	26.7	14.3	12.1	19.6	77	1024.5	8.8	1.8	2.3	5	9.1	–	–
9	17.2	24.2	10.1	8.7	15.9	83	1026.2	8.7	2.1	1.0	3	19.4	–	–
10	16.5	23.1	9.9	8.7	15.7	85	1023.3	9.6	0.6	2.0	3	–	–	–
11	15.1	21.9	8.5	7.3	13.1	79	1018.1	9.8	0.9	1.8	3	–	–	–
12	14.3	22.4	4.9	3.3	11.5	73	1010.4	8.6	2.0	1.3	2	0.6	–	–
13	13.6	16.9	11.6	9.8	14.4	93	1011.0	–	6.1	2.3	4	0.6	–	–
14	13.9	19.5	11.2	10.1	13.8	88	1009.3	4.6	5.9	3.1	6	–	–	–
15	14.8	18.5	10.1	8.6	13.5	82	1009.7	1.8	7.6	3.9	6	4.3	–	–
16	10.1	16.5	8.8	8.8	11.0	89	1009.1	–	8.0	6.3	8	29.2	–	–
17	10.3	12.2	8.1	8.1	11.8	94	1012.5	–	8.0	4.0	5	2.1	–	–
18	13.2	15.3	10.8	9.7	14.2	94	1011.1	–	7.9	1.5	3	0.4	–	–
19	13.2	17.2	10.3	10.7	13.3	88	1013.8	2.6	7.1	1.6	3	–	–	–
20	13.2	18.2	8.6	6.6	12.3	83	1012.0	6.6	3.8	4.6	6	1.3	–	–
21	13.5	16.2	12.6	11.2	14.1	91	1001.5	0.5	6.0	5.4	8	3.8	–	–
22	12.8	16.3	10.8	9.3	13.2	89	995.4	2.1	5.6	5.8	8	7.2	–	–
23	13.2	18.4	11.2	9.7	13.0	86	995.6	2.2	6.9	5.9	8	8.3	–	–
24	12.9	14.2	10.8	10.1	12.8	91	995.3	–	7.8	4.0	6	1.7	–	–
25	12.2	16.0	10.1	10.4	11.9	84	1010.0	4.2	6.0	4.3	6	2.2	–	–
26	9.4	14.6	5.2	2.6	9.5	82	1021.7	8.1	1.6	1.6	3	–	–	–
27	9.7	16.0	4.2	1.7	9.3	79	1023.3	9.9	0.0	5.1	7	–	–	–
28	11.6	17.8	6.3	4.7	10.0	74	1018.4	6.0	4.4	5.6	8	6.8	–	–
29	10.9	14.1	9.2	9.2	12.1	93	1014.9	0.2	6.3	1.4	3	5.3	–	–
30	11.1	15.9	6.3	4.1	11.6	87	1012.9	2.7	5.0	3.4	7	2.6	–	–

W A Ł C Z

DNI	TEMPERATURA POWIETRZA				PRĘŻNOŚĆ PARY WODNEJ	WILGOTNOŚĆ WZGLĘDNA	CIŚNIENIE ATMOSFERYCZNE	USŁONECZNIENIE	ZACHMURZENIE	WIATR		OPAD	ŚNIEG	
	T	Max	Min	T_g	e	U	P	S	N	v	v_{max}	R_d	s_h	s_g
1	16.8	20.1	15.1	11.4	.		997.2	.	.	.		–	–	–
2	16.9	22.7	11.6	8.0	.		1003.0	.	.	.		–	–	–
3	18.4	25.5	11.2	7.8	.		1002.9	.	.	.		–	–	–
4	19.7	26.0	15.0	11.1	.		1001.1	.	.	.		0.7	–	–
5	20.6	28.5	15.1	11.4	.		1003.6	.	.	.		0.2	–	–
6	21.7	28.6	17.0	16.4	.		1009.5	.	.	.		–	–	–
7	18.9	27.6	10.9	7.0	.		1011.3	.	.	.		–	–	–
8	18.3	27.2	11.0	7.0	.		1012.2	.	.	.		0.4	–	–
9	17.7	27.6	10.6	7.6	.		1013.0	.	.	.		4.1	–	–
10	17.4	23.7	12.4	10.0	.		1010.6	.	.	.		–	–	–
11	14.7	21.7	7.9	4.9	.		1002.9	.	.	.		–	–	–
12	12.9	22.7	4.2	1.4	.		997.2	.	.	.		–	–	–
13	12.9	18.6	9.2	4.9	.		997.5	.	.	.		0.2	–	–
14	13.0	19.5	9.5	4.9	.		997.1	.	.	.		–	–	–
15	13.6	19.4	6.5	3.7	.		997.3	.	.	.		2.3	–	–
16	9.2	15.3	8.2	8.0	.		997.1	.	.	.		23.6	–	–
17	9.5	11.2	7.2	7.0	.		1000.1	.	.	.		0.8	–	–
18	13.0	17.5	9.8	9.8	.		998.7	.	.	.		0.9	–	–
19	13.4	17.6	11.2	10.0	.		1000.4	.	.	.		–	–	–
20	12.0	17.7	6.0	2.1	.		999.9	.	.	.		0.1	–	–
21	13.4	15.5	11.4	9.6	.		990.1	.	.	.		6.2	–	–
22	12.8	15.3	10.5	7.2	.		983.8	.	.	.		5.1	–	–
23	12.6	15.1	10.2	9.1	.		983.1	.	.	.		1.2	–	–
24	11.6	13.3	10.1	8.6	.		982.9	.	.	.		2.6	–	–
25	11.3	14.8	9.2	7.0	.		995.1	.	.	.		2.0	–	–
26	8.4	13.4	4.0	1.1	.		1007.7	.	.	.		–	–	–
27	7.5	14.4	- 0.1	- 2.6	.		1011.5	.	.	.		–	–	–
28	9.4	15.3	1.4	- 2.1	.		1007.4	.	.	.		–	–	–
29	7.4	11.2	4.7	- 1.6	.		1003.3	.	.	.		0.6	–	–
30	10.8	14.3	6.4	4.6	.		1001.2	.	.	.		0.6	–	–

Tablica XI

BIAŁYSTOK

DNI	TEMPERATURA POWIETRZA				PRĘŻNOŚĆ PARY WODNEJ	WILGOTNOŚĆ WZGLĘDNA	CIŚNIENIE ATMOSFERYCZNE	USŁONECZNIENIE	ZACHMURZENIE	WIATR		OPAD	ŚNIEG	
	T	Max	Min	T_g	e	U	P	S	N	v	v_{max}	R_d	s_h	s_g
1	20.7	27.9	14.4	11.7	17.4	74	993.8	9.3	3.1	2.6	4	–	–	–
2	20.5	28.3	13.7	10.4	16.5	72	999.1	9.1	3.1	0.8	2	–	–	–
3	19.2	27.3	11.1	8.0	16.7	77	1001.9	8.8	2.4	1.8	7	1.2	–	–
4	20.6	28.7	14.6	12.2	15.1	66	1002.4	4.7	4.8	1.6	4	0.0	–	–
5	21.5	29.8	15.0	12.2	13.8	57	1005.1	6.0	4.1	2.5	5	–	–	–
6	19.6	27.6	11.5	8.1	13.4	63	1010.1	10.6	2.3	1.6	4	–	–	–
7	18.9	27.8	10.7	7.4	13.4	66	1010.0	8.8	3.5	0.9	4	–	–	–
8	17.8	27.3	10.3	9.6	15.5	78	1008.5	8.0	1.8	1.0	4	0.5	–	–
9	14.1	20.5	9.2	5.5	11.3	72	1011.1	3.3	3.1	1.3	4	–	–	–
10	11.3	19.3	3.8	0.5	8.6	68	1010.7	11.1	1.4	0.9	2	–	–	–
11	9.9	18.4	1.2	– 1.7	7.8	70	1002.6	10.2	0.5	0.8	2	–	–	–
12	10.6	20.3	1.2	– 1.7	8.1	69	995.7	10.5	1.1	0.3	2	–	–	–
13	11.2	19.2	3.9	1.2	11.4	85	993.7	3.7	4.1	0.8	2	0.2	–	–
14	11.0	16.3	4.7	2.1	12.2	92	995.7	–	5.8	0.4	1	0.2	–	–
15	11.6	19.4	6.6	3.6	11.9	87	995.4	2.0	5.1	1.0	4	–	–	–
16	7.9	11.0	5.8	2.5	9.7	91	997.7	–	7.6	2.0	4	15.5	–	–
17	8.1	9.3	6.9	6.5	10.2	94	998.4	–	8.0	2.6	4	0.0	–	–
18	9.1	11.1	6.6	3.6	10.3	89	998.1	–	7.6	0.6	1	0.0	–	–
19	10.3	13.4	8.6	6.5	11.2	89	997.0	–	6.9	0.5	1	–	–	–
20	9.3	16.4	4.9	3.3	9.9	86	1000.0	6.3	3.4	1.1	2	–	–	–
21	11.8	16.3	9.3	2.6	12.1	87	994.1	0.6	7.4	2.4	4	1.8	–	–
22	13.5	15.2	12.1	11.5	14.6	95	983.5	–	8.0	1.9	3	7.5	–	–
23	11.7	13.6	10.7	9.5	12.9	94	982.2	–	6.9	3.3	5	6.5	–	–
24	10.4	12.2	9.0	8.1	12.2	96	982.6	0.4	7.3	2.6	4	11.6	–	–
25	10.9	14.1	8.7	7.6	12.0	92	990.7	1.2	6.3	1.4	3	1.2	–	–
26	10.4	14.2	8.4	6.7	10.4	84	1000.3	0.7	7.0	2.9	4	–	–	–
27	8.3	13.1	4.0	2.4	8.8	81	1008.0	2.9	5.0	2.8	4	–	–	–
28	6.4	12.6	2.3	– 0.5	8.0	84	1008.9	6.2	5.4	1.5	3	0.1	–	–
29	6.6	8.3	5.0	1.9	9.0	92	1006.1	–	7.6	1.6	3	0.0	–	–
30	8.5	10.3	5.9	5.6	9.3	84	1003.3	1.0	7.8	2.8	5	1.2	–	–

BYDGOSZCZ

Wrzesień 1968

DNI	TEMPERATURA POWIETRZA				PRĘŻNOŚĆ PARY WODNEJ	WILGOTNOŚĆ WZGLĘDNA	CIŚNIENIE ATMOSFERYCZNE	USŁONECZNIENIE	ZACHMURZENIE	WIATR		OPAD	ŚNIEG	
	T	Max	Min	T_g	e	U	P	S	N	v	v_{max}	R_d	s_h	s_g
1	17.6	20.7	13.6	11.4	17.3	86	1002.0	1.0	6.0	3.3	5	–	–	–
2	17.8	23.4	12.4	9.8	15.8	80	1008.2	6.4	4.6	2.1	3	–	–	–
3	17.6	25.1	10.4	7.7	17.8	89	1008.5	5.2	3.5	1.3	2	–	–	–
4	19.1	26.2	14.4	11.6	18.7	85	1006.9	4.0	3.8	2.6	5	12.7	–	–
5	20.3	26.5	15.6	13.5	17.8	77	1009.2	6.6	5.0	2.0	3	–	–	–
6	20.3	27.3	13.8	12.1	15.7	70	1015.6	10.0	1.6	2.3	5	–	–	–
7	17.9	26.5	9.4	6.4	13.1	68	1016.9	10.5	0.8	2.5	9	–	–	–
8	19.5	26.4	10.9	7.8	14.2	67	1016.8	10.9	0.6	2.1	5	–	–	–
9	18.8	25.3	12.4	9.4	15.2	74	1018.1	8.6	2.8	1.8	3	–	–	–
10	15.6	21.8	9.4	6.3	13.0	75	1015.8	8.7	1.1	2.4	4	–	–	–
11	13.0	20.8	5.3	1.6	9.5	68	1008.3	10.8	0.1	2.1	6	–	–	–
12	12.2	22.3	2.8	– 1.1	8.3	66	1002.4	10.5	1.0	1.3	2	–	–	–
13	12.0	19.0	3.4	2.6	11.6	83	1002.2	5.7	5.0	1.8	5	2.2	–	–
14	12.0	18.3	6.8	5.0	12.5	90	1002.5	2.1	4.8	1.6	4	–	–	–
15	12.4	18.3	4.9	2.4	11.5	81	1003.0	1.7	5.4	2.1	4	1.4	–	–
16	9.1	15.4	7.5	6.6	10.2	89	1002.9	–	8.0	4.4	5	26.9	–	–
17	9.2	10.8	7.5	7.1	10.6	91	1005.9	–	8.0	2.6	4	0.3	–	–
18	12.2	17.9	8.9	8.3	12.9	91	1004.0	2.3	6.6	1.5	3	–	–	–
19	12.9	17.4	8.5	6.7	12.2	83	1005.3	4.5	5.4	1.6	3	–	–	–
20	11.5	17.8	5.0	4.0	10.8	81	1005.7	7.5	2.9	2.8	4	–	–	–
21	13.5	16.3	10.7	9.2	13.3	87	996.8	1.1	7.1	4.4	5	3.8	–	–
22	12.9	16.3	10.1	6.9	13.6	90	990.1	1.3	7.4	3.5	7	1.4	–	–
23	12.7	15.9	10.4	9.5	12.5	86	989.2	0.7	6.3	6.0	10	0.7	–	–
24	11.3	13.7	8.9	6.6	12.1	91	988.7	–	6.5	3.3	5	3.2	–	–
25	11.3	15.5	9.4	8.2	11.9	89	999.8	2.0	5.8	4.5	6	2.2	–	–
26	8.6	14.0	5.7	4.0	9.2	84	1012.5	9.0	3.1	3.1	5	–	–	–
27	6.4	13.8	– 0.9	– 2.0	7.5	81	1017.8	8.6	0.5	1.5	4	–	–	–
28	7.5	15.0	0.1	– 2.1	8.0	80	1014.0	8.3	3.6	3.1	6	–	–	–
29	6.8	8.4	4.5	2.4	9.4	95	1009.9	–	6.0	2.8	4	0.7	–	–
30	10.8	15.3	7.3	6.9	11.2	88	1007.4	0.5	7.6	2.4	3	4.2	–	–

MŁAWA

DNI	TEMPERATURA POWIETRZA				PRĘŻNOŚĆ PARY WODNEJ	WILGOTNOŚĆ WZGLĘDNA	CIŚNIENIE ATMOSFERYCZNE	USŁONECZNIENIE	ZACHMURZENIE	WIATR		OPAD	ŚNIEG	
	T	Max	Min	T_g	e	U	P	S	N	v	v_{max}	R_d	s_h	s_g
1	18.6	23.3	15.3	14.3	19.1	90	992.1	.	6.4	3.3	9	0.8	–	–
2	17.7	19.7	16.3	16.0	18.7	93	998.7	.	6.6	2.1	3	1.1	–	–
3	20.0	26.3	15.5	14.8	16.8	75	1000.1	.	2.9	2.9	4	–	–	–
4	19.9	26.1	15.1	13.7	17.0	74	999.4	.	3.0	3.8	7	0.0	–	–
5	20.9	28.0	14.5	13.4	13.6	57	1001.6	.	4.0	4.9	9	–	–	–
6	20.1	26.6	13.9	12.8	13.0	58	1007.5	.	2.3	4.1	7	–	–	–
7	19.0	26.3	14.2	12.2	13.4	63	1008.4	.	2.5	2.6	5	2.2	–	–
8	19.3	25.2	13.1	11.2	14.4	66	1007.8	.	1.9	3.5	8	–	–	–
9	14.8	22.1	13.2	11.9	14.1	75	1006.5	.	3.3	2.6	4	–	–	–
10	14.2	20.1	8.5	7.7	9.9	64	1007.8	.	1.5	3.3	6	–	–	–
11	12.3	18.9	4.4	2.1	8.1	61	1000.1	.	0.4	1.8	4	–	–	–
12	12.8	21.1	4.3	2.0	8.2	59	993.7	.	0.9	1.0	2	–	–	–
13	12.2	19.8	3.9	2.9	10.6	74	992.4	.	5.0	2.3	7	–	–	–
14	13.4	18.0	10.2	9.3	12.2	80	993.7	.	5.2	1.8	3	–	–	–
15	12.5	18.7	8.3	4.5	11.0	78	993.9	.	4.6	2.1	5	0.0	–	–
16	8.0	13.6	6.6	6.5	9.8	92	994.6	.	7.8	6.4	8	25.2	–	–
17	7.9	8.8	6.5	6.4	10.2	96	996.7	.	8.0	4.4	7	0.3	–	–
18	11.9	16.3	7.8	8.0	12.6	91	995.3	.	6.3	1.6	3	0.5	–	–
19	11.1	14.2	8.8	7.3	12.1	92	995.7	.	4.9	1.4	4	–	–	–
20	10.3	14.7	5.4	4.1	11.7	93	997.7	.	5.4	1.9	3	–	–	–
21	12.9	15.9	9.8	9.0	12.8	86	989.7	.	7.6	4.4	7	2.7	–	–
22	12.6	15.2	10.3	9.1	13.8	94	981.1	.	7.3	2.8	6	8.4	–	–
23	12.4	14.9	9.4	8.6	12.1	84	980.4	.	6.8	6.9	9	4.1	–	–
24	11.0	13.3	9.4	9.2	12.0	91	979.9	.	7.9	3.9	6	2.4	–	–
25	11.3	14.4	8.7	7.7	11.4	86	989.7	.	7.4	2.5	5	0.0	–	–
26	9.6	14.1	6.4	5.2	9.6	81	1001.3	.	4.1	4.8	7	–	–	–
27	6.6	11.6	1.7	0.3	7.1	75	1008.6	.	0.5	3.0	6	–	–	–
28	6.9	13.0	1.1	0.1	7.7	79	1006.4	.	1.0	2.9	4	–	–	–
29	6.3	8.6	3.5	2.9	8.6	90	1002.8	.	8.0	5.3	8	0.6	–	–
30	7.9	8.8	6.6	6.4	10.3	96	999.7	.	8.0	3.0	4	0.4	–	–

OSTROŁĘKA

DNI	TEMPERATURA POWIETRZA				PRĘŻNOŚĆ PARY WODNEJ	WILGOTNOŚĆ WZGLĘDNA	CIŚNIENIE ATMOSFERYCZNE	USŁONECZNIENIE	ZACHMURZENIE	WIATR		OPAD	ŚNIEG	
	T	Max	Min	T_g	e	U	P	S	N	v	v_{max}	R_d	s_h	s_g
1	19.8	26.9	15.3	12.8	19.5	91	998.3	7.7	4.1	1.5	3	16.5	–	–
2	19.2	24.4	14.5	13.0	19.8	90	1004.3	7.1	4.8	0.9	3	–	–	–
3	20.5	26.1	14.4	12.5	17.4	76	1006.4	10.9	0.6	0.6	2	–	–	–
4	20.9	26.2	16.2	14.4	17.1	71	1006.1	3.8	4.5	1.4	4	0.2	–	–
5	21.0	28.5	13.8	11.2	14.1	59	1008.8	7.4	3.8	2.4	5	–	–	–
6	20.5	26.5	14.9	12.1	14.1	62	1014.2	10.7	2.0	1.8	4	–	–	–
7	19.0	26.8	12.1	9.5	14.7	70	1014.9	8.1	2.5	1.0	2	–	–	–
8	18.0	26.4	11.7	9.0	15.6	77	1013.5	7.3	2.6	1.4	4	0.7	–	–
9	15.2	18.6	11.7	8.6	14.4	83	1016.0	1.9	3.6	1.3	2	1.0	–	–
10	13.2	20.2	7.2	5.3	9.2	63	1014.9	11.0	1.5	1.5	3	–	–	–
11	11.3	19.1	3.9	2.0	8.5	68	1007.0	11.2	0.1	0.9	3	–	–	–
12	11.5	20.2	2.4	0.2	8.9	71	1000.3	11.0	0.6	0.5	1	–	–	–
13	12.2	19.7	6.9	3.9	11.9	85	998.6	4.9	4.3	1.0	3	0.3	–	–
14	12.4	17.5	7.9	4.9	12.5	88	1000.1	1.9	5.4	0.8	1	–	–	–
15	11.6	18.9	6.4	4.6	11.4	85	1000.4	4.8	5.4	0.9	3	–	–	–
16	8.4	11.7	7.2	4.0	9.9	90	1002.2	–	7.9	3.6	6	19.6	–	–
17	8.4	9.5	7.2	7.0	10.3	93	1003.3	–	8.0	3.3	5	0.1	–	–
18	11.0	14.4	8.4	8.3	11.8	90	1002.5	0.2	7.5	1.3	2	0.2	–	–
19	10.7	12.3	10.2	9.6	12.3	96	1001.9	–	7.6	0.6	2	0.8	–	–
20	9.8	14.6	2.9	1.7	10.9	95	1004.6	0.6	4.6	1.1	3	–	–	–
21	12.8	16.1	9.2	6.5	13.3	90	997.2	–	7.5	2.6	3	1.8	–	–
22	13.5	15.9	12.2	12.0	14.8	96	987.6	–	8.0	1.6	2	4.2	–	–
23	12.5	15.4	10.3	9.1	12.6	87	986.8	0.6	7.4	4.1	8	4.9	–	–
24	11.2	13.7	10.1	8.6	12.2	92	986.7	0.2	7.5	2.4	3	0.8	–	–
25	11.4	14.9	9.1	6.9	12.6	94	995.7	1.4	6.3	1.4	3	1.3	–	–
26	10.8	14.9	8.3	7.1	10.4	86	1006.7	3.1	4.8	2.3	5	0.0	–	–
27	6.4	12.1	1.6	– 1.3	8.0	85	1014.6	10.0	0.9	1.3	3	–	–	–
28	6.5	13.0	0.4	– 2.0	7.7	81	1014.0	9.9	0.5	1.5	3	–	–	–
29	7.0	9.2	3.5	0.7	9.2	91	1010.2	–	8.0	2.9	4	–	–	–
30	8.9	10.3	7.6	7.0	10.1	89	1007.1	–	8.0	2.6	4	1.8	–	–

Tablica II

TORUŃ

DNI	TEMPERATURA POWIETRZA				PRĘŻNOŚĆ PARY WODNEJ	WILGOTNOŚĆ WZGLĘDNA	CIŚNIENIE ATMOSFERYCZNE	USŁONECZNIENIE	ZACHMURZENIE	WIATR		OPAD	ŚNIEG	
	T	Max	Min	T_0	e	U	P	S	N	v	v_{max}	R_d	s_h	s_g
1	18.2	21.4	15.2	14.5	18.3	89	1001.6	0.6	6.9	1.6	4	-	-	-
2	17.9	22.4	14.3	13.3	16.7	83	1008.3	4.4	4.9	1.4	3	-	-	-
3	17.5	25.6	12.3	10.6	18.6	92	1008.7	4.9	3.0	1.3	2	6.0	-	-
4	20.1	25.7	14.2	12.0	19.0	82	1007.2	7.2	4.0	2.4	7	8.3	-	-
5	20.7	26.9	15.3	14.6	18.0	75	1009.7	8.2	4.6	2.6	4	0.3	-	-
6	20.6	27.0	15.2	13.5	15.2	65	1015.7	10.2	2.4	3.0	9	-	-	-
7	18.5	27.2	10.7	7.9	14.2	69	1017.2	11.1	1.0	2.0	5	-	-	-
8	18.5	26.0	10.0	8.3	14.4	71	1016.9	11.0	1.0	1.4	3	1.0	-	-
9	18.7	24.9	12.6	9.6	15.9	76	1018.3	10.5	3.3	1.0	2	-	-	-
10	15.5	21.7	11.1	7.5	13.0	76	1016.3	11.3	2.0	1.8	5	-	-	-
11	12.4	20.0	6.0	2.5	9.6	71	1008.7	11.1	0.0	1.5	3	-	-	-
12	12.0	21.8	2.6	- 0.5	8.9	68	1002.5	11.0	1.6	1.1	3	-	-	-
13	12.4	19.2	4.8	2.1	11.6	81	1002.0	6.5	5.0	1.8	4	1.8	-	-
14	12.9	18.7	8.0	6.4	13.0	88	1002.5	4.4	5.3	0.8	2	-	-	-
15	12.1	18.0	5.3	3.7	11.1	81	1003.1	2.9	4.5	2.1	5	0.8	-	-
16	8.9	14.8	7.4	7.9	10.4	91	1003.1	-	7.9	5.9	8	33.1	-	-
17	9.0	10.5	6.8	7.6	10.8	94	1006.0	-	7.5	2.0	3	0.1	-	-
18	12.8	18.8	8.6	8.6	13.0	88	1004.1	4.2	4.6	1.5	2	-	-	-
19	11.8	16.7	8.6	5.7	12.3	90	1005.3	3.6	6.5	1.5	2	8.8	-	-
20	12.2	18.1	7.6	5.4	11.9	85	1006.1	4.0	4.8	1.3	3	0.0	-	-
21	13.5	17.0	10.2	8.9	13.5	87	997.1	1.3	7.0	2.5	4	3.4	-	-
22	13.0	14.7	10.6	7.3	13.9	93	990.2	1.2	6.9	1.8	5	0.6	-	-
23	13.0	15.9	10.5	10.0	12.4	83	989.3	1.5	7.1	4.9	9	4.0	-	-
24	11.4	13.2	9.9	8.0	12.7	94	989.0	-	7.6	1.8	4	1.5	-	-
25	11.7	16.4	9.9	8.6	12.1	89	999.4	3.7	6.3	2.3	5	1.5	-	-
26	10.0	15.3	6.1	4.9	10.6	88	1012.3	6.5	4.9	3.0	6	-	-	-
27	7.2	13.1	1.3	- 1.3	8.2	83	1018.3	10.3	0.6	1.5	4	-	-	-
28	7.5	14.6	1.0	- 2.0	8.6	84	1014.7	9.0	2.6	3.6	6	-	-	-
29	7.4	9.1	4.7	1.1	9.6	93	1010.5	-	7.0	3.3	5	0.5	-	-
30	10.7	13.6	8.2	8.5	11.7	92	1007.9	0.2	7.6	1.8	3	0.9	-	-

GORZÓW - WIELKOPOLSKI

Wrzesień 1968

DNI	TEMPERATURA POWIETRZA				PRĘŻNOŚĆ PARY WODNEJ	WILGOTNOŚĆ WZGLĘDNA	CIŚNIENIE ATMOSFERYCZNE	USŁONECZNIENIE	ZACHMURZENIE	WIATR		OPAD	ŚNIEG	
	T	Max	Min	T_0	e	U	P	S	N	v	v_{max}	R_d	s_h	s_g
1	16.0	20.1	14.5	13.1	16.2	89	1004.7	-	7.6	1.8	3	-	-	-
2	17.4	23.8	11.8	10.7	14.5	76	1009.6	8.2	4.1	0.5	1	-	-	-
3	19.4	25.2	13.0	11.1	16.8	76	1008.9	8.6	1.6	1.5	3	-	-	-
4	19.2	26.4	15.4	12.1	19.0	86	1007.1	4.6	3.6	1.5	3	11.0	-	-
5	17.3	20.5	15.0	12.9	18.6	94	1011.2	0.1	7.9	2.0	4	20.0	-	-
6	18.0	21.2	14.6	13.7	20.2	98	1016.7	-	7.6	1.8	3	0.0	-	-
7	18.7	24.2	14.0	14.2	18.2	85	1018.0	4.6	6.0	0.3	1	-	-	-
8	19.3	26.2	14.0	11.1	15.2	69	1018.5	9.7	1.0	1.3	2	-	-	-
9	18.2	25.4	13.0	10.1	15.0	73	1020.1	7.6	3.1	1.4	3	0.3	-	-
10	17.4	22.6	12.3	9.7	15.0	77	1017.0	9.7	0.8	0.9	3	-	-	-
11	15.7	21.8	9.8	8.3	10.6	63	1009.2	9.8	0.5	0.9	3	-	-	-
12	14.6	21.4	7.5	4.0	9.6	61	1004.2	9.9	0.6	0.9	2	-	-	-
13	12.9	16.5	10.0	7.6	13.4	90	1005.3	-	6.6	1.9	3	0.6	-	-
14	14.4	20.3	10.5	7.9	13.1	82	1003.8	6.7	5.8	1.6	4	-	-	-
15	13.7	17.4	9.0	8.3	13.2	85	1003.2	0.4	6.3	2.0	6	14.4	-	-
16	10.2	15.9	8.8	8.1	12.0	96	1001.9	-	8.0	6.0	9	8.8	-	-
17	10.4	13.4	8.2	8.1	12.1	96	1006.4	-	8.0	1.5	2	-	-	-
18	13.3	18.8	11.0	10.1	14.3	94	1005.4	3.5	7.6	1.4	3	5.2	-	-
19	13.3	16.5	11.8	10.1	12.7	84	1007.9	7.1	6.1	1.1	4	-	-	-
20	12.5	18.5	7.0	6.1	11.6	82	1006.8	4.4	4.1	1.3	3	1.2	-	-
21	12.7	16.4	11.0	10.1	14.0	95	997.2	0.3	7.9	1.6	3	11.1	-	-
22	12.4	16.6	10.0	8.0	13.2	92	991.2	2.4	6.3	2.5	6	2.7	-	-
23	13.0	15.8	11.8	10.9	12.7	85	991.2	1.3	7.3	3.6	5	7.7	-	-
24	11.5	13.8	9.8	9.1	12.5	92	990.7	-	7.5	2.8	4	11.6	-	-
25	11.5	15.2	11.0	10.1	11.7	86	1004.2	2.5	6.0	3.8	5	3.3	-	-
26	9.6	14.6	6.4	5.9	8.9	76	1015.9	7.5	4.1	2.1	4	-	-	-
27	10.0	16.3	5.0	2.6	8.6	72	1017.7	8.8	0.3	2.0	4	-	-	-
28	10.9	18.4	5.2	3.2	8.9	71	1013.1	5.5	4.5	2.9	5	1.0	-	-
29	9.5	13.5	8.8	7.6	11.3	95	1011.2	-	6.4	1.5	3	2.8	-	-
30	9.7	15.2	5.0	4.0	10.8	91	1008.1	2.0	4.9	1.3	4	4.2	-	-

PŁOCK - RADZIWIE

DNI	TEMPERATURA POWIETRZA				PRĘŻNOŚĆ PARY WODNEJ	WILGOTNOŚĆ WZGLĘDNA	CIŚNIENIE ATMOSFERYCZNE	USŁONECZNIENIE	ZACHMURZENIE	WIATR		OPAD	ŚNIEG	
	T	Max	Min	T_0	e	U	P	S	N	v	v_{max}	R_d	s_h	s_g
1	18.5	21.7	16.6	16.2	19.5	92	1001.9	.	7.6	2.6	4	0.0	-	-
2	18.0	21.5	17.0	15.6	18.9	92	1008.5	.	6.1	2.0	3	3.4	-	-
3	18.8	27.2	11.8	10.8	18.2	85	1009.0	.	1.6	1.5	5	-	-	-
4	19.8	28.2	14.1	10.5	19.3	85	1007.9	.	4.1	1.8	5	4.2	-	-
5	21.5	27.9	14.2	11.7	16.4	67	1010.2	.	3.6	2.5	4	-	-	-
6	21.0	28.6	16.0	13.6	13.9	59	1015.9	.	4.1	2.5	4	-	-	-
7	19.6	27.8	11.5	8.3	13.4	62	1017.5	.	1.6	1.3	4	0.0	-	-
8	19.0	27.4	11.1	8.6	13.8	67	1016.8	.	2.9	0.5	1	0.0	-	-
9	19.0	25.1	11.8	8.4	14.2	67	1018.6	.	2.6	1.0	2	-	-	-
10	16.3	22.1	11.5	7.5	11.2	63	1016.7	.	0.6	2.4	4	-	-	-
11	12.9	20.6	6.0	2.0	8.7	63	1009.6	.	0.1	1.8	3	-	-	-
12	13.6	22.0	4.3	0.7	10.9	73	1003.2	.	2.6	1.8	4	-	-	-
13	14.2	20.3	6.9	3.9	12.8	81	1002.5	.	2.8	2.4	7	2.5	-	-
14	14.2	19.6	11.7	11.0	13.3	85	1003.4	.	5.5	1.1	3	-	-	-
15	14.2	21.2	5.8	4.9	11.3	79	1003.2	.	3.4	2.1	5	1.8	-	-
16	10.3	16.1	9.0	9.1	10.9	87	1002.9	.	8.0	4.1	5	8.5	-	-
17	9.6	11.5	8.2	7.7	11.0	92	1006.2	.	8.0	1.9	3	-	-	-
18	12.6	19.4	9.0	8.2	13.0	89	1004.9	.	6.8	2.0	4	0.8	-	-
19	12.4	17.2	8.9	6.9	13.1	91	1005.5	.	4.9	1.3	3	0.0	-	-
20	11.7	18.2	7.2	5.5	11.1	82	1007.4	.	3.5	1.6	4	0.0	-	-
21	13.5	17.6	9.6	8.0	13.0	85	999.3	.	6.5	2.0	3	7.2	-	-
22	13.1	15.8	10.8	11.8	14.2	96	991.2	.	7.4	2.0	3	5.7	-	-
23	13.4	16.6	11.0	9.2	12.3	80	991.2	.	6.3	4.6	7	2.8	-	-
24	11.9	14.7	10.3	9.8	12.1	87	998.5	.	7.3	3.0	6	0.0	-	-
25	11.7	14.2	10.2	9.2	12.2	89	1000.3	.	6.5	3.6	6	3.5	-	-
26	9.8	13.6	6.8	5.3	10.5	87	1012.2	.	4.5	3.0	5	0.0	-	-
27	8.8	13.2	4.5	1.7	8.5	76	1018.5	.	1.3	1.6	4	-	-	-
28	7.7	14.4	0.7	- 0.7	8.0	78	1015.9	.	1.4	2.6	4	-	-	-
29	7.7	10.4	5.5	4.4	9.0	86	1011.9	.	8.0	4.6	6	1.2	-	-
30	10.2	13.4	8.1	7.6	11.6	94	1009.2	.	7.9	1.8	3	0.2	-	-

POZNAŃ - ŁAWICA

DNI	TEMPERATURA POWIETRZA				PRĘŻNOŚĆ PARY WODNEJ	WILGOTNOŚĆ WZGLĘDNA	CIŚNIENIE ATMOSFERYCZNE	USŁONECZNIENIE	ZACHMURZENIE	WIATR		OPAD	ŚNIEG	
	T	Max	Min	T_0	e	U	P	S	N	v	v_{max}	R_d	s_h	s_g
1	15.7	21.5	14.4	12.2	15.9	89	1000.5	-	6.8	3.3	5	9.0	-	-
2	17.5	22.9	12.0	10.3	16.4	83	1006.0	5.0	4.4	0.9	3	-	-	-
3	18.6	25.2	12.5	9.0	17.2	81	1005.2	8.0	1.6	2.4	4	-	-	-
4	20.3	25.8	15.8	12.4	18.7	80	1003.5	6.6	2.9	3.4	8	1.4	-	-
5	19.7	26.0	13.9	11.7	18.9	83	1006.6	7.3	4.1	2.6	5	0.0	-	-
6	19.8	26.6	16.5	16.2	18.2	82	1012.1	6.3	5.6	2.1	5	-	-	-
7	19.3	26.3	14.2	11.4	15.7	73	1013.9	8.5	3.6	2.6	7	-	-	-
8	19.2	26.2	12.8	9.6	14.0	66	1014.0	10.3	1.0	3.4	6	-	-	-
9	18.6	25.6	11.9	7.1	14.7	71	1015.5	9.8	1.9	2.0	4	-	-	-
10	17.0	22.5	11.5	8.3	13.1	70	1012.6	8.4	1.1	3.0	5	-	-	-
11	14.7	20.6	8.4	4.4	10.3	64	1005.3	9.7	0.0	2.0	4	-	-	-
12	13.7	21.6	7.3	3.8	11.1	71	999.4	6.6	1.3	2.4	3	-	-	-
13	12.9	17.9	7.1	2.4	12.5	84	1000.8	1.1	5.3	4.0	8	4.8	-	-
14	14.2	20.1	10.7	10.7	13.1	83	1000.0	5.5	5.4	1.9	3	-	-	-
15	14.1	20.0	8.6	5.7	12.8	80	999.4	1.9	5.4	5.3	11	0.9	-	-
16	10.5	15.8	9.4	9.4	11.3	90	997.9	-	8.0	7.8	12	9.7	-	-
17	10.5	13.2	8.6	8.3	11.4	92	1002.6	0.2	7.9	2.6	4	2.3	-	-
18	12.6	18.3	8.8	6.6	13.1	91	1001.4	1.4	6.0	1.9	3	0.6	-	-
19	12.6	17.1	10.7	8.7	12.7	87	1003.4	1.8	4.5	1.6	3	0.6	-	-
20	11.8	17.9	6.4	3.9	11.0	81	1003.5	5.6	2.8	2.6	5	0.0	-	-
21	13.9	17.1	12.1	10.8	13.1	83	994.5	0.8	6.3	5.1	7	2.9	-	-
22	13.2	16.1	11.8	10.5	12.9	86	988.1	2.0	7.1	4.0	7	3.5	-	-
23	13.4	17.5	12.0	12.0	11.8	77	988.0	1.4	6.6	6.8	8	2.0	-	-
24	11.8	14.4	10.4	8.6	12.0	86	987.0	0.2	7.0	5.4	8	0.0	-	-
25	11.8	15.4	10.4	10.5	11.6	84	999.2	2.2	9.4	6.3	9	1.4	-	-
26	8.3	14.2	4.4	4.0	8.6	80	1011.2	8.1	2.6	3.3	6	-	-	-
27	8.3	14.7	1.3	- 1.8	8.0	76	1014.6	8.1	0.6	2.4	5	-	-	-
28	10.1	16.1	4.2	1.8	8.1	67	1009.9	7.1	3.6	4.3	7	-	-	-
29	7.4	12.6	3.4	3.4	9.6	93	1006.8	-	6.8	0.8	2	0.2	-	-
30	10.8	15.4	7.1	5.2	11.0	86	1004.7	2.3	6.4	2.6	5	2.8	-	-

ŚŁUBICE

DNI	TEMPERATURA POWIETRZA				PRĘŻNOŚĆ PARY WODNEJ	WILGOTNOŚĆ WZGLĘDNA	CIŚNIENIE ATMOSFERYCZNE	USŁONECZNIENIE	ZACHMURZENIE	WIATR		OPAD	ŚNIEG	
	T	Max	Min	T_0	e	U	P	S	N	v	v_{max}	R_d	s_h	s_g
1	15.6	20.3	13.3	13.4	15.8	89	1009.3	.	7.8	2.4	4	0.0	–	–
2	17.4	23.8	9.7	7.4	14.7	77	1013.4	.	1.4	0.9	2	–	–	–
3	18.9	25.4	12.3	8.9	16.2	76	1012.0	.	1.8	1.3	3	–	–	–
4	19.2	27.0	10.9	8.3	17.0	79	1010.5	.	2.8	1.3	3	–	–	–
5	16.5	20.0	15.4	12.0	17.6	94	1015.7	.	7.4	2.1	4	6.5	–	–
6	16.1	17.8	14.5	14.6	17.9	98	1021.0	.	8.0	1.3	3	10.5	–	–
7	17.4	21.6	15.5	15.0	18.3	92	1021.8	.	5.8	0.8	1	–	–	–
8	17.3	25.9	9.4	8.3	15.6	82	1021.7	.	1.6	0.5	2	–	–	–
9	16.6	25.6	8.7	6.9	15.5	84	1023.5	.	1.4	0.9	3	–	–	–
10	15.9	24.0	8.3	6.4	14.3	82	1020.1	.	0.8	0.5	2	–	–	–
11	14.7	21.6	7.7	5.3	11.7	73	1012.2	.	0.4	1.0	3	–	–	–
12	12.8	21.6	4.1	1.7	10.8	77	1007.9	.	1.1	0.8	2	–	–	–
13	13.6	17.6	8.4	4.9	14.3	92	1009.7	.	5.5	1.5	3	1.1	–	–
14	13.4	20.2	7.7	4.5	13.0	86	1007.7	.	3.1	1.3	2	–	–	–
15	13.5	17.8	6.6	4.5	13.4	87	1006.2	.	5.5	2.0	5	6.5	–	–
16	12.2	16.4	10.7	10.1	13.3	94	1004.6	.	8.0	3.3	6	4.6	–	–
17	12.8	15.6	10.7	10.9	13.7	93	1009.7	.	7.8	1.1	3	–	–	–
18	13.9	19.0	10.6	9.6	14.5	92	1009.3	.	5.9	1.6	5	7.5	–	–
19	13.5	17.9	12.4	11.2	13.1	86	1012.4	.	5.8	1.9	4	–	–	–
20	13.4	18.9	7.5	4.4	12.5	83	1010.7	.	4.4	1.5	3	0.8	–	–
21	14.5	17.0	12.3	10.4	14.1	86	1001.1	.	5.8	2.6	3	1.4	–	–
22	13.9	16.6	12.1	9.9	13.6	86	996.0	.	6.9	4.5	8	1.7	–	–
23	13.5	16.8	12.6	11.1	13.2	85	996.0	.	6.0	3.5	5	1.8	–	–
24	12.2	14.5	10.1	8.1	12.7	89	995.3	.	7.6	3.5	5	0.5	–	–
25	12.5	16.1	11.1	7.9	11.8	80	1009.5	.	5.6	4.4	6	–	–	–
26	10.0	14.8	5.2	2.1	9.9	82	1019.8	.	2.0	1.1	3	–	–	–
27	10.5	17.9	3.2	0.4	9.5	77	1020.7	.	0.1	1.4	3	–	–	–
28	12.4	19.7	6.2	0.2	10.7	76	1015.9	.	4.9	2.3	3	4.1	–	–
29	11.0	14.5	9.5	8.4	12.0	91	1015.2	.	5.8	1.8	4	3.3	–	–
30	10.8	15.9	6.6	5.1	11.3	88	1011.7	.	5.0	2.4	4	5.2	–	–

KOŁO

Wrzesień 1968

DNI	TEMPERATURA POWIETRZA				PRĘŻNOŚĆ PARY WODNEJ	WILGOTNOŚĆ WZGLĘDNA	CIŚNIENIE ATMOSFERYCZNE	USŁONECZNIENIE	ZACHMURZENIE	WIATR		OPAD	ŚNIEG	
	T	Max	Min	T_0	e	U	P	S	N	v	v_{max}	R_d	s_h	s_g
1	16.6	21.3	14.8	13.9	17.1	90	998.7	.	6.4	2.4	3	0.0	–	–
2	18.0	23.0	15.5	15.1	16.8	83	1004.5	.	5.6	1.6	3	–	–	–
3	18.8	26.0	11.8	10.5	17.9	84	1004.5	.	2.6	1.0	3	–	–	–
4	20.4	28.4	14.9	12.1	18.8	80	1003.0	.	5.1	2.1	3	0.9	–	–
5	20.7	28.1	15.4	13.4	18.4	78	1005.1	.	4.4	2.3	3	0.3	–	–
6	19.8	28.4	13.8	11.4	16.1	73	1011.0	.	2.5	2.6	7	–	–	–
7	18.5	27.4	10.8	7.9	14.8	71	1012.8	.	0.6	2.1	5	–	–	–
8	18.8	27.2	10.9	8.4	14.7	71	1012.5	.	2.6	0.9	2	–	–	–
9	18.3	26.1	11.6	8.8	14.7	73	1014.0	.	2.5	1.9	6	1.0	–	–
10	16.0	23.3	10.4	8.9	13.1	74	1011.9	.	1.1	1.8	3	–	–	–
11	12.4	21.4	5.2	2.2	9.4	69	1004.7	.	0.0	1.0	3	–	–	–
12	13.2	22.1	5.3	2.7	12.5	81	998.6	.	3.5	1.1	3	1.1	–	–
13	13.5	19.2	8.0	4.9	12.8	84	998.9	.	2.6	2.1	5	0.8	–	–
14	14.5	20.6	11.7	11.1	12.8	79	999.1	.	5.0	1.1	2	–	–	–
15	14.3	21.0	7.0	4.9	12.0	75	998.4	.	4.5	1.3	4	0.2	–	–
16	11.8	17.0	10.0	9.9	11.6	88	997.1	.	7.9	4.5	7	1.9	–	–
17	10.1	12.0	8.8	8.9	11.2	91	1001.6	.	7.8	0.4	1	–	–	–
18	14.1	20.4	8.7	6.4	13.3	83	1000.4	.	6.4	1.5	4	0.4	–	–
19	12.8	16.9	10.5	9.9	12.5	86	1001.4	.	6.3	0.8	2	–	–	–
20	12.2	18.6	6.0	2.4	10.8	78	1003.3	.	4.1	1.3	3	0.1	–	–
21	13.8	17.4	9.6	6.7	13.2	84	994.6	.	7.5	1.9	6	4.9	–	–
22	13.1	15.4	12.4	10.5	13.6	90	987.1	.	7.5	2.1	4	8.3	–	–
23	13.6	16.4	12.6	11.4	12.5	81	987.4	.	6.6	3.5	5	2.2	–	–
24	11.8	14.6	10.8	9.9	12.1	87	986.1	.	7.0	4.1	6	1.5	–	–
25	11.7	16.8	10.5	10.2	11.9	87	996.6	.	6.9	3.9	7	2.9	–	–
26	9.2	14.8	6.7	4.7	9.5	82	1008.8	.	3.9	2.9	4	–	–	–
27	6.6	14.6	0.5	– 1.1	7.7	81	1014.5	.	0.3	0.5	2	–	–	–
28	8.3	15.6	1.5	– 1.6	8.7	81	1010.4	.	1.3	2.4	4	–	–	–
29	7.6	9.6	5.1	2.4	9.7	93	1006.6	.	6.0	2.0	4	2.1	–	–
30	10.7	13.8	8.8	8.7	11.7	91	1004.4	.	7.5	0.5	1	0.2	–	–

SIEDLCE

DNI	TEMPERATURA POWIETRZA				PRĘŻNOŚĆ PARY WODNEJ	WILGOTNOŚĆ WZGLĘDNA	CIŚNIENIE ATMOSFERYCZNE	USŁONECZNIENIE	ZACHMURZENIE	WIATR		OPAD	ŚNIEG	
	T	Max	Min	T_0	e	U	P	S	N	v	v_{max}	R_d	s_h	s_g
1	18.6	26.2	13.6	11.3	18.8	85	991.9	.	4.6	0.6	3	3.5	–	–
2	18.6	26.1	12.4	11.3	18.2	86	997.6	.	3.9	0.9	2	–	–	–
3	19.3	26.5	11.8	10.0	17.6	80	999.8	.	1.4	0.4	1	0.2	–	–
4	21.0	28.3	15.5	12.2	16.9	70	999.4	.	5.8	2.9	9	0.0	–	–
5	20.3	28.6	12.4	9.1	13.6	61	1002.0	.	3.1	2.4	5	–	–	–
6	19.2	26.8	12.5	8.3	12.6	61	1007.0	.	4.1	2.4	4	–	–	–
7	17.9	26.6	9.0	6.2	13.4	69	1007.8	.	2.1	1.3	3	0.2	–	–
8	18.3	26.1	11.3	8.2	14.5	73	1006.4	.	3.8	1.6	4	2.9	–	–
9	15.5	22.5	9.4	6.7	12.7	74	1008.5	.	2.5	1.9	4	–	–	–
10	12.6	19.3	6.4	4.3	9.1	66	1008.1	.	1.0	1.8	3	–	–	–
11	10.7	18.7	2.3	– 1.0	7.6	63	1000.7	.	0.0	1.3	4	–	–	–
12	11.2	20.2	0.6	– 2.0	9.6	74	994.2	.	2.9	1.8	5	2.0	–	–
13	13.1	20.2	8.9	5.9	12.5	85	992.8	.	3.8	2.4	3	0.6	–	–
14	13.6	19.4	8.6	1.4	12.5	83	994.1	.	6.4	2.0	4	–	–	–
15	14.4	20.7	8.9	6.8	12.2	77	993.6	.	4.3	1.1	3	0.2	–	–
16	9.7	15.0	8.4	9.0	10.6	89	994.1	.	8.0	5.1	7	18.4	–	–
17	9.1	9.7	7.9	8.0	10.7	94	995.8	.	8.0	2.6	4	0.2	–	–
18	11.0	13.2	8.5	8.5	11.5	88	996.3	.	7.8	0.9	2	0.9	–	–
19	11.3	13.2	9.1	2.4	12.1	90	995.2	.	8.0	0.9	2	3.3	–	–
20	11.6	15.6	9.9	9.5	11.4	84	998.7	.	4.4	1.8	2	–	–	–
21	12.5	17.3	6.8	6.1	12.1	84	992.2	.	6.3	3.5	6	0.5	–	–
22	13.6	15.8	12.2	12.1	14.3	91	982.4	.	7.9	3.6	6	5.7	–	–
23	12.1	15.2	10.3	10.5	12.2	87	983.0	.	5.0	4.1	9	9.2	–	–
24	11.4	15.3	9.6	8.6	11.6	86	982.2	.	5.1	4.9	9	0.1	–	–
25	11.6	15.2	8.5	7.6	12.1	89	990.2	.	5.8	2.8	4	1.1	–	–
26	9.4	14.4	7.2	6.8	9.9	84	1000.0	.	5.6	4.8	6	0.7	–	–
27	8.2	11.8	3.9	2.7	8.5	79	1007.1	.	4.1	2.9	5	–	–	–
28	7.8	12.7	3.0	– 0.3	8.1	78	1006.7	.	3.0	2.8	6	0.0	–	–
29	7.1	9.2	5.6	5.7	8.8	87	1003.9	.	7.4	3.1	7	0.0	–	–
30	9.0	11.5	5.5	4.4	9.9	86	1000.8	.	7.9	2.1	4	1.1	–	–

WARSZAWA – OKĘCIE

DNI	TEMPERATURA POWIETRZA				PRĘŻNOŚĆ PARY WODNEJ	WILGOTNOŚĆ WZGLĘDNA	CIŚNIENIE ATMOSFERYCZNE	USŁONECZNIENIE	ZACHMURZENIE	WIATR		OPAD	ŚNIEG	
	T	Max	Min	T_0	e	U	P	S	N	v	v_{max}	R_d	s_h	s_g
1	19.1	24.1	15.8	13.0	18.8	86	996.7	.	6.6	2.8	6	2.0	–	–
2	18.6	23.1	16.5	16.1	18.6	88	1002.9	.	5.1	2.6	5	0.2	–	–
3	19.5	26.3	12.4	11.7	17.0	78	1004.4	.	2.6	1.9	4	–	–	–
4	21.3	28.0	16.0	12.6	16.7	69	1003.7	.	3.5	3.5	7	–	–	–
5	21.3	28.5	14.9	12.4	13.7	56	1005.8	.	2.6	4.8	8	–	–	–
6	20.3	27.8	14.5	11.0	11.7	53	1011.4	.	4.6	4.5	8	–	–	–
7	19.2	27.0	13.3	8.8	12.9	61	1012.7	.	1.9	3.0	5	0.0	–	–
8	18.9	26.6	10.5	9.0	13.1	64	1011.7	.	3.3	2.1	4	–	–	–
9	18.0	23.8	12.6	9.0	12.7	83	1013.5	.	3.5	3.8	6	–	–	–
10	14.5	20.3	9.6	6.6	9.7	81	1012.4	.	1.5	3.8	5	–	–	–
11	11.8	18.7	3.7	1.4	7.6	58	1005.1	.	0.3	2.6	4	–	–	–
12	12.5	21.0	3.3	– 0.8	10.4	73	999.0	.	3.0	2.8	4	0.5	–	–
13	13.5	20.4	8.6	4.7	12.8	84	997.9	.	3.8	3.3	5	5.4	–	–
14	14.2	19.6	9.8	8.1	12.9	81	999.0	.	5.1	1.9	3	–	–	–
15	14.8	20.8	8.2	6.3	12.0	74	998.3	.	5.1	3.4	8	0.4	–	–
16	10.4	16.2	9.0	9.0	10.9	87	998.0	.	8.0	7.0	9	10.3	–	–
17	9.6	10.7	8.5	8.3	11.3	94	1000.7	.	8.0	2.6	4	8.1	–	–
18	13.2	18.6	8.4	7.0	13.0	86	1000.7	.	6.8	2.4	5	7.5	–	–
19	12.1	15.0	10.5	6.8	12.9	92	1000.2	.	8.0	2.0	3	0.0	–	–
20	10.8	15.7	6.3	6.1	11.8	91	1003.6	.	5.9	2.1	3	–	–	–
21	13.3	17.4	7.7	6.4	12.6	83	996.2	.	6.3	3.9	5	0.0	–	–
22	13.6	16.3	11.4	11.4	14.3	92	987.2	.	7.3	4.4	8	2.6	–	–
23	13.0	16.0	10.5	9.4	12.1	81	987.5	.	5.9	5.6	9	2.7	–	–
24	12.4	15.3	10.1	8.2	11.6	81	986.4	.	6.4	4.9	8	0.3	–	–
25	11.5	15.8	9.3	8.6	12.5	91	995.3	.	6.4	4.1	6	0.6	–	–
26	9.5	14.2	6.6	5.3	9.7	83	1006.2	.	4.3	5.0	8	–	–	–
27	7.2	12.4	2.5	0.1	7.5	77	1013.0	.	0.8	3.0	5	–	–	–
28	7.7	14.0	2.3	– 0.9	7.9	78	1011.6	.	2.0	3.5	5	–	–	–
29	6.9	9.9	4.3	3.5	8.9	98	1008.2	.	7.4	4.4	5	0.6	–	–
30	8.7	11.8	5.6	3.9	10.4	92	1005.4	.	7.8	2.5	3	0.0	–	–

Tablica II

TERESPOL

DNI	TEMPERATURA POWIETRZA				PRĘŻNOŚĆ PARY WODNEJ	WILGOTNOŚĆ WZGLĘDNA	CIŚNIENIE ATMOSFERYCZNE	USŁONECZNIENIE	ZACHMURZENIE	WIATR		OPAD	ŚNIEG	
	T	Max	Min	T_g	e	U	P	S	N	v	v_{max}	R_d	s_h	s_g
1	20.0	25.7	14.9	12.3	19.3	83	993.4	6.9	5.8	2.1	4	0.4	–	–
2	19.5	26.2	13.4	11.5	16.9	77	998.8	8.4	4.5	2.1	4	–	–	–
3	19.4	24.9	12.9	10.3	17.8	80	1001.6	9.1	2.5	1.3	2	–	–	–
4	20.4	27.2	15.1	11.9	15.7	69	1001.7	7.4	5.0	3.0	5	–	–	–
5	20.5	27.2	14.5	13.0	14.4	62	1004.4	9.6	3.9	5.5	8	–	–	–
6	19.3	25.5	13.6	12.1	13.8	65	1009.2	10.6	0.9	4.3	7	–	–	–
7	18.4	25.6	12.4	9.9	13.9	67	1009.4	10.3	1.9	3.0	6	–	–	–
8	17.1	25.2	10.8	7.7	15.6	81	1007.7	6.7	2.5	2.3	4	–	–	–
9	14.8	19.8	9.8	8.4	13.0	79	1010.1	10.8	1.4	3.6	6	–	–	–
10	11.0	16.6	5.7	4.2	8.8	71	1010.8	10.5	2.3	3.1	5	–	–	–
11	10.3	17.5	3.0	– 1.7	8.0	68	1002.9	10.5	0.0	2.8	5	–	–	–
12	12.1	19.8	2.4	– 1.6	9.6	78	995.9	8.6	2.9	1.1	3	–	–	–
13	14.3	20.4	8.6	7.1	12.7	81	994.2	3.9	5.5	2.5	7	–	–	–
14	13.6	19.6	8.2	4.7	12.4	81	996.1	4.7	4.6	2.5	4	0.2	–	–
15	13.9	19.8	9.2	5.9	13.8	87	995.1	1.5	5.8	2.3	5	0.4	–	–
16	9.6	15.1	8.7	9.0	10.7	90	996.8	–	8.8	6.3	8	15.2	–	–
17	8.8	9.5	7.8	6.4	10.5	93	998.7	–	8.0	4.5	7	0.2	–	–
18	10.0	12.2	8.2	8.7	10.7	87	998.3	–	7.6	0.9	2	–	–	–
19	10.0	12.0	5.9	4.3	10.8	89	997.8	–	7.5	2.4	5	–	–	–
20	10.9	15.9	7.5	6.5	10.5	82	1000.8	5.3	4.9	2.0	4	–	–	–
21	12.5	18.3	5.9	4.2	11.9	82	995.4	3.6	6.4	3.8	5	0.4	–	–
22	13.4	14.4	12.1	11.6	14.0	91	984.6	–	8.0	4.3	7	13.7	–	–
23	12.7	15.9	10.4	9.5	12.3	84	984.8	1.0	7.6	6.0	8	6.0	–	–
24	11.4	15.6	9.4	8.2	11.8	88	984.5	3.6	5.8	3.4	6	4.9	–	–
25	11.3	15.5	6.6	4.4	11.5	86	991.3	2.9	6.3	2.5	4	2.3	–	–
26	10.3	11.8	8.4	8.6	10.4	83	1000.1	1.3	6.5	4.4	5	0.3	–	–
27	8.3	11.3	5.6	4.7	8.8	81	1007.3	0.4	4.8	5.6	7	–	–	–
28	5.2	9.8	2.0	0.9	7.8	88	1008.5	1.5	4.9	3.5	4	0.0	–	–
29	7.3	8.6	5.8	6.1	8.8	86	1006.4	–	8.0	2.9	4	–	–	–
30	8.8	11.4	5.6	3.7	9.3	82	1003.7	1.0	7.5	4.1	6	6.1	–	–

ZIELONA-GÓRA

Wrzesień 1968

DNI	TEMPERATURA POWIETRZA				PRĘŻNOŚĆ PARY WODNEJ	WILGOTNOŚĆ WZGLĘDNA	CIŚNIENIE ATMOSFERYCZNE	USŁONECZNIENIE	ZACHMURZENIE	WIATR		OPAD	ŚNIEG	
	T	Max	Min	T_g	e	U	P	S	N	v	v_{max}	R_d	s_h	s_g
1	14.2	18.9	12.5	12.6	14.1	87	991.6	–	7.4	3.1	5	–	–	–
2	17.5	23.1	12.1	8.7	14.5	75	995.9	10.7	2.3	1.3	3	–	–	–
3	19.2	23.9	14.6	13.2	16.8	77	994.6	11.1	1.1	2.6	4	–	–	–
4	20.4	25.4	15.1	13.8	17.1	73	992.9	9.4	2.8	2.4	4	1.6	–	–
5	15.3	21.3	13.9	13.7	17.2	99	997.5	–	7.6	3.3	5	10.2	–	–
6	15.0	17.1	13.7	13.8	16.8	99	1002.9	–	7.9	2.4	4	0.1	–	–
7	17.4	22.4	14.0	13.9	17.1	87	1003.8	5.2	6.0	1.4	2	–	–	–
8	19.8	24.8	15.7	13.1	14.9	65	1003.7	10.9	1.4	1.8	3	–	–	–
9	19.2	24.3	15.2	11.8	14.9	67	1005.2	7.9	2.0	2.1	5	–	–	–
10	18.0	22.3	13.9	10.0	13.7	67	1002.1	11.0	1.0	2.1	4	–	–	–
11	15.6	20.2	11.5	9.8	10.7	62	994.3	11.3	0.0	3.0	4	–	–	–
12	15.3	20.9	10.1	7.2	13.3	76	989.8	6.9	3.4	2.1	3	1.4	–	–
13	12.8	16.3	10.9	9.6	13.7	93	991.8	0.5	5.0	2.3	4	8.1	–	–
14	14.4	20.0	9.3	7.0	12.3	77	990.0	9.3	3.6	2.0	3	–	–	–
15	15.3	17.8	11.7	8.7	13.3	77	988.3	0.2	7.0	2.4	5	1.7	–	–
16	11.9	16.0	9.8	9.6	13.2	94	986.4	–	7.9	3.0	6	6.1	–	–
17	11.7	13.5	10.6	10.6	13.2	97	992.1	–	7.8	1.9	3	3.7	–	–
18	13.7	17.9	10.4	9.4	13.4	87	991.5	3.4	6.5	2.5	4	–	–	–
19	13.0	17.0	11.8	11.5	12.4	84	994.0	5.8	4.6	1.6	2	0.0	–	–
20	12.8	18.3	7.8	6.0	11.3	78	993.3	5.5	5.8	2.4	3	0.0	–	–
21	13.6	17.5	11.3	10.0	13.1	85	984.3	1.6	6.4	3.6	5	1.9	–	–
22	13.1	16.5	11.4	10.9	12.5	84	979.0	1.7	7.3	4.5	6	4.1	–	–
23	12.5	15.9	11.0	10.2	12.0	83	979.1	1.3	6.4	4.6	7	5.1	–	–
24	10.9	14.0	9.9	9.1	11.9	92	978.1	0.6	7.5	4.5	6	1.6	–	–
25	11.1	14.0	10.2	10.0	11.4	87	991.3	2.1	6.0	3.9	7	5.9	–	–
26	9.5	14.6	6.5	5.5	9.2	79	1001.4	7.1	3.8	2.1	4	–	–	–
27	10.1	15.5	6.0	4.2	8.5	71	1003.1	10.3	0.1	3.9	6	–	–	–
28	11.1	17.7	5.5	4.4	9.3	71	998.1	7.3	4.9	4.0	5	0.0	–	–
29	9.5	13.9	8.8	8.1	11.3	94	996.9	–	6.6	2.4	4	1.7	–	–
30	9.8	14.9	6.1	4.6	10.5	87	994.4	1.5	6.9	3.1	4	2.3	–	–

LESZNO-STRZYŻEWICE

DNI	TEMPERATURA POWIETRZA				PRĘŻNOŚĆ PARY WODNEJ	WILGOTNOŚĆ WZGLĘDNA	CIŚNIENIE ATMOSFERYCZNE	USŁONECZNIENIE	ZACHMURZENIE	WIATR		OPAD	ŚNIEG	
	T	Max	Min	T_g	e	U	P	S	N	v	v_{max}	R_d	s_h	s_g
1	14.8	19.8	13.2	11.4	15.0	89	1001.0	–	7.4	3.0	5	0.2	–	–
2	17.6	23.7	14.0	13.8	16.3	82	1005.8	8.5	4.3	1.6	2	–	–	–
3	18.7	24.9	11.5	8.5	17.4	82	1004.6	9.6	1.4	2.6	4	–	–	–
4	20.2	26.8	12.4	10.7	18.2	79	1002.8	9.2	1.6	1.9	4	–	–	–
5	16.3	21.4	12.4	10.5	17.4	94	1006.9	0.5	7.4	2.6	5	23.2	–	–
6	14.9	21.1	14.5	14.4	18.1	94	1012.2	0.7	7.4	1.9	3	0.0	–	–
7	18.1	25.7	13.9	12.8	16.7	83	1013.2	7.0	4.4	1.6	3	–	–	–
8	17.8	25.4	11.1	8.9	15.6	79	1013.2	8.7	2.3	1.9	5	0.0	–	–
9	17.3	24.6	10.3	8.4	15.3	79	1014.7	8.9	1.9	1.8	3	0.0	–	–
10	16.6	23.4	9.9	7.6	14.3	78	1011.8	10.6	1.6	2.4	4	–	–	–
11	14.6	21.2	8.4	5.8	10.8	68	1004.5	11.4	0.4	2.6	4	–	–	–
12	13.5	21.8	6.5	5.5	12.9	83	999.2	7.2	3.0	2.0	3	0.0	–	–
13	12.5	16.8	8.2	5.4	13.6	94	1001.3	0.2	5.8	3.4	5	3.1	–	–
14	13.1	20.5	6.5	5.5	13.0	97	1000.0	8.2	4.3	1.4	3	–	–	–
15	14.6	21.1	7.2	6.0	13.1	80	998.2	2.0	7.0	2.9	6	0.8	–	–
16	12.8	17.3	12.0	11.3	13.4	91	996.4	–	8.0	4.3	7	1.0	–	–
17	11.6	14.5	9.7	9.9	12.9	98	1002.2	0.1	7.9	2.3	3	3.7	–	–
18	13.6	19.7	8.6	6.4	13.3	87	1001.4	9.0	5.3	2.1	3	–	–	–
19	12.4	17.1	10.5	7.4	13.1	91	1003.3	2.5	4.8	1.9	3	12.5	–	–
20	11.7	18.7	4.4	3.0	11.6	85	1003.6	5.8	5.6	2.4	4	0.3	–	–
21	13.9	18.0	11.8	10.3	13.7	86	994.7	1.4	7.5	3.9	6	0.5	–	–
22	13.4	17.1	12.2	11.2	13.2	87	988.8	2.3	6.9	3.8	7	3.4	–	–
23	12.9	17.7	11.1	10.3	12.6	86	989.0	1.8	6.6	4.3	7	5.6	–	–
24	11.6	14.9	10.2	7.8	12.4	91	988.0	0.7	7.6	5.0	8	1.9	–	–
25	11.7	16.0	9.3	7.9	12.0	87	1000.4	3.1	6.0	5.4	7	1.2	–	–
26	9.1	14.6	5.1	4.0	9.4	83	1011.3	7.3	2.5	2.8	5	–	–	–
27	8.6	15.9	1.8	– 0.7	8.4	78	1013.8	10.6	0.3	3.3	5	–	–	–
28	10.7	18.7	3.6	2.1	9.2	74	1009.0	8.7	4.0	3.3	6	–	–	–
29	8.5	12.2	4.9	3.1	10.6	97	1006.5	–	6.0	2.1	4	2.4	–	–
30	9.8	15.7	4.0	3.0	10.7	88	1004.9	2.9	5.6	2.3	4	1.2	–	–

KALISZ

DNI	TEMPERATURA POWIETRZA				PRĘŻNOŚĆ PARY WODNEJ	WILGOTNOŚĆ WZGLĘDNA	CIŚNIENIE ATMOSFERYCZNE	USŁONECZNIENIE	ZACHMURZENIE	WIATR		OPAD	ŚNIEG	
	T	Max	Min	T_g	e	U	P	S	N	v	v_{max}	R_d	s_h	s_g
1	15.2	20.8	13.6	13.5	15.7	91	994.0	–	7.1	2.3	4	0.8	–	–
2	17.4	22.3	14.6	14.2	16.6	84	999.3	4.8	5.0	1.1	3	–	–	–
3	18.7	26.0	11.8	10.2	17.0	81	998.8	6.7	3.4	1.5	5	–	–	–
4	20.6	26.3	15.2	13.8	18.9	80	997.1	8.1	3.3	0.9	2	0.7	–	–
5	19.3	27.2	15.0	13.2	18.7	85	999.8	6.5	3.5	1.3	3	2.4	–	–
6	18.9	24.4	15.7	15.2	17.5	82	1005.5	2.2	5.3	0.6	2	–	–	–
7	18.6	26.5	10.7	8.0	14.2	69	1007.0	9.7	1.1	1.0	3	–	–	–
8	18.5	26.1	12.3	9.8	14.9	73	1007.0	8.1	2.0	0.5	2	0.8	–	–
9	18.4	24.9	12.2	9.0	14.4	71	1008.4	9.4	1.9	1.5	4	0.0	–	–
10	16.6	23.0	11.4	10.4	13.2	72	1005.8	6.8	1.5	1.0	2	–	–	–
11	13.4	20.5	6.3	4.7	9.1	63	998.7	10.3	0.0	2.0	4	0.2	–	–
12	13.8	21.9	8.6	6.2	13.6	86	992.9	2.6	5.1	1.0	3	24.8	–	–
13	13.0	17.3	9.2	7.3	14.0	93	994.5	2.9	4.1	2.0	3	–	–	–
14	14.3	20.3	8.8	5.8	13.1	82	994.0	8.2	2.6	0.3	1	–	–	–
15	15.3	22.0	8.8	6.3	13.1	78	992.5	3.8	5.6	1.5	5	–	–	–
16	12.7	17.1	12.2	10.4	13.6	92	990.6	–	8.0	4.3	8	0.9	–	–
17	11.0	12.8	9.6	9.8	12.4	94	995.9	–	7.8	0.6	2	–	–	–
18	13.9	20.1	7.9	5.8	13.0	83	994.9	6.9	4.3	0.8	2	–	–	–
19	13.0	17.6	9.8	7.6	13.2	89	996.0	2.0	6.1	0.8	2	0.2	–	–
20	11.7	18.4	5.9	3.4	11.1	83	997.7	6.0	2.4	0.6	2	–	–	–
21	13.5	16.7	10.1	7.8	13.8	90	989.4	0.7	7.6	2.3	3	4.1	–	–
22	12.8	14.7	11.6	10.8	13.7	93	982.3	0.7	7.1	3.0	7	3.0	–	–
23	13.2	16.9	10.8	9.1	11.9	79	983.0	2.4	6.9	5.3	9	3.7	–	–
24	11.6	14.0	9.7	8.8	12.3	91	981.6	1.2	7.1	3.9	8	5.8	–	–
25	11.8	14.6	10.3	10.2	12.4	90	992.8	2.4	5.4	4.9	7	0.5	–	–
26	9.0	13.3	6.5	4.9	9.4	83	1004.1	4.7	3.5	2.0	3	–	–	–
27	7.7	14.8	0.8	– 2.7	8.4	83	1008.2	8.1	0.6	0.8	2	–	–	–
28	8.7	16.0	1.9	– 0.3	8.5	77	1004.1	9.0	1.9	2.9	6	–	–	–
29	8.0	10.8	4.0	2.9	10.4	97	1000.4	–	6.0	1.4	4	0.5	–	–
30	10.2	13.5	8.4	8.0	11.3	91	999.2	–	7.6	0.6	2	2.4	–	–

Tablica II

ŁÓDŹ – LUBLINIEC

DNI	TEMPERATURA POWIETRZA				PRĘŻNOŚĆ PARY WODNEJ	WILGOTNOŚĆ WZGLĘDNA	CIŚNIENIE ATMOSFERYCZNE	USŁONECZNIENIE	ZACHMURZENIE	WIATR		OPAD	ŚNIEG	
	T	Max	Min	T_g	e	U	P	S	N	v	v_{max}	R_d	h_s	h_g
1	16.0	20.2	14.6	14.	16.8	92	988.1	–	7.6	4.0	6	0.0	–	–
2	16.8	19.6	14.8	14.8	17.2	91	993.9	0.5	8.0	3.5	5	0.3	–	–
3	18.7	25.4	11.0	9.5	16.8	79	994.3	8.0	1.5	2.1	3	–	–	–
4	20.4	26.8	16.2	15.2	18.0	77	992.9	7.7	4.1	3.6	6	0.5	–	–
5	20.9	26.5	15.1	14.0	15.9	67	994.9	10.0	3.6	4.1	7	0.0	–	–
6	20.4	26.6	14.3	13.7	13.9	61	1000.5	8.6	4.4	3.9	7	–	–	–
7	19.3	25.3	13.5	10.9	13.1	60	1002.3	10.3	1.0	2.9	4	–	–	–
8	18.4	25.7	11.0	8.5	13.6	67	1001.9	6.8	2.3	1.1	3	–	–	–
9	18.6	23.8	12.2	8.7	12.9	62	1003.2	10.5	2.6	3.8	6	–	–	–
10	15.6	20.8	11.8	10.8	11.5	67	1001.3	11.0	1.4	3.4	5	–	–	–
11	12.5	19.1	6.1	5.2	8.0	59	994.4	11.0	0.0	3.3	7	5.3	–	–
12	13.2	20.0	8.3	7.0	12.4	81	988.5	5.2	5.5	3.0	4	0.1	–	–
13	13.3	18.3	9.0	6.5	13.1	87	989.0	7.5	3.3	2.8	6	0.0	–	–
14	14.8	20.3	10.1	6.8	12.4	76	989.1	9.3	4.3	2.1	4	–	–	–
15	15.8	21.4	10.2	8.6	12.2	70	987.9	4.8	5.6	2.9	6	0.0	–	–
16	11.9	12.4	11.3	11.7	11.9	87	986.1	–	7.9	6.3	9	0.4	–	–
17	10.7	12.9	8.8	9.2	11.4	89	990.8	–	7.8	2.1	4	–	–	–
18	12.9	20.9	7.4	6.4	12.4	85	990.3	6.3	6.0	2.4	4	7.0	–	–
19	11.0	15.4	7.3	6.0	12.0	92	990.8	1.7	5.8	2.1	5	0.2	–	–
20	11.4	17.5	5.8	3.6	9.7	75	993.3	6.4	3.4	1.5	3	–	–	–
21	14.1	17.3	9.8	8.4	12.2	76	985.5	0.3	6.8	4.6	7	1.0	–	–
22	12.9	15.4	11.4	11.2	13.7	93	977.7	–	7.5	3.1	4	3.4	–	–
23	12.5	15.5	10.8	9.7	12.1	83	978.6	1.0	6.9	5.3	7	1.3	–	–
24	11.3	14.4	9.6	9.0	11.6	87	977.0	0.6	7.5	4.6	7	3.7	–	–
25	11.1	15.6	9.7	9.2	11.7	89	986.8	2.0	7.4	4.3	8	4.3	–	–
26	8.8	13.0	6.5	5.2	9.5	85	998.1	3.9	4.6	4.3	8	–	–	–
27	6.8	12.6	0.3	– 0.8	7.3	77	1003.3	9.3	0.5	2.1	6	–	–	–
28	7.9	14.2	2.4	0.8	8.0	77	1000.2	9.4	0.9	4.1	6	–	–	–
29	7.5	10.6	4.0	2.9	9.3	90	996.3	–	6.5	3.8	6	1.2	–	–
30	10.8	14.6	8.8	8.9	11.2	88	994.5	1.3	7.5	1.5	3	–	–	–

WŁODAWA

Wrzesień 1968

DNI	TEMPERATURA POWIETRZA				PRĘŻNOŚĆ PARY WODNEJ	WILGOTNOŚĆ WZGLĘDNA	CIŚNIENIE ATMOSFERYCZNE	USŁONECZNIENIE	ZACHMURZENIE	WIATR		OPAD	ŚNIEG	
	T	Max	Min	T_g	e	U	P	S	N	v	v_{max}	R_d	h_s	h_g
1	18.9	25.0	14.0	12.5	18.6	86	988.8	6.8	4.6	1.4	3	6.1	–	–
2	18.6	25.1	13.7	15.1	18.4	86	994.2	5.6	3.9	1.1	3	–	–	–
3	20.1	25.7	13.7	12.2	18.5	80	996.7	10.3	2.3	2.0	3	0.0	–	–
4	20.9	28.0	14.0	13.3	17.1	72	996.6	8.6	4.3	2.5	5	–	–	–
5	20.8	27.5	14.5	11.5	15.8	66	999.2	9.0	3.9	3.1	6	–	–	–
6	19.8	26.0	13.8	11.0	14.2	64	1003.9	11.0	1.0	2.6	4	–	–	–
7	18.3	26.3	10.7	9.4	14.7	73	1004.1	10.0	1.0	2.5	4	–	–	–
8	17.1	25.8	11.4	9.6	15.4	80	1002.6	7.7	3.9	1.9	3	0.2	–	–
9	15.4	21.0	10.0	9.0	13.7	79	1004.7	10.3	3.3	3.9	7	–	–	–
10	12.0	17.4	7.0	4.6	9.1	66	1005.5	10.9	1.6	3.3	5	–	–	–
11	11.1	17.8	3.5	1.5	8.0	63	997.6	10.9	0.1	3.0	5	–	–	–
12	11.9	19.4	2.7	1.3	10.6	77	991.5	8.4	4.1	2.4	5	3.9	–	–
13	14.0	19.1	10.0	8.8	14.1	89	990.2	3.3	5.9	2.6	5	–	–	–
14	13.8	19.2	8.9	7.4	13.6	87	991.9	5.2	4.0	2.4	6	0.3	–	–
15	14.7	20.5	10.0	8.3	14.7	88	990.7	2.2	6.6	2.1	4	0.1	–	–
16	10.8	15.8	9.8	9.3	11.8	91	990.5	–	8.0	4.1	5	1.2	–	–
17	10.0	11.3	9.3	9.3	11.7	95	991.9	–	8.0	1.6	3	0.4	–	–
18	10.8	13.3	8.8	8.6	11.3	88	993.6	–	7.9	0.6	2	–	–	–
19	10.3	12.1	7.1	5.7	11.2	89	992.0	–	8.0	2.4	4	0.1	–	–
20	10.8	14.7	7.9	6.8	11.0	86	996.3	1.9	5.5	1.5	2	–	–	–
21	12.0	18.2	5.6	4.3	11.9	84	991.1	3.4	5.4	3.3	4	0.2	–	–
22	13.1	14.2	11.7	10.7	13.7	90	980.4	–	7.6	4.1	8	17.5	–	–
23	12.1	16.1	9.5	8.2	12.1	86	981.7	4.3	5.3	4.9	7	6.4	–	–
24	11.3	15.4	9.1	8.3	11.9	88	980.9	1.2	5.8	3.9	6	5.7	–	–
25	11.3	16.7	6.5	6.0	11.8	88	987.3	2.9	5.9	2.9	5	0.4	–	–
26	9.9	12.4	8.5	8.0	10.4	85	995.9	1.2	6.4	5.6	7	0.3	–	–
27	6.9	11.0	5.0	4.6	8.8	85	1002.3	0.4	4.9	5.5	7	–	–	–
28	6.5	10.5	2.1	1.0	8.2	86	1003.3	5.2	5.8	2.4	5	–	–	–
29	7.6	8.7	6.1	6.2	8.9	86	1001.2	–	7.8	2.8	4	–	–	–
30	8.9	11.9	5.7	5.3	9.5	84	998.4	–	5.9	3.0	4	7.2	–	–

SUŁEJÓW

DNI	TEMPERATURA POWIETRZA				PRĘŻNOŚĆ PARY WODNEJ	WILGOTNOŚĆ WZGLĘDNA	CIŚNIENIE ATMOSFERYCZNE	USŁONECZNIENIE	ZACHMURZENIE	WIATR		OPAD	ŚNIEG	
	T	Max	Min	T_g	e	U	P	S	N	v	v_{max}	R_d	h_s	h_g
1	16.2	20.0	14.7	12.9	.	.	987.6	.	.	.	.	3.4	–	–
2	16.6	20.1	15.0	14.4	.	.	993.2	.	.	.	.	6.2	–	–
3	18.0	24.5	10.8	9.7	.	.	993.7	.	.	.	.	–	–	–
4	19.5	26.7	13.3	10.8	.	.	992.4	.	.	.	.	–	–	–
5	20.0	26.6	12.8	10.5	.	.	994.1	.	.	.	.	–	–	–
6	19.1	26.4	14.0	10.4	.	.	999.7	.	.	.	.	–	–	–
7	17.0	25.8	8.8	6.6	.	.	1001.5	.	.	.	.	–	–	–
8	16.4	25.6	10.1	7.5	.	.	1001.2	.	.	.	.	0.0	–	–
9	16.3	23.5	8.5	6.4	.	.	1002.5	.	.	.	.	–	–	–
10	14.6	20.9	9.3	6.3	.	.	1000.9	.	.	.	.	–	–	–
11	11.0	18.7	3.3	0.5	.	.	994.0	.	.	.	.	–	–	–
12	12.8	19.4	5.0	2.5	.	.	988.6	.	.	.	.	–	–	–
13	13.8	19.9	9.0	6.5	.	.	988.8	.	.	.	.	–	–	–
14	15.0	20.8	10.0	8.8	.	.	989.1	.	.	.	.	0.0	–	–
15	16.6	22.0	11.6	9.0	.	.	987.6	.	.	.	.	0.0	–	–
16	13.1	17.8	11.5	12.0	.	.	985.8	.	.	.	.	0.2	–	–
17	11.3	15.1	10.3	6.7	.	.	990.3	.	.	.	.	–	–	–
18	12.2	20.7	4.1	2.8	.	.	990.0	.	.	.	.	0.0	–	–
19	10.4	15.3	5.7	5.4	.	.	990.0	.	.	.	.	–	–	–
20	11.8	18.5	5.9	4.3	.	.	993.1	.	.	.	.	–	–	–
21	13.7	16.4	7.9	6.8	.	.	986.0	.	.	.	.	0.3	–	–
22	12.8	15.0	10.8	12.1	.	.	978.2	.	.	.	.	6.3	–	–
23	12.3	15.3	10.3	9.1	.	.	979.2	.	.	.	.	2.2	–	–
24	11.6	13.7	9.6	8.5	.	.	977.3	.	.	.	.	7.4	–	–
25	11.3	15.2	10.2	9.8	.	.	986.5	.	.	.	.	3.8	–	–
26	9.3	13.2	6.3	5.2	.	.	997.1	.	.	.	.	–	–	–
27	6.5	12.9	0.6	– 0.5	.	.	1002.2	.	.	.	.	–	–	–
28	7.1	15.0	– 0.6	– 2.5	.	.	999.9	.	.	.	.	–	–	–
29	7.8	13.1	2.5	– 0.5	.	.	996.4	.	.	.	.	0.5	–	–
30														

LUBLIN

DNI	TEMPERATURA POWIETRZA				PRĘŻNOŚĆ PARY WODNEJ	WILGOTNOŚĆ WZGLĘDNA	CIŚNIENIE ATMOSFERYCZNE	USŁONECZNIENIE	ZACHMURZENIE	WIATR		OPAD	ŚNIEG	
	T	Max	Min	T_g	e	U	P	S	N	v	v_{max}	R_d	h_s	h_g
1	18.5	23.0	14.8	11.4	18.6	88	988.2	.	6.4	1.6	4	10.8	–	–
2	18.5	25.2	14.0	10.6	18.5	88	994.0	.	3.4	1.4	4	7.8	–	–
3	19.5	25.7	12.2	9.7	18.1	82	996.0	.	3.1	1.1	3	0.0	–	–
4	21.0	27.6	16.4	12.3	17.9	76	995.4	.	4.9	2.1	4	0.8	–	–
5	19.8	26.9	12.5	8.9	15.7	70	997.8	.	2.4	3.8	7	–	–	–
6	18.5	25.7	13.2	9.8	13.5	68	1002.9	.	2.1	3.4	5	–	–	–
7	17.6	25.2	12.0	7.1	15.0	77	1003.5	.	1.4	2.1	4	–	–	–
8	17.6	25.1	10.0	6.4	14.8	77	1002.4	.	4.3	1.5	3	1.0	–	–
9	16.0	21.0	11.8	7.0	14.0	79	1004.1	.	2.6	3.4	6	–	–	–
10	13.2	18.0	8.4	5.8	9.9	67	1004.1	.	2.3	3.6	5	–	–	–
11	10.8	18.1	3.7	0.1	8.4	78	996.5	.	0.1	2.1	5	–	–	–
12	11.4	19.3	2.2	– 0.7	10.7	81	991.0	.	4.4	0.9	3	0.3	–	–
13	14.4	20.5	11.4	7.9	13.6	85	990.1	.	5.0	2.0	4	–	–	–
14	13.8	20.4	9.4	5.5	13.1	84	991.5	.	4.9	1.6	4	–	–	–
15	16.1	21.6	9.7	6.3	15.3	84	990.8	.	7.1	1.9	3	0.1	–	–
16	12.4	17.4	11.4	10.3	13.4	93	988.8	.	8.0	4.8	6	0.3	–	–
17	11.4	13.4	10.4	10.2	12.6	93	991.5	.	8.0	3.1	2	0.8	–	–
18	12.6	17.1	9.9	8.5	11.9	83	992.7	.	7.1	1.5	2	0.8	–	–
19	11.3	13.5	8.9	6.3	12.0	90	991.1	.	7.3	2.1	4	8.0	–	–
20	10.9	16.4	7.4	3.2	11.1	86	995.4	.	5.1	1.3	2	–	–	–
21	12.6	17.4	4.5	1.2	11.7	81	998.0	.	5.4	3.4	5	0.9	–	–
22	13.6	15.5	12.7	11.1	14.5	93	979.9	.	7.8	3.8	7	16.4	–	–
23	12.2	15.8	9.6	7.2	12.4	87	981.7	.	8.1	4.5	6	5.2	–	–
24	12.1	15.6	9.6	7.0	12.0	85	980.1	.	4.9	4.3	7	7.9	–	–
25	11.9	15.6	8.7	5.1	12.1	87	987.3	.	6.1	2.6	4	–	–	–
26	9.5	12.1	7.6	4.6	10.7	90	996.6	.	6.4	4.3	6	1.2	–	–
27	8.3	11.2	4.6	2.1	9.4	86	1002.7	.	4.8	4.1	5	–	–	–
28	8.4	13.1	4.7	1.3	8.7	80	1002.6	.	4.8	2.9	4	–	–	–
29	7.1	9.5	5.5	2.7	9.0	90	1000.1	.	6.6	3.0	4	–	–	–
30	9.0	12.2	3.5	– 1.4	10.2	88	997.2	.	7.3	2.1	3	4.6	–	–

Tablica 2

LEGNICA

Wrzesień 1968

DNI	TEMPERATURA POWIETRZA				PREŻNOŚĆ PARY WODNEJ	WILGOTNOŚĆ WZGLĘDNA	CIŚNIENIE ATMOSFERYCZNE	USŁONECZNIENIE	ZACHMURZENIE	WIATR		OPAD	ŚNIEG	
	T	Max	Min	T_g	e	U	P	S	N	v	v_{max}	R_d	s_k	s_g
1	15.0	19.7	13.3	12.0	14.2	84	998.1	.	7.5	3.6	5	-	-	-
2	17.1	22.7	11.5	9.6	15.3	80	1002.3	.	1.1	0.6	2	-	-	-
3	16.7	23.2	11.0	9.0	17.0	89	1000.7	.	2.9	1.6	4	-	-	-
4	17.6	25.4	11.2	8.0	17.2	87	999.1	.	2.3	1.1	2	0.5	-	-
5	16.2	19.9	15.0	13.1	16.9	91	1003.8	.	6.9	3.9	6	8.7	-	-
6	14.9	16.9	13.7	13.5	16.0	95	1009.2	.	7.9	2.8	4	8.0	-	-
7	17.2	23.6	14.2	12.4	17.0	88	1009.6	.	5.4	0.8	2	-	-	-
8	16.0	25.6	9.6	7.5	15.5	87	1009.5	.	1.6	0.8	4	1.0	-	-
9	16.5	24.7	10.1	7.4	14.9	81	1010.9	.	1.6	1.0	4	0.5	-	-
10	15.7	22.2	9.2	6.9	14.4	82	1007.8	.	1.4	1.0	3	-	-	-
11	13.7	20.4	6.9	3.4	12.1	79	1000.3	.	0.6	1.9	4	-	-	-
12	15.0	21.1	8.9	6.3	14.2	84	995.8	.	6.0	1.4	3	3.5	-	-
13	14.6	16.8	12.4	10.7	14.6	88	998.5	.	7.4	2.9	5	-	-	-
14	14.3	20.7	7.5	4.9	13.2	83	996.5	.	4.4	0.8	2	-	-	-
15	15.1	20.5	8.0	5.9	14.7	86	994.1	.	5.6	2.3	4	0.0	-	-
16	15.3	17.7	14.5	13.1	15.3	88	992.1	.	8.6	2.6	5	1.2	-	-
17	12.8	18.7	6.5	4.7	13.6	92	998.2	.	5.1	1.0	2	5.2	-	-
18	14.0	19.7	7.8	6.9	13.2	83	998.1	.	5.6	0.9	3	-	-	-
19	13.4	16.5	11.9	10.3	13.5	88	1000.1	.	5.3	2.0	5	1.7	-	-
20	13.5	19.5	6.4	3.7	11.8	78	1000.1	.	3.6	1.4	2	0.0	-	-
21	14.1	15.9	11.4	8.8	13.7	85	991.8	.	6.9	1.6	3	3.2	-	-
22	13.7	17.3	11.5	9.3	12.9	83	986.1	.	6.4	2.6	6	2.3	-	-
23	14.1	18.3	12.2	11.0	11.7	73	986.5	.	6.8	4.0	7	3.8	-	-
24	12.1	15.4	10.5	8.3	11.9	85	985.4	.	6.6	2.8	5	2.2	-	-
25	11.7	15.2	10.4	9.8	11.9	87	997.9	.	5.5	4.3	6	6.3	-	-
26	9.6	14.1	7.2	5.6	9.9	84	1007.9	.	2.0	2.5	5	-	-	-
27	8.4	15.7	2.0	- 0.6	9.0	83	1009.6	.	0.0	2.4	6	-	-	-
28	10.6	17.7	4.5	2.5	10.4	82	1004.6	.	2.9	3.5	6	0.0	-	-
29	10.0	12.4	8.1	4.4	11.7	95	1003.6	.	6.8	1.8	5	5.3	-	-
30	9.6	17.0	2.8	0.6	10.3	86	1001.7	.	5.5	0.5	1	3.1	-	-

WIELUŃ

DNI	TEMPERATURA POWIETRZA				PREŻNOŚĆ PARY WODNEJ	WILGOTNOŚĆ WZGLĘDNA	CIŚNIENIE ATMOSFERYCZNE	USŁONECZNIENIE	ZACHMURZENIE	WIATR		OPAD	ŚNIEG	
	T	Max	Min	T_g	e	U	P	S	N	v	v_{max}	R_d	s_k	s_g
1	15.3	20.2	14.6	13.4	16.1	92	987.9	-	8.0	2.3	4	-	-	-
2	16.3	21.1	14.0	12.9	16.4	89	993.2	2.1	5.3	1.6	3	-	-	-
3	18.8	25.6	12.3	9.9	18.2	85	992.6	9.4	3.0	1.4	2	-	-	-
4	19.8	25.8	14.6	12.3	18.8	83	991.2	9.6	3.1	1.5	2	-	-	-
5	18.7	26.2	13.3	11.4	19.2	90	993.4	7.2	3.6	1.8	3	19.5	-	-
6	18.3	23.6	15.7	15.4	17.9	86	999.0	1.5	5.6	1.5	3	-	-	-
7	16.7	25.1	9.1	7.7	14.7	79	1000.6	9.8	2.1	1.9	4	-	-	-
8	16.6	24.5	10.1	8.4	14.8	80	1000.5	8.3	2.0	0.9	1	0.8	-	-
9	16.5	24.1	10.4	7.9	14.6	80	1001.8	9.4	2.5	1.4	2	1.4	-	-
10	15.6	21.4	11.2	9.3	14.5	82	999.6	9.1	3.6	2.0	4	-	-	-
11	11.9	20.2	4.1	2.6	10.0	75	992.5	11.3	0.3	1.5	3	3.6	-	-
12	14.2	20.9	7.7	5.9	14.3	88	987.3	6.1	6.3	1.5	2	0.3	-	-
13	13.7	19.5	10.5	8.9	14.0	89	988.7	5.9	5.0	1.9	3	5.6	-	-
14	14.9	20.3	10.1	8.7	14.1	84	988.1	8.6	4.9	1.1	2	-	-	-
15	16.8	21.6	12.3	9.7	16.2	85	986.1	4.1	7.0	1.1	2	-	-	-
16	15.1	18.6	13.4	12.4	15.4	90	986.2	0.2	7.8	3.4	6	0.1	-	-
17	12.9	17.4	11.5	9.5	13.3	90	989.7	4.7	5.1	1.4	2	-	-	-
18	13.5	20.7	5.8	4.5	13.5	87	988.9	7.4	3.0	1.0	2	-	-	-
19	12.0	14.9	10.5	7.9	12.9	92	990.0	1.7	5.1	1.8	4	1.9	-	-
20	12.2	18.5	6.8	4.1	11.6	83	992.2	9.1	1.6	1.5	3	0.0	-	-
21	14.3	17.3	10.5	7.6	13.5	83	984.3	0.5	7.9	2.4	4	-	-	-
22	12.9	14.7	11.7	9.8	13.9	93	977.3	0.4	7.9	2.5	5	2.6	-	-
23	12.5	16.0	10.5	8.9	12.4	86	976.5	1.6	7.0	3.3	4	4.9	-	-
24	11.4	13.4	9.4	7.6	12.4	92	976.7	1.1	6.5	2.8	3	3.7	-	-
25	11.3	14.1	9.9	8.4	12.1	91	987.2	1.1	6.6	3.3	5	1.2	-	-
26	8.4	12.5	6.2	3.5	9.8	89	998.0	0.9	4.1	2.1	3	8.2	-	-
27	7.5	14.9	1.6	- 0.7	8.7	86	1001.7	9.4	0.5	1.0	2	0.1	-	-
28	8.5	16.7	1.2	- 1.4	9.2	83	998.2	10.8	1.9	3.3	5	-	-	-
29	7.6	9.9	3.6	1.9	10.3	98	994.7	-	6.8	1.6	3	2.6	-	-
30	10.7	14.7	8.4	7.1	11.3	89	993.3	2.6	6.9	1.1	2	1.3	-	-

ZGORZELEC

DNI	TEMPERATURA POWIETRZA				PREŻNOŚĆ PARY WODNEJ	WILGOTNOŚĆ WZGLĘDNA	CIŚNIENIE ATMOSFERYCZNE	USŁONECZNIENIE	ZACHMURZENIE	WIATR		OPAD	ŚNIEG	
	T	Max	Min	T_g	e	U	P	S	N	v	v_{max}	R_d	s_k	s_g
1	13.8	19.1	12.3	12.2	14.1	90	988.8	-	7.6	1.3	3	0.0	-	-
2	15.8	22.9	8.7	7.8	14.2	81	992.1	9.6	1.6	0.5	1	-	-	-
3	17.1	25.1	8.9	7.8	14.8	79	990.4	7.9	2.6	0.3	1	-	-	-
4	18.0	25.2	11.2	10.0	16.7	82	989.1	6.0	4.0	0.8	2	8.8	-	-
5	14.5	19.4	13.6	9.5	15.5	94	995.0	-	8.0	2.3	4	4.6	-	-
6	13.7	14.6	12.5	12.4	14.9	95	1000.1	-	8.0	1.4	2	1.2	-	-
7	15.8	20.1	13.7	13.9	16.1	90	1000.1	2.0	6.6	1.1	3	-	-	-
8	17.2	23.9	12.4	10.4	15.9	84	999.9	8.9	1.4	0.8	4	-	-	-
9	16.2	24.2	9.5	8.2	14.3	79	1001.4	8.3	2.5	0.9	3	-	-	-
10	15.3	22.1	8.6	7.7	13.6	80	998.1	9.9	0.5	0.9	2	-	-	-
11	13.7	20.2	6.6	5.3	12.4	81	990.6	9.1	0.4	1.4	3	-	-	-
12	15.0	19.5	10.0	7.7	14.3	85	986.4	1.0	5.4	1.9	4	0.4	-	-
13	14.0	17.2	12.3	10.9	14.0	86	989.2	0.9	5.5	2.1	3	0.0	-	-
14	13.7	20.1	7.0	5.5	12.2	80	986.7	6.9	3.3	1.1	3	-	-	-
15	13.8	18.6	7.0	5.7	14.4	90	983.9	-	5.9	1.0	2	0.0	-	-
16	14.8	17.8	13.8	12.9	15.6	93	982.1	-	6.4	1.9	4	1.1	-	-
17	12.3	19.6	6.4	4.5	12.2	89	988.0	4.5	3.1	1.1	3	4.6	-	-
18	13.8	18.7	9.3	6.6	13.1	84	988.4	5.1	5.8	1.4	3	-	-	-
19	12.8	16.3	10.9	8.8	13.1	89	990.8	0.8	6.3	1.4	3	3.0	-	-
20	12.3	17.6	6.3	5.0	11.9	84	990.2	6.2	3.0	1.6	3	0.0	-	-
21	14.0	16.3	11.8	10.6	13.5	84	981.7	0.1	5.6	3.3	6	3.8	-	-
22	13.6	15.8	11.5	10.8	12.9	83	976.9	2.9	5.1	2.4	4	2.0	-	-
23	13.3	16.5	11.2	10.4	12.3	82	977.2	2.0	7.0	3.3	5	6.0	-	-
24	10.9	13.1	9.2	8.8	11.7	90	976.2	0.2	6.4	2.6	4	8.1	-	-
25	11.5	13.9	10.3	10.1	11.5	88	989.3	1.7	6.6	3.8	5	0.9	-	-
26	9.6	14.5	4.9	1.9	9.8	78	998.3	6.4	2.4	0.4	2	-	-	-
27	9.5	17.9	2.3	0.4	9.3	79	999.0	9.8	0.9	0.8	3	-	-	-
28	11.8	19.3	2.6	1.0	10.0	74	994.3	8.2	4.4	1.5	4	1.6	-	-
29	9.2	14.3	8.2	7.6	10.7	92	994.2	-	5.9	1.1	4	2.0	-	-
30	9.9	14.7	4.8	2.0	10.4	85	991.7	1.9	4.5	1.3	3	8.2	-	-

WROCŁAW – STRACHOWICE

DNI	TEMPERATURA POWIETRZA				PREŻNOŚĆ PARY WODNEJ	WILGOTNOŚĆ WZGLĘDNA	CIŚNIENIE ATMOSFERYCZNE	USŁONECZNIENIE	ZACHMURZENIE	WIATR		OPAD	ŚNIEG	
	T	Max	Min	T_g	e	U	P	S	N	v	v_{max}	R_d	s_k	s_g
1	14.6	18.7	12.8	13.2	14.9	90	997.9	.	7.9	3.8	5	0.8	-	-
2	17.3	22.4	12.6	14.2	16.0	82	1002.2	.	4.3	1.5	2	-	-	-
3	16.7	24.0	9.6	9.3	16.8	90	1001.0	.	2.4	2.1	4	-	-	-
4	19.4	25.5	11.9	11.4	18.4	83	999.2	.	2.3	2.8	4	0.0	-	-
5	16.3	20.8	13.2	12.6	16.9	92	1003.3	.	6.0	3.9	7	5.7	-	-
6	15.4	19.4	13.8	14.3	16.3	94	1008.8	.	7.5	2.8	5	0.0	-	-
7	17.5	25.1	13.8	13.6	16.4	84	1009.4	.	4.0	1.4	2	0.1	-	-
8	16.5	25.7	9.6	9.0	15.5	85	1009.4	.	1.8	1.0	5	3.0	-	-
9	16.8	24.4	9.3	8.4	14.5	79	1010.8	.	1.8	1.9	3	-	-	-
10	16.6	22.6	9.0	8.2	13.7	75	1007.8	.	1.8	1.8	4	-	-	-
11	14.5	21.0	6.5	4.0	11.5	72	1000.5	.	1.3	2.4	4	-	-	-
12	15.6	20.6	11.4	9.3	14.6	83	995.7	.	5.5	2.1	6	8.0	-	-
13	14.2	18.1	11.3	10.9	14.2	88	998.2	.	5.6	3.5	5	0.0	-	-
14	14.5	21.4	8.5	5.8	13.1	81	996.7	.	3.4	1.5	3	-	-	-
15	16.2	21.3	8.7	8.0	14.9	81	994.2	.	6.8	2.0	4	0.0	-	-
16	16.3	20.8	13.9	14.0	16.0	86	992.0	.	6.9	3.5	6	0.0	-	-
17	13.6	19.4	9.0	7.8	14.4	93	998.2	.	4.3	1.4	3	9.0	-	-
18	13.6	19.7	8.5	7.6	13.8	90	998.5	.	5.6	1.1	2	3.2	-	-
19	12.6	15.9	9.7	8.1	13.5	93	1000.0	.	6.4	2.0	4	11.0	-	-
20	12.1	19.7	4.5	3.9	11.8	85	1000.6	.	2.0	2.1	4	0.1	-	-
21	14.0	17.0	11.2	10.2	14.1	88	992.2	.	7.6	3.0	7	5.7	-	-
22	13.6	16.8	12.0	11.7	13.3	86	986.2	.	6.4	4.0	8	2.5	-	-
23	13.4	17.9	10.6	9.2	11.7	77	987.0	.	7.0	5.1	9	1.8	-	-
24	11.9	15.4	9.7	9.7	11.8	85	985.5	.	7.0	4.8	7	6.0	-	-
25	11.5	13.1	9.5	10.8	11.9	87	997.6	.	6.8	5.6	8	1.8	-	-
26	9.3	13.5	6.9	5.9	9.5	82	1006.0	.	3.0	2.4	4	-	-	-
27	8.3	15.3	1.4	- 0.1	8.6	81	1010.3	.	0.1	3.0	5	-	-	-
28	9.0	17.0	3.2	1.3	9.2	81	1009.6	.	2.4	4.6	7	-	-	-
29	9.5	11.7	6.2	4.0	11.6	97	1003.5	.	7.0	3.0	6	3.5	-	-
30	10.3	15.4	4.1	3.0	11.1	88	1002.0	.	6.4	2.9	5	1.7	-	-

Tablica II

JELENIA GÓRA

DNI	TEMPERATURA POWIETRZA				PRĘŻNOŚĆ PARY WODNEJ	WILGOTNOŚĆ WZGLĘDNA	CIŚNIENIE ATMOSFERYCZNE	USŁONECZNIENIE	ZACHMURZENIE	WIATR		OPAD	ŚNIEG	
	T	Max	Min	T_0	e	U	P	S	N	v	v_{max}	R_d	s_n	s_g
1	13.2	17.4	11.4	8.1	13.4	88	972.7	–	8.0	4.1	7	0.0	–	–
2	15.1	21.8	8.8	5.2	13.4	80	976.4	10.0	1.5	2.0	8	–	–	–
3	15.5	23.7	7.1	3.7	13.8	81	974.6	10.5	1.0	2.9	8	–	–	–
4	16.9	24.6	8.8	8.9	15.6	82	973.2	7.5	4.6	3.9	9	3.3	–	–
5	14.8	17.6	13.3	10.8	14.1	96	976.4	–	8.0	3.4	9	2.3	–	–
6	13.2	16.3	12.0	10.8	14.9	98	983.5	–	8.0	2.1	4	0.3	–	–
7	15.6	20.5	12.6	10.7	15.3	88	983.6	8.2	4.9	2.9	8	0.0	–	–
8	15.2	22.7	8.8	6.8	14.0	84	983.8	8.2	1.4	2.1	8	–	–	–
9	13.8	22.6	6.7	3.7	13.5	86	985.4	8.5	1.6	2.3	6	0.6	–	–
10	13.5	20.7	8.4	7.1	12.9	85	982.0	8.9	2.1	2.0	7	–	–	–
11	12.7	19.9	9.1	11.8	12.0	83	974.0	10.0	1.6	3.1	7	0.0	–	–
12	12.4	19.8	6.7	3.9	13.2	92	970.4	2.8	5.5	2.1	9	9.1	–	–
13	12.6	15.6	8.8	5.4	13.6	93	973.2	0.9	7.1	2.3	4	–	–	–
14	12.1	20.1	4.6	3.0	11.3	83	970.7	6.6	4.9	1.6	4	–	–	–
15	13.8	19.6	5.6	3.2	14.2	89	968.1	0.5	5.6	3.8	8	–	–	–
16	14.9	18.9	12.6	12.9	15.5	91	966.1	0.2	7.4	6.0	12	1.9	–	–
17	12.8	19.8	4.4	2.6	11.9	86	972.2	6.8	2.3	1.1	4	–	–	–
18	11.6	17.8	5.1	1.8	11.9	86	972.4	3.3	4.5	2.0	5	–	–	–
19	10.7	13.4	8.9	5.2	12.4	96	974.7	–	5.9	2.0	5	3.5	–	–
20	10.7	17.9	3.8	2.5	10.7	85	974.2	6.2	6.1	2.9	6	1.6	–	–
21	13.9	15.3	10.3	6.2	12.0	76	966.4	–	7.3	6.0	9	4.5	–	–
22	12.9	15.6	10.8	8.1	11.9	80	961.1	2.1	6.8	6.5	12	5.9	–	–
23	12.8	15.5	10.5	7.6	11.1	75	961.5	3.4	6.8	6.4	14	3.3	–	–
24	10.9	12.7	8.4	5.8	10.9	84	960.3	–	7.1	6.6	9	3.4	–	–
25	10.5	12.3	9.7	7.6	11.1	88	972.6	0.2	7.4	8.0	9	5.3	–	–
26	8.4	13.2	5.9	3.7	8.9	82	981.6	5.0	4.0	2.9	7	–	–	–
27	7.0	16.6	– 1.2	– 2.8	8.1	82	982.8	9.7	0.0	1.3	6	–	–	–
28	9.0	21.0	– 1.4	– 5.3	8.7	78	978.2	8.6	3.5	1.3	3	0.0	–	–
29	8.2	10.3	5.3	1.7	10.6	97	977.9	–	7.9	1.3	3	5.5	–	–
30	7.9	13.8	1.3	0.0	9.7	90	975.9	2.6	7.3	2.8	29	7.5	–	–

KIELCE

Wrzesień 1968

DNI	TEMPERATURA POWIETRZA				PRĘŻNOŚĆ PARY WODNEJ	WILGOTNOŚĆ WZGLĘDNA	CIŚNIENIE ATMOSFERYCZNE	USŁONECZNIENIE	ZACHMURZENIE	WIATR		OPAD	ŚNIEG	
	T	Max	Min	T_0	e	U	P	S	N	v	v_{max}	R_d	s_n	s_g
1	15.9	19.2	12.8	10.2	16.9	94	978.6	.	5.9	1.6	4	23.8	–	–
2	16.8	21.8	14.4	14.3	17.7	93	984.9	.	7.1	0.9	2	11.3	–	–
3	18.2	24.3	13.0	11.6	17.9	87	985.3	.	2.9	1.3	3	–	–	–
4	19.3	25.2	14.5	12.6	18.6	84	984.0	.	3.8	1.1	3	–	–	–
5	19.7	25.8	13.5	11.2	16.5	74	985.6	.	3.4	2.3	4	–	–	–
6	18.7	25.3	14.3	11.5	13.4	65	991.0	.	4.1	2.9	5	–	–	–
7	16.6	24.4	9.5	7.1	14.0	77	992.6	.	1.4	1.8	5	0.6	–	–
8	16.5	23.9	10.1	7.6	14.0	78	992.1	.	4.4	1.1	3	–	–	–
9	15.8	22.1	10.7	8.3	13.2	76	993.4	.	2.3	1.3	3	–	–	–
10	13.3	18.8	8.5	5.8	10.6	72	992.1	.	1.1	1.8	4	–	–	–
11	10.2	18.2	3.1	0.3	8.3	72	985.1	.	0.8	1.3	4	–	–	–
12	11.6	18.7	4.7	1.6	12.6	90	980.6	.	6.6	1.4	2	4.6	–	–
13	14.4	20.6	11.8	8.8	13.6	84	980.4	.	6.0	1.5	2	0.1	–	–
14	14.8	20.3	11.0	8.8	13.1	80	980.9	.	5.9	1.5	3	–	–	–
15	16.7	21.5	12.7	10.7	15.0	80	979.0	.	7.1	1.3	3	8.7	–	–
16	16.5	21.1	14.3	13.7	17.0	90	976.7	.	7.8	3.1	4	0.6	–	–
17	12.4	18.5	10.0	9.9	12.6	87	981.2	.	5.0	1.5	3	–	–	–
18	11.6	16.8	6.5	3.7	12.2	84	981.7	.	4.8	1.4	3	–	–	–
19	12.1	15.7	9.1	6.5	13.2	93	980.8	.	7.3	0.9	2	2.0	–	–
20	10.8	16.8	5.3	2.8	11.0	87	984.7	.	4.1	0.9	3	–	–	–
21	13.5	18.6	8.6	4.8	12.3	80	978.4	.	5.6	2.8	4	2.7	–	–
22	12.6	15.4	10.3	10.4	13.9	95	969.9	.	6.8	2.3	4	8.7	–	–
23	11.9	14.7	9.9	11.3	11.9	85	971.7	.	6.8	3.5	5	4.5	–	–
24	11.1	16.3	9.0	7.5	11.5	88	969.8	.	6.0	2.8	4	5.6	–	–
25	10.9	13.4	9.5	8.2	12.1	93	978.2	.	6.4	2.6	4	3.3	–	–
26	8.6	11.0	5.9	3.9	10.0	90	988.1	.	5.4	2.6	4	0.1	–	–
27	6.8	12.4	3.4	0.2	7.9	82	993.0	.	2.5	1.4	4	–	–	–
28	7.1	14.3	0.8	– 1.3	8.2	82	991.2	.	2.4	1.4	3	–	–	–
29	7.1	10.9	3.0	– 0.4	9.2	91	987.8	.	6.3	2.4	3	1.1	–	–
30	10.3	13.6	7.5	5.7	11.0	89	985.9	.	7.8	1.0	2	0.7	–	–

CZĘSTOCHOWA

DNI	TEMPERATURA POWIETRZA				PRĘŻNOŚĆ PARY WODNEJ	WILGOTNOŚĆ WZGLĘDNA	CIŚNIENIE ATMOSFERYCZNE	USŁONECZNIENIE	ZACHMURZENIE	WIATR		OPAD	ŚNIEG	
	T	Max	Min	T_0	e	U	P	S	N	v	v_{max}	R_d	s_n	s_g
1	14.8	20.0	14.3	13.3	15.6	92	980.6	.	7.8	2.4	4	–	–	–
2	16.1	20.8	13.6	12.4	16.1	88	985.7	.	6.0	1.4	3	0.2	–	–
3	19.1	25.8	13.9	11.5	18.1	83	985.4	.	2.4	0.9	2	–	–	–
4	20.1	25.3	15.3	12.4	18.6	81	984.0	.	3.8	1.1	2	–	–	–
5	19.9	26.2	14.4	12.8	18.4	81	986.1	.	3.4	1.8	4	0.3	–	–
6	18.8	25.3	14.2	11.9	15.9	75	991.4	.	4.8	1.4	2	–	–	–
7	18.4	25.2	12.0	9.2	13.1	65	993.1	.	1.0	2.3	5	–	–	–
8	18.2	24.8	12.2	10.3	13.7	69	992.9	.	1.9	1.8	5	–	–	–
9	17.4	24.1	11.7	8.9	13.6	71	994.2	.	0.5	2.0	4	–	–	–
10	15.6	21.4	12.0	9.6	12.2	70	992.2	.	1.5	2.0	4	–	–	–
11	13.2	20.5	6.4	4.5	8.7	63	985.1	.	0.0	1.8	3	–	–	–
12	13.6	17.8	9.0	7.8	13.2	85	980.6	.	5.4	2.0	4	0.0	–	–
13	13.7	16.8	9.7	7.2	13.3	85	981.4	.	5.9	2.4	4	0.4	–	–
14	14.7	20.0	10.0	8.1	12.7	78	981.2	.	5.9	1.3	3	1.4	–	–
15	17.2	21.7	13.1	11.9	15.6	80	979.0	.	7.0	2.0	3	–	–	–
16	17.5	23.1	15.9	14.5	16.9	85	976.6	.	8.0	3.4	4	–	–	–
17	14.6	19.3	12.4	11.9	13.0	80	982.0	.	5.1	1.8	4	–	–	–
18	13.8	19.8	8.5	5.9	12.4	88	981.9	.	4.5	1.3	3	–	–	–
19	11.7	15.0	10.2	7.8	12.4	91	982.2	.	4.1	1.9	3	1.2	–	–
20	11.7	18.0	6.2	5.3	10.0	77	985.2	.	1.9	1.3	2	–	–	–
21	14.0	17.8	9.6	8.5	12.9	81	978.0	.	6.1	2.4	5	1.4	–	–
22	12.6	15.1	11.4	11.9	13.7	93	970.5	.	6.0	1.8	3	5.6	–	–
23	13.0	16.0	10.0	8.3	11.1	79	972.0	.	5.9	3.6	6	5.1	–	–
24	11.5	14.8	10.3	8.7	11.6	86	970.3	.	7.1	4.6	8	5.3	–	–
25	11.0	13.5	10.0	9.4	11.8	90	980.1	.	7.3	4.0	6	8.8	–	–
26	8.4	11.2	7.2	5.3	9.2	84	990.4	.	6.0	1.4	4	–	–	–
27	7.0	14.7	0.5	0.0	7.9	89	994.1	.	0.5	1.0	1	–	–	–
28	9.3	17.2	2.6	2.0	8.9	78	990.9	.	0.1	1.9	4	–	–	–
29	8.8	15.1	3.6	1.0	10.0	88	987.5	.	5.5	1.5	2	1.7	–	–
30	11.0	15.2	8.6	6.9	11.0	85	986.2	.	7.6	1.3	2	0.4	–	–

ŚNIEŻKA

DNI	TEMPERATURA POWIETRZA				PRĘŻNOŚĆ PARY WODNEJ	WILGOTNOŚĆ WZGLĘDNA	CIŚNIENIE ATMOSFERYCZNE	USŁONECZNIENIE	ZACHMURZENIE	WIATR		OPAD	ŚNIEG	
	T	Max	Min	T_0	e	U	P	S	N	v	v_{max}	R_d	s_n	s_g
1	5.4	7.7	4.2	.	8.9	100	834.5	–	7.5	6.6	11	0.6	–	–
2	7.9	11.5	4.2	.	9.2	86	839.3	8.2	2.8	5.6	13	0.2	–	–
3	9.5	12.6	7.4	.	11.2	95	838.6	6.7	6.0	9.5	14	0.2	–	–
4	9.8	11.8	8.6	.	11.9	98	837.5	2.8	7.5	11.5	18	17.7	–	–
5	9.0	11.5	6.5	.	11.5	100	840.9	2.0	7.8	6.4	12	10.6	–	–
6	7.8	10.1	6.1	.	10.4	99	844.5	1.2	7.6	5.3	12	1.4	–	–
7	9.8	12.0	7.6	.	10.0	83	846.0	7.9	5.5	6.0	8	0.2	–	–
8	9.7	11.8	8.2	.	10.0	84	846.4	8.5	2.8	5.5	9	–	–	–
9	9.2	11.3	7.7	.	10.1	87	847.6	7.7	3.5	7.5	9	0.8	–	–
10	7.6	10.0	6.6	.	9.7	93	844.8	5.6	5.0	6.9	12	–	–	–
11	7.7	11.5	5.6	.	7.6	72	837.1	9.9	2.9	5.8	11	0.6	–	–
12	6.5	8.5	5.3	.	9.5	98	833.7	0.7	7.3	6.6	13	5.2	–	–
13	4.5	6.3	3.4	.	8.2	97	835.0	0.5	6.9	7.9	13	1.2	–	–
14	5.9	9.7	3.4	.	8.0	86	833.9	7.7	6.9	6.4	9	–	–	–
15	7.4	11.3	5.4	.	10.1	98	832.3	0.9	7.4	6.5	12	1.1	–	–
16	7.4	9.9	6.9	.	10.4	100	830.3	–	7.9	11.4	15	2.0	–	–
17	6.4	9.7	3.9	.	8.2	86	835.0	6.9	4.1	4.1	8	–	–	–
18	5.3	8.2	4.2	.	8.4	95	835.0	3.7	6.5	6.1	11	0.1	–	–
19	3.4	4.4	2.9	.	7.8	100	835.5	0.5	7.3	9.3	14	3.3	–	–
20	3.8	5.7	2.0	.	7.4	91	836.1	6.0	4.6	10.0	18	1.9	–	–
21	4.5	5.9	2.4	.	8.4	100	829.2	–	7.9	16.8	20	11.3	–	–
22	3.5	5.9	1.3	.	7.9	100	824.5	1.1	7.8	16.0	22	15.6	–	–
23	2.9	4.2	1.7	.	7.6	100	824.4	0.1	8.0	19.6	25	11.4	–	–
24	1.6	3.6	0.4	.	6.9	100	822.4	–	8.0	20.6	29	20.1	–	–
25	1.0	2.2	0.4	.	6.6	100	832.4	–	8.0	18.0	22	4.0	–	–
26	0.0	2.8	– 1.8	.	5.9	97	840.2	6.0	5.1	8.6	16	0.0	–	–
27	5.7	9.5	0.3	.	5.3	52	843.2	10.2	0.4	4.5	8	–	–	–
28	8.7	10.1	7.5	.	2.5	25	840.9	8.4	3.5	10.6	15	0.2	–	–
29	2.4	9.5	0.5	.	7.3	99	837.8	–	6.9	2.9	8	12.6	–	–
30	1.1	3.1	– 0.5	.	6.4	100	836.2	–	8.6	8.3	13	6.8	–	–

Tablica II

ZAMOŚĆ

DNI	TEMPERATURA POWIETRZA				PRĘŻNOŚĆ PARY WODNEJ	WILGOTNOŚĆ WZGLĘDNA	CIŚNIENIE ATMOSFERYCZNE	USŁONECZNIENIE	ZACHMURZENIE	WIATR		OPAD	ŚNIEG	
	T	Max	Min	T_g	e	U	P	S	N	v	v_{max}	R_d	s_h	s_g
1	17.6	22.5	14.4	12.7	18.4	91	983.8	.	5.5	1.9	6	10.0	-	-
2	17.6	23.5	11.5	11.1	17.8	89	989.4	.	3.3	2.1	4	-	-	-
3	18.2	24.7	11.1	10.5	18.0	87	991.6	.	2.4	1.8	3	-	-	-
4	20.0	26.5	14.9	13.8	16.8	75	991.0	.	4.4	2.8	4	-	-	-
5	18.6	25.7	11.7	10.0	15.2	73	993.1	.	3.3	4.1	7	-	-	-
6	17.1	23.9	12.0	9.3	13.3	72	997.9	.	1.1	2.8	6	-	-	-
7	16.3	24.5	8.7	7.0	14.5	80	998.5	.	1.3	2.1	6	0.0	-	-
8	16.0	24.2	9.8	8.0	14.2	91	997.6	.	4.3	2.0	4	16.4	-	-
9	14.4	20.4	9.4	8.3	14.0	87	999.0	.	4.1	2.5	4	-	-	-
10	11.2	16.4	5.9	4.3	9.2	72	999.6	.	1.3	3.4	6	-	-	-
11	9.6	17.3	1.7	- 0.1	8.5	74	992.0	.	0.6	3.3	7	-	-	-
12	12.3	18.8	4.7	3.0	12.5	87	987.0	.	5.0	1.8	4	2.5	-	-
13	14.4	18.6	12.0	11.9	14.1	87	985.8	.	4.4	2.6	5	-	-	-
14	13.9	19.9	10.7	9.3	12.8	82	987.7	.	3.8	2.8	5	-	-	-
15	16.6	21.3	10.2	8.3	14.7	78	985.8	.	6.0	2.4	5	3.0	-	-
16	15.7	18.1	13.8	12.6	16.9	95	984.1	.	7.8	3.3	5	5.6	-	-
17	12.6	17.6	11.7	10.8	13.3	91	986.6	.	7.8	2.6	5	-	-	-
18	11.1	14.9	7.3	5.7	11.4	87	988.5	.	6.6	1.8	3	-	-	-
19	11.0	12.8	9.5	8.7	11.9	91	986.2	.	8.0	2.5	4	-	-	-
20	10.3	15.6	6.2	5.1	10.4	85	991.3	.	3.0	1.6	3	-	-	-
21	12.7	17.9	6.7	6.0	11.6	80	986.6	.	5.6	3.8	7	0.0	-	-
22	13.9	16.2	12.8	12.5	14.0	88	976.5	.	7.9	4.6	6	12.7	-	-
23	12.0	16.4	9.2	8.0	12.0	85	978.5	.	4.3	5.4	7	3.2	-	-
24	12.6	16.6	10.5	8.9	11.9	83	977.0	.	5.9	4.8	8	3.4	-	-
25	11.1	15.3	7.8	5.4	11.7	89	983.3	.	5.3	4.8	6	0.4	-	-
26	9.2	11.5	7.8	6.3	10.7	92	991.7	.	6.4	5.5	7	0.6	-	-
27	7.4	10.0	4.7	2.9	9.1	89	997.2	.	5.6	4.6	6	-	-	-
28	6.4	12.3	0.9	- 1.1	8.2	86	997.9	.	4.0	3.1	5	-	-	-
29	6.7	9.8	5.5	3.9	8.8	89	995.8	.	6.0	3.0	4	-	-	-
30	8.6	13.9	3.3	1.4	10.0	89	992.9	.	5.0	3.3	4	7.7	-	-

SANDOMIERZ

Wrzesień 1968

DNI	TEMPERATURA POWIETRZA				PRĘŻNOŚĆ PARY WODNEJ	WILGOTNOŚĆ WZGLĘDNA	CIŚNIENIE ATMOSFERYCZNE	USŁONECZNIENIE	ZACHMURZENIE	WIATR		OPAD	ŚNIEG	
	T	Max	Min	T_g	e	U	P	S	N	v	v_{max}	R_d	s_h	s_g
1	17.7	22.8	14.6	11.2	18.8	93	986.1	.	6.3	1.9	3	25.3	-	-
2	18.2	22.5	14.8	11.8	18.4	89	992.0	.	4.5	2.0	4	-	-	-
3	18.6	24.4	15.3	12.9	18.7	89	993.7	.	4.0	1.9	3	2.6	-	-
4	20.5	26.1	16.2	13.2	19.8	83	992.5	.	5.9	2.4	3	-	-	-
5	20.2	26.4	15.3	11.2	16.2	70	994.1	.	1.4	3.8	5	-	-	-
6	19.3	25.2	15.3	10.7	14.4	66	999.6	.	4.3	3.1	5	-	-	-
7	18.1	24.1	12.8	9.4	15.6	77	1000.8	.	2.1	2.9	4	-	-	-
8	17.8	23.7	12.3	9.7	15.6	78	1000.1	.	4.9	2.8	4	1.5	-	-
9	16.6	21.2	12.4	10.7	15.0	80	1001.4	.	1.8	4.6	5	-	-	-
10	13.9	18.8	10.3	6.4	10.8	89	1000.9	.	3.0	3.6	6	-	-	-
11	11.6	18.8	5.3	1.1	9.7	73	993.5	.	0.0	2.8	5	-	-	-
12	12.0	18.4	6.3	3.2	12.6	89	988.9	.	5.5	2.1	4	4.5	-	-
13	15.1	19.9	12.8	11.7	14.4	85	988.2	.	6.0	3.0	4	0.1	-	-
14	15.2	20.3	10.8	6.8	13.9	82	989.4	.	3.9	2.3	3	-	-	-
15	17.0	22.4	11.9	6.8	16.0	84	987.6	.	6.3	2.5	4	0.1	-	-
16	18.2	22.6	15.0	13.4	18.3	88	985.0	.	7.5	2.9	4	3.0	-	-
17	12.7	20.4	10.1	7.9	13.4	91	989.3	.	6.8	2.3	4	-	-	-
18	12.4	17.5	7.0	3.5	12.4	87	990.1	.	5.4	1.4	3	-	-	-
19	12.1	13.9	10.3	8.8	12.8	91	988.7	.	8.0	1.9	3	-	-	-
20	12.2	16.5	9.5	4.4	12.4	88	993.3	.	4.5	2.5	4	-	-	-
21	12.8	17.6	7.4	3.3	12.5	85	987.6	.	5.9	3.0	5	1.8	-	-
22	13.4	16.0	11.8	11.2	14.5	94	978.0	.	7.1	2.9	5	15.0	-	-
23	11.7	15.2	8.7	6.4	12.0	87	980.3	.	5.6	3.9	5	9.3	-	-
24	11.9	15.7	10.0	6.2	11.7	85	978.4	.	6.4	4.6	8	2.2	-	-
25	11.1	13.7	8.7	5.3	11.8	90	986.0	.	4.8	3.6	6	0.9	-	-
26	9.6	11.9	6.9	4.4	10.4	87	995.4	.	4.9	4.6	5	0.0	-	-
27	8.5	12.8	4.4	2.7	8.8	80	1001.1	.	3.3	3.8	5	-	-	-
28	9.3	14.2	7.3	3.2	9.1	78	1000.0	.	3.5	2.8	4	-	-	-
29	7.2	11.6	4.4	1.1	9.2	90	996.9	.	5.6	3.3	5	0.2	-	-
30	8.6	11.2	5.4	1.6	10.6	94	994.6	.	7.5	1.3	2	4.6	-	-

OPOLE

DNI	TEMPERATURA POWIETRZA				PRĘŻNOŚĆ PARY WODNEJ	WILGOTNOŚĆ WZGLĘDNA	CIŚNIENIE ATMOSFERYCZNE	USŁONECZNIENIE	ZACHMURZENIE	WIATR		OPAD	ŚNIEG	
	T	Max	Min	T_g	e	U	P	S	N	v	v_{max}	R_d	s_h	s_g
1	14.4	19.3	13.2	12.9	14.4	88	990.6	-	7.6	1.5	3	0.9	-	-
2	16.8	21.4	12.4	12.0	16.0	84	995.3	2.6	5.4	0.5	1	0.1	-	-
3	18.2	25.4	11.5	10.0	16.6	80	994.3	6.5	4.6	0.5	1	0.0	-	-
4	19.8	28.7	14.8	13.8	17.2	76	992.8	7.4	2.8	0.6	1	-	-	-
5	17.4	21.8	14.0	11.4	17.4	87	995.7	6.5	5.3	1.5	3	12.4	-	-
6	16.9	20.6	14.2	14.0	16.6	86	1001.1	4.0	6.6	1.0	2	-	-	-
7	17.4	24.0	13.7	13.1	16.2	82	1002.1	7.3	2.8	0.4	1	-	-	-
8	16.9	24.3	12.2	9.2	14.7	78	1002.2	7.6	2.3	0.8	3	0.1	-	-
9	16.8	23.7	10.1	8.7	14.2	76	1003.4	9.3	2.1	1.3	4	-	-	-
10	16.1	21.0	11.8	11.2	13.5	75	1001.0	7.6	3.8	0.9	2	-	-	-
11	13.6	21.0	9.6	2.5	11.7	76	993.8	8.8	1.1	0.9	2	-	-	-
12	14.9	19.0	11.2	7.2	14.5	85	989.3	2.9	5.1	1.3	2	2.0	-	-
13	14.4	17.4	12.0	10.9	14.1	86	991.3	0.9	6.8	1.1	2	-	-	-
14	14.8	21.0	8.8	7.3	13.3	80	990.0	5.3	3.6	0.5	1	-	-	-
15	17.7	21.9	13.3	9.4	16.0	80	987.8	3.9	6.5	0.8	1	0.0	-	-
16	17.3	22.4	16.1	13.0	16.2	82	985.4	1.5	6.6	1.4	2	-	-	-
17	14.8	20.1	10.2	7.6	13.1	79	991.4	6.8	3.1	0.3	1	-	-	-
18	14.3	19.9	8.3	6.2	12.8	80	991.2	4.0	5.4	0.8	2	-	-	-
19	13.0	15.7	10.4	9.4	13.1	88	992.5	-	7.3	1.5	2	0.0	-	-
20	12.5	18.6	5.8	4.2	11.6	81	994.4	6.1	1.5	0.8	1	0.0	-	-
21	14.6	18.0	10.4	6.8	13.5	81	986.6	-	7.4	1.5	2	1.9	-	-
22	13.5	15.5	12.8	10.8	13.2	85	980.3	1.0	6.9	1.0	2	4.3	-	-
23	13.5	17.4	10.4	8.3	11.4	74	981.2	3.8	6.3	1.8	3	1.3	-	-
24	12.0	13.5	10.1	8.2	11.7	83	979.6	0.3	6.8	2.0	3	6.1	-	-
25	11.4	14.4	10.6	10.2	11.6	87	990.5	0.7	7.1	2.0	3	2.1	-	-
26	9.7	13.5	7.4	6.2	9.3	78	1000.4	5.6	3.3	1.5	4	-	-	-
27	7.9	15.7	- 0.1	- 0.6	8.1	77	1003.7	8.1	0.5	0.5	1	-	-	-
28	9.9	18.4	1.8	- 0.5	8.7	74	999.6	8.0	1.4	1.0	1	-	-	-
29	8.2	11.0	4.5	1.9	9.9	91	996.8	-	5.8	0.6	1	3.2	-	-
30	10.7	14.4	5.2	3.7	10.8	85	995.7	1.8	6.6	0.8	2	2.8	-	-

KŁODZKO

DNI	TEMPERATURA POWIETRZA				PRĘŻNOŚĆ PARY WODNEJ	WILGOTNOŚĆ WZGLĘDNA	CIŚNIENIE ATMOSFERYCZNE	USŁONECZNIENIE	ZACHMURZENIE	WIATR		OPAD	ŚNIEG	
	T	Max	Min	T_g	e	U	P	S	N	v	v_{max}	R_d	s_h	s_g
1	13.6	18.9	12.4	11.5	13.3	85	975.5	.	8.0	1.6	3	0.0	-	-
2	14.6	21.3	8.3	6.2	13.6	83	979.7	.	2.8	1.1	3	-	-	-
3	15.7	23.5	10.3	8.6	13.9	82	978.3	.	3.5	1.8	5	-	-	-
4	16.3	23.8	8.5	7.4	14.5	86	977.0	.	4.3	1.4	6	-	-	-
5	15.2	19.4	11.9	10.2	15.3	89	980.6	.	5.8	2.1	6	0.9	-	-
6	14.4	17.0	13.0	12.5	15.4	94	985.8	.	7.4	0.9	3	0.4	-	-
7	16.2	21.7	13.4	12.4	15.5	86	986.3	.	4.4	1.6	4	-	-	-
8	14.9	23.4	10.2	11.4	14.3	86	986.4	.	5.3	1.5	7	0.5	-	-
9	13.9	22.6	9.0	7.3	14.0	89	987.8	.	4.1	0.8	3	12.9	-	-
10	14.3	20.4	9.2	8.9	13.1	82	984.8	.	4.0	1.4	5	-	-	-
11	12.4	19.8	6.6	6.3	12.6	88	977.5	.	3.9	1.0	5	-	-	-
12	13.9	18.5	10.1	7.7	13.7	86	973.8	.	6.0	2.5	5	35.8	-	-
13	13.3	16.5	10.6	8.7	13.0	86	976.2	.	5.6	1.4	5	-	-	-
14	12.7	19.7	6.9	5.3	12.3	85	974.4	.	5.4	1.4	5	0.0	-	-
15	15.7	19.8	10.1	7.9	15.0	85	971.5	.	7.5	1.1	5	-	-	-
16	15.1	18.4	13.0	10.9	14.9	88	969.7	.	6.0	1.5	5	-	-	-
17	12.9	21.0	7.3	5.4	12.3	84	975.4	.	3.6	1.1	4	0.2	-	-
18	12.1	19.5	6.5	4.8	12.7	90	975.6	.	5.8	1.3	5	0.1	-	-
19	10.7	14.2	7.7	6.7	12.0	93	977.2	.	7.6	1.0	5	1.8	-	-
20	12.2	17.7	6.9	9.4	11.4	82	978.2	.	3.8	2.9	8	0.0	-	-
21	14.6	17.4	12.0	10.9	12.8	77	978.5	.	8.0	3.9	6	6.7	-	-
22	13.2	15.8	11.5	11.7	12.5	83	964.8	.	7.1	3.0	9	6.3	-	-
23	13.1	16.4	11.0	8.9	10.8	72	965.7	.	6.5	6.1	8	9.3	-	-
24	11.0	13.7	8.9	8.7	10.5	80	964.5	.	6.8	6.5	9	3.8	-	-
25	10.5	14.5	8.9	7.6	10.7	84	975.8	.	6.5	4.5	6	1.6	-	-
26	8.0	13.4	4.3	1.1	8.6	82	984.8	.	2.5	1.1	3	-	-	-
27	6.3	16.0	- 0.1	- 1.3	7.6	82	986.8	.	1.3	0.5	2	-	-	-
28	8.3	18.0	0.3	- 0.5	8.6	80	982.7	.	4.8	1.8	5	-	-	-
29	7.5	12.2	4.4	2.4	10.0	96	980.6	.	7.1	0.3	1	4.5	-	-
30	9.1	13.6	3.8	2.8	9.8	85	979.7	.	6.5	2.6	6	2.7	-	-

Tablica II

KATOWICE

DNI	TEMPERATURA POWIETRZA				PREŻNOŚĆ PARY WODNEJ	WILGOTNOŚĆ WZGLĘDNA	CIŚNIENIE ATMOSFERYCZNE	USŁONIĘCZNIENIE	ZACHMURZENIE	WIATR		OPAD	ŚNIEG	
	T	Max	Min	T_g	e	U	P	S	N	v	v_{max}	R_d	s_h	s_g
1	14.7	17.5	13.6	12.2	14.8	89	978.4	-	7.8	3.5	5	-	-	-
2	15.3	18.7	13.1	13.1	15.6	90	983.4	-	7.4	1.5	3	-	-	-
3	18.8	24.2	12.5	11.0	17.5	86	982.8	7.9	4.5	1.8	4	-	-	-
4	19.3	24.8	14.4	12.6	17.9	82	981.7	5.7	4.3	0.9	2	-	-	-
5	18.0	25.7	13.0	10.4	17.7	86	983.3	5.1	4.8	2.1	5	5.3	-	-
6	17.8	23.2	14.3	12.0	16.6	82	988.5	4.6	3.8	1.6	4	-	-	-
7	16.7	24.0	9.7	8.0	14.1	78	990.3	8.4	1.8	2.0	5	-	-	-
8	14.8	22.3	10.5	8.0	14.7	88	990.1	3.8	2.1	0.6	2	2.4	-	-
9	13.5	21.9	8.5	7.1	13.7	80	991.2	7.3	2.1	1.4	3	-	-	-
10	13.8	19.7	9.5	6.7	11.7	76	989.1	8.5	0.8	2.8	6	-	-	-
11	12.6	20.1	5.1	2.2	11.1	77	982.4	9.7	1.4	1.8	4	-	-	-
12	12.8	15.7	8.5	6.2	13.1	89	978.5	0.1	5.6	1.9	4	0.3	-	-
13	13.4	17.9	11.5	10.8	13.3	87	979.7	5.2	6.4	3.6	6	1.8	-	-
14	14.3	19.8	8.9	6.7	12.5	79	978.9	5.4	5.4	1.8	4	-	-	-
15	17.0	22.5	11.4	10.1	15.4	81	976.6	6.2	5.9	1.6	3	-	-	-
16	17.7	23.0	14.5	11.6	16.5	82	974.1	1.0	6.8	2.4	5	1.6	-	-
17	14.7	19.3	11.4	9.8	13.8	84	979.5	5.6	4.1	0.9	2	0.0	-	-
18	12.6	18.7	8.4	5.2	13.0	90	979.3	2.6	6.5	0.8	2	0.0	-	-
19	12.7	16.1	9.8	8.1	12.7	87	979.9	0.5	7.5	1.8	5	-	-	-
20	12.0	17.5	7.9	8.4	11.3	82	983.2	4.1	3.5	1.8	3	-	-	-
21	14.4	18.4	9.5	7.0	12.8	79	976.0	1.8	6.8	3.5	5	1.3	-	-
22	12.7	15.6	10.0	12.1	13.8	94	968.9	0.4	6.8	2.9	5	10.6	-	-
23	12.8	16.1	9.9	8.6	11.3	77	970.8	3.5	6.1	4.6	6	1.0	-	-
24	12.3	14.4	10.1	8.1	11.0	77	968.6	3.3	6.0	5.1	9	3.4	-	-
25	10.8	12.5	9.6	9.2	11.4	88	978.5	0.2	7.5	4.1	6	0.3	-	-
26	8.6	11.2	6.3	5.2	9.4	85	988.0	-	6.3	3.3	7	-	-	-
27	6.7	13.8	0.2	0.0	8.3	86	991.6	5.4	0.8	1.0	3	-	-	-
28	8.6	16.4	2.2	- 0.8	8.7	80	988.1	9.8	1.0	2.5	3	-	-	-
29	7.3	12.9	2.6	- 0.5	9.5	93	985.2	0.4	5.9	0.9	2	1.4	-	-
30	9.9	13.6	5.4	3.5	10.6	88	984.0	2.7	6.8	2.0	4	-	-	-

RZESZÓW - JASIONKA

Wrzesień 1968

DNI	TEMPERATURA POWIETRZA				PREŻNOŚĆ PARY WODNEJ	WILGOTNOŚĆ WZGLĘDNA	CIŚNIENIE ATMOSFERYCZNE	USŁONIĘCZNIENIE	ZACHMURZENIE	WIATR		OPAD	ŚNIEG	
	T	Max	Min	T_g	e	U	P	S	N	v	v_{max}	R_d	s_h	s_g
1	16.4	20.9	11.3	10.1	17.7	94	986.0	0.1	5.9	3.4	8	16.7	-	-
2	16.9	21.2	14.8	14.8	17.5	91	991.8	3.2	5.0	4.1	7	0.0	-	-
3	17.6	23.5	12.6	11.1	18.0	90	993.4	5.5	4.4	1.1	4	0.0	-	-
4	19.5	24.5	15.6	14.1	19.6	88	992.0	4.6	4.8	2.4	6	0.6	-	-
5	18.5	25.9	14.0	12.6	16.8	81	993.4	8.5	1.8	5.0	9	-	-	-
6	18.3	24.7	14.2	12.9	14.9	73	998.6	7.6	4.0	4.1	8	-	-	-
7	17.0	25.1	9.3	6.8	15.4	81	999.8	8.2	3.1	1.6	6	1.0	-	-
8	16.3	23.7	9.8	8.1	14.7	81	998.4	4.9	4.5	2.5	5	0.3	-	-
9	15.5	21.4	10.1	8.1	15.2	87	1000.2	8.2	4.1	3.4	7	-	-	-
10	12.3	18.2	7.7	4.7	10.6	76	1000.2	9.8	1.6	4.8	8	-	-	-
11	10.4	18.8	2.7	- 0.3	10.3	82	993.3	9.3	0.9	2.1	4	-	-	-
12	13.9	20.2	7.0	5.1	13.5	85	989.0	2.6	4.5	1.6	4	5.3	-	-
13	14.7	19.9	12.4	12.9	14.3	86	988.4	3.8	6.1	3.9	6	0.0	-	-
14	15.4	20.8	10.9	7.3	14.2	82	989.8	6.7	4.0	2.9	4	-	-	-
15	17.2	22.0	11.5	9.8	15.5	79	987.6	5.3	5.1	2.6	5	0.0	-	-
16	18.7	23.5	14.8	12.7	16.8	88	985.0	0.5	7.6	3.5	6	13.8	-	-
17	14.3	20.4	11.6	14.0	14.7	90	988.8	4.4	5.0	3.3	5	0.0	-	-
18	12.0	15.5	8.0	5.5	12.8	91	989.9	-	6.9	3.0	4	8.4	-	-
19	11.5	13.8	10.7	10.0	13.0	96	988.1	-	8.0	2.1	6	2.3	-	-
20	11.9	17.1	9.6	7.3	12.6	91	993.3	2.7	5.1	1.6	3	-	-	-
21	12.9	17.8	4.9	2.7	12.2	82	988.2	1.3	5.3	5.0	9	0.2	-	-
22	13.9	16.8	11.8	12.9	14.8	92	978.6	-	7.0	6.1	9	12.6	-	-
23	11.8	16.8	8.9	7.1	11.9	86	981.2	2.0	5.1	3.8	6	5.9	-	-
24	12.6	17.4	9.7	9.5	12.1	83	979.0	1.3	6.1	4.9	8	1.2	-	-
25	11.5	13.7	8.5	5.0	11.8	87	986.3	0.1	7.1	5.3	7	0.2	-	-
26	9.6	12.8	7.6	6.5	10.5	87	995.2	0.2	7.5	7.0	9	0.0	-	-
27	8.6	12.6	4.1	2.3	9.1	82	1000.1	4.8	5.1	5.4	8	-	-	-
28	6.2	12.6	5.8	6.9	8.8	82	999.8	6.3	3.8	3.0	4	-	-	-
29	7.5	12.4	3.5	- 0.2	9.3	90	996.7	2.4	5.6	5.6	7	-	-	-
30	4.6	13.3	4.4	2.5	10.4	91	994.3	-	6.5	0.9	2	5.7	-	-

RACIBÓRZ

DNI	TEMPERATURA POWIETRZA				PREŻNOŚĆ PARY WODNEJ	WILGOTNOŚĆ WZGLĘDNA	CIŚNIENIE ATMOSFERYCZNE	USŁONIĘCZNIENIE	ZACHMURZENIE	WIATR		OPAD	ŚNIEG	
	T	Max	Min	T_g	e	U	P	S	N	v	v_{max}	R_d	s_h	s_g
1	14.8	18.6	13.6	12.4	15.8	94	989.7	-	7.8	0.8	2	5.5	-	-
2	16.0	21.0	12.6	11.5	15.9	88	994.6	1.0	5.5	0.0	0	-	-	-
3	17.5	25.8	11.3	10.4	16.9	85	993.3	6.6	2.4	0.0	0	-	-	-
4	18.7	25.5	12.6	10.4	17.8	84	992.1	8.3	0.6	0.4	2	-	-	-
5	18.0	24.8	13.5	11.0	18.6	90	994.5	7.8	3.8	0.9	2	12.0	-	-
6	16.7	20.3	14.4	14.1	17.0	90	999.8	1.1	6.0	2.4	5	-	-	-
7	17.3	24.8	13.0	10.9	16.7	86	1001.2	6.7	2.1	0.1	1	-	-	-
8	16.1	23.4	10.5	8.5	15.9	88	1000.8	5.9	2.3	0.1	1	6.7	-	-
9	14.7	22.5	9.9	8.2	15.3	91	1002.2	4.7	2.9	0.8	2	7.8	-	-
10	14.7	21.6	9.2	6.9	13.5	82	999.9	8.8	0.8	1.1	3	-	-	-
11	13.5	21.8	7.0	5.1	13.3	86	992.8	5.9	2.6	0.1	1	9.6	-	-
12	13.4	16.0	10.4	7.5	13.9	90	989.3	-	6.5	1.8	2	2.9	-	-
13	14.0	19.6	11.4	9.0	12.9	83	990.9	3.2	5.8	0.4	3	8.3	-	-
14	14.9	20.5	9.0	6.1	14.2	84	989.5	3.3	4.3	0.6	2	-	-	-
15	16.9	22.8	11.0	8.5	15.6	81	987.1	4.0	4.4	0.4	2	-	-	-
16	16.8	22.4	12.9	10.9	16.5	87	984.6	0.9	7.4	1.0	5	1.1	-	-
17	15.4	20.5	11.7	8.7	12.9	76	990.5	6.0	4.0	0.0	0	-	-	-
18	14.0	19.6	9.0	7.2	13.5	86	990.0	2.0	6.3	1.1	5	4.2	-	-
19	13.4	16.3	12.0	10.5	13.9	88	991.2	0.1	6.6	1.9	4	8.1	-	-
20	13.0	19.0	6.1	4.1	12.1	82	993.7	7.9	0.5	0.6	2	0.8	-	-
21	14.2	17.8	9.2	7.5	13.5	84	986.8	1.9	6.0	1.0	3	1.7	-	-
22	13.5	16.3	11.5	12.1	13.8	89	980.8	0.6	7.0	1.9	5	5.4	-	-
23	13.7	17.4	11.0	9.5	11.6	75	981.8	4.3	6.4	3.4	5	2.1	-	-
24	12.9	16.1	10.0	7.1	11.9	80	980.0	3.2	5.8	2.9	5	3.3	-	-
25	12.1	15.5	10.0	8.0	11.7	84	990.0	1.0	7.1	3.1	4	1.8	-	-
26	8.8	14.0	4.0	2.4	9.6	85	999.6	3.6	4.1	1.8	5	-	-	-
27	7.2	15.1	1.2	- 1.0	8.7	86	1002.7	4.0	1.8	0.3	2	-	-	-
28	8.8	18.7	0.2	- 2.1	8.9	80	998.8	7.1	2.3	0.8	2	-	-	-
29	9.1	11.5	5.8	1.6	10.8	91	996.4	-	9.9	8.0	8	1.2	-	-
30	10.8	15.6	7.5	3.6	10.5	83	995.3	1.8	7.4	0.6	2	4.2	-	-

KRAKÓW - BALICE

DNI	TEMPERATURA POWIETRZA				PREŻNOŚĆ PARY WODNEJ	WILGOTNOŚĆ WZGLĘDNA	CIŚNIENIE ATMOSFERYCZNE	USŁONIĘCZNIENIE	ZACHMURZENIE	WIATR		OPAD	ŚNIEG	
	T	Max	Min	T_g	e	U	P	S	N	v	v_{max}	R_d	s_h	s_g
1	15.4	20.7	14.4	13.3	15.9	91	983.1	-	7.9	4.5	6	0.3	-	-
2	15.1	18.0	13.2	13.0	16.2	94	988.3	-	7.6	2.6	4	0.5	-	-
3	18.0	23.3	12.3	11.2	18.5	90	987.8	7.0	4.9	3.6	6	-	-	-
4	18.9	24.5	15.3	12.4	18.9	87	986.8	5.5	4.8	2.3	5	-	-	-
5	18.4	25.0	13.1	10.7	18.9	88	988.2	6.0	4.8	2.4	5	0.0	-	-
6	17.6	23.6	13.0	11.0	16.7	83	993.4	6.0	3.4	2.9	5	-	-	-
7	16.7	23.5	11.0	7.5	14.6	78	995.3	9.4	0.4	3.1	6	-	-	-
8	16.5	22.5	10.4	8.0	14.8	80	995.2	9.5	2.3	1.9	4	0.9	-	-
9	16.2	22.6	11.5	8.6	14.3	80	996.3	9.6	2.4	3.1	7	-	-	-
10	13.3	19.4	9.8	6.7	12.3	81	994.4	7.4	2.3	4.6	7	-	-	-
11	11.6	18.3	5.5	3.0	10.4	78	987.6	9.4	0.3	4.0	5	-	-	-
12	12.7	19.0	7.1	4.9	13.0	88	983.9	1.8	5.3	1.6	6	1.3	-	-
13	14.2	18.8	11.9	9.5	13.6	85	984.6	4.7	6.9	4.4	8	9.1	-	-
14	14.0	19.8	8.0	5.5	12.9	83	984.4	5.0	3.5	1.6	2	-	-	-
15	16.0	22.3	9.0	6.4	15.8	83	981.9	6.2	4.0	1.8	4	-	-	-
16	18.2	24.0	14.6	13.0	17.5	85	979.7	1.1	7.3	4.8	7	1.4	-	-
17	15.5	20.3	13.4	11.5	14.3	83	984.3	7.9	3.9	2.5	4	-	-	-
18	12.0	15.4	9.8	7.5	13.2	94	984.6	-	6.8	3.0	5	-	-	-
19	13.2	17.8	10.6	7.9	13.0	86	984.5	0.5	6.1	3.1	4	-	-	-
20	11.8	17.9	6.3	4.3	11.1	83	986.3	4.8	1.8	1.5	3	-	-	-
21	13.7	19.6	6.9	3.8	12.4	80	981.5	1.8	5.5	2.3	6	1.4	-	-
22	12.4	15.3	10.4	10.0	13.7	94	974.0	-	6.1	2.4	6	17.7	-	-
23	12.6	16.8	9.1	6.5	11.4	79	976.3	4.6	2.5	3.4	9	9.0	-	-
24	13.0	15.8	9.9	8.2	11.2	76	973.9	5.5	8.1	4.5	9	2.7	-	-
25	11.2	13.3	9.9	8.1	11.6	87	983.2	0.2	6.3	5.3	8	0.4	-	-
26	9.5	11.3	7.6	5.8	9.8	83	993.0	0.3	5.4	4.5	7	-	-	-
27	8.4	14.3	2.9	0.5	8.7	81	996.9	6.9	2.4	1.9	3	-	-	-
28	7.7	14.3	2.0	- 1.5	8.8	84	993.7	6.8	0.1	3.8	6	-	-	-
29	6.4	9.5	3.1	- 0.3	9.2	96	990.8	-	4.9	2.9	5	0.9	-	-
30	10.7	14.4	8.5	8.8	11.3	88	989.5	8.4	7.6	1.4	2	0.1	-	-

Tablica II

T A R N Ó W

DNI	TEMPERATURA POWIETRZA				PRĘŻNOŚĆ PARY WODNEJ	WILGOTNOŚĆ WZGLĘDNA	CIŚNIENIE ATMOSFERYCZNE	USŁONECZNIENIE	ZACHMURZENIE	WIATR		OPAD	ŚNIEG	
	T	Max	Min	T_g	e	U	P	S	N	v	v_{max}	R_d	s_h	s_g
1	15.7	19.4	13.8	10.5	16.7	94	985.8	-	6.8	1.8	3	6.9	-	-
2	15.0	18.1	13.7	13.5	16.3	96	991.6	-	6.8	1.8	3	-	-	-
3	16.0	24.3	11.5	9.7	17.9	87	991.9	8.3	4.1	1.4	3	-	-	-
4	19.9	25.8	14.2	11.4	18.6	82	990.6	7.1	2.1	2.1	6	-	-	-
5	18.9	25.0	13.7	10.8	17.7	82	991.8	5.3	2.8	1.6	3	-	-	-
6	18.0	24.6	12.3	8.9	14.8	74	997.2	8.4	2.5	2.3	6	-	-	-
7	16.4	24.4	9.4	6.2	14.1	78	998.9	9.3	1.9	1.0	3	-	-	-
8	16.1	23.0	9.9	7.2	14.7	82	999.6	6.4	3.6	0.9	2	-	-	-
9	16.3	22.2	11.6	8.8	14.5	89	999.8	10.0	3.0	1.4	5	-	-	-
10	13.7	18.7	10.4	7.3	11.7	76	998.6	9.0	2.3	3.3	6	-	-	-
11	11.4	18.8	3.7	2.1	10.2	78	991.6	10.6	0.1	1.6	3	-	-	-
12	13.9	20.4	7.8	4.1	13.4	85	987.8	2.6	5.8	0.9	2	4.8	-	-
13	14.3	19.6	12.5	12.5	14.3	88	987.8	2.8	6.9	1.4	4	2.0	-	-
14	15.3	20.6	9.0	5.8	13.1	78	986.2	5.9	4.4	1.5	3	-	-	-
15	16.4	23.5	12.8	8.7	15.6	74	986.0	5.9	5.1	1.4	3	-	-	-
16	19.5	24.7	16.8	15.5	18.8	84	983.3	0.7	7.9	2.0	4	22.0	-	-
17	14.2	18.7	12.0	11.6	14.5	90	988.4	4.1	4.6	2.3	3	-	-	-
18	12.4	15.0	8.4	7.3	13.2	92	988.5	0.1	6.8	1.5	3	-	-	-
19	12.6	15.0	11.4	10.9	13.4	92	987.6	-	8.0	1.5	3	9.5	-	-
20	11.9	16.7	7.3	4.9	11.8	85	992.3	4.8	3.4	0.9	2	0.0	-	-
21	14.9	19.6	9.5	5.4	12.6	75	986.3	2.5	4.8	2.4	3	1.0	-	-
22	13.6	16.5	11.0	9.9	13.8	89	977.2	-	6.1	2.4	4	22.5	-	-
23	12.8	16.9	8.9	4.8	11.1	75	980.2	3.8	5.4	2.1	4	-	-	-
24	12.8	15.7	10.8	10.0	11.4	77	977.8	2.4	6.3	1.5	3	1.3	-	-
25	11.2	13.3	8.9	6.3	11.5	86	986.2	-	5.4	3.1	5	-	-	-
26	9.5	11.3	7.9	5.8	10.2	86	995.7	0.2	7.3	2.9	6	0.2	-	-
27	8.0	13.5	4.5	0.2	8.6	82	1000.1	7.9	3.1	1.4	3	-	-	-
28	8.4	14.2	3.1	0.1	8.6	79	998.3	8.2	2.8	2.1	5	-	-	-
29	8.1	15.1	2.5	0.7	9.3	87	994.7	6.7	4.5	2.3	3	0.4	-	-
30	10.3	12.5	8.4	5.8	11.7	93	993.2	-	8.0	0.0	0	5.1	-	-

A L E K S A N D R O W I C E

Wrzesień 1968

DNI	TEMPERATURA POWIETRZA				PRĘŻNOŚĆ PARY WODNEJ	WILGOTNOŚĆ WZGLĘDNA	CIŚNIENIE ATMOSFERYCZNE	USŁONECZNIENIE	ZACHMURZENIE	WIATR		OPAD	ŚNIEG	
	T	Max	Min	T_g	e	U	P	S	N	v	v_{max}	R_d	s_h	s_g
1	13.3	17.8	11.9	11.9	14.1	92	964.6	-	8.0	2.4	5	1.4	-	-
2	13.9	17.8	12.4	12.1	14.8	93	969.6	-	6.9	2.1	5	0.2	-	-
3	17.1	22.5	10.6	8.5	16.8	86	968.5	7.0	3.9	1.4	3	0.1	-	-
4	18.2	22.7	13.5	11.6	17.6	85	967.7	3.0	5.1	1.4	3	0.0	-	-
5	17.4	23.8	12.7	10.5	16.7	84	969.4	6.6	4.8	1.9	3	16.6	-	-
6	16.1	20.0	13.6	13.7	17.4	96	974.4	0.2	7.0	1.4	2	-	-	-
7	16.7	22.0	12.8	11.9	15.2	82	975.6	7.1	3.9	1.9	5	-	-	-
8	15.1	21.3	9.6	9.0	14.3	84	975.5	2.8	3.5	1.8	3	-	-	-
9	14.5	20.4	9.7	9.1	14.1	88	976.8	5.4	4.0	1.5	3	0.0	-	-
10	13.5	18.1	8.8	10.1	12.0	79	976.3	9.3	1.0	3.3	6	-	-	-
11	13.4	18.3	7.5	6.7	12.2	79	968.0	8.2	2.9	1.9	5	9.3	-	-
12	13.5	15.6	11.0	8.1	12.9	83	964.6	-	7.5	3.5	7	5.7	-	-
13	13.5	17.8	11.6	11.3	12.6	82	966.0	3.4	7.1	2.4	4	-	-	-
14	14.8	20.0	9.6	8.9	12.4	75	965.0	4.9	4.0	2.1	3	-	-	-
15	16.9	21.0	11.3	8.1	15.8	81	962.7	5.8	5.3	1.6	5	-	-	-
16	18.6	22.6	15.8	11.6	16.2	77	960.4	-	7.0	4.5	8	6.8	-	-
17	14.6	18.8	12.3	11.2	13.3	81	965.3	8.0	3.5	0.9	3	-	-	-
18	12.1	15.4	6.9	5.5	12.8	91	965.0	3.5	4.4	1.0	3	0.2	-	-
19	12.2	14.0	11.5	10.6	13.4	94	965.7	0.1	8.0	1.1	3	20.4	-	-
20	12.4	16.2	8.0	6.9	11.5	81	969.0	7.6	3.3	1.8	8	0.0	-	-
21	15.6	17.7	9.0	7.1	11.4	65	962.0	3.8	6.3	7.8	10	0.7	-	-
22	13.4	16.8	9.9	10.1	12.9	84	955.1	-	7.3	3.4	8	38.4	-	-
23	13.2	15.9	10.9	9.2	10.9	66	957.4	5.3	4.9	9.0	14	0.3	-	-
24	12.7	15.0	10.9	9.4	9.9	68	955.2	5.8	5.1	7.1	12	2.5	-	-
25	10.3	12.4	8.4	8.1	10.8	87	964.7	-	7.8	4.4	8	8.8	-	-
26	8.1	10.1	7.6	7.1	9.3	86	974.1	-	6.6	2.3	3	0.0	-	-
27	7.1	12.7	1.3	- 1.3	7.8	78	976.8	8.6	0.9	1.8	3	-	-	-
28	8.7	15.0	1.5	1.2	8.5	76	973.5	9.6	1.9	1.4	4	-	-	-
29	9.0	13.8	4.5	2.1	10.1	88	970.7	0.8	5.8	1.4	4	2.8	-	-
30	9.7	12.6	7.8	5.7	10.1	84	970.1	0.7	6.8	1.1	3	0.3	-	-

P R Z E M Y Ś L

DNI	TEMPERATURA POWIETRZA				PRĘŻNOŚĆ PARY WODNEJ	WILGOTNOŚĆ WZGLĘDNA	CIŚNIENIE ATMOSFERYCZNE	USŁONECZNIENIE	ZACHMURZENIE	WIATR		OPAD	ŚNIEG	
	T	Max	Min	T_g	e	U	P	S	N	v	v_{max}	R_d	s_h	s_g
1	16.7	22.0	12.8	12.0	17.6	93	981.3	.	5.1	2.3	3	9.7	-	-
2	17.3	20.7	15.5	15.1	17.8	91	987.4	.	5.3	2.4	4	-	-	-
3	18.1	23.3	14.8	13.2	18.4	89	989.0	.	4.6	1.1	3	-	-	-
4	19.7	26.1	15.1	14.0	18.5	82	987.9	.	3.9	1.0	4	-	-	-
5	19.3	25.8	13.4	11.5	16.4	75	989.3	.	1.1	2.9	7	-	-	-
6	18.6	24.3	14.2	11.4	15.0	72	994.0	.	3.0	1.8	4	-	-	-
7	17.0	23.9	9.9	8.8	15.0	78	995.2	.	2.3	1.1	2	0.0	-	-
8	17.3	23.0	10.8	9.4	14.9	78	994.6	.	3.1	2.4	5	0.5	-	-
9	15.7	20.9	11.2	9.9	15.7	88	995.8	.	3.9	2.0	7	16.1	-	-
10	12.6	17.5	7.9	5.9	10.4	73	995.7	.	1.4	3.0	6	-	-	-
11	11.6	18.3	4.9	3.3	11.5	83	988.6	.	2.0	0.8	1	-	-	-
12	15.6	20.6	10.5	7.6	13.2	76	984.8	.	4.6	2.5	5	1.5	-	-
13	15.1	18.7	13.0	12.5	14.3	84	984.3	.	5.3	2.1	5	1.1	-	-
14	15.6	20.7	11.7	10.4	14.8	80	985.7	.	5.3	1.4	3	0.1	-	-
15	17.3	23.0	11.9	9.0	15.6	79	983.7	.	5.4	1.5	4	1.2	-	-
16	19.3	24.6	14.5	12.3	18.6	84	981.1	.	6.4	1.5	5	2.2	-	-
17	15.6	20.9	13.9	13.6	15.4	87	984.5	.	7.5	1.4	4	3.6	-	-
18	12.8	15.0	9.3	7.1	13.3	90	985.2	.	7.3	1.6	4	21.4	-	-
19	11.9	14.1	8.9	11.1	13.1	94	983.3	.	8.0	2.5	4	19.2	-	-
20	11.9	16.1	9.1	8.6	12.1	88	989.0	.	4.9	0.5	1	-	-	-
21	14.0	18.6	7.4	5.1	12.2	78	984.6	.	4.0	2.8	7	-	-	-
22	14.4	16.3	12.7	11.5	14.2	87	978.6	.	7.0	2.6	5	12.8	-	-
23	13.0	17.7	8.4	6.3	11.4	77	977.5	.	2.5	2.6	5	0.8	-	-
24	13.4	17.4	10.9	7.6	11.8	78	975.4	.	4.8	2.6	6	2.7	-	-
25	11.3	13.8	8.0	3.9	11.7	88	982.1	.	4.5	2.6	4	0.4	-	-
26	10.2	11.8	9.0	7.9	10.5	84	990.2	.	6.6	5.0	6	8.5	-	-
27	8.8	10.4	6.0	3.5	9.3	83	989.1	.	6.4	4.1	6	-	-	-
28	7.7	10.0	5.5	5.1	8.6	82	994.9	.	4.4	2.1	4	-	-	-
29	8.1	12.3	4.0	1.1	9.7	89	992.5	.	5.0	3.0	5	-	-	-
30	9.5	14.8	4.2	2.1	10.5	88	989.8	.	7.1	1.9	3	9.5	-	-

N O W Y S Ą C Z

DNI	TEMPERATURA POWIETRZA				PRĘŻNOŚĆ PARY WODNEJ	WILGOTNOŚĆ WZGLĘDNA	CIŚNIENIE ATMOSFERYCZNE	USŁONECZNIENIE	ZACHMURZENIE	WIATR		OPAD	ŚNIEG	
	T	Max	Min	T_g	e	U	P	S	N	v	v_{max}	R_d	s_h	s_g
1	15.4	20.1	14.5	11.5	15.7	89	976.4	-	7.4	2.0	4	2.5	-	-
2	15.0	17.6	13.7	13.4	15.4	90	981.9	-	6.6	1.4	5	0.4	-	-
3	17.5	24.9	11.4	9.5	16.9	85	981.9	7.0	2.9	1.0	5	0.2	-	-
4	19.2	26.9	13.0	11.0	16.9	79	980.7	6.4	4.9	0.9	3	-	-	-
5	16.7	23.6	12.8	9.6	17.3	91	982.0	3.1	3.9	0.6	3	16.6	-	-
6	17.6	24.3	13.1	12.7	16.0	81	986.8	8.2	4.3	1.1	4	-	-	-
7	16.0	24.0	9.6	6.9	14.2	80	988.7	8.8	2.0	0.5	4	-	-	-
8	16.2	23.1	9.4	7.4	14.6	81	988.6	8.9	2.0	0.9	3	0.9	-	-
9	15.5	21.6	10.3	7.9	14.6	84	989.7	6.6	4.8	1.3	3	1.8	-	-
10	14.3	19.4	10.9	8.9	12.3	78	988.1	9.2	3.0	1.3	3	0.0	-	-
11	12.3	20.0	5.4	2.1	11.9	84	981.4	8.8	1.9	0.9	3	-	-	-
12	13.7	20.2	8.8	9.2	13.2	85	978.2	3.0	6.4	0.9	3	5.6	-	-
13	15.1	19.4	12.3	11.9	13.4	80	978.4	5.9	6.5	1.6	4	-	-	-
14	15.1	20.8	9.5	5.0	13.2	79	978.7	4.3	4.9	0.9	2	-	-	-
15	17.7	23.7	12.2	8.7	15.0	75	976.3	7.9	5.3	0.8	4	0.0	-	-
16	19.4	24.7	14.8	11.5	18.4	83	973.7	0.6	6.9	1.0	3	3.7	-	-
17	15.1	20.0	13.7	12.6	14.8	87	978.1	0.7	6.3	1.6	5	-	-	-
18	13.5	16.4	10.7	8.1	13.7	89	978.2	2.2	7.6	1.6	4	-	-	-
19	12.9	14.7	11.8	11.9	13.5	91	977.6	-	8.0	1.5	4	1.0	-	-
20	13.0	18.2	8.8	6.0	11.8	80	982.1	6.4	4.3	0.6	3	-	-	-
21	14.2	20.6	6.2	3.7	11.6	74	976.6	3.1	5.0	2.0	6	-	-	-
22	14.1	17.3	10.8	12.3	13.3	82	967.8	-	6.4	3.0	8	12.6	-	-
23	12.8	17.2	8.9	4.7	10.7	73	971.0	5.4	4.5	3.9	9	-	-	-
24	13.1	17.6	10.4	6.3	10.6	71	968.6	3.3	4.8	3.4	6	0.2	-	-
25	11.4	13.4	8.7	6.1	10.6	79	976.8	0.5	6.5	4.4	6	-	-	-
26	9.7	11.6	9.0	6.5	9.1	76	985.8	1.0	7.1	4.5	6	-	-	-
27	9.4	13.4	7.3	4.5	9.1	78	989.9	6.3	4.8	1.8	3	-	-	-
28	6.6	16.0	1.2	- 1.0	8.2	86	987.8	5.8	4.1	0.8	3	-	-	-
29	8.2	17.2	0.8	- 1.6	9.2	84	984.2	8.1	5.6	1.1	4	0.8	-	-
30	10.9	11.7	8.8	4.0	11.7	93	983.1	-	7.6	0.4	2	9.2	-	-

Tablica II

LESKO

DNI	TEMPERATURA POWIETRZA				PRĘŻNOŚĆ PARY WODNEJ	WILGOTNOŚĆ WZGLĘDNA	CIŚNIENIE ATMOSFERYCZNE	USŁONECZNIENIE	ZACHMURZENIE	WIATR		OPAD	ŚNIEG	
	T	Max	Min	T_0	e	U	P	S	N	v	v_{max}	R_d	s_h	s_g
1	15.1	19.6	11.5	11.0	16.0	93	966.0	0.2	6.6	2.6	7	16.5	–	–
2	14.6	16.8	11.8	13.3	15.7	95	972.4	–	8.0	2.6	4	0.1	–	–
3	17.9	22.9	14.7	14.4	18.3	89	973.1	4.0	6.4	1.1	3	–	–	–
4	17.5	26.1	12.3	11.0	17.4	88	972.3	5.4	4.4	1.9	4	21.7	–	–
5	17.9	25.9	12.2	11.3	16.4	81	972.9	7.6	3.9	2.3	5	–	–	–
6	17.9	23.1	12.8	12.8	14.7	73	978.0	8.7	3.5	3.1	8	–	–	–
7	15.4	22.7	8.9	8.0	13.7	80	979.8	8.2	3.5	3.3	7	0.7	–	–
8	15.5	22.4	9.0	8.8	14.8	88	979.1	9.0	4.6	1.6	5	–	–	–
9	14.1	19.1	9.5	8.4	14.6	90	980.0	3.8	4.8	1.8	4	1.0	–	–
10	12.6	17.6	7.5	5.9	11.4	79	978.8	9.2	1.5	2.8	7	0.0	–	–
11	11.5	19.1	4.9	4.0	11.7	86	972.4	6.7	3.1	3.1	7	–	–	–
12	13.8	17.9	8.2	7.4	12.5	80	969.6	5.4	4.8	4.0	7	1.7	–	–
13	13.7	17.5	12.5	11.8	13.6	88	969.2	2.0	6.1	2.6	6	20.3	–	–
14	13.4	19.2	8.8	7.8	13.5	88	970.2	5.9	7.1	2.3	5	0.0	–	–
15	16.2	20.0	12.0	9.5	15.0	81	968.4	5.9	6.1	3.8	6	3.5	–	–
16	19.7	22.6	14.0	14.2	17.4	76	965.6	1.8	7.1	5.1	9	6.8	–	–
17	15.9	22.4	13.2	12.8	16.0	88	968.9	–	8.0	1.3	4	–	–	–
18	12.9	14.5	11.2	10.8	14.1	95	968.78	–	8.0	2.3	5	29.3	–	–
19	11.1	13.1	10.5	10.3	12.7	97	967.2	–	8.0	1.5	4	19.3	–	–
20	11.7	16.2	9.9	9.3	12.2	90	973.2	5.3	4.8	1.1	3	–	–	–
21	13.3	16.4	7.5	5.7	11.7	77	969.4	3.6	5.1	7.3	12	0.0	–	–
22	13.2	15.0	12.0	12.3	13.1	86	959.5	–	7.0	5.6	9	9.9	–	–
23	11.1	16.0	6.0	4.4	10.9	83	962.6	1.8	5.0	4.5	9	1.9	–	–
24	12.3	14.6	10.0	9.2	11.5	81	960.2	0.7	6.8	5.4	8	3.2	–	–
25	9.7	11.6	6.8	4.9	10.7	89	966.9	–	7.9	2.9	5	2.2	–	–
26	8.9	10.7	7.7	6.2	10.0	87	974.8	1.4	7.6	5.8	9	1.4	–	–
27	8.3	10.3	6.4	5.4	8.7	80	979.5	3.7	7.1	3.8	6	–	–	–
28	8.2	13.6	5.5	5.0	8.3	78	978.5	7.7	3.3	1.4	3	0.0	–	–
29	8.2	17.2	0.4	– 1.2	9.1	84	975.3	8.4	2.1	1.6	4	–	–	–
30	10.3	15.2	5.5	8.4	10.9	87	973.4	1.4	5.5	0.6	2	8.7	–	–

ZAKOPANE

Wrzesień 1968

DNI	TEMPERATURA POWIETRZA				PRĘŻNOŚĆ PARY WODNEJ	WILGOTNOŚĆ WZGLĘDNA	CIŚNIENIE ATMOSFERYCZNE	USŁONECZNIENIE	ZACHMURZENIE	WIATR		OPAD	ŚNIEG	
	T	Max	Min	T_0	e	U	P	S	N	v	v_{max}	R_d	s_h	s_g
1	12.0	15.9	10.2	6.0	13.4	96	914.2	–	7.9	0.3	2	10.5	–	–
2	12.4	14.8	10.6	10.1	13.7	95	919.2	0.5	7.8	0.3	2	1.1	–	–
3	13.9	19.6	7.6	3.8	14.3	90	919.4	5.3	4.4	0.1	1	0.9	–	–
4	14.9	20.5	9.7	9.4	14.6	86	918.8	6.4	2.4	0.4	2	0.2	–	–
5	14.2	21.3	8.9	4.6	14.1	88	920.0	5.5	5.0	0.5	1	8.3	–	–
6	14.1	20.8	11.2	6.9	14.3	90	923.9	5.1	4.5	0.4	1	1.5	–	–
7	13.0	20.3	6.9	2.7	11.7	80	925.4	9.1	1.4	0.8	3	–	–	–
8	12.4	18.3	7.5	3.3	12.1	85	925.7	4.4	4.3	1.3	4	0.5	–	–
9	11.2	17.3	8.2	3.4	11.8	90	926.4	2.7	5.5	0.4	2	2.8	–	–
10	10.3	16.4	5.3	0.7	10.2	83	924.0	8.4	1.0	1.0	4	–	–	–
11	10.2	16.1	5.3	0.5	10.8	87	918.2	2.5	4.4	0.3	1	0.6	–	–
12	9.8	14.5	5.2	0.7	10.7	88	915.2	1.4	6.4	1.0	5	8.7	–	–
13	10.5	15.3	9.1	8.5	11.3	90	915.9	2.6	7.1	0.5	1	0.1	–	–
14	10.7	16.3	4.7	0.2	10.4	83	915.8	4.7	5.0	0.3	1	–	–	–
15	13.7	20.5	7.5	3.1	12.6	81	913.8	7.6	6.0	0.5	2	0.9	–	–
16	17.5	23.7	13.0	10.4	14.2	73	911.7	1.8	7.4	2.4	6	23.1	–	–
17	12.3	17.9	11.2	10.7	12.7	89	915.3	0.4	5.9	0.5	3	–	–	–
18	10.0	15.7	5.6	1.5	10.7	88	914.9	1.9	4.6	0.1	1	0.0	–	–
19	9.1	10.9	7.7	4.0	10.9	94	914.6	–	7.9	0.3	1	7.5	–	–
20	8.9	13.1	4.5	0.2	9.7	86	918.6	4.4	3.9	0.3	2	–	–	–
21	11.0	16.8	4.6	0.0	9.3	73	913.6	3.6	6.0	2.8	5	–	–	–
22	10.4	14.0	4.7	2.6	11.0	87	906.0	–	6.5	4.0	10	15.1	–	–
23	9.9	13.8	5.8	2.0	8.6	72	908.3	5.4	4.8	2.5	5	0.7	–	–
24	10.0	12.8	7.2	1.8	8.5	70	906.1	3.2	6.1	3.8	6	4.7	–	–
25	7.5	9.1	6.2	1.5	9.1	88	914.1	0.1	7.9	2.9	4	10.8	–	–
26	5.4	7.4	4.9	4.1	8.0	89	922.1	0.9	7.4	2.3	5	0.1	–	–
27	5.0	10.2	2.0	– 1.3	7.3	85	925.2	7.9	2.8	1.0	3	–	–	–
28	5.6	15.9	– 2.8	– 7.7	6.4	75	922.8	9.0	0.4	0.9	1	–	–	–
29	7.5	14.6	0.6	– 3.9	8.0	79	919.9	8.0	4.5	0.6	3	0.0	–	–
30	7.5	8.8	6.3	5.4	9.8	94	919.0	–	8.0	0.5	2	11.6	–	–

KASPROWY WIERCH

DNI	TEMPERATURA POWIETRZA				PRĘŻNOŚĆ PARY WODNEJ	WILGOTNOŚĆ WZGLĘDNA	CIŚNIENIE ATMOSFERYCZNE	USŁONECZNIENIE	ZACHMURZENIE	WIATR		OPAD	ŚNIEG	
	T	Max	Min	T_0	e	U	P	S	N	v	v_{max}	R_d	s_h	s_g
1	6.4	7.4	5.7	.	9.2	96	797.3	–	7.8	3.0	7	23.8	–	–
2	6.4	9.0	5.0	.	9.6	100	801.7	0.6	7.1	4.3	7	3.3	–	–
3	8.6	11.0	6.3	.	10.4	93	803.2	5.1	4.4	2.5	7	1.8	–	–
4	8.8	11.6	6.9	.	10.4	92	802.9	3.5	5.1	2.4	4	–	–	–
5	9.3	12.0	7.1	.	9.6	81	803.7	4.4	5.9	3.0	8	16.3	–	–
6	8.1	11.6	6.0	.	9.7	89	806.7	4.9	5.1	3.8	6	–	–	–
7	7.6	10.8	5.9	.	9.0	78	808.1	7.5	3.4	3.5	5	0.4	–	–
8	6.6	10.0	5.2	.	8.4	87	807.9	3.7	5.3	4.3	7	1.6	–	–
9	5.0	7.8	3.8	.	8.4	96	808.0	0.7	6.3	5.9	9	5.0	–	–
10	4.9	6.9	3.5	.	7.9	90	805.5	3.9	4.1	1.3	3	–	–	–
11	4.2	7.5	3.4	.	7.9	95	800.4	1.9	5.1	2.5	5	6.0	–	–
12	3.5	4.7	2.8	.	7.2	93	797.5	1.1	7.0	5.9	13	11.0	–	–
13	2.9	4.5	1.4	.	7.5	99	798.0	0.3	7.8	3.1	9	1.3	–	–
14	3.5	5.1	1.5	.	7.3	93	798.2	1.4	6.8	8.0	13	1.4	–	–
15	6.4	8.3	4.6	.	9.5	98	797.6	7.3	7.4	11.3	13	3.7	–	–
16	9.1	11.7	7.6	.	11.1	96	796.6	1.0	7.5	17.6	23	9.6	–	–
17	6.6	9.5	5.1	.	9.6	98	798.3	1.2	6.5	4.4	14	–	–	–
18	5.2	7.7	3.6	.	7.8	88	797.6	1.4	6.3	2.4	7	1.4	–	–
19	2.2	4.1	0.3	.	7.1	100	795.8	–	7.9	12.5	17	11.7	–	–
20	1.9	6.0	– 0.5	.	6.6	94	799.8	5.1	5.5	4.3	13	–	–	–
21	2.9	3.7	1.4	.	7.5	99	795.8	0.8	7.3	15.8	24	7.5	–	–
22	3.3	6.0	0.1	.	7.8	100	789.3	–	7.5	12.6	16	16.9	–	–
23	0.6	1.2	– 0.3	.	6.3	99	790.6	0.1	6.5	11.6	19	5.8	–	–
24	0.4	2.2	– 0.5	.	6.2	98	788.7	1.4	6.8	9.6	17	4.8	–	–
25	– 0.6	0.0	– 1.5	.	5.8	100	794.5	–	8.0	7.4	18	18.9	2	.
26	– 2.7	– 0.3	– 4.3	.	5.0	99	800.6	–	8.0	5.9	9	1.1	6	.
27	– 1.6	0.8	– 3.7	.	3.9	75	803.9	8.4	3.1	4.1	8	–	7	.
28	5.3	8.2	0.2	.	2.9	31	804.1	11.4	1.6	1.9	4	–	6	.
29	4.6	6.5	1.3	.	4.2	52	801.3	9.2	5.1	2.8	6	0.3	3	.
30	1.5	3.2	– 0.6	.	6.8	100	799.6	–	8.0	3.4	6	11.6	–	–

TABLICA III

WYNIKI MIESIĘCZNE SPOSTRZEŻEŃ STACJI METEOROLOGICZNYCH

МЕСЯЧНЫЕ РЕЗУЛЬТАТЫ НАБЛЮДЕНИЙ МЕТЕОРОЛОГИЧЕСКИХ СТАНЦИЙ

MONTHLY RESULTS OF OBSERVATIONS AT METEOROLOGICAL STATIONS

Nr	STACJA	TEMPERATURA POWIETRZA T											LICZBA DNI					
		1	7	13	19	Dies	$\overline{Max}$	$\overline{Min}$	Max abs.	Data	Min abs.	Data	Min $<-10°$	Min $<0°$	Max $<-10°$	Max $<0°$	Max $>15°$	Max $>25°$
2	Łeba	11.8	12.1	17.2	13.9	13.9	18.3	10.1	29.4	6	2.9	28	-	-	-	-	23	4
4	Hel	12.9	13.2	17.2	14.2	14.4	18.2	11.0	25.0	5 6	4.6	27	-	-	-	-	21	-
5	Ustka	12.1	11.9	16.9	14.4	14.0	18.1	10.5	27.6	7	3.5	28	-	-	-	-	20	3
6	Lębork	11.5	11.2	18.3	14.5	14.1	19.0	9.3	29.2	6	1.9	28	-	-	-	-	22	7
10	Gdańsk - Wrzeszcz	12.7	12.2	17.1	14.7	14.3	18.4	10.6	27.3	6	2.6	28	-	-	-	-	21	4
17	Koszalin	12.1	11.8	17.1	14.0	13.9	18.5	10.3	27.0	5	4.7	28	-	-	-	-	21	6
18	Kołobrzeg	12.4	12.0	16.5	13.8	13.8	17.8	10.3	26.8	4 7	3.5	27	-	-	-	-	22	2
19	Elbląg	12.4	12.3	17.4	14.0	14.1	18.2	10.6	27.5	6	3.9	28	-	-	-	-	20	6
22	Suwałki	9.7	10.3	16.5	13.1	12.5	17.5	8.1	29.7	5	1.2	20	-	-	-	-	15	7
23	Kętrzyn	11.2	11.1	16.8	13.7	13.3	17.8	9.5	27.7	6	0.9	28	-	-	-	-	19	7
30	Świnoujście	13.7	13.0	16.7	15.0	14.6	18.0	11.7	27.1	4	6.9	26	-	-	-	-	22	2
33	Mikołajki	11.6	11.5	16.5	13.6	13.4	17.4	10.2	26.6	7	1.2	28	-	-	-	-	17	6
34	Resko	11.5	11.2	18.1	14.3	13.9	19.1	9.6	27.8	8	3.3	27	-	-	-	-	22	6
36	Olsztyn - Dajtki	10.7	10.6	16.7	13.4	12.9	17.9	8.6	26.8	6	- 0.3	28	-	1	-	-	19	6
38	Szczecinek	10.7	10.3	17.1	13.9	13.2	18.5	8.7	27.1	6	1.6	27	-	-	-	-	20	7
40	Chojnice	11.2	10.8	16.8	13.5	13.2	18.2	9.4	26.9	6	2.4	28	-	-	-	-	18	7
51	Szczecin - Dąbie	12.4	11.7	17.9	14.7	14.3	19.3	10.5	27.0	4	4.2	27	-	-	-	-	26	4
56	Wałcz	11.1	10.9	17.9	14.4	13.9	19.3	9.3	28.6	6	- 0.1	27	-	1	-	-	23	7
64	Mława	10.8	11.1	16.8	13.5	13.2	18.0	9.0	28.0	5	1.1	28	-	-	-	-	18	6
66	Białystok	9.7	10.1	17.6	12.9	12.7	18.3	7.9	29.8	5	1.2	11 12	-	-	-	-	18	8
67	Bydgoszcz	10.2	10.8	17.4	14.0	13.4	19.0	8.3	27.3	6	- 0.9	27	-	1	-	-	24	7
68	Ostrołęka	10.7	10.4	17.3	13.6	13.1	18.1	8.9	28.5	5	0.4	28	-	-	-	-	18	7
69	Toruń	10.9	11.2	17.6	14.1	13.6	18.9	9.0	27.2	7	1.0	28	-	-	-	-	22	6
80	Gorzów Wlkp.	12.4	11.4	17.3	14.9	14.1	19.1	10.6	26.4	4	5.0	27 30	-	-	-	-	26	4
91	Płock - Radziwie	11.6	11.4	18.4	14.8	14.2	19.6	9.7	28.6	6	0.7	28	-	-	-	-	22	7
94	Poznań - Ławica	12.1	11.3	17.7	14.6	14.1	19.5	10.0	26.6	6	1.3	27	-	-	-	-	25	7
96	Słubice	12.1	11.2	18.1	14.7	14.2	19.4	9.8	27.0	4	3.2	27	-	-	-	-	27	4
105	Koło	11.3	10.8	18.5	14.6	14.0	19.9	9.7	28.4	4 6	0.5	27	-	-	-	-	24	7
106	Siedlce	10.6	11.0	17.7	13.5	13.3	18.8	8.7	28.6	5	0.6	12	-	-	-	-	22	8
107	Warszawa - Okęcie	11.3	11.6	18.0	14.2	13.9	19.1	9.4	28.5	5	2.3	28	-	-	-	-	22	6
114	Terespol	10.8	11.1	17.1	13.4	13.2	17.9	8.8	27.2	4 5	2.0	28	-	-	-	-	21	7
119	Zielona Góra	12.7	11.9	16.8	14.6	14.1	18.5	11.0	25.4	4	5.5	28	-	-	-	-	24	1
121	Leszno - Strzyżewice	11.3	11.1	17.7	14.4	13.8	19.5	9.3	26.8	4	1.0	27	-	-	-	-	26	3
129	Kalisz	11.7	11.2	18.1	14.5	14.0	19.4	9.8	27.2	5	0.8	27	-	-	-	-	22	5
130	Łódź - Lublinek	11.6	11.1	17.5	14.5	13.9	18.7	9.7	26.8	4	0.3	27	-	-	-	-	22	6
138	Włodawa	10.9	11.1	17.0	13.5	13.3	18.2	9.0	28.0	4	2.1	28	-	-	-	-	20	7
146	Sulejów	10.5	10.6	17.7	14.3	13.5	19.2	8.7	26.7	4	- 0.6	28	-	1	-	-	23	5
149	Lublin	11.0	11.2	17.6	14.0	13.7	18.6	9.4	27.6	4	2.2	12	-	-	-	-	23	7
150	Legnica	11.9	11.0	17.8	14.8	13.9	19.2	9.7	25.6	8	2.0	27	-	-	-	-	28	2
151	Wieluń	11.4	11.3	17.9	13.8	13.8	19.1	9.7	26.2	5	1.2	28	-	-	-	-	22	4
154	Zgorzelec	11.2	10.6	17.3	14.3	13.6	18.6	9.2	25.2	4	2.3	27	-	-	-	-	24	2
158	Wrocław - Strachowice	12.1	11.3	17.8	14.4	14.0	19.4	9.4	25.7	8	1.4	27	-	-	-	-	28	3
169	Jelenia Góra	9.9	9.0	16.8	12.8	12.4	17.8	7.4	24.6	4	- 1.4	28	-	2	-	-	23	-
172	Kielce	10.8	11.5	17.5	13.1	13.4	18.6	9.3	25.8	5	0.8	28	-	-	-	-	23	3
175	Częstochowa	11.8	11.3	18.3	14.6	14.2	19.5	10.3	26.2	5	0.5	27	-	-	-	-	25	5
180	Śnieżka	5.4	5.3	6.7	5.8	5.8	8.4	4.0	12.6	3	- 1.8	26	-	2	-	-	-	-
183	Zamość	10.7	11.1	17.0	13.2	13.2	18.2	8.9	26.5	4	0.9	28	-	-	-	-	23	2
185	Sandomierz	12.0	11.8	17.7	14.2	14.1	18.9	10.4	26.4	5	4.4	27 29	-	-	-	-	23	3
188	Opole	12.2	11.6	18.0	14.7	14.3	19.2	10.1	25.7	4	- 0.1	27	-	1	-	-	25	2
200	Kłodzko	10.2	9.6	16.9	13.6	12.7	18.3	8.6	23.8	4	- 0.1	27	-	1	-	-	24	-
216	Katowice	11.5	11.1	17.6	13.8	13.6	18.6	9.4	25.7	5	0.2	27	-	-	-	-	24	1
223	Rzeszów - Jasionka	11.6	11.9	17.3	14.0	13.8	18.9	9.6	26.5	4	2.7	11	-	-	-	-	23	3
224	Racibórz	11.6	11.1	18.1	14.7	14.0	19.5	9.8	25.8	3 4	0.2	28	-	-	-	-	28	2
226	Kraków - Balice	11.5	11.3	17.4	13.9	13.7	18.7	9.7	25.0	5	2.0	28	-	-	-	-	24	-
229	Tarnów	11.7	11.9	17.9	14.1	14.0	18.9	9.9	25.8	4	2.5	29	-	-	-	-	23	1
239	Aleksandrowice	12.1	11.7	16.3	13.4	13.5	17.6	9.8	23.8	5	1.3	27	-	-	-	-	22	-
241	Przemyśl	12.4	12.1	17.7	14.5	14.3	18.8	10.3	26.1	4	4.0	29	-	-	-	-	22	2
255	Nowy Sącz	11.8	11.2	18.2	14.6	14.0	19.3	10.0	26.9	4	0.8	29	-	-	-	-	25	1
264	Lesko	11.5	10.8	16.9	13.9	13.4	18.0	9.4	26.1	4	0.4	29	-	-	-	-	22	2
277	Zakopane	8.5	8.4	14.5	10.6	10.7	15.8	6.7	23.7	16	- 2.8	28	-	1	-	-	18	-
281	Kasprowy Wierch	4.1	4.1	5.3	4.1	4.4	6.6	2.6	12.8	5	- 4.3	26	-	7	-	1	-	-

Nr	STACJA	CIŚNIENIE ATMOSFERYCZNE P						PRĘŻNOŚĆ PARY WODNEJ e					WILGOTNOŚĆ WZGLĘDNA U							LICZBA DNI	
		P_m	Max	Data	Min	Data	$P_{o,m}$	1	7	13	19	Dies	1	7	13	19	Dies	Min	Data	min <40%	o godz. 13 >80%
2	Leba	1014.1	1028.0	9	990.7	23	1014.5	12.6	13.1	14.5	13.8	13.5	89	91	73	85	84	42	6	-	13
4	Hel	1014.7	1028.5	27	991.3	23	1015.0	13.9	14.2	14.6	14.1	14.2	91	92	73	85	85	51	11	-	8
5	Ustka	1013.4	1027.4	9	990.2	23	1014.4	12.9	12.8	14.0	13.8	13.4	89	90	72	82	83	39	7	1	9
6	Lębork	1012.2	1025.7	9	988.9	23	1014.8	12.8	12.7	12.9	14.0	13.2	93	93	63	84	82	36	5	3	7
10	Gdańsk - Wrzeszcz	1013.6	1028.0	10	990.0	23	1015.1	13.1	13.0	13.4	13.9	13.3	87	90	68	81	81	37	11	1	7
17	Koszalin	1010.1	1024.3	9	988.1	22	1014.1	12.7	12.7	13.5	13.7	13.1	89	90	69	85	82	35	7	1	6
18	Kołobrzeg	1013.6	1027.7	9	991.8	22	1014.3	13.4	13.0	14.2	14.3	13.7	91	90	75	89	86	40	28	-	11
19	Elbląg	1010.0	1023.3	27	987.5	23	1015.2	12.1	12.3	12.8	12.7	12.5	83	85	65	79	78	36	8	3	5
22	Suwałki	993.5	1007.4	10	971.7	23	1015.9	10.9	11.2	10.4	11.1	10.8	88	88	58	74	76	26	6	8	5
23	Kętrzyn	1003.7	1016.9	9	981.7	23	1015.4	12.0	12.0	12.5	12.5	12.2	89	89	65	79	80	38	6 11	2	7
30	Świnoujście	1013.4	1027.3	9	992.3	24	1014.0	14.3	13.9	14.4	14.8	14.3	89	91	76	85	85	48	12	-	13
33	Mikołajki	999.7	1012.7	9 10	978.6	23	1015.5	12.2	12.2	12.2	12.7	12.3	88	87	66	80	79	32	6	6	8
34	Lesko	1007.8	1021.7	9	987.4	24	1014.6	13.0	12.9	13.6	14.2	13.3	94	95	66	86	84	30	12	3	9
36	Olsztyn - Dajtki	999.0	1011.8	9	978.1	23	1015.4	11.8	12.0	12.2	12.2	12.1	90	92	66	79	81	32	11	5	8
38	Szczecinek	997.6	1011.3	9	976.6	24	1014.9	12.2	12.2	13.3	13.4	12.9	93	96	69	83	85	42	12	-	10
40	Chojnice	993.6	1007.1	9	972.7	24	1014.7	12.4	12.4	12.9	13.1	12.7	92	94	69	84	84	39	7	1	10
51	Szczecin - Dąbie	1013.2	1026.9	9	992.3	24	1014.0	13.6	13.3	14.4	14.6	14.0	93	95	71	86	85	41	12	-	9
56	Wałcz	1000.6	1015.7	8	980.7	23	1014.8	16.2	12.7	13.7	13.6	13.4	89	95	68	82	78	33	12	6	9
64	Mława	997.5	1010.2	9	977.5	24	•	•	12.1	12.2	12.4	•	•	90	66	79	•	•	•	•	9
66	Białystok	999.5	1012.8	10	979.8	22	1016.5	11.1	11.5	12.2	12.4	11.8	90	91	64	83	81	29	5	7	10
67	Bydgoszcz	1006.2	1018.8	9 27	986.1	24	1014.9	12.0	12.5	12.7	13.2	12.6	93	94	65	82	82	28	12	5	8
68	Ostrołęka	1004.2	1016.8	10	984.4	24	1015.8	12.2	11.9	12.6	13.0	12.5	93	92	67	83	83	34	6	6	11
69	Toruń	1006.4	1019.5	27	986.3	24	1014.9	12.4	12.6	13.2	13.8	13.0	93	93	66	85	83	34	12	3	6
80	Gorzów Wlkp.	1007.5	1020.6	9	987.8	24	1014.3	13.1	13.0	13.8	13.8	13.5	90	95	70	80	84	31	11	2	9
91	Płock - Radziwie	1007.1	1019.6	9	987.5	24	1014.6	12.6	12.7	13.0	13.4	12.9	91	92	63	80	80	31	6	5	7
94	Poznań - Ławica	1003.6	1016.4	9	984.1	24	1014.7	12.7	12.6	13.2	13.5	13.0	88	92	66	79	81	39	8 11	2	6
96	Słubice	1011.3	1024.0	9	992.3	23	1014.3	13.3	12.9	14.3	14.2	13.7	93	96	70	84	85	44	11 12	-	10
105	Koło	1002.6	1017.7	27	983.8	24	1014.7	12.5	12.4	13.5	13.8	13.1	91	93	64	82	82	36	11	1	6
106	Siedlce	997.7	1009.8	10	979.9	22	1015.6	11.7	12.1	12.3	12.8	12.1	89	90	62	82	80	28	6	6	7
107	Warszawa - Okęcie	1002.5	1014.1	9	984.2	24	1015.3	12.2	12.4	12.1	12.6	12.3	89	89	61	78	78	24	6	7	7
114	Terespol	999.6	1012.3	10	980.6	22	1015.8	11.9	12.0	12.1	12.7	12.2	90	89	63	81	80	35	4	5	4
119	Zielona Góra	993.6	1005.9	9	975.3	23	1014.4	12.8	12.8	13.5	13.4	13.1	86	90	71	80	82	39	11	1	11
121	Leszno - Strzyżewice	1003.4	1015.5	9	985.1	24	1014.5	12.7	12.9	14.4	14.1	13.5	93	96	71	85	85	42	28	-	11
129	Kalisz	997.2	1009.4	9	978.6	24	1014.4	13.0	12.9	13.3	13.9	13.3	92	95	66	83	83	32	11	2	8
130	Łódź - Lublinek	992.4	1004.1	9 27	974.5	24	1014.8	12.3	12.3	12.4	12.6	12.4	88	91	63	76	79	31	6	2	7
138	Włodawa	994.8	1007.1	10	976.9	22	1015.9	12.0	12.3	13.1	13.3	12.7	90	91	68	83	82	36	6	2	7
146	Sulejów	992.0	1003.3	27	974.6	24	1014.6	•	12.4	12.7	13.0	•	•	94	63	80	•	•	•	•	6
149	Lublin	994.2	1005.6	10	976.6	22	1015.4	12.6	12.6	13.2	13.6	12.9	94	93	66	84	83	31	6	2	8
150	Legnica	1000.0	1011.8	9	982.5	23	1015.1	13.0	12.7	14.2	14.5	13.6	92	95	70	85	85	52	8 10*	-	7
151	Wieluń	991.2	1002.6	27	974.0	24	1014.9	12.9	13.2	14.6	14.1	13.8	95	97	71	88	87	44	11	-	7
154	Zgorzelec	990.3	1002.1	9	973.3	23	1014.4	12.5	12.3	13.5	14.1	13.2	93	94	69	85	85	42	3	-	9
158	Wrocław - Strachowice	1000.1	1011.6	9	982.5	24	1014.9	13.5	13.0	14.0	14.3	13.7	94	95	69	86	85	45	9	-	7
169	Jelenia Góra	974.3	985.8	9	957.3	23	1015.1	11.8	11.3	12.8	13.4	12.4	95	96	68	90	86	43	28	-	7
172	Kielce	983.5	994.0	9	967.9	24	1015.6	12.5	12.9	13.3	13.4	13.0	94	93	67	87	84	29	6	2	7
175	Częstochowa	984.0	994.8	27	968.1	24	1015.1	13.0	12.6	13.0	13.6	13.1	91	92	62	81	81	30	11	2	5
180	Śnieżka	836.5	848.3	9	820.6	24	•	8.5	7.8	8.7	8.6	8.4	93	88	88	92	91	2	28	3	25
183	Zamość	989.8	1001.0	10	972.8	22	1015.3	12.2	12.6	13.3	13.4	12.9	94	93	68	87	85	36	6	1	8
185	Sandomierz	991.8	1002.3	10	975.5	22	1015.6	13.3	13.0	14.4	13.9	13.7	92	92	70	84	84	41	6	-	8
186	Opole	993.3	1004.8	27	977.0	24	1014.5	12.8	12.4	14.3	13.9	13.4	88	89	69	82	81	45	28	-	9
200	Kłodzko	977.6	988.4	9	961.8	24	1015.3	11.7	11.5	13.0	13.3	12.5	93	94	68	85	85	39	27	1	7
216	Katowice	981.7	992.6	27	966.4	24	1015.4	12.9	12.6	13.4	13.4	13.1	93	94	66	84	84	45	7	-	5
223	Rzeszów - Jasionka	991.6	1001.4	10	976.0	22	1015.6	12.9	13.2	14.4	14.3	13.7	92	93	72	88	86	45	10	-	7
224	Nacibórz	992.6	1003.8	27	977.6	22 24	1015.6	13.0	12.6	14.2	14.9	13.7	93	94	68	88	85	42	17	-	5
226	Kraków - Balice	986.9	997.5	27	971.7	24	1015.2	12.9	12.9	14.0	14.1	13.4	93	94	70	87	85	51	9	-	7
229	Tarnów	990.5	1000.8	27	974.5	22	1015.5	12.9	13.2	13.9	13.8	13.5	92	93	68	85	84	48	6 11	-	6
239	Aleksandrowice	967.6	977.5	27	951.8	24	1015.1	12.5	12.3	13.7	12.9	12.9	88	88	73	83	82	53	28	-	8
241	Przemyśl	987.2	997.3	10	971.4	22	1015.6	13.2	13.0	14.5	14.0	13.7	90	90	71	84	83	50	6	-	8
255	Nowy Sącz	980.6	990.8	27	964.7	22	1015.6	12.7	12.5	13.9	13.6	13.2	91	92	66	81	82	47	4	-	6
264	Losko	971.5	981.3	7	956.2	22	1015.9	12.6	12.3	14.0	13.7	13.2	91	93	72	85	85	53	7	-	5
277	Zakopane	917.6	926.8	9	903.1	22	•	10.5	10.7	11.6	11.3	11.0	93	95	70	87	85	40	28	-	6
281	Kasprowy Wierch	799.8	808.5	7	787.6	24	•	7.3	7.2	8.2	7.7	7.6	89	87	91	92	90	5	29	3	25

Nr	STACJA	PRĘDKOŚĆ WIATRU v								LICZBA PRZYPADKÓW W PRZYDZIAŁACH								LICZBA DNI		ZACHMURZENIE N					LICZBA DNI	
		1	7	13	19	Dies	Max	Data		0	>0-2	>2-4	>4-7	>7-10	>10-15	>15-20	>20	≥10	>15	1	7	13	19	Dies	◔	◕
2	Łeba	2.4	2.3	3.8	2.6	2.8	9	14 28		6	112	81	35	6	–	–	–	1	–	3.2	4.9	5.3	4.5	4.2	6	3
4	Hel	3.5	3.3	3.7	3.8	3.7	10	16		8	67	93	59	13	–	–	–	1	–	4.3	4.9	4.6	4.9	4.6	5	7
5	Ustka	1.9	2.2	3.0	2.2	2.4	8	15		8	139	68	24	1	–	–	–	–	–	2.8	4.9	5.3	4.3	4.2	6	1
6	Lębork	0.8	1.2	3.0	1.1	1.7	6	4 21	23*	65	107	54	14	–	–	–	–	–	–	4.7	5.0	5.7	5.1	4.9	2	3
10	Gdańsk – Wrzeszcz	1.9	1.9	3.7	2.0	2.5	8	16 23		44	75	84	35	2	–	–	–	–	–	4.0	4.8	4.8	5.0	4.6	5	5
17	Koszalin	2.2	2.3	3.2	1.8	2.5	8	28		17	113	82	27	1	–	–	–	–	–	3.6	5.2	5.4	5.2	4.7	5	7
18	Kołobrzeg	2.1	2.2	3.2	2.1	2.4	7	15 22	23*	18	117	82	23	–	–	–	–	–	–	4.6	5.8	5.6	5.5	5.2	5	8
19	Elbląg	2.3	1.8	3.7	2.8	2.7	8	23		37	80	82	40	1	–	–	–	2	–	3.9	5.2	5.2	5.3	4.9	4	4
22	Suwałki	2.6	2.7	4.1	2.9	3.2	8	21 26		2	91	105	40	2	–	–	–	–	–	3.7	5.8	5.5	5.7	5.1	4	7
23	Kętrzyn	1.7	1.7	3.0	1.6	2.0	6	5 21	23*	21	149	49	21	–	–	–	–	–	–	4.0	5.0	4.8	4.1	4.4	7	6
30	Świnoujście	2.3	1.9	3.4	3.1	2.7	9	14 15	16*	38	94	61	34	13	–	–	–	1	–	4.1	5.2	4.8	5.4	4.6	4	5
33	Mikołajki	2.7	2.8	3.5	2.5	3.0	8	1		4	91	102	42	1	–	–	–	–	–	3.9	5.2	5.7	4.4	4.8	5	7
34	Resko	1.1	1.3	2.3	1.5	1.6	7	28		67	116	50	7	–	–	–	–	–	–	4.1	5.4	5.6	4.8	4.8	5	7
36	Olsztyn – Dajtki	1.8	1.7	2.7	1.9	2.0	6	15 23		51	105	68	16	–	–	–	–	–	–	3.6	5.0	4.6	3.9	4.3	9	7
38	Szczecinek	1.5	1.8	3.4	2.0	2.1	7	23 28		57	89	69	25	–	–	–	–	–	–	4.0	5.2	5.3	5.0	4.8	7	7
40	Chojnice	2.2	2.5	3.3	2.2	2.5	9	23		8	131	73	24	4	–	–	–	–	–	3.0	5.3	5.4	5.4	4.6	7	7
51	Szczecin – Dąbie	3.1	2.9	3.8	2.5	3.1	8	4 16	21*	16	97	69	48	10	–	–	–	–	–	4.3	4.9	5.2	5.1	4.7	7	7
56	Wałcz	•	0.9	1.8	1.1	•	•	•		40	85	22	4	1	–	–	–	•	•	•	•	•	•	•	•	•
64	Mława	2.5	2.6	4.7	2.6	3.2	9	1 5	23	18	79	88	45	10	–	–	–	1	–	3.9	5.6	5.5	4.4	4.7	6	8
66	Białystok	1.1	1.5	2.6	1.1	1.6	7	3		63	118	54	5	–	–	–	–	–	–	3.9	5.3	5.8	5.2	4.9	4	9
67	Bydgoszcz	1.9	2.3	3.8	2.4	2.6	10	23		19	106	80	31	4	–	–	–	1	–	3.1	4.7	5.0	5.0	4.4	7	5
68	Ostrołęka	1.1	1.4	2.5	1.3	1.7	8	23		47	134	47	11	1	–	–	–	1	–	4.0	4.9	5.5	4.4	4.6	7	10
69	Toruń	1.8	1.9	3.2	1.6	2.1	9	6	23	23	150	42	22	3	–	–	–	3	–	3.8	4.9	5.1	4.8	4.6	6	7
80	Gorzów Wlkp.	1.6	1.6	2.5	1.7	1.8	9	16		50	121	55	10	4	–	–	–	–	–	4.6	5.6	5.6	5.3	5.1	6	9
91	Płock – Radziwie	1.8	1.9	3.3	1.8	2.2	7	13	23	27	127	62	24	–	–	–	–	1	–	4.0	4.8	5.0	4.9	4.6	6	7
94	Poznań – Ławica	3.2	2.7	4.1	3.0	3.3	12	16		23	85	64	55	11	2	–	–	2	–	3.6	4.6	5.0	4.3	4.4	7	4
96	Słubice	1.6	1.6	2.4	1.6	1.8	8	22		50	120	57	12	1	–	–	–	–	–	3.7	4.9	5.5	4.6	4.5	9	6
105	Koło	1.4	1.6	3.0	1.7	1.9	7	6 16	25	61	99	61	19	–	–	–	–	–	–	4.1	4.9	5.1	4.9	4.5	5	6
106	Siedlce	1.5	2.1	3.3	2.1	2.4	9	4 23	24	39	96	81	18	6	–	–	–	2	–	3.9	4.9	5.4	5.8	4.9	3	7
107	Warszawa – Okęcie	2.6	3.0	4.6	3.1	3.5	9	16 23		6	76	90	59	9	–	–	–	–	–	4.1	5.4	5.0	4.7	4.7	5	5
114	Terespol	2.7	3.0	4.1	3.0	3.3	8	5 16	23	9	84	92	51	4	–	–	–	–	–	4.2	5.3	5.7	5.3	5.0	4	8
119	Zielona Góra	2.9	2.6	3.0	2.2	2.7	7	23 25		8	107	96	29	–	–	–	–	–	–	4.2	5.1	5.3	5.2	4.8	6	8
121	Leszno – Strzyżewice	2.4	2.4	3.5	2.5	2.8	7	16 22	23*	11	114	77	38	–	–	–	–	–	–	3.3	5.6	5.2	5.2	4.8	6	8
129	Kalisz	1.4	1.2	3.0	1.2	1.7	9	23		76	102	40	18	4	–	–	–	–	–	3.3	4.4	5.4	4.7	4.5	7	7
130	Łódź – Lublinek	2.2	3.2	4.9	2.3	3.3	9	16		19	74	87	53	7	–	–	–	–	–	4.0	4.6	5.2	5.1	4.7	6	7
138	Włodawa	2.5	2.4	3.6	2.2	2.8	8	22		11	106	83	39	1	–	–	–	–	–	3.8	5.6	6.0	5.1	4.9	4	6
146	Sulejów	•	2.0	3.6	2.2	•	•	•		•	•	•	•	•	•	•	•	•	•	•	•	•	•	•	•	•
149	Lublin	1.8	2.4	3.7	2.3	2.6	7	5 22	24	25	97	86	32	–	–	–	–	–	–	4.4	5.1	5.4	5.1	5.0	2	7
150	Legnica	1.6	1.7	2.9	1.6	2.0	7	23		59	96	62	23	–	–	–	–	–	–	3.8	5.0	5.0	4.9	4.6	7	3
151	Wieluń	1.6	1.8	2.5	1.4	1.9	6	16		3	174	57	6	–	–	–	–	–	–	4.2	4.5	5.4	5.0	4.7	5	6
154	Zgorzelec	1.4	1.0	2.6	1.2	1.5	8	21		77	106	53	3	1	–	–	–	–	–	3.6	4.9	5.4	5.2	4.6	5	4
158	Wrocław – Strachowice	2.3	2.3	3.8	2.4	2.8	9	23		25	99	74	38	4	–	–	–	–	–	4.1	5.3	5.0	4.9	4.7	6	6
169	Jelenia Góra	2.5	2.4	5.1	2.7	3.2	14	23		56	70	44	38	28	4	–	–	6	–	4.4	5.3	5.6	5.3	5.0	6	10
172	Kielce	1.2	1.5	2.7	1.4	1.8	5	6	7 23	51	116	69	4	–	–	–	–	–	–	3.9	5.9	5.4	4.4	4.9	3	5
175	Częstochowa	1.6	1.8	3.0	1.9	2.0	8	24		5	168	52	14	1	–	–	–	1	–	4.1	4.4	5.3	4.1	4.4	8	6
180	Śnieżka	10.0	9.0	7.3	9.6	9.1	25	23		1	22	35	52	45	45	31	9	25	10	5.1	5.7	6.6	6.4	6.0	1	13
183	Zamość	2.5	2.4	4.3	2.8	3.1	8	24		22	69	100	48	1	–	–	–	–	–	3.1	5.1	5.4	5.0	4.7	4	4
185	Sandomierz	2.9	2.8	3.0	2.7	2.9	8	24		10	92	108	29	1	–	–	–	–	–	4.0	5.6	5.2	4.3	4.9	3	4
186	Opole	0.9	0.8	1.5	1.0	1.0	4	9	26	64	166	10	–	–	–	–	–	–	–	4.0	5.2	5.1	5.1	4.7	4	4
200	Kłodzko	0.9	1.1	3.8	2.3	2.0	9	22	24	98	61	39	37	5	–	–	–	1	–	4.3	7.2	4.9	4.9	5.4	1	7
216	Katowice	2.0	1.7	3.1	1.9	2.2	9	24		44	96	73	26	1	–	–	–	–	–	4.6	5.0	5.7	4.9	4.9	5	4
223	Rzeszów – Jasionka	2.9	3.3	5.3	3.0	3.5	9	5 21	22*	36	46	81	63	14	–	–	–	–	–	5.0	5.8	5.3	4.7	5.1	3	5
224	Nacibórz	0.6	0.6	1.8	0.7	1.0	5	6 16	18*	138	68	26	8	–	–	–	–	–	–	4.0	5.0	5.2	5.0	4.5	4	5
226	Kraków – Balice	2.7	2.8	4.3	2.8	3.2	9	23	24	21	79	81	52	7	–	–	–	–	–	3.3	5.1	5.1	4.3	4.5	4	4
229	Tarnów	1.0	1.4	2.7	1.8	1.7	6	4	6 10*	52	130	47	11	–	–	–	–	–	–	3.6	6.4	5.5	4.3	4.7	2	4
239	Aleksandrowice	2.8	2.4	3.0	2.7	2.6	14	23		41	111	45	23	17	3	–	–	5	–	4.8	5.2	5.7	5.4	5.1	3	8
241	Przemyśl	1.5	1.7	3.4	1.8	2.1	7	5	9 21	50	101	60	29	–	–	–	–	1	–	4.4	5.7	5.3	4.3	4.7	3	5
255	Nowy Sącz	0.9	1.0	3.3	1.3	1.6	9	23		109	60	53	16	2	–	–	–	–	–	5.1	6.5	5.5	4.5	5.2	3	5
264	Lesko	2.2	1.9	4.7	2.9	3.0	12	21		38	91	49	50	11	1	–	–	1	–	4.9	6.7	5.9	5.6	5.6	1	10
277	Zakopane	0.7	0.5	2.0	0.9	1.1	10	22		129	75	25	10	1	–	–	–	1	–	4.4	5.6	6.2	4.8	5.2	3	8
281	Kasprowy Wierch	6.7	5.4	5.8	6.8	6.1	24	21		15	48	55	56	17	34	13	2	14	7	5.9	5.9	6.8	5.9	6.1	1	12

Nr	STACJA	OPAD Rd						LICZBA DNI						LICZBA DNI												
		ΣR_d I dek.	ΣR_d II dek.	ΣR_d III dek.	$\Sigma R_{d,m}$	$R_{d,max}$	Data	0,0	>0,1	>1,0	>5,0	>10,0	>20,0	●	✳	▲	≡	=	⌴	⌓	V	∽	+	+	∞	⊏	⊠
2	Łeba	3.3	39.6	43.6	86.5	28.1	12	3	13	12	5	2	1	14	-	-	6	21	-	19	-	-	-	-	1	2	-
4	Hel	17.4	22.4	32.0	71.8	17.1	1	-	13	8	5	4	-	14	-	-	-	10	-	16	-	-	-	-	1	3	-
5	Ustka	2.3	38.8	33.7	74.8	21.5	12	2	16	12	5	1	1	18	-	-	6	28	-	20	-	-	-	-	-	4	-
6	Lębork	9.4	39.0	39.9	88.3	22.2	12	-	17	14	6	3	1	15	-	-	7	27	1	24	-	-	-	-	-	2	-
10	Gdańsk - Wrzeszcz	9.4	24.0	26.4	59.8	18.0	21	1	14	12	4	1	-	16	-	-	-	25	-	14	-	-	-	-	1	3	-
17	Koszalin	11.4	51.6	48.0	111.0	26.4	22	-	17	16	7	4	1	15	-	-	9	23	-	18	-	-	-	-	4	6	-
18	Kołobrzeg	7.4	48.4	59.2	115.0	27.7	17	1	18	15	8	3	2	18	-	-	5	28	-	18	-	-	-	-	4	5	-
19	Elbląg	7.5	20.6	38.8	66.9	14.6	25	3	13	8	7	3	-	16	-	-	2	22	-	20	-	-	-	-	-	5	-
22	Suwałki	0.0	2.5	41.1	43.6	13.5	21	4	8	6	3	2	-	12	-	-	1	13	1	9	-	-	-	-	-	1	-
23	Kętrzyn	17.6	19.3	26.8	63.7	17.6	1	1	11	7	5	3	-	11	-	-	2	14	1	25	-	-	-	-	-	3	-
30	Świnoujście	26.8	54.4	77.3	157.7	38.7	16	-	19	17	9	5	2	18	-	-	3	24	1	10	-	-	-	-	4	5	-
33	Mikołajki	14.2	22.6	25.9	62.7	20.9	16	4	13	7	5	2	1	18	-	-	2	17	1	22	-	-	-	-	-	3	-
34	Resko	2.0	69.8	27.0	98.8	29.6	16	4	14	11	6	3	2	16	-	1	7	14	-	16	-	-	-	-	-	5	-
36	Olsztyn - Dajtki	2.3	28.9	27.8	59.0	26.5	16	3	11	8	4	2	1	14	-	-	3	19	-	22	-	-	-	-	-	2	-
38	Szczecinek	10.0	39.7	23.1	63.8	21.8	16	3	15	8	4	2	1	17	-	-	9	26	-	18	-	-	-	-	-	3	-
40	Chojnice	18.5	22.4	21.6	62.5	17.5	4	1	15	10	3	2	-	16	-	-	8	22	-	21	-	-	-	-	-	3	-
51	Szczecin - Dąbie	47.4	38.5	37.9	123.8	29.2	16	-	20	16	8	3	1	19	-	2	6	29	1	16	-	-	-	-	-	5	-
56	Wałcz	5.4	27.1	18.3	50.8	23.6	16	1	16	8	3	1	1	•	•	•	•	•	•	•	•	•	•	•	•	•	•
64	Mława	4.1	26.0	18.6	48.7	25.2	16	3	12	7	2	1	1	13	-	-	5	25	-	13	-	-	-	-	-	4	-
66	Białystok	1.7	15.9	29.9	47.5	15.5	16	4	12	8	4	2	-	14	-	-	5	23	1	22	-	-	-	-	-	3	-
67	Bydgoszcz	12.7	30.8	16.2	59.7	26.9	16	-	12	9	2	2	1	13	-	-	8	25	1	22	-	-	-	-	3	1	-
68	Ostrołęka	18.4	20.2	14.8	53.4	19.6	16	2	14	8	2	2	-	17	-	-	4	20	1	20	-	-	-	-	-	2	-
69	Toruń	17.6	35.8	12.4	65.8	33.1	16	2	15	9	3	1	1	17	-	-	6	25	-	24	-	-	-	-	-	7	-
80	Gorzów Wlkp.	31.3	30.2	44.4	105.9	20.0	5	1	16	14	8	5	1	18	-	-	11	30	-	18	-	-	-	-	12	7	-
91	Płock - Radziwie	7.6	13.6	20.6	41.8	8.5	16	7	12	10	3	-	-	19	-	-	8	26	-	19	-	-	-	-	-	3	-
94	Poznań - Lewica	1.4	18.9	12.8	33.1	9.7	16	4	13	9	1	-	-	17	-	-	7	29	1	23	-	-	-	-	18	2	-
96	Słubice	17.0	20.5	18.0	55.5	10.5	6	1	14	12	5	1	-	17	-	-	8	30	-	24	-	-	-	-	16	2	-
105	Koło	2.2	4.5	22.1	28.8	8.3	22	1	16	9	1	-	-	16	-	-	5	27	2	17	-	-	-	-	3	4	-
106	Siedlce	6.6	25.6	18.4	50.8	18.4	16	3	18	9	3	1	-	22	-	-	3	23	-	18	-	-	-	-	-	4	-
107	Warszawa - Okęcie	2.2	24.2	6.8	33.2	10.3	16	4	13	6	3	1	-	16	-	-	4	18	-	21	-	-	-	-	-	5	-
114	Terespol	0.4	16.0	33.7	50.1	15.2	16	1	12	6	4	2	-	12	-	-	3	24	2	20	-	-	-	-	-	4	-
119	Zielona Góra	11.9	21.0	22.6	55.5	10.2	5	3	15	14	5	1	-	17	-	1	10	28	-	15	-	-	-	-	6	6	-
121	Leszno - Strzyżewice	23.4	20.6	16.2	60.2	23.2	5	5	14	11	3	2	1	19	-	-	12	29	1	25	-	-	-	-	11	7	-
129	Kalisz	4.7	28.1	20.0	52.8	26.8	12	1	15	7	2	1	1	14	-	-	7	23	2	23	-	-	-	-	2	5	-
130	Łódź - Lublinek	0.8	13.0	14.9	28.7	7.0	18	4	13	8	2	-	-	15	-	-	7	24	1	18	-	-	-	-	3	3	-
138	Włodawa	6.3	6.0	37.7	50.0	17.5	22	1	15	7	5	1	-	14	-	1	2	25	-	21	-	-	-	-	1	4	-
146	Sulejów	9.6	0.2	20.9	30.7	7.4	24	4	10	6	3	-	-	•	•	•	•	•	•	•	•	•	•	•	•	•	•
149	Lublin	20.1	0.7	35.3	56.1	16.4	22	4	13	8	5	2	-	15	-	-	2	23	-	26	-	-	-	-	-	5	-
150	Legnica	2.7	11.6	26.2	40.5	6.3	25	4	15	12	3	-	-	18	-	-	11	29	-	25	-	-	-	-	1	5	-
151	Wieluń	21.7	11.5	14.6	47.8	19.5	5	1	16	10	2	1	-	15	-	-	6	30	-	24	-	-	-	-	1	5	-
154	Zgorzelec	14.6	9.1	32.6	56.3	8.8	4	4	15	13	4	-	-	18	-	-	2	28	-	21	-	-	-	-	-	3	-
158	Wrocław - Strachowice	9.6	31.3	23.0	63.9	11.0	19	5	16	13	6	1	-	21	-	-	14	28	1	18	-	-	-	-	5	7	-
169	Jelenia Góra	6.5	15.0	40.4	61.9	9.5	21	4	15	13	6	-	-	16	-	1	19	26	2	24	-	-	-	-	4	3	-
172	Kielce	34.9	8.0	26.7	69.6	23.0	1	-	16	10	4	2	1	16	-	-	6	28	-	23	-	-	-	-	3	4	-
175	Częstochowa	0.5	3.0	20.3	23.8	5.6	22	1	12	7	3	-	-	13	-	-	-	24	-	16	-	-	-	-	-	-	-
180	Śnieżka	30.9	15.3	82.0	128.2	20.1	24	2	23	16	9	7	1	18	4	1	27	-	3	3	1	-	-	-	-	5	-
183	Zamość	26.4	11.1	28.0	65.5	16.4	8	2	11	9	5	3	-	14	-	-	4	21	1	23	-	-	-	-	5	5	-
185	Sandomierz	29.4	7.7	30.0	67.1	25.3	1	1	14	10	3	2	1	15	-	-	1	27	-	25	-	-	-	-	-	3	-
186	Opole	13.5	2.0	21.7	37.2	12.4	5	4	12	9	2	1	-	15	-	-	11	30	2	22	-	-	-	-	-	3	-
200	Kłodzko	14.7	37.9	25.9	78.5	35.8	12	3	15	9	4	2	1	18	-	-	19	24	-	20	-	-	-	-	-	4	-
216	Katowice	7.7	3.0	18.0	28.7	10.6	22	2	11	9	2	1	-	13	-	-	9	26	2	25	-	-	-	-	6	4	-
223	Rzeszów - Jasionka	18.6	21.8	25.8	66.2	16.7	1	6	14	9	6	3	-	20	-	-	2	27	-	22	-	-	-	-	1	5	-
224	Racibórz	32.0	23.0	19.9	74.9	12.0	5	-	18	16	7	1	-	17	-	-	3	22	1	20	-	-	-	-	-	6	-
226	Kraków - Balice	0.8	11.8	23.2	35.8	17.7	22	3	11	6	2	1	-	16	-	-	10	28	1	25	-	-	-	-	10	2	-
229	Tarnów	6.9	38.3	30.5	75.7	22.5	22	1	11	9	5	2	2	14	-	-	8	25	-	26	-	-	-	-	6	3	-
239	Aleksandrowice	18.3	33.4	53.8	105.5	38.4	22	4	16	9	6	3	2	20	-	1	5	24	-	21	-	-	-	-	1	3	-
241	Przemyśl	26.3	50.3	26.7	103.3	21.4	18	1	17	12	6	4	1	17	-	-	7	26	-	24	-	-	-	-	2	7	-
255	Nowy Sącz	24.4	10.3	22.8	57.5	18.6	5	2	13	8	4	2	-	17	-	-	11	27	-	22	-	-	-	-	4	3	-
264	Lesko	40.0	80.9	27.3	148.2	29.3	18	4	17	15	8	5	3	19	-	-	17	27	1	21	-	-	-	-	3	5	-
277	Zakopane	25.8	40.0	43.0	108.8	23.1	16	3	19	12	8	5	1	21	-	-	-	26	3	19	-	-	-	-	-	5	-
281	Kasprowy Wierch	52.2	46.1	68.9	167.2	23.8	1	-	23	21	12	7	1	21	7	5	29	-	1	7	5	-	-	1	-	6	5

TABLICA IV

WYNIKI MIESIĘCZNE SPOSTRZEŻEŃ POSTERUNKÓW METEOROLOGICZNYCH I OPADOWYCH

МЕСЯЧНЫЕ РЕЗУЛЬТАТЫ НАБЛЮДЕНИЙ МЕТЕОРОЛОГИЧЕСКИХ И ОСАДКОМЕРНЫХ ПОСТОВ

MONTHLY RESULTS OF OBSERVATIONS AT METEOROLOGICAL AND RAINFALL POSTS

Nr	POSTERUNEK	TEMPERATURA POWIETRZA T							OPAD R_d						LICZBA DNI						LICZBA DNI							
		Dias	$\overline{Max}$	$\overline{Min}$	Max abs.	Data	Min abs.	Data	ΣR_d I dek.	ΣR_d II dek.	ΣR_d III dek.	$\Sigma R_{d,m}$	$R_{d,max}$	Data	0,0	> 0,1	≥ 1,0	≥ 5,0	> 10,0	> 20,0	●	✳	▲	≡	V	∞	⊼	▩
1	Rozewie	13.9	17.3	11.4	24.7	7	4.3	28	3.4	26.8	42.6	72.8	29.3	25	1	13	8	4	2	1	13	–	–	5	–	–	3	–
3	Puck	14.2	18.1	(10.7)	24.2	9	(4.6)	28	8.3	28.0	27.2	63.5	18.8	12	–	12	10	3	2	–	12	–	–	11	–	–	2	–
7	Gdynia	15.0	18.0	12.1	24.5	7	4.6	28	5.6	29.6	36.7	71.9	20.7	21	4	12	11	4	2	1	12	–	–	2	–	–	3	–
8	Słupsk	13.9	19.4	9.4	29.8	6	1.5	27	1.2	39.0	42.3	82.5	18.8	16	–	15	13	8	2	–	15	–	–	5	–	–	2	–
9	Darłowo	13.6	17.4	9.7	27.2	4	3.4	28	9.3	39.7	39.9	88.9	18.1	16	–	12	11	7	4	–	12	–	–	2	–	–	2	–
11	Czarna Dąbrówka	13.0	18.0	9.2	27.3	6	2.3	27	1.4	38.3	36.6	76.3	18.3	16	2	16	12	5	3	–	16	–	–	5	–	–	2	–
12	Kartuzy	13.1	17.5	8.7	26.9	6	1.1	28	3.7	27.1	45.0	75.8	24.0	21	–	13	9	5	2	1	13	–	–	6	–	–	2	–
13	Świbno	14.4	17.7	10.7	27.2	5 6	2.3	28	24.6	26.3	23.1	74.0	22.4	1	–	12	12	5	1	1	12	–	–	1	–	–	3	–
14	Tolkmicko	14.1	18.2	11.2	27.9	6	2.1	28	3.8	20.7	33.5	58.0	15.4	12	2	14	9	5	1	–	14	–	–	1	–	–	2	–
15	Gołdap	12.2	17.8	7.6	28.7	5	– 0.4	28	5.8	11.3	36.6	53.7	18.2	22	–	11	9	4	2	–	11	–	–	7	–	–	2	–
16	Bartoszyce	13.1	17.8	8.4	27.1	1	– 0.9	28	26.2	24.8	21.1	66.1	20.2	1	–	9	9	4	3	1	9	–	–	11	–	–	1	–
20	Kościerzyna	13.2	18.0	9.1	27.7	6	2.2	28	1.5	22.5	50.5	74.5	22.6	21	–	13	10	3	3	1	13	–	–	4	–	–	1	–
21	Lidzbark Warmiński	12.9	17.9	8.9	26.7	6 7	– 1.0	28	5.8	21.5	27.9	55.2	15.0	16	1	10	9	4	2	–	10	–	–	1	–	–	1	–
24	Rosnowo	13.5	18.8	9.1	27.8	6	2.0	27	5.4	38.1	50.2	93.7	25.2	22	–	18	13	6	2	1	18	–	–	2	–	–	3	–
25	Giżycko	13.2	17.5	9.7	28.2	5	2.0	27	5.9	12.9	17.8	36.6	9.8	22	2	11	7	3	–	–	11	–	–	1	–	–	1	–
26	Olecko	12.8	17.4	9.3	28.7	5	2.1	28	–	8.0	38.1	46.1	14.3	22	1	10	8	3	2	–	10	–	–	4	–	–	–	–
27	Dziwnów	14.4	17.7	11.6	27.3	4	5.4	27	10.3	54.9	53.5	118.7	29.4	16	–	20	16	8	3	1	19	–	–	6	–	–	4	–
28	Miastko	12.8	18.4	8.4	27.8	6	1.5	27	13.2	26.1	35.3	74.6	23.0	22	–	12	10	3	3	1	12	–	1	3	–	–	2	–
29	Nadostowo	13.6	18.4	9.4	27.7	6	0.7	28	17.2	22.2	21.0	60.4	20.3	16	–	13	9	4	2	1	13	–	–	1	–	–	2	–
31	Wirty	13.2	18.4	8.9	27.2	6	1.7	29	2.8	22.6	25.8	51.2	21.4	16	1	13	8	3	1	1	13	–	–	8	–	–	3	–
32	Augustów	13.0	18.2	8.1	29.6	5	0.8	20	–	13.5	23.3	36.8	10.2	22	2	7	6	3	1	–	7	–	–	6	–	–	–	–
35	Połczyn – Zdrój	13.4	18.6	8.8	27.2	6	1.6	27	27.5	46.8	22.1	96.4	28.0	16	3	10	10	6	2	2	10	–	–	4	–	–	1	–
37	Prabuty	13.0	18.1	9.6	26.8	6	1.5	28	20.2	26.1	27.2	73.5	21.3	16	–	14	11	4	3	1	14	–	1	9	–	–	2	–
39	Śliwice	12.9	18.2	8.4	27.1	6	– 1.3	28	16.4	24.2	24.6	65.2	22.6	16	1	14	8	3	2	1	14	–	–	4	–	–	2	–
41	Ostróda	13.6	18.4	9.3	27.3	5	1.4	28	20.2	17.0	32.6	69.8	17.6	1	–	11	9	5	2	–	11	–	–	2	–	–	2	–
42	Trzebież	14.4	18.5	10.5	28.7	4	4.5	26	42.6	48.4	48.4	139.4	26.3	5	–	18	17	9	4	2	18	–	–	1	–	–	3	–
43	Nowogard	.	.	.	.	. . .	.	. .	23.6	38.4	45.1	107.1	23.2	16	–	20	20	8	2	1	20	–	–	.	.	.	6	–
44	Biebrza	11.7	17.4	6.5	28.4	5	– 1.5	11	1.7	14.5	23.3	39.5	13.0	14	1	12	8	3	1	–	12	–	–	1	–	–	1	–
45	Różanystok	12.7	18.0	8.2	29.6	5	1.2	28	4.3	12.0	28.1	44.4	15.3	22	1	11	9	3	1	–	11	–	–	2	–	–	2	–
46	Szczytno	11.7	17.9	5.8	28.5	5	– 3.9	28	5.2	20.3	25.2	50.7	16.9	16	1	11	8	4	2	–	11	–	–	2	–	–	1	–
47	Szczuczyn	12.3	18.2	7.1	29.5	7	– 0.4	11	0.6	13.9	17.8	32.3	13.4	16	–	13	5	2	1	–	13	–	–	4	–	–	3	–
48	Kamień Krajeński	13.3	18.5	9.4	26.9	6	1.1	27	17.1	2.6	27.1	46.8	17.1	4	1	12	7	3	2	–	12	–	–	4	–	–	3	–
49	Wierzchowo	13.1	18.1	8.5	27.4	5	1.3	27	1.0	28.2	31.1	60.3	22.0	16	1	11	9	4	2	1	11	–	–	6	–	–	1	–
50	Grudziądz	13.9	19.6	9.4	28.5	6	2.7	28	1.4	32.7	14.0	48.1	30.7	16	–	11	7	1	1	1	11	–	–	3	–	–	–	–
52	Sokółka	.	.	.	.	. . .	.	. .	.	.	.	.	.	.	.	.	.	.	.	.	.	.	.	.	.	.	.	.
53	Zawodzie	12.5	17.4	7.0	27.5	7	– 1.7	28	22.5	23.4	27.1	73.0	21.2	1	–	11	9	4	3	1	11	–	–	12	–	–	1	–
54	Nidzica	12.6	17.6	8.2	27.3	7	0.5	28	2.2	41.9	33.6	77.7	26.7	16	2	13	8	6	3	1	13	–	–	6	–	–	3	–
55	Lipki	14.0	19.2	10.1	27.4	8	4.9	26 27	19.5	46.1	28.6	94.2	34.4	16	1	17	14	5	1	1	17	–	1	6	–	–	3	–
57	Lidzbark	12.8	18.2	8.5	26.9	5	0.3	28	17.6	27.5	12.3	57.4	26.4	16	3	13	7	2	2	1	13	–	–	3	–	–	5	–
58	Kisielnica	12.5	17.6	8.2	28.7	5	1.6	11	15.4	16.9	18.8	51.1	15.4	1	1	9	8	4	2	–	9	–	–	6	–	–	1	–
59	Drawno	14.2	19.0	9.2	28.2	8	2.6	27	9.6	37.7	40.0	87.3	27.3	16	–	9	9	5	3	2	9	–	–	1	–	–	1	–
60	Tykocin	12.5	17.8	8.0	29.4	5	1.0	11	3.2	17.4	35.4	56.0	15.6	24	–	10	7	3	3	–	10	–	–	5	–	–	3	–
61	Kończewice	13.7	18.5	9.4	26.9	5	2.5	27 28	9.9	39.4	5.8	55.1	36.2	16	1	12	7	2	1	1	12	–	–	5	–	–	3	–
62	Wyrzysk	13.9	19.5	8.8	28.4	6	1.7	27	–	36.2	23.8	60.0	34.2	16	–	7	7	3	1	1	7	–	–	2	–	–	–	–
63	Bydgoszcz, IMiUZ	13.9	19.5	10.1	28.4	6	2.1	28	3.2	30.0	12.6	45.8	25.1	16	1	11	8	1	1	1	11	–	–	4	–	–	1	–
65	Przelewice	13.9	19.1	10.2	27.0	8	4.7	29 30	14.1	50.3	25.1	89.5	32.6	16	2	16	14	5	2	1	16	–	–	4	–	–	3	–
70	Przasnysz	12.9	18.1	9.0	29.2	5	0.5	28	1.2	18.8	32.6	52.6	18.8	21	6	9	6	3	2	–	9	–	–	3	–	–	4	–
71	Chodzież	13.8	19.1	9.6	27.8	7	0.6	27	1.5	43.4	17.6	62.5	33.8	16	–	12	11	1	1	1	12	–	–	6	–	–	2	–
72	Trzcińsko – Zdrój	13.8	18.9	9.9	26.2	4	4.0	27	35.1	56.9	37.9	129.9	38.0	16	–	17	15	9	3	1	17	–	1	15	–	–	6	–
73	Krzyż	13.1	19.3	8.5	27.6	4	0.7	27	11.6	34.2	33.7	79.5	19.8	16	6	16	12	6	2	–	16	–	–	11	–	–	6	–
74	Kobylec	13.9	18.9	9.2	26.7	4 6	0.1	27	5.7	59.1	15.8	80.6	42.7	16	1	12	9	5	1	1	12	–	–	15	–	–	3	–
75	Więcławice	14.2	19.2	9.2	28.5	6	1.2	28	0.6	31.7	15.5	47.8	31.0	16	–	10	6	1	1	1	10	–	–	3	–	–	1	–
76	Szepietowo	12.6	17.5	8.4	28.1	5	2.0	28	18.0	18.6	20.2	56.8	10.5	1	–	13	10	6	2	–	13	–	–	4	–	–	2	–
77	Głodowo	13.3	18.7	8.9	27.4	5	1.9	28	27.5	29.7	17.6	74.8	21.8	16	1	16	11	5	2	1	16	–	–	4	–	–	2	–
78	Inowrocław	14.2	19.0	10.3	27.7	4	2.8	28	13.0	24.1	21.5	58.6	20.6	16	–	11	10	3	2	1	11	–	–	3	–	–	4	–
79	Bielsk Podlaski	12.6	18.5	8.2	29.1	1	1.3	28	8.9	29.9	27.0	65.8	2.7	16	2	13	–	4	1	1	13	–	1	6	–	–	2	–
81	Pułtusk	(13.1)	18.7	8.9	26.5	5	0.4	28	23.3	35.9	14.0	73.2	26.6	16	–	13	10	4	2	1	13	–	–	6	–	–	–	–
82	Białowieża	11.9	17.6	7.6	28.5	5	– 0.4	11	2.4	24.9	28.4	55.7	23.9	16	3	10	9	2	2	1	10	–	–	7	–	–	1	–
83	Wieniec – Zdrój	13.5	19.7	8.8	29.0	6	0.3	27	11.8	21.4	16.3	49.5	13.1	16	–	13	11	2	1	–	13	–	–	4	–	–	2	–
84	Poświętne	13.2	18.7	8.8	28.2	5	0.6	28	12.1	17.7	28.9	58.7	15.7	16	1	14	8	4	2	–	14	–	–	7	–	–	5	–

Nr	POSTERUNEK	TEMPERATURA POWIETRZA T: Dies	$\overline{Max}$	$\overline{Min}$	Max abs.	Data	Min abs.	Data	OPAD R_d: ΣR_d I dek.	ΣR_d II dek.	ΣR_d III dek.	$\Sigma R_{d,m}$	$R_{d,max}$	Data	LICZBA DNI: 0,0	≥0,1	≥1,0	≥5,0	≥10,0	≥20,0	LICZBA DNI: ●	✱	▲	≡	⋁	∾	⊼	⊠
85	Szamotuły	13.5	18.9	9.2	27.3	5	0.6	27	0.0	33.1	17.6	50.7	19.5	16	1	13	8	3	1	-	13	-	-	19	-	-	6	-
86	Przebędowo	13.7	19.1	9.6	27.0	5 6	0.9	27	-	33.5	13.8	47.3	15.7	16	-	12	9	3	1	-	12	-	-	6	-	-	-	-
87	Wyszków	13.4	18.9	9.4	28.6	5	0.2	28	15.6	22.7	13.5	51.8	18.3	16	1	14	8	3	2	-	14	-	-	4	-	-	2	-
88	Gorzyń	14.1	19.1	9.6	26.9	8	4.3	27	14.6	32.9	14.8	62.3	14.4	5	-	14	10	5	3	-	14	-	-	6	-	-	4	-
89	Trzemeszno	14.2	18.8	9.7	26.8	5 8	1.2	27	14.3	20.3	21.7	56.3	12.3	5	-	15	11	5	2	-	15	-	-	4	-	-	1	-
90	Krzemień	13.2	18.3	8.2	27.9	5	1.1	12	31.4	22.7	22.8	76.9	31.1	1	1	12	10	4	2	1	12	-	-	4	-	-	1	-
92	Sulęcin	13.4	19.2	9.0	27.3	4	1.7	27	25.2	15.4	16.6	57.2	15.7	5	-	16	14	4	1	-	16	-	-	4	-	-	1	-
93	Siemiatycze	13.0	18.0	8.7	28.6	5	1.1	12	23.6	16.7	23.0	63.3	18.0	1	2	15	8	4	3	-	15	-	1	4	-	-	3	-
95	Legionowo	13.6	18.8	9.2	28.2	5	1.0	28	17.9	18.1	13.0	49.0	17.7	1	1	12	8	3	2	-	12	-	-	2	-	-	5	-
97	Paproć	13.0	18.6	8.2	25.0	4 8	-0.8	27	14.2	16.4	16.3	46.9	14.2	5	1	14	12	2	1	-	14	-	-	14	-	-	1	-
98	Ostrowy	13.4	19.4	8.6	27.9	5	0.3	27	1.9	10.6	19.7	32.2	5.4	21	1	12	11	2	-	-	12	-	-	4	-	-	2	-
99	Gosławice	.	.	.	.	.	.	.	.	.	.	.	.	.	.	.	.	.	.	.	.	.	.	.	.	.	.	.
100	Warszawa – Bielany	13.9	19.0	9.8	29.0	6	2.1	28	5.9	17.2	7.1	30.2	11.9	16	3	14	9	1	1	-	14	-	-	2	-	-	5	-
101	Zbąszyń	13.8	19.0	9.8	26.5	4 8	2.1	27	14.0	9.5	15.3	38.8	14.0	5	-	11	9	2	1	-	11	-	-	6	-	-	1	-
102	Warszawa, Obs. Astr.	13.8	18.6	10.2	27.2	5	2.4	28	28.7	25.5	7.0	61.2	26.9	1	2	15	8	3	2	1	15	-	-	4	-	-	4	-
103	Sinołęka	13.0	18.1	9.0	27.8	5	2.0	12	36.4	29.9	23.0	89.3	26.2	1	2	14	10	7	3	1	14	-	1	11	-	-	4	-
104	Pętkowo	14.2	19.5	9.5	27.1	6	1.2	27	5.5	8.4	17.0	30.9	6.6	23	1	9	8	3	-	-	9	-	-	12	-	-	-	-
108	Brwinów	13.5	19.4	9.3	28.4	5	0.0	28	3.7	23.4	13.8	40.9	16.5	18	1	13	7	4	1	-	13	-	-	6	-	-	-	-
109	Wielichowo	13.6	18.9	9.6	25.7	8	1.8	27	12.8	10.4	18.8	42.0	12.8	5	2	13	10	1	1	-	13	-	-	5	-	-	4	-
110	Łowicz	13.8	19.3	9.0	27.4	5	2.0	28	22.2	19.9	19.2	61.3	12.3	1	-	16	13	7	1	-	16	-	-	10	-	-	4	-
111	Świder	13.5	19.3	9.0	29.3	5	-0.3	28	3.3	53.2	18.9	75.4	24.0	12	4	13	6	4	3	2	13	-	-	5	-	-	5	-
112	Śrem	14.0	19.5	9.7	26.5	8	1.7	27	-	8.4	25.6	34.0	14.2	23	-	11	8	1	1	-	11	-	-	6	-	-	2	-
113	Topola – Błonie	13.7	19.1	9.2	27.2	5 6	1.0	27	0.3	7.8	25.2	33.3	7.2	21	-	9	8	2	-	-	9	-	-	5	-	-	3	-
115	Biała Podlaska	13.1	18.6	8.9	28.8	4	1.3	12	18.7	13.3	38.9	70.9	18.7	1	2	13	7	5	4	-	13	-	-	2	-	-	6	-
116	Trzebiechów	14.4	19.7	9.7	27.5	4	1.4	27	13.1	20.9	17.7	51.7	12.0	17	2	12	11	4	2	-	12	-	-	8	-	-	1	-
117	Skierniewice	13.6	18.9	9.0	28.5	6	0.3	28	24.8	23.8	11.8	60.4	21.7	4	3	11	6	4	2	1	11	-	-	5	-	-	1	-
118	Gubin	.	.	.	.	.	.	.	15.4	33.3	28.0	76.7	18.2	13	-	17	14	5	2	-	17	-	-	-	-	-	6	-
120	Pleszew	13.8	19.6	9.4	27.5	4	0.1	27	9.5	17.4	19.4	46.3	15.1	12	-	14	11	2	1	-	14	-	-	3	-	-	3	-
122	Bełsk	12.7	18.2	8.4	26.4	5	-0.6	28	18.5	4.2	9.4	32.1	9.2	1	3	13	7	3	-	-	13	-	-	4	-	-	2	-
123	Strzelna	12.9	18.8	8.3	26.1	4	-0.2	28	13.4	8.9	17.0	39.3	10.9	22	3	11	8	3	1	-	11	-	-	15	-	-	5	-
124	Piaseczno	13.7	18.7	9.0	27.3	5	-0.8	28	11.4	16.2	15.4	43.0	11.4	1	-	8	7	4	2	-	8	-	-	4	-	-	-	-
125	Żelechów	13.2	18.2	9.1	27.0	5	1.4	12	11.2	15.6	21.6	48.4	12.0	16	3	16	9	4	1	-	16	-	-	8	-	-	5	-
126	Radzyń Podlaski	13.1	18.3	9.2	27.3	4 5	1.9	12	13.8	13.8	42.3	69.9	13.9	24	1	16	12	5	3	-	16	-	1	7	-	-	5	-
127	Puczniew	13.7	19.0	8.9	27.0	4	0.0	27	-	3.8	17.8	21.6	7.0	23	1	8	6	1	-	-	8	-	-	7	-	-	1	-
128	Wisznice	14.0	18.7	9.7	25.7	4	1.1	27	13.3	12.0	24.6	49.9	7.3	25	1	13	10	5	-	-	13	-	-	2	-	-	4	-
131	Smolice	14.0	19.2	9.9	26.1	8	1.8	27	1.7	6.1	19.8	27.6	4.9	22	1	12	8	-	-	-	12	-	-	8	-	-	2	-
132	Żary	13.5	18.3	9.6	25.2	4	3.3	27	10.1	14.8	30.0	54.9	8.5	23	1	19	13	5	-	-	19	-	-	9	-	-	5	-
133	Głogów	14.0	19.0	10.2	25.8	4	2.2	27	12.8	7.5	18.1	38.4	12.5	5	1	14	10	3	1	-	14	-	-	-	-	-	4	-
134	Nowe Miasto	13.6	19.1	9.2	26.8	8	-0.8	28	4.7	3.9	19.7	28.3	7.4	24	-	13	10	1	-	-	13	-	-	4	-	-	2	-
135	Sieradz	13.8	19.3	8.7	27.7	5	-0.5	27	1.2	7.4	20.7	29.3	8.0	24	-	12	8	1	-	-	12	-	-	8	-	-	5	-
136	Sobieszyn	13.4	18.4	10.0	27.4	4	2.7	12	12.4	14.1	32.9	59.4	11.2	22	2	17	12	5	1	-	17	-	-	.	-	-	3	-
137	Szprotawa	13.2	18.8	9.1	25.6	4	2.5	27 30	13.8	10.8	32.0	56.6	9.7	23	1	17	12	4	-	-	17	-	-	23	-	-	2	-
139	Wińsko	14.3	18.6	10.4	25.2	4	3.6	27	5.3	12.4	21.4	39.1	7.4	17	3	13	11	2	-	-	12	-	-	10	-	-	6	-
140	Grabownica	13.6	19.4	8.3	26.3	3	-2.3	27	1.6	10.1	19.6	31.3	6.1	22	-	14	11	1	-	-	14	-	-	3	-	-	4	-
141	Nowa Wieś	13.1	18.0	9.1	26.6	4	2.2	12	9.6	9.2	32.4	51.2	16.6	22	-	13	7	3	1	-	13	-	-	1	-	-	3	-
142	Ostrzeszów	14.0	18.7	9.7	25.7	4	1.1	27	13.3	12.0	24.6	49.9	7.3	25	1	13	10	5	-	-	13	-	-	2	-	-	4	-
143	Radom	13.7	18.5	9.4	26.2	4	3.8	12	6.8	8.0	23.8	38.6	7.5	23	-	12	7	4	-	-	12	-	-	7	-	-	-	-
144	Puławy	13.6	18.8	9.9	27.5	4	2.5	12	10.6	12.3	31.5	54.4	11.0	23	6	15	9	5	3	-	15	-	-	1	-	-	5	-
145	Opoczno	13.3	18.7	8.9	26.5	4	-0.6	28	14.4	1.1	22.4	37.9	11.6	1	1	14	7	2	1	-	14	-	-	7	-	-	-	-
147	Szczerców	14.0	19.9	9.5	29.0	5	-0.2	27	9.5	12.2	34.9	56.6	19.0	24	2	12	11	4	1	-	12	-	-	5	-	-	1	-
148	Bolesławiec	13.4	18.6	9.6	25.3	4	3.3	28	7.1	13.0	26.4	46.5	7.8	17	2	15	15	1	-	-	15	-	-	3	-	-	-	-
152	Siemianice	13.7	18.9	9.5	26.2	5	0.1	27	16.2	11.5	21.9	49.6	15.6	5	-	11	9	3	1	-	11	-	-	11	-	-	1	-
153	Końskie	.	.	.	.	.	.	.	26.2	20.3	35.1	81.6	22.1	1	3	13	10	5	3	1	13	-	-	-	-	-	1	-
155	Szymanów	13.8	19.0	9.6	25.7	4	2.4	27	0.8	66.6	24.7	92.1	60.5	12	1	12	8	2	1	1	12	-	1	2	-	-	2	-
156	Opole Lubelskie	13.8	18.5	9.8	26.4	4	2.6	12	40.5	6.6	34.7	81.8	36.0	1	-	16	11	3	2	1	16	-	-	4	-	-	3	-
157	Chełm	13.0	17.9	8.6	26.6	1	3.0	11	35.5	4.9	47.9	88.3	16.2	22	-	14	11	7	4	-	14	-	-	5	-	-	3	-
159	Namysłów	14.0	19.8	9.9	26.7	4	0.2	27	15.6	27.6	16.6	59.8	18.3	12	2	12	10	4	2	-	12	-	-	5	-	-	3	-
160	Przedbórz	13.4	19.2	8.9	27.4	5	0.2	28	7.7	9.7	21.8	39.2	9.1	14	-	10	7	4	-	-	10	-	-	4	-	-	1	-
161	Laskowice Oławskie	13.9	19.3	9.5	26.1	4	0.1	27	13.0	20.7	17.0	50.7	14.0	12	-	15	10	2	2	-	15	-	-	7	-	-	2	-
162	Suchedniów	12.5	18.4	7.3	26.6	5	-0.6	29	9.8	10.2	25.2	45.2	7.6	16	-	13	11	5	-	-	13	-	-	8	-	-	2	-

Nr	POSTERUNEK	TEMPERATURA POWIETRZA T: Dies	$\overline{Max}$	$\overline{Min}$	Max abs.	Data	Min abs.	Data	OPAD R_d: ΣR_d I dek.	ΣR_d II dek.	ΣR_d III dek.	$\Sigma R_{d,m}$	$R_{d,max}$	Data	LICZBA DNI: 0.0	≥0.1	≥1.0	≥5.0	≥10.0	≥20.0	LICZBA DNI: ●	✱	▲	≡	V	∾	⏉ (burza)	⊠
163	Krasnystaw	13.1	18.0	9.0	26.6	4	2.5	11	17.2	2.6	35.4	55.2	17.2	1	5	11	7	4	2	-	11	-	-	3	-	-	5	-
164	Oława	14.2	19.3	10.3	25.4	4 7	1.2	27	12.8	15.7	23.1	51.6	12.8	12	5	12	11	3	2	-	12	-	-	16	-	-	8	-
165	Silniczka	13.1	19.2	8.1	27.0	5	- 1.6	28	5.1	5.5	18.1	28.7	6.8	23	-	13	8	1	-	-	13	-	-	6	-	-	1	-
166	Kraśnik	13.2	17.7	9.7	25.7	4	4.0	11	16.7	10.1	28.3	55.1	14.5	22	1	14	9	4	2	-	14	-	-	3	-	-	4	-
167	Bogatynia	13.1	18.4	9.2	26.1	4	5.0	27	33.3	14.5	46.4	94.2	23.3	4	-	19	15	6	3	1	19	-	-	3	-	-	2	-
168	Świeradów – Zdrój	11.9	16.3	9.0	23.0	4	4.0	26	6.6	28.9	71.9	107.4	22.3	12	2	16	14	6	3	2	16	-	-	2	-	-	2	-
170	Olesno	13.9	18.9	10.1	25.7	4	0.8	27	18.9	4.9	16.5	40.3	12.5	5	-	14	9	2	1	-	14	-	-	9	-	-	5	-
171	Słupia Nowa	13.6	17.8	9.8	25.1	4	3.4	29	8.0	13.4	37.9	59.3	11.1	22	2	14	11	6	2	-	14	-	-	6	-	-	3	-
173	Strzyżów	13.5	18.6	9.5	28.2	4	3.1	28	4.9	12.9	20.6	38.4	9.8	22	-	10	9	3	-	-	10	-	-	5	-	-	-	-
174	Szklarska Poręba	10.8	15.6	7.2	22.6	4	1.9	27	10.3	21.2	88.8	120.3	26.0	24	-	16	14	7	5	1	16	-	-	1	-	-	1	-
176	Szczawno – Zdrój	13.2	17.8	9.0	23.8	3	2.6	28	13.0	22.3	35.8	71.1	9.2	17	-	19	16	7	-	-	19	-	-	-	-	-	4	-
177	Karpacz	11.1	14.6	8.0	20.8	4	2.7	27	13.9	10.1	76.8	100.8	18.1	24	3	18	13	8	5	-	18	-	1	10	-	-	5	-
178	Dobrogoszcz	14.0	18.8	9.7	24.7	4	2.5	27	4.8	13.1	23.3	41.2	6.4	17	-	15	11	3	-	-	15	-	-	3	-	-	-	-
179	Werbkowice	13.0	18.3	9.3	27.6	4	2.2	11	41.9	17.1	25.1	84.1	41.5	1	3	13	7	5	2	1	13	-	-	5	-	-	2	-
181	Janów Lubelski	13.6	18.4	10.1	27.0	4	4.0	28 29	15.6	4.6	33.9	54.1	15.6	1	1	10	8	4	2	-	10	-	-	4	-	-	2	-
182	Zdanów	13.3	18.5	9.6	25.8	5	3.4	29	12.6	9.1	27.3	49.0	16.0	22	1	9	7	4	2	-	9	-	-	3	-	-	4	-
184	Grodków	13.9	19.2	9.8	25.7	7	1.6	27	10.8	8.8	23.8	43.4	7.1	5	2	12	11	4	-	-	12	-	-	13	-	-	4	-
187	Ostroszowice	13.0	17.8	9.5	23.6	4	0.6	28	12.7	11.6	23.7	48.0	7.6	5	-	18	11	4	-	-	18	-	1	-	-	-	3	-
188	Szczekociny	13.1	19.0	8.5	25.8	5	- 0.4	28	11.4	4.8	19.7	35.9	8.0	24	-	10	8	3	-	-	10	-	-	7	-	-	-	-
189	Skroniów	13.3	18.6	9.6	25.5	5	0.4	28	15.5	8.6	22.0	46.1	15.1	1	1	14	11	3	2	-	14	-	-	6	-	-	-	-
190	Staszów	13.7	19.1	9.5	25.8	5	2.4	27	54.8	15.6	30.8	101.2	51.4	1	2	12	10	5	2	1	12	-	1	8	-	-	4	-
191	Tarnobrzeg	14.1	19.6	10.2	27.4	4 5	4.1	29	48.1	9.5	22.7	80.3	43.5	1	5	14	8	3	2	1	14	-	-	3	-	-	6	-
192	Poturzyn	13.5	17.9	9.3	26.6	4	2.2	28	30.6	32.7	22.8	86.1	27.5	1	1	15	9	5	2	2	15	-	-	14	-	-	4	-
193	Biłgoraj	13.5	18.8	9.4	27.0	4	3.3	12	6.7	12.6	37.1	56.4	17.2	22	-	16	10	4	2	-	16	-	-	2	-	-	-	-
194	Nisko	13.9	19.5	9.5	26.9	4 5	2.5	11	10.0	6.0	26.5	42.5	14.0	21	-	12	11	4	1	-	12	-	-	6	-	-	3	-
195	Zawiercie	13.2	19.0	8.7	26.0	5	0.0	27	2.9	3.6	25.7	32.2	11.4	22	3	12	8	2	1	-	12	-	-	4	-	-	1	-
196	Karfantów	14.4	19.2	8.4	25.1	4	0.7	27	36.0	7.7	18.0	61.7	22.6	5	-	13	11	4	1	1	13	-	-	9	-	-	1	-
197	Otmuchów	13.8	19.4	9.0	24.9	4	1.0	28	19.9	15.5	16.6	52.0	11.9	18	4	15	13	3	1	-	15	-	-	20	-	-	6	-
198	Busko – Zdrój	14.3	19.1	10.0	26.1	4	3.9	27 29	12.5	15.5	16.4	44.4	12.5	7	3	9	7	4	2	-	9	-	1	3	-	-	2	-
199	Tomaszów Lubelski	12.8	17.8	8.8	25.9	4	0.9	11	33.8	22.6	33.6	90.0	17.0	16	-	15	9	5	5	-	15	-	-	14	-	-	1	-
201	Świerklaniec	13.5	18.6	9.3	25.5	5	- 0.1	27	21.6	2.2	32.7	56.5	15.8	4	1	12	10	4	2	-	12	-	1	11	-	-	4	-
202	Duszniki – Zdrój	11.6	16.2	7.7	22.1	3	- 0.4	28	10.4	4.6	66.9	81.9	19.6	24	4	13	9	6	3	-	13	-	-	4	-	-	3	-
203	Wolbrom	13.3	18.0	8.3	25.0	5	- 0.4	27	4.0	2.7	19.5	26.2	12.8	22	2	12	6	1	1	-	12	-	-	12	-	-	1	-
204	Ząbkowice	14.0	19.1	9.7	25.8	4	1.3	27	4.2	3.6	25.9	33.7	12.6	22	-	11	9	1	1	-	11	-	-	4	-	-	2	-
205	Miechów	13.2	18.4	9.1	24.6	4	1.3	28	21.9	2.5	21.0	45.4	21.3	1	-	11	6	2	2	1	11	-	1	6	-	-	2	-
206	Tarnogród	13.4	18.7	9.4	26.7	4	3.2	11	17.0	25.2	50.6	92.8	23.0	16	1	12	9	7	4	1	12	-	2	4	-	-	-	-
207	Lądek – Zdrój	12.0	17.2	8.2	23.6	4	- 0.4	28	13.2	35.5	26.0	74.7	18.8	17	1	17	13	5	2	-	17	-	1	1	-	-	6	-
208	Chorzelów	14.2	19.7	9.8	27.3	4	3.0	11	25.3	10.0	27.8	63.1	22.3	1	2	15	10	3	2	1	15	-	-	5	-	-	3	-
209	Prudnik	13.5	18.8	9.3	24.7	4	0.8	27	14.8	4.4	23.2	42.4	11.7	30	12	11	11	2	1	-	11	-	-	2	-	-	5	-
210	Sielec	13.4	18.8	9.1	25.4	4	- 1.4	28	16.8	8.0	19.1	43.9	16.4	1	1	14	7	2	2	-	14	-	-	6	-	-	1	-
211	Gliwice	14.1	19.1	10.2	26.4	4	1.3	27	57.9	7.1	9.5	74.5	57.5	5	-	13	6	1	1	1	13	-	-	5	-	-	2	-
212	Olkusz	13.2	17.9	9.5	25.3	5	2.1	29	2.9	4.8	20.5	28.2	12.6	22	5	10	8	1	1	-	10	-	-	8	-	-	2	-
213	Borusowa	13.8	18.8	9.5	25.6	4	0.6	28	5.9	21.7	24.1	51.7	18.8	22	-	10	8	4	2	-	10	-	-	6	-	-	-	-
214	Zakrzów	13.6	18.6	9.7	25.2	4	0.3	27	33.9	4.6	27.3	65.8	20.3	4	-	18	11	4	1	1	18	-	1	9	-	-	3	-
215	Leżajsk	13.8	18.9	10.1	27.0	4	4.0	29	9.6	27.3	33.7	70.6	23.4	16	2	13	7	4	2	1	13	-	-	11	-	-	5	-
217	Kolbuszowa	14.0	19.0	9.1	26.4	4	2.3	11	5.8	23.6	30.6	60.0	17.3	22	-	12	9	4	2	-	12	-	-	3	-	-	1	-
218	Głubczyce	13.9	18.6	9.5	24.3	4	0.9	28	14.5	14.0	19.4	47.9	14.1	5	2	14	11	2	1	-	14	-	-	2	-	-	2	-
219	Trzebinia	14.2	18.5	9.8	26.1	5	2.0	27	3.4	13.5	31.0	47.9	16.0	22	-	9	8	4	1	-	9	-	-	6	-	-	2	-
220	Garlica Murowana	13.9	17.8	9.9	24.8	5	2.2	27	22.4	3.4	21.0	46.8	19.0	1	1	9	8	2	2	-	9	-	-	5	-	-	-	-
221	Lubaczów	13.5	19.3	8.9	27.1	4	2.2	30	10.9	37.4	38.9	87.2	13.8	22	1	18	14	6	4	-	18	-	-	4	-	-	-	-
222	Rybnik	14.1	19.7	9.5	29.1	7	1.5	28	67.2	13.8	27.7	108.7	42.5	5	-	17	14	6	3	1	17	-	-	5	-	-	3	-
225	Bieruń Stary	13.6	18.3	9.6	25.3	5	0.8	27	31.6	6.5	20.9	59.0	14.2	9	3	13	9	3	3	-	13	-	-	10	-	-	3	-
227	Kraków – Obs. Astr.	13.8	19.2	9.9	25.6	5	0.9	28	23.1	20.8	29.1	73.0	22.7	22	3	15	11	5	2	1	15	-	1	10	-	-	5	-
228	Dębica	14.1	19.5	9.7	26.9	4	3.3	29	16.0	52.0	32.6	100.6	27.6	16	1	13	12	6	4	1	13	-	-	8	-	-	1	-
230	Jakubowice	13.8	18.9	9.3	25.6	4	- 0.1	28	16.4	15.5	13.6	45.5	8.4	5	-	17	12	2	-	-	17	-	-	2	-	-	-	-
231	Ożańsk	13.6	19.2	9.8	26.3	4	3.4	11	7.3	23.9	33.7	64.9	14.1	22	-	14	10	4	3	-	14	-	-	9	-	-	2	-
232	Pszczyna	13.6	19.1	9.4	25.7	4	0.6	28	62.2	9.8	27.8	99.8	62.2	5	2	12	9	4	2	1	12	-	-	8	-	-	3	-
233	Wieliczka	13.8	18.6	10.1	24.7	16	1.0	28	19.6	21.0	25.2	65.8	20.7	22	5	14	8	4	3	1	14	-	-	8	-	-	3	-
234	Bochnia – Chodenice	13.5	19.3	9.1	25.8	4	- 0.6	28	18.3	33.7	21.0	73.0	18.0	1	5	11	8	4	4	-	11	-	-	9	-	-	5	-
235	Jastrzębie – Zdrój	14.1	18.9	9.6	26.5	4	1.2	27	31.0	10.3	24.6	65.9	19.8	5	5	11	10	5	3	-	11	-	-	7	-	-	2	-

Nr	POSTERUNEK	TEMPERATURA POWIETRZA T							OPAD R_d						LICZBA DNI						LICZBA DNI							
		Dlas	Max	Min	Max abs.	Date	Min abs.	Date	ΣR_d I dek.	ΣR_d II dek.	ΣR_d III dek.	ΣR_d m	$R_{d\ max}$	Date	≥ 0,0	≥ 0,1	≥ 1,0	≥ 5,0	≥ 10,0	≥ 20,0	●	✳	▲	≡	∨	∽	≀	⊠
236	Wadowice	13.5	18.8	9.4	24.8	4 5	0.8	28	1.7	9.4	25.2	36.3	21.8	22	4	7	6	2	1	1	7	–	–	5	–	–	2	–
237	Żarnowa	13.7	18.6	9.5	27.0	4	2.4	29	26.5	53.0	25.3	104.8	26.0	1	1	16	9	6	4	2	16	–	–	6	–	–	2	–
238	Myślenice	13.4	18.5	9.6	24.8	4	1.1	28	19.3	29.2	26.2	74.7	19.4	22	–	15	9	5	3	–	15	–	–	13	–	–	2	–
240	Dynów	13.7	18.3	9.7	26.1	4	2.1	29	12.9	28.7	35.1	76.7	18.2	22	1	17	13	5	3	–	17	–	–	8	–	–	2	–
242	Ciężkowice	13.5	19.0	9.1	27.1	4	1.4	28 29	1.7	22.3	30.1	54.1	17.3	22	2	11	6	4	2	–	11	–	1	16	–	–	–	–
243	Rożnów	14.0	18.4	10.3	26.4	4	2.2	29	2.4	34.9	23.3	60.6	18.5	12	2	13	5	4	3	–	13	–	–	12	–	–	4	–
244	Cieszyn – Bobrek	13.5	18.5	9.8	30.4	4	0.6	27	50.2	23.7	29.6	103.5	45.3	5	1	16	11	5	3	1	16	–	–	4	–	–	3	–
245	Maków Podh.	13.0	18.7	8.6	24.8	3 –	1.7	28	3.7	41.1	24.2	69.0	18.0	22	1	11	9	4	3	–	11	–	–	6	–	–	1	–
246	Biecz	13.5	18.6	8.8	26.9	4	1.7	29	1.5	28.7	33.9	64.1	21.4	16	3	8	7	3	3	1	8	–	–	9	–	–	–	–
247	Jasło	14.0	18.7	9.8	26.2	5	1.6	29	2.2	33.4	27.5	63.1	15.1	22	1	16	9	4	3	–	16	–	–	4	–	–	5	–
248	Limanowa	12.4	18.4	7.1	25.4	4 –	1.2	29	10.8	44.1	26.9	81.8	27.7	12	–	12	7	5	3	1	12	–	–	5	–	–	3	–
249	Żywiec – Sporysz	13.3	18.8	9.3	25.3	4 –	0.2	28	27.7	46.5	37.8	112.0	25.6	22	3	13	10	5	4	3	13	–	–	13	–	–	4	–
250	Krosno	13.6	18.3	9.1	25.6	4	0.0	29	13.0	29.5	34.0	76.5	18.5	22	1	15	11	5	2	–	15	–	–	5	–	–	–	–
251	Birczа	13.0	17.6	8.6	25.0	4	0.5	29	13.7	81.4	33.1	128.2	34.3	18	–	24	18	7	5	1	18	–	–	5	–	–	–	–
252	Wisła	12.7	17.6	8.9	24.6	4 –	0.3	28	18.6	33.4	42.8	94.8	23.9	22	–	18	14	6	3	1	18	–	–	2	–	–	3	–
253	Zawoja	11.6	16.3	7.9	21.8	3 5 –	1.1	28	78.6	61.3	46.7	186.6	41.3	5	–	23	12	9	6	4	16	–	–	14	–	–	3	–
254	Rabka	12.3	18.0	8.2	25.0	5 –	3.5	28	12.5	47.5	38.6	98.6	21.7	22	5	15	12	6	4	2	15	–	–	2	–	–	6	–
256	Ptaszkowa	12.9	17.0	9.6	23.7	4	1.8	29	19.3	36.1	30.2	85.6	18.6	16	2	11	9	6	5	–	11	–	–	3	–	–	2	–
257	Istebna – Stecówka	11.4	15.4	8.6	21.9	3	1.9	27	35.7	54.4	36.6	126.7	22.5	19	–	21	16	10	5	1	21	–	–	11	–	–	2	–
258	Kamienica	12.7	18.4	7.8	25.7	5 –	1.3	28 29	7.5	37.3	24.3	69.1	20.8	11	3	15	10	4	3	1	15	–	1	12	–	–	5	–
259	Iwonicz – Zdrój	13.2	17.2	9.9	24.1	5	0.1	29	23.3	24.7	41.2	89.2	24.1	22	–	17	11	4	4	1	17	–	–	5	–	–	7	–
260	Sanok	13.5	18.5	9.4	27.1	4	0.4	29	105.0	84.9	38.6	228.5	48.3	1	–	15	13	10	10	4	15	–	1	3	–	–	4	–
261	Stańcowa	10.9	15.1	7.7	22.1	5	0.6	28	36.9	46.2	53.0	136.1	26.9	5	1	15	12	8	6	2	15	–	–	3	–	–	5	–
262	Zwardoń	11.4	17.2	7.4	23.7	3 –	1.5	27	20.6	45.8	34.4	100.8	19.4	22	–	15	11	7	4	–	15	–	–	15	–	–	4	–
263	Nowy Targ	.	17.9	7.1	25.8	5 –	1.5	29	53.9	44.7	41.2	139.8	36.5	9	2	14	12	8	5	3	14	–	1	10	–	–	3	–
265	Czarny Dunajec	11.4	16.7	6.9	23.2	5 16 –	3.0	28	16.5	28.1	27.1	71.7	19.5	22	3	9	9	5	3	–	9	–	–	6	–	–	2	–
266	Brzegi Dolne	12.2	17.2	7.5	25.7	4 –	0.2	29	13.0	112.4	35.7	161.1	41.4	18	–	17	15	8	5	2	17	–	–	10	–	–	2	–
267	Szczawnica	12.5	18.4	8.1	25.9	5 –	1.1	28	10.4	21.2	21.4	53.0	11.1	22	2	15	11	5	1	–	15	–	–	8	–	–	3	–
268	Krynica	11.8	17.3	7.8	24.6	4 –	0.7	29	2.0	56.2	30.2	88.4	36.0	11	1	18	11	5	2	1	18	–	–	4	–	–	3	–
269	Wysowa	11.6	17.0	7.3	24.3	5 –	0.6	29	0.6	31.5	27.6	59.7	15.4	22	–	18	9	4	2	–	16	–	–	3	–	–	1	–
270	Barwinek	12.3	17.2	8.3	25.7	5 –	3.1	29	11.2	74.8	64.1	150.1	40.2	22	–	19	17	8	4	2	19	–	–	4	–	–	–	–
271	Bukowina	11.2	15.0	7.9	22.0	5	1.0	28	17.9	34.3	33.5	85.7	17.1	22	4	15	10	7	3	–	15	–	–	2	–	–	7	–
272	Muszyna	12.7	18.9	8.2	26.0	4	0.0	29	8.6	11.3	27.5	47.4	14.2	22	4	13	7	4	2	–	13	–	–	13	–	–	3	–
273	Witów	10.4	15.4	6.1	23.2	16 –	3.1	28	23.0	20.2	47.4	90.6	18.1	22	2	15	12	8	3	–	15	–	–	4	–	–	4	–
274	Komańcza	12.4	17.3	8.4	25.1	5 –	2.5	29	6.3	60.4	74.6	141.3	33.0	22	–	15	15	6	5	3	15	–	–	4	–	–	–	–
275	Baligród	12.7	17.5	8.9	25.6	5 –	2.0	29	29.0	62.0	55.8	146.8	32.3	19	–	17	16	6	5	3	17	–	–	–	–	–	–	–
276	Gubałówka	10.9	14.6	8.1	22.3	16	2.1	28	28.0	26.0	51.1	105.1	17.7	22	1	20	12	8	5	–	20	–	–	3	–	–	5	–
278	Smolnik	12.2	17.2	7.4	25.1	5 –	2.9	29	33.9	71.8	58.2	163.9	37.2	19	–	15	14	10	5	3	15	–	–	2	–	–	3	–
279	Łysa Polana	9.6	14.7	5.3	22.2	16 –	3.2	28	45.7	28.0	56.4	130.1	20.9	22	3	19	15	9	6	1	19	–	–	1	–	–	6	–
280	Hala Gąsienicowa	7.6	10.7	4.7	16.5	5 –	1.0	26 27	48.5	54.9	71.9	175.3	23.6	25	3	21	18	10	7	3	20	3	4	10	–	–	6	–

Blank page retained for pagination

TABLICA V

WYNIKI MIESIĘCZNE POMIARÓW TEMPERATURY MINIMALNEJ PRZY POWIERZCHNI GRUNTU ORAZ TEMPERATURY GRUNTU

МЕСЯЧНЫЕ РЕЗУЛЬТАТЫ ИЗМЕРЕНИЙ МИНИМАЛЬНОЙ ТЕМПЕРАТУРЫ У ПОВЕРХНОСТИ ПОЧВЫ И ТЕМПЕРАТУРЫ ПОЧВЫ

MONTHLY RESULTS OF GROUND SURFACE MINIMUM AIR TEMPERATURE AND SOIL TEMPERATURE MEASUREMENTS

Nr	STACJA – POSTERUNEK	TEMPERATURA MINIMALNA PRZY POWIERZCHNI GRUNTU T_g			TEMPERATURA GRUNTU NA GŁĘBOKOŚCIACH														
					5 cm						10 cm			20 cm			50 cm		
		Śr. Min	Min abs.	Data	7	13	21	Śr.	Max	Min	Śr.	Max	Min	Śr.	Max	Min	Śr.	Max	Min
5	Ustka	6.8	1.6	28	12.6	17.9	14.6	15.1	24.4	6.2	14.9	22.5	7.4	15.1	20.9	9.4	15.7	19.4	11.6
6	Lębork	6.4 –	2.0	28	12.0	17.2	14.4	14.5	23.7	5.0	14.7	21.0	7.2	14.9	19.8	10.2	15.1	17.0	12.4
17	Koszalin	8.5	0.7	27	12.5	17.9	14.3	14.9	25.1	5.8	15.0	22.8	7.3	15.1	20.8	9.5	15.4	19.2	11.4
22	Suwałki	6.3 –	1.8	20	11.6	17.4	13.8	14.3	27.1	4.2	14.6	24.0	6.2	14.9	22.4	8.2	15.4	19.4	10.3
23	Kętrzyn	7.5 –	2.0	28	12.4	17.8	14.0	14.7	26.8	4.2	14.8	24.4	5.4	14.9	21.4	7.9	15.5	19.6	10.7
29	Nadostowo	8.1 –	2.0	28	12.4	19.9	14.1	15.5	28.7	3.8	15.5	23.2	6.6	15.8	21.8	9.5	16.3	19.6	11.8
30	Świnoujście	10.3	5.4	26	13.0	18.3	14.9	15.4	25.2	7.2	15.5	22.5	7.9	15.7	21.7	9.8	16.2	19.5	12.5
34	Resko	7.1	0.0	27	12.2	17.7	14.9	14.9	25.6	5.3	15.1	21.8	7.1	15.4	21.4	10.0	15.8	19.1	12.1
36	Olsztyn – Dajtki	6.6 –	3.1	28	11.5	18.7	13.4	14.5	27.0	2.5	14.3	24.0	4.2	14.6	21.6	6.7	15.1	20.1	10.1
37	Prabuty	6.7 –	2.6	28	11.5	17.7	13.4	14.2	24.6	3.6	14.4	22.6	5.1	14.8	20.5	8.7	15.3	18.6	9.9
38	Szczecinek	6.7 –	0.5	27	10.9	19.4	13.6	14.6	28.0	3.9	14.4	23.2	5.2	14.5	21.3	8.2	14.7	17.6	10.5
44	Biebrza	3.8 –	4.2	11	11.0	15.2	13.6	13.2	22.4	5.8	13.6	19.8	9.5	14.1	17.8	10.6	13.8	15.3	11.8
48	Kamień Krajeński	7.9 –	0.2	28	12.6	18.2	14.6	15.1	25.4	5.0	15.3	23.8	6.3	15.5	21.4	8.9	15.7	19.1	11.1
51	Szczecin – Dąbie	9.2	1.7	27	12.7	18.4	15.0	15.4	25.9	7.0	15.4	24.0	8.0	16.0	22.5	10.5	16.7	20.0	13.0
56	Wałcz	6.5 –	2.6	27	11.5	18.4	14.1	14.7	26.8	3.6	14.6	23.1	5.6	14.8	22.0	8.5	15.4	18.8	11.0
63	Bydgoszcz, IMiUZ	8.2 –	0.7	28	12.3	18.6	15.5	15.5	26.5	4.4	15.4	23.4	6.0	16.0	22.3	9.1	16.4	20.5	11.2
66	Białystok	5.6 –	1.7	11 12	11.3	15.8	13.4	13.5	23.9	5.6	13.6	25.9	5.8	13.7	21.4	8.4	14.0	18.9	9.4
64	Mława	8.0	0.1	28	12.0	18.6	13.9	14.8	28.2	4.5	14.9	25.5	5.4	15.2	22.2	7.9	15.9	20.3	10.7
68	Ostrołęka	7.0 –	2.0	28	12.0	18.1	14.0	14.7	27.4	3.7	14.9	25.3	5.4	15.1	22.2	7.9	15.8	20.3	10.9
73	Krzyż	7.0 –	2.5	27	11.5	18.7	13.5	14.6	26.7	2.8	14.7	22.6	5.5	14.9	20.8	7.8	15.3	19.0	11.0
80	Gorzów Wlkp.	9.1	2.6	27	12.4	17.9	14.6	15.0	24.8	6.3	15.4	24.5	8.1	15.4	23.8	9.8	15.5	18.3	12.1
82	Białowieża	4.8 –	3.3	11	11.0	16.1	13.5	13.5	24.2	5.2	13.8	21.7	6.7	14.2	20.7	8.8	14.8	18.3	10.9
84	Poświętne	7.5 –	1.5	28	12.4	18.2	14.4	15.0	25.8	4.0	15.3	23.5	5.5	15.5	22.2	8.2	16.2	20.2	11.2
86	Przebędowo	8.7	0.0	27	12.0	18.7	14.8	15.2	27.0	4.5	15.3	25.5	6.0	15.4	22.2	8.5	16.1	20.0	11.4
91	Płock – Radziwie	7.9 –	0.7	28	13.0	19.0	15.3	15.8	26.4	4.8	16.0	25.0	5.9	.	.	.	16.7	21.2	11.8
96	Słubice	7.7	0.2	28	12.9	18.5	15.6	15.7	24.5	7.1	15.6	22.8	8.1	15.8	21.9	10.0	16.2	19.5	13.1
97	Paproć	5.6 –	4.2	27	11.4	17.9	13.7	14.3	24.7	3.1	14.4	22.2	4.5	14.4	19.0	8.5	14.8	17.6	11.7
100	Warszawa – Bielany	8.3 –	2.0	28	12.9	19.5	15.2	15.9	28.5	4.3	16.0	25.7	4.9	16.4	23.1	8.7	17.1	20.7	12.1
105	Koło	7.8 –	1.6	28	12.2	20.8	15.2	16.1	29.2	3.4	15.9	25.0	5.1	16.0	24.2	7.5	16.3	20.6	11.0
106	Siedlce	6.7 –	2.0	12	11.9	18.1	13.8	14.6	25.7	5.8	14.7	23.1	7.4	15.2	21.6	9.4	15.4	19.2	11.3
108	Brwinów	7.9 –	0.7	28	12.1	17.5	14.6	14.8	25.5	4.4	14.7	23.5	5.4	15.0	21.9	8.3	15.7	20.1	11.2
119	Zielona Góra	9.7	4.2	27	12.7	18.7	15.2	15.5	26.1	6.5	15.6	24.4	7.2	15.8	23.1	8.9	16.4	20.2	12.0
121	Leszno – Strzyżewo	7.7 –	0.7	27	12.5	19.0	14.9	15.5	27.1	5.6	15.6	24.3	6.9	15.6	22.6	9.0	16.2	19.8	12.1
129	Kalisz	8.2 –	1.7	27	12.5	18.6	15.0	15.4	25.7	5.3	15.4	23.7	5.5	15.5	20.8	9.4	16.0	18.6	12.3
131	Smolice	7.5 –	1.6	27	12.8	18.6	14.5	15.3	25.9	5.3	15.3	22.7	6.4	15.8	20.7	9.3	15.9	18.8	12.0
138	Włodawa	7.9	1.0	28	11.9	17.8	14.0	14.6	26.1	5.2	14.7	22.5	6.6	14.7	21.1	8.4	15.6	19.6	10.8
143	Radom	8.0	0.6	12	12.3	20.3	15.0	15.9	26.9	5.9	15.5	23.9	6.9	15.5	23.7	9.0	15.5	18.7	11.5
144	Puławy	8.6	1.1	12	12.8	19.3	14.6	15.6	26.9	6.3	15.8	23.5	7.7	16.1	23.2	9.2	16.6	21.8	11.6
150	Legnica	7.6 –	0.6	27	12.0	18.0	14.2	14.7	24.4	4.9	14.9	21.0	7.2	15.1	19.8	9.3	15.4	18.1	11.9
151	Wieluń	7.8 –	1.4	28	12.4	18.4	14.6	15.1	25.6	4.5	15.1	22.1	6.2	15.1	21.1	8.0	15.6	18.7	11.0
154	Zgorzelec	7.8	0.4	27	11.5	17.8	13.7	14.3	25.9	5.1	14.3	23.6	6.1	14.5	20.3	6.9	15.0	18.0	11.4
160	Przedbórz	7.6 –	1.9	28	12.6	18.9	14.9	15.5	25.3	4.2	15.6	23.1	5.3	15.7	21.7	8.4	16.5	20.8	11.6
161	Laskowice Oławskie	8.1 –	1.9	27	12.5	20.4	14.6	15.8	27.7	5.2	15.7	26.7	6.8	15.7	21.0	9.6	16.3	18.8	12.0
169	Jelenia Góra	5.0 –	5.3	28	10.6	16.5	12.8	13.3	22.4	4.1	13.7	19.4	6.9	14.0	18.4	9.2	14.6	16.8	11.4
172	Kielce	7.2 –	1.3	28	12.4	18.2	14.4	15.0	25.5	5.3	15.2	23.2	6.7	15.1	20.9	8.0	15.3	18.8	11.0
175	Częstochowa	8.6	0.0	27	12.2	18.2	14.1	14.8	23.7	5.0	14.9	22.0	6.2	14.8	19.6	8.0	15.1	17.8	11.0
182	Zdanów	7.7	0.7	11	12.1	18.9	14.0	15.0	25.4	5.6	15.1	23.3	7.0	15.4	20.4	9.8	.	.	.
183	Zamość	7.5 –	1.1	28	12.0	17.5	13.7	14.4	24.9	4.3	14.5	23.2	5.4	15.0	21.4	8.4	15.4	19.1	10.3
186	Opole	8.3 –	0.6	27	12.9	19.8	15.0	15.9	26.4	5.7	15.8	23.4	7.0	16.0	20.9	9.8	16.2	18.5	12.7
200	Kłodzko	7.4 –	1.3	27	11.3	17.2	13.6	14.0	22.1	5.0	14.1	19.7	6.0	14.3	18.0	9.4	15.0	16.6	11.8
201	Świerklaniec	8.2 –	1.1	27	11.7	18.4	13.7	14.6	25.0	3.9	14.6	22.2	5.4	14.7	19.7	8.3	15.2	18.2	11.2
220	Garlica Murowana	8.4	0.1	27	11.8	16.5	14.5	14.2	20.8	4.9	15.1	21.6	7.1	14.8	20.1	9.2	15.3	17.6	11.9
223	Rzeszów – Jasionka	8.1 –	0.3	11	13.0	17.8	14.7	15.2	25.0	7.6	15.3	22.8	8.8	15.5	20.4	10.0	16.1	18.6	12.2
232	Paszczyna	8.8	0.1	28	13.4	18.2	14.9	15.5	24.0	6.4	15.4	22.0	7.5	15.4	20.1	10.1	15.9	18.0	12.1
236	Wadowice	7.6 –	2.3	28	11.8	18.5	13.9	14.7	24.1	3.4	14.8	22.5	4.6	14.6	19.6	5.4	14.8	17.5	10.8
241	Przemyśl	8.8	1.1	29	12.5	18.1	14.5	15.0	25.1	6.3	15.2	23.2	8.2	15.5	20.0	9.9	16.0	18.2	12.2
264	Lesko	8.7 –	1.2	29	12.4	17.8	14.6	15.0	25.0	5.5	15.1	22.2	7.5	15.4	20.3	10.0	15.7	18.0	12.2
277	Zakopane	3.0 –	7.7	28	9.0	14.5	11.3	11.6	19.7	3.3	11.7	15.9	5.8	12.0	15.5	7.8	12.0	14.0	8.4

TABLICA VI

WARTOŚCI GODZINNE USŁONECZNIENIA (MIESIĘCZNE)

ЧАСОВЫЕ (МЕСЯЧНЫЕ) СУММЫ СОЛНЕЧНОГО СИЯНИЯ

HOURLY (MONTHLY) SUNSHINE DURATION VALUES

Nr	STACJA – POSTERUNEK	USŁONECZNIENIE S_m																	
		3–4	4–5	5–6	6–7	7–8	8–9	9–10	10–11	11–12	12–13	13–14	14–15	15–16	16–17	17–18	18–19	19–20	20–21	Σ
4	Hel	-	-	-	1.8	10.5	13.0	14.9	16.3	17.5	18.1	16.5	17.6	15.8	9.9	2.0	-	-	-	153.9
5	Ustka	-	-	-	2.3	9.6	13.0	14.9	17.0	15.8	15.7	16.9	15.9	14.6	9.3	0.6	-	-	-	145.6
6	Lębork	-	-	-	1.8	9.9	13.2	16.2	15.6	15.3	15.5	13.2	14.2	12.2	7.5	1.2	-	-	-	135.8
7	Gdynia	-	-	-	1.9	7.7	12.6	14.5	14.5	16.1	15.9	15.7	16.2	13.1	7.4	2.5	-	-	-	137.5
13	Świbno	-	-	-	1.0	9.9	13.0	13.8	14.1	15.2	14.3	14.6	16.6	13.9	14.0	3.9	-	-	-	144.3
16	Bartoszyce	.	.	.	.	.	.	.	.	.	.	.	.	.	.	.	.	.	.	+++.
17	Koszalin	-	-	0.2	6.4	11.9	14.2	15.3	13.6	15.0	15.2	16.9	13.8	11.6	11.1	5.8	-	-	-	151.0
18	Kołobrzeg	-	-	-	3.5	11.5	13.1	14.9	15.0	17.6	19.1	16.5	17.3	13.4	9.1	0.9	-	-	-	151.9
22	Suwałki	-	-	-	4.6	10.4	11.9	13.5	15.5	16.4	14.6	14.5	15.3	14.7	12.0	3.3	-	-	-	146.7
27	Dziwnów	-	-	-	1.1	7.9	13.4	15.2	17.1	18.1	18.1	16.2	16.5	14.1	11.7	2.2	-	-	-	151.6
30	Świnoujście	-	-	-	2.5	9.2	12.6	14.6	15.6	15.4	15.5	17.9	15.6	12.8	10.1	4.3	-	-	-	(146.1)
33	Mikołajki	-	-	-	4.3	10.9	12.9	14.3	14.1	14.9	14.5	13.6	12.6	13.4	12.8	7.0	-	-	-	145.3
34	Hesko	-	-	-	0.4	6.2	11.9	13.3	16.0	18.0	16.9	15.4	16.0	9.9	7.0	0.4	-	-	-	131.4
37	Prabuty	-	-	-	3.6	11.5	14.4	17.2	15.4	14.7	14.7	15.4	14.2	14.7	12.9	5.3	-	-	-	154.0
38	Szczecinek	-	-	-	0.2	6.5	13.9	17.8	18.1	17.3	19.3	17.7	15.6	13.1	9.0	0.2	-	-	-	148.7
40	Chojnice	-	-	-	3.1	11.3	13.9	16.5	17.7	18.1	17.2	16.2	16.4	14.4	13.1	5.5	-	-	-	165.4
44	Biebrza	-	-	-	1.3	7.3	12.7	14.9	16.7	14.1	15.6	14.7	13.7	12.1	9.2	1.4	-	-	-	133.7
51	Szczecin – Dąbie	-	-	-	0.8	7.7	11.7	15.6	16.7	16.0	15.8	14.7	14.2	13.4	7.8	1.0	-	-	-	135.4
63	Bydgoszcz, IMiUZ	-	-	-	0.4	7.8	14.8	15.6	16.8	17.5	18.7	17.2	17.2	17.7	12.2	3.0	-	-	-	158.9
66	Białystok	-	-	-	3.4	9.3	9.9	12.0	13.5	15.6	13.4	13.3	12.5	12.0	8.0	2.5	-	-	-	125.4
68	Ostrołęka	-	-	-	3.2	10.7	12.3	12.6	12.1	14.2	14.1	14.4	12.9	12.8	12.5	3.9	-	-	-	135.7
69	Toruń	-	-	-	2.9	11.5	14.4	15.4	15.4	16.3	18.7	18.1	16.4	15.7	11.5	4.5	-	-	-	160.8
80	Gorzów Wlkp.	-	-	-	0.3	4.5	9.3	13.0	14.9	16.3	16.7	15.9	13.3	13.0	7.1	0.9	-	-	-	125.2
82	Białowieża	-	-	-	3.4	9.1	10.9	11.5	11.7	13.1	14.9	14.8	12.2	12.1	9.2	1.5	-	-	-	124.4
84	Poświętne	-	-	-	0.1	6.7	11.0	14.2	13.9	14.7	17.1	15.9	14.6	14.2	9.2	0.9	-	-	-	132.5
94	Poznań – Ławica	-	-	-	0.1	5.7	10.8	14.5	16.4	17.2	18.7	20.6	15.3	11.2	5.4	0.3	-	-	-	136.2
100	Warszawa – Bielany	-	-	-	2.2	8.9	13.0	13.9	14.6	16.5	15.5	15.2	14.3	12.2	7.4	1.8	-	-	-	135.5
103	Sinołęka	-	-	-	1.8	9.3	13.5	15.9	16.4	16.3	16.5	16.3	13.4	10.9	9.1	3.7	-	-	-	143.1
108	Brwinów	-	-	-	1.6	10.6	14.5	15.9	16.8	17.6	17.9	16.3	11.7	10.8	7.2	2.4	0.0	-	-	143.3
114	Terespol	-	-	0.0	6.0	11.0	12.8	15.4	15.9	15.6	17.6	14.5	12.5	9.7	7.9	1.2	-	-	-	140.1
121	Leszno – Strzyżewice	-	-	-	4.6	8.6	11.3	13.5	13.3	15.7	15.6	16.3	15.8	15.9	10.7	3.4	-	-	-	144.7
129	Kalisz	-	-	-	0.8	11.2	13.5	15.0	15.2	17.1	16.8	14.8	14.4	11.4	5.3	0.4	-	-	-	136.2
130	Łódź – Lublinek	-	-	-	1.6	7.8	14.5	16.2	16.6	16.4	17.1	16.0	17.6	15.8	10.5	3.3	-	-	-	153.4
138	Włodawa	-	-	-	4.2	9.4	13.8	16.4	15.9	14.9	14.5	13.5	14.0	12.2	9.8	2.1	-	-	-	140.7
144	Puławy	-	-	-	1.2	7.9	11.6	13.1	14.9	16.0	15.5	12.8	12.4	10.1	8.8	2.4	-	-	-	126.7
151	Wieluń	-	-	-	3.4	11.5	14.4	16.1	15.2	15.5	16.3	14.8	14.1	14.1	13.1	5.4	0.0	-	-	153.9
154	Zgorzelec	-	-	-	0.2	6.9	11.6	13.4	14.3	13.8	13.5	14.2	11.9	10.6	7.2	0.7	-	-	-	118.3
160	Przedbórz	-	-	-	-	2.6	11.9	14.9	15.9	16.5	18.1	18.4	17.1	14.4	13.9	3.6	-	-	-	147.3
161	Laskowice Oławskie	-	-	-	0.1	3.2	9.4	11.7	11.6	14.0	15.8	16.0	16.5	12.1	7.2	2.1	-	-	-	119.7
169	Jelenia Góra	-	-	-	0.4	6.9	12.3	14.6	15.2	15.9	13.6	14.7	13.7	10.5	9.4	3.4	-	-	-	130.6
176	Szczawno – Zdrój	-	-	0.0	0.5	5.9	13.1	14.6	15.0	14.8	15.3	12.5	10.3	7.4	4.4	0.6	-	-	-	114.4
179	Werbkowice	-	-	-	3.2	12.3	14.1	13.2	16.7	16.4	16.3	14.8	13.7	11.7	9.5	2.1	-	-	-	144.0
180	Śnieżka	-	-	0.4	4.5	9.1	11.9	12.9	11.0	11.0	11.2	10.5	9.7	11.3	7.4	2.0	0.1	-	-	113.0
182	Zdanów	-	-	-	0.9	6.6	9.7	11.6	13.0	12.5	11.9	11.7	10.8	11.4	9.0	2.5	-	-	-	(111.6)
186	Opole	-	-	-	-	2.3	8.1	14.4	16.3	16.9	18.3	17.1	15.8	12.6	5.9	0.6	-	-	-	128.3
207	Lądek – Zdrój	-	-	-	-	2.8	14.1	14.1	15.5	14.1	13.5	14.2	13.7	10.2	3.1	0.0	-	-	-	115.3
216	Katowice	-	-	-	0.5	4.9	11.1	13.4	16.0	15.0	14.0	15.3	12.1	11.5	8.2	1.0	-	-	-	(123.0)
223	Rzeszów – Jasionka	-	-	-	-	3.0	6.3	9.8	13.1	14.6	16.7	18.1	13.8	12.6	6.0	0.3	-	-	-	114.3
224	Racibórz	-	-	-	0.0	3.6	9.1	13.7	14.7	17.1	15.8	12.3	10.8	11.0	5.4	0.2	-	-	-	(113.7)
226	Kraków – Balice	-	-	-	0.0	4.9	10.9	14.3	15.4	15.7	15.9	17.4	15.3	13.0	8.3	1.2	-	-	-	132.3
229	Tarnów	-	-	-	1.6	6.9	10.3	14.4	15.4	15.7	14.1	15.5	13.4	12.1	11.8	1.8	-	-	-	133.0
239	Aleksandrowice	-	-	-	0.3	5.9	13.4	14.0	15.8	14.4	15.0	13.6	9.9	9.6	5.3	0.3	-	-	-	117.5
244	Cieszyn – Bobrek	-	-	-	0.1	6.7	12.6	15.1	14.1	15.9	14.0	13.6	12.5	12.3	10.4	2.3	-	-	-	129.6
254	Rabka	-	-	-	0.2	8.7	13.1	15.7	14.7	13.9	13.6	14.3	11.8	10.4	6.8	0.7	-	-	-	123.9
255	Nowy Sącz	-	-	-	0.4	4.2	11.3	15.5	18.1	14.4	16.5	15.6	13.7	12.4	8.0	0.6	-	-	-	130.7
259	Iwonicz – Zdrój	-	-	-	1.6	6.6	12.5	13.9	14.0	15.5	13.8	13.1	11.6	6.6	2.4	-	-	-	-	111.6
264	Lesko	-	-	-	-	2.3	9.6	14.3	16.3	14.9	15.4	13.2	12.6	12.8	6.3	0.1	-	-	-	117.8
269	Krynica	-	-	-	0.0	5.0	12.1	15.3	17.9	15.9	14.6	12.7	11.1	10.4	8.2	1.0	-	-	-	124.2
277	Zakopane	-	-	-	0.4	6.6	13.0	15.7	16.6	13.7	13.3	11.7	10.2	8.0	3.5	0.1	-	-	-	112.8
281	Kasprowy Wierch	-	-	2.8	8.2	10.2	9.2	9.1	8.4	8.0	8.5	7.0	5.5	4.9	3.1	1.4	0.0	-	-	86.3

TABLICA VII

KALENDARZ TYPÓW CYRKULACJI I TYPÓW POGODY

КАЛЕНДАРЬ ТИПОВ ЦИРКУЛЯЦИИ И ТИПОВ ПОГОДЫ

THE CALENDAR OF CIRCULATION AND WEATHER TYPES

DZIEŃ	TYP CYRKULACJI	TYP POGODY
1	S_C	3 1 ($3_4 1_2$)
2	SE_O	
3		
4		
5		
6	E_A	
7		
8		
9		
10		2 2 ($2 2_1$)
11	O_C	
12		
13		
14		
15		
16		1 3 ($1_2 3$)
17	O_O	
18		
19		
20	SW_C	2 2 ($2_3 2_1$)
21		
22		
23		
24	NE_C	
25		
26	X	1 1 ($1_0 1_2$)
27	S_A	
28		
29		
30		
31		

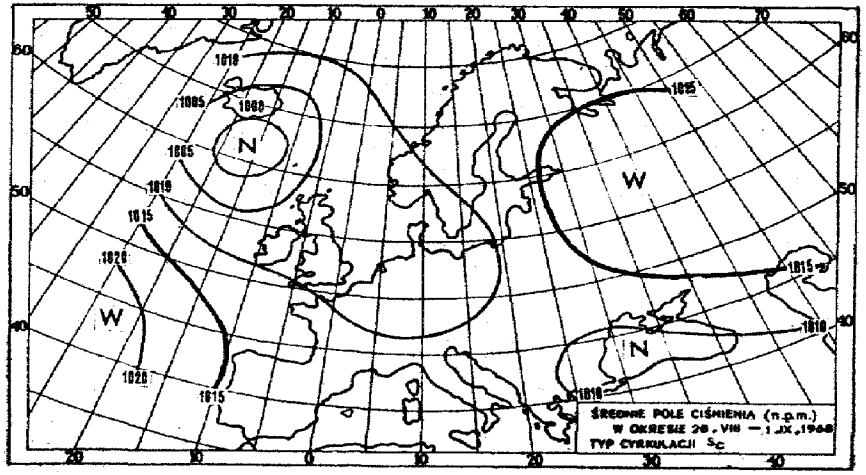

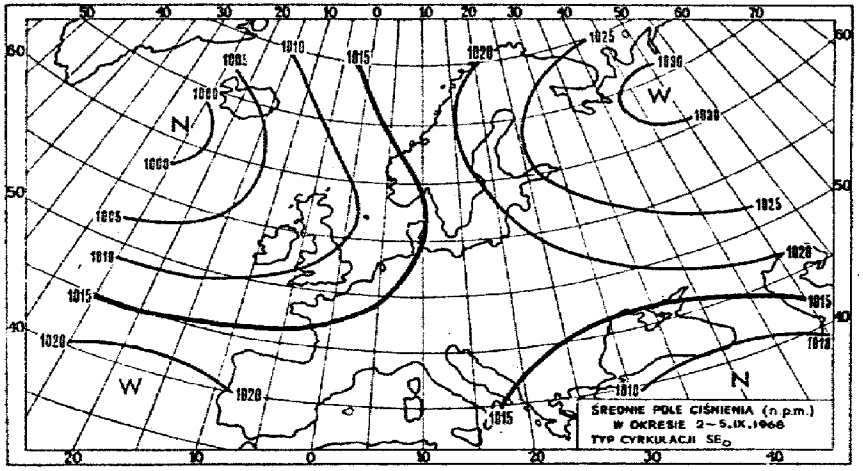
ŚREDNIE POLE CIŚNIENIA (n.p.m.)
W OKRESIE 2—5.IX.1968
TYP CYRKULACJI SE$_O$

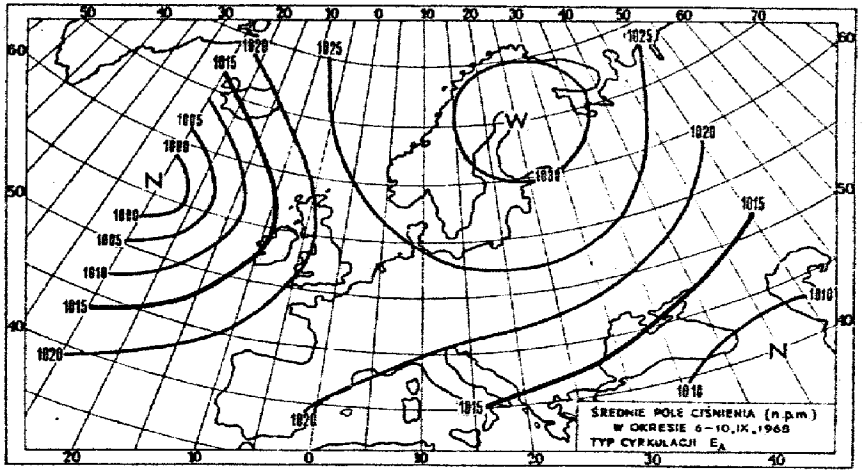
ŚREDNIE POLE CIŚNIENIA (n.p.m)
W OKRESIE 6—10.IX.1968
TYP CYRKULACJI E$_A$

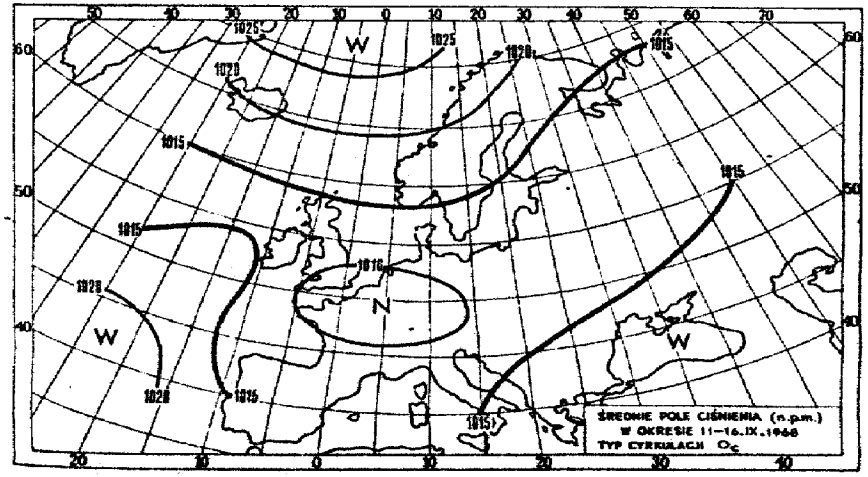
ŚREDNIE POLE CIŚNIENIA (n.p.m.)
W OKRESIE 11—16.IX.1968
TYP CYRKULACJI O$_C$

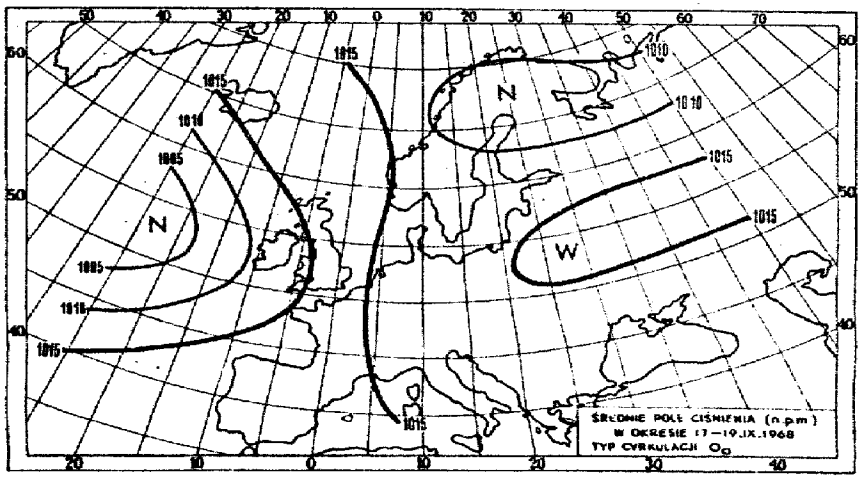
ŚREDNIE POLE CIŚNIENIA (n.p.m)
W OKRESIE 17—19.IX.1968
TYP CYRKULACJI O$_D$

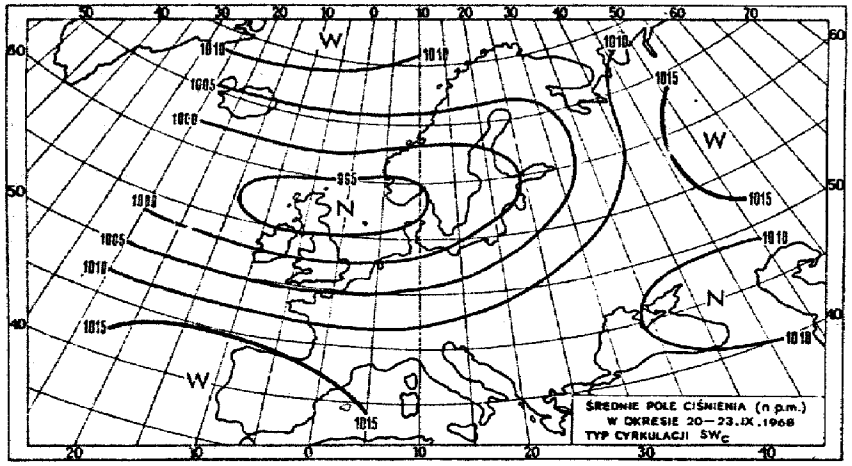
ŚREDNIE POLE CIŚNIENIA (n.p.m.)
W OKRESIE 20—23.IX.1968
TYP CYRKULACJI SW$_C$

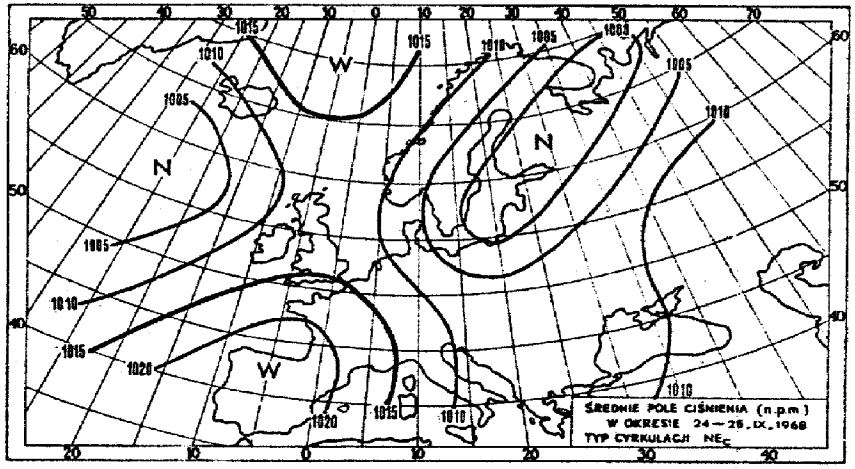
ŚREDNIE POLE CIŚNIENIA (n.p.m.)
W OKRESIE 24—26.IX.1968
TYP CYRKULACJI NE$_C$

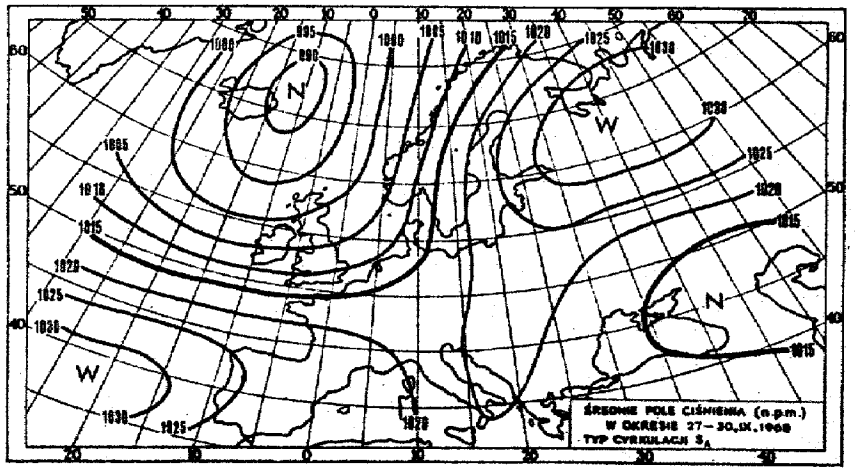
ŚREDNIE POLE CIŚNIENIA (n.p.m.)
W OKRESIE 27—30.IX.1968
TYP CYRKULACJI S$_A$

MUL 1/438
-684 no

INSTYTUT METEOROLOGII i GOSPODARKI WODNEJ

ROCZNIK METEOROLOGICZNY 1968

PAŹDZIERNIK

TOM III — ZESZYT 10

ATMOSPHERIC SCIENCES LIBRARY
APR 21 1976
N.O.A.A.
U.S. Dept. of Commerce

WARSZAWA 1975

INSTYTUT METEOROLOGII i GOSPODARKI WODNEJ

ROCZNIK METEOROLOGICZNY 1968

PAŹDZIERNIK

TOM III – ZESZYT 10

МЕТЕОРОЛОГИЧЕСКИЙ ЕЖЕГОДНИК ОКТЯБРЬ – 1968

METEOROLOGICAL YEARBOOK OCTOBER – 1968

WARSZAWA 1975

PRZEDMOWA

Zeszyt niniejszy został opracowany w Ośrodku Gromadzenia i Rozpowszechniania Danych IMGW pod kierunkiem mgr Zofii Jackowskiej. Część opisowa, obejmująca objaśnienia, spis stacji oraz mapę rozmieszczenia stacji i posterunków uwzględnionych w Roczniku, jest dołączona jako oddzielny suplement do zeszytu 1.

ПРЕДИСЛОВИЕ

Настоящий выпуск разработан Центром сбора и распространения данных ИМВХ под руководством Зофии Яцковской. Описательная часть, охватывающая пояснения, список станций и карту размещения станций и постов, публикуемых в ежегоднике, прилагается как отдельное дополнение к выпуску 1.

PREFACE

This fascicle was prepared in the Center of Data Collection and Dissemination in the Institute for Meteorology and Water Economy. Mrs. Zofia Jackowska, M. Sc., had charge of its edition. The descriptive part, comprising explanatory remarks as well as the list and the map of stations and posts the data from which are published in the Yearbook, is attached as a separate supplement to fascicle 1.

Dr MACIEJ SADOWSKI
Zastępca Dyrektora

Doc. dr inż. JAN ZIELIŃSKI
Dyrektor
Instytutu Meteorologii i Gospodarki Wodnej

TABLICA IV

WYNIKI MIESIĘCZNE SPOSTRZEŻEŃ POSTERUNKÓW METEOROLOGICZNYCH I OPADOWYCH

МЕСЯЧНЫЕ РЕЗУЛЬТАТЫ НАБЛЮДЕНИЙ МЕТЕОРОЛОГИЧЕСКИХ И ОСАДКОМЕРНЫХ ПОСТОВ

MONTHLY RESULTS OF OBSERVATIONS AT METEOROLOGICAL AND RAINFALL POSTS

E R R A T A – Rocznik Meteorologiczny
Październik 1968, Zeszyt X.

Tablica IV

Październik 1968

Nr	POSTERUNEK	TEMPERATURA POWIETRZA T							OPAD R_d						LICZBA DNI						LICZBA DNI							
		Dies	Max	Min	Max abs.	Data	Min abs.	Data	$\sum R_d$ I dek	$\sum R_d$ II dek	$\sum R_d$ III dek	$\sum R_{d,m}$	$R_{d,max}$	Data	0,0	≥ 0,1	≥ 1,0	≥ 5,0	≥ 10,0	≥ 20,0	●	✳	▲	≡	V	∽	≷	⊠
1	Rozewie	9.2	11.9	6.4	17.8	31	− 0.9	26	28.6	37.4	12.3	78.3	13.9	17	−	21	14	7	1	−	21	−	1	3	−	−	1	−
3	Puck	9.4	13.1	6.8	18.7	31	− 0.5	26	23.7	23.3	11.4	58.4	11.6	18	1	16	18	3	1	−	18	−	−	4	−	−	1	−
7	Gdynia	9.9	12.9	6.7	17.4	13	0.4	26	26.3	12.8	11.0	50.1	7.8	7	2	17	13	4	−	−	17	−	−	1	−	−	−	−
8	Słupsk	9.0	12.8	5.3	18.8	31	− 2.0	20 26	44.8	24.5	13.3	82.6	22.4	7	2	19	15	4	1	1	19	−	−	3	−	−	−	−
9	Darłowo	9.7	12.2	6.5	19.4	31	− 1.3	26	44.5	27.3	9.8	81.6	13.2	6	−	18	13	7	3	−	18	−	−	3	−	−	−	−
11	Czarna Dąbrówka	7.9	11.5	4.7	16.9	31	− 2.2	6	42.2	37.2	15.5	94.9	22.8	18	2	18	13	6	3	1	18	−	−	5	−	−	−	−
12	Kartuzy	7.6	10.8	4.6	15.9	31	− 2.6	26	30.9	21.4	13.9	66.2	10.2	7	−	20	15	6	1	−	20	−	−	8	−	−	−	−
13	Świbno	8.8	12.2	5.2	16.4	13	− 2.2	26	18.5	11.1	14.5	44.1	6.5	24	−	20	13	2	−	−	20	−	−	4	−	−	1	−
14	Tolkmicko	9.2	12.3	6.5	17.7	31	− 1.4	26	19.1	27.8	8.6	55.5	8.7	18	2	19	14	4	−	−	19	−	−	1	−	−	1	−
15	Gołdap	6.8	9.8	4.2	16.4	9	− 4.9	26	18.3	23.7	7.3	49.3	8.2	6	−	15	9	6	−	−	15	−	−	9	−	−	−	−
16	Bartoszyce	7.6	10.9	4.4	16.5	9	− 4.0	26	16.3	18.5	7.2	42.0	5.4	6	−	17	14	3	−	−	17	−	−	14	−	−	−	−
20	Kościerzyna	8.0	11.5	4.6	16.3	31	− 3.1	26	22.4	15.0	9.4	46.8	8.3	7	3	19	11	3	−	−	19	−	−	6	−	−	−	−
21	Lidzbark Warmiński	7.6	10.8	4.5	16.2	9 31	− 3.6	26	19.6	22.4	6.7	48.7	8.0	11	−	17	11	4	−	−	17	−	1	2	−	−	−	−
24	Rozowo	8.7	12.3	5.4	18.8	31	− 1.9	6	37.4	24.6	11.0	73.0	10.2	18	−	19	15	7	1	−	19	−	−	2	−	−	1	−
25	Giżycko	7.4	10.5	4.7	16.8	9	− 4.3	26	22.3	25.8	4.0	52.1	10.1	11	1	17	13	2	1	−	17	−	−	−	−	−	−	−
26	Olecko	6.3	9.8	3.9	15.3	5	− 5.5	26	19.2	39.4	11.7	70.3	18.6	11	2	18	13	5	1	−	18	−	−	5	−	−	−	−
27	Dziwnów	10.2	12.8	7.7	17.2	31	1.0	26	32.6	16.7	4.3	53.6	9.7	6	7	16	13	4	−	−	16	−	1	2	−	−	−	−
28	Miastko	8.0	11.6	4.8	17.2	31	− 3.4	20	24.8	19.4	12.8	57.0	9.4	18	−	18	12	4	−	−	18	−	−	5	−	−	−	−
29	Radostowo	8.6	12.2	5.2	16.3	13	− 2.7	26	12.2	8.3	7.0	27.5	5.1	1	−	16	10	1	−	−	16	−	−	4	−	−	−	−
31	Wirty	8.1	11.5	4.8	17.7	31	− 2.5	26	15.8	8.2	4.9	28.9	7.8	6	3	16	9	2	−	−	16	−	−	8	−	−	−	−
32	Augustów	6.8	10.0	3.1	17.7	9	− 6.9	26	12.0	42.3	5.1	59.4	14.0	11	−	13	12	4	2	−	13	−	−	7	−	−	1	−
35	Pończyn – Zdrój	6.9	12.5	5.3	18.7	31	− 1.9	20	36.9	12.8	17.0	66.7	17.0	29	7	10	10	6	2	−	10	−	−	3	−	−	−	−
37	Prabuty	8.2	11.8	4.9	17.1	13	− 3.1	26	19.4	30.4	7.1	56.9	10.2	17	−	19	12	4	1	−	19	−	−	5	−	−	−	−
39	Śliwice	8.0	12.0	4.2	16.8	31	− 4.6	26	14.3	11.8	13.6	39.7	6.9	24	1	18	11	2	−	−	18	−	−	2	−	−	1	−
41	Ostróda	8.2	11.5	5.1	17.0	31	− 3.9	26	27.8	49.4	15.8	93.0	14.2	1	−	17	13	8	2	−	17	−	−	2	−	−	−	−
42	Trzebież	9.8	13.1	6.5	19.0	31	0.1	26	26.8	14.8	3.9	45.5	8.8	6	−	15	12	4	−	−	15	−	−	2	−	−	−	−
43	Nowogard	•	•	•	•	•	•	•	33.7	11.6	7.3	52.6	9.1	1	−	15	15	3	−	−	15	−	1	•	•	•	1	•
44	Biebrza	6.7	10.5	2.6	18.9	9	−10.1	26	7.2	28.4	4.8	40.4	11.1	11	1	17	10	2	1	−	17	−	−	4	−	−	1	−
45	Różanystok	6.5	9.8	3.5	19.0	9	− 6.5	26	12.8	32.8	7.2	52.8	14.9	11	2	17	14	4	1	−	17	−	−	2	−	−	−	−
46	Szczytno	7.4	11.2	2.8	16.5	31	− 5.9	26	17.9	19.4	5.3	42.6	6.8	7	2	14	13	3	−	−	14	−	−	3	−	−	−	−
47	Szczuczyn	7.0	10.3	3.4	18.4	9	− 7.5	26	13.2	30.9	7.6	51.7	8.4	11	1	17	14	3	−	−	17	−	−	8	−	−	1	−
48	Kamień Krajeński	8.4	12.1	5.1	16.9	31	− 2.6	6	21.7	10.0	6.3	38.0	9.8	6	−	16	8	2	−	−	16	−	−	9	−	−	−	−
49	Wierzchowo	8.6	12.1	5.3	17.1	31	− 1.7	20 26	39.1	10.2	11.6	60.9	18.1	6	−	13	12	5	1	−	13	−	−	4	−	−	−	−
50	Grudziądz	8.8	13.1	4.9	17.7	31	− 3.3	6	17.7	6.8	11.9	36.4	11.3	6	−	14	9	2	1	−	14	−	−	1	−	−	−	−
52	Sokółka	•	•	•	•	•	•	•	•	•	•	•	•	•	•	•	•	•	•	•	•	•	•	•	•	•	•	•
53	Zawodzie	7.6	11.1	3.1	17.6	9	− 7.0	26	19.5	24.4	4.3	48.2	9.3	17	−	17	11	4	−	−	17	−	−	17	−	−	−	−
54	Nidzica	7.5	10.9	3.9	16.0	16 31	− 4.5	26	30.9	35.6	5.1	71.6	11.2	18	−	17	14	5	2	−	17	−	−	12	−	−	−	−
55	Lipki	9.4	13.1	6.5	18.9	31	− 0.8	26	30.8	18.4	4.9	54.1	11.1	6	−	16	14	3	1	−	16	−	−	4	−	−	2	−
57	Lidzbark	7.7	11.5	4.2	17.1	31	− 4.1	26	28.9	22.1	8.8	59.8	16.9	6	−	16	10	4	1	−	16	−	−	−	−	−	−	−
58	Kisielnica	7.2	10.7	3.7	18.6	9	− 5.1	26	31.0	25.8	7.9	64.7	9.0	2	−	14	14	6	−	−	14	−	−	13	−	−	−	−
59	Drawno	9.3	12.9	4.7	16.6	13	− 1.5	26	30.1	5.2	16.5	51.8	11.1	6	1	11	10	3	3	−	11	−	−	−	−	−	−	−
60	Tykocin	7.0	10.3	4.0	19.9	9	− 6.0	26	22.4	23.1	9.2	54.7	10.0	7	−	17	13	4	1	−	17	−	1	6	−	−	1	−
61	Kończewice	8.4	12.2	4.8	17.0	31	− 1.9	6 26	22.5	11.1	6.9	40.5	14.6	6	−	15	12	1	1	−	15	−	−	7	−	−	1	−
62	Wyrzysk	8.9	12.7	5.3	18.4	31	− 2.4	26	27.8	7.6	15.0	50.4	13.4	6	−	12	10	4	1	−	12	−	−	4	−	−	2	−
63	Bydgoszcz, IMiUZ	9.1	13.1	5.5	18.4	31	− 2.3	26	27.7	9.0	12.9	49.6	14.1	6	1	12	10	4	1	−	12	−	−	10	−	−	−	−
65	Przelewice	9.5	13.2	6.3	18.4	4 31	− 0.2	26	27.5	16.7	12.4	56.6	10.5	29	−	17	12	5	1	−	17	−	1	−	−	−	−	−
70	Przasnysz	7.7	11.2	4.6	17.4	9	− 4.0	26	38.0	11.8	5.0	54.8	13.7	2	−	17	12	4	1	−	17	−	−	9	−	−	−	−
71	Chodzież	9.0	12.8	5.5	18.2	31	− 1.5	26	23.8	18.3	12.5	54.6	8.5	9	−	16	11	5	−	−	16	−	−	4	−	−	2	−
72	Trzcińsko – Zdrój	9.6	13.3	6.2	19.2	31	− 1.1	20	23.3	15.0	1.5	39.8	8.0	6	1	14	9	3	−	−	14	−	−	12	−	−	−	−
73	Krzyż	8.8	13.0	5.1	19.3	31	− 1.8	26	27.3	22.3	6.7	56.3	8.7	6	2	14	12	5	−	−	14	−	−	12	−	−	1	−
74	Kobylec	8.7	12.6	4.8	17.3	31	− 3.0	20	20.6	13.3	9.2	43.1	9.7	12	1	12	9	3	−	−	12	−	−	14	−	−	1	−
76	Więcławice	8.7	12.5	4.7	17.7	31	− 2.8	26	18.2	11.4	10.7	40.3	7.7	24	1	12	10	2	−	−	12	−	−	1	−	−	1	−
76	Szepietowo	7.2	10.5	3.9	18.5	9	− 5.7	26	17.7	18.4	6.0	42.1	9.8	7	−	16	11	3	−	−	16	−	−	4	−	−	−	−
77	Głodowo	8.1	12.2	4.1	17.0	31	− 3.7	6	23.0	11.9	8.8	43.7	11.1	7	3	20	11	3	1	−	20	−	−	9	−	−	1	−
78	Inowrocław	8.6	12.7	5.1	18.0	31	− 2.2	26	11.7	18.1	9.1	38.9	9.5	11	−	14	11	1	−	−	14	−	1	4	−	−	1	−
79	Bielsk Podlaski	7.0	10.3	3.9	19.7	9	− 5.7	26	28.4	28.8	7.2	64.4	15.8	7	−	17	13	4	3	−	17	−	−	4	−	−	−	−
81	Pułtusk	8.1	11.6	4.1	18.6	9	− 5.5	26	29.9	17.6	10.6	58.1	15.3	7	−	15	11	4	1	−	15	−	−	7	−	−	−	−
82	Białowieża	6.6	10.0	3.5	19.1	9	− 7.4	26	23.9	32.4	11.9	68.2	16.0	7	1	17	14	3	2	−	17	−	−	7	−	−	−	−
83	Wieniec – Zdrój	8.0	12.9	3.9	18.0	31	− 4.0	26	12.7	10.8	11.5	35.0	5.7	6	−	14	11	3	−	−	14	−	−	9	−	−	1	−
84	Poświętne	8.1	11.9	4.6	17.2	9	− 3.8	26	30.3	18.6	15.3	64.2	12.2	24	1	14	10	5	3	−	14	−	−	12	−	−	1	−

E R R A T A – Rocznik Meteorologiczny
Październik 1968, Zeszyt X.

Tablica IV

Październik 1968

Nr	POSTERUNEK	TEMPERATURA POWIETRZA T							OPAD R_d						LICZBA DNI						LICZBA DNI						
		Dies.	Max	Min	Max abs.	Data	Min abs.	Data	ΣR_d I dek.	ΣR_d II dek.	ΣR_d III dek.	$\Sigma R_{d,m}$	$R_{d,max}$	Data	0.0	≥ 0.1	≥ 1.0	≥ 5.0	≥ 10.0	≥ 20.0	●	✳	▲	≡	V	∞	≷	⊠
85	Szamotuły	8.9	12.8	5.2	17.6	31	– 1.4	26	18.0	12.7	8.9	39.6	7.5	12	2	15	9	4	–	–	11	–	–	18	–	–	–	–
86	Przebędowo	8.9	12.7	5.7	18.5	31	– 1.9	20	20.5	26.9	12.6	60.0	12.8	12	2	13	12	6	1	–	13	–	–	5	–	–	–	–
87	Wyszków	7.7	11.8	4.1	18.5	9	– 4.5	26	33.8	26.2	7.2	67.2	15.2	7	2	17	14	5	2	–	17	–	–	8	–	–	–	–
88	Gorzyń	9.7	13.1	6.5	18.7	31	– 0.7	26	26.2	20.2	3.7	50.1	12.6	12	1	14	11	3	2	–	14	–	–	9	–	–	2	–
89	Trzemeszno	8.8	12.8	5.0	18.5	31	– 1.7	26	13.5	18.4	8.3	40.2	7.4	12	–	13	12	2	–	–	13	–	–	4	–	–	1	–
90	Krzemień	7.4	11.5	3.6	19.5	9	– 4.3	26	27.1	19.6	7.0	53.7	15.5	7	–	14	11	3	2	–	14	–	–	3	–	–	–	–
92	Sulęcin	9.4	13.7	5.7	21.0	31	– 1.4	20	19.7	17.2	7.4	44.3	6.8	10	–	16	12	4	–	–	16	–	–	4	–	–	1	–
93	Siemiatycze	7.3	10.7	3.8	18.8	9	– 4.8	26	39.9	17.9	6.9	64.7	17.7	7	–	16	12	4	2	–	16	–	–	5	–	–	–	–
95	Legionowo	8.2	12.1	4.7	19.4	9	– 4.9	26	25.4	19.5	8.4	53.3	11.3	1	–	14	9	4	2	–	14	–	–	7	–	–	1	–
97	Poproć	8.3	13.3	4.0	19.3	31	– 1.8	26	16.1	18.2	2.7	37.0	10.9	12	2	12	11	2	1	–	12	–	–	14	–	–	–	–
98	Ostrowy	8.5	12.8	4.9	17.4	31	– 2.5	6 26	10.7	18.3	9.7	38.7	7.3	11	1	13	9	3	–	–	13	–	–	1	–	–	1	–
99	Gosławice	.	.	.	.	.	.	.	.	.	.	.	.	.	.	.	.	.	.	.	.	.	.	.	.	.	.	.
100	Warszawa – Bielany	8.6	12.2	5.4	18.8	9	– 3.3	26	19.7	17.7	15.9	53.3	10.9	24	3	15	8	4	1	–	15	–	–	5	–	–	1	–
101	Zbąszyń	9.3	13.7	5.7	20.9	31	– 1.1	26	8.6	13.6	3.3	25.5	5.6	12	–	16	9	1	–	–	16	–	–	6	–	–	–	–
102	Warszawa, Obs. Astr.	8.6	11.8	5.5	18.0	9	– 4.2	26	32.8	19.3	14.1	66.2	21.4	1	–	15	9	5	1	1	15	–	–	5	–	–	–	–
103	Sinołęka	7.7	11.2	4.4	20.0	9	– 4.8	26	14.1	16.1	12.9	43.1	6.6	13	–	17	10	3	–	–	17	–	–	13	–	–	1	–
104	Pętkowo	9.2	12.8	5.4	18.5	31	– 1.5	20	13.9	11.8	9.8	35.5	7.4	24	3	14	11	1	–	–	14	–	–	16	–	–	–	–
108	Brwinów	8.5	12.8	4.7	19.1	9	– 3.9	26	14.6	12.5	8.4	35.5	7.7	1	4	12	7	4	–	–	12	–	–	3	–	–	1	–
109	Wielichowo	8.7	13.5	4.6	20.2	31	– 1.3	26	16.5	17.9	3.4	37.8	6.4	12	–	15	13	1	–	–	15	–	–	7	–	–	–	–
110	Łowicz	8.7	12.6	5.0	17.8	31	– 3.1	26	8.4	22.5	14.0	44.9	11.7	24	1	9	8	4	2	–	9	–	1	8	–	–	1	–
111	Świder	7.9	12.1	4.1	18.7	9	– 4.2	26	38.9	14.7	13.3	66.9	22.3	1	1	16	11	6	1	1	16	–	–	11	–	–	1	–
112	Śrem	8.9	13.4	5.4	18.7	31	– 1.5	26	17.3	16.0	9.9	43.4	7.6	24	–	16	11	3	–	–	16	–	–	7	–	–	1	–
113	Topola – Błonie	8.3	12.5	4.4	17.7	31	– 2.6	26	11.5	23.9	8.8	44.2	7.6	18	–	14	11	4	–	–	14	–	–	4	–	–	1	–
115	Biała Podlaska	7.6	11.2	4.2	20.8	9	– 6.0	26	8.4	28.1	9.3	45.8	14.7	11	5	15	11	3	1	–	15	–	–	6	–	–	–	–
116	Trzebiechów	9.8	14.1	5.5	21.9	31	– 2.4	26 29	26.3	13.8	4.0	44.1	11.2	12	2	14	6	4	2	–	14	–	–	8	–	–	–	–
117	Skierniewice	8.7	12.6	4.8	18.0	9	– 3.0	26	7.5	15.4	11.7	34.6	9.1	24	–	13	8	2	–	–	13	–	–	4	–	–	1	–
118	Gubin	.	.	.	.	.	.	.	13.0	21.9	4.2	39.1	15.5	12	2	15	11	1	1	–	15	–	–	–	–	–	1	–
120	Pleszew	8.9	13.1	5.2	18.3	31	– 2.0	26	17.1	12.2	12.2	41.5	8.9	24	–	17	11	2	–	–	17	–	–	3	–	–	1	–
122	Bełsk	7.8	12.0	4.0	17.9	10	– 4.1	26	2.0	10.6	9.3	21.9	7.3	24	3	12	6	1	–	–	12	–	–	5	–	–	1	–
123	Strzelna	7.9	12.5	3.6	17.2	9 31	– 3.9	6	6.8	20.5	11.1	38.4	9.9	24	1	13	9	2	–	–	13	–	–	9	–	–	1	–
124	Piaseczno	8.0	12.2	3.8	18.5	9	– 6.0	16	25.8	10.9	12.3	49.0	21.1	1	–	11	9	2	1	1	11	–	–	5	–	–	–	–
125	Żelechów	7.8	11.2	4.2	18.4	9	– 3.8	26	19.8	24.0	11.7	55.5	8.0	2	–	15	10	6	–	–	15	–	–	16	–	–	–	–
126	Radzyń Podlaski	7.6	11.5	4.2	20.9	9	– 4.6	26	15.3	23.7	10.5	49.5	13.4	11	–	17	14	2	1	–	17	–	1	12	–	–	1	–
127	Puczniew	8.7	12.5	4.6	19.4	31	– 2.7	26	8.3	19.1	5.7	33.1	8.2	11	1	10	10	2	–	–	10	–	–	11	–	–	1	–
128	Wieszice	7.7	11.5	4.1	22.0	9	– 4.6	26	13.9	21.5	8.9	44.3	14.5	11	–	14	9	3	1	–	14	–	–	7	–	–	1	–
131	Smolice	8.7	13.2	5.0	18.2	31	– 0.7	26	12.0	23.7	6.7	42.4	10.1	11	1	15	10	1	1	–	15	–	–	10	–	–	–	–
132	Żary	9.7	13.3	6.3	20.0	31	1.3	20	24.0	11.8	4.5	40.3	7.2	12	1	18	12	1	–	–	16	–	–	6	–	–	–	–
133	Głogów	10.0	13.8	6.7	21.2	31	– 1.5	26	7.6	7.8	1.5	16.9	2.8	12	2	12	9	–	–	–	12	–	–	2	–	–	–	–
134	Nowe Miasto	8.4	12.6	4.2	18.8	9	– 4.3	26	10.4	12.0	6.5	28.9	7.2	1	1	14	8	2	–	–	14	–	–	3	–	–	–	–
135	Sieradz	8.4	12.7	4.4	17.6	31	– 2.2	26	10.4	10.2	8.4	29.0	6.2	24	–	15	10	1	–	–	15	–	–	10	–	–	1	–
136	Sobieszyn	7.8	11.6	4.7	19.9	9	– 4.7	26	12.6	26.1	6.9	45.6	17.0	11	1	14	10	3	1	–	14	–	–	.	–	–	–	–
137	Saprotawa	9.4	14.0	5.6	22.2	31	– 1.9	21	15.6	7.9	1.5	25.0	6.0	10	–	16	9	1	–	–	15	–	–	18	–	–	–	–
139	Wińsko	9.6	13.0	6.4	19.5	31	– 1.4	26	11.1	6.7	4.3	22.1	4.8	10	1	18	7	–	–	–	18	–	–	12	–	–	–	–
140	Grabownica	9.0	13.3	4.4	18.4	31	– 2.6	26	11.6	14.0	8.0	33.6	6.7	1	–	14	10	1	–	–	14	–	–	5	–	–	–	–
141	Nowa Wieś	7.7	11.5	4.3	21.2	9	– 4.3	26	8.0	20.8	10.5	39.3	14.6	11	–	16	9	2	1	–	16	–	–	5	–	–	–	–
142	Ostrzeszów	8.8	12.6	5.0	17.7	31	– 2.4	26	12.1	17.2	7.9	37.2	7.7	11	–	12	10	1	–	–	12	–	–	8	–	–	–	–
143	Radom	8.6	12.7	4.7	20.0	9	– 3.6	26	23.9	19.2	8.9	52.0	18.0	1	–	14	10	3	2	–	14	–	–	6	–	–	–	–
144	Puławy	8.2	12.5	4.7	20.7	9	– 3.7	26	5.8	19.4	10.2	35.4	11.5	11	–	18	8	2	1	–	18	–	–	8	–	–	–	–
145	Opoczno	8.0	12.5	4.0	17.4	13	– 2.9	26	8.6	18.2	7.5	34.3	8.4	11	2	11	10	2	–	–	11	–	–	12	–	–	–	–
147	Szczercow	8.5	12.9	4.6	19.1	31	– 2.7	26	12.6	28.2	8.3	49.1	20.5	11	–	13	10	2	1	1	13	–	–	9	–	–	1	–
148	Bolesławiec	9.9	13.8	6.5	23.1	31	– 1.1	21	12.2	12.5	0.4	25.1	3.8	11	1	15	10	–	–	–	15	–	–	1	–	–	–	–
152	Siemianice	8.6	12.6	5.1	19.2	31	– 1.4	26	5.5	3.2	6.4	15.1	4.0	24	–	8	6	–	–	–	8	–	–	7	–	–	–	–
153	Końskie	.	.	.	.	.	.	.	12.9	26.9	9.6	49.4	19.3	11	1	13	9	3	1	–	13	–	–	4	–	–	–	–
155	Szymanów	9.6	14.1	5.7	19.5	31	– 0.9	21	10.8	8.9	1.4	21.1	5.3	11	1	13	8	1	–	–	13	–	–	4	–	–	–	–
156	Opole Lubelskie	8.4	12.6	4.7	20.9	9	– 3.4	26	13.0	29.4	15.7	58.1	15.6	11	–	16	10	3	2	–	16	–	–	9	–	–	–	–
157	Chełm	7.2	11.2	3.2	21.6	9	– 4.5	26	27.1	26.6	5.1	58.8	16.1	3	2	14	13	3	2	–	14	–	–	5	–	–	–	–
159	Namysłów	8.6	13.5	5.0	19.5	31	– 0.9	27	12.2	11.4	4.3	27.9	6.3	11	–	18	10	1	–	–	18	–	–	7	–	–	–	–
160	Przedbórz	8.2	12.6	4.3	18.4	13 31	– 2.3	26	9.0	13.3	8.2	30.5	8.4	11	–	11	8	3	–	–	11	–	–	9	–	–	–	–
161	Laskowice Oławskie	8.7	13.5	4.6	19.6	31	– 2.0	21	11.0	9.9	3.1	24.0	4.0	11	1	18	9	–	–	–	18	–	–	8	–	–	1	–
162	Suchadniów	7.9	12.4	3.3	19.1	9	– 5.1	26	18.9	20.9	5.8	45.6	14.5	11	–	13	10	2	2	–	13	–	–	2	–	–	–	–

E R R A T A – Rocznik Meteorologiczny
Październik 1968, Zeszyt X.

Nr	POSTERUNEK	TEMPERATURA POWIETRZA T							OPAD R_d						LICZBA DNI						LICZBA DNI							
		Dies	Max	Min	Max abs.	Data	Min abs.	Data	ΣR_d I dek.	ΣR_d II dek.	ΣR_d III dek.	$\Sigma R_{d,m}$	$R_{d,max}$	Data	0,0	≥ 0,1	≥ 1,0	≥ 5,0	≥ 10,0	≥ 20,0	●	✳	▲	≡	V	∞	≷	▨
163	Krasnystaw	7.9	11.7	4.4	21.6	9	− 3.7	26	12.1	18.7	9.5	40.3	9.0	11	1	13	9	3	−	−	13	−	−	5	−	−	−	−
164	Oława	8.9	13.7	5.2	19.8	31	− 0.1	21	19.1	10.9	3.9	33.9	6.5	11	1	21	11	1	−	−	17	−	−	18	−	−	−	−
165	Siluszka	7.9	12.6	3.3	19.0	13 31	− 3.2	27	9.2	15.2	5.8	30.2	6.7	11	−	15	10	1	−	−	15	−	−	10	−	−	−	−
166	Kraśnik	7.6	11.4	4.5	20.4	9	− 3.3	26	11.1	25.2	12.4	48.7	10.9	11	1	15	10	4	2	−	15	−	−	7	−	−	−	−
167	Bogatynia	10.4	13.4	7.2	18.2	16	0.9	20	39.0	13.6	3.4	56.0	9.2	3	−	16	12	5	−	−	16	−	−	9	−	−	−	−
168	Świeradów – Zdrój	8.6	11.7	5.8	18.8	31	0.0	28	45.4	20.2	4.6	70.2	9.0	10	3	16	14	6	−	−	16	1	−	4	−	−	−	−
170	Olesno	8.3	12.1	4.9	18.0	31	− 0.7	26	15.9	15.0	4.5	35.4	8.4	1	−	18	10	2	−	−	18	−	−	11	−	−	−	−
171	Słupia Nowa	8.6	12.0	4.9	18.9	9	− 2.1	26	14.2	27.7	8.6	50.5	10.8	11	6	13	12	4	1	−	13	−	−	4	−	−	−	−
173	Strzyżów	7.6	11.8	4.0	22.1	9	− 2.9	26	47.6	27.2	9.5	84.3	14.6	11	−	13	13	6	4	−	13	−	−	5	−	−	−	−
174	Szklarska Poręba	8.1	11.8	4.6	19.7	31	− 2.0	24	44.5	19.0	3.3	66.8	10.1	3	−	19	16	6	1	−	19	−	−	1	1	−	−	−
176	Szczawno – Zdrój	9.4	12.9	6.4	18.3	31	2.1	24	16.7	13.9	3.9	34.5	9.0	11	1	12	10	2	−	−	12	−	−	3	−	−	−	−
177	Karpacz	7.8	10.5	4.6	18.5	31	− 0.5	28	32.9	14.8	3.1	50.8	10.9	3	3	17	13	3	1	−	17	−	−	7	−	1	−	−
178	Dobroszeszoz	9.8	13.8	6.0	19.9	31	1.1	27	8.4	9.3	2.3	20.0	5.7	11	−	14	7	1	−	−	14	−	−	3	−	−	−	−
179	Werbkowice	7.4	11.5	4.2	21.6	9	− 3.4	26	42.6	22.3	10.2	75.1	18.3	3	4	22	12	6	2	−	22	−	−	6	−	−	−	−
181	Janów Lubelski	7.8	11.6	4.5	21.3	9	− 2.4	26	17.4	30.7	11.4	59.5	13.1	11	−	14	11	5	2	−	14	−	−	12	−	−	−	−
182	Zdanów	7.8	11.8	4.4	20.2	9	− 4.1	26	13.5	27.9	9.3	50.7	14.4	11	1	12	12	3	1	−	12	−	−	9	−	−	−	−
184	Grodków	9.2	13.8	5.1	20.9	31	− 1.0	21	13.8	11.1	4.5	29.4	6.1	11	−	17	9	2	−	−	17	−	−	12	−	−	−	−
187	Ostroszowice	9.5	12.6	6.4	17.6	31	0.4	24	16.7	11.0	4.6	32.3	4.9	14	2	17	8	−	−	−	17	−	−	−	−	−	−	−
188	Szczekociny	8.2	12.9	3.8	19.4	13	− 2.4	26	18.0	13.5	4.0	35.5	7.0	7	1	15	9	2	−	−	15	−	−	6	−	−	−	−
189	Skroniów	8.0	12.3	4.3	19.4	13	− 2.4	26	20.7	17.4	5.4	43.5	8.0	7	−	15	12	3	−	−	15	−	1	6	−	−	−	−
190	Staszów	7.9	12.7	3.7	20.7	9	− 3.3	21	14.7	20.3	7.9	42.9	8.2	11	1	13	11	3	−	−	13	−	−	17	−	−	−	−
191	Tarnobrzeg	8.3	12.6	4.9	21.9	9	− 3.3	26	13.5	24.8	10.4	48.7	9.7	11	2	19	12	4	−	−	16	−	−	10	−	−	−	−
192	Poturzyn	7.8	11.4	4.4	20.8	9	− 3.2	26	42.7	18.0	13.2	73.9	13.0	24	−	14	9	7	4	−	14	−	−	13	−	−	−	−
193	Biłgoraj	7.6	11.5	4.0	21.2	9	− 3.5	26	24.6	29.4	9.9	64.1	9.8	11	1	18	13	6	−	−	18	−	−	13	−	−	−	−
194	Nisko	8.4	12.6	4.6	22.1	9	− 3.1	26	16.5	20.0	10.8	47.3	10.0	7	−	13	10	4	1	−	13	−	−	10	−	−	−	−
195	Zawiercie	7.6	12.7	3.6	19.2	13	− 1.6	21	19.1	18.9	4.3	42.3	6.5	1	1	19	13	3	−	−	17	−	−	11	−	−	−	−
196	Karfantów	8.8	14.2	4.6	21.9	31	− 2.6	21	17.7	12.2	2.1	32.0	6.4	1	−	19	10	1	−	−	19	−	−	12	−	−	−	−
197	Otmuchów	9.6	14.4	4.7	20.5	13 31	− 3.0	21	14.2	10.2	1.6	26.0	5.3	1	3	14	11	1	−	−	14	−	−	9	−	−	−	−
198	Busko – Zdrój	8.8	12.8	4.7	20.1	9	− 2.1	26	14.4	18.1	4.0	36.5	8.1	15	1	11	9	3	−	−	11	−	−	7	−	−	−	−
199	Tomaszów Lubelski	7.6	11.3	3.9	21.4	9	− 3.9	26	53.6	23.6	11.2	88.4	21.8	3	−	16	13	6	2	1	16	−	−	8	−	−	−	−
201	Świerklaniec	8.4	12.2	5.1	17.7	31	− 2.0	21	21.6	15.9	2.8	40.3	7.1	11	2	18	9	3	−	−	18	−	−	15	−	−	−	−
202	Duszniki – Zdrój	7.9	11.5	4.7	19.1	31	− 2.2	21	30.5	14.4	4.1	49.0	11.7	7	1	16	15	2	1	−	16	−	1	8	−	−	−	−
203	Wolbrom	7.9	12.0	3.1	19.0	31	− 3.4	21	18.9	14.4	4.0	37.3	7.5	15	−	16	10	3	−	−	16	−	−	15	−	−	−	−
204	Ząbkowice	8.2	12.4	4.2	19.0	31	− 1.6	21	22.6	14.9	4.1	41.6	8.2	1	3	16	9	4	−	−	16	−	−	6	−	−	−	−
205	Miechów	8.0	12.5	4.0	19.8	13	− 2.2	21 26	15.2	14.3	2.9	32.4	7.9	15	1	17	7	3	−	−	17	−	−	5	−	−	−	−
206	Tarnogród	8.2	12.0	5.2	22.0	9	− 2.9	26	33.6	34.5	8.5	76.6	15.1	9	1	16	12	6	2	−	16	−	−	8	−	−	−	−
207	Lądek – Zdrój	8.2	12.0	4.8	17.5	13	− 2.1	24	20.6	8.4	0.6	29.6	6.0	7	4	15	10	1	−	−	15	−	−	4	−	−	−	−
208	Chorzelów	8.8	13.0	4.7	21.9	9	− 2.3	26	19.2	24.8	7.5	51.5	8.4	13	−	17	12	4	−	−	17	−	−	9	−	−	−	−
209	Prudnik	8.8	13.9	4.9	20.1	31	− 2.2	21 23	10.6	9.3	1.8	21.7	5.8	11	10	10	8	1	−	−	10	−	−	3	−	−	−	−
210	Sielec	8.1	13.0	3.5	20.8	9	− 3.8	21	14.1	12.9	3.2	30.2	7.8	14	1	12	9	1	−	−	12	−	−	11	−	−	−	−
211	Gliwice	8.7	12.7	5.6	18.4	31	− 0.8	21	20.4	11.8	2.3	34.5	6.2	1	1	15	10	3	−	−	15	−	−	8	−	−	−	−
212	Olkusz	8.0	12.2	4.7	19.0	31	− 2.3	21	19.2	18.5	4.1	41.8	9.5	15	3	17	11	2	−	−	17	−	−	6	−	−	−	−
213	Borusowa	8.4	13.1	3.9	21.2	9	− 2.9	21	7.3	18.1	5.7	31.1	9.9	15	1	10	9	1	−	−	10	−	−	11	−	−	−	−
214	Zakrzów	9.0	12.9	5.4	18.3	31	− 1.1	21	14.8	14.2	2.8	31.8	7.1	11	−	17	10	1	−	−	17	−	−	8	−	−	−	−
215	Leżajsk	8.6	12.3	5.4	21.8	9	− 2.9	26	41.5	36.2	4.4	82.1	16.9	9	2	16	10	6	3	−	16	−	−	14	−	−	−	−
217	Kolbuszowa	8.3	12.4	4.4	21.3	9	− 2.9	26	19.5	34.7	11.0	65.2	13.9	15	1	16	12	6	2	−	15	−	−	5	−	−	−	−
218	Głuboczyce	9.4	12.9	5.7	17.0	13	− 0.5	21	7.0	12.2	1.3	20.5	7.2	11	1	12	8	1	−	−	12	−	−	2	−	−	−	−
219	Trzebinia	8.6	12.8	4.8	19.7	31	− 1.4	21	24.9	16.9	4.0	45.8	10.4	1	−	16	11	3	1	−	16	−	−	5	−	−	−	−
220	Garlica Murowana	8.8	12.6	4.5	19.3	9 31	− 2.3	21	11.4	17.6	2.2	31.2	6.7	11	−	12	8	3	−	−	12	−	−	6	−	−	−	−
221	Lubaczów	8.1	12.1	4.2	22.2	9	− 2.5	26	38.3	41.3	6.6	86.2	18.2	3	2	19	14	6	3	−	19	−	−	9	−	−	−	−
222	Rybnik	8.9	13.1	5.3	19.4	31	− 2.6	21	15.9	17.9	2.7	36.5	8.0	15	−	16	10	2	−	−	16	−	−	5	−	−	−	−
225	Bieruń Stary	8.2	12.5	4.1	19.3	31	− 4.1	21	26.8	26.1	1.7	54.6	13.2	15	1	15	10	5	1	−	15	−	−	7	−	−	−	−
227	Kraków– Obs. Astr.	8.8	13.7	4.6	21.3	9	− 1.9	21	13.2	22.7	3.2	39.1	9.5	15	6	14	9	3	−	−	14	−	−	16	−	−	−	−
228	Dębica	9.4	13.2	5.4	22.0	9	− 2.5	26	27.4	41.2	5.6	74.2	18.6	15	−	15	14	3	3	−	15	−	−	6	−	−	−	−
230	Jakubowice	8.9	13.1	5.2	17.5	8	− 2.2	21	10.1	10.4	1.2	21.7	5.1	14	−	11	9	1	−	−	11	−	−	9	−	−	−	−
231	Ożańsk	8.6	13.1	5.3	21.1	9	− 3.2	26	37.4	29.6	7.0	74.0	12.4	3	−	18	14	4	2	−	18	−	−	14	−	−	1	−
232	Pszczyna	8.7	12.7	4.8	19.3	13	− 2.6	21	14.2	28.2	0.3	42.9	9.8	15	1	14	8	5	−	−	14	−	−	9	−	−	−	−
233	Wieliczka	9.2	13.3	5.4	21.8	31	− 1.5	26	13.7	26.1	4.8	44.6	10.8	1	1	15	9	3	2	−	15	−	−	8	−	−	−	−
234	Bochnia – Chodenice	8.8	14.0	4.4	22.2	9	− 2.8	21	6.2	22.6	3.8	32.6	11.1	15	−	15	8	2	1	−	15	−	−	5	−	−	−	−
235	Jastrzębie – Zdrój	8.9	13.0	5.6	19.6	31	− 0.4	21	16.9	27.9	0.0	44.8	10.5	15	3	11	10	4	1	−	11	−	−	8	−	−	−	−

E R R A T A - Rocznik Meteorologiczny
Październik 1968, Zeszyt X.

Tablica IV

Październik 1968

Nr	POSTERUNEK	TEMPERATURA POWIETRZA T							OPAD R_d						LICZBA DNI							LICZBA DNI							
		Dies	$\overline{Max}$	$\overline{Min}$	Max obs.	Data	Min obs.	Data	ΣR_d I dek.	ΣR_d II dek.	ΣR_d III dek.	$\Sigma R_{d,m}$	$R_{d,max}$	Data	0,0	≥ 0,1	≥ 1,0	≥ 5,0	≥ 10,0	≥ 20,0	●	✳	▲	≡	V	∽	≷	⊠
236	Wadowice	8.4	13.3	3.9	21.4	31	− 2.8	21	22.5	25.1	4.0	51.6	10.5	15	2	15	12	4	1	−	15	−	−	4	−	−	−	−
237	Żarnowa	8.8	12.3	5.3	20.2	9	− 2.5	21	12.8	32.5	7.2	52.5	11.6	13	1	18	12	2	1	−	18	−	−	5	−	−	−	−
238	Myślenice	9.0	13.7	5.2	21.9	31	− 1.0	26	28.3	37.7	3.8	69.8	15.8	15	−	17	13	4	2	−	17	−	−	7	−	−	−	−
240	Dynów	8.6	12.3	5.3	20.2	9	− 2.3	26	20.0	28.4	5.1	53.5	8.3	15	1	17	15	3	−	−	17	−	−	5	−	−	−	−
242	Ciężkowice	8.8	13.4	5.0	22.2	9	− 1.5	21	12.0	41.6	4.9	58.5	18.0	15	1	15	12	3	1	−	15	−	−	9	−	−	−	−
243	Rożnów	9.3	13.8	5.6	21.5	9	− 0.3	26	7.0	45.6	5.8	58.4	16.6	15	−	16	11	3	2	−	16	−	−	7	−	−	−	−
244	Cieszyn - Bobrek	9.1	12.7	6.1	19.9	13	− 0.8	21	14.9	29.8	0.2	44.9	9.7	15	4	11	8	4	−	−	11	−	−	2	−	−	−	−
235	Maków Podh.	8.2	13.3	3.6	21.3	31	− 3.2	21	21.7	32.0	0.0	53.7	12.9	1	2	13	11	3	2	−	13	−	−	4	−	−	−	−
246	Biecz	9.0	12.8	4.5	22.1	9	− 3.6	21	11.3	41.0	2.5	54.8	13.8	13	1	12	10	4	2	−	12	−	−	6	−	−	−	−
247	Jasło	9.0	12.6	5.2	21.2	9	− 1.9	26	12.1	39.0	4.4	55.5	15.4	13	2	16	9	4	2	−	16	−	−	5	−	−	1	−
248	Limanowa	7.7	13.3	2.9	22.5	9	− 3.0	21 24	14.6	31.1	2.8	48.5	12.6	15	1	15	10	4	1	−	15	−	−	6	−	−	−	−
249	Żywiec - Sporysz	8.7	13.4	4.5	18.6	31	− 1.5	21	21.6	26.2	0.9	48.7	11.3	1	1	13	9	3	2	−	13	−	−	8	−	−	−	−
250	Krosno	8.7	12.0	4.9	19.6	9	− 2.7	21 26	16.8	29.8	14.1	60.7	9.8	13	1	12	10	6	−	−	12	−	−	4	−	−	1	−
251	Bircza	8.4	12.1	4.5	20.4	9	− 3.3	21	28.0	35.4	5.0	68.4	12.4	15	−	17	14	5	2	−	16	−	−	4	−	−	−	−
252	Wisła	7.8	11.9	4.0	16.8	13	− 2.6	21	30.1	46.0	0.9	77.0	19.7	1	−	14	11	5	3	−	14	−	−	3	−	−	−	−
253	Zawoja	7.0	11.9	2.7	18.3	31	− 3.9	21	35.9	45.3	5.0	86.2	26.9	1	3	18	11	4	3	1	14	2	−	4	−	−	−	−
254	Rabka	7.6	12.8	3.9	20.3	9	− 2.5	21	20.9	36.5	3.0	60.4	14.8	15	4	12	10	5	1	−	12	−	−	6	−	−	−	−
256	Ptaszkowa	8.1	12.3	4.7	20.9	9	− 2.2	21	20.1	46.2	4.5	70.8	14.0	15	1	13	12	7	1	−	13	1	−	5	−	−	1	−
257	Istebna - Stecówka	6.6	9.7	4.0	15.5	8	− 1.7	21	22.3	38.3	2.1	62.7	14.0	13	1	13	11	4	2	−	13	−	−	4	−	−	−	−
258	Kamienica	7.4	13.3	2.6	22.3	9	− 3.9	21	12.5	35.9	2.5	50.9	11.8	15	2	12	9	4	2	−	12	1	−	8	−	−	−	−
259	Iwonicz - Zdrój	8.4	11.8	5.8	19.0	9	− 1.8	26	21.9	45.0	8.1	75.0	13.0	13	−	17	14	7	1	−	17	−	−	5	−	−	1	−
260	Sanok	8.7	12.5	5.1	20.4	9	− 1.6	21	22.1	41.9	5.1	69.1	11.0	15	−	14	13	5	1	−	14	−	−	1	−	−	−	−
261	Stańcowa	6.2	10.0	3.1	15.9	9	− 3.0	21	48.6	47.8	1.7	98.1	37.9	1	−	14	13	5	3	1	12	2	−	3	−	−	1	−
262	Zwardoń	6.4	11.2	2.5	17.1	8	− 3.6	21	23.7	40.4	−	64.1	11.6	15	−	13	12	6	3	−	13	−	−	15	−	−	−	−
263	Nowy Targ	6.4	11.9	2.3	21.5	9	− 4.5	21	27.4	44.9	2.2	74.5	15.3	1	1	15	12	5	2	−	15	−	−	10	−	−	−	−
265	Czarny Dunajec	.	.	.	.	.	.	.	.	.	.	.	.	.	.	.	.	.	.	.	.	.	.	.	.	.	.	.	.
266	Brzegi Dolne	7.9	12.2	3.6	19.8	9	− 3.4	21	60.0	50.8	3.0	113.8	29.0	3	−	16	16	7	3	2	16	−	−	4	−	−	1	−
267	Szczawnica	7.2	12.4	3.1	20.9	9	− 4.0	21	13.5	41.8	2.9	58.2	12.3	15	1	14	13	4	1	−	14	−	−	9	−	−	−	−
268	Krynica	6.8	11.3	3.2	18.5	9	− 3.0	21 22	20.1	30.6	1.7	52.4	10.2	1	2	14	11	4	1	−	14	−	1	9	−	−	−	−
269	Wysowa	6.6	10.3	3.4	18.6	9	− 3.6	26	21.5	26.0	3.7	51.2	7.9	13	2	18	12	5	−	−	14	−	−	5	−	−	1	−
270	Barwinek	7.4	10.6	3.8	17.7	9	− 4.1	21	28.8	39.1	5.6	73.5	12.2	13	1	18	13	7	2	−	18	−	−	.	−	−	−	−
271	Bukowina	6.4	9.9	3.2	18.6	13	− 2.9	21	28.3	39.2	3.6	71.1	22.1	1	1	14	11	6	2	1	14	1	−	4	−	−	−	−
272	Muszyna	7.6	12.9	3.3	20.4	9	− 3.6	22	15.7	26.4	3.2	45.3	8.0	1	2	14	11	4	−	−	14	−	−	14	−	−	−	−
273	Witów	6.1	11.2	2.0	18.8	9	− 5.0	21	25.6	36.1	1.2	62.9	13.3	1	−	15	12	5	2	−	13	2	−	3	−	−	−	−
274	Komańcza	7.9	11.4	4.3	18.2	9	− 4.5	21	39.9	42.2	8.6	90.7	17.7	15	−	17	16	7	2	−	17	−	−	4	−	−	−	−
275	Baligród	8.4	11.8	5.0	19.0	9	− 2.6	21	41.1	56.4	4.9	102.4	30.0	15	−	16	15	6	2	1	16	−	−	4	−	−	−	−
276	Gubałówka	6.7	10.6	3.9	19.8	13	− 2.5	21	28.7	46.2	1.6	76.5	18.0	1	−	17	12	6	2	−	15	4	−	3	−	−	−	−
278	Smolnik	7.4	10.9	4.5	18.3	10	− 4.6	21	45.1	53.4	6.6	105.1	26.3	15	4	14	12	7	5	1	14	−	−	4	−	−	1	−
279	Lysa Polana	5.1	10.7	0.8	18.8	13	− 5.7	21	34.1	49.8	1.0	84.9	19.9	1	−	14	14	5	3	−	13	2	−	2	−	−	−	1
280	Hala Gąsienicowa	4.0	7.7	0.7	14.5	13	− 7.2	20	36.5	52.6	1.8	90.9	23.1	1	2	14	14	5	4	1	12	4	−	8	2	2	−	6

TABLICA I

SPOSTRZEŻENIA CODZIENNE STACJI METEOROLOGICZNYCH
WARTOŚCI TERMINOWE

ЕЖЕДНЕВНЫЕ НАБЛЮДЕНИЯ МЕТЕОРОЛОГИЧЕСКИХ СТАНЦИЙ
СРОЧНЫЕ ЗНАЧЕНИЯ

EVERYDAY OBSERVATIONS AT METEOROLOGICAL STATIONS
VALUES FROM OBSERVATION TIMES

Godz. 01

DNI	TEMPERATURA POWIETRZA	TEMPERATURA PUNKTU ROSY	PRĘŻNOŚĆ PARY WODNEJ	WILGOTNOŚĆ WZGLĘDNA	CIŚNIENIE ATMOSFERYCZNE	ZACHMURZENIE			WIATR		WIDZIALNOŚĆ	POGODA		OPAD
	T	T_d	e	U	P_o	N	N_h	h	dd	v	V	ww	W	R
1	11.0	9.2	11.6	89	1009.8	6	3	9	16	2	6	10	1	–
2	12.0	7.1	10.0	72	1012.6	2	2	5	30	6	7	01	8	3.0
3	5.7	4.8	8.6	94	1017.9	0	0	9	18	2	6	10	0	–
4	9.3	6.5	9.7	83	1016.1	8	8	9	17	2	7	03	1	–
5	12.3	6.0	9.3	65	1020.1	5	1	5	04	2	7	02	2	–
6	1.1	– 2.1	5.2	79	1026.7	1	1	9	18	2	7	02	0	–
7	9.9	4.6	8.4	69	1005.2	6	6	5	03	1	7	02	6	6.9
8	8.2	1.7	6.9	63	1008.8	6	6	4	30	6	7	01	8	5.8
9	9.9	8.9	11.4	93	1008.3	8	6	4	14	1	6	61	6	0.5
10	11.7	10.3	12.6	91	1010.5	7	7	5	30	4	6	10	6	0.0
11	9.1	6.8	9.8	85	1015.1	8	8	4	15	5	6	61	2	0.2
12	11.1	8.5	11.1	84	1015.0	5	5	5	30	6	7	02	1	–
13	14.1	12.8	14.8	92	1005.0	8	7	3	24	2	5	61	6	8.3
14	12.3	9.6	11.9	83	1009.5	6	6	5	23	8	7	02	1	–
15	10.8	9.4	11.8	91	1014.2	8	8	4	25	3	7	25	1	0.9
16	6.9	6.0	9.4	94	1019.7	3	3	4	20	2	7	01	8	0.2
17	9.4	8.4	11.0	93	1015.8	8	8	5	22	5	6	61	1	0.8
18	6.4	5.0	8.7	91	1011.4	6	6	5	21	4	7	02	9	0.0
19	8.4	2.7	7.4	68	1022.7	7	7	5	34	5	7	02	1	–
20	2.0	0.7	6.4	91	1034.1	0	0	9	18	2	7	01	1	–
21	5.3	3.1	7.6	86	1027.8	0	0	9	19	6	7	02	0	–
22	11.6	10.6	12.8	94	1023.5	7	7	4	27	5	6	10	2	–
23	11.2	8.8	11.3	85	1019.4	8	8	4	25	6	6	10	2	–
24	11.7	10.7	12.9	94	1012.5	6	6	4	29	3	6	10	6	0.8
25	6.2	4.1	8.2	86	1013.7	6	6	4	08	2	6	10	6	0.1
26	0.5	– 3.1	4.8	77	1020.9	0	0	9	16	3	6	10	0	–
27	4.2	3.5	7.8	95	1013.7	8	8	9	20	4	5	10	1	–
28	8.1	7.0	10.0	93	1019.0	8	5	3	18	2	5	61	6	0.9
29	6.3	4.0	8.1	85	1015.2	0	0	9	17	3	7	01	1	–
30	11.3	8.7	11.2	84	1006.1	7	7	5	24	8	6	10	8	1.0
31	9.9	8.1	10.8	88	1012.7	0	0	9	18	5	6	10	6	0.0

Godz. 07

DNI	TEMPERATURA POWIETRZA	TEMPERATURA PUNKTU ROSY	PRĘŻNOŚĆ PARY WODNEJ	WILGOTNOŚĆ WZGLĘDNA	CIŚNIENIE ATMOSFERYCZNE	ZACHMURZENIE			WIATR		WIDZIALNOŚĆ	POGODA		OPAD
	T	T_d	e	U	P_o	N	N_h	h	dd	v	V	ww	W	R
1	9.9	9.3	11.7	96	1008.8	7	4	4	19	2	6	25	2	1.1
2	11.4	5.6	9.1	67	1014.5	1	1	5	32	6	8	01	1	–
3	3.3	2.8	7.5	97	1018.6	0	0	9	16	1	5	10	0	–
4	11.8	11.6	13.7	99	1014.1	8	8	3	20	2	4	50	5	0.2
5	9.8	1.4	6.8	58	1022.5	1	1	9	02	3	7	02	1	–
6	4.0	– 1.2	5.6	69	1023.4	7	7	9	18	3	7	02	1	–
7	9.5	5.6	9.1	76	1004.5	7	7	5	34	3	7	03	2	–
8	2.8	1.0	6.5	88	1011.6	2	1	5	18	2	7	01	1	–
9	10.6	10.0	12.3	96	1004.1	8	7	4	14	2	6	61	6	4.3
10	12.4	9.9	12.2	85	1015.3	7	7	5	36	3	7	02	2	–
11	12.6	12.0	14.1	96	1011.7	7	7	4	23	1	5	10	6	3.4
12	10.0	9.6	12.0	97	1013.5	8	8	9	17	3	5	10	1	–
13	11.6	11.2	13.3	98	1006.7	6	2	5	19	2	6	10	6	0.1
14	11.2	8.8	11.3	85	1009.0	7	7	5	25	8	7	25	1	0.0
15	8.8	8.2	10.9	96	1014.9	7	7	5	23	5	7	03	2	–
16	7.0	7.0	10.0	100	1019.7	8	8	3	19	2	3	46	1	–
17	7.7	5.0	8.7	83	1014.7	7	7	4	22	6	7	25	6	4.6
18	9.1	6.5	9.7	84	1010.5	6	6	5	29	4	7	01	8	7.3
19	8.6	4.8	8.6	77	1025.8	7	7	5	36	5	7	02	2	–
20	1.4	0.3	6.2	92	1035.1	2	1	5	18	2	7	03	0	–
21	5.3	1.8	7.0	78	1022.5	7	4	5	20	7	7	03	1	–
22	11.2	9.4	11.8	89	1022.7	7	7	5	24	4	6	10	2	–
23	11.4	10.0	12.3	91	1016.9	8	8	4	25	8	6	10	2	–
24	8.7	7.7	10.5	93	1011.0	7	4	5	10	1	7	01	2	–
25	5.5	2.3	7.2	80	1016.3	7	4	5	12	2	6	21	2	0.0
26	– 0.5	– 2.6	5.0	86	1018.4	2	0	9	18	5	7	02	0	–
27	7.2	5.2	8.8	87	1012.9	8	8	4	19	5	6	10	4	–
28	8.7	8.1	10.8	96	1019.8	8	4	3	18	3	3	60	4	0.6
29	6.1	4.7	8.6	91	1009.3	3	0	9	16	6	6	10	0	–
30	11.5	7.8	10.6	78	1008.7	7	7	5	24	9	7	02	2	–
31	11.4	8.2	10.8	80	1008.4	6	6	9	18	5	7	01	1	–

Godz. 13

1	12.9	8.5	11.1	75	1010.4	8	8	5	27	2	7	03	2	–
2	12.3	9.4	11.8	82	1016.1	7	5	5	27	5	7	02	1	–
3	14.1	7.2	10.2	63	1018.8	2	1	6	32	2	7	03	0	–
4	13.9	10.1	12.3	78	1015.6	1	1	6	26	8	7	01	6	0.0
5	10.0	– 3.4	4.7	39	1026.7	2	2	9	33	3	8	01	0	–
6	5.7	3.5	7.9	86	1015.9	8	6	4	13	3	6	61	6	1.4
7	9.0	6.2	9.5	83	1004.7	7	6	5	27	4	7	25	1	1.6
8	12.7	3.3	7.8	53	1012.9	2	2	6	17	3	8	03	0	–
9	15.0	12.3	14.3	84	1004.5	7	4	4	21	5	6	10	6	1.5
10	12.6	5.9	9.2	63	1018.8	6	3	5	07	3	7	03	8	0.2
11	13.7	11.5	13.5	86	1012.5	6	4	5	27	8	6	10	2	–
12	12.7	12.1	14.2	96	1010.2	8	6	3	20	3	5	61	2	0.2
13	14.4	10.0	12.3	75	1007.7	6	6	5	25	9	7	02	2	–
14	12.7	9.2	11.6	79	1009.9	7	7	5	25	5	7	03	8	0.0
15	12.5	8.5	11.1	77	1017.3	6	5	5	22	4	7	02	1	–
16	11.2	7.3	10.2	77	1020.3	4	6	5	27	1	7	03	4	–
17	9.4	5.2	8.9	75	1015.0	7	7	5	25	5	6	91	2	1.6
18	8.4	6.2	9.5	86	1013.9	7	7	4	27	8	7	25	9	14.4
19	8.1	3.7	8.0	74	1029.4	7	7	5	02	2	7	02	2	–
20	10.7	2.3	7.2	56	1035.1	3	1	5	19	4	7	01	0	–
21	8.3	6.3	9.6	87	1022.8	8	8	3	25	5	6	21	2	0.3
22	11.1	8.7	11.2	85	1022.1	7	7	5	25	4	7	03	2	–
23	12.2	10.3	12.5	88	1015.1	8	6	4	26	9	6	10	2	–
24	10.8	8.2	10.8	84	1010.7	7	2	5	08	3	7	01	2	–
25	7.2	– 1.2	5.6	55	1018.7	6	4	5	06	4	7	03	2	–
26	8.8	0.4	6.3	55	1015.7	5	4	9	19	5	7	03	1	–
27	9.1	7.6	10.5	91	1015.3	8	7	3	22	4	5	60	2	0.0
28	9.5	8.7	11.2	95	1021.0	8	8	8	18	3	4	10	6	0.0
29	10.0	7.9	10.7	87	1004.2	8	4	4	18	7	6	61	1	0.9
30	11.6	9.0	11.5	84	1012.4	8	8	5	26	8	7	02	2	–
31	17.7	11.5	13.6	67	1004.0	6	2	5	20	6	7	25	1	0.1

Godz. 19

1	10.6	9.0	11.5	90	1012.2	8	8	5	27	2	6	80	2	0.2
2	9.8	8.2	10.8	90	1017.5	2	0	9	22	1	7	01	8	0.9
3	9.6	7.1	10.1	84	1017.7	7	0	9	13	1	7	01	1	–
4	13.2	11.7	13.8	91	1017.0	7	7	5	29	6	6	10	1	–
5	7.5	– 5.2	4.1	40	1027.6	0	0	9	35	1	7	02	0	–
6	11.1	10.5	12.7	96	1004.6	8	6	4	24	4	6	61	6	3.9
7	7.9	4.0	8.1	76	1004.9	8	8	4	31	8	6	81	8	3.6
8	8.9	6.3	9.6	84	1011.2	3	0	9	18	2	6	10	1	–
9	12.7	11.4	13.5	92	1004.7	6	3	5	22	3	6	10	8	0.6
10	10.3	5.1	8.7	70	1018.4	6	6	5	14	3	7	02	2	–
11	13.0	11.1	13.2	88	1013.6	3	3	5	27	8	7	03	1	–
12	14.5	14.0	15.9	97	1007.9	8	7	3	18	3	5	63	6	3.3
13	13.0	9.5	11.9	79	1009.3	5	5	5	24	7	7	25	1	0.4
14	12.8	9.3	11.7	79	1011.6	3	3	5	24	4	7	01	1	–
15	10.1	8.0	10.8	87	1018.8	5	5	4	20	3	7	25	1	0.0
16	8.8	6.0	9.3	82	1017.8	2	0	9	19	2	7	01	1	–
17	7.3	5.0	8.7	86	1013.9	3	2	5	20	4	7	01	8	2.4
18	8.7	5.1	8.8	78	1018.5	3	3	5	36	6	7	01	8	3.1
19	6.5	2.1	7.1	73	1032.1	1	1	5	33	3	7	01	1	–
20	5.4	2.5	7.3	81	1032.0	4	0	9	19	3	7	02	1	–
21	11.3	9.7	12.1	90	1022.7	7	7	4	23	4	4	28	6	0.1
22	11.0	8.6	11.2	85	1020.5	5	5	5	25	2	7	01	2	–
23	11.8	10.8	13.0	94	1013.7	8	6	4	27	9	6	61	6	0.4
24	8.3	6.1	9.4	86	1011.5	8	6	3	05	2	6	60	2	0.5
25	2.2	– 0.3	6.0	84	1020.5	2	0	9	12	1	7	01	1	–
26	4.5	0.9	6.5	77	1014.1	4	0	9	20	2	7	02	1	–
27	8.6	7.3	10.2	92	1017.6	8	8	3	22	4	4	21	4	0.3
28	8.9	4.1	8.2	72	1019.1	8	8	4	17	4	7	02	2	–
29	11.4	9.6	12.0	89	1004.7	7	4	4	23	6	6	10	6	2.4
30	11.8	10.6	12.8	93	1013.2	8	5	4	23	5	6	60	6	0.2
31	15.0	10.7	12.9	75	1002.0	2	1	9	20	5	7	02	1	–

Godz. 01

DNI	TEMPERATURA POWIETRZA	TEMPERATURA PUNKTU ROSY	PRĘŻNOŚĆ PARY WODNEJ	WILGOTNOŚĆ WZGLĘDNA	CIŚNIENIE ATMOSFERYCZNE	ZACHMURZENIE			WIATR		WIDZIALNOŚĆ	POGODA		OPAD
	T	T_d	e	U	P_o	N	N_h	h	dd	v	V	ww	W	R
1	10.2	9.4	11.8	95	1011.8	8	8	2	15	3	6	10	2	–
2	9.7	8.3	10.9	91	1012.9	7	7	5	28	3	6	10	2	–
3	7.7	6.8	9.9	94	1018.2	0	0	9	24	1	7	02	1	–
4	6.8	6.1	9.4	96	1017.3	5	0	9	15	2	6	10	2	–
5	8.1	6.8	9.9	91	1019.1	6	3	5	33	4	7	03	1	–
6	2.7	– 2.1	5.2	70	1027.2	1	1	9	23	3	8	02	0	–
7	8.7	6.6	9.7	86	1004.2	5	2	4	29	7	7	01	6	2.0
8	4.4	2.9	7.5	90	1008.4	5	5	5	26	5	8	25	8	5.5
9	7.6	6.7	9.8	94	1011.2	8	6	4	16	1	6	61	1	0.2
10	12.0	10.7	12.8	91	1007.9	8	8	4	32	4	7	02	2	–
11	8.3	4.2	8.2	75	1018.4	8	8	5	13	3	7	02	2	–
12	10.5	7.6	10.4	82	1014.6	5	5	5	27	6	7	01	2	–
13	16.7	14.1	16.1	85	1004.9	8	6	3	25	8	6	61	6	2.6
14	12.3	8.3	10.9	76	1010.4	7	7	5	24	5	7	03	1	–
15	10.4	7.9	10.7	85	1014.3	0	0	9	25	6	7	02	0	–
16	8.0	6.5	9.7	90	1020.2	0	0	9	23	3	7	02	0	–
17	8.3	6.6	9.7	89	1017.4	3	0	9	19	4	6	10	1	–
18	6.3	4.9	8.7	91	1012.8	0	0	9	20	3	7	02	0	–
19	5.5	3.3	7.8	86	1020.1	5	5	5	30	6	7	03	8	0.9
20	4.0	1.7	6.9	85	1033.2	3	3	4	29	4	7	03	8	0.2
21	5.3	1.8	7.0	78	1029.7	0	0	9	22	7	7	02	0	–
22	11.0	9.2	11.6	89	1022.7	5	5	3	26	5	6	10	1	–
23	10.5	8.1	10.8	85	1018.0	2	2	4	27	8	7	03	1	–
24	9.5	8.5	11.1	93	1012.8	6	6	4	32	2	6	21	2	0.6
25	6.1	5.4	9.0	95	1013.6	8	8	4	00	0	7	80	2	4.6
26	0.4	– 2.9	4.9	78	1022.1	0	0	9	19	3	7	01	1	–
27	4.2	2.5	7.3	88	1014.1	7	7	4	24	2	7	03	1	–
28	8.6	7.6	10.4	93	1020.1	8	7	3	00	0	5	61	2	0.1
29	7.7	5.5	9.0	86	1017.7	7	7	4	19	4	6	10	2	–
30	11.7	8.1	10.6	78	1005.8	2	2	5	25	8	6	10	9	–
31	10.5	8.7	11.2	88	1013.7	0	0	9	24	4	7	01	1	–

Godz. 07

DNI	TEMPERATURA POWIETRZA	TEMPERATURA PUNKTU ROSY	PRĘŻNOŚĆ PARY WODNEJ	WILGOTNOŚĆ WZGLĘDNA	CIŚNIENIE ATMOSFERYCZNE	ZACHMURZENIE			WIATR		WIDZIALNOŚĆ	POGODA		OPAD
	T	T_d	e	U	P_o	N	N_h	h	dd	v	V	ww	W	R
1	10.5	9.7	12.0	95	1009.6	8	8	2	15	2	5	10	2	–
2	9.1	7.0	10.0	87	1014.5	6	2	5	27	6	7	01	2	–
3	7.1	6.2	9.5	94	1018.5	2	2	5	24	2	7	03	0	–
4	7.9	6.4	9.6	90	1014.9	8	8	5	15	2	6	10	2	–
5	6.3	2.1	7.1	75	1021.2	1	1	4	33	4	7	02	1	–
6	4.7	– 3.0	4.9	57	1024.2	7	2	5	22	5	8	03	1	–
7	6.7	5.1	8.8	90	1003.7	4	2	5	27	2	7	01	1	–
8	3.7	2.4	7.3	92	1012.1	4	1	5	23	2	8	02	1	–
9	8.8	8.2	10.9	96	1006.6	8	4	2	17	2	5	61	6	0.8
10	11.1	9.1	11.6	88	1014.9	8	8	4	02	4	7	25	2	1.1
11	8.7	8.3	10.9	97	1012.9	8	7	2	19	3	5	63	6	3.7
12	8.7	7.4	10.3	92	1014.9	8	8	9	22	3	6	10	2	–
13	12.8	11.1	13.2	89	1006.9	6	2	4	18	2	7	09	6	0.0
14	11.6	8.2	10.8	79	1009.9	5	5	5	24	5	7	01	1	–
15	9.0	7.1	10.1	88	1015.7	2	2	5	24	3	7	02	0	–
16	6.2	5.3	8.9	94	1020.4	2	2	9	22	3	6	10	0	–
17	9.0	6.9	9.9	86	1015.4	8	3	4	23	5	6	10	8	0.4
18	6.8	5.0	8.7	88	1010.8	3	3	4	25	4	7	01	1	–
19	7.5	6.0	9.3	90	1022.9	7	7	4	32	6	7	25	2	2.2
20	5.1	2.4	7.3	83	1034.9	7	7	6	27	4	7	02	8	0.1
21	5.7	1.7	6.9	76	1024.0	7	2	9	22	7	7	03	1	–
22	11.1	8.9	11.4	86	1022.2	7	4	5	25	4	6	10	1	–
23	11.2	9.0	11.5	86	1016.2	8	8	4	25	5	6	10	1	–
24	8.8	8.2	10.9	96	1011.5	8	8	4	00	0	6	10	2	–
25	5.0	3.6	7.9	90	1015.8	8	8	4	09	6	6	80	8	3.0
26	– 0.9	– 2.7	5.0	87	1019.9	3	0	9	19	3	7	02	0	–
27	5.8	4.2	8.2	89	1013.1	7	7	5	25	7	6	10	2	–
28	8.2	7.1	10.1	93	1021.1	8	7	3	18	2	5	21	6	1.0
29	6.5	5.1	8.8	91	1012.0	8	8	3	19	7	5	10	1	–
30	11.7	6.7	9.8	71	1008.4	6	6	6	27	8	7	01	1	–
31	9.3	7.6	10.4	89	1010.9	7	5	5	20	5	6	10	1	–

Godz. 13

1	14.4	8.3	10.9	67	1010.3	7	5	5	27	3	7	03	6	0.2
2	15.4	5.9	9.3	53	1016.1	3	3	5	26	4	8	01	1	–
3	12.6	10.3	12.5	85	1018.6	4	2	5	06	3	7	01	1	–
4	15.4	12.7	14.7	84	1013.9	5	5	4	30	6	7	03	2	–
5	9.5	– 2.0	5.3	45	1024.9	3	3	5	35	8	8	02	0	–
6	7.1	0.8	6.5	64	1019.2	8	2	4	18	4	7	03	2	–
7	10.5	4.0	8.1	64	1004.8	7	5	5	27	4	7	25	1	0.2
8	10.6	2.2	7.2	56	1014.4	3	3	5	23	5	8	01	0	–
9	14.2	12.0	14.0	87	1005.5	8	7	4	23	5	6	10	6	0.8
10	11.4	5.9	9.3	69	1019.6	7	7	6	01	4	8	03	2	–
11	15.1	10.2	12.4	72	1012.3	7	7	4	25	6	7	02	6	0.0
12	13.8	11.0	13.1	83	1012.0	7	7	3	19	5	6	10	2	–
13	15.6	8.8	11.3	64	1007.6	3	3	6	27	7	8	01	1	–
14	14.7	8.2	10.9	65	1010.2	4	4	5	25	8	8	03	1	–
15	13.4	6.6	9.7	63	1017.5	5	2	5	26	7	7	01	1	–
16	12.6	7.5	10.4	71	1021.0	2	2	5	23	5	7	01	0	–
17	11.8	3.8	8.0	58	1019.7	3	3	5	24	7	7	01	1	–
18	8.2	5.6	9.1	83	1013.1	7	7	5	29	6	7	02	8	2.3
19	9.7	4.3	8.3	69	1027.7	7	7	4	35	9	7	02	8	1.8
20	9.6	2.3	7.2	60	1035.9	7	7	5	29	3	8	02	2	–
21	9.8	6.9	9.9	82	1022.4	8	3	4	25	8	6	61	2	0.0
22	13.1	8.1	10.8	72	1021.9	5	5	5	26	8	7	03	1	–
23	13.2	9.1	11.5	76	1013.5	7	2	4	27	9	7	01	2	–
24	10.2	6.1	9.4	76	1011.3	8	8	4	06	2	7	03	2	–
25	3.1	0.7	6.4	84	1020.4	8	8	5	21	3	7	02	8	0.0
26	7.1	– 0.7	5.8	58	1017.2	3	3	9	20	6	7	03	1	–
27	9.4	6.9	9.9	84	1014.8	8	8	5	26	7	6	10	2	–
28	9.4	7.5	10.4	88	1022.6	8	8	3	18	3	6	10	2	–
29	11.9	6.9	10.0	72	1005.4	7	0	9	19	7	4	10	2	–
30	12.6	7.5	10.4	71	1012.2	7	5	5	26	8	8	02	1	–
31	15.5	11.3	13.3	76	1006.0	7	7	9	19	7	6	10	2	–

Godz. 19

1	11.5	9.1	11.6	85	1011.7	8	8	6	00	0	7	03	2	–
2	10.6	8.8	11.3	88	1017.7	5	5	6	24	1	7	02	1	–
3	9.8	8.6	11.2	92	1018.8	6	0	9	21	1	6	10	1	–
4	11.0	9.4	11.8	90	1016.4	1	1	5	32	3	7	01	1	–
5	3.8	– 1.8	5.4	67	1026.7	1	1	5	33	4	7	01	8	–
6	7.0	5.9	9.3	93	1006.0	8	5	4	21	5	6	61	6	1.4
7	6.8	4.0	8.1	82	1005.5	7	7	4	28	4	7	03	8	3.1
8	8.0	5.3	8.9	83	1013.1	2	0	9	18	2	6	10	0	–
9	12.4	10.9	13.0	90	1006.1	8	8	4	22	3	6	25	2	5.2
10	9.4	5.2	8.9	75	1020.2	7	7	6	11	1	8	03	1	–
11	13.1	10.4	12.6	84	1013.2	7	7	5	24	4	7	03	2	–
12	13.6	12.7	14.7	94	1009.2	8	7	3	20	5	6	61	6	2.3
13	12.6	8.8	11.4	78	1009.8	1	1	5	24	6	7	81	8	0.2
14	12.2	7.7	10.5	74	1011.8	2	2	4	24	6	7	02	8	0.1
15	9.4	6.6	9.8	83	1019.4	1	1	5	24	4	7	01	1	–
16	9.4	6.4	9.6	82	1019.8	2	0	9	20	1	6	10	0	–
17	7.9	4.5	8.4	79	1014.9	0	0	9	24	3	7	01	1	–
18	5.9	4.3	8.3	89	1015.9	6	6	5	30	5	7	01	8	1.5
19	5.0	2.8	7.5	86	1031.1	1	1	5	31	4	7	01	8	0.0
20	6.6	2.0	7.0	72	1032.9	2	0	9	21	3	7	02	1	–
21	10.4	8.4	11.0	87	1022.0	8	8	3	27	7	5	10	6	0.1
22	9.7	7.0	10.0	83	1019.8	5	5	4	26	5	6	10	2	–
23	11.2	10.6	12.8	96	1012.5	8	6	4	29	4	6	61	2	2.6
24	8.4	5.3	8.9	81	1012.0	7	7	5	09	2	7	02	2	–
25	3.4	– 2.3	5.2	66	1021.7	7	7	5	17	2	7	02	2	–
26	4.4	0.2	6.2	74	1014.8	0	0	9	22	4	7	01	1	–
27	8.6	7.3	10.2	92	1017.3	8	7	3	26	6	6	21	2	0.3
28	8.1	5.4	9.0	83	1021.3	8	8	4	16	4	6	10	2	–
29	11.3	8.9	11.4	85	1006.2	3	3	5	24	7	6	10	6	1.8
30	11.8	9.0	11.5	83	1013.9	8	4	5	24	5	7	03	2	–
31	16.8	11.1	13.2	69	1003.0	5	1	9	23	8	7	02	2	–

Godz. 01

DNI	TEMPERATURA POWIETRZA T	TEMPERATURA PUNKTU ROSY T_d	PRĘŻNOŚĆ PARY WODNEJ e	WILGOTNOŚĆ WZGLĘDNA U	CIŚNIENIE ATMOSFERYCZNE P_o	ZACHMURZENIE N	N_h	h	WIATR dd	v	WIDZIALNOŚĆ V	POGODA ww	W	OPAD R
1	10.4	9.6	12.0	95	1010.2	8	4	4	21	1	6	60	2	0.0
2	11.8	4.6	8.5	61	1014.7	3	5	9	31	3	7	01	8	0.1
3	4.7	4.0	8.1	95	1018.2	3	2	9	15	1	6	10	0	–
4	11.4	10.8	13.0	96	1016.3	8	8	3	20	2	5	51	2	0.2
5	12.8	10.5	12.7	86	1020.5	3	1	5	32	3	7	01	1	–
6	1.3	– 0.1	6.1	91	1027.3	5	5	9	15	1	7	03	1	–
7	10.9	7.8	10.6	81	1008.4	8	3	4	33	2	7	02	8	0.8
8	8.3	2.1	7.1	65	1009.9	6	6	4	30	5	8	03	8	0.4
9	10.8	9.6	12.0	92	1007.0	8	8	8	16	2	6	21	6	0.3
10	12.2	10.3	12.5	88	1012.4	7	7	4	30	3	6	10	2	–
11	11.5	10.9	13.1	96	1013.9	8	6	3	15	3	4	61	2	3.8
12	11.0	10.0	12.3	94	1016.1	7	4	4	24	2	6	10	1	–
13	15.0	13.6	15.5	91	1006.9	7	4	4	27	4	7	25	6	6.7
14	11.6	9.8	12.1	89	1011.4	2	2	9	22	5	7	02	1	–
15	8.7	7.7	10.5	93	1015.7	0	0	9	22	4	6	10	0	–
16	6.9	6.2	9.5	96	1020.1	5	0	9	22	1	6	10	1	–
17	8.8	8.0	10.7	95	1016.4	8	5	4	20	4	6	61	2	2.4
18	7.1	6.2	9.5	94	1012.5	7	7	4	21	4	6	10	8	0.2
19	9.0	4.0	8.1	71	1024.0	5	5	4	35	7	7	01	8	1.2
20	2.0	1.2	6.7	94	1034.6	0	0	9	24	1	7	01	1	–
21	5.2	2.8	7.4	84	1028.6	7	5	9	20	6	6	10	2	–
22	11.1	10.1	12.4	94	1024.9	8	8	3	24	2	4	10	2	–
23	10.4	9.2	11.6	92	1021.1	8	8	4	24	3	6	10	2	–
24	11.3	10.5	12.7	95	1014.0	8	6	3	27	3	5	50	6	1.5
25	7.2	6.3	9.6	94	1012.5	5	2	4	09	3	6	10	2	–
26	1.0	– 0.4	5.9	90	1020.4	6	0	9	16	3	6	10	2	–
27	4.8	4.3	8.3	97	1014.8	8	8	3	21	4	5	10	2	–
28	9.2	8.8	11.3	97	1019.5	8	8	3	19	1	3	44	2	–
29	6.4	4.8	8.6	89	1014.5	7	6	9	16	3	6	10	2	–
30	10.8	7.9	10.7	82	1008.2	6	2	4	25	7	6	10	1	–
31	10.6	9.4	11.8	92	1013.4	5	5	9	20	3	6	10	1	–

Godz. 07

DNI	TEMPERATURA POWIETRZA T	TEMPERATURA PUNKTU ROSY T_d	PRĘŻNOŚĆ PARY WODNEJ e	WILGOTNOŚĆ WZGLĘDNA U	CIŚNIENIE ATMOSFERYCZNE P_o	ZACHMURZENIE N	N_h	h	WIATR dd	v	WIDZIALNOŚĆ V	POGODA ww	W	OPAD R
1	9.4	8.2	10.8	92	1009.5	7	5	5	20	2	6	10	6	0.9
2	11.6	6.6	9.7	71	1016.3	6	6	5	30	5	7	03	1	–
3	4.1	3.1	7.6	93	1018.5	3	2	9	15	2	6	10	0	–
4	13.7	12.8	14.8	94	1015.2	8	6	3	26	2	3	42	6	0.5
5	11.5	4.5	8.4	62	1023.9	2	1	5	04	5	8	01	8	0.0
6	4.0	2.0	7.0	87	1022.8	7	7	9	14	2	7	01	2	–
7	10.1	6.2	9.5	77	1005.1	7	7	4	34	4	7	25	6	3.4
8	3.8	3.1	7.6	95	1012.1	4	2	4	21	2	7	03	1	–
9	12.3	11.4	13.4	94	1004.3	8	3	4	21	2	6	60	6	2.9
10	11.6	9.4	11.8	87	1015.8	6	3	4	05	2	7	03	2	–
11	12.5	11.8	13.8	95	1012.6	7	4	3	25	3	6	10	6	2.2
12	10.8	9.8	12.1	94	1013.2	8	8	9	17	2	6	41	2	0.1
13	12.0	11.2	13.3	95	1007.7	7	1	4	23	3	7	01	2	–
14	10.7	9.5	11.9	92	1010.7	4	3	9	22	5	6	10	0	–
15	7.6	7.0	10.0	96	1016.7	5	5	4	22	3	6	10	1	–
16	7.2	7.0	10.0	99	1020.3	8	8	3	22	3	3	46	1	–
17	7.4	6.5	9.7	94	1015.9	4	2	4	22	4	6	10	6	0.1
18	9.8	6.9	9.9	82	1012.9	6	6	4	28	6	7	02	8	5.0
19	9.2	5.2	8.9	76	1026.9	7	7	4	03	4	7	02	2	–
20	– 0.2	– 0.5	5.9	98	1035.7	3	0	9	20	1	7	03	0	–
21	4.6	2.9	7.5	89	1024.9	6	4	9	21	5	6	10	2	–
22	9.8	9.0	11.5	95	1024.1	8	8	4	25	3	5	10	2	–
23	10.8	9.8	12.1	94	1018.5	8	8	4	24	5	5	10	2	–
24	11.2	10.2	12.5	94	1012.2	8	5	4	29	2	6	25	6	0.6
25	4.8	3.8	8.0	94	1016.0	7	6	9	09	5	7	01	1	–
26	– 0.6	– 1.2	5.6	96	1018.2	3	0	9	16	2	6	10	1	–
27	6.6	5.7	9.2	94	1014.7	8	8	3	23	3	5	10	2	–
28	8.8	8.6	11.2	99	1020.4	9	9	.	18	1	3	45	5	0.0
29	5.3	4.1	8.2	92	1008.6	6	3	9	14	4	6	10	2	–
30	10.3	7.8	10.6	85	1010.9	6	6	4	24	6	6	10	1	–
31	10.8	9.2	11.6	90	1009.0	5	3	5	18	3	6	25	2	0.0

Godz. 13

1	12.6	9.3	11.7	80	1010.7	7	5	4	28	1	8	03	2	–
2	13.6	6.1	9.4	61	1017.7	2	2	5	32	3	8	02	1	–
3	16.0	6.2	9.5	52	1018.5	5	2	6	17	1	7	01	1	–
4	13.3	9.8	12.1	79	1017.5	6	4	4	31	5	7	25	6	0.1
5	10.8	1.3	6.7	52	1027.1	2	1	9	06	3	8	01	0	–
6	9.2	7.1	10.1	87	1014.7	8	8	8	18	2	6	60	6	0.1
7	10.3	6.5	9.7	77	1006.7	6	4	4	27	5	8	25	2	1.6
8	12.6	6.3	9.8	66	1012.5	5	4	5	18	4	7	01	1	–
9	15.5	12.6	14.6	83	1004.8	7	5	4	25	5	7	03	6	1.0
10	12.8	10.1	12.4	84	1018.5	7	4	4	09	1	7	02	2	–
11	13.9	12.1	14.1	89	1014.3	6	3	4	26	4	7	02	2	–
12	13.6	12.9	14.9	95	1010.7	8	8	3	20	3	5	50	6	0.8
13	15.0	10.3	12.5	73	1009.2	7	5	4	24	8	8	03	2	–
14	14.0	10.2	12.4	78	1012.0	6	5	5	22	7	7	01	1	–
15	13.1	9.6	12.0	79	1018.6	4	3	4	25	4	7	02	1	–
16	12.3	7.8	10.6	74	1020.5	6	3	4	20	4	7	03	4	–
17	9.9	5.8	9.2	76	1015.6	7	7	4	25	5	8	03	1	–
18	10.1	8.0	9.4	76	1015.6	7	6	5	32	5	7	03	9	17.9
19	10.2	4.9	8.7	70	1030.6	6	3	4	36	3	8	01	2	–
20	9.6	3.9	8.1	68	1035.5	6	4	5	21	2	7	02	4	–
21	9.4	6.6	9.8	83	1024.3	8	4	4	24	4	6	60	2	0.1
22	10.4	8.4	11.0	87	1023.5	8	8	4	25	5	6	10	5	0.0
23	10.9	10.7	12.9	99	1017.3	8	8	3	28	5	3	51	4	0.1
24	11.8	10.0	12.3	89	1011.3	8	5	4	30	1	6	10	8	2.1
25	8.4	2.7	7.4	68	1018.5	5	4	4	08	5	8	03	2	–
26	8.4	3.5	7.9	71	1015.8	3	1	9	22	4	7	03	0	–
27	9.0	7.3	10.2	89	1016.8	8	8	3	23	3	5	10	2	–
28	10.0	6.4	9.6	78	1020.7	8	8	4	18	3	7	02	5	0.0
29	9.6	8.8	11.3	95	1005.6	8	6	3	21	6	5	61	2	2.5
30	13.2	8.9	11.4	75	1013.7	7	5	4	25	7	6	10	2	–
31	17.6	11.0	13.1	65	1003.8	6	6	9	19	6	7	02	2	–

Godz. 19

1	12.2	6.8	9.9	70	1013.6	5	2	5	27	5	7	01	8	1.9
2	6.6	5.9	9.3	96	1018.1	3	0	9	00	0	6	10	0	–
3	11.7	7.4	10.3	75	1017.8	8	8	9	16	1	7	03	2	–
4	13.0	10.3	12.5	84	1018.8	6	2	4	30	5	7	01	2	–
5	4.0	2.0	7.0	87	1027.9	0	0	9	00	0	8	01	0	–
6	11.9	10.9	13.1	94	1006.8	8	6	3	22	5	6	60	5	1.0
7	7.9	5.2	8.9	83	1006.4	8	8	4	26	5	7	25	2	1.9
8	9.5	8.1	10.8	91	1010.6	7	0	9	16	3	7	02	2	–
9	12.4	10.9	13.0	90	1006.9	7	7	4	27	5	6	25	2	0.8
10	11.6	10.4	12.6	93	1017.7	8	8	9	17	1	7	02	2	–
11	12.9	11.4	13.5	91	1015.9	3	2	9	26	3	6	10	1	–
12	15.3	14.4	16.4	94	1008.6	8	6	3	19	3	5	63	5	2.0
13	12.8	10.1	12.4	84	1010.7	6	2	4	23	4	7	03	2	–
14	11.8	9.4	11.8	85	1013.9	3	1	5	24	4	7	01	8	3.3
15	8.9	7.6	10.5	92	1020.0	2	1	4	21	2	6	10	1	–
16	10.2	8.4	11.0	88	1018.2	7	0	9	20	4	6	10	2	–
17	8.2	6.0	9.4	86	1014.7	7	1	4	21	3	7	01	2	–
18	9.2	5.2	8.9	76	1019.9	6	4	5	36	4	7	02	8	0.3
19	8.2	3.8	8.0	74	1032.6	6	3	4	34	2	7	01	2	–
20	5.4	3.7	8.0	89	1032.2	7	3	9	20	2	7	03	2	–
21	9.2	8.0	10.7	92	1024.5	8	8	8	25	2	6	10	6	0.0
22	11.0	9.2	11.6	89	1022.4	8	8	4	27	4	6	10	2	–
23	11.5	10.5	12.7	94	1015.6	8	8	4	25	4	5	10	5	0.0
24	10.1	9.1	11.6	93	1010.8	7	3	4	00	0	6	10	8	0.2
25	4.2	2.5	7.3	88	1020.5	5	2	9	11	3	7	02	2	–
26	3.4	3.2	7.7	98	1015.2	8	8	3	22	3	5	10	1	–
27	8.6	7.3	10.2	92	1018.3	8	8	4	22	2	5	10	2	–
28	7.8	4.9	8.6	82	1018.9	7	7	4	17	4	6	10	2	–
29	11.4	9.4	11.8	88	1006.7	6	6	9	22	4	6	10	6	0.1
30	11.9	9.8	12.1	87	1014.5	5	5	9	22	2	6	10	6	0.2
31	15.2	12.1	14.1	82	1002.5	2	8	9	22	5	7	01	1	–

Godz. 01

DNI	TEMPERATURA POWIETRZA T	TEMPERATURA PUNKTU ROSY T_d	PREŻNOŚĆ PARY WODNEJ e	WILGOTNOŚĆ WZGLĘDNA U	CIŚNIENIE ATMOSFERYCZNE P_o	ZACHMURZENIE N	N_h	h	WIATR dd	v	WIDZIALNOŚĆ V	POGODA ww	W	OPAD R
1	7.1	6.7	9.8	97	1016.2	8	8	3	12	4	6	51	5	0.0
2	8.1	5.9	9.3	98	1013.7	8	8	3	12	2	6	61	5	0.3
3	6.9	6.7	9.8	99	1017.9	8	8	3	06	2	6	10	2	–
4	6.4	6.2	9.5	98	1017.2	8	8	3	02	1	6	10	2	–
5	8.2	6.2	9.5	87	1014.3	8	8	4	31	5	7	03	6	1.0
6	– 0.6	– 1.2	5.6	96	1025.8	2	2	9	26	1	7	03	0	–
7	8.9	8.3	10.9	96	1001.6	8	8	4	21	8	6	61	6	7.0
8	4.1	2.9	7.5	92	1006.3	8	8	4	25	5	7	80	2	1.9
9	2.0	1.8	6.9	98	1016.1	3	0	9	06	2	7	01	1	–
10	12.0	10.9	13.0	93	1007.3	8	8	4	22	4	6	10	8	0.1
11	1.0	0.5	6.3	96	1022.2	0	0	9	05	1	7	02	0	–
12	8.0	8.0	10.7	100	1013.7	8	8	2	23	3	2	44	4	–
13	10.9	10.5	12.7	97	1009.3	8	7	3	18	7	6	63	6	3.2
14	9.4	8.2	10.8	92	1010.9	8	8	4	21	4	7	25	1	0.0
15	7.3	6.2	9.5	93	1014.0	0	0	9	22	5	7	02	0	–
16	3.7	3.2	7.7	97	1020.7	0	0	9	22	2	7	02	0	–
17	4.3	4.1	8.2	98	1022.0	0	0	9	14	2	5	10	1	–
18	4.3	3.8	8.0	97	1015.5	3	0	9	17	3	7	03	0	–
19	5.3	3.9	8.1	91	1015.1	8	8	4	33	4	7	21	8	2.2
20	1.4	– 0.5	5.9	87	1029.3	2	2	5	32	3	7	02	1	–
21	1.6	– 0.3	6.0	87	1032.5	4	4	4	19	4	7	03	0	–
22	8.0	7.6	10.4	97	1021.4	8	8	3	23	5	6	10	2	–
23	8.6	6.7	9.8	88	1016.4	8	8	4	24	7	7	02	2	–
24	5.1	3.4	7.8	89	1011.2	0	0	9	31	4	7	02	6	0.2
25	0.8	– 3.5	4.7	73	1012.8	8	8	4	01	3	7	02	1	–
26	– 5.5	– 6.6	3.7	92	1024.3	0	0	9	12	2	8	02	0	–
27	– 1.0	– 2.2	5.2	92	1014.1	0	0	9	19	3	7	02	1	–
28	2.0	0.1	6.2	87	1021.9	8	8	4	06	4	7	02	6	0.2
29	4.0	3.6	7.9	97	1024.2	8	8	3	13	6	6	10	2	–
30	9.4	9.0	11.5	97	1007.8	8	8	4	21	7	6	10	6	1.7
31	8.2	7.4	10.3	94	1015.4	7	0	9	22	4	7	03	1	–

Godz. 07

DNI	TEMPERATURA POWIETRZA T	TEMPERATURA PUNKTU ROSY T_d	PREŻNOŚĆ PARY WODNEJ e	WILGOTNOŚĆ WZGLĘDNA U	CIŚNIENIE ATMOSFERYCZNE P_o	ZACHMURZENIE N	N_h	h	WIATR dd	v	WIDZIALNOŚĆ V	POGODA ww	W	OPAD R
1	7.2	7.0	10.0	99	1013.5	8	3	3	12	5	6	61	5	1.8
2	6.5	6.1	9.4	97	1014.4	8	6	3	12	2	6	61	5	1.1
3	5.9	4.8	8.6	92	1017.8	7	7	4	36	3	6	10	2	–
4	6.4	5.0	8.7	91	1016.9	8	8	4	19	1	6	10	5	0.0
5	4.2	3.2	7.7	93	1017.1	5	5	5	29	4	7	01	1	–
6	0.4	– 0.7	5.8	92	1024.7	6	3	5	21	4	8	01	1	–
7	4.8	2.8	7.5	87	1003.0	8	8	4	27	6	7	02	6	0.0
8	2.7	1.7	6.9	93	1011.8	3	3	4	24	4	7	03	8	0.0
9	6.5	6.1	9.4	97	1011.8	8	8	5	12	3	6	10	6	0.0
10	10.0	8.8	11.3	92	1009.9	8	6	4	33	4	6	25	2	0.2
11	4.3	2.6	7.3	88	1019.9	8	6	4	12	4	6	61	1	0.1
12	8.4	8.2	10.9	99	1014.8	8	8	3	21	3	6	10	6	0.8
13	13.6	12.9	14.9	95	1006.6	8	8	3	20	7	6	10	6	1.4
14	8.8	8.0	10.7	95	1011.1	8	8	4	21	6	6	10	2	–
15	6.9	6.5	9.6	97	1016.0	8	8	4	22	4	6	10	1	–
16	3.1	3.1	7.6	100	1021.9	9	9	.	21	2	2	47	1	–
17	4.4	4.2	8.2	98	1019.7	8	8	3	16	4	5	10	1	–
18	4.7	4.2	8.3	97	1012.5	8	8	4	21	3	6	10	6	0.7
19	3.9	3.4	7.8	97	1018.6	8	8	4	31	4	7	02	2	–
20	1.5	0.4	6.3	92	1032.8	8	8	4	33	4	7	02	1	–
21	2.2	0.0	6.1	86	1027.9	8	4	5	20	7	7	02	1	–
22	9.2	8.0	10.7	92	1021.3	8	8	3	24	5	6	10	2	–
23	8.5	7.4	10.3	93	1014.2	8	8	4	23	7	6	10	2	–
24	1.2	0.7	6.4	96	1011.5	7	6	5	30	2	7	03	1	–
25	– 1.9	– 4.5	4.4	82	1015.5	2	2	5	33	3	7	01	1	–
26	– 6.5	– 7.3	3.5	94	1023.4	4	2	9	15	3	8	03	0	–
27	– 0.4	– 1.0	5.7	96	1012.7	8	8	4	21	3	5	10	1	–
28	1.2	– 1.4	5.5	83	1025.2	8	6	5	08	3	7	02	2	–
29	5.5	4.6	8.5	94	1019.0	8	8	3	15	8	6	10	2	–
30	9.0	7.7	10.5	92	1007.9	8	8	3	22	9	6	10	2	–
31	6.7	6.3	9.5	97	1014.5	9	9	.	20	3	3	47	1	–

Godz. 13

1	7.9	7.2	10.2	96	1013.3	8	8	4	13	4	7	02	6	1.3
2	8.1	7.9	10.6	99	1016.1	8	8	2	11	2	5	51	6	0.6
3	7.1	4.3	8.3	83	1017.1	8	8	4	36	5	7	02	2	–
4	10.6	5.4	9.0	70	1015.0	7	1	5	22	3	6	10	2	–
5	6.9	2.5	7.4	74	1019.9	7	7	4	26	5	8	02	8	0.0
6	6.3	– 2.5	5.1	53	1021.4	7	3	5	23	5	8	02	2	–
7	7.3	2.8	7.5	73	1003.7	6	2	5	24	2	8	01	2	–
8	8.2	1.1	6.6	61	1015.1	6	6	5	22	4	8	02	1	–
9	15.5	10.8	13.0	74	1007.2	7	7	9	15	6	6	10	2	–
10	10.6	4.4	8.4	65	1016.5	6	6	5	33	4	7	01	2	–
11	5.7	5.2	8.7	97	1014.1	8	7	2	12	6	6	63	6	7.8
12	11.2	8.8	11.3	85	1016.6	7	7	4	20	4	6	10	2	–
13	13.7	11.8	13.9	89	1006.8	8	8	4	25	3	6	21	2	0.7
14	12.0	7.3	10.2	73	1010.6	7	4	4	24	7	7	02	2	–
15	11.9	6.0	9.3	67	1016.5	4	2	4	23	6	7	01	1	–
16	11.4	6.8	9.9	73	1022.4	6	4	5	21	4	7	02	4	–
17	6.1	5.7	9.1	97	1017.5	8	3	4	18	5	5	63	4	1.2
18	7.2	5.3	8.9	88	1011.9	8	8	4	22	4	7	02	2	–
19	5.5	3.1	7.6	84	1022.4	7	4	4	32	3	8	02	2	–
20	5.4	– 0.4	5.9	66	1034.7	6	5	5	35	6	8	03	2	–
21	6.4	1.1	6.6	69	1022.8	8	8	8	20	8	7	02	2	–
22	9.9	8.5	11.1	91	1020.8	8	8	3	23	7	6	21	2	0.0
23	9.8	7.5	10.4	87	1011.4	8	8	3	23	7	6	10	5	0.0
24	5.1	3.7	7.9	98	1011.3	8	6	4	28	4	7	02	2	–
25	0.6	– 5.9	3.9	62	1019.2	6	6	5	36	3	8	03	1	–
26	1.8	– 5.3	4.1	59	1019.4	5	0	9	20	8	8	02	1	–
27	4.7	3.5	7.8	92	1013.4	8	8	3	23	5	5	10	4	–
28	3.1	0.2	6.2	81	1026.3	8	8	5	12	4	7	02	2	–
29	9.4	5.4	9.0	76	1012.6	4	0	9	15	9	6	10	1	–
30	11.1	5.7	9.2	69	1010.7	8	8	4	24	8	7	02	8	0.0
31	13.4	9.1	11.6	75	1011.0	6	5	5	18	5	6	10	4	–

Godz. 19

1	7.1	6.7	9.8	97	1013.6	8	8	3	11	4	6	51	5	0.0
2	7.8	7.6	10.4	99	1017.7	8	8	2	09	2	6	20	5	0.0
3	6.5	5.6	9.1	94	1017.7	8	8	3	35	5	7	02	2	–
4	8.2	7.8	10.6	97	1013.6	8	8	3	23	3	6	61	8	1.8
5	3.5	0.3	6.3	80	1023.8	2	2	5	28	3	7	01	8	0.0
6	3.4	2.9	7.5	97	1013.6	8	8	4	14	4	6	61	6	1.6
7	5.4	4.2	8.3	92	1004.5	8	8	4	24	6	6	81	2	0.6
8	3.7	1.7	6.9	87	1016.5	0	0	9	14	1	7	01	1	–
9	12.8	11.3	13.4	91	1007.3	8	8	4	21	5	6	21	2	0.2
10	4.9	3.0	7.6	87	1020.5	4	4	5	34	2	7	03	1	–
11	7.2	7.2	10.2	100	1013.0	8	8	0	00	0	2	44	6	3.4
12	9.4	8.2	10.8	92	1015.1	8	8	4	15	5	6	10	2	–
13	9.0	7.7	10.5	92	1009.7	2	2	4	22	3	7	01	8	1.0
14	9.2	6.6	9.8	84	1011.7	2	2	4	23	6	7	25	1	0.9
15	6.1	5.2	8.8	94	1019.4	0	0	9	23	2	7	01	1	–
16	9.2	7.1	10.1	87	1022.0	8	8	4	18	2	6	25	1	0.3
17	4.9	4.4	8.4	97	1017.3	4	4	4	19	4	6	10	6	2.1
18	5.7	5.2	8.9	97	1011.4	8	8	4	22	3	7	80	2	2.0
19	3.9	0.8	6.5	80	1026.0	1	1	9	32	3	7	01	8	0.0
20	2.2	0.3	6.2	87	1034.8	3	3	4	19	1	7	01	1	–
21	6.5	5.6	9.1	94	1022.0	8	8	4	23	5	7	02	6	1.4
22	9.2	8.6	9.8	84	1018.7	8	8	4	24	7	7	02	6	0.0
23	9.5	8.9	11.4	96	1007.8	8	7	3	27	7	6	61	6	2.3
24	1.8	– 0.4	5.9	85	1011.2	0	0	9	27	1	7	01	1	–
25	– 2.8	– 3.8	4.6	93	1022.5	8	0	9	04	3	8	02	1	–
26	0.4	– 3.2	4.8	76	1016.6	8	8	6	18	5	7	03	1	–
27	6.2	6.0	9.3	98	1016.6	8	7	2	28	3	5	60	6	0.6
28	3.3	2.3	7.2	93	1026.5	8	8	3	12	5	7	02	2	–
29	10.0	7.1	10.1	82	1008.6	8	8	5	18	7	6	10	1	–
30	9.4	6.4	9.6	82	1014.1	6	3	6	23	6	7	01	2	–
31	11.4	8.2	10.8	80	1007.9	7	4	4	18	7	6	10	2	–

Godz. 01

DNI	TEMPERATURA POWIETRZA T	TEMPERATURA PUNKTU ROSY T_d	PREŻNOŚĆ PARY WODNEJ e	WILGOTNOŚĆ WZGLĘDNA U	CIŚNIENIE ATMOSFERYCZNE P_o	ZACHMURZENIE N	N_h	h	WIATR dd	v	WIDZIALNOŚĆ V	POGODA ww	W	OPAD R
1	8.4	8.0	10.7	97	1013.5	8	8	4	18	1	6	10	6	0.1
2	7.7	7.1	10.0	96	1013.1	8	8	4	00	0	5	10	2	–
3	5.6	5.4	8.9	98	1016.1	2	2	5	00	0	5	10	1	–
4	1.4	1.4	6.8	100	1018.5	9	9	.	00	0	2	47	0	–
5	7.3	6.6	9.8	96	1017.3	6	6	9	29	3	7	01	1	–
6	1.3	– 0.7	5.8	87	1027.2	1	1	5	00	0	8	01	1	–
7	10.6	10.4	12.6	99	1003.8	7	7	5	27	8	7	21	2	1.6
8	4.5	3.5	7.9	93	1008.3	8	8	4	33	2	8	02	8	3.5
9	6.7	6.0	9.4	96	1013.1	7	7	5	18	2	7	03	1	–
10	11.8	10.0	12.3	89	1008.5	7	7	4	27	4	6	10	8	0.5
11	7.3	4.3	8.3	81	1019.8	8	8	7	12	2	7	61	1	0.0
12	9.4	8.6	11.2	95	1014.5	7	7	4	21	3	6	10	1	–
13	14.4	13.5	15.5	94	1008.1	8	8	4	22	7	6	21	6	3.5
14	10.0	8.4	11.0	89	1012.5	1	1	6	24	5	7	01	0	–
15	8.6	6.9	9.9	89	1015.6	0	0	9	27	4	7	02	0	–
16	6.4	5.5	9.0	94	1021.1	0	0	9	23	2	7	01	1	–
17	6.9	6.2	9.5	96	1020.3	0	0	9	19	2	6	10	0	–
18	6.8	5.9	9.3	94	1014.6	8	8	4	21	6	6	80	2	0.9
19	5.1	4.4	8.4	95	1018.3	5	5	4	32	3	7	02	8	0.7
20	3.0	1.5	6.8	90	1031.5	1	1	5	30	2	8	03	0	–
21	2.8	1.2	6.7	89	1032.6	0	0	9	24	3	8	02	0	–
22	6.9	7.4	10.3	90	1023.4	8	8	4	26	5	6	10	2	–
23	8.2	6.9	10.0	92	1019.3	6	6	4	27	4	6	10	1	–
24	9.3	8.3	10.9	93	1011.9	8	8	4	34	4	6	21	8	3.0
25	2.8	1.5	6.8	91	1013.7	4	4	4	02	2	7	02	0	–
26	– 2.9	– 6.8	3.7	74	1023.5	0	0	9	19	2	8	02	0	–
27	0.6	– 1.1	5.6	88	1014.8	0	0	9	24	4	8	02	0	–
28	6.8	5.9	9.3	94	1020.4	8	8	3	25	1	5	10	5	0.4
29	5.6	4.2	8.2	91	1020.5	0	0	9	17	5	6	10	1	–
30	10.0	8.4	11.0	89	1009.0	8	8	4	27	6	7	02	2	–
31	10.0	7.9	10.7	87	1015.8	5	5	4	25	3	7	01	2	–

Godz. 13

DNI	TEMPERATURA POWIETRZA T	TEMPERATURA PUNKTU ROSY T_d	PREŻNOŚĆ PARY WODNEJ e	WILGOTNOŚĆ WZGLĘDNA U	CIŚNIENIE ATMOSFERYCZNE P_o	ZACHMURZENIE N	N_h	h	WIATR dd	v	WIDZIALNOŚĆ V	POGODA ww	W	OPAD R
1	9.6	9.2	11.6	97	1011.3	8	8	4	16	1	5	21	6	3.6
2	11.1	8.3	10.9	83	1016.4	6	6	4	27	2	7	01	2	–
3	10.1	7.6	10.4	85	1018.0	8	8	4	36	2	7	03	4	–
4	10.1	7.4	10.3	83	1014.9	8	8	4	23	3	7	25	4	0.0
5	9.2	1.5	6.8	59	1022.7	5	5	5	33	5	8	03	1	–
6	7.6	– 0.3	6.0	57	1020.2	8	2	6	22	3	8	01	1	–
7	10.2	3.9	8.1	65	1004.8	7	7	5	29	3	7	02	8	0.2
8	10.0	2.3	7.2	59	1015.1	2	2	5	24	4	8	02	0	–
9	14.9	11.6	13.6	81	1006.6	7	2	5	21	4	5	10	2	–
10	12.2	5.4	8.9	63	1018.3	5	5	5	32	2	8	01	8	0.4
11	12.2	11.3	13.3	94	1012.9	8	3	4	26	3	5	10	6	3.5
12	11.9	9.8	12.1	87	1015.4	7	7	4	20	5	6	10	1	–
13	15.6	12.0	14.0	79	1007.6	6	6	4	27	7	7	01	8	0.8
14	12.7	8.1	10.8	73	1012.0	7	3	4	24	5	7	01	2	–
15	12.7	7.4	10.3	70	1018.2	4	4	4	27	3	7	03	1	–
16	12.0	7.5	10.4	74	1021.7	6	6	5	24	3	7	03	1	–
17	7.8	6.5	9.7	91	1017.2	7	7	4	25	3	6	25	6	3.2
18	7.8	6.1	9.4	89	1012.8	7	7	4	27	6	6	80	2	1.2
19	7.7	5.5	9.0	86	1024.8	8	8	4	34	5	7	80	1	0.4
20	7.4	1.5	6.8	66	1035.6	6	6	5	00	0	8	03	1	–
21	8.4	2.5	7.3	66	1023.9	8	2	5	23	5	7	01	2	–
22	10.6	7.7	10.5	82	1022.3	7	7	4	27	3	6	10	2	–
23	10.1	7.8	10.6	86	1014.0	8	8	4	26	5	6	10	2	–
24	8.4	6.0	9.4	85	1010.8	8	8	4	10	1	7	25	4	0.0
25	3.3	– 4.5	4.4	56	1019.3	1	1	5	04	3	8	01	1	–
26	3.7	– 3.6	4.7	59	1018.6	2	0	9	21	5	8	02	0	–
27	7.8	5.1	8.8	83	1015.7	7	7	4	27	5	6	10	4	–
28	8.0	4.9	8.6	80	1023.9	8	8	4	00	0	5	10	5	0.6
29	10.7	6.0	9.3	73	1009.7	4	0	9	21	8	5	10	1	–
30	11.1	7.2	10.1	77	1013.3	6	5	4	26	7	7	02	1	–
31	15.8	7.7	10.5	58	1009.3	5	1	9	18	6	7	03	1	–

Godz. 07

DNI	TEMPERATURA POWIETRZA T	TEMPERATURA PUNKTU ROSY T_d	PREŻNOŚĆ PARY WODNEJ e	WILGOTNOŚĆ WZGLĘDNA U	CIŚNIENIE ATMOSFERYCZNE P_o	ZACHMURZENIE N	N_h	h	WIATR dd	v	WIDZIALNOŚĆ V	POGODA ww	W	OPAD R
1	8.5	7.9	10.6	96	1011.2	8	8	4	18	3	5	10	2	–
2	8.6	8.0	10.7	96	1014.4	8	8	4	30	1	5	10	8	2.7
3	4.8	4.8	8.6	100	1018.6	3	3	4	00	0	2	46	0	–
4	3.5	3.5	7.8	100	1017.4	9	9	.	21	2	2	43	4	–
5	6.2	4.8	8.6	91	1019.5	3	3	4	31	2	8	02	1	–
6	– 0.6	– 2.4	5.1	87	1025.7	3	2	5	23	2	8	03	0	–
7	6.8	5.9	9.3	94	1004.0	7	7	4	28	1	7	80	2	2.9
8	2.4	1.6	6.9	95	1012.9	1	0	9	30	1	8	03	1	–
9	8.4	7.6	10.4	94	1009.0	7	7	9	17	2	5	10	2	–
10	10.0	9.0	11.5	93	1013.9	6	6	4	32	2	7	01	8	1.2
11	8.0	7.4	10.3	96	1015.5	8	5	3	18	4	5	60	6	1.2
12	7.3	6.4	9.6	94	1015.9	0	0	9	23	1	6	10	1	–
13	14.4	13.5	15.5	94	1008.1	8	8	4	23	5	7	25	2	0.5
14	9.8	8.2	10.8	90	1012.1	7	7	4	25	6	7	02	1	–
15	6.5	5.6	9.1	94	1016.8	1	0	9	22	2	6	10	0	–
16	4.7	4.5	8.4	98	1021.9	6	3	4	23	1	6	10	1	–
17	6.8	5.5	9.0	91	1017.6	7	7	9	20	5	5	10	1	–
18	5.9	5.2	8.8	95	1012.8	7	7	4	25	4	7	02	8	3.3
19	4.2	3.7	8.0	97	1021.3	3	3	4	30	3	7	03	1	–
20	2.4	1.6	6.9	95	1034.4	3	3	4	00	0	8	01	8	0.2
21	3.4	– 0.4	5.9	76	1027.5	7	0	9	23	7	7	03	1	–
22	8.8	7.5	10.4	92	1023.2	7	7	4	27	5	6	10	2	–
23	8.0	6.7	9.8	92	1017.3	8	8	4	27	3	6	10	2	–
24	6.1	5.4	9.0	95	1012.0	7	1	4	00	0	5	10	2	–
25	0.8	– 2.8	5.0	77	1016.5	2	2	5	06	3	8	01	1	–
26	– 4.4	– 7.1	3.6	81	1021.6	2	0	9	17	3	8	03	0	–
27	2.0	2.0	7.1	100	1014.4	8	8	2	24	3	3	46	1	–
28	6.4	6.0	9.3	97	1022.7	8	8	2	00	0	3	51	4	0.0
29	4.4	3.7	7.9	95	1015.9	7	7	3	19	4	5	10	1	–
30	9.7	7.2	10.1	84	1010.4	7	7	4	24	7	7	03	1	–
31	7.4	7.0	10.0	97	1013.7	2	1	4	21	4	6	10	1	–

Godz. 19

DNI	TEMPERATURA POWIETRZA T	TEMPERATURA PUNKTU ROSY T_d	PREŻNOŚĆ PARY WODNEJ e	WILGOTNOŚĆ WZGLĘDNA U	CIŚNIENIE ATMOSFERYCZNE P_o	ZACHMURZENIE N	N_h	h	WIATR dd	v	WIDZIALNOŚĆ V	POGODA ww	W	OPAD R
1	9.4	8.6	11.2	95	1012.4	8	8	3	00	0	5	10	2	–
2	9.2	8.2	10.8	93	1017.8	7	7	4	31	1	8	02	1	–
3	7.4	7.0	10.0	97	1018.4	2	2	4	33	1	7	01	1	–
4	9.9	8.7	11.2	92	1015.4	2	2	5	30	4	7	02	8	0.9
5	5.0	0.3	6.3	72	1026.1	6	6	5	30	2	8	03	1	–
6	7.9	3.0	7.5	71	1009.3	8	2	5	19	6	8	01	2	–
7	6.5	5.4	9.0	93	1006.2	7	7	4	26	3	8	25	1	1.4
8	6.4	4.3	8.3	87	1015.2	0	0	9	00	0	8	01	9	–
9	13.4	11.4	13.4	87	1007.6	8	8	4	23	4	6	10	8	0.2
10	6.4	5.0	8.7	91	1020.8	3	3	9	00	0	8	03	1	–
11	10.4	9.6	12.0	95	1014.3	3	3	4	24	3	6	10	1	–
12	12.0	11.0	13.2	94	1013.5	8	4	4	23	6	6	60	2	0.2
13	11.6	9.0	11.5	84	1011.0	0	0	9	27	5	7	01	8	1.3
14	10.8	7.5	10.4	80	1013.6	1	1	5	25	5	7	01	8	0.0
15	8.2	6.0	9.4	86	1019.9	0	0	9	24	3	8	01	0	–
16	7.4	6.1	9.4	91	1021.4	0	0	9	21	3	6	10	1	–
17	7.4	4.7	8.5	83	1017.3	6	6	4	27	7	6	81	1	1.2
18	6.1	4.7	8.6	91	1013.9	6	6	4	31	2	7	01	8	4.4
19	4.5	2.3	7.2	85	1029.0	2	2	4	36	4	8	03	8	1.2
20	4.4	2.4	7.3	87	1034.8	0	0	9	21	2	8	01	1	–
21	8.6	5.5	9.0	81	1023.4	8	8	4	26	4	6	10	6	0.2
22	9.4	7.3	10.2	87	1020.7	3	5	4	25	4	6	10	2	–
23	10.6	8.8	11.3	88	1012.0	8	8	4	27	6	6	80	2	0.0
24	5.1	2.9	7.5	86	1011.8	1	1	4	10	2	7	03	1	–
25	– 1.1	– 4.0	4.6	81	1021.9	0	0	9	00	0	8	02	0	–
26	1.2	– 2.3	5.2	77	1016.4	0	0	9	21	4	8	01	0	–
27	7.1	6.2	9.5	94	1018.0	8	8	3	24	4	5	50	2	0.0
28	5.8	4.6	8.5	92	1024.0	4	4	9	00	0	5	10	1	–
29	9.7	9.1	11.6	96	1008.6	8	8	4	26	5	6	25	1	2.5
30	10.0	7.5	10.4	84	1015.7	8	8	4	25	3	7	03	1	–
31	14.2	9.4	11.8	73	1006.4	5	2	9	20	8	7	01	1	–

Godz. 01

DNI	TEMPERATURA POWIETRZA	TEMPERATURA PUNKTU ROSY	PRĘŻNOŚĆ PARY WODNEJ	WILGOTNOŚĆ WZGLĘDNA	CIŚNIENIE ATMOSFERYCZNE	ZACHMURZENIE			WIATR		WIDZIALNOŚĆ	POGODA		OPAD
	T	T_d	e	U	P_o	N	N_h	h	dd	v	V	ww	W	R
1	9.3	9.1	11.6	99	1011.1	8	8	4	18	2	6	10	8	1.5
2	7.7	6.6	9.8	93	1013.8	5	5	5	27	5	7	02	8	1.4
3	5.4	5.2	8.8	98	1018.5	0	0	9	00	0	7	02	1	–
4	5.7	4.1	8.2	89	1017.5	3	0	9	21	1	7	01	1	–
5	8.9	8.5	11.1	97	1019.7	8	8	5	32	4	7	02	2	–
6	– 0.1	– 1.3	5.6	92	1028.0	0	0	9	00	0	7	02	0	–
7	9.6	9.2	11.6	97	1005.5	8	8	4	27	5	6	80	6	1.6
8	4.5	4.0	8.1	97	1009.6	3	3	4	28	3	7	25	6	2.4
9	8.7	8.1	10.8	96	1009.3	8	8	8	15	2	7	21	2	0.8
10	10.3	9.5	11.9	95	1010.7	8	8	5	30	5	7	03	2	–
11	8.9	8.9	11.4	100	1016.6	9	9	.	13	3	2	47	5	0.2
12	8.4	8.2	10.9	99	1016.4	8	8	4	25	3	7	02	1	–
13	14.7	13.0	15.8	94	1007.1	8	8	4	23	8	6	10	6	2.0
14	9.5	8.1	10.8	91	1012.0	0	0	9	25	6	7	02	1	–
15	7.0	6.3	9.6	96	1016.5	0	0	9	22	5	7	02	1	–
16	5.0	4.8	8.6	98	1021.3	0	0	9	22	3	7	02	1	–
17	7.4	6.1	9.4	91	1017.9	0	0	9	21	5	5	10	0	–
18	6.3	5.6	9.1	95	1013.6	8	8	4	24	6	7	02	1	–
19	4.4	4.2	8.2	98	1022.4	0	0	9	29	5	7	02	1	–
20	0.8	– 0.3	6.0	92	1034.2	0	0	9	32	2	7	02	0	–
21	2.1	1.3	6.7	95	1031.2	0	0	9	22	5	7	02	4	–
22	8.9	8.3	10.9	96	1024.7	8	8	4	28	5	6	10	2	–
23	8.4	7.6	10.4	94	1020.7	7	7	4	28	4	7	02	2	–
24	9.7	9.7	12.0	100	1013.2	8	7	3	29	4	6	61	5	0.9
25	5.2	3.0	8.7	98	1012.5	8	8	4	07	2	6	10	1	–
26	– 1.3	– 3.8	4.6	83	1021.7	0	0	9	13	3	7	02	0	–
27	1.4	1.1	6.6	98	1014.9	8	8	3	27	2	5	10	1	–
28	6.2	6.0	9.3	98	1020.5	8	8	4	21	2	6	10	2	–
29	6.0	5.1	8.8	94	1017.4	0	0	9	18	2	6	10	1	–
30	9.7	8.7	11.2	93	1008.7	8	8	4	25	8	7	02	1	–
31	7.9	7.7	10.5	99	1015.2	0	0	9	22	3	6	10	1	–

Godz. 07

DNI	TEMPERATURA POWIETRZA	TEMPERATURA PUNKTU ROSY	PRĘŻNOŚĆ PARY WODNEJ	WILGOTNOŚĆ WZGLĘDNA	CIŚNIENIE ATMOSFERYCZNE	ZACHMURZENIE			WIATR		WIDZIALNOŚĆ	POGODA		OPAD
	T	T_d	e	U	P_o	N	N_h	h	dd	v	V	ww	W	R
1	9.3	8.9	11.4	97	1009.6	8	8	4	26	2	5	10	8	0.4
2	6.7	6.5	9.7	99	1016.0	6	6	5	28	4	7	02	1	–
3	2.8	2.8	7.5	100	1019.0	0	0	9	00	0	6	10	0	–
4	8.3	7.9	10.6	97	1015.7	8	8	4	24	3	5	50	1	0.0
5	6.0	4.9	8.6	92	1022.5	0	0	9	34	3	7	02	1	–
6	2.6	– 0.4	5.9	81	1024.9	7	7	5	15	3	7	03	1	–
7	6.8	6.8	9.9	100	1004.7	8	6	4	00	0	7	21	8	4.6
8	2.2	2.2	7.2	100	1013.0	9	9	.	22	1	3	43	1	0.0
9	9.1	8.9	11.4	99	1006.6	8	8	8	20	2	5	10	2	–
10	9.7	9.3	11.7	97	1015.3	7	7	6	32	1	7	01	2	–
11	11.2	11.2	13.3	100	1013.2	8	8	4	24	4	5	61	5	5.5
12	8.7	8.7	11.2	100	1015.2	9	9	.	19	2	3	47	2	–
13	13.1	12.5	14.5	96	1007.9	8	8	5	27	4	6	10	2	–
14	9.6	8.4	11.0	92	1011.9	7	7	4	25	7	7	02	1	–
15	5.0	5.0	8.7	100	1017.3	0	0	9	22	3	5	10	0	–
16	5.9	5.7	9.1	98	1021.0	7	7	8	21	3	5	10	1	–
17	7.2	6.8	9.9	97	1016.5	8	7	4	24	5	5	21	6	0.7
18	6.3	5.4	9.0	94	1013.2	8	8	4	25	6	7	02	6	0.5
19	5.1	4.6	8.5	97	1024.9	8	8	5	30	4	7	02	1	–
20	0.0	– 0.3	6.0	98	1036.2	0	0	9	00	0	7	02	0	–
21	1.1	0.3	6.2	94	1026.9	3	3	9	22	6	6	10	0	–
22	8.6	7.8	10.6	94	1024.0	8	6	4	27	5	6	10	2	–
23	7.9	7.0	10.0	94	1018.3	8	8	4	28	4	6	10	2	–
24	9.4	9.2	11.6	99	1011.6	8	5	4	28	3	6	10	6	1.0
25	2.5	2.5	7.3	100	1015.4	7	2	4	07	2	7	01	1	–
26	– 2.3	– 3.2	4.8	93	1019.7	8	0	9	15	1	7	02	1	–
27	3.5	3.5	7.8	100	1015.2	8	8	3	24	4	5	10	2	–
28	6.5	6.5	9.7	100	1021.7	9	9	.	20	2	1	51	4	0.0
29	4.6	4.4	8.3	98	1012.2	8	8	4	19	3	5	10	1	–
30	9.0	6.9	9.9	86	1011.2	6	6	4	26	9	7	01	8	0.5
31	7.7	7.3	10.2	97	1012.1	8	3	9	18	3	6	10	1	–

Godz. 13

1	10.6	8.6	11.2	87	1010.7	8	8	5	24	2	7	02	6	0.3
2	11.7	6.0	9.3	68	1016.7	6	6	5	32	3	7	02	1	–
3	13.5	6.7	9.8	63	1018.2	4	3	5	22	1	7	01	1	–
4	13.2	11.5	13.6	90	1015.5	8	8	4	31	5	7	02	5	0.4
5	10.4	– 1.7	5.4	42	1025.0	1	1	5	35	6	7	02	0	–
6	8.8	2.4	7.3	64	1017.5	8	8	9	18	4	7	02	2	–
7	8.2	6.2	9.5	87	1006.0	8	6	4	27	5	7	25	2	0.6
8	9.5	4.3	8.3	70	1013.8	6	2	5	21	3	7	03	4	–
9	13.7	11.7	13.7	87	1006.4	8	7	4	24	7	6	10	6	1.0
10	11.2	9.8	11.5	86	1018.4	8	6	4	13	1	7	25	2	0.0
11	13.1	9.8	12.1	80	1013.4	8	7	4	27	5	7	03	6	0.0
12	11.4	11.0	13.1	98	1012.7	8	8	4	20	7	5	51	6	0.1
13	13.9	7.9	10.7	67	1009.4	6	6	5	27	7	7	03	2	–
14	13.5	7.2	10.2	66	1011.8	7	6	5	26	11	7	01	2	–
15	12.4	7.5	10.4	72	1018.3	5	5	4	27	6	7	02	4	–
16	10.9	8.9	11.4	87	1021.2	5	5	4	24	3	6	10	2	–
17	8.8	4.8	8.6	76	1017.0	7	7	5	24	5	7	03	6	1.3
18	7.6	5.8	9.2	89	1014.4	7	7	4	27	6	7	03	8	3.3
19	7.6	3.7	7.9	76	1028.6	6	6	4	34	7	7	01	2	–
20	8.2	2.2	7.2	66	1036.0	4	2	4	21	3	7	02	0	–
21	9.2	4.3	8.3	71	1024.5	8	8	4	24	6	6	10	1	–
22	10.2	8.1	10.8	87	1023.2	8	8	4	26	5	7	02	2	–
23	11.9	9.1	11.6	83	1015.7	8	3	4	28	8	6	10	2	–
24	11.0	9.2	11.6	89	1010.2	8	8	4	27	2	7	03	2	–
25	5.3	1.5	6.8	77	1018.6	6	6	4	07	3	7	02	1	–
26	5.5	0.3	6.3	69	1017.0	2	0	9	20	4	7	02	1	–
27	7.4	4.3	9.5	93	1016.8	8	8	3	25	5	5	10	2	–
28	8.6	5.3	8.9	80	1022.2	8	8	4	18	4	6	10	5	0.0
29	10.2	6.1	9.4	76	1007.5	8	8	9	22	6	6	10	2	–
30	10.3	8.1	10.8	86	1014.5	7	7	4	25	6	7	01	2	–
31	15.9	11.5	13.6	75	1006.8	7	3	9	20	7	6	10	2	–

Godz. 19

1	9.6	8.8	11.3	95	1012.7	8	8	5	29	3	6	80	2	0.1
2	9.2	4.7	8.6	74	1017.9	7	7	4	00	0	7	03	8	0.0
3	9.1	6.1	9.4	81	1018.5	8	0	9	26	1	7	02	1	–
4	9.2	8.0	10.7	92	1017.7	7	7	9	32	4	7	03	1	–
5	3.6	– 1.1	5.7	72	1027.7	0	0	9	33	1	7	02	0	–
6	9.3	9.1	11.6	99	1007.8	8	7	3	24	5	6	21	2	0.6
7	6.4	4.6	8.5	88	1006.5	8	8	9	25	5	7	03	8	0.0
8	8.0	6.7	9.8	92	1012.7	8	0	9	15	2	7	03	1	–
9	11.8	10.4	12.7	91	1007.1	6	6	4	25	6	7	25	2	2.3
10	9.6	8.4	11.0	92	1018.9	8	8	4	12	2	7	02	8	0.0
11	9.7	8.7	11.2	93	1015.8	0	0	9	26	4	7	01	8	0.9
12	13.4	13.4	15.4	100	1010.3	8	8	4	21	5	5	61	5	2.1
13	10.5	8.5	11.1	87	1011.9	0	0	9	24	5	7	01	1	–
14	8.9	7.6	10.5	92	1014.6	5	5	5	25	4	7	25	1	1.8
15	9.1	7.0	10.0	87	1020.5	8	8	4	25	2	7	25	1	0.0
16	8.0	6.9	10.0	93	1020.1	0	0	9	18	2	6	10	1	–
17	7.0	5.4	9.0	90	1016.1	8	8	4	23	4	7	02	8	1.2
18	5.4	4.9	8.7	97	1017.8	0	0	9	32	3	7	01	8	0.7
19	2.6	2.1	7.1	96	1032.0	0	0	9	34	4	7	02	1	–
20	3.4	2.7	7.4	95	1034.0	0	0	9	21	3	7	02	0	–
21	9.0	7.7	10.5	92	1024.5	8	8	4	28	5	6	10	8	0.0
22	9.2	7.3	10.2	88	1022.0	6	6	4	27	4	7	01	2	–
23	10.1	8.9	11.4	92	1014.4	8	8	4	29	8	6	10	2	–
24	8.1	7.7	10.5	97	1010.9	8	8	3	12	2	6	20	8	1.6
25	1.3	– 1.9	5.3	79	1021.6	0	0	9	10	1	7	01	1	–
26	2.1	0.8	6.5	91	1015.5	0	0	9	19	3	7	02	1	–
27	6.7	6.3	9.5	97	1018.6	8	8	4	25	3	6	10	2	–
28	7.1	4.3	8.3	83	1020.9	8	8	4	19	3	6	10	2	–
29	9.6	9.0	11.5	96	1008.2	8	8	3	23	6	6	10	6	4.7
30	10.5	9.1	11.6	91	1014.9	8	8	5	23	4	6	10	2	–
31	13.7	10.5	12.7	81	1004.5	7	7	8	21	6	7	03	1	–

Godz. 01

DNI	TEMPERATURA POWIETRZA T	TEMPERATURA PUNKTU ROSY T_d	PRĘŻNOŚĆ PARY WODNEJ e	WILGOTNOŚĆ WZGLĘDNA U	CIŚNIENIE ATMOSFERYCZNE P_o	ZACHMURZENIE N	N_h	h	WIATR dd	v	WIDZIALNOŚĆ V	POGODA ww	W	OPAD R
1	9.9	8.9	11.4	93	1010.8	8	8	4	22	3	6	80	2	0.9
2	9.6	7.9	10.7	89	1016.4	7	7	4	26	4	8	02	2	–
3	6.4	6.4	9.6	100	1017.5	6	6	5	11	2	3	46	1	–
4	12.8	12.4	14.4	98	1017.0	8	8	3	23	3	5	50	6	0.6
5	8.1	7.5	10.3	96	1021.8	5	5	4	26	4	7	03	1	–
6	6.7	3.1	7.6	78	1027.0	8	8	4	11	2	8	03	1	–
7	12.7	11.4	13.5	92	1007.0	8	8	4	25	4	6	10	2	–
8	6.2	5.5	9.0	95	1010.9	3	1	9	24	2	7	01	8	0.0
9	11.9	10.4	12.6	90	1006.3	8	7	3	09	2	6	61	2	0.3
10	10.6	9.8	12.1	95	1013.1	7	7	4	25	2	6	10	6	0.6
11	13.3	12.8	14.7	96	1014.3	8	5	2	20	6	6	61	6	5.4
12	11.7	9.9	12.2	89	1016.7	8	3	4	24	4	6	10	2	–
13	15.7	14.7	16.7	94	1007.7	8	8	4	24	6	7	25	6	1.3
14	11.1	8.9	11.4	86	1013.2	0	0	9	24	6	7	02	1	–
15	8.6	7.3	10.2	92	1017.4	6	5	4	23	4	8	03	1	–
16	9.1	7.6	10.5	91	1020.9	6	4	3	23	4	6	10	1	–
17	9.0	7.7	10.5	92	1017.6	8	8	4	23	5	6	21	2	0.3
18	7.2	6.3	9.6	94	1014.6	8	8	4	22	7	7	03	6	0.8
19	6.2	5.3	8.9	94	1025.0	7	7	4	29	2	7	03	1	–
20	3.2	3.2	7.7	100	1035.1	0	0	9	23	1	3	46	1	–
21	5.5	2.8	7.1	78	1029.3	0	0	9	22	6	7	02	0	–
22	9.8	8.2	10.8	90	1025.7	8	8	3	22	2	6	10	1	–
23	7.0	7.0	10.0	100	1022.0	9	9	.	25	2	1	45	4	–
24	10.4	9.4	11.8	93	1016.0	8	8	3	25	4	6	10	2	–
25	9.1	8.7	11.2	97	1011.7	8	8	3	00	0	5	10	6	0.0
26	0.9	0.4	6.3	96	1019.6	0	0	9	12	4	8	02	0	–
27	5.7	4.8	8.6	94	1015.5	8	8	2	24	4	5	10	2	–
28	9.1	7.2	10.2	88	1019.8	8	8	3	22	3	6	10	2	–
29	5.9	3.8	8.0	86	1014.1	0	0	9	15	2	6	10	1	–
30	10.1	8.3	10.9	88	1010.9	6	6	4	24	4	7	01	8	0.0
31	12.7	7.6	10.4	71	1012.8	7	7	4	22	3	7	01	1	–

Godz. 07

DNI	TEMPERATURA POWIETRZA T	TEMPERATURA PUNKTU ROSY T_d	PRĘŻNOŚĆ PARY WODNEJ e	WILGOTNOŚĆ WZGLĘDNA U	CIŚNIENIE ATMOSFERYCZNE P_o	ZACHMURZENIE N	N_h	h	WIATR dd	v	WIDZIALNOŚĆ V	POGODA ww	W	OPAD R
1	9.7	9.1	11.6	96	1010.1	8	5	3	24	4	6	61	8	1.5
2	8.1	7.5	10.3	96	1017.9	6	4	4	27	4	7	01	2	–
3	7.6	7.6	10.4	100	1017.6	9	9	.	11	3	3	45	4	–
4	13.5	13.0	14.9	97	1016.4	8	8	3	24	2	5	21	5	0.3
5	8.3	8.3	11.0	100	1023.6	9	9	.	27	1	3	45	2	–
6	5.9	3.5	7.9	85	1022.7	7	7	9	03	2	8	03	2	–
7	8.8	7.1	10.1	89	1006.4	7	3	4	30	5	7	01	6	11.6
8	7.1	6.4	9.6	96	1011.9	8	8	5	17	2	7	02	1	–
9	13.2	12.5	14.5	95	1004.9	8	7	2	22	5	5	61	6	2.9
10	10.6	10.0	12.3	96	1015.3	8	8	4	10	2	5	60	2	0.0
11	11.9	10.9	13.1	94	1014.1	7	2	4	22	4	6	10	6	0.2
12	11.6	10.8	13.0	95	1013.3	8	2	3	20	4	5	61	6	2.9
13	12.5	11.6	13.6	94	1008.6	7	3	4	24	4	7	01	8	0.4
14	11.5	9.5	11.9	88	1012.7	7	2	5	23	6	7	01	1	–
15	6.1	5.7	9.1	97	1018.1	1	1	9	22	2	7	03	1	–
16	7.1	6.4	9.6	96	1020.6	0	0	9	23	3	5	10	1	–
17	7.7	6.6	9.8	93	1017.2	2	1	4	23	4	6	10	1	–
18	6.7	5.8	9.2	94	1015.9	5	3	4	24	6	7	01	2	–
19	6.3	4.5	8.4	88	1028.1	8	8	4	29	3	7	02	1	–
20	0.9	0.9	6.5	100	1036.3	9	9	.	24	1	1	45	4	–
21	3.9	1.9	7.0	87	1026.8	6	2	9	21	6	6	10	1	–
22	9.7	9.1	11.6	96	1025.3	8	8	2	00	0	5	10	2	–
23	5.4	5.2	8.8	98	1020.2	8	8	9	23	3	4	28	4	–
24	9.9	9.5	11.9	97	1013.7	8	8	2	26	4	4	58	6	1.2
25	8.1	6.8	9.9	91	1013.0	8	8	4	08	6	6	10	2	–
26	0.0	- 0.9	5.7	94	1017.7	2	0	9	12	3	8	02	0	–
27	6.5	5.6	9.1	94	1015.6	8	8	2	24	2	5	10	2	–
28	8.5	6.8	9.9	89	1020.3	8	8	3	20	1	5	10	2	–
29	5.6	4.0	8.1	89	1008.1	6	1	9	14	4	6	10	1	–
30	8.9	7.4	10.3	90	1013.3	6	2	4	23	6	7	03	1	–
31	11.1	8.5	11.1	84	1009.5	6	1	9	21	5	7	01	1	–

Godz. 13

1	13.0	6.3	9.6	64	1012.8	7	7	4	29	7	8	02	6	0.8
2	13.3	7.0	10.0	65	1017.8	5	5	5	25	3	8	01	1	–
3	13.7	8.3	11.0	70	1018.2	7	7	9	17	4	7	02	4	–
4	15.2	9.7	12.0	69	1018.8	5	5	4	32	3	8	01	6	0.0
5	14.0	4.6	8.4	53	1026.1	5	5	5	02	2	8	03	4	–
6	10.9	8.5	11.1	85	1015.7	8	4	5	22	5	6	10	2	–
7	11.9	5.2	8.9	64	1008.2	5	3	4	27	7	8	03	2	–
8	14.0	8.3	10.9	68	1012.0	6	5	5	18	4	7	01	1	–
9	16.1	11.3	13.4	73	1005.4	7	7	4	23	8	7	03	6	0.1
10	10.9	9.5	11.9	91	1018.1	8	4	3	11	4	6	10	6	1.6
11	16.1	11.3	13.4	73	1013.4	4	4	4	27	5	7	03	6	2.2
12	16.3	14.9	17.0	92	1012.0	8	8	3	25	7	6	10	6	1.7
13	14.5	9.9	12.2	74	1011.2	7	7	4	25	8	8	02	2	–
14	15.0	9.0	11.5	67	1013.2	6	4	5	26	7	7	01	2	–
15	13.5	7.2	10.2	66	1019.8	7	4	5	25	5	8	03	1	–
16	12.8	9.7	12.0	81	1020.7	6	4	4	24	5	7	01	1	–
17	11.9	4.7	8.6	61	1017.0	6	6	5	23	8	7	02	1	–
18	7.7	6.2	9.5	90	1017.4	7	7	4	28	4	6	81	2	6.5
19	8.7	4.9	8.7	77	1031.4	8	8	5	33	3	7	03	2	–
20	9.8	2.8	7.5	62	1035.7	5	4	5	21	4	7	03	4	–
21	10.9	5.0	8.7	67	1026.2	8	4	5	22	4	6	05	2	–
22	12.5	11.2	13.3	92	1024.4	8	8	3	23	2	6	10	5	0.0
23	13.6	8.0	10.7	69	1018.5	8	0	9	26	5	5	10	2	–
24	11.4	10.2	12.5	93	1012.5	8	8	2	27	3	5	51	6	0.4
25	9.9	4.6	8.4	69	1017.0	6	6	4	12	7	8	02	2	–
26	4.6	1.8	7.0	82	1016.3	7	7	3	19	4	6	10	1	–
27	9.3	7.2	10.1	87	1016.9	8	8	3	23	5	5	10	2	–
28	8.5	3.9	8.1	73	1020.7	8	8	4	18	5	6	10	2	–
29	10.1	9.1	11.6	93	1006.8	8	4	4	22	6	6	21	2	2.3
30	13.6	9.3	11.7	75	1015.0	7	4	4	24	4	7	03	2	–
31	19.2	10.8	13.0	58	1004.8	3	1	9	21	7	7	01	9	0.3

Godz. 19

1	9.3	8.3	10.9	93	1015.4	6	4	4	31	6	8	01	2	–
2	8.2	6.9	10.0	92	1017.8	4	1	6	22	1	7	01	1	–
3	12.7	10.6	12.8	87	1017.8	8	8	9	22	3	6	60	2	0.0
4	12.6	9.7	12.0	82	1019.2	3	2	5	30	3	7	01	1	–
5	9.6	6.6	9.8	82	1026.7	0	0	9	02	1	8	01	1	–
6	13.2	12.3	14.3	94	1009.8	8	8	4	24	6	6	10	6	0.7
7	8.3	7.2	10.2	93	1008.4	8	8	4	26	3	7	80	2	3.6
8	11.9	9.6	11.9	85	1009.4	8	8	9	12	6	6	10	2	–
9	12.7	11.8	13.8	94	1008.0	6	6	6	24	4	6	10	9	13.6
10	11.1	10.9	13.0	99	1017.1	8	8	2	12	4	5	10	2	–
11	13.1	9.2	11.6	77	1017.5	8	8	4	31	2	6	10	1	–
12	16.1	15.4	17.5	96	1008.9	8	6	2	21	7	5	83	2	1.6
13	12.7	9.4	11.8	80	1012.4	4	2	9	23	7	7	01	1	–
14	10.7	7.6	10.4	81	1015.6	0	0	9	23	4	8	01	1	–
15	9.8	7.7	10.5	87	1021.0	1	1	4	22	3	7	01	1	–
16	10.9	7.0	10.0	77	1018.7	7	5	9	21	5	6	10	1	–
17	9.0	7.1	10.1	88	1015.9	8	8	9	24	6	6	61	2	0.1
18	7.6	6.1	9.4	90	1021.0	5	5	5	32	4	7	25	1	1.7
19	4.9	4.2	8.2	95	1033.2	4	4	5	26	1	6	10	1	–
20	5.5	4.1	8.2	91	1032.5	3	0	9	16	6	7	01	1	–
21	11.8	7.7	10.5	76	1025.7	8	4	4	24	4	6	05	2	–
22	7.1	6.9	9.9	99	1023.1	9	9	.	21	2	1	47	1	–
23	10.6	8.6	11.2	87	1017.5	8	8	9	29	2	5	10	2	–
24	10.9	10.3	12.5	96	1011.5	8	7	2	25	2	5	61	5	0.4
25	5.2	2.5	7.3	83	1019.2	0	0	9	11	4	8	01	1	–
26	4.5	3.3	7.7	92	1015.9	8	8	3	24	2	5	10	2	–
27	9.1	8.7	11.2	97	1018.4	8	8	2	22	4	4	10	2	–
28	7.3	3.6	7.9	77	1018.0	8	0	9	16	6	6	10	1	–
29	11.0	8.6	11.2	85	1008.5	4	4	4	23	6	6	10	8	0.3
30	11.3	9.1	11.6	86	1015.3	4	4	9	22	4	7	03	1	–
31	16.3	10.1	12.4	67	1003.0	4	4	9	22	5	7	01	1	–

Godz. 01

DNI	TEMPERATURA POWIETRZA T	TEMPERATURA PUNKTU ROSY T_d	PRĘŻNOŚĆ PARY WODNEJ e	WILGOTNOŚĆ WZGLĘDNA U	CIŚNIENIE ATMOSFERYCZNE P_o	ZACHMURZENIE N	N_h	h	WIATR dd	v	WIDZIALNOŚĆ V	POGODA ww	W	OPAD R
1	7.5	6.0	9.3	90	1017.4	8	8	4	14	3	6	60	6	0.0
2	7.3	6.8	9.9	97	1014.2	8	8	3	10	1	3	44	2	-
3	7.1	6.2	9.5	94	1017.6	8	8	3	03	1	3	44	4	-
4	7.1	6.0	9.3	93	1017.6	8	8	3	33	1	6	20	5	0.0
5	9.6	8.4	11.0	92	1014.4	8	8	4	30	2	6	10	8	0.3
6	0.2	- 0.9	5.7	92	1027.3	0	0	9	30	1	7	02	1	-
7	9.9	8.3	10.9	89	1006.2	8	8	4	22	3	6	21	6	0.8
8	6.6	5.0	8.7	90	1008.3	8	8	4	23	3	6	81	2	0.8
9	4.3	4.3	8.3	100	1016.7	7	7	9	00	0	5	10	1	-
10	12.7	11.0	13.1	89	1010.1	8	8	4	24	4	6	10	6	0.6
11	3.3	3.1	7.6	98	1022.3	0	0	9	00	0	3	44	4	-
12	9.1	8.7	11.2	97	1015.8	6	6	5	27	1	5	10	6	3.0
13	10.9	10.1	12.4	95	1013.4	8	7	3	16	5	6	61	2	0.6
14	8.5	7.4	10.3	93	1014.3	1	0	9	25	1	6	10	1	-
15	8.3	7.9	10.6	97	1017.1	0	0	9	25	2	6	10	1	-
16	3.8	3.1	7.6	95	1022.9	0	0	9	00	0	5	10	0	-
17	4.7	4.2	8.3	97	1023.7	0	0	9	16	2	2	46	0	-
18	5.4	4.5	8.4	94	1017.9	8	8	4	20	1	4	28	4	-
19	5.1	3.9	8.1	92	1014.8	8	8	4	31	3	6	80	2	0.5
20	1.4	0.0	6.1	91	1029.9	1	1	5	32	3	6	10	1	-
21	- 1.7	- 2.5	5.1	94	1035.2	0	0	9	19	2	6	10	0	-
22	7.4	5.9	9.3	90	1023.7	3	3	4	24	1	5	10	1	-
23	8.7	6.8	9.9	88	1019.3	8	8	4	28	3	6	10	2	-
24	8.4	7.3	10.3	93	1011.5	8	8	4	28	2	6	10	6	2.0
25	0.5	- 0.3	6.0	94	1013.1	7	7	4	00	0	6	10	1	-
26	- 5.8	- 7.6	3.4	87	1025.0	0	0	9	00	0	7	02	0	-
27	- 1.8	- 2.3	5.1	96	1016.9	0	0	9	19	1	7	02	0	-
28	6.1	5.4	9.0	95	1021.3	8	7	3	00	0	4	61	2	0.3
29	5.5	5.0	8.7	97	1025.1	8	8	3	15	4	6	10	4	-
30	9.9	9.5	11.9	97	1011.3	8	8	3	21	3	4	21	6	1.4
31	9.5	8.1	10.8	91	1012.9	8	8	4	23	2	6	10	2	-

Godz. 07

DNI	TEMPERATURA POWIETRZA T	TEMPERATURA PUNKTU ROSY T_d	PRĘŻNOŚĆ PARY WODNEJ e	WILGOTNOŚĆ WZGLĘDNA U	CIŚNIENIE ATMOSFERYCZNE P_o	ZACHMURZENIE N	N_h	h	WIATR dd	v	WIDZIALNOŚĆ V	POGODA ww	W	OPAD R
1	7.5	6.4	9.6	93	1014.6	8	7	3	17	2	6	63	6	1.2
2	6.7	6.3	9.5	97	1015.4	8	8	3	13	2	5	10	4	-
3	5.7	5.0	8.7	95	1017.1	8	8	4	36	4	6	10	4	-
4	7.4	6.3	9.5	93	1017.9	8	8	3	32	1	6	10	2	-
5	5.9	5.2	8.8	95	1018.4	6	6	5	28	2	6	10	1	-
6	- 1.4	- 2.5	5.1	92	1027.1	6	1	5	19	1	7	03	1	-
7	8.7	8.3	10.9	97	1004.0	8	8	4	26	4	5	81	6	13.5
8	5.5	2.6	7.3	81	1014.1	6	6	4	27	2	7	01	8	0.3
9	6.9	6.5	9.6	97	1013.4	4	4	9	15	3	5	10	1	-
10	11.7	10.9	13.1	95	1011.1	8	7	4	24	1	6	61	2	0.1
11	5.7	5.0	8.7	95	1020.0	8	7	3	17	3	5	61	4	0.9
12	8.3	7.9	10.6	97	1017.5	8	8	4	28	1	5	10	2	-
13	12.7	12.1	14.2	96	1010.7	8	8	4	22	4	6	10	6	1.1
14	9.0	8.2	10.8	95	1014.2	7	7	5	24	2	6	10	1	-
15	6.1	5.9	9.3	98	1018.5	7	7	3	21	2	3	46	1	-
16	2.5	2.5	7.3	100	1024.0	9	9	*	00	0	1	47	4	-
17	4.9	4.7	8.5	98	1021.9	8	8	2	17	1	1	51	4	0.1
18	7.0	5.9	9.3	93	1013.8	8	8	3	22	5	5	10	6	2.4
19	4.7	3.5	7.8	92	1019.8	7	7	4	30	1	6	10	8	0.0
20	2.0	0.7	6.4	91	1033.4	6	3	5	33	2	6	10	1	-
21	0.7	0.2	6.2	96	1031.7	7	2	5	18	2	6	10	1	-
22	7.5	6.2	9.5	91	1023.4	8	8	4	27	1	6	10	1	-
23	8.1	6.8	9.9	91	1017.6	8	8	4	27	2	6	10	2	-
24	4.2	3.5	7.8	95	1012.6	7	2	5	00	0	5	10	1	-
25	- 0.3	- 3.7	4.6	78	1015.3	5	5	5	01	2	7	01	2	-
26	- 5.9	- 6.6	3.7	94	1024.6	4	0	9	00	0	7	03	0	-
27	1.5	1.0	6.5	96	1015.6	8	8	4	21	2	6	10	1	-
28	2.8	2.0	7.1	95	1025.2	8	6	2	05	1	5	61	6	0.6
29	5.9	4.5	8.4	91	1021.1	8	8	4	18	6	6	10	2	-
30	9.2	8.2	10.8	93	1011.8	7	7	4	24	5	6	10	6	0.8
31	5.7	5.5	9.0	98	1017.6	4	4	4	23	1	3	46	1	-

Godz. 13

1	8.7	7.2	10.2	90	1013.5	8	8	3	16	2	6	10	6	1.3
2	9.9	7.8	10.6	87	1016.8	8	8	4	00	0	6	10	2	-
3	8.2	5.6	9.1	83	1016.8	8	8	4	34	2	7	02	2	-
4	9.3	6.5	9.7	83	1016.7	7	7	4	29	2	7	01	2	-
5	10.3	1.5	6.8	54	1020.5	6	6	4	33	3	7	02	2	-
6	8.8	- 3.1	4.9	43	1023.1	7	5	5	21	3	7	03	1	-
7	7.2	6.6	9.7	96	1005.6	8	8	4	27	1	6	25	8	12.7
8	10.3	3.2	7.7	61	1016.6	6	5	4	30	1	7	03	1	-
9	19.5	12.8	14.8	65	1009.5	5	2	6	21	4	7	02	1	-
10	12.9	7.6	10.5	70	1017.3	7	6	5	01	3	7	01	8	0.9
11	8.1	7.9	10.6	99	1015.3	8	6	2	15	6	5	63	6	4.0
12	11.9	7.8	10.6	76	1018.6	7	7	4	23	1	7	03	2	-
13	13.8	13.1	15.1	95	1009.3	8	8	3	21	3	6	25	6	2.6
14	12.1	8.1	10.8	76	1014.1	7	4	4	24	3	7	02	2	-
15	11.3	8.5	11.1	83	1019.3	7	6	4	23	4	6	10	4	-
16	12.1	7.2	10.1	72	1023.9	5	5	4	00	0	6	10	4	-
17	6.9	6.0	9.4	94	1020.2	8	8	3	16	4	4	10	5	0.0
18	8.3	5.9	9.3	84	1014.5	8	8	4	25	4	6	80	6	0.0
19	7.6	3.1	7.6	73	1022.8	7	7	4	32	5	7	02	2	-
20	5.5	- 4.4	4.4	49	1035.5	7	7	5	33	2	7	02	2	-
21	7.9	1.0	6.6	62	1026.6	7	2	5	19	6	7	02	2	-
22	9.4	7.3	10.2	87	1023.6	8	8	4	26	4	6	10	2	-
23	9.3	7.2	10.1	87	1014.3	8	8	4	25	2	6	10	2	-
24	7.7	1.6	6.8	65	1011.5	7	3	5	02	1	7	02	2	-
25	1.6	- 4.2	4.5	65	1018.8	7	7	4	04	2	7	02	1	-
26	3.4	- 4.8	4.3	55	1021.5	1	0	9	18	4	7	02	0	-
27	2.9	2.1	7.1	95	1016.5	8	8	3	24	3	4	10	4	-
28	4.3	3.8	8.0	97	1027.1	8	8	3	14	1	5	20	6	1.4
29	11.6	5.9	9.3	68	1015.4	1	0	9	17	6	7	01	1	-
30	11.5	6.0	9.3	69	1014.5	7	7	4	27	5	7	03	1	-
31	14.7	8.6	11.2	67	1013.5	3	0	9	21	4	7	01	4	-

Godz. 19

1	8.6	7.8	10.6	94	1013.9	8	8	3	10	1	6	10	2	-
2	8.5	7.2	10.2	92	1018.2	7	7	4	07	1	6	10	2	-
3	7.1	5.3	8.9	88	1017.4	8	8	4	34	3	6	10	2	-
4	9.1	8.1	10.8	93	1014.7	8	8	4	24	2	6	80	2	0.5
5	4.9	- 0.4	5.9	69	1024.9	0	0	9	31	3	7	01	1	-
6	6.3	3.5	7.8	82	1015.6	8	6	5	20	2	7	60	2	0.0
7	7.3	6.2	9.5	93	1007.1	8	8	4	22	2	6	10	2	-
8	4.5	2.8	7.5	89	1017.5	0	0	9	00	0	7	02	1	-
9	14.7	12.3	14.3	86	1010.3	8	8	3	24	2	5	60	2	0.0
10	7.7	6.4	9.6	91	1020.7	2	2	5	00	0	6	10	1	-
11	9.7	9.3	11.7	97	1014.6	7	7	4	21	2	2	46	6	4.9
12	9.8	8.8	11.3	93	1017.5	8	8	4	17	3	6	10	2	-
13	11.5	9.1	11.6	85	1011.8	0	0	9	27	3	6	10	8	0.4
14	9.7	8.5	11.1	92	1014.8	4	4	4	24	3	6	10	8	2.0
15	7.7	6.6	9.8	93	1021.0	0	0	9	21	1	7	02	1	-
16	6.3	4.9	8.7	91	1023.7	2	0	9	00	0	6	10	1	-
17	5.5	5.3	8.9	98	1019.7	0	0	9	21	1	3	46	6	0.9
18	5.6	5.1	8.8	97	1014.1	7	7	4	23	1	6	10	8	4.3
19	5.3	2.4	7.2	81	1026.2	5	5	4	30	4	6	10	2	-
20	0.9	- 0.8	5.8	88	1036.5	2	2	5	00	0	6	10	1	-
21	6.5	4.4	8.4	87	1024.8	8	8	4	23	4	6	21	2	0.5
22	8.7	6.6	9.7	86	1021.8	8	8	4	26	2	6	10	2	-
23	9.4	8.6	11.2	95	1011.0	8	7	3	27	4	5	61	2	0.6
24	4.3	1.8	6.9	84	1011.8	0	0	9	34	1	6	10	1	-
25	- 2.7	- 5.7	4.0	80	1022.6	0	0	9	06	2	7	02	1	-
26	- 0.4	- 2.8	5.0	84	1019.0	0	0	9	00	0	7	02	0	-
27	5.9	4.5	8.4	91	1018.4	8	8	3	24	3	6	61	2	0.1
28	4.3	4.1	8.2	98	1027.4	8	8	3	16	2	3	44	2	-
29	10.5	7.2	10.1	80	1012.3	7	7	4	22	3	7	02	1	-
30	9.0	7.1	10.1	88	1017.4	7	3	4	24	2	7	01	2	-
31	11.1	9.1	11.6	88	1011.0	2	0	9	19	3	6	10	1	-

Godz. 01

DNI	TEMPERATURA POWIETRZA T	TEMPERATURA PUNKTU ROSY T_d	PRĘŻNOŚĆ PARY WODNEJ e	WILGOTNOŚĆ WZGLĘDNA U	CIŚNIENIE ATMOSFERYCZNE P_o	ZACHMURZENIE N	N_h	h	WIATR dd	v	WIDZIALNOŚĆ V	POGODA ww	W	OPAD R
1	8.7	8.1	10.8	96	1015.4	8	8	4	16	2	6	61	2	0.2
2	8.9	8.7	11.2	99	1013.3	8	8	4	14	1	6	61	2	0.9
3	9.9	9.2	11.8	95	1017.8	3	3	4	00	0	9	10	1	-
4	4.3	3.3	7.8	93	1018.4	0	0	9	00	0	7	01	1	-
5	7.9	7.5	10.4	97	1016.5	2	2	9	30	1	7	01	6	0.0
6	- 0.9	- 1.2	5.6	98	1027.7	0	0	9	00	0	7	02	0	-
7	12.1	10.2	12.4	88	1005.2	8	8	9	24	7	6	10	6	1.0
8	7.3	6.8	9.9	97	1008.6	7	7	4	25	4	7	25	1	1.1
9	6.6	6.2	9.4	97	1014.6	3	3	9	15	1	6	10	1	-
10	12.3	11.0	13.1	92	1010.0	7	7	5	24	4	7	03	6	1.6
11	8.3	6.1	9.4	86	1020.7	8	8	4	15	1	7	02	1	-
12	7.3	6.8	9.9	97	1015.8	6	6	5	24	2	6	10	1	-
13	13.2	12.7	14.6	96	1011.0	8	8	4	20	5	6	60	6	0.2
14	10.2	8.6	11.2	90	1013.9	1	0	9	28	3	7	02	0	-
15	8.3	7.5	10.3	94	1016.7	0	0	9	24	4	7	02	0	-
16	4.7	4.2	8.3	97	1022.2	0	0	9	22	1	7	02	0	-
17	4.6	4.1	8.2	97	1021.9	0	0	9	16	1	6	10	0	-
18	6.7	5.3	8.9	91	1016.2	8	5	4	20	2	6	61	1	0.5
19	5.1	4.6	8.5	97	1017.3	1	1	4	32	1	7	01	8	0.3
20	1.0	0.5	6.3	96	1031.0	0	0	9	30	1	8	01	1	-
21	2.0	0.7	6.4	91	1034.1	0	0	9	21	2	7	02	1	-
22	9.1	7.0	10.0	87	1024.0	7	7	4	25	4	7	01	2	-
23	8.8	7.1	10.1	89	1020.1	7	7	4	24	2	6	10	2	-
24	9.7	8.9	11.4	95	1012.0	8	6	4	31	4	6	61	6	0.8
25	3.6	2.3	7.2	91	1012.6	5	5	5	05	1	6	10	1	-
26	- 4.2	- 5.8	4.0	89	1024.1	0	0	9	13	2	8	02	0	-
27	- 0.2	- 1.1	5.6	94	1015.8	0	0	9	20	2	7	02	0	-
28	6.1	5.7	9.1	97	1021.4	8	8	4	24	1	6	61	2	0.0
29	4.6	3.1	7.6	89	1022.8	0	0	9	15	3	6	10	1	-
30	9.3	8.1	10.8	92	1011.0	8	8	4	23	6	7	02	6	2.0
31	8.7	7.4	10.3	92	1017.8	0	0	9	22	3	7	01	1	-

Godz. 07

DNI	TEMPERATURA POWIETRZA T	TEMPERATURA PUNKTU ROSY T_d	PRĘŻNOŚĆ PARY WODNEJ e	WILGOTNOŚĆ WZGLĘDNA U	CIŚNIENIE ATMOSFERYCZNE P_o	ZACHMURZENIE N	N_h	h	WIATR dd	v	WIDZIALNOŚĆ V	POGODA ww	W	OPAD R
1	8.3	8.1	10.8	99	1012.7	8	8	4	17	2	6	10	6	1.6
2	8.5	8.5	11.1	100	1014.6	8	8	4	00	0	6	61	6	5.6
3	7.5	7.5	10.4	100	1017.9	7	7	4	36	1	6	10	1	-
4	5.0	4.5	8.4	97	1018.4	8	8	3	00	0	3	46	1	-
5	6.3	6.3	9.5	100	1019.3	9	9	-	30	1	2	45	1	-
6	- 1.0	- 1.3	5.6	98	1026.5	5	4	9	20	1	7	03	1	-
7	8.2	7.6	10.4	96	1003.8	8	8	9	33	3	6	65	2	20.0
8	5.0	4.5	8.4	97	1013.7	2	2	4	26	2	8	01	1	-
9	8.1	7.3	10.2	94	1010.7	2	2	9	16	4	5	10	1	-
10	11.5	10.5	12.7	94	1012.5	8	8	5	29	2	7	02	2	-
11	8.7	8.1	10.8	96	1017.2	8	8	4	13	2	7	02	6	1.2
12	7.0	6.8	9.9	98	1017.1	1	0	9	23	3	6	10	1	-
13	14.1	12.7	14.6	91	1009.7	8	6	5	22	4	7	02	6	0.0
14	8.9	7.9	10.6	93	1014.4	2	1	9	23	3	6	10	1	-
15	5.5	5.3	8.9	98	1018.2	3	2	9	22	3	6	10	0	-
16	3.0	2.7	7.4	98	1023.1	6	0	9	17	1	2	46	1	-
17	4.2	4.0	8.1	98	1020.4	9	9	-	18	3	3	43	1	-
18	5.8	5.3	8.9	97	1014.4	7	6	4	22	2	6	10	6	1.8
19	4.1	4.1	8.2	100	1021.2	8	8	4	32	2	7	03	1	-
20	2.2	1.9	7.0	98	1033.8	7	7	6	32	1	7	02	1	-
21	1.7	0.1	6.1	89	1030.7	6	0	9	21	3	7	02	1	-
22	6.5	5.8	9.2	96	1024.3	6	6	4	26	2	6	10	2	-
23	7.2	6.1	9.4	93	1018.0	8	8	4	27	2	6	10	2	-
24	7.1	5.8	9.2	91	1011.9	8	8	5	03	1	7	02	6	0.7
25	2.0	- 0.2	6.0	85	1015.5	5	5	5	06	2	6	10	2	-
26	- 3.7	- 5.9	3.9	85	1023.1	6	0	9	15	2	8	02	1	-
27	1.0	1.0	6.6	100	1015.6	8	8	2	26	2	2	46	1	-
28	5.9	5.7	9.1	98	1023.5	8	8	2	00	0	2	46	6	1.0
29	4.6	3.9	8.1	95	1018.7	8	8	3	15	3	6	10	1	-
30	9.8	8.2	10.8	90	1012.2	7	7	4	23	6	7	01	6	0.6
31	7.4	7.0	10.0	97	1016.0	6	4	5	20	2	6	10	1	-

Godz. 13

1	10.4	8.8	11.3	90	1011.8	8	8	4	15	2	6	10	2	-
2	11.4	10.0	12.3	91	1016.0	7	7	4	30	1	6	10	6	0.3
3	12.1	7.6	10.4	74	1016.9	2	2	5	36	4	8	01	1	-
4	8.9	7.2	10.2	89	1016.8	7	3	5	21	1	6	10	4	-
5	9.6	3.9	8.1	68	1021.9	3	3	5	31	3	7	02	8	0.0
6	9.5	- 0.6	5.8	49	1021.6	7	7	9	21	5	8	01	1	-
7	9.9	6.5	9.7	79	1005.4	6	6	4	30	1	8	03	6	8.1
8	10.3	5.1	8.7	70	1016.0	7	6	5	26	2	8	03	1	-
9	17.8	11.8	13.9	68	1008.3	7	7	5	22	6	7	03	1	-
10	12.9	9.2	11.6	78	1017.9	6	6	4	35	3	8	01	2	-
11	12.3	11.9	14.0	98	1013.4	8	6	4	25	3	6	21	6	6.4
12	11.2	9.8	12.1	91	1017.8	8	8	4	21	3	6	10	1	-
13	14.7	13.8	15.8	94	1008.9	8	7	4	24	4	7	02	6	1.9
14	13.4	9.3	11.7	76	1013.8	7	3	4	25	5	7	01	1	-
15	13.7	7.7	10.5	67	1019.0	2	2	5	23	4	7	03	1	-
16	12.8	7.7	10.5	71	1023.3	6	6	5	23	1	7	03	4	-
17	7.7	7.5	10.4	98	1019.2	8	6	4	20	3	6	61	4	0.7
18	8.7	6.6	9.7	86	1014.2	7	7	4	25	5	7	01	8	0.7
19	9.9	5.1	8.8	72	1023.4	7	7	4	32	4	8	03	1	-
20	7.2	1.0	6.6	65	1035.6	7	5	5	36	2	7	02	2	-
21	8.8	2.1	7.1	63	1025.9	8	6	9	23	6	7	03	2	-
22	10.5	8.1	10.8	85	1023.8	8	8	4	24	4	6	10	2	-
23	8.5	7.0	10.0	90	1015.4	8	8	4	26	5	5	10	2	-
24	8.9	4.4	8.4	73	1011.6	7	7	5	10	1	7	02	2	-
25	3.3	- 4.5	4.4	56	1019.0	4	4	5	05	4	8	02	1	-
26	4.3	- 4.3	4.5	54	1020.2	2	0	9	18	4	8	03	1	-
27	6.6	4.0	8.2	84	1016.6	3	3	4	25	3	6	10	4	-
28	9.7	5.1	8.8	73	1024.9	7	5	4	21	1	6	10	4	-
29	12.8	6.2	9.5	65	1013.0	3	0	9	18	7	7	02	1	-
30	11.2	7.0	10.0	75	1014.9	7	7	5	24	4	7	01	1	-
31	15.8	9.1	11.5	64	1012.2	3	3	9	20	3	7	02	1	-

Godz. 19

1	9.2	8.4	11.0	95	1012.6	8	3	4	09	1	6	10	2	-
2	9.6	9.2	11.6	97	1018.0	8	8	4	00	0	6	10	8	2.8
3	6.1	4.7	8.6	91	1018.1	0	0	9	01	2	7	01	0	-
4	9.8	9.6	12.0	99	1015.2	8	8	4	28	1	6	60	6	0.4
5	3.2	0.3	6.2	81	1025.9	1	1	9	31	2	7	02	0	-
6	7.9	3.2	7.7	72	1012.3	8	8	9	16	3	7	02	2	-
7	7.7	5.9	9.3	89	1007.2	6	6	5	25	3	8	01	8	0.1
8	6.5	5.6	9.1	94	1016.2	0	0	9	11	1	6	10	1	-
9	14.3	11.9	13.9	86	1009.5	8	4	4	21	3	7	02	2	-
10	8.9	6.8	9.9	86	1020.6	4	4	5	02	2	7	01	1	-
11	11.1	10.3	12.5	95	1014.5	7	7	5	27	1	6	10	2	-
12	12.1	11.1	13.3	94	1015.2	8	8	4	17	3	6	61	2	0.0
13	11.3	8.5	11.1	83	1012.2	0	0	9	27	3	7	01	1	-
14	11.2	9.0	11.5	86	1014.3	0	0	9	24	4	7	02	1	-
15	8.1	6.4	9.6	89	1020.8	0	0	9	22	2	7	02	0	-
16	7.9	6.4	9.6	90	1022.8	0	0	9	17	1	6	10	1	-
17	7.5	5.0	8.7	84	1018.8	6	6	4	24	3	7	02	6	0.8
18	6.5	5.8	9.2	96	1014.1	7	7	4	25	3	8	02	8	1.9
19	3.7	2.7	7.4	93	1027.7	0	0	9	32	2	8	01	8	2.6
20	4.7	2.7	7.4	87	1035.7	7	2	6	20	1	7	02	2	-
21	8.1	5.0	8.7	81	1024.0	8	6	5	23	3	7	21	2	1.0
22	9.3	7.0	10.0	85	1021.8	8	8	4	25	5	6	10	2	-
23	10.5	7.8	10.6	84	1012.3	8	8	4	24	6	4	60	2	0.0
24	6.7	4.2	8.2	84	1011.4	7	7	5	06	1	6	10	6	0.0
25	- 0.3	- 5.2	4.2	70	1022.0	0	0	9	05	2	8	02	1	-
26	- 0.2	- 2.3	5.2	86	1017.9	0	0	9	17	2	7	02	0	-
27	6.2	5.1	8.8	92	1018.8	8	8	5	23	3	6	10	1	-
28	5.7	5.0	8.7	95	1025.7	7	7	9	15	2	6	10	2	-
29	10.1	8.9	11.4	92	1010.8	8	8	4	22	6	6	61	1	1.2
30	8.4	7.3	10.3	93	1017.8	7	5	9	22	3	7	03	2	-
31	13.3	9.4	11.8	77	1009.2	4	8	9	18	3	7	01	1	-

Godz. 01

DNI	TEMPERATURA POWIETRZA	TEMPERATURA PUNKTU ROSY	PRĘŻNOŚĆ PARY WODNEJ	WILGOTNOŚĆ WZGLĘDNA	CIŚNIENIE ATMOSFERYCZNE	ZACHMURZENIE			WIATR		WIDZIALNOŚĆ	POGODA		OPAD
	T	T_d	e	U	P_o	N	N_h	h	dd	v	V	ww	W	R
1	10.0	9.6	12.0	97	1011.9	8	8	3	18	2	6	21	2	0.8
2	9.2	8.4	11.0	95	1013.9	8	8	4	27	3	7	02	6	0.0
3	2.0	1.5	6.8	96	1018.5	0	0	9	28	1	6	10	0	–
4	2.7	2.2	7.2	96	1018.2	4	0	9	00	0	6	10	1	–
5	7.2	6.8	9.9	97	1018.8	3	1	6	30	2	7	01	1	–
6	- 2.2	- 3.1	4.8	93	1028.2	0	0	9	00	0	6	10	0	–
7	12.2	10.7	12.8	90	1006.4	7	7	4	24	4	6	21	2	0.2
8	6.4	5.5	9.0	94	1010.3	6	0	9	26	3	7	01	6	0.2
9	9.0	8.2	10.8	95	1010.3	8	8	9	11	3	7	03	1	–
10	12.2	11.6	13.7	96	1011.0	6	4	5	27	5	7	25	2	4.1
11	11.0	10.8	13.0	99	1017.8	8	8	3	13	1	6	10	5	0.0
12	7.7	7.5	10.4	98	1016.9	2	2	9	00	0	5	10	0	–
13	15.0	13.2	15.2	89	1009.2	7	7	9	24	3	6	10	6	0.1
14	10.4	8.8	11.3	90	1014.1	0	0	9	24	5	7	02	1	–
15	6.8	6.4	9.6	97	1017.5	0	0	9	22	1	7	02	0	–
16	3.6	3.4	7.8	98	1021.9	0	0	9	00	0	6	10	0	–
17	7.0	6.3	9.6	96	1020.1	0	0	9	19	3	6	19	0	–
18	7.0	6.1	9.4	94	1014.6	8	8	5	21	1	6	61	1	1.8
19	4.2	3.5	7.8	95	1021.4	0	0	9	27	1	7	01	1	–
20	0.8	0.0	6.1	94	1033.8	0	0	9	30	2	7	02	0	–
21	2.0	0.7	6.4	91	1032.7	0	0	9	19	4	7	02	0	–
22	7.7	5.7	9.2	87	1025.6	8	8	5	27	1	7	02	1	–
23	7.6	7.4	10.3	99	1021.5	0	0	9	26	2	6	01	0	–
24	10.1	9.1	11.6	93	1013.7	8	8	3	28	3	6	10	6	0.0
25	6.1	5.9	9.3	98	1011.4	5	5	4	04	2	6	10	6	0.2
26	- 1.3	- 4.3	4.4	80	1022.2	0	0	9	09	2	7	02	0	–
27	0.8	0.3	6.2	96	1015.3	0	0	9	21	2	6	10	0	–
28	5.8	5.3	8.9	97	1021.0	8	8	3	21	1	6	10	2	–
29	7.6	5.4	9.0	86	1018.9	0	0	9	17	4	7	01	1	–
30	9.9	9.1	11.6	95	1010.8	8	8	3	24	4	6	10	6	4.7
31	9.0	7.7	10.5	92	1016.3	8	8	6	22	2	6	10	1	–

Godz. 07

DNI	TEMPERATURA POWIETRZA	TEMPERATURA PUNKTU ROSY	PRĘŻNOŚĆ PARY WODNEJ	WILGOTNOŚĆ WZGLĘDNA	CIŚNIENIE ATMOSFERYCZNE	ZACHMURZENIE			WIATR		WIDZIALNOŚĆ	POGODA		OPAD
	T	T_d	e	U	P_o	N	N_h	h	dd	v	V	ww	W	R
1	9.8	9.4	11.8	97	1010.2	8	8	3	23	1	5	10	6	0.1
2	6.7	6.7	9.8	100	1016.2	7	7	4	26	3	6	10	6	0.6
3	0.4	0.4	6.3	100	1019.0	0	0	9	28	1	2	44	4	–
4	5.8	5.3	8.9	97	1016.9	8	8	5	00	0	6	10	1	–
5	6.2	6.2	9.5	100	1021.4	6	6	5	31	1	6	28	4	0.1
6	- 0.5	- 1.7	5.4	92	1026.0	7	7	6	00	0	6	10	1	–
7	7.8	7.4	10.3	97	1004.1	8	7	3	01	4	6	61	6	13.4
8	5.0	5.0	8.7	100	1013.4	6	4	6	23	1	4	10	1	–
9	10.3	9.5	11.9	95	1007.5	6	6	9	14	3	5	10	2	–
10	10.0	9.8	12.1	99	1015.3	6	6	5	28	2	6	10	1	–
11	11.8	11.6	13.7	99	1013.9	8	7	3	20	3	3	61	4	2.7
12	9.1	8.9	11.4	99	1016.3	7	4	6	18	1	5	10	1	–
13	14.2	13.7	15.6	97	1008.8	8	8	4	23	2	6	21	2	1.3
14	9.9	8.5	11.1	91	1013.9	7	7	9	23	3	6	10	1	–
15	5.1	4.6	8.5	97	1018.3	6	0	9	24	1	5	10	1	0.1
16	6.4	6.0	9.3	97	1021.6	6	4	6	00	0	5	10	1	–
17	7.1	6.9	9.9	99	1018.3	7	7	5	24	1	5	60	1	0.4
18	7.1	6.7	9.8	97	1014.2	8	8	3	24	4	6	51	6	0.0
19	5.2	4.0	8.1	92	1023.9	7	7	5	29	4	7	02	1	–
20	- 1.4	- 1.9	5.3	97	1036.0	1	1	5	27	1	6	10	0	–
21	1.8	- 0.4	5.9	85	1028.9	7	0	9	22	3	6	10	1	–
22	7.8	7.2	10.1	96	1024.9	8	8	4	25	1	6	10	2	–
23	6.2	6.0	9.3	98	1019.3	8	8	3	25	3	3	46	1	–
24	9.7	9.5	11.9	99	1011.8	8	8	3	27	2	5	51	6	0.2
25	4.4	3.4	7.8	93	1014.5	6	6	5	09	3	7	01	1	–
26	- 2.2	- 4.0	4.5	87	1020.8	7	3	9	14	2	6	10	1	–
27	3.2	3.2	7.7	100	1016.0	8	8	2	00	0	4	51	4	0.1
28	6.8	5.2	8.9	90	1021.8	8	8	4	16	1	5	10	2	–
29	5.2	4.7	8.6	97	1014.5	0	0	9	18	4	5	10	0	–
30	9.8	8.2	10.8	90	1012.9	7	7	4	24	5	6	10	1	–
31	7.3	6.6	9.8	96	1013.3	4	1	9	19	3	6	10	1	–

Godz. 13

1	10.2	10.0	12.3	99	1011.2	8	8	5	24	1	6	25	6	4.4
2	13.2	5.9	9.2	61	1017.1	4	4	6	29	4	7	01	1	–
3	14.1	7.7	10.5	65	1017.8	3	2	5	30	1	7	01	4	–
4	11.4	11.2	13.3	99	1016.0	8	8	2	23	2	5	21	5	0.8
5	12.4	1.4	6.8	47	1024.5	1	1	7	33	4	8	02	1	–
6	9.2	4.5	8.4	72	1018.9	8	8	5	11	2	6	10	2	–
7	9.6	8.4	11.0	92	1005.9	7	7	4	26	2	7	21	2	1.9
8	10.1	6.5	9.7	78	1014.8	7	7	5	19	1	7	02	2	–
9	15.0	12.7	14.6	86	1007.9	7	7	5	19	3	6	10	6	0.1
10	13.7	9.6	12.0	76	1018.2	8	8	6	03	2	7	03	2	–
11	14.9	11.0	13.1	77	1014.0	6	2	5	26	3	7	03	6	0.1
12	13.2	11.3	13.4	88	1014.9	8	5	4	19	3	6	10	2	–
13	15.6	8.6	11.2	63	1009.9	5	3	5	26	11	7	01	6	0.0
14	14.9	9.3	11.7	69	1013.1	5	4	5	25	5	7	03	2	–
15	14.4	7.6	10.4	64	1019.3	4	4	5	30	5	8	03	1	–
16	13.8	7.3	10.2	65	1021.8	5	4	6	22	2	6	10	8	0.3
17	11.8	3.8	8.0	58	1018.1	3	3	5	25	6	7	02	6	0.1
18	8.6	6.7	9.8	88	1015.3	7	7	4	25	6	8	25	5	0.2
19	8.3	5.9	9.3	84	1027.4	8	8	5	31	6	7	25	2	0.1
20	8.4	2.7	7.4	68	1036.2	5	5	5	02	1	8	03	1	–
21	10.0	2.8	7.5	61	1026.0	7	7	9	23	4	6	10	2	–
22	9.9	7.2	10.1	83	1024.2	7	7	4	26	4	6	10	2	–
23	11.9	8.5	11.1	80	1016.4	7	1	5	25	3	6	10	4	–
24	10.6	10.0	12.3	96	1010.8	8	7	3	27	1	6	60	5	8.5
25	5.9	- 0.7	5.8	63	1018.3	6	3	6	07	3	7	01	2	–
26	6.0	- 0.6	5.9	63	1017.5	2	0	9	16	3	7	03	1	–
27	8.2	6.0	9.4	86	1017.5	7	7	5	25	4	6	10	5	0.0
28	9.2	8.2	9.5	81	1023.0	8	8	4	16	4	5	10	2	–
29	13.2	6.8	9.9	65	1008.9	7	1	9	21	4	7	03	1	–
30	12.2	8.2	10.6	76	1015.5	7	7	4	24	5	7	03	2	–
31	17.2	11.1	13.2	68	1009.2	6	1	9	17	4	6	10	1	–

Godz. 19

1	9.6	9.2	11.6	97	1012.5	7	7	5	24	1	6	10	8	0.0
2	7.0	5.9	9.3	93	1018.3	1	1	5	24	2	7	01	0	–
3	6.8	5.9	9.3	94	1018.1	4	1	9	00	0	7	03	0	–
4	10.4	7.3	10.2	81	1017.5	6	6	9	30	4	7	01	1	–
5	4.9	1.1	6.6	76	1027.2	0	0	9	34	2	7	02	0	–
6	9.6	9.2	11.6	97	1010.0	8	7	3	19	5	6	61	2	0.3
7	6.6	5.2	8.9	91	1007.9	7	7	9	25	2	7	01	8	0.4
8	9.4	8.2	10.8	92	1013.1	4	0	9	12	2	6	10	1	–
9	14.4	11.0	13.2	80	1008.5	7	7	5	21	3	7	02	2	–
10	11.2	8.8	11.3	85	1019.1	8	8	3	08	2	7	02	8	0.2
11	9.3	8.7	11.2	96	1016.1	1	1	6	27	2	6	10	9	3.1
12	13.6	13.2	15.2	98	1012.4	8	8	3	18	2	6	10	6	0.5
13	11.4	9.0	11.5	85	1013.3	2	2	5	24	5	7	01	1	–
14	10.0	8.4	11.0	89	1015.1	0	0	9	24	2	7	02	1	–
15	7.8	6.9	10.0	94	1021.2	0	0	9	00	0	6	10	1	–
16	8.5	7.4	10.3	93	1021.2	0	0	9	17	2	6	10	1	–
17	8.0	7.1	10.1	94	1017.5	7	7	5	21	2	7	25	1	0.5
18	6.9	4.4	8.3	84	1018.8	7	7	5	28	3	7	01	8	0.7
19	4.5	3.3	7.7	92	1031.0	0	0	9	31	3	7	01	8	0.7
20	1.8	1.0	6.6	94	1035.2	1	0	9	22	1	7	02	1	–
21	10.2	4.1	8.2	66	1025.0	8	8	5	25	4	7	02	2	–
22	9.2	8.4	11.0	95	1022.5	6	6	5	00	0	5	10	2	–
23	10.7	7.2	10.1	79	1014.4	8	8	4	27	3	6	10	2	–
24	8.8	8.4	11.0	97	1010.7	8	7	4	04	1	6	60	6	1.8
25	0.7	- 1.3	5.5	86	1021.2	0	0	9	07	2	7	01	1	–
26	2.6	- 0.1	6.1	82	1015.8	0	0	9	15	3	7	02	0	–
27	7.0	5.7	9.1	91	1019.5	8	8	5	24	2	7	02	2	–
28	8.0	5.3	8.9	83	1021.6	8	8	4	15	4	6	10	2	–
29	10.0	9.2	11.6	95	1010.1	7	7	5	24	3	6	10	6	2.4
30	9.8	8.6	11.2	92	1016.7	3	3	9	24	1	7	01	1	–
31	14.5	10.5	12.7	77	1006.4	6	1	9	20	7	6	10	2	–

Godz. 01

DNI	TEMPERATURA POWIETRZA	TEMPERATURA PUNKTU ROSY	PREŻNOŚĆ PARY WODNEJ	WILGOTNOŚĆ WZGLĘDNA	CIŚNIENIE ATMOSFERYCZNE	ZACHMURZENIE			WIATR		WIDZIALNOŚĆ	POGODA		OPAD
	T	T_d	e	U	P_o	N	N_h	h	dd	v	V	ww	W	R
1	9.2	9.0	11.5	99	1012.0	8	4	4	22	3	6	61	2	0.6
2	9.2	7.3	10.2	88	1017.3	7	7	5	29	4	7	02	1	–
3	6.2	6.2	9.5	100	1018.2	9	9	•	00	0	2	47	4	–
4	11.2	10.4	12.6	95	1018.3	8	8	3	00	0	5	10	6	1.4
5	8.0	7.4	10.3	96	1021.8	0	0	9	34	2	7	01	0	–
6	6.1	1.3	6.7	72	1027.0	6	6	9	14	2	7	03	1	–
7	12.4	11.7	13.7	95	1008.4	8	8	4	24	2	5	80	2	0.6
8	8.2	6.2	9.5	87	1011.5	8	8	5	29	1	7	02	0	1.0
9	11.6	10.6	12.8	94	1007.7	7	3	5	12	3	6	10	2	–
10	12.4	11.7	13.7	95	1013.2	8	8	5	28	3	6	25	2	0.2
11	12.4	12.4	14.4	100	1015.5	8	8	3	21	3	5	61	6	3.7
12	11.1	10.5	12.7	96	1018.3	8	8	5	00	0	6	10	2	–
13	16.1	13.5	15.4	84	1009.4	8	8	8	24	5	6	10	6	0.0
14	11.2	8.8	11.3	85	1015.3	6	2	9	24	5	7	02	1	–
15	7.6	6.7	9.8	94	1017.9	1	0	9	24	1	6	10	0	–
16	8.0	7.4	10.3	96	1022.4	8	8	5	00	0	6	10	1	–
17	8.0	6.9	10.0	93	1018.8	7	7	5	23	2	5	25	1	0.2
18	5.8	5.1	8.8	95	1016.6	0	0	9	24	3	6	10	8	3.2
19	4.6	3.9	8.1	95	1024.7	0	0	9	32	4	7	02	1	–
20	2.8	2.3	7.2	96	1035.5	0	0	9	00	0	5	10	1	–
21	1.6	1.3	6.7	98	1031.6	0	0	9	16	1	6	10	0	–
22	8.6	3.3	7.7	69	1026.8	8	8	5	24	1	6	05	1	–
23	4.9	4.7	8.5	98	1023.1	0	0	9	23	1	4	10	0	–
24	8.2	7.1	10.1	93	1016.6	8	8	4	00	0	5	10	2	–
25	9.6	9.4	11.8	99	1011.3	8	8	3	32	2	5	61	5	1.3
26	1.4	– 1.1	5.7	83	1019.5	0	0	9	13	3	7	02	0	–
27	4.6	3.9	8.1	95	1016.5	8	8	3	00	0	5	10	2	–
28	7.8	6.5	9.7	91	1020.4	8	8	5	22	2	5	10	2	–
29	3.6	3.4	7.8	98	1016.3	0	0	9	00	0	5	10	1	–
30	10.6	8.2	10.8	85	1012.8	7	7	5	27	4	6	10	2	–
31	7.2	7.0	10.0	99	1015.4	0	0	9	00	0	6	10	0	–

Godz. 07

DNI	TEMPERATURA POWIETRZA	TEMPERATURA PUNKTU ROSY	PREŻNOŚĆ PARY WODNEJ	WILGOTNOŚĆ WZGLĘDNA	CIŚNIENIE ATMOSFERYCZNE	ZACHMURZENIE			WIATR		WIDZIALNOŚĆ	POGODA		OPAD
	T	T_d	e	U	P_o	N	N_h	h	dd	v	V	ww	W	R
1	8.8	8.6	11.2	99	1010.7	8	6	3	27	2	5	61	6	2.2
2	7.0	6.8	9.9	98	1018.7	8	8	4	29	1	6	10	1	–
3	5.0	5.0	8.7	100	1018.1	9	9	•	12	2	2	45	4	–
4	12.8	12.2	14.3	96	1017.3	8	8	3	27	1	5	10	5	0.2
5	8.6	8.4	11.0	99	1023.6	8	8	4	00	0	3	46	1	–
6	4.7	5.7	7.4	87	1023.1	5	5	9	13	2	7	01	2	–
7	9.8	9.4	11.8	97	1006.1	8	5	4	25	3	6	61	8	9.5
8	7.6	7.4	10.3	99	1012.3	8	8	3	14	1	6	10	8	0.5
9	11.4	10.8	13.0	96	1006.9	8	3	4	14	1	5	61	2	0.4
10	11.0	10.6	12.8	97	1015.5	8	8	4	15	3	5	51	2	0.3
11	12.2	12.0	14.0	99	1015.0	8	8	4	26	2	5	10	6	1.6
12	10.6	10.6	12.8	100	1015.5	8	5	4	24	1	6	61	2	1.6
13	14.7	13.8	15.8	94	1009.1	8	4	4	23	3	5	21	6	11.2
14	10.6	9.4	11.8	92	1014.7	8	3	5	24	3	6	10	1	–
15	4.8	4.6	8.5	98	1018.9	3	3	9	23	1	5	10	0	–
16	6.4	6.0	9.3	97	1021.8	7	7	5	23	1	6	10	2	–
17	8.0	6.5	9.7	90	1018.8	5	3	6	22	2	6	10	8	0.8
18	6.4	5.5	9.0	94	1017.1	3	3	5	26	3	7	02	1	–
19	4.9	4.0	8.1	94	1027.8	7	7	5	27	4	6	10	1	–
20	– 1.0	– 1.0	5.7	100	1036.5	9	9	•	00	0	2	47	1	–
21	1.4	0.0	6.1	91	1028.6	3	0	9	24	2	6	10	0	–
22	7.6	4.2	8.2	79	1026.1	8	8	4	24	1	6	10	2	–
23	3.0	2.2	7.2	95	1021.1	7	5	9	25	2	5	10	1	–
24	8.8	8.2	10.9	96	1014.2	8	8	3	27	2	5	10	2	–
25	8.5	7.9	10.6	96	1012.8	8	8	3	09	3	6	60	2	0.2
26	– 0.8	– 1.7	5.4	94	1018.0	3	0	9	13	2	6	10	0	–
27	4.6	3.9	8.1	95	1016.6	8	8	3	24	1	4	28	4	–
28	7.1	5.8	9.2	91	1021.1	8	8	5	21	1	5	10	2	–
29	3.6	3.6	7.9	100	1011.0	3	3	9	12	2	5	10	0	–
30	8.0	6.9	10.0	93	1015.2	6	2	5	26	3	6	10	1	–
31	7.0	6.8	9.9	98	1011.6	4	0	9	00	0	6	10	0	–

Godz. 13

1	11.9	6.9	10.0	72	1013.3	7	7	5	27	5	8	01	8	1.4
2	12.6	8.2	10.9	74	1018.5	6	6	5	27	1	7	05	1	–
3	13.9	5.0	8.7	55	1018.6	6	5	5	12	2	7	01	4	–
4	15.8	9.3	11.7	65	1018.0	7	6	5	34	5	7	01	5	0.1
5	13.9	7.2	10.2	64	1025.8	5	5	5	18	1	7	05	4	–
6	11.8	8.4	11.0	80	1017.1	8	8	6	21	1	7	02	2	–
7	10.8	3.9	8.0	62	1009.2	7	7	5	27	4	8	02	6	0.1
8	14.3	8.4	11.0	68	1012.6	5	3	5	19	2	7	05	2	–
9	15.6	10.5	12.7	72	1007.1	7	7	4	24	6	7	03	6	0.9
10	12.2	11.8	13.9	98	1017.8	8	8	3	16	1	5	21	5	2.3
11	14.9	11.0	13.1	77	1015.9	6	4	5	26	2	6	10	2	–
12	15.5	14.8	16.8	96	1013.3	8	8	3	27	2	6	10	6	3.4
13	15.2	10.1	12.3	71	1012.5	6	4	5	27	6	7	02	2	–
14	13.4	10.8	12.9	84	1015.1	7	3	5	27	5	6	10	2	–
15	13.0	7.1	10.1	67	1020.5	4	4	5	26	2	6	05	0	–
16	13.7	7.0	10.0	64	1021.8	2	2	5	21	1	6	05	1	–
17	11.4	5.9	9.3	69	1018.6	6	6	5	26	6	7	05	1	–
18	10.8	5.9	9.3	72	1017.8	7	7	5	27	4	7	03	1	–
19	7.4	4.4	8.4	81	1030.8	8	8	5	34	3	6	10	2	–
20	4.6	4.6	8.5	100	1037.3	8	8	3	18	1	6	28	4	–
21	11.0	4.1	8.2	62	1027.3	7	3	9	23	4	6	05	1	–
22	12.4	5.3	8.9	62	1025.1	6	5	6	24	1	6	05	2	–
23	10.0	6.4	9.6	78	1019.6	8	0	9	24	3	5	10	2	–
24	10.0	9.0	11.5	93	1012.9	8	8	3	26	2	5	10	5	0.0
25	8.2	3.3	7.7	71	1016.4	6	6	4	11	4	7	02	6	0.0
26	5.5	1.8	6.9	77	1016.5	7	7	5	19	3	6	05	1	–
27	8.2	4.3	8.3	77	1018.2	8	8	3	24	1	5	10	2	–
28	8.8	4.0	8.1	72	1020.8	7	7	5	14	3	6	05	2	–
29	9.6	9.0	11.5	96	1009.3	8	4	3	20	3	6	61	1	1.8
30	13.5	9.0	11.5	74	1016.8	6	6	5	27	4	6	05	2	–
31	19.0	11.6	13.7	62	1006.4	4	1	9	20	4	6	05	0	–

Godz. 19

1	9.4	5.2	8.9	75	1016.2	2	2	5	32	2	7	01	8	0.2
2	8.8	8.6	11.2	99	1018.5	2	2	9	24	1	5	10	1	–
3	13.0	9.1	11.5	77	1018.3	8	8	5	16	1	7	03	2	–
4	11.9	8.3	10.9	78	1019.8	3	3	9	32	1	7	01	1	–
5	10.2	9.6	7.9	64	1026.8	1	1	6	00	0	7	01	1	–
6	12.6	11.7	13.7	94	1011.9	8	8	4	24	3	6	10	6	1.0
7	9.8	7.1	10.1	83	1009.1	8	8	4	28	3	7	80	2	0.0
8	12.2	9.0	11.6	81	1010.5	8	8	9	14	2	6	10	2	–
9	13.5	11.8	13.9	90	1009.0	8	8	5	28	5	7	03	8	0.4
10	12.4	12.4	14.4	100	1018.1	8	8	3	00	0	5	10	6	0.0
11	12.4	10.5	12.7	88	1018.1	7	5	6	25	2	6	10	2	–
12	16.2	15.0	17.0	93	1011.3	8	8	9	20	3	6	10	2	–
13	11.9	8.7	11.3	81	1014.5	2	2	9	24	5	7	01	1	–
14	10.4	8.6	11.2	88	1016.7	9	0	9	27	2	6	10	1	–
15	10.0	7.7	10.5	86	1021.8	4	3	6	24	1	6	10	1	–
16	9.6	7.3	10.2	86	1020.3	5	0	9	21	1	6	10	1	–
17	8.7	7.2	10.2	90	1017.6	8	8	4	24	2	6	80	2	0.1
18	6.6	5.5	9.0	93	1020.7	7	7	5	29	3	7	03	8	1.4
19	6.2	4.6	8.5	89	1032.8	7	7	5	32	2	6	10	2	–
20	3.2	2.7	7.4	97	1034.3	0	0	9	14	3	6	10	1	–
21	10.3	3.8	8.0	64	1026.1	3	2	9	27	2	6	05	1	–
22	7.8	6.7	9.8	93	1023.8	0	0	9	24	1	5	10	1	–
23	9.8	7.7	10.5	87	1017.7	8	0	9	27	1	5	10	2	–
24	9.8	9.2	11.6	96	1011.7	8	8	3	26	1	5	51	2	0.0
25	6.0	2.3	7.2	77	1019.0	0	0	9	10	4	7	01	1	–
26	5.2	4.7	8.6	97	1016.1	8	8	4	23	2	5	10	1	–
27	8.2	7.8	10.6	97	1019.5	8	8	5	00	0	5	10	2	–
28	5.2	3.0	7.6	86	1019.3	8	8	9	11	2	6	10	2	–
29	11.0	9.0	11.5	87	1010.6	7	7	5	20	2	6	10	6	0.2
30	11.0	8.8	11.3	86	1017.1	2	2	5	00	0	6	10	1	–
31	14.2	10.0	12.2	67	1004.8	6	1	9	23	4	7	05	1	–

Godz. 01

DNI	TEMPERATURA POWIETRZA	TEMPERATURA PUNKTU ROSY	PRĘŻNOŚĆ PARY WODNEJ	WILGOTNOŚĆ WZGLĘDNA	CIŚNIENIE ATMOSFERYCZNE	ZACHMURZENIE			WIATR		WIDZIALNOŚĆ	POGODA		OPAD
	T	T_d	e	U	P_o	N	N_h	h	dd	v	V	ww	W	R
1	9.6	8.8	11.3	95	1012.3	3	1	9	22	3	6	10	6	0.0
2	7.3	6.0	9.3	91	1016.7	5	5	9	28	4	7	01	1	–
3	2.8	2.8	7.5	100	1018.7	0	0	9	00	0	2	44	0	–
4	9.5	6.1	9.4	79	1018.2	8	8	6	18	2	6	10	2	–
5	6.4	6.0	9.3	97	1021.0	0	0	9	31	3	7	02	1	–
6	2.6	0.8	6.4	88	1027.9	1	1	9	12	2	7	03	0	–
7	13.2	10.9	13.1	86	1008.5	8	8	4	25	6	6	10	6	1.7
8	8.6	6.7	9.8	88	1011.9	8	6	6	28	5	7	03	6	0.7
9	11.1	8.9	11.4	86	1008.9	5	5	9	14	2	6	10	2	–
10	12.1	8.5	11.1	79	1013.0	6	6	4	27	5	7	03	1	–
11	11.2	10.6	12.8	96	1017.1	8	8	3	18	2	5	61	1	0.3
12	11.0	9.8	12.1	92	1018.0	7	7	7	27	3	6	10	6	0.0
13	15.1	12.4	14.4	84	1010.7	7	7	5	24	4	6	21	2	0.3
14	11.0	8.2	10.8	83	1015.7	6	6	7	22	5	7	03	1	–
15	6.5	6.1	9.4	97	1018.8	0	0	9	24	3	6	10	0	–
16	6.2	5.5	9.0	95	1022.7	1	1	9	22	1	6	10	0	–
17	7.8	6.5	9.7	91	1019.7	4	4	6	23	4	5	10	0	–
18	8.0	8.5	9.7	90	1016.7	2	2	5	27	5	7	01	8	1.7
19	4.5	4.0	8.1	97	1024.0	4	4	6	32	5	7	03	1	–
20	0.7	0.7	6.4	100	1035.1	0	0	9	00	0	2	46	1	–
21	1.8	0.4	6.3	91	1033.1	0	0	9	21	3	6	10	0	–
22	8.9	3.6	7.9	69	1026.4	8	8	5	22	3	7	02	1	–
23	3.2	2.4	7.3	95	1023.0	0	0	9	25	3	5	10	0	–
24	8.3	7.0	10.0	92	1015.9	8	8	2	29	4	4	10	1	–
25	9.6	9.4	11.8	99	1011.1	8	8	1	30	2	3	46	6	1.5
26	0.8	– 3.1	4.9	75	1020.6	0	0	9	22	3	7	02	1	–
27	1.3	1.0	6.6	98	1016.2	5	5	5	00	0	4	11	1	–
28	6.7	5.8	9.2	94	1021.3	8	8	5	00	0	5	10	2	–
29	5.1	4.4	8.4	95	1017.5	3	0	9	16	3	5	10	1	–
30	10.4	8.8	11.3	90	1013.3	7	7	5	27	7	7	02	8	2.4
31	6.8	6.4	9.6	97	1017.0	0	0	9	21	2	6	10	0	–

Godz. 07

DNI	TEMPERATURA POWIETRZA	TEMPERATURA PUNKTU ROSY	PRĘŻNOŚĆ PARY WODNEJ	WILGOTNOŚĆ WZGLĘDNA	CIŚNIENIE ATMOSFERYCZNE	ZACHMURZENIE			WIATR		WIDZIALNOŚĆ	POGODA		OPAD
	T	T_d	e	U	P_o	N	N_h	h	dd	v	V	ww	W	R
1	9.0	8.6	11.2	97	1010.7	8	8	2	23	2	5	61	6	2.8
2	8.2	6.9	10.0	92	1018.1	6	6	6	29	5	7	01	2	–
3	3.9	3.9	8.1	100	1019.2	9	9	•	00	0	0	47	4	0.2
4	10.2	10.0	12.3	99	1017.3	9	9	•	22	1	1	45	6	0.1
5	8.8	8.4	11.0	97	1022.6	8	8	2	02	4	6	51	4	0.0
6	4.5	1.2	6.6	79	1024.1	7	7	6	00	0	6	10	1	–
7	9.6	8.6	11.2	93	1005.9	8	8	4	30	5	6	80	6	6.7
8	7.3	5.5	9.0	88	1013.4	8	8	5	00	0	7	21	2	0.0
9	10.6	9.4	11.8	92	1008.0	6	6	9	22	4	5	10	2	–
10	11.4	10.0	12.3	91	1015.9	8	6	2	04	2	5	61	2	0.2
11	13.1	12.0	14.0	93	1015.4	6	5	4	27	5	6	10	6	3.6
12	10.4	9.6	12.0	95	1016.8	8	8	9	21	3	5	61	2	0.0
13	14.2	13.3	15.3	94	1010.1	8	6	2	25	3	6	63	6	4.4
14	10.0	8.6	11.2	91	1015.6	8	5	4	22	7	6	10	1	–
15	4.2	4.0	8.1	98	1019.3	5	3	9	25	1	5	11	1	–
16	4.2	4.0	8.1	98	1022.3	2	2	9	21	2	3	46	1	–
17	6.9	6.0	9.4	94	1019.5	7	5	6	25	4	5	21	1	0.0
18	7.8	4.6	8.5	80	1017.0	7	7	5	27	8	7	01	1	–
19	3.8	3.3	7.7	97	1026.9	6	3	3	32	3	6	10	6	0.0
20	– 0.2	– 0.5	5.9	98	1037.2	9	9	•	00	0	1	45	4	–
21	1.1	0.0	6.1	92	1029.8	7	1	9	21	4	6	10	1	–
22	7.2	4.7	8.5	84	1026.6	8	4	4	22	2	6	10	2	–
23	2.8	1.8	6.9	93	1021.3	5	0	9	25	3	5	10	1	–
24	8.5	8.5	11.1	100	1013.6	8	7	1	29	5	3	63	4	0.8
25	6.6	5.5	9.0	93	1012.4	8	8	3	08	6	6	21	5	4.3
26	– 0.3	– 3.0	4.9	82	1019.1	5	0	9	14	5	6	10	1	–
27	3.0	2.5	7.3	96	1017.0	8	8	5	22	2	5	10	4	–
28	6.6	5.9	9.3	96	1022.3	8	8	5	00	0	4	10	2	–
29	3.5	3.3	7.7	98	1012.8	2	0	9	16	3	4	10	1	–
30	9.2	6.9	9.9	85	1015.5	8	8	5	25	7	7	03	1	–
31	6.3	5.8	9.3	97	1013.3	4	0	9	18	3	5	10	0	–

Godz. 13

1	9.9	8.7	11.2	92	1012.8	8	8	4	30	8	6	51	6	1.5
2	12.9	5.2	8.8	60	1018.4	6	6	5	34	5	8	03	1	–
3	13.6	5.9	9.3	59	1018.5	4	2	5	22	2	7	05	4	0.1
4	15.2	13.4	15.4	89	1017.1	7	7	4	31	6	6	21	5	0.6
5	13.6	1.7	6.9	44	1025.3	3	2	6	00	0	8	01	5	0.0
6	9.9	6.5	9.7	79	1018.3	8	4	4	21	5	6	10	2	–
7	11.2	3.8	8.0	60	1008.9	4	3	5	27	10	7	01	8	2.6
8	13.7	8.6	11.1	71	1013.5	3	3	5	20	2	7	03	1	–
9	15.8	10.6	12.8	71	1008.7	7	2	5	25	6	7	03	6	0.5
10	11.6	11.0	13.1	96	1018.2	8	8	1	00	0	4	51	6	1.8
11	14.7	11.4	13.4	80	1015.1	7	7	5	27	10	6	17	8	0.0
12	12.5	11.9	14.0	96	1014.4	8	8	1	22	6	5	53	6	2.3
13	15.4	8.4	11.0	63	1012.5	6	4	5	29	10	7	03	6	2.8
14	14.8	8.1	10.8	64	1015.0	7	2	5	27	7	7	03	2	–
15	13.6	6.1	9.4	61	1020.8	3	3	5	27	7	7	03	1	–
16	13.9	7.2	10.2	64	1021.9	1	1	5	22	4	6	05	4	–
17	9.0	6.7	9.8	85	1019.5	3	3	6	27	4	7	25	1	1.1
18	10.8	4.6	8.5	66	1017.5	7	7	5	29	9	8	03	2	–
19	8.4	4.8	8.6	78	1029.7	8	8	5	32	6	7	02	4	–
20	4.1	3.9	8.0	98	1037.7	8	8	2	22	3	5	10	4	–
21	10.1	2.7	7.4	60	1027.8	5	1	9	24	5	7	05	2	–
22	11.0	4.4	8.3	64	1024.8	7	7	5	24	2	6	05	2	–
23	10.9	5.0	8.7	67	1019.4	6	0	9	22	5	6	05	2	–
24	9.6	9.0	11.5	96	1011.8	8	8	2	29	6	5	51	6	1.4
25	7.9	5.0	8.7	82	1016.8	6	6	5	09	8	7	03	2	–
26	6.9	1.2	6.4	67	1017.9	1	0	9	14	1	6	05	1	–
27	8.2	4.6	8.5	78	1018.5	8	8	5	22	3	6	10	2	–
28	9.2	3.2	7.7	66	1022.3	8	8	5	18	3	6	05	2	–
29	12.2	6.1	9.4	66	1010.4	8	5	6	26	10	6	61	1	0.0
30	12.8	8.9	11.4	77	1017.9	7	2	5	27	6	7	03	2	–
31	16.1	10.3	12.5	68	1009.9	5	0	9	18	5	7	05	1	–

Godz. 19

1	10.1	7.6	10.4	85	1014.8	7	7	9	29	6	7	21	5	0.4
2	7.4	6.1	9.4	91	1018.8	1	1	6	00	0	7	02	1	–
3	7.2	5.4	9.0	88	1019.2	6	2	9	00	0	6	10	1	–
4	10.3	7.6	10.4	83	1019.3	7	3	9	33	5	7	01	2	–
5	7.8	2.0	7.1	67	1027.3	1	1	7	06	3	7	02	0	–
6	12.7	11.2	13.3	91	1011.8	8	8	4	26	6	6	60	2	0.7
7	10.0	5.4	9.0	73	1009.3	7	4	5	25	6	7	02	2	–
8	12.4	9.0	11.5	80	1011.5	7	7	9	14	3	6	10	1	–
9	14.4	10.2	12.5	76	1009.4	6	6	6	25	5	7	01	8	0.0
10	10.6	10.2	12.4	97	1018.8	7	7	6	00	0	5	28	5	0.0
11	11.4	9.6	12.0	89	1017.9	3	3	9	27	5	6	10	9	0.0
12	15.1	14.2	16.2	94	1013.0	8	4	5	21	4	6	10	5	0.1
13	12.1	8.5	11.1	79	1015.1	3	3	6	26	7	7	03	1	–
14	10.2	8.1	10.8	87	1016.9	0	0	9	24	4	7	01	8	0.7
15	6.5	5.8	5.2	96	1022.3	2	2	9	22	2	7	02	0	–
16	9.0	6.7	9.8	85	1021.0	0	0	9	20	2	5	10	0	–
17	8.5	4.9	8.7	78	1018.1	3	3	6	25	4	7	01	8	0.0
18	5.5	4.8	8.6	95	1019.1	4	4	6	29	4	7	03	8	4.4
19	6.8	5.9	9.3	94	1032.0	7	7	6	32	5	7	21	2	0.0
20	2.9	2.1	7.1	95	1035.5	1	0	9	17	1	5	10	1	–
21	8.1	4.0	8.1	75	1026.3	0	0	9	24	4	7	01	1	–
22	6.0	4.6	8.5	91	1023.4	0	0	9	00	0	6	10	1	–
23	9.2	5.7	9.2	79	1017.3	3	0	9	27	6	6	10	1	–
24	9.7	9.3	11.7	97	1011.2	8	8	2	29	6	5	53	5	0.6
25	5.4	– 0.7	5.8	65	1019.8	6	6	6	11	5	7	01	1	–
26	3.0	2.5	7.3	96	1016.0	0	0	9	18	1	6	10	0	–
27	7.4	6.5	9.7	94	1020.0	8	8	5	22	1	6	10	2	–
28	7.2	4.2	8.2	81	1020.9	6	3	5	16	2	6	10	1	–
29	10.0	8.4	11.0	89	1012.0	7	7	6	26	6	6	25	6	2.6
30	8.2	7.4	10.3	94	1017.8	0	0	9	24	3	6	10	1	–
31	15.6	8.8	11.3	64	1006.5	6	4	9	18	5	7	05	2	–

Godz. 01

DNI	TEMPERATURA POWIETRZA T	TEMPERATURA PUNKTU ROSY T_d	PRĘŻNOŚĆ PARY WODNEJ e	WILGOTNOŚĆ WZGLĘDNA U	CIŚNIENIE ATMOSFERYCZNE P_o	ZACHMURZENIE N	N_h	h	WIATR dd	v	WIDZIALNOŚĆ V	POGODA ww	W	OPAD R
1	9.2	8.8	11.3	97	1014.9	8	7	6	17	2	5	60	6	0.0
2	9.2	9.0	11.5	99	1013.4	8	7	1	27	3	5	60	2	0.9
3	5.3	4.8	8.6	97	1017.7	5	5	9	30	1	6	10	1	–
4	2.5	2.2	7.2	98	1018.8	0	0	9	31	2	5	10	1	–
5	7.7	7.1	10.0	96	1017.3	4	3	4	31	3	7	03	6	0.0
6	0.1	- 0.5	5.9	96	1028.2	0	0	9	27	2	7	02	0	–
7	12.1	9.2	11.6	82	1008.9	8	8	5	24	7	6	10	6	0.2
8	10.0	5.4	9.0	73	1010.3	8	7	6	26	9	7	61	1	0.0
9	8.5	7.7	10.5	94	1013.7	6	6	6	13	2	6	10	1	–
10	13.6	10.2	12.4	80	1011.8	7	4	5	24	5	7	03	2	–
11	10.8	9.0	11.5	89	1019.9	8	7	4	12	2	6	61	2	0.0
12	7.9	7.5	10.4	97	1017.1	5	2	7	27	4	6	10	1	–
13	13.7	11.8	13.9	89	1013.1	7	5	6	20	6	6	10	2	–
14	9.8	7.9	10.7	88	1015.9	9	0	9	26	4	7	02	0	–
15	7.9	6.6	9.7	91	1008.5	1	1	9	25	4	7	02	1	–
16	4.7	4.2	8.3	97	1022.8	0	0	9	25	3	7	02	0	–
17	3.3	3.3	7.7	100	1022.5	0	0	9	17	1	2	46	0	–
18	7.3	5.0	8.7	86	1017.4	8	7	6	22	5	6	10	1	–
19	5.4	4.7	8.5	95	1018.6	6	6	3	31	7	7	03	8	0.8
20	2.2	1.7	6.9	96	1031.8	5	5	6	32	4	7	03	1	–
21	1.1	0.0	6.1	92	1035.2	1	1	9	20	2	7	02	0	–
22	9.7	2.4	7.3	60	1025.5	8	7	4	27	5	7	02	2	–
23	6.2	3.4	7.8	82	1022.1	0	0	9	27	4	6	10	1	–
24	8.5	6.3	9.6	86	1013.9	8	6	4	28	6	5	60	2	0.0
25	5.8	4.9	8.6	94	1012.0	8	8	5	07	3	7	21	6	0.6
26	- 3.0	- 4.3	4.4	91	1022.8	0	0	9	11	3	8	02	0	–
27	0.2	- 0.7	5.8	94	1016.6	0	0	9	18	2	7	02	0	–
28	4.9	4.4	8.4	97	1022.1	8	8	5	25	2	5	10	2	–
29	4.0	3.3	7.7	95	1022.5	2	2	6	14	4	5	10	1	–
30	9.7	7.8	10.6	88	1013.2	6	6	7	27	4	6	10	6	0.7
31	6.5	6.1	9.4	97	1018.8	0	0	9	21	3	6	10	1	–

Godz. 07

DNI	TEMPERATURA POWIETRZA T	TEMPERATURA PUNKTU ROSY T_d	PRĘŻNOŚĆ PARY WODNEJ e	WILGOTNOŚĆ WZGLĘDNA U	CIŚNIENIE ATMOSFERYCZNE P_o	ZACHMURZENIE N	N_h	h	WIATR dd	v	WIDZIALNOŚĆ V	POGODA ww	W	OPAD R
1	8.9	8.5	11.1	97	1012.0	7	7	6	14	2	5	28	6	0.0
2	8.8	8.0	10.7	95	1015.2	8	7	2	29	6	6	10	6	0.2
3	4.2	4.0	8.1	98	1017.6	6	6	1	30	2	4	28	1	–
4	0.7	0.7	6.4	100	1019.2	7	7	0	19	1	1	46	4	–
5	6.8	6.8	9.9	100	1020.4	8	8	1	32	5	2	46	1	–
6	0.0	- 0.9	5.7	94	1027.1	5	4	9	14	1	7	03	1	–
7	11.8	9.8	12.2	88	1005.0	8	6	4	24	7	5	61	2	0.0
8	7.2	6.1	9.4	93	1014.3	6	4	5	26	2	7	02	6	0.1
9	8.9	8.1	10.8	94	1011.2	5	0	9	13	2	5	10	1	–
10	12.0	10.5	12.7	90	1014.3	8	8	3	28	5	7	03	2	–
11	11.3	10.1	12.4	93	1017.0	8	7	6	18	4	5	61	2	0.3
12	8.2	8.0	10.7	99	1018.3	8	8	2	25	2	4	10	1	–
13	14.8	12.8	14.8	88	1011.6	7	4	7	23	6	7	60	2	0.0
14	9.9	7.8	10.6	87	1016.1	6	3	7	24	5	7	02	1	–
15	7.0	6.6	9.7	97	1019.0	6	2	9	25	3	5	10	1	–
16	1.1	0.8	6.5	98	1023.5	2	2	9	00	0	4	28	0	–
17	2.9	2.9	7.5	100	1021.2	8	8	0	17	3	3	46	4	–
18	7.3	5.5	9.0	88	1015.8	6	5	5	25	3	7	03	6	0.5
19	4.5	2.8	7.5	89	1022.3	7	7	4	30	6	7	02	1	–
20	2.0	1.2	6.7	94	1033.9	6	6	7	31	4	7	02	1	–
21	0.3	- 1.1	5.6	90	1032.1	5	3	9	20	3	7	03	1	–
22	6.1	3.8	8.0	85	1026.0	7	5	5	27	3	6	10	1	–
23	5.3	2.4	7.2	81	1020.0	3	2	9	27	5	6	10	1	–
24	7.9	7.7	10.5	99	1012.0	8	8	1	27	5	3	55	6	1.0
25	3.1	1.3	6.7	88	1014.0	6	3	7	07	4	7	03	2	–
26	- 3.7	- 4.7	4.3	92	1022.3	6	0	9	12	4	7	03	1	–
27	2.0	2.0	7.1	100	1016.4	7	7	6	26	3	3	46	1	–
28	3.9	3.9	8.1	100	1023.5	6	5	5	00	0	3	42	2	–
29	4.4	4.4	8.4	100	1018.8	8	8	1	16	5	2	42	1	–
30	10.1	7.2	10.1	82	1014.4	6	5	7	25	7	6	10	1	–
31	6.8	5.9	9.3	94	1016.6	4	2	9	18	4	5	10	1	–

Godz. 13

1	10.3	9.7	12.0	96	1011.7	8	8	2	00	0	5	60	8	11.0
2	10.1	7.6	10.4	85	1016.5	7	7	4	31	5	7	02	6	0.2
3	10.9	6.2	9.5	73	1017.1	7	7	4	01	6	6	10	4	–
4	12.2	8.2	10.8	76	1016.9	4	2	5	19	1	7	01	4	–
5	13.0	1.1	6.6	44	1021.8	4	4	6	32	9	8	02	4	–
6	10.2	1.9	7.0	56	1021.7	5	3	9	17	4	8	01	2	–
7	10.9	7.4	10.3	79	1006.8	7	7	4	27	4	8	02	8	5.4
8	12.1	6.7	9.8	69	1016.1	7	4	5	20	2	7	03	2	–
9	16.7	11.6	13.6	72	1010.1	8	4	5	24	6	6	10	1	–
10	14.7	7.7	10.5	63	1018.1	6	5	5	35	4	8	01	2	–
11	14.1	12.8	14.8	92	1015.3	8	5	3	25	4	6	10	6	4.6
12	- 14.1	10.5	12.7	79	1017.9	6	3	4	21	4	7	03	4	–
13	15.5	14.5	16.5	94	1010.5	8	7	4	25	7	6	60	5	4.4
14	14.6	9.0	11.4	69	1015.4	8	3	5	28	8	7	02	2	–
15	13.5	8.3	11.0	71	1020.2	4	2	5	27	5	7	01	1	–
16	13.4	6.6	9.7	63	1023.4	6	2	5	22	4	7	01	1	–
17	10.3	6.7	9.8	78	1020.4	6	2	3	25	5	6	10	4	–
18	9.2	3.7	8.0	69	1016.2	7	7	5	27	9	8	02	2	–
19	8.7	4.9	8.7	77	1024.4	6	5	4	30	7	7	25	2	0.0
20	8.0	0.2	6.2	58	1035.4	6	6	5	36	4	8	02	1	–
21	9.5	1.3	6.7	57	1028.4	6	1	9	23	5	7	02	2	–
22	9.0	5.0	8.7	76	1025.3	8	8	4	27	3	5	10	2	–
23	11.6	4.3	8.3	61	1017.1	8	8	9	29	8	5	05	1	–
24	9.1	8.7	11.2	97	1010.8	8	7	1	29	4	4	59	5	1.2
25	5.9	- 3.4	4.7	51	1017.2	4	3	6	05	5	8	02	1	–
26	4.7	- 2.3	5.2	61	1019.9	1	0	9	16	4	8	01	1	–
27	6.9	4.1	8.2	82	1018.2	6	5	3	30	5	5	10	4	–
28	9.5	4.1	8.2	69	1024.6	5	5	6	18	4	5	10	4	–
29	14.4	7.1	10.1	62	1013.2	4	0	9	20	6	7	03	4	–
30	12.3	7.4	10.3	72	1016.8	7	7	5	28	10	7	02	2	–
31	16.2	9.5	11.9	65	1012.9	4	0	9	17	5	7	01	1	–

Godz. 19

1	9.6	9.0	11.5	96	1012.9	8	7	2	29	3	5	60	8	2.2
2	8.5	7.2	10.2	92	1018.1	6	2	7	29	1	6	10	8	0.0
3	7.7	6.2	9.5	90	1017.6	0	0	9	34	4	7	01	1	–
4	10.7	10.1	12.4	96	1015.7	8	7	1	29	5	5	21	1	0.4
5	4.9	- 0.1	6.1	70	1026.3	1	1	5	34	4	8	02	0	–
6	9.8	6.2	9.4	78	1013.8	8	7	5	21	5	7	02	2	–
7	8.2	3.3	7.7	71	1009.2	3	2	9	27	5	8	01	8	0.1
8	8.7	7.4	10.3	92	1015.3	5	0	9	11	3	6	10	1	–
9	14.7	11.2	13.3	79	1010.8	5	3	9	23	5	6	10	6	0.8
10	11.3	8.5	11.1	83	1019.9	6	6	7	08	1	7	02	1	–
11	11.0	9.4	11.8	90	1015.8	6	5	5	28	5	7	29	8	1.0
12	13.6	10.4	12.6	81	1016.3	8	8	4	19	5	6	10	2	–
13	11.9	8.5	11.1	80	1014.2	0	0	9	27	6	7	01	6	0.8
14	11.0	8.6	11.2	85	1016.2	3	3	9	24	5	7	03	1	–
15	8.5	6.8	9.9	89	1021.8	0	0	9	24	2	7	01	1	–
16	8.6	6.7	9.0	88	1022.7	2	0	9	16	2	6	10	1	–
17	7.2	5.2	8.8	87	1020.4	9	0	9	24	3	7	01	1	–
18	7.2	4.7	8.5	84	1016.0	7	6	5	29	5	7	80	2	0.7
19	6.1	3.5	7.8	83	1027.9	4	4	5	35	5	8	02	8	8.0
20	5.8	1.8	7.0	76	1035.9	2	2	6	20	1	7	01	1	–
21	9.0	1.8	7.0	61	1025.5	7	5	5	24	7	7	03	1	–
22	9.8	4.4	8.4	69	1023.0	7	7	5	24	3	6	10	2	–
23	10.1	3.5	7.8	64	1014.2	7	7	9	27	8	6	05	2	–
24	7.7	7.3	10.2	97	1010.3	8	7	2	13	1	5	60	5	5.1
25	0.3	- 4.1	4.5	72	1021.0	2	0	9	07	5	8	02	0	–
26	0.5	- 0.9	5.7	90	1018.0	1	0	9	14	3	7	02	0	–
27	6.1	4.7	8.6	91	1019.9	7	7	4	24	2	5	10	2	–
28	6.1	4.7	8.6	91	1025.2	7	7	6	14	3	5	10	1	–
29	10.3	8.9	11.4	91	1013.2	8	6	4	23	7	5	61	1	1.5
30	10.0	8.2	10.8	88	1018.3	2	1	5	25	5	7	01	1	–
31	13.2	8.9	11.4	75	1010.4	7	7	9	20	6	7	03	1	–

Godz. 01

DNI	TEMPERATURA POWIETRZA T	TEMPERATURA PUNKTU ROSY T_d	PRĘŻNOŚĆ PARY WODNEJ e	WILGOTNOŚĆ WZGLĘDNA U	CIŚNIENIE ATMOSFERYCZNE P_o	ZACHMURZENIE N	N_h	h	WIATR dd	v	WIDZIALNOŚĆ V	POGODA ww	W	OPAD R
1	7.8	6.5	9.7	91	1016.9	8	8	4	11	3	7	02	6	0.9
2	8.4	7.6	10.4	94	1013.0	8	6	4	12	2	6	60	6	0.2
3	6.8	5.7	9.1	93	1016.6	8	8	4	36	3	6	10	1	-
4	7.2	4.8	9.9	97	1016.5	8	8	3	33	4	5	51	6	0.5
5	10.0	9.2	11.6	95	1013.9	8	8	4	31	6	6	21	6	0.6
6	0.2	- 1.9	5.3	86	1026.6	0	0	9	27	2	7	02	0	-
7	10.3	8.9	11.4	91	1009.4	8	8	4	22	8	7	21	2	0.2
8	6.5	5.6	9.1	94	1010.0	7	7	9	21	4	7	02	1	-
9	6.0	5.3	8.9	95	1016.6	0	0	9	12	1	6	10	0	-
10	11.8	10.6	12.8	93	1012.2	0	0	9	22	5	6	10	8	0.6
11	7.6	6.7	9.8	94	1021.3	6	6	6	10	2	6	10	4	-
12	10.0	9.2	11.6	95	1015.7	8	8	4	28	2	7	02	8	4.2
13	10.4	8.4	11.0	87	1015.7	7	7	4	18	7	7	02	2	-
14	8.8	8.0	10.7	95	1019.6	1	0	9	21	3	7	03	0	-
15	8.8	8.0	10.7	95	1017.9	3	3	5	22	3	7	01	1	-
16	4.6	4.6	8.5	100	1023.6	0	0	9	23	2	2	44	4	-
17	6.0	6.0	9.4	100	1023.7	9	9	.	18	2	2	45	4	-
18	4.4	3.9	8.1	97	1019.3	0	0	9	18	3	5	10	1	-
19	6.2	4.6	8.5	89	1014.6	8	8	5	27	3	6	80	1	0.0
20	1.5	0.7	6.4	94	1029.1	0	0	9	31	5	7	02	1	-
21	- 1.4	- 2.0	5.3	96	1036.5	0	0	9	18	2	7	02	1	-
22	7.4	4.7	8.5	83	1024.8	8	8	9	27	5	7	02	1	-
23	6.4	3.8	8.0	84	1021.1	8	8	4	27	2	6	10	2	-
24	8.5	7.9	10.6	96	1011.6	8	8	8	27	5	6	61	2	0.6
25	3.6	2.1	7.1	90	1011.9	7	7	9	02	2	7	01	6	0.6
26	- 3.8	- 6.3	3.8	82	1024.2	0	0	9	11	3	8	02	0	-
27	- 0.8	- 1.7	5.4	94	1017.3	0	0	9	18	2	7	02	0	-
28	5.6	4.2	8.2	91	1021.5	8	8	4	24	3	7	02	2	-
29	4.2	4.2	8.2	100	1025.2	0	0	9	14	4	5	10	1	-
30	9.6	8.4	11.0	92	1013.4	8	8	9	22	7	6	10	6	1.4
31	6.8	6.1	9.4	96	1019.4	0	0	9	18	3	7	02	1	-

Godz. 07

DNI	TEMPERATURA POWIETRZA T	TEMPERATURA PUNKTU ROSY T_d	PRĘŻNOŚĆ PARY WODNEJ e	WILGOTNOŚĆ WZGLĘDNA U	CIŚNIENIE ATMOSFERYCZNE P_o	ZACHMURZENIE N	N_h	h	WIATR dd	v	WIDZIALNOŚĆ V	POGODA ww	W	OPAD R
1	7.2	6.8	9.9	97	1013.9	8	4	3	12	4	6	61	6	5.2
2	8.0	7.8	10.6	99	1014.0	8	8	3	06	2	2	42	6	0.2
3	5.8	4.9	8.6	94	1015.3	8	8	4	36	7	6	10	2	-
4	7.4	7.4	10.3	100	1017.2	8	8	3	35	3	3	46	5	0.0
5	7.2	5.9	9.3	91	1017.7	2	1	4	30	5	7	01	1	-
6	- 0.4	- 1.6	5.4	92	1027.4	3	0	9	21	1	6	10	0	-
7	10.8	10.0	12.3	95	1006.7	8	6	4	21	7	6	61	2	0.2
8	7.4	4.7	8.5	83	1014.1	2	1	5	27	3	7	01	1	-
9	8.2	7.8	10.6	97	1014.2	3	0	9	15	3	5	10	0	-
10	9.6	9.2	11.6	97	1013.6	7	5	4	21	3	5	10	1	-
11	7.2	6.3	9.6	94	1020.5	8	8	8	15	3	6	10	2	-
12	7.6	7.6	10.4	100	1016.8	8	8	3	24	2	3	46	2	-
13	12.1	10.4	12.6	89	1013.3	7	7	5	21	7	6	10	2	-
14	8.5	7.4	10.3	93	1016.2	6	4	5	22	4	6	10	1	-
15	6.2	5.3	8.9	94	1019.2	7	2	5	21	2	5	10	1	-
16	1.8	1.8	7.0	100	1024.6	0	0	9	18	1	1	44	4	-
17	5.8	5.8	9.2	100	1022.2	8	8	3	12	2	5	28	4	-
18	6.9	5.8	9.2	92	1015.8	7	7	5	18	6	5	25	1	3.3
19	5.6	3.7	8.0	88	1017.9	8	8	5	32	7	7	02	8	1.8
20	1.1	0.3	6.2	94	1032.8	7	7	5	32	4	7	03	1	-
21	- 1.2	- 2.5	5.1	91	1033.6	6	3	9	18	3	7	03	1	-
22	5.2	3.3	7.7	87	1024.8	5	0	9	24	4	6	10	1	-
23	6.8	5.9	9.3	94	1018.6	8	8	4	26	3	5	10	2	-
24	7.7	6.6	9.8	93	1011.3	8	4	4	36	3	7	21	2	0.6
25	1.6	0.0	6.1	89	1013.4	7	7	5	02	2	7	03	1	-
26	- 4.6	- 7.0	3.6	84	1024.1	5	0	9	12	3	7	02	1	-
27	- 0.4	- 1.0	5.7	96	1016.5	0	0	9	21	1	5	10	0	-
28	5.3	5.1	8.8	98	1024.1	8	8	3	23	1	3	46	5	0.5
29	4.8	3.8	8.0	94	1022.4	7	0	9	14	6	5	10	1	-
30	9.6	7.5	10.4	87	1013.8	6	2	4	24	6	6	10	2	-
31	5.6	5.1	8.8	97	1018.4	4	4	4	18	3	5	10	1	-

Godz. 13

1	8.5	7.4	10.3	93	1012.7	6	8	3	15	3	5	10	6	1.0
2	8.5	8.3	10.9	99	1015.8	8	6	3	02	3	5	61	4	2.0
3	7.4	6.1	9.4	91	1014.5	8	6	3	33	7	6	21	6	1.3
4	9.8	7.7	10.5	87	1016.1	8	8	4	30	3	6	10	4	-
5	11.6	4.6	8.5	62	1020.0	7	7	5	32	6	8	02	1	-
6	8.6	- 2.7	5.8	45	1024.2	2	1	5	21	4	8	01	0	-
7	12.6	11.1	13.2	91	1004.2	8	8	4	21	7	6	81	6	0.3
8	11.8	5.9	9.3	67	1017.1	6	4	5	20	2	8	03	1	-
9	20.0	11.6	13.6	58	1010.1	7	0	9	21	8	7	03	1	-
10	12.8	10.1	12.4	84	1016.8	7	7	4	31	9	7	25	2	0.1
11	9.8	8.6	11.2	92	1017.3	8	8	4	15	4	6	61	2	1.4
12	- 10.2	9.0	11.5	92	1019.3	8	8	3	21	2	6	10	4	-
13	13.2	12.8	14.8	98	1010.8	8	6	4	22	5	5	80	2	6.1
14	14.4	8.9	11.4	70	1015.4	7	5	5	23	6	7	03	2	-
15	12.0	9.3	11.7	83	1020.2	8	3	5	23	3	6	10	1	-
16	10.6	9.0	11.5	90	1024.4	2	2	4	15	2	6	10	4	-
17	8.4	6.2	9.5	86	1020.8	7	7	4	20	3	6	10	2	-
18	8.0	4.9	8.6	80	1015.8	8	8	4	27	8	6	80	2	3.2
19	8.3	1.2	6.7	61	1022.0	6	5	4	32	7	7	02	2	-
20	4.6	- 1.4	5.5	65	1034.9	8	8	5	36	6	8	01	2	-
21	7.4	0.3	6.3	61	1028.9	7	5	9	21	5	7	02	2	-
22	9.2	8.4	11.0	95	1024.5	8	8	4	25	6	6	10	2	-
23	12.6	5.9	9.2	63	1015.2	8	4	9	25	6	6	10	2	-
24	7.6	2.9	7.5	72	1011.1	8	3	4	04	3	7	02	6	0.8
25	2.8	- 3.7	4.6	62	1017.0	6	5	5	03	5	8	02	1	-
26	3.9	- 4.1	4.5	56	1021.5	1	0	9	16	8	8	01	1	-
27	4.2	3.2	7.7	93	1017.1	8	8	4	24	4	5	10	1	-
28	7.2	6.6	9.7	96	1026.2	8	8	3	13	1	3	44	4	-
29	12.6	5.9	9.2	63	1017.0	4	0	9	18	9	6	10	1	-
30	12.0	7.5	10.4	74	1016.1	6	6	5	25	8	7	01	2	-
31	15.2	9.0	11.5	66	1014.5	3	1	9	18	5	7	02	1	-

Godz. 19

1	8.6	8.2	10.9	97	1013.0	8	8	4	09	2	5	10	2	-
2	8.6	7.8	10.6	94	1017.4	8	8	4	36	2	6	10	6	0.0
3	7.2	5.9	9.3	91	1015.7	8	8	4	35	6	6	10	2	-
4	5.6	5.4	8.9	98	1014.8	6	6	9	22	2	5	10	1	-
5	4.6	0.4	6.3	74	1023.3	2	2	5	30	4	7	02	1	-
6	6.2	4.1	8.2	86	1016.5	8	6	4	15	5	6	61	1	0.4
7	8.6	7.8	10.6	94	1008.0	6	6	5	21	4	7	03	8	0.8
8	8.4	6.7	9.8	89	1017.5	3	0	9	12	2	7	01	1	-
9	15.0	12.5	14.5	85	1011.8	8	8	4	25	4	6	80	2	0.0
10	8.0	7.1	10.1	94	1020.0	4	2	5	36	1	7	01	1	-
11	10.6	10.4	12.6	99	1014.9	8	6	4	18	2	6	21	6	7.4
12	10.0	8.4	11.0	89	1019.1	8	8	4	16	3	6	10	2	-
13	12.8	10.9	13.0	88	1012.7	0	0	9	29	5	6	10	8	0.3
14	10.6	8.6	11.2	87	1014.6	0	0	9	23	3	7	01	1	-
15	8.2	7.4	10.3	94	1022.0	0	0	9	22	3	6	10	1	-
16	7.1	6.4	9.6	96	1023.7	0	0	9	17	2	6	10	0	-
17	6.9	6.2	9.5	96	1020.1	6	0	9	18	3	6	10	2	-
18	7.3	6.2	9.5	93	1014.9	7	7	5	25	6	7	02	8	2.1
19	6.0	3.1	7.6	82	1024.7	8	8	5	33	4	7	03	2	-
20	0.6	- 0.5	5.9	92	1036.6	2	2	5	00	0	7	02	1	-
21	6.2	2.3	7.2	76	1025.5	2	0	9	23	5	7	01	1	-
22	7.7	6.4	9.6	91	1023.0	8	8	4	27	3	6	10	2	-
23	10.2	4.9	8.7	70	1012.3	8	8	9	25	6	6	10	2	-
24	5.4	4.0	8.1	91	1010.8	8	6	4	00	0	6	61	6	2.0
25	- 1.4	- 3.9	4.6	83	1020.9	0	0	9	01	2	8	01	1	-
26	0.6	- 1.4	5.5	86	1019.1	0	0	9	14	2	7	01	1	-
27	5.1	3.4	7.8	89	1016.6	6	6	4	27	3	6	10	2	-
28	6.4	6.0	9.3	97	1026.9	8	8	3	11	5	5	10	4	-
29	9.8	6.4	9.6	79	1013.9	8	5	9	18	6	6	10	1	-
30	9.0	6.9	9.9	86	1018.7	6	0	9	21	5	7	01	2	-
31	10.4	9.2	11.6	92	1012.5	2	2	4	18	4	6	10	1	-

Godz. 01

DNI	TEMPERATURA POWIETRZA T	TEMPERATURA PUNKTU ROSY T_d	PRĘŻNOŚĆ PARY WODNEJ e	WILGOTNOŚĆ WZGLĘDNA U	CIŚNIENIE ATMOSFERYCZNE P_o	ZACHMURZENIE N	N_h	h	WIATR dd	v	WIDZIALNOŚĆ V	POGODA ww	W	OPAD R
1	9.1	7.8	10.6	92	1012.4	8	8	9	22	4	5	60	2	0.1
2	8.3	7.2	10.2	93	1017.9	7	7	8	25	3	7	02	2	–
3	8.8	8.6	11.2	99	1017.4	6	3	3	14	1	5	28	6	0.3
4	12.1	12.1	14.1	100	1018.3	9	9	•	22	2	3	47	5	0.6
5	9.1	8.1	10.8	93	1022.1	0	0	9	29	1	7	01	1	–
6	6.3	5.8	9.3	97	1026.4	0	0	9	14	2	3	46	1	–
7	12.0	10.7	12.8	91	1009.8	6	6	6	22	3	6	10	2	–
8	8.9	7.2	10.2	89	1012.0	2	2	9	25	3	8	01	1	–
9	11.0	9.4	11.8	90	1007.9	2	1	9	14	4	6	10	1	–
10	12.6	10.9	13.0	89	1014.0	8	8	5	25	3	6	10	2	–
11	12.4	12.0	14.0	98	1016.7	8	8	3	20	3	5	63	6	3.9
12	11.9	8.5	11.1	80	1018.9	7	7	9	25	2	7	02	2	–
13	15.8	12.4	14.4	80	1011.4	7	7	9	22	5	6	21	2	0.2
14	10.9	8.1	10.8	83	1016.8	5	1	9	22	4	7	02	1	–
15	10.0	6.8	9.9	81	1019.1	3	3	9	25	1	7	01	1	–
16	7.6	5.6	9.1	87	1022.6	0	0	9	25	1	7	02	0	–
17	7.4	5.6	9.1	88	1020.4	2	1	9	22	4	6	10	1	–
18	8.9	6.6	9.7	85	1017.5	8	7	6	25	6	7	02	6	0.0
19	3.8	3.3	7.7	97	1025.4	0	0	9	32	1	8	02	0	–
20	3.5	3.3	7.7	98	1035.0	0	0	9	32	1	7	02	1	–
21	3.4	1.1	6.6	85	1032.3	0	0	9	18	3	7	02	0	–
22	8.3	0.6	6.4	58	1027.5	0	0	9	20	3	7	02	1	–
23	7.7	0.7	6.4	61	1023.5	0	0	9	22	2	7	02	0	–
24	7.5	7.5	10.4	100	1017.1	9	9	•	27	3	3	45	1	–
25	8.6	8.0	10.7	96	1011.7	8	8	3	25	3	4	10	5	0.0
26	1.8	– 1.0	5.7	82	1018.4	0	0	9	10	4	7	02	1	–
27	7.6	5.4	9.0	86	1016.1	7	7	6	23	3	6	10	2	–
28	6.8	4.3	8.3	84	1021.3	8	8	5	18	1	6	10	2	–
29	4.2	3.2	7.7	93	1016.7	0	0	9	16	4	4	10	1	–
30	10.2	7.3	10.2	82	1014.5	0	0	9	24	5	7	02	8	0.7
31	9.4	7.5	10.4	88	1015.9	2	2	9	17	3	7	01	0	–

Godz. 07

DNI	TEMPERATURA POWIETRZA T	TEMPERATURA PUNKTU ROSY T_d	PRĘŻNOŚĆ PARY WODNEJ e	WILGOTNOŚĆ WZGLĘDNA U	CIŚNIENIE ATMOSFERYCZNE P_o	ZACHMURZENIE N	N_h	h	WIATR dd	v	WIDZIALNOŚĆ V	POGODA ww	W	OPAD R
1	8.6	8.0	10.7	96	1011.5	8	7	4	27	3	6	61	4	1.6
2	8.2	7.8	10.6	97	1019.7	8	8	4	25	3	5	80	4	0.0
3	6.3	5.6	9.1	95	1017.6	6	6	9	14	3	6	10	1	–
4	12.6	12.6	14.6	100	1017.8	8	8	2	29	4	4	28	4	0.2
5	7.2	7.2	10.2	100	1023.6	9	9	•	32	2	1	51	4	0.1
6	6.1	5.7	9.1	97	1022.9	7	4	7	14	4	5	10	4	0.1
7	11.6	9.6	12.0	88	1006.9	8	4	6	25	7	6	80	2	1.4
8	7.4	6.7	9.8	96	1013.0	5	5	9	20	2	5	10	1	–
9	12.8	11.5	13.6	92	1008.2	8	8	9	22	4	6	21	1	0.1
10	11.9	10.9	13.1	94	1016.4	8	8	4	25	3	6	25	2	0.0
11	13.0	12.3	14.3	95	1016.2	8	7	5	25	3	5	10	6	0.9
12	10.3	9.9	12.2	97	1016.4	8	7	4	18	3	5	61	2	0.1
13	13.4	12.5	14.5	94	1011.1	8	1	4	25	2	6	63	8	8.8
14	10.3	8.5	11.1	88	1016.1	8	8	9	20	3	7	01	2	–
15	8.8	6.7	9.8	86	1019.8	6	2	7	27	2	6	10	1	–
16	5.9	5.2	8.8	95	1022.3	2	1	9	00	0	6	10	0	–
17	7.4	5.9	9.3	90	1020.1	7	5	7	18	4	6	10	1	–
18	7.2	5.4	9.0	88	1018.4	7	7	5	25	6	8	02	1	–
19	3.0	3.0	7.6	100	1028.3	9	9	•	32	1	1	47	1	0.1
20	3.3	3.3	7.7	100	1036.7	9	9	•	16	2	2	47	1	0.1
21	4.3	– 0.2	6.0	72	1029.8	6	8	9	20	5	7	03	1	–
22	6.7	0.9	6.5	67	1026.5	7	1	9	20	3	7	02	1	–
23	6.8	2.5	7.3	74	1021.9	6	2	9	22	3	6	10	1	–
24	7.8	7.8	10.6	100	1015.0	9	9	•	27	2	3	43	4	–
25	8.4	8.4	11.0	100	1011.9	9	9	•	27	1	2	43	8	0.6
26	– 0.5	– 0.8	5.8	98	1017.3	7	6	5	11	4	6	10	1	–
27	6.8	5.0	8.7	88	1017.5	8	8	5	25	4	5	10	2	–
28	5.9	4.0	8.1	88	1021.6	8	8	5	16	1	5	10	2	–
29	4.4	2.7	7.4	89	1012.2	6	1	9	15	5	6	10	1	–
30	9.4	7.1	10.1	85	1016.9	7	2	6	25	5	7	03	1	–
31	10.8	8.8	11.3	87	1012.6	4	0	9	19	5	6	10	0	–

Godz. 13

1	13.4	5.6	9.1	59	1014.1	7	5	6	29	6	8	03	8	1.0
2	10.5	8.9	11.4	90	1018.9	7	7	5	25	2	7	02	8	1.0
3	15.0	5.4	9.0	52	1017.8	5	4	9	16	2	8	03	1	–
4	15.4	11.3	13.4	77	1018.1	7	6	5	29	5	7	01	5	0.1
5	9.2	8.6	11.2	96	1024.1	8	8	4	00	0	6	50	4	0.1
6	13.0	9.1	11.5	77	1018.1	8	3	5	20	4	6	10	4	–
7	12.0	5.6	9.1	65	1010.0	5	4	5	27	5	8	03	8	0.0
8	15.3	8.5	11.1	64	1012.2	2	1	5	16	3	7	01	1	–
9	15.6	9.0	11.5	65	1008.9	7	7	6	22	5	8	03	6	0.3
10	14.1	9.9	12.2	76	1018.0	7	7	5	27	3	7	02	2	–
11	14.7	10.8	12.9	77	1016.6	6	5	4	27	5	7	02	2	–
12	15.1	13.9	15.8	92	1014.6	8	8	4	22	4	6	10	6	1.6
13	14.0	8.7	11.2	70	1014.1	6	4	6	22	5	8	01	6	3.3
14	14.5	8.4	11.0	67	1016.0	7	5	5	27	7	8	03	2	–
15	13.4	6.4	9.6	62	1021.2	5	5	5	27	3	8	03	1	–
16	14.0	7.6	10.4	65	1021.8	4	4	5	20	4	7	03	0	–
17	11.2	3.0	7.6	57	1020.2	5	3	6	25	7	8	03	1	–
18	11.0	3.3	7.7	59	1018.8	7	7	5	27	7	8	03	2	–
19	5.8	3.9	8.1	88	1031.4	8	8	6	29	2	7	01	4	–
20	8.7	2.8	7.5	67	1036.4	3	3	5	18	3	8	03	4	–
21	12.6	– 0.9	5.7	39	1028.0	8	0	9	22	4	8	03	2	–
22	14.3	1.5	6.8	42	1024.9	6	4	9	22	3	7	03	2	–
23	10.5	4.8	8.6	68	1020.0	8	0	9	27	3	6	05	2	–
24	8.7	7.9	10.6	94	1013.3	8	8	4	25	3	5	10	5	0.0
25	7.3	6.2	9.5	93	1015.2	8	8	5	06	3	7	03	6	0.1
26	6.7	2.9	7.5	77	1016.3	7	2	6	13	1	6	10	1	–
27	8.1	5.0	8.7	81	1018.4	8	8	4	25	3	6	10	2	–
28	8.1	2.9	7.5	70	1021.5	7	5	6	17	4	6	10	2	–
29	9.2	8.2	10.8	93	1011.2	8	3	7	20	5	6	61	2	1.6
30	13.8	8.5	11.1	70	1017.6	7	7	5	24	6	7	03	6	0.0
31	19.7	10.1	12.4	54	1007.7	7	1	9	20	5	8	01	1	–

Godz. 19

1	9.6	6.2	9.4	79	1016.7	6	6	6	27	3	8	01	1	–
2	9.4	9.2	11.6	99	1018.4	8	2	4	25	2	5	61	2	0.4
3	12.1	7.2	10.1	72	1018.5	8	8	6	11	1	8	02	2	–
4	12.7	9.0	11.4	78	1020.3	7	7	7	29	2	7	03	2	–
5	7.6	6.7	9.8	94	1027.0	0	0	9	00	0	7	01	5	0.0
6	13.0	11.1	13.2	88	1013.3	8	7	6	22	5	6	21	2	1.0
7	10.0	5.2	8.8	72	1010.7	5	3	9	22	4	8	01	2	–
8	12.7	9.2	11.6	79	1010.1	8	0	9	14	2	7	01	1	–
9	13.3	11.2	13.3	87	1010.8	6	6	6	22	3	8	01	8	0.1
10	13.0	10.5	12.7	85	1018.2	8	1	6	14	2	6	10	2	–
11	13.0	9.3	11.7	78	1019.2	8	3	7	27	2	8	01	8	0.0
12	15.4	14.0	16.0	91	1012.8	6	2	9	18	3	6	10	2	–
13	11.8	8.2	10.7	78	1016.5	2	2	9	22	4	8	01	1	–
14	12.0	8.6	11.2	80	1017.8	0	0	9	25	3	7	01	1	–
15	10.3	5.8	9.2	73	1022.2	0	0	9	27	1	8	01	1	–
16	9.9	7.0	10.0	82	1020.9	0	0	9	18	2	6	10	0	–
17	9.0	4.5	8.4	73	1018.6	7	7	7	20	2	8	03	8	0.1
18	7.2	5.6	9.1	90	1020.9	1	1	5	29	3	8	25	1	0.9
19	6.4	3.8	8.0	84	1032.9	8	6	5	29	1	8	01	2	–
20	5.1	1.9	7.0	80	1034.2	1	0	9	14	3	7	01	0	–
21	10.2	1.4	6.7	54	1027.0	5	0	9	22	4	7	01	2	–
22	11.2	2.7	7.4	56	1023.8	2	0	9	22	2	7	01	1	–
23	9.4	5.9	9.3	79	1018.2	5	0	9	27	4	6	10	2	–
24	8.4	8.0	10.7	97	1012.4	8	8	2	25	3	5	20	2	0.0
25	5.2	2.5	7.3	83	1018.1	6	6	6	09	3	8	01	2	–
26	6.5	4.4	8.4	87	1015.9	7	7	6	17	2	6	10	2	–
27	7.4	4.7	8.5	83	1020.2	8	8	5	21	1	5	10	2	–
28	6.3	3.7	8.0	84	1019.6	8	0	9	16	2	5	10	2	–
29	9.0	8.0	10.7	93	1013.3	4	2	6	21	4	7	01	8	1.7
30	11.2	8.4	11.0	83	1017.6	1	1	6	20	2	7	03	1	–
31	15.8	7.9	10.7	59	1004.9	7	5	9	20	5	8	02	2	–

Godz. 01

DNI	TEMPERATURA POWIETRZA T	TEMPERATURA PUNKTU ROSY T_d	PRĘŻNOŚĆ PARY WODNEJ e	WILGOTNOŚĆ WZGLĘDNA U	CIŚNIENIE ATMOSFERYCZNE P_o	ZACHMURZENIE N	N_h	h	WIATR dd	v	WIDZIALNOŚĆ V	POGODA ww	W	OPAD R
1	9.4	8.6	11.2	95	1012.7	8	7	7	19	3	6	10	8	0.0
2	8.4	7.8	10.6	96	1017.4	7	7	6	27	3	7	02	1	-
3	4.5	4.5	8.4	100	1018.5	9	9	.	00	0	1	45	4	-
4	8.6	7.3	10.2	92	1018.6	8	8	5	15	1	6	10	2	-
5	6.9	6.5	9.6	97	1021.6	4	4	6	29	3	7	03	1	-
6	4.0	4.0	8.1	100	1026.8	0	0	9	09	2	2	44	4	-
7	12.0	10.9	13.0	93	1009.9	7	2	5	23	3	6	10	6	0.1
8	7.4	6.7	9.8	96	1012.2	3	1	9	24	2	7	01	1	-
9	10.4	9.6	12.0	95	1008.8	6	6	9	10	1	6	10	2	-
10	13.1	11.6	13.7	91	1013.3	6	6	6	26	4	6	10	2	-
11	12.5	12.3	14.3	99	1017.6	8	8	4	20	3	5	61	1	1.9
12	10.4	10.0	12.3	97	1019.1	8	8	6	23	3	6	10	2	-
13	16.2	13.2	15.2	82	1011.9	8	8	5	21	3	6	60	2	0.0
14	9.9	8.7	11.2	92	1017.2	4	4	9	22	3	7	03	1	-
15	7.5	7.5	10.4	100	1019.0	6	6	9	00	0	4	10	1	-
16	3.1	3.1	7.6	100	1022.8	0	0	9	13	1	2	46	4	-
17	6.7	6.0	9.4	96	1021.0	7	2	5	21	3	5	10	4	-
18	9.9	6.5	9.7	79	1017.2	8	2	4	25	5	7	60	6	0.0
19	3.8	3.3	7.7	97	1024.4	0	0	9	28	3	7	02	0	-
20	5.2	4.7	8.6	97	1034.5	7	7	5	35	2	6	10	2	-
21	0.4	- 0.4	5.9	94	1033.1	0	0	9	13	1	6	10	0	-
22	3.5	1.4	6.8	86	1027.4	0	0	9	15	1	6	10	1	-
23	2.2	0.6	6.4	89	1023.8	0	0	9	00	0	6	10	0	-
24	7.5	7.5	10.4	100	1017.0	5	9	.	26	4	3	47	1	-
25	8.7	8.7	11.2	100	1011.5	8	8	4	27	3	5	10	2	-
26	0.9	- 1.4	5.5	85	1019.3	0	0	9	10	3	7	02	1	-
27	4.2	4.2	8.2	100	1014.6	8	8	5	18	1	4	10	4	-
28	6.7	5.6	9.1	93	1021.5	8	8	5	17	1	6	10	2	-
29	1.9	1.1	6.6	94	1017.5	0	0	9	00	0	1	46	1	-
30	10.0	7.7	10.3	86	1014.5	0	0	9	24	5	6	10	8	0.0
31	6.2	5.8	9.2	97	1016.7	0	0	9	13	2	5	10	1	-

Godz. 07

DNI	TEMPERATURA POWIETRZA T	TEMPERATURA PUNKTU ROSY T_d	PRĘŻNOŚĆ PARY WODNEJ e	WILGOTNOŚĆ WZGLĘDNA U	CIŚNIENIE ATMOSFERYCZNE P_o	ZACHMURZENIE N	N_h	h	WIATR dd	v	WIDZIALNOŚĆ V	POGODA ww	W	OPAD R
1	8.9	8.9	11.4	100	1011.1	8	7	5	24	2	6	63	6	1.2
2	7.1	6.7	9.8	97	1018.8	6	2	2	23	2	6	10	1	-
3	3.7	3.7	8.0	100	1018.4	9	9	.	09	2	1	45	4	0.2
4	10.4	10.4	12.6	100	1017.8	9	9	.	00	0	2	47	6	2.1
5	7.5	7.5	10.4	100	1023.1	9	9	.	33	4	2	43	1	0.0
6	4.6	4.4	8.3	98	1023.8	7	7	6	09	3	6	10	4	0.1
7	12.5	10.8	13.0	89	1006.6	8	8	5	24	7	5	10	2	-
8	7.1	6.9	9.9	99	1013.4	7	7	5	18	2	6	10	1	-
9	9.5	9.3	11.7	99	1008.7	8	6	6	18	2	5	60	2	0.0
10	11.9	11.5	13.6	97	1016.4	8	8	5	24	3	5	10	6	0.0
11	13.1	12.9	14.9	99	1016.1	8	8	5	25	4	5	10	6	2.7
12	10.6	10.0	12.3	96	1017.4	8	8	5	18	2	6	61	2	0.1
13	14.7	14.5	16.5	99	1011.1	8	7	4	28	2	5	61	6	4.8
14	10.5	9.3	11.7	92	1016.6	8	8	9	24	4	7	01	1	-
15	7.3	7.1	10.1	99	1019.7	6	6	9	25	2	5	10	4	-
16	1.7	1.7	6.9	100	1022.7	9	9	.	13	1	1	45	4	0.0
17	7.4	6.3	9.5	93	1020.5	7	6	6	24	4	6	10	2	-
18	8.0	5.1	9.8	82	1018.2	7	7	5	25	6	7	03	6	0.0
19	4.5	4.3	8.3	98	1027.2	8	8	5	31	3	5	10	1	0.3
20	2.4	2.1	7.1	98	1036.9	9	9	.	32	2	2	45	1	-
21	- 0.4	- 0.7	5.8	98	1030.6	7	0	9	16	3	6	10	1	-
22	2.5	1.2	6.7	91	1026.9	8	4	9	19	3	6	10	1	0.0
23	1.2	0.1	6.2	92	1022.1	6	0	9	21	2	5	10	1	-
24	8.1	7.7	10.5	97	1014.6	9	9	.	25	2	3	45	4	-
25	9.0	9.0	11.5	100	1011.6	8	3	3	33	3	4	58	5	0.9
26	- 0.8	- 1.4	5.5	96	1018.3	1	1	9	12	3	6	10	0	-
27	5.6	5.1	8.8	97	1017.6	8	8	5	22	1	5	10	2	-
28	6.4	5.0	8.7	91	1022.1	8	8	5	08	2	5	10	2	-
29	3.2	3.0	7.5	98	1013.2	7	1	9	20	2	4	10	4	0.0
30	7.8	6.9	10.0	94	1016.9	7	0	9	24	3	6	10	1	-
31	5.5	5.3	8.9	98	1013.5	2	0	9	13	2	5	10	4	-

Godz. 13

1	11.5	7.6	10.4	77	1013.5	7	7	5	29	6	7	25	6	3.0
2	12.4	8.8	11.4	79	1018.9	7	7	5	25	3	8	02	2	-
3	13.6	4.8	8.6	55	1018.1	5	1	5	10	1	8	02	4	-
4	14.6	13.3	15.3	92	1017.7	7	7	3	29	4	6	80	6	0.4
5	11.0	8.8	11.3	86	1025.5	6	5	4	24	2	7	03	5	0.0
6	9.8	8.6	11.2	92	1018.9	8	8	4	20	3	6	10	6	0.0
7	12.9	7.2	10.1	68	1009.5	4	3	5	30	4	8	03	6	0.4
8	15.3	9.6	11.9	69	1013.1	1	1	5	19	3	6	05	1	-
9	15.9	11.1	13.2	73	1009.4	7	7	6	22	5	7	03	6	0.6
10	14.5	10.9	13.1	79	1018.6	7	7	4	25	4	6	10	6	0.0
11	15.5	12.2	14.2	81	1016.2	7	4	5	27	4	6	10	6	0.4
12	13.6	13.4	15.4	99	1015.0	8	6	4	22	3	5	10	6	4.6
13	14.8	10.3	12.5	74	1013.5	5	2	5	28	6	8	02	6	4.3
14	14.5	10.1	12.4	75	1016.1	7	2	5	25	6	7	03	2	-
15	14.5	8.4	11.0	67	1021.1	1	1	4	27	4	8	02	1	-
16	14.1	8.4	11.0	68	1022.0	1	1	5	24	2	6	05	4	-
17	13.4	9.9	11.9	80	1020.1	2	2	5	25	6	7	05	1	-
18	11.3	4.2	8.3	62	1018.8	4	4	5	27	8	8	03	1	-
19	8.5	5.4	9.0	81	1029.9	7	7	4	31	6	7	02	1	-
20	7.5	4.8	8.6	83	1036.9	5	4	4	11	2	6	10	4	-
21	13.0	1.7	6.9	46	1028.1	8	1	9	24	5	8	02	2	-
22	13.9	3.9	8.1	51	1025.2	3	0	9	22	3	6	05	-1	-
23	11.8	5.6	9.1	66	1019.9	8	0	9	24	5	8	05	2	-
24	9.7	8.5	11.1	92	1012.9	8	8	2	27	6	6	10	4	-
25	7.1	5.1	8.8	87	1015.5	8	1	3	08	5	7	60	5	0.4
26	7.9	3.7	8.0	75	1016.7	0	0	9	11	2	6	10	0	-
27	8.9	4.9	8.6	76	1018.6	8	8	5	26	3	6	10	2	-
28	8.8	4.3	8.3	73	1022.3	8	8	5	13	4	6	10	2	-
29	12.4	7.3	10.2	71	1011.8	8	4	6	24	9	6	60	2	0.0
30	13.5	9.6	12.0	77	1017.4	6	5	4	25	5	6	10	6	0.0
31	18.8	11.2	13.3	61	1009.1	2	1	9	18	6	7	02	1	-

Godz. 19

1	9.7	6.7	9.6	82	1016.1	7	7	5	28	4	7	25	2	0.5
2	8.1	7.7	10.5	97	1019.0	2	1	5	21	1	6	10	1	-
3	9.6	6.4	9.6	80	1018.8	8	5	8	14	1	6	10	1	-
4	10.3	8.7	11.2	90	1019.8	6	1	5	30	3	7	02	8	0.0
5	7.3	6.0	9.3	91	1026.9	1	1	5	24	1	7	02	1	-
6	13.0	11.5	13.6	91	1013.1	8	6	5	22	4	6	60	2	0.2
7	7.6	6.1	9.4	90	1010.7	3	3	9	24	3	7	03	1	-
8	12.1	9.6	11.9	84	1011.0	7	1	6	12	3	6	10	1	-
9	13.5	12.2	14.2	92	1010.8	8	8	6	22	4	7	01	8	0.8
10	12.5	11.6	13.6	94	1018.7	7	7	5	10	1	6	10	2	-
11	11.2	10.2	12.5	94	1018.7	7	7	7	27	3	6	10	8	2.4
12	15.6	14.7	16.8	95	1013.5	8	8	5	18	3	6	10	2	-
13	11.4	8.6	11.2	83	1016.5	4	1	9	25	5	7	01	1	-
14	10.8	9.0	11.5	89	1017.9	1	1	5	20	2	7	01	1	-
15	7.4	6.5	9.7	94	1022.5	0	0	9	00	0	6	10	0	-
16	7.4	6.3	9.5	93	1021.4	1	1	5	14	2	6	10	0	-
17	7.5	5.5	9.0	87	1019.4	8	8	6	18	3	6	10	1	-
18	5.6	5.1	8.8	97	1020.4	1	1	5	27	4	8	25	1	3.2
19	6.8	5.2	8.9	90	1032.3	8	8	5	29	3	6	10	2	-
20	3.2	2.4	7.3	95	1035.0	0	0	9	13	3	6	10	1	-
21	6.9	3.1	7.6	77	1027.2	5	0	9	21	2	7	01	2	-
22	5.9	4.5	8.4	91	1024.0	1	1	9	00	0	6	10	0	-
23	6.2	4.6	8.5	89	1018.1	7	0	9	26	2	5	10	2	-
24	8.9	8.3	10.9	96	1011.9	8	8	3	25	4	6	20	6	0.0
25	5.1	1.3	6.7	76	1018.9	7	7	5	07	6	7	03	6	0.0
26	2.9	2.4	7.3	96	1016.3	0	0	9	16	2	5	10	0	-
27	7.5	6.2	9.5	91	1020.0	8	8	5	24	2	6	10	2	-
28	6.1	4.5	8.4	89	1020.3	8	0	9	14	2	6	10	1	-
29	9.9	8.5	11.1	91	1013.4	7	7	4	22	3	6	25	6	3.1
30	6.9	5.8	9.2	92	1018.2	0	0	9	15	2	6	10	1	-
31	12.9	9.6	12.0	80	1007.8	8	1	9	19	4	7	01	1	-

Godz. 01

DNI	TEMPERATURA POWIETRZA T	TEMPERATURA PUNKTU ROSY T_d	PREŻNOŚĆ PARY WODNEJ e	WILGOTNOŚĆ WZGLĘDNA U	CIŚNIENIE ATMOSFERYCZNE P_o	ZACHMURZENIE N	N_h	h	WIATR dd	v	WIDZIALNOŚĆ V	POGODA ww	W	OPAD R
1	9.3	8.5	11.1	95	1012.9	6	6	4	22	1	6	10	2	-
2	7.1	6.0	9.3	93	1016.3	9	0	9	27	5	7	01	1	-
3	2.9	2.9	7.5	100	1018.4	0	0	9	00	0	2	44	0	-
4	3.9	3.2	7.7	95	1018.9	1	1	9	00	0	6	10	0	-
5	7.5	6.6	9.8	94	1019.7	0	0	9	29	2	7	02	1	-
6	2.5	1.2	6.7	91	1027.9	0	0	9	00	0	7	02	0	-
7	12.1	10.8	12.9	91	1009.9	8	8	5	25	6	7	02	2	-
8	8.2	6.9	10.0	92	1011.9	7	2	5	22	2	7	02	1	-
9	9.1	8.3	10.9	95	1009.9	5	5	9	14	3	6	10	1	-
10	12.2	10.9	13.0	92	1013.0	1	1	9	27	4	7	01	8	0.4
11	10.7	10.3	12.5	97	1017.8	8	8	4	00	0	5	10	4	-
12	10.0	9.4	11.8	96	1018.5	7	7	4	25	1	6	10	1	-
13	14.6	13.3	15.3	92	1012.6	8	8	4	20	3	7	02	2	-
14	9.9	7.8	10.4	87	1016.6	5	5	9	22	3	7	01	1	-
15	9.0	8.6	11.2	97	1019.0	4	4	9	00	0	7	03	1	-
16	4.7	4.5	8.4	98	1023.3	0	0	9	00	0	5	10	0	-
17	4.4	3.9	8.1	97	1021.1	0	0	9	00	0	2	44	4	-
18	9.1	6.1	9.4	81	1016.7	8	8	4	22	5	7	02	6	0.5
19	5.1	4.6	8.5	97	1022.3	7	7	5	32	2	7	01	1	-
20	2.5	2.2	7.2	98	1034.1	0	0	9	32	1	7	02	1	-
21	0.4	- 0.2	6.0	96	1034.2	0	0	9	18	1	7	02	0	-
22	6.9	2.5	7.4	74	1027.1	7	7	5	22	2	7	03	1	-
23	3.7	2.4	7.3	92	1023.4	0	0	9	00	0	7	02	0	-
24	6.3	5.4	9.0	94	1016.1	8	8	4	25	2	6	10	1	-
25	8.9	8.7	11.2	99	1010.9	8	8	2	27	2	3	50	4	0.5
26	- 0.4	- 2.2	5.2	88	1020.1	0	0	9	09	3	7	02	0	-
27	2.7	2.4	7.3	98	1016.2	8	8	4	00	0	6	10	1	-
28	6.3	4.9	8.7	91	1021.4	8	8	4	00	0	6	10	2	-
29	5.2	4.3	8.3	94	1018.4	0	0	9	16	1	6	10	1	-
30	10.2	8.1	10.8	87	1014.0	3	3	5	22	5	7	02	1	-
31	5.9	5.7	9.1	98	1017.5	0	0	9	00	0	6	10	0	-

Godz. 07

DNI	TEMPERATURA POWIETRZA T	TEMPERATURA PUNKTU ROSY T_d	PREŻNOŚĆ PARY WODNEJ e	WILGOTNOŚĆ WZGLĘDNA U	CIŚNIENIE ATMOSFERYCZNE P_o	ZACHMURZENIE N	N_h	h	WIATR dd	v	WIDZIALNOŚĆ V	POGODA ww	W	OPAD R
1	8.9	8.7	11.2	99	1010.9	8	5	4	00	0	6	60	6	2.4
2	8.1	7.5	10.3	96	1017.7	5	5	4	27	3	6	10	1	-
3	2.2	2.2	7.2	100	1018.6	9	9	.	00	0	1	47	4	-
4	6.3	5.4	9.0	94	1018.0	8	8	4	18	1	7	02	1	-
5	8.3	8.3	11.0	100	1021.6	8	8	2	29	1	3	42	1	-
6	0.9	0.4	6.3	96	1025.1	7	7	5	14	1	6	10	1	-
7	12.1	11.0	13.1	93	1005.8	8	8	4	25	6	6	21	2	1.8
8	6.9	6.0	9.4	94	1014.0	7	7	4	25	1	7	02	2	-
9	9.4	9.0	11.5	97	1008.7	6	0	9	16	2	5	10	1	-
10	12.2	11.6	13.7	96	1015.8	8	6	4	27	2	6	61	1	0.0
11	12.7	12.3	14.3	98	1016.1	8	6	4	25	1	6	21	6	3.0
12	9.9	9.1	11.6	95	1017.6	7	5	4	22	1	6	10	2	-
13	14.2	13.5	15.5	95	1011.9	8	6	4	22	2	6	61	2	0.7
14	9.6	8.6	11.2	93	1016.6	7	7	9	22	2	7	02	2	-
15	8.1	7.7	10.5	97	1019.6	8	8	5	00	0	6	10	1	-
16	2.3	2.1	7.1	98	1023.0	2	2	5	00	0	5	10	0	-
17	6.9	6.2	9.5	96	1019.9	5	5	4	25	3	5	28	4	-
18	7.5	6.4	9.6	93	1017.2	7	7	4	27	6	7	02	6	0.3
19	4.9	4.4	8.4	97	1025.8	6	6	5	27	1	6	10	2	-
20	0.5	0.2	6.2	98	1036.1	0	0	9	00	0	6	10	0	-
21	- 0.3	- 0.9	5.7	96	1030.7	2	0	9	18	3	7	03	0	-
22	5.5	2.0	7.1	78	1026.3	8	8	5	22	2	6	10	2	-
23	2.7	1.9	7.0	95	1021.6	6	0	9	22	1	6	10	1	-
24	7.7	7.7	10.5	100	1013.6	8	8	2	25	3	3	50	4	0.0
25	7.6	7.2	10.1	97	1011.7	8	6	3	02	3	6	61	5	2.9
26	- 1.6	- 2.8	5.0	91	1019.0	6	2	9	09	2	7	03	1	-
27	5.3	4.1	8.2	92	1016.9	8	8	4	25	1	5	10	2	-
28	5.9	5.2	8.8	95	1022.3	8	8	3	00	0	6	10	2	-
29	4.8	4.3	8.3	97	1014.6	1	0	9	18	2	6	10	0	-
30	9.3	7.2	10.1	87	1016.3	6	3	5	25	6	7	03	1	-
31	5.9	5.5	9.0	97	1014.7	5	0	9	18	2	6	10	1	-

Godz. 13

1	10.0	8.6	11.2	91	1012.2	8	8	4	29	3	7	02	6	0.7
2	12.2	2.6	7.4	52	1018.1	5	5	4	29	4	8	02	2	-
3	13.1	5.5	9.0	60	1017.2	2	1	5	00	0	8	03	4	-
4	10.5	10.5	12.7	100	1017.2	9	9	.	00	0	2	43	8	0.9
5	12.4	6.6	9.7	68	1024.7	5	5	4	32	2	8	01	4	-
6	8.5	7.2	10.2	92	1019.3	8	8	4	16	3	6	10	2	-
7	12.3	8.1	10.8	75	1008.2	7	7	4	29	4	7	03	6	0.3
8	15.3	8.2	10.9	63	1013.7	6	6	4	25	1	7	02	2	-
9	15.8	13.5	15.5	86	1010.0	8	8	4	25	4	7	02	8	0.0
10	13.0	12.1	14.1	94	1018.1	8	8	4	25	2	6	50	6	1.8
11	13.8	13.1	15.1	95	1015.5	8	8	4	25	2	6	10	2	-
12	12.5	11.4	13.5	93	1019.8	8	6	4	20	5	6	60	6	0.4
13	14.3	12.5	14.5	89	1013.0	7	7	4	27	6	8	01	6	3.3
14	14.2	9.1	11.6	72	1016.2	7	7	4	27	7	8	02	2	-
15	14.5	8.6	11.2	68	1020.4	4	2	4	27	2	7	01	1	-
16	14.5	6.5	9.7	59	1022.0	3	2	5	20	1	7	02	0	-
17	11.5	5.3	8.9	65	1020.0	6	4	5	27	5	7	03	1	-
18	10.2	4.4	8.4	67	1017.9	5	5	4	27	6	8	03	1	-
19	8.4	5.1	8.8	79	1028.1	7	7	4	32	4	7	02	6	0.1
20	8.3	3.4	7.8	71	1036.8	4	3	4	25	1	7	03	0	-
21	11.3	1.4	6.7	50	1028.3	7	0	9	25	2	7	02	1	-
22	12.9	3.6	7.9	53	1025.1	2	2	9	25	2	7	01	1	-
23	11.5	5.5	9.0	67	1019.1	7	0	9	25	5	6	05	2	-
24	8.5	8.5	11.1	100	1012.2	8	8	1	27	2	3	50	4	0.8
25	6.9	2.5	7.4	74	1015.8	7	7	5	09	4	7	25	6	8.9
26	7.4	1.5	6.8	66	1017.0	1	0	9	16	2	8	01	1	-
27	8.7	6.6	9.7	86	1018.2	7	7	4	25	1	5	10	2	-
28	9.7	3.0	7.6	63	1022.2	7	7	4	14	3	6	05	2	-
29	12.3	6.7	9.8	69	1011.7	7	7	9	18	5	7	02	1	-
30	13.7	9.4	11.8	75	1017.6	7	2	5	25	5	8	03	2	-
31	16.9	11.4	13.5	70	1010.1	5	1	9	16	5	7	02	2	-

Godz. 19

1	9.1	7.4	10.3	89	1014.7	8	8	5	27	3	7	02	8	0.7
2	8.6	6.0	9.3	84	1018.7	2	2	5	27	2	7	01	1	-
3	8.9	6.6	9.7	85	1018.2	1	0	9	00	0	7	01	0	-
4	11.7	9.3	11.7	85	1018.1	7	0	9	32	2	7	02	4	-
5	8.3	2.6	7.4	67	1026.5	1	0	9	32	1	7	01	1	-
6	11.6	10.2	12.5	91	1013.1	8	8	4	22	4	7	02	2	-
7	7.1	5.8	9.2	91	1010.4	1	0	9	25	2	7	01	1	-
8	11.3	9.3	11.7	88	1012.5	6	6	9	14	1	6	10	1	-
9	13.9	10.7	12.9	81	1010.7	6	6	4	22	3	7	01	2	-
10	11.5	11.1	13.2	97	1019.0	8	8	4	00	0	5	10	6	0.3
11	10.2	9.4	11.8	95	1018.2	7	7	4	25	1	7	02	9	2.8
12	13.5	13.0	14.9	97	1015.0	8	8	4	18	3	6	20	4	0.3
13	10.9	9.7	12.0	92	1016.4	0	0	9	25	1	8	01	1	-
14	11.9	9.1	11.6	83	1017.4	7	7	5	25	1	7	01	1	-
15	9.1	7.4	10.3	89	1022.2	0	0	9	00	0	6	10	0	-
16	7.9	6.6	9.7	91	1021.5	0	0	9	00	0	6	10	0	-
17	7.0	5.4	9.0	90	1019.9	0	0	9	00	0	7	02	1	-
18	5.3	4.8	8.6	97	1018.9	0	0	9	27	2	7	25	1	2.2
19	6.1	5.2	8.8	94	1030.9	7	7	4	32	2	7	03	2	-
20	3.0	1.2	6.7	88	1036.2	0	0	9	00	0	7	01	0	-
21	6.3	3.7	8.0	84	1027.0	0	0	9	00	0	7	01	1	-
22	7.4	5.2	8.8	86	1023.9	0	0	9	00	0	7	01	0	-
23	8.6	5.5	9.0	81	1016.9	0	0	9	25	5	6	10	1	-
24	8.9	8.9	11.4	100	1010.9	8	8	2	27	3	3	53	4	0.3
25	2.7	0.0	6.1	82	1019.0	0	0	9	04	2	7	01	8	0.0
26	3.9	2.7	7.4	92	1016.2	0	0	9	00	0	7	01	0	-
27	6.9	4.6	8.5	85	1019.9	8	8	4	00	0	6	10	2	-
28	7.3	5.5	9.0	88	1021.2	0	0	9	14	2	6	10	1	-
29	9.3	8.1	10.8	92	1013.4	7	7	4	22	2	6	10	6	1.2
30	9.3	7.8	10.6	91	1018.3	0	0	9	00	0	7	01	1	-
31	13.7	9.6	12.0	76	1008.5	7	0	9	18	4	6	10	2	-

Godz. 01

DNI	TEMPERATURA POWIETRZA	TEMPERATURA PUNKTU ROSY	PREŻNOŚĆ PARY WODNEJ	WILGOTNOŚĆ WZGLĘDNA	CIŚNIENIE ATMOSFERYCZNE	ZACHMURZENIE			WIATR		WIDZIALNOŚĆ	POGODA		OPAD
	T	T_d	e	U	P_o	N	N_h	h	dd	v	V	ww	W	R
1	9.1	7.6	10.5	91	1014.1	7	2	5	19	3	6	10	2	–
2	8.1	6.8	9.9	91	1014.9	6	6	4	29	6	6	25	2	2.7
3	2.4	2.1	7.1	98	1018.7	0	0	9	00	0	5	10	0	–
4	2.6	2.1	7.1	96	1019.1	1	0	9	00	0	5	10	0	–
5	7.0	6.1	9.4	94	1019.3	4	4	5	30	3	6	10	1	–
6	2.0	0.1	6.2	87	1028.1	0	0	9	14	1	6	10	0	–
7	11.3	8.5	11.1	83	1018.0	7	6	4	24	9	6	10	6	0.5
8	6.6	5.2	8.9	91	1012.0	3	3	9	24	4	8	02	1	–
9	9.2	8.2	10.8	93	1011.6	0	0	9	14	5	6	10	1	–
10	12.8	9.7	12.0	81	1012.6	6	6	5	26	5	7	01	2	–
11	11.3	10.3	12.6	94	1019.2	8	8	3	00	0	5	10	2	–
12	8.2	7.8	10.6	97	1018.4	7	7	9	23	1	4	10	8	0.8
13	13.4	11.7	13.8	90	1013.4	8	8	9	22	7	6	10	2	–
14	8.8	7.9	10.4	92	1017.1	6	3	9	24	4	7	03	1	–
15	8.1	7.5	10.3	96	1019.0	7	7	5	20	2	7	03	1	–
16	5.1	4.9	8.6	98	1023.8	0	0	9	17	1	6	10	0	–
17	4.4	4.2	8.2	98	1022.2	0	0	9	15	2	4	10	4	0.1
18	7.4	5.6	9.1	88	1017.7	8	6	4	21	6	7	61	1	0.2
19	5.0	3.6	7.9	90	1020.9	6	6	4	32	5	7	01	8	0.0
20	1.6	1.1	6.6	96	1033.1	0	0	9	32	3	7	02	1	–
21	0.5	– 0.6	5.8	92	1035.0	0	0	9	20	3	7	02	0	–
22	6.6	2.0	7.0	72	1027.3	7	7	5	23	2	6	10	1	–
23	3.3	1.8	7.0	90	1023.2	0	0	9	23	2	6	10	0	–
24	7.5	5.3	8.9	86	1015.6	8	2	5	25	4	6	10	2	–
25	8.0	7.6	10.4	97	1010.7	8	8	2	00	0	6	51	6	1.5
26	– 1.0	– 4.2	4.5	79	1021.4	0	0	9	12	8	7	02	0	–
27	1.6	1.1	6.6	96	1016.7	0	0	9	24	1	5	10	0	–
28	5.8	4.9	8.6	94	1021.8	7	7	5	27	1	5	10	2	–
29	6.1	4.2	8.3	88	1021.0	7	7	4	16	3	5	10	1	–
30	9.6	7.9	10.7	89	1014.2	7	7	9	24	9	6	10	2	–
31	7.2	6.3	9.6	94	1018.5	3	3	9	18	3	6	10	1	–

Godz. 07

DNI	TEMPERATURA POWIETRZA	TEMPERATURA PUNKTU ROSY	PREŻNOŚĆ PARY WODNEJ	WILGOTNOŚĆ WZGLĘDNA	CIŚNIENIE ATMOSFERYCZNE	ZACHMURZENIE			WIATR		WIDZIALNOŚĆ	POGODA		OPAD
	T	T_d	e	U	P_o	N	N_h	h	dd	v	V	ww	W	R
1	9.2	8.6	11.2	96	1011.5	8	8	4	21	2	5	10	2	–
2	7.2	6.6	9.7	96	1016.7	8	8	3	27	7	7	02	2	–
3	0.1	0.1	6.2	100	1019.0	0	0	9	24	1	5	10	0	–
4	1.9	1.4	6.7	96	1018.9	2	0	9	20	2	4	10	0	–
5	7.6	7.0	10.0	96	1021.3	8	8	2	33	3	6	10	1	–
6	1.3	– 1.0	5.7	85	1026.1	7	7	9	12	3	8	10	1	0.0
7	11.3	9.7	12.1	90	1006.2	8	6	2	22	9	5	61	6	0.3
8	7.5	6.8	9.9	96	1014.2	7	7	9	00	0	6	10	1	–
9	10.4	8.4	11.0	87	1009.3	7	2	9	16	5	6	10	1	–
10	11.6	10.8	13.0	95	1015.0	7	7	4	28	3	6	10	2	–
11	11.3	10.9	13.0	98	1016.3	8	6	2	21	2	5	63	6	0.8
12	8.7	8.5	11.1	99	1018.4	7	5	2	20	3	4	10	2	–
13	14.1	12.8	14.8	92	1012.2	8	2	5	22	5	6	60	2	0.7
14	9.1	7.6	10.5	91	1016.8	7	7	9	22	3	7	02	2	–
15	7.7	7.5	10.4	98	1019.2	7	7	9	20	2	5	10	1	–
16	2.1	2.1	7.1	100	1023.7	3	3	4	00	0	3	46	0	0.0
17	4.1	3.9	8.0	98	1021.0	8	8	2	21	4	4	10	1	0.1
18	6.6	5.0	8.7	90	1016.9	2	2	4	25	6	7	01	6	0.2
19	4.0	3.0	7.6	93	1024.3	6	6	4	30	4	7	03	2	–
20	– 1.0	– 1.6	5.4	96	1035.5	0	0	9	25	1	2	46	0	–
21	0.8	– 1.2	5.6	86	1031.9	6	0	9	18	5	6	10	1	–
22	6.0	1.2	6.7	71	1026.5	7	3	5	22	4	6	10	2	–
23	2.2	0.9	6.5	91	1021.5	3	0	9	23	2	6	10	0	–
24	6.9	6.9	9.9	100	1013.4	9	9	•	27	3	2	47	2	–
25	5.6	4.4	8.4	92	1012.5	8	4	2	11	5	6	21	5	0.9
26	– 2.0	– 4.5	4.4	83	1020.6	5	0	9	12	7	7	03	1	–
27	1.5	1.0	6.5	96	1017.1	9	9	•	21	4	2	45	1	–
28	5.6	4.7	8.5	94	1023.2	7	7	4	14	2	5	10	2	–
29	5.4	4.2	8.3	92	1016.4	2	0	9	17	4	5	10	1	–
30	9.4	7.3	10.2	87	1015.9	7	7	5	24	8	7	02	2	–
31	6.6	5.5	9.0	93	1015.9	6	6	9	14	3	5	10	1	0.1

Godz. 13

DNI	TEMPERATURA POWIETRZA	TEMPERATURA PUNKTU ROSY	PREŻNOŚĆ PARY WODNEJ	WILGOTNOŚĆ WZGLĘDNA	CIŚNIENIE ATMOSFERYCZNE	ZACHMURZENIE			WIATR		WIDZIALNOŚĆ	POGODA		OPAD
	T	T_d	e	U	P_o	N	N_h	h	dd	v	V	ww	W	R
1	9.9	7.4	10.3	84	1011.4	8	6	4	33	3	6	61	6	2.1
2	11.4	4.1	8.2	61	1017.5	7	5	5	32	6	8	03	2	–
3	13.4	6.1	9.4	61	1017.2	3	3	5	34	5	8	03	0	0.3
4	10.4	5.7	9.1	72	1017.5	8	3	6	24	4	6	10	1	–
5	13.4	0.7	6.4	42	1023.4	3	3	5	35	8	8	02	1	–
6	10.8	3.6	7.9	61	1020.1	8	4	5	18	9	7	03	2	–
7	11.7	8.7	11.2	82	1007.7	7	7	4	29	7	8	03	8	3.0
8	14.0	7.8	10.6	66	1014.8	6	4	5	20	4	6	10	2	–
9	16.0	12.0	14.0	77	1010.5	7	5	5	22	4	6	10	2	–
10	12.2	10.9	13.0	92	1018.4	8	4	3	29	3	6	60	6	0.0
11	13.2	12.5	14.5	95	1015.4	8	8	3	24	2	6	80	6	1.0
12	13.8	10.0	12.2	78	1016.9	8	3	5	20	5	6	10	2	–
13	15.2	13.4	15.4	89	1011.5	8	8	4	27	8	7	03	6	3.3
14	13.8	9.3	11.7	74	1016.2	8	4	4	25	6	7	03	2	–
15	12.8	7.5	10.4	70	1020.6	4	3	4	25	4	7	03	1	–
16	9.8	9.0	11.5	95	1023.1	8	8	2	20	3	4	10	4	0.1
17	11.2	4.1	8.2	62	1020.4	7	6	5	26	8	7	03	4	0.1
18	8.8	4.5	8.4	75	1017.8	7	7	4	29	8	7	02	1	–
19	7.2	4.9	8.7	86	1026.8	8	8	4	31	6	7	02	2	–
20	7.4	1.8	7.0	68	1036.0	7	7	5	32	5	8	03	4	0.1
21	9.7	2.6	7.3	60	1028.8	7	0	9	22	6	6	10	2	–
22	9.8	3.9	8.1	67	1025.6	7	7	5	22	3	6	10	2	–
23	11.4	3.8	8.0	60	1019.0	8	0	9	27	7	6	10	1	–
24	8.6	8.2	10.9	97	1011.5	8	8	1	27	5	4	58	4	1.7
25	5.8	2.1	7.1	77	1016.4	8	8	5	10	6	7	03	6	0.1
26	5.8	– 1.8	5.3	58	1018.2	2	0	9	12	6	7	01	1	–
27	7.4	5.4	9.0	87	1018.6	8	8	2	23	3	5	10	4	–
28	8.8	5.7	9.2	81	1023.5	7	7	5	16	4	5	10	2	–
29	12.7	6.9	10.0	68	1012.9	6	1	9	20	12	6	10	1	–
30	12.9	7.4	10.3	69	1017.7	6	3	5	27	9	7	02	2	–
31	17.3	8.6	11.2	57	1011.6	3	0	9	19	7	6	05	1	–

Godz. 19

DNI	TEMPERATURA POWIETRZA	TEMPERATURA PUNKTU ROSY	PREŻNOŚĆ PARY WODNEJ	WILGOTNOŚĆ WZGLĘDNA	CIŚNIENIE ATMOSFERYCZNE	ZACHMURZENIE			WIATR		WIDZIALNOŚĆ	POGODA		OPAD
	T	T_d	e	U	P_o	N	N_h	h	dd	v	V	ww	W	R
1	9.0	7.7	10.5	92	1013.7	8	8	4	30	6	6	25	6	3.2
2	6.7	4.4	8.4	85	1018.6	0	0	9	29	1	8	01	1	–
3	8.4	5.5	9.0	82	1018.0	1	0	9	36	1	7	01	1	–
4	11.3	11.1	13.2	99	1016.6	8	8	2	28	2	5	28	6	0.0
5	6.2	1.5	6.8	72	1026.2	0	0	9	35	3	7	01	0	–
6	9.9	8.5	11.1	91	1013.8	7	3	5	21	8	6	10	6	0.0
7	7.1	4.8	8.6	85	1010.5	4	1	5	26	5	8	01	1	–
8	11.0	8.2	10.8	83	1013.7	3	0	9	14	2	6	10	1	–
9	14.2	9.6	11.9	74	1011.0	7	7	5	22	6	7	03	6	0.0
10	11.6	10.8	13.0	95	1019.5	8	8	3	00	0	6	10	6	0.6
11	9.1	8.5	11.1	96	1017.3	0	0	9	29	3	6	10	9	2.8
12	12.7	11.8	13.8	94	1015.7	8	6	4	20	5	5	21	6	0.0
13	11.8	8.6	11.2	81	1016.0	4	4	9	27	6	7	01	1	–
14	10.8	8.2	10.8	84	1017.2	7	7	5	22	3	7	03	1	–
15	8.1	5.7	9.2	85	1022.5	0	0	9	21	1	7	01	0	–
16	5.6	5.1	8.8	97	1022.7	9	9	•	16	1	2	47	1	–
17	6.2	4.3	8.3	88	1020.4	0	0	9	23	2	7	01	1	–
18	4.6	3.4	7.8	92	1017.8	8	8	4	30	3	7	60	2	3.7
19	6.0	3.9	8.1	86	1029.9	8	8	4	34	6	7	02	8	1.0
20	4.6	1.8	7.0	82	1036.0	2	2	9	00	0	8	01	1	–
21	6.2	2.0	7.1	75	1027.2	2	0	9	23	3	6	10	1	–
22	6.7	2.3	7.2	74	1023.9	0	0	9	22	2	6	10	1	–
23	7.3	4.6	8.5	83	1016.7	7	3	9	24	3	6	10	2	–
24	8.5	8.3	10.9	99	1010.5	8	7	1	28	4	4	61	6	3.9
25	2.0	– 2.3	5.1	73	1019.5	0	0	9	09	6	7	01	1	–
26	3.1	2.1	7.1	93	1016.6	0	0	9	16	3	6	10	0	–
27	6.2	5.3	8.9	94	1019.7	7	7	4	21	2	5	10	2	–
28	8.4	5.3	8.9	81	1023.2	8	8	4	16	3	5	10	2	–
29	9.7	8.1	10.8	89	1014.0	7	7	9	23	9	6	21	2	1.6
30	11.0	9.0	11.5	87	1018.5	7	7	9	22	3	7	01	2	–
31	13.7	9.0	11.5	73	1009.8	6	0	9	20	9	6	05	1	–

Godz. 01

DNI	TEMPERATURA POWIETRZA	TEMPERATURA PUNKTU ROSY	PRĘŻNOŚĆ PARY WODNEJ	WILGOTNOŚĆ WZGLĘDNA	CIŚNIENIE ATMOSFERYCZNE	ZACHMURZENIE			WIATR		WIDZIALNOŚĆ	POGODA		OPAD
	T	T_d	e	U	P_o	N	N_h	h	dd	v	V	ww	W	R
1	9.3	8.7	11.2	96	1019.9	8	6	3	09	2	6	61	2	2.0
2	8.8	8.2	10.9	96	1013.3	8	3	4	27	2	6	10	8	1.0
3	8.3	7.9	10.6	97	1016.2	8	8	3	32	2	6	10	5	0.1
4	7.1	5.8	9.2	91	1016.8	8	8	4	34	3	6	10	2	–
5	10.6	9.4	11.8	92	1015.4	2	2	4	36	4	6	10	6	0.3
6	0.7	– 0.1	6.0	94	1027.4	0	0	9	29	1	7	02	0	–
7	10.9	8.9	11.4	87	1011.5	7	3	5	22	8	7	21	1	0.1
8	7.7	7.1	10.0	96	1012.8	6	6	9	22	6	6	10	1	–
9	5.0	4.3	8.3	95	1015.7	0	0	9	18	1	6	10	0	–
10	12.1	10.6	12.7	90	1013.4	7	2	9	22	3	7	03	6	0.1
11	7.7	7.3	10.2	97	1021.3	7	7	9	00	0	6	10	1	–
12	8.6	8.0	10.7	96	1017.2	5	5	4	27	3	6	10	8	0.5
13	11.9	10.0	12.2	88	1016.1	8	8	9	18	4	6	10	2	–
14	9.3	8.3	10.9	93	1017.7	6	0	9	27	4	7	03	1	–
15	8.7	7.9	10.6	94	1018.9	7	7	9	25	3	7	03	1	–
16	5.0	5.0	8.7	100	1023.9	9	9	•	00	0	1	45	4	–
17	7.2	6.3	9.6	94	1023.0	8	8	3	11	1	6	10	2	–
18	5.4	4.9	8.7	97	1020.7	5	0	9	20	2	6	10	8	0.0
19	5.5	4.3	8.3	92	1016.9	8	8	4	29	4	7	03	8	1.9
20	3.3	2.6	7.3	95	1029.9	0	0	9	34	3	7	02	8	0.5
21	– 2.2	– 3.1	4.9	94	1036.8	0	0	9	00	0	7	02	1	–
22	6.3	3.5	7.8	82	1027.0	8	8	9	22	4	7	02	1	–
23	3.1	1.8	7.0	91	1023.0	0	0	9	00	0	6	10	1	–
24	8.5	4.7	8.5	77	1013.8	7	7	5	27	3	7	02	2	–
25	5.5	4.8	8.6	95	1011.0	8	5	3	04	2	6	61	6	1.1
26	– 1.8	– 4.4	4.4	82	1022.8	0	0	9	02	2	8	02	0	–
27	0.6	– 0.2	6.0	94	1017.4	0	0	9	18	1	6	10	0	–
28	2.1	1.8	7.0	98	1022.8	0	0	9	00	0	5	10	4	–
29	2.8	2.5	7.3	98	1023.9	0	0	9	09	2	5	10	1	–
30	10.1	8.9	11.4	92	1015.6	8	8	4	25	6	7	02	6	1.3
31	10.2	8.4	11.0	88	1020.1	8	8	5	25	3	7	03	2	–

Godz. 07

DNI	TEMPERATURA POWIETRZA	TEMPERATURA PUNKTU ROSY	PRĘŻNOŚĆ PARY WODNEJ	WILGOTNOŚĆ WZGLĘDNA	CIŚNIENIE ATMOSFERYCZNE	ZACHMURZENIE			WIATR		WIDZIALNOŚĆ	POGODA		OPAD
	T	T_d	e	U	P_o	N	N_h	h	dd	v	V	ww	W	R
1	9.1	8.9	11.4	99	1013.0	8	8	4	25	1	3	44	6	2.6
2	9.1	8.5	11.1	96	1014.7	8	8	3	27	2	5	10	6	0.8
3	8.0	7.4	10.3	96	1015.2	7	5	4	32	3	6	10	2	–
4	6.5	5.6	9.1	94	1017.4	8	8	3	34	3	5	10	2	–
5	8.3	7.2	10.2	93	1019.4	7	5	4	32	6	7	03	1	–
6	– 1.5	– 2.0	5.3	96	1028.5	1	1	9	00	0	6	10	0	–
7	11.2	8.4	11.0	83	1008.4	8	8	5	22	8	7	02	2	–
8	7.0	6.6	9.7	97	1015.3	5	5	5	25	2	6	10	1	–
9	4.3	3.8	8.0	97	1013.7	2	0	9	18	2	4	10	0	–
10	11.7	10.3	12.6	91	1014.8	7	7	5	22	1	6	10	2	–
11	9.9	8.9	11.4	93	1019.5	8	8	5	14	4	6	10	2	–
12	7.9	7.5	10.4	97	1018.3	8	8	3	27	3	5	10	1	–
13	12.9	10.2	12.5	84	1014.5	7	7	9	20	5	6	10	2	–
14	8.5	7.4	10.3	93	1018.0	6	5	6	25	4	7	01	1	–
15	8.1	7.7	10.5	97	1019.7	8	8	9	25	1	5	10	2	–
16	3.1	3.1	7.6	100	1024.1	9	9	•	18	1	1	45	4	–
17	7.3	6.8	9.9	97	1021.7	8	8	3	11	1	5	10	2	–
18	7.0	5.9	9.3	93	1018.2	8	2	4	25	4	6	61	1	0.3
19	5.4	4.2	8.3	92	1020.8	8	8	4	29	5	7	02	8	0.5
20	2.3	1.8	6.9	96	1033.3	7	7	5	29	1	7	03	1	–
21	– 1.3	– 2.1	5.2	95	1034.5	6	1	9	16	3	7	03	1	–
22	6.1	2.7	7.4	79	1026.6	8	8	9	22	4	7	02	2	–
23	3.2	1.1	8.6	86	1021.4	1	0	9	22	2	6	10	0	–
24	7.7	7.1	10.0	96	1012.6	2	8	4	25	4	5	51	6	0.1
25	3.7	1.9	7.0	88	1013.3	6	6	5	04	3	7	03	6	1.2
26	– 2.6	– 4.2	4.5	89	1022.7	5	0	9	09	2	7	03	1	–
27	– 1.0	– 1.7	5.4	95	1017.8	0	0	9	00	0	6	10	0	–
28	0.6	0.6	6.4	100	1024.7	8	8	9	27	1	3	44	4	–
29	2.8	2.3	7.2	96	1021.6	1	0	9	16	3	5	10	0	–
30	10.1	8.0	10.8	87	1016.3	7	7	5	22	5	7	02	2	–
31	6.7	6.3	9.5	97	1019.0	0	0	9	22	2	5	10	1	–

Godz. 13

1	11.2	9.6	12.0	90	1011.7	8	8	4	18	2	5	81	4	1.7
2	9.5	7.8	10.6	89	1016.0	8	6	4	29	4	6	10	6	0.1
3	8.4	4.8	8.6	78	1015.2	8	6	4	32	6	6	10	2	–
4	8.8	7.3	10.2	90	1016.8	8	8	4	32	4	6	10	5	0.0
5	12.8	5.6	9.1	62	1021.4	7	5	5	29	6	8	80	2	0.0
6	11.7	– 0.3	6.0	44	1022.5	6	1	6	20	4	6	01	1	–
7	12.9	11.8	13.8	93	1007.1	5	5	5	20	8	7	21	2	1.2
8	14.6	7.8	10.6	64	1016.4	4	4	5	20	3	7	02	1	–
9	21.5	11.3	13.4	52	1010.8	6	2	9	20	7	7	02	1	–
10	16.2	10.0	12.2	67	1016.7	6	5	5	27	4	7	01	2	–
11	12.6	11.3	13.4	92	1016.4	8	6	3	18	5	5	61	2	0.5
12	11.1	9.7	12.1	91	1019.3	8	8	3	22	6	6	10	4	–
13	15.9	14.2	16.1	89	1011.8	7	5	4	22	5	6	61	2	0.3
14	15.0	8.8	11.3	66	1016.6	2	2	4	22	4	7	03	2	–
15	10.9	9.7	12.0	92	1020.7	8	3	4	18	3	6	21	8	2.3
16	12.7	6.7	9.8	67	1023.2	6	5	5	18	1	7	03	4	–
17	11.0	7.0	10.0	77	1021.2	6	1	4	22	3	6	10	2	–
18	10.3	5.3	8.9	71	1017.4	7	7	5	25	7	7	02	6	0.9
19	7.1	4.1	8.2	81	1023.7	7	7	4	29	6	7	02	8	0.0
20	6.2	0.3	6.2	66	1034.5	7	7	5	34	5	7	02	2	–
21	9.6	0.5	6.3	53	1029.8	5	0	9	20	6	7	01	2	–
22	8.7	3.9	8.1	72	1025.7	8	8	9	22	4	6	10	2	–
23	13.5	4.4	8.4	54	1017.8	8	0	9	25	6	7	03	1	–
24	8.0	7.6	10.4	97	1011.6	8	8	3	22	3	5	53	5	0.2
25	5.0	– 2.5	5.1	58	1016.1	5	4	5	36	4	8	01	2	–
26	5.6	– 0.8	5.8	64	1020.2	3	0	9	18	4	8	01	1	–
27	6.4	4.6	8.5	85	1018.1	8	8	4	25	3	5	10	1	–
28	9.9	4.6	8.4	69	1023.2	6	2	4	09	1	6	10	4	–
29	15.0	6.9	9.9	58	1016.3	2	0	9	18	7	7	01	0	–
30	12.7	6.9	10.0	68	1017.8	7	2	5	27	6	7	03	2	–
31	15.9	9.4	11.8	65	1014.8	6	0	9	20	6	7	02	1	–

Godz. 19

1	9.9	8.9	11.4	93	1012.8	7	1	4	20	1	4	21	8	1.2
2	8.7	8.5	11.1	99	1017.1	8	8	3	32	4	5	53	5	0.4
3	8.4	6.9	10.0	90	1015.9	8	6	4	32	4	6	10	6	0.4
4	6.8	6.6	9.7	99	1015.7	8	8	5	25	1	5	10	1	–
5	7.4	3.4	7.8	76	1024.8	3	3	5	32	2	8	01	8	0.0
6	10.2	5.9	9.3	75	1015.8	8	3	5	16	7	7	03	6	0.0
7	10.7	9.3	11.7	91	1009.7	7	7	5	25	4	7	01	8	0.5
8	8.8	7.5	10.4	92	1016.8	0	0	9	18	1	6	10	1	–
9	15.3	12.8	14.8	85	1012.7	8	6	5	22	3	6	60	2	0.0
10	7.9	7.2	10.2	96	1020.6	0	0	9	00	0	6	10	1	–
11	11.4	10.6	12.8	95	1015.8	7	7	4	27	1	6	21	4	9.5
12	10.7	9.7	12.0	94	1019.2	8	8	4	18	3	6	10	2	–
13	12.5	10.2	12.4	86	1015.1	0	0	9	22	5	6	10	8	1.8
14	12.6	10.5	12.7	87	1017.6	7	7	9	22	3	7	01	2	–
15	7.3	6.8	9.9	97	1022.5	5	5	3	18	1	5	10	1	–
16	7.5	7.3	10.2	99	1023.7	8	8	2	16	2	5	10	2	–
17	8.2	7.1	10.1	93	1021.5	7	7	9	22	3	6	10	2	–
18	6.3	3.7	8.0	84	1016.9	3	3	5	22	3	7	01	1	–
19	6.2	5.3	8.9	94	1025.7	8	8	4	29	4	7	80	2	0.4
20	4.6	– 0.2	6.0	71	1036.3	7	7	5	34	1	7	02	2	–
21	6.0	2.6	7.4	79	1027.6	1	0	9	22	3	7	01	1	–
22	6.2	4.1	8.2	86	1023.8	0	0	9	20	3	6	10	1	–
23	9.9	4.3	8.3	68	1014.9	8	8	9	22	5	7	02	2	–
24	8.4	8.0	10.7	97	1010.1	8	6	3	25	2	6	61	5	5.2
25	0.1	– 2.0	5.3	86	1020.5	0	0	9	02	1	8	02	1	–
26	1.4	0.0	6.1	91	1018.4	0	0	9	11	2	7	02	0	–
27	3.0	2.7	7.4	98	1020.7	4	6	4	27	1	5	10	2	–
28	5.5	4.1	8.2	91	1025.9	2	0	9	07	3	6	10	1	–
29	11.1	7.4	10.3	78	1015.1	8	8	9	18	5	7	03	1	–
30	8.2	7.1	10.1	93	1020.1	7	7	9	25	1	7	03	1	–
31	12.0	8.4	11.0	79	1012.9	2	0	9	20	6	7	02	1	–

Godz. 01

DNI	TEMPERATURA POWIETRZA T	TEMPERATURA PUNKTU ROSY T_d	PRĘŻNOŚĆ PARY WODNEJ e	WILGOTNOŚĆ WZGLĘDNA U	CIŚNIENIE ATMOSFERYCZNE P_o	ZACHMURZENIE N	N_h	h	WIATR dd	v	WIDZIALNOŚĆ V	POGODA ww	W	OPAD R
1	9.9	8.1	10.8	88	1014.1	9	0	9	21	4	7	01	8	0.1
2	8.9	7.6	10.5	92	1018.2	8	8	6	27	5	8	02	1	–
3	5.1	5.1	8.8	100	1018.6	9	9	.	11	1	1	45	4	–
4	7.6	7.0	10.0	96	1019.4	7	7	9	00	0	5	10	1	–
5	8.9	8.5	11.1	97	1022.3	7	7	6	30	1	7	03	1	–
6	3.6	3.6	7.9	100	1027.4	9	9	.	00	0	1	47	4	–
7	12.9	10.4	12.6	85	1011.5	8	8	5	23	5	6	10	2	–
8	7.1	6.4	9.6	96	1013.0	1	0	9	24	3	7	03	0	–
9	9.0	8.8	11.3	99	1009.8	2	0	9	12	4	6	10	1	–
10	13.4	10.8	12.9	84	1014.6	8	7	6	27	5	7	02	6	0.0
11	12.5	11.8	13.8	95	1018.9	8	8	5	23	3	6	63	2	1.0
12	10.5	9.3	11.7	92	1020.0	7	5	6	26	3	6	10	2	–
13	15.8	13.3	15.3	85	1013.9	8	7	7	22	5	7	03	2	–
14	9.9	8.1	10.8	88	1016.3	7	7	9	22	3	8	01	1	–
15	10.5	9.5	11.9	94	1019.3	7	7	7	24	2	7	01	2	–
16	4.1	4.1	8.2	100	1023.7	9	0	9	00	0	0	46	4	–
17	4.7	4.5	8.4	98	1022.3	2	0	9	00	0	4	28	4	–
18	9.8	5.4	9.0	74	1018.6	8	7	6	22	5	7	02	1	–
19	5.5	4.3	8.3	92	1024.4	0	0	9	30	4	7	01	8	0.0
20	5.9	4.8	8.6	92	1034.5	8	8	5	33	1	7	02	2	–
21	0.3	– 0.3	6.0	96	1033.7	0	0	9	14	3	5	10	8	–
22	1.8	0.7	6.4	93	1028.5	0	0	9	00	0	7	02	0	–
23	4.2	1.4	6.8	82	1024.4	0	0	9	25	2	7	02	0	–
24	5.8	5.3	8.9	97	1017.7	7	7	4	26	3	5	10	1	–
25	8.6	7.8	10.6	94	1012.3	8	8	4	29	2	6	10	2	–
26	3.6	2.3	7.2	91	1018.8	7	7	6	09	5	7	03	2	–
27	3.6	3.6	7.9	100	1017.0	0	0	9	01	1	2	42	4	–
28	6.5	5.1	8.8	91	1022.0	8	8	5	26	1	5	10	2	–
29	3.7	3.2	7.7	97	1018.1	0	0	9	13	4	5	10	0	–
30	11.3	7.6	10.4	78	1016.0	8	8	6	25	4	7	03	1	–
31	6.2	5.8	9.2	97	1017.3	1	1	9	15	2	6	10	1	–

Godz. 07

DNI	TEMPERATURA POWIETRZA T	TEMPERATURA PUNKTU ROSY T_d	PRĘŻNOŚĆ PARY WODNEJ e	WILGOTNOŚĆ WZGLĘDNA U	CIŚNIENIE ATMOSFERYCZNE P_o	ZACHMURZENIE N	N_h	h	WIATR dd	v	WIDZIALNOŚĆ V	POGODA ww	W	OPAD R
1	6.8	6.4	11.0	97	1012.0	8	6	4	26	3	7	21	8	1.6
2	7.4	7.2	10.1	99	1019.6	5	5	4	30	3	6	10	1	–
3	3.5	3.5	7.8	100	1018.4	9	9	.	11	3	1	45	5	0.1
4	9.4	9.4	11.8	100	1018.5	9	9	.	00	0	2	51	6	1.2
5	8.4	8.0	10.7	97	1023.1	5	3	6	30	2	6	10	1	–
6	6.4	6.4	9.6	100	1024.0	8	8	2	12	4	4	10	4	–
7	12.1	10.6	12.7	90	1008.4	8	8	6	23	5	5	60	2	0.4
8	7.4	7.2	10.1	99	1014.2	6	4	6	00	0	6	10	1	–
9	9.1	8.9	11.4	99	1009.3	3	1	9	00	0	5	10	0	–
10	12.2	11.6	13.7	96	1017.2	8	7	4	26	4	5	21	2	0.3
11	12.7	12.1	14.2	96	1017.2	8	7	5	25	2	6	21	2	3.0
12	10.7	9.7	12.0	94	1018.4	8	5	5	16	2	6	60	2	0.0
13	15.7	12.7	14.6	82	1012.3	8	5	7	22	6	8	21	2	0.6
14	10.3	9.1	11.6	92	1017.8	8	8	9	24	3	7	03	2	–
15	9.7	9.5	11.9	99	1019.8	8	5	6	00	0	5	61	2	1.1
16	3.4	3.4	7.8	100	1023.0	5	3	6	11	2	2	42	4	–
17	6.7	5.3	8.9	91	1022.0	5	3	6	24	2	6	10	1	–
18	7.4	5.6	9.1	88	1019.3	3	2	6	27	4	7	03	6	0.7
19	3.9	3.7	7.9	98	1027.6	8	8	5	30	2	6	10	1	–
20	2.6	2.6	7.4	100	1037.0	9	9	.	00	0	2	47	1	–
21	– 1.0	– 1.7	5.4	95	1031.6	4	1	9	12	2	6	10	0	–
22	0.8	0.0	6.1	94	1028.1	3	3	9	12	2	6	10	0	–
23	– 0.8	– 1.1	5.6	98	1023.2	2	0	9	11	1	5	10	0	–
24	6.2	5.5	9.0	95	1015.0	7	7	5	24	2	5	10	1	–
25	8.5	8.5	11.1	100	1011.8	8	8	2	32	1	3	51	6	0.0
26	0.9	0.4	6.3	96	1017.9	7	7	6	12	5	6	10	1	–
27	4.7	4.2	8.3	97	1018.0	8	8	5	28	1	4	28	4	–
28	5.8	4.6	8.5	92	1022.1	6	8	5	15	2	5	10	2	–
29	8.3	6.1	9.4	86	1014.5	4	3	9	18	6	6	10	0	–
30	10.3	7.4	10.3	82	1018.3	5	2	6	25	3	7	01	1	–
31	5.3	5.1	8.8	98	1014.9	3	0	9	10	3	5	10	0	–

Godz. 13

1	12.1	7.2	10.1	72	1014.3	7	6	5	30	7	8	03	6	2.6
2	9.7	8.9	11.4	95	1019.7	8	8	3	30	2	6	61	8	2.1
3	9.4	9.0	11.5	97	1018.4	4	3	4	12	2	6	10	4	0.0
4	13.9	13.5	15.5	98	1018.0	8	7	2	28	4	5	51	4	0.4
5	9.6	8.4	11.0	92	1026.1	8	8	4	33	3	6	10	4	–
6	12.7	10.0	12.3	84	1019.7	6	3	5	23	3	6	10	2	–
7	12.6	10.1	12.4	85	1010.2	8	8	4	28	7	7	02	8	1.1
8	16.5	8.6	11.1	59	1013.3	3	1	9	12	3	7	01	1	–
9	15.7	10.7	12.8	72	1011.0	8	3	7	21	5	6	10	6	0.1
10	15.9	10.0	12.3	68	1018.8	6	5	5	27	5	7	01	6	0.0
11	14.5	13.1	15.0	91	1016.7	8	7	4	28	5	7	03	6	4.8
12	14.1	13.0	15.0	93	1016.3	8	8	5	20	3	7	02	6	1.3
13	15.1	12.6	14.6	85	1014.6	7	5	4	29	6	8	01	8	0.0
14	15.7	8.7	11.2	63	1017.1	6	6	9	23	5	8	01	8	0.0
15	15.2	7.4	10.3	60	1021.4	6	5	6	00	0	7	03	6	0.1
16	12.7	9.0	11.4	78	1022.9	3	0	9	16	2	5	10	4	–
17	12.7	5.5	9.0	61	1021.4	6	2	6	27	7	8	03	1	–
18	11.4	4.1	8.2	61	1019.8	6	5	6	28	8	8	03	1	–
19	6.9	5.1	8.8	88	1030.6	7	5	4	29	7	7	01	2	–
20	8.4	1.9	7.0	64	1037.7	4	4	5	12	2	7	01	4	–
21	14.3	3.0	7.6	47	1029.3	5	1	9	21	3	8	03	1	–
22	14.9	2.7	7.4	44	1025.8	3	0	9	24	1	7	03	1	–
23	13.9	1.8	7.0	44	1020.4	5	0	9	26	4	7	01	1	–
24	10.6	7.3	10.2	80	1013.4	8	8	3	32	3	5	10	2	–
25	8.8	7.6	10.4	97	1014.0	8	8	2	07	5	5	60	5	1.2
26	7.9	4.5	8.4	79	1016.5	1	0	9	13	3	5	10	1	–
27	8.6	5.8	9.2	82	1019.2	8	7	5	31	1	5	10	2	–
28	9.4	5.0	8.7	74	1022.8	8	8	5	12	5	6	10	2	–
29	12.9	6.0	9.3	63	1013.1	8	4	4	23	8	7	03	1	–
30	15.0	8.1	10.8	63	1018.6	5	3	5	26	5	7	03	2	–
31	19.3	9.6	12.0	53	1010.7	5	4	9	17	6	7	03	1	–

Godz. 19

1	9.0	6.2	9.5	83	1016.7	6	4	6	28	5	8	01	8	0.0
2	7.2	7.0	10.0	99	1019.6	3	3	6	22	1	6	12	6	0.4
3	7.0	6.3	9.6	96	1019.2	3	3	9	00	0	6	10	0	–
4	12.9	10.2	12.5	84	1019.4	7	7	6	32	2	7	03	5	0.0
5	6.2	6.0	9.3	98	1027.4	0	0	9	27	1	5	11	1	–
6	12.1	9.4	11.8	83	1015.3	7	6	5	23	5	6	10	2	–
7	8.0	6.9	10.0	93	1011.9	1	1	6	23	3	8	01	1	–
8	10.7	9.3	11.7	91	1012.0	5	1	9	13	3	6	10	1	–
9	14.0	10.8	13.0	81	1012.1	6	5	6	23	3	7	02	2	–
10	13.4	11.5	13.6	88	1019.2	8	6	7	19	1	6	10	1	–
11	12.5	10.6	12.8	88	1019.5	7	5	9	26	4	7	03	2	–
12	14.8	13.0	15.0	89	1015.7	7	7	6	19	3	7	01	2	–
13	11.9	8.7	11.3	81	1017.9	5	3	9	28	3	8	01	2	–
14	10.3	8.7	11.2	90	1018.5	7	5	9	23	3	8	03	1	–
15	10.3	9.3	11.7	94	1022.8	4	3	6	00	0	6	10	1	–
16	9.4	8.4	11.0	93	1021.7	2	0	9	12	3	4	10	0	–
17	6.8	5.2	8.9	90	1020.9	1	1	6	21	3	6	10	1	–
18	8.7	4.9	8.7	77	1020.5	7	7	5	29	6	7	80	2	0.0
19	6.5	4.2	8.2	85	1032.3	8	7	6	32	3	7	02	2	–
20	3.0	2.2	7.2	95	1036.4	0	0	9	14	3	6	10	0	–
21	6.1	0.8	6.5	69	1028.5	4	0	9	24	3	7	01	1	–
22	8.6	0.4	6.3	56	1024.2	2	0	9	24	2	7	01	0	–
23	8.5	4.7	8.5	88	1019.2	0	0	9	25	3	5	10	1	–
24	8.8	7.3	10.2	90	1012.8	8	8	4	30	3	5	10	2	–
25	6.4	3.8	8.0	84	1017.5	8	8	6	09	5	6	10	6	0.0
26	3.8	3.6	7.9	98	1016.6	0	0	9	00	0	4	12	0	–
27	7.0	5.9	9.3	93	1020.4	8	8	6	27	1	5	10	2	–
28	4.6	4.1	8.2	97	1020.9	2	2	9	13	3	5	10	1	–
29	10.5	8.3	10.9	86	1014.9	7	7	6	23	8	7	25	6	1.2
30	9.8	8.2	10.8	90	1018.7	2	2	6	00	0	6	10	1	–
31	11.8	10.0	12.3	89	1009.7	3	1	9	15	4	6	10	1	–

Godz. 01

DNI	TEMPERATURA POWIETRZA T	TEMPERATURA PUNKTU ROSY T_d	PRĘŻNOŚĆ PARY WODNEJ e	WILGOTNOŚĆ WZGLĘDNA U	CIŚNIENIE ATMOSFERYCZNE P_o	ZACHMURZENIE N	N_h	h	WIATR dd	v	WIDZIALNOŚĆ V	POGODA ww	W	OPAD R
1	7.7	7.3	10.2	97	1015.4	7	7	5	00	0	6	80	2	0.2
2	8.3	6.8	9.9	90	1019.4	7	7	4	32	3	7	02	1	-
3	8.8	8.6	11.2	99	1017.3	8	8	7	00	0	5	61	6	0.2
4	11.5	11.3	13.4	99	1019.5	8	8	4	30	2	5	61	6	6.1
5	10.4	10.0	12.3	97	1022.6	8	7	4	24	2	6	10	6	1.6
6	2.8	2.8	7.5	100	1026.8	0	0	9	28	2	2	44	4	-
7	13.5	9.0	11.5	74	1011.9	8	8	5	25	4	7	03	6	0.0
8	3.7	3.7	8.0	100	1014.2	5	5	9	14	2	6	12	1	-
9	14.8	11.9	13.9	83	1008.6	5	5	9	14	9	6	10	1	-
10	12.4	10.1	12.4	86	1015.5	8	8	5	28	7	7	60	8	0.7
11	11.0	10.8	13.0	99	1019.2	8	8	8	00	0	6	60	6	0.7
12	9.0	8.4	11.0	96	1020.9	7	7	5	15	2	6	10	2	-
13	17.6	11.6	13.7	68	1013.8	7	7	9	27	4	6	10	2	-
14	10.1	7.6	10.4	85	1019.1	7	1	5	32	1	7	03	1	-
15	8.3	7.9	10.6	97	1019.9	7	7	9	09	2	6	10	1	-
16	3.7	3.7	8.0	100	1024.7	0	0	9	00	0	2	44	4	-
17	2.2	2.2	7.2	100	1023.8	0	0	9	00	0	3	42	4	-
18	9.7	4.6	8.5	70	1019.3	5	5	5	24	8	8	02	1	-
19	4.9	3.7	8.0	92	1026.3	7	7	9	28	2	7	03	8	0.0
20	4.7	3.5	7.8	92	1034.5	7	4	5	28	3	7	02	2	-
21	- 3.3	- 3.7	4.6	97	1034.8	0	0	9	00	0	5	10	0	-
22	- 0.1	- 0.7	5.8	96	1030.2	0	0	9	15	3	6	10	0	-
23	- 0.8	- 1.1	5.6	98	1026.6	0	0	9	00	0	6	10	0	-
24	1.9	1.1	6.6	94	1020.2	6	3	5	00	0	5	10	1	-
25	7.9	7.0	10.0	94	1012.5	8	8	3	30	2	5	10	2	-
26	3.9	3.2	7.7	95	1017.5	7	7	5	08	8	6	10	2	-
27	1.9	1.9	7.0	100	1017.9	9	9	.	35	2	2	47	1	-
28	4.5	3.0	7.6	90	1021.8	8	8	4	09	5	7	02	2	-
29	5.3	4.1	8.2	92	1018.1	0	0	9	00	0	5	10	0	-
30	10.6	6.4	9.6	75	1017.3	2	1	5	25	11	8	01	1	-
31	2.3	2.1	7.1	98	1018.5	0	0	9	12	2	7	01	0	-

Godz. 07

DNI	TEMPERATURA POWIETRZA T	TEMPERATURA PUNKTU ROSY T_d	PRĘŻNOŚĆ PARY WODNEJ e	WILGOTNOŚĆ WZGLĘDNA U	CIŚNIENIE ATMOSFERYCZNE P_o	ZACHMURZENIE N	N_h	h	WIATR dd	v	WIDZIALNOŚĆ V	POGODA ww	W	OPAD R
1	8.1	7.7	10.5	97	1013.3	8	7	4	28	7	5	61	8	6.7
2	8.2	7.4	10.3	96	1020.0	8	7	4	29	5	6	10	1	-
3	9.0	8.6	11.2	97	1017.0	7	7	9	06	1	7	01	6	0.1
4	11.7	11.3	13.4	98	1018.9	8	8	3	31	2	5	20	6	0.7
5	9.3	8.5	11.1	95	1023.4	6	6	5	31	4	6	10	2	-
6	6.0	6.0	9.4	100	1023.6	8	2	5	00	0	6	21	4	1.8
7	11.8	9.8	12.2	88	1008.9	8	2	5	28	1	6	21	2	5.0
8	2.2	2.2	7.2	100	1014.8	4	0	9	14	1	5	10	1	-
9	14.3	11.9	13.9	86	1009.5	8	5	5	29	3	6	10	2	-
10	11.0	10.0	12.3	94	1018.1	7	7	8	27	2	6	21	2	0.7
11	11.7	11.3	13.4	98	1017.7	8	5	5	00	0	7	61	6	1.1
12	9.3	8.9	11.4	97	1018.7	8	2	5	27	1	6	61	1	0.1
13	17.2	12.6	14.5	74	1012.8	7	3	5	27	4	8	01	6	0.0
14	11.7	8.1	10.8	78	1018.0	8	1	6	26	4	7	61	2	0.0
15	8.5	8.3	10.9	99	1020.5	8	8	8	16	1	5	61	6	4.6
16	1.7	1.7	6.9	100	1024.4	0	0	9	00	0	3	42	4	-
17	7.7	4.5	8.4	88	1022.4	7	7	6	23	5	6	10	4	-
18	6.5	4.2	8.2	85	1021.0	2	2	6	27	8	8	02	8	0.1
19	4.9	4.2	8.2	95	1028.6	8	8	5	30	6	6	10	2	-
20	3.9	3.7	7.9	98	1036.6	7	7	5	00	0	6	10	2	-
21	- 4.4	- 5.0	4.2	96	1032.8	4	0	9	12	1	6	10	0	-
22	- 1.4	- 2.0	5.3	96	1029.6	3	2	9	13	1	6	10	0	-
23	- 3.3	- 3.3	4.8	100	1025.0	1	0	9	13	2	8	02	0	-
24	3.3	2.6	7.3	95	1017.7	7	4	5	00	0	5	10	2	-
25	7.7	5.7	9.2	87	1012.2	8	8	4	25	5	6	10	2	-
26	2.1	1.8	7.0	98	1017.1	7	4	5	00	0	4	10	1	-
27	0.9	0.9	6.5	100	1019.5	9	9	.	14	2	0	43	4	-
28	4.2	1.3	6.7	82	1022.3	8	8	4	17	3	7	02	2	-
29	5.5	3.8	8.0	89	1014.6	5	3	9	14	4	8	01	1	-
30	10.8	6.3	9.6	74	1018.7	8	7	5	25	8	8	03	1	-
31	5.9	5.7	9.1	98	1014.4	2	1	9	14	1	8	03	0	-

Godz. 13

1	9.3	6.5	9.7	83	1016.1	7	7	4	29	10	7	25	6	3.2
2	9.2	8.2	10.8	93	1019.7	8	7	3	31	5	5	60	6	0.8
3	14.7	9.9	12.2	73	1016.8	6	4	6	32	2	7	03	2	-
4	13.6	12.3	14.3	92	1019.0	6	4	3	28	7	6	20	5	0.9
5	12.9	7.0	10.0	67	1025.1	5	4	5	31	4	8	01	2	-
6	15.2	8.8	11.3	65	1018.7	7	4	5	29	2	7	01	2	-
7	10.7	7.6	10.4	81	1011.8	8	5	4	25	6	7	01	8	1.2
8	17.3	7.0	10.0	51	1011.8	4	1	6	14	3	7	03	1	-
9	15.1	8.7	11.2	65	1010.5	7	3	5	22	5	8	03	6	0.0
10	15.0	8.8	11.3	66	1019.0	6	6	5	29	7	7	02	1	-
11	13.5	11.5	13.5	87	1018.1	7	4	5	29	7	7	21	6	3.2
12	16.3	11.7	13.8	74	1016.1	7	1	5	26	7	8	01	6	1.6
13	15.5	11.7	13.7	78	1014.9	8	1	5	31	8	8	03	2	-
14	12.3	7.6	10.4	73	1018.3	7	1	5	22	6	8	02	6	0.2
15	12.2	8.6	11.2	79	1021.9	7	7	5	30	3	6	10	6	0.5
16	12.7	8.5	11.1	76	1022.1	4	4	6	12	3	7	03	4	-
17	10.1	4.8	8.6	70	1021.9	7	5	5	32	5	8	01	2	-
18	9.5	3.6	7.9	66	1020.9	7	3	5	27	8	8	03	1	-
19	6.4	0.9	6.5	68	1031.3	7	7	5	31	6	7	02	2	-
20	8.9	0.2	6.2	54	1036.2	2	1	6	08	4	8	03	1	-
21	13.9	1.2	6.6	42	1028.8	2	0	9	03	2	8	02	1	-
22	15.9	2.4	7.3	40	1025.2	3	2	9	10	2	8	01	1	-
23	13.1	3.9	8.1	53	1020.6	7	0	9	00	0	8	02	1	-
24	11.6	6.3	9.6	70	1013.1	0	0	9	31	7	5	10	1	-
25	8.6	7.6	10.4	93	1013.4	8	7	2	31	2	5	50	4	1.2
26	11.3	4.0	8.1	61	1014.7	4	4	9	10	3	7	01	2	-
27	6.4	4.8	8.6	89	1019.6	7	5	5	30	1	5	10	4	-
28	9.4	3.7	8.0	67	1020.9	5	0	9	28	2	6	10	1	-
29	10.5	6.0	9.4	74	1013.5	8	8	8	22	11	8	60	2	0.1
30	14.8	8.2	10.9	65	1018.5	4	4	6	27	7	9	03	1	-
31	22.6	8.4	11.0	48	1010.0	2	1	9	21	3	9	02	1	-

Godz. 19

1	8.4	6.0	9.4	85	1018.4	7	7	5	29	6	7	02	8	0.5
2	9.1	8.9	11.4	99	1019.2	8	7	3	13	2	5	61	6	1.5
3	11.5	10.7	12.9	95	1018.7	8	7	5	00	0	6	10	2	-
4	12.4	10.9	13.0	90	1020.8	8	7	4	30	5	6	10	2	-
5	7.9	7.2	10.2	96	1027.0	3	0	9	00	0	7	01	1	-
6	13.4	8.2	10.9	71	1015.7	7	4	5	24	6	7	01	2	-
7	9.5	7.2	10.2	86	1012.8	7	5	5	24	3	7	01	1	-
8	8.7	8.1	10.8	96	1011.1	4	3	9	13	5	6	10	1	-
9	14.3	9.3	11.7	72	1012.4	8	8	5	25	6	8	02	2	-
10	10.4	9.6	12.0	95	1019.5	7	7	5	16	2	6	10	2	-
11	11.9	10.2	12.4	89	1020.8	7	7	5	29	4	6	10	8	0.4
12	13.2	12.7	14.6	96	1015.3	8	8	9	06	3	6	10	2	-
13	10.0	7.5	10.4	84	1019.0	0	0	9	20	3	8	01	1	-
14	10.7	7.6	10.4	81	1019.5	4	1	6	21	1	7	01	1	-
15	8.1	7.9	10.6	99	1023.7	0	0	9	00	0	5	11	1	-
16	5.9	5.2	8.8	95	1023.1	0	0	9	14	1	5	11	1	-
17	5.4	3.7	8.0	89	1021.6	0	0	9	15	3	7	01	1	-
18	7.5	3.5	7.9	76	1021.9	5	2	5	27	8	7	01	2	-
19	5.2	2.8	7.4	84	1033.3	8	8	5	31	1	7	02	2	-
20	1.6	0.5	6.3	93	1035.9	0	0	9	12	2	6	10	0	-
21	3.1	0.5	6.3	83	1029.9	0	0	9	10	2	7	01	0	-
22	5.9	1.7	6.9	74	1025.7	0	0	9	14	2	7	01	0	-
23	2.3	1.8	6.9	96	1021.1	0	0	9	15	3	6	10	1	-
24	8.4	6.2	9.5	86	1013.1	8	8	3	32	2	5	10	1	-
25	5.4	4.7	8.5	95	1014.3	8	8	4	06	4	6	10	5	0.2
26	5.1	4.4	8.4	95	1016.8	5	5	6	03	3	6	10	1	-
27	5.7	5.0	8.7	95	1020.2	8	8	2	00	0	5	10	2	-
28	3.6	3.4	7.8	98	1020.3	1	0	9	00	0	5	11	1	-
29	10.9	7.0	10.6	77	1015.5	3	3	9	24	10	8	21	1	0.2
30	6.0	5.3	8.9	95	1019.6	0	0	9	13	2	7	02	0	-
31	12.2	8.2	10.8	76	1010.5	7	7	9	00	0	8	02	1	-

Godz. 01

DNI	TEMPERATURA POWIETRZA T	TEMPERATURA PUNKTU ROSY T_d	PRĘŻNOŚĆ PARY WODNEJ e	WILGOTNOŚĆ WZGLĘDNA U	CIŚNIENIE ATMOSFERYCZNE P_o	ZACHMURZENIE N	N_h	h	WIATR dd	v	WIDZIALNOŚĆ V	POGODA ww	W	OPAD R
1	9.6	9.2	11.6	97	1015.8	9	9	.	16	1	2	47	8	0.0
2	7.7	7.3	10.2	97	1015.5	8	8	4	28	4	6	60	8	1.9
3	2.3	1.8	6.9	96	1019.1	1	0	9	30	2	6	10	1	–
4	3.2	2.7	7.4	97	1019.1	0	0	9	29	1	6	10	1	–
5	9.7	8.7	11.2	93	1018.3	8	8	4	32	1	6	10	5	0.2
6	– 0.4	– 1.3	5.6	94	1029.1	0	0	9	00	0	7	02	0	–
7	11.0	8.2	10.8	83	1013.2	8	8	4	20	5	6	10	2	–
8	7.9	6.8	9.9	93	1013.7	0	0	9	22	3	6	10	1	–
9	9.4	8.6	11.2	95	1014.5	0	0	9	16	2	5	10	0	–
10	12.3	7.8	10.6	74	1014.4	7	7	5	28	3	6	10	1	–
11	10.1	9.7	12.0	97	1021.3	7	7	4	00	0	5	10	8	0.8
12	8.3	8.1	10.8	99	1019.8	9	9	.	28	2	2	47	1	–
13	11.9	10.9	13.1	94	1017.1	8	7	6	19	3	6	10	8	0.3
14	9.0	7.7	10.5	92	1019.2	7	7	9	25	1	6	10	1	–
15	7.3	6.8	9.9	97	1020.6	7	4	6	26	1	7	03	1	–
16	3.6	3.4	7.8	98	1024.8	9	9	.	00	0	1	47	0	–
17	4.5	4.5	8.4	100	1023.5	9	9	.	00	0	1	45	4	–
18	6.6	4.8	8.6	88	1020.3	6	6	9	20	4	5	10	1	–
19	4.7	4.2	8.3	97	1020.5	8	8	4	30	4	7	03	8	1.2
20	3.1	2.1	7.1	93	1032.1	5	5	4	34	2	7	01	8	0.1
21	– 1.9	– 2.5	5.1	96	1037.2	0	0	9	00	0	7	02	1	–
22	1.7	– 0.2	6.0	87	1029.7	0	0	9	28	1	6	10	0	–
23	0.8	0.0	6.1	94	1025.3	0	0	9	00	0	6	10	0	–
24	6.2	3.4	7.8	82	1016.8	0	0	9	28	3	6	10	0	–
25	7.9	7.9	10.6	100	1011.0	9	9	.	26	1	2	56	4	1.4
26	– 1.2	– 2.8	5.0	89	1021.7	0	0	9	11	3	7	02	0	–
27	– 1.1	– 2.0	5.3	94	1018.7	0	0	9	00	0	6	10	0	–
28	6.2	4.8	8.6	91	1022.3	8	8	4	00	0	6	10	2	–
29	5.0	4.3	8.3	95	1023.1	0	0	9	17	3	5	10	1	–
30	9.2	7.1	10.1	87	1016.8	7	0	9	21	4	5	10	8	0.1
31	9.3	8.9	11.4	97	1020.7	0	0	9	20	2	6	10	1	–

Godz. 07

DNI	TEMPERATURA POWIETRZA T	TEMPERATURA PUNKTU ROSY T_d	PRĘŻNOŚĆ PARY WODNEJ e	WILGOTNOŚĆ WZGLĘDNA U	CIŚNIENIE ATMOSFERYCZNE P_o	ZACHMURZENIE N	N_h	h	WIATR dd	v	WIDZIALNOŚĆ V	POGODA ww	W	OPAD R
1	8.4	8.0	10.7	97	1012.9	8	8	5	18	2	3	80	4	0.7
2	6.9	6.2	9.5	96	1017.7	8	8	4	28	3	6	10	6	0.2
3	1.3	1.3	6.7	100	1018.7	9	9	.	30	1	2	47	0	–
4	3.2	3.0	7.5	98	1019.5	9	9	.	30	1	1	43	4	–
5	8.6	7.6	10.4	93	1020.8	7	7	4	28	3	7	01	2	–
6	1.8	– 1.6	5.4	78	1027.6	1	0	9	09	1	8	02	0	–
7	11.6	9.6	12.0	88	1009.1	8	8	5	21	4	6	10	6	0.0
8	3.9	3.4	7.8	97	1016.4	0	0	9	00	0	5	10	1	–
9	10.5	9.7	12.0	95	1012.5	7	0	9	16	4	6	10	1	–
10	12.1	8.9	11.4	81	1016.1	8	8	4	27	3	6	10	2	–
11	9.5	9.1	11.6	97	1019.4	7	7	9	19	3	6	10	2	–
12	9.4	9.2	11.6	99	1019.9	9	9	.	00	0	3	43	4	–
13	13.2	11.9	13.9	92	1015.2	8	8	9	19	4	7	02	2	–
14	9.5	7.8	10.6	89	1018.9	7	7	9	23	1	6	10	2	–
15	8.4	8.0	10.7	97	1020.4	8	8	9	00	0	5	10	2	–
16	2.7	2.7	7.4	100	1024.5	9	9	.	00	0	1	45	4	–
17	3.5	3.5	7.8	100	1023.1	9	9	.	00	0	1	45	4	–
18	7.3	6.0	9.3	91	1019.0	8	8	4	22	4	6	80	2	1.2
19	4.9	3.0	7.6	87	1029.7	7	7	4	31	3	7	03	2	–
20	2.5	2.0	7.0	96	1035.2	8	8	4	33	2	6	10	2	–
21	– 0.8	– 1.4	5.5	94	1035.2	3	0	9	18	3	7	03	0	–
22	4.5	0.0	6.1	79	1028.3	7	7	5	20	2	6	10	2	–
23	0.2	– 0.7	5.8	94	1024.2	5	0	9	00	0	6	10	1	–
24	6.1	5.4	9.0	95	1014.8	8	8	5	29	2	5	10	1	–
25	5.3	4.4	8.3	94	1012.7	8	8	4	06	3	4	28	8	1.8
26	– 1.6	– 4.6	4.3	80	1021.1	5	0	9	12	1	7	03	1	–
27	– 2.0	– 2.6	5.1	96	1019.1	0	0	9	00	0	5	10	0	–
28	6.4	4.6	8.5	88	1023.8	8	8	5	13	1	6	10	2	–
29	3.3	3.1	7.6	98	1020.6	9	9	.	18	3	2	45	4	–
30	9.9	6.5	9.7	79	1017.8	7	7	5	22	3	6	10	6	0.1
31	5.7	4.8	8.6	94	1018.9	1	0	9	17	4	6	10	0	–

Godz. 13

1	9.3	8.5	11.1	95	1012.2	8	8	4	18	1	4	80	6	3.7
2	10.6	3.9	8.1	63	1018.0	7	7	5	33	5	7	03	2	–
3	11.5	6.2	9.5	70	1016.7	7	7	6	35	3	8	02	4	–
4	13.8	6.1	9.4	60	1017.4	7	1	5	30	1	7	01	4	–
5	12.5	6.2	9.5	65	1023.2	5	5	6	30	3	7	02	2	–
6	10.9	2.6	7.4	56	1022.6	7	7	9	17	4	8	02	1	–
7	12.0	10.9	13.0	93	1009.1	8	3	4	25	2	6	10	8	1.6
8	13.9	7.9	10.7	67	1015.9	7	1	5	19	3	6	05	4	–
9	17.1	11.9	13.9	71	1012.0	7	7	6	24	3	6	10	2	–
10	12.0	11.4	13.5	96	1019.0	8	5	4	29	1	6	25	2	2.4
11	13.4	12.7	14.7	95	1016.7	8	7	5	23	3	5	81	6	0.6
12	13.8	9.8	12.1	77	1018.8	7	5	5	22	2	6	10	4	–
13	15.1	14.8	16.8	98	1013.8	8	8	4	20	2	7	01	2	1.5
14	13.8	8.7	11.2	71	1017.8	8	3	6	27	3	8	03	2	–
15	11.2	9.6	12.0	90	1021.3	7	7	9	00	0	6	10	8	6.2
16	12.7	6.2	9.5	65	1023.3	2	2	5	18	2	7	03	4	–
17	9.9	7.4	10.3	84	1022.2	7	7	4	22	1	6	10	4	–
18	9.5	3.3	7.7	65	1019.1	7	7	6	27	5	8	02	8	0.1
19	5.5	4.6	8.5	94	1026.4	8	8	4	32	5	6	25	1	0.1
20	6.8	1.3	6.7	88	1035.9	7	7	5	33	3	8	03	1	–
21	9.1	– 0.2	6.0	52	1030.6	7	0	9	24	2	7	02	1	–
22	11.8	2.4	7.2	52	1028.2	3	3	9	24	1	6	05	1	–
23	13.7	2.1	7.1	45	1019.7	7	0	9	25	3	6	05	1	–
24	7.9	7.2	10.2	96	1012.9	8	8	2	27	2	4	21	5	1.1
25	5.1	3.7	7.9	90	1015.9	8	4	4	08	3	8	02	8	0.0
26	7.6	– 1.0	5.7	54	1018.3	7	0	9	12	2	8	03	1	–
27	8.4	5.1	8.8	79	1019.4	7	7	6	32	1	5	10	1	–
28	8.2	4.1	8.2	75	1024.5	7	7	5	12	2	6	10	2	–
29	15.4	6.4	9.6	55	1015.3	4	0	9	17	3	6	05	4	–
30	13.7	7.9	10.0	64	1019.0	7	7	5	28	4	7	03	1	–
31	16.3	8.8	11.3	61	1014.6	5	0	9	16	4	6	05	1	–

Godz. 19

1	8.6	8.2	10.9	97	1014.2	8	8	4	30	3	6	80	2	2.8
2	7.8	5.6	9.1	86	1019.2	6	6	9	31	1	7	03	2	–
3	5.4	4.5	8.4	94	1018.1	0	0	9	00	0	7	02	1	–
4	9.8	9.2	11.6	96	1017.3	8	8	3	30	2	5	10	2	–
5	3.9	1.9	7.0	87	1026.6	0	0	9	00	0	7	02	1	–
6	9.7	7.6	10.4	87	1016.8	8	8	5	20	4	6	10	6	0.0
7	9.9	8.9	11.4	93	1012.1	8	8	5	25	5	7	03	6	0.4
8	10.9	8.9	11.4	87	1015.6	3	2	9	16	3	8	10	1	–
9	14.4	11.6	13.7	83	1013.5	7	7	5	22	3	6	10	6	0.1
10	11.4	10.8	13.0	96	1020.9	8	8	5	00	0	6	80	2	0.2
11	11.7	11.3	13.4	98	1017.3	8	7	5	29	3	6	10	8	8.4
12	11.9	10.9	13.1	94	1019.0	8	8	9	20	2	6	10	2	–
13	10.3	9.1	11.6	92	1017.5	0	0	9	00	0	7	01	8	0.2
14	10.9	8.3	10.9	84	1019.2	0	0	9	23	1	7	01	1	–
15	5.4	4.9	8.7	97	1023.8	0	0	9	00	0	7	02	1	–
16	5.9	5.7	9.1	98	1023.6	9	9	.	16	2	1	47	1	–
17	7.3	5.3	8.9	87	1022.3	0	0	9	22	1	6	10	1	–
18	7.1	2.8	7.5	74	1018.8	2	2	9	24	2	7	03	1	–
19	5.5	4.8	8.6	95	1028.5	8	8	5	33	4	6	25	2	2.3
20	1.4	0.6	6.4	94	1037.2	7	7	7	28	1	7	03	1	–
21	4.8	0.4	6.3	73	1029.3	0	0	9	33	1	6	10	1	–
22	4.3	2.0	7.1	85	1025.7	0	0	9	00	0	6	10	0	–
23	9.0	2.4	7.3	63	1017.8	3	0	9	29	3	7	01	1	–
24	7.8	7.6	10.4	99	1011.4	9	9	.	27	1	2	58	4	0.8
25	– 0.4	– 1.3	5.6	94	1019.6	1	1	9	00	0	7	03	6	0.1
26	1.7	0.4	6.3	90	1018.2	0	0	9	14	2	6	10	1	–
27	6.6	4.8	8.6	88	1020.5	8	8	4	00	0	5	10	2	–
28	7.2	4.2	8.2	81	1024.6	8	8	5	14	2	6	10	2	–
29	9.6	8.6	11.2	93	1016.6	8	6	5	20	2	6	80	1	2.2
30	9.5	7.4	10.3	87	1020.4	7	7	9	24	2	7	03	1	–
31	10.7	8.3	10.9	85	1013.4	0	0	9	18	4	6	10	1	–

Godz. 01

DNI	TEMPERATURA POWIETRZA T	TEMPERATURA PUNKTU ROSY T_d	PRĘŻNOŚĆ PARY WODNEJ e	WILGOTNOŚĆ WZGLĘDNA U	CIŚNIENIE ATMOSFERYCZNE P_o	ZACHMURZENIE N	N_h	h	WIATR dd	v	WIDZIALNOŚĆ V	POGODA ww	W	OPAD R
1	0.0	0.0	6.1	100	.	9	9	.	22	20	0	83	4	0.5
2	- 0.9	- 1.0	5.7	99	.	9	9	.	32	16	0	49	8	0.5
3	3.4	3.4	7.8	100	.	9	9	.	32	3	0	45	4	0.0
4	4.5	4.5	8.4	100	.	9	9	.	32	10	0	61	4	8.9
5	3.0	3.0	7.6	100	.	9	9	.	32	17	0	61	4	3.4
6	6.1	-12.7	2.3	25	.	5	5	7	29	10	8	03	1	-
7	4.0	4.0	8.1	100	.	9	9	.	25	18	0	45	2	0.1
8	0.4	0.4	6.3	100	.	9	9	.	27	16	0	45	8	0.4
9	6.1	6.1	9.4	100	.	9	9	.	22	20	0	45	4	0.0
10	3.7	3.7	8.0	100	.	9	9	.	27	14	0	80	4	4.6
11	4.8	4.8	8.6	100	.	9	9	.	22	9	0	45	4	0.3
12	2.4	2.1	7.1	98	.	7	6	.	29	15	8	41	2	-
13	7.8	7.8	10.6	100	.	9	9	.	29	18	0	45	4	0.3
14	2.7	1.4	6.8	91	.	8	5	.	29	15	9	41	2	-
15	1.7	0.2	6.2	90	.	6	3	.	29	6	7	68	4	0.2
16	0.6	0.3	6.3	98	.	6	6	.	27	6	8	41	1	-
17	- 0.2	- 2.7	5.0	84	.	2	0	9	27	12	8	28	1	0.0
18	- 0.6	- 0.7	5.8	99	.	9	9	.	22	18	0	49	4	0.2
19	- 3.4	- 3.8	4.6	97	.	9	9	.	29	18	0	49	4	0.0
20	- 3.6	- 4.1	4.5	97	.	9	9	.	32	8	0	49	4	0.1
21	5.2	-11.2	2.6	29	.	0	0	9	22	1	9	02	0	-
22	8.1	- 1.4	5.1	48	.	0	0	9	32	3	9	02	0	-
23	8.3	-12.2	2.4	23	.	0	0	9	14	1	9	02	0	-
24	6.7	-18.6	1.4	15	.	0	0	9	32	2	9	02	0	-
25	4.3	4.1	8.2	92	.	5	5	7	32	8	9	03	1	-
26	- 0.2	- 0.2	6.0	100	.	7	6	.	18	9	9	48	1	0.0
27	4.1	- 5.0	4.2	52	.	0	0	9	22	11	9	02	0	-
28	5.9	-32.4	0.4	5	.	0	0	9	36	1	9	02	0	-
29	2.2	- 0.9	5.7	79	.	4	0	9	22	18	9	02	1	-
30	2.2	2.2	7.2	100	.	9	9	.	22	20	0	45	4	0.1
31	6.0	3.8	8.0	86	.	3	2	7	25	14	9	01	0	-

Godz. 07

DNI	TEMPERATURA POWIETRZA T	TEMPERATURA PUNKTU ROSY T_d	PRĘŻNOŚĆ PARY WODNEJ e	WILGOTNOŚĆ WZGLĘDNA U	CIŚNIENIE ATMOSFERYCZNE P_o	ZACHMURZENIE N	N_h	h	WIATR dd	v	WIDZIALNOŚĆ V	POGODA ww	W	OPAD R
1	- 0.1	- 0.1	6.1	100	.	9	9	.	32	20	0	70	8	4.5
2	- 0.5	- 0.5	5.9	100	.	9	9	.	32	14	0	49	8	1.1
3	3.8	3.8	8.0	100	.	9	9	.	32	3	0	45	4	1.1
4	5.1	5.1	8.8	100	.	9	9	.	32	12	0	51	6	5.4
5	1.8	1.8	7.0	100	.	7	7	.	32	16	7	41	6	3.2
6	5.5	5.5	9.0	100	.	9	9	.	27	16	0	45	6	3.3
7	3.8	3.8	8.0	100	.	9	9	.	29	20	0	61	4	1.7
8	0.8	- 1.2	5.6	87	.	6	0	9	27	6	8	03	4	-
9	5.8	5.8	9.2	100	.	9	9	.	22	16	0	45	4	1.2
10	2.6	2.6	7.4	100	.	7	2	.	29	15	8	41	8	2.1
11	4.7	4.7	8.5	100	.	9	9	.	22	18	0	61	4	2.1
12	5.1	5.1	8.8	100	.	9	9	.	29	16	0	81	4	0.8
13	7.5	7.5	10.4	100	.	9	9	.	29	20	0	80	4	2.1
14	2.0	1.8	6.9	98	.	9	9	.	25	14	0	60	4	0.8
15	1.4	1.4	6.8	100	.	9	9	.	32	6	0	47	7	2.4
16	0.2	- 0.4	5.9	96	.	7	2	.	22	2	8	03	1	0.5
17	- 1.3	- 1.5	5.5	99	.	9	9	.	27	14	0	49	1	0.2
18	- 3.0	- 4.0	4.5	93	.	3	1	.	29	17	8	03	4	0.3
19	- 3.6	- 4.1	4.5	97	.	9	9	.	29	16	0	49	4	0.0
20	- 4.6	- 5.2	4.1	96	.	9	9	.	32	1	0	70	4	1.6
21	7.1	-12.7	2.3	22	.	3	0	9	22	4	9	03	0	-
22	8.5	- 2.7	5.0	45	.	6	2	7	32	1	9	03	1	-
23	8.5	-32.4	0.4	4	.	2	0	9	18	6	9	02	0	-
24	6.3	-20.4	1.2	12	.	5	5	7	32	8	9	03	1	-
25	1.4	1.1	6.6	98	.	6	5	.	32	8	9	41	2	-
26	0.1	0.1	6.1	100	.	9	9	.	22	4	0	47	1	0.4
27	5.3	-23.2	0.9	11	.	0	0	9	32	3	9	02	0	-
28	5.1	-16.4	1.7	20	.	1	0	9	32	1	9	03	0	-
29	1.6	- 1.7	5.4	79	.	6	3	.	22	25	9	41	1	-
30	1.6	1.6	6.9	100	.	9	9	.	22	17	0	45	4	0.4
31	7.1	5.0	8.7	86	.	5	3	7	22	17	9	03	1	0.1

Godz. 13

DNI	TEMPERATURA POWIETRZA T	TEMPERATURA PUNKTU ROSY T_d	PRĘŻNOŚĆ PARY WODNEJ e	WILGOTNOŚĆ WZGLĘDNA U	CIŚNIENIE ATMOSFERYCZNE P_o	ZACHMURZENIE N	N_h	h	WIATR dd	v	WIDZIALNOŚĆ V	POGODA ww	W	OPAD R
1	- 0.8	- 0.9	5.7	99	.	9	9	.	32	24	0	49	7	1.1
2	0.3	0.3	6.2	100	.	9	9	.	29	8	0	45	4	0.0
3	4.8	4.6	8.5	98	.	7	6	.	32	6	8	41	4	0.3
4	4.8	4.8	8.6	100	.	9	9	.	32	17	0	45	5	2.4
5	4.6	- 0.5	5.9	70	.	3	2	.	29	8	8	03	1	-
6	4.7	4.2	8.3	97	.	7	5	.	27	13	8	03	6	0.2
7	1.2	1.2	6.7	100	.	9	9	.	29	19	0	45	8	2.3
8	3.0	3.0	7.6	100	.	7	7	.	22	15	7	41	2	-
9	4.5	4.5	8.4	100	.	9	9	.	22	18	0	45	4	0.3
10	3.7	3.7	8.0	100	.	7	7	.	32	10	8	41	2	-
11	3.0	3.0	7.6	100	.	7	6	.	32	16	8	41	6	11.2
12	7.4	7.4	10.3	100	.	9	9	.	27	15	0	45	8	1.7
13	5.0	4.5	8.4	97	.	6	3	1	26	22	8	28	8	2.9
14	2.3	2.3	7.2	100	.	9	9	.	27	8	0	60	4	2.4
15	2.0	2.0	7.1	100	.	7	7	.	32	5	8	41	6	0.9
16	2.6	0.2	6.2	83	.	6	4	.	20	4	7	03	1	-
17	- 1.4	- 1.9	5.3	97	.	9	9	.	25	14	0	49	4	0.1
18	- 1.6	- 2.4	5.1	94	.	6	6	1	27	16	8	02	1	-
19	- 3.6	- 4.1	4.5	97	.	9	9	.	32	16	0	49	4	0.1
20	- 1.8	- 3.5	4.7	88	.	2	1	0	22	6	9	03	7	0.0
21	7.9	-23.7	0.9	9	.	5	1	7	27	8	9	01	1	-
22	8.8	-12.2	2.4	22	.	3	1	8	18	4	9	02	1	-
23	7.8	- 8.2	3.3	31	.	6	0	9	22	6	9	02	1	-
24	6.8	-11.7	2.5	25	.	1	1	7	32	4	9	02	1	-
25	2.3	2.3	7.2	100	.	9	9	.	32	5	0	45	4	0.6
26	0.4	- 0.2	6.0	96	.	5	2	.	22	8	8	41	4	0.2
27	6.9	-12.7	2.3	23	.	0	0	9	36	3	9	02	0	-
28	3.5	- 2.7	5.0	63	.	4	0	9	22	6	9	01	1	-
29	0.4	0.4	6.3	100	.	9	9	.	22	18	0	80	4	0.3
30	2.8	2.8	7.5	100	.	7	6	.	25	10	9	41	4	0.3
31	10.2	0.8	6.5	52	.	4	1	8	22	21	9	02	1	-

Godz. 19

DNI	TEMPERATURA POWIETRZA T	TEMPERATURA PUNKTU ROSY T_d	PRĘŻNOŚĆ PARY WODNEJ e	WILGOTNOŚĆ WZGLĘDNA U	CIŚNIENIE ATMOSFERYCZNE P_o	ZACHMURZENIE N	N_h	h	WIATR dd	v	WIDZIALNOŚĆ V	POGODA ww	W	OPAD R
1	- 0.8	- 0.9	5.7	99	.	9	9	.	32	22	0	85	4	0.3
2	1.6	1.6	6.9	100	.	9	9	.	29	5	0	45	6	2.3
3	3.7	3.7	8.0	100	.	9	9	.	32	8	0	45	8	0.0
4	3.5	3.5	7.8	100	.	9	9	.	32	19	0	45	4	0.3
5	3.3	-12.7	2.3	29	.	2	2	7	29	7	9	01	4	-
6	3.6	3.4	7.8	98	.	8	5	.	27	22	8	41	4	0.1
7	1.4	1.4	6.8	100	.	9	9	.	27	16	0	80	4	0.7
8	5.0	5.0	8.7	100	.	9	9	.	22	17	0	47	2	-
9	4.3	4.3	8.3	100	.	9	9	.	22	20	0	80	4	2.4
10	5.0	5.0	8.7	100	.	9	9	.	32	8	0	45	8	0.0
11	2.4	2.1	7.1	98	.	7	7	8	32	20	8	02	2	-
12	6.9	2.1	7.1	71	.	6	6	7	29	23	8	01	4	0.4
13	3.4	- 2.2	5.2	67	.	8	2	2	28	16	9	02	2	-
14	2.9	2.9	7.5	100	.	9	9	.	29	9	0	80	4	0.2
15	1.4	0.9	6.5	96	.	1	1	.	27	6	7	41	8	0.1
16	0.9	- 3.5	4.7	73	.	1	0	9	27	8	8	01	1	-
17	- 0.8	- 1.2	5.6	97	.	6	6	.	22	14	8	48	4	0.1
18	- 2.5	- 2.8	5.0	98	.	4	9	.	29	20	0	47	2	-
19	- 4.8	- 5.4	4.1	95	.	9	9	.	36	16	0	49	4	0.1
20	0.4	-13.2	2.2	25	.	2	0	9	22	6	9	02	0	-
21	6.5	-39.3	0.2	0	.	2	1	7	32	6	9	01	1	-
22	9.0	-11.2	2.6	22	.	2	1	8	18	4	9	02	0	-
23	3.8	-17.1	1.6	20	.	2	0	9	32	10	9	01	1	-
24	5.1	- 1.7	5.4	62	.	2	2	7	32	9	9	01	0	-
25	0.1	0.1	6.1	100	.	9	9	.	02	2	0	45	5	1.8
26	1.0	- 1.9	5.3	81	.	0	0	9	22	10	9	02	1	-
27	6.0	- 6.7	3.7	39	.	0	0	9	36	1	9	02	0	-
28	3.2	- 7.0	3.6	47	.	4	0	9	22	11	9	02	1	-
29	2.4	2.4	7.3	100	.	9	9	.	22	24	0	45	8	0.7
30	5.2	- 5.0	4.2	48	.	0	0	9	25	14	9	02	1	-
31	11.5	0.4	6.3	46	.	7	2	8	22	19	9	01	1	-

Godz. 01

DNI	TEMPERATURA POWIETRZA T	TEMPERATURA PUNKTU ROSY T_d	PRĘŻNOŚĆ PARY WODNEJ e	WILGOTNOŚĆ WZGLĘDNA U	CIŚNIENIE ATMOSFERYCZNE P_o	ZACHMURZENIE N	N_h	h	WIATR dd	v	WIDZIALNOŚĆ V	POGODA ww	W	OPAD R
1	8.2	7.6	10.4	96	1016.1	8	8	5	11	3	6	61	2	1.0
2	8.8	8.0	10.7	95	1013.7	8	8	5	27	3	6	10	2	–
3	7.8	6.1	9.4	89	1015.4	8	8	4	32	5	6	10	6	0.7
4	6.9	6.2	9.5	96	1015.7	8	8	4	33	4	6	10	6	3.0
5	9.8	9.6	12.0	99	1014.9	8	8	4	32	3	6	10	4	–
6	1.8	0.4	6.3	91	1027.5	0	0	9	27	3	7	02	1	–
7	10.7	5.5	9.0	70	1013.4	6	6	9	22	7	7	03	1	–
8	8.8	7.5	10.4	92	1013.1	6	6	5	23	3	6	10	4	0.9
9	8.6	8.0	10.7	96	1016.0	0	0	9	11	2	6	10	1	–
10	13.2	11.7	13.8	91	1014.1	6	6	5	23	3	6	10	8	2.4
11	6.6	6.4	9.6	98	1021.4	7	7	9	00	0	6	10	4	–
12	9.4	8.4	11.0	93	1016.6	6	6	5	28	5	7	03	6	0.3
13	10.7	8.1	10.8	84	1017.9	7	2	6	20	3	7	01	1	–
14	9.0	7.7	10.5	92	1018.0	5	0	9	24	4	6	10	1	–
15	9.9	9.1	11.6	95	1019.5	5	5	9	24	3	7	02	1	–
16	4.4	4.4	8.4	100	1023.9	9	9	•	26	1	1	47	4	0.0
17	7.5	7.1	10.1	97	1022.4	8	8	4	06	2	6	10	2	–
18	5.3	4.6	8.5	95	1021.8	0	0	9	21	3	6	10	0	–
19	4.8	3.4	7.8	90	1017.1	8	8	4	27	8	7	25	1	0.5
20	4.0	2.5	7.3	90	1028.3	4	4	4	33	6	7	01	8	0.0
21	– 1.6	– 2.5	5.1	93	1037.0	0	0	9	12	2	7	02	1	–
22	4.7	0.0	6.1	71	1027.6	0	0	9	24	7	7	01	1	–
23	4.0	0.9	6.5	80	1023.4	0	0	9	24	4	7	02	0	–
24	7.8	2.3	7.2	68	1014.6	6	0	9	25	6	7	03	1	–
25	6.1	5.9	9.3	98	1009.9	8	8	3	04	5	5	60	6	2.1
26	– 3.9	– 4.7	4.3	94	1022.8	0	0	9	13	2	7	02	0	–
27	0.0	– 0.6	5.9	96	1017.7	0	0	9	00	0	7	02	0	–
28	– 1.0	– 1.3	5.6	98	1022.8	9	9	•	00	0	2	45	1	–
29	4.0	3.3	7.7	95	1024.7	0	0	9	11	4	6	10	1	–
30	9.3	8.1	10.8	92	1017.0	7	7	5	23	5	7	03	6	0.7
31	8.8	6.2	9.5	84	1020.9	7	7	6	23	4	7	01	1	–

Godz. 07

DNI	TEMPERATURA POWIETRZA T	TEMPERATURA PUNKTU ROSY T_d	PRĘŻNOŚĆ PARY WODNEJ e	WILGOTNOŚĆ WZGLĘDNA U	CIŚNIENIE ATMOSFERYCZNE P_o	ZACHMURZENIE N	N_h	h	WIATR dd	v	WIDZIALNOŚĆ V	POGODA ww	W	OPAD R
1	7.9	7.7	10.5	99	1013.4	8	4	4	12	1	6	21	6	6.6
2	8.4	8.0	10.7	97	1015.1	8	6	3	27	3	6	21	8	1.4
3	7.2	6.6	9.7	96	1014.3	8	6	3	32	5	6	63	2	0.9
4	6.9	6.5	9.6	97	1016.8	8	8	4	34	5	5	10	2	–
5	9.1	7.6	10.5	91	1017.5	7	7	4	30	5	7	01	2	–
6	– 0.7	– 1.3	5.6	96	1028.6	1	1	9	00	0	6	10	0	–
7	10.9	6.0	9.3	71	1010.0	2	3	6	21	7	7	01	2	–
8	7.6	7.0	10.0	96	1015.6	7	7	5	21	3	6	10	1	–
9	9.8	9.0	11.5	95	1014.4	2	0	9	09	3	6	10	0	–
10	11.7	11.1	13.2	96	1015.2	8	4	5	24	3	6	60	8	1.7
11	8.1	6.6	9.7	90	1020.8	8	8	5	17	3	7	03	2	–
12	8.7	8.3	10.9	97	1019.1	8	8	5	29	4	6	10	2	–
13	11.9	8.5	11.1	80	1015.8	7	5	6	22	7	7	03	1	–
14	7.9	7.0	10.0	94	1018.4	2	1	9	24	4	6	10	1	–
15	9.6	9.2	11.6	97	1020.0	7	7	6	23	2	6	10	2	–
16	3.6	3.6	7.9	100	1024.1	9	9	•	14	2	1	45	4	0.2
17	7.6	7.2	10.1	97	1021.5	8	8	3	03	2	6	10	2	–
18	7.3	5.0	8.7	86	1018.7	7	3	4	22	4	6	10	1	–
19	5.3	3.1	7.6	86	1019.6	8	8	4	27	7	7	03	8	0.1
20	2.4	1.1	6.6	91	1032.2	4	3	6	33	5	8	01	1	–
21	– 0.1	– 2.1	5.2	86	1035.1	6	0	9	21	3	7	03	1	–
22	4.6	– 0.2	6.0	71	1027.4	8	8	5	24	6	7	03	1	–
23	4.6	– 0.2	6.0	71	1021.7	4	0	9	24	5	7	02	0	–
24	6.4	5.3	8.9	92	1013.2	8	8	4	24	4	6	21	2	0.1
25	3.7	2.7	7.4	93	1012.6	8	5	4	05	4	7	21	6	3.2
26	– 4.3	– 5.9	3.9	89	1023.2	6	0	9	10	3	8	03	1	–
27	2.6	1.6	6.8	93	1017.7	8	2	9	23	2	6	10	1	–
28	0.0	– 0.3	6.0	98	1025.0	9	9	•	32	1	1	47	4	–
29	3.0	2.5	7.3	96	1022.8	4	1	9	13	1	6	10	0	–
30	9.5	7.8	10.6	89	1017.1	7	7	5	23	5	7	02	2	–
31	7.4	6.3	9.5	93	1019.8	0	0	9	21	2	6	10	1	–

Godz. 13

1	11.2	8.6	11.2	84	1012.0	8	6	5	20	1	7	02	2	–
2	8.6	7.6	10.4	93	1015.4	8	6	4	27	5	7	02	6	0.5
3	6.8	6.1	9.4	96	1014.2	8	6	3	32	6	6	61	6	5.6
4	9.3	7.2	10.1	87	1016.6	7	7	4	31	5	6	10	4	–
5	11.7	3.7	7.9	58	1020.7	6	6	5	28	6	8	03	2	–
6	11.2	0.0	6.1	46	1023.4	3	1	6	16	6	8	02	0	–
7	13.0	9.1	11.5	77	1008.3	8	3	5	22	6	6	60	2	0.0
8	15.1	6.5	9.7	56	1016.8	5	1	5	23	3	7	03	1	–
9	21.3	10.2	12.4	49	1011.8	4	1	6	18	7	7	03	0	–
10	14.1	10.7	12.9	80	1016.5	6	6	4	24	5	7	01	6	0.8
11	13.8	10.2	12.4	79	1017.2	8	6	4	19	4	7	60	1	0.0
12	10.5	9.1	11.6	91	1020.2	8	8	4	24	3	6	10	2	–
13	18.1	11.8	13.8	67	1012.0	6	2	6	22	8	7	01	2	–
14	14.7	7.5	10.4	62	1017.2	8	2	5	24	5	7	03	1	–
15	10.3	9.5	11.9	95	1020.7	8	5	4	22	2	6	63	6	4.6
16	8.5	8.3	10.9	99	1024.2	8	8	3	08	2	5	28	4	0.1
17	10.0	7.7	10.5	86	1021.4	8	8	3	26	3	6	10	5	0.8
18	10.2	5.7	9.1	73	1017.5	5	4	5	24	9	8	03	6	0.8
19	6.6	2.8	7.4	76	1022.7	8	8	4	29	6	8	03	2	–
20	5.6	– 1.4	5.5	61	1033.8	7	7	5	34	6	8	03	1	–
21	8.6	– 1.9	5.3	47	1030.7	7	0	9	22	5	8	03	1	–
22	10.7	0.8	6.5	50	1025.8	6	5	5	23	5	7	01	2	–
23	13.6	1.4	6.7	43	1017.9	8	1	4	22	6	7	03	1	–
24	7.1	6.2	9.5	94	1012.0	8	8	3	24	5	5	21	5	1.3
25	6.9	– 5.0	4.2	42	1015.4	7	7	5	36	4	8	02	2	–
26	4.8	– 0.5	5.9	68	1020.4	3	2	5	12	6	8	03	1	–
27	8.3	5.4	9.0	82	1018.3	8	8	5	26	2	6	10	1	–
28	8.1	4.0	8.1	75	1025.9	6	3	4	13	4	6	10	4	–
29	13.9	5.0	8.7	55	1018.4	3	0	9	18	6	7	01	1	–
30	12.8	6.8	9.9	67	1018.2	7	4	5	27	7	7	03	2	–
31	15.6	9.0	11.5	65	1015.8	3	0	9	21	2	7	02	0	–

Godz. 19

1	9.9	8.7	11.2	92	1012.8	8	8	5	23	2	6	10	8	2.4
2	8.4	8.0	10.7	97	1016.3	8	8	3	29	4	6	60	2	0.2
3	7.1	6.4	9.6	96	1015.5	8	8	4	33	4	6	61	2	1.0
4	4.8	4.3	8.3	97	1016.4	0	0	9	23	3	2	46	1	–
5	7.8	4.6	8.5	80	1024.0	3	3	5	32	3	8	01	1	–
6	9.4	5.0	8.7	74	1017.5	8	8	5	18	4	7	25	1	0.0
7	10.4	8.8	11.3	90	1010.6	8	4	4	25	4	6	21	6	4.4
8	10.6	8.8	11.3	88	1017.1	7	7	9	09	3	7	01	2	–
9	15.4	12.3	14.3	82	1013.1	8	8	5	22	4	6	80	1	0.0
10	11.0	9.2	11.6	89	1020.1	5	5	5	30	2	7	01	2	–
11	11.6	10.6	12.8	94	1015.8	8	5	4	24	5	6	60	6	6.4
12	7.5	7.1	10.1	97	1021.2	7	7	5	12	3	6	10	2	–
13	13.9	12.8	14.8	93	1014.6	6	6	4	25	6	6	10	8	1.8
14	11.3	9.1	11.6	86	1018.2	8	1	5	22	4	7	02	2	–
15	5.9	5.9	9.3	100	1022.6	0	0	9	25	2	2	46	6	1.6
16	7.8	7.2	10.1	96	1023.2	6	6	4	05	2	6	10	2	–
17	5.5	4.8	8.6	95	1022.4	4	0	9	22	3	6	10	1	–
18	5.5	2.6	7.3	81	1017.7	3	3	5	23	4	7	03	1	–
19	5.7	4.3	8.3	91	1025.1	8	8	4	30	5	7	80	2	0.8
20	3.7	0.3	6.2	78	1036.8	7	7	5	03	1	7	02	2	–
21	4.9	0.8	6.5	75	1028.3	0	0	9	23	2	8	01	1	–
22	6.2	2.3	7.2	76	1024.7	2	2	5	22	4	7	01	1	–
23	10.3	– 0.4	5.9	47	1015.3	8	2	9	24	8	7	03	2	–
24	7.7	7.3	10.2	97	1010.1	8	6	3	26	4	5	61	5	6.1
25	0.1	– 3.3	4.8	78	1019.9	0	0	9	04	3	8	01	1	–
26	– 0.2	– 1.1	5.6	94	1018.8	0	0	9	13	2	7	01	1	–
27	7.2	5.2	8.8	87	1019.7	8	8	5	27	3	6	10	2	–
28	5.1	3.9	8.1	92	1026.5	8	8	5	10	4	6	10	2	–
29	10.4	5.4	9.0	71	1016.2	6	6	9	19	7	7	02	1	–
30	8.4	6.9	10.0	90	1020.2	3	2	9	22	3	7	01	1	–
31	12.6	7.5	10.4	71	1013.9	1	0	9	21	8	7	01	1	–

Godz. 01

DNI	TEMPERATURA POWIETRZA	TEMPERATURA PUNKTU ROSY	PRĘŻNOŚĆ PARY WODNEJ	WILGOTNOŚĆ WZGLĘDNA	CIŚNIENIE ATMOSFERYCZNE	ZACHMURZENIE			WIATR		WIDZIALNOŚĆ	POGODA		OPAD
	T	T_d	e	U	P_o	N	N_h	h	dd	v	V	ww	W	R
1	9.6	8.6	11.2	93	1014.3	8	8	5	00	0	6	10	1	–
2	7.6	5.8	9.2	89	1017.7	7	7	5	25	1	6	10	6	0.0
3	3.2	2.7	7.4	97	1019.1	9	9	•	00	0	2	47	4	–
4	3.5	2.2	7.2	91	1019.3	0	0	9	00	0	6	10	0	–
5	8.8	8.2	10.9	96	1021.5	7	3	5	29	2	6	10	2	–
6	4.2	3.0	7.6	92	1027.5	8	8	9	00	0	2	46	4	0.0
7	10.9	9.5	11.9	91	1011.9	7	7	5	19	3	6	10	6	0.2
8	7.0	5.7	9.1	91	1013.2	3	2	9	19	1	6	10	1	–
9	10.3	9.5	11.9	95	1011.1	0	0	9	13	1	6	10	1	–
10	13.6	10.4	12.6	81	1014.1	8	4	4	22	1	7	02	2	–
11	11.7	9.9	12.2	89	1019.0	8	8	5	15	1	6	10	2	–
12	10.7	8.3	10.9	85	1019.6	8	4	5	25	1	7	03	2	–
13	13.7	12.0	14.1	90	1015.2	7	3	5	16	1	6	10	1	–
14	12.1	6.7	9.8	69	1018.3	7	7	9	23	1	7	02	1	–
15	10.7	8.3	10.9	85	1019.6	8	5	5	21	1	7	02	1	–
16	7.9	6.8	9.9	93	1022.9	6	6	5	17	1	3	44	1	–
17	4.2	4.0	8.1	98	1023.5	9	9	•	00	0	2	45	4	–
18	9.2	5.2	8.9	76	1019.4	7	7	5	20	1	6	10	1	–
19	6.0	4.4	8.3	89	1023.2	7	7	5	32	3	6	10	6	0.1
20	4.8	3.8	8.0	94	1033.3	3	3	5	33	1	6	10	1	–
21	0.2	– 0.7	5.8	94	1035.3	0	0	9	12	1	7	02	0	–
22	1.8	0.4	6.3	91	1028.7	0	0	9	17	1	6	10	0	–
23	3.5	1.4	6.8	86	1024.5	0	0	9	00	0	6	10	0	–
24	4.8	2.8	7.5	87	1017.3	7	7	5	22	2	6	10	1	–
25	8.7	7.0	10.0	89	1011.5	8	8	5	00	0	6	10	2	–
26	2.3	– 0.1	6.0	84	1018.6	0	0	9	10	1	7	02	1	–
27	0.6	0.3	6.3	98	1017.6	9	9	•	18	1	2	47	4	–
28	6.2	5.5	9.0	95	1021.4	8	8	5	00	0	3	42	4	0.0
29	8.0	5.6	9.1	84	1019.4	0	0	9	15	4	6	10	0	–
30	8.4	7.1	10.1	92	1016.6	8	8	5	20	2	6	10	1	–
31	7.2	6.1	9.4	93	1018.5	0	0	9	21	2	6	10	0	–

Godz. 07

DNI	TEMPERATURA POWIETRZA	TEMPERATURA PUNKTU ROSY	PRĘŻNOŚĆ PARY WODNEJ	WILGOTNOŚĆ WZGLĘDNA	CIŚNIENIE ATMOSFERYCZNE	ZACHMURZENIE			WIATR		WIDZIALNOŚĆ	POGODA		OPAD
	T	T_d	e	U	P_o	N	N_h	h	dd	v	V	ww	W	R
1	8.8	7.3	10.2	90	1011.3	8	5	5	16	1	6	61	1	2.8
2	8.8	6.9	9.9	88	1018.7	7	7	5	27	2	6	10	2	–
3	3.2	3.0	7.5	98	1019.3	9	9	•	00	0	1	47	4	0.1
4	5.3	3.9	8.1	91	1019.0	7	4	5	18	1	6	10	1	–
5	8.2	6.5	9.7	89	1022.6	5	5	5	21	2	6	10	1	–
6	6.3	5.2	8.8	92	1024.0	7	4	6	22	1	4	28	4	0.1
7	12.2	9.3	11.7	82	1009.1	8	8	5	21	1	6	10	2	–
8	9.2	4.0	8.1	92	1014.4	0	0	9	00	0	5	10	1	–
9	13.1	10.8	13.0	86	1009.8	6	2	5	24	1	6	10	1	–
10	12.1	10.8	12.9	91	1017.0	8	3	4	26	2	5	61	6	2.9
11	11.9	10.7	12.9	93	1017.9	8	5	5	18	1	6	10	6	1.8
12	10.2	8.6	11.2	90	1018.6	8	2	5	18	1	7	03	2	–
13	13.9	12.4	14.4	91	1013.8	7	3	5	19	1	6	60	2	0.1
14	11.3	8.3	10.9	82	1018.0	8	4	5	22	2	6	10	2	–
15	9.6	8.2	10.8	91	1019.3	8	4	5	00	0	4	61	2	1.9
16	5.6	4.7	8.5	94	1022.7	9	9	•	18	1	1	47	4	0.1
17	4.4	2.9	7.5	90	1022.4	7	7	5	00	0	3	42	4	0.1
18	8.9	6.3	9.6	84	1019.2	6	6	5	25	2	7	01	6	0.3
19	5.4	4.5	8.4	94	1026.6	8	8	5	30	1	6	10	2	–
20	1.3	0.5	6.3	94	1036.1	0	0	9	00	0	3	42	0	–
21	– 1.6	– 2.1	5.2	96	1032.8	3	0	9	16	1	6	10	0	–
22	1.3	0.2	6.2	92	1027.6	6	2	9	18	1	6	10	1	–
23	1.2	0.4	6.3	94	1023.4	3	1	9	17	1	6	10	0	–
24	6.1	4.2	8.3	88	1015.3	7	7	5	21	1	6	10	2	–
25	8.2	7.1	10.1	93	1011.6	8	6	5	30	1	3	61	4	0.4
26	0.2	– 0.9	5.7	92	1017.8	7	5	6	14	1	7	02	1	–
27	0.0	– 0.3	6.0	98	1018.6	9	9	•	00	0	1	47	4	0.1
28	5.5	5.0	8.7	97	1022.1	8	8	5	00	0	4	28	4	–
29	9.4	7.1	10.1	85	1016.2	6	3	9	19	4	6	10	1	–
30	10.6	8.4	11.0	86	1018.5	8	4	4	21	3	7	02	1	–
31	7.0	6.3	9.6	96	1016.1	6	3	9	15	1	5	10	1	–

Godz. 13

1	9.8	7.9	10.7	88	1013.9	8	5	5	29	3	7	21	6	6.3
2	11.2	6.8	9.9	74	1018.8	8	5	5	00	0	7	03	2	–
3	10.7	8.9	11.4	89	1018.0	3	3	5	00	0	6	10	4	0.0
4	9.0	8.8	11.3	99	1018.6	8	4	4	16	1	3	61	4	1.9
5	11.1	8.9	11.4	86	1024.8	6	4	5	00	0	7	01	2	–
6	11.2	8.6	11.2	84	1019.7	8	5	5	20	1	6	10	6	0.1
7	11.1	9.5	11.9	90	1010.3	8	3	5	25	2	6	25	6	2.1
8	16.3	9.4	11.8	64	1013.7	6	0	9	16	1	6	10	1	–
9	16.0	13.9	15.9	87	1011.9	8	3	5	18	1	6	60	2	0.1
10	14.5	11.5	13.6	82	1018.8	8	5	5	00	0	6	10	6	2.8
11	13.7	11.8	13.9	89	1017.2	8	3	4	22	2	6	21	6	6.6
12	13.3	12.0	14.0	92	1017.4	8	8	5	16	1	6	21	2	0.5
13	17.4	13.7	15.7	79	1014.0	8	8	5	25	2	7	21	2	0.2
14	14.1	9.2	11.7	73	1018.1	8	5	5	25	3	7	02	6	0.1
15	12.5	10.4	12.6	87	1021.4	8	4	5	00	0	6	10	6	0.7
16	11.1	9.5	11.9	90	1022.8	8	8	9	00	0	3	44	4	–
17	13.1	6.0	9.3	62	1021.6	7	3	5	25	2	7	03	4	–
18	11.3	5.5	9.0	67	1020.2	4	4	5	28	4	8	01	1	–
19	8.5	2.9	7.5	68	1028.8	7	7	5	29	1	8	03	1	–
20	4.8	3.1	7.6	89	1038.0	4	4	5	00	0	6	10	4	–
21	12.7	1.6	6.8	47	1030.1	4	0	9	18	1	7	03	1	–
22	14.1	4.7	8.5	53	1025.8	4	0	9	00	0	6	10	1	–
23	13.1	2.7	7.4	49	1020.4	9	0	9	00	0	6	10	1	–
24	11.7	6.9	10.0	72	1012.9	7	7	5	29	2	6	10	2	–
25	8.4	7.6	10.4	94	1013.6	8	4	4	06	3	6	60	4	1.5
26	8.1	4.0	8.1	75	1016.4	5	2	5	14	1	6	10	2	–
27	6.2	5.8	9.2	97	1019.3	8	8	5	00	0	2	42	4	0.0
28	10.2	4.9	8.7	70	1022.3	7	7	5	16	2	6	10	1	–
29	13.2	5.9	9.2	61	1013.9	5	0	9	19	5	6	10	2	–
30	15.3	8.5	11.1	64	1019.1	5	2	6	24	2	7	01	2	–
31	18.1	9.9	12.2	59	1011.8	4	2	9	17	3	7	02	1	–

Godz. 19

1	9.1	6.3	9.6	83	1016.0	7	7	4	26	2	7	02	8	0.8
2	8.2	7.6	10.4	96	1019.7	2	2	5	00	0	6	10	6	0.3
3	7.8	3.9	8.1	76	1018.9	0	0	9	00	0	7	01	0	–
4	12.3	11.6	13.6	95	1019.1	7	6	5	30	1	6	10	8	0.6
5	7.7	6.4	9.6	91	1026.7	0	0	9	28	1	6	10	1	–
6	10.7	9.1	11.6	90	1016.9	8	8	5	17	1	6	10	2	–
7	10.1	8.5	11.1	90	1012.1	4	4	5	20	1	6	10	4	0.6
8	10.9	8.5	11.1	85	1012.8	2	1	9	17	1	7	01	1	–
9	13.5	9.6	12.0	77	1012.8	7	4	4	20	1	7	03	6	0.1
10	11.5	9.9	12.2	90	1020.2	5	3	9	00	0	7	03	1	–
11	12.3	10.0	12.3	86	1018.9	8	4	5	27	1	7	02	2	–
12	13.7	12.2	14.2	91	1017.1	8	8	5	16	3	6	10	5	0.1
13	12.3	6.9	11.4	80	1017.5	0	0	9	26	1	7	01	1	–
14	12.3	8.7	11.3	79	1018.9	7	3	5	24	2	7	02	2	–
15	9.5	8.5	11.1	93	1022.5	3	3	5	18	1	5	10	1	–
16	8.5	7.7	10.5	94	1022.2	9	9	•	00	0	3	47	4	–
17	8.4	5.3	8.9	81	1021.4	0	0	9	20	1	6	10	1	–
18	8.6	3.3	7.7	69	1019.8	1	1	9	26	2	6	10	1	–
19	6.5	4.2	8.2	85	1031.2	8	8	4	28	1	7	02	8	0.0
20	2.6	1.3	6.7	91	1036.7	0	0	9	00	0	7	02	0	–
21	5.5	2.6	7.3	81	1028.6	0	0	9	17	1	6	10	1	–
22	7.2	2.1	7.1	70	1024.6	0	0	9	18	1	6	10	0	–
23	8.0	4.1	8.2	76	1018.4	0	0	9	26	1	6	10	1	–
24	8.7	7.0	10.0	89	1012.0	8	6	5	27	1	6	10	2	–
25	5.4	2.7	7.4	83	1016.7	8	4	5	06	1	7	02	6	0.1
26	5.0	3.8	8.0	92	1016.5	0	0	9	00	0	6	10	1	–
27	6.8	6.1	9.4	96	1019.9	8	8	5	00	0	3	44	4	0.1
28	7.6	5.6	9.1	87	1021.8	2	1	9	18	1	6	10	1	–
29	9.4	7.5	10.4	88	1016.0	7	7	5	20	2	6	10	4	2.0
30	10.9	7.2	10.1	78	1019.5	4	0	9	16	1	7	03	1	–
31	13.4	10.1	12.4	81	1010.2	3	0	9	18	3	6	10	1	–

Godz. 01

DNI	TEMPERATURA POWIETRZA	TEMPERATURA PUNKTU ROSY	PRĘŻNOŚĆ PARY WODNEJ	WILGOTNOŚĆ WZGLĘDNA	CIŚNIENIE ATMOSFERYCZNE	ZACHMURZENIE			WIATR		WIDZIALNOŚĆ	POGODA		OPAD
	T	T_d	e	U	P_o	N	N_h	h	dd	v	V	ww	W	R
1	9.0	7.7	10.5	92	1015.4	5	5	6	24	3	7	01	1	–
2	7.6	5.8	9.2	89	1018.5	7	7	4	25	4	7	02	6	1.0
3	4.2	3.7	8.0	97	1019.3	0	0	9	00	0	2	44	4	–
4	1.9	1.9	7.0	100	1020.4	1	1	9	26	1	3	44	0	–
5	9.5	7.6	10.5	86	1020.6	4	2	6	33	2	7	02	1	–
6	3.8	3.8	8.0	100	1027.9	9	9	•	18	1	2	47	0	–
7	11.5	9.5	11.9	88	1014.1	7	7	5	24	5	7	02	1	–
8	7.8	7.2	10.1	96	1014.8	4	4	9	25	3	5	10	1	–
9	9.0	8.4	11.0	96	1013.1	0	0	9	12	1	6	10	0	–
10	12.6	9.5	11.9	81	1015.8	7	7	5	26	4	7	02	2	–
11	10.3	9.7	12.0	96	1020.5	8	8	5	24	3	6	10	1	–
12	10.0	9.2	11.6	95	1020.6	8	8	4	28	3	5	10	6	1.6
13	11.8	10.2	12.5	90	1017.6	3	3	5	24	4	7	02	1	–
14	10.2	8.1	10.8	87	1019.8	8	8	5	28	2	7	02	2	–
15	9.3	8.9	11.4	97	1020.7	8	8	5	00	0	6	60	2	0.8
16	5.9	5.7	9.1	98	1024.5	7	7	4	00	0	4	10	1	–
17	5.8	5.6	9.1	98	1023.5	9	9	•	00	0	2	45	4	–
18	7.8	4.1	8.2	78	1021.2	6	6	5	24	5	7	03	1	–
19	6.2	5.3	8.9	94	1023.0	8	8	4	32	1	7	60	1	0.8
20	4.7	3.5	7.8	92	1033.0	8	8	3	36	2	7	02	8	1.5
21	0.2	– 0.1	6.1	98	1036.2	0	0	9	21	1	7	02	1	–
22	4.6	– 1.1	5.6	67	1030.1	0	0	9	25	9	8	02	0	–
23	6.5	1.6	6.8	71	1025.6	3	1	6	27	7	7	01	1	–
24	2.5	0.9	6.5	89	1019.0	0	0	9	25	3	7	02	0	–
25	7.1	6.2	9.5	94	1012.7	8	8	3	27	4	4	10	2	–
26	1.6	– 0.6	5.8	85	1019.5	4	4	5	09	4	7	03	1	–
27	2.6	1.6	6.8	93	1018.2	0	0	9	00	0	4	10	0	–
28	6.5	4.4	8.4	87	1022.0	8	8	4	23	2	6	10	2	–
29	4.3	3.8	8.0	97	1021.7	0	0	9	16	2	5	10	1	–
30	8.8	7.5	10.4	92	1018.4	0	0	9	28	6	7	01	1	–
31	5.8	4.6	8.5	92	1020.6	0	0	9	00	0	6	10	0	–

Godz. 07

DNI	TEMPERATURA POWIETRZA	TEMPERATURA PUNKTU ROSY	PRĘŻNOŚĆ PARY WODNEJ	WILGOTNOŚĆ WZGLĘDNA	CIŚNIENIE ATMOSFERYCZNE	ZACHMURZENIE			WIATR		WIDZIALNOŚĆ	POGODA		OPAD
	T	T_d	e	U	P_o	N	N_h	h	dd	v	V	ww	W	R
1	9.2	6.9	9.9	85	1012.7	8	5	5	23	3	7	02	2	–
2	6.9	6.2	9.5	96	1019.6	8	8	4	28	3	6	21	2	1.3
3	4.2	3.7	8.0	97	1019.0	9	9	•	00	0	1	45	4	–
4	1.0	1.0	6.6	100	1020.6	0	0	9	00	0	3	44	4	–
5	7.9	7.2	10.2	96	1022.9	7	7	5	28	1	4	10	1	–
6	4.4	4.4	8.4	100	1026.9	9	9	•	17	1	2	45	4	–
7	11.8	9.8	12.2	88	1010.7	8	8	5	25	6	7	02	2	–
8	7.8	7.2	10.1	96	1015.5	6	6	6	24	3	6	10	1	–
9	14.0	9.8	12.1	76	1010.6	6	4	9	20	4	8	03	1	–
10	11.2	10.4	12.6	95	1017.8	8	8	3	28	4	5	50	6	0.4
11	11.4	10.6	12.8	95	1019.3	8	6	4	24	3	5	61	2	0.3
12	9.4	9.0	11.5	97	1020.5	8	5	4	26	3	5	10	2	–
13	13.5	11.3	13.4	86	1016.0	7	5	5	25	4	7	03	1	–
14	11.5	8.9	11.4	84	1018.9	7	3	5	25	4	6	10	6	0.3
15	8.3	7.9	10.6	97	1019.8	8	8	4	06	1	4	61	2	0.2
16	6.2	6.2	9.5	100	1024.2	9	9	•	00	0	1	47	4	–
17	4.8	4.8	8.6	100	1023.3	9	9	•	22	2	3	45	4	–
18	8.3	5.0	8.7	79	1020.1	8	8	5	26	5	7	03	2	–
19	5.4	3.7	8.0	89	1025.8	8	8	4	30	3	7	02	6	0.0
20	2.8	2.3	7.2	96	1036.1	8	8	4	06	2	5	10	2	–
21	– 2.3	– 2.6	5.1	98	1034.8	4	0	9	21	1	6	10	0	–
22	3.8	– 0.8	5.8	72	1029.6	5	2	9	24	6	7	03	1	–
23	4.2	0.6	6.4	77	1024.0	3	0	9	27	5	7	03	0	–
24	5.1	2.9	7.5	86	1016.4	8	8	4	24	3	5	10	1	–
25	7.0	7.0	10.0	100	1011.7	8	8	2	28	2	3	51	6	0.1
26	0.1	– 1.1	5.7	92	1019.2	3	2	5	12	3	7	01	1	–
27	2.0	1.5	6.8	96	1019.0	7	7	5	18	1	3	46	1	–
28	5.8	4.4	8.4	91	1023.3	8	8	4	17	1	5	10	2	–
29	0.7	0.4	6.3	98	1019.8	3	1	9	15	1	5	10	0	–
30	9.0	7.1	10.1	88	1019.9	7	7	5	24	4	7	02	1	–
31	4.2	3.7	8.0	97	1018.4	4	2	9	17	1	5	10	0	–

Godz. 13

1	9.0	8.0	10.7	93	1013.5	8	6	3	24	5	6	61	6	3.6
2	10.7	9.5	11.8	91	1019.4	7	7	5	32	3	7	02	8	0.3
3	8.6	6.9	9.9	89	1018.3	5	5	2	25	2	4	10	4	–
4	11.0	6.3	9.6	73	1018.8	8	5	5	26	4	7	03	4	–
5	11.4	6.8	9.9	73	1024.9	7	7	5	28	3	6	10	2	–
6	8.0	6.9	10.0	93	1022.6	8	8	4	21	2	4	61	4	1.1
7	13.8	10.4	12.6	80	1010.4	8	8	4	27	5	7	03	6	0.0
8	14.8	9.0	11.5	68	1015.6	5	5	6	25	2	7	01	1	–
9	15.9	11.7	13.7	76	1013.5	7	7	5	27	6	7	02	2	–
10	12.1	11.1	13.3	94	1019.9	8	8	2	30	4	5	51	6	4.9
11	13.7	12.2	14.2	91	1018.0	8	5	4	27	4	6	61	2	0.3
12	13.8	10.8	12.9	82	1019.1	8	8	4	25	4	6	10	6	0.0
13	14.4	13.1	15.1	92	1015.2	8	6	5	25	7	6	61	2	2.1
14	12.3	9.4	11.8	82	1019.1	8	4	6	27	3	7	03	6	0.2
15	11.9	9.3	11.7	87	1021.9	7	4	4	07	1	4	10	6	7.9
16	11.6	7.0	10.0	74	1023.4	5	5	4	11	2	6	10	4	–
17	11.6	6.1	9.4	69	1023.0	5	3	5	24	4	6	05	4	–
18	10.6	3.3	7.8	61	1020.1	6	3	5	30	3	8	02	6	0.0
19	7.8	1.4	6.8	64	1028.4	8	8	5	34	5	7	03	2	–
20	6.4	2.0	7.0	73	1037.2	7	7	4	02	1	7	03	2	–
21	9.7	0.7	6.4	53	1031.2	3	0	9	26	7	7	02	0	–
22	11.2	– 2.1	5.2	39	1027.1	6	3	9	27	5	7	02	2	–
23	12.1	0.0	6.1	43	1021.1	4	0	9	27	5	7	01	1	–
24	10.6	4.9	8.7	68	1013.9	5	5	5	30	5	6	05	2	–
25	6.0	5.9	8.1	86	1014.7	8	8	3	09	6	4	51	4	0.4
26	6.0	2.6	7.4	79	1017.7	7	7	6	16	1	7	02	1	–
27	9.1	5.6	9.1	79	1019.4	8	8	5	28	5	6	10	4	–
28	9.0	5.0	8.7	76	1024.1	8	8	4	22	1	6	10	2	–
29	13.8	7.1	10.1	64	1015.2	6	6	9	24	4	7	03	1	–
30	14.3	7.2	10.2	62	1020.0	5	1	5	27	5	7	03	1	–
31	18.0	8.8	11.4	55	1013.5	3	0	9	27	3	7	01	1	–

Godz. 19

1	8.4	6.9	10.0	90	1017.4	8	5	3	27	3	6	60	6	1.6
2	6.9	6.0	9.4	94	1020.1	2	2	6	27	1	6	10	8	0.2
3	7.8	5.1	8.8	83	1019.2	0	0	9	00	0	6	10	1	–
4	10.8	10.4	12.6	97	1018.3	8	8	3	30	2	4	21	5	0.4
5	7.0	6.1	9.4	94	1027.1	0	0	9	00	0	6	10	1	–
6	10.4	7.5	10.4	82	1018.0	8	4	4	26	7	7	01	6	1.1
7	9.1	8.5	11.1	96	1013.5	7	7	5	25	3	6	10	8	3.8
8	10.9	8.9	11.4	87	1014.4	0	0	9	14	2	6	10	1	–
9	13.8	11.9	14.0	89	1014.6	7	5	5	27	5	7	02	6	0.0
10	11.2	10.4	12.6	95	1021.1	1	1	5	21	2	5	10	5	0.0
11	11.8	11.2	13.3	96	1019.5	7	7	4	28	3	6	10	6	2.3
12	12.0	11.2	13.3	95	1019.6	6	6	5	24	4	6	10	6	0.0
13	14.3	11.5	13.6	83	1018.1	8	8	5	29	3	6	10	6	0.1
14	10.4	9.4	11.8	93	1020.1	7	2	6	25	2	7	02	2	–
15	6.1	5.7	9.1	97	1024.3	0	0	9	00	0	5	10	1	–
16	7.0	6.6	9.7	97	1023.2	6	6	6	00	0	4	10	2	–
17	7.2	4.9	8.7	86	1023.3	0	0	9	25	4	7	01	1	–
18	6.1	3.0	7.6	80	1020.6	0	0	9	27	3	7	01	1	–
19	6.3	3.2	7.7	81	1030.7	8	8	5	34	4	6	10	2	–
20	3.8	2.3	7.2	90	1037.2	7	7	5	00	0	6	10	2	–
21	6.6	0.8	6.5	66	1030.0	3	0	9	26	7	7	03	1	–
22	6.9	1.5	6.8	68	1026.2	0	0	9	25	4	7	01	1	–
23	6.9	0.9	6.5	65	1019.8	0	0	9	27	5	7	01	0	–
24	8.8	5.5	9.0	80	1012.5	8	8	5	30	1	5	10	1	–
25	4.8	1.2	6.7	78	1017.5	8	6	4	08	4	7	02	5	0.0
26	4.3	2.8	7.5	90	1017.6	0	0	9	00	0	6	10	1	–
27	7.0	5.2	8.8	88	1020.7	8	8	5	00	0	5	10	2	–
28	6.6	5.2	8.9	91	1023.6	6	6	5	00	0	6	10	2	–
29	9.6	7.5	10.4	87	1017.5	2	2	5	22	6	7	21	1	1.4
30	9.4	7.3	10.2	87	1021.2	0	0	9	24	2	6	10	1	–
31	11.7	7.6	10.4	76	1013.4	0	0	9	24	1	7	02	0	–

Godz. 01

DNI	TEMPERATURA POWIETRZA T	TEMPERATURA PUNKTU ROSY T_d	PRĘŻNOŚĆ PARY WODNEJ e	WILGOTNOŚĆ WZGLĘDNA U	CIŚNIENIE ATMOSFERYCZNE P_o	ZACHMURZENIE N	N_h	h	WIATR dd	v	WIDZIALNOŚĆ V	POGODA ww	W	OPAD R
1	9.0	8.6	11.2	97	1016.6	8	8	4	00	0	5	61	6	5.0
2	8.6	7.3	10.2	92	1015.8	8	8	4	32	4	6	10	2	-
3	7.0	5.7	9.1	91	1017.4	8	8	5	29	5	7	02	2	-
4	7.6	5.8	9.2	89	1017.1	8	6	5	32	5	7	02	2	-
5	11.2	10.6	12.8	96	1016.8	8	8	4	31	6	6	21	2	1.2
6	0.8	0.3	6.2	96	1028.1	0	0	9	00	0	7	02	0	-
7	11.0	5.6	9.1	69	1015.2	7	2	5	21	8	7	01	2	-
8	7.5	6.8	9.9	96	1014.3	4	4	9	21	2	6	10	1	-
9	6.5	6.3	9.5	99	1016.3	0	0	9	09	2	5	10	0	-
10	13.8	10.4	12.6	80	1015.1	8	8	4	25	4	6	10	8	0.8
11	8.9	8.9	11.4	100	1021.8	8	7	3	11	3	3	44	6	0.2
12	9.1	7.8	10.6	92	1018.6	2	2	5	29	5	6	10	6	0.3
13	11.0	9.2	11.6	89	1018.4	5	5	5	34	6	6	10	2	-
14	9.8	8.2	10.8	90	1019.1	6	6	5	22	3	7	01	1	-
15	11.0	10.4	12.6	96	1020.8	8	8	5	22	2	6	60	2	0.2
16	8.5	8.5	11.1	100	1024.2	9	9	.	22	2	1	45	4	-
17	8.6	7.8	10.6	94	1022.1	8	8	3	24	2	5	10	2	-
18	5.5	4.6	8.5	94	1022.6	0	0	9	22	3	4	10	0	-
19	4.9	2.4	7.3	84	1019.7	4	4	5	29	7	6	10	1	-
20	5.6	3.7	8.0	88	1030.2	7	7	5	35	6	7	80	2	0.4
21	- 1.4	- 2.0	5.3	96	1037.3	0	0	9	00	0	3	46	1	-
22	3.6	1.0	6.6	83	1029.4	0	0	9	21	4	7	02	0	-
23	3.9	0.5	6.3	78	1025.8	0	0	9	24	3	7	02	0	-
24	4.7	3.3	7.7	90	1018.1	0	0	9	22	3	6	10	0	-
25	6.8	6.6	9.7	99	1011.3	8	6	3	23	3	5	61	6	1.4
26	- 0.8	- 4.0	4.6	79	1021.5	0	0	9	09	4	7	02	1	-
27	0.8	0.5	6.3	98	1018.5	0	0	9	00	0	5	10	1	-
28	6.2	6.0	9.3	98	1022.6	8	8	5	00	0	5	10	2	-
29	2.8	2.5	7.3	98	1024.8	0	0	9	00	0	4	10	1	-
30	10.9	7.0	10.0	77	1018.0	8	8	5	22	6	7	02	6	0.3
31	8.4	6.9	10.0	90	1022.3	0	0	9	20	3	6	10	1	-

Godz. 07

DNI	TEMPERATURA POWIETRZA T	TEMPERATURA PUNKTU ROSY T_d	PRĘŻNOŚĆ PARY WODNEJ e	WILGOTNOŚĆ WZGLĘDNA U	CIŚNIENIE ATMOSFERYCZNE P_o	ZACHMURZENIE N	N_h	h	WIATR dd	v	WIDZIALNOŚĆ V	POGODA ww	W	OPAD R
1	9.1	8.5	11.1	96	1013.9	8	8	5	00	0	4	28	6	0.7
2	8.2	6.5	9.7	89	1017.3	8	6	2	27	8	7	21	5	0.2
3	6.4	5.3	8.9	92	1016.6	8	8	3	28	4	6	10	2	-
4	6.3	4.9	8.7	91	1018.1	8	3	5	33	4	6	10	2	-
5	9.3	7.8	10.6	91	1020.2	7	7	5	30	7	6	10	6	0.0
6	- 1.0	- 1.7	5.4	95	1028.7	0	0	9	00	0	5	10	0	-
7	10.7	6.7	9.8	76	1011.6	8	2	6	20	8	7	03	2	-
8	4.7	4.5	8.4	98	1017.2	2	2	9	21	2	5	10	1	-
9	9.5	8.9	11.4	96	1014.3	7	0	9	21	1	6	10	1	-
10	12.2	10.9	13.0	92	1016.4	7	4	6	25	4	6	10	6	3.2
11	10.2	10.2	12.4	100	1020.9	7	3	2	00	0	4	28	4	-
12	8.4	8.2	10.9	99	1020.6	8	8	1	24	2	4	28	1	-
13	12.6	10.1	12.4	85	1017.1	7	7	6	21	8	6	10	2	-
14	10.6	9.2	11.6	91	1019.2	6	6	6	22	3	6	10	2	-
15	10.7	10.5	12.7	99	1020.2	8	8	5	13	2	4	60	2	0.3
16	7.8	7.8	10.6	100	1024.3	9	9	.	06	1	2	45	4	-
17	7.6	7.2	10.1	97	1022.2	8	8	2	34	4	4	51	5	1.0
18	8.0	5.6	9.1	84	1020.2	7	3	6	21	2	6	10	1	-
19	5.7	3.8	8.0	88	1022.4	7	7	5	29	7	7	21	1	0.0
20	3.5	2.2	7.2	91	1033.7	7	7	5	31	6	7	02	8	0.0
21	- 2.6	- 2.9	4.9	96	1035.8	3	0	9	00	0	6	10	4	-
22	3.4	- 1.6	5.4	70	1028.9	2	2	9	22	8	7	03	0	-
23	3.4	0.2	6.2	80	1024.1	1	1	9	22	4	7	02	1	-
24	5.6	3.2	7.7	85	1015.6	8	7	4	22	4	6	10	1	-
25	6.7	6.5	9.7	99	1011.6	8	6	2	06	8	5	61	5	2.1
26	- 2.6	- 3.6	4.7	93	1021.3	0	0	9	09	5	7	02	0	-
27	- 0.6	- 1.2	5.6	96	1019.4	0	0	9	22	2	5	10	0	-
28	5.9	5.5	9.0	97	1024.3	8	6	4	10	2	4	10	2	-
29	0.8	0.3	6.2	96	1022.7	0	0	9	10	3	4	28	0	-
30	9.7	6.3	9.5	79	1019.1	8	8	5	22	5	6	10	2	-
31	8.2	6.9	10.0	92	1020.3	2	0	9	19	5	5	10	0	-

Godz. 13

1	11.2	8.6	11.2	84	1012.5	8	6	5	20	1	6	60	2	0.2
2	9.3	7.8	10.6	91	1017.8	8	6	4	29	6	6	60	2	0.0
3	10.0	7.5	10.4	84	1015.6	8	8	5	31	6	7	02	2	-
4	10.2	5.9	9.3	75	1018.7	6	6	5	32	4	6	10	2	-
5	12.9	5.2	8.8	60	1022.2	3	3	5	33	7	8	01	1	-
6	12.8	5.6	9.1	62	1023.7	6	1	6	21	3	8	03	1	-
7	13.2	8.0	10.7	71	1010.4	8	5	6	21	9	7	03	2	-
8	14.8	9.2	11.6	69	1017.2	7	3	6	20	4	7	01	1	-
9	20.5	11.6	13.6	57	1012.3	3	1	9	21	9	7	02	1	-
10	13.1	12.2	14.2	94	1018.5	8	5	3	26	4	5	60	6	2.0
11	14.0	10.6	12.8	80	1017.9	8	4	6	22	3	6	60	2	0.0
12	14.0	10.8	13.0	81	1020.2	7	2	4	23	2	6	10	2	-
13	15.7	11.3	13.4	75	1014.0	6	5	6	21	11	7	03	1	-
14	13.3	12.2	14.2	93	1019.4	8	6	4	29	6	7	60	2	0.1
15	10.6	10.0	12.3	96	1021.2	8	6	3	04	2	4	63	6	10.2
16	9.8	8.2	10.8	90	1023.7	8	8	3	05	3	6	10	4	-
17	8.0	6.5	9.7	90	1023.4	8	8	2	27	4	5	10	5	0.0
18	10.6	8.2	10.8	85	1020.2	6	6	5	27	7	6	10	6	0.5
19	6.2	4.3	8.3	88	1025.9	8	8	5	31	9	7	80	2	0.0
20	6.6	1.1	6.6	68	1035.7	7	7	5	30	6	7	02	2	-
21	10.1	0.9	6.5	53	1031.9	6	1	9	21	6	8	03	1	-
22	10.3	4.5	8.4	67	1027.9	6	6	6	22	6	7	02	1	-
23	14.0	2.6	7.4	46	1020.4	6	0	9	22	6	7	03	1	-
24	9.0	7.7	10.5	92	1014.3	8	6	4	25	8	5	61	2	0.3
25	5.1	2.4	7.3	83	1015.7	7	3	4	09	6	8	03	6	3.0
26	5.3	2.1	7.1	80	1020.2	3	0	9	13	5	7	01	1	-
27	9.8	5.9	9.3	77	1019.7	7	7	5	30	2	5	10	1	-
28	8.7	6.1	9.4	84	1025.2	7	7	5	08	4	4	10	2	-
29	14.5	6.5	9.7	99	1018.0	4	0	9	20	9	6	05	1	-
30	13.9	8.1	10.8	68	1020.1	5	2	6	26	8	7	02	2	-
31	15.2	9.0	11.5	66	1016.1	6	0	9	21	9	6	05	1	-

Godz. 19

1	9.0	8.6	11.2	97	1014.7	8	8	4	27	6	6	10	8	2.6
2	7.9	6.6	9.7	91	1017.9	7	7	5	29	3	7	03	6	0.6
3	8.5	6.3	9.6	86	1016.8	8	3	5	32	5	7	21	2	0.0
4	7.0	6.1	9.4	94	1017.1	6	6	6	25	3	6	10	1	-
5	6.6	3.8	8.0	82	1025.6	2	2	6	30	4	8	02	1	-
6	10.2	6.8	9.9	80	1018.1	8	5	5	20	4	7	21	2	0.1
7	10.0	9.2	11.6	95	1013.1	8	8	5	24	3	6	25	6	3.2
8	10.3	9.3	11.7	94	1016.7	2	2	9	16	1	6	10	1	-
9	14.8	14.3	16.3	97	1014.5	8	8	5	25	3	6	25	1	2.8
10	11.3	10.9	13.0	98	1021.0	6	4	5	26	4	6	10	8	1.9
11	11.7	10.7	12.9	94	1017.6	7	7	5	24	4	6	21	6	3.6
12	11.8	10.8	13.0	94	1020.6	8	8	6	00	0	6	10	2	-
13	13.4	12.9	14.8	96	1016.8	8	8	4	25	5	6	21	6	10.6
14	11.5	10.9	13.1	96	1019.8	8	8	5	30	3	6	10	6	0.6
15	7.3	7.3	10.2	100	1023.5	0	0	9	00	0	2	46	6	3.6
16	8.8	8.0	10.7	95	1023.4	8	8	3	35	2	5	10	2	-
17	6.9	5.8	9.2	92	1023.0	0	0	9	20	3	4	10	1	-
18	5.5	4.1	8.2	91	1019.6	0	0	9	24	4	6	10	1	-
19	6.4	5.5	9.0	94	1027.0	8	8	5	29	6	7	25	2	2.6
20	3.5	1.2	6.6	85	1036.7	4	4	9	53	5	7	01	1	-
21	4.6	0.4	6.3	74	1029.9	0	0	9	21	2	7	02	1	-
22	7.1	1.4	6.8	67	1026.1	1	1	9	21	6	7	01	1	-
23	7.7	4.8	8.6	82	1018.8	3	0	9	22	7	7	02	1	-
24	8.7	7.0	10.0	89	1011.5	8	8	4	22	3	5	10	6	0.8
25	3.8	0.1	6.1	77	1019.0	8	3	5	05	4	7	02	2	-
26	2.0	1.5	6.8	96	1018.4	2	0	9	11	3	7	01	0	-
27	6.2	5.5	9.0	95	1020.8	8	8	5	00	0	5	10	2	-
28	6.8	5.0	8.7	88	1025.5	7	7	6	09	6	5	10	2	-
29	11.7	6.2	9.5	69	1017.1	8	8	6	22	8	6	05	1	-
30	9.2	6.6	9.8	84	1021.8	3	3	9	20	4	6	10	1	-
31	12.3	8.1	10.8	75	1015.2	0	0	9	20	7	6	10	1	-

Godz. 01

DNI	TEMPERATURA POWIETRZA T	TEMPERATURA PUNKTU ROSY T_d	PRĘŻNOŚĆ PARY WODNEJ e	WILGOTNOŚĆ WZGLĘDNA U	CIŚNIENIE ATMOSFERYCZNE P_o	ZACHMURZENIE N	N_h	h	WIATR dd	v	WIDZIALNOŚĆ V	POGODA ww	W	OPAD R
1	7.3	6.4	9.6	94	1016.2	6	6	5	20	1	6	10	6	0.1
2	7.9	6.8	9.9	93	1017.7	8	8	5	25	5	6	10	6	1.2
3	6.2	5.8	9.2	97	1018.5	8	8	2	29	1	5	10	1	-
4	4.3	3.8	8.0	97	1019.2	0	0	9	25	3	4	10	1	-
5	11.5	9.1	11.6	85	1019.3	7	3	5	28	5	7	01	2	-
6	2.5	2.5	7.3	100	1028.6	9	9	.	00	0	1	47	0	-
7	8.5	7.7	10.5	94	1014.7	4	4	9	25	3	6	10	4	-
8	7.0	6.6	9.7	97	1014.6	2	2	9	22	1	3	46	1	-
9	7.5	7.1	10.1	97	1013.4	0	0	9	04	4	5	10	0	-
10	12.4	10.1	12.4	86	1015.5	5	5	9	23	3	6	10	1	-
11	8.5	8.5	11.1	100	1021.7	9	9	.	00	0	0	47	4	-
12	9.8	9.6	12.0	99	1019.9	8	8	4	24	3	4	10	2	-
13	8.4	7.6	10.4	94	1018.3	5	5	4	00	0	5	10	2	-
14	12.1	8.3	10.9	77	1019.4	3	3	9	23	4	7	01	1	-
15	10.2	9.4	11.8	95	1020.9	8	3	5	19	1	5	10	2	-
16	6.1	6.1	9.4	100	1024.3	9	9	.	00	0	1	45	4	-
17	7.1	6.9	9.9	99	1023.0	9	9	.	00	0	3	45	4	-
18	5.6	4.0	8.1	89	1021.6	0	0	9	23	5	7	02	0	-
19	6.3	3.5	7.8	82	1022.4	4	3	5	29	5	7	03	1	-
20	4.4	2.4	7.3	87	1032.8	5	4	5	32	3	7	01	6	0.1
21	- 1.0	- 2.5	5.1	89	1036.8	0	0	9	00	0	8	02	1	-
22	1.9	- 0.3	6.0	85	1030.5	0	0	9	22	2	6	10	0	-
23	4.5	1.5	6.8	81	1025.5	0	0	9	24	3	6	10	0	-
24	3.1	1.8	7.0	91	1018.3	0	0	9	21	5	5	10	0	-
25	7.5	5.7	9.2	89	1011.8	8	8	5	25	5	5	10	2	-
26	2.4	0.3	6.2	86	1018.9	8	8	4	08	7	7	02	2	-
27	0.9	0.1	6.1	94	1018.6	0	0	9	00	0	4	10	1	-
28	7.0	5.7	9.1	91	1022.0	8	8	4	00	0	5	10	2	-
29	3.5	3.5	7.8	100	1021.7	9	9	.	06	3	0	47	1	-
30	7.4	5.6	9.1	88	1018.7	5	5	9	24	3	5	10	6	0.0
31	3.5	3.0	7.6	97	1021.1	0	0	9	06	2	5	10	0	-

Godz. 13

1	9.8	7.9	10.7	88	1012.8	8	5	5	28	7	6	61	6	3.2
2	9.9	7.0	10.0	82	1018.5	7	7	5	29	3	7	01	8	1.0
3	11.8	4.3	9.3	60	1017.0	6	5	5	25	4	7	02	4	-
4	14.0	5.6	9.1	57	1017.8	6	1	9	23	5	6	05	1	-
5	12.6	7.3	10.2	70	1023.7	6	6	5	31	5	7	01	1	-
6	8.9	7.9	10.6	93	1022.2	8	5	5	07	2	5	60	4	0.6
7	14.4	9.8	12.1	74	1010.0	8	5	5	24	8	6	60	2	0.0
8	16.0	8.9	11.4	63	1015.2	7	2	9	00	0	6	05	4	-
9	17.4	11.6	13.6	69	1012.8	7	5	6	24	7	7	02	2	-
10	12.3	11.6	13.6	95	1019.6	8	6	3	27	5	5	60	6	0.8
11	16.2	11.4	13.5	73	1016.9	8	6	5	24	6	6	10	2	-
12	15.0	9.2	11.6	68	1018.6	7	5	5	23	4	7	03	2	-
13	16.0	14.6	16.6	92	1014.9	8	5	3	27	7	6	61	1	1.3
14	13.6	9.7	12.1	77	1018.3	8	2	5	25	6	7	03	6	0.6
15	10.7	9.5	11.9	92	1021.5	8	6	5	03	4	6	10	6	7.7
16	8.0	8.0	10.7	100	1023.7	9	9	.	05	2	3	47	4	-
17	11.5	5.3	8.9	65	1022.8	5	4	3	24	6	7	01	4	-
18	12.4	4.6	8.5	59	1019.5	7	7	5	25	7	7	03	6	0.3
19	7.9	1.9	7.0	66	1027.7	7	7	4	29	6	7	80	6	0.4
20	7.1	- 1.7	5.4	54	1036.6	5	5	5	36	3	9	03	2	-
21	10.4	0.4	6.3	50	1031.1	5	2	9	23	5	7	02	1	-
22	11.4	0.3	6.2	46	1027.1	3	1	9	24	4	6	05	1	-
23	13.5	- 2.3	5.1	33	1020.4	4	0	9	26	4	7	02	1	-
24	10.5	5.3	8.9	70	1013.2	6	2	6	25	5	6	10	2	-
25	5.6	3.7	8.0	88	1014.4	8	5	3	07	9	7	21	5	1.1
26	8.9	2.2	7.2	77	1017.9	7	7	9	06	3	5	10	1	-
27	10.3	6.0	9.4	75	1018.9	7	7	6	26	5	5	10	1	-
28	10.7	5.0	8.7	68	1023.5	7	7	6	99	2	6	05	2	-
29	16.4	7.2	10.2	55	1015.2	6	5	9	21	4	7	02	4	-
30	14.6	8.5	11.1	67	1019.6	6	2	6	24	7	7	03	1	-
31	18.2	9.1	11.6	55	1013.7	3	0	9	09	2	6	05	1	-

Godz. 07

DNI	TEMPERATURA POWIETRZA T	TEMPERATURA PUNKTU ROSY T_d	PRĘŻNOŚĆ PARY WODNEJ e	WILGOTNOŚĆ WZGLĘDNA U	CIŚNIENIE ATMOSFERYCZNE P_o	ZACHMURZENIE N	N_h	h	WIATR dd	v	WIDZIALNOŚĆ V	POGODA ww	W	OPAD R
1	8.3	7.5	10.3	94	1013.0	7	5	5	21	2	6	10	6	0.0
2	7.5	6.2	9.5	91	1019.1	7	7	4	25	5	6	10	2	-
3	4.5	4.3	8.3	98	1018.2	9	9	.	28	2	2	47	2	-
4	2.9	2.1	7.1	95	1020.3	0	0	9	22	3	4	28	4	-
5	8.6	7.6	10.4	93	1022.2	5	5	5	24	2	6	10	2	-
6	3.8	3.8	8.0	100	1027.0	9	9	.	09	2	1	45	4	-
7	9.9	9.1	11.6	95	1010.7	8	4	5	21	1	6	10	1	-
8	3.5	3.3	7.7	98	1016.5	6	6	9	00	0	3	42	4	-
9	8.5	7.9	10.6	96	1011.9	5	0	9	03	3	6	10	1	-
10	11.6	10.4	12.6	93	1017.1	8	6	4	24	4	6	60	6	0.1
11	8.7	8.3	10.9	97	1019.7	7	7	5	00	0	5	10	4	-
12	9.5	9.1	11.6	97	1020.4	7	7	5	20	3	4	10	2	-
13	10.7	10.1	12.4	96	1016.3	6	3	5	22	3	6	10	1	-
14	9.7	9.5	11.9	99	1019.3	8	3	6	20	1	6	10	6	0.5
15	10.0	9.4	11.8	96	1019.1	8	4	5	04	2	5	60	2	0.2
16	5.6	5.6	9.1	100	1024.0	9	9	.	01	2	1	43	4	-
17	5.8	5.8	9.2	100	1023.8	8	8	1	26	4	3	44	4	-
18	6.2	4.6	8.5	89	1019.9	6	4	9	24	5	7	03	1	-
19	5.7	3.5	7.9	86	1025.4	7	7	5	27	5	8	01	6	0.3
20	2.2	1.4	6.8	95	1036.2	7	7	5	29	1	7	03	1	-
21	- 2.3	- 3.2	4.8	93	1034.9	5	0	9	00	0	7	03	1	-
22	0.5	- 2.5	5.1	80	1029.8	3	1	9	23	4	6	10	0	-
23	1.6	- 0.6	5.8	85	1024.2	2	0	9	24	3	6	10	0	-
24	4.2	1.1	6.6	80	1016.2	7	7	4	23	3	5	10	1	-
25	7.4	7.0	10.0	97	1011.8	8	8	3	24	2	4	21	2	0.6
26	- 0.4	- 1.6	5.4	92	1019.4	6	6	4	07	6	7	01	1	-
27	- 0.5	- 1.4	5.5	94	1019.2	7	7	6	00	0	4	10	1	-
28	6.2	5.5	9.0	95	1023.2	7	7	4	00	0	4	10	2	-
29	- 1.0	- 1.3	5.6	98	1020.3	3	0	9	03	3	2	46	4	-
30	9.1	7.0	10.0	87	1019.8	8	4	5	24	5	6	10	1	-
31	1.9	1.1	6.6	94	1018.9	2	0	9	03	2	5	10	0	-

Godz. 19

1	9.1	6.5	9.7	84	1016.5	8	8	4	28	7	6	60	6	4.1
2	8.6	6.2	9.5	85	1019.2	7	7	5	26	3	6	10	1	-
3	10.2	5.7	9.1	73	1017.9	5	5	5	29	3	7	01	1	-
4	10.4	9.6	12.0	95	1018.2	8	8	4	25	2	4	10	6	0.1
5	7.1	5.3	8.9	88	1026.9	0	0	9	30	2	7	01	1	-
6	9.2	8.8	11.3	97	1017.9	8	8	5	24	2	3	42	6	1.7
7	9.6	8.8	11.3	95	1013.3	7	5	5	24	3	6	21	8	2.6
8	10.5	9.3	11.7	92	1014.6	3	0	9	04	3	6	10	1	-
9	14.1	10.5	12.7	79	1014.4	8	8	5	24	3	7	02	2	-
10	11.5	11.1	13.2	97	1020.9	8	8	5	21	2	4	10	6	0.4
11	11.6	10.8	13.0	95	1018.8	8	4	5	23	4	5	21	6	7.1
12	12.3	11.4	13.4	94	1019.1	8	8	4	20	2	5	10	6	0.1
13	15.6	14.0	16.0	90	1017.2	8	6	5	27	7	7	02	6	5.2
14	11.6	10.8	13.0	95	1019.8	8	3	5	24	3	6	10	6	0.4
15	9.7	9.1	11.6	96	1023.2	6	6	6	26	2	6	10	8	0.0
16	7.5	7.5	10.4	100	1023.1	9	9	.	00	0	2	47	4	-
17	7.9	5.5	9.0	85	1022.9	3	3	9	24	3	7	01	1	-
18	7.2	4.0	8.1	80	1019.8	2	2	6	24	3	7	01	1	-
19	6.3	3.5	7.8	82	1029.6	5	5	5	29	5	7	01	8	0.3
20	4.8	2.1	7.1	82	1037.2	5	3	7	02	2	8	01	2	-
21	5.4	2.2	7.2	80	1030.0	0	0	9	26	6	6	10	1	-
22	7.2	2.7	7.4	73	1025.9	0	0	9	23	3	6	10	1	-
23	6.8	1.6	6.9	70	1019.0	0	0	9	24	5	7	02	1	-
24	8.2	6.0	9.4	86	1012.0	7	7	9	22	3	5	10	2	-
25	4.7	2.0	7.0	82	1017.7	8	8	4	08	8	7	03	6	0.2
26	3.1	2.3	7.2	95	1017.9	0	0	9	05	2	5	10	1	-
27	8.4	4.8	8.6	78	1020.4	8	8	5	27	2	5	10	2	-
28	9.0	7.3	10.2	89	1024.0	6	6	5	04	3	5	10	2	-
29	10.7	7.2	10.1	79	1017.5	8	6	5	25	6	7	60	2	0.1
30	9.5	7.4	10.3	87	1020.9	0	0	9	25	1	7	02	1	-
31	11.4	7.0	10.0	75	1013.4	0	0	9	22	2	6	10	0	-

Godz. 01

DNI	TEMPERATURA POWIETRZA T	TEMPERATURA PUNKTU ROSY T_d	PREŻNOŚĆ PARY WODNEJ e	WILGOTNOŚĆ WZGLĘDNA U	CIŚNIENIE ATMOSFERYCZNE P_o	ZACHMURZENIE N	N_h	h	WIATR dd	v	WIDZIALNOŚĆ V	POGODA ww	W	OPAD R
1	9.0	8.6	11.2	97	1016.8	8	8	4	00	0	3	61	4	2.2
2	7.6	6.7	9.8	94	1018.0	8	8	4	28	4	7	61	6	0.6
3	2.4	2.1	7.1	98	1019.5	2	2	5	00	0	3	46	1	-
4	8.8	8.7	9.2	81	1018.5	7	7	5	00	0	6	10	2	-
5	11.6	10.4	12.6	93	1018.6	8	8	5	29	3	7	61	2	1.0
6	2.4	1.9	7.0	96	1029.1	3	2	9	00	0	5	10	0	-
7	11.0	7.3	10.2	78	1016.2	6	6	9	18	2	7	01	2	-
8	9.1	6.1	9.4	81	1015.1	7	7	5	18	1	7	01	8	0.0
9	11.5	10.9	13.1	96	1014.7	0	0	9	00	0	6	10	0	-
10	13.8	11.4	13.5	85	1016.3	8	2	5	24	2	7	01	6	0.4
11	8.7	8.3	10.9	97	1021.8	7	7	5	00	0	2	44	1	-
12	9.9	7.6	10.4	86	1019.9	7	7	5	27	3	6	10	6	1.1
13	11.8	9.8	12.2	88	1019.0	7	7	5	24	2	7	02	6	0.0
14	12.2	9.7	12.0	85	1020.6	8	8	5	00	0	7	02	6	0.3
15	11.0	10.6	12.0	97	1020.5	8	8	4	00	0	5	10	2	-
16	7.4	7.2	10.0	99	1024.6	9	9	.	00	0	1	45	1	-
17	7.0	6.3	9.6	96	1023.1	8	8	4	35	2	6	10	2	-
18	3.8	3.3	7.7	97	1023.7	0	0	9	00	0	6	10	0	-
19	7.6	4.9	8.7	83	1021.3	7	7	5	30	5	7	03	1	-
20	5.1	2.7	7.4	84	1031.0	7	7	4	28	3	7	01	2	-
21	0.7	0.2	6.2	96	1037.6	0	0	9	00	0	7	02	1	-
22	1.8	- 0.7	5.8	88	1031.3	0	0	9	17	3	8	02	0	-
23	2.7	1.9	7.0	95	1026.6	4	0	9	00	0	7	03	0	-
24	1.0	0.2	6.2	94	1019.5	0	0	9	00	0	6	10	0	-
25	4.7	2.5	7.3	85	1013.0	6	6	6	00	0	6	10	1	-
26	3.6	0.7	6.4	81	1019.4	8	8	5	09	3	7	02	2	-
27	2.8	2.0	7.1	95	1019.0	0	0	9	00	0	6	10	0	-
28	6.1	5.4	9.0	95	1022.4	8	8	5	00	0	5	10	2	-
29	2.6	2.1	7.1	96	1024.0	0	0	9	00	0	6	10	1	-
30	11.2	7.9	10.7	80	1019.2	0	0	9	21	5	7	01	8	0.0
31	5.1	4.4	8.4	95	1023.1	0	0	9	00	0	5	10	0	-

Godz. 07

DNI	TEMPERATURA POWIETRZA T	TEMPERATURA PUNKTU ROSY T_d	PREŻNOŚĆ PARY WODNEJ e	WILGOTNOŚĆ WZGLĘDNA U	CIŚNIENIE ATMOSFERYCZNE P_o	ZACHMURZENIE N	N_h	h	WIATR dd	v	WIDZIALNOŚĆ V	POGODA ww	W	OPAD R
1	6.6	6.2	9.4	97	1014.6	8	8	5	10	2	5	10	6	0.1
2	8.1	4.7	8.5	79	1018.9	5	2	5	27	4	8	01	6	0.2
3	1.3	1.3	6.7	100	1019.0	9	9	.	00	0	1	45	4	-
4	7.2	5.4	9.0	88	1019.5	6	4	5	00	0	6	10	2	-
5	9.4	6.2	9.4	80	1021.7	7	4	5	30	3	7	01	6	0.1
6	2.1	2.1	7.1	100	1028.6	9	9	.	00	0	1	45	4	-
7	9.8	7.5	10.4	86	1012.9	8	3	5	00	0	7	02	2	-
8	7.6	7.0	10.0	96	1016.8	7	7	5	00	0	6	10	2	-
9	16.9	11.4	13.5	70	1012.8	6	1	5	21	3	8	03	1	-
10	12.3	11.4	13.4	94	1017.7	8	5	5	00	0	7	60	2	0.1
11	7.7	7.3	10.2	97	1021.4	6	4	5	00	0	6	10	4	-
12	9.4	8.6	11.2	95	1020.6	6	4	5	00	0	5	10	2	-
13	13.6	9.5	11.9	76	1018.1	7	2	9	19	3	8	02	2	-
14	10.9	9.3	11.7	90	1020.4	8	5	5	07	2	7	60	2	0.6
15	10.6	10.0	12.3	96	1019.5	8	6	4	16	3	5	61	2	2.8
16	6.4	6.0	9.3	97	1024.1	8	8	5	00	0	5	10	4	-
17	5.4	4.5	8.4	94	1023.2	5	5	5	00	0	6	10	2	-
18	6.2	2.8	7.5	79	1021.4	7	1	5	19	1	7	01	1	-
19	5.6	4.0	8.1	89	1024.2	8	8	5	26	5	7	80	2	0.3
20	3.8	2.3	7.2	90	1034.9	7	7	4	31	2	8	02	2	-
21	- 1.3	- 1.9	5.3	96	1035.9	5	2	9	00	0	9	01	1	-
22	0.3	- 1.4	5.5	88	1030.8	6	0	9	17	2	8	03	1	-
23	0.4	- 0.2	6.0	96	1025.7	4	0	9	00	0	5	10	0	-
24	- 0.5	- 1.1	5.6	96	1018.2	9	2	9	00	0	6	10	1	-
25	4.4	3.7	7.9	95	1013.0	8	8	4	00	0	5	61	2	1.4
26	- 0.3	- 0.9	5.7	96	1019.4	2	2	9	11	2	6	10	1	-
27	0.9	0.4	6.3	96	1020.1	5	2	5	00	0	5	10	1	-
28	6.1	5.7	9.1	97	1023.8	8	8	4	00	0	5	10	2	-
29	3.5	2.5	7.3	93	1022.0	4	1	9	00	0	5	10	0	-
30	10.8	8.6	11.2	86	1020.0	6	6	5	24	3	8	02	1	-
31	3.6	2.9	7.5	95	1021.3	6	1	9	00	0	5	10	1	-

Godz. 13

1	11.0	9.4	11.8	90	1012.9	8	8	5	28	2	8	02	6	0.9
2	8.9	4.1	8.2	72	1018.9	8	8	4	27	5	7	80	2	0.0
3	11.1	4.5	8.4	64	1017.1	6	6	6	27	3	8	02	4	-
4	13.5	5.2	8.8	57	1017.8	2	2	5	33	3	7	01	1	-
5	11.0	6.6	9.7	74	1024.2	7	7	5	28	4	8	02	2	-
6	13.2	6.4	9.6	63	1022.3	8	8	5	22	2	8	03	4	-
7	15.3	9.1	11.6	67	1011.1	8	5	5	24	6	7	01	2	-
8	16.7	8.8	11.3	60	1015.9	8	4	6	18	1	7	03	1	-
9	21.3	10.2	12.4	49	1012.1	5	4	6	17	5	8	03	1	-
10	12.6	11.3	13.4	92	1019.4	8	8	5	27	4	7	25	6	0.3
11	15.2	9.7	12.0	69	1017.9	6	4	5	18	3	6	10	2	-
12	15.2	8.1	10.8	62	1019.6	8	4	5	22	3	8	03	2	-
13	17.5	11.9	13.9	78	1015.3	6	4	5	20	6	8	03	1	-
14	13.5	12.2	14.2	92	1018.8	8	6	5	26	3	6	60	2	0.3
15	10.2	10.0	12.3	99	1020.7	8	6	4	30	2	6	21	6	11.2
16	11.1	6.2	9.5	72	1023.2	7	3	5	36	2	6	10	4	-
17	12.1	7.6	10.4	74	1023.0	5	1	9	27	7	7	01	1	-
18	11.6	5.6	9.1	67	1020.4	7	7	5	28	3	8	02	2	-
19	7.1	2.8	7.5	74	1027.4	8	6	5	27	5	7	25	2	0.8
20	6.2	0.9	6.5	69	1036.2	7	7	4	31	3	8	03	8	0.5
21	11.5	2.0	7.0	52	1031.3	7	2	9	23	4	8	03	2	-
22	12.5	0.6	6.4	44	1027.5	6	0	9	00	0	8	02	1	-
23	15.3	4.7	8.6	49	1020.4	5	1	9	00	0	6	05	1	-
24	11.5	4.0	8.1	60	1013.5	3	3	9	35	2	6	05	1	-
25	6.0	5.1	8.8	94	1014.6	8	8	4	05	3	6	28	6	2.1
26	10.6	3.3	7.8	61	1017.2	2	2	9	00	0	7	02	0	-
27	12.4	6.3	9.6	67	1018.7	3	3	9	30	2	7	03	1	-
28	11.7	7.4	10.3	75	1023.7	6	6	5	00	0	6	10	2	-
29	16.1	5.8	8.7	48	1017.1	7	3	9	17	6	7	03	1	-
30	15.1	8.7	11.2	65	1020.5	7	4	5	25	6	8	03	2	-
31	17.5	10.5	12.6	63	1015.1	3	0	9	22	2	7	02	1	-

Godz. 19

1	8.6	6.7	9.8	88	1016.5	8	8	4	28	5	7	02	8	1.4
2	7.4	6.1	9.4	91	1019.4	5	5	5	00	0	6	10	8	0.1
3	10.2	9.9	9.3	75	1017.9	7	7	5	27	3	6	10	2	-
4	10.7	8.7	11.2	87	1017.6	8	8	5	35	2	7	02	1	-
5	8.3	6.1	9.4	86	1026.5	3	1	9	00	0	7	01	1	-
6	10.0	9.2	11.6	95	1018.4	8	8	5	00	0	7	03	6	0.6
7	12.5	8.3	10.9	81	1013.5	8	8	5	18	4	7	80	2	0.0
8	14.6	9.0	11.4	69	1015.1	0	0	9	18	2	6	10	1	-
9	16.1	11.7	13.8	75	1015.0	8	6	5	27	6	7	03	2	-
10	12.3	10.4	12.6	88	1021.1	8	8	5	21	2	6	10	2	-
11	11.8	11.4	13.5	97	1018.6	8	6	4	24	3	5	63	6	7.1
12	12.5	10.6	12.8	88	1020.5	8	8	4	00	0	6	61	2	0.1
13	15.0	13.4	15.4	90	1017.7	8	6	4	00	0	7	61	6	2.8
14	11.2	10.6	12.8	96	1019.9	8	8	5	08	2	6	21	6	5.2
15	10.1	9.7	12.0	97	1023.4	7	7	4	36	1	6	10	2	-
16	8.3	7.2	10.2	93	1023.4	8	8	4	06	2	6	10	2	-
17	7.4	6.1	9.4	91	1023.7	0	0	9	00	0	8	01	1	-
18	8.5	4.9	8.7	78	1020.1	8	6	5	00	0	7	02	2	-
19	6.3	3.5	7.8	82	1029.0	8	8	4	27	4	7	02	8	1.8
20	5.0	0.3	6.3	72	1036.7	7	7	5	34	1	9	02	2	-
21	5.4	1.1	6.6	74	1030.4	0	0	9	21	3	9	01	1	-
22	6.1	2.7	7.4	79	1027.1	3	0	9	00	0	8	01	1	-
23	6.2	3.1	7.6	80	1019.6	4	0	9	00	0	6	10	1	-
24	7.2	3.2	7.7	76	1012.8	3	3	9	16	2	6	10	0	-
25	4.4	2.2	7.1	85	1018.1	6	6	5	20	3	7	01	2	-
26	4.7	3.7	8.0	94	1018.2	0	0	9	00	0	7	01	1	-
27	6.1	5.0	8.7	92	1020.8	8	8	5	00	0	5	10	1	-
28	9.2	6.6	9.8	84	1024.8	5	5	5	20	3	6	10	1	-
29	11.3	5.7	9.2	69	1018.4	8	8	5	22	4	8	80	2	0.1
30	9.8	6.6	9.8	81	1022.3	0	0	9	17	4	7	02	1	-
31	13.8	7.6	10.4	66	1015.3	1	0	9	19	3	8	02	0	-

Godz. 01

DNI	TEMPERATURA POWIETRZA	TEMPERATURA PUNKTU ROSY	PREŻNOŚĆ PARY WODNEJ	WILGOTNOŚĆ WZGLĘDNA	CIŚNIENIE ATMOSFERYCZNE	ZACHMURZENIE			WIATR		WIDZIALNOŚĆ	POGODA		OPAD
	T	T_d	e	J	P_o	N	N_h	h	dd	v	V	ww	W	R
1	5.5	5.0	8.7	96	.	2	2	5	00	0	7	01	6	0.2
2	4.1	3.6	7.9	97	.	8	3	4	25	4	6	63	6	1.5
3	1.7	1.7	6.9	100	.	7	7	5	14	2	7	02	2	–
4	4.7	3.6	7.9	93	.	7	7	5	00	0	7	02	2	–
5	8.4	6.4	9.6	87	.	7	7	4	28	4	6	21	6	0.5
6	0.8	0.5	6.3	98	.	0	0	9	14	2	8	02	1	–
7	4.7	4.5	8.4	98	.	1	1	6	00	0	7	01	1	–
8	8.1	5.6	9.1	84	.	7	7	6	22	1	7	02	8	0.1
9	12.3	7.3	10.2	71	.	1	1	6	32	2	8	02	0	–
10	9.8	7.8	10.6	88	.	8	6	6	23	2	8	03	8	1.1
11	4.8	4.6	8.5	98	.	6	2	6	16	2	7	03	1	–
12	7.8	6.4	9.6	91	.	8	8	4	24	1	7	03	8	1.1
13	8.2	8.0	10.7	99	.	7	1	6	00	0	6	10	1	–
14	10.7	8.6	11.2	87	.	7	1	6	22	3	8	02	1	–
15	9.2	8.8	11.3	97	.	8	8	3	13	1	5	10	2	–
16	3.6	3.6	7.9	100	.	9	9	.	24	1	2	47	5	0.5
17	1.5	1.5	6.8	100	.	0	0	9	19	1	6	10	1	–
18	1.2	– 0.2	6.0	90	.	5	0	9	00	0	8	03	1	–
19	3.9	0.8	6.5	81	.	8	8	4	26	3	7	02	8	0.5
20	0.7	0.2	6.2	96	.	8	8	3	32	2	6	85	8	1.2
21	– 3.8	– 4.9	4.2	92	.	0	0	9	18	1	8	02	0	–
22	0.2	– 8.2	3.3	52	.	0	0	9	17	2	9	02	0	–
23	1.0	– 3.3	4.6	74	.	0	0	9	00	0	8	02	1	–
24	0.6	– 5.4	4.1	65	.	5	0	9	00	0	8	03	1	–
25	0.5	– 2.4	5.1	81	.	0	0	9	00	0	8	02	0	–
26	1.1	1.1	6.6	100	.	9	9	.	04	1	3	45	6	0.0
27	1.8	1.5	6.8	98	.	5	3	5	00	0	5	10	1	–
28	– 0.3	– 0.9	5.7	96	.	6	6	4	00	0	7	03	1	–
29	– 0.5	– 0.5	5.9	100	.	0	0	9	15	1	6	10	1	–
30	8.5	3.2	7.7	70	.	3	2	6	23	5	9	03	1	–
31	1.9	0.2	6.2	88	.	0	0	9	17	3	9	02	0	–

Godz. 07

DNI	TEMPERATURA POWIETRZA	TEMPERATURA PUNKTU ROSY	PREŻNOŚĆ PARY WODNEJ	WILGOTNOŚĆ WZGLĘDNA	CIŚNIENIE ATMOSFERYCZNE	ZACHMURZENIE			WIATR		WIDZIALNOŚĆ	POGODA		OPAD
	T	T_d	e	U	P_o	N	N_h	h	dd	v	V	ww	W	R
1	5.6	5.1	8.8	96	.	7	1	6	17	1	7	01	1	–
2	3.4	3.2	7.7	98	.	6	6	4	26	2	7	01	6	3.8
3	– 0.6	– 0.6	5.8	100	.	0	0	9	19	2	8	02	1	–
4	4.6	4.1	8.2	96	.	7	7	5	00	0	6	10	2	–
5	4.5	3.0	7.6	90	.	3	3	4	00	0	8	01	1	–
6	– 1.0	– 1.0	5.7	100	.	1	0	9	00	0	9	03	0	–
7	8.0	6.4	9.6	90	.	7	7	6	01	1	7	02	1	–
8	3.8	3.0	7.6	94	.	3	2	6	00	0	6	03	1	–
9	15.1	5.6	9.1	53	.	4	2	5	17	8	9	02	0	–
10	9.1	6.7	9.8	85	.	8	8	5	26	3	7	02	1	–
11	6.5	5.8	9.2	95	.	8	5	6	15	2	6	10	2	–
12	7.4	6.2	9.5	92	.	8	3	6	23	2	6	10	2	–
13	7.1	6.9	9.9	99	.	7	5	9	17	1	8	02	2	–
14	10.0	6.2	9.5	78	.	7	7	9	22	1	8	02	2	–
15	9.3	9.1	11.6	99	.	8	8	6	00	0	5	25	4	6.0
16	2.0	2.0	7.1	100	.	9	9	.	00	0	3	43	4	–
17	0.4	0.4	6.3	100	.	1	1	7	18	1	9	03	0	–
18	4.6	1.2	6.7	78	.	7	4	9	22	3	8	01	2	–
19	0.6	0.3	6.3	98	.	7	7	4	29	4	6	26	2	0.8
20	– 0.1	– 1.9	5.3	88	.	7	7	5	00	0	7	87	2	0.1
21	– 4.8	– 5.7	4.0	93	.	6	0	9	13	1	9	03	1	–
22	– 0.8	– 6.7	3.7	65	.	5	0	9	21	1	8	03	1	–
23	– 0.6	– 3.5	4.7	81	.	3	1	9	15	2	8	02	0	–
24	– 1.7	– 5.4	4.1	76	.	6	1	9	00	0	9	03	1	–
25	0.6	– 0.9	5.7	89	.	7	7	7	14	1	7	03	1	–
26	0.7	0.7	6.4	100	.	9	9	.	00	0	1	45	4	–
27	0.0	– 0.3	6.0	98	.	1	1	5	17	1	8	03	1	–
28	2.2	1.7	6.9	96	.	8	8	2	13	1	4	28	2	0.1
29	0.0	– 0.3	6.0	98	.	7	1	5	32	1	8	03	1	–
30	8.2	3.9	8.1	75	.	6	4	6	27	4	8	03	1	–
31	1.3	– 1.7	5.4	81	.	5	2	7	00	0	9	03	1	–

Godz. 13

1	5.7	4.4	8.4	92	.	8	4	4	25	4	7	63	2	0.6
2	6.3	3.9	8.1	84	.	7	7	5	21	3	7	25	2	1.2
3	8.9	1.5	6.8	60	.	1	1	5	04	3	9	02	0	–
4	11.2	0.6	6.4	48	.	7	1	6	30	2	8	03	1	–
5	8.5	3.0	7.6	68	.	7	7	6	03	1	8	02	1	–
6	10.4	4.4	8.4	67	.	7	2	6	04	3	7	03	1	–
7	12.0	5.4	9.1	65	.	7	7	6	27	4	8	02	2	–
8	13.0	7.1	10.1	67	.	7	3	6	01	2	7	01	1	–
9	17.1	7.3	10.2	52	.	6	4	5	18	3	8	03	1	–
10	10.2	7.1	10.1	82	.	8	8	5	25	4	7	02	6	0.0
11	13.2	7.4	10.3	67	.	8	4	6	28	4	8	01	6	0.1
12	11.4	5.6	9.1	68	.	8	1	6	23	2	8	03	2	–
13	18.7	4.8	8.6	40	.	7	4	7	26	5	9	01	2	–
14	11.7	9.4	11.8	86	.	7	7	6	00	0	7	21	2	0.0
15	9.0	8.5	11.1	97	.	8	8	3	00	0	6	10	8	9.5
16	8.2	4.3	8.3	76	.	6	5	4	36	3	7	03	4	–
17	10.4	1.2	6.7	53	.	5	1	6	30	6	9	03	1	–
18	7.4	2.8	7.5	73	.	8	8	5	25	5	7	25	1	0.0
19	1.9	0.2	6.2	88	.	8	8	4	29	2	6	27	8	1.3
20	2.2	– 2.7	5.0	69	.	6	6	5	09	2	8	01	8	0.0
21	8.6	0.8	6.5	58	.	6	0	9	35	2	8	02	2	–
22	10.8	1.2	6.7	51	.	7	0	9	09	2	8	02	2	–
23	13.5	– 2.4	5.1	33	.	5	0	9	03	1	8	03	1	–
24	11.5	1.0	6.6	48	.	2	1	6	04	3	8	03	1	–
25	6.0	5.0	8.7	93	.	8	8	3	34	3	6	25	2	1.0
26	8.4	3.9	8.1	74	.	6	6	5	02	1	6	10	4	–
27	9.5	5.8	9.2	77	.	4	4	7	12	1	8	02	0	–
28	5.7	3.0	7.6	83	.	3	3	4	35	1	6	10	1	–
29	14.1	– 0.2	6.0	38	.	7	2	5	14	5	8	03	2	–
30	12.0	2.1	7.1	50	.	7	7	9	27	5	8	01	2	–
31	15.4	5.6	9.1	52	.	1	0	9	36	3	9	01	1	–

Godz. 19

1	4.0	3.2	7.7	94	.	8	4	3	24	4	7	61	6	9.3
2	3.8	2.6	7.4	93	.	7	7	6	00	0	7	02	2	–
3	3.9	2.8	7.5	93	.	6	6	5	00	0	7	03	1	–
4	8.9	7.1	10.1	89	.	8	8	4	26	3	6	21	2	0.3
5	6.1	3.9	8.1	86	.	7	7	6	00	0	6	10	2	–
6	8.0	5.9	9.3	86	.	7	7	5	35	1	6	10	6	0.0
7	9.2	7.7	10.5	90	.	8	8	5	24	2	7	80	2	1.4
8	8.3	7.0	10.0	91	.	4	1	6	19	2	7	01	1	–
9	11.5	9.0	11.5	85	.	8	8	5	24	1	6	10	8	0.0
10	8.7	7.5	10.4	93	.	8	8	5	00	0	6	10	8	3.1
11	8.6	7.0	10.0	90	.	8	8	4	18	2	5	81	6	4.9
12	9.9	8.6	11.2	92	.	8	3	4	00	0	4	21	6	0.4
13	11.3	9.3	11.7	87	.	7	7	6	28	2	6	25	8	6.4
14	14.3	10.3	12.5	77	.	8	8	5	27	4	7	02	8	0.3
15	7.2	6.7	9.8	97	.	8	8	3	02	1	5	51	4	1.9
16	5.6	4.3	8.3	92	.	8	8	4	01	1	6	10	2	–
17	3.7	1.2	6.7	84	.	6	0	9	22	4	7	02	2	–
18	4.8	3.6	7.9	91	.	8	8	4	30	4	6	80	6	0.6
19	2.1	1.0	6.6	92	.	8	8	5	27	1	6	25	8	1.2
20	– 1.0	– 3.3	4.8	85	.	2	2	5	12	1	8	03	1	–
21	1.2	– 2.4	5.1	77	.	4	0	9	17	2	8	02	1	–
22	2.9	– 0.9	5.7	75	.	5	1	9	12	2	8	01	2	–
23	3.9	– 4.7	4.3	53	.	4	0	9	18	2	8	02	1	–
24	3.2	0.0	6.1	79	.	0	0	9	18	1	8	02	0	–
25	2.7	2.7	7.4	100	.	9	9	.	02	4	3	58	4	0.0
26	2.7	2.2	7.2	96	.	3	1	5	15	1	5	10	1	–
27	2.6	1.5	6.8	92	.	0	0	9	15	1	8	02	0	–
28	4.8	2.8	7.5	87	.	8	8	4	12	2	5	10	1	–
29	7.8	4.3	8.3	79	.	8	5	5	06	2	7	03	2	–
30	4.9	2.6	7.4	85	.	2	1	6	00	0	9	03	1	–
31	6.2	4.4	8.4	89	.	4	0	9	00	0	9	02	1	–

Godz. 01

DNI	TEMPERATURA POWIETRZA T	TEMPERATURA PUNKTU ROSY T_d	PREŻNOŚĆ PARY WODNEJ e	WILGOTNOŚĆ WZGLĘDNA U	CIŚNIENIE ATMOSFERYCZNE P_o	ZACHMURZENIE N	N_h	h	WIATR dd	v	WIDZIALNOŚĆ V	POGODA ww	W	OPAD R
1	- 1.3	- 1.5	5.5	99	.	6	6	.	32	4	8	01	7	0.5
2	- 3.1	- 3.2	4.8	99	.	9	9	.	32	6	0	77	8	4.0
3	- 4.6	- 4.8	4.3	98	.	9	9	.	36	3	0	49	4	-
4	- 3.0	- 3.1	4.9	99	.	9	9	.	36	7	0	49	4	-
5	0.1	0.1	6.2	100	.	9	9	.	34	10	0	45	6	1.3
6	- 2.4	- 7.8	3.4	67	.	0	0	9	18	4	9	02	4	-
7	1.8	1.8	7.0	100	.	9	9	.	16	14	0	45	4	-
8	0.6	0.0	6.1	96	.	7	7	3	22	10	8	02	8	0.6
9	4.9	4.9	8.7	100	.	9	9	.	15	16	0	45	4	-
10	2.1	2.1	7.1	100	.	9	9	.	27	10	0	45	8	3.0
11	1.1	- 1.7	5.4	82	.	6	2	9	33	3	8	02	4	-
12	- 0.2	- 0.2	6.0	100	.	9	9	.	35	10	0	49	8	2.0
13	7.3	5.8	9.2	90	.	7	1	.	26	9	9	01	4	-
14	4.6	- 8.2	3.3	39	.	4	3	9	22	13	9	01	1	-
15	5.7	5.7	9.2	100	.	7	4	.	21	10	7	41	2	-
16	- 0.9	- 1.6	5.4	95	.	2	1	.	03	4	8	01	5	0.3
17	0.1	- 5.0	4.2	69	.	2	0	9	27	3	8	02	1	-
18	1.4	- 7.0	3.6	54	.	6	0	9	20	10	8	02	2	-
19	- 4.5	- 5.1	4.2	96	.	8	8	.	32	8	5	87	4	0.7
20	- 6.0	- 6.4	3.8	97	.	9	9	.	35	9	0	88	4	1.9
21	- 1.0	-17.8	1.5	26	.	0	0	9	01	3	9	02	0	-
22	5.1	-39.3	0.2	3	.	6	0	9	25	2	9	02	2	-
23	3.6	- 1.9	5.3	59	.	6	1	9	00	0	9	03	1	-
24	4.2	-45.7	0.1	1	.	6	0	9	22	6	9	02	2	-
25	2.8	- 7.8	3.4	45	.	3	2	9	31	2	9	01	0	-
26	- 0.9	- 4.4	4.4	77	.	6	6	3	00	0	8	02	7	0.0
27	0.9	- 3.3	4.8	74	.	5	0	9	18	3	9	03	1	-
28	1.9	- 5.0	4.2	60	.	0	0	9	22	2	8	02	0	-
29	0.0	- 1.9	5.3	86	.	5	0	9	16	14	9	03	1	-
30	- 0.2	- 0.2	6.0	100	.	8	8	.	25	15	8	03	2	-
31	5.1	-26.4	0.7	8	.	2	0	9	21	8	9	03	0	-

Godz. 07

DNI	TEMPERATURA POWIETRZA T	TEMPERATURA PUNKTU ROSY T_d	PREŻNOŚĆ PARY WODNEJ e	WILGOTNOŚĆ WZGLĘDNA U	CIŚNIENIE ATMOSFERYCZNE P_o	ZACHMURZENIE N	N_h	h	WIATR dd	v	WIDZIALNOŚĆ V	POGODA ww	W	OPAD R
1	- 1.6	- 1.8	5.3	98	.	9	9	.	16	7	0	49	1	-
2	- 4.8	- 5.4	4.1	95	.	6	5	2	34	5	8	20	4	3.8
3	- 4.6	- 9.4	3.0	69	.	1	0	9	02	4	9	03	4	-
4	- 3.6	- 4.1	4.5	97	.	9	9	.	36	12	0	49	4	-
5	- 2.5	- 2.5	5.1	100	.	9	9	.	34	9	0	49	4	-
6	0.6	12.2	2.4	37	.	1	0	9	24	7	9	02	0	-
7	1.5	1.5	6.8	100	.	7	5	.	18	12	8	01	4	-
8	1.0	- 2.7	5.0	76	.	4	4	4	21	9	8	03	1	-
9	4.0	4.0	8.1	100	.	7	7	.	17	24	7	41	4	-
10	1.2	1.2	6.7	100	.	9	9	.	27	6	0	45	2	-
11	2.0	2.0	7.1	100	.	9	9	.	23	7	0	61	4	0.1
12	- 0.5	- 0.5	5.9	100	.	9	9	.	30	7	0	85	4	0.0
13	7.8	- 0.7	5.8	56	.	7	7	9	22	12	9	02	2	-
14	3.2	- 2.7	5.0	64	.	8	8	4	19	5	9	03	1	-
15	4.9	4.3	8.3	96	.	8	8	.	22	4	8	25	4	1.2
16	1.2	- 0.7	5.8	88	.	2	0	9	00	0	8	01	1	-
17	- 1.6	- 7.0	3.6	67	.	1	1	9	34	3	8	03	0	-
18	- 0.3	- 7.8	3.4	57	.	7	1	2	22	10	8	01	2	-
19	- 6.1	- 6.9	3.6	94	.	9	9	.	34	8	0	87	4	1.3
20	- 8.8	- 9.5	3.0	95	.	9	9	.	36	8	0	87	4	2.7
21	1.5	-15.7	1.8	28	.	6	0	9	01	3	9	03	1	-
22	4.9	.	0.0	0	.	6	0	9	00	0	9	02	2	-
23	5.3	- 3.0	4.9	54	.	2	1	9	16	4	9	01	1	-
24	2.8	-32.4	0.4	6	.	4	3	9	32	2	9	01	1	-
25	2.4	1.5	6.8	94	.	7	7	.	25	4	9	03	1	-
26	- 0.5	- 3.8	4.6	78	.	7	7	4	23	1	9	02	2	-
27	- 1.0	- 4.1	4.5	79	.	1	1	.	14	4	9	03	0	-
28	0.7	- 6.0	3.9	61	.	2	0	9	23	2	9	02	0	-
29	- 0.6	- 0.7	5.8	99	.	7	3	.	13	18	8	41	2	-
30	0.2	- 1.2	5.6	91	.	7	7	3	24	14	8	02	2	-
31	4.9	0.6	6.4	73	.	6	1	4	16	11	9	03	1	-

Godz. 13

1	- 1.8	- 1.8	5.4	100	.	9	9	.	25	9	1	71	4	1.0
2	- 3.7	- 4.2	4.5	97	.	8	8	.	28	13	7	41	7	1.3
3	- 1.4	- 1.9	5.3	97	.	3	3	.	36	3	8	03	0	-
4	0.4	- 3.3	4.8	77	.	7	1	2	34	5	9	02	4	-
5	- 1.8	- 2.0	5.3	98	.	7	7	.	36	5	8	41	4	-
6	1.8	- 0.5	5.9	85	.	7	7	4	17	10	9	03	1	-
7	2.0	2.0	7.1	100	.	7	7	.	20	7	7	41	4	-
8	2.8	2.5	7.3	98	.	7	7	.	18	13	7	41	1	-
9	5.4	5.4	9.0	100	.	7	7	.	18	18	7	41	4	-
10	1.7	1.7	6.9	100	.	9	9	.	26	5	0	45	6	0.3
11	4.1	3.6	7.9	97	.	8	8	.	24	4	7	41	6	0.2
12	2.0	0.2	6.2	88	.	8	5	.	25	6	8	21	8	0.0
13	7.8	5.3	8.9	85	.	7	5	3	17	10	9	01	2	-
14	6.6	6.6	9.7	100	.	8	8	.	21	11	7	60	8	0.3
15	3.9	3.9	8.1	100	.	9	9	.	24	5	0	47	8	7.6
16	2.7	1.7	6.9	92	.	7	6	.	80	0	8	03	1	-
17	1.7	- 3.3	4.8	71	.	4	1	2	24	2	9	03	0	-
18	- 1.6	- 1.8	5.3	98	.	8	8	.	22	8	6	87	2	0.1
19	- 6.0	- 6.4	3.8	97	.	9	9	.	35	8	0	87	4	4.7
20	- 5.8	- 6.5	3.7	95	.	9	9	.	34	4	0	49	8	0.2
21	5.1	- 9.8	2.9	33	.	7	0	9	00	0	9	01	2	-
22	6.4	-17.1	1.6	16	.	7	1	9	17	1	9	02	2	-
23	6.8	-18.6	1.4	15	.	4	0	9	17	6	9	02	0	-
24	5.5	- 9.8	2.9	32	.	3	2	9	22	1	9	01	0	-
25	1.5	1.5	6.8	100	.	7	7	.	25	1	7	41	8	2.2
26	0.3	0.0	6.1	98	.	6	6	.	19	3	8	41	2	-
27	0.2	- 0.1	6.1	98	.	6	6	3	15	1	8	03	1	-
28	2.9	0.4	6.3	84	.	2	1	0	18	5	9	03	0	-
29	2.1	- 0.9	5.7	81	.	7	2	.	16	17	9	41	2	-
30	2.5	- 1.9	5.3	72	.	6	1	3	23	7	8	02	2	-
31	7.9	- 3.0	4.9	47	.	5	1	.	15	17	9	02	2	-

Godz. 19

1	- 3.1	- 3.2	4.8	99	.	9	9	.	31	8	0	87	7	11.5
2	- 4.0	- 4.2	4.5	99	.	9	9	.	35	7	0	49	3	-
3	- 3.0	- 3.1	4.9	99	.	9	9	.	36	8	0	49	4	-
4	1.9	1.9	7.0	100	.	9	9	.	32	11	0	51	4	1.0
5	- 2.0	- 2.0	5.3	100	.	9	9	.	36	6	0	49	2	-
6	1.8	1.8	7.0	100	.	9	9	.	18	12	0	45	4	-
7	1.6	1.6	6.9	100	.	7	7	.	21	10	7	41	8	1.5
8	3.3	3.3	7.7	100	.	9	9	.	18	17	0	45	2	-
9	4.4	4.4	8.4	100	.	9	9	.	18	10	0	80	4	0.4
10	1.0	1.0	6.6	100	.	9	9	.	32	3	0	45	7	2.0
11	0.3	0.3	6.2	100	.	9	9	.	32	8	0	87	4	7.7
12	4.6	4.6	8.5	100	.	9	9	.	33	4	0	45	6	2.0
13	4.5	4.0	8.1	97	.	8	8	.	27	13	8	41	8	9.0
14	6.4	5.6	9.1	95	.	7	7	1	21	12	7	01	8	1.1
15	0.3	0.3	6.2	100	.	9	9	.	36	6	0	51	4	0.8
16	0.5	- 1.9	5.3	83	.	6	1	9	00	0	8	02	4	-
17	0.1	- 6.0	3.9	62	.	5	1	.	21	7	8	01	1	-
18	- 2.2	- 2.2	5.2	100	.	9	9	.	25	10	1	87	4	0.1
19	- 5.7	- 6.1	3.9	97	.	9	9	.	35	8	0	87	4	4.5
20	- 5.5	-15.7	1.8	46	.	1	0	9	36	6	8	02	4	-
21	3.5	-35.3	0.3	3	.	7	1	9	26	2	9	02	2	-
22	5.7	- 7.4	3.5	39	.	6	1	9	18	1	9	01	2	-
23	5.4	-30.0	0.5	5	.	6	0	9	20	3	9	02	1	-
24	2.4	-16.4	1.7	24	.	1	1	9	25	3	9	02	0	-
25	- 0.6	- 0.7	5.8	99	.	9	9	.	00	0	0	70	4	0.0
26	0.6	- 3.0	4.9	77	.	2	2	.	17	6	9	01	1	-
27	0.3	- 4.4	4.4	71	.	0	0	9	24	1	8	01	1	-
28	2.7	- 7.8	3.4	45	.	5	0	9	16	8	9	01	1	-
29	4.0	2.6	7.4	91	.	7	2	.	22	14	9	02	2	-
30	3.3	1.2	6.7	88	.	2	2	4	22	5	9	03	1	-
31	5.4	- 1.4	5.5	62	.	2	1	9	15	12	9	02	1	-

TABLICA II

SPOSTRZEŻENIA CODZIENNE STACJI METEOROLOGICZNYCH
WARTOŚCI DOBOWE

ЕЖЕДНЕВНЫЕ НАБЛЮДЕНИЯ МЕТЕОРОЛОГИЧЕСКИХ СТАНЦИЙ
СУТОЧНЫЕ ЗНАЧЕНИЯ

EVERYDAY OBSERVATIONS AT METEOROLOGICAL STATIONS
DAILY VALUES

Tablica II — ŁEBA — HEL — Październik 1968

DNI	TEMPERATURA POWIETRZA				PRĘŻNOŚĆ PARY WODNEJ	WILGOTNOŚĆ WZGLĘDNA	CIŚNIENIE ATMOSFERYCZNE	UMIOŁACZENIE	ZACHMURZENIE	WIATR			OPAD	ŚNIEG	
	T	Max	Min	T_g	e	U	P	S	N	v	v_{max}		R_d	s_h	s_g
1	11.1	14.2	9.3	7.9	11.8	89	1009.7	.	6.9	1.9	4		3.8	–	–
2	10.1	13.4	7.6	6.4	11.0	89	1015.0	.	4.3	2.5	5		3.1	–	–
3	8.3	14.5	2.4	0.0	9.3	86	1017.7	.	3.1	1.9	4		0.0	–	–
4	11.8	15.4	6.2	3.9	12.4	90	1015.0	.	6.0	3.5	5		0.1	–	–
5	8.3	12.6	5.7	0.7	8.3	87	1023.8	.	1.9	4.4	7		–	–	–
6	5.1	9.2	0.0	– 2.9	7.7	85	1016.2	.	6.6	4.5	8		11.7	–	–
7	8.4	11.3	6.0	5.9	8.8	88	1003.9	.	7.3	3.3	5		12.2	–	–
8	7.4	12.5	1.8	– 0.4	7.9	78	1010.7	.	3.5	3.3	5		4.5	–	–
9	11.7	14.6	9.4	1.2	12.9	93	1004.6	.	7.4	3.8	6		0.4	–	–
10	11.0	12.8	9.1	7.8	10.0	76	1016.1	.	6.4	3.6	6		2.4	–	–
11	11.4	14.7	7.7	6.6	12.2	89	1012.5	.	6.1	4.9	9		0.1	–	–
12	12.1	15.0	7.9	5.5	13.2	93	1010.6	.	7.5	3.9	7		16.1	–	–
13	13.1	14.9	11.4	10.0	13.2	84	1006.4	.	8.1	4.5	8		–	–	–
14	12.3	14.1	11.2	9.6	12.1	85	1009.3	.	8.5	7.4	8		2.6	–	–
15	10.5	13.6	9.1	7.9	11.4	90	1013.8	.	4.0	4.4	6		7.4	–	–
16	9.3	12.3	4.9	2.2	10.1	92	1019.0	.	3.4	2.9	5		1.6	–	–
17	8.3	11.3	6.1	5.6	9.6	88	1014.3	.	7.0	4.4	7		27.7	–	–
18	7.4	9.4	5.4	3.5	9.1	89	1013.3	.	6.8	3.6	8		26.6	–	–
19	8.0	9.3	6.2	4.2	8.6	80	1027.2	.	6.5	5.9	8		–	–	–
20	6.0	10.8	1.2	– 2.2	7.6	81	1033.1	.	1.6	3.5	5		–	–	–
21	7.7	10.7	3.4	1.4	9.6	89	1023.1	.	6.0	5.1	7		0.2	–	–
22	11.3	12.2	10.4	9.0	11.7	87	1020.9	.	7.3	4.6	7		–	–	–
23	11.4	13.3	10.2	9.2	12.3	90	1014.3	.	8.0	5.5	8		3.4	–	–
24	8.8	11.6	7.9	5.5	9.5	84	1011.4	.	4.1	2.3	4		0.4	–	–
25	4.4	8.1	0.1	– 3.0	6.9	83	1017.9	.	4.5	3.9	6		0.2	–	–
26	3.0	8.5	– 1.9	– 5.1	5.9	80	1016.3	.	3.4	3.5	5		–	–	–
27	7.7	8.9	2.6	– 0.3	9.8	96	1014.4	.	8.0	4.9	6		6.5	–	–
28	8.7	10.1	7.7	7.1	10.2	90	1019.8	.	7.8	3.4	5		0.2	–	–
29	9.0	12.5	5.2	3.1	10.0	87	1007.4	.	5.5	5.3	8		4.5	–	–
30	11.3	12.2	10.2	9.0	11.7	88	1009.2	.	7.1	7.0	10		0.4	–	–
31	13.2	17.9	8.6	5.9	12.5	83	1005.9	.	5.1	5.0	7		0.0	–	–

DNI	TEMPERATURA POWIETRZA				PRĘŻNOŚĆ PARY WODNEJ	WILGOTNOŚĆ WZGLĘDNA	CIŚNIENIE ATMOSFERYCZNE	UMIOŁACZENIE	ZACHMURZENIE	WIATR			OPAD	ŚNIEG	
	T	Max	Min	T_g	e	U	P	S	N	v	v_{max}		R_d	s_h	s_g
1	11.3	14.7	9.8	9.9	12.1	91	1010.4	2.0	7.5	3.3	7		9.2	–	–
2	11.0	14.0	8.4	8.0	11.1	85	1015.0	3.8	4.6	3.6	5		–	–	–
3	9.7	12.3	6.4	4.1	11.3	94	1018.0	3.7	3.5	1.9	3		0.7	–	–
4	11.1	15.2	7.3	3.5	12.0	90	1015.2	3.4	5.5	4.4	5		0.9	–	–
5	8.6	12.1	6.1	5.0	8.8	80	1023.1	7.1	3.5	5.8	8		–	–	–
6	7.6	8.0	3.0	0.7	7.8	74	1016.9	–	6.6	6.8	10		3.7	–	–
7	8.4	12.2	6.0	5.3	9.1	82	1003.9	2.1	7.3	5.5	10		5.9	–	–
8	8.5	12.3	5.2	4.0	8.6	78	1011.5	8.0	2.8	5.4	7		2.1	–	–
9	11.3	14.1	8.7	6.9	12.9	96	1006.3	8.1	7.3	5.3	7		5.0	–	–
10	10.6	12.4	7.4	9.3	10.3	81	1016.2	3.6	5.9	3.1	6		8.4	–	–
11	11.2	13.0	7.6	6.0	12.0	90	1013.3	1.0	7.4	5.8	8		2.8	–	–
12	11.6	13.3	9.8	7.8	12.9	94	1011.6	8.2	7.4	5.0	6		3.1	–	–
13	13.7	15.4	12.3	10.6	13.5	86	1007.0	2.5	5.1	6.1	9		–	–	–
14	12.8	15.2	11.9	10.4	11.5	78	1009.8	3.1	4.3	8.8	10		–	–	–
15	10.9	13.7	9.2	8.7	11.2	86	1016.3	5.5	3.3	6.1	7		1.4	–	–
16	9.9	12.9	7.7	5.1	10.9	89	1019.7	8.1	1.5	3.3	5		0.9	–	–
17	9.5	11.7	7.7	5.9	9.9	84	1015.0	2.3	5.9	4.6	7		1.6	–	–
18	7.9	10.2	6.2	4.2	9.3	88	1012.9	0.8	5.0	6.1	8		9.8	–	–
19	8.2	10.2	6.4	5.1	8.7	80	1025.7	4.1	4.8	6.6	9		0.2	–	–
20	7.4	9.9	4.4	2.0	8.4	81	1033.3	3.5	4.3	3.9	9		–	–	–
21	8.8	10.8	6.0	5.0	9.9	87	1023.3	–	7.0	7.9	10		8.4	–	–
22	11.4	13.2	10.3	9.2	11.8	88	1020.7	0.6	6.6	7.3	10		–	–	–
23	11.6	13.9	10.0	8.8	12.2	89	1013.8	0.1	7.6	8.5	10		1.0	–	–
24	8.2	11.5	6.9	6.4	9.6	89	1011.6	0.2	6.8	2.1	4		2.8	–	–
25	4.3	7.7	2.5	3.6	6.4	76	1016.2	0.8	7.1	4.3	6		–	–	–
26	3.9	7.1	1.8	– 0.2	6.1	76	1017.2	6.6	2.6	7.1	8		–	–	–
27	8.3	10.1	5.2	3.6	10.1	92	1014.6	–	8.0	5.8	7		2.3	–	–
28	8.7	9.5	7.5	6.3	10.4	93	1020.7	–	8.0	4.1	7		–	–	–
29	9.4	11.9	6.9	6.3	10.7	90	1009.2	0.7	4.8	6.4	10		1.0	–	–
30	11.6	12.9	10.6	9.3	11.5	85	1009.7	1.0	6.9	7.6	10		0.2	–	–
31	11.7	13.8	9.0	7.5	12.4	90	1007.3	2.1	5.3	5.5	7		–	–	–

USTKA

DNI	TEMPERATURA POWIETRZA T	Max	Min	T_g	PREŻNOŚĆ PARY WODNEJ e	WILGOTNOŚĆ WZGLĘDNA U	CIŚNIENIE ATMOSFERYCZNE P	USŁONECZNIENIE S	ZACHMURZENIE N	WIATR v	v_{max}	OPAD R_d	ŚNIEG s_h	s_g
1	11.2	13.6	9.1	8.8	11.4	86	1009.4	1.5	7.1	2.5	4	3.2	–	–
2	11.1	12.7	9.6	8.1	10.3	79	1014.6	2.9	3.3	4.1	6	0.9	–	–
3	8.8	14.6	2.5	0.8	9.2	82	1017.0	8.8	2.6	1.6	2	0.2	–	–
4	12.3	14.2	8.1	5.9	12.8	89	1014.8	4.3	5.9	4.6	8	0.0	–	–
5	8.9	13.2	7.3	6.1	5.9	52	1023.8	10.0	1.5	2.3	3	–	–	–
6	6.0	11.1	1.0	– 1.4	7.7	79	1015.3	–	6.6	3.8	7	12.2	–	–
7	8.9	12.3	6.8	6.4	8.6	76	1004.0	2.3	7.1	4.3	8	11.0	–	–
8	8.9	13.1	2.8	0.6	8.0	70	1010.3	8.4	3.5	3.0	6	4.8	–	–
9	12.3	15.3	8.0	6.3	13.8	91	1004.3	0.5	7.5	3.4	8	2.1	–	–
10	11.5	12.9	10.1	9.3	10.3	76	1015.1	5.1	6.5	3.1	4	3.8	–	–
11	12.0	14.1	8.8	7.2	12.5	88	1012.1	2.0	6.0	5.9	8	–	–	–
12	12.2	14.6	7.9	6.2	13.5	94	1010.0	–	7.5	3.3	4	11.9	–	–
13	13.2	14.8	11.3	9.0	13.1	86	1006.6	2.9	5.8	5.1	9	0.4	–	–
14	12.5	13.8	11.0	9.1	11.5	89	1009.2	2.2	5.5	6.0	8	0.9	–	–
15	10.4	12.9	8.5	7.2	11.0	87	1015.8	6.6	5.1	3.6	5	0.2	–	–
16	8.8	12.2	6.1	4.6	9.8	87	1018.1	3.3	5.4	2.3	4	5.4	–	–
17	8.5	11.2	7.2	5.1	9.6	86	1013.6	2.9	6.4	4.4	6	11.3	–	–
18	8.0	9.7	6.2	4.6	9.1	85	1013.3	–	6.4	5.3	8	17.5	–	–
19	7.9	9.0	6.4	5.4	7.8	73	1027.2	–	5.9	3.9	7	–	–	–
20	5.1	10.7	0.7	– 1.8	7.0	81	1032.6	7.8	2.3	2.6	4	–	–	–
21	8.9	11.3	6.1	2.6	9.5	84	1022.8	–	5.8	5.1	7	0.4	–	–
22	11.3	11.8	10.3	11.1	11.7	87	1021.0	–	6.8	3.9	5	–	–	–
23	11.8	12.6	10.8	9.6	12.3	89	1014.8	–	7.9	7.6	9	1.2	–	–
24	9.8	11.9	8.3	7.2	10.7	88	1010.5	–	6.9	2.3	3	0.6	–	–
25	5.2	8.4	2.2	4.4	6.5	74	1016.8	6.1	4.9	2.8	4	–	–	–
26	3.7	9.0	– 0.8	– 2.4	5.9	75	1015.6	8.1	3.5	3.5	5	–	–	–
27	7.8	9.2	3.5	1.7	9.6	93	1014.2	–	8.0	3.9	5	1.8	–	–
28	8.9	10.3	7.7	7.6	9.9	87	1018.6	–	8.0	2.8	4	0.0	–	–
29	9.0	12.1	5.9	4.8	10.8	86	1006.7	1.4	5.0	5.8	8	4.3	–	–
30	11.6	12.2	10.3	9.0	11.4	84	1009.7	–	6.5	7.1	9	0.2	–	–
31	13.8	18.8	8.8	7.2	12.1	76	1005.1	3.7	3.4	5.0	6	0.1	–	–

LĘBORK

DNI	TEMPERATURA POWIETRZA T	Max	Min	T_g	PREŻNOŚĆ PARY WODNEJ e	WILGOTNOŚĆ WZGLĘDNA U	CIŚNIENIE ATMOSFERYCZNE P	USŁONECZNIENIE S	ZACHMURZENIE N	WIATR v	v_{max}	OPAD R_d	ŚNIEG s_h	s_g
1	11.2	13.9	9.1	6.8	11.6	87	1008.0	1.8	6.6	1.4	3	1.0	–	–
2	9.7	14.0	7.2	5.5	10.4	87	1013.0	3.9	4.8	1.4	3	–	–	–
3	7.9	15.0	0.9	– 1.8	9.2	86	1015.7	5.6	3.6	0.6	1	–	–	–
4	11.9	14.8	6.5	2.7	11.9	90	1013.3	2.7	5.9	2.1	4	3.2	–	–
5	5.5	10.7	1.6	– 1.3	6.9	79	1021.7	9.8	2.4	1.6	5	–	–	–
6	4.7	9.2	– 2.9	– 5.6	7.7	87	1014.5	–	7.0	2.0	7	6.1	–	–
7	7.3	11.4	4.7	2.1	9.2	89	1002.2	1.7	7.0	3.0	6	16.1	–	–
8	6.9	11.4	0.5	– 3.7	7.8	80	1009.9	7.0	3.5	1.4	3	2.3	–	–
9	12.2	15.8	6.0	1.9	13.1	92	1003.1	0.2	7.5	2.9	6	2.1	–	–
10	11.2	13.2	9.1	8.5	10.5	79	1013.9	2.8	6.1	3.1	6	2.1	–	–
11	11.8	14.8	8.2	7.1	12.4	89	1010.8	1.1	7.1	3.6	6	0.1	–	–
12	11.8	15.0	6.7	4.1	13.1	93	1009.2	0.1	7.0	3.0	6	3.7	–	–
13	13.6	16.0	11.8	10.4	13.5	87	1005.0	2.4	5.9	5.1	8	–	–	–
14	12.3	14.2	11.0	9.0	11.5	81	1008.0	2.0	6.5	6.4	8	0.1	–	–
15	10.6	13.6	8.3	6.5	11.0	87	1014.3	6.3	4.8	3.9	6	–	–	–
16	8.9	13.5	4.6	– 0.4	9.8	87	1017.1	4.3	2.4	1.8	2	0.5	–	–
17	8.9	11.8	6.9	4.7	9.3	82	1012.4	4.9	5.1	3.4	7	2.3	–	–
18	6.8	8.6	5.0	1.5	9.1	92	1011.4	–	6.1	2.0	3	15.0	–	–
19	6.3	8.6	3.1	0.5	8.3	86	1024.8	0.7	5.1	2.9	4	–	–	–
20	4.9	10.4	– 1.0	– 4.4	6.8	79	1031.2	7.3	3.5	2.0	5	–	–	–
21	7.9	10.1	4.3	1.1	9.4	87	1021.6	–	5.9	3.3	6	0.4	–	–
22	10.8	12.0	9.7	8.6	11.7	90	1019.3	–	7.9	4.0	6	–	–	–
23	11.6	13.0	10.2	9.1	12.6	93	1012.7	–	8.0	6.0	8	5.0	–	–
24	9.0	11.7	7.7	5.5	10.3	89	1009.3	–	7.1	1.6	3	–	–	–
25	4.1	8.3	1.4	– 1.3	7.1	86	1015.6	2.1	4.8	2.0	3	–	–	–
26	3.2	8.4	– 1.8	– 5.3	5.6	73	1014.6	6.0	2.9	2.0	5	–	–	–
27	7.3	9.1	2.7	– 0.9	9.7	96	1012.9	–	8.0	3.1	5	2.4	–	–
28	8.8	10.2	7.9	7.2	10.1	89	1017.8	–	8.0	1.5	2	–	–	–
29	9.8	12.7	6.5	4.1	9.9	82	1006.3	0.7	6.8	4.5	7	3.0	–	–
30	11.7	12.5	11.1	9.5	11.5	84	1007.9	0.2	6.8	6.0	8	0.6	–	–
31	14.2	19.0	9.6	7.0	12.6	78	1004.6	3.1	5.1	3.3	4	0.0	–	–

GDAŃSK-WRZESZCZ

DNI	TEMPERATURA POWIETRZA T	Max	Min	T_g	PREŻNOŚĆ PARY WODNEJ e	WILGOTNOŚĆ WZGLĘDNA U	CIŚNIENIE ATMOSFERYCZNE P	USŁONECZNIENIE S	ZACHMURZENIE N	WIATR v	v_{max}	OPAD R_d	ŚNIEG s_h	s_g
1	11.5	14.9	9.7	9.4	11.7	87	1009.3	•	7.4	1.8	3	0.2	–	–
2	11.3	15.8	8.9	7.3	10.4	79	1014.2	•	4.8	3.6	6	–	–	–
3	9.6	13.8	6.4	4.1	10.8	90	1017.1	•	3.8	2.0	3	–	–	–
4	10.4	16.9	5.2	6.5	11.1	88	1014.3	•	4.8	3.8	7	–	–	–
5	7.2	11.6	3.6	3.0	6.7	67	1022.0	•	2.3	5.1	8	–	–	–
6	6.3	7.4	2.3	– 0.4	7.0	71	1016.0	•	6.6	5.0	8	3.4	–	–
7	7.8	11.6	6.2	3.7	8.7	83	1003.4	•	6.5	4.3	8	8.8	–	–
8	7.4	12.3	3.5	0.1	7.8	78	1010.8	•	3.1	3.6	5	1.0	–	–
9	11.2	15.5	6.7	4.8	12.1	91	1005.4	•	7.8	3.0	8	7.1	–	–
10	10.9	13.0	8.7	8.2	10.2	78	1015.1	•	7.3	3.3	5	3.7	–	–
11	11.5	15.3	7.1	6.6	11.4	84	1012.3	•	7.3	4.0	6	0.0	–	–
12	11.9	14.2	8.5	7.2	12.6	90	1010.7	•	7.3	4.3	8	4.9	–	–
13	14.1	16.8	12.4	9.4	12.8	79	1006.2	•	4.9	5.8	8	0.2	–	–
14	12.6	14.9	11.3	9.3	10.8	74	1009.2	•	3.6	6.4	9	0.1	–	–
15	10.7	14.6	8.5	5.4	10.1	79	1015.6	•	1.6	5.0	7	–	–	–
16	9.4	14.0	5.9	3.7	9.8	83	1018.9	•	2.3	3.3	5	0.4	–	–
17	9.2	12.1	7.3	5.4	9.1	79	1014.1	•	6.4	4.6	7	–	–	–
18	7.1	9.4	5.4	2.8	8.8	87	1012.2	•	5.8	4.6	6	4.9	–	–
19	6.9	9.9	4.8	3.4	8.4	84	1024.8	•	5.9	6.3	9	2.1	–	–
20	6.6	10.9	3.5	1.2	7.2	75	1032.6	•	4.4	3.8	7	–	–	–
21	8.3	10.7	4.9	2.1	9.0	80	1022.6	•	5.1	6.8	8	0.1	–	–
22	11.2	13.2	9.3	7.3	10.9	83	1020.0	•	4.9	5.0	8	–	–	–
23	11.5	13.3	9.4	8.1	11.5	85	1013.2	•	6.4	7.0	9	3.2	–	–
24	9.0	11.5	8.3	6.2	10.0	87	1010.4	•	6.9	1.4	2	7.6	–	–
25	4.1	8.4	2.8	2.6	6.6	88	1017.8	•	7.6	2.9	4	–	–	–
26	3.0	7.9	– 1.0	– 2.9	5.6	75	1016.3	•	1.8	3.9	6	–	–	–
27	7.4	9.6	2.3	– 0.8	9.1	88	1013.7	•	7.6	5.8	9	1.4	–	–
28	8.6	9.8	7.9	7.3	9.9	89	1019.7	•	8.0	2.4	4	–	–	–
29	9.3	12.4	6.2	4.6	10.1	86	1008.1	•	5.8	6.1	7	1.8	–	–
30	12.0	13.0	10.6	9.2	10.8	77	1009.1	•	6.0	4.9	8	–	–	–
31	13.4	17.4	7.2	5.1	12.0	79	1006.2	•	4.8	5.9	9	–	–	–

KOSZALIN

DNI	TEMPERATURA POWIETRZA T	Max	Min	T_g	PREŻNOŚĆ PARY WODNEJ e	WILGOTNOŚĆ WZGLĘDNA U	CIŚNIENIE ATMOSFERYCZNE P	USŁONECZNIENIE S	ZACHMURZENIE N	WIATR v	v_{max}	OPAD R_d	ŚNIEG s_h	s_g
1	10.5	13.0	9.0	7.6	11.4	90	1006.7	0.2	7.4	2.4	3	6.1	–	–
2	9.5	13.7	6.2	4.8	9.7	83	1012.3	7.7	4.3	2.5	4	–	–	–
3	9.3	15.1	3.5	0.5	8.7	76	1013.7	8.2	4.3	1.5	2	1.4	–	–
4	12.3	14.2	10.3	9.7	12.7	89	1012.6	2.9	6.8	3.6	7	0.4	–	–
5	7.4	12.2	3.4	0.6	7.7	75	1020.8	9.7	1.5	2.0	4	–	–	–
6	6.6	11.5	1.1	– 2.1	8.3	82	1012.4	–	7.0	3.9	6	6.9	–	–
7	8.8	12.8	3.7	7.4	9.4	84	1001.6	1.6	7.5	3.3	8	7.4	–	–
8	8.1	12.2	3.2	1.8	8.8	81	1007.0	7.7	4.8	2.6	4	2.1	–	–
9	12.5	15.9	8.6	7.6	13.0	90	1001.5	0.3	7.6	4.6	6	3.2	–	–
10	11.6	13.5	10.1	8.2	12.0	88	1011.9	1.3	7.3	1.5	3	0.8	–	–
11	12.5	14.4	10.1	9.8	13.1	91	1009.6	0.4	5.9	3.9	6	0.0	–	–
12	12.7	15.4	9.8	7.4	14.1	95	1007.2	–	8.0	4.8	6	18.6	–	–
13	13.1	16.2	11.4	9.9	12.6	84	1004.4	2.1	5.4	5.4	7	0.0	–	–
14	11.0	14.1	9.3	8.1	11.1	84	1007.6	3.2	3.4	6.3	8	0.4	–	–
15	9.2	13.4	6.9	5.6	10.2	88	1013.6	4.7	2.6	3.5	4	–	–	–
16	8.9	13.3	5.3	3.9	9.6	85	1015.3	4.9	4.9	2.6	3	1.7	–	–
17	8.5	10.6	7.2	4.5	9.3	84	1011.1	4.5	5.1	4.3	8	1.2	–	–
18	7.6	10.2	6.3	4.4	9.2	89	1011.8	1.8	7.1	5.4	8	10.0	–	–
19	7.5	9.6	5.9	3.0	7.7	74	1024.5	0.6	6.5	2.5	4	–	–	–
20	4.9	10.1	0.9	– 0.6	7.5	85	1029.9	4.7	2.6	2.5	8	–	–	–
21	7.0	10.0	3.3	2.3	8.8	86	1020.9	–	5.8	3.6	5	0.1	–	–
22	10.0	10.6	8.8	8.4	11.1	98	1019.1	–	7.4	3.5	5	0.0	–	–
23	10.4	11.4	9.4	9.1	12.0	95	1012.9	–	8.0	4.6	7	3.0	–	–
24	10.3	11.9	8.3	7.2	11.8	96	1007.3	–	6.9	2.0	4	9.8	–	–
25	5.7	8.8	3.7	1.4	7.1	78	1013.0	6.5	4.9	2.3	3	–	–	–
26	3.2	8.9	– 0.5	– 1.8	6.1	78	1012.5	8.5	3.1	3.1	4	0.8	–	–
27	7.1	9.2	2.8	1.7	9.2	91	1011.9	–	8.0	3.1	4	0.0	–	–
28	8.6	10.3	8.0	7.7	9.8	88	1015.5	–	7.6	3.4	5	0.0	–	–
29	8.6	11.9	5.2	4.1	10.0	89	1004.1	1.0	6.1	5.5	6	3.7	–	–
30	11.0	12.7	9.3	7.9	11.2	86	1007.7	0.3	5.5	6.5	9	0.4	–	–
31	13.3	18.9	8.6	6.9	12.2	80	1002.4	4.6	5.4	4.1	6	0.3	–	–

KOŁOBRZEG

DNI	TEMPERATURA POWIETRZA				PRĘŻNOŚĆ PARY WODNEJ	WILGOTNOŚĆ WZGLĘDNA	CIŚNIENIE ATMOSFERYCZNE	USŁONECZNIENIE	ZACHMURZENIE	WIATR		OPAD	ŚNIEG	
	T	Max	Min	T_g	e	U	P	S	N	v	v_{max}	R_d	s_h	s_g
1	11.1	13.3	8.9	8.3	11.2	85	1010.5	0.8	7.0	2.6	5	2.0	–	–
2	10.7	13.7	6.4	7.8	9.0	72	1016.2	8.9	3.0	2.9	5	–	–	–
3	9.7	16.1	2.2	– 3.0	9.3	78	1017.3	7.3	5.3	1.5	2	8.7	–	–
4	13.0	14.3	10.4	10.4	13.1	88	1016.4	2.5	7.1	3.6	5	0.1	–	–
5	9.3	13.2	3.8	5.8	8.1	69	1024.6	10.2	1.8	2.8	5	–	–	–
6	7.4	11.9	0.6	– 4.9	9.4	89	1016.0	–	7.4	3.1	7	5.3	–	–
7	9.5	12.4	7.4	4.9	9.6	81	1005.7	2.8	7.1	4.1	6	3.9	–	–
8	8.9	13.0	3.4	1.3	9.4	82	1010.5	7.7	5.6	5.0	5	3.2	–	–
9	12.9	16.0	9.3	8.1	13.4	90	1005.3	0.4	7.5	3.6	5	1.8	–	–
10	12.1	13.1	11.1	8.6	12.4	88	1015.6	0.3	7.3	1.6	3	6.0	–	–
11	13.0	14.7	10.9	10.3	13.7	91	1013.5	3.1	6.0	3.6	5	0.1	–	–
12	13.0	17.2	10.0	8.9	14.2	94	1010.7	–	7.8	3.1	6	9.5	–	–
13	13.5	16.0	11.8	10.3	13.3	86	1009.3	2.8	5.6	4.6	8	–	–	–
14	12.0	14.6	9.9	8.3	12.0	86	1011.6	3.6	3.8	5.6	8	3.3	–	–
15	9.7	13.3	6.8	5.2	10.7	89	1017.4	4.2	3.0	3.3	4	–	–	–
16	9.3	13.5	6.1	4.2	10.2	88	1018.8	3.4	6.6	2.9	4	2.5	–	–
17	8.8	10.9	7.0	5.4	9.7	86	1014.8	4.7	6.5	3.8	5	5.2	–	–
18	9.0	10.5	5.9	5.2	9.4	82	1015.2	1.9	6.5	5.4	7	19.4	–	–
19	8.9	10.3	7.9	5.9	8.5	74	1028.6	0.8	6.1	3.6	7	–	–	–
20	4.3	10.5	– 0.6	– 5.1	7.4	89	1033.5	5.5	4.4	2.1	3	–	–	–
21	7.7	10.2	4.0	2.4	9.3	88	1024.7	–	7.4	4.3	6	0.1	–	–
22	10.6	11.1	8.9	8.3	11.6	91	1022.9	–	7.8	3.3	5	0.0	–	–
23	10.8	11.5	8.9	9.4	12.3	95	1017.0	–	8.0	4.3	5	2.2	–	–
24	10.7	12.2	9.9	10.4	12.0	93	1011.3	–	7.5	2.0	4	2.3	–	–
25	6.0	10.1	3.9	2.5	7.8	85	1016.6	8.2	5.5	3.6	5	–	–	–
26	3.6	9.2	– 0.7	– 3.1	6.9	87	1016.3	8.2	5.1	3.3	5	–	–	–
27	7.7	9.2	5.3	3.1	9.8	93	1015.7	–	8.0	2.9	4	0.0	–	–
28	8.8	10.5	7.7	8.1	10.2	98	1018.9	–	7.8	2.6	4	0.0	–	–
29	8.8	12.2	4.8	3.4	10.2	89	1007.6	0.2	6.5	4.8	6	2.6	–	–
30	11.2	13.2	9.6	7.8	11.4	85	1011.5	0.5	5.6	5.1	7	0.2	–	–
31	13.8	18.8	9.9	7.3	12.9	83	1005.8	2.9	5.0	4.1	6	–	–	–

ELBLĄG

Październik 1968

DNI	TEMPERATURA POWIETRZA				PRĘŻNOŚĆ PARY WODNEJ	WILGOTNOŚĆ WZGLĘDNA	CIŚNIENIE ATMOSFERYCZNE	USŁONECZNIENIE	ZACHMURZENIE	WIATR		OPAD	ŚNIEG	
	T	Max	Min	T_g	e	U	P	S	N	v	v_{max}	R_d	s_h	s_g
1	10.5	13.6	9.2	8.4	11.7	92	1005.9	.	7.8	1.8	5	0.6	–	–
2	9.9	13.7	8.5	7.4	10.7	89	1010.3	.	6.1	0.6	2	0.2	–	–
3	7.4	12.4	3.4	1.4	10.1	97	1013.1	.	4.5	0.9	5	–	–	–
4	8.1	12.8	4.1	1.3	10.5	96	1010.7	.	6.8	2.0	4	3.4	–	–
5	6.9	10.8	4.1	0.8	7.2	74	1017.4	.	4.5	3.5	10	–	–	–
6	4.8	7.6	– 0.7	– 3.7	7.2	82	1012.9	.	6.9	2.6	7	1.1	–	–
7	8.4	11.8	6.7	5.8	8.9	81	999.5	.	7.1	2.9	6	8.9	–	–
8	6.8	11.4	2.0	– 1.8	8.0	82	1007.3	.	3.5	2.6	5	0.2	–	–
9	12.0	14.8	6.8	4.6	12.4	88	1002.4	.	7.6	3.3	4	0.5	–	–
10	10.7	13.7	7.6	7.0	9.8	76	1010.9	.	6.5	4.1	7	1.5	–	–
11	10.6	14.3	7.1	7.0	11.2	87	1009.0	.	6.8	3.4	7	1.2	–	–
12	10.9	13.5	7.1	6.0	12.2	93	1008.0	.	7.4	3.4	7	10.2	–	–
13	13.8	16.4	11.1	10.2	13.4	85	1003.1	.	5.9	3.4	9	0.6	–	–
14	10.6	14.6	8.3	6.8	10.8	85	1006.5	.	3.4	3.5	8	1.1	–	–
15	9.1	13.6	5.8	3.7	9.7	85	1012.2	.	2.9	2.4	5	–	–	–
16	8.5	13.0	4.8	2.3	10.2	92	1015.6	.	4.0	2.5	5	1.7	–	–
17	8.2	10.6	6.4	5.8	9.5	88	1011.2	.	4.9	4.4	6	2.7	–	–
18	7.6	9.5	5.5	4.2	9.0	87	1008.3	.	6.0	3.6	7	7.1	–	–
19	7.3	9.2	5.5	5.3	8.4	82	1019.7	.	5.9	5.4	9	5.6	–	–
20	5.4	9.8	2.4	0.9	7.7	86	1028.6	.	3.8	1.0	4	–	–	–
21	6.3	9.3	2.2	0.9	8.4	86	1020.1	.	5.8	4.3	7	1.7	–	–
22	9.9	11.8	8.7	8.5	10.7	88	1016.7	.	6.9	2.9	5	–	–	–
23	9.7	12.2	6.3	5.0	11.1	92	1009.8	.	6.9	3.8	6	2.5	–	–
24	7.7	10.7	5.5	5.1	9.1	86	1006.6	.	6.3	0.8	2	0.0	–	–
25	2.7	5.7	0.4	– 2.0	5.4	72	1013.0	.	4.4	3.3	4	–	–	–
26	1.3	5.3	– 2.3	– 4.3	5.2	78	1013.1	.	2.5	3.6	7	–	–	–
27	5.4	8.9	0.3	– 2.9	8.5	96	1010.4	.	7.0	0.6	1	0.6	–	–
28	7.5	8.7	6.5	6.1	9.4	91	1016.5	.	7.8	2.9	7	0.3	–	–
29	8.9	12.3	5.8	4.2	9.9	87	1005.9	.	6.1	7.4	8	2.7	–	–
30	11.1	13.2	9.8	7.9	10.8	82	1006.3	.	6.8	5.5	8	–	–	–
31	11.7	15.7	7.1	5.4	11.4	84	1004.3	.	5.9	4.0	5	0.0	–	–

SUWAŁKI

DNI	TEMPERATURA POWIETRZA				PRĘŻNOŚĆ PARY WODNEJ	WILGOTNOŚĆ WZGLĘDNA	CIŚNIENIE ATMOSFERYCZNE	USŁONECZNIENIE	ZACHMURZENIE	WIATR		OPAD	ŚNIEG	
	T	Max	Min	T_g	e	U	P	S	N	v	v_{max}	R_d	s_h	s_g
1	7.3	8.1	7.0	6.7	9.8	97	991.2	–	8.8	4.3	5	2.7	–	–
2	7.2	8.4	6.0	6.0	10.0	98	993.0	–	9.0	2.0	3	0.6	–	–
3	6.4	7.8	5.4	4.4	8.8	91	994.8	–	7.9	2.8	5	0.0	–	–
4	8.1	11.1	6.3	6.1	9.7	90	992.8	1.2	7.8	3.1	6	2.8	–	–
5	5.2	10.1	2.8	0.3	7.8	79	996.5	7.1	4.1	4.6	8	0.0	–	–
6	3.0	6.4	– 0.9	– 3.6	6.2	83	996.7	0.7	6.5	3.9	6	8.6	–	–
7	6.7	9.4	3.3	1.2	8.3	84	980.6	2.2	7.5	5.3	9	1.9	–	–
8	4.8	9.8	1.9	0.5	7.1	83	990.2	8.2	3.8	3.3	5	8.0	–	–
9	9.8	17.4	1.6	– 1.2	11.0	90	987.6	0.9	7.1	4.3	6	0.5	–	–
10	8.7	12.8	4.9	4.8	9.7	84	992.1	4.7	5.6	3.5	5	0.1	–	–
11	4.8	7.3	0.1	– 1.9	8.3	96	993.7	–	5.9	2.8	6	12.0	–	–
12	9.5	11.2	6.7	4.9	11.0	92	992.3	0.6	7.8	4.4	8	4.4	–	–
13	12.0	14.1	9.0	9.4	13.3	94	985.8	0.4	6.3	5.3	10	1.7	–	–
14	9.9	12.3	8.2	7.3	10.5	87	988.7	2.6	5.6	6.1	8	0.9	–	–
15	6.1	12.2	4.1	4.7	9.3	87	994.2	3.2	2.9	4.3	8	–	–	–
16	6.7	12.8	2.2	0.3	9.0	91	998.9	4.6	4.1	2.3	4	0.3	–	–
17	5.2	9.2	4.0	2.5	8.6	97	995.7	–	5.5	4.0	5	4.0	–	–
18	5.7	7.5	3.6	1.4	8.6	95	989.8	0.3	7.3	3.0	4	4.2	–	–
19	4.6	6.2	3.4	2.6	7.4	87	998.5	3.1	5.9	3.6	6	0.0	–	–
20	2.4	5.7	1.2	– 0.4	6.1	83	1009.7	5.5	4.9	3.1	6	–	–	–
21	4.5	6.5	0.8	– 2.0	7.2	85	1002.4	–	7.0	6.0	8	1.4	–	–
22	9.2	10.4	6.3	5.8	10.5	90	997.4	–	8.0	6.3	8	9.0	–	–
23	8.9	10.0	8.4	7.7	10.3	90	989.5	–	7.4	7.1	9	2.5	–	–
24	3.2	9.8	0.5	– 1.8	6.9	88	988.4	–	4.6	2.9	4	–	–	–
25	– 1.1	1.9	– 2.9	– 3.2	4.2	74	994.7	5.4	4.1	3.1	5	–	–	–
26	– 2.0	2.2	– 7.8	– 8.7	4.1	78	996.7	8.8	4.4	4.3	8	–	–	–
27	2.3	6.2	– 1.5	– 3.4	7.0	95	991.6	–	6.0	3.4	5	0.8	–	–
28	2.4	8.2	1.1	0.9	6.4	88	1001.9	–	8.0	4.4	5	–	–	–
29	7.4	10.2	3.3	3.1	9.1	89	992.3	2.3	7.4	7.3	9	1.7	–	–
30	9.7	11.1	8.8	7.9	10.8	84	988.8	0.6	7.5	7.3	9	0.8	–	–
31	10.0	14.2	6.6	5.4	10.8	88	989.2	4.2	6.1	4.9	7	–	–	–

KĘTRZYN

DNI	TEMPERATURA POWIETRZA				PRĘŻNOŚĆ PARY WODNEJ	WILGOTNOŚĆ WZGLĘDNA	CIŚNIENIE ATMOSFERYCZNE	USŁONECZNIENIE	ZACHMURZENIE	WIATR		OPAD	ŚNIEG	
	T	Max	Min	T_g	e	U	P	S	N	v	v_{max}	R_d	s_h	s_g
1	9.1	10.5	8.3	7.9	10.5	91	1000.4	.	8.0	2.1	4	7.2	–	–
2	9.4	11.5	8.4	7.8	10.9	92	1003.1	.	6.4	1.1	2	0.6	–	–
3	7.2	10.5	5.7	2.6	8.8	87	1006.2	.	3.3	1.5	4	–	–	–
4	7.6	11.3	3.3	0.2	9.7	93	1004.1	.	6.9	2.3	4	0.9	–	–
5	6.4	10.4	3.9	2.6	7.2	75	1009.0	.	2.4	3.9	9	–	–	–
6	4.3	7.4	– 0.1	– 1.6	6.6	78	1007.3	.	6.3	2.3	4	4.1	–	–
7	8.0	11.5	4.5	4.4	8.8	82	991.9	.	6.9	3.5	6	7.3	–	–
8	8.0	10.4	2.0	0.5	7.3	79	1000.7	.	2.0	1.9	3	–	–	–
9	11.6	17.4	5.2	4.0	11.7	86	997.0	.	7.5	1.8	4	2.1	–	–
10	9.6	13.2	6.4	8.2	9.4	78	1003.6	.	3.8	1.8	4	0.0	–	–
11	8.2	12.3	3.1	0.2	10.2	93	1003.8	.	6.5	2.3	5	5.9	–	–
12	10.7	12.5	8.7	6.6	11.6	90	1002.1	.	7.8	2.4	3	2.8	–	–
13	13.7	16.3	11.6	10.7	13.3	84	996.5	.	5.5	3.5	5	0.0	–	–
14	11.1	13.9	9.1	7.5	10.8	82	999.8	.	2.6	5.3	8	–	–	–
15	9.1	13.2	7.1	5.3	9.6	84	1005.1	.	0.6	2.9	4	–	–	–
16	8.5	12.6	5.3	2.4	9.8	88	1009.8	.	2.8	1.6	3	–	–	–
17	6.8	9.1	5.8	3.9	8.9	90	1006.1	.	4.5	2.5	5	10.1	–	–
18	6.8	10.3	5.4	4.8	9.0	91	1001.0	.	6.5	2.9	6	0.8	–	–
19	5.4	8.3	3.6	1.7	7.8	87	1011.3	.	2.8	2.6	6	0.0	–	–
20	5.2	8.1	3.3	1.0	6.8	79	1021.8	.	4.8	1.5	2	–	–	–
21	6.2	9.3	2.8	1.1	7.8	82	1013.5	.	6.0	3.5	6	0.9	–	–
22	9.7	11.4	7.4	5.9	10.2	86	1009.2	.	7.9	3.5	4	–	–	–
23	9.5	11.1	8.3	7.8	10.4	88	1002.1	.	8.0	5.8	9	2.0	–	–
24	5.8	10.4	3.1	1.7	7.9	85	999.8	.	5.6	1.1	3	–	–	–
25	0.9	3.6	– 0.6	– 0.7	4.7	71	1006.2	.	3.8	1.8	4	–	–	–
26	0.0	4.4	– 4.3	– 6.1	4.5	74	1007.3	.	1.9	3.5	8	–	–	–
27	4.5	7.6	0.6	– 2.1	7.6	89	1002.7	.	6.0	3.4	5	1.9	–	–
28	4.4	7.4	2.8	1.8	7.7	92	1011.2	.	7.9	4.3	6	–	–	–
29	7.9	11.3	4.4	3.7	9.2	86	1001.2	.	6.4	6.1	8	1.7	–	–
30	10.4	12.7	9.5	7.9	10.0	79	999.3	.	5.3	8.8	9	–	–	–
31	11.5	16.5	6.9	5.1	10.9	81	998.8	.	4.8	4.4	6	–	–	–

Tablica II

ŚWINOUJŚCIE

DNI	TEMPERATURA POWIETRZA				PRĘŻNOŚĆ PARY WODNEJ	WILGOTNOŚĆ WZGLĘDNA	CIŚNIENIE ATMOSFERYCZNE	USŁONECZNIENIE	ZACHMURZENIE	WIATR		OPAD	ŚNIEG	
	T	Max	Min	T_0	e	U	P	S	N	v	v_{max}	R_d	s_h	s_g
1	10.7	13.5	9.3	8.7	10.6	84	1011.5	3.8	5.8	4.0	9	1.7	–	–
2	10.4	14.9	7.3	5.5	10.3	82	1016.7	6.3	4.4	2.0	3	–	–	–
3	11.1	14.7	7.6	5.6	11.8	89	1016.8	1.8	7.1	1.4	2	1.6	–	–
4	13.1	14.6	12.0	11.9	13.0	86	1017.6	0.6	5.4	3.5	8	0.8	–	–
5	10.4	12.7	8.2	5.6	8.8	70	1024.5	8.2	3.6	4.0	8	–	–	–
6	10.0	13.2	6.9	5.3	10.5	83	1016.1	–	7.5	3.0	4	13.9	–	–
7	8.6	13.2	6.4	5.8	9.6	86	1007.0	2.1	6.6	3.4	5	2.0	–	–
8	9.1	13.4	3.6	1.0	9.9	85	1010.1	7.5	4.9	2.4	4	3.9	–	–
9	12.6	15.8	11.2	10.1	13.4	92	1005.5	2.3	7.0	2.9	4	3.3	–	–
10	10.5	11.9	8.0	5.6	12.1	95	1015.3	–	7.5	1.6	3	7.8	–	–
11	13.4	16.6	11.0	10.5	13.1	86	1014.3	5.4	5.9	3.3	6	2.9	–	–
12	13.6	17.2	11.1	9.9	14.9	95	1010.6	–	7.9	2.0	4	17.1	–	–
13	13.4	16.0	11.7	10.2	12.7	83	1009.0	2.7	4.8	3.4	5	–	–	–
14	12.4	15.4	11.2	9.5	11.3	78	1012.2	6.8	3.8	4.1	6	0.2	–	–
15	10.0	13.4	7.9	6.2	10.3	84	1017.8	6.9	2.4	2.8	4	–	–	–
16	9.5	12.3	6.8	5.0	10.3	88	1018.7	5.5	4.6	2.8	5	4.4	–	–
17	8.9	11.7	7.2	5.6	9.4	83	1015.2	4.5	5.0	3.6	5	0.3	–	–
18	8.7	11.2	6.3	4.7	9.2	83	1018.6	6.2	4.8	5.3	8	0.4	–	–
19	7.9	10.4	7.0	7.5	7.8	74	1029.4	–	6.8	3.9	8	–	–	–
20	6.3	10.0	2.1	– 0.4	7.5	80	1032.8	6.6	2.4	3.1	5	–	–	–
21	8.4	11.4	5.3	4.0	9.6	86	1025.0	0.7	3.9	3.5	5	–	–	–
22	10.2	12.2	8.8	7.5	11.5	93	1023.5	–	7.1	1.3	3	0.0	–	–
23	9.4	10.9	7.3	6.5	11.5	97	1018.1	–	7.8	2.3	4	0.7	–	–
24	10.6	12.0	9.9	9.2	12.4	97	1012.2	–	6.8	2.5	4	0.9	–	–
25	7.8	10.2	5.7	5.0	8.6	81	1015.6	6.5	3.8	5.1	8	–	–	–
26	3.9	5.8	2.4	– 0.4	6.8	84	1016.0	2.1	5.3	2.6	4	–	–	–
27	8.4	9.8	4.8	4.1	10.3	93	1015.7	–	8.0	1.4	2	–	–	–
28	8.7	9.9	7.5	8.5	9.3	82	1016.1	–	7.4	2.5	5	–	–	–
29	8.9	13.2	5.4	3.9	10.1	87	1007.3	0.9	4.0	3.6	5	2.5	–	–
30	11.4	13.7	9.8	8.2	11.2	83	1012.2	0.2	5.4	2.9	4	0.0	–	–
31	13.4	17.5	9.6	7.7	11.9	78	1005.6	3.9	4.3	3.3	5	–	–	–

MIKOŁAJKI

Październik 1962

DNI	TEMPERATURA POWIETRZA				PRĘŻNOŚĆ PARY WODNEJ	WILGOTNOŚĆ WZGLĘDNA	CIŚNIENIE ATMOSFERYCZNE	USŁONECZNIENIE	ZACHMURZENIE	WIATR		OPAD	ŚNIEG	
	T	Max	Min	T_0	e	U	P	S	N	v	v_{max}	R_d	s_h	s_g
1	8.9	10.2	7.8	7.6	10.8	95	996.5	–	8.0	3.5	5	2.3	–	–
2	9.7	11.8	8.4	7.0	11.3	94	999.2	0.1	7.5	1.0	2	–	–	–
3	7.8	10.5	5.2	2.5	9.5	90	1001.7	5.5	6.1	2.6	5	–	–	–
4	7.7	10.8	4.0	2.0	10.0	95	999.8	1.3	7.3	2.5	4	0.3	–	–
5	7.0	11.5	4.8	3.5	7.2	72	1004.6	7.5	4.1	4.6	8	–	–	–
6	5.2	8.5	0.8	– 1.4	6.8	78	1002.8	2.1	6.0	3.6	7	1.6	–	–
7	8.3	11.5	5.6	5.6	9.6	87	998.2	1.9	7.6	4.0	9	5.4	–	–
8	6.9	11.5	2.9	1.8	8.2	84	997.1	9.0	2.9	2.9	4	–	–	–
9	12.0	17.0	5.6	1.5	12.8	85	993.3	2.8	6.9	4.3	8	0.3	–	–
10	9.7	13.7	6.0	2.5	9.7	79	999.5	5.6	4.5	3.4	5	0.0	–	–
11	9.2	12.2	4.1	0.9	10.8	92	999.2	–	6.8	3.9	6	9.0	–	–
12	10.5	12.2	8.5	6.5	11.7	93	998.5	0.4	7.4	4.8	9	4.2	–	–
13	13.6	16.1	11.4	8.9	13.6	87	992.9	0.6	5.6	4.8	7	2.7	–	–
14	10.5	13.7	8.5	7.2	11.0	87	996.3	3.3	6.0	4.3	6	–	–	–
15	9.3	13.6	6.8	5.0	9.9	85	1001.5	5.6	1.9	3.1	5	–	–	–
16	8.6	13.1	5.1	4.0	10.0	89	1005.5	4.7	3.4	2.8	4	0.2	–	–
17	6.7	8.3	5.6	4.2	9.4	96	1001.9	1.3	3.5	4.4	6	6.3	–	–
18	6.7	8.5	5.4	4.1	9.2	93	996.9	0.2	7.0	3.4	6	1.9	–	–
19	6.2	8.8	4.3	3.0	7.8	83	1006.6	4.8	4.4	4.6	6	0.0	–	–
20	5.2	8.1	3.4	2.1	7.0	80	1017.1	3.7	5.6	2.6	4	–	–	–
21	6.3	9.3	2.5	0.8	7.8	81	1009.6	1.2	6.0	5.1	8	0.3	–	–
22	9.9	10.9	8.4	7.5	10.5	86	1005.4	–	8.0	3.1	4	–	–	–
23	9.7	11.3	8.4	7.9	10.6	88	997.9	–	8.0	4.9	6	2.0	–	–
24	5.6	10.6	4.8	0.6	7.9	87	995.5	0.0	4.3	1.3	2	–	–	–
25	0.8	4.9	– 1.9	– 3.3	4.9	74	1001.8	5.1	6.1	3.5	5	–	–	–
26	0.3	5.3	– 3.2	– 4.5	4.5	74	1003.1	9.3	1.3	4.9	6	–	–	–
27	4.7	8.0	0.4	1.1	7.9	91	999.2	0.8	5.9	3.1	4	2.3	–	–
28	4.4	8.0	2.5	2.1	8.1	96	1007.4	–	8.0	5.0	7	0.0	–	–
29	8.1	11.4	4.7	3.8	9.7	90	997.8	1.7	7.3	7.3	10	1.6	–	–
30	10.3	12.3	9.1	7.2	10.3	83	995.8	3.0	5.9	4.9	7	–	–	–
31	11.5	15.8	7.0	5.5	11.1	83	995.2	4.8	5.9	5.9	9	–	–	–

RESKO

DNI	TEMPERATURA POWIETRZA				PRĘŻNOŚĆ PARY WODNEJ	WILGOTNOŚĆ WZGLĘDNA	CIŚNIENIE ATMOSFERYCZNE	USŁONECZNIENIE	ZACHMURZENIE	WIATR		OPAD	ŚNIEG	
	T	Max	Min	T_0	e	U	P	S	N	v	v_{max}	R_d	s_h	s_g
1	9.7	12.2	8.1	8.2	11.3	94	1005.3	–	6.1	1.4	4	8.2	–	–
2	9.3	14.8	6.6	3.9	9.9	86	1010.6	7.6	2.3	1.6	3	–	–	–
3	9.0	15.1	2.1	– 1.5	9.2	81	1011.5	6.4	4.1	1.0	3	1.6	–	–
4	12.2	14.6	9.7	8.9	13.0	92	1011.1	2.8	6.5	2.1	4	–	–	–
5	8.0	14.0	3.4	0.7	8.3	80	1018.6	8.3	2.3	0.8	2	–	–	–
6	8.2	12.0	1.2	– 2.4	9.5	86	1010.6	–	7.9	2.0	4	8.3	–	–
7	8.6	12.8	6.1	7.5	10.0	90	1000.8	1.9	7.4	2.5	5	2.7	–	–
8	8.6	13.0	2.9	– 1.1	9.6	86	1004.8	7.7	5.3	1.4	2	1.2	–	–
9	12.8	16.1	10.6	9.2	13.3	91	1000.3	1.3	7.6	2.5	3	3.4	–	–
10	10.6	12.6	8.3	6.9	12.1	95	1009.6	–	7.9	1.5	4	8.8	–	–
11	12.7	15.5	10.3	10.1	13.2	90	1008.4	3.4	6.4	2.8	4	1.5	–	–
12	13.3	16.1	9.8	8.3	14.6	95	1005.5	–	7.9	1.8	5	7.4	–	–
13	13.6	16.8	12.2	10.5	12.6	81	1003.6	3.0	5.6	3.1	5	–	–	–
14	11.9	15.3	9.8	8.3	10.9	79	1006.7	3.8	4.3	3.8	6	0.8	–	–
15	9.2	13.8	5.5	3.4	9.8	85	1012.2	3.9	2.4	1.8	3	–	–	–
16	9.2	13.9	4.9	0.6	9.9	86	1013.3	4.3	4.4	1.1	2	1.9	–	–
17	8.8	11.5	7.7	6.9	9.5	84	1009.8	4.9	6.3	2.9	5	1.5	–	–
18	7.4	11.1	5.0	4.4	8.9	88	1009.9	5.0	4.4	3.1	5	1.8	–	–
19	6.4	9.3	4.1	0.4	8.5	88	1022.9	–	5.6	1.4	3	–	–	–
20	3.7	9.4	– 1.7	– 4.6	6.9	87	1027.9	6.5	2.3	1.1	2	–	–	–
21	7.1	10.0	3.1	1.3	8.3	85	1019.7	–	4.6	2.0	3	–	–	–
22	10.4	12.3	7.3	3.7	11.5	91	1017.5	–	7.6	1.8	3	–	–	–
23	9.7	11.5	8.3	8.5	11.5	95	1011.8	–	8.0	2.3	3	1.8	–	–
24	10.4	11.2	9.7	9.5	12.3	97	1005.7	–	7.6	1.6	3	2.1	–	–
25	6.0	10.4	3.1	2.1	7.8	84	1010.2	5.4	4.0	2.0	4	–	–	–
26	3.5	8.9	– 0.4	– 2.5	6.4	82	1010.4	7.1	2.5	2.5	4	0.0	–	–
27	7.3	8.9	2.9	3.1	9.5	93	1010.2	–	7.9	1.3	3	0.0	–	–
28	8.2	9.7	6.6	7.8	9.4	86	1013.0	–	7.3	2.0	3	–	–	–
29	8.5	12.0	4.4	2.7	10.0	90	1002.8	0.8	5.9	3.0	6	3.3	–	–
30	11.1	13.0	9.4	8.1	11.2	85	1006.8	–	7.1	2.8	4	–	–	–
31	13.9	18.6	9.9	8.1	12.2	77	1001.1	3.8	5.1	2.6	5	–	–	–

OLSZTYN-DAJTKI

DNI	TEMPERATURA POWIETRZA				PRĘŻNOŚĆ PARY WODNEJ	WILGOTNOŚĆ WZGLĘDNA	CIŚNIENIE ATMOSFERYCZNE	USŁONECZNIENIE	ZACHMURZENIE	WIATR		OPAD	ŚNIEG	
	T	Max	Min	T_0	e	U	P	S	N	v	v_{max}	R_d	s_h	s_g
1	9.0	11.2	7.6	6.6	11.0	96	995.3	.	7.9	1.0	3	6.3	–	–
2	9.2	12.9	6.8	5.0	10.5	91	999.0	.	6.8	1.0	2	–	–	–
3	6.7	10.4	3.2	0.7	9.4	95	1001.6	.	3.8	0.6	2	–	–	–
4	6.7	11.4	0.7	– 0.5	9.4	95	999.7	.	6.3	2.0	4	0.9	–	–
5	6.6	10.7	3.8	1.9	7.6	78	1005.2	.	4.0	3.0	5	–	–	–
6	4.9	8.4	– 1.4	– 3.6	6.8	77	1002.2	.	5.3	3.3	7	4.5	–	–
7	8.2	10.9	5.5	6.0	9.4	87	988.2	.	7.4	3.3	8	9.1	–	–
8	6.2	11.4	1.4	– 0.7	7.8	83	996.6	.	2.6	1.9	4	–	–	–
9	11.4	16.5	5.0	1.5	12.0	89	992.2	.	7.3	3.3	5	1.9	–	–
10	10.1	13.6	5.9	9.0	10.3	83	999.4	.	6.0	2.4	6	1.6	–	–
11	9.6	13.6	6.0	3.5	11.1	92	998.5	.	6.4	3.0	4	3.5	–	–
12	10.5	13.4	6.9	6.5	11.7	92	997.9	.	6.4	3.9	6	4.2	–	–
13	13.8	17.9	11.4	10.8	13.6	85	992.7	.	5.3	5.6	7	1.3	–	–
14	10.8	14.2	8.9	7.5	10.7	83	996.1	.	3.3	5.1	7	0.0	–	–
15	8.9	13.9	6.0	4.5	9.8	86	1001.4	.	1.9	2.8	4	–	–	–
16	8.0	13.4	4.2	1.9	9.5	89	1004.8	.	3.3	1.8	3	–	–	–
17	7.3	9.3	5.9	2.1	9.2	90	1001.0	.	5.3	3.4	7	8.6	–	–
18	6.4	9.3	5.1	3.6	8.8	92	997.0	.	6.4	3.6	6	6.3	–	–
19	5.5	9.1	3.2	1.7	8.1	89	1007.2	.	4.1	3.5	5	1.8	–	–
20	4.6	8.1	2.0	0.1	7.2	85	1016.9	.	3.5	1.4	3	–	–	–
21	6.1	9.3	2.1	– 0.6	7.6	80	1009.2	.	5.6	4.8	7	0.2	–	–
22	9.3	11.2	7.7	6.6	10.3	88	1005.5	.	7.3	4.0	6	–	–	–
23	9.4	11.8	7.5	7.1	10.6	90	998.5	.	7.8	4.4	6	3.0	–	–
24	6.9	10.6	4.5	– 0.7	9.1	91	995.0	.	6.0	1.4	4	0.0	–	–
25	1.1	5.1	– 1.7	– 5.4	4.9	75	1001.3	.	1.1	1.8	3	–	–	–
26	0.0	4.2	– 5.5	– 7.3	4.4	72	1002.2	.	1.0	3.6	5	–	–	–
27	4.7	7.6	– 0.6	– 2.8	8.0	92	999.2	.	6.9	4.0	5	0.4	–	–
28	6.7	8.1	4.2	3.8	9.0	92	1005.9	.	7.3	1.0	5	0.6	–	–
29	7.9	11.9	3.5	1.9	9.5	89	996.3	.	5.3	5.1	8	2.5	–	–
30	10.4	12.4	8.9	5.4	10.5	84	995.9	.	6.5	5.8	8	–	–	–
31	11.8	16.3	6.9	5.6	10.9	80	996.3	.	3.8	5.0	8	–	–	–

SZCZECINEK

DNI	TEMPERATURA POWIETRZA				PREŻNOŚĆ PARY WODNEJ	WILGOTNOŚĆ WZGLĘDNA	CIŚNIENIE ATMOSFERYCZNE	USŁONECZNIENIE	ZACHMURZENIE	WIATR		OPAD	ŚNIEG	
	T	Max	Min	T_g	e	U	P	S	N	v	v_{max}	R_d	s_k	s_g
1	9.8	11.4	8.8	8.0	11.1	92	994.2	0.2	7.4	2.1	3	2.3	–	–
2	8.2	12.8	5.5	3.4	9.3	87	999.6	4.9	3.9	1.6	3	–	–	–
3	7.0	15.0	- 1.1	- 2.2	8.3	83	1001.2	6.6	4.5	0.3	1	0.0	–	–
4	11.1	14.3	7.7	4.9	11.8	89	1000.0	1.5	6.6	2.9	4	0.7	–	–
5	6.9	11.7	2.9	0.1	7.8	86	1007.3	9.0	2.0	2.5	5	–	–	–
6	4.4	11.1	- 2.1	- 4.7	8.4	84	1009.3	–	6.9	2.8	5	7.7	–	–
7	8.1	12.7	4.1	2.8	9.8	91	989.2	1.5	7.4	3.4	5	1.7	–	–
8	8.0	11.8	3.6	1.5	9.3	87	994.8	5.0	5.5	2.6	3	0.3	–	–
9	11.6	15.3	9.0	7.9	12.6	92	990.0	0.5	7.4	4.1	5	3.5	–	–
10	10.3	12.4	8.3	5.9	11.8	94	999.3	0.2	7.3	1.5	3	5.8	–	–
11	11.7	15.2	9.4	9.5	12.5	92	997.6	1.8	6.8	2.8	5	0.1	–	–
12	12.2	14.7	9.2	8.9	13.7	96	995.6	–	7.9	3.8	7	4.3	–	–
13	13.3	16.2	11.4	10.4	12.9	84	992.7	3.1	5.8	5.6	7	–	–	–
14	11.2	14.6	9.4	8.6	11.1	84	995.9	3.3	3.6	5.4	8	2.2	–	–
15	9.3	13.7	6.4	4.7	10.1	87	1001.3	5.4	3.1	2.9	5	0.0	–	–
16	9.0	13.6	6.3	2.0	9.8	86	1003.0	5.0	5.1	2.1	4	0.2	–	–
17	8.3	10.9	6.1	5.6	9.3	85	999.1	4.7	6.8	3.6	5	4.7	–	–
18	6.4	8.5	5.3	4.4	8.9	93	998.4	1.1	6.6	3.5	6	6.9	–	–
19	5.5	6.5	3.9	- 0.5	8.2	92	1011.0	1.1	6.6	3.1	6	0.1	–	–
20	3.4	9.4	- 2.2	- 4.0	6.9	89	1017.0	7.1	3.5	1.9	4	–	–	–
21	6.8	10.2	2.2	0.8	8.6	86	1008.7	0.4	5.6	4.1	5	0.0	–	–
22	9.7	11.2	8.4	5.4	10.9	91	1006.4	–	7.4	2.1	3	–	–	–
23	9.9	11.7	8.5	8.4	11.2	93	1000.3	–	8.0	3.6	5	2.5	–	–
24	9.1	10.8	8.6	7.5	11.7	97	994.5	–	7.9	1.8	3	9.2	–	–
25	4.2	8.9	0.7	- 2.5	7.2	86	999.7	2.8	5.1	2.8	4	–	–	–
26	2.7	8.0	- 1.4	- 3.0	6.0	80	999.7	7.1	4.1	2.8	3	0.0	–	–
27	6.3	8.5	2.5	0.9	8.9	93	999.6	–	8.0	2.6	4	0.0	–	–
28	7.9	9.6	7.1	6.1	9.3	88	1003.1	–	8.0	3.0	5	0.0	–	–
29	8.9	10.9	4.5	3.5	9.8	91	992.9	1.2	7.4	5.6	7	3.6	–	–
30	10.8	12.1	9.4	7.9	10.8	83	995.9	0.4	6.4	5.4	7	–	–	–
31	12.6	17.4	8.8	7.0	12.1	83	991.3	4.1	5.4	3.6	5	0.1	–	–

CHOJNICE

styczeń/luty 1968

DNI	TEMPERATURA POWIETRZA				PREŻNOŚĆ PARY WODNEJ	WILGOTNOŚĆ WZGLĘDNA	CIŚNIENIE ATMOSFERYCZNE	USŁONECZNIENIE	ZACHMURZENIE	WIATR		OPAD	ŚNIEG	
	T	Max	Min	T_g	e	U	P	S	N	v	v_{max}	R_d	s_k	s_g
1	9.7	11.2	8.9	7.3	11.3	94	989.7	–	8.0	2.6	5	1.8	–	–
2	8.9	13.0	6.5	5.4	9.6	85	995.0	4.0	5.6	2.9	5	0.0	–	–
3	8.3	14.7	2.6	- 0.8	8.9	83	996.9	9.1	3.4	0.5	1	0.0	–	–
4	9.7	14.4	5.4	1.7	10.8	89	995.2	2.1	6.6	3.6	6	0.4	–	–
5	7.0	11.0	3.5	2.5	7.4	75	1002.3	10.0	1.5	3.1	6	–	–	–
6	5.7	9.3	- 0.6	- 3.8	8.0	85	996.3	–	6.9	3.4	7	6.8	–	–
7	7.6	11.5	4.3	6.0	9.5	91	984.4	2.7	7.3	4.0	7	3.0	–	–
8	6.6	10.7	1.8	- 0.8	8.9	91	990.8	5.5	6.0	2.4	3	0.8	–	–
9	11.0	14.6	7.8	6.4	12.3	93	986.0	0.5	7.8	4.6	7	3.3	–	–
10	10.2	11.8	9.4	9.0	11.5	92	994.9	0.4	7.9	2.4	5	5.7	–	–
11	10.7	13.5	8.7	8.7	12.1	94	993.2	1.2	6.0	4.0	5	0.9	–	–
12	11.1	13.5	8.1	6.9	13.0	98	991.8	–	8.0	4.6	7	4.2	–	–
13	12.9	14.8	10.4	12.2	12.8	86	988.3	4.1	6.1	6.4	8	–	–	–
14	10.3	14.8	8.5	7.3	11.0	88	991.5	4.1	3.8	6.8	11	1.0	–	–
15	7.9	13.0	4.2	2.9	9.6	91	996.9	5.2	3.4	3.9	6	0.0	–	–
16	7.8	12.3	4.5	2.5	9.7	92	999.1	4.9	3.5	2.9	4	0.7	–	–
17	7.3	9.3	5.4	5.7	9.2	91	995.0	2.7	5.1	4.5	5	3.0	–	–
18	6.1	8.5	5.3	4.9	8.8	94	993.5	2.5	6.3	5.1	7	4.0	–	–
19	4.8	7.6	2.6	2.0	7.8	92	1005.7	2.7	2.9	4.6	7	–	–	–
20	3.3	8.5	- 0.8	- 4.2	6.8	89	1012.6	8.6	1.9	2.0	4	–	–	–
21	5.9	9.9	1.0	- 0.3	8.3	88	1004.3	1.1	5.4	5.5	7	0.0	–	–
22	9.2	10.7	8.3	3.2	10.6	91	1001.7	0.4	7.6	4.6	5	–	–	–
23	9.5	12.6	7.7	7.8	11.1	93	995.4	–	7.9	5.9	8	1.9	–	–
24	9.1	11.0	7.9	8.9	11.2	97	990.1	–	7.0	2.5	4	1.6	–	–
25	3.4	8.1	1.2	1.5	6.7	86	995.7	2.8	5.4	2.4	3	–	–	–
26	1.4	6.3	- 2.4	- 2.5	5.7	85	995.8	8.3	2.3	2.8	4	–	–	–
27	5.1	7.8	1.0	1.0	8.5	97	994.9	–	8.0	3.5	6	0.0	–	–
28	7.2	9.0	5.9	6.4	9.1	90	999.3	–	8.0	3.0	5	0.9	–	–
29	7.5	10.2	4.2	4.2	9.6	93	989.3	1.3	5.8	5.1	9	5.2	–	–
30	9.7	11.3	8.7	8.6	10.7	89	991.5	–	6.4	6.5	9	–	–	–
31	11.5	16.0	6.9	6.6	11.8	87	987.8	4.7	6.0	4.6	7	–	–	–

SZCZECIN-DĄBIE

DNI	TEMPERATURA POWIETRZA				PREŻNOŚĆ PARY WODNEJ	WILGOTNOŚĆ WZGLĘDNA	CIŚNIENIE ATMOSFERYCZNE	USŁONECZNIENIE	ZACHMURZENIE	WIATR		OPAD	ŚNIEG	
	T	Max	Min	T_g	e	U	P	S	N	v	v_{max}	R_d	s_k	s_g
1	10.5	14.2	9.3	8.8	11.0	87	1011.7	2.6	7.3	4.8	7	0.8	–	–
2	10.1	15.3	7.7	6.1	10.4	85	1016.8	4.9	5.1	3.0	4	–	–	–
3	10.5	15.3	5.2	3.2	11.5	91	1016.9	1.4	7.4	2.8	4	0.9	–	–
4	13.3	16.4	11.6	11.3	12.9	86	1017.2	4.6	5.1	2.6	4	0.0	–	–
5	9.9	14.9	7.8	5.8	9.9	82	1024.2	7.2	4.5	1.9	4	–	–	–
6	9.8	13.2	5.5	3.2	10.8	87	1016.7	0.5	7.8	4.3	6	12.3	–	–
7	9.9	13.7	8.2	8.2	10.3	84	1006.9	3.2	6.9	4.5	7	3.6	–	–
8	10.1	14.7	6.1	4.2	10.5	85	1010.1	4.5	6.8	3.5	6	3.2	–	–
9	13.4	16.7	11.5	10.7	13.8	90	1005.7	0.8	7.5	4.8	8	14.3	–	–
10	11.0	12.9	10.3	9.7	12.5	95	1015.2	–	7.9	2.8	4	7.2	–	–
11	13.3	16.8	10.9	10.2	13.2	87	1014.6	3.8	6.6	4.3	6	5.1	–	–
12	14.3	17.4	11.1	9.9	15.0	92	1011.3	–	8.0	5.4	7	5.0	–	–
13	13.8	17.0	12.4	11.2	13.3	84	1009.5	1.2	6.1	6.3	8	–	–	–
14	12.2	16.3	10.7	9.0	11.3	80	1013.2	5.7	3.6	5.9	7	–	–	–
15	9.8	14.5	6.1	4.8	10.1	84	1018.5	7.1	2.4	3.9	5	–	–	–
16	10.0	13.7	7.0	5.3	10.4	86	1019.2	5.7	5.0	4.1	5	8.3	–	–
17	9.2	12.2	7.5	6.0	9.7	84	1016.0	4.8	6.3	5.8	8	6.9	–	–
18	7.9	11.2	6.3	5.1	9.3	88	1016.9	3.5	6.1	5.1	7	8.2	–	–
19	6.7	8.8	4.7	4.3	8.5	87	1029.4	–	7.1	2.4	4	–	–	–
20	4.9	10.1	0.8	- 0.8	7.6	88	1033.8	4.5	2.9	3.1	6	–	–	–
21	8.1	13.0	3.8	2.6	8.4	79	1025.9	0.0	5.6	5.8	7	–	–	–
22	9.9	13.2	6.4	6.7	11.4	93	1023.7	–	7.8	2.0	3	0.0	–	–
23	9.2	13.8	4.9	3.1	10.4	90	1018.4	0.3	8.0	3.3	5	1.2	–	–
24	10.5	11.8	9.8	9.5	12.1	93	1012.4	–	8.0	3.1	4	0.8	–	–
25	7.2	10.9	5.2	4.6	8.7	85	1015.0	3.4	5.4	4.0	7	–	–	–
26	2.9	5.2	- 0.4	- 2.8	6.9	91	1016.2	0.6	5.0	3.1	4	–	–	–
27	8.0	10.1	4.1	4.1	9.8	92	1016.0	–	8.0	3.5	5	–	–	–
28	8.3	9.4	6.5	7.7	9.0	82	1018.7	–	7.1	4.0	6	–	–	–
29	8.8	13.2	4.8	2.2	10.1	87	1008.3	0.1	5.0	4.8	8	2.6	–	–
30	11.3	14.2	8.7	7.3	11.3	84	1013.1	1.0	6.4	5.5	8	–	–	–
31	14.8	19.4	10.4	8.1	12.0	72	1006.1	3.8	4.4	5.6	8	0.3	–	–

WAŁCZ

DNI	TEMPERATURA POWIETRZA				PREŻNOŚĆ PARY WODNEJ	WILGOTNOŚĆ WZGLĘDNA	CIŚNIENIE ATMOSFERYCZNE	USŁONECZNIENIE	ZACHMURZENIE	WIATR		OPAD	ŚNIEG	
	T	Max	Min	T_g	e	U	P	S	N	v	v_{max}	R_d	s_k	s_g
1	10.0	12.4	6.6	2.4	(11.7)	(95)	998.0	.	(7.2)	(1.7)	(4)	1.3	–	–
2	8.2	14.3	5.6	0.7	9.8	91	1003.5	.	2.5	1.4	3	–	–	–
3	7.9	15.2	- 0.5	- 2.0	8.8	83	1004.5	.	3.8	0.1	1	–	–	–
4	11.5	15.6	9.5	7.5	12.3	90	1003.8	.	6.5	1.5	4	–	–	–
5	9.2	13.9	6.5	2.5	8.6	77	1010.5	.	3.6	0.9	2	–	–	–
6	7.4	12.4	- 0.3	- 3.1	9.5	89	1004.1	.	7.0	1.9	4	13.4	–	–
7	9.5	13.5	6.4	8.1	10.8	91	993.1	.	7.5	3.0	5	3.7	–	–
8	9.0	13.7	4.0	1.4	10.2	89	998.2	.	5.6	1.6	3	0.2	–	–
9	12.5	15.5	9.9	8.4	13.3	91	993.7	.	7.8	2.6	4	3.1	–	–
10	10.3	12.8	8.6	4.3	12.1	96	1002.7	.	7.6	0.4	2	7.8	–	–
11	12.1	16.0	10.0	10.0	13.2	93	1001.8	.	6.1	1.5	3	2.2	–	–
12	12.7	15.4	10.1	9.0	14.2	96	999.5	.	8.0	2.9	4	4.6	–	–
13	14.1	16.0	11.8	8.5	13.5	84	996.8	.	5.8	4.1	7	–	–	–
14	11.8	14.9	9.0	7.5	11.4	83	1000.3	.	4.1	2.5	4	0.1	–	–
15	9.9	14.1	6.4	2.9	9.9	82	1005.4	.	1.4	1.1	3	0.9	–	–
16	9.7	14.4	5.9	3.1	10.8	84	1006.8	.	3.1	1.1	2	0.8	–	–
17	9.0	11.2	7.2	5.3	9.7	85	1003.1	.	7.5	2.9	4	4.2	–	–
18	7.1	11.3	5.7	3.6	9.2	91	1002.6	.	6.1	3.3	6	1.2	–	–
19	6.4	8.9	3.8	0.8	8.7	90	1014.5	.	6.8	1.0	2	–	–	–
20	3.2	9.3	- 1.1	- 1.7	7.8	92	1020.9	.	3.8	0.8	2	–	–	–
21	6.5	11.1	1.7	- 0.9	8.1	84	1013.2	.	2.8	2.1	4	–	–	–
22	10.2	12.4	6.1	2.3	11.3	90	1010.2	.	7.6	1.6	3	–	–	–
23	10.7	14.3	8.1	4.9	11.2	88	1004.4	.	7.9	2.8	5	0.5	–	–
24	9.9	10.7	9.0	9.2	11.8	97	998.5	.	7.8	2.3	4	2.8	–	–
25	6.2	10.2	3.1	4.5	7.9	82	1002.3	.	5.4	2.4	4	–	–	–
26	2.9	9.0	- 1.5	- 3.1	6.4	84	1003.7	.	1.5	1.6	4	–	–	–
27	6.5	8.6	2.5	0.9	9.1	93	1003.2	.	8.0	1.5	3	–	–	–
28	8.8	10.4	7.0	5.5	9.1	85	1006.8	.	8.0	1.8	4	–	–	–
29	8.2	11.3	4.4	1.8	10.1	92	996.9	.	7.8	2.9	4	3.9	–	–
30	10.9	13.5	9.0	7.6	11.3	86	1000.2	.	4.8	3.0	4	–	–	–
31	12.7	18.3	7.7	6.0	12.0	82	995.2	.	5.1	2.6	4	–	–	–

Tablica II

BIAŁYSTOK

DNI	TEMPERATURA POWIETRZA				PRĘŻNOŚĆ PARY WODNEJ	WILGOTNOŚĆ WZGLĘDNA	CIŚNIENIE ATMOSFERYCZNE	USŁONECZNIENIE	ZACHMURZENIE	WIATR		OPAD	ŚNIEG	
	T	Max	Min	T_g	e	U	P	S	N	v	v_{max}	R_d	s_h	s_g
1	8.1	9.6	7.4	7.0	10.0	92	997.3	–	8.0	2.0	3	1.3	–	–
2	8.1	10.5	6.5	6.3	10.3	93	999.1	–	7.6	0.9	2	–	–	–
3	7.1	8.7	4.7	3.1	9.0	89	1000.0	–	7.9	2.4	4	0.0	–	–
4	8.7	12.3	6.9	6.8	10.9	89	999.4	1.8	7.8	1.6	3	0.8	–	–
5	7.6	10.3	4.9	3.7	8.1	78	1002.9	5.7	5.6	3.0	6	–	–	–
6	4.2	9.4	– 2.2	– 4.3	6.8	75	1004.3	4.8	5.9	2.3	5	14.3	–	–
7	8.6	11.8	5.9	5.1	10.1	90	998.7	1.4	7.5	2.6	4	13.8	–	–
8	6.9	11.2	4.5	3.4	7.9	81	997.6	6.2	5.5	1.6	4	–	–	–
9	11.7	19.5	3.0	0.3	12.1	87	994.9	5.1	5.6	2.4	4	0.7	–	–
10	10.6	14.7	7.7	6.0	11.1	86	998.7	2.6	5.8	1.6	4	1.8	–	–
11	7.6	10.6	2.5	0.0	10.1	96	1000.3	–	6.8	2.4	6	11.9	–	–
12	9.6	12.4	7.8	5.3	11.0	92	1000.2	0.7	7.6	1.6	6	1.7	–	–
13	12.4	14.6	9.7	8.9	13.5	93	994.3	–	6.6	3.5	5	3.0	–	–
14	10.1	13.5	7.7	6.1	11.0	89	997.5	1.8	4.4	2.3	3	2.0	–	–
15	8.4	13.1	5.7	4.5	10.0	91	1002.1	2.5	3.0	2.1	4	–	–	–
16	6.0	13.3	2.3	0.4	8.5	91	1006.2	3.9	3.4	0.0	0	0.1	–	–
17	5.6	7.7	2.5	0.2	8.8	96	1003.7	–	5.0	1.9	4	3.3	–	–
18	6.7	8.8	4.3	3.4	9.0	92	997.6	0.3	7.6	2.3	5	4.8	–	–
19	5.5	7.9	4.3	3.2	7.6	84	1004.3	1.6	6.1	2.8	5	–	–	–
20	2.4	6.5	0.6	– 1.5	5.8	81	1016.3	3.3	4.1	1.6	3	–	–	–
21	4.2	8.3	– 1.9	– 3.8	6.7	81	1011.1	1.2	5.5	3.6	6	0.5	–	–
22	8.4	9.8	6.5	5.6	9.8	89	1005.6	–	7.3	2.1	4	–	–	–
23	8.8	9.9	7.7	7.5	10.1	89	997.9	–	8.0	2.9	4	2.6	–	–
24	6.0	9.6	3.9	1.8	7.8	84	994.8	1.4	5.3	1.0	2	–	–	–
25	– 0.2	4.3	– 2.7	– 3.5	4.7	78	1000.4	6.9	4.1	2.0	5	–	–	–
26	– 2.0	3.8	– 7.2	– 8.8	4.2	80	1004.1	7.7	1.5	1.1	4	–	–	–
27	2.5	6.0	– 2.2	– 4.8	6.9	93	999.4	–	6.0	2.1	3	1.0	–	–
28	4.0	6.5	1.5	2.0	7.9	97	1007.9	–	8.0	1.5	4	1.4	–	–
29	8.5	12.4	4.0	3.7	9.5	86	1000.5	3.8	6.5	5.1	7	2.2	–	–
30	9.9	12.2	9.0	7.5	10.5	87	997.1	2.7	6.6	3.9	6	–	–	–
31	10.4	14.8	5.7	4.9	10.9	87	997.4	5.5	4.4	2.8	4	–	–	–

BYDGOSZCZ

Październik 1962

DNI	TEMPERATURA POWIETRZA				PRĘŻNOŚĆ PARY WODNEJ	WILGOTNOŚĆ WZGLĘDNA	CIŚNIENIE ATMOSFERYCZNE	USŁONECZNIENIE	ZACHMURZENIE	WIATR		OPAD	ŚNIEG	
	T	Max	Min	T_g	e	U	P	S	N	v	v_{max}	R_d	s_h	s_g
1	10.1	11.8	9.4	9.2	11.4	92	1003.1	–	7.5	2.5	4	1.0	–	–
2	8.1	13.6	6.1	4.6	9.5	88	1008.4	5.2	4.0	3.5	7	0.9	–	–
3	6.1	15.0	– 1.2	– 3.0	8.1	86	1009.8	7.3	3.1	0.9	3	–	–	–
4	8.8	15.8	1.3	– 1.6	10.6	92	1008.5	1.0	5.4	2.1	6	0.9	–	–
5	8.2	13.2	5.5	0.9	7.7	73	1014.9	9.3	3.3	2.8	6	–	–	–
6	5.5	11.6	– 3.1	– 6.2	8.2	86	1009.9	0.6	5.1	3.5	8	17.5	–	–
7	9.3	12.8	5.8	5.4	10.5	89	998.0	1.2	7.4	3.6	6	4.5	–	–
8	7.9	13.3	2.5	– 0.2	9.5	89	1004.3	2.8	4.9	2.5	5	0.1	–	–
9	12.4	15.7	8.7	5.9	12.5	87	999.7	–	6.5	3.9	7	3.9	–	–
10	11.3	14.2	9.9	8.3	12.2	92	1007.9	1.0	6.8	1.5	5	4.2	–	–
11	11.4	14.8	7.7	5.6	12.4	92	1006.7	1.2	6.0	3.8	5	0.7	–	–
12	11.8	14.5	7.7	6.1	13.3	96	1005.7	–	7.9	4.5	8	2.9	–	–
13	13.8	16.3	10.6	9.7	13.1	83	1002.2	2.5	5.4	6.8	9	0.1	–	–
14	11.3	14.7	9.0	6.9	11.2	84	1005.7	2.6	3.5	6.0	8	–	–	–
15	7.9	14.2	3.8	1.8	9.0	85	1010.5	7.9	1.8	3.8	7	0.0	–	–
16	8.3	14.6	3.5	0.7	9.0	83	1012.5	5.3	3.6	2.3	5	0.5	–	–
17	8.5	11.8	6.0	1.9	9.4	85	1009.2	2.9	5.6	4.6	8	4.5	–	–
18	7.0	11.0	5.1	1.7	8.9	89	1007.1	1.7	5.4	4.9	8	0.8	–	–
19	4.8	9.2	2.1	0.7	7.3	85	1018.4	0.4	4.0	3.6	5	0.8	–	–
20	2.2	10.0	– 4.1	– 6.9	6.0	84	1026.3	7.8	1.5	2.0	3	–	–	–
21	5.5	10.8	– 0.7	– 4.7	7.0	79	1018.6	1.5	4.4	4.1	5	–	–	–
22	8.3	11.1	4.7	2.5	10.0	91	1015.3	–	6.3	3.3	5	0.0	–	–
23	9.9	12.5	4.6	4.0	10.4	86	1009.0	–	7.8	4.8	6	1.2	–	–
24	9.5	10.8	8.5	7.8	11.5	97	1003.1	–	7.9	2.8	5	9.3	–	–
25	4.8	8.6	2.8	1.9	7.1	81	1008.1	3.5	5.4	2.6	5	–	–	–
26	9.7	7.4	– 3.5	– 5.2	5.3	82	1009.4	8.3	1.4	1.9	3	–	–	–
27	5.2	7.8	– 1.5	– 4.4	8.4	95	1008.4	–	7.0	2.6	4	–	–	–
28	7.9	9.9	6.4	5.4	9.2	87	1013.0	–	7.6	2.6	4	–	–	–
29	8.4	13.2	4.4	2.9	9.9	89	1003.5	1.7	4.9	5.9	8	9.6	–	–
30	10.0	13.4	8.8	7.0	10.4	85	1005.7	0.4	6.9	5.3	7	–	–	–
31	12.0	17.8	6.0	1.7	11.4	82	1001.8	5.4	4.8	3.9	6	–	–	–

MŁAWA

DNI	TEMPERATURA POWIETRZA				PRĘŻNOŚĆ PARY WODNEJ	WILGOTNOŚĆ WZGLĘDNA	CIŚNIENIE ATMOSFERYCZNE	USŁONECZNIENIE	ZACHMURZENIE	WIATR		OPAD	ŚNIEG	
	T	Max	Min	T_g	e	U	P	S	N	v	v_{max}	R_d	s_h	s_g
1	8.9	10.6	7.7	7.0	10.9	96	994.1	.	8.0	1.5	4	13.5	–	–
2	8.9	12.0	8.0	7.7	10.5	92	997.8	.	6.4	1.6	5	0.3	–	–
3	7.1	11.9	2.7	0.9	9.1	90	999.9	.	2.5	2.3	7	–	–	–
4	6.5	10.8	0.5	0.1	9.4	95	998.8	.	5.3	1.9	4	1.1	–	–
5	6.7	10.8	3.5	0.9	7.6	79	1004.1	.	3.4	4.3	9	–	–	–
6	4.7	9.3	– 2.4	– 4.1	7.2	83	1001.6	.	5.6	2.6	9	13.5	–	–
7	8.8	11.8	6.4	5.7	10.1	89	987.7	.	7.5	5.5	8	6.3	–	–
8	7.1	10.9	3.1	1.9	8.7	87	995.7	.	4.6	3.6	8	–	–	–
9	12.0	15.5	6.9	5.8	12.2	87	991.7	.	7.4	5.3	8	0.9	–	–
10	11.4	13.4	10.5	9.7	10.9	81	998.2	.	7.5	4.1	8	1.8	–	–
11	10.0	14.1	7.9	7.0	11.5	93	997.6	.	6.0	4.6	6	3.6	–	–
12	10.7	13.4	6.7	4.9	12.2	94	997.5	.	6.9	4.3	7	0.8	–	–
13	12.9	15.6	9.5	7.5	13.4	89	993.0	.	5.9	5.6	8	1.1	–	–
14	10.0	13.7	7.5	6.2	10.9	89	996.4	.	3.1	4.9	7	–	–	–
15	7.6	13.1	4.0	2.6	9.2	89	1001.3	.	3.1	2.9	6	–	–	–
16	7.4	13.6	2.0	0.6	9.0	88	1004.1	.	2.8	1.9	5	–	–	–
17	6.9	10.3	4.1	3.8	8.9	89	1000.8	.	5.3	3.9	8	4.8	–	–
18	6.6	8.8	5.0	4.0	9.0	92	996.6	.	7.0	4.5	8	3.6	–	–
19	5.4	9.1	3.4	2.6	8.1	98	1006.2	.	4.8	4.0	8	0.5	–	–
20	4.2	7.5	0.8	– 1.0	7.3	89	1016.0	.	3.0	2.0	3	–	–	–
21	5.4	9.1	0.4	– 1.5	7.2	80	1009.4	.	5.8	5.6	8	0.0	–	–
22	8.4	9.8	5.8	4.6	10.1	92	1005.5	.	7.6	4.6	6	–	–	–
23	8.9	10.1	6.5	5.6	10.5	94	998.3	.	7.9	6.1	7	2.5	–	–
24	7.7	10.1	6.3	6.0	10.0	95	993.4	.	7.4	2.0	5	0.2	–	–
25	2.1	6.6	– 0.7	– 3.4	5.4	76	999.3	.	2.1	3.9	5	–	–	–
26	0.1	4.4	– 3.4	– 3.7	4.8	78	1001.2	.	1.5	2.9	4	–	–	–
27	3.3	7.7	– 1.6	– 3.2	7.4	93	998.8	.	6.8	3.6	7	–	–	–
28	6.3	9.5	4.2	3.6	8.4	89	1004.8	.	7.3	2.4	5	–	–	–
29	7.4	12.2	3.4	2.6	9.4	88	996.1	.	6.4	6.1	9	2.3	–	–
30	9.4	11.0	8.4	7.9	10.5	89	996.3	.	6.9	6.5	9	–	–	–
31	10.5	15.4	5.6	2.6	10.7	85	994.4	.	5.5	3.9	6	–	–	–

OSTROŁĘKA

DNI	TEMPERATURA POWIETRZA				PRĘŻNOŚĆ PARY WODNEJ	WILGOTNOŚĆ WZGLĘDNA	CIŚNIENIE ATMOSFERYCZNE	USŁONECZNIENIE	ZACHMURZENIE	WIATR		OPAD	ŚNIEG	
	T	Max	Min	T_g	e	U	P	S	N	v	v_{max}	R_d	s_h	s_g
1	9.3	11.3	7.9	7.5	11.1	95	1001.1	–	8.0	1.8	2	6.5	–	–
2	9.4	12.5	8.3	5.5	11.4	97	1004.0	0.5	7.5	0.6	2	3.1	–	–
3	7.8	12.5	5.0	2.7	9.6	91	1005.9	5.5	4.3	2.0	4	–	–	–
4	7.2	10.6	3.4	0.7	9.8	95	1005.2	0.3	4.8	0.8	2	0.4	–	–
5	6.6	11.2	3.0	1.5	8.3	85	1009.7	5.6	4.0	1.9	4	0.0	–	–
6	4.8	9.8	– 2.5	– 4.7	6.8	80	1008.7	3.4	4.8	2.6	5	21.0	–	–
7	9.4	12.6	7.5	7.6	10.4	88	993.9	1.4	7.3	3.3	7	9.3	–	–
8	7.8	11.1	4.9	2.2	8.9	85	1002.3	6.5	3.8	2.1	4	–	–	–
9	12.2	16.8	6.1	3.0	12.4	87	998.8	3.3	6.1	3.3	6	1.6	–	–
10	11.4	14.3	8.9	6.9	11.4	85	1004.3	2.7	6.6	2.8	5	1.2	–	–
11	10.3	13.4	7.0	5.5	11.8	94	1004.4	–	7.0	2.1	5	6.4	–	–
12	10.0	12.6	6.4	3.2	11.6	94	1004.6	0.9	5.8	2.8	6	0.2	–	–
13	13.3	15.9	10.9	11.4	13.8	90	999.1	0.8	5.3	3.8	5	1.9	–	–
14	10.9	14.2	8.5	6.9	11.2	86	1002.6	0.7	3.9	4.1	7	–	–	–
15	8.8	14.3	5.1	3.6	9.8	88	1007.3	3.7	1.8	2.9	4	–	–	–
16	7.3	13.7	2.5	– 0.3	9.0	89	1011.6	5.2	3.5	1.0	1	–	–	–
17	6.2	10.0	3.8	0.3	8.8	93	1007.8	1.0	6.0	2.4	3	3.0	–	–
18	6.9	9.2	5.4	3.4	9.3	93	1002.7	0.2	7.4	3.1	5	2.9	–	–
19	5.4	10.2	3.5	0.8	8.3	92	1011.4	3.7	3.8	2.5	4	2.6	–	–
20	3.9	7.6	0.5	– 2.4	6.9	86	1022.2	1.8	5.3	1.5	3	–	–	–
21	5.7	9.5	1.0	– 2.3	7.1	79	1016.8	1.0	5.6	3.4	6	1.0	–	–
22	9.1	10.5	6.3	3.6	10.0	87	1011.5	–	7.3	3.6	5	–	–	–
23	9.0	10.7	6.9	7.0	10.4	91	1004.1	–	7.9	3.6	6	1.5	–	–
24	7.7	10.5	6.5	5.7	8.9	85	1000.0	–	7.3	1.5	4	8.0	–	–
25	1.8	7.0	– 0.3	– 2.3	5.2	75	1006.0	5.4	3.6	2.5	5	–	–	–
26	– 0.3	5.3	– 4.6	– 6.7	4.6	78	1008.6	8.5	1.3	2.3	4	–	–	–
27	3.6	7.6	– 1.0	– 3.9	7.5	93	1005.0	0.6	5.3	2.5	4	1.0	–	–
28	6.8	10.1	5.4	5.1	9.0	91	1012.1	0.1	6.5	1.4	3	–	–	–
29	8.3	13.6	3.5	1.2	9.3	85	1003.9	3.9	5.0	5.1	8	3.8	–	–
30	9.8	12.4	8.1	6.4	10.6	88	1002.5	2.0	6.4	5.1	6	–	–	–
31	11.3	15.9	6.3	4.6	11.0	83	1001.5	9.6	3.1	2.8	4	–	–	–

Tablica B

TORUŃ

DNI	TEMPERATURA POWIETRZA				PRĘŻNOŚĆ PARY WODNEJ	WILGOTNOŚĆ WZGLĘDNA	CIŚNIENIE ATMOSFERYCZNE	USŁONECZNIENIE	ZACHMURZENIE	WIATR		OPAD	ŚNIEG	
	T	Max	Min	T_g	e	U	P	S	N	v	v_{max}	R_d	s_h	s_g
1	10.1	11.4	9.3	9.0	11.9	96	1003.8	0.1	7.6	1.3	2	5.8	–	–
2	8.8	13.8	5.8	5.0	9.7	87	1008.1	7.1	4.4	2.8	4	–	–	–
3	6.9	14.7	− 0.4	− 1.4	8.7	88	1009.7	8.7	2.1	0.8	1	–	–	–
4	7.9	14.4	0.6	− 1.5	10.2	94	1008.5	0.5	5.9	1.8	4	0.9	–	–
5	7.3	12.8	4.7	4.2	7.7	77	1014.9	9.4	2.4	2.4	4	–	–	–
6	5.2	11.6	− 3.5	− 6.3	8.1	87	1010.6	0.8	5.8	2.1	5	13.9	–	–
7	9.3	12.8	6.4	5.4	10.8	92	997.6	1.2	7.0	3.3	5	2.5	–	–
8	7.9	11.9	3.1	− 0.4	9.6	90	1004.4	2.8	5.5	1.9	3	–	–	–
9	12.6	15.7	8.0	6.9	12.8	88	1000.0	0.5	7.0	2.8	4	4.2	–	–
10	11.6	14.4	9.5	8.4	12.4	91	1008.0	1.4	7.3	2.4	5	2.9	–	–
11	11.6	14.9	9.1	7.7	12.8	94	1006.8	1.1	5.5	2.1	3	3.2	–	–
12	11.5	13.8	7.0	3.9	13.0	95	1006.1	–	6.5	1.9	4	1.9	–	–
13	13.8	16.7	11.4	12.9	13.3	84	1002.2	3.1	5.6	4.5	11	8.0	–	–
14	11.1	15.0	8.6	6.1	11.3	86	1005.7	3.5	2.8	3.8	5	0.1	–	–
15	8.4	14.6	4.0	− 0.4	9.6	88	1010.7	5.8	2.1	1.5	5	–	–	–
16	8.5	14.7	2.7	− 0.9	9.6	88	1013.0	5.9	3.9	1.1	2	0.7	–	–
17	8.5	12.2	6.2	2.9	9.5	87	1009.4	4.0	5.1	3.1	6	2.4	–	–
18	7.2	10.6	5.5	4.1	9.1	89	1007.0	1.5	6.6	3.8	6	8.9	–	–
19	5.5	9.0	3.1	1.4	8.1	90	1018.0	0.3	3.6	3.4	6	9.8	–	–
20	3.1	10.3	− 1.7	− 5.4	6.6	87	1026.3	7.5	1.4	1.6	3	–	–	–
21	6.2	10.6	0.2	− 3.4	7.1	75	1018.9	4.0	4.6	3.6	5	–	–	–
22	8.4	10.5	6.3	2.4	10.1	92	1015.5	–	6.6	2.0	5	–	–	–
23	9.4	12.5	5.3	1.2	10.5	90	1008.7	–	6.9	3.3	5	0.2	–	–
24	9.6	10.7	8.4	8.6	11.6	97	1003.0	–	8.0	1.9	3	2.5	–	–
25	3.9	8.8	0.6	− 3.4	6.6	81	1008.3	3.8	4.6	2.9	5	–	–	–
26	1.4	6.9	− 2.5	− 4.7	5.3	79	1009.8	8.1	1.4	2.4	3	0.1	–	–
27	4.9	8.6	0.3	− 4.2	8.2	94	1008.7	–	6.8	1.9	4	8.0	–	–
28	7.7	9.7	4.7	2.0	9.1	87	1013.3	–	8.0	2.4	4	–	–	–
29	9.0	14.0	4.8	3.8	10.1	88	1004.0	3.1	4.1	3.6	5	7.1	–	–
30	10.3	12.7	8.6	7.4	11.1	89	1005.8	0.4	5.5	3.6	5	–	–	–
31	12.1	17.9	6.7	4.3	11.6	83	1002.2	5.8	5.6	4.0	7	–	–	–

GORZÓW WIELKOPOLSKI

Październik 1968

DNI	TEMPERATURA POWIETRZA				PRĘŻNOŚĆ PARY WODNEJ	WILGOTNOŚĆ WZGLĘDNA	CIŚNIENIE ATMOSFERYCZNE	USŁONECZNIENIE	ZACHMURZENIE	WIATR		OPAD	ŚNIEG	
	T	Max	Min	T_g	e	U	P	S	N	v	v_{max}	R_d	s_h	s_g
1	9.9	13.5	8.5	8.1	10.4	86	1006.5	0.8	6.5	2.6	5	1.6	–	–
2	9.5	13.4	6.5	4.4	10.5	89	1011.4	3.3	5.8	1.6	4	–	–	–
3	9.6	14.8	4.8	4.3	9.9	85	1011.4	1.7	7.5	1.0	2	1.6	–	–
4	12.9	15.9	10.5	10.3	12.7	86	1011.7	3.5	5.9	1.9	5	0.1	–	–
5	9.4	15.3	7.0	6.1	9.8	84	1017.9	3.2	3.4	0.8	2	–	–	–
6	9.4	13.3	4.3	2.6	10.4	85	1011.7	1.3	7.1	2.1	4	11.1	–	–
7	10.4	13.2	8.5	9.1	10.6	84	1001.5	1.5	7.6	3.0	4	1.6	–	–
8	10.6	15.4	7.5	7.1	10.9	85	1004.7	3.0	7.4	1.6	2	0.4	–	–
9	13.0	17.0	10.0	9.3	13.3	89	1001.1	0.5	7.6	2.9	6	1.8	–	–
10	11.9	13.5	10.6	10.6	13.7	98	1009.5	–	8.0	1.9	4	7.6	–	–
11	13.1	16.4	10.5	10.7	13.6	91	1009.4	2.4	7.3	2.4	4	1.6	–	–
12	13.7	17.2	10.0	9.1	14.9	95	1007.3	–	8.0	1.6	4	14.6	–	–
13	14.1	16.4	11.5	12.9	13.3	82	1005.2	2.0	5.8	4.1	6	–	–	–
14	11.4	15.0	9.9	8.6	11.5	86	1008.7	2.3	4.8	3.3	5	–	–	–
15	9.1	14.4	4.6	1.6	9.9	86	1013.1	6.2	2.5	1.3	2	–	–	–
16	9.5	14.3	6.0	3.5	10.0	86	1014.4	4.9	4.0	0.8	1	1.0	–	–
17	8.8	12.5	6.7	4.5	9.7	86	1011.4	3.9	7.0	3.1	6	3.3	–	–
18	7.2	11.2	5.5	4.2	9.1	90	1011.5	3.0	6.3	3.8	6	1.4	–	–
19	5.7	8.4	3.5	1.6	8.3	90	1022.8	–	6.0	3.4	5	–	–	–
20	2.4	7.6	− 1.5	− 2.0	7.2	98	1028.5	1.6	3.8	0.9	3	–	–	–
21	6.5	12.5	1.0	− 1.7	7.2	76	1021.1	3.9	4.1	2.1	4	–	–	–
22	9.0	13.4	7.4	5.6	8.5	75	1018.2	0.8	5.1	1.1	2	–	–	–
23	7.0	12.3	2.8	1.2	8.7	87	1013.0	3.3	5.6	1.8	3	–	–	–
24	9.3	10.4	8.0	5.3	11.0	96	1006.7	–	8.0	1.4	2	1.5	–	–
25	7.6	9.8	5.8	7.1	9.0	85	1008.5	1.7	5.6	3.1	4	0.0	–	–
26	3.0	6.5	− 1.4	− 2.3	6.9	89	1010.2	2.9	3.4	2.0	3	–	–	–
27	6.6	9.0	4.2	4.0	9.1	93	1011.0	–	8.0	0.6	1	–	–	–
28	7.2	9.4	5.0	6.6	8.7	86	1013.4	–	7.4	1.9	3	–	–	–
29	7.9	11.4	2.5	1.0	9.9	92	1004.6	0.4	5.1	2.5	5	2.0	–	–
30	10.7	14.8	7.9	6.4	10.9	85	1008.7	1.6	5.4	2.8	5	–	–	–
31	12.8	21.0	6.5	4.0	11.8	82	1002.2	4.6	3.4	2.1	4	0.0	–	–

PŁOCK–RADZIWIE

DNI	TEMPERATURA POWIETRZA				PRĘŻNOŚĆ PARY WODNEJ	WILGOTNOŚĆ WZGLĘDNA	CIŚNIENIE ATMOSFERYCZNE	USŁONECZNIENIE	ZACHMURZENIE	WIATR		OPAD	ŚNIEG	
	T	Max	Min	T_g	e	U	P	S	N	v	v_{max}	R_d	s_h	s_g
1	10.3	11.8	8.9	8.0	11.7	93	1004.0	.	8.0	1.6	3	0.9	–	–
2	9.7	12.6	8.1	7.6	10.2	85	1008.4	.	6.4	3.8	5	–	–	–
3	7.7	15.4	2.4	0.9	9.4	90	1010.0	.	2.6	1.4	2	–	–	–
4	7.5	12.0	2.1	1.8	10.0	95	1009.4	.	5.0	1.8	4	0.3	–	–
5	8.9	13.0	7.7	4.6	8.3	75	1014.9	.	3.3	3.4	6	–	–	–
6	3.8	11.9	− 1.9	− 3.8	8.0	85	1012.0	.	5.5	3.0	7	7.7	–	–
7	10.4	12.8	7.7	8.8	11.1	87	998.8	.	7.5	3.8	6	2.1	–	–
8	9.0	12.9	3.5	3.4	9.4	86	1005.7	.	4.8	1.8	5	–	–	–
9	13.0	17.5	7.6	5.9	12.8	86	1001.9	.	5.9	3.6	5	0.4	–	–
10	12.6	15.4	11.0	9.3	12.5	86	1006.5	.	6.4	2.6	5	0.6	–	–
11	11.6	15.7	9.3	10.3	12.8	94	1007.9	.	6.4	2.5	4	4.0	–	–
12	11.1	14.8	8.4	2.8	12.2	92	1008.0	.	5.0	2.6	5	2.9	–	–
13	14.0	16.8	11.3	12.2	14.0	87	1003.9	.	5.5	4.4	5	2.8	–	–
14	11.3	14.8	8.3	5.3	11.4	85	1007.4	.	4.3	4.1	6	0.0	–	–
15	8.7	15.0	4.5	0.7	9.6	86	1011.9	.	2.3	1.3	4	–	–	–
16	7.7	14.9	1.3	− 0.4	9.2	88	1014.3	.	1.8	1.1	2	–	–	–
17	7.7	12.3	3.9	2.4	8.7	86	1011.4	.	6.3	2.6	6	0.2	–	–
18	8.3	10.6	6.6	4.4	9.2	85	1007.8	.	5.8	4.6	7	0.2	–	–
19	6.1	9.8	3.3	1.8	8.3	88	1017.5	.	3.8	3.6	6	2.0	–	–
20	4.0	9.0	− 0.5	− 2.5	7.2	89	1026.9	.	2.6	1.5	3	–	–	–
21	6.3	11.3	1.0	− 2.5	6.9	74	1020.6	.	5.5	2.9	5	–	–	–
22	7.7	11.1	5.0	1.4	8.9	85	1016.5	.	3.5	1.3	2	–	–	–
23	8.4	12.2	3.9	0.4	9.0	82	1009.9	.	5.6	3.0	4	2.6	–	–
24	9.1	10.6	8.6	2.9	11.1	95	1003.6	.	8.0	2.4	4	5.7	–	–
25	4.4	9.1	1.8	3.2	6.6	78	1008.9	.	3.5	2.1	4	–	–	–
26	1.0	4.3	− 3.0	− 5.0	5.3	81	1011.3	.	1.9	2.3	4	–	–	–
27	4.5	9.3	− 1.3	− 3.9	7.5	89	1009.8	.	6.8	1.4	4	–	–	–
28	7.6	10.5	5.6	5.0	8.6	83	1014.8	.	7.5	2.3	4	–	–	–
29	9.1	14.5	4.4	3.0	9.6	84	1006.4	.	5.9	4.1	5	2.4	–	–
30	10.6	13.6	9.4	7.0	10.7	84	1007.9	.	5.4	4.8	8	–	–	–
31	11.8	17.6	6.4	3.5	11.2	82	1004.5	.	4.4	2.4	5	–	–	–

POZNAŃ–ŁAWICA

DNI	TEMPERATURA POWIETRZA				PRĘŻNOŚĆ PARY WODNEJ	WILGOTNOŚĆ WZGLĘDNA	CIŚNIENIE ATMOSFERYCZNE	USŁONECZNIENIE	ZACHMURZENIE	WIATR		OPAD	ŚNIEG	
	T	Max	Min	T_g	e	U	P	S	N	v	v_{max}	R_d	s_h	s_g
1	9.4	12.5	8.8	7.6	10.8	91	1001.6	–	6.8	4.8	8	1.9	–	–
2	9.1	14.3	6.7	6.8	9.3	82	1006.8	6.4	4.6	3.3	5	0.2	–	–
3	7.5	15.3	1.3	− 0.7	8.9	85	1007.5	5.7	4.9	0.4	2	0.2	–	–
4	11.2	16.0	7.2	4.4	11.9	89	1006.9	1.8	6.6	3.9	9	3.6	–	–
5	9.2	14.7	5.4	1.9	8.9	78	1013.1	6.0	3.9	3.0	5	0.0	–	–
6	8.3	12.9	1.9	− 2.5	9.5	84	1008.0	1.1	6.6	3.6	8	9.1	–	–
7	10.9	13.3	9.5	8.7	10.3	79	997.2	3.4	7.0	6.6	10	3.3	–	–
8	10.7	14.7	7.3	6.6	10.5	81	1001.3	4.2	6.8	2.4	9	–	–	–
9	13.0	16.5	9.4	6.4	12.5	84	997.8	0.5	6.3	4.3	7	0.7	–	–
10	11.9	14.4	10.6	10.2	12.5	93	1005.7	–	7.3	1.6	5	5.7	–	–
11	12.5	15.1	9.8	6.1	13.0	90	1005.2	2.0	6.4	5.3	10	0.0	–	–
12	12.6	15.2	10.0	8.2	13.8	94	1004.0	–	7.9	4.4	7	7.1	–	–
13	13.9	16.1	11.5	12.4	12.9	81	1002.4	2.3	5.9	6.5	10	2.8	–	–
14	11.0	16.1	8.8	6.7	11.0	85	1004.8	1.6	5.3	5.3	7	0.7	–	–
15	8.3	14.5	3.8	0.8	8.7	86	1009.1	5.8	1.6	3.3	7	–	–	–
16	8.7	14.4	3.4	− 0.1	9.5	85	1010.6	6.4	1.5	2.1	4	0.0	–	–
17	8.6	12.2	6.8	2.4	9.3	84	1007.5	4.9	5.3	4.4	7	2.8	–	–
18	7.4	11.3	5.3	5.8	8.8	85	1006.7	2.7	5.5	7.3	9	4.4	–	–
19	5.7	8.9	3.2	1.6	8.4	92	1017.4	0.9	6.3	4.9	7	0.0	–	–
20	2.1	6.9	− 1.5	− 2.4	6.9	97	1024.5	0.7	4.8	1.0	3	–	–	–
21	6.1	12.6	0.8	− 2.4	7.1	76	1017.3	4.7	3.8	3.9	5	–	–	–
22	8.1	14.8	5.9	6.0	8.5	78	1013.7	1.8	5.0	1.9	3	–	–	–
23	6.9	12.4	2.5	0.4	8.2	83	1008.4	1.8	3.4	3.9	6	0.8	–	–
24	9.1	10.0	6.5	5.4	11.2	97	1001.7	–	8.0	5.1	7	7.8	–	–
25	6.8	9.9	5.4	7.2	8.5	84	1004.2	3.4	6.1	5.5	8	–	–	–
26	2.6	8.6	− 0.5	− 1.0	6.0	82	1006.3	6.4	1.1	2.3	5	–	–	–
27	5.4	8.8	0.1	− 1.0	8.3	92	1006.8	–	7.6	1.6	3	–	–	–
28	7.5	9.7	6.5	6.2	8.6	84	1010.1	–	7.5	1.3	3	–	–	–
29	8.0	13.2	3.4	6.0	9.5	89	1001.5	1.3	4.0	5.1	10	5.0	–	–
30	10.2	13.8	8.2	6.4	10.8	86	1004.9	2.6	5.0	4.9	7	–	–	–
31	11.9	18.9	6.3	3.4	11.0	80	999.6	4.9	4.0	3.3	5	–	–	–

Tablica II

S Ł U B I C E

DNI	TEMPERATURA POWIETRZA				PRĘŻNOŚĆ PARY WODNEJ	WILGOTNOŚĆ WZGLĘDNA	CIŚNIENIE ATMOSFERYCZNE	USŁONECZNIENIE	ZACHMURZENIE	WIATR		OPAD	ŚNIEG	
	T	Max	Min	T_g	e	U	P	S	N	v	v_{max}	R_d	s_h	s_g
1	11.0	14.5	9.8	8.5	10.9	84	1011.3	.	6.5	4.4	8	0.9	-	-
2	10.2	11.8	8.7	7.6	11.9	95	1015.5	.	7.8	1.6	4	2.2	-	-
3	12.1	14.3	9.4	8.7	12.9	92	1014.8	.	7.8	1.3	2	2.0	-	-
4	14.2	16.9	12.3	11.9	13.8	86	1016.4	.	6.6	2.3	4	-	-	-
5	9.1	13.8	4.8	1.5	10.7	92	1022.1	.	4.1	1.0	3	-	-	-
6	9.8	13.9	4.0	1.9	11.6	94	1016.0	.	7.6	1.8	5	3.2	-	-
7	11.9	13.6	9.6	6.1	11.5	83	1006.9	.	7.5	3.9	5	0.1	-	-
8	12.0	16.1	7.3	5.3	11.8	84	1008.3	.	5.8	1.4	2	2.2	-	-
9	14.0	16.8	11.7	10.3	13.4	84	1005.5	.	7.6	4.3	7	0.7	-	-
10	13.5	15.4	12.0	10.9	14.1	91	1013.6	.	7.6	2.5	4	4.7	-	-
11	13.9	16.6	12.2	11.0	13.9	88	1014.3	.	6.9	2.8	4	1.8	-	-
12	15.1	18.1	11.2	9.9	15.2	88	1011.4	.	8.0	3.3	5	4.4	-	-
13	14.8	17.7	13.1	12.4	13.5	80	1010.3	.	7.0	3.8	5	-	-	-
14	11.8	15.3	10.6	8.5	11.8	85	1013.6	.	4.6	3.5	5	2.0	-	-
15	9.9	15.3	5.6	1.5	10.1	84	1017.7	.	2.5	2.4	4	-	-	-
16	9.9	14.7	5.3	1.7	9.9	82	1018.3	.	2.6	2.5	3	0.2	-	-
17	9.7	12.7	7.7	5.4	10.4	97	1016.0	.	6.0	3.0	6	4.4	-	-
18	8.7	13.3	4.7	4.1	9.6	86	1016.7	.	4.1	4.1	6	1.3	-	-
19	5.5	9.3	1.5	- 2.4	8.0	89	1027.7	.	4.4	1.1	3	-	-	-
20	3.8	11.2	- 1.9	- 4.0	7.1	88	1032.1	.	3.1	0.9	3	-	-	-
21	7.6	13.9	0.7	- 2.6	7.6	74	1025.6	.	2.4	2.9	5	-	-	-
22	8.1	15.6	5.2	2.8	8.4	79	1022.3	.	3.1	1.5	2	-	-	-
23	7.5	13.5	2.1	- 0.5	8.9	86	1017.6	.	3.3	3.0	4	0.0	-	-
24	9.7	10.9	7.7	5.7	11.5	95	1011.3	.	8.0	2.8	4	0.1	-	-
25	8.9	10.8	7.5	6.3	10.1	88	1011.9	.	7.0	2.5	4	-	-	-
26	3.3	7.8	- 0.8	- 3.1	7.1	91	1014.0	.	5.3	1.3	3	-	-	-
27	6.9	9.4	0.0	- 1.6	9.4	94	1015.3	.	8.0	1.9	3	-	-	-
28	8.1	10.6	6.9	6.3	8.7	81	1017.0	.	6.6	2.3	4	-	-	-
29	9.4	13.8	4.5	2.4	10.6	89	1008.6	.	4.5	3.9	6	1.9	-	-
30	11.8	16.1	9.5	7.6	11.3	82	1013.3	.	2.3	4.1	5	-	-	-
31	13.8	22.0	4.9	1.9	12.2	79	1006.2	.	3.3	3.3	6	0.0	-	-

K O Ł O

Październik 1968

DNI	TEMPERATURA POWIETRZA				PRĘŻNOŚĆ PARY WODNEJ	WILGOTNOŚĆ WZGLĘDNA	CIŚNIENIE ATMOSFERYCZNE	USŁONECZNIENIE	ZACHMURZENIE	WIATR		OPAD	ŚNIEG	
	T	Max	Min	T_g	e	U	P	S	N	v	v_{max}	R_d	s_h	s_g
1	9.8	11.5	8.5	6.9	11.5	95	1000.0	.	7.6	2.6	6	4.0	-	-
2	9.0	14.6	5.6	4.5	8.9	80	1004.9	.	3.9	3.1	6	-	-	-
3	6.8	15.4	0.0	- 1.5	8.6	87	1006.2	.	0.6	0.6	3	-	-	-
4	7.2	13.0	0.9	- 0.9	9.9	96	1005.5	.	5.3	1.3	3	0.8	-	-
5	8.5	14.4	5.5	1.9	8.5	78	1011.2	.	3.5	2.0	4	-	-	-
6	6.5	12.7	- 0.8	- 3.3	8.7	87	1007.7	.	5.1	2.5	7	3.0	-	-
7	11.1	13.3	8.0	10.1	11.4	86	995.8	.	6.1	4.5	7	3.6	-	-
8	10.1	14.4	7.4	5.5	10.8	87	1001.1	.	5.3	1.8	3	-	-	-
9	12.9	16.9	8.4	5.4	13.0	88	997.6	.	5.1	3.1	6	0.3	-	-
10	12.0	15.0	11.3	9.4	13.4	96	1004.5	.	7.6	1.5	4	2.8	-	-
11	11.7	16.4	10.2	8.8	13.0	94	1004.2	.	5.8	2.3	4	4.6	-	-
12	12.0	13.8	8.5	5.9	13.1	93	1003.8	.	7.3	2.6	4	2.2	-	-
13	14.2	16.2	11.8	12.9	13.8	85	1000.4	.	5.5	5.0	7	4.7	-	-
14	11.5	15.4	10.4	8.1	11.6	86	1004.0	.	5.6	4.0	6	2.0	-	-
15	9.2	14.4	5.2	1.9	10.1	87	1007.8	.	2.4	1.8	4	-	-	-
16	8.0	14.8	2.8	0.4	9.6	90	1010.1	.	0.9	0.4	2	-	-	-
17	8.2	12.9	4.9	2.1	9.0	84	1007.2	.	3.4	2.9	7	0.7	-	-
18	7.6	10.8	5.5	5.3	9.1	87	1004.6	.	6.4	4.9	9	6.4	-	-
19	6.0	9.2	4.0	0.5	8.4	90	1014.6	.	6.0	3.5	5	-	-	-
20	3.5	9.8	- 1.2	- 2.6	6.8	87	1022.9	.	1.3	1.0	2	-	-	-
21	5.9	11.4	- 1.0	- 3.8	6.7	74	1016.6	.	4.3	2.4	4	-	-	-
22	8.9	11.8	7.8	7.0	8.4	74	1012.6	.	6.4	1.8	3	-	-	-
23	7.5	12.7	3.4	4.7	8.4	81	1006.6	.	5.4	2.5	4	0.7	-	-
24	8.8	9.7	8.0	6.4	10.9	97	1000.1	.	8.0	2.5	4	8.2	-	-
25	5.0	9.2	1.2	0.4	7.7	87	1003.4	.	5.1	3.0	6	-	-	-
26	1.5	7.7	- 2.0	- 3.9	5.7	84	1005.9	.	1.4	1.3	3	-	-	-
27	5.5	9.2	0.0	- 2.3	8.1	89	1005.6	.	6.8	1.4	3	-	-	-
28	7.7	10.7	6.2	5.5	8.9	85	1009.6	.	7.5	1.3	3	-	-	-
29	8.9	14.6	4.6	1.7	10.0	88	1001.7	.	4.4	3.9	7	1.5	-	-
30	10.6	14.4	9.2	7.9	11.0	86	1003.3	.	5.9	4.1	7	-	-	-
31	11.2	18.3	5.5	4.4	11.5	86	998.3	.	3.6	4.8	7	-	-	-

S I E D L C E

DNI	TEMPERATURA POWIETRZA				PRĘŻNOŚĆ PARY WODNEJ	WILGOTNOŚĆ WZGLĘDNA	CIŚNIENIE ATMOSFERYCZNE	USŁONECZNIENIE	ZACHMURZENIE	WIATR		OPAD	ŚNIEG	
	T	Max	Min	T_g	e	U	P	S	N	v	v_{max}	R_d	s_h	s_g
1	9.7	12.7	8.0	6.8	11.1	92	995.0	.	7.9	1.5	3	9.8	-	-
2	9.2	10.2	8.5	8.8	10.9	94	997.4	.	8.0	1.3	3	0.6	-	-
3	8.3	10.7	7.2	7.0	9.4	87	998.6	.	6.9	3.3	8	0.0	-	-
4	8.8	12.9	3.6	4.7	9.8	87	998.6	.	7.4	2.3	5	3.8	-	-
5	7.4	11.3	5.5	5.7	8.6	83	1002.8	.	4.4	3.5	6	4.5	-	-
6	5.0	9.3	- 2.0	- 4.4	6.8	78	1003.3	.	5.0	2.9	6	0.0	-	-
7	10.1	12.8	7.4	7.1	10.7	86	989.3	.	7.1	6.0	9	5.4	-	-
8	9.0	13.1	5.4	4.8	9.5	83	996.5	.	4.9	2.6	7	-	-	-
9	12.5	19.3	8.5	5.8	12.3	85	994.1	.	5.6	4.4	7	0.9	-	-
10	11.8	13.8	8.9	9.6	11.5	83	998.4	.	5.4	3.5	7	0.1	-	-
11	10.7	12.8	8.9	6.9	12.0	93	998.9	.	7.0	2.9	6	7.0	-	-
12	9.8	12.8	5.5	4.4	11.3	93	999.5	.	6.3	3.3	5	0.1	-	-
13	13.0	16.0	10.8	10.5	13.3	89	994.7	.	6.0	5.6	8	6.7	-	-
14	10.7	14.7	7.5	6.7	11.1	86	997.9	.	5.0	4.9	7	-	-	-
15	8.7	13.3	5.6	4.3	10.1	90	1002.0	.	4.0	2.9	5	-	-	-
16	7.5	14.7	2.0	- 0.6	8.9	87	1005.0	.	1.6	0.9	2	-	-	-
17	6.4	9.4	4.2	0.7	8.9	92	1002.8	.	6.3	3.4	6	8.7	-	-
18	7.4	9.3	3.8	2.0	8.7	85	997.8	.	6.8	5.5	7	1.5	-	-
19	5.7	9.2	4.2	3.6	8.1	88	1004.2	.	6.1	5.4	8	0.8	-	-
20	3.3	7.0	0.3	- 0.5	6.3	83	1015.3	.	4.6	2.4	5	-	-	-
21	5.1	9.3	0.3	- 3.2	6.5	76	1011.2	.	5.4	5.1	8	0.0	-	-
22	6.6	8.8	2.9	- 0.1	8.4	86	1006.0	.	6.4	3.4	6	0.0	-	-
23	8.2	12.7	3.2	1.4	8.2	78	999.0	.	7.3	5.6	8	2.6	-	-
24	7.2	9.7	5.5	7.3	9.6	93	993.4	.	6.0	2.9	5	9.3	-	-
25	2.2	5.8	- 0.6	1.5	5.4	76	998.6	.	4.4	2.4	5	-	-	-
26	- 0.1	4.9	- 4.2	- 5.5	4.6	77	1002.1	.	2.3	2.0	5	-	-	-
27	2.9	6.4	- 1.4	- 4.0	6.8	90	999.5	.	5.1	3.5	4	-	-	-
28	5.7	10.1	1.2	- 0.1	8.0	87	1006.0	.	5.0	1.4	4	-	-	-
29	8.0	13.8	2.8	1.8	8.8	81	999.2	.	4.5	5.3	9	1.1	-	-
30	9.8	12.0	8.4	7.5	10.3	83	998.0	.	6.9	5.5	9	-	-	-
31	11.0	16.1	6.2	5.2	10.5	81	997.0	.	4.6	4.6	8	-	-	-

W A R S Z A W A – O K Ę C I E

DNI	TEMPERATURA POWIETRZA				PRĘŻNOŚĆ PARY WODNEJ	WILGOTNOŚĆ WZGLĘDNA	CIŚNIENIE ATMOSFERYCZNE	USŁONECZNIENIE	ZACHMURZENIE	WIATR		OPAD	ŚNIEG	
	T	Max	Min	T_g	e	U	P	S	N	v	v_{max}	R_d	s_h	s_g
1	9.3	11.0	7.5	6.6	11.4	97	999.7	.	7.6	2.1	4	14.3	-	-
2	9.1	11.1	7.8	6.4	10.6	92	1003.0	.	7.3	4.0	6	0.2	-	-
3	7.5	12.5	2.7	1.5	9.1	86	1004.5	.	3.5	3.3	6	-	-	-
4	6.9	12.2	0.0	- 1.2	9.4	93	1004.4	.	6.1	2.1	5	0.4	-	-
5	7.4	13.2	4.2	4.1	8.0	79	1009.1	.	4.0	5.0	9	-	-	-
6	5.6	11.2	- 2.1	- 5.5	7.4	81	1008.3	.	5.3	3.6	9	0.2	-	-
7	10.7	12.8	7.8	6.4	10.6	81	994.5	.	6.8	5.8	8	5.6	-	-
8	9.5	12.9	6.3	5.1	9.6	81	1001.4	.	5.4	3.3	9	-	-	-
9	12.9	18.5	6.7	4.6	12.3	83	998.4	.	5.9	4.1	6	0.8	-	-
10	12.7	15.4	11.2	10.7	11.7	80	1003.8	.	7.0	3.8	6	0.3	-	-
11	11.6	14.6	10.0	8.8	12.7	93	1003.8	.	6.9	4.0	5	5.6	-	-
12	11.3	15.2	6.5	5.6	11.9	89	1004.3	.	5.8	3.8	5	0.0	-	-
13	13.8	16.2	11.7	12.4	13.9	87	999.8	.	5.8	6.0	8	4.4	-	-
14	11.6	14.6	8.7	7.1	11.0	81	1003.3	.	4.5	3.4	8	-	-	-
15	9.2	14.0	5.4	1.4	10.1	87	1007.2	.	3.1	3.0	5	-	-	-
16	7.3	13.8	0.5	- 1.7	8.7	86	1010.0	.	1.8	2.9	4	-	-	-
17	6.2	11.9	2.4	- 0.2	8.4	90	1007.6	.	3.5	3.3	5	0.5	-	-
18	8.1	10.2	5.0	3.1	8.6	80	1003.1	.	7.0	6.6	9	1.5	-	-
19	5.9	9.3	4.8	3.0	8.0	87	1010.9	.	5.1	6.4	8	0.0	-	-
20	4.3	8.1	0.0	- 1.6	6.7	82	1021.3	.	4.1	3.4	5	-	-	-
21	5.7	10.1	- 0.2	- 3.0	6.5	73	1016.4	.	4.8	4.4	7	-	-	-
22	8.3	10.0	5.2	2.2	8.3	75	1011.7	.	6.6	3.5	5	-	-	-
23	8.5	12.4	4.7	1.9	7.9	72	1004.9	.	5.6	6.0	8	1.0	-	-
24	8.2	10.2	7.5	7.2	10.4	95	998.7	.	8.0	4.5	6	6.9	-	-
25	3.2	7.7	0.3	0.7	6.0	77	1003.6	.	4.3	6.4	8	-	-	-
26	- 0.1	5.3	- 5.2	- 6.5	5.0	82	1006.9	.	2.0	3.4	5	-	-	-
27	3.9	7.3	- 1.5	- 4.9	7.5	92	1004.8	.	5.3	3.0	5	-	-	-
28	6.1	9.5	3.0	1.6	8.4	90	1010.6	.	7.0	2.5	4	-	-	-
29	8.4	15.2	2.8	1.1	9.3	86	1001.4	.	5.1	5.6	7	2.2	-	-
30	10.5	13.1	8.9	1.1	10.5	83	1003.1	.	5.3	4.3	10	-	-	-
31	11.0	17.1	5.0	1.1	10.6	82	1001.3	.	4.4	4.0	6	-	-	-

Tablica 2

ŻERSPOL

DNI	TEMPERATURA POWIETRZA				PRĘŻNOŚĆ PARY WODNEJ	WILGOTNOŚĆ WZGLĘDNA	CIŚNIENIE ATMOSFERYCZNE	USŁONECZNIENIE	ZACHMURZENIE	WIATR		OPAD	ŚNIEG	
	T	Max	Min	T_g	e	U	P	S	N	v	v_{max}	R_d	s_h	s_g
1	8.1	9.2	6.9	7.1	10.3	93	997.2	-	8.0	2.9	5	1.5	-	-
2	8.2	9.1	8.0	8.5	10.4	96	998.7	-	7.0	2.1	3	2.0	-	-
3	6.8	8.6	5.1	3.4	9.2	93	998.9	-	8.0	6.1	8	1.8	-	-
4	8.0	10.2	5.1	4.0	10.2	95	999.5	-	7.5	2.9	4	0.8	-	-
5	8.1	11.7	4.5	4.0	8.3	76	1002.8	6.7	4.6	5.9	8	-	-	-
6	4.6	9.4	- 2.8	- 4.8	6.4	76	1005.9	7.6	3.9	3.3	5	0.8	-	-
7	10.4	12.9	6.1	6.1	11.2	89	999.0	0.8	7.4	6.1	8	1.1	-	-
8	8.9	12.9	5.9	4.7	9.3	82	998.7	7.0	4.3	2.9	5	-	-	-
9	13.0	21.1	5.7	2.2	12.4	83	996.7	8.1	4.1	4.4	8	0.6	-	-
10	10.5	13.0	8.0	6.3	11.4	90	999.6	1.4	4.6	3.6	9	8.1	-	-
11	9.3	11.5	5.1	2.4	11.0	93	1001.6	-	7.8	3.1	5	13.0	-	-
12	9.4	11.1	7.5	7.5	11.1	94	1001.5	-	7.6	3.0	6	-	-	-
13	12.3	15.1	9.2	8.4	13.1	91	999.6	-	5.8	4.9	7	6.4	-	-
14	10.8	14.9	7.6	6.3	11.1	86	999.6	2.3	4.4	4.3	6	-	-	-
15	8.8	12.4	5.1	2.7	10.4	91	1003.6	2.9	4.5	2.6	3	-	-	-
16	6.1	12.5	1.4	1.3	9.2	96	1007.3	4.0	2.6	1.8	3	-	-	-
17	6.9	9.4	5.4	5.1	9.4	94	1004.9	-	6.9	2.4	3	3.3	-	-
18	7.1	10.2	4.3	2.7	8.8	88	999.5	2.2	6.5	5.5	8	7.1	-	-
19	6.1	8.4	4.6	4.6	7.7	82	1003.9	3.0	6.4	5.4	7	-	-	-
20	2.1	6.0	- 0.1	- 1.1	6.0	85	1016.5	1.7	4.4	3.9	6	-	-	-
21	3.5	8.3	- 2.1	- 3.8	6.2	79	1013.4	2.6	4.8	3.6	5	-	-	-
22	7.2	9.5	4.9	3.3	9.1	89	1007.4	0.9	7.1	4.8	7	-	-	-
23	9.3	12.8	5.6	4.8	8.9	77	999.8	2.6	7.8	4.9	8	1.2	-	-
24	7.2	10.2	5.3	5.1	9.1	90	994.8	-	8.0	2.4	5	3.4	-	-
25	1.1	5.4	- 1.4	- 3.8	5.2	78	999.7	5.7	4.3	3.5	6	-	-	-
26	- 0.6	4.4	- 5.3	- 6.2	4.6	79	1004.8	9.3	1.3	3.9	8	-	-	-
27	2.4	5.3	- 2.3	- 3.4	6.8	93	1000.8	-	4.8	2.8	4	0.5	-	-
28	6.1	7.3	4.9	4.1	9.1	96	1008.3	-	7.6	2.4	5	-	-	-
29	8.2	13.1	3.9	2.7	9.1	85	1002.3	7.5	5.4	6.0	9	1.4	-	-
30	10.1	12.1	9.0	8.2	10.3	84	999.5	2.0	7.0	6.5	8	-	-	-
31	9.5	15.5	4.3	2.7	10.4	88	999.4	5.9	3.1	3.6	5	-	-	-

ZIELONA GÓRA

Październik 1968

DNI	TEMPERATURA POWIETRZA				PRĘŻNOŚĆ PARY WODNEJ	WILGOTNOŚĆ WZGLĘDNA	CIŚNIENIE ATMOSFERYCZNE	USŁONECZNIENIE	ZACHMURZENIE	WIATR		OPAD	ŚNIEG	
	T	Max	Min	T_g	e	U	P	S	N	v	v_{max}	R_d	s_h	s_g
1	9.9	13.5	8.3	8.2	10.1	84	992.9	3.4	7.0	3.8	6	1.0	-	-
2	9.1	11.0	7.5	6.5	10.9	95	997.3	-	7.5	2.1	3	1.7	-	-
3	10.5	15.3	6.2	6.2	10.1	81	998.8	4.5	6.0	1.9	3	0.8	-	-
4	13.0	16.2	10.8	10.8	13.3	89	997.9	1.6	7.3	3.0	5	0.2	-	-
5	8.6	12.8	7.2	4.3	10.6	95	1003.6	1.2	4.8	1.0	2	0.2	-	-
6	10.0	13.7	5.8	3.6	11.0	90	998.0	0.6	6.6	4.0	6	2.4	-	-
7	11.5	13.7	9.8	7.6	10.7	79	988.6	3.7	6.4	4.9	7	9.0	-	-
8	11.2	16.2	7.2	5.8	10.9	82	990.7	6.8	4.9	2.4	3	0.1	-	-
9	13.3	15.7	10.8	9.2	12.6	83	988.4	0.4	6.1	4.1	5	0.4	-	-
10	12.8	15.1	11.8	11.1	12.9	87	996.0	0.2	7.8	2.9	5	4.8	-	-
11	13.2	15.3	11.8	11.0	13.1	86	996.3	2.6	7.4	3.0	5	0.1	-	-
12	13.5	16.6	10.1	9.7	13.9	89	994.3	-	7.6	3.3	4	19.6	-	-
13	13.6	16.2	11.6	10.2	12.7	81	992.9	2.6	5.8	4.5	6	3.3	-	-
14	12.0	15.2	10.0	8.5	11.0	79	995.8	1.8	5.1	3.9	7	-	-	-
15	10.6	14.4	8.6	6.2	9.4	76	999.7	4.9	3.8	1.6	3	-	-	-
16	9.3	14.1	5.8	2.1	9.6	83	1000.6	8.2	0.9	2.1	4	-	-	-
17	9.0	12.5	6.7	5.6	8.8	77	998.3	3.8	6.0	3.9	7	0.1	-	-
18	8.2	11.7	6.9	5.5	8.9	82	998.1	3.6	5.4	5.1	7	1.0	-	-
19	4.9	7.2	2.7	1.9	7.9	92	1008.5	-	7.0	1.5	2	0.1	-	-
20	5.1	10.0	2.9	- 1.1	7.5	87	1013.7	5.5	3.8	2.1	4	-	-	-
21	7.9	14.4	2.8	1.0	6.3	61	1007.4	6.8	4.1	3.5	5	-	-	-
22	10.4	15.1	6.0	4.3	6.7	54	1004.1	6.4	3.0	2.4	3	-	-	-
23	8.4	12.1	6.0	3.4	8.2	74	999.2	3.6	4.4	3.1	5	-	-	-
24	8.2	9.7	7.5	6.4	10.6	97	992.9	-	8.0	2.8	4	0.6	-	-
25	7.1	8.9	5.2	4.5	9.3	91	993.4	-	7.6	2.9	5	0.1	-	-
26	4.1	7.8	- 0.7	- 1.7	7.2	87	995.2	2.1	6.0	2.5	4	-	-	-
27	7.5	8.5	6.5	5.9	8.6	84	996.9	-	7.8	2.5	4	-	-	-
28	6.7	8.8	5.8	2.5	8.0	82	999.2	0.5	7.5	1.8	4	-	-	-
29	7.7	11.4	4.0	1.2	9.5	90	991.8	0.4	6.9	4.9	7	4.0	-	-
30	11.1	14.7	9.0	7.6	10.6	80	995.8	2.2	3.6	4.1	6	0.0	-	-
31	13.7	20.8	8.8	6.6	11.1	73	989.5	5.0	4.9	4.8	7	-	-	-

LESZNO-STRZYŻEWICE

DNI	TEMPERATURA POWIETRZA				PRĘŻNOŚĆ PARY WODNEJ	WILGOTNOŚĆ WZGLĘDNA	CIŚNIENIE ATMOSFERYCZNE	USŁONECZNIENIE	ZACHMURZENIE	WIATR		OPAD	ŚNIEG	
	T	Max	Min	T_g	e	U	P	S	N	v	v_{max}	R_d	s_h	s_g
1	9.6	12.9	8.5	7.2	10.7	90	1002.3	-	7.0	4.3	7	3.5	-	-
2	9.0	14.2	6.1	3.7	10.6	92	1007.3	2.2	5.0	2.4	4	0.2	-	-
3	8.5	15.5	3.1	2.7	9.1	84	1007.1	7.5	5.9	1.0	2	2.1	-	-
4	11.3	16.2	7.8	6.3	12.5	93	1007.4	0.8	7.0	2.8	7	0.4	-	-
5	8.1	13.7	5.4	3.8	10.1	94	1013.2	3.7	5.1	2.5	4	0.1	-	-
6	8.7	13.7	3.0	1.3	10.7	94	1008.3	0.1	6.8	3.1	5	0.3	-	-
7	11.1	13.8	7.2	3.9	11.3	85	998.1	3.5	6.3	4.4	7	0.4	-	-
8	10.7	16.4	5.3	3.0	11.0	86	1001.2	6.4	5.9	2.3	3	0.0	-	-
9	12.9	17.2	9.0	7.0	13.1	88	998.5	0.4	7.5	3.4	5	1.4	-	-
10	12.9	15.4	11.4	10.0	13.5	91	1005.9	0.2	7.3	2.5	4	4.6	-	-
11	12.9	14.9	10.8	9.2	14.0	94	1005.9	3.0	7.3	3.4	4	2.9	-	-
12	12.9	16.2	9.8	8.5	14.3	96	1004.6	-	8.0	2.8	4	4.4	-	-
13	14.0	16.7	11.1	9.3	13.7	85	1002.6	1.7	7.0	4.4	6	4.3	-	-
14	11.4	15.7	8.6	6.7	11.7	87	1005.8	1.3	5.5	3.8	6	-	-	-
15	9.0	15.2	5.7	3.3	10.2	90	1009.5	5.1	4.8	1.6	4	0.0	-	-
16	7.0	15.0	1.1	0.3	9.0	90	1010.8	7.8	1.3	1.4	2	-	-	-
17	9.2	13.7	4.9	1.9	9.2	80	1008.5	6.3	5.9	4.5	7	0.0	-	-
18	8.2	12.4	5.6	3.7	9.0	83	1007.6	3.6	3.6	5.8	8	3.5	-	-
19	5.9	9.3	2.9	1.5	8.5	91	1017.7	1.0	6.4	4.0	6	-	-	-
20	4.3	8.6	1.6	- 1.1	7.8	93	1024.2	4.1	4.4	2.1	5	-	-	-
21	5.2	14.1	- 2.0	- 4.2	6.8	78	1017.8	5.7	4.1	2.5	5	0.0	-	-
22	6.9	13.6	1.1	- 0.6	7.8	79	1014.2	7.5	2.5	1.8	3	-	-	-
23	5.8	12.6	0.6	- 2.0	7.9	85	1009.1	3.9	4.6	2.6	5	-	-	-
24	8.7	10.5	4.3	0.9	10.8	97	1002.5	-	8.0	4.1	6	0.9	-	-
25	7.0	9.5	5.0	3.8	9.2	89	1003.5	-	6.9	4.3	6	0.4	-	-
26	3.0	9.2	- 1.0	- 2.3	6.7	86	1005.9	8.0	1.8	2.3	4	-	-	-
27	6.9	9.3	0.6	- 1.3	9.0	90	1007.0	-	8.0	1.6	3	-	-	-
28	7.1	9.9	5.8	4.1	8.6	86	1009.8	0.6	7.9	2.8	5	0.0	-	-
29	8.1	13.1	1.3	- 1.5	9.5	88	1002.3	2.2	5.0	4.5	9	3.1	-	-
30	9.7	14.8	6.4	2.8	10.7	86	1005.8	2.5	4.0	3.8	5	0.0	-	-
31	11.4	20.2	3.4	1.6	11.1	83	1000.0	4.7	3.4	3.5	6	-	-	-

KALISZ

DNI	TEMPERATURA POWIETRZA				PRĘŻNOŚĆ PARY WODNEJ	WILGOTNOŚĆ WZGLĘDNA	CIŚNIENIE ATMOSFERYCZNE	USŁONECZNIENIE	ZACHMURZENIE	WIATR		OPAD	ŚNIEG	
	T	Max	Min	T_g	e	U	P	S	N	v	v_{max}	R_d	s_h	s_g
1	9.3	10.1	8.3	5.9	10.7	92	995.2	-	7.4	2.1	6	1.4	-	-
2	9.0	13.1	8.5	5.0	9.0	80	1000.2	4.5	3.4	3.0	5	-	-	-
3	7.1	14.1	2.0	0.9	8.4	86	1000.6	6.4	3.6	0.0	0	-	-	-
4	8.5	13.9	3.0	0.2	10.6	94	1000.5	-	6.5	1.3	3	0.9	-	-
5	8.8	13.6	7.2	3.7	9.1	82	1006.0	4.4	3.1	1.6	3	-	-	-
6	6.7	11.9	- 0.1	- 2.7	9.4	92	1002.4	0.0	5.6	2.3	5	1.6	-	-
7	10.4	13.7	6.9	5.3	11.1	86	991.2	3.7	6.1	4.3	6	0.3	-	-
8	10.4	15.9	4.9	3.8	10.6	85	995.5	5.3	5.4	1.0	2	-	-	-
9	12.6	17.6	8.0	4.6	13.0	89	992.6	0.6	5.9	3.4	6	0.4	-	-
10	12.2	14.3	11.4	10.4	13.7	96	999.5	-	7.1	1.5	4	5.1	-	-
11	11.8	15.6	10.0	9.3	13.3	96	999.4	1.0	7.1	1.4	4	2.8	-	-
12	11.8	13.5	9.6	8.4	13.2	95	999.1	-	7.4	2.5	5	1.4	-	-
13	13.5	15.5	10.9	12.5	14.1	90	996.3	1.2	6.0	2.8	6	3.3	-	-
14	11.5	15.2	8.9	7.4	11.4	84	999.4	1.1	5.5	2.9	7	-	-	-
15	9.9	14.7	6.9	3.7	10.6	88	1002.9	4.9	4.0	0.4	2	-	-	-
16	7.6	14.5	1.6	- 0.1	9.2	88	1004.6	6.6	1.3	0.3	1	-	-	-
17	8.1	12.2	3.8	1.4	9.1	85	1002.3	5.4	3.6	2.5	5	0.8	-	-
18	8.0	11.4	5.2	4.4	9.1	85	1000.2	2.3	5.9	4.6	8	2.2	-	-
19	5.9	8.8	4.0	3.4	8.5	92	1009.7	0.4	6.3	2.1	4	0.1	-	-
20	3.8	9.1	- 0.2	- 3.6	6.9	87	1017.7	8.4	1.0	0.6	1	-	-	-
21	5.2	12.5	- 0.6	- 3.1	6.7	79	1011.5	3.8	3.6	1.5	3	-	-	-
22	8.2	14.3	5.2	2.9	7.8	73	1007.5	3.2	4.1	1.1	2	-	-	-
23	6.9	12.6	2.5	- 0.4	8.2	83	1002.1	0.3	3.5	2.5	5	0.0	-	-
24	8.0	9.0	5.7	4.3	10.6	98	995.3	-	8.0	2.3	4	4.5	-	-
25	6.0	8.9	2.7	1.3	8.4	88	997.2	-	5.6	3.0	6	0.9	-	-
26	2.5	8.6	- 1.7	- 2.6	6.3	85	999.7	7.7	1.5	1.8	3	-	-	-
27	6.3	8.8	0.9	- 1.6	8.7	91	1000.4	-	7.8	0.5	1	-	-	-
28	7.2	9.8	5.8	5.3	8.7	86	1003.9	-	5.8	1.3	3	-	-	-
29	8.3	13.6	3.6	1.5	9.7	89	996.7	3.3	4.0	2.9	5	1.2	-	-
30	10.6	14.1	8.8	7.0	10.9	86	999.4	1.0	4.8	3.5	6	-	-	-
31	10.9	17.1	4.8	2.4	11.2	86	994.8	6.5	4.5	2.8	5	0.1	-	-

ŁÓDŹ – LUBLINEK

DNI	TEMPERATURA POWIETRZA				PRĘŻNOŚĆ PARY WODNEJ	WILGOTNOŚĆ WZGLĘDNA	CIŚNIENIE ATMOSFERYCZNE	USŁONECZNIENIE	ZACHMURZENIE	WIATR		OPAD	ŚNIEG	
	T	Max	Min	T_0	e	U	P	S	N	v	v_{max}	R_d	s_h	s_g
1	9.2	11.0	8.5	7.1	10.8	93	989.9	–	7.9	3.3	6	8.0	–	–
2	8.2	12.9	6.4	6.5	8.8	82	994.3	4.3	5.1	4.6	8	–	–	–
3	6.8	14.1	– 0.7	– 2.3	8.2	86	995.2	7.7	1.3	2.1	6	0.3	–	–
4	7.4	11.5	1.3	– 2.0	9.4	89	995.1	2.6	5.1	2.5	5	0.0	–	–
5	8.5	13.8	6.2	4.4	8.0	75	1000.1	6.1	4.0	4.0	8	0.0	–	–
6	6.8	11.8	0.2	– 2.0	8.3	82	997.8	2.2	5.5	5.0	9	0.8	–	–
7	10.5	13.1	6.5	9.1	10.6	83	986.0	2.1	6.9	7.6	9	3.0	–	–
8	10.1	15.2	6.3	4.6	10.2	83	991.1	4.6	4.1	2.4	4	–	–	–
9	13.1	16.2	7.9	6.9	12.0	80	988.1	0.6	5.3	5.3	7	0.0	–	–
10	12.0	14.2	11.3	10.2	13.0	93	994.4	–	7.3	2.5	5	1.4	–	–
11	11.4	14.2	8.3	8.4	12.7	96	994.2	0.5	5.8	2.3	4	4.6	–	–
12	11.1	14.0	7.5	5.4	12.4	93	994.6	0.3	7.5	3.6	8	0.7	–	–
13	13.5	15.8	11.4	12.2	13.5	88	991.1	0.9	6.6	6.0	8	3.3	–	–
14	10.9	14.2	8.7	6.7	10.9	84	994.3	0.0	4.6	4.3	6	–	–	–
15	9.1	14.3	6.8	3.2	10.1	88	997.7	3.6	4.0	2.3	4	0.0	–	–
16	5.9	10.3	0.8	0.0	9.2	97	1000.0	–	5.1	1.4	3	0.3	–	–
17	6.9	11.6	3.1	1.1	8.4	86	997.6	2.9	3.8	4.4	8	0.5	–	–
18	7.2	9.7	4.6	2.8	8.5	84	994.6	0.3	6.6	6.1	9	3.7	–	–
19	5.3	7.9	3.7	1.4	8.0	89	1003.0	–	6.3	5.3	7	1.0	–	–
20	2.9	8.3	– 2.2	– 4.1	6.5	87	1011.7	3.1	2.3	1.8	5	0.1	–	–
21	4.6	10.2	– 0.2	– 3.0	6.5	76	1006.7	2.8	4.4	4.6	7	–	–	–
22	7.3	11.8	3.3	2.7	7.4	73	1002.5	0.3	5.3	2.6	4	–	–	–
23	8.6	11.9	1.9	– 1.1	7.6	79	996.6	3.5	5.0	3.4	7	–	–	–
24	7.9	8.7	6.5	5.4	10.3	96	989.7	–	8.0	4.0	6	8.8	–	–
25	4.9	8.7	1.9	0.4	7.3	82	992.5	–	5.5	4.5	7	0.1	–	–
26	1.9	7.4	– 2.7	– 3.0	5.3	76	995.4	8.0	1.6	5.1	8	–	–	–
27	4.4	7.7	0.7	– 2.4	7.9	94	995.2	–	6.5	2.4	4	–	–	–
28	7.2	9.2	5.3	4.8	8.7	86	999.7	–	6.6	2.9	5	–	–	–
29	8.8	13.6	5.0	3.5	9.4	83	992.9	4.5	5.0	7.8	12	1.6	–	–
30	10.5	13.4	8.8	7.7	10.7	85	994.3	2.6	6.1	6.9	9	0.1	–	–
31	11.7	17.9	6.0	3.7	10.6	78	990.9	5.5	4.0	5.9	9	–	–	–

WARSZAWA

Październik 1968

DNI	TEMPERATURA POWIETRZA				PRĘŻNOŚĆ PARY WODNEJ	WILGOTNOŚĆ WZGLĘDNA	CIŚNIENIE ATMOSFERYCZNE	USŁONECZNIENIE	ZACHMURZENIE	WIATR		OPAD	ŚNIEG	
	T	Max	Min	T_0	e	U	P	S	N	v	v_{max}	R_d	s_h	s_g
1	8.9	10.8	7.1	8.5	10.5	92	992.4	–	8.0	2.1	3	4.2	–	–
2	9.3	11.4	8.4	8.8	10.8	92	993.7	–	8.0	3.4	5	2.7	–	–
3	6.8	8.9	5.4	5.3	8.9	91	993.6	–	8.0	5.4	7	7.4	–	–
4	7.8	10.2	5.6	6.7	9.9	93	994.8	0.2	7.5	3.5	5	2.5	–	–
5	8.2	11.8	4.6	4.1	8.8	80	998.6	6.2	4.5	5.1	7	0.2	–	–
6	5.0	9.3	– 2.4	– 3.4	6.6	76	1001.5	4.0	4.8	3.0	7	0.0	–	–
7	10.6	13.8	7.0	6.6	10.9	86	987.9	–	6.3	6.5	8	2.9	–	–
8	9.4	13.7	5.6	5.3	9.8	85	994.4	6.2	4.1	2.4	4	–	–	–
9	14.0	21.6	6.4	4.9	12.5	79	992.5	7.2	4.6	4.5	7	–	–	–
10	11.1	15.9	8.5	8.9	11.2	85	995.6	2.7	5.6	3.5	5	–	–	–
11	9.8	11.8	5.4	4.2	11.0	90	997.0	–	7.9	3.4	7	27.1	–	–
12	9.6	11.1	7.9	8.1	10.9	92	997.4	–	7.5	3.1	4	–	–	–
13	12.8	16.7	8.5	7.7	12.4	84	993.1	0.1	5.9	5.4	7	1.5	–	–
14	11.1	15.3	7.0	6.2	10.8	83	996.0	3.6	4.0	3.6	5	–	–	–
15	8.7	12.4	6.2	4.1	10.4	92	999.4	0.1	6.0	2.0	4	0.1	–	–
16	6.0	11.6	1.8	2.1	9.1	96	1002.4	2.8	5.4	1.4	2	–	–	–
17	7.3	10.8	6.1	6.4	9.5	93	1000.5	–	6.5	2.1	4	0.2	–	–
18	7.0	10.5	3.1	2.1	8.4	84	995.8	0.8	5.5	4.4	6	5.4	–	–
19	6.2	8.1	4.5	4.6	8.1	86	999.5	1.1	6.5	6.1	8	–	–	–
20	2.7	5.7	– 0.2	– 1.1	6.2	83	1011.5	2.5	3.9	3.4	6	–	–	–
21	3.5	8.9	– 2.5	– 3.8	6.1	78	1009.3	4.8	5.3	4.1	7	–	–	–
22	7.3	9.6	4.0	3.3	7.9	78	1003.3	2.7	6.1	4.0	7	–	–	–
23	9.2	14.2	3.5	2.6	7.9	69	996.1	4.6	6.8	5.1	8	0.4	–	–
24	7.2	11.2	5.5	5.6	9.5	94	990.3	–	8.0	2.9	7	8.5	–	–
25	2.4	5.8	0.4	1.1	5.9	80	994.7	6.1	5.1	3.1	6	–	–	–
26	0.3	5.1	– 4.2	– 3.2	5.0	81	999.7	8.0	2.9	3.0	7	–	–	–
27	3.3	7.7	– 2.0	– 3.2	7.2	91	996.5	0.7	5.0	2.6	4	–	–	–
28	6.5	9.2	3.8	2.6	8.5	88	1003.6	0.3	6.8	1.9	3	–	–	–
29	8.1	13.1	3.5	1.8	9.1	85	998.3	6.7	4.1	5.0	6	1.8	–	–
30	9.9	12.6	7.0	7.0	10.3	85	996.0	1.7	6.6	4.8	8	–	–	–
31	10.2	15.6	6.1	4.1	10.8	87	995.5	5.9	4.0	3.4	5	–	–	–

SULEJÓW

DNI	TEMPERATURA POWIETRZA				PRĘŻNOŚĆ PARY WODNEJ	WILGOTNOŚĆ WZGLĘDNA	CIŚNIENIE ATMOSFERYCZNE	USŁONECZNIENIE	ZACHMURZENIE	WIATR		OPAD	ŚNIEG	
	T	Max	Min	T_0	e	U	P	S	N	v	v_{max}	R_d	s_h	s_g
1	9.1	11.2	8.2	6.3	.	.	989.7	.	.	.	.	5.5	–	–
2	8.0	12.8	5.6	3.2	.	.	993.9	.	.	.	.	–	–	–
3	6.5	14.1	– 0.4	– 1.5	.	.	994.3	.	.	.	.	–	–	–
4	7.8	14.2	0.1	– 0.8	.	.	994.4	.	.	.	.	0.0	–	–
5	8.2	14.2	6.3	3.4	.	.	999.4	.	.	.	.	–	–	–
6	5.9	11.6	– 2.0	– 3.6	.	.	998.0	.	.	.	.	1.2	–	–
7	10.7	13.4	7.3	5.1	.	.	986.5	.	.	.	.	0.8	–	–
8	10.1	16.1	6.0	4.2	.	.	991.2	.	.	.	.	–	–	–
9	12.5	16.6	7.9	6.5	.	.	988.6	.	.	.	.	0.2	–	–
10	12.2	13.8	11.3	11.0	.	.	994.1	.	.	.	.	2.3	–	–
11	10.9	13.9	9.0	8.0	.	.	994.0	.	.	.	.	17.6	–	–
12	11.3	15.1	7.1	5.5	.	.	994.7	.	.	.	.	0.1	–	–
13	13.7	17.7	11.4	9.6	.	.	991.4	.	.	.	.	3.5	–	–
14	11.0	14.7	8.3	6.9	.	.	994.4	.	.	.	.	–	–	–
15	9.2	13.7	7.3	6.5	.	.	997.5	.	.	.	.	–	–	–
16	6.9	14.0	2.1	2.0	.	.	999.6	.	.	.	.	–	–	–
17	6.3	11.9	1.5	1.8	.	.	998.0	.	.	.	.	2.5	–	–
18	7.7	9.7	4.9	3.5	.	.	994.8	.	.	.	.	2.3	–	–
19	5.8	8.8	3.8	2.6	.	.	1002.0	.	.	.	.	0.1	–	–
20	3.9	8.1	0.4	– 2.1	.	.	1011.2	.	.	.	.	–	–	–
21	4.2	10.6	– 1.3	– 2.0	.	.	1007.0	.	.	.	.	–	–	–
22	7.1	13.2	4.5	2.5	.	.	1002.4	.	.	.	.	–	–	–
23	7.5	15.4	2.7	0.1	.	.	996.4	.	.	.	.	0.1	–	–
24	7.9	9.1	6.1	5.4	.	.	989.6	.	.	.	.	3.5	–	–
25	4.9	8.4	1.1	0.0	.	.	991.7	.	.	.	.	–	–	–
26	1.7	7.8	– 2.6	– 4.2	.	.	995.1	.	.	.	.	–	–	–
27	4.0	7.7	– 0.5	– 1.8	.	.	995.1	.	.	.	.	–	–	–
28	7.1	9.7	5.1	4.6	.	.	989.5	.	.	.	.	–	–	–
29	8.2	18.7	2.5	1.7	.	.	993.6	.	.	.	.	1.7	–	–
30	11.1	14.2	8.7	7.5	.	.	994.2	.	.	.	.	–	–	–
31	11.3	17.9	5.2	4.0	.	.	991.2	.	.	.	.	–	–	–

LUBLIN

DNI	TEMPERATURA POWIETRZA				PRĘŻNOŚĆ PARY WODNEJ	WILGOTNOŚĆ WZGLĘDNA	CIŚNIENIE ATMOSFERYCZNE	USŁONECZNIENIE	ZACHMURZENIE	WIATR		OPAD	ŚNIEG	
	T	Max	Min	T_0	e	U	P	S	N	v	v_{max}	R_d	s_h	s_g
1	10.1	11.8	8.8	7.6	11.5	94	991.6	.	7.9	1.5	2	4.7	–	–
2	9.0	9.9	8.4	7.4	10.9	95	993.9	.	8.0	3.0	5	0.8	–	–
3	8.3	9.0	7.5	4.5	9.3	90	994.8	.	7.8	3.6	6	0.4	–	–
4	8.0	11.1	6.3	5.6	10.0	93	994.9	.	7.1	2.5	4	0.3	–	–
5	9.3	13.2	6.8	3.8	9.4	79	999.3	.	4.6	4.4	6	0.0	–	–
6	6.1	12.4	– 2.7	– 5.1	7.0	75	1000.8	.	3.6	3.5	7	0.1	–	–
7	11.2	13.7	10.1	8.2	11.0	88	988.0	.	6.6	6.5	8	1.7	–	–
8	9.7	15.7	6.1	2.2	10.1	85	994.1	.	3.8	2.6	6	–	–	–
9	12.5	21.9	3.5	0.5	11.8	82	991.8	.	3.5	3.6	7	0.1	–	–
10	11.8	16.4	7.7	4.6	11.6	85	995.6	.	6.0	2.3	4	–	–	–
11	10.7	12.8	5.6	2.0	12.1	94	996.4	.	7.5	3.1	5	10.5	–	–
12	9.7	13.4	7.1	2.4	11.3	94	996.9	.	6.9	3.1	4	–	–	–
13	13.2	17.6	10.7	8.4	13.3	87	993.8	.	5.6	4.8	6	2.1	–	–
14	11.5	15.1	7.6	4.5	11.4	84	996.2	.	5.8	3.5	5	–	–	–
15	9.8	12.6	7.1	4.7	10.9	95	999.1	.	7.1	1.8	3	2.3	–	–
16	7.7	13.8	2.7	2.1	9.6	92	1001.8	.	6.5	1.1	3	–	–	–
17	8.1	11.6	6.6	6.3	9.9	92	1000.1	.	7.3	1.9	3	0.5	–	–
18	7.6	10.7	5.2	1.8	8.8	85	996.2	.	5.4	4.0	7	9.3	–	–
19	6.1	8.6	5.3	1.5	8.4	89	1000.7	.	7.3	5.1	6	0.9	–	–
20	3.7	7.0	1.6	– 1.1	6.5	83	1011.7	.	4.8	2.5	5	–	–	–
21	3.6	10.1	– 3.6	– 6.5	6.1	78	1009.2	.	4.3	3.0	6	–	–	–
22	6.8	10.8	5.3	2.0	7.9	81	1003.7	.	5.6	3.3	4	–	–	–
23	8.0	14.7	2.4	– 2.3	7.8	73	998.9	.	4.5	3.9	6	0.1	–	–
24	7.9	9.9	7.5	4.6	9.9	94	990.2	.	7.9	3.0	4	7.7	–	–
25	3.4	8.4	0.1	– 3.8	6.3	80	994.1	.	5.0	3.0	5	–	–	–
26	0.7	5.8	– 2.9	– 4.4	5.3	82	998.4	.	2.1	2.3	4	–	–	–
27	2.9	7.2	– 2.0	– 3.4	7.2	94	996.7	.	4.6	1.4	3	–	–	–
28	4.5	10.4	– 0.1	– 2.4	7.6	91	1002.8	.	3.6	1.8	3	–	–	–
29	8.4	15.3	0.7	– 3.8	9.1	83	997.1	.	3.3	4.1	7	1.3	–	–
30	10.7	13.1	8.0	4.0	10.8	84	996.3	.	7.0	4.1	6	–	–	–
31	11.4	16.2	4.6	2.2	10.8	81	995.0	.	3.9	4.1	6	–	–	–

Tablica 8

Październik 1968

LEGNICA

DNI	TEMPERATURA POWIETRZA T	Max	Min	T_g	PRĘŻNOŚĆ PARY WODNEJ e	WILGOTNOŚĆ WZGLĘDNA U	CIŚNIENIE ATMOSFERYCZNE P	USŁONECZNIENIE S	ZACHMURZENIE N	WIATR v	v_{max}	OPAD R_d	ŚNIEG s_d	s_g
1	10.1	13.6	8.6	7.5	10.5	86	999.6	•	6.5	3.8	8	3.5	-	-
2	9.6	11.2	7.4	5.3	11.0	92	1004.1	•	7.3	2.0	4	0.8	-	-
3	9.2	14.2	4.6	5.8	10.0	87	1003.2	•	6.4	1.4	3	1.7	-	-
4	13.3	16.4	10.2	9.3	13.6	89	1004.1	•	7.6	2.4	5	0.1	-	-
5	9.7	13.5	7.2	6.5	10.9	91	1009.8	•	4.5	1.9	3	-	-	-
6	9.9	15.7	3.9	1.5	10.8	88	1005.0	•	6.5	1.3	3	0.1	-	-
7	11.9	15.2	9.3	7.5	11.4	82	995.7	•	6.3	3.0	5	1.8	-	-
8	11.5	17.6	6.2	3.4	10.6	79	997.5	•	3.3	1.3	2	-	-	-
9	15.2	18.1	10.5	7.0	12.9	75	995.3	•	7.1	2.8	5	0.2	-	-
10	14.4	18.2	12.4	11.6	13.2	81	1002.8	•	7.0	3.0	6	3.5	-	-
11	13.8	16.3	12.6	9.3	13.5	85	1003.2	•	7.6	2.6	5	1.1	-	-
12	14.1	18.4	11.1	9.9	13.8	85	1001.9	•	7.3	1.5	4	2.9	-	-
13	15.1	17.8	12.5	10.3	13.3	76	999.9	•	6.9	2.8	5	0.6	-	-
14	12.9	16.2	10.7	8.5	11.0	74	1003.1	•	6.6	1.8	5	0.1	-	-
15	11.3	15.1	9.4	5.4	10.9	82	1006.0	•	4.9	0.4	1	0.2	-	-
16	8.2	15.2	3.0	0.1	9.9	90	1007.4	•	2.8	0.1	1	-	-	-
17	10.2	13.3	4.8	1.5	8.9	72	1005.9	•	3.5	2.1	4	0.3	-	-
18	9.6	12.5	7.8	4.6	9.0	76	1005.1	•	5.4	3.6	5	0.0	-	-
19	5.9	9.1	4.1	1.7	8.2	88	1014.6	•	6.0	3.5	5	-	-	-
20	5.7	10.3	2.7	- 1.4	7.5	83	1020.6	•	3.4	1.1	3	-	-	-
21	4.7	15.2	- 2.6	- 5.0	6.8	82	1014.7	•	2.9	0.0	0	-	-	-
22	6.3	15.6	0.0	- 2.1	7.6	81	1010.9	•	2.6	0.0	0	-	-	-
23	6.2	13.1	- 0.7	- 3.5	7.7	81	1006.1	•	3.5	1.4	4	-	-	-
24	8.6	10.9	7.0	0.9	10.0	85	999.7	•	7.5	3.0	5	0.3	-	-
25	7.9	9.7	5.6	5.0	9.8	91	999.3	•	8.0	3.3	5	0.1	-	-
26	5.4	9.2	2.1	1.2	8.1	90	1001.8	•	5.1	2.1	5	-	-	-
27	6.9	9.2	3.3	- 0.4	8.5	86	1003.7	•	6.9	1.3	4	-	-	-
28	7.2	11.2	5.6	1.8	8.5	84	1005.7	•	6.4	1.1	4	-	-	-
29	9.6	14.9	- 0.2	- 2.0	9.5	79	999.1	•	4.1	3.5	7	1.0	-	-
30	12.3	16.2	8.4	4.4	10.4	74	1003.1	•	4.3	2.6	5	-	-	-
31	11.8	21.6	4.0	1.2	10.5	77	996.9	•	4.6	1.4	4	-	-	-

WIELUŃ

DNI	TEMPERATURA POWIETRZA T	Max	Min	T_g	PRĘŻNOŚĆ PARY WODNEJ e	WILGOTNOŚĆ WZGLĘDNA U	CIŚNIENIE ATMOSFERYCZNE P	USŁONECZNIENIE S	ZACHMURZENIE N	WIATR v	v_{max}	OPAD R_d	ŚNIEG s_d	s_g
1	9.0	9.9	6.4	5.4	11.0	95	989.5	-	7.9	2.1	5	8.1	-	-
2	8.5	12.3	6.4	4.5	9.8	90	994.3	3.0	5.1	1.5	2	0.3	-	-
3	6.7	13.8	2.2	1.6	8.7	89	994.4	6.7	4.3	0.6	1	-	-	-
4	8.0	12.2	2.5	- 0.1	10.4	95	994.4	1.0	5.4	1.8	3	1.0	-	-
5	8.0	11.9	6.6	3.5	10.3	96	999.6	2.5	5.0	1.5	2	0.2	-	-
6	6.7	11.0	- 0.3	- 2.0	9.5	95	996.7	-	5.6	2.0	3	-	-	-
7	10.7	13.4	8.3	5.3	11.7	91	986.0	-	6.0	2.8	4	0.0	-	-
8	10.7	16.4	7.1	3.9	11.0	86	989.9	5.7	5.8	1.9	2	-	-	-
9	12.8	16.7	8.9	6.1	13.1	88	987.5	1.5	7.6	2.8	5	0.3	-	-
10	12.5	14.4	10.4	9.0	13.3	92	993.8	-	7.1	1.8	5	1.8	-	-
11	11.7	14.1	9.5	7.0	13.4	97	993.9	-	6.1	2.1	3	6.5	-	-
12	11.6	14.1	8.7	5.9	13.1	96	993.7	-	7.9	2.4	3	0.5	-	-
13	13.4	16.6	9.6	6.4	13.8	89	990.9	1.3	6.4	2.9	4	0.0	-	-
14	11.4	14.9	9.3	6.2	11.5	85	993.8	0.7	4.9	1.9	3	0.0	-	-
15	10.2	13.6	8.4	4.8	11.2	91	997.0	2.4	5.3	1.4	2	0.7	-	-
16	8.1	13.3	5.0	2.2	10.2	95	998.7	2.2	4.3	0.8	1	-	-	-
17	7.6	12.7	3.4	1.2	9.0	87	997.1	5.1	3.9	2.8	5	0.4	-	-
18	7.9	11.0	5.3	2.8	8.9	84	994.8	1.4	6.0	4.1	5	2.0	-	-
19	6.2	8.5	4.4	2.4	8.5	90	1003.1	0.5	7.5	3.6	6	0.0	-	-
20	3.6	8.8	- 0.4	- 2.2	7.0	90	1011.3	5.8	1.0	1.0	1	-	-	-
21	4.7	11.9	- 0.9	- 3.7	6.8	81	1006.0	7.7	3.4	2.5	3	•	-	-
22	6.8	12.9	2.3	- 0.3	7.2	74	1001.7	5.8	3.0	2.0	3	•	-	-
23	7.2	12.6	2.2	- 1.5	7.8	77	996.5	5.0	5.0	2.0	4	-	-	-
24	7.7	9.1	5.0	2.6	10.1	96	989.4	-	8.0	2.5	4	2.4	-	-
25	5.8	9.0	3.5	1.7	8.9	95	990.6	-	6.3	3.6	6	1.5	-	-
26	2.7	9.4	- 2.3	- 3.6	6.6	88	993.5	9.2	1.3	1.8	4	-	-	-
27	5.2	8.0	1.8	- 2.1	8.4	94	994.5	-	5.9	1.0	1	-	-	-
28	7.0	9.5	5.3	4.3	9.1	91	997.9	-	6.0	1.8	3	-	-	-
29	9.2	13.2	5.3	2.2	9.9	86	991.8	2.5	4.1	5.4	8	0.8	-	-
30	10.9	14.9	9.0	6.6	11.2	85	994.1	0.7	5.8	3.4	6	-	-	-
31	11.8	18.5	6.9	4.1	11.3	83	989.7	4.6	4.1	3.4	6	-	-	-

ZGORZELEC

DNI	TEMPERATURA POWIETRZA T	Max	Min	T_g	PRĘŻNOŚĆ PARY WODNEJ e	WILGOTNOŚĆ WZGLĘDNA U	CIŚNIENIE ATMOSFERYCZNE P	USŁONECZNIENIE S	ZACHMURZENIE N	WIATR v	v_{max}	OPAD R_d	ŚNIEG s_d	s_g
1	9.7	11.7	8.5	7.5	10.5	88	990.9	2.7	6.6	2.8	7	1.1	-	-
2	9.5	11.3	6.8	6.0	11.3	95	994.4	-	7.5	0.0	0	3.1	-	-
3	11.4	13.2	9.5	9.6	12.8	94	992.9	-	8.0	0.3	1	1.9	-	-
4	13.3	15.6	11.7	10.7	13.9	91	995.4	1.6	7.5	2.1	4	0.2	-	-
5	10.5	14.9	8.0	5.5	10.9	85	1000.0	4.7	5.3	0.6	3	1.0	-	-
6	10.8	14.3	5.1	3.0	12.0	92	995.3	0.6	7.0	1.8	5	0.0	-	-
7	11.0	13.7	8.0	7.5	10.7	82	986.5	2.2	5.3	2.9	5	8.6	-	-
8	11.3	16.0	6.8	5.0	11.5	86	987.2	3.3	5.3	1.4	4	-	-	-
9	14.5	16.7	8.8	6.5	12.9	78	985.8	1.0	6.9	5.1	7	0.6	-	-
10	13.7	16.2	11.1	10.0	12.8	82	993.5	3.5	7.3	2.9	4	7.1	-	-
11	13.0	15.1	12.1	11.5	13.6	91	994.0	0.5	7.5	1.6	3	6.5	-	-
12	13.7	17.1	10.5	9.3	14.2	90	992.3	-	6.9	1.9	4	4.8	-	-
13	14.0	16.5	11.0	10.0	13.6	84	991.0	0.1	6.8	3.1	4	1.8	-	-
14	12.0	15.0	9.2	7.3	11.5	83	993.7	0.6	6.5	1.4	3	0.7	-	-
15	10.8	14.2	8.1	7.4	11.0	86	996.4	3.3	4.6	0.6	2	-	-	-
16	8.6	14.5	4.2	1.9	9.6	87	997.8	0.4	1.8	1.6	5	-	-	-
17	9.1	12.7	6.1	4.5	8.6	75	996.4	3.9	4.5	2.5	5	1.5	-	-
18	9.2	11.2	6.8	5.0	8.9	77	996.3	0.6	6.6	3.3	4	0.0	-	-
19	5.9	9.1	4.2	2.3	7.7	83	1005.5	-	6.0	0.6	2	-	-	-
20	6.5	11.5	2.8	1.1	7.1	76	1010.4	8.0	3.1	1.0	4	-	-	-
21	7.5	12.2	3.1	- 0.7	6.4	63	1005.3	6.7	2.9	4.1	6	-	-	-
22	8.6	12.9	5.1	3.9	6.8	62	1001.5	6.7	2.1	3.8	5	-	-	-
23	7.4	12.4	3.8	0.9	7.8	76	996.8	5.2	2.8	3.0	6	-	-	-
24	8.5	10.7	4.4	2.0	9.7	87	990.4	-	7.4	0.9	2	-	-	-
25	7.6	9.3	5.7	4.9	9.5	91	989.0	-	8.0	2.3	5	0.2	-	-
26	7.3	11.7	4.2	3.3	8.3	82	991.1	1.9	7.5	2.8	5	-	-	-
27	7.0	8.6	5.6	5.5	8.2	82	993.9	-	8.0	2.1	4	-	-	-
28	7.2	9.8	5.5	5.1	7.6	75	995.5	2.9	6.0	3.9	7	-	-	-
29	9.3	11.4	6.7	4.6	9.4	80	989.6	1.3	4.6	4.5	12	0.6	-	-
30	10.9	15.5	8.5	5.0	10.6	82	993.6	2.1	3.9	2.6	4	-	-	-
31	13.8	18.1	7.9	3.9	11.0	71	987.1	4.5	3.9	6.4	10	-	-	-

WROCŁAW – STRACHOWICE

DNI	TEMPERATURA POWIETRZA T	Max	Min	T_g	PRĘŻNOŚĆ PARY WODNEJ e	WILGOTNOŚĆ WZGLĘDNA U	CIŚNIENIE ATMOSFERYCZNE P	USŁONECZNIENIE S	ZACHMURZENIE N	WIATR v	v_{max}	OPAD R_d	ŚNIEG s_d	s_g
1	9.7	13.7	7.6	7.7	10.4	87	999.4	•	5.9	4.8	7	2.6	-	-
2	8.6	11.2	6.2	5.7	10.5	94	1004.1	•	6.5	2.9	5	2.6	-	-
3	7.0	13.7	3.0	4.0	9.2	93	1003.5	•	5.9	1.5	3	1.2	-	-
4	11.3	15.5	6.4	4.9	12.7	94	1004.1	•	7.4	1.6	4	0.4	-	-
5	7.6	13.0	6.2	5.3	10.2	96	1009.6	•	5.0	1.6	3	-	-	-
6	9.3	14.7	2.0	1.4	10.8	92	1005.4	•	7.6	3.4	5	0.4	-	-
7	11.0	14.7	7.6	9.8	11.6	89	995.6	•	5.9	4.5	7	1.1	-	-
8	10.8	17.5	5.2	2.6	10.9	86	998.1	•	3.3	2.8	4	-	-	-
9	12.4	17.2	7.2	5.9	12.5	88	995.9	•	5.5	3.4	5	0.4	-	-
10	13.6	17.9	11.9	11.2	13.2	85	1003.0	•	7.1	3.5	5	4.0	-	-
11	13.2	15.9	10.6	9.2	13.7	90	1003.1	•	7.5	3.5	5	4.8	-	-
12	12.7	15.6	9.9	9.2	13.7	92	1002.3	•	7.5	3.0	4	1.9	-	-
13	14.5	17.3	11.6	10.7	13.8	83	1000.2	•	7.4	4.9	6	8.0	-	-
14	11.6	16.0	8.6	7.2	11.4	84	1003.1	•	7.1	3.4	5	1.1	-	-
15	11.1	15.3	8.9	7.5	11.3	87	1006.0	•	5.4	0.6	2	0.1	-	-
16	7.4	14.0	1.7	1.5	9.8	94	1007.5	•	1.6	1.3	3	-	-	-
17	8.7	13.5	4.2	1.8	9.0	81	1006.1	•	3.1	3.5	7	0.7	-	-
18	9.0	12.5	6.1	3.4	9.1	83	1004.7	•	5.3	5.5	8	0.0	-	-
19	5.6	8.7	2.7	1.9	8.2	90	1014.1	•	6.6	3.6	7	•	-	-
20	4.7	9.8	1.7	- 1.1	7.5	89	1020.8	•	4.1	1.6	3	-	-	-
21	5.4	15.5	- 1.4	- 3.7	6.7	77	1014.9	•	2.8	2.4	3	-	-	-
22	6.5	16.5	- 0.0	- 1.5	7.0	75	1011.0	•	2.1	1.3	3	-	-	-
23	6.2	14.3	- 1.7	- 2.8	7.3	79	1006.0	•	2.1	2.5	4	-	-	-
24	8.1	11.9	3.6	0.8	9.7	90	999.3	•	7.6	3.0	6	0.0	-	-
25	7.6	9.5	6.1	6.8	9.8	93	999.2	•	7.9	3.4	5	1.2	-	-
26	3.8	8.7	0.5	- 0.1	7.4	92	1002.0	•	3.5	3.0	5	-	-	-
27	6.0	9.5	0.0	- 0.7	8.7	93	1003.7	•	5.9	1.4	2	-	-	-
28	6.6	10.4	4.6	5.0	8.7	89	1006.3	•	5.9	2.6	5	-	-	-
29	9.5	15.1	3.2	0.9	9.7	82	999.9	•	4.9	6.8	8	1.2	-	-
30	11.4	15.9	9.2	7.4	10.6	79	1003.1	•	5.3	3.4	5	-	-	-
31	10.9	20.6	4.8	5.4	10.8	84	997.7	•	2.9	3.3	6	-	-	-

JELENIA GÓRA

Dni	Temperatura powietrza: T	Max	Min	T_0	Prężność pary wodnej: e	Wilgotność względna: U	Ciśnienie atmosferyczne: P	Usłonecznienie: S	Zachmurzenie: N	Wiatr: v	v_{max}	Opad: R_d	Śnieg: s_h	s_g
1	8.4	10.8	7.1	4.2	9.9	90	974.5	2.8	7.3	7.0	14	3.7	–	–
2	8.6	9.6	6.1	1.7	10.6	95	978.0	–	7.8	3.0	5	2.6	–	–
3	11.0	15.1	8.0	6.1	12.1	92	976.4	1.6	7.3	0.9	2	6.8	–	–
4	12.4	14.4	10.6	9.2	13.5	94	978.7	0.2	7.6	5.3	7	2.5	–	–
5	9.8	13.4	7.9	6.7	10.7	89	983.2	7.4	4.9	2.6	5	1.8	–	–
6	9.9	15.7	1.4	– 0.8	10.1	84	978.9	1.4	6.4	2.5	6	5.0	–	–
7	10.6	13.7	9.2	8.0	10.7	84	970.5	0.7	6.6	5.0	9	1.2	–	–
8	9.4	17.5	1.1	– 1.9	9.6	83	971.5	6.2	4.5	2.6	5	–	–	–
9	14.3	16.7	7.4	3.5	12.5	77	970.1	1.2	7.3	4.5	9	1.4	–	–
10	12.6	16.1	10.0	8.0	12.2	85	977.3	3.1	6.9	4.1	7	1.8	–	–
11	12.0	14.2	9.5	6.2	12.9	92	977.8	0.5	7.5	2.8	7	5.7	–	–
12	12.6	17.9	7.4	4.5	12.9	89	976.4	0.3	7.3	2.3	7	1.6	–	–
13	14.9	18.2	9.9	8.1	12.7	77	974.9	–	6.6	4.8	8	0.0	–	–
14	11.0	13.5	7.7	4.7	10.5	88	977.6	0.2	6.6	3.4	6	4.8	–	–
15	9.0	13.0	7.5	4.3	10.8	95	980.2	0.8	4.9	0.9	3	0.5	–	–
16	6.2	13.6	1.7	0.7	8.9	93	981.4	4.8	1.4	0.8	3	–	–	–
17	7.4	12.2	1.4	– 1.8	8.0	79	980.2	1.9	4.5	4.8	9	0.1	–	–
18	8.3	10.2	3.5	0.7	8.4	77	979.4	1.7	5.4	7.5	10	0.0	–	–
19	5.4	7.6	4.9	1.2	7.7	86	988.0	–	7.5	3.4	6	–	–	–
20	4.7	10.7	1.6	0.7	7.0	84	993.1	7.8	3.6	1.8	4	–	–	–
21	3.3	16.7	– 5.1	– 9.3	5.7	77	988.4	8.1	1.8	1.4	3	–	–	–
22	5.4	17.1	– 1.7	– 4.3	6.6	77	984.9	8.0	1.4	1.9	3	–	–	–
23	3.6	13.3	– 3.5	– 8.0	6.5	84	980.3	4.8	2.9	1.4	3	–	–	–
24	6.5	11.7	– 0.4	– 0.2	8.5	88	973.9	3.5	6.3	2.1	7	–	–	–
25	7.1	8.6	5.2	3.2	9.5	95	972.4	–	8.0	4.1	9	1.4	–	–
26	5.2	12.0	0.3	0.8	8.0	91	974.7	3.3	4.5	2.3	8	–	–	–
27	4.2	6.8	0.7	– 1.9	7.9	96	977.3	–	7.5	1.4	5	–	–	–
28	5.2	11.6	3.2	3.2	7.4	84	979.0	6.0	4.6	1.5	5	–	–	–
29	9.1	13.9	6.2	– 2.8	8.9	78	973.8	1.3	4.0	4.6	13	0.3	–	–
30	10.2	14.9	6.0	6.7	9.6	78	977.4	4.1	3.4	5.9	11	–	–	–
31	11.4	22.7	1.6	– 0.1	10.3	79	971.8	5.8	3.8	2.4	6	–	–	–

KIELCE

Dni	Temperatura powietrza: T	Max	Min	T_0	Prężność pary wodnej: e	Wilgotność względna: U	Ciśnienie atmosferyczne: P	Usłonecznienie: S	Zachmurzenie: N	Wiatr: v	v_{max}	Opad: R_d	Śnieg: s_h	s_g
1	8.9	11.2	8.8	6.5	11.0	96	981.1	.	8.0	1.4	3	8.4	–	–
2	8.1	11.3	6.4	5.7	9.0	85	984.9	.	6.4	3.1	5	–	–	–
3	5.9	11.9	0.9	– 2.4	8.1	87	985.0	.	4.0	1.5	3	–	–	–
4	8.0	15.4	2.0	– 2.9	9.5	89	985.5	.	6.8	1.8	3	0.2	–	–
5	8.2	12.8	3.8	2.5	8.9	82	990.1	.	4.9	2.3	5	–	–	–
6	6.2	11.4	– 2.3	– 4.8	8.0	82	989.9	.	4.4	2.4	5	0.0	–	–
7	10.9	13.2	9.5	8.6	11.8	90	978.6	.	7.0	3.8	5	2.0	–	–
8	9.7	14.8	3.4	8.6	10.3	86	982.9	.	2.1	2.1	3	–	–	–
9	12.3	17.4	9.1	5.7	12.8	84	980.9	.	4.4	2.9	4	0.1	–	–
10	12.2	14.5	11.4	9.9	12.7	89	985.6	.	7.5	1.6	3	3.4	–	–
11	10.6	13.4	8.9	7.3	12.4	97	986.1	.	6.8	2.4	4	9.0	–	–
12	11.1	14.5	8.2	4.5	12.2	93	986.7	.	7.9	1.6	3	0.3	–	–
13	12.8	17.9	10.2	9.9	13.5	91	983.6	.	6.0	2.0	4	1.7	–	–
14	11.0	13.8	7.3	4.5	11.0	84	986.4	.	5.6	1.5	3	–	–	–
15	8.0	12.4	5.4	4.7	10.2	94	988.7	.	5.1	0.1	1	6.2	–	–
16	6.5	12.7	1.9	0.5	9.0	93	991.0	.	6.4	0.6	2	–	–	–
17	6.5	11.1	2.8	2.1	8.8	91	989.6	.	5.8	0.9	3	1.2	–	–
18	7.5	10.0	6.4	3.3	8.2	79	986.4	.	6.1	3.6	5	1.3	–	–
19	5.3	7.5	3.9	2.9	8.2	92	992.2	.	7.3	3.6	5	2.5	–	–
20	3.5	7.4	1.9	– 1.2	6.7	87	1001.5	.	5.8	1.8	3	–	–	–
21	3.6	10.3	– 2.6	– 6.0	6.1	79	998.6	.	2.9	1.5	3	–	–	–
22	5.5	12.8	0.2	– 2.4	6.7	75	993.9	.	3.6	1.3	2	–	–	–
23	4.7	14.4	– 1.0	– 3.5	6.7	71	988.1	.	3.5	1.4	3	–	–	–
24	7.2	9.2	5.8	4.3	9.6	94	980.9	.	7.0	1.6	5	5.1	–	–
25	4.4	8.1	– 0.5	– 3.3	7.8	91	982.3	.	8.0	1.9	4	0.1	–	–
26	1.9	8.0	– 2.3	– 5.5	5.4	77	986.8	.	2.0	2.1	3	–	–	–
27	3.6	8.8	– 2.3	– 5.0	7.3	90	986.3	.	4.6	0.1	1	–	–	–
28	6.9	9.4	5.5	4.2	8.5	85	990.9	.	6.8	1.5	2	–	–	–
29	8.9	15.5	3.2	1.1	9.4	84	985.7	.	4.6	2.6	5	2.4	–	–
30	11.0	13.8	8.9	6.6	10.1	78	986.3	.	7.3	3.3	4	–	–	–
31	10.3	16.7	5.4	3.1	10.4	84	983.9	.	1.9	1.5	5	–	–	–

CZĘSTOCHOWA

Dni	Temperatura powietrza: T	Max	Min	T_0	Prężność pary wodnej: e	Wilgotność względna: U	Ciśnienie atmosferyczne: P	Usłonecznienie: S	Zachmurzenie: N	Wiatr: v	v_{max}	Opad: R_d	Śnieg: s_h	s_g
1	8.9	10.3	8.2	6.9	10.7	93	982.2	.	8.0	2.5	5	4.1	–	–
2	7.9	11.2	6.4	5.1	9.1	86	986.7	.	5.5	2.4	4	–	–	–
3	6.8	13.7	1.3	1.0	8.1	83	986.7	.	2.6	1.5	3	–	–	–
4	7.8	11.8	1.6	0.3	9.7	90	987.1	.	4.6	1.5	3	0.9	–	–
5	8.5	12.1	7.7	6.1	10.0	90	992.1	.	5.1	2.4	3	–	–	–
6	6.8	10.6	2.1	2.0	9.1	91	990.2	.	6.4	2.4	6	–	–	–
7	10.2	12.8	8.7	7.9	11.7	94	979.7	.	6.0	3.9	5	3.6	–	–
8	10.1	16.2	3.8	1.3	10.4	85	983.1	.	1.6	1.3	3	–	–	–
9	12.6	16.7	8.7	5.4	12.6	86	981.1	.	4.6	2.9	7	2.3	–	–
10	11.8	13.3	10.8	10.7	12.9	93	986.9	.	6.9	1.9	3	0.2	–	–
11	11.5	13.7	8.4	6.4	12.6	93	986.8	.	7.0	2.0	4	7.3	–	–
12	11.3	14.2	8.4	6.9	12.4	92	987.1	.	7.0	2.5	4	0.6	–	–
13	13.6	17.7	11.1	11.7	13.5	87	984.2	.	6.0	3.1	6	0.8	–	–
14	10.9	13.7	9.0	6.5	11.1	85	987.2	.	6.3	2.4	4	0.0	–	–
15	9.6	13.5	8.2	7.4	10.7	89	989.2	.	5.8	1.8	2	3.6	–	–
16	8.5	13.5	5.0	3.8	9.5	86	991.4	.	7.1	1.1	2	–	–	–
17	7.2	12.1	3.6	2.4	8.7	86	990.4	.	3.4	2.3	5	1.1	–	–
18	7.7	10.5	5.8	3.6	8.7	84	987.8	.	5.4	3.1	5	0.5	–	–
19	5.8	7.8	4.3	3.0	7.9	86	994.7	.	7.6	3.5	5	–	–	–
20	3.7	8.1	0.3	0.5	6.8	86	1003.5	.	5.4	1.6	3	–	–	–
21	4.5	11.5	– 1.2	– 3.2	6.0	74	999.2	.	1.6	2.3	4	–	–	–
22	6.5	12.6	1.8	0.7	6.2	66	996.9	.	1.9	2.1	3	–	–	–
23	7.0	14.2	1.1	0.7	7.1	73	989.4	.	2.4	2.1	3	–	–	–
24	7.2	10.0	3.6	2.0	9.1	89	982.1	.	6.3	2.5	5	0.0	–	–
25	6.2	8.6	4.5	0.9	8.4	88	982.8	.	7.9	2.9	5	2.7	–	–
26	3.5	9.4	– 1.1	– 2.6	6.2	81	986.0	.	1.1	2.3	5	–	–	–
27	4.7	8.7	– 0.3	– 0.9	8.0	93	987.0	.	7.0	0.8	1	–	–	–
28	7.5	9.1	5.8	5.4	8.9	86	991.0	.	8.0	1.8	3	–	–	–
29	8.4	13.5	3.6	3.0	9.1	83	985.7	.	5.9	4.4	9	0.9	–	–
30	10.8	14.0	8.5	6.9	10.6	82	987.4	.	5.5	3.0	5	–	–	–
31	11.5	18.3	5.3	3.0	10.8	81	983.4	.	2.3	2.3	4	–	–	–

ŚNIEŻKA

Dni	Temperatura powietrza: T	Max	Min	T_0	Prężność pary wodnej: e	Wilgotność względna: U	Ciśnienie atmosferyczne: P	Usłonecznienie: S	Zachmurzenie: N	Wiatr: v	v_{max}	Opad: R_d	Śnieg: s_h	s_g
1	– 0.5	2.1	– 1.0	.	5.9	100	832.9	0.3	8.0	21.0	24	3.0	3	.
2	0.5	1.7	– 1.1	.	6.3	100	837.1	–	8.0	9.9	16	3.4	2	.
3	4.1	4.9	1.6	.	8.2	100	837.5	1.1	7.9	5.5	10	14.6	–	–
4	4.4	5.8	3.0	.	8.4	100	839.2	–	8.0	14.6	19	9.3	–	–
5	3.1	6.7	– 0.3	.	5.9	78	842.4	6.2	5.5	11.1	20	3.3	–	–
6	4.6	7.4	1.9	.	7.2	86	839.7	3.7	7.4	14.4	22	2.1	–	–
7	2.1	4.8	0.7	.	7.2	100	831.7	0.7	7.8	18.3	21	3.4	–	–
8	2.6	5.1	0.0	.	7.2	97	833.7	3.2	7.4	13.8	20	1.2	–	–
9	4.9	6.7	3.8	.	8.7	100	832.7	–	8.0	17.8	20	9.4	–	–
10	3.9	5.1	2.6	.	8.1	100	838.5	3.8	7.4	10.9	15	2.4	–	–
11	3.8	5.3	2.4	.	8.0	99	838.5	0.7	7.5	16.3	20	12.0	–	–
12	6.0	9.0	1.9	.	9.0	95	838.3	0.2	7.3	17.9	23	4.5	–	–
13	5.7	8.5	3.0	.	8.3	89	836.8	0.1	7.6	18.3	22	3.7	–	–
14	2.1	3.9	1.3	.	6.9	97	838.1	–	7.9	11.5	18	5.8	–	–
15	1.6	2.9	0.4	.	6.5	94	840.0	1.2	5.4	5.6	10	1.9	–	–
16	1.3	4.2	0.2	.	6.0	89	840.7	5.5	4.3	4.6	9	0.2	–	–
17	– 0.9	0.9	– 1.8	.	5.5	96	838.6	0.5	6.6	14.3	16	0.7	–	–
18	– 1.8	– 0.5	– 3.0	.	5.2	97	836.9	3.6	6.8	17.1	20	0.6	–	–
19	– 3.7	– 1.5	– 4.8	.	4.5	97	842.9	–	8.0	14.0	18	1.9	–	–
20	– 2.0	0.5	– 5.1	.	3.9	77	849.0	8.9	3.8	4.0	8	0.0	2	.
21	6.5	7.9	– 0.7	.	1.6	17	848.2	8.4	2.9	5.3	9	–	1	.
22	9.0	11.9	6.5	.	3.9	34	845.9	8.2	2.3	2.9	5	–	–	–
23	7.2	9.5	3.8	.	1.7	17	841.0	6.6	2.6	6.5	12	–	–	–
24	6.2	8.4	3.8	.	3.5	38	834.7	9.5	2.0	5.8	9	–	–	–
25	1.6	4.0	0.1	.	6.8	98	832.5	–	6.3	5.6	8	2.8	–	–
26	1.8	2.0	– 0.6	.	5.6	87	834.3	4.0	4.0	8.1	12	0.2	–	–
27	6.1	10.8	0.8	.	2.3	25	836.3	9.6	0.0	3.8	11	–	–	–
28	4.3	7.0	2.4	.	2.9	37	838.5	7.9	2.6	6.5	14	–	–	–
29	1.9	3.8	0.0	.	6.2	89	834.7	0.2	6.6	20.1	25	1.5	–	–
30	3.0	6.0	1.5	.	6.8	91	837.9	2.5	8.1	15.5	22	0.4	–	–
31	8.7	12.4	3.2	.	7.5	68	836.0	6.5	5.5	10.1	22	–	–	–

ZAMOŚĆ

DNI	TEMPERATURA POWIETRZA				PRĘŻNOŚĆ PARY WODNEJ	WILGOTNOŚĆ WZGLĘDNA	CIŚNIENIE ATMOSFERYCZNE	USŁONECZNIENIE	ZACHMURZENIE	WIATR		OPAD	ŚNIEG	
	T	Max	Min	T_0	e	U	P	S	N	v	v_{max}	R_d	s_h	s_g
1	9.4	12.2	7.4	7.2	10.9	93	987.5	.	7.9	2.0	3	3.8	–	–
2	8.5	10.3	8.2	7.8	10.7	96	989.3	.	8.0	4.0	6	2.3	–	–
3	7.1	8.6	6.5	6.5	9.6	95	988.7	.	8.0	4.9	7	9.6	–	–
4	7.3	9.5	4.7	4.4	9.6	94	990.2	.	6.8	4.5	6	–	–	–
5	9.2	12.4	2.5	1.2	9.3	80	994.1	.	5.4	4.3	6	–	–	–
6	6.2	12.7	– 2.0	– 4.1	6.9	74	997.1	.	3.6	3.4	7	0.0	–	–
7	11.2	14.1	8.5	7.9	10.5	79	984.9	.	7.6	6.4	8	4.4	–	–
8	10.7	15.4	6.7	5.4	10.5	83	990.2	.	4.4	2.8	4	–	–	–
9	14.2	22.0	7.0	4.9	12.5	79	988.3	.	3.6	4.4	7	4.1	–	–
10	11.7	15.6	10.8	10.5	12.6	91	991.3	.	5.8	3.3	5	0.8	–	–
11	10.3	14.4	4.6	2.9	11.5	92	992.7	.	7.0	2.8	5	6.7	–	–
12	9.6	12.0	7.4	7.3	11.0	92	993.4	.	6.8	3.6	5	–	–	–
13	13.1	18.6	7.2	5.1	12.5	83	989.7	.	5.5	5.8	8	1.6	–	–
14	10.9	15.5	7.2	5.7	10.8	83	992.4	.	5.8	4.3	5	–	–	–
15	8.8	11.6	5.8	4.4	11.0	96	994.9	.	5.3	1.6	3	6.4	–	–
16	6.4	8.9	3.6	3.0	9.5	98	997.5	.	7.6	1.4	2	0.1	–	–
17	7.7	10.7	5.4	4.4	9.8	93	995.7	.	6.1	2.5	3	0.0	–	–
18	7.0	11.1	4.5	2.1	8.2	82	992.5	.	4.3	5.0	9	1.4	–	–
19	5.7	7.4	4.2	2.5	8.0	87	995.5	.	7.9	5.9	8	0.8	–	–
20	3.8	6.4	2.3	0.9	6.3	80	1006.5	.	5.5	4.0	6	–	–	–
21	3.5	9.3	– 2.3	– 5.1	5.7	75	1005.5	.	2.9	3.4	7	–	–	–
22	6.5	11.6	4.2	2.5	6.5	67	999.8	.	3.5	5.0	7	–	–	–
23	8.1	13.9	2.8	0.7	6.5	61	993.1	.	4.4	5.9	8	0.1	–	–
24	7.2	10.9	6.2	5.7	9.1	89	986.2	.	7.8	4.4	6	12.7	–	–
25	3.5	8.1	0.0	– 1.7	6.2	79	988.8	.	5.5	3.6	5	–	–	–
26	– 0.4	5.6	– 5.0	– 7.4	5.1	86	994.1	.	1.8	3.0	6	–	–	–
27	4.8	9.1	– 1.2	– 3.1	7.7	89	992.3	.	4.9	2.8	7	–	–	–
28	3.6	8.5	– 1.8	– 2.7	7.4	92	998.6	.	7.5	1.8	4	–	–	–
29	8.6	14.6	2.8	– 1.1	8.7	79	994.0	.	3.5	4.5	7	0.7	–	–
30	10.2	13.4	8.1	7.2	10.5	84	992.5	.	6.8	4.8	7	–	–	–
31	11.5	16.8	7.0	3.9	10.3	77	991.4	.	3.3	4.5	8	–	–	–

SANDOMIERZ

Październik 1968

DNI	TEMPERATURA POWIETRZA				PRĘŻNOŚĆ PARY WODNEJ	WILGOTNOŚĆ WZGLĘDNA	CIŚNIENIE ATMOSFERYCZNE	USŁONECZNIENIE	ZACHMURZENIE	WIATR		OPAD	ŚNIEG	
	T	Max	Min	T_0	e	U	P	S	N	v	v_{max}	R_d	s_h	s_g
1	9.5	11.9	8.1	7.2	11.3	95	989.5	.	8.0	2.4	4	2.6	–	–
2	8.7	10.2	7.9	7.2	10.2	91	992.6	.	7.8	3.9	6	1.3	–	–
3	8.4	10.6	6.5	4.7	9.5	87	992.5	.	7.0	4.5	6	–	–	–
4	8.4	13.2	4.8	3.1	10.0	90	993.2	.	6.1	3.0	5	1.4	–	–
5	9.4	14.1	6.6	4.3	9.3	78	997.8	.	4.8	4.3	5	–	–	–
6	6.9	12.6	– 0.2	– 3.7	7.9	80	998.8	.	3.9	2.9	4	0.0	–	–
7	10.7	13.0	9.4	6.6	11.6	91	987.1	.	7.0	4.8	7	3.4	–	–
8	10.2	15.1	5.3	0.9	10.9	88	991.9	.	3.1	2.9	4	–	–	–
9	13.8	20.9	7.5	4.0	13.0	84	989.7	.	4.0	3.9	6	–	–	–
10	12.1	14.8	10.4	7.6	13.0	92	993.8	.	7.6	2.5	5	0.2	–	–
11	11.0	12.3	9.9	5.9	12.7	97	994.7	.	7.0	2.1	4	14.6	–	–
12	10.7	13.8	7.0	4.9	12.0	93	995.3	.	5.8	2.9	4	–	–	–
13	13.2	18.7	10.8	8.3	13.2	87	991.9	.	6.5	4.1	6	4.6	–	–
14	11.0	14.1	8.3	4.9	11.7	89	994.8	.	5.1	3.6	4	–	–	–
15	9.7	11.9	9.0	5.7	11.5	96	997.3	.	6.5	1.4	3	5.8	–	–
16	6.0	9.8	2.9	– 0.4	9.3	99	999.7	.	7.0	0.5	2	–	–	–
17	7.0	9.7	5.3	5.5	9.7	96	998.3	.	6.4	3.0	4	–	–	–
18	6.9	10.9	4.6	1.3	8.4	84	994.9	.	4.0	3.6	6	1.0	–	–
19	6.0	7.2	4.3	1.4	8.0	85	999.7	.	7.0	5.0	7	0.3	–	–
20	4.1	7.2	2.4	0.2	7.0	86	1010.0	.	5.9	2.9	6	–	–	–
21	4.0	9.9	– 1.5	– 5.4	6.5	81	1007.7	.	2.9	2.6	5	–	–	–
22	5.6	10.7	2.4	– 1.9	7.0	78	1002.5	.	4.1	4.8	6	–	–	–
23	7.1	13.7	1.4	1.2	7.2	74	996.1	.	3.3	4.0	5	–	–	–
24	6.8	8.4	4.1	1.6	9.5	95	988.9	.	7.6	3.8	5	10.5	–	–
25	4.7	8.4	2.8	1.9	7.6	86	990.8	.	6.9	3.6	5	0.2	–	–
26	1.5	6.8	– 3.4	– 7.0	5.5	81	995.5	.	0.8	2.1	3	–	–	–
27	4.8	8.4	– 0.1	– 3.4	8.0	92	994.7	.	6.9	3.1	4	–	–	–
28	6.1	9.0	3.1	2.3	8.4	90	1000.1	.	6.3	2.0	3	+	–	–
29	8.5	14.8	2.5	– 1.0	9.3	85	995.1	.	6.1	3.6	5	2.7	–	–
30	10.4	14.2	8.2	6.0	10.9	87	995.0	.	6.5	3.9	6	+	–	–
31	10.3	16.3	5.7	0.3	10.7	86	993.0	.	3.0	3.6	5	–	–	–

OPOLE

DNI	TEMPERATURA POWIETRZA				PRĘŻNOŚĆ PARY WODNEJ	WILGOTNOŚĆ WZGLĘDNA	CIŚNIENIE ATMOSFERYCZNE	USŁONECZNIENIE	ZACHMURZENIE	WIATR		OPAD	ŚNIEG	
	T	Max	Min	T_0	e	U	P	S	N	v	v_{max}	R_d	s_h	s_g
1	9.5	11.0	8.4	5.4	10.5	88	992.5	–	7.5	1.5	3	7.1	–	–
2	8.6	12.4	7.3	6.1	9.7	88	997.0	2.2	5.5	0.8	2	0.4	–	–
3	6.4	13.1	2.2	1.7	8.3	87	998.9	4.2	4.6	0.0	0	0.0	–	–
4	8.0	13.4	1.6	0.1	10.4	94	997.3	–	5.8	0.6	1	2.5	–	–
5	8.2	12.3	7.2	5.0	10.1	92	1002.4	1.0	4.6	1.0	2	0.1	–	–
6	8.8	13.1	2.5	1.5	10.2	89	999.4	–	7.9	0.8	1	0.3	–	–
7	11.1	13.7	9.6	9.2	11.7	88	989.3	–	7.0	1.9	3	2.7	–	–
8	10.8	17.2	4.5	1.9	10.5	82	992.0	6.6	2.4	0.9	1	–	–	–
9	13.5	16.4	9.8	6.2	13.3	86	990.3	–	6.1	1.0	3	3.1	–	–
10	13.0	16.8	11.0	10.4	13.1	88	996.5	0.9	7.0	0.8	2	4.6	–	–
11	12.6	13.9	11.0	8.6	13.0	89	996.7	–	7.8	1.3	2	6.6	–	–
12	12.3	14.2	9.6	9.1	12.9	90	996.6	–	7.8	1.6	3	0.7	–	–
13	14.4	17.4	11.8	11.2	13.7	84	994.1	8.3	6.4	1.3	2	0.2	–	–
14	12.1	14.5	9.5	8.1	11.4	81	997.0	–	7.3	1.9	3	2.0	–	–
15	10.7	13.8	8.9	7.9	11.5	90	999.3	2.0	6.3	0.5	1	0.8	–	–
16	8.4	13.0	4.5	3.8	10.3	93	1000.8	–	7.3	0.3	1	0.1	–	–
17	7.9	13.3	3.2	2.3	8.7	83	1000.1	4.3	5.1	1.1	3	0.3	–	–
18	9.3	11.8	5.5	3.6	8.7	75	998.2	2.9	5.8	2.3	4	0.1	–	–
19	6.5	8.6	4.8	4.1	8.3	86	1006.1	2.3	7.4	2.0	3	0.0	–	–
20	2.9	6.6	1.0	– 0.5	6.9	91	1013.8	2.6	2.3	0.4	1	–	–	–
21	4.6	13.4	– 2.0	– 3.0	6.5	79	1008.9	7.2	1.9	0.9	1	–	–	–
22	6.2	15.1	0.3	– 1.8	7.2	77	1004.4	4.2	2.6	0.9	1	–	–	–
23	6.9	14.0	0.4	– 2.1	7.3	75	999.2	6.8	2.4	0.4	1	–	–	–
24	8.1	12.6	3.6	0.7	9.1	84	992.4	1.8	7.1	1.4	2	0.4	–	–
25	7.3	8.6	5.1	7.2	9.3	90	992.0	–	7.8	1.9	3	1.6	–	–
26	4.0	9.8	– 0.1	– 1.7	7.1	87	995.2	2.7	4.3	0.5	1	0.1	–	–
27	4.0	7.4	– 0.8	– 0.9	7.9	96	996.9	–	6.9	0.3	1	0.1	–	–
28	7.4	10.8	5.1	4.6	9.0	87	999.8	0.7	5.3	1.0	3	–	–	–
29	9.8	13.2	6.2	0.5	10.1	83	994.5	2.1	4.3	3.4	5	2.0	–	–
30	11.4	16.1	8.1	6.8	10.6	79	997.2	2.7	5.6	1.6	5	–	–	–
31	11.8	18.1	5.8	2.5	11.2	82	992.3	3.5	2.9	2.0	3	–	–	–

KŁODZKO

DNI	TEMPERATURA POWIETRZA				PRĘŻNOŚĆ PARY WODNEJ	WILGOTNOŚĆ WZGLĘDNA	CIŚNIENIE ATMOSFERYCZNE	USŁONECZNIENIE	ZACHMURZENIE	WIATR		OPAD	ŚNIEG	
	T	Max	Min	T_0	e	U	P	S	N	v	v_{max}	R_d	s_h	s_g
1	9.1	12.6	8.2	6.9	9.2	80	977.3	.	6.5	5.0	10	1.3	–	–
2	8.2	9.8	5.4	4.7	9.8	90	981.2	.	7.1	0.9	3	3.7	–	–
3	9.6	13.9	7.0	6.7	10.4	87	979.9	.	7.3	0.9	3	1.2	–	–
4	11.3	14.9	8.4	6.9	12.2	90	981.5	.	7.8	1.6	4	0.0	–	–
5	10.7	14.4	9.0	7.9	10.4	81	986.1	.	6.6	1.9	5	1.0	–	–
6	8.6	11.1	4.4	3.3	10.0	90	982.9	.	6.3	3.1	7	0.4	–	–
7	11.3	13.7	9.4	7.7	11.3	84	974.1	.	7.3	4.0	8	2.3	–	–
8	11.2	16.3	4.4	1.6	10.6	81	975.7	.	3.5	3.5	9	–	–	–
9	14.2	15.7	11.2	7.5	12.7	79	974.1	.	6.5	5.3	8	8.6	–	–
10	13.3	17.0	11.3	10.1	12.1	79	980.8	.	7.1	3.1	6	2.1	–	–
11	12.6	14.4	11.6	9.7	13.1	90	981.2	.	7.5	1.9	4	2.1	–	–
12	12.5	15.4	8.7	6.9	12.9	88	980.7	.	7.8	2.8	6	0.8	–	–
13	14.2	16.9	11.4	10.5	12.9	80	978.6	.	6.3	4.4	7	0.1	–	–
14	10.9	12.5	9.0	7.4	11.2	86	981.3	.	7.4	2.0	5	4.2	–	–
15	10.7	14.8	8.8	7.3	11.2	88	983.0	.	6.8	0.5	1	0.3	–	–
16	7.1	10.3	5.4	3.8	9.7	96	984.8	.	7.6	1.1	3	–	–	–
17	7.4	11.8	2.6	1.7	8.6	84	984.4	.	4.8	1.6	5	–	–	–
18	8.6	11.3	6.1	3.5	8.1	73	982.7	.	5.0	3.9	7	0.0	–	–
19	6.0	8.8	4.1	1.4	7.4	80	990.5	.	7.0	2.5	6	–	–	–
20	4.6	9.3	1.1	– 1.6	6.5	78	996.6	.	2.8	1.5	3	–	–	–
21	4.5	11.3	– 2.4	– 3.9	5.7	70	993.2	.	1.9	3.0	7	–	–	–
22	5.6	13.3	– 1.1	– 2.4	5.9	68	989.3	.	1.4	1.9	4	–	–	–
23	4.3	14.2	– 2.6	– 5.3	6.2	76	984.1	.	1.9	0.8	2	–	–	–
24	2.5	10.0	– 2.9	– 4.9	6.7	90	977.2	.	3.1	0.5	3	–	–	–
25	6.1	8.1	3.6	5.4	8.7	92	975.5	.	8.0	0.8	3	0.6	–	–
26	5.7	11.3	3.1	3.1	7.8	84	978.4	.	5.6	1.0	2	–	–	–
27	3.9	7.6	– 1.4	– 2.8	7.2	89	980.6	.	6.0	1.3	3	–	–	–
28	7.4	9.8	4.4	4.3	8.2	80	983.1	.	7.1	2.9	7	–	–	–
29	9.9	11.3	8.1	4.9	9.4	77	978.7	.	5.8	8.1	11	0.3	–	–
30	10.7	14.7	8.7	6.0	10.4	80	981.4	.	3.8	3.4	6	–	–	–
31	12.1	16.0	5.1	2.3	10.5	74	976.7	.	3.4	5.1	8	–	–	–

KATOWICE

DNI	TEMPERATURA POWIETRZA				PRĘŻNOŚĆ PARY WODNEJ	WILGOTNOŚĆ WZGLĘDNA	CIŚNIENIE ATMOSFERYCZNE	USŁONECZNIENIE	ZACHMURZENIE	WIATR		OPAD	ŚNIEG	
	T	Max	Min	T_g	e	U	P	S	N	v	v_{max}	R_d	s_h	s_g
1	8.8	10.2	8.2	6.7	10.4	92	980.5	–	7.6	3.8	5	7.5	–	–
2	7.8	11.5	8.3	5.2	9.0	86	984.8	0.9	5.9	3.0	5	0.5	–	–
3	6.2	12.2	2.6	0.8	8.6	91	984.3	2.8	3.8	0.6	2	–	–	–
4	7.3	12.0	0.3	– 0.4	9.6	91	984.8	2.7	4.5	2.0	5	0.4	–	–
5	8.8	12.6	7.0	4.4	9.7	86	989.6	3.2	4.9	1.6	3	–	–	–
6	7.0	10.7	2.4	1.7	9.3	93	988.1	–	7.9	3.0	7	2.2	–	–
7	11.1	14.0	9.0	9.4	11.6	88	978.2	–	7.0	4.5	6	3.8	–	–
8	10.8	17.0	5.9	5.5	10.8	84	981.0	4.2	3.1	2.6	5	–	–	–
9	13.2	16.7	7.9	6.4	12.8	84	979.3	1.2	5.4	4.0	6	0.4	–	–
10	11.7	13.9	10.6	11.8	12.7	92	985.0	–	6.8	3.3	4	5.2	–	–
11	11.4	15.3	9.1	8.8	12.9	93	985.2	0.4	7.5	3.3	4	4.2	–	–
12	11.5	14.0	8.9	3.1	12.4	92	985.6	–	7.6	3.6	5	0.8	–	–
13	14.1	17.7	11.4	11.4	13.4	83	982.9	1.0	6.8	4.8	7	2.5	–	–
14	11.1	14.4	9.4	9.3	11.5	87	985.3	–	7.4	2.6	4	0.4	–	–
15	4.1	12.9	5.7	6.6	10.7	93	987.3	0.6	5.6	0.8	3	7.9	–	–
16	7.7	12.5	3.8	2.1	9.9	94	988.9	1.6	6.5	0.9	2	–	–	–
17	7.6	12.8	4.6	5.0	9.0	87	988.4	2.6	5.8	3.0	5	–	–	–
18	6.4	11.8	5.4	3.4	8.3	76	986.1	2.1	5.9	4.1	5	0.0	–	–
19	6.3	8.1	4.7	2.0	7.8	82	992.6	0.4	7.8	3.4	5	1.5	–	–
20	4.0	7.1	2.3	1.6	7.3	90	1000.7	3.4	6.6	1.0	2	–	–	–
21	4.1	10.9	– 2.7	– 5.9	6.0	75	997.0	7.4	2.3	4.6	8	–	–	–
22	7.2	12.6	3.3	1.1	5.8	59	993.0	4.4	3.6	6.0	9	–	–	–
23	7.6	12.5	4.8	1.1	6.5	64	987.4	9.0	1.9	4.8	7	–	–	–
24	7.1	12.2	1.8	– 0.9	8.4	83	980.5	2.4	6.3	2.9	5	0.1	–	–
25	6.1	8.8	4.5	4.9	8.4	89	980.0	–	7.6	4.0	7	0.4	–	–
26	3.8	7.9	– 0.5	– 2.5	6.7	87	983.3	1.7	3.4	1.9	4	–	–	–
27	5.8	9.8	– 0.4	– 2.2	8.0	87	984.8	–	5.8	1.6	5	–	–	–
28	7.1	9.5	5.5	5.0	8.7	86	988.4	–	6.6	1.4	3	–	–	–
29	8.1	14.3	0.3	– 2.5	8.9	83	983.8	2.9	3.6	3.5	6	1.4	–	–
30	10.4	14.8	8.0	5.5	10.1	81	985.8	4.7	2.9	4.5	6	–	–	–
31	10.3	18.3	3.5	– 0.1	9.9	80	981.8	6.9	1.8	1.4	3	–	–	–

RZESZÓW – JASIONKA

Październik 1968

DNI	TEMPERATURA POWIETRZA				PRĘŻNOŚĆ PARY WODNEJ	WILGOTNOŚĆ WZGLĘDNA	CIŚNIENIE ATMOSFERYCZNE	USŁONECZNIENIE	ZACHMURZENIE	WIATR		OPAD	ŚNIEG	
	T	Max	Min	T_g	e	U	P	S	N	v	v_{max}	R_d	s_h	s_g
1	9.8	13.4	8.1	7.6	11.2	93	989.6	0.2	7.9	2.8	7	3.0	–	–
2	8.6	10.6	7.8	7.3	10.0	90	992.7	0.5	7.8	5.0	9	0.6	–	–
3	8.1	11.0	6.1	5.8	9.5	88	992.0	–	8.0	5.6	8	0.9	–	–
4	8.4	13.2	6.0	5.1	9.7	88	993.1	2.3	7.0	4.5	6	1.2	–	–
5	9.5	14.2	6.4	5.6	9.8	82	997.2	3.6	5.0	6.1	8	–	–	–
6	4.8	13.5	– 2.5	– 4.8	7.7	78	999.0	4.5	4.1	2.9	8	0.1	–	–
7	11.1	14.0	9.5	8.1	10.6	81	988.1	–	7.5	6.3	9	3.2	–	–
8	10.0	15.9	4.5	2.1	10.8	88	992.0	3.6	3.1	2.3	4	–	–	–
9	13.6	21.2	5.3	2.7	13.0	85	990.2	6.0	4.4	3.9	9	6.8	–	–
10	12.1	15.2	11.2	11.1	13.2	93	994.0	–	7.0	3.0	4	4.1	–	–
11	11.5	14.7	8.2	4.8	12.5	92	994.9	0.1	7.6	3.0	6	3.9	–	–
12	11.0	15.2	7.5	6.2	11.8	90	995.7	0.2	6.5	3.1	6	–	–	–
13	12.9	17.0	10.2	7.4	12.8	86	992.4	2.2	6.3	7.0	11	10.6	–	–
14	11.4	14.9	7.9	5.7	12.4	92	995.1	0.4	7.1	3.5	7	1.2	–	–
15	10.2	12.0	7.2	9.7	12.1	97	996.9	–	6.9	1.6	3	13.8	–	–
16	8.6	10.8	6.5	4.8	10.7	96	999.2	0.1	7.8	2.3	4	1.0	–	–
17	7.7	9.4	6.4	2.6	9.9	94	997.9	0.1	5.6	2.5	7	0.2	–	–
18	7.3	11.4	4.4	1.2	9.1	88	995.6	0.9	4.1	4.3	7	0.5	–	–
19	6.0	8.6	3.5	0.8	8.3	89	999.4	0.2	7.1	2.3	9	3.0	–	–
20	4.4	7.6	2.2	0.8	7.1	85	1009.3	0.8	6.6	4.9	6	–	–	–
21	3.3	10.6	– 3.5	– 5.8	5.8	77	1007.8	7.3	2.4	2.9	6	–	–	–
22	6.2	11.8	2.1	0.4	6.7	70	1003.0	2.3	2.6	5.0	8	–	–	–
23	7.7	14.6	2.9	0.7	7.3	71	997.0	6.4	2.5	4.4	7	–	–	–
24	7.1	10.1	3.4	0.4	8.9	88	989.7	–	7.0	4.1	8	4.4	–	–
25	5.1	9.0	3.6	4.2	8.0	90	990.2	–	7.1	4.5	8	3.0	–	–
26	1.3	6.9	– 2.9	– 4.8	6.0	87	994.9	6.7	2.5	3.9	5	–	–	–
27	4.7	10.3	– 1.1	– 3.4	7.9	92	994.8	0.4	4.9	0.6	2	–	–	–
28	6.5	9.8	5.6	4.7	9.0	93	999.6	–	6.8	3.0	6	–	–	–
29	8.6	15.0	0.9	– 2.0	8.7	79	995.6	4.8	3.5	5.3	9	0.3	–	–
30	10.7	14.6	9.1	8.8	10.2	80	995.6	0.6	5.9	5.3	8	–	–	–
31	11.4	15.9	6.9	3.6	10.7	79	993.6	7.2	1.9	6.6	9	–	–	–

RACIBÓRZ

DNI	TEMPERATURA POWIETRZA				PRĘŻNOŚĆ PARY WODNEJ	WILGOTNOŚĆ WZGLĘDNA	CIŚNIENIE ATMOSFERYCZNE	USŁONECZNIENIE	ZACHMURZENIE	WIATR		OPAD	ŚNIEG	
	T	Max	Min	T_g	e	U	P	S	N	v	v_{max}	R_d	s_h	s_g
1	9.5	12.9	8.5	5.8	10.3	87	992.5	1.0	7.0	2.0	5	3.4	–	–
2	8.3	13.3	4.4	2.0	8.9	83	996.5	1.9	4.9	1.0	3	1.2	–	–
3	6.1	12.9	3.5	1.6	8.2	88	995.8	4.3	4.5	0.0	0	–	–	–
4	7.0	11.5	0.9	– 0.8	9.8	95	996.8	–	6.1	0.4	2	1.1	–	–
5	9.6	14.4	4.5	0.6	10.2	86	1001.2	2.4	4.4	0.5	2	–	–	–
6	9.0	12.0	4.1	0.9	10.4	90	999.5	–	6.9	1.4	2	2.5	–	–
7	11.4	14.6	9.0	6.6	12.0	89	989.6	–	7.6	2.0	4	0.8	–	–
8	11.8	18.5	7.3	2.8	11.3	82	991.5	4.1	4.4	0.9	3	–	–	–
9	13.3	17.4	7.3	4.2	12.9	85	990.3	0.8	5.4	1.9	4	0.0	–	–
10	12.9	16.5	11.2	8.7	13.0	88	996.0	0.8	6.5	0.4	1	1.4	–	–
11	12.7	16.1	11.2	6.8	13.5	92	996.5	0.6	7.6	0.6	3	4.7	–	–
12	12.4	14.9	9.3	3.8	12.9	90	996.5	–	7.5	1.6	3	0.8	–	–
13	14.6	18.2	11.3	4.0	14.6	88	994.1	0.1	6.6	2.1	4	1.5	–	–
14	12.1	15.3	10.9	9.3	12.4	88	998.7	–	7.8	1.1	3	0.8	–	–
15	9.5	13.2	8.0	6.1	11.2	94	998.1	0.1	5.5	0.0	0	8.1	–	–
16	7.3	11.6	4.2	2.5	9.7	94	1000.2	–	3.5	0.0	0	–	–	–
17	8.5	14.9	3.8	2.9	9.3	85	999.9	3.8	1.4	0.9	3	–	–	–
18	9.3	13.2	6.9	2.7	9.2	79	997.9	1.4	5.6	2.4	3	–	–	–
19	7.0	10.2	5.0	1.7	8.4	84	1004.8	1.4	7.6	2.8	4	–	–	–
20	4.3	7.6	2.5	1.5	7.1	85	1012.7	2.2	4.1	0.9	3	–	–	–
21	4.8	12.3	– 1.7	– 3.9	6.1	73	1009.1	6.9	1.6	2.4	4	–	–	–
22	7.4	14.6	2.7	– 0.8	6.4	65	1005.4	7.0	1.3	2.5	4	–	–	–
23	7.3	14.5	2.3	– 2.0	6.8	68	999.3	7.6	1.0	1.8	3	–	–	–
24	6.5	14.1	– 0.4	– 3.2	8.2	84	992.1	3.4	3.5	0.3	2	–	–	–
25	7.8	9.2	5.2	2.2	8.9	89	990.9	–	7.9	0.6	3	8.2	–	–
26	5.7	10.2	3.2	2.7	7.5	82	994.4	0.0	4.0	1.3	2	–	–	–
27	6.7	9.6	1.5	– 1.3	8.5	87	996.3	–	5.5	1.0	3	–	–	–
28	6.1	10.9	4.2	5.1	9.0	84	999.3	–	6.9	0.9	3	–	–	–
29	9.7	14.1	3.8	– 0.5	9.2	77	995.6	0.7	3.1	4.1	7	0.7	–	–
30	10.6	16.4	7.5	6.1	10.4	82	997.1	3.6	2.3	3.4	4	–	–	–
31	11.6	19.5	4.2	0.9	10.6	78	992.9	4.7	1.6	2.4	4	–	–	–

KRAKÓW BALICE

DNI	TEMPERATURA POWIETRZA				PRĘŻNOŚĆ PARY WODNEJ	WILGOTNOŚĆ WZGLĘDNA	CIŚNIENIE ATMOSFERYCZNE	USŁONECZNIENIE	ZACHMURZENIE	WIATR		OPAD	ŚNIEG	
	T	Max	Min	T_g	e	U	P	S	N	v	v_{max}	R_d	s_h	s_g
1	8.7	11.2	6.5	3.1	10.3	91	985.8	–	7.6	4.4	8	8.5	–	–
2	8.3	12.0	6.6	5.1	9.4	87	989.7	1.1	5.9	3.8	5	1.0	–	–
3	8.0	13.3	4.2	0.3	8.8	83	989.1	4.8	4.5	2.8	4	–	–	–
4	8.8	14.3	2.2	– 0.3	9.6	85	989.8	4.9	4.6	3.3	6	0.1	–	–
5	9.7	13.4	7.1	3.2	9.8	82	994.6	2.8	4.9	3.6	5	–	–	–
6	6.2	9.5	1.3	– 1.0	9.3	97	993.8	–	7.5	2.0	5	2.3	–	–
7	10.2	15.2	4.1	3.9	11.3	91	983.5	0.1	7.0	3.5	8	2.6	–	–
8	9.5	16.2	2.3	– 0.2	10.5	89	986.5	2.4	4.5	1.5	5	–	–	–
9	12.7	20.0	6.6	4.1	11.9	82	984.6	3.1	4.8	4.4	7	0.1	–	–
10	12.0	14.1	8.3	7.2	12.9	92	998.2	–	7.5	3.8	6	1.2	–	–
11	11.1	16.9	5.8	3.9	12.2	92	990.6	0.1	7.0	2.5	6	7.1	–	–
12	11.7	15.2	9.2	8.1	12.2	90	990.8	–	7.6	3.0	5	0.1	–	–
13	13.4	20.2	7.4	5.0	13.3	86	988.1	1.5	6.6	4.5	9	7.0	–	–
14	11.6	15.4	9.4	8.2	12.2	89	990.7	–	7.4	3.3	6	1.2	–	–
15	9.9	11.8	9.3	7.2	11.5	94	992.6	0.5	7.3	1.5	4	7.7	–	–
16	6.9	9.7	4.9	2.4	10.0	100	994.5	–	8.0	0.9	2	–	–	–
17	7.9	13.0	5.6	4.3	9.1	87	993.8	2.4	5.6	3.3	6	–	–	–
18	8.0	12.8	4.0	0.0	8.4	79	991.2	0.9	4.8	4.4	7	0.6	–	–
19	6.5	8.3	5.4	2.5	7.8	81	997.5	0.9	6.9	5.4	7	0.8	–	–
20	4.9	8.2	1.6	– 2.3	6.7	78	1004.2	2.4	3.4	2.0	3	–	–	–
21	3.6	11.6	– 3.3	– 6.5	6.0	77	1003.1	7.0	2.3	2.9	6	–	–	–
22	5.8	13.0	0.5	– 2.2	6.5	71	998.6	5.1	1.9	3.4	5	–	–	–
23	6.0	14.3	1.6	– 1.5	6.3	67	992.7	8.1	1.5	3.4	5	–	–	–
24	6.9	12.0	1.6	– 0.2	8.2	82	985.5	0.4	4.0	4.3	5	0.6	–	–
25	6.1	8.5	4.6	4.2	8.4	89	985.3	–	8.0	6.3	9	1.3	–	–
26	2.5	6.4	– 0.6	– 1.5	6.4	88	989.0	2.9	3.6	3.6	7	–	–	–
27	5.1	10.6	– 1.4	– 4.2	7.7	86	990.2	2.2	4.6	1.5	5	–	–	–
28	7.9	11.8	6.1	5.3	9.2	87	994.1	0.1	6.4	1.9	3	–	–	–
29	7.8	10.6	– 1.2	– 2.5	8.5	82	989.5	5.1	5.9	2.9	8	6.1	–	–
30	9.9	15.0	4.9	2.9	10.0	83	991.3	3.1	4.4	3.8	7	–	–	–
31	9.1	19.7	1.5	– 0.4	9.3	81	987.4	7.8	1.6	1.9	3	–	–	–

Tablica II

TARNÓW

DNI	TEMPERATURA POWIETRZA				PRĘŻNOŚĆ PARY WODNEJ	WILGOTNOŚĆ WZGLĘDNA	CIŚNIENIE ATMOSFERYCZNE	USŁONECZNIENIE	ZACHMURZENIE	WIATR		OPAD	ŚNIEG	
	T	Max	Min	T_g	e	U	P	S	N	v	v_{max}	R_d	s_h	s_g
1	9.3	11.8	6.0	2.6	10.0	92	989.1	-	7.0	1.3	4	5.9	-	-
2	8.0	11.9	4.9	2.1	9.3	87	992.6	2.6	6.3	2.1	4	0.5	-	-
3	7.8	12.0	4.2	0.8	9.3	88	992.3	1.6	6.5	1.9	4	-	-	-
4	8.4	13.6	3.6	0.4	9.8	86	992.9	4.8	6.3	1.4	3	1.0	-	-
5	9.6	13.0	7.8	7.0	10.0	84	997.9	2.6	5.8	1.8	3	-	-	-
6	7.8	13.7	0.8	- 2.5	8.7	82	997.7	4.4	4.3	1.1	3	1.3	-	-
7	11.8	15.5	9.8	7.5	11.1	81	987.8	-	7.6	2.3	4	1.3	-	-
8	11.4	16.2	5.4	2.6	10.6	79	990.6	3.0	3.4	1.5	4	-	-	-
9	16.2	23.5	11.8	7.2	13.1	72	988.6	5.9	4.4	2.0	3	0.1	-	-
10	12.7	18.2	12.0	10.2	12.9	88	993.5	-	7.5	2.4	4	0.9	-	-
11	11.4	15.5	7.6	4.3	12.0	89	994.1	-	6.5	1.8	3	4.5	-	-
12	11.8	15.5	8.3	4.6	12.0	87	994.6	-	6.5	1.9	2	0.0	-	-
13	15.1	21.2	12.2	9.4	13.4	79	991.7	2.7	5.6	2.0	4	5.7	-	-
14	11.8	14.8	10.0	7.3	12.4	89	994.4	-	7.8	0.8	2	1.4	-	-
15	10.1	11.6	7.5	6.7	11.8	95	996.8	-	8.9	0.6	2	15.3	-	-
16	7.7	10.3	5.0	5.1	10.0	95	998.2	0.4	7.6	1.0	2	-	-	-
17	7.3	11.7	5.3	5.9	9.4	91	997.5	1.0	5.4	1.0	3	-	-	-
18	8.4	11.3	5.8	1.4	8.9	77	994.8	0.5	5.1	2.5	5	0.8	-	-
19	6.2	7.7	5.0	3.1	9.2	87	1000.0	0.4	7.0	3.0	4	0.4	-	-
20	4.5	7.6	1.9	0.2	7.5	90	1009.1	2.0	6.5	1.8	4	-	-	-
21	4.9	12.6	- 0.1	- 3.8	6.5	77	1006.7	8.4	2.5	0.6	1	-	-	-
22	5.6	14.3	- 0.3	- 3.3	6.4	74	1002.2	8.0	3.0	0.6	2	-	-	-
23	7.6	15.1	1.2	- 2.3	7.0	68	996.2	8.4	2.1	1.0	2	-	-	-
24	7.9	12.5	3.6	1.1	8.2	76	988.9	0.4	5.4	2.1	4	2.3	-	-
25	6.0	9.0	4.6	4.5	8.4	89	989.1	-	7.9	3.0	4	2.6	-	-
26	2.4	8.1	- 2.3	- 3.9	6.3	87	993.3	7.4	2.0	2.3	5	-	-	-
27	6.0	11.1	0.4	- 2.8	8.5	90	994.0	1.4	4.6	0.5	2	-	-	-
28	8.0	11.6	4.9	4.4	9.6	90	997.9	1.8	5.9	1.3	2	-	-	-
29	10.1	16.0	4.9	0.2	9.9	74	993.7	4.8	3.9	2.4	5	1.6	-	-
30	11.0	15.9	8.5	3.3	10.1	77	994.7	2.5	3.6	2.9	7	-	-	-
31	11.6	16.6	7.2	3.5	10.2	75	992.0	8.2	0.9	3.4	5	-	-	-

ALEKSANDROWICE

Październik 1968

DNI	TEMPERATURA POWIETRZA				PRĘŻNOŚĆ PARY WODNEJ	WILGOTNOŚĆ WZGLĘDNA	CIŚNIENIE ATMOSFERYCZNE	USŁONECZNIENIE	ZACHMURZENIE	WIATR		OPAD	ŚNIEG	
	T	Max	Min	T_g	e	U	P	S	N	v	v_{max}	R_d	s_h	s_g
1	8.4	10.4	6.2	3.2	9.4	85	966.8	-	7.6	4.5	7	17.3	-	-
2	7.6	11.7	6.4	5.3	8.8	85	970.8	1.0	7.5	2.4	4	1.2	-	-
3	6.6	11.6	0.6	- 1.3	8.1	83	969.8	6.5	1.6	0.8	2	-	-	-
4	8.0	11.9	1.5	- 1.2	9.4	87	971.0	3.2	6.5	2.6	5	0.7	-	-
5	9.3	12.5	7.6	6.2	9.8	84	975.3	3.9	6.6	1.5	3	-	-	-
6	8.5	12.9	1.1	- 1.2	8.4	77	973.9	0.6	7.1	4.4	10	0.1	-	-
7	11.8	14.8	8.9	8.6	10.9	79	964.5	-	7.5	7.5	12	3.7	-	-
8	12.3	17.0	6.6	2.2	10.6	74	967.0	3.3	5.0	2.6	9	-	-	-
9	16.0	17.8	12.7	10.1	12.1	67	965.3	1.6	6.0	6.0	12	0.8	-	-
10	11.9	14.9	9.1	9.1	12.0	86	970.9	-	6.9	2.4	4	1.5	-	-
11	12.7	16.2	7.7	5.1	12.1	83	971.2	1.9	7.4	3.9	8	10.5	-	-
12	12.0	14.1	9.5	8.1	12.1	87	971.6	-	7.9	2.1	4	0.0	-	-
13	15.4	18.4	11.4	9.1	13.6	78	968.9	1.4	7.6	7.1	10	7.1	-	-
14	11.6	16.2	10.5	9.1	12.1	89	971.6	-	7.8	2.8	5	4.0	-	-
15	9.5	11.7	8.6	7.1	11.2	94	972.7	-	7.1	1.5	2	10.0	-	-
16	6.5	10.7	3.5	1.8	9.1	95	974.3	1.7	5.4	1.4	2	-	-	-
17	6.8	12.9	0.8	- 1.3	7.5	78	974.3	5.9	3.5	2.6	5	-	-	-
18	8.8	10.1	7.4	3.6	8.3	73	972.0	0.3	5.9	4.0	5	0.5	-	-
19	5.3	7.8	4.4	3.8	7.6	89	978.2	0.2	8.0	4.1	6	1.0	-	-
20	3.5	5.9	1.8	0.2	6.7	85	985.9	2.4	6.9	1.4	3	-	-	-
21	4.7	11.9	- 2.3	5.2	5.3	64	982.8	8.0	1.6	2.0	4	-	-	-
22	7.0	14.5	0.0	- 4.2	5.7	57	978.9	6.2	2.8	1.6	3	-	-	-
23	6.6	12.9	0.6	- 3.8	6.0	61	973.3	8.3	2.3	1.1	2	-	-	-
24	6.1	11.0	- 0.6	- 3.9	7.6	80	966.6	4.8	2.4	1.9	4	0.1	-	-
25	5.4	7.1	4.2	0.0	8.5	94	964.9	-	7.9	2.0	5	0.9	-	-
26	4.7	8.1	1.0	- 1.2	7.7	89	968.5	-	4.5	1.5	5	-	-	-
27	6.2	9.5	1.3	+ 1.7	7.8	83	970.6	3.4	5.1	1.8	4	-	-	-
28	7.4	9.7	5.3	3.9	8.4	83	974.1	0.1	6.3	0.6	2	-	-	-
29	12.0	14.1	6.0	6.3	8.6	62	969.3	2.8	4.6	10.8	14	0.0	-	-
30	11.5	14.8	9.6	7.1	9.9	73	972.0	3.7	3.5	6.4	10	-	-	-
31	14.3	20.3	8.4	4.3	9.9	62	967.7	7.2	2.3	6.1	15	-	-	-

PRZEMYŚL

DNI	TEMPERATURA POWIETRZA				PRĘŻNOŚĆ PARY WODNEJ	WILGOTNOŚĆ WZGLĘDNA	CIŚNIENIE ATMOSFERYCZNE	USŁONECZNIENIE	ZACHMURZENIE	WIATR		OPAD	ŚNIEG	
	T	Max	Min	T_g	e	U	P	S	N	v	v_{max}	R_d	s_h	s_g
1	10.6	13.5	9.0	8.9	11.4	89	985.4	.	7.6	0.6	1	1.7	-	-
2	8.7	10.3	7.4	7.0	9.8	88	988.0	.	8.8	3.4	6	5.4	-	-
3	8.1	9.8	6.7	6.5	10.0	93	986.0	.	8.8	0.8	7	24.5	-	-
4	7.6	9.5	6.2	6.1	9.7	94	988.0	.	8.0	3.8	5	2.4	-	-
5	10.2	12.4	6.0	2.3	10.1	81	992.4	.	5.4	4.3	6	8.0	-	-
6	7.9	14.5	- 0.8	- 2.2	8.3	79	994.9	.	3.3	2.8	7	0.3	-	-
7	12.6	15.3	9.5	8.5	10.2	70	984.4	.	6.9	6.1	9	1.0	-	-
8	11.8	16.0	8.0	5.1	11.8	85	986.1	.	5.0	0.9	2	-	-	-
9	16.0	22.4	8.4	5.8	13.0	73	986.5	.	2.8	2.9	7	6.1	-	-
10	12.6	17.0	11.9	11.6	13.9	92	989.7	.	6.8	1.9	4	3.2	-	-
11	12.4	16.7	8.9	6.5	12.6	88	990.9	.	7.1	1.1	3	4.4	-	-
12	11.5	15.5	8.2	6.0	11.3	84	991.4	.	5.1	1.4	3	-	-	-
13	14.2	18.9	9.9	6.6	13.1	81	989.0	.	6.8	3.4	8	8.6	-	-
14	12.5	15.8	10.8	9.4	12.6	87	991.0	.	7.1	1.6	3	4.1	-	-
15	10.7	12.4	9.9	10.2	12.3	95	992.6	.	7.4	1.4	6	13.1	-	-
16	9.2	11.1	7.1	6.1	10.9	94	994.3	.	7.9	1.5	3	2.1	-	-
17	8.6	11.5	6.7	8.5	10.6	95	993.3	.	6.6	1.6	3	8.2	-	-
18	8.6	13.2	4.4	2.6	9.2	83	991.4	.	4.0	1.5	4	-	-	-
19	6.4	8.4	4.8	2.0	8.0	83	994.3	.	6.9	5.1	7	4.2	-	-
20	4.8	6.8	2.8	1.3	7.0	82	1004.2	.	6.9	3.3	6	-	-	-
21	3.9	11.5	- 2.8	- 3.9	5.8	75	1003.4	.	1.3	1.4	4	-	-	-
22	7.7	12.8	3.4	8.6	8.0	58	998.4	.	2.2	3.8	5	-	-	-
23	9.4	15.3	5.3	1.7	6.4	56	992.2	.	2.0	3.5	6	-	-	-
24	8.6	10.9	6.1	3.4	6.9	62	986.8	.	6.1	3.4	5	8.5	-	-
25	5.3	9.2	3.3	4.6	7.4	82	985.7	.	8.0	3.3	6	4.1	-	-
26	2.2	7.3	- 1.8	- 4.5	6.1	85	990.7	.	3.0	2.6	8	-	-	-
27	6.8	12.1	0.7	- 1.4	8.4	85	990.4	.	5.0	0.9	1	-	-	-
28	7.7	10.4	5.6	3.5	9.2	87	995.3	.	7.5	1.0	3	-	-	-
29	10.2	16.5	3.7	1.1	8.8	72	992.1	.	3.4	3.9	9	-	-	-
30	11.6	16.4	10.1	8.0	9.8	72	991.7	.	4.3	3.1	5	-	-	-
31	11.9	17.9	3.2	0.6	10.0	73	989.7	.	1.4	3.6	6	-	-	-

NOWY SĄCZ

DNI	TEMPERATURA POWIETRZA				PRĘŻNOŚĆ PARY WODNEJ	WILGOTNOŚĆ WZGLĘDNA	CIŚNIENIE ATMOSFERYCZNE	USŁONECZNIENIE	ZACHMURZENIE	WIATR		OPAD	ŚNIEG	
	T	Max	Min	T_g	e	U	P	S	N	v	v_{max}	R_d	s_h	s_g
1	8.2	11.1	5.3	2.9	10.2	94	979.6	-	7.0	2.0	5	3.1	-	-
2	7.9	10.4	7.3	6.1	8.7	82	983.1	1.5	5.9	3.0	5	0.1	-	-
3	6.9	12.3	0.5	- 1.6	8.3	84	982.4	4.3	5.3	1.1	3	-	-	-
4	10.7	14.5	6.9	2.4	9.4	78	982.8	6.0	6.4	1.8	4	1.1	-	-
5	9.6	13.2	8.1	7.9	9.7	82	987.6	1.1	6.0	2.8	7	-	-	-
6	7.3	13.2	1.2	- 0.9	9.1	88	987.7	2.4	6.4	0.3	2	0.6	-	-
7	12.3	17.2	7.9	4.8	11.1	79	978.0	1.5	7.3	2.8	6	0.0	-	-
8	12.1	18.7	7.0	3.4	11.0	79	980.6	5.1	5.1	1.4	3	-	-	-
9	16.4	22.3	11.1	5.5	13.4	74	979.0	5.4	4.9	3.4	6	0.5	-	-
10	12.4	16.3	12.0	8.5	13.0	90	983.7	-	7.4	2.0	4	0.3	-	-
11	10.7	15.3	5.4	2.9	11.6	90	984.4	0.2	6.3	1.3	4	8.2	-	-
12	12.0	15.7	9.1	6.9	11.7	84	984.8	-	7.3	1.3	3	0.1	-	-
13	14.6	19.1	10.0	6.5	13.4	81	982.7	1.3	6.3	2.4	6	3.7	-	-
14	11.8	15.2	9.5	9.6	12.9	93	984.6	-	8.0	1.4	3	8.3	-	-
15	10.2	11.4	9.8	10.2	12.0	97	985.7	-	6.9	1.3	3	11.2	-	-
16	8.3	11.5	6.2	2.0	10.0	92	987.7	0.8	7.6	0.8	2	-	-	-
17	8.1	13.0	5.2	2.8	9.4	87	987.3	6.4	4.1	1.9	7	-	-	-
18	7.9	12.1	3.4	0.4	8.6	82	985.2	0.0	5.5	1.6	5	0.3	-	-
19	8.5	9.8	5.2	2.6	8.2	85	990.0	0.2	7.8	4.4	5	2.6	-	-
20	4.9	7.0	3.4	2.6	8.8	79	998.5	1.0	6.4	2.4	4	0.5	-	-
21	4.4	12.9	- 1.5	- 4.7	6.4	78	996.6	7.3	2.9	1.8	4	-	-	-
22	5.5	14.5	- 0.1	- 2.7	6.6	75	992.4	7.6	3.1	1.6	3	-	-	-
23	6.5	17.6	0.0	- 2.4	7.3	78	986.5	8.0	3.5	0.3	2	-	-	-
24	5.8	13.5	- 1.6	- 4.6	7.2	82	979.5	6.1	3.4	0.9	2	1.4	-	-
25	4.7	7.5	3.7	0.5	7.7	90	978.9	-	7.4	1.8	4	2.1	-	-
26	4.7	11.7	- 0.3	- 3.1	7.1	83	982.4	7.8	2.4	1.3	3	-	-	-
27	5.8	12.9	0.5	- 3.1	8.2	89	983.8	4.2	3.6	0.6	3	-	-	-
28	8.0	12.6	5.3	2.4	9.4	88	987.6	2.9	6.4	1.1	3	-	-	-
29	9.5	16.8	2.1	- 1.2	8.4	73	984.3	4.6	4.6	3.0	6	0.1	-	-
30	11.2	15.5	9.3	5.9	10.6	80	985.3	1.2	3.9	3.5	6	-	-	-
31	10.3	18.2	3.3	- 0.1	9.7	79	982.7	7.3	2.1	1.4	3	-	-	-

DNI	TEMPERATURA POWIETRZA				PRĘŻNOŚĆ PARY WODNEJ	WILGOTNOŚĆ WZGLĘDNA	CIŚNIENIE ATMOSFERYCZNE	USŁONECZNIENIE	ZACHMURZENIE	WIATR		OPAD	ŚNIEG	
	T	Max	Min	T_g	e	U	P	S	N	v	v_{max}	R_d	s_h	s_g
1	9.8	12.4	8.2	8.2	10.8	89	969.5	0.2	7.8	3.3	6	3.8	-	-
2	7.5	9.6	6.2	6.8	9.2	89	972.7	0.8	7.8	3.5	7	1.6	-	-
3	7.0	8.7	5.4	5.5	9.2	92	971.4	-	8.0	4.3	9	5.5	-	-
4	6.3	9.2	5.2	6.0	9.1	95	972.4	0.5	6.6	3.9	6	2.5	-	-
5	8.2	9.9	4.1	3.8	9.7	89	977.0	0.9	6.5	2.5	5	0.5	-	-
6	7.2	13.6	- 0.5	- 2.1	7.8	78	979.3	6.6	5.4	4.5	9	-	-	-
7	11.1	12.5	7.0	8.3	9.6	73	969.3	-	7.8	7.0	9	1.9	-	-
8	11.4	16.6	6.8	6.8	11.7	88	972.4	2.9	4.8	2.1	6	-	-	-
9	16.5	20.0	11.8	12.1	13.0	70	971.3	7.3	3.4	6.1	8	9.1	-	-
10	12.2	16.4	11.5	11.9	13.1	92	974.5	-	8.0	1.9	3	0.2	-	-
11	11.9	15.2	9.0	9.1	12.3	89	975.2	1.7	7.4	2.6	5	7.1	-	-
12	11.3	14.9	8.4	8.1	11.3	85	975.9	3.1	5.9	2.6	7	-	-	-
13	12.8	14.9	9.4	7.5	13.0	88	974.1	0.7	7.0	8.1	9	8.5	-	-
14	12.4	14.9	10.2	9.8	13.2	92	975.3	0.2	8.0	2.3	4	4.6	-	-
15	10.4	12.7	9.2	9.7	12.1	96	976.4	-	8.0	1.3	3	17.2	-	-
16	8.2	10.2	4.9	4.8	10.1	93	977.8	-	7.9	1.8	3	0.9	-	-
17	7.5	9.7	6.0	7.3	10.0	96	977.5	1.1	7.0	2.4	5	0.2	-	-
18	8.4	11.4	3.7	7.9	8.9	81	975.7	0.9	7.6	4.0	7	1.8	-	-
19	5.5	9.5	4.5	3.6	7.5	84	978.8	0.2	7.8	5.5	8	4.5	-	-
20	3.7	5.5	2.5	2.6	8.7	84	988.0	0.4	6.9	4.3	7	0.7	-	-
21	3.7	10.7	- 2.8	- 4.1	6.0	77	987.6	7.3	3.5	1.8	4	-	-	-
22	6.2	12.1	0.1	- 2.0	6.3	67	983.6	6.3	2.9	2.5	5	-	-	-
23	7.0	13.3	0.9	- 0.5	6.4	67	977.2	6.7	2.4	2.8	7	-	-	-
24	7.0	13.0	1.4	- 0.9	6.9	69	969.5	2.6	4.3	2.4	7	2.6	-	-
25	5.0	8.1	2.7	5.0	7.3	84	969.2	-	7.8	2.6	5	3.0	-	-
26	4.8	11.7	0.4	- 1.1	6.9	80	973.4	7.4	1.5	1.8	3	-	-	-
27	7.1	12.9	2.5	- 1.1	8.6	86	974.4	4.1	3.9	0.9	3	-	-	-
28	7.6	12.1	4.0	3.3	9.2	88	978.7	0.1	6.6	1.8	4	-	-	-
29	10.0	13.5	1.3	0.7	8.2	68	976.4	4.2	3.8	4.0	10	0.0	-	-
30	10.3	13.6	8.3	7.8	9.8	78	976.3	0.6	6.9	4.4	7	-	-	-
31	10.2	15.1	2.3	1.1	9.9	80	974.5	5.2	2.3	6.1	9	-	-	-

DNI	TEMPERATURA POWIETRZA				PRĘŻNOŚĆ PARY WODNEJ	WILGOTNOŚĆ WZGLĘDNA	CIŚNIENIE ATMOSFERYCZNE	USŁONECZNIENIE	ZACHMURZENIE	WIATR		OPAD	ŚNIEG	
	T	Max	Min	T_g	e	U	P	S	N	v	v_{max}	R_d	s_h	s_g
1	5.4	9.4	3.6	- 0.3	8.2	92	916.1	0.3	6.9	2.6	5	15.2	-	-
2	4.3	7.0	3.1	- 2.0	7.4	90	919.2	2.0	7.0	2.5	5	1.2	-	-
3	4.1	9.4	- 1.0	- 4.4	6.8	85	918.3	7.3	3.0	1.9	4	-	-	-
4	7.8	12.0	3.9	1.8	8.4	81	919.4	7.0	7.0	1.5	3	0.8	-	-
5	6.6	9.4	4.5	0.2	7.8	81	923.6	2.9	6.3	1.4	4	-	-	-
6	5.4	10.8	- 1.3	- 5.0	7.5	85	923.2	4.1	4.0	1.4	3	0.0	-	-
7	9.3	15.6	4.4	0.2	9.3	81	914.7	2.6	6.5	2.3	5	1.5	-	-
8	9.2	14.3	3.6	- 0.5	9.1	79	917.1	4.9	5.4	1.9	4	-	-	-
9	14.1	17.7	7.3	2.5	10.5	67	916.2	5.2	5.3	3.8	8	1.1	-	-
10	9.1	11.5	8.2	3.6	10.1	88	920.6	-	6.9	2.8	4	3.1	-	-
11	8.5	13.9	4.2	0.0	9.7	88	921.1	0.1	7.6	2.4	4	6.1	-	-
12	9.3	11.7	7.2	5.7	9.9	85	921.3	-	7.8	1.4	2	0.4	-	-
13	11.6	19.6	6.2	2.1	10.9	82	920.2	2.3	6.4	2.3	5	6.4	-	-
14	11.8	15.8	8.7	4.6	11.4	82	920.7	0.1	7.5	2.1	5	6.3	-	-
15	8.5	14.5	7.1	6.5	10.7	97	921.4	0.1	8.0	1.0	2	11.9	-	-
16	4.8	8.7	1.9	- 0.6	7.9	92	922.7	3.9	6.3	1.3	3	-	-	-
17	4.3	10.5	- 0.2	- 4.8	6.5	81	922.8	6.4	3.0	2.6	6	-	-	-
18	4.8	9.3	1.1	- 3.2	6.9	81	921.0	2.7	6.6	3.4	6	1.9	-	-
19	1.9	4.9	0.6	0.0	6.3	90	925.2	-	7.9	2.3	4	3.8	-	-
20	0.3	3.1	- 1.0	- 5.9	5.2	83	932.4	3.5	5.4	1.5	3	0.0	-	-
21	0.9	8.9	- 5.0	-11.1	4.9	76	931.0	8.3	3.8	1.1	2	-	-	-
22	3.5	11.0	- 2.6	- 8.7	4.9	62	927.6	7.9	3.4	1.4	2	-	-	-
23	4.7	14.0	- 0.6	- 6.1	4.8	60	922.2	7.6	2.8	1.0	2	-	-	-
24	4.3	12.3	- 1.9	- 8.4	5.4	65	915.0	7.8	2.5	0.6	3	-	-	-
25	2.5	6.7	- 0.6	- 5.6	6.9	93	913.5	-	6.5	1.8	4	1.0	-	-
26	3.5	9.0	8.4	- 2.6	7.3	93	917.2	2.4	6.6	0.6	1	-	-	-
27	4.1	10.9	0.0	- 5.0	7.1	88	919.2	7.5	1.8	1.0	2	0.1	-	-
28	3.1	6.8	- 0.3	- 5.7	7.0	91	922.9	2.0	5.9	0.8	2	-	-	-
29	6.5	14.7	- 0.9	- 6.1	6.9	75	920.2	5.7	4.8	2.8	6	-	-	-
30	8.2	12.3	4.9	- 0.8	7.5	71	921.8	0.9	4.6	3.3	5	-	-	-
31	6.7	15.5	0.4	- 5.4	7.5	77	919.2	8.1	2.4	0.9	3	-	-	-

KASPROWY WIERCH

DNI	TEMPERATURA POWIETRZA				PRĘŻNOŚĆ PARY WODNEJ	WILGOTNOŚĆ WZGLĘDNA	CIŚNIENIE ATMOSFERYCZNE	USŁONECZNIENIE	ZACHMURZENIE	WIATR		OPAD	ŚNIEG	
	T	Max	Min	T_g	e	U	P	S	N	v	v_{max}	R_d	s_h	s_g
1	- 2.0	- 0.2	- 3.1	.	5.2	99	795.8	0.4	7.6	6.5	10	20.3	3	.
2	- 3.8	- 2.9	- 5.0	.	4.5	98	797.7	0.8	7.8	6.0	13	1.3	15	.
3	- 3.5	- 1.0	- 6.6	.	4.5	94	797.1	7.5	5.0	4.8	8	-	15	.
4	- 1.0	2.0	- 3.8	.	5.5	95	799.0	6.2	7.3	8.6	12	2.3	12	.
5	- 2.0	2.9	- 3.2	.	5.3	99	802.2	0.4	7.8	6.1	11	-	9	3.1
6	0.9	3.6	- 4.8	.	5.6	75	803.1	5.3	4.8	9.4	16	-	8	.
7	1.7	2.6	1.3	.	6.9	100	796.5	0.6	7.5	11.5	17	2.1	5	.
8	2.3	4.2	0.2	.	6.6	90	798.9	1.0	6.6	11.6	17	-	-	-
9	4.4	5.8	2.0	.	8.4	100	798.6	0.7	7.8	16.5	24	3.4	-	-
10	1.3	4.4	0.8	.	6.7	100	801.4	-	7.4	5.6	18	2.4	-	-
11	1.8	4.4	0.3	.	6.6	94	802.0	-	7.6	6.4	11	9.9	-	-
12	2.2	4.6	- 0.9	.	6.9	95	802.2	0.1	7.8	5.4	10	2.0	-	-
13	6.9	9.1	4.0	.	7.5	76	803.0	2.2	7.0	11.9	14	9.8	-	-
14	5.3	6.8	2.0	.	7.4	81	802.7	-	7.0	10.8	14	2.6	-	-
15	3.6	6.8	0.1	.	7.9	100	802.3	0.1	7.8	5.5	11	8.7	-	-
16	0.6	3.4	- 2.0	.	5.8	90	802.0	5.8	4.5	1.1	4	-	-	-
17	- 0.3	2.3	- 2.7	.	3.8	64	802.1	7.7	3.8	3.3	7	-	-	-
18	- 1.4	2.0	- 3.7	.	4.4	81	800.2	2.2	7.5	9.1	11	2.2	-	-
19	- 5.7	- 2.2	- 6.9	.	3.8	96	801.5	-	8.0	7.6	8	13.8	2	.
20	- 6.5	- 5.5	- 8.8	.	3.0	82	807.3	1.1	5.6	6.5	9	0.2	19	1.6
21	3.0	6.5	- 5.6	.	1.6	22	809.7	9.7	5.1	1.8	4	-	13	.
22	5.8	8.3	3.0	.	(1.7)	(18)	808.1	9.1	6.1	1.0	2	-	8	.
23	5.7	7.4	5.1	.	2.9	32	803.6	9.0	5.0	2.9	6	-	5	.
24	3.9	7.1	2.3	.	1.5	18	796.5	9.7	4.0	2.6	8	-	-	.
25	1.1	3.5	- 0.6	.	6.0	91	794.0	0.2	6.8	1.5	4	2.2	-	-
26	0.1	1.5	- 1.6	.	5.1	83	797.2	0.9	5.5	2.9	6	-	-	-
27	0.4	1.5	- 1.0	.	5.0	79	799.3	4.8	2.9	2.6	5	-	-	-
28	1.9	3.1	- 0.1	.	4.2	61	802.1	9.0	2.6	4.4	8	-	-	-
29	1.1	4.6	- 1.2	.	5.7	86	801.2	4.4	4.4	13.9	18	-	-	-
30	1.9	4.6	- 0.8	.	5.0	75	802.3	2.9	5.3	18.8	16	-	-	-
31	6.0	8.6	3.0	.	4.5	47	801.5	9.1	3.6	11.1	17	-	-	-

TABLICA III

WYNIKI MIESIĘCZNE SPOSTRZEŻEŃ STACJI METEOROLOGICZNYCH

МЕСЯЧНЫЕ РЕЗУЛЬТАТЫ НАБЛЮДЕНИЙ МЕТЕОРОЛОГИЧЕСКИХ СТАНЦИЙ

MONTHLY RESULTS OF OBSERVATIONS AT METEOROLOGICAL STATIONS

Nr	STACJA	TEMPERATURA POWIETRZA T											LICZBA DNI					
		1	7	13	19	Dies	$\overline{Max}$	$\overline{Min}$	Max abs.	Data	Min abs.	Data	Min $<-10°$	Min $<0°$	Max $<-10°$	Max $<0°$	Max $>18°$	Max $>25°$
2	Łeba	8.4	8.0	11.3	9.0	9.2	12.3	6.1	17.9	31	- 1.9	26	-	1	-	-	2	-
4	Hel	9.0	8.7	11.4	9.4	9.6	12.2	7.3	15.4	13	1.0	26	-	-	-	-	3	-
5	Ustka	8.6	8.4	11.2	9.9	9.6	12.4	6.8	18.8	31	- 0.8	26	-	1	-	-	2	-
8	Lębork	7.9	7.3	11.5	9.0	9.1	12.4	5.7	19.0	31	- 2.9	6	-	3	-	-	3	-
10	Gdańsk - Wrzeszcz	8.2	7.9	11.6	9.4	9.4	12.6	6.6	17.4	31	- 1.0	26	-	1	-	-	6	-
17	Koszalin	8.2	7.7	11.4	9.3	9.3	12.4	6.5	18.9	31	- 0.5	26	-	1	-	-	5	-
18	Kołobrzeg	8.8	8.4	11.8	9.9	9.9	12.8	6.8	18.8	31	- 0.7	26	-	2	-	-	5	-
19	Elbląg	7.2	6.8	10.8	8.5	8.4	11.6	5.4	16.4	13	- 2.3	26	-	2	-	-	2	-
22	Suwałki	5.1	4.8	8.2	6.3	6.2	9.3	3.4	17.4	9	- 7.8	26	-	4	-	-	1	-
23	Kętrzyn	6.7	6.1	9.6	7.7	7.6	10.9	4.9	17.4	9	- 4.3	26	-	3	-	-	3	-
30	Świnoujście	9.3	8.7	11.7	10.3	10.0	12.9	7.7	17.5	31	2.1	20	-	-	-	-	6	-
33	Mikołajki	6.9	6.1	9.8	7.9	7.8	10.9	5.1	17.0	9	- 3.2	26	-	2	-	-	3	-
34	Resko	8.2	7.5	11.8	9.3	9.3	12.8	6.1	18.6	31	- 1.7	20	-	2	-	-	7	-
36	Olsztyn - Dajtki	6.6	5.8	10.0	7.9	7.7	11.2	4.4	17.9	13	- 5.5	26	-	4	-	-	3	-
38	Szczecinek	7.4	6.8	10.8	8.6	8.6	12.0	5.6	17.4	31	- 2.2	20	-	4	-	-	4	-
40	Chojnice	6.7	6.3	10.4	8.1	7.9	11.3	5.1	16.0	31	- 2.4	26	-	3	-	-	1	-
51	Szczecin - Dąbie	8.9	8.2	12.4	10.2	10.0	13.5	7.3	19.4	31	- 0.4	26	-	1	-	-	9	-
56	Wałcz	7.9	7.3	11.7	9.5	9.2	12.9	5.9	18.3	31	- 1.5	26	-	4	-	-	7	-
64	Mława	6.1	5.6	10.2	7.8	7.5	11.0	4.3	15.6	13	- 3.4	26	-	4	-	-	3	-
66	Białystok	5.8	5.4	9.3	7.0	7.0	10.5	3.9	19.5	9	- 7.2	26	-	5	-	-	1	-
67	Bydgoszcz	6.5	6.4	11.6	8.0	8.3	12.6	4.4	17.8	31	- 4.1	20	-	6	-	-	4	-
68	Ostrołęka	6.5	5.8	10.5	7.9	7.8	11.6	4.7	18.8	9	- 4.6	26	-	4	-	-	3	-
69	Toruń	6.7	6.3	11.5	8.5	8.4	12.5	4.6	17.9	31	- 3.5	6	-	4	-	-	3	-
80	Gorzów Wlkp.	8.1	7.2	11.9	10.0	9.3	13.2	6.3	21.0	31	- 1.5	20	-	2	-	-	8	-
91	Płock - Radziwie	6.9	6.1	11.8	9.1	8.6	12.7	5.0	17.6	31	- 3.0	26	-	4	-	-	6	-
94	Poznań - Ławica	7.4	6.9	11.7	9.1	8.8	13.2	5.6	18.9	31	- 1.5	20	-	2	-	-	8	-
96	Słubice	8.7	8.3	12.9	10.5	10.2	14.1	6.7	22.0	31	- 1.9	20	-	2	-	-	12	-
105	Koło	6.9	6.4	11.9	9.0	8.6	13.1	5.2	18.3	31	- 2.0	26	-	4	-	-	6	-
106	Siedlce	6.4	6.1	10.4	7.9	7.8	11.4	4.4	19.3	9	- 4.2	26	-	4	-	-	3	-
107	Warszawa - Okęcie	6.6	6.0	11.3	8.6	8.2	12.1	4.4	18.5	9	- 5.2	26	-	4	-	-	6	-
114	Terespol	6.1	5.6	9.9	7.4	7.4	10.8	4.2	21.1	9	- 5.3	26	-	6	-	-	3	-
119	Zielona Góra	8.6	7.9	12.1	10.1	9.7	13.2	7.2	20.8	31	- 0.7	26	-	1	-	-	11	-
121	Leszno - Strzyżewice	7.2	6.8	12.4	8.7	8.9	13.8	5.0	20.2	31	- 2.0	21	-	2	-	-	12	-
129	Kalisz	6.8	6.6	11.8	8.7	8.6	12.8	5.0	17.6	9	- 1.7	26	-	4	-	-	6	-
130	Łódź - Lublinek	6.4	5.9	11.2	8.3	8.1	12.1	4.7	17.9	31	- 2.7	26	-	4	-	-	4	-
138	Włodawa	6.2	5.9	10.6	7.6	7.7	11.4	4.2	21.6	9	- 4.2	26	-	5	-	-	5	-
146	Sulejów	6.4	5.8	11.6	8.3	8.1	12.6	4.4	17.9	31	- 2.6	26	-	5	-	-	5	-
149	Lublin	6.4	5.9	11.3	8.2	8.1	12.2	4.6	21.9	9	- 3.6	21	-	5	-	-	7	-
150	Legnica	8.6	7.9	13.2	9.9	10.0	14.3	6.2	21.6	31	- 2.6	21	-	3	-	-	16	-
151	Wieluń	8.9	8.6	11.4	8.4	8.5	12.5	5.2	18.5	31	- 2.3	26	-	4	-	-	4	-
154	Zgorzelec	9.1	8.6	12.4	9.8	10.1	13.3	7.1	18.1	31	2.8	20	-	-	-	-	9	-
158	Wrocław - Strachowice	7.5	7.0	12.6	9.0	9.1	14.1	5.1	20.6	31	- 1.4	21	-	2	-	-	14	-
169	Jelenia Góra	6.7	6.6	12.5	8.2	8.7	13.7	4.2	22.7	31	- 5.1	21	-	4	-	-	10	-
172	Kielce	8.9	5.7	11.4	7.7	7.9	12.3	4.2	17.9	13	- 2.6	21	-	6	-	-	5	-
175	Częstochowa	6.6	6.0	11.6	8.7	8.4	12.4	5.0	18.3	31	- 1.2	21	-	3	-	-	4	-
180	Śnieżka	3.1	2.9	3.3	3.1	3.1	5.5	0.9	12.4	31	- 5.1	20	-	9	-	2	-	-
183	Zamość	6.3	6.1	11.0	7.9	7.9	12.0	4.3	22.0	9	- 5.0	26	-	5	-	-	6	-
185	Sandomierz	6.6	5.9	11.2	8.6	8.2	12.0	5.0	20.9	9	- 3.4	26	-	4	-	-	4	-
186	Opole	7.1	6.9	12.0	9.2	8.9	13.1	5.3	18.1	31	- 2.0	21	-	3	-	-	7	-
200	Kłodzko	7.4	6.8	11.7	8.9	8.9	12.7	5.5	17.0	10	- 2.9	24	-	5	-	-	6	-
216	Katowice	6.8	6.4	11.3	8.5	8.4	12.5	4.9	18.3	31	- 2.7	21	-	3	-	-	5	-
223	Rzeszów - Jasionka	6.8	6.4	11.4	8.5	8.4	12.7	4.9	21.2	9	- 3.5	21	-	4	-	-	6	-
224	Racibórz	7.1	7.1	12.5	9.0	9.1	13.7	5.4	19.5	31	- 1.7	21	-	2	-	-	8	-
226	Kraków - Balice	6.3	5.5	12.0	9.0	8.3	13.2	4.1	20.2	13	- 3.3	21	-	4	-	-	9	-
229	Tarnów	7.1	6.8	12.6	9.1	9.0	13.4	5.4	23.3	9	- 2.3	26	-	3	-	-	11	-
239	Aleksandrowice	7.8	7.1	11.4	9.0	9.0	12.7	5.1	20.3	31	- 2.3	21	-	2	-	-	6	-
241	Przemyśl	8.0	7.2	12.2	9.4	9.4	13.2	5.9	22.4	9	- 2.8	21	-	3	-	-	11	-
255	Nowy Sącz	6.9	6.1	12.7	9.4	8.8	13.9	5.6	22.3	9	- 1.6	24	-	4	-	-	12	-
264	Leśko	7.2	6.6	11.4	8.9	8.7	12.4	5.0	20.0	9	- 2.8	21	-	2	-	-	5	-
277	Zakopane	4.0	3.4	10.1	5.9	6.1	11.3	2.1	19.6	13	- 5.0	21	-	11	-	-	5	-
281	Kasprowy Wierch	0.9	0.4	2.0	1.2	1.1	3.5	- 1.2	9.1	13	- 8.8	20	-	19	-	5	-	-

Nr	STACJA	CIŚNIENIE ATMOSFERYCZNE P						PRĘŻNOŚĆ PARY WODNEJ e					WILGOTNOŚĆ WZGLĘDNA U							LICZBA DNI	
		P_m	M_{max}	Data	Min	Data	$P_{o,m}$	1	7	13	19	Dies	1	7	13	19	Dies	Min	Data	min <40%	z godz. 13 >80%
2	Łeba	1014.7	1035.3	20	1001.2	31	1015.1	10.0	9.7	10.6	10.3	10.2	89	89	78	87	86	46	5	-	16
4	Hel	1015.1	1035.2	20	1001.7	6	1015.4	10.2	10.1	10.5	10.5	10.4	88	89	77	87	85	45	5	-	11
5	Ustka	1014.3	1034.7	20	1000.6	31	1015.3	9.7	9.8	10.3	10.4	10.0	85	87	76	83	82	39	5	1	15
6	Lębork	1012.9	1033.4	20	1000.0	31	1015.7	10.0	9.7	10.2	10.3	10.1	91	92	74	87	86	47	5	-	12
10	Gdańsk - Wrzeszcz	1014.2	1034.6	20	1000.9	31	1015.7	9.6	9.4	9.9	10.0	9.8	87	87	71	83	82	45	5	-	9
17	Koszalin	1011.7	1031.9	20	998.4	31	1015.8	10.0	9.8	10.3	10.4	10.2	90	91	75	87	85	47	5	-	10
18	Kołobrzeg	1015.4	1035.8	20	1001.8	31	1016.2	10.4	10.1	10.8	10.8	10.6	89	90	77	87	86	50	5	-	11
19	Elbląg	1010.8	1030.3	20	998.5	7	1016.1	9.5	9.3	9.8	9.8	9.6	91	92	74	86	86	48	5	-	8
22	Suwałki	993.4	1011.4	20	978.2	7	1016.2	8.5	8.3	8.7	8.8	8.6	93	93	78	90	88	53	6	-	14
23	Kętrzyn	1004.2	1023.7	20	990.0	7	1016.2	9.1	8.7	9.1	9.2	9.0	90	90	74	85	85	49	8	-	12
30	Świnoujście	1015.7	1035.3	20	1001.7	31	1016.3	10.7	10.2	10.5	10.8	10.6	90	90	76	85	85	52	5	-	11
33	Mikołajki	1000.3	1018.8	20	986.7	7	1016.3	9.4	9.0	9.2	9.4	9.3	92	93	75	86	86	46	5	-	11
34	Resko	1010.1	1030.0	20	997.2	31	1017.0	10.4	9.8	10.4	10.5	10.4	93	93	75	89	87	47	5	-	11
36	Olsztyn - Dajtki	999.9	1018.6	20	987.3	7	1016.6	9.2	8.8	9.5	9.5	9.3	92	93	76	87	87	56	6	25	- 14
38	Szczecinek	999.3	1018.8	20	987.3	31	1016.9	9.8	9.6	10.1	10.2	10.0	93	94	77	90	88	51	5	-	13
40	Chojnice	995.0	1014.3	20	982.9	7	1016.6	9.6	9.4	9.9	9.9	9.8	95	96	78	90	90	42	5	-	13
51	Szczecin - Dąbie	1016.0	1036.1	20	1002.2	31	1016.8	10.6	10.3	10.7	11.0	10.7	91	93	74	87	87	53	5	-	10
56	Wałcz	1003.2	1022.8	20	990.8	7	1017.6	10.1	10.0	10.5	10.7	10.4	93	95	76	89	88	46	5	-	11
64	Mława	999.2	1017.3	20	986.2	7	1017.5	9.1	8.9	9.6	9.5	9.4	95	96	76	88	88	46	25	-	11
66	Białystok	1000.7	1018.4	20	986.9	7	1018.0	8.9	8.7	9.0	9.1	9.0	93	94	76	89	88	43	6	-	14
67	Bydgoszcz	1008.5	1027.7	20	995.7	7	1017.4	9.3	9.3	10.1	9.7	9.7	93	95	73	89	87	41	5	-	9
68	Ostrołęka	1005.7	1023.6	20	992.1	7	1017.6	9.3	9.0	9.8	9.6	9.5	94	96	76	88	88	49	6	-	11
69	Toruń	1008.6	1027.7	20	995.5	7	1017.3	9.5	9.4	10.3	10.0	9.9	94	96	75	89	88	42	5	-	11
80	Gorzów Wlkp.	1010.9	1030.8	20	998.1	31	1017.8	10.2	10.0	10.5	10.7	10.4	92	95	75	86	87	53	21	-	7
91	Płock - Radziwie	1009.8	1028.2	20	996.1	7	1017.6	9.5	9.1	10.1	10.0	9.7	93	93	72	85	86	46	5	-	6
94	Poznań - Ławica	1006.8	1026.3	20	994.8	7	1018.1	9.5	9.5	10.0	9.8	9.8	91	93	73	85	86	44	3	5	- 8
96	Słubice	1015.2	1034.6	20	1002.7	31	1018.2	10.5	10.5	11.2	11.1	10.9	91	94	75	86	86	54	31	-	11
105	Koło	1005.7	1024.3	20	992.9	7	1018.3	9.5	9.3	10.3	10.1	9.9	93	94	73	86	87	47	5	-	6
106	Siedlce	1000.1	1017.1	20	987.2	7	1018.3	8.9	8.9	9.6	9.4	9.2	90	92	75	86	85	55	5	26	- 14
107	Warszawa - Okęcie	1005.3	1022.7	20	991.9	7	1018.3	9.0	9.0	9.8	9.5	9.4	91	93	71	83	85	43	5	-	6
114	Terespol	1001.7	1019.2	20	988.0	7	1018.3	9.0	8.8	9.6	9.4	9.2	93	94	77	89	87	45	6	-	15
119	Zielona Góra	997.2	1015.7	20	986.1	7 31	1018.4	10.0	10.0	10.0	10.1	10.1	88	91	71	81	83	39	21	1	8
121	Leszno - Strzyżewice	1007.2	1026.0	20	995.5	7	1018.5	9.8	9.9	10.7	10.3	10.2	94	96	74	90	88	46	21	-	9
129	Kalisz	1000.8	1019.2	20	988.5	7	1018.4	9.4	9.6	10.4	10.1	9.9	93	95	75	88	88	42	5	-	10
130	Łódź - Lublinek	995.7	1012.9	20	983.5	7	1018.6	9.0	8.9	9.8	9.6	9.4	91	93	73	86	85	38	5	1	10
138	Włodawa	997.4	1014.9	20	985.6	7	1019.0	8.8	8.7	9.8	9.2	9.2	90	91	76	86	86	51	23	-	12
146	Sulejów	995.6	1012.5	20	984.1	7	1018.5	•	8.9	9.9	9.8	•	•	94	72	88	•	47	5	-	8
149	Lublin	997.3	1014.6	20	986.0	7	1019.0	9.1	8.9	9.9	9.8	9.5	93	93	73	88	86	44	6	-	11
150	Legnica	1004.1	1022.3	20	992.5	9	1019.4	9.9	9.9	10.6	10.3	10.3	87	91	70	84	83	48	22	-	9
151	Wieluń	995.0	1012.5	20	983.5	7	1019.2	9.5	9.5	10.9	10.2	10.1	93	95	80	91	89	53	22	-	16
154	Zgorzelec	994.5	1012.1	20	983.2	9	1019.0	10.2	10.1	10.4	10.2	10.3	87	88	71	83	82	42	21	-	8
158	Wrocław - Strachowice	1004.2	1022.3	20	993.5	9	1019.3	9.7	9.8	10.7	10.2	10.2	92	95	74	88	87	44	22	23	- 12
169	Jelenia Góra	978.1	995.1	20	967.4	9	1019.7	9.3	9.3	10.1	9.7	9.7	92	93	70	88	85	40	22	31	- 7
172	Kielce	987.1	1003.5	20	976.8	7	1020.0	8.9	8.7	9.9	9.6	9.4	93	92	73	89	86	45	23	-	10
175	Częstochowa	988.0	1004.6	20	977.8	7	1019.9	9.1	9.1	10.1	9.9	9.6	92	94	73	86	86	42	22	-	12
180	Śnieżka	838.2	849.9	20	830.2	1	•	6.0	6.0	6.1	5.6	6.0	81	82	82	75	80	0	21	9	23
183	Zamość	993.2	1009.9	20	983.0	7	1019.2	8.9	8.8	9.4	9.4	9.2	91	91	71	86	85	42	25	-	10
185	Sandomierz	995.6	1012.7	20	985.5	7	1020.0	9.4	9.0	10.3	9.9	9.7	94	95	77	87	88	52	23	-	13
186	Opole	997.7	1015.5	20	987.8	7	1019.4	9.2	9.3	10.8	10.0	9.9	90	91	77	85	86	47	21	-	15
200	Kłodzko	981.8	998.3	20	971.4	9	1020.2	9.4	9.1	10.0	9.6	9.6	89	89	72	83	83	41	22	-	10
216	Katowice	985.9	1001.9	20	976.7	7	1020.5	9.1	9.1	9.9	9.8	9.5	91	92	74	86	85	39	22	1	10
223	Rzeszów - Jasionka	995.7	1012.0	20	986.2	25	1020.3	9.2	9.1	10.3	10.0	9.7	91	91	76	89	86	46	23	-	14
224	Racibórz	997.4	1014.4	20	987.7	7	1020.9	9.3	9.4	10.6	10.1	9.9	90	90	73	87	84	38	22	1	11
226	Kraków - Balice	991.3	1007.6	20	981.9	7	1020.3	8.9	8.7	10.0	10.1	9.5	92	94	70	86	85	33	23	1	8
229	Tarnów	994.9	1011.2	20	985.1	7	1020.4	9.3	9.1	10.3	10.1	9.7	90	89	70	86	84	36	22	1	8
239	Aleksandrowice	971.8	987.4	20	962.5	9	1020.3	8.9	8.6	9.7	9.4	9.2	83	84	72	81	79	39	21	1	9
241	Przemyśl	991.3	1007.4	20	981.7	25	1020.3	9.4	9.3	9.8	9.9	9.7	86	89	69	82	81	36	23	1	8
255	Nowy Sącz	985.0	1001.1	20	976.3	7	1020.8	9.2	8.8	10.0	10.0	9.6	91	91	68	84	84	44	22	-	5
264	Lesko	975.6	991.0	20	966.2	25	1020.9	9.2	9.1	9.7	9.7	9.5	89	91	72	83	83	41	23	-	9
277	Zakopane	920.9	934.2	20	911.8	25	•	7.4	7.2	8.1	8.3	7.8	89	90	66	87	82	33	23	2	8
281	Kasprowy Wierch	801.0	810.2	21	793.1	25	•	4.8	4.7	5.7	5.3	5.1	75	76	82	80	78	0	22	10	23

Nr	STACJA	PRĘDKOŚĆ WIATRU v								LICZBA PRZYPADKÓW W PRZYDZIAŁACH								LICZBA DNI		ZACHMURZENIE N					LICZBA DNI	
		1	7	13	19	Dies	Max	Data		0	>0-2	>2-4	>4-7	>7-10	>10-15	>15-20	>20	≥10	>15	1	7	13	19	Dies	◔	◕
2	Łeba	3.8	3.9	5.0	3.7	4.1	10	30		2	58	86	87	15	-	-	-	1	-	5.5	5.8	5.7	5.1	5.7	2	9
4	Hel	5.6	5.6	5.3	5.4	5.5	10	6	7 14*	1	31	59	100	57	-	-	-	9	-	4.9	6.5	5.7	5.0	5.7	1	10
5	Ustka	3.8	3.9	4.7	3.8	4.0	9	13	23 30	1	66	93	64	24	-	-	-	1	-	5.1	5.9	6.2	5.1	5.6	1	7
6	Lębork	2.7	1.9	4.1	2.6	2.9	8	13	14 23*	28	88	78	50	4	-	-	-	-	-	5.4	5.8	6.3	5.4	5.8	-	10
10	Gdańsk - Wrzeszcz	4.0	4.0	5.7	3.8	4.4	9	14	19 23*	6	41	89	89	23	-	-	-	-	-	4.4	6.1	5.9	4.8	5.3	2	8
17	Koszalin	3.2	3.0	4.5	3.3	3.5	9	30		5	64	113	57	9	-	-	-	1	-	5.5	6.1	6.2	5.2	5.7	1	11
18	Kołobrzeg	3.1	3.3	4.0	3.0	3.5	8	13	14	4	67	115	60	2	-	-	-	-	-	6.0	6.1	6.3	6.0	6.1	1	13
19	Elbląg	3.0	3.0	4.3	2.8	3.1	10	5		38	74	74	51	11	-	-	-	4	-	4.7	6.5	6.6	5.2	5.7	-	6
22	Suwałki	3.8	4.2	5.0	3.9	4.3	10	13		1	41	101	86	19	-	-	-	1	-	5.3	7.3	7.0	5.6	6.2	-	14
23	Kętrzyn	2.6	2.7	3.9	2.7	3.0	9	5	23 26*	10	108	77	44	9	-	-	-	-	-	4.7	5.8	6.2	4.8	5.2	3	6
30	Świnoujście	2.5	2.5	4.2	2.6	3.0	9	1		2	110	95	34	7	-	-	-	1	-	5.4	5.7	6.1	5.0	5.5	-	9
33	Mikołajki	3.5	3.7	4.5	3.6	3.9	10	29		2	55	108	72	11	-	-	-	1	-	5.6	6.5	6.6	4.9	5.6	2	10
34	Resko	1.5	1.5	3.2	1.9	2.0	6	14	29	22	151	64	11	-	-	-	-	-	-	5.1	6.1	6.4	4.8	5.6	-	11
36	Olsztyn - Dajtki	3.1	2.8	3.8	3.3	3.1	8	7	29 30*	26	71	93	54	4	-	-	-	-	-	4.7	5.5	6.3	4.3	5.2	3	6
38	Szczecinek	2.8	2.6	3.9	2.9	3.1	8	14		12	85	102	48	1	-	-	-	-	-	5.5	6.7	6.5	5.4	6.1	1	11
40	Chojnice	3.6	3.2	4.9	3.5	3.9	11	14		10	57	82	89	9	1	-	-	1	-	4.5	6.5	6.6	5.4	5.7	2	10
51	Szczecin - Dąbie	3.5	3.5	5.1	4.0	4.0	8	9	13 17*	3	53	107	78	7	-	-	-	-	-	6.1	6.5	6.6	5.6	6.2	-	12
56	Wałcz	1.8	1.6	2.8	1.7	2.0	7	13		42	124	73	7	-	-	-	-	-	-	5.4	7.0	6.0	4.9	5.7	2	13
64	Mława	3.7	3.5	4.9	3.4	3.9	9	5	6 29*	21	51	78	79	19	-	-	-	3	-	4.5	7.1	6.6	4.3	5.5	1	9
66	Białystok	1.8	2.1	2.9	1.9	2.2	7	29		29	128	69	22	-	-	-	-	-	-	5.2	7.1	6.7	4.8	6.0	1	10
67	Bydgoszcz	3.1	2.8	4.6	3.0	3.5	9	13		15	69	88	67	9	-	-	-	-	-	4.3	6.5	6.2	4.2	5.3	3	7
68	Ostrołęka	2.3	2.1	3.4	2.5	2.6	8	29		11	119	88	29	1	-	-	-	-	-	3.9	6.4	6.1	4.9	5.4	2	8
69	Toruń	2.2	2.0	3.5	2.4	2.6	11	13		17	111	92	27	-	1	-	-	1	-	3.9	6.4	6.1	4.5	5.1	2	6
80	Gorzów Wlkp.	1.8	1.8	3.0	2.0	2.1	6	9	13 17*	29	133	69	17	-	-	-	-	-	-	5.2	6.7	6.5	5.2	5.8	-	12
91	Płock - Radziwie	2.5	2.4	3.7	2.6	2.7	7	6	18	14	112	81	41	-	-	-	-	-	-	3.8	6.0	6.0	4.3	5.0	2	4
94	Poznań - Ławica	3.0	3.2	5.3	3.6	3.8	10	7	11 13*	24	59	68	79	18	-	-	-	7	-	4.2	6.8	6.0	4.3	5.4	3	6
96	Słubice	2.1	2.5	3.5	2.4	2.6	8	1		18	106	100	23	1	-	-	-	-	-	4.9	6.3	6.2	4.8	5.5	-	11
105	Koło	1.9	2.2	3.6	2.4	2.6	9	18		46	81	82	38	1	-	-	-	-	-	3.9	5.6	6.0	4.6	4.9	4	5
106	Siedlce	3.3	3.1	4.7	2.9	3.5	9	7	29 30	11	80	78	67	12	-	-	-	3	-	5.1	6.5	6.3	5.1	5.7	1	7
107	Warszawa - Okęcie	3.7	3.6	5.1	4.0	4.1	10	30		5	55	82	92	14	-	-	-	2	-	4.4	6.4	6.1	4.7	5.3	2	6
114	Terespol	3.5	3.6	5.2	3.4	3.9	9	10	29	5	65	89	76	13	-	-	-	1	-	4.6	6.0	6.6	5.0	5.7	1	12
119	Zielona Góra	2.8	3.2	3.9	2.6	3.1	7	7	14 17*	6	85	110	47	-	-	-	-	-	-	3.9	7.1	6.6	5.1	5.8	1	11
121	Leszno - Strzyżewice	2.2	2.7	4.4	2.6	3.1	9	29		14	83	99	48	4	-	-	-	-	-	4.7	7.2	5.7	5.0	5.6	2	10
129	Kalisz	1.7	1.9	3.2	1.5	2.0	7	14		62	97	60	29	-	-	-	-	-	-	3.8	6.4	6.1	3.5	5.0	3	6
130	Łódź - Lublinek	3.3	3.6	5.7	3.6	4.1	12	29		17	57	76	69	27	2	-	-	1	-	4.2	6.0	6.7	4.6	5.3	2	4
138	Włodawa	3.3	3.5	4.7	3.1	3.7	8	7	19 23*	3	75	90	70	10	-	-	-	-	-	4.5	6.3	6.9	5.1	5.8	-	7
146	Sulejów	.	2.5	3.8	2.0	.	.	.		.	.	.	.	.	.	.	.	.	.	.	.	.	.	.	.	.
149	Lublin	2.5	2.8	4.5	2.7	3.2	8	7		16	80	96	51	5	-	-	-	-	-	4.8	6.0	6.6	5.1	5.7	-	10
150	Legnica	1.5	1.7	3.3	1.5	2.0	8	1		68	86	68	25	1	-	-	-	-	-	4.5	6.5	5.8	4.6	5.6	-	8
151	Wieluń	1.9	2.2	2.7	2.2	2.3	8	29		8	148	71	19	2	-	-	-	-	-	4.2	6.5	6.6	3.6	5.3	2	6
154	Zgorzelec	2.1	2.3	3.5	2.1	2.5	12	29		64	73	73	31	5	2	-	-	2	-	5.3	6.6	6.3	4.5	5.7	1	10
158	Wrocław - Strachowice	2.6	2.4	4.2	2.8	3.0	8	18	29	28	67	98	51	4	-	-	-	-	-	4.9	6.3	6.2	4.5	5.4	1	9
169	Jelenia Góra	2.8	2.6	4.8	2.9	3.2	14	1		50	74	50	49	21	4	-	-	7	1	5.1	6.3	5.7	4.4	5.5	3	10
172	Kielce	1.8	2.0	2.6	1.7	2.0	5	2	5 6*	49	107	79	13	-	-	-	-	-	-	4.4	6.5	6.8	4.5	5.4	2	7
175	Częstochowa	1.9	1.7	3.5	2.0	2.3	9	29		10	142	74	21	1	-	-	-	1	-	4.5	6.4	6.6	3.9	5.3	4	8
180	Śnieżka	11.5	11.5	11.4	12.6	11.6	25	29		-	22	21	36	38	39	79	13	26	19	5.6	6.5	6.1	5.3	5.9	2	14
183	Zamość	3.5	3.6	4.8	3.7	3.9	9	18		10	54	98	76	10	-	-	-	-	-	4.9	6.4	6.5	5.3	5.6	1	9
185	Sandomierz	3.1	3.2	4.0	3.0	3.3	7	7	19	14	60	120	54	-	-	-	-	-	-	5.3	5.7	6.6	5.6	5.6	1	9
186	Opole	1.1	1.1	1.4	1.0	1.1	5	29		72	151	23	2	-	-	-	-	-	-	5.3	6.5	6.5	4.0	5.6	1	11
200	Kłodzko	1.9	2.1	3.4	2.2	2.6	11	29		57	92	42	44	10	3	-	-	5	1	5.5	6.4	5.8	4.7	5.7	3	12
216	Katowice	2.6	2.6	3.8	2.5	3.0	9	22		30	75	82	58	3	-	-	-	-	-	4.5	6.6	6.6	4.0	5.5	2	8
223	Rzeszów - Jasionka	3.3	3.8	5.6	3.7	4.1	11	13		27	41	81	72	26	1	-	-	2	-	4.5	5.7	6.6	5.2	5.6	1	12
224	Racibórz	1.0	1.3	2.3	1.2	1.4	7	29		104	81	58	5	-	-	-	-	-	-	4.1	6.2	5.8	3.8	5.0	5	7
226	Kraków - Balice	2.5	2.5	4.7	3.3	3.2	9	13	25	28	68	85	60	7	-	-	-	-	-	4.6	6.2	6.6	5.2	5.6	3	10
229	Tarnów	1.2	1.3	2.5	1.5	1.7	7	30		50	134	57	7	-	-	-	-	-	-	3.8	6.1	6.2	5.2	5.3	2	7
239	Aleksandrowice	3.2	3.3	4.0	3.0	3.3	15	31		27	115	48	27	21	10	-	-	9	-	5.3	6.0	6.4	4.5	5.6	2	11
241	Przemyśl	2.3	2.3	3.9	2.4	2.6	9	7	29	37	97	68	41	5	-	-	-	-	-	4.3	5.6	6.3	5.5	5.5	3	9
255	Nowy Sącz	1.2	1.1	3.1	1.9	1.8	7	5	17	99	61	66	22	-	-	-	-	-	-	4.8	6.5	6.3	5.5	5.5	-	8
264	Lesko	3.1	3.2	4.2	3.6	3.4	10	29		38	74	54	57	25	-	-	-	2	-	5.6	6.4	6.3	5.7	5.9	1	14
277	Zakopane	1.4	1.4	2.7	1.6	1.8	8	9		50	129	51	17	1	-	-	-	-	-	4.5	5.7	6.2	6.1	5.5	1	7
281	Kasprowy Wierch	7.0	7.2	6.6	7.1	6.8	24	9		16	34	45	52	50	34	15	2	21	9	5.6	5.7	6.5	6.2	6.1	-	14

Nr	STACJA	OPAD R_d												LICZBA DNI												
		ΣR_d I dek.	ΣR_d II dek.	ΣR_d III dek.	$\Sigma R_{d,m}$	$R_{d,max}$	Data	LICZBA DNI 0,0	>0,1	>1,0	>5,0	>10,0	>20,0	●	✳	▲	≡	=	⌴	⌓	V	∞	+	+	∞	R	⊠
2	Łeba	38.2	82.1	15.8	136.1	27.7	17	2	23	15	7	5	2	25	–	3	4	23	6	11	–	–	–	–	–	1	–
4	Hel	26.0	19.8	7.7	53.5	9.8	18	1	20	14	4	–	–	25	–	–	–	13	–	3	–	–	–	–	–	–	–
5	Ustka	38.2	47.6	8.6	94.4	17.5	18	2	22	13	6	5	–	25	1	–	3	25	–	14	–	–	–	–	–	2	–
6	Lębork	32.9	21.7	11.4	66.0	16.1	7	1	18	13	4	2	–	23	–	–	–	28	8	14	–	–	–	–	1	1	–
10	Gdańsk – Wrzeszcz	24.2	14.6	14.1	52.9	8.8	7	1	17	12	4	–	–	21	–	–	–	21	1	5	–	–	–	–	–	–	–
17	Koszalin	34.0	24.0	7.5	65.5	10.6	12	7	18	13	6	2	–	26	–	1	2	26	5	13	–	–	–	–	–	2	–
18	Kołobrzeg	23.0	40.0	7.4	70.4	19.4	18	3	19	14	5	1	–	23	–	1	6	27	–	21	–	–	–	–	–	1	–
19	Elbląg	16.6	30.2	7.8	54.6	10.2	12	2	21	14	4	1	–	23	–	1	4	28	4	15	–	–	–	–	–	3	–
22	Suwałki	17.2	27.7	6.4	51.3	12.0	11	6	18	12	2	1	–	23	–	–	6	22	6	6	–	–	–	–	–	–	–
23	Kętrzyn	21.6	23.6	6.5	51.7	10.1	17	4	13	10	4	1	–	20	–	–	3	20	4	14	–	–	–	–	–	–	–
30	Świnoujście	34.2	25.3	4.1	63.6	17.1	12	3	16	11	3	2	–	19	–	–	3	24	–	8	–	–	–	–	1	–	–
33	Mikołajki	9.9	24.3	6.2	40.4	9.0	11	3	15	11	3	–	–	22	–	–	3	24	2	19	–	–	–	–	1	1	–
34	Resko	34.2	14.9	7.2	56.3	8.8	10	2	16	15	4	–	–	20	–	–	9	21	3	16	–	–	–	–	–	1	–
36	Olsztyn – Dajtki	20.3	25.7	6.7	52.7	8.6	17	2	17	13	4	–	–	21	–	–	5	22	3	9	–	–	–	–	–	–	–
38	Szczecinek	22.0	18.5	9.4	49.9	7.7	6	6	18	12	3	–	–	25	1	–	7	29	6	8	–	–	–	–	–	–	–
40	Chojnice	21.8	13.8	8.7	44.3	6.8	6	6	16	12	3	–	–	20	–	–	8	26	3	20	–	–	–	–	–	–	–
51	Szczecin – Dąbie	42.3	19.5	4.9	66.7	14.3	9	2	16	10	6	2	–	18	–	–	7	27	1	13	–	–	–	–	1	2	–
56	Wałcz	29.5	14.0	7.2	50.7	13.4	6	–	16	11	2	1	–	15	–	–	3	28	7	25	–	–	–	–	–	–	–
64	Mława	37.4	14.4	5.0	56.8	13.5	1	1	16	11	3	2	–	17	–	–	7	31	6	19	–	–	–	–	–	–	–
66	Białystok	32.7	26.8	7.7	67.2	14.3	6	1	18	14	3	3	–	21	–	–	11	30	6	11	–	–	–	–	–	–	–
67	Bydgoszcz	32.1	8.7	16.1	56.9	17.5	6	5	15	10	3	1	–	18	–	–	3	27	7	16	–	–	–	–	–	–	–
68	Ostrołęka	43.1	17.0	7.3	67.4	21.0	6	2	17	15	4	1	1	20	–	–	6	25	8	16	–	–	–	–	–	–	–
69	Toruń	29.4	10.0	9.9	49.3	13.9	6	2	17	10	3	1	–	18	–	–	5	31	6	21	–	–	–	–	–	1	–
80	Gorzów Wlkp.	25.8	21.9	3.5	51.2	14.6	12	2	15	13	3	2	–	17	–	–	5	31	3	13	–	–	–	–	14	–	–
91	Płock – Radziwie	12.0	12.1	10.7	34.8	7.7	6	1	15	9	2	–	–	18	–	–	9	29	6	23	–	–	–	–	3	1	–
94	Poznań – Ławica	21.7	17.8	13.6	53.1	9.1	6	4	16	10	5	–	–	18	–	–	11	30	3	23	–	–	–	–	9	1	–
96	Słubice	16.0	13.3	2.0	31.3	4.7	10	2	16	11	–	–	–	17	–	–	5	31	4	23	1	–	–	–	12	1	–
105	Koło	14.5	20.6	10.4	45.5	8.2	24	–	15	11	2	–	–	15	–	–	7	28	8	17	–	–	–	–	–	1	–
106	Siedlce	25.1	16.8	13.0	54.9	9.8	1	4	16	10	5	–	–	20	–	–	8	25	7	20	–	–	–	–	–	1	–
107	Warszawa – Okęcie	21.0	12.0	10.1	43.1	14.3	1	3	13	8	4	1	–	15	–	–	11	26	5	21	–	–	–	–	1	1	–
114	Terespol	8.7	29.8	6.5	45.0	13.0	11	–	16	11	3	1	–	16	–	–	8	27	6	9	–	–	–	–	–	–	–
119	Zielona Góra	11.6	15.2	4.7	31.5	10.6	12	2	18	8	1	1	–	18	–	–	11	26	–	15	–	–	–	–	1	–	–
121	Leszno – Strzyżewice	13.0	20.1	4.4	37.5	9.4	12	6	16	9	1	–	–	16	–	–	13	30	5	29	–	–	–	–	6	–	–
129	Kalisz	9.7	10.6	6.7	27.0	5.1	10	1	16	9	1	–	–	14	–	–	9	28	5	26	–	–	–	–	2	1	–
130	Łódź – Lublinek	13.5	14.2	9.8	37.5	8.0	1	4	17	9	2	–	–	15	–	–	6	28	8	20	–	–	–	–	3	1	–
138	Włodawa	19.9	34.3	10.7	64.9	27.1	11	1	14	10	4	1	1	16	–	–	5	27	5	21	–	–	–	–	1	–	–
148	Sulejów	10.0	26.1	5.3	41.4	17.6	11	1	14	9	2	1	–	·	·	·	·	·	·	·	·	·	·	·	·	·	·
149	Lublin	8.1	19.6	9.1	36.8	10.5	11	1	16	8	2	1	–	17	–	–	6	26	9	26	–	–	–	–	–	–	–
150	Legnica	11.7	5.2	1.4	18.3	3.5	1	1	17	7	–	–	–	17	–	–	6	28	4	26	–	–	–	–	4	–	–
151	Wieluń	11.7	10.1	4.7	26.5	8.1	1	4	14	7	2	–	–	14	–	–	8	30	5	25	–	–	–	–	–	–	–
154	Zgorzelec	15.6	15.3	0.8	31.7	7.1	10	2	15	9	2	–	–	16	–	–	1	27	–	16	–	–	–	–	–	–	–
158	Wrocław – Strachowice	12.7	8.6	2.4	23.7	4.8	11	3	15	10	–	–	–	15	–	–	11	28	2	23	–	–	–	–	1	–	–
169	Jelenia Góra	26.8	12.7	1.7	41.2	6.8	3	2	16	13	3	–	–	16	–	–	8	29	4	18	–	–	–	–	–	–	–
172	Kielce	14.3	22.2	7.6	44.1	9.0	11	1	15	11	4	–	–	17	–	–	13	31	3	20	–	–	–	–	7	–	–
175	Częstochowa	11.1	13.9	3.6	28.6	7.3	11	2	13	7	1	–	–	11	–	–	4	30	4	8	–	–	–	–	–	–	–
180	Śnieżka	52.1	29.7	4.9	86.7	14.6	3	2	22	18	5	2	–	15	5	–	24	–	2	1	7	–	–	–	–	–	4
183	Zamość	25.0	17.2	13.5	55.7	12.7	24	2	15	10	4	1	–	16	–	–	6	25	8	18	–	–	–	–	1	–	–
185	Sandomierz	8.9	26.3	13.4	48.6	14.6	11	1	13	10	3	2	–	14	–	–	9	30	5	10	–	–	–	–	–	–	–
186	Opole	20.8	10.8	4.2	35.8	7.1	1	2	21	9	2	–	–	16	–	–	13	30	5	2	–	–	–	–	–	–	–
200	Kłodzko	12.6	7.5	0.9	21.0	4.2	14	2	15	8	–	–	–	16	–	–	6	18	6	16	–	–	–	–	1	–	–
216	Katowice	20.0	16.5	1.9	38.4	7.9	15	2	15	9	3	–	–	16	–	–	9	29	5	18	–	–	–	–	2	–	–
223	Rzeszów – Jasionka	19.0	34.0	7.9	60.9	13.8	15	2	17	13	3	2	–	20	–	–	11	30	–	20	–	–	–	–	2	–	–
224	Racibórz	10.4	17.1	0.9	28.4	8.1	15	2	12	8	2	–	–	12	–	–	6	26	8	14	–	–	–	–	–	–	–
226	Kraków – Balice	15.8	24.5	2.0	42.3	8.5	1	–	17	10	4	–	–	15	–	–	14	29	6	19	–	–	–	–	6	–	–
229	Tarnów	11.0	28.1	6.5	45.6	15.3	15	1	16	11	3	1	–	17	–	–	8	28	7	20	–	–	–	–	4	–	–
239	Aleksandrowice	24.5	33.4	1.0	58.9	17.3	1	3	14	9	4	3	–	16	–	–	5	20	5	18	–	–	–	–	1	–	–
241	Przemyśl	44.6	36.7	4.6	85.9	24.5	3	1	17	14	5	2	1	18	–	–	7	25	2	15	–	–	–	–	1	–	–
255	Nowy Sącz	5.7	34.9	3.6	44.2	11.2	15	1	17	9	3	1	–	17	–	–	9	27	3	20	–	–	–	–	2	–	–
264	Lesko	25.1	45.5	5.6	76.2	17.2	15	1	19	14	5	1	–	19	1	–	12	29	6	8	–	–	–	–	–	2	–
277	Zakopane	22.9	36.8	1.1	60.8	15.2	1	2	15	12	5	2	–	15	2	–	5	23	18	11	–	–	–	–	–	–	–
281	Kasprowy Wierch	31.8	48.4	2.2	82.4	20.3	1	–	15	14	5	2	1	10	9	1	25	–	5	–	12	–	–	2	–	–	12

Blank page retained for pagination

TABLICA IV

WYNIKI MIESIĘCZNE SPOSTRZEŻEŃ POSTERUNKÓW METEOROLOGICZNYCH I OPADOWYCH

МЕСЯЧНЫЕ РЕЗУЛЬТАТЫ НАБЛЮДЕНИЙ МЕТЕОРОЛОГИЧЕСКИХ И ОСАДКОМЕРНЫХ ПОСТОВ

MONTHLY RESULTS OF OBSERVATIONS AT METEOROLOGICAL AND RAINFALL POSTS

Nr	POSTERUNEK	TEMPERATURA POWIETRZA T							OPAD R_d						LICZBA DNI							LICZBA DNI							
		Dies	$\overline{Max}$	$\overline{Min}$	Max abs.	Data	Min abs.	Data	ΣR_d I dek.	ΣR_d II dek.	ΣR_d III dek.	$\Sigma R_{d\,m}$	$R_{d\,max}$	Data	0,0	≥0,1	≥1,0	≥5,0	≥10,0	≥20,0	●	✳	▲	≡	∨	∞	R	⊠
1	Rozewie	9.2	11.9	6.4	17.8	31	- 0.9	26	28.6	37.4	12.3	78.3	13.9	17	-	21	14	7	1	-	21	-	1	3	-	-	1	-
3	Puck	9.4	13.1	6.8	18.7	31	- 0.5	26	23.7	23.3	11.4	58.4	11.6	18	1	18	18	3	1	-	18	-	-	4	-	-	-	-
7	Gdynia	9.9	12.9	6.7	17.4	13	0.4	26	26.3	12.8	11.0	50.1	7.8	7	2	17	13	4	-	-	17	-	-	1	-	-	-	-
8	Słupsk	9.0	12.8	5.3	18.8	31	- 2.0	20 26	44.8	24.5	13.3	82.6	22.4	7	2	19	15	4	1	1	19	-	-	3	-	-	-	-
9	Darłowo	9.7	12.2	6.5	19.4	31	- 1.3	26	44.5	27.3	9.8	81.6	13.2	6	-	18	13	7	3	-	18	-	-	3	-	-	-	-
11	Czarna Dąbrówka	7.9	11.5	4.7	16.9	31	- 2.2	6	42.2	37.2	15.5	94.9	22.8	18	2	18	13	6	3	1	18	-	-	5	-	-	-	-
12	Kartuzy	7.6	10.8	4.6	15.9	31	- 2.6	26	30.9	21.4	13.9	66.2	10.2	7	-	20	15	6	1	-	20	-	-	6	-	-	-	-
13	Świbno	8.8	12.2	5.2	16.4	13	- 2.2	26	18.5	11.1	14.5	44.1	6.5	24	-	20	13	2	-	-	20	-	-	4	-	-	1	-
14	Tolkmicko	9.2	12.3	6.5	17.7	31	- 1.4	26	19.1	27.8	8.6	55.5	8.7	18	2	19	14	4	-	-	19	-	-	1	-	-	1	-
15	Gołdap	6.8	9.8	4.2	16.4	9	- 4.9	26	18.3	23.7	7.3	49.3	8.2	6	-	15	9	6	-	-	15	-	-	9	-	-	-	-
16	Bartoszyce	7.6	10.9	4.4	16.5	9	- 4.0	26	16.3	18.5	7.2	42.0	5.4	6	-	17	14	3	-	-	17	-	-	14	-	-	-	-
20	Kościerzyna	8.0	11.5	4.6	16.3	31	- 3.1	26	22.4	15.0	9.4	46.8	8.3	7	3	19	11	3	-	-	19	-	-	6	-	-	-	-
21	Lidzbark Warmiński	7.6	10.8	4.5	16.2	9 31	- 3.6	26	19.6	22.4	6.7	48.7	8.0	11	-	17	11	4	-	-	17	-	1	2	-	-	-	-
24	Rosnowo	8.7	12.3	5.4	18.8	31	- 1.9	6	37.4	24.6	11.0	73.0	10.2	18	-	19	15	7	1	-	19	-	-	2	-	-	1	-
25	Giżycko	7.4	10.5	4.7	16.8	9	- 4.3	26	22.3	25.8	4.0	52.1	10.1	11	1	17	13	2	1	-	17	-	-	-	-	-	-	-
26	Olecko	6.3	9.8	3.9	15.3	5	- 5.5	26	19.2	39.4	11.7	70.3	18.6	11	2	18	13	5	1	-	18	-	-	5	-	-	-	-
27	Dziwnów	10.2	12.8	7.7	17.2	31	1.0	26	32.6	16.7	4.3	53.6	9.7	6	1	16	13	4	-	-	16	-	1	2	-	-	-	-
28	Miastko	8.0	11.6	4.8	17.2	31	- 3.4	20	24.8	19.4	12.8	57.0	9.4	18	-	18	12	4	-	-	18	-	-	5	-	-	-	-
29	Radostowo	8.6	12.2	5.2	16.3	13	- 2.7	26	12.2	8.3	7.0	27.5	5.1	1	-	16	10	1	-	-	16	-	-	4	-	-	-	-
31	Wirty	8.1	11.5	4.8	17.7	31	- 2.5	26	15.8	8.2	4.9	28.9	7.8	6	3	16	9	2	-	-	16	-	-	8	-	-	-	-
32	Augustów	6.8	10.0	3.1	17.7	9	- 6.9	26	12.0	42.3	5.1	59.4	14.0	11	-	13	12	4	2	-	13	-	-	7	-	-	1	-
35	Połczyn - Zdrój	8.9	12.5	5.3	18.7	31	- 1.9	20	36.9	12.8	17.0	66.7	17.0	29	7	10	10	6	2	-	10	-	-	3	-	-	-	-
37	Prabuty	8.2	11.8	4.9	17.1	13	- 3.1	26	19.4	30.4	7.1	56.9	10.2	17	-	19	12	4	1	-	19	-	-	5	-	-	-	-
39	Śliwice	8.0	12.0	4.2	16.8	31	- 4.6	26	14.3	11.8	13.6	39.7	6.9	24	1	18	11	2	-	-	18	-	-	2	-	-	1	-
41	Ostróda	8.2	11.5	5.1	17.0	31	- 3.9	26	27.8	49.4	15.8	93.0	14.2	1	-	17	13	8	2	-	17	-	-	2	-	-	-	-
42	Trzebież	9.8	13.1	6.5	19.0	31	0.1	26	26.8	14.8	3.9	45.5	8.8	6	-	15	12	4	-	-	15	-	-	2	-	-	-	-
43	Nowogard	.	.	.	.	.	.	.	33.7	11.6	7.3	52.6	9.1	1	-	15	15	3	-	-	15	-	1	.	.	.	1	-
44	Biebrza	6.7	10.5	2.6	18.9	9	-10.1	26	7.2	28.4	4.8	40.4	11.1	11	1	17	10	2	1	-	17	-	-	4	-	-	1	-
45	Różanystok	6.5	9.8	3.5	19.0	9	- 6.5	26	12.8	32.8	7.2	52.8	14.9	11	2	17	14	4	1	-	17	-	-	2	-	-	-	-
48	Szczytno	7.4	11.2	2.8	16.5	31	- 5.9	26	17.9	19.4	5.3	42.6	6.8	7	2	14	13	3	-	-	14	-	-	3	-	-	-	-
47	Szczuczyn	7.0	10.3	3.4	18.4	9	- 7.5	26	13.2	30.9	7.6	51.7	8.4	11	1	17	14	3	-	-	17	-	-	8	-	-	1	-
48	Kamień Krajeński	8.4	12.1	5.1	16.9	31	- 2.6	6	21.7	10.0	6.3	38.0	9.8	6	-	16	8	2	-	-	16	-	-	3	-	-	-	-
49	Wierzchowo	8.6	12.1	5.3	17.1	31	- 1.7	20 26	39.1	10.2	11.6	60.9	18.1	6	-	13	12	5	1	-	13	-	-	4	-	-	-	-
50	Grudziądz	8.8	13.1	4.9	17.7	31	- 3.3	6	17.7	6.8	11.9	36.4	11.3	6	-	14	9	2	1	-	14	-	-	1	-	-	-	-
52	Sokółka	.	.	.	.	.	.	.	.	.	.	.	.	.	.	.	.	.	.	.	.	.	.	.	.	.	.	.
53	Zawodzie	7.6	11.1	3.1	17.6	9	- 7.0	26	19.5	24.4	4.3	48.2	9.3	17	-	17	11	4	-	-	17	-	-	17	-	-	-	-
54	Nidzica	7.5	10.9	3.9	16.0	16 31	- 4.5	26	30.9	35.6	5.1	71.6	11.2	18	-	17	14	5	2	-	17	-	-	12	-	-	-	-
55	Lipki	9.4	13.1	6.5	18.9	31	- 0.8	26	30.8	18.4	4.9	54.1	11.1	6	-	16	14	3	1	-	16	-	-	4	-	-	2	-
57	Lidzbark	7.7	11.5	4.2	17.1	31	- 4.1	26	28.9	22.1	8.8	59.8	16.9	6	-	16	10	4	1	-	16	-	-	-	-	-	-	-
58	Kisielnica	7.2	10.7	3.7	18.6	9	- 5.1	26	31.0	25.8	7.9	64.7	9.0	2	-	14	14	6	-	-	14	-	-	13	-	-	-	-
59	Drwęca	9.3	12.9	4.7	16.6	13	- 1.5	26	30.1	5.2	16.5	51.8	11.1	6	1	11	10	3	3	-	11	-	-	-	-	-	-	-
60	Tykocin	7.0	10.3	4.0	19.9	9	- 6.0	26	22.4	23.1	9.2	54.7	10.0	7	-	17	13	4	1	-	17	-	1	6	-	-	1	-
61	Kończewice	8.4	12.2	4.8	17.0	31	- 1.9	6 26	22.5	11.1	6.9	40.5	14.6	6	-	15	12	1	1	-	15	-	-	7	-	-	1	-
62	Wyrzysk	8.9	12.7	5.3	18.4	31	- 2.4	26	27.8	7.6	15.0	50.4	13.4	6	-	12	10	4	1	-	12	-	-	4	-	-	2	-
63	Bydgoszcz, IMiUZ	9.1	13.1	5.5	18.4	31	- 2.3	26	27.7	9.0	12.9	49.6	14.1	6	1	12	10	4	1	-	12	-	-	10	-	-	-	-
65	Przelewice	9.5	13.2	6.3	18.4	4 31	- 0.2	26	27.5	16.7	12.4	56.6	10.5	29	-	17	12	5	1	-	17	-	1	-	-	-	-	-
70	Przasnysz	7.7	11.2	4.6	17.4	9	- 4.0	26	38.0	11.8	5.0	54.8	13.7	2	-	17	12	4	1	-	17	-	-	9	-	-	-	-
71	Chodzież	9.0	12.8	5.5	18.2	31	- 1.5	26	23.8	18.3	12.5	54.6	8.5	9	-	16	11	5	-	-	16	-	-	4	-	-	2	-
72	Trzcińsko - Zdrój	9.6	13.3	6.2	19.2	31	- 1.1	20	23.3	15.0	1.5	39.8	8.0	6	1	14	9	3	-	-	14	-	-	12	-	-	-	-
73	Krzyż	8.8	13.0	5.1	19.3	31	- 1.8	26	27.3	22.3	6.7	56.3	8.7	6	2	14	12	5	-	-	14	-	-	12	-	-	1	-
74	Kobylec	8.7	12.6	4.8	17.3	31	- 3.0	20	20.6	13.3	9.2	43.1	9.7	12	1	12	9	3	-	-	12	-	-	14	-	-	1	-
75	Więcławice	8.7	12.5	4.7	17.7	31	- 2.8	26	18.2	11.4	10.7	40.3	7.7	24	1	12	10	2	-	-	12	-	-	1	-	-	1	-
76	Szepietowo	7.2	10.5	3.9	18.5	9	- 5.7	26	17.7	18.4	6.0	42.1	9.8	7	-	16	11	3	-	-	16	-	-	4	-	-	-	-
77	Głodowo	8.1	12.2	4.1	17.0	31	- 3.7	8	23.0	11.9	8.8	43.7	11.1	7	3	20	11	3	1	-	20	-	-	9	-	-	-	-
78	Inowrocław	8.6	12.7	5.1	18.0	31	- 2.2	26	11.7	18.1	9.1	38.9	9.5	11	-	14	11	1	-	-	14	-	1	4	-	-	1	-
79	Bielsk Podlaski	7.0	10.5	3.9	19.7	9	- 5.7	26	28.4	28.8	7.2	64.4	15.8	7	-	17	13	4	3	-	17	-	-	4	-	-	-	-
81	Pułtusk	8.1	11.6	4.1	18.6	9	- 5.5	26	29.9	17.6	10.6	58.1	15.3	7	-	15	11	4	1	-	15	-	-	7	-	-	-	-
82	Białowieża	6.6	10.0	3.5	19.1	9	- 7.4	26	23.9	32.4	11.9	68.2	16.0	7	1	17	14	3	2	-	17	-	-	7	-	-	-	-
83	Wieniec - Zdrój	8.0	12.9	3.9	18.0	31	- 4.0	26	12.7	10.8	11.5	35.0	5.9	6	-	14	11	3	-	-	14	-	-	9	-	-	1	-
84	Poświętne	8.1	11.9	4.6	17.2	9	- 3.8	26	30.3	18.6	15.3	64.2	12.2	24	1	14	10	5	3	-	14	-	-	12	-	-	1	-

Nr	POSTERUNEK	TEMPERATURA POWIETRZA T							OPAD R_d						LICZBA DNI						LICZBA DNI							
		Dias	Max	Min	Max abs.	Data	Min abs.	Data	ΣR_d I dek.	ΣR_d II dek.	ΣR_d III dek.	$\Sigma R_{d,m}$	$R_{d,max}$	Data	0,0	≥0,1	≥1,0	≥5,0	≥10,0	≥20,0	●	✳	▲	≡	V	∽	R	⊠
85	Szamotuły	8.9	12.8	5.2	17.6	31	- 1.4	26	18.0	12.7	8.9	39.6	7.5	12	2	15	9	4	-	-	11	-	-	18	-	-	-	-
86	Przebędowo	8.9	12.7	5.7	18.5	31	- 1.8	20	20.5	26.9	12.6	60.0	12.8	12	2	13	12	6	1	-	13	-	-	5	-	-	-	-
87	Wyszków	7.7	11.8	4.1	18.5	9	- 4.5	26	33.8	26.2	7.2	67.2	15.2	7	2	17	14	5	2	-	17	-	-	8	-	-	-	-
88	Gorzyń	9.7	13.1	6.5	18.7	31	- 0.7	26	26.2	20.2	3.7	50.1	12.6	12	1	14	11	3	2	-	14	-	-	9	-	-	2	-
89	Trzcmeszno	8.8	12.8	5.0	18.5	31	- 1.7	26	13.5	18.4	8.3	40.2	7.4	12	-	13	12	2	-	-	13	-	-	4	-	-	1	-
90	Krzemień	7.4	11.5	3.6	19.5	9	- 4.3	26	27.1	19.6	7.0	53.7	15.5	7	-	14	11	3	2	-	14	-	-	3	-	-	-	-
92	Sulęcin	9.4	13.7	5.7	21.0	31	- 1.4	20	19.7	17.2	7.4	44.3	6.8	10	-	16	12	4	-	-	16	-	-	4	-	-	1	-
93	Siemiatycze	7.3	10.7	3.8	18.8	9	- 4.8	26	39.9	17.9	6.9	64.7	17.7	7	-	16	12	4	2	-	16	-	-	5	-	-	-	-
95	Legionowo	8.2	12.1	4.7	19.4	9	- 4.9	26	25.4	19.5	8.4	53.3	11.3	1	-	14	9	4	2	-	14	-	-	7	-	-	1	-
97	Paproć	8.3	13.3	4.0	19.3	31	- 1.8	26	16.1	18.2	2.7	37.0	10.9	12	2	12	11	2	1	-	12	-	-	14	-	-	-	-
98	Ostrowy	8.5	12.8	4.9	17.4	31	- 2.5	6 26	10.7	18.3	9.7	38.7	7.3	11	1	13	9	3	-	-	13	-	-	1	-	-	1	-
99	Gosławice	"	"	"	"	"	"	"	"	"	"	"	"	"	"	"	"	"	"	"	"	"	"	"	"	"	"	"	"	"
100	Warszawa - Bielany	8.6	12.2	5.4	18.8	9	- 3.3	26	19.7	17.7	15.9	53.3	10.9	24	3	15	8	4	1	-	15	-	-	5	-	-	1	-
101	Zbąszyń	9.3	13.7	5.7	20.9	31	- 1.1	26	8.6	13.6	3.3	25.5	5.6	12	-	16	9	1	-	-	16	-	-	6	-	-	-	-
102	Warszawa, Obs. Astr.	8.6	11.8	5.5	18.0	9	- 4.2	26	32.8	19.3	14.1	66.2	21.4	1	-	15	9	5	1	1	15	-	-	5	-	-	-	-
103	Sinołęka	7.7	11.2	4.4	20.0	9	- 4.8	26	14.1	16.1	12.9	43.1	6.6	13	-	17	10	3	-	-	17	-	-	13	-	-	1	-
104	Pętkowo	9.2	12.8	5.4	18.5	31	- 1.5	20	13.9	11.8	9.8	35.5	7.4	24	3	14	11	1	-	-	14	-	-	16	-	-	-	-
108	Brwinów	8.5	12.8	4.7	19.1	9	- 3.9	26	14.6	12.5	8.4	35.5	7.7	1	4	12	7	4	-	-	12	-	-	3	-	-	1	-
109	Wielichowo	8.7	13.5	4.6	20.2	31	- 1.3	26	16.5	17.9	3.4	37.8	6.4	12	-	15	13	1	-	-	15	-	-	7	-	-	-	-
110	Łowicz	8.7	12.6	5.0	17.8	31	- 3.1	26	8.4	22.5	14.0	44.9	11.7	24	1	9	8	4	2	-	9	-	1	8	-	-	1	-
111	Świder	7.9	12.1	4.1	18.7	9	- 4.2	26	38.9	14.7	(13.3)	(66.9)	22.3	1	1	16	11	6	1	1	16	-	-	11	-	-	1	-
112	Śrem	8.9	13.4	5.4	18.7	31	- 1.5	26	17.5	16.0	9.9	43.4	7.6	24	-	16	11	3	-	-	16	-	-	7	-	-	1	-
113	Topola - Błonie	8.3	12.5	4.4	17.7	31	- 2.6	26	11.5	23.9	8.8	44.2	7.6	18	-	14	11	4	-	-	14	-	-	4	-	-	1	-
115	Biała Podlaska	7.6	11.2	4.2	20.8	9	- 6.0	26	8.4	28.1	9.3	45.8	14.7	11	5	15	11	3	1	-	15	-	-	6	-	-	-	-
116	Trzebiechów	9.8	14.1	5.5	21.9	31	- 2.4	26 29	26.3	13.8	4.0	44.1	11.2	12	2	14	6	4	2	-	14	-	-	8	-	-	-	-
117	Skierniewice	8.7	12.6	4.8	18.0	9	- 3.0	26	7.5	15.4	11.7	34.6	9.1	24	-	13	8	2	-	-	13	-	-	4	-	-	1	-
118	Gubin	"	"	"	"	"	"	"	13.0	21.9	4.2	39.1	15.8	12	2	15	11	1	1	-	15	-	-	-	-	-	1	-
120	Pleszew	8.9	13.1	5.2	18.3	31	- 2.0	26	17.1	12.2	12.2	41.5	8.9	24	-	17	11	2	-	-	17	-	-	3	-	-	1	-
122	Bełsk	7.8	12.0	4.0	17.9	10	- 4.1	26	2.0	10.6	9.3	21.9	7.3	24	3	12	6	1	-	-	12	-	-	5	-	-	1	-
123	Strzelna	7.9	12.5	3.6	17.2	9 31	- 3.9	6	6.8	20.5	11.1	38.4	9.9	24	1	13	9	2	-	-	13	-	-	9	-	-	1	-
124	Piaseczno	8.0	12.2	3.8	18.5	9	- 6.0	16	25.8	10.9	12.3	49.0	21.1	1	-	11	9	2	1	1	11	-	-	5	-	-	-	-
125	Żelechów	7.8	11.2	4.2	18.4	9	- 3.8	26	19.8	24.0	11.7	55.5	8.0	2	-	15	10	6	-	-	15	-	-	16	-	-	-	-
126	Radzyń Podlaski	7.6	11.5	4.2	20.9	9	- 4.6	26	15.3	23.7	10.5	49.5	13.4	11	-	17	14	2	1	-	17	-	1	12	-	-	1	-
127	Puczniew	8.7	12.5	4.6	19.4	31	- 2.7	26	8.3	19.1	5.7	33.1	8.2	11	1	10	10	2	-	-	10	-	-	11	-	-	1	-
128	Wisznice	7.7	11.5	4.1	22.0	9	- 4.6	26	13.9	21.5	8.9	44.3	14.5	11	-	14	9	3	1	-	14	-	-	7	-	-	1	-
131	Smolice	8.7	13.2	5.0	18.2	31	- 0.7	26	12.0	23.7	6.7	42.4	10.1	11	1	15	10	1	1	-	15	-	-	10	-	-	-	-
132	Żary	9.7	13.3	6.3	20.0	31	1.3	20	24.0	11.8	4.5	40.3	7.2	12	1	18	12	1	-	-	18	-	-	6	-	-	-	-
133	Głogów	10.0	13.8	6.7	21.2	31	- 1.5	26	7.6	7.8	1.5	16.9	2.8	12	2	12	9	-	-	-	12	-	-	2	-	-	-	-
134	Nowe Miasto	8.4	12.6	4.2	18.8	9	- 4.3	26	10.4	12.0	6.5	28.9	7.2	1	1	14	8	2	-	-	14	-	-	3	-	-	-	-
136	Sieradz	8.4	12.7	4.4	17.6	31	- 2.2	26	10.4	10.2	8.4	29.0	6.2	24	-	15	10	1	-	-	15	-	-	10	-	-	1	-
138	Sobieszyn	7.8	11.6	4.7	19.9	9	- 4.7	26	12.6	26.1	6.9	45.6	17.0	11	1	14	10	3	1	-	14	-	-	4	-	-	-	-
137	Szprotawa	9.4	14.0	5.6	22.2	31	- 1.9	21	15.6	7.9	1.5	25.0	6.0	10	-	16	9	1	-	-	15	-	-	18	-	-	-	-
139	Wilsko	9.6	13.0	6.4	19.5	31	- 1.4	26	11.1	6.7	4.3	22.1	4.8	10	1	18	7	-	-	-	18	-	-	12	-	-	-	-
140	Grabownica	9.0	13.3	4.4	18.4	31	- 2.6	26	11.6	14.0	8.0	33.6	6.7	1	-	14	10	1	-	-	14	-	-	5	-	-	-	-
141	Nowa Wieś	7.7	11.5	4.3	21.2	9	- 4.3	26	8.0	20.8	10.5	39.3	14.6	11	-	16	9	2	1	-	16	-	-	5	-	-	-	-
142	Ostrzeszów	8.8	12.6	5.0	17.7	31	- 2.4	26	12.1	17.2	7.9	37.2	7.7	11	-	12	10	1	-	-	12	-	-	8	-	-	-	-
143	Radom	8.6	12.7	4.7	20.0	9	- 3.6	26	23.9	19.2	8.9	52.0	18.0	1	-	14	10	3	2	-	14	-	-	6	-	-	-	-
144	Puławy	8.2	12.5	4.7	20.7	9	- 3.7	26	5.8	19.4	10.2	35.4	11.5	11	-	18	8	2	1	-	18	-	-	8	-	-	-	-
145	Opoczno	8.0	12.5	4.0	17.4	13	- 2.9	26	8.6	18.2	7.5	34.3	8.4	11	2	11	10	2	-	-	11	-	-	12	-	-	-	-
147	Szczeréw	8.5	12.9	4.6	19.1	31	- 2.7	26	12.6	28.2	8.3	49.1	20.5	11	-	13	10	2	1	1	13	-	-	9	-	-	1	-
148	Bolesławiec	9.9	13.8	6.5	23.1	31	- 1.1	21	12.2	12.5	0.4	25.1	3.8	11	1	15	10	-	-	-	15	-	-	1	-	-	-	-
152	Siemianice	8.6	12.6	5.1	19.2	31	- 1.4	26	5.5	3.2	6.4	15.1	4.0	24	-	8	6	-	-	-	8	-	-	7	-	-	-	-
153	Końskie	"	"	"	"	"	"	"	12.9	26.9	9.6	49.4	19.3	11	1	13	9	3	1	-	13	-	-	4	-	-	-	-
155	Szymanów	9.6	14.1	5.7	19.5	31	- 0.9	21	10.8	8.9	1.4	21.1	5.3	11	1	13	8	1	-	-	13	-	-	4	-	-	-	-
156	Opole Lubelskie	8.4	12.6	4.7	20.9	9	- 3.4	26	13.0	29.4	15.7	58.1	15.6	11	-	16	10	3	2	-	16	-	-	9	-	-	-	-
157	Chełm	7.2	11.2	3.2	21.6	9	- 4.5	26	27.1	26.6	5.1	58.8	16.1	3	2	14	13	3	2	-	14	-	-	5	-	-	-	-
159	Nasyszów	8.6	13.5	5.0	19.5	31	- 0.9	27	12.2	11.4	4.3	27.9	6.3	11	-	18	10	1	-	-	16	-	-	7	-	-	-	-
160	Przedbórz	8.2	12.4	4.3	18.4	13 31	- 2.3	26	9.0	13.3	8.2	30.5	8.4	11	-	11	8	3	-	-	11	-	-	9	-	-	-	-
161	Łuskowice Oławskie	8.7	13.5	4.6	19.6	31	- 2.0	21	11.0	9.9	3.1	24.0	4.8	11	1	18	9	-	-	-	18	-	-	8	-	-	1	-
162	Suchedniów	7.9	12.4	3.3	19.1	9	- 5.1	26	18.9	20.9	5.8	45.6	14.5	11	-	13	10	2	2	-	13	-	-	2	-	-	-	-

Nr	POSTERUNEK	TEMPERATURA POWIETRZA T							OPAD R_d						LICZBA DNI						LICZBA DNI							
		Dśr	Max	Min	Max obs.	Data	Min obs.	Data	ΣR_d I dek.	ΣR_d II dek.	ΣR_d III dek.	$\Sigma R_{d,m}$	$R_{d,max}$	Data	0,0	≥0,1	≥1,0	≥5,0	≥10,0	≥20,0	●	✳	▲	≡	V	∽	⊼	▨
163	Krasnystaw	8.4	12.2	5.1	17.7	31	- 2.0	21	21.6	15.9	2.8	40.3	7.1	11	2	18	9	3	-	-	18	-	-	15	-	-	-	-
164	Oława	7.9	11.5	4.7	19.1	31	- 2.2	21	30.5	14.4	4.1	49.0	11.7	7	1	16	15	2	1	-	16	-	1	8	-	-	-	-
165	Silniczka	7.9	12.0	3.1	19.0	31	- 3.4	21	18.9	14.4	4.0	37.3	7.5	15	-	16	10	3	-	-	16	-	-	15	-	-	-	-
166	Kraśnik	8.2	12.4	4.2	19.0	31	- 1.6	21	22.6	14.9	4.1	41.6	8.2	1	3	16	9	4	-	-	16	-	-	6	-	-	-	-
167	Bogatynia	8.0	12.5	4.0	19.8	13	- 2.2	21 26	15.2	14.3	2.9	32.4	7.9	15	1	17	7	3	-	-	17	-	-	5	-	-	-	-
168	Świeradów - Zdrój	8.2	12.0	5.2	22.0	9	- 2.9	26	33.6	34.5	8.5	76.6	15.1	9	1	16	12	6	2	-	16	-	-	8	-	-	-	-
170	Olesno	8.2	12.0	4.8	17.5	13	- 2.1	24	20.6	8.4	0.6	29.6	6.0	7	4	15	10	1	-	-	15	-	-	4	-	-	-	-
171	Słupia Nowa	8.8	13.0	4.7	21.9	9	- 2.3	26	19.2	24.8	7.5	51.5	8.4	13	-	17	12	4	-	-	17	-	-	9	-	-	-	-
173	Strzyżów	8.8	13.9	4.9	20.1	31	- 2.2	21 23	10.6	9.3	1.8	21.7	5.8	11	10	10	8	1	-	-	10	-	-	3	-	-	-	-
174	Szklarska Poręba	8.1	13.0	3.5	20.8	9	- 3.8	21	14.1	12.9	3.2	30.2	7.8	14	1	12	9	1	-	-	12	-	-	11	-	-	-	-
176	Szczawno - Zdrój	8.7	12.7	5.6	18.4	31	- 0.8	21	20.4	11.8	2.3	34.5	6.2	1	1	15	10	3	-	-	15	-	-	8	-	-	-	-
177	Karpacz	8.0	12.2	4.7	19.0	31	- 2.3	21	19.2	18.5	4.1	41.8	9.5	15	3	17	11	2	-	-	17	-	-	6	-	-	-	-
178	Dobrogoszcz	8.4	13.1	3.9	21.2	9	- 2.9	21	7.3	18.1	5.7	31.1	9.9	15	1	10	9	1	-	-	10	-	-	11	-	-	-	-
179	Werbkowice	9.0	12.9	5.4	18.3	31	- 1.1	21	14.8	14.2	2.8	31.8	7.1	11	-	17	10	1	-	-	17	-	-	8	-	-	-	-
181	Janów Lubelski	8.6	12.3	5.4	21.8	9	- 2.9	26	41.5	36.2	4.4	82.1	16.9	9	2	16	10	6	3	-	16	-	-	14	-	-	-	-
182	Zdanów	8.3	12.4	4.4	21.3	9	- 2.9	26	19.5	34.7	11.0	65.2	13.9	15	1	16	12	6	2	-	15	-	-	5	-	-	-	-
184	Grodków	9.4	12.9	5.7	17.0	13	0.5	21	7.0	12.2	1.3	20.5	7.2	11	1	12	8	1	-	-	12	-	-	2	-	-	-	-
187	Ostroszowice	8.6	12.8	4.8	19.7	31	- 1.4	21	24.9	16.9	4.0	45.8	10.4	1	-	16	11	3	1	-	16	-	-	5	-	-	-	-
188	Szczekociny	8.8	12.6	4.5	19.3	9 31	- 2.3	21	11.4	17.6	2.2	31.2	6.7	11	-	12	8	3	-	-	12	-	-	6	-	-	-	-
189	Skroniów	8.1	12.1	4.2	22.2	9	- 2.5	26	38.3	41.3	6.6	86.2	18.2	3	2	19	14	6	3	-	19	-	-	9	-	-	-	-
190	Staszów	8.9	13.1	5.3	19.4	31	- 2.6	21	15.9	17.9	2.7	36.5	8.0	15	-	16	10	2	-	-	16	-	-	5	-	-	-	-
191	Tarnobrzeg	8.2	12.5	4.1	19.3	31	- 4.1	21	26.8	26.1	1.7	54.6	13.2	13	1	15	10	5	1	-	15	-	-	7	-	-	-	-
192	Poturzyn	8.8	13.7	4.6	21.3	9	- 1.9	21	13.2	22.7	3.2	39.1	9.5	15	6	14	9	3	-	-	14	-	-	16	-	-	-	-
193	Biłgoraj	9.4	13.2	5.4	22.0	9	- 2.5	26	27.4	41.2	5.6	74.2	18.6	15	-	15	14	3	3	-	15	-	-	6	-	-	-	-
194	Nisko	8.9	13.1	5.2	17.5	8	- 2.2	21	10.1	10.4	1.2	21.7	5.1	14	-	11	9	1	-	-	11	-	-	9	-	-	-	-
195	Zawiercie	8.6	13.1	5.3	21.1	9	- 3.2	26	37.4	29.6	7.0	74.0	12.4	3	-	18	14	4	2	-	18	-	-	14	-	-	1	-
196	Karfantów	8.7	12.7	4.8	19.3	13	- 2.6	21	14.2	28.2	0.5	42.9	9.8	15	1	14	8	5	-	-	14	-	-	9	-	-	-	-
197	Otwuchów	9.2	13.5	5.4	21.8	31	- 1.5	26	13.7	26.1	4.8	44.6	10.8	1	1	15	9	3	2	-	15	-	-	9	-	-	-	-
198	Busko - Zdrój	8.8	14.0	4.4	22.2	9	- 2.8	21	6.2	22.6	3.8	32.6	11.1	15	-	15	8	2	1	-	15	-	-	5	-	-	-	-
199	Tomaszów Lubelski	8.9	13.0	5.6	19.6	31	- 0.4	21	16.9	27.9	0.0	44.8	10.5	15	3	11	10	4	1	-	11	-	-	8	-	-	-	-
201	Świerklaniec	8.4	13.3	3.9	21.4	31	- 2.8	21	22.5	25.1	4.0	51.6	10.5	15	2	15	12	4	1	-	15	-	-	4	-	-	-	-
202	Duszniki - Zdrój	8.8	12.3	5.3	20.2	9	- 2.5	21	12.8	32.5	7.2	52.5	11.6	13	1	18	12	2	1	-	18	-	-	5	-	-	-	-
203	Wolbrom	9.0	13.7	5.2	21.9	31	- 1.0	26	28.3	37.7	3.8	69.8	15.8	15	-	17	13	4	2	-	17	-	-	7	-	-	-	-
204	Ząbkowice	8.6	12.3	5.3	20.2	9	- 2.3	26	20.0	28.4	5.1	53.5	8.3	15	1	17	15	3	-	-	17	-	-	5	-	-	-	-
205	Miechów	8.8	13.4	5.0	22.2	9	- 1.5	21	12.0	41.6	4.9	58.5	18.0	15	1	15	12	3	1	-	15	-	-	9	-	-	-	-
206	Tarnogród	9.3	13.0	5.6	21.5	9	- 0.3	26	7.0	45.6	5.8	58.4	16.6	15	-	16	11	3	2	-	16	-	-	7	-	-	-	-
207	Lądek - Zdrój	9.1	12.7	6.1	19.9	13	- 0.8	21	14.9	29.8	0.2	44.9	9.7	15	4	11	8	4	-	-	11	-	-	2	-	-	-	-
208	Chorzelów	8.2	13.3	3.6	21.3	31	- 3.2	21	21.7	32.0	0.0	53.7	12.9	1	2	13	11	3	2	-	13	-	-	4	-	-	-	-
209	Prudnik	9.0	12.8	4.5	22.1	9	- 3.6	21	11.3	41.0	2.5	54.8	13.8	13	1	12	10	4	2	-	12	-	-	8	-	-	-	-
210	Sieleo	9.0	12.6	5.2	21.2	9	- 1.9	26	12.1	39.0	4.4	55.5	15.4	13	2	16	9	4	2	-	16	-	-	5	-	-	1	-
211	Gliwice	7.7	13.3	2.9	22.5	9	- 3.0	21 24	14.6	31.1	2.8	48.5	12.6	15	1	15	10	4	1	-	15	-	-	6	-	-	-	-
212	Olkusz	8.7	13.4	4.5	18.6	31	- 1.5	21	21.6	26.2	0.9	48.7	11.3	1	1	13	9	3	2	-	13	-	-	8	-	-	-	-
213	Borusowa	8.7	12.0	4.9	19.6	9	- 2.7	21 26	16.8	29.8	14.1	60.7	9.8	13	1	12	10	6	-	-	12	-	-	4	-	-	1	-
214	Zakrzów	8.6	12.1	4.5	20.4	9	- 3.3	21	28.0	35.4	5.0	68.4	12.4	15	-	17	14	5	2	-	16	-	-	4	-	-	-	-
215	Leżajsk	7.8	11.9	4.0	16.8	13	- 2.6	21	30.1	46.0	0.9	77.0	19.7	1	-	14	11	5	3	-	14	-	-	3	-	-	-	-
217	Kolbuszowa	7.0	11.9	2.7	18.3	31	- 3.9	21	35.9	45.3	5.0	86.2	26.9	1	3	18	11	4	3	1	14	2	-	4	-	-	-	-
218	Głuboczyce	7.6	12.8	3.9	20.3	9	- 2.5	21	20.9	36.5	3.0	60.4	14.8	15	4	12	10	5	1	-	12	-	-	6	-	-	-	-
219	Trzebinia	8.1	12.3	4.7	20.9	9	- 2.2	21	20.1	46.2	4.5	70.8	14.0	15	1	13	12	7	1	-	13	1	-	5	-	-	1	-
220	Garlica Murowana	6.6	9.7	4.0	15.5	8	- 1.7	21	22.3	38.3	2.1	62.7	14.0	13	1	13	11	4	2	-	13	-	-	4	-	-	-	-
221	Lubaczów	7.4	13.3	2.6	22.3	9	- 3.9	21	12.5	35.9	2.5	50.9	11.8	15	2	12	9	4	2	-	12	1	-	8	-	-	-	-
222	Rybnik	7.9	12.7	3.7	20.7	9	- 3.3	21	14.7	20.3	7.9	42.9	8.2	11	1	13	11	3	-	-	13	-	-	17	-	-	-	-
225	Bieruń Stary	8.3	12.6	4.9	21.9	9	- 3.3	26	13.5	24.8	10.4	48.7	9.7	11	2	19	12	4	-	-	16	-	-	10	-	-	-	-
227	Kraków- Obs. Astr.	7.8	11.4	4.4	20.8	9	- 3.2	26	42.7	18.0	13.2	73.9	13.0	24	-	14	9	7	4	-	14	-	-	13	-	-	-	-
228	Dębica	7.6	11.5	4.0	21.2	9	- 3.5	26	24.6	29.6	9.9	64.1	9.8	11	1	18	13	6	-	-	18	-	-	13	-	-	-	-
230	Jakubowice	8.4	12.6	4.6	22.1	9	- 3.1	26	16.5	20.0	10.8	47.3	10.0	7	-	13	10	4	1	-	13	-	-	10	-	-	-	-
231	Ożarsk	7.6	12.7	3.6	19.2	13	- 1.6	21	19.1	18.9	4.3	42.3	6.5	1	1	19	13	3	-	-	17	-	-	11	-	-	-	-
232	Paszczyna	8.8	14.2	4.6	21.9	31	- 2.6	21	17.7	12.2	2.1	32.0	6.4	1	-	19	10	1	-	-	19	-	-	12	-	-	-	-
233	Wieliczka	9.6	14.4	4.7	20.5	13 31	- 3.0	21	14.2	10.2	1.6	26.0	5.3	1	3	14	11	1	-	-	14	-	-	9	-	-	-	-
234	Bochnia - Chodenice	8.8	12.8	4.7	20.1	9	- 2.1	26	14.4	18.1	4.0	36.5	8.1	15	1	11	9	3	-	-	11	-	-	7	-	-	-	-
235	Jastrzębie - Zdrój	7.6	11.3	3.9	21.4	9	- 3.9	26	53.6	23.6	11.2	88.4	21.8	3	-	16	13	6	2	1	16	-	-	8	-	-	-	-

Nr	POSTERUNEK	TEMPERATURA POWIETRZA T							OPAD R_d						LICZBA DNI						LICZBA DNI						
		Dies	$\overline{Max}$	$\overline{Min}$	Max obs.	Data	Min obs.	Data	$\sum R_d$ I dek.	$\sum R_d$ II dek.	$\sum R_d$ III dek.	$\sum R_d$ m	$R_{d\ max}$	Data	0,0	≥ 0,1	≥ 1,0	≥ 5,0	≥ 10,0	≥ 20,0	●	✳	▲	≡	≺	≈	≺	≋
236	Wadowice	7.9	11.7	4.4	21.6	9	− 3.7	26	12.1	18.7	9.5	40.3	9.0	11	1	13	9	3	−	−	13	−	−	5	−	−	−	−
237	Żarnowa	8.9	13.7	5.2	19.8	31	− 0.1	21	19.1	10.9	3.9	33.9	6.5	11	1	21	11	1	−	−	17	−	−	18	−	−	−	−
238	Myślenice	7.9	12.6	3.3	19.0	13 31	− 3.2	27	9.2	15.2	5.8	30.2	6.7	11	−	15	10	1	−	−	15	−	−	10	−	−	−	−
240	Dynów	7.6	11.4	4.5	20.4	9	− 3.3	26	11.1	25.2	12.4	48.7	10.9	11	1	15	10	4	2	−	15	−	−	7	−	−	−	−
242	Ciężkowice	10.4	13.4	7.2	18.2	16	0.9	20	39.0	13.6	3.4	56.0	9.2	3	−	16	12	5	−	−	16	−	−	9	−	−	−	−
243	Rożnów	8.6	11.7	5.8	18.6	31	0.0	28	45.4	20.2	4.6	70.2	9.0	10	3	16	14	6	−	−	16	1	−	4	−	−	−	−
244	Cieszyn − Bobrek	8.3	12.1	4.9	18.0	31	− 0.7	26	15.9	15.0	4.5	35.4	8.4	1	−	18	10	2	−	−	18	−	−	11	−	−	−	−
245	Maków Podh.	8.6	12.0	4.9	18.9	9	− 2.1	26	14.2	27.7	8.6	50.5	10.8	11	6	13	12	4	1	−	13	−	−	4	−	−	−	−
246	Biecz	7.6	11.8	4.0	22.1	9	− 2.9	26	47.6	27.2	9.5	84.3	14.6	11	−	13	13	6	4	−	13	−	−	5	−	−	−	−
247	Jasło	8.1	11.8	4.6	19.7	31	− 2.0	24	44.5	19.0	3.3	66.8	10.1	3	−	19	16	6	1	−	19	−	−	1	1	−	−	−
248	Limanowa	9.4	12.9	6.4	18.3	31	2.1	24	16.7	13.9	3.9	34.5	9.0	11	1	12	10	2	−	−	12	−	−	3	−	−	−	−
249	Żywiec − Sporysz	7.8	10.5	4.6	18.5	31	− 0.5	28	32.9	14.8	3.1	50.8	10.9	3	3	17	13	3	1	−	17	−	−	7	−	1	−	−
250	Krosno	9.8	13.8	6.0	19.9	31	1.1	27	8.4	9.3	2.3	20.0	5.7	11	−	14	7	1	−	−	14	−	−	3	−	−	−	−
251	Bircza	7.4	11.5	4.2	21.6	9	− 3.4	26	42.6	22.3	10.2	75.1	18.3	3	4	22	12	6	2	−	22	−	−	6	−	−	−	−
252	Wisła	7.8	11.6	4.5	21.3	9	− 2.4	26	17.4	30.7	11.4	59.5	13.1	11	−	14	11	5	2	−	14	−	−	12	−	−	−	−
253	Zawoja	7.8	11.8	4.4	20.2	9	− 4.1	26	13.5	27.9	9.3	50.7	14.4	11	1	12	12	3	1	−	12	−	−	9	−	−	−	−
254	Rabka	9.2	13.8	5.1	20.9	31	− 1.0	21	13.8	11.1	4.5	29.4	6.1	11	−	17	9	2	−	−	17	−	−	12	−	−	−	−
256	Ptaszkowa	9.5	12.6	6.4	17.6	31	0.4	24	16.7	11.0	4.6	32.3	4.9	14	2	17	8	−	−	−	17	−	−	−	−	−	−	−
257	Istebna − Stecówka	8.2	12.9	3.8	19.4	13	− 2.4	26	18.0	13.5	4.0	35.5	7.0	7	1	15	9	2	−	−	15	−	−	6	−	−	−	−
258	Kamienica	8.0	12.3	4.3	19.4	13	− 2.4	26	20.7	17.4	5.4	43.5	8.0	7	−	15	12	3	−	−	15	−	1	6	−	−	−	−
259	Iwonicz − Zdrój	8.4	11.8	5.8	19.0	9	− 1.8	26	21.9	45.0	8.1	75.0	13.0	13	−	17	14	7	1	−	17	−	−	5	−	−	1	−
260	Sanok	8.7	12.5	5.1	20.4	9	− 1.6	21	22.1	41.9	5.1	69.1	11.0	15	−	14	13	5	1	−	14	−	−	1	−	−	−	−
261	Stańcowa	6.2	10.0	3.1	15.9	9	− 3.0	21	48.6	47.8	1.7	98.1	37.9	1	−	14	13	5	3	1	12	2	−	3	−	−	1	−
262	Zwardoń	6.4	11.2	(2.5)	17.1	8	(− 3.6)	21	23.7	40.4	−	64.1	11.6	15	−	13	12	6	3	−	13	−	−	15	−	−	−	−
263	Nowy Targ	6.4	11.9	2.3	21.5	9	− 4.5	21	27.4	44.9	2.2	74.5	15.3	1	1	15	12	5	2	−	15	−	−	10	−	−	−	−
265	Czarny Dunajec	"	"	"	"	"	"	"	"	"	"	"	"	"	"	"	"	"	"	"	"	"	"	"	"	"	"	"	"
266	Brzegi Dolne	7.9	12.2	3.6	19.8	9	− 3.4	21	60.0	50.8	3.0	113.8	29.0	3	−	16	16	7	3	2	16	−	−	4	−	−	1	−
267	Szczawnica	7.2	12.4	3.1	20.9	9	− 4.0	21	13.5	41.8	2.9	58.2	12.3	15	1	14	13	4	1	−	14	−	−	9	−	−	−	−
268	Krynica	6.8	11.3	3.2	18.5	9	− 3.0	21 22	20.1	30.6	1.7	52.4	10.2	1	2	14	11	4	1	−	14	−	1	9	−	−	−	−
269	Wysowa	6.6	10.3	3.4	18.6	9	− 3.6	26	21.5	26.0	3.7	51.2	7.9	13	2	18	12	5	−	−	14	−	−	5	−	−	1	−
270	Barwinek	7.4	10.6	3.8	17.7	9	− 4.1	21	28.8	39.1	5.6	73.5	12.2	13	1	18	13	7	2	−	18	−	−	"	−	−	−	−
271	Bukowina	6.4	9.9	3.2	18.6	13	− 2.9	21	28.3	39.2	3.6	71.1	22.1	1	1	14	11	6	2	1	14	1	−	4	−	−	−	−
272	Muszyna	7.6	12.9	3.3	20.4	9	− 3.6	22	15.7	26.4	3.2	45.3	8.0	1	2	14	11	4	−	−	14	−	−	14	−	−	−	−
273	Witów	6.1	11.2	2.0	18.8	9	− 5.0	21	25.6	36.1	1.2	62.9	13.3	1	−	15	12	5	2	−	13	2	−	3	−	−	−	−
274	Komańcza	7.9	11.4	4.3	18.2	9	− 4.5	21	39.9	42.2	8.6	90.7	17.7	15	−	17	16	7	2	−	17	−	−	4	−	−	−	−
275	Baligród	8.4	11.8	5.0	19.0	9	− 2.6	21	41.1	56.4	4.9	102.4	30.0	15	−	16	15	6	2	1	16	−	−	−	−	−	−	−
276	Gubałówka	6.7	10.6	3.9	19.8	13	− 2.5	21	28.7	46.2	1.6	76.5	18.0	1	−	17	12	6	2	−	15	4	−	3	−	−	−	−
278	Smolnik	7.4	10.9	4.5	18.3	10	− 4.6	21	45.1	53.4	6.6	105.1	26.3	15	4	14	12	7	5	1	14	−	−	4	−	−	1	−
279	Łysa Polana	5.1	10.7	0.8	18.8	13	− 5.7	21	34.1	49.8	1.0	84.9	19.9	1	−	14	14	5	3	−	13	2	−	2	−	−	−	1
280	Hala Gąsienicowa	4.0	7.7	0.7	14.5	13	− 7.2	20	36.5	52.6	1.8	90.9	23.1	1	2	14	14	5	4	1	12	4	−	8	2	2	−	6

TABLICA V

WYNIKI MIESIĘCZNE POMIARÓW TEMPERATURY MINIMALNEJ PRZY POWIERZCHNI GRUNTU ORAZ TEMPERATURY GRUNTU

МЕСЯЧНЫЕ РЕЗУЛЬТАТЫ ИЗМЕРЕНИЙ МИНИМАЛЬНОЙ ТЕМПЕРАТУРЫ У ПОВЕРХНОСТИ ПОЧВЫ И ТЕМПЕРАТУРЫ ПОЧВЫ

MONTHLY RESULTS OF GROUND SURFACE MINIMUM AIR TEMPERATURE AND SOIL TEMPERATURE MEASUREMENTS

Tablica V

Nr	STACJA – POSTERUNEK	TEMPERATURA MINIMALNA PRZY POWIERZCHNI GRUNTU T_g			TEMPERATURA GRUNTU NA GŁĘBOKOŚCIACH														
					5 cm						10 cm			20 cm			50 cm		
		Min	Min abs.	Data	7	13	21	Dies	Max	Min	Dies	Max	Min	Dies	Max	Min	Dies.	Max	Min
5	Ustka	5.5	- 2.4	26	8.0	11.0	9.2	9.4	14.6	2.2	9.2	13.2	3.5	9.4	12.3	5.5	10.2	12.4	7.7
6	Lębork	3.2	- 5.6	6	7.2	10.1	8.4	8.6	13.6	2.1	8.7	12.4	4.1	9.1	11.9	6.1	10.9	12.6	9.4
17	Koszalin	5.1	- 2.1	6	7.8	11.0	8.8	9.2	14.0	1.9	9.3	13.2	3.4	9.5	12.2	5.9	10.2	11.7	8.2
22	Suwałki	2.2	- 8.7	26	5.2	8.0	6.0	6.4	12.8	- 1.2	6.6	11.8	0.5	7.0	10.5	1.9	8.1	10.4	4.8
23	Kętrzyn	3.4	- 6.1	26	6.3	9.4	7.4	7.7	13.8	0.0	7.8	13.1	1.2	7.9	11.7	2.7	9.1	10.9	6.0
29	Radostowo	3.9	- 4.6	26	6.5	11.5	7.6	8.5	16.5	0.2	8.7	13.3	3.0	9.0	12.2	4.8	10.1	12.0	7.8
30	Świnoujście	6.4	- 0.4	20 26	8.0	11.6	9.2	9.6	14.9	2.3	9.6	14.3	3.4	9.9	13.5	5.6	10.7	13.8	8.2
34	Lesko	4.4	- 4.4	20	7.7	11.0	9.0	9.3	14.0	2.4	9.4	13.3	3.9	9.9	12.6	6.4	10.8	12.5	8.9
36	Olsztyn – Dajtki	2.6	- 7.3	26	6.0	10.3	7.3	7.9	15.7	0.3	7.8	13.7	1.2	7.9	12.2	2.7	8.7	11.1	5.5
37	Prabuty	3.3	- 7.6	26	6.7	10.6	7.9	8.4	15.1	1.7	8.4	14.1	2.4	8.9	12.5	4.8	9.8	11.8	7.2
38	Szczecinek	4.0	- 4.7	6	6.8	10.7	7.9	8.5	13.4	1.3	8.5	13.0	2.5	8.8	12.2	4.4	9.7	11.4	7.8
44	Biebrza	1.6	-12.0	26	6.1	8.1	7.3	7.1	12.7	0.8	7.9	10.6	3.7	8.7	10.6	5.5	10.2	11.8	8.3
48	Kamień Krajeński	4.5	- 3.9	6	7.2	10.7	8.3	8.7	14.2	1.9	8.9	13.8	2.8	9.2	12.5	5.1	9.9	11.8	7.6
51	Szczecin – Dąbie	6.2	- 2.8	26	8.7	12.0	9.8	10.1	18.4	2.4	10.2	17.4	3.6	10.7	14.2	6.3	11.7	13.7	9.2
56	Wałcz	3.8	- 3.1	6 26	7.1	11.0	8.3	8.8	15.0	1.0	8.9	14.1	2.9	9.2	12.8	5.1	10.3	12.2	8.2
63	Bydgoszcz, IMUZ	4.5	- 3.8	26	6.9	11.3	8.2	8.8	15.0	1.2	8.8	14.8	2.2	9.4	13.2	4.0	9.9	12.6	6.6
66	Białystok	2.6	- 8.8	26	5.9	8.1	6.9	7.0	12.3	- 0.2	7.0	11.8	0.5	7.1	10.8	1.8	8.0	10.2	4.2
64	Mława	3.1	- 4.1	6	6.0	9.9	7.4	7.8	13.5	0.4	7.8	13.0	0.6	8.1	12.0	2.9	9.2	11.6	5.7
68	Ostrołęka	2.7	- 6.7	26	6.1	9.9	7.3	7.8	13.4	0.5	8.0	12.5	2.0	8.2	11.6	3.2	9.2	11.2	6.3
73	Krzyż	4.4	- 4.1	26	7.3	11.8	8.3	9.1	19.0	1.2	9.2	14.4	2.9	9.4	14.5	4.5	10.3	12.9	7.8
80	Gorzów Wlkp.	5.3	- 2.3	26	7.9	11.6	9.2	9.6	15.5	1.9	9.8	14.8	3.3	10.0	13.6	5.4	10.7	12.9	8.5
82	Białowieża	2.3	- 9.5	26	6.1	8.4	7.0	7.2	12.8	0.8	7.4	11.9	1.6	7.7	11.0	2.7	9.1	10.9	5.9
84	Poświętne	3.3	- 5.0	26	6.4	10.3	7.7	8.1	14.1	0.8	8.3	13.3	1.8	8.6	12.5	3.4	9.6	12.0	6.4
86	Przebędowo	4.8	- 1.8	20	7.1	11.2	8.5	8.9	15.2	1.3	9.1	14.4	2.4	9.3	13.2	4.5	10.3	12.8	7.3
91	Płock – Radziwie	3.2	- 5.0	26	6.6	11.1	8.3	8.7	15.0	0.6	8.8	14.0	1.7	9.0	12.9	3.5	10.2	12.4	7.1
96	Słubice	4.7	- 4.0	20	8.7	12.1	10.1	10.3	16.0	3.3	10.2	15.4	4.1	10.5	14.0	6.3	11.5	13.9	9.1
97	Paproć	2.2	- 5.0	21	6.8	11.2	7.4	8.5	14.9	0.9	8.6	14.2	2.0	9.1	13.4	4.8	10.5	12.4	8.2
100	Warszawa – Bielany	3.9	- 5.5	26	6.5	10.4	8.0	8.3	14.8	0.7	8.4	13.6	2.0	8.9	12.9	3.3	10.3	12.4	6.3
105	Koło	3.5	- 3.9	26	6.6	11.6	8.0	8.7	15.9	1.0	8.7	13.9	1.4	8.8	13.1	3.4	9.7	12.2	6.5
106	Siedlce	3.3	- 5.5	26	6.4	9.7	7.5	7.9	14.2	0.4	8.1	12.7	1.9	8.4	11.7	2.6	9.5	11.5	6.3
108	Brwinów	3.8	- 4.1	26	6.5	10.1	8.1	8.2	13.9	0.6	8.4	13.3	1.8	8.7	12.6	3.7	9.8	12.1	6.7
119	Zielona Góra	5.6	- 1.7	26	7.9	12.1	9.3	9.8	15.8	1.8	9.7	14.9	3.0	9.8	14.0	5.1	10.8	13.4	8.2
121	Leszno – Strzyżewice	3.0	- 4.2	21	7.7	11.6	8.9	9.4	15.1	2.3	9.5	14.4	3.6	9.6	13.5	5.1	10.9	13.2	8.3
129	Kalisz	3.3	- 3.6	20	7.3	11.1	8.5	9.0	14.5	2.2	9.0	14.3	3.2	9.4	12.8	5.5	10.5	12.5	8.1
131	Smolice	3.4	- 4.5	21	7.6	11.3	8.5	9.1	14.5	1.7	9.2	14.4	2.2	10.0	13.8	5.2	10.5	12.7	7.8
138	Włodawa	3.8	- 3.8	21	6.3	9.9	7.3	7.8	15.8	0.6	8.0	13.6	1.6	8.0	11.9	3.0	9.4	11.5	6.1
143	Radom	3.5	- 5.6	26	6.4	10.5	8.7	8.6	17.6	0.9	8.9	17.4	1.6	9.0	13.0	3.7	10.0	12.1	6.7
144	Puławy	3.9	- 4.8	26	6.5	10.5	7.8	8.3	16.7	0.5	8.4	14.4	2.0	8.9	12.8	3.6	10.0	12.0	6.6
150	Legnica	3.8	- 5.0	21	7.8	11.4	8.8	9.3	15.3	1.8	9.6	14.3	3.8	9.8	13.5	5.3	10.9	12.9	8.5
151	Wieluń	2.7	- 3.7	21	6.7	10.6	7.8	8.4	14.6	1.4	8.3	13.5	2.4	8.6	12.6	3.3	9.7	12.2	6.5
154	Zgorzelec	5.5	- 0.7	21	8.4	11.9	9.1	9.8	16.2	3.0	9.9	14.9	3.7	10.1	13.6	5.5	10.6	13.0	8.3
160	Przedbórz	3.2	- 4.0	26	6.4	10.6	7.9	8.3	14.6	1.2	8.4	14.3	2.3	8.8	12.7	4.1	9.9	12.2	7.0
161	Laskowice Oławskie	3.9	- 4.6	21	6.8	11.6	8.4	8.9	15.1	1.2	8.9	13.9	2.6	9.2	12.9	5.1	10.2	12.4	7.0
169	Jelenia Góra	2.0	- 9.3	21	6.9	10.8	7.8	8.5	14.5	0.9	8.9	14.2	3.5	9.2	12.7	4.8	10.3	12.0	8.0
172	Kielce	2.0	- 6.0	21	6.5	10.3	7.7	8.2	14.0	0.6	8.4	14.0	1.3	8.6	13.1	3.2	9.4	12.5	5.0
175	Częstochowa	3.8	- 3.2	21	6.6	10.3	7.9	8.3	14.2	1.4	8.4	13.4	3.2	8.7	12.4	4.4	9.8	12.1	7.1
182	Zdanów	2.8	- 5.8	26	6.1	10.9	7.8	8.2	15.9	0.7	8.4	14.1	2.3	8.7	12.3	4.4	.	.	.
183	Zamość	2.9	- 7.4	26	6.4	10.2	7.6	8.0	15.0	0.2	8.2	13.6	1.6	8.7	12.4	3.4	9.7	12.1	6.4
186	Opole	3.8	- 3.0	21	7.5	11.8	8.4	9.2	15.5	1.8	9.3	13.9	3.3	9.8	13.2	6.0	11.1	13.1	9.0
200	Kłodzko	3.9	- 5.3	23	7.0	11.1	8.4	8.9	15.1	1.2	9.1	13.9	2.7	9.4	12.8	5.2	10.7	12.4	8.4
201	Świerklaniec	4.3	- 4.3	21	6.6	11.1	7.6	8.5	15.1	1.1	8.6	13.8	2.5	8.8	12.4	4.8	9.8	12.1	7.2
220	Garlica Murowana	2.4	- 4.4	21	5.9	10.7	8.4	8.3	16.9	1.3	8.8	13.7	3.0	8.8	12.4	4.8	10.1	12.0	7.6
223	Rzeszów – Jasionka	3.2	- 5.8	21	6.9	10.4	8.5	8.6	14.9	1.0	8.7	13.6	2.0	9.0	13.2	4.0	10.2	12.2	7.3
232	Paszczyna	3.5	- 3.4	21	7.8	11.5	9.1	9.5	14.7	3.1	9.4	14.6	4.1	9.5	12.8	4.8	10.6	12.4	7.8
236	Wadowice	2.2	- 5.5	21	6.3	10.2	7.9	8.1	15.0	1.5	8.4	14.2	2.3	8.6	13.0	3.8	9.7	12.6	6.9
241	Przemyśl	4.2	- 4.5	26	7.0	11.2	8.5	8.9	16.5	1.3	9.1	14.2	2.3	9.6	13.2	5.1	10.7	12.6	7.9
264	Lesko	4.7	- 4.1	21	7.2	11.0	8.9	9.0	16.7	2.1	9.3	14.1	3.8	10.2	13.4	4.0	10.7	12.8	8.4
277	Zakopane	- 2.0	-11.1	21	4.8	8.9	6.3	6.6	13.1	1.6	6.7	10.5	2.4	7.1	10.0	4.5	7.8	9.5	5.0

TABLICA VI

WARTOŚCI GODZINNE USŁONECZNIENIA (MIESIĘCZNE)

ЧАСОВЫЕ (МЕСЯЧНЫЕ) СУММЫ СОЛНЕЧНОГО СИЯНИЯ

HOURLY (MONTHLY) SUNSHINE DURATION VALUES

Nr	STACJA – POSTERUNEK	USŁONECZNIENIE S_m																	
		3–4	4–5	5–6	6–7	7–8	8–9	9–10	10–11	11–12	12–13	13–14	14–15	15–16	16–17	17–18	18–19	19–20	20–21	Σ
4	Hel	–	–	–	–	1.5	4.3	6.6	9.6	10.7	12.2	12.0	11.2	8.2	1.5	–	–	–	–	77.8
5	Ustka	–	–	–	0.0	4.5	7.7	9.7	10.4	10.8	11.7	11.8	11.4	9.6	2.8	0.4	–	–	–	90.8
6	Lębork	–	–	–	–	2.1	7.0	9.4	11.7	9.1	10.3	9.0	8.9	7.5	1.7	–	–	–	–	76.7
7	Gdynia	–	–	–	–	2.3	7.0	8.1	11.3	13.7	13.6	13.2	13.6	10.1	3.1	–	–	–	–	96.0
13	Świbno	–	–	–	–	1.7	5.8	7.3	8.2	8.0	8.2	8.9	10.9	10.3	5.0	–	–	–	–	74.3
16	Bartoszyce	.	.	.	.	.	.	.	.	.	.	.	.	.	.	.	.	.	.	.
17	Koszalin	–	–	–	–	3.6	9.9	11.8	10.7	11.1	9.5	11.1	10.0	8.8	2.9	0.2	–	–	–	89.6
18	Kołobrzeg	–	–	–	0.2	4.0	7.5	10.4	11.9	11.0	13.3	13.6	11.1	7.9	2.0	–	–	–	–	92.9
22	Suwałki	–	–	–	–	0.7	2.6	5.6	8.0	9.4	9.5	9.8	9.5	7.7	3.2	–	–	–	–	66.0
27	Dziwnów	–	–	–	0.1	4.1	9.6	12.3	13.0	11.8	12.6	13.3	13.8	9.4	2.8	–	–	–	–	102.8
30	Świnoujście	–	–	–	0.1	1.8	9.1	11.6	10.8	11.3	13.2	14.3	13.0	9.1	3.1	0.1	–	–	–	97.5
33	Mikołajki	–	–	–	–	3.0	7.4	9.9	12.2	12.5	11.7	8.2	8.7	7.7	5.0	–	–	–	–	86.3
34	Resko	–	–	–	–	0.9	6.0	9.7	11.9	13.4	14.5	12.2	12.1	5.9	1.3	–	–	–	–	87.9
37	Prabuty	–	–	–	0.1	2.1	4.2	6.8	6.6	8.7	9.2	9.5	10.0	5.7	3.4	0.0	–	–	–	66.3
38	Szczecinek	–	–	–	–	0.9	4.6	10.0	10.8	11.6	10.9	11.3	9.9	6.8	1.2	–	–	–	–	78.0
40	Chojnice	–	–	–	–	1.9	5.2	8.8	9.9	11.4	11.1	11.4	12.1	11.1	4.9	0.3	–	–	–	88.1
44	Biebrza	–	–	–	–	1.8	6.6	7.2	10.0	12.8	12.0	12.2	7.5	6.8	1.5	–	–	–	–	78.4
51	Szczecin – Dąbie	–	–	–	–	0.6	3.6	5.0	8.9	10.3	12.1	13.1	12.2	7.3	1.9	–	–	–	–	75.0
63	Bydgoszcz, IMiUZ	–	–	–	–	0.2	4.5	8.6	11.3	11.2	12.3	10.1	11.9	11.5	3.3	0.1	–	–	–	85.0
66	Białystok	–	–	–	–	1.1	4.2	6.8	8.5	9.2	11.3	9.7	10.9	6.9	2.3	–	–	–	–	70.9
68	Ostrołęka	–	–	–	–	0.4	5.9	9.0	8.5	9.5	12.1	10.6	9.0	7.0	4.3	–	–	–	–	76.3
69	Toruń	–	–	–	–	1.5	5.7	9.3	12.2	11.7	11.6	10.5	10.5	10.8	6.5	0.1	–	–	–	90.4
80	Gorzów Wlkp.	–	–	–	–	0.1	2.5	5.4	8.8	12.6	11.1	10.2	7.8	4.5	1.3	–	–	–	–	64.3
82	Białowieża	–	–	–	–	0.8	5.5	5.9	9.1	9.7	8.8	7.2	6.9	6.5	2.1	–	–	–	–	62.5
84	Poświętne	–	–	–	–	0.2	4.7	8.4	10.3	10.2	11.7	13.0	9.4	7.2	2.7	–	–	–	–	77.8
94	Poznań – Ławica	–	–	–	–	0.1	2.4	8.5	11.4	13.3	13.9	15.4	11.5	6.5	0.3	–	–	–	–	83.3
100	Warszawa – Bielany	–	–	–	–	0.9	6.1	6.9	9.9	11.2	10.6	9.9	9.4	8.3	2.6	–	–	–	–	75.8
103	Sinołęka	–	–	–	–	1.0	4.9	8.0	9.8	11.2	10.1	12.8	11.3	5.5	1.1	–	–	–	–	75.7
108	Brwinów	–	–	–	–	1.3	5.1	7.3	7.6	9.4	10.2	8.3	7.6	4.8	1.3	–	–	–	–	62.9
114	Terespol	–	–	–	–	4.0	8.1	11.2	11.3	10.4	9.2	9.4	9.0	7.8	1.2	–	–	–	–	81.6
121	Leszno – Strzyżewice	–	–	–	–	0.5	6.6	8.3	10.7	11.7	13.2	14.6	14.8	11.6	3.0	–	–	–	–	95.0
129	Kalisz	–	–	–	–	1.1	5.1	7.6	10.1	13.2	11.3	11.8	11.7	8.7	1.4	–	–	–	–	82.0
130	Łódź – Lublinek	–	–	–	–	1.4	4.6	7.6	8.8	8.7	10.6	9.4	8.7	6.1	3.1	0.0	–	–	–	69.0
138	Włocława	–	–	–	–	1.8	9.1	11.9	12.1	11.8	9.2	8.5	7.5	6.3	0.8	–	–	–	–	79.0
144	Puławy	–	–	–	–	0.5	5.4	7.7	9.2	11.0	11.9	11.0	10.8	8.1	1.2	–	–	–	–	76.8
151	Wieluń	–	–	–	0.1	2.4	4.7	6.9	7.9	8.0	8.3	8.7	11.0	10.0	6.9	0.4	–	–	–	75.3
154	Zgorzelec	–	–	–	–	0.5	4.6	6.6	9.4	9.4	10.3	11.6	10.6	9.9	1.4	–	–	–	–	74.3
160	Przedbórz	–	–	–	–	0.0	4.0	10.3	10.6	10.2	10.7	7.6	7.9	6.7	1.7	0.0	–	–	–	69.7
161	Laskowice Oławskie	–	–	–	–	–	2.6	3.6	4.4	7.1	9.2	8.3	9.0	9.8	3.8	–	–	–	–	57.8
169	Jelenia Góra	–	–	–	–	1.3	6.1	9.0	10.9	12.0	12.3	13.1	11.4	8.3	3.1	–	–	–	–	87.5
176	Szczawno – Zdrój	–	–	–	–	0.7	4.0	6.5	8.5	10.0	10.4	10.8	10.3	5.7	0.9	–	–	–	–	67.8
179	Werbkowice	–	–	–	–	2.6	6.0	11.2	12.6	12.6	10.5	9.1	7.8	5.2	1.8	–	–	–	–	79.4
180	Śnieżka	–	–	–	–	5.0	10.1	10.9	12.2	12.0	12.8	13.3	11.9	8.8	5.2	0.1	–	–	–	102.3
182	Zdanów	–	–	–	–	1.0	4.0	8.0	9.6	10.7	11.5	8.1	7.2	6.5	1.8	–	–	–	–	68.4
186	Opole	–	–	–	–	–	2.1	6.8	6.3	6.6	8.8	10.7	11.0	6.8	1.3	–	–	–	–	60.4
207	Lądek – Zdrój	–	–	–	–	0.0	3.0	7.6	9.9	11.4	11.9	13.0	10.9	6.0	0.3	–	–	–	–	74.0
216	Katowice	–	–	–	–	0.7	4.8	7.9	9.7	9.0	7.6	9.0	9.3	7.5	1.0	–	–	–	–	66.5
223	Rzeszów – Jasionka	–	–	–	–	0.0	5.3	9.3	8.1	9.3	9.7	8.4	6.6	4.6	0.1	–	–	–	–	61.4
224	Racibórz	–	–	–	–	–	2.6	6.9	7.0	7.3	9.0	10.5	10.8	6.3	0.4	–	–	–	–	60.8
226	Kraków – Balice	–	–	–	–	0.4	4.1	11.1	9.9	8.6	9.1	8.9	7.9	6.0	0.2	–	–	–	–	66.2
229	Tarnów	–	–	–	0.2	4.8	8.7	10.5	11.9	13.8	10.0	7.9	7.8	5.6	1.0	–	–	–	–	82.2
239	Aleksandrowice	–	–	–	–	0.2	6.7	9.1	12.2	11.0	9.2	10.4	9.9	6.9	1.5	–	–	–	–	77.1
244	Cieszyn – Bobrek	–	–	–	–	1.2	7.5	10.2	9.6	9.5	8.9	9.9	10.3	9.9	4.6	0.0	–	–	–	81.6
254	Rabka	–	–	–	–	3.0	12.4	13.7	12.4	13.2	12.3	9.8	11.0	9.1	2.1	–	–	–	–	99.0
255	Nowy Sącz	–	–	–	–	1.1	8.0	13.3	15.5	13.5	12.3	11.9	10.6	7.8	0.2	–	–	–	–	94.2
259	Iwonicz – Zdrój	–	–	–	–	1.9	7.0	11.3	10.7	12.3	11.3	11.3	9.3	1.0	–	–	–	–	–	76.1
264	Lesko	–	–	–	–	0.1	7.6	11.3	11.9	10.9	9.5	8.7	8.2	3.5	0.3	–	–	–	–	72.0
269	Krynica	–	–	–	–	1.6	8.1	10.9	13.8	14.8	13.3	11.7	12.0	10.0	1.3	–	–	–	–	97.5
277	Zakopane	–	–	–	–	1.1	12.1	16.2	18.2	14.7	14.2	15.2	12.9	7.0	2.0	–	–	–	–	113.6
281	Kasprowy Wierch	–	–	–	2.8	10.7	14.3	14.8	14.8	11.6	12.8	10.2	8.3	7.4	3.2	–	–	–	–	110.9

TABLICA VII

KALENDARZ TYPÓW CYRKULACJI I TYPÓW POGODY

КАЛЕНДАРЬ ТИПОВ ЦИРКУЛЯЦИИ И ТИПОВ ПОГОДЫ

THE CALENDAR OF CIRCULATION AND WEATHER TYPES

DZIEŃ	TYP CYRKULACJI	TYP POGODY
1	O_O	X
2		12 ($1_2 2_1$)
3		
4	N_A	
5		
6		
7	W_C	32 ($3\ 2_3$)
8		
9		
10	X	
11	W_O	
12		
13		
14		
15	O_A	21 ($2_1 1_2$)
16		
17		
18	NE_A	
19		
20	X	
21	NW_O	23 ($2_3 3_2$)
22		
23		
24	NE_O	11 ($1_2 1$)
25		
26	O_O	
27		
28	SW_O	X
29		31 ($3_4 1$)
30		
31		

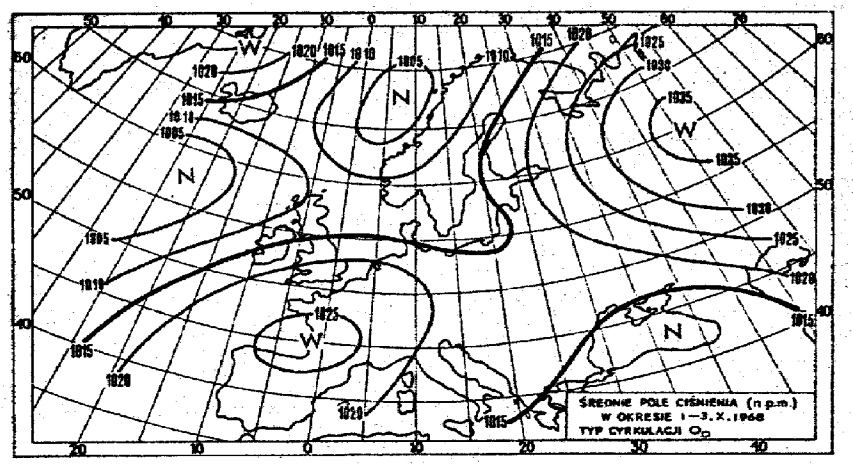

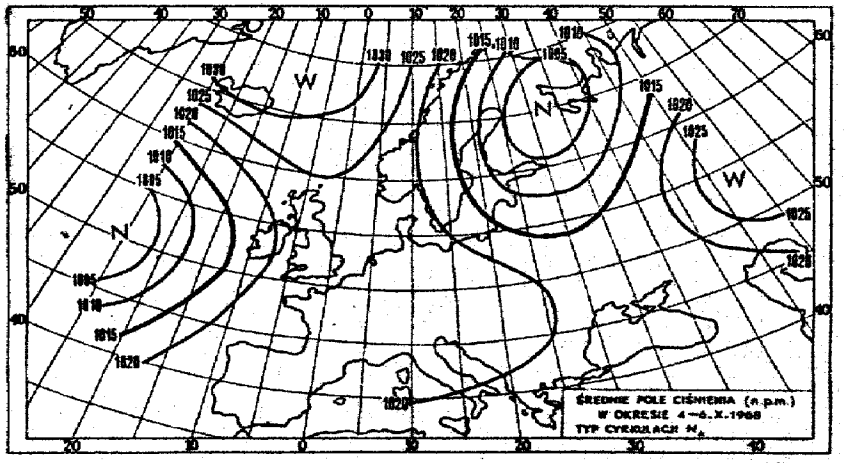

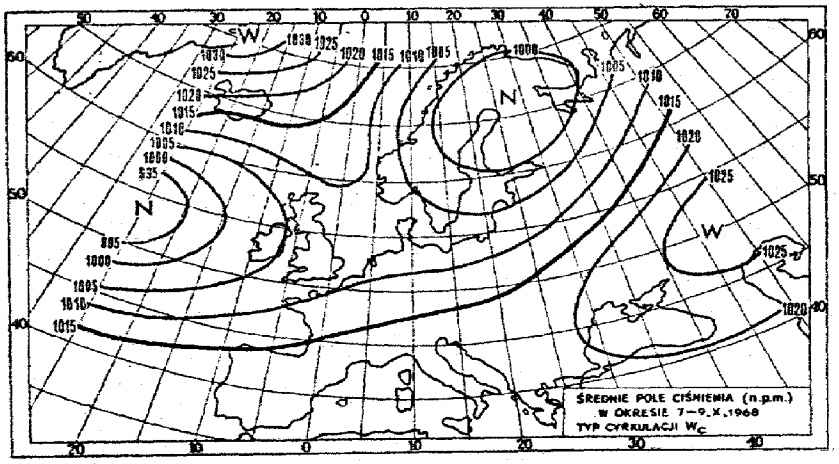
ŚREDNIE POLE CIŚNIENIA (n.p.m.)
W OKRESIE 7—9.X.1968
TYP CYRKULACJI W_C

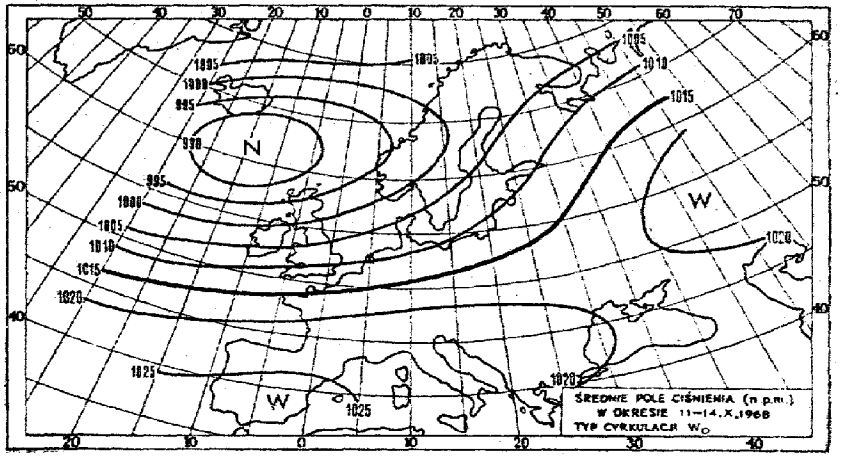
ŚREDNIE POLE CIŚNIENIA (n.p.m.)
W OKRESIE 11—14.X.1968
TYP CYRKULACJI W_O

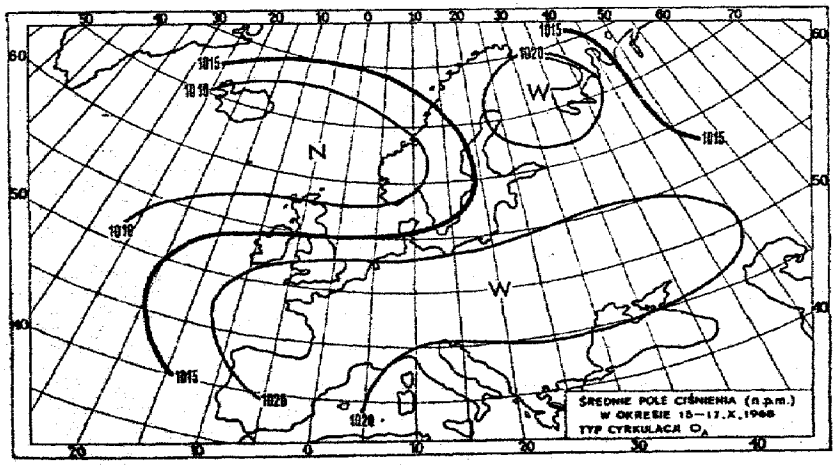
ŚREDNIE POLE CIŚNIENIA (n.p.m.)
W OKRESIE 15—17.X.1968
TYP CYRKULACJI O_A

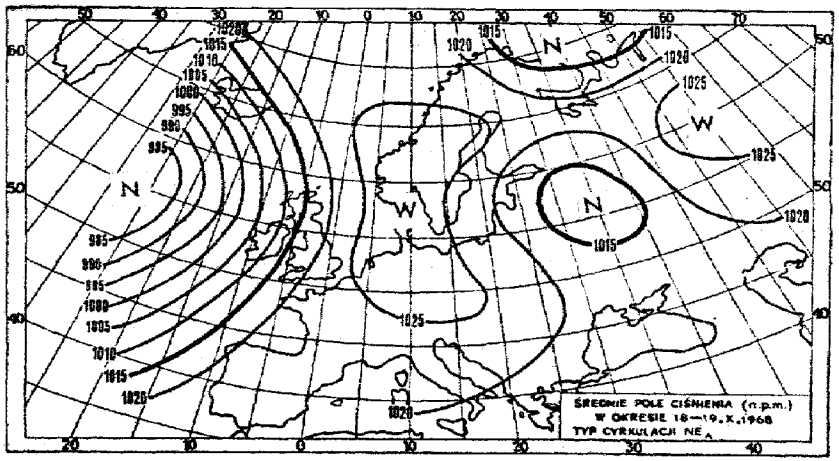
ŚREDNIE POLE CIŚNIENIA (n.p.m.)
W OKRESIE 18—19.X.1968
TYP CYRKULACJI NE_A

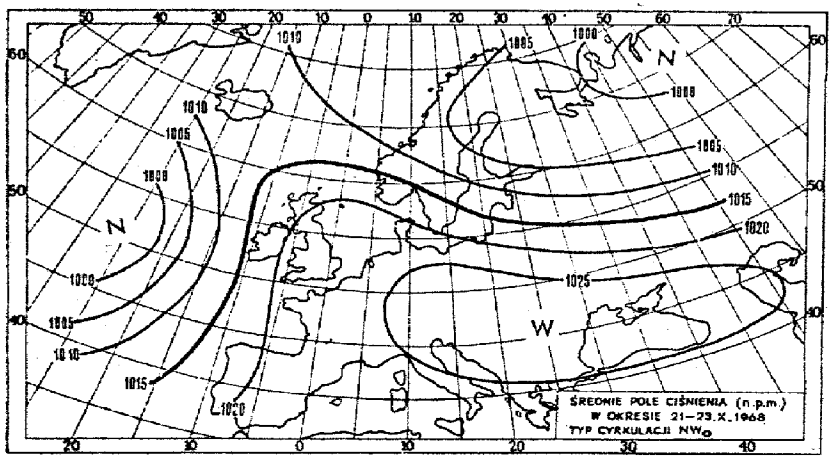
ŚREDNIE POLE CIŚNIENIA (n.p.m.)
W OKRESIE 21–23.X.1968
TYP CYRKULACJI NW$_o$

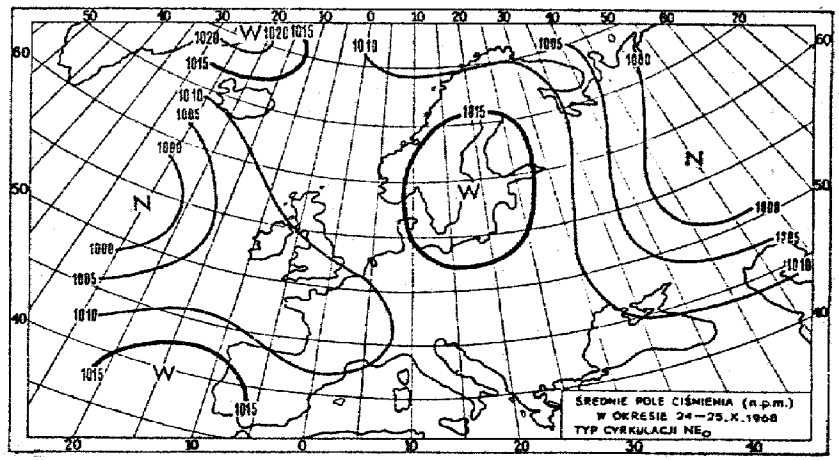
ŚREDNIE POLE CIŚNIENIA (n.p.m.)
W OKRESIE 24–25.X.1968
TYP CYRKULACJI NE$_o$

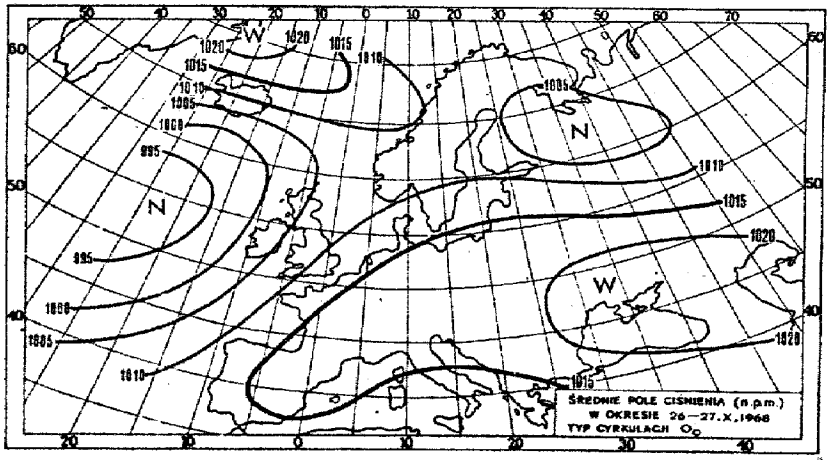
ŚREDNIE POLE CIŚNIENIA (n.p.m.)
W OKRESIE 26–27.X.1968
TYP CYRKULACJI O$_o$

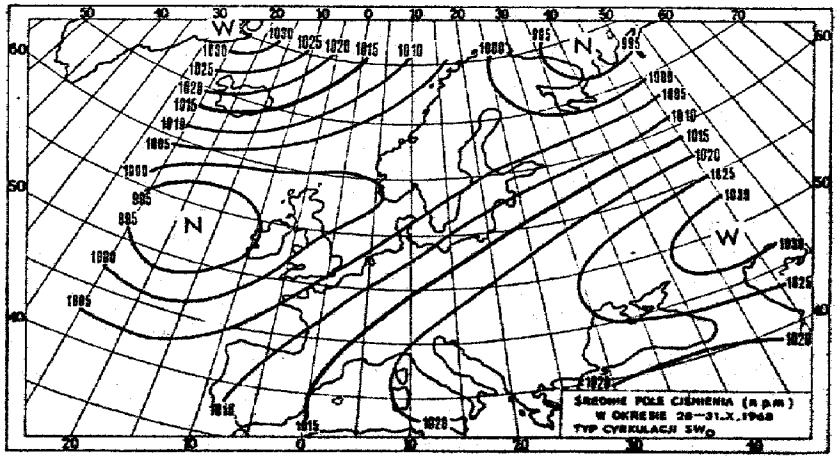
ŚREDNIE POLE CIŚNIENIA (n.p.m.)
W OKRESIE 28–31.X.1968
TYP CYRKULACJI SW$_o$

INSTYTUT METEOROLOGII i GOSPODARKI WODNEJ

ROCZNIK METEOROLOGICZNY 1968

LISTOPAD

TOM III — ZESZYT 11



WARSZAWA 1975

INSTYTUT METEOROLOGII i GOSPODARKI WODNEJ

ROCZNIK METEOROLOGICZNY 1968

LISTOPAD

TOM III – ZESZYT 11

МЕТЕОРОЛОГИЧЕСКИЙ ЕЖЕГОДНИК НОЯБРЬ – 1968

METEOROLOGICAL YEARBOOK NOVEMBER – 1968

WARSZAWA 1975

PRZEDMOWA

Zeszyt niniejszy został opracowany w Ośrodku Gromadzenia i Rozpowszechniania Danych IMGW pod kierunkiem mgr Zofii Jackowskiej. Część opisowa, obejmująca objaśnienia, spis stacji oraz mapę rozmieszczenia stacji i posterunków uwzględnionych w Roczniku, jest dołączona jako oddzielny suplement do zeszytu 1.

ПРЕДИСЛОВИЕ

Настоящий выпуск разработан Центром сбора и распространения данных ИМВХ под руководством Зофии Яцковской. Описательная часть, охватывающая пояснения, список станций и карту размещения станций и постов, публикуемых в ежегоднике, прилагается как отдельное дополнение к выпуску 1.

PREFACE

This fascicle was prepared in the Center of Data Collection and Dissemination in the Institute for Meteorology and Water Economy. Mrs. Zofia Jackowska, M. Sc., had charge of its edition. The descriptive part, comprising explanatory remarks as well as the list and the map of stations and posts the data from which are published in the Yearbook, is attached as a separate supplement to fascicle 1.

Dr MACIEJ SADOWSKI
Zastępca Dyrektora

Doc. dr inż. JAN ZIELIŃSKI
Dyrektor
Instytutu Meteorologii i Gospodarki Wodnej

TABLICA I

SPOSTRZEŻENIA CODZIENNE STACJI METEOROLOGICZNYCH
WARTOŚCI TERMINOWE

ЕЖЕДНЕВНЫЕ НАБЛЮДЕНИЯ МЕТЕОРОЛОГИЧЕСКИХ СТАНЦИЙ
СРОЧНЫЕ ЗНАЧЕНИЯ

EVERYDAY OBSERVATIONS AT METEOROLOGICAL STATIONS
VALUES FROM OBSERVATION TIMES

Godz. 01

DNI	TEMPERATURA POWIETRZA	TEMPERATURA PUNKTU ROSY	PRĘŻNOŚĆ PARY WODNEJ	WILGOTNOŚĆ WZGLĘDNA	CIŚNIENIE ATMOSFERYCZNE	ZACHMURZENIE			WIATR		WIDZIALNOŚĆ	POGODA		OPAD
	T	T_d	e	U	P_o	N	N_h	h	dd	v	V	ww	W	R
1	14.8	10.5	12.7	75	1002.6	0	0	9	20	2	7	02	0	-
2	14.2	9.8	12.1	75	1001.6	7	7	9	18	5	7	02	1	-
3	10.9	9.3	11.7	90	998.0	4	0	9	16	3	6	10	1	-
4	12.9	9.4	11.8	79	995.5	0	0	9	16	2	7	01	1	-
5	7.4	2.9	7.5	73	1015.5	7	7	4	33	4	7	02	6	0.1
6	5.5	- 2.2	5.2	57	1026.1	7	1	5	08	6	7	02	1	-
7	4.1	- 2.0	5.3	64	1024.9	8	5	4	08	9	6	61	2	0.0
8	1.3	0.5	6.3	94	1018.4	8	6	3	10	4	5	68	7	1.7
9	4.6	3.1	7.7	90	1017.7	8	8	4	13	2	6	10	2	-
10	6.8	6.1	9.4	96	1018.0	8	8	3	09	1	4	21	2	0.8
11	5.5	5.0	8.7	97	1010.6	8	6	3	10	2	6	61	6	8.7
12	5.9	3.8	8.0	86	1019.9	7	7	5	36	7	6	10	6	0.3
13	5.4	1.1	6.6	74	1028.1	8	8	4	02	5	7	02	6	0.9
14	- 0.7	- 4.9	4.2	73	1036.3	7	7	5	11	3	7	03	1	-
15	- 6.3	-10.3	2.8	73	1038.1	0	0	9	10	2	7	02	0	-
16	- 4.5	- 8.0	3.3	77	1029.8	8	8	9	10	3	7	03	1	-
17	- 0.5	- 2.3	5.2	88	1017.2	8	4	5	09	3	6	10	2	-
18	2.7	1.9	7.0	95	1013.2	8	8	3	07	3	5	10	6	0.1
19	3.7	3.0	7.6	95	1015.2	8	8	4	08	2	6	20	5	0.1
20	3.5	2.2	7.2	91	1022.9	8	8	3	11	1	6	10	2	-
21	4.1	3.4	7.8	95	1030.0	8	8	4	00	0	6	10	2	-
22	4.5	3.8	8.0	95	1031.8	8	8	3	19	1	4	10	2	-
23	3.5	0.6	6.4	81	1025.1	8	8	5	16	3	6	10	2	-
24	4.1	1.6	6.8	83	1010.4	0	0	9	17	8	6	10	0	-
25	7.8	4.9	8.6	82	1006.7	6	6	5	31	8	6	10	6	0.9
26	6.2	5.1	8.8	92	1021.1	6	6	5	23	4	6	10	1	-
27	7.2	3.2	7.7	76	1022.1	8	2	5	18	5	7	21	2	0.0
28	5.7	2.5	7.3	80	1020.7	8	8	9	17	3	6	10	1	-
29	1.3	- 1.6	5.4	81	1012.5	0	0	9	20	3	7	02	1	-
30	2.2	2.2	7.2	100	1010.9	8	8	3	18	2	2	53	4	0.4

Godz. 07

DNI	TEMPERATURA POWIETRZA	TEMPERATURA PUNKTU ROSY	PRĘŻNOŚĆ PARY WODNEJ	WILGOTNOŚĆ WZGLĘDNA	CIŚNIENIE ATMOSFERYCZNE	ZACHMURZENIE			WIATR		WIDZIALNOŚĆ	POGODA		OPAD
	T	T_d	e	U	P_o	N	N_h	h	dd	v	V	ww	W	R
1	11.9	9.4	11.8	84	1002.7	6	3	9	17	4	7	03	1	-
2	11.5	8.9	11.4	84	1001.1	3	3	9	18	4	7	01	1	-
3	8.9	7.6	10.5	92	996.5	5	0	9	16	3	6	10	1	-
4	11.7	9.9	12.2	89	999.9	7	7	4	20	3	6	10	1	-
5	6.2	- 0.3	6.0	63	1019.7	7	7	4	01	4	7	02	2	-
6	5.2	- 3.0	4.9	55	1026.3	6	6	5	06	8	7	01	2	-
7	1.8	- 0.1	6.1	87	1022.8	8	6	4	07	7	6	68	6	1.0
8	2.5	2.0	7.0	96	1018.0	8	8	4	11	3	5	10	7	0.0
9	4.7	3.7	8.0	94	1017.6	8	2	4	15	1	6	10	6	0.0
10	6.3	5.8	9.3	97	1015.4	8	6	3	09	1	4	61	2	2.3
11	6.2	5.3	8.9	94	1010.8	8	6	4	04	3	6	60	2	0.3
12	5.7	2.3	7.2	79	1022.8	8	8	4	35	7	7	02	2	-
13	4.4	0.8	6.5	77	1028.8	8	8	4	11	3	6	60	2	0.0
14	- 2.1	- 6.8	3.7	70	1037.1	7	7	9	12	5	7	03	1	-
15	- 8.3	-11.5	2.5	78	1036.9	0	0	9	12	2	7	02	0	-
16	- 3.4	- 5.5	4.1	85	1026.8	8	8	6	09	3	6	71	1	0.0
17	0.9	0.1	6.1	94	1013.5	8	6	4	09	3	6	61	6	4.4
18	3.0	2.2	7.2	95	1012.5	8	8	3	09	3	5	10	2	-
19	3.8	2.6	7.3	92	1017.3	8	6	4	09	2	6	10	2	-
20	3.3	2.8	7.5	97	1024.7	8	8	3	00	0	6	21	2	0.0
21	3.7	3.0	7.6	95	1030.5	8	5	4	15	1	6	61	6	0.9
22	4.3	3.8	8.0	97	1031.0	8	8	3	18	1	4	10	2	-
23	4.0	1.7	6.9	85	1021.2	8	8	5	19	6	6	10	2	-
24	4.3	2.8	7.5	90	1008.2	8	6	3	19	8	5	61	1	0.5
25	7.3	4.8	8.6	84	1011.2	6	6	5	32	9	7	02	1	-
26	5.5	4.8	8.6	95	1022.3	8	8	4	22	4	6	10	2	-
27	7.4	3.4	7.8	76	1021.8	8	1	5	18	5	7	02	2	-
28	4.2	0.3	6.2	75	1018.9	6	6	9	16	3	7	03	1	-
29	0.1	- 1.7	5.4	88	1009.2	3	3	9	18	3	7	03	0	-
30	5.3	4.6	8.5	95	1013.3	8	8	3	08	6	4	51	4	0.5

Godz. 13

1	20.0	10.3	12.5	54	1001.9	0	0	9	19	4	8	01	1	-
2	17.7	9.8	12.1	60	1000.1	6	2	9	16	4	7	01	1	-
3	16.1	10.1	12.3	67	995.3	2	0	9	17	5	7	02	1	-
4	11.4	9.2	11.7	86	1005.9	8	6	4	26	7	6	21	1	0.0
5	6.1	0.8	6.5	69	1023.7	8	8	5	05	6	7	02	2	-
6	6.7	- 3.3	4.8	49	1026.0	7	7	5	10	4	7	03	2	-
7	2.9	- 2.2	5.2	69	1019.9	8	6	3	09	8	6	70	6	0.3
8	4.6	3.1	7.7	90	1017.9	8	6	4	10	3	6	60	2	0.0
9	7.5	5.7	9.2	89	1018.2	8	8	4	14	2	4	10	4	-
10	7.0	6.1	9.4	94	1012.0	8	6	3	13	3	4	60	6	2.9
11	6.7	3.7	7.9	81	1013.7	8	8	4	04	7	7	02	6	1.4
12	5.6	1.6	6.9	75	1025.8	8	8	4	34	5	7	02	2	-
13	4.9	0.8	6.5	75	1031.0	6	6	4	08	6	7	03	6	0.0
14	0.0	- 8.6	3.2	52	1037.6	2	2	5	09	4	7	02	1	-
15	- 3.9	- 8.4	3.2	71	1035.5	2	2	6	12	5	7	02	0	-
16	- 1.8	- 5.3	4.1	77	1024.2	6	1	4	09	4	6	10	7	1.0
17	2.5	2.0	7.0	96	1012.6	8	8	5	09	3	5	60	6	2.3
18	3.7	3.0	7.6	95	1012.2	8	8	4	08	3	6	60	2	0.0
19	4.5	1.2	6.6	79	1018.9	8	8	3	08	4	6	10	2	-
20	4.5	2.3	7.2	85	1027.0	8	8	4	12	2	6	10	2	-
21	4.9	4.2	8.2	95	1031.8	8	6	3	00	0	3	61	4	1.9
22	6.3	4.2	8.3	86	1029.9	7	4	4	20	2	6	10	2	-
23	5.2	2.0	7.0	80	1018.4	8	8	4	18	8	6	10	2	-
24	5.3	4.4	8.3	94	1005.0	8	8	4	18	5	6	10	6	1.4
25	7.6	4.4	8.4	80	1015.8	2	1	5	28	6	7	01	1	-
26	7.7	4.5	8.4	80	1023.0	7	1	5	19	4	7	01	2	-
27	10.4	3.1	7.6	60	1021.3	7	1	9	18	7	7	01	2	-
28	7.1	- 1.0	5.7	56	1017.1	7	1	9	18	5	7	01	2	-
29	1.7	0.1	6.1	89	1008.1	8	8	4	18	1	5	10	1	-
30	5.2	2.2	7.2	81	1017.8	8	2	4	07	2	7	01	5	0.0

Godz. 19

1	14.4	11.2	13.3	81	1002.0	4	0	9	18	3	6	10	0	-
2	13.8	10.2	12.4	79	998.9	5	0	9	19	5	7	02	2	-
3	12.8	8.9	11.4	77	993.5	7	0	9	15	3	7	03	1	-
4	8.7	4.9	8.7	77	1011.5	8	8	4	27	8	7	02	2	-
5	5.7	- 0.3	6.0	65	1025.2	8	8	5	07	3	7	02	2	-
6	5.4	- 2.3	5.1	57	1025.7	6	6	5	10	4	7	03	6	0.0
7	1.3	0.8	6.5	96	1018.7	8	6	3	09	6	5	68	7	2.6
8	4.4	3.2	7.7	92	1018.3	8	8	4	12	2	6	10	6	0.1
9	7.2	5.4	9.0	88	1018.9	8	8	3	09	1	4	10	2	-
10	7.1	6.4	9.6	96	1010.2	8	8	3	15	3	5	61	2	3.2
11	6.8	4.5	8.4	86	1016.7	8	6	3	36	8	6	61	2	0.5
12	5.5	3.3	7.8	86	1026.7	8	5	4	32	4	6	61	2	0.1
13	- 0.3	- 3.7	4.6	78	1034.1	0	0	9	10	3	7	02	1	-
14	- 3.2	- 7.5	3.5	72	1037.8	0	0	9	09	3	7	02	0	-
15	- 5.2	- 8.9	3.1	75	1032.4	0	0	9	08	3	7	02	0	-
16	- 1.3	- 3.0	4.9	88	1020.5	8	2	4	09	2	6	22	7	0.1
17	2.5	1.7	6.9	95	1012.9	8	6	3	07	3	5	61	6	0.7
18	3.8	3.3	7.7	97	1013.3	8	8	4	07	2	6	10	6	0.0
19	3.7	2.2	7.2	90	1021.4	8	8	3	09	4	6	10	2	-
20	4.3	3.1	7.6	92	1029.3	8	8	4	12	1	4	10	2	-
21	4.6	4.1	8.2	97	1031.9	8	8	3	00	0	4	28	6	1.2
22	4.8	3.1	7.6	89	1027.9	8	8	9	16	2	6	10	2	-
23	3.4	1.6	6.9	88	1016.0	0	0	9	18	4	6	10	1	-
24	7.3	6.8	9.9	97	1003.6	8	7	3	22	2	5	61	6	4.9
25	7.4	5.9	9.3	90	1018.3	0	0	9	28	8	6	10	1	-
26	7.0	3.5	7.8	78	1022.2	6	6	9	17	4	7	02	2	-
27	7.0	1.9	7.0	70	1021.2	2	2	9	17	7	7	01	1	-
28	3.7	- 1.9	5.3	67	1015.1	5	1	9	18	5	7	02	2	-
29	1.5	1.5	6.8	100	1008.2	8	8	3	18	2	3	51	4	0.0
30	4.2	0.3	6.2	75	1022.8	8	8	5	05	2	7	03	2	-

Godz. 01

DNI	TEMPERATURA POWIETRZA T	TEMPERATURA PUNKTU ROSY T_d	PRĘŻNOŚĆ PARY WODNEJ e	WILGOTNOŚĆ WZGLĘDNA U	CIŚNIENIE ATMOSFERYCZNE P_o	ZACHMURZENIE N	N_h	h	WIATR dd	v	WIDZIALNOŚĆ V	POGODA ww	W	OPAD R
1	15.3	10.2	12.4	72	1002.9	4	0	9	25	8	7	01	1	-
2	12.6	10.5	12.7	87	1003.3	2	2	9	18	3	7	01	1	-
3	9.7	8.9	11.4	95	999.4	3	0	9	16	1	6	10	1	-
4	12.6	9.3	11.7	80	997.7	0	0	9	18	4	6	10	1	-
5	8.2	5.8	9.2	85	1015.0	8	8	4	33	2	7	02	2	-
6	5.7	1.2	6.6	73	1026.0	8	8	5	08	6	7	02	2	-
7	4.0	- 3.2	4.8	59	1025.9	8	8	5	08	9	8	03	2	-
8	1.3	0.8	6.5	96	1019.8	8	7	2	14	3	5	71	7	1.6
9	5.3	4.4	8.3	94	1018.3	8	8	2	00	0	5	10	2	-
10	6.2	5.8	9.2	97	1019.5	8	8	1	00	0	4	10	5	0.0
11	4.4	3.7	7.9	95	1010.4	8	6	3	10	3	6	61	6	10.7
12	4.9	2.4	7.3	84	1017.9	8	8	4	32	6	7	03	2	-
13	3.3	2.3	7.2	93	1027.6	8	7	3	16	3	6	61	8	1.1
14	- 1.6	- 4.3	4.4	82	1037.3	7	7	5	08	5	8	02	1	-
15	- 6.2	-10.6	2.7	71	1039.0	0	0	9	15	3	7	02	0	-
16	- 5.2	- 7.7	3.4	85	1031.2	8	8	3	12	2	6	10	1	-
17	- 0.2	- 0.8	5.8	96	1018.4	8	6	3	10	4	6	66	7	1.6
18	2.7	2.2	7.2	96	1013.9	8	8	3	10	3	6	10	5	0.0
19	3.2	2.7	7.4	97	1015.9	8	8	3	09	3	5	51	2	0.0
20	2.9	2.6	7.4	98	1023.9	8	8	3	11	3	5	10	2	-
21	4.1	3.4	7.8	95	1038.8	8	8	2	15	1	5	10	6	0.1
22	3.2	2.7	7.4	97	1032.4	8	8	2	00	0	5	10	2	-
23	3.0	2.0	7.0	93	1027.0	8	8	5	17	3	6	10	2	-
24	3.6	1.0	6.6	83	1014.4	8	8	4	19	8	6	10	2	-
25	6.7	5.1	8.8	90	1006.0	8	8	4	27	4	7	02	6	1.9
26	4.7	3.5	7.8	92	1021.1	4	4	5	29	4	7	03	1	-
27	5.8	3.4	7.8	85	1023.9	8	8	4	20	4	6	10	2	-
28	5.9	2.0	7.1	78	1022.3	5	5	5	18	3	6	10	2	-
29	1.9	- 0.9	5.7	82	1013.2	0	0	9	18	3	6	10	1	-
30	2.8	2.3	7.2	96	1009.9	8	8	2	00	0	5	51	5	0.0

Godz. 07

DNI	TEMPERATURA POWIETRZA T	TEMPERATURA PUNKTU ROSY T_d	PRĘŻNOŚĆ PARY WODNEJ e	WILGOTNOŚĆ WZGLĘDNA U	CIŚNIENIE ATMOSFERYCZNE P_o	ZACHMURZENIE N	N_h	h	WIATR dd	v	WIDZIALNOŚĆ V	POGODA ww	W	OPAD R
1	12.2	9.3	11.7	82	1004.8	6	4	9	12	2	6	10	1	-
2	9.2	8.2	10.8	93	1003.1	5	1	5	17	4	5	10	1	-
3	9.6	7.7	10.5	88	998.2	5	0	9	15	2	6	10	1	-
4	9.7	8.1	10.8	89	1001.7	1	0	9	18	4	6	10	0	-
5	6.5	3.4	7.8	81	1019.1	7	7	5	31	3	7	01	2	-
6	4.1	- 1.7	5.4	66	1026.8	3	3	5	07	7	8	02	1	-
7	3.3	- 3.1	4.9	63	1023.4	8	3	5	08	9	8	01	2	-
8	2.5	2.0	7.0	96	1018.7	8	8	3	13	2	5	51	7	0.6
9	5.4	5.4	9.0	100	1018.1	8	8	1	00	0	3	46	6	0.4
10	5.9	5.5	9.0	97	1017.0	8	8	1	00	0	5	10	2	-
11	4.9	3.5	7.8	90	1009.3	8	6	3	02	3	6	61	6	3.4
12	4.9	3.0	7.6	87	1021.3	8	8	4	32	6	6	80	2	0.0
13	2.1	1.0	6.6	93	1029.2	8	8	4	22	1	6	21	6	0.6
14	- 3.8	- 7.5	3.5	76	1038.5	7	7	5	11	3	6	10	2	-
15	- 7.6	- 9.3	3.0	87	1037.7	2	2	4	14	3	6	10	0	-
16	- 4.7	- 6.0	3.9	91	1028.5	8	8	3	12	3	5	71	2	0.1
17	0.8	0.3	6.2	96	1015.2	8	7	3	11	2	5	61	6	6.8
18	2.8	2.0	7.1	95	1013.4	8	8	3	11	3	5	10	2	-
19	3.1	1.8	7.0	91	1017.5	8	8	3	08	4	6	10	5	0.1
20	3.1	2.3	7.2	95	1025.5	8	8	2	12	3	5	10	5	0.9
21	3.0	3.0	7.6	100	1031.3	8	8	1	16	2	5	20	5	0.1
22	4.0	3.3	7.7	95	1031.7	8	5	2	00	0	5	20	2	0.0
23	3.2	2.2	7.2	93	1023.5	8	8	2	18	4	6	10	2	-
24	3.2	1.9	7.0	91	1010.4	8	8	3	20	8	6	10	2	-
25	5.9	3.3	7.7	83	1010.3	7	7	4	28	5	7	03	1	-
26	4.7	3.7	8.0	94	1023.0	2	0	9	22	2	6	10	0	-
27	5.2	2.8	7.4	84	1023.4	8	8	3	18	5	6	10	2	-
28	2.9	- 0.1	6.1	81	1020.9	2	0	9	16	3	6	10	1	-
29	0.5	- 1.2	5.6	88	1010.1	0	0	9	18	2	6	10	0	-
30	5.0	3.6	7.9	90	1013.6	8	8	3	07	4	6	20	5	0.0

Godz. 13

DNI	TEMPERATURA POWIETRZA T	TEMPERATURA PUNKTU ROSY T_d	PRĘŻNOŚĆ PARY WODNEJ e	WILGOTNOŚĆ WZGLĘDNA U	CIŚNIENIE ATMOSFERYCZNE P_o	ZACHMURZENIE N	N_h	h	WIATR dd	v	WIDZIALNOŚĆ V	POGODA ww	W	OPAD R
1	19.7	10.8	12.9	56	1003.4	4	2	9	20	5	7	01	1	-
2	14.5	10.1	12.4	75	1002.3	6	0	9	17	4	6	10	1	-
3	16.8	8.2	10.9	57	996.8	2	0	9	20	8	7	02	1	-
4	14.8	8.8	11.3	67	1005.6	4	2	4	22	7	7	02	0	-
5	6.0	4.2	8.2	88	1023.1	8	8	4	03	7	8	02	2	-
6	5.9	- 0.7	5.8	63	1027.0	7	3	4	08	8	8	02	1	-
7	1.3	0.4	6.3	92	1021.9	8	7	3	09	7	5	73	7	1.7
8	4.0	2.5	7.3	90	1018.8	8	8	3	10	2	6	10	5	0.0
9	6.8	6.4	9.6	97	1019.2	8	8	1	00	0	4	10	4	-
10	6.8	6.4	9.6	97	1014.2	8	7	2	14	4	5	63	6	8.6
11	4.8	3.6	7.9	92	1011.8	8	7	3	34	6	6	61	6	3.8
12	6.2	2.3	7.2	76	1024.1	7	7	5	34	6	7	02	8	0.0
13	1.6	- 2.5	5.1	74	1032.2	5	5	5	08	7	8	01	6	1.8
14	- 1.7	- 7.4	3.5	65	1038.5	1	1	6	09	7	8	02	1	-
15	- 3.2	- 6.7	3.7	77	1036.1	1	1	4	11	2	7	02	1	-
16	- 1.9	- 4.3	4.4	83	1025.0	8	4	4	14	3	6	10	7	0.4
17	2.4	1.9	7.0	96	1014.6	8	8	2	09	2	6	51	6	2.7
18	3.7	2.7	7.4	93	1013.0	8	8	3	09	4	6	10	2	-
19	3.0	2.0	7.0	93	1019.8	8	8	3	09	4	6	10	2	-
20	3.6	3.1	7.6	97	1027.8	8	8	2	12	2	5	10	2	-
21	3.3	2.8	7.5	97	1032.4	8	8	2	20	2	5	10	2	-
22	5.1	3.2	7.7	87	1030.5	8	8	5	22	4	6	10	2	-
23	5.0	1.7	6.9	79	1021.0	8	8	4	21	4	6	10	2	-
24	3.9	2.7	7.4	92	1006.9	8	7	3	19	6	6	21	2	0.7
25	7.7	3.2	7.7	73	1014.1	7	7	6	29	8	7	02	2	-
26	7.7	4.3	8.3	79	1024.6	5	5	9	20	4	6	10	1	-
27	8.3	3.2	7.7	70	1022.9	7	7	6	19	5	6	10	2	-
28	7.9	- 0.5	5.9	59	1016.3	6	6	9	19	5	6	05	1	-
29	3.3	- 0.5	5.9	76	1008.5	1	1	9	28	2	6	10	0	-
30	4.7	2.5	7.3	85	1018.5	8	8	4	09	6	6	10	2	-

Godz. 19

DNI	TEMPERATURA POWIETRZA T	TEMPERATURA PUNKTU ROSY T_d	PRĘŻNOŚĆ PARY WODNEJ e	WILGOTNOŚĆ WZGLĘDNA U	CIŚNIENIE ATMOSFERYCZNE P_o	ZACHMURZENIE N	N_h	h	WIATR dd	v	WIDZIALNOŚĆ V	POGODA ww	W	OPAD R
1	15.3	11.2	13.3	77	1003.2	1	0	9	20	5	7	03	1	-
2	13.2	10.1	12.4	82	1001.1	6	0	9	18	4	6	10	2	-
3	12.8	8.4	11.0	75	995.9	7	0	9	18	3	6	10	1	-
4	9.2	7.7	10.5	91	1011.2	8	8	4	30	5	7	03	1	-
5	6.2	0.6	6.4	67	1025.4	8	8	5	04	6	8	02	2	-
6	4.8	- 2.1	5.2	61	1026.8	7	4	5	07	9	8	03	2	-
7	0.7	- 0.1	6.0	94	1020.6	8	7	2	13	3	5	71	7	4.6
8	4.8	4.1	8.2	95	1018.7	8	8	2	12	2	5	10	2	-
9	7.0	6.6	9.7	97	1020.0	8	8	1	00	0	4	10	5	0.0
10	6.3	5.6	9.1	95	1012.6	8	7	2	14	4	5	63	6	8.7
11	5.1	3.2	7.7	87	1014.8	8	7	3	32	5	6	21	6	0.8
12	5.1	3.7	7.9	90	1025.9	7	7	4	36	5	7	01	2	-
13	0.4	- 4.7	4.3	69	1034.6	1	1	5	08	6	8	02	1	-
14	- 3.6	- 8.8	3.1	67	1038.6	0	0	9	13	3	8	02	0	-
15	- 4.3	- 8.1	3.3	75	1033.6	0	0	9	13	2	6	10	0	-
16	- 1.8	- 3.9	4.6	86	1021.8	8	8	4	13	4	6	22	2	0.3
17	2.4	1.9	7.0	96	1014.2	8	8	3	11	3	5	51	6	0.7
18	3.0	2.0	7.0	93	1014.4	8	8	3	10	3	6	10	2	-
19	3.1	1.8	7.0	91	1022.1	8	8	3	11	4	6	10	2	-
20	4.1	3.4	7.8	95	1029.6	8	8	2	13	2	5	10	2	-
21	3.5	2.8	7.4	95	1032.6	8	8	1	19	1	5	10	2	-
22	4.1	2.9	7.5	92	1029.3	8	8	5	20	2	6	10	2	-
23	4.7	1.7	6.9	81	1018.4	8	8	4	19	5	6	10	2	-
24	4.5	4.0	8.1	97	1004.5	8	8	2	19	5	6	10	2	-
25	6.1	3.2	7.7	82	1017.6	2	2	6	28	6	7	03	1	-
26	5.4	4.2	8.3	92	1024.4	7	7	3	20	4	6	10	1	-
27	7.2	3.5	7.8	77	1021.5	7	7	5	20	4	6	10	2	-
28	3.4	- 0.1	6.0	76	1016.2	3	0	9	18	4	6	10	1	-
29	2.3	- 0.1	6.0	84	1008.0	8	8	3	23	3	6	10	1	-
30	3.9	0.2	6.2	77	1023.4	8	8	4	09	4	7	02	2	-

Godz. 01

DNI	TEMPERATURA POWIETRZA T	TEMPERATURA PUNKTU ROSY T_d	PREŻNOŚĆ PARY WODNEJ e	WILGOTNOŚĆ WZGLĘDNA U	CIŚNIENIE ATMOSFERYCZNE P_o	ZACHMURZENIE N	N_h	h	WIATR dd	v	WIDZIALNOŚĆ V	POGODA ww	W	OPAD R
1	13.5	11.1	13.2	85	1003.5	4	1	9	21	4	6	10	1	-
2	14.3	9.0	11.5	71	1001.6	8	8	9	18	4	7	03	2	-
3	10.1	9.1	11.6	93	997.4	8	0	9	16	2	6	10	2	-
4	12.3	10.8	12.9	90	996.2	6	4	3	22	5	6	10	1	-
5	6.7	1.2	6.7	68	1016.9	8	5	4	34	5	8	01	2	-
6	4.8	- 0.2	6.0	70	1026.1	7	3	5	09	6	8	03	2	-
7	2.8	0.1	6.2	82	1023.6	8	6	4	08	7	6	61	7	1.6
8	1.0	0.5	6.3	95	1017.4	8	6	3	09	4	5	61	7	1.0
9	4.3	3.6	7.9	95	1017.6	8	8	9	13	2	6	10	2	-
10	6.7	6.3	9.5	97	1017.5	8	8	3	11	2	4	10	2	-
11	4.0	3.6	7.9	97	1010.3	8	5	3	22	3	5	61	6	3.8
12	7.1	3.6	7.9	78	1021.2	8	4	4	01	4	7	03	6	0.1
13	4.8	3.4	7.8	90	1028.4	7	7	4	08	2	7	25	2	0.4
14	- 1.4	- 5.0	4.2	76	1036.2	0	0	9	09	4	7	02	0	-
15	- 6.2	- 9.3	3.0	78	1037.3	0	0	9	10	2	7	02	0	-
16	- 4.0	- 6.6	3.7	82	1029.5	8	8	4	11	3	7	02	1	-
17	- 1.2	- 2.2	5.2	93	1015.8	8	3	3	07	6	8	66	7	0.1
18	2.6	1.8	7.0	95	1012.6	8	6	3	07	4	8	10	6	0.3
19	3.1	2.6	7.4	97	1014.3	8	4	3	07	5	5	60	6	1.3
20	2.6	2.3	7.2	98	1022.4	8	8	3	10	2	5	50	5	0.2
21	3.8	3.6	7.9	98	1030.3	8	8	9	00	0	5	61	2	0.0
22	5.4	5.4	9.0	100	1032.1	8	8	3	00	0	4	10	5	0.0
23	3.8	2.6	7.3	92	1024.3	8	8	3	19	4	5	10	2	-
24	4.4	1.9	7.0	84	1010.3	6	3	4	18	7	6	10	1	-
25	6.2	5.1	8.8	92	1009.6	1	1	4	27	6	6	10	1	-
26	5.6	4.4	8.4	92	1022.3	7	7	4	25	3	6	10	2	-
27	7.6	5.1	8.8	84	1022.3	8	8	9	19	5	6	10	2	-
28	5.6	3.2	7.7	85	1020.4	3	2	9	17	4	6	10	1	-
29	0.7	- 1.0	5.7	88	1012.7	1	1	9	19	5	6	10	1	-
30	2.3	2.3	7.2	100	1010.3	9	9	•	20	1	3	51	4	0.2

Godz. 07

DNI	TEMPERATURA POWIETRZA T	TEMPERATURA PUNKTU ROSY T_d	PREŻNOŚĆ PARY WODNEJ e	WILGOTNOŚĆ WZGLĘDNA U	CIŚNIENIE ATMOSFERYCZNE P_o	ZACHMURZENIE N	N_h	h	WIATR dd	v	WIDZIALNOŚĆ V	POGODA ww	W	OPAD R
1	12.9	11.2	13.3	89	1002.5	4	3	9	19	3	6	10	0	-
2	11.0	8.2	10.8	83	1001.0	6	5	9	18	2	6	10	2	-
3	7.5	6.8	9.9	96	995.8	7	0	9	15	2	5	10	2	-
4	10.4	9.2	11.6	92	999.7	5	3	5	20	4	6	10	1	-
5	5.3	- 0.2	6.0	68	1020.5	7	6	4	34	3	8	01	2	-
6	5.0	- 1.9	5.3	61	1025.3	7	2	5	09	8	8	03	2	-
7	0.6	- 0.2	6.0	94	1021.9	8	6	4	08	6	6	68	7	2.4
8	1.8	1.3	6.7	96	1016.9	8	6	3	10	4	6	60	6	0.5
9	4.4	3.7	7.9	95	1017.7	8	8	9	13	1	6	10	6	0.1
10	6.8	6.6	9.7	99	1014.8	8	5	3	08	2	4	61	6	5.4
11	7.6	4.9	8.7	83	1011.7	8	6	4	03	4	7	01	6	1.5
12	6.2	3.1	7.6	80	1024.0	8	6	4	36	4	7	03	2	-
13	3.6	2.3	7.2	91	1029.1	7	7	4	10	3	7	25	2	0.8
14	- 4.0	- 5.9	3.9	87	1036.9	1	1	9	11	4	7	03	0	-
15	- 7.5	- 9.6	2.9	84	1036.2	0	0	9	09	3	7	02	0	-
16	- 4.3	- 4.8	4.3	96	1026.1	8	6	3	12	3	5	71	2	0.4
17	0.6	- 0.2	6.0	94	1012.6	8	4	3	06	4	6	66	6	1.2
18	2.2	1.9	7.0	98	1012.1	8	4	3	09	3	5	61	2	0.2
19	3.4	3.2	7.7	98	1016.5	8	6	3	08	5	5	61	5	1.1
20	2.8	2.5	7.3	98	1024.1	8	8	3	11	3	5	10	5	0.2
21	3.8	3.6	7.9	98	1031.0	8	4	3	14	1	5	61	6	0.7
22	5.0	5.0	8.7	100	1031.5	8	8	3	00	0	3	44	2	-
23	4.1	2.9	7.5	92	1020.9	8	8	3	18	5	6	10	2	-
24	4.5	4.3	8.3	98	1008.0	8	6	3	19	5	5	61	6	2.8
25	6.2	5.3	8.9	94	1013.9	6	6	4	26	5	6	10	1	-
26	4.2	3.5	7.8	95	1022.9	7	2	4	18	3	6	10	2	-
27	6.2	3.6	7.9	83	1021.9	7	7	9	18	3	6	10	2	-
28	2.7	1.9	7.0	95	1019.3	3	3	9	16	2	6	10	0	-
29	- 0.9	- 1.8	5.4	94	1009.8	2	0	9	20	4	5	10	0	-
30	3.4	3.4	7.8	100	1013.6	8	8	3	07	2	3	51	4	0.7

Godz. 13

1	19.3	11.8	13.8	62	1001.9	4	1	9	20	3	7	02	1	-
2	16.6	10.9	13.0	69	999.3	6	8	9	17	3	7	02	2	-
3	15.6	10.7	12.9	73	994.4	4	9	9	15	2	7	03	1	-
4	9.7	7.2	10.1	84	1007.2	8	8	4	26	6	6	10	5	0.0
5	6.5	1.8	7.0	72	1023.4	8	8	5	03	5	8	03	2	-
6	6.1	- 1.1	5.6	60	1025.0	8	4	4	08	8	8	03	2	-
7	1.1	0.3	6.2	94	1019.6	8	6	3	07	7	5	73	7	2.6
8	3.8	3.1	7.6	95	1017.1	8	3	3	09	3	6	10	6	0.1
9	6.8	5.7	9.1	93	1018.2	8	6	3	13	1	5	10	2	-
10	7.0	6.3	9.6	96	1012.1	8	8	4	13	1	6	10	6	2.4
11	7.6	3.7	7.9	76	1015.5	7	3	4	02	4	8	01	2	-
12	6.0	1.8	7.0	74	1026.4	7	7	4	32	4	7	03	2	-
13	5.0	1.5	6.8	78	1030.2	8	3	5	09	5	7	02	6	0.3
14	- 1.6	- 7.3	3.5	65	1037.2	1	1	4	09	4	7	02	0	-
15	- 4.8	- 8.4	3.2	76	1034.4	6	6	4	11	5	7	03	1	-
16	- 2.6	- 4.5	4.4	87	1023.1	7	3	4	07	4	7	03	7	0.2
17	1.6	1.1	6.6	96	1012.2	8	5	3	07	4	6	60	6	2.6
18	3.3	2.8	7.5	97	1011.6	8	4	3	07	3	6	10	6	2.0
19	3.9	2.9	7.5	93	1019.1	8	4	4	09	3	6	10	6	0.2
20	4.2	3.0	7.6	92	1026.6	8	6	4	13	2	6	10	2	-
21	5.7	5.5	9.0	98	1031.8	8	6	3	00	0	4	60	6	0.9
22	6.2	4.6	8.5	89	1029.8	7	1	4	18	2	6	10	4	-
23	5.0	2.8	7.5	86	1018.5	7	7	4	20	5	6	10	2	-
24	6.8	6.1	9.4	96	1004.4	8	8	3	20	4	5	10	6	0.9
25	7.0	5.4	9.0	90	1017.4	3	3	4	26	6	6	10	1	-
26	7.6	4.7	8.5	82	1023.1	7	7	9	22	4	6	10	2	-
27	9.8	4.2	8.2	68	1021.4	7	7	9	20	4	7	03	2	-
28	7.0	0.1	6.2	61	1017.2	6	0	9	18	3	6	05	1	-
29	1.0	0.7	6.4	98	1009.2	8	8	3	22	2	3	46	1	-
30	4.9	3.7	8.0	92	1018.0	8	8	3	06	4	6	10	5	0.1

Godz. 19

1	15.6	12.5	14.5	82	1001.4	6	3	9	18	2	7	02	1	-
2	13.2	11.3	13.4	88	998.5	8	0	9	15	4	6	10	2	-
3	11.0	9.0	11.5	87	993.1	6	2	9	14	2	6	10	1	-
4	7.9	3.5	7.8	74	1012.7	8	8	4	30	4	7	02	2	-
5	5.1	1.3	6.7	76	1025.3	8	8	5	09	4	8	02	2	-
6	5.2	- 1.3	5.6	63	1024.8	8	1	4	06	8	8	03	2	-
7	0.4	0.1	6.2	98	1017.9	8	6	3	09	3	5	71	7	1.8
8	4.0	3.3	7.7	95	1017.6	8	3	4	12	2	6	10	2	-
9	6.7	6.0	9.4	96	1018.5	8	8	3	10	1	5	10	2	-
10	5.2	4.7	8.6	97	1011.6	8	5	3	24	3	5	61	5	1.4
11	7.4	5.4	9.0	87	1018.3	8	4	4	02	3	7	21	8	0.4
12	5.0	0.9	6.5	75	1027.5	8	8	4	02	3	7	02	2	-
13	0.0	- 2.1	5.2	86	1033.2	2	2	5	09	6	7	01	1	-
14	- 3.4	- 7.3	3.5	74	1036.9	0	0	9	07	4	7	02	0	-
15	- 6.0	- 7.5	3.5	89	1032.0	2	1	4	10	2	7	01	1	-
16	- 2.1	- 3.3	4.8	92	1019.3	8	6	4	08	4	6	71	2	0.1
17	2.2	1.9	7.0	98	1012.2	8	4	3	07	4	6	60	6	2.3
18	3.2	2.7	7.4	97	1012.8	8	6	3	06	5	5	61	6	2.8
19	3.2	3.0	7.5	98	1020.6	8	4	3	09	3	5	51	2	0.0
20	3.4	3.2	7.7	98	1028.9	8	8	9	00	0	5	10	2	-
21	6.4	6.0	9.3	97	1032.2	8	8	3	33	1	4	21	6	0.7
22	4.9	4.0	8.1	94	1027.7	8	3	4	14	1	6	10	2	-
23	3.1	2.1	7.1	93	1015.7	4	4	4	18	5	6	10	1	-
24	7.3	6.0	9.3	91	1005.5	7	7	9	28	6	6	10	6	5.0
25	6.6	5.9	9.3	96	1020.1	7	5	4	24	6	6	10	1	-
26	6.8	3.8	8.0	81	1022.4	8	8	9	20	4	6	10	2	-
27	6.8	3.0	7.6	77	1021.2	5	2	9	19	4	6	10	2	-
28	3.0	- 0.5	5.9	77	1015.6	6	1	9	17	4	7	03	2	-
29	1.6	1.6	6.9	100	1008.7	9	9	•	23	3	2	53	4	0.2
30	4.2	3.0	7.6	92	1022.4	8	5	4	06	2	6	10	2	-

Godz. 01

DNI	TEMPERATURA POWIETRZA T	TEMPERATURA PUNKTU ROSY T_d	PRĘŻNOŚĆ PARY WODNEJ e	WILGOTNOŚĆ WZGLĘDNA U	CIŚNIENIE ATMOSFERYCZNE P_o	ZACHMURZENIE N	N_h	h	WIATR dd	v	WIDZIALNOŚĆ V	POGODA ww	W	OPAD R
1	10.3	8.5	11.1	88	1006.0	7	7	9	19	6	7	03	1	-
2	7.8	6.9	10.0	94	1008.4	0	0	9	16	3	7	01	1	-
3	7.1	6.2	9.5	94	1005.4	0	0	9	12	2	7	02	0	-
4	7.1	5.3	8.9	88	1004.9	2	0	9	12	4	7	02	1	-
5	9.0	8.2	10.8	95	1013.4	7	7	5	29	2	6	10	2	-
6	1.4	- 3.5	3.5	81	1024.8	7	4	5	31	5	7	01	2	-
7	- 0.8	- 3.3	4.8	83	1025.1	7	7	9	33	7	7	02	2	-
8	0.4	- 0.7	5.8	92	1022.5	8	8	4	07	7	7	02	7	0.0
9	3.5	3.0	7.6	97	1021.1	8	7	3	12	5	6	61	5	1.4
10	2.1	1.8	7.0	98	1023.1	8	8	2	09	4	6	51	5	0.0
11	0.4	- 0.2	6.0	96	1013.1	8	8	3	09	5	6	69	5	2.2
12	- 0.6	- 1.8	5.4	92	1012.8	8	8	3	28	5	6	10	7	0.0
13	- 1.6	- 3.0	4.9	90	1026.5	8	8	3	04	5	7	02	2	-
14	- 9.3	-12.8	2.3	76	1036.8	0	0	9	02	6	7	02	0	-
15	-12.1	-14.1	2.1	85	1040.6	0	0	9	05	3	7	02	0	-
16	- 7.3	- 9.0	3.1	88	1033.6	8	8	3	09	3	7	02	2	-
17	- 2.4	- 4.0	4.6	89	1022.8	8	8	2	10	6	6	56	2	0.0
18	0.5	0.2	6.2	98	1016.6	8	8	3	09	6	6	10	6	0.1
19	0.2	0.2	6.2	100	1015.3	8	8	2	04	3	3	44	4	-
20	0.6	0.0	6.1	96	1026.0	8	8	2	07	6	6	51	5	0.0
21	- 1.4	- 1.9	5.3	97	1033.2	8	8	2	11	4	6	10	5	0.3
22	- 1.6	- 2.1	5.2	96	1033.1	8	8	1	00	0	6	10	2	-
23	- 1.2	- 3.2	4.8	86	1029.4	8	8	4	00	0	6	10	2	-
24	0.0	- 0.5	5.9	96	1020.8	8	8	4	15	7	7	02	2	-
25	0.4	0.4	6.3	100	1007.3	8	8	3	13	4	6	61	6	0.1
26	2.7	1.7	6.9	93	1018.9	8	8	3	25	3	7	02	2	-
27	2.0	1.5	6.8	96	1028.2	8	8	2	20	8	6	10	2	-
28	1.4	- 0.8	5.8	85	1025.1	8	8	7	19	5	6	10	2	-
29	- 2.0	- 2.3	5.2	98	1016.5	8	8	4	19	7	6	10	2	-
30	- 1.6	- 2.4	5.1	94	1010.1	8	8	2	26	2	5	10	1	-

Godz. 07

DNI	TEMPERATURA POWIETRZA T	TEMPERATURA PUNKTU ROSY T_d	PRĘŻNOŚĆ PARY WODNEJ e	WILGOTNOŚĆ WZGLĘDNA U	CIŚNIENIE ATMOSFERYCZNE P_o	ZACHMURZENIE N	N_h	h	WIATR dd	v	WIDZIALNOŚĆ V	POGODA ww	W	OPAD R
1	8.3	7.5	10.3	94	1007.1	5	4	9	21	4	6	10	1	-
2	5.9	5.7	9.1	98	1008.0	0	0	9	12	3	6	10	0	-
3	5.4	4.7	8.5	95	1004.9	2	2	9	12	3	7	03	0	-
4	7.3	5.5	9.0	88	1005.8	1	1	9	13	6	6	10	0	-
5	8.0	7.1	10.1	94	1017.1	8	8	3	34	3	6	10	2	-
6	- 1.0	- 5.7	4.0	71	1025.3	5	1	5	02	7	7	01	2	-
7	- 1.2	- 3.7	4.6	83	1023.7	8	8	9	04	6	7	02	2	-
8	0.8	0.3	6.2	96	1021.8	8	8	4	08	7	6	10	2	-
9	3.1	2.8	7.5	98	1021.3	8	8	3	12	5	6	61	2	0.1
10	2.4	2.4	7.3	100	1021.5	8	8	2	11	5	2	44	5	0.0
11	0.4	0.1	6.2	98	1009.1	8	8	3	07	3	5	73	6	5.0
12	0.2	- 1.5	5.5	88	1016.7	8	8	3	31	5	6	10	2	-
13	- 2.0	- 4.1	4.5	85	1028.8	8	8	3	03	6	7	02	2	-
14	-11.4	-14.3	2.0	79	1037.9	2	2	4	02	5	7	03	0	-
15	-14.5	-16.2	1.7	87	1039.7	0	0	9	03	3	7	22	0	-
16	- 9.9	-11.5	2.5	88	1031.6	4	2	9	07	4	7	03	1	-
17	- 0.2	- 1.4	5.5	92	1019.6	8	8	3	11	7	6	66	5	0.6
18	0.4	- 0.2	6.0	96	1015.7	8	8	3	09	6	6	10	2	-
19	0.2	0.2	6.2	100	1017.4	8	8	2	04	4	3	51	4	0.0
20	1.2	0.7	6.4	96	1028.1	8	8	2	09	5	5	51	6	1.7
21	- 2.1	- 2.7	5.0	96	1033.4	8	8	2	09	3	5	10	2	-
22	- 1.2	- 2.2	5.2	93	1032.4	8	8	2	08	1	6	71	2	0.0
23	- 1.6	- 3.6	4.7	86	1027.8	8	8	4	12	2	6	10	2	-
24	0.0	- 0.5	5.3	96	1017.1	8	8	3	16	9	6	56	5	0.0
25	0.6	0.3	6.3	98	1007.8	8	8	2	22	2	4	51	7	4.4
26	3.1	2.1	7.1	93	1023.0	8	8	4	24	2	7	02	2	-
27	2.0	0.9	6.5	93	1027.4	8	8	3	18	4	6	10	2	-
28	0.0	- 1.2	5.6	92	1023.9	6	3	7	18	3	6	10	2	-
29	- 1.4	- 2.2	5.2	94	1012.6	8	8	5	22	7	6	10	2	-
30	- 1.2	- 1.9	5.3	95	1013.0	8	8	2	00	0	5	10	2	-

Godz. 13

1	15.1	10.6	12.8	74	1007.2	3	1	9	17	4	6	10	1	-
2	13.2	9.3	11.7	77	1006.9	1	0	9	13	4	6	10	0	-
3	15.5	4.0	9.4	53	1003.8	0	0	9	16	7	7	02	0	-
4	13.2	7.7	10.5	69	1007.8	6	0	9	16	6	6	10	2	-
5	8.2	6.2	9.5	87	1020.7	8	8	4	33	2	7	02	2	-
6	2.0	- 7.5	3.5	50	1025.2	7	5	9	02	6	8	02	2	-
7	- 0.4	- 1.6	5.4	92	1023.1	8	8	4	06	7	7	02	2	-
8	3.0	2.7	7.4	98	1021.6	8	8	3	09	6	5	51	4	0.0
9	3.9	2.4	7.3	93	1022.3	8	8	3	12	4	6	10	6	0.1
10	3.5	2.5	7.3	93	1020.2	8	8	3	12	6	6	10	4	-
11	0.4	0.1	6.2	98	1007.8	8	8	3	23	3	5	71	7	2.6
12	0.8	- 1.2	5.6	96	1020.7	8	8	2	31	3	7	02	7	0.0
13	- 4.6	- 7.7	3.4	79	1031.4	6	6	4	02	6	8	01	2	-
14	- 6.9	-12.1	2.4	66	1038.6	0	0	9	05	6	8	02	0	-
15	- 9.4	-11.4	2.5	85	1038.1	8	8	4	08	6	7	03	1	-
16	- 5.9	- 8.2	3.3	84	1028.1	8	8	4	09	6	7	02	1	-
17	0.6	0.0	6.1	96	1019.0	8	8	3	09	5	6	61	6	2.1
18	0.6	0.3	6.3	98	1014.5	8	8	2	06	4	5	10	2	-
19	1.1	0.8	6.5	98	1020.5	8	8	1	06	5	5	10	5	0.0
20	1.4	0.9	6.5	96	1030.7	8	8	2	09	7	5	10	5	0.3
21	- 2.0	- 2.3	5.2	98	1033.9	8	8	1	12	1	3	44	4	-
22	- 0.5	- 1.1	5.6	96	1031.7	8	8	2	24	1	6	10	7	0.0
23	- 0.3	- 2.4	5.1	86	1025.4	8	8	5	17	4	7	02	2	-
24	0.8	0.5	6.2	96	1013.3	8	8	2	14	7	8	10	5	0.0
25	4.1	3.1	7.6	93	1011.4	7	7	3	25	5	7	25	5	0.2
26	4.4	3.4	7.8	93	1026.1	8	8	4	22	2	7	02	2	-
27	4.1	1.3	6.7	82	1026.6	8	8	5	21	4	6	10	2	-
28	1.8	0.2	6.2	89	1022.2	7	7	5	18	3	6	10	2	-
29	- 1.0	- 2.3	5.2	91	1010.8	8	8	5	21	6	5	10	2	-
30	0.3	- 0.3	6.0	96	1017.3	8	8	2	01	4	3	42	4	-

Godz. 19

1	12.0	10.9	13.0	93	1007.7	7	0	9	19	3	6	10	1	-
2	9.5	8.1	10.8	91	1006.2	0	0	9	12	2	7	02	0	-
3	8.4	6.2	9.5	86	1004.6	5	0	9	13	7	7	03	1	-
4	9.6	8.2	10.8	91	1010.7	7	7	9	14	2	7	02	2	-
5	4.7	1.7	6.9	81	1023.1	8	8	3	01	5	6	10	2	-
6	0.2	- 2.8	5.0	80	1025.9	6	4	9	02	7	7	01	2	-
7	- 0.6	- 1.5	5.5	93	1022.7	8	8	4	07	5	6	70	7	0.0
8	3.4	2.7	7.4	95	1021.3	8	8	3	11	5	5	51	6	1.1
9	3.1	2.1	7.1	93	1022.7	8	8	2	09	4	6	10	2	-
10	2.2	1.4	6.8	95	1017.1	8	8	2	13	8	6	51	2	0.0
11	- 0.2	- 0.5	5.9	98	1009.5	8	8	3	28	5	6	71	7	1.1
12	0.2	- 0.4	5.9	96	1023.7	8	8	2	33	3	7	02	2	-
13	- 7.3	- 9.8	2.9	82	1034.9	0	0	9	03	7	7	02	1	-
14	- 9.9	-13.0	2.2	78	1039.2	0	0	9	04	4	8	02	0	-
15	- 5.7	- 7.9	3.4	84	1035.3	8	8	4	09	5	7	02	2	-
16	- 4.4	- 5.3	4.1	93	1025.8	8	8	4	09	6	7	02	2	-
17	0.6	0.0	6.1	96	1017.4	8	8	3	09	6	6	61	6	2.4
18	0.4	0.4	6.3	100	1014.3	8	8	2	05	3	3	44	4	-
19	1.2	0.7	6.4	96	1023.2	8	8	2	07	6	6	10	2	-
20	- 1.0	- 1.3	5.6	98	1032.6	8	8	2	09	5	4	10	5	0.0
21	- 2.0	- 2.3	5.2	98	1033.9	8	8	1	07	2	5	10	4	-
22	- 0.7	- 2.3	5.2	89	1030.6	8	8	3	33	1	6	10	2	-
23	- 0.2	- 1.4	5.5	92	1023.2	8	8	4	17	5	7	02	2	-
24	1.2	0.1	6.2	92	1010.3	8	8	3	15	7	6	10	2	-
25	2.7	1.9	7.0	95	1015.3	8	8	4	25	4	6	10	2	-
26	2.7	1.4	6.8	91	1027.5	8	8	4	21	3	6	10	2	-
27	3.7	0.3	6.2	78	1025.3	7	7	5	20	6	6	10	2	-
28	- 0.2	- 1.4	5.5	92	1020.0	7	0	9	17	5	7	02	2	-
29	- 1.8	- 2.6	5.0	94	1009.6	6	6	3	19	3	6	10	2	-
30	0.4	- 0.2	6.0	96	1022.2	8	8	2	03	4	6	10	4	-

Godz. 01

DNI	TEMPERATURA POWIETRZA	TEMPERATURA PUNKTU ROSY	PRĘŻNOŚĆ PARY WODNEJ	WILGOTNOŚĆ WZGLĘDNA	CIŚNIENIE ATMOSFERYCZNE	ZACHMURZENIE			WIATR		WIDZIALNOŚĆ	POGODA		OPAD
	T	T_d	e	U	P_o	N	N_h	h	dd	v	V	ww	W	R
1	12.7	7.8	10.6	72	1005.9	0	0	9	23	6	7	02	1	-
2	11.2	9.0	11.5	86	1006.4	1	1	5	18	3	6	10	0	-
3	9.6	8.4	11.0	92	1002.8	0	0	9	17	2	6	10	0	-
4	12.1	7.2	10.1	72	1001.1	0	0	9	21	8	7	02	1	-
5	8.4	7.8	10.6	96	1014.6	8	8	5	33	2	6	10	8	0.2
6	1.7	- 0.8	5.8	83	1024.8	7	7	5	04	4	7	03	2	-
7	0.4	- 1.9	5.3	84	1023.9	8	6	4	07	5	7	61	2	0.2
8	0.7	- 0.1	6.0	94	1019.5	8	8	4	10	2	6	68	6	0.5
9	5.6	5.4	8.9	98	1018.4	8	8	3	15	2	6	10	6	0.8
10	4.7	4.2	8.3	97	1020.4	8	8	3	16	3	5	10	2	-
11	3.8	3.1	7.6	95	1009.9	8	6	3	12	2	6	61	6	8.2
12	3.6	2.6	7.4	93	1016.0	8	8	3	33	2	6	21	2	0.7
13	0.6	- 1.7	5.4	84	1026.7	8	8	4	03	4	7	02	2	-
14	- 6.3	-10.8	2.7	70	1036.6	1	1	5	11	6	8	01	1	-
15	- 8.8	-12.1	2.4	77	1038.4	0	0	9	07	4	8	02	0	-
16	- 6.4	- 8.3	3.3	86	1031.5	8	8	5	12	5	7	02	1	-
17	- 0.6	- 1.5	5.5	93	1018.5	8	6	3	10	5	6	66	6	1.2
18	1.6	1.1	6.6	96	1014.2	8	8	4	11	4	6	10	2	-
19	1.0	0.5	6.3	96	1015.2	8	8	2	09	3	5	51	2	0.0
20	2.2	1.2	6.6	93	1023.7	8	8	3	08	4	6	10	2	-
21	1.2	1.2	6.7	100	1031.1	8	8	2	13	3	6	51	5	0.0
22	0.2	- 0.4	5.9	96	1032.7	8	8	2	00	0	6	10	5	0.0
23	0.6	- 0.2	6.0	94	1028.1	8	8	4	20	1	6	10	2	-
24	2.2	0.6	6.4	89	1019.0	8	8	4	20	9	6	10	2	-
25	4.5	4.0	8.1	97	1006.8	8	6	3	28	3	6	61	6	2.6
26	4.8	3.4	7.8	90	1021.1	7	7	4	30	4	7	01	2	-
27	2.8	1.8	6.9	93	1027.4	0	0	9	20	4	6	10	1	-
28	2.6	- 0.4	5.9	81	1024.6	0	0	9	21	5	6	10	1	-
29	- 0.9	- 2.1	5.2	92	1015.5	8	8	3	18	5	6	10	2	-
30	- 0.9	- 2.1	5.2	92	1010.4	8	8	4	25	2	5	10	1	-

Godz. 07

DNI	TEMPERATURA POWIETRZA	TEMPERATURA PUNKTU ROSY	PRĘŻNOŚĆ PARY WODNEJ	WILGOTNOŚĆ WZGLĘDNA	CIŚNIENIE ATMOSFERYCZNE	ZACHMURZENIE			WIATR		WIDZIALNOŚĆ	POGODA		OPAD
	T	T_d	e	U	P_o	N	N_h	h	dd	v	V	ww	W	R
1	10.4	7.9	10.7	85	1007.0	1	1	9	21	4	6	10	0	-
2	7.9	7.0	10.0	94	1005.9	0	0	9	17	2	5	10	0	-
3	8.4	5.8	9.2	83	1001.8	0	0	9	18	3	7	02	0	-
4	10.4	8.4	11.0	87	1004.5	3	3	6	21	4	7	03	0	-
5	7.6	6.3	9.5	91	1018.0	8	8	4	33	5	6	10	2	-
6	- 0.9	- 3.7	4.6	81	1025.3	3	2	5	03	4	7	01	1	-
7	- 0.8	- 2.1	5.2	91	1022.1	8	6	3	06	5	6	66	6	1.2
8	1.2	0.7	6.4	96	1018.8	8	8	4	12	5	6	68	7	5.0
9	5.2	5.2	8.8	100	1012.7	8	8	2	15	1	3	51	6	1.2
10	4.6	4.4	8.3	98	1018.1	8	8	2	13	4	3	46	2	-
11	2.3	1.5	6.8	95	1008.5	8	7	3	25	5	6	61	6	5.5
12	4.2	3.5	7.8	95	1016.9	8	8	4	34	5	7	02	2	-
13	- 0.5	- 2.0	5.3	90	1028.8	8	8	4	04	5	7	02	2	-
14	- 8.7	-11.5	2.5	80	1037.3	0	0	9	04	4	8	02	0	-
15	- 9.2	-10.8	2.7	88	1037.6	7	7	4	08	4	8	03	1	-
16	- 5.0	- 6.7	3.7	88	1028.4	8	6	3	07	3	5	71	2	0.3
17	0.6	0.0	6.1	96	1015.2	8	6	3	12	5	6	61	6	1.0
18	1.2	0.9	6.5	98	1013.3	8	8	3	10	4	5	10	2	-
19	0.6	0.0	6.1	96	1016.8	8	8	2	07	2	5	10	5	0.1
20	2.0	1.5	6.8	96	1025.8	8	8	3	11	3	5	10	2	-
21	0.3	- 0.3	6.0	96	1031.7	8	8	2	09	3	5	10	5	0.4
22	0.3	- 0.3	6.0	96	1032.1	8	8	2	00	0	5	10	2	-
23	0.5	- 0.3	6.0	94	1025.8	8	8	4	17	4	6	10	2	-
24	1.2	0.7	6.4	96	1014.7	8	8	4	18	9	6	10	2	-
25	5.1	4.2	8.2	94	1010.2	8	8	4	30	5	6	80	6	2.9
26	2.9	2.4	7.3	96	1024.1	7	7	3	24	2	5	10	2	-
27	2.6	1.6	6.8	93	1026.2	7	7	4	20	4	6	10	1	-
28	0.4	- 1.3	5.5	88	1023.6	2	2	5	16	3	7	03	0	-
29	- 1.3	- 2.5	5.1	91	1012.5	8	6	3	20	4	5	10	2	-
30	- 0.6	- 0.6	5.8	100	1013.1	8	8	2	00	0	3	56	4	0.0

Godz. 13

1	17.3	10.6	12.8	65	1005.9	2	1	9	20	5	7	03	0	-
2	17.5	8.9	11.4	57	1004.3	1	0	9	17	3	7	01	0	-
3	17.7	4.9	8.6	43	1000.1	0	0	9	17	5	7	02	0	-
4	15.6	9.3	11.7	66	1006.8	4	0	9	23	3	7	03	0	-
5	7.4	5.2	8.8	86	1021.0	8	8	4	02	4	6	10	2	-
6	2.8	- 6.1	3.9	52	1025.2	6	6	5	06	6	8	03	1	-
7	- 0.2	- 1.4	5.5	92	1020.7	8	6	3	08	5	6	71	6	0.3
8	4.0	3.6	7.9	97	1018.4	8	8	2	11	3	3	51	7	0.7
9	5.3	4.8	8.6	97	1019.6	8	8	3	16	3	4	28	5	0.3
10	5.1	5.1	8.8	100	1016.1	8	8	2	14	4	3	42	4	-
11	1.8	0.7	6.4	93	1009.9	8	6	3	31	3	6	61	6	1.4
12	4.1	2.3	7.2	88	1022.5	8	8	4	35	2	8	02	2	-
13	- 1.2	- 5.2	4.2	74	1030.7	6	6	4	05	4	7	03	7	0.0
14	- 4.8	-11.5	2.5	59	1037.0	0	0	9	07	4	8	02	0	-
15	- 4.7	- 8.3	3.3	76	1035.5	4	4	5	09	3	8	03	1	-
16	- 3.6	- 6.5	3.8	80	1025.0	8	8	4	11	5	7	02	7	0.1
17	1.6	0.8	6.5	94	1015.0	8	7	2	13	6	6	61	6	1.1
18	2.0	1.5	6.8	96	1012.7	8	8	3	09	4	5	10	4	-
19	2.1	1.3	6.7	95	1018.8	8	8	3	09	4	5	10	5	0.0
20	3.2	2.7	7.4	97	1027.5	8	8	2	12	4	5	20	2	0.0
21	0.6	0.0	6.1	96	1032.5	8	8	2	00	0	5	51	2	0.0
22	1.5	0.1	6.2	91	1031.2	8	8	3	00	0	6	10	2	-
23	2.4	0.5	6.3	87	1024.0	8	8	4	21	4	6	10	2	-
24	3.2	0.6	6.4	83	1010.2	8	8	3	21	9	6	10	2	-
25	5.9	3.3	7.7	83	1013.8	7	7	4	29	5	8	02	8	0.0
26	3.6	2.3	7.2	91	1026.7	7	7	4	24	2	6	10	4	-
27	5.2	0.9	6.5	73	1025.0	7	7	5	21	5	6	10	2	-
28	5.6	- 0.1	6.0	66	1020.6	2	0	9	19	3	6	10	0	-
29	1.4	- 2.4	5.1	76	1009.8	0	0	9	24	4	5	10	1	-
30	0.7	0.4	6.3	98	1017.8	8	8	2	04	3	3	44	5	0.2

Godz. 19

1	13.8	10.6	12.8	81	1006.6	2	2	9	20	4	4	10	1	-
2	12.0	9.5	11.8	84	1003.9	0	0	9	19	4	7	02	0	-
3	13.7	6.2	9.5	61	999.6	6	1	9	19	6	7	02	1	-
4	11.4	9.2	11.7	86	1010.9	8	5	5	22	2	7	80	1	0.0
5	5.0	2.5	7.3	84	1023.7	8	8	4	05	4	7	02	2	-
6	1.9	- 3.1	4.8	69	1024.7	8	8	5	06	7	8	03	2	-
7	0.4	- 0.7	5.8	92	1020.2	8	8	4	10	4	7	02	7	0.0
8	5.1	4.9	8.6	98	1018.4	8	6	2	14	2	5	61	5	2.1
9	4.9	4.4	8.4	97	1020.9	8	8	3	17	2	5	10	2	-
10	4.0	3.0	7.6	93	1013.9	8	6	2	14	5	6	61	4	2.0
11	2.4	1.3	6.7	93	1013.0	8	8	3	33	3	6	10	6	0.6
12	2.6	1.8	7.0	95	1024.8	8	8	4	02	2	7	01	8	0.8
13	- 4.7	- 8.7	3.2	74	1034.0	0	0	9	09	6	8	02	1	-
14	- 7.1	-10.5	2.8	77	1038.1	0	0	9	08	4	8	02	0	-
15	- 6.8	- 9.7	2.9	80	1033.9	7	7	5	12	5	7	03	1	-
16	- 3.2	- 4.9	4.2	88	1021.5	8	8	4	11	5	6	10	7	1.0
17	1.9	1.1	6.6	94	1014.5	8	8	4	11	5	6	10	6	2.4
18	1.3	0.8	6.5	96	1014.0	8	8	3	09	3	6	10	2	-
19	1.9	1.4	6.7	96	1021.5	8	8	3	09	4	5	10	2	-
20	2.9	2.1	7.1	95	1029.9	8	8	2	12	4	6	10	2	-
21	0.4	- 0.2	6.0	96	1032.7	8	8	2	15	1	5	51	5	0.0
22	1.0	0.2	6.2	94	1030.1	8	8	4	00	0	6	10	2	-
23	2.2	0.6	6.4	89	1021.4	8	8	3	16	4	5	10	2	-
24	3.1	2.3	7.2	95	1006.9	8	6	3	19	4	6	61	8	2.9
25	5.6	2.1	7.1	78	1017.7	7	7	4	30	5	8	02	2	-
26	3.4	2.9	7.5	97	1027.2	8	8	2	19	3	5	10	2	-
27	4.8	1.0	6.6	76	1025.2	7	7	5	21	6	6	10	2	-
28	0.8	- 0.6	5.8	90	1019.1	8	0	9	18	4	6	10	1	-
29	- 1.1	- 2.6	5.0	89	1009.3	0	0	9	23	3	6	10	0	-
30	1.2	0.4	6.3	94	1022.5	8	8	3	04	4	6	10	4	-

Godz. 01

DNI	TEMPERATURA POWIETRZA T	TEMPERATURA PUNKTU ROSY T_d	PRĘŻNOŚĆ PARY WODNEJ e	WILGOTNOŚĆ WZGLĘDNA U	CIŚNIENIE ATMOSFERYCZNE P_o	ZACHMURZENIE N	N_h	h	WIATR dd	v	WIDZIALNOŚĆ V	POGODA ww	W	OPAD R
1	10.6	8.8	11.3	88	1005.4	0	0	9	23	4	7	02	1	-
2	9.5	9.1	11.4	97	1003.8	1	1	9	17	2	6	10	0	-
3	8.7	8.3	10.9	97	999.5	0	0	9	15	4	6	10	1	-
4	11.6	10.4	12.6	93	998.2	0	0	9	20	4	7	01	1	-
5	6.0	3.9	8.1	86	1015.7	8	8	4	32	2	7	02	2	-
6	3.3	0.1	6.2	79	1024.7	8	8	4	07	5	7	03	2	-
7	1.4	- 3.1	4.9	72	1023.0	8	8	4	08	8	7	02	2	-
8	0.2	- 0.1	6.1	98	1017.6	8	8	3	14	2	6	51	6	0.1
9	4.0	4.0	8.1	100	1017.7	9	9	.	07	1	1	51	4	0.1
10	5.7	5.7	9.2	100	1017.7	9	9	.	12	2	1	51	4	0.2
11	2.5	2.0	7.0	96	1010.3	8	7	3	27	4	6	61	6	5.0
12	4.0	3.0	7.6	93	1019.8	8	8	4	34	4	7	03	2	-
13	3.0	2.7	7.4	98	1027.5	8	8	3	34	3	6	61	2	0.5
14	- 6.3	- 7.8	3.4	89	1036.2	0	0	9	07	4	7	02	0	-
15	- 9.0	-10.5	2.7	89	1037.4	0	0	9	08	2	7	02	0	-
16	- 5.5	- 7.7	3.4	85	1029.2	8	8	4	09	4	7	02	1	-
17	- 2.2	- 2.8	5.0	96	1015.6	8	8	3	10	4	6	57	7	0.3
18	1.1	1.1	6.6	100	1012.3	9	9	.	10	3	2	45	4	0.7
19	0.9	0.9	6.5	100	1014.2	9	9	.	07	3	2	50	4	0.1
20	1.2	1.2	6.7	100	1022.6	9	9	.	08	4	3	45	4	-
21	2.5	2.5	7.3	100	1030.0	9	9	.	06	1	1	51	6	0.6
22	2.0	2.0	7.1	100	1032.4	8	8	3	00	0	5	10	5	0.1
23	2.0	2.0	7.1	100	1026.4	8	8	4	19	2	5	10	2	-
24	1.9	1.6	6.9	98	1015.2	8	8	4	19	8	6	10	2	-
25	5.2	3.6	8.0	90	1008.5	8	8	4	28	8	7	02	6	1.6
26	4.6	3.9	8.1	95	1022.6	8	8	4	27	3	7	03	2	-
27	3.7	2.7	7.4	93	1024.6	8	8	4	18	3	6	10	4	-
28	1.2	0.7	6.4	96	1022.9	0	0	9	18	3	6	10	0	-
29	- 0.9	- 1.8	5.4	94	1014.1	0	0	9	20	3	5	10	1	-
30	- 0.2	- 0.2	6.0	100	1010.3	9	9	.	00	0	1	45	5	0.1

Godz. 07

DNI	TEMPERATURA POWIETRZA T	TEMPERATURA PUNKTU ROSY T_d	PRĘŻNOŚĆ PARY WODNEJ e	WILGOTNOŚĆ WZGLĘDNA U	CIŚNIENIE ATMOSFERYCZNE P_o	ZACHMURZENIE N	N_h	h	WIATR dd	v	WIDZIALNOŚĆ V	POGODA ww	W	OPAD R
1	9.6	7.9	10.7	89	1005.8	4	3	9	21	4	6	10	1	-
2	6.5	6.5	9.7	100	1003.5	9	9	.	16	3	1	47	0	-
3	7.7	6.8	9.9	94	997.8	8	0	9	15	3	6	10	1	-
4	9.1	7.8	10.6	92	1002.2	4	0	9	21	4	6	10	0	-
5	5.0	2.5	7.3	84	1019.1	8	8	4	01	3	7	02	2	-
6	0.5	- 2.5	5.1	80	1024.7	7	7	9	07	6	7	02	2	-
7	- 1.0	- 1.1	5.6	99	1020.6	8	8	6	07	6	6	71	2	0.4
8	0.9	0.9	6.5	100	1017.1	8	8	3	06	2	5	53	5	0.3
9	4.3	4.3	8.3	100	1017.5	9	9	.	00	0	1	51	4	0.1
10	5.5	5.5	9.0	100	1015.1	8	6	4	11	2	6	61	5	0.2
11	2.6	2.6	7.4	100	1010.2	8	8	3	29	3	6	51	6	2.7
12	3.3	2.3	7.2	98	1022.7	8	8	4	32	4	7	02	2	-
13	0.8	0.3	6.2	96	1028.6	8	8	3	06	2	6	51	6	0.9
14	- 7.5	- 9.6	2.9	84	1037.2	0	0	9	06	3	7	02	1	-
15	-10.0	-11.2	2.6	91	1036.2	0	0	9	10	3	7	02	0	-
16	- 6.0	- 7.1	3.6	92	1026.2	8	8	4	13	3	6	71	7	0.9
17	0.1	- 0.5	5.9	96	1012.6	8	7	3	07	2	6	67	5	3.0
18	1.1	1.1	6.6	100	1012.0	9	9	.	09	1	2	61	4	1.3
19	0.7	0.7	6.4	100	1016.0	9	9	.	09	2	3	51	4	0.1
20	1.4	1.4	6.8	100	1024.5	9	9	.	11	3	1	51	4	0.2
21	2.4	2.4	7.3	100	1030.4	9	9	.	12	1	1	51	4	0.3
22	2.2	2.2	7.2	100	1031.7	9	9	.	00	0	3	43	2	-
23	2.5	2.2	7.2	98	1022.9	8	8	4	18	5	5	10	2	-
24	2.3	1.5	6.8	95	1010.7	8	8	4	19	8	6	10	2	-
25	4.6	3.9	8.1	95	1012.6	8	8	4	28	7	7	02	2	-
26	3.3	3.3	7.7	100	1024.0	8	8	4	23	3	5	10	1	-
27	2.4	1.9	7.0	96	1023.9	7	7	4	18	2	6	10	1	-
28	0.0	- 0.9	5.7	94	1021.3	5	0	9	16	2	6	10	1	-
29	- 2.0	- 2.6	5.0	96	1010.8	0	0	9	20	3	5	10	0	-
30	0.0	0.0	6.1	100	1013.0	9	9	.	00	0	1	45	5	0.1

Godz. 13

DNI	TEMPERATURA POWIETRZA T	TEMPERATURA PUNKTU ROSY T_d	PRĘŻNOŚĆ PARY WODNEJ e	WILGOTNOŚĆ WZGLĘDNA U	CIŚNIENIE ATMOSFERYCZNE P_o	ZACHMURZENIE N	N_h	h	WIATR dd	v	WIDZIALNOŚĆ V	POGODA ww	W	OPAD R
1	15.7	11.1	13.2	74	1004.2	6	1	9	15	4	6	10	1	-
2	13.0	9.7	12.0	80	1001.9	8	0	9	15	4	6	10	4	-
3	16.1	9.9	12.2	66	996.4	5	0	9	18	6	7	03	1	-
4	11.5	8.7	11.2	83	1006.8	8	8	5	24	6	7	03	1	-
5	6.1	4.5	8.4	89	1022.1	8	8	5	04	5	7	01	2	-
6	3.2	- 5.9	3.9	51	1024.3	8	8	9	08	7	7	02	2	-
7	- 0.8	- 1.5	5.5	95	1019.1	8	6	4	08	5	6	66	7	3.0
8	3.3	3.3	7.7	100	1017.0	9	9	.	11	3	2	51	4	0.0
9	6.1	6.1	9.4	100	1018.2	9	9	.	00	0	3	43	5	0.0
10	7.0	7.0	10.0	100	1012.6	9	9	.	14	2	2	55	6	5.1
11	4.5	3.5	7.9	93	1012.8	8	7	4	34	5	7	61	5	0.2
12	4.2	1.9	7.0	85	1025.2	8	8	4	31	5	7	02	2	-
13	1.2	0.8	5.8	87	1030.2	8	8	4	08	3	7	02	5	0.0
14	- 3.7	-11.8	2.5	53	1036.7	0	0	9	07	4	7	02	0	-
15	- 5.3	- 8.2	3.3	80	1034.2	8	8	6	11	5	7	02	1	-
16	- 3.8	- 4.6	4.3	94	1023.2	8	8	4	09	3	6	10	7	0.0
17	0.7	0.7	6.4	100	1011.9	9	9	.	09	4	3	45	6	6.8
18	1.4	1.4	6.8	100	1011.5	9	9	.	09	3	3	43	6	1.9
19	0.7	0.7	6.4	100	1018.3	9	9	.	07	4	3	51	4	0.0
20	2.7	2.7	7.4	100	1026.7	9	9	.	12	2	1	45	5	0.1
21	2.6	2.6	7.4	100	1031.7	9	9	.	00	0	3	51	4	0.0
22	3.0	2.7	7.4	98	1030.8	8	8	4	18	1	6	10	4	-
23	3.3	2.3	7.2	93	1021.0	8	8	4	18	4	6	10	2	-
24	3.1	3.1	7.6	100	1006.8	9	9	.	19	4	1	47	6	2.5
25	6.1	3.2	7.7	82	1016.2	8	8	4	29	7	7	03	2	-
26	5.7	4.3	8.3	91	1025.1	7	7	4	22	4	5	10	4	-
27	6.2	2.8	7.5	79	1024.0	5	0	9	18	2	6	10	1	-
28	4.0	- 0.3	6.0	74	1019.3	8	0	9	18	2	6	10	2	-
29	0.3	- 1.1	5.6	90	1009.1	0	0	9	22	4	5	10	0	-
30	2.0	2.0	7.1	100	1017.2	9	9	.	07	2	3	45	5	0.4

Godz. 19

DNI	TEMPERATURA POWIETRZA T	TEMPERATURA PUNKTU ROSY T_d	PRĘŻNOŚĆ PARY WODNEJ e	WILGOTNOŚĆ WZGLĘDNA U	CIŚNIENIE ATMOSFERYCZNE P_o	ZACHMURZENIE N	N_h	h	WIATR dd	v	WIDZIALNOŚĆ V	POGODA ww	W	OPAD R
1	12.7	10.8	12.9	88	1004.1	4	4	9	19	4	7	03	1	-
2	11.5	9.5	11.9	88	1000.8	8	0	9	16	2	6	10	2	-
3	12.7	8.3	11.0	75	995.2	8	8	9	17	3	7	03	2	-
4	7.1	6.7	9.8	97	1012.2	8	8	5	33	5	7	02	2	-
5	3.7	1.1	6.6	83	1024.1	8	8	4	05	5	7	02	2	-
6	2.6	- 3.0	4.9	67	1024.2	8	6	4	09	7	7	03	2	-
7	- 0.6	- 1.0	5.7	97	1018.4	8	8	4	11	5	6	66	6	1.3
8	3.3	3.3	7.7	100	1017.6	9	9	.	07	2	2	51	4	0.0
9	6.1	6.1	9.4	100	1018.9	9	9	.	14	1	1	53	4	0.1
10	4.6	4.1	8.2	97	1011.0	8	7	3	27	4	6	61	5	9.3
11	4.2	3.5	7.8	95	1016.3	8	8	4	31	4	7	02	8	0.1
12	3.1	2.3	7.2	95	1026.5	8	8	4	36	4	7	02	6	0.0
13	- 2.6	- 5.2	4.1	83	1033.5	0	0	9	07	3	7	02	1	-
14	- 7.1	-10.0	2.9	80	1037.3	0	0	9	09	3	7	02	0	-
15	- 5.7	- 7.5	3.5	87	1032.0	8	8	6	08	4	7	02	2	-
16	- 3.6	- 4.7	4.3	92	1019.2	8	8	4	12	5	6	10	7	0.9
17	1.1	1.1	6.6	100	1012.5	8	8	3	12	2	5	28	6	0.8
18	1.2	1.2	6.7	100	1012.7	9	9	.	07	3	3	43	5	0.0
19	0.9	0.9	6.5	100	1020.6	9	9	.	09	2	1	47	5	0.0
20	2.4	2.4	7.3	100	1028.6	9	9	.	09	2	1	51	4	0.3
21	2.5	2.5	7.3	100	1032.6	9	9	.	00	0	3	47	5	0.0
22	2.3	2.1	7.1	98	1029.0	8	8	4	00	0	6	10	2	-
23	2.9	1.9	7.0	93	1018.6	8	8	4	18	5	6	10	2	-
24	4.7	4.7	8.5	100	1005.7	9	9	.	24	4	3	61	4	1.9
25	3.4	2.9	7.5	97	1020.1	5	5	4	27	5	7	03	8	0.0
26	3.4	3.4	7.8	100	1023.4	9	9	.	19	4	3	47	1	-
27	2.8	2.0	7.1	95	1023.5	0	0	9	18	3	6	10	1	-
28	0.1	- 0.8	5.8	94	1017.1	0	0	9	18	3	6	10	1	-
29	- 0.5	- 1.1	5.6	96	1009.0	0	0	9	24	4	6	10	0	-
30	1.3	1.3	6.7	100	1022.1	8	8	4	09	3	5	20	4	0.0

Godz. 01

DNI	TEMPERATURA POWIETRZA T	TEMPERATURA PUNKTU ROSY T_d	PRĘŻNOŚĆ PARY WODNEJ e	WILGOTNOŚĆ WZGLĘDNA U	CIŚNIENIE ATMOSFERYCZNE P_o	ZACHMURZENIE N	N_h	h	WIATR dd	v	WIDZIALNOŚĆ V	POGODA ww	W	OPAD R
1	14.9	9.9	12.2	72	1003.8	2	1	9	22	6	7	01	0	–
2	13.8	8.9	11.4	72	1001.1	7	7	9	19	5	7	02	2	–
3	9.1	8.9	11.4	99	996.7	6	3	9	14	2	3	44	1	–
4	11.7	9.5	11.9	87	995.3	0	0	9	22	6	6	10	1	–
5	4.4	2.7	7.4	89	1016.9	8	8	4	34	3	7	03	1	–
6	4.9	1.4	6.7	78	1024.4	8	7	5	06	5	8	03	2	–
7	0.9	0.4	6.3	96	1021.6	8	6	3	06	8	6	68	7	6.7
8	1.3	1.3	6.7	100	1016.2	8	5	2	09	4	6	61	5	2.2
9	4.9	4.7	8.5	98	1016.3	8	8	2	06	2	5	10	6	1.1
10	6.8	6.8	9.9	100	1016.6	8	8	2	04	1	4	50	5	0.0
11	3.7	3.5	7.8	98	1011.7	8	8	3	24	3	5	10	2	–
12	6.4	5.5	9.0	94	1021.7	8	8	4	32	2	6	10	6	0.0
13	3.9	1.9	7.0	87	1028.3	8	8	3	01	3	7	02	2	–
14	– 2.3	– 4.5	4.4	85	1034.5	0	0	9	08	4	7	02	0	–
15	– 5.1	– 8.8	3.1	75	1035.7	7	7	4	09	6	8	03	1	–
16	– 3.3	– 6.1	3.9	81	1027.9	8	8	4	06	3	7	70	1	0.0
17	– 1.4	– 2.5	5.1	92	1013.6	8	8	3	05	6	6	70	7	0.4
18	1.9	1.9	7.0	100	1011.2	8	7	2	03	3	5	61	5	1.6
19	2.7	2.7	7.4	100	1013.1	8	6	2	04	4	5	61	5	1.1
20	2.6	2.3	7.2	98	1021.7	8	8	3	08	1	6	10	2	–
21	3.6	3.6	7.9	100	1030.0	9	9	•	00	0	2	45	5	0.0
22	4.3	4.3	8.3	100	1032.6	8	8	2	29	1	5	10	2	–
23	4.3	3.6	7.9	95	1024.3	8	8	3	16	6	6	10	2	–
24	4.5	1.5	6.8	81	1011.1	8	8	3	19	5	6	10	2	–
25	3.9	2.9	7.5	93	1012.0	2	2	5	22	4	7	01	1	–
26	3.5	2.8	7.4	95	1023.1	0	0	9	23	3	6	10	1	–
27	7.1	3.6	7.9	78	1022.5	8	8	9	19	4	6	10	2	–
28	4.6	0.7	6.4	76	1020.6	0	0	9	16	4	6	10	0	–
29	0.6	– 2.0	5.3	82	1013.3	0	0	9	21	3	6	10	0	–
30	2.0	2.0	7.1	100	1010.0	8	8	2	24	2	3	51	4	0.0

Godz. 07

DNI	TEMPERATURA POWIETRZA T	TEMPERATURA PUNKTU ROSY T_d	PRĘŻNOŚĆ PARY WODNEJ e	WILGOTNOŚĆ WZGLĘDNA U	CIŚNIENIE ATMOSFERYCZNE P_o	ZACHMURZENIE N	N_h	h	WIATR dd	v	WIDZIALNOŚĆ V	POGODA ww	W	OPAD R
1	14.0	8.9	11.4	71	1002.8	6	5	5	21	8	7	03	1	–
2	8.5	7.4	10.3	93	1000.2	5	1	9	10	4	6	10	1	–
3	5.7	5.7	9.2	100	994.4	3	2	9	11	2	2	44	4	–
4	11.9	9.4	11.8	84	1000.3	8	8	5	21	7	6	10	1	–
5	5.9	0.8	6.5	73	1020.3	8	8	4	04	6	8	02	2	–
6	4.8	0.4	6.3	73	1023.6	8	8	5	05	7	8	02	2	–
7	0.5	0.2	6.2	98	1019.4	8	6	3	05	6	5	71	6	6.0
8	1.9	1.6	6.9	98	1015.3	8	5	2	07	4	5	61	6	3.0
9	5.3	5.3	8.9	100	1016.5	9	9	•	07	1	3	47	2	–
10	6.9	6.9	9.9	100	1014.4	9	9	•	00	0	2	51	4	0.2
11	7.3	6.6	9.8	96	1012.3	8	8	2	34	4	5	51	2	0.0
12	5.7	4.8	8.6	94	1024.6	8	8	5	34	2	7	02	2	0.5
13	2.9	2.4	7.3	96	1028.5	8	8	5	04	2	7	02	1	–
14	– 5.7	– 8.3	3.3	82	1036.1	1	1	4	09	5	8	03	0	–
15	– 6.5	– 8.9	3.1	83	1034.4	7	7	4	06	8	8	02	1	–
16	– 3.7	– 4.8	4.3	92	1024.0	8	1	4	09	4	6	71	7	0.3
17	– 0.1	– 0.7	5.8	96	1011.0	8	6	3	04	4	6	66	7	1.5
18	2.1	1.8	7.0	98	1010.8	8	8	2	07	2	5	20	6	0.2
19	3.1	2.8	7.5	98	1015.1	8	6	2	06	4	5	61	6	1.3
20	2.7	2.4	7.3	98	1023.7	8	8	3	09	2	5	60	6	0.5
21	3.6	3.6	7.9	100	1030.9	9	9	•	36	1	3	45	5	0.1
22	4.4	4.2	8.2	98	1031.8	8	8	2	00	0	4	10	2	–
23	3.7	2.7	7.4	93	1021.1	8	8	3	21	4	6	10	2	–
24	5.8	5.3	8.9	97	1008.1	8	6	3	21	7	5	61	6	2.6
25	5.3	4.4	8.3	94	1015.9	8	8	5	24	4	7	03	1	–
26	4.9	3.5	7.8	90	1023.3	8	8	4	00	0	6	10	1	–
27	4.6	2.6	7.4	87	1022.0	3	2	9	19	2	6	10	1	–
28	2.2	– 1.5	5.5	77	1019.0	0	0	9	14	3	6	10	0	–
29	– 0.9	– 2.1	5.2	92	1010.4	2	0	9	22	4	5	10	0	–
30	2.1	2.1	7.1	100	1012.9	9	9	•	18	2	2	51	4	0.1

Godz. 13

1	18.7	10.6	12.8	59	1002.3	2	0	9	22	8	7	03	1	–
2	16.3	10.5	12.7	69	998.6	6	1	9	12	4	7	02	2	–
3	15.0	10.9	13.0	76	993.1	6	0	9	12	5	7	03	4	–
4	9.4	6.6	9.8	83	1008.3	8	8	4	28	5	7	02	6	0.0
5	6.9	1.7	6.9	70	1023.0	7	3	5	01	4	8	03	2	–
6	4.9	– 0.1	6.1	70	1023.1	8	2	6	07	8	8	60	6	0.0
7	0.5	– 0.3	6.0	94	1017.6	8	6	2	07	6	6	22	7	2.6
8	3.2	3.0	7.5	98	1015.3	8	8	2	05	4	5	60	6	0.8
9	6.6	4.6	9.7	100	1017.5	8	8	2	09	1	4	10	4	–
10	5.5	5.0	8.7	97	1012.9	8	5	2	24	4	5	61	5	2.0
11	7.5	6.8	9.9	96	1015.9	8	4	2	34	2	6	60	5	0.2
12	6.7	3.4	7.8	79	1026.8	7	7	4	02	3	7	02	6	0.0
13	4.3	0.7	6.4	77	1029.7	8	8	4	10	6	7	03	2	–
14	– 1.2	– 7.1	3.6	64	1036.2	0	0	9	11	6	8	02	0	–
15	– 4.1	– 8.3	3.3	73	1032.8	7	7	4	08	6	7	70	2	0.0
16	– 2.3	– 4.5	4.4	85	1021.2	8	8	4	06	5	6	10	7	0.0
17	1.3	1.3	6.7	100	1010.5	8	7	2	04	3	4	50	6	2.6
18	2.9	2.9	7.5	100	1010.9	8	8	2	06	2	5	20	5	0.2
19	3.4	2.9	7.5	97	1017.4	8	6	2	07	5	6	60	6	0.3
20	4.2	3.5	7.8	95	1025.9	8	8	3	12	2	6	10	6	0.0
21	4.8	4.6	8.5	98	1032.2	8	8	3	03	1	5	10	4	–
22	6.2	3.1	8.8	92	1029.9	8	8	3	15	2	5	10	2	–
23	4.8	2.1	7.1	82	1018.7	7	6	4	22	6	6	10	2	–
24	7.5	6.0	9.3	90	1004.9	8	8	3	22	5	6	10	6	0.1
25	7.4	5.4	9.0	87	1019.3	7	7	4	24	4	7	02	2	–
26	7.4	3.7	8.0	77	1023.9	7	7	9	23	4	6	10	2	–
27	10.3	3.8	8.0	64	1021.8	6	0	9	18	3	7	05	1	–
28	7.0	– 1.8	5.3	53	1017.6	7	0	9	20	4	7	05	1	–
29	1.5	– 0.7	5.8	85	1009.1	0	0	9	22	5	5	10	0	–
30	2.3	2.3	7.2	100	1016.9	9	9	•	14	2	2	51	4	0.1

Godz. 19

1	16.7	10.1	12.4	65	1001.2	6	5	9	19	8	7	03	1	–
2	12.2	10.1	12.3	87	997.9	7	7	9	14	6	7	01	2	–
3	13.3	10.6	12.8	86	992.2	6	4	9	20	6	7	03	1	–
4	7.0	1.3	6.7	67	1013.4	8	8	3	32	5	7	02	2	–
5	5.6	2.7	7.4	81	1024.0	7	3	6	05	6	8	01	2	–
6	2.3	0.7	6.4	89	1022.8	8	8	5	06	8	7	79	6	5.5
7	0.9	0.9	6.5	100	1016.4	8	8	2	06	4	5	51	7	2.2
8	4.4	4.2	8.2	98	1016.1	8	8	2	08	2	5	60	6	0.2
9	7.1	6.9	9.9	99	1017.7	8	8	2	09	2	4	10	2	–
10	3.7	2.7	7.4	93	1012.1	8	8	4	22	3	6	10	6	0.4
11	6.4	5.7	9.2	95	1018.9	8	8	4	35	1	7	21	2	0.1
12	4.7	3.7	8.0	94	1027.7	8	8	4	36	3	6	10	2	–
13	1.9	– 4.2	4.5	64	1031.8	0	0	9	09	7	7	01	1	–
14	– 3.3	– 7.2	3.6	74	1035.6	0	0	9	06	4	8	02	0	–
15	– 3.1	– 7.7	3.4	70	1030.3	8	8	4	08	5	7	02	7	0.0
16	– 1.9	– 2.7	5.0	94	1017.1	8	8	3	06	6	5	71	7	0.6
17	1.7	1.7	6.9	100	1010.6	8	8	2	04	3	5	50	5	0.3
18	2.8	2.8	7.5	100	1011.4	8	8	2	04	2	5	21	6	0.7
19	2.7	2.2	7.2	96	1019.6	8	8	3	06	2	6	10	6	0.0
20	3.7	3.7	8.0	100	1028.3	8	8	2	00	0	4	51	5	0.1
21	4.3	4.3	8.3	100	1032.7	8	8	2	27	1	4	10	2	–
22	4.4	2.9	7.5	90	1027.5	8	8	4	15	4	6	10	2	–
23	4.4	1.6	6.9	82	1015.5	6	6	9	18	6	6	10	1	–
24	6.7	5.3	8.9	91	1007.5	2	2	9	25	5	6	10	6	4.3
25	6.5	5.1	8.8	91	1021.5	8	8	4	23	4	6	10	2	–
26	6.9	3.4	7.7	78	1023.0	8	8	9	21	4	6	10	2	–
27	7.3	2.5	7.3	72	1021.0	0	0	9	14	4	6	10	1	–
28	2.8	– 0.8	5.8	77	1016.0	2	0	9	18	2	6	10	1	–
29	1.2	– 0.2	6.0	93	1009.1	8	8	3	24	4	5	10	1	–
30	2.1	1.6	6.8	96	1021.4	8	8	2	10	2	4	10	5	0.0

Godz. 01

DNI	TEMPERATURA POWIETRZA T	TEMPERATURA PUNKTU ROSY T_d	PRĘŻNOŚĆ PARY WODNEJ e	WILGOTNOŚĆ WZGLĘDNA U	CIŚNIENIE ATMOSFERYCZNE P_o	ZACHMURZENIE N	N_h	h	WIATR dd	v	WIDZIALNOŚĆ V	POGODA ww	W	OPAD R
1	11.0	8.8	11.3	86	1009.6	3	3	5	22	3	6	10	1	–
2	8.3	7.5	10.3	94	1010.0	0	0	9	16	2	6	10	0	–
3	9.3	7.0	10.0	85	1007.3	0	0	9	16	3	6	10	0	–
4	8.5	6.8	9.9	89	1007.5	6	6	5	17	4	7	03	1	–
5	8.9	8.3	10.9	96	1014.6	3	3	5	00	0	6	10	1	–
6	5.4	4.2	8.3	92	1023.0	8	8	3	01	5	6	10	2	–
7	1.1	- 1.2	5.6	85	1023.0	8	8	4	07	4	6	60	8	0.1
8	3.2	2.7	7.4	97	1020.6	8	8	3	09	5	5	51	5	0.0
9	4.3	3.3	7.8	93	1021.8	8	8	3	14	2	5	60	6	0.2
10	3.3	3.1	7.6	98	1022.9	8	8	3	12	4	3	51	4	0.0
11	2.2	2.2	7.2	100	1012.0	8	7	3	11	3	5	61	6	3.8
12	1.4	0.0	6.1	91	1014.7	8	7	2	31	4	5	68	7	0.7
13	- 0.5	- 1.7	5.4	92	1026.0	8	7	3	03	4	6	71	6	0.3
14	- 8.4	-10.3	2.8	86	1035.5	1	1	5	01	3	7	02	0	–
15	- 9.1	-12.5	2.3	76	1039.3	0	0	9	09	2	7	02	0	–
16	- 4.8	- 6.8	3.7	86	1032.8	8	8	4	09	4	7	02	2	–
17	- 0.3	- 1.5	5.5	92	1021.4	8	8	4	11	4	6	10	6	0.0
18	1.3	0.8	6.5	96	1016.1	8	7	3	13	3	5	61	6	0.4
19	0.9	0.9	6.5	100	1015.1	8	8	3	02	2	3	44	4	–
20	2.0	0.9	6.5	93	1025.2	8	8	3	09	5	5	51	5	0.0
21	- 0.4	- 1.6	5.4	92	1032.8	8	8	3	13	4	5	20	5	0.0
22	- 0.8	- 1.5	5.5	95	1033.3	8	8	3	08	1	6	10	2	–
23	0.0	- 3.6	4.7	77	1029.9	8	8	4	00	0	6	10	2	–
24	- 0.3	- 1.2	5.6	94	1023.3	8	8	3	17	3	5	10	2	–
25	0.5	0.0	6.1	96	1009.6	8	7	3	17	4	6	61	2	0.6
26	4.5	3.5	7.9	93	1020.7	8	8	3	28	2	6	21	6	0.0
27	0.5	0.5	6.3	100	1030.5	8	8	4	00	0	3	42	1	–
28	- 0.3	- 1.5	5.5	92	1027.6	0	0	9	20	2	6	10	0	–
29	- 1.6	- 1.8	5.3	98	1019.3	8	8	3	19	2	3	44	2	–
30	- 3.7	- 4.8	4.3	92	1012.3	0	0	9	21	1	4	10	0	–

Godz. 07

DNI	TEMPERATURA POWIETRZA T	TEMPERATURA PUNKTU ROSY T_d	PRĘŻNOŚĆ PARY WODNEJ e	WILGOTNOŚĆ WZGLĘDNA U	CIŚNIENIE ATMOSFERYCZNE P_o	ZACHMURZENIE N	N_h	h	WIATR dd	v	WIDZIALNOŚĆ V	POGODA ww	W	OPAD R
1	8.7	7.4	10.3	92	1010.1	6	2	9	20	1	6	10	1	–
2	5.5	5.3	8.9	98	1009.1	1	0	9	15	1	6	10	0	–
3	8.1	5.4	9.0	83	1006.6	0	0	9	17	2	6	10	0	–
4	7.9	6.8	9.9	93	1008.8	7	7	4	15	3	6	10	1	–
5	7.1	6.9	9.9	99	1017.3	9	9	•	00	0	3	43	1	–
6	3.1	2.1	7.1	93	1023.2	8	8	4	03	5	6	10	2	–
7	0.8	0.3	6.2	96	1022.1	8	8	3	07	3	6	60	6	1.0
8	3.6	3.4	7.8	98	1020.5	8	8	3	13	3	4	10	5	0.1
9	3.7	3.0	7.6	95	1022.1	8	8	3	12	3	5	20	6	0.0
10	4.2	4.0	8.1	98	1021.5	8	8	3	13	4	4	28	5	0.0
11	3.3	3.1	7.6	98	1009.9	8	8	3	25	4	6	21	6	2.5
12	1.4	- 0.8	5.8	85	1017.6	8	8	3	32	4	6	10	7	0.2
13	- 1.3	- 3.3	4.8	86	1028.3	8	8	3	05	3	6	22	7	0.1
14	- 9.6	-12.1	2.4	82	1036.6	4	4	4	03	3	7	01	1	–
15	-11.4	-13.3	2.2	86	1038.8	0	0	9	08	2	7	02	0	–
16	- 6.3	- 8.2	3.3	86	1030.7	8	8	4	11	3	7	02	2	–
17	0.5	0.0	6.1	96	1019.1	8	6	2	10	4	6	66	6	0.5
18	1.0	0.2	6.2	94	1015.0	8	8	3	11	2	6	21	6	0.2
19	1.1	0.8	6.5	98	1017.0	8	8	3	04	3	4	51	4	0.0
20	2.1	1.6	6.8	96	1027.9	8	8	3	10	3	5	53	5	0.2
21	- 1.4	- 2.8	5.0	90	1033.2	8	8	3	12	3	5	10	2	–
22	- 0.9	- 1.6	5.4	95	1032.8	8	8	3	02	1	5	22	2	0.0
23	- 0.4	- 4.1	4.5	76	1028.5	8	8	3	00	0	6	10	2	–
24	0.2	- 0.7	5.8	94	1019.9	8	8	3	17	4	5	28	5	0.0
25	1.0	1.0	6.6	100	1009.9	8	8	3	16	1	3	51	6	2.8
26	4.3	3.1	7.6	92	1024.1	8	8	3	31	2	6	10	2	–
27	- 0.4	- 1.0	5.7	96	1029.7	0	0	9	22	2	5	10	4	–
28	- 1.2	- 1.4	5.5	99	1026.2	9	9	•	19	3	1	45	4	–
29	- 1.8	- 2.0	5.3	98	1015.4	8	8	2	20	3	3	46	4	–
30	- 2.1	- 2.7	5.0	96	1014.4	8	8	4	23	1	3	46	1	–

Godz. 13

1	16.2	11.0	13.2	71	1009.4	0	0	9	22	2	7	01	1	–
2	15.7	9.4	11.8	66	1008.1	0	0	9	13	1	7	02	0	–
3	16.3	9.2	11.6	63	1006.2	0	0	9	18	7	7	02	0	–
4	15.5	9.1	11.6	66	1010.0	6	0	9	18	3	7	01	1	–
5	9.8	8.4	11.0	91	1019.9	8	8	4	04	3	4	10	4	–
6	2.8	1.0	6.5	88	1023.6	8	8	4	05	6	6	10	2	–
7	1.4	1.1	6.6	98	1021.2	8	7	3	08	3	6	60	2	0.1
8	5.2	4.7	8.6	97	1020.3	8	8	2	12	4	4	53	6	0.4
9	4.3	3.3	7.8	93	1022.0	8	8	3	11	2	6	10	2	–
10	3.8	1.8	6.9	87	1020.0	8	8	3	11	4	6	10	2	–
11	3.9	2.4	7.3	90	1009.9	8	7	3	20	4	6	61	2	0.0
12	1.9	- 0.9	5.7	82	1021.2	8	8	3	34	4	7	70	2	0.0
13	- 3.3	- 6.8	3.7	76	1029.8	8	8	3	04	4	7	70	8	0.3
14	- 5.8	-11.0	2.6	66	1037.5	3	3	5	07	4	7	01	1	–
15	- 6.3	-10.8	2.7	70	1036.9	0	0	9	08	4	7	01	0	–
16	- 3.5	- 6.0	3.9	83	1027.8	8	8	4	09	4	7	02	2	–
17	1.5	1.0	6.5	96	1018.2	8	8	3	12	4	6	63	6	1.9
18	1.7	0.9	6.5	94	1014.0	8	8	3	09	4	5	10	2	–
19	1.9	1.1	6.6	94	1019.4	8	8	3	05	3	6	10	5	0.0
20	3.3	1.2	6.7	86	1029.7	8	8	3	12	4	6	10	5	0.0
21	- 0.7	- 1.4	5.5	95	1033.9	8	8	3	10	2	5	10	5	0.0
22	0.4	- 2.1	5.2	83	1032.2	8	8	3	05	1	6	70	4	0.0
23	0.3	- 2.0	5.3	85	1026.7	7	7	4	15	2	6	10	2	–
24	0.8	0.0	6.1	94	1015.8	8	8	3	16	5	5	10	5	0.0
25	5.8	3.9	8.1	86	1013.3	7	7	4	28	3	6	10	6	0.4
26	5.4	3.7	8.0	89	1027.1	8	8	3	26	2	6	10	2	–
27	5.2	- 0.3	6.0	67	1028.6	5	2	5	19	4	7	03	1	–
28	- 0.3	- 0.3	6.0	100	1024.4	8	8	3	17	3	3	42	4	–
29	0.4	- 1.4	5.4	86	1012.9	6	6	4	20	2	6	10	4	–
30	- 1.3	- 1.5	5.5	99	1017.7	9	9	•	00	0	2	45	4	–

Godz. 19

1	11.9	10.4	12.6	93	1009.7	1	1	9	18	2	6	10	1	–
2	11.4	9.2	11.7	86	1007.6	0	0	9	15	2	6	10	0	–
3	8.7	7.2	10.2	90	1007.2	2	2	5	15	5	7	02	0	–
4	11.7	9.1	11.6	84	1012.2	5	4	5	17	3	7	03	8	0.0
5	8.5	6.8	9.9	89	1021.8	8	8	3	02	3	6	10	2	–
6	2.0	- 4.1	4.5	64	1024.0	8	8	4	06	8	7	02	8	0.0
7	2.5	2.0	7.0	96	1021.0	8	8	3	09	3	5	10	6	0.1
8	4.3	3.3	7.8	93	1020.8	8	8	3	12	4	4	60	5	1.0
9	3.2	3.0	7.5	98	1023.2	8	8	3	13	2	3	51	4	0.0
10	3.1	3.1	7.6	100	1016.8	8	7	3	15	4	5	61	6	2.0
11	1.7	0.4	6.3	90	1011.5	8	6	2	28	4	6	68	6	1.3
12	1.3	- 0.4	5.9	89	1024.0	8	8	2	35	4	6	60	7	0.0
13	- 5.6	-10.7	2.7	67	1033.5	0	0	9	04	4	7	02	7	0.0
14	- 7.9	-13.0	2.2	67	1038.5	0	0	9	06	3	7	01	0	–
15	- 6.4	- 8.3	3.3	85	1035.5	8	8	4	11	3	7	02	1	–
16	- 1.8	- 3.6	4.7	88	1024.7	8	8	4	10	6	6	10	2	–
17	1.3	1.0	6.6	98	1017.2	8	8	3	13	4	5	60	6	1.4
18	1.0	0.7	6.4	98	1014.6	8	8	3	04	2	3	44	2	–
19	1.8	0.7	6.4	93	1022.6	8	8	3	08	3	5	10	2	–
20	0.5	0.0	6.1	96	1032.2	8	8	3	12	4	5	53	5	0.1
21	- 0.8	- 1.8	5.4	93	1034.1	8	8	3	11	1	6	10	2	–
22	0.1	- 2.0	5.3	86	1030.7	8	8	3	06	1	5	10	7	0.1
23	0.5	- 0.9	5.7	90	1025.4	8	8	3	16	2	6	10	2	–
24	2.1	- 0.1	6.1	85	1011.9	8	8	3	15	4	6	10	2	–
25	5.1	3.4	7.8	89	1017.2	8	8	3	27	2	6	61	2	0.1
26	3.3	2.3	7.2	93	1029.6	8	8	4	24	2	6	10	2	–
27	0.7	- 0.4	5.9	92	1028.6	0	0	9	18	1	6	10	1	–
28	- 1.6	- 2.1	5.2	96	1022.1	8	8	3	17	2	5	10	4	–
29	- 2.0	- 3.2	4.8	92	1011.7	0	0	9	21	2	4	10	1	–
30	- 0.3	- 0.6	5.8	98	1021.8	8	8	4	05	1	3	42	4	–

Godz. 01

DNI	TEMPERATURA POWIETRZA T	TEMPERATURA PUNKTU ROSY T_d	PRĘŻNOŚĆ PARY WODNEJ e	WILGOTNOŚĆ WZGLĘDNA U	CIŚNIENIE ATMOSFERYCZNE P_o	ZACHMURZENIE N	N_h	h	WIATR dd	v	WIDZIALNOŚĆ V	POGODA ww	W	OPAD R
1	11.9	9.4	11.8	84	1008.0	3	3	9	21	5	7	01	1	–
2	8.1	7.3	10.2	94	1008.1	0	0	9	18	2	7	02	0	–
3	9.0	7.5	10.4	93	1004.8	0	0	9	17	2	6	10	0	–
4	10.7	7.2	10.1	79	1004.0	2	0	9	15	4	7	02	1	–
5	10.2	9.8	12.1	97	1014.1	8	8	5	00	0	6	10	6	0.0
6	5.7	2.8	7.5	82	1022.8	8	8	4	06	3	6	10	2	–
7	1.7	– 1.1	5.6	81	1022.2	8	6	4	05	5	6	61	6	0.0
8	3.6	3.1	7.6	97	1019.1	8	7	3	08	3	6	61	5	1.9
9	5.1	4.6	8.5	97	1019.4	8	7	3	12	3	6	61	6	1.7
10	5.1	4.9	8.6	98	1021.0	8	8	3	15	2	3	44	4	–
11	4.6	4.1	8.2	97	1010.5	8	8	3	15	3	5	61	6	5.8
12	3.6	2.1	7.1	90	1015.2	8	8	4	29	5	7	03	2	–
13	1.3	– 0.4	5.9	89	1025.7	8	8	4	02	1	7	02	8	0.0
14	– 7.2	–11.0	2.6	74	1035.6	0	0	9	02	3	7	02	1	–
15	– 8.7	–12.0	2.4	77	1038.1	0	0	9	07	2	7	02	1	–
16	– 5.3	– 7.4	3.5	85	1031.5	8	8	4	09	3	7	02	2	–
17	0.2	– 0.6	5.8	94	1019.0	8	7	4	13	4	6	61	6	2.3
18	2.0	1.8	6.9	98	1014.3	8	6	3	09	3	6	10	6	0.2
19	1.3	1.0	6.6	98	1014.3	8	8	2	07	2	4	10	5	0.0
20	2.4	1.9	7.0	96	1023.7	8	8	3	11	3	6	10	2	–
21	1.0	– 0.1	6.1	92	1031.5	8	8	3	13	3	6	10	5	0.0
22	0.2	– 0.1	6.1	98	1032.3	8	8	3	09	1	5	51	2	0.0
23	0.4	– 0.2	6.0	96	1028.9	8	8	4	15	2	6	10	2	–
24	1.8	0.2	6.2	89	1021.5	8	8	4	18	3	6	10	2	–
25	4.0	3.6	7.9	97	1007.3	8	8	3	21	2	5	51	6	5.6
26	5.1	4.9	8.6	98	1021.4	8	8	4	30	2	7	02	2	–
27	1.8	1.0	6.6	94	1028.8	0	0	9	18	1	6	10	1	–
28	0.4	– 0.4	5.9	94	1026.7	0	0	9	19	2	7	02	0	–
29	– 1.0	– 1.4	5.5	97	1017.8	8	8	3	21	3	6	10	2	–
30	– 2.4	– 3.0	4.9	96	1011.4	0	0	9	21	3	6	10	0	–

Godz. 07

DNI	TEMPERATURA POWIETRZA T	TEMPERATURA PUNKTU ROSY T_d	PRĘŻNOŚĆ PARY WODNEJ e	WILGOTNOŚĆ WZGLĘDNA U	CIŚNIENIE ATMOSFERYCZNE P_o	ZACHMURZENIE N	N_h	h	WIATR dd	v	WIDZIALNOŚĆ V	POGODA ww	W	OPAD R
1	9.6	8.6	11.2	93	1008.8	5	4	9	20	2	6	10	1	–
2	5.7	5.7	9.2	100	1007.8	0	0	9	18	2	6	10	0	–
3	8.7	5.4	9.0	80	1003.9	0	0	9	17	2	6	10	0	–
4	8.4	8.4	9.6	87	1006.1	2	0	9	17	3	6	10	0	–
5	9.7	9.3	11.7	97	1017.3	8	8	3	36	3	6	10	2	–
6	2.6	– 1.6	5.4	74	1023.1	8	8	4	03	3	6	10	2	–
7	1.0	– 0.4	5.9	90	1021.0	8	6	4	07	5	6	61	2	0.0
8	4.4	3.9	8.1	97	1018.5	8	7	3	11	3	6	61	6	3.8
9	4.8	4.3	8.3	97	1020.1	8	7	2	14	3	5	61	6	4.7
10	5.3	5.1	8.8	98	1019.2	8	8	4	15	3	6	10	4	–
11	3.8	2.6	7.3	92	1009.4	8	7	4	23	4	6	61	6	3.7
12	4.2	3.2	7.7	93	1018.4	8	8	4	30	5	7	02	2	–
13	– 0.5	– 2.0	5.3	90	1028.4	8	8	4	04	4	7	02	2	–
14	– 8.4	–11.2	2.6	80	1036.3	4	4	4	06	2	7	02	0	–
15	– 7.2	–10.1	2.8	79	1037.0	8	8	4	07	3	7	02	1	–
16	– 3.4	– 5.9	3.9	83	1028.3	8	8	4	10	4	7	22	2	0.0
17	1.2	0.4	6.3	94	1016.0	8	7	3	12	5	6	21	6	3.1
18	1.7	1.2	6.6	96	1013.7	8	8	4	09	2	6	10	6	0.2
19	1.6	1.1	6.6	96	1015.9	8	8	2	08	3	4	10	2	–
20	3.0	2.5	7.3	96	1025.5	8	8	3	09	2	5	20	2	0.1
21	0.0	– 0.3	6.0	98	1032.1	8	8	3	13	2	5	51	5	0.2
22	0.2	– 0.1	6.1	98	1032.4	8	7	3	10	1	5	71	5	0.2
23	0.1	– 0.5	5.9	96	1027.4	8	8	4	15	2	6	10	2	–
24	2.7	0.6	6.4	86	1016.7	8	8	4	19	5	6	10	2	–
25	5.5	4.6	8.5	94	1010.5	8	8	4	30	3	7	02	6	0.6
26	3.3	2.6	7.3	95	1024.4	7	7	4	23	2	7	03	1	–
27	0.0	– 0.3	6.0	98	1028.4	7	7	9	18	3	5	10	1	–
28	– 0.8	– 1.1	5.6	98	1025.0	2	0	9	18	1	6	10	0	–
29	– 1.3	– 1.8	5.4	97	1014.2	8	8	3	19	3	5	10	2	–
30	– 1.4	– 1.9	5.3	97	1013.6	8	8	3	27	1	4	10	1	–

Godz. 13

DNI	TEMPERATURA POWIETRZA T	TEMPERATURA PUNKTU ROSY T_d	PRĘŻNOŚĆ PARY WODNEJ e	WILGOTNOŚĆ WZGLĘDNA U	CIŚNIENIE ATMOSFERYCZNE P_o	ZACHMURZENIE N	N_h	h	WIATR dd	v	WIDZIALNOŚĆ V	POGODA ww	W	OPAD R
1	16.5	10.5	12.7	68	1008.4	1	0	9	21	3	7	02	1	–
2	16.3	10.3	12.5	68	1006.5	0	0	9	16	3	7	02	0	–
3	17.4	7.3	10.2	52	1003.1	6	6	9	16	4	7	03	1	–
4	15.8	9.3	11.7	65	1008.2	0	0	9	21	2	7	01	1	–
5	10.1	8.3	10.9	88	1020.0	8	8	4	02	4	6	10	2	–
6	2.8	– 1.1	5.6	76	1023.3	8	8	5	04	5	8	02	2	–
7	2.2	0.9	6.5	91	1019.9	8	8	4	08	4	7	02	6	0.0
8	5.9	5.2	8.8	95	1018.6	8	7	3	12	3	6	61	6	0.8
9	5.6	4.4	8.4	92	1020.7	8	8	4	14	4	6	10	6	0.0
10	5.3	4.1	8.2	92	1017.9	8	8	3	14	5	5	10	2	–
11	3.7	3.2	7.7	97	1009.6	8	8	4	24	4	7	21	8	2.5
12	4.3	1.2	6.7	80	1021.8	7	7	4	33	3	7	01	8	0.8
13	– 0.7	– 3.5	4.7	81	1029.7	8	8	4	04	4	7	22	2	0.0
14	– 5.2	–11.1	2.6	63	1036.8	1	1	4	08	5	7	02	0	–
15	– 4.0	– 8.6	3.2	70	1035.0	6	6	6	08	3	7	01	2	–
16	– 2.8	– 9.1	4.2	84	1025.0	8	8	4	07	2	7	02	2	–
17	2.3	1.8	6.9	96	1015.0	8	7	3	12	4	6	61	6	3.8
18	2.5	1.5	6.8	93	1012.8	8	8	3	08	4	6	10	2	–
19	2.6	1.8	7.0	95	1018.3	8	8	4	08	4	6	10	6	0.2
20	4.3	2.8	7.5	90	1027.5	8	8	3	12	3	6	10	2	–
21	1.0	0.2	6.2	94	1032.6	8	8	3	13	2	5	20	5	0.2
22	1.6	0.0	6.1	89	1031.9	8	8	4	07	1	5	10	7	0.0
23	2.0	0.7	6.4	91	1025.0	7	7	4	17	3	6	10	2	–
24	3.8	0.4	6.3	78	1012.7	8	8	4	18	4	6	10	2	–
25	6.4	4.1	8.2	85	1014.4	7	7	3	29	5	7	02	8	0.0
26	4.4	2.7	7.4	89	1027.6	8	8	4	24	3	7	02	2	–
27	6.2	0.0	6.1	64	1027.6	7	7	9	19	3	6	10	2	–
28	2.7	0.0	6.1	82	1022.7	6	0	9	15	2	6	10	1	–
29	1.1	– 2.1	5.2	79	1011.8	0	0	9	22	3	6	10	1	–
30	– 0.3	– 0.9	5.7	96	1017.5	8	8	3	36	2	3	42	4	–

Godz. 19

DNI	TEMPERATURA POWIETRZA T	TEMPERATURA PUNKTU ROSY T_d	PRĘŻNOŚĆ PARY WODNEJ e	WILGOTNOŚĆ WZGLĘDNA U	CIŚNIENIE ATMOSFERYCZNE P_o	ZACHMURZENIE N	N_h	h	WIATR dd	v	WIDZIALNOŚĆ V	POGODA ww	W	OPAD R
1	12.1	10.2	12.4	88	1008.3	0	0	9	16	2	6	10	0	–
2	10.1	8.9	11.4	92	1005.3	0	0	9	14	3	6	10	0	–
3	12.1	7.8	10.6	75	1002.7	7	0	9	15	6	7	01	1	–
4	12.5	10.2	12.4	86	1011.4	8	8	9	21	1	6	10	1	–
5	8.3	5.9	9.3	84	1022.0	8	8	4	04	2	6	10	2	–
6	3.2	– 5.9	3.9	51	1023.4	8	8	5	07	8	8	02	2	–
7	2.2	1.7	6.9	96	1019.5	8	8	3	08	4	6	51	2	0.0
8	6.1	5.7	9.1	97	1018.9	8	7	3	12	3	6	61	6	1.7
9	5.1	4.4	8.4	95	1021.3	8	8	4	14	3	6	10	2	–
10	4.5	4.0	8.1	97	1014.3	8	7	3	13	5	5	61	6	2.8
11	2.0	0.9	6.5	93	1012.5	8	8	4	29	3	7	02	6	0.3
12	3.0	2.2	7.2	95	1024.3	8	8	4	36	2	7	02	8	0.0
13	– 3.0	– 9.3	3.0	62	1032.7	7	7	4	06	4	7	02	2	–
14	– 5.8	–12.0	2.4	61	1037.5	8	8	4	06	5	7	02	1	–
15	– 6.2	– 9.3	3.0	78	1033.9	7	7	5	09	4	7	01	2	–
16	– 1.4	– 3.1	4.9	88	1021.9	8	6	4	13	3	6	66	7	0.0
17	2.2	1.7	6.9	96	1014.4	8	7	3	12	3	6	10	6	1.3
18	1.6	1.1	6.6	96	1013.6	8	8	2	08	3	4	51	2	0.0
19	2.3	1.5	6.8	95	1021.0	8	8	3	08	3	6	10	5	0.1
20	2.5	1.7	6.9	95	1030.5	8	8	3	13	3	6	10	6	0.0
21	0.6	– 0.2	6.8	94	1033.0	8	8	3	13	1	5	10	5	0.0
22	1.1	0.0	6.1	92	1030.3	8	8	4	11	2	6	10	2	–
23	2.0	0.7	6.4	91	1023.1	8	8	4	16	2	6	10	2	–
24	4.0	3.0	7.6	93	1009.1	8	7	4	18	2	6	61	2	0.2
25	5.5	3.6	7.9	88	1017.7	7	7	4	27	4	7	02	2	–
26	3.5	2.8	7.4	95	1029.1	8	8	3	20	2	5	10	2	–
27	2.1	0.5	6.3	89	1026.7	0	0	9	18	3	7	02	1	–
28	– 0.8	– 1.7	5.4	94	1020.8	8	8	3	18	2	6	10	2	–
29	– 1.0	– 2.3	5.2	91	1010.5	0	0	9	20	2	5	10	0	–
30	0.1	– 0.5	5.9	96	1022.0	8	8	3	04	2	3	44	4	–

Godz. 01

DNI	TEMPERATURA POWIETRZA T	TEMPERATURA PUNKTU ROSY T_d	PRĘŻNOŚĆ PARY WODNEJ e	WILGOTNOŚĆ WZGLĘDNA U	CIŚNIENIE ATMOSFERYCZNE P_o	ZACHMURZENIE N	N_h	h	WIATR dd	v	WIDZIALNOŚĆ V	POGODA ww	W	OPAD R
1	12.8	8.9	11.4	77	1006.7	3	1	5	23	3	7	02	1	–
2	9.8	8.6	11.2	92	1005.1	0	0	9	16	4	6	10	0	–
3	11.0	8.2	10.8	83	1000.6	0	0	9	15	3	7	01	0	–
4	12.4	9.7	12.0	83	1000.4	0	0	9	17	3	7	01	1	–
5	8.0	7.1	10.1	94	1015.7	7	7	6	34	2	7	02	1	–
6	4.8	1.2	6.7	78	1023.1	8	8	4	07	6	7	02	2	–
7	1.5	0.1	6.2	91	1021.7	8	8	4	07	4	7	02	6	0.1
8	3.0	2.5	7.3	96	1016.8	8	7	4	08	4	6	61	6	1.3
9	5.8	5.8	9.2	100	1017.4	8	8	3	10	1	2	46	2	–
10	6.7	6.5	9.7	99	1018.0	8	8	3	10	4	5	10	5	0.0
11	3.4	3.4	7.8	100	1010.8	8	7	3	22	2	6	61	6	3.8
12	4.9	3.5	7.8	90	1018.8	7	3	4	29	4	7	01	6	0.0
13	3.8	3.3	7.7	97	1026.5	8	8	5	34	3	7	02	6	0.0
14	– 5.0	– 9.5	3.0	71	1035.4	5	5	4	07	7	7	02	1	–
15	– 6.3	–10.8	2.7	70	1036.5	7	7	5	08	4	7	03	1	–
16	– 4.8	– 6.8	3.7	86	1028.6	8	7	4	08	5	6	71	2	0.1
17	0.7	– 0.1	6.0	94	1014.2	8	7	3	09	5	6	66	7	1.0
18	2.2	1.9	7.0	98	1011.7	8	8	3	11	3	2	46	5	0.0
19	2.0	1.8	6.9	98	1013.6	8	8	3	06	3	6	10	6	0.0
20	2.6	2.1	7.1	96	1021.5	8	8	2	09	3	6	10	2	–
21	3.2	3.0	7.5	98	1029.8	8	8	2	11	3	6	51	4	0.0
22	2.4	2.1	7.1	98	1031.8	8	8	2	00	0	5	51	5	0.1
23	2.4	2.1	7.1	98	1027.0	8	8	3	15	1	6	10	2	–
24	2.6	1.6	6.8	93	1017.1	8	8	4	16	4	7	02	2	–
25	6.1	5.0	8.7	92	1009.1	8	8	5	27	2	7	03	6	2.4
26	2.7	2.4	7.3	98	1023.0	0	0	9	22	3	3	44	1	–
27	1.7	1.7	6.9	100	1026.4	0	0	9	15	3	6	10	0	–
28	0.6	– 0.5	5.9	92	1024.0	0	0	9	15	2	6	10	0	–
29	– 1.1	– 1.7	5.4	96	1015.7	0	0	9	17	4	6	10	0	–
30	– 0.2	– 0.2	6.0	100	1010.6	8	8	3	24	2	5	10	1	–

Godz. 07

DNI	TEMPERATURA POWIETRZA T	TEMPERATURA PUNKTU ROSY T_d	PRĘŻNOŚĆ PARY WODNEJ e	WILGOTNOŚĆ WZGLĘDNA U	CIŚNIENIE ATMOSFERYCZNE P_o	ZACHMURZENIE N	N_h	h	WIATR dd	v	WIDZIALNOŚĆ V	POGODA ww	W	OPAD R
1	11.4	9.2	11.7	86	1006.9	4	1	5	20	2	6	10	0	–
2	7.3	6.6	9.8	96	1004.3	1	0	9	14	2	5	10	0	–
3	9.2	6.6	9.8	84	999.8	4	0	9	14	3	6	10	0	–
4	9.2	8.4	11.0	95	1004.0	4	2	6	19	3	6	10	0	–
5	7.4	5.2	8.8	86	1018.4	7	7	4	03	3	7	01	6	0.0
6	1.9	– 1.2	5.6	80	1023.1	7	2	4	06	5	7	01	2	–
7	0.8	0.3	6.2	96	1019.6	8	8	4	06	4	7	21	6	0.8
8	4.4	4.2	8.2	98	1016.0	8	8	4	10	4	6	50	6	0.2
9	6.4	6.4	9.6	100	1017.5	9	9	*	10	1	2	45	4	0.1
10	7.2	7.0	10.0	99	1015.3	8	7	3	14	4	5	61	5	8.0
11	3.3	2.8	7.5	97	1009.8	8	8	3	27	3	6	10	6	2.4
12	4.2	3.7	8.0	97	1022.1	8	8	3	30	2	6	60	2	0.5
13	1.1	– 0.9	5.7	87	1028.1	8	8	4	04	2	7	03	6	0.3
14	– 7.0	–10.3	2.8	77	1036.2	0	0	9	05	3	7	02	1	–
15	– 6.2	–10.2	2.8	73	1035.0	7	7	5	09	5	7	02	2	–
16	– 4.0	– 6.2	3.8	84	1025.7	8	7	3	10	5	6	78	7	0.8
17	1.5	1.0	6.5	96	1011.8	8	7	3	09	4	6	61	6	2.2
18	2.0	1.8	6.9	98	1010.7	8	8	3	08	4	3	51	4	0.1
19	1.8	1.5	6.8	98	1015.5	8	8	3	09	4	6	10	2	–
20	2.6	2.6	7.4	100	1024.0	8	8	2	09	2	6	10	6	0.5
21	2.4	2.1	7.1	98	1030.5	8	8	2	08	2	6	50	5	0.0
22	2.0	1.8	6.9	98	1031.6	8	8	2	07	2	5	51	5	0.0
23	2.8	2.3	7.2	96	1024.7	8	8	3	18	2	5	10	2	–
24	3.0	2.0	7.0	93	1012.7	8	8	3	18	5	7	03	2	–
25	5.2	3.8	8.0	90	1013.3	8	8	4	26	5	7	02	1	–
26	2.8	2.8	7.5	100	1024.9	9	9	*	00	0	2	47	4	–
27	0.8	0.5	6.3	98	1025.9	0	0	9	16	4	6	10	0	–
28	– 0.2	– 1.4	5.5	92	1022.4	2	0	9	14	2	6	10	0	–
29	– 2.8	– 3.8	4.6	93	1012.3	0	0	9	19	2	6	10	0	–
30	0.1	0.1	6.2	100	1012.9	8	8	2	00	0	2	56	4	0.6

Godz. 13

DNI	TEMPERATURA POWIETRZA T	TEMPERATURA PUNKTU ROSY T_d	PRĘŻNOŚĆ PARY WODNEJ e	WILGOTNOŚĆ WZGLĘDNA U	CIŚNIENIE ATMOSFERYCZNE P_o	ZACHMURZENIE N	N_h	h	WIATR dd	v	WIDZIALNOŚĆ V	POGODA ww	W	OPAD R
1	19.1	10.9	13.0	59	1005.4	5	1	9	18	5	7	03	1	–
2	17.2	9.7	12.0	61	1002.2	5	0	9	17	4	7	01	1	–
3	19.1	6.4	9.6	43	998.1	6	0	9	19	7	8	03	1	–
4	14.2	8.9	11.4	71	1007.4	7	2	6	24	6	6	10	1	–
5	7.4	3.9	8.1	79	1020.9	8	8	3	04	7	7	02	2	–
6	3.4	– 5.6	4.0	52	1022.7	8	8	8	06	6	8	02	2	–
7	1.9	0.8	6.5	93	1018.2	8	7	3	08	5	6	61	6	0.5
8	5.6	5.4	8.9	98	1016.6	8	8	3	11	4	4	51	5	0.0
9	7.1	6.7	9.8	97	1018.4	8	8	3	13	4	5	10	6	0.1
10	6.4	6.0	9.3	97	1013.3	8	7	3	13	4	6	61	6	7.2
11	5.2	3.8	8.0	90	1011.9	8	8	3	30	4	6	10	6	0.4
12	5.5	3.1	7.6	84	1024.1	7	7	5	32	4	7	01	6	0.2
13	0.8	– 0.9	5.7	88	1029.5	8	8	4	07	6	7	02	7	0.0
14	– 4.0	– 9.9	2.9	64	1035.8	0	0	9	05	4	8	02	0	–
15	– 3.8	– 8.7	3.2	69	1033.5	8	8	5	09	5	6	78	2	0.0
16	– 2.6	– 3.6	4.7	93	1021.9	8	7	2	07	5	8	71	7	0.2
17	2.5	2.2	7.2	98	1011.1	8	7	3	10	5	6	61	6	1.2
18	2.8	2.8	7.5	100	1010.9	8	8	2	09	4	5	51	4	0.0
19	2.5	1.7	6.9	95	1017.2	8	8	2	07	3	6	50	2	0.0
20	4.2	4.0	8.1	98	1025.9	8	7	2	07	3	6	61	5	0.0
21	2.8	2.8	7.5	100	1031.6	8	8	2	11	2	3	42	5	0.0
22	2.8	2.3	7.2	96	1030.9	8	8	2	00	0	6	10	5	0.0
23	4.0	2.5	7.3	90	1022.6	8	8	2	16	2	6	10	2	–
24	3.0	2.5	7.3	95	1008.7	8	8	3	16	5	5	51	6	1.2
25	6.7	3.9	8.1	82	1016.6	5	4	5	26	6	7	01	2	–
26	4.6	4.1	8.2	97	1026.5	8	8	3	17	2	5	10	4	–
27	6.3	2.1	7.1	75	1025.0	5	2	5	19	3	6	10	1	–
28	4.5	0.6	6.4	76	1020.4	6	0	9	15	3	6	10	1	–
29	2.2	– 1.2	5.6	78	1010.1	0	0	9	20	3	6	10	0	–
30	0.5	0.5	6.3	100	1017.2	8	8	2	00	0	3	51	4	0.1

Godz. 19

DNI	TEMPERATURA POWIETRZA T	TEMPERATURA PUNKTU ROSY T_d	PRĘŻNOŚĆ PARY WODNEJ e	WILGOTNOŚĆ WZGLĘDNA U	CIŚNIENIE ATMOSFERYCZNE P_o	ZACHMURZENIE N	N_h	h	WIATR dd	v	WIDZIALNOŚĆ V	POGODA ww	W	OPAD R
1	13.7	10.7	12.8	82	1005.7	1	0	9	16	4	6	10	1	–
2	12.3	10.2	12.4	87	1001.2	3	0	9	13	3	7	02	1	–
3	15.6	7.7	10.5	59	996.5	7	7	9	17	4	7	03	2	–
4	10.8	9.0	11.5	89	1011.5	7	7	6	24	2	6	10	8	0.0
5	6.4	5.5	9.0	94	1022.5	8	8	4	05	4	7	02	2	–
6	2.9	– 3.6	4.7	62	1022.6	8	8	4	07	8	7	03	2	–
7	2.2	1.2	6.6	93	1017.7	8	7	3	09	5	6	61	2	0.0
8	5.7	5.5	9.0	98	1017.0	8	8	3	10	4	5	10	5	0.0
9	7.1	6.7	9.8	97	1018.9	8	8	3	11	2	5	10	2	–
10	6.2	6.0	9.3	98	1011.0	8	7	3	27	4	6	61	6	9.7
11	4.8	3.4	7.8	90	1015.8	8	8	4	29	3	7	02	2	–
12	4.2	2.7	7.4	90	1025.8	7	7	5	34	5	7	02	2	–
13	– 2.0	– 3.5	4.7	89	1032.1	0	0	9	06	4	7	01	7	0.0
14	– 5.1	–10.1	2.8	68	1036.3	2	2	5	05	4	7	01	1	–
15	– 3.4	– 9.0	3.1	65	1031.6	8	8	4	09	7	7	02	7	0.0
16	– 2.0	– 3.2	4.8	92	1018.1	8	7	2	09	6	6	71	7	0.6
17	2.3	2.1	7.1	98	1011.5	8	8	3	10	4	5	10	6	0.0
18	2.4	2.1	7.1	98	1011.6	8	8	3	07	3	6	10	5	0.0
19	2.7	2.4	7.3	98	1019.7	8	8	1	08	4	7	02	5	0.0
20	4.2	4.2	8.2	100	1028.0	8	8	2	09	3	3	51	6	0.2
21	2.6	2.1	7.1	96	1032.4	8	8	2	08	1	4	51	4	0.2
22	2.6	2.1	7.1	96	1029.4	8	8	2	12	1	6	10	2	–
23	3.7	1.9	7.0	88	1020.7	8	8	3	20	4	7	02	2	–
24	4.5	3.8	8.0	95	1006.5	8	7	2	18	3	6	61	5	0.2
25	4.4	2.9	7.5	90	1020.0	0	0	9	27	4	7	01	8	0.0
26	3.1	2.8	7.5	98	1026.6	0	0	9	17	3	6	10	1	–
27	2.9	1.6	6.9	91	1024.6	0	0	9	17	3	7	02	1	–
28	1.0	– 0.1	6.1	92	1018.1	4	0	9	14	3	6	10	1	–
29	– 1.0	– 1.9	5.3	94	1010.0	0	0	9	21	1	6	10	0	–
30	0.8	0.8	6.5	100	1021.5	8	8	2	06	2	4	51	4	0.0

Godz. 01

DNI	TEMPERATURA POWIETRZA T	TEMPERATURA PUNKTU ROSY T_d	PREŻNOŚĆ PARY WODNEJ e	WILGOTNOŚĆ WZGLĘDNA U	CIŚNIENIE ATMOSFERYCZNE P_o	ZACHMURZENIE N	N_h	h	WIATR dd	v	WIDZIALNOŚĆ V	POGODA ww	W	OPAD R
1	13.3	9.2	11.6	76	1005.6	2	0	9	21	4	7	03	1	-
2	10.3	8.5	10.1	88	1002.8	3	2	9	18	1	6	10	1	-
3	9.2	8.8	11.3	97	997.6	8	0	9	14	3	6	10	2	-
4	11.1	8.9	11.4	86	999.4	0	0	9	18	2	6	10	1	-
5	5.4	1.7	6.9	77	1016.3	8	8	5	34	3	6	10	2	-
6	4.8	2.6	7.4	86	1022.5	8	4	4	04	5	6	61	2	0.4
7	1.0	- 0.1	6.1	92	1019.7	8	8	3	09	8	6	65	6	10.6
8	2.8	2.5	7.3	98	1015.1	8	8	3	05	2	5	61	5	0.4
9	6.5	6.5	9.7	100	1016.1	8	8	2	10	1	4	10	2	-
10	7.6	7.6	10.4	100	1016.7	9	9	.	00	0	3	51	4	0.3
11	3.3	1.8	7.0	90	1011.7	8	8	3	28	1	6	10	2	-
12	6.0	5.3	8.9	95	1021.5	8	8	3	28	1	6	51	2	0.0
13	3.6	2.3	7.2	91	1028.0	8	8	5	01	3	7	02	2	-
14	- 2.0	- 6.5	3.8	71	1033.3	3	3	5	09	6	7	01	1	-
15	- 4.5	-10.1	2.8	65	1034.6	7	7	5	09	6	7	01	8	0.0
16	- 3.6	- 5.4	4.1	87	1026.9	8	8	5	09	5	6	10	7	0.1
17	- 1.4	- 3.1	4.9	88	1012.2	8	8	4	04	5	6	10	7	0.2
18	1.8	1.5	6.8	98	1010.5	8	8	3	03	1	5	51	6	0.8
19	2.8	2.5	7.3	98	1011.3	8	4	2	06	3	6	61	6	1.0
20	2.4	1.9	7.0	96	1021.2	8	8	2	07	1	5	61	5	2.1
21	3.6	2.9	7.5	95	1029.9	8	8	3	02	1	5	10	2	-
22	4.2	4.0	8.1	98	1032.8	8	8	2	00	0	3	44	6	0.2
23	3.8	2.6	7.3	92	1025.5	8	8	3	18	3	6	10	2	-
24	2.2	1.4	6.8	95	1013.7	7	7	5	17	4	5	10	4	-
25	4.4	2.9	7.5	90	1012.9	6	6	4	27	4	6	10	1	-
26	3.2	3.0	7.5	98	1024.5	0	0	9	27	4	5	10	1	-
27	4.4	2.7	7.4	89	1023.9	7	7	9	18	2	6	10	2	-
28	2.2	1.2	6.6	93	1021.9	0	0	9	14	2	6	10	0	-
29	- 1.2	- 2.2	5.2	93	1014.9	0	0	9	00	0	6	10	0	-
30	- 0.6	- 1.5	5.5	94	1010.6	8	8	5	26	3	6	10	1	-

Godz. 07

DNI	TEMPERATURA POWIETRZA T	TEMPERATURA PUNKTU ROSY T_d	PREŻNOŚĆ PARY WODNEJ e	WILGOTNOŚĆ WZGLĘDNA U	CIŚNIENIE ATMOSFERYCZNE P_o	ZACHMURZENIE N	N_h	h	WIATR dd	v	WIDZIALNOŚĆ V	POGODA ww	W	OPAD R
1	10.8	9.0	11.5	89	1005.4	6	4	5	18	2	6	10	8	0.0
2	8.3	7.5	10.3	94	1001.2	5	3	9	10	4	6	10	1	-
3	8.4	8.2	10.9	99	995.5	2	0	9	12	1	5	10	1	-
4	9.4	7.5	10.4	88	1003.2	5	0	9	22	3	6	10	1	-
5	4.2	3.0	7.6	92	1019.3	8	8	4	36	4	6	10	8	5.2
6	3.0	0.6	6.4	84	1021.8	8	8	3	07	7	6	61	6	2.5
7	0.5	- 0.9	5.7	90	1017.6	8	8	3	08	8	7	61	6	10.6
8	3.2	2.7	7.4	97	1014.6	8	8	3	07	2	5	61	6	6.8
9	6.2	6.2	9.5	100	1016.2	8	8	2	07	2	4	28	4	-
10	7.4	6.7	9.8	96	1014.7	8	8	2	00	0	5	51	6	2.1
11	6.2	6.0	9.3	98	1012.1	8	8	2	29	4	5	10	5	0.0
12	5.1	4.6	8.5	97	1024.5	7	3	4	29	2	6	21	5	0.1
13	3.3	2.6	7.3	95	1027.6	8	8	5	02	3	6	10	8	0.2
14	- 4.6	- 9.4	3.0	69	1035.1	7	7	5	09	7	7	02	1	-
15	- 5.0	-10.8	2.7	63	1033.7	8	8	5	08	6	7	02	2	-
16	- 4.4	- 5.6	4.0	91	1023.3	8	8	4	09	4	6	10	7	0.1
17	0.6	- 0.2	6.0	94	1009.5	8	8	4	04	3	6	60	2	0.1
18	1.8	1.5	6.8	98	1010.4	8	8	4	03	2	5	10	5	0.0
19	2.6	2.3	7.2	98	1013.8	8	8	2	06	4	6	61	6	3.9
20	2.6	2.1	7.1	96	1023.1	8	8	2	00	0	5	10	6	1.1
21	3.4	2.9	7.5	97	1030.6	8	8	3	07	1	5	51	2	0.0
22	4.2	4.0	8.1	98	1032.0	9	9	.	00	0	3	47	2	-
23	3.6	2.6	7.4	93	1021.7	8	8	3	17	4	6	10	2	-
24	4.2	3.5	7.8	95	1010.3	8	4	4	17	2	5	61	2	1.7
25	5.6	4.2	8.2	91	1016.5	7	7	4	27	5	6	10	2	-
26	1.6	1.6	6.9	100	1024.9	9	9	.	20	2	2	43	4	-
27	2.2	1.9	7.0	98	1023.2	2	2	9	18	3	5	10	1	-
28	- 0.8	- 1.7	5.4	94	1020.4	1	0	9	14	3	5	10	0	-
29	- 2.9	- 3.6	4.7	95	1011.7	0	0	9	16	1	5	10	0	-
30	- 0.4	- 0.7	5.8	98	1012.7	8	8	4	29	1	4	56	5	0.0

Godz. 13

1	19.7	12.5	14.4	63	1004.0	2	0	9	16	3	6	05	1	-
2	14.7	9.9	12.2	73	999.8	8	0	9	13	2	6	05	2	-
3	16.1	10.7	12.9	70	993.7	6	0	9	13	1	6	05	1	-
4	11.6	7.3	10.2	75	1007.7	8	8	5	28	4	7	02	2	-
5	5.4	1.4	6.7	75	1021.8	8	4	5	01	5	8	02	6	0.2
6	1.1	- 1.5	5.5	83	1021.8	8	5	3	07	6	6	61	6	3.3
7	1.2	0.9	6.5	98	1016.4	8	8	3	10	3	6	51	6	1.5
8	5.3	4.6	8.5	95	1015.0	8	8	2	09	2	6	10	6	0.1
9	7.6	7.2	10.1	97	1017.1	8	8	2	09	2	5	20	2	0.1
10	5.2	4.7	8.6	97	1014.0	8	3	4	12	2	6	10	6	4.1
11	7.1	5.8	9.2	91	1015.6	8	8	3	30	2	6	10	6	0.6
12	6.4	3.8	8.0	84	1026.1	7	7	5	36	1	7	02	2	-
13	3.6	0.1	6.2	78	1028.7	8	8	4	08	4	7	02	8	0.1
14	- 2.4	-10.2	2.8	55	1035.4	0	0	9	09	4	8	02	1	-
15	- 4.6	- 7.7	3.4	79	1032.2	8	3	4	08	5	6	71	7	0.0
16	- 2.6	- 3.9	4.6	91	1019.9	8	4	4	09	5	6	71	2	0.1
17	1.3	1.0	6.6	98	1008.7	8	8	3	04	3	5	61	5	0.6
18	2.5	2.0	7.0	96	1010.6	8	8	2	09	1	5	10	2	-
19	2.8	2.0	7.1	95	1016.7	8	8	2	07	2	6	51	6	0.4
20	3.6	3.4	7.8	98	1026.1	8	8	3	00	0	5	10	4	-
21	4.4	3.7	7.9	95	1031.5	8	8	3	02	1	6	10	5	0.6
22	4.4	3.9	8.1	97	1030.7	8	8	3	14	1	6	10	4	-
23	5.2	2.2	7.2	81	1020.0	3	3	5	16	3	6	10	1	-
24	7.1	5.5	9.1	93	1006.7	8	8	4	20	3	6	10	6	0.2
25	6.4	5.7	9.2	95	1020.0	7	7	4	29	4	6	10	2	-
26	6.6	3.5	7.7	81	1025.2	6	1	5	19	2	6	10	4	-
27	8.2	3.3	7.7	71	1022.9	2	0	9	18	2	6	05	1	-
28	4.8	0.1	6.1	71	1018.6	2	0	9	17	4	6	05	0	-
29	1.2	- 2.0	5.3	79	1010.0	0	0	9	22	1	6	10	0	-
30	- 0.2	- 0.5	5.9	98	1016.7	8	8	4	30	1	1	56	4	0.0

Godz. 19

1	13.2	11.7	13.8	91	1003.6	3	3	9	20	2	6	10	1	-
2	12.5	10.8	13.0	89	998.9	5	5	9	11	1	6	10	2	-
3	13.0	9.7	12.0	80	993.3	5	5	8	16	1	6	10	1	-
4	7.4	4.9	8.7	84	1013.2	8	8	4	32	5	6	10	6	0.1
5	5.8	1.8	7.0	76	1022.3	8	8	5	36	3	7	02	2	-
6	1.2	- 0.8	5.8	87	1021.6	8	6	3	07	6	6	61	6	6.6
7	2.0	1.8	6.9	98	1015.4	8	8	3	08	2	6	51	6	3.7
8	6.2	5.5	9.0	95	1015.8	8	8	2	10	2	5	10	5	0.0
9	7.4	6.5	9.7	94	1017.5	8	8	2	09	1	5	51	5	0.1
10	4.0	2.8	7.5	92	1012.7	8	8	4	28	1	6	10	2	-
11	6.2	5.5	9.0	95	1018.8	7	7	5	29	2	6	10	5	0.1
12	4.6	3.1	7.7	90	1027.3	7	7	5	01	1	7	02	2	-
13	1.7	- 2.7	5.0	72	1030.4	8	8	4	09	5	7	02	2	-
14	- 4.6	-15.1	1.9	43	1034.9	0	0	9	08	5	7	02	0	-
15	- 3.8	- 7.5	3.5	76	1029.7	8	8	5	08	4	7	02	7	0.1
16	- 2.4	- 3.0	4.9	96	1015.9	8	4	4	09	5	6	71	7	1.2
17	1.8	1.5	6.8	98	1009.9	8	8	3	03	3	5	61	5	0.4
18	2.5	2.0	7.0	96	1010.8	8	8	2	09	1	5	61	5	0.3
19	2.4	1.6	6.9	95	1018.8	8	8	2	08	1	5	51	5	0.0
20	3.7	3.2	7.7	97	1028.5	8	8	3	00	0	6	10	6	0.2
21	4.2	4.0	8.1	98	1032.8	8	8	3	36	1	5	10	2	-
22	3.6	2.6	7.4	93	1028.2	8	8	4	16	2	6	10	2	-
23	2.4	2.1	7.1	98	1017.6	9	9	.	00	0	1	47	1	-
24	7.6	6.1	9.4	90	1008.5	3	3	4	29	7	6	21	6	3.8
25	6.6	4.5	8.4	87	1022.2	8	8	5	25	3	6	10	2	-
26	5.0	3.3	7.7	89	1024.3	7	7	9	16	2	6	10	2	-
27	4.8	2.8	7.5	87	1022.4	0	0	9	14	1	6	10	0	-
28	0.6	- 1.4	5.5	86	1016.8	1	0	9	14	2	6	10	0	-
29	0.3	- 1.4	5.5	88	1009.7	0	0	9	22	2	6	10	0	-
30	0.2	- 0.1	6.1	98	1021.3	8	8	4	18	2	2	44	5	0.0

Godz. 01

DNI	TEMPERATURA POWIETRZA T	TEMPERATURA PUNKTU ROSY T_d	PRĘŻNOŚĆ PARY WODNEJ e	WILGOTNOŚĆ WZGLĘDNA U	CIŚNIENIE ATMOSFERYCZNE P_o	ZACHMURZENIE N	N_h	h	WIATR dd	v	WIDZIALNOŚĆ V	POGODA ww	W	OPAD R
1	11.9	8.1	10.8	77	1007.4	2	1	9	22	5	6	10	1	–
2	9.4	8.2	10.8	92	1003.8	0	0	9	15	2	6	10	0	–
3	10.8	8.4	11.0	85	998.9	3	0	9	14	3	6	10	1	–
4	12.0	9.0	11.5	82	1000.8	0	0	9	22	5	7	05	0	–
5	7.8	5.8	9.2	87	1015.5	8	8	4	03	7	7	02	5	0.0
6	5.4	4.0	8.1	91	1021.2	8	8	3	07	8	6	61	5	1.7
7	1.4	0.0	6.1	91	1019.3	8	8	5	08	8	6	21	6	1.9
8	3.8	3.3	7.7	97	1015.1	8	6	2	11	6	6	61	2	0.8
9	6.9	4.7	9.8	99	1016.2	8	8	1	09	1	4	20	5	0.1
10	8.0	7.8	10.6	99	1016.7	8	8	1	11	2	4	61	5	0.2
11	3.6	3.1	7.6	97	1011.7	8	8	3	27	2	6	21	2	0.2
12	5.4	4.9	8.7	97	1021.0	8	8	4	32	3	7	03	6	0.0
13	3.3	2.3	7.2	93	1027.0	7	7	7	02	4	7	02	2	–
14	– 2.5	– 3.1	4.2	82	1033.2	7	7	5	09	9	7	02	2	–
15	– 5.1	– 8.8	3.1	75	1034.7	8	8	5	10	7	7	22	7	0.0
16	– 3.2	– 5.6	4.0	83	1026.3	8	8	4	10	7	6	70	3	0.1
17	0.4	0.1	6.2	98	1011.2	8	8	2	09	7	5	61	7	2.6
18	2.6	2.6	7.4	100	1010.2	8	8	1	07	3	4	10	6	0.2
19	3.3	3.3	7.7	100	1011.6	8	8	1	09	5	5	21	5	1.3
20	3.1	2.6	7.4	97	1020.9	8	8	1	09	4	5	61	6	0.4
21	4.4	4.2	8.2	98	1028.5	8	8	1	05	3	5	51	6	1.5
22	3.7	3.5	7.8	98	1031.9	8	8	1	06	1	4	50	2	0.0
23	3.7	3.2	7.7	97	1026.2	8	8	2	16	2	6	10	2	–
24	2.7	1.4	6.8	91	1016.2	7	7	4	18	5	5	10	1	–
25	5.8	3.7	7.9	86	1012.0	7	7	4	30	8	7	03	6	0.3
26	5.5	4.6	8.5	94	1024.1	8	8	4	27	2	6	10	2	–
27	2.0	1.5	6.8	96	1025.2	0	0	9	16	3	4	10	1	–
28	1.2	– 0.8	5.8	87	1023.2	0	0	9	16	3	5	10	0	–
29	– 1.9	– 3.2	4.8	91	1014.9	0	0	9	19	2	5	10	0	–
30	– 0.3	– 2.1	5.2	88	1011.3	8	8	5	23	2	6	10	1	–

Godz. 07

DNI	TEMPERATURA POWIETRZA T	TEMPERATURA PUNKTU ROSY T_d	PRĘŻNOŚĆ PARY WODNEJ e	WILGOTNOŚĆ WZGLĘDNA U	CIŚNIENIE ATMOSFERYCZNE P_o	ZACHMURZENIE N	N_h	h	WIATR dd	v	WIDZIALNOŚĆ V	POGODA ww	W	OPAD R
1	9.0	8.2	10.8	95	1007.0	6	6	6	21	4	6	10	1	–
2	8.0	6.7	9.8	92	1002.9	5	1	9	15	4	5	10	1	–
3	10.2	7.7	10.5	85	996.8	2	0	9	17	4	6	10	0	–
4	9.1	7.4	10.3	89	1003.8	3	2	6	22	4	6	10	0	–
5	5.8	5.1	8.8	95	1018.5	6	8	3	03	6	6	21	8	0.2
6	3.3	1.0	6.5	85	1020.7	8	8	5	07	8	7	61	6	0.2
7	1.1	0.8	6.5	98	1017.5	8	6	3	09	8	6	61	6	5.9
8	4.4	3.9	8.1	97	1014.6	8	8	1	09	5	4	10	6	0.2
9	7.0	6.8	9.9	98	1016.4	8	8	1	09	2	3	46	2	–
10	7.8	7.8	10.6	100	1014.2	8	8	1	00	0	3	61	4	6.5
11	3.9	3.7	7.9	98	1011.7	8	8	1	27	5	3	46	5	0.0
12	5.2	4.3	8.3	94	1023.4	8	8	5	36	4	7	02	6	0.0
13	3.6	2.9	7.5	95	1026.4	8	8	2	07	5	6	21	2	0.1
14	– 6.5	–11.0	2.6	70	1035.2	2	2	5	10	8	7	01	1	–
15	– 4.5	– 9.2	3.0	69	1033.2	8	8	5	11	8	7	02	2	–
16	– 3.6	– 5.7	4.0	85	1022.9	8	8	4	10	8	6	10	7	0.1
17	1.2	0.9	6.5	98	1008.8	8	8	2	09	6	5	21	6	3.5
18	2.5	2.5	7.3	100	1009.7	8	8	1	09	4	4	51	5	0.4
19	2.7	2.7	7.4	100	1013.9	8	8	1	09	6	5	10	6	4.6
20	3.1	3.1	7.6	100	1023.4	8	8	1	09	2	3	51	4	0.1
21	4.4	4.2	8.2	98	1029.7	8	8	2	08	2	5	50	4	0.3
22	3.1	2.8	7.5	98	1031.5	8	8	5	07	2	5	10	5	0.0
23	3.7	1.4	6.8	85	1023.5	8	8	4	18	6	6	10	2	–
24	2.8	0.7	6.4	86	1012.4	8	5	4	16	4	5	61	2	0.0
25	5.6	4.0	8.1	89	1015.7	7	7	4	31	7	7	02	8	0.3
26	2.9	2.6	7.4	98	1025.2	7	5	1	25	3	4	10	1	–
27	1.0	– 0.1	6.1	92	1024.8	1	1	9	16	3	4	10	0	–
28	– 0.5	– 2.6	5.0	85	1021.8	3	0	9	14	2	5	10	0	–
29	– 3.1	– 4.1	4.5	93	1012.8	0	0	9	21	3	5	10	0	–
30	0.0	– 1.5	5.5	93	1013.2	8	8	5	25	1	5	10	2	–

Godz. 13

1	17.8	10.6	12.8	63	1005.3	6	2	7	20	3	6	05	2	–
2	16.6	10.9	13.0	69	1000.9	7	0	9	14	3	6	05	2	–
3	19.3	8.2	10.9	49	994.7	7	0	9	21	8	7	05	1	–
4	12.1	7.8	10.6	75	1008.0	8	4	5	29	4	7	03	1	–
5	6.4	4.8	8.6	89	1020.9	8	8	4	06	6	6	50	2	0.0
6	1.2	– 0.5	5.9	89	1021.2	8	5	4	04	8	7	61	6	7.0
7	2.1	1.8	7.0	98	1016.0	8	8	1	10	10	4	51	6	2.9
8	7.0	6.1	9.4	94	1015.3	8	8	2	11	2	6	10	2	–
9	8.5	7.9	10.6	96	1017.3	8	8	2	10	3	4	10	4	–
10	6.5	6.3	9.5	99	1013.3	8	6	4	27	5	6	61	4	5.0
11	7.0	4.5	8.4	84	1014.3	7	7	4	34	8	7	03	6	1.6
12	5.4	3.2	7.7	86	1025.5	8	8	4	03	4	7	03	2	–
13	1.6	– 1.2	5.6	81	1028.6	8	8	5	08	6	7	02	2	–
14	– 3.1	– 8.1	3.3	68	1034.7	1	1	5	07	10	8	02	0	–
15	– 3.6	– 7.2	3.6	76	1031.4	8	5	4	10	7	6	70	7	0.0
16	– 1.8	– 3.6	4.7	88	1019.0	8	8	2	09	8	5	71	7	0.4
17	2.7	2.4	7.3	98	1009.0	8	8	2	09	5	5	10	6	0.3
18	3.2	3.2	7.7	100	1009.6	8	8	1	09	3	3	46	6	0.1
19	3.0	2.5	7.3	96	1016.3	8	8	2	09	7	5	10	6	0.1
20	4.1	3.9	8.0	98	1025.2	8	8	2	08	3	6	10	5	0.0
21	4.3	3.8	8.0	97	1031.2	8	8	2	08	1	5	50	5	0.0
22	3.6	3.1	7.6	97	1030.8	8	8	4	00	0	5	50	2	0.0
23	4.5	2.0	7.1	84	1021.3	7	7	4	18	4	6	10	2	–
24	6.4	4.6	8.5	88	1008.0	6	3	3	21	6	6	10	6	0.9
25	6.9	4.1	8.2	82	1019.6	7	7	4	32	8	7	02	8	0.0
26	6.3	3.2	7.7	81	1026.1	7	3	5	18	3	6	10	2	–
27	6.7	1.5	6.8	69	1024.2	3	0	9	18	4	6	05	0	–
28	5.1	– 0.5	5.9	67	1019.2	1	0	9	15	2	6	05	0	–
29	1.3	– 1.9	5.3	79	1011.0	0	0	9	24	4	6	10	0	–
30	0.4	– 0.4	5.9	94	1017.3	8	8	3	00	0	5	10	2	–

Godz. 19

1	13.8	10.4	12.6	80	1004.6	2	0	9	16	2	6	10	1	–
2	13.3	10.2	12.5	82	1000.0	6	0	9	14	3	6	10	2	–
3	15.1	8.7	11.2	65	995.2	2	1	9	20	4	7	05	1	–
4	10.2	7.9	10.7	86	1011.9	8	8	5	32	4	7	03	2	–
5	6.9	4.1	8.2	82	1021.2	8	8	4	06	7	6	10	5	0.0
6	1.2	0.1	6.2	92	1021.0	8	3	4	06	8	6	61	6	7.0
7	3.1	3.1	7.6	100	1015.3	8	8	1	11	6	4	10	5	0.0
8	7.2	7.0	10.0	99	1015.7	8	8	1	09	2	5	53	2	0.1
9	8.8	8.0	10.7	95	1017.4	8	8	3	10	3	5	10	4	–
10	4.2	3.5	7.8	95	1013.0	7	7	5	27	6	6	10	6	2.2
11	5.6	4.4	8.4	92	1018.0	7	7	5	36	5	7	25	2	0.0
12	3.4	1.9	7.0	93	1026.7	7	7	6	36	2	7	02	2	–
13	0.2	– 3.5	4.7	76	1030.5	8	8	5	08	8	6	21	2	0.0
14	– 4.1	– 9.1	3.1	68	1035.0	8	8	5	08	8	7	71	1	0.0
15	– 3.5	– 6.0	3.9	83	1029.4	8	4	4	10	7	6	71	3	0.0
16	– 1.5	– 2.9	4.9	93	1014.9	8	8	2	09	8	6	71	7	0.1
17	2.8	2.5	7.3	98	1009.7	8	8	2	09	5	5	61	5	0.5
18	3.3	3.3	7.7	100	1010.4	8	8	1	09	5	3	51	4	0.0
19	2.7	2.4	7.3	98	1018.9	8	8	1	09	5	5	61	6	1.2
20	4.1	3.9	8.0	98	1027.4	8	8	1	05	2	5	51	5	0.2
21	4.1	3.6	7.9	97	1031.9	8	8	2	04	2	5	50	2	0.0
22	3.6	2.9	7.5	95	1028.9	8	8	4	00	0	5	10	5	0.0
23	2.3	1.3	6.7	93	1019.4	0	0	9	17	4	6	10	1	–
24	6.7	6.3	9.5	97	1007.4	8	8	2	25	6	5	51	6	2.5
25	5.1	3.7	7.9	90	1022.4	8	8	5	27	3	6	10	2	–
26	3.6	2.6	7.4	93	1026.2	0	0	9	16	3	5	10	1	–
27	4.0	1.7	6.9	85	1023.3	0	0	9	16	3	5	10	0	–
28	1.2	– 0.8	5.8	87	1017.3	3	0	9	15	3	5	10	0	–
29	– 0.7	– 2.2	5.2	90	1010.2	0	0	9	23	5	4	10	0	–
30	0.7	0.4	6.3	98	1021.7	8	8	1	36	2	4	51	2	0.0

Godz. 01

DNI	TEMPERATURA POWIETRZA T	TEMPERATURA PUNKTU ROSY T_d	PRĘŻNOŚĆ PARY WODNEJ e	WILGOTNOŚĆ WZGLĘDNA U	CIŚNIENIE ATMOSFERYCZNE P_o	ZACHMURZENIE N	N_h	h	WIATR dd	v	WIDZIALNOŚĆ V	POGODA ww	W	OPAD R
1	11.7	8.7	11.2	82	1009.7	2	1	9	23	5	7	01	1	-
2	6.3	6.1	9.4	98	1008.6	0	0	9	14	3	6	10	0	-
3	10.8	6.8	9.9	76	1004.6	0	0	9	16	4	7	02	0	-
4	11.3	6.7	9.8	73	1003.9	0	0	9	16	5	8	02	1	-
5	9.3	8.7	11.2	96	1014.1	7	7	5	28	2	6	10	1	-
6	8.1	6.6	9.7	90	1020.1	8	8	3	06	8	6	10	2	-
7	2.2	0.9	6.5	91	1019.4	8	8	2	06	7	7	02	5	0.0
8	5.7	5.2	8.9	97	1016.5	8	6	2	11	5	5	61	6	2.8
9	6.5	5.4	9.0	93	1018.2	8	7	3	15	4	5	10	5	0.0
10	6.7	6.3	9.5	97	1019.1	7	7	6	12	5	6	10	5	0.0
11	4.1	2.9	7.5	92	1011.5	8	6	3	28	6	6	60	6	6.1
12	4.2	3.0	7.6	92	1017.3	7	7	4	29	6	7	03	6	0.1
13	3.1	1.6	6.8	99	1024.8	8	8	3	04	3	7	60	6	0.7
14	- 6.3	-11.3	2.6	68	1033.1	2	2	9	07	7	8	03	1	-
15	- 4.4	- 8.7	3.2	72	1035.2	8	8	5	12	8	7	02	7	0.0
16	- 3.6	- 4.7	4.3	92	1028.1	8	8	2	10	8	5	73	7	0.1
17	1.2	0.4	6.3	94	1016.0	8	7	2	12	7	5	66	6	0.8
18	3.5	3.0	7.6	97	1012.0	8	8	2	04	5	5	10	2	-
19	2.5	2.5	7.3	100	1013.2	8	8	0	06	4	4	53	5	0.1
20	3.1	2.6	7.4	97	1021.1	8	8	1	09	5	5	52	5	0.4
21	2.6	2.1	7.1	95	1029.6	8	8	2	11	6	5	51	5	0.1
22	1.5	1.0	6.5	95	1031.6	8	8	2	10	2	5	10	5	0.0
23	1.9	1.4	6.7	96	1028.0	8	8	1	12	2	5	10	2	-
24	2.3	0.7	6.4	89	1020.8	8	8	2	18	7	6	10	2	-
25	5.4	4.7	8.5	95	1008.2	8	3	2	31	6	6	61	5	2.7
26	4.7	3.7	8.0	94	1022.8	8	8	5	30	5	7	02	6	0.1
27	0.3	0.3	6.2	100	1029.1	0	0	9	17	3	5	10	1	-
28	- 1.1	- 1.4	5.5	98	1026.4	1	0	9	15	3	6	10	0	-
29	- 1.5	- 1.8	5.4	98	1018.3	8	8	1	20	4	5	10	2	-
30	- 2.7	- 3.7	4.7	93	1012.2	0	0	9	22	2	5	10	0	-

Godz. 07

DNI	TEMPERATURA POWIETRZA T	TEMPERATURA PUNKTU ROSY T_d	PRĘŻNOŚĆ PARY WODNEJ e	WILGOTNOŚĆ WZGLĘDNA U	CIŚNIENIE ATMOSFERYCZNE P_o	ZACHMURZENIE N	N_h	h	WIATR dd	v	WIDZIALNOŚĆ V	POGODA ww	W	OPAD R
1	9.1	7.6	10.5	91	1010.1	6	1	7	18	2	6	10	1	-
2	4.5	4.5	8.4	100	1007.4	0	0	9	12	3	5	28	0	-
3	10.6	4.1	8.2	64	1003.7	0	0	9	16	8	7	02	0	-
4	9.1	6.8	9.8	85	1006.6	2	0	9	15	4	7	03	0	-
5	8.3	8.1	10.8	99	1016.8	7	7	9	27	1	4	28	1	-
6	4.8	3.6	7.9	92	1020.4	8	8	3	05	7	6	10	2	-
7	2.1	1.8	7.0	98	1018.2	8	8	1	07	7	5	10	2	-
8	5.2	4.7	8.6	97	1016.7	8	7	2	11	6	5	20	6	1.5
9	6.0	5.3	8.9	95	1018.8	8	7	2	12	4	5	21	6	1.6
10	5.7	5.5	9.0	98	1017.8	8	8	2	13	4	4	10	2	-
11	3.3	2.0	7.1	91	1011.3	8	7	4	25	5	6	10	6	0.1
12	4.3	2.6	7.3	88	1020.1	7	7	4	31	6	7	02	2	-
13	1.0	- 1.0	5.7	87	1026.3	8	7	4	05	5	6	10	6	0.2
14	- 7.0	- 9.5	3.0	62	1034.1	8	8	4	07	7	7	03	1	-
15	- 4.0	- 7.0	3.6	80	1034.2	8	8	4	11	7	7	02	2	-
16	- 2.5	- 4.7	4.3	84	1025.8	8	8	4	11	6	6	10	7	0.1
17	1.6	1.3	6.7	98	1013.1	8	7	2	13	7	6	61	6	3.0
18	3.2	3.2	7.7	100	1011.4	8	8	0	10	4	2	51	4	0.0
19	2.0	2.0	7.1	100	1014.7	8	8	0	07	4	4	20	5	0.0
20	3.6	3.4	7.8	98	1023.5	8	7	1	08	5	5	61	5	0.6
21	1.5	1.0	6.5	95	1030.5	8	8	2	11	5	5	50	2	0.0
22	1.4	0.6	6.4	94	1032.0	8	8	2	08	2	5	10	2	-
23	1.1	0.3	6.2	94	1026.9	8	8	2	14	2	5	10	2	-
24	2.9	1.3	6.7	89	1016.7	8	8	4	19	7	6	10	2	-
25	5.3	3.4	7.8	87	1012.1	7	7	4	30	5	7	02	6	0.9
26	4.3	4.1	8.2	98	1025.1	8	8	1	28	2	4	28	2	-
27	- 0.9	- 0.9	5.7	100	1028.9	1	1	9	17	3	5	10	4	-
28	- 2.8	- 3.1	4.9	98	1025.0	2	0	9	12	3	5	10	0	-
29	- 2.3	- 2.6	5.1	98	1015.1	8	8	1	19	5	4	10	2	-
30	- 3.7	- 4.5	4.4	94	1014.0	0	0	9	24	3	5	10	0	0.3

Godz. 13

1	18.2	10.2	12.4	60	1008.9	1	1	9	19	4	7	02	1	-
2	16.0	9.7	12.1	66	1005.9	1	0	9	15	4	7	02	0	-
3	15.7	6.1	9.4	53	1003.1	5	4	9	17	8	8	03	1	-
4	16.9	9.3	11.7	61	1008.4	5	2	9	18	4	8	03	1	-
5	10.8	9.8	12.1	94	1018.8	8	8	2	04	6	5	10	1	-
6	3.7	3.2	7.7	97	1020.7	8	8	2	05	8	5	58	5	0.0
7	4.1	3.1	7.6	93	1017.6	8	8	2	09	7	6	10	2	-
8	5.9	5.2	8.8	95	1017.0	8	7	2	13	6	5	61	5	0.4
9	6.5	5.8	9.2	96	1019.4	8	8	2	13	5	5	10	6	0.2
10	6.1	4.7	8.6	91	1016.0	8	7	2	14	6	5	61	4	0.0
11	4.3	3.3	7.8	93	1011.8	8	7	3	28	7	6	61	6	0.7
12	5.4	3.5	7.8	87	1022.0	8	8	3	33	6	6	10	2	-
13	0.0	- 2.3	5.2	84	1028.0	8	8	4	06	6	6	10	6	0.0
14	- 5.4	- 9.1	3.1	75	1034.8	7	7	4	07	5	8	02	7	0.0
15	- 2.9	- 6.7	3.7	75	1032.9	8	8	4	09	7	7	02	2	-
16	- 1.3	- 2.7	5.0	93	1022.2	8	7	4	12	7	6	79	7	0.9
17	4.1	3.6	7.9	97	1012.2	8	7	2	11	5	6	10	6	1.3
18	4.4	3.4	7.8	93	1010.7	8	7	2	07	4	6	10	5	0.0
19	3.4	2.7	7.4	95	1016.3	8	7	3	07	4	6	10	5	0.0
20	5.0	4.8	8.6	98	1025.2	8	8	1	10	6	5	51	6	0.5
21	1.8	1.3	6.7	96	1031.7	8	8	2	12	3	5	10	5	0.1
22	2.2	1.2	6.6	93	1031.3	8	8	2	11	2	5	10	2	-
23	2.5	0.9	6.5	89	1025.1	8	7	2	16	4	5	10	2	-
24	5.5	0.6	6.4	71	1012.5	6	2	4	18	6	7	02	2	-
25	6.3	3.2	7.7	81	1016.0	7	7	4	31	7	7	02	8	0.0
26	5.9	2.5	7.3	79	1027.7	7	7	4	28	3	6	10	2	-
27	5.4	- 0.4	5.9	66	1028.1	2	0	9	18	5	7	02	0	-
28	- 0.8	- 1.4	5.5	96	1023.4	8	8	1	16	5	3	10	1	-
29	2.7	- 2.5	5.1	69	1012.3	1	0	9	23	5	6	10	1	-
30	- 1.0	- 1.4	5.5	97	1017.0	8	8	2	31	2	3	46	1	-

Godz. 19

1	12.2	9.9	12.2	86	1008.7	2	0	9	15	3	7	02	0	-
2	12.5	9.6	11.9	82	1004.7	1	0	9	15	5	7	02	0	-
3	13.9	7.2	10.2	64	1002.3	7	6	9	14	6	8	03	2	-
4	12.7	10.4	12.6	86	1011.2	7	2	7	30	3	7	02	6	0.0
5	9.7	7.8	10.6	88	1020.0	8	8	3	05	6	5	10	5	0.0
6	3.3	1.8	7.0	93	1020.6	8	8	3	07	7	6	10	6	0.0
7	4.3	3.8	8.0	97	1017.0	8	7	2	09	6	5	61	5	0.6
8	6.3	5.4	9.0	94	1017.6	8	8	2	14	5	5	51	6	0.1
9	6.9	6.7	9.8	99	1020.0	8	8	2	12	3	5	51	4	0.0
10	5.9	5.2	8.8	95	1012.8	8	7	3	14	5	6	61	6	1.6
11	4.5	3.5	7.9	93	1014.1	8	7	2	30	6	7	21	6	0.5
12	4.1	2.9	7.5	92	1024.2	7	7	4	33	4	6	25	6	0.4
13	- 2.2	- 6.9	3.6	70	1030.5	8	8	5	07	9	7	02	2	-
14	- 4.7	- 8.3	3.3	76	1035.3	8	8	5	09	7	7	22	7	0.1
15	- 4.3	- 5.9	3.9	89	1031.5	8	8	2	09	7	6	71	2	0.0
16	0.1	- 0.7	5.8	94	1018.7	8	7	3	12	8	5	66	7	1.1
17	3.9	3.2	7.7	95	1012.2	8	8	2	12	5	6	10	2	-
18	3.2	3.0	7.5	98	1011.8	8	8	1	07	4	5	51	5	0.0
19	3.1	2.6	7.4	97	1018.9	8	8	2	09	4	6	51	2	0.1
20	3.6	2.6	7.4	93	1026.0	8	8	2	12	7	5	10	5	0.1
21	1.7	0.9	6.5	94	1032.1	8	8	2	11	3	5	10	2	-
22	1.8	1.3	6.7	96	1030.1	8	8	2	08	2	5	10	5	0.0
23	2.7	1.4	6.8	91	1023.0	8	8	5	16	5	6	10	2	-
24	4.3	3.3	7.8	93	1009.0	8	7	4	18	5	6	63	2	1.4
25	5.7	3.3	7.7	85	1019.4	7	7	7	29	6	7	02	2	-
26	4.7	1.7	6.9	81	1028.9	8	8	4	20	3	6	10	2	-
27	0.7	- 0.7	5.8	90	1027.3	2	0	9	16	2	7	02	0	-
28	- 0.9	- 1.2	5.6	98	1021.0	8	8	1	18	5	5	10	2	-
29	- 0.8	- 2.4	5.1	89	1011.6	0	0	9	22	3	5	10	0	-
30	- 0.7	- 1.0	5.7	98	1020.9	8	8	2	05	3	5	56	4	0.0

Godz. 01

DNI	TEMPERATURA POWIETRZA T	TEMPERATURA PUNKTU ROSY T_d	PREŻNOŚĆ PARY WODNEJ e	WILGOTNOŚĆ WZGLĘDNA U	CIŚNIENIE ATMOSFERYCZNE P_o	ZACHMURZENIE N	N_h	h	WIATR dd	v	WIDZIALNOŚĆ V	POGODA ww	W	OPAD R
1	9.2	7.5	10.4	89	1011.7	1	1	9	20	5	7	01	1	-
2	8.2	6.5	9.7	89	1010.0	0	0	9	14	3	7	02	0	-
3	8.2	6.9	10.0	92	1008.1	0	0	9	16	6	7	02	0	-
4	8.9	6.6	9.7	85	1008.3	7	7	5	12	5	7	03	2	-
5	7.1	6.7	9.8	97	1014.4	0	0	9	15	2	6	10	1	-
6	8.0	8.0	10.7	100	1019.8	8	6	3	04	4	5	61	4	0.6
7	3.2	2.7	7.7	100	1020.1	8	8	3	06	6	3	51	4	0.0
8	4.8	3.4	7.8	90	1018.9	8	8	4	09	8	6	10	2	-
9	4.6	3.1	7.7	90	1021.2	8	8	4	12	5	6	10	2	-
10	4.8	4.6	8.5	98	1022.3	8	8	3	10	4	6	10	2	-
11	5.2	4.7	8.6	97	1010.6	8	6	3	14	5	6	61	6	6.4
12	3.4	2.4	7.3	93	1014.3	8	8	4	27	5	6	10	2	-
13	1.2	- 0.2	6.0	90	1024.7	8	8	4	33	2	7	02	2	-
14	- 7.1	- 9.6	3.0	82	1033.1	0	0	9	02	5	7	01	1	-
15	- 4.8	- 6.8	3.7	86	1036.6	8	8	4	09	7	7	02	7	0.0
16	- 3.2	- 5.6	4.0	83	1031.2	8	8	4	09	7	7	02	2	-
17	1.4	- 0.2	6.0	89	1020.5	8	8	4	12	8	7	02	2	-
18	2.0	2.0	7.1	100	1014.4	8	6	3	10	5	6	61	6	5.3
19	1.6	1.3	6.7	98	1012.9	8	8	3	04	4	6	50	5	0.0
20	2.6	2.6	7.4	100	1023.2	8	8	3	09	7	6	10	2	-
21	0.0	- 1.2	5.6	92	1032.0	8	8	4	12	7	6	10	2	-
22	0.0	- 0.6	5.9	96	1032.1	8	8	4	09	2	6	10	2	-
23	- 0.2	- 0.8	5.8	96	1029.1	8	8	5	08	2	6	10	2	-
24	0.2	- 1.5	5.5	88	1024.6	8	8	4	13	4	7	02	1	-
25	0.2	- 0.4	5.9	96	1009.2	6	6	4	15	3	6	61	1	0.5
26	4.6	3.1	7.7	90	1020.4	8	8	5	27	5	7	02	8	0.0
27	- 1.8	- 2.6	5.0	94	1030.8	0	0	9	21	1	5	10	1	-
28	- 1.4	- 1.6	5.4	99	1028.3	8	8	3	16	4	3	44	4	-
29	- 1.4	- 1.9	5.3	97	1019.7	8	8	3	19	5	5	10	2	-
30	- 2.2	- 3.1	4.9	94	1012.8	0	0	9	19	2	6	10	0	-

Godz. 07

DNI	TEMPERATURA POWIETRZA T	TEMPERATURA PUNKTU ROSY T_d	PREŻNOŚĆ PARY WODNEJ e	WILGOTNOŚĆ WZGLĘDNA U	CIŚNIENIE ATMOSFERYCZNE P_o	ZACHMURZENIE N	N_h	h	WIATR dd	v	WIDZIALNOŚĆ V	POGODA ww	W	OPAD R
1	9.2	7.1	10.1	87	1011.5	7	0	9	21	5	6	10	1	-
2	6.0	5.1	8.8	94	1009.6	0	0	9	17	2	7	02	0	-
3	7.4	4.7	8.5	83	1007.9	0	0	9	16	3	7	02	0	-
4	7.8	6.5	9.7	91	1009.3	6	6	5	14	3	6	10	1	-
5	4.3	4.3	8.3	100	1017.4	9	9	e	18	1	1	45	0	-
6	6.4	6.0	9.3	97	1019.9	8	8	3	05	6	6	21	6	0.1
7	2.9	2.9	7.5	100	1019.2	8	8	3	06	7	3	44	5	0.0
8	4.8	3.8	8.0	94	1018.6	8	8	4	10	5	6	10	6	4.4
9	4.0	2.5	7.3	90	1021.5	8	8	4	11	7	6	10	2	-
10	4.4	3.4	7.8	93	1020.9	8	8	3	12	6	6	10	2	-
11	3.2	2.2	7.2	93	1011.3	2	2	4	24	3	6	13	6	2.7
12	3.8	2.8	7.5	93	1017.3	8	6	3	28	6	6	61	2	0.2
13	- 0.1	- 1.8	5.3	88	1026.4	8	8	4	03	6	7	02	7	0.4
14	- 5.4	- 9.1	3.1	75	1033.9	8	8	5	04	6	7	02	1	-
15	- 6.6	- 8.6	3.2	86	1036.0	8	8	4	06	8	7	02	2	-
16	- 3.8	- 6.3	3.8	82	1029.0	8	8	4	09	7	7	02	2	-
17	1.8	1.3	6.7	96	1018.0	8	6	4	11	8	6	61	6	3.7
18	1.6	1.6	6.9	100	1012.6	8	8	3	09	3	3	46	6	0.6
19	1.6	1.1	6.6	96	1015.2	8	8	3	06	5	6	10	5	0.0
20	3.6	3.6	7.9	100	1025.9	8	8	3	09	8	6	10	2	-
21	- 0.6	- 1.2	5.6	96	1032.5	8	8	4	09	5	5	10	2	-
22	0.0	- 0.6	5.9	96	1031.8	8	8	4	06	1	5	10	2	-
23	- 1.6	- 2.2	5.2	96	1028.1	6	6	4	09	2	6	10	2	-
24	0.2	- 0.4	5.9	96	1021.2	8	8	4	14	6	6	10	2	-
25	0.9	0.9	6.5	100	1009.6	8	6	3	18	2	5	61	6	4.2
26	3.8	3.3	7.7	97	1024.0	7	7	5	27	4	6	10	8	0.0
27	- 1.6	- 2.7	5.0	92	1030.5	0	0	9	15	2	5	10	0	-
28	- 2.2	- 2.5	5.1	98	1026.9	8	8	3	17	3	2	46	1	-
29	- 1.6	- 2.1	5.2	96	1016.1	8	8	3	19	5	5	10	2	-
30	- 3.6	- 4.7	4.3	92	1014.0	0	0	9	24	3	6	10	0	-

Godz. 13

1	16.8	10.3	12.5	65	1009.9	3	0	9	22	4	7	02	1	-
2	16.9	8.3	11.3	59	1008.0	0	0	9	17	5	7	02	0	-
3	12.6	7.7	10.5	72	1008.0	0	0	9	14	8	7	02	0	-
4	16.6	9.4	11.8	62	1010.2	6	4	9	16	4	7	02	2	-
5	7.9	7.7	10.5	99	1018.8	8	8	4	06	4	3	42	4	-
6	5.9	5.9	9.3	100	1019.9	8	8	2	04	7	3	42	4	-
7	3.6	3.1	7.6	97	1018.9	8	8	3	08	9	5	10	4	-
8	6.3	5.6	9.1	95	1019.1	8	6	4	12	5	6	61	2	0.1
9	4.8	4.3	8.3	97	1021.3	8	8	3	12	5	5	10	2	-
10	4.4	2.9	7.5	90	1018.6	8	8	4	12	6	6	10	2	-
11	4.4	2.4	7.3	87	1011.9	8	8	3	21	5	6	10	1	-
12	2.2	- 0.6	5.9	82	1020.4	8	8	4	34	7	7	21	6	1.2
13	- 1.6	- 3.6	4.7	86	1027.7	8	8	4	04	7	6	10	2	-
14	- 5.8	- 8.0	3.3	84	1035.1	7	3	4	05	7	6	71	7	0.1
15	- 4.6	- 7.3	3.5	81	1035.3	8	8	4	08	9	7	02	2	-
16	- 1.6	- 4.3	4.4	82	1025.7	8	8	4	10	7	7	02	2	-
17	2.8	2.0	7.1	95	1016.8	8	6	4	12	6	6	61	6	2.3
18	2.2	2.2	7.2	100	1012.0	8	8	3	06	3	4	51	4	0.0
19	2.4	2.4	7.3	100	1017.8	8	8	3	06	5	5	10	4	-
20	2.7	1.4	6.8	91	1028.2	8	8	4	09	7	6	10	2	-
21	0.2	- 0.7	5.8	96	1032.9	8	8	4	12	3	6	10	2	-
22	0.9	- 0.5	5.9	90	1031.1	8	8	3	03	2	6	10	5	0.0
23	1.4	- 1.5	5.5	81	1026.6	7	7	5	15	3	7	03	2	-
24	1.6	- 0.6	5.8	85	1016.8	8	8	4	16	6	6	10	2	-
25	5.2	3.9	8.0	90	1012.9	8	6	3	29	8	6	60	6	5.4
26	5.4	4.2	8.3	92	1027.3	8	8	5	30	2	6	10	2	-
27	3.6	1.0	6.6	83	1030.0	1	0	9	18	1	6	10	4	-
28	- 1.4	- 1.6	5.4	99	1024.7	8	8	2	18	4	3	44	4	-
29	1.2	- 2.4	5.1	77	1013.6	0	0	9	18	2	7	01	1	-
30	- 1.8	- 2.6	5.0	94	1017.6	8	8	3	28	2	3	42	1	-

Godz. 19

1	10.2	8.4	11.0	88	1011.0	0	0	9	18	3	7	02	0	-
2	11.6	9.2	11.7	85	1007.6	0	0	9	15	6	7	01	0	-
3	8.4	6.7	9.8	89	1008.0	7	0	9	14	8	7	02	1	-
4	11.2	9.2	11.6	88	1011.7	6	1	9	15	5	7	01	1	-
5	7.4	7.4	10.3	100	1020.1	8	8	3	03	5	3	46	4	-
6	4.9	4.9	8.7	100	1020.7	8	8	3	06	8	3	51	4	0.6
7	4.9	4.4	8.4	97	1018.5	8	8	3	09	7	6	10	5	0.0
8	4.8	2.8	7.5	87	1020.2	8	8	4	12	6	6	10	6	0.1
9	4.8	4.3	8.3	97	1021.7	8	8	4	09	4	6	10	2	-
10	4.0	3.8	8.0	98	1015.4	8	6	4	12	6	6	61	6	4.7
11	4.4	2.9	7.5	90	1012.2	8	8	3	25	6	6	21	6	0.7
12	1.4	- 0.2	6.0	89	1023.3	8	8	4	25	5	7	02	2	-
13	- 3.6	- 7.6	3.4	74	1030.6	8	8	4	04	6	7	02	2	-
14	- 4.7	- 7.9	3.4	79	1036.1	8	8	5	09	4	6	70	7	0.0
15	- 4.2	- 6.1	3.9	87	1033.6	8	8	4	08	9	7	02	2	-
16	- 0.4	- 2.2	5.2	88	1023.1	8	8	4	10	7	7	02	2	-
17	2.3	1.8	6.9	96	1015.6	8	8	4	12	7	6	10	6	0.4
18	1.7	1.4	6.8	98	1012.1	8	8	3	04	5	6	51	5	0.0
19	2.4	2.1	7.1	98	1020.4	8	8	3	06	5	6	10	2	-
20	1.2	0.7	6.4	96	1030.4	8	8	4	09	6	6	10	2	-
21	0.0	- 0.6	5.9	96	1033.0	8	8	4	09	3	5	10	5	0.2
22	0.3	- 0.5	5.9	94	1030.2	6	6	4	08	1	6	10	2	-
23	0.0	- 1.8	5.4	88	1026.0	7	7	4	13	4	7	01	2	-
24	0.6	- 3.7	4.6	73	1012.9	3	3	5	14	5	7	01	1	-
25	4.7	3.5	7.8	92	1017.3	7	7	5	27	6	7	25	6	0.0
26	4.4	2.9	7.5	90	1029.1	8	8	5	28	1	6	10	2	-
27	- 1.4	- 1.9	5.3	97	1029.3	8	8	3	16	3	3	46	1	-
28	- 1.5	- 2.0	5.3	96	1022.8	6	6	3	18	5	5	28	4	-
29	- 0.8	- 2.0	5.3	92	1012.3	0	0	9	21	3	6	10	0	-
30	- 1.3	- 2.4	5.1	93	1020.7	8	8	3	36	1	5	10	4	-

Godz. 01

DNI	TEMPERATURA POWIETRZA	TEMPERATURA PUNKTU ROSY	PRĘŻNOŚĆ PARY WODNEJ	WILGOTNOŚĆ WZGLĘDNA	CIŚNIENIE ATMOSFERYCZNE	ZACHMURZENIE			WIATR		WIDZIALNOŚĆ	POGODA		OPAD
	T	T_d	e	U	P_o	N	N_h	h	dd	v	V	ww	W	R
1	12.9	8.1	10.8	72	1007.2	0	0	9	20	5	7	02	1	-
2	9.8	7.9	10.7	88	1003.0	6	0	9	16	5	7	03	1	-
3	12.1	8.5	11.1	79	996.9	6	0	9	12	3	6	10	2	-
4	12.4	8.8	11.4	79	1000.7	0	0	9	22	3	7	01	1	-
5	5.4	4.9	8.7	97	1015.8	8	7	4	33	2	6	61	5	0.4
6	4.7	4.7	8.5	100	1020.1	9	9	•	04	4	3	61	4	4.9
7	0.7	0.4	6.3	98	1017.4	8	8	4	06	4	5	61	5	3.7
8	3.9	3.9	8.1	100	1013.7	9	9	•	07	2	3	60	5	1.3
9	6.8	6.8	9.9	100	1015.4	9	9	•	07	2	3	47	5	0.1
10	7.7	7.7	10.5	100	1015.9	9	9	•	05	1	1	61	5	0.6
11	3.6	3.6	7.9	100	1012.3	9	9	•	26	4	3	53	6	0.8
12	5.4	5.4	9.0	100	1021.5	9	9	•	30	1	3	45	5	0.8
13	3.1	2.3	7.2	95	1027.1	8	8	5	03	2	8	02	2	-
14	- 1.7	- 5.5	4.1	75	1031.5	6	6	6	07	5	8	01	7	0.0
15	- 5.4	- 9.6	3.0	72	1033.2	8	8	5	07	4	8	02	7	0.0
16	- 4.0	- 4.8	4.3	94	1024.6	8	8	5	05	3	5	71	7	1.3
17	- 0.3	- 0.3	6.0	100	1009.5	8	8	4	06	3	5	66	7	2.1
18	0.4	0.4	6.3	100	1010.1	9	9	•	30	1	2	50	4	0.1
19	3.0	3.0	7.6	100	1010.5	9	9	•	04	2	2	61	4	3.0
20	2.4	2.4	7.3	100	1020.5	9	9	•	05	1	3	60	4	3.0
21	3.3	3.3	7.7	100	1029.0	9	9	•	33	1	1	45	5	0.8
22	3.6	3.6	7.9	100	1031.8	9	9	•	31	1	1	50	4	0.3
23	3.4	3.2	7.7	98	1025.0	8	8	2	15	3	4	28	2	-
24	0.7	- 0.1	6.0	94	1015.0	8	0	9	16	4	5	10	1	-
25	5.3	4.1	8.2	92	1014.1	8	3	4	26	6	7	60	2	0.0
26	4.4	3.2	7.7	92	1024.7	5	5	9	25	3	6	10	1	-
27	4.8	1.5	6.8	79	1023.7	0	0	9	15	5	7	01	1	-
28	1.1	0.0	6.1	92	1021.7	0	0	9	15	2	6	10	0	-
29	0.8	- 2.8	5.0	77	1014.4	0	0	9	20	5	6	10	0	-
30	- 0.8	- 3.0	4.9	85	1011.4	7	5	9	22	4	6	10	1	-

Godz. 07

DNI	TEMPERATURA POWIETRZA	TEMPERATURA PUNKTU ROSY	PRĘŻNOŚĆ PARY WODNEJ	WILGOTNOŚĆ WZGLĘDNA	CIŚNIENIE ATMOSFERYCZNE	ZACHMURZENIE			WIATR		WIDZIALNOŚĆ	POGODA		OPAD
	T	T_d	e	U	P_o	N	N_h	h	dd	v	V	ww	W	R
1	13.0	8.6	11.2	75	1006.4	6	6	9	17	4	7	02	1	-
2	8.9	7.6	10.5	92	1001.2	7	0	9	14	4	6	10	2	-
3	10.6	7.7	10.5	82	995.2	5	0	9	14	4	7	02	1	-
4	9.8	7.1	10.1	83	1004.3	5	2	9	20	4	7	03	1	-
5	4.3	4.3	8.3	100	1018.7	9	9	•	01	2	3	53	6	2.5
6	2.6	2.3	7.2	98	1019.4	8	7	3	06	5	6	61	4	2.7
7	0.9	0.6	6.4	98	1015.8	8	8	4	07	4	6	10	6	3.1
8	4.4	4.4	8.4	100	1013.8	9	9	•	07	3	2	45	6	0.2
9	6.9	6.9	9.9	100	1015.7	9	9	•	10	2	2	47	5	0.0
10	7.3	7.1	10.1	99	1014.7	8	7	2	27	2	4	61	4	1.0
11	4.4	4.4	8.4	100	1013.5	9	9	•	25	4	2	51	6	0.9
12	5.2	5.0	8.7	98	1023.9	8	7	3	36	1	6	50	4	0.1
13	2.4	2.1	7.1	98	1026.5	8	8	5	04	3	6	60	2	0.0
14	- 4.2	- 9.2	3.0	69	1033.0	7	7	5	08	5	8	02	1	-
15	- 5.7	-10.4	2.8	69	1032.0	8	8	6	10	4	8	02	2	-
16	- 4.2	- 5.4	4.1	91	1020.9	8	8	5	07	3	6	10	7	0.1
17	0.1	0.1	6.2	100	1008.0	9	9	•	01	2	2	56	6	2.2
18	0.6	0.6	6.4	100	1009.6	9	9	•	36	1	1	61	5	0.3
19	3.3	3.3	7.7	100	1013.1	9	9	•	04	1	2	61	5	1.9
20	2.6	2.6	7.4	100	1023.0	9	9	•	24	1	2	51	6	0.5
21	3.1	3.1	7.6	100	1030.2	9	9	•	30	1	2	50	6	0.7
22	3.5	3.5	7.8	100	1031.3	9	9	•	07	1	2	43	5	0.1
23	1.7	1.7	6.9	100	1022.6	9	9	•	15	3	1	45	2	-
24	4.0	3.6	7.9	97	1011.4	8	8	5	19	6	5	61	2	1.1
25	5.0	4.3	8.3	95	1017.7	8	8	5	26	5	6	25	6	0.4
26	1.1	1.1	6.6	100	1025.7	6	6	9	18	2	3	46	1	-
27	4.2	0.3	6.2	75	1023.6	3	0	9	19	4	6	10	0	-
28	- 0.2	- 2.0	5.3	88	1020.4	2	0	9	13	2	6	10	0	-
29	- 1.1	- 3.0	4.9	87	1012.3	0	0	9	19	4	6	10	0	-
30	- 1.4	- 2.8	5.0	90	1013.5	0	0	9	21	3	6	10	1	-

Godz. 13

1	17.6	9.7	12.0	60	1005.1	5	1	9	19	5	7	01	2	-
2	15.5	9.6	11.9	68	999.8	7	0	9	12	4	7	02	2	-
3	19.6	8.6	11.2	49	992.9	4	2	9	14	3	8	03	1	-
4	11.3	7.2	10.1	76	1008.2	7	3	5	25	3	8	03	2	-
5	4.1	4.1	8.2	100	1021.1	8	8	2	01	3	4	53	4	0.7
6	1.2	0.9	6.5	98	1019.3	8	7	3	06	5	6	61	6	7.0
7	1.9	1.9	7.0	100	1014.8	9	9	•	07	3	2	45	5	0.1
8	5.6	5.6	9.1	100	1014.1	9	9	•	08	3	2	47	5	0.1
9	7.8	7.8	10.6	100	1016.4	8	8	1	13	2	4	10	5	0.1
10	4.4	3.7	7.9	95	1014.7	8	7	3	26	5	6	60	6	2.2
11	5.1	5.1	8.8	100	1016.4	9	9	•	26	5	3	51	6	0.9
12	5.6	3.7	8.0	88	1025.6	8	8	4	03	2	8	01	6	0.0
13	2.6	0.2	6.2	84	1027.4	7	7	4	05	5	7	03	6	1.3
14	- 3.8	- 9.1	3.1	65	1033.7	1	1	5	09	4	8	01	7	0.0
15	- 3.8	- 8.7	3.2	69	1029.9	8	7	6	09	4	7	01	7	0.0
16	- 2.6	- 3.2	4.8	95	1017.4	8	8	5	06	4	5	71	7	1.3
17	1.2	1.2	6.7	100	1008.1	9	9	•	04	2	2	51	6	0.4
18	1.8	1.8	7.0	100	1009.2	9	9	•	00	0	1	45	6	0.2
19	3.1	3.1	7.6	100	1015.8	9	9	•	05	1	3	61	5	2.6
20	2.7	2.7	7.4	100	1025.5	9	9	•	30	1	1	45	5	0.2
21	3.6	3.6	7.9	100	1031.4	9	9	•	31	2	2	50	4	0.2
22	4.0	4.0	8.1	100	1030.1	8	7	2	00	0	4	28	5	0.0
23	3.4	2.7	7.4	95	1020.3	7	1	9	16	3	6	10	4	-
24	7.3	4.2	8.3	82	1007.8	7	2	4	19	4	7	03	6	0.3
25	6.3	4.1	8.2	88	1020.8	7	7	5	27	4	7	02	8	0.1
26	6.4	2.8	7.5	78	1025.5	2	2	9	17	2	6	10	1	-
27	9.2	1.8	7.0	69	1023.1	6	0	9	17	2	7	03	1	-
28	4.3	- 1.5	5.5	66	1018.4	2	0	9	15	2	6	05	0	-
29	2.8	- 2.0	5.3	70	1010.7	0	0	9	20	4	6	10	0	-
30	- 0.1	- 1.5	5.4	90	1016.8	8	8	9	16	1	6	10	1	-

Godz. 19

1	12.0	8.8	11.3	81	1004.3	0	0	9	17	4	7	01	1	-
2	12.9	10.0	12.2	83	998.6	8	0	9	13	1	6	10	2	-
3	15.1	8.7	11.2	65	994.9	4	2	7	19	5	8	03	1	-
4	8.7	6.8	9.9	88	1012.7	8	8	5	30	2	7	03	2	-
5	4.6	4.1	8.2	97	1021.1	8	7	4	03	3	6	61	5	0.3
6	0.7	0.4	6.3	98	1019.2	8	7	3	06	5	6	60	6	1.4
7	2.9	2.9	7.5	100	1014.3	9	9	•	07	2	3	51	6	1.6
8	6.5	6.5	9.7	100	1015.0	9	9	•	09	2	3	51	4	0.0
9	7.6	7.6	10.4	100	1016.9	9	9	•	03	2	2	51	4	0.0
10	3.6	2.1	7.1	90	1013.5	7	7	5	22	3	7	02	6	0.1
11	5.2	5.2	8.8	100	1018.9	9	9	•	28	3	3	53	4	0.3
12	4.2	1.7	6.9	84	1026.8	8	8	5	03	2	8	01	2	-
13	- 0.1	- 1.6	5.4	90	1029.4	8	8	4	06	5	6	60	2	0.1
14	- 4.6	- 8.1	3.3	76	1033.4	6	6	5	06	4	7	03	1	-
15	- 4.4	- 6.0	3.9	89	1027.6	8	7	5	07	3	6	71	7	0.2
16	- 2.2	- 2.8	5.0	96	1013.2	8	8	4	07	5	4	71	7	1.1
17	1.0	1.0	6.6	100	1009.8	9	9	•	00	0	1	45	5	0.3
18	2.7	2.7	7.4	100	1009.6	9	9	•	03	1	2	61	5	1.5
19	2.4	2.4	7.3	100	1017.8	8	7	3	05	1	5	61	4	7.6
20	3.5	3.5	7.8	100	1027.9	9	9	•	33	1	1	50	4	0.1
21	3.6	3.6	7.9	100	1031.9	9	9	•	32	2	2	51	4	0.4
22	3.4	3.2	7.7	98	1028.1	8	7	3	11	1	6	10	4	-
23	2.0	0.9	6.5	93	1018.2	0	0	9	18	3	6	10	4	-
24	7.2	6.1	9.4	93	1009.8	8	7	4	28	4	6	10	6	2.6
25	5.6	4.2	8.2	91	1022.8	7	7	6	25	4	6	10	2	-
26	5.3	1.8	7.0	78	1025.1	6	6	9	16	5	7	03	1	-
27	5.1	2.9	7.5	86	1022.4	0	0	9	14	3	6	10	1	-
28	2.1	- 2.2	5.2	73	1016.6	0	0	9	24	1	6	10	0	-
29	- 0.6	- 3.1	4.9	83	1010.5	0	0	9	20	4	6	10	0	-
30	0.5	- 1.2	5.6	88	1020.9	8	8	9	12	1	6	10	2	-

Godz. 01

DNI	TEMPERATURA POWIETRZA	TEMPERATURA PUNKTU ROSY	PRĘŻNOŚĆ PARY WODNEJ	WILGOTNOŚĆ WZGLĘDNA	CIŚNIENIE ATMOSFERYCZNE	ZACHMURZENIE			WIATR		WIDZIALNOŚĆ	POGODA		OPAD
	T	T_d	e	U	P_o	N	N_h	h	dd	v	V	ww	W	R
1	12.5	9.6	11.9	82	1008.1	3	3	9	18	4	7	01	1	-
2	7.6	7.2	10.1	97	1003.6	0	0	9	11	2	6	10	0	-
3	11.5	8.3	10.9	81	998.1	6	0	9	14	3	6	10	1	-
4	9.6	8.4	11.0	92	1000.9	0	0	9	20	1	7	01	1	-
5	7.8	7.6	10.4	99	1015.0	8	8	5	36	6	6	60	2	0.5
6	6.7	6.0	9.4	96	1019.6	8	8	4	04	6	6	60	6	2.1
7	2.1	1.0	6.6	93	1017.8	8	8	4	05	6	6	61	6	1.0
8	4.9	4.4	8.4	97	1013.8	8	8	3	08	4	6	61	6	1.9
9	7.7	7.3	10.2	97	1015.5	8	8	9	09	3	5	10	2	-
10	8.4	8.2	10.9	99	1016.0	8	8	3	00	0	5	10	2	-
11	3.9	3.4	7.8	97	1012.3	8	8	5	25	5	6	60	6	0.4
12	5.6	5.1	8.8	97	1021.2	8	8	4	27	3	6	10	6	0.2
13	3.6	2.6	7.4	93	1026.4	8	8	6	36	4	6	10	2	-
14	- 2.0	- 5.2	4.2	79	1031.3	7	7	4	06	7	7	02	7	0.0
15	- 4.4	- 9.5	3.0	67	1033.3	8	8	5	07	5	7	70	7	0.0
16	- 3.2	- 4.9	4.2	88	1024.7	6	6	5	06	6	6	70	7	0.0
17	0.8	0.3	6.2	96	1009.7	8	7	3	04	4	5	61	7	4.4
18	2.5	2.5	7.3	100	1010.0	9	9	•	36	2	3	45	5	0.2
19	4.3	4.1	8.2	98	1010.7	8	8	2	06	3	5	60	6	0.0
20	3.3	3.3	7.7	100	1020.3	9	9	•	03	2	3	61	4	1.5
21	4.0	4.0	8.1	100	1028.5	8	8	1	33	4	5	51	6	0.2
22	4.2	4.0	8.1	98	1031.3	8	8	1	33	2	4	28	5	0.2
23	4.2	3.7	8.0	97	1025.6	8	8	4	15	2	6	10	2	-
24	1.2	0.7	6.4	96	1015.9	8	0	9	13	4	5	10	1	-
25	5.8	3.9	8.1	88	1013.4	6	6	4	28	6	7	03	6	0.2
26	4.2	3.2	7.7	93	1024.5	7	7	6	23	2	6	10	2	-
27	1.5	0.7	6.4	94	1024.9	0	0	9	12	3	5	10	1	-
28	0.3	- 1.1	5.6	93	1022.6	0	0	9	11	4	6	10	0	-
29	- 2.8	- 3.1	4.9	98	1015.3	0	0	9	14	1	6	10	1	-
30	- 3.4	- 4.2	4.5	94	1012.1	1	0	9	16	3	6	10	1	-

Godz. 07

DNI	TEMPERATURA POWIETRZA	TEMPERATURA PUNKTU ROSY	PRĘŻNOŚĆ PARY WODNEJ	WILGOTNOŚĆ WZGLĘDNA	CIŚNIENIE ATMOSFERYCZNE	ZACHMURZENIE			WIATR		WIDZIALNOŚĆ	POGODA		OPAD
	T	T_d	e	U	P_o	N	N_h	h	dd	v	V	ww	W	R
1	13.6	9.7	12.1	77	1006.8	6	4	9	16	3	7	02	1	-
2	7.5	7.3	10.2	99	1002.3	6	1	9	12	3	6	10	1	0.0
3	9.5	7.4	10.3	87	996.7	6	1	9	14	3	6	10	1	-
4	7.5	6.4	9.6	93	1004.6	6	1	5	24	4	6	10	1	-
5	6.7	6.5	9.7	99	1017.7	8	8	3	36	7	5	60	6	0.4
6	4.3	3.6	7.9	95	1018.8	8	7	3	04	7	6	60	6	0.4
7	2.0	1.2	6.7	94	1016.0	8	7	3	07	5	6	61	6	3.5
8	5.3	4.8	8.6	97	1014.1	8	8	3	09	3	5	60	6	0.2
9	7.6	7.6	10.4	100	1015.8	8	7	3	07	3	4	50	4	0.0
10	8.2	8.2	10.9	100	1014.5	9	9	•	26	2	2	61	4	1.3
11	5.1	4.6	8.5	97	1012.9	8	8	3	25	6	5	50	6	0.2
12	5.5	5.0	8.7	97	1023.5	8	6	4	33	4	6	10	2	-
13	3.4	2.9	7.5	97	1026.1	8	7	3	03	3	5	10	2	-
14	- 4.2	- 9.7	2.9	65	1033.2	8	8	4	05	7	8	02	2	-
15	- 4.4	- 9.1	3.1	70	1031.9	8	8	5	08	5	7	70	7	0.0
16	- 2.8	- 4.4	4.4	88	1021.0	8	8	5	08	6	5	22	7	0.0
17	2.4	2.1	7.1	98	1007.5	8	7	3	06	4	5	58	6	7.5
18	2.5	2.5	7.3	100	1009.4	9	9	•	35	1	3	58	4	0.6
19	4.1	4.1	8.2	100	1012.8	9	9	•	06	3	3	63	5	0.8
20	3.4	3.4	7.8	100	1022.7	8	8	1	35	2	4	50	4	0.3
21	4.0	4.0	8.1	100	1029.5	9	9	•	32	3	3	51	4	0.3
22	3.9	3.7	7.9	98	1030.8	8	8	1	04	1	4	50	4	0.0
23	1.6	0.8	6.5	94	1023.3	2	2	4	13	3	5	10	1	-
24	2.7	0.9	6.5	88	1012.3	8	8	5	16	4	6	10	2	-
25	5.8	3.9	8.1	88	1017.2	8	8	4	27	6	7	80	6	0.1
26	2.1	1.3	6.7	95	1025.7	3	3	9	15	2	5	10	1	-
27	0.2	- 0.4	5.9	96	1024.4	1	0	9	11	2	4	10	0	-
28	- 1.3	- 2.2	5.2	94	1021.1	5	0	9	13	2	6	10	1	-
29	- 4.6	- 5.5	4.0	93	1013.0	1	0	9	16	1	5	10	0	-
30	- 1.3	- 2.1	5.2	95	1013.8	8	8	8	16	2	6	10	1	-

Godz. 13

1	19.1	10.9	13.0	59	1005.2	8	1	9	18	4	7	01	1	-
2	17.6	10.4	12.6	63	1000.8	6	0	9	14	4	6	05	2	-
3	18.6	8.2	10.9	51	994.1	8	0	9	16	10	8	02	2	-
4	12.9	8.7	11.3	76	1008.2	8	6	9	25	4	6	10	2	-
5	6.5	6.3	9.5	99	1020.2	8	5	3	01	5	5	60	6	0.5
6	2.7	1.9	7.0	95	1019.1	8	6	2	06	8	6	63	6	15.0
7	3.2	3.0	7.5	98	1014.7	8	1	2	06	6	5	58	5	0.1
8	7.8	6.9	10.0	94	1014.3	8	4	3	08	4	5	10	6	0.0
9	9.1	8.5	11.1	96	1016.6	8	6	2	10	2	5	20	5	0.8
10	6.4	5.5	9.0	94	1014.1	8	5	2	28	6	5	61	4	4.0
11	5.8	5.3	8.9	97	1015.3	8	8	2	28	7	5	58	5	0.5
12	6.1	4.0	8.1	86	1025.1	8	8	4	01	4	6	10	6	0.0
13	1.6	- 0.9	5.7	83	1027.6	8	8	4	04	6	6	10	6	0.2
14	- 3.5	- 9.1	3.1	65	1033.6	3	3	5	04	5	8	02	1	-
15	- 2.6	- 6.7	3.7	75	1030.0	8	7	5	07	6	6	05	7	0.0
16	- 1.7	- 2.8	5.0	92	1017.4	8	4	3	06	6	5	70	7	0.6
17	2.5	2.5	7.3	100	1008.1	8	8	2	01	2	4	10	6	0.3
18	4.1	4.1	8.2	100	1008.9	9	9	•	03	3	3	45	6	0.4
19	3.7	3.5	7.8	98	1015.4	8	4	2	03	3	5	61	5	2.4
20	4.6	3.6	7.9	93	1024.9	8	8	2	35	2	6	50	2	0.1
21	4.7	4.7	8.5	100	1030.8	8	8	0	36	2	4	28	5	0.2
22	4.3	3.6	7.9	95	1030.2	8	6	2	10	1	6	10	6	0.0
23	5.6	1.9	7.0	77	1020.6	6	1	4	15	4	6	10	1	-
24	7.0	4.5	8.4	84	1008.2	6	1	9	18	7	6	10	6	1.0
25	7.1	4.3	8.3	83	1020.0	7	7	5	27	7	7	01	8	0.2
26	7.5	3.5	7.9	76	1025.9	7	7	6	12	2	6	10	1	-
27	8.1	2.7	7.4	68	1023.8	1	0	9	14	2	6	05	0	-
28	5.7	- 0.6	5.8	64	1018.9	1	0	9	13	3	6	05	1	-
29	2.5	- 1.1	5.6	77	1011.3	0	0	9	18	3	6	10	0	-
30	0.8	- 1.5	5.5	85	1017.3	8	8	7	22	1	6	10	2	-

Godz. 19

1	12.2	9.3	11.7	82	1004.8	0	0	9	15	3	6	10	1	-
2	13.4	9.5	11.9	77	999.4	7	0	9	14	4	6	10	2	-
3	14.7	9.3	11.7	70	995.7	0	0	9	17	6	7	01	1	-
4	10.3	8.9	11.4	91	1012.1	8	8	6	26	2	6	10	2	-
5	6.0	5.3	8.9	95	1020.4	8	8	4	03	5	5	61	6	0.5
6	2.2	1.3	6.6	93	1019.3	8	8	4	06	8	7	01	6	2.3
7	4.3	3.8	8.0	97	1014.1	8	8	2	08	5	5	60	5	0.3
8	7.7	7.1	10.0	96	1015.0	8	8	3	08	2	5	10	2	-
9	9.1	8.7	11.2	97	1016.6	8	8	3	07	3	5	10	2	-
10	4.2	3.0	7.6	92	1013.8	8	8	7	24	5	6	10	6	0.8
11	6.0	5.5	9.1	97	1018.2	8	5	2	28	5	7	58	6	1.4
12	4.5	2.8	7.5	89	1026.3	7	7	6	03	2	6	10	2	-
13	0.0	- 1.2	5.6	92	1029.7	8	8	3	07	7	6	77	7	0.0
14	- 4.3	- 9.4	3.0	68	1033.6	8	8	5	07	8	7	70	1	0.0
15	- 3.5	- 4.9	4.2	90	1027.6	8	7	3	06	7	6	71	7	0.1
16	- 1.1	- 1.5	5.5	97	1013.3	8	4	3	06	6	5	71	7	0.4
17	2.5	2.5	7.3	100	1009.4	8	8	2	02	2	4	53	2	0.2
18	4.4	4.2	8.2	98	1009.5	8	8	1	05	3	5	21	4	1.6
19	3.0	2.7	7.4	98	1017.9	8	5	2	03	2	5	61	6	4.4
20	4.3	4.1	8.2	98	1026.9	8	6	2	35	4	4	58	5	0.2
21	4.3	4.3	8.3	100	1031.8	8	8	1	36	3	5	51	6	0.5
22	3.9	3.4	7.8	97	1028.3	8	8	3	12	2	5	10	2	-
23	1.3	0.5	6.3	94	1019.4	0	0	9	13	3	6	10	1	-
24	6.9	6.2	9.5	96	1008.7	8	8	5	27	6	6	61	6	3.3
25	5.5	4.8	8.6	95	1022.7	6	5	4	28	4	6	10	1	-
26	2.7	1.9	7.0	95	1026.0	0	0	9	13	2	5	10	1	-
27	2.9	1.3	6.7	89	1023.1	0	0	9	12	3	6	10	0	-
28	0.8	- 1.5	5.5	85	1017.0	5	0	9	14	3	6	10	1	-
29	- 1.0	- 2.5	5.1	89	1010.9	0	0	9	21	2	5	10	0	-
30	0.6	- 0.5	5.9	92	1021.0	8	8	5	27	2	6	10	2	-

Godz. 01

DNI	TEMPERATURA POWIETRZA T	TEMPERATURA PUNKTU ROSY T_d	PREŻNOŚĆ PARY WODNEJ e	WILGOTNOŚĆ WZGLĘDNA U	CIŚNIENIE ATMOSFERYCZNE P_o	ZACHMURZENIE N	N_h	h	WIATR dd	v	WIDZIALNOŚĆ V	POGODA ww	W	OPAD R
1	10.1	8.9	11.4	92	1008.9	2	2	9	20	1	7	02	1	–
2	8.5	8.1	10.8	97	1005.0	0	0	9	00	0	7	02	0	–
3	13.4	9.1	11.6	75	1000.0	0	0	9	16	4	7	02	0	–
4	11.9	10.4	12.6	90	1001.1	1	1	9	18	2	7	01	0	–
5	9.9	8.7	11.2	92	1014.2	7	7	5	34	2	6	10	6	0.0
6	7.8	6.5	9.7	91	1019.0	8	6	3	04	6	6	60	6	0.4
7	2.2	1.9	7.0	98	1017.7	8	8	4	04	6	6	10	2	–
8	4.8	4.6	8.5	98	1014.0	8	6	3	04	2	6	21	6	2.9
9	7.5	6.6	9.8	94	1016.0	8	8	2	00	0	5	10	2	–
10	8.0	7.4	10.3	96	1016.3	8	6	3	09	2	5	60	2	0.7
11	3.1	1.8	7.0	91	1012.2	8	8	4	22	3	6	10	6	0.1
12	5.0	3.8	8.0	92	1019.8	8	8	4	27	2	7	02	2	–
13	3.3	2.8	7.3	95	1026.2	8	8	4	00	0	6	10	6	0.1
14	– 2.4	– 7.2	3.6	70	1031.3	8	8	4	07	8	7	02	2	–
15	– 5.0	–10.4	2.8	66	1033.3	8	8	4	09	4	7	02	2	–
16	– 3.8	– 4.3	4.4	96	1025.1	8	6	4	04	5	6	70	7	0.1
17	1.5	1.2	6.7	98	1009.8	8	4	2	09	2	6	63	6	14.2
18	3.5	3.5	7.8	100	1009.4	8	8	3	07	1	3	46	2	–
19	4.3	4.1	8.2	98	1010.5	8	8	2	04	2	4	10	4	–
20	3.2	3.0	7.5	98	1019.6	8	8	2	04	1	3	51	4	0.1
21	4.5	4.5	8.4	100	1027.6	8	8	3	00	0	5	10	6	0.2
22	3.3	2.8	7.5	97	1031.4	8	8	2	00	0	6	10	2	–
23	3.1	2.3	7.2	95	1026.6	8	8	4	00	0	6	10	2	–
24	3.3	2.0	7.1	91	1017.2	8	8	4	18	4	7	02	2	–
25	6.2	4.3	8.3	88	1011.5	7	7	4	29	7	7	01	6	4.4
26	3.9	3.4	7.8	97	1024.2	8	8	4	27	2	6	10	6	0.0
27	0.9	0.6	6.4	98	1026.6	0	0	9	00	0	6	10	0	–
28	0.1	– 1.1	5.7	92	1024.2	0	0	9	16	1	6	10	0	–
29	– 1.5	– 2.1	5.2	96	1015.9	0	0	9	18	1	7	02	0	–
30	– 2.8	– 3.5	4.7	95	1011.8	0	0	9	20	1	6	10	0	–

Godz. 07

DNI	TEMPERATURA POWIETRZA T	TEMPERATURA PUNKTU ROSY T_d	PREŻNOŚĆ PARY WODNEJ e	WILGOTNOŚĆ WZGLĘDNA U	CIŚNIENIE ATMOSFERYCZNE P_o	ZACHMURZENIE N	N_h	h	WIATR dd	v	WIDZIALNOŚĆ V	POGODA ww	W	OPAD R
1	10.1	9.1	11.6	93	1008.5	3	3	9	16	2	6	10	1	0.1
2	6.9	6.7	9.8	99	1004.1	1	0	9	00	0	6	10	0	–
3	11.3	7.2	10.1	76	998.0	4	0	9	16	6	7	03	0	–
4	8.1	7.7	10.5	97	1005.4	6	2	9	00	0	6	10	1	–
5	8.6	8.0	10.7	96	1016.2	8	8	4	02	1	5	10	2	–
6	5.3	4.1	8.2	92	1018.3	8	6	2	02	6	6	61	6	6.5
7	1.9	1.6	6.9	98	1016.1	6	6	2	07	4	4	60	2	0.7
8	5.3	5.1	8.8	98	1014.1	8	8	3	00	0	4	20	6	0.1
9	7.4	7.0	10.0	97	1016.1	8	8	2	09	1	5	10	6	1.7
10	8.0	7.6	10.4	97	1014.4	8	6	3	00	0	5	60	6	2.6
11	4.2	3.7	8.0	97	1011.4	8	8	3	27	4	5	50	6	0.5
12	4.9	4.4	8.4	97	1022.8	7	7	4	32	1	6	10	2	–
13	2.2	1.4	6.8	95	1026.0	8	8	3	04	5	6	20	2	0.3
14	– 5.9	–10.2	2.8	71	1033.0	8	8	5	09	6	7	02	2	–
15	– 4.4	–10.4	2.8	63	1031.9	8	8	4	07	6	8	02	2	–
16	– 2.8	– 3.8	4.6	93	1021.1	8	6	3	07	5	7	22	7	0.3
17	3.4	3.2	7.7	98	1008.1	8	4	3	09	3	6	60	6	5.4
18	3.7	3.7	8.0	100	1009.0	8	8	3	00	0	3	42	4	–
19	3.3	3.1	7.6	98	1012.5	8	8	2	04	1	4	10	2	–
20	3.7	3.5	7.8	98	1022.2	8	8	2	09	1	3	51	4	0.2
21	3.7	3.5	7.8	98	1029.0	8	8	3	00	0	5	10	2	–
22	2.9	2.6	7.4	98	1031.0	8	8	2	00	0	5	10	2	–
23	3.1	2.6	7.4	97	1024.4	8	8	4	00	0	6	10	2	–
24	1.1	0.3	6.2	94	1013.8	7	4	4	18	2	7	02	2	–
25	5.5	4.6	8.5	94	1015.5	7	7	4	29	6	7	01	2	–
26	3.5	3.5	7.8	100	1025.8	8	8	3	00	0	3	44	4	–
27	0.3	0.0	6.1	98	1025.9	0	0	9	18	2	6	10	0	–
28	– 0.4	– 1.9	5.3	90	1022.5	0	0	9	16	1	6	10	0	–
29	– 2.3	– 2.9	4.9	95	1012.9	0	0	9	18	2	7	02	0	–
30	– 2.2	– 3.1	4.9	94	1013.5	8	8	4	20	1	6	10	1	–

Godz. 13

1	18.7	11.5	13.5	63	1006.6	5	1	9	18	2	7	02	1	–
2	17.2	10.7	12.9	66	1001.7	2	0	9	16	5	7	02	0	–
3	18.6	8.5	11.1	52	997.0	5	3	9	18	7	8	01	1	–
4	14.1	8.6	11.2	69	1007.8	8	3	5	27	1	7	03	2	–
5	8.9	8.1	10.8	94	1018.1	8	8	3	02	4	5	10	2	–
6	3.3	2.3	7.2	93	1019.1	8	6	3	04	6	6	21	6	5.3
7	3.3	3.1	7.6	98	1015.2	8	8	2	04	4	3	46	6	0.0
8	7.9	7.2	10.2	96	1014.2	8	8	4	07	1	6	10	4	–
9	9.1	8.5	11.1	96	1017.1	8	8	3	11	1	6	10	2	–
10	7.9	7.5	10.4	97	1012.7	8	6	3	09	1	5	61	6	6.2
11	5.5	5.0	8.7	97	1013.4	8	8	3	27	6	6	50	5	0.0
12	5.2	2.8	7.4	84	1024.1	8	8	4	34	3	7	02	2	–
13	1.1	– 1.2	5.6	85	1027.1	8	8	4	04	5	7	02	2	–
14	– 5.8	– 9.7	2.9	74	1033.6	8	8	4	07	4	8	02	1	–
15	– 2.6	– 7.1	3.6	73	1030.1	8	8	4	07	6	8	02	2	–
16	– 1.6	– 2.4	5.1	94	1017.5	8	5	4	07	5	7	22	7	0.8
17	5.7	5.0	8.7	95	1008.3	8	8	4	09	2	7	02	6	0.0
18	4.7	4.5	8.4	98	1008.6	8	8	3	00	0	5	10	4	–
19	3.1	3.1	7.6	100	1014.9	8	8	2	04	1	4	51	5	0.6
20	4.3	4.3	8.3	100	1023.8	8	8	3	02	2	3	50	4	0.3
21	4.1	3.6	7.9	97	1030.0	8	8	3	00	0	6	10	2	–
22	3.5	2.8	7.4	95	1030.4	8	8	3	00	0	5	10	4	–
23	3.4	1.6	6.9	88	1022.5	8	8	4	18	2	7	02	1	–
24	4.3	3.6	7.9	95	1010.0	8	8	4	18	2	6	20	2	0.1
25	6.4	3.6	7.9	82	1018.8	8	8	4	29	5	7	03	8	0.2
26	6.5	4.4	8.4	87	1026.9	6	4	5	18	1	6	10	4	–
27	6.1	2.7	7.4	79	1025.4	0	0	9	18	2	6	10	0	–
28	4.7	– 1.0	5.7	67	1020.0	3	0	9	14	1	6	05	1	–
29	1.9	– 1.2	5.6	80	1011.6	0	0	9	22	2	7	02	0	–
30	– 0.8	– 0.8	5.8	100	1017.1	8	8	3	00	0	3	51	4	0.0

Godz. 19

1	12.0	9.9	12.2	87	1006.0	1	0	9	16	3	7	01	1	–
2	12.2	9.5	11.8	83	1001.0	0	0	9	18	1	7	02	0	–
3	16.2	10.2	12.4	68	997.6	2	0	9	18	5	7	02	1	–
4	11.1	9.5	11.9	90	1011.2	8	8	4	27	1	6	60	2	0.5
5	8.5	7.9	10.6	96	1019.0	8	6	2	02	5	4	60	2	0.0
6	2.3	1.5	6.8	95	1019.0	8	8	4	04	8	6	10	2	–
7	4.4	3.9	8.1	97	1014.5	8	6	2	09	3	5	61	5	0.8
8	7.3	6.6	9.8	94	1015.2	8	8	3	09	1	6	10	2	–
9	8.0	7.8	10.6	99	1017.2	8	8	2	09	2	4	10	2	–
10	4.5	3.5	7.9	93	1013.0	8	6	3	27	3	6	61	6	8.0
11	5.9	4.5	8.4	91	1016.8	8	8	4	27	4	6	20	5	0.0
12	4.3	1.8	6.9	84	1026.0	8	8	4	34	1	6	10	2	–
13	– 0.6	– 2.1	5.2	90	1029.2	8	8	4	04	3	7	02	2	–
14	– 5.6	– 9.4	3.0	74	1034.0	8	8	4	07	4	7	02	2	–
15	– 3.5	– 4.6	4.3	92	1027.8	8	8	4	07	4	7	78	7	0.3
16	0.0	– 0.6	5.9	96	1013.5	8	5	3	07	6	6	61	7	0.9
17	3.7	3.2	7.7	97	1009.4	7	7	4	07	2	6	10	2	–
18	5.1	5.1	8.8	100	1009.2	8	8	2	04	1	3	44	5	0.8
19	3.2	2.7	7.4	97	1017.6	8	8	2	09	2	3	51	4	0.2
20	4.7	4.5	8.4	98	1026.0	8	6	3	00	0	3	60	4	1.4
21	3.7	3.2	7.7	97	1031.1	8	8	2	00	0	6	10	2	–
22	3.4	2.7	7.4	95	1028.5	8	8	4	00	0	5	10	2	–
23	3.1	1.0	6.6	86	1020.4	8	8	4	18	4	7	02	2	–
24	5.5	5.0	8.7	97	1007.9	8	6	3	22	3	6	61	5	0.2
25	5.5	4.3	8.3	92	1021.8	8	8	4	27	3	6	21	6	0.2
26	2.7	1.9	7.0	95	1027.1	0	0	9	00	0	6	10	1	–
27	1.7	0.6	6.4	92	1024.8	0	0	9	16	1	6	10	0	–
28	0.4	– 0.2	6.0	96	1018.0	0	0	9	16	1	6	10	0	–
29	– 0.8	– 1.7	5.4	94	1011.1	0	0	9	18	1	6	10	0	–
30	0.0	0.0	6.1	100	1020.7	8	8	2	00	0	3	50	4	0.0

Godz. 01

DNI	TEMPERATURA POWIETRZA T	TEMPERATURA PUNKTU ROSY T_d	PRĘŻNOŚĆ PARY WODNEJ e	WILGOTNOŚĆ WZGLĘDNA U	CIŚNIENIE ATMOSFERYCZNE P_o	ZACHMURZENIE N	N_h	h	WIATR dd	v	WIDZIALNOŚĆ V	POGODA ww	W	OPAD R
1	11.2	8.8	11.3	85	1009.7	1	0	9	21	5	7	02	1	–
2	9.4	7.3	10.2	87	1006.9	0	0	9	16	2	6	10	0	–
3	11.3	6.2	9.5	71	1002.9	0	0	9	16	7	7	02	0	–
4	11.5	7.8	10.6	78	1002.6	2	0	9	16	5	7	03	1	–
5	9.1	8.7	11.2	97	1014.1	8	8	5	00	0	5	10	1	–
6	8.2	6.7	9.8	90	1019.0	8	8	2	06	8	7	02	5	0.0
7	2.4	1.9	7.0	96	1017.9	8	8	2	07	7	5	50	5	0.0
8	4.8	3.8	8.0	94	1014.7	8	6	2	09	4	5	60	6	0.3
9	6.8	6.4	9.6	97	1016.8	8	8	2	12	3	5	10	2	–
10	7.9	7.0	10.0	94	1017.3	8	8	2	12	3	5	10	2	–
11	2.4	1.6	6.9	96	1012.6	7	7	5	23	3	6	10	6	1.4
12	4.0	3.0	7.6	93	1019.5	8	8	3	28	5	7	02	2	–
13	3.6	2.3	7.2	91	1025.0	8	8	4	36	4	7	02	2	–
14	– 3.8	– 8.3	3.3	71	1031.4	8	8	4	07	8	7	02	2	–
15	– 5.2	– 9.8	2.9	70	1033.5	8	8	4	09	7	7	70	7	0.0
16	– 3.0	– 5.0	4.2	90	1025.7	8	6	3	11	5	6	71	7	0.3
17	1.9	0.8	6.5	93	1012.0	8	6	2	13	7	6	61	6	8.6
18	4.0	3.8	8.0	98	1010.2	8	8	1	12	2	3	44	6	0.0
19	3.8	3.1	7.6	95	1011.4	8	8	1	09	5	5	10	2	–
20	3.2	2.7	7.4	97	1019.9	8	8	2	10	3	4	10	2	–
21	3.6	2.9	7.5	95	1028.0	8	6	2	09	4	5	61	5	0.7
22	2.3	1.5	6.8	95	1031.0	8	8	2	00	0	5	10	2	–
23	2.1	1.3	6.7	95	1027.0	8	6	2	14	3	6	10	2	–
24	1.9	1.1	6.6	94	1019.3	8	8	4	18	9	6	10	2	–
25	6.1	4.5	8.4	89	1009.9	8	5	3	30	5	6	21	6	5.1
26	4.5	3.5	7.9	93	1024.0	8	8	5	20	3	7	02	2	–
27	0.5	– 0.6	5.8	92	1027.8	0	0	9	17	4	5	10	0	–
28	0.1	– 1.4	5.5	90	1025.0	0	0	9	16	4	6	10	0	–
29	– 2.2	– 3.7	4.6	89	1017.0	0	0	9	16	3	5	10	1	–
30	– 2.6	– 3.9	4.6	91	1012.5	0	0	9	20	2	6	10	0	–

Godz. 07

DNI	TEMPERATURA POWIETRZA T	TEMPERATURA PUNKTU ROSY T_d	PRĘŻNOŚĆ PARY WODNEJ e	WILGOTNOŚĆ WZGLĘDNA U	CIŚNIENIE ATMOSFERYCZNE P_o	ZACHMURZENIE N	N_h	h	WIATR dd	v	WIDZIALNOŚĆ V	POGODA ww	W	OPAD R
1	12.1	9.2	11.6	82	1009.6	7	7	9	20	5	6	10	1	–
2	6.1	5.2	8.8	94	1005.9	1	0	9	13	4	6	10	0	–
3	9.6	4.2	8.2	69	1001.5	2	0	9	14	6	7	03	0	–
4	10.1	8.0	10.8	87	1005.6	6	0	9	18	4	7	03	1	–
5	10.1	9.1	11.6	93	1015.9	8	8	3	07	2	5	10	2	–
6	5.4	4.2	8.3	92	1019.0	8	8	2	05	9	6	10	2	–
7	2.3	2.1	7.1	98	1016.4	8	8	2	09	6	4	50	5	0.0
8	6.2	6.0	9.3	98	1014.6	8	8	2	11	3	5	50	6	0.3
9	6.6	6.4	9.6	98	1017.1	9	9	.	11	2	2	43	5	0.0
10	6.4	6.0	9.3	97	1015.8	8	8	2	15	7	5	10	6	0.3
11	3.3	2.3	7.2	93	1011.8	8	8	2	24	5	5	10	6	0.1
12	4.2	2.7	7.4	90	1022.1	8	6	3	31	6	7	21	2	0.0
13	1.2	– 0.8	5.8	87	1025.7	8	4	4	04	7	6	10	2	–
14	– 7.5	– 9.6	2.9	84	1033.3	5	5	4	05	6	7	02	2	–
15	– 4.5	– 9.7	2.9	67	1032.6	8	8	4	12	8	7	02	7	0.0
16	– 2.5	– 4.1	4.5	89	1022.8	8	8	3	11	7	5	10	7	0.3
17	2.7	1.9	7.0	95	1009.9	8	4	2	12	7	6	60	6	5.7
18	3.8	3.8	8.0	100	1009.8	9	9	.	12	6	2	45	4	–
19	3.1	2.6	7.4	97	1013.0	8	8	1	07	6	5	50	2	0.0
20	3.7	3.5	7.8	98	1022.2	8	8	2	07	3	4	10	2	–
21	3.0	2.0	7.0	93	1028.9	8	6	2	09	3	5	60	6	1.5
22	2.1	1.0	6.6	93	1031.0	8	8	2	04	2	5	10	2	–
23	2.1	1.3	6.7	95	1025.6	8	8	2	12	3	5	10	2	–
24	2.5	1.2	6.7	91	1015.1	8	8	4	18	8	6	10	2	–
25	4.8	3.4	7.8	90	1014.4	7	7	4	30	6	6	10	2	–
26	4.0	3.6	7.9	97	1025.6	7	7	4	23	3	5	10	2	–
27	– 0.2	– 1.7	5.4	90	1027.6	0	0	9	16	5	5	10	0	0.0
28	– 1.2	– 2.5	5.1	91	1023.7	0	0	9	12	3	5	10	0	–
29	– 2.7	– 4.6	4.3	86	1014.2	0	0	9	17	4	6	10	0	–
30	– 4.2	– 5.4	4.1	91	1014.0	4	0	9	20	2	5	10	0	–

Godz. 13

DNI	TEMPERATURA POWIETRZA T	TEMPERATURA PUNKTU ROSY T_d	PRĘŻNOŚĆ PARY WODNEJ e	WILGOTNOŚĆ WZGLĘDNA U	CIŚNIENIE ATMOSFERYCZNE P_o	ZACHMURZENIE N	N_h	h	WIATR dd	v	WIDZIALNOŚĆ V	POGODA ww	W	OPAD R
1	18.3	9.9	12.2	58	1008.2	3	0	9	20	7	6	05	1	–
2	17.6	8.6	11.1	55	1003.5	1	0	9	15	8	7	02	0	–
3	17.7	4.0	8.1	40	1000.4	7	0	9	14	9	8	03	1	–
4	14.6	9.8	12.1	73	1008.1	8	3	5	29	1	7	03	2	–
5	11.6	10.0	12.3	90	1017.9	8	8	3	04	7	5	10	2	–
6	3.4	2.7	7.4	95	1019.5	8	8	2	04	8	5	50	5	0.0
7	4.3	4.1	8.2	98	1015.5	8	8	1	10	7	3	51	4	0.2
8	6.8	5.7	9.1	93	1015.4	8	6	2	12	3	5	61	5	0.8
9	8.1	7.5	10.3	96	1018.0	8	8	1	14	6	4	10	4	–
10	6.4	5.3	8.9	92	1013.3	8	8	2	16	6	5	10	2	–
11	5.1	4.4	8.4	95	1012.6	8	6	1	26	7	5	61	5	2.0
12	5.2	2.5	7.3	83	1023.6	7	7	4	32	5	7	02	8	0.0
13	0.2	– 2.7	5.0	81	1027.1	8	8	4	06	4	6	26	2	0.0
14	– 6.2	– 9.7	2.9	76	1033.7	8	8	4	09	5	7	70	2	0.0
15	– 3.0	– 7.2	3.6	73	1030.7	8	5	3	08	7	6	70	7	0.0
16	– 1.6	– 3.0	4.9	90	1018.6	8	4	2	11	9	5	71	7	0.7
17	3.3	3.9	8.1	91	1009.6	7	2	6	13	6	6	10	6	0.0
18	5.3	5.1	8.8	98	1008.9	9	9	.	11	4	3	45	4	–
19	3.4	2.9	7.5	97	1015.1	8	8	2	11	5	4	50	5	0.1
20	4.7	4.2	8.3	97	1023.4	8	8	1	04	2	3	61	5	0.7
21	3.2	2.2	7.2	93	1030.3	8	8	1	10	3	5	10	6	0.1
22	3.0	1.7	6.9	91	1030.5	8	8	2	13	2	5	10	2	–
23	3.7	1.4	6.8	85	1023.4	8	8	3	16	2	6	10	2	–
24	4.4	1.1	6.6	79	1011.4	8	2	3	18	6	6	61	2	0.0
25	5.6	3.2	7.7	85	1017.8	5	5	4	32	6	7	25	2	0.1
26	5.4	2.7	7.4	83	1027.4	8	8	4	22	3	6	10	2	–
27	6.0	0.1	6.1	86	1026.7	0	0	9	17	5	6	10	0	–
28	0.9	– 1.4	5.5	85	1021.8	4	3	2	15	4	6	10	0	–
29	2.0	– 2.7	5.0	71	1012.1	0	0	9	22	5	6	10	0	–
30	– 1.3	– 3.3	4.8	86	1017.0	8	8	3	24	2	6	10	1	–

Godz. 19

DNI	TEMPERATURA POWIETRZA T	TEMPERATURA PUNKTU ROSY T_d	PRĘŻNOŚĆ PARY WODNEJ e	WILGOTNOŚĆ WZGLĘDNA U	CIŚNIENIE ATMOSFERYCZNE P_o	ZACHMURZENIE N	N_h	h	WIATR dd	v	WIDZIALNOŚĆ V	POGODA ww	W	OPAD R
1	12.7	9.6	11.9	81	1007.7	3	0	9	16	3	6	10	1	–
2	12.4	9.7	12.0	83	1003.1	0	0	9	15	5	6	10	0	–
3	16.1	6.3	9.6	52	999.5	6	0	9	17	9	7	01	1	–
4	11.4	10.4	12.6	94	1011.0	8	3	5	31	1	6	21	2	0.1
5	9.1	8.9	11.4	99	1019.1	8	8	2	06	7	5	21	2	0.1
6	3.1	2.6	7.4	97	1019.6	8	8	2	09	8	5	50	5	0.0
7	4.4	3.7	7.9	95	1015.2	8	6	2	10	5	4	61	5	1.2
8	6.6	5.9	9.3	96	1016.0	8	8	1	13	5	5	10	6	1.2
9	7.9	7.5	10.4	97	1018.3	8	8	2	12	5	5	10	2	–
10	6.0	5.3	8.9	95	1012.3	8	6	3	30	8	6	61	6	3.8
11	4.6	3.4	7.8	92	1015.9	8	8	4	30	7	7	02	6	0.4
12	4.0	2.8	7.5	92	1025.1	8	8	4	34	4	7	02	8	0.3
13	– 0.8	– 4.0	4.6	79	1029.3	8	8	4	07	6	6	10	2	–
14	– 5.6	– 8.6	3.2	79	1034.0	7	7	4	07	6	6	70	7	0.1
15	– 3.2	– 6.0	3.9	81	1028.4	8	8	4	11	7	6	22	7	0.1
16	0.1	– 0.4	5.9	96	1014.8	8	6	2	10	8	6	66	7	1.1
17	3.6	3.4	7.8	98	1010.2	8	7	2	09	5	5	60	4	0.0
18	4.5	4.0	8.1	97	1009.5	8	8	1	09	3	4	10	4	–
19	3.1	2.6	7.4	97	1017.3	8	8	1	09	4	4	10	5	0.0
20	4.6	4.1	8.2	97	1026.0	8	8	1	10	5	4	51	6	1.7
21	2.6	1.6	6.8	93	1031.3	8	8	1	11	2	5	20	5	0.0
22	2.8	1.5	6.8	91	1029.0	8	8	2	09	1	6	10	2	–
23	2.4	0.5	6.3	87	1021.6	8	8	4	16	7	7	02	2	–
24	4.7	2.5	7.3	85	1008.5	8	8	4	18	5	6	10	6	0.0
25	4.8	3.1	7.6	89	1021.3	7	7	5	29	4	7	02	8	0.1
26	2.1	1.3	6.7	95	1027.8	0	0	9	15	2	6	10	1	–
27	1.7	0.1	6.1	89	1026.2	0	0	9	14	4	6	10	0	–
28	– 1.6	– 2.2	5.2	96	1020.3	8	8	2	16	4	4	10	1	–
29	– 1.4	– 2.9	4.9	89	1011.5	0	0	9	21	2	6	10	0	–
30	– 1.0	– 1.7	5.4	95	1020.5	8	8	2	32	1	4	56	2	0.0

Godz. 01

DNI	TEMPERATURA POWIETRZA T	TEMPERATURA PUNKTU ROSY T_d	PREŻNOŚĆ PARY WODNEJ e	WILGOTNOŚĆ WZGLĘDNA U	CIŚNIENIE ATMOSFERYCZNE P_o	ZACHMURZENIE N	N_h	h	WIATR dd	v	WIDZIALNOŚĆ V	POGODA ww	W	OPAD R
1	10.1	7.8	10.6	86	1012.4	0	0	9	18	3	7	02	0	–
2	9.4	7.3	10.2	87	1010.0	0	0	9	16	3	7	02	0	–
3	12.4	5.6	9.1	63	1007.7	0	0	9	18	5	7	02	0	–
4	11.7	6.0	9.3	68	1007.5	5	0	9	16	4	7	02	2	–
5	7.7	7.1	10.0	96	1014.2	5	1	9	16	1	6	10	1	–
6	8.7	8.1	10.8	96	1018.6	8	8	4	04	3	6	10	2	–
7	5.9	5.2	8.8	95	1018.2	8	8	3	07	5	6	10	5	0.2
8	5.9	5.2	8.8	95	1016.4	8	8	4	09	6	6	10	6	0.2
9	5.9	4.8	8.6	92	1018.9	8	8	4	11	3	6	10	2	–
10	5.5	5.0	8.7	97	1020.6	8	8	3	14	3	5	10	2	–
11	7.4	6.7	9.8	96	1011.2	8	6	3	20	5	6	61	6	2.9
12	4.5	2.8	7.5	89	1017.0	7	7	5	29	3	7	02	6	0.1
13	2.0	- 0.2	6.0	85	1024.4	8	8	4	34	2	7	02	2	–
14	- 3.6	- 8.0	3.3	71	1030.9	8	8	4	04	5	7	02	2	–
15	- 4.2	- 9.7	2.9	65	1034.5	8	8	5	09	6	7	02	2	–
16	- 2.6	- 3.6	4.7	93	1028.2	7	7	4	09	4	7	22	7	1.1
17	1.6	0.5	6.3	93	1017.7	8	6	4	11	4	6	61	5	0.4
18	3.5	3.3	7.7	98	1012.0	8	7	3	09	3	6	61	6	2.9
19	3.3	2.8	7.5	97	1011.9	8	8	3	04	2	5	50	5	0.1
20	4.1	4.1	8.2	100	1020.8	8	8	3	04	4	6	50	5	0.2
21	2.0	1.2	6.7	94	1029.5	8	8	3	09	6	6	50	2	0.0
22	1.1	0.6	6.4	96	1031.4	8	8	3	09	2	6	20	3	0.2
23	1.0	0.2	6.2	94	1028.2	8	8	3	07	1	6	20	5	0.0
24	1.8	1.0	6.6	94	1022.4	8	8	4	14	3	6	10	2	–
25	3.5	3.3	7.7	98	1009.0	8	6	4	20	6	6	61	6	5.9
26	4.6	3.1	7.7	90	1022.2	8	8	4	27	3	7	02	2	–
27	- 2.2	- 2.2	5.2	100	1030.9	9	9	.	00	0	0	45	4	–
28	- 2.0	- 2.6	5.0	96	1028.1	0	0	9	00	0	6	10	4	–
29	- 1.8	- 2.0	5.3	98	1019.4	0	0	9	00	0	6	10	1	–
30	- 1.6	- 1.8	5.3	98	1013.1	0	0	9	20	1	6	10	0	–

Godz. 07

DNI	TEMPERATURA POWIETRZA T	TEMPERATURA PUNKTU ROSY T_d	PREŻNOŚĆ PARY WODNEJ e	WILGOTNOŚĆ WZGLĘDNA U	CIŚNIENIE ATMOSFERYCZNE P_o	ZACHMURZENIE N	N_h	h	WIATR dd	v	WIDZIALNOŚĆ V	POGODA ww	W	OPAD R
1	9.3	7.2	10.1	87	1012.4	5	0	9	20	3	7	02	1	–
2	5.3	4.8	8.6	97	1009.4	1	0	9	16	2	7	02	0	–
3	11.9	4.7	8.6	61	1007.1	0	0	9	18	7	7	02	0	–
4	11.4	6.3	9.6	71	1009.0	5	0	9	18	4	6	10	1	–
5	4.1	4.1	8.2	100	1016.6	6	6	6	16	1	3	46	2	–
6	8.9	8.7	11.2	99	1018.1	8	8	3	04	3	3	46	2	–
7	4.9	4.7	8.5	98	1017.3	8	8	2	07	5	5	53	5	0.4
8	5.4	4.5	8.4	94	1016.6	8	6	3	11	3	5	60	6	0.6
9	5.4	4.9	8.7	97	1019.1	8	8	4	11	3	6	10	2	–
10	5.6	4.7	8.5	94	1019.0	8	8	4	11	3	6	10	2	–
11	2.4	1.1	6.6	91	1013.1	6	6	4	27	3	6	10	6	0.9
12	4.2	2.7	7.4	90	1019.8	8	8	4	27	4	7	02	2	–
13	1.2	- 1.1	5.6	85	1025.4	8	8	4	02	3	7	22	2	0.0
14	- 6.2	- 7.7	3.4	89	1032.5	8	8	4	04	4	6	78	2	0.0
15	- 3.3	- 6.8	3.7	76	1032.9	8	8	5	04	6	7	02	2	–
16	- 1.8	- 2.9	4.9	92	1026.0	8	8	4	09	6	7	22	2	0.1
17	2.4	1.6	6.9	95	1014.7	8	5	4	11	5	6	61	6	8.1
18	3.2	3.0	7.5	98	1011.5	8	8	3	07	3	4	20	6	0.2
19	3.0	2.5	7.3	96	1013.2	8	8	3	04	3	5	20	5	0.1
20	4.7	4.7	8.5	100	1022.8	8	8	3	04	5	5	10	6	1.0
21	1.2	0.7	6.4	96	1030.2	8	8	3	07	6	5	51	5	0.0
22	0.8	0.3	6.2	96	1031.0	8	8	3	07	1	4	10	2	–
23	0.9	0.6	6.4	98	1027.1	8	8	3	07	1	6	10	5	0.0
24	2.3	1.3	6.7	93	1019.2	8	8	4	11	4	6	10	2	–
25	5.1	4.6	8.5	97	1011.2	8	6	3	29	7	6	61	6	7.2
26	4.2	3.5	7.8	95	1025.4	8	8	4	27	2	6	10	2	–
27	- 1.5	- 1.5	5.5	100	1030.7	9	9	.	00	0	1	47	4	–
28	- 1.7	- 2.0	5.3	98	1026.4	8	8	3	14	3	5	10	1	–
29	- 2.7	- 3.4	4.8	95	1016.2	1	0	9	18	1	5	10	0	–
30	- 1.9	- 2.4	5.1	96	1014.5	8	8	4	25	3	6	10	1	–

Godz. 13

DNI	TEMPERATURA POWIETRZA T	TEMPERATURA PUNKTU ROSY T_d	PREŻNOŚĆ PARY WODNEJ e	WILGOTNOŚĆ WZGLĘDNA U	CIŚNIENIE ATMOSFERYCZNE P_o	ZACHMURZENIE N	N_h	h	WIATR dd	v	WIDZIALNOŚĆ V	POGODA ww	W	OPAD R
1	16.0	9.5	11.9	57	1010.6	0	0	9	20	5	7	01	1	–
2	14.3	9.1	11.6	52	1007.4	1	0	9	22	5	7	02	0	–
3	16.3	6.6	9.7	53	1006.1	4	0	9	14	7	7	03	0	–
4	18.6	8.5	11.1	52	1009.7	8	8	9	18	3	7	03	2	–
5	13.9	9.7	12.0	76	1016.5	6	1	9	07	2	6	10	4	–
6	9.3	7.8	10.6	91	1017.8	8	8	3	04	4	5	10	4	–
7	5.8	5.3	8.9	97	1016.1	8	8	2	09	5	5	51	5	0.4
8	6.4	5.5	9.0	94	1017.3	8	6	3	11	3	5	60	6	0.7
9	8.3	6.8	9.9	90	1019.4	8	8	4	09	3	6	10	2	–
10	6.1	5.0	8.7	92	1016.5	8	8	4	09	4	6	61	2	0.1
11	4.7	3.3	7.7	90	1013.4	8	5	4	25	6	6	61	2	0.2
12	5.3	3.6	7.9	89	1020.9	8	8	4	27	5	7	25	6	0.0
13	0.1	- 1.4	5.5	90	1026.0	8	8	4	02	5	6	10	8	0.0
14	- 3.8	- 8.7	3.2	69	1033.0	7	7	4	04	5	6	78	7	0.0
15	- 2.1	- 4.3	4.5	85	1031.9	8	8	4	09	7	6	10	2	–
16	- 0.1	- 2.1	5.2	86	1022.4	8	8	4	11	5	7	02	2	–
17	4.6	3.6	7.9	93	1013.3	8	8	4	11	5	6	10	6	3.8
18	4.7	4.5	8.4	98	1010.3	8	8	3	09	2	3	44	4	–
19	3.7	3.5	7.8	98	1015.4	8	8	3	04	4	4	20	5	0.1
20	4.6	3.6	7.9	93	1024.9	8	8	4	09	7	6	10	2	–
21	1.8	1.0	6.6	96	1030.8	8	8	3	09	2	5	51	5	0.0
22	1.5	0.4	6.3	92	1030.3	8	8	3	07	2	5	10	2	–
23	2.3	1.5	6.8	95	1025.1	8	8	4	09	3	6	10	7	0.0
24	4.4	2.9	7.5	90	1014.9	8	8	4	16	6	6	10	2	–
25	6.9	3.5	7.9	85	1015.3	8	5	3	27	6	6	10	6	0.0
26	5.9	3.3	7.7	83	1027.8	7	7	5	27	2	6	10	2	–
27	6.2	0.0	6.1	64	1029.4	0	0	9	18	4	7	02	4	–
28	- 0.9	- 1.5	5.5	96	1024.3	8	8	3	14	2	5	10	2	–
29	3.4	- 1.6	5.4	70	1013.5	1	0	9	22	5	7	01	1	–
30	- 0.3	- 0.6	5.8	98	1017.4	8	8	3	25	1	6	10	2	–

Godz. 19

DNI	TEMPERATURA POWIETRZA T	TEMPERATURA PUNKTU ROSY T_d	PREŻNOŚĆ PARY WODNEJ e	WILGOTNOŚĆ WZGLĘDNA U	CIŚNIENIE ATMOSFERYCZNE P_o	ZACHMURZENIE N	N_h	h	WIATR dd	v	WIDZIALNOŚĆ V	POGODA ww	W	OPAD R
1	12.0	8.0	10.7	76	1010.5	0	0	9	18	3	7	02	0	–
2	14.7	6.5	9.7	58	1007.2	0	0	9	18	3	7	02	0	–
3	9.9	7.4	10.3	84	1006.5	6	2	9	14	3	7	03	1	–
4	11.7	9.9	12.2	89	1011.7	2	0	9	18	1	7	01	1	–
5	9.6	8.6	11.2	93	1017.8	8	8	9	04	3	6	10	2	–
6	7.7	7.3	10.2	97	1018.6	8	8	3	09	4	6	51	5	0.4
7	6.3	5.4	9.0	94	1015.9	8	7	3	09	5	5	60	8	3.7
8	6.5	5.4	9.0	93	1018.2	8	2	4	14	2	6	21	2	0.3
9	6.8	5.9	9.3	94	1020.1	7	7	5	09	2	6	10	2	–
10	6.2	5.5	9.0	95	1013.3	8	6	4	09	2	6	61	6	2.1
11	5.3	4.6	8.5	95	1014.1	8	6	3	25	6	4	61	6	0.1
12	3.4	1.3	6.7	86	1023.5	7	2	4	34	4	7	01	8	0.0
13	- 1.9	- 3.1	4.9	92	1028.5	8	8	4	04	7	6	10	2	–
14	- 4.7	-10.4	2.8	64	1034.2	8	8	5	04	7	7	02	7	0.0
15	- 2.2	- 3.7	4.6	89	1030.1	8	8	4	07	7	6	70	7	0.1
16	1.2	- 0.2	6.0	90	1019.4	7	7	4	11	5	6	21	6	0.3
17	4.1	3.6	7.9	97	1012.6	8	6	3	09	3	4	63	2	2.3
18	3.7	3.7	8.0	100	1010.9	8	8	3	07	1	4	28	4	–
19	3.7	3.5	7.8	98	1018.2	8	8	3	04	3	5	51	5	0.4
20	3.2	1.9	7.0	91	1027.4	8	8	4	09	7	6	10	2	–
21	1.5	1.0	6.5	96	1031.5	8	8	3	09	2	6	51	5	0.3
22	1.3	0.8	6.5	96	1029.3	8	8	3	09	2	6	10	5	0.0
23	2.1	1.0	6.6	93	1024.4	8	8	4	14	3	6	10	2	–
24	2.1	1.0	6.6	93	1011.9	7	7	5	18	3	6	10	2	–
25	4.9	3.5	7.8	90	1019.6	7	7	4	27	3	7	02	2	–
26	- 0.6	- 0.9	5.7	98	1029.9	0	0	9	00	0	3	46	1	–
27	- 0.3	- 0.9	5.7	96	1028.9	0	0	9	16	1	6	10	0	–
28	- 1.0	- 1.7	5.4	95	1022.7	8	8	4	18	3	6	10	2	–
29	- 1.0	- 1.6	5.4	96	1012.9	0	0	9	20	2	6	10	0	–
30	- 0.2	- 0.8	5.8	96	1020.5	8	8	3	25	1	5	10	2	–

Godz. 01

DNI	TEMPERATURA POWIETRZA T	TEMPERATURA PUNKTU ROSY T_d	PRĘŻNOŚĆ PARY WODNEJ e	WILGOTNOŚĆ WZGLĘDNA U	CIŚNIENIE ATMOSFERYCZNE P_o	ZACHMURZENIE N	N_h	h	WIATR dd	v	WIDZIALNOŚĆ V	POGODA ww	W	OPAD R
1	11.7	9.5	11.9	87	1009.3	7	5	5	16	1	6	10	1	–
2	8.8	7.7	10.5	93	1004.8	0	0	9	11	3	6	10	0	–
3	13.5	8.6	11.1	72	999.0	2	0	9	15	6	7	02	0	–
4	10.7	8.3	10.9	85	1001.4	1	1	9	22	4	7	01	1	–
5	9.6	9.0	11.5	95	1013.7	8	8	4	35	2	6	10	6	0.2
6	9.1	9.1	11.6	100	1018.0	8	8	1	05	2	4	51	4	0.1
7	4.0	3.8	8.0	98	1016.7	8	7	2	08	1	5	61	5	3.6
8	6.8	6.8	9.9	100	1013.4	8	7	2	07	3	4	10	6	0.0
9	8.7	8.5	11.1	99	1015.3	8	8	2	10	2	4	10	2	–
10	8.9	8.9	11.4	100	1016.0	8	7	1	11	2	3	63	5	1.7
11	3.8	2.0	7.1	88	1013.8	8	8	6	25	5	7	02	6	0.2
12	5.2	5.0	8.7	98	1021.3	8	8	3	29	3	5	10	5	0.0
13	3.6	2.1	7.1	90	1026.2	8	8	6	32	1	7	02	2	–
14	– 0.4	– 1.3	5.6	94	1030.0	8	8	5	04	2	7	02	2	–
15	– 4.0	– 8.6	3.2	70	1032.0	8	8	5	06	5	7	70	7	0.0
16	– 2.4	– 4.0	4.6	89	1023.3	8	8	4	09	5	5	71	7	0.6
17	1.1	1.1	6.6	100	1008.3	8	8	2	02	2	5	21	5	1.3
18	1.1	1.1	6.6	100	1009.5	8	8	2	29	2	3	46	5	0.0
19	2.5	2.5	7.3	100	1010.3	9	9	•	27	1	1	45	4	–
20	1.8	1.8	7.0	100	1020.4	8	7	1	29	3	4	10	6	0.2
21	2.9	2.9	7.5	100	1028.5	8	8	1	29	4	3	51	4	0.2
22	3.9	3.9	8.1	100	1031.7	8	8	1	30	3	2	51	4	0.0
23	4.0	3.3	7.7	95	1026.1	8	8	4	15	5	5	10	4	–
24	0.7	0.2	6.2	96	1017.0	0	0	9	12	6	6	10	0	–
25	5.5	3.6	7.9	88	1014.2	6	5	9	29	6	7	03	6	0.3
26	5.0	3.8	8.0	92	1025.2	7	5	5	28	4	6	10	2	–
27	– 0.3	– 0.3	6.0	100	1026.5	0	0	9	12	4	6	10	0	–
28	– 0.3	– 1.5	5.5	92	1023.4	0	0	9	09	2	6	10	0	–
29	– 1.2	– 3.1	4.9	87	1015.7	1	0	9	16	2	6	10	0	–
30	– 3.3	– 4.0	4.5	95	1012.5	0	0	9	18	2	6	10	0	–

Godz. 07

DNI	TEMPERATURA POWIETRZA T	TEMPERATURA PUNKTU ROSY T_d	PRĘŻNOŚĆ PARY WODNEJ e	WILGOTNOŚĆ WZGLĘDNA U	CIŚNIENIE ATMOSFERYCZNE P_o	ZACHMURZENIE N	N_h	h	WIATR dd	v	WIDZIALNOŚĆ V	POGODA ww	W	OPAD R
1	10.2	9.0	11.5	92	1008.3	2	1	7	12	3	7	02	1	–
2	7.0	6.6	9.7	97	1003.2	2	1	9	10	2	6	11	0	–
3	13.5	7.7	10.5	68	997.7	3	0	9	17	7	8	03	0	–
4	8.0	7.4	10.3	96	1005.3	6	4	6	15	2	7	03	1	–
5	9.2	9.2	11.6	100	1015.9	8	7	2	31	3	4	60	2	0.1
6	7.8	7.6	10.4	99	1017.0	8	7	2	07	3	6	58	5	0.4
7	4.3	4.1	8.2	98	1014.9	8	8	2	09	5	4	20	6	0.8
8	7.0	7.0	10.0	100	1013.7	8	8	2	09	3	3	46	2	–
9	8.7	8.3	10.9	97	1015.8	8	8	2	11	3	4	10	2	–
10	8.4	8.4	11.0	100	1014.7	8	8	1	26	1	3	60	4	4.6
11	4.7	3.7	8.0	94	1014.4	8	8	4	27	7	6	10	2	–
12	5.6	5.4	8.9	98	1023.5	8	8	2	28	2	5	20	2	0.0
13	3.3	2.6	7.3	95	1025.7	8	8	6	03	2	6	10	2	–
14	– 3.2	– 8.3	3.3	68	1031.6	7	7	6	05	5	8	01	2	–
15	– 4.8	– 7.2	3.6	83	1031.0	8	4	5	08	4	6	71	2	0.0
16	– 2.0	– 2.6	5.1	96	1020.3	8	8	3	09	4	5	71	2	0.0
17	1.0	1.0	6.6	100	1007.0	8	8	2	05	1	3	44	6	0.0
18	1.1	1.1	6.6	100	1009.4	8	8	1	26	2	2	44	4	–
19	2.8	2.8	7.5	100	1012.7	9	9	•	29	3	3	61	4	2.4
20	1.8	1.8	7.0	100	1022.9	8	8	1	30	3	3	51	4	0.1
21	2.9	2.9	7.5	100	1029.7	8	8	1	29	4	3	50	4	0.1
22	3.9	3.9	8.1	100	1031.5	8	8	1	00	0	3	42	5	0.3
23	2.9	2.6	7.4	98	1024.2	6	6	4	12	6	4	10	2	–
24	1.8	0.7	6.4	93	1013.6	7	2	5	12	3	6	10	1	–
25	5.7	4.1	8.2	89	1017.7	8	7	5	30	6	7	03	2	–
26	0.9	0.9	6.5	100	1026.6	3	1	6	00	0	5	11	1	–
27	0.2	– 0.7	5.8	94	1025.5	0	0	9	11	3	5	10	0	–
28	– 2.4	– 3.0	4.9	96	1021.5	3	0	9	11	2	6	10	0	–
29	– 3.3	– 3.6	4.7	98	1013.5	2	0	9	30	1	6	10	0	–
30	– 4.1	– 4.9	4.2	94	1014.4	6	3	6	00	0	6	10	1	–

Godz. 13

DNI	TEMPERATURA POWIETRZA T	TEMPERATURA PUNKTU ROSY T_d	PRĘŻNOŚĆ PARY WODNEJ e	WILGOTNOŚĆ WZGLĘDNA U	CIŚNIENIE ATMOSFERYCZNE P_o	ZACHMURZENIE N	N_h	h	WIATR dd	v	WIDZIALNOŚĆ V	POGODA ww	W	OPAD R
1	20.3	11.1	13.2	56	1006.4	3	1	9	00	0	8	03	0	–
2	19.0	9.7	12.0	55	1000.9	2	0	9	17	7	7	02	0	–
3	18.3	8.3	10.9	52	995.8	6	5	9	17	8	8	03	1	–
4	14.5	8.6	11.2	68	1008.2	7	4	6	33	1	7	21	1	0.0
5	8.0	7.8	10.6	99	1018.6	8	8	1	34	2	4	51	6	0.1
6	6.4	5.3	8.9	92	1017.4	8	8	4	07	5	6	60	5	3.6
7	5.2	5.2	8.8	100	1013.9	8	8	1	08	3	4	10	5	0.0
8	8.8	8.0	10.7	95	1014.0	8	7	2	13	3	5	10	6	0.0
9	10.1	8.9	11.4	92	1016.2	7	7	3	12	3	4	10	2	–
10	7.4	6.7	9.8	96	1014.2	8	7	1	31	5	5	61	4	6.5
11	5.2	4.0	8.1	92	1016.4	8	7	3	29	8	6	10	2	–
12	6.6	4.0	8.2	84	1024.6	8	5	4	01	3	7	02	5	0.0
13	2.8	0.4	6.3	84	1026.5	8	8	4	06	3	7	02	2	–
14	– 3.8	– 8.7	3.2	69	1032.5	7	7	6	06	5	8	03	8	0.0
15	– 2.6	– 5.2	4.1	83	1028.9	8	8	3	07	5	5	71	7	0.0
16	– 0.5	– 1.4	5.5	94	1016.6	8	8	4	07	4	6	22	7	0.6
17	2.4	2.4	7.3	100	1007.4	8	8	2	00	0	3	42	5	0.0
18	2.0	2.0	7.1	100	1008.7	8	8	1	30	1	3	42	4	–
19	2.3	2.3	7.2	100	1015.6	8	7	1	29	4	5	61	4	3.6
20	2.6	2.6	7.4	100	1024.9	8	8	1	31	4	3	42	5	0.0
21	3.6	3.6	7.9	100	1031.0	8	7	1	30	4	3	60	5	0.2
22	4.4	3.9	8.1	97	1030.4	8	8	2	00	0	5	10	5	0.4
23	6.2	3.1	7.6	80	1021.7	0	0	9	14	6	7	01	1	–
24	8.2	4.8	8.6	79	1009.4	4	2	6	20	7	7	01	4	2.0
25	7.0	4.7	8.6	85	1021.0	7	7	4	31	8	7	02	8	0.6
26	7.8	3.9	8.1	76	1026.6	3	3	9	11	3	6	10	0	–
27	8.6	3.3	7.7	69	1024.6	0	0	9	16	5	7	02	0	–
28	4.4	0.0	6.1	63	1019.6	2	0	9	15	3	7	01	0	–
29	3.0	– 1.8	5.4	71	1012.2	0	0	9	23	5	6	10	0	–
30	0.2	– 1.9	5.3	86	1017.4	8	8	7	00	0	4	10	2	–

Godz. 19

DNI	TEMPERATURA POWIETRZA T	TEMPERATURA PUNKTU ROSY T_d	PRĘŻNOŚĆ PARY WODNEJ e	WILGOTNOŚĆ WZGLĘDNA U	CIŚNIENIE ATMOSFERYCZNE P_o	ZACHMURZENIE N	N_h	h	WIATR dd	v	WIDZIALNOŚĆ V	POGODA ww	W	OPAD R
1	10.3	9.1	11.6	92	1006.1	0	0	9	00	0	7	01	0	–
2	12.6	9.5	11.9	81	1000.6	3	0	9	13	2	6	10	1	–
3	16.6	9.1	11.6	61	997.1	6	6	6	18	6	8	03	2	–
4	11.6	10.8	13.0	95	1011.6	8	7	5	00	0	5	60	2	0.4
5	7.8	7.6	10.4	99	1018.8	8	8	1	33	2	4	51	6	1.6
6	4.3	3.8	8.0	97	1018.1	8	7	2	09	3	5	20	6	0.0
7	6.1	6.1	9.4	100	1013.4	8	8	1	08	2	3	60	5	0.6
8	8.6	8.2	10.9	97	1015.1	8	8	3	09	1	4	10	2	–
9	9.4	9.0	11.5	97	1016.3	8	8	4	11	2	4	28	2	–
10	4.3	3.1	7.6	92	1014.8	7	7	4	27	3	5	21	6	1.7
11	5.1	4.4	8.4	95	1018.8	8	8	3	29	5	5	10	2	–
12	5.1	2.9	7.5	86	1026.3	8	8	5	36	2	7	02	8	0.0
13	1.2	– 0.8	5.8	87	1028.0	8	8	4	08	2	7	02	2	–
14	– 5.2	– 8.1	3.3	80	1033.1	8	8	4	06	4	6	70	2	0.0
15	– 2.5	– 4.1	4.5	89	1026.2	8	8	4	06	5	6	70	7	0.2
16	0.3	0.0	6.1	98	1012.0	8	8	2	07	4	5	61	7	1.8
17	1.7	1.7	6.9	100	1009.4	8	8	2	27	3	4	51	4	0.0
18	2.2	2.2	7.2	100	1009.2	9	9	•	28	3	2	45	5	0.0
19	2.3	2.3	7.2	100	1017.8	8	7	1	30	3	4	61	6	4.1
20	3.0	3.0	7.6	100	1026.9	8	8	1	30	4	3	51	4	0.2
21	4.0	4.0	8.1	100	1031.8	8	8	1	30	2	3	42	6	0.0
22	4.2	4.2	8.2	100	1028.7	8	8	2	12	2	4	28	2	–
23	2.0	1.5	6.8	96	1019.8	2	1	9	12	5	5	10	0	–
24	5.9	5.2	8.8	95	1009.3	8	7	5	25	5	6	61	1	3.5
25	5.6	4.9	8.7	95	1023.6	7	2	5	27	3	6	10	8	0.0
26	2.0	1.2	6.7	94	1026.6	1	1	9	14	3	6	10	1	–
27	1.7	– 0.5	5.9	85	1023.9	0	0	9	13	3	6	10	0	–
28	0.5	– 1.5	5.5	86	1018.2	0	0	9	18	5	4	10	0	–
29	– 1.8	– 3.4	4.8	89	1012.8	0	0	9	21	2	6	10	0	–
30	0.0	– 0.9	5.7	94	1020.9	8	8	4	00	0	4	10	2	–

Godz. 01

DNI	TEMPERATURA POWIETRZA T	TEMPERATURA PUNKTU ROSY T_d	PRĘŻNOŚĆ PARY WODNEJ e	WILGOTNOŚĆ WZGLĘDNA U	CIŚNIENIE ATMOSFERYCZNE P_o	ZACHMURZENIE N	N_h	h	WIATR dd	v	WIDZIALNOŚĆ V	POGODA ww	W	OPAD R
1	12.4	9.7	12.0	83	1009.6	5	5	9	09	2	8	01	2	-
2	6.9	6.2	9.5	96	1005.5	3	0	9	00	0	7	03	0	-
3	14.0	7.6	10.4	65	997.6	2	0	9	14	12	7	01	1	-
4	10.8	7.9	10.7	82	1001.5	1	1	9	15	3	8	02	1	-
5	7.2	7.0	10.0	99	1014.6	8	8	4	00	0	5	61	5	4.1
6	5.0	5.0	8.7	100	1019.3	8	8	1	00	0	5	51	6	1.2
7	3.3	3.3	7.7	100	1015.6	8	8	1	08	6	5	51	6	1.8
8	5.5	5.5	9.0	100	1012.6	8	8	1	00	0	5	60	2	0.0
9	5.8	5.8	9.2	100	1014.8	7	7	4	20	1	1	46	6	0.4
10	7.4	7.4	10.3	100	1015.9	9	9	•	00	0	1	45	4	-
11	2.6	0.8	6.4	88	1014.9	8	8	5	26	7	6	61	1	0.7
12	3.8	3.8	8.0	100	1022.5	8	8	2	28	1	5	51	5	0.1
13	2.4	0.3	6.2	86	1026.8	8	8	5	04	4	7	02	2	-
14	- 1.2	- 2.8	5.0	89	1029.6	8	7	3	09	8	6	77	6	0.4
15	- 6.4	- 7.9	3.4	89	1031.9	8	8	5	12	4	5	10	7	0.0
16	- 4.0	- 5.2	4.2	91	1023.6	8	8	4	11	6	6	22	7	0.3
17	- 0.2	- 0.8	5.8	96	1007.3	8	8	5	07	9	7	24	7	1.1
18	0.4	0.1	6.2	98	1010.0	8	8	2	32	1	5	51	5	0.1
19	1.6	1.6	6.9	100	1010.2	9	9	•	00	0	2	47	2	-
20	0.4	0.4	6.3	100	1021.3	8	8	2	00	0	5	10	7	0.2
21	0.9	0.9	6.5	100	1030.0	8	8	1	29	3	4	51	5	0.3
22	2.1	2.1	7.1	100	1032.6	8	8	1	30	1	3	51	6	0.2
23	- 0.6	- 0.6	5.8	100	1026.2	9	9	•	13	3	3	47	2	-
24	- 1.2	- 1.5	5.5	98	1017.1	0	0	9	14	5	5	10	0	-
25	4.9	2.7	7.4	86	1016.4	7	7	5	29	12	7	80	2	1.1
26	0.0	- 0.6	5.9	96	1026.6	0	0	9	13	3	6	10	1	-
27	- 1.2	- 1.4	5.5	99	1026.7	2	2	9	16	1	6	10	0	-
28	- 3.0	- 3.7	4.6	95	1023.1	0	0	9	14	2	6	10	0	-
29	- 4.5	- 4.7	4.3	98	1016.2	0	0	9	00	0	5	11	0	-
30	- 3.6	- 5.3	4.1	88	1012.6	0	0	9	12	2	7	02	0	-

Godz. 07

DNI	TEMPERATURA POWIETRZA T	TEMPERATURA PUNKTU ROSY T_d	PRĘŻNOŚĆ PARY WODNEJ e	WILGOTNOŚĆ WZGLĘDNA U	CIŚNIENIE ATMOSFERYCZNE P_o	ZACHMURZENIE N	N_h	h	WIATR dd	v	WIDZIALNOŚĆ V	POGODA ww	W	OPAD R
1	13.7	7.9	10.6	68	1007.5	5	5	9	12	9	6	03	1	-
2	7.9	6.8	9.9	93	1004.9	6	2	9	12	1	8	03	1	-
3	16.2	6.5	9.6	52	995.1	5	0	9	17	17	8	03	1	-
4	5.9	5.7	9.1	98	1006.0	7	6	5	13	3	7	03	1	-
5	5.0	5.0	8.7	100	1018.3	8	8	3	30	4	5	51	6	2.5
6	6.8	6.8	9.9	100	1017.5	8	7	1	11	2	5	61	5	3.0
7	3.7	3.7	8.0	100	1013.8	8	8	1	08	7	5	10	5	0.1
8	5.7	5.7	9.2	100	1012.7	9	9	•	00	0	2	47	6	0.1
9	3.3	3.3	7.7	100	1015.8	7	7	5	00	0	3	42	4	-
10	6.9	6.9	9.9	100	1015.0	8	8	4	30	4	5	61	4	3.7
11	3.6	3.1	7.6	97	1016.1	8	7	5	27	7	6	60	2	0.7
12	4.0	4.0	8.1	100	1024.3	8	7	2	29	2	5	60	5	1.1
13	1.0	0.7	6.4	98	1026.5	8	8	5	00	0	6	10	2	-
14	- 4.2	- 5.8	4.0	89	1031.3	8	8	4	06	9	6	10	7	0.1
15	- 6.4	- 7.9	3.4	89	1030.2	8	8	5	10	4	6	10	2	-
16	- 3.6	- 4.1	4.5	97	1019.6	8	7	3	10	1	5	71	2	0.1
17	0.0	- 0.3	6.0	98	1006.6	8	8	3	00	0	5	20	5	0.5
18	0.2	- 0.1	6.1	98	1009.6	8	8	2	00	0	5	51	5	0.3
19	0.9	0.6	6.4	98	1013.7	8	7	2	27	2	5	63	4	2.6
20	0.2	0.2	6.2	100	1023.5	8	8	1	29	2	4	10	7	0.1
21	1.1	1.1	6.6	100	1031.2	8	8	1	00	0	4	51	7	0.3
22	2.0	2.0	7.1	100	1031.9	8	8	1	00	0	3	51	4	0.3
23	- 2.4	- 2.4	5.1	100	1024.2	9	9	•	14	4	3	45	4	-
24	2.6	1.8	7.0	95	1013.9	7	7	5	14	3	7	02	6	0.6
25	4.4	2.9	7.5	93	1020.0	8	8	5	28	10	7	03	8	1.0
26	- 2.6	- 2.6	5.0	100	1027.5	1	1	9	17	1	2	44	0	-
27	- 0.1	- 0.7	5.8	96	1025.9	0	0	9	16	4	7	02	0	-
28	- 4.6	- 5.2	4.1	96	1021.6	3	0	9	14	2	7	03	0	-
29	- 7.0	- 7.5	3.5	96	1014.2	0	0	9	16	1	6	10	0	-
30	- 5.6	- 6.7	3.7	92	1014.8	0	0	9	00	0	8	02	0	-

Godz. 13

1	16.7	9.5	11.8	62	1005.6	6	1	7	07	4	8	03	2	-
2	18.3	9.2	11.6	55	999.3	6	0	9	08	6	8	02	2	-
3	16.8	8.9	11.4	60	992.5	7	3	6	11	17	8	03	2	-
4	12.3	8.5	11.1	78	1008.4	8	5	5	00	0	7	03	2	-
5	5.0	4.8	8.6	98	1020.3	8	8	1	31	4	5	50	5	0.1
6	6.1	5.7	9.1	97	1016.5	8	7	2	12	3	5	61	5	1.0
7	6.2	5.5	9.0	95	1012.6	8	8	4	07	6	6	10	6	0.5
8	9.6	8.4	11.0	92	1012.4	5	5	5	28	3	5	10	4	-
9	10.0	7.9	10.7	87	1015.3	7	2	5	31	3	6	10	4	-
10	4.3	3.6	7.9	95	1015.5	8	6	2	29	7	5	61	6	2.9
11	4.0	3.0	7.6	93	1017.7	8	7	3	31	10	5	10	6	0.4
12	4.6	3.6	7.9	93	1024.9	8	7	2	00	0	5	60	6	2.5
13	2.6	1.0	6.6	89	1026.2	8	8	3	02	2	6	50	6	0.4
14	- 5.5	- 8.9	3.1	77	1032.4	8	8	4	06	4	6	70	7	0.0
15	- 5.0	- 7.1	3.6	85	1028.7	8	8	5	11	4	6	70	7	0.1
16	- 2.5	- 3.8	4.6	91	1015.8	8	8	4	12	4	5	71	7	1.6
17	0.9	0.9	6.5	100	1008.1	9	9	•	00	0	2	51	4	0.0
18	2.0	1.5	6.8	96	1009.2	8	8	1	00	0	4	51	5	0.4
19	1.3	0.8	6.5	96	1016.8	8	7	3	28	2	5	60	6	3.0
20	0.9	0.6	6.4	98	1026.0	8	8	1	29	2	4	10	2	-
21	2.1	1.8	7.0	98	1032.2	8	8	1	28	3	4	50	4	0.2
22	4.1	3.1	7.6	93	1030.5	8	8	4	10	1	6	10	5	0.0
23	6.0	2.3	7.2	77	1020.1	5	0	9	05	3	7	03	4	0.0
24	8.2	4.6	8.5	78	1009.5	4	4	9	06	5	8	01	1	-
25	5.3	4.1	8.2	92	1022.2	8	8	5	28	13	7	02	8	1.7
26	7.0	1.3	6.7	67	1025.7	5	5	9	07	2	8	03	4	-
27	8.0	1.7	6.9	64	1023.4	1	0	9	07	4	7	02	0	-
28	6.1	- 1.7	5.4	57	1017.7	0	0	9	22	2	5	05	1	-
29	1.8	- 2.6	5.0	73	1011.6	0	0	9	10	4	7	02	0	-
30	0.7	0.2	6.2	96	1016.7	0	0	9	07	3	6	10	0	-

Godz. 19

1	11.8	7.9	10.7	77	1005.6	4	0	9	10	4	7	03	1	-
2	15.7	8.5	11.1	62	998.9	7	0	9	16	13	8	02	2	-
3	15.9	9.6	12.0	66	996.0	5	5	6	16	16	8	02	2	-
4	8.6	8.2	10.9	97	1012.0	8	8	3	29	4	6	53	2	0.5
5	5.0	5.0	8.7	100	1020.3	8	7	1	29	1	5	60	5	1.4
6	4.4	4.4	8.4	100	1016.8	8	7	2	09	4	5	61	5	12.2
7	5.5	5.0	8.7	97	1012.8	8	8	3	10	1	5	10	5	0.0
8	6.6	6.6	9.7	100	1014.4	9	9	•	01	1	1	45	4	-
9	7.6	7.6	10.4	100	1016.0	9	9	•	00	0	2	47	2	-
10	1.3	- 0.1	6.1	91	1016.0	0	0	9	24	2	6	10	6	1.2
11	3.9	2.9	7.5	93	1020.0	8	8	3	30	8	5	10	2	-
12	3.6	1.8	7.0	88	1026.6	8	7	4	04	7	7	02	6	0.3
13	0.2	- 0.9	5.7	92	1027.3	8	7	4	04	4	5	10	5	0.2
14	- 6.6	- 8.6	3.2	86	1032.8	8	8	4	09	4	5	71	7	0.1
15	- 4.6	- 5.9	3.9	91	1026.1	8	8	4	09	11	6	10	7	0.0
16	- 1.4	- 2.2	5.2	94	1010.9	8	8	4	13	5	4	71	7	1.6
17	0.7	0.4	6.3	98	1009.8	8	8	2	00	0	5	51	4	0.0
18	1.5	1.2	6.7	98	1009.7	8	8	2	32	1	5	10	5	0.1
19	0.2	0.2	6.2	100	1019.0	8	7	2	00	0	4	71	6	4.6
20	0.9	0.9	6.5	100	1028.3	8	8	1	30	3	4	51	5	0.1
21	1.8	1.5	6.8	98	1033.0	8	7	2	33	1	5	61	5	1.0
22	3.0	2.5	7.3	96	1027.9	8	8	5	00	0	6	10	2	-
23	- 0.2	- 0.5	5.9	98	1019.7	0	0	9	00	0	5	10	1	-
24	6.6	3.8	8.0	82	1011.5	8	8	5	27	16	6	10	6	4.5
25	3.4	1.6	6.9	88	1024.6	5	4	5	05	3	7	01	8	0.1
26	0.6	0.0	6.1	96	1025.9	0	0	9	23	1	7	02	1	-
27	1.2	- 0.5	5.9	89	1023.5	0	0	9	03	1	6	10	0	-
28	- 1.6	- 3.5	4.7	87	1017.4	0	0	9	00	0	6	10	0	-
29	- 2.6	- 4.2	4.5	89	1012.2	0	0	9	00	0	7	02	0	-
30	- 0.2	- 1.4	5.5	92	1020.7	8	8	5	11	1	6	10	1	-

Godz. 01

DNI	TEMPERATURA POWIETRZA	TEMPERATURA PUNKTU ROSY	PRĘŻNOŚĆ PARY WODNEJ	WILGOTNOŚĆ WZGLĘDNA	CIŚNIENIE ATMOSFERYCZNE	ZACHMURZENIE			WIATR		WIDZIALNOŚĆ	POGODA		OPAD
	T	T_d	e	U	P_o	N	N_h	h	dd	v	V	ww	W	R
1	8.1	6.6	9.7	90	1013.2	0	0	9	16	2	6	10	0	-
2	7.1	6.2	9.5	94	1009.8	0	0	9	08	1	6	10	0	-
3	10.4	6.4	9.6	76	1006.1	0	0	9	16	3	7	02	0	-
4	10.7	7.0	10.0	78	1005.7	0	0	9	14	3	7	02	1	-
5	6.0	5.3	8.9	95	1014.6	5	0	9	00	0	6	10	1	-
6	8.4	8.0	10.7	97	1018.2	8	8	4	05	2	5	10	2	-
7	6.7	4.3	9.5	97	1016.6	8	8	2	06	3	5	50	5	0.1
8	6.2	6.0	9.3	98	1014.5	8	8	2	11	2	5	50	5	0.1
9	5.7	5.2	8.9	97	1017.3	8	8	3	08	2	5	10	6	0.0
10	6.1	5.7	9.1	97	1019.0	7	7	9	11	1	6	10	2	-
11	3.5	3.0	7.6	97	1013.8	8	8	3	30	3	6	10	6	1.6
12	4.0	2.5	7.3	90	1019.7	8	8	4	32	1	6	10	5	0.1
13	3.1	2.8	7.5	98	1024.4	8	8	4	32	1	6	10	6	1.4
14	- 3.4	- 5.5	4.1	85	1030.3	8	8	4	05	4	5	10	8	0.1
15	- 5.3	- 9.4	3.0	73	1033.2	8	8	5	08	6	7	02	2	-
16	- 1.9	- 3.7	4.6	87	1024.8	8	8	4	09	4	6	70	7	0.8
17	3.6	3.1	7.6	97	1014.3	8	8	3	13	5	5	63	6	7.0
18	5.2	5.2	8.8	100	1010.6	9	9	•	09	1	1	47	4	-
19	4.7	4.5	8.4	98	1011.0	9	9	•	00	0	2	47	4	-
20	4.4	4.4	8.4	100	1020.0	9	9	•	00	0	3	45	4	-
21	3.4	2.9	7.5	97	1027.4	8	5	2	07	4	6	61	5	5.3
22	2.1	1.6	6.8	96	1031.1	8	8	2	05	2	5	50	5	0.1
23	1.6	1.3	6.7	98	1027.9	8	8	2	08	1	6	10	2	-
24	2.1	1.6	6.8	96	1021.2	8	8	5	16	1	6	10	6	0.0
25	5.0	4.5	8.4	97	1010.4	8	5	3	30	5	6	61	8	6.8
26	3.3	2.8	7.5	97	1024.7	8	8	4	28	2	6	10	2	-
27	0.1	0.1	6.2	100	1030.5	9	9	•	16	2	1	47	4	-
28	- 0.4	- 1.0	5.7	96	1027.0	0	0	9	07	2	6	10	0	-
29	- 2.5	- 2.8	5.0	98	1019.7	9	9	•	13	2	3	49	4	-
30	- 2.0	- 2.6	5.1	96	1014.3	8	8	3	25	1	5	10	1	-

Godz. 07

DNI	TEMPERATURA POWIETRZA	TEMPERATURA PUNKTU ROSY	PRĘŻNOŚĆ PARY WODNEJ	WILGOTNOŚĆ WZGLĘDNA	CIŚNIENIE ATMOSFERYCZNE	ZACHMURZENIE			WIATR		WIDZIALNOŚĆ	POGODA		OPAD
	T	T_d	e	U	P_o	N	N_h	h	dd	v	V	ww	W	R
1	5.1	4.6	8.5	97	1013.1	2	0	9	15	1	6	10	0	-
2	7.0	6.3	9.6	96	1008.0	3	0	9	11	1	6	10	0	-
3	10.4	3.6	7.9	63	1005.3	1	1	9	15	2	7	02	0	-
4	9.7	6.3	9.5	79	1007.7	3	2	5	15	3	7	03	0	-
5	7.5	7.1	10.1	97	1016.4	7	7	9	00	0	6	10	2	-
6	8.4	8.0	10.7	97	1017.5	8	8	5	04	3	5	10	2	-
7	5.7	5.2	8.9	97	1015.6	8	8	2	06	3	6	10	5	0.0
8	5.9	5.5	9.0	97	1014.8	8	8	2	10	2	5	51	5	0.1
9	6.1	5.9	9.3	98	1018.0	8	8	3	09	2	5	10	2	-
10	4.9	4.4	8.4	97	1017.4	8	8	4	10	2	5	10	2	-
11	2.2	1.2	6.6	93	1014.2	7	7	4	22	2	6	10	1	-
12	3.6	2.9	7.5	95	1022.0	8	8	4	28	2	6	10	2	-
13	1.7	0.6	6.4	92	1025.4	8	8	4	06	2	6	10	6	0.7
14	- 5.8	- 8.4	3.2	82	1031.1	7	1	4	05	5	6	10	2	-
15	- 3.6	- 8.0	3.3	71	1031.2	8	8	4	09	5	7	02	2	-
16	- 2.1	- 3.0	4.9	94	1022.8	8	2	3	11	4	5	71	7	0.5
17	4.8	3.8	8.0	94	1011.5	6	2	6	12	4	6	21	6	3.1
18	4.1	3.9	8.0	98	1010.4	9	9	•	09	1	1	45	4	-
19	4.0	3.8	8.0	98	1012.5	8	8	3	06	2	3	46	4	-
20	4.5	4.0	8.1	97	1021.2	8	8	3	07	3	5	58	4	0.6
21	2.7	2.2	7.2	96	1028.6	8	8	2	07	2	5	58	6	3.7
22	1.6	1.1	6.6	96	1031.1	8	8	2	05	2	6	10	5	0.0
23	1.5	1.0	6.5	96	1026.7	8	8	2	10	1	6	10	2	-
24	1.9	1.1	6.6	94	1018.3	8	8	4	16	1	5	10	2	-
25	4.3	3.8	8.0	97	1014.5	8	8	4	32	4	6	21	8	5.9
26	3.7	3.5	7.8	98	1026.6	8	8	2	00	0	5	10	2	-
27	- 3.1	- 3.5	4.7	97	1030.3	0	0	9	00	0	6	28	4	-
28	- 2.1	- 3.0	4.9	94	1025.1	8	8	4	11	1	5	10	0	-
29	- 4.3	- 4.5	4.4	98	1016.7	9	9	•	14	2	3	49	4	-
30	- 0.9	- 2.2	5.2	91	1015.0	8	8	4	24	2	6	10	2	-

Godz. 13

1	17.4	9.9	12.2	61	1009.7	0	0	9	15	3	7	01	0	-
2	18.5	11.9	13.9	65	1005.7	0	0	9	14	3	7	02	0	-
3	17.1	5.4	8.9	46	1003.8	6	3	9	14	3	8	02	1	-
4	15.6	8.6	11.2	63	1008.9	7	7	9	16	3	7	02	1	-
5	16.3	11.1	13.2	72	1015.9	0	0	9	04	2	6	10	1	-
6	8.7	7.4	10.3	92	1017.9	8	8	3	04	4	6	10	2	-
7	5.9	5.5	9.0	97	1015.0	8	8	4	09	3	6	60	2	0.0
8	6.4	6.2	9.5	98	1015.7	8	8	1	11	3	4	10	6	1.6
9	7.7	7.5	10.4	98	1018.8	8	8	1	15	1	3	46	4	-
10	6.1	5.7	9.1	97	1015.3	8	8	2	13	2	5	51	4	0.1
11	4.7	3.3	7.7	90	1014.8	8	8	4	27	2	6	10	2	-
12	5.4	1.4	6.7	75	1022.9	7	7	4	32	2	8	03	2	-
13	0.7	- 0.1	6.0	94	1025.9	8	8	2	03	3	6	50	2	0.1
14	- 5.2	-10.7	2.7	65	1032.5	6	6	4	07	6	7	02	1	-
15	- 2.4	- 4.3	4.4	87	1029.3	8	8	4	09	5	6	70	7	0.0
16	- 0.9	- 2.2	5.2	91	1019.2	8	8	4	10	4	6	66	7	0.7
17	8.0	5.8	9.2	85	1010.3	7	7	8	12	3	7	02	2	-
18	7.3	7.3	10.2	100	1009.0	9	9	•	09	2	2	45	4	-
19	4.2	3.7	8.0	97	1014.3	8	8	1	05	3	5	58	4	1.0
20	5.5	5.0	8.7	97	1022.6	8	6	1	08	2	6	63	5	2.0
21	3.4	2.9	7.5	97	1030.1	8	8	2	00	0	6	51	6	0.1
22	2.2	1.4	6.8	95	1030.8	8	8	3	05	1	6	10	2	-
23	2.5	1.2	6.7	91	1024.5	8	8	3	12	1	6	10	6	0.0
24	5.7	1.4	6.8	74	1013.5	3	2	9	17	4	6	10	1	-
25	4.8	4.1	8.2	95	1018.3	8	8	4	30	4	8	25	2	0.5
26	5.6	3.5	7.8	86	1028.8	5	5	5	29	1	6	10	2	-
27	4.7	0.0	6.1	71	1028.9	0	0	9	15	3	7	01	0	-
28	- 0.5	- 1.4	5.5	96	1023.1	7	7	2	13	1	6	10	4	-
29	- 1.5	- 1.3	5.5	81	1014.2	0	0	9	00	0	6	10	4	-
30	0.0	- 2.7	5.0	82	1017.6	8	8	4	27	1	6	10	2	-

Godz. 19

1	10.9	8.7	11.2	86	1009.7	0	0	9	14	1	6	10	0	-
2	12.8	7.7	10.5	71	1005.8	0	0	9	16	4	7	02	0	-
3	13.3	5.7	9.2	60	1003.6	7	7	9	13	5	7	03	2	-
4	9.5	8.3	10.9	92	1011.7	7	7	9	00	0	7	02	2	-
5	10.9	9.9	12.2	94	1017.5	7	7	6	02	3	6	10	1	-
6	6.7	6.3	9.5	97	1017.6	8	8	2	05	3	5	51	5	0.1
7	5.9	5.5	9.0	97	1014.7	8	8	2	09	2	5	51	6	0.3
8	6.2	6.0	9.3	98	1017.0	8	8	2	09	2	4	10	2	-
9	7.5	7.3	10.2	99	1019.2	7	7	9	00	0	6	10	4	-
10	6.1	5.9	9.3	98	1012.9	8	8	2	16	2	5	51	5	1.1
11	4.7	4.5	8.4	98	1016.4	8	8	3	28	3	6	51	2	0.1
12	3.9	2.9	7.5	93	1024.7	8	8	4	30	2	6	60	2	0.2
13	- 0.4	- 2.2	5.2	88	1027.7	8	8	4	05	4	6	77	6	0.0
14	- 4.7	- 8.3	3.3	76	1032.9	8	8	4	08	5	7	02	7	0.0
15	- 2.0	- 4.1	4.5	85	1027.1	8	8	4	09	6	6	70	2	0.1
16	1.5	1.0	6.5	96	1016.2	8	8	4	08	2	6	60	6	2.1
17	5.4	4.5	8.4	94	1010.6	8	8	5	06	1	6	10	8	0.0
18	5.6	5.6	9.1	100	1009.9	9	9	•	00	0	3	47	2	-
19	3.8	3.6	7.9	98	1017.2	8	8	2	10	3	5	10	8	3.4
20	4.8	4.1	8.2	95	1025.2	8	8	2	08	4	5	58	6	1.1
21	2.4	2.1	7.1	98	1031.1	8	8	1	08	1	6	50	5	0.2
22	1.7	1.2	6.6	96	1029.9	8	8	2	07	1	5	20	2	0.0
23	1.8	1.0	6.6	94	1023.8	8	8	4	15	3	6	60	2	0.0
24	4.1	3.1	7.6	93	1010.6	8	8	5	17	3	6	60	6	0.5
25	3.9	3.4	7.8	97	1021.7	7	7	5	31	2	7	01	8	1.3
26	- 0.6	- 1.5	5.5	94	1030.4	0	0	9	15	1	6	10	1	-
27	0.3	- 0.8	5.7	92	1027.8	0	0	9	11	1	6	10	0	-
28	- 1.6	- 1.8	5.3	98	1022.2	9	9	•	16	1	2	49	2	-
29	- 3.1	- 4.1	4.5	93	1014.0	0	0	9	21	1	5	10	6	-
30	- 3.1	- 4.5	4.4	90	1021.0	7	7	9	00	0	5	10	2	-

Godz. 01

DNI	TEMPERATURA POWIETRZA T	TEMPERATURA PUNKTU ROSY T_d	PRĘŻNOŚĆ PARY WODNEJ e	WILGOTNOŚĆ WZGLĘDNA U	CIŚNIENIE ATMOSFERYCZNE P_o	ZACHMURZENIE N	N_h	h	WIATR dd	v	WIDZIALNOŚĆ V	POGODA ww	W	OPAD R
1	8.5	2.3	7.2	64	•	7	7	8	22	17	9	03	2	–
2	8.9	– 0.2	6.0	52	•	2	0	9	18	15	9	02	1	–
3	4.3	4.3	8.3	100	•	9	9	•	22	20	0	45	4	0.2
4	4.3	4.3	8.3	100	•	9	9	•	20	15	0	45	4	0.2
5	2.0	2.0	7.1	100	•	9	9	•	11	5	0	61	4	9.4
6	2.7	2.7	7.4	100	•	9	9	•	14	15	0	53	6	1.6
7	2.4	2.4	7.3	100	•	7	6	•	20	11	7	41	6	1.9
8	1.4	1.4	6.8	100	•	9	9	•	18	4	0	45	4	0.4
9	0.7	0.7	6.4	100	•	9	9	•	20	7	0	45	6	1.0
10	0.0	0.0	6.1	100	•	9	9	•	18	12	0	45	6	0.3
11	– 6.0	– 6.7	3.7	94	•	9	9	•	25	17	0	49	3	–
12	– 2.7	– 3.0	4.9	97	•	9	9	•	32	6	1	49	7	0.6
13	– 6.6	– 7.4	3.5	94	•	9	9	•	32	8	0	49	4	2.0
14	–10.2	–11.0	2.6	91	•	9	9	•	36	16	0	49	7	2.1
15	–14.3	–16.0	1.8	87	•	9	9	•	04	5	0	70	4	1.8
16	–11.5	–11.9	2.4	97	•	9	9	•	14	10	0	49	4	0.4
17	– 0.6	– 0.7	5.8	99	•	9	9	•	20	19	0	49	7	2.6
18	1.4	1.4	6.8	100	•	9	9	•	20	10	0	51	4	0.6
19	2.6	2.6	7.4	100	•	9	9	•	18	4	0	61	5	0.5
20	– 0.9	– 1.0	5.7	99	•	9	9	•	00	0	0	49	7	0.4
21	– 1.7	– 1.9	5.3	98	•	9	9	•	02	5	0	49	4	0.8
22	– 1.4	– 1.6	5.4	99	•	9	9	•	02	4	0	49	7	0.7
23	1.6	– 3.0	4.9	71	•	0	0	9	18	5	9	02	0	–
24	3.5	– 8.6	3.2	43	•	3	3	7	27	13	9	03	0	–
25	– 4.0	– 4.5	4.4	96	•	9	9	•	27	20	0	49	3	1.1
26	– 5.2	– 5.9	3.9	95	•	0	0	9	32	6	8	02	4	0.1
27	4.9	3.6	7.9	91	•	0	0	9	32	6	9	01	0	0.0
28	2.4	–20.4	1.2	17	•	0	0	9	18	10	9	02	0	–
29	1.4	– 2.2	5.2	77	•	1	0	9	20	7	9	02	0	–
30	1.8	– 5.0	4.2	61	•	0	0	9	36	12	9	02	0	–

Godz. 07

DNI	TEMPERATURA POWIETRZA T	TEMPERATURA PUNKTU ROSY T_d	PRĘŻNOŚĆ PARY WODNEJ e	WILGOTNOŚĆ WZGLĘDNA U	CIŚNIENIE ATMOSFERYCZNE P_o	ZACHMURZENIE N	N_h	h	WIATR dd	v	WIDZIALNOŚĆ V	POGODA ww	W	OPAD R
1	8.1	0.8	6.5	61	•	3	2	8	20	17	9	02	1	–
2	11.0	– 3.3	4.8	36	•	6	3	7	18	14	9	03	1	–
3	4.9	4.2	8.2	95	•	6	5	•	22	25	9	41	4	0.1
4	3.4	2.4	7.3	93	•	7	6	7	18	10	8	03	4	0.2
5	2.0	2.0	7.1	100	•	9	9	•	14	4	0	45	6	5.5
6	1.5	1.5	6.8	100	•	9	9	•	14	13	0	45	6	3.7
7	2.2	2.2	7.2	100	•	9	9	•	18	3	0	61	4	0.9
8	0.8	0.8	6.5	100	•	9	9	•	18	8	0	45	4	0.4
9	0.8	0.8	6.5	100	•	9	9	•	20	5	0	45	4	0.1
10	– 0.6	– 0.7	5.8	99	•	9	9	•	22	2	1	71	4	1.4
11	– 3.0	– 3.4	4.8	97	•	7	7	•	32	16	7	48	4	0.1
12	– 3.4	– 3.8	4.6	97	•	9	9	•	32	5	0	71	4	1.1
13	– 7.7	– 8.7	3.2	93	•	9	9	•	32	9	0	49	4	1.6
14	–12.5	–13.0	2.3	96	•	9	9	•	36	18	0	49	3	2.2
15	–12.7	–13.7	2.1	92	•	9	9	•	09	11	9	71	4	1.9
16	– 9.8	–10.5	2.7	94	•	9	9	•	14	9	8	73	4	1.5
17	– 0.4	– 0.4	5.9	100	•	9	9	•	20	10	0	66	4	1.2
18	1.2	1.2	6.7	100	•	9	9	•	18	12	0	61	5	0.8
19	1.2	1.2	6.7	100	•	9	9	•	18	3	0	68	6	5.3
20	– 2.3	– 2.6	5.1	98	•	9	9	•	02	5	0	49	4	0.0
21	– 2.6	– 2.9	4.9	98	•	9	9	•	02	5	0	49	4	1.2
22	– 1.4	– 1.9	5.3	97	•	8	2	•	02	5	8	48	4	0.5
23	4.1	– 9.4	3.0	37	•	0	0	9	18	4	9	02	0	–
24	1.6	1.6	6.9	100	•	9	9	•	22	16	0	61	4	0.5
25	– 3.8	– 4.3	4.4	96	•	9	9	•	27	17	0	86	4	1.3
26	– 5.8	– 6.9	3.6	92	•	2	2	8	32	3	9	02	0	–
27	6.2	2.5	7.8	77	•	2	0	9	09	2	9	03	0	–
28	1.6	–17.1	1.1	15	•	5	0	9	20	10	9	03	1	–
29	6.1	–13.8	2.1	22	•	1	0	9	20	5	9	02	0	–
30	1.6	0.2	6.2	90	•	0	0	9	36	11	9	02	0	–

Godz. 13

1	11.0	0.2	6.2	47	•	6	2	7	20	10	•	01	1	–
2	9.9	– 0.2	6.0	49	•	6	0	9	20	10	9	02	2	–
3	4.8	4.8	8.6	100	•	7	6	•	18	23	8	41	4	0.3
4	4.2	4.2	8.2	100	•	9	9	•	20	4	0	47	2	–
5	2.2	2.2	7.2	100	•	6	2	•	14	4	8	28	4	0.1
6	1.0	1.0	6.6	100	•	9	9	•	14	6	0	61	4	5.1
7	1.9	1.9	7.0	100	•	9	9	•	20	3	0	45	7	3.4
8	0.1	0.1	6.2	100	•	9	9	•	20	7	0	45	4	0.1
9	0.7	0.7	6.4	100	•	9	9	•	20	5	0	45	4	0.2
10	– 1.6	– 1.8	5.3	98	•	9	9	•	20	1	0	71	4	2.0
11	– 2.5	– 2.8	5.0	98	•	9	9	•	32	14	1	49	3	0.0
12	– 2.2	– 2.5	5.1	98	•	9	9	•	32	1	0	70	4	2.0
13	– 6.3	– 7.1	3.6	94	•	9	9	•	36	8	0	77	4	1.5
14	–14.9	–16.6	1.7	87	•	5	5	•	04	12	9	48	3	0.3
15	–11.6	–12.5	2.3	93	•	9	9	•	11	10	0	49	7	0.6
16	– 8.8	– 9.5	3.0	95	•	9	9	•	14	8	0	71	4	2.9
17	0.3	0.3	6.2	100	•	9	9	•	22	18	0	51	6	2.0
18	2.5	2.5	7.3	100	•	9	9	•	22	10	0	51	6	0.7
19	1.1	1.1	6.6	100	•	9	9	•	07	2	0	45	7	1.5
20	– 0.5	– 3.5	4.7	80	•	5	2	8	04	5	9	03	4	–
21	– 0.6	– 0.6	5.8	100	•	8	7	•	00	0	7	22	4	0.4
22	– 1.2	– 2.4	5.1	91	•	6	6	3	02	1	8	01	2	–
23	4.5	–12.2	2.4	28	•	6	0	9	29	3	9	03	1	–
24	0.1	0.1	6.2	100	•	9	9	•	22	19	0	45	6	1.0
25	– 3.8	– 4.3	4.4	96	•	9	9	•	32	18	0	70	8	1.4
26	– 0.9	– 6.7	3.7	65	•	5	5	8	20	1	9	03	1	–
27	8.3	– 1.4	5.5	51	•	1	0	9	14	2	9	02	0	–
28	– 1.1	–12.7	2.3	41	•	2	0	9	20	8	9	02	1	–
29	6.9	–23.8	0.9	9	•	1	0	9	32	1	9	02	0	–
30	2.8	0.0	6.1	82	•	0	0	9	07	1	9	02	0	–

Godz. 19

1	9.4	– 0.9	5.7	68	•	6	1	7	18	15	9	03	1	–
2	5.7	5.7	9.2	100	•	7	7	•	22	19	8	41	2	–
3	5.5	5.5	9.0	100	•	9	9	•	20	17	0	45	4	0.2
4	2.0	2.0	7.1	100	•	9	9	•	02	5	0	61	4	1.8
5	2.9	2.9	7.5	100	•	9	9	•	14	12	0	61	6	2.6
6	1.0	1.0	6.6	100	•	9	9	•	18	8	0	61	4	4.2
7	1.4	1.4	6.8	100	•	9	9	•	18	2	0	45	4	0.2
8	1.1	1.1	6.6	100	•	9	9	•	20	7	0	45	4	–
9	0.3	0.3	6.2	100	•	9	9	•	18	8	0	45	4	0.1
10	– 6.9	– 9.0	3.1	86	•	1	1	8	32	11	8	36	7	1.0
11	– 3.8	– 4.3	4.4	96	•	9	9	•	32	8	0	49	3	0.2
12	– 4.6	– 5.2	4.1	96	•	9	9	•	32	5	0	49	7	4.2
13	– 8.2	– 8.8	3.1	95	•	9	9	•	36	12	0	49	7	1.6
14	–15.9	–17.1	1.6	91	•	9	9	•	04	17	0	71	4	0.9
15	– 9.8	–11.4	2.5	88	•	9	9	•	14	6	0	49	3	0.4
16	– 4.9	– 5.2	4.1	98	•	9	9	•	14	14	0	73	4	1.6
17	0.9	0.9	6.5	100	•	9	9	•	20	11	0	51	4	0.9
18	3.5	3.5	7.8	100	•	9	9	•	18	7	0	51	4	0.8
19	– 1.7	– 1.9	5.3	98	•	9	9	•	09	4	0	73	4	6.1
20	– 0.6	– 0.7	5.8	99	•	9	9	•	04	6	0	49	1	–
21	– 3.2	– 3.3	4.8	99	•	9	9	•	36	12	0	71	4	1.2
22	– 1.6	– 1.8	5.3	98	•	3	3	•	02	4	8	41	1	–
23	3.5	–13.2	2.2	27	•	0	0	9	22	9	9	01	1	–
24	– 3.2	– 3.6	4.7	97	•	9	9	•	27	17	0	49	8	0.5
25	– 4.8	– 5.4	4.1	95	•	7	7	•	32	12	9	48	7	0.2
26	2.5	– 1.7	5.4	75	•	0	0	9	29	6	9	02	1	–
27	6.6	–10.2	2.8	29	•	0	0	9	14	8	9	02	0	–
28	4.8	–35.3	0.3	4	•	1	0	9	20	7	9	02	0	–
29	4.5	–33.3	0.4	4	•	0	0	9	36	11	9	02	0	–
30	1.6	– 6.0	3.9	56	•	1	0	9	02	5	9	03	0	–

Godz. 01

DNI	TEMPERATURA POWIETRZA T	TEMPERATURA PUNKTU ROSY T_d	PRĘŻNOŚĆ PARY WODNEJ e	WILGOTNOŚĆ WZGLĘDNA U	CIŚNIENIE ATMOSFERYCZNE P_o	ZACHMURZENIE N	N_h	h	WIATR dd	v	WIDZIALNOŚĆ V	POGODA ww	W	OPAD R
1	11.0	7.5	10.4	79	1013.4	0	0	9	20	6	7	02	0	-
2	8.4	6.2	9.5	86	1010.7	0	0	9	16	3	7	02	0	-
3	10.3	3.8	8.0	64	1009.0	0	0	9	14	3	7	02	0	-
4	7.9	5.7	9.2	86	1008.7	6	5	9	10	3	7	01	2	-
5	5.5	4.8	8.6	95	1014.6	6	0	9	09	2	7	02	1	-
6	9.2	8.8	11.3	97	1017.8	8	8	5	09	4	6	10	2	-
7	5.4	5.2	8.8	98	1017.1	8	8	3	07	6	5	51	5	0.2
8	5.6	4.9	8.7	95	1016.0	8	8	5	11	6	6	10	6	0.1
9	5.5	4.3	8.3	92	1018.9	8	8	5	10	5	7	02	2	-
10	5.2	4.7	8.6	97	1020.6	8	8	4	12	5	6	10	2	-
11	7.4	7.0	10.0	97	1011.6	8	8	5	19	3	6	61	6	2.0
12	4.9	3.2	7.7	89	1016.8	8	8	5	26	7	7	02	6	0.1
13	1.2	- 1.1	5.6	85	1023.6	8	8	4	36	5	7	02	2	-
14	- 3.7	- 6.6	3.7	80	1029.7	8	8	5	04	7	7	02	2	-
15	- 3.6	- 7.6	3.4	74	1033.3	8	8	5	09	8	7	02	2	-
16	- 2.6	- 4.2	4.5	89	1027.8	8	8	4	09	7	7	02	7	0.2
17	1.1	0.6	6.4	96	1018.5	8	8	4	12	5	7	02	2	-
18	3.1	2.8	7.5	98	1012.1	8	8	3	09	3	5	61	6	4.6
19	3.8	3.8	8.0	100	1011.4	8	8	3	06	1	4	10	4	-
20	5.0	4.8	8.6	98	1019.7	8	8	3	07	6	5	50	5	0.1
21	1.9	0.8	6.5	93	1028.6	8	8	3	10	7	6	51	2	0.0
22	1.1	0.8	6.5	98	1030.8	8	8	2	08	2	5	51	2	0.0
23	0.4	0.1	6.2	98	1027.9	8	8	3	08	2	5	51	5	0.1
24	1.0	0.2	6.2	94	1022.7	8	8	5	13	4	6	10	2	-
25	2.4	1.6	6.9	95	1010.8	8	4	3	21	5	6	63	6	4.9
26	4.3	3.1	7.6	92	1022.0	8	8	5	27	5	7	02	2	-
27	- 0.5	- 0.5	5.9	100	1031.0	9	9	.	16	1	2	47	1	-
28	- 3.1	- 4.1	4.5	93	1028.9	0	0	9	10	3	7	02	4	-
29	- 2.4	- 3.3	4.8	93	1020.2	8	8	4	15	2	6	10	1	-
30	- 0.4	- 1.9	5.3	90	1013.1	0	0	9	32	2	7	02	0	-

Godz. 07

DNI	TEMPERATURA POWIETRZA T	TEMPERATURA PUNKTU ROSY T_d	PRĘŻNOŚĆ PARY WODNEJ e	WILGOTNOŚĆ WZGLĘDNA U	CIŚNIENIE ATMOSFERYCZNE P_o	ZACHMURZENIE N	N_h	h	WIATR dd	v	WIDZIALNOŚĆ V	POGODA ww	W	OPAD R
1	11.0	6.8	9.9	75	1012.9	5	0	9	23	5	7	03	1	-
2	7.9	5.2	8.9	83	1009.9	1	0	9	14	3	7	02	0	-
3	8.1	5.2	8.8	82	1009.2	0	0	9	14	4	7	02	0	-
4	10.5	5.5	9.0	71	1009.5	6	0	9	16	3	7	03	1	-
5	5.6	5.1	8.8	97	1016.4	6	3	6	12	3	6	10	2	-
6	8.7	8.3	10.9	97	1017.0	8	8	4	06	4	5	10	2	-
7	5.0	4.8	8.6	98	1016.5	8	8	3	08	6	4	51	5	0.0
8	5.2	4.0	8.1	92	1016.4	8	8	4	10	7	6	10	6	0.2
9	5.3	4.8	8.6	97	1019.1	8	8	5	12	4	6	10	2	-
10	4.6	4.1	8.2	97	1019.2	8	8	5	12	6	6	10	2	-
11	3.4	2.4	7.3	93	1013.8	7	7	4	28	4	6	10	6	1.7
12	4.0	2.3	7.2	88	1019.4	8	8	6	27	6	7	02	1	-
13	0.7	- 1.6	5.4	85	1024.6	8	8	4	34	3	7	03	8	0.0
14	- 4.9	- 7.3	3.5	83	1030.8	8	8	5	05	7	7	02	2	-
15	- 3.0	- 6.4	3.8	77	1032.1	8	8	5	09	7	7	02	2	-
16	- 2.4	- 4.6	4.3	85	1025.8	8	8	4	11	6	7	02	2	-
17	2.0	1.8	6.9	98	1016.4	8	6	4	12	5	5	63	6	9.2
18	3.2	3.2	7.7	100	1011.0	9	9	.	07	3	3	47	6	0.2
19	3.5	3.5	7.8	100	1012.7	8	6	3	07	2	5	61	5	0.3
20	4.8	4.3	8.3	97	1021.8	8	8	3	09	7	5	10	5	0.6
21	1.3	0.8	6.5	96	1029.5	8	8	3	09	6	6	51	5	0.2
22	0.7	0.4	6.3	98	1030.5	8	8	3	06	2	5	20	5	0.2
23	0.4	0.1	6.2	98	1026.6	8	8	3	09	3	5	51	5	0.0
24	0.6	0.3	6.3	98	1020.7	8	8	5	14	4	5	10	2	-
25	4.1	3.1	7.6	93	1011.2	8	6	3	27	6	6	61	6	4.7
26	3.7	3.0	7.6	95	1025.0	8	8	5	27	4	7	02	2	-
27	- 3.5	- 3.9	4.6	97	1031.0	9	9	.	14	1	2	45	4	-
28	- 1.6	- 2.1	5.2	96	1026.9	8	8	3	16	3	6	10	1	-
29	- 4.8	- 5.7	4.0	93	1017.1	3	0	9	12	3	6	10	1	-
30	- 3.4	- 3.8	4.6	97	1014.8	0	0	9	26	2	5	10	0	-

Godz. 13

1	17.7	8.0	10.7	53	1011.2	1	0	9	22	8	8	01	1	-
2	20.1	8.6	11.1	47	1008.3	1	0	9	20	8	8	02	0	-
3	13.8	8.7	11.2	71	1007.8	2	1	9	14	7	7	02	0	-
4	16.1	10.3	12.5	68	1010.5	5	2	6	07	3	7	01	2	-
5	10.6	9.4	11.8	92	1014.7	8	4	6	11	2	6	10	2	-
6	8.3	7.7	10.5	96	1017.1	8	8	3	08	5	5	10	2	-
7	5.8	5.3	8.9	97	1015.5	8	8	2	09	6	5	10	5	0.1
8	6.1	4.0	8.1	86	1017.5	8	8	4	12	6	7	02	2	-
9	8.6	6.7	9.8	88	1019.6	7	7	5	14	3	6	10	2	-
10	6.0	4.4	8.3	89	1016.5	8	8	5	12	5	7	02	2	-
11	5.9	1.4	6.8	73	1014.1	5	5	5	25	6	7	01	1	-
12	5.1	2.1	7.1	81	1020.5	8	8	4	30	6	8	02	2	-
13	0.2	- 0.7	5.8	94	1025.1	8	8	4	03	5	6	10	8	0.1
14	- 3.7	- 7.7	3.4	73	1031.7	8	8	5	05	7	7	02	2	-
15	- 2.2	- 4.0	4.5	87	1031.0	8	8	5	08	8	7	02	2	-
16	- 0.1	- 2.7	5.0	82	1022.5	8	8	4	12	9	7	02	2	-
17	4.0	3.3	7.7	95	1014.4	8	8	4	12	5	6	10	6	5.2
18	4.6	4.6	8.5	100	1010.0	9	9	.	09	3	2	45	4	0.0
19	4.9	4.7	8.5	98	1014.7	8	8	3	09	4	3	46	6	1.0
20	4.3	3.6	7.9	95	1024.5	8	8	4	09	9	7	02	2	-
21	1.6	1.1	6.6	96	1030.2	8	8	3	09	5	6	51	5	0.0
22	1.0	0.5	6.3	96	1029.8	8	8	3	06	2	5	10	2	-
23	1.3	- 0.1	6.1	91	1025.7	8	8	4	08	3	6	10	5	0.1
24	3.0	1.5	6.8	90	1016.5	7	7	5	15	4	7	03	2	-
25	5.5	2.8	7.5	83	1015.0	8	8	4	29	7	7	21	6	0.8
26	5.4	3.7	8.0	89	1027.4	7	7	5	30	3	6	10	2	-
27	1.3	0.8	6.5	96	1030.8	8	8	3	12	3	3	44	4	-
28	- 0.8	- 1.5	5.5	95	1024.9	8	8	4	13	4	6	10	2	-
29	5.2	- 1.6	5.4	61	1013.6	2	0	9	21	3	7	02	0	-
30	- 0.3	- 1.8	5.4	90	1017.2	8	8	4	30	3	6	10	1	-

Godz. 19

1	9.8	6.9	9.9	82	1011.8	0	0	9	16	3	7	02	0	-
2	10.6	6.6	9.7	76	1008.9	0	0	9	10	2	7	02	0	-
3	8.5	5.9	9.3	84	1008.1	6	3	9	15	6	7	01	1	-
4	10.4	9.4	11.8	98	1012.5	2	0	9	08	2	7	02	1	-
5	9.6	9.2	11.6	97	1017.2	7	3	5	13	2	6	10	5	1.4
6	7.0	6.3	9.6	96	1017.6	8	8	3	08	5	5	50	4	0.0
7	6.0	5.3	8.9	95	1015.3	8	8	3	09	5	6	60	5	0.8
8	5.8	4.9	8.6	94	1018.2	6	4	9	11	4	7	01	6	0.0
9	5.9	5.2	8.8	95	1020.6	8	8	5	12	4	6	10	2	-
10	5.9	5.5	9.0	97	1013.6	8	8	5	14	6	7	60	2	1.1
11	5.7	2.5	7.3	80	1014.6	8	8	5	24	6	7	02	2	-
12	3.1	1.0	6.6	86	1022.6	8	8	5	34	5	8	02	2	-
13	- 1.6	- 3.3	4.8	88	1027.7	8	8	4	04	7	7	02	2	-
14	- 4.6	- 8.9	3.1	72	1033.2	8	8	5	09	6	7	02	2	-
15	- 2.0	- 3.8	4.6	87	1029.4	8	8	4	09	7	6	10	7	0.0
16	0.5	- 0.6	5.8	92	1020.2	8	8	4	11	9	7	02	2	-
17	4.0	3.8	8.0	98	1013.1	8	6	3	11	4	6	63	6	4.4
18	4.4	4.4	8.4	100	1010.1	9	9	.	06	3	3	43	4	0.0
19	5.2	5.0	8.7	98	1017.7	8	8	3	08	5	5	51	4	0.2
20	2.5	1.7	6.9	95	1027.4	8	8	4	11	9	7	02	2	-
21	1.4	0.9	6.5	96	1031.0	8	8	3	09	3	6	20	5	0.2
22	0.8	0.3	6.2	96	1029.1	8	8	4	11	3	6	10	2	-
23	1.4	0.9	6.5	96	1024.6	8	8	3	11	3	6	20	2	0.0
24	- 0.6	- 1.2	5.6	96	1013.4	0	0	9	18	1	7	01	1	-
25	4.4	2.7	7.4	89	1019.5	8	8	4	27	5	7	02	2	-
26	3.9	2.7	7.4	92	1029.3	7	7	5	23	2	7	02	2	-
27	- 1.2	- 1.6	5.4	97	1029.6	9	9	.	12	2	1	45	4	-
28	- 0.9	- 1.6	5.4	95	1023.0	7	7	4	14	4	6	10	2	-
29	- 1.6	- 3.2	4.8	89	1013.4	0	0	9	21	1	7	02	0	-
30	- 0.4	- 1.6	5.4	92	1020.4	8	8	4	03	1	6	10	2	-

Godz. 01

DNI	TEMPERATURA POWIETRZA T	TEMPERATURA PUNKTU ROSY T_d	PRĘŻNOŚĆ PARY WODNEJ e	WILGOTNOŚĆ WZGLĘDNA U	CIŚNIENIE ATMOSFERYCZNE P_o	ZACHMURZENIE N	N_h	h	WIATR dd	v	WIDZIALNOŚĆ V	POGODA ww	W	OPAD R
1	13.0	10.1	12.4	83	1009.9	0	0	9	18	3	6	10	0	-
2	12.1	9.6	11.9	84	1005.7	3	0	9	18	2	6	10	1	-
3	13.6	8.6	11.2	75	1001.6	0	0	9	17	3	7	02	0	-
4	13.7	9.2	11.6	74	1002.7	1	0	9	18	3	7	01	0	-
5	10.5	9.1	11.6	91	1012.6	8	8	5	00	0	2	46	4	-
6	10.0	9.2	11.6	95	1017.3	8	8	5	05	1	6	61	5	0.6
7	9.5	9.3	11.9	98	1015.3	8	8	4	05	3	6	61	6	4.0
8	6.8	5.8	9.0	91	1013.3	8	8	5	11	1	6	10	6	0.5
9	8.2	7.6	10.4	96	1014.8	8	8	4	14	1	5	10	6	0.1
10	8.7	8.1	10.8	96	1016.2	8	8	4	17	1	6	10	6	0.8
11	1.7	1.4	6.8	98	1014.5	7	7	5	18	1	5	10	6	1.6
12	5.1	4.2	8.2	94	1020.0	8	8	4	27	2	6	10	6	0.0
13	3.4	2.7	7.4	95	1025.2	8	8	4	36	1	7	02	2	-
14	0.0	- 0.9	5.7	94	1026.5	8	8	5	04	2	6	10	2	-
15	- 4.0	- 6.6	3.7	82	1031.1	8	8	5	06	3	6	22	7	0.0
16	- 2.2	- 3.4	4.7	91	1022.7	8	6	4	07	1	6	10	7	1.6
17	3.7	3.0	7.6	95	1007.5	8	8	4	10	1	6	61	6	3.7
18	3.8	2.2	7.2	95	1009.1	8	8	5	32	1	6	10	2	-
19	3.4	3.2	7.7	98	1009.7	8	6	4	00	0	2	63	5	0.2
20	2.4	2.1	7.1	98	1019.3	8	8	4	28	1	3	51	4	0.1
21	3.2	3.0	7.5	98	1026.6	8	8	4	29	1	2	51	4	0.0
22	3.6	3.4	7.8	98	1030.6	8	5	4	36	1	6	60	6	1.5
23	3.2	3.0	7.5	98	1025.9	8	8	5	00	0	6	10	2	-
24	2.6	0.8	6.4	88	1018.3	5	5	5	16	3	7	01	2	-
25	5.9	5.2	8.8	95	1012.7	8	8	5	26	2	7	02	6	3.7
26	5.1	3.7	7.9	93	1024.8	8	8	5	27	1	6	10	6	0.2
27	1.6	0.8	6.5	94	1026.8	0	0	9	00	0	6	10	0	-
28	2.0	- 3.0	4.9	69	1024.2	0	0	9	12	3	6	10	0	-
29	0.7	- 1.3	5.5	85	1015.7	0	0	9	17	3	6	10	0	-
30	- 2.8	- 3.6	4.6	93	1013.1	0	0	9	15	1	7	01	1	-

Godz. 07

DNI	TEMPERATURA POWIETRZA T	TEMPERATURA PUNKTU ROSY T_d	PRĘŻNOŚĆ PARY WODNEJ e	WILGOTNOŚĆ WZGLĘDNA U	CIŚNIENIE ATMOSFERYCZNE P_o	ZACHMURZENIE N	N_h	h	WIATR dd	v	WIDZIALNOŚĆ V	POGODA ww	W	OPAD R
1	13.1	9.8	12.1	89	1008.9	3	1	9	19	3	7	02	6	-
2	12.5	9.8	12.1	83	1003.5	0	0	9	17	3	6	10	0	-
3	12.2	7.5	10.4	73	999.8	7	1	9	13	1	7	03	1	-
4	11.9	9.4	11.8	84	1005.4	3	2	6	17	1	6	10	0	-
5	9.2	7.7	10.5	91	1014.7	9	9	•	00	0	1	45	4	0.1
6	9.2	8.6	11.2	96	1015.6	8	8	5	05	2	6	63	6	9.2
7	5.4	5.2	8.8	98	1014.1	8	8	4	05	1	5	10	6	0.1
8	7.2	5.4	9.0	88	1013.3	8	8	5	00	0	4	10	2	-
9	7.4	6.3	9.5	93	1015.6	9	9	•	00	0	1	45	4	-
10	8.3	7.9	10.6	97	1014.6	8	8	5	13	1	6	10	2	-
11	4.2	1.9	7.0	85	1014.2	8	8	4	24	1	6	20	6	0.0
12	5.0	4.1	8.2	94	1023.0	8	8	4	28	1	6	10	2	-
13	3.4	3.2	7.7	98	1024.7	8	8	5	03	2	6	10	2	-
14	- 3.0	- 4.0	4.5	93	1030.2	8	8	5	04	3	6	10	6	0.0
15	- 5.3	- 6.3	3.8	93	1030.2	8	8	8	06	2	4	71	7	2.3
16	- 1.6	- 2.1	5.2	96	1019.1	8	8	4	06	1	6	22	2	0.5
17	5.4	4.7	8.5	95	1007.3	8	6	5	14	1	6	10	6	0.3
18	2.4	2.1	7.1	98	1009.2	8	8	5	00	0	6	10	6	0.3
19	3.7	3.7	8.0	100	1011.6	8	4	4	00	0	4	61	4	3.4
20	2.6	2.3	7.2	98	1021.4	9	9	•	00	0	1	47	5	0.2
21	3.1	2.8	7.5	98	1028.1	8	4	4	27	1	2	61	5	0.3
22	3.6	3.4	7.8	98	1030.4	8	8	5	04	1	6	10	6	0.2
23	1.8	1.3	6.7	96	1024.2	8	8	4	13	1	6	10	1	-
24	2.0	0.7	6.4	91	1014.6	5	4	5	18	2	6	10	1	-
25	5.4	3.7	8.0	89	1017.3	8	8	4	25	3	6	10	1	-
26	3.3	2.3	7.2	93	1026.3	8	8	5	00	0	6	10	2	-
27	1.2	- 0.2	6.0	90	1026.3	0	0	9	17	1	6	10	0	-
28	0.2	- 2.7	5.0	81	1021.9	0	0	9	17	2	6	10	0	-
29	- 0.7	- 1.9	5.3	92	1013.6	0	0	9	18	2	6	10	0	-
30	- 4.6	- 5.5	4.0	93	1014.6	3	3	5	18	1	6	10	0	-

Godz. 13

1	17.8	9.9	12.2	60	1007.5	0	0	9	18	4	7	02	0	-
2	18.9	10.4	12.6	58	1002.3	0	0	9	16	4	8	02	0	-
3	18.2	7.4	10.3	49	997.6	6	3	5	17	4	8	01	2	-
4	14.9	10.6	12.8	75	1007.8	8	8	5	00	6	6	10	1	-
5	9.6	9.6	12.0	100	1017.1	8	8	3	28	1	1	50	4	0.0
6	8.0	7.4	10.3	96	1015.9	8	8	4	04	2	6	51	6	0.6
7	6.8	5.5	9.0	91	1012.8	8	3	4	06	1	5	61	5	0.1
8	9.0	8.2	10.8	95	1013.6	8	8	4	00	0	4	10	4	-
9	10.1	9.1	11.6	93	1015.2	8	8	4	00	0	2	44	4	-
10	8.1	7.3	10.2	94	1012.9	8	8	4	00	0	3	61	5	0.2
11	6.1	4.0	8.1	86	1015.9	8	5	4	27	1	6	10	6	0.0
12	6.6	4.3	8.3	85	1024.5	6	6	5	00	0	8	01	6	0.1
13	2.8	1.5	6.8	91	1024.9	8	8	5	01	3	6	60	6	0.5
14	- 4.6	- 7.7	3.4	79	1031.5	7	7	5	06	3	8	02	2	-
15	- 3.2	- 4.2	4.5	92	1027.6	8	3	4	02	2	6	71	7	1.2
16	0.0	- 0.6	5.9	96	1015.7	8	8	4	07	1	6	70	2	0.7
17	9.4	8.8	11.3	96	1007.4	6	5	6	08	1	6	10	2	-
18	4.4	4.2	8.2	98	1008.0	8	8	5	31	1	4	10	2	-
19	3.2	3.0	7.5	98	1013.7	8	3	4	29	2	5	61	4	5.0
20	3.4	3.2	7.7	98	1023.1	8	8	4	30	2	2	51	4	0.4
21	3.7	3.2	7.7	97	1030.2	8	4	4	29	1	5	60	4	2.6
22	4.4	3.7	7.9	95	1030.3	8	8	5	35	1	6	10	2	-
23	4.2	1.7	6.9	84	1022.7	8	8	5	16	1	6	10	2	-
24	4.8	2.3	7.2	84	1011.5	8	6	5	16	2	6	60	2	0.1
25	6.3	4.0	8.1	85	1020.6	8	8	5	29	2	6	10	2	-
26	7.4	2.9	7.5	73	1027.9	3	2	9	14	2	7	01	1	-
27	7.1	0.5	6.4	63	1025.2	0	0	9	15	3	7	02	0	-
28	5.8	- 2.1	5.2	57	1023.2	2	0	9	18	1	6	10	0	-
29	2.7	- 1.8	5.3	72	1013.1	0	0	9	17	2	6	10	0	-
30	- 0.2	- 2.6	5.1	84	1017.3	8	4	5	00	0	6	10	1	-

Godz. 19

1	13.1	9.2	11.6	77	1006.8	0	0	9	19	4	6	10	1	-
2	13.7	9.2	11.6	74	1001.9	0	0	9	17	2	7	02	0	-
3	16.5	9.7	12.0	64	999.1	3	2	5	17	3	7	01	1	-
4	12.1	11.1	13.3	94	1010.3	7	7	5	00	0	5	10	6	0.5
5	10.9	10.3	12.5	96	1017.0	8	8	4	01	2	5	10	6	0.0
6	6.4	5.3	8.9	92	1016.7	8	4	4	05	6	6	61	5	0.3
7	7.3	5.8	9.2	90	1012.4	8	4	4	08	1	6	60	6	5.4
8	8.4	7.8	10.6	96	1014.6	8	8	4	09	1	5	28	4	-
9	10.1	8.9	11.4	92	1015.3	8	8	4	11	1	5	10	4	-
10	4.6	3.1	7.7	93	1014.0	8	4	4	30	2	6	61	6	4.4
11	5.2	4.0	8.1	92	1018.5	8	8	5	27	3	7	02	2	-
12	4.4	3.4	7.8	93	1025.3	8	8	4	34	1	7	02	2	-
13	0.8	- 0.6	5.8	90	1026.7	8	8	5	05	3	6	10	6	0.0
14	- 4.6	- 7.0	3.6	84	1031.4	8	8	5	03	2	6	70	2	0.3
15	- 2.7	- 4.0	4.5	91	1025.0	8	3	4	04	1	6	71	7	0.5
16	0.6	0.0	6.1	96	1011.4	8	8	4	08	1	6	60	7	3.0
17	9.2	5.5	9.0	77	1008.0	8	8	5	12	1	6	10	2	-
18	3.6	3.4	7.8	98	1009.1	9	9	•	00	0	1	51	4	0.0
19	2.6	2.3	7.2	98	1016.3	6	4	5	27	2	6	21	6	1.4
20	4.2	4.0	8.1	98	1025.3	8	8	4	00	0	3	21	5	1.2
21	4.0	3.8	8.0	98	1030.9	8	3	4	29	1	6	60	6	0.8
22	3.8	3.1	7.6	95	1028.6	8	8	5	00	0	6	10	2	-
23	3.9	1.6	6.9	85	1020.3	8	8	5	14	2	7	02	2	-
24	4.2	1.9	7.0	85	1010.5	8	8	5	20	2	6	62	2	1.0
25	5.8	3.7	7.9	86	1022.9	8	8	5	27	2	6	10	8	0.0
26	2.6	1.6	6.8	93	1027.5	0	0	9	12	1	7	01	1	-
27	3.1	- 1.3	5.5	73	1024.5	0	0	9	17	2	6	10	0	-
28	2.2	- 2.1	5.2	73	1018.8	0	0	9	18	3	6	10	0	-
29	- 1.7	- 2.2	5.2	96	1012.8	6	0	9	00	0	6	10	1	-
30	- 0.4	- 1.9	5.3	93	1020.5	8	8	5	00	0	6	10	2	-

Godz. 01

DNI	TEMPERATURA POWIETRZA T	TEMPERATURA PUNKTU ROSY T_d	PRĘŻNOŚĆ PARY WODNEJ e	WILGOTNOŚĆ WZGLĘDNA U	CIŚNIENIE ATMOSFERYCZNE P_o	ZACHMURZENIE N	N_h	h	WIATR dd	v	WIDZIALNOŚĆ V	POGODA ww	W	OPAD R
1	10.2	7.7	10.5	85	1012.6	0	0	9	23	4	7	02	0	-
2	8.2	6.5	9.7	89	1008.3	0	0	9	15	1	7	02	0	-
3	15.0	4.8	8.6	51	1003.7	0	0	9	19	4	7	02	0	-
4	13.5	10.3	12.5	81	1004.6	0	0	9	18	8	7	02	1	-
5	6.2	6.2	9.5	100	1014.2	0	0	9	00	0	1	46	4	-
6	10.4	8.4	11.0	87	1016.5	8	8	3	09	5	5	10	2	-
7	7.6	7.4	10.3	99	1014.8	8	8	2	07	4	5	61	5	1.6
8	7.0	5.9	9.3	93	1013.3	8	8	3	00	0	5	10	2	-
9	8.2	7.8	10.6	97	1016.1	8	8	2	10	2	4	60	2	1.3
10	5.9	5.9	9.3	100	1017.5	7	7	5	00	0	1	42	1	-
11	2.6	2.1	7.1	96	1015.7	7	7	4	27	2	6	20	6	1.8
12	4.8	3.4	7.8	90	1020.4	8	8	4	30	2	6	10	6	0.0
13	3.6	2.1	7.1	90	1024.5	8	8	5	07	2	7	02	2	-
14	- 0.6	- 1.0	4.5	77	1027.8	8	8	3	09	4	7	02	7	0.1
15	- 4.6	- 7.3	3.5	81	1030.5	8	8	3	08	7	7	71	7	0.0
16	- 1.7	- 2.8	5.0	92	1022.6	8	8	4	12	4	7	03	7	0.3
17	6.2	5.3	8.9	94	1010.6	8	8	3	13	5	7	61	6	8.3
18	3.8	3.8	8.0	100	1009.3	0	0	9	09	1	2	46	4	-
19	6.4	6.4	9.6	100	1010.0	8	8	2	00	0	3	51	4	0.2
20	3.4	1.9	7.0	90	1019.6	8	8	2	00	0	3	44	4	-
21	4.6	4.1	8.2	97	1026.2	8	8	2	31	3	4	61	5	0.8
22	3.8	3.8	8.0	100	1030.5	8	8	2	00	0	5	51	5	0.2
23	2.0	0.9	6.5	93	1027.1	8	8	3	11	1	6	10	2	-
24	2.8	0.1	6.2	82	1020.4	8	8	4	22	3	7	02	2	-
25	5.6	3.7	8.0	88	1013.0	8	8	4	29	5	7	21	6	5.4
26	3.7	3.0	7.6	95	1025.6	8	8	4	27	1	5	10	2	-
27	0.0	- 0.3	6.0	98	1029.7	9	9	e	16	1	1	45	4	-
28	- 2.6	- 4.2	4.5	89	1026.1	0	0	9	00	0	3	46	0	-
29	- 6.0	- 6.4	3.8	97	1019.3	0	0	9	00	0	3	46	0	-
30	- 0.2	- 3.3	4.8	80	1013.6	8	8	4	27	6	7	03	1	-

Godz. 07

DNI	TEMPERATURA POWIETRZA T	TEMPERATURA PUNKTU ROSY T_d	PRĘŻNOŚĆ PARY WODNEJ e	WILGOTNOŚĆ WZGLĘDNA U	CIŚNIENIE ATMOSFERYCZNE P_o	ZACHMURZENIE N	N_h	h	WIATR dd	v	WIDZIALNOŚĆ V	POGODA ww	W	OPAD R
1	6.9	6.7	9.8	99	1011.8	1	1	9	00	0	4	10	0	-
2	6.5	5.8	9.2	96	1006.9	2	0	9	17	1	6	10	0	-
3	9.6	2.0	7.1	59	1002.6	3	2	9	15	1	7	03	0	-
4	13.4	9.3	11.7	76	1006.6	6	4	5	21	2	7	02	1	-
5	8.1	7.5	10.3	96	1015.3	7	3	5	10	1	4	10	4	-
6	8.8	8.2	10.9	96	1015.8	8	8	2	09	4	4	10	2	-
7	7.4	7.0	10.0	97	1014.0	8	8	3	09	3	5	10	6	0.6
8	7.2	6.6	9.7	96	1013.5	8	8	2	12	3	4	10	2	-
9	6.1	6.1	9.4	100	1017.0	9	9	e	11	1	1	47	6	0.6
10	5.0	5.0	8.7	100	1016.3	9	9	e	14	1	1	47	4	-
11	1.8	0.2	6.2	89	1015.7	6	6	5	24	4	6	10	2	-
12	4.6	2.6	7.4	87	1023.0	8	8	4	34	1	5	21	2	0.4
13	3.2	2.2	7.2	93	1024.7	8	8	4	05	3	6	10	2	-
14	- 3.4	- 6.6	3.7	79	1028.9	8	8	3	04	4	7	02	7	0.0
15	- 4.6	- 7.0	3.6	84	1029.1	8	8	4	09	6	6	71	7	0.2
16	- 1.6	- 3.0	4.9	90	1019.5	8	8	4	11	3	6	71	2	0.0
17	6.0	4.9	8.6	92	1008.4	6	3	6	12	1	7	01	6	0.1
18	5.9	5.9	9.3	100	1008.7	7	7	5	00	0	3	44	4	-
19	6.1	5.9	9.3	98	1011.6	8	8	2	27	1	3	61	5	1.4
20	3.7	2.7	7.4	93	1021.0	8	8	3	36	3	3	44	4	-
21	4.2	4.2	8.2	100	1028.1	8	8	2	30	2	4	51	6	0.1
22	3.4	2.9	7.5	97	1030.1	8	8	2	04	2	5	51	2	0.1
23	2.2	1.7	6.9	96	1025.7	8	8	3	11	2	6	10	2	-
24	- 0.1	- 1.3	5.6	92	1017.6	3	0	9	23	4	7	03	1	-
25	5.2	3.3	7.7	87	1017.4	8	8	4	31	7	7	02	6	0.2
26	3.2	3.0	7.5	98	1027.4	8	8	4	25	1	4	10	2	-
27	- 2.2	- 2.8	5.0	96	1029.5	0	0	9	00	0	3	42	4	-
28	- 3.9	- 5.7	4.0	87	1024.6	0	0	9	00	0	3	42	4	-
29	- 6.6	- 8.2	3.3	88	1016.9	0	0	9	00	0	4	10	4	-
30	- 0.4	- 2.8	5.0	84	1015.0	8	8	4	27	5	7	02	2	-

Godz. 13

1	18.4	10.5	12.7	60	1009.0	0	0	9	23	3	7	02	0	-
2	20.2	7.2	10.2	43	1004.5	0	0	9	21	8	7	02	0	-
3	17.4	7.1	10.1	51	1002.0	8	5	5	18	4	7	03	1	-
4	16.1	9.6	12.0	66	1008.0	8	6	6	27	2	7	03	2	-
5	16.4	10.0	12.3	66	1015.4	7	3	6	05	2	6	05	2	-
6	10.2	7.9	10.7	86	1015.2	8	8	2	09	5	5	10	5	0.0
7	7.6	6.7	9.8	94	1013.4	8	6	3	09	2	4	61	6	0.8
8	8.7	7.7	10.5	93	1014.3	8	8	2	13	2	5	10	2	-
9	10.6	8.6	11.2	87	1017.0	7	7	6	14	1	6	10	4	-
10	6.7	6.3	9.5	97	1014.0	8	8	2	16	1	4	60	4	0.0
11	5.2	2.8	7.4	84	1016.5	8	8	4	24	5	6	10	2	-
12	5.5	3.6	7.3	81	1023.9	8	8	4	05	1	6	25	2	0.1
13	3.0	0.1	6.1	81	1024.8	8	6	4	10	4	7	03	6	0.2
14	- 4.2	- 8.0	3.3	75	1030.3	8	8	4	06	4	7	71	7	0.0
15	- 2.6	- 4.5	4.4	87	1027.1	8	8	4	09	5	6	71	7	0.3
16	0.3	- 0.3	6.0	96	1016.0	8	6	3	09	3	4	71	7	0.3
17	10.8	7.9	10.7	82	1007.7	7	2	6	09	1	6	10	2	-
18	9.6	6.8	9.9	83	1006.7	7	7	5	15	1	5	10	4	-
19	5.4	4.5	8.4	94	1014.5	8	8	3	27	3	4	10	6	0.3
20	4.8	4.8	8.6	100	1022.3	8	6	2	02	2	4	61	5	3.1
21	4.6	4.6	8.5	100	1029.8	8	8	2	32	1	3	51	4	0.2
22	3.6	1.6	6.8	86	1029.5	8	8	3	03	1	5	10	5	0.0
23	3.2	0.6	6.4	83	1023.4	8	8	4	15	3	7	02	2	-
24	4.4	0.5	6.3	76	1013.9	8	8	5	24	6	6	10	1	-
25	5.9	3.3	7.7	83	1020.5	7	7	4	31	5	7	02	6	0.4
26	7.0	1.6	6.9	69	1027.7	4	1	5	24	2	6	10	1	-
27	6.0	1.5	6.8	73	1028.3	0	0	9	19	2	6	05	4	-
28	4.4	- 2.3	5.1	62	1021.8	0	0	9	23	1	5	05	4	-
29	1.9	- 2.5	5.1	73	1013.9	1	0	9	26	5	7	03	0	-
30	- 0.7	- 2.0	5.3	91	1017.8	8	8	4	27	1	5	77	7	0.4

Godz. 19

1	11.2	7.5	10.4	78	1009.5	0	0	9	23	3	7	02	0	-
2	16.6	5.5	9.0	48	1004.1	0	0	9	21	5	7	02	0	-
3	17.2	7.3	10.2	52	1001.7	5	3	5	20	10	7	01	2	-
4	10.4	10.2	12.4	99	1011.6	7	7	5	03	1	4	10	2	-
5	12.2	10.9	13.0	92	1016.2	7	7	5	05	1	5	10	2	-
6	9.3	7.8	10.6	91	1015.7	8	8	3	09	5	6	10	2	-
7	6.6	6.2	9.4	97	1012.9	8	8	3	09	3	5	10	6	1.2
8	8.2	7.8	10.6	97	1015.8	8	8	2	11	2	4	10	2	-
9	8.0	6.9	10.0	93	1017.4	7	7	5	00	0	5	10	2	-
10	7.2	6.3	9.6	94	1012.9	8	6	3	32	3	5	61	6	0.5
11	5.0	3.6	7.9	93	1018.2	8	8	4	30	5	6	61	2	0.0
12	4.5	1.2	6.6	79	1024.9	7	7	5	04	1	6	10	2	-
13	0.2	- 1.9	5.3	86	1026.6	8	8	4	08	5	6	51	2	0.0
14	- 4.2	- 6.8	3.7	82	1030.6	8	8	4	06	4	6	71	7	0.1
15	- 2.0	- 3.5	4.7	89	1024.6	8	8	4	09	3	7	71	7	0.0
16	2.6	2.1	7.1	96	1012.4	8	6	2	11	5	5	61	7	4.3
17	9.2	8.0	10.7	92	1009.1	7	7	5	15	1	6	21	2	0.5
18	7.0	6.1	9.4	94	1008.1	8	8	4	00	0	4	10	2	-
19	4.0	4.0	8.1	100	1016.7	8	8	2	28	2	3	46	2	-
20	5.1	4.9	8.6	98	1024.5	8	8	2	34	2	4	51	6	1.1
21	4.4	4.2	8.2	98	1030.7	8	8	2	02	1	5	51	4	0.1
22	2.6	1.0	6.6	89	1028.5	8	8	3	08	2	6	20	2	0.2
23	2.6	1.0	6.6	89	1022.3	8	8	4	15	3	7	02	2	-
24	4.0	3.3	7.7	95	1011.5	8	8	4	25	5	5	61	6	0.7
25	5.0	3.1	7.6	87	1023.6	7	7	5	30	4	7	02	8	0.4
26	2.0	1.5	6.8	96	1029.1	0	0	9	00	0	5	10	0	-
27	1.0	- 0.7	5.8	88	1027.0	0	0	9	19	2	6	10	0	-
28	- 3.0	- 4.0	4.6	93	1021.7	0	0	9	00	0	5	10	0	-
29	- 0.9	- 3.4	4.8	83	1013.6	0	0	9	26	4	7	02	0	-
30	- 1.8	- 2.9	4.9	92	1020.7	7	7	5	00	0	6	10	7	0.1

Godz. 01

DNI	TEMPERATURA POWIETRZA	TEMPERATURA PUNKTU ROSY	PREŻNOŚĆ PARY WODNEJ	WILGOTNOŚĆ WZGLĘDNA	CIŚNIENIE ATMOSFERYCZNE	ZACHMURZENIE			WIATR		WIDZIALNOŚĆ	POGODA		OPAD
	T	T_d	e	U	P_o	N	N_h	h	dd	v	V	ww	W	R
1	12.8	8.2	10.9	74	1014.1	0	0	9	20	7	6	10	0	-
2	12.2	8.2	10.8	76	1010.0	0	0	9	19	5	7	02	0	-
3	12.2	8.0	10.7	75	1008.8	0	0	9	19	2	7	02	0	-
4	13.9	6.2	9.5	60	1008.0	6	6	6	16	4	6	01	2	-
5	8.6	7.8	10.6	94	1014.6	8	2	6	15	3	6	10	2	-
6	10.0	9.2	11.6	95	1016.9	8	8	4	08	4	5	10	2	-
7	7.6	7.2	10.1	97	1016.0	8	8	2	09	4	4	10	5	0.0
8	6.3	5.4	9.0	94	1014.6	8	8	2	12	7	5	53	5	0.2
9	6.1	5.2	8.8	94	1018.1	8	6	4	11	5	6	61	2	0.2
10	5.3	5.3	8.9	100	1020.2	9	9	•	12	8	3	45	4	-
11	7.4	5.6	9.1	88	1013.1	8	6	2	30	9	5	61	5	1.4
12	5.8	4.4	8.4	91	1018.3	8	8	5	26	4	6	10	2	-
13	1.6	0.2	6.2	91	1024.6	4	4	6	05	1	7	01	1	-
14	- 2.3	- 3.2	4.8	93	1028.5	8	8	4	05	6	6	10	7	0.0
15	- 3.4	- 7.7	3.4	72	1031.7	8	8	4	07	8	7	02	2	-
16	- 1.2	- 2.5	5.1	91	1025.1	8	8	5	10	5	6	78	7	0.3
17	0.9	0.4	6.3	95	1017.2	8	8	4	11	6	6	61	6	7.5
18	4.0	3.0	7.6	93	1011.9	8	8	4	12	4	6	61	6	2.2
19	6.6	6.6	9.7	100	1010.7	9	9	•	05	4	2	45	4	-
20	6.5	6.1	9.4	97	1018.1	8	8	2	04	6	5	51	4	0.1
21	4.8	3.8	8.0	94	1026.8	8	8	3	10	6	6	61	6	3.8
22	2.7	2.2	7.2	96	1030.7	8	8	2	04	3	5	51	5	0.2
23	1.6	1.6	6.9	100	1027.9	8	8	2	07	3	5	51	5	0.0
24	1.8	1.5	6.8	98	1022.6	8	8	3	12	2	5	10	2	-
25	2.6	2.1	7.1	96	1012.1	8	8	4	23	6	6	61	6	4.3
26	4.1	2.6	7.4	90	1024.1	8	8	5	27	3	7	02	2	-
27	- 1.2	- 1.8	5.4	96	1031.2	9	9	•	00	0	2	45	4	-
28	- 1.7	- 2.5	5.1	94	1027.4	0	0	9	11	3	6	10	0	-
29	- 3.3	- 3.7	4.6	97	1020.5	0	0	9	08	2	5	10	0	-
30	0.8	- 0.6	5.8	90	1013.9	0	0	9	26	3	7	02	0	-

Godz. 07

DNI	TEMPERATURA POWIETRZA	TEMPERATURA PUNKTU ROSY	PREŻNOŚĆ PARY WODNEJ	WILGOTNOŚĆ WZGLĘDNA	CIŚNIENIE ATMOSFERYCZNE	ZACHMURZENIE			WIATR		WIDZIALNOŚĆ	POGODA		OPAD
	T	T_d	e	U	P_o	N	N_h	h	dd	v	V	ww	W	R
1	10.9	7.2	10.1	78	1013.4	3	1	9	20	4	7	03	0	-
2	14.3	7.9	10.7	66	1008.2	0	0	9	21	8	7	02	0	-
3	11.4	5.4	8.9	66	1008.4	0	0	9	14	6	7	02	0	-
4	12.8	6.1	9.4	64	1009.7	6	6	6	17	5	8	03	1	-
5	4.8	4.3	8.3	97	1016.2	7	3	6	06	2	4	10	1	-
6	9.4	8.8	11.3	96	1016.5	8	8	2	07	3	4	10	2	-
7	7.2	6.8	9.9	97	1015.1	8	8	2	09	6	4	51	5	0.0
8	6.0	5.1	8.8	94	1014.6	8	8	2	11	7	5	10	6	0.4
9	5.6	4.9	8.7	95	1018.3	6	6	5	11	3	6	10	6	0.2
10	5.7	5.0	8.7	95	1017.8	8	8	2	12	8	4	10	4	-
11	3.4	2.1	7.1	91	1015.2	6	6	5	22	4	6	10	6	0.9
12	4.0	2.0	7.0	87	1021.5	7	7	6	27	6	7	02	5	0.0
13	1.2	- 1.1	5.6	85	1024.7	8	8	4	07	4	7	03	1	-
14	- 3.2	- 6.3	3.8	79	1029.4	8	6	4	05	9	7	22	2	0.0
15	- 2.4	- 5.3	4.1	80	1029.8	8	8	4	09	8	7	02	2	-
16	- 1.6	- 2.4	5.1	94	1023.2	8	6	2	12	9	6	66	8	1.0
17	1.4	0.9	6.5	96	1014.2	8	5	5	10	7	6	21	6	5.5
18	1.0	1.0	6.6	100	1010.7	2	2	5	06	2	2	46	6	1.2
19	5.9	5.7	9.1	98	1011.8	8	8	2	11	5	2	46	5	0.0
20	8.1	7.7	10.5	97	1019.3	8	6	2	11	6	5	61	5	3.5
21	3.2	2.7	7.4	97	1028.2	8	8	2	12	8	5	10	6	1.0
22	2.6	2.1	7.1	96	1030.6	8	8	2	03	4	4	51	2	0.0
23	1.3	1.3	6.7	100	1026.6	8	8	2	09	4	4	53	5	0.1
24	3.0	1.5	6.8	93	1020.4	8	8	4	18	6	6	10	2	-
25	5.2	3.5	7.9	89	1014.1	8	8	4	29	8	7	03	6	4.1
26	3.4	2.7	7.4	95	1026.5	8	8	5	27	5	5	10	2	-
27	- 4.4	- 5.0	4.2	96	1030.5	0	0	9	00	0	2	44	4	-
28	- 0.8	- 1.5	5.5	95	1026.4	8	8	2	11	5	5	10	1	-
29	- 4.8	- 5.4	4.1	95	1017.6	1	0	9	05	2	6	10	0	-
30	- 1.9	- 2.7	5.0	94	1015.9	8	8	4	03	0	4	10	1	-

Godz. 13

1	16.8	8.0	10.7	56	1011.6	2	0	9	20	9	7	02	0	-
2	19.1	8.4	11.0	50	1007.6	1	0	9	21	9	8	02	0	-
3	16.9	6.9	10.0	52	1007.0	6	2	6	17	6	8	03	1	-
4	17.9	7.8	10.6	51	1010.1	7	7	9	18	8	7	02	2	-
5	13.6	10.4	12.6	81	1016.4	3	3	9	09	6	6	10	1	-
6	9.8	9.0	11.5	95	1016.6	8	8	2	07	5	5	10	5	C.0
7	7.5	6.4	9.6	93	1014.8	8	8	2	11	7	6	10	6	0.1
8	6.4	5.5	9.0	94	1016.7	8	6	2	11	7	6	21	2	0.2
9	13.2	6.1	9.4	62	1018.6	6	6	5	20	6	6	10	2	-
10	6.8	5.0	8.7	88	1016.0	8	6	2	12	4	4	61	2	0.0
11	7.5	2.2	7.2	69	1015.9	6	6	5	28	7	7	03	1	-
12	5.1	0.4	6.3	72	1022.6	8	8	4	31	5	8	01	2	-
13	1.6	- 1.5	5.5	80	1024.9	8	8	4	06	5	7	03	7	0.0
14	- 3.4	- 7.3	3.5	74	1030.0	8	6	9	06	9	6	71	7	0.0
15	- 1.1	- 2.4	5.1	91	1029.0	8	6	4	10	9	6	71	7	0.0
16	- 0.1	- 1.2	5.6	92	1020.8	8	6	2	11	8	6	66	6	1.6
17	3.6	2.9	7.5	95	1013.4	8	6	5	09	6	6	61	2	0.2
18	5.6	5.6	9.1	100	1009.9	8	8	1	10	4	3	46	4	-
19	7.2	6.3	9.6	94	1013.8	8	8	1	09	4	4	10	4	-
20	7.4	6.1	9.4	91	1022.0	8	7	2	11	8	6	61	5	0.7
21	3.0	2.5	7.3	96	1029.8	8	8	2	09	4	5	20	5	0.0
22	2.6	1.6	6.8	93	1029.7	8	8	3	04	4	6	10	5	0.0
23	2.0	1.2	6.7	94	1024.8	8	8	2	09	6	4	10	5	0.0
24	6.5	2.9	7.5	78	1016.0	5	5	4	21	8	6	10	2	-
25	5.9	3.0	7.6	82	1017.4	5	5	4	30	9	8	25	6	0.2
26	5.7	3.3	7.7	85	1028.6	7	7	6	27	4	6	10	2	-
27	0.9	0.6	6.4	98	1030.3	7	7	1	10	3	3	46	6	-
28	- 0.1	- 0.7	5.8	96	1024.5	7	7	1	09	6	4	10	2	-
29	6.6	0.5	6.3	65	1014.2	0	0	9	21	6	7	02	0	-
30	0.3	- 1.1	5.6	90	1017.7	4	8	3	30	1	5	10	2	-

Godz. 19

1	11.0	7.5	10.4	79	1011.1	0	0	9	17	3	7	02	0	-
2	12.2	4.3	8.3	59	1009.6	0	0	9	12	4	7	02	0	-
3	15.6	4.0	8.2	46	1006.8	8	4	6	17	6	8	03	1	-
4	15.3	7.7	10.5	61	1011.5	7	4	7	19	5	8	03	2	-
5	10.1	8.9	11.4	92	1016.6	8	2	6	05	4	5	10	1	-
6	8.4	7.6	10.4	94	1017.0	8	8	1	09	4	4	51	5	C.0
7	6.8	5.9	9.3	94	1014.5	8	8	2	11	5	6	21	2	1.1
8	5.6	4.9	8.7	93	1017.7	8	6	2	11	7	6	61	2	0.2
9	6.2	5.8	9.2	97	1020.1	7	7	9	11	4	6	10	1	-
10	8.4	6.0	9.3	97	1013.6	8	7	2	11	3	4	61	6	3.6
11	6.0	3.6	7.9	85	1017.0	8	8	5	27	6	8	10	2	-
12	4.3	3.3	7.8	93	1024.1	8	8	4	30	4	7	02	6	0.6
13	0.2	- 0.1	6.1	98	1026.5	8	8	3	04	6	6	77	5	0.0
14	- 3.2	- 6.3	3.8	79	1031.5	8	8	4	07	8	7	02	7	0.0
15	- 1.6	- 2.4	5.1	94	1026.7	8	8	4	10	9	6	71	7	0.2
16	0.7	- 0.4	5.9	92	1018.2	8	8	4	10	8	6	21	6	1.1
17	4.6	4.1	8.2	97	1012.1	8	8	4	10	6	5	63	6	5.2
18	7.1	6.9	9.9	99	1009.1	8	8	3	08	4	2	46	2	-
19	6.4	6.4	9.6	100	1016.9	9	9	•	12	3	2	45	4	-
20	6.0	4.9	8.6	92	1024.9	8	6	2	11	9	6	61	6	5.3
21	2.6	2.1	7.1	96	1030.9	8	8	2	05	3	4	51	2	0.0
22	2.1	1.8	7.0	98	1028.9	8	8	2	07	2	5	51	5	0.1
23	2.2	1.7	6.9	96	1024.4	8	8	3	12	3	5	10	2	-
24	3.6	0.1	6.2	78	1012.6	8	8	5	20	7	7	03	1	-
25	4.0	2.5	7.3	90	1021.7	7	7	5	30	6	7	03	8	0.4
26	- 1.2	- 1.8	5.4	96	1029.7	0	0	9	00	0	3	46	1	-
27	- 1.1	- 1.8	5.3	95	1028.9	0	0	9	09	3	5	28	4	-
28	- 1.4	- 2.5	5.1	92	1022.9	0	0	9	11	3	5	10	1	-
29	2.3	- 0.1	6.0	84	1013.4	0	0	9	21	2	7	02	0	-
30	- 0.3	- 0.9	5.7	96	1020.7	8	8	3	05	2	5	10	2	-

Godz. 01

DNI	TEMPERATURA POWIETRZA T	TEMPERATURA PUNKTU ROSY T_d	PRĘŻNOŚĆ PARY WODNEJ e	WILGOTNOŚĆ WZGLĘDNA U	CIŚNIENIE ATMOSFERYCZNE P_o	ZACHMURZENIE N	N_h	h	WIATR dd	v	WIDZIALNOŚĆ V	POGODA ww	W	OPAD R
1	5.6	4.9	8.7	95	1013.3	0	0	9	00	0	6	10	0	-
2	5.0	4.8	8.6	98	1008.6	0	0	9	04	4	6	10	0	-
3	9.2	5.9	9.9	85	1005.3	0	0	9	99	2	7	02	0	-
4	11.0	7.7	10.5	80	1005.0	0	0	9	99	3	8	02	1	-
5	9.3	8.3	10.9	93	1013.5	7	7	5	09	1	3	10	1	-
6	9.8	9.2	11.6	96	1016.0	8	8	5	07	9	5	10	1	-
7	8.0	7.8	10.6	99	1014.8	8	8	2	07	7	5	51	5	1.0
8	7.3	7.1	10.1	99	1013.4	8	8	1	86	3	4	28	4	-
9	7.4	7.2	10.1	99	1016.4	9	9	.	84	1	2	47	6	0.5
10	4.2	3.5	7.8	95	1017.7	0	0	9	00	0	4	10	1	-
11	4.5	3.8	8.0	95	1014.9	8	8	4	26	5	4	60	6	1.2
12	5.1	4.4	8.4	95	1020.0	8	8	4	25	4	6	10	2	-
13	4.2	2.5	7.3	88	1024.3	8	8	5	04	2	7	02	2	-
14	- 0.6	- 1.8	5.3	91	1027.8	8	8	4	06	9	7	02	7	0.0
15	- 4.9	- 6.2	3.8	93	1030.7	8	8	5	06	9	6	70	7	0.1
16	- 1.5	- 2.3	5.2	94	1022.6	8	8	4	08	5	5	10	7	0.3
17	5.4	5.4	9.0	100	1010.9	8	5	2	06	7	6	61	6	4.0
18	4.3	4.3	8.3	100	1008.9	0	0	9	04	4	1	44	6	2.5
19	6.6	6.6	9.7	100	1009.4	9	9	.	05	2	2	43	4	-
20	5.1	4.9	8.6	98	1018.5	8	8	4	00	0	5	10	2	-
21	4.4	3.9	8.1	97	1026.4	8	8	2	25	3	5	51	5	0.4
22	3.4	3.2	7.7	98	1030.4	8	8	4	08	3	5	10	5	0.2
23	2.4	1.9	7.0	95	1027.1	8	8	4	07	4	5	10	2	-
24	2.9	1.3	6.7	89	1020.8	8	8	4	00	0	6	10	2	-
25	5.0	4.1	8.2	94	1013.2	8	7	5	25	8	6	61	6	3.4
26	2.7	1.7	6.9	93	1025.5	8	8	4	26	3	5	10	6	0.1
27	- 0.3	- 0.6	5.8	98	1030.3	9	9	.	07	1	2	45	0	-
28	- 2.4	- 2.7	5.0	98	1026.8	9	9	.	00	0	2	47	0	-
29	- 2.4	- 3.0	4.9	96	1019.2	9	9	.	05	1	1	45	4	-
30	- 3.7	- 4.5	4.4	94	1014.1	0	0	9	22	2	4	10	4	-

Godz. 07

DNI	TEMPERATURA POWIETRZA T	TEMPERATURA PUNKTU ROSY T_d	PRĘŻNOŚĆ PARY WODNEJ e	WILGOTNOŚĆ WZGLĘDNA U	CIŚNIENIE ATMOSFERYCZNE P_o	ZACHMURZENIE N	N_h	h	WIATR dd	v	WIDZIALNOŚĆ V	POGODA ww	W	OPAD R
1	2.6	2.1	7.1	96	1012.6	3	2	9	07	3	5	10	0	-
2	4.7	4.2	8.3	97	1007.1	2	0	9	06	3	6	10	0	-
3	8.4	2.2	7.2	65	1003.8	3	1	6	08	3	7	03	0	-
4	8.4	6.7	9.8	89	1007.5	7	2	7	99	2	8	03	1	-
5	8.8	8.0	10.7	95	1015.2	6	4	5	05	3	5	10	2	-
6	9.0	9.0	11.5	100	1015.6	9	9	.	08	7	2	47	2	-
7	7.3	6.4	9.6	94	1013.7	8	8	2	07	6	3	50	4	0.2
8	7.2	7.0	10.0	99	1013.8	8	8	2	06	3	5	10	2	-
9	7.0	7.0	10.0	100	1017.2	9	9	.	07	1	1	45	4	-
10	4.7	4.7	8.5	100	1016.3	9	9	.	07	3	1	47	4	-
11	2.9	0.8	6.5	86	1015.6	7	7	5	24	5	6	10	6	0.0
12	4.6	2.6	7.4	87	1022.6	7	7	5	28	2	6	10	5	0.1
13	3.5	2.2	7.2	91	1024.1	8	8	4	03	4	7	02	6	0.1
14	- 3.3	- 6.1	3.9	81	1029.2	8	8	4	07	9	8	22	2	0.0
15	- 4.6	- 5.5	4.0	93	1028.9	8	8	4	07	8	5	71	7	0.2
16	- 1.1	- 2.1	5.2	93	1019.5	8	8	4	08	9	5	22	2	0.3
17	6.1	5.4	9.0	95	1008.6	7	5	5	04	5	6	10	6	0.8
18	4.6	4.6	8.5	100	1008.5	6	6	9	06	3	5	10	4	-
19	5.9	5.9	9.3	100	1011.7	8	8	1	00	0	4	51	4	0.4
20	5.3	5.1	8.8	98	1020.1	8	8	2	36	2	5	51	2	0.1
21	3.9	3.7	7.9	98	1028.0	8	8	2	25	3	3	51	4	0.5
22	3.2	3.0	7.5	98	1030.3	8	8	3	04	3	5	10	5	0.1
23	2.1	1.8	7.0	98	1025.6	8	8	2	08	3	5	10	2	-
24	- 0.9	- 1.2	5.6	98	1018.0	2	0	9	22	1	7	03	1	-
25	5.0	3.1	7.6	87	1016.6	8	6	5	26	6	6	10	6	0.4
26	3.3	2.8	7.5	97	1027.4	7	7	4	20	2	4	10	2	-
27	- 3.3	- 4.0	4.5	95	1029.6	9	9	.	00	0	2	45	4	-
28	- 2.7	- 2.7	5.0	100	1024.5	9	9	.	07	2	1	45	4	-
29	- 4.3	- 4.8	4.3	96	1016.5	9	9	.	00	0	1	45	4	-
30	- 1.8	- 2.3	5.1	96	1015.6	8	8	6	00	0	5	10	1	-

Godz. 13

DNI	TEMPERATURA POWIETRZA T	TEMPERATURA PUNKTU ROSY T_d	PRĘŻNOŚĆ PARY WODNEJ e	WILGOTNOŚĆ WZGLĘDNA U	CIŚNIENIE ATMOSFERYCZNE P_o	ZACHMURZENIE N	N_h	h	WIATR dd	v	WIDZIALNOŚĆ V	POGODA ww	W	OPAD R
1	18.4	10.5	12.7	60	1008.8	1	0	9	00	0	6	05	0	-
2	20.3	11.1	13.2	56	1004.5	0	0	9	08	1	7	02	0	-
3	19.1	7.2	10.1	46	1002.5	7	2	9	12	5	8	02	1	-
4	16.3	10.7	12.9	70	1007.8	7	4	6	07	3	6	10	2	-
5	15.5	10.6	12.8	73	1015.0	3	2	9	07	3	6	10	1	-
6	9.4	8.6	11.2	95	1015.9	8	8	2	07	6	4	51	4	0.4
7	7.2	7.2	10.2	100	1013.4	8	8	0	06	6	2	51	4	0.7
8	8.8	8.2	10.9	96	1014.0	8	8	2	07	4	4	10	2	-
9	8.1	7.9	10.6	99	1017.8	8	5	2	07	4	3	42	4	-
10	6.9	6.5	9.6	97	1014.1	8	8	2	07	2	4	60	4	0.5
11	7.0	2.2	7.1	71	1015.8	5	2	5	25	6	7	02	2	-
12	5.8	2.4	7.2	79	1023.4	8	8	4	31	2	7	02	2	-
13	2.7	0.6	6.4	85	1024.3	8	8	4	08	4	6	10	2	-
14	- 4.3	- 7.3	3.5	79	1030.4	8	8	4	05	8	5	71	7	0.0
15	- 1.8	- 3.6	4.7	88	1026.7	8	6	4	07	8	6	71	7	0.2
16	0.7	- 1.0	5.7	88	1016.2	8	5	3	05	7	5	61	7	0.3
17	10.3	8.3	10.9	87	1007.8	7	3	9	08	6	5	10	2	-
18	6.0	6.0	9.4	100	1007.4	9	9	.	06	6	1	45	4	-
19	6.3	6.1	9.4	98	1013.7	8	8	3	24	3	5	10	6	2.5
20	5.9	5.2	8.8	95	1021.2	8	8	3	33	1	6	50	5	0.5
21	4.5	4.5	8.4	100	1029.2	8	8	2	04	2	4	28	5	0.8
22	3.2	1.9	7.0	91	1029.5	8	8	2	06	3	6	20	2	0.0
23	3.1	1.3	6.7	88	1023.6	8	8	3	11	3	5	10	2	-
24	6.5	1.6	6.8	71	1013.2	6	3	9	00	0	6	10	1	-
25	5.5	3.3	7.8	86	1019.7	7	7	4	28	7	7	25	6	1.0
26	5.3	2.9	7.5	84	1028.3	4	4	4	00	0	5	10	1	-
27	2.9	2.1	7.1	95	1028.7	0	0	9	05	1	5	10	4	-
28	- 2.1	- 2.7	5.0	96	1022.8	9	9	.	05	1	2	45	4	-
29	- 0.8	- 0.9	5.7	99	1013.9	0	0	9	22	2	4	10	4	-
30	- 0.8	- 1.5	5.5	95	1017.6	8	8	4	00	0	5	10	2	-

Godz. 19

DNI	TEMPERATURA POWIETRZA T	TEMPERATURA PUNKTU ROSY T_d	PRĘŻNOŚĆ PARY WODNEJ e	WILGOTNOŚĆ WZGLĘDNA U	CIŚNIENIE ATMOSFERYCZNE P_o	ZACHMURZENIE N	N_h	h	WIATR dd	v	WIDZIALNOŚĆ V	POGODA ww	W	OPAD R
1	9.4	7.7	10.5	89	1009.3	0	0	9	25	3	6	10	0	-
2	12.1	6.9	10.0	71	1005.2	0	0	9	21	4	7	02	0	-
3	17.9	7.0	10.0	49	1001.8	5	4	9	19	9	8	01	2	-
4	12.2	10.3	12.5	88	1011.4	7	4	6	21	1	6	10	2	-
5	10.4	9.2	11.6	92	1016.4	3	2	9	08	3	6	10	1	-
6	8.8	8.4	11.0	97	1015.4	8	8	1	07	7	4	51	5	0.8
7	6.8	6.8	9.9	100	1012.9	9	9	.	06	4	1	45	5	0.3
8	8.6	8.2	10.9	97	1015.2	8	8	2	05	4	4	10	2	-
9	7.8	7.4	10.3	97	1017.7	8	8	5	06	2	4	10	4	-
10	6.5	6.5	9.7	100	1012.7	8	8	4	00	0	5	10	6	0.7
11	6.1	3.5	7.8	83	1017.6	8	8	4	27	4	6	10	2	-
12	4.7	2.0	7.0	82	1024.8	8	8	5	04	2	7	02	2	-
13	0.3	- 0.8	5.7	92	1026.4	8	8	3	07	5	7	20	6	0.7
14	- 3.9	- 6.1	3.9	85	1030.4	8	8	4	06	8	5	71	7	0.1
15	- 1.5	- 2.6	5.0	92	1024.9	8	8	4	06	7	5	71	7	0.2
16	2.5	2.5	7.3	100	1013.0	8	6	2	06	8	5	61	6	5.0
17	8.4	8.0	10.7	97	1009.2	8	6	5	00	0	6	61	6	1.3
18	6.8	6.8	9.9	100	1008.0	9	9	.	04	4	1	45	4	-
19	5.7	4.5	8.4	92	1016.2	8	8	5	00	0	6	10	2	-
20	5.4	4.9	8.7	97	1023.9	8	8	2	24	4	4	51	5	0.7
21	3.8	3.6	7.9	98	1030.6	8	8	2	08	2	5	51	5	0.4
22	2.5	1.7	6.9	95	1028.5	8	8	4	07	3	5	10	6	0.1
23	2.9	1.0	6.6	88	1022.8	8	8	4	09	2	6	10	2	-
24	5.1	3.9	8.1	92	1010.7	8	8	6	24	3	6	60	2	0.4
25	4.4	2.4	7.3	87	1023.6	8	8	4	30	4	6	60	8	0.2
26	0.8	0.5	6.3	98	1029.4	0	0	9	99	2	4	10	1	-
27	- 0.5	- 1.1	5.6	96	1027.5	0	0	9	05	4	5	10	0	-
28	- 2.2	- 2.5	5.1	98	1021.5	9	9	.	07	2	1	45	4	-
29	- 2.7	- 3.4	4.8	95	1013.6	0	0	9	24	2	3	44	4	-
30	- 0.7	- 1.1	5.6	97	1020.6	8	8	4	00	0	5	10	2	-

Godz. 01

DNI	TEMPERATURA POWIETRZA T	TEMPERATURA PUNKTU ROSY T_d	PRĘŻNOŚĆ PARY WODNEJ e	WILGOTNOŚĆ WZGLĘDNA U	CIŚNIENIE ATMOSFERYCZNE P_o	ZACHMURZENIE N	N_h	h	WIATR dd	v	WIDZIALNOŚĆ V	POGODA ww	W	OPAD R
1	11.2	7.7	10.2	79	1014.8	0	0	9	23	3	8	02	0	-
2	11.0	7.9	10.7	81	1009.6	0	0	9	23	1	7	02	0	-
3	15.3	7.3	10.2	59	1006.9	0	0	9	22	3	7	02	0	-
4	15.1	11.2	13.3	78	1006.7	7	7	9	17	5	8	02	2	-
5	9.4	7.9	10.7	91	1014.6	6	1	6	00	0	7	03	1	-
6	10.3	8.7	11.2	90	1016.4	8	8	5	36	3	6	10	2	-
7	8.7	7.9	10.6	94	1014.9	8	8	4	00	0	5	10	5	0.0
8	8.3	7.7	10.5	96	1014.0	8	8	4	00	0	5	61	2	0.3
9	7.5	7.1	10.1	97	1016.6	7	7	5	00	0	6	10	2	-
10	5.6	4.9	8.7	95	1018.2	2	0	9	12	2	6	10	1	-
11	6.0	4.4	8.3	89	1014.7	8	8	4	34	3	6	61	2	0.0
12	5.8	2.9	7.5	82	1020.4	8	8	5	27	3	7	02	2	-
13	3.4	2.4	7.3	93	1024.7	8	8	4	00	0	7	02	6	0.0
14	- 0.4	- 2.2	5.2	88	1026.5	8	8	4	03	4	7	02	2	-
15	- 4.1	- 6.0	3.9	87	1029.5	8	8	4	06	3	6	71	7	0.3
16	- 2.2	- 2.8	5.0	96	1023.1	8	8	5	00	0	6	10	7	0.4
17	9.0	5.5	9.0	79	1012.4	8	6	4	00	0	7	02	2	-
18	6.7	6.0	9.4	96	1010.7	0	0	9	10	2	6	10	6	0.9
19	7.1	6.9	9.9	99	1009.6	8	8	4	00	0	3	44	4	-
20	6.1	5.4	9.0	95	1018.3	8	8	4	00	0	5	51	5	0.2
21	6.0	5.5	9.1	97	1026.0	8	8	4	00	0	5	10	2	-
22	3.3	2.8	7.5	97	1029.9	8	8	4	03	3	6	51	5	0.2
23	2.4	1.9	7.0	95	1026.8	8	8	4	36	2	5	51	5	0.1
24	2.5	0.6	6.4	88	1021.5	8	8	4	00	0	7	02	2	-
25	5.2	3.0	7.6	86	1013.2	8	6	4	20	4	6	61	6	4.0
26	4.3	2.3	7.2	87	1025.0	7	7	5	00	0	7	01	6	0.0
27	- 1.8	- 2.3	5.1	96	1031.1	0	0	9	18	1	7	02	0	-
28	- 3.2	- 3.9	4.6	95	1027.5	0	0	9	00	0	5	10	0	-
29	- 3.0	- 4.0	4.5	93	1020.2	0	0	9	00	0	6	10	0	-
30	- 1.7	- 2.5	5.1	94	1013.9	0	0	9	36	3	6	10	0	-

Godz. 07

DNI	TEMPERATURA POWIETRZA T	TEMPERATURA PUNKTU ROSY T_d	PRĘŻNOŚĆ PARY WODNEJ e	WILGOTNOŚĆ WZGLĘDNA U	CIŚNIENIE ATMOSFERYCZNE P_o	ZACHMURZENIE N	N_h	h	WIATR dd	v	WIDZIALNOŚĆ V	POGODA ww	W	OPAD R
1	10.2	7.1	10.0	81	1013.5	2	0	9	24	2	9	03	0	-
2	14.6	8.3	10.9	66	1007.7	1	0	9	15	4	8	02	0	-
3	13.8	6.9	9.9	63	1006.2	3	3	9	21	3	7	03	0	-
4	11.8	8.2	10.8	78	1008.9	8	2	6	12	1	7	03	2	-
5	7.9	7.2	10.2	96	1016.1	6	4	5	00	0	6	10	2	-
6	10.0	8.2	10.8	88	1015.8	8	8	5	07	3	6	10	2	-
7	8.2	7.6	10.4	96	1014.1	8	8	4	05	2	5	61	2	1.0
8	7.8	7.6	10.4	99	1014.2	8	6	4	00	0	5	21	6	2.2
9	5.4	4.9	8.7	97	1018.0	2	0	9	00	0	2	44	1	-
10	4.6	4.4	8.3	98	1016.4	8	2	5	00	0	5	10	1	-
11	2.6	1.8	7.0	95	1015.8	1	1	5	09	1	8	03	6	0.0
12	4.4	1.6	6.9	82	1022.5	7	7	4	31	3	8	21	2	0.4
13	2.7	1.7	6.9	93	1024.5	8	8	4	00	0	7	02	2	-
14	- 2.8	- 4.8	4.3	86	1028.0	8	8	4	02	5	6	10	7	0.0
15	- 3.7	- 4.8	4.3	92	1028.9	8	8	4	36	2	6	71	7	1.5
16	- 1.4	- 1.6	5.4	99	1020.2	8	8	4	00	0	5	22	2	0.2
17	10.5	7.0	10.0	79	1010.5	7	5	5	14	2	8	02	2	-
18	4.5	4.0	8.1	97	1009.7	1	0	9	16	2	3	46	0	-
19	7.1	6.7	9.8	97	1011.1	8	4	5	00	0	3	44	6	1.7
20	5.5	5.0	8.7	97	1020.0	8	8	4	32	2	5	61	5	0.9
21	5.3	4.8	8.6	97	1027.2	8	8	4	00	0	5	10	2	-
22	2.8	2.3	7.2	96	1029.8	8	8	4	33	2	5	51	5	0.1
23	2.4	1.9	7.0	96	1025.4	8	8	4	00	0	6	10	5	0.0
24	0.3	- 0.5	5.9	94	1019.1	0	0	9	00	0	7	02	1	-
25	5.2	2.2	7.2	81	1016.6	8	8	4	27	6	6	21	6	0.9
26	2.6	1.6	6.8	93	1027.4	8	8	5	14	1	6	10	1	-
27	- 2.9	- 3.0	4.9	99	1030.8	0	0	9	00	0	5	10	0	-
28	- 4.7	- 5.6	4.0	93	1026.5	0	0	9	00	0	5	10	0	-
29	- 4.6	- 5.5	4.0	93	1018.0	0	0	9	00	0	6	10	0	-
30	- 2.2	- 3.1	4.9	94	1015.7	8	8	4	11	2	5	10	1	-

Godz. 13

1	17.4	11.0	13.1	66	1010.5	0	0	9	12	7	8	01	1	-
2	21.3	8.8	11.3	45	1006.1	1	1	9	16	6	9	02	0	-
3	18.1	3.1	7.6	37	1004.0	7	2	9	17	5	8	02	1	-
4	19.5	8.5	11.1	49	1008.7	7	3	6	03	2	8	03	2	-
5	15.7	10.0	12.3	69	1014.8	2	2	9	32	4	7	02	1	-
6	10.4	9.2	11.6	92	1015.7	8	8	4	04	3	5	10	6	0.0
7	8.6	7.8	10.6	94	1013.4	8	8	4	00	0	6	10	6	0.5
8	11.6	9.0	11.5	84	1014.2	7	7	5	32	1	6	10	6	0.2
9	12.6	8.4	11.0	76	1017.6	7	7	5	21	3	8	03	4	-
10	7.6	7.2	10.1	97	1014.6	8	8	4	00	0	5	61	6	0.6
11	9.0	1.2	6.7	58	1016.0	3	3	6	28	4	8	02	0	-
12	5.0	1.5	6.8	78	1023.1	8	8	5	33	2	8	02	2	-
13	1.6	- 0.9	5.7	83	1024.5	8	8	4	05	5	7	02	2	-
14	- 3.5	- 5.3	4.1	88	1029.4	8	8	5	04	5	6	71	7	0.6
15	- 1.1	- 2.3	5.2	91	1026.6	7	7	4	00	0	6	22	7	0.9
16	4.2	2.2	7.2	87	1016.2	8	8	5	12	2	8	02	2	-
17	11.2	7.5	10.4	78	1009.5	8	8	4	15	5	8	61	2	0.0
18	8.4	7.8	10.6	96	1007.9	8	2	5	00	0	3	44	4	-
19	8.7	6.6	9.7	86	1013.9	7	7	5	35	2	6	10	4	-
20	6.5	5.8	9.2	96	1020.9	8	5	4	36	1	5	61	6	5.7
21	4.8	3.6	7.9	92	1028.7	8	8	4	36	3	5	10	2	-
22	3.1	2.3	7.2	95	1029.7	8	8	4	33	2	5	51	5	0.2
23	3.0	1.5	6.8	93	1023.8	8	8	4	00	0	6	10	2	-
24	6.6	2.5	7.3	75	1015.0	3	0	9	25	6	8	01	1	-
25	4.2	3.2	7.7	93	1019.8	8	8	4	29	4	7	03	6	0.0
26	6.4	1.1	6.6	69	1028.5	6	1	5	00	0	7	03	2	-
27	4.0	- 0.9	5.7	70	1029.1	0	0	9	00	0	8	02	0	-
28	5.0	- 0.9	5.7	66	1022.0	1	0	9	21	2	6	10	0	-
29	6.6	2.0	7.0	72	1013.6	2	0	9	22	4	8	02	0	-
30	- 0.6	- 1.8	5.3	91	1018.0	8	8	3	35	2	5	10	2	-

Godz. 19

1	14.4	10.4	12.6	77	1010.5	0	0	9	16	5	8	02	0	-
2	16.9	11.4	13.5	73	1007.1	0	0	9	18	5	8	02	0	-
3	15.6	6.9	10.0	56	1006.0	8	3	5	21	2	8	03	2	-
4	13.9	8.6	11.2	73	1011.7	7	2	6	19	2	8	02	2	-
5	11.6	9.6	12.0	88	1015.8	7	7	5	35	1	6	10	1	-
6	9.7	9.1	11.6	96	1015.7	8	8	4	07	1	5	51	5	0.1
7	8.2	7.1	10.1	93	1013.4	8	8	4	00	0	6	10	2	-
8	10.0	9.0	11.5	93	1015.1	7	7	5	00	0	6	10	2	-
9	8.0	6.3	9.5	89	1018.5	2	2	5	00	0	7	01	1	-
10	7.3	7.1	10.1	99	1013.7	8	8	4	00	0	5	21	6	1.5
11	7.0	1.9	7.0	73	1017.9	8	8	5	27	3	7	03	1	-
12	4.2	1.9	7.0	85	1024.3	8	8	4	32	2	7	02	2	-
13	0.6	- 1.1	5.6	88	1025.3	8	8	4	09	6	7	02	2	-
14	- 3.1	- 4.1	4.5	93	1030.0	8	8	5	09	5	7	71	7	0.2
15	- 1.4	- 2.8	5.0	90	1024.7	8	6	4	00	0	6	71	7	0.3
16	7.8	3.6	7.9	75	1014.5	8	6	4	17	2	7	02	2	-
17	9.4	8.4	11.0	93	1010.1	8	8	4	18	1	7	61	6	2.5
18	7.7	7.5	10.4	98	1008.3	8	8	4	00	0	3	44	6	0.3
19	7.0	5.4	9.0	90	1016.2	8	8	5	02	3	6	10	1	-
20	6.2	6.0	9.3	98	1023.4	8	8	4	36	1	5	10	6	0.8
21	3.8	3.3	7.7	97	1030.0	8	8	4	36	2	5	51	5	0.3
22	2.4	1.9	7.0	96	1028.7	8	8	4	00	0	5	51	2	0.1
23	3.0	0.9	6.5	86	1023.6	8	8	4	00	0	8	10	2	-
24	4.2	1.7	6.9	84	1013.0	8	8	4	22	2	7	61	1	0.6
25	5.0	3.8	8.0	92	1022.7	8	8	4	31	4	6	61	2	0.0
26	1.4	- 0.5	5.9	87	1030.4	0	0	9	00	0	7	02	1	-
27	- 0.8	- 1.4	5.5	96	1028.4	0	0	9	00	0	6	10	0	-
28	- 0.5	- 1.7	5.4	92	1022.1	0	0	9	00	0	6	10	0	-
29	0.3	- 0.8	5.7	92	1013.8	0	0	9	33	1	6	10	0	-
30	- 0.6	- 1.5	5.5	93	1020.8	8	8	3	00	0	5	56	7	0.1

Godz. 01

DNI	TEMPERATURA POWIETRZA T	TEMPERATURA PUNKTU ROSY T_d	PREŻNOŚĆ PARY WODNEJ e	WILGOTNOŚĆ WZGLĘDNA U	CIŚNIENIE ATMOSFERYCZNE P_o	ZACHMURZENIE N	N_h	h	WIATR dd	v	WIDZIALNOŚĆ V	POGODA ww	W	OPAD R
1	2.7	2.4	7.3	98	.	1	0	9	00	0	9	03	0	-
2	4.4	4.4	8.4	100	.	1	1	6	32	2	8	02	0	-
3	16.7	- 4.7	4.3	22	.	0	0	9	20	6	9	02	0	-
4	15.1	5.9	9.3	54	.	6	3	5	15	6	8	02	8	0.0
5	8.0	5.9	9.3	86	.	7	3	9	08	1	8	02	2	-
6	7.7	7.1	10.1	97	.	8	8	2	00	0	5	10	2	-
7	6.3	5.8	9.2	96	.	8	8	3	00	0	5	10	6	0.0
8	4.0	4.0	8.1	100	.	9	9	.	00	0	3	43	4	-
9	5.4	4.9	8.7	97	.	7	7	4	00	0	5	10	6	1.2
10	4.0	3.8	8.0	98	.	8	8	3	00	0	6	10	2	-
11	3.2	2.6	7.4	96	.	8	8	4	00	0	6	10	2	-
12	2.1	0.4	6.3	85	.	8	8	4	00	0	7	02	2	-
13	- 0.1	- 1.4	5.5	91	.	8	8	4	01	3	6	10	5	0.0
14	- 4.5	- 5.4	4.1	93	.	8	8	3	04	6	6	77	5	0.1
15	- 7.3	- 8.2	3.3	93	.	8	8	2	05	2	5	22	7	1.1
16	- 7.3	- 8.2	3.3	93	.	7	7	3	04	1	5	10	7	0.1
17	9.8	3.9	8.1	67	.	7	5	4	06	4	8	61	6	5.8
18	2.0	1.8	6.9	98	.	2	1	5	26	1	6	10	1	-
19	5.5	5.3	8.9	98	.	9	9	.	00	0	3	43	6	0.1
20	3.1	3.1	7.6	100	.	8	8	1	36	2	4	28	6	0.8
21	3.1	3.1	7.6	100	.	8	8	2	00	0	4	10	5	0.2
22	1.2	1.2	6.7	100	.	8	8	2	03	2	5	10	4	-
23	- 0.1	- 0.4	5.9	98	.	8	8	2	01	1	5	10	2	-
24	- 2.0	- 2.6	5.1	96	.	8	8	1	10	1	9	10	4	-
25	1.7	0.8	6.5	93	.	8	8	5	23	4	7	60	7	2.9
26	0.0	- 1.2	5.6	92	.	8	8	4	27	1	8	03	2	-
27	- 5.6	- 7.0	3.6	90	.	0	0	9	16	1	8	02	0	-
28	- 6.4	- 8.2	3.3	86	.	0	0	9	00	0	8	02	0	-
29	- 6.6	- 8.6	3.2	86	.	0	0	9	12	1	8	02	0	-
30	- 5.4	- 6.4	3.8	92	.	0	0	9	21	1	8	02	0	-

Godz. 07

DNI	TEMPERATURA POWIETRZA T	TEMPERATURA PUNKTU ROSY T_d	PREŻNOŚĆ PARY WODNEJ e	WILGOTNOŚĆ WZGLĘDNA U	CIŚNIENIE ATMOSFERYCZNE P_o	ZACHMURZENIE N	N_h	h	WIATR dd	v	WIDZIALNOŚĆ V	POGODA ww	W	OPAD R
1	2.0	2.0	7.1	100	.	3	1	5	15	1	9	03	0	-
2	15.1	1.9	7.0	41	.	1	0	9	30	5	9	01	0	-
3	16.8	- 4.1	4.5	23	.	5	1	9	18	7	9	01	1	-
4	13.1	5.0	8.7	58	.	7	5	6	15	3	8	01	2	-
5	7.5	5.1	8.8	85	.	7	2	7	14	1	7	60	2	0.0
6	6.4	6.4	9.6	100	.	9	9	.	00	0	3	51	4	0.0
7	5.3	5.8	9.2	96	.	8	8	4	00	0	5	60	4	0.0
8	4.4	4.4	8.4	100	.	8	4	5	00	0	6	60	4	0.3
9	3.1	3.1	7.6	100	.	7	7	6	16	1	6	28	4	-
10	3.7	3.7	8.0	100	.	8	2	3	00	0	6	10	2	-
11	0.4	- 5.0	4.2	66	.	1	1	9	23	2	9	02	1	-
12	1.3	0.6	6.4	95	.	8	7	2	08	1	6	61	2	0.1
13	- 0.5	- 1.4	5.5	94	.	8	8	4	02	1	6	77	2	0.1
14	- 5.8	- 6.2	3.8	97	.	8	8	2	03	5	4	77	7	0.2
15	- 7.7	- 8.7	3.2	93	.	8	8	4	02	1	5	70	2	0.0
16	- 4.7	- 5.6	4.0	93	.	8	8	3	00	0	5	70	7	0.1
17	10.6	4.3	8.3	65	.	7	3	4	17	4	8	01	6	0.4
18	1.4	1.4	6.8	100	.	7	2	9	00	0	3	42	4	-
19	3.2	2.7	7.4	97	.	4	4	6	00	0	8	01	4	-
20	2.9	2.9	7.5	100	.	9	9	.	00	2	2	51	6	0.5
21	2.6	2.6	7.4	100	.	9	9	.	36	1	2	47	2	-
22	0.5	0.5	6.3	100	.	9	9	.	02	1	3	47	5	0.2
23	- 0.4	- 0.9	5.7	95	.	8	8	3	36	1	5	10	2	-
24	- 3.4	- 3.5	4.7	99	.	9	9	.	05	1	2	49	2	-
25	0.3	0.0	6.1	98	.	8	8	4	24	3	6	85	6	3.4
26	- 1.3	- 2.7	5.0	90	.	7	7	6	18	1	8	03	1	-
27	- 6.6	- 7.8	3.4	91	.	0	0	9	00	0	9	02	0	-
28	- 7.5	- 8.8	3.1	90	.	0	0	9	00	0	9	02	0	-
29	- 7.0	- 9.0	3.1	85	.	1	0	9	12	1	9	03	0	-
30	- 6.7	- 7.5	3.5	94	.	1	1	9	00	0	8	03	0	-

Godz. 13

1	14.5	6.5	9.7	59	.	0	0	9	36	2	9	01	0	-
2	18.3	6.4	9.6	46	.	1	1	6	18	13	9	02	0	-
3	16.5	4.3	8.3	44	.	7	2	6	18	7	9	02	2	-
4	13.1	9.3	11.7	78	.	7	7	5	09	1	8	25	2	0.2
5	14.2	7.7	10.5	65	.	6	3	9	03	4	8	03	6	0.0
6	7.3	5.6	9.1	89	.	8	8	3	00	0	5	10	5	0.0
7	7.8	6.8	9.9	94	.	8	6	2	04	1	4	21	6	2.1
8	7.8	5.9	9.3	88	.	8	1	3	36	2	6	21	4	1.1
9	8.6	5.5	9.0	81	.	7	6	6	02	1	6	10	2	-
10	5.8	4.6	8.5	92	.	8	7	3	23	1	5	61	2	0.3
11	5.8	- 0.9	5.7	61	.	1	1	6	29	4	9	03	0	-
12	0.8	- 0.5	5.9	91	.	8	8	3	02	1	6	10	8	0.0
13	- 1.0	- 3.0	4.9	87	.	8	8	4	03	2	6	10	7	0.0
14	- 7.4	- 8.3	3.3	93	.	8	8	1	03	4	5	77	7	0.3
15	- 5.5	- 6.9	3.6	90	.	8	8	4	35	1	6	22	7	1.0
16	0.2	- 0.4	5.9	96	.	8	2	4	02	2	6	60	7	1.1
17	10.7	7.3	10.2	80	.	8	5	5	35	2	8	02	2	-
18	6.2	5.5	9.0	95	.	8	2	6	12	1	3	60	4	0.0
19	5.7	4.4	8.4	92	.	7	7	4	03	2	6	10	2	-
20	3.3	3.3	7.7	100	.	8	8	1	04	1	5	51	4	0.4
21	3.2	2.7	7.4	97	.	8	8	4	00	0	5	10	5	0.0
22	1.9	1.4	6.7	96	.	8	8	2	36	3	6	10	4	-
23	- 0.1	- 0.4	5.9	98	.	8	8	2	26	1	5	10	2	-
24	2.1	- 0.2	6.0	85	.	7	7	6	32	2	6	10	4	-
25	0.9	- 0.2	6.0	91	.	7	7	4	23	3	6	10	8	1.9
26	3.3	- 2.2	5.2	67	.	1	1	7	00	0	9	02	1	-
27	1.4	- 4.4	4.4	65	.	0	0	9	29	1	8	02	0	-
28	1.4	- 6.0	3.9	58	.	0	0	9	00	0	7	02	0	-
29	2.8	- 5.0	4.2	56	.	1	0	9	31	2	6	04	0	-
30	- 4.0	- 4.5	4.4	96	.	8	8	1	02	2	4	10	4	-

Godz. 19

1	6.1	4.6	8.5	90	.	1	1	6	16	2	8	02	0	-
2	17.2	0.6	6.4	32	.	0	0	9	18	16	9	02	0	-
3	14.5	5.9	9.3	57	.	8	8	5	20	7	8	25	2	0.0
4	13.2	5.3	8.9	59	.	7	1	6	18	4	9	01	2	-
5	7.2	5.6	9.1	89	.	5	2	9	00	0	7	01	2	-
6	7.0	6.2	9.5	95	.	8	8	4	06	1	5	60	2	0.0
7	6.4	6.2	9.5	98	.	9	9	.	33	1	2	47	6	0.0
8	6.3	5.6	9.1	95	.	7	2	5	03	0	5	10	6	0.1
9	4.9	4.1	8.2	95	.	7	7	4	00	0	5	10	2	-
10	5.0	4.5	8.4	97	.	8	8	4	18	1	6	21	6	0.3
11	2.3	- 0.2	6.0	83	.	8	8	6	22	1	8	02	1	-
12	0.6	- 0.5	5.9	91	.	8	8	4	36	2	6	51	2	0.0
13	- 3.5	- 3.9	4.6	97	.	8	8	2	04	3	5	68	7	0.0
14	- 7.3	- 8.2	3.3	93	.	8	8	2	02	4	6	71	7	0.6
15	- 6.3	- 7.8	3.4	89	.	7	5	4	00	0	6	22	7	0.3
16	2.6	2.1	7.1	96	.	8	3	5	06	4	7	60	6	1.9
17	6.6	5.5	9.0	92	.	5	2	5	00	0	8	21	2	0.3
18	5.8	5.3	8.9	97	.	8	6	4	34	2	4	21	4	3.3
19	2.3	1.8	6.9	96	.	8	8	5	15	1	6	10	1	-
20	3.0	3.0	7.6	100	.	9	9	.	02	1	1	51	4	0.3
21	2.0	2.0	7.1	100	.	9	9	.	35	1	3	47	2	-
22	0.6	0.6	6.4	100	.	8	8	2	02	3	5	20	5	0.0
23	- 0.8	- 0.9	5.7	99	.	8	8	2	33	1	4	10	2	-
24	0.6	0.0	6.1	96	.	8	6	3	10	2	5	60	6	0.3
25	0.8	- 0.7	5.8	89	.	8	8	3	24	3	6	10	8	1.2
26	- 3.3	- 4.4	4.4	92	.	0	0	9	18	1	8	01	0	-
27	- 4.8	- 7.0	3.6	83	.	0	0	9	18	1	8	02	0	-
28	- 5.0	- 7.4	3.5	83	.	0	0	9	00	0	8	01	0	-
29	- 3.5	- 6.0	3.9	83	.	0	0	9	00	0	6	10	0	-
30	- 4.4	- 5.6	4.0	91	.	8	8	3	02	1	6	10	2	-

Godz. 01

DNI	TEMPERATURA POWIETRZA T	TEMPERATURA PUNKTU ROSY T_d	PRĘŻNOŚĆ PARY WODNEJ e	WILGOTNOŚĆ WZGLĘDNA U	CIŚNIENIE ATMOSFERYCZNE P_o	ZACHMURZENIE N	N_h	h	WIATR dd	v	WIDZIALNOŚĆ V	POGODA ww	W	OPAD R
1	5.6	- 2.2	5.2	58	.	3	0	9	16	10	9	02	1	-
2	3.7	3.5	7.8	98	.	2	2	.	16	13	9	41	1	0.3
3	5.6	-20.4	1.2	13	.	1	0	9	14	21	9	03	0	-
4	4.5	4.5	8.4	100	.	7	7	.	12	24	8	28	4	-
5	3.2	- 0.5	5.9	77	.	6	6	9	15	4	9	01	2	-
6	4.9	0.2	6.2	72	.	8	2	9	09	9	9	02	2	-
7	1.8	1.8	7.0	100	.	7	7	.	16	3	8	41	4	-
8	0.0	- 0.6	5.9	96	.	8	1	.	14	3	8	02	2	-
9	- 1.4	- 1.6	5.4	99	.	9	9	.	14	4	0	49	8	2.3
10	0.1	- 4.7	4.3	71	.	7	7	9	11	6	8	03	2	-
11	- 2.7	- 3.0	4.9	97	.	9	9	.	22	5	0	49	4	-
12	- 5.8	- 6.5	3.7	95	.	9	9	.	36	4	1	49	4	-
13	- 7.7	- 8.3	3.3	96	.	9	9	.	02	2	0	49	4	-
14	-11.8	-13.2	2.2	89	.	9	9	.	36	1	0	49	4	-
15	- 8.6	- 9.2	3.0	95	.	8	3	.	11	1	5	71	7	0.9
16	- 9.1	-10.2	2.8	92	.	9	9	.	15	6	0	49	7	0.9
17	0.2	0.2	6.2	100	.	9	9	.	15	20	0	61	4	4.0
18	2.2	1.7	6.9	95	.	5	0	9	16	12	9	02	2	-
19	0.0	0.0	6.1	100	.	9	9	.	14	15	0	68	4	1.5
20	- 0.6	- 1.2	5.6	95	.	7	7	3	02	2	8	02	7	1.4
21	- 1.2	- 6.0	3.9	70	.	4	4	6	00	0	8	01	1	-
22	- 1.6	- 5.0	4.2	77	.	4	0	9	02	3	9	01	1	-
23	- 1.3	- 7.8	3.4	62	.	0	0	9	16	3	9	02	0	-
24	- 0.3	-11.2	2.6	44	.	0	0	9	18	5	9	02	0	-
25	- 5.2	- 5.9	3.9	95	.	9	9	.	29	12	0	49	7	2.6
26	- 8.0	- 8.6	3.2	96	.	7	7	4	34	5	8	28	8	0.4
27	- 7.3	-15.7	1.8	53	.	0	0	9	01	3	9	02	0	-
28	1.4	-25.0	0.8	11	.	0	0	9	00	0	9	02	0	-
29	1.8	-21.4	1.1	16	.	1	0	9	17	10	9	02	0	-
30	- 0.9	-15.0	1.9	34	.	1	0	9	14	24	9	38	3	-

Godz. 07

DNI	TEMPERATURA POWIETRZA T	TEMPERATURA PUNKTU ROSY T_d	PRĘŻNOŚĆ PARY WODNEJ e	WILGOTNOŚĆ WZGLĘDNA U	CIŚNIENIE ATMOSFERYCZNE P_o	ZACHMURZENIE N	N_h	h	WIATR dd	v	WIDZIALNOŚĆ V	POGODA ww	W	OPAD R
1	2.0	2.0	7.1	100	.	7	7	.	15	6	7	41	4	-
2	5.1	0.2	6.2	70	.	4	1	.	15	18	9	03	0	-
3	5.7	- 6.3	3.8	41	.	6	1	9	14	17	9	03	1	-
4	5.5	3.4	7.8	86	.	7	7	3	14	13	9	03	2	-
5	5.0	0.4	6.3	72	.	7	7	7	00	0	9	60	2	0.0
6	4.7	- 0.9	5.7	67	.	6	4	9	04	2	9	02	2	-
7	1.4	0.9	6.5	96	.	8	8	.	00	0	6	60	4	0.4
8	- 0.5	- 0.5	5.9	100	.	9	9	.	16	1	0	71	4	0.0
9	- 1.6	- 1.8	5.3	98	.	7	7	.	17	4	8	41	4	-
10	- 1.6	- 2.4	5.1	94	.	8	1	.	16	4	9	71	2	0.0
11	- 5.8	- 8.2	3.3	85	.	2	1	.	24	8	9	03	4	-
12	- 5.8	- 6.5	3.7	95	.	9	9	.	36	4	1	49	4	-
13	- 8.2	- 8.8	3.1	95	.	9	9	.	01	5	0	49	4	-
14	-12.6	-14.1	2.1	89	.	9	9	.	36	3	0	78	4	0.0
15	- 8.8	- 9.5	3.0	95	.	8	3	.	13	3	6	71	7	1.0
16	- 4.5	- 5.1	4.2	96	.	8	8	.	12	14	7	77	4	1.5
17	0.8	0.8	6.5	100	.	9	9	.	16	16	0	45	7	3.0
18	1.4	1.1	6.6	98	.	7	2	.	17	6	9	03	4	-
19	- 1.6	- 8.6	3.2	59	.	5	1	.	15	8	9	01	7	0.0
20	- 0.5	- 1.9	5.3	93	.	6	3	3	09	5	8	01	4	-
21	- 1.9	- 6.7	3.7	71	.	4	1	6	06	1	9	03	0	-
22	- 3.7	- 4.5	4.4	96	.	3	0	9	02	5	9	02	0	-
23	- 2.3	- 7.8	3.4	65	.	0	0	9	03	3	9	02	0	-
24	0.7	-13.8	2.1	31	.	4	0	9	26	2	9	03	0	-
25	- 6.6	- 7.1	3.6	97	.	9	9	.	34	10	0	86	4	2.8
26	- 8.3	- 9.3	3.0	92	.	7	7	3	36	5	8	02	4	-
27	- 5.0	-17.1	1.6	38	.	0	0	9	02	5	9	02	0	-
28	0.7	.	0.0	0	.	1	0	9	11	5	9	03	0	-
29	1.0	-21.4	1.1	17	.	1	0	9	17	12	9	02	0	-
30	- 0.9	-14.4	2.0	36	.	0	0	9	17	15	9	38	3	-

Godz. 13

1	5.0	4.5	8.4	97	.	3	2	.	16	10	9	41	1	0.1
2	7.0	0.2	6.2	62	.	2	1	3	13	20	9	02	0	-
3	5.5	2.1	7.1	78	.	7	2	3	11	20	9	03	2	-
4	4.3	4.3	8.3	100	.	9	9	.	15	17	0	45	8	1.8
5	6.4	2.5	7.3	76	.	6	2	4	07	1	9	02	6	0.0
6	3.7	3.2	7.7	96	.	7	2	.	16	2	8	03	2	-
7	1.0	1.0	6.6	100	.	9	9	.	17	2	0	68	4	2.1
8	- 0.3	- 0.6	5.8	98	.	8	5	.	00	0	7	70	4	2.9
9	- 0.4	- 0.4	5.9	100	.	7	6	.	18	8	8	41	7	0.1
10	- 1.4	- 1.6	5.4	99	.	9	9	.	19	2	0	71	4	1.3
11	- 2.3	- 5.4	4.1	80	.	2	0	9	19	3	9	02	0	-
12	- 6.3	- 6.7	3.7	97	.	9	9	.	02	2	0	49	7	0.3
13	- 7.4	- 7.9	3.4	96	.	9	9	.	02	2	0	49	4	-
14	- 9.9	-10.6	2.7	94	.	7	7	.	12	2	1	71	4	2.0
15	- 8.0	- 9.0	3.1	93	.	7	7	.	11	3	6	77	3	0.4
16	- 1.4	- 1.6	5.4	99	.	9	9	.	16	11	1	71	4	3.2
17	1.5	1.5	6.8	100	.	9	9	.	17	15	1	60	4	3.5
18	1.6	1.6	6.9	100	.	8	6	.	15	2	9	60	2	0.0
19	- 0.1	- 9.8	2.9	48	.	1	1	9	18	4	9	01	1	-
20	0.0	0.0	6.1	100	.	9	9	.	18	3	1	85	4	0.5
21	0.6	- 3.8	4.6	72	.	3	0	9	00	0	9	02	0	-
22	- 0.1	- 3.5	4.7	78	.	2	0	9	00	0	9	02	0	-
23	- 1.6	- 6.7	3.7	69	.	1	0	9	36	2	9	02	0	-
24	0.5	- 2.7	5.0	79	.	5	3	.	25	1	8	03	1	-
25	- 6.9	- 7.4	3.5	96	.	9	9	.	34	12	0	87	4	8.2
26	- 5.6	- 6.7	3.7	92	.	1	1	2	18	4	8	03	1	-
27	- 3.7	-12.2	2.4	50	.	0	0	9	17	2	9	02	0	-
28	1.6	-20.4	1.2	18	.	1	0	9	16	8	9	02	0	-
29	- 0.3	- 9.0	3.1	53	.	2	0	9	16	14	9	38	3	-
30	- 1.8	-12.7	2.3	43	.	0	0	9	17	13	9	38	3	-

Godz. 19

1	1.8	1.8	7.0	100	.	6	6	.	17	11	8	41	1	0.1
2	6.3	- 1.9	5.3	55	.	1	0	9	14	23	9	01	0	-
3	4.1	4.1	8.2	100	.	9	9	.	18	19	1	45	2	-
4	3.3	3.3	7.7	100	.	7	7	.	18	9	8	41	4	-
5	6.3	1.2	6.7	76	.	5	1	4	14	3	9	03	2	-
6	2.4	2.4	7.3	100	.	9	9	.	16	1	1	45	6	0.0
7	0.1	0.1	6.2	100	.	6	3	.	17	1	7	41	7	0.1
8	- 0.6	- 0.7	5.8	99	.	9	9	.	17	4	0	49	7	0.7
9	- 1.2	- 1.9	5.3	95	.	6	2	9	14	3	8	01	2	-
10	- 1.4	- 1.6	5.4	99	.	9	9	.	18	7	0	49	7	1.5
11	- 6.1	- 6.9	3.6	94	.	9	9	.	01	3	1	49	1	-
12	- 7.1	- 7.6	3.4	96	.	9	9	.	36	4	0	49	4	-
13	- 8.6	- 9.2	3.0	95	.	9	9	.	03	2	0	49	4	-
14	- 9.5	-10.2	2.8	94	.	8	2	.	00	0	6	78	4	0.4
15	- 9.3	-10.4	2.8	91	.	7	5	2	11	7	7	70	3	1.3
16	1.4	1.4	6.8	100	.	9	9	.	16	16	0	61	7	3.5
17	1.5	1.5	6.8	100	.	7	3	2	18	10	9	21	4	4.8
18	1.4	0.9	6.5	96	.	7	7	9	00	0	8	23	4	5.0
19	- 0.7	- 4.1	4.5	77	.	7	2	4	11	3	9	02	1	-
20	- 1.2	- 8.6	3.2	58	.	7	7	7	12	4	8	01	8	0.6
21	- 2.3	- 4.7	4.3	82	.	6	1	9	02	3	9	01	1	-
22	- 0.4	- 7.4	3.5	60	.	0	0	9	18	3	9	01	8	-
23	- 0.5	-12.2	2.4	41	.	1	0	9	04	8	9	02	0	-
24	- 1.7	- 1.9	5.3	98	.	9	9	.	17	11	0	49	7	0.5
25	- 7.1	- 8.0	3.3	93	.	9	9	.	35	10	0	87	4	3.3
26	- 9.0	-11.2	2.6	82	.	0	0	9	04	4	9	02	0	-
27	- 1.5	-17.8	1.5	27	.	0	0	9	00	0	9	02	0	-
28	1.3	-28.1	0.6	10	.	1	0	9	17	6	9	02	0	-
29	- 2.1	- 8.2	3.3	64	.	1	0	9	15	18	9	38	3	-
30	- 1.3	-15.0	1.9	34	.	0	0	9	00	0	9	02	3	-

TABLICA II

SPOSTRZEŻENIA CODZIENNE STACJI METEOROLOGICZNYCH
WARTOŚCI DOBOWE

ЕЖЕДНЕВНЫЕ НАБЛЮДЕНИЯ МЕТЕОРОЛОГИЧЕСКИХ СТАНЦИЙ
СУТОЧНЫЕ ЗНАЧЕНИЯ

EVERYDAY OBSERVATIONS AT METEOROLOGICAL STATIONS
DAILY VALUES

Tablica II — LEBA — Listopad 1968

DNI	TEMPERATURA POWIETRZA				PRĘŻNOŚĆ PARY WODNEJ	WILGOTNOŚĆ WZGLĘDNA	CIŚNIENIE ATMOSFERYCZNE	USŁONIĘCIE	ZACHMURZENIE	WIATR		OPAD	ŚNIEG	
	T	Max	Min	T_g	e	U	P	S	N	v	v_{max}	R_d	s_h	s_g
1	14.8	20.3	11.0	6.2	13.1	79	1001.9	.	1.9	4.1	5	–	–	–
2	14.1	18.6	11.3	8.3	12.6	79	1000.2	.	4.8	4.0	6	–	–	–
3	12.6	16.7	8.8	4.1	11.8	81	995.4	.	3.8	3.1	5	–	–	–
4	10.6	14.9	9.1	7.5	11.3	88	1003.8	.	5.4	5.0	7	0.2	–	–
5	6.0	9.1	5.2	4.4	6.7	71	1021.6	.	7.5	4.9	6	–	–	–
6	5.9	7.2	5.2	3.3	5.9	63	1026.2	.	6.8	6.9	9	0.5	–	–
7	3.0	5.7	1.1	0.6	6.3	84	1021.6	.	8.0	7.4	8	3.2	–	–
8	4.2	5.1	1.2	1.6	7.9	96	1018.0	.	8.0	3.0	5	0.1	–	–
9	6.5	8.4	4.8	4.1	9.1	94	1018.1	.	7.9	1.4	2	2.3	–	–
10	6.7	7.6	6.1	5.4	9.3	95	1014.0	.	8.0	3.3	6	22.2	–	–
11	5.8	7.1	4.3	3.4	7.7	84	1012.5	.	7.9	4.4	7	1.8	–	–
12	5.4	6.9	4.6	3.9	7.6	85	1023.4	.	7.9	5.5	7	6.0	–	–
13	3.2	5.8	0.1	− 1.2	5.6	72	1031.2	.	4.5	5.3	8	0.1	–	–
14	− 1.0	0.9	− 2.2	− 4.3	3.9	68	1037.4	.	3.5	5.5	8	–	–	–
15	− 5.4	− 1.4	− 9.3	−13.7	3.3	80	1035.9	.	1.8	2.5	5	–	–	–
16	− 2.0	− 0.4	− 7.2	−11.1	4.5	84	1024.7	.	7.6	3.9	6	6.7	–	–
17	2.1	3.4	− 1.6	− 1.3	6.7	95	1014.1	.	8.0	4.4	6	4.7	–	–
18	3.7	4.4	3.0	2.1	7.5	95	1012.7	.	8.0	3.8	6	–	–	–
19	4.0	4.3	3.5	2.9	7.3	93	1018.6	.	8.0	4.5	6	0.4	–	–
20	4.0	4.9	3.2	2.6	7.5	92	1026.5	.	8.0	2.1	4	1.8	–	–
21	4.2	4.9	3.5	1.8	7.9	95	1031.0	.	8.0	0.4	1	3.1	–	–
22	4.5	5.4	4.0	3.3	7.9	94	1029.7	.	8.0	1.9	3	0.2	–	–
23	4.2	5.4	3.0	2.5	6.8	83	1019.5	.	7.5	5.5	7	–	–	–
24	5.1	6.2	3.8	2.6	7.9	90	1006.2	.	7.9	6.8	10	8.3	–	–
25	7.1	7.6	5.8	4.6	8.6	86	1012.9	.	6.4	5.4	8	–	–	–
26	6.0	8.4	3.3	0.0	8.2	88	1022.1	.	9.5	3.9	6	–	–	–
27	7.5	10.8	6.0	4.8	7.6	73	1021.3	.	6.2	4.6	6	–	–	–
28	4.9	7.4	3.6	2.6	6.0	70	1017.6	.	4.8	4.6	6	–	–	–
29	1.0	3.8	− 1.0	− 3.0	6.0	92	1008.7	.	9.2	3.0	4	2.9	–	–
30	4.5	5.7	1.3	1.4	7.1	84	1017.2	.	8.0	3.6	6	–	–	–

HEL — Listopad 1968

DNI	TEMPERATURA POWIETRZA				PRĘŻNOŚĆ PARY WODNEJ	WILGOTNOŚĆ WZGLĘDNA	CIŚNIENIE ATMOSFERYCZNE	USŁONIĘCIE	ZACHMURZENIE	WIATR		OPAD	ŚNIEG	
	T	Max	Min	T_g	e	U	P	S	N	v	v_{max}	R_d	s_h	s_g
1	12.9	15.9	11.0	9.5	13.0	88	1003.1	5.9	2.6	5.5	8	–	–	–
2	11.3	13.4	9.5	8.4	13.1	93	1002.2	5.6	2.9	5.0	7	–	–	–
3	11.7	14.4	9.4	7.6	11.9	87	997.4	6.2	2.1	4.9	6	–	–	–
4	11.1	13.8	9.4	8.5	11.6	88	1004.6	4.3	3.8	5.8	7	–	–	–
5	6.6	9.6	5.1	6.6	7.5	76	1021.1	–	8.0	4.5	7	–	–	–
6	5.2	6.3	4.3	3.1	5.9	67	1026.5	1.8	6.5	8.6	10	–	–	–
7	2.8	4.9	1.1	2.7	6.2	84	1022.3	–	8.0	9.6	10	4.9	–	–
8	4.8	6.1	2.2	1.9	8.3	96	1018.7	–	8.0	6.6	9	1.9	–	–
9	6.9	7.3	5.9	5.5	9.0	98	1018.6	–	8.0	2.3	4	0.3	–	–
10	6.5	7.4	6.0	6.2	9.6	99	1015.4	–	8.0	6.4	8	23.4	–	–
11	4.7	6.3	3.7	3.9	7.9	93	1011.5	–	7.9	4.9	8	2.5	–	–
12	5.5	6.7	5.0	3.7	7.8	86	1022.3	–	7.9	5.1	7	2.1	–	–
13	2.0	5.6	0.1	2.5	6.0	83	1031.4	3.1	5.6	7.1	10	–	–	–
14	− 1.9	0.1	− 2.9	− 3.4	3.6	68	1037.9	6.2	3.8	7.5	10	–	–	–
15	− 2.9	− 1.1	− 3.9	− 9.8	3.9	80	1035.7	3.5	3.4	5.9	8	–	–	–
16	− 1.5	− 0.1	− 3.2	− 3.5	4.9	88	1025.5	–	7.6	6.1	9	6.1	–	–
17	2.7	3.7	− 1.0	− 0.9	7.2	97	1015.1	–	8.0	6.4	9	6.7	–	–
18	3.8	4.2	3.4	2.2	7.6	96	1013.5	–	8.0	6.3	8	–	–	–
19	3.7	4.0	3.2	2.2	7.2	90	1019.0	–	8.0	6.9	8	0.1	–	–
20	4.4	5.1	3.5	3.3	7.8	94	1026.8	–	8.0	5.1	8	0.0	–	–
21	3.9	4.9	3.5	3.5	7.7	96	1031.4	–	8.0	1.4	3	–	–	–
22	4.5	5.3	3.4	3.4	7.6	91	1030.2	–	7.5	2.6	7	–	–	–
23	4.2	5.1	3.2	2.7	7.3	89	1021.4	–	8.0	7.5	10	–	–	–
24	4.1	5.0	3.4	3.3	7.7	94	1008.1	–	8.0	9.3	12	5.1	–	–
25	6.5	7.4	4.6	4.5	8.8	91	1012.2	–	5.9	6.1	8	0.0	–	–
26	5.4	6.5	3.4	0.4	8.3	95	1023.0	2.0	4.6	5.3	9	–	–	–
27	5.8	6.6	4.8	4.4	8.3	90	1022.7	–	7.5	6.4	8	–	–	–
28	4.2	6.6	3.3	2.8	7.2	87	1018.7	–	4.4	5.8	8	–	–	–
29	2.5	4.1	1.0	− 0.1	6.7	92	1009.2	3.5	4.1	3.8	6	0.2	–	–
30	4.3	5.5	3.1	3.0	7.3	88	1017.0	–	8.0	5.9	8	–	–	–

Tablica II

USTKA

DNI	TEMPERATURA POWIETRZA				PREŻNOŚĆ PARY WODNEJ	WILGOTNOŚĆ WZGLĘDNA	CIŚNIENIE ATMOSFERYCZNE	USŁONECZNIENIE	ZACHMURZENIE	WIATR		OPAD	ŚNIEG	
	T	Max	Min	T_g	e	U	P	S	N	v	v_{max}	R_d	s_h	s_g
1	15.1	20.0	9.7	9.5	12.6	74	1001.3	6.4	2.6	3.8	5	–	–	–
2	14.1	17.9	11.2	9.6	12.0	75	999.1	4.4	5.0	4.1	5	–	–	–
3	12.3	16.3	8.6	7.1	11.4	81	994.7	4.9	4.3	3.3	5	–	–	–
4	10.6	13.3	8.3	9.3	10.7	83	1003.5	0.9	5.9	5.1	8	0.1	–	–
5	6.2	8.8	5.4	4.3	6.3	67	1020.9	–	7.6	4.5	6	–	–	–
6	5.6	6.7	4.6	3.7	5.2	57	1025.0	2.1	4.8	5.6	8	1.0	–	–
7	2.3	5.5	1.0	1.0	5.9	82	1020.1	–	8.0	7.0	9	4.6	–	–
8	3.4	4.7	0.8	0.5	7.2	92	1016.9	–	8.0	2.8	4	0.1	–	–
9	6.2	7.8	4.1	3.8	8.7	91	1017.2	–	8.0	1.1	2	3.1	–	–
10	6.8	7.7	6.2	5.9	9.5	97	1012.6	–	8.0	1.9	3	15.1	–	–
11	6.2	7.3	4.7	4.2	8.3	88	1012.5	–	8.0	5.0	8	2.2	–	–
12	5.5	6.8	5.2	5.0	7.2	80	1023.4	–	7.9	4.9	7	1.0	–	–
13	3.1	5.8	– 0.3	3.8	5.8	75	1030.1	1.6	4.8	4.1	6	0.0	–	–
14	– 1.8	0.0	– 3.2	– 3.5	3.6	67	1036.3	5.9	3.8	3.4	5	–	–	–
15	– 5.6	– 2.5	– 8.5	–10.7	3.0	75	1034.1	7.3	0.4	3.1	5	0.0	–	–
16	– 2.7	– 1.2	– 6.4	– 8.7	4.1	83	1023.5	2.3	6.5	2.9	4	5.5	–	–
17	1.6	2.7	– 1.3	– 1.6	6.5	94	1012.7	–	8.0	2.8	4	3.1	–	–
18	3.4	4.0	2.4	2.1	7.4	96	1011.7	–	8.0	2.8	4	0.1	–	–
19	3.9	4.9	3.5	3.4	7.2	89	1017.6	–	8.0	3.3	4	0.0	–	–
20	3.9	4.7	2.9	2.9	7.4	92	1025.3	–	8.0	1.1	2	0.9	–	–
21	4.4	5.0	3.6	3.3	8.0	96	1030.1	–	8.0	0.6	2	3.1	–	–
22	4.8	6.6	4.3	4.1	7.9	91	1028.9	0.5	7.9	1.5	3	–	–	–
23	4.2	5.5	3.3	3.2	6.9	83	1018.3	–	6.3	5.8	8	0.5	–	–
24	3.5	7.3	3.0	2.9	8.3	92	1005.5	–	6.9	6.1	8	7.2	–	–
25	7.5	8.0	6.9	5.2	8.6	82	1013.0	1.6	3.6	7.5	9	–	–	–
26	6.5	8.0	5.0	1.8	8.3	86	1021.3	1.1	7.0	3.9	5	0.0	–	–
27	7.8	10.5	6.0	6.2	7.5	72	1020.5	1.2	6.0	5.9	7	–	–	–
28	4.9	7.4	3.8	3.0	6.1	70	1016.5	1.7	5.3	3.9	5	–	–	–
29	1.2	3.7	– 0.4	– 1.7	6.0	91	1008.2	–	5.4	2.5	4	0.9	–	–
30	4.3	5.5	1.5	1.7	7.2	86	1016.2	–	8.0	3.0	6	0.0	–	–

LĘBORK

Listopad 1968

DNI	TEMPERATURA POWIETRZA				PREŻNOŚĆ PARY WODNEJ	WILGOTNOŚĆ WZGLĘDNA	CIŚNIENIE ATMOSFERYCZNE	USŁONECZNIENIE	ZACHMURZENIE	WIATR		OPAD	ŚNIEG	
	T	Max	Min	T_g	e	U	P	S	N	v	v_{max}	R_d	s_h	s_g
1	15.6	20.9	11.9	7.0	12.8	73	1000.3	6.7	3.1	3.1	5	–	–	–
2	14.2	18.4	10.5	6.7	13.0	81	998.6	4.7	4.3	1.4	6	–	–	–
3	13.3	17.4	8.3	3.5	11.6	77	993.7	6.6	4.5	2.9	6	–	–	–
4	11.2	15.2	8.7	8.7	11.7	87	1002.2	1.6	5.3	4.3	6	0.2	–	–
5	5.8	8.8	4.7	4.3	7.3	79	1019.0	–	7.5	2.5	6	–	–	–
6	5.4	6.7	3.6	2.1	5.3	59	1023.5	0.1	7.1	4.4	6	–	–	–
7	3.0	5.2	1.4	2.5	5.5	74	1018.9	–	8.0	6.3	7	3.0	–	–
8	3.6	4.7	1.5	0.6	7.6	96	1015.8	–	8.0	2.5	4	0.0	–	–
9	6.6	8.3	4.5	4.1	9.1	93	1015.9	–	8.0	1.0	2	0.4	–	–
10	6.8	7.6	6.1	5.6	9.4	96	1011.8	–	8.0	1.9	3	17.9	–	–
11	5.1	6.8	4.4	3.6	8.0	92	1010.1	–	8.0	2.4	4	1.6	–	–
12	4.9	5.7	4.1	3.1	8.0	92	1021.0	–	7.6	2.0	4	3.8	–	–
13	2.3	4.7	– 0.3	– 2.5	6.1	83	1028.6	1.8	4.4	3.1	5	0.2	–	–
14	– 2.3	– 0.2	– 3.6	– 6.5	3.4	66	1034.8	5.4	3.1	2.9	4	–	–	–
15	– 5.9	– 1.4	– 9.9	–23.3	3.1	80	1032.8	4.9	1.9	1.4	4	0.0	–	–
16	– 2.6	– 1.0	– 6.9	–10.5	4.1	81	1022.4	–	7.5	2.9	4	5.2	–	–
17	2.1	3.3	– 1.4	– 1.6	6.6	93	1011.8	–	7.8	3.6	5	1.7	–	–
18	3.5	4.2	2.4	1.7	7.4	95	1010.5	–	7.8	1.9	3	0.0	–	–
19	3.8	4.1	3.3	2.8	7.3	91	1016.8	–	8.0	3.1	5	0.0	–	–
20	3.9	4.8	2.9	2.8	7.4	91	1024.0	–	8.0	2.0	2	0.4	–	–
21	4.3	5.3	3.5	3.1	7.9	94	1028.7	–	8.0	0.4	1	2.3	–	–
22	4.4	5.2	3.6	3.6	7.8	91	1027.7	–	7.8	0.9	2	0.1	–	–
23	4.5	5.4	3.2	3.0	6.9	82	1017.9	–	7.9	3.4	6	–	–	–
24	5.3	6.3	3.5	3.5	8.1	91	1004.6	0.3	7.9	4.3	7	6.8	–	–
25	6.4	7.6	5.5	4.5	8.0	83	1011.2	–	5.4	4.5	6	–	–	–
26	8.0	8.6	2.4	– 0.9	8.0	86	1020.4	0.4	5.3	1.6	3	–	–	–
27	8.2	11.8	6.5	5.8	7.3	68	1019.6	1.5	6.3	2.4	5	–	–	–
28	5.4	8.2	4.0	1.6	5.7	64	1015.9	0.9	4.4	1.3	2	–	–	–
29	1.7	4.2	– 1.4	– 2.6	5.9	85	1006.9	2.5	3.5	1.8	3	1.1	–	–
30	3.7	5.2	1.7	1.1	7.0	87	1014.7	–	8.0	2.0	3	0.0	–	–

GDAŃSK-WRZESZCZ

DNI	TEMPERATURA POWIETRZA				PREŻNOŚĆ PARY WODNEJ	WILGOTNOŚĆ WZGLĘDNA	CIŚNIENIE ATMOSFERYCZNE	USŁONECZNIENIE	ZACHMURZENIE	WIATR		OPAD	ŚNIEG	
	T	Max	Min	T_g	e	U	P	S	N	v	v_{max}	R_d	s_h	s_g
1	15.3	21.1	11.0	8.3	12.7	73	1002.1	.	3.5	4.9	8	–	–	–
2	12.8	19.3	8.9	7.0	12.1	84	1000.7	.	4.5	3.5	4	–	–	–
3	12.4	17.5	8.9	4.7	11.0	78	996.0	.	3.9	3.8	8	–	–	–
4	11.6	15.0	9.1	6.2	11.1	81	1003.7	.	4.1	4.8	7	–	–	–
5	6.7	9.2	5.3	5.2	7.5	76	1019.9	.	7.8	4.8	7	–	–	–
6	5.1	6.5	3.7	2.5	5.8	66	1025.1	.	6.5	7.8	9	–	–	–
7	2.3	4.8	0.6	2.8	5.5	78	1021.0	.	8.0	6.9	9	8.5	–	–
8	3.4	4.8	– 0.2	0.1	7.4	94	1017.3	.	8.0	2.8	5	0.4	–	–
9	6.2	7.4	4.6	4.3	9.2	97	1017.5	.	8.0	0.6	0	0.0	–	–
10	6.3	7.4	5.8	5.3	9.2	96	1013.8	.	8.0	2.4	5	31.4	–	–
11	4.8	6.3	3.6	3.5	7.7	92	1010.5	.	7.9	4.3	6	4.6	–	–
12	5.4	6.4	4.4	3.0	7.6	84	1021.4	.	7.6	5.8	6	1.7	–	–
13	1.6	5.9	0.2	– 1.0	5.7	82	1030.0	.	5.8	4.0	8	1.8	–	–
14	– 3.0	0.4	– 6.2	– 6.2	3.5	71	1036.8	.	3.5	4.9	7	–	–	–
15	– 5.2	– 2.1	– 8.5	–10.4	3.2	78	1034.6	.	1.8	2.5	3	0.1	–	–
16	– 3.3	– 1.7	– 6.4	– 7.8	4.2	88	1024.2	.	7.8	3.1	5	6.3	1	.
17	1.6	2.8	– 1.9	– 2.3	6.6	96	1013.7	.	8.0	2.6	4	3.4	–	.
18	3.0	3.9	1.9	1.5	7.2	95	1012.1	.	8.0	3.0	4	0.1	–	–
19	3.1	3.5	2.5	1.9	7.1	93	1017.8	.	8.0	4.3	5	0.9	–	–
20	3.5	4.3	2.5	2.6	7.6	96	1025.6	.	8.0	2.3	3	0.2	–	–
21	3.4	4.3	2.8	2.8	7.5	97	1030.3	.	8.0	1.5	2	0.0	–	–
22	4.0	5.1	2.6	2.7	7.6	93	1029.3	.	8.0	1.4	4	–	–	–
23	3.9	5.1	2.6	1.2	7.1	88	1020.2	.	8.0	4.3	6	–	–	–
24	4.1	4.7	3.0	2.8	7.5	91	1006.9	.	8.0	5.9	8	2.6	–	–
25	6.7	8.0	4.3	3.3	8.0	82	1011.6	.	6.4	5.8	8	–	–	–
26	5.5	7.8	3.3	– 1.5	8.1	93	1022.0	.	4.1	3.4	4	–	–	–
27	6.5	8.9	4.9	3.4	7.7	80	1021.5	.	7.9	4.6	5	–	–	–
28	4.1	7.7	1.7	0.3	6.3	77	1017.5	.	4.1	3.6	5	–	–	–
29	1.9	3.6	0.0	– 3.2	5.9	84	1008.2	.	2.4	2.3	3	0.0	–	–
30	3.9	5.1	1.4	1.8	7.0	86	1015.9	.	8.0	3.6	6	–	–	–

KOSZALIN

DNI	TEMPERATURA POWIETRZA				PREŻNOŚĆ PARY WODNEJ	WILGOTNOŚĆ WZGLĘDNA	CIŚNIENIE ATMOSFERYCZNE	USŁONECZNIENIE	ZACHMURZENIE	WIATR		OPAD	ŚNIEG	
	T	Max	Min	T_g	e	U	P	S	N	v	v_{max}	R_d	s_h	s_g
1	14.3	18.8	11.3	9.7	12.4	77	998.2	5.5	3.5	4.4	7	0.0	–	–
2	13.2	17.2	11.1	9.6	11.9	79	995.7	5.0	6.4	4.4	6	–	–	–
3	11.9	16.2	8.4	6.0	11.4	84	990.8	5.1	4.6	3.9	7	–	–	–
4	9.9	13.4	7.3	5.3	10.3	84	1000.9	0.2	5.5	4.9	7	0.0	–	–
5	5.1	7.8	4.3	2.3	6.4	73	1017.9	–	7.4	2.4	4	–	–	–
6	4.5	6.2	2.8	0.8	5.4	64	1021.1	1.5	7.3	4.3	6	1.2	–	–
7	0.9	4.9	– 0.1	0.1	6.0	92	1015.9	–	8.0	5.8	8	12.7	1	.
8	2.5	4.2	0.3	0.1	7.0	95	1012.9	–	7.9	1.3	2	0.0	2	.
9	5.7	7.8	3.9	3.4	8.4	92	1013.7	–	8.0	0.9	2	6.5	–	–
10	6.4	7.7	5.1	4.8	9.2	96	1009.3	–	8.0	1.8	4	16.4	–	–
11	5.2	7.0	3.4	1.6	8.1	91	1009.6	–	7.9	3.4	5	2.3	–	–
12	5.0	6.3	3.9	0.7	6.8	78	1020.7	–	7.8	2.3	3	0.1	–	–
13	2.6	5.0	– 0.5	– 2.5	6.2	84	1028.4	0.4	3.3	2.6	4	0.0	–	–
14	– 3.1	– 0.2	– 4.0	– 6.9	3.5	71	1032.7	4.2	0.4	2.1	4	–	–	–
15	– 6.1	– 3.4	– 8.6	–10.1	3.0	77	1030.2	4.1	3.4	1.8	3	0.1	–	–
16	– 3.2	– 1.3	– 6.2	– 8.1	4.1	84	1019.2	0.6	7.3	2.5	4	2.4	1	.
17	0.7	2.1	– 2.0	– 2.2	6.2	95	1008.6	–	8.0	2.0	3	6.8	–	.
18	2.4	3.2	1.4	1.1	7.0	97	1007.8	–	8.0	1.5	2	7.9	–	.
19	3.0	3.8	2.5	2.1	7.1	96	1013.7	–	8.0	1.5	2	0.3	–	–
20	3.4	4.6	2.2	2.0	7.2	93	1021.7	–	8.0	1.4	3	1.8	–	–
21	4.1	5.2	3.2	3.0	7.9	96	1027.0	–	8.0	0.3	1	0.8	–	–
22	4.5	5.9	3.7	3.4	7.7	92	1025.8	0.1	7.9	2.4	4	–	–	–
23	3.9	5.6	2.7	1.6	7.1	87	1015.0	–	5.9	4.1	8	1.1	–	–
24	5.3	7.7	2.4	1.6	8.1	93	1002.8	–	7.4	6.0	8	7.9	–	–
25	6.1	7.7	5.4	4.0	8.6	91	1011.3	2.0	6.1	5.4	8	0.4	–	–
26	6.2	8.2	4.7	3.6	8.0	85	1018.6	0.2	7.0	4.3	6	–	–	–
27	6.8	10.2	5.4	4.7	7.8	79	1017.5	3.2	6.8	5.3	7	–	–	–
28	3.5	6.2	1.7	1.0	6.2	80	1013.6	0.8	4.1	3.9	5	–	–	–
29	0.6	2.7	– 1.2	– 2.3	5.9	93	1005.4	–	3.4	3.0	4	0.2	–	–
30	3.4	5.0	1.1	0.7	7.4	95	1012.6	–	8.0	1.8	4	0.2	–	–

KOŁOBRZEG

listopad 1968

DNI	TEMPERATURA POWIETRZA T	Max	Min	T_g	PREŻNOŚĆ PARY WODNEJ e	WILGOTNOŚĆ WZGLĘDNA U	CIŚNIENIE ATMOSFERYCZNE P	USŁONECZNIENIE S	ZACHMURZENIE N	WIATR v	v_{max}	OPAD R_d	ŚNIEG s_h	s_g
1	15.1	19.3	12.4	10.0	13.4	79	1001.6	4.6	5.0	3.6	5	–	–	–
2	13.5	16.9	10.3	7.8	12.3	80	999.1	3.6	6.5	3.1	4	–	–	–
3	11.3	16.8	7.0	3.4	11.7	88	996.3	4.7	5.9	2.0	3	–	–	–
4	10.0	13.7	7.5	6.2	10.5	84	1004.5	0.1	6.9	4.8	6	0.0	–	–
5	5.9	8.1	4.9	2.5	6.6	70	1021.5	–	7.6	4.6	7	–	–	–
6	5.1	6.3	3.8	2.9	5.7	65	1024.5	0.8	7.4	7.3	8	4.0	–	–
7	1.0	5.2	0.1	0.0	6.2	94	1019.5	–	8.0	5.9	7	5.9	–	–
8	2.9	4.4	0.3	0.4	7.2	95	1016.4	–	8.0	2.8	4	0.2	–	–
9	5.6	7.2	3.9	3.6	8.7	95	1017.3	–	8.0	1.4	2	5.4	–	–
10	4.2	7.3	4.9	5.9	9.1	97	1013.0	–	8.0	1.8	3	9.1	–	–
11	6.9	8.0	3.5	3.5	8.5	85	1013.8	–	7.8	3.9	6	0.5	–	–
12	6.0	7.7	4.8	4.8	7.2	77	1024.6	–	7.8	3.5	5	1.2	–	–
13	2.9	5.4	– 0.1	2.9	6.6	88	1030.0	–	5.6	3.3	6	0.3	–	–
14	– 2.9	0.0	– 4.4	– 6.3	3.7	76	1036.1	7.6	0.4	4.0	6	–	–	–
15	– 5.8	– 3.3	– 8.0	– 9.6	3.3	82	1033.8	4.8	2.8	3.1	5	0.4	–	–
16	– 3.0	– 1.7	– 4.2	– 8.5	4.3	88	1022.8	0.7	7.8	3.4	4	1.6	1	•
17	1.0	2.3	– 2.3	– 2.1	6.3	96	1012.2	–	8.0	4.3	6	5.4	1	•
18	2.8	3.6	1.9	1.9	7.2	97	1011.5	–	8.0	3.5	5	7.2	–	–
19	3.4	4.0	2.6	2.1	7.4	96	1017.3	–	8.0	3.8	5	0.4	–	–
20	3.4	4.5	2.4	2.0	7.5	96	1025.3	–	8.0	1.5	3	0.7	–	–
21	5.0	6.6	3.3	2.9	8.6	98	1030.7	–	8.0	0.6	2	1.6	–	–
22	5.2	6.7	4.8	4.7	8.5	96	1029.2	0.0	7.8	1.5	4	–	–	–
23	4.1	5.2	2.6	3.4	7.3	90	1018.3	–	6.0	4.9	6	2.8	–	–
24	5.9	7.8	2.9	1.4	8.6	93	1006.2	–	7.3	5.0	7	5.9	–	–
25	6.5	7.4	5.5	4.0	9.0	93	1015.5	3.2	4.9	5.6	7	–	–	–
26	6.0	7.8	3.4	2.4	8.2	88	1022.0	0.2	7.4	3.4	5	–	–	–
27	7.2	10.5	5.4	4.9	8.1	85	1020.9	3.5	6.5	3.8	5	–	–	–
28	4.3	7.0	1.8	0.3	6.5	79	1017.0	2.7	4.4	3.4	4	–	–	–
29	0.7	3.0	– 1.1	– 2.5	6.2	96	1009.2	–	4.8	3.3	5	1.1	–	–
30	3.7	5.2	1.4	1.4	7.7	96	1016.4	–	8.0	2.6	5	0.1	–	–

ELBLĄG

listopad 1968

DNI	TEMPERATURA POWIETRZA T	Max	Min	T_g	PREŻNOŚĆ PARY WODNEJ e	WILGOTNOŚĆ WZGLĘDNA U	CIŚNIENIE ATMOSFERYCZNE P	USŁONECZNIENIE S	ZACHMURZENIE N	WIATR v	v_{max}	OPAD R_d	ŚNIEG s_h	s_g
1	13.8	17.5	10.0	7.8	12.2	77	1000.0	•	3.5	4.0	6	–	–	–
2	12.9	17.2	6.8	7.1	11.9	83	998.4	•	2.9	5.4	8	–	–	–
3	13.6	18.1	9.9	8.2	10.3	67	993.8	•	3.4	6.9	9	–	–	–
4	12.2	15.4	10.4	6.1	11.5	81	1000.7	•	4.9	4.0	7	0.0	–	–
5	6.6	11.8	5.0	6.9	7.9	81	1015.3	•	7.8	4.5	9	–	–	–
6	2.2	5.3	– 0.2	– 2.8	4.8	67	1020.5	•	6.8	5.8	10	–	–	–
7	0.4	2.7	– 0.5	– 0.6	5.3	85	1016.2	•	7.9	6.5	11	5.0	–	–
8	3.2	4.8	0.1	– 0.5	7.3	95	1013.1	•	8.0	6.5	9	6.6	–	–
9	6.2	7.0	4.7	4.5	9.1	97	1013.7	•	8.0	2.5	4	–	–	–
10	5.7	6.5	5.0	5.0	8.8	96	1010.3	•	8.0	5.9	8	22.6	–	–
11	3.6	5.1	2.1	2.5	7.5	94	1005.8	•	7.6	3.6	7	5.2	–	–
12	5.1	6.2	4.0	3.0	8.2	93	1016.2	•	7.4	5.3	6	5.8	–	–
13	– 0.2	4.8	– 3.1	– 4.0	5.0	80	1025.5	•	4.4	4.8	8	–	–	–
14	– 5.4	– 3.0	– 6.7	– 8.1	2.6	63	1032.1	•	0.9	4.4	8	–	–	–
15	– 6.5	– 4.0	– 9.6	–12.1	2.8	75	1030.4	•	1.6	3.1	5	0.1	–	–
16	– 3.7	– 2.3	– 7.0	– 7.7	4.0	86	1020.1	•	7.5	4.6	6	5.5	1	•
17	1.4	2.4	– 2.7	– 2.6	6.4	94	1009.3	•	8.0	5.6	8	3.2	1	•
18	2.1	2.6	1.5	1.0	6.8	93	1007.9	•	8.0	4.1	6	–	–	–
19	1.7	2.4	0.9	0.6	6.6	95	1013.4	•	8.0	4.0	5	0.1	–	–
20	3.3	4.0	1.8	1.5	7.3	94	1021.5	•	8.0	3.5	5	0.0	–	–
21	2.1	4.0	1.6	1.8	6.9	97	1026.4	•	8.0	1.9	3	0.2	–	–
22	2.2	3.2	1.3	1.3	7.0	98	1025.5	•	7.9	0.6	4	–	–	–
23	2.9	4.2	1.6	1.4	6.8	90	1017.3	•	8.0	4.9	8	–	–	–
24	3.3	3.9	2.5	2.4	7.2	93	1004.8	•	8.0	7.1	10	10.9	–	–
25	5.7	8.2	3.5	3.3	8.1	88	1007.8	•	6.8	3.8	6	0.0	–	–
26	3.9	5.3	1.9	– 0.7	7.7	95	1019.1	•	6.5	3.0	5	–	–	–
27	4.9	5.9	3.3	2.7	7.1	83	1019.1	•	7.0	5.1	6	–	–	–
28	3.2	5.9	1.6	0.0	6.0	79	1014.9	•	4.8	4.5	6	–	–	–
29	0.2	2.3	– 1.6	– 2.5	5.6	93	1005.4	•	3.8	3.5	5	0.4	–	–
30	1.2	2.5	– 0.7	– 3.2	6.3	95	1011.7	•	8.0	1.9	5	–	–	–

SUWAŁKI

DNI	TEMPERATURA POWIETRZA T	Max	Min	T_g	PREŻNOŚĆ PARY WODNEJ e	WILGOTNOŚĆ WZGLĘDNA U	CIŚNIENIE ATMOSFERYCZNE P	USŁONECZNIENIE S	ZACHMURZENIE N	WIATR v	v_{max}	OPAD R_d	ŚNIEG s_h	s_g
1	11.3	15.5	8.1	6.7	11.8	88	984.9	6.3	4.5	4.1	6	–	–	–
2	9.3	13.7	5.6	3.3	10.5	93	984.8	7.0	0.3	3.3	4	–	–	–
3	9.4	15.7	5.3	3.3	9.5	82	982.4	7.6	1.9	3.4	7	–	–	–
4	9.6	14.1	6.5	5.3	10.1	85	985.5	4.2	4.4	4.0	6	–	–	–
5	6.9	9.8	4.7	3.8	9.0	90	996.5	–	7.8	3.1	6	–	–	–
6	0.4	4.7	– 1.2	– 2.1	4.5	72	1001.9	1.4	6.5	6.3	8	–	–	–
7	– 0.7	0.2	– 1.3	– 1.3	5.2	89	999.9	–	7.9	6.4	8	0.0	–	–
8	2.2	3.7	– 0.6	– 1.3	6.9	96	998.4	–	8.0	6.1	7	2.6	–	–
9	3.3	3.9	3.1	3.0	7.3	94	998.8	–	8.0	4.4	5	0.1	–	–
10	2.4	3.5	1.9	2.0	7.0	96	996.8	–	8.0	5.6	8	7.2	–	–
11	0.2	2.3	– 0.2	– 0.3	6.1	97	986.5	–	8.0	3.9	6	3.7	2	•
12	0.1	1.0	– 0.7	– 0.6	5.6	93	995.9	–	8.0	4.3	7	0.0	4	•
13	– 4.4	0.2	– 7.4	– 7.6	3.7	83	1007.0	3.7	4.9	6.3	7	–	2	•
14	– 9.6	– 6.9	–11.4	–12.4	2.3	77	1013.8	7.3	0.5	5.0	6	–	2	•
15	–10.0	– 9.7	–14.6	–16.0	2.5	85	1013.4	4.0	4.0	3.9	6	–	2	•
16	– 9.2	– 4.3	– 9.9	–10.6	3.4	87	1004.9	2.7	7.0	4.9	6	0.6	2	•
17	– 0.2	0.9	– 4.4	– 4.0	5.7	94	996.0	–	8.0	6.1	8	4.6	2	•
18	0.5	0.7	0.3	0.2	6.2	98	991.9	–	8.0	4.8	6	0.0	2	•
19	0.7	1.2	0.1	0.2	6.3	99	996.4	–	8.0	4.9	6	1.7	2	•
20	0.4	1.7	– 1.0	– 0.7	6.1	97	1006.2	–	8.0	5.8	7	0.6	–	–
21	– 1.9	– 1.0	– 2.4	– 2.3	5.1	97	1009.8	–	8.0	2.6	5	0.0	–	–
22	– 1.0	– 0.2	– 2.0	– 1.8	5.2	92	1008.0	–	8.0	0.8	2	0.0	–	–
23	– 1.8	0.0	– 1.6	– 1.9	5.1	88	1002.4	0.2	8.0	2.9	5	0.0	–	–
24	0.6	1.5	– 0.4	– 0.5	6.1	95	991.2	–	8.0	7.3	9	4.5	–	–
25	2.0	4.3	0.2	0.3	6.9	97	988.1	–	7.9	3.5	5	0.2	1	•
26	3.1	4.5	2.4	1.7	7.1	93	1001.3	–	7.9	2.7	6	–	–	–
27	2.9	4.4	1.6	1.7	6.6	87	1003.5	–	7.5	3.5	8	–	–	–
28	0.6	3.7	– 0.2	0.0	5.8	91	998.9	–	7.1	4.3	5	–	–	–
29	– 1.6	– 0.2	– 2.1	– 2.2	5.1	93	988.5	–	8.8	3.7	7	–	–	–
30	0.4	0.6	– 2.6	– 3.3	5.6	99	993.3	–	8.0	2.6	4	–	–	–

KĘTRZYN

DNI	TEMPERATURA POWIETRZA T	Max	Min	T_g	PREŻNOŚĆ PARY WODNEJ e	WILGOTNOŚĆ WZGLĘDNA U	CIŚNIENIE ATMOSFERYCZNE P	USŁONECZNIENIE S	ZACHMURZENIE N	WIATR v	v_{max}	OPAD R_d	ŚNIEG s_h	s_g
1	13.3	17.8	10.3	8.5	12.1	80	994.8	•	2.3	3.3	5	–	–	–
2	11.1	15.7	7.3	6.5	11.2	85	993.4	•	0.8	1.1	2	–	–	–
3	11.9	16.7	8.2	6.4	10.2	74	990.1	•	0.9	4.3	6	–	–	–
4	11.8	15.3	9.9	8.3	11.0	79	994.8	•	3.3	3.8	7	0.4	–	–
5	6.9	11.7	4.9	6.2	8.9	89	1007.9	•	7.0	2.6	4	–	–	–
6	1.1	5.0	– 2.0	– 2.9	4.9	75	1013.5	•	5.6	4.1	7	0.0	–	–
7	0.2	1.6	– 0.5	– 0.4	5.4	86	1010.3	•	8.0	3.6	5	4.0	–	–
8	3.4	5.4	0.4	0.0	7.2	93	1007.5	•	8.0	3.9	5	6.8	–	–
9	4.6	5.3	3.9	1.7	7.9	93	1008.7	•	8.0	3.4	6	0.6	–	–
10	4.0	5.4	3.3	3.4	7.7	95	1005.8	•	8.0	4.0	6	9.8	–	–
11	1.0	3.4	0.2	– 0.1	6.3	96	998.0	•	8.0	3.3	5	4.9	–	–
12	1.8	3.0	0.4	0.0	6.2	89	1008.4	•	7.9	3.5	5	–	–	–
13	– 2.3	1.1	– 5.3	– 1.8	4.1	77	1018.9	•	4.9	4.8	7	0.0	–	–
14	– 7.2	– 3.1	– 9.0	–10.2	2.5	70	1025.4	•	0.1	3.4	5	–	–	–
15	– 7.6	– 3.3	–10.3	–11.9	2.7	76	1023.9	•	1.3	2.8	4	–	–	–
16	– 4.4	– 3.2	– 8.1	– 8.2	3.8	82	1014.8	•	7.6	4.0	6	2.1	–	–
17	0.6	1.8	– 3.5	– 3.9	4.0	93	1009.0	•	8.0	3.5	6	9.3	–	–
18	1.5	2.2	1.2	0.5	6.3	92	1001.8	•	8.0	2.1	3	0.0	–	–
19	1.7	2.8	0.6	0.2	6.3	91	1006.9	•	8.0	3.1	4	0.0	–	–
20	2.3	3.8	1.5	0.4	6.7	93	1015.6	•	8.0	3.5	5	0.0	–	–
21	0.3	1.8	– 0.1	– 0.4	5.9	96	1020.2	•	8.0	1.4	2	0.4	–	–
22	0.3	1.5	– 0.4	– 1.0	5.9	95	1018.9	•	8.0	0.8	1	–	–	–
23	1.1	1.9	0.2	0.3	6.1	92	1012.5	•	8.0	3.0	4	–	–	–
24	2.3	3.6	1.5	0.7	6.3	87	1000.3	•	8.0	7.4	9	6.5	–	–
25	5.1	6.4	2.2	1.7	7.9	91	999.6	•	7.8	4.0	6	3.2	–	–
26	4.0	6.4	2.6	1.4	7.3	89	1012.5	•	6.8	2.8	4	–	–	–
27	4.6	6.9	2.7	3.1	6.6	78	1013.6	•	7.0	4.0	6	–	–	–
28	2.3	5.2	1.2	1.1	5.9	82	1009.1	•	5.1	3.6	4	–	–	–
29	– 0.5	1.8	– 0.9	– 1.1	5.8	88	999.1	•	3.5	3.4	5	–	–	–
30	0.4	1.6	– 1.4	– 2.3	5.9	94	1003.7	•	8.0	1.0	2	–	–	–

Tablica B

ŚWINOUJŚCIE

DNI	TEMPERATURA POWIETRZA				PREŻNOŚĆ PARY WODNEJ	WILGOTNOŚĆ WZGLĘDNA	CIŚNIENIE ATMOSFERYCZNE	USŁONECZNIENIE	ZACHMURZENIE	WIATR		OPAD	ŚNIEG	
	T	Max	Min	T_g	e	U	P	S	N	v	v_{max}	R_d	s_k	s_g
1	15.1	18.6	12.2	10.4	12.3	72	1001.1	4.7	3.3	2.9	4	–	–	–
2	12.3	16.6	9.8	8.9	11.7	82	998.2	4.8	4.1	3.3	5	–	–	–
3	11.0	14.9	7.0	4.1	11.5	88	993.9	4.2	3.1	1.3	2	–	–	–
4	8.8	12.8	5.2	9.0	9.7	83	1005.0	–	7.0	3.9	6	–	–	–
5	6.4	7.4	5.1	4.1	6.3	65	1021.5	0.6	7.5	6.8	8	–	–	–
6	5.9	7.1	5.6	5.8	6.2	66	1028.5	–	8.0	11.6	14	7.4	–	–
7	2.1	6.3	1.1	1.3	6.6	92	1018.9	–	8.0	11.8	15	8.9	–	–
8	2.7	3.7	0.6	0.1	7.0	94	1015.4	–	8.0	2.1	4	1.4	–	–
9	5.9	7.0	3.6	3.0	9.0	97	1016.7	–	8.0	0.6	1	2.4	–	–
10	5.8	7.0	4.2	6.1	8.9	97	1012.9	–	8.0	0.9	1	7.4	–	–
11	7.2	8.0	4.1	4.0	9.1	90	1015.0	–	8.0	3.6	5	1.1	–	–
12	6.0	7.3	4.1	5.6	7.3	78	1025.1	–	7.5	3.8	5	0.2	–	–
13	3.7	5.4	1.7	– 1.5	6.3	78	1029.5	–	5.1	3.6	5	0.0	–	–
14	– 2.1	2.9	– 4.2	– 5.3	3.2	84	1035.4	7.0	0.0	3.3	8	–	–	–
15	– 4.6	– 1.4	– 6.4	– 8.2	3.1	72	1032.8	4.3	3.8	3.9	5	0.0	–	–
16	– 2.4	– 1.1	– 4.8	– 6.0	4.4	85	1021.9	1.5	7.1	5.3	9	0.7	–	–
17	1.5	2.5	– 1.4	– 1.7	6.4	93	1011.7	–	8.0	6.3	8	3.1	1	–
18	3.3	4.1	2.3	1.3	7.3	95	1011.1	–	8.0	2.8	4	5.9	–	–
19	3.8	4.4	3.4	3.2	7.4	93	1016.6	–	8.0	4.9	7	4.4	–	–
20	3.6	4.4	2.5	2.5	7.4	94	1024.9	–	8.0	0.9	2	0.0	–	–
21	4.3	5.3	3.5	3.1	8.0	97	1030.9	–	8.0	0.1	1	0.1	–	–
22	5.0	5.7	4.4	4.0	8.3	95	1028.8	–	8.0	1.1	4	–	–	–
23	3.9	4.9	2.7	3.4	7.1	87	1017.1	–	6.4	4.4	6	3.9	–	–
24	6.0	7.9	3.3	2.5	8.6	92	1006.3	–	6.4	3.8	5	9.4	–	–
25	6.1	7.9	4.5	2.5	8.3	89	1016.5	2.4	3.6	3.5	5	0.0	–	–
26	5.6	6.9	3.3	2.4	8.0	88	1021.5	0.1	6.3	2.0	3	0.0	–	–
27	6.4	9.9	4.8	3.7	7.9	82	1020.2	1.9	4.8	2.1	4	–	–	–
28	4.2	5.9	2.9	2.0	6.0	74	1016.3	4.0	2.1	2.9	4	–	–	–
29	1.5	4.0	– 0.1	– 0.1	6.5	96	1009.2	–	5.3	2.3	3	0.9	–	–
30	4.0	5.2	2.2	2.1	7.9	97	1019.7	–	8.0	2.1	4	0.5	–	–

MIKOŁAJKI

Listopad 1968

DNI	TEMPERATURA POWIETRZA				PREŻNOŚĆ PARY WODNEJ	WILGOTNOŚĆ WZGLĘDNA	CIŚNIENIE ATMOSFERYCZNE	USŁONECZNIENIE	ZACHMURZENIE	WIATR		OPAD	ŚNIEG	
	T	Max	Min	T_g	e	U	P	S	N	v	v_{max}	R_d	s_k	s_g
1	12.9	16.6	10.3	7.8	12.3	85	991.1	5.2	3.8	5.1	8	–	–	–
2	10.4	10.4	7.1	5.8	11.1	89	990.0	7.0	0.8	3.9	5	–	–	–
3	11.9	14.2	8.4	6.8	10.4	76	987.1	7.3	1.4	7.0	10	–	–	–
4	11.8	14.6	9.7	7.5	11.1	81	991.4	3.7	4.4	4.0	9	0.7	–	–
5	7.3	12.4	5.7	4.9	9.6	93	1003.6	–	8.0	3.8	5	0.0	–	–
6	1.9	5.8	– 0.5	– 1.4	4.8	69	1008.3	0.7	6.4	5.5	7	1.3	–	–
7	0.4	2.4	– 0.9	– 0.7	5.7	91	1005.4	–	8.0	4.4	6	5.7	–	–
8	3.6	5.1	0.4	0.7	7.8	98	1003.1	–	8.0	6.8	9	11.4	–	–
9	4.6	5.2	4.4	4.1	8.1	96	1004.2	–	8.0	5.9	7	0.3	–	–
10	4.0	5.1	3.5	3.1	7.9	97	1001.3	–	8.0	7.1	9	16.5	–	–
11	1.5	3.7	0.6	0.1	6.6	98	993.6	–	8.0	4.3	6	4.7	–	–
12	2.0	3.0	0.8	0.2	6.4	92	1003.8	–	8.0	4.8	6	0.1	–	–
13	– 2.4	1.3	– 5.5	– 7.3	4.4	84	1013.9	3.7	4.8	4.5	6	0.0	–	–
14	– 7.4	– 4.5	– 9.5	–10.5	2.4	70	1020.2	7.7	0.4	3.6	5	–	–	–
15	– 7.9	– 5.3	–10.7	–10.6	2.9	84	1019.3	5.2	4.0	4.9	7	–	–	–
16	– 4.1	– 2.7	– 7.2	– 6.8	4.0	88	1009.8	–	8.0	6.8	8	2.0	–	–
17	0.7	1.5	– 2.7	– 2.1	6.2	97	1008.2	–	8.0	6.5	9	5.4	–	–
18	1.2	1.7	1.0	0.6	6.5	98	997.5	–	8.0	4.0	6	0.1	–	–
19	1.4	2.0	0.5	0.4	6.6	98	1002.4	–	8.0	3.0	5	0.1	–	–
20	1.9	3.0	1.5	0.8	6.8	97	1011.4	–	8.0	6.0	7	0.4	–	–
21	– 0.1	1.6	– 0.4	– 0.4	5.9	97	1015.8	–	8.0	3.6	5	0.2	–	–
22	0.4	1.0	– 0.5	– 0.4	6.0	97	1014.4	–	8.0	0.6	2	–	–	–
23	1.1	1.9	0.3	– 0.5	6.2	94	1008.3	–	8.0	4.4	6	–	–	–
24	2.6	3.4	1.2	1.1	6.8	92	996.2	–	8.0	8.4	10	5.8	–	–
25	5.2	6.4	3.2	2.9	8.2	93	995.9	0.9	7.5	4.6	6	0.1	–	–
26	4.1	6.1	2.7	2.1	7.7	94	1008.5	0.6	7.4	3.5	5	–	–	–
27	6.2	5.8	2.4	1.5	6.5	83	1009.9	–	6.0	4.8	5	–	–	–
28	1.3	5.0	0.0	– 1.0	5.9	88	1005.3	2.2	5.0	4.0	6	–	–	–
29	– 0.7	1.1	– 1.3	– 1.3	5.5	93	995.1	2.3	4.0	4.6	7	0.0	–	–
30	0.0	1.1	– 2.3	– 2.1	6.0	99	1000.3	–	8.0	1.5	2	0.0	–	–

RESKO

DNI	TEMPERATURA POWIETRZA				PREŻNOŚĆ PARY WODNEJ	WILGOTNOŚĆ WZGLĘDNA	CIŚNIENIE ATMOSFERYCZNE	USŁONECZNIENIE	ZACHMURZENIE	WIATR		OPAD	ŚNIEG	
	T	Max	Min	T_g	e	U	P	S	N	v	v_{max}	R_d	s_k	s_g
1	15.0	19.0	12.2	10.3	12.3	72	996.7	4.8	3.5	2.3	3	–	–	–
2	12.9	16.8	9.4	7.2	12.0	81	994.0	2.8	4.8	2.6	4	–	–	–
3	12.0	16.2	7.3	3.9	11.6	83	988.8	3.8	3.5	2.4	3	–	–	–
4	9.6	13.8	6.7	8.4	10.2	84	999.6	–	6.0	3.3	5	–	–	–
5	9.1	6.9	4.3	2.5	6.8	77	1015.2	–	8.0	2.0	5	–	–	–
6	3.9	5.9	3.0	2.0	5.8	73	1017.6	–	7.9	4.0	6	8.7	–	–
7	0.3	3.2	– 0.3	– 0.7	5.9	95	1012.3	–	8.0	3.0	4	10.1	6	4
8	2.2	3.2	0.3	– 0.2	7.0	98	1009.6	–	8.0	2.0	3	1.6	6	4
9	5.5	7.2	3.1	2.7	8.8	98	1010.9	–	8.0	0.6	1	3.4	–	–
10	5.6	7.0	4.0	5.9	8.8	97	1007.1	–	8.0	1.5	4	4.8	–	–
11	5.5	7.3	3.1	2.9	8.4	93	1008.2	–	8.0	1.6	3	1.3	–	–
12	4.9	6.2	3.6	4.2	7.6	88	1018.7	–	7.5	1.9	4	–	–	–
13	2.6	5.0	– 0.1	0.0	6.3	84	1023.3	–	6.0	1.8	3	–	–	–
14	– 3.8	0.3	– 5.5	– 7.1	3.1	67	1029.5	6.7	0.4	3.1	6	–	–	–
15	– 5.6	– 3.7	– 8.7	–10.4	3.0	75	1026.6	–	5.1	3.1	7	0.2	–	–
16	– 3.1	– 2.1	– 4.7	– 5.9	4.0	81	1015.7	–	8.0	3.1	4	2.2	1	–
17	0.7	1.9	– 2.6	– 5.9	6.1	95	1005.1	–	8.0	1.9	3	4.8	2	–
18	2.2	3.2	1.2	0.5	6.9	97	1005.0	–	8.0	1.3	2	6.5	–	–
19	2.8	3.8	2.4	1.3	7.0	96	1010.6	–	8.0	2.3	4	0.9	–	–
20	3.2	4.3	1.9	1.7	7.4	95	1019.1	–	8.0	0.6	2	0.5	–	–
21	4.3	5.4	3.2	2.9	8.1	97	1024.6	–	8.0	0.1	1	0.4	–	–
22	4.8	5.7	4.2	4.6	8.1	94	1023.5	0.2	8.0	1.4	3	–	–	–
23	3.9	4.8	2.7	2.9	7.2	89	1012.5	–	7.1	3.9	7	2.3	–	–
24	3.4	7.9	2.9	1.4	6.2	91	1001.3	–	6.5	3.6	5	7.3	–	–
25	5.8	7.0	4.3	2.9	8.4	91	1010.4	0.5	7.3	3.1	4	–	–	–
26	5.3	7.5	2.6	– 0.6	7.6	86	1016.7	–	6.3	2.3	3	–	–	–
27	6.4	9.3	4.2	2.5	7.4	77	1015.3	4.0	4.5	2.4	3	–	–	–
28	2.9	4.2	0.8	– 1.1	5.8	78	1011.3	2.8	2.6	2.5	3	–	–	–
29	0.4	1.7	– 1.4	– 2.7	5.6	90	1003.6	2.4	3.1	1.4	2	–	–	–
30	2.6	4.2	0.5	0.4	7.1	96	1009.9	–	8.0	1.3	3	–	–	–

OLSZTYN-DAJTKI

DNI	TEMPERATURA POWIETRZA				PREŻNOŚĆ PARY WODNEJ	WILGOTNOŚĆ WZGLĘDNA	CIŚNIENIE ATMOSFERYCZNE	USŁONECZNIENIE	ZACHMURZENIE	WIATR		OPAD	ŚNIEG	
	T	Max	Min	T_g	e	U	P	S	N	v	v_{max}	R_d	s_k	s_g
1	13.5	17.6	9.5	8.3	11.9	77	990.2	.	1.6	4.3	6	–	–	–
2	11.8	17.7	7.4	3.9	11.2	82	988.5	.	0.5	2.9	4	–	–	–
3	12.5	17.8	7.8	5.4	9.8	69	984.7	.	1.5	4.1	6	–	–	–
4	12.0	15.9	9.9	7.5	11.2	80	990.4	.	4.3	3.9	8	0.2	–	–
5	6.6	11.4	4.6	4.9	8.8	89	1003.3	.	7.9	3.3	5	–	–	–
6	1.3	5.0	– 1.4	– 2.2	4.8	73	1007.7	.	5.8	5.4	7	1.4	–	–
7	0.0	2.0	– 1.2	– 1.3	5.5	91	1004.2	.	8.0	4.6	5	5.8	–	–
8	3.1	5.2	– 0.2	– 0.4	7.4	96	1001.8	.	8.0	2.9	5	4.8	–	–
9	5.2	5.8	4.3	4.1	8.6	98	1002.7	.	8.0	2.5	4	0.0	–	–
10	4.5	5.4	3.6	3.2	8.2	97	999.6	.	8.0	4.4	6	15.7	–	–
11	2.5	4.1	1.0	1.1	7.0	95	993.7	.	8.0	2.8	5	2.7	–	–
12	3.4	4.4	1.4	1.1	7.2	92	1004.2	.	8.0	3.1	5	0.8	–	–
13	– 1.9	2.6	– 5.0	– 6.1	4.5	82	1013.1	.	5.3	4.8	6	0.0	–	–
14	– 6.9	– 4.3	– 9.2	–10.5	2.6	72	1019.4	.	0.3	4.8	6	–	–	–
15	– 7.5	– 4.3	–10.2	–11.2	2.8	81	1018.0	.	3.1	3.9	5	0.3	–	–
16	– 4.1	– 3.0	– 8.1	– 8.7	3.9	85	1006.2	.	8.0	5.3	8	3.3	1	.
17	1.0	1.9	– 3.7	– 3.9	6.3	95	998.4	.	8.0	8.4	7	3.5	–	–
18	1.5	2.1	0.7	0.7	6.6	97	998.4	.	8.0	3.5	4	0.1	–	–
19	1.4	2.3	0.3	0.2	6.5	96	1001.5	.	8.0	3.4	4	0.0	–	–
20	2.5	3.8	1.3	1.1	7.0	95	1010.0	.	8.0	3.6	4	0.4	–	–
21	0.6	2.8	– 0.2	0.0	6.2	97	1014.7	.	8.0	1.6	3	0.0	–	–
22	0.8	1.5	– 0.1	0.1	6.1	94	1013.9	.	8.0	0.8	0	–	–	–
23	1.6	2.6	0.0	– 0.1	6.5	92	1006.9	.	8.0	3.3	5	–	–	–
24	2.5	3.4	0.8	1.1	6.7	92	995.0	.	8.0	6.8	9	7.5	–	–
25	5.3	6.1	2.7	1.9	7.8	87	996.3	.	7.5	4.4	5	0.0	–	–
26	3.7	5.8	1.5	1.3	7.5	94	1008.0	.	7.0	3.0	5	–	–	–
27	3.9	5.5	1.5	0.4	6.7	84	1008.6	.	5.4	4.5	4	–	–	–
28	1.9	5.4	– 0.1	– 1.3	5.7	82	1004.4	.	3.0	3.9	5	–	–	–
29	– 0.7	1.6	– 1.6	– 2.2	5.1	89	994.4	.	4.1	3.9	5	0.0	–	–
30	0.2	1.3	– 2.2	– 3.8	6.0	97	999.8	.	8.0	2.1	4	0.2	–	–

Tablica 3

SZCZECINEK

DNI	TEMPERATURA POWIETRZA				PRĘŻNOŚĆ PARY WODNEJ	WILGOTNOŚĆ WZGLĘDNA	CIŚNIENIE ATMOSFERYCZNE	USŁONECZNIENIE	ZACHMURZENIE	WIATR		OPAD	ŚNIEG	
	T	Max	Min	T_g	e	U	P	S	N	v	v_{max}	R_d	s_h	s_g
1	13.5	17.8	10.0	8.5	12.1	78	987.4	4.2	3.8	3.1	5	–	–	–
2	11.2	15.8	7.6	6.3	11.7	88	984.6	3.0	4.9	2.9	4	–	–	–
3	11.6	16.5	6.4	3.2	11.2	85	979.5	4.4	5.1	2.8	4	–	–	–
4	9.3	13.2	6.9	6.7	10.5	90	989.0	0.9	5.3	4.1	6	0.0	–	–
5	4.7	7.1	3.8	3.5	7.0	82	1003.9	–	7.8	4.0	6	0.0	–	–
6	3.3	4.4	1.7	0.7	5.2	68	1006.6	–	7.4	6.1	8	2.8	–	–
7	0.2	3.6	− 1.2	− 1.3	5.4	87	1001.6	–	8.0	5.6	8	8.4	–	–
8	2.1	3.5	− 0.3	− 0.4	7.1	100	999.2	–	8.0	2.1	3	0.0	3	•
9	5.2	6.8	2.9	2.7	8.8	100	1000.4	–	8.0	0.9	1	7.9	–	–
10	5.5	7.1	4.1	3.7	8.9	98	996.2	–	8.0	2.0	3	9.7	–	–
11	4.1	5.6	2.3	2.0	7.7	95	996.3	–	7.6	2.8	5	0.3	–	–
12	3.8	5.2	2.3	1.8	7.1	89	1007.0	–	8.0	2.6	4	0.0	–	–
13	1.2	3.4	− 2.2	− 3.9	5.8	85	1012.3	–	5.8	2.5	3	0.0	–	–
14	− 5.4	− 2.2	− 7.5	− 9.1	3.4	65	1018.1	5.9	1.1	3.3	6	–	–	–
15	− 7.0	− 4.5	− 9.9	−11.1	3.1	84	1015.5	–	4.6	2.9	4	0.7	–	–
16	− 4.0	− 2.7	− 5.5	− 6.5	4.0	88	1004.8	–	7.9	3.9	6	1.9	1	•
17	0.7	2.0	− 3.0	− 3.3	6.3	98	994.5	–	8.0	3.6	5	4.3	2	•
18	1.8	2.6	1.2	0.9	6.9	99	994.2	–	8.0	2.3	3	1.1	–	–
19	1.6	2.1	1.1	1.0	6.7	98	999.8	–	8.0	2.9	4	0.2	–	–
20	2.5	3.3	1.2	0.9	7.2	98	1006.1	–	8.0	1.6	3	1.5	–	–
21	3.2	4.1	2.5	2.2	7.6	99	1013.3	–	8.0	0.6	1	0.0	–	–
22	3.1	4.0	2.7	2.5	7.3	95	1012.6	–	8.0	1.1	3	–	–	–
23	3.4	4.2	2.5	2.0	7.0	90	1002.9	–	8.0	4.9	6	0.1	–	–
24	4.2	6.3	2.5	2.1	7.8	94	991.1	–	8.0	5.0	7	5.9	–	–
25	5.6	6.8	4.5	3.2	8.0	88	998.7	0.2	6.6	4.1	6	–	–	–
26	5.3	8.0	3.8	3.4	8.0	89	1006.4	0.8	7.4	3.0	4	–	–	–
27	4.9	8.1	3.6	2.1	7.4	86	1005.5	4.4	4.4	3.3	5	–	–	–
28	2.1	4.1	0.4	− 1.0	6.2	87	1001.2	3.4	3.9	3.1	5	–	–	–
29	0.0	2.0	− 1.7	− 3.2	5.6	92	992.7	3.8	2.0	2.5	4	–	–	–
30	1.7	3.3	0.2	− 0.1	6.8	98	999.0	–	8.0	1.9	4	0.0	–	–

SWOJSZYCE

Listopad 1968

DNI	TEMPERATURA POWIETRZA				PRĘŻNOŚĆ PARY WODNEJ	WILGOTNOŚĆ WZGLĘDNA	CIŚNIENIE ATMOSFERYCZNE	USŁONECZNIENIE	ZACHMURZENIE	WIATR		OPAD	ŚNIEG	
	T	Max	Min	T_g	e	U	P	S	N	v	v_{max}	R_d	s_h	s_g
1	12.2	16.2	9.0	8.6	12.2	86	983.8	5.7	3.1	3.9	4	–	–	–
2	10.1	14.2	6.3	5.4	11.4	92	981.1	4.7	5.9	2.8	4	–	–	–
3	11.4	16.4	7.5	6.5	11.0	83	976.1	5.6	4.6	4.3	6	–	–	–
4	9.6	13.1	7.1	7.4	11.0	92	984.7	3.0	5.3	4.6	6	–	–	–
5	5.1	7.2	3.7	4.5	7.5	85	999.0	–	7.9	3.9	5	–	–	–
6	2.2	4.3	0.2	− 0.5	4.9	69	1002.2	–	7.5	6.3	8	0.4	–	–
7	− 0.3	2.6	− 1.2	− 0.9	5.6	93	997.6	–	8.0	6.0	8	4.7	–	–
8	2.2	3.6	− 0.6	0.0	7.1	100	995.2	–	8.0	2.6	4	0.2	–	–
9	5.3	6.2	3.2	3.0	8.9	100	998.4	–	8.0	0.9	2	6.5	–	–
10	5.4	7.0	4.5	5.3	8.9	99	992.0	–	8.0	2.9	4	22.1	–	–
11	3.6	4.8	2.3	2.3	7.6	96	991.1	–	7.9	3.8	5	0.3	–	–
12	3.5	4.3	2.9	2.4	7.3	93	1001.9	–	8.0	4.3	5	1.4	–	–
13	0.2	3.1	− 2.7	0.7	5.6	89	1007.9	–	5.4	2.6	4	0.0	–	–
14	− 0.2	− 2.6	− 7.5	− 9.0	2.8	75	1013.7	7.3	0.9	4.3	7	–	–	–
15	− 7.3	− 5.2	−10.1	−10.6	3.1	87	1011.3	–	4.0	3.4	5	0.9	–	–
16	− 4.5	− 3.5	− 6.3	− 7.7	4.0	92	1000.7	–	8.0	4.1	5	4.2	1	•
17	0.3	1.1	− 3.7	− 3.9	6.2	99	990.8	–	8.0	2.8	4	9.6	–	–
18	1.2	1.4	1.0	0.8	6.7	100	990.2	–	8.0	2.6	3	2.1	–	–
19	0.8	1.5	0.5	0.5	6.5	100	995.7	–	8.0	3.1	4	0.2	–	–
20	2.0	2.9	0.9	0.6	7.1	100	1003.8	–	8.0	2.0	4	1.3	–	–
21	2.5	2.8	2.3	3.4	7.3	100	1008.9	–	8.0	0.4	1	0.1	–	–
22	2.3	3.2	1.9	1.2	7.1	98	1008.4	–	8.0	0.4	1	–	–	–
23	2.7	3.6	1.9	1.9	7.1	95	999.6	–	8.0	4.3	6	–	–	–
24	3.2	4.7	1.4	0.7	7.5	98	987.4	–	8.0	5.8	8	6.0	–	–
25	4.9	6.2	3.4	3.4	7.9	91	993.5	0.9	7.3	6.5	8	0.0	–	–
26	4.1	6.3	3.1	1.5	7.9	96	1002.4	1.1	7.8	3.1	4	–	–	–
27	3.5	7.2	2.3	1.5	7.2	92	1001.8	3.8	4.5	2.6	3	–	–	–
28	1.1	4.3	− 0.2	− 1.2	6.0	91	997.5	2.7	4.4	2.8	4	–	–	–
29	− 0.9	0.3	− 2.2	− 3.5	5.4	95	988.5	3.1	1.0	3.0	4	0.2	–	–
30	0.8	2.4	− 0.5	− 0.8	6.5	100	994.7	–	8.0	1.5	3	0.4	–	–

SZCZECIN – DĄBIE

DNI	TEMPERATURA POWIETRZA				PRĘŻNOŚĆ PARY WODNEJ	WILGOTNOŚĆ WZGLĘDNA	CIŚNIENIE ATMOSFERYCZNE	USŁONECZNIENIE	ZACHMURZENIE	WIATR		OPAD	ŚNIEG	
	T	Max	Min	T_g	e	U	P	S	N	v	v_{max}	R_d	s_h	s_g
1	16.0	19.4	13.6	11.9	12.1	67	1001.6	4.9	4.8	7.1	9	–	–	–
2	12.2	17.3	8.4	5.9	11.8	83	998.4	2.1	5.9	4.4	6	–	–	–
3	11.0	16.1	4.6	1.9	11.6	89	993.3	4.2	4.3	4.4	8	–	–	–
4	9.5	15.3	6.8	6.5	9.8	81	1005.0	–	6.6	5.5	8	0.0	–	–
5	5.7	7.0	3.6	1.6	7.0	77	1020.9	–	7.6	5.0	6	–	–	–
6	3.9	5.8	2.1	3.6	6.4	80	1022.4	–	8.0	7.0	8	18.2	–	–
7	0.6	2.3	0.3	− 0.1	6.3	98	1017.5	–	8.0	5.6	8	10.0	2	•
8	2.9	4.5	0.8	0.0	7.4	98	1014.9	–	8.0	2.9	4	2.1	2	•
9	6.1	7.2	4.3	4.1	9.3	99	1016.3	–	8.0	1.4	2	0.2	–	–
10	5.6	7.2	3.7	6.5	8.8	97	1012.9	–	8.0	2.9	6	2.4	–	–
11	6.4	8.6	3.3	2.7	9.2	96	1014.6	–	7.9	2.3	4	0.8	–	–
12	5.7	7.0	4.7	4.5	8.2	89	1024.9	–	7.4	2.5	3	0.0	–	–
13	3.0	5.3	1.7	− 1.3	6.4	83	1029.1	–	6.0	4.3	7	–	–	–
14	− 3.5	1.9	− 5.8	− 7.3	3.4	73	1034.9	6.6	0.3	5.1	6	–	–	–
15	− 4.6	− 3.1	− 8.8	− 9.3	3.3	77	1032.1	–	4.3	5.4	6	0.3	–	–
16	− 2.7	− 1.7	− 4.2	− 5.3	4.5	89	1020.9	–	8.0	4.8	6	2.5	1	•
17	2.8	1.9	− 1.9	− 2.3	6.3	98	1010.4	–	8.0	3.8	6	4.7	2	•
18	2.4	3.2	1.6	0.7	7.3	100	1010.2	–	8.0	2.1	3	3.3	–	–
19	3.1	3.5	2.2	1.9	7.4	97	1015.9	–	8.0	3.5	5	0.8	–	–
20	3.4	4.4	2.3	2.2	7.6	98	1024.6	–	8.0	1.3	3	0.2	–	–
21	4.1	5.8	3.2	3.8	8.2	100	1030.7	–	8.0	0.6	1	–	–	–
22	4.7	6.2	4.3	4.0	8.2	95	1029.3	–	8.0	1.9	4	–	–	–
23	4.2	5.0	3.2	3.2	7.2	87	1018.3	0.4	6.9	3.0	6	2.6	–	–
24	6.1	7.7	4.4	2.8	8.6	92	1006.9	0.2	6.6	5.6	7	4.4	–	–
25	5.7	7.6	3.8	1.5	8.4	91	1017.1	–	5.8	4.0	5	–	–	–
26	5.9	7.7	3.1	0.6	7.8	84	1022.5	0.0	6.6	3.5	5	–	–	–
27	6.8	10.2	4.6	1.9	7.6	77	1020.9	4.4	4.9	3.1	4	–	–	–
28	4.0	7.6	0.9	− 0.6	5.6	70	1017.0	5.3	2.3	3.5	5	–	–	–
29	2.5	3.0	1.1	− 2.9	5.7	90	1009.4	3.2	2.6	3.9	6	0.1	–	–
30	2.2	2.6	0.9	2.2	7.1	99	1015.4	–	8.0	2.0	3	0.1	–	–

WAŁCZ

DNI	TEMPERATURA POWIETRZA				PRĘŻNOŚĆ PARY WODNEJ	WILGOTNOŚĆ WZGLĘDNA	CIŚNIENIE ATMOSFERYCZNE	USŁONECZNIENIE	ZACHMURZENIE	WIATR		OPAD	ŚNIEG	
	T	Max	Min	T_g	e	U	P	S	N	v	v_{max}	R_d	s_h	s_g
1	13.1	17.2	9.4	7.6	12.5	83	991.1	•	2.8	2.8	4	–	–	–
2	11.1	15.5	7.8	4.5	11.9	90	987.5	•	5.2	1.5	3	–	–	–
3	12.0	17.5	6.6	0.9	11.5	83	982.6	•	3.6	1.3	2	–	–	–
4	9.7	13.8	7.8	7.0	10.9	90	992.8	•	5.1	2.8	5	–	–	–
5	5.9	7.9	5.0	3.9	8.7	94	1006.8	•	8.0	1.6	3	–	–	–
6	2.9	5.4	1.5	1.2	5.6	75	1008.8	•	8.0	5.4	7	7.5	–	–
7	0.3	2.0	− 0.2	0.9	5.9	94	1004.1	•	8.0	3.5	5	13.4	–	–
8	3.0	4.7	0.2	0.0	7.5	98	1001.9	•	8.0	1.9	2	0.0	–	–
9	6.1	7.4	4.2	− 0.1	9.3	99	1003.5	•	8.0	0.9	2	9.5	–	–
10	5.9	7.7	3.6	0.2	9.0	97	999.6	•	8.0	1.8	3	9.4	–	–
11	4.7	6.2	2.9	1.9	8.1	95	1000.1	•	7.8	2.1	4	–	–	–
12	4.7	5.5	3.9	3.4	7.6	89	1010.3	•	8.0	1.0	1	–	–	–
13	1.7	3.9	− 0.4	1.0	6.0	85	1015.0	•	7.3	2.4	4	–	–	–
14	− 4.4	− 0.4	− 6.4	− 8.4	2.6	58	1020.8	•	2.9	3.5	5	–	–	–
15	− 5.2	− 3.4	− 7.6	−10.1	3.2	76	1018.2	•	8.0	2.9	4	0.7	–	–
16	− 3.3	− 2.2	− 5.5	− 6.1	4.3	89	1007.1	•	8.0	3.3	4	4.7	1	•
17	1.2	2.1	− 3.4	− 4.3	6.9	98	997.2	•	8.0	2.9	4	3.5	2	•
18	2.3	2.9	1.9	0.9	7.0	97	996.9	•	8.0	1.4	2	2.4	–	–
19	2.1	2.7	1.5	0.5	6.8	96	1002.6	•	8.0	1.8	2	0.9	–	–
20	3.2	3.7	1.1	0.9	7.3	96	1010.9	•	8.0	1.5	2	2.0	–	–
21	3.9	4.6	3.1	2.3	7.9	98	1016.6	•	8.0	0.8	1	–	–	–
22	3.6	4.2	3.0	2.7	7.5	95	1015.9	•	8.0	0.9	2	–	–	–
23	3.7	5.1	2.8	1.9	7.3	92	1006.9	•	7.4	2.5	5	–	–	–
24	4.8	7.3	1.9	1.5	8.1	93	995.6	•	7.9	3.6	5	5.5	–	–
25	5.9	7.3	4.3	1.8	8.0	86	1002.8	•	7.5	4.1	6	–	–	–
26	5.3	7.1	3.7	1.9	8.0	90	1010.2	•	6.5	1.8	3	–	–	–
27	4.7	8.6	2.4	2.1	7.3	86	1009.3	•	3.8	1.3	2	–	–	–
28	2.0	4.7	0.1	− 2.4	6.3	92	1005.1	•	1.5	1.6	3	–	–	–
29	0.2	1.6	− 1.9	− 4.2	5.4	87	996.5	•	2.5	1.4	3	–	–	–
30	1.3	2.2	0.4	1.4	6.5	96	1002.2	•	8.0	0.6	1	•	–	–

Tablice II

BIAŁYSTOK

Listopad 1968

DNI	TEMPERATURA POWIETRZA				PREŻNOŚĆ PARY WODNEJ	WILGOTNOŚĆ WZGLĘDNA	CIŚNIENIE ATMOSFERYCZNE	USŁONECZNIENIE	ZACHMURZENIE	WIATR		OPAD	ŚNIEG	
	T	Max	Min	T_g	e	U	P	S	N	v	v_{max}	R_d	s_h	s_g
1	11.7	16.6	8.7	7.4	11.8	86	992.9	4.9	2.3	1.9	3	–	–	–
2	10.5	16.0	5.4	2.8	10.7	85	991.6	7.0	0.1	1.8	3	–	–	–
3	10.5	16.8	6.0	6.5	10.0	78	989.9	6.3	0.9	4.4	7	–	–	–
4	11.2	16.2	7.6	6.1	10.9	83	993.1	2.7	5.5	3.0	4	0.0	–	–
5	8.2	11.7	6.2	3.7	10.2	94	1001.9	–	6.4	1.6	4	–	–	–
6	3.0	8.5	2.0	1.9	6.4	85	1005.8	–	8.0	5.6	8	1.1	–	–
7	1.6	2.6	0.5	0.6	6.5	95	1004.0	–	8.0	3.8	5	0.9	–	–
8	4.1	5.3	2.5	2.3	7.9	96	1003.2	–	8.0	3.6	5	1.6	–	–
9	3.8	4.8	3.2	3.0	7.6	94	1004.8	–	8.0	2.4	3	0.0	–	–
10	3.6	4.5	3.0	2.6	7.5	95	1002.3	–	8.0	3.8	4	8.3	–	–
11	2.8	4.3	1.6	1.5	7.1	94	993.4	–	8.0	3.4	4	2.2	–	–
12	1.4	1.9	1.0	0.5	5.9	87	1002.3	–	8.0	3.8	4	0.4	–	–
13	– 3.0	1.3	– 9.6	– 6.1	4.1	80	1011.9	–	5.4	3.6	5	0.3	–	–
14	– 8.0	– 4.8	–10.0	–10.6	2.5	75	1018.6	3.5	2.5	3.4	5	–	–	–
15	– 8.0	– 3.8	–11.5	–12.3	2.8	81	1018.7	4.9	3.1	2.8	4	–	–	–
16	– 3.7	– 1.8	– 6.7	– 6.8	4.0	86	1010.1	–	8.0	4.0	6	0.5	–	–
17	0.9	1.7	– 1.8	– 2.0	6.2	94	1000.9	–	8.0	4.6	7	3.9	–	–
18	1.2	1.9	0.9	0.5	6.4	96	997.1	–	8.0	2.9	4	0.0	–	–
19	1.5	2.1	0.8	0.5	6.5	96	1001.4	–	8.0	2.9	4	0.2	–	–
20	1.8	3.4	0.5	0.3	6.5	93	1011.5	–	8.0	4.0	5	0.1	–	–
21	– 0.9	0.5	– 1.4	– 1.6	5.3	93	1015.6	–	8.0	2.5	5	0.0	–	–
22	– 0.3	0.7	– 0.9	– 1.0	5.4	93	1014.1	–	8.0	0.6	1	0.1	–	–
23	0.1	0.7	– 0.4	– 1.2	5.1	83	1009.4	–	7.8	1.5	5	0.0	–	–
24	0.8	2.3	– 0.6	– 0.6	5.8	90	999.0	–	8.0	4.1	5	3.4	–	–
25	3.4	6.0	0.5	0.1	7.3	93	995.6	–	7.9	2.5	4	0.5	–	–
26	4.3	5.5	3.3	2.6	7.6	91	1008.4	–	7.1	1.5	2	–	–	–
27	1.3	5.8	– 1.2	– 4.3	5.9	88	1011.4	1.8	2.8	1.6	4	–	–	–
28	– 1.1	0.7	– 1.4	– 2.1	5.5	98	1006.7	–	6.0	2.6	3	–	–	–
29	– 1.6	0.6	– 2.4	– 3.8	5.1	94	996.6	0.1	4.9	2.0	3	–	–	–
30	– 1.6	– 0.3	– 3.7	– 5.2	5.3	96	999.6	–	6.9	1.0	2	0.0	–	–

BYDGOSZCZ

DNI	TEMPERATURA POWIETRZA				PREŻNOŚĆ PARY WODNEJ	WILGOTNOŚĆ WZGLĘDNA	CIŚNIENIE ATMOSFERYCZNE	USŁONECZNIENIE	ZACHMURZENIE	WIATR		OPAD	ŚNIEG	
	T	Max	Min	T_g	e	U	P	S	N	v	v_{max}	R_d	s_h	s_g
1	13.2	19.5	9.2	5.7	12.2	80	997.5	3.2	3.0	3.6	5	–	–	–
2	10.4	16.6	5.1	0.8	11.0	88	994.3	3.8	3.8	2.6	5	–	–	–
3	13.5	18.2	8.7	5.4	10.8	72	989.3	3.7	4.3	5.6	8	–	–	–
4	10.5	14.9	7.9	3.6	10.9	86	998.4	2.4	4.9	3.1	5	0.9	–	–
5	6.8	9.6	5.6	4.7	8.6	88	1011.3	–	8.0	4.8	7	1.8	–	–
6	3.0	5.8	1.3	0.4	9.2	70	1014.0	–	7.8	7.5	10	5.0	–	–
7	1.2	3.2	– 0.1	– 0.2	6.4	96	1009.7	–	8.0	4.0	9	5.6	–	–
8	4.7	6.0	1.8	1.4	8.5	99	1007.5	–	8.0	2.8	4	0.2	–	–
9	6.6	7.5	5.5	5.2	9.6	98	1009.1	–	8.0	1.9	3	11.0	–	–
10	6.2	8.0	4.6	4.3	9.4	99	1004.9	–	8.0	2.9	4	23.1	–	–
11	4.3	6.1	3.1	2.8	7.7	92	1004.2	–	8.0	3.6	5	0.1	–	–
12	4.7	5.9	4.1	2.7	7.3	85	1014.6	–	7.6	3.0	4	0.2	–	–
13	1.0	4.5	– 1.5	– 2.2	5.5	82	1020.3	–	7.1	4.5	6	–	–	–
14	– 4.9	– 1.4	– 6.4	– 8.1	3.5	86	1026.5	7.5	3.0	5.1	7	–	–	–
15	– 4.7	– 2.8	– 6.8	– 8.4	3.4	78	1023.9	–	7.6	4.3	6	0.8	–	–
16	– 3.3	– 2.4	– 5.1	– 5.7	4.2	87	1013.1	–	8.0	3.5	6	8.9	2	2
17	1.5	2.3	– 2.4	– 5.1	4.5	95	1003.1	–	8.0	3.3	4	3.2	–	–
18	2.2	3.0	1.8	1.0	7.1	98	1002.6	–	8.0	2.9	4	0.5	–	–
19	2.2	2.8	1.8	1.4	6.8	94	1008.0	–	8.0	3.1	4	1.1	–	–
20	3.4	4.8	2.5	1.9	7.7	99	1016.4	–	8.0	2.5	5	1.5	–	–
21	3.1	9.3	2.6	2.6	7.5	99	1021.8	–	8.0	1.3	2	0.3	–	–
22	2.8	3.3	2.4	1.9	7.1	95	1021.5	–	8.0	1.0	2	–	–	–
23	3.5	4.6	2.5	2.1	7.1	90	1013.5	–	8.0	4.4	7	–	–	–
24	4.0	5.6	2.7	2.5	7.2	88	1001.7	–	8.0	5.1	8	5.4	–	–
25	5.7	7.3	4.5	3.8	7.9	87	1007.4	0.1	6.4	5.9	8	0.0	–	–
26	3.8	6.0	1.7	1.8	7.7	96	1016.2	–	4.9	2.9	4	–	–	–
27	2.9	7.3	0.3	– 1.2	6.7	89	1015.7	4.7	2.9	3.0	4	–	–	–
28	0.6	5.0	– 1.4	– 4.2	5.6	88	1011.3	4.1	3.1	1.6	3	0.0	–	–
29	– 1.4	2.4	– 4.2	– 8.7	5.0	93	1002.5	4.0	1.0	2.5	4	0.1	–	–
30	0.7	1.2	– 2.7	– 6.2	6.3	98	1007.7	–	8.0	1.5	2	0.1	–	–

ELBLĄG

DNI	TEMPERATURA POWIETRZA				PREŻNOŚĆ PARY WODNEJ	WILGOTNOŚĆ WZGLĘDNA	CIŚNIENIE ATMOSFERYCZNE	USŁONECZNIENIE	ZACHMURZENIE	WIATR		OPAD	ŚNIEG	
	T	Max	Min	T_g	e	U	P	S	N	v	v_{max}	R_d	s_h	s_g
1	12.1	17.3	8.0	6.4	11.9	85	989.9	•	2.3	3.1	5	–	–	–
2	11.1	16.1	6.6	5.6	11.2	85	987.5	•	0.4	4.1	6	–	–	–
3	12.6	17.1	8.8	7.3	9.6	67	983.7	•	2.1	6.5	8	–	–	–
4	11.4	14.5	8.7	7.5	11.5	86	989.6	•	6.0	2.8	6	0.5	–	–
5	8.1	11.1	6.5	6.4	10.2	94	1001.0	•	7.9	4.8	7	0.0	–	–
6	2.7	6.7	1.4	1.8	5.1	89	1004.1	•	8.0	8.8	12	0.1	–	–
7	0.9	2.8	– 0.2	– 0.3	4.1	94	1000.9	•	8.0	7.5	9	4.1	–	–
8	4.6	5.5	0.9	0.9	8.2	96	999.3	•	8.0	5.5	7	1.9	–	–
9	5.5	5.9	5.0	2.8	8.7	97	1003.0	•	8.0	4.3	6	0.1	–	–
10	5.2	5.7	4.3	4.2	8.6	97	997.4	•	8.0	6.3	8	14.0	–	–
11	3.2	5.1	1.6	1.7	7.2	94	992.9	•	8.0	5.9	8	1.0	–	–
12	3.9	5.0	3.1	2.6	7.6	94	1003.0	•	7.8	4.6	7	0.8	–	–
13	– 1.4	4.3	– 4.2	– 4.1	4.9	86	1010.7	•	5.6	4.6	7	0.0	–	–
14	– 7.1	– 3.6	– 9.4	– 9.4	2.7	73	1016.9	•	1.6	5.4	8	–	–	–
15	– 6.2	– 3.9	– 9.0	– 9.4	2.9	76	1015.4	•	6.8	6.1	8	0.5	–	–
16	– 3.5	– 2.1	– 6.2	– 5.8	4.2	88	1005.3	•	8.0	7.6	10	5.6	–	–
17	1.0	1.8	– 2.7	– 2.6	6.3	96	995.5	•	8.0	7.9	10	0.4	1	–
18	1.4	1.7	1.0	1.4	6.7	99	993.8	•	8.0	5.5	6	–	–	–
19	1.3	1.9	0.7	0.6	6.6	98	999.0	•	8.0	4.6	6	–	–	–
20	2.6	3.8	1.3	1.3	7.1	97	1007.6	•	8.0	5.8	7	0.4	–	–
21	0.8	2.9	0.3	0.0	6.3	97	1012.8	•	8.0	3.4	5	0.2	–	–
22	0.8	1.7	– 0.2	– 0.2	6.2	96	1012.4	•	7.8	1.8	2	–	–	–
23	1.5	2.4	0.1	0.0	6.5	95	1006.2	•	8.0	3.9	6	–	–	–
24	2.8	3.7	1.9	1.1	6.8	92	994.1	•	8.0	6.6	9	3.7	–	–
25	4.8	5.6	2.8	3.0	8.2	95	996.0	•	7.3	6.5	9	1.3	–	–
26	3.3	4.9	2.1	1.6	7.5	96	1007.5	•	6.6	3.0	5	–	–	–
27	2.0	6.2	0.2	– 1.0	6.2	88	1008.2	•	2.3	3.8	6	–	–	–
28	0.3	2.6	– 1.4	– 2.1	5.6	90	1003.8	•	4.8	2.6	4	–	–	–
29	– 1.2	1.0	– 2.1	– 2.7	5.1	91	993.8	•	3.0	3.8	5	–	–	–
30	– 0.5	0.7	– 2.9	– 3.8	5.8	98	998.0	•	8.0	2.1	4	0.0	–	–

OSTROŁĘKA

DNI	TEMPERATURA POWIETRZA				PREŻNOŚĆ PARY WODNEJ	WILGOTNOŚĆ WZGLĘDNA	CIŚNIENIE ATMOSFERYCZNE	USŁONECZNIENIE	ZACHMURZENIE	WIATR		OPAD	ŚNIEG	
	T	Max	Min	T_g	e	U	P	S	N	v	v_{max}	R_d	s_h	s_g
1	12.3	17.1	9.5	7.2	12.0	84	996.9	6.6	1.5	2.8	5	–	–	–
2	10.4	16.8	5.5	2.2	11.1	88	995.0	7.0	0.0	2.4	3	–	–	–
3	12.0	17.4	7.9	3.2	10.0	75	992.0	5.3	2.6	4.0	6	–	–	–
4	11.9	16.2	8.3	3.6	11.3	81	996.5	4.0	4.4	2.1	4	0.0	–	–
5	9.3	12.5	8.2	6.3	10.8	91	1007.3	–	8.0	2.4	4	–	–	–
6	3.3	8.6	2.0	2.7	5.5	71	1011.1	–	8.0	5.3	8	0.0	–	–
7	1.8	3.3	0.9	0.8	6.4	91	1008.4	–	8.0	5.1	7	5.7	–	–
8	5.1	6.2	2.2	2.2	8.4	96	1006.8	–	8.0	3.1	4	8.9	–	–
9	5.2	6.3	4.7	4.6	8.4	95	1008.5	–	8.0	2.9	4	0.0	–	–
10	5.0	5.7	4.5	4.4	8.4	96	1005.5	–	8.0	3.9	6	12.3	–	–
11	3.5	4.7	2.0	1.7	7.3	94	998.8	–	7.9	4.0	5	2.8	–	–
12	3.5	4.6	2.0	1.3	7.0	89	1008.6	–	7.9	3.8	5	0.8	–	–
13	– 1.5	3.0	– 3.0	– 2.7	4.5	80	1017.6	–	6.5	3.1	4	0.0	–	–
14	– 6.8	– 2.8	– 8.6	– 8.9	2.6	71	1024.0	6.1	2.6	3.6	5	–	–	–
15	– 6.3	– 3.6	– 8.7	–10.0	2.9	77	1023.1	6.7	4.5	3.4	5	0.0	–	–
16	– 2.9	– 1.2	– 6.4	– 6.7	4.2	85	1013.7	–	8.0	2.9	4	5.4	–	–
17	1.6	2.6	– 1.4	– 0.8	6.6	96	1003.8	–	8.0	3.3	5	5.5	–	–
18	1.9	2.9	1.5	1.7	6.7	96	1001.4	–	8.0	2.8	4	0.0	–	–
19	2.0	2.9	1.2	1.2	6.8	96	1006.0	–	8.0	3.1	4	0.4	–	–
20	3.0	4.4	2.3	2.1	7.1	94	1015.3	–	8.0	2.8	3	0.2	–	–
21	0.6	2.6	0.0	0.0	6.1	95	1020.1	–	8.0	1.9	3	0.4	–	–
22	0.8	1.8	0.0	0.2	6.1	94	1019.3	–	7.8	1.1	2	0.0	–	–
23	1.2	2.2	0.0	– 0.1	6.2	93	1013.6	–	7.9	2.5	4	–	–	–
24	3.1	4.2	1.6	1.6	6.7	86	1002.1	–	8.0	3.8	5	6.4	–	–
25	5.4	6.7	3.4	3.2	8.2	91	1001.9	–	7.6	3.3	5	0.0	–	–
26	4.2	5.7	2.9	0.2	7.7	94	1014.1	0.4	7.8	2.6	3	–	–	–
27	2.2	7.2	0.0	– 2.2	6.2	86	1015.7	1.3	3.0	2.4	3	–	–	–
28	0.0	3.2	– 0.9	– 3.2	5.7	93	1011.2	1.3	4.8	1.9	4	–	–	–
29	– 0.8	1.4	– 1.5	– 2.6	5.3	92	1001.0	4.2	3.9	2.6	3	–	–	–
30	– 0.7	0.4	– 2.6	– 4.3	5.6	97	1004.8	–	7.0	2.1	4	–	–	–

Tablica II

TORUŃ

DNI	TEMPERATURA POWIETRZA				PRĘŻNOŚĆ PARY WODNEJ	WILGOTNOŚĆ WZGLĘDNA	CIŚNIENIE ATMOSFERYCZNE	USŁONECZNIENIE	ZACHMURZENIE	WIATR		OPAD	ŚNIEG	
	T	Max	Min	T_0	e	U	P	S	N	v	v_{max}	R_d	s_h	s_g
1	14.8	19.9	9.6	6.0	12.4	78	997.8	5.7	3.0	3.1	5	–	–	–
2	11.3	17.6	6.1	2.2	11.4	86	994.6	6.1	2.6	2.9	4	–	–	–
3	13.8	19.2	8.7	6.5	10.3	67	998.1	6.0	3.4	4.1	7	–	–	–
4	11.5	15.6	8.4	3.9	11.4	85	998.3	3.9	5.0	3.4	6	0.0	–	–
5	7.2	10.8	6.2	5.3	8.8	87	1011.1	–	7.8	4.6	7	–	–	–
6	2.9	6.4	1.7	2.0	5.2	69	1014.0	–	7.8	6.4	8	0.9	–	–
7	1.6	2.9	0.4	0.5	6.4	94	1010.1	–	8.0	4.8	6	2.0	–	–
8	4.9	6.0	1.9	1.9	8.5	97	1007.9	–	8.0	3.6	5	0.1	–	–
9	6.6	7.4	5.2	5.5	9.6	99	1009.5	–	8.0	2.3	4	8.1	–	–
10	6.3	7.3	6.0	5.7	9.4	99	1005.3	–	8.0	4.1	6	23.1	–	–
11	4.2	6.2	3.1	2.9	7.7	94	1003.8	–	7.9	3.5	5	0.9	–	–
12	4.5	5.7	3.8	2.8	7.6	91	1014.5	0.1	7.6	3.4	5	0.5	–	–
13	0.5	4.2	– 2.1	– 3.2	5.7	89	1020.1	–	6.6	4.1	6	0.0	–	–
14	– 5.3	– 2.0	– 7.2	– 8.7	2.8	68	1026.7	7.3	2.1	4.9	7	–	–	–
15	– 4.8	– 3.2	– 8.7	– 7.5	3.1	71	1024.6	–	7.6	5.0	7	0.9	–	–
16	– 3.0	– 1.9	– 5.1	– 5.9	4.4	90	1013.6	–	8.0	5.3	7	4.0	2	•
17	1.9	3.1	– 2.9	– 2.4	6.8	97	1003.2	–	8.0	4.5	6	1.3	–	–
18	2.3	3.0	1.7	1.6	7.1	98	1002.6	–	8.0	3.6	4	0.0	–	–
19	2.2	2.7	1.5	1.6	7.0	97	1008.2	–	8.0	3.5	5	0.5	–	–
20	3.4	4.4	2.3	2.3	7.7	99	1016.5	–	8.0	2.9	4	0.2	–	–
21	2.7	4.2	2.2	2.7	7.3	98	1022.4	–	8.0	1.9	3	0.3	–	–
22	2.4	3.0	1.8	1.9	7.1	97	1021.8	–	8.0	0.9	2	0.0	–	–
23	3.2	4.2	2.1	2.1	7.1	93	1014.3	–	8.0	3.0	6	–	–	–
24	3.6	4.6	2.3	2.2	7.4	94	1002.1	–	8.0	4.0	5	3.8	–	–
25	5.5	6.8	4.2	3.7	8.1	90	1007.1	0.4	5.4	3.8	6	0.0	–	–
26	3.3	5.1	– 0.6	– 2.3	7.6	98	1016.6	–	4.5	2.3	3	–	–	–
27	2.7	6.7	– 0.5	– 1.8	6.8	92	1016.4	5.6	1.8	3.1	4	–	–	–
28	1.2	5.3	– 0.5	– 3.2	5.9	88	1011.9	4.0	3.0	2.4	3	–	–	–
29	– 0.8	2.5	– 3.1	– 6.3	5.2	90	1002.8	4.2	0.5	2.1	4	0.6	–	–
30	0.4	1.1	– 1.6	– 4.4	6.3	100	1007.8	–	8.0	1.0	2	0.1	–	–

GORZÓW WIELKOPOLSKI

Listopad 1968

DNI	TEMPERATURA POWIETRZA				PRĘŻNOŚĆ PARY WODNEJ	WILGOTNOŚĆ WZGLĘDNA	CIŚNIENIE ATMOSFERYCZNE	USŁONECZNIENIE	ZACHMURZENIE	WIATR		OPAD	ŚNIEG	
	T	Max	Min	T_0	e	U	P	S	N	v	v_{max}	R_d	s_h	s_g
1	13.8	20.3	10.2	8.1	12.7	81	997.8	3.3	3.4	2.8	4	–	–	–
2	11.1	15.0	7.8	6.6	11.4	88	993.5	2.2	5.1	2.3	5	–	–	–
3	12.2	18.4	8.0	5.6	12.0	85	988.5	3.8	4.1	1.4	3	–	–	–
4	9.4	14.8	7.2	5.8	10.2	85	1000.1	–	5.6	3.4	5	5.3	–	–
5	5.1	7.4	3.5	4.0	7.3	83	1013.5	–	8.0	3.9	9	3.1	–	–
6	2.3	6.0	0.5	0.5	6.2	86	1014.6	–	8.0	6.1	8	31.3	–	–
7	1.3	2.4	0.4	0.2	6.4	95	1009.9	–	8.0	4.6	8	12.4	–	–
8	4.6	6.4	2.0	1.8	8.2	96	1008.2	–	8.0	1.8	2	0.1	–	–
9	7.0	8.2	5.8	5.8	9.8	98	1009.9	–	8.0	1.3	2	2.6	–	–
10	5.8	8.0	4.0	6.9	8.9	96	1007.2	–	8.0	1.0	4	4.1	–	–
11	5.6	7.4	3.0	2.9	8.6	94	1008.2	–	7.8	2.5	4	0.8	–	–
12	5.4	7.2	4.4	4.0	8.2	91	1018.2	–	7.5	1.3	2	0.2	–	–
13	2.6	4.6	1.8	2.5	6.1	82	1021.9	–	7.6	3.8	5	0.1	–	–
14	– 3.7	1.7	– 6.4	– 6.4	3.0	66	1027.4	7.0	3.4	5.4	7	0.0	–	–
15	– 4.4	– 3.5	– 9.7	– 7.6	3.2	72	1024.7	–	7.9	4.9	6	0.3	–	–
16	– 3.1	– 1.6	– 4.5	– 5.5	4.4	91	1013.3	–	8.0	4.8	6	1.6	1	•
17	0.9	2.0	– 2.5	– 2.8	6.2	95	1002.9	–	8.0	3.3	5	1.8	2	•
18	2.3	3.0	1.5	0.2	7.0	97	1003.5	–	8.0	1.6	2	5.2	–	–
19	2.6	3.2	1.2	1.2	7.1	96	1008.8	–	8.0	2.3	4	3.6	–	–
20	3.2	4.1	2.0	2.0	7.5	97	1018.2	–	8.0	0.4	1	0.2	–	–
21	3.9	4.4	3.4	3.2	7.8	97	1024.2	–	8.0	0.9	1	0.8	–	–
22	4.0	4.8	3.2	3.9	7.8	95	1023.5	–	8.0	0.9	3	–	–	–
23	3.5	5.6	2.0	0.8	7.1	91	1013.7	3.1	6.6	2.8	4	1.7	–	–
24	5.4	6.2	1.0	0.2	8.4	93	1002.7	–	6.6	3.6	7	4.0	–	–
25	5.7	7.6	4.0	3.0	8.3	91	1011.7	0.0	7.1	3.5	5	–	–	–
26	4.0	7.8	1.0	0.5	7.4	92	1017.7	1.3	6.4	1.9	4	–	•	•
27	4.8	9.6	1.5	– 0.4	7.3	85	1016.0	5.5	2.4	2.1	3	–	–	–
28	1.3	5.4	– 1.0	– 2.1	5.8	87	1012.0	6.1	1.4	2.5	4	–	–	–
29	– 0.4	2.0	– 3.2	– 5.0	5.3	90	1004.2	4.5	0.0	0.9	2	0.0	–	–
30	– 0.3	0.4	– 0.9	– 1.8	5.9	98	1009.2	–	8.0	1.5	3	0.0	–	–

PŁOCK-RADZIWIE

DNI	TEMPERATURA POWIETRZA				PRĘŻNOŚĆ PARY WODNEJ	WILGOTNOŚĆ WZGLĘDNA	CIŚNIENIE ATMOSFERYCZNE	USŁONECZNIENIE	ZACHMURZENIE	WIATR		OPAD	ŚNIEG	
	T	Max	Min	T_0	e	U	P	S	N	v	v_{max}	R_d	s_h	s_g
1	13.7	19.5	10.5	8.3	12.2	79	1000.0	•	2.5	2.1	3	–	–	–
2	10.9	17.6	6.6	5.2	11.3	87	996.7	•	8.4	2.6	4	–	–	–
3	12.8	18.4	8.2	6.4	10.1	70	992.7	•	2.4	4.3	6	–	–	–
4	12.1	15.7	8.2	8.6	11.6	89	999.6	•	5.4	1.5	3	0.2	–	–
5	9.3	11.7	8.7	6.2	10.7	91	1010.5	•	8.0	2.1	5	0.4	–	–
6	4.1	8.9	2.8	2.9	6.7	81	1013.3	•	8.0	5.1	7	0.5	–	–
7	2.9	4.0	1.8	1.1	6.9	92	1010.0	•	8.0	5.1	7	3.3	–	–
8	5.9	6.5	2.5	2.8	8.9	96	1008.2	•	8.0	3.1	5	2.9	–	–
9	6.9	7.6	6.3	6.7	9.5	96	1010.3	•	8.0	2.9	4	0.3	–	–
10	6.5	7.4	5.9	5.9	9.2	95	1006.7	•	8.0	4.8	6	8.3	–	–
11	4.3	6.3	3.3	2.1	7.7	92	1004.3	•	8.0	3.9	5	1.9	–	–
12	5.0	6.3	4.5	3.2	7.8	89	1014.2	•	8.0	4.1	6	0.5	–	–
13	0.6	4.7	– 1.9	0.8	6.4	83	1020.5	•	7.9	5.0	7	0.0	–	–
14	– 5.4	– 1.7	– 7.0	– 8.4	3.1	75	1026.7	•	5.4	4.8	6	0.0	–	–
15	– 4.0	– 2.9	– 5.0	– 5.3	3.5	77	1024.5	•	8.0	4.5	6	0.8	–	–
16	– 2.0	– 0.5	– 4.1	– 4.8	4.8	90	1013.8	•	8.0	5.6	8	6.3	1	•
17	2.3	3.2	– 0.5	– 1.2	6.9	96	1004.0	•	8.0	4.9	8	0.5	2	•
18	2.8	3.3	1.8	2.0	7.4	98	1003.1	•	8.0	2.6	3	0.0	–	–
19	2.6	3.5	1.2	1.2	7.1	97	1008.3	•	8.0	3.1	4	0.5	–	–
20	4.0	5.2	2.9	2.5	7.9	97	1016.8	•	8.0	3.3	6	0.3	–	–
21	2.9	4.3	2.4	2.4	7.3	97	1022.6	•	8.0	2.0	3	0.0	–	–
22	2.4	2.8	0.9	1.5	6.9	95	1022.5	•	8.0	1.5	2	–	–	–
23	2.9	4.0	1.9	1.5	7.0	93	1016.0	•	8.0	2.8	3	–	–	–
24	3.8	5.1	1.9	2.2	7.2	92	1004.2	•	7.9	4.1	7	3.9	–	–
25	5.8	6.5	4.6	3.9	8.0	97	1007.5	•	7.3	5.5	7	0.0	–	–
26	3.8	5.9	2.9	1.9	7.8	97	1017.9	•	5.8	1.9	3	0.0	–	–
27	2.1	6.6	– 0.2	– 1.5	6.4	91	1018.4	•	0.6	2.4	4	–	–	–
28	0.3	3.8	– 1.3	– 2.9	5.8	93	1013.8	•	3.6	2.6	4	–	–	–
29	– 0.6	2.3	– 2.9	– 4.1	5.2	89	1004.5	•	0.4	1.6	3	0.0	–	–
30	– 3.9	0.9	– 2.9	– 5.6	5.7	96	1008.3	•	7.0	0.8	2	0.1	–	–

POZNAŃ-ŁAWICA

DNI	TEMPERATURA POWIETRZA				PRĘŻNOŚĆ PARY WODNEJ	WILGOTNOŚĆ WZGLĘDNA	CIŚNIENIE ATMOSFERYCZNE	USŁONECZNIENIE	ZACHMURZENIE	WIATR		OPAD	ŚNIEG	
	T	Max	Min	T_0	e	U	P	S	N	v	v_{max}	R_d	s_h	s_g
1	13.5	19.2	7.4	4.3	11.9	78	994.9	3.7	3.8	3.2	5	–	–	–
2	11.8	17.9	7.0	2.8	11.5	86	990.6	4.4	5.0	3.0	4	–	–	–
3	14.0	19.9	9.6	5.7	10.9	70	985.6	3.0	3.4	4.6	8	–	–	–
4	10.6	15.1	8.8	3.2	10.7	86	996.0	1.7	5.4	4.6	8	0.2	–	–
5	6.5	10.5	5.8	5.0	8.6	89	1008.1	–	8.0	6.6	8	1.9	–	–
6	2.5	6.9	1.0	1.2	6.5	89	1009.4	–	8.0	8.1	9	21.8	–	–
7	2.1	3.3	0.8	0.8	6.9	97	1005.2	–	8.0	8.0	10	3.9	–	–
8	5.7	7.9	3.1	2.7	8.9	97	1003.9	–	8.0	3.5	6	0.2	–	–
9	7.8	9.1	6.7	6.2	10.3	98	1005.6	–	8.0	2.3	3	6.7	–	–
10	6.5	8.8	4.1	6.8	9.5	98	1002.6	–	7.9	2.9	6	7.4	–	–
11	5.2	7.3	3.1	2.4	8.2	93	1003.0	0.6	7.6	5.3	8	1.6	–	–
12	4.8	6.6	2.3	2.9	7.8	91	1013.0	–	7.6	3.1	4	0.1	–	–
13	1.8	4.1	0.1	1.8	6.0	84	1017.0	–	7.8	4.3	6	0.0	–	–
14	– 4.2	0.2	– 6.7	– 8.0	3.2	71	1022.6	5.7	4.5	8.6	10	0.0	–	–
15	– 4.0	– 3.0	– 5.9	– 5.7	3.4	75	1019.7	–	7.9	7.1	9	0.2	–	–
16	– 2.3	– 1.2	– 4.2	– 5.5	4.6	86	1008.1	–	7.8	7.8	8	6.6	1	•
17	1.9	3.2	– 1.5	– 2.0	6.9	98	996.1	–	8.0	5.4	7	1.4	1	•
18	2.9	3.9	2.3	2.0	7.5	100	998.6	–	8.0	4.3	5	5.4	–	–
19	2.9	3.6	2.5	2.2	7.4	98	1004.3	–	8.0	5.8	7	1.8	–	–
20	3.6	4.8	2.7	2.3	7.8	99	1013.2	–	8.0	2.9	4	2.0	–	–
21	4.2	4.8	3.8	3.7	8.1	98	1019.0	–	8.0	2.0	3	0.0	–	–
22	3.6	4.5	3.1	2.7	7.4	96	1018.8	–	8.0	1.0	2	0.0	–	–
23	3.6	5.2	2.3	2.4	7.1	91	1010.6	0.3	5.8	3.9	6	0.0	–	–
24	4.7	7.0	1.3	– 0.8	7.8	91	999.3	0.1	7.3	5.5	10	4.0	–	–
25	5.8	7.7	4.7	4.0	8.1	88	1006.8	0.0	7.4	5.9	8	0.0	–	–
26	4.3	6.9	2.9	1.2	7.6	92	1014.1	0.1	4.4	2.8	3	–	–	–
27	3.2	7.4	0.6	– 2.3	6.6	87	1012.8	5.2	0.8	2.8	4	–	–	–
28	1.4	5.4	– 0.9	– 4.8	5.6	83	1008.3	4.1	1.9	2.4	3	–	–	–
29	– 1.2	1.9	– 4.4	– 8.1	5.0	88	1000.3	3.4	1.0	3.3	5	–	–	–
30	0.3	1.2	– 1.0	– 3.4	5.8	93	1005.1	–	8.0	1.3	2	0.0	–	–

Tablica II.

SŁUBICE

DNI	TEMPERATURA POWIETRZA				PRĘŻNOŚĆ PARY WODNEJ	WILGOTNOŚĆ WZGLĘDNA	CIŚNIENIE ATMOSFERYCZNE	USŁONECZNIENIE	ZACHMURZENIE	WIATR		OPAD	ŚNIEG	
	T	Max	Min	T_g	e	U	P	S	N	v	v_{max}	R_d	s_h	s_g
1	15.2	20.6	11.4	7.2	12.3	72	1001.5	.	3.5	3.5	5	—	—	—
2	19.0	17.8	6.5	3.0	11.9	80	998.8	.	5.0	1.1	3	—	—	—
3	11.6	17.1	3.8	0.9	11.1	82	991.9	.	4.3	1.1	3	0.1	—	—
4	10.2	19.9	7.6	7.0	10.2	81	1004.5	.	5.8	3.3	4	6.0	—	—
5	5.2	8.1	3.7	3.3	7.8	89	1017.7	.	8.0	4.4	6	4.9	—	—
6	2.7	5.9	1.0	0.4	7.0	94	1017.5	.	8.0	5.1	6	20.2	—	—
7	2.4	3.2	1.1	0.9	7.0	97	1013.2	.	8.0	3.3	5	3.8	—	—
8	5.5	6.9	2.7	2.5	9.0	99	1011.8	.	8.0	0.8	1	0.3	—	—
9	8.0	9.2	6.5	6.1	10.4	98	1013.6	.	8.0	1.4	3	3.4	—	—
10	6.0	6.2	3.6	3.1	8.9	95	1011.6	.	7.9	2.0	4	3.8	—	—
11	6.4	7.2	3.6	3.4	9.2	95	1013.3	.	8.0	3.4	5	0.3	—	—
12	5.9	7.4	4.7	4.2	8.8	95	1022.3	.	7.5	1.3	2	—	—	—
13	3.5	3.3	2.1	1.6	6.8	86	1025.4	.	7.8	3.0	5	—	—	—
14	− 2.7	2.7	− 4.6	− 7.0	3.4	67	1030.6	.	3.5	3.8	5	—	—	—
15	− 3.8	− 2.0	− 7.1	−10.1	3.4	74	1027.7	.	6.3	3.8	6	0.6	—	—
16	− 2.3	− 1.4	− 3.8	− 4.4	4.7	91	1016.2	.	8.0	4.0	6	0.8	1	.
17	0.5	1.6	− 1.9	− 2.4	6.2	98	1007.0	.	8.0	1.9	3	1.0	2	.
18	2.2	3.2	0.8	0.5	7.2	100	1007.3	.	8.0	1.3	2	9.7	—	—
19	3.6	4.6	2.6	2.4	7.8	98	1012.6	.	8.0	1.4	2	6.3	—	—
20	3.7	4.7	2.7	2.4	7.8	98	1022.2	.	8.0	0.5	1	0.3	—	—
21	4.4	5.0	3.6	3.4	8.3	99	1028.4	.	8.0	1.6	2	0.6	—	—
22	4.8	5.7	4.1	3.9	8.4	98	1027.0	.	8.0	1.0	3	—	—	—
23	3.9	6.9	1.0	− 0.3	7.1	88	1017.3	.	5.4	2.3	3	1.6	—	—
24	6.7	9.5	2.5	1.4	8.9	93	1007.1	.	5.9	4.4	6	3.5	—	—
25	6.5	8.1	5.7	4.1	8.5	88	1017.0	.	6.4	3.9	5	—	—	—
26	4.6	7.7	1.1	− 1.8	7.4	88	1021.5	.	5.1	2.3	4	—	—	—
27	8.5	10.9	3.9	1.5	7.1	75	1019.5	.	1.9	2.3	3	—	—	—
28	3.1	7.5	0.6	− 3.5	5.5	73	1015.5	.	0.8	1.6	2	—	—	—
29	3.6	3.5	− 2.2	− 5.4	5.5	86	1008.4	.	0.0	2.1	3	—	—	—
30	3.2	3.7	− 1.9	− 4.6	5.7	92	1013.4	.	6.0	1.3	3	—	—	—

KOŁO

Listopad 196

DNI	TEMPERATURA POWIETRZA				PRĘŻNOŚĆ PARY WODNEJ	WILGOTNOŚĆ WZGLĘDNA	CIŚNIENIE ATMOSFERYCZNE	USŁONECZNIENIE	ZACHMURZENIE	WIATR		OPAD	ŚNIEG	
	T	Max	Min	T_g	e	U	P	S	N	v	v_{max}	R_d	s_h	s_g
1	13.6	19.0	10.9	7.9	12.2	79	993.6	.	3.4	4.6	6	—	—	—
2	12.0	17.4	7.6	5.9	11.6	83	989.6	.	0.6	5.0	8	—	—	—
3	14.8	19.3	10.3	8.9	10.4	63	985.3	.	3.3	7.1	9	—	—	—
4	11.8	17.0	9.0	6.9	11.9	86	993.3	.	7.8	3.9	5	0.1	—	—
5	8.7	11.6	8.0	7.9	10.5	93	1003.9	.	7.8	4.1	6	0.8	—	—
6	3.7	7.8	1.9	2.8	7.4	93	1005.8	.	8.0	7.4	9	0.8	—	—
7	2.8	3.9	1.4	1.2	7.2	96	1002.3	.	8.0	7.1	9	2.6	—	—
8	6.1	7.3	3.5	3.6	9.2	98	1001.2	.	8.0	3.8	6	0.5	—	—
9	7.5	8.7	6.4	2.9	10.1	98	1003.3	.	8.0	3.0	5	3.7	—	—
10	6.8	7.8	5.0	4.7	9.3	94	999.9	.	8.0	3.9	5	14.4	—	—
11	4.5	5.9	3.1	3.0	7.9	94	998.9	.	7.4	4.4	6	1.6	—	—
12	4.9	6.1	4.0	3.0	7.7	89	1008.8	.	7.4	4.3	6	0.1	—	—
13	1.1	4.2	− 0.6	− 1.0	6.0	93	1013.4	.	7.6	4.8	8	0.0	—	—
14	− 3.2	− 0.2	− 7.1	− 7.1	3.5	83	1019.2	.	7.3	6.4	8	—	—	—
15	− 3.9	− 2.8	− 5.4	− 5.9	3.9	85	1016.6	.	7.9	8.1	9	0.8	—	—
16	− 2.0	− 0.5	− 4.3	− 4.1	5.1	96	1005.4	.	8.0	8.5	9	12.6	2	.
17	2.1	3.1	− 0.6	− 4.1	7.0	99	995.7	.	7.9	6.9	9	—	—	—
18	3.5	4.6	2.3	1.8	7.8	99	995.7	.	8.0	4.6	5	0.1	—	—
19	2.8	3.5	2.1	2.0	7.3	98	1001.0	.	8.0	5.0	6	9.0	—	—
20	4.0	5.1	2.4	2.6	8.1	99	1009.5	.	8.0	3.8	5	5.3	—	—
21	3.4	4.9	2.9	3.0	7.6	98	1015.7	.	8.0	2.6	4	0.1	—	—
22	2.8	3.3	2.5	2.5	7.3	98	1015.7	.	8.0	1.8	3	0.0	—	—
23	3.1	4.1	2.4	2.4	7.2	94	1008.9	.	7.9	4.4	6	—	—	—
24	4.0	5.4	1.7	1.0	7.6	93	997.5	.	7.6	6.0	8	1.7	—	—
25	5.9	6.9	5.6	1.0	8.5	92	1002.5	.	7.0	4.8	6	0.0	—	—
26	4.3	6.4	3.0	2.0	8.0	96	1011.4	.	5.6	2.4	4	—	—	—
27	2.3	6.2	− 0.1	− 1.5	6.6	92	1011.2	.	0.3	3.8	5	—	—	—
28	0.8	4.7	− 0.7	− 1.8	5.9	91	1006.5	.	0.5	3.6	5	—	—	—
29	− 0.9	2.2	− 3.5	− 4.8	5.4	96	997.2	.	0.0	2.9	4	—	—	—
30	− 1.0	0.2	− 3.0	− 4.6	5.7	99	1001.8	.	8.9	0.9	2	0.2	—	—

SIEDLCE

DNI	TEMPERATURA POWIETRZA				PRĘŻNOŚĆ PARY WODNEJ	WILGOTNOŚĆ WZGLĘDNA	CIŚNIENIE ATMOSFERYCZNE	USŁONECZNIENIE	ZACHMURZENIE	WIATR		OPAD	ŚNIEG	
	T	Max	Min	T_g	e	U	P	S	N	v	v_{max}	R_d	s_h	s_g
1	11.8	17.9	8.1	7.3	11.0	83	992.2	.	1.9	5.4	8	—	—	—
2	11.0	17.0	5.8	3.5	10.5	81	989.7	.	0.6	2.8	5	—	—	—
3	11.9	17.4	8.8	7.0	9.1	67	982.6	.	2.4	6.3	9	—	—	—
4	12.0	17.7	8.3	7.8	10.5	75	991.4	.	5.3	3.0	5	—	—	—
5	8.6	12.2	4.3	3.8	10.7	96	999.5	.	7.8	2.5	6	1.5	—	—
6	4.7	9.0	2.7	5.0	8.1	95	1002.1	.	8.0	4.9	8	0.0	—	—
7	3.5	4.4	2.0	2.7	7.5	96	999.9	.	8.0	3.6	7	3.4	—	—
8	5.4	6.2	3.9	4.2	8.1	93	999.7	.	8.0	4.4	6	2.4	—	—
9	5.9	6.7	4.3	4.8	8.3	91	1001.6	.	8.0	2.6	4	—	—	—
10	5.3	6.4	4.8	5.5	8.3	93	998.9	.	8.0	4.0	5	9.2	—	—
11	4.1	6.1	2.7	2.8	7.4	90	993.5	.	8.0	5.3	7	0.4	—	—
12	3.5	4.4	2.5	3.3	6.7	85	1002.0	.	7.9	4.6	7	0.7	—	—
13	− 1.0	3.0	− 3.9	− 3.4	4.7	82	1009.1	.	8.0	4.5	7	0.0	—	—
14	− 5.8	− 3.5	− 7.8	− 8.4	2.9	72	1015.1	.	6.6	4.5	5	0.0	—	—
15	− 4.2	− 3.6	− 5.2	− 4.6	3.4	77	1014.7	.	8.0	5.5	7	0.3	—	—
16	− 1.7	− 0.2	− 4.8	− 3.9	4.6	84	1005.6	.	8.0	4.9	7	3.7	1	.
17	2.3	3.1	− 0.8	− 0.8	6.7	93	998.6	.	8.0	4.3	5	2.6	—	—
18	2.4	3.3	1.8	1.8	6.9	95	994.0	.	8.0	3.0	4	0.0	—	—
19	2.6	3.2	1.8	1.7	6.9	94	998.3	.	8.0	3.1	6	0.7	—	—
20	3.2	4.4	2.3	2.4	7.2	94	1007.6	.	8.0	5.4	7	0.6	—	—
21	3.8	3.6	− 0.1	0.0	5.9	92	1012.7	.	8.0	2.4	6	0.5	—	—
22	1.2	2.0	− 0.2	0.6	6.0	93	1012.1	.	8.0	0.9	1	0.0	—	—
23	1.1	2.2	− 0.7	− 1.1	5.8	88	1007.4	.	7.6	2.9	6	0.0	—	—
24	2.7	4.1	1.1	1.3	6.5	87	996.9	.	7.6	4.3	6	10.1	—	—
25	4.8	6.4	2.2	1.8	7.6	86	995.5	.	7.3	5.4	7	0.1	—	—
26	3.9	5.8	2.3	2.7	6.2	89	1008.0	.	6.5	2.5	4	—	—	—
27	1.4	3.3	− 1.4	− 2.0	5.9	87	1010.3	.	1.4	3.0	4	—	—	—
28	− 1.3	1.6	− 2.1	− 2.3	5.3	94	1009.5	.	8.0	3.1	5	—	—	—
29	− 1.0	1.7	− 2.6	− 2.1	5.0	86	995.7	.	4.0	3.0	4	—	—	—
30	− 1.3	− 0.4	− 3.1	− 4.1	5.1	93	998.4	.	7.8	2.3	5	0.0	—	—

WARSZAWA-OKĘCIE

DNI	TEMPERATURA POWIETRZA				PRĘŻNOŚĆ PARY WODNEJ	WILGOTNOŚĆ WZGLĘDNA	CIŚNIENIE ATMOSFERYCZNE	USŁONECZNIENIE	ZACHMURZENIE	WIATR		OPAD	ŚNIEG	
	T	Max	Min	T_g	e	U	P	S	N	v	v_{max}	R_d	s_h	s_g
1	12.3	18.2	7.0	3.6	11.5	81	996.5	.	2.6	2.8	5	—	—	—
2	10.2	14.5	5.6	− 3.0	10.4	85	993.6	.	0.8	3.5	5	—	—	—
3	12.7	17.1	7.3	4.3	9.3	64	990.6	.	3.1	6.5	9	—	—	—
4	12.4	16.9	7.9	4.1	11.2	78	995.4	.	4.4	3.4	5	0.0	—	—
5	9.8	12.7	7.0	4.0	11.2	92	1004.2	.	6.9	3.9	7	0.0	—	—
6	4.6	9.8	3.2	3.8	7.8	92	1007.2	.	8.0	7.4	8	0.0	—	—
7	3.4	4.3	1.5	1.5	7.5	96	1004.6	.	8.0	6.5	7	4.9	—	—
8	5.8	6.3	4.2	3.6	8.8	95	1003.9	.	8.0	5.5	6	2.1	—	—
9	6.5	7.1	5.7	5.0	9.3	96	1006.0	.	7.9	3.5	5	0.2	—	—
10	6.1	7.1	5.5	5.4	9.0	96	1002.8	.	7.9	5.4	6	7.8	—	—
11	4.0	5.9	2.5	1.4	7.5	92	999.3	.	8.0	5.9	7	1.3	—	—
12	4.5	5.4	3.7	2.6	7.6	93	1008.1	.	7.5	5.1	7	1.3	—	—
13	− 0.1	4.3	− 2.4	− 0.5	5.1	81	1014.5	.	7.3	5.9	9	0.0	—	—
14	− 5.8	− 2.2	− 8.0	− 8.4	3.0	76	1020.6	.	6.1	6.4	7	0.1	—	—
15	− 3.7	− 2.7	− 4.7	− 4.7	3.7	74	1019.3	.	8.0	7.0	8	0.2	—	—
16	− 1.6	0.1	− 4.5	− 4.6	5.0	91	1009.4	.	8.0	7.4	8	5.8	2	.
17	2.8	4.3	0.1	− 0.1	7.2	96	999.9	.	8.0	5.9	8	1.3	—	—
18	3.4	4.4	2.9	2.9	7.6	98	998.2	.	8.0	4.4	5	3.1	—	—
19	2.8	3.5	1.8	2.0	7.3	97	1002.9	.	8.0	4.5	6	1.1	—	—
20	3.9	5.4	2.8	2.9	7.8	96	1011.7	.	8.0	5.9	8	0.7	—	—
21	1.9	3.6	1.2	1.0	6.7	96	1017.7	.	8.0	3.9	6	0.1	—	—
22	1.8	2.7	1.2	1.4	6.6	95	1017.6	.	8.0	1.9	2	0.0	—	—
23	2.1	2.8	0.9	0.9	6.6	93	1012.8	.	8.0	3.6	5	—	—	—
24	3.9	6.6	2.0	2.1	6.9	86	1000.8	.	3.6	5.8	7	3.0	—	—
25	5.7	6.9	4.1	3.9	7.9	87	1001.9	.	7.3	8.8	9	0.1	—	—
26	4.4	5.9	4.2	3.9	7.6	98	1013.3	.	6.8	3.0	5	—	—	—
27	1.1	5.6	− 1.5	− 3.4	5.9	90	1014.8	.	1.3	3.2	5	—	—	—
28	− 1.2	0.9	− 3.0	− 5.5	5.4	97	1010.0	.	4.9	4.0	5	—	—	—
29	− 0.8	2.7	− 2.8	− 2.5	5.2	91	1000.5	.	3.4	3.8	5	8.3	—	—
30	− 1.8	− 0.7	− 3.7	− 4.0	5.2	96	1003.3	.	5.0	2.5	3	0.1	—	—

TERESPOL

DNI	TEMPERATURA POWIETRZA				PRĘŻNOŚĆ PARY WODNEJ	WILGOTNOŚĆ WZGLĘDNA	CIŚNIENIE ATMOSFERYCZNE	USŁONECZNIENIE	ZACHMURZENIE	WIATR		OPAD	ŚNIEG	
	T	Max	Min	T_0	e	U	P	S	N	v	v_{max}	R_d	s_h	s_g
1	11.4	17.2	8.7	7.1	11.0	82	994.7	6.6	2.4	4.3	5	—	—	—
2	11.0	17.0	5.7	3.7	10.6	81	992.3	8.4	0.3	3.9	6	—	—	—
3	9.5	14.5	6.7	4.8	9.7	82	991.6	8.1	1.6	6.1	8	—	—	—
4	10.9	17.2	7.3	5.5	10.5	81	994.1	2.5	5.3	3.9	5	—	—	—
5	8.7	8.9	4.3	3.0	9.8	100	1001.5	—	6.0	3.3	6	0.7	—	—
6	4.1	8.2	4.8	5.3	9.3	99	1003.5	—	8.0	6.6	8	0.0	—	—
7	3.8	5.1	2.6	3.5	7.9	98	1002.4	—	8.0	7.6	9	4.4	—	—
8	5.1	6.4	3.7	3.9	8.0	91	1002.7	—	8.0	5.9	8	0.2	—	—
9	4.6	5.6	3.7	4.0	7.9	93	1004.7	—	8.0	4.9	7	—	—	—
10	4.4	5.0	4.0	4.2	7.9	95	1001.9	—	8.0	5.6	6	13.8	—	—
11	4.4	6.4	2.7	1.7	7.7	91	994.9	—	7.3	5.9	9	0.9	—	—
12	2.6	4.4	1.4	1.7	6.6	90	1002.6	—	8.0	5.5	7	1.6	—	—
13	− 1.6	1.4	− 3.8	− 3.4	4.7	85	1010.7	—	8.0	5.8	8	—	—	—
14	− 5.8	− 3.6	− 7.7	− 8.3	3.2	80	1017.0	—	6.1	5.8	7	0.1	—	—
15	− 4.8	− 4.1	− 6.6	− 6.3	3.6	83	1017.6	—	8.0	7.9	9	—	1	•
16	− 3.8	− 0.2	− 4.2	− 3.8	4.5	84	1009.2	—	8.0	7.0	8	3.7	—	—
17	2.1	3.8	− 0.4	− 0.3	6.8	95	1000.5	—	8.0	7.1	8	8.6	—	—
18	1.8	2.3	1.2	1.4	7.0	100	995.9	—	8.0	4.3	5	0.0	—	—
19	2.0	2.4	1.4	1.7	6.9	98	1000.1	—	8.0	5.1	6	—	—	—
20	2.4	3.7	1.2	1.5	7.0	96	1010.9	—	8.0	6.9	8	—	—	—
21	− 0.2	1.2	− 1.0	− 0.2	5.8	95	1015.3	—	8.0	4.4	7	0.2	—	—
22	0.3	1.2	− 0.3	0.2	5.9	94	1013.9	—	7.8	1.8	2	0.0	—	—
23	− 0.2	1.5	− 1.6	− 2.2	5.4	89	1010.1	1.0	7.1	3.0	5	—	—	—
24	0.5	2.4	− 1.0	− 2.0	5.4	86	1000.9	—	6.4	4.6	6	4.7	—	—
25	3.3	5.4	− 0.6	− 1.8	7.3	94	996.2	—	7.8	5.0	8	5.4	—	—
26	4.2	5.7	3.8	3.1	7.7	93	1009.0	—	6.8	2.6	5	—	—	—
27	− 0.5	4.4	− 2.9	− 3.4	5.5	94	1012.8	6.4	2.3	2.1	3	—	—	—
28	− 1.6	− 0.8	− 2.2	− 2.8	5.3	98	1008.0	—	8.0	3.8	5	—	—	—
29	− 0.8	1.8	− 1.8	− 1.5	5.3	92	998.0	3.4	4.0	3.9	5	—	—	—
30	− 2.2	− 0.8	− 4.0	− 5.9	4.9	95	999.9	—	5.0	1.9	3	—	—	—

ZIELONA GÓRA

Listopad 1969

DNI	TEMPERATURA POWIETRZA				PRĘŻNOŚĆ PARY WODNEJ	WILGOTNOŚĆ WZGLĘDNA	CIŚNIENIE ATMOSFERYCZNE	USŁONECZNIENIE	ZACHMURZENIE	WIATR		OPAD	ŚNIEG	
	T	Max	Min	T_0	e	U	P	S	N	v	v_{max}	R_d	s_h	s_g
1	13.7	17.8	11.9	10.1	11.4	73	984.9	4.7	2.8	4.1	5	—	—	—
2	12.3	15.8	8.3	7.0	11.5	81	979.4	3.0	6.9	3.5	5	—	—	—
3	14.1	19.8	10.4	8.5	11.1	70	974.8	3.3	4.6	3.9	5	—	—	—
4	10.1	15.6	8.4	7.8	10.3	83	986.7	0.8	5.8	2.9	4	2.9	—	—
5	4.6	8.8	3.5	4.2	8.4	99	998.0	—	8.0	2.4	3	8.6	—	—
6	2.2	5.1	0.5	0.5	7.1	98	997.5	—	8.0	4.6	6	15.2	—	—
7	1.8	3.2	0.6	0.5	6.9	99	993.7	—	8.0	3.4	4	3.4	—	—
8	5.3	6.7	2.9	3.0	9.0	100	992.9	—	8.0	2.4	3	0.2	—	—
9	7.4	8.3	6.5	6.5	10.3	100	994.9	—	8.0	2.0	2	1.7	—	—
10	5.3	8.2	3.5	2.9	8.7	97	993.0	—	7.8	2.9	5	4.0	—	—
11	4.8	5.6	2.9	2.8	8.6	100	994.4	—	8.0	4.0	5	2.3	—	—
12	5.0	5.8	4.1	3.4	8.1	93	1003.2	—	8.0	1.4	2	0.0	—	—
13	1.6	4.6	− 0.1	− 0.4	6.4	93	1006.0	—	7.9	3.5	5	1.4	—	—
14	− 4.1	− 0.1	− 6.2	− 6.1	3.2	71	1010.5	4.4	6.0	4.1	5	0.0	—	—
15	− 4.7	− 3.6	− 5.7	− 5.8	3.3	77	1007.6	—	8.0	3.9	5	1.6	—	—
16	− 3.1	− 1.9	− 4.6	− 4.6	4.6	96	996.0	—	8.0	3.8	5	6.7	2	•
17	0.6	1.7	− 2.3	− 2.4	6.4	100	987.2	—	8.0	1.8	3	1.1	5	1.8
18	1.6	2.9	0.3	0.3	6.9	100	988.0	—	8.0	0.9	2	6.6	2	•
19	3.0	3.7	2.4	2.4	7.6	100	993.5	—	8.0	1.4	2	13.7	—	—
20	2.8	4.2	2.2	2.2	7.5	100	1003.0	—	8.0	0.9	1	1.0	—	—
21	3.4	4.0	3.0	3.1	7.8	100	1009.0	—	8.0	1.4	2	1.0	—	—
22	3.6	4.0	3.3	3.3	7.9	100	1008.1	—	8.0	1.0	2	0.0	—	—
23	2.4	4.3	1.1	0.3	7.1	97	999.3	0.7	5.5	3.4	4	1.1	—	—
24	4.6	7.5	0.0	− 0.5	7.9	93	989.4	1.4	7.8	5.1	6	3.3	—	—
25	5.4	7.5	4.8	4.0	8.2	91	998.2	0.6	7.4	4.1	6	0.1	—	—
26	4.2	7.2	1.0	− 0.5	7.1	86	1003.5	3.8	4.4	2.8	5	—	—	—
27	5.2	10.3	2.3	1.1	6.9	78	1001.6	6.3	1.5	3.5	5	—	—	—
28	1.7	5.4	− 0.4	− 2.5	5.5	80	997.1	6.2	1.3	1.9	3	—	—	—
29	0.3	3.2	− 1.4	− 3.1	5.0	81	990.0	6.5	0.9	4.0	5	—	—	—
30	− 0.4	0.8	− 2.0	− 3.0	5.3	89	994.6	—	5.5	2.1	4	0.0	—	—

LESZNO-STRZYŻEWICE

DNI	TEMPERATURA POWIETRZA				PRĘŻNOŚĆ PARY WODNEJ	WILGOTNOŚĆ WZGLĘDNA	CIŚNIENIE ATMOSFERYCZNE	USŁONECZNIENIE	ZACHMURZENIE	WIATR		OPAD	ŚNIEG	
	T	Max	Min	T_0	e	U	P	S	N	v	v_{max}	R_d	s_h	s_g
1	14.2	19.7	12.0	8.5	12.2	76	995.1	4.8	4.0	3.6	5	0.0	—	—
2	11.7	15.8	6.9	2.5	11.4	84	990.2	7.0	3.4	5.5	5	—	—	—
3	14.3	20.1	9.0	4.9	11.3	70	985.4	3.1	5.3	5.3	10	—	—	—
4	10.4	14.4	7.3	3.5	10.9	86	996.3	1.7	6.0	3.3	5	0.9	—	—
5	6.7	10.6	5.6	5.7	9.5	97	1007.3	—	8.0	5.9	7	3.5	—	—
6	3.7	7.1	2.0	1.9	7.5	96	1007.6	—	8.0	7.3	8	21.8	—	—
7	3.1	4.4	1.5	1.5	7.3	96	1003.9	—	8.0	5.4	7	2.5	—	—
8	6.6	8.4	4.1	3.9	9.4	97	1003.1	—	8.0	3.0	4	0.0	—	—
9	8.4	10.0	7.3	7.2	10.8	98	1005.0	—	8.0	2.8	4	1.3	—	—
10	6.5	9.2	3.7	2.7	9.4	96	1003.0	—	8.0	3.4	6	5.4	—	—
11	5.3	6.4	3.5	3.2	8.7	97	1003.8	—	8.0	5.5	7	2.1	—	—
12	5.2	6.8	4.3	3.6	8.2	92	1012.9	—	7.9	3.1	4	0.0	—	—
13	2.0	4.6	− 0.1	− 0.2	6.4	90	1016.1	—	7.9	4.9	7	0.2	—	—
14	− 3.8	0.1	− 5.8	− 5.9	3.3	70	1021.1	3.1	7.0	6.3	8	0.0	—	—
15	− 3.7	− 2.1	− 5.2	− 5.1	3.6	77	1018.2	—	8.0	6.3	8	0.1	—	—
16	− 1.9	− 0.7	− 3.8	− 4.2	4.9	92	1006.5	—	7.8	6.1	7	12.9	1	•
17	2.3	3.7	− 1.1	− 1.2	7.1	99	997.2	—	8.0	2.6	4	1.3	2	•
18	3.5	4.7	2.1	2.3	7.8	99	998.0	—	8.0	2.1	3	3.1	—	—
19	3.7	4.7	2.8	2.8	7.8	99	1003.4	—	8.0	3.0	4	8.6	—	—
20	4.0	5.0	2.9	2.8	8.0	98	1012.7	—	8.0	2.6	4	0.8	—	—
21	4.3	5.0	3.7	3.8	8.3	100	1018.8	—	8.0	2.8	4	0.9	—	—
22	4.0	4.9	3.5	3.7	8.0	98	1018.3	—	8.0	1.8	2	0.0	—	—
23	3.2	4.0	1.1	− 1.2	7.0	91	1010.3	2.3	4.0	2.8	4	—	—	—
24	4.7	8.1	0.4	− 1.0	7.8	91	999.8	1.3	7.5	4.9	8	4.6	—	—
25	5.9	7.8	4.1	2.7	8.3	90	1007.7	1.1	6.8	3.4	7	0.2	—	—
26	3.8	8.4	0.7	− 1.1	7.2	92	1014.1	3.0	3.1	2.1	3	—	—	—
27	2.9	6.4	− 0.3	− 2.5	6.6	88	1012.5	6.5	0.9	2.9	4	—	—	—
28	1.0	6.8	− 1.8	− 4.8	5.5	85	1007.9	6.8	2.5	2.6	4	—	—	—
29	− 1.7	2.8	− 5.3	− 7.4	4.9	91	1000.7	3.9	0.3	1.6	3	—	—	—
30	− 0.6	1.2	− 3.8	− 5.8	5.4	92	1005.1	—	7.1	1.9	3	0.0	—	—

KALISZ

DNI	TEMPERATURA POWIETRZA				PRĘŻNOŚĆ PARY WODNEJ	WILGOTNOŚĆ WZGLĘDNA	CIŚNIENIE ATMOSFERYCZNE	USŁONECZNIENIE	ZACHMURZENIE	WIATR		OPAD	ŚNIEG	
	T	Max	Min	T_0	e	U	P	S	N	v	v_{max}	R_d	s_h	s_g
1	12.7	18.9	9.4	7.1	12.1	84	989.9	6.8	3.4	2.4	4	—	—	—
2	11.8	18.4	6.7	2.2	11.5	84	985.4	7.1	0.9	1.6	5	—	—	—
3	15.0	19.2	10.5	5.8	11.3	67	981.1	2.0	3.0	4.9	8	—	—	—
4	11.5	16.2	8.1	4.3	11.6	86	990.0	2.1	5.5	0.6	2	0.5	—	—
5	8.9	10.1	8.3	8.1	10.8	95	999.8	—	7.9	3.1	6	6.9	—	—
6	4.4	8.5	2.2	2.3	7.8	93	1001.0	—	8.0	6.3	8	6.0	—	—
7	3.1	5.1	1.4	1.2	7.5	98	997.7	—	8.0	4.3	6	3.8	—	—
8	6.5	8.1	4.4	4.4	9.4	97	996.8	—	8.0	0.8	2	1.7	—	—
9	8.0	9.4	7.1	6.9	10.3	96	999.1	—	8.0	1.3	3	3.3	—	—
10	6.7	8.1	4.5	4.5	9.4	95	996.2	—	7.8	1.9	4	14.8	—	—
11	4.8	6.4	2.6	2.5	8.1	94	996.2	—	8.0	4.0	6	0.0	—	—
12	4.8	5.9	4.2	4.1	7.7	89	1005.7	—	7.9	1.5	3	0.4	—	—
13	1.3	4.3	− 0.6	− 0.8	6.0	89	1009.2	—	7.9	3.3	5	—	—	—
14	− 5.0	− 0.6	− 6.5	− 7.4	3.1	73	1014.3	2.1	7.4	5.3	8	—	—	—
15	− 3.8	− 2.2	− 5.6	− 5.8	3.5	75	1011.6	—	8.0	5.4	7	0.7	—	—
16	− 1.8	0.2	− 4.8	− 4.0	5.1	95	1000.1	—	8.0	4.9	6	21.3	3	•
17	3.8	5.7	0.0	− 0.1	7.8	97	991.0	—	7.9	2.3	3	0.0	—	—
18	4.3	5.4	3.5	3.3	8.3	99	991.3	—	8.0	0.8	2	0.8	—	—
19	3.4	5.1	3.1	3.3	7.7	98	996.6	—	8.0	1.8	2	1.1	—	—
20	4.1	5.1	3.1	3.3	8.1	99	1005.5	—	8.0	0.9	2	1.9	—	—
21	3.9	5.1	3.7	3.9	7.9	98	1011.7	—	8.0	0.0	0	—	—	—
22	3.3	4.0	2.8	2.8	7.4	96	1011.9	—	8.0	0.0	0	—	—	—
23	3.2	4.2	3.0	3.0	7.0	91	1004.9	0.3	7.8	1.8	5	—	—	—
24	4.0	6.1	1.1	0.4	7.7	94	993.9	—	7.8	3.6	7	4.7	—	—
25	5.7	7.1	5.2	5.4	8.3	90	1000.1	—	7.5	4.9	7	0.4	—	—
26	3.8	6.5	2.4	0.7	7.6	95	1008.1	—	5.6	0.5	2	—	—	—
27	2.1	7.4	0.0	− 1.1	6.5	82	1007.4	6.9	0.8	1.4	2	—	—	—
28	1.0	5.1	− 0.7	− 2.7	5.6	85	1002.5	6.7	1.3	1.4	2	—	—	—
29	− 0.8	2.0	− 2.6	− 3.7	5.3	92	994.4	5.2	0.0	1.5	2	—	—	—
30	− 1.2	0.2	− 3.9	− 4.5	5.5	97	998.3	—	6.0	0.5	1	0.1	—	—

ŁÓDŹ – LUBLINEK

DNI	TEMPERATURA POWIETRZA				PREŻNOŚĆ PARY WODNEJ	WILGOTNOŚĆ WZGLĘDNA	CIŚNIENIE ATMOSFERYCZNE	USŁONECZNIENIE	ZACHMURZENIE	WIATR		OPAD	ŚNIEG	
	T	Max	Min	T_g	e	U	P	S	N	v	v_{max}	R_d	s_h	s_g
1	13.3	18.6	10.4	8.3	11.7	77	986.3	6.3	3.0	4.1	7	–	–	–
2	12.0	17.8	6.0	4.5	10.5	77	982.3	7.7	0.6	4.8	6	–	–	–
3	14.0	19.2	9.4	7.6	9.8	57	978.7	4.2	3.6	8.4	9	–	–	–
4	11.8	16.1	9.3	6.9	11.5	83	985.2	1.9	5.0	2.8	5	0.1	–	–
5	9.8	12.6	8.5	5.6	11.5	94	994.5	0.6	7.5	4.6	8	0.1	–	–
6	4.7	9.1	2.5	2.6	8.1	94	996.0	–	8.0	7.9	9	0.8	–	–
7	3.4	4.4	1.8	2.0	7.6	97	992.9	–	8.0	6.0	7	2.8	–	–
8	3.2	7.1	1.2	4.0	9.0	95	992.4	–	8.0	3.8	5	2.0	–	–
9	7.4	8.4	6.4	6.5	10.0	97	994.7	–	8.0	3.8	6	0.3	–	–
10	8.4	8.3	8.8	5.6	9.1	94	991.4	–	8.0	5.9	8	5.3	–	–
11	3.9	6.0	2.0	1.1	7.5	94	990.6	–	7.9	5.4	8	2.4	–	–
12	4.3	5.3	3.7	2.7	7.5	90	999.6	–	7.9	4.8	6	0.3	–	–
13	0.8	4.0	− 0.8	− 1.2	5.6	85	1003.8	–	7.9	5.6	7	0.0	–	–
14	− 5.9	− 0.8	− 7.9	− 8.2	2.9	75	1006.9	–	7.9	6.3	8	0.1	–	–
15	− 3.9	− 2.6	− 6.0	− 5.8	3.4	79	1006.6	–	8.0	7.5	8	0.7	–	–
16	− 1.5	0.1	− 4.0	− 3.8	5.6	91	995.8	–	8.0	7.3	9	16.1	2	+
17	3.4	5.8	0.1	0.1	7.4	95	987.2	0.2	7.9	6.1	8	0.0	–	–
18	4.3	5.6	3.2	3.0	8.2	98	986.6	–	8.0	4.3	6	0.0	–	–
19	3.3	4.6	2.6	2.6	7.5	97	991.6	–	8.0	4.5	6	0.1	–	–
20	4.1	5.5	3.0	3.0	7.9	97	1000.1	–	8.0	3.8	5	4.6	–	–
21	2.9	4.6	2.4	2.3	7.1	94	1006.3	–	8.0	2.8	4	0.1	–	–
22	2.6	3.2	2.0	2.0	6.8	93	1006.5	–	8.0	1.5	4	–	–	–
23	2.5	3.8	2.0	2.0	6.6	91	1000.6	–	8.0	3.9	7	–	–	–
24	3.6	5.4	1.5	1.6	8.9	87	989.7	0.9	7.8	6.6	9	5.1	–	–
25	5.2	6.3	4.3	3.9	7.9	89	993.8	0.2	6.9	5.4	8	0.2	–	–
26	3.7	5.6	2.0	0.2	7.3	92	1003.2	–	5.3	2.4	3	0.0	–	–
27	1.9	6.5	− 0.8	− 1.8	5.9	85	1003.4	6.7	0.1	4.5	7	–	–	–
28	− 0.6	2.4	− 1.8	− 2.7	5.3	90	998.5	8.7	2.8	4.0	5	–	–	–
29	− 1.2	2.1	− 3.5	− 5.8	4.7	84	989.9	6.2	0.1	3.4	5	–	–	–
30	− 2.1	− 0.8	− 4.6	− 8.0	4.8	91	993.1	–	5.4	1.9	2	0.3	–	–

WŁODAWA

Listopad 1968

DNI	TEMPERATURA POWIETRZA				PREŻNOŚĆ PARY WODNEJ	WILGOTNOŚĆ WZGLĘDNA	CIŚNIENIE ATMOSFERYCZNE	USŁONECZNIENIE	ZACHMURZENIE	WIATR		OPAD	ŚNIEG	
	T	Max	Min	T_g	e	U	P	S	N	v	v_{max}	R_d	s_h	s_g
1	11.3	17.3	7.9	6.6	10.9	81	990.8	7.1	1.9	4.4	7	–	–	–
2	11.3	18.6	5.7	4.0	10.8	81	988.3	7.9	0.3	3.8	5	–	–	–
3	9.4	13.2	6.2	4.8	9.6	82	987.5	7.1	2.8	5.0	7	–	–	–
4	10.8	18.3	6.6	4.7	10.5	82	990.6	3.1	8.1	3.4	5	0.8	–	–
5	8.4	11.9	4.9	2.9	10.2	92	996.3	0.9	6.3	1.9	3	9.3	–	–
6	8.3	9.3	7.1	8.0	10.3	94	997.2	–	8.0	3.8	5	–	–	–
7	5.6	7.8	4.1	4.6	8.2	93	996.4	–	8.0	4.8	6	4.5	–	–
8	5.3	7.1	4.0	3.7	7.8	87	997.4	–	8.0	5.8	8	0.0	–	–
9	5.6	7.3	3.8	4.1	8.0	88	999.5	–	8.0	4.9	7	0.0	–	–
10	5.2	6.0	4.2	3.9	8.1	92	996.8	–	8.0	4.9	7	9.7	–	–
11	4.7	7.2	1.8	0.8	7.7	89	991.2	0.6	7.1	5.4	7	0.1	–	–
12	3.3	5.5	1.8	2.8	6.7	86	998.0	–	8.0	5.4	7	0.4	–	–
13	− 1.0	2.2	− 4.0	− 3.8	5.0	86	1004.8	–	8.0	4.4	6	0.0	–	–
14	− 4.8	− 3.6	− 7.9	− 7.7	3.2	74	1010.7	0.6	7.6	4.9	6	0.0	–	–
15	− 3.4	− 2.7	− 4.8	− 2.5	3.7	77	1010.9	–	8.0	4.3	5	0.2	–	–
16	− 1.0	0.5	− 3.5	− 3.7	4.7	83	1003.2	–	8.0	5.4	7	4.4	–	–
17	2.6	3.6	0.5	0.0	7.0	94	994.8	–	8.0	5.1	7	10.3	–	–
18	2.9	3.6	2.1	2.1	7.2	95	990.5	–	8.0	3.0	4	0.2	–	–
19	2.8	3.4	1.8	2.6	7.1	95	994.6	–	8.0	2.9	4	0.6	–	–
20	3.2	4.4	1.9	3.4	7.1	92	1004.6	–	8.0	5.3	7	0.0	–	–
21	0.6	2.1	0.0	1.1	5.9	92	1009.5	–	8.0	3.3	5	0.0	–	–
22	0.6	1.4	0.0	1.3	5.9	92	1006.7	–	8.0	1.1	2	0.1	–	–
23	0.7	2.4	− 0.4	0.4	5.7	89	1004.6	0.2	7.1	2.0	3	–	–	–
24	0.6	2.3	− 0.6	− 0.2	5.6	87	995.7	0.1	6.0	4.4	6	4.0	–	–
25	3.9	5.2	− 1.2	− 1.8	7.4	92	992.1	–	6.9	4.6	8	7.3	–	–
26	4.0	5.7	3.0	2.1	7.5	92	1004.6	–	6.9	2.9	5	–	–	–
27	− 0.6	4.9	− 3.5	− 4.1	5.5	93	1008.1	4.8	3.1	1.6	4	–	–	–
28	− 1.4	− 0.8	− 2.5	− 3.0	5.2	95	1003.1	–	8.0	3.1	5	–	–	–
29	− 0.9	3.1	− 2.6	− 2.1	5.2	91	993.5	3.8	3.9	2.6	4	–	–	–
30	− 2.0	− 1.1	− 4.2	− 6.5	4.9	93	995.4	–	8.0	2.0	4	–	–	–

SULEJÓW

DNI	TEMPERATURA POWIETRZA				PREŻNOŚĆ PARY WODNEJ	WILGOTNOŚĆ WZGLĘDNA	CIŚNIENIE ATMOSFERYCZNE	USŁONECZNIENIE	ZACHMURZENIE	WIATR		OPAD	ŚNIEG	
	T	Max	Min	T_g	e	U	P	S	N	v	v_{max}	R_d	s_h	s_g
1	11.5	17.8	6.8	6.1	•	•	986.6	•	•	•	•	–	–	–
2	10.8	18.7	5.6	4.5	•	•	982.6	•	•	•	•	–	–	–
3	12.9	18.6	7.6	5.2	•	•	979.7	•	•	•	•	–	–	–
4	11.6	15.6	7.6	8.0	•	•	985.2	•	•	•	•	0.1	–	–
5	10.0	14.7	6.6	5.6	•	•	993.5	•	•	•	•	1.8	–	–
6	6.0	9.7	3.9	4.0	•	•	994.7	•	•	•	•	0.0	–	–
7	4.6	6.1	3.3	3.9	•	•	991.9	•	•	•	•	1.0	–	–
8	6.7	7.4	4.8	4.8	•	•	991.6	•	•	•	•	2.5	–	–
9	7.5	8.9	6.4	6.3	•	•	994.0	•	•	•	•	–	–	–
10	6.3	8.1	5.5	4.7	•	•	991.3	•	•	•	•	5.9	–	–
11	4.0	6.7	1.4	0.2	•	•	990.5	•	•	•	•	0.3	–	–
12	4.6	6.3	3.8	3.5	•	•	998.6	•	•	•	•	0.5	–	–
13	1.2	4.4	− 0.4	− 0.3	•	•	1002.4	•	•	•	•	0.2	–	–
14	− 5.5	− 0.3	− 7.6	− 7.6	•	•	1007.5	•	•	•	•	0.0	–	–
15	− 3.9	− 2.5	− 5.4	− 5.3	•	•	1005.5	•	•	•	•	0.4	–	–
16	− 1.3	0.6	− 3.5	− 3.3	•	•	995.2	•	•	•	•	14.3	1	•
17	4.3	8.4	0.2	− 0.3	•	•	987.0	•	•	•	•	0.0	–	–
18	4.9	6.8	2.9	2.3	•	•	988.7	•	•	•	•	–	–	–
19	3.7	4.9	2.9	3.0	•	•	990.9	•	•	•	•	0.0	–	–
20	4.4	6.0	3.2	3.2	•	•	999.1	•	•	•	•	6.4	–	–
21	2.8	4.4	2.2	2.2	•	•	1005.3	•	•	•	•	0.2	–	–
22	2.2	3.4	1.5	1.7	•	•	1005.9	•	•	•	•	–	–	–
23	2.4	3.7	1.7	1.8	•	•	1000.4	•	•	•	•	–	–	–
24	3.4	5.6	1.6	0.2	•	•	990.1	•	•	•	•	4.9	–	–
25	5.1	8.4	4.0	3.7	•	•	993.3	•	•	•	•	1.0	–	–
26	3.6	5.5	1.8	0.8	•	•	1003.0	•	•	•	•	–	–	–
27	0.9	5.9	− 1.2	− 1.6	•	•	1003.5	•	•	•	•	–	–	–
28	− 1.5	0.6	− 2.3	− 3.4	•	•	998.5	•	•	•	•	–	–	–
29	− 1.6	2.5	− 3.8	− 3.5	•	•	990.2	•	•	•	•	–	–	–
30	− 0.8	1.2	− 2.9	− 4.4	•	•	992.8	•	•	•	•	–	–	–

LUBLIN

DNI	TEMPERATURA POWIETRZA				PREŻNOŚĆ PARY WODNEJ	WILGOTNOŚĆ WZGLĘDNA	CIŚNIENIE ATMOSFERYCZNE	USŁONECZNIENIE	ZACHMURZENIE	WIATR		OPAD	ŚNIEG	
	T	Max	Min	T_g	e	U	P	S	N	v	v_{max}	R_d	s_h	s_g
1	12.4	18.0	9.1	5.1	11.0	77	990.1	•	1.3	3.4	5	–	–	–
2	12.5	19.6	4.5	− 0.2	10.1	72	987.1	•	0.3	3.8	5	–	–	–
3	12.9	17.8	9.8	7.3	9.5	65	985.6	•	2.9	5.8	7	–	–	–
4	13.3	19.6	9.4	3.6	10.4	71	988.9	•	4.9	2.4	4	–	–	–
5	9.3	14.2	3.7	0.1	10.8	92	995.2	•	6.4	1.8	3	–	–	–
6	8.6	9.6	7.7	6.9	10.7	96	998.6	•	8.0	3.9	6	1.0	–	–
7	5.7	7.7	4.7	4.2	8.8	96	994.9	•	8.0	5.5	7	4.9	–	–
8	6.0	7.2	5.3	4.4	8.8	94	995.5	•	7.9	3.4	6	1.0	–	–
9	6.6	9.3	5.2	3.8	9.2	94	997.7	•	7.9	2.5	3	–	–	–
10	5.8	6.8	5.2	2.1	8.8	95	999.1	•	8.0	3.3	5	6.0	–	–
11	4.7	7.5	2.4	− 0.8	7.9	92	991.5	•	7.5	5.4	7	0.4	–	–
12	4.2	5.5	3.1	1.1	7.2	88	998.8	•	7.8	3.6	5	0.0	–	–
13	0.1	3.4	− 2.0	− 2.4	5.3	87	1004.1	•	8.0	4.1	7	0.0	–	–
14	− 4.7	− 1.9	− 6.6	− 7.1	3.2	74	1009.8	•	7.8	5.0	7	0.0	–	–
15	− 3.0	− 2.0	− 4.7	− 5.4	3.9	80	1009.2	•	8.0	5.9	7	1.3	–	–
16	− 0.6	1.3	− 2.9	− 3.5	5.3	91	1001.0	•	7.8	4.4	6	8.8	–	–
17	3.3	5.2	1.1	0.0	7.3	95	992.4	•	8.0	3.8	5	9.2	–	–
18	3.7	4.9	2.9	2.5	7.9	98	989.3	•	8.0	2.3	3	0.2	–	–
19	3.5	4.2	2.7	2.1	7.7	98	993.4	•	8.0	3.1	5	1.7	–	–
20	4.0	5.3	3.0	2.4	7.8	96	1002.5	•	8.0	5.8	7	0.0	–	–
21	1.6	3.2	1.0	0.6	6.5	95	1008.3	•	8.0	3.4	6	0.3	–	–
22	1.2	1.8	0.7	0.4	6.4	95	1007.9	•	8.0	2.0	3	0.0	–	–
23	1.6	2.4	0.8	0.0	6.5	94	1003.6	•	8.0	2.1	3	0.0	–	–
24	2.7	4.8	1.7	0.9	6.9	93	994.3	•	7.8	4.0	6	13.7	–	–
25	4.9	6.1	2.1	0.7	7.9	91	992.8	•	7.8	5.3	7	0.0	–	–
26	3.3	6.4	− 0.7	− 1.3	7.2	93	1004.7	•	6.0	1.8	3	–	–	–
27	0.5	6.3	− 2.6	− 3.7	5.8	93	1007.3	•	3.8	0.9	4	–	–	–
28	− 1.3	− 0.3	− 2.7	− 6.0	5.4	97	1002.2	•	5.9	1.9	4	–	–	–
29	− 0.5	3.6	− 4.6	− 7.9	5.3	93	992.9	•	0.6	2.0	3	–	–	–
30	− 1.2	− 0.1	− 3.9	− 7.9	5.4	97	994.8	•	6.0	1.4	4	–	–	–

LEGNICA

DNI	TEMPERATURA POWIETRZA				PRĘŻNOŚĆ PARY WODNEJ	WILGOTNOŚĆ WZGLĘDNA	CIŚNIENIE ATMOSFERYCZNE	USŁONECZNIENIE	ZACHMURZENIE	WIATR		OPAD	ŚNIEG	
	T	Max	Min	T_g	e	U	P	S	N	v	v_{max}	R_d	s_h	s_g
1	14.6	17.9	12.3	10.8	11.5	69	991.5	.	4.8	3.4	5	0.0	—	—
2	14.4	19.2	5.8	2.3	11.2	89	986.3	.	4.8	2.8	5	—	—	—
3	16.0	20.6	12.1	9.8	11.1	62	981.9	.	4.9	4.4	7	—	—	—
4	12.2	17.7	8.4	4.6	11.1	78	982.7	.	6.5	1.8	3	3.1	—	—
5	6.7	11.3	5.4	5.3	9.7	98	1003.1	.	8.0	2.0	3	11.2	—	—
6	5.9	8.2	3.8	3.8	9.0	96	1002.5	.	8.0	4.1	5	5.1	—	—
7	4.8	5.6	3.6	3.4	8.2	97	999.3	.	8.0	3.6	5	9.0	—	—
8	7.6	9.1	4.6	5.0	10.2	98	998.8	.	8.0	2.1	3	1.7	—	—
9	8.8	10.2	7.5	7.3	11.0	97	1000.9	.	8.0	1.4	3	3.4	—	—
10	6.7	9.5	3.9	1.6	9.1	92	999.9	.	7.0	2.3	4	3.9	—	—
11	4.9	5.7	3.1	0.8	7.8	90	1001.5	.	8.0	4.0	5	0.4	—	—
12	5.5	6.8	4.9	4.5	8.3	92	1009.3	.	7.9	1.9	3	0.2	—	—
13	2.5	5.1	1.0	0.0	6.6	89	1011.6	.	8.0	3.1	7	0.3	—	—
14 —	3.2	1.1	— 5.1	— 5.7	3.9	80	1016.0	.	7.1	5.1	6	0.0	—	—
15 —	3.7	— 2.4	— 5.2	— 6.2	3.9	83	1013.2	.	7.8	3.9	6	1.6	—	—
16 —	1.7	— 0.7	— 3.5	— 3.3	5.1	94	1001.6	.	8.0	2.8	4	4.4	2	.
17	1.0	1.9	— 0.8	— 1.0	6.4	97	993.2	.	8.0	1.1	2	0.8	4	.
18	1.5	2.3	0.9	— 1.0	6.7	97	994.4	.	8.0	1.1	2	3.4	—	—
19	2.1	2.7	1.6	1.2	6.9	96	999.8	.	8.0	2.1	4	11.5	—	—
20	2.3	3.0	1.5	1.4	6.9	96	1009.2	.	8.0	2.8	3	0.6	—	—
21	3.2	3.9	2.5	2.2	7.5	97	1015.4	.	8.0	2.8	4	1.6	—	—
22	4.1	4.8	3.4	3.2	8.0	98	1014.6	.	8.0	0.9	2	0.3	—	—
23	0.9	4.5	— 0.5	— 3.1	6.3	96	1006.4	.	5.5	0.9	2	—	—	—
24	4.5	9.2	— 2.3	— 2.6	7.6	90	996.7	.	5.3	2.0	6	5.1	—	—
25	6.2	8.0	5.5	3.5	8.2	86	1005.1	.	7.4	4.4	6	—	—	—
26	4.3	9.2	1.1	— 2.5	7.1	85	1010.4	.	4.0	1.8	2	—	—	—
27	3.0	9.5	— 0.5	— 2.5	6.8	87	1008.3	.	0.4	0.8	3	—	—	—
28	3.2	7.3	— 0.2	— 3.5	5.3	79	1003.7	.	1.6	2.6	5	—	—	—
29 —	1.5	2.9	— 3.9	— 6.0	5.1	93	997.3	.	1.5	0.0	0	—	—	—
30 —	1.3	0.8	— 4.4	— 6.5	5.1	92	1001.3	.	5.8	0.4	1	0.0	—	—

ZGORZELEC

DNI	TEMPERATURA POWIETRZA				PRĘŻNOŚĆ PARY WODNEJ	WILGOTNOŚĆ WZGLĘDNA	CIŚNIENIE ATMOSFERYCZNE	USŁONECZNIENIE	ZACHMURZENIE	WIATR		OPAD	ŚNIEG	
	T	Max	Min	T_g	e	U	P	S	N	v	v_{max}	R_d	s_h	s_g
1	13.4	15.4	12.5	10.9	11.2	73	982.2	4.2	4.0	7.1	11	—	—	—
2	14.6	18.0	10.9	6.7	11.4	69	976.2	0.7	4.3	6.9	11	—	—	—
3	16.4	19.4	13.5	9.4	10.7	58	971.3	2.3	5.5	7.4	12	0.0	—	—
4	10.2	16.8	8.1	8.5	10.4	83	983.3	—	6.8	3.0	4	7.5	—	—
5	9.0	8.8	5.6	3.6	8.3	96	993.7	—	8.0	4.8	7	7.0	—	—
6	5.3	7.2	3.6	3.7	8.6	96	991.4	—	8.0	6.3	8	14.2	—	—
7	3.6	4.6	2.9	2.6	7.7	98	988.4	—	8.0	2.8	4	1.0	—	—
8	5.7	7.3	3.6	3.8	9.1	99	988.6	—	8.0	1.1	3	0.0	—	—
9	7.4	8.1	6.5	6.5	10.2	99	990.9	—	8.0	0.8	2	2.8	—	—
10	5.2	8.0	1.1	0.9	8.7	98	991.0	—	6.8	2.3	4	5.7	—	—
11	3.9	5.0	1.7	0.5	7.5	93	992.5	—	8.0	3.5	5	2.2	—	—
12	4.8	7.2	4.0	4.0	8.0	93	999.5	0.3	7.0	2.6	3	1.9	—	—
13	2.2	4.8	0.6	— 0.6	6.2	95	1001.3	—	7.9	2.8	3	0.1	—	—
14 —	3.5	1.2	— 5.1	— 5.2	4.3	90	1005.1	—	7.8	6.1	9	0.0	—	—
15 —	4.2	— 2.9	— 6.2	— 6.4	3.6	81	1002.0	—	7.6	5.8	10	0.0	—	—
16 —	2.2	— 1.2	— 3.6	— 3.7	4.7	91	990.1	—	8.0	5.3	9	4.0	—	—
17	0.2	1.1	— 1.7	— 1.7	6.1	98	983.1	—	8.0	2.0	4	0.0	2	.
18	0.4	1.1	— 0.4	— 0.2	6.2	98	984.2	—	8.0	0.6	2	6.5	1	.
19	1.0	2.1	0.3	0.2	6.4	98	990.2	—	8.0	1.3	3	7.5	—	—
20	1.9	2.1	0.0	— 0.1	6.4	97	999.7	—	8.0	1.9	3	0.2	2	.
21	2.1	2.9	1.0	0.9	7.0	98	1006.0	—	8.0	1.9	4	0.5	—	—
22	2.6	4.2	0.1	— 0.1	7.2	96	1004.8	—	7.0	0.5	2	—	—	—
23	2.9	5.9	— 0.7	— 2.9	6.5	87	996.2	2.6	2.1	4.8	8	0.0	—	—
24	5.0	7.7	2.9	1.0	7.7	88	987.6	—	6.8	7.3	9	9.7	—	—
25	5.7	7.2	4.1	3.2	7.9	86	996.0	0.5	5.9	4.4	6	8.0	—	—
26	3.7	7.3	0.1	— 2.5	6.7	85	1000.4	3.6	2.9	3.6	9	—	—	—
27	6.3	9.3	2.9	0.1	6.0	63	998.2	6.7	2.0	6.0	8	—	—	—
28	3.5	6.7	1.4	— 0.5	5.4	69	993.5	6.8	1.3	6.1	8	—	—	—
29 —	0.1	2.7	— 1.2	— 2.0	5.3	88	987.6	4.8	2.0	8.9	11	—	—	—
30 —	0.6	0.7	— 1.6	— 2.1	5.2	88	991.0	0.6	6.5	4.9	7	—	—	—

TYBLUŃ

Listopad 1966

DNI	TEMPERATURA POWIETRZA				PRĘŻNOŚĆ PARY WODNEJ	WILGOTNOŚĆ WZGLĘDNA	CIŚNIENIE ATMOSFERYCZNE	USŁONECZNIENIE	ZACHMURZENIE	WIATR		OPAD	ŚNIEG	
	T	Max	Min	T_g	e	U	P	S	N	v	v_{max}	R_d	s_h	s_g
1	13.8	18.8	11.3	8.6	12.1	77	984.9	7.5	3.0	4.1	6	—	—	—
2	12.2	19.9	7.4	4.5	11.4	81	980.5	8.0	0.5	2.6	5	—	—	—
3	14.2	19.8	9.7	6.4	10.7	67	977.0	3.5	3.8	5.3	8	—	—	—
4	12.5	16.8	8.8	4.4	12.4	86	984.2	1.1	5.9	2.0	4	0.0	—	—
5	10.3	12.4	9.3	7.4	12.2	97	992.7	—	7.9	3.0	4	9.6	—	—
6	6.0	9.8	3.7	3.5	9.3	99	993.7	—	8.8	3.9	5	1.2	—	—
7	4.7	5.9	3.1	2.8	8.5	99	990.8	—	8.0	3.5	4	4.3	—	—
8	6.9	8.1	5.1	4.8	9.8	98	990.4	—	8.0	2.1	3	1.1	—	—
9	7.9	8.9	6.9	6.2	10.6	100	992.9	—	7.8	1.6	2	0.0	—	—
10	6.4	8.2	4.7	5.3	9.5	98	990.4	—	8.0	2.4	5	12.5	—	—
11	4.1	5.5	1.5	0.5	7.8	93	990.6	—	8.0	4.1	6	1.0	—	—
12	4.6	5.4	3.9	3.1	7.8	92	999.1	—	7.9	2.4	3	—	—	—
13	1.7	4.6	0.2	— 0.5	6.5	93	1001.9	—	8.0	2.6	3	0.1	—	—
14 —	3.4	0.3	— 7.3	— 6.7	3.5	82	1004.5	—	7.6	4.9	6	0.1	—	—
15 —	3.8	— 2.8	— 6.0	— 6.9	4.0	85	1004.0	—	8.0	5.1	9	2.0	—	—
16 —	1.0	0.5	— 4.2	— 3.7	5.5	96	993.0	—	8.0	3.9	5	23.7	—	—
17	5.1	7.4	— 0.2	— 0.5	8.6	97	984.5	—	6.6	3.0	8	—	—	—
18	5.6	7.1	3.6	1.2	9.1	100	984.8	—	7.9	1.9	2	2.4	—	—
19	4.5	6.7	4.0	3.9	8.3	99	989.8	—	8.0	2.5	4	4.7	—	—
20	4.3	5.5	3.4	3.1	8.3	100	998.4	—	8.0	1.6	3	5.7	—	—
21	3.9	5.4	3.5	2.9	8.0	99	1004.6	—	8.0	1.6	3	0.8	—	—
22	3.1	3.6	2.6	2.2	7.9	99	1005.3	—	7.5	1.1	2	—	—	—
23	2.9	3.7	2.4	1.7	7.1	94	999.0	—	8.0	3.0	5	—	—	—
24	3.8	5.4	1.1	— 0.3	7.4	91	988.5	—	7.5	3.6	5	6.8	—	—
25	5.4	6.5	4.2	3.6	8.1	93	994.1	—	7.5	2.8	4	0.0	—	—
26	3.9	7.0	1.8	0.1	7.6	94	1002.2	1.6	5.0	1.9	3	—	—	—
27	2.4	7.0	0.2	— 1.6	6.5	89	1001.6	6.1	0.5	3.8	4	—	—	—
28	0.8	5.1	— 1.3	— 3.8	5.7	89	996.7	6.2	1.5	2.1	3	—	—	—
29 —	0.1	2.7	— 2.8	— 5.3	5.2	86	988.7	5.9	1.9	2.6	4	—	—	—
30 —	1.7	— 0.6	— 4.5	— 6.0	5.1	94	992.1	—	4.9	1.4	2	0.2	—	—

WROCŁAW-STRACHOWICE

DNI	TEMPERATURA POWIETRZA				PRĘŻNOŚĆ PARY WODNEJ	WILGOTNOŚĆ WZGLĘDNA	CIŚNIENIE ATMOSFERYCZNE	USŁONECZNIENIE	ZACHMURZENIE	WIATR		OPAD	ŚNIEG	
	T	Max	Min	T_g	e	U	P	S	N	v	v_{max}	R_d	s_h	s_g
1	13.0	20.6	8.9	6.3	12.0	81	992.5	.	2.8	2.1	4	—	—	—
2	12.3	19.6	6.4	3.3	11.2	83	987.3	.	2.1	4.5	8	—	—	—
3	15.1	18.9	10.2	6.9	11.1	66	983.0	.	4.3	6.9	8	—	—	—
4	11.7	17.2	7.1	4.4	11.3	83	992.6	.	5.8	1.5	4	0.7	—	—
5	8.5	11.6	7.2	7.8	10.9	99	1002.0	.	8.0	2.3	3	2.2	—	—
6	6.4	9.5	4.3	7.9	9.5	98	1002.4	.	8.0	3.0	5	8.0	—	—
7	5.0	6.4	3.9	4.4	8.7	99	999.3	.	8.0	2.4	5	0.6	—	—
8	7.9	9.3	5.8	6.3	10.4	98	999.0	.	8.0	2.6	3	0.0	—	—
9	9.2	10.7	8.4	8.5	11.2	96	1000.9	.	7.9	2.8	5	6.3	—	—
10	6.7	9.7	4.3	6.5	9.7	97	999.5	.	7.0	2.9	5	8.4	—	—
11	4.9	5.9	0.9	— 1.0	8.0	92	1000.9	.	8.0	6.3	6	0.0	—	—
12	5.5	7.0	4.8	5.3	8.2	91	1008.8	.	8.0	2.3	3	0.0	—	—
13	2.7	5.1	1.2	3.4	6.6	88	1011.3	.	8.0	2.5	4	—	—	—
14 —	3.4	1.4	— 5.4	— 4.9	3.6	75	1016.0	.	7.4	4.5	6	0.0	—	—
15 —	3.5	— 2.2	— 5.2	— 4.7	4.0	84	1013.2	.	7.6	4.1	6	0.8	—	—
16 —	1.0	0.3	— 2.8	— 3.1	5.4	95	1001.4	.	8.0	3.9	5	3.7	2	.
17	1.6	3.7	0.3	0.4	6.9	100	992.8	.	8.0	1.6	3	0.0	1	.
18	1.7	2.8	0.6	1.4	6.9	100	993.9	.	8.0	2.0	3	2.4	—	—
19	2.4	3.2	1.9	2.6	7.3	100	999.3	.	8.0	2.8	4	3.0	—	—
20	2.4	3.3	1.6	2.4	7.3	100	1008.7	.	8.0	3.3	4	0.6	—	—
21	3.4	4.3	2.7	3.3	7.8	100	1014.9	.	8.0	3.5	5	0.2	—	—
22	4.2	5.0	3.3	4.5	8.2	99	1014.6	.	8.0	1.1	3	0.4	—	—
23	3.5	4.5	1.4	1.4	7.3	93	1007.1	.	3.3	5.4	7	—	—	—
24	4.2	8.8	— 0.4	— 1.2	7.6	92	997.0	.	5.8	4.5	8	5.8	—	—
25	5.9	7.7	4.8	3.8	8.3	89	1004.6	.	6.9	5.4	8	0.6	—	—
26	3.6	8.3	— 0.1	— 1.2	7.3	92	1010.9	.	3.8	2.3	4	—	—	—
27	2.3	8.9	— 0.5	— 1.8	6.3	88	1009.4	.	0.1	3.4	5	—	—	—
28	0.8	4.8	— 2.5	— 5.1	5.6	87	1004.7	.	1.3	3.0	5	—	—	—
29 —	0.9	3.4	— 4.4	— 6.5	5.0	88	997.5	.	0.5	2.5	5	—	—	—
30 —	1.5	0.5	— 5.5	— 7.1	5.1	94	1001.3	.	5.8	0.3	2	0.1	—	—

Tablica II

JELENIA GÓRA

DNI	TEMPERATURA POWIETRZA T	Max	Min	T_0	PRĘŻNOŚĆ PARY WODNEJ e	WILGOTNOŚĆ WZGLĘDNA U	CIŚNIENIE ATMOSFERYCZNE P	USŁONECZNIENIE S	ZACHMURZENIE N	WIATR v	v_{max}	OPAD R_d	ŚNIEG s_h	s_g
1	13.2	19.8	9.9	5.7	11.2	74	966.4	7.2	4.8	3.6	9	–	–	–
2	15.4	18.8	4.7	0.5	10.7	72	961.2	5.4	5.1	5.5	13	–	–	–
3	15.8	17.4	12.9	10.1	11.0	81	956.0	1.9	4.4	14.6	18	–	–	–
4	9.3	13.9	9.3	1.8	10.5	93	967.0	–	6.1	2.1	4	7.1	–	–
5	5.4	8.6	4.3	4.4	8.9	99	976.7	–	8.0	2.3	4	5.7	–	–
6	5.4	7.0	4.2	4.7	8.6	99	975.3	–	8.0	2.9	5	15.1	–	–
7	4.6	6.5	2.8	3.1	8.4	98	971.7	–	8.0	4.9	7	0.6	–	–
8	6.7	9.7	5.0	4.7	9.7	99	971.8	–	7.4	0.5	3	0.4	–	–
9	6.6	11.3	2.3	0.0	9.7	98	974.0	3.2	7.0	1.3	4	3.7	–	–
10	4.6	7.6	1.0	– 1.9	8.3	97	973.7	–	6.8	3.0	7	5.5	–	–
11	3.7	4.6	– 1.5	– 4.6	7.4	93	975.4	–	8.0	8.1	12	1.6	–	–
12	4.0	5.2	3.0	3.0	7.8	96	982.4	–	8.0	2.4	7	2.8	–	–
13	1.2	3.6	0.1	– 0.3	6.2	92	984.0	–	8.0	3.0	9	1.1	–	–
14	– 4.7	0.2	– 6.9	– 7.2	3.7	86	987.6	–	8.0	5.5	9	0.1	–	–
15	– 5.4	– 4.2	– 7.6	– 6.8	3.6	87	984.6	–	7.9	5.0	11	0.3	1	•
16	– 2.7	– 1.4	– 3.1	– 4.8	4.8	94	973.3	–	8.0	3.5	6	4.8	1	•
17	3.5	1.7	– 2.1	– 0.9	6.2	98	966.0	–	7.9	1.9	9	0.4	4	•
18	1.1	2.5	0.0	0.7	6.6	98	967.4	–	8.0	0.8	4	6.3	1	•
19	0.9	2.0	– 0.1	– 0.3	6.4	98	973.1	–	8.0	1.6	5	7.9	–	•
20	0.6	1.1	– 0.5	– 0.3	6.3	99	982.4	–	8.0	1.5	3	0.7	2	•
21	1.6	2.4	0.5	0.2	6.8	99	988.6	–	8.0	1.6	4	1.7	–	–
22	2.7	4.3	1.8	1.0	7.2	97	987.5	–	8.0	0.9	3	0.0	–	–
23	0.3	6.6	– 3.6	– 3.2	5.9	95	979.3	4.5	3.9	2.3	4	0.6	–	–
24	4.5	8.4	– 2.6	– 5.6	7.3	87	970.8	1.6	5.6	7.5	16	6.4	–	–
25	4.1	6.8	3.4	– 0.8	7.4	93	979.3	–	6.0	8.4	15	1.6	–	–
26	1.1	7.4	– 2.6	– 5.2	6.1	92	983.7	4.2	1.5	1.4	3	–	–	–
27	1.8	8.4	– 1.6	– 3.9	6.0	88	981.9	7.0	0.8	2.1	4	–	–	–
28	– 0.8	6.8	– 5.7	– 8.9	4.8	84	976.7	5.0	0.5	0.9	2	–	–	–
29	– 2.8	2.6	– 7.1	–10.0	4.4	89	970.3	6.0	0.0	0.9	4	–	–	–
30	– 2.1	1.2	– 5.6	– 9.5	4.9	92	973.9	3.0	2.0	1.5	4	–	–	–

KIELCE

Listopad 1968

DNI	TEMPERATURA POWIETRZA T	Max	Min	T_0	PRĘŻNOŚĆ PARY WODNEJ e	WILGOTNOŚĆ WZGLĘDNA U	CIŚNIENIE ATMOSFERYCZNE P	USŁONECZNIENIE S	ZACHMURZENIE N	WIATR v	v_{max}	OPAD R_d	ŚNIEG s_h	s_g
1	10.3	17.6	4.7	1.0	10.6	85	978.9	•	0.4	1.4	3	–	–	–
2	11.6	19.0	5.4	1.4	10.7	78	975.1	•	0.4	2.6	4	–	–	–
3	12.9	17.3	9.8	6.5	8.9	61	972.9	•	3.9	3.5	5	–	–	–
4	11.3	16.3	9.4	6.9	10.5	79	977.1	•	4.6	1.9	3	–	–	–
5	10.3	16.4	5.0	2.1	11.3	93	984.0	•	5.4	1.8	4	–	–	–
6	7.8	10.9	6.6	6.1	10.2	96	984.9	•	8.0	3.3	4	0.2	–	–
7	6.1	6.9	5.7	5.1	9.1	97	982.4	•	8.0	2.5	3	0.5	–	–
8	6.2	6.8	5.5	5.3	9.3	98	982.7	•	8.0	2.4	3	1.6	–	–
9	6.9	8.4	5.1	3.5	9.7	98	985.4	•	7.6	1.3	2	–	–	–
10	5.7	7.8	4.6	3.5	8.9	97	982.8	•	7.9	2.5	4	2.8	–	–
11	3.7	6.2	1.1	– 0.2	7.5	95	982.0	•	7.8	2.6	4	0.2	–	–
12	4.0	5.5	3.2	2.4	7.1	88	989.3	•	7.8	1.9	3	2.2	–	–
13	1.1	3.9	– 0.6	– 0.5	6.1	92	992.4	•	8.0	2.3	4	0.2	–	–
14	– 4.9	– 0.2	– 6.9	– 8.3	3.3	76	997.0	•	7.0	4.9	6	0.0	–	–
15	– 3.1	– 1.9	– 5.7	– 6.3	3.9	80	995.1	•	8.0	3.4	6	1.4	–	–
16	– 0.5	1.9	– 2.3	– 6.4	5.5	93	986.1	•	8.0	3.3	4	12.9	2	•
17	5.2	8.4	1.3	0.4	8.3	94	979.8	•	7.5	2.8	5	0.0	–	–
18	5.4	7.9	3.6	3.4	8.9	99	977.1	•	8.0	1.1	2	–	–	–
19	4.2	5.6	3.8	2.5	8.0	98	981.3	•	8.0	1.9	3	5.0	–	–
20	4.7	5.8	3.5	3.5	8.3	97	989.4	•	8.0	2.4	4	12.1	–	–
21	2.8	5.0	1.7	2.1	7.3	97	993.9	•	8.0	1.6	4	0.4	–	–
22	1.9	2.8	1.1	0.9	6.7	97	996.6	•	8.0	1.1	2	0.0	–	–
23	1.9	2.8	1.2	1.2	6.6	95	991.5	•	8.0	1.6	3	0.0	–	–
24	3.6	5.9	1.6	1.5	7.0	89	982.0	•	7.3	2.1	4	13.2	–	–
25	4.4	5.4	3.1	2.6	8.0	96	984.1	•	7.6	3.6	5	1.8	–	–
26	2.6	6.0	– 0.7	– 2.7	7.0	85	994.3	•	4.9	1.0	2	–	–	–
27	0.1	5.0	– 4.4	– 6.2	5.5	93	995.2	•	1.1	1.4	3	–	–	–
28	– 1.3	0.4	– 2.3	– 6.0	5.3	96	990.0	•	5.8	1.3	3	–	–	–
29	– 2.4	2.1	– 4.4	– 4.7	4.8	94	981.8	•	3.0	1.1	2	–	–	–
30	– 1.5	0.1	– 4.1	– 6.4	4.9	93	983.7	•	7.8	0.9	2	–	–	–

CZĘSTOCHOWA

DNI	TEMPERATURA POWIETRZA T	Max	Min	T_0	PRĘŻNOŚĆ PARY WODNEJ e	WILGOTNOŚĆ WZGLĘDNA U	CIŚNIENIE ATMOSFERYCZNE P	USŁONECZNIENIE S	ZACHMURZENIE N	WIATR v	v_{max}	OPAD R_d	ŚNIEG s_h	s_g
1	12.8	18.8	9.8	6.9	11.3	79	978.5	•	0.3	2.5	4	–	–	–
2	11.9	19.6	5.9	4.2	10.6	78	974.1	•	0.1	2.3	4	–	–	–
3	14.2	19.0	8.4	4.4	9.7	61	971.0	•	3.4	3.0	7	–	–	–
4	12.2	16.8	10.4	9.9	12.4	87	976.9	•	4.8	2.3	5	0.0	–	–
5	10.3	14.0	7.0	4.8	11.6	93	984.7	•	6.9	2.4	7	0.5	–	•
6	7.4	11.2	5.5	7.8	10.0	97	985.2	•	8.0	3.4	4	0.5	–	–
7	5.8	7.0	4.8	4.8	9.1	99	982.7	•	8.0	2.4	4	0.5	–	–
8	7.3	9.0	6.0	5.0	9.9	97	983.1	•	8.0	1.5	3	0.7	–	–
9	8.1	9.7	6.2	5.3	10.5	98	985.4	•	8.0	1.3	2	–	–	–
10	6.6	8.6	5.5	4.0	9.2	95	983.1	•	8.0	1.5	4	6.3	–	•
11	3.9	6.1	1.7	0.6	7.6	93	983.6	•	8.0	3.8	6	0.9	–	–
12	4.5	5.7	4.0	3.6	7.5	89	991.2	•	7.8	2.0	3	0.2	–	–
13	1.9	4.0	0.2	3.0	6.5	91	993.5	•	8.0	3.1	6	0.3	–	–
14	– 4.4	0.2	– 5.7	– 4.6	3.5	78	997.6	•	7.9	4.6	8	0.2	–	–
15	– 3.4	– 2.1	– 5.2	– 4.6	4.1	85	995.3	•	8.0	3.8	5	0.9	–	–
16	– 0.2	1.1	– 2.3	– 2.6	5.6	92	984.9	•	8.0	3.8	6	15.2	2	•
17	6.2	9.1	1.1	0.9	8.8	92	977.5	•	6.4	2.5	5	–	–	•
18	5.8	7.1	3.8	3.0	8.9	96	977.1	•	6.0	2.0	4	3.7	–	–
19	5.3	7.3	4.8	5.3	8.9	100	981.8	•	8.0	2.0	3	8.1	–	–
20	4.5	5.9	3.4	3.2	8.0	96	990.6	•	8.0	1.9	2	9.0	–	–
21	4.1	5.9	3.8	3.8	7.8	95	996.7	•	8.0	1.5	2	0.2	–	–
22	2.8	3.9	2.3	2.4	6.9	92	997.3	•	8.0	1.8	3	0.1	–	–
23	2.6	3.1	2.2	2.3	6.8	92	991.9	•	8.0	1.5	2	–	–	–
24	3.5	5.3	1.6	0.8	7.0	89	982.1	•	7.6	3.9	7	5.6	–	–
25	5.0	6.2	3.9	3.2	7.9	91	986.6	•	7.4	4.8	8	0.2	–	–
26	3.1	5.3	1.8	2.5	7.1	93	994.9	•	5.8	1.6	3	–	–	–
27	1.1	5.3	– 1.1	– 2.4	6.7	87	995.0	•	8.0	1.6	3	–	–	–
28	– 0.4	3.3	– 2.0	– 4.1	5.2	87	988.6	•	0.1	1.4	3	–	–	–
29	– 1.1	2.6	– 4.1	– 5.2	4.8	86	981.7	•	2.0	3.8	6	–	–	–
30	– 1.6	1.0	– 2.9	– 4.1	4.8	88	984.3	•	4.9	1.8	4	–	–	–

ŚNIEŻKA

DNI	TEMPERATURA POWIETRZA T	Max	Min	T_0	PRĘŻNOŚĆ PARY WODNEJ e	WILGOTNOŚĆ WZGLĘDNA U	CIŚNIENIE ATMOSFERYCZNE P	USŁONECZNIENIE S	ZACHMURZENIE N	WIATR v	v_{max}	OPAD R_d	ŚNIEG s_h	s_g
1	9.4	11.5	7.3	•	6.4	55	832.4	9.0	4.4	14.5	19	–	–	–
2	8.2	12.1	5.3	•	6.8	65	827.6	6.8	5.5	14.9	20	0.3	–	–
3	4.9	6.7	3.9	•	8.6	59	821.9	–	7.3	18.1	25	0.9	–	–
4	3.5	5.7	2.0	•	7.8	99	829.3	–	7.8	7.9	14	16.7	–	–
5	2.4	3.7	1.5	•	7.3	100	835.4	1.0	7.6	5.9	12	8.0	–	–
6	1.8	3.7	0.4	•	7.0	100	834.2	–	8.0	10.6	18	12.1	–	–
7	1.9	2.9	0.7	•	7.0	100	832.1	–	7.8	5.0	11	4.4	–	–
8	0.8	1.9	0.0	•	6.5	100	832.2	–	7.6	6.1	8	1.2	–	–
9	0.6	1.3	0.1	•	6.4	100	834.2	–	8.0	6.4	13	2.0	–	–
10	– 2.7	1.0	– 7.0	•	4.9	97	832.4	–	7.0	6.0	16	3.1	2	•
11	– 3.5	– 2.3	– 7.3	•	4.6	97	832.4	1.9	7.6	12.9	19	1.9	5	•
12	– 3.6	– 1.6	– 4.6	•	4.5	97	838.4	0.1	8.0	4.5	7	9.8	•	•
13	– 7.4	– 4.6	– 8.5	•	3.3	94	837.8	–	8.0	9.5	13	7.4	11	•
14	–13.6	– 8.2	–15.9	•	2.0	92	836.9	6.5	7.1	14.9	18	4.9	13	•
15	–12.0	– 9.2	–15.9	•	2.2	93	835.5	–	8.0	8.6	11	2.9	15	•
16	– 7.8	– 4.9	–11.9	•	3.3	96	828.3	–	8.0	10.5	17	8.3	15	•
17	0.3	0.9	– 4.9	•	6.2	100	825.5	–	7.9	13.8	19	4.3	20	•
18	2.4	3.8	0.9	•	7.3	100	827.8	–	8.0	10.0	15	7.3	18	3.8
19	0.6	3.5	– 1.7	•	6.4	100	831.3	–	8.0	3.4	6	8.0	5	5.4
20	– 0.9	0.6	– 2.7	•	5.3	94	838.1	4.6	4.9	4.0	7	2.0	12	2.6
21	– 2.1	– 0.4	– 4.3	•	5.2	99	843.6	–	8.0	5.9	12	2.6	10	•
22	– 1.4	– 0.3	– 3.3	•	5.3	96	843.5	1.3	5.0	2.8	5	–	11	•
23	3.5	5.8	– 2.2	•	3.0	39	838.3	7.2	1.6	5.4	9	0.5	9	•
24	– 0.2	4.5	– 3.3	•	5.5	92	830.4	–	7.4	17.3	22	3.9	8	6.4
25	– 4.2	– 3.1	– 4.8	•	4.3	96	835.8	–	7.8	16.5	20	1.7	8	5.5
26	– 1.8	2.5	– 6.8	•	4.3	78	841.4	6.8	2.0	4.4	9	0.6	7	•
27	6.4	8.6	2.5	•	5.3	86	842.0	7.9	0.9	4.4	11	–	5	•
28	2.6	8.6	– 1.2	•	5.0	95	838.3	8.0	1.8	8.8	10	–	–	•
29	4.5	8.0	1.3	•	5.0	86	830.6	8.2	0.8	6.4	12	–	–	•
30	1.7	4.5	1.2	•	5.0	95	831.9	8.0	0.3	6.5	12	–	–	•

ZAMOŚĆ

DNI	TEMPERATURA POWIETRZA				PREŻNOŚĆ PARY WODNEJ	WILGOTNOŚĆ WZGLĘDNA	CIŚNIENIE ATMOSFERYCZNE	USŁONIĘCZNIENIE	ZACHMURZENIE	WIATR		OPAD	ŚNIEG	
	T	Max	Min	T_g	e	U	P	S	N	v	v_{max}	R_d	s_h	s_g
1	12.5	18.2	9.1	7.8	10.2	72	986.6	•	1.4	3.4	8	–	–	–
2	12.2	20.4	6.9	2.5	9.7	70	983.8	•	0.6	3.8	8	–	–	–
3	9.6	14.3	6.5	2.7	9.3	78	982.9	•	2.5	4.6	7	–	–	–
4	11.6	18.2	7.0	4.5	10.5	78	985.2	•	4.4	3.3	5	–	–	–
5	8.0	11.9	5.3	3.2	10.4	96	990.6	•	7.0	2.5	4	1.4	–	–
6	8.0	9.9	6.9	6.8	10.5	97	991.4	•	8.0	4.3	6	0.2	–	–
7	5.6	7.2	4.9	4.9	8.9	97	989.8	•	8.0	5.9	7	1.2	–	–
8	5.7	6.6	5.0	4.7	8.5	93	991.0	•	7.8	5.5	7	0.0	–	–
9	6.2	9.0	5.1	4.5	8.8	94	993.5	•	7.5	4.3	6	–	–	–
10	5.6	6.4	4.5	4.5	8.6	94	990.7	•	8.0	5.0	6	4.8	–	–
11	5.3	8.2	2.8	1.5	7.8	87	987.6	•	7.4	5.8	7	0.1	–	–
12	4.0	6.1	2.7	0.8	7.0	87	993.8	•	7.4	5.6	7	0.0	–	–
13	– 0.4	3.3	– 1.6	– 1.7	5.4	91	998.7	•	8.0	5.4	8	0.1	–	–
14	– 4.2	– 1.4	– 5.0	– 5.2	3.4	75	1004.1	•	8.0	6.9	7	–	–	–
15	– 2.7	– 1.4	– 5.4	– 5.6	4.2	89	1003.8	•	8.0	7.1	8	0.2	–	–
16	– 0.9	0.7	– 3.0	– 3.1	5.0	87	996.6	•	8.0	6.9	9	9.2	1	•
17	3.8	4.3	0.5	0.1	7.3	96	988.7	•	8.0	4.8	5	14.4	–	–
18	3.9	5.2	2.6	2.3	8.0	100	984.6	•	8.0	2.8	3	0.3	–	–
19	4.6	5.8	3.3	3.3	8.3	99	988.3	•	8.0	3.3	5	1.9	–	–
20	3.9	5.7	2.5	2.4	7.8	96	997.5	•	8.0	7.6	9	0.2	–	–
21	1.5	2.6	1.2	1.0	6.5	95	1003.1	•	8.0	4.9	7	0.4	–	–
22	0.9	1.7	0.6	0.6	6.3	97	1003.0	•	8.0	2.4	3	0.1	–	–
23	1.0	2.0	0.3	0.2	6.3	95	999.1	•	8.0	2.9	4	0.1	–	–
24	1.1	3.7	– 0.9	– 2.5	6.3	95	990.8	•	6.4	3.5	5	9.6	–	–
25	4.3	5.9	– 0.8	– 3.3	7.4	90	988.5	•	7.9	5.6	7	0.8	–	–
26	3.9	6.1	3.3	2.9	7.5	93	1000.0	•	8.6	3.0	5	–	–	–
27	– 1.3	4.1	– 3.8	– 4.1	5.4	97	1003.4	•	7.0	1.9	3	–	–	–
28	– 1.5	– 0.4	– 3.8	– 4.8	5.2	94	998.2	•	5.9	3.4	4	–	–	–
29	– 0.4	7.0	– 4.9	– 6.0	4.9	83	988.8	•	2.3	2.0	3	–	–	–
30	– 1.2	1.5	– 4.4	– 6.7	5.1	92	990.2	•	5.0	2.5	5	–	–	–

SANDOMIERZ

Listopad 1968

DNI	TEMPERATURA POWIETRZA				PREŻNOŚĆ PARY WODNEJ	WILGOTNOŚĆ WZGLĘDNA	CIŚNIENIE ATMOSFERYCZNE	USŁONIĘCZNIENIE	ZACHMURZENIE	WIATR		OPAD	ŚNIEG	
	T	Max	Min	T_g	e	U	P	S	N	v	v_{max}	R_d	s_h	s_g
1	11.7	17.7	7.5	1.3	10.8	80	987.8	•	0.5	2.3	5	–	–	–
2	12.3	19.8	6.5	1.2	10.3	74	984.3	•	0.3	3.3	5	–	–	–
3	11.5	16.7	6.4	2.9	9.3	69	982.8	•	3.9	3.8	5	–	–	–
4	12.0	17.3	7.9	3.4	10.8	78	986.2	•	6.6	2.3	3	–	–	–
5	10.2	15.3	6.4	2.6	11.2	91	992.3	•	5.6	3.0	4	–	–	–
6	8.9	10.6	8.0	7.8	10.9	96	993.0	•	8.0	4.8	5	0.2	–	–
7	6.3	8.2	5.7	5.5	9.3	97	991.2	•	8.0	3.9	5	5.4	–	–
8	6.1	6.8	5.5	5.3	8.9	95	992.0	•	8.0	4.0	5	1.7	–	–
9	7.1	11.5	4.9	3.3	9.5	94	994.5	•	5.8	2.9	4	–	–	–
10	5.9	6.5	4.9	3.1	9.0	97	991.8	•	8.0	3.6	5	6.8	–	–
11	4.8	6.7	1.5	– 1.6	7.5	87	990.4	•	6.3	4.5	6	0.3	–	–
12	4.7	6.2	3.9	2.7	7.3	85	997.4	•	7.6	3.8	5	0.2	–	–
13	0.8	4.4	– 0.9	– 0.9	5.9	91	1001.3	•	7.9	4.1	7	0.2	–	–
14	– 4.2	– 0.8	– 5.4	– 5.1	3.6	83	1006.2	•	8.0	6.0	7	0.0	–	–
15	– 2.5	– 1.1	– 4.7	– 5.0	4.2	83	1004.7	•	8.0	5.9	8	2.9	–	–
16	– 0.8	0.4	– 2.4	– 2.4	5.4	94	996.5	•	8.0	5.0	6	16.8	4	•
17	3.8	5.6	0.4	– 0.1	7.8	97	988.5	•	8.0	3.8	5	4.0	2	•
18	5.8	7.8	4.6	4.4	9.0	95	985.7	•	8.0	2.5	4	0.3	–	–
19	5.0	5.8	4.4	4.1	8.5	98	989.9	•	8.0	3.0	4	6.0	–	–
20	5.3	6.3	4.3	4.1	8.7	98	998.3	•	8.0	5.0	6	9.8	–	–
21	2.8	4.4	2.2	2.0	7.3	98	1004.9	•	8.0	3.3	5	1.2	–	–
22	1.8	2.5	1.5	1.3	6.9	98	1005.4	•	8.0	2.1	3	0.0	–	–
23	1.6	2.2	1.0	1.1	6.7	98	1000.8	•	8.0	2.5	4	0.3	–	–
24	3.6	6.7	1.5	1.2	7.0	89	991.5	•	7.0	3.6	5	11.1	–	–
25	4.9	7.1	3.2	2.6	7.5	86	992.0	•	7.5	4.6	7	–	–	–
26	3.9	6.4	2.5	– 3.9	7.2	89	1002.9	•	5.8	1.6	3	–	–	–
27	0.1	5.1	– 2.6	– 4.0	6.0	96	1004.8	•	4.0	1.6	3	–	–	–
28	– 1.1	0.6	– 2.1	– 4.6	5.5	98	999.4	•	7.0	2.5	4	–	–	–
29	– 0.8	4.1	– 4.0	– 6.2	5.2	90	990.7	•	1.4	2.1	4	–	–	–
30	– 1.3	0.3	– 4.3	– 7.5	5.3	95	992.7	•	7.0	1.5	2	–	–	–

OPOLE

DNI	TEMPERATURA POWIETRZA				PREŻNOŚĆ PARY WODNEJ	WILGOTNOŚĆ WZGLĘDNA	CIŚNIENIE ATMOSFERYCZNE	USŁONIĘCZNIENIE	ZACHMURZENIE	WIATR		OPAD	ŚNIEG	
	T	Max	Min	T_g	e	U	P	S	N	v	v_{max}	R_d	s_h	s_g
1	14.0	18.9	12.1	9.9	12.0	76	986.8	6.7	1.0	3.0	4	–	–	–
2	14.4	19.1	10.8	8.2	12.0	74	982.2	7.2	1.0	2.6	5	–	–	–
3	15.3	18.4	11.5	4.6	11.1	64	978.7	0.1	3.5	2.8	4	–	–	–
4	12.9	16.5	10.9	8.4	12.5	84	986.1	–	5.3	0.8	3	0.6	–	–
5	10.0	12.1	8.7	7.8	11.7	95	994.2	–	7.9	0.9	2	9.8	–	–
6	8.1	11.0	6.0	6.5	10.1	93	994.5	–	8.0	2.6	6	5.0	–	–
7	6.3	7.4	4.8	5.4	8.9	93	991.8	–	8.0	1.4	3	6.0	–	–
8	7.9	9.2	6.5	6.6	10.0	93	992.1	–	8.0	0.5	1	0.1	–	–
9	9.0	10.9	7.0	6.8	10.9	95	993.8	–	8.0	0.4	1	0.0	–	–
10	6.9	10.1	4.3	6.2	9.4	94	992.6	–	7.0	1.0	2	6.2	–	–
11	4.7	6.3	0.8	0.0	7.6	89	996.1	0.3	7.9	1.6	3	0.9	–	–
12	5.2	6.8	4.4	7.1	8.1	92	1001.4	–	7.8	1.0	2	0.1	–	–
13	2.5	4.4	0.6	6.2	6.8	93	1003.4	–	8.0	2.1	3	0.5	–	–
14	– 3.4	0.8	– 5.4	1.5	4.2	88	1007.6	–	7.8	2.6	3	2.6	–	–
15	– 3.7	– 2.7	– 5.7	1.0	4.2	90	1005.1	–	8.0	2.0	3	3.6	2	•
16	– 3.5	0.6	– 3.0	– 3.0	5.6	96	993.9	–	8.0	1.0	1	7.7	4	•
17	0.7	11.4	0.4	0.7	9.0	91	985.9	0.1	7.9	0.9	1	0.3	–	–
18	3.3	9.2	2.2	2.3	7.5	97	986.8	–	8.0	0.5	1	3.6	–	–
19	3.1	3.7	2.4	3.2	7.6	99	991.5	–	8.0	0.8	2	6.7	–	–
20	3.2	4.3	2.0	2.1	7.5	98	1000.7	–	8.0	0.8	2	1.9	–	–
21	3.5	4.2	2.9	3.1	7.7	98	1006.9	–	8.0	1.1	2	5.1	–	–
22	3.8	4.5	3.3	3.4	7.8	97	1007.4	–	8.0	0.6	1	–	–	–
23	3.1	4.2	0.7	– 0.9	7.0	91	1000.8	–	7.9	1.3	4	–	–	–
24	3.8	5.1	1.2	– 0.6	7.0	88	991.2	0.1	6.4	2.1	3	4.8	–	–
25	5.0	6.8	4.0	3.2	8.2	89	997.3	–	8.0	2.8	5	0.2	–	–
26	4.8	7.8	2.2	– 0.1	7.3	87	1004.6	1.1	4.8	0.9	2	–	–	–
27	8.3	9.2	0.9	– 2.1	6.0	78	1003.4	5.8	0.8	2.4	7	–	–	–
28	2.3	3.9	– 0.5	– 2.3	5.0	70	998.4	6.1	0.6	2.3	4	–	–	–
29	0.0	2.9	– 1.9	– 2.4	5.3	88	991.3	5.5	1.6	1.4	3	–	–	–
30	– 1.7	0.2	– 4.8	– 7.4	4.9	91	994.6	–	4.3	0.4	1	–	–	–

KŁODZKO

DNI	TEMPERATURA POWIETRZA				PREŻNOŚĆ PARY WODNEJ	WILGOTNOŚĆ WZGLĘDNA	CIŚNIENIE ATMOSFERYCZNE	USŁONIĘCZNIENIE	ZACHMURZENIE	WIATR		OPAD	ŚNIEG	
	T	Max	Min	T_g	e	U	P	S	N	v	v_{max}	R_d	s_h	s_g
1	13.2	14.6	11.5	9.7	11.3	76	971.9	•	2.0	7.3	8	–	–	–
2	14.0	16.6	10.9	6.7	11.0	69	966.2	•	2.3	8.8	12	–	–	–
3	14.4	16.7	11.4	9.7	10.1	62	961.4	•	4.4	9.8	13	–	–	–
4	11.6	15.5	9.4	5.8	11.7	86	970.0	•	6.1	2.0	5	5.5	–	–
5	7.9	10.9	6.3	8.2	9.8	91	976.3	•	8.0	1.8	4	4.4	–	–
6	7.4	8.9	5.5	6.3	9.8	94	977.5	•	8.0	3.0	4	4.4	–	–
7	5.4	6.1	4.4	4.3	8.6	96	975.2	•	8.0	1.9	3	4.0	–	–
8	7.3	9.5	5.6	5.7	9.6	94	975.2	•	7.8	1.1	4	1.7	–	–
9	7.8	9.1	6.3	4.8	10.2	97	977.4	•	8.0	0.4	1	2.0	–	–
10	6.9	9.9	4.3	3.3	9.2	90	976.4	•	7.4	1.8	4	9.8	–	–
11	4.3	6.2	1.9	– 0.2	6.8	81	978.7	•	7.1	3.3	6	0.0	–	–
12	4.6	5.9	3.8	4.4	7.4	87	984.9	•	8.0	1.3	3	1.8	–	–
13	2.0	4.5	0.9	0.7	6.0	86	986.3	•	8.0	3.9	7	0.5	–	–
14	– 3.8	1.5	– 6.4	– 4.2	3.7	79	989.6	•	8.0	4.1	5	0.2	–	–
15	– 4.5	– 3.5	– 6.2	– 6.2	3.5	81	987.3	•	8.0	3.6	6	2.9	1	•
16	– 1.8	0.3	– 4.3	– 4.3	5.0	93	976.1	•	8.0	2.3	4	17.4	5	•
17	2.9	5.9	– 0.3	– 0.1	7.1	94	968.8	•	8.0	1.8	4	0.8	2	•
18	3.3	5.0	1.1	1.4	7.4	95	969.9	•	7.9	1.1	3	8.8	–	–
19	2.9	3.9	1.8	2.9	7.0	93	975.7	•	8.0	1.4	3	3.1	–	–
20	2.4	3.2	1.7	1.6	6.7	93	984.5	•	8.0	0.6	1	2.0	–	–
21	2.8	4.0	1.8	1.8	7.0	94	990.9	•	8.0	0.3	1	1.9	–	–
22	3.2	3.9	2.4	2.4	7.2	94	990.4	•	7.8	0.3	1	0.1	–	–
23	1.8	4.6	– 0.2	– 2.4	6.3	90	984.0	•	6.3	1.5	5	0.0	–	–
24	3.2	4.3	– 0.4	– 2.0	6.7	87	975.8	•	8.3	0.3	9	3.5	–	–
25	4.5	5.7	3.7	2.1	7.3	87	982.2	•	7.1	2.3	5	2.0	–	–
26	1.5	6.5	– 1.1	– 2.7	6.3	92	987.8	•	3.4	0.8	2	–	–	–
27	3.2	4.2	0.0	– 3.0	5.8	76	987.0	•	0.3	5.6	7	–	–	–
28	1.4	4.6	– 2.9	– 5.0	4.6	67	981.9	•	0.6	4.8	9	–	–	–
29	– 1.0	1.8	– 1.9	– 2.3	4.5	79	975.7	•	5.8	6.4	9	–	–	–
30	– 1.3	0.8	– 2.3	– 2.3	4.3	77	978.0	•	7.8	1.9	6	–	–	–

KATOWICE

Dni	Temperatura powietrza T	Max	Min	T_0	Prężność pary wodnej e	Wilgotność względna U	Ciśnienie atmosferyczne P	Usłonecznienie S	Zachmurzenie N	Wiatr v	v_{max}	Opad R_d	Śnieg s_h	s_g
1	11.9	19.2	5.9	0.9	10.9	80	976.7	7.3	0.5	1.9	4	–	–	–
2	13.5	20.8	5.1	0.3	9.5	65	972.2	7.4	0.5	4.0	8	–	–	–
3	14.9	18.5	8.9	3.1	9.4	55	969.3	0.7	4.3	4.8	10	–	–	–
4	12.9	17.3	9.9	5.0	12.3	83	974.9	0.2	5.4	2.5	8	–	–	–
5	11.0	16.6	4.7	3.3	11.5	88	981.4	0.3	5.9	1.4	4	–	–	–
6	9.4	12.3	8.6	8.4	10.7	91	981.5	–	8.8	4.8	5	2.2	–	–
7	7.2	9.3	6.4	6.0	9.8	97	979.3	–	8.0	2.9	4	2.0	–	–
8	7.9	9.5	6.4	6.2	10.1	95	980.0	–	7.9	1.6	3	1.9	–	–
9	8.2	11.3	5.8	6.1	10.3	95	982.7	–	7.3	0.7	2	–	–	–
10	5.9	8.4	3.3	0.6	9.0	97	980.5	–	6.9	1.4	4	2.7	–	–
11	3.8	7.2	1.0	– 0.9	7.2	90	981.9	–	7.5	3.5	5	0.4	–	–
12	4.8	5.9	4.0	3.4	7.3	85	988.2	–	7.8	1.4	2	0.1	–	–
13	2.4	4.6	0.0	2.5	6.3	87	989.8	–	8.0	3.6	6	0.3	–	–
14	– 3.4	0.2	– 5.1	– 4.1	3.8	79	993.3	–	8.0	5.4	8	0.3	–	–
15	– 3.3	– 1.5	– 5.8	– 6.4	4.2	86	991.2	–	8.0	5.1	8	0.6	1	•
16	0.4	2.6	– 3.2	– 3.9	5.8	92	981.4	–	8.0	3.9	6	13.0	3	•
17	7.7	11.3	2.4	1.6	9.6	91	974.6	–	6.0	2.0	5	0.5	–	–
18	8.9	13.1	3.0	0.6	9.4	94	974.1	2.1	6.5	0.9	3	1.6	–	–
19	5.3	7.0	3.8	3.5	8.7	97	979.2	–	8.0	1.6	3	0.3	–	–
20	4.3	5.2	2.8	3.1	8.0	96	987.2	–	8.0	2.0	3	5.1	–	–
21	4.4	5.1	3.8	3.9	8.3	99	993.7	–	8.0	1.9	3	0.6	–	–
22	3.3	4.4	2.5	3.1	7.2	93	994.1	–	8.0	1.8	3	0.2	–	–
23	2.6	3.3	1.8	1.6	6.6	90	988.8	–	8.0	2.4	4	–	–	–
24	2.9	5.7	– 1.5	– 4.3	6.4	85	980.3	1.6	6.1	4.8	7	6.3	–	–
25	5.3	8.1	3.6	3.1	7.7	87	984.7	–	7.6	4.9	7	0.8	–	–
26	3.7	7.5	1.8	0.2	7.1	90	992.4	3.5	9.4	1.1	2	–	–	–
27	0.9	6.6	– 3.2	– 3.4	5.8	89	992.7	5.3	2.0	1.0	2	–	–	–
28	– 1.8	4.8	– 4.6	– 8.2	4.6	85	987.2	5.3	0.3	0.4	1	–	–	–
29	– 2.6	2.3	– 7.6	–10.0	4.4	86	979.8	5.3	1.0	2.9	5	–	–	–
30	– 1.2	0.0	– 2.0	– 4.0	5.0	89	981.9	–	6.8	2.5	6	0.5	–	–

RZESZÓW - JASIONKA

Listopad 1954

Dni	Temperatura powietrza T	Max	Min	T_0	Prężność pary wodnej e	Wilgotność względna U	Ciśnienie atmosferyczne P	Usłonecznienie S	Zachmurzenie N	Wiatr v	v_{max}	Opad R_d	Śnieg s_h	s_g
1	13.3	17.5	10.6	8.7	10.6	70	988.2	6.4	0.9	4.0	9	–	–	–
2	14.6	20.0	10.5	6.3	10.2	62	984.9	7.1	0.4	6.1	9	–	–	–
3	14.5	18.5	10.0	6.1	9.7	60	983.8	4.4	3.3	5.3	8	–	–	–
4	13.9	18.6	9.3	4.9	10.3	67	986.3	–	6.6	4.1	8	–	–	–
5	9.3	15.3	4.1	1.8	11.0	92	991.7	4.3	5.6	3.8	6	–	–	–
6	9.2	10.6	8.2	8.1	11.1	95	992.2	–	8.0	4.1	5	0.0	–	–
7	7.2	8.5	6.6	6.9	9.6	95	990.3	–	8.0	5.5	7	1.8	–	–
8	6.1	6.9	5.3	5.4	8.8	94	991.4	–	8.0	6.0	7	0.6	–	–
9	7.6	13.8	5.2	4.2	9.3	90	994.3	3.1	4.3	5.0	8	–	–	–
10	6.2	7.7	5.1	4.4	9.0	95	991.7	–	8.0	5.1	8	5.9	–	–
11	5.9	8.5	2.9	1.4	7.8	84	990.9	3.2	6.3	6.3	9	0.0	–	–
12	4.8	6.4	3.8	3.0	7.2	84	996.9	–	7.9	4.8	6	0.0	–	–
13	1.0	4.4	0.0	– 1.2	5.8	89	1000.1	–	7.4	4.3	6	0.0	–	–
14	– 3.1	0.3	– 3.6	– 3.6	4.0	82	1004.2	–	8.0	8.1	9	0.0	–	–
15	– 1.8	0.2	– 3.8	– 4.0	4.6	85	1003.2	–	8.0	8.8	9	1.5	–	–
16	– 0.5	1.8	– 2.1	– 1.8	5.5	93	995.9	–	8.0	7.3	9	15.7	1	•
17	3.0	5.2	0.6	– 0.3	7.2	95	988.8	–	8.0	6.1	7	3.8	–	–
18	4.8	7.7	0.9	– 0.6	8.5	98	985.5	–	6.0	3.6	5	0.0	–	–
19	6.4	8.1	5.6	5.2	9.4	98	989.1	–	8.0	3.9	5	3.4	–	–
20	6.9	8.5	5.5	5.3	9.5	95	996.7	–	8.0	7.4	9	10.8	–	–
21	3.2	6.0	2.5	2.8	7.3	95	1004.0	–	8.0	4.8	8	0.2	–	–
22	2.5	3.4	1.9	2.2	7.0	96	1004.5	–	8.0	3.3	4	0.2	–	–
23	1.8	2.9	1.2	1.1	6.8	97	1000.3	–	7.8	3.6	6	0.0	–	–
24	3.5	6.8	1.1	– 1.4	6.9	88	992.2	3.3	7.1	6.0	9	8.4	–	–
25	4.7	6.9	2.5	2.0	7.7	90	992.2	0.8	7.0	4.6	9	0.6	–	–
26	2.8	6.0	– 1.3	2.8	6.9	92	1002.3	–	6.5	2.3	5	–	–	–
27	– 1.6	1.9	– 5.1	– 6.4	5.3	96	1004.5	1.8	2.9	1.5	3	–	–	–
28	– 1.3	0.5	– 2.6	– 5.3	5.2	93	999.3	2.1	3.1	3.6	6	–	–	–
29	0.7	7.2	– 5.1	– 7.9	5.4	85	990.8	6.3	0.4	2.9	6	–	–	–
30	– 0.5	3.7	– 2.9	– 5.5	5.4	92	992.3	–	6.0	1.3	3	–	–	–

RACIBÓRZ

Dni	Temperatura powietrza T	Max	Min	T_0	Prężność pary wodnej e	Wilgotność względna U	Ciśnienie atmosferyczne P	Usłonecznienie S	Zachmurzenie N	Wiatr v	v_{max}	Opad R_d	Śnieg s_h	s_g
1	12.8	19.3	8.6	3.1	11.0	76	987.4	6.9	0.4	2.0	5	–	–	–
2	12.8	20.6	6.7	1.0	9.6	68	982.5	7.3	0.5	2.4	5	–	–	–
3	16.0	19.3	11.3	4.5	10.7	59	979.0	0.1	3.8	2.8	5	–	–	–
4	12.4	17.3	10.0	3.5	12.7	89	985.6	–	5.1	1.0	3	0.4	–	–
5	8.9	11.8	6.9	4.9	10.9	96	992.7	–	7.0	0.5	2	0.8	–	–
6	10.0	11.1	8.4	8.4	11.4	93	992.4	–	8.0	1.3	2	3.2	–	–
7	8.1	9.3	7.1	7.0	10.3	95	990.3	–	8.0	0.9	2	7.4	–	–
8	8.9	10.0	7.7	7.7	10.7	94	991.2	–	8.0	0.0	0	0.4	–	–
9	10.0	13.8	7.6	5.6	10.8	88	993.6	0.9	7.6	0.1	1	–	–	–
10	7.5	10.4	5.6	2.6	9.5	90	992.2	–	7.9	1.1	3	5.0	–	–
11	4.8	7.6	1.3	– 1.3	7.4	85	993.7	0.3	6.4	0.5	2	–	–	–
12	5.4	7.2	3.5	3.0	7.8	87	999.8	–	7.8	0.4	2	0.4	–	–
13	3.5	5.3	2.2	3.4	6.9	87	1001.6	–	8.0	2.1	3	0.4	–	–
14	– 2.3	2.5	– 4.0	– 3.9	4.0	77	1005.0	–	8.0	2.6	3	1.6	1	•
15	– 2.9	– 1.5	– 4.9	– 5.2	4.5	90	1003.2	–	8.0	1.5	3	2.1	3	•
16	– 0.1	1.3	– 2.1	– 2.4	5.6	92	992.7	–	8.0	0.1	1	13.9	3	•
17	5.3	9.9	0.7	0.3	8.3	93	984.7	–	7.1	0.0	0	–	–	–
18	5.4	7.4	4.2	2.2	8.4	94	985.5	–	8.0	0.0	0	3.1	–	–
19	4.3	5.8	2.6	3.6	7.8	94	990.7	–	8.0	0.4	2	0.3	–	–
20	3.0	3.5	2.6	2.8	7.2	95	999.5	–	8.0	2.3	3	1.2	–	–
21	3.7	4.5	2.9	3.1	7.5	95	1005.7	–	8.0	1.5	3	0.5	–	–
22	4.1	4.8	3.3	3.7	7.6	92	1006.5	–	8.0	0.6	1	0.0	–	–
23	3.6	4.7	2.7	2.5	6.8	86	1000.2	–	7.9	1.1	3	–	–	–
24	3.9	5.4	2.4	1.2	6.7	83	991.8	–	7.3	2.8	5	0.4	–	–
25	5.5	6.7	4.0	3.1	7.5	84	997.1	–	7.6	2.4	4	1.2	–	–
26	4.4	8.6	2.6	– 0.9	7.1	85	1003.7	2.0	4.5	0.6	1	–	–	–
27	2.6	7.6	0.4	– 1.6	6.0	82	1003.5	5.9	0.0	2.1	3	–	–	–
28	1.2	7.4	– 1.5	– 4.5	5.2	80	998.3	5.8	0.6	0.6	1	–	–	–
27	2.1	1.8	– 2.1	– 6.9	5.0	82	991.6	1.9	4.1	3.4	6	–	–	–
30	0.3	2.4	– 0.6	– 0.6	5.0	80	993.1	2.3	6.3	1.8	4	–	–	–

KRAKÓW - BALICE

Dni	Temperatura powietrza T	Max	Min	T_0	Prężność pary wodnej e	Wilgotność względna U	Ciśnienie atmosferyczne P	Usłonecznienie S	Zachmurzenie N	Wiatr v	v_{max}	Opad R_d	Śnieg s_h	s_g
1	9.3	18.9	2.5	– 0.5	10.0	85	982.0	6.9	0.8	1.9	3	–	–	–
2	11.1	22.5	3.9	0.5	10.4	80	977.7	7.8	0.4	3.3	5	–	–	–
3	14.1	19.8	7.0	2.5	9.5	61	975.3	9.0	3.6	3.4	9	–	–	–
4	11.7	17.9	7.1	3.2	11.4	83	980.3	0.2	4.9	1.8	3	–	–	–
5	11.2	15.7	8.2	4.3	11.6	88	986.7	3.6	5.3	3.5	7	–	–	–
6	9.2	11.3	8.8	5.8	11.2	97	986.9	–	8.0	4.9	9	2.4	–	–
7	7.3	8.8	6.7	5.7	10.1	98	984.7	–	8.0	5.8	7	1.0	–	–
8	7.9	8.9	6.8	6.3	10.4	98	985.4	–	8.0	3.5	4	0.5	–	–
9	7.6	9.3	6.1	5.5	10.2	98	988.3	–	7.6	2.5	4	–	–	–
10	5.6	7.8	3.0	1.0	8.9	98	986.0	–	7.0	2.4	7	2.4	–	–
11	5.0	7.7	1.2	– 0.8	7.2	83	987.1	1.3	7.5	5.3	7	0.1	–	–
12	4.9	6.1	4.3	3.5	7.9	85	993.7	–	7.9	2.5	4	0.1	–	–
13	2.3	4.7	0.3	– 0.3	6.5	89	995.4	–	8.0	4.6	8	0.7	–	–
14	– 3.4	0.6	– 4.8	– 5.2	4.2	87	999.1	–	8.0	8.4	9	0.4	–	–
15	– 3.0	– 0.6	– 5.6	– 5.5	4.4	89	997.0	–	8.0	7.8	9	1.0	–	–
16	0.5	2.5	– 1.8	– 2.0	6.0	94	987.4	–	8.0	7.0	9	10.1	4	•
17	7.4	10.8	2.5	1.9	8.8	95	980.2	–	7.5	4.5	7	3.8	–	–
18	5.4	8.6	2.4	0.3	9.0	100	979.4	–	5.8	4.3	6	0.4	–	–
19	6.1	7.5	5.6	4.2	9.8	98	984.4	–	7.9	1.8	3	2.6	–	–
20	5.4	8.4	3.0	1.8	8.7	97	992.2	–	8.0	1.9	4	2.1	–	–
21	4.1	5.4	3.8	3.6	8.1	98	999.3	–	8.0	2.5	4	1.5	–	–
22	3.0	3.6	2.5	2.5	7.3	96	999.8	–	8.0	2.8	3	0.1	–	–
23	2.6	3.3	2.1	1.9	6.8	92	994.7	–	8.0	3.1	4	–	–	–
24	3.7	6.6	– 1.0	– 4.8	7.0	87	986.0	2.0	6.8	2.0	9	4.2	–	–
25	5.1	5.9	4.4	3.9	7.7	88	989.8	0.0	7.4	5.6	8	1.4	–	–
26	3.0	5.7	0.7	0.5	7.0	93	998.2	1.6	4.6	2.0	4	–	–	–
27	– 0.5	3.7	– 3.4	– 3.4	5.8	93	998.8	3.1	3.0	1.3	4	–	–	–
28	– 2.4	– 0.5	– 5.0	– 6.0	4.9	93	993.4	–	8.0	1.5	4	–	–	–
29	– 2.7	– 0.4	– 4.9	– 5.5	4.8	94	985.6	–	3.8	1.5	4	–	–	–
30	– 1.5	– 0.3	– 5.0	– 6.8	5.3	96	987.5	–	7.0	0.3	2	–	–	–

Tablica 8

TARNÓW

DNI	TEMPERATURA POWIETRZA				PREŻNOŚĆ PARY WODNEJ	WILGOTNOŚĆ WZGLĘDNA	CIŚNIENIE ATMOSFERYCZNE	USŁONECZNIENIE	ZACHMURZENIE	WIATR		OPAD	ŚNIEG	
	T	Max	Min	T_g	e	U	P	S	N	v	v_{max}	R_d	s_h	s_g
1	13.7	18.0	11.0	5.4	10.7	89	986.5	8.0	0.4	3.3	4	-	-	-
2	15.7	20.6	11.4	5.5	10.3	59	982.6	8.2	0.4	4.1	6	-	-	-
3	15.4	19.3	13.2	9.0	8.4	48	980.5	4.0	4.1	5.4	9	-	-	-
4	14.1	18.3	11.4	8.3	10.4	65	984.4	0.2	6.0	2.9	4	0.0	-	-
5	10.3	15.6	5.5	3.2	10.9	87	990.4	4.0	4.9	2.3	4	-	-	-
6	9.4	10.5	8.3	5.5	11.4	96	990.7	-	8.0	3.4	5	0.5	-	-
7	7.7	9.0	7.2	7.2	10.1	96	988.6	-	8.0	3.4	5	1.9	-	-
8	7.9	10.1	6.7	6.7	10.2	96	989.4	-	7.8	2.6	4	0.3	-	-
9	9.0	13.6	5.3	3.6	9.9	86	992.4	1.9	6.1	1.5	3	-	-	-
10	6.5	9.1	5.0	3.6	9.3	95	989.6	-	7.1	1.9	5	4.9	-	-
11	5.4	8.3	1.8	- 0.4	7.5	84	990.4	5.5	5.4	3.3	6	-	-	-
12	4.9	6.7	4.3	3.8	7.4	85	996.9	-	7.8	2.3	5	0.0	-	-
13	1.7	4.5	0.0	- 0.3	6.1	87	999.1	-	7.8	2.8	5	0.3	-	-
14	- 3.3	0.4	- 4.0	- 3.8	4.0	83	1002.9	-	8.0	6.1	7	1.4	-	-
15	- 2.1	- 0.6	- 4.4	- 4.8	4.6	87	1001.1	-	8.0	4.8	6	1.3	2	+
16	1.5	4.5	- 1.4	- 2.0	6.3	91	992.5	-	7.8	5.4	7	9.1	4	+
17	9.7	11.3	4.4	3.6	10.1	84	985.1	-	7.8	4.6	8	0.1	-	-
18	7.4	10.4	5.1	2.0	9.9	96	983.3	-	4.0	2.4	4	-	-	-
19	8.5	7.2	5.8	5.8	9.5	98	988.0	-	8.0	1.6	3	1.1	-	-
20	8.4	7.9	5.3	5.2	9.4	98	995.4	-	8.0	1.1	4	6.3	-	-
21	4.1	6.9	3.2	3.3	8.1	99	1002.8	-	8.0	1.5	3	0.6	-	-
22	2.7	3.3	2.2	2.3	7.1	95	1003.6	-	8.0	1.8	2	0.4	-	-
23	2.3	2.5	1.8	1.7	7.0	97	998.8	-	8.0	2.0	3	0.1	-	-
24	4.1	7.1	1.1	- 1.3	7.2	88	990.0	5.7	5.6	2.1	5	9.9	-	-
25	9.0	6.4	3.5	3.1	8.1	93	992.3	0.3	7.6	4.1	6	1.9	-	-
26	3.2	5.9	1.6	- 1.8	7.3	95	1001.9	-	4.5	1.6	2	-	-	-
27	0.7	5.7	- 2.8	- 6.9	5.5	86	1002.8	7.3	0.0	1.5	3	-	-	-
28	- 0.5	6.1	- 3.1	- 7.1	4.9	85	997.2	6.2	2.5	1.0	2	-	-	-
29	- 1.5	5.2	- 5.4	- 6.2	4.6	84	989.4	7.0	0.6	0.9	3	-	-	-
30	- 1.0	6.3	- 3.7	- 7.4	5.2	91	991.4	-	7.0	0.4	1	-	-	-

ALEKSANDROWICE

Listopad 1964

DNI	TEMPERATURA POWIETRZA				PREŻNOŚĆ PARY WODNEJ	WILGOTNOŚĆ WZGLĘDNA	CIŚNIENIE ATMOSFERYCZNE	USŁONECZNIENIE	ZACHMURZENIE	WIATR		OPAD	ŚNIEG	
	T	Max	Min	T_g	e	U	P	S	N	v	v_{max}	R_d	s_h	s_g
1	13.9	18.8	11.0	5.1	10.4	66	962.6	8.0	0.8	4.0	8	-	-	-
2	16.2	20.8	10.8	4.7	9.4	53	957.9	7.9	0.8	9.1	25	-	-	-
3	17.2	19.7	13.6	10.6	8.8	44	954.8	0.2	4.5	13.8	20	-	-	-
4	14.8	18.1	11.3	10.2	11.5	69	960.8	0.2	5.9	5.3	17	-	-	-
5	11.0	13.4	9.8	6.6	11.5	88	967.1	-	7.4	1.9	4	0.0	-	-
6	9.4	10.8	8.8	8.4	10.8	92	966.4	-	8.0	3.4	4	0.5	-	-
7	7.9	9.3	7.1	7.1	10.3	97	964.6	-	8.0	2.3	5	7.2	-	-
8	8.5	10.1	6.6	6.2	10.5	95	965.6	0.3	7.8	0.8	2	0.2	-	-
9	9.2	12.7	6.6	3.4	9.5	82	968.3	0.5	6.3	2.1	3	-	-	-
10	6.8	10.2	4.6	5.8	9.0	91	966.3	-	7.5	2.3	4	5.5	-	-
11	4.2	7.7	0.6	- 1.8	6.4	78	967.7	1.2	6.0	2.9	5	1.3	-	-
12	4.0	5.5	3.3	3.6	7.2	88	973.6	-	8.0	1.1	4	0.5	-	-
13	1.8	4.1	0.5	0.0	6.1	88	975.0	-	8.0	4.4	8	0.2	-	-
14	- 4.1	0.5	- 5.7	- 5.9	4.1	93	977.6	-	8.0	7.4	10	1.5	-	-
15	- 4.3	- 3.1	- 6.2	- 6.8	3.9	87	977.1	-	7.8	4.3	8	1.1	2	+
16	- 8.5	4.0	- 6.4	-11.0	5.3	87	971.8	-	8.0	3.5	5	0.5	2	+
17	13.3	13.1	3.5	2.2	9.6	77	964.5	-	5.9	3.8	8	0.0	-	-
18	6.6	9.9	5.2	2.7	9.0	92	964.5	0.9	6.5	1.6	3	3.5	-	-
19	4.6	5.9	3.2	3.0	8.3	98	965.4	-	8.0	1.4	3	0.6	-	-
20	2.8	3.7	2.2	2.3	7.4	98	972.8	-	8.0	1.8	3	3.0	-	-
21	2.8	3.2	2.3	2.1	7.3	98	979.2	-	8.0	3.0	4	2.1	-	-
22	2.7	3.6	1.8	2.4	7.2	97	979.5	-	8.0	1.9	3	0.1	-	-
23	2.3	3.3	1.4	1.1	6.8	94	973.9	-	8.0	1.8	3	-	-	-
24	3.0	7.2	- 2.4	- 5.7	6.7	88	966.0	1.4	6.4	4.0	12	7.3	-	-
25	4.0	5.8	2.9	1.9	7.5	92	970.8	-	8.0	4.1	5	3.1	-	-
26	3.2	7.9	0.4	- 1.5	6.7	88	978.1	5.3	3.1	1.8	4	-	-	-
27	1.2	7.3	- 0.7	- 5.3	5.5	82	977.9	7.0	0.1	3.0	5	-	-	-
28	- 0.3	4.2	- 3.7	- 7.2	4.7	79	972.5	6.8	0.8	2.0	5	-	-	-
29	- 1.1	5.9	- 5.3	- 8.8	4.7	83	964.9	4.2	0.6	1.5	3	-	-	-
30	- 2.0	- 0.7	- 5.0	- 5.4	4.7	89	966.9	-	6.0	1.3	2	-	-	-

PRZEMYŚL

DNI	TEMPERATURA POWIETRZA				PREŻNOŚĆ PARY WODNEJ	WILGOTNOŚĆ WZGLĘDNA	CIŚNIENIE ATMOSFERYCZNE	USŁONECZNIENIE	ZACHMURZENIE	WIATR		OPAD	ŚNIEG	
	T	Max	Min	T_g	e	U	P	S	N	v	v_{max}	R_d	s_h	s_g
1	15.2	19.3	12.5	7.7	9.9	58	984.8	•	2.3	3.3	6	-	-	-
2	15.2	20.6	9.5	4.6	9.3	56	981.6	•	0.3	3.8	10	-	-	-
3	10.6	13.8	7.5	1.6	9.6	76	980.8	•	3.5	1.4	3	-	-	-
4	12.7	16.4	8.0	5.6	11.3	77	983.1	•	6.6	0.9	2	-	-	-
5	9.8	11.8	7.6	4.9	11.3	94	987.3	•	6.9	1.8	4	0.4	-	-
6	9.0	10.0	8.2	7.9	11.1	97	987.5	•	8.0	3.0	5	0.7	-	-
7	7.3	8.4	6.7	6.7	9.7	95	985.9	•	8.0	4.5	5	2.2	-	-
8	5.9	6.9	5.1	5.5	8.7	94	987.6	•	7.8	3.5	5	1.5	-	-
9	7.4	11.5	5.1	3.7	9.4	92	990.5	•	6.4	1.4	3	-	-	-
10	6.6	7.1	5.1	5.1	9.1	94	987.5	•	8.0	2.9	5	8.5	-	-
11	6.1	8.2	4.1	3.9	7.8	83	986.4	•	4.9	2.0	5	0.4	-	-
12	5.2	6.8	3.7	2.5	7.1	89	992.3	•	7.9	1.8	3	0.0	-	-
13	1.2	4.5	0.2	0.1	6.0	90	995.0	•	8.0	3.8	7	0.8	-	-
14	- 2.9	0.3	- 3.4	- 3.9	4.3	87	999.1	•	8.0	6.8	9	0.8	-	-
15	- 1.4	- 0.2	- 4.1	- 4.2	4.7	85	998.5	•	8.0	6.5	8	2.9	-	-
16	- 0.3	0.7	- 2.8	- 2.0	5.6	93	992.6	•	8.0	4.4	6	11.2	2	+
17	3.3	4.8	0.4	0.2	7.4	95	989.6	•	8.0	1.3	2	9.8	-	-
18	5.4	7.3	1.0	- 0.3	8.7	96	981.1	•	6.5	0.1	1	3.0	-	-
19	6.6	7.3	4.6	4.2	9.3	98	984.9	•	8.0	0.8	3	5.4	-	-
20	6.8	8.3	5.1	4.5	9.4	94	992.7	•	8.0	6.0	7	17.1	-	-
21	3.1	5.6	2.4	2.6	7.3	96	999.2	•	8.0	3.4	5	1.1	-	-
22	2.5	2.9	1.9	2.1	7.1	97	999.7	•	8.0	1.6	3	0.3	-	-
23	2.3	3.0	1.2	1.1	6.8	95	995.6	•	8.0	2.3	3	-	-	-
24	3.2	6.0	1.2	1.7	7.0	91	988.3	•	5.5	2.0	4	7.1	-	-
25	4.5	6.4	2.4	0.2	7.1	83	987.5	•	6.6	4.3	6	-	-	-
26	4.6	5.8	3.1	1.7	7.4	87	997.9	•	7.8	1.1	3	-	-	-
27	0.9	3.0	- 2.6	- 2.1	6.1	93	999.9	•	4.0	0.8	2	-	-	-
28	- 0.3	2.0	- 2.4	- 4.4	5.6	94	995.0	•	4.1	1.3	3	-	-	-
29	2.1	10.2	- 5.3	- 6.2	5.5	80	986.6	•	3.4	0.9	2	-	-	-
30	- 0.3	5.2	- 2.8	- 4.4	5.6	94	987.9	•	5.0	0.3	2	0.5	-	-

NOWY SĄCZ

DNI	TEMPERATURA POWIETRZA				PREŻNOŚĆ PARY WODNEJ	WILGOTNOŚĆ WZGLĘDNA	CIŚNIENIE ATMOSFERYCZNE	USŁONECZNIENIE	ZACHMURZENIE	WIATR		OPAD	ŚNIEG	
	T	Max	Min	T_g	e	U	P	S	N	v	v_{max}	R_d	s_h	s_g
1	13.4	17.8	9.6	5.4	11.7	76	977.0	7.4	0.5	4.4	8	-	-	-
2	16.7	21.5	10.4	4.9	11.4	61	973.2	8.2	0.5	4.1	7	-	-	-
3	15.8	19.0	12.6	9.5	9.3	53	971.3	3.1	5.0	4.5	9	-	-	-
4	15.0	20.2	10.5	6.5	11.6	68	974.9	2.5	7.1	2.3	5	-	-	-
5	10.8	15.8	7.8	4.2	11.2	87	980.2	4.0	5.9	1.1	4	-	-	-
6	9.9	11.6	7.3	6.3	11.3	93	980.3	-	8.0	2.4	3	1.1	-	-
7	8.4	9.8	8.0	7.5	10.5	95	978.3	-	8.0	2.8	2	3.0	-	-
8	9.3	12.1	7.5	7.0	10.9	93	979.0	0.3	7.5	0.1	1	0.2	-	-
9	8.4	13.5	4.5	1.6	9.8	89	982.2	1.3	5.3	0.9	3	-	-	-
10	6.5	8.1	4.3	2.0	9.4	97	979.6	-	7.1	0.4	2	2.1	-	-
11	6.2	9.6	1.5	- 2.0	7.2	77	980.5	6.0	4.9	2.3	4	0.4	-	-
12	4.8	7.2	4.1	3.1	7.2	84	986.5	-	7.9	2.0	3	0.0	-	-
13	1.9	4.5	0.5	1.7	6.2	88	988.2	-	8.0	2.9	6	0.0	-	-
14	- 2.7	0.6	- 4.1	- 4.0	4.4	89	991.2	-	8.0	4.9	6	2.6	-	-
15	- 2.5	- 0.1	- 4.4	- 4.6	4.7	91	989.6	0.1	7.9	1.3	5	1.5	3	+
16	2.7	8.0	- 2.8	- 4.3	6.5	87	981.4	-	8.0	1.6	4	-	4	+
17	10.3	12.3	5.4	4.6	10.3	82	975.2	-	7.6	2.9	5	3.4	-	-
18	6.9	9.4	3.7	1.0	9.6	96	973.4	-	5.0	0.5	2	2.0	-	-
19	7.4	10.0	6.4	4.5	9.6	93	977.7	1.3	7.4	1.3	3	1.1	-	-
20	9.9	7.4	5.1	4.9	9.1	97	985.1	-	8.0	0.8	2	6.5	-	-
21	4.8	6.5	3.7	4.9	8.3	96	991.9	-	8.0	1.5	3	0.6	-	-
22	2.9	3.9	2.3	2.6	7.2	96	992.7	-	8.0	1.3	3	0.4	-	-
23	2.7	3.3	1.9	1.6	6.7	91	988.0	-	7.8	0.4	2	-	-	-
24	3.6	7.4	0.1	- 3.2	6.7	86	980.3	5.0	5.1	2.3	6	5.5	-	-
25	5.1	6.8	2.6	2.7	7.6	87	982.7	-	8.0	5.1	8	0.0	-	-
26	3.3	7.7	0.9	- 1.7	6.4	84	991.6	2.3	4.5	0.4	2	-	-	-
27	- 0.4	5.5	- 4.0	- 7.2	5.2	88	992.5	4.4	0.0	0.3	1	-	-	-
28	- 0.9	6.4	- 5.2	- 8.8	5.1	89	986.9	4.0	0.3	0.5	2	-	-	-
29	- 0.3	7.6	- 5.0	- 9.4	5.3	88	979.2	5.7	0.6	0.9	4	-	-	-
30	- 1.3	0.3	- 3.5	- 6.3	5.2	94	980.8	-	6.9	1.0	3	0.4	-	-

Tablica II

LESKO

DNI	TEMPERATURA POWIETRZA				PREŻNOŚĆ PARY WODNEJ	WILGOTNOŚĆ WZGLĘDNA	CIŚNIENIE ATMOSFERYCZNE	USŁONECZNIENIE	ZACHMURZENIE	WIATR		OPAD	ŚNIEG	
	T	Max	Min	T_0	e	U	P	S	N	v	v_{max}	R_d	s_k	s_g
1	14.4	17.2	11.1	8.4	10.4	66	969.3	7.1	3.6	7.8	12	–	–	–
2	15.6	18.7	13.7	10.7	10.0	56	966.4	7.8	0.3	7.6	10	–	–	–
3	15.4	17.9	12.0	7.8	8.9	51	964.8	3.3	4.4	7.4	10	–	–	–
4	15.6	21.1	12.8	10.4	10.2	59	967.1	0.4	6.9	3.9	9	–	–	–
5	11.2	15.4	8.1	4.7	10.9	87	970.5	0.8	6.8	1.5	4	0.7	–	–
6	8.3	11.3	5.9	5.0	10.1	92	970.8	–	7.6	1.6	4	0.4	–	–
7	7.7	8.8	6.8	6.5	9.8	93	968.7	–	7.9	1.9	3	0.6	–	–
8	7.8	10.0	6.2	6.6	10.0	95	970.4	–	7.9	1.4	3	1.6	–	–
9	8.8	12.6	6.6	7.3	9.6	88	974.0	3.0	6.4	2.4	6	–	–	–
10	6.4	8.4	3.4	3.4	9.0	93	970.6	–	7.6	2.0	6	4.4	–	–
11	5.6	9.6	3.4	4.2	7.5	82	970.6	6.4	6.0	3.0	5	0.7	–	–
12	4.0	5.3	3.1	3.6	6.9	85	976.4	–	7.9	3.5	7	0.5	–	–
13	0.4	3.4	– 0.5	0.1	5.8	92	978.0	–	8.0	4.0	5	1.0	–	–
14	– 3.2	– 0.2	– 4.0	– 3.9	4.6	95	981.0	–	8.0	5.9	8	0.7	–	–
15	– 2.3	– 0.5	– 4.6	– 3.2	4.3	83	980.2	0.0	8.0	4.3	6	0.2	–	–
16	2.0	5.3	– 1.6	– 1.8	6.2	86	974.1	–	8.0	2.0	4	0.0	–	–
17	4.2	12.5	5.3	3.0	9.9	85	967.9	–	8.0	3.3	6	7.2	–	–
18	5.4	10.4	5.0	5.0	10.3	93	964.5	–	8.0	0.6	3	3.7	–	–
19	8.3	13.4	6.3	5.0	9.1	84	968.4	4.7	4.0	1.9	6	4.6	–	–
20	7.1	9.5	4.8	4.2	9.5	94	975.1	–	7.9	1.8	3	3.9	–	–
21	3.5	7.1	2.2	3.6	7.4	94	982.1	–	8.0	1.9	3	0.1	–	–
22	1.9	2.8	1.0	1.1	6.6	93	982.6	–	8.0	1.9	4	0.2	–	–
23	2.0	3.2	1.1	1.2	6.6	93	978.4	–	7.5	2.0	4	0.0	–	–
24	3.2	7.3	0.5	– 0.7	6.3	82	971.9	2.0	6.6	4.8	8	10.4	–	–
25	3.1	4.2	0.9	0.6	6.8	89	972.2	–	8.0	4.8	8	3.1	–	–
26	2.9	4.3	2.2	0.5	7.1	94	981.8	–	7.9	0.9	2	–	–	–
27	1.0	7.2	– 2.6	– 3.9	5.6	86	983.3	5.2	2.0	0.9	2	–	–	–
28	– 1.0	5.1	– 4.8	– 6.4	5.1	89	978.0	4.7	0.4	0.5	3	–	–	–
29	2.4	7.8	– 3.3	– 5.4	5.4	75	970.9	7.0	0.5	4.3	9	–	–	–
30	2.3	5.2	– 0.3	– 5.0	6.5	90	970.8	1.2	4.9	2.6	6	–	–	–

ZAKOPANE

Listopad 1968

DNI	TEMPERATURA POWIETRZA				PREŻNOŚĆ PARY WODNEJ	WILGOTNOŚĆ WZGLĘDNA	CIŚNIENIE ATMOSFERYCZNE	USŁONECZNIENIE	ZACHMURZENIE	WIATR		OPAD	ŚNIEG	
	T	Max	Min	T_0	e	U	P	S	N	v	v_{max}	R_d	s_k	s_g
1	6.8	15.1	1.6	– 3.6	8.4	86	914.0	7.3	1.4	0.9	2	–	–	–
2	14.0	18.6	3.3	– 2.4	7.4	51	909.7	7.9	0.6	7.8	16	–	–	–
3	12.0	18.7	13.7	8.1	4.9	39	908.0	2.2	5.4	6.4	8	0.0	–	–
4	13.2	15.3	10.0	9.4	9.7	65	911.7	0.1	6.8	3.4	7	0.2	–	–
5	9.5	14.5	6.8	1.2	9.5	83	914.4	4.7	6.4	1.3	4	0.0	–	–
6	6.9	8.0	6.3	1.0	9.5	96	915.6	–	8.0	0.9	3	0.0	–	–
7	6.6	8.0	5.7	5.0	9.4	98	913.4	–	8.0	0.4	2	2.4	–	–
8	5.7	8.0	3.3	0.3	8.8	96	914.6	–	7.8	0.5	2	2.4	–	–
9	5.4	9.0	2.8	1.6	8.5	94	917.7	1.7	7.1	0.5	1	–	–	–
10	4.8	6.4	2.6	– 1.0	8.3	96	915.0	–	8.0	0.6	1	8.6	–	–
11	2.8	6.1	0.3	– 3.5	5.7	77	915.7	7.0	4.5	1.5	4	0.1	–	–
12	1.2	2.7	0.4	– 0.1	6.0	90	921.0	–	8.0	2.1	2	0.1	–	–
13	1.6	2.6	– 3.5	– 3.3	5.0	92	921.2	–	7.9	2.4	3	0.3	–	–
14	– 0.3	– 3.5	– 7.8	– 8.0	3.4	93	922.1	–	8.0	4.4	6	2.0	–	–
15	– 6.7	– 4.6	– 8.8	–11.4	3.4	92	921.2	–	7.5	1.1	3	1.5	4	•
16	– 1.1	9.0	– 7.5	–14.3	5.5	93	914.3	–	7.8	2.0	6	9.2	6	•
17	8.9	11.7	2.5	1.1	8.5	76	910.4	–	6.6	2.8	5	0.3	–	–
18	4.1	6.9	1.3	– 2.4	8.1	88	909.3	–	7.1	0.6	2	3.4	–	–
19	4.3	8.0	2.0	– 1.4	8.0	96	912.0	0.2	8.0	0.8	2	2.3	–	–
20	3.0	3.7	2.3	0.1	7.6	100	919.6	–	8.0	1.3	2	0.9	1	•
21	2.6	3.5	1.9	1.6	7.3	99	925.9	–	8.0	0.6	2	0.2	–	–
22	0.9	2.1	0.4	0.6	6.5	99	925.8	–	8.0	1.6	3	0.0	–	–
23	– 0.5	0.7	– 1.1	– 1.0	5.7	97	921.3	–	8.0	0.8	1	–	–	–
24	– 0.6	2.5	– 3.5	– 3.4	5.6	95	915.2	2.1	7.6	1.4	2	6.0	–	–
25	0.8	2.7	0.3	– 1.3	6.0	92	918.3	–	7.5	2.9	4	3.1	3	•
26	– 0.9	3.9	– 3.5	– 9.2	4.9	86	925.6	5.8	2.8	1.0	2	–	4	•
27	– 4.0	2.1	– 7.0	–17.8	3.8	84	925.9	5.9	0.0	0.8	1	–	3	•
28	– 4.4	2.2	– 7.7	–16.5	3.7	84	920.9	6.0	0.1	0.4	2	–	3	•
29	– 3.4	3.6	– 7.4	–15.1	3.8	79	914.0	5.9	0.5	0.9	2	–	3	•
30	– 5.0	– 3.4	– 7.3	–15.3	3.9	93	914.0	–	5.1	1.0	2	0.0	3	•

KASPROWY WIERCH

DNI	TEMPERATURA POWIETRZA				PREŻNOŚĆ PARY WODNEJ	WILGOTNOŚĆ WZGLĘDNA	CIŚNIENIE ATMOSFERYCZNE	USŁONECZNIENIE	ZACHMURZENIE	WIATR		OPAD	ŚNIEG	
	T	Max	Min	T_0	e	U	P	S	N	v	v_{max}	R_d	s_k	s_g
1	3.0	6.7	1.6	•	7.1	94	797.2	5.0	4.9	9.5	12	0.5	–	–
2	5.8	7.5	1.8	•	6.2	67	794.4	8.9	1.9	18.8	23	–	–	–
3	4.9	7.6	1.2	•	5.4	63	791.3	1.0	5.5	19.6	25	–	–	–
4	4.1	5.6	3.3	•	7.9	97	794.6	–	7.0	14.4	24	1.8	–	–
5	5.5	8.1	2.6	•	6.5	72	798.9	6.6	6.1	3.8	10	0.0	–	–
6	3.7	6.3	2.4	•	6.7	85	796.9	1.5	7.5	2.4	9	0.4	–	–
7	1.1	2.4	0.0	•	6.5	98	794.6	–	7.6	1.0	3	2.2	–	–
8	– 0.5	0.7	– 1.7	•	5.8	98	795.3	–	8.0	1.6	4	5.9	–	–
9	– 1.2	– 0.2	– 2.5	•	5.5	98	798.0	0.2	7.1	4.6	8	0.1	4	•
10	– 1.1	0.6	– 1.6	•	5.8	90	795.2	–	7.8	3.6	7	2.8	4	1.8
11	– 4.5	– 1.4	– 6.6	•	3.8	88	794.2	7.0	4.5	4.0	8	–	6	•
12	– 6.4	– 5.4	– 7.2	•	3.6	96	797.7	–	8.0	3.4	6	0.3	6	•
13	– 8.5	– 6.9	– 9.5	•	3.1	95	798.7	–	8.0	2.1	5	0.0	8	•
14	–10.7	– 7.7	–12.7	•	2.5	92	795.8	0.1	7.8	1.5	5	4.3	8	•
15	– 8.9	– 7.2	–10.0	•	2.9	96	796.0	0.1	7.5	3.0	7	4.1	11	0.8
16	– 2.8	1.4	– 9.8	•	5.0	98	793.0	–	8.0	12.3	22	13.7	15	•
17	1.1	2.1	– 0.1	•	6.6	99	792.2	–	7.6	13.8	20	8.3	9	•
18	1.6	3.3	0.7	•	6.7	97	791.6	–	7.0	4.6	12	6.5	4	•
19	– 0.8	1.4	– 2.8	•	4.1	72	793.4	7.7	5.1	7.1	15	1.4	–	–
20	– 0.6	0.5	– 2.5	•	5.4	92	798.5	0.1	6.8	2.8	5	1.3	3	•
21	– 1.3	1.0	– 3.2	•	3.8	69	803.3	7.4	4.4	1.4	3	–	3	•
22	– 1.8	1.1	– 5.1	•	4.2	79	802.7	7.3	2.0	2.4	5	–	3	•
23	– 1.1	– 0.2	– 2.8	•	5.1	56	799.1	7.9	0.6	2.5	6	–	2	•
24	– 0.4	2.5	– 1.7	•	3.8	65	794.9	4.0	5.0	5.4	13	5.9	2	•
25	– 6.7	– 1.2	– 7.2	•	3.5	95	795.3	–	8.0	10.3	12	11.9	7	1.0
26	– 7.6	– 5.1	– 9.1	•	3.0	86	801.7	4.8	3.1	3.6	5	–	19	•
27	– 3.5	– 0.7	– 9.1	•	1.7	38	803.2	7.9	0.0	2.3	5	–	17	•
28	1.3	2.8	– 1.7	•	0.6	9	800.3	7.7	0.8	5.9	11	–	14	•
29	0.2	2.4	– 2.5	•	2.0	36	794.6	7.7	1.4	14.1	18	–	14	1.5
30	– 1.0	0.7	– 3.4	•	2.1	37	792.1	7.7	0.1	11.0	24	–	8	1.9

TABLICA III

WYNIKI MIESIĘCZNE SPOSTRZEŻEŃ STACJI METEOROLOGICZNYCH

МЕСЯЧНЫЕ РЕЗУЛЬТАТЫ НАБЛЮДЕНИЙ МЕТЕОРОЛОГИЧЕСКИХ СТАНЦИЙ

MONTHLY RESULTS OF OBSERVATIONS AT METEOROLOGICAL STATIONS

Nr	STACJA	TEMPERATURA POWIETRZA T											LICZBA DNI					
		1	7	13	19	Dies	Max	Min	Max abs.	Data	Min abs.	Data	Min <-10°	Min <0°	Max <-10°	Max <0°	Max >15°	Max >25°
2	Łeba	4.9	4.4	6.3	5.1	5.1	7.2	3.2	20.3	1	- 9.3	15	-	5	-	2	3	-
4	Hel	4.8	4.4	5.5	4.9	4.8	6.4	3.5	15.9	1	- 3.9	15	-	4	-	2	1	-
5	Ustka	4.8	4.3	6.3	4.9	5.0	6.9	3.2	20.0	1	- 8.5	15	-	6	-	2	3	-
6	Łobork	4.8	4.2	6.3	5.0	5.0	7.1	3.0	20.9	1	- 9.9	15	-	6	-	3	4	-
10	Gdańsk - Wrzeszcz	4.3	3.7	5.7	4.6	4.6	6.6	2.5	21.1	1	- 8.5	15	-	5	-	2	3	-
17	Koszalin	4.0	3.5	5.5	4.3	4.3	6.5	2.5	18.8	1	- 8.6	15	-	7	-	3	3	-
18	Kołobrzeg	4.4	3.9	5.9	4.6	4.7	6.8	2.6	19.5	1	- 8.0	15	-	6	-	2	3	-
19	Elbląg	3.3	2.7	4.7	3.7	3.6	5.7	1.7	18.1	3	- 9.6	15	-	9	-	3	4	-
22	Suwałki	0.5	0.1	2.2	1.1	1.0	3.1	- 0.8	15.7	3	-14.6	13	2	18	-	6	2	-
23	Kętrzyn	2.4	1.6	3.8	2.5	2.5	4.8	0.7	17.8	1	-10.3	15	1	11	-	3	4	-
30	Świnoujście	4.5	4.3	5.6	4.9	4.8	6.7	2.9	18.8	1	- 6.4	15	-	5	-	2	2	-
33	Mikołajki	2.2	1.7	3.7	2.5	2.5	4.6	0.7	16.6	1	-10.7	15	1	11	-	3	3	-
34	Resko	3.7	3.3	5.5	4.1	4.1	6.2	2.2	19.0	1	- 8.7	15	-	7	-	2	3	-
36	Olsztyn - Dajtki	2.5	1.8	4.1	2.8	2.7	5.0	0.5	17.8	3	-10.2	15	1	13	-	3	4	-
38	Szczecinek	3.0	2.4	4.7	3.3	3.3	5.5	1.4	17.8	1	- 9.9	15	-	8	-	3	3	-
40	Chojnice	2.4	1.7	4.0	2.7	2.7	4.7	1.0	16.4	3	-10.1	15	1	10	-	3	2	-
51	Szczecin - Dąbie	4.0	3.6	5.6	4.5	4.4	6.5	2.4	19.4	1	- 8.8	15	-	5	-	2	4	-
56	Wałcz	3.5	2.7	5.0	3.9	3.7	5.8	1.8	17.5	3	- 7.6	15	-	7	-	3	3	-
64	Mława	2.4	2.0	4.0	2.9	2.8	4.9	0.9	17.3	1	- 9.4	14	-	10	-	3	3	-
66	Białystok	1.5	1.0	3.4	2.0	2.0	4.3	0.3	16.8	3	-11.5	15	1	13	-	4	4	-
67	Bydgoszcz	3.3	2.6	5.1	3.7	3.6	6.1	1.6	19.5	1	- 6.8	15	-	9	-	3	3	-
68	Ostrołęka	2.6	2.2	4.5	3.0	3.0	5.4	1.2	17.4	3	- 8.7	15	-	8	-	3	4	-
69	Toruń	3.3	2.7	5.1	3.9	3.7	6.0	1.7	19.9	1	- 7.2	14	-	9	-	3	4	-
80	Gorzów Wlkp.	3.6	3.0	5.1	4.0	3.9	6.4	1.8	20.3	1	- 6.4	14	-	7	-	2	2	-
91	Płock - Radziwie	3.6	3.0	5.2	4.1	3.9	6.2	2.1	19.5	1	- 7.0	14	-	9	-	3	4	-
94	Poznań - Ławica	3.8	3.1	5.4	4.2	4.1	6.7	2.0	19.9	3	- 6.7	14	-	7	-	2	4	-
96	Słubice	4.1	3.6	6.0	4.8	4.6	7.1	2.2	20.6	1	- 7.1	15	-	6	-	2	4	-
105	Koło	3.9	3.3	5.3	4.2	4.1	6.4	2.4	19.3	3	- 7.1	14	-	9	-	3	4	-
106	Siedlce	2.9	2.4	4.5	3.2	3.2	5.5	1.2	17.7	4	- 7.8	14	-	11	-	4	4	-
107	Warszawa - Okęcie	3.3	2.6	5.0	3.9	3.7	6.0	1.7	18.2	1	- 8.0	14	-	8	-	3	4	-
114	Terespol	2.2	1.7	3.8	2.6	2.6	4.7	0.8	17.2	1 4	- 7.7	14	-	14	-	5	3	-
119	Zielona Góra	3.7	3.1	4.9	3.9	3.8	6.2	2.1	19.8	3	- 6.2	14	-	8	-	3	4	-
121	Leszno - Strzyżewice	3.7	3.3	5.9	4.3	4.3	7.2	2.0	20.1	3	- 5.8	14	-	9	-	2	4	-
129	Kalisz	3.9	3.3	5.6	4.3	4.3	6.8	2.4	19.2	3	- 6.5	14	-	7	-	2	4	-
130	Łódź - Lublinek	3.6	3.1	5.3	4.1	4.0	6.5	2.1	19.2	3	- 7.9	14	-	8	-	3	4	-
138	Włodawa	2.8	2.2	4.8	3.2	3.2	5.5	1.1	18.6	2	- 7.9	14	-	11	-	4	3	-
146	Sulejów	3.6	3.0	5.7	4.1	4.0	6.9	1.9	18.7	2	- 7.6	14	-	8	-	2	4	-
149	Lublin	3.5	3.0	5.8	3.9	4.0	6.6	1.8	19.6	2 4	- 8.6	14	-	9	-	4	4	-
150	Legnica	4.1	3.7	5.9	4.5	4.5	7.2	2.2	20.6	3	- 5.1	14 15	-	10	-	2	4	-
151	Wieluń	4.2	3.7	6.1	4.4	4.7	7.2	2.5	19.9	2	- 7.3	14	-	7	-	2	4	-
154	Zgorzelec	4.0	3.6	5.0	3.7	4.0	6.3	2.2	19.4	3	- 6.2	15	-	8	-	2	4	-
158	Wrocław - Strachowice	4.0	3.4	6.3	4.3	4.5	7.5	2.1	20.6	1	- 5.5	30	-	9	-	1	4	-
169	Jelenia Góra	2.4	2.0	5.3	3.1	3.2	6.4	0.3	19.0	1	- 7.6	15	-	14	-	2	4	-
172	Kielce	3.5	3.0	5.9	3.9	4.0	6.9	1.9	19.0	2	- 6.9	14	-	9	-	2	5	-
175	Częstochowa	4.2	3.5	6.2	4.8	4.7	7.3	2.7	19.6	2	- 5.7	14	-	7	-	1	4	-
180	Śnieżka	0.3	- 0.3	0.2	- 0.4	- 0.2	2.2	- 2.6	12.1	2	-15.9	14 15	3	17	-	9	-	-
183	Zamość	3.2	2.7	5.3	3.5	3.6	6.4	1.6	20.4	2	- 5.4	15	-	10	-	3	3	-
185	Sandomierz	3.6	3.1	6.3	4.4	4.3	7.0	2.3	19.8	2	- 5.4	14	-	8	-	2	5	-
186	Opole	4.8	4.3	6.5	5.1	5.1	7.5	3.0	19.1	2	- 5.7	15	-	6	-	1	4	-
200	Kłodzko	4.1	3.7	5.2	4.3	4.3	6.4	2.3	16.7	3	- 6.4	14	-	10	-	1	3	-
216	Katowice	4.3	3.5	7.0	5.1	5.0	8.1	2.1	20.8	2	- 7.6	29	-	8	-	1	5	-
223	Rzeszów - Jasionka	4.4	3.8	6.5	4.7	4.8	7.8	2.6	20.0	2	- 5.1	27 29	-	8	-	-	5	-
224	Racibórz	5.0	4.1	7.2	5.5	5.4	8.2	3.3	20.6	2	- 4.9	15	-	6	-	1	4	-
226	Kraków - Balice	3.9	3.2	6.5	4.9	4.7	7.6	2.1	22.5	2	- 5.6	15	-	8	-	4	5	-
229	Tarnów	4.9	4.4	7.5	5.5	5.6	8.5	3.3	20.6	2	- 5.4	29	-	7	-	1	5	-
239	Aleksandrowice	4.8	4.2	6.8	5.2	5.2	8.1	2.7	20.8	2	- 6.4	16	-	8	-	2	4	-
241	Przemyśl	4.9	4.0	6.6	5.0	5.1	7.6	2.8	20.6	2	- 5.3	29	-	7	-	1	3	-
255	Nowy Sącz	5.1	4.3	7.9	6.0	5.8	9.1	3.1	21.5	2	- 5.2	28	-	7	-	1	5	-
264	Lesko	5.2	4.4	7.8	5.6	5.7	8.8	3.4	21.1	4	- 4.8	28	-	8	-	2	5	-
277	Zakopane	2.0	1.7	4.9	2.5	2.8	5.9	0.1	18.7	3	- 8.8	15	-	11	-	3	4	-
281	Kasprowy Wierch	- 1.3	- 1.5	- 0.6	- 1.4	- 1.2	1.0	- 3.3	8.1	5	-12.7	14	1	22	-	10	-	-

Nr	STACJA	CIŚNIENIE ATMOSFERYCZNE P						PRĘŻNOŚĆ PARY WODNEJ e					WILGOTNOŚĆ WZGLĘDNA U							LICZBA DNI	
		P_m	Max	Data	Min	Data	$P_{o.m}$	1	7	13	19	Dies	1	7	13	19	Dies	Min	Data	min. < 40%	z godz. 13 > 80%
2	Łeba	1018.1	1036.2	14	993.7	3	1018.6	7.7	7.5	7.9	7.7	7.7	85	87	80	85	84	57	28	—	15
4	Hel	1018.7	1038.7	14	995.8	3	1019.1	8.0	7.8	8.0	7.9	7.9	90	91	85	88	89	54	14	—	21
5	Ustka	1017.2	1037.3	14	992.5	3	1018.3	7.5	7.4	7.6	7.5	7.5	84	86	77	84	83	49	6	—	13
6	Lębork	1016.0	1035.6	14	991.7	3	1018.7	7.7	7.4	7.6	7.5	7.6	86	86	78	83	84	47	28	—	16
10	Gdańsk - Wrzeszcz	1017.6	1037.7	14	994.4	3	1019.1	7.6	7.3	7.6	7.4	7.5	88	89	81	85	85	56	1	—	15
17	Koszalin	1013.9	1033.7	14	988.8	3	1018.1	7.4	7.3	7.6	7.4	7.4	88	89	82	86	86	57	6	—	18
18	Kołobrzeg	1017.5	1037.1	14	992.4	3	1018.2	7.7	7.6	7.9	7.8	7.7	88	91	83	88	88	60	6	—	18
19	Elbląg	1013.9	1033.1	14	992.3	3	1019.3	7.2	6.9	7.3	7.2	7.1	88	89	83	86	87	47	14	—	20
22	Suwałki	997.6	1015.6	15	982.0	3	1020.9	6.2	6.0	6.5	6.3	6.3	92	92	87	91	91	50	6	—	23
23	Kętrzyn	1007.8	1026.5	14	989.1	3	1020.0	6.7	6.4	6.8	6.7	6.7	88	89	81	87	87	55	3 6	—	18
30	Świnoujście	1017.1	1036.5	14	992.8	3	1017.8	7.6	7.5	7.7	7.6	7.6	86	88	82	85	86	47	14	—	19
33	Mikołajki	1003.6	1021.5	14	986.2	3	1020.0	7.0	6.7	6.8	7.0	6.9	92	93	83	91	90	39	6	1	21
34	Resko	1011.4	1030.6	14	986.9	3	1018.4	7.4	7.3	7.6	7.5	7.4	89	91	81	88	87	47	14	—	17
36	Olsztyn - Dajtki	1002.6	1020.7	14	983.5	3	1019.7	6.9	6.7	6.9	6.9	6.8	89	92	82	88	88	43	3	—	18
38	Szczecinek	1000.7	1018.8	14	977.5	3	1018.7	7.4	7.0	7.4	7.3	7.3	92	92	84	90	90	42	14	—	19
40	Chojnice	996.6	1014.5	14	974.4	3	1018.7	7.2	6.9	7.4	7.2	7.2	94	95	88	93	93	51	6	—	22
51	Szczecin - Dąbie	1016.9	1036.3	14	991.4	3	1017.8	7.6	7.5	7.8	7.6	7.6	90	92	84	87	88	53	28	—	18
56	Wałcz	1004.0	1021.7	14	980.5	3	1018.7	7.5	7.2	7.6	7.6	7.5	91	93	85	90	90	37	14	1	16
64	Mława	1000.9	1018.1	14 15	982.3	3	1019.6	7.0	6.8	7.3	7.1	7.0	91	93	86	90	90	45	6	—	22
66	Białystok	1003.7	1020.5	14 15	989.5	3	1021.4	6.6	6.4	7.0	6.7	6.7	92	93	85	89	90	63	3	—	22
67	Bydgoszcz	1009.6	1027.2	14	987.4	3	1018.6	7.3	7.3	7.5	7.4	7.3	90	92	83	89	89	52	3	—	17
68	Ostrołęka	1008.1	1025.3	14	991.2	3	1020.2	7.1	6.9	7.2	7.0	7.1	92	92	83	88	89	51	6	—	19
69	Toruń	1009.9	1027.6	14	988.3	3	1018.7	7.4	7.2	7.5	7.5	7.4	92	93	84	90	90	43	3	—	19
80	Gorzów Wlkp.	1010.8	1028.9	14	985.8	3	1017.9	7.4	7.3	7.8	7.6	7.5	91	93	85	89	90	43	14	—	19
91	Płock - Radziwie	1010.7	1027.5	14	991.1	3	1018.5	7.6	7.2	7.7	7.7	7.5	93	92	85	90	90	47	3	—	23
94	Poznań - Ławica	1006.5	1023.3	14	983.5	3	1018.0	7.6	7.3	7.8	7.7	7.6	92	92	84	90	89	49	3	—	21
96	Słubice	1014.7	1031.7	14	989.8	3	1017.7	7.7	7.5	8.0	7.9	7.8	91	92	83	89	89	55	28	—	19
105	Koło	1003.7	1020.0	14	983.4	3	1018.4	7.8	7.5	8.0	7.9	7.8	94	94	88	93	92	46	3	—	25
106	Siedlce	1001.4	1016.5	14	987.2	3	1020.0	6.9	6.7	7.2	7.1	7.0	89	90	83	88	87	45	3	—	21
107	Warszawa - Okęcie	1006.0	1021.6	14	989.7	3	1019.3	7.4	7.0	7.6	7.6	7.4	91	93	84	90	90	50	3	—	20
114	Terespol	1003.7	1019.1	15	991.2	3	1020.7	7.0	6.7	7.2	7.0	7.0	93	93	87	91	91	59	2	—	25
119	Zielona Góra	995.9	1011.7	14	972.9	3	1017.5	7.6	7.4	7.6	7.5	7.5	92	93	86	91	91	49	3	—	20
121	Leszno - Strzyżewice	1006.1	1022.2	14	983.3	3	1017.5	7.7	7.5	8.0	7.9	7.8	93	93	84	92	91	51	3	—	19
129	Kalisz	999.7	1015.1	14	979.8	3	1017.7	7.8	7.6	8.1	7.9	7.9	93	94	86	92	91	52	3	—	21
130	Łódź - Lublinek	995.0	1009.7	14	976.7	3	1018.2	7.4	7.2	7.6	7.6	7.5	90	91	83	90	89	40	3	—	21
138	Włodawa	998.6	1012.5	14	986.9	25	1020.6	7.0	6.8	7.5	7.1	7.1	91	91	84	89	89	64	2	—	20
146	Sulejów	994.6	1008.7	14	978.0	3	•	•	7.3	8.0	7.9	•	•	94	84	92	•	46	3	—	19
149	Lublin	997.6	1011.5	14 15	984.8	3	1019.6	7.4	7.2	7.8	7.6	7.5	91	92	84	91	89	48	3	—	22
150	Legnica	1002.2	1017.1	14	979.7	3	1017.9	7.7	7.5	7.9	7.7	7.7	90	91	84	89	89	47	3	—	20
151	Wieluń	993.4	1007.4	14	974.6	3	1017.9	8.1	7.8	8.4	8.1	8.1	94	94	87	94	92	53	3	—	24
154	Zgorzelec	992.2	1007.1	21	968.9	3	1017.2	7.5	7.3	7.5	7.2	7.4	90	90	85	88	88	47	3	—	20
158	Wrocław - Strachowice	1002.2	1017.0	14	981.3	3	1017.6	7.9	7.7	8.2	8.0	8.0	93	95	84	93	91	52	3	—	19
169	Jelenia Góra	975.4	989.9	21	953.2	3	1017.7	7.1	6.9	7.7	7.2	7.2	94	95	84	92	91	52	3	—	19
172	Kielce	985.7	998.3	14	971.8	3	1018.9	7.6	7.3	8.1	7.7	7.6	94	93	85	92	91	46	3	—	21
175	Częstochowa	985.9	998.6	21	969.5	3	1018.3	7.8	7.4	8.2	8.1	7.9	92	92	84	91	90	44	3	—	22
180	Śnieżka	833.9	844.8	22	819.4	3	•	5.4	5.2	5.2	4.9	5.2	87	86	83	83	85	4	27 28•	5	22
183	Zamość	993.1	1006.0	14	982.2	3	1019.6	7.2	7.0	7.7	7.4	7.3	91	92	85	91	90	47	2	—	23
185	Sandomierz	994.7	1008.1	14	981.7	3	1019.4	7.6	7.4	8.1	7.8	7.7	94	94	84	91	91	46	3	—	19
186	Opole	995.3	1009.0	22	976.9	3	1017.3	8.1	7.9	8.4	8.1	8.1	91	92	84	89	89	49	3	—	21
200	Kłodzko	978.8	992.1	21	958.9	3	1017.8	7.4	7.3	7.6	7.4	7.4	87	88	83	85	86	54	3	—	20
216	Katowice	983.2	995.4	22	967.9	3	1018.0	7.8	7.5	8.2	8.0	7.9	90	92	80	89	88	43	2	—	19
223	Rzeszów - Jasionka	994.3	1005.9	14	983.0	3	1019.2	7.8	7.4	8.0	7.7	7.8	91	90	82	89	88	46	2	—	19
224	Racibórz	994.5	1007.3	21	976.8	3	1018.2	8.0	7.6	8.2	8.1	8.0	89	89	79	87	86	42	2	—	19
226	Kraków - Balice	988.7	1001.2	21 22	974.3	3	1018.1	7.9	7.5	8.5	8.2	8.0	95	94	86	91	91	41	3	—	21
229	Tarnów	992.7	1004.7	22	979.3	3	1018.4	8.0	7.6	8.3	8.1	8.0	90	89	80	88	87	36	3	1	18
239	Aleksandrowice	969.1	981.4	22	953.3	3	1018.2	7.6	7.4	8.1	7.7	7.7	85	87	81	86	85	32	3	2	18
241	Przemyśl	990.1	1001.2	27	979.9	18	1019.5	7.9	7.5	8.1	7.8	7.8	89	91	82	88	88	36	2	1	21
255	Nowy Sącz	982.4	994.1	22	969.9	3	1018.4	8.2	7.7	8.4	8.4	8.2	90	91	79	88	86	37	3	1	16
264	Lesko	973.4	984.7	27	963.1	18	1019.0	7.8	7.5	8.4	7.8	7.9	87	88	78	85	84	43	4	—	15
277	Zakopane	917.0	927.3	21	906.9	3	•	6.5	6.1	7.1	6.7	6.6	90	88	81	89	87	21	3	2	19
281	Kasprowy Wierch	796.4	804.0	21	789.4	3	•	4.3	4.2	4.9	4.6	4.5	77	76	82	80	78	0	28	7	17

Nr	STACJA	PRĘDKOŚĆ WIATRU v																ZACHMURZENIE N						
									LICZBA PRZYPADKÓW W PRZEDZIAŁACH								LICZBA DNI						LICZBA DNI	
		1	7	13	19	Dies	Max	Date	0	>0-2	>2-4	>4-7	>7-10	>10-15	>15-20	>20	≥10	>15	1	7	13	19	Dies	◔	◕
2	Leba	3.8	3.9	4.6	4.1	4.2	10	24	3	50	86	88	13	-	-	-	1	-	6.5	6.6	6.8	6.5	6.5	2	17
4	Hel	5.7	6.1	5.6	6.1	5.8	12	24	3	19	41	117	58	2	-	-	6	-	6.4	6.5	6.3	6.1	6.4	-	18
5	Ustka	3.5	3.8	4.3	3.6	3.8	9	7 25	8	63	95	57	17	-	-	-	-	-	6.2	6.9	6.6	6.0	6.4	1	15
6	Lębork	2.4	2.4	3.1	2.7	2.6	7	7 24	20	115	67	38	-	-	-	-	-	-	6.3	6.6	6.3	6.5	6.4	1	18
10	Gdańsk - Wrzeszcz	3.4	3.3	4.7	3.9	3.8	9	6 7	18	50	92	66	14	-	-	-	-	-	6.4	6.4	6.4	6.4	6.4	1	18
17	Koszalin	2.8	2.8	3.5	3.0	3.0	8	23 24 25	13	89	84	51	3	-	-	-	-	-	6.1	6.5	6.7	6.4	6.5	1	18
18	Kołobrzeg	3.7	3.4	3.7	3.4	3.5	8	6	10	57	116	53	4	-	-	-	-	-	6.5	6.6	6.9	6.8	6.7	1	18
19	Elbląg	4.2	4.2	4.9	4.4	4.4	11	7	12	37	76	92	22	1	-	-	6	-	6.3	6.5	6.5	6.2	6.4	2	18
22	Suwałki	4.4	4.3	4.7	4.6	4.5	9	24	7	29	74	121	9	-	-	-	-	-	6.6	6.4	6.8	6.8	6.6	3	21
23	Kętrzyn	3.3	3.2	3.6	3.4	3.3	9	24	9	64	120	42	5	-	-	-	-	-	6.2	6.0	5.9	6.3	6.1	4	19
30	Świnoujście	3.5	3.7	3.6	3.7	3.6	15	7	18	76	86	39	11	10	-	-	2	-	5.5	6.1	6.7	5.9	6.2	1	17
33	Mikołajki	4.9	4.4	4.7	5.0	4.7	10	3 24	6	25	73	117	19	-	-	-	2	-	6.2	6.6	6.1	6.6	6.4	3	19
34	Resko	1.9	1.9	3.0	2.1	2.2	7	15 23	22	121	85	12	-	-	-	-	-	-	6.0	6.2	6.2	6.5	6.5	1	18
36	Olsztyn - Dajtki	3.7	3.7	3.8	3.8	3.7	9	24	11	39	120	63	7	-	-	-	-	-	5.9	6.3	6.1	6.6	6.2	4	19
38	Szczecinek	2.9	3.0	3.4	2.9	3.0	8	6 7	10	88	100	39	3	-	-	-	-	-	5.9	6.4	7.0	6.6	6.6	2	19
40	Chojnice	3.3	3.0	3.7	3.4	3.4	8	6 7 24	16	54	116	48	6	-	-	-	-	-	5.9	6.8	7.2	6.4	6.6	2	20
51	Szczecin - Dąbie	3.6	3.6	4.2	4.0	3.8	9	1	11	63	82	73	11	-	-	-	-	-	6.1	6.8	6.8	6.5	6.6	1	16
56	Wałcz	2.1	2.2	2.5	2.0	2.2	7	6	9	154	62	15	-	-	-	-	-	-	6.5	6.7	6.7	6.6	6.7	1	21
64	Mława	4.9	5.0	5.2	4.8	4.9	12	6	-	35	73	102	29	1	-	-	4	-	6.0	6.6	6.6	6.6	6.4	2	19
66	Białystok	2.8	2.5	3.3	3.0	2.9	8	6	15	79	118	27	1	-	-	-	-	-	6.0	6.7	6.5	6.1	6.3	2	18
67	Bydgoszcz	3.5	3.3	3.8	3.8	3.5	10	6	5	63	114	47	11	-	-	-	1	-	5.8	6.6	7.0	6.5	6.5	1	20
68	Ostrołęka	2.7	2.9	3.4	3.1	3.0	8	4	2	87	117	33	1	-	-	-	-	-	5.8	6.8	6.4	6.8	6.4	2	20
69	Toruń	3.2	3.0	4.0	3.6	3.5	8	6	7	57	119	55	2	-	-	-	1	-	5.8	6.3	6.9	5.8	6.3	2	19
80	Gorzów Wlkp.	2.8	3.0	2.6	2.4	2.6	8	6 7	20	112	67	38	3	-	-	-	-	-	6.2	6.7	6.5	6.3	6.5	2	19
91	Płock - Radziwie	3.2	3.5	3.2	3.1	3.4	8	16 17	7	80	88	63	2	-	-	-	-	-	5.8	6.3	6.7	6.6	6.4	3	21
94	Poznań - Ławica	4.3	4.5	4.8	4.4	4.5	10	7 14 24	8	52	73	68	39	-	-	-	6	-	6.2	6.5	6.8	6.2	6.4	3	20
96	Słubice	2.4	2.4	2.8	2.4	2.4	6	5 6 15	17	113	80	30	-	-	-	-	-	-	5.8	6.5	6.2	6.0	6.2	3	16
105	Koło	4.7	4.0	4.9	4.8	4.6	9	3 6 7	3	36	85	87	29	-	-	-	1	-	5.9	6.3	6.7	6.4	6.3	4	21
106	Siedlce	3.5	3.4	4.3	3.8	3.9	9	3	13	41	92	90	4	-	-	-	-	-	6.2	7.4	6.6	6.8	6.7	3	22
107	Warszawa - Okęcie	4.9	4.8	5.2	4.9	4.8	9	3 13 25	1	28	75	118	18	-	-	-	-	-	5.9	6.4	6.7	7.0	6.5	2	19
114	Terespol	4.6	4.6	5.1	5.0	4.9	9	7 11 15	1	37	57	117	28	-	-	-	-	-	6.1	6.5	6.7	6.8	6.5	2	19
119	Zielona Góra	3.0	3.0	2.9	2.7	2.9	6	6 24 25	6	99	98	37	-	-	-	-	-	-	6.3	6.7	6.6	6.3	6.5	3	19
121	Leszno - Strzyżewice	3.6	3.6	4.3	4.0	3.8	10	3	4	64	94	70	8	-	-	-	1	-	6.0	6.8	6.8	6.2	6.5	2	20
128	Kalisz	2.3	2.2	2.7	2.4	2.4	8	3 6 14	51	101	40	44	4	-	-	-	-	-	5.9	6.5	6.8	6.2	6.4	4	21
130	Łódź - Lublinek	4.3	4.9	5.1	4.8	4.8	9	3 6 16	3	37	75	94	31	-	-	-	-	-	5.9	6.4	6.7	6.6	6.4	3	20
138	Włodawa	3.8	4.0	4.3	3.5	3.9	8	8 25	1	54	92	91	2	-	-	-	-	-	6.5	6.8	6.6	6.8	6.7	2	19
146	Sulejów	.	2.5	3.1	2.7	.	.	.	.	.	.	.	.	.	.	.	.	.	.	.	.	.	.	.	.
149	Lublin	3.2	3.5	4.2	3.3	3.4	7	3 7 11	12	57	101	70	-	-	-	-	-	-	6.1	6.9	6.7	6.2	6.5	3	20
150	Legnica	2.3	2.5	3.0	2.2	2.4	7	3 13	37	93	75	35	-	-	-	-	-	-	5.6	6.4	6.5	6.6	6.5	3	19
151	Wieluń	2.9	2.9	3.1	2.4	2.9	9	15	1	112	95	27	5	-	-	-	1	-	6.3	6.3	6.7	6.4	6.4	4	20
154	Zgorzelec	3.6	4.3	4.4	3.8	4.0	12	3	21	61	65	61	28	4	-	-	5	-	6.0	6.5	7.1	5.8	6.3	3	17
158	Wrocław - Strachowice	3.1	3.0	3.8	2.9	3.2	8	2 3 11	20	74	90	49	7	-	-	-	2	-	5.9	6.4	6.1	6.2	6.1	3	18
169	Jelenia Góra	3.2	3.3	4.0	3.8	3.4	18	3	33	74	55	27	16	11	4	-	6	2	5.7	6.4	6.3	6.0	6.1	5	17
172	Kielce	2.2	2.1	2.5	2.2	2.2	6	14 15	24	123	74	19	-	-	-	-	-	-	6.5	6.8	6.1	6.5	6.5	3	21
175	Częstochowa	2.3	2.1	2.7	2.7	2.5	8	14	9	134	69	27	1	-	-	-	-	-	5.8	6.1	6.4	6.6	6.1	5	18
180	Śnieżka	10.1	9.2	7.2	9.5	8.9	25	3	5	25	28	58	41	45	34	4	24	13	6.0	6.4	6.4	5.9	6.1	6	20
183	Zamość	4.3	4.3	5.1	4.1	4.4	9	16 20	1	39	91	93	16	-	-	-	-	-	6.5	6.8	6.8	6.5	6.6	2	21
185	Sandomierz	3.1	3.6	3.9	3.3	3.5	8	15	3	65	108	62	2	-	-	-	-	-	6.6	6.6	6.4	6.2	6.5	3	20
186	Opole	1.5	1.2	1.6	1.6	1.5	7	27	45	149	42	4	-	-	-	-	-	-	5.9	6.3	6.4	6.4	6.2	5	20
200	Kłodzko	2.8	3.0	3.5	3.1	3.0	13	3	47	81	55	32	20	5	-	-	4	-	6.2	6.3	6.8	6.6	6.5	3	20
216	Katowice	2.5	2.2	2.9	2.7	2.6	10	3	32	99	62	41	6	-	-	-	1	-	5.8	6.2	6.4	6.1	6.1	5	16
223	Rzeszów - Jasionka	4.4	5.1	6.1	4.6	4.9	9	1 2 11	9	27	80	80	44	-	-	-	1	-	6.2	6.3	6.6	6.3	6.2	3	17
224	Racibórz	1.2	1.1	1.8	1.2	1.3	6	29	96	96	40	8	-	-	-	-	-	-	5.9	6.3	6.4	6.3	6.3	4	20
226	Kraków - Balice	3.4	3.3	3.5	3.4	3.5	9	3 6 14	25	69	76	48	22	-	-	-	-	-	6.1	7.0	6.4	6.4	6.5	2	20
229	Tarnów	2.5	2.8	3.2	2.6	2.7	9	3	22	104	69	42	3	-	-	-	-	-	5.3	5.8	6.0	6.2	5.9	4	17
239	Aleksandrowice	3.9	2.7	2.4	4.0	3.4	25	2	19	104	75	20	11	3	7	1	6	3	5.5	6.4	6.2	6.2	6.0	5	16
241	Przemyśl	2.3	2.4	3.2	2.4	2.6	10	2	42	90	56	48	4	-	-	-	1	-	6.6	6.8	6.2	6.0	6.4	1	16
255	Nowy Sącz	1.5	1.4	2.7	1.6	1.8	9	3	95	72	44	26	3	-	-	-	-	-	5.5	5.5	6.0	6.1	5.9	5	17
264	Lesko	3.3	2.5	3.9	2.5	3.1	12	1	43	87	44	48	17	1	-	-	3	-	5.9	5.8	6.4	6.4	6.1	4	16
277	Zakopane	1.5	1.4	2.2	2.1	1.7	16	2	66	127	26	16	2	2	1	-	2	1	5.8	5.9	6.0	6.1	6.0	5	17
281	Kasprowy Wierch	7.7	6.7	6.2	6.4	6.4	25	3	24	54	51	32	24	28	21	6	15	7	5.3	5.5	5.1	5.4	5.3	7	14

Nr	STACJA	OPAD Rd												LICZBA DNI												
		ΣR_d I dek.	ΣR_d II dek.	ΣR_d III dek.	$\Sigma R_{d,m}$	$R_{d,max}$	Data	LICZBA DNI 0,0	>0,1	>1,0	>5,0	>10,0	>20,0	●	✳	▲	≡	=	⌴	⌓	V	∽	+	⊕	R	⊠
2	Leba	28.5	21.5	14.5	64.5	22.2	10	–	17	11	4	1	1	20	2	–	2	22	5	8	–	–	–	–	–	–
4	Hel	32.5	17.5	5.3	55.3	25.4	10	2	11	8	4	1	1	15	2	–	–	18	1	5	–	–	–	–	–	–
5	Ustka	24.0	12.8	11.7	48.5	15.1	10	5	16	10	3	1	–	17	3	–	4	25	5	10	–	–	–	–	–	–
6	Lębork	21.5	12.9	10.3	44.7	17.9	10	5	14	9	3	1	–	17	4	–	2	27	5	5	–	1	–	–	3	–	–
10	Gdańsk – Wrzeszcz	40.3	21.1	2.6	64.0	31.4	10	3	13	8	3	1	1	16	3	–	1	25	2	3	–	2	–	–	3	–	1
17	Koszalin	36.8	21.7	10.6	69.1	16.4	10	4	18	11	6	2	–	18	4	2	4	24	5	1	–	2	–	–	2	–	2
18	Kołobrzeg	24.6	17.9	11.5	54.0	9.1	10	1	19	12	6	–	–	18	3	–	3	24	4	7	–	2	–	–	1	–	2
19	Elbląg	34.2	19.9	11.5	65.6	22.6	10	3	12	8	7	2	1	16	2	1	3	25	2	6	–	4	–	–	1	–	2
22	Suwałki	9.9	11.2	4.7	25.8	7.2	10	6	10	6	1	–	–	9	6	–	7	24	–	3	–	6	–	–	–	–	10
23	Kętrzyn	21.6	16.3	10.1	48.0	9.8	10	5	11	8	4	–	–	15	6	–	1	26	6	3	–	2	–	–	–	–	–
30	Świnoujście	27.5	15.4	14.8	57.7	9.4	24	5	16	11	5	–	–	16	4	–	7	24	1	2	–	–	–	–	4	–	1
31	Mikołajki	35.9	12.8	6.1	54.8	16.5	10	4	16	8	5	2	–	17	6	2	5	27	6	4	–	4	–	–	4	–	–
34	Hesko	28.6	16.4	10.0	55.0	10.1	7	–	15	11	4	1	–	12	4	–	5	18	6	2	–	1	–	–	2	–	4
36	Olsztyn – Dajtki	27.9	11.1	7.7	46.7	15.7	10	6	14	8	3	1	–	17	4	–	5	26	3	3	–	3	–	–	–	–	1
38	Szczecinek	28.8	10.2	6.0	45.0	9.7	10	7	13	9	4	–	–	17	4	2	10	25	5	3	–	2	–	–	–	–	3
40	Chojnice	33.9	20.0	6.7	60.6	22.1	10	2	17	9	4	1	1	17	2	–	14	20	6	3	–	5	–	–	–	–	1
51	Szczecin – Dąbie	32.9	12.6	7.2	52.7	18.2	6	2	16	9	2	2	–	16	5	2	8	23	3	7	–	1	–	–	2	–	4
56	Wałcz	39.8	14.2	5.5	59.5	13.4	7	1	11	9	5	1	–	10	5	–	7	22	5	8	–	–	–	–	–	–	2
64	Mława	20.7	8.7	5.2	34.6	14.0	10	3	15	7	2	1	–	16	4	–	9	27	4	6	–	2	–	–	–	–	1
66	Białystok	11.3	7.6	4.0	22.9	8.3	10	6	14	6	1	–	–	17	5	–	13	28	4	4	–	3	–	–	–	–	–
67	Bydgoszcz	47.6	16.3	5.9	69.8	23.1	10	2	19	10	6	2	1	18	2	–	13	25	3	10	–	4	–	–	–	–	1
68	Ostrołęka	26.9	15.1	6.8	48.8	12.3	10	8	11	7	6	1	–	17	3	–	3	25	4	4	–	2	–	–	–	–	–
69	Toruń	34.2	8.3	4.8	47.3	23.1	10	5	16	6	2	1	1	20	3	–	8	24	5	5	–	3	–	–	–	–	1
80	Gorzów Wlkp.	58.9	13.8	6.5	79.2	31.3	6	3	19	12	4	2	1	18	3	–	8	29	3	3	–	1	–	–	5	–	2
91	Płock – Radziwie	15.9	10.8	4.0	30.7	8.3	10	7	16	6	2	–	–	21	5	–	5	28	4	7	–	1	–	–	2	–	2
94	Poznań – Ławica	42.1	19.1	4.0	65.2	21.8	6	7	16	12	5	1	1	20	3	–	7	28	5	10	–	–	2	–	6	–	2
96	Słubice	42.4	19.0	5.7	67.1	20.2	6	–	18	11	4	1	1	17	2	–	9	29	8	7	–	–	–	–	7	–	2
105	Koło	22.9	20.5	2.0	45.4	14.4	10	4	16	7	3	2	–	20	3	–	8	27	4	4	–	3	–	–	3	–	1
106	Siedlce	16.5	9.0	10.7	36.2	10.1	24	7	14	7	2	1	–	19	5	–	7	28	5	6	–	3	–	–	–	–	1
107	Warszawa – Okęcie	15.0	11.9	5.6	32.5	7.8	10	5	18	9	3	–	–	20	3	1	9	28	4	9	–	3	–	–	–	–	1
114	Terespol	19.1	14.9	10.3	44.3	13.8	10	3	12	7	3	1	–	15	2	–	8	26	5	5	2	–	–	–	–	–	1
119	Zielona Góra	36.0	34.4	5.5	75.9	15.2	6	4	19	17	5	2	–	19	4	1	16	25	4	5	–	4	–	–	2	–	3
121	Leszno – Strzyżewice	35.4	29.1	5.7	70.2	21.8	6	6	17	11	4	2	1	19	5	–	8	29	6	10	–	–	–	–	4	–	2
129	Kalisz	37.0	26.2	5.2	68.4	21.3	16	2	16	10	4	2	1	18	2	–	9	27	5	5	–	1	–	–	1	–	1
130	Łódź – Lublinek	9.8	24.3	5.7	39.8	16.1	16	5	17	7	3	1	–	17	4	–	7	27	4	4	–	2	–	–	1	–	1
138	Włodawa	25.5	16.2	13.4	55.1	10.3	17	7	13	7	6	1	–	18	6	–	7	28	5	6	–	–	–	–	–	–	–
148	Sulejów	11.3	22.0	6.1	39.4	14.3	16	4	14	8	3	1	–	*	*	*	*	*	*	*	*	*	*	*	*	*	1
149	Lublin	12.9	21.6	14.2	48.7	13.7	24	7	12	9	4	1	–	16	5	–	5	25	5	11	–	–	–	–	–	–	1
150	Legnica	36.6	22.9	7.0	66.7	11.5	19	3	19	13	5	2	–	19	3	1	12	28	7	9	–	–	–	–	1	–	2
151	Wieluń	28.7	39.7	7.8	76.2	23.7	16	3	16	12	5	2	1	18	3	–	9	28	4	10	–	2	–	–	2	–	–
154	Zgorzelec	38.2	22.4	6.2	66.8	14.2	6	7	15	12	7	1	–	19	4	–	8	24	2	1	–	2	–	–	–	–	3
158	Wrocław – Strachowice	26.2	15.5	7.1	48.8	8.4	10	5	16	8	5	–	–	19	3	–	11	27	7	7	–	1	–	–	1	–	2
159	Jelenia Góra	38.1	26.2	10.7	75.0	15.1	6	1	21	14	7	1	–	18	7	–	10	27	7	2	–	2	–	–	1	–	3
172	Kielce	5.1	34.0	15.4	54.5	13.2	24	4	14	9	4	3	–	16	4	–	10	29	5	6	2	1	–	–	–	–	1
175	Częstochowa	8.5	34.5	6.1	49.1	15.2	16	1	18	6	5	1	–	18	3	–	11	29	4	1	–	–	–	–	–	–	1
180	Śnieżka	48.7	56.8	8.9	114.4	16.7	4	1	23	20	8	2	–	11	12	–	23	–	1	–	14	2	4	8	–	–	18
183	Zamość	7.6	26.4	11.0	45.0	14.4	17	2	17	7	3	1	–	15	2	–	5	23	6	8	–	–	–	–	–	–	1
185	Sandomierz	14.1	40.5	12.6	67.2	16.8	16	2	16	10	6	2	–	14	4	1	10	29	5	6	–	1	–	–	–	–	2
186	Opole	27.7	27.0	10.1	64.8	9.8	5	2	18	12	7	–	–	20	3	–	10	28	4	–	–	–	–	–	–	–	2
200	Kłodzko	31.8	37.5	7.5	76.8	17.4	16	2	20	16	4	1	–	19	4	1	8	22	4	–	–	1	–	–	–	–	3
216	Katowice	8.8	22.2	8.4	39.4	13.0	16	–	19	8	3	1	–	17	5	–	14	28	5	6	–	–	–	–	3	–	2
223	Rzeszów – Jasionka	8.5	40.4	9.4	58.3	15.7	16	7	12	8	5	2	–	18	4	–	6	28	4	7	–	1	–	–	–	–	1
224	Baligród	17.2	23.0	10.5	50.7	13.9	16	1	17	10	4	1	–	17	3	–	2	26	5	4	–	–	–	–	–	–	3
228	Kraków – Balice	6.3	21.3	7.2	34.8	10.1	16	–	18	11	1	1	–	15	4	–	12	29	4	7	–	–	–	–	1	–	1
229	Tarnów	7.6	19.8	12.9	40.1	9.9	24	2	16	9	3	–	–	16	4	–	6	24	5	10	–	–	–	–	4	–	2
239	Aleksandrowice	13.4	12.2	12.8	38.4	7.5	24	2	17	10	3	–	–	18	4	1	9	25	6	5	–	–	–	–	–	–	2
241	Przemyśl	13.3	53.4	9.0	75.7	17.1	20	1	18	11	7	2	–	18	5	–	10	26	4	9	1	2	–	–	–	–	1
255	Nowy Sącz	6.4	17.8	6.9	31.1	6.5	20	3	15	10	2	–	–	16	4	–	4	25	6	9	–	1	–	–	–	–	2
264	Lesko	7.7	22.5	13.8	44.0	10.4	24	2	18	9	2	1	–	18	3	–	5	25	4	5	–	1	–	–	1	–	–
277	Zakopane	5.6	19.1	9.3	34.0	9.2	16	5	17	9	2	–	–	18	6	–	13	23	5	4	1	1	–	–	–	–	8
281	Kasprowy Wierch	13.7	39.7	17.8	71.2	13.7	16	2	17	13	6	2	–	7	14	–	23	2	1	–	15	1	1	6	–	–	21

Blank page retained for pagination

TABLICA IV

WYNIKI MIESIĘCZNE SPOSTRZEŻEŃ POSTERUNKÓW METEOROLOGICZNYCH I OPADOWYCH

МЕСЯЧНЫЕ РЕЗУЛЬТАТЫ НАБЛЮДЕНИЙ МЕТЕОРОЛОГИЧЕСКИХ И ОСАДКОМЕРНЫХ ПОСТОВ

MONTHLY RESULTS OF OBSERVATIONS AT METEOROLOGICAL AND RAINFALL POSTS

Nr	POSTERUNEK	TEMPERATURA POWIETRZA T							OPAD R_d						LICZBA DNI						LICZBA DNI							
		Dies	$\overline{Max}$	$\overline{Min}$	Max abs.	Data	Min abs.	Data	$\sum R_d$ I dek.	$\sum R_d$ II dek.	$\sum R_d$ III dek.	$\sum R_{d,m}$	$R_{d,max}$	Data	0,0	> 0,1	> 1,0	> 5,0	> 10,0	> 20,0	●	✳	▲	≡	V	≈	≈	⊠
1	Rozewie	5.1	6.7	3.6	20.2	1	- 3.5	16	27.8	16.4	8.7	52.9	21.8	10	-	16	8	4	1	1	16	1	1	5	-	-	-	-
3	Puck	5.2	7.5	3.7	20.9	1	- 3.4	16	23.5	11.9	4.4	39.8	13.4	10	3	10	7	2	1	-	10	1	-	7	-	-	-	-
7	Gdynia	5.4	7.0	3.7	19.8	1	- 5.3	15	35.3	11.6	4.0	50.9	26.8	10	7	9	6	3	1	1	9	2	-	2	-	-	-	-
8	Słupsk	4.7	7.2	2.7	22.1	1	- 8.5	15	24.8	15.0	17.5	57.3	18.0	10	4	16	10	3	2	-	12	5	-	1	-	-	-	-
9	Darłowo	4.7	6.7	2.7	19.5	1	- 8.2	15	31.0	11.5	13.1	55.6	18.3	10	1	16	14	3	1	-	15	3	-	1	-	-	-	1
11	Czarna Dąbrówka	3.5	5.5	1.7	18.8	1	-11.5	15	4.4	12.4	8.8	25.6	7.1	24	1	14	7	1	-	-	11	3	-	-	1	1	-	-
12	Kartuzy	2.8	4.8	0.8	19.1	1	-10.6	15	27.6	14.6	6.9	49.1	21.5	10	-	12	9	2	1	1	10	3	-	13	-	1	-	-
13	Świbno	3.8	5.8	1.8	17.9	1	- 8.8	15	34.3	21.0	4.6	59.9	25.5	10	1	12	9	4	1	1	9	3	-	4	-	-	-	1
14	Tolkmicko	4.0	6.1	2.2	19.8	1	-10.4	15	27.3	29.8	4.3	61.4	14.1	10	4	10	8	7	1	-	10	2	-	2	-	2	-	2
15	Gołdap	1.8	3.9	0.2	17.3	1	-12.3	15	8.5	3.8	10.1	22.4	7.4	24	3	5	5	2	-	-	2	3	-	5	-	2	-	2
16	Bartoszyce	2.7	4.8	0.7	18.2	1	-11.4	15	16.2	30.7	9.9	56.8	15.1	8	3	10	8	5	2	-	10	2	-	14	-	-	-	-
20	Kościerzyna	2.9	5.0	0.9	18.0	1	- 9.8	15	31.4	21.0	6.7	59.1	22.5	10	2	16	9	3	2	1	13	3	-	11	-	1	-	-
21	Lidzbark Warmiński	2.5	4.5	0.6	18.2	1	-11.3	15	44.9	15.7	8.3	68.9	15.8	8	-	11	8	6	3	-	9	3	-	1	-	-	-	-
24	Rosnowo	4.0	6.0	2.1	19.1	1	- 9.8	15	33.5	18.2	12.5	64.2	11.4	10	-	15	11	6	2	-	12	4	-	2	-	1	-	2
25	Giżycko	2.0	4.1	0.1	16.4	1	-11.2	15	20.3	13.5	9.8	43.6	9.3	17	-	12	7	4	-	-	11	3	-	1	-	2	-	-
26	Olecko	1.2	3.4	- 0.5	16.1	1	-13.4	14	18.4	15.1	11.5	45.0	11.1	17	1	12	6	4	3	-	10	2	-	7	-	6	-	1
27	Dziwnów	4.5	6.5	2.6	18.4	1	- 7.2	15	29.4	17.6	12.8	59.8	12.5	7	2	20	11	4	1	-	18	4	-	4	-	1	-	2
28	Miastko	3.0	5.1	1.3	18.2	1	- 9.4	15	28.7	11.1	8.2	48.0	14.6	10	-	15	7	4	1	-	9	4	-	9	-	-	-	2
29	Radostowo	3.2	5.3	1.3	18.0	1	- 9.5	15	33.8	13.0	5.5	52.3	22.8	10	1	16	9	3	1	1	13	3	-	8	-	-	-	1
31	Wirty	3.2	5.2	1.2	17.7	1	- 9.8	15	16.6	4.1	3.4	24.1	9.2	10	-	13	5	2	-	-	10	3	-	11	-	2	-	2
32	Augustów	1.6	3.9	- 0.3	16.5	3	-12.0	15	11.1	6.7	6.4	24.2	8.1	10	2	8	6	1	-	-	8	1	-	11	1	2	-	-
35	Połczyn - Zdrój	4.0	5.8	1.7	17.8	1	- 8.9	15	17.2	6.2	2.2	25.6	10.1	7	3	6	6	2	1	-	5	1	-	5	-	-	-	1
37	Prabuty	3.1	5.2	1.1	18.0	3	- 9.3	15	31.7	10.9	6.2	48.8	18.7	10	-	15	10	4	1	-	14	2	1	8	-	2	-	2
39	Śliwice	2.8	4.9	0.8	17.4	1	-10.6	15	27.7	9.2	3.6	40.5	15.6	10	2	18	7	2	1	-	15	4	-	10	-	1	-	2
41	Ostróda	3.4	5.6	1.4	18.9	1	- 9.4	15	37.8	17.2	6.4	61.4	14.6	10	2	12	9	6	2	-	10	2	-	4	-	1	-	1
42	Trzebieź	4.4	6.4	2.2	19.4	1	- 7.2	15	28.5	10.5	6.2	45.2	13.3	6	-	13	8	4	1	-	11	4	-	6	-	-	-	2
43	Nowogard	•	•	•	•	•	•	•	30.2	14.1	15.4	59.7	13.0	6	-	14	10	4	2	-	14	3	-	•	•	•	•	3
44	Biebrza	1.8	4.2	- 0.4	16.9	3	-13.0	15	16.2	15.3	7.6	39.1	11.7	10	2	10	5	4	1	-	10	2	-	3	-	1	-	-
45	Różanystok	1.4	3.6	- 0.4	16.6	3	-12.7	15	9.6	15.2	7.9	32.7	7.6	10	1	13	7	2	-	-	10	4	-	4	-	3	-	1
46	Szczytno	2.4	5.0	0.2	18.2	1	-11.1	15	38.3	15.6	9.6	63.5	15.1	10	1	13	8	6	2	-	11	2	-	2	-	1	-	-
47	Szczuczyn	1.8	4.1	- 0.2	16.4	3	-12.3	15	21.7	16.6	9.5	47.8	10.8	10	1	15	8	5	1	-	13	4	-	13	-	5	-	-
48	Kamień Krajeński	3.1	5.3	1.2	16.9	1	3 - 9.0	15	34.6	20.1	5.7	60.4	16.2	10	-	17	8	6	2	-	15	4	-	8	-	-	-	-
49	Wierzchowo	3.2	5.2	1.5	17.3	1	- 8.9	15	32.6	7.3	9.7	49.6	11.6	6	-	12	10	3	1	-	9	4	-	3	-	-	-	-
50	Grudziądz	4.0	6.4	1.8	19.8	3	- 7.9	15	32.1	6.7	3.9	42.7	15.7	10	-	14	7	4	1	-	12	2	-	3	-	-	-	2
52	Sokółka	1.3	4.2	- 0.6	17.0	3	-12.0	15	11.0	10.2	6.9	28.1	8.9	10	1	14	6	1	-	-	14	2	-	6	3	1	-	-
53	Zawodzie	2.6	4.9	- 0.3	17.1	1	-11.0	15	28.1	12.5	6.8	47.4	14.9	10	-	13	7	4	1	-	13	-	-	13	-	-	-	-
54	Nidzica	2.4	4.7	0.4	17.6	1	-10.6	15	31.3	15.3	8.1	54.7	13.8	10	4	16	9	4	1	-	13	4	-	15	-	1	-	3
55	Lipki	3.8	6.1	1.7	18.7	1	- 7.0	15	36.3	13.3	8.8	58.4	14.0	7	2	14	9	4	2	-	13	4	1	6	-	-	-	2
57	Lidzbark	2.8	5.2	0.6	18.7	1	- 8.6	14 15	29.4	11.7	5.1	46.2	17.2	10	-	19	9	2	1	-	18	2	-	2	-	-	-	2
58	Kisielnica	2.3	4.6	0.4	17.0	3	-10.1	15	23.4	12.0	9.9	45.3	11.2	10	1	8	8	4	1	-	8	-	-	10	-	2	-	-
59	Drawno	3.6	5.7	1.2	18.8	1	- 7.5	15	13.8	4.9	4.6	23.3	13.2	7	-	7	6	1	1	-	5	4	-	-	-	-	-	-
60	Tykocin	2.1	4.4	0.4	17.5	3	-11.0	15	14.2	9.4	7.5	31.1	10.5	10	2	10	7	3	1	-	10	-	-	5	-	1	-	-
61	Kończewice	3.4	5.4	1.3	19.0	1	- 7.9	15	36.3	8.6	5.3	50.2	22.6	10	-	15	8	2	1	1	14	2	-	8	-	2	-	1
62	Wyrzysk	3.6	5.5	1.6	17.8	1	- 7.6	15	52.8	17.9	4.8	75.5	30.4	10	-	12	10	6	1	1	11	1	-	8	-	-	-	-
63	Bydgoszcz, IMUZ	4.1	6.4	1.9	19.9	1	- 6.8	15	47.6	15.9	4.1	67.6	25.3	10	-	16	11	4	2	1	14	3	-	11	-	-	-	2
65	Przelewice	3.8	5.9	2.0	18.9	1	- 5.8	15	55.1	14.5	9.2	78.8	28.6	6	1	19	13	5	2	1	17	4	-	6	-	1	-	1
70	Przemysz	3.0	5.3	0.8	17.3	3	- 9.0	14	24.8	11.9	6.7	43.4	13.3	10	7	10	7	4	1	-	7	3	-	7	-	-	-	2
71	Chodzież	3.6	5.9	1.8	17.8	1	- 6.9	14	44.7	19.0	6.6	70.3	15.7	6	2	14	11	6	2	-	12	3	-	7	-	-	-	2
72	Trzcińsko - Zdrój	4.0	6.3	2.1	19.2	1	- 5.3	15	41.4	14.3	9.8	65.3	28.0	6	3	14	10	4	1	1	13	2	-	14	-	-	-	2
73	Krzyż	3.6	6.2	1.2	18.5	1	- 6.9	29	49.0	19.2	6.1	74.3	31.2	6	2	15	11	5	1	1	14	2	-	7	-	-	-	2
74	Kobylec	3.7	5.8	1.6	17.8	3	- 7.0	14	45.9	15.1	2.4	63.4	15.2	10	2	13	8	5	3	-	12	2	-	12	-	-	-	1
75	Więcławice	3.8	5.8	1.8	18.5	1	- 7.3	14	36.8	15.7	3.5	56.0	18.0	10	1	12	6	3	3	-	11	2	-	5	-	1	-	1
76	Szepietowo	2.3	4.4	0.4	16.5	3	- 9.3	14	16.7	8.3	7.4	32.4	9.5	10	1	12	7	2	-	-	12	-	-	5	-	-	-	-
77	Głodowo	3.4	5.8	1.3	19.3	3	- 6.2	14	26.9	11.1	6.8	44.8	17.7	10	3	16	7	3	1	-	15	2	-	6	-	2	-	1
78	Inowrocław	3.8	6.1	2.0	18.8	1	- 7.7	14	36.5	7.2	3.9	47.6	17.3	10	-	10	8	3	2	-	5	2	-	6	-	-	-	1
79	Bielsk Podlaski	2.1	4.5	0.2	17.4	6	- 6.9	14	12.4	12.5	5.7	30.6	10.1	10	2	15	8	2	1	-	13	3	-	2	-	-	-	-
81	Pułtusk	3.3	5.7	1.2	18.3	3	- 8.4	14	26.2	16.8	8.4	51.4	12.4	10	-	16	11	4	1	-	12	4	-	3	-	-	-	2
82	Białowieża	1.7	3.9	0.0	16.9	2	- 9.5	15	20.6	12.0	10.3	42.9	14.9	10	3	16	11	3	1	-	12	5	-	7	1	1	-	1
83	Wieniec - Zdrój	3.6	6.0	1.7	19.4	3	- 7.6	14	25.3	16.0	6.7	48.0	14.4	10	-	18	9	4	2	-	17	2	-	11	-	-	-	1
84	Poświętne	3.5	5.7	1.8	17.9	3	- 7.6	14	15.9	16.1	5.3	37.3	9.4	16	4	14	10	3	-	-	14	1	-	10	-	1	-	2

Nr	POSTERUNEK	TEMPERATURA POWIETRZA T							OPAD R_d						LICZBA DNI						LICZBA DNI						
		Dies	$\overline{Max}$	$\overline{Min}$	Max obs.	Data	Min obs.	Data	ΣR_d I dek.	ΣR_d II dek.	ΣR_d III dek.	$\Sigma R_{d,m}$	$R_{d,max}$	Data	0.0	≥0.1	≥1.0	≥5.0	≥10.0	≥20.0	●	✳	▲	≡	≋	∽	≀	≋
85	Szamotuły	3.8	5.9	1.6	18.6	3	- 6.5	14	40.4	16.1	5.1	61.6	20.6	6	5	17	11	4	1	1	14	2	-	9	-	-	-	-
86	Przebędowo	4.0	6.3	2.4	18.6	3	- 6.5	14	34.8	22.2	6.6	63.6	12.5	6	2	17	11	5	2	-	15	3	-	6	-	-	-	1
87	Wyszków	3.2	5.7	1.1	18.2	3	- 8.0	14	29.8	18.9	7.7	56.4	10.3	10	1	15	12	5	1	-	14	3	-	1	2	1	-	1
88	Gorzyń	4.3	6.4	2.0	19.1	3	- 6.3	15	53.5	19.2	6.8	79.5	28.4	6	1	19	14	6	1	1	17	2	-	7	-	-	-	1
89	Trzemeszno	3.9	6.1	2.0	19.4	1	- 7.2	14	31.6	21.3	4.1	57.0	15.8	16	-	15	9	3	3	-	14	2	-	14	-	-	-	2
90	Krzemień	2.7	5.1	0.5	18.0	4	- 7.8	14	12.3	6.2	9.6	28.1	9.1	24	2	10	6	2	-	-	10	-	-	4	1	1	-	-
92	Sulęcin	4.1	6.5	2.1	19.0	1	- 6.6	14	40.7	20.9	6.9	68.5	17.0	6	-	19	12	5	1	-	17	2	-	7	-	-	-	2
93	Siemiatycze	2.9	4.8	0.5	17.6	4	- 8.3	14	19.5	9.1	9.3	37.9	11.0	10	8	10	7	3	1	-	10	1	-	3	1	1	-	-
95	Legionowo	3.6	5.8	1.9	18.5	1	- 7.9	14	18.5	11.5	4.6	34.6	9.7	10	3	15	7	2	-	-	14	2	1	2	-	-	-	2
97	Paproć	3.6	6.7	0.8	20.1	3	- 7.5	14	47.2	12.3	4.4	63.9	28.6	6	1	16	12	4	1	1	14	3	-	14	1	-	-	2
98	Ostrowy	4.0	6.5	1.8	19.9	3	-10.9	14	18.3	19.5	4.7	42.5	14.4	16	3	13	8	2	2	-	12	2	-	8	-	1	-	-
99	Gostawice	4.8	6.8	2.4	19.0	3	- 6.7	14	32.6	25.1	4.3	62.0	19.2	10	-	12	8	3	2	-	10	2	-	12	-	-	-	-
100	Warszawa - Bielany	3.9	6.1	2.0	18.6	1	- 8.0	14	17.9	14.4	5.9	38.2	8.4	10	4	15	9	4	-	-	14	2	-	1	-	1	-	2
101	Zbąszyń	3.9	6.9	2.0	20.3	3	- 6.1	14	38.8	18.1	4.4	61.3	24.0	6	-	16	9	3	1	1	14	2	-	8	-	-	-	1
102	Warszawa, Obs. Astr.	3.8	6.0	1.9	18.6	1	- 7.9	14	12.8	16.5	6.3	35.6	8.6	16	5	13	9	3	-	-	12	2	-	3	-	1	-	2
103	Sinołęka	3.0	5.1	1.3	17.6	4	- 8.0	14	14.9	6.1	4.2	25.2	8.3	10	-	16	6	2	-	-	14	3	-	14	3	-	-	-
104	Pętkowo	4.3	6.5	2.3	19.0	1	- 6.3	14	28.3	25.2	3.8	57.3	14.9	16	1	13	10	3	3	-	12	1	-	13	-	-	-	1
108	Brwinów	4.0	6.4	2.3	18.9	1	- 7.7	14	10.7	17.5	5.2	33.4	7.3	16	3	12	8	3	-	-	12	1	-	2	-	-	-	-
109	Wielichowo	4.2	6.8	1.8	19.8	3	- 6.5	14	42.9	21.3	4.6	68.8	26.4	6	-	18	11	4	1	1	16	3	-	3	-	-	-	1
110	Lowicz	4.2	6.5	2.4	18.8	1	- 7.3	14	16.8	17.3	3.7	37.8	9.2	16	3	12	8	3	-	-	10	2	-	6	-	1	1	-
111	Świder	3.8	6.1	1.7	18.5	1	- 8.2	14	19.9	16.0	8.6	44.5	8.9	16	4	16	7	4	-	-	14	3	1	6	-	1	-	2
112	Śrem	4.5	6.9	2.4	19.4	3	- 6.2	14	38.6	26.1	3.8	68.5	17.6	6	-	17	13	4	2	-	16	2	-	13	-	-	-	2
113	Topola - Błonie	4.1	6.5	2.2	19.4	3	- 7.1	14	15.4	23.6	4.1	43.1	14.7	16	4	14	7	2	1	-	13	2	-	9	-	1	-	1
115	Biała Podlaska	2.7	5.2	0.7	18.2	4	- 8.0	14	16.7	11.7	12.8	41.2	12.8	10	2	16	7	3	1	-	14	2	-	8	-	-	-	-
116	Trzebiechów	4.2	6.8	1.7	21.8	1	- 4.8	14 15	36.5	29.5	4.6	70.6	19.0	6	1	19	14	5	2	-	18	2	-	8	-	4	-	2
117	Skierniewice	4.0	6.1	1.8	18.0	1	- 8.0	14	12.2	30.8	6.0	49.0	21.5	16	5	14	7	4	1	1	13	2	-	6	3	-	-	1
118	Gubin	•	•	•	•	•	•	•	56.4	28.9	7.8	93.1	19.0	6	-	20	12	6	3	-	18	2	-	-	-	-	-	-
120	Pleszew	4.5	7.0	2.5	20.0	3	- 6.6	14	46.3	34.8	5.2	86.3	22.8	16	-	18	13	5	2	1	17	2	-	1	-	-	-	1
122	Bolsk	3.5	5.6	1.3	18.0	1	- 8.4	14	12.1	22.4	5.7	40.2	10.4	16	4	16	10	3	1	-	13	4	-	10	-	2	-	1
123	Strzelna	3.6	6.2	1.3	18.7	3	- 8.8	14	16.0	24.7	8.4	49.1	14.2	16	-	16	9	3	1	-	14	3	-	13	-	-	-	2
124	Piaseczno	3.7	6.2	1.6	18.6	1	- 7.5	14	24.3	7.8	9.0	41.1	10.3	8	-	11	9	4	1	-	10	1	-	9	-	-	-	-
125	Żelechów	3.4	5.6	1.2	17.2	3	- 9.8	14	20.4	19.4	9.6	49.4	9.5	7	2	15	10	5	-	-	14	2	-	18	-	1	-	1
126	Radzyń Podlaski	3.1	5.5	1.3	18.4	4	- 7.3	14	14.2	14.6	13.5	42.3	12.1	24	1	17	8	4	1	-	15	2	-	12	-	1	-	-
127	Puczniew	4.4	6.6	2.1	19.4	3	- 7.7	14	11.7	28.7	5.4	45.8	21.1	16	4	11	8	2	1	1	10	2	-	12	-	-	-	1
128	Wisznice	3.2	5.6	0.9	18.7	4	- 7.9	14	14.3	12.5	11.5	38.3	9.7	24	1	14	8	3	-	-	12	2	-	7	-	1	-	-
131	Smolice	4.5	7.2	2.5	19.9	3	- 5.6	14	56.7	33.9	6.7	97.3	25.8	6	-	16	10	6	5	1	15	2	-	12	-	-	-	-
132	Żary	3.7	6.2	1.6	20.0	3	- 5.4	14 15	44.6	26.1	4.1	74.8	14.9	6	4	18	10	4	3	-	17	2	-	10	-	1	-	3
133	Głogów	4.2	6.8	2.0	20.0	3	- 5.3	14 15	37.2	38.2	3.8	79.2	19.8	19	2	16	11	5	3	-	15	2	-	1	-	-	-	2
134	Nowe Miasto	4.0	6.5	1.7	18.7	1	- 7.4	14	13.1	10.9	7.6	31.6	7.5	24	1	15	10	2	-	-	13	2	-	3	-	-	-	-
135	Sieradz	4.6	7.0	2.5	19.3	3	- 7.0	14	18.6	36.3	6.8	61.7	27.3	16	-	18	9	3	2	1	17	3	-	9	-	1	-	1
136	Sobieszyn	3.6	5.9	1.7	18.1	4	- 7.5	14	12.8	14.3	8.6	35.7	8.0	10	3	13	8	3	-	-	11	3	-	-	+	-	-	-
137	Szprotawa	3.4	6.5	0.9	20.7	3	- 5.2	14 15	32.2	29.0	3.6	64.8	15.0	19	3	16	12	4	2	-	15	1	-	19	-	-	-	3
139	Wińsko	4.3	6.7	2.3	19.2	1	- 6.2	14 15	37.8	24.3	6.9	69.0	13.6	6	4	17	13	6	2	-	16	2	-	14	-	-	-	2
140	Grabownica	4.7	7.2	2.1	19.4	3	- 6.4	14	55.0	28.5	5.8	89.3	21.5	6	2	16	10	7	3	1	15	2	-	5	-	-	-	-
141	Nowa Wieś	3.2	5.8	1.3	18.8	2	- 7.4	14	10.6	13.5	18.4	42.5	15.0	24	1	11	7	3	1	-	9	2	-	2	-	-	-	-
142	Ostrzeszów	4.4	6.6	2.4	18.9	3	- 7.2	14	44.3	34.4	6.0	84.7	21.8	16	3	14	13	5	3	1	13	2	-	14	1	-	-	1
143	Radom	4.0	6.5	1.9	19.5	1	- 7.8	14	7.8	23.0	9.1	39.9	12.2	16	-	16	9	2	1	-	13	3	-	13	-	-	-	-
144	Puławy	4.0	6.7	2.0	19.0	2	- 7.7	14	9.5	19.0	8.1	36.6	13.5	16	1	17	7	3	1	-	16	4	2	2	-	1	-	2
145	Opoczno	4.1	6.8	2.2	19.0	2	- 7.5	14	15.1	22.6	7.6	45.3	13.1	16	3	14	8	4	1	-	12	2	-	11	-	-	-	-
147	Szczerców	4.6	7.2	2.5	19.9	1	- 6.4	14	17.6	39.3	10.0	66.9	27.6	16	-	15	10	5	1	1	13	2	-	3	-	-	-	1
148	Bolesławiec	3.4	6.6	1.2	20.4	1 3	- 6.0	14 15	35.7	27.0	6.0	68.7	10.4	6	1	19	15	4	2	-	18	3	-	10	-	2	-	3
152	Siemianice	4.9	7.1	2.6	19.2	3	- 6.0	14 15	26.8	50.8	6.0	83.6	27.6	16	1	12	12	4	3	1	11	2	-	9	-	-	-	2
153	Końskie	•	•	•	•	•	•	•	7.3	27.5	8.3	43.1	12.7	16	1	17	8	3	2	-	16	3	-	4	-	1	-	-
155	Szymanów	4.4	7.2	1.9	19.7	2	- 8.2	14	27.8	20.9	7.1	55.8	10.5	5	1	18	12	3	1	-	16	2	-	4	-	-	-	2
156	Opole Lubelskie	4.2	6.6	1.6	19.0	1	- 7.5	14	11.4	20.2	12.0	43.6	16.2	16	6	8	8	3	2	-	7	1	1	3	-	-	-	2
157	Chełm	3.0	5.5	0.9	19.2	2	- 6.5	14	15.8	15.1	13.4	44.3	13.2	17	7	9	6	4	1	-	8	1	-	8	-	-	-	-
159	Namysłów	5.0	7.7	2.8	19.6	3	- 5.5	14	30.3	33.6	9.6	73.5	17.7	16	1	15	11	6	2	-	14	2	-	6	-	-	-	1
160	Przedbórz	4.3	6.8	2.1	19.5	2	- 7.3	14	9.9	29.7	10.0	49.6	13.6	16	-	14	8	3	2	-	13	2	-	11	-	-	-	-
161	Laskowice Oławskie	4.5	7.2	2.1	19.7	3	- 5.7	30	34.4	23.4	8.1	65.9	12.2	10	4	18	11	5	2	-	17	2	-	3	-	-	-	1
162	Suchedniów	3.9	6.7	1.4	18.8	2	- 7.9	14	5.9	13.4	9.2	28.7	6.4	20	-	15	9	2	-	-	13	3	-	7	-	-	-	-

Nr	POSTERUNEK	TEMPERATURA POWIETRZA T							OPAD R_d						LICZBA DNI						LICZBA DNI							
		Dies	Max	Min	Max abs.	Data	Min abs.	Data	ΣR_d I dek.	ΣR_d II dek.	ΣR_d III dek.	$\Sigma R_{d,m}$	$R_{d,max}$	Data	0,0	≥ 0,1	≥ 1,0	≥ 5,0	≥ 10,0	≥ 20,0	●	✳	▲	≡	V	≈	≋	⊠
163	Krasnystaw	3.5	6.0	1.5	19.3	2	- 5.8	14	16.6	23.1	13.5	53.2	13.6	17	6	12	9	5	1	-	11	1	-	3	-	-	-	-
164	Otawa	4.7	7.2	2.5	20.3	3	- 4.0	14 15	33.7	37.9	8.5	80.1	16.4	16	1	20	13	6	2	-	17	5	-	16	-	-	-	3
165	Siluiczka	4.1	6.9	1.4	19.2	2	- 6.6	14	11.2	40.3	9.9	61.4	16.4	16	1	16	11	5	2	-	15	2	-	9	-	-	-	1
166	Kraśnik	3.8	6.2	1.9	18.5	2 4	- 6.6	14	8.8	27.8	10.2	46.8	10.9	16	1	15	8	4	1	-	12	5	-	3	-	1	-	-
167	Bogatynia	4.0	6.4	2.4	18.5	2	- 6.3	15	41.5	31.3	14.1	86.9	16.3	4	1	17	14	8	3	-	17	2	-	8	-	-	-	-
168	Świeradów - Zdrój	2.6	5.0	1.1	18.0	2	- 9.1	14	39.6	29.8	27.4	96.8	21.2	24	1	21	17	6	2	1	16	6	-	8	-	-	-	5
170	Olesno	5.0	7.3	2.9	18.9	2	- 6.4	14	19.4	34.2	9.7	63.3	12.8	16	-	19	14	5	1	-	18	2	-	8	-	-	-	2
171	Słupia Nowa	4.2	6.4	2.1	17.7	2	- 7.5	14	14.2	39.2	10.7	64.1	13.0	16	1	16	9	5	2	-	14	3	-	11	-	1	-	1
173	Strzyżów	3.4	6.1	1.5	18.6	2	- 4.7	14	13.3	24.4	4.6	42.3	23.0	17	-	8	6	2	1	1	7	2	-	6	-	-	-	-
174	Szklarska Poręba	2.5	5.4	0.5	21.1	1	- 9.5	14	41.8	45.6	16.0	103.4	14.1	24	-	20	16	8	5	-	16	5	-	12	-	1	-	6
176	Szczawno - Zdrój	3.6	6.0	1.6	17.8	3	- 8.1	15	55.0	50.9	6.7	112.6	19.0	17	2	18	18	6	5	-	15	5	-	9	-	-	-	6
177	Karpacz	2.4	5.1	0.3	19.2	2	-10.5	15	35.7	41.7	6.1	83.5	12.7	4	2	19	14	8	1	-	16	7	1	19	1	2	-	10
178	Dobrogoszcz	4.8	7.1	2.9	19.1	3	- 5.6	15	27.2	27.6	9.6	64.4	12.7	10	-	19	12	4	1	-	17	3	-	10	-	-	-	2
179	Werbkowice	3.2	5.7	1.5	19.4	2	- 5.0	14	10.7	27.9	6.5	45.1	12.9	17	2	17	8	2	2	-	16	2	-	7	3	2	-	1
181	Janów Lubelski	4.0	6.6	1.9	19.7	2	- 4.9	14 15	8.3	35.0	9.8	53.1	22.1	16	2	9	7	4	1	1	8	1	-	9	-	-	-	1
182	Zdanów	3.8	6.4	1.7	18.4	2	- 6.0	14	11.0	33.2	10.0	54.2	12.6	20	4	14	8	3	2	-	13	3	-	6	2	1	-	2
184	Grodków	4.6	7.5	2.0	20.0	2	- 5.5	14 15	28.3	28.4	14.7	71.4	11.8	16	2	16	12	6	2	-	15	2	-	16	-	-	-	2
187	Ostroszowice	4.0	6.2	2.0	17.3	2	- 7.5	15	45.7	37.6	7.9	91.2	11.9	16	1	20	16	9	3	-	17	5	-	5	-	1	-	3
188	Szczekocliny	4.2	7.0	1.8	19.6	2	- 5.8	14 29	11.5	25.7	8.7	45.9	9.6	16	2	14	11	3	-	-	13	2	-	6	-	-	-	-
189	Skroniów	4.0	6.5	1.9	18.5	2	- 5.9	14	7.1	34.8	14.6	56.5	13.6	16	2	17	11	4	2	-	16	3	-	10	3	-	-	1
190	Staszów	4.4	7.2	1.7	19.5	2	- 6.4	29	10.8	29.0	8.3	48.1	14.9	16	-	16	8	4	2	-	14	3	-	13	-	-	-	1
191	Tarnobrzeg	4.5	7.5	2.1	19.8	2	- 5.0	15	10.4	40.2	7.4	58.0	16.2	16	1	18	8	4	2	-	14	2	-	6	3	-	-	1
192	Poturzyn	3.5	6.1	1.5	19.0	2	- 5.3	15	13.0	24.4	4.7	42.1	11.8	17	4	13	7	3	2	-	11	3	-	18	2	-	-	-
193	Biłgoraj	3.8	6.6	1.8	19.1	2	- 6.0	30	10.5	41.6	10.1	62.2	16.8	16	-	15	10	4	1	-	14	1	1	7	-	-	-	1
194	Nisko	4.5	7.2	2.3	20.5	2	- 5.1	30	6.0	36.0	11.0	53.0	19.0	16	3	13	9	2	2	-	12	2	-	5	-	2	-	1
195	Zawiercie	4.4	7.8	1.9	20.0	2	- 6.0	15	9.0	34.2	11.2	54.4	13.1	16	1	20	11	5	1	-	17	3	-	3	-	-	-	2
196	Karfantów	4.6	7.6	1.9	20.6	1	- 6.2	15	20.2	30.1	16.4	66.7	10.0	24	-	20	14	5	1	-	17	4	-	13	-	-	-	3
197	Otmuchów	4.6	7.7	2.0	20.5	1	- 5.7	15	35.7	17.9	8.0	61.6	14.4	10	-	20	13	4	1	-	18	3	-	11	-	-	-	2
198	Busko - Zdrój	4.8	7.1	2.3	20.3	2	- 6.3	29	5.9	28.3	26.5	60.7	14.2	24	2	14	8	5	3	-	13	3	-	15	2	1	-	1
199	Tomaszów Lubelski	3.2	6.0	1.2	20.0	2	- 5.0	14	11.8	28.2	10.2	50.2	12.2	17	2	17	7	4	1	-	15	2	-	14	-	-	-	-
201	Świerklaniec	4.8	7.4	2.3	19.4	2	- 5.8	15	10.3	32.2	10.0	52.5	14.6	16	2	17	13	4	1	-	15	3	-	12	1	1	-	2
202	Duszniki - Zdrój	2.8	5.5	0.3	16.8	2	- 9.3	14	44.9	34.5	10.2	89.6	16.2	16	-	19	16	8	2	-	15	5	-	11	3	1	-	3
203	Wolbrom	4.4	7.1	1.4	19.5	2	- 7.4	29	6.4	17.5	6.8	30.7	6.3	24	-	16	9	2	-	-	14	2	-	18	-	-	-	2
204	Ząbkowice	4.8	7.8	2.1	20.8	2	- 6.9	29	8.8	40.4	8.9	58.1	21.6	16	1	17	12	4	1	1	14	4	-	5	1	-	-	1
205	Miechów	4.2	6.9	1.7	21.1	2	- 5.7	15	12.3	28.0	9.1	49.4	11.2	16	1	17	12	2	1	-	14	3	-	13	2	-	-	2
206	Tarnogród	4.3	7.2	2.5	19.8	2	- 4.1	14 15	13.3	35.1	9.4	57.8	15.5	16	1	13	9	4	2	-	11	2	-	5	-	-	-	-
207	Lądek - Zdrój	4.0	6.1	1.8	16.0	3	- 7.7	14	21.7	29.6	6.6	57.9	12.2	16	-	21	14	3	1	-	19	6	-	4	-	-	-	2
208	Chorzelów	4.9	7.8	2.3	19.8	2	- 6.4	29	8.0	37.1	12.2	57.3	18.6	16	1	16	11	4	2	-	14	3	-	6	1	-	-	1
209	Prudnik	4.6	7.6	1.8	20.3	1	- 6.2	15	19.6	27.8	9.9	57.3	7.8	16	2	17	13	4	-	-	16	2	-	13	-	-	-	1
210	Sielec	4.1	7.2	•	20.3	3	•	• •	7.7	26.5	7.5	41.7	13.3	16	3	14	9	3	1	-	12	3	-	15	-	-	-	1
211	Gliwice	5.0	7.8	2.9	19.8	2	- 4.9	15	11.8	18.0	7.8	37.6	6.5	24	-	16	12	2	-	-	14	3	-	6	-	-	-	2
212	Olkusz	4.5	7.4	2.0	21.3	2	- 7.2	15	5.9	36.9	9.2	52.0	23.7	16	2	17	9	2	1	1	15	2	1	11	-	1	-	2
213	Borusowa	4.7	7.6	2.3	20.2	2	- 5.7	29	4.2	24.9	13.7	42.8	12.5	16	1	11	7	3	1	-	10	2	-	7	2	-	-	1
214	Zakrzów	4.9	7.6	2.5	19.3	2	- 5.6	15	23.4	28.8	8.3	60.5	13.4	16	-	17	13	4	1	-	15	3	-	13	-	-	-	2
215	Leżajsk	4.4	7.1	2.4	20.1	2	- 3.8	14	6.3	47.5	8.0	61.8	14.4	17	3	13	9	4	3	-	12	2	-	13	-	-	-	2
217	Kolbuszowa	4.7	7.5	2.2	19.6	2	- 5.4	29	9.8	40.2	9.0	59.0	18.7	16	-	15	9	5	1	-	13	3	-	6	-	1	-	1
218	Głubczyce	4.7	6.8	2.8	18.2	2	- 5.9	15	19.0	26.3	7.9	53.2	12.5	16	-	19	13	3	1	-	17	4	-	9	-	-	-	2
219	Trzebinia	5.2	7.7	2.4	21.7	2	- 7.1	29	6.3	30.2	7.7	44.2	19.1	16	-	17	-	1	1	-	13	4	-	10	1	-	-	-
220	Garlica Murowana	4.9	7.4	2.1	22.2	2	- 5.6	15	7.0	22.9	5.5	35.4	11.0	16	-	14	9	1	1	-	12	2	-	7	-	-	-	2
221	Lubaczów	4.2	6.8	2.2	19.2	1	- 4.1	15	12.3	33.8	9.1	55.2	15.0	17	-	16	8	4	2	-	13	3	-	4	-	-	-	-
222	Rybnik	5.0	9.0	2.3	21.4	2	- 5.9	29	11.8	14.2	20.0	46.0	14.3	24	-	20	8	3	2	-	16	4	-	15	-	-	-	1
225	Bieruń Stary	4.7	7.7	2.2	21.4	2	- 5.4	29	7.8	23.0	9.1	39.9	11.5	16	1	20	9	2	1	-	16	4	-	10	-	-	-	2
227	Kraków- Obs. Astr.	5.3	8.0	2.5	24.0	2	- 5.0	15	8.1	27.9	5.1	41.1	13.5	16	3	19	12	1	1	-	16	4	-	14	3	1	-	2
228	Dębica	5.6	8.4	3.0	20.2	2	- 5.6	28	13.7	27.4	15.8	56.9	12.8	16	1	15	13	3	2	-	13	4	-	7	-	-	-	1
230	Jakubowice	4.5	7.1	2.4	19.4	3	- 5.9	15	19.5	33.6	2.2	55.3	14.5	16	-	18	13	4	1	-	16	4	-	9	-	-	-	3
231	Ożańsk	4.2	7.9	2.3	19.5	2	- 4.0	14 15	12.9	28.1	8.8	49.8	10.8	17	2	14	10	5	1	-	13	3	-	15	-	1	-	-
232	Pszczyna	4.9	7.6	2.0	20.5	2	- 6.2	28	11.4	14.2	10.4	36.0	5.9	24	2	13	11	2	-	-	11	2	-	14	-	-	-	-
233	Wieliczka	5.0	7.8	2.3	23.4	2	- 6.7	29	11.9	23.8	6.4	42.1	9.8	16	1	18	13	1	-	-	16	3	-	17	-	-	-	2
234	Bochnia - Chodenice	5.0	8.4	2.1	22.8	2	- 6.4	28	8.3	14.7	15.6	38.6	9.1	25	2	18	12	2	-	-	16	2	-	13	3	-	-	2
235	Jastrzębie - Zdrój	5.2	8.0	2.4	21.5	2	- 7.3	15	12.0	19.2	15.1	46.3	11.0	16	5	14	6	3	2	-	13	3	-	4	-	-	-	-

Nr	POSTERUNEK	TEMPERATURA POWIETRZA T							OPAD R_d						LICZBA DNI						LICZBA DNI							
		Dies	Max	Min	Max abs.	Data	Min abs.	Data	ΣR_d I dek.	ΣR_d II dek.	ΣR_d III dek.	$\Sigma R_{d\,m}$	$R_{d\,max}$	Data	0,0	0,1 – 1,0	1,1 – 5,0	5,1 – 10,0	10,1 – 20,0	> 20,0	●	✕	▲	≡	V	∞	R	⊠
236	Wadowice	4.9	8.3	2.1	23.4	2	- 6.8	29	7.2	16.5	9.2	32.9	5.3	25	2	17	11	1	-	-	14	3	-	6	3	-	-	2
237	Żarnowa	6.0	8.6	3.6	19.0	2	- 4.6	28	7.9	31.7	14.6	54.2	16.0	16	2	15	9	4	2	-	13	3	-	2	-	-	-	-
238	Myślenice	5.4	8.5	2.7	22.7	2	- 5.6	29	8.0	18.4	8.9	35.3	4.1	10	-	18	13	-	-	-	15	3	-	14	-	-	-	2
240	Dynów	4.9	7.6	2.8	19.4	4	- 4.9	14	12.5	36.8	18.1	67.4	15.4	16	2	15	8	6	2	-	14	2	-	4	-	-	-	-
242	Ciężkowice	5.6	8.6	3.2	20.4	2	- 5.4	28	6.0	21.0	16.2	43.2	13.3	24	1	18	10	2	1	-	16	2	-	4	-	-	-	2
243	Rożnów	5.7	8.3	3.4	22.1	2	- 5.0	15	9.0	14.0	15.0	38.0	8.1	25	-	17	8	4	-	-	15	3	-	10	-	-	-	2
244	Cieszyn - Bobrek	5.4	7.8	3.4	20.4	2	- 7.4	16	14.8	20.1	27.0	61.9	14.5	24	-	17	11	6	1	-	15	2	-	7	-	-	-	2
245	Maków Podh.	5.3	8.6	2.0	23.5	2	- 6.2	16	6.2	14.7	8.6	29.5	4.2	25	2	14	11	-	-	-	12	2	-	5	-	-	-	-
246	Dłecz	5.8	8.4	3.3	18.3	2	- 5.5	28	5.5	16.8	19.2	41.5	14.7	24	1	14	8	3	1	-	11	3	-	4	-	-	-	2
247	Jasło	6.0	8.6	3.8	18.7	4	- 4.4	14	6.8	18.5	15.8	41.1	11.3	24	3	17	7	3	1	-	15	3	-	-	2	-	-	-
248	Limanowa	4.6	8.3	1.6	21.9	2	- 5.6	30	9.6	14.4	2.9	26.9	6.6	7	1	15	9	2	-	-	13	2	-	4	-	-	-	2
249	Żywiec - Sporysz	5.2	8.9	2.3	23.2	2	- 5.2	15 28	8.2	11.9	13.5	33.6	8.9	24	3	14	10	2	-	-	12	3	-	8	-	-	-	2
250	Krosno	5.6	8.2	3.3	18.6	4	- 4.2	15 27	9.4	14.9	10.4	34.7	8.2	24	-	15	10	3	-	-	15	2	-	1	-	-	-	-
251	Dirsza	4.7	7.6	2.2	20.1	4	- 5.1	29	11.8	24.7	10.0	46.5	7.7	10	-	18	11	4	-	-	16	3	-	1	-	1	-	-
252	Wisła	4.7	7.7	2.3	19.5	2	- 7.5	16	8.4	18.4	25.4	52.2	16.3	24	-	16	12	3	1	-	14	2	-	5	-	-	-	2
253	Zawoja	4.0	7.4	0.9	18.1	2	- 9.1	16	7.4	16.9	17.5	41.8	10.3	24	3	22	12	2	1	-	13	7	-	-	-	-	-	2
254	Rabka	4.2	8.0	1.2	22.5	2	- 8.2	14	3.7	13.6	13.6	30.9	7.8	25	2	16	7	2	-	-	13	5	-	2	-	-	-	2
256	Ptaszkowa	4.7	7.5	2.5	19.1	2	- 6.2	15	2.8	16.8	26.3	45.9	17.0	24	1	13	11	3	1	-	11	3	-	12	-	-	-	2
257	Istebna - Stecówka	3.4	5.9	1.4	17.3	2	- 8.2	14	11.5	15.2	20.7	47.4	11.2	24	2	15	12	3	1	-	11	4	-	7	-	-	-	8
258	Kamienica	4.4	7.8	1.2	20.5	2	- 7.4	28	19.4	17.0	11.9	48.3	14.2	7	2	19	8	2	1	-	17	3	-	7	-	-	-	2
259	Iwonicz - Zdrój	5.4	7.8	3.5	17.9	4	- 4.8	15	11.6	17.8	15.7	45.1	12.4	24	-	14	12	3	1	-	12	3	-	9	-	3	-	1
260	Sanok	5.9	9.0	3.4	20.1	4	- 4.1	28	9.0	19.9	10.3	39.2	8.2	17	-	14	10	3	-	-	12	2	-	-	-	-	-	-
261	Stańcowa	2.8	5.8	0.5	17.0	2	- 8.6	15	11.2	13.1	15.5	39.8	8.4	24	-	18	12	3	-	-	12	6	-	12	-	-	-	7
262	Zwardoń	3.2	6.5	0.6	18.5	2	- 7.8	15	9.9	15.8	17.2	42.9	8.4	25	1	14	10	4	-	-	9	5	-	10	-	-	-	4
263	Nowy Targ	3.2	6.4	0.6	20.6	2	- 9.4	29	3.7	8.3	8.4	20.4	6.5	25	4	13	7	1	-	-	11	3	-	7	3	-	-	2
265	Czarny Dunajec	•	•	•	•	•	•	•	•	•	•	•	•	•	•	•	•	•	•	•	•	•	•	•	•	•	•	•
266	Brzegi Dolne	4.4	8.0	1.5	20.7	4	- 8.5	28	11.2	26.8	12.3	50.3	10.0	24	2	16	13	2	1	-	14	3	-	4	-	1	-	2
267	Szczawnica	4.5	7.6	1.9	19.5	2	- 7.7	29	10.6	23.2	9.3	43.1	7.2	17	-	16	10	5	-	-	13	3	-	6	2	-	-	2
268	Krynica	3.8	6.5	1.6	16.9	2	- 6.8	28	5.4	27.9	14.8	48.1	11.0	24	-	16	11	3	1	-	14	5	-	6	3	1	-	3
269	Wysowa	3.9	6.4	1.9	16.4	2	- 5.4	15	6.1	26.1	16.7	48.9	11.6	24	-	19	12	3	1	-	15	5	-	7	2	2	-	3
270	Barwinek	4.4	7.3	2.0	16.4	5	- 6.5	27 28	21.0	25.8	23.6	70.4	15.4	24	-	18	13	4	2	-	15	6	2	•	-	-	-	3
271	Bukowina	2.6	5.3	0.2	19.1	2	- 8.5	15	5.1	15.1	4.9	25.1	9.9	18	1	19	9	-	-	-	14	7	-	8	1	1	-	3
272	Muszyna	4.7	7.9	1.9	18.4	2	- 8.0	29	9.1	19.2	7.5	35.8	7.7	20	1	15	10	2	-	-	12	3	-	7	-	-	-	2
273	Witów	2.3	5.7	- 0.6	19.8	2	- 9.7	30	6.4	13.2	9.8	29.4	5.4	24	2	15	10	1	-	-	12	5	-	5	-	2	-	8
274	Komańcza	5.0	7.0	2.4	18.4	4	- 7.0	28	16.8	22.6	5.3	44.7	10.5	10	1	12	12	2	1	-	9	4	-	2	-	1	-	3
275	Baligród	5.5	8.5	2.9	19.8	4	- 6.1	28	7.0	14.9	12.7	34.6	7.6	25	2	15	10	2	-	-	13	2	-	1	-	-	-	-
276	Gubałówka	3.0	6.0	0.9	18.5	2	- 9.0	15	5.3	15.6	11.8	32.7	7.1	24	4	17	10	1	-	-	11	9	-	9	1	-	-	8
278	Smolnik	4.8	7.9	2.0	18.6	4	- 8.6	28	15.6	21.2	6.9	43.7	15.4	10	1	13	9	2	1	-	8	6	-	4	-	-	-	1
279	Łysa Polana	1.7	6.0	- 1.5	19.0	2	- 9.4	15	7.8	32.4	11.6	51.8	11.4	16	2	17	12	5	1	-	13	6	-	16	-	1	-	7
280	Hala Gąsienicowa	1.4	4.7	- 1.6	13.6	2	-12.0	14	8.8	40.8	14.8	64.4	22.9	16	4	17	11	4	1	1	11	12	-	10	3	2	-	10

Blank page retained for pagination

TABLICA V

WYNIKI MIESIĘCZNE POMIARÓW TEMPERATURY MINIMALNEJ PRZY POWIERZCHNI GRUNTU ORAZ TEMPERATURY GRUNTU

МЕСЯЧНЫЕ РЕЗУЛЬТАТЫ ИЗМЕРЕНИЙ МИНИМАЛЬНОЙ ТЕМПЕРАТУРЫ У ПОВЕРХНОСТИ ПОЧВЫ И ТЕМПЕРАТУРЫ ПОЧВЫ

MONTHLY RESULTS OF GROUND SURFACE MINIMUM AIR TEMPERATURE AND SOIL TEMPERATURE MEASUREMENTS

Nr	STACJA – POSTERUNEK	TEMPERATURA MINIMALNA PRZY POWIERZCHNI GRUNTU T_g			TEMPERATURA GRUNTU NA GŁĘBOKOŚCIACH														
					5 cm						10 cm			20 cm			50 cm		
		Min	Min abs.	Data	7	13	21	Dies	Max	Min	Dieś	Max	Min	Dies	Max	Min	Dies	Max	Min
5	Ustka	2.7	-10.7	15	4.5	5.6	4.7	4.9	13.4	- 0.8	5.0	11.7	0.1	5.3	11.3	0.9	6.3	10.6	2.8
6	Lębork	1.6	-13.3	15	4.2	5.1	4.5	4.6	12.8	- 1.0	5.0	11.4	0.6	5.7	10.7	2.0	8.2	10.5	6.4
17	Koszalin	1.4	-10.1	15	3.6	5.0	3.9	4.2	13.3	- 3.2	4.4	11.6	- 1.2	4.9	10.8	0.7	6.2	10.1	3.4
22	Suwałki	- 1.2	-16.0	15	0.8	2.1	1.2	1.3	14.6	- 6.8	1.6	9.6	- 3.9	2.2	10.1	- 0.7	3.6	8.0	1.2
23	Kętrzyn	0.2	-11.9	15	2.2	3.4	2.5	2.7	12.9	- 4.4	2.9	11.5	- 2.8	3.3	10.1	- 0.2	5.0	9.5	2.3
29	Radostowo	0.7	-10.5	15	2.1	4.2	2.9	3.1	14.0	- 5.4	3.6	11.1	- 1.2	4.2	10.2	0.6	4.3	9.4	0.6
30	Świnoujście	2.4	- 8.2	15	3.8	5.2	4.1	4.4	13.3	- 4.0	4.6	12.4	- 2.6	5.0	11.7	0.0	6.1	10.9	2.6
34	Resko	1.2	-10.4	15	3.7	4.9	4.1	4.2	13.4	- 1.8	4.6	12.0	- 0.6	5.2	11.2	1.4	6.7	10.5	4.1
36	Olsztyn – Dajtki	- 0.2	-11.2	15	2.5	3.9	2.9	3.1	13.5	- 2.8	3.1	11.9	- 1.8	3.6	10.2	0.1	4.8	9.3	2.1
37	Prabuty	0.5	-11.0	15	2.9	4.3	3.5	3.6	12.2	- 2.7	3.7	10.9	- 1.1	4.4	10.1	0.3	5.9	9.6	1.9
38	Szczecinek	0.6	-11.1	15	2.6	4.1	3.1	3.3	13.5	- 4.8	3.5	12.2	- 3.0	4.2	10.6	0.5	5.9	9.8	3.2
44	Biebrza	- 0.3	-13.7	15	2.4	2.9	2.7	2.7	10.5	- 3.3	3.7	8.6	0.7	4.8	8.2	2.5	7.0	8.7	5.3
48	Kamień Krajeński	0.7	- 9.6	15	2.9	4.1	3.3	3.4	11.2	- 2.8	3.7	10.7	- 1.7	4.3	9.9	0.6	5.6	9.4	2.8
51	Szczecin – Dąbie	1.5	- 9.3	15	3.9	5.3	4.1	4.4	14.1	- 0.8	4.5	13.2	- 0.2	5.3	12.5	1.3	6.8	11.4	3.6
56	Wałcz	0.5	-10.1	15	2.8	4.1	3.2	3.4	11.4	- 2.2	3.6	10.7	- 0.9	4.4	10.2	0.6	6.2	10.0	3.6
63	Bydgoszcz, IMiUZ	1.3	- 7.4	14 15	3.4	4.8	3.7	4.0	14.3	- 1.8	4.2	12.5	- 0.8	4.9	11.3	0.6	6.0	10.6	3.1
66	Białystok	- 0.5	-12.3	15	2.0	2.8	2.3	2.4	10.1	- 4.6	2.5	9.2	- 2.9	2.8	8.4	- 0.5	4.1	8.0	1.5
64	Mława	0.5	- 9.4	14 15	2.7	4.0	3.1	3.3	13.2	- 1.5	3.4	11.9	- 1.0	3.9	11.2	0.5	5.2	10.5	2.4
68	Ostrołęka	0.3	-10.0	15	2.7	4.2	3.1	3.3	11.4	- 2.3	3.6	10.0	- 0.4	4.0	9.1	0.6	5.4	8.7	3.1
73	Krzyż	0.7	- 8.5	29	3.5	5.3	3.9	4.2	18.6	- 1.2	4.6	10.8	0.7	5.1	10.3	1.8	6.4	9.9	3.9
80	Gorzów Wlkp.	1.3	- 7.6	15	3.8	5.3	4.2	4.4	14.6	- 0.4	4.7	15.2	0.3	5.2	11.4	1.4	6.4	10.2	3.6
82	Białowieża	- 0.6	- 9.9	15	2.1	3.0	2.5	2.5	11.0	- 1.7	2.8	9.7	- 0.6	3.2	8.8	0.3	5.0	8.2	2.7
84	Poświętne	1.0	- 8.1	14	2.9	4.3	3.3	3.5	13.5	- 1.9	3.9	12.0	- 0.8	4.3	10.1	0.6	5.7	9.7	2.8
86	Przebędowo	1.8	- 6.9	14	3.6	5.0	3.9	4.2	14.0	- 1.1	4.4	12.6	- 0.3	4.8	10.8	0.7	6.4	10.6	3.6
91	Płock – Radziwie	1.4	- 8.4	14	3.6	4.9	4.1	4.2	14.1	- 0.9	4.5	12.9	- 0.2	4.9	10.7	1.0	6.3	10.0	3.2
96	Słubice	0.8	-10.1	15	4.4	5.7	4.9	5.0	15.2	0.2	5.1	13.5	0.7	5.7	12.1	2.0	7.1	11.1	4.4
97	Paproć	- 0.4	- 9.9	29	3.2	4.9	3.0	3.7	13.7	- 3.1	4.0	11.0	- 1.6	5.0	9.2	1.0	7.0	9.2	4.3
100	Warszawa – Bielany	1.4	- 8.2	14	3.4	4.7	4.1	4.1	13.3	- 1.3	4.3	11.7	- 0.3	4.8	10.9	0.5	6.4	10.2	3.5
105	Koło	1.4	- 7.1	14	4.0	5.0	4.3	4.4	13.4	- 1.5	4.7	12.1	- 0.3	5.2	10.6	1.1	6.3	10.2	3.0
106	Siedlce	1.2	- 8.4	14	3.1	4.4	3.4	3.6	11.8	- 1.2	4.0	10.2	- 0.1	4.6	9.7	1.2	5.8	9.3	3.1
108	Brwinów	1.4	- 8.7	14	4.0	4.8	4.3	4.4	12.7	- 0.4	4.5	11.6	0.0	5.3	10.4	1.5	6.5	10.1	3.4
119	Zielona Góra	1.5	- 6.1	14	3.5	5.0	3.9	4.1	13.9	- 1.3	4.3	12.8	- 0.2	4.6	11.1	0.8	6.1	10.4	2.9
121	Leszno – Strzyżewice	0.9	- 7.4	29	4.1	5.6	4.5	4.7	14.4	- 0.4	5.0	12.9	0.3	5.3	10.8	1.0	6.8	10.3	3.4
129	Kalisz	1.6	- 7.4	14	4.3	5.3	4.6	4.7	13.2	- 0.8	4.9	12.1	- 0.5	5.5	10.6	1.2	7.0	10.1	3.9
131	Smolice	1.7	- 7.0	29	4.2	5.7	4.6	4.8	13.9	- 0.6	4.9	13.2	0.2	5.9	11.6	1.5	6.7	10.2	3.4
138	Włodawa	1.0	- 7.7	14	3.1	4.5	3.4	3.7	12.8	- 0.5	3.9	11.1	0.2	4.1	9.2	0.7	5.8	9.2	2.8
143	Radom	1.4	- 7.9	14	3.7	5.0	4.2	4.3	13.0	- 1.3	4.6	11.9	- 0.2	5.1	10.2	1.0	6.5	9.9	3.3
144	Puławy	1.5	- 7.7	14	3.8	5.2	4.1	4.4	12.8	- 0.5	4.6	10.8	0.4	5.1	10.2	1.4	6.4	9.6	3.3
150	Legnica	0.8	- 6.5	30	3.7	5.0	4.0	4.2	13.0	- 1.1	4.7	11.6	0.2	5.2	11.7	1.1	6.9	10.3	3.6
151	Wieluń	1.4	- 6.9	15	4.2	5.6	4.6	4.8	12.6	- 1.9	4.9	10.9	- 0.6	5.2	10.2	0.5	6.5	9.9	3.0
154	Zgorzelec	1.2	- 6.4	15	3.6	4.9	3.7	4.1	14.1	- 0.7	4.3	13.2	- 0.1	4.8	11.6	1.2	5.9	10.8	2.9
160	Przedbórz	1.3	- 7.3	14	4.0	5.5	4.5	4.7	12.2	- 1.1	4.8	11.5	- 0.3	5.4	10.3	1.2	6.7	9.5	3.2
161	Łaskowice Oławskie	1.9	- 6.9	30	4.1	5.9	4.6	4.9	14.8	- 1.1	5.0	12.4	0.0	5.5	10.7	1.0	6.6	10.1	3.0
169	Jelenia Góra	- 1.1	-10.0	29	2.7	4.7	3.3	3.6	14.3	- 2.5	4.2	11.6	- 0.4	4.7	10.4	0.2	6.2	9.6	3.2
172	Kielce	0.5	- 8.3	14	3.8	5.4	4.3	4.5	11.8	- 0.8	4.9	10.6	0.2	5.1	10.0	0.4	6.1	9.4	2.6
175	Częstochowa	2.0	- 5.2	29	4.1	5.6	4.8	4.8	13.3	- 0.6	5.1	11.2	0.2	5.5	10.0	1.2	6.8	10.0	3.3
182	Zdanów	0.9	- 6.5	29	3.3	5.2	3.9	4.1	12.6	- 0.6	4.5	10.3	0.3	5.1	9.9	1.2	.	.	.
183	Zamość	0.6	- 6.7	30	3.4	5.1	3.9	4.1	12.8	- 1.1	4.3	10.8	0.0	5.1	9.7	1.1	6.3	9.4	3.1
180	Opole	2.8	- 7.4	30	4.9	6.6	5.4	5.6	14.3	- 0.2	5.9	12.7	0.6	6.6	11.1	2.2	8.1	10.9	4.8
200	Kłodzko	1.6	- 6.2	15	4.0	5.2	4.3	4.5	12.2	- 0.6	5.0	11.7	0.5	5.6	10.7	1.5	7.3	10.2	4.2
201	Świerklaniec	1.6	- 7.1	29	4.0	6.1	4.6	4.9	13.2	- 0.8	5.1	11.2	0.3	5.6	10.1	1.1	6.7	9.9	3.0
220	Garlica Murowana	1.6	- 5.6	15	4.1	6.0	5.1	5.1	13.0	- 0.1	5.7	11.2	0.9	5.9	10.0	1.8	7.3	9.6	4.2
223	Rzeszów – Jasionka	1.5	- 7.9	29	4.4	5.8	4.7	5.0	13.1	- 0.6	5.2	11.6	0.2	5.7	10.6	0.4	.	.	.
232	Pszczyna	1.6	- 7.2	29	4.9	6.8	5.5	5.7	12.9	0.2	5.7	11.4	0.3	6.1	9.8	1.8	7.5	10.0	4.2
236	Wadowice	0.7	- 9.3	29	4.1	5.8	4.9	4.9	12.7	- 0.9	5.2	11.8	- 0.4	5.6	10.4	0.5	7.0	9.7	3.2
241	Przemyśl	1.8	- 6.2	29	3.9	5.7	4.4	4.6	14.5	- 0.2	5.0	10.6	0.7	5.6	9.9	1.7	7.0	9.4	3.9
264	Lesko	2.5	- 6.4	28	5.0	7.0	5.8	5.9	14.9	- 0.7	6.2	12.7	0.6	7.3	12.8	2.6	7.9	11.0	4.7
277	Zakopane	- 3.4	-17.8	27	2.9	4.4	3.4	3.6	10.3	- 1.5	4.0	8.1	0.2	4.4	7.5	1.1	5.3	7.1	2.8

TABLICA VI

WARTOŚCI GODZINNE USŁONECZNIENIA (MIESIĘCZNE)

ЧАСОВЫЕ (МЕСЯЧНЫЕ) СУММЫ СОЛНЕЧНОГО СИЯНИЯ

HOURLY (MONTHLY) SUNSHINE DURATION VALUES

Nr	STACJA – POSTERUNEK	USŁONECZNIENIE S_m																	
		3–4	4–5	5–6	6–7	7–8	8–9	9–10	10–11	11–12	12–13	13–14	14–15	15–16	16–17	17–18	18–19	19–20	20–21	Σ
4	Hel	–	–	–	–	–	1.4	4.5	5.9	6.7	8.0	8.0	5.7	1.9	–	–	–	–	–	42.1
5	Ustka	–	–	–	–	–	2.0	4.3	7.4	7.5	6.8	6.6	4.5	2.8	–	–	–	–	–	41.9
6	Lębork	–	–	–	–	–	1.8	3.5	5.2	6.6	6.3	6.9	5.8	1.3	–	–	–	–	–	37.4
7	Gdynia	–	–	–	–	–	1.8	4.7	5.6	6.4	8.9	6.8	4.7	1.9	–	–	–	–	–	40.8
13	Świlino	–	–	–	–	–	3.1	5.9	5.3	6.2	7.5	7.8	5.4	3.6	–	–	–	–	–	44.8
16	Bartoszyce	.	.	.	.	.	.	.	.	.	.	.	.	.	.	.	.	.	.	.
17	Koszalin	–	–	–	–	0.1	4.2	4.9	6.9	6.1	4.8	3.8	3.3	2.7	0.1	–	–	–	–	36.9
18	Kołobrzeg	–	–	–	–	–	2.9	5.5	6.8	7.0	5.6	4.5	3.3	0.9	–	–	–	–	–	36.5
22	Suwałki	–	–	–	–	–	3.1	6.1	7.1	6.9	6.0	5.5	5.9	3.8	–	–	–	–	–	44.4
27	Dziwnów	–	–	–	–	0.2	2.9	4.6	7.0	6.5	6.0	4.2	2.1	1.0	–	–	–	–	–	34.5
30	Świnoujście	–	–	–	–	–	1.3	5.1	6.5	7.2	6.8	5.3	2.6	0.7	–	–	–	–	–	35.5
33	Mikołajki	–	–	–	–	–	2.2	5.0	5.8	6.1	7.5	8.7	7.2	4.0	0.0	–	–	–	–	46.5
34	Hesko	–	–	–	–	–	0.3	2.5	5.1	7.0	5.9	3.6	3.0	0.6	–	–	–	–	–	28.0
37	Prabuty	–	–	–	–	0.3	5.1	6.5	6.8	7.1	6.4	5.8	4.0	1.3	–	–	–	–	–	43.3
38	Szczecinek	–	–	–	–	–	0.8	4.9	6.9	5.8	5.8	5.2	1.6	0.0	–	–	–	–	–	31.0
40	Chojnice	–	–	–	–	–	2.2	4.7	5.7	7.8	7.0	4.9	3.8	1.8	–	–	–	–	–	37.9
44	Biebrza	–	–	–	–	0.1	3.2	5.2	5.5	5.3	6.4	7.0	6.8	1.5	–	–	–	–	–	41.0
51	Szczecin – Dąbie	–	–	–	–	–	0.2	3.6	5.7	6.4	5.8	5.0	3.4	1.2	–	–	–	–	–	31.3
63	Bydgoszcz, IMiUZ	–	–	–	–	–	1.9	4.8	7.0	7.7	7.3	6.2	5.2	1.4	–	–	–	–	–	41.5
66	Białystok	–	–	–	–	0.0	0.9	3.2	5.0	4.8	4.2	5.6	5.4	2.1	–	–	–	–	–	31.2
68	Ostrołęka	–	–	–	–	–	2.2	4.4	5.6	6.0	6.7	5.9	4.2	1.9	–	–	–	–	–	36.9
69	Toruń	–	–	–	–	–	3.6	5.9	7.4	7.8	7.4	6.5	4.1	0.6	–	–	–	–	–	43.3
80	Gorzów Wlkp.	–	–	–	–	–	1.5	4.3	5.8	6.1	6.2	6.7	4.7	1.5	–	–	–	–	–	36.8
82	Białowieża	–	–	–	–	–	1.6	2.5	3.5	3.4	4.3	4.5	4.3	3.5	–	–	–	–	–	27.6
84	Poświętne	–	–	–	–	–	1.7	5.7	6.2	6.3	6.4	5.9	4.7	2.4	–	–	–	–	–	39.3
94	Poznań – Ławica	–	–	–	–	–	1.7	6.0	7.3	5.4	6.8	5.4	3.4	0.4	–	–	–	–	–	36.4
100	Warszawa – Bielany	–	–	–	–	–	1.7	4.8	6.5	7.1	7.2	5.1	3.6	1.0	0.1	–	–	–	–	37.1
103	Sinołęka	–	–	–	–	–	1.2	3.0	3.8	4.5	5.2	4.9	4.0	2.1	0.2	–	–	–	–	28.9
108	Brwinów	–	–	–	–	–	2.6	4.4	6.6	7.4	7.3	5.0	4.0	1.4	–	–	–	–	–	38.7
114	Terespol	–	–	–	–	0.8	3.7	4.2	3.7	4.3	6.0	5.2	5.1	3.3	0.1	–	–	–	–	36.4
121	Leszno – Strzyżewice	–	–	–	–	0.3	3.8	5.7	6.4	7.1	8.5	6.8	6.5	1.5	–	–	–	–	–	46.6
129	Kalisz	–	–	–	–	0.9	5.1	6.3	6.5	5.0	5.4	5.3	4.3	0.4	–	–	–	–	–	39.2
130	Łódź – Lublinek	–	–	–	–	–	2.8	6.1	7.2	6.7	5.3	5.6	5.7	2.2	–	–	–	–	–	41.6
138	Włodawa	–	–	–	–	0.1	3.3	4.6	4.5	5.3	5.3	5.3	5.0	2.8	–	–	–	–	–	36.2
144	Puławy	–	–	–	–	–	2.1	3.9	5.7	6.4	5.8	5.4	4.5	1.8	–	–	–	–	–	35.6
151	Wieluń	–	–	–	–	0.4	3.6	3.2	6.5	6.3	5.6	5.5	4.7	4.1	0.0	–	–	–	–	39.9
154	Zgorzelec	–	–	–	–	–	0.8	3.3	5.5	5.1	6.3	4.8	5.1	2.2	–	–	–	–	–	33.1
160	Przedbórz	–	–	–	–	–	1.4	3.7	5.2	5.0	7.2	6.2	6.1	2.7	–	–	–	–	–	37.5
161	Łaskowice Oławskie	–	–	–	–	–	2.3	5.5	5.9	7.2	6.9	7.3	7.2	3.0	–	–	–	–	–	45.3
169	Jelenia Góra	–	–	–	–	0.3	1.9	4.2	7.7	9.2	9.6	7.1	5.1	3.4	0.5	–	–	–	–	49.0
176	Szczawno – Zdrój	–	–	–	–	–	1.3	4.8	6.1	7.5	6.3	5.3	4.3	0.9	–	–	–	–	–	36.5
179	Werbkowice	–	–	–	–	0.1	2.4	3.5	3.8	3.8	5.1	5.4	5.4	4.2	0.2	–	–	–	–	33.9
180	Śnieżka	–	–	–	–	1.5	8.2	10.3	10.8	10.2	10.1	9.5	7.6	7.5	0.8	–	–	–	–	76.5
182	Zdanów	–	–	–	–	0.1	2.3	4.0	5.5	5.2	6.7	7.4	7.4	5.1	0.3	–	–	–	–	44.0
186	Opole	–	–	–	–	–	0.8	4.5	5.3	5.2	5.5	5.3	4.4	2.0	–	–	–	–	–	33.0
207	Lądek – Zdrój	–	–	–	–	–	0.5	2.5	6.1	6.4	5.8	5.7	5.9	1.4	–	–	–	–	–	34.3
216	Katowice	–	–	–	–	–	2.3	3.6	7.1	6.9	6.0	5.8	5.2	2.1	–	–	–	–	–	39.0
223	Rzeszów – Jasionka	–	–	–	–	–	0.7	4.0	5.5	7.2	8.1	6.3	5.9	3.3	–	–	–	–	–	41.0
224	Racibórz	–	–	–	–	–	0.6	4.7	5.3	6.0	5.9	4.7	4.4	1.8	–	–	–	–	–	33.4
226	Kraków – Balice	–	–	–	–	–	2.4	3.4	4.0	4.6	5.2	4.9	3.3	1.7	–	–	–	–	–	29.5
229	Tarnów	–	–	–	–	0.5	6.1	8.3	8.6	8.4	8.6	8.9	6.3	2.6	–	–	–	–	–	56.3
239	Aleksandrowice	–	–	–	–	–	3.0	4.5	6.5	7.4	7.2	5.9	5.7	3.1	0.1	–	–	–	–	43.4
244	Cieszyn – Bobrek	–	–	–	–	0.1	2.3	4.1	4.9	5.9	5.0	5.3	4.9	3.3	0.7	–	–	–	–	36.5
254	Rabka	–	–	–	–	0.4	4.8	7.0	8.4	9.7	9.1	7.2	6.0	3.6	0.2	–	–	–	–	56.4
255	Nowy Sącz	–	–	–	–	0.5	2.9	6.7	8.3	10.0	9.1	9.2	6.6	2.3	0.0	–	–	–	–	55.6
259	Iwonicz – Zdrój	–	–	–	–	–	2.6	6.9	10.0	8.4	9.0	6.7	2.1	–	–	–	–	–	–	45.7
264	Lesko	–	–	–	–	–	3.4	5.4	7.6	8.7	8.6	9.0	7.2	3.6	0.1	–	–	–	–	53.6
269	Krynica	–	–	–	–	1.0	2.4	6.2	8.8	8.1	8.7	8.5	8.7	4.0	–	–	–	–	–	56.4
277	Zakopane	–	–	–	–	–	2.8	7.8	8.9	9.8	9.7	8.6	7.8	3.3	0.1	–	–	–	–	58.8
281	Kasprowy Wierch	–	–	–	–	1.8	12.5	14.2	14.0	13.0	14.2	13.1	12.0	7.8	0.2	–	–	–	–	102.8

TABLICA VII

KALENDARZ TYPÓW CYRKULACJI I TYPÓW POGODY

КАЛЕНДАРЬ ТИПОВ ЦИРКУЛЯЦИИ И ТИПОВ ПОГОДЫ

THE CALENDAR OF CIRCULATION AND WEATHER TYPES

DZIEŃ	TYP CYRKULACJI	TYP POGODY
1	S_C	3 1 (3 1)
2		
3		
4		
5	X	
6	SE_O	2 3 ($2_3 3_2$)
7		
8		
9		
10		
11	X	
12	E_A	1 2 (1 2)
13		
14		
15		
16		
17	SE_C	2 2 (2 2)
18		
19		
20	E_A	
21		
22		
23	SW_O	3 2 ($3_2 2$)
24		
25		
26	SW_A	1 2 ($1_2 2_1$)
27		
28		
29	X	
30	NE_A	
31		

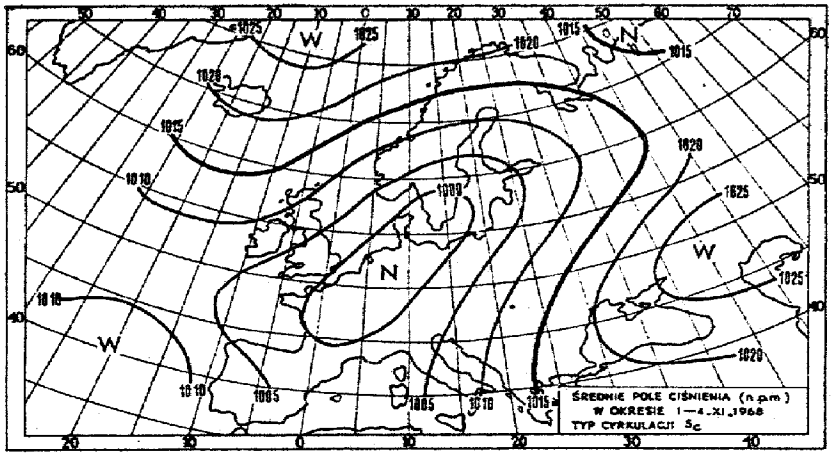

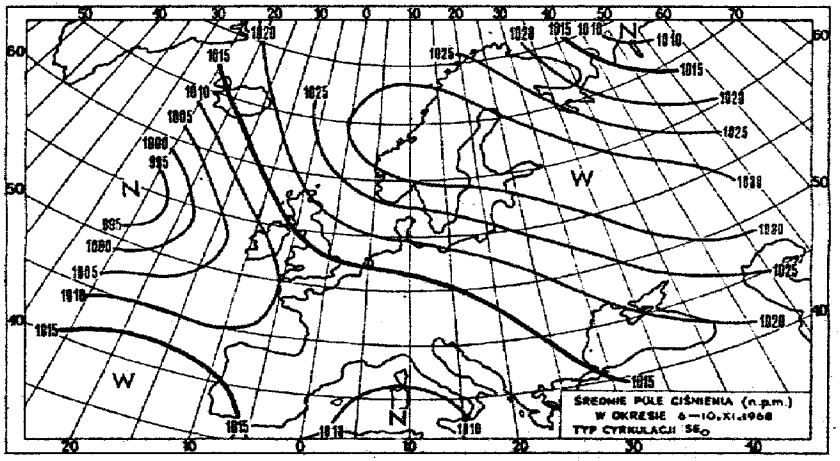

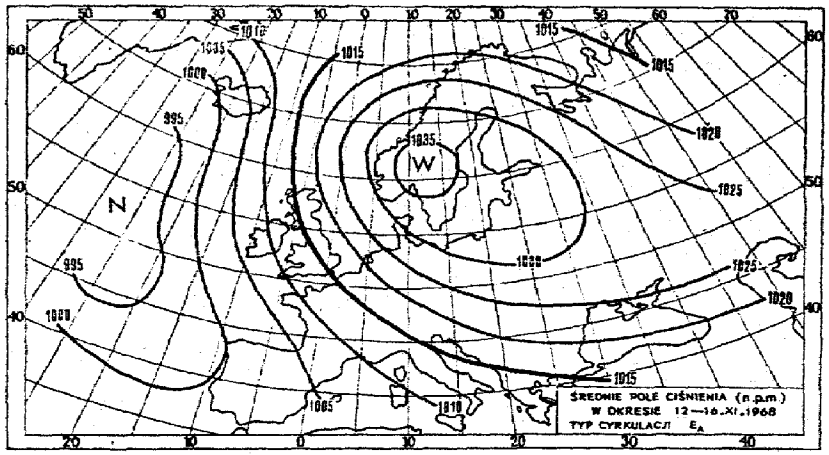
ŚREDNIE POLE CIŚNIENIA (n.p.m.)
W OKRESIE 12—16.XI.1968
TYP CYRKULACJI E_A

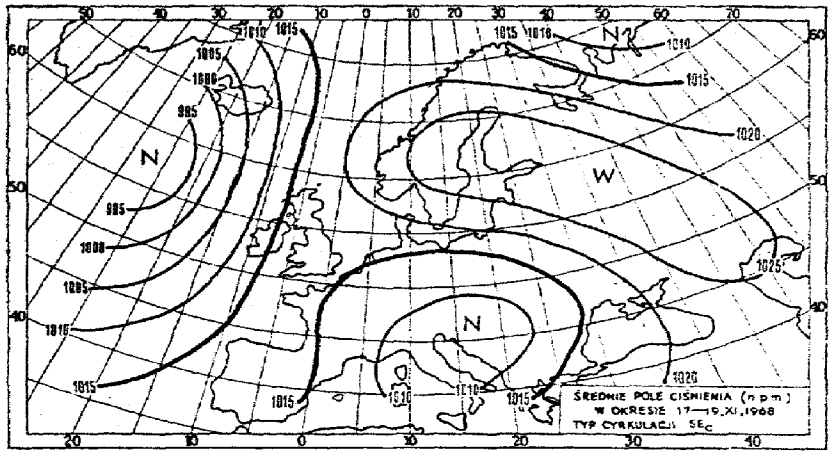
ŚREDNIE POLE CIŚNIENIA (n.p.m.)
W OKRESIE 17—19.XI.1968
TYP CYRKULACJI SE_C

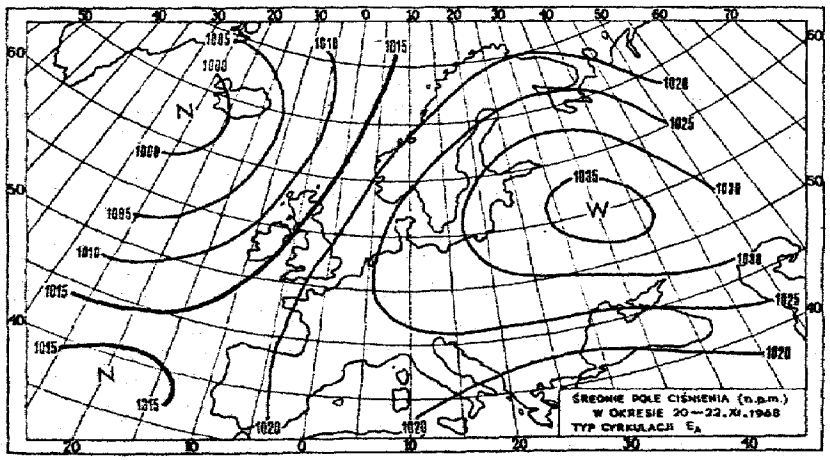
ŚREDNIE POLE CIŚNIENIA (n.p.m.)
W OKRESIE 20—22.XI.1968
TYP CYRKULACJI E_A

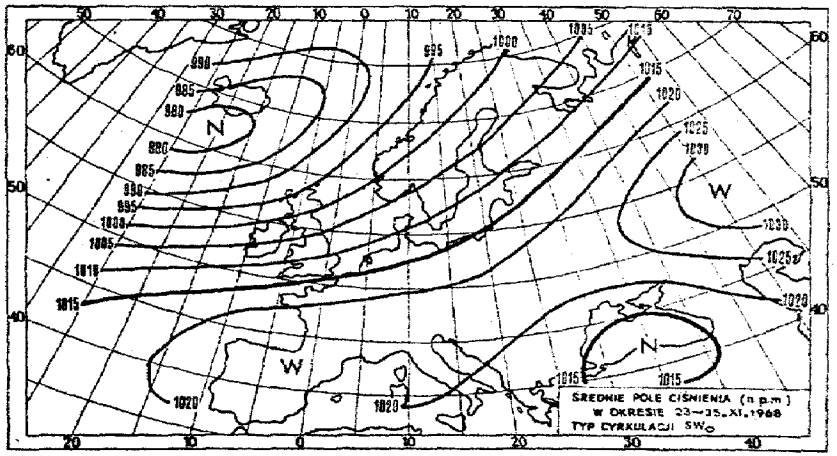
ŚREDNIE POLE CIŚNIENIA (n.p.m.)
W OKRESIE 23—25.XI.1968
TYP CYRKULACJI SW_O

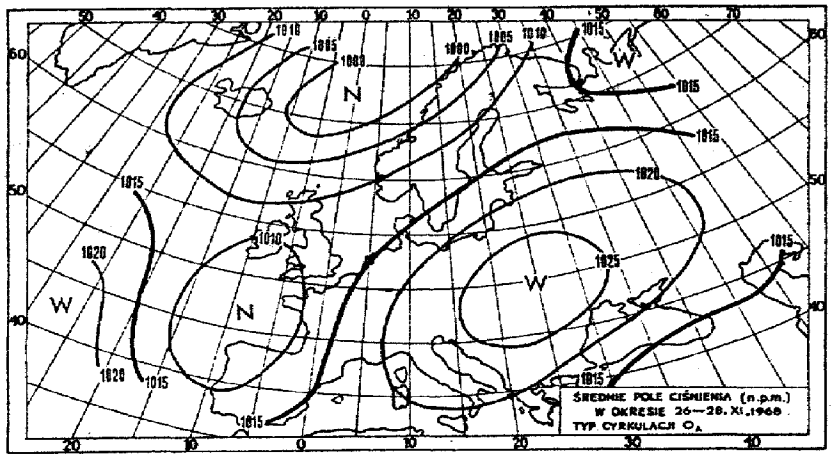
ŚREDNIE POLE CIŚNIENIA (n.p.m.)
W OKRESIE 26—28.XI.1968
TYP CYRKULACJI O_A

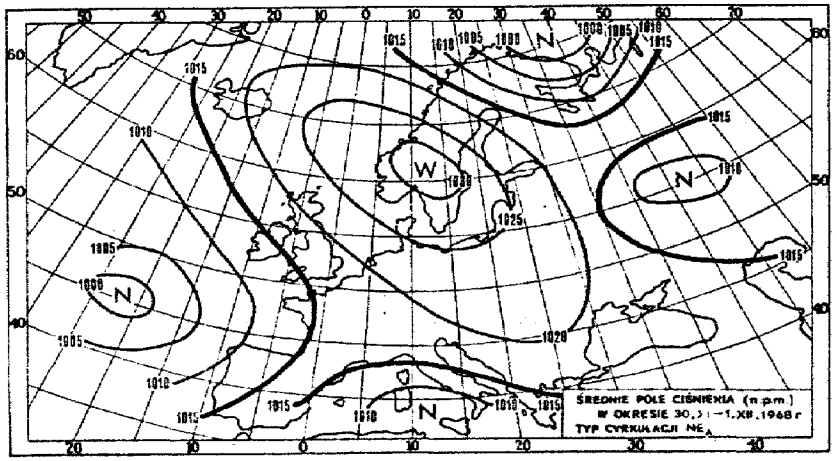
ŚREDNIE POLE CIŚNIENIA (n.p.m.)
W OKRESIE 30.XI—1.XII.1968 r.
TYP CYRKULACJI NE_A

INSTYTUT METEOROLOGII i GOSPODARKI WODNEJ

ROCZNIK METEOROLOGICZNY 1968

GRUDZIEŃ

TOM III — ZESZYT 12



WARSZAWA 1975

INSTYTUT METEOROLOGII i GOSPODARKI WODNEJ

ROCZNIK METEOROLOGICZNY 1968

GRUDZIEŃ

TOM III – ZESZYT 12

МЕТЕОРОЛОГИЧЕСКИЙ ЕЖЕГОДНИК ДЕКАБРЬ – 1968

METEOROLOGICAL YEARBOOK DECEMBER – 1968

WARSZAWA 1975

PRZEDMOWA

Zeszyt niniejszy został opracowany w Ośrodku Gromadzenia i Rozpowszechniania Danych IMGW pod kierunkiem mgr Zofii Jackowskiej. Część opisowa, obejmująca objaśnienia, spis stacji oraz mapę rozmieszczenia stacji i posterunków uwzględnionych w Roczniku, jest dołączona jako oddzielny suplement do zeszytu 1.

ПРЕДИСЛОВИЕ

Настоящий выпуск разработан Центром сбора и распространения данных ИМВХ под руководством Зофии Яцковской. Описательная часть, охватывающая пояснения, список станций и карту размещения станций и постов, публикуемых в ежегоднике, прилагается как отдельное дополнение к выпуску 1.

PREFACE

This fascicle was prepared in the Center of Data Collection and Dissemination in the Institute for Meteorology and Water Economy. Mrs. Zofia Jackowska, M. Sc., had charge of its edition. The descriptive part, comprising explanatory remarks as well as the list and the map of stations and posts the data from which are published in the Yearbook, is attached as a separate supplement to fascicle 1.

Dr MACIEJ SADOWSKI
Zastępca Dyrektora

Doc. dr inż. JAN ZIELIŃSKI
Dyrektor
Instytutu Meteorologii i Gospodarki Wodnej

TABLICA I

SPOSTRZEŻENIA CODZIENNE STACJI METEOROLOGICZNYCH
WARTOŚCI TERMINOWE

ЕЖЕДНЕВНЫЕ НАБЛЮДЕНИЯ МЕТЕОРОЛОГИЧЕСКИХ СТАНЦИЙ
СРОЧНЫЕ ЗНАЧЕНИЯ

EVERYDAY OBSERVATIONS AT METEOROLOGICAL STATIONS
VALUES FROM OBSERVATION TIMES

Godz. 01

DNI	TEMPERATURA POWIETRZA	TEMPERATURA PUNKTU ROSY	PRĘŻNOŚĆ PARY WODNEJ	WILGOTNOŚĆ WZGLĘDNA	CIŚNIENIE ATMOSFERYCZNE	ZACHMURZENIE			WIATR		WIDZIALNOŚĆ	POGODA		OPAD
	T	T_d	e	U	P_o	N	N_h	h	dd	v	V	ww	W	R
1	3.4	- 0.4	5.9	76	1027.2	8	8	5	08	2	7	02	2	-
2	0.5	- 4.6	4.3	68	1032.5	8	8	5	14	1	7	02	2	-
3	- 2.0	- 5.5	4.0	77	1029.7	8	8	5	18	1	7	02	2	-
4	- 2.9	- 4.8	4.3	83	1028.0	8	8	5	19	2	6	10	2	-
5	- 0.2	- 2.9	4.9	82	1026.9	8	8	5	18	3	6	10	2	-
6	- 1.5	- 3.2	4.8	88	1027.8	8	8	3	20	2	6	10	2	-
7	- 1.1	- 1.8	5.3	95	1023.7	8	8	3	18	1	5	56	5	0.0
8	4.3	- 1.8	5.4	65	1023.1	7	7	5	04	3	7	03	1	-
9	3.2	- 0.3	6.0	78	1020.7	6	6	5	31	3	7	02	1	-
10	- 1.3	- 5.7	4.0	72	1022.7	6	6	5	14	2	7	02	1	-
11	- 8.4	-10.3	2.8	86	1028.6	0	0	9	16	2	7	02	0	-
12	- 9.1	-11.5	2.5	82	1029.2	0	0	9	18	5	7	02	0	-
13	- 6.6	-13.2	2.2	59	1026.3	1	0	9	20	5	7	03	0	-
14	- 7.1	-13.4	2.2	60	1019.6	0	0	9	20	5	6	05	0	-
15	- 6.4	-10.5	2.8	73	1015.0	0	0	9	14	2	7	02	0	-
16	- 4.5	- 6.8	3.7	84	1010.9	0	0	9	16	5	7	02	0	-
17	- 3.7	- 5.9	3.9	85	1002.3	0	0	9	12	2	7	02	0	-
18	- 0.1	- 3.7	4.6	76	996.1	8	8	8	14	4	6	10	2	-
19	- 0.4	- 1.9	5.3	90	991.2	8	8	9	13	1	6	10	2	-
20	- 0.9	- 1.9	5.3	93	1007.2	2	2	9	21	6	6	10	1	-
21	- 5.6	- 6.3	3.8	95	1017.6	0	0	9	16	5	6	10	0	-
22	- 0.9	- 2.2	5.2	91	1018.3	8	8	4	17	6	6	10	2	-
23	0.6	- 0.2	6.0	94	1014.4	8	8	4	11	4	6	50	2	0.0
24	1.7	0.9	6.5	94	1001.8	8	8	3	17	6	5	61	2	0.0
25	- 0.3	- 1.5	5.5	92	1010.5	0	0	9	14	2	6	10	1	-
26	- 0.7	- 2.0	5.3	91	1004.5	8	8	4	11	3	6	10	2	-
27	- 2.3	- 3.5	4.7	91	1002.0	8	8	3	00	0	6	10	2	-
28	- 1.6	- 2.1	5.2	96	1000.3	8	8	3	19	4	5	70	7	0.5
29	- 2.7	- 3.0	4.9	97	1002.0	8	6	3	19	7	5	73	7	4.7
30	- 6.3	- 7.1	3.6	94	1012.7	7	7	5	19	3	6	10	2	-
31	- 7.7	- 8.3	3.3	96	1021.2	8	8	3	20	4	5	10	2	-

Godz. 07

DNI	TEMPERATURA POWIETRZA	TEMPERATURA PUNKTU ROSY	PRĘŻNOŚĆ PARY WODNEJ	WILGOTNOŚĆ WZGLĘDNA	CIŚNIENIE ATMOSFERYCZNE	ZACHMURZENIE			WIATR		WIDZIALNOŚĆ	POGODA		OPAD
	T	T_d	e	U	P_o	N	N_h	h	dd	v	V	ww	W	R
1	2.9	- 1.9	5.3	71	1029.1	8	8	5	09	3	7	02	2	-
2	- 0.6	- 3.7	4.6	79	1031.9	8	8	4	17	1	7	02	2	-
3	- 2.1	- 3.9	4.6	87	1028.6	8	8	5	18	2	7	02	2	-
4	- 2.9	- 5.2	4.1	84	1026.8	8	8	4	22	6	6	10	2	-
5	0.0	- 2.0	5.3	86	1027.2	8	8	4	19	4	6	10	2	-
6	- 2.0	- 2.3	5.2	98	1026.2	8	8	3	20	3	3	56	4	0.0
7	- 0.3	- 0.9	5.7	96	1021.5	8	8	3	21	2	5	10	5	0.0
8	4.1	- 1.4	5.5	67	1023.1	7	7	5	32	3	7	01	2	-
9	4.1	- 0.5	5.9	72	1019.7	7	7	5	04	4	7	02	2	-
10	- 6.4	- 7.9	3.4	89	1023.8	3	3	9	14	4	7	03	1	-
11	- 9.9	-11.5	2.5	88	1028.7	0	0	9	17	1	7	02	0	-
12	- 8.3	-11.5	2.5	78	1027.9	6	0	9	19	6	7	02	1	-
13	- 7.9	-12.0	2.4	73	1024.8	2	1	9	19	4	7	03	0	-
14	- 7.7	-13.8	2.1	62	1017.2	0	0	9	19	5	7	02	0	-
15	- 7.2	- 9.7	2.9	82	1014.2	0	0	9	11	3	7	02	0	-
16	- 6.5	- 8.1	3.3	89	1009.3	0	0	9	14	4	7	02	0	-
17	- 3.3	- 5.4	4.1	85	1000.2	7	7	9	16	3	7	03	1	-
18	- 0.8	- 3.3	4.8	83	994.3	8	8	8	16	5	6	10	2	-
19	- 2.1	- 3.0	4.9	94	991.3	4	4	9	22	2	6	10	1	-
20	- 1.5	- 1.7	5.4	99	1012.6	8	8	3	20	8	5	10	1	-
21	- 3.4	- 4.5	4.4	92	1015.9	8	8	4	17	8	6	10	1	-
22	- 0.3	- 1.2	5.6	94	1019.7	8	8	4	17	3	6	10	2	-
23	0.3	- 0.8	5.7	92	1009.6	5	5	5	17	6	6	10	5	0.0
24	3.5	3.0	7.6	97	1002.5	8	8	3	21	4	5	61	6	1.8
25	- 1.8	- 2.6	5.0	94	1009.8	1	1	9	15	2	6	10	0	-
26	- 1.3	- 1.5	5.5	99	1003.4	8	8	3	12	1	5	71	7	2.4
27	- 1.6	- 2.4	5.1	94	999.7	8	8	3	17	2	6	10	2	-
28	- 2.7	- 3.4	4.8	95	1000.0	8	8	3	21	3	5	70	7	0.0
29	- 4.0	- 4.5	4.4	96	1005.3	8	8	4	19	6	7	03	7	0.7
30	- 7.3	- 7.4	3.5	99	1014.0	8	8	3	21	4	3	46	2	-
31	- 8.9	- 9.6	3.0	95	1020.8	8	8	3	21	5	5	10	2	-

Godz. 13

DNI	TEMPERATURA POWIETRZA	TEMPERATURA PUNKTU ROSY	PRĘŻNOŚĆ PARY WODNEJ	WILGOTNOŚĆ WZGLĘDNA	CIŚNIENIE ATMOSFERYCZNE	ZACHMURZENIE			WIATR		WIDZIALNOŚĆ	POGODA		OPAD
	T	T_d	e	U	P_o	N	N_h	h	dd	v	V	ww	W	R
1	2.7	- 2.1	5.2	70	1030.3	8	8	4	16	2	7	02	2	-
2	- 0.6	- 4.4	4.4	75	1031.9	8	8	5	18	2	7	02	2	-
3	- 1.8	- 3.3	4.8	90	1029.0	8	8	5	18	4	6	10	2	-
4	- 2.0	- 3.8	4.6	87	1026.9	8	8	5	23	2	6	10	2	-
5	- 0.1	- 3.5	4.7	77	1027.4	8	8	4	20	4	6	10	2	-
6	- 1.4	- 2.5	5.1	92	1025.8	8	8	3	20	4	4	56	4	0.0
7	1.3	0.2	6.2	92	1020.5	8	8	3	23	2	5	50	2	0.0
8	5.3	- 1.5	5.5	62	1022.8	6	3	5	30	2	7	02	2	-
9	1.4	- 7.8	3.4	50	1021.2	1	0	9	12	7	8	02	8	0.0
10	- 2.4	- 7.6	3.5	68	1025.9	2	1	5	12	4	7	03	1	-
11	- 4.0	- 7.7	3.4	75	1029.8	2	0	9	20	3	7	02	0	-
12	- 2.8	-11.9	2.5	50	1027.2	6	2	5	21	4	7	03	2	-
13	- 3.3	-10.2	2.8	59	1023.6	6	0	9	22	5	6	05	1	-
14	1.0	-13.5	2.2	33	1017.3	1	0	9	18	3	6	05	0	-
15	0.7	- 9.2	3.0	47	1013.0	0	0	9	14	4	7	02	0	-
16	- 1.5	- 4.9	4.3	78	1006.5	1	1	5	14	6	7	03	0	-
17	- 0.9	- 3.8	4.6	81	999.1	7	7	9	14	4	6	10	1	-
18	0.5	- 2.6	5.0	79	993.4	8	8	9	16	4	6	10	7	0.0
19	- 1.1	- 1.8	5.3	95	995.8	8	8	4	21	3	5	10	6	0.0
20	0.7	- 4.0	4.5	71	1016.4	0	0	9	21	3	7	01	1	-
21	- 0.1	- 2.4	5.1	84	1014.9	8	8	4	14	9	6	10	2	-
22	0.7	- 1.3	5.5	86	1020.0	8	8	4	16	2	6	10	2	-
23	0.6	- 0.8	5.8	90	1005.9	8	6	3	16	5	5	61	2	0.0
24	2.3	1.3	6.7	93	1006.3	8	8	4	21	5	6	10	6	0.6
25	- 0.3	- 1.8	5.4	90	1007.7	4	2	9	17	2	6	10	1	-
26	- 0.6	- 1.8	5.3	91	1003.1	8	5	3	14	2	5	70	7	0.4
27	- 0.1	- 2.1	5.2	86	999.4	6	4	4	20	4	6	10	7	0.0
28	- 2.5	- 4.4	4.4	87	1000.2	6	2	5	17	3	6	10	7	0.0
29	- 1.9	- 4.7	4.3	81	1008.7	6	4	6	20	5	7	02	2	-
30	- 7.3	- 7.8	3.4	96	1017.4	8	8	3	21	2	5	10	4	-
31	- 4.8	- 8.4	3.2	76	1018.5	4	0	9	19	5	7	03	1	-

Godz. 19

DNI	TEMPERATURA POWIETRZA	TEMPERATURA PUNKTU ROSY	PRĘŻNOŚĆ PARY WODNEJ	WILGOTNOŚĆ WZGLĘDNA	CIŚNIENIE ATMOSFERYCZNE	ZACHMURZENIE			WIATR		WIDZIALNOŚĆ	POGODA		OPAD
	T	T_d	e	U	P_o	N	N_h	h	dd	v	V	ww	W	R
1	1.6	- 4.2	4.5	65	1031.5	8	8	4	15	1	7	02	2	-
2	- 1.3	- 5.0	4.2	76	1031.0	8	8	5	18	2	7	02	2	-
3	- 2.2	- 4.7	4.3	83	1028.8	8	8	5	22	1	6	10	2	-
4	- 1.1	- 3.4	4.8	85	1026.2	8	8	5	17	3	6	10	2	-
5	- 0.8	- 3.0	4.9	85	1027.8	8	8	3	22	4	6	10	2	-
6	- 1.4	- 2.2	5.2	94	1025.0	8	8	3	20	3	5	56	5	0.1
7	4.5	2.3	7.2	85	1021.2	8	8	4	02	5	6	10	5	0.0
8	3.8	- 0.8	5.8	72	1021.4	6	6	5	31	2	7	02	2	-
9	- 2.0	- 7.0	3.6	68	1022.6	0	0	9	09	3	7	01	0	-
10	- 6.4	- 8.3	3.3	86	1027.5	1	0	9	12	3	7	01	0	-
11	- 7.4	- 9.1	3.1	87	1029.7	0	0	9	18	2	7	02	0	-
12	- 5.5	-11.6	2.5	62	1025.7	0	0	9	20	6	7	01	1	-
13	- 6.1	-11.5	2.5	66	1021.3	2	0	9	20	5	6	05	1	-
14	- 3.6	-13.9	2.1	45	1016.2	1	0	9	14	3	6	05	0	-
15	- 2.1	- 8.4	3.2	62	1011.7	0	0	9	14	4	7	02	0	-
16	- 2.3	- 5.5	4.0	78	1003.9	0	0	9	14	3	7	02	0	-
17	- 0.5	- 4.2	4.5	76	997.2	8	8	8	16	5	6	10	2	-
18	- 0.1	- 2.4	5.1	84	992.1	8	2	5	14	3	6	10	2	-
19	- 0.5	- 2.6	5.0	86	1000.5	8	8	4	21	4	5	10	2	-
20	- 4.1	- 5.6	4.0	89	1018.1	0	0	9	16	3	7	02	0	-
21	- 0.5	- 2.0	5.3	90	1016.5	7	7	4	17	8	6	10	2	-
22	1.0	- 0.1	6.1	92	1017.6	8	8	4	15	4	6	10	2	-
23	0.7	- 0.4	5.9	92	1003.4	8	8	4	16	7	5	10	6	0.0
24	1.1	0.0	6.1	92	1009.6	8	8	4	22	1	6	10	2	-
25	- 0.7	- 1.7	5.4	93	1005.6	8	8	4	13	4	6	10	1	-
26	- 1.4	- 2.2	5.2	94	1002.7	8	8	3	14	2	6	10	7	0.0
27	- 1.1	- 2.1	5.2	93	999.6	8	8	3	19	5	5	71	7	0.9
28	- 1.5	- 4.2	4.5	82	1000.3	7	2	5	18	5	7	03	2	-
29	- 4.3	- 5.5	4.0	91	1011.0	8	8	4	20	1	6	10	2	-
30	- 6.5	- 6.9	3.6	97	1019.5	8	8	3	19	5	5	10	2	-
31	- 4.7	- 6.7	3.7	86	1017.1	8	8	3	19	6	5	77	1	0.0

Godz. 01

DNI	TEMPERATURA POWIETRZA T	TEMPERATURA PUNKTU ROSY T_d	PREŻNOŚĆ PARY WODNEJ e	WILGOTNOŚĆ WZGLĘDNA U	CIŚNIENIE ATMOSFERYCZNE P_o	ZACHMURZENIE N	N_h	h	WIATR dd	v	WIDZIALNOŚĆ V	POGODA ww	W	OPAD R
1	3.2	- 0.6	5.8	76	1027.0	8	8	4	09	4	7	02	2	-
2	1.7	- 1.4	5.5	80	1032.4	8	8	5	21	3	7	02	2	-
3	- 0.9	- 4.1	4.5	79	1030.3	8	8	4	22	4	7	02	2	-
4	- 0.8	- 4.6	4.3	75	1027.7	8	8	5	24	4	6	10	2	-
5	0.2	- 2.1	5.2	85	1026.9	8	8	4	25	3	6	10	2	-
6	- 0.6	- 3.1	4.9	83	1027.8	8	8	4	21	3	7	02	2	-
7	- 0.7	- 2.6	5.1	87	1023.8	8	8	4	20	2	6	10	2	-
8	0.5	- 0.3	6.0	94	1022.2	8	6	5	30	3	6	10	2	-
9	1.7	- 0.2	6.0	87	1019.5	7	7	5	31	5	7	02	1	-
10	- 3.8	- 7.1	3.6	78	1023.8	7	7	4	18	2	8	02	1	-
11	- 9.0	- 9.7	2.9	95	1029.4	0	0	9	00	0	6	10	0	-
12	- 7.4	-10.4	2.8	79	1029.1	0	0	9	00	0	7	02	0	-
13	- 5.2	- 8.9	3.1	75	1026.1	0	0	9	24	5	7	02	0	-
14	- 4.0	- 8.1	3.3	73	1019.6	0	0	9	24	5	4	10	0	-
15	- 7.1	-10.0	2.9	80	1017.8	0	0	9	17	2	6	10	0	-
16	- 5.1	- 7.2	3.6	85	1012.9	0	0	9	00	0	4	10	0	-
17	- 4.6	- 6.6	3.7	86	1004.5	0	0	9	16	3	6	10	0	-
18	- 2.0	- 4.1	4.5	85	998.6	8	8	5	16	5	6	10	1	-
19	- 0.9	- 1.3	5.5	97	990.5	8	8	2	11	1	5	10	2	-
20	- 0.8	- 2.7	5.0	87	1006.9	0	0	9	26	3	6	10	1	-
21	- 4.0	- 4.5	4.4	96	1020.5	8	8	2	18	5	5	10	1	-
22	- 2.5	- 3.4	4.7	93	1019.4	8	8	2	20	3	5	10	2	-
23	- 1.3	- 1.5	5.5	99	1016.9	8	8	1	17	4	4	56	2	0.0
24	- 0.4	- 0.4	5.9	100	1003.7	8	7	1	17	4	5	71	2	0.2
25	1.1	0.3	6.2	94	1010.4	8	8	4	00	0	6	10	2	-
26	- 2.6	- 2.9	4.9	98	1005.4	8	8	2	19	3	4	10	2	-
27	- 2.1	- 3.9	4.6	87	1001.3	8	8	3	29	1	5	10	2	-
28	- 1.7	- 2.8	5.0	92	1000.6	8	7	3	18	2	6	71	2	0.0
29	- 2.7	- 4.3	4.4	89	1003.9	7	7	5	18	4	6	10	2	-
30	- 8.7	-11.1	2.6	83	1012.8	0	0	9	00	0	5	10	0	-
31	- 8.7	- 9.8	2.9	92	1021.9	7	7	3	21	3	5	10	1	-

Godz. 07

DNI	TEMPERATURA POWIETRZA T	TEMPERATURA PUNKTU ROSY T_d	PREŻNOŚĆ PARY WODNEJ e	WILGOTNOŚĆ WZGLĘDNA U	CIŚNIENIE ATMOSFERYCZNE P_o	ZACHMURZENIE N	N_h	h	WIATR dd	v	WIDZIALNOŚĆ V	POGODA ww	W	OPAD R
1	2.4	- 1.2	5.6	77	1029.2	8	8	4	10	2	7	02	2	-
2	0.9	- 2.4	5.1	79	1032.0	8	8	5	24	3	7	02	2	-
3	- 1.7	- 4.4	4.4	82	1029.3	8	8	4	22	2	7	02	2	-
4	- 2.3	- 4.8	4.3	83	1027.1	8	8	4	22	3	7	02	2	-
5	0.4	- 1.3	5.5	88	1027.3	8	8	4	24	3	6	10	2	-
6	- 1.1	- 4.0	4.6	81	1026.3	8	8	4	21	2	6	10	2	-
7	0.0	- 1.2	5.6	92	1021.2	8	8	4	25	5	6	10	2	-
8	2.2	- 0.3	6.0	84	1022.8	7	7	5	29	3	7	02	1	-
9	2.8	- 0.5	5.9	79	1018.8	7	7	4	05	8	7	02	8	0.5
10	- 4.3	- 7.7	3.4	77	1024.5	7	7	5	17	3	7	02	2	-
11	- 8.2	-10.5	2.7	84	1029.6	0	0	9	00	0	6	10	0	-
12	- 4.9	-12.6	2.3	64	1028.0	1	0	9	24	5	7	03	1	-
13	- 3.6	- 6.5	3.8	80	1024.3	2	2	9	24	3	6	10	0	-
14	- 8.6	-12.9	2.3	71	1018.4	0	0	9	00	0	5	10	0	-
15	- 7.3	- 9.8	2.9	82	1017.1	0	0	9	16	3	6	10	0	-
16	- 6.9	- 8.1	3.3	91	1011.3	0	0	9	16	2	5	10	0	-
17	- 5.4	- 6.8	3.7	90	1002.3	0	0	9	16	2	6	10	0	-
18	- 1.7	- 4.1	4.5	84	996.3	8	8	4	16	4	6	10	2	-
19	- 0.7	- 2.0	5.3	91	990.8	8	6	2	28	3	5	10	2	-
20	- 0.7	- 2.6	5.1	87	1012.4	0	0	9	24	5	6	10	0	-
21	- 3.8	- 4.3	4.4	96	1018.8	8	8	2	17	5	5	10	2	-
22	- 1.6	- 2.4	5.1	94	1020.6	8	8	3	18	1	5	10	2	-
23	- 2.1	- 2.4	5.1	98	1012.6	8	8	2	17	4	5	24	5	0.1
24	1.6	1.3	6.7	98	1003.6	8	7	2	18	2	5	21	7	1.3
25	0.4	0.1	6.2	98	1010.3	8	7	3	00	0	5	71	2	0.0
26	- 3.3	- 3.7	4.6	97	1004.6	8	8	2	19	3	5	10	2	-
27	- 2.6	- 4.9	4.3	85	1000.3	8	8	4	25	2	6	10	2	-
28	- 2.4	- 3.3	4.8	93	1000.3	8	7	3	18	2	5	71	7	0.3
29	- 3.2	- 5.3	4.1	86	1006.7	5	5	5	18	4	6	10	2	-
30	- 7.5	- 8.8	3.1	90	1014.7	5	5	9	00	0	5	10	1	-
31	- 9.0	-10.1	2.8	92	1021.1	3	3	3	18	3	5	10	1	-

Godz. 13

DNI	TEMPERATURA POWIETRZA T	TEMPERATURA PUNKTU ROSY T_d	PREŻNOŚĆ PARY WODNEJ e	WILGOTNOŚĆ WZGLĘDNA U	CIŚNIENIE ATMOSFERYCZNE P_o	ZACHMURZENIE N	N_h	h	WIATR dd	v	WIDZIALNOŚĆ V	POGODA ww	W	OPAD R
1	2.3	- 2.0	5.3	73	1031.0	8	8	4	06	2	7	02	2	-
2	2.3	- 2.3	5.2	71	1032.0	8	8	5	23	3	7	02	2	-
3	0.8	- 2.1	5.2	81	1028.4	7	7	5	26	4	6	10	2	-
4	- 2.1	- 4.3	4.5	85	1027.4	8	8	4	25	3	6	10	2	-
5	1.6	- 2.5	5.1	74	1027.6	8	8	5	24	2	6	10	2	-
6	- 1.5	- 4.2	4.5	82	1026.2	8	8	4	23	3	6	10	2	-
7	1.5	0.4	6.3	92	1020.0	8	8	4	26	5	5	51	5	0.0
8	3.5	0.3	6.3	80	1022.6	8	6	5	30	3	6	10	2	-
9	- 0.5	- 0.2	6.2	88	1022.3	2	2	5	10	4	8	03	1	-
10	- 3.3	- 6.8	3.7	76	1026.4	7	7	5	11	3	7	03	1	-
11	- 3.7	- 9.0	3.1	67	1029.6	1	1	9	00	0	7	02	0	-
12	- 0.4	-14.1	2.0	35	1027.3	4	4	9	25	3	7	02	1	-
13	- 0.3	- 7.8	3.4	57	1023.3	7	7	9	25	4	6	05	1	-
14	- 0.6	- 7.4	3.5	60	1018.2	1	0	9	16	2	4	10	0	-
15	- 3.0	- 6.1	3.9	79	1015.6	0	0	9	17	4	5	10	0	-
16	- 2.2	- 5.4	4.1	79	1009.3	0	0	9	16	3	4	10	0	-
17	- 1.7	- 4.4	4.4	82	1001.1	7	7	6	16	4	5	10	1	-
18	- 0.4	- 2.2	5.2	88	994.4	8	8	3	18	5	5	10	2	-
19	1.0	- 1.9	5.3	81	994.9	7	7	5	25	8	6	10	2	-
20	1.5	- 2.9	4.9	72	1016.7	1	1	5	26	5	7	02	0	-
21	- 1.2	- 2.8	5.0	89	1018.4	8	8	3	17	5	5	10	2	-
22	- 0.2	- 2.0	5.3	88	1021.9	8	8	3	18	3	6	10	2	-
23	- 2.5	- 3.1	4.8	95	1009.2	8	8	2	17	4	5	10	2	-
24	2.5	1.2	6.7	91	1006.8	8	4	4	27	2	6	10	2	-
25	0.9	- 0.5	5.9	90	1008.2	8	8	3	00	0	6	10	7	0.0
26	- 1.9	- 2.4	5.1	96	1003.5	8	8	2	19	2	4	10	2	-
27	- 1.6	- 5.0	4.2	78	999.7	8	8	4	23	3	6	10	2	-
28	- 1.1	- 3.4	4.8	85	1001.3	6	1	4	20	3	6	10	7	0.0
29	- 2.4	- 5.0	4.2	82	1009.7	4	4	4	20	4	6	10	1	-
30	- 5.5	- 8.1	3.3	82	1017.9	0	0	9	16	1	4	10	1	-
31	- 6.4	- 7.2	3.6	94	1021.2	3	3	3	22	6	6	10	1	-

Godz. 19

DNI	TEMPERATURA POWIETRZA T	TEMPERATURA PUNKTU ROSY T_d	PREŻNOŚĆ PARY WODNEJ e	WILGOTNOŚĆ WZGLĘDNA U	CIŚNIENIE ATMOSFERYCZNE P_o	ZACHMURZENIE N	N_h	h	WIATR dd	v	WIDZIALNOŚĆ V	POGODA ww	W	OPAD R
1	1.6	- 2.5	5.1	74	1031.6	8	8	5	20	2	7	02	2	-
2	0.9	- 3.3	4.8	73	1031.2	8	8	5	22	4	7	03	2	-
3	0.1	- 2.6	5.0	82	1028.4	8	8	5	23	2	6	10	2	-
4	- 1.1	- 3.7	4.6	83	1026.7	8	8	4	24	2	6	10	2	-
5	0.0	- 2.1	5.2	86	1027.6	8	8	4	22	4	6	10	2	-
6	- 1.0	- 3.6	4.7	83	1025.3	8	8	4	20	2	6	10	2	-
7	2.8	2.3	7.2	96	1020.5	8	8	4	29	4	5	10	5	0.1
8	2.1	1.0	6.6	93	1021.0	7	7	4	28	4	7	02	2	-
9	- 0.2	- 4.5	4.4	72	1022.0	4	4	5	05	5	8	02	0	-
10	- 5.2	- 7.7	3.4	83	1028.0	2	2	4	17	2	6	10	1	-
11	- 6.3	- 9.0	3.1	81	1029.5	0	0	9	23	1	6	10	0	-
12	- 2.8	-10.8	2.7	54	1026.7	2	2	9	23	3	7	01	0	-
13	- 3.7	-13.5	2.2	47	1021.4	0	0	9	00	0	6	05	1	-
14	- 3.8	- 8.7	3.2	69	1018.0	0	0	9	18	2	6	10	0	-
15	- 3.4	- 5.2	4.2	88	1014.0	0	0	9	17	3	6	10	0	-
16	- 3.6	- 6.1	3.9	83	1006.6	0	0	9	16	2	5	10	0	-
17	- 2.9	- 4.9	4.2	86	1000.0	3	3	5	15	2	6	10	1	-
18	- 0.6	- 1.8	5.3	91	992.7	8	8	3	13	2	5	10	2	-
19	0.3	- 2.1	5.3	84	1000.8	6	6	9	24	5	6	10	1	-
20	- 2.4	- 4.4	4.4	86	1019.4	0	0	9	18	1	6	10	0	-
21	- 2.8	- 3.8	4.6	93	1018.2	8	8	2	18	3	5	10	2	-
22	- 1.0	- 1.1	5.6	99	1019.8	8	8	2	17	5	4	10	2	-
23	- 1.8	- 2.3	5.1	96	1006.2	8	8	2	16	4	5	71	5	0.9
24	2.0	0.7	6.4	91	1009.8	8	8	4	27	3	6	10	6	0.5
25	- 2.2	- 2.8	5.0	96	1006.7	8	8	2	20	3	6	10	2	-
26	- 2.0	- 4.5	4.4	83	1003.2	8	8	3	12	1	5	10	2	-
27	- 1.5	- 2.9	4.9	90	1000.7	8	8	4	18	3	6	10	2	-
28	- 2.6	- 4.2	4.5	89	1002.3	8	8	5	17	4	6	10	2	-
29	- 5.8	- 6.9	3.6	92	1011.6	4	4	4	19	3	5	10	0	-
30	- 8.8	-10.3	2.8	89	1020.0	0	0	9	20	1	5	10	0	-
31	- 7.3	- 9.0	3.1	88	1019.4	0	0	9	19	4	6	10	0	-

Godz. 01

DNI	TEMPERATURA POWIETRZA T	TEMPERATURA PUNKTU ROSY T_d	PREŻNOŚĆ PARY WODNEJ e	WILGOTNOŚĆ WZGLĘDNA U	CIŚNIENIE ATMOSFERYCZNE P_o	ZACHMURZENIE N	N_h	h	WIATR dd	v	WIDZIALNOŚĆ V	POGODA ww	W	OPAD R
1	3.3	1.2	6.7	86	1026.4	8	8	3	09	3	6	10	5	0.0
2	1.4	- 2.4	5.1	76	1031.7	8	8	4	15	3	7	02	2	-
3	- 1.6	- 2.8	5.0	91	1030.3	8	8	4	17	1	7	02	2	-
4	- 2.4	- 4.3	4.4	87	1028.1	8	8	4	16	2	6	10	2	-
5	0.6	- 1.6	5.4	85	1027.3	8	8	4	19	2	5	10	2	-
6	- 1.0	- 2.0	5.3	93	1027.5	8	8	4	19	1	5	10	2	-
7	- 1.6	- 2.7	5.0	92	1024.6	8	8	3	23	4	5	56	2	0.0
8	1.1	0.8	6.5	98	1023.6	8	8	4	23	1	4	20	4	0.0
9	1.7	0.4	6.3	90	1021.4	6	6	4	29	2	5	10	4	-
10	- 4.4	- 6.3	3.8	86	1022.9	0	0	9	12	3	7	02	0	-
11	- 8.3	- 8.9	3.1	95	1028.2	0	0	9	13	1	7	02	0	-
12	- 8.6	-10.1	2.8	89	1029.3	2	0	9	20	3	6	10	0	-
13	- 8.8	-10.3	2.8	89	1027.0	2	0	9	00	0	5	10	1	-
14	- 9.2	-10.8	2.7	88	1020.1	0	0	9	00	0	5	10	0	-
15	- 6.2	- 9.3	3.0	78	1013.9	0	0	9	13	3	5	10	0	-
16	- 4.6	- 6.2	3.8	88	1010.5	3	2	9	16	3	5	10	0	-
17	- 3.7	- 4.5	4.4	94	1000.7	6	0	9	13	2	5	10	2	-
18	0.0	- 0.5	5.9	96	994.9	8	8	3	16	4	6	10	7	0.8
19	- 3.1	- 3.5	4.7	97	991.1	7	7	5	16	1	5	10	2	-
20	- 2.4	- 2.4	5.1	100	1008.7	8	8	3	22	4	3	46	4	-
21	- 4.0	- 5.2	4.2	91	1018.4	6	6	3	17	5	5	10	1	-
22	0.0	- 0.3	6.0	98	1018.4	8	8	3	17	3	4	70	2	0.0
23	1.8	1.3	6.7	96	1012.6	8	8	3	14	5	4	10	2	-
24	3.8	3.6	7.9	98	1001.7	8	8	3	20	2	4	51	6	2.4
25	0.6	- 0.5	5.9	92	1009.8	8	8	4	16	2	6	10	2	-
26	0.0	- 0.9	5.7	94	1004.1	8	8	3	15	1	4	10	2	-
27	- 0.9	- 1.3	5.5	97	1001.6	8	8	9	00	0	4	10	7	0.0
28	- 1.7	- 2.2	5.2	96	1000.4	8	8	4	21	3	5	10	2	-
29	- 2.5	- 3.1	4.8	95	1003.3	8	6	3	21	3	5	22	7	0.7
30	- 5.6	- 6.3	3.8	95	1013.0	8	8	4	15	1	6	10	2	-
31	- 7.6	- 7.8	3.4	99	1021.5	8	8	3	22	3	4	77	4	0.0

Godz. 07

DNI	TEMPERATURA POWIETRZA T	TEMPERATURA PUNKTU ROSY T_d	PREŻNOŚĆ PARY WODNEJ e	WILGOTNOŚĆ WZGLĘDNA U	CIŚNIENIE ATMOSFERYCZNE P_o	ZACHMURZENIE N	N_h	h	WIATR dd	v	WIDZIALNOŚĆ V	POGODA ww	W	OPAD R
1	2.6	1.0	6.6	89	1028.6	8	8	3	10	2	6	10	2	-
2	0.6	- 2.7	5.0	79	1031.7	8	8	4	13	2	7	02	2	-
3	- 2.3	- 4.2	4.5	87	1029.4	8	8	4	12	1	7	02	2	-
4	- 2.4	- 3.0	4.9	96	1027.0	8	8	4	16	1	6	10	2	-
5	- 0.1	- 1.8	5.3	88	1027.6	8	8	4	15	1	5	10	2	-
6	- 1.6	- 2.4	5.1	94	1026.5	8	8	4	17	2	5	10	2	-
7	- 0.9	- 1.3	5.5	97	1023.0	8	8	3	23	4	5	57	5	0.2
8	0.8	0.5	6.3	98	1023.9	7	7	4	00	0	4	10	2	-
9	2.3	- 0.4	5.9	82	1020.0	7	7	5	09	2	7	02	2	-
10	- 5.6	- 7.0	3.6	90	1023.6	0	0	9	12	4	7	02	0	-
11	- 9.6	-10.3	2.8	94	1029.0	1	0	9	15	3	7	03	0	-
12	- 8.8	-10.3	2.8	89	1028.5	7	2	9	20	3	6	10	1	-
13	- 9.6	-10.8	2.7	91	1025.4	1	1	9	19	2	5	10	0	-
14	- 9.3	-10.9	2.7	88	1016.0	3	0	9	00	0	4	10	0	-
15	- 6.7	- 8.3	3.3	88	1013.2	0	0	9	13	2	5	10	0	-
16	- 6.8	- 7.3	3.5	96	1008.1	3	0	9	14	3	5	10	0	-
17	- 4.6	- 5.2	4.1	96	999.0	6	0	9	15	3	5	10	2	-
18	0.4	0.1	6.2	98	993.6	8	6	3	17	3	4	70	2	0.1
19	- 3.5	- 3.6	4.7	99	992.7	9	9	.	22	2	3	49	2	-
20	- 3.2	- 3.6	4.7	97	1013.9	8	8	3	20	4	3	42	4	-
21	- 3.6	- 4.1	4.5	97	1014.9	8	8	3	15	7	6	10	2	-
22	0.2	- 0.1	6.1	98	1019.9	8	8	5	18	1	4	20	7	0.2
23	1.7	1.2	6.6	96	1008.5	8	6	3	16	3	5	61	6	3.2
24	2.4	1.3	6.7	93	1004.1	8	5	3	25	5	5	51	6	4.6
25	0.0	- 0.9	5.7	94	1009.4	8	8	4	14	2	6	10	2	-
26	- 0.3	- 0.6	5.8	98	1003.3	8	8	3	13	1	5	10	2	-
27	- 1.6	- 1.8	5.3	98	1000.3	6	3	4	17	1	5	20	2	0.0
28	- 2.2	- 2.8	5.0	96	1000.0	8	8	4	18	3	5	10	2	-
29	- 2.9	- 3.6	4.7	95	1005.7	8	6	3	20	4	5	70	2	0.0
30	- 7.0	- 7.5	3.5	96	1014.8	8	8	4	17	1	4	10	2	-
31	- 7.2	- 7.3	3.5	99	1020.4	8	8	3	22	4	5	10	7	0.0

Godz. 13

DNI	TEMPERATURA POWIETRZA T	TEMPERATURA PUNKTU ROSY T_d	PREŻNOŚĆ PARY WODNEJ e	WILGOTNOŚĆ WZGLĘDNA U	CIŚNIENIE ATMOSFERYCZNE P_o	ZACHMURZENIE N	N_h	h	WIATR dd	v	WIDZIALNOŚĆ V	POGODA ww	W	OPAD R
1	2.8	- 1.4	5.5	74	1030.1	8	8	4	09	2	7	02	2	-
2	0.1	- 3.9	4.6	74	1031.4	7	7	4	13	3	7	02	2	-
3	- 2.2	- 3.7	4.6	89	1029.3	8	8	4	13	2	7	02	2	-
4	- 1.1	- 2.4	5.1	91	1027.1	8	8	4	16	1	6	10	2	-
5	- 0.4	- 2.8	5.0	84	1027.7	8	8	4	16	3	6	10	2	-
6	- 1.6	- 2.7	5.0	92	1026.3	8	8	3	19	3	5	56	5	0.0
7	0.4	0.1	6.2	98	1022.4	8	8	3	24	3	4	10	5	0.2
8	2.7	1.4	6.8	91	1023.6	7	7	4	24	1	5	10	2	-
9	2.8	- 0.8	5.8	77	1020.2	3	1	5	07	4	7	03	1	-
10	- 5.2	- 7.7	3.4	83	1025.6	4	3	5	11	4	7	03	0	-
11	- 5.4	- 8.3	3.3	80	1029.8	3	0	9	18	2	7	03	0	-
12	- 3.6	-10.7	2.7	58	1028.0	4	3	9	24	3	7	01	1	-
13	- 4.6	- 7.7	3.4	79	1023.8	4	3	9	22	3	4	10	0	-
14	- 0.9	- 7.8	3.4	59	1016.4	1	0	9	15	2	5	05	0	-
15	- 1.1	- 5.8	4.0	71	1011.8	0	0	9	14	3	6	05	0	-
16	- 2.4	- 4.3	4.4	87	1005.1	6	0	9	12	2	6	10	1	-
17	- 2.2	- 3.4	4.7	91	997.5	7	2	9	15	3	5	10	2	-
18	1.0	- 1.0	5.7	87	992.2	7	5	4	14	2	6	10	7	0.0
19	- 2.6	- 2.6	5.0	100	997.0	8	8	3	23	2	3	48	4	-
20	- 3.0	- 4.0	4.5	93	1017.2	0	0	9	19	4	6	10	4	-
21	- 1.0	- 2.6	5.0	89	1014.0	8	8	4	17	6	6	10	2	-
22	0.7	0.4	6.3	98	1019.5	8	8	3	16	2	3	44	4	-
23	2.0	1.5	6.8	96	1004.5	8	8	3	18	4	5	10	6	0.2
24	2.4	0.5	6.3	87	1007.3	5	1	4	23	3	7	03	5	0.1
25	0.4	- 0.4	5.9	94	1006.7	7	7	4	14	3	6	10	2	-
26	0.1	- 0.2	6.0	98	1002.6	8	8	3	00	0	4	28	4	-
27	- 0.3	- 0.9	5.7	96	999.8	8	8	3	21	2	5	77	2	0.0
28	- 1.0	- 2.0	5.3	93	1000.0	8	8	4	21	2	6	10	2	-
29	- 3.8	- 4.9	4.2	92	1008.9	8	8	4	20	2	5	10	7	0.0
30	- 5.8	- 5.8	4.0	100	1018.0	8	8	3	24	2	3	48	4	-
31	- 5.0	- 7.8	3.4	80	1018.1	7	2	3	21	7	6	10	2	-

Godz. 19

DNI	TEMPERATURA POWIETRZA T	TEMPERATURA PUNKTU ROSY T_d	PREŻNOŚĆ PARY WODNEJ e	WILGOTNOŚĆ WZGLĘDNA U	CIŚNIENIE ATMOSFERYCZNE P_o	ZACHMURZENIE N	N_h	h	WIATR dd	v	WIDZIALNOŚĆ V	POGODA ww	W	OPAD R
1	2.0	- 0.5	5.9	84	1030.9	8	8	4	09	1	7	02	2	-
2	- 1.0	- 3.5	4.7	83	1031.1	8	8	5	19	1	7	02	2	-
3	- 2.2	- 3.7	4.6	89	1028.8	8	8	4	13	2	6	10	2	-
4	- 0.6	- 1.8	5.3	91	1026.7	8	8	4	16	1	5	10	2	-
5	- 0.6	- 2.7	5.0	85	1027.3	8	8	4	15	1	6	10	2	-
6	- 1.6	- 2.4	5.1	94	1025.8	8	8	3	22	2	5	10	5	0.0
7	1.2	1.2	6.7	100	1022.3	8	8	3	24	3	3	50	4	0.1
8	1.2	0.7	6.4	96	1022.5	7	7	4	23	1	4	10	8	0.0
9	- 2.8	- 8.6	3.2	64	1022.2	2	0	9	09	3	7	02	1	-
10	- 7.1	- 8.0	3.3	93	1027.4	2	0	9	10	1	7	02	0	-
11	- 7.8	- 8.8	3.1	93	1029.6	1	0	9	17	1	7	01	0	-
12	- 6.6	- 9.0	3.1	83	1027.5	5	2	9	21	1	5	10	1	-
13	- 8.2	- 9.2	3.0	92	1021.9	0	0	9	19	2	4	10	1	-
14	- 3.6	-10.2	2.8	60	1015.0	2	0	9	12	3	5	05	0	-
15	- 3.2	- 6.0	3.9	81	1010.8	0	0	9	17	4	5	10	0	-
16	- 3.4	- 5.2	4.2	88	1002.6	5	2	9	12	3	5	10	1	-
17	- 0.6	- 1.8	5.3	91	996.3	8	5	4	15	2	4	77	2	0.0
18	- 2.1	- 3.0	4.9	94	991.7	6	4	9	14	2	6	10	2	-
19	- 2.2	- 2.5	5.1	98	1002.5	8	8	3	21	4	3	44	2	-
20	- 7.0	- 7.5	3.5	96	1018.4	8	8	3	16	3	4	10	1	-
21	0.0	- 1.4	5.5	90	1015.7	8	6	4	16	4	6	10	2	-
22	1.2	0.7	6.4	96	1016.7	8	8	3	13	3	4	28	5	0.0
23	2.1	1.8	7.0	98	1002.7	8	6	3	17	3	4	61	2	2.1
24	0.5	- 0.6	5.8	92	1009.9	8	8	4	16	2	5	10	2	-
25	0.0	- 1.5	5.5	90	1005.1	7	7	4	14	1	5	10	2	-
26	- 0.1	- 0.4	5.9	98	1002.3	8	8	3	18	1	4	77	7	0.2
27	- 1.1	- 1.5	5.5	97	1000.2	7	7	9	23	2	5	10	7	0.3
28	- 2.3	- 2.9	4.9	96	1001.2	8	6	3	24	4	5	71	7	0.8
29	- 3.5	- 5.3	4.1	88	1010.9	7	7	4	19	1	5	10	2	-
30	- 7.6	- 7.8	3.4	99	1020.2	8	8	3	22	2	3	48	4	-
31	- 4.5	- 5.1	4.2	96	1017.5	8	8	3	20	5	5	77	2	0.4

Godz. 01

DNI	TEMPERATURA POWIETRZA T	TEMPERATURA PUNKTU ROSY T_d	PRĘŻNOŚĆ PARY WODNEJ e	WILGOTNOŚĆ WZGLĘDNA U	CIŚNIENIE ATMOSFERYCZNE P_o	ZACHMURZENIE N	N_h	h	WIATR dd	v	WIDZIALNOŚĆ V	POGODA ww	W	OPAD R
1	0.1	- 2.3	5.2	84	1026.6	8	8	4	03	3	7	02	2	–
2	- 0.3	- 2.4	5.1	86	1030.6	8	8	4	27	2	7	02	2	–
3	0.6	- 2.4	5.1	81	1028.5	8	8	4	28	5	7	02	2	–
4	- 0.7	- 2.3	5.2	89	1026.4	8	8	3	26	2	7	02	2	–
5	- 2.6	- 4.5	4.4	87	1025.7	8	8	4	24	4	7	02	2	–
6	- 0.1	- 0.4	5.9	98	1027.2	8	8	2	22	2	4	10	2	–
7	- 2.5	- 3.1	4.8	95	1023.6	8	8	2	23	5	6	56	5	0.1
8	- 0.2	- 2.0	5.3	88	1017.9	8	8	4	30	3	7	70	1	0.0
9	0.6	- 1.1	5.6	88	1013.3	8	8	4	30	9	7	70	7	0.0
10	- 8.1	-10.8	2.7	81	1023.5	8	8	3	36	4	7	70	7	0.0
11	-15.7	-16.9	1.6	91	1029.8	3	3	9	01	1	7	03	0	–
12	- 5.8	- 8.8	3.1	79	1027.9	8	8	4	23	6	7	71	2	0.0
13	- 4.4	- 8.3	3.3	74	1025.1	8	8	4	23	2	7	02	2	–
14	- 6.5	- 8.9	3.1	83	1021.1	7	7	4	20	3	7	03	2	–
15	-10.4	-12.6	2.3	84	1021.1	0	0	9	22	1	6	10	0	–
16	- 9.0	-10.5	2.7	89	1018.4	0	0	9	12	1	7	02	0	–
17	- 8.6	- 8.6	3.2	86	1011.5	0	0	9	12	6	7	02	0	–
18	- 3.2	- 6.0	3.9	81	1004.3	8	8	4	13	9	7	70	7	0.0
19	- 3.9	- 4.4	4.4	96	998.2	8	8	3	09	5	7	70	2	0.0
20	- 1.0	- 2.5	5.1	89	1006.8	8	8	3	21	5	7	02	2	–
21	- 7.7	- 7.9	3.4	99	1023.8	9	9	.	14	1	2	49	4	–
22	- 3.2	- 3.3	4.8	99	1020.0	8	8	2	12	1	4	10	7	0.2
23	- 2.2	- 2.2	5.2	100	1019.2	9	9	.	36	1	2	49	2	–
24	- 1.4	- 1.9	5.3	97	1009.3	8	8	3	12	6	6	10	7	0.0
25	- 0.6	- 0.6	5.8	100	1010.6	9	9	.	12	3	3	43	4	–
26	- 1.6	- 1.6	5.4	100	1005.6	9	9	.	00	0	1	45	7	0.0
27	- 4.2	- 4.7	4.3	96	1001.3	8	8	3	23	3	5	10	2	–
28	- 2.8	- 3.8	4.6	93	1003.3	8	8	3	18	2	6	10	2	–
29	- 7.4	- 8.3	3.3	93	1007.7	8	8	4	12	1	6	10	2	–
30	-14.1	-15.2	1.9	92	1014.8	9	9	.	00	0	3	43	0	–
31	-15.3	-16.4	1.7	91	1025.4	0	0	9	00	0	6	10	0	–

Godz. 07

DNI	TEMPERATURA POWIETRZA T	TEMPERATURA PUNKTU ROSY T_d	PRĘŻNOŚĆ PARY WODNEJ e	WILGOTNOŚĆ WZGLĘDNA U	CIŚNIENIE ATMOSFERYCZNE P_o	ZACHMURZENIE N	N_h	h	WIATR dd	v	WIDZIALNOŚĆ V	POGODA ww	W	OPAD R
1	- 0.8	- 3.6	4.7	81	1028.4	8	8	4	03	2	7	02	2	–
2	- 0.2	- 1.4	5.5	92	1030.3	8	8	4	24	2	7	02	2	–
3	- 1.4	- 3.4	4.7	86	1027.4	8	8	4	28	8	7	02	2	–
4	- 0.4	- 1.9	5.3	90	1026.0	8	8	4	24	2	7	02	2	–
5	- 2.0	- 2.3	5.2	98	1025.9	8	8	4	24	3	6	10	7	0.0
6	- 0.8	- 1.7	5.4	94	1026.3	8	8	2	26	3	6	56	2	0.0
7	- 3.2	- 3.9	4.6	95	1020.8	8	8	3	22	5	6	56	5	0.0
8	- 0.2	- 1.4	5.5	92	1018.6	8	8	4	31	4	7	70	7	0.2
9	- 6.9	-11.1	2.6	72	1017.7	0	0	9	35	6	7	02	7	0.0
10	- 9.1	-11.5	2.5	82	1024.1	8	8	3	03	5	7	70	7	0.1
11	-14.3	-15.4	1.8	91	1030.3	3	3	9	24	2	7	03	0	–
12	-10.5	-13.2	2.2	80	1027.9	2	1	9	22	2	7	02	7	0.0
13	- 3.8	- 6.3	3.8	82	1024.1	8	8	4	25	4	7	02	2	–
14	-11.1	-12.9	2.3	86	1020.2	0	0	9	20	3	7	02	1	–
15	-12.2	-13.6	2.1	89	1021.3	0	0	9	08	1	6	10	0	–
16	-11.5	-11.9	2.4	97	1016.8	0	0	9	07	2	7	02	0	–
17	- 6.7	- 7.5	3.5	94	1010.0	8	8	4	13	7	7	03	1	–
18	- 4.3	- 5.5	4.0	91	1001.7	8	8	4	12	8	7	22	7	0.8
19	- 4.1	- 4.6	4.3	96	987.9	8	8	3	34	2	6	71	7	1.2
20	- 4.2	- 4.7	4.3	96	1012.4	6	5	4	21	2	6	10	1	–
21	- 8.5	- 8.7	3.2	98	1024.2	9	9	.	05	2	2	49	4	–
22	- 2.8	- 2.8	5.0	100	1021.7	9	9	.	00	0	2	49	4	–
23	- 2.2	- 2.2	5.2	100	1015.2	8	8	4	06	3	6	22	4	0.0
24	- 0.5	- 0.8	5.8	98	1008.1	8	8	3	14	6	6	70	2	0.2
25	- 1.4	- 1.9	5.3	97	1010.3	8	8	3	00	0	6	10	4	–
26	- 1.2	- 1.2	5.6	100	1004.8	9	9	.	13	1	1	45	4	–
27	- 6.8	- 7.3	3.5	96	1000.5	9	9	.	18	2	3	45	2	–
28	- 5.7	- 6.1	3.9	97	1002.9	8	8	3	13	1	6	10	2	–
29	- 5.7	- 6.4	3.8	95	1010.6	8	8	4	14	2	6	10	7	0.4
30	-11.1	-11.9	2.4	93	1017.0	8	8	4	00	0	6	10	4	–
31	-15.7	-16.3	1.7	95	1025.0	0	0	9	12	1	6	10	0	–

Godz. 13

DNI	TEMPERATURA POWIETRZA T	TEMPERATURA PUNKTU ROSY T_d	PRĘŻNOŚĆ PARY WODNEJ e	WILGOTNOŚĆ WZGLĘDNA U	CIŚNIENIE ATMOSFERYCZNE P_o	ZACHMURZENIE N	N_h	h	WIATR dd	v	WIDZIALNOŚĆ V	POGODA ww	W	OPAD R
1	- 1.6	- 4.0	4.5	84	1030.0	8	8	4	29	4	7	02	2	–
2	0.8	- 0.3	6.0	92	1030.2	8	8	4	25	3	6	70	2	0.0
3	- 1.4	- 4.1	4.5	82	1026.6	8	8	4	24	6	7	02	2	–
4	- 0.8	- 2.0	5.3	92	1026.0	8	8	4	24	4	6	10	2	–
5	0.4	- 0.2	6.0	96	1026.5	8	8	1	28	3	4	28	4	–
6	- 2.0	- 2.6	5.0	96	1025.8	8	8	3	22	3	6	10	5	0.0
7	- 2.8	- 3.4	4.7	95	1017.9	8	8	3	24	6	5	70	5	0.1
8	0.3	- 1.4	5.5	88	1019.2	7	7	4	30	4	7	02	7	0.0
9	- 6.3	-11.3	2.6	68	1020.0	4	4	5	33	5	8	03	0	–
10	- 9.3	-11.8	2.5	82	1026.0	5	5	4	01	4	7	01	7	0.0
11	- 7.9	-11.0	2.6	78	1029.4	8	8	5	23	4	7	03	1	–
12	- 6.1	-13.0	2.2	58	1026.6	6	4	9	21	5	7	03	1	–
13	- 2.0	- 3.2	4.8	92	1023.1	8	8	3	23	3	6	10	7	0.0
14	- 4.4	-11.4	2.6	58	1019.7	4	0	9	22	2	6	10	1	–
15	- 3.6	- 7.2	3.6	76	1020.1	0	0	9	09	2	7	02	0	–
16	- 3.2	- 8.3	3.3	68	1014.6	0	0	9	11	4	7	02	0	–
17	- 4.6	- 7.0	3.6	84	1008.1	7	7	4	12	9	7	02	2	–
18	- 5.2	- 6.2	3.8	93	999.9	8	8	4	12	6	7	71	7	0.0
19	- 1.8	- 3.3	4.8	90	994.6	8	8	4	24	7	6	22	7	0.0
20	- 5.4	- 6.4	3.8	92	1017.1	4	0	9	21	2	8	10	1	–
21	- 5.2	- 5.5	4.0	98	1022.1	7	4	5	05	3	6	10	4	–
22	- 1.8	- 2.0	5.3	98	1022.7	8	8	2	00	0	5	10	4	–
23	- 0.4	- 0.7	5.8	98	1011.6	8	8	3	12	3	5	77	7	1.2
24	- 0.2	- 0.5	5.9	98	1009.4	8	8	2	13	4	4	71	2	0.0
25	- 0.5	- 0.8	5.8	98	1008.2	8	8	3	00	0	5	70	4	0.0
26	- 0.8	- 1.1	5.6	98	1003.9	8	8	3	21	2	5	70	4	1.1
27	- 4.2	- 5.1	4.2	94	1001.8	9	9	.	16	1	2	49	4	–
28	- 5.2	- 5.5	4.0	98	1003.7	8	8	4	10	1	5	10	4	–
29	- 6.9	- 7.8	3.4	94	1013.2	7	7	4	13	1	6	10	1	–
30	-10.9	-12.7	2.3	87	1021.0	8	0	9	17	1	6	10	2	–
31	-13.5	-14.5	2.0	92	1024.9	4	0	9	00	0	6	10	0	–

Godz. 19

DNI	TEMPERATURA POWIETRZA T	TEMPERATURA PUNKTU ROSY T_d	PRĘŻNOŚĆ PARY WODNEJ e	WILGOTNOŚĆ WZGLĘDNA U	CIŚNIENIE ATMOSFERYCZNE P_o	ZACHMURZENIE N	N_h	h	WIATR dd	v	WIDZIALNOŚĆ V	POGODA ww	W	OPAD R
1	- 1.6	- 3.3	4.8	88	1030.1	8	8	4	02	2	7	02	2	–
2	0.2	- 0.4	5.9	96	1029.0	8	8	4	24	3	7	02	7	0.0
3	- 1.0	- 2.3	5.2	91	1026.6	8	8	4	22	4	7	02	2	–
4	- 1.3	- 2.8	5.0	89	1025.6	8	8	4	23	6	6	10	2	–
5	0.4	- 0.2	6.0	96	1026.8	8	8	4	26	3	6	20	5	0.0
6	- 2.8	- 2.8	5.0	100	1025.2	8	8	2	19	3	6	56	5	0.0
7	0.2	- 0.1	6.1	98	1016.5	8	8	3	28	4	6	70	5	0.6
8	0.0	- 2.3	5.2	84	1017.3	6	6	4	32	6	7	03	1	–
9	- 8.1	-10.8	2.7	81	1021.9	7	7	4	36	4	7	03	1	–
10	-14.0	-15.1	1.9	92	1028.5	0	0	9	02	1	7	02	1	–
11	- 6.8	- 9.7	2.9	80	1028.3	8	8	4	25	7	7	78	2	0.0
12	- 5.7	-11.4	2.6	64	1025.8	8	8	6	24	3	7	02	2	–
13	- 2.6	- 4.5	4.4	87	1022.0	8	8	5	21	3	7	02	2	–
14	- 8.1	-12.7	2.3	69	1020.3	0	0	9	06	1	6	10	0	–
15	- 6.7	- 9.1	3.1	83	1019.5	0	0	9	11	3	7	02	0	–
16	- 5.4	- 9.1	3.1	75	1012.9	0	0	9	12	5	7	02	0	–
17	- 3.8	- 6.0	3.9	85	1006.5	8	8	4	13	9	7	02	2	–
18	- 4.4	- 5.3	4.1	93	996.2	8	8	4	12	5	7	02	7	0.0
19	- 0.6	- 1.8	5.4	92	1002.0	8	8	3	22	4	6	10	2	–
20	- 8.5	- 8.7	3.2	98	1021.9	9	9	.	21	2	1	49	4	–
21	- 3.6	- 3.7	4.6	99	1019.9	8	8	4	06	3	6	70	2	0.0
22	- 2.4	- 3.0	4.9	96	1022.0	8	8	2	07	2	6	10	2	–
23	- 2.0	- 2.9	4.9	94	1010.2	8	8	3	16	6	6	71	7	0.7
24	- 0.2	- 0.2	6.0	100	1010.9	9	9	.	13	6	3	45	7	0.1
25	- 1.6	- 1.6	5.4	100	1006.8	8	8	3	00	0	4	71	7	0.1
26	- 2.7	- 3.4	4.8	95	1003.0	8	8	3	24	1	6	10	7	0.3
27	- 2.8	- 3.2	4.8	97	1003.1	8	8	3	13	2	5	10	4	–
28	- 6.9	- 7.4	3.5	96	1005.4	8	8	3	13	2	6	10	7	0.2
29	-13.9	-15.5	1.8	87	1013.3	0	0	9	00	0	5	10	1	–
30	-14.1	-15.2	1.9	92	1023.9	0	0	9	13	1	6	10	1	–
31	-17.5	-18.8	1.4	90	1024.4	0	0	9	00	0	4	10	1	–

Godz. 01

DNI	TEMPERATURA POWIETRZA T	TEMPERATURA PUNKTU ROSY T_d	PREŻNOŚĆ PARY WODNEJ e	WILGOTNOŚĆ WZGLĘDNA U	CIŚNIENIE ATMOSFERYCZNE P_o	ZACHMURZENIE N	N_h	h	WIATR dd	v	WIDZIALNOŚĆ V	POGODA ww	W	OPAD R
1	0.9	- 0.2	6.0	92	1026.4	8	8	3	04	2	6	10	2	-
2	- 0.9	- 3.1	4.9	85	1031.8	8	8	4	24	1	7	02	2	-
3	- 0.7	- 2.2	5.2	90	1030.1	8	8	4	27	2	6	10	2	-
4	- 2.1	- 3.9	4.6	87	1028.1	8	8	4	27	1	7	02	2	-
5	- 2.9	- 4.2	4.5	91	1027.0	8	8	4	27	2	6	10	2	-
6	- 1.1	- 2.7	5.0	89	1027.9	8	8	4	00	0	6	10	2	-
7	- 3.6	- 5.4	4.1	87	1024.7	8	8	4	24	3	6	10	2	-
8	- 0.4	- 0.6	5.9	100	1020.8	6	6	5	30	1	3	42	5	0.0
9	0.7	- 0.1	6.0	94	1017.9	8	8	4	28	3	7	01	8	0.0
10	- 6.0	- 9.5	3.0	76	1023.7	7	7	5	05	4	8	02	1	-
11	-13.4	-15.5	1.8	84	1029.9	0	0	9	00	0	8	02	1	-
12	-11.4	-13.3	2.2	86	1030.2	0	0	9	00	0	7	02	0	-
13	- 7.2	-11.0	2.6	74	1026.9	0	0	9	27	4	7	02	1	-
14	- 8.8	-12.6	2.3	74	1021.3	0	0	9	20	1	7	02	0	-
15	- 8.8	-12.1	2.4	77	1019.6	0	0	9	16	1	7	02	0	-
16	- 7.6	- 9.3	3.0	87	1016.1	0	0	9	00	0	7	02	0	-
17	- 4.8	- 8.8	3.1	74	1007.2	0	0	9	17	4	6	10	0	-
18	- 2.9	- 5.6	4.0	82	1003.6	8	8	5	14	7	7	02	2	-
19	- 2.2	- 2.8	5.0	96	998.3	8	8	3	16	3	6	10	2	-
20	- 1.8	- 3.3	4.8	90	1007.7	6	6	4	25	4	7	02	2	-
21	- 6.2	- 6.6	3.7	97	1022.3	8	8	1	18	2	3	48	4	-
22	- 3.2	- 4.2	4.5	92	1020.0	8	8	5	00	0	7	02	2	-
23	- 3.6	- 4.7	4.3	92	1018.1	8	8	3	17	3	6	10	2	-
24	- 1.2	- 1.6	5.4	97	1006.3	8	8	1	00	0	4	10	2	-
25	0.3	- 0.3	6.0	96	1010.2	8	8	4	27	1	6	10	4	-
26	- 1.5	- 2.7	5.0	91	1008.0	8	8	4	19	3	6	10	4	-
27	- 2.8	- 3.8	4.6	93	1001.4	8	8	3	00	0	6	10	2	-
28	- 2.5	- 3.4	4.7	93	1002.3	8	8	4	21	3	6	10	2	-
29	- 4.4	- 6.0	3.9	89	1006.1	8	8	4	21	3	6	10	7	0.2
30	-12.9	-14.4	2.0	88	1014.5	8	0	9	00	0	6	10	2	-
31	- 8.0	- 9.4	3.0	90	1023.6	7	7	5	19	2	5	10	2	-

Godz. 07

DNI	TEMPERATURA POWIETRZA T	TEMPERATURA PUNKTU ROSY T_d	PREŻNOŚĆ PARY WODNEJ e	WILGOTNOŚĆ WZGLĘDNA U	CIŚNIENIE ATMOSFERYCZNE P_o	ZACHMURZENIE N	N_h	h	WIATR dd	v	WIDZIALNOŚĆ V	POGODA ww	W	OPAD R
1	0.5	- 1.2	5.6	88	1028.8	8	8	4	07	3	7	03	2	-
2	- 0.7	- 2.2	5.2	90	1031.4	8	8	4	28	2	7	02	2	-
3	- 2.0	- 5.3	4.1	78	1029.2	8	8	4	28	2	7	02	2	-
4	- 2.4	- 4.3	4.4	87	1027.2	8	8	4	29	1	7	02	2	-
5	- 1.8	- 3.9	4.6	86	1027.2	8	8	4	25	2	6	10	2	-
6	- 1.4	- 4.1	4.5	82	1026.5	8	8	4	18	1	6	10	2	-
7	- 3.5	- 5.3	4.1	88	1022.2	8	8	3	25	3	6	56	2	0.0
8	0.4	- 0.2	6.0	94	1021.2	7	7	4	30	1	7	02	4	-
9	- 1.6	- 7.2	3.6	65	1018.4	5	5	4	05	8	7	01	8	0.0
10	- 7.4	-10.4	2.8	79	1024.8	7	7	5	06	3	8	03	2	-
11	-14.5	-16.2	1.7	87	1030.6	0	0	9	00	0	8	02	0	-
12	-12.1	-14.1	2.1	85	1029.3	0	0	9	00	0	7	02	0	-
13	-10.2	-13.4	2.2	77	1025.5	2	2	5	21	1	7	02	1	-
14	-11.6	-13.0	2.2	89	1020.3	0	0	9	00	0	7	02	0	-
15	-10.5	-12.2	2.4	87	1019.1	0	0	9	16	2	7	02	0	-
16	- 8.9	-10.4	2.8	89	1014.3	0	0	9	14	2	6	10	0	-
17	- 5.6	- 8.2	3.3	82	1005.9	0	0	9	17	5	6	10	0	-
18	- 2.4	- 4.0	4.6	89	998.0	8	8	5	17	5	7	02	2	-
19	- 2.1	- 2.7	5.0	96	990.2	8	8	1	24	1	3	44	2	-
20	- 2.8	- 4.1	4.5	91	1013.5	8	8	4	27	2	7	02	2	-
21	- 5.4	- 6.4	3.8	92	1021.7	8	8	3	18	2	6	10	4	-
22	- 2.3	- 2.9	4.9	96	1021.7	8	8	5	00	0	7	02	2	-
23	- 4.7	- 5.6	4.0	93	1014.6	8	8	3	16	2	5	10	2	-
24	0.5	0.2	6.2	98	1005.8	8	8	1	20	2	4	51	6	0.3
25	- 0.2	- 0.2	6.0	100	1010.0	8	8	2	24	1	3	46	2	-
26	- 4.4	- 5.6	4.0	91	1005.4	8	8	3	00	0	6	10	2	-
27	- 3.3	- 4.0	4.5	95	1000.5	8	8	3	00	0	6	10	2	-
28	- 2.8	- 3.8	4.6	93	1001.8	8	8	4	19	3	6	10	2	-
29	- 5.4	- 6.8	3.7	90	1008.7	8	8	4	18	3	6	10	2	-
30	-11.0	-12.3	2.4	90	1016.6	6	0	9	00	0	6	10	2	-
31	-10.2	-11.4	2.5	91	1023.2	0	0	9	18	1	6	10	1	-

Godz. 13

DNI	TEMPERATURA POWIETRZA T	TEMPERATURA PUNKTU ROSY T_d	PREŻNOŚĆ PARY WODNEJ e	WILGOTNOŚĆ WZGLĘDNA U	CIŚNIENIE ATMOSFERYCZNE P_o	ZACHMURZENIE N	N_h	h	WIATR dd	v	WIDZIALNOŚĆ V	POGODA ww	W	OPAD R
1	0.5	- 3.8	4.6	73	1030.3	8	8	4	02	1	7	02	2	-
2	0.6	- 1.7	5.4	84	1031.3	8	8	4	00	0	7	02	2	-
3	- 2.6	- 5.6	4.0	81	1028.7	8	8	4	23	3	7	02	2	-
4	- 3.5	- 6.7	3.7	78	1027.5	8	8	4	23	3	7	02	2	-
5	- 0.5	- 2.6	5.0	86	1027.7	8	8	4	00	0	6	10	2	-
6	- 2.3	- 4.2	4.5	87	1026.3	8	8	4	23	2	6	10	2	-
7	- 2.2	- 3.1	4.9	94	1019.9	8	8	2	26	4	5	77	5	0.1
8	1.7	0.9	6.5	94	1021.3	8	8	4	30	2	7	03	2	-
9	- 3.8	-10.0	2.9	62	1021.0	0	0	9	04	3	8	02	1	-
10	- 7.3	- 9.8	2.9	82	1026.6	7	7	5	07	2	8	01	2	-
11	- 6.3	- 9.9	2.9	76	1030.1	1	1	5	22	1	7	02	0	-
12	- 3.8	-15.5	1.8	40	1028.0	6	1	9	28	3	7	03	1	-
13	- 3.1	-13.5	2.1	44	1024.2	7	7	5	22	1	6	05	1	-
14	- 0.6	-13.3	2.2	37	1019.1	1	0	9	00	0	7	02	0	-
15	- 1.7	-10.0	2.9	53	1017.4	0	0	9	15	2	7	02	0	-
16	- 2.9	- 6.7	3.7	75	1011.3	0	0	9	13	3	6	10	0	-
17	- 2.1	- 6.0	3.9	75	1003.8	0	0	9	17	4	6	10	0	-
18	- 2.4	- 4.0	4.6	89	995.5	8	8	4	12	3	6	10	7	0.1
19	- 0.8	- 1.8	5.4	93	996.5	8	8	2	27	3	5	10	5	0.0
20	- 3.1	- 4.1	4.5	93	1017.9	7	7	4	27	1	5	10	2	-
21	- 4.5	- 5.4	4.1	93	1019.9	2	2	5	13	2	7	03	1	-
22	- 2.4	- 3.0	4.9	96	1023.0	8	8	3	00	0	6	10	2	-
23	- 3.4	- 4.5	4.4	92	1010.6	8	8	1	20	2	4	10	2	-
24	1.0	0.7	6.4	98	1007.6	8	8	1	17	2	3	46	6	0.7
25	0.0	- 0.3	6.0	98	1008.4	8	8	2	00	0	3	46	7	0.1
26	- 2.8	- 3.5	4.7	95	1003.9	8	8	3	00	0	5	70	2	0.0
27	- 2.3	- 2.9	4.9	96	1000.0	8	7	2	00	0	4	71	4	0.4
28	- 2.8	- 4.8	4.3	86	1002.3	7	1	4	20	3	6	10	8	0.0
29	- 4.1	- 6.7	3.7	82	1010.8	5	3	4	20	2	6	10	1	-
30	- 6.7	- 9.5	3.0	80	1019.2	8	0	9	20	2	*	10	1	-
31	- 5.7	- 8.3	3.3	82	1022.3	0	0	9	24	2	6	10	1	-

Godz. 19

DNI	TEMPERATURA POWIETRZA T	TEMPERATURA PUNKTU ROSY T_d	PREŻNOŚĆ PARY WODNEJ e	WILGOTNOŚĆ WZGLĘDNA U	CIŚNIENIE ATMOSFERYCZNE P_o	ZACHMURZENIE N	N_h	h	WIATR dd	v	WIDZIALNOŚĆ V	POGODA ww	W	OPAD R
1	- 1.2	- 3.7	4.6	83	1031.4	8	8	4	03	2	7	02	2	-
2	- 0.2	- 2.0	5.3	88	1030.8	8	8	4	00	0	6	10	2	-
3	- 2.4	- 4.6	4.3	85	1028.8	8	8	4	24	2	7	02	2	-
4	- 4.4	- 5.6	4.0	91	1027.1	8	8	4	27	3	6	10	2	-
5	- 0.8	- 3.0	4.9	85	1027.8	8	8	4	00	0	6	10	2	-
6	- 2.6	- 4.5	4.4	87	1025.8	8	8	4	22	1	6	10	2	-
7	- 0.1	- 1.0	5.7	94	1019.4	8	8	2	29	4	5	56	7	0.5
8	0.7	- 0.1	6.0	94	1020.2	7	7	4	29	3	7	02	2	-
9	- 7.3	- 9.0	3.1	88	1021.9	0	0	9	05	2	8	02	0	-
10	- 9.3	-11.3	2.6	85	1028.2	6	6	5	08	2	8	03	1	-
11	- 8.8	-10.7	2.7	86	1029.9	0	0	9	23	2	7	01	1	-
12	- 4.7	-14.1	2.1	48	1027.3	7	7	4	27	3	7	03	2	-
13	- 8.4	-13.7	2.1	66	1023.2	0	0	9	00	0	7	02	1	-
14	- 5.9	-11.7	2.5	64	1019.4	0	0	9	17	2	7	02	0	-
15	- 5.2	- 8.9	3.1	75	1017.0	0	0	9	18	2	7	02	0	-
16	- 4.4	- 8.3	3.3	74	1009.4	0	0	9	14	2	6	10	0	-
17	- 3.6	- 5.7	4.0	85	1002.6	7	7	5	17	5	7	03	1	-
18	- 2.1	- 2.7	5.0	96	993.8	8	8	3	13	3	5	10	7	0.1
19	- 0.7	- 2.0	5.3	91	1002.4	8	8	3	25	2	6	10	2	-
20	- 4.2	- 5.1	4.2	94	1021.2	8	8	1	22	2	3	44	4	-
21	- 3.8	- 4.9	4.2	92	1019.0	8	8	5	00	0	7	02	1	-
22	- 3.1	- 4.1	4.5	93	1021.8	8	8	3	00	0	4	10	4	-
23	- 2.7	- 3.4	4.8	95	1008.6	8	8	1	18	2	4	10	2	-
24	0.9	0.9	6.5	100	1010.1	8	8	1	00	0	2	44	4	-
25	- 0.6	- 0.6	5.8	100	1007.2	8	8	1	00	0	2	44	4	-
26	- 2.7	- 4.0	4.5	91	1003.2	8	8	4	00	0	6	10	7	0.0
27	- 2.6	- 3.6	4.7	93	1001.7	8	8	4	19	3	6	10	7	0.2
28	- 3.4	- 4.5	4.4	92	1004.0	8	6	3	19	2	5	71	2	1.0
29	- 8.4	- 9.8	2.9	89	1012.4	6	0	9	00	0	6	10	1	-
30	-10.6	-11.9	2.5	90	1021.6	7	7	5	18	1	5	10	1	-
31	-10.4	-11.6	2.5	90	1022.3	0	0	9	18	2	6	10	0	-

Godz. 01

DNI	TEMPERATURA POWIETRZA T	TEMPERATURA PUNKTU ROSY T_d	PRĘŻNOŚĆ PARY WODNEJ e	WILGOTNOŚĆ WZGLĘDNA U	CIŚNIENIE ATMOSFERYCZNE P_o	ZACHMURZENIE N	N_h	h	WIATR dd	v	WIDZIALNOŚĆ V	POGODA ww	W	OPAD R
1	0.9	0.1	6.1	94	1026.0	8	5	4	08	2	7	02	2	–
2	– 1.0	– 3.2	4.8	85	1032.0	8	8	4	13	1	7	02	2	–
3	– 3.3	– 4.7	4.3	90	1030.3	8	8	4	19	2	7	02	2	–
4	– 4.3	– 5.2	4.2	94	1028.3	8	8	4	20	1	7	02	2	–
5	– 2.6	– 4.2	4.5	89	1028.0	8	8	4	36	1	7	02	2	–
6	– 2.6	– 4.9	4.3	85	1027.6	8	8	4	21	1	7	02	2	–
7	– 3.2	– 3.9	4.6	95	1024.5	8	8	4	26	2	7	02	2	–
8	– 0.1	– 0.7	5.8	96	1022.8	7	7	4	34	2	6	10	5	0.0
9	– 1.4	– 2.2	5.2	94	1020.5	2	2	5	32	1	7	01	1	–
10	– 7.6	– 8.9	3.1	90	1023.4	2	0	9	07	2	7	03	0	–
11	–10.5	–12.2	2.4	87	1029.2	0	0	9	00	0	7	02	0	–
12	–11.0	–11.8	2.5	93	1030.2	0	0	9	22	1	7	02	0	–
13	– 9.3	–11.8	2.5	82	1027.3	0	0	9	25	2	7	02	0	–
14	– 9.0	–12.4	2.4	76	1020.8	0	0	9	22	1	6	10	0	–
15	– 7.2	– 9.3	3.0	85	1016.4	0	0	9	22	2	7	02	0	–
16	– 6.7	– 7.9	3.4	91	1012.5	0	0	9	16	2	6	10	0	–
17	– 4.5	– 6.5	3.8	86	1003.0	0	0	9	14	4	6	10	0	–
18	– 2.5	– 4.7	4.3	84	997.5	8	8	4	15	3	6	10	2	–
19	– 2.0	– 2.3	5.2	98	991.1	9	9	•	00	0	2	45	2	–
20	– 2.4	– 2.7	5.0	98	1008.5	8	8	4	26	4	6	10	2	–
21	– 5.2	– 5.5	4.0	98	1020.1	8	8	3	17	4	6	10	4	–
22	– 2.8	– 3.2	4.8	97	1019.6	9	9	•	16	2	2	49	4	–
23	– 1.9	– 1.9	5.3	100	1016.1	9	9	•	15	2	2	56	4	0.0
24	0.1	– 0.2	6.0	98	1003.5	9	9	•	18	2	2	57	4	0.0
25	– 1.7	– 2.6	5.0	93	1010.7	8	8	4	25	1	7	02	2	–
26	– 2.5	– 2.8	5.0	98	1004.6	9	9	•	14	3	1	71	4	1.4
27	– 3.6	– 4.1	4.5	97	1001.7	8	8	4	00	0	6	10	2	–
28	– 2.7	– 3.0	4.9	97	1001.0	8	8	3	17	1	5	10	7	0.0
29	– 4.2	– 5.1	4.2	94	1004.3	8	8	4	19	4	6	10	2	–
30	–12.0	–12.9	2.3	93	1013.7	8	0	9	00	0	5	10	2	–
31	–10.3	–11.5	2.5	91	1022.9	9	9	•	22	1	3	49	4	–

Godz. 07

DNI	TEMPERATURA POWIETRZA T	TEMPERATURA PUNKTU ROSY T_d	PRĘŻNOŚĆ PARY WODNEJ e	WILGOTNOŚĆ WZGLĘDNA U	CIŚNIENIE ATMOSFERYCZNE P_o	ZACHMURZENIE N	N_h	h	WIATR dd	v	WIDZIALNOŚĆ V	POGODA ww	W	OPAD R
1	0.5	0.0	6.1	96	1028.1	8	8	4	07	1	6	51	2	0.0
2	– 2.3	– 4.6	4.3	84	1032.0	8	8	4	12	1	7	02	2	–
3	– 3.8	– 4.6	4.3	94	1029.8	8	8	4	00	0	6	10	2	–
4	– 3.3	– 3.7	4.6	97	1027.2	8	8	4	24	3	7	02	2	–
5	– 2.3	– 3.8	4.6	89	1027.5	8	8	4	00	0	7	02	2	–
6	– 3.7	– 4.8	4.3	92	1026.7	8	8	4	21	2	7	02	2	–
7	– 2.9	– 3.3	4.8	97	1022.9	8	8	4	26	3	6	56	2	0.0
8	– 1.0	– 1.4	5.5	97	1023.6	6	6	6	34	1	7	03	2	–
9	– 0.4	– 1.3	5.6	94	1018.6	3	3	4	33	1	7	01	1	–
10	– 7.2	– 9.3	3.0	85	1024.1	8	8	4	10	4	7	02	1	–
11	–11.0	–12.8	2.3	86	1029.8	0	0	9	00	0	7	02	0	–
12	–11.1	–12.9	2.3	86	1029.5	0	0	9	23	1	7	03	1	–
13	–10.5	–13.2	2.2	80	1025.7	6	6	9	22	2	6	10	1	–
14	– 8.9	–11.8	2.5	80	1019.0	0	0	9	20	3	6	10	0	–
15	– 7.9	–10.1	2.8	84	1015.5	0	0	9	14	4	7	02	0	–
16	– 7.5	– 8.4	3.2	93	1010.7	0	0	9	14	3	6	10	0	–
17	– 5.7	– 6.4	3.8	95	1001.1	0	0	9	14	4	6	10	0	–
18	– 2.6	– 4.1	4.5	91	995.4	8	8	4	15	3	6	10	2	–
19	– 1.7	– 1.9	5.3	98	992.1	9	9	•	28	3	3	45	4	–
20	– 3.3	– 3.7	4.6	97	1014.2	8	8	4	27	4	6	10	2	–
21	– 4.5	– 4.7	4.3	98	1018.4	8	8	4	17	4	5	10	2	–
22	– 2.3	– 2.3	5.2	100	1021.1	9	9	•	17	2	2	49	4	–
23	– 2.3	– 2.3	5.2	100	1011.8	9	9	•	16	3	3	45	5	0.0
24	0.9	0.9	6.5	100	1004.0	8	8	3	27	3	5	51	6	1.5
25	– 1.7	– 2.6	5.0	93	1010.4	8	8	4	16	2	7	02	1	–
26	– 2.6	– 2.9	4.9	98	1003.4	9	9	•	12	2	3	43	7	0.5
27	– 3.8	– 4.3	4.4	96	1000.8	8	8	4	00	0	6	10	2	–
28	– 5.1	– 6.4	3.8	90	1001.0	3	3	4	25	1	7	22	4	0.2
29	– 5.7	– 6.1	3.9	97	1007.3	8	8	4	20	2	6	10	2	–
30	–11.9	–12.8	2.3	93	1015.5	9	9	•	00	0	1	49	1	–
31	– 8.6	– 9.2	3.0	95	1021.6	8	8	3	23	4	5	10	4	–

Godz. 13

DNI	TEMPERATURA POWIETRZA T	TEMPERATURA PUNKTU ROSY T_d	PRĘŻNOŚĆ PARY WODNEJ e	WILGOTNOŚĆ WZGLĘDNA U	CIŚNIENIE ATMOSFERYCZNE P_o	ZACHMURZENIE N	N_h	h	WIATR dd	v	WIDZIALNOŚĆ V	POGODA ww	W	OPAD R
1	0.6	0.3	6.3	98	1030.2	8	8	4	06	1	6	10	5	0.0
2	– 1.3	– 3.8	4.6	83	1031.8	8	8	4	16	2	7	02	2	–
3	– 3.7	– 5.5	4.0	87	1029.4	8	8	4	27	1	6	10	2	–
4	– 2.6	– 3.6	4.7	93	1027.4	8	8	4	27	3	5	10	2	–
5	– 2.0	– 3.5	4.7	89	1027.8	8	8	4	22	2	6	10	2	–
6	– 3.6	– 5.0	4.2	90	1026.7	8	8	4	21	1	6	10	2	–
7	– 1.7	– 1.9	5.3	98	1022.0	8	8	3	27	4	5	57	5	0.0
8	0.7	– 0.4	5.9	92	1023.2	8	8	5	31	1	7	02	2	–
9	– 1.0	– 5.3	4.1	73	1020.3	2	2	5	09	3	7	01	8	0.0
10	– 6.3	– 9.4	3.0	78	1026.0	3	3	5	12	2	7	03	1	–
11	– 6.6	– 9.8	2.9	78	1029.9	0	0	9	17	1	6	10	0	–
12	– 4.4	–11.9	2.4	56	1028.3	5	5	9	23	2	7	03	2	–
13	– 3.9	–10.2	2.8	62	1024.1	7	7	8	24	2	5	10	2	–
14	– 0.4	–11.2	2.6	44	1017.3	0	0	9	18	1	7	02	0	–
15	– 2.8	– 6.6	3.7	75	1013.8	0	0	9	14	4	6	10	0	–
16	– 1.8	– 4.6	4.4	81	1007.6	0	0	9	15	3	6	10	0	–
17	– 2.0	– 4.8	4.3	81	999.2	7	7	4	14	3	6	10	1	–
18	– 1.3	– 2.4	5.1	93	993.5	7	7	4	12	2	6	10	2	–
19	– 1.0	– 3.2	4.8	85	997.2	8	8	4	24	4	6	10	4	–
20	– 3.9	– 4.1	4.5	99	1018.3	9	9	•	23	1	2	49	4	–
21	– 2.4	– 2.7	5.0	98	1017.1	9	9	•	16	2	3	49	4	–
22	– 1.0	– 1.1	5.6	99	1021.2	9	9	•	15	1	1	49	4	–
23	– 2.3	– 2.3	5.2	100	1007.5	9	9	•	12	3	3	45	7	0.3
24	0.5	0.2	6.2	98	1007.5	8	8	4	29	4	6	22	6	0.8
25	– 1.6	– 1.9	5.3	98	1007.9	8	8	3	14	2	5	10	2	–
26	– 2.0	– 2.3	5.2	98	1002.7	8	8	3	12	1	5	71	4	0.0
27	– 2.4	– 3.6	4.7	91	1000.2	8	8	4	24	3	6	10	2	–
28	– 3.2	– 3.9	4.6	95	1001.2	8	8	4	18	2	5	70	1	0.0
29	– 4.9	– 6.2	3.8	90	1009.7	3	3	9	19	1	5	10	4	–
30	– 9.6	–10.3	2.8	94	1018.5	9	9	•	18	1	2	49	4	–
31	– 7.2	– 7.7	3.4	96	1021.3	0	0	9	21	3	5	10	1	–

Godz. 19

DNI	TEMPERATURA POWIETRZA T	TEMPERATURA PUNKTU ROSY T_d	PRĘŻNOŚĆ PARY WODNEJ e	WILGOTNOŚĆ WZGLĘDNA U	CIŚNIENIE ATMOSFERYCZNE P_o	ZACHMURZENIE N	N_h	h	WIATR dd	v	WIDZIALNOŚĆ V	POGODA ww	W	OPAD R
1	– 0.3	– 2.7	5.0	84	1031.2	8	8	4	12	1	7	02	2	–
2	– 2.1	– 4.4	4.4	84	1031.2	8	8	4	16	2	7	02	2	–
3	– 4.1	– 5.6	4.0	89	1029.1	8	8	4	00	0	7	02	2	–
4	– 1.6	– 3.3	4.8	88	1026.9	8	8	4	31	2	5	10	2	–
5	– 2.3	– 3.5	4.7	91	1027.8	8	8	4	20	2	7	02	2	–
6	– 3.6	– 4.4	4.4	94	1026.0	8	8	4	23	1	6	10	2	–
7	– 0.6	– 0.7	5.8	99	1021.7	8	8	3	30	2	5	56	6	0.0
8	0.7	– 1.3	5.5	86	1021.9	8	8	4	31	1	7	02	2	–
9	– 6.7	– 9.1	3.1	83	1022.4	0	0	9	08	1	7	02	0	–
10	– 9.0	–10.1	2.8	92	1027.6	0	0	9	10	1	7	02	0	–
11	– 8.8	–10.7	2.7	86	1030.0	0	0	9	18	1	6	10	0	–
12	– 6.0	–10.4	2.8	71	1027.9	0	0	9	24	1	7	01	1	–
13	– 8.5	–10.0	2.9	89	1022.6	0	0	9	26	1	6	10	1	–
14	– 5.2	–10.7	2.7	65	1017.0	0	0	9	16	3	7	02	0	–
15	– 5.1	– 7.6	3.5	83	1013.3	0	0	9	15	3	6	10	0	–
16	– 3.9	– 6.5	3.8	82	1005.0	0	0	9	15	4	6	10	0	–
17	– 2.0	– 5.2	4.2	79	998.3	8	8	4	15	5	6	22	2	0.0
18	– 1.7	– 2.2	5.2	96	992.4	8	8	4	13	3	6	10	2	–
19	– 1.8	– 2.6	5.0	94	1002.9	8	8	4	24	4	7	02	2	–
20	– 5.9	– 6.3	3.8	97	1020.5	9	9	•	18	2	1	49	4	–
21	– 3.0	– 3.1	4.9	99	1017.6	9	9	•	14	2	3	49	4	–
22	– 1.3	– 1.8	5.4	97	1019.5	9	9	•	13	2	1	49	4	–
23	– 1.5	– 1.7	5.4	99	1005.2	9	9	•	15	1	2	45	4	–
24	– 0.8	– 0.8	5.8	100	1010.7	8	8	4	26	3	6	10	2	–
25	– 2.2	– 2.2	5.2	100	1006.0	9	9	•	14	2	3	47	2	–
26	– 2.7	– 3.4	4.8	95	1002.4	8	8	4	05	1	6	10	7	0.0
27	– 3.6	– 4.1	4.5	97	1001.3	8	8	4	19	1	5	71	2	0.4
28	– 3.9	– 5.1	4.2	92	1002.8	8	8	4	20	2	6	10	7	0.0
29	– 9.2	– 9.9	2.9	95	1011.9	8	0	9	15	2	5	10	1	–
30	– 9.9	–10.6	2.7	94	1020.5	9	9	•	22	1	3	49	4	–
31	– 8.9	–10.0	2.9	92	1020.0	8	0	9	20	4	5	10	1	–

Godz. 01

DNI	TEMPERATURA POWIETRZA T	TEMPERATURA PUNKTU ROSY T_d	PRĘŻNOŚĆ PARY WODNEJ e	WILGOTNOŚĆ WZGLĘDNA U	CIŚNIENIE ATMOSFERYCZNE P_o	ZACHMURZENIE N	N_h	h	WIATR dd	v	WIDZIALNOŚĆ V	POGODA ww	W	OPAD R
1	1.9	1.4	6.7	96	1025.7	8	8	2	13	2	4	10	2	–
2	1.5	− 1.0	5.7	83	1031.1	8	8	3	11	4	6	10	2	–
3	− 0.7	− 3.8	4.6	79	1029.9	8	8	4	18	4	7	02	2	–
4	− 0.9	− 2.5	5.1	89	1027.3	8	8	4	13	2	6	10	2	–
5	0.9	− 1.7	5.4	83	1027.0	8	8	3	17	2	5	10	2	–
6	− 1.4	− 3.6	4.7	86	1027.3	8	8	4	17	2	6	10	2	–
7	− 2.1	− 3.6	4.7	89	1025.2	8	8	2	00	0	5	10	2	–
8	− 0.2	− 0.5	5.9	98	1024.0	8	8	3	24	2	5	51	5	0.1
9	− 3.2	− 4.2	4.5	92	1021.6	3	3	9	07	1	6	10	4	–
10	− 5.4	− 9.1	3.1	75	1021.5	0	0	9	11	4	8	02	0	–
11	− 8.5	− 9.5	3.0	92	1027.6	0	0	9	09	3	7	02	0	–
12	−11.1	−12.4	2.4	90	1029.3	0	0	9	11	2	6	10	0	–
13	−14.0	−15.6	1.8	87	1027.0	0	0	9	00	0	5	10	0	–
14	−11.5	−12.9	2.3	90	1019.6	0	0	9	10	1	4	10	0	–
15	− 6.3	− 9.0	3.1	81	1012.8	0	0	9	12	7	6	10	0	–
16	− 4.3	− 6.2	3.8	86	1009.7	0	0	9	18	5	6	10	0	–
17	− 5.4	− 6.1	3.9	95	999.2	5	0	9	11	4	5	10	1	–
18	0.3	− 0.8	5.7	92	993.8	8	8	3	17	4	5	10	7	0.1
19	− 1.7	− 2.2	5.2	96	990.5	8	8	2	00	0	5	10	4	–
20	− 2.9	− 3.3	4.8	97	1009.7	8	8	2	24	3	4	10	2	–
21	− 3.1	− 3.5	4.7	97	1016.2	8	8	3	14	4	5	10	2	–
22	0.3	− 0.8	5.8	93	1018.3	8	8	3	00	0	5	10	7	0.0
23	2.9	2.4	7.3	96	1011.9	8	8	2	17	6	5	61	2	0.6
24	3.9	2.9	7.5	93	1003.3	6	7	2	25	5	6	61	6	1.4
25	1.1	0.0	6.1	92	1008.9	8	8	4	20	4	7	02	2	–
26	0.3	− 0.3	6.0	96	1003.8	8	8	3	02	2	5	22	2	0.0
27	− 0.6	− 0.9	5.7	98	1002.0	8	6	3	23	1	5	71	7	0.6
28	− 1.9	− 2.7	5.0	94	1000.2	8	8	3	22	3	6	10	2	–
29	− 3.9	− 4.7	4.3	94	1003.6	8	8	3	22	3	5	77	7	0.0
30	− 7.9	− 8.9	3.1	93	1012.7	8	8	2	00	0	4	10	2	–
31	− 7.1	− 8.0	3.3	93	1022.3	8	8	2	21	3	5	10	4	–

Godz. 07

DNI	TEMPERATURA POWIETRZA T	TEMPERATURA PUNKTU ROSY T_d	PRĘŻNOŚĆ PARY WODNEJ e	WILGOTNOŚĆ WZGLĘDNA U	CIŚNIENIE ATMOSFERYCZNE P_o	ZACHMURZENIE N	N_h	h	WIATR dd	v	WIDZIALNOŚĆ V	POGODA ww	W	OPAD R
1	2.5	2.0	7.0	96	1027.7	8	8	2	09	2	5	10	2	–
2	1.2	− 1.7	5.4	81	1030.9	8	8	3	13	3	6	10	2	–
3	− 1.2	− 4.1	4.5	80	1029.0	8	8	4	12	3	7	02	2	–
4	− 0.7	− 2.0	5.3	91	1026.6	8	8	4	10	2	6	10	2	–
5	0.3	− 2.1	5.3	84	1026.9	8	8	4	16	3	6	10	2	–
6	− 2.2	− 4.0	4.5	87	1026.4	8	8	3	15	4	6	10	2	–
7	− 1.9	− 3.4	4.8	90	1023.9	8	8	2	25	1	5	10	2	–
8	0.0	− 0.3	6.0	98	1024.1	9	9	.	26	2	3	47	5	0.9
9	− 2.1	− 2.7	5.0	96	1020.1	7	7	9	06	1	6	10	1	–
10	− 7.3	− 9.0	3.1	88	1022.6	0	0	9	08	4	8	02	0	–
11	−11.1	−12.4	2.4	90	1028.6	0	0	9	08	2	7	02	0	–
12	−12.5	−14.0	2.1	89	1028.9	2	0	9	13	2	6	10	0	–
13	−14.3	−16.5	1.7	87	1025.7	0	0	9	00	0	5	10	0	–
14	− 9.7	−10.9	2.7	91	1017.3	0	0	9	06	2	4	10	0	–
15	− 6.3	− 7.8	3.4	89	1011.8	0	0	9	11	5	6	10	0	–
16	− 6.5	− 7.3	3.5	94	1007.2	2	0	9	12	6	6	10	0	–
17	− 6.5	− 7.3	3.5	94	997.6	6	2	9	12	6	5	10	1	–
18	− 0.1	− 1.3	5.6	92	992.8	8	8	3	18	5	5	10	2	–
19	− 3.4	− 3.5	4.7	99	993.1	9	9	.	22	2	3	43	2	–
20	− 5.3	− 5.6	4.0	98	1015.1	9	9	.	23	3	3	49	4	–
21	− 1.6	− 1.8	5.3	98	1013.9	8	8	2	16	8	5	10	2	–
22	0.3	− 0.3	6.0	96	1020.2	8	8	3	24	1	5	10	5	0.0
23	2.5	2.2	7.2	98	1007.8	8	8	2	14	4	5	10	6	1.1
24	1.5	0.1	6.2	91	1005.4	8	8	9	24	5	6	10	6	2.8
25	0.6	0.0	6.1	96	1008.2	8	8	3	12	2	6	10	2	–
26	0.1	− 0.2	6.0	98	1003.1	8	8	3	24	1	5	70	2	0.0
27	0.1	− 0.2	6.0	98	1000.4	8	6	2	30	3	5	71	7	2.0
28	− 2.4	− 3.0	4.9	96	999.7	8	6	2	24	3	5	70	2	0.1
29	− 4.1	− 4.9	4.2	94	1005.6	8	8	3	21	3	6	20	7	0.0
30	− 7.5	− 8.4	3.2	93	1014.9	8	8	2	11	2	5	10	2	–
31	− 6.3	− 7.1	3.6	94	1021.0	8	8	2	22	6	6	10	2	–

Godz. 13

DNI	TEMPERATURA POWIETRZA T	TEMPERATURA PUNKTU ROSY T_d	PRĘŻNOŚĆ PARY WODNEJ e	WILGOTNOŚĆ WZGLĘDNA U	CIŚNIENIE ATMOSFERYCZNE P_o	ZACHMURZENIE N	N_h	h	WIATR dd	v	WIDZIALNOŚĆ V	POGODA ww	W	OPAD R
1	2.9	2.4	7.3	96	1029.5	8	8	2	09	2	5	50	2	0.0
2	1.1	− 3.1	4.9	74	1030.8	7	7	5	12	5	7	01	2	–
3	− 0.8	− 3.6	4.7	81	1028.5	8	8	4	13	3	6	10	2	–
4	0.7	− 1.0	5.7	88	1026.7	8	8	3	11	1	5	10	2	–
5	0.5	− 3.1	4.8	77	1027.4	8	8	4	14	2	6	10	2	–
6	− 1.9	− 4.0	4.5	85	1026.4	8	8	3	09	3	5	10	2	–
7	− 1.5	− 2.6	5.0	92	1024.0	8	8	3	25	3	5	51	2	0.0
8	1.3	0.8	6.5	96	1024.1	7	7	4	05	1	4	10	4	–
9	1.1	0.0	6.1	92	1019.1	8	8	5	11	2	6	10	2	–
10	− 5.5	− 8.1	3.3	82	1024.5	8	8	4	09	7	7	02	1	–
11	− 5.5	− 8.5	3.2	80	1029.1	0	0	9	11	4	6	10	0	–
12	− 5.1	− 8.8	3.1	75	1028.2	6	5	9	11	1	6	10	1	–
13	− 4.0	− 6.2	3.8	84	1023.8	7	7	9	04	1	4	10	1	–
14	− 1.6	− 7.3	3.5	65	1015.4	0	0	9	10	4	5	10	0	–
15	− 0.6	− 5.4	4.1	70	1010.7	0	0	9	14	5	6	10	0	–
16	− 2.6	− 4.5	4.4	87	1004.3	3	1	9	11	7	5	10	0	–
17	− 2.3	− 3.2	4.8	93	996.1	8	8	9	13	6	5	70	2	0.0
18	− 0.3	− 2.1	5.2	88	991.8	5	1	9	12	3	5	10	1	–
19	− 3.1	− 3.5	4.7	97	997.9	8	8	2	23	3	4	10	4	–
20	− 5.5	− 6.9	3.6	90	1017.8	5	5	3	24	1	6	10	4	–
21	− 0.7	− 2.0	5.3	91	1012.7	8	8	4	15	7	5	10	2	–
22	1.0	1.0	6.6	100	1019.3	9	9	.	00	0	3	45	4	–
23	3.5	3.3	7.7	98	1004.0	8	8	2	13	4	5	61	2	0.0
24	0.8	− 0.6	5.8	90	1008.0	8	8	3	23	4	7	02	2	–
25	1.2	− 0.2	6.0	90	1006.0	7	5	3	00	0	6	10	2	–
26	0.6	0.0	6.1	96	1002.6	8	8	3	23	1	5	70	7	0.4
27	0.0	− 0.9	5.7	94	1000.4	8	6	2	31	4	6	70	7	0.1
28	− 2.7	− 3.7	4.7	93	1000.5	8	6	3	23	3	6	70	7	0.2
29	− 3.0	− 4.3	4.4	90	1008.1	8	8	2	19	2	5	20	2	0.0
30	− 7.4	− 7.9	3.4	96	1017.9	9	9	.	00	0	3	49	4	–
31	− 4.7	− 6.7	3.7	86	1019.3	7	0	9	22	8	5	10	1	–

Godz. 19

DNI	TEMPERATURA POWIETRZA T	TEMPERATURA PUNKTU ROSY T_d	PRĘŻNOŚĆ PARY WODNEJ e	WILGOTNOŚĆ WZGLĘDNA U	CIŚNIENIE ATMOSFERYCZNE P_o	ZACHMURZENIE N	N_h	h	WIATR dd	v	WIDZIALNOŚĆ V	POGODA ww	W	OPAD R
1	2.6	1.3	6.7	91	1030.0	8	8	2	10	2	6	10	5	0.0
2	− 0.2	− 3.6	4.7	78	1030.4	8	8	4	13	4	7	02	2	–
3	− 0.9	− 3.1	4.9	85	1027.9	8	8	4	12	3	6	10	2	–
4	1.0	− 1.6	5.4	83	1026.7	8	8	3	18	3	5	10	2	–
5	− 0.4	− 3.5	4.7	80	1026.9	8	8	4	14	3	6	10	2	–
6	− 2.4	− 4.3	4.4	87	1026.0	8	8	3	15	2	5	10	2	–
7	− 1.1	− 1.8	5.3	95	1023.6	8	8	3	24	2	5	51	5	0.0
8	0.1	0.1	6.2	100	1022.8	9	9	.	00	0	1	47	2	–
9	− 0.5	− 4.7	4.3	73	1019.8	0	0	9	11	6	7	01	1	–
10	− 7.1	− 9.6	3.0	82	1025.7	0	0	9	09	3	7	02	1	–
11	− 7.8	− 9.2	3.1	90	1029.1	0	0	9	09	2	6	10	0	–
12	−10.5	−11.8	2.5	90	1027.9	0	0	9	00	0	5	10	1	–
13	− 8.0	− 9.0	3.1	93	1021.8	0	0	9	09	2	4	10	1	–
14	− 4.7	− 9.9	2.9	67	1013.4	0	0	9	12	6	6	10	0	–
15	− 2.8	− 6.2	3.8	77	1010.2	0	0	9	14	3	6	10	0	–
16	− 5.9	− 7.0	3.6	92	1001.0	6	1	9	12	6	5	10	1	–
17	− 1.1	− 1.2	5.6	99	994.5	8	8	4	12	3	4	71	7	1.8
18	− 6.3	− 6.7	3.7	97	990.8	9	9	.	07	2	3	43	2	–
19	− 3.3	− 3.7	4.6	97	1003.8	8	8	2	22	3	4	10	2	–
20	− 5.8	− 6.5	3.7	95	1018.8	8	8	3	15	1	5	10	2	–
21	0.1	− 1.0	5.7	92	1015.0	8	8	4	15	6	5	70	2	0.0
22	2.7	2.2	7.2	96	1016.3	8	8	2	14	5	5	10	4	–
23	4.5	4.3	8.3	98	1003.0	8	8	2	23	4	5	61	6	3.4
24	1.5	0.4	6.3	92	1009.2	8	8	4	18	2	7	02	2	–
25	0.7	0.2	6.2	96	1003.8	8	8	3	12	2	6	10	2	–
26	− 0.1	− 0.4	5.9	98	1002.4	8	8	3	06	1	5	70	7	0.8
27	− 0.9	− 2.2	5.2	91	1000.7	8	8	3	22	3	6	10	7	0.0
28	− 2.7	− 3.4	4.8	95	1001.9	8	8	3	22	3	5	77	7	0.0
29	− 5.1	− 6.1	3.9	93	1010.5	8	8	2	00	0	5	10	2	–
30	− 8.1	− 8.7	3.2	95	1020.3	9	9	.	24	1	3	49	4	–
31	− 4.0	− 4.8	4.3	94	1017.6	2	0	2	22	5	5	71	7	1.7

Godz. 01

DNI	TEMPERATURA POWIETRZA T	TEMPERATURA PUNKTU ROSY T_d	PRĘŻNOŚĆ PARY WODNEJ e	WILGOTNOŚĆ WZGLĘDNA U	CIŚNIENIE ATMOSFERYCZNE P_o	ZACHMURZENIE N	N_h	h	WIATR dd	v	WIDZIALNOŚĆ V	POGODA ww	W	OPAD R
1	0.3	- 0.5	5.9	94	1026.2	8	8	4	04	2	5	10	7	0.9
2	- 1.9	- 4.0	4.6	85	1031.7	8	8	4	00	0	6	10	2	-
3	- 0.6	- 1.9	5.5	93	1030.3	8	8	4	25	1	6	10	2	-
4	- 2.1	- 4.3	4.5	85	1028.4	8	8	4	26	2	6	10	2	-
5	- 2.9	- 5.7	4.0	87	1027.6	8	8	4	30	1	6	10	2	-
6	- 1.0	- 2.0	5.3	93	1028.7	8	8	3	25	2	5	10	4	-
7	- 3.7	- 4.5	4.4	94	1029.4	8	8	3	27	1	5	56	5	0.1
8	- 0.6	- 1.0	5.7	97	1019.3	7	7	4	31	2	6	10	7	0.4
9	0.7	- 0.1	6.0	94	1015.6	8	8	4	29	5	6	10	2	-
10	- 7.7	-11.7	2.5	73	1023.5	8	8	4	03	4	6	70	7	0.0
11	-16.3	-17.5	1.5	90	1030.3	0	0	9	04	1	6	10	0	-
12	- 8.9	-11.3	2.6	83	1030.1	6	8	4	26	2	6	10	1	-
13	- 8.3	-13.5	2.1	66	1027.8	3	3	5	25	1	7	02	0	-
14	- 9.7	-12.3	2.4	81	1023.4	0	0	9	00	0	6	10	1	-
15	-11.9	-12.3	2.4	97	1022.2	0	0	9	00	0	5	10	0	-
16	- 9.3	-10.4	2.8	91	1019.5	0	0	9	00	0	6	10	0	-
17	- 5.9	- 7.0	3.6	92	1012.4	0	0	9	15	4	6	10	0	-
18	- 2.3	- 4.8	4.3	83	1005.1	8	8	4	15	5	6	70	2	0.0
19	- 2.1	- 2.4	5.1	98	992.1	8	7	3	10	3	6	71	7	0.5
20	- 0.6	- 1.2	5.6	95	1008.9	8	8	3	23	2	6	10	5	0.9
21	- 5.9	- 7.0	3.6	92	1024.8	9	9	•	07	1	1	45	4	-
22	- 2.0	- 2.3	5.2	98	1020.7	9	9	•	00	0	1	45	4	-
23	- 1.5	- 2.0	5.3	96	1019.0	8	8	3	36	1	3	56	4	0.0
24	- 0.1	- 1.2	5.6	92	1010.2	8	5	3	17	3	6	10	2	-
25	- 0.2	- 1.4	5.5	92	1011.6	8	8	3	00	0	5	10	2	-
26	- 0.6	- 0.7	5.8	99	1007.1	9	9	•	00	0	1	45	7	0.0
27	- 4.7	- 5.3	4.1	96	1003.2	8	8	3	25	1	3	46	2	-
28	- 3.7	- 5.2	4.2	90	1004.9	8	8	4	15	1	5	10	4	-
29	- 4.6	- 5.9	3.9	91	1009.4	8	8	4	18	2	4	71	7	0.5
30	-12.4	-13.9	2.1	89	1015.8	8	0	9	00	0	5	10	2	-
31	-13.9	-15.5	1.8	87	1027.4	0	0	9	13	1	4	10	0	-

Godz. 07

DNI	TEMPERATURA POWIETRZA T	TEMPERATURA PUNKTU ROSY T_d	PRĘŻNOŚĆ PARY WODNEJ e	WILGOTNOŚĆ WZGLĘDNA U	CIŚNIENIE ATMOSFERYCZNE P_o	ZACHMURZENIE N	N_h	h	WIATR dd	v	WIDZIALNOŚĆ V	POGODA ww	W	OPAD R
1	0.0	- 2.6	5.0	82	1028.4	8	8	4	05	2	6	10	2	-
2	- 1.1	- 2.3	5.2	91	1031.1	8	8	4	29	1	6	10	2	-
3	- 0.6	- 3.1	4.9	83	1028.9	8	8	3	28	3	6	10	2	-
4	- 1.9	- 3.7	4.6	87	1027.7	8	8	4	28	2	6	10	2	-
5	- 3.7	- 5.2	4.2	90	1028.1	8	8	4	29	1	6	77	2	0.0
6	- 1.3	- 3.9	4.6	82	1027.4	8	8	3	00	0	5	10	2	-
7	- 4.1	- 4.6	4.3	96	1022.7	8	8	3	25	2	4	56	5	0.0
8	- 0.6	- 1.0	5.7	97	1019.6	8	8	4	29	2	6	10	2	0.1
9	- 5.1	-11.5	2.5	61	1017.8	0	0	9	02	4	7	02	8	0.5
10	- 7.1	- 9.6	3.0	82	1023.7	8	8	4	02	2	6	70	7	0.1
11	-16.6	-17.8	1.5	90	1031.3	1	1	4	00	0	5	10	0	-
12	-12.3	-13.8	2.1	89	1030.2	2	0	9	23	1	6	10	1	-
13	- 7.5	-12.4	2.4	68	1026.7	7	7	5	00	0	7	02	1	-
14	-11.5	-13.4	2.2	86	1022.1	2	0	9	00	0	6	10	0	-
15	-12.3	-12.7	2.3	96	1022.2	0	0	9	00	0	4	10	0	-
16	- 9.7	-10.4	2.8	94	1018.0	0	0	9	12	2	6	10	0	-
17	- 5.4	- 6.1	3.9	95	1011.2	8	8	4	13	5	5	10	1	-
18	- 3.7	- 4.5	4.4	94	1002.8	8	8	4	13	5	6	77	2	0.1
19	- 2.3	- 2.3	5.2	100	989.4	8	8	3	27	2	2	73	4	5.6
20	- 0.9	- 1.9	5.3	93	1013.4	6	6	4	28	1	6	10	2	-
21	- 7.3	- 8.2	3.3	93	1024.2	3	3	5	00	0	3	48	4	-
22	- 1.7	- 1.9	5.3	98	1022.0	8	8	3	00	0	3	44	4	-
23	- 1.5	- 1.7	5.4	99	1016.1	8	8	3	00	0	3	56	7	1.8
24	- 0.7	- 1.7	5.4	93	1009.6	6	8	3	15	4	6	70	7	0.0
25	- 0.7	- 1.4	5.5	95	1011.2	8	8	3	00	0	4	10	2	-
26	- 1.9	- 2.1	5.2	98	1006.5	8	8	3	22	1	3	42	4	-
27	- 4.4	- 5.0	4.2	96	1002.5	8	8	3	00	0	3	48	4	-
28	- 6.2	- 7.3	3.5	92	1005.1	8	8	4	00	0	5	71	2	0.1
29	-10.4	-11.6	2.5	90	1012.9	0	0	9	06	1	4	10	7	0.0
30	-12.3	-13.8	2.1	89	1019.2	7	7	4	00	0	5	10	2	-
31	-17.3	-18.5	1.4	90	1026.6	0	0	9	00	0	3	48	0	-

Godz. 13

DNI	TEMPERATURA POWIETRZA T	TEMPERATURA PUNKTU ROSY T_d	PRĘŻNOŚĆ PARY WODNEJ e	WILGOTNOŚĆ WZGLĘDNA U	CIŚNIENIE ATMOSFERYCZNE P_o	ZACHMURZENIE N	N_h	h	WIATR dd	v	WIDZIALNOŚĆ V	POGODA ww	W	OPAD R
1	- 0.3	- 4.1	4.3	76	1029.7	8	8	4	04	1	6	10	2	-
2	0.1	- 1.1	5.7	92	1031.5	8	8	4	27	1	6	70	7	0.0
3	- 1.5	- 4.9	4.3	78	1028.9	8	8	3	25	2	6	10	2	-
4	- 1.3	- 3.6	4.7	84	1027.5	8	8	4	29	1	6	10	2	-
5	- 1.4	- 3.1	4.9	88	1028.2	8	8	3	27	2	6	10	7	0.0
6	- 2.0	- 4.1	4.5	85	1027.4	8	8	3	24	2	6	10	2	-
7	- 3.9	- 5.1	4.2	92	1020.8	8	8	4	27	1	6	20	5	0.1
8	0.9	- 0.8	5.8	88	1019.3	8	8	4	31	3	6	22	7	0.1
9	- 4.6	-10.9	2.8	64	1019.8	2	2	6	34	4	7	02	0	-
10	- 8.3	-11.5	2.5	78	1026.4	4	4	4	05	3	7	22	7	0.1
11	- 9.6	-13.7	2.1	72	1031.3	7	7	5	00	0	5	10	4	-
12	- 4.8	-13.1	2.2	52	1028.8	6	4	6	24	3	6	10	1	-
13	- 2.6	- 7.9	3.4	67	1024.5	7	7	4	21	1	6	10	2	-
14	- 0.2	-12.4	2.4	41	1020.8	2	0	9	20	1	7	01	0	-
15	- 1.5	- 7.7	3.4	63	1020.5	0	0	9	12	2	7	02	0	-
16	- 1.7	- 6.8	3.7	69	1015.4	0	0	9	14	2	7	02	0	-
17	- 2.6	- 4.5	4.4	87	1008.9	7	7	4	13	7	6	10	2	-
18	- 3.3	- 3.7	4.6	97	999.8	8	8	3	11	3	5	71	7	1.4
19	- 0.6	- 1.5	5.5	93	997.9	8	8	3	24	3	5	10	7	0.4
20	- 1.9	- 2.4	5.1	96	1019.0	8	8	4	02	2	6	10	2	-
21	- 2.9	- 3.6	4.7	95	1020.5	8	8	4	05	2	6	70	4	0.0
22	- 0.8	- 1.8	5.4	93	1023.0	8	6	3	30	1	4	28	4	-
23	- 0.2	- 1.1	5.6	94	1012.8	8	8	3	20	1	4	71	5	0.3
24	0.3	- 0.8	5.7	92	1010.6	8	8	3	15	4	6	10	7	0.0
25	- 0.1	- 1.3	5.6	92	1009.2	8	8	3	00	0	4	10	4	-
26	- 2.4	- 3.0	4.9	96	1005.5	8	8	3	18	1	5	10	7	0.0
27	- 2.0	- 2.9	4.9	94	1003.1	8	8	3	18	1	5	10	7	0.0
28	- 3.3	- 5.4	4.1	85	1005.0	5	5	4	18	1	5	22	4	0.6
29	- 7.3	- 9.8	2.9	82	1014.1	0	0	9	00	0	5	10	0	-
30	- 9.3	-11.8	2.5	82	1023.1	0	0	9	18	1	4	10	1	-
31	-10.9	-13.7	2.1	80	1025.5	2	0	9	13	2	5	10	4	-

Godz. 19

DNI	TEMPERATURA POWIETRZA T	TEMPERATURA PUNKTU ROSY T_d	PRĘŻNOŚĆ PARY WODNEJ e	WILGOTNOŚĆ WZGLĘDNA U	CIŚNIENIE ATMOSFERYCZNE P_o	ZACHMURZENIE N	N_h	h	WIATR dd	v	WIDZIALNOŚĆ V	POGODA ww	W	OPAD R
1	- 1.5	- 3.5	4.7	86	1030.6	8	8	4	36	3	6	10	2	-
2	- 0.3	- 1.5	5.5	92	1030.7	8	8	4	24	2	6	10	7	0.0
3	- 2.2	- 5.1	4.2	81	1028.6	8	8	3	27	2	6	10	2	-
4	- 2.8	- 5.8	4.0	80	1027.1	8	8	4	22	3	6	10	2	-
5	- 1.0	- 1.7	5.4	95	1028.9	8	8	3	27	1	3	44	2	-
6	- 3.1	- 3.8	4.6	95	1026.6	8	8	3	26	2	6	56	5	0.1
7	- 2.3	- 2.9	4.9	96	1018.6	8	7	3	26	3	5	71	7	0.3
8	0.3	- 0.8	5.7	92	1018.9	8	8	4	31	2	6	10	2	-
9	- 7.0	-10.8	2.7	74	1021.9	8	8	4	03	4	6	70	1	0.1
10	-12.5	-14.0	2.1	89	1028.8	0	0	9	01	1	6	10	0	-
11	- 9.5	-13.0	2.2	75	1030.7	2	2	5	25	1	6	10	1	-
12	- 7.5	-12.9	2.3	65	1028.4	2	0	9	00	0	7	01	1	-
13	- 4.7	- 9.9	2.9	67	1023.9	7	7	4	19	1	6	10	2	-
14	- 9.0	-13.4	2.2	70	1021.8	0	0	9	16	1	6	10	0	-
15	- 6.9	- 8.9	3.1	85	1020.1	0	0	9	12	1	6	10	0	-
16	- 4.3	- 9.0	3.1	70	1014.2	0	0	9	15	4	6	10	0	-
17	- 2.7	- 5.0	4.2	84	1007.7	8	8	4	14	7	6	10	2	-
18	- 3.1	- 3.8	4.6	95	996.5	8	8	4	13	3	6	10	7	0.0
19	0.1	- 0.8	5.8	94	1004.9	8	8	3	21	2	5	10	2	-
20	- 3.7	- 3.9	4.6	99	1022.0	9	9	•	11	2	1	43	4	-
21	- 2.5	- 3.4	4.7	93	1019.6	8	8	4	10	2	5	10	7	0.5
22	- 1.6	- 2.1	5.2	96	1022.6	8	8	3	01	2	3	56	4	0.0
23	- 1.5	- 2.6	5.0	92	1011.9	8	8	3	16	2	6	70	7	0.2
24	0.1	- 1.4	5.5	90	1011.7	8	8	3	15	2	5	10	2	-
25	- 0.7	- 1.7	5.4	93	1008.1	8	8	3	00	0	3	71	4	0.3
26	- 3.4	- 4.5	4.4	92	1004.6	8	8	4	18	1	6	10	2	-
27	- 2.8	- 3.5	4.7	95	1004.3	8	8	3	16	1	3	44	2	-
28	- 7.4	- 9.3	3.0	90	1007.5	0	0	9	00	0	6	10	1	-
29	-11.7	-13.1	2.2	89	1013.8	0	0	9	00	0	4	10	1	-
30	-10.5	-12.2	2.4	87	1025.5	0	0	9	17	2	5	10	0	-
31	-17.2	-18.4	1.4	90	1025.9	0	0	9	00	0	2	48	0	-

Godz. 01

DNI	TEMPERATURA POWIETRZA T	TEMPERATURA PUNKTU ROSY T_d	PRĘŻNOŚĆ PARY WODNEJ e	WILGOTNOŚĆ WZGLĘDNA U	CIŚNIENIE ATMOSFERYCZNE P_o	ZACHMURZENIE N	N_h	h	WIATR dd	v	WIDZIALNOŚĆ V	POGODA ww	W	OPAD R
1	1.1	0.6	6.4	96	1025.3	8	8	2	06	3	3	42	4	–
2	– 0.4	– 3.2	4.8	82	1031.8	8	8	5	06	2	7	02	2	–
3	– 0.7	– 2.2	5.2	90	1030.3	8	8	5	24	2	7	02	2	–
4	– 2.5	– 4.4	4.4	87	1028.4	8	8	4	26	3	7	02	2	–
5	– 3.8	– 4.6	4.3	94	1027.2	8	8	4	30	2	6	10	2	–
6	– 1.1	– 3.4	4.8	85	1028.5	8	8	4	19	1	6	10	2	–
7	– 3.2	– 4.6	4.3	90	1025.1	8	8	3	26	3	6	10	5	0.0
8	– 0.8	– 1.4	5.5	96	1020.6	0	0	9	27	1	6	10	7	0.4
9	0.9	– 0.8	5.8	88	1016.9	8	8	5	30	3	7	02	2	–
10	– 6.9	–10.7	2.7	74	1023.6	7	7	4	05	3	7	02	2	–
11	–13.6	–14.6	2.0	92	1030.0	0	0	9	01	1	7	02	0	–
12	–12.5	–14.0	2.1	89	1030.8	2	2	9	22	2	7	03	0	–
13	–10.3	–13.5	2.2	77	1027.7	0	0	9	22	2	7	02	0	–
14	– 9.4	–12.4	2.4	79	1022.2	0	0	9	16	1	7	02	0	–
15	– 9.0	–11.4	2.5	82	1020.5	0	0	9	11	1	6	05	0	–
16	– 8.2	– 9.6	2.9	89	1017.3	0	0	9	13	1	7	02	0	–
17	– 5.2	– 8.5	3.2	78	1009.0	0	0	9	13	4	7	02	0	–
18	– 2.2	– 5.8	4.0	76	1001.9	7	7	4	14	4	7	02	2	–
19	– 1.6	– 2.4	5.1	94	989.4	8	8	4	10	2	6	71	2	0.1
20	– 0.8	– 2.3	5.2	90	1008.5	8	8	4	23	2	6	10	2	–
21	– 5.4	– 6.1	3.9	95	1023.5	9	9	.	00	0	2	45	4	–
22	– 2.7	– 3.0	4.9	97	1020.7	8	8	3	00	0	2	46	4	–
23	– 3.4	– 4.2	4.5	94	1019.3	8	8	3	22	2	4	10	2	–
24	0.4	– 0.7	5.8	92	1007.9	8	8	3	15	3	6	10	2	–
25	0.5	0.5	6.3	100	1010.7	8	8	2	00	0	2	51	4	0.1
26	– 2.2	– 2.8	5.0	96	1006.6	8	8	3	22	1	6	10	2	–
27	– 3.8	– 4.6	4.3	94	1002.5	8	8	2	14	1	4	28	4	–
28	– 2.2	– 4.7	4.3	83	1003.6	8	8	4	17	2	7	02	2	–
29	– 3.4	– 4.8	4.3	90	1002.7	8	8	4	18	1	6	22	7	0.3
30	–11.0	–12.8	2.3	86	1015.3	8	0	9	16	1	6	10	2	–
31	–11.2	–13.0	2.2	86	1025.2	0	0	9	15	1	7	02	1	–

Godz. 07

DNI	TEMPERATURA POWIETRZA T	TEMPERATURA PUNKTU ROSY T_d	PRĘŻNOŚĆ PARY WODNEJ e	WILGOTNOŚĆ WZGLĘDNA U	CIŚNIENIE ATMOSFERYCZNE P_o	ZACHMURZENIE N	N_h	h	WIATR dd	v	WIDZIALNOŚĆ V	POGODA ww	W	OPAD R
1	0.7	– 1.6	5.4	85	1027.8	8	8	4	04	2	6	10	4	–
2	– 1.0	– 2.2	5.2	92	1031.7	8	8	4	25	2	7	02	2	–
3	– 1.4	– 5.0	4.2	76	1029.5	8	8	5	25	3	7	02	2	–
4	– 3.0	– 4.7	4.3	88	1028.2	8	8	4	24	3	7	02	2	–
5	– 2.8	– 4.1	4.5	91	1027.7	8	8	4	22	2	6	10	2	–
6	– 3.3	– 5.4	4.1	85	1027.4	8	8	4	22	2	6	10	2	–
7	– 3.8	– 5.3	4.1	89	1022.9	8	8	3	27	3	6	10	2	–
8	– 0.6	– 0.9	5.7	98	1021.2	8	8	9	29	2	6	10	1	–
9	– 1.6	– 4.6	4.3	80	1017.8	3	3	4	03	3	8	27	1	0.2
10	– 7.5	–11.0	2.6	76	1024.7	8	8	4	06	4	7	02	2	–
11	–15.6	–16.8	1.6	91	1031.3	0	0	9	35	1	7	02	0	–
12	–13.0	–14.5	2.0	88	1030.4	0	0	9	20	2	7	02	0	–
13	–12.4	–14.9	1.9	81	1026.7	0	0	9	29	1	7	02	0	–
14	–11.1	–13.4	2.2	83	1021.3	0	0	9	12	1	7	02	0	–
15	–10.2	–11.9	2.5	87	1020.4	0	0	9	12	2	6	05	0	–
16	– 8.9	–10.4	2.8	89	1015.5	0	0	9	12	3	6	10	0	–
17	– 6.2	– 7.7	3.4	89	1007.8	0	0	9	12	4	7	02	0	–
18	– 3.0	– 5.0	4.2	86	999.6	8	8	4	14	5	7	02	7	1.5
19	– 2.0	– 2.9	4.9	94	990.4	8	8	4	28	2	6	10	7	2.2
20	– 3.8	– 4.9	4.2	92	1013.7	8	8	4	29	1	6	10	4	–
21	– 7.5	– 7.7	3.4	99	1022.8	9	9	.	10	1	2	45	4	–
22	– 2.4	– 2.7	5.0	98	1022.5	8	8	3	00	0	4	10	4	–
23	– 3.0	– 3.7	4.6	95	1015.5	8	7	3	14	1	5	71	2	0.2
24	0.7	0.2	6.2	96	1007.4	8	8	4	16	4	5	10	6	0.3
25	0.4	0.4	6.3	100	1010.7	9	9	.	00	0	1	47	5	0.0
26	– 2.8	– 3.2	4.8	97	1005.5	8	8	3	18	1	6	10	2	–
27	– 3.2	– 3.9	4.6	95	1001.2	8	8	2	13	2	4	10	2	–
28	– 4.4	– 5.6	4.0	91	1003.2	3	0	9	15	2	6	10	1	–
29	– 9.4	–11.0	2.6	88	1010.7	0	0	9	15	2	6	10	1	–
30	–10.8	–12.6	2.3	87	1018.0	0	0	9	17	2	6	10	1	–
31	–13.9	–15.5	1.8	87	1024.7	0	0	9	16	1	7	02	0	–

Godz. 13

DNI	TEMPERATURA POWIETRZA T	TEMPERATURA PUNKTU ROSY T_d	PRĘŻNOŚĆ PARY WODNEJ e	WILGOTNOŚĆ WZGLĘDNA U	CIŚNIENIE ATMOSFERYCZNE P_o	ZACHMURZENIE N	N_h	h	WIATR dd	v	WIDZIALNOŚĆ V	POGODA ww	W	OPAD R
1	0.9	– 3.0	4.9	75	1029.8	8	8	5	07	1	7	02	2	–
2	0.4	– 1.6	5.4	86	1031.8	8	8	5	26	2	7	02	2	–
3	– 2.1	– 5.5	4.1	78	1029.3	8	8	4	29	2	7	02	2	–
4	– 2.8	– 5.8	4.0	80	1027.8	7	7	4	22	4	6	10	2	–
5	– 1.0	– 2.6	5.0	89	1028.2	8	8	4	25	2	6	10	7	0.0
6	– 2.6	– 3.9	4.6	91	1027.0	8	8	4	27	2	6	10	2	–
7	– 3.0	– 3.7	4.6	95	1021.1	8	8	3	25	3	5	56	7	0.0
8	2.0	0.7	6.4	91	1020.8	7	7	4	30	3	7	02	8	0.3
9	– 3.0	–12.8	2.3	47	1020.1	0	0	9	01	3	8	02	0	–
10	– 6.6	–10.7	2.7	72	1026.2	6	6	5	04	3	7	02	7	0.0
11	– 9.0	–11.0	2.6	86	1031.1	4	4	9	29	1	7	01	1	–
12	– 4.6	–12.2	2.4	55	1029.0	3	3	9	21	3	7	03	0	–
13	– 1.8	–11.7	2.5	47	1024.2	7	7	9	22	2	7	03	1	–
14	– 2.5	–10.4	2.8	55	1020.5	2	0	9	19	1	7	02	0	–
15	– 2.2	– 7.7	3.4	66	1018.6	0	0	9	12	2	6	05	0	–
16	– 1.6	– 6.1	3.9	71	1012.8	0	0	9	13	3	6	10	0	–
17	– 2.1	– 5.3	4.1	79	1006.1	1	1	4	13	9	7	03	0	–
18	– 1.6	– 2.7	5.0	92	996.6	8	8	4	14	3	7	02	2	–
19	0.4	– 0.9	5.7	91	997.4	8	7	4	26	3	6	10	7	0.0
20	– 2.2	– 3.7	4.6	89	1017.9	8	8	4	34	2	6	10	2	–
21	– 4.7	– 5.3	4.1	96	1020.4	8	8	4	12	3	6	85	2	0.0
22	– 1.9	– 2.4	5.1	96	1023.2	8	8	3	00	0	6	10	5	0.0
23	– 1.8	– 2.9	4.9	92	1012.0	8	8	3	14	2	5	10	7	0.0
24	1.0	0.7	6.4	98	1008.5	8	8	3	14	2	2	42	7	0.2
25	0.4	0.4	6.3	100	1008.7	9	9	.	00	0	1	43	4	–
26	– 2.2	– 3.4	4.7	91	1004.5	8	8	3	17	3	4	10	2	–
27	– 0.6	– 2.7	5.0	85	1001.5	8	8	3	18	3	6	10	2	–
28	– 3.8	– 5.6	4.0	87	1003.8	8	8	9	15	3	5	10	7	0.0
29	– 7.2	– 9.7	2.9	82	1012.9	3	0	9	15	2	6	10	0	–
30	– 6.2	– 8.9	3.1	81	1020.8	0	0	9	15	2	6	10	0	–
31	– 9.4	–12.4	2.4	79	1024.5	0	0	9	00	0	6	10	0	–

Godz. 19

DNI	TEMPERATURA POWIETRZA T	TEMPERATURA PUNKTU ROSY T_d	PRĘŻNOŚĆ PARY WODNEJ e	WILGOTNOŚĆ WZGLĘDNA U	CIŚNIENIE ATMOSFERYCZNE P_o	ZACHMURZENIE N	N_h	h	WIATR dd	v	WIDZIALNOŚĆ V	POGODA ww	W	OPAD R
1	– 0.7	– 2.8	5.0	85	1030.7	8	8	5	03	2	7	02	2	–
2	– 0.2	– 1.7	5.4	90	1031.0	8	8	5	25	3	7	02	2	–
3	– 2.6	– 5.2	4.1	83	1029.2	8	8	4	28	2	7	02	2	–
4	– 2.8	– 4.4	4.4	88	1027.4	8	8	4	29	2	6	10	2	–
5	– 0.7	– 2.6	5.1	87	1028.1	8	8	4	19	1	6	10	2	–
6	– 3.0	– 4.7	4.3	88	1026.3	8	8	3	14	1	6	56	5	0.0
7	– 1.8	– 2.6	5.0	94	1019.8	8	8	3	25	3	6	56	7	0.2
8	1.3	0.2	6.2	92	1019.9	8	8	4	30	3	7	02	2	–
9	– 6.0	– 9.1	3.1	79	1021.7	7	7	4	04	3	7	03	1	–
10	–11.0	–12.8	2.3	86	1028.2	0	0	9	01	1	7	02	1	–
11	–10.2	–11.9	2.5	87	1030.8	0	0	9	21	2	7	01	1	–
12	– 6.6	–12.2	2.4	64	1028.4	3	3	9	21	3	7	01	1	–
13	– 5.8	–11.0	2.6	66	1023.5	0	0	9	19	1	7	02	1	–
14	– 6.9	–10.2	2.8	77	1020.2	0	0	9	15	2	6	05	0	–
15	– 6.1	– 9.2	3.0	79	1018.1	0	0	9	13	2	6	10	0	–
16	– 4.2	– 8.4	3.2	72	1010.8	0	0	9	14	5	7	02	0	–
17	– 3.1	– 5.5	4.1	84	1004.0	7	7	4	14	7	7	01	1	–
18	– 1.1	– 2.4	5.1	91	994.1	8	8	4	12	4	6	10	2	–
19	0.0	– 0.6	5.9	96	1003.7	8	8	4	22	2	6	10	2	–
20	– 3.9	– 4.4	4.4	98	1022.3	8	8	2	00	0	2	46	2	–
21	– 3.0	– 3.7	4.6	95	1019.1	8	8	4	09	2	6	22	8	0.5
22	– 2.6	– 2.9	4.9	98	1022.5	8	8	3	00	0	4	10	2	–
23	– 1.8	– 2.6	5.0	94	1010.3	8	8	3	14	3	5	10	2	–
24	0.8	0.5	6.3	98	1010.6	8	8	3	15	1	2	44	6	0.2
25	– 0.3	– 0.6	5.8	98	1007.6	8	8	3	24	1	4	28	4	–
26	– 3.4	– 3.8	4.6	97	1003.7	8	8	2	14	2	3	44	2	–
27	– 1.4	– 2.6	5.0	91	1003.2	8	8	3	18	2	6	10	2	–
28	– 4.3	– 5.5	4.0	91	1005.7	8	8	4	15	2	6	10	2	–
29	–10.3	–12.0	2.4	87	1013.0	8	0	9	11	1	6	10	1	–
30	– 9.4	–11.4	2.5	85	1023.5	0	0	9	18	1	6	10	0	–
31	–13.3	–15.4	1.8	84	1024.0	0	0	9	00	0	5	10	0	–

Godz. 01

DNI	TEMPERATURA POWIETRZA T	TEMPERATURA PUNKTU ROSY T_d	PRĘŻNOŚĆ PARY WODNEJ e	WILGOTNOŚĆ WZGLĘDNA U	CIŚNIENIE ATMOSFERYCZNE P_o	ZACHMURZENIE N	N_h	h	WIATR dd	v	WIDZIALNOŚĆ V	POGODA ww	W	OPAD R
1	1.2	0.7	6.4	96	1025.4	8	8	3	06	2	7	02	5	0.0
2	- 0.4	- 3.8	4.6	78	1032.2	8	6	5	06	2	7	02	2	-
3	- 2.4	- 4.3	4.4	87	1030.8	8	8	4	22	3	7	03	2	-
4	- 3.4	- 5.2	4.2	88	1028.4	2	8	3	17	1	6	10	2	-
5	- 1.8	- 3.3	4.8	90	1027.6	8	8	3	31	1	6	10	2	-
6	- 1.2	- 3.2	4.8	86	1027.7	8	8	4	17	2	7	02	2	-
7	- 4.0	- 5.9	3.9	87	1025.1	8	8	3	00	0	6	10	7	0.0
8	- 0.4	- 1.0	5.7	96	1022.1	8	8	2	28	2	6	10	5	0.1
9	- 0.4	- 1.3	5.6	94	1019.6	5	5	5	28	2	6	10	2	-
10	- 6.4	-10.7	2.7	63	1023.0	0	0	9	06	3	7	02	0	-
11	-14.9	-16.0	1.7	91	1026.8	0	0	9	09	1	7	02	0	-
12	-15.2	-16.9	1.6	86	1030.5	0	0	9	14	1	6	10	0	-
13	-14.1	-16.3	1.7	83	1027.8	0	0	9	00	0	6	10	0	-
14	-13.4	-15.0	1.9	88	1021.3	0	0	9	09	1	6	10	0	-
15	- 7.6	-11.1	2.6	76	1017.4	0	0	9	12	4	7	02	0	-
16	- 7.0	- 9.1	3.1	85	1013.7	0	0	9	12	3	6	10	0	-
17	- 3.6	- 6.8	3.7	78	1003.8	0	0	9	14	6	6	10	0	-
18	- 2.2	- 5.1	4.2	81	997.9	8	8	5	14	5	7	02	2	-
19	- 1.0	- 1.7	5.4	95	990.1	8	8	4	04	1	6	10	2	-
20	- 2.4	- 3.3	4.8	93	1008.9	8	8	2	30	2	6	10	2	-
21	- 4.3	- 5.2	4.2	94	1021.3	8	8	3	14	3	6	10	7	0.0
22	- 3.2	- 3.6	4.7	97	1020.1	8	8	3	18	1	5	10	2	-
23	- 2.0	- 2.3	5.2	98	1017.4	8	8	3	13	5	6	10	5	0.0
24	1.7	1.4	6.8	98	1004.6	8	8	2	18	2	3	44	6	2.1
25	- 1.4	- 1.4	5.5	100	1010.9	0	0	9	00	0	7	01	1	-
26	- 1.6	- 2.4	5.1	94	1004.8	8	8	4	13	4	6	10	2	-
27	- 1.2	- 1.8	5.4	96	1000.8	8	8	3	03	1	7	02	2	-
28	- 2.6	- 2.9	4.9	98	1001.3	8	7	3	16	3	6	71	7	0.2
29	- 4.1	- 5.3	4.1	91	1005.4	8	8	4	16	3	6	10	2	-
30	-13.0	-14.5	2.0	86	1013.6	6	4	6	11	1	6	10	2	-
31	- 8.0	- 9.0	3.1	93	1023.5	7	7	5	00	0	6	10	2	-

Godz. 07

DNI	TEMPERATURA POWIETRZA T	TEMPERATURA PUNKTU ROSY T_d	PRĘŻNOŚĆ PARY WODNEJ e	WILGOTNOŚĆ WZGLĘDNA U	CIŚNIENIE ATMOSFERYCZNE P_o	ZACHMURZENIE N	N_h	h	WIATR dd	v	WIDZIALNOŚĆ V	POGODA ww	W	OPAD R
1	0.9	0.6	6.4	98	1027.9	8	8	3	04	4	6	10	5	0.0
2	- 1.0	- 3.6	4.7	83	1032.1	7	7	3	12	1	7	01	2	-
3	- 3.0	- 4.7	4.5	88	1029.5	8	8	3	16	1	7	02	2	-
4	- 3.8	- 4.9	4.2	92	1027.9	8	8	3	16	2	6	10	2	-
5	- 1.7	- 3.8	4.6	86	1027.9	8	8	4	25	1	7	02	2	-
6	- 2.1	- 3.9	4.6	87	1026.8	8	8	3	16	2	7	02	2	-
7	- 3.8	- 4.9	4.2	92	1023.3	8	8	3	20	1	6	10	2	-
8	- 0.4	- 0.4	5.9	100	1022.8	8	5	5	29	1	6	10	2	-
9	- 0.4	- 1.0	5.7	96	1018.3	7	7	5	29	2	6	78	2	0.0
10	- 6.0	- 9.1	3.1	79	1023.8	8	8	4	12	4	7	02	1	-
11	-16.3	-18.9	1.4	81	1030.0	0	0	9	11	1	6	10	0	-
12	-16.5	-19.1	1.3	80	1030.0	4	0	9	00	0	6	10	0	-
13	-15.2	-17.6	1.5	82	1026.4	0	0	9	14	1	6	10	0	-
14	-13.9	-15.5	1.8	87	1019.7	0	0	9	10	1	6	10	0	-
15	- 9.1	-14.1	2.1	67	1017.2	0	0	9	12	3	6	10	0	-
16	- 5.8	- 7.3	3.5	89	1011.5	0	0	9	14	6	6	10	0	-
17	- 4.5	- 6.5	3.8	86	1002.1	5	4	5	12	4	6	10	1	-
18	- 1.8	- 3.9	4.6	86	995.6	8	8	4	11	4	7	02	2	-
19	- 1.1	- 1.2	5.6	99	992.1	8	7	3	27	1	2	71	4	0.1
20	- 3.0	- 3.4	4.8	97	1014.6	8	8	3	25	2	6	10	5	0.0
21	- 3.4	- 3.8	4.6	97	1019.6	8	8	3	15	4	5	10	2	-
22	- 2.2	- 2.2	5.2	100	1021.5	8	8	2	17	1	6	56	4	0.0
23	- 2.8	- 3.2	4.8	97	1013.1	8	8	3	14	5	6	10	2	-
24	2.2	1.9	7.0	98	1005.0	8	8	2	20	3	3	46	2	-
25	- 1.3	- 1.9	5.3	96	1010.8	8	8	4	16	1	7	03	1	-
26	- 1.7	- 2.8	5.0	92	1003.5	8	8	4	12	2	7	02	7	0.0
27	- 1.4	- 1.9	5.3	97	1000.3	8	7	3	32	1	6	71	2	0.0
28	- 2.6	- 3.2	4.8	95	1001.1	8	7	3	19	1	5	71	7	0.9
29	- 6.5	- 8.1	3.3	89	1008.2	4	4	5	18	3	6	22	7	0.0
30	-14.7	-17.0	1.6	82	1016.1	0	0	9	12	1	6	10	1	-
31	- 9.1	-10.2	2.8	92	1023.0	7	7	5	16	1	6	10	2	-

Godz. 13

DNI	TEMPERATURA POWIETRZA T	TEMPERATURA PUNKTU ROSY T_d	PRĘŻNOŚĆ PARY WODNEJ e	WILGOTNOŚĆ WZGLĘDNA U	CIŚNIENIE ATMOSFERYCZNE P_o	ZACHMURZENIE N	N_h	h	WIATR dd	v	WIDZIALNOŚĆ V	POGODA ww	W	OPAD R
1	1.2	- 0.2	6.0	90	1029.4	8	8	3	06	3	6	10	5	0.0
2	- 1.2	- 3.8	4.6	82	1032.1	8	8	4	17	3	7	02	2	-
3	- 2.6	- 5.6	4.0	81	1029.7	8	8	3	31	1	6	10	2	-
4	- 2.8	- 3.8	4.6	93	1027.6	8	8	2	00	0	5	77	7	0.0
5	- 0.6	- 3.1	4.9	83	1028.2	8	8	3	16	1	6	10	2	-
6	- 2.6	- 4.5	4.4	87	1026.4	8	8	3	26	1	6	10	2	-
7	- 2.6	- 3.2	4.8	95	1022.1	8	8	2	24	3	6	77	5	0.0
8	1.3	0.8	6.5	96	1022.8	7	7	5	27	1	6	10	2	-
9	- 0.2	-10.9	2.7	44	1019.3	1	0	9	06	4	7	01	7	0.0
10	- 6.2	-10.6	2.7	71	1025.9	7	7	5	11	2	6	78	2	0.0
11	- 7.4	-11.3	2.6	73	1030.4	0	0	9	13	1	6	10	0	-
12	- 2.7	-11.2	2.6	52	1028.5	3	0	9	00	0	6	10	1	-
13	- 4.4	- 7.9	3.4	77	1024.3	7	7	8	00	0	5	10	1	-
14	- 2.4	- 9.3	3.0	59	1018.5	2	0	9	13	3	5	10	1	-
15	- 2.4	- 7.6	3.5	68	1015.4	0	0	9	13	3	6	10	0	-
16	- 1.3	- 5.7	4.0	72	1008.6	0	0	9	12	4	6	10	0	-
17	- 0.2	- 5.3	4.1	69	1000.2	7	2	6	12	4	6	10	1	-
18	- 0.1	- 2.1	5.2	86	994.5	8	8	5	12	4	6	10	1	-
19	- 0.4	- 1.0	5.7	96	997.7	8	8	2	23	2	4	10	7	0.0
20	- 3.2	- 3.6	4.7	97	1018.3	8	8	3	27	1	5	10	2	-
21	- 1.6	- 3.0	4.9	90	1018.2	8	8	3	11	4	6	10	2	-
22	- 1.4	- 1.9	5.3	97	1022.1	8	8	2	15	2	3	56	4	0.0
23	- 2.4	- 2.7	5.0	98	1009.2	8	8	2	13	5	4	77	2	0.0
24	0.5	0.2	6.2	98	1007.9	8	7	3	26	3	6	71	6	1.9
25	- 1.0	- 2.2	5.2	92	1008.6	8	8	4	15	2	5	10	2	-
26	- 1.1	- 1.8	5.3	95	1002.1	8	8	3	12	3	5	10	7	0.0
27	- 2.8	- 3.8	4.6	93	1000.7	8	8	3	25	2	6	10	7	0.0
28	- 1.9	- 5.0	4.2	79	1001.6	6	4	5	19	2	6	10	7	0.8
29	- 7.7	-10.8	2.7	79	1010.4	3	3	9	11	2	6	10	0	-
30	- 8.6	-10.5	2.7	86	1018.8	7	7	5	18	2	5	10	1	-
31	- 5.7	- 7.5	3.5	87	1022.7	2	2	4	20	1	6	22	7	0.0

Godz. 19

DNI	TEMPERATURA POWIETRZA T	TEMPERATURA PUNKTU ROSY T_d	PRĘŻNOŚĆ PARY WODNEJ e	WILGOTNOŚĆ WZGLĘDNA U	CIŚNIENIE ATMOSFERYCZNE P_o	ZACHMURZENIE N	N_h	h	WIATR dd	v	WIDZIALNOŚĆ V	POGODA ww	W	OPAD R
1	0.3	- 1.4	5.5	88	1030.9	8	8	5	07	2	7	02	2	-
2	- 1.6	- 4.5	4.4	80	1031.7	7	7	5	00	0	7	02	2	-
3	- 3.2	- 5.6	4.0	83	1029.3	8	8	3	15	1	6	10	2	-
4	- 2.4	- 3.6	4.7	91	1027.6	8	8	3	30	1	6	24	7	0.0
5	- 0.9	- 2.8	5.0	87	1027.9	8	8	3	13	2	7	02	2	-
6	- 3.2	- 4.9	4.2	88	1026.1	8	8	3	06	1	6	77	2	0.0
7	- 1.8	- 2.3	5.1	96	1021.6	8	8	2	25	3	6	56	7	0.0
8	0.4	- 0.4	5.9	94	1021.8	8	8	5	26	1	6	10	2	-
9	- 6.5	-10.1	2.8	75	1021.2	0	0	9	04	2	7	02	0	-
10	-11.7	-14.7	2.0	78	1027.7	0	0	9	11	1	6	10	7	0.0
11	-13.8	-16.6	1.7	79	1030.7	0	0	9	15	1	6	10	0	-
12	-12.1	-15.1	1.9	78	1028.3	0	0	9	00	0	6	10	0	-
13	- 9.8	-11.9	2.5	85	1022.6	0	0	9	08	1	6	10	1	-
14	- 8.0	-11.6	2.5	75	1018.3	0	0	9	14	3	6	10	0	-
15	- 4.6	- 7.3	3.5	81	1014.4	0	0	9	14	4	6	10	0	-
16	- 2.2	- 6.5	3.7	72	1005.8	0	0	9	13	4	6	10	0	-
17	- 0.8	- 4.6	4.3	75	999.4	8	8	5	14	6	7	02	2	-
18	- 1.4	- 2.2	5.2	94	992.6	8	8	4	09	4	6	10	7	0.0
19	- 1.4	- 2.2	5.2	94	1003.4	8	8	3	28	3	6	10	5	0.0
20	- 4.4	- 5.0	4.2	96	1021.2	8	8	2	19	2	4	77	2	0.0
21	- 3.0	- 3.4	4.8	97	1018.7	8	8	3	14	3	6	10	2	-
22	- 1.8	- 2.0	5.3	98	1020.7	8	8	2	16	2	3	56	4	0.0
23	- 1.0	- 1.1	5.6	99	1006.3	8	8	2	13	5	5	10	7	0.0
24	0.3	0.0	6.1	98	1010.4	8	8	3	26	3	6	10	7	0.2
25	- 2.0	- 2.6	5.1	96	1006.7	8	8	3	14	3	6	10	2	-
26	- 1.0	- 1.7	5.4	95	1001.6	8	8	3	09	2	6	10	7	0.0
27	- 2.8	- 3.5	4.7	95	1001.7	8	6	3	15	2	6	71	7	0.3
28	- 4.9	- 6.6	3.7	88	1003.6	7	7	5	21	2	6	10	7	0.0
29	-12.4	-13.9	2.1	89	1012.4	7	3	9	11	1	6	10	1	-
30	- 8.9	-10.4	2.8	89	1021.3	7	7	5	18	2	5	10	7	0.0
31	- 9.1	-11.1	2.6	85	1022.0	0	0	9	19	4	5	10	0	-

Godz. 01

DNI	TEMPERATURA POWIETRZA T	TEMPERATURA PUNKTU ROSY T_d	PRĘŻNOŚĆ PARY WODNEJ e	WILGOTNOŚĆ WZGLĘDNA U	CIŚNIENIE ATMOSFERYCZNE P_o	ZACHMURZENIE N	N_h	h	WIATR dd	v	WIDZIALNOŚĆ V	POGODA ww	W	OPAD R
1	0.2	- 0.1	6.1	98	1025.9	8	8	3	09	1	5	10	4	-
2	0.8	- 1.2	5.6	86	1030.5	8	8	3	08	3	6	10	2	-
3	- 1.0	- 4.5	4.4	77	1029.8	8	8	5	14	2	6	10	2	-
4	- 1.0	- 2.6	5.0	89	1027.6	8	8	4	12	1	6	10	2	-
5	0.0	- 1.8	5.4	88	1027.3	8	8	4	08	1	6	10	2	-
6	- 2.2	- 4.5	4.4	84	1027.4	8	8	4	16	1	6	10	2	-
7	- 3.4	- 4.2	4.5	94	1025.5	8	8	4	13	1	6	10	2	-
8	- 1.6	- 2.7	5.0	92	1024.2	8	8	3	00	0	5	56	2	0.0
9	0.6	- 4.0	4.5	71	1021.3	7	7	5	07	1	7	02	2	-
10	- 5.8	-10.1	2.8	71	1021.6	0	0	9	09	5	7	02	1	-
11	- 8.6	-11.2	2.6	83	1027.1	0	0	9	09	2	7	02	1	-
12	- 9.6	-12.1	2.4	82	1029.7	0	0	9	00	0	7	02	0	-
13	-10.2	-11.9	2.5	87	1027.6	0	0	9	00	0	5	10	0	-
14	- 6.8	- 9.7	2.9	80	1020.2	0	0	9	09	1	6	10	0	-
15	- 5.8	-10.1	2.8	71	1013.8	0	0	9	20	3	6	10	0	-
16	- 6.2	- 7.0	3.6	94	1011.1	0	0	9	14	1	6	10	0	-
17	- 4.2	- 5.8	4.0	89	1000.2	0	0	9	12	2	6	10	0	-
18	- 0.4	- 1.3	5.6	94	995.2	8	8	4	16	3	6	10	2	-
19	- 1.0	- 1.9	5.3	94	989.7	8	8	4	10	1	5	10	2	-
20	- 3.4	- 3.8	4.6	97	1009.1	8	8	3	29	1	3	44	4	-
21	- 2.7	- 3.4	4.8	95	1017.3	8	8	2	15	6	6	10	2	-
22	- 0.6	- 1.2	5.6	95	1018.6	8	8	3	16	1	5	10	2	-
23	1.8	1.5	6.8	98	1013.5	8	8	4	14	3	5	61	4	0.2
24	3.0	2.2	7.2	95	1004.0	8	8	3	24	3	5	10	6	0.0
25	0.4	0.1	6.2	98	1009.8	8	8	4	25	1	6	10	2	-
26	0.1	- 0.2	6.0	98	1002.5	8	8	2	09	1	5	71	4	1.6
27	- 0.4	- 1.3	5.6	94	1001.9	8	8	3	32	1	5	71	7	1.0
28	- 2.6	- 3.6	4.7	93	1001.2	6	3	4	27	1	6	10	2	-
29	- 3.8	- 4.6	4.3	94	1004.0	8	8	4	20	1	6	71	2	0.0
30	-10.3	-11.5	2.5	91	1013.0	8	8	9	00	0	6	10	1	-
31	- 7.6	- 8.1	3.3	96	1023.6	8	8	4	00	0	5	10	2	-

Godz. 07

DNI	TEMPERATURA POWIETRZA T	TEMPERATURA PUNKTU ROSY T_d	PRĘŻNOŚĆ PARY WODNEJ e	WILGOTNOŚĆ WZGLĘDNA U	CIŚNIENIE ATMOSFERYCZNE P_o	ZACHMURZENIE N	N_h	h	WIATR dd	v	WIDZIALNOŚĆ V	POGODA ww	W	OPAD R
1	1.1	0.8	6.5	98	1027.5	8	8	3	04	2	5	51	5	0.0
2	0.6	- 0.2	6.0	94	1030.6	8	8	3	10	3	6	10	2	-
3	- 1.2	- 4.8	4.3	76	1028.7	8	8	5	12	2	7	02	2	-
4	- 1.0	- 2.0	5.3	93	1027.1	8	8	3	14	2	5	10	2	-
5	- 0.2	- 3.3	4.8	80	1027.3	8	8	4	19	1	6	10	2	-
6	- 2.4	- 4.7	4.3	84	1026.5	8	8	4	14	1	6	10	2	-
7	- 3.8	- 4.6	4.3	94	1024.2	8	8	4	10	1	5	71	5	0.4
8	- 1.2	- 2.2	5.2	93	1024.4	8	8	4	26	1	5	03	1	-
9	- 1.0	- 3.2	4.8	85	1019.7	8	8	5	04	1	7	03	1	-
10	- 7.8	-10.4	2.8	81	1022.3	0	0	9	07	4	7	02	0	-
11	- 9.8	-11.4	2.5	88	1028.2	0	0	9	09	3	7	02	0	-
12	-11.3	-13.1	2.2	86	1029.5	0	0	9	12	1	6	10	0	-
13	-10.8	-12.7	2.3	87	1026.4	0	0	9	00	0	5	10	0	-
14	- 7.8	-12.8	2.3	67	1017.7	0	0	9	06	1	6	10	0	-
15	- 5.8	- 7.6	3.4	87	1013.0	0	0	9	18	3	5	10	0	-
16	- 7.2	- 8.1	3.3	93	1008.3	0	0	9	12	3	6	10	0	-
17	- 5.4	- 6.4	3.8	92	998.3	0	0	9	16	1	6	10	0	-
18	- 1.4	- 2.5	5.1	92	994.2	8	8	4	11	2	6	10	2	-
19	- 1.8	- 2.3	5.1	96	993.4	8	8	4	30	1	4	10	2	-
20	- 4.0	- 4.5	4.4	96	1015.5	8	8	3	28	1	3	44	4	-
21	- 2.5	- 2.8	5.0	98	1015.0	8	8	3	16	6	5	10	2	-
22	- 0.3	- 1.2	5.6	94	1020.1	8	8	3	00	0	5	10	2	-
23	1.2	0.9	6.5	98	1008.9	8	8	3	12	2	2	46	6	0.1
24	1.6	0.2	6.2	91	1006.9	6	6	4	26	5	5	10	6	5.2
25	0.2	- 0.1	6.1	98	1008.9	9	9	.	00	0	2	47	2	-
26	0.0	- 0.3	6.0	98	1002.7	8	8	2	35	3	5	71	7	0.7
27	- 1.0	- 1.4	5.5	97	1001.0	8	8	3	27	1	5	10	7	0.1
28	- 2.6	- 3.6	4.7	93	1000.7	8	8	3	27	3	5	22	2	0.1
29	- 4.0	- 4.8	4.3	94	1005.3	8	8	4	22	1	6	10	7	0.1
30	-10.2	-11.4	2.5	91	1014.7	8	8	4	00	0	5	10	7	0.0
31	- 8.2	- 8.8	3.1	95	1022.7	8	8	3	26	1	5	10	2	-

Godz. 13

1	1.6	1.3	6.7	98	1028.8	8	8	3	04	1	5	10	5	0.0
2	0.8	- 3.5	4.7	73	1030.8	8	8	4	12	4	7	02	2	-
3	- 0.6	- 3.4	4.8	81	1028.4	8	8	5	10	2	6	10	2	-
4	0.2	- 1.9	5.3	86	1027.2	8	8	4	09	1	5	10	2	-
5	- 0.7	- 3.8	4.6	79	1027.6	8	8	4	15	2	6	10	2	-
6	- 2.6	- 4.5	4.4	87	1026.5	8	8	4	09	1	6	10	2	-
7	- 2.6	- 3.9	4.6	91	1024.5	8	8	3	32	1	5	10	2	-
8	0.6	- 0.2	6.0	94	1024.0	7	7	5	04	1	6	10	7	0.0
9	0.6	- 1.3	5.6	87	1018.7	8	8	5	09	1	7	03	2	-
10	- 6.2	-10.2	2.8	73	1024.1	7	7	5	08	5	7	02	1	-
11	- 6.0	-10.8	2.7	68	1029.1	0	0	9	12	3	6	05	0	-
12	- 5.8	-11.9	2.6	66	1028.8	4	0	9	09	2	6	10	1	-
13	- 5.1	- 8.8	3.1	75	1024.1	6	6	9	17	1	5	10	1	-
14	- 3.2	- 9.6	3.0	61	1015.3	0	0	9	06	2	6	05	0	-
15	- 1.8	- 6.4	3.8	71	1011.6	0	0	9	16	3	6	05	0	-
16	- 3.0	- 5.7	4.0	81	1004.8	5	5	9	12	2	6	10	1	-
17	- 2.5	- 4.1	4.5	89	996.7	8	8	8	14	2	6	10	1	-
18	- 0.8	- 2.4	5.1	89	992.3	7	0	9	12	1	6	10	1	-
19	- 1.8	- 2.6	5.0	96	997.4	8	8	3	28	2	5	10	2	-
20	- 5.2	- 6.6	3.7	90	1018.4	9	9	.	00	0	2	49	4	-
21	- 1.2	- 2.2	5.2	93	1014.0	8	8	3	14	4	6	10	2	-
22	0.4	0.1	6.2	98	1020.0	9	9	.	22	1	1	47	4	-
23	2.4	1.6	6.9	95	1005.3	8	8	3	14	1	3	42	4	-
24	1.0	- 0.4	5.9	90	1008.6	8	8	4	28	4	6	10	2	-
25	0.6	0.3	6.3	98	1006.3	9	9	.	00	0	3	45	4	-
26	0.0	- 0.3	6.0	98	1002.8	8	8	4	28	1	6	71	7	0.6
27	- 0.6	- 1.0	5.7	97	1000.7	8	4	3	24	2	5	73	2	1.3
28	- 2.6	- 3.9	4.6	91	1001.5	8	2	3	24	1	5	71	2	0.1
29	- 5.1	- 7.6	3.5	83	1008.3	1	1	9	15	1	5	10	1	-
30	- 8.7	- 9.8	2.9	92	1018.5	8	8	4	00	0	5	10	7	0.0
31	- 4.8	- 8.0	3.5	78	1021.9	0	0	9	24	2	6	10	1	-

Godz. 19

1	1.6	1.3	6.7	98	1029.8	8	8	3	06	1	5	10	2	-
2	- 0.6	- 3.4	4.8	81	1030.4	8	8	4	12	2	6	10	2	-
3	- 1.0	- 3.2	4.8	85	1028.0	8	8	5	08	2	6	10	2	-
4	- 0.2	- 1.7	5.4	90	1027.3	8	8	4	09	1	6	10	2	-
5	- 1.6	- 3.2	4.8	89	1027.5	8	8	4	14	2	6	10	2	-
6	- 2.9	- 3.6	4.7	95	1026.1	8	8	4	11	1	6	10	2	-
7	- 2.2	- 3.4	4.7	91	1024.1	8	8	3	00	0	5	10	2	-
8	- 0.6	- 0.5	5.9	92	1022.7	8	8	5	03	1	6	10	2	-
9	- 0.2	- 1.7	5.4	90	1019.4	8	8	5	09	5	6	10	2	-
10	- 6.6	-10.7	2.7	72	1025.8	7	7	5	09	7	7	02	1	-
11	- 7.6	-12.1	2.4	70	1029.1	0	0	9	09	3	7	02	0	-
12	- 7.9	- 9.7	2.9	87	1028.1	0	0	9	00	0	6	10	0	-
13	- 5.8	- 7.6	3.4	87	1022.1	3	3	9	10	2	5	18	1	-
14	- 4.4	-11.4	2.6	58	1014.2	0	0	9	09	4	6	05	0	-
15	- 3.8	- 6.7	3.7	80	1011.6	0	0	9	17	2	6	10	0	-
16	- 2.8	- 4.8	4.3	86	1001.5	2	0	9	12	3	6	10	1	-
17	- 0.6	- 1.5	5.5	93	995.5	8	8	4	13	2	5	22	7	1.6
18	- 1.6	- 2.4	5.1	94	990.3	7	7	9	12	1	6	10	2	-
19	- 2.2	- 2.8	5.0	96	1003.9	8	8	3	31	2	5	10	7	0.0
20	- 4.4	- 5.3	4.1	93	1019.6	8	8	2	14	3	4	10	4	-
21	- 0.8	- 1.2	5.6	97	1016.0	8	8	3	11	3	5	10	2	-
22	0.9	0.4	6.3	96	1017.8	8	8	1	18	2	2	44	4	-
23	4.0	3.3	7.7	95	1004.8	8	8	3	18	1	2	61	4	0.6
24	0.9	- 0.2	6.0	92	1009.5	8	8	4	23	2	6	10	2	-
25	0.6	0.3	6.3	98	1003.9	9	9	.	09	1	3	47	4	-
26	- 0.6	- 1.0	5.7	97	1002.2	8	3	3	27	1	5	71	7	0.3
27	- 1.4	- 2.5	5.1	92	1001.8	8	8	3	25	1	6	10	7	0.6
28	- 3.2	- 5.3	4.1	86	1003.0	6	6	4	24	1	6	10	7	0.0
29	- 7.1	- 8.0	3.3	93	1010.1	0	0	9	15	1	6	10	0	-
30	- 7.0	- 8.3	3.3	91	1021.0	8	8	4	00	0	5	10	2	-
31	- 5.2	- 6.9	3.6	88	1019.9	8	6	9	20	3	6	10	1	-

Godz. 01

DNI	TEMPERATURA POWIETRZA T	TEMPERATURA PUNKTU ROSY T_d	PREŻNOŚĆ PARY WODNEJ e	WILGOTNOŚĆ WZGLĘDNA U	CIŚNIENIE ATMOSFERYCZNE P_o	ZACHMURZENIE N	N_h	h	WIATR dd	v	WIDZIALNOŚĆ V	POGODA ww	W	OPAD R
1	0.8	0.8	6.5	100	1025.5	8	8	1	09	3	4	28	5	0.0
2	1.0	- 1.6	5.4	83	1030.9	8	8	5	12	3	6	10	5	0.0
3	- 1.8	- 5.3	4.1	77	1030.0	8	8	4	16	2	6	10	2	-
4	- 1.3	- 3.9	4.9	88	1028.0	8	8	2	14	2	5	10	2	-
5	- 0.3	- 3.7	4.7	78	1027.8	8	8	4	16	1	5	10	2	-
6	- 2.0	- 4.5	4.4	83	1027.5	8	8	4	15	1	6	10	2	-
7	- 3.5	- 6.0	3.9	83	1025.0	8	8	4	22	2	5	10	7	0.0
8	- 1.6	- 2.4	5.1	94	1023.8	8	8	2	30	3	5	56	5	0.0
9	- 0.3	- 1.8	5.4	90	1020.9	7	7	5	00	0	5	10	2	-
10	- 6.1	- 9.2	3.0	79	1021.5	0	0	9	10	6	7	02	0	-
11	- 7.4	-11.8	2.5	71	1027.5	7	7	4	12	3	7	03	2	-
12	- 9.5	-12.5	2.3	79	1030.0	0	0	9	16	2	6	10	0	-
13	-10.2	-12.9	2.3	81	1027.8	0	0	9	04	2	5	10	0	-
14	- 7.7	-11.2	2.6	76	1026.6	0	0	9	10	2	5	10	1	-
15	- 4.7	- 8.3	3.3	76	1014.5	0	0	9	15	6	6	10	0	-
16	- 4.8	- 6.1	3.9	91	1012.5	0	0	9	13	2	6	10	0	-
17	- 1.1	- 3.0	4.9	87	1001.1	0	0	9	14	4	6	10	0	-
18	- 0.2	- 0.5	5.9	98	996.5	8	8	1	16	1	3	46	2	-
19	- 0.8	- 1.5	5.5	95	989.7	8	7	1	07	1	4	71	5	0.2
20	- 2.6	- 3.2	4.8	95	1009.4	8	8	1	34	5	4	10	2	-
21	- 3.7	- 5.2	4.2	90	1020.0	8	8	1	16	4	6	10	2	-
22	- 0.4	- 1.3	5.6	94	1018.9	8	8	2	16	3	5	10	2	-
23	0.4	0.4	6.3	100	1015.2	8	8	1	16	3	2	51	4	0.0
24	2.9	2.4	7.3	96	1005.3	8	8	2	25	4	5	10	6	0.4
25	- 0.7	- 1.4	5.5	95	1010.4	8	8	2	15	3	4	10	4	-
26	- 0.1	- 0.1	6.1	100	1002.9	8	8	1	14	2	4	71	4	0.2
27	- 2.1	- 3.0	4.9	94	1001.5	8	8	1	32	2	4	71	7	1.3
28	- 2.5	- 3.8	4.6	91	1002.0	8	8	4	27	3	6	70	2	0.0
29	- 4.2	- 5.1	4.2	94	1004.9	6	6	6	20	1	5	10	2	-
30	-16.6	-19.2	1.3	80	1013.4	2	0	9	14	1	4	10	0	-
31	- 8.5	-10.0	2.9	89	1022.7	7	7	5	00	0	4	10	2	-

Godz. 07

DNI	TEMPERATURA POWIETRZA T	TEMPERATURA PUNKTU ROSY T_d	PREŻNOŚĆ PARY WODNEJ e	WILGOTNOŚĆ WZGLĘDNA U	CIŚNIENIE ATMOSFERYCZNE P_o	ZACHMURZENIE N	N_h	h	WIATR dd	v	WIDZIALNOŚĆ V	POGODA ww	W	OPAD R
1	1.0	1.0	6.6	100	1027.3	8	8	1	09	4	4	28	5	0.0
2	0.4	- 4.7	4.3	69	1031.0	2	8	5	12	3	6	05	2	-
3	- 2.1	- 4.9	4.2	81	1029.1	8	8	4	15	1	6	10	2	-
4	- 1.1	- 2.4	5.1	91	1027.3	8	8	2	16	2	6	10	2	-
5	- 1.1	- 3.7	4.6	83	1027.8	8	8	4	16	1	5	10	2	-
6	- 2.6	- 4.9	4.3	85	1026.4	8	8	4	00	0	5	10	2	-
7	- 3.8	- 6.0	3.9	85	1023.9	8	8	4	28	2	5	10	2	-
8	- 1.1	- 1.8	5.3	95	1023.8	8	8	1	31	2	6	10	7	0.2
9	- 1.5	- 3.4	4.8	87	1019.5	7	7	5	36	2	6	10	1	-
10	- 8.0	-11.1	2.6	78	1022.9	2	2	3	11	7	7	03	0	-
11	- 9.2	-12.6	2.3	76	1028.8	0	0	9	12	4	6	10	1	-
12	-11.1	-13.9	2.1	79	1029.7	0	0	9	13	2	4	10	0	-
13	-11.3	-14.7	1.9	76	1026.2	0	0	9	00	0	4	10	0	-
14	- 9.2	-13.1	2.2	73	1018.3	1	0	9	09	3	5	10	0	-
15	- 5.2	- 8.5	3.2	78	1013.9	0	0	9	15	5	6	10	0	-
16	- 5.2	- 6.9	3.6	88	1009.3	0	0	9	15	5	6	10	0	-
17	- 1.7	- 4.4	4.4	82	999.3	0	0	9	15	5	6	10	0	-
18	- 0.6	- 1.5	5.5	94	995.1	8	8	5	00	0	4	10	4	-
19	- 0.9	- 1.3	5.5	97	993.2	8	8	1	30	3	3	42	7	0.5
20	- 3.3	- 4.4	4.4	92	1014.9	8	8	2	34	2	5	10	4	-
21	- 3.5	- 4.9	4.2	90	1017.8	8	8	1	16	6	6	10	2	-
22	- 0.7	- 1.4	5.5	95	1020.9	8	8	2	18	2	4	10	2	-
23	0.4	0.4	6.3	100	1010.6	8	7	1	15	3	5	61	5	2.0
24	1.6	1.1	6.6	96	1006.3	8	8	3	29	6	6	61	6	1.6
25	0.0	- 0.6	5.9	96	1009.4	8	8	2	17	1	6	10	2	-
26	- 0.1	- 0.4	5.9	98	1001.9	8	8	2	00	0	6	70	7	1.1
27	- 5.2	- 6.2	3.8	93	1001.2	8	8	1	32	1	3	71	4	1.3
28	- 4.3	- 5.9	3.9	89	1001.5	8	8	5	21	2	6	10	7	0.2
29	- 6.4	- 7.9	3.4	89	1007.2	7	7	6	17	2	5	10	1	-
30	-11.1	-13.4	2.2	83	1015.2	7	5	1	00	0	4	10	1	-
31	- 6.7	- 8.3	3.3	88	1022.8	8	8	4	22	2	4	10	2	-

Godz. 13

DNI	TEMPERATURA POWIETRZA T	TEMPERATURA PUNKTU ROSY T_d	PREŻNOŚĆ PARY WODNEJ e	WILGOTNOŚĆ WZGLĘDNA U	CIŚNIENIE ATMOSFERYCZNE P_o	ZACHMURZENIE N	N_h	h	WIATR dd	v	WIDZIALNOŚĆ V	POGODA ww	W	OPAD R
1	1.5	1.0	6.5	96	1028.9	8	8	2	09	3	5	10	5	0.1
2	- 0.9	- 4.1	4.5	79	1031.3	8	8	4	13	4	7	03	2	-
3	- 1.4	- 4.4	4.4	80	1029.0	8	8	4	16	3	6	10	2	-
4	- 0.4	- 2.2	5.2	88	1027.3	8	8	2	00	0	4	10	2	-
5	- 1.3	- 3.3	4.8	86	1028.0	8	8	4	21	2	6	10	2	-
6	- 2.7	- 5.3	4.1	82	1026.5	8	8	4	00	0	5	10	2	-
7	- 3.2	- 4.9	4.2	88	1023.6	8	8	3	31	2	5	56	2	0.0
8	0.4	- 0.2	6.0	96	1023.7	7	7	6	00	0	5	10	2	-
9	0.5	- 0.9	5.7	90	1018.2	7	7	4	07	3	6	26	2	0.0
10	- 6.3	-10.8	2.7	70	1025.0	7	7	5	12	4	6	71	7	0.0
11	- 6.2	-13.1	2.2	58	1029.5	0	0	9	14	4	6	05	0	-
12	- 4.0	- 9.9	2.9	64	1028.4	1	0	9	00	0	4	05	0	-
13	- 2.7	- 8.4	3.2	65	1023.9	6	6	9	10	1	3	05	4	-
14	- 1.0	- 8.0	3.3	59	1016.5	0	0	9	16	5	5	05	0	-
15	0.8	- 3.5	4.7	73	1012.6	0	0	9	16	4	6	05	0	-
16	0.2	- 4.3	4.4	71	1005.9	0	0	9	14	5	5	10	0	-
17	0.6	- 1.1	5.6	88	997.7	8	6	2	14	3	5	71	1	0.2
18	- 1.8	- 3.9	4.6	86	993.7	6	0	9	15	2	5	10	1	-
19	- 1.1	- 2.7	5.0	89	998.5	8	8	3	25	2	5	20	4	0.0
20	- 3.8	- 4.6	4.3	94	1018.4	8	8	1	33	1	3	42	4	-
21	- 0.2	- 2.0	5.3	88	1015.5	8	6	3	16	7	6	10	2	-
22	0.1	- 0.5	5.9	96	1021.3	8	8	1	16	1	3	44	4	-
23	1.2	1.2	6.7	100	1006.9	8	8	1	16	4	3	42	6	0.0
24	1.1	- 0.3	6.0	90	1009.6	8	8	4	29	6	7	02	6	0.5
25	0.3	- 0.5	5.9	94	1006.9	8	8	2	15	2	4	10	2	-
26	- 0.6	- 1.2	5.6	95	1001.7	8	8	2	32	5	5	70	7	0.2
27	- 1.2	- 1.9	5.3	95	1001.0	7	7	5	22	1	5	22	4	0.4
28	- 3.1	- 4.8	4.3	88	1001.9	7	7	5	24	2	5	10	7	0.0
29	- 4.3	- 7.3	3.5	79	1009.3	0	0	9	16	2	4	10	1	-
30	- 7.9	- 8.5	3.2	96	1018.8	7	7	2	00	0	3	44	7	0.0
31	- 5.5	- 8.5	3.2	80	1023.0	0	0	9	22	4	5	10	7	0.2

Godz. 19

DNI	TEMPERATURA POWIETRZA T	TEMPERATURA PUNKTU ROSY T_d	PREŻNOŚĆ PARY WODNEJ e	WILGOTNOŚĆ WZGLĘDNA U	CIŚNIENIE ATMOSFERYCZNE P_o	ZACHMURZENIE N	N_h	h	WIATR dd	v	WIDZIALNOŚĆ V	POGODA ww	W	OPAD R
1	1.0	- 0.1	6.1	92	1029.9	8	8	3	09	4	6	10	2	-
2	- 1.5	- 4.9	4.3	78	1030.9	8	8	4	16	3	6	10	2	-
3	- 1.4	- 2.8	5.0	90	1028.7	8	8	4	09	3	6	10	2	-
4	- 0.3	- 3.0	4.9	82	1027.3	8	8	4	00	0	5	10	2	-
5	- 1.6	- 4.0	4.5	84	1027.6	8	8	4	21	1	6	10	2	-
6	- 3.1	- 4.8	4.3	88	1025.8	8	8	4	00	0	5	10	2	-
7	- 2.5	- 3.8	4.6	91	1023.2	8	8	2	30	2	5	56	5	0.0
8	- 0.2	- 0.5	5.9	98	1022.6	7	7	6	00	0	4	10	2	-
9	- 2.0	- 7.8	3.4	64	1019.8	0	0	9	09	6	7	01	1	-
10	- 6.5	-11.0	2.6	70	1026.5	8	8	5	12	5	7	02	7	0.0
11	- 7.7	-12.7	2.3	67	1029.8	0	0	9	13	3	6	05	0	-
12	- 9.3	-11.8	2.5	82	1028.5	0	0	9	14	1	4	10	0	-
13	- 3.1	- 9.4	3.0	61	1021.9	6	6	9	00	0	5	05	2	-
14	- 4.4	- 8.7	3.2	72	1015.8	0	0	9	13	5	6	05	0	-
15	- 3.0	- 5.7	4.0	81	1012.9	0	0	9	18	2	6	10	0	-
16	- 0.4	- 4.5	4.4	74	1002.8	0	0	9	14	4	5	10	0	-
17	0.3	0.0	6.1	98	996.7	8	7	1	15	3	5	22	7	2.8
18	- 0.9	- 2.2	5.2	91	990.6	8	8	2	09	5	5	10	2	-
19	- 0.9	- 1.9	5.3	93	1003.6	8	8	2	00	0	4	10	7	0.0
20	- 4.3	- 5.2	4.2	94	1020.5	8	8	1	16	3	4	28	4	-
21	- 0.1	- 1.5	5.4	90	1016.5	8	8	2	15	3	5	10	2	-
22	0.4	0.4	6.3	100	1019.4	8	8	1	16	2	2	44	4	-
23	2.4	2.4	7.3	100	1005.2	8	8	1	20	4	3	61	4	2.3
24	0.4	- 1.0	5.7	90	1011.3	7	7	5	25	1	7	02	2	-
25	0.3	0.0	6.1	98	1004.6	8	8	2	16	3	5	20	7	0.2
26	- 1.5	- 2.0	5.3	96	1002.0	8	8	1	32	3	4	71	7	2.8
27	- 1.2	- 1.9	5.3	95	1001.6	8	8	4	29	5	6	70	7	0.4
28	- 3.7	- 5.2	4.2	90	1003.4	8	8	2	20	2	5	10	7	0.0
29	-11.6	-13.5	2.2	86	1011.2	2	0	9	09	1	4	10	0	-
30	- 9.9	-12.0	2.4	84	1021.6	7	7	5	00	0	4	10	4	-
31	- 8.3	-10.6	2.7	83	1022.2	8	0	9	21	5	6	10	1	-

Godz. 01

DNI	TEMPERATURA POWIETRZA T	TEMPERATURA PUNKTU ROSY T_d	PRĘŻNOŚĆ PARY WODNEJ e	WILGOTNOŚĆ WZGLĘDNA U	CIŚNIENIE ATMOSFERYCZNE P_o	ZACHMURZENIE N	N_h	h	WIATR dd	v	WIDZIALNOŚĆ V	POGODA ww	W	OPAD R
1	– 0.5	– 1.1	5.6	96	1024.2	8	8	2	07	3	5	10	5	0.1
2	– 0.9	– 4.1	4.5	79	1031.6	8	8	4	03	2	7	02	2	–
3	– 2.4	– 5.3	4.1	80	1031.3	8	8	4	21	4	6	10	2	–
4	– 4.1	– 6.7	3.7	82	1029.1	8	8	3	18	1	6	10	2	–
5	– 3.0	– 3.7	4.6	95	1027.5	8	8	2	32	4	5	10	7	0.0
6	– 2.7	– 4.7	4.3	86	1028.5	8	8	3	16	3	6	10	2	–
7	– 2.7	– 3.3	4.8	95	1025.1	8	8	2	27	2	6	10	2	–
8	– 2.3	– 2.9	4.9	96	1021.3	8	8	2	29	6	5	10	7	0.3
9	0.1	– 1.0	5.7	92	1018.7	8	8	3	29	5	6	10	7	0.0
10	– 6.9	–10.7	2.7	74	1022.4	8	8	4	07	5	7	03	1	–
11	–12.3	–13.2	2.2	93	1028.8	0	0	9	11	2	6	10	0	–
12	–11.8	–14.2	2.0	82	1030.8	1	1	9	16	1	7	02	0	–
13	–10.5	–12.7	2.3	84	1028.1	2	2	9	00	0	7	02	1	–
14	– 9.7	–12.8	2.3	78	1022.2	0	0	9	12	2	6	10	1	–
15	– 9.8	–11.4	2.5	88	1019.6	0	0	9	12	2	6	10	0	–
16	– 7.7	– 9.5	3.0	87	1016.6	0	0	9	13	3	6	10	0	–
17	– 4.5	– 7.2	3.6	81	1007.6	0	0	9	15	5	7	02	0	–
18	– 1.9	– 4.7	4.3	81	1000.8	8	7	4	15	7	6	10	2	–
19	0.0	0.0	6.1	100	998.7	8	8	1	08	2	5	77	7	0.1
20	– 3.2	– 3.6	4.7	97	1009.0	6	6	3	00	0	5	10	4	–
21	– 3.7	– 4.2	4.5	97	1021.9	8	8	1	09	3	5	10	2	–
22	– 2.3	– 2.6	5.0	98	1020.5	8	8	3	00	0	4	10	2	–
23	– 2.7	– 3.0	4.9	96	1018.9	8	8	2	20	3	5	10	5	0.1
24	0.9	0.4	6.3	96	1008.0	8	7	2	17	4	5	58	2	0.0
25	0.0	0.0	6.1	100	1010.8	8	8	1	30	4	4	73	4	1.9
26	– 2.2	– 2.5	5.1	98	1006.7	8	8	2	14	2	5	10	2	–
27	– 0.8	– 1.7	5.4	94	1001.8	8	8	2	22	3	6	10	2	–
28	– 4.3	– 5.5	4.0	91	1003.3	7	7	6	17	2	5	10	2	–
29	– 8.6	–10.1	2.8	89	1006.1	0	0	9	17	3	6	10	1	–
30	– 9.7	–10.9	2.7	91	1015.0	8	0	9	14	2	5	10	2	–
31	–11.7	–12.6	2.3	93	1024.6	0	0	9	14	2	6	10	0	–

Godz. 07

DNI	TEMPERATURA POWIETRZA T	TEMPERATURA PUNKTU ROSY T_d	PRĘŻNOŚĆ PARY WODNEJ e	WILGOTNOŚĆ WZGLĘDNA U	CIŚNIENIE ATMOSFERYCZNE P_o	ZACHMURZENIE N	N_h	h	WIATR dd	v	WIDZIALNOŚĆ V	POGODA ww	W	OPAD R
1	0.1	0.1	6.2	100	1026.8	8	8	1	06	3	3	46	2	–
2	– 2.0	– 3.8	4.6	87	1032.0	8	8	4	10	4	6	10	2	–
3	– 3.2	– 5.3	4.1	86	1030.3	8	8	4	24	3	6	10	2	–
4	– 3.7	– 4.5	4.4	94	1028.2	8	8	2	21	1	5	10	2	–
5	– 2.8	– 4.8	4.3	86	1027.9	8	8	3	36	3	6	10	2	–
6	– 2.1	– 3.4	4.8	91	1027.2	8	8	3	20	3	6	10	2	–
7	– 3.4	– 5.0	4.2	90	1023.4	8	8	3	27	4	5	56	2	0.0
8	– 0.9	– 1.2	5.6	98	1022.1	8	8	1	28	4	5	10	7	0.0
9	0.3	– 1.1	5.6	90	1017.0	7	6	4	31	5	7	Cl	2	–
10	– 7.1	–11.9	2.5	69	1023.7	8	8	4	08	6	7	22	2	0.0
11	–13.7	–14.7	1.9	92	1030.3	1	1	9	10	1	6	10	0	–
12	–12.1	–13.5	2.1	89	1030.3	3	1	9	16	1	6	10	0	–
13	–13.0	–14.5	2.0	88	1026.9	1	0	9	00	0	6	10	0	–
14	–11.5	–13.9	2.1	82	1021.1	0	0	9	16	2	6	10	0	–
15	–10.7	–12.5	2.3	87	1019.5	0	0	9	12	3	6	10	0	–
16	– 8.9	–10.4	2.8	89	1014.6	0	0	9	13	3	6	10	0	–
17	– 4.9	– 7.7	3.4	81	1005.9	0	0	9	13	6	7	02	0	–
18	– 2.8	– 4.4	4.4	88	998.0	7	6	4	13	5	6	10	2	–
19	– 0.1	– 0.1	6.1	100	991.7	8	8	2	27	6	5	22	7	1.8
20	– 1.8	– 2.1	5.2	98	1013.6	8	8	2	33	4	5	10	2	–
21	– 5.2	– 5.5	4.0	98	1021.6	8	8	0	10	3	5	10	4	–
22	– 2.2	– 2.8	5.0	95	1022.1	8	8	3	00	0	6	10	5	0.0
23	– 3.1	– 3.4	4.7	98	1015.4	8	8	1	18	4	5	56	5	0.0
24	1.1	1.1	6.6	100	1007.5	8	8	1	17	2	4	55	6	0.7
25	– 0.6	– 0.9	5.7	98	1011.2	8	8	2	30	3	5	10	7	1.6
26	– 2.7	– 3.0	4.9	98	1005.2	8	8	1	14	3	4	10	2	–
27	– 1.4	– 2.9	4.9	89	1001.7	7	7	4	21	4	6	10	2	–
28	– 7.2	– 8.1	3.3	93	1003.0	4	1	9	13	1	5	10	1	–
29	–11.1	–12.4	2.4	90	1010.1	2	0	9	14	2	6	10	1	–
30	–10.7	–12.0	2.4	90	1018.0	6	0	9	19	3	5	10	1	–
31	–14.3	–15.4	1.8	91	1024.2	0	0	9	15	1	6	10	0	–

Godz. 13

DNI	TEMPERATURA POWIETRZA T	TEMPERATURA PUNKTU ROSY T_d	PRĘŻNOŚĆ PARY WODNEJ e	WILGOTNOŚĆ WZGLĘDNA U	CIŚNIENIE ATMOSFERYCZNE P_o	ZACHMURZENIE N	N_h	h	WIATR dd	v	WIDZIALNOŚĆ V	POGODA ww	W	OPAD R
1	1.1	– 0.6	5.9	89	1028.3	8	8	5	07	4	6	10	5	0.1
2	– 0.9	– 4.1	4.5	79	1032.0	8	8	5	12	3	7	02	2	–
3	– 3.1	– 5.8	3.9	81	1029.6	8	8	4	27	3	6	10	2	–
4	– 2.2	– 3.4	4.7	91	1027.7	8	8	2	14	3	5	10	2	–
5	– 1.5	– 3.9	4.6	84	1027.9	8	8	2	00	0	5	10	2	–
6	– 2.1	– 3.7	4.6	89	1027.0	8	8	3	22	2	5	10	2	–
7	– 3.7	– 5.5	4.0	87	1022.4	8	8	3	27	5	5	77	5	0.0
8	0.1	– 0.5	5.9	96	1021.7	8	8	2	29	6	5	10	4	–
9	– 1.5	–11.7	2.5	46	1018.8	0	0	9	06	5	8	02	8	0.0
10	– 5.8	–11.0	2.6	66	1025.0	5	5	5	06	3	7	22	7	0.0
11	– 7.5	–14.0	2.1	59	1030.5	2	2	9	14	2	6	05	0	–
12	– 3.3	–18.1	1.5	31	1029.6	3	1	9	24	1	6	05	1	–
13	– 1.5	–13.4	2.2	40	1025.2	3	1	9	19	2	6	05	0	–
14	– 3.4	– 9.4	3.0	63	1019.8	3	0	9	10	3	6	05	0	–
15	– 1.1	– 6.5	3.7	67	1017.2	0	0	9	14	5	6	05	0	–
16	0.2	– 7.4	3.5	57	1011.7	0	0	9	14	6	7	02	0	–
17	0.3	– 5.7	4.0	64	1003.8	0	0	9	14	8	7	02	0	–
18	– 0.5	– 2.0	5.3	90	996.0	8	8	3	14	4	5	10	7	0.2
19	0.5	– 0.6	5.8	92	998.8	7	6	3	27	5	5	10	7	0.0
20	– 2.6	– 3.6	4.7	93	1017.9	8	8	3	35	3	6	10	2	–
21	– 2.5	– 3.1	4.8	95	1019.0	8	8	2	07	3	5	77	2	0.0
22	– 2.3	– 2.9	4.9	95	1023.3	8	8	2	23	1	5	56	2	0.0
23	– 2.4	– 2.7	5.0	98	1011.6	8	8	1	15	4	5	28	5	0.0
24	1.5	1.5	6.8	100	1008.5	8	8	1	18	1	3	61	5	0.8
25	– 1.5	– 2.4	5.1	93	1009.7	8	8	2	25	3	6	10	2	–
26	– 2.1	– 3.0	4.9	94	1004.0	8	8	2	14	3	5	77	2	0.0
27	– 0.9	– 2.8	5.0	87	1002.0	8	7	4	21	5	6	10	2	–
28	– 2.8	– 4.4	4.4	88	1003.0	8	8	3	18	2	5	20	7	0.0
29	– 8.2	–10.0	2.8	87	1011.7	7	0	9	11	3	6	10	1	–
30	– 6.1	– 9.2	3.0	79	1020.7	5	0	9	16	4	5	10	1	–
31	– 7.5	–10.1	2.8	82	1024.6	0	0	9	25	1	5	10	0	–

Godz. 19

DNI	TEMPERATURA POWIETRZA T	TEMPERATURA PUNKTU ROSY T_d	PRĘŻNOŚĆ PARY WODNEJ e	WILGOTNOŚĆ WZGLĘDNA U	CIŚNIENIE ATMOSFERYCZNE P_o	ZACHMURZENIE N	N_h	h	WIATR dd	v	WIDZIALNOŚĆ V	POGODA ww	W	OPAD R
1	0.2	– 3.8	4.6	74	1030.2	7	7	5	07	2	7	02	2	–
2	– 1.4	– 4.4	4.4	80	1031.6	8	8	5	19	2	7	02	2	–
3	– 3.3	– 5.4	4.1	86	1029.6	8	8	4	03	1	6	10	2	–
4	– 0.7	– 2.6	5.1	87	1027.1	8	8	3	27	3	5	10	2	–
5	– 2.0	– 5.0	4.2	80	1028.3	8	8	4	15	3	6	10	2	–
6	– 2.2	– 3.8	4.6	89	1026.2	8	8	3	22	2	6	10	2	–
7	– 2.7	– 4.0	4.5	91	1021.4	8	8	3	28	7	5	20	7	0.0
8	0.2	– 0.4	5.9	96	1020.9	8	8	2	29	3	5	10	2	–
9	– 6.0	–11.3	2.6	66	1020.7	0	0	9	06	5	8	02	0	–
10	– 8.3	–12.0	2.4	75	1026.9	2	2	4	06	4	7	22	1	0.0
11	–11.3	–13.6	2.1	83	1031.0	0	0	9	15	1	6	10	0	–
12	– 8.7	–13.0	2.2	71	1029.3	0	0	9	00	0	7	01	0	–
13	– 4.5	–10.6	2.7	62	1023.4	5	5	9	18	2	6	10	1	–
14	– 8.1	–10.8	2.7	81	1019.9	0	0	9	13	3	6	10	0	–
15	– 5.0	– 8.2	3.3	78	1017.1	0	0	9	13	4	6	10	0	–
16	– 3.1	– 6.9	3.4	75	1009.6	0	0	9	13	5	7	02	0	–
17	– 3.3	– 5.4	4.1	85	1002.6	6	4	4	14	7	6	10	1	–
18	0.0	– 1.4	5.5	90	992.7	8	8	4	10	3	6	10	2	–
19	– 5.7	– 6.4	3.8	95	1004.3	3	3	5	00	0	1	46	1	–
20	– 3.2	– 4.2	4.5	93	1021.5	8	8	2	07	2	6	10	2	–
21	– 2.7	– 3.3	4.8	95	1018.4	8	8	2	10	2	5	10	7	0.0
22	– 2.9	– 3.2	4.8	98	1022.5	8	8	1	20	1	5	56	5	0.0
23	– 0.7	– 1.1	5.6	97	1009.1	8	8	2	15	4	6	22	2	0.0
24	0.7	0.7	6.4	100	1010.7	8	8	0	30	3	3	42	6	0.3
25	– 2.1	– 2.7	5.0	96	1008.2	8	8	2	20	2	6	10	2	–
26	– 2.5	– 2.8	5.0	98	1003.0	8	8	2	13	3	5	10	7	0.2
27	– 1.6	– 5.3	4.1	75	1003.4	7	7	6	18	3	7	02	2	–
28	– 2.9	– 4.6	4.4	88	1005.5	8	8	4	21	4	5	22	2	0.0
29	– 9.6	–10.8	2.7	91	1012.4	7	3	9	14	1	5	10	2	–
30	– 8.2	–10.5	2.7	84	1023.2	2	0	9	16	4	6	10	1	–
31	–14.0	–15.6	1.8	87	1024.4	0	0	9	28	2	5	10	0	–

Godz. 01

DNI	TEMPERATURA POWIETRZA T	TEMPERATURA PUNKTU ROSY T_d	PRĘŻNOŚĆ PARY WODNEJ e	WILGOTNOŚĆ WZGLĘDNA U	CIŚNIENIE ATMOSFERYCZNE P_o	ZACHMURZENIE N	N_h	h	WIATR dd	v	WIDZIALNOŚĆ V	POGODA ww	W	OPAD R
1	- 0.8	- 1.4	5.5	96	1024.2	8	8	3	02	2	5	10	2	-
2	- 2.0	- 3.9	4.6	87	1031.2	8	8	4	02	4	7	02	2	-
3	- 1.2	- 2.4	5.1	91	1030.2	8	8	5	25	3	7	02	2	-
4	- 2.7	- 4.6	4.3	86	1028.4	8	8	5	22	1	7	02	2	-
5	- 1.8	- 3.9	4.6	86	1026.8	8	8	5	28	4	6	10	2	-
6	- 1.4	- 3.4	4.7	86	1028.6	8	8	4	25	1	6	10	2	-
7	- 2.1	- 5.3	4.1	79	1024.7	8	8	5	29	3	6	10	2	-
8	- 1.8	- 2.6	5.0	94	1018.7	8	8	4	29	5	6	10	7	0.0
9	0.4	- 0.4	5.9	94	1016.1	8	8	4	27	5	7	02	2	-
10	- 7.9	-12.0	2.4	73	1022.8	8	8	5	03	3	7	78	1	0.0
11	-15.2	-16.9	1.6	86	1029.2	0	0	9	03	1	7	02	0	-
12	- 9.1	-13.0	2.2	73	1030.5	8	8	5	27	2	7	02	1	-
13	- 9.1	-14.1	2.1	67	1028.1	0	0	9	24	2	7	02	0	-
14	-11.0	-13.8	2.1	80	1024.0	0	0	9	16	2	7	02	0	-
15	-10.2	-11.4	2.5	91	1021.6	0	0	9	15	1	6	10	0	-
16	- 8.0	-10.7	2.7	81	1019.2	0	0	9	12	3	7	02	0	-
17	- 5.9	- 8.6	3.2	81	1012.8	0	0	9	14	6	7	02	0	-
18	- 2.6	- 4.9	4.3	85	1004.7	8	8	4	19	8	7	02	2	-
19	0.6	- 0.5	5.9	92	989.1	8	6	4	13	5	7	66	7	5.0
20	- 1.2	- 3.4	4.8	85	1009.6	7	7	4	11	2	6	10	1	-
21	- 3.2	- 3.6	4.7	97	1022.5	8	8	3	36	4	3	42	4	-
22	- 0.4	- 0.4	5.9	100	1019.7	8	6	3	00	0	5	73	4	0.3
23	- 0.9	- 1.0	5.7	99	1017.9	8	6	3	36	1	6	73	5	0.6
24	- 0.7	- 2.3	5.2	89	1011.1	8	8	4	15	6	7	02	2	-
25	- 1.2	- 1.8	5.4	96	1010.6	8	8	4	12	1	6	10	2	-
26	- 0.5	- 0.5	5.9	100	1006.3	9	9	-	27	1	2	47	4	-
27	- 4.6	- 5.9	3.9	91	1003.1	8	8	4	21	1	5	10	2	-
28	- 7.4	- 8.7	3.2	90	1004.8	8	8	3	11	1	6	10	4	-
29	- 4.8	- 6.8	3.7	86	1009.9	8	8	5	18	5	7	02	2	-
30	-11.8	-13.2	2.2	89	1016.2	8	0	9	20	1	6	10	2	-
31	-15.6	-17.4	1.6	86	1026.8	0	0	9	09	2	6	10	0	-

Godz. 07

DNI	TEMPERATURA POWIETRZA T	TEMPERATURA PUNKTU ROSY T_d	PRĘŻNOŚĆ PARY WODNEJ e	WILGOTNOŚĆ WZGLĘDNA U	CIŚNIENIE ATMOSFERYCZNE P_o	ZACHMURZENIE N	N_h	h	WIATR dd	v	WIDZIALNOŚĆ V	POGODA ww	W	OPAD R
1	0.4	- 0.2	6.0	96	1026.4	8	6	3	03	2	6	10	2	-
2	- 1.7	- 3.3	4.8	89	1031.2	8	8	4	31	2	7	02	2	-
3	- 1.6	- 3.5	4.7	87	1028.9	8	8	5	25	3	7	02	2	-
4	- 2.5	- 4.4	4.4	87	1027.9	8	8	5	24	2	7	02	2	-
5	- 2.8	- 4.4	4.4	88	1026.9	8	8	5	32	4	6	10	2	-
6	- 1.8	- 3.7	4.6	87	1027.6	8	8	4	00	0	6	10	2	-
7	- 3.4	- 4.5	4.4	92	1022.8	6	8	4	24	6	6	56	2	0.0
8	- 0.8	- 1.8	5.4	93	1019.4	8	8	4	27	5	6	10	2	-
9	- 2.2	- 9.4	3.0	58	1015.2	5	5	4	30	7	7	27	1	0.0
10	- 8.3	-11.0	2.6	80	1023.7	8	8	5	04	4	7	02	7	0.0
11	-16.0	-17.8	1.5	86	1030.6	2	0	9	00	0	6	10	0	-
12	- 8.0	-11.6	2.5	75	1030.2	6	6	9	25	2	6	10	2	-
13	-10.4	-15.9	1.8	64	1027.1	0	0	9	24	2	7	02	0	-
14	-12.0	-15.0	1.9	78	1022.3	0	0	9	15	1	7	02	0	-
15	-11.2	-12.5	2.3	90	1021.6	0	0	9	11	1	6	10	0	-
16	- 9.4	-11.9	2.5	82	1017.7	0	0	9	12	3	6	10	0	-
17	- 4.0	- 6.6	3.7	82	1011.5	8	8	4	14	7	7	02	1	-
18	- 3.4	- 4.5	4.4	92	1002.3	8	6	4	11	7	6	71	2	0.5
19	0.6	- 0.2	6.0	94	989.5	8	6	4	22	6	6	68	7	3.8
20	- 2.5	- 3.8	4.6	91	1012.9	8	8	4	00	0	5	10	2	-
21	- 3.3	- 4.0	4.5	95	1021.8	8	8	4	03	4	6	71	4	0.0
22	- 0.6	- 1.0	5.7	97	1021.3	8	8	3	35	2	5	10	7	0.2
23	- 1.4	- 1.6	5.4	99	1015.2	8	6	3	00	0	5	73	7	3.3
24	- 0.4	- 1.0	5.7	96	1010.4	8	8	4	14	5	7	02	2	-
25	- 1.3	- 1.3	5.6	100	1010.4	8	8	4	33	1	5	10	2	-
26	- 1.8	- 2.9	4.9	92	1005.7	8	8	4	00	0	6	10	4	-
27	- 4.4	- 5.3	4.1	93	1003.1	8	8	4	17	2	5	10	2	-
28	- 4.8	- 5.4	4.1	95	1003.9	8	6	3	14	2	6	71	7	0.5
29	-12.8	-14.3	2.0	88	1012.6	2	2	9	11	2	6	10	1	-
30	-12.2	-14.2	2.0	85	1020.0	2	0	9	17	5	6	10	1	-
31	-16.9	-20.2	1.2	89	1026.1	2	2	9	10	1	6	10	0	-

Godz. 13

DNI	TEMPERATURA POWIETRZA T	TEMPERATURA PUNKTU ROSY T_d	PRĘŻNOŚĆ PARY WODNEJ e	WILGOTNOŚĆ WZGLĘDNA U	CIŚNIENIE ATMOSFERYCZNE P_o	ZACHMURZENIE N	N_h	h	WIATR dd	v	WIDZIALNOŚĆ V	POGODA ww	W	OPAD R
1	0.6	- 1.1	5.6	88	1028.6	8	8	4	02	3	6	10	2	-
2	- 0.8	- 2.4	5.1	89	1031.2	8	8	4	24	1	6	20	7	0.0
3	- 2.0	- 5.5	4.0	77	1029.0	8	8	5	27	3	7	02	2	-
4	- 2.0	- 4.1	4.5	85	1027.5	8	8	5	24	3	6	10	2	-
5	- 1.5	- 3.9	4.6	84	1028.1	8	8	4	31	2	6	10	2	-
6	- 0.4	- 3.5	4.7	80	1026.9	8	8	5	21	2	6	10	2	-
7	- 3.2	- 4.9	4.2	86	1021.2	8	8	4	29	3	6	10	5	0.0
8	1.1	- 2.1	5.2	79	1019.2	8	5	4	31	6	7	01	7	0.0
9	- 4.2	-10.1	2.8	63	1018.1	0	0	9	35	7	8	02	1	-
10	- 8.8	-12.6	2.3	74	1025.2	3	3	4	03	3	7	03	7	0.0
11	-10.3	-15.8	1.8	64	1031.0	7	7	9	29	1	7	02	1	-
12	- 4.2	-13.8	2.1	47	1029.7	7	7	9	28	2	7	05	2	-
13	- 2.6	-12.6	2.3	46	1024.8	2	2	9	26	1	7	02	0	-
14	- 2.2	- 9.9	2.9	56	1020.8	5	0	9	18	1	6	05	1	-
15	- 2.2	- 7.3	3.5	68	1020.2	0	0	9	12	3	7	02	0	-
16	- 1.6	- 6.5	3.8	69	1015.6	0	0	9	13	5	7	02	0	-
17	- 2.0	- 5.2	4.2	79	1008.9	7	7	4	14	8	7	02	2	-
18	- 1.8	- 6.7	3.7	69	998.9	8	8	4	12	6	6	22	7	0.5
19	1.1	- 0.3	6.0	90	998.9	8	8	4	23	4	6	10	7	0.8
20	- 0.4	- 1.0	5.7	96	1016.2	8	8	3	36	5	5	10	4	-
21	- 1.5	- 2.0	5.3	96	1018.6	8	8	4	06	4	5	22	7	1.9
22	- 0.2	- 0.8	5.8	96	1021.3	8	8	3	33	3	6	10	2	-
23	- 1.1	- 1.5	5.5	97	1013.1	8	6	3	18	2	5	71	7	1.7
24	0.2	- 0.9	5.7	92	1010.4	8	8	4	14	5	6	10	2	-
25	- 0.6	- 1.2	5.6	96	1008.4	8	8	3	28	1	5	77	4	0.0
26	- 2.0	- 2.9	4.9	94	1005.0	8	8	4	19	1	6	10	2	-
27	- 1.6	- 3.0	4.9	90	1003.5	8	8	4	15	2	6	10	2	-
28	- 6.2	- 7.0	3.6	94	1003.6	8	8	4	16	2	6	71	1	0.0
29	- 9.9	-12.5	2.3	81	1013.3	8	0	9	09	1	6	10	1	-
30	- 7.6	-11.1	2.6	76	1023.6	0	0	9	17	2	6	10	0	-
31	-15.2	-16.3	1.7	91	1025.7	7	5	9	00	0	5	10	1	-

Godz. 19

DNI	TEMPERATURA POWIETRZA T	TEMPERATURA PUNKTU ROSY T_d	PRĘŻNOŚĆ PARY WODNEJ e	WILGOTNOŚĆ WZGLĘDNA U	CIŚNIENIE ATMOSFERYCZNE P_o	ZACHMURZENIE N	N_h	h	WIATR dd	v	WIDZIALNOŚĆ V	POGODA ww	W	OPAD R
1	- 1.0	- 3.5	4.7	83	1029.7	8	8	4	33	4	7	02	2	-
2	- 1.1	- 2.3	5.2	91	1030.7	7	7	5	24	3	6	10	2	-
3	- 3.1	- 5.8	3.9	81	1029.3	8	8	5	27	3	7	02	2	-
4	- 2.6	- 5.2	4.1	83	1027.3	8	8	5	24	2	6	10	2	-
5	- 1.3	- 3.0	4.9	88	1028.6	8	8	4	24	2	6	10	2	-
6	- 1.5	- 3.5	4.7	86	1026.1	8	8	5	27	1	6	10	2	-
7	- 3.4	- 4.8	4.3	90	1019.7	8	8	4	27	5	5	10	2	-
8	0.4	- 1.3	5.5	88	1018.8	7	7	4	27	3	7	02	8	0.0
9	- 7.8	-11.3	2.6	76	1020.9	3	3	5	03	3	7	03	0	-
10	-12.8	-14.9	1.9	85	1027.1	0	0	9	03	2	7	02	0	-
11	- 9.8	-13.9	2.1	72	1031.0	0	0	9	22	1	7	01	1	-
12	- 7.5	-12.4	2.4	68	1029.0	0	0	9	25	1	7	02	1	-
13	- 8.2	-13.9	2.1	63	1024.3	0	0	9	21	2	7	02	0	-
14	- 6.8	-11.0	2.6	72	1021.1	0	0	9	12	2	6	10	1	-
15	- 5.9	- 9.4	3.0	76	1019.7	0	0	9	12	4	7	02	0	-
16	- 3.4	- 8.1	3.3	70	1014.1	0	0	9	14	5	7	02	0	-
17	- 2.4	- 5.3	4.1	80	1006.6	8	8	4	12	8	7	02	2	-
18	- 1.4	- 2.8	5.0	90	995.5	8	8	4	12	6	6	24	2	0.0
19	1.1	- 1.2	5.6	85	1005.3	8	8	4	24	1	6	10	2	-
20	- 1.4	- 2.5	5.1	92	1020.7	8	8	3	03	3	6	10	2	-
21	- 0.6	- 0.7	5.8	99	1018.1	8	8	3	09	2	3	46	2	-
22	- 0.7	- 1.4	5.5	95	1020.8	8	8	3	35	4	6	77	5	0.1
23	- 0.8	- 1.5	5.5	95	1012.1	8	8	4	14	4	6	10	7	0.0
24	- 0.2	- 1.4	5.5	92	1011.1	8	8	4	12	3	6	10	2	-
25	- 0.3	- 0.3	6.0	100	1007.5	9	9	-	00	0	1	45	7	0.0
26	- 2.3	- 3.5	4.7	91	1003.7	8	8	4	21	2	6	10	2	-
27	-10.4	-11.6	2.5	90	1005.3	8	8	3	17	2	2	46	1	-
28	- 3.9	- 5.4	4.1	89	1007.4	8	8	5	18	4	6	10	7	0.2
29	-11.6	-14.0	2.1	82	1013.6	8	0	9	08	1	6	10	2	-
30	-11.8	-14.2	2.0	82	1026.0	2	0	9	15	3	6	10	0	-
31	-16.8	-17.4	1.6	95	1024.8	8	0	9	32	1	6	10	2	-

Godz. 01

DNI	TEMPERATURA POWIETRZA T	TEMPERATURA PUNKTU ROSY T_d	PRĘŻNOŚĆ PARY WODNEJ e	WILGOTNOŚĆ WZGLĘDNA U	CIŚNIENIE ATMOSFERYCZNE P_o	ZACHMURZENIE N	N_h	h	WIATR dd	v	WIDZIALNOŚĆ V	POGODA ww	W	OPAD R
1	0.2	- 0.7	5.8	94	1024.5	8	8	6	08	2	5	10	2	-
2	- 0.1	- 0.4	5.9	98	1029.8	8	8	4	10	3	3	10	2	-
3	- 1.4	- 4.4	4.4	80	1028.7	7	7	6	13	3	7	02	2	-
4	- 1.2	- 2.1	5.2	94	1026.9	8	8	5	11	3	4	10	2	-
5	- 1.3	- 3.5	4.7	85	1027.3	8	8	5	17	2	6	10	2	-
6	- 2.6	- 4.6	4.3	86	1028.7	8	8	5	15	2	6	10	2	-
7	- 3.6	- 4.4	4.4	94	1024.6	8	8	4	10	1	5	10	2	-
8	- 2.8	- 3.8	4.6	93	1024.5	8	8	4	24	1	4	71	5	0.4
9	- 1.7	- 2.8	5.0	92	1020.3	5	5	7	08	3	5	10	4	-
10	- 6.0	- 9.5	3.0	76	1019.5	0	0	9	08	3	8	02	1	-
11	- 9.1	-12.0	2.4	79	1026.0	1	0	9	09	4	7	03	1	-
12	-10.0	-13.6	2.1	74	1028.6	2	0	9	13	4	7	02	0	-
13	- 8.5	-11.3	2.6	80	1026.8	0	0	9	15	2	5	10	0	-
14	- 4.9	- 9.8	2.9	69	1018.8	0	0	9	11	3	5	05	0	-
15	- 3.8	- 7.9	3.4	73	1012.6	0	0	9	14	4	6	10	0	-
16	- 4.2	- 5.8	4.0	89	1010.9	0	0	9	17	3	5	10	0	-
17	- 2.1	- 3.6	4.7	89	1000.1	0	0	9	14	2	6	10	0	-
18	- 0.8	- 2.1	5.2	91	995.6	7	7	6	19	4	6	10	2	-
19	- 1.7	- 1.9	5.3	98	990.6	9	9	•	24	1	3	45	7	0.2
20	- 3.0	- 3.4	4.8	97	1010.1	9	9	•	30	2	2	43	4	-
21	- 2.4	- 3.0	4.9	96	1017.3	8	8	3	14	3	4	10	7	0.0
22	0.0	0.0	6.1	100	1018.1	9	9	•	18	1	3	45	7	0.2
23	1.8	1.5	6.8	98	1013.8	8	7	2	16	4	4	61	4	0.5
24	3.0	2.2	7.2	95	1006.1	8	8	4	25	7	6	10	6	0.1
25	0.0	0.0	6.1	100	1009.4	9	9	•	17	1	3	51	7	0.1
26	- 0.3	- 0.3	6.0	100	1002.9	8	8	3	25	3	4	73	4	2.1
27	- 2.0	- 2.6	5.1	96	1002.3	8	5	3	26	3	6	71	7	1.3
28	- 3.2	- 3.9	4.6	95	1002.2	8	8	5	23	2	6	70	7	0.4
29	- 4.9	- 6.6	3.7	88	1004.9	8	8	6	17	2	6	10	2	-
30	- 7.4	- 8.7	3.2	90	1012.8	8	8	9	15	2	6	10	7	0.2
31	- 6.2	- 7.7	3.4	89	1022.6	8	8	6	18	1	6	10	2	-

Godz. 07

DNI	TEMPERATURA POWIETRZA T	TEMPERATURA PUNKTU ROSY T_d	PRĘŻNOŚĆ PARY WODNEJ e	WILGOTNOŚĆ WZGLĘDNA U	CIŚNIENIE ATMOSFERYCZNE P_o	ZACHMURZENIE N	N_h	h	WIATR dd	v	WIDZIALNOŚĆ V	POGODA ww	W	OPAD R
1	0.2	0.2	6.2	100	1026.6	9	9	•	07	2	1	45	5	0.0
2	- 0.2	- 1.7	5.4	90	1029.8	8	8	4	10	4	4	10	2	-
3	- 1.4	- 3.7	4.6	84	1027.9	8	8	5	12	1	4	10	2	-
4	- 1.3	- 1.9	5.3	96	1026.6	8	8	5	10	1	4	28	2	-
5	- 1.7	- 3.8	4.6	86	1027.2	8	8	5	10	1	6	10	2	-
6	- 3.2	- 4.2	4.5	93	1026.0	8	8	5	13	2	6	10	2	-
7	- 3.7	- 4.5	4.4	94	1023.5	8	8	4	07	1	5	10	2	-
8	- 2.6	- 3.9	4.6	91	1024.2	8	8	3	29	1	4	71	7	0.2
9	- 2.3	- 4.5	4.4	85	1018.8	5	5	7	09	4	6	10	2	-
10	- 8.6	-11.4	2.6	80	1021.1	0	0	9	08	3	8	02	0	-
11	-10.6	-12.3	2.4	87	1027.3	0	0	9	09	5	7	02	0	-
12	-11.9	-14.4	2.0	82	1028.5	0	0	9	12	3	7	07	0	-
13	- 9.2	-11.2	2.6	85	1025.5	0	0	9	12	3	5	10	0	-
14	- 6.6	-12.2	2.4	64	1016.7	0	0	9	13	4	6	10	0	-
15	- 4.1	- 8.3	3.3	79	1012.1	0	0	9	13	3	7	02	0	-
16	- 4.7	- 6.0	3.9	91	1007.8	3	0	9	12	2	5	10	0	-
17	- 3.4	- 4.8	4.3	90	997.8	8	1	9	07	1	6	10	1	-
18	- 3.5	- 4.6	4.3	92	994.7	0	0	9	13	3	6	10	1	-
19	- 2.0	- 2.0	5.3	100	994.2	9	9	•	25	3	3	43	4	-
20	- 4.0	- 4.8	4.3	94	1015.4	9	9	•	36	1	2	45	4	-
21	- 2.4	- 2.7	5.0	98	1015.6	9	9	•	16	4	3	45	4	-
22	0.8	0.8	6.5	100	1020.5	9	9	•	19	1	1	47	4	-
23	1.6	1.6	6.9	100	1009.3	7	7	6	16	4	3	42	6	1.8
24	1.4	0.3	6.2	92	1008.5	8	8	4	28	6	6	10	6	2.0
25	0.0	0.0	6.1	100	1008.5	9	9	•	16	1	2	45	5	0.1
26	- 0.6	- 1.0	5.7	97	1002.6	8	8	3	27	4	4	73	7	2.0
27	- 1.8	- 2.0	5.3	98	1001.6	8	8	4	26	2	4	70	4	0.9
28	- 3.8	- 4.3	4.4	96	1001.4	8	8	5	21	2	5	70	7	0.0
29	- 6.7	- 8.3	3.3	88	1006.9	0	0	9	18	3	6	10	7	0.1
30	- 7.6	- 8.9	3.1	90	1015.1	6	6	6	15	1	5	22	7	0.2
31	- 7.2	- 8.9	3.1	88	1023.1	8	8	6	18	2	6	10	2	-

Godz. 13

1	0.4	0.1	6.2	98	1028.1	8	8	3	08	1	4	50	4	0.0
2	0.1	- 4.3	4.4	72	1029.5	7	7	5	12	3	6	10	2	-
3	- 0.5	- 2.6	5.0	86	1027.7	8	8	6	10	2	6	10	2	-
4	- 0.6	- 1.8	5.4	92	1026.9	8	8	4	13	1	5	10	2	-
5	- 1.5	- 3.4	4.8	87	1027.2	8	8	5	17	1	6	10	2	-
6	- 2.8	- 4.5	4.4	88	1026.0	8	8	4	13	1	5	10	2	-
7	- 3.3	- 4.0	4.5	95	1023.5	8	8	2	06	1	4	20	2	0.0
8	- 0.7	- 1.4	5.5	95	1023.3	8	8	5	12	1	5	10	7	0.0
9	0.2	- 3.8	4.6	74	1017.4	7	7	7	10	3	7	02	2	-
10	- 6.2	-10.2	2.8	73	1022.6	1	1	5	09	5	7	03	0	-
11	- 6.6	-11.7	2.5	67	1027.8	0	0	9	08	3	6	05	0	-
12	- 5.9	-11.7	2.5	64	1028.0	2	0	9	23	1	5	05	1	-
13	- 1.5	- 9.2	3.0	56	1022.9	1	1	9	14	3	5	05	0	-
14	- 2.4	- 8.4	3.2	63	1014.1	0	0	9	12	3	5	04	0	-
15	- 0.7	- 5.6	4.0	69	1011.7	0	0	9	17	2	6	05	0	-
16	- 0.8	- 4.0	4.6	79	1004.5	4	0	9	14	2	6	10	1	0.1
17	- 0.8	- 1.2	5.6	97	996.1	8	8	9	12	3	4	71	2	0.6
18	- 2.5	- 4.1	4.5	89	991.4	7	0	9	10	3	5	10	4	-
19	- 0.6	- 1.0	5.7	97	998.0	8	8	4	17	1	4	71	4	0.0
20	- 4.4	- 5.3	4.1	93	1018.2	9	9	•	16	1	3	77	4	0.0
21	- 1.2	- 1.6	5.4	97	1013.7	7	5	7	13	4	6	10	4	-
22	2.0	2.0	7.1	100	1020.7	9	9	•	16	1	1	45	4	-
23	3.4	3.4	7.8	100	1006.0	8	7	2	18	4	4	61	4	0.7
24	1.6	0.0	6.1	89	1009.8	7	7	4	25	4	6	10	1	-
25	0.3	0.3	6.2	100	1006.1	9	9	•	17	1	2	47	7	0.4
26	- 0.8	- 0.9	5.7	99	1003.1	8	8	4	26	4	5	71	7	2.3
27	- 1.9	- 2.7	5.0	94	1001.6	8	8	4	27	4	6	77	7	0.5
28	- 3.1	- 4.1	4.5	93	1002.0	8	7	3	19	1	5	71	7	0.3
29	- 4.0	- 8.1	3.3	73	1008.5	6	2	7	16	2	6	10	1	-
30	- 5.5	- 6.9	3.6	90	1018.1	0	0	9	00	0	-	10	4	-
31	- 5.8	- 8.4	3.2	82	1022.9	0	0	9	18	3	6	10	7	0.0

Godz. 19

1	- 0.1	- 1.3	5.6	92	1028.9	8	8	4	12	1	6	10	5	0.0
2	- 0.9	- 4.8	4.3	75	1029.5	7	7	5	11	3	7	02	2	-
3	- 0.8	- 2.3	5.2	90	1027.6	8	8	5	10	3	5	10	2	-
4	- 0.5	- 2.6	5.0	86	1026.9	8	8	5	14	1	5	10	2	-
5	- 2.3	- 4.3	4.5	86	1026.9	8	8	5	13	2	6	10	2	-
6	- 3.2	- 4.6	4.3	90	1025.5	8	8	3	15	1	5	10	2	-
7	- 2.9	- 3.9	4.6	93	1023.7	8	8	3	06	1	5	95	2	0.0
8	- 1.6	- 1.8	5.3	98	1022.1	7	7	5	08	2	5	10	2	-
9	- 0.5	- 1.7	5.4	92	1017.9	7	7	4	08	4	7	03	2	-
10	- 7.4	-11.3	2.6	73	1024.5	7	7	6	09	4	8	02	7	0.0
11	- 8.5	-12.2	2.4	74	1028.3	0	0	9	11	4	6	10	0	-
12	- 8.1	-11.7	2.5	75	1028.0	0	0	9	12	2	5	10	0	-
13	- 3.7	- 9.9	2.9	62	1021.2	0	0	9	13	4	5	05	0	-
14	- 4.4	- 9.1	3.1	70	1013.0	0	0	9	10	4	6	10	0	-
15	- 2.6	- 6.3	3.8	77	1012.0	0	0	9	16	3	6	10	0	-
16	- 0.8	- 3.6	4.7	81	1000.9	4	0	9	12	2	6	10	1	-
17	- 1.3	- 2.4	5.1	93	995.6	6	6	9	17	2	6	10	7	0.3
18	- 2.3	- 2.6	5.1	98	989.8	9	9	•	07	2	2	47	7	0.1
19	- 0.6	- 0.7	5.8	99	1003.9	9	9	•	31	1	3	41	7	1.3
20	- 4.1	- 4.9	4.2	94	1019.4	9	9	•	13	3	3	77	4	0.0
21	- 0.9	- 1.3	5.5	97	1015.6	8	8	3	15	3	4	66	7	0.1
22	2.5	2.5	7.3	100	1017.9	9	9	•	15	3	3	43	4	-
23	4.8	4.3	8.3	97	1005.9	8	7	2	25	5	5	61	4	3.4
24	0.0	0.0	6.1	100	1010.6	8	8	5	15	2	5	70	2	0.0
25	0.0	0.0	6.1	100	1003.8	9	9	•	17	2	2	73	4	0.5
26	- 1.6	- 2.1	5.2	96	1003.0	8	7	3	24	5	6	71	7	0.7
27	- 2.6	- 3.6	4.7	93	1002.4	8	6	4	25	3	6	71	7	0.8
28	- 3.3	- 4.4	4.4	92	1003.6	7	7	5	20	2	5	10	7	0.3
29	- 6.1	- 8.4	3.2	86	1010.6	7	7	6	13	1	6	10	1	-
30	- 7.1	- 8.4	3.2	91	1020.4	7	7	9	12	2	6	10	1	-
31	- 8.9	-11.3	2.6	83	1021.6	6	0	9	17	5	6	10	1	-

Godz. 01

DNI	TEMPERATURA POWIETRZA T	TEMPERATURA PUNKTU ROSY T_d	PREŻNOŚĆ PARY WODNEJ e	WILGOTNOŚĆ WZGLĘDNA U	CIŚNIENIE ATMOSFERYCZNE P_o	ZACHMURZENIE N	N_h	h	WIATR dd	v	WIDZIALNOŚĆ V	POGODA ww	W	OPAD R
1	0.5	0.0	6.1	96	1024.4	8	8	3	02	2	5	70	7	0.0
2	0.5	- 0.3	6.0	94	1030.1	8	8	4	08	3	5	70	2	0.0
3	- 0.7	- 3.8	4.6	79	1029.1	8	8	5	16	3	6	10	2	-
4	- 1.0	- 1.9	5.3	94	1027.4	8	8	4	11	2	5	10	2	-
5	- 0.7	- 2.8	5.0	85	1027.3	8	8	4	33	2	5	10	2	-
6	- 1.8	- 3.7	4.6	87	1026.9	8	8	4	13	2	5	10	2	-
7	- 3.3	- 4.0	4.6	95	1024.9	8	8	3	00	0	5	10	2	-
8	- 2.4	- 2.7	5.0	98	1024.0	8	7	3	24	3	5	71	7	0.4
9	- 1.5	- 1.8	5.4	98	1020.7	8	8	4	07	1	5	10	2	-
10	- 6.2	-11.1	2.6	68	1020.2	0	0	9	08	6	7	02	0	-
11	- 8.5	-11.3	2.6	80	1026.7	2	2	5	11	3	7	01	7	0.0
12	-11.1	-13.9	2.1	79	1029.1	0	0	9	08	3	6	10	0	-
13	-12.0	-13.4	2.2	89	1027.4	0	0	9	02	2	5	10	0	-
14	- 8.6	-11.4	2.6	80	1019.7	2	2	9	07	2	5	10	0	-
15	- 4.0	- 8.1	3.3	73	1014.1	0	0	9	13	5	6	10	0	-
16	- 5.9	- 7.4	3.5	89	1011.4	0	0	9	10	3	6	10	0	-
17	- 2.2	- 3.7	4.6	89	1000.7	0	0	9	16	2	6	10	0	-
18	- 1.8	- 2.1	5.2	98	996.6	8	8	4	00	0	4	10	4	-
19	- 1.0	- 1.3	5.6	98	990.2	8	8	2	24	3	5	10	7	0.1
20	- 1.5	- 2.1	5.2	96	1009.8	8	8	4	32	3	5	10	7	0.0
21	- 2.8	- 3.5	4.7	95	1018.9	8	8	4	13	3	5	10	2	-
22	- 0.9	- 1.2	5.6	98	1019.0	8	8	2	14	3	5	77	2	0.0
23	0.4	0.4	6.3	100	1015.0	9	9	.	14	5	2	45	4	-
24	2.9	2.1	7.1	95	1006.3	8	8	4	23	3	6	10	6	0.0
25	0.6	- 0.8	5.8	90	1010.1	8	8	5	13	3	6	10	1	-
26	0.2	- 0.1	6.1	98	1003.1	8	3	2	22	2	5	71	4	1.3
27	- 1.7	- 1.9	5.3	98	1002.2	8	2	3	25	5	6	71	7	0.6
28	- 3.1	- 3.8	4.6	95	1002.5	8	8	5	24	3	6	71	7	0.4
29	- 4.9	- 6.9	3.6	86	1005.1	8	8	4	16	3	6	10	2	-
30	-13.1	-14.6	2.0	88	1013.7	2	2	6	14	2	5	10	4	-
31	- 9.3	-10.4	2.8	91	1023.2	7	7	4	15	2	5	10	1	-

Godz. 07

DNI	TEMPERATURA POWIETRZA T	TEMPERATURA PUNKTU ROSY T_d	PREŻNOŚĆ PARY WODNEJ e	WILGOTNOŚĆ WZGLĘDNA U	CIŚNIENIE ATMOSFERYCZNE P_o	ZACHMURZENIE N	N_h	h	WIATR dd	v	WIDZIALNOŚĆ V	POGODA ww	W	OPAD R
1	0.8	0.3	6.2	96	1026.4	8	7	3	06	3	4	50	7	0.0
2	0.6	- 3.3	4.8	75	1030.3	8	8	5	11	5	6	10	7	0.0
3	- 0.9	- 2.8	5.0	87	1028.3	8	8	5	10	3	6	10	2	-
4	- 1.3	- 1.9	5.3	96	1026.9	8	8	4	12	2	5	10	2	-
5	- 1.2	- 3.1	4.9	87	1027.6	8	8	4	16	2	5	10	2	-
6	- 2.7	- 4.3	4.4	88	1026.0	8	8	4	18	3	5	10	2	-
7	- 3.6	- 3.9	4.6	98	1023.9	8	8	3	00	0	5	10	2	-
8	- 2.2	- 2.8	5.0	96	1023.7	8	8	4	26	2	4	70	7	0.7
9	- 1.2	- 2.7	5.0	89	1019.1	8	8	4	10	2	6	10	2	-
10	- 8.5	-10.8	2.7	83	1021.7	0	0	9	07	5	6	10	0	-
11	-10.2	-11.9	2.5	87	1026.0	0	0	9	09	3	7	02	0	-
12	-12.2	-14.7	2.0	81	1029.2	0	0	9	10	2	5	10	0	-
13	-12.6	-14.1	2.1	89	1026.2	0	0	9	09	1	4	10	0	-
14	- 9.4	-12.9	2.3	76	1017.9	1	0	9	12	3	5	10	0	-
15	- 4.8	- 9.6	2.9	69	1013.4	0	0	9	12	3	6	05	0	-
16	- 4.6	- 6.2	3.8	88	1008.6	0	0	9	12	4	6	10	0	-
17	- 2.5	- 3.8	4.6	91	998.3	8	0	9	13	3	6	10	1	-
18	- 3.8	- 3.8	4.6	100	995.3	1	1	5	00	0	4	10	1	-
19	- 1.1	- 1.7	5.4	96	994.2	8	8	2	26	4	5	10	2	-
20	- 3.1	- 3.4	4.7	98	1015.3	8	8	1	31	2	4	56	2	0.0
21	- 2.6	- 2.9	4.9	98	1017.2	8	8	3	14	5	5	10	2	-
22	- 0.7	- 0.7	5.8	100	1020.9	9	9	.	15	2	1	47	7	0.0
23	0.6	0.6	6.4	100	1010.7	8	8	2	12	5	5	66	*	1.7
24	2.2	1.2	5.6	93	1007.9	8	4	3	26	5	6	60	6	3.4
25	0.3	- 0.3	6.0	96	1009.2	8	8	4	13	2	6	10	2	-
26	- 0.1	- 0.4	5.9	98	1002.2	8	8	4	23	5	6	71	7	0.3
27	- 1.5	- 1.8	5.4	98	1001.6	8	8	4	26	3	6	71	7	1.1
28	- 4.9	- 5.5	4.0	95	1002.0	9	9	.	19	2	2	49	7	0.4
29	- 6.7	- 8.3	3.3	88	1007.6	7	7	4	12	1	5	10	1	-
30	-10.6	-11.9	2.5	90	1015.8	8	8	5	14	2	5	10	1	-
31	- 8.2	- 9.6	2.9	89	1023.5	8	8	5	19	2	5	10	2	-

Godz. 13

1	0.8	- 0.6	5.8	90	1028.2	8	8	3	07	3	5	28	5	0.0
2	0.5	- 2.9	4.9	78	1030.3	8	8	5	09	4	7	02	2	-
3	0.3	- 2.4	5.1	82	1027.8	8	8	5	10	3	6	10	2	-
4	- 0.4	- 1.6	5.4	92	1027.0	8	8	4	00	0	5	10	2	-
5	- 1.3	- 3.2	4.8	87	1027.4	8	8	4	10	2	5	10	2	-
6	- 2.4	- 4.0	4.5	89	1025.9	8	8	4	16	2	6	10	2	-
7	- 3.0	- 4.3	4.4	90	1023.7	8	8	3	32	2	6	56	5	0.0
8	- 0.7	- 1.7	5.4	93	1023.4	8	8	4	00	0	5	10	7	0.2
9	0.9	- 2.7	5.0	77	1017.9	8	8	5	07	2	6	10	2	-
10	- 6.8	-11.0	2.6	72	1023.7	7	7	5	08	7	6	70	1	0.0
11	- 5.9	-10.7	2.7	69	1028.6	0	0	9	09	4	7	02	0	-
12	- 5.2	-12.7	2.3	56	1028.0	1	0	9	11	2	5	05	0	-
13	- 3.3	- 8.0	3.3	70	1023.5	1	1	9	06	2	4	10	0	-
14	- 2.1	- 8.0	3.4	64	1015.1	0	0	9	12	3	5	05	0	-
15	1.5	- 5.5	4.1	60	1012.3	0	0	9	16	4	6	05	0	-
16	1.6	- 3.5	4.7	69	1005.0	1	0	9	14	5	6	05	0	-
17	0.3	- 0.5	5.9	94	997.2	8	8	4	13	3	5	71	2	0.6
18	- 2.1	- 3.0	4.9	94	992.5	8	0	9	10	2	5	10	4	-
19	0.0	- 1.5	5.5	90	998.4	7	7	5	19	1	6	10	2	-
20	- 3.5	- 3.6	4.7	99	1018.4	8	8	2	00	0	5	10	5	0.0
21	- 0.6	- 1.5	5.5	93	1015.0	8	8	3	14	7	5	10	1	-
22	0.5	0.5	6.3	100	1021.1	9	9	.	12	2	1	50	4	0.0
23	2.1	1.6	6.8	96	1006.7	8	8	4	13	3	5	10	6	0.3
24	2.0	0.1	6.2	87	1010.0	6	6	4	26	3	6	10	2	-
25	0.8	0.3	6.2	96	1006.6	8	8	4	13	3	5	71	5	0.3
26	0.0	- 0.5	5.9	96	1002.3	8	8	3	28	6	5	71	7	2.4
27	- 0.8	- 1.1	5.6	98	1001.4	8	8	4	25	3	6	70	7	0.3
28	- 4.0	- 4.5	4.4	96	1002.3	8	2	5	18	2	5	70	4	0.2
29	- 5.2	- 8.5	3.2	78	1009.1	2	0	9	13	2	5	10	4	-
30	- 7.1	- 8.8	3.1	88	1018.5	7	7	5	00	0	5	10	7	0.0
31	- 5.4	- 8.3	3.3	80	1023.5	0	0	9	20	2	6	10	7	0.0

Godz. 19

1	0.6	- 0.5	5.9	92	1029.3	8	8	4	10	3	5	10	2	-
2	- 0.4	- 4.1	4.5	76	1029.9	8	8	5	10	3	6	10	2	-
3	- 0.4	- 1.9	5.3	90	1027.6	8	8	5	10	3	5	10	2	-
4	- 0.3	- 2.4	5.1	86	1027.1	8	8	4	18	2	5	10	2	-
5	- 1.1	- 3.6	4.7	83	1026.9	8	8	4	14	2	5	10	2	-
6	- 2.5	- 3.8	4.6	91	1025.5	8	8	3	14	3	5	10	2	-
7	- 2.5	- 3.4	4.7	93	1023.8	8	8	3	34	2	5	77	5	0.0
8	- 0.9	- 1.2	5.6	98	1022.1	8	8	4	13	1	5	10	2	-
9	- 0.6	- 2.1	5.2	90	1018.6	1	1	5	06	5	6	10	1	-
10	- 6.3	-10.8	2.7	70	1025.3	7	7	5	09	6	6	70	2	0.0
11	- 9.0	-11.4	2.5	82	1029.3	0	0	9	09	2	6	10	0	-
12	-10.6	-12.3	2.4	87	1028.3	0	0	9	04	1	5	10	1	-
13	- 6.4	- 9.1	3.1	81	1021.9	0	0	9	09	2	5	10	0	-
14	- 4.9	- 9.8	2.9	69	1014.7	0	0	9	12	4	5	05	0	-
15	- 3.9	- 6.1	3.9	85	1012.7	0	0	9	12	2	6	10	0	-
16	- 0.4	- 3.8	4.6	78	1002.2	3	0	9	14	5	6	10	1	-
17	- 0.1	- 0.7	5.8	96	996.1	8	8	4	14	2	5	10	7	2.0
18	- 0.2	- 0.5	5.9	98	989.2	8	8	3	07	3	5	70	2	0.0
19	- 0.4	- 0.7	5.8	98	1003.4	8	8	4	00	0	4	70	7	0.4
20	- 3.5	- 3.6	4.7	99	1020.2	8	8	2	12	2	5	10	4	-
21	- 1.1	- 1.4	5.5	98	1016.5	8	8	3	13	2	5	10	2	-
22	0.8	0.8	6.5	100	1019.4	9	9	.	12	1	2	45	5	0.0
23	3.6	3.1	7.6	97	1005.9	8	8	3	22	5	5	60	6	1.1
24	- 0.4	- 1.0	5.7	96	1011.5	4	4	4	21	1	6	10	1	-
25	0.5	0.5	6.3	100	1004.3	9	9	.	16	3	3	50	7	0.2
26	- 0.9	- 1.6	5.4	95	1002.6	8	8	4	26	6	6	70	7	0.9
27	- 2.4	- 3.0	4.9	96	1002.4	8	8	4	24	4	6	71	7	0.8
28	- 3.9	- 4.4	4.4	96	1003.7	7	7	4	18	3	5	22	7	0.3
29	-17.6	-18.9	1.4	90	1011.4	0	0	9	10	2	4	10	1	-
30	- 7.4	- 9.1	3.1	87	1020.9	8	8	5	12	1	5	10	7	0.0
31	- 9.7	-11.3	2.6	88	1022.4	8	0	9	18	3	6	10	1	-

Godz. 01

DNI	TEMPERATURA POWIETRZA T	TEMPERATURA PUNKTU ROSY T_d	PRĘŻNOŚĆ PARY WODNEJ e	WILGOTNOŚĆ WZGLĘDNA U	CIŚNIENIE ATMOSFERYCZNE P_o	ZACHMURZENIE N	N_h	h	WIATR dd	v	WIDZIALNOŚĆ V	POGODA ww	W	OPAD R
1	0.1	0.1	6.2	100	1024.3	8	8	2	00	0	3	42	5	0.1
2	0.1	- 0.8	5.8	94	1030.5	8	8	3	07	1	6	10	4	-
3	- 1.9	- 5.2	4.1	78	1029.8	8	8	4	16	2	7	02	2	-
4	- 2.1	- 3.0	4.9	93	1027.6	8	8	4	04	1	6	10	2	-
5	- 0.8	- 3.3	4.8	83	1027.2	8	8	4	00	0	7	02	2	-
6	- 2.3	- 3.9	4.6	89	1027.3	8	8	4	00	0	7	02	2	-
7	- 2.9	- 3.6	4.7	95	1024.6	8	8	3	18	1	6	10	2	-
8	- 2.7	- 3.4	4.8	95	1023.3	8	8	4	25	2	6	70	7	0.1
9	- 0.9	- 1.3	5.5	97	1020.2	8	8	3	00	0	5	10	2	-
10	- 7.0	-11.7	2.5	69	1020.7	0	0	9	07	2	7	02	0	-
11	- 8.1	-11.7	2.5	75	1027.2	4	4	5	09	2	7	01	1	-
12	-10.7	-13.0	2.3	83	1029.9	0	0	9	07	1	7	02	0	-
13	- 8.8	-13.7	2.1	68	1026.8	0	0	9	14	1	7	02	0	-
14	- 7.9	-13.0	2.2	67	1020.2	0	0	9	00	0	7	02	0	-
15	- 6.7	- 9.1	3.1	83	1018.4	0	0	9	14	2	7	02	0	-
16	- 4.2	- 5.4	4.1	91	1012.6	0	0	9	00	0	7	02	0	-
17	- 0.1	- 2.8	5.0	82	1002.2	0	0	9	18	5	7	02	0	-
18	0.0	- 0.6	5.9	96	996.7	8	8	4	14	1	7	02	7	0.0
19	- 0.3	- 0.6	5.8	98	989.1	8	8	3	00	0	5	51	7	0.1
20	- 0.6	- 1.5	5.5	94	1008.8	8	8	4	00	0	6	10	2	-
21	- 3.2	- 3.9	4.6	95	1020.0	8	8	4	16	2	6	10	2	-
22	- 0.6	- 2.1	5.2	89	1019.2	8	8	4	16	1	6	10	2	-
23	- 0.5	- 0.8	5.7	98	1016.3	8	8	1	14	1	3	44	4	-
24	2.8	2.5	7.3	98	1006.4	8	6	3	25	2	4	60	5	1.0
25	- 2.0	- 2.6	5.0	96	1010.9	0	0	9	00	0	6	10	1	-
26	- 1.3	- 2.1	5.2	95	1003.8	8	8	4	11	2	5	10	2	-
27	- 1.5	- 2.3	5.2	94	1001.2	8	5	3	25	4	6	71	7	0.7
28	- 2.8	- 3.5	4.7	95	1001.8	8	8	4	22	2	6	70	7	0.2
29	- 7.2	- 8.5	3.2	90	1006.2	7	7	4	18	2	6	10	7	0.1
30	-14.6	-16.3	1.7	87	1014.1	0	0	9	16	1	6	10	0	-
31	-12.5	-14.0	2.1	89	1023.4	1	0	9	18	1	6	10	1	-

Godz. 07

DNI	TEMPERATURA POWIETRZA T	TEMPERATURA PUNKTU ROSY T_d	PRĘŻNOŚĆ PARY WODNEJ e	WILGOTNOŚĆ WZGLĘDNA U	CIŚNIENIE ATMOSFERYCZNE P_o	ZACHMURZENIE N	N_h	h	WIATR dd	v	WIDZIALNOŚĆ V	POGODA ww	W	OPAD R
1	- 0.6	- 0.7	5.8	99	1026.7	8	8	3	09	1	3	50	4	0.0
2	- 0.5	- 4.3	4.4	75	1030.8	7	7	4	09	1	7	02	2	-
3	- 2.3	- 5.3	4.1	80	1028.8	8	8	4	18	2	7	02	2	-
4	- 1.6	- 2.5	5.1	93	1026.7	8	8	4	04	1	6	10	2	-
5	- 1.6	- 3.8	4.6	85	1027.5	8	8	4	07	2	7	02	2	-
6	- 2.4	- 4.4	4.4	86	1026.4	8	8	4	00	0	7	02	2	-
7	- 3.3	- 4.0	4.5	95	1023.0	8	8	4	00	0	6	10	2	-
8	- 2.1	- 2.7	5.0	96	1023.0	8	8	4	27	2	6	22	7	0.3
9	- 0.8	- 4.0	4.6	79	1018.4	8	8	4	00	0	6	10	2	-
10	- 9.0	-11.0	2.6	86	1022.3	0	0	9	07	2	7	02	0	-
11	-10.8	-12.6	2.3	87	1028.7	0	0	9	09	1	7	02	0	-
12	-11.4	-13.8	2.1	83	1029.6	1	0	9	11	1	7	03	0	-
13	-10.6	-12.8	2.3	84	1026.6	0	0	9	00	0	7	02	0	-
14	- 9.6	-13.1	2.2	75	1018.8	0	0	9	00	0	7	02	0	-
15	- 7.4	- 8.7	3.2	90	1015.4	2	2	5	14	2	6	10	0	-
16	- 3.8	- 4.9	4.2	92	1010.7	0	0	9	18	2	6	10	0	-
17	- 2.0	- 3.5	4.7	89	1000.3	0	0	9	18	4	7	02	0	-
18	- 2.2	- 2.5	5.1	98	995.6	7	7	4	00	0	6	10	2	-
19	- 0.3	- 1.2	5.6	94	993.5	8	8	4	27	5	6	22	5	0.0
20	- 1.5	- 2.4	5.1	93	1014.1	8	8	4	34	2	6	10	2	-
21	- 2.4	- 2.7	5.0	98	1018.3	8	8	4	16	1	6	10	2	-
22	- 1.8	- 2.0	5.3	98	1021.3	8	8	3	16	1	6	10	2	-
23	- 0.3	- 0.3	6.0	100	1011.8	8	8	2	14	3	2	46	4	-
24	1.5	1.0	6.5	96	1006.6	8	8	4	25	4	6	60	2	0.2
25	- 2.8	- 3.2	4.8	97	1010.2	9	9	.	00	0	2	45	1	-
26	- 0.3	- 0.6	5.8	98	1002.5	8	6	3	20	2	6	70	7	0.6
27	- 2.4	- 3.0	4.9	96	1001.1	8	5	3	25	2	6	70	7	0.8
28	- 3.7	- 4.2	4.5	97	1001.6	8	6	3	25	1	5	71	7	1.4
29	-12.2	-13.1	2.2	93	1008.5	1	1	5	18	1	6	10	1	-
30	-13.6	-15.8	1.8	84	1016.4	5	5	9	16	1	5	10	1	-
31	-12.9	-15.5	1.8	81	1023.7	8	8	5	18	1	6	10	1	-

Godz. 13

1	0.1	- 0.5	5.9	96	1028.3	8	8	3	09	1	5	10	5	0.0
2	- 1.2	- 4.8	4.3	77	1030.7	8	8	4	09	3	7	03	2	-
3	- 1.4	- 3.9	4.6	83	1028.6	8	8	4	00	0	6	10	2	-
4	- 0.7	- 1.6	5.4	94	1026.8	8	8	4	07	1	6	10	2	-
5	- 1.6	- 3.5	4.7	87	1027.2	8	8	4	00	0	6	10	2	-
6	- 2.7	- 5.0	4.2	84	1026.3	8	8	3	00	0	6	10	2	-
7	- 3.4	- 4.5	4.4	92	1022.8	8	8	3	00	0	6	10	2	-
8	- 0.7	- 1.4	5.5	95	1023.5	8	8	4	27	1	6	10	7	0.0
9	0.3	- 2.0	5.3	85	1017.4	7	7	4	36	1	6	10	1	-
10	- 6.6	-11.2	2.6	70	1024.2	7	7	4	07	5	7	26	1	0.0
11	- 6.8	-13.5	2.1	59	1028.9	0	0	9	09	2	7	02	0	-
12	- 3.1	-12.9	2.3	46	1028.2	0	0	9	14	1	7	01	0	-
13	- 1.4	- 9.1	3.1	56	1023.7	1	1	5	00	0	6	05	0	-
14	- 1.0	-13.0	2.3	40	1016.2	0	0	9	14	1	7	02	0	-
15	1.3	- 6.1	3.9	58	1013.6	0	0	9	16	2	6	10	0	-
16	2.3	- 4.0	4.5	63	1007.2	0	0	9	16	4	7	02	0	-
17	0.9	- 4.0	4.5	70	998.7	8	8	5	14	3	6	10	1	-
18	- 0.2	- 0.5	5.9	98	993.1	7	7	4	00	0	4	28	4	-
19	0.0	- 2.1	5.2	86	998.7	7	7	4	27	2	6	10	2	-
20	- 4.1	- 4.3	4.4	98	1018.2	8	8	2	02	2	4	10	2	-
21	- 0.5	- 1.4	5.5	94	1016.4	7	7	4	14	4	6	10	2	-
22	- 0.6	- 0.7	5.8	99	1021.5	8	8	2	00	0	3	44	4	-
23	1.1	1.1	6.6	100	1007.6	8	6	2	00	0	3	66	4	0.8
24	1.4	- 0.2	6.0	89	1009.6	8	8	4	27	3	7	02	7	1.4
25	- 0.2	- 0.8	5.8	96	1007.4	3	3	4	14	3	6	10	4	-
26	- 0.4	- 1.6	5.4	92	1001.6	8	8	4	25	1	6	10	7	0.0
27	- 1.6	- 2.4	5.1	94	1001.2	8	5	4	22	1	6	22	7	0.0
28	- 4.0	- 5.2	4.2	91	1002.2	6	6	4	00	0	6	10	7	0.3
29	- 9.0	-11.4	2.5	82	1009.6	2	2	9	18	1	6	10	0	-
30	- 7.8	- 9.2	3.1	90	1019.0	3	3	9	00	0	5	18	1	-
31	-10.1	-12.2	2.4	84	1023.6	5	5	9	18	1	6	10	1	-

Godz. 19

1	0.1	0.1	6.2	100	1029.1	8	8	2	04	2	3	46	2	-
2	- 1.6	- 4.9	4.2	78	1030.6	8	8	4	14	2	7	02	2	-
3	- 1.4	- 2.6	5.0	91	1028.2	8	8	4	00	0	6	10	2	-
4	- 0.5	- 3.3	4.8	81	1026.9	8	8	4	07	1	7	02	2	-
5	- 2.4	- 4.4	4.4	86	1027.3	8	8	4	00	0	6	10	2	-
6	- 3.0	- 4.0	4.5	93	1025.3	8	8	3	00	0	5	10	2	-
7	- 3.2	- 3.9	4.6	95	1022.7	8	8	4	00	0	6	10	2	-
8	- 0.9	- 1.3	5.5	97	1021.9	8	8	3	00	0	5	10	2	-
9	- 3.8	-10.5	2.7	60	1019.4	0	0	9	04	3	7	02	1	-
10	- 6.6	-11.2	2.6	70	1025.7	7	7	4	07	4	7	02	2	-
11	- 9.2	-12.6	2.3	76	1029.5	0	0	9	00	0	6	10	0	-
12	- 6.0	-14.0	2.1	53	1028.0	0	0	9	00	0	7	02	0	-
13	- 4.8	-11.5	2.5	59	1021.9	0	0	9	00	0	6	05	0	-
14	- 4.8	- 9.6	2.9	69	1016.0	0	0	9	14	3	7	02	0	-
15	- 2.4	- 5.3	4.1	80	1013.7	0	0	9	00	0	6	10	0	-
16	- 0.8	- 3.6	4.7	81	1004.7	0	0	9	16	3	7	02	0	-
17	- 0.4	- 0.7	5.8	98	997.5	8	5	3	11	1	6	70	6	1.8
18	- 0.5	- 1.1	5.6	96	989.6	8	8	4	09	3	5	70	2	0.0
19	- 0.4	- 1.6	5.4	92	1003.4	8	8	4	00	0	6	10	2	-
20	- 3.9	- 4.4	4.4	96	1020.9	8	8	4	09	1	6	10	2	-
21	- 0.2	- 1.4	5.5	92	1017.1	8	8	4	11	1	6	10	2	-
22	- 0.6	- 0.7	5.8	99	1019.9	8	8	1	14	2	3	44	4	-
23	1.5	1.5	6.8	100	1006.3	8	8	2	00	0	3	52	6	0.5
24	0.1	- 1.4	5.5	90	1011.4	8	8	4	27	2	7	02	2	-
25	- 1.5	- 2.0	5.3	96	1005.4	7	7	9	14	2	5	10	1	-
26	- 0.8	- 1.5	5.5	95	1001.5	8	8	4	25	2	6	70	7	0.1
27	- 2.2	- 3.1	4.9	94	1001.8	8	6	3	00	0	6	71	2	0.2
28	- 6.0	- 6.4	3.8	97	1004.5	8	8	4	00	0	5	70	7	0.2
29	-11.8	-12.7	2.3	93	1011.5	0	0	9	00	0	6	10	1	-
30	-10.8	-11.6	2.5	94	1021.4	2	2	9	18	1	6	10	0	-
31	-14.0	-15.6	1.8	87	1023.2	0	0	9	18	1	6	10	1	-

Godz. 01

DNI	TEMPERATURA POWIETRZA	TEMPERATURA PUNKTU ROSY	PREŻNOŚĆ PARY WODNEJ	WILGOTNOŚĆ WZGLĘDNA	CIŚNIENIE ATMOSFERYCZNE	ZACHMURZENIE			WIATR		WIDZIALNOŚĆ	POGODA		OPAD
	T	T_d	e	U	P_o	N	N_h	h	dd	v	V	ww	W	R
1	– 1.0	– 2.0	5.3	93	1023.9	8	8	2	04	4	4	56	5	0.2
2	– 0.2	– 4.2	4.5	74	1031.0	8	8	5	11	2	7	03	2	–
3	– 2.9	– 5.2	4.1	84	1030.4	8	8	4	18	4	7	02	2	–
4	– 2.8	– 3.8	4.6	93	1028.1	8	8	4	17	2	5	10	2	–
5	– 1.8	– 4.2	4.5	83	1027.6	8	8	3	32	1	6	10	2	–
6	– 2.6	– 4.9	4.3	85	1027.7	8	8	4	18	3	6	10	2	–
7	– 4.2	– 5.1	4.2	94	1025.1	8	8	2	24	3	5	10	2	–
8	– 2.9	– 4.2	4.5	91	1022.8	8	6	2	28	4	6	71	5	0.1
9	– 1.2	– 2.1	5.2	94	1020.2	8	8	4	28	1	6	10	2	–
10	– 7.6	–11.1	2.6	76	1021.2	0	0	9	08	3	7	02	0	–
11	– 9.3	–12.8	2.3	76	1027.7	1	1	5	12	3	7	01	1	–
12	–10.9	–14.8	1.9	73	1030.3	0	0	9	12	2	6	10	0	–
13	– 7.3	–15.5	1.8	52	1027.2	0	0	9	14	3	6	10	0	–
14	– 7.3	–12.2	2.4	68	1021.1	0	0	9	11	2	7	02	0	–
15	– 7.6	–11.1	2.6	76	1017.7	0	0	9	12	4	6	10	0	–
16	– 5.9	– 9.4	3.0	76	1014.9	0	0	9	12	4	6	10	0	–
17	– 2.9	– 6.7	3.7	75	1005.0	0	0	9	14	7	7	02	0	–
18	– 1.6	– 5.0	4.2	78	998.1	8	5	5	14	4	7	02	2	–
19	– 0.1	– 0.4	5.9	98	987.9	8	8	4	16	1	4	70	2	0.2
20	– 1.8	– 2.1	5.2	98	1008.4	8	8	3	10	2	5	10	1	–
21	– 3.9	– 4.7	4.3	96	1020.9	8	8	3	14	5	5	10	2	–
22	– 1.2	– 2.8	5.0	89	1019.3	8	8	2	17	2	5	10	2	–
23	– 3.1	– 4.1	4.5	93	1018.2	8	8	2	20	1	3	44	4	–
24	– 2.1	– 1.6	6.8	96	1006.6	8	8	2	22	3	4	51	6	0.7
25	– 0.9	– 3.1	4.9	85	1011.2	8	8	4	25	2	6	10	2	–
26	– 2.3	– 3.5	4.7	91	1004.9	0	0	9	16	3	5	10	1	–
27	– 1.6	– 3.0	4.9	90	1001.3	8	6	2	23	4	6	22	7	0.2
28	– 2.6	– 3.6	4.7	93	1002.3	8	8	4	25	2	6	70	7	0.0
29	– 9.2	–11.7	2.5	82	1007.1	6	6	9	13	2	5	10	1	–
30	–10.5	–11.8	2.5	90	1014.6	0	0	9	16	2	5	10	1	–
31	–11.0	–14.4	2.0	76	1024.0	0	0	9	17	2	5	10	0	–

Godz. 13

DNI	TEMPERATURA POWIETRZA	TEMPERATURA PUNKTU ROSY	PREŻNOŚĆ PARY WODNEJ	WILGOTNOŚĆ WZGLĘDNA	CIŚNIENIE ATMOSFERYCZNE	ZACHMURZENIE			WIATR		WIDZIALNOŚĆ	POGODA		OPAD
	T	T_d	e	U	P_o	N	N_h	h	dd	v	V	ww	W	R
1	0.0	– 1.1	5.6	92	1028.2	8	8	1	07	2	5	10	5	0.0
2	– 2.2	– 5.1	4.2	81	1031.4	8	8	4	13	3	6	10	2	–
3	– 2.8	– 5.8	4.0	80	1029.5	8	8	4	20	1	6	10	2	–
4	– 0.9	– 4.1	4.5	79	1026.9	8	8	3	31	3	6	10	2	–
5	– 2.2	– 4.1	4.5	86	1027.8	8	8	2	24	2	5	10	2	–
6	– 2.6	– 4.9	4.3	85	1026.5	8	8	2	19	3	5	10	2	–
7	– 3.6	– 4.7	4.3	92	1022.9	8	8	2	28	3	6	56	7	0.0
8	– 0.8	– 1.7	5.4	94	1023.0	8	8	2	31	3	5	10	4	–
9	0.2	– 3.0	4.9	79	1017.2	7	7	4	06	4	6	10	8	0.0
10	– 8.9	–13.1	2.2	61	1024.3	6	6	5	12	7	7	70	7	0.0
11	– 7.2	–18.1	1.5	41	1029.2	0	0	9	14	4	6	05	0	–
12	– 1.3	–15.5	1.8	33	1028.4	1	0	9	15	3	6	05	0	–
13	– 1.2	–15.3	1.9	33	1023.8	0	0	9	14	2	6	05	0	–
14	– 1.9	– 9.9	2.9	54	1017.5	1	0	9	13	4	6	05	0	–
15	– 0.7	– 8.4	3.2	56	1015.8	0	0	9	16	4	6	05	0	–
16	0.7	– 6.2	3.8	60	1008.9	0	0	9	14	6	6	05	0	–
17	– 1.2	– 5.9	3.9	70	1000.8	7	7	9	13	5	6	05	1	–
18	– 0.7	– 2.6	5.1	87	994.8	8	8	4	16	6	6	10	7	0.0
19	0.2	– 2.7	5.0	81	998.9	6	6	4	29	5	6	10	2	–
20	– 3.7	– 4.8	4.3	92	1017.7	8	8	3	02	3	4	70	4	0.0
21	– 1.2	– 2.5	5.1	91	1017.2	5	5	2	12	3	5	10	4	–
22	– 2.1	– 3.0	4.9	94	1022.6	8	8	2	16	2	4	10	2	–
23	– 0.6	– 1.2	5.6	95	1009.6	8	6	2	15	4	4	79	2	0.1
24	0.9	0.4	6.3	96	1008.9	8	6	3	30	8	6	60	7	0.1
25	– 2.2	– 2.8	5.0	96	1008.8	8	8	2	14	2	3	42	4	–
26	– 0.8	– 2.4	5.1	89	1002.7	8	8	3	20	3	6	10	7	0.6
27	– 1.9	– 4.3	4.4	83	1002.0	8	6	4	22	5	6	10	2	–
28	– 3.6	– 5.4	4.1	87	1003.2	8	6	4	23	3	5	70	7	1.1
29	– 6.1	–11.5	2.3	66	1010.2	0	0	9	15	3	5	10	0	–
30	– 7.0	–11.7	2.5	69	1019.6	0	0	9	17	4	5	10	0	–
31	– 8.7	–14.1	2.1	65	1024.4	0	0	9	20	2	4	10	0	–

Godz. 07

DNI	TEMPERATURA POWIETRZA	TEMPERATURA PUNKTU ROSY	PREŻNOŚĆ PARY WODNEJ	WILGOTNOŚĆ WZGLĘDNA	CIŚNIENIE ATMOSFERYCZNE	ZACHMURZENIE			WIATR		WIDZIALNOŚĆ	POGODA		OPAD
	T	T_d	e	U	P_o	N	N_h	h	dd	v	V	ww	W	R
1	– 0.8	– 1.2	5.6	97	1026.3	8	8	1	06	2	4	56	5	0.1
2	– 2.0	– 4.8	4.3	81	1031.4	8	8	4	09	2	7	02	2	–
3	– 3.5	– 6.0	3.9	83	1029.5	8	8	4	18	2	7	02	2	–
4	– 1.8	– 2.9	4.9	92	1026.9	8	8	4	14	4	5	10	2	–
5	– 2.4	– 5.0	4.2	82	1027.5	8	8	3	35	1	6	10	2	–
6	– 2.8	– 4.8	4.3	86	1026.5	8	8	4	16	4	6	10	2	–
7	– 3.4	– 4.8	4.3	90	1023.5	8	8	2	27	2	6	77	2	0.0
8	– 2.4	– 3.3	4.8	93	1022.8	8	8	2	29	3	5	10	7	0.0
9	– 1.0	– 3.5	4.7	83	1018.1	7	7	4	33	2	6	10	2	–
10	– 7.8	–12.3	2.4	70	1022.6	8	8	4	09	4	7	70	1	0.0
11	–12.1	–14.6	2.0	82	1029.3	0	0	9	12	4	7	02	0	–
12	–11.0	–16.8	1.6	62	1030.1	0	0	9	11	3	6	10	0	–
13	–10.4	–14.7	1.9	70	1026.6	0	0	9	14	3	6	10	0	–
14	– 8.7	–11.5	2.5	80	1019.6	0	0	9	12	3	7	02	0	–
15	– 8.4	–12.1	2.4	74	1017.4	0	0	9	13	4	6	10	0	–
16	– 7.3	–10.3	2.8	79	1012.5	0	0	9	15	5	6	10	0	–
17	– 3.8	– 7.1	3.6	78	1003.2	2	0	9	14	7	7	03	0	–
18	– 1.8	– 2.9	4.9	92	995.0	5	5	4	12	4	6	10	2	–
19	0.2	– 1.2	5.6	90	992.7	8	8	3	27	5	5	10	7	0.1
20	– 2.8	– 3.8	4.6	93	1014.1	8	8	2	35	3	5	10	2	–
21	– 3.0	– 4.0	4.5	93	1019.8	8	8	2	14	6	4	10	2	–
22	– 1.4	– 2.8	5.0	90	1021.2	8	8	3	18	2	6	10	2	–
23	– 3.2	– 4.2	4.5	92	1013.7	8	8	2	16	3	4	28	4	–
24	1.8	1.0	6.6	94	1006.7	8	8	4	21	4	6	10	6	0.3
25	– 2.5	– 4.1	4.5	89	1010.9	4	4	4	17	2	6	10	1	–
26	– 1.4	– 2.8	5.0	90	1003.2	8	8	2	16	3	5	71	1	0.0
27	– 2.0	– 3.8	4.6	87	1001.1	8	8	2	23	4	6	10	2	–
28	– 3.8	– 5.3	4.1	89	1001.9	8	8	4	20	3	4	71	7	0.4
29	–12.0	–14.4	2.0	82	1009.3	2	2	9	12	4	6	10	1	–
30	–11.8	–13.7	2.1	86	1017.2	0	0	9	15	2	5	10	0	–
31	–13.6	–15.8	1.8	84	1024.8	0	0	9	16	2	5	10	0	–

Godz. 19

DNI	TEMPERATURA POWIETRZA	TEMPERATURA PUNKTU ROSY	PREŻNOŚĆ PARY WODNEJ	WILGOTNOŚĆ WZGLĘDNA	CIŚNIENIE ATMOSFERYCZNE	ZACHMURZENIE			WIATR		WIDZIALNOŚĆ	POGODA		OPAD
	T	T_d	e	U	P_o	N	N_h	h	dd	v	V	ww	W	R
1	0.3	– 0.3	6.0	96	1029.1	8	8	1	09	2	5	10	2	–
2	– 2.8	– 5.1	4.2	94	1031.1	8	8	4	16	3	7	02	2	–
3	– 2.7	– 4.6	4.3	86	1028.8	7	7	4	12	1	5	10	2	–
4	– 1.2	– 3.8	4.6	82	1027.0	8	8	3	27	1	6	10	2	–
5	– 2.5	– 4.1	4.5	89	1027.6	8	8	3	15	2	6	10	2	–
6	– 3.6	– 5.7	4.0	85	1026.0	8	8	2	21	2	5	10	2	–
7	– 3.7	– 4.8	4.3	92	1022.5	8	8	2	25	3	6	56	5	0.0
8	– 0.9	– 2.1	5.2	92	1022.0	8	8	4	27	2	5	10	2	–
9	– 4.8	–13.1	2.2	52	1020.0	0	0	9	06	5	7	02	1	–
10	– 7.4	–12.8	2.3	65	1026.4	8	8	5	09	5	7	02	7	0.0
11	– 9.2	–14.2	2.0	67	1029.8	0	0	9	11	4	6	10	0	–
12	– 5.1	–14.8	1.9	46	1028.3	0	0	9	12	3	6	05	0	–
13	– 4.4	–14.2	2.0	46	1022.6	0	0	9	12	1	6	05	0	–
14	– 5.1	–10.1	2.8	68	1018.1	0	0	9	11	5	6	05	0	–
15	– 3.6	– 8.4	3.2	69	1015.6	0	0	9	14	3	6	10	0	–
16	– 0.8	– 7.7	3.4	59	1006.3	0	0	9	14	8	7	02	0	–
17	– 1.4	– 5.4	4.1	74	999.3	8	8	9	13	6	7	02	2	–
18	– 0.3	– 1.8	5.4	90	990.1	8	8	4	12	3	5	10	2	–
19	– 2.1	– 4.3	4.5	85	1003.5	1	1	4	13	2	5	10	1	–
20	– 4.2	– 5.4	4.1	91	1021.2	8	8	3	12	3	5	22	7	0.0
21	– 2.4	– 4.0	4.6	89	1017.7	8	8	2	14	4	5	10	2	–
22	– 2.5	– 3.1	4.8	95	1021.5	8	8	2	18	2	4	10	2	–
23	1.2	0.4	6.3	94	1007.4	8	8	4	17	4	5	10	7	0.1
24	0.2	– 1.5	5.5	88	1011.3	8	8	4	29	3	6	10	6	0.0
25	– 1.3	– 2.1	5.2	95	1006.7	8	8	2	19	3	5	10	4	–
26	– 0.7	– 2.3	5.2	89	1001.9	8	8	3	21	3	6	10	2	–
27	– 2.3	– 4.5	4.4	85	1002.5	8	8	4	18	3	6	10	2	–
28	– 7.0	– 9.1	3.1	85	1005.2	6	6	9	19	3	5	10	7	0.1
29	– 9.0	–11.9	2.5	79	1011.7	8	0	9	12	2	5	10	1	–
30	– 8.7	–12.0	2.4	77	1022.1	0	0	9	16	3	6	10	1	–
31	–11.0	–14.4	2.0	76	1024.0	0	0	9	16	1	5	10	0	–

Godz. 01

DNI	TEMPERATURA POWIETRZA T	TEMPERATURA PUNKTU ROSY T_d	PRĘŻNOŚĆ PARY WODNEJ e	WILGOTNOŚĆ WZGLĘDNA U	CIŚNIENIE ATMOSFERYCZNE P_o	ZACHMURZENIE N	N_h	h	WIATR dd	v	WIDZIALNOŚĆ V	POGODA ww	W	OPAD R
1	- 0.1	- 1.6	5.4	90	1023.7	8	8	3	22	1	6	10	2	-
2	- 1.4	- 3.7	4.6	84	1030.8	8	8	4	02	3	7	02	2	-
3	- 2.8	- 4.4	4.4	88	1031.1	8	8	5	16	1	7	02	2	-
4	- 4.3	- 5.5	4.0	91	1029.0	8	8	5	34	2	7	02	2	-
5	- 1.2	- 2.8	5.0	89	1027.1	8	8	4	25	1	6	10	2	-
6	- 1.8	- 3.6	4.7	88	1028.5	8	8	4	16	2	6	10	2	-
7	- 3.3	- 4.7	4.3	90	1025.4	8	8	5	22	3	6	10	2	-
8	- 2.8	- 3.8	4.6	93	1021.2	8	6	3	27	3	6	71	2	0.1
9	- 0.3	- 1.2	5.6	94	1017.7	8	8	4	27	4	6	10	7	0.0
10	- 9.8	-11.9	2.5	85	1022.1	0	0	9	02	3	7	02	0	-
11	-13.0	-13.5	2.2	96	1028.9	0	0	9	36	1	7	02	0	-
12	-10.3	-11.5	2.5	91	1030.8	7	7	9	36	1	7	02	1	-
13	-12.4	-13.9	2.1	89	1028.4	0	0	9	00	0	7	02	0	-
14	-13.8	-14.8	1.9	92	1023.5	0	0	9	00	0	6	10	0	-
15	-11.6	-12.0	2.4	97	1020.8	0	0	9	00	0	6	10	0	-
16	- 8.8	- 9.9	2.9	92	1017.9	0	0	9	09	1	7	02	0	-
17	- 5.1	- 7.2	3.6	85	1010.7	0	0	9	11	3	7	02	0	-
18	- 2.0	- 3.8	4.6	87	1002.0	8	8	4	14	7	7	78	2	0.0
19	2.4	1.9	7.0	96	989.2	8	8	3	11	3	6	56	6	2.5
20	- 1.8	- 2.3	5.1	96	1008.2	6	6	4	25	1	6	10	1	-
21	- 0.7	- 1.4	5.5	95	1021.0	8	8	3	02	3	6	10	2	-
22	- 0.6	- 1.0	5.7	97	1019.7	8	8	3	00	0	5	10	4	-
23	- 1.6	- 2.1	5.2	96	1018.7	8	6	3	34	1	6	73	4	0.2
24	0.6	- 0.5	5.9	92	1010.4	8	8	4	18	3	6	10	7	0.0
25	0.6	0.6	6.4	100	1010.4	9	9	-	18	1	1	51	4	0.3
26	- 2.5	- 3.1	4.8	95	1007.5	8	8	4	22	2	6	10	2	-
27	- 2.0	- 2.9	4.9	94	1003.2	8	8	4	18	3	6	10	7	0.0
28	- 6.4	- 7.2	3.6	94	1004.3	8	6	4	18	1	5	10	7	1.5
29	- 9.2	-10.8	2.7	88	1010.7	2	2	5	18	1	6	10	1	-
30	- 7.4	- 9.1	3.1	87	1016.1	8	0	9	20	4	6	10	2	-
31	-16.7	-17.9	1.5	90	1025.9	0	0	9	00	0	6	10	0	-

Godz. 07

DNI	TEMPERATURA POWIETRZA T	TEMPERATURA PUNKTU ROSY T_d	PRĘŻNOŚĆ PARY WODNEJ e	WILGOTNOŚĆ WZGLĘDNA U	CIŚNIENIE ATMOSFERYCZNE P_o	ZACHMURZENIE N	N_h	h	WIATR dd	v	WIDZIALNOŚĆ V	POGODA ww	W	OPAD R
1	- 0.7	- 1.3	5.6	96	1025.8	8	8	3	04	2	5	10	2	-
2	- 2.4	- 4.3	4.4	87	1031.6	8	8	4	02	3	7	02	2	-
3	- 3.4	- 5.5	4.1	85	1030.2	8	8	4	22	2	7	02	2	-
4	- 4.2	- 5.4	4.1	91	1028.4	8	8	5	25	2	6	10	2	-
5	- 2.4	- 3.6	4.7	91	1027.3	8	8	4	29	1	6	10	2	-
6	- 1.6	- 3.6	4.7	86	1027.4	8	8	4	20	3	6	10	2	-
7	- 3.5	- 4.9	4.2	90	1023.5	8	8	5	22	3	6	10	2	-
8	- 1.9	- 3.1	4.9	92	1021.6	8	8	4	27	4	6	10	7	0.3
9	0.3	- 0.8	5.7	92	1015.3	8	8	5	27	4	6	10	7	0.0
10	- 8.8	-11.6	2.5	80	1022.8	8	8	5	07	3	7	78	7	0.0
11	-14.6	-15.1	1.9	96	1030.2	0	0	9	34	2	6	10	0	-
12	- 8.5	-11.3	2.6	80	1030.7	7	3	5	02	1	7	01	2	-
13	-13.7	-14.7	1.9	92	1027.8	0	0	9	04	1	6	10	1	-
14	-14.3	-15.4	1.8	91	1022.1	0	0	9	00	0	6	10	0	-
15	-12.4	-12.9	2.3	96	1020.7	0	0	9	09	1	6	10	0	-
16	- 9.7	-10.4	2.8	94	1016.3	0	0	9	09	1	6	10	0	-
17	- 5.1	- 6.4	3.8	90	1008.8	0	0	9	11	5	7	02	0	-
18	- 1.8	- 3.3	4.8	90	999.4	8	8	4	11	6	7	02	7	0.0
19	1.2	0.7	6.4	96	992.7	8	8	4	20	5	6	61	5	3.6
20	- 0.6	- 1.2	5.6	95	1012.0	8	8	4	36	2	5	10	1	-
21	- 1.8	- 2.6	5.0	94	1020.1	8	7	3	02	2	6	70	7	0.3
22	- 0.9	- 1.6	5.4	95	1021.5	8	8	3	32	2	6	10	7	0.1
23	- 1.6	- 1.8	5.3	98	1015.6	8	7	3	00	0	6	22	7	4.2
24	0.7	- 0.4	5.9	92	1009.4	8	8	4	18	4	6	10	2	-
25	0.3	0.3	6.2	100	1010.4	8	8	2	29	2	3	46	5	0.1
26	- 2.5	- 2.8	5.0	98	1006.1	8	8	3	22	1	5	10	2	-
27	- 3.9	- 4.7	4.3	94	1003.1	7	7	5	18	2	6	10	2	-
28	- 5.8	- 6.5	3.7	95	1003.6	8	8	4	16	1	5	10	1	-
29	-15.4	-17.2	1.6	86	1012.1	0	0	9	16	1	6	10	0	-
30	-10.0	-11.7	2.5	87	1020.1	0	0	9	20	3	6	10	1	-
31	-18.1	-19.4	1.3	90	1025.4	0	0	9	00	0	6	10	0	-

Godz. 13

1	0.4	- 0.4	5.9	94	1027.6	8	8	3	04	1	5	22	5	0.0
2	- 1.5	- 3.5	4.7	86	1031.7	8	8	4	07	2	6	77	2	0.0
3	- 3.2	- 4.9	4.2	88	1029.5	8	8	5	25	1	7	02	2	-
4	- 2.6	- 3.6	4.7	93	1028.4	8	8	4	34	1	5	10	2	-
5	- 2.8	- 4.1	4.5	91	1028.1	8	8	4	34	1	6	77	2	0.0
6	- 0.8	- 4.3	4.4	77	1026.8	8	8	5	16	3	7	02	2	-
7	- 3.7	- 5.2	4.2	90	1022.3	8	8	4	27	3	6	77	7	0.0
8	0.0	- 1.2	5.6	92	1021.4	8	8	4	25	3	6	10	2	-
9	- 2.0	-13.2	2.2	42	1017.3	0	0	9	36	4	8	02	7	0.0
10	- 7.3	-11.2	2.6	74	1024.1	7	7	4	07	3	6	85	7	0.0
11	- 7.9	-15.9	1.8	53	1029.9	1	0	9	02	1	7	03	0	-
12	- 2.6	-18.8	1.4	27	1029.8	1	0	9	02	1	7	02	1	-
13	- 1.4	-15.8	1.8	32	1025.4	0	0	9	22	1	6	10	0	-
14	- 1.4	-10.5	2.7	50	1020.1	2	0	9	07	2	6	05	0	-
15	0.7	- 8.7	3.2	49	1018.1	0	0	9	07	2	7	02	0	-
16	0.3	- 7.6	3.4	55	1013.5	0	0	9	09	3	7	02	0	-
17	- 1.6	- 3.3	4.8	88	1006.3	1	1	5	16	6	7	03	0	-
18	0.2	- 1.5	5.5	88	996.5	8	8	4	11	5	6	10	7	0.1
19	2.1	- 0.7	5.8	82	1000.1	7	7	4	25	6	6	10	6	0.0
20	- 1.1	- 1.8	5.3	95	1015.9	8	8	3	02	5	5	10	4	-
21	- 1.0	- 1.7	5.4	95	1017.1	8	8	3	02	2	6	77	7	0.1
22	- 0.6	- 1.5	5.5	93	1021.9	8	8	2	32	3	5	10	7	0.1
23	- 1.5	- 2.6	5.0	92	1012.8	8	8	3	16	2	6	10	2	-
24	1.6	0.5	6.3	93	1009.2	8	8	3	18	3	6	10	2	-
25	- 0.3	- 0.3	6.0	100	1009.2	8	8	2	29	3	3	46	4	-
26	- 0.7	- 2.9	4.9	85	1004.0	1	0	9	18	2	6	10	1	-
27	- 2.7	- 4.0	4.5	91	1003.6	7	7	4	22	4	6	10	2	-
28	- 3.5	- 4.6	4.3	92	1004.5	7	7	4	25	5	6	78	7	0.3
29	- 8.4	-10.3	2.8	86	1011.8	8	0	9	18	1	6	10	1	-
30	- 4.6	- 9.8	2.9	67	1022.7	1	0	9	14	3	6	10	0	-
31	-11.4	-13.3	2.2	86	1024.6	8	0	9	18	1	6	10	1	-

Godz. 19

1	0.5	- 3.1	4.8	77	1028.8	8	8	4	02	2	7	03	4	-
2	- 2.3	- 4.5	4.4	85	1031.8	8	8	4	14	1	7	02	7	0.0
3	- 3.5	- 4.9	4.2	90	1029.0	8	8	5	27	1	7	02	2	-
4	- 1.1	- 2.4	5.1	91	1027.2	8	8	4	34	1	5	10	2	-
5	- 2.3	- 4.2	4.5	87	1028.4	8	8	4	32	2	6	10	7	0.0
6	- 2.5	- 4.4	4.4	87	1026.3	8	8	5	18	4	7	02	2	-
7	- 3.5	- 4.6	4.3	92	1021.1	8	8	4	27	5	6	20	7	0.1
8	- 0.2	- 1.4	5.5	92	1020.4	8	8	4	22	2	6	70	7	0.1
9	- 6.6	-11.2	2.6	70	1019.9	0	0	9	36	2	7	02	0	-
10	-10.5	-12.7	2.3	84	1026.6	0	0	9	36	2	7	02	8	0.1
11	- 8.7	-14.1	2.1	65	1030.6	7	7	9	36	1	7	02	1	-
12	- 8.0	- 8.2	3.3	98	1029.5	8	0	9	02	1	7	01	1	-
13	-10.6	-12.3	2.4	87	1024.7	0	0	9	00	0	6	10	0	-
14	- 6.2	- 8.9	3.1	81	1020.1	0	0	9	11	1	6	10	1	-
15	- 5.8	- 8.0	3.3	84	1018.2	0	0	9	07	2	7	02	0	-
16	- 3.2	- 7.1	3.6	74	1012.0	0	0	9	14	4	7	02	0	-
17	- 3.0	- 4.7	4.3	88	1004.6	7	7	5	14	5	6	10	1	-
18	1.0	0.2	6.2	94	993.1	8	4	4	11	4	6	61	7	1.5
19	0.0	- 1.8	5.4	88	1005.1	0	0	9	25	1	6	10	1	-
20	- 0.6	- 1.0	5.7	97	1020.1	8	8	3	36	2	5	10	2	-
21	- 0.5	- 0.8	5.7	98	1017.8	8	8	3	02	1	2	44	7	0.0
22	- 1.4	- 1.9	5.3	97	1021.4	8	6	3	34	1	3	71	4	0.0
23	0.6	- 0.5	5.9	92	1011.4	8	8	3	18	3	6	70	2	0.0
24	1.0	1.0	6.6	100	1010.2	9	9	-	18	1	1	45	2	-
25	- 1.1	- 1.5	5.5	97	1008.3	8	8	2	29	1	5	10	5	0.0
26	- 3.1	- 4.1	4.5	93	1003.7	8	8	5	18	1	6	10	1	-
27	- 3.7	- 4.5	4.4	94	1004.6	8	3	4	18	3	5	71	1	0.0
28	- 4.3	- 5.5	4.0	91	1007.8	8	8	4	18	3	6	10	7	0.0
29	- 9.1	-10.6	2.7	88	1012.8	8	8	9	16	1	6	10	2	-
30	-11.4	-12.3	2.4	93	1025.3	0	0	9	14	2	6	10	0	-
31	-14.9	-16.6	1.7	87	1024.8	6	0	9	00	0	5	10	2	-

Godz. 01

DNI	TEMPERATURA POWIETRZA T	TEMPERATURA PUNKTU ROSY T_d	PRĘŻNOŚĆ PARY WODNEJ e	WILGOTNOŚĆ WZGLĘDNA U	CIŚNIENIE ATMOSFERYCZNE P_o	ZACHMURZENIE N	N_h	h	WIATR dd	v	WIDZIALNOŚĆ V	POGODA ww	W	OPAD R
1	0.2	- 0.7	5.8	94	1024.5	8	8	4	00	0	4	10	5	0.0
2	0.5	- 0.6	5.8	92	1030.0	8	8	4	10	4	5	10	4	-
3	- 2.6	- 3.6	4.7	93	1029.2	0	0	9	11	3	6	10	1	-
4	- 2.4	- 2.4	5.1	100	1027.4	8	8	1	11	2	3	44	4	-
5	0.1	- 2.6	5.0	82	1027.2	8	8	4	00	0	6	10	2	-
6	- 2.3	- 3.8	4.6	89	1027.3	8	8	4	13	3	6	10	2	-
7	- 1.8	- 3.6	4.7	88	1024.7	8	8	4	00	0	6	10	2	-
8	- 2.6	- 4.9	4.3	85	1024.5	8	8	4	02	1	5	10	2	-
9	- 2.8	- 3.5	4.7	95	1020.2	7	7	9	09	2	6	10	2	-
10	- 4.9	- 8.9	3.1	73	1019.3	0	0	9	09	6	8	02	0	-
11	- 7.4	-11.3	2.6	73	1026.3	7	7	6	11	7	7	03	1	-
12	-11.7	-14.1	2.0	82	1029.2	0	0	9	11	4	6	10	0	-
13	-10.1	-11.3	2.6	91	1027.2	0	0	9	11	1	4	10	0	-
14	- 8.8	-10.7	2.7	86	1019.7	0	0	9	11	3	4	10	0	-
15	- 7.8	-10.0	2.9	84	1015.2	0	0	9	13	3	5	10	4	-
16	- 5.0	- 6.3	3.8	90	1012.6	0	0	9	16	1	6	10	0	-
17	- 0.6	- 3.7	4.6	79	1001.4	0	0	9	16	7	6	10	0	-
18	- 4.4	- 4.6	4.3	98	996.9	8	8	5	12	2	5	10	4	-
19	- 0.4	- 1.0	5.7	96	990.8	8	8	4	25	3	4	10	2	-
20	0.3	0.0	6.1	98	1009.1	8	8	4	34	3	4	70	6	0.0
21	- 2.2	- 2.8	5.0	96	1019.2	8	8	3	12	6	6	10	2	-
22	- 1.9	- 2.1	5.2	98	1019.6	8	8	2	13	3	4	10	2	-
23	- 0.7	- 0.7	5.8	100	1015.7	9	9	.	11	3	1	45	4	-
24	2.3	1.0	6.6	91	1007.9	8	8	5	26	4	6	10	6	0.1
25	- 0.1	- 0.1	6.1	100	1010.9	7	4	9	15	2	5	10	1	-
26	0.5	0.2	6.2	98	1004.1	8	6	5	15	3	5	68	6	0.6
27	- 1.8	- 3.6	4.7	88	1003.2	2	2	5	27	7	7	01	1	-
28	- 4.2	- 5.1	4.2	94	1003.0	8	7	5	23	3	6	70	7	0.3
29	- 8.6	- 9.6	2.9	92	1006.0	7	7	6	11	2	6	10	1	-
30	-13.7	-15.3	1.9	88	1014.6	4	4	9	00	0	5	10	0	-
31	-14.0	-14.5	2.0	96	1023.8	0	0	9	13	1	5	10	0	-

Godz. 13

DNI	TEMPERATURA POWIETRZA T	TEMPERATURA PUNKTU ROSY T_d	PRĘŻNOŚĆ PARY WODNEJ e	WILGOTNOŚĆ WZGLĘDNA U	CIŚNIENIE ATMOSFERYCZNE P_o	ZACHMURZENIE N	N_h	h	WIATR dd	v	WIDZIALNOŚĆ V	POGODA ww	W	OPAD R
1	- 0.1	- 0.1	6.1	100	1028.0	8	8	3	06	2	3	42	5	0.0
2	0.7	- 3.0	4.9	76	1030.1	7	7	5	11	5	6	10	2	-
3	- 0.1	- 1.9	5.3	88	1028.3	6	6	3	11	3	6	10	2	-
4	- 0.5	- 0.5	5.9	100	1027.0	8	8	2	00	0	3	46	2	-
5	- 0.8	- 3.6	4.7	81	1027.1	8	8	4	15	2	6	10	2	-
6	- 1.6	- 3.3	4.8	88	1025.8	8	7	4	12	3	5	10	2	-
7	- 1.5	- 4.5	4.4	80	1023.3	8	8	4	24	1	5	10	2	-
8	- 0.7	- 3.5	4.7	81	1023.8	8	8	5	00	0	6	10	2	-
9	- 0.6	- 3.8	4.6	72	1017.4	7	7	6	14	2	7	02	2	-
10	- 6.3	-11.8	2.5	65	1023.1	2	1	5	09	7	7	03	0	-
11	- 6.7	-10.9	2.7	72	1028.3	0	0	9	12	4	7	02	0	-
12	- 5.6	- 9.4	3.0	74	1028.0	0	0	9	09	2	5	10	0	-
13	- 3.4	- 7.7	3.4	72	1023.6	0	0	9	10	2	3	44	4	-
14	- 4.1	- 7.5	3.5	77	1015.6	0	0	9	12	4	4	10	0	-
15	2.0	- 3.9	4.6	65	1013.1	0	0	9	18	6	7	02	0	-
16	2.9	- 2.6	5.1	67	1005.8	2	0	9	12	4	6	10	0	-
17	0.6	- 0.8	5.8	90	997.5	8	8	4	12	4	4	73	2	0.2
18	- 1.9	- 2.4	5.1	96	991.4	6	2	6	08	3	5	10	1	-
19	- 0.4	- 2.5	5.1	86	998.7	5	4	9	14	2	5	10	4	-
20	- 2.2	- 3.4	4.7	91	1018.2	8	8	3	24	1	5	10	2	-
21	- 0.4	- 1.3	5.6	94	1015.6	8	8	3	12	7	5	10	1	-
22	- 0.2	- 0.2	6.0	100	1021.6	9	9	.	12	2	1	45	5	0.0
23	1.9	1.9	7.0	100	1007.9	8	7	5	17	2	5	10	4	-
24	3.1	0.7	6.4	84	1010.5	6	4	5	29	4	7	02	2	-
25	1.1	- 0.3	6.0	90	1007.2	6	5	6	12	3	6	10	7	0.0
26	- 0.4	- 0.7	5.8	98	1003.5	8	8	4	27	7	4	71	7	0.9
27	- 1.1	- 2.1	5.2	93	1002.3	8	8	4	27	5	6	71	7	1.6
28	- 2.3	- 4.8	4.3	83	1002.9	8	8	7	19	2	6	22	7	0.3
29	- 6.2	- 9.7	2.9	76	1009.5	2	0	9	10	1	4	10	4	-
30	- 5.6	- 7.4	3.5	87	1018.8	8	8	9	12	3	5	10	7	0.0
31	- 9.3	-11.3	2.6	85	1025.0	4	1	9	14	2	5	10	1	-

Godz. 07

DNI	TEMPERATURA POWIETRZA T	TEMPERATURA PUNKTU ROSY T_d	PRĘŻNOŚĆ PARY WODNEJ e	WILGOTNOŚĆ WZGLĘDNA U	CIŚNIENIE ATMOSFERYCZNE P_o	ZACHMURZENIE N	N_h	h	WIATR dd	v	WIDZIALNOŚĆ V	POGODA ww	W	OPAD R
1	0.1	0.1	6.2	100	1026.3	8	8	4	00	0	4	50	5	0.1
2	0.5	- 3.1	4.8	77	1030.0	8	8	4	12	5	6	10	2	-
3	- 0.8	- 2.1	5.2	91	1028.1	8	7	4	13	2	6	10	1	-
4	- 2.5	- 2.5	5.1	100	1026.9	9	9	.	13	2	3	43	4	-
5	- 0.4	- 2.8	5.0	84	1027.3	8	8	4	00	0	6	10	2	-
6	- 2.5	- 3.8	4.6	91	1026.3	8	8	4	13	2	6	10	2	-
7	- 1.9	- 3.4	4.8	90	1023.6	8	8	4	00	0	5	10	2	-
8	- 2.2	- 4.0	4.5	87	1024.1	8	8	4	00	0	5	10	2	-
9	- 0.7	- 4.5	4.4	75	1019.0	8	8	5	09	5	6	10	2	-
10	- 7.6	-10.2	2.8	82	1021.0	0	0	9	09	4	8	02	0	-
11	-10.1	-12.2	2.4	84	1027.3	0	0	9	12	5	6	10	1	-
12	-12.4	-13.9	2.1	89	1029.2	0	0	9	11	3	6	10	0	-
13	-11.5	-12.9	2.3	90	1026.5	0	0	9	13	2	4	10	0	-
14	- 9.4	-11.4	2.5	85	1018.0	0	0	9	12	4	4	10	0	-
15	- 8.5	-10.8	2.7	83	1014.8	0	0	9	11	2	5	10	0	-
16	- 5.0	- 6.0	3.9	93	1009.6	0	0	9	13	6	6	10	0	-
17	- 0.8	- 3.0	4.9	85	999.1	6	2	9	10	4	7	03	1	-
18	- 7.5	- 8.0	3.3	96	996.0	2	2	9	12	2	5	10	1	-
19	- 0.8	- 2.3	5.2	90	994.5	8	8	4	25	1	5	10	2	-
20	- 1.3	- 1.6	5.4	98	1014.8	8	8	2	33	3	4	28	7	0.0
21	- 3.0	- 3.7	4.6	95	1017.5	3	3	3	12	4	5	10	1	-
22	- 0.8	- 0.9	5.7	99	1021.3	8	8	1	11	2	3	56	5	0.4
23	0.3	0.3	6.2	100	1011.9	8	8	2	11	3	3	44	6	0.7
24	2.1	1.6	6.8	96	1008.8	8	8	4	27	5	7	21	2	1.2
25	- 1.7	- 1.9	5.3	98	1009.6	4	4	5	12	2	6	10	7	0.9
26	- 0.4	- 0.4	5.9	100	1004.1	5	5	6	27	7	6	10	7	0.0
27	- 1.6	- 2.7	5.0	92	1002.2	8	8	4	27	4	7	71	1	0.0
28	- 5.6	- 6.3	3.8	95	1002.8	6	6	5	23	2	5	22	7	0.3
29	-13.2	-13.7	2.1	96	1008.3	1	1	9	10	1	5	10	1	-
30	-10.6	-11.4	2.6	94	1016.1	8	8	4	06	1	4	70	1	0.0
31	-12.8	-13.3	2.2	96	1025.0	8	8	4	12	2	5	10	1	-

Godz. 19

DNI	TEMPERATURA POWIETRZA T	TEMPERATURA PUNKTU ROSY T_d	PRĘŻNOŚĆ PARY WODNEJ e	WILGOTNOŚĆ WZGLĘDNA U	CIŚNIENIE ATMOSFERYCZNE P_o	ZACHMURZENIE N	N_h	h	WIATR dd	v	WIDZIALNOŚĆ V	POGODA ww	W	OPAD R
1	0.3	- 0.3	6.0	96	1028.9	8	8	2	06	1	4	10	4	-
2	- 0.1	- 4.1	4.5	75	1029.8	8	8	5	14	3	6	10	2	-
3	- 1.8	- 2.7	5.0	93	1027.8	0	0	9	07	2	4	10	1	-
4	- 0.1	- 2.2	5.2	86	1027.2	8	7	3	06	2	5	10	4	-
5	- 1.8	- 3.6	4.7	88	1027.0	8	8	4	12	4	5	10	2	-
6	- 1.7	- 3.8	4.6	86	1025.3	8	8	4	00	0	5	10	2	-
7	- 2.8	- 5.1	4.2	84	1023.9	8	7	4	01	2	5	10	7	0.0
8	- 1.3	- 2.1	5.2	95	1022.5	8	8	4	12	2	5	10	2	-
9	- 0.6	- 2.1	5.2	89	1017.7	1	1	6	08	2	5	10	1	-
10	- 8.8	-11.6	2.5	80	1025.3	0	0	9	11	4	7	02	1	-
11	- 9.9	-11.1	2.6	91	1029.0	0	0	9	00	0	6	10	0	-
12	- 9.0	-10.5	2.7	89	1028.3	0	0	9	09	1	4	10	0	-
13	- 8.2	-10.5	2.7	84	1022.1	0	0	9	00	0	4	10	4	-
14	- 7.4	- 9.1	3.1	87	1015.5	0	0	9	14	5	3	44	4	-
15	- 4.9	- 6.2	3.8	90	1013.4	1	0	9	14	2	7	02	0	-
16	- 2.2	- 4.0	4.5	87	1003.8	0	0	9	12	4	6	10	0	-
17	- 1.2	- 2.2	5.2	93	996.9	4	4	5	20	4	6	10	7	1.3
18	- 0.3	- 0.6	5.8	98	989.2	8	8	4	09	1	4	10	7	0.3
19	- 0.2	- 1.4	5.5	92	1003.5	4	1	6	24	2	5	10	1	-
20	- 1.6	- 2.7	5.0	92	1020.1	8	8	2	11	5	5	10	2	-
21	- 1.7	- 1.9	5.3	98	1016.6	8	8	2	12	6	5	10	2	-
22	0.6	0.6	6.4	100	1020.1	9	9	.	12	1	1	45	4	-
23	3.8	3.6	7.9	98	1007.3	8	8	5	26	4	6	21	6	2.1
24	0.2	- 0.4	5.9	96	1012.2	7	4	5	27	1	6	10	2	-
25	0.0	- 0.3	6.0	98	1005.1	8	8	6	14	2	5	10	7	0.8
26	- 0.7	- 2.6	5.1	87	1003.5	8	8	5	27	7	6	22	7	0.9
27	- 3.0	- 5.0	4.2	86	1003.2	8	7	4	24	5	6	71	7	0.4
28	- 7.7	- 8.7	3.2	93	1004.9	1	1	9	12	3	6	10	1	-
29	-11.2	-12.1	2.4	93	1010.8	0	0	9	12	1	5	10	0	-
30	-10.7	-13.0	2.3	83	1021.3	2	2	9	16	3	6	10	1	-
31	-13.8	-14.3	2.0	96	1023.9	0	0	9	00	0	4	10	1	-

Godz. 01

DNI	TEMPERATURA POWIETRZA	TEMPERATURA PUNKTU ROSY	PRĘŻNOŚĆ PARY WODNEJ	WILGOTNOŚĆ WZGLĘDNA	CIŚNIENIE ATMOSFERYCZNE	ZACHMURZENIE			WIATR		WIDZIALNOŚĆ	POGODA		OPAD
	T	T_d	e	U	P_o	N	N_h	h	dd	v	V	ww	W	R
1	0.0	- 0.8	5.7	94	1024.0	8	8	4	32	1	6	10	2	-
2	- 1.0	- 2.2	5.2	92	1029.3	8	8	3	11	3	5	50	2	0.0
3	- 1.8	- 3.6	4.7	88	1028.1	7	7	4	00	0	5	10	2	-
4	- 2.6	- 2.9	4.9	98	1027.4	8	8	2	15	2	5	10	2	-
5	- 2.8	- 3.5	4.7	95	1027.7	8	8	4	24	1	5	10	2	-
6	- 3.7	- 5.2	4.2	90	1027.0	8	8	4	00	0	5	10	2	-
7	- 4.1	- 4.9	4.2	94	1024.6	8	8	3	22	3	5	10	2	-
8	- 4.3	- 5.5	4.0	91	1024.6	8	8	3	12	2	5	10	2	-
9	- 3.1	- 6.2	3.8	79	1019.1	2	2	5	12	10	7	01	1	-
10	- 3.0	- 5.0	4.2	86	1017.9	7	7	5	11	10	7	02	2	-
11	-10.5	-12.7	2.3	84	1025.0	0	0	9	13	13	7	02	0	-
12	-13.5	-14.5	2.0	92	1029.3	0	0	9	12	1	5	10	0	-
13	-13.3	-14.3	2.0	92	1028.3	0	0	9	00	0	5	10	0	-
14	- 5.8	- 9.2	3.0	77	1018.0	0	0	9	09	6	7	02	0	-
15	- 1.4	- 5.8	4.0	72	1012.8	0	0	9	14	20	7	02	0	-
16	- 2.7	- 5.7	4.0	80	1011.0	0	0	9	12	6	7	02	0	-
17	- 1.0	- 2.9	4.9	87	999.4	0	0	9	13	14	6	10	0	-
18	- 5.3	- 6.3	3.8	93	997.2	0	0	9	00	0	6	10	1	-
19	0.0	- 1.7	5.4	88	991.2	8	8	4	27	3	5	51	2	0.0
20	- 0.2	- 0.5	5.9	98	1009.7	8	8	4	33	2	5	71	7	1.5
21	- 5.2	- 5.5	4.0	98	1018.2	9	9	.	00	0	2	45	4	-
22	0.0	0.0	6.1	100	1019.3	8	8	3	00	0	5	66	5	0.3
23	- 1.2	- 1.4	5.5	99	1015.8	8	8	5	15	1	4	10	1	-
24	3.0	0.9	6.5	86	1008.7	8	8	5	27	9	7	61	6	0.5
25	- 0.7	- 0.8	5.8	99	1010.2	8	8	5	06	2	6	70	7	0.6
26	- 0.6	- 1.8	5.3	91	1005.4	7	7	5	28	5	5	22	7	2.2
27	- 2.6	- 5.2	4.1	83	1003.6	8	7	5	26	5	6	70	7	0.1
28	- 6.6	- 7.4	3.5	94	1003.6	8	8	5	14	3	6	71	7	0.5
29	- 9.3	-10.0	2.9	95	1006.1	2	2	5	00	0	5	10	1	-
30	- 8.9	-10.9	2.7	86	1013.9	6	6	5	16	1	7	02	2	-
31	-11.2	-13.0	2.2	86	1024.3	1	1	9	13	3	7	01	1	-

Godz. 07

DNI	TEMPERATURA POWIETRZA	TEMPERATURA PUNKTU ROSY	PRĘŻNOŚĆ PARY WODNEJ	WILGOTNOŚĆ WZGLĘDNA	CIŚNIENIE ATMOSFERYCZNE	ZACHMURZENIE			WIATR		WIDZIALNOŚĆ	POGODA		OPAD
	T	T_d	e	U	P_o	N	N_h	h	dd	v	V	ww	W	R
1	0.1	- 0.4	5.9	96	1026.0	8	8	4	06	1	6	10	2	-
2	- 1.6	- 3.0	4.9	90	1029.3	8	8	3	09	4	5	10	5	0.0
3	- 2.6	- 3.9	4.6	91	1028.0	8	8	4	00	0	5	10	2	-
4	- 3.1	- 3.5	4.7	97	1027.0	8	8	3	00	0	5	10	2	-
5	- 3.4	- 4.5	4.4	92	1027.3	8	8	4	20	1	5	10	2	-
6	- 4.4	- 5.6	4.0	91	1026.3	8	8	3	28	1	5	10	2	-
7	- 4.6	- 5.5	4.0	93	1023.9	8	8	4	00	0	6	10	2	-
8	- 2.9	- 4.6	4.4	88	1024.0	8	8	4	07	4	5	10	7	0.0
9	- 3.2	- 6.3	3.8	79	1017.7	8	8	5	11	14	7	03	1	-
10	- 6.6	- 8.6	3.2	86	1020.2	0	0	9	09	9	8	02	1	-
11	-10.6	-13.3	2.2	80	1025.5	0	0	9	07	14	7	02	0	-
12	-14.4	-15.5	1.8	91	1029.8	0	0	9	15	1	8	02	0	-
13	-13.5	-14.5	2.0	92	1026.7	0	0	9	00	0	5	10	0	-
14	- 2.6	- 9.1	3.1	61	1015.6	0	0	9	10	6	8	02	0	-
15	- 1.6	- 6.5	3.8	69	1012.5	0	0	9	12	9	7	02	0	-
16	- 1.2	- 4.1	4.5	80	1006.7	2	2	5	14	15	7	03	0	-
17	0.2	- 2.4	5.1	83	997.4	4	4	9	12	10	6	10	0	-
18	- 9.4	- 9.7	2.9	98	994.6	1	0	9	25	1	5	10	0	-
19	- 7.2	- 7.3	3.5	99	996.0	0	0	9	11	2	6	10	5	0.0
20	- 2.4	- 2.7	5.0	98	1014.6	8	8	3	30	2	4	10	7	0.2
21	- 9.3	-10.0	2.9	95	1017.5	8	8	5	15	1	4	28	4	-
22	0.3	0.3	6.2	100	1021.6	8	8	2	14	3	4	51	6	0.4
23	0.7	0.7	6.4	100	1011.4	7	7	5	13	2	6	10	6	1.4
24	1.2	- 0.5	5.9	89	1010.3	8	7	5	28	12	6	10	6	1.2
25	- 0.8	- 1.2	5.6	97	1009.3	8	8	5	11	2	5	70	7	0.8
26	- 1.8	- 3.3	4.8	90	1006.4	8	8	4	27	9	5	71	7	0.1
27	- 3.3	- 4.0	4.5	95	1002.9	8	8	4	29	5	5	73	7	0.4
28	- 8.2	- 8.8	3.1	95	1003.0	8	8	5	06	1	6	10	7	0.1
29	-16.9	-17.5	1.5	95	1009.6	1	0	9	10	2	5	10	0	-
30	-14.9	-16.0	1.7	91	1016.7	2	2	5	13	1	6	10	1	-
31	-15.8	-17.6	1.5	86	1026.4	3	3	5	00	0	6	10	0	-

Godz. 13

1	1.1	- 0.9	5.7	87	1027.3	8	8	3	08	3	6	10	2	-
2	- 0.8	- 3.6	4.7	81	1028.5	8	8	4	05	5	6	10	2	-
3	- 1.7	- 2.8	5.0	92	1027.7	7	7	4	23	3	6	10	2	-
4	- 1.9	- 3.1	4.9	92	1027.1	8	8	2	03	2	5	10	2	-
5	- 2.6	- 4.2	4.5	89	1026.7	8	8	3	25	2	5	10	2	-
6	- 3.4	- 5.5	4.1	85	1035.6	8	7	3	33	1	5	10	2	-
7	- 3.8	- 6.3	3.8	82	1023.5	8	8	4	28	1	6	10	2	-
8	- 0.6	- 3.7	4.6	79	1023.8	8	8	5	11	5	6	10	2	-
9	- 0.7	- 5.6	4.0	69	1016.3	3	3	6	13	12	7	03	1	-
10	- 5.6	-10.7	2.7	67	1020.4	0	0	9	10	12	7	02	0	-
11	- 4.7	-10.4	2.8	64	1025.7	0	0	9	06	9	7	02	0	-
12	- 2.1	-11.7	2.5	48	1026.9	0	0	9	21	2	7	02	0	-
13	2.8	- 6.9	3.6	49	1022.1	0	0	9	11	2	8	02	0	-
14	1.0	- 5.4	4.1	62	1011.9	1	1	9	14	17	8	02	0	-
15	3.2	- 5.5	4.1	53	1011.5	3	2	6	13	7	8	02	0	-
16	1.1	- 3.5	4.7	72	1003.2	7	1	5	14	18	6	10	1	-
17	1.2	- 3.3	4.8	72	996.9	8	8	5	11	7	6	10	7	0.0
18	- 1.4	- 2.2	5.2	94	989.9	8	4	5	00	0	5	10	1	-
19	1.8	- 3.3	4.8	69	997.5	6	4	6	00	0	8	01	1	-
20	- 2.0	- 2.6	5.1	96	1017.1	8	8	2	08	3	4	28	2	-
21	- 1.4	- 1.6	5.4	99	1014.3	5	5	9	17	1	6	10	1	-
22	1.4	1.4	6.8	100	1021.7	8	8	2	14	4	2	44	5	0.4
23	2.5	2.5	7.3	100	1007.6	8	8	5	00	0	6	61	6	1.6
24	1.4	- 1.1	5.7	83	1011.2	6	6	5	28	4	7	03	8	0.0
25	0.8	- 1.5	5.5	85	1006.8	7	7	6	00	0	7	02	7	0.0
26	- 1.8	- 2.6	5.0	94	1004.4	8	5	4	28	13	5	71	7	0.1
27	- 2.6	- 4.9	4.3	85	1002.9	8	7	5	29	7	6	22	7	0.4
28	- 3.1	- 7.7	3.4	70	1002.1	7	5	6	22	1	7	03	2	-
29	- 5.5	- 6.9	3.6	90	1008.6	3	2	6	04	2	6	10	0	-
30	- 4.8	- 8.4	3.2	76	1018.3	7	3	5	17	1	7	03	1	-
31	- 8.7	-11.5	2.5	80	1025.2	1	1	5	14	4	6	10	1	-

Godz. 19

1	- 0.3	- 1.8	5.4	90	1028.3	8	8	3	07	3	5	10	2	-
2	- 1.1	- 2.7	5.0	89	1028.7	8	8	4	00	0	5	10	2	-
3	- 2.2	- 2.8	5.0	96	1027.3	8	8	4	16	2	5	10	2	-
4	- 1.9	- 3.4	4.8	90	1027.4	8	8	4	14	2	5	10	2	-
5	- 3.3	- 4.7	4.3	90	1027.0	8	8	3	26	1	5	10	2	-
6	- 3.4	- 5.2	4.2	88	1025.3	8	8	3	12	2	5	10	2	-
7	- 4.2	- 5.4	4.1	91	1023.8	8	8	4	00	0	5	10	2	-
8	- 1.5	- 5.9	3.9	72	1022.0	7	7	5	10	9	6	10	2	-
9	- 1.8	- 4.2	4.5	83	1016.9	7	7	5	10	11	7	02	1	-
10	- 9.7	-12.3	2.4	81	1023.2	0	0	9	09	12	7	02	0	-
11	- 9.1	-12.0	2.4	79	1027.4	0	0	9	11	5	6	10	0	-
12	-10.3	-11.5	2.5	91	1028.5	0	0	9	13	1	6	10	0	-
13	- 4.4	- 9.5	3.0	67	1021.6	0	0	9	00	0	8	02	0	-
14	- 1.6	- 6.5	3.8	69	1011.6	0	0	9	14	15	8	02	0	-
15	- 4.0	- 5.9	3.9	87	1012.8	0	0	9	08	1	7	02	0	-
16	0.3	- 3.9	4.6	73	1000.8	4	0	9	09	9	6	10	1	-
17	- 2.6	- 3.6	4.7	93	998.7	6	3	5	18	2	6	10	2	-
18	- 1.6	- 2.1	5.2	96	989.3	8	8	5	27	1	4	10	2	-
19	0.2	- 0.4	5.9	96	1003.5	8	8	5	09	1	6	10	2	-
20	- 5.2	- 5.5	4.0	98	1019.2	9	9	.	01	1	2	47	1	-
21	- 2.0	- 2.0	5.3	100	1016.5	7	5	5	00	0	6	10	1	-
22	1.2	0.7	6.4	96	1019.2	8	8	3	06	5	5	10	4	-
23	3.5	3.0	7.6	97	1008.3	8	8	5	28	5	6	61	6	2.0
24	- 0.8	- 1.5	5.5	95	1012.7	8	8	5	00	0	5	10	2	-
25	- 0.4	- 0.4	5.9	100	1004.7	8	8	4	00	0	5	73	7	0.7
26	- 2.2	- 4.0	4.5	87	1004.4	8	8	4	27	8	6	22	7	0.1
27	- 4.3	- 7.0	3.6	82	1003.2	7	7	5	00	0	6	10	7	0.0
28	-11.5	-12.9	2.3	90	1005.3	0	0	9	00	0	7	02	1	-
29	-13.0	-14.0	2.1	92	1012.0	6	6	5	08	2	7	03	1	-
30	-10.9	-12.7	2.3	87	1021.8	1	1	9	00	0	7	02	1	-
31	-12.7	-13.7	2.1	92	1024.0	7	0	9	00	0	5	10	1	-

Godz. 01

DNI	TEMPERATURA POWIETRZA T	TEMPERATURA PUNKTU ROSY T_d	PREŻNOŚĆ PARY WODNEJ e	WILGOTNOŚĆ WZGLĘDNA U	CIŚNIENIE ATMOSFERYCZNE P_o	ZACHMURZENIE N	N_h	h	WIATR dd	v	WIDZIALNOŚĆ V	POGODA ww	W	OPAD R
1	- 2.8	- 3.5	4.7	95	1024.4	8	8	4	00	0	5	10	1	-
2	- 0.4	- 3.5	4.7	80	1030.5	8	8	3	06	1	4	10	2	-
3	- 3.9	- 5.1	4.2	92	1031.7	8	8	4	00	0	6	10	2	-
4	- 2.9	- 3.3	4.8	97	1028.9	8	8	4	00	0	4	10	2	-
5	- 1.8	- 2.6	5.0	94	1027.8	8	8	2	27	1	5	10	2	-
6	- 2.6	- 3.2	4.8	95	1028.5	8	8	4	13	1	6	10	2	-
7	- 4.0	- 4.8	4.3	96	1025.6	8	8	2	18	1	5	10	7	0.1
8	- 3.9	- 5.1	4.2	92	1023.6	8	8	3	29	1	6	77	2	0.0
9	- 1.6	- 3.0	4.9	90	1020.6	8	8	4	29	1	6	10	2	-
10	- 9.1	-12.0	2.4	79	1021.3	0	0	9	08	2	7	02	0	-
11	-14.4	-16.1	1.7	87	1028.7	0	0	9	12	2	7	02	7	0.4
12	-13.7	-15.9	1.8	83	1031.5	0	0	9	09	1	7	02	0	-
13	-12.7	-15.9	1.8	77	1029.0	0	0	9	07	1	7	02	0	-
14	- 9.0	-13.9	2.1	67	1022.4	0	0	9	07	2	7	02	0	-
15	-10.8	-12.6	2.3	87	1019.8	0	0	9	10	1	6	10	0	-
16	- 6.8	- 9.7	2.9	80	1017.0	0	0	9	10	2	7	02	0	-
17	- 2.2	- 6.5	3.7	72	1007.4	0	0	9	15	2	7	02	0	-
18	- 2.4	- 3.3	4.8	93	999.5	0	0	9	11	2	6	10	1	-
19	1.8	1.5	6.8	98	989.8	8	6	3	20	2	5	61	7	3.3
20	- 4.7	- 5.6	4.0	93	1009.3	8	8	4	00	0	5	10	1	-
21	- 2.2	- 2.8	5.0	96	1021.2	9	9	.	05	1	3	49	2	-
22	- 1.5	- 2.3	5.2	94	1020.0	8	8	2	21	1	5	56	2	0.0
23	- 3.6	- 4.1	4.5	97	1018.9	9	9	.	15	1	2	56	4	0.0
24	0.6	0.0	6.1	96	1009.4	8	8	3	19	3	5	77	6	0.2
25	- 0.6	- 1.5	5.5	93	1012.0	8	8	4	29	1	6	70	7	0.6
26	- 3.6	- 4.1	4.5	97	1007.1	9	9	.	14	1	3	49	4	-
27	- 2.2	- 3.4	4.7	91	1003.7	7	7	4	18	2	6	10	7	0.3
28	- 5.2	- 5.9	3.1	95	1003.9	8	8	4	15	1	3	70	4	0.2
29	- 9.8	-11.0	2.6	91	1010.0	2	2	5	13	1	6	10	0	-
30	-10.8	-12.1	2.4	90	1016.8	0	0	9	18	2	6	10	1	-
31	-15.5	-16.7	1.7	91	1025.9	0	0	9	00	0	6	10	0	-

Godz. 07

DNI	TEMPERATURA POWIETRZA T	TEMPERATURA PUNKTU ROSY T_d	PREŻNOŚĆ PARY WODNEJ e	WILGOTNOŚĆ WZGLĘDNA U	CIŚNIENIE ATMOSFERYCZNE P_o	ZACHMURZENIE N	N_h	h	WIATR dd	v	WIDZIALNOŚĆ V	POGODA ww	W	OPAD R
1	- 1.0	- 3.2	4.8	85	1026.5	8	8	4	06	1	6	10	2	-
2	- 2.0	- 5.2	4.2	79	1031.7	8	8	4	07	2	6	10	2	-
3	- 3.8	- 4.4	4.2	92	1030.4	8	8	4	00	0	6	10	2	-
4	- 3.2	- 3.6	4.7	97	1028.4	8	8	4	00	0	3	48	4	-
5	- 2.1	- 3.6	4.7	89	1027.8	8	8	3	34	1	5	10	2	-
6	- 3.0	- 4.0	4.5	93	1027.4	8	8	4	14	2	5	10	2	-
7	- 4.3	- 4.8	4.3	96	1025.0	8	8	3	21	2	5	10	2	-
8	- 3.2	- 4.2	4.5	92	1023.5	8	8	4	28	2	6	10	7	0.0
9	- 1.4	- 3.4	4.7	86	1018.4	8	8	4	28	1	6	10	2	-
10	- 9.8	-13.4	2.2	75	1023.2	7	7	5	08	5	7	70	7	0.0
11	-15.8	-17.0	1.6	91	1029.7	0	0	9	00	0	7	02	0	-
12	-13.8	-15.4	1.8	88	1031.6	7	7	9	00	0	7	02	1	-
13	-13.6	-16.4	1.7	80	1028.3	0	0	9	00	0	7	02	0	-
14	-10.4	-13.1	2.2	80	1020.8	0	0	9	11	1	6	10	0	-
15	- 8.2	-10.9	2.7	81	1018.9	0	0	9	00	0	6	10	0	-
16	- 5.7	- 6.1	3.9	97	1014.9	0	0	9	00	0	7	02	0	-
17	- 3.3	- 6.1	3.9	81	1005.3	0	0	9	12	4	7	02	0	-
18	- 0.7	- 2.0	5.3	91	996.8	8	8	4	14	1	6	10	1	-
19	0.3	- 0.3	6.0	96	995.0	8	8	5	25	3	6	10	7	3.5
20	- 3.6	- 3.7	4.6	99	1013.2	9	9	.	00	0	3	49	4	-
21	- 2.2	- 2.8	5.0	96	1020.5	9	9	.	04	1	3	49	4	-
22	- 2.1	- 2.7	5.0	96	1022.3	8	8	1	00	0	4	56	5	0.0
23	- 3.4	- 3.8	4.6	97	1015.8	9	9	.	00	0	3	56	4	0.0
24	0.9	0.9	6.5	100	1008.9	8	6	3	19	2	5	61	7	0.7
25	- 1.7	- 2.5	5.1	94	1012.3	8	8	3	34	1	6	10	7	0.1
26	- 4.9	- 5.2	4.1	98	1005.5	8	8	4	16	1	3	48	4	-
27	- 3.2	- 4.2	4.5	92	1003.4	7	7	4	19	1	5	10	2	-
28	- 4.4	- 4.6	4.3	98	1003.9	8	7	2	25	2	3	71	4	1.3
29	-11.2	-12.5	2.3	90	1011.5	3	3	9	00	0	6	10	1	-
30	-11.7	-13.6	2.1	86	1020.2	6	2	5	17	4	6	10	1	-
31	-17.4	-18.7	1.4	90	1026.3	2	0	9	00	0	6	10	0	-

Godz. 13

1	- 0.1	- 2.1	5.2	86	1027.8	8	8	2	00	0	5	10	2	-
2	- 2.4	- 4.0	4.6	89	1031.9	8	8	4	07	3	6	10	2	-
3	- 1.8	- 3.9	4.6	86	1030.2	8	8	4	00	0	6	10	2	-
4	- 2.0	- 2.3	5.2	98	1028.5	9	9	.	00	0	3	49	4	-
5	- 2.3	- 3.8	4.6	89	1026.0	8	8	2	00	0	6	10	2	-
6	- 3.0	- 4.3	4.4	90	1027.1	8	8	3	20	1	6	10	2	-
7	- 3.8	- 5.3	4.1	89	1023.6	8	8	2	29	2	5	77	2	0.0
8	- 1.3	- 3.0	4.9	88	1023.2	8	8	2	31	2	6	10	2	-
9	0.3	- 4.1	4.5	72	1017.0	7	7	4	26	3	7	02	7	0.8
10	- 7.9	-12.5	2.3	70	1024.3	7	7	5	06	4	7	70	7	0.0
11	- 7.6	-17.4	1.6	45	1029.7	0	0	9	09	1	7	02	0	-
12	- 2.5	-18.5	1.4	28	1029.0	2	1	9	14	2	7	03	1	-
13	0.0	-20.2	1.2	20	1024.1	0	0	9	16	2	7	02	0	-
14	- 1.4	- 9.1	3.1	56	1018.6	1	0	9	17	2	6	05	0	-
15	0.7	- 7.0	3.6	56	1016.8	0	0	9	15	2	7	02	0	-
16	2.9	- 6.3	3.8	51	1010.9	0	0	9	15	4	7	02	0	-
17	0.6	- 6.0	3.9	61	1002.1	6	4	5	14	4	7	03	1	-
18	0.6	- 1.1	5.6	88	995.4	8	4	5	17	2	6	10	7	0.0
19	0.8	- 0.6	5.8	90	1001.0	7	7	5	19	2	6	10	2	-
20	- 1.8	- 2.6	5.0	94	1016.9	8	8	2	02	3	5	10	4	-
21	- 0.8	- 2.1	5.2	91	1017.7	8	8	3	09	2	6	10	4	-
22	- 2.1	- 2.7	5.0	96	1023.1	8	8	1	29	2	5	56	5	0.0
23	- 1.9	- 2.1	5.2	98	1012.6	8	8	2	16	3	4	28	5	0.0
24	0.9	0.6	6.4	98	1009.7	8	8	2	28	2	5	68	5	2.5
25	- 1.2	- 1.6	5.4	97	1010.2	8	8	2	00	0	5	10	2	-
26	- 2.6	- 3.9	4.6	91	1004.9	8	6	2	18	1	5	71	4	0.3
27	- 2.6	- 4.2	4.5	89	1003.9	8	5	5	21	1	6	10	1	-
28	- 4.2	- 5.8	4.0	89	1004.8	7	7	4	20	2	6	70	4	1.0
29	- 7.6	-10.2	2.8	82	1011.9	8	8	4	00	0	5	10	1	-
30	- 8.4	-10.5	2.8	73	1022.0	2	0	9	19	5	6	10	1	-
31	- 7.8	- 9.2	3.1	90	1024.8	0	0	9	00	0	6	10	1	-

Godz. 19

1	- 0.2	- 0.8	5.8	96	1029.0	8	8	2	05	2	5	10	2	-
2	- 3.2	- 5.3	4.1	86	1031.8	8	8	4	12	1	6	10	2	-
3	- 4.8	- 6.5	3.8	88	1029.9	7	7	4	00	0	6	10	2	-
4	- 1.8	- 3.3	4.8	90	1028.1	8	8	2	00	0	5	10	4	-
5	- 2.3	- 4.2	4.5	87	1028.2	8	8	4	16	1	6	10	2	-
6	- 3.6	- 4.7	4.3	92	1026.6	8	8	4	00	0	6	10	2	-
7	- 3.7	- 5.2	4.2	90	1023.1	8	8	2	28	2	5	10	7	0.0
8	- 1.4	- 2.5	5.1	92	1022.3	8	8	4	30	1	6	10	2	-
9	- 6.0	-12.3	2.4	61	1019.9	0	0	9	26	2	7	02	1	-
10	- 8.6	-11.9	2.5	77	1026.3	7	7	5	11	3	7	70	7	0.0
11	-12.7	-15.9	1.8	77	1031.5	0	0	9	05	1	7	02	0	-
12	-11.0	-14.9	1.9	73	1029.7	0	0	9	00	0	7	02	1	-
13	- 9.6	-16.6	1.7	56	1024.1	0	0	9	10	2	7	02	0	-
14	- 9.8	-11.9	2.5	85	1020.6	0	0	9	10	2	6	10	0	-
15	- 7.5	- 9.6	2.9	84	1017.6	0	0	9	07	1	7	02	0	-
16	- 0.6	- 5.8	4.0	68	1009.0	0	0	9	15	4	7	02	0	-
17	- 1.4	- 5.4	4.1	74	1000.7	8	8	5	14	4	6	10	2	-
18	0.9	0.1	6.1	94	991.2	8	8	4	17	2	6	68	2	1.7
19	- 1.5	- 2.1	5.2	96	1005.0	0	0	9	10	1	6	10	1	-
20	- 2.9	- 3.6	4.7	95	1020.7	6	6	2	03	3	5	10	2	-
21	- 1.5	- 2.3	5.2	94	1018.2	8	8	2	09	2	6	10	2	-
22	- 2.8	- 2.8	5.0	100	1022.7	8	8	1	19	1	4	56	5	0.0
23	- 0.2	- 0.5	5.9	98	1010.8	8	8	2	17	4	5	10	7	0.0
24	0.2	- 0.1	6.1	98	1011.5	8	6	2	30	2	6	71	6	0.8
25	- 2.7	- 3.0	4.9	97	1008.9	8	8	3	00	0	4	10	2	-
26	- 2.0	- 2.9	4.9	94	1004.3	8	8	4	20	1	5	70	2	0.7
27	- 4.4	- 5.3	4.1	93	1004.4	6	6	4	00	0	3	70	4	0.8
28	- 7.6	- 9.3	3.0	87	1007.5	0	0	9	18	3	6	10	7	0.0
29	- 8.2	-10.0	2.8	87	1013.5	8	0	9	00	0	5	10	2	-
30	- 9.9	-11.5	2.5	88	1024.7	0	0	9	08	2	6	10	1	-
31	-16.0	-17.8	1.5	86	1025.7	0	0	9	00	0	5	10	1	-

Godz. 01

DNI	TEMPERATURA POWIETRZA T	TEMPERATURA PUNKTU ROSY T_d	PRĘŻNOŚĆ PARY WODNEJ e	WILGOTNOŚĆ WZGLĘDNA U	CIŚNIENIE ATMOSFERYCZNE P_o	ZACHMURZENIE N	N_h	h	WIATR dd	v	WIDZIALNOŚĆ V	POGODA ww	W	OPAD R
1	3.1	- 1.9	5.3	70	.	0	0	9	02	2	9	01	0	-
2	- 3.0	- 3.4	4.8	97	.	1	1	.	09	6	9	48	1	0.0
3	- 1.1	-20.4	1.2	22	.	0	0	9	16	15	9	02	0	-
4	0.6	-13.8	2.1	33	.	1	0	9	22	10	9	02	0	-
5	3.8	-23.7	0.9	11	.	1	0	9	18	6	9	02	0	-
6	3.4	-34.7	0.3	4	.	1	0	9	18	7	9	02	0	-
7	4.1	-30.0	0.5	6	.	1	0	9	18	5	9	02	0	-
8	- 1.4	-17.1	1.6	28	.	0	0	9	36	13	9	02	0	-
9	- 1.2	-19.5	1.3	23	.	0	0	9	16	10	9	02	0	-
10	- 8.2	-20.4	1.2	38	.	0	0	9	14	15	9	02	0	-
11	- 8.1	-26.4	0.7	22	.	0	0	9	14	15	7	02	0	-
12	- 8.2	-35.3	0.3	14	.	0	0	9	14	11	9	02	0	-
13	- 7.1	-17.8	1.5	42	.	0	0	9	14	5	9	02	0	-
14	- 9.1	-13.2	2.2	73	.	0	0	9	14	15	9	02	0	-
15	-10.9	-11.7	2.5	94	.	9	9	.	22	25	0	49	4	0.8
16	- 6.9	- 7.4	3.5	96	.	1	1	.	18	15	9	41	0	-
17	- 9.9	-10.6	2.7	94	.	9	9	.	20	18	0	49	4	2.1
18	- 6.4	- 6.8	3.7	97	.	5	5	.	20	3	8	48	1	-
19	- 8.5	- 9.1	3.1	95	.	7	6	.	27	12	8	48	3	0.0
20	- 5.0	- 5.3	4.1	98	.	8	9	.	22	1	0	70	4	0.5
21	- 7.3	- 7.8	3.4	96	.	7	6	.	18	14	8	48	7	0.1
22	- 2.2	- 2.5	3.1	98	.	9	9	.	32	13	0	49	3	0.1
23	- 4.2	- 4.4	4.4	98	.	9	9	.	22	12	0	71	6	0.3
24	- 5.2	- 5.9	3.9	95	.	9	9	.	25	19	8	71	4	0.5
25	- 8.1	- 8.7	3.2	95	.	9	9	.	27	10	0	49	7	0.3
26	- 8.1	- 9.1	3.1	92	.	9	9	.	32	10	0	71	4	2.3
27	-12.0	-13.4	2.2	89	.	9	9	.	29	10	0	71	4	0.3
28	-12.9	-13.9	2.1	92	.	7	6	.	27	12	6	70	2	0.5
29	-13.1	-14.6	2.0	88	.	9	9	.	25	10	0	49	3	0.2
30	-14.4	-15.5	1.8	91	.	9	9	.	22	16	0	71	4	1.3
31	-13.9	-16.1	1.7	83	.	2	2	7	22	8	8	36	1	0.1

Godz. 07

DNI	TEMPERATURA POWIETRZA T	TEMPERATURA PUNKTU ROSY T_d	PRĘŻNOŚĆ PARY WODNEJ e	WILGOTNOŚĆ WZGLĘDNA U	CIŚNIENIE ATMOSFERYCZNE P_o	ZACHMURZENIE N	N_h	h	WIATR dd	v	WIDZIALNOŚĆ V	POGODA ww	W	OPAD R
1	2.0	- 1.2	5.6	79	.	0	0	9	36	5	9	02	0	-
2	- 4.2	- 7.4	3.5	79	.	0	0	9	14	7	9	02	0	-
3	0.7	-12.7	2.3	36	.	0	0	9	16	12	9	02	0	-
4	2.6	-13.8	2.1	28	.	7	0	9	22	10	9	02	1	-
5	4.1	-17.8	1.5	18	.	1	0	9	18	1	9	03	0	-
6	3.2	-28.8	0.6	7	.	1	0	9	18	8	9	02	0	-
7	2.9	-17.8	1.5	20	.	1	0	9	18	8	9	02	0	-
8	- 3.4	- 6.3	3.8	81	.	1	0	9	07	6	9	02	0	-
9	- 2.8	-30.8	0.5	9	.	0	0	9	09	12	9	02	0	-
10	-10.3	-22.5	1.0	35	.	0	0	9	14	15	9	02	0	-
11	-11.1	-28.1	0.6	21	.	0	0	9	14	17	9	02	0	-
12	- 6.7	-39.3	0.2	7	.	0	0	9	14	11	9	02	0	-
13	- 8.1	-12.7	2.3	69	.	0	0	9	14	11	9	02	0	-
14	-11.3	-13.8	2.1	83	.	0	0	9	14	14	9	02	0	-
15	-10.7	-11.5	2.5	94	.	9	9	.	22	22	0	49	4	0.6
16	- 8.9	- 9.6	3.0	95	.	9	9	.	20	29	0	49	1	1.4
17	- 8.9	- 9.6	3.0	95	.	9	9	.	22	25	0	49	4	0.8
18	- 7.0	- 8.7	3.2	88	.	3	1	0	22	9	8	36	1	0.1
19	- 6.3	- 8.6	3.2	84	.	2	1	1	27	17	9	38	3	0.0
20	- 5.4	- 5.7	4.0	98	.	9	9	.	32	2	0	49	7	0.6
21	- 7.1	- 8.8	3.1	88	.	7	7	7	18	14	8	38	3	0.2
22	- 1.8	- 2.0	5.3	98	.	9	9	.	27	14	0	49	3	1.1
23	- 3.4	- 3.5	4.7	99	.	9	9	.	25	18	0	49	7	0.4
24	- 8.0	- 8.6	3.2	96	.	9	9	.	32	20	0	49	7	2.1
25	- 6.9	- 7.4	3.5	96	.	7	7	.	27	8	7	48	4	0.6
26	-10.1	-10.9	2.7	94	.	9	9	.	29	12	0	71	4	1.7
27	-11.9	-13.3	2.2	89	.	9	9	.	27	11	0	71	4	1.9
28	-13.5	-15.1	1.9	88	.	7	6	.	22	11	8	70	3	0.6
29	-14.2	-15.9	1.8	87	.	7	7	.	22	14	8	48	4	0.1
30	-14.6	-15.1	1.9	96	.	9	9	.	22	13	0	71	4	1.3
31	-14.5	-16.2	1.7	87	.	0	0	9	27	1	9	02	3	0.1

Godz. 13

DNI	TEMPERATURA POWIETRZA T	TEMPERATURA PUNKTU ROSY T_d	PRĘŻNOŚĆ PARY WODNEJ e	WILGOTNOŚĆ WZGLĘDNA U	CIŚNIENIE ATMOSFERYCZNE P_o	ZACHMURZENIE N	N_h	h	WIATR dd	v	WIDZIALNOŚĆ V	POGODA ww	W	OPAD R
1	3.2	- 3.3	4.8	63	.	0	0	9	09	2	9	02	0	-
2	- 1.1	-14.4	2.0	35	.	0	0	9	14	10	9	02	0	-
3	- 0.8	- 9.0	3.1	53	.	1	0	9	18	15	9	02	0	-
4	4.5	-21.4	1.1	13	.	2	0	9	18	8	9	01	1	-
5	4.9	-19.4	1.3	15	.	1	0	9	20	5	9	02	0	-
6	4.4	-16.4	1.6	19	.	2	0	9	18	3	9	02	0	-
7	5.7	-10.7	2.7	29	.	0	0	9	00	0	9	02	0	-
8	- 2.7	-20.4	1.2	25	.	0	0	9	11	5	9	02	0	-
9	- 4.7	-14.4	2.0	45	.	1	0	9	11	9	9	02	0	-
10	- 6.7	-26.4	0.7	20	.	1	0	9	16	8	9	02	0	-
11	- 9.0	-22.5	1.0	32	.	0	0	9	14	12	9	02	0	-
12	- 5.2	-18.6	1.4	34	.	0	0	9	14	8	9	02	0	-
13	- 5.4	-11.7	2.5	60	.	0	0	9	14	5	9	02	0	-
14	-10.7	-12.7	2.3	84	.	4	3	1	22	24	9	03	0	-
15	- 7.9	- 8.1	3.3	98	.	4	2	.	20	16	9	48	4	0.2
16	- 8.5	- 9.1	3.1	95	.	9	9	.	20	18	0	49	4	0.9
17	- 9.0	-10.1	2.8	92	.	9	9	.	20	16	0	71	4	2.2
18	- 5.3	- 5.3	4.1	100	.	9	9	.	18	18	0	66	4	0.1
19	- 5.0	- 5.6	4.0	95	.	9	9	.	22	16	0	49	3	-
20	- 4.3	- 5.2	4.2	94	.	7	6	.	29	1	8	48	7	0.4
21	- 5.3	-10.2	2.8	67	.	5	5	6	22	17	8	36	3	-
22	- 1.6	- 3.8	4.6	86	.	5	4	7	32	6	9	28	7	0.5
23	- 3.0	- 3.7	4.6	95	.	9	9	.	27	18	0	70	6	0.4
24	- 8.2	- 8.8	3.1	95	.	9	9	.	25	10	0	49	3	0.2
25	- 7.0	- 8.9	3.4	93	.	7	4	.	29	6	8	48	4	0.3
26	-10.3	-11.5	2.5	91	.	9	9	.	27	10	0	49	7	0.1
27	-11.0	-12.8	2.3	86	.	7	6	.	29	12	8	71	4	0.9
28	-12.8	-13.8	2.1	92	.	9	9	.	25	9	0	71	4	0.3
29	-13.8	-15.4	1.8	88	.	9	9	.	22	13	0	71	4	0.6
30	-13.3	-13.8	2.1	96	.	9	9	.	22	14	0	70	4	1.1
31	-11.9	-12.3	2.4	97	.	4	4	.	22	9	9	48	0	0.0

Godz. 19

DNI	TEMPERATURA POWIETRZA T	TEMPERATURA PUNKTU ROSY T_d	PRĘŻNOŚĆ PARY WODNEJ e	WILGOTNOŚĆ WZGLĘDNA U	CIŚNIENIE ATMOSFERYCZNE P_o	ZACHMURZENIE N	N_h	h	WIATR dd	v	WIDZIALNOŚĆ V	POGODA ww	W	OPAD R
1	- 2.3	- 2.6	5.1	98	.	0	0	9	16	5	9	02	0	-
2	- 1.2	-12.7	2.3	42	.	0	0	9	16	11	9	02	0	-
3	1.8	-14.4	2.0	29	.	1	0	9	18	11	9	02	0	-
4	4.2	-20.4	1.2	15	.	1	0	9	18	4	9	02	0	-
5	3.0	-26.7	0.7	9	.	2	0	9	18	6	9	02	0	-
6	4.1	-23.7	0.9	11	.	1	0	9	18	2		02	0	-
7	1.6	-19.6	1.1	16	.	0	0	9	36	7	9	02	0	-
8	- 2.0	-20.4	1.2	21	.	0	0	9	11	6	9	02	0	-
9	- 5.6	-22.5	1.0	26	.	1	0	9	14	12	9	02	0	-
10	- 7.7	-45.7	0.1	3	.	0	0	9	14	9	9	01	1	-
11	- 9.2	-26.4	0.7	22	.	0	0	9	14	15	9	02	0	-
12	- 6.2	-26.4	0.7	24	.	0	0	9	14	5	9	02	0	-
13	- 8.1	-11.7	2.5	75	.	0	0	9	14	12	9	02	0	-
14	-11.3	-12.2	2.4	93	.	9	9	.	22	20	0	49	1	0.1
15	- 1.9	- 9.4	3.0	56	.	0	0	9	25	8	9	02	0	-
16	- 9.1	- 9.8	2.9	95	.	9	9	.	20	24	0	49	4	0.7
17	- 6.4	- 7.2	3.6	94	.	2	2	.	22	7	8	41	7	0.5
18	- 7.7	- 7.9	3.4	99	.	7	6	.	20	12	8	48	6	0.4
19	- 4.6	- 5.2	4.1	96	.	9	9	.	22	11	0	70	4	0.0
20	- 6.2	- 7.6	3.4	89	.	2	2	7	18	8	8	01	4	0.1
21	- 2.6	- 3.6	4.7	93	.	7	7	.	22	9	7	41	3	-
22	- 3.6	- 4.1	4.5	97	.	7	6	.	22	10	9	48	1	0.0
23	- 3.8	- 4.3	4.4	96	.	9	9	.	29	20	0	70	4	0.5
24	- 8.9	-10.0	2.9	92	.	7	7	.	27	7	7	48	7	0.0
25	- 7.4	- 7.9	3.4	96	.	9	9	.	25	8	0	71	4	1.9
26	-11.7	-13.1	2.2	89	.	9	9	.	29	10	0	71	4	0.6
27	-12.9	-13.9	2.1	92	.	7	6	.	27	8	8	70	3	0.4
28	-13.4	-15.0	1.9	88	.	9	9	.	25	12	0	49	7	0.3
29	-14.5	-15.0	1.9	96	.	9	9	.	22	14	0	71	4	0.4
30	-13.9	-14.4	2.0	96	.	7	7	.	22	11	7	48	7	0.4
31	-14.9	-16.0	1.7	91	.	7	2	.	22	11	9	48	3	0.0

Godz. 01

DNI	TEMPERATURA POWIETRZA	TEMPERATURA PUNKTU ROSY	PRĘŻNOŚĆ PARY WODNEJ	WILGOTNOŚĆ WZGLĘDNA	CIŚNIENIE ATMOSFERYCZNE	ZACHMURZENIE			WIATR		WIDZIALNOŚĆ	POGODA		OPAD
	T	T_d	e	U	P_o	N	N_h	h	dd	v	V	ww	W	R
1	- 0.8	- 2.4	5.1	89	1023.7	8	8	4	01	2	6	10	2	-
2	- 1.2	- 4.1	4.5	80	1029.8	8	8	5	03	3	7	02	2	-
3	- 3.3	- 6.5	3.8	79	1031.1	8	8	5	18	1	7	02	2	-
4	- 4.2	- 6.1	3.9	87	1028.8	8	8	5	33	3	7	02	2	-
5	- 1.8	- 4.6	4.4	81	1026.9	8	8	5	26	3	6	10	2	-
6	- 1.9	- 3.4	4.8	90	1028.2	8	8	5	10	1	6	10	2	-
7	- 3.3	- 5.4	4.1	85	1025.5	8	8	5	24	4	7	02	2	-
8	- 3.5	- 4.6	4.3	92	1021.3	8	8	4	26	5	6	71	2	0.0
9	- 1.0	- 2.3	5.2	91	1017.8	8	8	5	25	5	7	02	2	-
10	-10.6	-12.3	2.4	87	1021.0	0	0	9	02	4	7	02	0	-
11	-15.3	-16.4	1.7	91	1028.4	0	0	9	00	0	7	02	0	-
12	-12.1	-14.1	2.1	85	1031.2	5	5	9	00	0	7	03	1	-
13	-13.4	-15.5	1.8	84	1028.7	0	0	9	24	1	7	02	0	-
14	-12.8	-13.8	2.1	92	1023.2	0	0	9	15	1	7	02	0	-
15	-13.5	-15.1	1.9	88	1021.3	0	0	9	12	2	7	02	0	-
16	- 9.0	-11.4	2.5	82	1018.8	0	0	9	10	2	7	02	0	-
17	- 5.2	- 7.7	3.4	83	1011.9	0	0	9	14	7	7	02	0	-
18	- 2.5	- 4.4	4.4	87	1002.5	8	8	4	11	7	7	02	2	-
19	1.7	1.2	6.6	96	989.7	8	8	4	14	4	7	61	6	8.3
20	0.1	- 1.1	5.7	92	1008.2	8	8	4	09	2	7	02	1	-
21	- 0.4	- 1.0	5.7	96	1019.6	8	8	4	04	4	6	71	7	1.3
22	0.0	- 0.6	5.9	96	1018.6	8	8	4	34	1	3	71	4	1.1
23	- 1.6	- 2.1	5.2	96	1018.2	8	8	3	28	2	6	10	7	0.3
24	- 3.0	- 4.3	4.4	90	1011.6	5	5	5	14	4	7	01	2	-
25	- 0.7	- 1.4	5.5	95	1010.2	8	8	3	09	1	3	46	2	-
26	- 1.3	- 2.1	5.2	95	1007.2	8	8	4	22	2	7	02	2	-
27	- 2.4	- 3.0	4.9	96	1003.5	8	8	5	25	4	6	10	2	-
28	- 8.2	- 9.6	2.9	89	1004.9	1	1	4	16	1	7	01	7	0.1
29	-12.1	-14.1	2.1	85	1011.1	0	0	9	09	2	6	10	0	-
30	-10.4	-11.6	2.5	90	1017.1	5	0	9	00	0	6	10	2	-
31	-17.3	-18.5	1.4	90	1026.3	0	0	9	11	3	6	10	0	-

Godz. 07

DNI	TEMPERATURA POWIETRZA	TEMPERATURA PUNKTU ROSY	PRĘŻNOŚĆ PARY WODNEJ	WILGOTNOŚĆ WZGLĘDNA	CIŚNIENIE ATMOSFERYCZNE	ZACHMURZENIE			WIATR		WIDZIALNOŚĆ	POGODA		OPAD
	T	T_d	e	U	P_o	N	N_h	h	dd	v	V	ww	W	R
1	- 1.0	- 2.6	5.0	89	1025.5	8	8	4	00	0	6	10	2	-
2	- 2.4	- 3.6	4.7	91	1030.9	8	8	5	03	3	7	02	2	-
3	- 3.9	- 5.7	4.0	87	1030.5	8	8	5	27	3	7	02	2	-
4	- 4.7	- 6.3	3.8	88	1028.5	8	8	5	33	3	6	10	2	-
5	- 1.9	- 4.3	4.4	83	1027.1	8	8	4	27	4	6	10	2	-
6	- 2.0	- 3.2	4.8	92	1027.6	8	8	5	12	2	6	10	2	-
7	- 3.5	- 6.0	3.9	83	1024.2	8	8	4	24	5	7	02	2	-
8	- 2.6	- 3.2	4.8	95	1021.4	8	8	4	28	4	7	02	7	0.1
9	- 0.1	- 3.4	4.8	78	1015.0	8	5	5	27	7	7	01	2	-
10	-11.8	-14.8	1.9	78	1022.8	7	7	5	10	3	7	03	1	-
11	-18.3	-19.6	1.3	90	1030.5	0	0	9	00	0	7	02	0	-
12	-10.5	-14.3	2.0	74	1031.1	6	4	6	00	0	7	03	2	-
13	-14.0	-16.2	1.7	83	1028.0	0	0	9	00	0	7	02	0	-
14	-13.4	-15.0	1.9	88	1022.4	1	0	9	12	3	6	10	0	-
15	-12.3	-13.2	2.2	93	1021.2	0	0	9	10	2	6	10	0	-
16	-10.3	-12.0	2.4	87	1017.6	0	0	9	11	2	7	02	0	-
17	- 5.4	- 6.8	3.7	90	1010.4	1	1	5	12	6	7	03	0	-
18	- 2.4	- 3.6	4.7	91	1000.3	8	8	5	11	7	6	10	2	-
19	2.2	0.9	6.5	91	993.6	7	7	4	24	7	7	21	6	4.5
20	- 0.7	- 1.3	5.6	96	1010.9	8	8	4	32	7	5	10	2	-
21	- 0.7	- 1.1	5.6	97	1018.6	8	8	4	04	5	6	71	7	2.0
22	- 0.4	- 1.3	5.6	94	1020.7	8	8	4	33	3	6	10	7	0.1
23	- 1.9	- 2.4	5.1	96	1016.1	8	8	4	20	1	6	70	7	1.1
24	- 0.5	- 1.7	5.4	92	1010.5	8	8	5	14	5	7	02	2	-
25	0.1	- 0.5	5.9	96	1010.0	8	8	3	30	4	3	42	4	-
26	- 3.9	- 4.7	4.3	94	1006.3	8	8	4	15	1	6	10	2	-
27	- 3.5	- 4.3	4.4	94	1003.9	5	3	5	23	2	6	10	2	-
28	- 4.3	- 5.9	3.9	89	1003.9	8	8	4	18	3	7	02	1	-
29	-16.4	-18.3	1.4	85	1012.1	2	0	9	08	1	7	03	0	-
30	- 8.6	-11.0	2.6	83	1020.8	0	0	9	21	4	7	02	1	-
31	-18.8	-20.1	1.2	89	1025.7	4	0	9	00	0	6	10	0	-

Godz. 13

1	- 0.6	- 1.2	5.6	95	1027.2	8	8	3	06	2	5	10	2	-
2	- 2.4	- 5.0	4.2	82	1031.4	8	8	5	31	1	7	02	2	-
3	- 3.1	- 5.5	4.1	84	1029.5	8	8	4	30	3	7	77	2	0.0
4	- 3.5	- 4.6	4.3	92	1028.3	8	8	5	30	3	6	10	2	-
5	- 2.3	- 3.8	4.6	89	1027.6	8	8	3	34	3	5	56	2	0.1
6	- 0.1	- 3.4	4.8	78	1026.5	8	8	5	16	5	7	03	2	-
7	- 4.3	- 6.2	3.8	86	1022.4	8	8	4	26	6	6	10	2	-
8	- 0.8	- 2.4	5.1	89	1020.9	8	8	5	25	6	6	10	2	-
9	- 3.0	-14.5	2.0	40	1016.6	0	0	9	03	5	8	01	8	0.1
10	- 8.6	-12.9	2.3	71	1024.0	6	6	5	02	4	7	03	7	0.1
11	- 8.8	-13.7	2.1	68	1029.8	0	0	9	00	0	7	02	0	-
12	- 2.8	-17.6	1.5	31	1029.3	2	1	9	01	1	7	02	1	-
13	- 2.4	-13.4	2.2	43	1024.9	0	0	9	15	2	7	02	0	-
14	- 2.0	-10.0	2.8	54	1020.0	2	0	9	06	2	7	03	0	-
15	- 1.7	- 7.0	3.6	67	1018.8	0	0	9	09	4	7	02	0	-
16	- 1.6	- 7.3	3.5	65	1014.7	0	0	9	11	3	7	02	0	-
17	- 2.5	- 4.7	4.3	84	1007.6	7	7	4	12	6	7	02	1	-
18	- 0.1	- 1.8	5.3	88	997.2	8	8	5	12	5	6	10	7	1.4
19	2.2	- 1.5	5.5	77	1000.5	5	5	4	26	7	7	02	1	-
20	0.7	- 0.1	6.0	94	1014.3	8	8	3	33	3	5	10	2	-
21	- 0.2	- 0.8	5.8	96	1016.5	8	8	3	07	3	6	10	7	0.2
22	- 0.4	- 0.7	5.8	98	1020.7	8	8	3	32	3	5	10	4	-
23	- 0.5	- 2.6	5.0	86	1013.7	7	7	4	19	4	7	01	7	0.1
24	0.7	- 1.0	5.7	88	1009.8	8	8	5	08	2	7	02	2	-
25	0.1	0.1	6.2	100	1008.8	8	8	2	28	3	3	50	4	0.1
26	- 1.2	- 2.8	5.0	89	1004.7	7	7	4	21	3	7	01	2	-
27	- 4.1	- 5.3	4.1	91	1004.2	3	2	5	33	2	6	10	4	-
28	- 3.9	- 7.2	3.6	78	1005.6	7	7	4	22	5	6	10	7	0.1
29	-10.4	-13.1	2.2	80	1011.8	7	7	9	05	1	6	10	1	-
30	- 4.0	-10.8	2.7	59	1023.3	3	0	9	16	1	7	03	0	-
31	-11.4	-13.9	2.2	86	1024.2	8	8	9	28	2	6	10	1	-

Godz. 19

1	0.1	- 0.5	5.9	96	1028.2	8	8	4	02	2	6	10	2	-
2	- 2.8	- 5.8	4.0	80	1031.3	8	8	5	29	1	7	02	2	-
3	- 3.6	- 6.1	3.9	83	1029.2	8	8	4	34	4	7	02	7	0.0
4	- 2.4	- 3.3	4.8	93	1027.6	8	8	5	27	2	6	10	2	-
5	- 2.2	- 5.1	4.2	81	1028.2	8	8	4	15	2	6	10	5	0.0
6	- 2.3	- 6.3	3.8	74	1026.5	8	8	5	22	3	7	02	2	-
7	- 3.6	- 6.5	3.8	80	1021.2	8	8	4	27	7	6	10	2	-
8	- 0.8	- 2.4	5.1	89	1020.2	8	8	5	26	6	7	02	2	-
9	- 7.3	-12.2	2.4	68	1019.4	0	0	9	35	2	8	02	0	-
10	-10.9	-13.7	2.1	80	1026.3	3	3	5	06	3	7	22	8	0.0
11	-10.9	-13.2	2.2	83	1031.1	7	7	9	00	0	7	02	1	-
12	- 9.6	-11.7	2.5	85	1029.7	1	0	9	36	1	7	01	1	-
13	-10.8	-14.7	2.0	73	1025.0	0	0	9	10	1	7	02	0	-
14	- 9.8	-12.4	2.4	81	1021.1	0	0	9	08	2	7	02	1	-
15	- 7.2	- 9.7	2.9	82	1019.1	0	0	9	12	3	7	02	0	-
16	- 3.4	- 8.1	3.3	70	1013.3	0	0	9	13	5	7	02	0	-
17	- 2.5	- 4.7	4.3	84	1005.5	7	7	4	13	7	7	02	2	-
18	0.8	0.3	6.2	96	993.1	8	8	4	11	7	7	61	2	2.2
19	- 1.4	- 2.0	5.3	96	1005.8	4	2	5	11	3	6	10	1	-
20	0.1	- 0.8	5.8	94	1018.5	8	8	3	02	4	5	10	2	-
21	0.1	0.1	6.2	100	1017.1	9	9	.	09	2	2	43	4	-
22	- 1.1	- 1.5	5.5	97	1020.6	8	8	4	29	2	5	71	4	0.5
23	- 1.1	- 2.4	5.1	91	1012.9	7	7	4	14	3	7	02	2	-
24	- 0.4	- 0.7	5.8	98	1010.3	8	8	5	12	3	6	10	2	-
25	- 0.5	- 0.8	5.7	98	1008.3	8	8	3	29	2	5	10	5	0.0
26	- 3.9	- 4.4	4.4	96	1004.5	8	8	3	00	0	5	10	2	-
27	- 8.0	- 8.6	3.2	96	1004.8	7	7	4	11	2	6	10	4	-
28	- 6.1	- 9.2	3.0	79	1008.6	2	2	5	23	4	6	10	1	-
29	- 9.6	-12.1	2.4	82	1013.2	8	0	9	14	1	6	10	2	-
30	-13.1	-15.2	1.9	84	1025.7	0	0	9	03	1	6	10	0	-
31	-13.0	-14.5	2.0	88	1024.0	1	0	9	29	3	6	10	1	-

Godz. 01

DNI	TEMPERATURA POWIETRZA T	TEMPERATURA PUNKTU ROSY T_d	PRĘŻNOŚĆ PARY WODNEJ e	WILGOTNOŚĆ WZGLĘDNA U	CIŚNIENIE ATMOSFERYCZNE P_o	ZACHMURZENIE N	N_h	h	WIATR dd	v	WIDZIALNOŚĆ V	POGODA ww	W	OPAD R
1	- 0.8	- 1.1	5.6	98	1023.6	8	8	5	00	0	6	10	2	-
2	- 0.2	- 2.3	5.2	86	1030.4	8	8	4	00	0	6	10	2	-
3	- 1.1	- 3.0	4.9	87	1029.3	8	8	5	00	0	6	10	2	-
4	- 3.6	- 4.4	4.4	94	1027.1	9	9	.	00	0	2	47	1	-
5	- 0.9	- 3.1	4.9	85	1026.7	8	8	5	00	0	6	10	2	-
6	- 2.0	- 4.5	4.4	83	1027.7	8	8	5	13	1	6	10	2	-
7	- 2.5	- 5.4	4.1	80	1024.3	8	8	5	00	0	6	10	2	-
8	- 3.2	- 3.9	4.6	95	1024.0	8	8	5	00	0	6	10	2	-
9	- 1.6	- 3.6	4.7	86	1019.8	8	8	4	00	0	6	10	2	-
10	- 7.0	-10.8	2.7	74	1019.6	0	0	9	08	1	7	02	0	-
11	- 8.5	-12.2	2.4	74	1026.1	8	8	5	05	1	7	03	1	-
12	-13.0	-15.7	1.8	80	1030.0	0	0	9	00	0	7	02	0	-
13	-11.5	-12.4	2.4	93	1027.3	0	0	9	00	0	5	10	0	-
14	-10.2	-11.9	2.5	87	1020.2	0	0	9	00	0	5	10	4	-
15	- 7.1	- 8.8	3.1	88	1016.3	0	0	9	13	1	5	10	0	-
16	- 1.4	- 5.8	4.0	72	1013.0	0	0	9	15	3	6	10	0	-
17	- 1.0	- 3.2	4.8	85	1003.4	0	0	9	16	2	7	02	0	-
18	- 0.8	- 2.4	5.1	89	997.0	7	7	5	18	1	6	10	2	-
19	1.2	- 0.8	5.8	87	989.8	8	8	5	26	2	5	10	2	-
20	- 3.5	- 4.9	4.2	90	1009.1	8	8	5	00	0	6	10	1	-
21	- 2.6	- 3.9	4.6	91	1020.1	8	8	5	12	1	6	10	2	-
22	- 2.2	- 3.4	4.7	91	1019.8	8	8	5	18	1	5	10	2	-
23	0.2	- 0.7	5.8	94	1017.0	9	9	.	00	0	1	45	4	-
24	3.4	1.1	6.6	85	1008.8	8	8	5	00	0	6	60	2	1.4
25	- 2.2	- 3.7	4.6	89	1011.6	6	6	5	00	0	6	10	1	-
26	0.0	- 1.7	5.4	88	1003.7	8	8	5	17	1	6	70	2	0.3
27	- 1.8	- 5.3	4.1	77	1003.2	8	8	5	22	1	6	10	7	0.7
28	- 4.2	- 5.8	4.0	89	1003.3	8	8	6	18	1	5	71	7	0.6
29	- 8.9	-10.4	2.8	89	1006.7	0	0	9	00	0	6	10	1	-
30	-10.2	-11.9	2.5	87	1015.0	3	3	9	17	1	6	10	0	-
31	-11.9	-14.4	2.0	82	1023.8	0	0	9	16	1	6	10	0	-

Godz. 07

DNI	TEMPERATURA POWIETRZA T	TEMPERATURA PUNKTU ROSY T_d	PRĘŻNOŚĆ PARY WODNEJ e	WILGOTNOŚĆ WZGLĘDNA U	CIŚNIENIE ATMOSFERYCZNE P_o	ZACHMURZENIE N	N_h	h	WIATR dd	v	WIDZIALNOŚĆ V	POGODA ww	W	OPAD R
1	- 0.3	- 0.6	5.8	98	1025.6	9	9	.	00	0	2	47	2	-
2	0.2	- 3.3	4.8	77	1030.1	8	8	5	12	1	6	10	2	-
3	- 1.0	- 2.0	5.3	93	1028.3	8	8	4	12	1	6	10	2	-
4	- 2.6	- 3.6	4.7	93	1027.1	0	0	9	15	1	5	28	4	0.1
5	- 1.6	- 3.3	4.8	88	1027.1	8	8	5	00	0	6	10	2	-
6	- 2.5	- 4.4	4.4	87	1026.0	8	8	5	13	2	6	10	2	-
7	- 2.9	- 5.2	4.1	84	1023.4	8	8	5	00	0	6	10	2	-
8	- 3.3	- 4.4	4.4	92	1023.8	8	8	5	00	0	6	10	2	-
9	- 1.4	- 6.2	3.8	70	1018.5	8	8	5	07	1	6	10	2	-
10	-10.1	-12.2	2.4	84	1021.3	0	0	9	07	1	7	02	0	-
11	-12.3	-13.8	2.1	89	1027.7	0	0	9	07	1	7	02	1	-
12	-13.6	-15.2	1.9	88	1029.9	0	0	9	13	1	6	10	0	-
13	-11.8	-13.2	2.2	89	1026.3	0	0	9	00	0	6	10	0	-
14	-10.4	-12.1	2.4	87	1018.1	0	0	9	12	1	6	10	0	-
15	- 7.6	- 8.9	3.1	90	1016.4	0	0	9	13	1	5	10	0	-
16	- 4.2	- 7.2	3.6	79	1010.9	0	0	9	14	2	6	10	0	-
17	- 0.4	- 2.5	5.1	86	1000.8	5	0	9	13	2	7	01	1	-
18	- 0.6	- 1.5	5.5	93	995.6	8	8	5	16	2	6	10	2	-
19	0.6	- 2.0	5.3	82	995.0	8	8	5	20	1	5	10	2	-
20	- 0.6	- 1.2	5.6	95	1013.6	8	8	5	32	1	6	10	2	-
21	- 2.3	- 3.5	4.7	91	1018.6	8	8	5	10	1	6	10	2	-
22	- 1.7	- 3.1	4.8	90	1021.8	8	8	5	14	1	6	10	2	-
23	0.4	- 1.0	5.7	90	1012.4	8	8	5	14	1	3	61	4	0.6
24	1.4	0.0	6.1	91	1009.0	8	5	4	24	1	6	68	6	2.2
25	- 4.4	- 5.6	4.0	91	1011.2	9	9	.	00	0	1	47	4	-
26	- 1.3	- 3.0	4.9	88	1004.1	5	5	5	00	0	6	10	7	1.3
27	- 2.2	- 5.8	4.0	78	1002.2	8	8	5	22	1	6	10	2	-
28	- 6.3	- 8.2	3.3	86	1003.0	8	8	5	18	1	5	71	7	0.3
29	-10.4	-12.1	2.4	87	1008.7	0	0	9	14	1	6	10	0	-
30	- 8.4	-12.1	2.4	74	1016.5	6	3	5	18	3	6	10	1	-
31	-14.6	-16.9	1.6	83	1025.0	0	0	9	20	1	5	10	0	-

Godz. 13

1	0.6	- 0.8	5.8	90	1026.7	8	8	4	00	0	4	10	4	-
2	0.4	- 3.4	4.8	76	1029.8	6	6	5	12	1	6	10	2	-
3	1.6	- 1.5	5.5	80	1027.8	0	0	9	08	1	6	10	1	-
4	0.0	- 3.3	4.8	79	1027.2	8	8	5	17	1	5	10	1	-
5	- 1.1	- 3.4	4.8	85	1026.5	8	3	5	00	0	6	10	2	-
6	- 1.7	- 3.1	4.8	90	1025.8	8	8	5	13	1	6	10	2	-
7	- 2.2	- 6.5	3.7	72	1023.1	8	8	5	00	0	6	10	2	-
8	- 1.6	- 4.0	4.5	84	1023.7	8	8	5	00	0	6	10	2	-
9	- 0.1	- 6.2	3.8	63	1017.0	7	7	5	00	0	6	10	2	-
10	- 7.2	-13.6	2.1	60	1022.8	0	0	9	07	3	8	02	0	-
11	- 6.2	-15.5	1.8	47	1027.6	0	0	9	09	1	6	10	0	-
12	- 6.3	-12.8	2.3	60	1027.7	0	0	9	00	0	5	10	0	-
13	- 3.4	- 7.0	3.6	76	1023.2	0	0	9	00	0	5	10	0	-
14	- 1.8	-11.7	2.5	47	1016.4	0	0	9	15	1	6	10	0	-
15	1.4	- 5.5	4.0	60	1013.9	0	0	9	16	2	6	10	4	-
16	3.0	- 6.5	3.7	49	1007.2	0	0	9	16	2	6	10	0	-
17	1.5	- 0.7	5.8	85	998.4	8	8	5	13	1	6	10	7	0.0
18	1.9	- 1.2	5.6	80	991.8	8	8	5	12	2	6	10	2	-
19	3.8	- 3.1	4.8	60	998.8	0	0	9	16	1	6	10	1	-
20	- 1.4	- 2.2	5.2	94	1017.7	8	8	5	02	1	6	10	2	-
21	- 0.3	- 2.7	5.0	84	1016.2	8	8	5	13	2	6	10	2	-
22	- 0.8	- 2.4	5.1	89	1021.8	8	8	4	00	0	2	46	2	-
23	3.1	0.2	6.2	81	1008.7	8	8	5	17	1	6	10	6	0.1
24	2.1	- 1.3	5.6	78	1010.6	8	8	5	29	1	6	10	7	2.1
25	0.2	- 2.4	5.1	83	1007.9	0	0	9	16	1	3	44	4	-
26	- 0.2	- 3.5	4.7	78	1003.8	6	0	9	23	1	6	10	1	-
27	- 2.2	- 3.7	4.6	89	1002.7	8	8	5	20	1	6	71	7	1.5
28	- 3.6	- 8.8	3.1	67	1003.8	5	2	9	15	1	6	10	7	0.0
29	- 4.8	- 9.2	3.0	71	1009.6	4	2	5	00	0	6	10	1	-
30	- 4.9	- 9.8	2.9	69	1019.6	5	2	5	19	1	6	10	2	-
31	- 9.3	-12.8	2.3	76	1025.0	0	0	9	00	0	3	42	4	-

Godz. 19

1	0.2	- 2.2	5.2	84	1028.0	8	8	5	00	0	5	10	2	-
2	- 0.8	- 4.3	4.4	77	1030.0	8	8	5	10	1	6	10	2	-
3	- 1.0	- 2.6	5.0	89	1027.1	0	0	9	16	1	6	10	0	-
4	- 0.2	- 2.6	5.1	84	1026.7	8	8	5	00	0	5	10	2	-
5	- 1.6	- 4.3	4.4	82	1026.6	8	3	5	14	1	6	10	2	-
6	- 1.8	- 5.3	4.1	77	1025.1	8	8	5	00	0	6	10	2	-
7	- 2.6	- 6.3	3.8	77	1023.1	8	8	5	00	0	6	10	2	-
8	- 1.6	- 2.7	5.0	92	1022.1	8	8	5	00	0	6	10	2	-
9	- 2.2	- 3.7	4.6	89	1017.9	4	4	5	00	0	7	02	1	-
10	- 9.8	-12.9	2.3	78	1025.1	0	0	9	00	0	7	02	0	-
11	-10.0	-14.8	1.9	68	1028.9	0	0	9	00	0	7	02	0	-
12	- 8.8	-10.3	2.8	89	1028.3	0	0	9	00	0	6	10	0	-
13	- 8.0	-10.2	2.8	84	1021.7	0	0	9	00	0	3	46	4	-
14	- 4.2	- 7.2	3.6	79	1017.4	0	0	9	12	2	5	10	0	-
15	- 1.6	- 5.3	4.1	75	1014.2	0	0	9	18	2	6	10	0	-
16	0.2	- 2.7	5.0	81	1004.9	8	0	9	14	1	7	02	1	-
17	1.6	- 0.9	5.7	83	997.5	7	7	5	17	2	6	10	7	0.0
18	0.3	- 0.5	5.9	94	989.3	8	8	5	12	1	5	10	7	1.6
19	0.4	- 1.3	5.5	88	1002.8	3	3	5	23	1	6	10	0	-
20	- 2.4	- 5.0	4.2	82	1020.5	8	8	5	07	1	6	10	2	-
21	- 1.6	- 2.7	5.0	82	1017.1	8	8	5	14	1	6	10	2	-
22	- 0.6	- 1.5	5.5	93	1020.7	8	8	4	00	0	2	42	4	-
23	2.2	0.3	6.2	87	1008.0	8	8	5	00	0	6	60	2	1.8
24	- 0.3	- 2.1	5.2	88	1011.9	0	0	9	20	1	6	10	1	-
25	- 0.4	- 2.2	5.2	88	1005.4	8	8	5	14	1	6	10	1	-
26	- 1.2	- 2.8	5.0	89	1003.6	8	8	5	28	2	6	73	2	0.5
27	- 3.0	- 4.7	4.3	88	1003.6	8	8	5	28	1	6	71	7	1.8
28	- 7.6	-10.2	2.8	82	1005.4	2	1	9	14	2	6	10	1	-
29	- 9.2	-10.3	2.8	92	1011.7	0	0	9	16	2	6	10	1	-
30	- 7.8	-11.2	2.5	73	1021.9	0	0	9	18	2	6	10	0	-
31	-12.0	-13.9	2.1	85	1024.8	0	0	9	00	0	3	44	4	-

Godz. 01

DNI	TEMPERATURA POWIETRZA T	TEMPERATURA PUNKTU ROSY T_d	PRĘŻNOŚĆ PARY WODNEJ e	WILGOTNOŚĆ WZGLĘDNA U	CIŚNIENIE ATMOSFERYCZNE P_o	ZACHMURZENIE N	N_h	h	WIATR dd	v	WIDZIALNOŚĆ V	POGODA ww	W	OPAD R
1	- 3.7	- 4.2	4.5	97	1024.5	9	9	-	00	0	1	45	1	-
2	- 0.7	- 2.3	5.2	89	1029.6	8	8	4	09	4	6	10	2	-
3	- 3.0	- 4.3	4.4	90	1030.6	8	8	5	00	0	6	10	1	-
4	- 2.0	- 3.2	4.8	92	1028.5	8	8	4	21	1	4	10	1	-
5	- 1.3	- 3.9	4.6	82	1028.2	8	8	4	26	2	5	10	2	-
6	- 3.6	- 5.7	4.0	85	1028.2	8	8	4	15	2	6	10	2	-
7	- 3.2	- 6.0	3.9	81	1025.8	8	8	3	24	3	6	10	2	-
8	- 3.7	- 6.2	3.8	83	1024.5	8	8	3	30	1	6	71	7	0.2
9	- 1.5	- 5.9	3.9	72	1020.7	8	8	4	17	2	6	10	2	-
10	- 7.7	-12.2	2.4	70	1019.3	0	0	9	09	3	7	02	0	-
11	- 9.6	-12.1	2.4	82	1026.3	8	8	4	10	5	7	70	2	0.0
12	-12.5	-16.3	1.7	73	1029.9	0	0	9	00	0	6	10	0	-
13	-10.4	-13.1	2.2	80	1027.7	0	0	9	06	1	6	10	0	-
14	- 8.2	-10.5	2.7	84	1020.3	0	0	9	10	2	6	10	0	-
15	- 6.8	- 9.7	2.9	80	1017.9	0	0	9	00	0	6	10	0	-
16	- 5.5	- 7.3	3.5	87	1016.0	8	8	5	00	0	4	10	1	-
17	0.0	- 3.1	4.8	78	1004.8	0	0	9	17	4	6	10	1	-
18	0.2	- 1.9	5.3	86	998.2	8	8	4	00	0	5	10	2	-
19	1.0	0.5	6.3	96	990.8	8	8	2	27	4	5	68	6	0.4
20	- 2.7	- 3.0	4.9	98	1009.4	7	7	5	00	0	4	10	1	-
21	- 2.5	- 3.8	4.6	91	1020.4	8	8	3	09	2	5	10	2	-
22	- 2.0	- 2.9	4.9	94	1020.3	8	8	3	36	3	5	10	2	-
23	- 2.1	- 2.7	5.0	96	1018.1	8	8	3	00	0	2	44	4	-
24	2.2	1.9	7.0	98	1009.6	8	6	3	24	4	5	61	6	0.9
25	- 2.2	- 2.5	5.1	98	1012.5	0	0	9	24	1	3	46	1	-
26	- 3.4	- 4.7	4.3	90	1006.2	8	8	4	00	0	5	71	1	0.0
27	- 3.8	- 5.3	4.1	89	1004.7	6	6	4	26	3	6	71	7	0.0
28	- 4.4	- 5.6	4.0	91	1004.7	8	8	4	24	3	5	71	7	0.4
29	-10.7	-12.5	2.3	87	1008.9	0	0	9	20	2	6	10	0	-
30	-11.1	-12.9	2.3	86	1016.8	0	0	9	26	3	5	10	0	-
31	-12.9	-16.7	1.6	73	1025.8	0	0	9	00	0	6	10	0	-

Godz. 07

DNI	TEMPERATURA POWIETRZA T	TEMPERATURA PUNKTU ROSY T_d	PRĘŻNOŚĆ PARY WODNEJ e	WILGOTNOŚĆ WZGLĘDNA U	CIŚNIENIE ATMOSFERYCZNE P_o	ZACHMURZENIE N	N_h	h	WIATR dd	v	WIDZIALNOŚĆ V	POGODA ww	W	OPAD R
1	- 1.8	- 2.1	5.2	98	1026.2	8	8	3	00	0	4	10	4	-
2	- 0.7	- 4.5	4.4	75	1029.8	8	8	4	10	6	7	02	2	-
3	- 2.0	- 3.8	4.6	87	1029.4	8	8	4	00	0	6	10	2	-
4	- 6.4	- 7.6	3.5	91	1028.8	7	7	4	08	1	3	44	4	-
5	- 1.6	- 4.3	4.4	82	1027.9	8	8	4	27	1	5	10	2	-
6	- 4.8	- 6.1	3.9	91	1027.5	8	8	4	21	2	5	10	2	-
7	- 3.4	- 5.9	3.9	83	1024.0	8	8	4	25	3	6	10	2	-
8	- 3.4	- 4.5	4.4	92	1024.2	8	8	3	06	1	6	70	7	0.0
9	- 2.0	- 5.9	3.9	75	1019.0	8	8	4	09	2	7	02	2	-
10	-10.2	-12.4	2.4	84	1021.0	0	0	9	09	4	7	02	0	-
11	-11.7	-14.1	2.0	82	1027.8	0	0	9	09	2	6	10	7	0.0
12	-14.2	-16.5	1.7	83	1030.4	0	0	9	00	0	5	10	0	-
13	-11.3	-13.6	2.1	83	1026.7	0	0	9	00	0	4	10	0	-
14	-11.5	-13.9	2.1	82	1019.7	0	0	9	00	0	6	10	0	-
15	- 8.2	-10.9	2.7	81	1017.4	0	0	9	00	0	6	10	0	-
16	- 4.8	- 6.8	3.7	86	1013.1	0	0	9	15	1	5	10	1	-
17	- 2.1	- 5.5	4.1	78	1002.4	1	1	9	15	3	7	03	0	-
18	- 1.2	- 2.1	5.2	94	997.1	8	8	4	00	0	4	10	7	4.6
19	0.2	- 0.7	5.8	94	996.3	8	8	4	24	5	7	02	7	0.2
20	- 0.9	- 1.2	5.6	98	1013.3	8	8	5	00	0	3	44	4	-
21	- 1.5	- 2.7	5.0	91	1018.8	7	7	4	11	2	5	10	2	-
22	- 3.1	- 4.1	4.5	93	1022.5	8	8	3	00	0	4	10	2	-
23	- 1.1	- 1.5	5.5	97	1014.2	8	8	4	20	1	5	10	4	-
24	0.6	0.6	6.4	100	1009.5	8	6	2	25	3	5	71	6	3.6
25	- 3.6	- 5.0	4.2	90	1012.1	0	0	9	22	1	6	10	4	-
26	- 1.5	- 2.4	5.1	93	1005.1	8	8	4	24	3	5	71	7	0.2
27	- 4.4	- 5.3	4.1	93	1004.0	8	8	4	23	2	6	10	7	0.2
28	- 5.7	- 7.1	3.6	90	1004.6	7	7	4	23	3	5	70	7	0.4
29	-12.7	-14.7	1.9	85	1010.8	0	0	9	00	0	6	10	0	-
30	-12.6	-15.2	1.9	81	1019.5	2	2	9	21	4	6	10	0	-
31	-14.2	-16.5	1.7	83	1025.6	0	0	9	00	0	5	10	1	-

Godz. 13

1	0.2	- 2.5	5.1	82	1027.7	8	8	4	05	3	5	10	2	-
2	- 0.8	- 4.6	4.3	75	1030.3	8	8	4	12	4	6	10	2	-
3	3.4	- 3.7	4.7	60	1028.4	0	0	9	22	1	7	02	1	-
4	- 1.9	- 3.1	4.9	92	1028.3	8	8	4	15	1	4	10	4	-
5	- 1.8	- 4.2	4.5	83	1027.7	8	8	4	21	2	5	10	2	-
6	- 3.9	- 5.1	4.2	92	1027.2	8	8	3	15	1	4	10	2	-
7	- 3.6	- 6.1	3.9	83	1023.8	8	8	3	27	3	6	10	2	-
8	- 1.2	- 4.1	4.5	80	1024.0	8	8	4	00	0	4	10	7	0.0
9	- 0.4	- 5.2	4.2	70	1016.9	8	8	5	07	3	7	02	2	-
10	- 8.3	-14.1	2.1	63	1022.7	1	1	4	09	6	7	01	1	-
11	- 5.9	-16.3	1.7	44	1027.9	0	0	9	09	3	7	02	7	0.0
12	- 4.8	-14.9	1.9	45	1028.0	1	0	9	12	1	5	05	0	-
13	- 0.2	- 7.2	3.6	59	1022.9	0	0	9	10	1	4	05	0	-
14	- 2.5	- 8.5	3.2	63	1017.7	0	0	9	14	2	4	05	0	-
15	2.0	- 6.2	3.9	55	1015.6	0	0	9	00	0	6	05	0	-
16	3.2	- 3.6	4.7	61	1008.6	4	0	9	14	2	5	05	0	-
17	0.7	- 3.7	4.7	73	999.9	8	6	5	00	0	4	10	1	-
18	- 0.7	- 1.7	5.4	93	994.0	8	6	4	11	1	4	28	4	-
19	2.1	- 1.9	5.3	75	1000.5	0	0	9	24	4	7	02	1	-
20	- 0.8	- 3.0	5.3	92	1017.0	8	8	4	03	2	3	44	4	-
21	0.1	- 0.4	5.9	96	1016.5	6	6	4	15	3	6	10	1	-
22	- 2.3	- 2.6	5.1	98	1023.1	8	8	2	18	1	3	44	4	-
23	2.2	1.2	6.6	93	1010.6	7	7	4	22	3	4	10	2	-
24	1.1	0.9	5.7	87	1010.5	8	8	2	34	5	5	22	6	1.3
25	- 0.4	- 3.2	4.8	82	1009.3	2	2	4	24	3	6	10	0	-
26	- 0.4	- 3.8	4.6	78	1004.8	8	8	4	32	3	6	70	7	0.3
27	- 3.2	- 5.6	4.0	83	1003.7	5	1	5	25	2	5	10	1	-
28	- 4.0	- 8.1	3.3	73	1005.2	7	5	5	24	3	6	10	7	0.1
29	- 6.3	- 9.9	2.9	76	1010.9	6	2	9	23	1	6	10	1	-
30	- 4.8	-10.6	2.7	64	1021.1	2	0	9	25	2	6	05	0	-
31	- 9.2	-12.6	2.3	76	1025.3	0	0	9	24	1	5	10	0	-

Godz. 19

1	- 0.7	- 2.5	5.1	87	1028.3	8	8	4	09	3	6	10	2	-
2	- 3.2	- 5.6	4.0	83	1030.6	0	0	9	08	2	5	10	1	-
3	- 1.6	- 3.3	4.8	88	1028.5	0	0	9	18	1	5	10	0	-
4	- 2.0	- 3.2	4.8	92	1027.9	8	8	5	18	2	5	10	2	-
5	- 3.2	- 6.0	3.9	81	1027.7	8	8	4	13	1	5	10	2	-
6	- 3.0	- 5.0	4.2	86	1026.2	8	8	3	22	2	5	10	2	-
7	- 3.6	- 6.1	3.9	83	1023.8	8	8	4	26	3	7	02	2	-
8	- 1.7	- 3.1	4.8	90	1022.8	8	8	3	00	0	5	10	2	-
9	- 2.0	- 5.2	4.2	79	1017.7	0	0	9	09	3	7	01	7	0.0
10	- 9.8	-13.9	2.1	72	1025.1	6	6	4	09	6	7	03	7	0.0
11	-10.4	-14.2	2.0	74	1029.1	0	0	9	09	2	7	02	0	-
12	- 7.8	-11.8	2.5	73	1028.7	0	0	9	09	1	5	10	0	-
13	- 5.0	- 8.2	3.3	78	1021.9	0	0	9	12	2	6	10	0	-
14	- 5.0	- 9.5	3.0	71	1018.6	0	0	9	15	2	6	10	0	-
15	- 2.9	- 6.7	3.7	75	1016.3	0	0	9	18	1	6	10	0	-
16	- 0.8	- 3.6	4.7	81	1006.9	0	0	9	14	1	5	10	0	-
17	1.1	- 2.8	5.0	75	999.1	8	8	5	00	0	6	10	7	0.0
18	0.8	0.3	6.2	96	990.8	8	6	3	00	0	4	61	7	2.4
19	- 1.1	- 2.3	5.2	91	1004.7	0	0	9	23	3	6	10	0	-
20	- 3.0	- 4.3	4.4	90	1020.3	8	8	4	03	2	4	10	4	-
21	- 1.4	- 2.2	5.2	94	1017.6	8	8	4	16	1	6	10	2	-
22	- 2.2	- 2.2	5.2	100	1022.1	8	8	2	00	0	3	44	4	-
23	2.2	1.2	6.6	93	1009.7	8	8	4	23	4	7	60	2	0.1
24	- 0.4	- 1.3	5.6	94	1012.6	8	8	3	00	0	5	10	1	-
25	- 3.3	- 5.4	4.1	86	1007.5	0	0	9	18	2	6	10	1	-
26	- 1.9	- 3.1	4.9	92	1005.2	8	8	4	23	2	6	22	7	0.1
27	- 5.8	- 7.3	3.5	89	1004.9	8	8	4	25	2	5	71	1	0.0
28	- 8.7	-11.1	2.6	83	1007.4	0	0	9	22	3	7	02	1	-
29	- 9.4	-11.4	2.5	85	1013.4	0	0	9	23	2	5	10	1	-
30	- 8.8	-10.7	2.7	86	1023.5	0	0	9	25	3	4	10	0	-
31	-12.9	-14.4	2.0	88	1025.7	0	0	9	00	0	5	10	0	-

Godz. 01

DNI	TEMPERATURA POWIETRZA T	TEMPERATURA PUNKTU ROSY T_d	PRĘŻNOŚĆ PARY WODNEJ e	WILGOTNOŚĆ WZGLĘDNA U	CIŚNIENIE ATMOSFERYCZNE P_o	ZACHMURZENIE N	N_h	h	WIATR dd	v	WIDZIALNOŚĆ V	POGODA ww	W	OPAD R
1	- 1.2	- 1.8	5.4	96	1023.4	8	8	3	00	0	5	10	2	-
2	- 0.3	- 1.5	5.5	92	1029.9	8	8	5	04	3	6	10	2	-
3	- 2.4	- 5.0	4.2	82	1031.6	8	8	5	10	1	7	02	2	-
4	- 1.8	- 3.3	4.8	90	1029.3	8	8	5	26	2	6	10	2	-
5	- 2.4	- 4.0	4.6	89	1028.1	8	8	3	27	3	5	10	2	-
6	- 2.0	- 3.8	4.6	87	1028.5	8	8	4	13	3	6	10	2	-
7	- 3.4	- 5.5	4.1	85	1026.5	7	7	5	24	2	6	10	2	-
8	- 3.1	- 5.1	4.2	86	1023.2	8	8	4	26	5	6	10	2	-
9	- 1.2	- 2.5	5.1	91	1020.3	8	8	4	25	2	6	10	2	-
10	- 9.3	-10.9	2.7	88	1020.9	0	0	9	05	4	7	02	0	-
11	- 9.5	-12.5	2.3	79	1027.4	8	8	5	10	6	7	71	7	0.0
12	-12.5	-14.0	2.1	89	1031.3	0	0	9	12	2	7	02	0	-
13	-11.2	-13.0	2.2	86	1028.1	0	0	9	09	4	6	10	0	-
14	-10.9	-12.2	2.4	90	1022.3	0	0	9	08	4	6	10	0	-
15	-10.7	-12.0	2.4	90	1021.1	0	0	9	09	3	6	10	0	-
16	- 7.8	- 8.8	3.1	93	1018.2	0	0	9	10	6	5	10	0	-
17	- 4.7	- 8.3	3.3	88	1011.2	0	0	9	09	6	6	10	0	-
18	- 1.8	- 3.6	4.7	88	1000.7	8	8	5	11	8	7	02	7	0.0
19	3.8	3.6	7.9	98	988.9	8	8	5	26	3	6	61	6	7.2
20	- 0.6	- 1.2	5.6	95	1008.0	8	8	5	09	2	5	10	2	-
21	- 0.4	- 0.7	5.8	98	1019.2	8	6	2	02	7	4	71	7	1.7
22	- 0.4	- 0.7	5.8	98	1019.5	8	8	2	34	3	4	10	4	-
23	- 2.1	- 2.7	5.0	96	1019.8	8	8	4	24	1	5	71	7	0.0
24	1.6	- 0.6	5.8	85	1010.9	8	8	5	23	8	6	10	2	-
25	0.5	0.0	6.1	96	1011.1	8	8	2	30	6	6	10	5	0.0
26	- 4.3	- 5.2	4.2	94	1008.3	0	0	9	00	0	5	10	1	-
27	- 1.4	- 2.2	5.2	94	1004.7	8	8	4	25	2	6	70	7	0.1
28	- 4.2	- 5.4	4.1	91	1004.2	8	8	5	20	6	6	10	1	-
29	- 7.2	- 9.3	3.0	85	1010.1	2	2	5	19	4	6	10	0	-
30	- 7.6	-10.2	2.8	82	1017.9	0	0	9	23	6	6	10	1	-
31	-14.9	-16.0	1.7	91	1026.0	0	0	9	09	3	6	10	0	-

Godz. 07

DNI	TEMPERATURA POWIETRZA T	TEMPERATURA PUNKTU ROSY T_d	PRĘŻNOŚĆ PARY WODNEJ e	WILGOTNOŚĆ WZGLĘDNA U	CIŚNIENIE ATMOSFERYCZNE P_o	ZACHMURZENIE N	N_h	h	WIATR dd	v	WIDZIALNOŚĆ V	POGODA ww	W	OPAD R
1	- 0.2	- 0.8	5.8	96	1025.9	8	8	4	06	3	4	10	2	-
2	- 1.1	- 4.3	4.4	79	1030.2	8	8	5	05	2	7	02	2	-
3	- 1.8	- 2.9	4.9	92	1030.4	8	8	4	19	1	6	10	2	-
4	- 1.9	- 3.4	4.8	90	1028.9	8	8	3	00	0	6	10	2	-
5	- 1.7	- 3.8	4.6	86	1027.9	8	8	3	29	4	5	10	2	-
6	- 2.7	- 4.0	4.5	91	1027.8	8	8	4	16	4	6	10	2	-
7	- 3.7	- 6.2	3.8	83	1025.1	8	8	4	24	4	6	10	1	-
8	- 2.6	- 3.9	4.6	91	1023.4	8	8	4	28	4	6	10	7	0.0
9	- 1.2	- 3.2	4.8	86	1017.3	8	8	5	27	4	6	10	2	-
10	- 9.9	-12.0	2.4	84	1022.3	8	6	4	08	4	6	71	7	0.0
11	-13.2	-14.7	1.9	88	1029.2	0	0	9	09	3	7	02	7	0.0
12	-12.7	-14.7	1.9	85	1031.1	3	3	9	09	2	5	10	0	-
13	-12.4	-14.4	2.0	85	1027.7	0	0	9	10	3	6	10	0	-
14	-11.8	-13.2	2.2	89	1021.9	0	0	9	09	4	5	10	0	-
15	-11.5	-13.4	2.2	86	1020.3	0	0	9	09	2	5	10	0	-
16	- 9.0	-10.1	2.8	92	1016.6	0	0	9	09	4	5	10	0	-
17	- 7.4	- 9.1	3.1	87	1009.0	0	0	9	09	7	6	10	0	-
18	- 0.9	- 2.5	5.1	89	998.4	8	8	5	11	7	7	02	2	-
19	1.9	1.4	6.7	96	995.9	8	8	5	27	6	6	10	6	2.6
20	- 1.0	- 1.7	5.4	95	1011.4	8	8	3	30	4	4	10	2	-
21	- 0.4	- 1.0	5.7	96	1018.7	8	6	3	04	4	6	71	7	0.3
22	- 0.9	- 1.8	5.4	95	1021.8	8	8	2	33	5	5	10	2	-
23	- 2.4	- 3.3	4.8	93	1017.1	8	8	3	23	3	6	10	7	0.1
24	1.2	0.1	6.2	92	1010.3	8	8	5	21	6	6	10	2	-
25	0.0	0.0	6.1	100	1011.5	8	8	2	29	5	5	77	2	0.1
26	- 5.6	- 6.3	3.8	95	1006.6	0	0	9	19	2	6	10	0	-
27	- 4.9	- 5.5	4.0	95	1004.5	8	8	4	00	0	5	71	7	0.4
28	- 4.6	- 6.6	3.7	86	1005.2	8	8	4	21	4	6	71	7	0.6
29	-13.9	-15.5	1.8	87	1011.3	0	0	9	08	2	6	10	0	-
30	- 7.4	-10.8	2.7	76	1021.3	0	0	9	21	6	6	10	0	-
31	-17.5	-18.8	1.4	90	1026.2	0	0	9	00	0	5	10	0	-

Godz. 13

1	0.4	- 1.9	5.3	84	1027.7	8	8	3	27	1	6	10	2	-
2	- 1.3	- 3.3	4.8	86	1031.8	8	8	4	09	3	7	70	2	0.0
3	- 1.0	- 3.6	4.7	83	1030.1	8	8	4	30	4	6	10	2	-
4	- 1.6	- 3.0	4.9	90	1029.0	8	8	3	03	1	5	10	2	-
5	- 1.8	- 2.6	5.0	94	1028.1	8	8	2	33	2	4	10	2	-
6	- 2.9	- 5.2	4.1	84	1027.6	8	8	4	21	2	6	10	2	-
7	- 3.0	- 4.7	4.3	88	1023.7	8	8	4	27	6	6	10	2	-
8	- 1.7	- 3.8	4.6	86	1023.9	8	8	4	32	3	6	10	7	0.0
9	0.9	- 3.1	4.9	75	1016.3	8	8	5	35	3	7	03	7	0.0
10	- 9.1	-13.0	2.2	73	1024.1	5	5	5	08	5	7	01	8	0.0
11	- 8.8	-13.7	2.1	68	1030.7	0	0	9	10	4	7	02	0	-
12	- 5.4	-10.5	2.8	67	1029.4	1	1	9	11	3	7	02	0	-
13	- 4.3	- 7.7	3.4	77	1025.4	0	0	9	09	4	6	10	0	-
14	- 5.0	- 7.8	3.4	80	1020.2	0	0	9	09	4	5	10	0	-
15	- 2.0	- 5.9	3.9	75	1018.6	0	0	9	09	3	6	10	0	-
16	- 1.2	- 5.5	4.0	72	1014.0	0	0	9	11	7	6	10	0	-
17	- 1.5	- 4.5	4.4	80	1005.4	2	2	9	12	7	6	10	0	-
18	3.0	0.3	6.3	83	996.3	8	8	5	19	4	7	02	2	-
19	2.5	- 0.2	6.0	82	1001.6	8	8	5	26	4	6	10	2	-
20	- 0.5	- 0.5	5.9	100	1015.5	8	7	2	34	5	4	71	2	0.2
21	- 0.1	- 0.1	6.1	100	1017.4	8	8	2	04	2	4	10	7	0.0
22	- 1.2	- 1.9	5.3	95	1022.4	8	8	2	33	4	4	10	2	-
23	1.0	- 1.9	5.3	81	1013.6	6	6	5	19	8	6	10	2	-
24	1.4	0.0	6.1	91	1010.4	8	8	4	21	4	6	78	2	0.0
25	- 0.8	- 2.4	5.1	89	1010.6	8	8	4	27	6	6	10	7	0.0
26	0.0	- 3.6	4.7	77	1005.1	4	4	6	00	0	6	10	0	-
27	- 2.2	- 3.1	4.9	94	1003.8	8	8	5	09	4	5	71	7	0.5
28	- 3.6	- 7.6	3.4	74	1006.2	3	3	5	21	7	6	10	7	0.0
29	- 7.9	-10.6	2.7	81	1012.0	8	8	9	00	0	6	10	1	-
30	- 2.9	- 7.9	3.4	68	1023.0	6	0	9	20	7	7	01	1	-
31	-11.4	-13.3	2.2	86	1025.3	8	6	9	27	3	3	44	4	-

Godz. 19

1	- 0.3	- 0.9	5.7	96	1028.1	8	8	3	08	1	5	10	2	-
2	- 2.0	- 4.1	4.5	85	1031.7	8	8	4	12	1	7	02	7	0.0
3	- 3.3	- 4.7	4.3	90	1029.5	7	7	5	33	2	6	10	1	-
4	- 1.5	- 3.2	4.8	88	1028.5	8	8	3	31	2	5	10	2	-
5	- 1.6	- 4.0	4.5	84	1028.2	8	8	3	08	1	5	10	2	-
6	- 3.2	- 6.0	3.9	81	1027.1	8	8	5	19	3	6	10	2	-
7	- 3.0	- 5.0	4.2	86	1023.0	8	8	4	28	7	6	10	2	-
8	- 1.4	- 2.8	5.0	90	1022.3	8	8	4	24	6	6	10	7	0.0
9	- 6.1	-10.1	2.8	73	1019.3	0	0	9	05	4	7	02	1	-
10	- 8.8	-12.1	2.4	77	1025.8	8	8	5	10	3	7	78	2	0.0
11	-11.7	-13.6	2.1	86	1031.1	0	0	9	08	2	7	02	0	-
12	- 8.4	-10.3	2.8	86	1029.4	0	0	9	10	2	6	10	0	-
13	- 9.2	-10.8	2.7	88	1024.3	0	0	9	08	3	6	10	0	-
14	- 8.0	- 9.8	2.9	87	1020.6	0	0	9	09	4	6	10	0	-
15	- 6.0	- 6.7	3.7	94	1018.5	0	0	9	10	4	5	10	0	-
16	- 4.8	- 6.8	3.7	86	1012.5	0	0	9	11	8	6	10	0	-
17	- 2.3	- 4.8	4.3	83	1003.4	4	4	6	11	8	6	10	0	-
18	0.8	0.3	6.2	96	993.2	8	6	4	11	8	6	61	6	4.9
19	0.0	- 0.6	5.9	96	1005.6	7	7	5	21	3	5	10	1	-
20	- 0.6	- 1.0	5.7	97	1019.0	8	6	2	36	5	4	71	7	0.5
21	- 0.1	- 0.1	6.1	100	1017.9	9	9	.	05	1	3	45	4	-
22	- 1.4	- 1.9	5.3	97	1022.4	8	8	2	30	4	5	10	4	-
23	0.6	- 1.6	5.4	85	1012.1	8	6	5	20	8	6	10	2	-
24	0.6	0.0	6.1	96	1010.9	8	8	2	29	4	5	51	7	0.2
25	- 1.2	- 2.5	5.1	91	1009.1	8	8	4	00	0	6	10	2	-
26	- 0.8	- 2.1	5.2	91	1005.0	8	8	4	27	5	6	70	1	0.0
27	- 4.4	- 5.6	4.0	91	1005.1	4	4	6	00	0	6	22	7	0.4
28	- 6.9	- 9.8	2.9	80	1009.3	1	1	9	22	3	6	10	1	-
29	- 8.2	-10.0	2.8	87	1014.0	8	8	9	00	0	5	10	2	-
30	-10.8	-12.6	2.3	87	1025.2	0	0	9	09	3	6	10	1	-
31	-13.8	-16.0	1.8	83	1025.6	7	6	9	27	3	4	10	4	-

Godz. 01

DNI	TEMPERATURA POWIETRZA T	TEMPERATURA PUNKTU ROSY T_d	PRĘŻNOŚĆ PARY WODNEJ e	WILGOTNOŚĆ WZGLĘDNA U	CIŚNIENIE ATMOSFERYCZNE P_o	ZACHMURZENIE N	N_h	h	WIATR dd	v	WIDZIALNOŚĆ V	POGODA ww	W	OPAD R
1	- 0.6	- 1.2	5.6	95	1023.5	8	8	4	00	0	4	10	2	-
2	- 0.4	- 1.6	5.4	92	1029.6	8	8	5	08	3	6	10	2	-
3	- 1.9	- 3.7	4.6	87	1030.5	8	8	5	06	3	6	10	2	-
4	- 3.5	- 4.6	4.3	92	1028.2	0	0	9	07	1	5	10	0	-
5	- 1.9	- 2.4	5.1	96	1026.4	8	8	3	00	0	3	44	4	-
6	- 2.3	- 4.2	4.5	87	1027.6	8	8	3	13	1	5	10	2	-
7	- 4.0	- 6.2	3.8	84	1026.1	8	8	3	21	3	5	10	2	-
8	- 3.2	- 5.6	4.0	83	1023.5	8	8	3	28	1	5	10	2	-
9	- 2.5	- 3.8	4.6	91	1019.9	8	8	3	00	0	4	10	2	-
10	- 7.4	-10.8	2.7	76	1019.8	0	0	9	07	6	8	02	0	-
11	- 9.1	-11.5	2.5	82	1026.2	8	5	4	10	6	5	71	7	0.8
12	-11.8	-14.8	1.9	78	1030.3	0	0	9	06	5	7	02	0	-
13	-10.4	-12.6	2.3	84	1028.9	0	0	9	05	3	7	02	0	-
14	- 9.3	-11.3	2.6	85	1020.4	0	0	9	07	4	5	10	0	-
15	- 9.0	-11.4	2.5	82	1018.5	0	0	9	09	3	4	10	0	-
16	- 8.4	- 9.4	3.0	92	1016.2	0	0	9	09	1	5	10	0	-
17	- 4.5	- 5.8	4.0	91	1005.9	0	0	9	05	3	6	10	0	-
18	- 4.4	- 6.7	3.7	84	998.3	0	0	9	05	4	6	10	1	-
19	0.8	0.5	6.3	98	990.0	8	5	2	23	3	4	61	6	3.2
20	- 3.8	- 4.3	4.4	96	1008.5	0	0	9	19	1	3	10	1	-
21	- 2.1	- 2.7	5.0	96	1020.2	8	8	2	05	2	4	10	2	-
22	- 0.6	- 1.5	5.5	93	1019.7	8	8	2	00	0	5	10	2	-
23	- 2.5	- 2.8	5.0	98	1018.8	9	9	.	00	0	2	47	4	-
24	1.7	1.4	6.8	98	1009.3	8	6	3	23	2	5	61	6	1.8
25	- 1.9	- 2.8	5.0	93	1012.3	1	1	9	00	0	7	01	1	-
26	- 4.2	- 5.1	4.2	94	1006.1	9	9	.	08	1	3	43	4	-
27	- 2.3	- 3.2	4.8	93	1004.1	8	8	5	25	3	6	10	7	0.1
28	- 5.2	- 6.6	3.7	90	1004.3	8	4	5	22	2	5	70	2	0.1
29	-14.4	-15.5	1.8	91	1009.2	0	0	9	06	2	6	10	0	-
30	-16.4	-17.0	1.6	95	1017.6	0	0	9	09	1	4	10	4	-
31	-15.3	-17.7	1.5	82	1025.6	0	0	9	26	3	4	10	0	-

Godz. 07

DNI	TEMPERATURA POWIETRZA T	TEMPERATURA PUNKTU ROSY T_d	PRĘŻNOŚĆ PARY WODNEJ e	WILGOTNOŚĆ WZGLĘDNA U	CIŚNIENIE ATMOSFERYCZNE P_o	ZACHMURZENIE N	N_h	h	WIATR dd	v	WIDZIALNOŚĆ V	POGODA ww	W	OPAD R
1	- 0.9	- 1.3	5.5	97	1025.8	8	8	4	06	1	5	10	2	-
2	- 0.5	- 3.6	4.7	80	1030.2	8	8	3	10	7	6	10	2	-
3	- 1.7	- 3.1	4.8	90	1029.6	8	8	4	09	1	5	10	2	-
4	- 4.0	- 4.5	4.4	96	1028.6	9	9	.	05	2	1	45	1	-
5	- 1.9	- 2.7	5.0	94	1027.6	8	8	3	25	2	4	10	4	-
6	- 3.3	- 5.4	4.1	85	1026.8	8	8	3	18	2	5	10	2	-
7	- 3.7	- 6.2	3.8	83	1024.4	8	8	3	28	4	5	10	2	-
8	- 2.9	- 3.9	4.6	93	1023.5	8	8	3	22	1	5	10	7	0.0
9	- 1.9	- 4.0	4.5	85	1018.6	8	8	4	99	2	5	10	2	-
10	- 9.1	-10.6	2.7	88	1021.2	8	8	4	07	7	6	70	1	0.0
11	-11.3	-14.2	2.0	79	1027.9	5	3	4	07	5	5	71	7	0.5
12	-13.0	-15.1	1.9	84	1030.5	0	0	9	08	3	6	10	0	-
13	-11.7	-14.7	2.0	78	1026.9	0	0	9	07	2	6	10	0	-
14	-11.3	-13.1	2.2	86	1019.8	0	0	9	06	2	5	10	0	-
15	-11.1	-13.4	2.2	83	1018.3	0	0	9	03	2	4	10	0	-
16	- 7.3	- 9.4	3.0	85	1013.7	0	0	9	06	4	5	10	0	-
17	- 5.3	- 7.0	3.6	87	1003.3	0	0	9	06	4	5	10	0	-
18	- 2.3	- 3.2	4.8	93	997.5	8	8	4	27	2	5	10	7	0.6
19	1.1	- 1.8	5.4	81	995.7	8	8	4	26	9	7	02	7	1.2
20	- 3.8	- 4.6	4.3	94	1011.7	8	8	9	21	1	5	10	1	-
21	- 1.8	- 2.0	5.3	98	1019.5	9	9	.	03	3	2	45	2	-
22	- 2.0	- 2.9	4.9	94	1022.2	8	8	2	25	2	5	10	2	-
23	- 2.3	- 2.6	5.1	98	1015.1	9	9	.	00	0	3	45	4	-
24	0.5	0.2	6.2	98	1009.5	8	8	2	25	3	4	71	6	1.6
25	- 5.0	- 5.3	4.1	98	1012.2	9	9	.	99	1	1	45	4	-
26	- 3.3	- 4.0	4.5	95	1004.9	8	8	4	02	1	3	71	4	0.1
27	- 3.5	- 4.3	4.4	94	1003.8	8	8	4	21	1	5	71	7	0.3
28	- 6.5	- 8.1	3.3	89	1004.5	8	4	5	21	1	4	70	7	0.2
29	-14.3	-16.0	1.8	87	1010.5	0	0	9	05	2	6	10	0	-
30	-16.1	-17.9	1.5	86	1020.5	0	0	9	06	4	5	10	0	-
31	-16.7	-19.3	1.3	80	1025.8	0	0	9	23	2	4	10	0	-

Godz. 13.

1	- 0.1	- 1.3	5.6	92	1027.4	8	8	4	05	3	6	10	2	-
2	- 0.6	- 3.7	4.6	79	1030.4	8	8	4	08	5	6	10	2	-
3	1.0	- 1.6	5.4	83	1028.8	0	0	9	07	3	5	10	1	-
4	- 2.4	- 2.7	5.0	98	1028.4	9	9	.	00	0	3	45	4	-
5	- 1.9	- 4.3	4.4	83	1027.4	8	8	3	26	1	5	10	2	-
6	- 3.5	- 5.6	4.0	85	1027.1	8	8	3	21	2	5	10	2	-
7	- 3.0	- 6.1	3.9	79	1023.2	8	8	3	26	5	5	10	2	-
8	- 1.3	- 3.6	4.7	84	1023.3	8	8	4	24	1	5	10	2	-
9	- 0.7	- 4.2	4.5	77	1016.5	8	8	5	00	0	6	10	2	-
10	- 9.0	-12.4	2.5	76	1023.1	6	6	4	08	7	6	70	7	0.3
11	- 8.4	-13.1	2.2	69	1028.6	0	0	9	06	7	7	02	7	0.0
12	- 6.4	-10.9	2.7	70	1028.6	2	0	9	07	3	6	10	0	-
13	- 3.9	- 9.3	3.0	66	1023.8	0	0	9	08	4	6	10	0	-
14	- 5.7	- 9.5	3.0	74	1018.5	0	0	9	07	2	5	10	0	-
15	- 1.7	- 5.8	3.9	73	1016.1	0	0	9	08	2	5	10	0	-
16	1.0	- 3.9	4.6	70	1009.7	2	0	9	06	5	5	10	0	-
17	- 0.1	- 4.1	4.5	75	999.4	8	8	9	08	4	5	10	1	-
18	- 1.2	- 1.9	5.3	95	993.9	8	8	1	05	4	2	42	4	-
19	3.3	- 1.4	5.5	71	1000.3	0	0	9	00	0	6	10	1	-
20	0.1	- 1.4	5.5	90	1016.4	8	6	3	36	6	4	28	4	-
21	- 0.5	- 0.8	5.7	98	1016.8	8	8	1	07	3	4	28	4	-
22	- 2.6	- 3.2	4.8	95	1023.2	8	8	2	00	0	5	10	2	-
23	- 0.2	- 0.5	5.9	98	1011.2	8	8	3	04	2	3	44	4	-
24	1.1	0.6	6.4	96	1010.4	8	6	3	25	4	5	70	6	0.8
25	- 4.0	- 4.8	4.3	94	1010.1	9	9	.	08	1	1	45	4	-
26	- 0.5	- 1.4	5.5	94	1004.4	8	8	4	25	2	4	71	4	1.2
27	- 2.3	- 3.8	4.6	89	1003.3	7	5	5	27	1	5	70	4	0.2
28	- 3.3	- 7.2	3.6	74	1004.9	3	2	5	00	0	6	10	7	0.1
29	- 8.7	-10.6	2.7	86	1011.0	6	0	9	99	1	5	10	1	-
30	- 6.3	- 9.9	2.9	76	1021.4	2	0	9	08	1	5	10	0	-
31	-10.2	-11.9	2.5	87	1025.1	0	0	9	23	2	5	10	0	-

Godz. 19

1	- 0.4	- 1.9	5.3	90	1028.6	8	8	5	07	5	6	10	2	-
2	- 1.4	- 3.7	4.6	84	1030.6	8	8	5	10	5	6	10	2	-
3	- 2.9	- 3.6	4.7	95	1028.7	0	0	9	04	3	5	10	0	-
4	- 2.5	- 3.1	4.8	95	1028.1	9	9	.	00	0	1	47	4	-
5	- 2.2	- 4.4	4.4	85	1027.6	8	8	3	00	0	5	10	2	-
6	- 4.3	- 5.5	4.0	91	1026.8	8	8	3	00	0	4	10	2	-
7	- 3.4	- 5.9	3.9	83	1023.5	8	8	3	28	5	5	10	2	-
8	- 1.8	- 2.6	5.0	94	1022.2	8	8	4	00	0	5	10	2	-
9	- 2.3	- 6.3	3.8	74	1017.7	2	2	5	07	6	7	01	7	0.0
10	- 9.0	-12.9	2.3	73	1025.3	8	8	4	10	9	5	73	7	1.4
11	-10.7	-13.0	2.3	83	1029.7	0	0	9	06	6	7	02	0	-
12	- 9.9	-13.5	2.2	75	1029.1	0	0	9	03	3	7	02	0	-
13	- 7.1	-10.0	2.9	80	1022.7	0	0	9	05	3	5	10	0	-
14	- 7.8	-10.9	2.7	78	1019.2	0	0	9	04	3	5	10	0	-
15	- 7.1	- 9.2	3.0	85	1016.7	0	0	9	00	0	6	10	0	-
16	- 1.9	- 4.3	4.4	83	1007.0	0	0	9	05	2	6	10	0	-
17	0.5	- 2.1	5.2	82	998.7	5	5	7	02	2	6	10	2	-
18	0.8	0.3	6.2	96	990.0	8	4	2	05	3	5	61	7	3.7
19	- 2.4	- 3.3	4.8	93	1004.2	0	0	9	02	2	5	10	0	-
20	- 2.1	- 2.7	5.0	96	1019.9	8	6	3	07	4	5	10	2	-
21	- 0.5	- 1.1	5.6	96	1017.7	8	8	2	06	2	5	10	2	-
22	- 3.2	- 3.6	4.7	97	1022.2	8	5	1	25	1	4	10	2	-
23	0.6	0.3	6.3	98	1009.7	8	8	4	00	0	4	60	4	0.1
24	0.5	0.3	6.0	94	1012.1	8	8	4	27	3	5	10	7	1.6
25	- 3.9	- 4.4	4.4	96	1008.6	9	9	.	10	1	1	45	4	-
26	- 1.7	- 2.8	5.0	92	1004.9	8	8	5	24	3	4	70	7	0.2
27	- 6.2	- 8.1	3.3	85	1004.6	5	2	9	23	2	5	10	7	0.0
28	- 9.9	-12.0	2.4	84	1007.7	0	0	9	00	0	6	10	1	-
29	-13.4	-14.4	2.0	92	1014.1	0	0	9	04	1	3	46	1	-
30	-11.1	-12.9	2.3	86	1023.5	0	0	9	03	1	5	10	0	-
31	-15.2	-16.9	1.6	86	1025.7	0	0	9	00	0	4	10	0	-

Godz. 01

DNI	TEMPERATURA POWIETRZA	TEMPERATURA PUNKTU ROSY	PREŻNOŚĆ PARY WODNEJ	WILGOTNOŚĆ WZGLĘDNA	CIŚNIENIE ATMOSFERYCZNE	ZACHMURZENIE			WIATR		WIDZIALNOŚĆ	POGODA		OPAD
	T	T_d	e	U	P_o	N	N_h	h	dd	v	V	ww	W	R
1	− 0.4	− 1.6	5.4	92	1023.5	8	8	4	00	0	5	10	5	0.3
2	− 1.3	− 1.9	5.3	96	1029.5	8	8	4	00	0	6	10	2	−
3	− 2.0	− 3.5	4.7	89	1030.3	7	7	5	00	0	7	01	2	−
4	− 5.2	− 6.2	3.8	93	1029.0	0	0	9	00	0	6	10	0	−
5	− 3.3	− 4.0	4.5	95	1028.8	8	8	5	00	0	6	10	2	−
6	− 4.2	− 4.4	4.4	98	1028.4	8	8	4	18	2	7	02	2	−
7	− 7.1	− 8.4	3.2	91	1026.4	0	0	9	00	0	5	10	0	−
8	− 3.8	− 4.6	4.3	94	1023.9	8	8	4	00	0	5	10	2	−
9	− 1.8	− 4.6	4.4	81	1020.9	8	8	4	14	2	5	10	2	−
10	− 8.2	−11.4	2.6	78	1019.5	0	0	9	06	2	7	02	1	−
11	−10.3	−12.0	2.4	87	1026.6	7	7	4	28	2	7	03	7	0.1
12	−14.0	−15.1	1.9	92	1030.9	0	0	9	00	0	6	10	0	−
13	−11.5	−12.9	2.3	90	1028.6	0	0	9	00	0	5	10	0	−
14	−10.5	−11.3	2.6	94	1021.8	0	0	9	00	0	5	10	0	−
15	− 8.8	− 9.5	3.0	95	1019.3	0	0	9	00	0	6	10	0	−
16	− 7.1	− 7.6	3.4	96	1017.3	0	0	9	00	0	5	10	0	−
17	− 3.5	− 1.5	5.5	70	1007.2	0	0	9	18	7	8	02	0	−
18	− 1.0	− 3.5	4.7	83	998.8	0	0	9	20	1	7	02	1	−
19	3.4	2.4	7.3	93	989.4	8	8	4	00	0	6	61	6	1.1
20	− 0.6	− 1.8	5.3	91	1008.8	7	7	4	00	0	6	10	2	−
21	− 1.4	− 1.7	5.4	98	1020.1	8	8	3	32	2	5	77	5	0.1
22	− 0.9	− 1.9	5.3	93	1019.2	8	8	4	07	1	7	02	2	−
23	− 3.2	− 4.6	4.3	90	1019.5	8	8	4	25	3	7	02	2	−
24	1.0	− 1.3	5.6	85	1011.8	8	8	4	00	0	6	71	2	0.0
25	0.1	− 2.6	5.0	82	1012.8	8	8	4	00	0	7	02	7	0.1
26	−10.6	−11.4	2.6	94	1009.5	0	0	9	00	0	6	10	0	−
27	− 4.2	− 5.8	4.0	89	1005.3	8	5	4	00	0	5	71	7	1.1
28	− 6.4	− 7.6	3.5	91	1005.5	8	8	4	00	0	3	71	4	2.3
29	−16.6	−17.8	1.5	90	1012.2	1	0	9	00	0	5	10	0	−
30	−19.4	−20.7	1.2	89	1019.8	0	0	9	20	1	5	10	0	−
31	−20.8	−23.1	1.0	82	1027.2	0	0	9	00	0	5	10	0	−

Godz. 07

DNI	TEMPERATURA POWIETRZA	TEMPERATURA PUNKTU ROSY	PREŻNOŚĆ PARY WODNEJ	WILGOTNOŚĆ WZGLĘDNA	CIŚNIENIE ATMOSFERYCZNE	ZACHMURZENIE			WIATR		WIDZIALNOŚĆ	POGODA		OPAD
	T	T_d	e	U	P_o	N	N_h	h	dd	v	V	ww	W	R
1	− 0.4	− 1.0	5.7	96	1025.6	8	8	4	36	3	5	10	2	−
2	− 0.4	− 3.5	4.7	80	1030.1	8	8	4	09	2	6	10	2	−
3	− 4.6	− 5.5	4.0	93	1030.4	1	1	5	21	1	7	03	1	−
4	− 5.6	− 7.0	3.6	90	1028.7	0	0	9	13	1	5	10	0	−
5	− 4.4	− 5.3	4.1	93	1028.9	8	8	5	21	2	6	10	2	−
6	− 4.6	− 5.9	3.9	91	1027.7	8	8	4	23	3	6	10	2	−
7	− 8.9	−10.0	2.9	92	1025.3	0	0	9	00	0	5	10	0	−
8	− 3.5	− 4.3	4.4	94	1024.5	8	8	4	00	0	5	10	2	−
9	− 2.5	− 5.2	4.1	82	1019.1	8	8	4	21	1	7	02	2	−
10	−11.0	−12.3	2.4	90	1021.3	2	2	5	05	1	6	10	0	−
11	−12.3	−13.8	2.1	89	1028.4	0	0	9	07	3	6	10	7	0.0
12	−14.3	−15.4	1.8	91	1030.9	0	0	9	00	0	6	10	0	−
13	−12.8	−13.8	2.1	92	1027.4	0	0	9	00	0	5	10	0	−
14	−12.2	−13.1	2.2	93	1021.2	0	0	9	00	0	5	10	0	−
15	−10.6	−11.4	2.6	94	1019.1	0	0	9	08	2	5	10	0	−
16	− 8.3	− 8.5	5.2	98	1014.9	0	0	9	00	0	6	10	0	−
17	2.3	− 2.3	5.2	71	1005.0	1	1	5	17	6	7	03	0	−
18	1.9	− 1.8	5.3	76	996.2	2	2	5	15	3	8	01	8	0.1
19	1.2	0.1	6.2	92	995.9	8	8	4	07	2	6	10	6	1.6
20	− 1.3	− 2.4	5.1	93	1012.5	8	8	4	00	0	6	10	2	−
21	− 1.3	− 1.3	5.6	100	1019.4	8	8	4	32	3	5	71	7	0.4
22	− 1.1	− 2.1	5.2	93	1021.8	8	8	4	34	2	6	10	2	−
23	− 6.0	− 6.7	3.7	94	1017.4	7	7	4	00	0	6	10	1	−
24	0.5	− 0.6	5.8	92	1010.8	8	8	4	00	0	6	71	7	0.8
25	− 6.2	− 7.0	3.6	94	1014.1	7	3	4	00	0	6	10	1	−
26	− 9.1	−10.2	2.8	92	1007.3	6	6	5	00	0	6	10	1	−
27	− 4.0	− 5.2	4.2	91	1004.7	8	5	4	00	0	5	71	7	1.2
28	− 7.5	− 9.2	3.0	87	1006.3	7	7	5	00	0	3	44	7	0.4
29	−19.6	−20.9	1.1	89	1013.6	0	0	9	25	1	5	10	0	−
30	−16.3	−16.9	1.6	95	1021.8	0	0	9	11	3	5	10	0	−
31	−24.0	−26.5	0.7	79	1028.1	0	0	9	00	0	5	10	0	−

Godz. 13

1	0.2	− 0.4	5.9	96	1027.4	8	8	4	02	3	5	10	2	−
2	− 0.5	− 4.3	4.4	75	1030.0	8	8	5	07	2	7	02	2	−
3	3.0	− 0.8	5.7	76	1028.9	0	0	9	00	0	7	02	0	−
4	− 0.2	− 2.0	5.3	88	1028.0	0	0	9	25	2	6	10	0	−
5	− 3.3	− 5.4	4.1	85	1028.2	8	8	4	23	2	6	10	2	−
6	− 1.9	− 3.7	4.6	87	1026.8	0	0	9	00	0	6	10	1	−
7	− 2.5	− 5.4	4.1	80	1023.8	1	1	5	00	0	5	10	4	−
8	− 1.6	− 4.6	4.3	80	1023.9	8	8	4	00	0	5	10	7	0.0
9	− 1.0	− 2.9	4.9	87	1017.0	8	8	4	24	2	7	77	2	0.0
10	− 9.4	−14.5	2.0	66	1023.1	6	6	5	05	4	6	22	7	0.2
11	− 7.7	−12.2	2.4	70	1028.7	0	0	9	03	3	6	10	0	−
12	− 4.6	−10.7	2.7	62	1027.9	1	0	9	09	1	6	05	0	−
13	− 3.0	−10.2	2.8	57	1023.8	0	0	9	00	0	7	02	0	−
14	− 2.4	− 7.2	3.6	70	1018.7	0	0	9	00	0	6	10	0	−
15	3.7	− 2.6	5.1	64	1015.9	0	0	9	00	0	7	01	0	−
16	7.2	2.7	7.4	73	1009.9	1	0	9	17	6	8	02	4	−
17	4.5	− 3.6	4.7	56	1001.7	7	5	5	36	2	8	01	1	−
18	3.6	− 1.4	5.5	70	994.4	8	6	5	00	0	7	03	1	−
19	3.7	1.1	6.6	83	1001.6	4	0	9	00	0	6	10	1	−
20	1.2	− 1.1	5.6	85	1015.3	8	8	4	36	2	5	10	2	−
21	− 0.6	− 1.8	5.4	92	1017.5	8	8	4	00	0	4	10	7	0.0
22	− 1.4	− 3.1	4.9	88	1023.1	8	8	4	30	2	6	10	2	−
23	1.1	− 2.5	5.1	77	1013.8	7	4	5	22	3	6	10	2	−
24	0.5	0.2	6.2	98	1010.6	8	8	4	18	2	6	71	7	1.9
25	− 2.6	− 4.9	4.3	85	1010.7	5	0	9	00	0	6	10	1	−
26	− 2.8	− 4.8	4.3	86	1006.4	8	5	4	00	0	6	71	2	0.2
27	− 2.8	− 3.5	4.7	95	1003.6	8	6	4	34	2	3	71	4	2.7
28	− 4.9	−10.2	2.8	66	1006.6	0	0	9	20	1	7	01	4	−
29	−11.7	−13.6	2.1	86	1012.7	8	8	9	25	2	6	10	1	−
30	− 7.9	−12.0	2.4	73	1023.1	4	0	9	00	0	6	10	1	−
31	−15.4	−17.8	1.5	82	1026.8	6	0	9	24	1	5	28	4	−

Godz. 19

1	− 1.0	− 2.5	5.1	89	1028.7	8	8	4	03	3	6	10	2	−
2	− 1.6	− 3.6	4.7	86	1030.4	8	8	5	15	1	7	02	2	−
3	− 2.0	− 3.3	4.8	91	1029.1	0	0	9	00	0	6	10	0	−
4	− 2.9	− 3.9	4.6	93	1028.3	8	8	5	06	2	6	10	1	−
5	− 3.4	− 5.5	4.1	85	1027.9	8	8	4	21	2	5	10	2	−
6	− 4.7	− 5.6	4.0	93	1026.5	0	0	9	08	1	5	10	0	−
7	− 3.8	− 6.0	3.9	85	1023.7	8	8	5	00	0	5	10	1	−
8	− 1.8	− 3.3	4.8	90	1023.0	8	8	4	00	0	5	10	2	−
9	− 2.0	− 3.5	4.7	89	1017.7	0	0	9	33	3	6	53	7	0.1
10	− 9.6	−12.6	2.3	78	1025.3	8	8	4	05	5	6	71	2	0.0
11	−11.4	−13.3	2.2	86	1030.0	0	0	9	00	0	6	10	0	−
12	− 8.2	−10.9	2.7	81	1028.7	0	0	9	00	0	6	10	0	−
13	− 7.4	− 9.1	3.1	87	1023.0	0	0	9	20	1	5	10	0	−
14	− 6.5	− 9.7	2.9	78	1019.9	0	0	9	00	0	5	10	0	−
15	− 2.6	− 6.1	3.9	77	1017.0	0	0	9	00	0	7	02	0	−
16	4.5	− 1.5	5.5	65	1008.5	0	0	9	20	6	7	02	0	−
17	2.8	− 3.4	4.8	64	1000.3	8	3	5	16	3	8	03	2	−
18	5.4	0.8	6.5	72	990.0	8	8	5	16	3	6	10	6	0.0
19	0.5	− 0.9	5.7	90	1005.8	7	7	4	00	0	6	10	1	−
20	− 0.6	− 1.5	5.5	94	1019.7	8	8	4	32	3	5	56	2	0.0
21	− 0.6	− 3.1	4.9	83	1017.8	8	8	4	13	2	6	10	2	−
22	− 1.7	− 3.1	4.8	90	1022.5	8	8	4	00	0	6	10	2	−
23	0.8	− 2.2	5.2	80	1012.3	8	4	5	20	2	6	10	2	−
24	0.9	− 0.5	5.9	90	1012.5	8	8	4	30	2	5	71	2	0.2
25	− 8.4	−10.7	2.7	83	1010.4	0	0	9	00	0	6	10	1	−
26	− 3.3	− 4.0	4.6	95	1006.0	8	8	4	00	0	5	22	7	0.8
27	− 3.6	− 4.7	4.3	92	1004.6	8	8	3	00	0	3	73	4	4.4
28	−11.3	−13.6	2.1	83	1009.7	0	0	9	00	0	6	10	1	−
29	−14.1	−16.3	1.7	83	1015.6	0	0	9	00	0	5	10	1	−
30	−12.0	−15.0	1.9	78	1024.9	0	0	9	00	0	5	10	0	−
31	−16.9	−18.8	1.4	85	1027.1	8	0	9	00	0	5	10	1	−

Godz. 01

DNI	TEMPERATURA POWIETRZA T	TEMPERATURA PUNKTU ROSY T_d	PRĘŻNOŚĆ PARY WODNEJ e	WILGOTNOŚĆ WZGLĘDNA U	CIŚNIENIE ATMOSFERYCZNE P_o	ZACHMURZENIE N	N_h	h	WIATR dd	v	WIDZIALNOŚĆ V	POGODA ww	W	OPAD R
1	- 4.2	- 4.7	4.3	96	.	8	8	2	00	0	5	10	2	-
2	- 5.1	- 5.7	4.0	95	.	9	9	.	05	2	3	49	2	-
3	- 8.7	- 9.4	3.0	95	.	7	7	2	00	0	3	42	2	-
4	- 9.1	-10.6	2.7	88	.	2	2	2	00	0	9	03	0	-
5	- 8.5	-10.4	2.8	86	.	0	0	9	00	0	6	10	1	-
6	- 8.8	-11.2	2.6	83	.	0	0	9	00	0	8	02	4	-
7	-10.6	-12.3	2.4	87	.	0	0	9	00	0	6	10	0	-
8	- 8.3	- 8.9	3.1	95	.	8	8	2	16	1	5	28	4	-
9	- 7.3	- 8.6	3.2	90	.	8	8	3	00	0	6	10	2	-
10	-11.9	-14.4	2.0	82	.	1	0	9	14	1	8	02	0	-
11	-18.0	-20.0	1.2	84	.	0	0	9	00	0	8	02	0	-
12	-14.5	-17.4	1.6	78	.	0	0	9	00	0	8	02	0	-
13	-11.5	-14.4	2.0	79	.	0	0	9	03	1	8	02	0	-
14	-10.5	-13.2	2.2	80	.	0	0	9	20	1	8	02	0	-
15	- 9.3	-11.3	2.6	85	.	0	0	9	00	0	8	01	0	-
16	- 6.7	- 8.3	3.3	88	.	1	1	6	02	1	8	02	0	-
17	- 3.4	- 6.7	3.7	78	.	0	0	9	12	2	8	02	0	-
18	- 4.3	- 5.4	4.1	93	.	8	8	6	06	1	6	10	2	-
19	0.4	0.4	6.3	100	.	8	8	3	00	0	5	71	6	2.1
20	- 3.4	- 4.7	4.3	90	.	8	8	9	00	0	6	10	2	-
21	- 2.6	- 3.2	4.8	95	.	8	8	1	05	1	5	22	7	0.0
22	- 6.7	- 7.5	3.5	94	.	0	0	9	00	0	9	02	4	-
23	- 8.0	- 9.0	3.1	93	.	0	0	9	00	0	9	02	0	-
24	- 2.0	- 2.6	5.1	96	.	8	8	2	34	1	4	22	7	1.0
25	- 4.0	- 5.7	4.0	89	.	8	8	4	00	0	7	70	7	0.3
26	-11.1	-12.9	2.3	85	.	4	2	5	15	1	8	03	0	-
27	- 6.2	- 7.7	3.4	89	.	8	8	4	00	0	5	71	7	0.8
28	- 9.2	-11.7	2.5	82	.	6	6	5	18	1	6	71	7	0.2
29	-15.1	-16.8	1.6	86	.	2	0	9	00	0	8	02	0	-
30	-16.1	-18.6	1.4	81	.	0	0	9	12	1	9	02	0	-
31	-17.3	-20.0	1.2	79	.	0	0	9	00	0	8	02	0	-

Godz. 07

DNI	TEMPERATURA POWIETRZA T	TEMPERATURA PUNKTU ROSY T_d	PRĘŻNOŚĆ PARY WODNEJ e	WILGOTNOŚĆ WZGLĘDNA U	CIŚNIENIE ATMOSFERYCZNE P_o	ZACHMURZENIE N	N_h	h	WIATR dd	v	WIDZIALNOŚĆ V	POGODA ww	W	OPAD R
1	- 3.8	- 4.0	4.6	99	.	8	8	1	02	3	4	56	2	0.0
2	- 5.6	- 6.7	3.7	92	.	8	8	2	02	2	6	10	4	-
3	-10.8	-12.1	2.4	90	.	0	0	9	00	0	7	02	4	-
4	-10.1	-11.3	2.6	91	.	0	0	9	00	0	7	01	4	-
5	- 8.0	-11.7	2.5	75	.	5	0	9	00	0	8	03	1	-
6	- 8.9	-11.7	2.5	80	.	0	0	9	00	0	9	02	0	-
7	-13.2	-14.7	1.9	88	.	1	0	9	00	0	5	10	0	-
8	- 8.7	- 9.4	3.0	95	.	7	5	4	00	0	6	10	2	-
9	- 9.5	- 9.8	2.9	98	.	9	9	.	00	0	3	49	2	-
10	-13.7	-15.9	1.8	83	.	0	0	9	00	0	9	02	0	-
11	-18.2	-19.5	1.3	90	.	0	0	9	00	0	8	02	0	-
12	-14.6	-17.5	1.5	78	.	0	0	9	00	0	9	02	0	-
13	-11.1	-12.9	2.3	86	.	0	0	9	00	0	8	02	0	-
14	-12.2	-14.2	2.0	85	.	0	0	9	00	0	9	02	0	-
15	- 9.2	-11.2	2.6	85	.	1	1	6	12	2	9	03	0	-
16	- 2.8	- 6.7	3.7	75	.	1	1	5	21	3	7	02	0	-
17	- 5.5	- 7.4	3.5	87	.	1	1	6	36	2	8	03	0	-
18	- 3.7	- 4.5	4.4	94	.	6	6	4	12	3	7	03	8	1.6
19	- 2.4	- 3.0	4.9	96	.	0	0	9	00	0	9	02	7	0.8
20	- 1.8	- 2.3	5.1	96	.	8	5	5	00	0	6	10	2	-
21	- 3.9	- 4.4	4.4	96	.	8	8	4	00	0	5	10	1	-
22	- 6.8	- 8.4	3.2	88	.	2	1	9	00	0	9	03	0	-
23	- 8.4	- 9.8	2.9	89	.	4	2	9	19	2	8	03	0	-
24	- 0.7	- 1.7	5.4	93	.	8	8	4	23	2	5	87	7	0.1
25	- 6.2	- 7.0	3.6	94	.	7	7	5	00	0	6	10	7	0.0
26	- 7.8	- 9.2	3.1	90	.	7	4	5	00	0	9	01	7	0.0
27	- 6.6	- 7.8	3.4	91	.	8	8	2	00	0	5	73	7	2.3
28	-12.3	-15.0	1.9	81	.	1	1	5	16	1	8	01	7	0.0
29	-15.7	-17.5	1.5	86	.	3	2	6	00	0	8	03	0	-
30	-15.1	-18.2	1.5	77	.	1	1	6	11	2	9	03	0	-
31	-17.7	-20.5	1.2	79	.	2	0	9	00	0	9	03	0	-

Godz. 13

1	- 3.0	- 3.4	4.8	97	.	8	8	2	02	1	4	28	7	0.2
2	- 4.7	- 6.0	3.9	91	.	8	8	2	00	0	6	10	2	-
3	- 1.2	- 3.5	4.7	84	.	1	1	4	10	1	6	10	0	-
4	- 2.4	- 4.4	4.4	87	.	0	0	9	00	0	5	10	0	-
5	- 1.3	- 5.0	4.2	76	.	3	0	9	00	0	4	04	1	-
6	- 2.5	- 7.4	3.5	69	.	0	0	9	00	0	6	05	0	-
7	- 5.6	- 8.2	3.3	82	.	0	0	9	00	0	6	10	0	-
8	- 4.6	- 5.2	4.1	96	.	8	8	2	00	0	5	10	2	-
9	- 4.9	- 8.2	3.3	78	.	5	5	4	07	5	8	01	4	-
10	- 9.3	-13.2	2.2	73	.	0	0	9	04	2	7	02	0	-
11	- 8.0	-14.4	2.0	61	.	0	0	9	00	0	6	05	0	-
12	- 4.3	-17.1	1.6	35	.	1	0	9	00	0	7	02	0	-
13	- 1.1	- 9.0	3.1	55	.	0	0	9	00	0	8	02	0	-
14	- 3.5	-10.7	2.7	58	.	1	1	7	22	1	6	05	0	-
15	- 0.6	- 6.3	3.8	66	.	1	1	6	03	2	7	02	0	-
16	3.9	- 6.0	3.9	48	.	2	1	6	02	2	9	02	0	-
17	2.4	- 4.1	4.5	63	.	7	6	5	27	4	7	85	1	0.0
18	- 1.4	- 1.9	5.3	97	.	8	8	4	36	1	4	73	4	0.3
19	- 0.1	- 2.2	5.2	86	.	6	0	9	07	1	7	03	1	-
20	- 1.1	- 1.8	5.3	95	.	8	8	2	00	0	5	77	2	0.0
21	- 1.0	- 3.3	4.8	85	.	0	0	9	00	0	7	01	1	-
22	0.5	- 3.5	4.7	75	.	0	0	9	00	0	8	01	0	-
23	- 0.9	- 2.7	5.0	87	.	7	7	6	34	1	6	10	7	0.0
24	- 1.3	- 2.7	5.0	90	.	8	5	2	22	4	5	73	8	4.8
25	- 2.5	- 6.7	3.7	74	.	1	1	5	16	1	8	02	1	-
26	- 3.7	- 4.2	4.5	97	.	8	7	4	00	0	5	71	7	0.3
27	- 6.1	- 7.6	3.4	89	.	8	6	2	36	1	4	73	7	2.1
28	- 7.1	-11.2	2.6	72	.	3	2	6	00	0	7	02	0	-
29	- 8.0	-12.2	2.4	72	.	7	2	9	00	0	6	04	1	-
30	- 9.0	-13.2	2.2	70	.	6	0	9	05	1	6	05	1	-
31	- 7.5	-12.2	2.4	68	.	6	0	9	00	0	6	04	1	-

Godz. 19

1	- 3.5	- 3.6	4.7	99	.	9	9	.	03	1	3	43	4	-
2	- 5.8	- 6.5	3.7	95	.	8	8	1	14	1	4	10	2	-
3	- 6.7	- 7.9	3.4	91	.	0	0	9	12	1	6	10	0	-
4	- 6.2	- 9.4	3.0	78	.	2	0	9	00	0	6	10	0	-
5	- 7.1	- 9.8	2.9	80	.	1	0	9	00	0	4	10	0	-
6	- 7.6	-10.2	2.8	82	.	0	0	9	00	0	5	10	0	-
7	- 8.1	- 8.3	3.3	98	.	9	9	.	00	0	2	49	0	-
8	- 5.6	- 7.0	3.6	90	.	8	8	3	04	3	6	10	2	-
9	- 7.5	- 9.8	2.9	84	.	0	0	9	07	1	8	01	1	-
10	-16.0	-17.8	1.5	86	.	2	0	9	05	1	8	03	0	-
11	-13.5	-16.3	1.7	80	.	0	0	9	00	0	6	10	0	-
12	-11.0	-15.7	1.8	69	.	0	0	9	34	1	7	02	0	-
13	- 9.0	-11.7	2.5	79	.	0	0	9	00	0	8	02	0	-
14	- 8.2	-10.7	2.7	84	.	1	1	6	12	1	6	10	0	-
15	- 6.7	- 8.6	3.2	86	.	1	1	6	03	1	8	02	0	-
16	2.3	- 4.1	4.5	62	.	2	1	5	12	4	9	02	0	-
17	0.9	- 4.1	4.5	79	.	7	1	5	14	2	8	01	8	0.0
18	3.8	1.5	6.8	84	.	8	8	4	33	2	6	61	7	5.0
19	- 3.0	- 3.7	4.6	95	.	7	3	9	15	1	6	10	2	-
20	- 2.6	- 2.9	4.9	98	.	8	8	1	36	1	4	77	7	0.0
21	- 5.7	- 5.7	4.0	100	.	9	9	.	00	0	0	49	0	-
22	- 6.2	- 8.2	3.3	86	.	0	0	9	19	2	8	02	0	-
23	- 2.0	- 2.6	5.1	96	.	8	5	5	00	0	6	70	2	0.0
24	- 3.1	- 3.8	4.6	95	.	8	6	4	11	1	6	71	7	2.6
25	-10.8	-12.1	2.4	90	.	0	0	9	00	0	8	02	0	-
26	- 4.9	- 6.2	3.8	90	.	8	6	4	23	1	6	71	7	1.5
27	- 7.3	- 9.0	3.1	88	.	8	6	4	21	1	5	73	7	1.4
28	-14.2	-16.5	1.7	83	.	2	2	6	25	1	6	10	0	-
29	-13.0	-16.4	1.7	76	.	3	0	9	00	0	8	01	1	-
30	-15.5	-19.5	1.3	72	.	0	0	9	00	0	8	02	1	-
31	-12.9	-16.4	1.7	77	.	7	3	9	00	0	7	02	2	-

Godz. 01

DNI	TEMPERATURA POWIETRZA T	TEMPERATURA PUNKTU ROSY T_d	PREŻNOŚĆ PARY WODNEJ e	WILGOTNOŚĆ WZGLĘDNA U	CIŚNIENIE ATMOSFERYCZNE P_o	ZACHMURZENIE N	N_h	h	WIATR dd	v	WIDZIALNOŚĆ V	POGODA ww	W	OPAD R
1	- 1.8	-19.5	1.3	23	.	0	0	9	02	4	9	02	0	-
2	- 2.5	-21.4	1.1	22	.	0	0	9	04	4	9	02	0	-
3	- 1.0	- 5.7	1.8	32	.	0	0	9	12	5	9	02	0	-
4	2.2	-39.3	0.2	3	.	6	0	9	17	5	9	03	1	-
5	- 0.2	-14.4	2.0	32	.	2	0	9	36	2	9	02	0	-
6	- 1.0	-23.7	0.8	17	.	1	0	9	02	3	9	01	0	-
7	- 1.0	-16.4	1.7	31	.	1	0	9	22	1	9	02	0	-
8	- 3.0	-13.8	2.1	42	.	0	0	9	29	2	9	02	0	-
9	- 3.3	-25.0	0.8	17	.	0	0	9	00	0	9	02	0	-
10	-10.3	-28.1	0.6	20	.	0	0	9	03	9	9	02	0	-
11	- 8.4	-39.3	0.2	7	.	1	0	9	06	1	9	02	0	-
12	- 9.9	-25.0	0.8	28	.	0	0	9	10	1	9	02	0	-
13	- 9.8	-15.7	1.8	63	.	1	1	3	11	2	9	02	0	-
14	- 8.6	-14.4	2.0	62	.	0	0	9	00	0	9	02	0	-
15	- 9.8	-11.0	2.6	91	.	0	0	9	18	9	8	01	0	-
16	- 8.4	- 9.4	3.0	92	.	9	9	.	17	13	0	49	4	-
17	- 9.3	-10.4	2.8	91	.	9	9	.	17	13	0	49	4	-
18	- 5.4	- 6.1	3.9	95	.	9	9	.	11	13	1	49	4	-
19	- 4.4	- 5.0	4.2	96	.	9	9	.	18	10	0	77	4	8.4
20	- 6.9	- 8.1	3.3	91	.	8	8	9	36	7	9	03	2	-
21	- 7.1	- 8.0	3.3	93	.	8	8	.	02	7	7	70	2	0.0
22	- 7.0	-11.2	2.6	72	.	1	0	9	01	8	9	02	0	-
23	- 4.1	-22.5	1.0	23	.	1	0	9	22	3	9	01	0	-
24	- 6.7	- 7.2	3.6	96	.	9	9	.	18	4	0	77	4	1.4
25	-11.6	-13.0	2.2	89	.	7	7	.	09	1	8	28	7	0.3
26	-11.3	-14.4	2.0	80	.	5	0	9	18	1	9	03	3	-
27	-13.4	-15.0	1.9	88	.	9	9	.	00	0	1	71	4	0.7
28	-16.4	-18.3	1.4	85	.	6	6	2	25	2	8	03	7	0.5
29	-17.1	-19.0	1.4	85	.	2	0	9	17	9	8	38	4	-
30	-16.4	-20.4	1.2	72	.	1	0	9	15	10	9	38	1	-
31	-13.2	-26.4	0.7	30	.	0	0	9	23	5	9	02	0	-

Godz. 07

DNI	TEMPERATURA POWIETRZA T	TEMPERATURA PUNKTU ROSY T_d	PREŻNOŚĆ PARY WODNEJ e	WILGOTNOŚĆ WZGLĘDNA U	CIŚNIENIE ATMOSFERYCZNE P_o	ZACHMURZENIE N	N_h	h	WIATR dd	v	WIDZIALNOŚĆ V	POGODA ww	W	OPAD R
1	- 4.1	-17.8	1.5	34	.	0	0	9	03	8	9	02	0	-
2	- 2.9	-20.4	1.2	24	.	0	0	9	11	1	9	02	0	-
3	- 0.2	-18.6	1.4	24	.	0	0	9	17	8	9	02	0	-
4	1.7	-21.4	1.1	15	.	3	0	9	18	2	9	01	1	-
5	- 1.4	-16.6	1.4	26	.	3	0	9	36	3	9	02	0	-
6	- 0.4	-23.7	0.9	15	.	0	0	9	02	2	9	01	0	-
7	- 0.4	-18.6	1.4	23	.	2	0	9	26	3	9	02	0	-
8	- 3.7	-17.1	1.6	36	.	2	0	9	03	4	9	02	0	-
9	- 5.4	-23.7	0.8	23	.	0	0	9	03	7	9	02	0	-
10	-10.1	-39.3	0.2	7	.	0	0	9	03	6	9	02	0	-
11	- 8.6	-35.3	0.3	11	.	1	0	9	04	1	9	02	0	-
12	- 9.2	-35.3	0.3	10	.	0	0	9	00	0	9	02	0	-
13	- 9.9	-15.7	1.8	63	.	0	0	9	09	4	9	02	0	-
14	- 7.3	-23.7	0.9	26	.	1	0	9	13	3	9	03	0	-
15	- 9.2	- 9.9	2.9	95	.	1	1	0	16	8	9	02	0	-
16	- 8.7	- 9.8	2.9	92	.	9	9	.	17	18	1	49	2	-
17	- 9.5	-10.7	2.7	91	.	7	7	.	14	14	7	41	4	-
18	- 7.2	- 8.1	3.3	93	.	9	9	.	16	11	1	49	8	4.0
19	- 7.7	- 9.1	3.1	90	.	2	1	.	22	10	8	38	7	4.0
20	- 7.1	- 8.0	3.3	93	.	9	9	.	36	6	0	49	2	-
21	- 7.5	- 8.4	3.2	93	.	1	1	.	02	6	9	01	7	0.0
22	- 7.5	-13.2	2.2	63	.	4	2	9	01	12	9	38	3	-
23	- 6.2	- 9.4	3.0	79	.	3	1	2	24	4	9	03	0	-
24	- 7.9	- 8.5	3.2	96	.	8	8	.	28	4	6	77	4	0.1
25	-11.4	-12.8	2.3	90	.	1	0	9	00	0	9	01	1	-
26	-11.4	-12.8	2.3	90	.	7	3	.	20	6	7	70	7	0.1
27	-14.5	-16.2	1.7	87	.	9	9	.	04	2	1	71	4	1.5
28	-16.7	-18.6	1.4	85	.	6	2	3	26	5	8	02	2	-
29	-17.3	-19.2	1.3	85	.	7	7	4	34	2	8	03	3	-
30	-17.4	-19.4	1.3	85	.	2	2	4	16	13	9	38	3	-
31	-13.6	-30.0	0.5	25	.	5	0	9	04	1	9	03	1	-

Godz. 13

1	- 0.4	-17.8	1.5	25	.	0	0	9	05	3	9	02	0	-
2	- 0.7	-12.7	2.3	40	.	0	0	9	00	0	9	02	0	-
3	2.1	-23.7	0.9	13	.	1	0	9	16	5	9	02	0	-
4	2.0	-16.4	1.7	24	.	2	0	9	20	3	9	02	0	-
5	- 0.2	-21.4	1.1	18	.	3	0	9	04	2	9	02	0	-
6	1.1	-15.0	1.9	29	.	1	0	9	00	0	9	02	0	-
7	1.3	-16.4	1.7	25	.	0	0	9	26	2	9	02	0	-
8	- 1.3	-12.2	2.4	45	.	1	0	9	00	0	9	02	0	-
9	- 5.6	-12.2	2.4	59	.	1	0	9	02	7	9	02	0	-
10	- 8.5	-39.3	0.2	7	.	1	0	9	03	5	9	03	0	-
11	- 6.6	-23.7	0.9	24	.	0	0	9	15	1	9	02	0	-
12	- 7.0	-17.8	1.5	43	.	1	0	9	10	2	9	02	0	-
13	- 7.9	-12.7	2.3	67	.	0	0	9	20	1	9	01	0	-
14	- 8.3	-10.2	2.8	86	.	1	1	1	20	16	9	01	0	-
15	- 8.4	- 9.4	3.0	92	.	9	9	.	19	13	1	49	1	-
16	- 7.4	- 8.3	3.3	93	.	7	7	0	18	13	8	02	4	-
17	- 6.7	- 7.5	3.5	94	.	8	8	.	16	12	5	87	4	0.1
18	- 4.3	- 4.5	4.4	98	.	9	9	.	16	15	0	73	4	1.1
19	- 6.0	- 8.6	3.2	82	.	5	1	.	16	11	9	03	3	-
20	- 7.6	- 8.5	3.2	93	.	9	9	.	36	6	0	77	4	0.3
21	- 5.4	- 6.4	3.8	92	.	1	0	9	35	3	9	01	0	-
22	- 7.0	-13.8	2.1	59	.	2	1	9	03	9	9	38	3	-
23	- 6.5	- 6.9	3.6	97	.	7	7	.	21	9	8	41	7	0.1
24	- 8.8	- 9.5	3.0	95	.	9	9	.	35	5	0	73	8	5.0
25	- 9.4	-11.0	2.6	88	.	2	2	.	17	5	9	02	0	-
26	- 9.8	-10.5	2.7	94	.	8	8	.	00	0	6	71	7	0.3
27	-13.9	-15.5	1.8	87	.	9	9	.	36	2	0	75	4	1.8
28	-16.2	-18.0	1.5	86	.	3	2	.	18	7	8	02	1	-
29	-16.1	-18.6	1.4	81	.	8	1	4	26	1	9	03	2	-
30	-15.3	-17.7	1.5	82	.	5	1	.	18	10	9	38	3	-
31	-12.5	-30.0	0.5	23	.	6	1	9	04	2	9	01	1	-

Godz. 19

1	- 4.5	- 7.4	3.5	81	.	0	0	9	02	7	9	02	0	-
2	- 1.3	-19.5	1.3	23	.	0	0	9	12	4	9	02	0	-
3	0.8	-19.5	1.3	20	.	1	0	9	17	7	9	02	0	-
4	0.3	-17.8	1.5	25	.	2	0	9	34	3	9	02	0	-
5	- 1.4	-21.4	1.1	20	.	2	0	9	02	3	9	02	0	-
6	- 0.6	-15.7	1.8	31	.	1	0	9	04	1	9	02	0	-
7	- 0.4	-16.4	1.7	27	.	0	0	9	27	2	9	02	0	-
8	- 4.4	-22.5	1.0	22	.	1	0	9	04	3	9	02	0	-
9	- 7.9	-28.1	0.6	17	.	1	0	9	04	3	9	02	0	-
10	- 9.5	-45.7	0.1	3	.	1	0	9	06	8	9	02	0	-
11	- 9.2	-26.4	0.7	22	.	0	0	9	08	1	9	02	0	-
12	- 9.6	-16.4	1.7	57	.	0	0	9	09	4	9	02	0	-
13	- 8.4	-15.0	1.9	57	.	0	0	9	08	1	9	02	0	-
14	- 9.6	-10.3	2.8	94	.	1	1	.	16	9	8	01	1	-
15	- 8.0	- 9.0	3.1	93	.	6	6	.	18	17	8	41	4	-
16	- 8.2	- 9.2	3.0	92	.	8	8	.	19	14	6	41	2	-
17	- 5.6	- 6.3	3.8	95	.	8	8	.	15	13	6	41	8	0.6
18	- 3.6	- 4.1	4.5	97	.	9	9	.	18	16	0	73	4	3.3
19	- 4.7	- 8.2	3.3	75	.	7	6	9	25	4	9	02	2	-
20	- 7.4	- 8.3	3.3	93	.	7	7	.	02	6	7	41	7	0.3
21	- 6.9	- 9.0	3.1	86	.	1	1	9	36	6	9	02	0	-
22	- 4.5	-23.7	0.9	22	.	1	1	9	04	2	9	01	3	-
23	- 6.0	- 6.7	3.7	94	.	9	9	.	18	8	1	77	4	0.5
24	-10.7	-12.0	2.4	90	.	9	9	.	35	5	0	71	4	7.2
25	-12.1	-14.1	2.1	85	.	1	0	9	16	6	9	02	0	-
26	-12.6	-14.1	2.1	89	.	9	9	.	00	0	0	71	4	1.2
27	-15.3	-17.0	1.6	86	.	9	9	.	00	0	0	71	4	1.4
28	-17.0	-18.9	1.4	85	.	9	9	.	16	14	0	49	7	0.6
29	-16.2	-18.0	1.5	86	.	6	1	4	18	8	9	03	2	-
30	-14.0	-26.4	0.7	35	.	1	0	9	18	1	9	02	3	-
31	-12.5	-30.0	0.5	23	.	7	1	9	09	1	9	01	2	-

TABLICA II

SPOSTRZEŻENIA CODZIENNE STACJI METEOROLOGICZNYCH
WARTOŚCI DOBOWE

ЕЖЕДНЕВНЫЕ НАБЛЮДЕНИЯ МЕТЕОРОЛОГИЧЕСКИХ СТАНЦИЙ
СУТОЧНЫЕ ЗНАЧЕНИЯ

EVERYDAY OBSERVATIONS AT METEOROLOGICAL STATIONS
DAILY VALUES

Tablica II — LEBA — Grudzień 1968

DNI	TEMPERATURA POWIETRZA				PREŻNOŚĆ PARY WODNEJ	WILGOTNOŚĆ WZGLĘDNA	CIŚNIENIE ATMOSFERYCZNE	USŁONECZNIENIE	ZACHMURZENIE	WIATR			OPAD	ŚNIEG	
	T	Max	Min	T_g	e	U	P	S	N	v	v_{max}		R_d	s_h	s_g
1	2.6	4.3	1.6	1.0	5.7	76	1029.5	•	7.5	2.4	4		–	–	–
2	0.1	2.1	– 0.7	– 1.0	4.9	81	1031.2	•	7.5	2.3	4		–	–	–
3	– 1.4	– 0.3	– 2.4	– 2.2	4.5	82	1028.3	•	7.4	3.3	4		–	–	–
4	– 1.7	– 0.8	– 3.3	– 3.9	4.5	84	1026.5	•	7.9	2.8	4		–	–	–
5	– 0.6	0.4	– 1.3	– 1.3	5.0	85	1026.7	•	8.0	2.9	4		–	–	–
6	– 1.4	– 0.9	– 2.6	– 2.7	4.9	90	1025.3	•	8.0	2.6	4		0.2	–	–
7	1.8	4.9	+ 1.7	– 1.5	6.2	89	1020.9	•	7.4	3.6	5		–	–	–
8	3.4	5.3	1.0	– 1.0	6.0	77	1022.0	•	5.4	2.8	3		0.2	–	–
9	0.9	4.3	– 2.8	– 8.8	4.6	78	1020.6	•	3.9	5.5	8		0.1	–	–
10	– 4.3	– 0.2	– 7.1	–12.3	3.5	79	1025.1	•	2.6	3.0	4		–	–	–
11	– 7.9	– 3.6	–10.9	–14.4	2.8	83	1029.0	•	0.3	2.1	3		–	–	–
12	– 6.2	– 2.1	–10.1	–12.6	2.7	71	1026.8	•	3.1	3.9	5		–	–	–
13	– 5.7	– 1.8	– 9.6	–10.0	2.3	59	1022.7	•	2.0	3.4	4		–	–	–
14	– 4.6	1.4	– 9.1	–14.3	2.3	54	1017.2	•	0.3	2.8	5		–	–	–
15	– 3.4	1.9	– 8.9	–15.2	3.0	63	1013.7	•	0.0	3.6	6		–	–	–
16	– 3.7	0.5	– 8.1	–12.2	3.7	79	1007.5	•	0.0	4.1	5		–	–	–
17	– 2.6	– 0.5	– 6.1	–11.3	4.1	81	999.4	•	4.1	3.0	4		–	–	–
18	– 1.3	0.4	– 2.8	– 6.0	4.7	85	993.5	•	6.8	3.6	5		–	–	–
19	– 0.7	0.1	– 2.6	– 6.7	5.3	92	994.8	•	7.4	4.1	8		0.1	–	–
20	– 2.1	1.8	– 3.8	– 6.8	4.6	86	1013.6	•	1.8	3.9	5		–	–	–
21	– 2.5	0.2	– 6.5	–10.9	4.5	87	1014.7	•	4.6	5.3	6		–	–	–
22	– 0.4	1.8	– 2.9	– 2.8	5.5	92	1019.0	•	8.0	3.3	5		–	–	–
23	0.1	1.0	– 0.7	– 1.1	5.6	91	1007.9	•	7.8	5.1	6		3.4	–	–
24	1.7	3.0	– 0.7	– 0.8	6.6	95	1005.0	•	7.8	2.8	4		0.6	–	–
25	0.9	1.1	– 2.8	– 5.1	5.3	93	1007.8	•	5.4	1.6	3		–	–	–
26	– 2.2	– 0.7	– 3.4	– 5.8	4.9	93	1002.9	•	7.5	1.5	3		0.0	–	–
27	– 1.6	– 0.6	– 2.5	– 2.8	4.9	90	999.4	•	7.4	1.4	3		0.6	–	–
28	– 2.6	– 1.1	– 3.6	– 5.4	4.5	89	999.7	•	7.0	3.0	6		3.1	1	•
29	– 4.0	– 1.9	– 6.7	–14.8	4.1	90	1006.9	•	5.6	3.9	6		–	7	•
30	– 7.2	– 5.0	– 8.3	–13.4	3.2	90	1016.0	•	7.0	3.1	5		–	7	•
31	– 6.9	– 5.1	– 9.1	–11.7	3.1	85	1018.7	•	6.5	6.1	8		1.6	•	•

HEL

DNI	TEMPERATURA POWIETRZA				PREŻNOŚĆ PARY WODNEJ	WILGOTNOŚĆ WZGLĘDNA	CIŚNIENIE ATMOSFERYCZNE	USŁONECZNIENIE	ZACHMURZENIE	WIATR			OPAD	ŚNIEG	
	T	Max	Min	T_g	e	U	P	S	N	v	v_{max}		R_d	s_h	s_g
1	2.7	3.6	1.8	1.8	6.0	81	1029.6	–	8.0	2.1	5		–	–	–
2	2.0	3.2	1.1	2.0	5.7	80	1031.0	–	8.0	2.5	4		–	–	–
3	0.6	2.1	– 1.1	– 1.3	5.5	85	1026.1	–	8.0	3.0	6		–	–	–
4	– 0.4	1.6	– 2.1	– 1.6	5.1	87	1026.6	–	8.0	2.5	4		–	–	–
5	1.4	2.4	– 0.1	– 0.1	5.6	83	1026.9	–	8.0	4.0	5		–	–	–
6	– 0.8	0.5	– 1.0	– 1.0	5.0	87	1025.7	–	8.0	2.8	4		0.8	–	–
7	2.3	4.5	– 0.7	– 0.7	6.5	90	1020.6	–	7.9	4.5	7		0.0	–	–
8	3.7	5.2	2.5	0.0	6.2	78	1021.4	–	7.4	3.4	6		0.1	–	–
9	0.8	4.2	– 0.8	– 1.1	4.6	71	1020.7	6.1	3.5	5.6	8		–	–	–
10	– 2.8	0.2	– 4.0	– 3.2	4.1	82	1025.6	0.4	6.4	2.5	3		–	–	–
11	– 5.6	– 2.4	– 8.9	–10.0	3.4	86	1028.9	4.3	3.0	1.4	3		–	–	–
12	– 1.6	0.4	– 6.4	– 8.4	3.3	60	1026.8	2.4	3.1	4.5	6		–	–	–
13	– 0.1	1.7	– 0.6	– 2.8	4.7	76	1022.7	–	3.5	4.3	7		–	–	–
14	– 1.8	0.7	– 6.0	– 9.0	3.7	70	1018.0	5.0	0.4	3.6	5		–	–	–
15	– 1.9	0.7	– 4.3	– 4.2	4.2	79	1015.6	5.3	0.0	5.6	8		–	–	–
16	– 1.2	0.5	– 2.7	– 4.4	4.7	85	1009.5	4.2	0.0	6.0	7		–	–	–
17	– 1.1	0.1	– 1.9	– 3.1	4.8	85	1001.8	0.9	3.1	8.5	10		0.0	–	–
18	– 0.3	0.5	– 1.6	– 2.0	5.4	91	995.4	–	8.0	8.3	10		–	–	–
19	0.8	1.9	– 0.2	– 0.5	5.7	88	995.2	–	7.5	6.6	8		–	–	–
20	0.3	3.6	– 1.4	– 1.6	5.5	88	1014.3	5.1	1.5	5.5	7		–	–	–
21	– 2.0	– 0.3	– 3.3	– 3.6	5.0	95	1018.8	–	6.9	6.5	8		–	–	–
22	– 0.9	0.2	– 2.9	– 2.9	5.4	94	1020.2	–	8.0	4.4	7		–	–	–
23	– 1.3	– 0.3	– 2.2	– 1.7	5.4	97	1010.3	–	8.0	5.9	7		2.9	–	–
24	1.9	3.7	– 1.1	– 1.1	6.9	98	1006.0	–	8.0	4.3	7		1.5	–	–
25	0.4	2.1	– 0.7	0.0	6.1	98	1008.4	–	7.9	1.6	3		0.7	–	–
26	– 2.1	– 0.5	– 3.0	– 2.4	5.0	96	1003.7	–	8.0	2.4	3		–	–	–
27	– 1.2	– 0.7	– 1.9	– 1.9	4.9	87	1000.3	–	7.9	2.6	4		0.8	–	–
28	– 1.1	– 0.4	– 2.0	– 2.0	5.0	89	1001.0	0.1	7.4	4.8	6		0.1	1	•
29	– 2.5	– 1.3	– 3.3	– 3.9	4.4	87	1008.1	0.3	5.6	4.1	8		–	–	–
30	– 5.2	– 2.9	– 8.6	– 8.1	3.8	93	1016.5	2.4	3.6	2.9	5		–	–	–
31	– 6.1	– 5.0	– 7.4	– 8.0	3.6	92	1020.1	0.7	6.6	6.5	8		2.7	–	–

USTKA

DNI	TEMPERATURA POWIETRZA T	Max	Min	T_0	PRĘŻNOŚĆ PARY WODNEJ e	WILGOTNOŚĆ WZGLĘDNA U	CIŚNIENIE ATMOSFERYCZNE P	USŁONECZNIENIE S	ZACHMURZENIE N	WIATR v	v_{max}	OPAD R_d	ŚNIEG s_h	s_g
1	2.5	4.3	1.6	2.4	5.2	71	1028.8	–	8.0	1.9	3	–	–	–
2	– 0.7	1.6	– 1.3	– 0.5	4.4	75	1030.7	–	8.0	1.6	2	–	–	–
3	– 2.0	– 1.3	– 2.2	– 2.4	4.4	84	1027.8	–	7.9	2.3	4	–	–	–
4	– 2.0	– 0.9	– 3.1	– 3.2	4.5	85	1025.9	–	8.0	2.8	6	–	–	–
5	– 0.4	0.2	– 1.1	– 1.3	4.9	83	1026.2	–	8.0	3.5	4	0.0	–	–
6	– 1.6	– 0.8	– 3.2	– 1.8	5.1	94	1024.9	–	8.0	2.8	4	0.1	–	–
7	1.3	4.5	– 1.6	– 1.7	6.0	90	1020.7	–	7.1	2.8	5	0.0	–	–
8	3.9	5.6	1.6	– 0.9	5.7	71	1021.5	2.2	6.4	2.4	4	–	–	–
9	1.1	4.4	– 2.0	– 0.3	4.5	67	1020.2	5.8	3.6	4.3	8	0.0	–	–
10	– 4.9	– 1.1	– 7.3	– 7.8	3.4	81	1024.3	4.7	2.5	3.1	4	–	–	–
11	– 7.6	– 4.0	–10.8	–13.2	2.9	85	1028.3	5.6	0.4	2.0	4	–	–	–
12	– 4.4	– 2.3	– 9.3	– 9.3	2.5	68	1026.5	1.8	3.9	4.9	6	–	–	–
13	– 6.9	– 3.3	– 7.9	– 9.1	2.9	67	1022.6	3.3	1.9	4.6	5	–	–	–
14	– 4.6	1.4	– 9.2	–11.0	2.2	53	1016.3	5.6	0.4	3.6	5	–	–	–
15	– 3.8	1.0	– 8.2	–12.7	3.2	70	1012.3	5.2	0.0	3.1	5	–	–	–
16	– 3.8	– 1.2	– 6.5	– 8.4	3.8	83	1006.2	5.0	0.1	4.5	6	–	–	–
17	– 2.0	– 0.5	– 4.5	– 7.8	4.3	81	998.3	–	5.9	4.1	6	–	–	–
18	– 0.1	0.6	– 1.0	– 0.9	5.0	82	992.8	–	7.9	3.8	7	0.0	–	–
19	– 0.8	0.3	– 2.1	– 3.7	5.3	92	994.6	–	7.5	3.6	7	0.0	–	–
20	– 2.0	0.7	– 4.1	– 3.5	4.7	89	1013.4	4.4	2.0	4.9	8	–	–	–
21	– 2.2	0.2	– 6.1	– 8.3	4.7	89	1015.2	–	6.0	7.6	9	–	–	–
22	0.3	1.0	– 1.0	– 1.4	5.7	91	1017.9	–	8.0	3.6	6	0.0	–	–
23	0.6	1.2	– 0.1	– 1.5	5.8	92	1006.5	–	7.3	5.4	7	1.8	–	–
24	2.1	3.9	0.6	– 1.2	6.7	94	1004.6	–	8.0	3.6	6	0.6	–	–
25	– 0.8	1.3	– 2.2	– 4.8	5.3	92	1007.0	2.7	3.6	2.5	4	2.4	–	–
26	– 1.1	0.6	– 1.5	– 2.1	5.2	92	1002.4	–	8.0	1.8	3	0.4	1	•
27	– 1.2	– 0.1	– 2.3	– 2.2	5.2	93	999.2	–	7.8	3.0	5	1.4	1	•
28	– 2.5	– 0.9	– 4.3	– 4.9	4.6	91	999.3	0.2	6.9	3.6	6	5.4	2	•
29	– 3.7	– 1.5	– 4.7	– 7.8	4.3	92	1006.4	2.7	7.8	4.8	7	–	13	•
30	– 7.0	– 4.2	– 7.5	– 9.0	3.5	96	1015.6	–	7.8	3.0	5	–	10	•
31	– 6.6	– 3.9	– 9.4	– 9.2	3.3	88	1018.2	1.3	7.3	5.0	8	3.3	10	•

LĘBORK

Grudzień 1966

DNI	TEMPERATURA POWIETRZA T	Max	Min	T_0	PRĘŻNOŚĆ PARY WODNEJ e	WILGOTNOŚĆ WZGLĘDNA U	CIŚNIENIE ATMOSFERYCZNE P	USŁONECZNIENIE S	ZACHMURZENIE N	WIATR v	v_{max}	OPAD R_d	ŚNIEG s_h	s_g
1	2.4	3.8	1.6	1.1	5.3	73	1027.1	–	7.9	1.9	3	–	–	–
2	0.2	1.8	– 0.3	– 0.9	4.8	77	1029.0	–	7.6	2.0	3	–	–	–
3	– 1.7	– 0.3	– 2.3	– 2.4	4.5	83	1026.4	–	7.8	2.0	3	–	–	–
4	– 1.8	– 1.0	– 3.4	– 5.1	4.7	86	1024.5	–	8.0	1.8	2	–	–	–
5	– 0.6	0.9	– 1.4	– 1.7	4.9	84	1024.7	–	8.0	1.9	3	–	–	–
6	– 1.6	– 0.9	– 2.8	– 2.7	4.9	90	1023.5	–	8.0	2.0	3	0.0	–	–
7	0.4	1.8	– 1.3	– 0.5	6.0	94	1019.0	–	7.8	2.1	3	0.0	–	–
8	– 0.3	2.6	– 3.4	– 7.5	5.7	94	1020.0	–	6.4	0.4	1	0.3	–	–
9	– 0.9	2.1	– 5.2	– 9.9	4.4	76	1018.3	3.8	4.1	2.0	4	0.0	–	–
10	– 6.1	– 2.7	– 8.7	–12.0	3.2	83	1023.0	3.5	2.3	0.8	3	–	–	–
11	– 9.6	– 4.7	–12.3	–14.0	2.7	90	1026.8	2.5	0.5	0.9	2	–	–	–
12	– 7.6	– 2.7	–11.1	–15.0	2.3	68	1025.1	1.3	3.6	0.6	2	–	–	–
13	– 9.4	– 3.0	– 8.4	–13.1	2.6	74	1020.9	0.4	3.6	0.1	1	–	–	–
14	– 6.1	1.2	–12.6	–15.7	2.6	69	1015.5	3.4	0.1	0.5	2	–	–	–
15	– 3.1	2.2	– 8.3	–12.2	3.1	65	1011.9	3.4	0.0	1.8	3	–	–	–
16	– 3.6	0.9	– 8.3	–10.8	3.9	84	1005.8	2.9	0.0	1.6	4	–	–	–
17	– 1.3	1.3	– 4.3	– 9.4	4.3	78	997.4	0.0	4.4	2.9	4	–	–	–
18	– 0.8	0.6	– 1.9	– 3.1	5.0	87	991.7	–	7.5	2.1	4	–	–	–
19	– 0.4	0.4	– 1.6	– 1.9	5.4	91	992.9	–	7.8	2.6	5	–	–	–
20	– 1.4	2.1	– 4.3	– 7.5	4.9	88	1012.1	3.3	2.4	1.8	5	–	–	–
21	– 2.3	0.4	– 7.8	–10.8	4.8	91	1014.9	–	6.3	2.0	3	–	–	–
22	– 0.3	1.2	– 2.3	– 2.0	5.7	95	1017.1	–	8.0	1.6	3	0.0	–	–
23	0.1	0.6	– 0.7	– 0.9	5.7	93	1006.4	–	7.9	2.8	5	0.7	–	–
24	1.9	3.1	0.4	– 0.9	6.9	97	1003.2	0.0	7.6	1.8	4	0.6	–	–
25	– 1.1	1.3	– 3.1	– 3.9	5.2	93	1005.8	–	7.4	1.4	2	–	–	–
26	– 1.7	– 0.7	– 3.0	– 4.9	5.0	93	1000.8	–	7.8	1.5	2	0.0	–	–
27	– 1.6	– 0.7	– 2.9	– 2.9	4.9	90	997.6	–	7.8	1.1	2	0.4	–	–
28	– 2.0	– 0.9	– 3.4	– 6.6	4.6	87	997.0	0.9	6.4	2.0	4	0.3	1	•
29	– 4.2	– 1.4	– 7.3	–11.5	3.9	86	1005.1	2.7	3.9	2.6	5	–	1	•
30	– 8.0	– 4.6	–11.4	–12.7	3.0	90	1014.1	2.8	5.9	1.4	4	–	1	•
31	– 6.8	– 4.7	– 9.7	–12.7	3.1	86	1017.1	2.0	6.8	3.5	5	1.6	1	•

GDAŃSK – WRZESZCZ

DNI	TEMPERATURA POWIETRZA T	Max	Min	T_0	PRĘŻNOŚĆ PARY WODNEJ e	WILGOTNOŚĆ WZGLĘDNA U	CIŚNIENIE ATMOSFERYCZNE P	USŁONECZNIENIE S	ZACHMURZENIE N	WIATR v	v_{max}	OPAD R_d	ŚNIEG s_h	s_g
1	2.2	3.9	1.4	1.6	5.4	75	1028.5	•	8.0	2.6	4	–	–	–
2	1.4	2.8	0.4	0.3	5.1	75	1030.3	•	7.9	3.3	5	–	–	–
3	– 0.6	0.9	– 1.9	– 3.0	4.7	80	1027.5	•	7.8	3.1	4	–	–	–
4	– 1.5	0.1	– 3.9	– 3.6	4.3	83	1025.6	•	8.0	3.1	4	–	–	–
5	0.5	1.7	– 1.3	– 0.9	5.2	82	1025.9	•	8.0	3.5	5	–	–	–
6	– 1.1	0.0	– 2.0	– 1.6	4.7	83	1024.7	•	8.0	2.4	3	–	–	–
7	1.0	3.2	– 1.4	– 1.2	6.1	92	1019.7	•	7.6	4.1	5	0.1	–	–
8	1.7	3.9	– 0.3	– 3.4	6.2	90	1020.6	•	6.3	3.5	5	0.0	–	–
9	0.4	3.6	– 0.9	– 2.6	4.7	74	1019.4	•	4.3	5.0	8	–	–	–
10	– 4.5	– 0.1	– 5.5	– 8.6	3.5	79	1024.5	•	4.8	2.5	3	–	–	–
11	– 6.9	– 3.1	– 9.8	–14.4	3.0	83	1028.0	•	0.4	0.6	3	–	–	–
12	– 4.5	0.0	– 8.0	–13.5	2.4	57	1026.1	•	3.0	2.6	5	–	–	–
13	– 3.2	0.0	– 6.1	– 7.6	3.1	65	1021.9	•	2.3	2.9	5	–	–	–
14	– 4.1	– 0.1	– 9.6	–14.9	3.1	69	1016.9	•	0.4	1.8	5	–	–	–
15	– 5.2	– 2.4	– 8.1	–14.2	3.4	81	1014.3	•	0.0	3.1	4	–	–	–
16	– 4.5	– 1.3	– 7.2	–11.8	3.7	85	1008.0	•	0.0	1.8	3	–	–	–
17	– 3.5	– 1.2	– 6.3	–12.1	4.1	86	1000.1	•	3.3	3.3	6	–	–	–
18	– 1.2	– 0.3	– 3.2	– 5.4	5.0	88	993.7	•	8.0	4.1	6	–	–	–
19	0.0	1.2	– 1.5	– 1.8	5.4	88	993.8	•	7.0	3.9	8	–	–	–
20	1.2	2.0	– 2.7	– 4.4	4.7	85	1013.5	•	1.3	3.6	5	–	–	–
21	– 2.9	– 0.8	– 6.6	– 8.6	4.6	94	1017.5	•	8.0	4.6	5	–	–	–
22	– 1.3	– 0.2	– 3.4	– 4.2	5.2	94	1018.9	•	8.0	2.9	5	0.1	–	–
23	– 3.9	– 0.9	– 7.7	– 9.6	5.2	97	1008.9	•	8.0	4.0	4	2.9	–	–
24	1.5	3.0	– 2.0	– 2.1	4.5	95	1004.9	•	7.9	2.4	4	0.5	2	•
25	– 0.1	2.0	– 2.4	– 2.2	5.8	95	1007.1	•	8.0	1.0	3	0.0	–	–
26	– 2.4	– 1.5	– 3.7	– 3.4	4.8	93	1002.4	•	8.0	2.1	3	–	–	–
27	– 1.9	– 1.2	– 3.0	– 3.2	4.6	86	998.9	•	8.0	2.3	3	0.3	–	–
28	– 2.1	– 1.1	– 3.1	– 4.1	4.7	90	999.8	•	7.4	3.0	5	0.0	1	•
29	– 3.9	– 2.2	– 6.1	– 6.4	4.0	88	1007.1	•	4.4	3.3	4	–	1	•
30	– 7.9	– 5.1	– 9.4	–13.9	3.0	88	1015.4	•	2.9	1.0	2	–	1	•
31	– 7.7	– 5.5	–10.7	–15.3	3.1	91	1019.1	•	4.1	3.8	6	1.0	1	•

KOSZALIN

DNI	TEMPERATURA POWIETRZA T	Max	Min	T_0	PRĘŻNOŚĆ PARY WODNEJ e	WILGOTNOŚĆ WZGLĘDNA U	CIŚNIENIE ATMOSFERYCZNE P	USŁONECZNIENIE S	ZACHMURZENIE N	WIATR v	v_{max}	OPAD R_d	ŚNIEG s_h	s_g
1	2.2	4.1	1.7	1.4	5.6	76	1024.9	–	7.9	1.4	3	–	–	–
2	– 0.6	2.2	– 1.7	– 1.6	4.5	76	1027.1	–	8.0	2.1	3	–	–	–
3	– 2.6	– 1.3	– 3.0	– 3.0	4.2	84	1024.8	–	8.0	1.4	2	–	–	–
4	– 1.9	– 0.5	– 3.5	– 3.2	4.6	87	1022.8	–	8.0	0.9	2	–	–	–
5	– 0.9	0.5	– 1.6	– 1.7	5.0	87	1023.1	–	8.0	1.6	4	–	–	–
6	– 1.9	– 1.3	– 2.5	– 3.0	4.7	89	1021.9	–	8.0	2.4	3	0.1	–	–
7	– 0.5	1.2	– 2.1	– 2.2	5.7	96	1018.3	–	8.0	2.8	5	0.0	–	–
8	0.8	2.5	0.1	– 1.4	6.2	96	1018.9	–	6.4	0.9	2	–	–	–
9	0.1	2.7	– 3.0	– 7.1	4.8	77	1016.6	2.4	4.5	1.0	2	–	–	–
10	– 5.9	– 2.3	– 7.0	–10.4	3.2	81	1020.9	4.4	0.9	2.4	4	–	–	–
11	– 7.8	– 4.7	– 9.7	–11.6	2.9	84	1024.8	4.3	0.5	2.3	3	–	–	–
12	– 7.6	– 2.9	–10.4	–11.0	2.6	77	1024.0	3.2	2.9	2.5	3	–	–	–
13	– 8.3	– 3.2	–10.6	–12.0	2.7	83	1019.7	0.8	2.0	2.4	3	–	–	–
14	– 5.0	0.8	– 9.2	–11.9	2.4	60	1012.8	6.1	0.1	3.1	5	–	–	–
15	– 3.2	1.0	– 5.6	– 7.2	3.4	71	1008.1	5.5	0.0	3.5	4	–	–	–
16	– 3.7	– 0.3	– 7.6	– 7.8	4.0	86	1002.0	5.2	1.3	4.4	5	–	–	–
17	– 1.7	0.2	– 3.5	– 4.3	4.7	88	993.9	–	6.6	4.1	6	0.0	–	–
18	0.0	1.2	– 1.4	– 1.0	5.5	90	988.9	–	7.4	2.9	4	–	–	–
19	– 2.1	0.2	– 3.7	– 4.7	4.9	94	992.3	–	7.9	3.3	6	–	–	–
20	– 3.1	– 0.7	– 6.0	– 6.7	4.5	93	1010.7	4.4	4.9	4.1	6	–	–	–
21	– 2.0	0.4	– 6.2	– 6.5	4.8	91	1011.5	–	7.6	6.9	8	0.0	–	–
22	0.4	1.2	– 0.9	– 0.6	5.9	94	1014.5	–	8.0	2.8	4	0.0	–	–
23	1.4	2.4	0.6	0.5	6.4	94	1002.5	–	8.0	4.9	7	3.7	–	–
24	1.5	3.8	– 0.2	– 0.3	6.4	92	1001.9	2.4	7.3	3.9	7	0.0	–	–
25	– 0.3	0.6	– 1.6	– 2.7	5.5	92	1003.3	–	7.4	3.0	5	0.2	–	–
26	– 0.9	0.3	– 1.9	– 3.6	5.4	96	998.7	–	8.0	1.1	3	0.0	1	•
27	– 1.7	– 0.3	– 4.1	– 7.0	5.1	96	995.9	–	7.6	1.9	4	0.9	1	•
28	– 2.4	– 0.4	– 4.5	– 6.0	4.7	92	996.2	–	6.9	3.3	6	0.3	3	•
29	– 3.6	– 1.4	– 4.0	– 4.9	4.2	89	1003.5	1.2	7.6	3.5	5	–	4	•
30	– 7.1	– 3.5	– 8.1	– 7.5	3.4	96	1012.7	–	7.5	2.3	3	0.0	3	•
31	– 6.2	– 4.0	– 9.1	– 9.6	3.4	88	1015.0	1.5	7.8	4.9	7	1.2	3	•

KOŁOBRZEG

DNI	TEMPERATURA POWIETRZA T	Max	Min	T_g	PRĘŻNOŚĆ PARY WODNEJ e	WILGOTNOŚĆ WZGLĘDNA U	CIŚNIENIE ATMOSFERYCZNE P	USŁONECZNIENIE S	ZACHMURZENIE N	WIATR v	v_{max}	OPAD R_d	ŚNIEG s_h	s_g
1	2.5	4.2	1.7	2.0	6.1	83	1028.6	-	8.0	2.2	3	-	-	-
2	0.1	2.1	- 1.2	- 0.1	4.8	79	1030.6	-	7.8	2.1	3	-	-	-
3	- 2.2	- 0.9	- 2.7	- 2.7	4.6	88	1028.5	-	8.0	1.9	3	-	-	-
4	- 1.4	- 0.4	- 2.6	- 2.5	5.0	90	1026.5	-	8.0	1.0	2	-	-	-
5	- 0.2	0.7	- 0.7	- 0.7	5.2	86	1026.7	-	8.0	1.5	3	-	-	-
6	- 1.5	- 0.4	- 2.2	- 1.7	5.1	94	1025.6	-	8.0	2.0	3	0.2	-	-
7	- 0.1	1.5	- 1.8	- 1.6	5.9	97	1022.2	-	8.0	3.4	4	0.3	-	-
8	1.5	2.7	0.5	0.3	6.5	96	1022.6	-	6.8	1.0	2	0.0	-	-
9	0.6	3.1	- 3.0	- 2.1	5.2	80	1020.3	3.1	4.3	2.8	4	-	-	-
10	- 5.9	- 2.7	- 7.5	- 8.0	3.5	89	1024.5	3.7	1.5	2.9	4	-	-	-
11	- 8.0	- 4.4	- 9.9	-12.2	3.0	90	1028.6	5.2	1.3	1.3	3	-	-	-
12	- 7.2	- 2.9	- 9.7	-12.8	2.9	82	1027.6	3.1	4.5	2.4	3	-	-	-
13	- 8.1	- 3.9	-10.0	-14.1	3.0	89	1023.4	2.5	1.6	2.1	3	-	-	-
14	- 5.8	- 0.1	-10.0	-14.6	2.9	73	1016.4	6.5	1.8	1.6	4	-	-	-
15	- 4.4	- 0.5	- 7.0	- 9.6	3.6	81	1011.6	4.8	0.0	2.8	4	-	-	-
16	- 4.3	- 1.4	- 7.2	- 8.6	4.1	91	1005.3	3.6	4.3	3.1	4	-	-	-
17	- 2.6	- 0.4	- 5.4	- 7.6	4.7	93	997.3	0.1	7.0	3.0	4	0.9	-	-
18	- 0.5	1.4	- 2.2	- 1.7	5.6	95	992.3	-	7.0	2.8	4	0.0	2	+
19	- 2.6	- 2.0	- 5.1	-10.4	4.9	98	996.2	-	7.8	2.9	5	-	3	+
20	- 4.3	- 1.1	- 7.4	- 9.7	4.3	96	1014.5	3.7	5.1	3.3	4	-	1	+
21	- 1.9	0.1	- 7.6	- 8.5	5.0	93	1014.6	-	7.6	5.5	7	0.2	1	+
22	0.6	1.2	- 0.2	- 2.2	6.2	98	1017.8	-	8.0	2.1	3	3.2	1	+
23	2.0	2.5	0.9	0.8	6.8	97	1005.7	-	8.0	3.6	5	9.3	-	-
24	1.8	3.9	- 0.1	- 0.6	6.5	93	1003.5	2.5	7.4	3.5	6	0.1	-	-
25	0.2	0.8	- 0.4	- 0.5	5.8	93	1004.7	0.1	7.6	2.1	3	-	-	-
26	- 0.1	0.3	- 0.6	- 1.2	5.9	98	1002.3	-	8.0	0.8	1	0.2	-	-
27	- 1.1	*0.1	- 2.9	- 4.2	5.5	97	999.7	-	7.0	1.6	3	0.3	-	-
28	- 1.8	- 0.8	- 2.3	- 3.1	5.1	95	999.8	-	7.9	3.0	4	1.5	1	+
29	- 3.3	- 2.0	- 4.1	- 3.3	4.4	92	1007.1	-	7.8	2.8	4	0.0	3	+
30	- 6.8	- 3.3	- 7.8	- 7.1	3.6	98	1016.5	-	8.0	1.8	4	0.0	2	+
31	- 5.8	- 3.7	- 8.6	- 8.2	3.7	92	1018.5	0.4	7.8	4.5	7	2.0	2	+

ELBLĄG

DNI	TEMPERATURA POWIETRZA T	Max	Min	T_g	PRĘŻNOŚĆ PARY WODNEJ e	WILGOTNOŚĆ WZGLĘDNA U	CIŚNIENIE ATMOSFERYCZNE P	USŁONECZNIENIE S	ZACHMURZENIE N	WIATR v	v_{max}	OPAD R_d	ŚNIEG s_h	s_g
1	0.9	2.1	- 0.1	- 0.5	5.4	82	1024.4	.	7.8	1.9	4	-	-	-
2	0.2	1.1	- 0.6	- 0.8	5.4	88	1026.2	.	7.6	0.5	1	-	-	-
3	- 1.8	0.4	- 2.6	- 2.4	4.5	84	1023.6	.	8.0	2.5	4	-	-	-
4	- 2.6	- 1.8	- 3.5	- 3.5	4.4	88	1022.0	.	8.0	2.3	4	-	-	-
5	- 0.8	0.3	- 2.2	- 2.4	5.1	89	1022.1	.	8.0	0.1	1	-	-	-
6	- 1.4	- 0.4	- 2.6	- 2.9	4.8	87	1020.9	.	8.0	1.1	3	0.0	-	-
7	- 0.9	1.5	- 2.8	- 2.6	5.7	98	1015.9	.	7.9	1.4	3	1.5	-	-
8	1.5	3.2	- 0.3	- 3.0	6.3	92	1016.1	.	7.0	1.0	4	0.0	-	-
9	1.7	2.5	- 4.9	- 6.1	4.2	76	1015.1	.	2.4	2.9	4	-	-	-
10	- 5.9	- 3.4	- 8.4	- 9.1	3.2	81	1020.4	.	3.0	1.3	3	-	-	-
11	- 8.5	- 6.0	-11.0	-13.5	2.8	86	1024.4	.	1.9	0.9	2	-	-	-
12	- 7.5	- 3.7	-10.3	-12.0	2.7	76	1022.8	.	2.9	1.1	3	-	-	-
13	- 6.5	- 4.0	- 9.2	-11.8	2.7	72	1018.6	.	2.4	1.6	3	-	-	-
14	- 4.9	- 0.9	- 8.6	-11.7	2.6	62	1013.7	.	0.6	2.3	3	-	-	-
15	- 2.7	0.6	- 5.1	- 6.5	2.9	58	1011.0	.	0.0	3.8	5	-	-	-
16	- 2.5	0.0	- 4.5	- 5.4	3.7	73	1005.0	.	0.9	5.1	8	-	-	-
17	- 2.7	- 0.6	- 4.0	- 4.6	3.8	73	997.4	.	3.0	7.3	9	-	-	-
18	- 1.5	- 0.8	- 3.3	- 3.9	4.7	85	990.7	.	8.0	4.6	7	0.0	-	-
19	- 1.0	0.4	- 1.6	- 1.2	5.2	92	990.7	.	7.6	1.4	2	-	-	-
20	- 3.1	- 0.8	- 4.5	- 7.3	4.6	94	1010.6	.	6.8	2.0	5	-	-	-
21	- 3.5	- 1.6	- 5.1	- 9.1	4.3	92	1014.2	.	7.0	4.0	7	-	-	-
22	- 2.3	- 1.9	- 3.1	- 2.9	4.9	95	1015.7	.	8.0	2.3	5	-	-	-
23	- 2.9	- 1.9	- 4.5	- 4.6	4.7	94	1005.9	.	8.0	5.4	7	0.0	-	-
24	1.0	2.3	- 2.0	- 1.8	6.5	98	1001.6	.	6.0	1.9	4	0.2	-	-
25	- 0.3	1.1	- 1.6	- 1.2	5.9	98	1003.4	.	8.0	0.6	2	0.0	-	-
26	- 2.9	- 1.3	- 4.6	- 4.0	4.6	94	998.8	.	8.0	1.5	3	-	-	-
27	- 2.0	- 1.5	- 2.7	- 2.5	5.0	95	995.5	.	8.0	0.5	2	1.6	-	-
28	- 2.7	- 1.7	- 3.7	- 3.4	4.6	92	996.7	.	7.6	2.4	4	0.3	2	+
29	- 5.3	- 3.4	- 7.1	-13.4	3.6	86	1004.0	.	5.3	2.6	4	-	2	+
30	- 9.3	- 6.8	-10.5	-14.6	2.7	88	1012.3	.	4.4	2.3	4	-	2	+
31	- 8.5	- 6.0	-10.1	-12.9	2.9	90	1016.3	.	5.0	3.9	7	0.3	2	+

SUWAŁKI

DNI	TEMPERATURA POWIETRZA T	Max	Min	T_g	PRĘŻNOŚĆ PARY WODNEJ e	WILGOTNOŚĆ WZGLĘDNA U	CIŚNIENIE ATMOSFERYCZNE P	USŁONECZNIENIE S	ZACHMURZENIE N	WIATR v	v_{max}	OPAD R_d	ŚNIEG s_h	s_g
1	- 1.0	0.6	- 2.1	- 2.2	4.9	86	1005.4	-	8.0	3.0	4	-	-	-
2	0.2	0.8	- 1.7	- 1.3	5.5	89	1006.3	-	8.0	2.6	4	0.0	-	-
3	- 0.9	0.8	- 1.8	- 1.4	4.9	86	1003.5	-	8.0	3.5	6	-	-	-
4	- 0.9	- 0.3	- 1.3	- 1.0	5.1	89	1002.4	-	8.0	3.8	6	0.0	-	-
5	- 0.9	0.7	- 2.9	- 2.8	5.5	96	1002.8	-	8.0	3.1	4	0.0	-	-
6	- 1.5	0.4	- 3.0	- 3.2	5.3	96	1002.3	-	8.0	2.6	3	0.1	-	-
7	- 2.1	0.2	- 3.5	- 3.0	5.1	96	995.8	-	7.0	5.0	6	0.9	-	-
8	- 0.1	1.0	- 1.1	- 2.3	5.5	91	994.7	-	7.0	3.9	6	0.0	1	+
9	- 5.7	0.9	- 8.1	- 8.9	3.1	75	995.0	6.2	3.5	6.0	9	0.1	1	+
10	-10.7	- 8.1	-14.0	-15.6	2.3	84	1001.6	3.8	4.9	3.0	5	0.0	1	+
11	-10.4	- 6.8	-15.7	-16.9	2.4	84	1004.9	-	5.5	3.5	7	0.0	1	+
12	- 7.1	- 5.5	-11.3	-12.4	2.6	71	1002.9	3.0	5.8	3.9	6	-	1	+
13	- 3.1	- 1.6	- 5.7	- 5.8	4.2	86	999.6	-	8.0	3.1	4	0.0	1	+
14	- 8.2	- 2.6	-11.8	-12.9	2.9	76	996.2	4.0	2.4	2.3	3	-	1	+
15	- 7.9	- 2.8	-12.2	-14.5	2.8	82	996.2	4.1	0.0	1.6	3	-	1	+
16	- 7.2	- 2.8	-12.2	-13.5	2.9	83	991.4	4.0	0.0	3.3	5	-	1	+
17	- 5.2	- 3.8	- 7.2	-10.9	3.6	86	985.0	-	5.9	7.6	9	0.0	1	+
18	- 4.3	- 3.2	- 5.2	- 4.2	4.0	90	976.7	-	8.0	6.9	9	1.2	1	+
19	- 2.4	- 0.5	- 4.5	- 4.4	4.9	95	972.0	-	8.0	4.8	7	0.0	3	+
20	- 6.0	- 0.6	- 8.9	- 9.7	4.1	96	991.9	4.0	0.0	3.3	5	-	1	+
21	- 6.0	- 3.6	- 8.8	- 8.2	3.9	98	998.3	-	7.9	2.8	3	0.2	3	+
22	- 2.5	- 1.7	- 3.7	- 3.3	5.0	98	998.1	-	8.0	0.5	2	0.0	3	+
23	- 1.7	0.0	- 2.4	- 2.4	5.3	98	998.0	-	8.0	3.0	6	2.1	3	+
24	- 0.5	0.0	- 2.6	- 2.2	5.8	99	986.4	-	8.0	5.5	7	0.1	4	+
25	- 1.1	- 0.2	- 1.6	- 1.3	5.6	99	985.5	-	8.0	0.8	3	0.1	4	+
26	- 1.7	- 0.5	- 2.7	- 2.3	5.3	98	981.0	-	8.0	1.4	3	1.4	4	+
27	- 4.5	- 2.7	- 6.8	- 7.3	4.3	96	978.5	-	8.0	1.9	3	-	8	+
28	- 5.8	- 2.8	- 9.6	- 6.9	3.8	96	980.7	-	8.0	1.4	2	0.6	8	+
29	- 9.3	- 5.5	-13.1	-16.7	2.9	92	987.7	2.3	4.8	0.9	2	-	9	+
30	-12.7	-10.2	-16.5	-16.7	2.1	91	995.3	-	5.5	0.8	2	-	9	+
31	-15.9	-13.1	-16.4	-22.1	1.6	89	1000.0	2.7	1.0	0.4	1	-	9	1.7

KĘTRZYN

DNI	TEMPERATURA POWIETRZA T	Max	Min	T_g	PRĘŻNOŚĆ PARY WODNEJ e	WILGOTNOŚĆ WZGLĘDNA U	CIŚNIENIE ATMOSFERYCZNE P	USŁONECZNIENIE S	ZACHMURZENIE N	WIATR v	v_{max}	OPAD R_d	ŚNIEG s_h	s_g
1	0.0	1.5	- 1.0	- 0.1	5.0	81	1017.2	.	8.0	1.3	3	-	-	-
2	0.6	1.3	- 0.8	- 1.1	5.5	86	1018.4	.	8.0	1.6	3	-	-	-
3	- 1.0	1.0	- 1.8	- 1.7	4.5	80	1015.7	.	8.0	3.4	4	-	-	-
4	- 1.7	- 0.2	- 3.7	- 1.6	4.6	86	1014.0	.	8.0	3.0	4	-	-	-
5	- 0.9	0.5	- 4.6	- 5.4	5.2	90	1014.6	.	8.0	1.3	2	-	-	-
6	- 1.0	0.0	- 1.8	- 1.4	4.8	85	1013.6	.	8.0	1.8	3	-	-	-
7	- 1.5	0.9	- 3.5	- 3.6	5.0	90	1008.0	.	7.0	3.5	5	0.0	-	-
8	1.0	1.8	- 0.3	- 2.7	6.1	92	1007.7	.	7.6	2.6	5	0.1	-	-
9	- 3.2	1.0	- 5.5	- 6.9	3.6	72	1007.4	.	4.3	3.5	5	-	-	-
10	- 8.4	- 4.9	- 9.8	-10.0	2.6	79	1014.3	.	5.1	1.4	3	-	-	-
11	- 9.4	- 5.6	-12.0	-13.1	2.5	82	1017.0	.	2.3	1.6	2	-	-	-
12	- 6.8	- 3.8	-10.2	-12.4	2.2	61	1015.0	.	3.1	2.4	3	-	-	-
13	- 3.4	- 1.2	- 5.5	- 7.5	3.3	68	1011.3	.	7.5	2.1	3	-	-	-
14	- 5.0	- 0.2	- 7.9	- 9.6	2.5	60	1007.3	.	0.4	2.4	4	-	-	-
15	- 6.0	- 1.7	- 9.0	-10.3	3.0	77	1006.3	.	0.0	2.6	4	-	-	-
16	- 5.8	- 2.2	- 9.1	-10.5	3.0	77	1000.4	.	0.0	2.9	4	-	-	-
17	- 4.3	- 2.6	- 6.2	- 7.6	3.6	80	993.1	.	3.0	4.6	7	-	-	-
18	- 2.6	- 1.7	- 3.3	- 4.0	4.2	83	985.7	.	7.9	4.4	5	0.0	-	-
19	- 1.5	0.1	- 3.0	- 3.1	4.9	94	983.6	.	8.0	3.3	4	0.5	-	-
20	- 3.2	- 0.6	- 4.1	- 5.4	4.4	90	1003.1	.	5.4	2.4	4	-	1	+
21	- 5.8	- 3.1	- 9.0	- 9.5	3.7	92	1009.1	.	7.5	1.6	3	-	1	+
22	- 2.4	- 1.4	- 4.1	- 5.6	4.8	94	1009.4	.	8.0	1.4	3	-	1	+
23	- 2.5	- 1.7	- 3.5	- 3.6	4.7	91	1000.4	.	8.0	2.0	4	0.2	1	+
24	0.4	1.2	- 2.4	- 2.8	6.0	95	995.6	.	8.0	2.3	3	0.0	2	+
25	0.3	0.7	0.2	0.2	6.1	97	996.5	.	8.0	0.4	1	-	1	+
26	- 2.2	0.1	- 3.7	- 3.9	4.9	93	991.9	.	8.0	1.3	3	-	1	+
27	- 2.6	- 1.0	- 4.4	- 5.7	4.6	92	989.3	.	8.0	1.5	3	-	-	-
28	- 3.0	- 1.2	- 4.5	- 5.3	4.2	86	990.9	.	7.6	2.3	4	-	-	-
29	- 6.3	- 3.8	- 8.8	- 7.5	3.2	83	997.9	.	5.5	1.8	3	-	-	-
30	- 8.8	- 6.0	-10.4	-12.1	2.6	82	1006.1	.	3.6	1.6	3	0.0	-	-
31	- 8.6	- 6.1	-10.4	-13.2	2.5	80	1011.0	.	3.6	2.3	3	-	1	+

ŚWINOUJŚCIE

DNI	TEMPERATURA POWIETRZA T	Max	Min	T_g	PRĘŻNOŚĆ PARY WODNEJ e	WILGOTNOŚĆ WZGLĘDNA U	CIŚNIENIE ATMOSFERYCZNE P	USŁONECZNIENIE S	ZACHMURZENIE N	WIATR v	v_{max}	OPAD R_d	ŚNIEG s_h	s_g
1	3.1	4.7	2.2	2.9	6.9	91	1027.9	–	8.0	1.9	3	–	–	–
2	1.1	2.7	0.5	0.5	5.0	75	1029.7	–	8.0	2.6	3	–	–	–
3	– 1.0	0.5	– 1.2	– 1.3	4.5	78	1027.8	–	8.0	1.8	3	–	–	–
4	0.1	0.9	– 1.3	– 1.4	5.2	84	1025.9	–	8.0	1.6	3	–	–	–
5	0.7	1.3	0.2	0.1	4.9	77	1026.1	–	8.0	1.1	2	–	–	–
6	– 1.4	0.4	– 2.0	– 1.7	4.6	84	1025.6	–	8.0	0.6	2	–	–	–
7	– 0.7	0.4	– 1.8	– 2.0	5.3	90	1023.1	–	8.0	1.6	3	0.3	–	–
8	1.1	2.4	0.0	– 0.1	6.3	96	1022.8	–	7.6	0.5	1	–	–	–
9	0.7	3.7	– 0.5	– 2.2	5.4	84	1019.8	0.4	5.1	3.0	6	–	–	–
10	– 5.1	– 0.4	– 6.8	– 8.0	3.3	79	1023.5	2.5	1.0	2.6	4	–	–	–
11	– 6.6	– 4.2	– 8.8	–11.0	3.0	82	1027.9	5.9	0.3	1.8	3	–	–	–
12	– 7.1	– 3.2	–10.0	–13.9	2.8	78	1027.5	2.4	1.8	1.3	2	–	–	–
13	– 7.5	– 3.7	–10.3	–15.5	2.9	86	1023.4	–	0.4	1.1	2	–	–	–
14	– 4.6	0.1	– 9.9	–14.7	2.4	59	1015.4	3.2	0.3	2.1	3	–	–	–
15	– 3.7	– 1.4	– 5.3	– 7.2	3.6	78	1010.3	4.7	0.8	3.4	5	–	–	–
16	– 3.7	– 2.1	– 5.4	– 7.2	4.1	88	1004.1	3.6	1.1	2.9	5	–	–	–
17	– 2.8	– 1.1	– 4.7	– 6.7	4.6	93	996.4	–	4.5	2.9	4	2.5	–	–
18	– 0.9	0.4	– 2.0	– 1.1	5.5	95	991.9	–	7.1	1.3	2	–	4	•
19	– 3.4	– 1.9	– 4.4	–11.8	4.6	96	996.8	–	7.3	2.1	4	–	4	•
20	– 5.8	– 1.5	– 8.2	– 9.1	3.7	92	1014.3	–	3.1	3.3	5	–	4	•
21	– 1.1	0.4	– 6.9	– 8.0	5.3	93	1013.0	–	8.0	5.1	7	0.2	4	•
22	0.9	1.2	0.0	– 0.4	6.4	98	1017.2	–	8.0	1.5	3	2.6	5	•
23	2.9	4.7	1.1	0.5	7.3	97	1004.8	–	8.0	2.3	4	11.7	–	–
24	1.8	4.7	0.4	– 1.0	6.4	92	1005.8	1.7	6.6	2.5	4	–	–	–
25	0.7	1.5	0.1	0.1	6.0	94	1006.1	–	8.0	1.4	2	1.0	–	–
26	– 0.1	0.5	– 0.7	– 0.5	5.8	96	1002.5	–	8.0	0.6	1	4.7	1	•
27	– 0.6	1.2	– 1.9	– 2.5	5.5	92	1000.1	–	7.3	2.4	5	0.3	8	•
28	– 2.5	– 0.7	– 3.4	– 5.1	4.8	95	1000.3	–	7.9	1.4	2	0.4	6	•
29	– 4.8	– 3.0	– 7.0	– 6.2	3.9	91	1007.0	–	8.0	2.1	4	–	6	•
30	– 6.3	– 3.8	– 7.1	– 6.0	3.4	89	1016.3	–	7.9	1.5	3	–	6	•
31	– 5.6	– 3.9	– 7.5	– 7.4	3.7	90	1018.1	–	8.0	3.8	5	2.8	6	•

MIKOŁAJKI

DNI	TEMPERATURA POWIETRZA T	Max	Min	T_g	PRĘŻNOŚĆ PARY WODNEJ e	WILGOTNOŚĆ WZGLĘDNA U	CIŚNIENIE ATMOSFERYCZNE P	USŁONECZNIENIE S	ZACHMURZENIE N	WIATR v	v_{max}	OPAD R_d	ŚNIEG s_h	s_g
1	– 0.1	1.0	– 1.4	– 1.1	5.1	84	1012.5	–	8.0	2.5	3	–	–	–
2	0.9	1.1	– 1.0	– 0.9	5.4	89	1014.0	–	8.0	2.3	3	–	–	–
3	– 0.9	0.7	– 1.7	– 1.0	4.8	84	1011.5	–	8.0	3.4	4	–	–	–
4	– 1.7	– 0.5	– 3.4	– 3.4	4.7	87	1009.9	–	8.0	3.1	4	0.0	–	–
5	– 1.2	0.1	– 4.0	– 3.8	5.2	92	1010.4	–	8.0	1.4	2	–	–	–
6	– 1.8	0.0	– 3.0	– 2.8	4.9	92	1009.4	–	8.0	2.3	4	0.0	–	–
7	– 1.9	0.1	– 3.9	– 3.4	5.1	95	1003.8	–	7.9	3.8	5	0.2	–	–
8	– 1.2	1.8	0.1	– 1.5	6.3	94	1003.0	–	7.6	3.8	5	0.5	–	–
9	– 3.4	– 1.5	– 5.9	– 7.0	3.8	77	1002.7	7.0	5.3	4.3	7	–	–	–
10	– 8.5	– 5.3	–10.5	–12.9	2.7	82	1008.9	–	4.9	2.1	3	0.0	–	–
11	– 9.8	– 5.9	–12.3	–14.6	2.4	82	1012.6	2.7	2.4	0.8	2	–	–	–
12	– 7.0	– 1.5	–10.4	–12.3	2.0	56	1010.7	4.5	2.1	2.3	4	–	–	–
13	– 3.6	– 1.6	– 6.5	– 9.1	3.2	67	1007.0	–	6.6	2.8	4	–	–	–
14	– 6.2	– 0.3	– 9.9	–12.2	2.6	69	1003.1	5.8	1.0	2.5	4	–	–	–
15	– 6.2	– 1.5	– 8.8	–11.9	3.2	82	1001.9	6.7	0.0	3.0	4	–	–	–
16	– 6.1	– 3.1	– 8.5	–10.5	3.4	87	996.6	5.9	0.0	4.5	6	–	–	–
17	– 4.3	– 2.6	– 6.7	– 8.0	3.9	87	989.5	3.8	4.0	8.0	11	0.1	–	–
18	– 2.8	– 2.1	– 3.7	– 3.5	4.7	93	981.5	–	8.0	4.6	10	0.1	–	–
19	– 1.4	0.0	– 3.2	– 3.0	5.2	94	979.5	–	8.0	2.3	5	0.1	–	–
20	– 2.8	– 0.2	– 4.2	– 4.5	4.8	95	999.2	3.8	6.8	1.9	3	–	1	•
21	– 5.9	– 3.4	– 9.6	– 9.1	3.8	96	1004.4	–	7.9	2.3	4	0.2	1	•
22	– 2.5	– 1.5	– 3.4	– 3.4	5.0	98	1005.1	–	8.0	0.9	3	0.8	2	•
23	– 2.6	– 2.2	– 3.3	– 3.0	4.9	98	996.1	–	8.0	3.1	5	0.3	2	•
24	0.2	0.6	– 2.4	– 2.3	6.2	99	992.1	–	8.0	3.5	5	0.2	2	•
25	0.1	0.3	0.0	– 0.1	6.2	100	992.2	–	8.0	0.5	1	–	2	•
26	– 2.4	0.1	– 3.7	– 1.8	5.1	99	987.8	–	8.0	2.1	3	–	–	–
27	– 3.0	– 1.2	– 4.4	– 4.0	4.8	98	985.1	–	7.8	3.0	4	–	–	–
28	– 3.8	– 2.0	– 5.1	– 5.1	4.4	95	987.1	–	7.9	3.4	5	0.0	–	–
29	– 7.2	– 4.6	–10.2	–11.5	3.2	90	994.1	3.5	8.4	2.9	4	–	–	–
30	– 9.2	– 6.8	–11.6	–12.1	2.7	89	1002.0	1.8	4.1	2.8	5	–	–	–
31	–10.0	– 6.9	–12.1	–10.8	2.6	90	1006.3	3.4	1.8	2.3	3	–	–	–

RESKO

DNI	TEMPERATURA POWIETRZA T	Max	Min	T_g	PRĘŻNOŚĆ PARY WODNEJ e	WILGOTNOŚĆ WZGLĘDNA U	CIŚNIENIE ATMOSFERYCZNE P	USŁONECZNIENIE S	ZACHMURZENIE N	WIATR v	v_{max}	OPAD R_d	ŚNIEG s_h	s_g
1	2.4	3.6	1.9	1.7	6.5	89	1022.1	–	8.0	1.6	2	0.0	–	–
2	0.2	2.2	– 1.6	– 0.4	4.5	74	1024.2	–	7.9	2.4	3	–	–	–
3	– 2.1	– 1.3	– 2.7	– 2.6	4.2	81	1022.2	–	8.0	1.3	2	–	–	–
4	0.9	0.0	– 2.4	– 2.8	5.0	87	1020.2	–	6.0	0.6	1	–	–	–
5	0.5	0.5	– 1.0	– 0.7	4.8	82	1020.4	–	8.0	1.4	2	–	–	–
6	– 2.2	– 0.6	– 2.6	– 2.7	4.5	86	1019.6	–	8.0	0.8	2	–	–	–
7	– 1.3	– 0.5	– 2.5	– 2.5	5.1	92	1016.6	–	8.0	1.8	2	2.0	–	–
8	0.3	1.3	– 0.6	– 1.1	6.2	99	1016.8	–	7.3	0.0	0	–	–	–
9	0.8	2.8	– 2.7	– 4.4	4.9	84	1013.6	1.8	4.0	1.4	3	–	–	–
10	– 6.6	– 2.5	– 8.3	–11.1	3.0	80	1017.8	0.5	1.9	2.3	3	–	–	–
11	– 8.4	– 5.3	–10.8	–14.5	2.6	81	1022.0	2.7	0.3	1.3	2	–	–	–
12	– 8.9	– 3.4	–13.3	–14.9	2.4	79	1021.7	3.8	2.4	0.9	2	–	–	–
13	–10.3	– 5.1	–14.3	–15.9	2.5	87	1017.4	1.2	1.3	0.1	1	–	–	–
14	– 6.4	– 0.7	–12.6	–14.4	2.5	68	1009.8	5.4	0.4	1.3	2	–	–	–
15	– 3.7	– 0.7	– 6.6	– 9.4	3.4	74	1005.3	3.5	0.0	2.8	4	–	–	–
16	– 4.0	– 1.5	– 6.5	– 9.9	3.9	86	999.3	2.5	1.1	2.6	4	–	–	–
17	– 2.1	– 0.1	– 4.7	– 7.5	4.7	90	991.3	–	4.9	2.4	4	0.8	–	–
18	– 0.7	0.7	– 2.4	– 2.3	5.4	92	986.6	1.3	6.3	1.8	3	–	1	•
19	– 2.4	– 1.6	– 5.2	– 9.3	4.8	93	991.2	–	8.0	1.3	2	–	1	•
20	– 4.3	– 2.2	– 6.4	– 6.5	4.1	92	1008.8	–	8.0	2.1	4	–	1	•
21	– 1.9	– 0.1	– 5.9	– 6.2	4.9	92	1008.4	–	8.0	4.6	7	–	1	•
22	0.5	1.0	– 0.4	– 0.9	6.0	96	1011.7	–	8.0	2.3	4	1.3	1	•
23	2.0	2.9	0.7	– 0.2	6.7	93	1000.2	–	8.0	2.9	4	10.3	–	–
24	1.5	4.2	0.1	– 0.9	6.3	93	1000.2	0.7	7.3	2.3	4	0.2	–	–
25	0.3	1.3	– 0.1	– 0.6	5.8	93	1000.6	0.1	7.9	1.4	2	–	–	–
26	– 0.3	0.1	– 1.2	– 1.1	5.5	92	996.5	–	8.0	0.4	1	0.3	–	–
27	– 1.0	– 0.1	– 2.1	– 4.0	5.3	93	994.1	–	7.8	0.9	2	0.7	1	•
28	– 2.0	– 1.1	– 2.8	– 4.6	4.8	90	994.5	–	8.0	1.6	3	0.3	1	•
29	– 3.8	– 2.3	– 5.2	– 4.1	4.0	88	1001.3	–	7.9	2.1	3	–	2	•
30	– 7.4	– 4.1	– 8.3	– 8.4	3.2	90	1010.4	–	8.0	1.3	2	0.0	1	•
31	– 4.0	– 4.1	– 8.7	– 8.4	3.5	88	1012.8	0.2	7.4	3.5	5	1.7	1	•

OLSZTYN-DAJTKI

DNI	TEMPERATURA POWIETRZA T	Max	Min	T_g	PRĘŻNOŚĆ PARY WODNEJ e	WILGOTNOŚĆ WZGLĘDNA U	CIŚNIENIE ATMOSFERYCZNE P	USŁONECZNIENIE S	ZACHMURZENIE N	WIATR v	v_{max}	OPAD R_d	ŚNIEG s_h	s_g
1	0.0	1.2	– 1.5	– 1.9	5.1	84	1012.2	•	8.0	1.8	4	–	–	–
2	– 0.3	0.7	– 1.8	– 1.9	5.2	87	1014.0	•	8.0	0.5	2	–	–	–
3	– 2.0	– 0.2	– 2.9	– 3.1	4.3	83	1011.6	•	8.0	1.8	3	–	–	–
4	– 3.1	– 1.9	– 4.8	– 4.4	4.2	86	1009.9	•	8.0	2.0	3	–	–	–
5	– 1.4	– 0.4	– 4.6	– 4.1	4.8	87	1010.1	•	8.0	1.0	2	–	–	–
6	– 1.9	– 0.8	– 3.1	– 2.9	4.6	86	1009.0	•	8.0	0.6	2	0.0	–	–
7	– 2.2	0.0	– 4.4	– 4.4	4.8	92	1004.1	•	7.9	3.3	4	0.6	–	–
8	0.7	1.9	– 1.0	– 1.5	6.1	95	1003.7	•	6.9	2.3	4	0.0	–	–
9	– 3.3	– 0.8	– 7.7	–10.6	3.8	77	1002.7	•	3.6	3.8	8	–	–	–
10	– 8.0	– 5.1	–10.0	–12.2	2.7	81	1008.3	•	5.4	2.6	5	–	–	–
11	–10.7	– 6.1	–15.1	–16.8	2.3	85	1012.2	•	1.0	0.9	2	–	–	–
12	– 7.9	– 3.1	–13.4	–16.3	2.2	66	1010.7	•	2.9	1.6	3	–	–	–
13	– 7.2	– 3.9	–10.4	–14.2	2.3	64	1007.0	•	2.8	0.9	4	–	–	–
14	– 7.0	– 0.4	–12.2	–16.0	2.3	68	1002.4	•	0.3	1.0	2	–	–	–
15	– 6.0	– 1.5	–10.6	–15.3	2.8	76	1000.5	•	0.0	2.0	3	–	–	–
16	– 6.0	– 2.8	– 9.0	–13.2	3.2	82	994.9	•	0.0	2.3	4	–	–	–
17	– 4.1	– 1.9	– 5.8	– 8.3	3.7	81	987.3	•	2.0	5.0	8	–	–	–
18	– 2.5	– 1.9	– 3.5	– 4.9	4.6	90	979.7	•	8.0	4.0	7	0.2	–	–
19	– 1.4	– 0.6	– 2.6	– 2.6	5.2	94	979.1	•	8.0	2.6	4	0.0	–	–
20	– 3.3	– 0.6	– 4.4	– 4.4	4.5	93	998.9	•	7.5	2.3	4	–	–	–
21	– 5.1	– 3.6	– 7.2	– 7.2	3.9	96	1003.3	•	6.3	1.3	2	–	–	–
22	– 2.8	– 1.9	– 3.8	– 5.1	4.7	94	1004.4	•	8.0	0.8	2	–	–	–
23	– 3.7	– 2.5	– 4.9	– 4.9	4.4	94	995.1	•	8.0	2.1	3	0.3	–	–
24	0.4	1.1	– 2.7	– 2.8	6.2	98	990.8	•	8.0	1.4	3	0.7	–	–
25	0.2	1.0	– 0.7	– 0.9	5.9	98	991.8	•	8.0	0.3	1	0.1	–	–
26	– 3.0	– 0.5	– 4.4	– 4.4	4.5	93	987.2	•	8.0	1.0	3	0.0	–	–
27	– 2.7	– 1.8	– 3.4	– 3.5	4.7	94	984.1	•	7.9	0.9	3	0.6	–	–
28	– 3.1	– 2.0	– 4.0	– 4.5	4.4	91	985.8	•	7.6	2.1	3	1.2	1	•
29	– 6.3	– 3.9	– 8.6	–12.7	3.4	88	992.8	•	6.3	2.0	3	–	2	•
30	–10.2	– 6.5	–13.0	–16.8	2.5	88	1000.9	•	5.1	1.1	3	–	2	•
31	– 8.8	– 9.6	–11.2	–17.3	2.8	89	1005.1	•	2.1	2.0	3	–	2	•

Tablica 4

SZCZECINEK

Grudzień 1955

DNI	TEMPERATURA POWIETRZA				PRĘŻNOŚĆ PARY WODNEJ	WILGOTNOŚĆ WZGLĘDNA	CIŚNIENIE ATMOSFERYCZNE	USŁONECZNIENIE	ZACHMURZENIE	WIATR		OPAD	ŚNIEG	
	T	Max	Min	T_0	e	U	P	S	N	v	v_{max}	R_d	s_h	s_g
1	1.1	2.2	0.5	0.2	6.2	94	1011.2	–	8.0	1.9	2	0.2	–	–
2	– 1.5	0.8	– 2.2	– 2.4	4.8	88	1013.4	–	7.9	2.4	4	–	–	–
3	– 3.3	– 2.1	– 3.8	– 3.5	4.2	87	1011.0	–	8.0	1.5	3	–	–	–
4	– 1.7	– 0.2	– 3.8	– 3.8	4.7	88	1009.2	–	8.0	1.0	2	0.0	–	–
5	– 1.9	– 0.5	– 2.7	– 2.6	4.7	88	1009.6	–	8.0	1.1	2	0.1	–	–
6	– 3.0	– 2.5	– 3.3	– 3.3	4.4	89	1008.2	–	8.0	1.4	3	0.0	–	–
7	– 1.6	– 0.5	– 3.1	– 3.1	5.2	95	1005.0	–	8.0	1.3	2	0.3	–	–
8	0.5	1.7	– 0.5	– 1.1	5.9	93	1005.3	–	7.3	0.5	1	–	–	–
9	– 2.0	1.6	– 4.1	– 9.2	4.6	84	1002.7	2.5	4.8	2.0	5	0.0	–	–
10	– 7.5	– 5.0	– 9.0	–11.6	2.9	82	1006.9	0.4	3.5	1.1	3	–	–	–
11	– 9.6	– 5.7	–13.7	–17.0	2.5	83	1011.0	3.8	0.3	1.5	2	–	–	–
12	– 8.1	– 2.3	–12.2	–14.8	2.4	75	1010.3	3.4	2.6	1.1	2	–	–	–
13	– 9.7	– 3.6	–13.8	–17.4	2.4	82	1006.1	0.2	2.0	0.5	2	–	–	–
14	– 7.0	0.5	–13.6	–16.8	2.6	72	999.6	4.5	0.0	0.8	2	–	–	–
15	– 4.2	– 0.8	– 7.3	–10.5	3.3	73	995.5	4.4	0.0	2.8	4	–	–	–
16	– 4.3	– 1.4	– 9.3	–12.4	3.9	87	989.4	4.2	0.4	1.5	2	–	–	–
17	– 2.3	– 0.6	– 5.9	– 9.1	4.5	87	981.3	–	5.3	2.6	4	0.1	–	–
18	– 1.2	– 0.4	– 2.2	– 2.3	5.0	89	976.3	–	8.0	2.6	4	–	1	•
19	– 1.7	– 1.0	– 2.3	– 2.8	5.0	93	979.6	–	7.9	1.5	3	–	–	•
20	– 4.0	– 1.9	– 6.3	– 6.3	4.3	94	998.1	–	8.0	2.8	4	–	–	•
21	– 2.9	– 1.2	– 6.6	– 6.3	4.8	96	999.2	–	8.0	6.3	8	–	–	–
22	– 0.7	0.1	– 2.0	– 2.0	5.7	98	1001.6	–	8.0	2.6	4	0.0	–	–
23	– 0.3	0.2	– 1.5	– 1.5	5.9	99	999.5	–	8.0	3.6	4	7.9	–	–
24	0.9	2.8	– 0.4	– 0.7	6.1	94	989.3	0.2	7.6	3.0	4	0.2	1	•
25	– 1.4	0.2	– 2.6	– 4.8	5.2	94	990.1	–	7.6	1.9	3	0.9	–	–
26	– 1.7	– 0.9	– 2.1	– 2.2	5.1	96	985.4	–	8.0	1.4	2	0.4	1	•
27	– 1.9	– 0.8	– 2.6	– 2.9	4.9	92	983.1	–	8.0	1.1	2	0.0	2	•
28	– 2.7	– 1.5	– 4.2	– 8.0	4.5	90	983.5	0.0	7.8	2.5	3	0.0	2	•
29	– 4.6	– 2.6	– 5.7	– 6.1	4.0	92	990.4	–	7.8	2.6	4	0.0	2	•
30	– 8.2	– 5.7	– 9.1	– 9.5	3.0	92	999.1	0.2	7.1	0.9	2	–	2	•
31	– 7.3	– 5.2	–10.0	–10.1	3.2	90	1002.2	1.6	7.4	3.8	5	2.2	2	•

CHOJNICE

DNI	TEMPERATURA POWIETRZA				PRĘŻNOŚĆ PARY WODNEJ	WILGOTNOŚĆ WZGLĘDNA	CIŚNIENIE ATMOSFERYCZNE	USŁONECZNIENIE	ZACHMURZENIE	WIATR		OPAD	ŚNIEG	
	T	Max	Min	T_0	e	U	P	S	N	v	v_{max}	R_d	s_h	s_g
1	0.3	1.5	– 0.4	– 0.4	5.8	92	1006.5	–	8.0	1.4	2	0.0	–	–
2	– 1.9	– 0.3	– 2.5	– 3.5	4.5	85	1009.1	–	8.0	1.9	4	–	–	–
3	– 3.9	– 2.0	– 4.4	– 5.0	4.2	91	1006.7	–	8.0	0.9	3	–	–	–
4	– 2.0	– 1.5	– 4.4	– 4.9	4.6	93	1004.7	–	8.0	2.1	3	–	–	–
5	– 2.4	– 1.3	– 2.8	– 3.0	4.6	88	1005.1	–	8.0	1.5	3	–	–	–
6	– 3.4	– 2.2	– 4.0	– 5.0	4.3	91	1003.8	–	8.0	1.3	3	0.0	–	–
7	– 1.9	– 0.4	– 3.6	– 4.1	5.2	98	1000.1	–	8.0	2.4	4	0.0	–	–
8	0.1	0.9	– 1.5	– 3.2	5.8	94	1000.5	–	7.3	1.1	2	–	–	–
9	– 2.8	1.0	– 6.7	– 4.1	4.3	85	998.2	4.2	3.1	1.6	3	0.0	–	–
10	– 7.6	– 5.7	– 9.1	–10.6	3.0	87	1002.6	1.4	4.0	2.0	4	–	–	–
11	– 9.5	– 6.5	–11.5	–13.7	2.6	87	1006.6	4.1	0.0	0.4	1	–	–	–
12	– 8.2	– 3.9	–13.5	–14.2	2.6	78	1005.8	2.8	3.1	1.1	2	–	–	–
13	– 8.0	– 3.6	–10.6	–14.4	2.7	80	1001.6	0.9	2.8	1.4	2	–	–	–
14	– 6.0	– 0.4	– 9.9	–13.7	2.7	70	995.6	5.0	0.0	1.9	3	–	–	–
15	– 5.9	– 2.5	– 8.2	– 9.6	3.3	83	992.1	3.7	0.0	3.4	4	–	–	–
16	– 5.1	– 1.6	– 7.6	– 8.7	3.7	87	985.9	2.4	0.3	3.1	4	–	–	–
17	– 3.4	– 1.8	– 5.8	– 7.1	4.1	86	978.0	–	4.8	3.6	5	0.0	–	–
18	– 2.1	– 1.0	– 3.0	– 3.5	4.8	92	972.6	–	7.9	2.6	3	–	–	–
19	– 1.9	– 0.7	– 2.5	– 2.1	5.0	94	974.9	–	7.9	2.8	3	–	–	–
20	– 4.2	– 1.8	– 6.0	– 3.5	4.4	97	993.7	–	8.0	2.4	4	–	–	–
21	– 3.6	– 2.0	– 6.2	– 6.9	4.6	98	995.8	–	8.0	3.4	4	–	–	–
22	– 1.8	– 0.7	– 3.6	– 3.5	5.3	99	997.9	–	8.0	1.6	2	0.0	–	–
23	– 1.6	– 1.3	– 2.5	– 2.7	5.3	99	997.1	–	8.0	2.4	3	1.8	–	–
24	0.2	1.7	– 1.5	– 1.0	6.1	99	985.0	–	8.0	2.6	4	0.8	–	–
25	– 2.0	– 0.7	– 2.7	– 5.6	5.1	97	986.2	–	7.0	1.5	2	1.9	–	–
26	– 2.6	– 1.8	– 3.0	– 2.7	4.9	97	981.0	–	8.0	1.8	3	0.0	2	•
27	– 3.3	– 2.4	– 3.9	– 4.3	4.5	96	978.8	–	8.0	1.1	3	0.6	2	•
28	– 3.7	– 2.5	– 5.8	–10.4	4.4	94	979.5	0.0	7.4	2.0	4	0.0	3	•
29	– 6.5	– 3.9	– 9.3	– 7.7	3.6	94	986.3	–	5.4	1.9	4	–	3	•
30	–10.7	– 8.5	–13.5	–16.3	2.6	94	994.7	–	8.0	0.6	1	–	3	•
31	– 8.7	– 7.0	–10.7	–13.3	2.9	93	998.3	1.7	7.0	2.9	4	1.6	3	•

SZCZECIN – DĄBIE

DNI	TEMPERATURA POWIETRZA				PRĘŻNOŚĆ PARY WODNEJ	WILGOTNOŚĆ WZGLĘDNA	CIŚNIENIE ATMOSFERYCZNE	USŁONECZNIENIE	ZACHMURZENIE	WIATR		OPAD	ŚNIEG	
	T	Max	Min	T_0	e	U	P	S	N	v	v_{max}	R_d	s_h	s_g
1	2.4	3.0	1.7	1.7	6.9	93	1027.8	–	8.0	2.0	3	0.0	–	–
2	0.7	2.6	– 0.2	1.9	5.9	78	1029.9	–	7.9	4.3	6	–	–	–
3	– 0.9	– 0.2	– 1.6	– 1.9	4.7	82	1027.8	–	8.0	3.0	4	–	–	–
4	0.1	1.0	– 1.0	– 1.6	5.4	88	1026.0	–	8.0	2.0	5	–	–	–
5	0.2	1.0	– 0.4	– 1.6	5.0	81	1026.3	–	8.0	3.0	4	–	–	–
6	– 2.0	– 4.0	– 2.4	– 2.8	4.6	87	1025.6	–	8.0	2.4	4	–	–	–
7	– 1.6	– 1.1	– 2.5	– 2.5	5.0	92	1023.1	–	8.0	1.5	3	0.1	–	–
8	0.2	1.7	– 1.2	– 1.1	6.1	98	1022.8	–	7.0	1.1	3	–	–	–
9	1.2	2.0	– 4.4	– 7.0	4.9	86	1019.3	–	4.8	2.9	6	–	–	–
10	– 6.3	– 0.5	– 7.8	– 9.2	3.1	82	1023.1	1.2	1.4	4.1	7	–	–	–
11	– 8.4	– 5.0	–11.6	–13.3	2.8	87	1027.9	4.5	0.1	2.4	4	–	–	–
12	– 9.2	– 4.7	–12.6	–13.9	2.5	86	1027.7	2.0	1.9	0.0	2	–	–	–
13	– 9.7	– 3.6	–14.8	–15.3	2.7	89	1023.5	–	2.0	0.8	2	–	–	–
14	– 6.8	– 0.9	–12.6	–14.0	2.8	77	1015.2	3.6	0.0	3.3	6	–	–	–
15	– 4.0	– 0.4	– 6.9	– 8.3	3.7	81	1010.4	4.0	0.0	3.3	7	–	–	–
16	– 5.0	– 1.8	– 7.6	– 9.8	3.8	90	1004.1	3.1	2.8	4.1	7	–	–	–
17	– 3.3	– 1.1	– 7.8	– 9.3	4.6	95	995.7	–	6.6	4.6	6	1.9	–	–
18	– 1.3	0.7	– 6.7	– 6.3	5.2	93	991.4	2.0	6.8	3.0	5	–	3	•
19	– 2.9	– 1.5	– 6.3	– 6.3	4.8	98	996.8	–	8.0	2.4	4	–	3	•
20	– 5.2	– 2.5	– 8.2	– 6.7	4.0	95	1015.1	–	7.6	2.3	4	–	2	•
21	– 1.1	0.1	– 6.8	– 9.9	5.3	94	1013.8	–	8.0	6.1	8	0.0	2	•
22	1.1	2.8	– 0.1	– 0.6	6.5	97	1017.5	–	8.0	1.6	5	1.7	2	•
23	3.4	4.6	1.7	0.2	7.4	97	1005.3	–	8.0	4.3	6	7.6	–	–
24	1.8	4.6	– 0.2	– 0.7	6.3	91	1006.1	0.6	7.6	4.4	8	–	–	–
25	0.8	1.5	0.4	– 0.3	6.1	94	1005.7	–	7.8	2.3	4	0.0	–	–
26	0.1	0.9	– 0.1	– 0.5	6.0	97	1002.0	–	8.0	0.8	2	3.8	–	–
27	– 0.6	0.9	– 0.9	– 1.3	5.6	96	999.9	–	8.0	2.6	4	0.2	4	•
28	– 2.5	– 0.9	– 3.3	– 4.1	4.8	94	999.9	–	7.9	3.3	5	0.2	5	•
29	– 4.5	– 2.5	– 5.2	– 5.3	4.1	93	1006.8	–	8.0	2.3	3	0.0	5	•
30	– 7.8	– 5.1	– 9.2	– 9.3	3.2	95	1016.4	–	8.0	0.8	2	–	5	•
31	– 5.4	– 4.0	– 9.3	–10.9	3.7	90	1019.0	1.9	7.5	5.5	8	2.4	5	•

WAŁCZ

DNI	TEMPERATURA POWIETRZA				PRĘŻNOŚĆ PARY WODNEJ	WILGOTNOŚĆ WZGLĘDNA	CIŚNIENIE ATMOSFERYCZNE	USŁONECZNIENIE	ZACHMURZENIE	WIATR		OPAD	ŚNIEG	
	T	Max	Min	T_0	e	U	P	S	N	v	v_{max}	R_d	s_h	s_g
1	1.5	2.1	1.1	0.9	6.3	93	1014.3	•	8.0	1.5	3	–	–	–
2	– 0.7	1.4	– 1.9	– 1.0	4.5	78	1016.5	•	8.0	1.6	3	–	–	–
3	– 2.4	– 1.6	– 2.6	– 3.1	4.3	81	1014.3	•	8.0	1.0	2	–	–	–
4	– 1.1	– 0.2	– 3.4	– 3.6	5.0	87	1012.7	•	8.0	1.1	2	–	–	–
5	– 1.4	– 0.2	– 2.1	– 3.5	4.7	85	1012.9	•	8.0	0.8	2	–	–	–
6	– 2.5	– 1.4	– 3.6	– 3.1	4.5	89	1011.6	•	8.0	1.0	1	–	–	–
7	– 2.0	– 1.4	– 3.3	– 3.6	4.8	92	1008.9	•	8.0	1.9	3	0.1	–	–
8	0.7	2.2	– 1.8	– 3.7	5.8	91	1008.7	•	7.8	0.3	1	–	–	–
9	– 1.2	– 1.6	– 4.1	– 1.1	4.6	80	1005.8	•	4.3	1.5	3	–	–	–
10	– 7.0	– 4.1	– 8.7	–11.2	2.8	78	1009.8	•	3.9	2.0	4	–	–	–
11	– 9.1	– 6.1	–12.5	–14.7	2.5	81	1014.6	•	0.3	1.1	2	–	–	–
12	– 8.6	– 3.8	–13.5	–15.5	2.5	78	1013.9	•	1.6	0.5	1	–	–	–
13	– 8.9	– 4.3	–14.1	–15.1	2.7	84	1009.7	•	1.5	0.0	0	–	–	–
14	– 7.7	– 1.6	–12.9	–15.3	2.6	76	1002.8	•	0.0	0.8	2	–	–	–
15	– 4.3	– 0.6	– 6.9	– 8.6	3.3	74	998.8	•	0.3	1.6	4	–	–	–
16	– 4.1	– 1.2	– 8.5	–12.4	3.8	85	992.8	•	0.0	1.6	3	–	–	–
17	– 1.7	0.3	– 3.8	– 7.8	4.7	88	984.2	•	5.0	2.5	4	1.4	–	–
18	– 0.4	0.2	– 1.5	– 3.3	5.5	93	979.6	•	8.0	1.3	2	–	2	•
19	– 1.3	– 0.7	– 2.2	– 2.1	5.1	92	983.0	•	8.0	1.3	3	–	2	•
20	– 3.7	– 2.2	– 5.3	– 3.9	4.4	94	1001.9	•	8.0	1.1	2	–	1	•
21	– 2.4	– 0.6	– 5.3	– 6.4	5.1	93	1002.6	•	8.0	2.1	4	–	1	•
22	0.0	0.4	– 1.3	– 1.5	5.7	94	1005.1	•	8.0	1.1	2	1.0	1	•
23	0.7	1.2	0.2	– 0.1	6.3	98	993.8	•	8.0	2.0	4	3.6	2	•
24	1.7	3.5	0.2	0.0	6.5	94	993.1	•	7.9	1.9	3	0.0	–	–
25	0.4	0.5	– 1.5	– 3.6	5.4	91	993.0	•	7.9	1.4	3	0.0	–	–
26	1.0	0.2	– 1.5	– 3.2	5.3	93	988.4	•	8.0	1.0	2	1.2	–	–
27	– 1.5	0.7	– 2.4	– 3.4	5.0	91	986.6	•	8.0	0.4	1	0.0	1	•
28	– 2.3	– 1.3	– 3.5	– 7.5	4.5	87	987.2	•	8.0	1.5	2	0.3	1	•
29	– 5.6	– 2.8	– 9.0	– 9.1	3.5	86	993.9	•	5.0	0.8	2	–	2	•
30	– 9.3	– 7.4	–12.0	–17.1	2.7	88	1002.7	•	6.4	0.3	1	–	1	•
31	– 6.9	– 5.3	– 8.9	– 9.2	3.2	87	1006.4	•	7.4	2.3	4	4.0	2	•

BIAŁYSTOK

DNI	TEMPERATURA POWIETRZA				PREŻNOŚĆ PARY WODNEJ	WILGOTNOŚĆ WZGLĘDNA	CIŚNIENIE ATMOSFERYCZNE	USŁONECZNIENIE	ZACHMURZENIE	WIATR			OPAD	ŚNIEG	
	T	Max	Min	T_g	e	U	P	S	N	v	v_{max}		R_d	s_h	s_g
1	- 0.5	0.6	- 1.5	- 2.0	4.9	83	1011.2	-	8.0	2.0	3		-	-	-
2	- 0.7	0.1	- 2.3	- 2.5	5.3	91	1013.3	-	8.0	1.1	2		0.0	-	-
3	- 1.4	- 0.3	- 2.2	- 2.2	4.7	84	1011.1	-	8.0	2.3	3		-	-	-
4	- 2.1	- 1.0	- 2.4	- 2.8	4.5	86	1009.6	-	8.0	1.9	3		0.0	-	-
5	- 2.3	- 1.0	- 4.2	- 4.1	4.7	91	1010.2	-	8.0	1.1	2		0.0	-	-
6	- 2.1	- 0.6	- 3.3	- 3.3	4.7	90	1009.4	-	8.0	1.4	2		0.2	-	-
7	- 3.2	- 2.3	- 4.6	- 4.6	4.6	95	1003.6	-	8.0	2.1	3		0.9	-	-
8	0.0	1.2	- 2.3	- 3.0	5.7	93	1001.4	-	7.9	2.5	3		0.6	-	-
9	- 4.4	0.9	- 7.0	- 7.3	3.5	74	1000.9	5.7	4.9	4.3	6		0.2	-	-
10	- 9.5	- 7.0	-12.5	-14.5	2.4	81	1007.5	1.4	4.4	2.3	4		0.1	-	-
11	-12.9	- 8.8	-17.1	-19.8	1.9	82	1012.2	-	3.1	0.6	2		-	-	-
12	- 8.6	- 3.6	-12.9	-15.5	2.2	78	1010.9	0.9	3.8	1.1	3		-	-	-
13	- 6.2	- 2.2	-10.0	-12.9	2.7	69	1007.2	0.0	5.8	0.5	1		-	-	-
14	- 8.1	- 0.4	-12.0	-14.4	2.4	75	1003.7	4.8	0.8	0.3	1		-	-	-
15	- 7.8	- 1.4	-12.7	-15.3	2.9	86	1002.8	4.3	0.0	0.5	2		-	-	-
16	- 6.3	- 1.4	-10.0	-13.8	3.2	82	998.2	4.5	0.0	2.1	4		-	-	-
17	- 4.0	- 2.4	- 6.7	- 7.5	4.1	98	991.8	-	6.6	5.8	8		0.1	-	-
18	- 3.1	- 1.8	- 4.0	- 3.7	4.5	92	982.9	-	8.0	4.4	8		7.8	-	-
19	- 1.2	0.2	- 3.1	- 3.4	5.4	96	979.5	-	8.0	2.3	4		0.4	8	+
20	- 2.2	0.1	- 4.0	- 5.4	5.0	97	998.8	-	7.8	1.4	3		-	8	3.8
21	- 4.4	- 2.3	- 7.7	-10.3	4.2	94	1003.9	-	7.3	1.1	2		0.5	7	+
22	- 1.9	- 0.8	- 2.5	- 2.7	5.3	96	1004.4	-	8.0	0.6	2		1.8	7	+
23	- 1.1	0.2	- 1.7	- 3.0	5.4	95	996.6	-	8.0	1.4	4		0.5	8	+
24	- 0.1	0.5	- 1.5	- 2.1	5.4	92	993.1	-	8.0	3.1	5		0.0	9	+
25	- 0.5	0.5	- 0.8	- 1.5	5.6	94	992.2	-	8.0	0.0	0		0.3	9	1.9
26	- 2.3	- 0.4	- 3.4	- 3.0	5.0	96	988.2	-	8.0	0.5	1		0.0	9	+
27	- 3.4	- 1.8	- 5.2	- 5.0	4.5	94	985.8	0.7	7.9	0.9	2		0.1	9	+
28	- 5.4	- 2.8	- 7.9	-13.2	3.7	90	987.9	-	6.4	0.4	1		1.1	9	+
29	- 9.1	- 6.9	-11.7	-17.2	2.7	89	994.6	-	4.8	0.8	2		-	10	+
30	-11.6	- 8.8	-13.2	-15.5	2.2	86	1003.1	-	3.1	0.6	2		-	10	+
31	-15.3	- 9.3	-17.3	-23.3	1.6	88	1007.3	-	0.3	0.6	2		-	10	4.4

BYDGOSZCZ

DNI	TEMPERATURA POWIETRZA				PREŻNOŚĆ PARY WODNEJ	WILGOTNOŚĆ WZGLĘDNA	CIŚNIENIE ATMOSFERYCZNE	USŁONECZNIENIE	ZACHMURZENIE	WIATR			OPAD	ŚNIEG	
	T	Max	Min	T_g	e	U	P	S	N	v	v_{max}		R_d	s_h	s_g
1	1.1	1.7	0.4	0.4	6.0	92	1019.8	-	7.9	1.6	3		0.0	-	-
2	- 1.3	0.4	- 2.1	- 2.6	4.8	87	1022.7	-	8.0	2.3	3		-	-	-
3	- 2.7	- 2.0	- 3.0	- 3.2	4.5	90	1020.3	-	8.0	1.0	3		-	-	-
4	- 2.8	- 1.9	- 4.0	- 4.2	4.5	90	1018.5	-	8.0	0.5	2		-	-	-
5	- 1.2	- 0.6	- 2.4	- 2.6	4.7	84	1018.6	-	8.0	1.8	3		-	-	-
6	- 2.8	- 1.0	- 3.4	- 4.0	4.3	86	1017.4	-	8.0	1.4	3		-	-	-
7	- 2.5	- 1.5	- 3.8	- 3.9	4.6	91	1013.9	-	8.0	2.6	4		0.0	-	-
8	0.3	2.0	- 1.7	- 2.1	5.7	91	1013.6	-	7.5	1.9	3		-	-	-
9	- 2.3	1.6	- 5.7	- 7.7	4.2	79	1011.2	2.7	3.9	2.3	4		-	-	-
10	- 8.6	- 5.2	-11.4	-14.1	2.9	88	1015.8	-	3.9	2.1	4		-	-	-
11	-11.7	- 5.8	-15.0	-18.7	2.1	84	1020.5	1.5	0.0	0.8	2		-	-	-
12	-11.2	- 2.8	-16.5	-18.4	2.1	81	1019.6	1.4	1.6	0.5	2		-	-	-
13	-10.5	- 3.7	-17.9	-17.9	2.3	84	1015.4	-	2.4	0.1	1		-	-	-
14	- 9.2	- 1.2	-14.8	-17.3	2.5	82	1009.4	3.0	0.0	1.1	2		-	-	-
15	- 6.6	- 1.5	-11.7	-15.4	3.1	83	1006.1	3.0	0.0	2.0	3		-	-	-
16	- 3.9	0.3	- 8.0	-11.8	3.7	82	999.7	0.5	0.3	3.1	5		-	-	-
17	- 2.4	- 0.4	- 6.4	- 8.7	4.1	81	991.6	-	4.8	3.1	5		-	-	-
18	- 1.1	0.0	- 1.8	- 2.1	4.9	86	985.6	-	7.8	2.9	4		0.3	-	-
19	- 1.2	- 0.1	- 1.6	- 3.7	5.2	93	988.4	-	8.0	2.6	3		-	1	+
20	- 3.5	- 1.5	- 4.6	- 5.4	4.3	92	1007.5	-	8.0	2.6	4		-	-	-
21	- 3.1	- 1.2	- 5.9	- 5.2	4.4	92	1009.8	-	8.0	3.4	5		-	-	-
22	- 1.5	- 0.3	- 3.2	- 3.6	5.3	97	1011.5	-	8.0	2.3	3		0.0	-	-
23	- 1.1	0.1	- 2.0	- 2.4	5.5	97	1001.0	-	8.0	2.5	4		2.4	-	-
24	1.3	3.3	- 0.1	- 0.4	6.4	95	998.9	-	7.3	3.0	4		2.6	-	-
25	2.5	0.0	- 6.5	- 9.7	4.9	96	999.5	-	6.6	1.8	3		1.8	-	-
26	- 1.4	- 1.0	- 2.1	- 2.6	5.2	95	993.9	-	8.0	1.6	2		0.5	3	+
27	- 2.6	- 1.0	- 3.9	- 3.5	4.8	94	992.1	-	7.9	1.5	2		0.5	3	+
28	- 3.3	- 1.6	- 5.0	- 5.9	4.3	90	993.5	0.2	7.6	2.1	3		0.0	4	+
29	- 7.9	- 2.9	-12.6	-13.6	3.1	90	1000.3	1.8	5.6	1.4	2		-	4	+
30	-11.5	- 8.0	-17.2	-19.4	2.3	90	1008.7	-	6.9	0.4	1		0.0	3	+
31	- 8.3	- 5.9	-11.6	-13.3	3.0	90	1013.1	-	4.9	1.9	4		1.2	3	+

MŁAWA

DNI	TEMPERATURA POWIETRZA				PREŻNOŚĆ PARY WODNEJ	WILGOTNOŚĆ WZGLĘDNA	CIŚNIENIE ATMOSFERYCZNE	USŁONECZNIENIE	ZACHMURZENIE	WIATR			OPAD	ŚNIEG	
	T	Max	Min	T_g	e	U	P	S	N	v	v_{max}		R_d	s_h	s_g
1	0.2	0.8	- 0.6	- 0.4	5.2	84	1010.1	.	8.0	3.1	4		-	-	-
2	- 1.1	- 0.3	- 1.9	- 2.0	4.8	85	1012.9	.	8.0	1.5	3		-	-	-
3	- 3.0	- 0.8	- 4.2	- 3.9	4.1	84	1010.5	.	8.0	2.0	3		-	-	-
4	- 3.8	- 3.0	- 5.1	- 4.9	4.2	91	1009.0	.	8.0	2.9	4		-	-	-
5	- 2.1	- 1.1	- 4.7	- 4.1	4.8	91	1008.8	.	8.0	1.8	2		-	-	-
6	- 3.0	- 1.1	- 3.6	- 3.2	4.2	86	1007.9	.	8.0	1.4	2		-	-	-
7	- 3.2	- 1.8	- 4.8	- 4.4	4.5	94	1003.4	.	8.0	4.1	6		0.6	-	-
8	0.3	1.3	- 2.0	- 4.3	5.9	95	1002.8	.	7.6	3.1	4		0.0	-	-
9	- 2.8	0.6	- 7.1	- 8.8	3.9	75	1000.6	.	4.4	4.6	7		0.3	-	-
10	- 7.7	- 5.9	- 8.4	- 9.0	2.6	74	1006.5	.	5.6	3.0	6		-	-	-
11	-10.5	- 6.9	-13.1	-14.4	2.2	80	1010.9	.	0.4	0.4	1		-	-	-
12	- 9.2	- 3.9	-13.3	-15.0	2.2	71	1010.1	.	1.5	1.6	3		-	-	-
13	- 7.6	- 3.0	-12.6	-14.9	2.4	70	1006.0	.	2.8	0.9	2		-	-	-
14	- 6.7	- 1.2	-11.1	-13.6	2.5	67	1001.0	.	0.4	1.6	3		-	-	-
15	- 6.6	- 1.0	-11.0	-12.2	2.8	75	999.0	.	0.0	2.9	5		-	-	-
16	- 5.1	- 1.5	- 8.8	- 9.3	3.1	75	993.1	.	0.3	5.0	8		-	-	-
17	- 4.1	- 1.6	- 6.4	- 6.6	3.6	81	985.5	.	1.3	7.4	9		-	-	-
18	- 2.1	- 1.6	- 4.4	- 4.8	4.7	89	977.8	.	7.9	5.6	7		0.2	-	-
19	- 1.2	- 0.4	- 2.1	- 2.0	5.3	94	978.2	.	8.0	3.5	5		0.0	-	-
20	- 3.3	- 0.8	- 4.2	- 4.1	4.4	93	997.9	.	8.0	1.8	4		-	-	-
21	- 4.8	- 3.8	- 7.0	- 6.8	4.0	95	1001.6	.	7.6	2.0	4		-	-	-
22	- 2.9	- 2.4	- 4.0	- 3.8	4.7	95	1003.1	.	8.0	0.8	2		-	-	-
23	- 3.5	- 2.0	- 4.9	- 4.6	4.6	97	993.7	.	8.0	2.1	3		0.6	-	-
24	0.5	1.4	- 2.1	- 2.2	6.3	99	989.6	.	8.0	1.5	2		0.6	-	-
25	1.1	0.4	- 2.8	- 2.0	5.6	99	990.6	.	8.0	1.6	2		0.0	-	-
26	- 2.8	- 2.0	- 4.1	- 3.6	4.8	97	985.7	.	8.0	2.6	3		0.5	-	-
27	- 2.1	- 1.3	- 3.1	- 2.9	5.0	96	982.7	.	8.0	2.1	3		0.6	1	+
28	- 3.9	- 2.1	- 5.5	- 5.8	4.3	93	984.5	.	8.0	2.4	3		0.6	1	+
29	- 7.4	- 4.2	- 9.5	- 9.7	3.1	87	991.5	.	5.6	1.6	3		-	1	+
30	- 9.4	- 7.9	-11.8	-15.3	2.5	83	999.8	.	3.3	1.0	2		0.0	1	+
31	-10.5	- 6.6	-12.8	-14.9	2.2	80	1004.4	.	3.5	1.3	2		-	1	+

OSTROŁĘKA

DNI	TEMPERATURA POWIETRZA				PREŻNOŚĆ PARY WODNEJ	WILGOTNOŚĆ WZGLĘDNA	CIŚNIENIE ATMOSFERYCZNE	USŁONECZNIENIE	ZACHMURZENIE	WIATR			OPAD	ŚNIEG	
	T	Max	Min	T_g	e	U	P	S	N	v	v_{max}		R_d	s_h	s_g
1	0.4	1.3	- 0.7	- 0.7	5.3	84	1016.7	-	7.9	2.4	3		-	-	-
2	- 0.4	0.4	- 1.1	- 1.5	5.2	88	1019.3	-	8.0	2.1	3		-	-	-
3	- 1.8	- 0.1	- 2.6	- 2.5	4.4	82	1017.1	-	8.0	2.5	3		-	-	-
4	- 2.8	- 1.9	- 3.3	- 3.3	4.3	87	1015.7	-	7.8	2.6	4		-	-	-
5	- 1.9	- 0.6	- 4.1	- 3.9	4.8	90	1015.6	-	8.0	1.8	2		0.0	-	-
6	- 2.7	- 0.6	- 3.3	- 2.9	4.4	88	1014.8	-	8.0	1.9	3		0.0	-	-
7	- 2.8	- 1.8	- 4.1	- 3.7	4.6	92	1009.6	-	8.0	2.8	4		0.6	-	-
8	0.6	2.2	- 2.0	- 3.9	6.0	94	1008.4	-	6.5	2.3	3		0.5	1	+
9	- 3.0	1.5	- 7.1	-10.0	3.7	72	1007.2	7.0	4.1	3.3	4		-	-	-
10	- 8.4	- 5.7	-11.2	-13.9	2.5	78	1013.5	0.3	4.6	2.5	4		0.0	-	-
11	-12.0	- 7.6	-16.1	-17.6	2.2	88	1018.0	4.5	1.3	1.3	2		-	-	-
12	- 9.2	- 3.8	-13.4	-15.3	2.2	73	1016.7	5.9	1.9	2.4	3		-	-	-
13	- 7.9	- 1.7	-13.0	-15.1	2.3	70	1012.8	4.3	1.9	1.5	2		-	-	-
14	- 7.6	- 1.8	-12.2	-13.5	2.5	75	1008.5	5.9	0.8	1.0	2		-	-	-
15	- 6.9	- 1.4	-10.8	-13.0	2.9	78	1006.7	6.2	0.0	2.0	3		-	-	-
16	- 5.8	- 1.5	- 9.8	-11.6	3.2	80	1001.3	5.7	0.0	2.9	5		-	-	-
17	- 4.0	- 2.1	- 6.6	- 8.5	3.8	83	994.2	5.2	2.9	6.0	11		1.5	-	-
18	- 2.0	- 0.9	- 3.1	- 4.9	4.7	88	985.6	-	7.9	4.0	5		2.3	2	+
19	- 0.8	0.4	- 2.2	- 2.0	5.4	94	984.4	-	8.0	2.5	4		0.0	4	+
20	- 3.0	0.2	- 5.5	-12.1	4.5	91	1004.3	-	7.3	1.4	3		-	4	+
21	- 5.0	- 2.7	- 7.7	- 7.3	4.0	95	1008.9	-	8.0	1.1	3		0.5	4	+
22	- 2.4	- 1.6	- 3.0	- 3.1	5.0	97	1010.1	-	8.0	0.1	1		0.2	4	+
23	- 2.4	- 1.8	- 3.5	- 3.3	4.8	94	1001.4	-	8.0	2.1	4		0.3	4	+
24	0.8	1.2	- 1.9	- 1.9	6.2	96	996.7	-	8.0	2.3	4		0.5	3	+
25	0.1	0.8	- 0.3	0.2	6.1	99	997.2	-	8.0	0.4	2		-	2	+
26	- 2.8	- 0.1	- 3.7	- 3.9	4.7	95	992.7	-	8.0	2.1	3		-	1	+
27	- 2.1	- 0.5	- 4.0	- 4.2	4.7	90	990.1	-	8.0	2.0	3		-	1	+
28	- 3.8	- 1.4	- 6.5	- 8.6	4.1	89	992.1	0.1	7.4	2.3	3		0.3	1	+
29	- 8.3	- 4.9	-10.5	-13.7	2.9	87	999.2	3.4	4.5	1.4	2		-	2	+
30	- 9.4	- 6.1	-11.5	-14.3	2.6	85	1007.5	1.8	1.6	1.9	4		-	2	+
31	-12.4	- 6.8	-14.5	-18.5	2.0	85	1011.8	3.6	0.3	0.8	2		-	2	+

TORUŃ

DNI	TEMPERATURA POWIETRZA T	Max	Min	T_g	PREŻNOŚĆ PARY WODNEJ e	WILGOTNOŚĆ WZGLĘDNA U	CIŚNIENIE ATMOSFERYCZNE P	USŁONECZNIENIE S	ZACHMURZENIE N	WIATR v	v_{max}	OPAD R_d	ŚNIEG s_h	s_g
1	0.8	1.4	0.1	0.5	6.0	93	1020.0	–	7.9	2.4	4	0.0	–	–
2	1.2	0.3	– 1.7	– 1.4	4.5	81	1023.0	–	7.8	2.1	4	–	–	–
3	– 2.8	– 1.4	– 3.7	– 3.0	4.2	84	1022.7	–	8.0	1.4	3	–	–	–
4	– 3.1	– 2.2	– 4.3	– 3.9	4.5	92	1018.8	–	7.3	0.9	2	0.0	–	–
5	– 1.2	– 0.5	– 2.6	– 2.5	4.8	86	1018.9	–	7.9	0.9	2	–	–	–
6	– 2.4	– 0.9	– 3.3	– 3.0	4.5	87	1017.6	–	8.0	1.0	2	0.0	–	–
7	– 2.8	– 1.7	– 4.2	– 3.9	4.6	93	1013.9	–	8.0	2.3	4	0.1	–	–
8	0.3	1.5	– 2.1	– 1.7	6.0	96	1013.5	–	7.5	1.4	2	0.0	–	–
9	– 2.4	1.0	– 6.5	– 9.0	4.1	78	1010.9	4.1	3.3	2.4	4	0.0	–	–
10	– 8.3	– 5.9	–11.8	–14.0	2.6	78	1016.3	0.3	4.0	2.6	4	0.0	–	–
11	–12.9	– 7.4	–16.6	–19.3	1.9	82	1020.7	5.2	0.0	0.9	1	–	–	–
12	–11.4	– 2.5	–16.7	–18.8	1.9	76	1019.9	4.4	2.0	0.4	1	–	–	–
13	–11.0	– 4.3	–16.4	–18.5	2.3	81	1015.7	1.2	2.6	0.5	1	–	–	–
14	– 8.6	– 1.6	–14.5	–17.7	2.4	76	1010.0	4.9	0.6	2.3	4	–	–	–
15	– 5.8	– 2.4	– 9.7	–12.7	2.9	73	1006.8	5.5	0.0	3.8	5	–	–	–
16	– 4.0	– 1.1	– 7.6	–12.8	3.6	80	1000.4	4.7	0.0	4.3	6	–	–	–
17	– 2.4	0.2	– 5.1	– 6.3	3.9	77	992.4	0.7	5.1	5.0	6	–	–	–
18	– 1.3	0.0	– 2.7	– 2.4	4.8	87	986.1	0.3	8.0	4.0	5	0.1	–	–
19	– 1.1	– 0.2	– 1.7	– 1.4	5.5	96	988.3	–	7.8	2.1	3	0.0	1	+
20	– 3.3	– 1.3	– 4.5	– 4.6	4.6	96	1007.7	–	8.0	1.9	3	0.0	–	–
21	– 3.1	– 1.5	– 4.6	– 4.4	4.6	95	1010.3	–	8.0	3.6	5	0.0	–	–
22	– 2.0	– 1.2	– 3.4	– 3.2	5.2	98	1012.1	–	8.0	2.0	4	0.0	–	–
23	– 1.9	– 1.0	– 3.5	– 2.6	5.2	98	1001.8	–	8.0	4.4	5	2.1	–	–
24	1.2	2.8	– 1.3	– 9.0	6.6	99	996.8	–	8.0	2.5	3	2.1	–	–
25	– 1.4	0.3	– 2.4	– 7.4	5.3	96	1000.1	–	6.9	1.9	3	0.0	–	–
26	– 1.3	– 0.5	– 2.4	– 2.1	5.2	94	994.0	–	8.0	2.8	4	0.0	–	–
27	– 2.2	– 1.0	– 3.1	– 3.2	5.0	95	992.2	–	8.0	1.5	2	1.4	–	–
28	– 3.3	– 1.6	– 5.0	– 9.2	4.4	91	993.5	0.2	7.4	1.8	3	0.8	6	+
29	– 8.5	– 3.5	–12.9	–14.9	2.9	88	1000.5	2.6	6.0	2.3	3	–	5	+
30	–11.4	– 7.3	–16.3	–20.0	2.2	85	1009.0	–	4.1	1.3	2	0.0	4	+
31	– 8.3	– 5.4	–11.8	–16.0	2.9	89	1013.4	–	4.0	1.9	4	0.6	4	+

GORZÓW WIELKOPOLSKI

Grudzień 1958

DNI	TEMPERATURA POWIETRZA T	Max	Min	T_g	PREŻNOŚĆ PARY WODNEJ e	WILGOTNOŚĆ WZGLĘDNA U	CIŚNIENIE ATMOSFERYCZNE P	USŁONECZNIENIE S	ZACHMURZENIE N	WIATR v	v_{max}	OPAD R_d	ŚNIEG s_h	s_g
1	1.2	2.3	– 0.1	– 0.1	6.5	97	1021.3	–	8.0	1.4	3	0.0	–	–
2	0.3	1.6	– 1.0	0.0	5.2	83	1023.4	–	7.8	3.0	4	–	–	–
3	– 1.0	– 0.4	– 1.6	– 1.8	4.6	81	1021.5	–	8.0	1.8	2	–	–	–
4	– 0.4	0.3	– 1.4	– 1.5	5.3	90	1020.1	–	8.0	1.3	2	–	–	–
5	0.7	0.3	– 1.8	– 1.2	4.9	84	1020.2	–	8.0	1.5	2	–	–	–
6	– 2.6	– 1.6	– 3.4	– 2.5	4.4	87	1019.3	–	8.0	1.3	2	–	–	–
7	– 2.9	– 1.7	– 4.4	– 3.8	4.5	92	1017.3	–	8.0	0.8	1	0.4	–	–
8	0.3	1.3	– 2.6	– 2.8	5.5	92	1016.6	–	7.8	0.8	1	0.0	1	+
9	– 0.4	1.4	– 1.8	– 5.0	5.0	83	1012.7	–	5.9	2.3	5	–	–	–
10	– 6.9	– 5.6	– 8.4	– 9.5	2.8	76	1016.5	4.0	3.1	4.5	7	–	–	–
11	– 8.1	– 5.0	–10.4	–12.5	2.6	78	1021.3	5.5	0.1	2.9	5	–	–	–
12	– 8.7	– 4.5	–11.6	–13.4	2.5	80	1021.6	5.1	1.6	0.8	2	–	–	–
13	– 7.8	– 3.5	–11.4	–14.0	2.9	85	1017.4	0.3	2.1	0.9	2	–	–	–
14	– 5.7	– 1.6	– 8.7	–12.2	2.6	65	1009.3	5.5	0.0	2.0	4	–	–	–
15	– 4.4	– 1.0	– 6.4	– 8.7	3.4	78	1005.3	5.0	0.0	2.6	3	–	–	–
16	– 4.8	– 1.9	– 7.5	– 9.0	3.8	89	998.7	–	2.0	2.0	3	–	–	–
17	– 2.8	– 0.5	– 5.6	– 9.0	4.6	91	990.2	–	4.9	1.8	2	1.6	–	–
18	– 1.4	– 1.3	– 2.5	– 3.2	5.2	93	985.6	2.1	6.9	1.4	3	–	2	+
19	– 1.8	– 0.6	– 2.8	– 2.8	5.1	95	990.4	–	8.0	1.5	2	0.0	2	+
20	– 4.4	– 2.2	– 5.6	– 5.0	4.2	94	1009.3	–	8.0	1.9	6	–	2	+
21	– 1.6	– 0.3	– 4.5	– 4.6	5.2	96	1008.6	–	8.0	4.5	8	–	3	+
22	0.3	1.4	– 1.0	– 1.5	6.0	96	1012.0	–	8.0	1.0	3	0.3	3	+
23	2.5	4.6	0.9	0.4	7.0	96	1000.6	–	8.0	1.8	3	5.6	–	+
24	1.5	4.2	0.6	1.0	6.3	92	1000.8	–	7.5	3.6	6	–	–	+
25	0.4	1.0	0.0	– 0.5	6.2	98	999.9	–	8.0	0.5	1	2.3	–	+
26	– 0.2	0.6	– 0.8	– 0.5	5.9	97	995.7	–	8.0	1.5	3	2.0	2	+
27	– 1.0	– 0.2	– 1.7	– 2.0	5.4	94	994.2	–	7.9	1.3	2	2.0	5	+
28	– 3.0	– 1.4	– 3.4	– 5.5	4.5	91	994.7	–	8.0	1.4	3	0.2	10	+
29	– 5.7	– 3.2	– 7.4	–12.7	3.7	91	1000.6	2.3	3.5	1.1	2	0.0	11	+
30	– 8.8	– 6.7	–11.3	–19.0	2.9	91	1010.3	–	8.0	0.0	0	0.0	11	+
31	– 6.4	– 4.2	– 8.9	– 9.5	3.4	89	1014.5	1.3	6.6	1.9	3	0.8	10	2.3

PŁOCK-RADZIWIE

DNI	TEMPERATURA POWIETRZA T	Max	Min	T_g	PREŻNOŚĆ PARY WODNEJ e	WILGOTNOŚĆ WZGLĘDNA U	CIŚNIENIE ATMOSFERYCZNE P	USŁONECZNIENIE S	ZACHMURZENIE N	WIATR v	v_{max}	OPAD R_d	ŚNIEG s_h	s_g
1	0.9	1.4	0.6	– 0.1	5.8	90	1020.1	•	7.9	1.8	3	0.0	–	–
2	1.1	0.9	– 1.5	– 1.7	4.7	84	1023.5	•	8.0	1.5	3	0.0	–	–
3	– 2.7	– 1.3	– 4.9	– 3.5	4.2	83	1021.4	•	8.0	1.4	2	–	–	–
4	– 2.5	– 1.8	– 3.9	– 3.8	4.6	91	1019.5	•	8.0	1.0	2	0.0	–	–
5	– 1.4	– 0.2	– 3.1	– 2.7	4.9	89	1019.6	•	7.9	1.1	3	–	–	–
6	– 2.2	– 0.8	– 2.5	– 2.6	4.5	87	1018.4	•	8.0	1.0	2	0.0	–	–
7	– 2.8	– 2.3	– 3.7	– 3.8	4.3	91	1014.6	•	8.0	2.4	4	1.0	–	–
8	– 0.1	0.9	– 2.4	– 2.7	5.9	97	1013.8	•	8.0	1.5	2	–	1	+
9	– 1.7	1.1	– 5.0	– 8.4	4.3	77	1011.3	•	3.8	2.4	3	–	–	–
10	– 4.8	– 5.0	– 7.7	–10.2	2.7	73	1016.8	•	5.9	2.9	4	0.0	–	–
11	– 9.6	– 6.3	–12.3	–15.0	2.2	75	1021.5	•	0.0	1.4	2	–	–	–
12	– 9.4	– 3.2	–13.6	–16.5	2.4	80	1021.1	•	1.8	1.6	2	–	–	–
13	– 8.4	– 2.3	–12.9	–16.0	2.6	80	1016.7	•	1.4	1.1	2	–	–	–
14	– 7.1	– 0.6	–11.2	–14.7	2.6	72	1011.3	•	0.6	1.8	3	–	–	–
15	– 6.7	– 1.5	–11.8	–14.0	2.8	77	1008.7	•	0.0	2.4	4	–	–	–
16	– 4.9	– 0.7	– 9.3	–11.6	3.3	79	1002.5	•	0.3	2.9	5	–	–	–
17	– 3.1	– 0.6	– 5.7	– 8.2	3.9	80	994.3	•	2.6	4.3	6	–	–	–
18	– 1.0	– 0.1	– 2.0	– 4.1	5.0	88	986.9	•	8.0	3.1	5	0.1	–	–
19	– 0.4	0.2	– 0.6	– 1.1	5.3	90	988.8	•	8.0	2.4	5	0.0	1	+
20	– 2.6	– 0.4	– 3.8	– 6.5	4.6	92	1008.4	•	7.8	1.9	2	0.0	1	+
21	– 3.1	– 2.2	– 4.4	– 4.3	4.5	92	1011.5	•	7.9	2.5	5	–	1	+
22	– 2.0	– 1.3	– 2.5	– 2.4	4.9	93	1013.3	•	8.0	1.3	3	0.0	1	+
23	– 2.2	– 0.6	– 3.9	– 4.0	5.0	96	1003.5	•	8.0	3.1	4	0.7	1	+
24	1.3	2.2	– 0.6	– 1.0	6.6	98	1000.2	•	8.0	2.5	4	0.5	–	–
25	1.2	0.7	– 1.8	– 1.9	5.2	93	1001.1	•	7.9	1.8	3	–	–	–
26	– 1.1	– 0.9	– 1.8	– 2.2	5.1	90	995.1	•	8.0	2.5	4	0.2	–	–
27	– 1.1	– 0.7	– 2.1	– 4.7	5.3	94	992.9	•	8.0	2.1	4	0.3	1	+
28	– 3.0	– 1.5	– 4.6	– 4.5	4.5	90	994.8	•	7.6	1.6	2	0.7	1	+
29	– 7.5	– 3.5	– 9.3	–12.5	2.9	82	1001.8	•	5.3	1.8	3	–	1	+
30	– 8.8	– 5.8	–11.7	–14.9	2.6	83	1010.5	•	5.3	1.4	2	0.0	1	+
31	–10.8	– 6.6	–13.4	–17.5	2.2	82	1015.2	•	1.8	1.9	3	0.7	1	+

POZNAŃ-ŁAWICA

DNI	TEMPERATURA POWIETRZA T	Max	Min	T_g	PREŻNOŚĆ PARY WODNEJ e	WILGOTNOŚĆ WZGLĘDNA U	CIŚNIENIE ATMOSFERYCZNE P	USŁONECZNIENIE S	ZACHMURZENIE N	WIATR v	v_{max}	OPAD R_d	ŚNIEG s_h	s_g
1	1.1	2.1	0.6	– 0.2	6.4	96	1016.6	–	8.0	3.4	4	0.1	–	–
2	0.5	1.6	– 1.5	– 0.6	4.5	77	1019.2	–	7.9	3.1	4	–	–	–
3	– 1.6	– 0.9	– 2.2	– 2.8	4.5	84	1017.3	–	8.0	1.6	3	–	–	–
4	– 0.8	0.1	– 1.5	– 2.0	5.0	88	1015.7	–	8.0	1.0	3	–	–	–
5	– 1.3	– 0.3	– 2.0	– 1.6	4.6	83	1015.9	–	8.0	0.9	2	–	–	–
6	– 3.4	– 1.4	– 3.2	– 3.0	4.2	84	1014.7	–	8.0	0.8	2	0.0	–	–
7	– 3.2	– 2.4	– 4.0	– 4.0	4.2	87	1012.1	–	8.0	2.0	3	0.2	–	–
8	– 0.6	0.9	– 2.5	– 2.8	5.6	95	1011.7	–	7.5	1.1	3	–	1	+
9	– 1.3	1.3	– 4.0	– 6.3	4.7	82	1007.9	–	4.8	3.0	8	0.0	–	–
10	– 6.9	– 2.0	– 8.6	–10.0	2.7	74	1012.4	–	4.9	5.4	8	0.0	–	–
11	– 7.8	– 5.5	– 9.7	–11.6	2.3	70	1017.0	5.4	0.9	3.3	+	–	–	–
12	– 8.7	– 3.0	–11.6	–16.0	2.4	75	1016.9	4.8	0.8	1.3	2	–	–	–
13	– 6.6	0.2	–12.1	–16.3	2.7	71	1012.6	3.0	2.5	0.4	2	–	–	–
14	– 5.4	– 0.3	– 9.9	–14.3	2.8	69	1005.5	5.7	0.1	3.9	5	–	–	–
15	– 3.1	1.5	– 5.6	– 8.0	3.6	74	1001.7	5.4	0.0	4.1	5	–	–	–
16	– 2.5	1.7	– 5.6	–11.8	4.1	80	995.3	4.7	0.4	4.0	5	–	–	–
17	– 0.4	1.6	– 2.0	– 4.6	5.3	89	986.9	–	4.9	4.1	5	3.0	–	–
18	– 0.8	1.0	– 2.0	– 1.8	5.3	93	982.1	0.6	7.6	2.4	5	0.7	4	+
19	– 1.0	– 0.1	– 1.8	– 1.8	5.3	93	986.1	–	8.0	2.3	5	0.0	4	+
20	– 3.6	– 0.5	– 4.5	– 3.6	4.4	94	1005.0	–	8.0	2.3	5	–	4	+
21	– 1.7	0.4	– 4.5	– 4.6	4.9	90	1005.7	–	8.0	4.0	7	–	4	+
22	– 0.1	0.7	– 0.9	– 1.3	5.9	97	1008.5	–	8.0	1.8	3	2.0	4	+
23	1.3	2.5	0.1	– 0.1	6.7	100	997.5	–	8.0	3.5	5	4.3	2	+
24	1.2	3.9	0.4	0.6	6.3	93	997.0	–	6.9	4.1	7	0.5	–	–
25	0.1	1.1	– 1.5	– 5.3	5.9	96	995.9	–	8.0	2.1	3	1.5	–	–
26	– 0.7	0.7	– 1.5	– 0.6	5.6	96	990.6	–	8.0	2.4	5	5.6	2	+
27	– 2.4	– 0.6	– 5.5	– 4.9	4.8	94	989.9	–	7.8	2.1	5	1.0	12	+
28	– 3.7	– 1.2	– 6.7	–10.8	4.2	91	990.8	–	6.9	2.3	3	0.0	14	+
29	– 7.7	– 3.4	–12.0	–16.3	3.1	87	996.9	2.3	3.8	1.4	2	–	14	+
30	–10.9	– 6.3	–16.9	–23.3	2.3	85	1005.8	–	6.0	0.3	1	0.0	12	+
31	– 7.4	– 5.1	–10.3	–14.6	3.0	85	1010.6	3.1	4.3	2.9	6	1.2	12	2.1

SŁUBICE

DNI	TEMPERATURA POWIETRZA				PREŻNOŚĆ PARY WODNEJ	WILGOTNOŚĆ WZGLĘDNA	CIŚNIENIE ATMOSFERYCZNE	USŁONECZNIENIE	ZACHMURZENIE	WIATR		OPAD	ŚNIEG	
	T	Max	Min	T_g	e	U	P	S	N	v	v_{max}	R_d	s_h	s_g
1	1.4	2.7	− 0.8	− 3.1	6.5	96	1024.9	.	8.0	1.1	3	0.0	−	−
2	1.2	2.2	0.5	− 0.1	5.5	83	1026.8	.	8.0	2.1	4	−	−	−
3	0.4	1.3	− 0.3	− 1.0	5.1	81	1024.9	.	8.0	2.0	4	−	−	−
4	0.7	1.5	0.2	− 0.3	5.7	88	1023.6	.	8.0	1.3	2	−	−	−
5	0.2	1.2	− 0.8	− 1.2	5.2	84	1023.9	.	8.0	1.1	2	−	−	−
6	− 1.7	− 0.4	− 2.0	− 2.3	4.7	86	1022.9	.	8.0	1.6	2	−	−	−
7	− 2.0	− 1.3	− 2.5	− 3.0	4.6	91	1021.2	.	8.0	1.8	2	0.2	−	−
8	− 0.5	1.0	− 2.0	− 2.6	5.7	96	1020.5	.	7.9	0.8	2	0.0	−	−
9	− 0.3	1.9	− 3.7	− 6.9	5.1	85	1015.8	.	5.5	2.5	4	−	−	−
10	− 6.0	1.4	− 9.1	−11.6	2.9	75	1019.4	.	2.4	3.4	6	−	−	−
11	− 8.6	− 3.4	−11.0	−13.7	2.5	80	1024.7	.	0.0	1.5	3	−	−	−
12	−10.6	− 5.0	−14.1	−16.1	2.4	87	1025.3	.	1.1	0.5	1	−	−	−
13	− 9.8	− 2.5	−14.1	−15.4	2.7	91	1020.9	.	0.9	0.5	2	−	−	−
14	− 8.4	− 3.0	−12.9	−15.1	2.9	88	1012.4	.	0.0	0.6	3	−	−	−
15	− 5.2	0.4	−10.4	−13.2	3.6	85	1008.8	.	0.0	1.4	2	−	−	−
16	− 5.9	− 0.3	− 9.1	−12.2	3.7	93	1002.1	.	1.3	0.9	2	−	−	−
17	− 3.8	0.0	− 8.9	−12.2	4.5	96	993.9	.	5.8	0.6	2	0.6	−	−
18	− 2.3	0.6	− 5.4	−10.5	4.9	95	989.6	.	5.1	0.9	2	−	1	.
19	− 2.1	− 0.6	− 4.3	− 5.2	5.1	97	995.5	.	8.0	1.1	2	0.6	1	.
20	− 4.4	− 2.0	− 5.4	− 5.6	4.3	98	1013.6	.	8.0	1.4	2	−	1	.
21	0.0	1.2	− 4.5	− 4.6	5.8	95	1011.8	.	7.9	2.1	5	0.2	1	.
22	2.2	3.9	0.4	− 0.1	7.1	99	1015.8	.	7.0	1.5	3	1.3	−	−
23	4.2	6.0	2.9	0.7	8.0	97	1004.6	.	8.0	3.1	5	3.6	−	−
24	2.0	5.3	0.2	− 1.0	6.5	91	1005.8	.	6.0	3.1	6	−	−	−
25	0.9	1.9	0.4	− 0.2	6.5	99	1003.6	.	8.0	0.8	1	5.9	−	−
26	0.1	1.0	− 0.6	− 1.3	5.9	96	1000.5	.	8.0	2.8	4	3.3	4	.
27	− 0.7	0.0	− 1.3	− 2.2	5.4	92	999.3	.	8.0	2.5	3	0.9	9	1.5
28	− 2.5	− 1.0	− 3.9	−10.4	4.6	90	999.3	.	7.8	1.8	3	−	10	.
29	− 9.2	− 2.4	−15.6	−20.8	2.8	87	1005.0	.	3.1	0.3	2	−	9	.
30	− 7.5	− 5.1	−17.0	−20.9	3.2	92	1014.3	.	8.0	0.8	1	0.0	8	.
31	− 3.2	− 3.2	− 6.7	−10.5	3.6	87	1018.6	.	6.4	2.8	5	1.1	8	2.2

KOŁO

DNI	TEMPERATURA POWIETRZA				PREŻNOŚĆ PARY WODNEJ	WILGOTNOŚĆ WZGLĘDNA	CIŚNIENIE ATMOSFERYCZNE	USŁONECZNIENIE	ZACHMURZENIE	WIATR		OPAD	ŚNIEG	
	T	Max	Min	T_g	e	U	P	S	N	v	v_{max}	R_d	s_h	s_g
1	0.3	0.6	− 0.1	− 0.6	4.2	99	1013.2	.	7.9	2.1	3	−	−	−
2	− 1.5	0.4	− 2.4	− 3.8	4.8	87	1016.6	.	7.6	2.9	4	−	−	−
3	− 2.6	− 2.1	− 2.9	− 2.8	4.6	90	1014.7	.	8.0	1.3	2	−	−	−
4	− 2.0	− 1.5	− 3.1	− 3.0	5.1	97	1012.5	.	8.0	0.5	1	0.0	−	−
5	− 1.6	− 0.8	− 2.3	− 2.1	4.9	90	1012.7	.	8.0	2.0	3	−	−	−
6	− 2.7	− 1.5	− 3.4	− 3.1	4.6	92	1011.6	.	8.0	1.8	2	−	−	−
7	− 3.5	− 2.8	− 4.3	− 4.2	4.5	94	1008.6	.	8.0	2.0	3	0.3	−	−
8	− 0.8	0.1	− 3.1	− 3.0	5.7	99	1008.1	.	8.0	1.4	2	−	1	.
9	− 2.1	1.0	− 6.4	− 1.5	4.9	91	1004.6	.	4.8	2.6	4	−	−	−
10	− 7.5	− 6.0	− 9.7	−10.2	3.0	85	1009.4	.	5.4	4.5	6	−	−	−
11	− 9.8	− 6.7	−12.1	−13.0	2.6	88	1014.2	.	0.0	2.9	4	−	−	−
12	− 8.4	− 2.6	−12.1	−14.2	2.6	81	1013.9	.	0.8	1.8	3	−	−	−
13	− 6.7	− 0.5	−10.9	−13.8	2.7	74	1009.6	.	1.3	1.5	2	−	−	−
14	− 6.5	− 1.3	−10.2	−12.0	3.2	79	1003.7	.	0.3	2.6	4	−	−	−
15	− 4.6	− 0.2	− 8.4	− 9.5	3.6	82	1000.7	.	0.0	3.5	4	−	−	−
16	− 2.6	1.2	− 6.2	− 7.2	4.2	82	994.4	.	0.4	4.8	6	−	−	−
17	− 2.1	0.8	− 4.6	− 6.1	4.4	84	985.9	.	4.4	5.3	7	0.0	−	−
18	− 1.0	− 0.3	− 1.9	− 2.2	5.3	93	979.5	.	7.5	3.6	4	0.3	−	−
19	− 0.9	− 0.1	− 1.3	− 1.7	5.5	96	982.5	.	7.6	2.0	4	−	1	.
20	− 3.4	− 1.1	− 4.8	− 4.1	4.7	98	1001.9	.	8.0	2.0	3	−	1	.
21	− 2.9	− 1.7	− 5.0	− 4.1	4.8	98	1004.2	.	8.0	4.0	6	−	1	.
22	− 1.8	− 1.2	− 3.5	− 3.6	5.2	98	1006.4	.	8.0	2.5	4	−	−	−
23	− 0.7	1.4	− 2.8	− 2.6	5.8	98	996.2	.	8.0	3.6	4	1.0	−	−
24	1.3	3.0	0.1	0.6	6.5	96	994.0	.	8.0	3.4	5	2.1	−	−
25	− 1.9	0.1	− 2.8	− 3.6	5.2	97	994.2	.	6.5	2.8	5	0.0	−	−
26	− 1.1	− 0.1	− 3.0	− 2.5	5.5	98	987.8	.	8.0	2.9	4	1.5	−	−
27	− 2.2	− 0.5	− 3.5	− 2.0	5.0	96	984.5	.	7.5	2.8	4	1.9	2	.
28	− 3.7	− 2.5	− 5.1	− 5.5	4.4	95	988.0	.	7.5	1.9	3	0.8	5	.
29	− 9.7	− 4.6	−12.0	−15.6	2.7	90	994.5	.	4.3	2.9	4	−	7	.
30	−10.6	− 6.5	−13.8	−16.0	2.6	93	1003.2	.	4.4	2.5	3	0.1	7	.
31	−11.2	− 7.9	−14.3	−18.2	2.3	90	1008.1	.	3.8	2.0	3	0.5	5	2.4

SIEDLCE

DNI	TEMPERATURA POWIETRZA				PREŻNOŚĆ PARY WODNEJ	WILGOTNOŚĆ WZGLĘDNA	CIŚNIENIE ATMOSFERYCZNE	USŁONECZNIENIE	ZACHMURZENIE	WIATR		OPAD	ŚNIEG	
	T	Max	Min	T_g	e	U	P	S	N	v	v_{max}	R_d	s_h	s_g
1	− 0.1	1.0	− 1.2	− 1.0	5.2	86	1009.0	.	7.9	1.1	2	−	−	−
2	− 1.4	− 0.7	− 2.5	− 2.1	4.7	85	1012.5	.	8.0	0.9	4	0.0	−	−
3	− 2.9	− 1.1	− 4.1	− 2.9	4.0	81	1010.6	.	8.0	1.6	3	−	−	−
4	− 2.9	− 1.9	− 4.2	− 3.7	4.2	84	1009.2	.	8.0	1.1	3	−	−	−
5	− 2.3	− 1.4	− 3.6	− 3.1	4.4	85	1008.9	.	7.9	0.9	2	0.0	−	−
6	− 2.5	− 1.6	− 3.0	− 2.5	4.4	86	1008.3	.	8.0	1.5	4	0.0	−	−
7	− 3.4	− 2.8	− 4.3	− 3.6	4.3	89	1003.1	.	8.0	3.3	5	0.1	−	−
8	− 0.1	2.0	− 3.4	− 3.3	5.6	92	1001.7	.	7.8	2.8	4	0.1	1	.
9	− 3.2	0.9	− 7.8	− 9.1	3.7	74	999.6	.	3.5	3.9	6	0.0	−	−
10	− 8.3	− 6.1	−10.8	−12.7	2.5	74	1005.8	.	5.3	1.9	4	0.0	−	−
11	−11.8	− 8.2	−15.1	−17.4	1.9	76	1010.8	.	2.0	0.0	0	−	−	−
12	− 8.4	− 3.8	−11.9	−14.4	2.2	88	1010.4	.	4.0	0.5	1	−	−	−
13	− 7.0	− 1.0	−11.6	−14.8	2.1	58	1006.4	.	1.0	0.4	1	−	−	−
14	− 7.6	− 0.5	−12.4	−14.8	2.5	73	1002.2	.	1.1	0.0	0	−	−	−
15	− 6.5	− 0.7	−10.7	−14.1	2.9	78	1000.4	.	0.0	0.5	1	−	−	−
16	− 5.1	− 0.6	− 8.4	−10.4	3.2	77	995.3	.	0.0	1.4	4	−	−	−
17	− 3.8	− 2.0	− 6.2	− 7.2	3.7	79	988.1	.	3.1	4.5	6	0.1	−	−
18	− 1.5	− 0.4	− 3.1	− 3.5	4.9	88	979.2	.	8.0	3.1	5	6.3	−	−
19	0.0	0.9	− 0.8	− 1.0	5.6	91	978.6	.	7.9	2.1	5	0.0	5	.
20	− 4.4	0.4	− 8.1	− 8.2	4.1	92	997.4	.	8.0	0.6	2	−	5	1.6
21	− 3.6	− 1.8	− 5.5	− 5.1	4.3	92	1001.3	.	8.0	0.5	1	1.1	4	.
22	− 1.9	− 1.2	− 2.5	− 2.3	5.0	95	1003.0	.	8.0	0.3	2	1.2	6	.
23	− 2.0	− 0.7	− 2.9	− 2.7	4.9	93	995.0	.	7.9	1.3	4	0.6	7	.
24	0.7	1.1	− 1.0	− 1.0	5.9	93	991.0	.	8.0	1.4	2	0.9	7	.
25	0.3	0.6	− 1.0	0.2	5.7	96	990.7	.	8.0	0.8	2	0.0	7	2.0
26	− 3.5	− 0.9	− 4.0	− 3.5	4.3	92	986.7	.	8.0	0.4	1	−	7	.
27	− 3.0	− 1.2	− 4.4	− 5.0	4.5	91	984.5	.	7.3	0.9	2	8.0	6	.
28	− 5.8	− 3.2	− 9.3	−13.9	3.5	67	986.2	.	6.4	0.9	2	0.0	6	.
29	−10.0	− 3.6	−12.7	−17.0	2.3	82	992.8	.	6.9	0.9	3	−	6	.
30	− 9.3	− 6.0	−11.9	−16.7	2.4	79	1001.6	.	2.4	2.1	4	−	5	.
31	−16.1	− 9.1	−20.4	−19.3	1.4	77	1005.2	.	3.3	0.0	0	−	5	2.7

WARSZAWA - OKĘCIE

DNI	TEMPERATURA POWIETRZA				PREŻNOŚĆ PARY WODNEJ	WILGOTNOŚĆ WZGLĘDNA	CIŚNIENIE ATMOSFERYCZNE	USŁONECZNIENIE	ZACHMURZENIE	WIATR		OPAD	ŚNIEG	
	T	Max	Min	T_g	e	U	P	S	N	v	v_{max}	R_d	s_h	s_g
1	0.1	1.2	− 0.9	− 1.9	5.6	90	1014.4	.	7.8	3.1	4	0.1	−	−
2	− 1.4	− 0.7	− 2.3	− 2.1	4.5	81	1018.2	.	8.0	2.4	4	−	−	−
3	− 3.2	− 1.4	− 3.7	− 3.1	4.1	84	1016.4	.	7.9	2.6	4	−	−	−
4	− 2.7	− 0.6	− 4.4	− 4.1	4.5	89	1014.4	.	8.0	2.4	5	0.0	−	−
5	− 2.3	− 0.7	− 3.3	− 3.1	4.5	87	1014.4	.	7.9	2.6	4	−	−	−
6	− 2.2	− 1.9	− 3.0	− 2.9	4.7	90	1013.4	.	8.0	2.4	3	0.0	−	−
7	− 3.1	− 2.2	− 4.4	− 3.4	4.4	91	1009.2	.	8.0	4.6	7	0.3	−	−
8	− 0.6	0.3	− 2.9	− 2.6	5.7	97	1008.1	.	8.0	4.5	6	0.0	1	.
9	− 2.4	0.5	− 6.3	− 7.2	3.8	72	1005.5	.	3.6	5.3	7	0.0	−	−
10	− 7.4	− 5.7	− 8.8	−11.3	2.6	73	1011.1	.	5.5	4.3	6	3.0	−	−
11	−11.2	− 7.1	−14.1	−16.5	2.0	80	1016.2	.	0.8	1.4	2	−	−	−
12	− 8.5	− 2.4	−13.1	−15.7	2.1	69	1016.0	.	2.9	0.5	1	−	−	−
13	− 7.4	− 1.0	−13.3	−16.2	2.4	72	1011.9	.	2.3	1.0	2	−	−	−
14	− 8.2	− 1.6	−12.4	−15.4	2.6	79	1006.8	.	0.6	2.4	3	−	−	−
15	− 6.7	0.1	−11.5	−14.5	2.9	79	1004.5	.	0.0	3.3	5	−	−	−
16	− 4.8	0.8	− 9.4	−12.5	3.3	77	999.0	.	0.1	4.3	6	−	−	−
17	− 3.1	0.3	− 5.3	− 6.7	3.8	79	991.2	.	2.5	6.4	8	−	−	−
18	− 1.0	0.1	− 3.5	− 4.5	5.0	89	983.0	.	7.9	4.5	7	2.1	−	−
19	− 1.2	0.6	− 5.7	− 7.9	5.5	97	983.8	.	7.3	3.0	7	0.0	2	.
20	− 2.9	− 1.8	− 7.4	−10.6	4.7	95	1002.9	.	7.8	2.9	5	−	2	.
21	− 3.7	− 2.2	− 5.7	− 5.3	4.5	97	1008.6	.	7.9	2.9	4	0.0	2	.
22	− 2.5	− 1.8	− 3.0	− 2.7	4.9	97	1008.7	.	8.0	0.8	2	0.1	2	.
23	− 2.1	− 0.7	− 3.5	− 3.0	5.1	98	999.7	.	8.0	3.9	5	0.7	2	.
24	1.0	1.8	− 0.7	0.1	6.5	99	995.6	.	8.0	2.9	4	4.6	1	.
25	− 1.3	0.8	− 2.7	− 2.8	5.4	97	996.4	.	8.0	3.0	5	−	5	.
26	− 2.3	− 2.0	− 3.4	− 3.4	5.0	97	991.1	.	8.0	2.6	3	0.2	4	.
27	− 1.3	− 0.7	− 2.5	− 3.1	4.9	89	989.0	.	7.4	3.0	5	−	4	.
28	− 4.6	− 1.4	− 8.4	−12.1	4.0	91	990.5	.	4.6	2.5	4	0.0	4	.
29	− 9.7	− 2.9	−11.8	−14.5	2.6	90	997.4	.	4.6	2.3	3	−	4	.
30	− 9.2	− 6.0	−12.5	−15.4	2.6	85	1006.0	.	4.9	3.0	4	−	3	.
31	−12.2	− 7.0	−15.9	−17.5	2.2	90	1010.3	.	0.0	1.5	2	−	3	.

TERESPOL

DNI	TEMPERATURA POWIETRZA				PREŻNOŚĆ PARY WODNEJ	WILGOTNOŚĆ WZGLĘDNA	CIŚNIENIE ATMOSFERYCZNE	USŁONECZNIENIE	ZACHMURZENIE	WIATR		OPAD	ŚNIEG	
	T	Max	Min	T_g	e	U	P	S	N	v	v_{max}	R_d	s_h	s_g
1	- 0.3	0.7	- 1.3	- 1.3	5.4	90	1010.5	-	8.0	2.9	5	-	-	-
2	- 1.4	- 0.5	- 2.3	- 2.0	5.0	90	1013.9	-	7.9	2.1	4	0.0	-	-
3	- 2.0	- 0.9	- 3.1	- 2.8	4.4	83	1011.9	-	8.0	3.3	4	-	-	-
4	- 2.4	- 1.7	- 3.3	- 2.8	4.4	85	1010.5	-	8.0	2.4	3	-	-	-
5	- 1.8	- 1.1	- 3.4	- 2.5	4.6	86	1010.5	-	8.0	2.6	4	-	-	-
6	- 1.3	- 0.3	- 1.8	- 1.8	4.7	85	1009.9	-	7.9	1.3	2	0.0	-	-
7	- 3.1	- 1.1	- 3.6	- 2.9	4.3	88	1004.5	-	8.0	4.3	6	0.0	-	-
8	- 0.1	1.9	- 4.0	- 3.0	5.4	89	1002.1	-	7.9	4.8	6	0.0	-	-
9	- 4.1	0.7	- 8.2	- 9.2	3.5	75	1000.7	6.8	3.1	5.5	7	0.0	-	-
10	-10.1	- 7.8	-12.8	-12.0	2.3	80	1007.3	4.5	3.4	3.1	6	0.0	-	-
11	-12.5	- 9.2	-16.5	-17.1	1.8	76	1012.5	2.5	2.6	0.6	1	-	-	-
12	- 7.1	- 3.9	-11.0	-12.3	2.3	85	1012.1	3.4	5.1	1.9	3	-	-	-
13	- 7.7	- 1.6	-12.2	-13.9	2.1	81	1008.2	6.1	0.5	1.6	2	-	-	-
14	- 8.1	- 1.7	-12.5	-14.3	2.4	72	1004.5	5.6	1.6	1.4	2	-	-	-
15	- 7.2	- 2.0	-11.4	-13.7	2.8	80	1003.2	6.5	0.0	2.9	4	-	-	-
16	- 5.6	- 1.3	- 9.8	-11.7	3.1	75	999.0	6.3	0.1	4.3	6	-	-	-
17	- 3.3	- 1.8	- 6.3	- 7.1	3.9	82	992.5	0.0	6.6	7.4	9	0.5	-	-
18	- 2.2	- 1.3	- 4.0	- 4.8	4.5	87	982.7	-	8.0	6.6	8	9.3	-	-
19	0.6	1.5	- 1.7	- 1.4	5.8	91	980.3	-	7.0	4.3	6	0.8	3	•
20	- 1.7	3.1	- 2.7	- 5.0	5.0	92	998.7	-	7.6	2.6	5	0.0	2	•
21	- 2.0	- 0.5	- 3.8	- 3.6	5.2	97	1003.0	-	8.0	3.0	4	2.4	2	•
22	- 0.6	- 0.1	- 0.9	- 1.0	5.7	97	1003.8	-	8.0	2.3	4	4.0	4	•
23	- 1.1	- 0.5	- 1.6	- 1.1	5.5	97	997.2	-	8.0	2.1	5	1.7	8	•
24	- 0.4	0.3	- 1.6	- 1.7	5.5	93	993.9	-	8.0	4.5	6	-	11	•
25	- 0.8	- 0.2	- 1.4	- 1.3	5.7	98	992.1	-	8.0	0.5	1	0.0	10	•
26	- 2.0	- 0.1	- 2.6	- 2.3	4.9	93	986.0	-	8.0	1.5	4	-	10	•
27	- 5.0	- 1.6	-10.6	-11.7	3.9	91	986.7	-	7.8	2.0	3	0.5	10	•
28	- 5.4	- 3.8	-11.0	-11.8	3.8	91	988.1	2.5	7.0	2.3	4	0.2	11	•
29	-10.3	- 3.9	-14.8	-21.3	2.4	85	995.1	2.6	5.4	2.0	5	-	11	•
30	-11.2	- 7.6	-13.8	-15.2	2.2	84	1004.4	5.7	3.0	2.5	3	-	10	•
31	-16.7	-11.8	-19.3	-21.7	1.5	91	1007.4	0.6	4.9	0.8	2	0.1	10	•

ZIELONA GÓRA

DNI	TEMPERATURA POWIETRZA				PREŻNOŚĆ PARY WODNEJ	WILGOTNOŚĆ WZGLĘDNA	CIŚNIENIE ATMOSFERYCZNE	USŁONECZNIENIE	ZACHMURZENIE	WIATR		OPAD	ŚNIEG	
	T	Max	Min	T_g	e	U	P	S	N	v	v_{max}	R_d	s_h	s_g
1	0.1	0.9	- 0.2	- 0.4	6.0	97	1005.4	-	8.0	1.6	3	0.0	-	-
2	- 0.4	0.3	- 0.9	- 1.0	4.9	82	1007.5	-	7.8	3.0	4	-	-	-
3	- 1.1	- 0.2	- 1.9	- 1.9	4.9	86	1005.8	-	7.9	2.1	3	-	-	-
4	- 0.9	- 0.4	- 1.3	- 1.4	5.3	93	1004.7	-	8.0	1.5	3	-	-	-
5	- 1.8	- 0.1	- 2.4	- 2.4	4.7	87	1004.9	-	8.0	1.6	2	-	-	-
6	- 3.0	- 2.2	- 3.4	- 3.4	4.4	90	1003.6	-	8.0	1.3	2	-	-	-
7	- 3.3	- 2.6	- 3.8	- 3.7	4.5	93	1001.5	-	8.0	1.1	2	0.6	-	-
8	- 1.9	- 0.6	- 3.0	- 3.1	5.0	95	1001.2	-	7.6	1.1	2	0.0	1	•
9	- 1.4	0.4	- 2.5	- 4.1	4.7	85	998.5	0.4	5.6	3.3	5	-	1	•
10	- 7.5	- 0.5	- 5.2	-10.4	2.7	77	999.8	5.5	2.4	4.1	5	0.0	-	-
11	- 8.9	- 6.3	-11.0	-11.8	2.4	76	1004.8	6.6	0.1	4.0	5	-	-	-
12	- 9.1	- 4.7	-12.1	-13.1	2.3	74	1005.4	6.6	1.4	2.4	4	-	-	-
13	- 5.6	- 1.1	- 9.7	-13.4	2.9	70	1001.1	6.7	0.5	2.8	4	-	-	-
14	- 4.8	- 2.2	- 7.7	- 9.2	2.9	68	998.1	6.4	0.0	3.5	4	-	-	-
15	- 2.8	0.2	- 5.0	- 7.1	3.6	73	990.1	6.3	0.1	2.8	4	-	-	-
16	- 2.7	- 0.5	- 5.9	- 8.9	4.4	87	983.5	3.5	2.5	2.0	3	0.1	-	-
17	- 1.6	0.3	- 3.6	- 7.3	5.0	92	975.5	-	5.5	2.0	3	0.9	-	-
18	- 2.3	- 0.7	- 4.7	- 7.4	4.9	94	971.0	0.6	5.9	2.8	4	0.3	2	•
19	- 1.4	- 0.3	- 2.4	- 2.4	5.4	98	979.4	-	8.0	1.5	3	1.3	2	•
20	- 3.9	- 0.3	- 4.8	- 4.7	4.4	95	994.4	-	8.0	1.6	3	0.0	4	•
21	- 1.7	- 0.7	- 4.2	- 4.2	5.3	97	993.7	-	7.9	3.5	4	0.3	4	•
22	1.6	2.9	- 0.9	- 1.0	6.9	100	997.5	-	8.0	1.6	3	2.3	3	•
23	3.1	5.1	1.3	0.7	7.5	99	986.9	-	7.8	4.0	6	6.2	-	-
24	1.3	4.8	- 0.2	- 1.1	6.4	95	987.4	2.2	7.6	4.3	7	0.2	-	-
25	0.1	0.7	- 0.2	- 0.1	6.1	100	985.0	-	8.0	1.3	2	5.0	-	-
26	1.0	0.2	- 1.6	- 1.6	5.6	98	981.3	-	8.0	4.3	5	5.2	6	•
27	2.1	- 1.3	- 2.6	- 2.6	5.0	95	980.3	-	8.0	3.0	4	1.7	14	1.3
28	3.5	- 2.5	- 4.1	- 5.5	4.3	92	980.6	-	7.5	1.8	2	0.7	15	1.4
29	5.7	- 3.0	- 7.5	-11.5	3.3	83	986.1	2.1	4.9	1.9	3	0.4	15	•
30	7.4	- 5.2	- 9.0	-12.9	3.1	90	994.7	-	5.8	1.6	4	-	13	•
31	- 7.1	- 5.2	- 9.0	- 9.4	3.1	86	1000.0	2.8	6.4	2.8	5	1.2	12	1.5

LESZNO-STRZYŻEWICE

DNI	TEMPERATURA POWIETRZA				PREŻNOŚĆ PARY WODNEJ	WILGOTNOŚĆ WZGLĘDNA	CIŚNIENIE ATMOSFERYCZNE	USŁONECZNIENIE	ZACHMURZENIE	WIATR		OPAD	ŚNIEG	
	T	Max	Min	T_g	e	U	P	S	N	v	v_{max}	R_d	s_h	s_g
1	0.6	1.2	0.1	- 0.1	6.0	94	1015.8	-	8.0	2.6	3	0.0	-	-
2	0.2	1.2	- 0.6	- 0.6	5.0	80	1018.4	-	8.0	3.8	5	-	-	-
3	- 0.5	0.5	- 1.1	- 1.1	5.0	86	1016.4	-	8.0	2.8	3	-	-	-
4	- 0.8	0.0	- 1.5	- 1.2	5.3	92	1015.3	-	8.0	1.8	2	-	-	-
5	- 1.1	- 0.3	- 1.8	- 1.5	4.8	85	1015.5	-	8.0	2.0	3	-	-	-
6	- 2.5	- 1.1	- 3.2	- 2.9	4.5	89	1014.2	-	8.0	2.0	3	-	-	-
7	- 3.0	- 2.2	- 3.9	- 3.7	4.6	94	1012.2	-	8.0	1.4	2	1.1	-	-
8	- 1.5	- 0.2	- 2.7	- 2.5	5.3	97	1011.5	-	7.9	1.6	3	0.2	1	•
9	- 1.0	1.0	- 1.8	- 3.7	4.9	85	1007.3	0.1	5.9	3.1	7	-	2	•
10	- 7.1	- 0.6	- 9.0	-10.2	2.7	74	1011.2	3.2	3.0	5.4	7	0.0	1	•
11	- 8.7	- 5.4	-10.8	-12.9	2.5	74	1016.2	6.8	0.3	3.4	4	-	1	•
12	- 9.8	- 4.2	-12.6	-15.1	2.2	77	1016.4	6.1	0.6	1.8	3	-	1	•
13	- 8.8	- 1.6	-13.8	-15.1	2.6	82	1012.2	3.5	0.5	1.6	2	-	-	-
14	- 6.3	- 1.1	-11.9	-14.8	2.8	72	1004.6	6.2	0.4	3.0	4	-	-	-
15	- 3.0	1.9	- 5.4	- 9.9	3.6	73	1001.4	6.6	0.1	3.5	5	-	-	-
16	- 2.3	2.7	- 6.5	-11.8	4.2	82	996.6	5.3	1.1	3.8	5	-	-	-
17	- 1.0	1.7	- 3.3	- 8.9	5.3	93	988.4	0.2	5.9	2.9	5	2.6	-	-
18	- 2.0	- 0.1	- 8.8	-12.9	5.2	98	981.5	-	6.9	1.3	3	0.1	3	•
19	- 0.6	0.5	- 1.3	- 1.6	5.6	96	986.4	-	7.9	2.0	4	0.4	3	•
20	- 3.0	- 0.1	- 4.1	- 4.1	4.7	97	1005.0	-	8.0	2.1	4	0.0	3	•
21	- 1.6	0.1	- 3.5	- 4.4	5.2	96	1005.2	-	8.0	4.5	7	0.0	3	•
22	0.0	0.9	- 1.2	- 1.6	6.1	100	1008.5	-	8.0	1.9	3	1.7	3	•
23	1.7	4.0	0.0	- 0.1	6.8	98	997.6	-	8.0	3.5	5	4.8	2	•
24	1.4	4.1	- 0.4	- 2.5	6.3	93	997.7	0.2	6.4	3.3	5	-	-	-
25	0.5	1.1	- 1.6	- 4.0	6.1	96	995.7	-	8.0	2.5	3	2.1	-	-
26	0.3	0.7	- 1.1	- 1.3	5.8	97	991.1	-	8.0	5.1	7	5.0	1	•
27	- 1.8	- 0.5	- 2.6	- 3.1	5.2	97	990.4	-	7.9	3.8	5	1.9	7	1.0
28	- 4.1	- 2.4	- 6.9	- 9.0	4.3	94	991.2	-	7.8	2.4	3	0.5	9	1.1
29	- 9.3	- 2.9	-18.0	-22.6	2.8	87	996.9	3.5	3.4	2.1	3	-	10	•
30	- 9.6	- 6.6	-18.9	-24.4	2.7	89	1005.8	-	6.8	1.1	2	0.0	10	•
31	- 8.7	- 5.0	- 9.9	-17.9	2.8	88	1011.1	3.0	4.0	2.8	5	1.7	9	1.1

KALISZ

DNI	TEMPERATURA POWIETRZA				PREŻNOŚĆ PARY WODNEJ	WILGOTNOŚĆ WZGLĘDNA	CIŚNIENIE ATMOSFERYCZNE	USŁONECZNIENIE	ZACHMURZENIE	WIATR		OPAD	ŚNIEG	
	T	Max	Min	T_g	e	U	P	S	N	v	v_{max}	R_d	s_h	s_g
1	0.1	0.7	- 0.8	- 1.6	6.0	99	1009.2	-	8.0	1.0	2	0.0	-	-
2	0.9	0.7	- 1.8	- 1.4	4.6	80	1012.3	-	7.8	1.8	3	-	-	-
3	1.7	1.0	- 2.4	- 3.2	4.5	84	1010.3	-	8.0	1.0	2	-	-	-
4	1.1	0.1	- 2.5	- 3.4	5.1	90	1008.7	-	8.0	1.0	2	-	-	-
5	1.7	0.5	- 2.5	- 2.9	4.6	86	1008.9	-	8.0	0.3	2	-	-	-
6	2.7	2.1	- 3.3	- 3.4	4.5	89	1007.7	-	8.0	0.0	0	-	-	-
7	3.2	2.9	- 3.5	- 3.5	4.5	94	1004.9	-	8.0	0.3	1	0.4	-	-
8	1.5	0.4	- 3.2	- 3.4	5.3	96	1004.6	-	8.0	1.1	3	0.0	1	•
9	1.4	1.0	- 4.0	- 5.6	4.5	79	1000.6	0.3	5.6	1.3	3	-	1	•
10	7.4	3.8	- 9.1	-10.6	2.6	74	1004.9	-	4.1	3.1	5	0.0	-	-
11	8.9	6.2	-12.1	-12.5	2.3	76	1009.8	5.6	0.5	1.1	2	-	-	-
12	7.7	2.1	-11.7	-13.3	2.2	64	1009.8	6.4	0.3	0.9	2	-	-	-
13	6.5	1.0	-11.0	-12.8	2.5	66	1005.6	6.1	0.3	0.1	1	-	-	-
14	6.0	0.4	- 9.8	-12.5	2.5	65	999.1	6.1	0.0	1.1	3	-	-	-
15	3.6	2.5	- 7.5	-10.7	3.7	79	996.3	6.2	0.3	1.4	3	-	-	-
16	1.5	2.7	- 5.4	- 9.2	4.5	83	990.0	5.4	0.0	2.4	4	-	-	-
17	0.3	1.3	- 2.1	- 4.8	5.2	87	981.5	1.7	4.8	3.1	5	1.8	-	-
18	0.8	0.3	- 3.0	- 4.8	5.6	97	975.4	-	7.5	1.1	3	0.1	2	•
19	0.3	0.4	- 0.9	- 1.3	5.3	93	979.5	-	7.8	1.8	5	-	2	•
20	2.7	0.6	- 4.3	- 4.8	4.8	96	998.2	-	8.0	1.1	2	-	1	•
21	1.4	0.0	- 3.9	- 4.2	5.2	94	999.7	-	7.8	1.6	4	-	1	•
22	0.9	0.0	- 2.1	- 2.5	5.6	97	1002.3	-	8.0	0.9	2	-	1	•
23	0.7	1.5	- 0.9	- 1.4	6.4	100	991.9	-	8.0	0.9	3	2.5	1	•
24	1.1	3.0	0.1	0.1	6.2	94	990.9	-	6.9	2.4	4	1.4	1	•
25	1.6	0.5	- 3.2	- 4.7	5.2	96	989.9	0.0	4.4	1.3	3	0.6	-	-
26	0.8	0.0	- 1.8	- 3.0	5.5	95	984.3	-	8.0	1.9	4	1.6	1	•
27	2.1	0.8	- 2.8	- 3.6	5.0	95	983.4	-	8.0	1.4	4	1.8	5	1.2
28	4.7	2.0	- 6.2	- 4.4	4.1	96	984.6	-	7.8	0.6	2	0.6	8	•
29	-10.8	- 6.0	-13.0	-21.0	2.4	89	990.8	2.9	2.5	0.8	2	-	9	•
30	-11.7	- 7.4	-16.2	-23.2	2.2	87	999.4	-	3.0	0.5	1	-	9	•
31	-12.9	- 9.1	-15.6	-21.9	2.0	86	1004.4	0.3	2.5	0.8	1	0.3	9	1.0

ŁÓDŹ – LUBLINEK

DNI	TEMPERATURA POWIETRZA				PRĘŻNOŚĆ PARY WODNEJ	WILGOTNOŚĆ WZGLĘDNA	CIŚNIENIE ATMOSFERYCZNE	USŁONECZNIENIE	ZACHMURZENIE	WIATR		OPAD	ŚNIEG	
	T	Max	Min	T_g	e	U	P	S	N	v	v_{max}	R_d	s_h	s_g
1	− 0.3	0.3	− 1.4	− 1.2	5.6	94	1003.6	−	7.9	2.6	4	0.0	−	−
2	− 2.0	0.3	− 3.0	− 2.0	4.3	81	1007.2	−	8.0	2.8	4	−	−	−
3	− 3.0	− 2.2	− 4.0	− 3.8	4.2	85	1005.3	−	7.6	2.4	5	−	−	−
4	− 1.6	− 0.8	− 3.5	− 3.4	4.7	87	1003.4	−	8.0	2.5	4	−	−	−
5	− 2.3	− 1.2	− 2.5	− 2.3	4.4	86	1003.7	−	8.0	1.5	2	−	−	−
6	− 2.9	− 2.5	− 3.7	− 3.2	4.2	85	1002.5	−	8.0	2.8	4	−	−	−
7	− 3.6	− 2.8	− 5.0	− 4.1	4.3	91	999.3	−	8.0	2.8	3	0.1	−	−
8	− 1.7	− 0.4	− 4.1	− 3.7	5.1	94	998.9	−	8.0	2.9	4	−	1	•
9	− 2.2	0.6	− 4.8	− 4.4	4.0	74	995.2	1.4	4.6	3.5	6	0.0	−	−
10	− 7.7	− 4.8	− 9.0	−10.2	2.4	69	999.8	0.3	5.4	5.4	7	0.0	−	−
11	− 9.5	− 6.4	−12.9	−13.4	2.0	67	1004.7	6.0	0.1	3.5	4	−	−	−
12	− 7.2	− 1.0	−12.6	−14.5	1.8	54	1004.7	6.4	0.5	2.9	4	−	−	−
13	− 6.0	− 0.9	−10.8	−14.9	2.0	52	1000.6	6.7	0.1	2.5	4	−	−	−
14	− 9.9	− 1.5	− 9.4	−11.0	2.5	64	995.0	6.8	0.1	3.4	5	−	−	−
15	− 9.2	− 0.2	− 9.6	−11.5	2.9	69	992.6	6.2	0.0	3.9	5	−	−	−
16	− 3.2	2.1	− 7.6	− 9.6	3.3	70	986.5	5.8	0.3	5.4	8	−	−	−
17	− 2.3	− 0.6	− 4.5	− 6.5	3.8	74	978.3	3.0	4.3	5.5	7	−	−	−
18	− 0.9	− 0.2	− 2.3	− 3.1	5.1	89	970.9	−	7.4	4.3	6	0.3	−	−
19	− 0.7	0.6	− 3.0	− 6.5	5.2	89	974.0	0.2	5.4	3.4	6	−	−	−
20	− 3.1	− 0.9	− 4.6	− 6.6	4.5	93	992.5	−	8.0	2.9	4	0.0	−	−
21	− 2.4	− 0.9	− 4.8	− 4.4	4.7	91	995.1	0.4	7.4	4.0	6	−	1	•
22	− 1.8	− 0.7	− 2.7	− 2.4	4.9	93	997.5	−	8.0	2.0	2	−	1	•
23	− 1.2	1.5	− 4.0	− 3.8	5.3	94	988.0	−	8.0	3.5	6	1.2	1	•
24	1.2	2.4	0.1	− 0.1	6.2	93	985.6	−	8.0	4.0	8	0.1	−	−
25	− 1.8	0.2	− 3.0	− 5.0	4.9	92	985.7	−	6.9	2.4	3	0.0	−	−
26	− 1.2	− 0.1	− 3.0	− 4.2	5.0	89	979.7	−	7.0	3.0	4	0.8	−	−
27	− 2.0	− 0.7	− 2.5	− 2.1	4.6	87	978.5	−	7.9	3.6	5	0.4	1	•
28	− 6.8	− 2.3	− 7.9	− 8.8	3.8	88	979.9	−	6.9	2.8	4	1.2	2	•
29	− 9.5	− 5.6	−12.6	−15.3	2.3	77	986.0	4.8	3.5	2.8	4	−	4	•
30	− 9.4	− 5.1	−13.1	−16.0	2.4	80	994.8	2.1	1.0	2.8	4	−	4	•
31	−11.4	− 7.6	−14.2	−19.0	2.0	78	999.6	1.8	0.1	1.8	2	0.0	3	•

WŁODAWA

Grudzień 1962

DNI	TEMPERATURA POWIETRZA				PRĘŻNOŚĆ PARY WODNEJ	WILGOTNOŚĆ WZGLĘDNA	CIŚNIENIE ATMOSFERYCZNE	USŁONECZNIENIE	ZACHMURZENIE	WIATR		OPAD	ŚNIEG	
	T	Max	Min	T_g	e	U	P	S	N	v	v_{max}	R_d	s_h	s_g
1	− 0.4	0.6	− 1.5	− 1.6	5.4	91	1005.1	−	7.9	2.1	4	−	−	−
2	− 1.7	− 0.2	− 2.6	− 2.4	4.4	83	1009.0	−	8.0	1.8	4	0.3	−	−
3	− 2.8	− 1.4	− 4.2	− 2.8	3.9	80	1007.1	−	8.0	2.5	4	−	−	−
4	− 3.0	− 2.4	− 4.2	− 3.9	4.1	84	1005.7	−	8.0	2.4	3	−	−	−
5	− 1.6	− 1.1	− 3.0	− 2.9	4.6	85	1005.5	−	8.0	1.9	4	−	−	−
6	− 1.1	− 0.2	− 2.2	− 2.1	4.8	85	1005.0	−	7.8	1.1	3	−	−	−
7	− 3.5	− 0.7	− 4.5	− 4.0	4.1	87	999.9	−	8.0	4.0	5	0.3	−	−
8	− 0.6	0.6	− 4.0	− 3.8	5.3	91	997.8	−	7.8	4.5	7	0.1	1	•
9	− 3.9	0.4	− 8.8	− 9.8	3.7	77	995.3	5.7	3.0	5.1	8	0.0	−	−
10	−10.2	− 7.6	−12.9	−12.6	2.3	80	1001.8	1.0	4.8	2.5	5	0.1	−	−
11	−12.3	− 8.8	−16.9	−17.8	1.8	75	1007.2	3.9	2.0	0.4	2	−	1	•
12	− 7.7	− 2.4	−12.4	−13.6	2.2	65	1007.0	3.7	4.9	1.1	2	−	−	−
13	− 8.5	− 0.4	−13.5	−15.2	2.1	66	1003.4	5.8	0.4	0.9	2	−	−	−
14	− 8.8	− 1.6	−15.0	−15.1	2.4	76	999.3	6.0	1.3	1.6	2	−	−	−
15	− 7.1	− 1.4	−12.5	−12.9	2.8	79	997.8	5.8	0.0	2.5	3	−	−	−
16	− 5.8	− 1.6	− 9.5	− 9.5	2.9	74	993.8	5.8	0.0	4.4	6	−	−	−
17	− 3.4	− 2.2	− 6.5	− 6.6	3.8	79	987.4	−	6.9	7.3	9	0.5	−	−
18	− 1.3	− 0.4	− 3.7	− 2.9	4.7	84	977.5	−	8.0	6.1	8	10.7	1	•
19	1.0	1.9	− 0.7	− 0.8	5.7	86	976.5	0.0	5.8	4.6	9	−	−	−
20	− 0.7	0.0	− 1.8	− 2.3	5.1	88	993.3	−	5.0	2.3	5	0.7	−	−
21	− 0.7	0.0	− 2.1	− 1.0	5.3	91	997.2	−	8.0	2.4	4	3.5	1	•
22	− 0.3	0.1	− 1.1	− 0.9	5.6	93	998.6	−	8.0	2.5	4	3.4	3	•
23	− 1.2	− 0.4	− 2.3	− 2.6	5.1	91	992.6	−	8.0	2.9	4	1.8	8	•
24	− 0.6	0.3	− 2.6	− 1.5	5.3	91	989.2	−	8.0	3.1	4	−	11	•
25	− 0.4	0.3	− 1.4	− 1.5	5.6	95	987.5	−	8.0	1.0	2	0.0	11	1.6
26	− 2.3	0.3	− 4.5	− 4.6	4.6	89	983.6	−	7.6	1.4	3	−	10	•
27	− 4.8	− 1.8	− 8.0	−10.2	3.9	90	982.2	4.1	5.9	1.5	3	0.7	10	•
28	− 5.1	− 3.5	− 8.0	−10.6	3.6	86	983.9	−	7.4	2.8	5	0.0	10	•
29	−11.4	− 4.4	−15.4	−18.6	2.2	84	990.2	−	5.4	1.6	3	−	10	•
30	−10.2	− 5.3	−14.5	−14.8	2.3	80	999.5	5.2	2.4	3.0	5	−	10	•
31	−15.9	−11.7	−20.8	−21.4	1.5	82	1001.8	−	3.9	1.0	2	−	10	1.4

SULEJÓW

DNI	TEMPERATURA POWIETRZA				PRĘŻNOŚĆ PARY WODNEJ	WILGOTNOŚĆ WZGLĘDNA	CIŚNIENIE ATMOSFERYCZNE	USŁONECZNIENIE	ZACHMURZENIE	WIATR		OPAD	ŚNIEG	
	T	Max	Min	T_g	e	U	P	S	N	v	v_{max}	R_d	s_h	s_g
1	− 0.2	0.3	− 0.7	− 1.0	•	•	1003.0	•	•	•	•	−	−	−
2	− 1.8	0.1	− 2.6	− 2.3	•	•	1006.7	•	•	•	•	−	−	−
3	− 2.6	− 1.1	− 3.6	− 3.3	•	•	1005.0	•	•	•	•	−	−	−
4	− 1.7	− 0.5	− 3.0	− 2.3	•	•	1003.2	•	•	•	•	−	−	−
5	− 2.2	− 0.2	− 2.8	− 1.8	•	•	1003.2	•	•	•	•	−	−	−
6	− 2.7	− 2.2	− 2.9	− 2.6	•	•	1002.0	•	•	•	•	−	−	−
7	− 3.5	− 2.6	− 4.4	− 3.7	•	•	999.0	•	•	•	•	0.2	−	−
8	− 1.8	− 0.4	− 3.7	− 3.5	•	•	998.6	•	•	•	•	−	1	•
9	− 2.1	0.7	− 5.5	− 7.3	•	•	996.8	•	•	•	•	0.0	1	•
10	− 8.2	− 5.3	− 9.7	−10.1	•	•	999.1	•	•	•	•	0.1	1	•
11	−13.3	− 6.5	−13.6	−14.6	•	•	1004.1	•	•	•	•	−	1	•
12	− 9.3	− 0.8	−14.2	−15.1	•	•	1004.4	•	•	•	•	−	−	−
13	− 8.4	− 0.6	−13.6	−14.9	•	•	1000.4	•	•	•	•	−	−	−
14	− 8.1	− 0.2	−14.2	−15.7	•	•	994.9	•	•	•	•	−	−	−
15	− 6.8	0.9	−12.7	−14.2	•	•	992.8	•	•	•	•	−	−	−
16	− 3.0	3.2	− 8.4	−10.9	•	•	986.8	•	•	•	•	−	−	−
17	− 1.2	1.7	− 4.7	− 8.6	•	•	978.4	•	•	•	•	−	−	−
18	− 0.6	0.6	− 2.4	− 4.6	•	•	970.7	•	•	•	•	1.6	1	•
19	− 0.1	2.1	− 2.1	− 3.5	•	•	973.9	•	•	•	•	−	1	•
20	− 3.1	− 1.6	− 4.9	− 7.4	•	•	991.7	•	•	•	•	−	1	•
21	− 2.1	− 1.1	− 3.9	− 3.6	•	•	994.7	•	•	•	•	−	1	•
22	− 1.8	− 0.7	− 2.4	− 2.2	•	•	997.2	•	•	•	•	−	1	•
23	− 1.5	0.9	− 3.9	− 3.9	•	•	988.3	•	•	•	•	1.1	1	•
24	1.4	2.5	0.3	0.2	•	•	985.6	•	•	•	•	0.2	−	−
25	− 0.7	0.8	− 2.1	− 1.0	•	•	985.8	•	•	•	•	0.0	−	−
26	− 1.3	0.1	− 2.4	− 2.2	•	•	980.1	•	•	•	•	0.3	−	−
27	− 2.4	− 0.7	− 4.1	− 4.4	•	•	978.9	•	•	•	•	0.4	1	•
28	− 5.3	− 2.8	− 7.8	− 8.1	•	•	980.3	•	•	•	•	0.1	2	•
29	− 9.7	− 5.8	−12.2	−13.2	•	•	986.5	•	•	•	•	−	2	•
30	− 9.4	− 3.8	−12.4	−15.5	•	•	995.0	•	•	•	•	−	2	•
31	−12.9	− 7.5	−16.3	−19.2	•	•	999.5	•	•	•	•	−	2	•

LUBLIN

DNI	TEMPERATURA POWIETRZA				PRĘŻNOŚĆ PARY WODNEJ	WILGOTNOŚĆ WZGLĘDNA	CIŚNIENIE ATMOSFERYCZNE	USŁONECZNIENIE	ZACHMURZENIE	WIATR		OPAD	ŚNIEG	
	T	Max	Min	T_g	e	U	P	S	N	v	v_{max}	R_d	s_h	s_g
1	0.0	0.7	− 0.8	− 1.5	5.4	89	1004.5	•	8.0	1.6	3	0.0	−	−
2	− 2.0	0.5	− 2.5	− 2.6	4.6	87	1008.8	•	8.0	1.9	3	0.0	−	−
3	− 3.4	− 2.1	− 3.7	− 4.2	4.2	88	1007.0	•	8.0	1.4	2	−	−	−
4	− 2.9	− 1.1	− 4.6	− 4.9	4.5	92	1005.6	•	8.0	1.3	2	−	−	−
5	− 2.2	− 0.6	− 3.2	− 2.8	4.6	89	1005.2	•	8.0	1.5	2	0.0	−	−
6	− 1.7	− 0.4	− 2.6	− 2.9	4.5	84	1004.5	•	8.0	3.1	4	−	−	−
7	− 3.5	− 2.5	− 3.9	− 4.4	4.3	91	1000.1	•	8.0	3.5	5	0.5	−	−
8	− 1.1	0.3	− 3.8	− 3.9	5.2	92	998.6	•	8.0	3.0	4	0.1	1	•
9	− 2.9	0.8	− 6.8	− 8.0	3.7	73	995.4	•	3.9	3.1	4	0.0	−	−
10	− 9.3	− 6.6	−10.6	−12.8	2.4	81	1001.2	•	3.5	2.8	4	0.1	−	−
11	−11.4	− 7.8	−14.9	−17.7	2.1	82	1006.7	•	1.9	1.1	2	−	−	−
12	− 7.6	− 2.2	−12.5	−14.5	2.3	72	1007.0	•	3.8	0.9	1	−	−	−
13	− 9.5	− 1.4	−13.8	−15.4	2.1	77	1003.0	•	0.1	0.5	1	−	−	−
14	− 9.6	− 1.3	−14.4	−16.7	2.4	82	998.3	•	0.4	0.8	2	−	−	−
15	− 7.5	0.9	−12.4	−15.6	2.9	84	996.5	•	0.0	0.9	2	−	−	−
16	− 5.0	0.5	− 9.8	−13.0	3.2	78	992.0	•	0.0	2.1	4	−	−	−
17	− 3.7	− 1.6	− 5.6	− 9.4	4.2	88	989.9	•	2.8	4.8	6	0.0	−	−
18	− 0.5	1.0	− 3.0	− 4.0	5.4	90	975.3	•	8.0	4.8	7	7.7	−	−
19	1.1	2.8	− 0.7	− 4.2	6.1	91	976.2	•	5.1	3.5	6	0.0	−	−
20	− 1.2	0.0	− 3.2	− 4.9	5.4	96	992.7	•	6.8	2.5	5	0.3	−	−
21	− 1.0	− 0.5	− 2.2	− 2.5	5.4	96	996.6	•	8.0	2.0	4	0.2	1	•
22	− 1.0	− 0.2	− 1.5	− 1.9	5.5	96	998.8	•	8.0	1.8	3	4.5	2	•
23	− 0.8	0.7	− 1.9	− 2.8	5.4	94	991.9	•	8.0	2.0	4	0.0	8	1.3
24	1.0	1.6	0.3	− 0.5	6.2	94	987.9	•	8.0	2.9	5	0.4	7	1.4
25	− 0.2	1.0	− 1.2	− 1.6	6.0	99	987.4	•	8.0	1.6	3	0.0	4	•
26	− 2.6	− 0.6	− 4.1	− 6.0	4.7	93	983.0	•	6.6	1.3	2	0.0	4	•
27	− 3.2	− 1.9	− 4.2	− 6.7	4.5	93	981.7	•	6.8	2.6	4	1.5	4	•
28	− 5.5	− 3.3	−10.7	−17.5	3.8	92	983.1	•	7.1	2.6	5	0.3	7	1.3
29	−10.4	− 4.1	−16.2	−21.6	2.5	88	989.2	•	5.1	1.1	2	−	6	1.2
30	− 8.9	− 4.2	−11.4	−16.6	2.6	84	998.7	•	1.3	2.6	4	−	6	1.2
31	−15.5	−10.4	−18.7	−22.2	1.7	90	1001.5	•	4.3	0.3	1	−	6	1.2

Tablica II

LEGNICA

DNI	TEMPERATURA POWIETRZA T	Max	Min	T_0	PRĘŻNOŚĆ PARY WODNEJ e	WILGOTNOŚĆ WZGLĘDNA U	CIŚNIENIE ATMOSFERYCZNE P	USŁONECZNIENIE -S	ZACHMURZENIE N	WIATR v	v_{max}	OPAD R_d	ŚNIEG s_h	s_g
1	0.2	1.2	- 0.5	- 0.6	6.0	96	1011.6	.	8.0	0.9	3	0.2	-	-
2	0.3	1.1	- 0.4	- 0.7	5.1	82	1014.0	.	8.0	3.8	6	-	-	-
3	- 0.5	0.4	- 0.9	- 1.2	5.2	89	1012.2	.	7.9	2.9	4	-	-	-
4	- 1.1	- 0.2	- 2.1	- 2.0	5.2	93	1011.4	.	8.0	1.0	2	-	-	-
5	- 0.6	0.1	- 1.0	- 1.4	4.8	82	1011.3	.	7.9	1.3	3	-	-	-
6	- 1.5	- 0.8	- 1.8	- 2.0	4.7	86	1010.0	.	8.0	1.1	2	-	-	-
7	- 2.0	- 1.4	- 2.3	- 2.3	4.5	86	1008.1	.	8.0	1.3	2	-	-	-
8	- 1.5	- 0.3	- 2.4	- 2.4	4.7	85	1007.7	.	7.4	1.4	3	0.0	-	-
9	- 1.1	0.9	- 3.0	- 4.7	4.7	83	1002.7	.	6.4	3.3	4	-	-	-
10	- 6.8	- 0.1	- 8.1	- 9.5	2.8	76	1008.3	.	1.3	4.6	7	-	-	-
11	- 8.6	- 6.2	-10.1	-11.4	2.5	80	1011.4	.	1.0	4.0	7	-	-	-
12	- 9.7	- 5.3	-12.7	-14.2	2.5	85	1012.3	.	0.0	1.3	4	-	-	-
13	- 8.7	- 2.7	-12.7	-13.7	2.7	85	1008.1	.	0.0	0.4	2	-	-	-
14	- 6.8	- 3.2	-10.0	-12.1	3.1	84	1000.3	.	0.0	2.3	4	-	-	-
15	- 2.2	2.7	- 5.9	-10.5	3.8	74	997.2	.	0.3	2.5	6	-	-	-
16	0.2	3.7	- 8.6	-11.0	4.5	72	990.4	.	3.9	5.0	9	-	-	-
17	0.9	3.0	- 0.3	- 2.6	5.1	79	982.4	.	5.0	3.0	6	0.0	-	-
18	- 2.8	0.0	- 4.4	- 9.4	4.6	93	977.2	.	4.9	1.0	3	0.0	-	-
19	0.5	3.1	- 4.3	- 7.5	5.5	86	982.8	.	6.5	1.1	3	0.5	-	-
20	- 1.9	1.2	- 3.1	- 3.0	5.1	95	1000.9	.	8.0	2.3	4	-	1	.
21	- 1.4	0.9	- 2.4	- 3.3	5.1	92	1000.9	.	7.0	3.4	5	1.2	1	.
22	0.5	1.7	- 1.8	- 2.1	6.2	98	1004.6	.	7.0	0.1	1	1.8	-	-
23	2.6	5.7	0.9	- 3.4	6.9	93	994.4	.	7.9	1.1	4	5.1	-	-
24	2.2	5.2	0.3	- 1.5	6.2	86	994.9	.	6.4	3.0	5	1.0	-	-
25	1.0	1.7	0.2	- 1.6	6.1	94	992.1	.	8.0	0.5	2	2.9	1	.
26	- 0.1	1.5	- 0.6	- 1.6	5.4	89	988.7	.	7.8	4.1	5	1.2	1	.
27	- 1.7	- 0.3	- 2.5	- 3.8	4.8	88	987.4	.	7.9	2.6	4	2.3	2	.
28	- 4.0	- 1.8	- 7.5	- 6.3	4.0	88	987.6	.	7.4	0.3	1	0.7	7	1.1
29	-10.0	- 2.0	-14.9	-14.5	2.6	90	993.0	.	3.1	0.0	0	-	6	.
30	-12.2	- 9.5	-14.2	-16.8	2.2	89	1001.9	.	2.9	0.0	0	-	5	.
31	-10.3	- 2.8	-16.8	-16.9	2.5	86	1007.7	.	4.0	0.3	2	1.0	5	1.1

WIELUŃ

Grudzień 1960

DNI	TEMPERATURA POWIETRZA T	Max	Min	T_0	PRĘŻNOŚĆ PARY WODNEJ e	WILGOTNOŚĆ WZGLĘDNA U	CIŚNIENIE ATMOSFERYCZNE P	USŁONECZNIENIE S	ZACHMURZENIE N	WIATR v	v_{max}	OPAD R_d	ŚNIEG s_h	s_g
1	- 0.4	- 0.2	- 1.2	- 1.4	5.9	99	1002.1	-	8.0	1.6	3	0.0	-	-
2	- 1.2	0.0	- 2.2	- 2.4	4.8	86	1005.4	-	8.0	2.9	4	-	-	-
3	- 2.7	- 1.1	- 4.4	- 5.5	4.6	91	1003.7	-	7.1	1.3	2	-	-	-
4	- 1.3	- 0.3	- 5.3	- 6.3	5.2	93	1002.2	-	8.0	1.1	2	-	-	-
5	- 1.9	- 0.8	- 2.5	- 2.8	4.8	91	1002.3	-	8.0	0.9	2	-	-	-
6	- 3.0	- 2.0	- 4.9	- 5.4	4.5	91	1001.3	-	8.0	1.4	3	-	-	-
7	- 3.2	- 2.5	- 4.4	- 4.1	4.4	90	999.4	-	8.0	1.4	3	0.3	-	-
8	- 1.9	- 0.8	- 4.0	- 4.0	5.0	94	998.1	-	8.0	1.4	2	-	1	.
9	- 1.7	0.4	- 3.7	- 5.7	4.6	83	993.9	-	5.6	2.0	4	-	-	-
10	- 8.3	- 3.5	-11.4	-11.9	2.6	81	997.9	-	4.4	4.3	6	0.0	-	-
11	-10.2	- 6.0	-13.4	-14.5	2.2	79	1002.6	3.7	0.0	2.4	3	-	-	-
12	- 8.2	- 1.7	-14.8	-14.8	2.2	68	1003.2	6.5	0.0	1.4	2	-	-	-
13	- 7.5	- 0.7	-13.2	-14.2	2.7	76	999.1	5.5	0.0	1.5	2	-	-	-
14	- 6.9	- 1.7	-11.3	-13.8	2.9	79	992.9	5.1	0.1	2.3	3	-	-	-
15	- 4.2	1.4	- 9.6	-10.5	3.4	77	990.6	4.7	0.0	2.9	4	-	-	-
16	- 3.5	1.9	- 8.2	- 8.6	4.1	86	984.6	3.4	1.8	2.4	3	-	-	-
17	- 1.8	0.0	- 5.2	- 8.2	4.9	91	976.1	-	5.1	2.9	5	1.1	-	-
18	- 0.2	1.0	- 2.0	- 5.2	5.7	95	969.4	-	7.8	1.8	3	1.7	1	.
19	- 0.2	3.0	- 2.4	- 5.1	5.6	92	973.7	2.8	5.6	1.6	3	-	2	.
20	- 2.1	0.0	- 4.7	- 8.4	4.9	93	991.3	-	7.9	1.6	3	-	2	.
21	- 1.5	0.1	- 3.5	- 3.5	5.3	95	993.4	-	7.8	2.8	4	-	2	.
22	- 1.3	0.3	- 2.1	- 2.1	5.4	95	996.3	-	8.0	1.5	3	0.0	2	.
23	0.9	2.2	- 1.4	- 1.5	6.4	97	986.2	-	7.9	3.0	4	2.4	2	.
24	1.0	2.9	- 1.2	- 3.8	6.3	96	985.3	-	6.6	2.1	3	2.3	2	.
25	- 2.2	0.2	- 3.6	- 5.2	5.0	96	984.1	4.0	1.0	1.9	2	1.1	-	-
26	- 0.9	0.1	- 3.4	- 5.5	5.5	96	979.0	-	8.0	2.6	3	0.5	2	.
27	- 2.4	- 1.3	- 5.1	- 7.5	4.8	93	978.1	1.5	7.8	2.1	3	2.4	2	.
28	- 5.1	- 2.0	- 6.6	- 8.9	3.9	91	979.1	1.7	7.0	2.3	3	0.3	4	.
29	- 9.3	- 5.2	-12.1	-17.2	2.6	84	984.6	1.9	2.3	1.5	3	-	5	.
30	- 8.5	- 4.6	-11.7	-17.0	2.7	81	993.3	4.2	2.8	3.0	4	0.0	5	.
31	-12.3	- 7.0	-16.0	-19.4	1.9	79	998.4	4.1	2.8	1.9	3	0.0	5	3.5

ZGORZELEC

DNI	TEMPERATURA POWIETRZA T	Max	Min	T_0	PRĘŻNOŚĆ PARY WODNEJ e	WILGOTNOŚĆ WZGLĘDNA U	CIŚNIENIE ATMOSFERYCZNE P	USŁONECZNIENIE S	ZACHMURZENIE N	WIATR v	v_{max}	OPAD R_d	ŚNIEG s_h	s_g
1	0.1	1.2	- 1.5	- 2.1	5.9	95	1001.1	-	8.0	1.0	3	0.1	-	-
2	0.3	0.5	- 0.6	- 0.7	5.4	90	1003.0	-	7.6	2.8	4	-	-	-
3	- 1.2	0.3	- 3.5	- 5.4	5.1	96	1001.5	-	7.1	2.4	5	-	-	-
4	0.4	0.8	- 1.2	- 1.5	5.4	90	1000.5	-	8.0	2.0	5	-	-	-
5	- 1.6	0.1	- 2.2	- 2.2	4.6	85	1000.9	-	8.0	3.0	4	-	-	-
6	- 2.7	- 1.8	- 3.5	- 3.2	4.3	85	999.5	-	8.0	2.6	5	-	-	-
7	- 2.7	- 1.9	- 3.3	- 3.3	4.3	87	997.8	-	8.0	2.5	3	-	-	-
8	- 1.6	0.2	- 3.5	- 3.5	4.3	80	996.9	-	7.9	2.3	4	-	-	-
9	- 2.0	0.6	- 5.7	- 8.0	4.1	79	991.3	4.6	3.6	4.4	8	-	-	-
10	- 5.8	- 1.0	- 8.5	-11.1	3.3	82	993.4	6.1	0.0	5.1	8	-	-	-
11	- 8.7	- 4.9	-10.9	-12.8	2.4	77	999.7	5.6	0.0	3.1	7	-	-	-
12	- 9.2	- 1.9	-13.8	-17.6	2.8	86	1001.3	4.8	0.3	0.4	1	-	-	-
13	- 7.4	0.1	-12.4	-14.4	2.7	76	996.9	3.7	0.0	0.6	2	-	-	-
14	- 6.7	2.1	-12.8	-14.1	3.1	83	988.4	4.9	0.1	1.3	2	-	-	-
15	- 2.0	0.0	- 6.3	-10.2	3.9	73	986.4	5.5	0.4	6.6	12	-	-	-
16	0.1	2.4	- 3.5	- 5.4	4.9	81	979.4	2.9	2.1	7.1	9	-	-	-
17	0.4	2.3	- 3.3	- 5.0	4.7	75	972.0	-	5.3	6.3	10	0.6	-	-
18	- 1.8	0.7	- 7.1	- 8.0	4.9	91	987.3	-	5.0	2.1	7	0.0	-	-
19	0.7	2.7	- 1.8	- 4.1	5.7	88	972.9	-	4.6	3.9	5	2.2	-	-
20	- 3.6	1.9	- 5.2	- 9.5	4.5	96	990.3	-	8.0	1.5	3	-	2	.
21	- 2.0	2.0	- 9.5	-13.0	4.9	90	990.0	-	6.6	2.0	4	0.8	2	.
22	2.7	4.2	0.8	0.2	7.0	94	994.4	-	8.0	2.9	6	0.9	-	-
23	3.6	5.1	2.3	1.5	7.4	93	984.6	-	7.4	4.3	7	5.4	-	-
24	1.4	4.9	- 0.1	- 0.2	6.2	92	984.9	-	6.4	4.0	7	8.1	-	-
25	0.8	1.4	0.0	- 0.4	6.1	94	981.9	-	8.0	2.6	4	6.8	4	.
26	- 1.1	1.4	- 1.9	- 1.3	5.1	90	979.6	-	8.0	5.5	8	2.3	5	.
27	- 2.4	- 0.9	- 3.3	- 1.6	4.6	90	978.1	-	7.9	3.5	6	1.1	10	.
28	- 4.0	- 2.1	- 7.5	-12.4	3.9	85	977.3	0.2	7.4	3.1	5	0.1	15	.
29	- 6.4	- 2.6	-11.4	-16.1	3.1	82	982.0	2.3	4.1	2.8	4	0.4	16	.
30	- 6.8	- 3.3	-11.7	-13.7	3.0	82	993.1	-	5.5	2.9	6	0.4	18	2.0
31	- 8.0	- 5.6	- 9.4	-13.4	2.7	80	997.3	4.6	4.5	5.5	8	1.0	17	1.3

WROCŁAW-STRACHOWICE

DNI	TEMPERATURA POWIETRZA T	Max	Min	T_0	PRĘŻNOŚĆ PARY WODNEJ e	WILGOTNOŚĆ WZGLĘDNA U	CIŚNIENIE ATMOSFERYCZNE P	USŁONECZNIENIE S	ZACHMURZENIE N	WIATR v	v_{max}	OPAD R_d	ŚNIEG s_h	s_g
1	0.2	0.7	- 0.4	- 0.1	6.0	97	1011.6	.	8.0	0.8	3	0.0	-	-
2	0.3	1.1	- 0.1	- 0.3	5.0	80	1014.2	.	7.6	4.1	6	-	-	-
3	- 1.3	0.4	- 2.7	- 4.3	5.2	93	1012.5	.	4.8	2.9	5	-	-	-
4	- 1.3	0.3	- 3.3	- 3.1	5.4	97	1011.4	.	8.0	1.3	2	-	-	-
5	- 0.9	0.2	- 1.8	- 0.5	4.8	84	1011.5	.	8.0	1.6	4	-	-	-
6	- 2.0	- 1.2	- 2.7	- 1.7	4.6	88	1010.3	.	8.0	1.5	3	-	-	-
7	- 2.1	- 1.0	- 2.9	- 2.4	4.3	87	1008.1	.	8.0	0.6	2	0.0	-	-
8	- 1.6	- 0.3	- 3.0	- 2.6	4.8	88	1007.8	.	7.9	0.8	3	-	-	-
9	- 1.1	1.2	- 2.9	- 4.6	4.6	81	1002.9	.	5.4	2.8	5	-	-	-
10	- 7.1	- 0.6	- 8.9	- 8.6	2.7	76	1006.6	.	1.4	5.8	8	-	-	-
11	- 8.9	- 5.7	-11.3	-11.2	2.5	80	1011.8	.	1.0	3.9	7	-	-	-
12	- 9.7	- 4.5	-12.6	-13.9	2.5	84	1012.4	.	0.0	2.5	4	-	-	-
13	- 8.4	- 2.8	-11.8	-13.5	2.8	85	1008.3	.	0.0	1.5	2	-	-	-
14	- 7.4	- 2.9	-11.5	-12.5	3.0	84	1000.9	.	0.0	4.1	5	-	-	-
15	- 4.7	2.1	- 9.2	-10.8	3.6	82	998.2	.	0.3	3.5	8	-	-	-
16	- 2.2	3.6	- 7.7	- 9.0	4.4	84	991.8	.	0.6	3.9	6	-	-	-
17	- 0.7	2.2	- 4.9	- 6.5	5.1	88	983.2	.	4.4	4.9	8	1.5	-	-
18	- 3.3	- 0.1	- 8.3	-11.7	4.8	98	977.6	.	5.8	2.3	4	0.5	2	.
19	- 0.9	1.0	- 6.5	-10.1	5.3	92	982.8	.	6.0	2.0	5	0.0	5	.
20	- 1.5	0.7	- 3.4	- 7.1	5.2	95	1000.8	.	8.0	2.8	5	-	5	.
21	- 1.6	0.1	- 3.1	- 4.1	5.2	95	1001.7	.	7.4	5.9	8	0.6	4	.
22	- 0.5	0.6	- 2.3	- 1.9	5.9	99	1005.0	.	8.0	2.3	5	0.7	4	.
23	1.5	4.2	- 1.0	- 0.7	6.8	99	994.9	.	8.0	3.1	5	3.4	3	.
24	1.5	4.4	0.0	0.9	6.3	93	994.7	.	7.4	4.0	9	0.0	-	-
25	0.1	1.3	- 2.5	- 4.4	6.0	97	992.4	.	6.9	2.3	5	1.4	-	-
26	- 0.3	0.5	- 1.8	- 1.6	5.7	95	988.4	.	7.5	6.0	8	1.8	-	-
27	- 2.1	- 0.7	- 3.5	- 4.6	4.8	92	987.3	.	7.1	4.8	7	2.6	4	.
28	- 4.8	- 1.7	- 7.8	- 9.7	3.9	90	987.8	.	6.9	2.4	3	0.3	8	.
29	-10.1	- 5.2	-14.8	-20.3	2.5	90	993.2	.	2.0	1.5	4	0.0	8	.
30	-10.4	- 3.1	-16.7	-20.5	2.6	91	1002.1	.	4.4	1.6	3	0.0	7	.
31	-13.0	- 8.0	-17.3	-22.1	2.1	93	1007.9	.	2.3	0.9	2	1.2	7	1.9

Tablica II

JELENIA GÓRA

Grudzień 1968

DNI	TEMPERATURA POWIETRZA				PREŻNOŚĆ PARY WODNEJ	WILGOTNOŚĆ WZGLĘDNA	CIŚNIENIE ATMOSFERYCZNE	USŁONECZNIENIE	ZACHMURZENIE	WIATR		OPAD	ŚNIEG	
	T	Max	Min	T_g	e	U	P	S	N	v	v_{max}	R_d	s_h	s_g
1	0.3	1.2	- 0.7	- 0.8	5.7	92	983.7	-	8.0	2.0	3	0.0	-	-
2	- 1.2	- 0.1	- 2.0	- 1.8	5.1	91	985.6	-	8.0	2.8	5	-	-	-
3	- 2.1	- 0.7	- 3.9	- 6.8	4.9	93	984.3	-	7.8	1.5	3	-	-	-
4	- 2.5	- 1.5	- 3.2	- 2.9	4.8	94	983.7	-	8.0	1.8	3	-	-	-
5	- 3.1	- 1.9	- 3.9	- 3.4	4.4	91	983.5	-	8.0	1.1	2	-	-	-
6	- 3.8	- 2.9	- 5.1	- 4.7	4.1	90	982.3	-	8.0	1.1	2	-	-	-
7	- 4.2	- 3.4	- 4.8	- 4.7	4.0	89	980.3	-	8.0	1.1	3	0.0	-	-
8	- 2.2	- 0.3	- 5.0	- 4.3	4.2	82	979.9	-	7.6	6.1	12	-	-	-
9	- 2.4	- 0.3	- 6.5	-10.0	4.0	79	974.3	2.2	5.0	10.9	14	-	-	-
10	- 6.9	- 1.5	- 9.7	- 7.4	2.9	79	977.0	7.2	1.1	11.0	14	-	-	-
11	- 8.9	- 4.4	-11.4	-11.0	2.3	75	981.8	6.5	0.0	8.4	14	-	-	-
12	-10.5	- 1.4	-15.8	-17.8	2.3	83	983.9	5.3	0.0	1.4	2	-	-	-
13	- 6.9	3.1	- 9.7	-17.3	2.7	76	980.0	5.3	0.0	1.3	4	-	-	-
14	- 1.9	1.3	- 7.3	-12.0	3.5	66	971.3	7.1	0.3	11.8	20	-	-	-
15	- 1.4	3.4	- 4.0	- 4.7	3.9	71	969.7	6.9	0.6	8.0	20	-	-	-
16	- 0.4	3.1	- 6.1	-12.0	4.5	76	962.7	2.2	3.0	10.4	18	-	-	-
17	- 0.5	3.3	- 3.0	- 3.0	4.8	83	955.4	-	4.5	7.6	14	0.0	-	-
18	- 4.6	- 0.4	-10.6	-13.5	4.2	95	950.0	-	4.9	1.3	4	0.0	-	-
19	- 1.0	3.6	- 7.7	-10.9	5.1	89	956.2	0.6	5.8	1.6	4	1.7	-	-
20	- 2.6	0.8	- 6.0	- 5.3	4.9	97	973.0	-	7.5	1.6	3	-	3	•
21	- 4.2	- 0.5	-10.2	-12.1	4.5	99	973.5	1.3	7.3	0.3	1	0.7	2	•
22	0.4	2.7	- 2.6	- 2.8	6.3	99	977.8	-	7.0	2.1	5	1.8	1	•
23	1.6	4.7	- 3.0	- 4.2	6.7	97	968.3	-	7.5	2.4	9	5.3	-	-
24	1.0	3.6	- 0.8	- 3.3	6.0	91	968.6	2.2	7.3	6.1	14	1.4	-	-
25	- 0.3	1.2	- 1.8	- 3.6	5.8	97	965.1	-	7.6	0.8	2	3.0	2	•
26	- 1.7	0.8	- 2.6	- 3.3	4.8	89	962.8	-	7.9	8.6	13	0.7	5	•
27	- 3.5	- 2.1	- 4.5	- 3.6	4.2	88	960.7	-	7.8	5.1	10	1.0	8	•
28	- 7.7	- 2.4	-12.0	-13.3	3.1	89	960.4	0.7	6.1	0.9	3	-	9	•
29	-11.7	- 4.1	-17.3	-20.9	2.4	91	965.5	4.0	3.1	1.8	3	-	7	•
30	-10.3	- 2.9	-16.0	-20.2	2.4	86	974.1	0.6	3.8	0.9	2	-	6	•
31	-12.9	- 7.4	-18.3	-22.2	2.0	88	980.0	2.8	3.4	0.9	4	0.8	6	•

KIELCE

DNI	TEMPERATURA POWIETRZA				PREŻNOŚĆ PARY WODNEJ	WILGOTNOŚĆ WZGLĘDNA	CIŚNIENIE ATMOSFERYCZNE	USŁONECZNIENIE	ZACHMURZENIE	WIATR		OPAD	ŚNIEG	
	T	Max	Min	T_g	e	U	P	S	N	v	v_{max}	R_d	s_h	s_g
1	0.9	0.1	- 5.5	- 7.5	5.2	91	993.2	•	8.0	0.8	2	-	-	-
2	- 2.1	0.0	- 3.5	- 3.3	4.3	83	997.2	•	8.0	1.5	3	-	-	-
3	- 3.3	- 1.6	- 5.4	- 7.1	4.3	90	995.7	•	7.5	0.1	1	-	-	-
4	- 2.4	- 1.7	- 4.9	- 4.6	4.9	96	994.1	•	8.0	0.1	1	-	-	-
5	- 2.2	- 1.6	- 2.5	- 2.5	4.6	89	993.8	•	8.0	0.9	2	-	-	-
6	- 3.1	- 2.1	- 4.1	- 3.3	4.5	92	992.9	•	8.0	1.0	2	0.1	-	-
7	- 4.0	- 3.3	- 5.0	- 4.8	4.2	92	989.8	•	8.0	2.1	3	0.0	-	-
8	- 2.3	- 0.9	- 4.2	- 4.1	4.8	92	989.0	•	8.0	1.5	2	-	-	-
9	- 2.6	0.7	- 6.4	- 6.8	4.0	76	985.0	•	5.0	1.8	3	0.0	-	-
10	- 9.2	- 6.0	-10.6	-12.7	2.3	74	989.3	•	4.3	3.1	5	0.4	-	-
11	-12.4	- 6.7	-16.5	-19.8	1.8	77	994.5	•	0.0	0.8	2	-	-	-
12	- 9.6	- 1.9	-14.7	-16.4	1.7	63	995.0	•	2.8	0.8	2	-	-	-
13	- 8.9	0.8	-14.0	-16.5	1.8	62	991.1	•	0.0	0.8	2	-	-	-
14	- 8.1	- 0.2	-13.7	-15.8	2.4	73	985.7	•	0.3	1.4	3	-	-	-
15	- 5.8	1.6	-13.7	-15.7	3.0	76	983.8	•	0.0	0.9	2	-	-	-
16	- 2.6	3.5	- 9.5	-13.3	3.7	73	978.5	•	0.0	2.5	4	-	-	-
17	- 1.5	1.3	- 3.6	- 6.1	4.0	73	970.0	•	3.5	3.5	4	-	-	-
18	- 0.2	1.6	- 4.3	- 7.8	5.6	92	962.1	•	7.0	2.1	3	8.5	-	-
19	- 0.2	2.3	- 2.7	- 3.1	5.7	95	965.8	•	5.0	1.8	3	-	2	•
20	- 3.1	- 1.2	- 5.2	- 8.5	4.7	96	981.9	•	7.0	1.5	3	-	1	•
21	- 1.7	- 0.6	- 3.1	- 3.9	5.1	95	985.4	•	8.0	1.1	2	0.0	1	•
22	- 2.3	- 1.1	- 3.0	- 2.8	5.0	96	988.0	•	8.0	0.8	2	0.0	1	•
23	- 1.9	0.2	- 4.0	- 3.9	5.2	98	980.1	•	8.0	2.5	4	0.9	1	•
24	0.6	1.3	- 0.3	- 0.7	6.3	98	976.8	•	8.0	2.1	4	4.0	1	•
25	- 1.8	0.3	- 3.0	- 3.1	5.1	96	976.9	•	7.9	1.0	2	-	3	•
26	- 3.1	- 1.6	- 5.3	- 8.0	4.6	95	971.7	•	7.9	1.1	2	1.3	2	•
27	- 3.4	- 1.6	- 4.5	- 7.0	4.4	92	970.4	•	8.0	0.4	2	1.8	2	•
28	- 5.8	- 4.1	- 7.7	-10.3	3.6	91	971.5	•	5.6	1.9	3	1.0	4	•
29	- 9.4	- 7.0	-12.6	-16.6	2.6	89	977.5	•	5.3	0.3	1	-	4	•
30	-10.0	- 5.9	-12.6	-17.7	2.4	84	986.5	•	1.3	2.5	5	-	4	•
31	-14.7	- 7.6	-17.6	-21.0	1.8	89	990.0	•	1.1	0.1	1	-	4	•

CZĘSTOCHOWA

DNI	TEMPERATURA POWIETRZA				PREŻNOŚĆ PARY WODNEJ	WILGOTNOŚĆ WZGLĘDNA	CIŚNIENIE ATMOSFERYCZNE	USŁONECZNIENIE	ZACHMURZENIE	WIATR		OPAD	ŚNIEG	
	T	Max	Min	T_g	e	U	P	S	N	v	v_{max}	R_d	s_h	s_g
1	- 0.6	0.5	- 3.9	- 5.1	5.5	94	993.8	•	8.0	1.0	1	-	-	-
2	- 1.3	- 0.1	- 2.4	- 0.8	4.4	79	997.3	•	8.0	2.1	3	-	-	-
3	- 1.9	0.0	- 2.9	- 2.9	4.8	89	995.9	•	7.5	0.9	1	-	-	-
4	- 0.7	0.1	- 3.7	- 5.1	5.0	86	994.5	•	8.0	1.5	2	-	-	-
5	- 2.0	- 0.5	- 2.5	- 2.0	4.8	90	994.5	•	8.0	1.0	1	-	-	-
6	- 3.4	- 2.3	- 4.2	- 4.3	4.4	92	993.3	•	8.0	1.3	2	-	-	-
7	- 3.6	- 3.0	- 3.9	- 4.1	4.2	89	990.6	•	8.0	2.0	3	-	-	-
8	- 2.3	- 1.0	- 4.1	- 5.0	4.8	92	990.5	•	8.0	1.0	2	-	-	-
9	- 1.6	0.1	- 1.7	- 1.8	4.3	79	985.5	•	6.0	1.6	3	-	-	-
10	- 8.5	- 1.4	-10.2	-12.5	2.4	73	989.4	•	2.6	2.5	4	-	-	-
11	- 9.5	- 5.7	-12.3	-13.7	2.1	73	994.6	•	0.0	2.0	3	-	-	-
12	- 7.4	- 1.3	-11.5	-11.9	2.1	62	995.2	•	0.0	1.5	3	-	-	-
13	- 5.7	0.9	-11.0	-12.8	3.1	75	991.3	•	0.0	1.0	1	-	-	-
14	- 6.3	0.1	-10.3	-12.6	3.2	83	985.9	•	0.0	1.1	2	-	-	-
15	- 4.9	1.8	- 9.0	-10.2	3.5	80	983.5	•	0.0	1.1	3	-	-	-
16	- 2.3	6.3	- 7.1	- 9.2	4.2	82	977.5	•	0.6	1.0	1	-	-	-
17	- 1.4	1.0	- 4.9	- 7.4	5.2	94	968.7	•	4.5	0.9	2	0.1	-	-
18	0.2	1.1	- 1.5	- 4.1	5.9	96	961.9	•	8.0	1.0	1	3.0	-	-
19	0.2	2.3	- 0.6	0.0	5.6	90	966.5	•	4.4	1.8	3	-	1	•
20	- 2.4	- 0.8	- 3.9	- 7.4	4.8	94	983.2	•	7.0	1.6	2	-	-	-
21	- 1.4	0.0	- 3.1	- 3.1	5.1	93	985.7	•	7.0	1.9	3	-	-	-
22	- 1.9	- 0.9	- 3.1	- 2.6	5.2	97	988.5	•	8.0	0.9	2	-	-	-
23	0.6	2.2	- 1.9	- 2.3	6.3	98	979.7	•	8.0	1.6	3	2.4	-	-
24	1.0	2.6	- 0.1	1.5	6.2	94	977.8	•	7.0	2.8	5	1.0	-	-
25	- 1.7	0.5	- 3.4	- 3.4	5.3	97	976.8	•	5.8	1.3	3	1.2	-	-
26	- 1.3	- 0.4	- 2.0	- 2.5	5.1	91	971.9	•	8.0	1.4	2	0.2	1	•
27	- 2.9	- 1.4	- 3.7	- 4.6	4.4	89	971.0	•	7.9	2.0	4	1.1	2	•
28	- 5.1	- 2.9	- 6.0	- 6.6	3.8	90	971.8	•	4.1	2.0	3	0.1	3	•
29	- 8.3	- 4.4	-11.1	-15.2	2.9	88	977.0	•	0.3	1.0	2	-	3	•
30	- 8.4	- 3.4	-11.0	-14.0	2.7	83	986.1	•	0.0	2.1	4	-	3	•
31	-11.4	- 6.4	-14.2	-16.0	2.3	89	990.9	•	0.0	1.4	3	-	3	•

ŚNIEŻKA

DNI	TEMPERATURA POWIETRZA				PREŻNOŚĆ PARY WODNEJ	WILGOTNOŚĆ WZGLĘDNA	CIŚNIENIE ATMOSFERYCZNE	USŁONECZNIENIE	ZACHMURZENIE	WIATR		OPAD	ŚNIEG	
	T	Max	Min	T_g	e	U	P	S	N	v	v_{max}	R_d	s_h	s_g
1	0.7	4.1	- 2.4	•	5.2	82	839.6	7.6	0.3	3.8	7	0.0	-	-
2	- 2.2	- 0.8	- 4.8	•	2.8	57	840.2	7.6	0.1	9.0	12	-	-	-
3	0.5	2.0	- 2.8	•	2.1	33	839.4	7.6	1.0	13.4	15	-	-	-
4	2.9	4.7	0.4	•	1.4	19	839.6	7.9	3.0	8.0	12	-	-	-
5	4.1	5.7	2.9	•	1.0	12	839.7	7.6	1.4	4.8	7	-	-	-
6	3.8	5.0	2.9	•	0.8	9	838.1	7.7	1.5	5.3	8	-	-	-
7	3.0	6.2	1.6	•	1.3	16	835.6	7.8	0.4	5.0	11	-	-	-
8	- 2.2	1.6	- 4.1	•	1.9	36	834.5	7.8	0.4	6.9	13	-	-	-
9	- 3.7	- 0.2	- 5.7	•	1.4	30	830.1	7.5	0.3	11.1	15	-	-	-
10	- 8.3	- 5.4	- 1.0	•	0.7	23	830.6	7.6	0.8	11.9	15	-	-	-
11	- 9.2	- 7.1	-11.2	•	0.7	23	834.4	7.5	0.0	14.8	17	-	-	-
12	- 6.6	- 5.2	- 9.4	•	0.7	20	837.2	7.5	0.1	8.4	11	-	-	-
13	- 7.4	- 5.0	- 8.4	•	2.2	63	834.6	7.4	0.0	9.0	13	-	-	-
14	-10.5	- 7.9	-12.5	•	2.3	83	827.0	6.8	2.9	19.8	28	1.5	-	-
15	- 7.4	- 1.8	-12.3	•	2.9	83	826.4	3.5	4.6	15.9	25	1.6	-	-
16	- 8.6	- 1.7	-10.2	•	3.1	95	820.6	-	6.3	22.6	29	4.5	-	-
17	- 8.2	6.0	-10.0	•	3.1	94	814.3	-	7.0	15.1	25	2.8	-	-
18	- 6.6	- 4.4	- 8.6	•	3.5	92	810.7	-	5.3	10.5	18	0.5	2	•
19	- 5.8	- 4.6	- 8.5	•	3.7	93	815.1	0.8	5.9	14.8	19	1.1	4	•
20	- 5.6	- 4.3	- 6.8	•	3.8	95	829.1	-	7.0	3.5	10	0.8	4	•
21	- 5.0	- 2.5	- 7.6	•	3.7	86	830.5	0.6	6.0	12.1	17	1.2	5	•
22	- 2.6	- 1.3	- 3.6	•	4.6	95	835.3	1.0	6.6	11.0	14	1.2	5	•
23	- 3.6	- 2.4	- 5.1	•	4.6	98	826.7	-	7.9	16.5	20	3.5	6	•
24	- 7.7	- 5.8	- 9.6	•	3.2	94	825.2	0.4	7.6	14.0	22	1.1	9	•
25	- 7.5	- 6.4	- 9.0	•	3.3	95	823.4	-	7.8	8.5	10	6.2	10	3.2
26	-10.3	- 6.9	-11.8	•	2.6	91	818.9	-	8.0	10.6	14	2.9	15	•
27	-12.1	-10.9	-13.0	•	2.2	90	816.8	0.8	7.5	10.8	12	2.4	18	•
28	-13.2	-12.8	-13.6	•	2.0	89	816.0	-	7.5	11.4	15	0.9	21	•
29	-14.0	-13.0	-14.8	•	1.9	90	819.3	-	7.8	13.4	15	3.6	22	•
30	-14.0	-13.0	-14.8	•	1.9	94	826.4	0.1	7.5	12.8	16	1.7	25	3.4
31	-13.8	-11.4	-14.9	•	1.8	87	831.8	7.1	2.9	7.4	15	1.5	25	3.8

ZAMOŚĆ

DNI	TEMPERATURA POWIETRZA				PREŻNOŚĆ PARY WODNEJ	WILGOTNOŚĆ WZGLĘDNA	CIŚNIENIE ATMOSFERYCZNE	USŁONECZNIENIE	ZACHMURZENIE	WIATR		OPAD	ŚNIEG	
	T	Max	Min	T_g	e	U	P	S	N	v	v_{max}	R_d	s_h	s_g
1	- 0.5	0.3	- 1.1	- 1.7	5.3	90	999.6	.	8.0	1.9	3	-	-	-
2	- 2.4	0.3	- 3.0	- 2.9	4.3	83	1003.8	.	8.0	2.1	4	-	-	-
3	- 3.5	- 2.5	- 4.0	- 4.1	4.0	85	1002.5	.	8.0	2.8	4	0.0	-	-
4	- 3.6	- 2.2	- 5.2	- 5.3	4.2	89	1001.0	.	8.0	2.5	3	-	-	-
5	- 2.0	- 1.6	- 2.9	- 2.9	4.5	85	1000.4	.	8.0	2.8	4	0.1	-	-
6	- 1.7	0.3	- 2.5	- 2.6	4.5	84	1000.0	.	7.9	2.6	5	-	-	-
7	- 3.7	- 2.0	- 4.5	- 4.6	3.9	83	995.7	.	8.0	5.5	7	0.1	-	-
8	- 1.7	- 0.1	- 3.9	- 3.9	4.8	90	993.8	.	7.9	3.4	7	-	-	-
9	- 3.8	0.3	- 7.4	-10.9	3.5	73	990.3	.	3.9	4.9	7	0.1	-	-
10	-10.7	- 6.8	-12.3	-13.9	2.1	78	996.0	.	4.3	3.6	7	0.1	-	-
11	-13.2	- 7.5	-18.6	-21.4	1.8	81	1001.7	.	1.1	0.5	2	-	-	-
12	- 9.0	- 2.0	-13.7	-15.6	2.0	68	1002.2	.	4.0	0.8	1	-	-	-
13	-10.2	- 1.9	-14.5	-16.7	2.0	73	998.4	.	0.0	0.9	2	-	-	-
14	- 9.8	- 1.6	-14.1	-17.0	2.3	80	993.8	.	0.6	2.0	3	-	-	-
15	- 8.4	- 1.5	-13.9	-16.4	2.8	85	992.4	.	0.0	2.8	4	-	-	-
16	- 6.3	- 1.2	-10.9	-13.3	3.1	80	988.4	.	0.0	3.5	6	-	-	-
17	- 3.7	- 2.0	- 6.8	- 9.2	4.0	86	981.4	.	3.9	6.5	8	-	-	-
18	- 0.9	1.0	- 2.8	- 3.6	5.3	91	971.4	.	8.0	6.0	8	16.4	-	-
19	1.2	4.1	- 1.6	- 3.6	6.1	91	972.3	.	6.0	4.1	7	-	-	-
20	0.0	1.1	- 1.8	- 3.1	5.8	95	987.3	.	8.0	3.1	7	3.3	-	-
21	0.3	0.7	- 0.8	- 0.9	5.8	97	991.1	.	8.0	3.9	5	1.4	+	+
22	- 0.6	0.4	- 1.2	- 3.1	5.7	97	993.4	.	8.0	2.8	4	1.9	+	+
23	1.1	0.5	- 2.2	- 2.6	5.2	92	988.1	.	7.6	2.8	4	0.1	+	+
24	- 0.6	1.2	- 3.3	- 6.1	5.4	93	983.9	.	7.6	3.0	5	-	+	+
25	- 0.4	0.4	- 1.1	- 1.7	5.8	97	982.7	.	8.0	2.1	4	0.1	+	+
26	- 2.5	- 0.2	- 4.0	- 6.6	4.7	93	978.7	.	7.6	1.8	3	-	+	+
27	- 4.5	- 1.9	- 8.0	- 8.4	4.1	94	977.4	.	6.5	2.0	4	0.1	+	+
28	- 5.9	- 3.4	- 8.6	-14.8	3.3	85	979.1	.	5.1	3.3	5	0.1	+	+
29	-12.1	- 5.9	-16.6	-21.2	2.1	84	984.7	.	5.1	1.1	2	-	6	+
30	- 9.2	- 2.9	-13.2	-20.7	2.4	80	994.6	.	1.4	2.5	5	-	5	+
31	-15.0	-10.5	-19.4	-22.6	1.7	88	996.4	.	4.3	1.6	3	-	4	+

SANDOMIERZ

Grudzień 1968

DNI	TEMPERATURA POWIETRZA				PREŻNOŚĆ PARY WODNEJ	WILGOTNOŚĆ WZGLĘDNA	CIŚNIENIE ATMOSFERYCZNE	USŁONECZNIENIE	ZACHMURZENIE	WIATR		OPAD	ŚNIEG	
	T	Max	Min	T_g	e	U	P	S	N	v	v_{max}	R_d	s_h	s_g
1	0.3	0.2	- 0.8	- 1.9	5.6	93	1002.2	.	8.0	1.5	3	-	-	-
2	- 1.9	0.3	- 2.7	- 2.9	4.6	87	1006.4	.	8.0	2.1	4	-	-	-
3	- 2.7	- 1.7	- 3.5	- 3.5	4.5	90	1004.9	.	8.0	0.6	2	-	-	-
4	- 1.9	- 1.2	- 2.7	- 3.0	5.1	96	1003.3	.	8.0	0.8	2	-	-	-
5	- 1.9	- 1.0	- 2.1	- 2.3	4.7	88	1002.9	.	8.0	1.4	2	-	-	-
6	- 2.7	- 2.1	- 3.6	- 3.4	4.3	86	1002.2	.	8.0	1.6	2	-	-	-
7	- 3.4	- 2.6	- 4.5	- 4.5	4.2	88	998.4	.	8.0	3.4	4	0.0	-	-
8	- 1.5	- 0.1	- 3.7	- 3.9	4.9	89	997.3	.	8.0	3.5	5	-	-	-
9	- 2.3	1.2	- 6.2	-10.1	4.0	76	993.2	.	4.8	3.3	4	0.0	-	-
10	- 9.1	- 6.2	-10.4	-12.6	2.4	79	998.5	.	4.1	4.3	5	0.1	-	-
11	-10.9	- 7.3	-14.3	-17.1	2.0	77	1004.0	.	0.8	1.3	2	-	-	-
12	- 8.5	- 4.6	-11.6	-14.7	2.3	72	1004.6	.	4.0	1.0	2	-	-	-
13	- 7.5	- 3.2	-11.1	-15.1	2.4	70	1000.4	.	0.0	1.6	2	-	-	-
14	- 7.8	- 3.7	-10.9	-14.6	2.6	77	995.2	.	0.4	2.3	3	-	-	-
15	- 6.4	- 0.9	-10.9	-12.8	3.0	80	993.3	.	0.0	3.0	4	-	-	-
16	- 4.8	0.3	- 8.0	-12.0	3.5	82	988.5	.	0.0	3.3	4	-	-	-
17	- 3.5	0.2	- 6.1	- 8.9	4.0	86	980.7	.	2.6	4.0	7	0.3	-	-
18	- 0.1	1.3	- 2.7	- 3.0	5.6	91	972.0	.	8.0	3.3	6	9.2	-	-
19	1.3	2.8	0.6	- 4.0	6.2	92	974.3	.	6.0	2.3	4	-	-	-
20	1.4	1.3	- 2.0	- 4.5	5.5	99	990.0	.	5.0	4.3	6	0.9	-	-
21	1.1	- 0.6	- 1.6	- 1.9	5.6	98	993.8	.	8.0	2.6	4	0.2	1	.
22	- 1.4	- 0.6	- 1.8	- 1.9	5.4	97	996.7	.	8.0	2.3	4	-	1	.
23	- 1.2	0.6	- 3.4	- 3.4	5.3	94	989.5	.	8.0	2.4	3	0.3	1	.
24	0.6	1.0	0.1	- 0.4	6.1	96	985.4	.	8.0	1.5	3	4.1	1	.
25	1.0	0.8	- 2.5	- 3.0	5.4	95	985.3	.	8.0	2.3	4	-	6	1.4
26	- 3.7	- 2.1	- 7.3	-15.2	4.4	94	980.6	.	5.9	2.4	5	0.0	6	.
27	- 4.0	- 2.9	- 6.0	-10.9	4.4	97	979.1	.	7.5	1.6	3	4.2	6	.
28	- 5.5	- 2.7	- 6.1	-10.6	3.7	91	980.8	.	6.4	2.4	3	0.5	12	1.0
29	-10.6	- 5.6	-13.0	-22.2	2.5	90	986.6	.	5.1	2.0	3	-	11	.
30	- 9.6	- 4.2	-12.5	-19.7	2.5	85	996.5	.	0.4	2.5	3	-	12	.
31	-15.2	- 9.4	-19.1	-23.2	1.7	92	999.1	.	2.3	0.8	2	-	11	1.6

OPOLE

DNI	TEMPERATURA POWIETRZA				PREŻNOŚĆ PARY WODNEJ	WILGOTNOŚĆ WZGLĘDNA	CIŚNIENIE ATMOSFERYCZNE	USŁONECZNIENIE	ZACHMURZENIE	WIATR		OPAD	ŚNIEG	
	T	Max	Min	T_g	e	U	P	S	N	v	v_{max}	R_d	s_h	s_g
1	0.1	0.8	- 1.0	- 1.1	5.5	91	1003.9	-	8.0	0.0	0	-	-	-
2	- 0.2	0.4	- 1.0	- 0.7	4.8	80	1007.3	-	7.6	0.9	2	-	-	-
3	- 0.8	1.8	- 1.4	- 1.8	5.1	89	1005.3	1.4	3.5	0.5	1	-	-	-
4	- 1.5	0.2	- 4.0	- 6.4	4.8	87	1004.4	-	7.0	0.5	1	-	-	-
5	- 3.4	- 0.2	- 1.9	- 1.6	4.6	84	1004.3	-	8.0	0.4	1	-	-	-
6	- 2.1	- 1.5	- 2.8	- 2.9	4.4	85	1003.3	-	8.0	0.8	2	-	-	-
7	- 2.5	- 1.7	- 3.2	- 3.1	4.0	79	1000.8	-	8.0	0.4	1	-	-	-
8	- 2.4	- 1.2	- 3.8	- 3.4	4.6	90	1000.5	-	7.8	0.1	1	-	-	-
9	- 1.5	0.3	- 2.4	- 3.0	4.2	78	995.7	-	5.9	0.6	2	-	-	-
10	- 8.7	- 2.2	-10.5	-12.0	2.3	74	999.5	4.8	0.8	1.3	3	-	-	-
11	- 9.6	- 5.8	-12.6	-14.2	2.1	73	1004.6	5.5	1.0	0.8	1	-	-	-
12	-10.3	- 5.9	-14.0	-15.6	2.1	81	1005.6	3.8	0.0	0.3	1	-	-	-
13	- 8.6	- 2.7	-12.5	-14.2	2.7	84	1001.0	3.9	0.0	0.0	0	-	-	-
14	- 6.6	0.2	-11.5	-14.7	2.8	77	994.9	3.5	0.0	1.1	2	-	-	-
15	- 3.5	2.2	- 8.0	-11.3	3.6	77	992.5	5.0	0.0	1.9	4	-	-	-
16	- 1.0	3.6	- 4.8	-10.2	4.2	75	986.2	4.4	0.6	1.8	3	-	-	-
17	0.4	1.9	- 1.7	- 6.6	5.3	84	977.9	-	6.4	1.5	2	0.0	-	-
18	0.0	1.9	- 2.6	- 6.3	5.6	91	971.1	-	7.8	1.1	2	1.6	-	-
19	0.9	4.1	- 0.8	- 0.3	5.3	82	976.2	5.0	3.9	1.1	2	-	2	.
20	1.8	- 0.6	- 3.5	- 7.6	4.9	90	993.6	.	8.0	0.8	2	-	2	.
21	1.6	0.1	- 3.0	- 3.0	4.9	89	995.4	-	8.0	1.1	2	-	-	-
22	1.2	- 0.4	- 2.6	- 2.5	5.2	92	998.4	-	8.0	0.4	1	0.6	-	-
23	1.5	3.6	- 1.2	0.4	6.0	86	988.6	-	8.0	0.6	1	5.5	-	-
24	1.5	4.0	- 0.4	0.5	5.8	84	988.2	-	6.1	1.0	3	2.1	-	-
25	1.9	1.5	- 5.2	- 5.6	4.7	88	986.3	1.7	5.4	0.6	1	1.6	-	-
26	0.7	0.2	- 1.5	- 8.4	4.8	82	981.9	0.6	6.8	1.4	2	1.3	2	.
27	- 2.6	- 1.1	- 3.2	- 3.0	4.2	83	980.8	1.9	8.0	1.0	2	4.2	3	.
28	- 6.0	- 3.0	- 8.0	- 7.2	3.3	83	981.7	3.1	5.4	1.0	2	0.0	10	.
29	- 8.5	- 4.8	-11.4	-14.3	2.7	84	986.8	-	1.8	0.9	2	-	10	.
30	- 7.9	- 4.6	-10.8	-16.4	2.6	76	995.9	-	3.8	1.6	3	-	8	.
31	-12.4	- 7.8	-16.1	-20.2	2.0	83	1001.1	-	0.0	0.6	1	-	8	.

KŁODZKO

DNI	TEMPERATURA POWIETRZA				PREŻNOŚĆ PARY WODNEJ	WILGOTNOŚĆ WZGLĘDNA	CIŚNIENIE ATMOSFERYCZNE	USŁONECZNIENIE	ZACHMURZENIE	WIATR		OPAD	ŚNIEG	
	T	Max	Min	T_g	e	U	P	S	N	v	v_{max}	R_d	s_h	s_g
1	0.1	0.4	- 0.7	- 0.9	5.6	92	986.9	.	8.0	1.1	3	-	-	-
2	- 0.8	0.4	- 1.3	- 1.3	4.8	82	989.3	.	8.0	1.3	5	-	-	-
3	- 0.5	3.4	- 4.6	- 6.2	4.8	81	987.8	.	5.3	3.4	8	-	-	-
4	0.1	1.1	- 0.6	- 0.2	4.6	76	987.0	.	7.6	3.3	5	-	-	-
5	- 1.9	- 0.4	- 2.6	- 2.1	4.4	83	986.9	.	8.0	1.4	2	-	-	-
6	- 2.5	- 1.5	- 3.2	- 3.0	4.2	83	985.6	.	8.0	1.9	4	-	-	-
7	- 3.2	- 2.0	- 3.6	- 3.3	4.1	86	983.7	.	8.0	2.8	4	-	-	-
8	- 2.4	- 0.8	- 4.1	- 3.6	4.3	85	982.9	.	8.0	2.4	3	0.0	-	-
9	- 1.9	0.1	- 3.1	- 3.2	3.9	73	978.1	.	7.6	2.1	4	-	-	-
10	- 7.4	- 0.9	- 9.1	- 9.6	2.7	76	980.7	.	2.0	2.1	5	0.0	-	-
11	-10.3	- 7.5	-12.1	-14.4	2.2	78	985.9	.	0.3	1.9	3	-	-	-
12	-10.6	- 2.9	-14.6	-17.3	2.2	82	987.6	.	0.0	0.1	1	-	-	-
13	- 9.5	- 2.6	-13.9	-16.2	2.2	74	983.3	.	0.0	0.0	0	-	-	-
14	- 6.6	0.1	-13.4	-16.4	2.4	66	976.7	.	0.1	3.0	9	-	-	-
15	- 1.4	- 0.1	- 3.3	- 4.4	3.4	62	975.0	.	2.6	7.9	12	-	-	-
16	0.5	2.1	- 2.2	- 3.0	4.5	72	968.2	.	4.6	10.6	14	-	-	-
17	0.3	1.9	- 1.1	- 1.2	4.8	77	959.9	.	7.3	9.1	14	-	-	-
18	- 0.3	1.6	- 4.3	- 8.2	5.1	86	954.3	.	6.3	2.9	8	0.2	-	-
19	0.2	3.0	- 2.7	- 7.3	4.9	79	960.0	.	4.5	2.5	6	0.0	-	-
20	1.2	1.3	- 2.3	- 4.8	5.3	94	976.1	.	8.0	1.5	3	0.5	-	-
21	2.6	0.8	- 4.7	- 6.3	4.5	89	977.8	.	6.1	0.3	1	0.3	2	.
22	0.2	1.1	- 2.3	- 5.5	5.7	91	981.6	.	8.0	0.6	3	0.3	1	.
23	3.2	4.4	0.4	- 0.1	6.6	86	972.4	.	8.0	3.1	6	1.2	-	-
24	1.3	4.4	- 0.5	- 1.0	5.5	82	971.9	.	5.1	4.0	7	0.3	-	-
25	0.6	1.1	- 1.8	- 4.6	5.3	84	969.4	.	7.8	3.4	5	0.9	-	-
26	1.2	1.1	- 2.2	- 2.7	4.6	82	965.8	.	7.5	4.6	6	0.0	1	.
27	- 3.0	- 2.0	- 4.0	- 4.9	3.8	77	964.6	.	7.8	3.3	7	0.6	2	.
28	- 3.7	- 2.5	- 4.7	- 5.6	3.4	73	964.7	.	7.1	3.4	7	-	2	.
29	- 5.7	- 3.8	- 8.1	- 9.9	2.9	73	969.6	.	2.8	4.0	8	-	2	.
30	- 7.4	- 5.6	- 8.7	- 9.2	2.5	71	978.4	.	4.4	5.9	8	-	2	.
31	-12.3	- 8.4	-14.6	-17.3	1.8	76	984.3	.	2.9	0.6	2	0.4	2	.

Tablica II

KATOWICE

DNI	TEMPERATURA POWIETRZA T	Max	Min	T_g	PRĘŻNOŚĆ PARY WODNEJ e	WILGOTNOŚĆ WZGLĘDNA U	CIŚNIENIE ATMOSFERYCZNE P	USŁONECZNIENIE S	ZACHMURZENIE N	WIATR v	v_{max}	OPAD R_d	ŚNIEG s_h	s_g
1	1.3	0.4	- 5.9	- 8.9	5.1	91	991.1	-	7.5	1.6	4	-	-	-
2	1.6	0.4	- 3.3	- 1.7	4.5	82	994.1	-	7.0	3.5	6	-	-	-
3	1.1	3.7	- 5.7	- 8.6	4.7	84	993.2	5.3	3.8	0.8	2	-	-	-
4	3.2	- 0.6	- 7.8	- 8.9	4.5	91	992.0	-	6.8	1.0	2	-	-	-
5	2.2	- 1.0	- 3.4	- 2.4	4.4	84	991.8	-	8.0	1.3	2	-	-	-
6	3.8	- 2.7	- 5.4	- 5.1	4.1	88	990.9	-	8.0	1.5	3	-	-	-
7	3.6	- 2.9	- 4.5	- 4.0	4.0	84	988.2	-	8.0	3.0	4	0.2	-	-
8	2.4	- 1.1	- 4.1	- 4.2	4.4	87	987.7	-	8.0	0.4	1	0.0	-	-
9	1.8	- 0.1	- 2.4	- 3.4	4.5	73	982.8	-	5.9	2.8	5	0.0	-	-
10	9.3	+ 2.0	-10.4	-11.5	2.2	74	985.9	4.6	2.8	5.3	7	0.0	-	-
11	9.6	- 5.2	-12.5	-14.4	2.0	69	991.0	5.8	1.6	2.8	5	0.0	-	-
12	9.9	- 3.6	-15.1	-16.7	2.0	72	992.1	6.1	0.1	0.5	2	-	-	-
13	6.8	1.3	-12.6	-16.5	2.9	76	988.1	6.1	0.0	1.1	3	-	-	-
14	7.0	- 1.2	-13.0	-15.8	2.7	76	982.6	5.9	0.0	1.0	2	-	-	-
15	4.4	2.5	- 8.9	-13.0	3.3	75	981.0	5.5	0.0	0.4	1	-	-	-
16	2.1	4.3	- 7.7	-11.5	4.1	78	975.1	5.2	2.0	0.9	2	-	-	-
17	0.1	2.1	- 4.7	- 8.7	4.7	76	966.4	0.5	4.9	2.0	4	4.6	-	-
18	0.2	1.5	- 1.7	- 4.9	5.7	95	960.1	-	8.0	0.6	3	3.0	6	1.4
19	0.4	3.0	- 2.6	- 1.7	5.5	88	964.7	5.4	3.3	3.5	5	-	4	•
20	1.9	- 0.2	- 4.7	- 8.9	5.0	93	980.2	-	7.9	1.6	4	-	3	•
21	1.4	0.6	- 3.5	- 3.5	5.1	93	982.7	1.0	7.5	1.9	3	-	3	•
22	2.5	- 1.1	- 4.4	- 4.1	4.9	96	986.2	-	8.0	0.8	3	-	3	•
23	3.5	3.1	- 2.4	- 2.4	6.0	95	977.5	0.0	7.8	2.4	5	4.6	3	•
24	3.7	2.5	- 0.8	- 0.2	6.0	94	975.9	-	7.3	2.8	5	1.3	2	•
25	2.2	0.9	- 5.9	- 8.1	4.6	88	974.6	4.6	1.6	1.5	3	0.2	-	•
26	1.8	- 0.3	- 3.9	- 6.1	4.8	90	970.0	-	8.0	2.0	3	0.6	2	•
27	4.6	- 1.7	- 7.6	-11.6	3.9	89	968.8	1.9	5.9	2.4	3	0.8	3	•
28	5.9	- 3.5	- 9.3	- 8.5	3.3	83	969.9	1.8	4.6	2.4	3	0.1	4	•
29	9.8	- 4.7	-13.4	-17.8	2.5	85	975.1	2.1	2.1	1.4	3	-	4	•
30	9.4	- 4.8	-14.5	-19.5	2.4	79	984.1	5.8	0.6	1.5	4	-	4	•
31	-12.4	- 8.4	-16.5	-20.6	2.0	83	988.3	4.0	1.0	0.9	3	-	3	•

RZESZÓW - JASIONKA

Grudzień 1968

DNI	TEMPERATURA POWIETRZA T	Max	Min	T_g	PRĘŻNOŚĆ PARY WODNEJ e	WILGOTNOŚĆ WZGLĘDNA U	CIŚNIENIE ATMOSFERYCZNE P	USŁONECZNIENIE S	ZACHMURZENIE N	WIATR v	v_{max}	OPAD R_d	ŚNIEG s_h	s_g
1	0.3	0.8	- 1.6	- 1.1	5.5	92	1001.3	-	7.9	2.0	4	-	-	-
2	1.2	0.3	- 2.1	- 1.8	4.7	84	1005.3	-	8.0	2.8	4	0.0	-	-
3	1.9	- 0.9	- 4.0	- 2.8	4.6	86	1004.4	-	7.9	2.3	4	-	-	-
4	1.8	- 1.0	- 3.5	- 4.3	4.8	90	1003.1	-	8.0	1.3	3	-	-	-
5	1.8	- 0.9	- 2.6	- 2.8	4.7	88	1002.5	-	8.0	2.1	4	-	-	-
6	2.8	- 1.5	- 3.7	- 3.5	4.2	84	1002.0	-	8.0	3.1	4	-	-	-
7	3.6	- 2.8	- 6.4	- 9.2	4.0	84	998.6	-	7.6	5.0	7	0.0	-	-
8	2.1	- 0.9	- 3.4	- 3.6	4.6	88	997.5	-	8.0	4.4	6	0.0	-	-
9	2.5	1.4	- 6.3	- 2.0	4.1	80	992.9	1.9	5.1	3.6	5	0.0	-	-
10	9.3	+ 6.0	-10.2	-12.8	2.4	80	997.4	2.7	5.9	4.8	7	0.0	1	•
11	-10.9	- 7.9	-13.7	-15.2	2.2	83	1003.3	4.6	1.3	3.4	6	-	1	•
12	9.8	- 4.5	-13.3	-15.5	2.4	83	1003.8	6.3	1.0	2.5	3	-	1	•
13	9.3	- 3.7	-12.8	-14.7	2.6	85	999.8	4.8	0.0	3.3	4	-	-	-
14	9.0	- 4.1	-12.0	-14.8	2.8	83	995.0	4.8	0.0	3.4	5	-	-	-
15	7.5	- 0.7	-11.8	-14.3	3.1	87	993.5	6.3	0.0	3.1	4	-	-	-
16	5.8	- 0.5	- 9.2	-10.9	3.4	86	989.0	6.8	0.0	6.0	8	-	-	-
17	4.2	- 0.7	- 7.5	- 8.9	3.9	85	981.1	4.3	2.3	7.1	9	0.0	-	-
18	0.1	3.8	- 2.6	- 3.3	5.6	91	972.4	-	8.0	5.4	8	14.9	-	-
19	1.7	5.4	- 0.5	0.3	6.3	93	974.5	-	7.5	4.4	9	-	-	-
20	0.6	0.3	- 1.9	- 3.0	5.6	96	989.0	-	8.0	3.6	9	2.7	-	-
21	0.2	0.4	- 0.7	- 2.3	5.9	98	993.1	-	8.0	3.1	7	0.0	4	•
22	1.0	0.1	- 1.6	- 1.2	5.5	96	996.0	-	8.0	3.8	5	0.1	4	•
23	0.6	2.1	- 3.0	- 5.4	5.2	89	989.8	0.9	7.5	5.1	8	-	4	•
24	1.3	2.3	0.3	- 0.4	6.0	90	985.6	-	8.0	4.8	8	0.3	2	•
25	0.5	1.0	- 1.3	- 0.8	5.5	94	985.2	-	7.4	3.4	6	0.0	2	•
26	2.4	0.7	- 6.1	- 9.1	4.6	90	980.8	4.2	3.5	1.8	5	0.5	2	•
27	3.3	- 0.6	- 5.4	- 9.2	4.5	93	979.4	-	7.1	1.5	4	1.5	2	•
28	5.2	- 3.0	- 6.9	- 8.1	3.5	83	981.1	1.3	4.6	4.8	7	0.0	3	•
29	10.0	- 6.0	-14.5	-17.6	2.5	85	986.3	-	4.5	1.6	4	-	3	•
30	7.5	- 2.2	-12.3	-17.0	2.8	79	996.2	5.1	1.3	5.0	8	-	3	•
31	-14.1	-10.3	-17.9	-20.0	1.8	87	998.8	-	4.5	2.1	4	-	3	1.0

RACIBÓRZ

DNI	TEMPERATURA POWIETRZA T	Max	Min	T_g	PRĘŻNOŚĆ PARY WODNEJ e	WILGOTNOŚĆ WZGLĘDNA U	CIŚNIENIE ATMOSFERYCZNE P	USŁONECZNIENIE S	ZACHMURZENIE N	WIATR v	v_{max}	OPAD R_d	ŚNIEG s_h	s_g
1	0.1	1.8	- 1.9	- 4.7	5.2	86	1002.8	-	6.9	0.9	2	-	-	-
2	0.2	1.0	- 0.6	- 0.8	4.7	76	1005.5	-	8.0	1.6	3	-	-	-
3	0.4	3.6	- 0.8	- 1.8	5.2	83	1004.7	-	6.3	0.6	2	-	-	-
4	0.9	1.8	- 1.7	- 5.2	4.9	75	1003.5	-	7.9	2.4	3	-	-	-
5	0.8	0.3	- 1.5	- 1.0	4.6	80	1003.4	-	8.0	1.1	3	-	-	-
6	2.0	- 1.2	- 3.1	- 2.9	4.6	87	1002.7	-	8.0	1.5	3	-	-	-
7	2.6	- 2.0	- 3.3	- 3.0	4.2	84	1000.2	-	8.0	2.1	3	-	-	-
8	2.1	- 1.0	- 3.1	- 3.1	4.6	88	999.1	-	8.0	0.3	1	0.1	-	-
9	0.9	0.5	- 2.1	- 2.0	4.4	78	994.2	-	6.8	0.8	2	-	-	-
10	7.4	- 0.5	- 9.2	- 9.9	2.4	68	997.4	2.2	1.1	2.3	3	-	-	-
11	9.0	- 6.2	-11.2	-13.8	2.4	78	1002.6	0.8	0.4	0.6	3	-	-	-
12	9.9	- 3.7	-13.5	-15.2	2.3	79	1004.0	2.7	1.1	0.1	1	-	-	-
13	9.2	- 4.7	-12.6	-14.7	2.7	87	999.8	-	0.0	0.0	0	-	-	-
14	7.8	- 0.9	-12.3	-15.0	3.6	83	994.2	0.8	0.8	0.0	0	-	-	-
15	5.4	3.3	-11.2	-13.8	3.3	81	992.2	4.2	0.0	0.4	2	-	-	-
16	3.1	5.1	-10.3	-13.2	3.7	80	985.9	2.4	0.6	0.3	2	-	-	-
17	1.1	2.5	- 6.4	-10.4	4.9	87	977.6	-	4.8	0.8	4	2.7	-	-
18	0.3	2.1	- 3.1	- 7.9	5.7	92	970.6	-	7.9	0.3	2	0.9	4	•
19	0.6	4.0	- 2.8	- 8.1	5.1	79	975.6	4.6	3.0	0.8	3	-	2	•
20	0.8	0.6	- 4.7	- 9.2	5.2	90	991.9	-	8.0	1.0	2	-	2	•
21	1.4	0.1	- 2.0	- 2.1	4.9	89	994.6	-	7.8	0.9	2	-	2	•
22	2.3	0.3	- 8.9	-12.2	4.8	92	997.6	-	6.5	0.1	1	0.1	2	•
23	2.4	3.7	- 0.4	- 1.5	6.6	98	988.9	-	7.3	1.4	2	9.6	2	•
24	1.0	3.2	- 1.4	0.2	5.9	90	987.5	0.1	4.9	0.6	3	1.7	-	-
25	1.2	1.8	- 3.6	- 5.4	5.0	89	985.9	2.0	4.4	0.4	1	4.1	-	-
26	0.6	0.5	- 2.5	- 0.8	5.3	91	981.5	-	8.0	0.3	1	5.0	6	•
27	4.4	- 2.4	- 7.6	- 7.9	3.9	87	980.4	1.3	6.9	0.1	1	2.3	7	•
28	5.5	- 2.2	- 8.0	- 9.7	3.6	87	981.4	1.6	4.6	0.5	1	-	8	•
29	9.0	- 3.0	-14.4	-22.1	2.6	83	986.7	0.4	2.0	0.5	2	-	8	•
30	9.9	- 2.9	-17.0	-21.6	2.3	78	995.7	2.9	1.9	1.6	4	-	8	•
31	-14.5	- 7.4	-18.8	-25.7	1.7	85	1000.3	3.2	0.0	0.8	2	-	7	2.4

KRAKÓW - BALICE

DNI	TEMPERATURA POWIETRZA T	Max	Min	T_g	PRĘŻNOŚĆ PARY WODNEJ e	WILGOTNOŚĆ WZGLĘDNA U	CIŚNIENIE ATMOSFERYCZNE P	USŁONECZNIENIE S	ZACHMURZENIE N	WIATR v	v_{max}	OPAD R_d	ŚNIEG s_h	s_g
1	0.5	0.0	- 1.1	0.0	5.5	93	986.7	-	8.0	2.4	5	-	-	-
2	0.9	0.5	- 1.4	- 0.1	4.8	84	1000.1	-	7.6	5.0	7	-	-	-
3	1.6	1.7	- 2.9	- 4.4	4.8	89	999.0	5.7	3.4	2.4	3	-	-	-
4	3.0	- 1.7	- 4.5	- 6.1	4.7	96	998.0	-	7.0	0.6	2	-	-	-
5	2.0	- 1.6	- 3.3	- 3.4	4.7	89	997.6	-	8.0	0.9	3	-	-	-
6	3.5	- 2.0	- 4.3	- 4.4	4.1	87	998.7	-	8.0	1.4	2	-	-	-
7	3.5	- 2.4	- 4.3	- 4.5	3.9	82	993.8	-	8.0	4.3	6	0.0	-	-
8	2.3	- 0.9	- 3.5	- 3.6	4.6	88	993.1	-	8.0	0.9	2	-	-	-
9	2.1	- 0.5	- 2.8	- 3.8	4.3	81	988.2	-	6.1	1.6	6	0.0	-	-
10	8.9	- 2.3	-10.2	-10.0	2.5	79	992.0	-	5.3	7.3	9	3.0	-	-
11	-10.0	- 8.0	-11.4	-13.2	2.2	76	997.2	4.0	2.5	5.8	7	0.0	3	•
12	-10.1	- 5.7	-13.1	-20.0	2.2	77	998.2	4.6	0.3	2.9	5	-	2	•
13	8.2	- 3.2	-12.0	-16.2	2.5	76	994.2	4.3	0.0	3.4	5	-	2	•
14	8.6	- 4.7	-12.1	-15.5	2.7	83	988.6	-	0.1	2.5	4	-	2	•
15	7.2	- 1.4	-11.2	-12.2	3.0	82	986.8	2.8	0.0	1.8	3	-	2	•
16	4.1	1.9	-10.0	-13.1	3.8	83	981.0	3.1	0.5	3.5	5	-	2	•
17	2.3	1.2	- 6.1	-10.0	4.3	83	971.9	1.8	3.0	3.3	5	0.6	2	•
18	1.6	0.9	- 4.8	- 9.0	5.1	93	965.2	-	7.0	2.4	4	8.1	4	•
19	0.3	3.6	- 2.4	0.2	5.4	87	969.6	5.2	4.3	3.4	9	-	2	•
20	2.5	0.3	- 4.6	- 6.7	4.8	94	985.2	-	7.0	2.4	6	-	1	•
21	1.1	- 0.1	- 2.6	- 2.6	5.4	97	988.6	-	8.0	2.3	5	-	1	•
22	2.3	- 0.5	- 3.2	- 2.4	4.9	95	991.9	-	8.0	1.5	4	-	1	•
23	0.9	0.6	- 3.2	- 3.5	5.4	97	983.5	-	8.0	0.5	2	3.5	1	•
24	0.9	1.9	0.5	- 0.4	4.2	94	981.2	-	7.4	3.3	4	2.4	-	-
25	4.0	0.7	- 3.0	- 5.8	4.3	96	980.6	-	6.1	1.1	3	0.1	2	•
26	2.5	0.5	- 4.9	- 4.8	4.8	95	975.4	-	8.0	1.4	3	1.8	3	•
27	4.0	1.7	- 6.2	- 6.4	4.2	91	974.3	-	6.6	2.0	3	0.5	4	•
28	6.4	2.8	-10.0	-10.2	3.3	86	975.5	0.0	4.6	1.4	4	0.1	5	1.3
29	-13.1	- 7.0	-15.2	-20.0	2.0	88	980.8	-	2.2	1.3	2	-	4	•
30	-12.9	- 5.5	-17.3	-16.6	2.0	84	990.1	3.7	0.5	1.4	4	-	4	•
31	-14.3	-10.0	-16.7	-18.5	1.7	84	994.2	0.6	0.0	2.1	3	-	4	•

Tablica II

TARNÓW

DNI	TEMPERATURA POWIETRZA				PRĘŻNOŚĆ PARY WODNEJ	WILGOTNOŚĆ WZGLĘDNA	CIŚNIENIE ATMOSFERYCZNE	USŁONECZNIENIE	ZACHMURZENIE	WIATR		OPAD	ŚNIEG	
	T	Max	Min	T_g	e	U	P	S	N	v	v_{max}	R_d	s_h	s_g
1	- 0.3	0.4	- 0.8	- 1.3	5.3	89	1000.6	-	8.0	1.8	2	-	-	-
2	- 1.1	- 0.2	- 1.8	- 1.8	4.5	81	1004.2	-	7.9	2.1	3	-	-	-
3	- 1.9	- 0.1	- 3.6	- 4.1	4.4	84	1003.1	1.9	4.6	1.3	2	-	-	-
4	- 4.0	- 2.9	- 5.8	- 7.3	4.4	96	1002.0	-	6.0	1.1	2	-	-	-
5	- 1.9	- 1.7	- 3.2	- 2.8	4.6	86	1001.9	-	8.0	1.1	2	-	-	-
6	- 3.4	- 2.0	- 4.2	- 6.8	4.0	84	1000.5	-	6.3	1.1	2	-	-	-
7	- 4.3	- 3.1	- 6.7	- 9.9	3.8	86	997.7	0.5	7.1	2.1	5	0.0	-	-
8	- 2.2	- 1.2	- 3.4	- 3.4	4.5	87	996.8	-	8.0	1.9	3	0.0	-	-
9	- 2.3	0.1	- 4.8	- 5.0	4.1	78	992.0	-	5.3	1.4	5	0.0	-	-
10	- 9.4	- 4.7	-10.6	-11.9	2.4	79	996.3	0.7	5.4	3.9	6	0.3	-	-
11	-10.5	- 7.5	-14.0	-15.2	2.1	78	1001.7	5.5	1.0	1.9	3	-	1	.
12	- 9.3	- 3.9	-13.2	-16.0	2.2	74	1002.2	5.3	0.4	1.4	2	-	1	.
13	- 8.3	- 2.7	-12.3	-15.3	2.7	83	998.3	4.1	0.0	1.1	2	-	1	.
14	- 7.6	- 2.1	-12.0	-13.1	2.9	82	992.8	5.1	0.0	1.6	3	-	-	-
15	- 1.4	4.5	- 7.9	-12.7	3.4	62	990.8	6.6	0.0	2.3	4	-	-	-
16	0.7	4.9	- 5.7	-10.2	3.6	58	985.7	6.5	0.0	3.9	7	-	-	-
17	1.8	4.3	- 0.1	- 2.2	4.2	61	977.2	3.1	2.6	5.4	8	-	-	-
18	1.9	4.3	- 0.7	- 2.4	6.0	85	969.0	-	6.6	2.1	4	10.5	-	-
19	1.8	4.2	- 1.2	- 0.2	6.1	87	973.6	2.5	6.4	2.1	5	-	-	-
20	- 0.6	2.1	- 1.1	- 3.1	5.5	94	989.0	-	8.0	1.3	3	0.6	-	-
21	- 0.9	- 0.4	- 1.5	- 1.6	5.5	96	992.4	-	8.0	1.5	2	0.0	1	.
22	- 1.7	- 0.7	- 2.3	- 1.4	5.1	94	995.6	-	8.0	0.9	2	-	1	.
23	- 0.5	1.5	- 3.7	- 4.5	5.0	84	988.1	-	7.8	2.9	5	4.3	1	.
24	0.6	2.0	0.2	0.0	5.9	93	984.7	-	8.0	2.1	4	7.5	1	.
25	2.4	0.2	- 5.7	- 7.8	4.7	91	984.3	2.5	4.6	1.1	2	-	4	.
26	- 3.6	- 1.2	- 7.9	-11.2	4.3	91	979.4	-	5.4	1.1	2	2.4	4	.
27	- 3.2	- 1.6	- 4.4	-10.3	4.5	93	977.8	-	8.0	1.1	3	7.1	7	.
28	- 5.5	- 3.3	- 7.0	-10.0	3.3	81	979.9	2.2	4.5	2.3	4	-	15	1.1
29	-10.9	- 6.3	-14.9	-15.3	2.3	87	985.0	-	4.6	0.6	2	-	14	.
30	- 8.3	- 4.1	-14.0	-14.0	2.5	78	994.5	6.0	0.4	2.5	4	-	13	.
31	-14.7	- 9.6	-17.8	-22.0	1.8	90	997.9	-	2.6	0.4	2	-	13	1.5

ALEKSANDROWICE

Grudzień 1969

DNI	TEMPERATURA POWIETRZA				PRĘŻNOŚĆ PARY WODNEJ	WILGOTNOŚĆ WZGLĘDNA	CIŚNIENIE ATMOSFERYCZNE	USŁONECZNIENIE	ZACHMURZENIE	WIATR		OPAD	ŚNIEG	
	T	Max	Min	T_g	e	U	P	S	N	v	v_{max}	R_d	s_h	s_g
1	- 1.3	- 0.4	- 2.1	- 4.9	5.0	90	979.2	-	8.0	3.1	5	-	-	-
2	- 1.4	1.0	- 4.1	- 2.8	4.5	82	978.7	3.9	6.5	2.6	6	-	-	-
3	- 1.4	3.4	- 4.6	- 9.3	4.4	80	978.1	6.1	1.4	1.6	3	-	-	-
4	- 3.0	0.1	- 5.4	- 7.9	4.3	87	977.2	4.6	1.1	1.4	3	-	-	-
5	- 4.1	- 2.1	- 5.4	- 7.8	3.9	86	976.8	-	8.0	0.6	2	-	-	-
6	- 5.1	- 4.0	- 6.8	- 7.0	3.5	84	975.9	-	8.0	0.9	2	-	-	-
7	- 5.6	- 3.2	- 8.9	-11.9	3.5	86	973.1	-	6.0	2.1	3	0.0	-	-
8	- 3.5	- 2.1	- 5.1	- 5.3	4.2	88	972.5	-	8.0	1.3	2	0.0	-	-
9	- 2.7	- 0.7	- 4.9	- 4.3	4.0	78	967.2	0.2	7.3	3.9	8	-	-	-
10	-10.0	- 1.6	-11.9	-13.3	2.2	77	969.3	5.5	0.8	5.3	7	0.9	-	-
11	-11.0	- 7.4	-13.5	-14.8	2.1	78	975.0	5.9	0.0	3.0	5	-	-	-
12	- 8.7	- 3.6	-13.3	-16.2	2.9	71	976.6	4.1	0.0	0.9	2	-	-	-
13	- 7.1	- 2.1	-11.4	-15.4	2.6	71	972.2	6.0	0.0	1.0	3	-	-	-
14	- 5.1	0.9	-11.4	-14.7	2.9	71	967.6	5.2	0.0	2.5	6	-	-	-
15	- 1.4	1.3	- 7.3	- 9.8	3.6	65	966.0	5.9	0.5	2.0	4	-	-	-
16	2.2	6.7	- 4.1	- 9.6	4.4	62	960.0	6.1	3.3	2.8	7	-	-	-
17	2.3	4.8	- 0.5	- 1.8	4.6	63	951.4	-	4.6	5.8	12	3.8	-	-
18	0.5	3.2	- 2.1	- 5.9	6.0	94	944.8	-	7.6	1.1	2	3.0	7	.
19	1.5	4.4	- 2.1	- 6.3	5.4	86	949.9	4.9	5.1	3.0	8	-	3	.
20	- 1.2	3.2	- 2.1	- 4.9	5.1	92	965.2	-	8.0	1.5	3	0.0	2	.
21	- 2.5	- 1.2	- 3.1	- 4.3	4.7	93	967.9	0.8	6.6	2.3	6	-	2	.
22	- 3.4	- 0.6	- 5.3	- 4.7	4.5	94	971.2	2.2	7.8	1.5	6	-	2	.
23	0.9	4.0	- 5.0	- 7.9	5.5	84	963.1	1.9	7.6	3.5	6	7.8	2	.
24	0.4	3.2	- 2.1	- 6.3	5.8	92	961.4	-	7.8	4.1	6	4.1	-	-
25	2.3	0.1	- 5.1	-11.0	4.2	81	959.8	4.5	3.6	2.5	5	0.2	4	.
26	1.7	0.1	- 3.1	- 3.8	4.9	90	955.3	-	8.0	2.1	4	6.6	4	.
27	- 4.7	- 2.6	- 8.1	- 4.3	3.8	88	953.9	-	6.6	2.6	4	1.0	14	.
28	- 4.7	- 3.7	- 6.2	- 9.8	3.0	70	954.8	4.0	4.4	6.3	9	0.0	12	.
29	- 7.8	- 5.2	-10.5	-15.8	2.5	72	959.9	1.2	5.0	2.0	4	-	10	.
30	- 5.7	- 2.5	- 9.9	-17.7	2.4	61	966.7	3.3	1.4	7.8	14	-	10	3.0
31	-13.4	- 8.7	-16.4	-22.7	1.8	83	972.9	4.1	0.4	0.5	2	-	10	2.2

PRZEMYŚL

DNI	TEMPERATURA POWIETRZA				PRĘŻNOŚĆ PARY WODNEJ	WILGOTNOŚĆ WZGLĘDNA	CIŚNIENIE ATMOSFERYCZNE	USŁONECZNIENIE	ZACHMURZENIE	WIATR		OPAD	ŚNIEG	
	T	Max	Min	T_g	e	U	P	S	N	v	v_{max}	R_d	s_h	s_g
1	- 0.1	0.2	- 0.7	- 0.5	5.6	93	996.4	.	8.0	1.8	3	-	-	-
2	- 1.0	0.0	- 1.9	- 1.3	4.6	81	1000.6	.	8.0	1.6	3	-	-	-
3	- 1.3	0.6	- 2.9	- 2.4	4.7	85	999.6	.	6.5	0.3	1	-	-	-
4	- 1.8	- 0.8	- 2.5	- 2.1	4.9	91	998.2	.	8.0	0.9	2	0.0	-	-
5	- 2.1	- 1.5	- 3.6	- 3.4	4.5	87	997.9	.	8.0	1.6	4	-	-	-
6	- 2.5	- 1.7	- 3.0	- 3.4	4.1	80	997.3	.	7.9	1.8	3	-	-	-
7	- 2.6	- 1.2	- 4.4	- 6.2	3.9	77	993.7	.	7.0	3.0	6	-	-	-
8	- 2.0	- 1.4	- 3.8	- 3.4	4.5	86	992.5	.	8.0	3.3	5	0.0	-	-
9	- 2.2	0.9	- 5.9	- 1.9	4.0	75	987.9	.	4.9	3.1	4	0.0	-	-
10	- 9.8	- 5.6	-10.8	-12.0	2.3	80	992.5	.	6.6	3.5	5	0.1	1	.
11	-10.9	- 9.0	-14.6	-17.6	2.1	75	998.4	.	1.9	0.8	2	-	1	.
12	-10.1	- 5.2	-14.3	-16.1	2.3	79	999.2	.	1.3	0.5	2	-	1	.
13	- 9.0	- 4.3	-12.8	-15.6	2.6	82	995.3	.	0.0	0.8	2	-	1	.
14	- 8.7	- 4.2	-12.7	-16.0	2.5	79	990.7	.	0.1	0.5	1	-	1	.
15	- 7.4	- 1.5	-12.8	-15.6	2.9	83	989.4	.	0.0	0.5	2	-	1	.
16	- 6.0	- 1.3	-10.3	-12.5	3.2	81	985.6	.	0.0	1.1	2	-	1	.
17	- 4.2	- 1.2	- 8.8	-11.1	3.7	82	978.2	.	1.8	2.1	5	0.0	1	.
18	0.3	1.8	- 3.6	- 4.9	5.6	89	968.1	.	7.5	1.6	4	6.1	1	.
19	2.9	7.0	0.6	0.2	6.8	89	970.4	.	7.6	1.4	5	-	-	-
20	0.6	1.4	- 1.4	- 1.4	6.1	96	983.8	.	8.0	2.0	5	13.5	-	-
21	0.2	0.6	- 0.3	- 0.4	6.0	97	987.9	.	8.0	2.1	6	1.3	6	1.4
22	- 0.5	0.3	- 1.3	- 0.6	5.7	97	990.8	.	8.0	2.6	5	4.1	8	.
23	- 1.3	- 0.2	- 4.4	- 1.5	5.2	93	985.8	.	6.4	0.3	1	-	17	1.2
24	0.3	1.5	- 0.9	- 7.0	5.8	93	981.5	.	6.9	0.1	1	0.0	16	.
25	0.1	1.2	- 0.8	0.1	5.7	92	980.6	.	8.0	1.4	3	0.0	12	1.5
26	- 2.8	- 0.6	- 6.6	- 9.8	4.6	91	976.3	.	5.6	0.1	1	0.6	11	.
27	- 2.5	- 0.8	- 4.6	- 9.0	4.5	88	974.9	.	7.3	0.8	2	1.0	12	.
28	- 4.7	- 1.8	- 7.0	-12.0	3.2	73	977.1	.	3.3	1.5	5	-	13	.
29	- 9.8	- 7.3	-14.2	-19.2	2.5	85	981.9	.	5.4	0.0	0	0.3	13	.
30	- 8.4	- 2.1	-11.6	-19.0	2.5	77	992.1	.	1.3	1.0	2	-	13	.
31	-12.4	- 8.4	-17.4	-21.3	2.0	84	993.5	.	4.6	0.9	3	-	13	1.5

NOWY SĄCZ

DNI	TEMPERATURA POWIETRZA				PRĘŻNOŚĆ PARY WODNEJ	WILGOTNOŚĆ WZGLĘDNA	CIŚNIENIE ATMOSFERYCZNE	USŁONECZNIENIE	ZACHMURZENIE	WIATR		OPAD	ŚNIEG	
	T	Max	Min	T_g	e	U	P	S	N	v	v_{max}	R_d	s_h	s_g
1	- 0.4	0.3	- 1.1	- 1.3	5.5	93	989.6	-	8.0	1.9	3	-	-	-
2	- 0.9	0.2	- 1.6	- 1.6	4.7	83	992.8	-	7.9	1.1	2	-	-	-
3	- 1.7	3.6	- 6.2	- 7.7	4.8	89	992.3	5.4	2.3	0.5	3	-	-	-
4	- 2.6	0.1	- 7.0	- 9.7	4.4	92	991.1	3.9	2.6	1.3	3	-	-	-
5	- 3.6	- 2.6	- 4.8	- 4.2	4.2	90	990.8	-	8.0	1.5	3	-	-	-
6	- 4.2	- 1.5	- 5.0	- 4.8	4.0	90	989.6	3.1	3.9	1.9	4	-	-	-
7	- 3.8	- 2.2	- 9.3	-11.4	3.5	88	987.0	-	3.3	0.0	0	-	-	-
8	- 2.6	- 1.3	- 4.9	- 5.3	4.6	91	982.4	-	8.0	0.3	2	0.0	-	-
9	- 2.3	- 1.0	- 2.7	- 3.1	4.4	84	981.5	-	8.0	1.9	3	0.1	-	-
10	- 9.6	- 2.0	-11.3	-14.1	2.3	79	984.7	0.2	4.5	3.1	5	0.3	-	-
11	-10.7	- 6.9	-13.6	-15.8	2.2	83	990.2	5.6	1.9	1.5	4	-	-	-
12	-10.2	- 3.3	-15.2	-16.8	2.3	82	991.0	2.4	0.1	0.6	2	-	-	-
13	- 8.9	- 1.2	-13.5	-15.5	2.6	84	987.3	2.7	0.0	0.3	1	-	-	-
14	- 7.8	0.1	-13.9	-16.7	2.9	86	982.3	4.4	0.0	0.3	2	-	-	-
15	- 4.6	6.0	-11.3	-14.3	3.7	85	980.5	4.7	0.1	0.3	2	-	-	-
16	- 0.4	7.2	-10.0	-12.0	5.0	82	975.5	4.9	0.3	2.9	8	-	-	-
17	2.9	5.2	- 1.9	- 1.4	5.1	68	967.1	2.3	5.1	5.0	9	0.1	-	-
18	2.6	5.6	- 1.1	- 4.6	5.8	78	958.8	-	6.1	1.8	3	2.7	1	.
19	1.9	6.4	- 0.6	- 1.2	6.3	90	963.7	3.4	6.9	0.3	2	-	-	-
20	0.5	1.3	- 2.5	- 3.6	5.4	93	978.3	-	7.9	1.6	4	0.5	-	-
21	0.9	- 0.1	- 1.6	- 1.8	5.3	92	981.7	-	8.0	1.4	3	0.0	1	.
22	- 1.4	- 0.6	- 1.8	- 1.2	5.0	90	984.7	-	8.0	1.6	2	-	-	-
23	- 1.7	1.8	- 6.2	- 8.2	4.7	87	978.4	0.2	7.3	1.6	3	0.8	-	-
24	0.7	1.4	0.0	- 1.2	5.8	91	975.0	-	6.0	1.0	2	2.2	2	.
25	- 4.9	0.9	- 8.7	-12.9	3.8	87	975.9	3.5	3.3	0.0	0	-	3	.
26	- 6.2	- 2.0	-11.9	-17.2	3.6	91	969.8	-	6.1	0.0	0	3.3	3	.
27	- 3.8	- 2.3	- 6.2	- 8.4	4.4	93	967.7	-	8.0	0.4	2	9.8	11	.
28	- 8.5	- 3.5	-11.6	- 8.8	2.7	85	969.9	3.8	3.9	0.6	2	-	23	.
29	-15.6	- 9.6	-20.0	-26.8	1.6	85	975.2	-	2.8	0.5	2	-	20	.
30	-15.8	- 5.8	-20.9	-25.9	1.8	83	984.2	3.2	1.1	0.8	3	-	17	.
31	-19.0	-12.0	-24.5	-28.5	1.2	83	987.5	-	4.0	0.1	1	-	17	1.2

LESKO

DNI	TEMPERATURA POWIETRZA				PRĘŻNOŚĆ PARY WODNEJ	WILGOTNOŚĆ WZGLĘDNA	CIŚNIENIE ATMOSFERYCZNE	USŁONECZNIENIE	ZACHMURZENIE	WIATR			OPAD	ŚNIEG	
	T	Max	Min	T_g	e	U	P	S	N	v	v_{max}		R_d	s_h	s_g
1	- 0.6	0.4	- 1.7	- 0.4	5.4	93	979.4	-	8.0	2.0	4	0.0	-	-	
2	- 1.9	- 0.6	- 2.5	- 1.6	4.4	82	983.2	-	7.8	2.6	5	-	-	-	
3	- 3.8	- 0.5	- 5.6	- 7.0	4.2	91	982.7	4.9	4.4	0.4	1	-	-	-	
4	- 5.0	- 2.2	- 8.2	- 9.7	4.0	94	981.3	3.9	5.4	0.5	2	-	-	-	
5	- 4.5	- 3.4	- 5.6	- 5.1	3.9	88	981.1	-	8.0	1.5	3	-	-	-	
6	- 4.2	- 2.5	- 5.8	- 5.4	3.6	80	983.4	-	7.9	3.3	5	-	-	-	
7	- 4.2	- 1.4	- 6.4	- 7.9	3.8	84	977.1	4.8	5.8	3.8	5	6.0	-	-	
8	- 3.8	- 2.6	- 5.8	- 4.6	4.3	92	976.0	-	8.0	1.4	2	0.0	-	-	
9	- 3.7	- 0.8	- 5.8	- 3.4	4.0	84	971.0	-	5.9	1.4	6	0.1	-	-	
10	-10.9	- 5.7	-12.8	-14.1	2.1	79	974.5	0.2	6.3	2.8	6	0.1	-	-	
11	-12.2	- 6.3	-15.9	-16.2	1.9	79	980.3	6.5	0.0	2.4	5	-	-	-	
12	- 9.6	- 1.6	-15.9	-16.9	2.4	82	981.3	3.7	0.4	1.1	2	-	-	-	
13	- 7.6	- 0.6	-13.0	-14.4	2.7	78	977.2	3.3	0.0	1.8	3	-	-	-	
14	- 6.9	1.2	-12.2	-13.8	2.8	76	973.0	4.6	0.4	1.6	3	-	-	-	
15	- 4.7	4.5	-10.1	-11.5	3.0	72	972.3	6.9	0.1	1.5	3	-	-	-	
16	- 2.5	6.9	- 8.7	- 9.8	3.4	69	968.3	5.8	0.0	1.5	3	-	-	-	
17	1.8	7.1	- 4.0	- 9.8	3.7	54	960.2	4.5	3.0	3.8	6	0.0	-	-	
18	4.2	4.7	2.0	- 0.4	6.3	76	951.3	-	7.9	5.5	9	6.5	-	-	
19	3.7	8.1	1.2	4.2	6.8	85	954.5	0.7	7.1	3.1	9	-	-	-	
20	- 0.4	1.4	- 1.3	- 1.2	5.4	90	967.3	-	8.0	1.8	3	8.1	-	-	
21	- 0.6	0.3	- 1.0	- 1.1	5.4	92	971.0	-	8.0	2.0	5	2.3	8	1.4	
22	- 1.6	- 0.4	- 2.3	- 1.4	5.2	95	974.4	-	8.0	1.8	3	1.5	11	.	
23	- 0.7	0.8	- 4.0	- 4.7	5.0	86	969.4	0.1	7.6	4.8	9	-	9	.	
24	1.2	2.9	0.4	1.4	5.6	85	965.1	0.1	7.9	3.1	7	0.5	9	.	
25	- 1.4	0.5	- 2.2	- 0.9	4.9	90	964.1	-	7.8	1.9	4	0.7	4	.	
26	- 2.7	- 1.0	- 5.6	- 4.9	4.4	88	959.7	-	5.5	1.8	4	2.1	4	.	
27	- 3.0	- 1.5	- 4.5	- 2.9	4.2	86	958.0	-	7.6	1.6	6	0.8	7	.	
28	- 5.3	- 3.9	- 7.1	- 8.0	3.0	72	960.7	1.5	5.1	5.3	9	-	8	.	
29	- 9.2	- 6.0	-11.8	-12.7	2.6	86	963.1	-	6.0	0.8	2	-	7	.	
30	- 8.8	- 2.7	-11.8	-11.4	2.5	80	975.3	1.5	2.3	1.6	2	-	7	.	
31	-12.7	- 9.5	-16.1	-18.1	2.1	89	976.5	-	5.0	1.5	4	2.1	7	2.4	

ZAKOPANE

Grudzień 1965

DNI	TEMPERATURA POWIETRZA				PRĘŻNOŚĆ PARY WODNEJ	WILGOTNOŚĆ WZGLĘDNA	CIŚNIENIE ATMOSFERYCZNE	USŁONECZNIENIE	ZACHMURZENIE	WIATR			OPAD	ŚNIEG	
	T	Max	Min	T_g	e	U	P	S	N	v	v_{max}		R_d	s_h	s_g
1	- 3.7	- 2.5	- 4.6	- 5.0	4.6	98	921.6	-	8.0	1.5	3	0.2	3	.	
2	- 5.6	- 3.5	- 6.1	- 6.6	3.8	94	924.9	0.1	7.9	1.0	3	-	3	.	
3	- 6.8	- 1.1	-11.0	-17.6	3.4	90	924.9	5.1	1.1	0.5	1	-	3	.	
4	- 6.9	- 1.6	-10.7	-17.7	3.3	85	923.5	5.4	2.4	0.3	1	-	3	.	
5	- 6.8	- 1.2	-10.1	-17.1	3.1	82	922.6	4.9	2.1	0.0	0	-	3	.	
6	- 7.3	- 2.3	-12.2	-18.2	2.9	81	921.5	5.1	0.0	0.0	0	-	3	.	
7	- 9.6	- 5.3	-13.5	-20.1	2.7	89	919.0	3.3	2.1	0.0	0	-	3	.	
8	- 6.6	- 4.0	- 9.0	-10.0	3.5	93	918.3	-	7.9	0.9	3	-	3	.	
9	- 7.5	- 3.5	-10.0	-16.2	3.0	87	914.0	2.1	5.9	1.4	5	-	3	.	
10	-13.1	- 7.5	-16.3	-22.7	1.8	80	914.6	5.1	0.4	0.9	2	-	3	.	
11	-14.4	- 6.5	-19.0	-26.4	1.6	80	919.9	5.4	0.0	0.0	0	-	3	.	
12	-10.9	- 3.3	-15.0	-22.7	1.8	68	922.3	5.6	0.3	0.1	1	-	3	.	
13	- 8.2	- 0.8	-12.2	-19.3	2.5	77	918.9	5.5	0.0	0.3	1	-	3	.	
14	- 8.5	- 2.5	-12.6	-20.4	2.5	79	914.8	5.3	0.5	0.5	1	-	3	.	
15	- 6.5	- 0.1	-10.1	-16.6	3.1	82	913.9	5.4	0.8	0.9	2	-	3	.	
16	- 0.1	4.4	- 7.6	-15.0	3.9	66	909.1	5.4	1.3	3.3	8	-	3	.	
17	1.6	3.4	- 6.7	-12.6	4.0	75	901.1	0.2	4.3	2.4	5	1.6	3	.	
18	1.0	4.2	- 5.9	-13.8	5.4	94	893.9	-	7.1	1.3	3	8.2	4	.	
19	1.4	3.8	- 3.9	-14.3	5.2	93	898.9	4.7	4.4	0.4	1	-	6	.	
20	- 2.2	- 0.6	- 3.7	- 9.1	5.0	95	911.9	-	8.0	0.3	1	0.0	6	0.8	
21	- 3.7	- 0.2	- 5.7	-15.8	4.4	94	914.7	3.4	4.8	0.3	1	-	7	.	
22	- 5.1	1.3	- 8.1	-18.2	3.7	88	917.9	4.0	0.8	0.8	2	-	7	.	
23	- 4.4	- 0.3	- 8.6	-19.3	4.1	91	912.1	0.1	5.3	0.6	2	1.1	6	.	
24	- 2.2	- 0.1	- 3.2	-17.6	4.9	94	909.2	-	8.0	1.4	4	7.7	9	.	
25	- 6.8	- 1.4	-10.9	-24.7	3.3	87	907.9	5.5	3.1	0.3	1	0.0	28	0.7	
26	- 6.3	- 3.0	-12.4	-25.9	3.5	91	903.0	-	7.4	0.4	1	5.2	26	+	
27	- 6.8	- 4.9	- 7.5	- 8.5	3.2	88	901.0	-	8.0	0.5	1	3.7	32	+	
28	-11.2	- 6.9	-14.6	-27.3	2.1	81	902.7	4.3	2.5	0.6	1	-	39	+	
29	-12.9	- 7.3	-16.6	-30.2	1.8	81	907.2	-	3.8	0.4	2	-	35	+	
30	-14.1	- 8.2	-17.1	-30.6	1.6	76	915.9	4.7	1.6	0.9	2	-	30	+	
31	-14.2	- 7.2	-18.0	-33.8	1.6	78	918.1	1.7	4.3	0.0	0	-	30	1.2	

KASPROWY WIERCH

DNI	TEMPERATURA POWIETRZA				PRĘŻNOŚĆ PARY WODNEJ	WILGOTNOŚĆ WZGLĘDNA	CIŚNIENIE ATMOSFERYCZNE	USŁONECZNIENIE	ZACHMURZENIE	WIATR		OPAD	ŚNIEG	
	T	Max	Min	T_g	e	U	P	S	N	v	v_{max}	R_d	s_h	s_g
1	- 3.0	0.0	- 5.7	.	2.2	47	797.5	7.8	0.0	5.4	9	-	7	.
2	- 1.6	1.0	- 6.6	.	1.5	28	800.9	7.7	0.0	2.3	5	-	6	.
3	0.7	2.2	- 2.3	.	1.4	22	802.4	7.7	0.6	6.3	9	-	6	.
4	1.3	3.2	- 0.5	.	1.1	16	802.4	7.7	3.3	3.1	5	-	5	2.6
5	0.7	0.7	- 2.1	.	1.4	24	801.7	6.9	2.6	2.8	4	-	5	2.8
6	0.2	2.6	- 1.5	.	1.5	25	808.4	7.7	0.8	1.1	3	-	5	.
7	0.2	1.5	- 1.5	.	1.6	26	797.4	7.7	0.5	2.5	5	-	4	.
8	- 3.1	- 0.4	- 5.5	.	1.8	37	794.8	7.6	1.0	2.3	4	-	4	.
9	- 6.0	- 2.6	- 8.1	.	0.9	22	790.5	7.6	0.6	4.9	7	-	4	.
10	- 9.6	- 7.9	-11.2	.	0.3	10	789.6	7.6	0.5	6.3	9	-	4	.
11	- 8.2	- 6.3	- 9.6	.	0.6	19	794.4	7.5	0.5	1.1	3	-	4	.
12	- 8.9	- 5.6	- 9.9	.	1.2	38	797.5	7.4	0.3	2.1	4	-	4	.
13	- 8.8	- 6.0	-10.3	.	2.0	65	794.8	7.5	0.3	1.3	4	-	4	.
14	- 9.1	- 6.5	-11.1	.	2.1	71	791.3	3.3	1.5	8.6	18	-	4	.
15	- 8.8	- 7.8	-10.9	.	2.9	93	791.1	-	4.5	12.1	17	-	4	.
16	- 8.1	- 7.2	- 8.9	.	3.1	93	788.0	-	7.8	14.4	18	-	4	.
17	- 7.8	- 5.5	- 9.9	.	3.2	93	780.9	-	7.5	13.4	18	4.7	4	.
18	- 5.2	- 3.5	- 8.1	.	4.0	96	775.2	-	7.9	13.3	17	16.8	8	.
19	- 6.0	- 3.5	- 7.9	.	3.4	86	779.5	5.1	5.0	8.0	11	-	20	.
20	- 7.3	- 4.7	- 8.0	.	3.3	93	789.4	-	7.8	6.8	8	0.6	19	2.2
21	- 6.8	- 5.0	- 7.8	.	3.3	89	792.3	7.6	2.4	5.6	7	-	16	.
22	- 6.4	- 4.4	- 8.1	.	1.9	52	795.1	5.3	2.4	7.8	12	-	16	.
23	- 5.9	- 3.8	- 7.4	.	3.1	79	790.5	0.5	5.5	5.4	9	2.1	16	.
24	- 8.9	- 5.9	-10.7	.	2.9	93	787.0	-	7.9	4.6	6	12.9	17	.
25	-11.0	- 8.6	-12.2	.	2.3	86	784.9	7.3	2.6	3.5	9	0.1	42	2.4
26	-11.4	- 9.6	-12.7	.	2.3	89	780.6	0.2	7.3	1.5	6	3.7	41	.
27	-14.5	-12.6	-15.4	.	1.7	87	777.6	-	7.5	1.3	2	3.7	50	.
28	-15.3	-15.3	-17.3	.	1.4	85	778.3	3.5	4.9	7.4	14	0.6	49	.
29	-16.5	-15.7	-17.8	.	1.4	81	782.2	0.3	5.0	4.6	10	-	70	.
30	-15.9	-14.0	-18.1	.	1.2	67	789.8	6.5	2.1	8.3	14	-	68	.
31	-13.0	-11.7	-15.0	.	0.5	29	792.0	2.3	4.8	2.8	5	-	60	3.3

TABLICA III

WYNIKI MIESIĘCZNE SPOSTRZEŻEŃ STACJI METEOROLOGICZNYCH

МЕСЯЧНЫЕ РЕЗУЛЬТАТЫ НАБЛЮДЕНИЙ МЕТЕОРОЛОГИЧЕСКИХ СТАНЦИЙ

MONTHLY RESULTS OF OBSERVATIONS AT METEOROLOGICAL STATIONS

Nr	STACJA	TEMPERATURA POWIETRZA T											LICZBA DNI					
		1	7	13	19	Dies	$\overline{Max}$	$\overline{Min}$	Max obs.	Data	Min obs.	Data	Min $\leq -10°$	Min $\leq 0°$	Max $\leq -10°$	Max $\leq 0°$	Max $\geq 15°$	Max $\geq 25°$
2	Łeba	- 2.5	- 2.8	- 0.6	- 2.2	- 2.1	0.3	- 4.4	5.3	8	-10.9	11	2	29	-	14	-	-
4	Hel	- 0.9	- 1.1	- 0.1	- 0.8	- 0.7	1.0	- 2.3	5.2	8	- 8.9	11	-	28	-	9	-	-
5	Ustka	- 2.3	- 2.8	- 0.7	- 1.8	- 2.0	0.2	- 3.9	5.6	8	-10.8	11	1	28	-	14	-	-
6	Łeborк	- 3.1	- 3.2	- 0.6	- 2.5	- 2.4	0.0	- 4.9	3.8	1	-12.6	14	4	30	-	13	-	-
10	Gdańsk - Wrzeszcz	- 2.6	- 2.7	- 0.8	- 2.0	- 2.1	0.0	- 4.2	3.9	1 8	-10.7	31	1	29	-	16	-	-
17	Koszalin	- 2.7	- 3.1	- 1.4	- 2.2	- 2.4	- 0.1	- 4.2	4.1	1	-10.6	13	2	28	-	14	-	-
18	Kołobrzeg	- 2.4	- 2.9	- 1.2	- 2.3	- 2.3	- 0.2	- 4.1	4.2	1	-10.0	13 14	-	28	-	17	-	-
19	Elbląg	- 3.2	- 3.5	- 1.9	- 3.0	- 3.0	- 1.1	- 4.7	3.2	8	-11.0	11	4	31	-	19	-	-
22	Suwałki	- 4.5	- 5.5	- 3.8	- 4.8	- 4.7	- 2.4	- 7.2	1.0	8	-18.4	31	9	31	2	21	-	-
23	Kętrzyn	- 3.5	- 4.1	- 2.5	- 3.4	- 3.4	- 1.3	- 5.3	1.8	8	-12.0	11	4	30	-	19	-	-
30	Świnoujście	- 2.0	- 2.5	- 1.5	- 1.9	- 2.0	0.0	- 3.6	4.7	1 23 24	-10.3	13	1	23	-	13	-	-
33	Mikołajki	- 3.7	- 4.5	- 2.6	- 3.7	- 3.7	- 1.5	- 5.6	1.8	8	-12.3	11	6	29	-	19	-	-
34	Resko	- 2.8	- 3.3	- 1.5	- 2.6	- 2.6	- 0.5	- 4.5	4.2	24	-14.3	13	4	28	-	18	-	-
36	Olsztyn - Dajtki	- 4.2	- 4.8	- 2.6	- 4.0	- 4.0	- 1.7	- 6.2	1.9	8	-15.1	11	7	31	-	24	-	-
38	Szczecinek	- 3.7	- 4.1	- 2.0	- 3.2	- 3.3	- 1.2	- 5.4	2.8	24	-13.8	13	4	30	-	22	-	-
40	Chojnice	- 4.4	- 4.7	- 2.7	- 4.0	- 4.0	- 2.0	- 5.8	1.7	24	-13.5	30	5	31	-	27	-	-
51	Szczecin - Dąbie	- 2.9	- 3.4	- 1.4	- 2.5	- 2.6	- 0.4	- 4.8	4.6	23 24	-14.8	13	4	28	-	17	-	-
56	Wałcz	- 3.2	- 3.9	- 1.8	- 2.9	- 3.0	- 1.1	- 5.1	3.5	24	-14.1	13	5	28	-	21	-	-
64	Mława	- 4.3	- 5.0	- 3.0	- 4.1	- 4.2	- 2.1	- 6.4	1.4	24	-13.3	12	7	31	-	26	-	-
66	Białystok	- 4.7	- 5.6	- 2.9	- 4.6	- 4.5	- 2.0	- 6.7	1.2	8	-17.3	31	8	31	-	22	-	-
67	Bydgoszcz	- 4.6	- 4.9	- 2.2	- 4.1	- 4.1	- 1.3	- 6.5	3.3	24	-17.2	30	9	30	-	22	-	-
68	Ostrołęka	- 4.3	- 5.4	- 2.6	- 4.0	- 4.2	- 1.7	- 6.4	2.2	8	-16.1	11	9	31	-	23	-	-
69	Toruń	- 4.6	- 4.9	- 2.4	- 4.4	- 4.1	- 1.6	- 6.5	2.8	24	-16.7	12	8	30	-	23	-	-
80	Gorzów Wlkp.	- 3.0	- 3.5	- 2.0	- 2.4	- 2.8	- 0.8	- 4.4	4.6	23	-11.6	12	4	28	-	19	-	-
91	Płock - Radziwie	- 4.0	- 4.7	- 2.2	- 3.5	- 3.7	- 1.4	- 5.6	2.2	24	-13.6	12	7	30	-	24	-	-
94	Poznań - Ławica	- 3.2	- 3.7	- 1.7	- 2.7	- 2.9	- 0.4	- 4.9	3.9	24	-16.9	30	5	28	-	15	-	-
96	Słubice	- 3.2	- 3.9	- 1.0	- 2.4	- 2.7	0.1	- 5.2	6.0	23	-17.0	30	7	25	-	13	-	-
103	Koło	- 3.8	- 4.6	- 2.4	- 3.8	- 3.7	- 1.4	- 5.7	3.0	24	-14.3	31	7	30	-	22	-	-
106	Siedlce	- 4.9	- 5.4	- 2.9	- 4.3	- 4.4	- 1.8	- 6.7	1.1	24	-20.4	31	9	31	-	24	-	-
107	Warszawa - Okęcie	- 4.6	- 5.2	- 2.4	- 4.1	- 4.1	- 1.5	- 6.6	1.8	24	-15.9	31	8	31	-	21	-	-
114	Terespol	- 4.6	- 5.3	- 3.0	- 4.5	- 4.4	- 1.9	- 6.9	1.9	8	-19.3	31	11	31	1	25	-	-
119	Zielona Góra	- 2.9	- 3.6	- 1.8	- 2.6	- 2.8	- 0.8	- 4.2	5.1	23	-12.1	12	2	30	-	21	-	-
121	Leszno - Strzyżewice	- 3.4	- 3.8	- 1.6	- 3.0	- 3.0	- 0.4	- 5.4	4.1	24	-18.9	30	6	29	-	16	-	-
129	Kalisz	- 3.6	- 4.3	- 2.0	- 3.3	- 3.4	- 1.0	- 5.4	3.0	24	-16.2	30	6	30	-	17	-	-
130	Łódź - Lublinek	- 4.1	- 4.7	- 2.3	- 3.5	- 3.7	- 1.3	- 6.0	2.4	24	-14.2	31	6	30	-	23	-	-
138	Włodawa	- 4.8	- 5.4	- 2.6	- 4.4	- 4.4	- 1.8	- 7.1	1.9	19	-20.8	31	9	31	1	21	-	-
146	Sulejów	- 4.6	- 5.1	- 1.9	- 3.9	- 4.0	- 1.0	- 5.6	3.2	16	-16.3	31	7	29	-	19	-	-
149	Lublin	- 4.8	- 5.4	- 2.2	- 4.0	- 4.2	- 1.4	- 6.6	2.8	19	-18.7	31	10	30	1	19	-	-
150	Legnica	- 3.2	- 3.8	- 1.3	- 2.8	- 2.8	- 0.1	- 5.1	5.7	23	-16.8	31	6	29	-	14	-	-
151	Wieluń	- 4.0	- 4.5	- 1.6	- 3.8	- 3.6	- 0.9	- 6.3	3.0	19	-16.0	31	8	31	-	16	-	-
154	Zgorzelec	- 2.9	- 3.8	- 1.0	- 2.3	- 2.5	0.3	- 5.3	5.1	23	-13.8	12	6	28	-	11	-	-
158	Wrocław - Strachowice	- 3.8	- 4.3	- 1.6	- 3.5	- 3.4	- 0.4	- 6.1	4.4	24	-17.3	31	7	30	-	14	-	-
169	Jelenia Góra	- 4.0	- 5.3	- 1.3	- 3.9	- 3.7	- 0.2	- 6.8	4.7	23	-18.3	31	8	31	-	18	-	-
172	Kielce	- 5.2	- 5.5	- 2.2	- 4.7	- 4.4	- 1.4	- 7.1	3.5	16	-17.6	31	9	31	-	19	-	-
175	Częstochowa	- 4.1	- 4.7	- 1.4	- 3.1	- 3.4	- 0.5	- 5.5	6.3	16	-14.2	31	8	31	-	16	-	-
180	Śnieżka	- 5.9	- 6.3	- 5.2	- 5.9	- 5.8	- 3.5	- 7.4	6.2	7	-14.9	31	10	27	5	24	-	-
183	Zamość	- 5.5	- 5.7	- 2.7	- 4.7	- 4.7	- 1.5	- 7.2	4.1	19	-19.4	31	10	31	1	19	-	-
185	Sandomierz	- 4.5	- 5.3	- 3.0	- 3.8	- 4.2	- 1.7	- 6.1	2.8	19	-19.1	31	9	29	-	20	-	-
186	Opole	- 3.8	- 4.4	- 1.3	- 3.1	- 3.2	- 0.5	- 5.4	4.1	19	-16.1	31	8	31	-	15	-	-
200	Kłodzko	- 3.1	- 3.9	- 1.4	- 2.7	- 2.9	- 0.4	- 5.0	4.4	23 24	-14.6	12 31	5	30	-	15	-	-
216	Katowice	- 4.4	- 5.2	- 1.7	- 3.8	- 3.9	- 0.6	- 7.1	4.3	16	-16.5	31	8	31	-	18	-	-
223	Rzeszów - Jasionka	- 4.4	- 5.2	- 2.3	- 4.1	- 4.1	- 1.3	- 6.4	5.4	19	-17.9	31	9	30	1	19	-	-
224	Racibórz	- 4.1	- 4.5	- 1.2	- 3.3	- 3.4	- 0.1	- 6.5	5.1	16	-18.8	31	9	31	-	14	-	-
226	Kraków - Balice	- 5.2	- 5.7	- 2.6	- 4.6	- 4.6	- 1.6	- 6.7	3.6	19	-17.3	30	9	30	-	20	-	-
229	Tarnów	- 4.2	- 4.9	- 1.8	- 3.7	- 3.7	- 1.0	- 6.1	4.9	16	-17.8	31	8	29	-	20	-	-
239	Aleksandrowice	- 4.2	- 4.8	- 1.6	- 3.5	- 3.6	- 0.5	- 6.5	6.7	16	-16.4	31	7	30	-	18	-	-
241	Przemyśl	- 4.3	- 5.0	- 2.4	- 3.7	- 3.8	- 1.4	- 6.4	7.8	19	-17.4	31	10	30	-	20	-	-
255	Nowy Sącz	- 5.7	- 6.7	- 1.9	- 4.1	- 4.7	- 0.6	- 7.9	7.2	16	-24.5	31	11	29	1	17	-	-
264	Lesko	- 4.7	- 5.4	- 1.6	- 3.7	- 3.9	- 0.5	- 6.6	8.1	19	-16.1	31	9	28	-	19	-	-
277	Zakopane	- 8.5	- 8.9	- 3.7	- 7.0	- 7.0	- 2.2	-10.4	4.4	16	-19.0	11	17	31	-	26	-	-
281	Kasprowy Wierch	- 7.3	- 7.8	- 6.5	- 7.5	- 7.3	- 5.3	- 9.1	3.2	4	-18.1	30	12	31	5	24	-	-

Nr	STACJA	CIŚNIENIE ATMOSFERYCZNE P						PRĘŻNOŚĆ PARY WODNEJ e					WILGOTNOŚĆ WZGLĘDNA U							LICZBA DNI	
		P_m	Max	Data	Min	Data	$P_{o.m}$	1	7	13	19	Dies	1	7	13	19	Dies	Min	Data	min <40%	średnio 13 >85%
2	Łeba	1015.3	1032.4	2	990.2	19	1015.8	4.4	4.4	4.6	4.4	4.4	84	85	78	82	83	40	14	-	19
4	Hel	1016.1	1031.9	2	990.2	19	1016.4	5.1	5.0	5.0	5.0	5.0	87	88	82	85	86	40	13	-	18
5	Ustka	1014.6	1031.8	2	988.9	19	1015.8	4.5	4.5	4.5	4.5	4.5	84	87	77	82	83	33	14	1	16
6	Lębork	1013.4	1029.9	2	987.7	19	1016.2	4.4	4.5	4.6	4.4	4.4	88	90	77	83	85	38	9 15	2	17
10	Gdańsk - Wrzeszcz	1014.9	1031.0	2	988.7	19	1016.5	4.5	4.4	4.6	4.5	4.5	87	86	79	84	84	35	12	1	17
17	Koszalin	1011.4	1028.0	2	986.3	19	1015.7	4.6	4.5	4.7	4.5	4.6	89	89	83	85	87	36	14	1	21
18	Kołobrzeg	1014.9	1031.3	2	990.3	19	1015.7	4.9	4.8	4.9	4.8	4.8	92	93	86	90	91	58	12	-	22
19	Elbląg	1011.5	1027.2	2	985.1	19	1017.0	4.3	4.3	4.4	4.3	4.3	87	88	83	85	86	38	15	2	22
22	Suwałki	993.8	1007.0	2	964.8	19	1017.6	4.1	3.9	4.2	4.1	4.1	90	92	88	90	90	58	9 12*	-	25
23	Kętrzyn	1004.9	1019.3	2	977.8	19	1017.3	4.2	4.0	4.2	4.1	4.1	85	85	81	83	84	43	14	-	19
30	Świnoujście	1014.5	1030.2	2	990.8	18 19	1015.2	4.8	4.7	4.7	4.8	4.7	88	89	84	87	87	29	14	1	22
33	Mikołajki	1000.6	1015.0	2	972.5	19	1017.4	4.4	4.1	4.3	4.3	4.3	90	88	84	90	88	35	12 14	2	22
34	Resko	1008.9	1024.9	2	984.8	18 19	1016.1	4.6	4.4	4.7	4.5	4.5	88	89	83	87	87	39	14	1	23
36	Olsztyn - Dajtki	1000.0	1014.7	2	972.8	19	1017.4	4.1	3.9	4.1	4.1	4.1	88	88	80	87	86	37	14	1	20
38	Szczecinek	998.2	1014.2	2	973.3	19	1016.5	4.4	4.3	4.5	4.4	4.4	91	91	84	88	89	39	14	1	23
40	Chojnice	994.0	1009.9	2	968.9	19	1016.6	4.2	4.2	4.4	4.2	4.2	92	93	87	90	91	44	14	-	24
51	Szczecin - Dąbie	1014.6	1030.5	2	989.7	18 19	1015.5	4.7	4.6	4.9	4.7	4.7	91	92	88	90	90	61	14	-	25
56	Wałcz	1001.6	1017.2	2	976.0	19	1016.6	4.5	4.3	4.6	4.4	4.4	88	89	84	86	87	52	12	-	23
64	Mława	998.7	1013.8	2	970.9	19	1017.8	4.1	3.9	4.1	4.0	4.0	88	88	82	86	86	40	9	-	19
66	Białystok	1000.8	1014.1	2	971.1	19	1018.8	4.1	3.9	4.2	4.0	4.0	90	90	82	87	88	41	14	-	20
67	Bydgoszcz	1007.7	1023.6	2	981.1	19	1016.9	4.1	4.1	4.5	4.1	4.2	90	91	85	87	89	51	9	-	22
68	Ostrołęka	1005.7	1020.3	2	976.6	19	1018.1	4.1	3.9	4.2	4.1	4.1	88	89	81	87	87	47	9 13	-	19
69	Toruń	1008.0	1023.8	2	981.3	19	1017.0	4.2	4.1	4.3	4.1	4.2	90	90	83	88	88	44	9	-	20
80	Gorzów Wlkp.	1008.7	1024.0	2	982.7	18 19	1015.9	4.5	4.5	4.6	4.7	4.6	89	91	85	89	88	58	14	-	22
91	Płock - Radziwie	1009.0	1024.5	2	980.9	19	1017.1	4.2	4.1	4.2	4.2	4.2	88	90	80	86	86	37	9	1	18
94	Poznań - Ławica	1004.6	1020.0	2	978.3	18 19	1016.4	4.5	4.3	4.6	4.5	4.4	88	87	84	86	86	53	14	-	20
96	Słubice	1012.6	1027.4	2	987.3	18	1015.6	4.6	4.5	5.0	4.8	4.7	91	93	87	89	90	62	10 11	-	23
105	Koło	1002.0	1017.4	2	974.5	19	1017.1	4.5	4.3	4.6	4.3	4.4	93	94	88	90	91	58	12	-	24
106	Siedlce	999.2	1013.7	2	969.6	19	1018.3	3.9	3.8	4.0	3.9	3.9	86	86	78	84	84	41	12	-	17
107	Warszawa - Okęcie	1004.2	1019.0	2	975.4	19	1017.9	4.1	4.0	4.1	4.0	4.1	90	91	79	85	87	31	12	1	20
114	Terespol	1001.1	1015.0	2	970.8	19	1018.5	4.0	3.9	4.1	3.9	4.0	88	88	80	85	85	46	13	-	17
119	Zielona Góra	993.5	1008.2	2	968.3	18	1015.6	4.6	4.4	4.7	4.6	4.6	90	90	86	88	89	56	13	-	21
121	Leszno - Strzyżewice	1004.3	1019.1	2	977.8	18	1016.1	4.5	4.4	4.7	4.6	4.5	90	91	85	90	89	56	12	-	20
129	Kalisz	998.0	1013.2	2	971.4	19	1016.4	4.4	4.2	4.4	4.3	4.3	89	90	82	87	87	40	14	-	22
130	Łódź - Lublinek	993.2	1008.0	2	965.0	19	1017.1	4.0	3.9	4.0	3.9	3.9	84	85	76	80	81	33	12 13	2	17
138	Włodawa	996.2	1010.0	2	967.3	19	1018.7	3.9	3.9	4.0	3.9	3.9	86	87	78	82	83	32	12	2	17
146	Sulejów	993.0	1007.6	2	965.0	19	1017.2	•	4.0	4.2	4.0	•	•	90	79	84	•	34	13	1	18
149	Lublin	995.6	1009.6	2	967.6	19	1018.2	4.2	4.0	4.1	4.2	4.1	92	92	78	88	88	26	12	2	21
150	Legnica	1000.4	1014.7	2	974.1	18	1016.5	4.5	4.3	4.7	4.5	4.5	89	89	82	87	87	59	15	-	19
151	Wieluń	991.8	1006.3	2	965.0	18	1017.0	4.3	4.2	4.6	4.3	4.3	90	90	83	88	88	53	12	-	20
154	Zgorzelec	989.7	1003.5	2	964.8	18	1015.3	4.6	4.3	4.7	4.6	4.5	89	89	81	86	86	62	8 13*	-	18
158	Wrocław - Strachowice	1000.6	1014.6	2	974.0	18	1016.4	4.4	4.3	4.7	4.5	4.5	91	91	84	90	89	65	10 15	-	20
169	Jelenia Góra	972.8	986.1	2	947.5	18	1016.1	4.2	3.9	4.5	4.2	4.2	90	90	79	88	87	48	12	-	17
172	Kielce	984.0	997.7	2	956.7	18	1018.3	3.9	3.9	4.1	3.9	4.0	90	90	79	87	86	20	13	2	21
175	Częstochowa	984.2	998.1	2	957.6	18	1017.5	4.2	4.1	4.5	4.4	4.3	90	91	80	87	87	38	12	1	18
180	Śnieżka	828.6	840.6	1 2	808.0	18	•	2.4	2.5	2.6	2.4	2.5	67	69	67	66	67	3	10	11	17
183	Zamość	991.0	1004.6	2	962.9	19	1018.3	3.9	3.9	4.1	3.9	3.9	89	89	78	86	86	31	12	1	18
185	Sandomierz	993.1	1007.2	2	965.0	19	1018.6	4.2	4.0	4.2	4.2	4.1	90	91	84	86	88	59	12	-	21
186	Opole	994.0	1007.9	2	967.0	18	1016.6	4.2	4.0	4.2	4.3	4.2	86	87	74	84	83	47	11 14	-	11
200	Kłodzko	976.7	989.8	2	951.1	18	1016.6	4.1	4.0	4.2	4.1	4.1	81	82	74	79	80	46	14	-	11
216	Katowice	981.7	994.8	2	955.7	18	1017.6	4.0	4.0	4.2	4.1	4.1	86	88	76	85	84	44	11	-	13
223	Rzeszów - Jasionka	992.9	1006.4	2	964.8	19	1018.6	4.2	4.0	4.4	4.2	4.2	90	90	83	88	88	59	9	-	19
224	Racibórz	993.2	1006.0	3	966.5	18	1017.7	4.3	4.0	4.4	4.2	4.2	86	87	77	83	84	53	16	-	12
226	Kraków - Balice	987.4	1000.7	2	960.7	18	1017.7	4.0	3.8	4.3	4.0	4.0	90	89	83	88	87	66	13	-	17
229	Tarnów	991.4	1004.8	2	963.7	18	1018.0	4.1	3.9	4.1	4.1	4.1	87	86	77	84	84	37	16	1	11
239	Aleksandrowice	966.5	979.3	2	940.8	18	1017.1	3.9	3.7	4.1	3.9	3.9	83	83	74	80	80	45	30	-	13
241	Przemyśl	988.3	1001.2	2	961.7	19	1018.7	4.2	4.0	4.3	4.2	4.1	88	88	81	85	85	53	9	-	16
256	Nowy Sącz	981.0	993.4	2	953.8	18	1018.4	3.9	3.6	4.4	4.0	4.0	90	90	79	84	86	56	17	-	15
264	Lesko	971.3	984.0	2	945.6	19	1018.6	3.9	3.8	4.3	3.9	4.0	86	87	77	81	83	37	17	1	17
277	Zakopane	913.5	925.5	2	890.4	18	•	3.0	2.9	3.8	3.3	3.3	88	88	77	86	85	35	12	1	14
281	Kasprowy Wierch	790.6	802.8	3	772.6	19	•	1.9	1.8	2.2	2.0	2.0	57	57	63	59	59	3	4 10	17	16

Nr	STACJA	PRĘDKOŚĆ WIATRU v							LICZBA PRZYPADKÓW W PRZEDZIAŁACH								LICZBA DNI		ZACHMURZENIE N					LICZBA DNI	
		1	7	13	19	Dies	Max	Data	0	>0-2	>2-4	>4-7	>7-10	>10-15	>15-20	>20	≥10	>15	1	7	13	19	Dies	◔	◕
2	Łeba	3.3	3.2	3.7	3.1	3.3	8	9 19 21*	3	75	119	45	6	–	–	–	–	–	5.1	6.1	5.2	4.7	5.4	6	15
4	Hel	4.1	4.5	4.0	4.3	4.2	10	17 18	5	45	100	81	17	–	–	–	3	–	5.9	6.0	6.2	5.6	5.8	4	17
5	Ustka	3.3	3.8	3.7	3.6	3.6	9	21	2	76	103	59	8	–	–	–	–	–	5.3	6.0	5.7	5.7	5.7	5	17
6	Lębork	1.6	2.0	2.0	1.6	1.7	5	20 23 29*	49	139	54	6	–	–	–	–	–	–	5.5	5.9	5.6	5.3	5.6	4	15
10	Gdańsk – Wrzeszcz	2.8	2.8	3.3	2.8	2.9	8	9 19	19	72	124	31	2	–	–	–	–	–	5.5	5.8	5.7	5.0	5.5	5	17
17	Koszalin	2.7	3.0	2.8	2.9	2.8	8	21	13	96	103	32	4	–	–	–	–	–	5.9	6.1	5.8	5.9	6.0	6	19
18	Kołobrzeg	2.3	2.5	2.8	2.2	2.5	7	21 31	9	122	104	13	–	–	–	–	–	–	6.2	6.5	6.2	6.3	6.2	5	21
19	Elbląg	2.2	2.5	2.5	2.1	2.3	9	9 17	48	106	61	28	5	–	–	–	1	–	6.0	6.0	5.9	5.1	5.8	4	18
22	Suwałki	3.1	2.9	3.3	3.3	3.1	9	9 17 18	23	84	85	45	11	–	–	–	1	–	6.8	6.3	6.7	6.1	6.4	3	19
23	Kętrzyn	2.3	2.1	2.4	2.2	2.3	7	17	15	136	83	14	–	–	–	–	–	–	6.0	6.0	5.6	6.0	6.0	3	19
30	Świnoujście	1.9	2.2	2.3	2.2	2.1	7	21	17	159	58	14	–	–	–	–	–	–	5.6	5.6	6.3	5.7	5.8	7	20
33	Mikołajki	2.8	2.9	3.2	3.2	2.9	11	17	14	91	112	25	5	1	–	–	2	–	6.3	6.1	5.7	6.2	6.0	4	18
34	Hesko	1.5	1.5	2.0	1.8	1.7	7	21	40	156	47	5	–	–	–	–	–	–	5.9	6.1	6.6	5.7	6.1	6	21
36	Olsztyn – Dajtki	1.9	1.9	1.8	1.7	1.8	8	9 17	53	127	58	8	2	–	–	–	–	–	6.0	5.8	5.5	5.9	5.8	5	17
38	Szczecinek	1.7	1.8	2.3	2.3	2.0	8	21	29	143	64	11	1	–	–	–	–	–	5.8	6.4	6.4	6.0	6.2	5	22
40	Chojnice	1.7	2.1	2.1	2.0	2.0	5	17 19	25	144	77	2	–	–	–	–	–	–	5.8	6.2	6.0	5.9	6.1	4	21
51	Szczecin – Dąbie	2.7	3.1	3.1	2.8	2.9	8	21 31	25	88	86	46	3	–	–	–	1	–	5.9	6.2	6.6	6.1	6.2	6	21
56	Wałcz	1.0	1.0	1.6	1.4	1.3	4	10 15 17*	49	173	26	–	–	–	–	–	–	–	5.6	6.1	6.4	5.9	6.0	6	20
64	Mława	2.3	2.2	3.1	2.6	2.5	9	17	22	132	64	25	5	–	–	–	–	–	6.1	5.6	5.8	5.9	5.8	6	19
66	Białystok	1.6	1.3	1.9	1.8	1.6	8	17 18	69	125	39	13	2	–	–	–	–	–	6.3	5.8	6.0	5.8	6.0	4	18
67	Bydgoszcz	1.8	1.7	2.4	1.9	1.9	5	16 17 19*	36	143	64	5	–	–	–	–	–	–	5.6	6.1	6.1	5.7	5.9	5	18
68	Ostrołęka	1.8	2.1	2.4	2.1	2.1	11	17	23	142	75	6	1	1	–	–	1	–	5.7	5.1	5.7	5.7	5.6	8	18
69	Toruń	2.1	2.1	2.2	2.3	2.2	6	16 17	23	133	77	15	–	–	–	–	–	–	5.3	6.0	6.1	5.5	5.8	5	18
80	Gorzów Wlkp.	1.5	1.8	1.7	1.9	1.8	8	21	28	163	43	13	1	–	–	–	–	–	5.9	5.9	6.4	6.3	6.1	5	19
91	Płock – Radziwie	1.8	1.9	2.2	2.0	2.0	6	17	18	163	60	7	–	–	–	–	–	–	5.9	5.7	6.0	5.8	5.8	7	19
94	Poznań – Ławica	2.5	2.5	2.6	2.5	2.5	8	9 10	40	92	78	36	2	–	–	–	–	–	5.8	5.9	5.9	6.1	5.9	8	17
96	Słubice	1.4	1.2	1.9	1.9	1.6	6	10 24	50	152	38	8	–	–	–	–	–	–	5.9	5.3	5.7	5.9	5.8	6	18
105	Koło	2.4	2.6	2.7	2.8	2.7	7	17	8	110	109	21	–	–	–	–	–	–	5.6	5.6	6.1	5.6	5.7	6	18
106	Siedlce	1.1	1.3	1.6	1.2	1.3	6	9 17	98	101	37	12	–	–	–	–	–	–	6.1	5.5	5.9	5.6	5.9	5	18
107	Warszawa – Okęcie	2.8	3.0	3.3	2.8	3.0	8	17	18	83	103	43	1	–	–	–	–	–	5.7	5.6	5.8	5.4	5.7	5	18
114	Terespol	2.8	2.8	3.0	2.8	2.9	9	17	18	112	70	43	5	–	–	–	–	–	6.2	6.0	6.4	5.8	6.0	4	19
119	Zielona Góra	2.6	2.5	2.2	2.6	2.4	7	24	4	134	93	17	–	–	–	–	–	–	5.9	5.8	5.7	6.2	5.9	5	18
121	Leszno – Strzyżowice	2.7	2.8	2.7	2.7	2.7	7	9 10 21*	17	104	91	36	–	–	–	–	–	–	5.8	6.0	5.9	5.9	5.9	6	17
129	Kalisz	1.3	1.5	1.4	1.1	1.2	5	10 17 19	91	120	33	4	–	–	–	–	–	–	5.3	5.6	5.6	5.4	5.5	6	17
130	Łódź – Lublinek	2.8	3.3	3.6	3.1	3.2	8	16 24	1	84	125	36	2	–	–	–	–	–	5.1	5.3	5.5	5.4	5.3	8	16
138	Włodawa	2.7	2.6	3.2	2.5	2.6	9	17 19	18	125	70	27	8	–	–	–	–	–	5.7	5.6	6.0	5.5	5.7	5	16
146	Sulejów	•	2.2	2.2	2.4	•	•	•	•	•	•	•	•	•	•	•	•	•	•	•	•	•	•	•	•
149	Lublin	1.9	2.2	2.7	1.9	2.1	7	18	25	135	68	20	–	–	–	–	–	–	5.6	5.6	5.5	5.5	5.5	6	15
150	Legnica	1.8	2.0	2.0	1.7	1.9	9	16	77	84	56	30	1	–	–	–	1	–	5.6	5.1	5.9	5.5	5.5	6	16
151	Wieluń	1.8	2.0	2.3	2.0	2.1	6	10	5	165	73	5	–	–	–	–	–	–	5.0	5.2	5.4	5.3	5.3	7	16
154	Zgorzelec	3.2	2.7	4.0	3.2	3.2	12	15	31	79	81	44	12	1	–	–	4	–	5.3	5.1	5.5	5.5	5.4	6	15
158	Wrocław – Strachowice	2.9	2.7	3.1	2.5	2.8	9	24	33	91	77	41	6	–	–	–	–	–	5.2	5.3	5.6	4.5	5.2	8	14
169	Jelenia Góra	4.1	4.3	4.8	3.2	3.9	20	14 15	53	87	31	25	23	25	4	–	11	3	5.2	5.0	5.6	5.5	5.3	6	16
172	Kielce	1.2	1.2	1.8	1.5	1.4	5	10 30	71	136	39	2	–	–	–	–	–	–	4.9	5.9	5.8	5.0	5.3	7	16
175	Częstochowa	1.2	1.5	1.8	1.5	1.5	5	24	15	204	27	2	–	–	–	–	–	–	4.8	5.2	4.9	4.7	4.9	9	16
180	Śnieżka	11.1	12.2	10.4	10.1	11.0	29	16	2	15	12	35	58	83	30	13	28	13	3.9	4.0	4.2	4.0	4.0	12	10
183	Zamość	2.6	3.1	3.2	2.8	2.9	8	17 18	20	95	85	46	2	–	–	–	–	–	5.2	5.7	5.7	5.4	5.6	6	16
185	Sandomierz	2.0	2.4	2.3	2.3	2.3	7	17	19	132	82	15	–	–	–	–	–	–	5.0	5.0	5.9	5.7	5.4	6	15
186	Opole	0.6	1.0	0.9	0.8	0.8	4	15	89	153	6	–	–	–	–	–	–	–	5.4	5.2	4.7	4.4	4.9	9	13
200	Kłodzko	3.0	2.9	3.6	3.1	3.0	14	16 17	49	85	52	39	13	10	–	–	5	–	6.4	5.8	5.2	5.4	5.5	5	16
216	Katowice	1.8	1.6	2.2	1.8	1.8	7	10	62	106	68	12	–	–	–	–	–	–	5.3	4.9	4.9	4.1	4.8	9	13
223	Rzeszów – Jasionka	3.7	3.5	3.9	3.5	3.6	9	17 19	21	59	103	52	13	–	–	–	–	–	5.2	5.3	5.8	5.4	5.4	7	17
224	Racibórz	0.7	0.5	1.0	1.0	0.8	4	17 30	139	87	22	–	–	–	–	–	–	–	5.2	4.6	4.6	4.4	4.8	10	11
226	Kraków – Balice	2.2	2.7	2.6	2.4	2.5	9	10 19	43	99	69	34	3	–	–	–	1	–	4.4	5.6	5.3	4.5	5.0	7	14
229	Tarnów	1.5	1.8	2.0	2.2	1.8	8	17	44	149	41	13	1	–	–	–	–	–	4.6	5.3	5.4	4.9	4.9	7	11
239	Aleksandrowice	2.9	3.0	2.2	2.3	2.6	14	30	32	127	49	25	12	3	–	–	4	–	5.2	4.4	4.7	4.5	4.6	10	11
241	Przemyśl	1.3	1.4	1.8	1.2	1.4	6	7 21	94	103	41	10	–	–	–	–	–	–	5.3	5.5	5.1	5.4	5.3	8	14
255	Nowy Sącz	0.7	1.3	1.4	1.3	1.2	9	17	131	78	29	8	2	–	–	–	–	–	4.3	4.2	4.7	4.6	4.5	7	10
264	Leśko	1.9	2.5	2.3	2.6	2.2	9	18 19 23*	56	110	47	27	8	–	–	–	–	–	5.1	5.0	5.3	5.5	5.3	6	14
277	Zakopane	0.5	0.7	0.9	0.9	0.7	8	16	141	93	11	2	1	–	–	–	–	–	3.6	3.4	3.9	4.0	3.7	11	8
281	Kasprowy Wierch	5.0	5.6	5.5	5.7	5.5	18	14 16	21	58	45	56	30	30	8	–	12	5	3.2	3.2	3.7	3.6	3.4	12	7

Nr	STACJA	OPAD Rd						LICZBA DNI						LICZBA DNI														
		ΣR_d I dek.	ΣR_d II dek.	ΣR_d III dek.	$\Sigma R_{d,m}$	$R_{d,max}$	Data	0,0	>0,1	>1,0	>5,0	>10,0	>20,0	●	✳	▲	≡	=	⌴	⌓	V	∞	+	+	∞	≷	⊠
2	Leba	0.5	0.1	9.3	9.9	3.4	23	1	9	3	–	–	–	6	5	–	2	22	17	–	1	6	1	–	3	–	4
4	Hel	0.1	0.0	8.7	8.8	2.9	23	3	7	3	–	–	–	3	5	–	4	25	16	–	–	–	–	–	1	–	1
5	Ustka	0.1	0.0	15.3	15.4	5.4	28	6	8	5	1	–	–	7	6	–	2	22	16	2	2	2	–	–	2	–	6
6	Lębork	0.3	0.0	3.6	3.9	1.6	31	5	6	1	–	–	–	7	5	–	–	29	15	–	–	1	–	–	3	–	4
10	Gdańsk – Wrzeszcz	0.1	0.0	4.8	4.9	2.9	23	3	6	2	–	–	–	5	5	–	–	29	12	–	–	2	–	–	1	–	5
17	Koszalin	0.1	0.0	6.3	6.4	3.7	23	7	6	2	–	–	–	5	10	–	2	31	14	–	1	2	1	–	2	–	7
18	Kołobrzeg	0.5	0.9	16.8	18.2	9.3	23	4	11	4	1	–	–	5	10	–	7	29	11	2	4	2	–	–	3	–	9
19	Elbląg	1.5	0.0	2.4	3.9	1.6	27	5	5	2	–	–	–	6	6	–	8	28	11	–	1	2	–	–	2	–	4
22	Suwałki	1.1	1.2	4.5	6.8	2.1	23	10	10	3	–	–	–	3	19	–	13	23	–	–	12	2	–	–	–	–	24
23	Kętrzyn	0.1	0.5	0.2	0.8	0.5	19	4	3	–	–	–	–	2	5	–	7	25	9	–	4	2	–	–	–	–	8
30	Świnoujście	0.3	2.5	23.7	26.5	11.7	23	–	10	6	1	1	–	6	7	–	6	30	8	–	–	–	–	–	4	–	12
33	Mikołajki	0.7	0.3	0.7	1.7	0.5	8	5	8	–	–	–	–	4	13	–	8	27	11	–	8	2	1	–	3	–	5
34	Resko	2.0	0.8	14.8	17.6	10.3	23	2	9	4	1	1	–	5	7	–	8	27	13	–	4	2	–	–	2	–	10
36	Olsztyn – Dajtki	0.6	0.2	2.9	3.7	1.2	28	4	7	1	–	–	–	3	8	–	9	26	9	–	2	2	–	–	1	–	4
38	Szczecinek	0.6	0.1	11.6	12.3	7.9	23	7	9	2	1	–	–	5	14	–	10	29	9	–	4	4	–	–	–	–	8
40	Chojnice	0.0	0.0	6.7	6.7	1.9	25	8	5	3	–	–	–	5	9	–	13	26	9	–	8	5	–	–	–	–	6
51	Szczecin – Dąbie	0.1	1.9	15.9	17.9	7.6	23	4	8	5	1	–	–	6	8	–	6	30	10	–	4	–	–	–	–	–	10
56	Wałcz	0.1	1.4	10.1	11.6	4.0	31	3	7	5	–	–	–	5	8	–	3	24	13	–	–	–	–	–	–	–	11
64	Mława	0.9	0.2	2.7	3.8	0.6	7	4	8	–	–	–	–	3	9	–	10	28	–	–	5	1	–	–	2	–	5
66	Białystok	2.0	8.3	4.3	14.6	7.8	18	5	14	3	1	–	–	5	17	–	12	31	3	–	4	5	–	–	–	–	13
67	Bydgoszcz	0.0	0.3	9.0	9.3	2.6	24	5	7	4	–	–	–	6	10	–	14	30	11	–	7	4	–	–	–	–	7
68	Ostrołęka	1.1	3.8	1.8	6.7	2.3	18	4	9	2	–	–	–	5	11	–	7	24	8	–	–	–	–	–	2	–	15
69	Toruń	0.1	0.1	7.0	7.2	2.1	23	13	7	3	–	–	–	8	16	–	5	30	15	–	3	7	–	–	–	–	5
80	Gorzów Wlkp.	0.4	1.6	13.4	15.4	5.8	23	5	9	5	1	–	–	6	10	–	5	29	6	–	3	–	–	–	4	–	11
91	Płock – Radziwie	1.0	0.1	3.1	4.2	1.0	7	9	8	1	–	–	–	7	13	–	2	28	7	–	–	–	–	–	7	–	11
94	Poznań – Ławica	0.3	3.7	16.1	20.1	5.6	26	6	11	7	1	–	–	9	13	1	13	31	11	2	–	4	–	–	6	–	13
98	Słubice	0.2	0.6	16.3	17.1	5.9	25	4	9	5	1	–	–	6	10	–	5	30	10	–	2	1	–	–	2	–	10
105	Koło	0.3	0.3	7.9	8.5	2.1	24	3	9	4	–	–	–	4	10	–	7	30	2	–	2	3	–	–	3	–	9
106	Siedlce	0.2	6.4	3.8	10.4	6.3	18	9	8	3	1	–	–	7	15	–	10	30	15	–	7	4	–	–	–	–	14
107	Warszawa – Okęcie	0.4	2.1	5.6	8.1	4.6	24	8	7	2	–	–	–	7	13	–	6	31	13	–	1	4	–	–	5	–	14
114	Terespol	0.0	10.6	8.9	19.5	9.3	18	8	9	4	1	–	–	4	13	–	6	29	10	–	1	5	–	–	3	–	13
119	Zielona Góra	0.6	2.6	23.2	26.4	6.2	23	4	15	7	3	–	–	7	16	–	14	31	8	–	–	3	–	–	5	–	13
121	Leszno – Strzyżewice	1.3	3.1	17.7	22.1	5.0	26	5	12	8	1	–	–	7	16	–	9	31	14	–	1	3	–	–	4	–	17
129	Kalisz	0.4	1.9	8.8	11.1	2.5	23	3	10	5	–	–	–	6	10	–	5	29	10	–	1	3	–	–	3	–	14
130	Łódź – Lublinek	0.1	0.3	3.7	4.1	1.2	23	6	7	2	–	–	–	5	12	1	6	30	10	–	–	2	–	–	7	–	9
138	Włodawa	0.8	11.9	9.4	22.1	10.7	18	3	11	4	1	1	–	5	13	–	4	31	15	–	–	2	–	–	2	–	14
146	Sulejów	0.3	1.6	2.1	4.0	1.6	18	2	8	2	–	–	–	•	•	•	•	•	•	•	•	•	•	•	•	•	14
149	Lublin	0.7	8.0	6.9	15.6	7.7	18	9	10	3	1	–	–	5	14	–	6	27	19	–	–	2	–	–	1	–	12
150	Legnica	0.2	0.5	17.1	17.8	5.1	23	3	11	8	1	–	–	9	12	1	6	30	18	1	1	3	–	–	3	–	9
151	Wieluń	0.3	2.8	9.0	12.1	2.4	23	5	9	6	–	–	–	4	10	–	3	30	18	–	–	3	–	–	4	–	13
154	Zgorzelec	0.1	2.8	27.3	30.2	8.1	24	1	14	7	3	–	–	8	11	–	2	29	8	–	–	1	–	–	–	–	9
158	Wrocław – Strachowice	0.0	2.0	11.8	13.8	3.4	23	6	10	6	–	–	–	5	10	–	11	30	11	–	–	2	–	–	–	–	11
169	Jelenia Góra	0.0	1.7	14.7	16.4	5.3	23	4	9	6	1	–	–	8	9	–	3	27	12	–	–	2	–	–	1	–	10
172	Kielce	0.5	8.5	9.0	18.0	8.5	18	4	8	5	1	–	–	6	13	–	10	30	20	–	10	3	–	–	5	–	13
175	Częstochowa	0.0	3.1	6.0	9.1	3.0	18	–	8	5	–	–	–	2	6	–	5	31	6	–	–	–	–	–	4	–	7
180	Śnieżka	0.0	12.8	26.2	39.0	6.2	25	1	18	15	1	–	–	2	13	–	20	–	2	–	20	3	10	14	–	–	14
183	Zamość	0.4	19.7	3.7	23.8	16.4	18	1	12	4	1	1	–	4	12	–	5	23	13	–	–	1	–	–	1	–	11
185	Sandomierz	0.1	10.4	11.3	21.8	9.2	18	3	9	3	2	–	–	3	12	–	7	28	11	–	–	–	–	–	–	–	11
186	Opole	0.0	1.6	15.3	16.9	5.5	23	2	7	6	1	–	–	3	7	–	9	30	14	–	–	–	–	–	–	–	8
200	Kłodzko	0.0	0.7	4.0	4.7	1.2	23	4	9	1	–	–	–	4	10	–	5	18	7	–	–	–	–	–	7	–	8
216	Katowice	0.2	7.6	7.6	15.4	4.6	17	4	9	4	–	–	–	3	13	–	8	30	22	–	–	–	–	–	6	–	12
223	Rzeszów – Jasionka	0.0	17.6	2.4	20.0	14.9	18	9	6	3	1	1	–	3	15	–	3	30	12	–	–	–	–	–	–	–	14
224	Racibórz	0.1	3.6	22.8	26.5	9.6	23	–	9	6	2	–	–	3	8	–	3	29	13	–	–	–	–	–	–	–	12
226	Kraków – Balice	3.0	8.7	8.4	20.1	8.1	18	3	9	5	1	–	–	4	10	–	11	31	6	–	–	–	–	–	–	–	20
229	Tarnów	0.3	11.1	21.3	32.7	10.5	18	4	7	5	3	1	–	4	10	–	3	26	11	–	2	–	–	–	5	–	14
239	Aleksandrowice	0.0	6.8	19.7	26.5	7.8	23	5	7	6	2	–	–	5	9	–	3	29	14	–	1	–	3	–	5	–	13
241	Przemyśl	0.1	19.6	7.3	27.0	13.5	20	6	8	5	2	1	–	5	15	–	3	31	12	–	–	–	–	–	–	–	20
255	Nowy Sącz	0.4	3.3	16.1	19.8	9.8	27	2	9	4	1	–	–	3	12	–	5	30	13	–	–	1	–	–	1	–	10
264	Lesko	0.2	14.6	10.0	24.8	8.1	20	4	11	6	2	–	–	6	12	–	3	28	15	–	–	2	1	–	–	–	11
277	Zakopane	0.2	9.8	17.7	27.7	8.2	18	2	7	6	3	–	–	2	11	–	9	23	31	–	8	1	–	–	5	–	31
281	Kasprowy Wierch	0.0	22.1	22.7	44.8	16.8	18	–	9	6	2	2	–	–	10	–	14	1	4	–	13	–	–	10	–	–	31

Blank page retained for pagination

TABLICA IV

WYNIKI MIESIĘCZNE SPOSTRZEŻEŃ POSTERUNKÓW METEOROLOGICZNYCH I OPADOWYCH

МЕСЯЧНЫЕ РЕЗУЛЬТАТЫ НАБЛЮДЕНИЙ МЕТЕОРОЛОГИЧЕСКИХ И ОСАДКОМЕРНЫХ ПОСТОВ

MONTHLY RESULTS OF OBSERVATIONS AT METEOROLOGICAL AND RAINFALL POSTS

Nr	POSTERUNEK	TEMPERATURA POWIETRZA T							OPAD R_d						LICZBA DNI						LICZBA DNI							
		Dies	$\overline{Max}$	$\overline{Min}$	Max obs.	Data	Min obs.	Data	ΣR_d I dek.	ΣR_d II dek.	ΣR_d III dek.	$\Sigma R_{d,m}$	$R_{d,max}$	Data	0,0	≥ 0,1	≥ 1,0	≥ 5,0	≥ 10,0	≥ 20,0	●	✳	▲	≡	V	∾	≷	⊠
1	Rozewie	- 2.1	- 0.2	- 3.8	4.8	7	-11.0	31	0.3	-	7.3	7.6	5.2	23	1	5	2	1	-	-	2	3	-	5	5	2	-	4
3	Puck	- 1.7	0.3	- 3.7	4.5	1	-10.6	31	1.5	-	2.7	4.2	2.7	24	-	2	2	-	-	-	2	-	-	9	-	-	-	-
7	Gdynia	- 1.3	0.7	- 3.2	4.5	1	- 9.6	31	0.1	0.0	3.7	3.8	3.3	23	8	3	1	-	-	-	3	2	-	6	-	1	-	-
8	Słupsk	- 2.6	0.3	- 5.0	3.4	1	-13.9	14	0.3	0.0	17.7	18.0	4.4	28	4	8	5	-	-	-	3	6	-	2	-	1	-	4
9	Darłowo	- 2.2	0.0	- 4.7	5.3	7	-11.7	31	0.6	0.0	16.1	16.7	5.4	23	1	7	5	1	•	•	3	4	-	1	-	-	-	-
11	Czarna Dąbrówka	- 3.6	- 1.4	- 5.8	2.5	1	-13.0	11	0.4	-	4.3	4.7	2.2	31	3	8	2	-	-	-	2	6	-	1	4	-	-	4
12	Kartuzy	- 3.8	- 1.4	- 5.9	1.9	1 8	-12.2	31	0.6	-	6.5	7.1	4.3	24	2	6	3	-	-	-	1	5	-	10	-	4	-	4
13	Świbno	- 2.9	- 0.7	- 4.8	5.1	7 8	-10.3	11	3.4	-	3.6	7.0	2.9	8	3	5	4	-	-	-	3	2	-	4	3	-	-	4
14	Tolkmicko	- 2.3	- 0.1	- 4.3	4.5	7	-10.2	31	1.1	0.0	1.4	2.5	1.1	7	4	4	1	-	-	-	3	2	-	1	2	-	-	-
15	Gołdap	- 4.2	- 1.7	- 6.5	1.4	3	-15.8	11	1.8	0.2	0.3	2.3	1.1	7	6	5	1	-	-	-	1	5	-	11	2	2	-	12
16	Bartoszyce	- 3.4	- 1.3	- 5.0	2.9	8	-11.4	11	1.0	1.3	1.0	3.3	1.1	19	1	5	2	-	-	-	2	3	-	18	3	-	-	3
20	Kolno	- 4.0	- 1.8	- 6.6	1.9	1	-14.4	11	2.2	0.0	8.7	10.9	4.1	23	3	10	4	-	-	-	5	8	-	8	-	4	-	4
21	Lidzbark Warmiński	- 3.6	- 1.6	- 5.5	2.4	8	-12.5	11	0.5	7.0	1.1	8.6	7.0	17	1	5	1	1	-	-	1	4	-	-	-	1	-	14
24	Rosnowo	- 3.1	- 0.8	- 5.4	3.6	1	-16.4	13	1.7	0.1	15.3	17.1	6.6	31	-	9	4	2	-	-	4	5	-	2	-	2	-	6
25	Giżycko	- 3.8	- 1.6	- 5.7	1.4	9	-14.0	31	0.8	0.8	1.5	3.1	1.0	23	-	6	1	-	-	-	1	5	-	4	3	1	-	12
26	Olecko	- 4.5	- 2.1	- 6.7	1.6	7	-16.2	31	0.6	1.5	3.2	5.3	1.5	18	-	9	1	-	-	-	1	8	-	11	13	1	-	16
27	Dziwnów	- 2.1	0.0	- 4.0	4.6	24	- 9.7	14 31	0.3	3.0	19.6	22.9	8.4	23	4	15	6	1	-	-	4	6	-	7	5	3	-	10
28	Miastko	- 4.0	- 1.8	- 5.9	2.3	1	-14.4	13	0.4	-	4.2	4.6	3.0	31	-	7	1	-	-	-	1	6	-	6	-	1	-	4
29	Radostowo	- 3.4	- 1.1	- 5.5	2.7	8	-11.8	30	1.0	-	3.7	4.7	2.9	24	1	5	1	-	-	-	3	3	-	9	-	1	-	4
31	Wirty	- 3.9	- 1.8	- 6.0	2.3	1	-13.9	11	0.3	-	0.8	1.1	0.3	7	-	6	-	-	-	-	4	2	-	5	2	•	-	4
32	Augustów	- 4.6	- 2.2	- 6.7	1.3	2	-17.2	31	0.0	4.8	4.5	9.3	4.8	18	1	6	3	-	-	-	-	6	-	11	6	-	-	13
35	Połczyn - Zdrój	- 2.5	- 1.0	- 5.1	3.4	24	-14.2	13	0.0	1.3	2.2	3.5	1.3	17	4	3	3	-	-	-	-	3	-	-	1	2	-	8
37	Prabuty	- 3.8	- 1.7	- 5.7	1.7	24	-13.5	11	0.3	-	3.4	3.7	1.1	31	1	7	2	-	-	-	1	6	-	7	7	•	-	4
39	Śliwice	- 4.6	- 1.9	- 7.0	1.8	24	-16.8	11	0.5	0.0	4.7	5.2	1.5	27	1	7	3	-	-	-	4	4	-	4	-	4	-	4
41	Ostróda	- 3.6	- 1.8	- 5.7	2.3	24	-14.0	30	-	0.0	3.0	3.0	1.8	27	2	2	2	-	-	-	-	2	-	5	-	1	-	-
42	Trzebież	- 2.4	- 0.3	- 4.5	5.3	23	-13.4	13	0.5	2.8	17.9	21.2	7.5	23	1	9	6	1	-	-	3	6	-	7	7	-	-	10
43	Nowogard	•	•	•	•	•	•	•	0.1	0.3	17.0	17.4	11.0	23	-	7	2	1	1	-	3	4	-	•	•	•	-	12
44	Biebrza	- 4.9	- 2.1	- 7.9	1.5	8	-20.7	31	0.7	4.1	5.2	10.0	4.1	18	2	9	3	-	-	-	1	9	-	2	10	1	-	13
45	Różanystok	- 4.6	- 2.3	- 6.8	0.9	2	-16.5	11 31	0.3	7.3	5.3	12.9	6.9	18	1	9	2	1	-	-	-	9	-	4	7	-	-	13
48	Szczytno	- 4.5	- 1.6	- 7.2	2.2	25	-17.2	11	1.7	1.5	0.9	4.1	1.5	18	-	5	2	-	-	-	1	5	-	1	4	2	-	4
47	Szczuczyn	- 5.0	- 2.5	- 7.4	1.6	5	-20.5	31	0.4	2.8	5.7	8.9	2.6	18	3	9	4	-	-	-	1	9	-	13	15	3	-	13
48	Kamień Krajeński	- 3.9	- 1.6	- 6.0	2.4	24	-13.6	13	0.1	-	8.8	8.9	4.0	23	-	6	4	-	-	-	3	5	-	6	5	-	-	5
49	Wierzchowo	- 3.6	- 1.6	- 5.5	3.1	24	-13.7	13	0.8	1.2	10.8	12.8	8.5	23	-	8	2	1	-	-	2	6	-	5	-	-	-	9
50	Grudziądz	- 3.8	- 1.2	- 6.2	2.5	8	-15.2	13	-	-	2.1	2.1	0.7	27	-	4	-	-	-	-	1	3	-	-	-	-	-	4
52	Sokólka	- 4.7	- 2.0	- 7.1	1.1	1	-18.0	31	2.0	6.0	4.9	12.9	5.1	18	-	11	4	1	-	-	-	11	-	4	12	-	-	24
53	Zawodzie	- 4.4	- 1.9	- 7.5	1.9	8	-17.0	11	1.1	2.9	2.2	6.2	1.5	18	-	8	3	-	-	-	5	3	-	10	13	-	-	-
54	Nidzica	- 4.5	- 2.2	- 6.8	2.0	8	-15.0	11	2.5	1.2	3.3	7.0	2.4	7	1	7	3	-	-	-	-	7	-	12	6	-	-	7
55	Lipki	- 2.7	- 0.5	- 4.3	4.5	23	-11.9	13	0.2	0.6	15.7	16.5	6.3	23	-	7	4	1	-	-	3	4	-	8	4	2	-	10
57	Lidzbark	- 4.4	- 1.9	- 7.0	1.9	24	-16.0	30	0.4	0.5	2.8	3.7	1.5	27	1	10	1	-	-	-	3	6	-	4	3	-	-	5
58	Kisielnica	- 4.9	- 2.2	- 7.3	1.9	8	-18.6	31	1.3	3.8	3.1	8.2	2.9	22	3	6	4	-	-	-	-	6	-	8	3	-	-	15
59	Drawno	- 3.1	- 1.2	- 5.0	5.1	24	-13.0	12	-	0.1	14.5	14.6	13.2	23	2	4	2	1	1	-	2	2	-	-	-	1	-	8
60	Tykocin	- 4.7	- 2.4	- 7.0	1.6	8	-18.3	31	1.0	5.8	6.9	13.7	5.4	18	1	8	4	1	-	-	-	8	-	3	10	-	-	13
61	Kończewice	- 3.6	- 1.9	- 5.6	2.1	24	-13.9	30	0.1	0.1	5.6	5.8	1.9	23	1	7	3	-	-	-	3	4	-	7	4	6	-	4
62	Wyrzysk	- 3.8	- 1.7	- 5.8	2.7	23	-14.7	30	0.5	0.6	10.6	11.7	4.0	23	-	6	3	-	-	-	3	4	•	2	•	1	•	7
63	Bydgoszcz, IMiUZ	- 3.2	- 0.9	- 5.5	3.4	24	-13.4	12	0.2	0.3	6.8	7.3	2.4	24	-	10	3	-	-	-	2	8	1	9	8	4	-	8
65	Przelewice	- 2.8	- 0.7	- 4.6	4.2	23	-13.9	30	0.5	1.5	18.2	20.2	10.2	23	-	11	5	1	1	-	4	6	-	3	6	1	-	11
70	Przasnysz	- 3.8	- 1.4	- 6.1	1.9	8	-14.0	31	0.2	1.2	2.3	3.7	2.0	24	3	5	2	-	-	-	1	4	-	9	3	-	-	4
71	Chodzież	- 3.5	- 1.1	- 5.6	3.3	24	-14.1	11	0.2	2.5	18.3	21.0	5.2	23	1	11	5	1	-	-	3	9	-	1	-	1	-	12
72	Trzcińsko - Zdrój	- 2.9	- 0.6	- 5.1	4.9	23	-18.0	29 30	0.3	3.0	22.5	25.8	13.0	23	1	8	6	1	1	-	4	5	-	12	7	1	-	10
73	Krzyż	- 3.5	- 1.0	- 5.8	4.4	24	-16.9	13	0.6	3.3	17.0	20.9	6.5	23	4	9	4	2	-	-	3	6	-	7	7	2	-	13
74	Kobylec	- 3.6	- 0.9	- 6.2	2.8	23	-19.0	30	0.0	1.5	7.8	9.3	4.8	26	3	5	3	-	-	-	-	5	-	12	-	1	-	12
75	Więcławice	- 3.8	- 1.3	- 5.8	2.6	24	-15.2	30	0.0	0.3	4.1	4.4	2.5	23	4	5	2	-	-	-	1	4	-	1	8	-	-	10
76	Szepietowo	- 5.0	- 2.4	- 7.0	1.3	8	-19.2	31	1.2	5.3	4.3	10.8	4.8	18	-	10	3	-	-	-	1	10	-	2	11	-	-	14
77	Głodowo	- 4.2	- 1.7	- 6.7	2.1	24	-16.1	11	0.5	0.2	2.6	3.3	1.0	26	-	8	1	-	-	-	3	6	-	7	4	4	-	5
78	Inowrocław	- 3.5	- 1.4	- 5.4	2.1	24	-15.5	30	0.5	1.2	8.9	10.6	2.1	26	-	10	5	-	-	-	3	9	-	2	3	-	-	10
79	Bielsk Podlaski	- 4.6	- 2.2	- 6.7	1.1	8	-20.7	31	2.1	9.8	8.6	20.5	7.9	18	2	10	4	1	-	-	1	9	-	3	-	-	-	13
81	Puńtusk	- 3.8	•	- 6.5	•	•	-15.1	12 13	0.2	1.1	0.2	1.5	1.0	18	-	5	1	-	-	-	-	5	-	1	9	-	-	7
82	Białowieża	- 5.0	- 2.4	- 7.2	0.6	8	-20.0	11	0.9	13.5	8.1	22.5	12.1	18	1	11	6	1	1	-	-	11	-	6	8	-	-	21
83	Wieniec - Zdrój	- 4.2	- 1.3	- 6.4	2.7	24	-17.0	30	0.9	0.4	6.1	7.4	2.4	27	-	7	3	-	-	-	2	6	-	2	-	-	-	7
84	Poświętne	- 4.0	- 1.4	- 6.1	2.5	24	-15.5	31	0.3	0.4	2.3	3.0	1.5	28	3	5	1	-	-	-	2	4	-	4	3	1	-	7

Nr	POSTERUNEK	TEMPERATURA POWIETRZA T: Dies	$\overline{Max}$	$\overline{Min}$	Max abs.	Data	Min abs.	Data	OPAD R_d: ΣR_d I dek.	ΣR_d II dek.	ΣR_d III dek.	$\Sigma R_{d,m}$	$R_{d,max}$	Data	LICZBA DNI: 0.0	≥0.1	≥1.0	≥5.0	≥10.0	≥20.0	LICZBA DNI: ●	✱	▲	≡	∨	∾	⛈	⊠
85	Szamotuły	-3.2	-1.0	-5.5	3.7	23 24	-20.5	30	0.0	2.9	19.6	22.5	9.9	26	4	8	5	2	-	-	3	5	-	6	-	-	-	11
86	Przebędowo	-3.1	-0.7	-5.4	3.5	24	-16.7	30	0.2	0.8	16.7	17.7	5.3	23	1	11	5	1	-	-	4	7	-	4	-	-	-	12
87	Wyszków	-4.2	-1.7	-6.8	1.8	8	-15.0	11 31	1.0	1.5	5.8	8.3	5.0	24	2	6	3	1	-	-	1	6	-	1	5	1	-	1
88	Gorzyń	-2.5	-0.4	-4.8	5.2	23	-14.2	30	0.4	1.3	18.0	19.7	4.9	26	-	11	5	-	-	-	4	8	-	5	4	1	-	10
89	Trzemeszno	-3.4	-1.1	-5.6	2.8	24	-14.7	30	0.3	0.9	2.9	4.1	0.9	25	-	12	-	-	-	-	2	10	-	7	-	1	-	12
90	Krzemień	-5.0	-2.4	-7.4	1.5	8	-20.5	31	0.3	7.9	3.5	11.7	5.2	18	-	8	4	1	-	-	1	8	-	2	7	-	-	14
92	Sulęcin	-2.8	-0.3	-5.3	5.4	23	-16.0	29	0.8	1.8	21.0	23.6	9.4	23	1	9	6	1	-	-	3	7	-	8	-	2	-	11
93	Siemiatycze	-4.9	-2.4	-7.5	0.8	1 8 9	-22.1	31	0.4	7.1	3.8	11.3	6.8	19	4	9	3	1	-	-	-	9	-	5	4	2	-	13
95	Legionowo	-4.0	-1.4	-6.4	2.0	24	-15.0	11	0.8	0.9	5.2	6.9	3.1	25	3	6	2	-	-	-	3	4	-	1	1	5	-	12
97	Paproć	-3.7	-0.4	-6.4	4.6	24	-17.6	30	1.0	1.2	14.2	16.4	7.8	26	-	6	4	1	-	-	1	4	-	7	4	-	-	14
98	Ostrowy	-3.8	-1.2	-6.5	2.6	24	-16.9	30	0.5	0.2	3.4	4.1	1.9	28	2	8	2	-	-	-	2	8	-	6	1	1	-	5
99	Gosławice	.	.	.	.	.	.	.	.	.	.	.	.	.	.	.	.	.	.	.	.	.	.	.	.	.	.	.
100	Warszawa — Bielany	-3.3	-1.2	-5.4	2.6	24	-13.3	11	0.7	1.5	1.4	3.6	1.5	18	12	4	2	-	-	-	2	3	-	2	-	-	-	14
101	Zbąszyń	-3.0	-0.4	-4.9	4.9	23	-15.2	30	1.3	3.8	16.6	21.7	5.9	26	-	12	7	1	-	-	3	10	-	7	-	-	-	13
102	Warszawa, Obs. Astr.	-3.6	-1.4	-5.7	2.2	24	-13.2	11	0.4	2.7	3.7	6.8	2.7	18	6	5	4	-	-	-	-	5	-	1	-	-	-	14
103	Sinołęka	-4.7	-2.2	-7.2	0.6	8	-18.2	31	0.6	5.2	6.9	12.7	5.1	18	-	9	3	1	-	-	1	8	-	13	-	-	-	15
104	Pętkowo	-3.2	-0.9	-5.5	3.6	24	-17.5	30	0.0	2.0	12.1	14.1	6.3	26	-	6	3	2	-	-	2	4	-	11	2	-	-	10
108	Brwinów	-3.8	-0.9	-6.0	3.0	24	-14.2	12	1.1	2.1	1.9	5.1	2.1	18	3	4	3	-	-	-	1	4	-	2	-	4	-	6
109	Wielichowo	-2.9	-0.5	-5.0	4.2	24	-17.6	30	0.8	6.3	18.5	25.6	5.5	26	-	10	6	1	-	-	2	8	-	-	-	-	-	13
110	Łowicz	-3.7	-1.3	-5.8	2.8	24	-14.7	31	0.2	0.2	3.2	3.6	2.8	23	2	5	1	-	-	-	1	5	-	2	5	-	-	-
111	Świder	-4.1	-1.3	-6.8	1.7	15	-17.1	11	1.2	4.5	4.1	9.8	4.5	18	6	11	2	-	-	-	4	10	-	4	-	2	-	14
112	Śrem	-2.9	-0.7	-5.1	4.2	24	-18.7	30	1.1	3.0	21.3	25.4	9.2	26	-	10	7	1	-	-	3	7	-	4	1	-	-	20
113	Topola — Błonie	-3.8	-1.6	-6.0	2.6	24	-15.6	31	1.0	1.8	5.9	8.7	2.6	28	1	8	4	-	-	-	1	7	-	8	-	1	-	4
115	Biała Podlaska	-4.7	-1.9	-7.1	1.5	19	-19.7	31	1.0	15.1	6.9	23.0	12.4	18	5	11	5	1	1	-	1	11	-	4	1	1	-	14
116	Trzebiechów	-2.8	-0.4	-5.3	5.3	23	-14.6	12	1.3	3.0	25.7	30.0	7.3	26	-	10	9	1	-	-	2	8	-	4	-	-	-	11
117	Skierniewice	-3.8	-1.3	-6.6	2.4	24	-16.7	31	0.2	0.3	2.6	3.1	1.0	26	2	5	1	-	-	-	-	5	-	5	7	-	-	4
118	Gubin	.	.	.	.	.	.	.	0.3	1.0	28.0	29.3	9.5	25	2	11	6	2	-	-	3	9	-	-	-	-	-	8
120	Pleszew	-3.4	-0.7	-5.5	3.7	23	-15.1	30	0.5	3.4	10.0	13.9	3.9	23	-	9	5	-	-	-	3	7	-	-	-	-	-	12
122	Belsk	-4.3	-1.7	-7.3	1.7	24	-17.3	11	0.4	3.6	0.8	4.8	3.3	18	11	4	1	-	-	-	1	4	-	4	2	1	-	9
123	Strzelna	-4.4	-1.5	-7.2	2.4	24	-15.9	31	0.1	0.0	1.3	1.4	0.9	28	1	4	-	-	-	-	-	4	-	5	7	-	-	3
124	Piaseczno	-4.0	-1.6	-6.9	1.6	24	-14.7	31	-	0.3	0.6	0.9	0.4	24	-	3	-	-	-	-	1	3	-	4	-	-	-	11
125	Żelechów	-4.4	-1.6	-6.8	0.9	15 19	-17.4	31	0.2	4.6	2.0	6.8	4.6	18	6	8	1	-	-	-	2	6	-	13	-	1	-	13
126	Radzyń Podlaski	-4.6	-1.8	-6.9	1.3	19	-20.1	31	0.6	9.0	5.1	14.7	8.6	18	1	10	3	1	-	-	2	10	-	8	4	2	-	13
127	Puczniew	-3.4	-1.0	-5.9	3.2	16	-14.9	31	0.5	0.3	4.1	4.9	1.9	23	1	7	1	-	-	-	1	6	-	6	6	-	-	5
128	Wisznice	-4.7	-1.8	-7.1	2.0	19	-19.9	31	1.9	10.9	4.5	17.3	9.5	18	-	12	5	1	-	-	1	12	-	3	3	-	-	13
131	Smolice	-3.3	-0.7	-5.3	3.1	15 23 24	-18.8	30	0.2	0.3	19.1	19.6	8.2	27	-	10	4	1	-	-	3	7	-	8	3	-	-	13
132	Żary	-2.8	-0.5	-5.0	5.2	23	-15.1	30	0.0	1.5	23.3	24.8	7.0	23	4	11	8	1	-	-	3	8	-	11	3	2	-	9
133	Głogów	-2.6	-0.5	-5.0	4.9	23	-13.0	13 14	0.0	1.4	13.9	15.3	5.6	23	5	8	5	1	-	-	2	7	-	1	1	-	-	19
134	Nowe Miasto	-3.9	-1.5	-6.6	2.3	24	-14.8	31	1.8	3.5	0.3	5.6	3.5	18	1	4	2	-	-	-	-	4	-	2	1	-	-	4
135	Sieradz	-3.5	-1.1	-5.7	2.5	23 24	-15.7	31	0.6	1.1	7.1	8.8	2.4	23	1	9	5	-	-	-	3	7	-	3	2	-	-	6
136	Sobieszyn	-4.3	-1.8	-6.4	1.2	19	-16.3	31	0.4	6.5	3.4	10.3	6.5	18	4	10	2	1	-	-	3	10	-	.	.	-	-	13
137	Szprotawa	-3.0	-0.4	-5.2	5.2	23	-13.2	13	-	0.5	38.9	39.4	14.4	27	2	11	8	3	1	-	2	9	-	13	3	-	-	11
139	Wińsko	-3.0	-0.8	-4.8	3.9	23 24	-12.6	12	0.0	2.9	21.2	24.1	5.1	26	2	11	8	1	-	-	3	8	-	8	1	-	-	9
140	Grabownica	-3.3	-0.6	-6.3	4.0	15 24	-18.3	30	-	0.8	21.0	21.8	6.1	23	-	9	7	1	-	-	4	6	-	1	3	1	-	5
141	Nowa Wieś	-4.6	-1.9	-6.9	2.1	19	-19.0	31	0.1	8.5	5.5	14.1	8.0	18	-	6	3	1	-	-	-	6	-	3	-	2	-	9
142	Ostrzeszów	-3.2	-0.9	-5.8	3.5	24	-15.0	31	-	4.2	12.6	16.8	4.2	17	2	8	7	-	-	-	2	6	-	4	2	-	-	12
143	Radom	-4.0	-1.3	-6.5	2.3	16	-15.4	31	1.1	3.8	11.9	16.8	7.6	24	1	6	3	1	-	-	2	5	-	6	-	-	-	17
144	Puławy	-3.9	-0.9	-6.2	2.8	15	-16.3	31	0.3	6.0	5.7	12.0	6.0	18	8	10	2	1	-	-	4	9	-	7	-	2	-	11
145	Opoczno	-3.9	-1.0	-6.6	4.3	15	-15.6	31	0.0	3.7	1.7	5.4	3.7	18	2	5	1	-	-	-	1	5	-	6	2	-	-	11
147	Szczerców	-3.8	-0.9	-6.2	3.4	19	-13.9	31	-	-	3.7	3.7	1.5	23	-	3	3	-	-	-	1	2	-	3	-	-	-	6
148	Bolesławiec	-2.9	-0.1	-5.2	5.3	23	-13.4	12	0.0	0.8	20.2	21.0	5.3	23	3	11	7	1	-	-	6	8	-	3	1	1	-	9
152	Siemianice	-3.7	-1.5	-6.3	2.9	16 24	-16.6	31	-	0.5	7.5	8.0	4.9	26	1	6	2	-	-	-	-	6	-	2	-	-	-	10
153	Końskie	.	.	.	.	.	.	.	0.0	5.2	6.0	11.2	5.2	18	7	5	2	2	-	-	2	4	-	1	1	3	-	-
155	Szymanów	-3.0	-0.2	-5.3	5.2	23	-16.0	31	0.0	0.9	11.6	12.5	4.2	23	2	10	5	-	-	-	2	8	-	2	-	1	-	12
156	Opole Lubelskie	-4.2	-1.7	-7.2	2.5	19	-20.5	31	0.0	8.5	12.4	20.9	8.5	18	7	5	5	2	-	-	-	5	-	3	-	-	-	7
157	Chełm	-4.9	-2.2	-7.5	2.4	19	-19.1	31	0.0	22.3	7.7	30.0	9.6	19	5	7	6	2	-	-	1	7	-	6	3	2	-	12
159	Nusysłów	-2.9	-0.1	-5.4	4.3	16	-17.9	31	-	1.6	13.8	15.4	4.3	23	-	10	7	-	-	-	4	7	-	1	-	-	-	6
160	Przedbórz	-3.9	-1.1	-6.7	3.0	19	-16.2	31	0.1	4.4	7.1	11.6	4.4	18	-	6	4	-	-	-	1	6	-	6	4	5	-	5
161	Łaskowice Oławskie	-3.2	-0.5	-5.9	4.1	24	-18.3	31	0.1	2.2	11.0	13.3	4.4	23	4	11	5	-	-	-	4	7	-	6	4	4	-	6
162	Suchedniów	-4.8	-1.3	-8.1	3.7	16	-18.7	11	0.2	1.4	2.1	3.7	1.4	18	-	5	1	-	-	-	-	5	-	3	-	-	-	-

Nr	POSTERUNEK	TEMPERATURA POWIETRZA T: Dies	Max	Min	Max abs.	Data	Min abs.	Data	OPAD R_d: ΣR_d I dek.	ΣR_d II dek.	ΣR_d III dek.	$\Sigma R_{d,m}$	$R_{d,max}$	Data	LICZBA DNI: 0.0	≥0.1	≥1.0	≥5.0	≥10.0	≥20.0	LICZBA DNI: ●	✱	▲	≡	V	∞	⊼	⊠
163	Krasnystaw	-4.4	-1.5	-6.9	3.4	19	-18.5	31	0.1	13.1	7.6	20.8	11.5	18	5	7	5	1	1	-	2	7	-	2	2	1	-	11
164	Oława	-3.0	0.1	-5.3	4.5	15	-17.0	31	0.2	2.8	11.5	14.5	3.7	23	1	9	5	-	-	-	1	8	-	13	3	1	-	10
165	Silniczka	-4.7	-1.3	-7.9	3.0	24	-18.6	31	0.1	5.8	6.2	12.1	5.7	18	-	6	2	1	-	-	2	6	-	8	1	-	-	11
166	Kraśnik	-4.0	-1.6	-6.2	3.1	15	-17.3	31	0.2	9.7	5.5	15.4	9.5	18	4	8	2	1	-	-	2	7	-	-	2	4	-	4
167	Bogatynia	-2.2	0.6	-4.5	5.4	22 23	-14.8	11	0.0	2.2	24.6	26.8	7.5	26	1	11	8	1	-	-	3	8	-	1	-	-	-	5
168	Świeradów - Zdrój	-3.7	-1.3	-5.5	4.8	22	-13.4	11	-	6.6	63.5	70.1	25.6	23	2	12	11	5	2	1	3	10	-	2	-	-	-	13
170	Olesno	-3.2	-0.7	-5.8	3.2	19	-15.7	31	-	5.9	15.6	21.5	5.9	24	-	8	7	1	-	-	1	7	-	5	1	-	-	14
171	Słupia Nowa	-3.8	-1.6	-6.4	2.3	19	-15.4	11	0.1	7.5	8.1	15.7	7.1	18	5	8	3	1	-	-	1	8	-	6	5	-	-	15
173	Strzyżów	-4.5	-1.8	-7.0	3.5	19	-18.4	31	0.3	19.9	5.9	26.1	13.5	18	-	8	5	2	1	-	2	7	-	[illegible]	-	-	-	11
174	Szklarska Poręba	-4.5	-1.2	-7.2	4.1	22	-15.7	11	-	2.9	18.6	21.5	10.1	23	1	12	8	1	1	-	-	12	-	5	7	-	-	12
176	Szczawno - Zdrój	-2.8	-0.3	-5.1	4.6	23	-14.2	11	0.0	6.0	7.2	13.2	3.0	17	2	9	5	-	-	-	2	7	-	4	-	1	-	10
177	Karpacz	-4.2	-1.9	-6.5	4.2	23	-12.8	10	-	6.1	5.6	11.7	3.0	19	4	10	5	-	-	-	2	9	-	15	8	-	-	14
178	Dobrogoszcz	-2.5	0.2	-5.1	4.8	16	-12.5	12	-	1.6	8.3	9.9	2.2	27	-	10	5	-	-	-	4	6	-	4	2	3	-	6
179	Werbkowice	-4.9	-2.0	-7.3	3.1	19	-20.6	31	0.1	23.5	6.4	30.0	15.8	18	4	10	4	2	1	-	2	9	-	4	12	2	-	11
181	Janów Lubelski	-4.0	-1.6	-6.1	3.4	19	-15.6	31	-	16.5	10.4	26.9	16.5	18	-	5	4	2	1	-	1	4	-	8	1	3	-	10
182	Zdanów	-4.8	-2.4	-7.3	2.2	19	-18.6	31	0.5	7.6	8.9	17.0	7.6	18	7	4	3	1	-	-	1	4	-	2	4	5	-	7
184	Grodków	-3.0	-0.1	-5.6	5.2	19	-16.2	31	-	0.7	11.3	12.0	8.3	23	1	7	2	1	-	-	3	4	-	9	2	4	-	4
187	Ostroszowice	-2.8	-0.4	-4.9	4.3	23	-14.3	12	0.2	1.1	4.5	5.8	2.4	23	1	12	1	-	-	-	3	10	-	5	1	1	-	7
188	Szczekociny	-4.4	-1.2	-7.3	2.3	16 19 23	-16.7	31	0.0	6.2	3.3	9.5	5.2	18	1	5	3	1	-	-	2	4	-	2	-	1	-	4
189	Skroniów	-4.6	-1.9	-6.9	2.8	19	-17.2	31	0.1	8.5	10.2	16.8	8.5	18	2	8	4	2	-	-	3	7	-	7	4	1	-	5
190	Staszów	-4.5	-1.6	-7.5	4.2	16	-21.7	31	0.0	8.8	11.4	20.2	8.6	18	3	6	4	1	-	-	1	6	-	7	-	-	-	8
191	Tarnobrzeg	-4.2	-1.5	-6.6	3.1	19	-18.9	31	-	8.6	9.5	18.1	5.0	19	1	11	4	1	-	-	2	10	-	7	5	-	-	12
192	Poturzyn	-4.4	-2.0	-7.1	4.7	19	-18.4	31	0.3	12.4	1.7	14.4	8.0	20	4	8	2	1	-	-	3	8	-	15	5	3	-	13
193	Biłgoraj	-4.5	-1.7	-6.9	3.1	19	-18.3	11	0.3	23.6	6.9	30.8	23.0	18	-	10	2	2	1	1	3	8	-	6	-	-	-	12
194	Nisko	-4.0	-1.5	-6.3	3.5	19	-18.0	31	0.1	19.5	4.0	23.6	18.0	18	-	9	3	1	1	-	2	8	-	5	-	1	-	5
195	Zawiercie	-4.1	-0.5	-7.2	6.0	15	-15.7	31	0.1	8.9	10.7	19.7	6.2	23	2	13	6	1	-	-	2	10	-	6	-	-	-	13
196	Karfantów	-3.4	-0.3	-6.5	5.5	19	-18.2	31	-	0.9	17.6	18.5	5.5	23	-	10	5	1	-	-	3	7	-	9	-	-	-	14
197	Otmuchów	-3.0	0.3	-6.1	5.8	23	-15.3	31	0.2	0.4	7.4	8.0	3.4	23	1	9	3	-	-	-	4	6	-	6	-	-	-	10
198	Busko - Zdrój	-3.7	-1.4	-6.2	5.1	15	-15.5	31	0.7	12.0	18.2	30.9	11.5	18	-	8	4	2	2	-	1	8	-	8	-	.	-	9
199	Tomaszów Lubelski	-5.1	-2.3	-7.7	4.5	19	-18.8	31	0.2	30.9	5.5	36.6	24.8	18	-	9	5	2	1	1	1	9	-	8	-	-	-	11
201	Świerklaniec	-3.9	-0.8	-6.6	3.1	23	-17.2	31	0.0	6.7	9.4	16.1	6.0	23	3	8	5	1	-	-	2	8	-	10	-	-	-	12
202	Duszniki - Zdrój	-4.1	-1.6	-7.2	3.3	17 23	-18.5	31	0.2	0.6	26.9	27.7	12.3	23	5	11	4	1	1	-	2	10	-	6	10	2	-	10
203	Wolbrom	-4.3	-1.3	-8.0	3.3	16	-18.3	31	0.1	8.5	5.7	14.3	6.0	18	1	6	4	1	-	-	2	5	-	10	2	-	-	15
204	Ząbkowice	-3.9	-0.6	-7.3	6.4	16	-17.9	31	0.2	10.0	10.9	21.1	5.6	18	3	9	6	2	-	-	4	9	-	1	5	1	-	12
205	Miechów	-4.8	-1.6	-7.4	3.7	16	-18.0	31	0.2	9.2	6.4	15.8	7.8	18	1	8	5	1	-	-	3	8	-	7	1	-	-	16
206	Tarnogród	-4.0	-1.7	-6.4	4.5	19	-16.8	29	0.2	22.2	9.4	31.8	20.0	18	2	11	4	2	1	1	4	7	-	5	5	-	-	11
207	Lądek - Zdrój	-3.8	-1.1	-6.3	3.9	23	-17.8	31	0.0	1.5	14.8	16.3	4.8	23	5	10	6	-	-	-	3	7	-	3	-	1	-	10
208	Chorzelów	-4.0	-1.1	-7.1	4.6	16	-22.1	31	0.2	12.9	13.1	26.2	11.2	18	2	9	3	3	1	-	1	8	-	3	1	2	-	9
209	Prudnik	-3.3	-0.2	-5.8	4.9	19	-16.8	31	0.5	0.0	13.7	14.2	5.1	26	3	6	3	2	-	-	2	4	-	4	-	4	-	6
210	Sielec	-4.8	-1.6	.	4.5	16	.	.	0.0	12.6	11.9	24.5	12.6	18	1	6	3	2	1	-	3	6	-	10	-	7	-	5
211	Gliwice	-3.2	-0.5	-5.3	3.4	23	-15.1	31	0.7	5.0	13.0	18.7	4.5	23	-	10	6	-	-	-	2	8	-	2	-	-	-	13
212	Olkusz	-4.3	-1.0	-7.4	5.4	16	-18.4	31	0.0	8.9	10.7	19.6	4.6	24	3	9	7	-	-	-	2	9	-	2	5	-	-	14
213	Borusowa	-4.1	-1.4	-6.5	4.5	16	-17.7	31	-	14.0	20.7	34.7	13.5	18	-	6	4	3	2	-	3	5	-	1	3	-	-	8
214	Zakrzów	-3.5	-0.2	-6.2	4.6	23	-18.5	31	0.2	1.5	14.1	15.8	7.1	23	-	8	5	1	-	-	1	7	-	10	-	-	-	11
215	Leżajsk	-4.0	-1.7	-6.2	4.2	19	-16.5	31	-	27.7	4.8	32.5	25.7	18	2	8	4	1	1	1	2	8	-	9	-	-	-	11
217	Kolbuszowa	-4.1	-1.3	-6.9	4.5	19	-18.9	31	0.0	23.1	3.1	26.2	20.4	18	1	6	4	1	1	1	1	4	-	2	-	1	-	7
218	Głubczyce	-3.1	-0.7	-5.4	4.1	19	-15.5	31	0.0	0.0	2.6	2.6	1.4	25	3	5	1	-	-	-	2	3	-	4	-	-	-	6
219	Trzebinia	-3.6	-1.1	-6.6	3.9	16	-15.1	31	-	11.9	12.2	24.1	7.9	18	-	7	7	1	-	-	1	7	-	8	1	-	-	14
220	Garlica Murowana	-4.2	-1.3	-6.6	2.2	19	-17.8	31	-	10.9	3.7	14.6	8.7	18	-	6	3	1	-	-	2	5	-	4	-	-	-	13
221	Lubaczów	-4.4	-1.6	-7.2	5.7	19	-19.4	31	0.1	15.9	6.2	22.2	11.8	18	5	9	3	1	1	-	1	9	-	1	-	-	-	12
222	Rybnik	-3.3	.	-6.1	6.5	24	-16.9	31	-	7.7	26.5	34.2	12.8	23	1	8	7	2	1	-	3	5	-	5	-	-	-	7
225	Bieruń Stary	-4.3	-0.9	-7.3	3.2	3 19	-19.8	31	0.1	9.2	10.0	19.3	5.6	23	1	8	6	2	-	-	2	7	-	1	-	-	-	14
227	Kraków- Obs. Astr.	-4.0	-1.0	-6.5	4.4	19	-16.7	30	0.0	11.5	8.3	19.8	9.6	18	4	8	6	1	-	-	4	7	-	16	9	1	-	13
228	Dębica	-3.4	-0.6	-6.1	4.9	19	-19.2	31	2.8	13.6	21.2	37.6	12.2	18	2	10	8	2	1	-	3	8	-	4	-	-	-	12
230	Jakubowice	-3.6	-1.1	-6.1	4.0	15 23	-18.4	31	0.2	2.5	24.5	27.2	10.2	25	-	10	5	2	1	-	1	9	-	6	-	-	-	7
231	Gdańsk	-4.2	-1.1	-6.5	5.8	19	-17.2	31	0.0	16.6	8.1	24.7	8.8	18	6	6	6	2	-	-	2	4	-	8	-	-	-	11
232	Pszczyna	-3.8	-1.1	-6.9	4.0	19	-16.1	31	-	9.1	16.7	25.8	8.6	23	-	5	5	3	-	-	-	5	-	3	4	-	-	14
233	Wieliczka	-4.1	-1.2	-6.7	5.4	16	-15.3	30	0.2	9.2	8.8	18.2	8.1	18	1	9	5	1	-	-	3	8	-	13	3	-	-	6
234	Bochnia - Chodonice	-4.7	-1.0	-7.6	5.9	16	-19.4	31	0.0	9.1	18.5	27.6	9.5	24	6	5	5	2	-	-	3	3	-	3	2	3	-	7
235	Jastrzębie - Zdrój	-3.2	-0.2	-6.1	6.7	16	-17.8	31	0.0	3.4	30.5	33.9	10.7	23	4	7	6	2	1	-	2	6	-	2	-	-	-	8

Nr	POSTERUNEK	TEMPERATURA POWIETRZA T							OPAD R_d						LICZBA DNI						LICZBA DNI							
																LICZBA DNI												
		Dies	Max	Min	Max abs.	Data	Min abs.	Data	$\sum R_d$ I dek	$\sum R_d$ II dek	$\sum R_d$ III dek	$\sum R_{d,m}$	$R_{d,max}$	Data	0.0	0.1 - 1.0	1.0 - 5.0	5.0 - 10.0	10.0 - 20.0	20.0	●	▲	≡	✓	⊙	▽	▽	≋
236	Wadowice	- 4.2	- 0.4	- 7.9	7.5	15	-18.7	31	0.0	8.0	14.5	22.5	4.7	23	2	7	6	-	-	-	3	6	-	1	-	-	-	13
237	Żarnowa	- 3.6	- 0.7	- 6.2	7.1	19	-19.0	31	0.5	17.1	6.5	24.1	12.3	18	2	8	5	1	1	-	2	6	-	2	-	-	-	9
238	Myślenice	- 3.8	- 0.5	- 6.8	7.6	16	-18.2	31	0.7	7.8	12.4	20.9	6.5	18	-	8	6	1	-	-	2	7	-	5	-	3	-	10
240	Dynów	- 4.1	- 1.5	- 6.6	7.3	15	-16.8	31	0.1	11.1	1.5	12.7	7.2	18	3	8	2	1	-	-	1	7	-	1	-	-	-	9
242	Ciężkowice	- 4.3	- 1.1	- 7.5	5.0	18 19	-23.3	31	0.6	10.0	20.7	31.3	9.7	27	3	8	6	3	-	-	1	7	-	3	-	1	-	11
243	Rożnów	- 4.0	- 1.4	- 7.0	6.3	16	-21.4	31	0.3	7.9	14.3	22.5	7.1	18	2	8	5	2	-	-	2	7	-	8	2	1	-	10
244	Cieszyn - Bobrek	- 3.2	- 0.3	- 6.0	5.7	15	-18.3	31	0.0	8.9	28.4	37.3	21.7	23	5	6	5	2	1	1	2	5	-	3	3	-	-	14
235	Maków Podh.	- 5.0	- 0.8	- 8.9	7.9	16	-21.9	31	-	4.2	13.8	18.0	6.4	26	-	5	5	1	-	-	2	3	-	1	-	-	-	7
246	Biecz	- 4.2	- 1.1	- 7.3	6.0	19	-21.9	31	0.0	6.1	10.6	16.7	4.3	27	4	7	6	-	-	-	1	6	-	4	2	1	-	11
247	Jasło	- 3.7	- 0.8	- 6.7	5.5	19	-20.7	31	0.3	4.5	10.2	15.0	5.8	27	3	7	5	1	-	-	1	6	-	1	2	-	-	11
248	Limanowa	- 5.2	- 1.0	- 9.3	6.7	16	-24.5	31	0.2	4.9	16.0	21.1	5.4	27	1	7	5	1	-	-	2	5	-	9	2	5	-	16
249	Żywiec - Sporysz	- 4.4	0.2	- 7.7	8.1	16	-22.0	31	-	15.4	16.4	31.8	10.1	18	2	5	5	4	1	-	3	3	-	2	1	1	-	13
250	Krosno	- 3.8	- 1.0	- 6.5	6.1	18	-17.7	31	0.1	4.1	9.6	13.8	5.2	27	1	7	4	1	-	-	1	6	-	3	-	-	-	11
251	Bircza	- 4.3	- 1.3	- 7.5	7.5	18	-18.6	31	0.2	26.9	7.5	34.6	15.3	20	1	7	6	2	2	-	1	7	-	-	-	-	-	11
252	Wisła	- 4.5	- 0.9	- 7.5	4.9	16	-21.0	31	-	8.6	25.0	33.6	10.9	26	-	8	7	4	1	-	1	8	-	1	-	-	-	14
253	Zawoja	- 5.6	- 1.1	- 9.8	5.3	18	-19.0	11	0.3	13.2	16.7	30.2	12.6	18	3	10	5	2	1	-	1	9	-	7	12	1	-	9
254	Rabka	- 5.7	- 1.2	- 9.5	5.1	16	-21.2	31	0.0	4.3	12.3	16.6	5.1	26	3	6	4	1	-	-	1	6	-	2	-	2	-	7
256	Ptaszkowa	- 4.6	- 1.8	- 7.3	5.7	18	-17.1	31	0.5	1.8	14.0	16.3	9.0	27	-	9	5	1	-	-	-	9	-	6	-	-	-	19
257	Istebna - Stecówka	- 5.1	- 2.2	- 7.2	2.7	15	-15.1	12	-	12.0	33.3	45.3	11.5	26	1	8	7	4	1	-	-	8	-	7	-	-	-	31
258	Kamienica	- 6.1	- 1.6	- 9.8	4.2	16	-24.1	31	0.1	3.8	8.4	12.3	3.7	18	4	6	4	-	-	-	2	4	-	5	5	5	-	13
259	Iwonicz - Zdrój	- 3.9	- 1.6	- 6.2	5.7	19	-15.7	11	0.4	18.3	4.0	22.7	10.9	18	1	7	4	2	1	-	1	6	-	4	2	-	-	11
260	Sanok	- 3.8	- 0.4	- 6.4	8.0	19	-16.7	31	0.0	15.6	5.1	20.7	7.8	20	1	7	4	2	-	-	2	5	-	-	4	-	-	11
261	Stańcowa	- 5.2	- 1.5	- 8.4	3.5	22	-16.3	11	-	11.9	21.2	33.1	10.9	18	-	7	7	3	1	-	-	7	-	6	5	-	-	14
262	Zwardoń	- 5.7	- 1.5	- 9.5	4.7	16	-19.9	31	-	12.4	22.8	35.2	9.4	18	-	7	6	4	-	-	-	7	-	9	5	-	-	14
263	Nowy Targ	- 7.6	- 3.4	-11.0	2.8	19	-27.1	30	-	5.8	18.3	24.1	7.6	26	2	5	5	3	-	-	1	5	-	6	8	-	-	8
265	Czarny Dunajec	•	•	•	•	•	•	•	•	•	•	•	•	•	•	•	•	•	•	•	•	•	•	•	•	•	•	•
266	Brzegi Dolne	- 5.2	- 0.6	- 9.2	8.2	19	-23.6	31	0.2	28.6	12.4	41.2	21.2	20	1	8	6	3	1	1	2	8	-	1	-	-	-	11
267	Szczawnica	- 5.8	- 1.9	- 9.0	6.3	15	-23.4	31	-	2.9	16.5	19.4	8.1	26	2	6	4	2	-	-	-	6	-	2	3	-	-	8
268	Krynica	- 5.9	- 2.5	- 8.6	3.2	15 19	-20.8	31	0.4	9.4	15.2	25.0	8.4	27	-	9	4	2	-	-	1	9	-	2	9	1	-	16
269	Wysowa	- 5.8	- 2.7	- 8.6	3.8	19	-23.1	31	0.7	7.2	14.7	22.6	6.0	27	-	9	6	2	-	-	1	9	-	1	7	1	-	12
270	Barwinek	- 5.5	- 2.2	- 8.8	4.6	19	-19.9	31	4.8	26.1	14.9	45.8	22.0	18	2	14	9	1	1	1	6	11	-	•	-	-	-	15
271	Bukowina	- 6.1	- 3.0	- 9.0	3.8	18	-17.5	11	-	4.7	16.4	21.1	6.8	24	1	6	5	2	-	-	1	6	-	5	8	3	-	14
272	Muszyna	- 5.7	- 1.4	- 9.0	5.3	19	-24.7	31	0.0	10.2	13.8	24.0	9.7	18	4	5	4	2	-	-	-	5	-	5	-	2	-	7
273	Witów	- 7.9	- 2.9	-12.2	3.9	16	-21.8	31	0.0	8.6	20.9	29.5	8.8	24	1	6	4	4	-	-	1	6	-	5	5	1	-	31
274	Komańcza	- 5.0	- 1.4	- 8.2	5.9	18	-20.4	31	0.0	41.9	5.9	47.8	31.1	18	2	6	5	2	2	1	1	5	-	4	-	-	-	11
275	Baligród	- 4.4	- 0.5	- 7.8	7.5	19	-19.6	11	0.5	47.1	10.2	57.8	32.1	18	2	10	6	2	2	1	1	9	-	-	-	-	-	14
276	Gubałówka	- 4.5	- 0.9	- 7.4	8.2	5	-17.4	10 11	0.0	8.5	18.7	27.2	8.1	24	1	7	6	3	-	-	-	7	-	1	1	1	-	16
278	Smolnik	- 5.4	- 1.2	- 8.8	6.2	19	-20.6	31	0.1	41.8	8.3	50.2	38.9	18	-	9	5	1	1	1	1	9	-	5	-	-	-	15
279	Łysa Polana	- 6.8	- 1.1	-11.1	6.2	6	-19.4	11	-	22.9	20.2	43.1	20.8	18	1	6	5	4	1	1	1	6	-	6	6	-	-	14
280	Hala Gąsienicowa	- 5.6	- 2.1	- 8.8	7.6	3	-16.8	28	-	17.3	23.9	41.2	14.9	18	2	6	5	4	2	-	-	6	-	6	-	-	-	20

Blank page retained for pagination

TABLICA V

WYNIKI MIESIĘCZNE POMIARÓW TEMPERATURY MINIMALNEJ PRZY POWIERZCHNI GRUNTU ORAZ TEMPERATURY GRUNTU

МЕСЯЧНЫЕ РЕЗУЛЬТАТЫ ИЗМЕРЕНИЙ МИНИМАЛЬНОЙ ТЕМПЕРАТУРЫ У ПОВЕРХНОСТИ ПОЧВЫ И ТЕМПЕРАТУРЫ ПОЧВЫ

MONTHLY RESULTS OF GROUND SURFACE MINIMUM AIR TEMPERATURE AND SOIL TEMPERATURE MEASUREMENTS

Nr	STACJA – POSTERUNEK	TEMPERATURA MINIMALNA PRZY POWIERZCHNI GRUNTU T_g			TEMPERATURA GRUNTU NA GŁĘBOKOŚCIACH													
					5 cm						10 cm			20 cm			50 cm		
		$\overline{Min}$	Min abs.	Data	7	13	21	Dies	Max	Min	Dies	Max	Min	Dies	Max	Min	Dies	Max	Min
5	Ustka	- 4.7	-13.2	11	- 1.2	- 0.7	- 1.0	- 1.0	3.1	- 6.4	- 0.7	3.2	- 4.9	0.0	3.7	- 3.9	1.3	4.7	0.1
6	Lębork	- 6.9	-15.7	14	- 1.2	- 0.6	- 1.2	- 1.0	2.8	- 4.8	- 0.4	3.3	- 3.2	0.8	4.2	- 0.8	4.4	6.8	2.9
17	Koszalin	- 5.1	-12.0	13	- 1.6	- 1.0	- 1.4	- 1.3	2.9	- 6.8	- 1.0	3.0	- 5.3	- 0.2	3.5	- 2.5	1.6	4.8	0.4
22	Suwałki	- 7.6	-22.1	31	- 3.2	- 2.4	- 2.9	- 2.8	0.0	- 8.4	- 2.2	0.4	- 6.8	- 1.3	0.8	- 4.9	0.1	1.8	- 1.5
23	Kętrzyn	- 6.0	-13.2	31	- 2.4	- 1.7	- 2.2	- 2.1	0.6	- 6.8	- 1.7	1.2	- 5.8	- 1.0	1.4	- 4.0	1.1	3.2	- 0.3
29	Radostowo	- 5.8	-14.6	15	- 3.1	- 1.6	- 3.0	- 2.6	1.6	- 9.0	- 1.6	1.8	- 6.0	- 0.5	2.2	- 3.0	- 1.3	1.0	- 2.6
30	Świnoujście	- 4.8	-15.5	13	- 2.0	- 1.2	- 1.7	- 1.6	3.4	- 9.9	- 1.3	3.4	- 6.8	- 0.5	3.7	- 5.9	1.0	4.5	- 0.9
34	Resko	- 5.5	-15.9	13	- 1.3	- 0.6	- 1.0	- 1.0	3.3	- 6.4	- 0.4	3.4	- 4.5	0.3	3.8	- 1.8	2.0	4.9	0.7
36	Olsztyn – Dajtki	- 7.7	-17.3	31	- 3.3	- 2.2	- 3.0	- 2.8	0.5	-10.0	- 2.7	0.5	- 8.8	- 1.8	1.3	- 6.4	0.4	2.6	- 1.6
37	Prabuty	- 6.3	-17.0	11	- 2.6	- 1.6	- 2.4	- 2.2	1.7	- 9.7	- 1.8	1.1	- 7.4	- 0.7	2.0	- 4.6	1.3	3.7	0.3
38	Szczecinek	- 6.6	-17.4	13	- 2.8	- 1.5	- 2.5	- 2.3	2.2	-10.5	- 1.9	2.1	- 8.8	- 0.8	2.5	- 5.6	1.4	4.0	0.1
44	Biebrza	- 7.9	-23.0	31	- 2.1	- 1.4	- 1.8	- 1.8	0.7	- 7.3	0.0	1.9	- 2.3	1.0	2.9	- 0.2	3.9	5.3	2.6
48	Kamień Krajeński	- 6.2	-15.7	30	- 2.5	- 1.6	- 2.3	- 2.1	1.6	- 8.0	- 1.8	1.8	- 6.9	0.8	2.1	- 4.0	1.0	3.4	- 0.2
51	Szczecin – Dąbie	- 5.3	-15.3	13	- 1.1	- 0.4	- 0.9	- 0.8	3.2	- 5.8	- 0.6	3.2	- 4.8	0.2	3.5	- 2.1	1.7	4.6	0.5
56	Wałcz	- 6.2	-17.1	30	- 2.6	- 1.8	- 2.3	- 2.2	2.1	- 9.7	- 1.8	1.7	- 7.7	- 0.6	2.2	- 4.9	1.6	4.1	0.4
63	Bydgoszcz, IMiUZ	- 6.1	-15.9	30	- 2.4	- 1.8	- 2.4	- 2.2	2.0	- 9.6	- 1.9	2.0	- 8.0	- 0.8	2.5	- 7.5	0.9	3.8	- 2.2
66	Białystok	- 8.2	-23.3	31	- 2.8	- 2.2	- 2.5	- 2.5	0.2	- 9.2	- 2.4	0.4	- 8.9	- 1.4	0.7	- 5.5	0.4	1.9	- 0.8
64	Mława	- 6.9	-15.3	30	- 2.7	- 1.6	- 2.4	- 2.2	0.4	- 8.0	- 1.9	0.5	- 6.8	- 1.2	1.2	- 4.9	0.5	2.6	- 1.3
68	Ostrołęka	- 7.7	-18.5	31	- 3.2	- 2.2	- 2.8	- 2.7	0.5	- 9.7	- 2.1	0.8	- 7.6	- 1.1	1.2	- 5.2	1.0	3.0	- 0.4
73	Krzyż	- 6.8	-18.1	13	- 2.1	- 0.8	- 1.6	- 1.5	1.8	- 9.1	- 0.7	2.2	- 6.6	- 0.1	2.6	- 3.6	1.7	4.0	0.2
80	Gorzów Wlkp.	- 5.6	-19.0	30	- 1.4	- 0.6	- 1.0	- 1.0	1.7	- 6.5	- 0.6	2.1	- 4.7	- 0.1	2.4	- 2.4	1.4	3.7	0.3
82	Białowieża	- 8.1	-24.7	31	- 1.9	- 1.3	- 1.8	- 1.7	0.2	- 6.6	- 1.3	0.4	- 4.9	- 0.9	1.1	- 3.7	1.0	2.7	0.2
84	Poświętne	- 6.8	-18.2	31	- 3.0	- 1.7	- 2.7	- 2.5	0.1	- 8.2	- 2.0	0.4	- 6.4	- 1.2	1.0	- 4.8	0.6	2.8	- 0.8
86	Przebędowo	- 5.6	-16.0	31	- 1.4	- 0.5	- 1.2	- 1.0	2.1	- 6.9	- 0.8	1.8	- 4.7	- 0.2	2.3	- 2.5	1.6	3.8	0.4
91	Płock – Radziwie	- 7.0	-17.5	31	- 3.2	- 1.9	- 2.7	- 2.6	1.1	- 9.5	- 2.2	0.5	- 8.2	- 1.3	1.2	- 5.8	0.8	3.2	- 1.5
96	Słubice	- 7.2	-20.9	30	- 1.1	- 0.4	- 0.7	- 0.7	2.1	- 5.8	- 0.5	2.3	- 5.4	0.2	2.7	- 2.4	1.9	4.3	0.6
97	Paproć	- 7.1	-24.2	30	- 1.7	- 0.9	- 1.6	- 1.4	0.2	- 7.1	- 1.1	0.4	- 5.8	0.1	1.6	- 2.7	2.5	4.2	1.4
100	Warszawa – Bielany	- 6.7	-16.1	11	- 3.0	- 1.9	- 2.5	- 2.5	0.3	- 9.1	- 2.0	0.6	- 7.9	- 1.2	1.3	- 5.7	1.2	3.5	- 0.4
105	Koło	- 6.1	-18.2	31	- 2.0	- 1.1	- 1.6	- 1.6	0.7	- 6.4	- 1.3	0.6	- 5.5	- 0.3	1.9	- 2.5	1.1	3.6	0.1
106	Siedlce	- 7.6	-19.3	31	- 2.7	- 1.8	- 2.4	- 2.3	0.1	- 7.5	- 1.6	0.6	- 5.9	- 0.7	1.4	- 3.6	1.2	3.3	0.1
108	Brwinów	- 5.8	-14.7	31	- 2.4	- 1.7	- 2.0	- 2.0	0.3	- 7.6	- 1.6	0.5	- 6.4	- 0.4	1.7	- 3.7	1.2	3.4	0.0
119	Zielona Góra	- 5.4	-13.6	13	- 2.0	- 1.1	- 1.5	- 1.5	1.1	- 8.9	- 1.2	1.0	- 7.3	- 0.7	1.2	- 4.8	1.0	2.9	- 0.2
121	Leszno – Strzyżew	- 7.3	-24.4	30	- 1.0	- 0.5	- 0.8	- 0.8	1.3	- 4.8	- 0.4	1.3	- 3.8	0.0	1.5	- 2.5	1.7	3.4	0.7
129	Kalisz	- 7.0	-23.2	30	- 1.5	- 0.7	- 1.2	- 1.2	0.2	- 5.4	- 0.8	0.5	- 4.4	- 0.1	1.3	- 1.9	1.7	3.7	0.7
131	Smolice	- 6.8	-27.3	30	- 1.4	- 0.6	- 1.0	- 1.0	0.6	- 5.7	- 0.9	0.7	- 5.0	0.2	1.9	- 2.7	1.3	3.2	0.3
138	Włodawa	- 7.4	-21.4	31	- 2.1	- 1.2	- 1.9	- 1.7	0.0	- 7.3	- 1.4	0.3	- 6.2	- 0.9	0.7	- 4.2	0.8	2.7	- 0.6
143	Radom	- 7.1	-18.0	31	- 2.8	- 1.8	- 2.3	- 2.3	0.1	- 8.1	- 1.9	0.8	- 7.3	- 0.9	1.6	- 4.7	1.1	3.3	- 0.3
144	Puławy	- 7.3	-18.9	31	- 2.9	- 1.9	- 2.7	- 2.5	0.1	- 8.9	- 2.1	0.7	- 8.4	- 1.1	1.3	- 5.5	0.9	3.2	- 1.0
150	Legnica	- 6.3	-16.9	31	- 1.9	- 1.1	- 1.5	- 1.5	0.1	- 7.0	- 0.9	0.5	- 4.9	- 0.2	1.3	- 2.8	- 1.6	3.5	0.5
151	Wieluń	- 7.8	-19.4	31	- 2.6	- 1.8	- 2.5	- 2.3	0.1	- 8.0	- 2.0	0.2	- 6.8	- 1.4	0.8	- 5.3	0.7	2.8	- 0.8
154	Zgorzelec	- 6.7	-17.6	12	- 1.4	- 0.5	- 1.0	- 1.0	0.3	- 6.1	- 0.8	0.5	- 5.3	- 0.3	1.2	- 3.5	0.8	2.6	0.0
160	Przedbórz	- 7.0	-17.3	31	- 3.4	- 2.2	- 3.0	- 2.9	0.2	- 9.7	- 2.7	0.4	- 8.8	- 1.7	1.3	- 7.3	0.6	3.2	- 1.3
161	Laskowice Oławskie	- 6.2	-22.7	31	- 2.0	- 0.9	- 1.6	- 1.5	0.2	- 7.7	- 1.2	0.6	- 6.2	- 0.5	1.1	- 3.3	1.0	3.0	0.0
169	Jelenia Góra	- 8.5	-22.2	31	- 2.5	- 1.1	- 2.0	- 1.9	0.0	- 9.3	- 1.2	0.2	- 6.5	- 0.5	0.9	- 3.1	1.2	3.3	0.2
172	Kielce	- 8.9	-21.0	31	- 3.2	- 2.2	- 2.9	- 2.7	- 0.1	- 9.8	- 2.1	0.4	- 8.4	- 1.5	1.0	- 6.7	0.4	2.6	- 2.1
175	Częstochowa	- 6.5	-16.0	31	- 2.5	- 1.4	- 2.1	- 2.0	0.1	- 7.2	- 1.6	0.4	- 6.3	- 0.9	1.5	- 4.7	- 1.0	3.3	- 0.8
182	Zdanów	- 6.7	-23.7	29	- 3.0	- 1.7	- 2.6	- 2.4	0.0	- 8.2	- 1.9	0.4	- 6.8	- 0.8	1.3	- 4.0	.	.	.
183	Zamość	- 9.1	-22.6	31	- 2.8	- 1.6	- 2.4	- 2.3	0.1	- 9.8	- 1.9	0.3	- 8.4	- 0.9	1.3	- 5.7	0.8	3.0	- 1.2
186	Opole	- 7.0	-20.2	31	- 1.1	- 0.4	- 0.9	- 0.8	2.1	- 5.0	- 0.1	2.4	- 3.4	0.6	2.9	- 1.1	2.6	4.8	1.5
200	Kłodzko	- 6.2	-17.3	12 31	- 2.0	- 1.1	- 1.8	- 1.6	0.0	- 7.7	- 1.1	0.7	- 6.1	0.0	1.7	- 2.5	2.1	4.1	1.1
201	Świerklaniec	- 7.7	-18.7	31	- 2.7	- 1.4	- 2.3	- 2.1	0.1	- 7.1	- 1.6	0.3	- 5.8	- 0.8	1.1	- 4.0	0.8	2.8	- 0.6
220	Garlica Murowana	- 6.8	-20.0	31	- 2.3	- 1.3	- 1.8	- 1.8	0.2	- 6.2	- 1.0	1.0	- 4.5	- 0.1	1.7	- 2.3	2.1	4.1	0.7
223	Rzeszów – Jasionka	- 7.6	-20.0	31	- 2.6	- 1.3	- 1.9	- 1.9	0.2	- 8.0	- 1.5	0.8	- 6.2	- 0.9	1.4	- 4.3	1.6	3.9	0.5
232	Pszczyna	- 6.3	-16.0	31	- 1.3	- 0.5	- 1.3	- 1.0	0.2	- 4.2	- 0.7	0.5	- 3.9	0.0	1.6	- 1.3	1.7	4.0	0.3
236	Wadowice	- 8.8	-21.1	31	- 2.9	- 1.9	- 2.5	- 2.4	0.0	- 8.8	- 2.2	0.1	- 7.8	- 1.5	0.6	- 5.4	1.0	3.1	- 0.2
241	Przemyśl	- 8.0	-21.3	31	- 2.3	- 1.4	- 2.0	- 1.9	0.2	- 7.8	- 1.3	0.8	- 5.7	- 0.4	1.7	- 3.4	1.5	3.8	0.4
264	Lesko	- 6.9	-18.1	31	- 1.9	- 0.6	- 1.5	- 1.3	1.7	- 6.8	- 0.5	2.2	- 4.4	0.4	3.2	- 2.3	2.0	4.6	0.8
277	Zakopane	-18.5	-33.8	31	- 3.8	- 2.7	- 3.4	- 3.3	- 0.4	- 7.6	- 2.5	0.3	- 5.3	- 1.3	1.1	- 3.6	0.5	2.8	- 0.9

TABLICA VI

WARTOŚCI GODZINNE USŁONECZNIENIA (MIESIĘCZNE)

ЧАСОВЫЕ (МЕСЯЧНЫЕ) СУММЫ СОЛНЕЧНОГО СИЯНИЯ

HOURLY (MONTHLY) SUNSHINE DURATION VALUES

Nr	STACJA – POSTERUNEK	USŁONECZNIENIE S_m																	
		3–4	4–5	5–6	6–7	7–8	8–9	9–10	10–11	11–12	12–13	13–14	14–15	15–16	16–17	17–18	18–19	19–20	20–21	Σ
4	Hel	–	–	–	–	–	0.4	3.4	6.0	7.4	7.5	9.0	3.5	–	–	–	–	–	–	37.2
5	Ustka	–	–	–	–	–	–	3.2	8.5	9.6	11.5	9.8	7.4	0.5	–	–	–	–	–	50.5
6	Lębork	–	–	–	–	–	–	0.1	2.5	9.4	9.8	9.8	1.3	0.0	–	–	–	–	–	32.9
7	Gdynia	–	–	–	–	–	–	2.9	4.8	7.5	6.6	7.4	3.6	0.1	–	–	–	–	–	32.9
13	Świbno	–	–	–	–	–	0.7	2.8	3.8	5.1	6.5	7.6	7.3	1.2	–	–	–	–	–	35.0
16	Bartoszyce	.	.	.	.	.	.	.	.	.	.	.	.	.	.	.	.	.	.	.
17	Koszalin	–	–	–	–	–	0.7	5.2	6.0	7.7	8.4	8.6	6.3	0.5	–	–	–	–	–	43.4
18	Kołobrzeg	–	–	–	–	–	0.8	4.4	6.7	7.9	8.5	6.9	3.9	0.2	–	–	–	–	–	39.3
22	Suwałki	–	–	–	–	–	0.4	2.7	4.8	6.5	7.7	6.2	5.0	0.8	–	–	–	–	–	34.1
27	Dziwnów	–	–	–	–	–	0.8	4.4	6.6	7.2	6.0	4.9	2.8	0.3	–	–	–	–	–	33.0
30	Świnoujście	–	–	–	–	–	0.1	3.2	4.0	3.6	4.9	4.7	3.9	0.0	–	–	–	–	–	24.4
33	Mikołajki	–	–	–	–	–	0.8	5.4	7.0	8.6	10.5	9.4	6.0	1.2	–	–	–	–	–	48.9
34	Resko	–	–	–	–	–	–	1.0	3.7	6.0	5.2	5.0	2.8	–	–	–	–	–	–	23.7
37	Prabuty	–	–	–	–	–	0.6	5.1	6.0	6.1	6.6	7.8	7.2	0.9	–	–	–	–	–	40.3
38	Szczecinek	–	–	–	–	–	–	2.0	4.0	6.2	5.8	6.2	1.2	–	–	–	–	–	–	25.4
40	Chojnice	–	–	–	–	–	–	0.5	3.3	5.1	6.8	6.0	4.0	0.5	–	–	–	–	–	26.2
44	Biebrza	–	–	–	–	–	0.8	2.6	3.4	5.8	6.3	7.0	5.4	0.2	–	–	–	–	–	31.5
51	Szczecin – Dąbie	–	–	–	–	–	–	1.5	4.7	5.4	5.3	3.8	2.0	0.2	–	–	–	–	–	22.9
63	Bydgoszcz, IMiUZ	–	–	–	–	–	–	0.4	1.1	3.7	6.5	7.1	5.1	0.5	–	–	–	–	–	24.4
66	Białystok	–	–	–	–	–	0.2	1.2	3.5	3.6	4.4	5.5	3.7	0.2	–	–	–	–	–	22.3
68	Ostrołęka	–	–	–	–	–	0.7	6.2	7.6	10.2	11.1	9.6	6.9	1.6	–	–	–	–	–	53.9
69	Toruń	–	–	–	–	–	–	4.8	6.7	7.0	6.1	6.2	3.3	0.0	–	–	–	–	–	34.1
80	Gorzów Wlkp.	–	–	–	–	–	0.0	4.0	5.6	5.7	6.4	5.9	3.5	–	–	–	–	–	–	31.1
82	Białowieża	–	–	–	–	–	0.5	3.5	4.9	4.8	6.4	5.9	5.2	1.2	–	–	–	–	–	32.4
84	Poświętne	–	–	–	–	–	–	4.9	8.9	9.8	10.5	10.3	6.6	1.5	–	–	–	–	–	52.5
94	Poznań – Ławica	–	–	–	–	–	–	4.1	5.8	6.8	7.7	7.4	3.2	–	–	–	–	–	–	35.0
100	Warszawa – Bielany	–	–	–	–	–	0.3	5.6	8.7	9.9	9.5	8.5	5.0	0.5	–	–	–	–	–	48.0
103	Sinołęka	–	–	–	–	–	0.5	5.7	6.9	8.2	8.8	9.0	7.9	2.1	–	–	–	–	–	49.1
108	Brwinów	–	–	–	–	–	1.7	6.4	7.5	8.9	8.3	7.0	4.3	–	–	–	–	–	–	44.1
114	Terespol	–	–	–	–	–	2.4	9.4	10.3	9.9	7.0	6.9	6.7	0.5	–	–	–	–	–	53.1
121	Leszno – Strzyżewice	–	–	–	–	–	2.6	6.2	6.1	6.8	8.2	7.7	6.7	0.4	–	–	–	–	–	44.7
129	Kalisz	–	–	–	–	–	2.7	7.1	7.6	6.7	6.9	6.1	3.9	0.0	–	–	–	–	–	41.0
130	Łódź – Lublinek	–	–	–	–	–	1.0	6.8	8.0	8.6	8.6	8.9	7.3	2.7	–	–	–	–	–	51.9
138	Włodawa	–	–	–	–	–	0.3	5.0	7.9	9.3	9.0	8.9	6.4	0.2	–	–	–	–	–	47.0
144	Puławy	–	–	–	–	–	0.4	8.3	9.3	10.4	11.3	11.4	5.1	–	–	–	–	–	–	56.2
151	Wieluń	–	–	–	–	–	1.3	1.7	7.7	8.4	10.9	11.2	5.6	2.3	–	–	–	–	–	49.1
154	Zgorzelec	–	–	–	–	–	–	3.2	6.0	9.3	9.3	8.3	7.5	1.4	–	–	–	–	–	45.0
160	Przedbórz	–	–	–	–	–	–	3.9	6.2	7.5	7.6	8.0	7.2	0.3	–	–	–	–	–	40.7
161	Laskowice Oławskie	–	–	–	–	–	1.1	7.1	9.2	9.6	10.5	10.1	9.3	1.3	–	–	–	–	–	58.2
169	Jelenia Góra	–	–	–	–	–	2.1	6.7	7.9	9.2	9.1	9.6	7.8	2.5	–	–	–	–	–	54.9
176	Szczawno – Zdrój	–	–	–	–	–	–	1.9	3.3	5.3	4.6	4.9	2.7	–	–	–	–	–	–	22.7
179	Werbkowice	–	–	–	–	–	0.3	1.1	4.1	4.9	7.0	8.4	6.0	3.5	–	–	–	–	–	37.3
180	Śnieżka	–	–	–	–	0.1	12.7	15.5	15.1	15.4	16.7	17.0	15.9	11.8	–	–	–	–	–	120.2
182	Zdanów	–	–	–	–	–	–	1.7	5.0	5.6	6.8	9.2	7.3	2.6	–	–	–	–	–	38.2
186	Opole	–	–	–	–	–	–	3.7	8.3	9.8	11.2	8.9	2.4	0.3	–	–	–	–	–	44.6
207	Lądek – Zdrój	–	–	–	–	–	0.0	3.8	9.4	11.9	14.0	12.2	8.6	0.0	–	–	–	–	–	59.9
216	Katowice	–	–	–	–	–	1.1	8.3	12.1	14.4	12.5	13.1	9.2	0.9	–	–	–	–	–	71.6
223	Rzeszów – Jasionka	–	–	–	–	–	–	4.7	8.6	9.6	11.0	9.5	7.7	2.1	–	–	–	–	–	53.2
224	Racibórz	–	–	–	–	–	–	1.5	3.6	5.9	8.7	6.6	2.9	–	–	–	–	–	–	29.2
226	Kraków – Balice	–	–	–	–	–	0.2	3.2	4.8	6.6	8.6	8.3	5.5	0.1	–	–	–	–	–	37.3
229	Tarnów	–	–	–	–	–	1.7	6.2	8.2	9.0	10.0	10.0	7.4	0.0	–	–	–	–	–	52.5
239	Aleksandrowice	–	–	–	–	–	0.5	8.4	12.6	15.8	17.1	15.0	10.6	0.4	–	–	–	–	–	80.4
244	Cieszyn – Bobrek	–	–	–	–	–	0.4	6.1	10.6	12.7	13.1	13.7	10.7	2.4	–	–	–	–	–	69.7
254	Habka	–	–	–	–	–	1.1	6.8	9.7	11.9	14.2	15.9	14.8	2.9	–	–	–	–	–	77.3
255	Nowy Sącz	–	–	–	–	–	0.4	2.7	6.8	10.6	12.5	12.9	7.8	0.0	–	–	–	–	–	53.7
259	Iwonicz – Zdrój	–	–	–	–	–	–	2.9	4.7	7.8	9.6	3.1	–	–	–	–	–	–	–	28.1
264	Lesko	–	–	–	–	–	1.4	5.4	7.9	8.8	11.0	8.6	7.7	2.2	–	–	–	–	–	53.0
269	Krynica	–	–	–	–	–	0.9	4.6	6.7	8.6	9.4	8.8	8.9	2.7	–	–	–	–	–	50.6
277	Zakopane	–	–	–	–	–	–	9.0	15.0	17.2	19.3	19.4	11.4	–	–	–	–	–	–	91.3
281	Kasprowy Wierch	–	–	–	–	0.3	15.8	19.4	19.5	19.4	19.4	19.1	17.1	10.3	–	–	–	–	–	140.3

TABLICA VII

KALENDARZ TYPÓW CYRKULACJI I TYPÓW POGODY

КАЛЕНДАРЬ ТИПОВ ЦИРКУЛЯЦИИ И ТИПОВ ПОГОДЫ

THE CALENDAR OF CIRCULATION AND WEATHER TYPES

DZIEŃ	TYP CYRKULACJI	TYP POGODY
1	NE_A	1 2 ($1_2 2_1$)
2	O_A	1 1 ($1_2 1$)
3		
4		
5		
6		
7	NE_A	
8		
9		
10		1 1 ($1_0 1$)
11	O_A	
12		
13		
14		
15	S_C	
16		
17		
18		1 1 ($1_2 1_2$)
19	X	
20	SW_O	
21		
22		
23	O_C	2 2 ($2_1 2$)
24		
25		
26	NE_C	
27		
28		
29	X	1 1 (11_2)
30	O_O	
31		

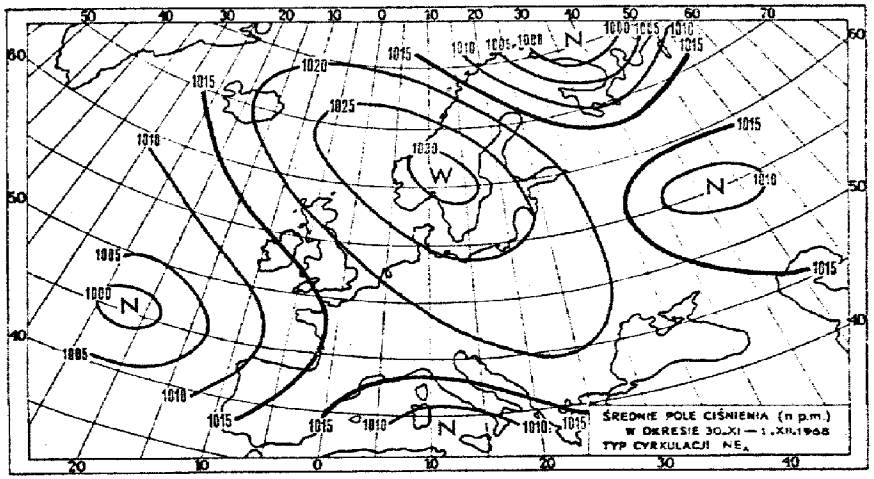

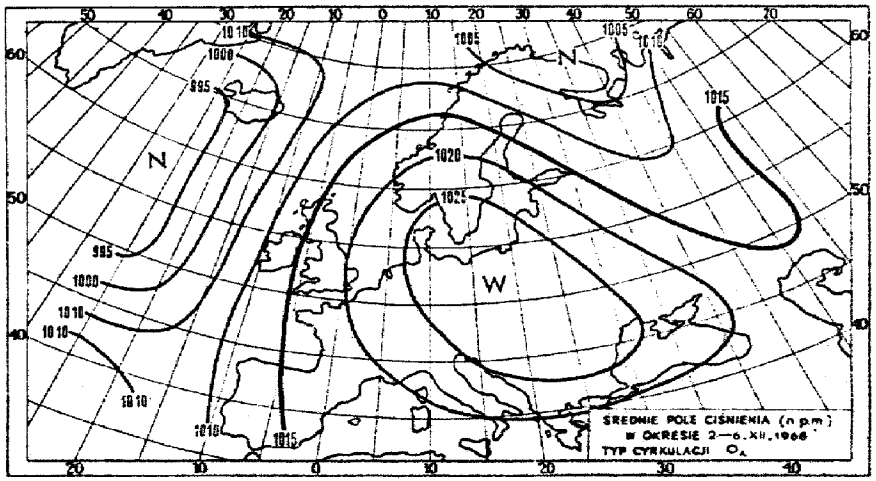

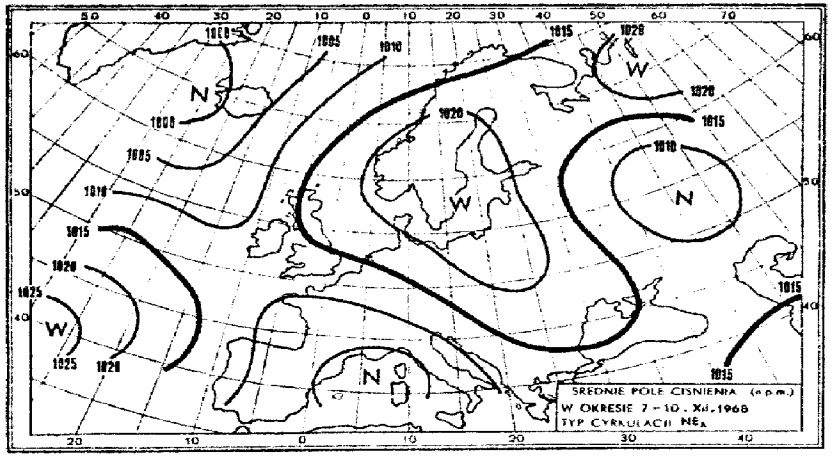
ŚREDNIE POLE CIŚNIENIA (n.p.m.)
W OKRESIE 7 - 10. XII. 1968
TYP CYRKULACJI NE_A

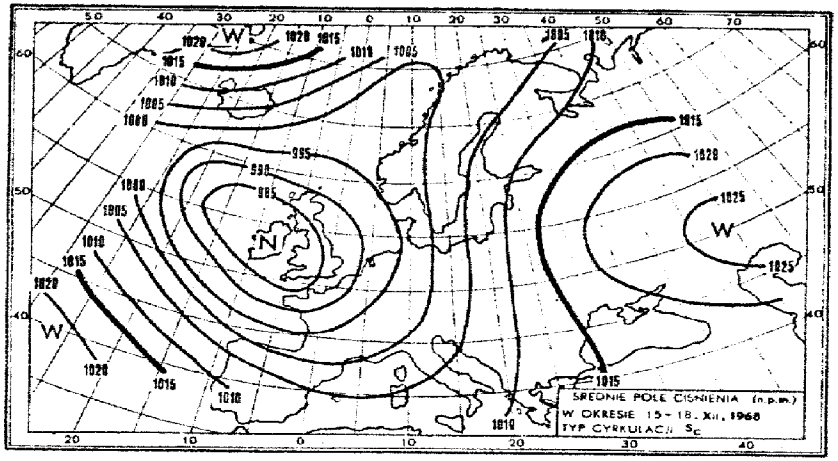
ŚREDNIE POLE CIŚNIENIA (n.p.m.)
W OKRESIE 15 - 18. XII. 1968
TYP CYRKULACJI S_C

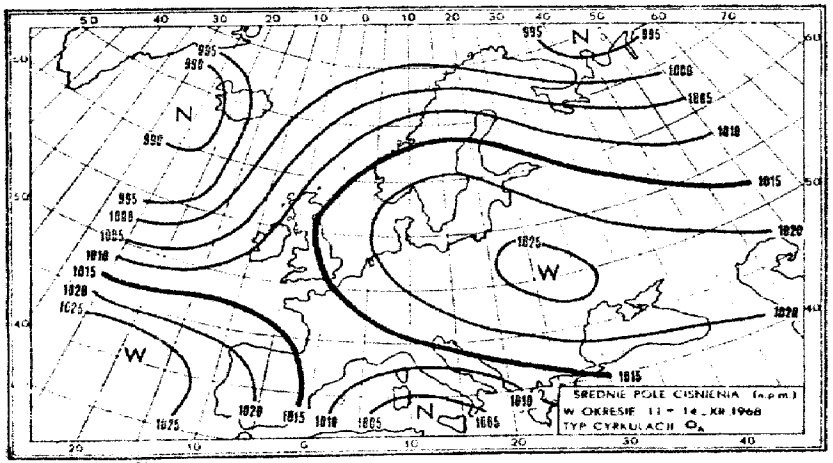
ŚREDNIE POLE CIŚNIENIA (n.p.m.)
W OKRESIE 11 - 14. XII 1968
TYP CYRKULACJI O_A

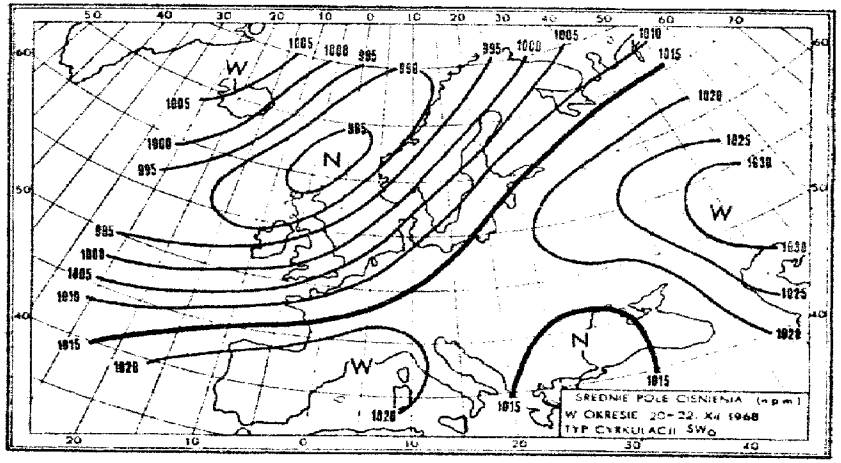
ŚREDNIE POLE CIŚNIENIA (n.p.m.)
W OKRESIE 20 - 22. XII 1968
TYP CYRKULACJI SW_O

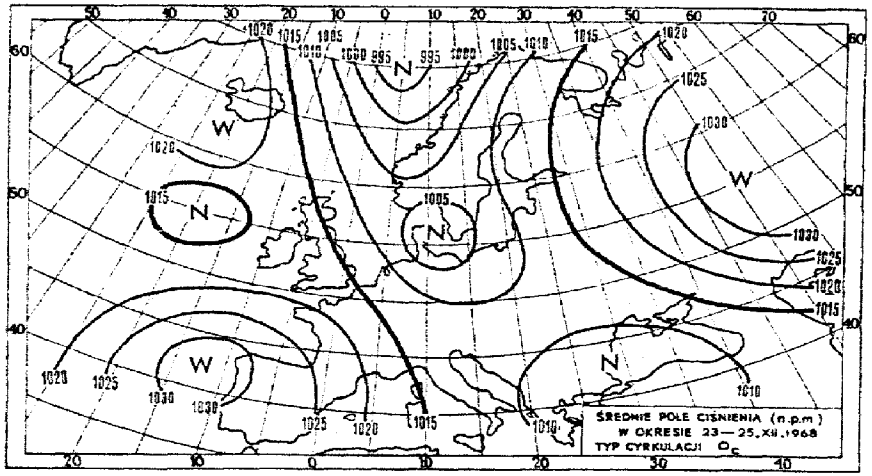
ŚREDNIE POLE CIŚNIENIA (n.p.m.)
W OKRESIE 23—25.XII.1968
TYP CYRKULACJI O_C

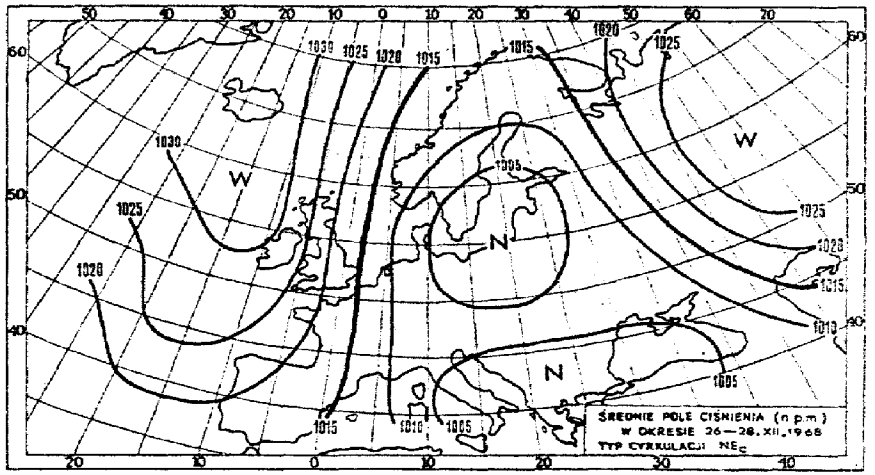
ŚREDNIE POLE CIŚNIENIA (n.p.m.)
W OKRESIE 26—28.XII.1968
TYP CYRKULACJI NE_C

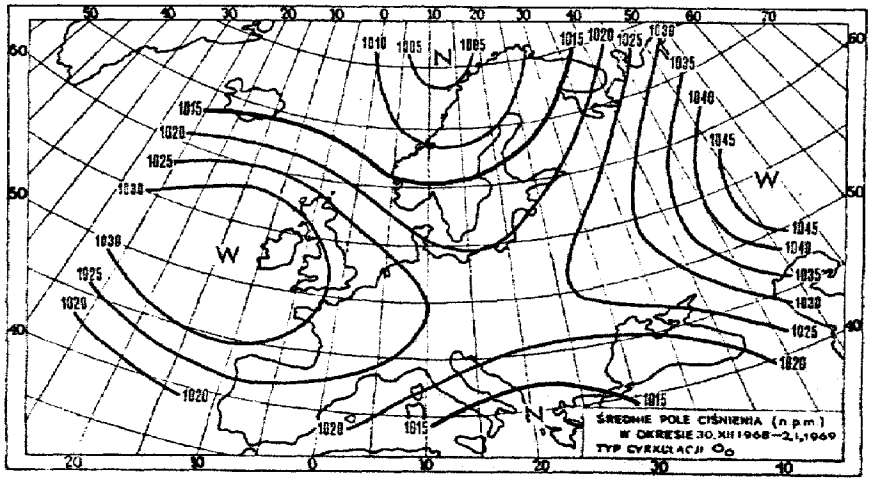
ŚREDNIE POLE CIŚNIENIA (n.p.m.)
W OKRESIE 30.XII 1968—2.I.1969
TYP CYRKULACJI O_O

8483