INSTYTUT METEOROLOGII i GOSPODARKI WODNEJ

ROCZNIK METEOROLOGICZNY 1973

CZERWIEC

TOM VIII – ZESZYT 6

МЕТЕОРОЛОГИЧЕСКИЙ ЕЖЕГОДНИК ИЮНЬ – 1973

METEOROLOGICAL YEARBOOK JUNE – 1973

LIBRARY
DEC 12 2001
National Oceanic &
Atmospheric Administration
U.S. Dept. of Commerce

QC
989
.P7
R63
1973
Czerw.

WARSZAWA 1973

National Oceanic and Atmospheric Administration

Climate Database Modernization Program

ERRATA NOTICE

One or more conditions of the original document may affect the quality of the image, such as:

Discolored pages
Faded or light ink
Binding intrudes into the text

This document has been imaged through the NOAA Climate Database Modernization Program. To view the original document, please contact the NOAA Central Library in Silver Spring, MD at (301) 713-2607 x124 or www.reference@nodc.noaa.gov.

LASON
Imaging Subcontractor
12200 Kiln Court
Beltsville, MD 20704-1387
March 28, 2002

PRZEDMOWA

Zeszyt niniejszy został opracowany w Ośrodku Gromadzenia i Rozpowszechniania Danych IMGW pod kierunkiem mgr Zofii Jackowskiej. Część opisowa, obejmująca objaśnienia, spis stacji oraz mapę rozmieszczenia stacji i posterunków uwzględnionych w Roczniku, jest dołączona jako oddzielny suplement do zeszytu 1.

ПРЕДИСЛОВИЕ

Настоящий выпуск разработан Центром сбора и распространения данных ИМВХ под руководством Зофии Яцковской. Описательная часть, охватывающая пояснения, список станций и карту размещения станций и постов, публикуемых в ежегоднике, прилагается как отдельное дополнение к выпуску 1.

PREFACE

This fascicle was prepared in the Center of Data Collection and Dissemination in the Institute for Meteorology and Water Economy. Mrs. Zofia Jackowska, M. Sc., had charge of its edition. The descriptive part, comprising explanatory remarks as well as the list and the map of stations and posts the data from which are published in the Yearbook, is attached as a separate supplement to fascicle 1.

Dr MACIEJ SADOWSKI
Zastępca Dyrektora

Doc. dr inż. JAN ZIELIŃSKI
Dyrektor
Instytutu Meteorologii i Gospodarki Wodnej

TABLICA I

SPOSTRZEŻENIA CODZIENNE STACJI METEOROLOGICZNYCH
WARTOŚCI TERMINOWE

ЕЖЕДНЕВНЫЕ НАБЛЮДЕНИЯ МЕТЕОРОЛОГИЧЕСКИХ СТАНЦИЙ
СРОЧНЫЕ ЗНАЧЕНИЯ

EVERYDAY OBSERVATIONS AT METEOROLOGICAL STATIONS
VALUES FROM OBSERVATION TIMES

Godz. 01

DNI	TEMPERATURA POWIETRZA T	TEMPERATURA PUNKTU ROSY T_d	PRĘŻNOŚĆ PARY WODNEJ e	WILGOTNOŚĆ WZGLĘDNA U	CIŚNIENIE ATMOSFERYCZNE P_o	ZACHMURZENIE N	N_h	h	WIATR dd	v	WIDZIALNOŚĆ V	POGODA ww	W	OPAD R
1	18.0	10.3	12.5	60	1011.8	8	2	4	14	4	6	60	2	0.0
2	16.9	16.5	18.7	98	1010.8	8	8	4	14	3	6	91	9	6.2
3	15.3	14.7	16.7	96	1013.3	4	4	5	20	2	5	10	1	-
4	9.4	8.8	11.3	95	1022.7	5	3	9	17	1	6	10	1	-
5	10.1	9.3	11.7	94	1026.7	0	0	9	12	2	6	10	0	-
6	9.1	8.4	11.0	95	1025.9	4	4	5	19	2	6	10	1	-
7	9.5	8.9	11.4	96	1025.7	0	0	9	06	1	6	10	0	-
8	13.2	12.8	14.8	98	1019.6	0	0	9	08	1	6	10	0	-
9	12.5	11.9	14.0	96	1008.8	2	0	9	00	0	6	10	0	-
10	13.8	11.9	13.9	89	1006.1	1	0	9	24	3	7	02	0	-
11	12.4	8.4	11.0	76	1006.9	6	6	6	32	8	6	10	1	-
12	9.7	8.2	10.9	90	1016.7	3	3	9	19	3	7	01	1	-
13	13.1	10.5	12.7	84	1016.9	2	0	9	17	3	7	02	0	-
14	14.4	12.7	14.7	90	1016.5	7	7	5	27	8	6	10	2	-
15	12.0	7.3	10.2	72	1022.7	6	6	5	28	10	7	03	1	-
16	10.5	7.3	10.2	80	1022.7	2	2	5	31	3	6	10	9	0.7
17	7.4	5.8	9.2	89	1020.9	3	3	9	16	1	7	02	0	-
18	11.6	11.0	13.1	95	1014.2	5	5	5	32	2	6	10	1	-
19	12.2	9.9	12.2	86	1018.3	7	7	5	35	4	7	02	2	-
20	11.0	8.9	11.4	86	1019.1	8	8	4	02	5	6	10	1	-
21	12.2	11.5	13.6	95	1019.9	6	6	5	04	2	6	10	1	-
22	12.9	12.3	14.3	95	1023.0	2	1	9	07	3	7	02	0	-
23	13.2	12.2	14.2	94	1024.1	4	2	9	05	5	6	10	1	-
24	13.9	12.7	14.7	93	1019.1	0	0	9	03	2	7	02	0	-
25	13.7	13.2	15.1	97	1018.7	0	0	9	05	2	6	10	0	-
26	14.8	9.9	12.2	72	1020.8	0	0	9	12	1	7	02	0	-
27	16.6	14.0	16.0	85	1021.4	6	6	5	14	2	7	03	1	-
28	20.7	11.5	13.6	56	1017.3	5	0	9	16	2	7	01	2	-
29	19.7	16.3	18.5	81	1011.5	6	6	9	19	4	6	10	8	1.0
30	16.5	14.9	16.9	91	1018.2	0	0	9	26	4	6	10	1	-

Godz. 07

DNI	TEMPERATURA POWIETRZA T	TEMPERATURA PUNKTU ROSY T_d	PRĘŻNOŚĆ PARY WODNEJ e	WILGOTNOŚĆ WZGLĘDNA U	CIŚNIENIE ATMOSFERYCZNE P_o	ZACHMURZENIE N	N_h	h	WIATR dd	v	WIDZIALNOŚĆ V	POGODA ww	W	OPAD R
1	18.3	12.7	14.7	70	1011.9	7	7	9	18	2	7	01	6	0.0
2	16.2	15.7	17.8	97	1012.1	4	4	9	31	2	5	10	8	0.1
3	13.3	10.6	12.8	84	1017.6	7	7	5	26	3	6	10	1	-
4	12.8	10.5	12.7	86	1023.7	5	4	9	25	1	6	10	2	-
5	14.2	10.1	12.4	77	1026.1	6	4	9	17	2	7	03	1	-
6	9.8	8.2	10.9	91	1025.6	7	7	4	20	2	6	80	1	0.2
7	11.7	10.9	13.0	94	1025.2	6	6	3	09	1	4	28	1	-
8	14.8	12.1	14.1	84	1015.9	4	4	9	06	2	7	03	0	-
9	15.1	12.2	14.2	83	1007.4	6	4	5	29	2	6	10	1	-
10	16.7	13.6	15.6	82	1005.1	6	4	9	21	3	7	03	1	-
11	11.4	3.6	7.9	59	1010.9	3	3	5	27	10	7	01	1	-
12	13.3	10.9	13.0	85	1017.7	7	7	5	22	2	7	02	1	-
13	17.9	12.4	14.4	70	1015.8	1	0	9	18	3	7	02	0	-
14	12.9	7.5	10.4	70	1020.3	2	2	6	27	8	7	03	1	-
15	10.9	5.1	8.8	68	1022.5	5	5	5	28	10	7	03	1	-
16	13.1	7.5	10.4	69	1022.6	0	0	9	32	4	8	02	0	-
17	13.0	8.6	11.2	75	1019.8	1	0	9	36	3	8	01	1	-
18	13.9	10.7	12.9	81	1013.9	0	0	9	36	5	7	02	1	-
19	11.2	9.8	12.1	91	1019.0	8	6	3	02	5	6	60	6	0.0
20	12.8	10.5	12.7	86	1018.1	7	7	5	03	5	7	01	2	-
21	13.4	11.4	13.5	87	1020.7	7	7	5	06	3	7	03	2	-
22	14.6	12.9	14.9	90	1023.9	7	7	9	05	3	6	10	1	-
23	14.6	12.9	14.9	90	1022.8	7	7	9	05	3	7	03	1	-
24	15.4	13.9	15.9	91	1018.2	6	3	5	04	2	7	01	1	-
25	15.2	13.9	15.9	92	1019.7	1	0	9	04	1	6	10	0	-
26	19.8	12.8	14.8	63	1021.0	0	0	9	16	1	7	02	0	-
27	20.7	14.5	16.5	68	1020.8	0	0	9	14	1	7	01	1	-
28	23.3	14.0	16.0	56	1015.4	6	0	9	17	2	7	02	2	-
29	19.2	15.8	17.9	80	1012.5	3	3	5	25	4	7	03	1	-
30	17.1	15.5	17.6	91	1020.6	6	3	9	27	5	7	03	1	-

Godz. 13

1	26.9	14.7	16.7	47	1011.0	5	4	5	19	3	8	01	2	-
2	15.9	15.6	17.7	98	1012.3	8	8	3	05	2	3	46	4	-
3	11.4	10.5	12.7	95	1021.1	8	6	3	24	2	5	61	6	0.3
4	15.5	10.7	12.9	73	1025.0	2	2	5	27	3	7	03	1	-
5	12.8	11.8	13.8	94	1027.7	8	4	3	28	2	6	60	6	0.9
6	15.2	9.9	12.2	70	1026.5	4	2	5	32	3	7	01	8	0.0
7	12.7	11.1	13.2	90	1024.1	7	5	5	05	2	7	03	1	-
8	16.9	13.3	15.3	80	1013.5	5	3	9	02	2	7	01	1	-
9	14.2	13.7	15.6	97	1007.4	8	8	4	28	3	4	10	1	-
10	15.7	14.4	16.4	92	1004.8	8	4	4	26	3	6	61	8	2.6
11	13.1	6.7	9.8	65	1015.2	3	3	5	27	10	8	01	1	-
12	15.4	10.1	12.4	71	1019.0	0	0	9	27	6	7	02	1	-
13	27.3	12.2	14.2	39	1013.4	0	0	9	19	5	8	02	0	-
14	13.6	6.7	9.8	62	1022.6	5	4	5	26	10	8	03	1	-
15	12.2	7.7	10.5	74	1022.4	5	5	5	27	10	7	25	2	0.0
16	14.8	10.1	12.4	73	1023.0	2	2	5	34	3	8	02	0	-
17	15.2	6.4	9.6	56	1018.9	1	1	5	30	2	8	02	0	-
18	15.8	10.6	12.8	71	1016.0	3	0	9	31	7	8	03	0	-
19	13.4	10.6	12.8	83	1019.9	7	7	4	01	4	7	01	6	0.0
20	14.4	10.7	12.9	79	1018.3	8	4	5	04	5	7	02	2	-
21	15.8	12.1	14.1	79	1021.8	4	4	5	05	6	8	03	1	-
22	16.8	12.2	14.2	74	1024.7	4	0	9	06	2	7	01	1	-
23	17.1	13.3	15.3	79	1021.2	3	2	6	05	5	7	03	1	-
24	18.5	13.6	15.6	73	1018.1	0	0	9	05	4	7	01	1	-
25	18.6	14.4	16.4	77	1020.4	5	2	5	01	2	8	03	1	-
26	21.3	15.4	17.5	69	1022.0	3	2	6	01	2	7	02	0	-
27	26.2	15.2	17.2	51	1019.5	3	1	5	03	2	6	05	0	-
28	32.2	14.0	16.0	33	1012.9	6	3	5	19	5	8	03	2	-
29	20.9	15.9	18.1	74	1014.4	6	1	5	24	5	6	05	1	-
30	18.8	14.4	16.4	76	1022.1	6	6	5	27	8	7	02	1	-

Godz. 19

1	24.1	15.8	18.0	60	1009.4	6	1	5	14	2	7	01	8	0.0
2	17.3	16.7	19.0	96	1010.7	8	5	5	18	2	6	29	8	3.4
3	13.2	9.3	11.7	77	1021.4	0	0	9	24	2	7	01	6	0.1
4	14.8	11.6	13.7	81	1025.7	0	0	9	01	1	7	02	0	-
5	12.2	8.5	11.1	78	1026.4	7	2	4	26	5	7	21	6	1.8
6	13.3	11.8	13.8	91	1025.7	1	0	9	04	1	7	01	8	0.1
7	14.7	12.4	14.4	86	1020.8	0	0	9	35	2	7	02	1	-
8	14.2	12.8	14.8	92	1010.6	2	1	6	03	3	7	02	1	-
9	17.4	12.0	14.0	71	1006.0	2	0	9	20	2	7	03	4	-
10	13.9	11.9	13.9	88	1004.6	7	7	4	29	6	6	10	6	1.2
11	13.6	8.1	10.8	69	1016.7	1	0	9	26	8	8	02	0	-
12	18.8	9.7	12.0	55	1017.6	0	0	9	27	1	7	02	0	-
13	18.1	13.8	15.8	77	1013.1	7	7	5	27	4	7	02	1	-
14	13.3	8.2	10.9	71	1022.8	4	1	5	26	9	8	01	1	-
15	13.0	8.1	10.8	72	1021.6	4	4	9	27	7	8	01	1	-
16	14.5	5.0	8.7	53	1022.7	2	2	9	32	2	7	01	1	-
17	14.1	6.2	9.5	59	1016.5	0	0	9	30	2	8	02	0	-
18	12.8	8.4	11.0	74	1017.6	7	7	9	35	7	8	02	1	-
19	12.9	9.5	11.9	80	1020.1	6	3	5	06	3	7	01	2	-
20	13.4	10.1	12.4	80	1019.0	6	6	5	05	5	7	03	1	-
21	14.2	12.2	14.2	88	1021.8	0	0	9	04	7	8	02	1	-
22	14.9	12.7	14.7	87	1024.3	5	0	9	04	2	7	02	1	-
23	14.9	13.0	15.0	89	1019.6	2	0	9	06	4	7	01	0	-
24	16.2	12.9	14.9	80	1017.7	0	0	9	04	4	7	02	0	-
25	17.6	13.3	15.3	76	1019.3	1	0	9	05	3	7	01	1	-
26	20.7	13.8	15.8	64	1021.0	2	1	6	06	1	7	01	1	-
27	26.8	14.4	16.4	47	1017.4	6	0	9	09	2	7	02	1	-
28	25.9	16.7	19.0	57	1012.2	7	7	4	21	4	6	80	9	0.0
29	18.7	16.0	18.2	85	1015.4	6	3	9	26	5	6	10	2	-
30	18.0	15.8	18.0	87	1022.1	4	2	9	26	5	7	03	1	-

Godz. 01

DNI	TEMPERATURA POWIETRZA T	TEMPERATURA PUNKTU ROSY T_d	PRĘŻNOŚĆ PARY WODNEJ e	WILGOTNOŚĆ WZGLĘDNA U	CIŚNIENIE ATMOSFERYCZNE P_o	ZACHMURZENIE N	N_h	h	WIATR dd	v	WIDZIALNOŚĆ V	POGODA ww	W	OPAD R
1	15.7	10.1	12.4	69	1014.7	6	2	9	17	2	7	03	2	-
2	18.6	12.1	14.1	66	1012.4	5	5	9	16	4	7	02	1	-
3	18.0	16.3	18.5	90	1013.4	7	7	5	21	3	6	10	9	2.7
4	10.7	9.4	11.8	92	1022.3	7	7	5	28	2	7	03	2	-
5	9.2	7.8	10.6	92	1027.4	0	0	9	23	2	7	02	0	-
6	10.8	8.9	11.4	88	1025.9	8	8	4	27	2	6	10	6	14.4
7	10.4	9.8	12.1	96	1025.7	2	2	5	31	2	6	10	0	-
8	15.4	12.5	14.5	83	1017.3	7	7	4	35	6	7	03	2	-
9	14.0	13.1	15.1	94	1009.1	2	0	9	30	2	6	10	0	-
10	14.1	10.3	12.5	78	1005.3	1	1	5	32	6	7	02	1	-
11	12.6	8.0	10.7	73	1006.8	3	3	6	31	6	8	01	1	-
12	10.5	6.5	9.7	76	1017.5	0	0	9	29	6	8	02	0	-
13	13.9	10.3	12.5	79	1018.7	1	0	9	22	2	7	02	0	-
14	17.0	11.1	13.2	68	1015.4	8	8	3	29	3	7	03	1	-
15	10.3	6.8	9.9	79	1022.0	5	5	5	27	5	8	03	1	-
16	7.6	5.3	8.9	85	1021.4	0	0	9	29	5	8	02	1	-
17	8.1	5.9	9.3	86	1020.7	0	0	9	32	4	8	02	0	-
18	11.3	7.5	10.4	78	1012.0	7	5	5	33	7	8	02	1	-
19	10.9	9.4	11.8	91	1016.4	8	8	4	36	6	7	02	6	0.2
20	10.8	8.2	10.9	83	1018.8	8	8	4	30	3	7	02	2	-
21	12.0	10.4	12.6	90	1019.1	5	5	4	32	3	6	10	1	-
22	13.4	11.9	13.9	91	1022.4	6	6	4	35	4	7	02	1	-
23	13.6	11.2	13.3	85	1024.0	6	3	5	34	1	7	03	1	-
24	14.6	12.3	14.3	86	1019.4	0	0	9	30	1	8	02	0	-
25	14.8	12.5	14.5	86	1018.5	0	0	9	30	2	8	02	0	-
26	14.8	11.9	13.9	83	1021.4	2	0	9	24	3	7	01	1	-
27	14.9	10.3	12.5	73	1021.6	0	0	9	24	2	7	02	1	-
28	22.1	13.2	15.2	58	1019.2	4	0	9	19	3	7	01	1	-
29	19.8	17.2	19.6	85	1013.9	8	8	5	19	5	7	02	9	4.8
30	16.9	13.8	15.8	82	1017.5	7	4	4	29	3	7	02	2	-

Godz. 07

DNI	TEMPERATURA POWIETRZA T	TEMPERATURA PUNKTU ROSY T_d	PRĘŻNOŚĆ PARY WODNEJ e	WILGOTNOŚĆ WZGLĘDNA U	CIŚNIENIE ATMOSFERYCZNE P_o	ZACHMURZENIE N	N_h	h	WIATR dd	v	WIDZIALNOŚĆ V	POGODA ww	W	OPAD R
1	16.9	12.1	14.1	73	1014.1	6	3	9	17	5	7	01	2	-
2	17.9	14.0	16.0	79	1012.5	7	7	7	17	3	7	03	9	0.7
3	17.9	15.0	17.0	82	1016.7	6	2	4	30	3	7	03	2	-
4	12.8	9.5	11.9	81	1023.0	7	3	6	30	3	7	03	2	-
5	15.4	9.5	11.9	69	1027.6	3	0	9	09	1	7	01	1	-
6	11.7	8.9	11.4	83	1025.5	4	2	5	28	4	8	02	1	-
7	12.2	11.2	13.3	94	1024.5	8	8	3	36	5	6	10	1	-
8	15.3	14.0	16.0	92	1015.0	8	5	5	01	5	6	10	6	0.1
9	16.8	14.9	17.0	89	1006.6	7	7	7	03	1	7	03	1	-
10	16.8	11.9	13.9	73	1005.7	2	0	9	27	3	8	03	0	-
11	10.8	4.9	8.7	67	1009.4	6	6	5	32	7	8	02	1	-
12	14.9	8.9	11.4	67	1017.9	7	1	6	28	5	8	01	1	-
13	18.6	11.4	13.5	63	1018.2	0	0	9	22	5	7	02	0	-
14	13.3	8.9	11.4	75	1019.8	3	1	5	29	6	8	03	6	4.1
15	11.8	5.1	8.8	63	1021.5	4	4	5	29	10	8	03	1	-
16	11.8	7.0	10.0	72	1021.5	5	4	5	35	6	8	03	1	-
17	13.0	6.7	9.8	66	1018.7	2	1	6	36	7	8	03	0	-
18	13.6	10.3	12.5	81	1011.8	2	2	5	36	8	8	03	1	-
19	11.0	10.1	12.4	95	1017.7	8	8	4	36	5	7	20	2	0.0
20	12.2	10.6	12.8	90	1017.2	8	8	4	36	5	7	02	2	-
21	13.0	11.4	13.5	93	1019.6	6	3	4	35	6	7	01	1	-
22	14.4	13.2	15.2	93	1023.2	8	7	2	03	4	6	10	2	-
23	17.6	12.8	14.8	74	1023.0	0	0	9	36	4	8	01	1	-
24	18.9	12.4	14.4	67	1018.5	0	0	9	36	4	8	01	0	-
25	19.2	13.8	15.8	71	1019.7	1	1	5	02	2	8	03	0	-
26	20.0	10.6	12.8	55	1021.9	0	0	9	03	1	8	01	0	-
27	21.4	10.0	12.3	49	1021.6	2	1	6	16	1	8	02	0	-
28	24.4	13.2	15.2	50	1017.9	3	0	9	18	5	8	03	0	-
29	21.0	16.2	18.4	75	1012.7	2	2	9	25	6	8	02	8	0.2
30	18.6	13.9	15.9	75	1019.8	0	0	9	30	5	7	02	1	-

Godz. 13

1	25.4	12.4	14.4	44	1013.5	6	3	9	16	7	8	03	1	-
2	27.6	16.7	19.0	52	1012.6	3	0	9	17	5	7	01	1	-
3	14.4	12.4	14.4	88	1020.3	8	5	4	28	4	6	61	2	0.5
4	17.3	11.4	13.5	68	1024.5	6	6	5	05	4	8	02	2	-
5	20.8	12.1	14.1	58	1026.4	6	3	6	06	5	8	03	1	-
6	14.9	8.9	11.4	67	1026.1	5	5	5	04	3	8	02	1	-
7	15.2	12.3	14.3	83	1023.1	1	1	5	36	7	7	02	1	-
8	18.3	14.5	16.6	79	1013.3	3	2	5	36	5	8	03	8	0.0
9	19.1	11.1	13.2	60	1006.2	7	3	6	05	4	7	02	2	-
10	17.6	14.1	16.1	80	1005.2	8	5	5	27	7	6	61	8	3.3
11	15.4	3.5	7.8	45	1014.0	5	5	5	32	8	8	02	2	-
12	20.2	9.4	11.8	50	1018.0	6	4	5	26	7	8	02	2	-
13	25.9	12.0	14.0	42	1015.6	0	0	9	19	8	7	02	0	-
14	15.3	5.9	9.3	54	1021.8	7	4	5	29	8	8	03	1	-
15	13.0	4.4	8.4	56	1021.2	7	7	5	33	9	8	02	1	-
16	13.3	5.3	8.9	59	1021.3	5	5	6	36	9	8	03	1	-
17	15.6	5.5	9.0	51	1016.9	2	1	6	36	9	8	03	1	-
18	12.2	9.9	12.2	86	1013.6	8	5	4	36	8	7	61	1	0.1
19	12.8	9.8	12.1	82	1019.8	8	8	4	04	4	7	02	2	-
20	13.0	9.7	12.0	80	1017.5	8	5	4	03	5	8	03	8	0.1
21	16.5	11.6	13.7	73	1020.5	6	1	5	36	7	8	03	1	-
22	17.2	12.4	14.4	73	1024.0	5	2	9	36	6	8	01	6	0.1
23	19.5	13.7	15.7	69	1021.7	1	1	5	02	4	8	02	0	-
24	20.3	14.7	16.7	70	1017.9	0	0	9	01	5	8	02	0	-
25	23.4	11.2	13.3	46	1020.4	2	1	6	03	4	8	03	0	-
26	24.4	11.1	13.2	44	1022.0	2	2	6	05	4	8	03	0	-
27	29.2	14.3	16.3	40	1020.9	5	2	6	13	4	8	01	1	-
28	30.3	15.2	17.2	40	1015.2	5	3	9	18	5	8	03	1	-
29	26.1	14.2	16.2	48	1013.4	7	5	6	27	5	8	03	1	-
30	23.0	11.6	13.7	49	1020.9	4	4	6	30	7	8	02	0	-

Godz. 19

1	23.5	13.6	15.6	54	1012.3	5	2	9	16	5	7	01	1	-
2	25.4	15.8	17.9	56	1011.2	7	1	6	16	4	7	01	1	-
3	14.2	10.4	12.6	78	1021.6	7	7	5	31	3	7	03	6	4.6
4	17.6	8.8	11.3	56	1025.4	4	4	7	32	4	7	01	1	-
5	12.9	11.9	13.9	94	1027.2	8	6	4	34	2	6	63	8	2.4
6	14.5	10.9	13.0	79	1025.6	1	1	5	03	3	8	01	1	-
7	15.4	11.9	13.9	80	1019.7	6	6	9	36	5	7	03	1	-
8	18.3	14.7	16.8	80	1010.4	3	0	9	01	1	7	01	1	-
9	15.3	13.9	15.9	91	1005.5	8	6	6	22	1	6	10	6	1.4
10	14.8	11.3	13.4	79	1004.6	7	5	5	31	7	6	25	6	1.3
11	14.4	5.4	8.9	55	1016.2	1	0	9	32	8	8	01	1	-
12	16.2	12.0	14.0	76	1018.1	2	2	9	09	2	7	01	1	-
13	25.1	13.6	15.6	49	1013.2	0	0	9	19	3	7	02	0	-
14	13.5	6.2	9.5	61	1022.2	4	4	5	27	6	8	01	1	-
15	12.8	5.1	8.8	59	1020.7	7	7	4	31	6	8	03	8	0.0
16	12.9	7.0	10.0	68	1021.1	3	1	6	36	6	8	02	1	-
17	14.8	6.8	9.9	58	1014.8	3	1	9	35	8	8	02	0	-
18	10.6	9.9	12.2	95	1015.7	8	6	2	36	8	6	61	2	0.0
19	12.2	8.8	11.3	80	1019.8	8	8	4	36	4	7	02	2	-
20	13.0	10.4	12.6	84	1018.1	2	2	4	03	5	7	01	1	-
21	14.1	11.9	13.9	86	1021.0	7	7	5	35	6	8	03	1	-
22	16.8	12.3	14.3	75	1024.0	5	2	6	35	3	7	01	2	-
23	19.2	14.2	16.2	73	1019.6	1	1	6	04	5	8	02	0	-
24	19.4	13.4	15.4	68	1017.4	4	1	5	02	4	8	02	0	-
25	21.1	16.4	18.6	75	1019.9	3	0	9	02	3	8	02	0	-
26	22.2	9.4	11.8	44	1021.8	5	5	9	06	2	8	03	1	-
27	27.3	14.7	16.7	46	1018.9	5	0	9	16	4	8	01	1	-
28	23.2	17.5	20.0	71	1013.9	8	3	6	04	2	7	01	2	-
29	21.8	15.9	18.1	69	1014.7	7	3	6	23	3	7	01	8	0.6
30	20.4	12.2	14.2	59	1021.5	5	5	6	30	4	8	03	1	-

Godz. 01

DNI	TEMPERATURA POWIETRZA T	TEMPERATURA PUNKTU ROSY T_d	PRĘŻNOŚĆ PARY WODNEJ e	WILGOTNOŚĆ WZGLĘDNA U	CIŚNIENIE ATMOSFERYCZNE P_o	ZACHMURZENIE N	N_h	h	WIATR dd	v	WIDZIALNOŚĆ V	POGODA ww	W	OPAD R
1	17.4	11.8	13.8	69	1011.5	8	8	9	17	1	7	02	2	-
2	17.2	16.3	18.5	94	1010.3	8	8	9	14	1	6	10	9	7.0
3	15.4	15.1	17.1	98	1013.4	7	5	9	18	2	4	10	4	-
4	8.7	7.5	10.4	93	1022.7	6	0	9	16	1	7	03	1	-
5	11.5	8.4	11.0	81	1026.2	1	0	9	14	1	7	02	0	-
6	9.1	7.1	10.1	88	1026.7	6	6	5	21	2	8	03	9	0.2
7	10.4	10.0	12.3	97	1025.5	0	0	9	09	2	7	02	0	-
8	12.4	11.8	13.9	96	1020.5	2	2	9	04	1	6	10	0	-
9	13.3	12.7	14.7	95	1009.8	2	0	9	36	2	6	10	1	-
10	13.2	11.2	13.3	88	1007.8	0	0	9	24	2	8	01	0	-
11	13.0	6.4	9.6	64	1008.9	7	3	5	27	7	7	02	2	-
12	11.7	8.0	10.7	78	1017.3	7	7	9	18	2	8	02	1	-
13	14.5	11.1	13.2	80	1017.1	5	0	9	18	2	7	02	1	-
14	13.8	9.0	11.5	73	1017.6	6	2	5	29	6	7	01	1	-
15	12.1	5.3	8.9	62	1024.6	7	7	5	29	8	8	03	2	-
16	12.1	6.5	9.7	69	1023.2	0	0	9	35	3	8	02	0	-
17	13.2	9.3	11.7	77	1021.2	6	6	9	26	4	8	03	1	-
18	12.8	6.4	9.6	66	1015.4	0	0	9	02	3	8	02	0	-
19	12.2	8.5	11.1	78	1019.4	7	7	5	04	5	8	02	1	-
20	9.6	8.1	10.8	90	1019.3	7	7	5	10	2	8	03	1	-
21	10.3	7.7	10.5	84	1020.2	2	2	5	08	3	8	03	0	-
22	13.3	12.3	14.3	94	1022.9	6	5	4	04	6	8	03	1	-
23	14.0	12.6	14.6	92	1024.0	6	2	9	04	4	7	02	2	-
24	14.5	13.0	15.0	91	1018.6	5	2	5	06	4	7	01	2	-
25	13.9	12.7	14.7	93	1018.3	0	0	9	05	4	7	02	0	-
26	14.4	13.6	15.6	94	1020.2	4	2	9	24	1	7	03	0	-
27	16.8	12.8	14.8	78	1021.2	2	0	9	14	1	7	02	0	-
28	21.1	12.0	14.0	56	1016.5	4	0	9	16	2	7	01	1	-
29	18.1	15.6	17.7	85	1012.7	3	3	9	21	4	8	01	1	-
30	17.0	15.2	17.3	90	1019.0	0	0	9	27	4	7	02	1	-

Godz. 07

DNI	TEMPERATURA POWIETRZA T	TEMPERATURA PUNKTU ROSY T_d	PRĘŻNOŚĆ PARY WODNEJ e	WILGOTNOŚĆ WZGLĘDNA U	CIŚNIENIE ATMOSFERYCZNE P_o	ZACHMURZENIE N	N_h	h	WIATR dd	v	WIDZIALNOŚĆ V	POGODA ww	W	OPAD R
1	18.6	14.3	16.3	76	1011.3	7	5	9	17	3	7	02	2	-
2	16.3	16.3	18.5	100	1011.6	9	9	9	00	0	2	43	4	-
3	12.1	9.8	12.1	85	1018.2	8	6	4	25	5	7	01	2	-
4	11.9	9.4	11.8	84	1022.6	6	3	5	00	0	5	10	2	-
5	13.0	10.1	12.4	82	1025.7	7	7	9	17	1	7	02	1	-
6	9.8	7.8	10.6	88	1026.1	7	7	5	21	1	6	95	2	1.3
7	11.6	11.0	13.1	96	1025.1	3	3	3	04	2	5	28	1	-
8	14.7	12.4	14.4	86	1016.3	2	2	9	01	3	6	10	0	-
9	15.8	12.5	14.5	80	1008.4	6	3	9	00	0	6	10	1	-
10	14.6	11.0	13.1	79	1005.8	8	5	5	18	4	8	25	1	0.0
11	11.8	4.1	8.2	60	1012.8	5	5	5	27	8	8	02	2	-
12	13.3	10.5	12.7	83	1018.4	5	3	5	23	4	7	01	2	-
13	17.6	12.4	14.4	72	1015.4	2	0	5	17	4	6	05	1	-
14	13.3	7.3	10.2	67	1021.1	5	4	5	27	7	8	03	1	-
15	11.8	3.2	7.7	56	1024.2	6	6	5	32	6	8	02	2	-
16	13.8	5.9	9.3	59	1023.7	1	0	9	35	3	8	02	0	-
17	14.8	9.5	11.9	70	1020.0	3	3	9	36	1	8	01	1	-
18	13.6	9.5	11.9	76	1015.2	2	1	5	01	4	8	01	0	-
19	12.2	8.4	11.0	77	1019.8	8	8	5	04	5	8	03	2	-
20	11.5	8.1	10.8	80	1018.4	8	8	5	03	2	8	02	2	-
21	13.0	10.4	12.6	84	1021.1	7	7	4	05	4	7	03	1	-
22	14.7	12.5	14.5	87	1023.8	7	3	4	04	4	8	02	2	-
23	14.6	12.9	14.9	90	1022.7	7	3	6	04	4	7	02	2	-
24	15.3	13.6	15.6	90	1018.3	1	1	9	04	4	6	10	1	-
25	15.0	13.0	15.0	88	1019.5	0	0	9	04	3	6	10	0	-
26	19.6	14.5	16.5	73	1020.7	2	1	9	22	1	7	05	0	-
27	20.4	13.8	15.8	66	1020.4	2	0	9	16	2	7	03	0	-
28	23.5	15.0	17.0	58	1014.4	6	1	9	17	2	6	05	1	-
29	19.1	15.8	18.0	81	1013.1	0	0	9	22	4	6	10	0	-
30	17.7	15.5	17.6	87	1021.1	4	2	4	30	2	6	10	1	-

Godz. 13

1	24.7	15.3	17.4	56	1010.8	7	1	6	21	3	7	01	2	-
2	16.3	14.5	16.5	99	1012.1	6	6	9	05	4	5	10	4	-
3	13.3	8.4	11.0	72	1021.1	7	7	5	26	4	8	02	2	-
4	16.4	6.5	9.7	52	1025.4	1	1	5	04	2	7	02	1	-
5	13.2	12.2	14.2	94	1027.8	8	8	4	22	1	5	81	6	1.9
6	14.0	10.5	12.7	80	1026.6	6	2	5	35	2	8	01	9	0.4
7	14.8	11.6	13.7	81	1024.3	3	3	3	04	4	6	10	1	-
8	15.2	13.2	15.2	88	1014.4	7	4	5	02	3	7	03	8	0.1
9	17.3	14.1	16.1	81	1008.3	5	3	4	27	5	7	03	2	-
10	15.4	14.5	16.5	93	1005.6	7	7	4	23	4	6	25	2	7.4
11	14.8	6.1	9.4	56	1016.6	4	4	5	26	7	8	02	1	-
12	18.6	11.2	13.3	62	1019.2	2	2	6	27	4	7	02	1	-
13	26.5	13.0	15.0	43	1013.0	1	1	7	21	6	7	05	0	-
14	14.3	7.0	10.0	61	1023.9	5	3	5	27	6	8	01	2	-
15	12.8	5.9	9.3	62	1024.3	6	6	6	31	7	8	02	2	-
16	15.0	9.7	12.0	70	1023.8	2	1	8	34	5	8	02	0	-
17	15.9	6.1	9.4	52	1018.9	1	1	6	03	3	8	01	0	-
18	15.1	10.4	12.6	73	1017.2	2	1	5	01	5	8	02	0	-
19	12.4	11.0	13.1	91	1020.3	7	7	5	04	3	8	02	2	-
20	15.4	11.1	13.2	76	1018.3	5	2	5	04	5	8	03	1	-
21	15.8	12.3	14.3	80	1022.1	3	3	4	03	4	8	03	1	-
22	15.0	13.1	15.1	89	1025.1	7	7	9	03	4	7	21	2	0.2
23	16.8	13.5	15.5	81	1020.7	7	4	6	04	5	8	03	2	-
24	17.6	13.7	15.7	78	1017.8	1	0	9	04	4	7	02	0	-
25	19.9	14.4	16.6	71	1020.1	3	2	5	05	4	7	02	0	-
26	21.8	13.7	15.7	60	1021.8	4	2	6	34	1	7	01	0	-
27	27.0	14.5	16.5	46	1016.9	5	1	6	04	2	7	03	1	-
28	29.8	17.4	19.9	48	1013.2	7	7	9	19	5	6	05	2	-
29	20.7	15.7	17.8	74	1014.1	5	4	6	27	3	6	05	1	-
30	19.8	14.8	16.8	73	1023.0	4	2	5	30	4	7	02	1	-

Godz. 19

1	21.0	15.4	17.5	70	1008.7	7	7	6	09	1	7	03	2	-
2	14.6	14.1	16.1	97	1011.4	8	8	9	24	1	4	40	9	19.7
3	13.4	8.5	11.1	72	1021.4	3	2	9	01	1	8	03	1	-
4	16.0	9.7	12.0	66	1025.8	1	0	9	06	2	7	03	0	-
5	12.9	6.8	9.9	67	1027.3	2	1	9	30	3	8	01	8	1.2
6	12.7	10.4	12.6	86	1025.7	4	3	5	03	4	8	01	1	-
7	13.8	11.6	13.7	86	1021.2	4	3	9	01	2	7	02	1	-
8	14.5	12.5	14.5	88	1011.3	3	2	6	04	4	7	01	1	-
9	16.2	11.3	13.4	72	1007.8	1	0	9	26	4	8	01	1	-
10	14.5	10.7	12.9	78	1006.3	8	2	5	27	6	7	03	8	0.3
11	14.6	8.2	10.9	66	1017.3	0	0	9	25	3	8	02	0	-
12	19.9	10.1	12.4	53	1017.3	0	0	9	18	1	7	01	0	-
13	17.7	14.0	16.0	78	1014.0	2	2	6	30	2	6	10	1	-
14	13.8	6.8	9.9	63	1024.3	6	3	5	26	7	8	02	1	-
15	12.8	5.9	9.3	62	1023.2	3	2	6	32	8	8	01	1	-
16	14.6	5.0	8.7	52	1022.8	1	1	9	31	2	8	02	0	-
17	14.3	3.9	8.1	50	1016.8	2	0	9	03	3	8	03	0	-
18	14.2	9.2	11.6	71	1018.4	3	2	9	02	4	8	01	0	-
19	12.8	10.9	13.0	88	1019.9	3	2	5	06	4	8	01	1	-
20	13.1	9.5	11.9	79	1018.2	0	0	9	08	7	8	01	1	-
21	14.5	11.4	13.5	81	1021.8	1	1	5	04	6	8	01	1	-
22	15.2	12.7	14.7	85	1024.0	6	2	9	04	5	8	02	2	-
23	16.4	12.7	14.7	79	1018.4	6	4	6	04	6	8	03	2	-
24	16.2	12.9	14.9	80	1017.4	1	0	9	05	5	7	02	0	-
25	19.7	13.1	15.1	66	1019.3	3	1	9	06	4	7	03	0	-
26	21.6	14.7	16.7	65	1020.8	3	1	6	08	1	8	03	1	-
27	28.6	14.2	16.2	41	1016.5	4	0	9	17	1	7	02	1	-
28	23.4	15.2	17.3	60	1012.6	7	3	6	18	4	7	01	8	0.1
29	18.3	16.4	18.6	88	1016.5	4	1	9	26	3	6	10	1	-
30	18.9	14.7	16.7	76	1022.6	6	6	9	27	3	7	03	1	-

Godz. 01

DNI	TEMPERATURA POWIETRZA	TEMPERATURA PUNKTU ROSY	PRĘŻNOŚĆ PARY WODNEJ	WILGOTNOŚĆ WZGLĘDNA	CIŚNIENIE ATMOSFERYCZNE	ZACHMURZENIE			WIATR		WIDZIALNOŚĆ	POGODA		OPAD
	T	T_d	e	U	P_o	N	N_h	h	dd	v	V	ww	W	R
1	10.6	8.2	10.9	85	1018.1	0	0	9	00	0	8	02	0	-
2	14.6	11.2	13.3	80	1018.4	2	0	9	14	4	7	03	0	-
3	14.3	9.8	12.1	75	1019.4	0	0	9	12	5	7	01	1	-
4	16.8	10.6	12.8	66	1021.3	8	8	6	14	4	8	02	2	-
5	11.5	11.1	13.2	97	1026.6	8	8	4	00	0	6	10	8	0.0
6	13.5	12.9	14.9	95	1024.5	8	8	4	23	1	7	02	2	-
7	12.4	12.0	14.0	98	1024.2	8	8	5	04	2	6	10	2	-
8	15.6	13.5	15.5	87	1016.4	8	8	5	04	2	7	02	2	-
9	14.2	13.6	15.6	95	1009.1	7	7	5	09	1	7	03	9	0.2
10	11.8	11.2	13.3	96	1005.5	0	0	9	22	2	7	02	0	-
11	13.4	11.2	13.3	86	1005.2	8	8	4	27	8	7	80	2	0.0
12	4.2	3.4	7.8	94	1017.7	0	0	9	25	2	8	02	0	-
13	9.3	8.4	11.0	94	1020.6	0	0	9	00	0	7	01	1	-
14	13.4	10.4	12.6	83	1016.5	0	0	9	18	2	8	02	0	-
15	6.4	5.9	9.3	97	1020.3	3	3	9	24	5	7	02	1	-
16	6.5	5.8	9.2	96	1016.2	8	8	5	35	8	7	80	2	1.7
17	8.0	7.4	10.3	96	1014.9	6	5	5	33	6	8	03	8	0.3
18	8.8	8.4	11.0	97	1005.5	8	8	4	01	8	7	21	6	2.4
19	10.0	9.7	12.0	97	1012.9	7	7	4	03	4	7	02	9	0.2
20	8.8	8.2	10.9	96	1015.6	6	4	9	36	5	7	02	2	-
21	10.7	10.0	12.3	95	1015.9	8	8	4	02	3	6	10	8	0.9
22	11.6	11.2	13.3	98	1020.1	8	8	6	03	3	7	03	1	-
23	13.8	12.3	14.3	91	1022.5	0	0	9	36	3	7	02	1	-
24	12.5	10.7	12.9	89	1019.4	2	0	9	02	3	7	02	0	-
25	12.5	10.7	12.9	89	1018.3	0	0	9	02	3	7	02	0	-
26	15.2	11.2	13.3	78	1018.6	0	0	9	32	3	8	02	0	-
27	15.2	12.7	14.7	85	1020.8	1	0	9	32	2	7	02	0	-
28	14.0	13.2	15.2	94	1022.0	2	1	9	00	0	7	03	0	-
29	19.4	16.5	18.8	83	1015.3	6	0	9	18	2	8	03	1	-
30	17.4	15.8	17.9	91	1015.6	8	8	5	27	3	6	10	9	1.0

Godz. 07

DNI	TEMPERATURA POWIETRZA	TEMPERATURA PUNKTU ROSY	PRĘŻNOŚĆ PARY WODNEJ	WILGOTNOŚĆ WZGLĘDNA	CIŚNIENIE ATMOSFERYCZNE	ZACHMURZENIE			WIATR		WIDZIALNOŚĆ	POGODA		OPAD
	T	T_d	e	U	P_o	N	N_h	h	dd	v	V	ww	W	R
1	15.8	10.4	12.6	70	1018.5	4	0	9	15	3	7	02	0	-
2	16.8	13.0	15.0	79	1018.8	6	0	9	15	6	8	03	1	-
3	16.7	12.3	14.3	76	1019.2	2	0	9	10	4	8	02	0	-
4	16.0	11.5	13.6	75	1021.6	7	7	6	14	7	8	03	2	-
5	12.4	11.5	13.6	94	1027.1	7	7	5	36	1	6	10	2	-
6	13.2	11.4	13.5	89	1023.9	8	8	5	01	3	5	10	4	-
7	15.9	13.4	15.4	85	1022.3	6	1	4	03	2	6	10	2	-
8	18.0	13.9	15.9	77	1014.8	7	5	5	06	4	7	03	8	0.3
9	15.6	14.7	16.7	94	1006.8	8	8	6	08	1	4	10	1	-
10	14.6	14.0	16.0	95	1005.3	7	7	4	21	5	6	10	4	-
11	12.0	8.5	11.1	79	1007.4	7	7	4	24	8	7	01	8	0.0
12	11.9	8.5	11.1	80	1019.3	3	2	9	25	7	8	02	0	-
13	15.2	12.5	14.5	84	1021.3	1	0	9	22	3	7	02	0	-
14	15.8	12.3	14.3	80	1015.7	7	7	5	27	5	7	03	1	-
15	9.9	6.8	9.9	81	1018.7	7	7	5	27	7	8	03	1	-
16	7.6	6.2	9.5	91	1016.3	7	7	4	33	9	8	03	8	2.0
17	8.1	7.1	10.1	94	1011.9	8	6	4	30	7	8	03	1	-
18	9.7	9.2	11.6	96	1006.3	7	7	3	01	6	7	20	5	0.0
19	10.3	8.8	11.3	91	1015.2	7	7	4	03	6	7	03	2	-
20	11.0	9.8	12.1	92	1014.7	7	7	5	33	2	6	10	2	-
21	10.8	9.8	12.1	93	1016.2	8	8	4	01	5	6	10	2	-
22	13.2	12.6	14.6	96	1020.2	8	8	4	35	5	6	25	2	1.5
23	19.0	14.0	16.0	73	1022.2	0	0	9	06	3	8	02	0	-
24	18.4	14.1	16.1	76	1018.4	3	2	5	05	2	8	02	0	-
25	19.5	14.8	16.8	74	1018.8	0	0	9	06	3	8	02	0	-
26	19.8	13.5	15.5	67	1019.0	1	0	9	35	3	8	02	0	-
27	21.1	13.5	15.5	63	1021.4	0	0	9	35	1	8	02	0	-
28	21.2	17.6	20.1	80	1020.7	5	0	9	22	2	7	03	1	-
29	19.4	16.2	18.4	81	1014.3	7	5	5	24	4	7	05	1	-
30	16.8	15.0	17.0	89	1017.4	8	8	5	29	3	6	10	2	-

Godz. 13

1	22.2	11.8	13.8	52	1018.0	6	5	6	16	6	8	03	1	-
2	22.6	13.1	15.1	55	1018.0	4	1	6	16	9	8	02	1	-
3	22.6	12.1	14.1	52	1019.4	6	2	6	14	9	8	02	1	-
4	15.1	14.6	16.6	97	1022.5	8	8	5	12	5	6	81	8	4.2
5	16.3	13.3	15.3	82	1026.3	8	5	5	03	2	7	02	2	-
6	16.6	14.8	16.8	90	1024.7	7	5	5	09	5	6	10	2	-
7	20.6	14.4	16.4	68	1020.1	7	4	5	04	6	8	01	2	-
8	23.8	16.4	18.7	64	1012.4	6	5	6	10	2	8	03	1	-
9	21.6	14.7	16.7	65	1005.4	6	6	5	18	8	7	01	2	-
10	20.9	14.3	16.3	65	1005.0	3	3	5	26	5	8	01	1	-
11	12.6	4.6	8.5	59	1011.9	6	6	5	26	9	8	02	2	-
12	18.6	8.1	10.8	51	1018.9	5	4	6	24	9	8	01	1	-
13	22.7	11.8	13.8	50	1019.6	0	0	9	19	7	8	02	0	-
14	9.0	8.2	10.9	95	1019.4	8	6	5	30	5	6	81	2	1.8
15	13.1	7.5	10.4	69	1017.2	7	7	5	30	9	8	02	8	0.6
16	13.4	7.1	10.1	66	1015.0	6	6	5	33	6	8	02	2	-
17	13.1	9.5	11.9	79	1006.5	8	6	5	32	10	7	80	2	0.0
18	12.8	9.8	12.1	82	1009.0	7	7	4	36	5	7	01	2	-
19	16.8	11.3	13.4	70	1015.3	7	7	5	03	8	8	03	1	-
20	15.0	10.6	12.8	75	1014.4	7	7	5	02	6	7	03	2	-
21	14.8	11.9	13.9	83	1017.4	8	8	4	03	6	7	80	2	0.0
22	17.9	12.3	14.3	69	1021.1	7	5	4	36	8	8	02	8	0.0
23	23.2	13.2	15.2	54	1020.8	5	5	5	04	6	8	02	1	-
24	22.8	11.4	13.5	48	1017.0	3	3	6	08	6	8	02	1	-
25	23.6	13.3	15.3	53	1018.6	4	4	6	36	4	8	02	0	-
26	25.4	15.6	17.7	55	1019.1	2	2	6	32	3	8	03	0	-
27	26.3	13.8	15.8	46	1020.9	4	2	6	32	3	8	02	1	-
28	28.2	12.7	14.7	38	1019.1	2	2	7	22	8	8	02	1	-
29	27.1	14.6	16.6	46	1013.5	5	4	6	23	7	8	03	1	-
30	22.0	12.2	14.2	54	1018.3	4	3	5	29	8	8	01	1	-

Godz. 19

1	20.4	13.3	15.3	63	1016.8	2	1	6	15	4	8	01	1	-
2	20.0	11.3	13.4	57	1018.0	4	0	9	14	8	8	03	0	-
3	19.4	8.4	11.0	49	1020.1	6	4	6	12	8	8	02	1	-
4	11.9	11.2	13.3	95	1023.2	8	8	4	27	2	5	80	8	10.5
5	15.7	15.0	17.0	95	1024.6	8	8	5	27	1	7	02	2	-
6	15.6	13.5	15.5	87	1024.3	7	7	4	03	0	7	01	2	-
7	18.6	13.4	15.4	72	1016.9	8	8	6	06	5	8	02	2	-
8	17.8	16.6	18.9	93	1010.5	8	4	5	04	1	7	17	8	2.5
9	18.6	14.8	16.8	78	1004.9	2	1	5	25	3	7	01	1	-
10	16.1	13.4	15.4	84	1004.3	7	7	5	26	3	8	25	1	0.0
11	10.6	3.8	8.0	62	1015.0	2	2	9	27	9	8	01	1	-
12	17.6	10.3	12.5	62	1018.7	7	7	5	21	3	8	02	2	-
13	21.2	11.6	13.7	54	1017.3	0	0	9	18	7	8	02	0	-
14	9.2	7.4	10.3	89	1020.3	8	8	5	30	3	7	25	8	5.7
15	10.3	5.3	8.9	72	1016.5	6	4	6	26	6	8	25	2	0.1
16	11.5	8.8	11.3	83	1015.0	7	7	5	32	7	8	03	2	-
17	9.2	9.0	11.5	99	1005.8	8	6	3	33	10	6	61	8	1.9
18	12.0	10.7	12.9	92	1010.9	7	7	4	36	4	6	95	8	3.7
19	13.2	11.4	13.5	89	1015.5	6	3	5	25	3	7	25	2	1.7
20	11.6	11.2	13.3	98	1015.3	8	8	5	36	4	7	02	8	1.4
21	13.5	12.0	14.0	91	1018.3	7	3	5	36	3	7	02	9	3.6
22	18.5	14.9	16.9	79	1021.2	7	3	5	35	2	8	02	2	-
23	20.8	14.9	16.9	69	1019.1	2	2	9	02	2	8	01	1	-
24	20.6	12.5	14.5	60	1016.4	1	1	6	04	2	8	01	0	-
25	22.4	16.3	18.5	68	1017.8	2	1	6	30	4	8	03	0	-
26	22.0	16.4	18.6	70	1018.8	3	2	6	29	4	8	02	9	0.0
27	24.5	14.9	16.9	55	1020.2	1	1	6	00	0	8	01	1	-
28	24.2	15.5	17.6	59	1016.2	3	0	9	16	4	8	03	0	-
29	20.2	19.6	22.9	96	1014.6	8	8	4	16	1	6	95	8	1.8
30	18.7	13.5	15.5	72	1019.1	2	1	5	30	5	8	01	1	-

Godz. 01

DNI	TEMPERATURA POWIETRZA T	TEMPERATURA PUNKTU ROSY T_d	PRĘŻNOŚĆ PARY WODNEJ e	WILGOTNOŚĆ WZGLĘDNA U	CIŚNIENIE ATMOSFERYCZNE P_o	ZACHMURZENIE N	N_h	h	WIATR dd	v	WIDZIALNOŚĆ V	POGODA ww	W	OPAD R
1	15.0	9.9	12.2	71	1016.3	1	0	9	18	3	8	03	0	-
2	17.3	11.9	13.9	71	1015.1	0	0	9	15	4	7	02	1	-
3	17.2	12.2	14.2	72	1015.2	3	3	5	15	3	7	03	1	-
4	10.3	10.1	12.4	99	1021.5	8	7	3	36	4	6	61	6	29.6
5	8.2	7.8	10.6	97	1027.0	0	0	9	00	0	6	10	0	-
6	11.2	11.2	13.3	100	1025.4	8	8	5	31	5	6	80	2	0.7
7	10.5	9.7	12.0	95	1024.4	6	6	5	35	2	7	03	1	-
8	16.8	15.3	17.4	92	1015.0	8	8	9	06	4	6	10	8	0.0
9	16.1	14.8	16.8	93	1008.3	6	6	5	32	1	7	01	1	-
10	14.2	13.8	15.8	98	1006.0	8	8	4	21	2	6	10	2	-
11	13.2	10.7	12.9	85	1007.3	8	8	5	27	3	7	02	2	-
12	6.8	4.6	8.5	87	1018.7	0	0	9	23	1	8	02	1	-
13	11.3	9.9	12.2	91	1020.0	2	0	9	00	0	7	02	0	-
14	16.5	11.8	13.8	74	1014.5	1	0	9	21	4	8	02	0	-
15	8.2	5.6	9.1	84	1022.1	1	1	5	22	2	7	02	1	-
16	6.5	6.1	9.4	97	1019.8	1	1	5	30	2	8	02	8	0.0
17	6.7	5.5	9.0	92	1018.5	7	7	4	30	4	8	03	1	-
18	10.2	9.6	12.0	96	1008.7	8	4	5	31	7	8	01	8	0.0
19	9.4	8.8	11.3	96	1014.5	8	8	4	32	4	7	02	2	-
20	10.2	9.2	11.6	93	1017.0	8	8	4	31	4	7	03	1	-
21	11.2	9.8	12.1	91	1017.1	7	7	5	34	5	7	03	8	0.0
22	10.1	10.1	12.4	100	1020.4	3	3	5	33	2	6	40	1	-
23	14.3	13.1	15.1	93	1022.6	8	8	6	34	2	7	02	2	-
24	13.8	11.8	13.8	87	1018.5	0	0	9	36	1	8	02	0	-
25	13.6	10.9	13.0	83	1017.7	1	1	9	03	1	8	03	0	-
26	13.2	11.2	13.3	87	1020.4	1	1	9	00	0	8	01	0	-
27	12.4	10.4	12.6	87	1022.0	0	0	9	09	1	8	02	0	-
28	16.2	12.5	14.5	79	1020.9	2	0	9	13	1	8	02	1	-
29	20.8	14.9	16.9	69	1015.1	7	0	9	22	3	6	10	1	-
30	17.0	15.8	17.9	93	1016.8	8	8	6	00	0	6	10	2	-

Godz. 07

DNI	TEMPERATURA POWIETRZA T	TEMPERATURA PUNKTU ROSY T_d	PRĘŻNOŚĆ PARY WODNEJ e	WILGOTNOŚĆ WZGLĘDNA U	CIŚNIENIE ATMOSFERYCZNE P_o	ZACHMURZENIE N	N_h	h	WIATR dd	v	WIDZIALNOŚĆ V	POGODA ww	W	OPAD R
1	17.1	12.9	14.9	77	1016.2	2	2	9	13	2	8	01	0	-
2	18.1	12.5	14.5	70	1015.0	3	3	9	15	5	7	01	1	-
3	17.4	15.6	17.7	90	1016.6	5	2	6	18	3	7	02	1	-
4	10.9	10.7	12.9	99	1021.9	8	7	1	32	4	5	61	6	4.9
5	11.9	10.9	13.0	94	1027.4	3	3	5	04	2	5	10	4	-
6	11.6	11.0	13.1	95	1025.3	7	7	4	27	1	6	10	8	0.5
7	13.2	11.6	13.7	91	1022.6	7	1	3	01	2	6	10	2	-
8	17.2	15.0	17.0	87	1013.5	4	1	4	07	5	6	10	6	0.3
9	15.8	15.8	17.9	100	1006.7	8	7	2	24	1	4	21	8	9.9
10	14.2	12.3	14.3	89	1006.4	6	6	5	22	2	7	02	2	-
11	12.2	8.1	10.8	76	1009.6	7	7	5	27	3	8	03	2	-
12	13.0	8.4	11.0	73	1019.7	7	7	6	22	4	8	02	1	-
13	17.2	11.1	13.2	67	1019.9	0	0	9	20	3	7	02	0	-
14	12.2	9.5	11.9	83	1018.8	8	8	5	31	9	6	80	1	0.0
15	10.9	5.8	9.2	71	1020.7	5	4	5	30	6	8	03	1	-
16	10.6	5.3	8.9	70	1019.6	3	2	6	31	8	8	03	0	-
17	10.9	6.4	9.6	73	1016.2	4	1	5	32	8	8	03	1	-
18	10.2	8.1	10.8	87	1008.7	8	8	4	36	5	8	02	8	0.0
19	10.9	9.7	12.0	92	1016.3	8	8	4	36	5	7	02	2	-
20	10.6	9.3	11.7	92	1015.9	8	8	4	35	3	6	10	2	-
21	12.4	10.4	12.6	87	1017.3	7	7	4	02	4	7	01	2	-
22	12.3	12.1	14.1	99	1021.4	8	8	4	36	3	5	61	1	0.0
23	19.0	13.5	15.5	70	1021.9	0	0	9	05	3	7	02	1	-
24	19.1	14.7	16.7	76	1016.9	1	1	5	11	1	8	03	1	-
25	19.7	11.2	13.3	58	1018.8	0	0	9	11	1	8	01	0	-
26	19.4	11.0	13.1	58	1020.6	2	1	6	32	4	8	03	1	-
27	19.3	11.6	13.7	61	1022.0	1	0	9	34	1	8	02	0	-
28	22.4	13.6	15.6	58	1019.8	0	0	9	16	2	8	02	0	-
29	21.3	15.8	17.9	71	1013.9	0	0	9	22	5	8	01	1	-
30	17.5	14.1	16.1	80	1018.9	2	1	4	31	4	6	10	1	-

Godz. 13

1	23.4	12.4	14.4	50	1015.6	8	2	6	17	4	8	02	1	-
2	25.3	14.4	16.4	51	1014.5	2	1	7	13	4	8	01	1	-
3	19.1	18.6	21.4	97	1017.6	8	5	5	32	7	7	03	1	-
4	12.9	12.1	14.1	94	1024.4	7	2	4	33	3	6	10	6	7.0
5	17.9	10.6	12.8	62	1025.7	6	5	5	08	1	7	03	1	-
6	15.5	8.0	10.7	61	1025.4	5	4	5	03	3	7	01	2	-
7	18.0	14.1	16.1	78	1020.0	8	3	4	02	4	7	01	2	-
8	21.8	14.2	16.2	62	1011.8	5	2	5	11	3	8	01	1	-
9	17.6	16.7	19.0	94	1006.1	7	7	4	19	4	6	80	6	0.2
10	21.5	13.1	15.1	59	1005.9	4	3	5	23	4	8	03	1	-
11	13.2	4.4	8.4	56	1013.6	5	5	5	24	10	8	01	2	-
12	19.0	9.2	11.6	52	1019.2	5	5	6	24	6	8	01	1	-
13	23.4	9.9	12.2	43	1017.7	0	0	9	16	7	8	02	0	-
14	13.4	7.4	10.3	67	1020.7	7	7	5	30	4	8	02	8	1.1
15	12.0	5.0	8.7	61	1020.2	7	7	5	28	7	8	02	2	-
16	14.1	7.4	10.3	64	1018.0	5	5	5	32	11	8	25	1	0.5
17	14.1	6.7	9.8	61	1013.1	7	4	6	31	10	8	01	1	-
18	11.5	8.9	11.4	84	1010.8	8	8	5	36	3	7	01	8	0.7
19	16.3	9.7	12.0	65	1017.1	6	6	5	34	4	7	01	2	-
20	13.1	8.2	10.9	71	1016.2	8	8	4	04	3	7	02	8	0.0
21	15.9	9.8	12.1	67	1017.9	7	7	5	04	4	7	01	2	-
22	16.9	14.7	16.7	87	1022.2	7	7	4	34	4	6	10	8	0.5
23	24.2	10.7	12.9	43	1019.9	3	3	6	09	6	8	02	0	-
24	24.0	10.9	13.0	43	1015.7	6	6	7	06	5	8	03	1	-
25	24.8	12.6	14.6	46	1018.9	3	3	7	05	4	8	02	0	-
26	25.9	11.0	13.1	40	1020.6	1	1	6	33	6	8	02	0	-
27	27.0	11.0	13.1	37	1021.2	4	1	8	04	2	8	03	0	-
28	30.1	12.4	14.4	33	1017.1	3	1	7	20	6	7	03	0	-
29	27.2	15.4	17.5	49	1013.9	5	4	6	21	5	8	03	1	-
30	21.3	13.4	15.4	61	1019.8	5	5	6	32	6	8	03	1	-

Godz. 19

1	22.4	11.8	13.8	51	1014.8	4	1	7	19	3	8	03	1	-
2	23.4	15.8	18.0	62	1014.1	0	0	9	15	4	7	02	0	-
3	12.1	12.1	14.1	100	1020.3	8	6	3	32	5	5	61	8	2.5
4	14.9	12.2	14.2	84	1025.3	1	0	9	32	2	7	02	1	-
5	17.3	12.1	14.1	72	1024.3	6	3	9	04	1	7	01	2	-
6	16.0	8.1	10.8	59	1024.5	3	1	5	29	1	8	03	1	-
7	18.1	16.1	18.3	88	1016.0	8	5	5	35	6	7	03	2	-
8	21.0	15.2	17.3	70	1009.7	4	2	5	21	1	8	01	1	-
9	16.2	15.2	17.3	94	1006.0	5	3	4	23	2	6	10	8	4.5
10	16.8	12.6	14.6	77	1005.3	7	3	5	23	4	7	25	1	0.0
11	13.2	5.0	8.7	58	1016.0	6	6	6	29	4	8	03	1	-
12	19.0	10.6	12.8	59	1018.4	2	1	7	25	2	7	01	1	-
13	23.0	12.1	14.1	50	1015.3	0	0	9	18	4	8	02	0	-
14	13.2	5.9	9.3	61	1021.2	5	2	5	30	6	8	01	2	-
15	10.8	5.3	8.9	69	1019.4	5	2	5	30	4	8	01	8	0.0
16	10.5	7.0	10.0	78	1018.5	6	5	5	32	8	8	01	8	0.0
17	11.9	6.8	9.9	71	1011.1	7	1	5	32	8	8	01	2	-
18	11.0	9.9	12.2	93	1013.1	8	8	4	33	4	7	01	8	0.3
19	14.5	10.9	13.0	79	1017.0	5	5	5	33	6	7	02	1	-
20	14.6	10.4	12.6	76	1016.2	5	5	5	34	4	8	03	1	-
21	12.0	10.6	12.8	91	1018.9	7	6	5	30	1	8	25	2	0.8
22	18.3	13.4	15.4	73	1022.0	7	7	5	07	1	7	02	8	0.1
23	23.4	11.4	13.5	46	1018.0	1	1	7	06	5	8	01	0	-
24	22.6	10.6	12.8	46	1015.7	1	1	6	05	4	8	02	1	-
25	22.9	15.0	17.0	60	1018.5	2	1	6	36	1	8	01	0	-
26	23.4	12.8	14.8	51	1020.4	2	1	7	31	2	8	03	0	-
27	25.0	14.0	16.0	51	1019.8	1	0	9	36	1	8	01	1	-
28	26.9	16.4	18.6	53	1014.9	7	0	9	17	2	8	05	1	-
29	24.4	15.5	17.6	58	1014.0	7	3	6	25	1	7	03	1	-
30	18.5	14.0	16.0	75	1020.5	0	0	9	35	5	8	01	1	-

Godz. 01

DNI	TEMPERATURA POWIETRZA T	TEMPERATURA PUNKTU ROSY T_d	PRĘŻNOŚĆ PARY WODNEJ e	WILGOTNOŚĆ WZGLĘDNA U	CIŚNIENIE ATMOSFERYCZNE P_o	ZACHMURZENIE N	N_h	h	WIATR dd	v	WIDZIALNOŚĆ V	POGODA ww	W	OPAD R
1	16.7	9.4	11.8	63	1013.3	8	8	4	14	3	7	03	2	-
2	18.2	14.9	16.9	81	1012.0	8	8	4	32	2	6	80	2	0.0
3	15.0	15.0	17.0	100	1014.0	9	9	-	21	1	2	47	9	4.3
4	8.1	5.9	9.3	86	1023.1	0	0	9	00	0	7	02	1	-
5	10.7	8.8	11.3	88	1027.0	0	0	9	11	2	7	02	0	-
6	6.0	5.6	9.1	97	1027.2	0	0	9	27	1	7	02	6	5.4
7	8.0	7.5	10.4	97	1024.9	0	0	9	06	1	7	02	0	-
8	13.3	9.8	12.1	79	1016.5	8	8	4	02	4	6	80	6	0.0
9	13.8	13.2	15.2	97	1008.4	8	0	9	03	2	6	10	2	-
10	9.6	8.5	11.1	93	1007.6	0	0	9	27	2	7	02	1	-
11	11.2	9.0	11.5	86	1008.2	7	7	4	28	6	7	02	2	-
12	6.9	5.8	9.2	92	1016.8	0	0	9	22	2	7	02	0	-
13	12.5	10.4	12.6	87	1016.5	0	0	9	18	2	7	02	0	-
14	14.7	10.0	12.3	73	1018.3	8	8	5	29	5	6	95	1	2.1
15	7.0	6.1	9.4	94	1024.2	5	1	5	26	3	7	03	1	-
16	5.0	4.3	8.3	95	1022.7	0	0	9	33	2	7	02	8	0.5
17	5.7	4.3	8.3	90	1021.1	3	3	9	34	1	7	03	0	-
18	6.7	5.9	9.3	95	1013.6	2	2	9	33	3	7	02	0	-
19	9.6	6.9	11.4	95	1016.8	8	8	5	01	5	7	03	2	-
20	8.6	8.0	10.7	96	1018.8	8	8	4	02	1	7	03	1	-
21	7.4	7.1	10.1	99	1019.2	0	0	9	01	2	7	02	1	-
22	9.7	9.2	11.6	96	1021.8	0	0	9	36	2	7	02	0	-
23	13.9	10.6	12.8	81	1023.0	7	7	6	05	1	7	02	2	-
24	15.9	12.0	14.0	78	1018.2	4	4	5	07	2	7	03	1	-
25	14.9	13.0	15.0	89	1017.5	0	0	9	05	2	7	02	0	-
26	15.2	13.3	15.3	89	1021.5	0	0	9	11	1	7	02	1	-
27	16.3	11.8	13.8	74	1021.8	0	0	9	15	2	7	02	0	-
28	18.5	12.2	14.2	66	1019.7	0	0	9	16	1	7	02	1	-
29	16.8	15.7	17.8	93	1014.4	6	6	5	20	4	7	01	8	3.1
30	14.1	12.9	14.9	93	1018.6	0	0	9	31	3	6	10	1	-

Godz. 07

DNI	TEMPERATURA POWIETRZA T	TEMPERATURA PUNKTU ROSY T_d	PRĘŻNOŚĆ PARY WODNEJ e	WILGOTNOŚĆ WZGLĘDNA U	CIŚNIENIE ATMOSFERYCZNE P_o	ZACHMURZENIE N	N_h	h	WIATR dd	v	WIDZIALNOŚĆ V	POGODA ww	W	OPAD R
1	16.0	11.5	13.6	75	1013.3	8	0	9	17	2	7	01	2	-
2	17.3	13.5	15.5	79	1012.2	8	2	9	18	2	7	03	8	0.3
3	13.4	12.4	14.4	94	1017.6	8	8	4	30	4	6	10	4	-
4	10.8	8.2	10.9	83	1023.9	4	1	9	32	1	7	01	1	-
5	13.6	8.9	11.4	73	1027.0	0	0	9	12	3	7	01	1	-
6	8.4	5.6	9.1	83	1026.2	6	2	5	30	2	7	03	8	0.2
7	9.6	9.4	11.8	99	1023.9	6	4	4	04	2	6	10	4	-
8	13.9	13.3	15.3	95	1013.5	8	7	3	01	3	6	60	8	1.1
9	14.6	14.1	16.1	97	1006.9	8	8	4	32	1	6	28	2	-
10	14.5	12.8	14.8	90	1006.8	3	0	9	24	2	7	03	0	-
11	9.5	5.6	9.1	76	1011.5	7	7	4	30	7	7	03	1	-
12	12.0	8.6	11.2	81	1019.3	8	0	9	24	3	7	01	1	-
13	15.2	11.4	13.5	79	1017.9	1	0	9	19	2	7	02	0	-
14	11.2	8.6	11.2	84	1020.6	5	3	4	32	7	7	03	9	4.4
15	9.3	5.6	9.1	78	1022.9	8	8	5	29	5	7	03	1	-
16	9.3	7.3	10.2	88	1022.4	1	1	4	32	4	7	03	0	-
17	10.4	5.9	9.3	73	1019.3	1	0	9	35	3	7	02	0	-
18	11.4	8.9	11.4	84	1012.3	2	2	4	33	6	7	03	1	-
19	10.5	8.4	11.0	86	1017.5	8	8	5	02	3	7	02	2	-
20	9.0	7.7	10.5	91	1017.2	8	8	4	02	1	7	02	2	-
21	10.1	9.9	12.2	99	1019.6	8	8	8	35	3	6	28	1	-
22	11.8	11.6	13.7	99	1022.8	8	8	3	36	2	5	28	1	-
23	16.7	12.7	14.7	78	1021.2	3	3	9	08	1	7	01	8	0.2
24	19.5	13.9	15.9	70	1016.8	2	1	9	01	1	7	01	1	-
25	18.3	12.7	14.7	70	1019.1	0	0	9	10	1	7	02	0	-
26	19.0	12.9	14.9	68	1021.3	2	2	6	00	0	7	03	0	-
27	19.3	14.4	16.4	73	1021.3	0	0	9	00	0	7	02	1	-
28	20.5	13.9	15.9	66	1017.3	2	0	9	17	2	7	03	0	-
29	18.8	16.5	18.8	87	1013.7	3	3	9	25	4	7	01	1	-
30	15.0	14.5	16.5	97	1021.1	1	1	6	30	4	6	10	0	-

Godz. 13

1	24.4	14.3	16.3	54	1012.2	8	3	6	20	5	6	05	2	-
2	27.0	15.4	17.5	49	1011.1	1	1	6	18	4	7	03	1	-
3	13.5	10.5	12.7	82	1020.8	8	8	4	29	4	7	02	2	-
4	16.2	8.8	11.3	62	1024.4	6	6	5	00	0	7	01	1	-
5	20.0	9.9	12.2	52	1025.7	8	2	6	25	1	7	03	1	-
6	13.3	8.4	11.0	72	1025.5	6	6	5	00	0	7	25	2	0.5
7	19.0	11.2	13.3	61	1021.3	7	7	5	04	3	7	03	2	-
8	19.4	15.8	18.0	79	1011.3	7	7	5	07	2	7	25	6	0.0
9	17.3	16.4	18.6	94	1006.3	8	8	5	26	2	6	10	8	0.5
10	16.3	14.5	16.5	90	1006.3	8	8	5	24	4	6	25	1	0.5
11	14.1	4.6	8.5	53	1015.4	3	3	5	31	8	7	01	1	-
12	18.5	11.5	13.6	64	1018.7	4	4	6	25	6	7	02	1	-
13	23.8	13.1	15.1	51	1015.1	0	0	9	20	8	7	02	0	-
14	13.2	6.5	9.7	64	1022.2	7	4	5	31	7	7	01	2	-
15	11.7	3.8	8.0	58	1022.5	7	7	4	30	8	7	02	8	0.1
16	12.6	4.6	8.5	59	1021.6	7	7	5	34	4	7	03	1	-
17	15.3	4.8	8.6	49	1017.0	4	4	5	36	7	8	01	1	-
18	14.5	6.4	9.6	58	1013.3	8	8	4	36	9	7	03	1	-
19	14.0	9.5	11.9	74	1018.3	7	7	4	08	1	7	02	8	0.0
20	12.2	10.1	12.4	88	1016.7	8	8	4	20	2	7	80	2	0.0
21	17.2	9.3	11.7	60	1019.3	7	5	5	02	3	8	03	8	0.0
22	17.7	12.6	14.6	72	1022.7	8	8	5	04	2	7	02	2	-
23	23.6	10.7	12.9	44	1018.8	6	6	5	09	4	7	02	1	-
24	25.3	10.4	12.6	39	1015.3	4	4	7	06	5	7	02	1	-
25	25.3	9.9	12.2	38	1018.6	5	4	5	13	1	8	01	1	-
26	26.2	10.7	12.9	38	1020.7	5	5	6	29	2	7	02	1	-
27	27.4	10.9	13.0	36	1020.3	6	2	7	17	3	8	03	1	-
28	29.6	15.9	18.1	44	1014.5	6	0	9	19	7	7	03	1	-
29	24.4	15.5	17.6	58	1013.8	8	4	6	24	3	7	03	1	-
30	21.8	13.7	15.7	60	1020.9	4	3	6	30	5	7	03	0	-

Godz. 19

1	22.6	14.4	16.4	59	1010.7	8	0	9	17	4	6	05	2	-
2	17.5	16.1	18.3	92	1012.8	8	8	5	24	2	6	95	1	4.4
3	14.3	9.5	11.9	73	1021.2	5	2	5	35	2	7	01	2	-
4	17.5	9.4	11.8	59	1024.7	0	0	9	32	2	7	01	1	-
5	11.4	10.9	13.0	96	1027.0	8	6	4	00	0	6	63	8	4.7
6	11.9	8.5	11.1	79	1024.4	2	2	5	36	1	7	01	9	0.1
7	15.9	11.6	13.7	76	1018.7	8	8	4	03	4	7	61	2	0.0
8	18.4	14.1	16.1	76	1009.7	8	1	9	15	1	7	03	8	1.0
9	15.7	15.0	17.0	95	1006.2	8	5	8	20	2	7	01	9	18.3
10	13.2	11.2	13.3	88	1005.9	8	8	4	28	4	6	10	8	0.3
11	13.9	5.9	9.3	58	1016.8	1	1	6	32	4	7	01	0	-
12	18.5	11.8	13.8	65	1017.7	0	0	9	28	2	7	01	0	-
13	22.5	14.8	16.8	62	1013.1	0	0	9	17	4	7	02	0	-
14	11.6	5.0	8.7	64	1023.1	3	3	5	29	6	7	01	8	0.0
15	10.6	5.6	9.1	72	1021.6	4	4	5	29	6	7	01	8	0.3
16	12.6	2.6	7.4	50	1021.6	1	1	5	36	3	7	01	1	-
17	13.3	5.1	8.8	58	1015.1	1	0	9	01	6	8	01	0	-
18	12.6	6.2	9.5	65	1015.3	7	7	5	36	5	7	03	2	-
19	14.8	9.0	11.5	68	1018.4	0	0	9	04	2	7	01	1	-
20	12.6	8.8	11.3	78	1017.2	7	7	5	03	1	7	01	8	0.0
21	15.4	9.5	11.9	69	1019.8	3	1	6	06	4	7	01	1	-
22	17.7	12.4	14.4	71	1022.8	8	8	5	07	2	7	03	2	-
23	22.4	12.5	14.5	53	1017.2	6	2	5	08	2	7	01	2	-
24	22.4	12.1	14.1	52	1015.9	0	0	9	10	3	7	01	1	-
25	24.4	10.1	12.4	41	1018.3	7	3	6	17	1	8	01	2	-
26	24.7	13.6	15.6	50	1020.2	3	3	6	00	0	7	01	1	-
27	25.0	12.8	14.8	47	1018.6	6	0	9	17	2	8	02	1	-
28	23.4	16.8	19.1	66	1014.2	8	8	6	25	4	7	03	9	-
29	18.3	16.8	19.1	91	1015.7	8	7	5	30	1	6	10	9	1.2
30	18.6	11.4	13.5	63	1021.7	2	2	6	33	4	7	01	0	-

Godz. 01

DNI	TEMPERATURA POWIETRZA T	TEMPERATURA PUNKTU ROSY T_d	PRĘŻNOŚĆ PARY WODNEJ e	WILGOTNOŚĆ WZGLĘDNA U	CIŚNIENIE ATMOSFERYCZNE P_o	ZACHMURZENIE N	N_h	h	WIATR dd	v	WIDZIALNOŚĆ V	POGODA ww	W	OPAD R
1	17.4	14.0	16.0	80	1011.0	0	0	9	21	3	7	02	1	-
2	16.7	16.4	18.6	98	1010.6	7	7	4	27	2	5	10	9	6.7
3	14.4	12.1	14.1	86	1015.2	1	1	5	26	5	7	01	1	-
4	9.7	8.4	11.0	92	1022.9	0	0	9	18	1	7	02	0	-
5	14.5	10.9	13.0	79	1025.6	7	7	9	13	4	7	01	1	-
6	9.7	8.0	10.7	89	1028.0	8	8	4	28	3	7	25	1	0.3
7	9.9	9.0	11.5	94	1024.8	4	4	3	08	2	8	03	0	-
8	13.5	11.3	13.4	86	1019.4	7	5	4	03	5	7	01	2	-
9	14.1	12.1	14.1	88	1009.5	7	7	4	03	2	7	03	2	-
10	12.7	9.7	12.0	82	1008.7	0	0	9	26	3	8	02	0	-
11	12.4	5.9	9.3	64	1011.3	8	8	4	31	5	8	02	2	-
12	13.9	7.8	10.6	67	1018.4	8	8	4	25	3	8	03	1	-
13	16.9	11.4	13.5	70	1017.0	0	0	9	24	3	7	02	0	-
14	14.0	7.4	10.3	64	1018.7	8	8	4	36	4	7	02	2	-
15	10.4	6.6	8.5	67	1026.9	2	2	5	30	4	8	03	1	-
16	8.2	7.3	10.2	94	1024.6	0	0	9	27	1	8	01	8	1.3
17	7.9	5.6	9.1	84	1021.8	0	0	9	25	2	8	02	0	-
18	5.6	3.0	7.6	85	1015.3	2	0	9	09	1	8	01	0	-
19	10.8	9.2	11.6	90	1019.1	0	0	9	04	3	8	02	0	-
20	9.2	8.6	11.2	96	1018.6	0	0	9	12	1	8	02	1	-
21	9.5	8.6	11.2	94	1019.3	0	0	9	06	2	7	02	1	-
22	11.8	11.2	13.3	95	1022.7	2	2	3	06	3	8	03	0	-
23	14.6	13.4	15.4	93	1023.2	8	8	5	06	2	7	25	2	5.8
24	15.8	13.3	15.3	85	1017.2	3	3	9	07	2	7	01	1	-
25	15.4	13.4	15.4	88	1017.6	0	0	9	07	2	8	02	0	-
26	15.0	13.0	15.0	88	1020.3	3	3	9	10	1	8	03	0	-
27	15.5	13.0	15.0	85	1021.0	3	0	9	00	0	7	01	1	-
28	23.8	10.9	13.0	44	1016.0	0	0	9	19	10	8	02	0	-
29	17.9	15.2	17.3	84	1013.6	0	0	9	25	3	7	01	1	-
30	14.0	13.6	15.6	98	1020.6	0	0	9	30	2	7	02	1	-

Godz. 07

DNI	TEMPERATURA POWIETRZA T	TEMPERATURA PUNKTU ROSY T_d	PRĘŻNOŚĆ PARY WODNEJ e	WILGOTNOŚĆ WZGLĘDNA U	CIŚNIENIE ATMOSFERYCZNE P_o	ZACHMURZENIE N	N_h	h	WIATR dd	v	WIDZIALNOŚĆ V	POGODA ww	W	OPAD R
1	18.8	15.2	17.3	79	1010.8	6	6	9	23	3	7	01	1	-
2	17.1	16.5	18.8	96	1011.4	8	8	3	05	2	5	10	2	-
3	11.9	8.0	10.7	77	1019.1	8	8	4	29	4	8	02	1	-
4	14.9	14.3	16.3	96	1023.7	2	2	9	26	2	6	10	4	-
5	15.2	11.1	13.2	76	1026.3	7	7	9	33	3	6	10	1	-
6	11.1	8.9	11.4	86	1027.6	2	2	4	30	3	7	02	1	-
7	11.5	9.4	11.8	88	1024.2	1	1	3	08	2	6	10	4	-
8	15.3	11.3	13.4	78	1016.1	5	5	9	03	4	7	03	2	-
9	16.0	12.5	14.5	80	1008.8	7	5	5	31	2	6	10	2	-
10	14.9	12.0	14.0	83	1006.8	8	8	9	24	5	7	03	1	-
11	11.3	6.8	9.9	74	1014.6	2	2	4	30	5	8	03	1	-
12	14.3	9.8	12.1	75	1019.7	2	1	5	25	3	8	01	1	-
13	18.1	11.8	13.8	66	1015.2	0	0	9	24	5	6	10	0	-
14	12.8	6.4	9.6	66	1022.7	5	1	4	31	6	8	03	2	-
15	11.2	4.1	8.2	62	1026.9	6	3	4	31	7	8	03	1	-
16	10.2	8.5	11.1	89	1024.7	2	1	9	30	1	8	02	0	-
17	12.5	5.0	8.7	60	1020.5	2	1	9	27	2	8	02	0	-
18	14.4	9.0	11.5	70	1015.5	3	1	9	05	4	8	03	0	-
19	13.8	8.4	11.0	69	1019.8	6	6	5	05	4	8	01	1	-
20	9.8	8.8	11.3	93	1018.0	7	7	3	10	2	6	10	1	-
21	13.4	11.4	13.5	87	1020.4	2	1	4	06	3	8	03	1	-
22	13.6	11.9	13.9	90	1023.6	6	2	4	05	4	7	03	1	-
23	15.3	13.2	15.2	87	1021.4	7	1	5	09	1	7	01	6	0.5
24	18.8	14.7	16.7	77	1017.3	2	1	5	07	2	7	01	0	-
25	17.0	13.6	15.6	80	1018.8	0	0	9	08	2	7	02	0	-
26	20.0	13.9	15.9	68	1020.5	0	0	9	12	1	8	02	0	-
27	20.2	16.3	18.5	78	1020.4	2	0	9	00	0	7	02	0	-
28	22.0	14.6	16.6	63	1014.4	2	0	9	23	3	7	01	1	-
29	18.9	16.1	18.3	84	1013.6	0	0	9	25	4	7	01	0	-
30	15.4	13.1	15.1	86	1022.8	7	7	4.	28	3	6	10	1	-

Godz. 13

1	25.3	15.2	17.2	54	1010.0	5	1	6	22	6	8	01	2	-
2	22.3	17.5	20.0	75	1010.7	8	5	4	36	2	6	10	2	-
3	17.3	7.7	10.5	54	1020.9	5	4	5	24	4	8	03	2	-
4	21.0	10.7	12.9	52	1024.4	4	4	6	01	3	8	03	0	-
5	13.5	12.3	14.3	93	1028.1	8	5	3	02	2	5	63	6	1.8
6	11.5	10.3	12.5	92	1027.4	8	8	4	36	4	6	80	1	5.5
7	18.7	11.5	13.6	63	1022.7	6	5	5	04	3	8	03	1	-
8	17.9	13.0	15.0	73	1013.6	7	3	6	03	5	7	01	8	0.3
9	21.4	14.9	16.9	66	1008.3	4	2	5	02	4	8	03	1	-
10	16.4	14.3	16.3	88	1007.2	8	6	4	26	7	6	21	6	0.8
11	16.7	5.0	8.7	46	1017.3	6	6	6	30	5	8	02	1	-
12	20.3	10.5	12.7	53	1019.2	3	3	5	26	5	8	02	0	-
13	27.5	14.1	16.1	44	1013.3	1	1	6	25	6	7	02	0	-
14	14.8	7.0	10.0	59	1025.0	7	7	4	35	6	8	02	8	0.0
15	14.9	2.6	7.4	44	1025.6	6	5	5	32	8	8	01	2	-
16	18.4	7.3	10.2	49	1023.5	4	3	6	04	4	8	03	0	-
17	20.5	5.8	9.2	38	1018.2	2	2	6	04	4	8	02	0	-
18	19.4	8.4	11.0	49	1016.3	1	1	6	02	6	8	02	0	-
19	15.0	9.0	11.5	68	1019.6	8	8	5	07	2	8	03	2	-
20	15.8	9.0	11.5	64	1017.4	7	7	4	06	4	8	03	2	-
21	20.5	11.1	13.2	55	1021.1	3	3	5	04	4	8	02	0	-
22	21.4	12.2	14.2	56	1023.2	7	5	5	06	4	8	03	2	-
23	22.3	15.9	18.1	68	1018.6	7	3	5	06	3	7	03	2	-
24	24.4	15.7	17.8	59	1016.1	6	4	6	04	4	8	03	1	-
25	26.0	12.0	14.0	41	1019.0	3	3	6	08	1	8	03	0	-
26	28.7	14.1	16.1	41	1020.6	5	4	7	09	3	8	03	1	-
27	30.1	12.0	14.0	33	1018.5	3	1	6	19	6	8	03	0	-
28	29.0	17.7	20.2	51	1013.4	7	7	9	24	6	7	02	1	-
29	21.2	16.6	18.9	76	1015.0	7	7	4	29	6	7	29	8	0.3
30	23.4	15.6	17.7	61	1022.6	2	2	5	05	3	7	02	1	-

Godz. 19

1	23.1	17.2	19.6	70	1008.5	8	8	5	25	2	7	80	2	0.0
2	19.5	17.0	19.4	86	1011.6	7	7	4	25	2	7	03	9	18.0
3	17.3	8.5	11.1	56	1020.8	1	1	9	25	2	8	01	1	-
4	18.9	10.4	12.6	58	1024.4	3	1	6	13	3	8	01	0	-
5	15.3	5.6	9.1	52	1027.9	1	1	4	33	3	8	01	8	0.7
6	13.3	10.3	12.5	83	1025.2	4	3	4	03	3	8	01	8	7.2
7	15.9	8.8	11.3	63	1020.8	8	8	9	05	3	8	02	2	-
8	17.1	12.1	14.1	72	1010.5	7	4	6	03	6	8	03	2	-
9	19.3	8.8	11.3	51	1008.2	1	0	9	36	5	8	02	0	-
10	16.1	10.4	12.6	68	1007.6	6	6	4	30	4	7	01	6	0.0
11	17.1	5.0	8.7	44	1017.7	2	2	6	28	3	8	01	1	-
12	21.4	11.4	13.5	53	1017.1	1	0	9	24	3	8	03	0	-
13	25.0	14.4	16.4	52	1013.1	6	4	6	33	5	6	05	1	-
14	14.8	4.4	8.4	50	1026.0	6	6	4	33	6	8	02	2	-
15	14.7	3.8	8.0	47	1024.1	4	4	6	33	6	8	01	1	-
16	15.0	2.3	7.2	42	1023.3	0	0	9	03	4	8	01	0	-
17	17.1	4.8	8.6	44	1016.0	2	0	9	04	4	8	02	0	-
18	15.7	7.0	10.0	56	1018.1	0	0	9	02	5	8	02	0	-
19	14.7	10.0	12.3	73	1018.6	7	7	4	06	2	8	02	2	-
20	15.6	9.7	12.0	67	1016.6	6	6	5	06	4	8	01	2	-
21	16.8	10.6	12.8	66	1020.8	2	1	6	04	5	8	01	0	-
22	18.0	14.3	16.3	78	1023.3	7	2	4	05	3	7	01	8	0.3
23	21.6	16.1	18.3	71	1016.6	6	1	6	03	3	7	01	2	-
24	22.0	10.6	12.8	48	1015.9	2	0	9	03	5	8	01	1	-
25	23.5	14.7	16.7	57	1018.4	2	2	7	05	3	8	01	0	-
26	24.8	17.0	19.4	62	1019.9	6	4	9	08	2	8	01	1	-
27	27.3	14.5	16.5	45	1016.0	3	0	9	17	4	8	02	0	-
28	22.8	15.2	17.2	62	1012.8	7	7	9	22	7	8	03	6	0.7
29	19.9	14.2	16.2	69	1017.2	8	8	5	31	5	7	03	2	-
30	21.0	14.9	16.9	68	1022.7	7	7	5	03	3	7	03	1	-

Godz. 01

DNI	TEMPERATURA POWIETRZA T	TEMPERATURA PUNKTU ROSY T_d	PRĘŻNOŚĆ PARY WODNEJ e	WILGOTNOŚĆ WZGLĘDNA U	CIŚNIENIE ATMOSFERYCZNE P_o	ZACHMURZENIE N	N_h	h	WIATR dd	v	WIDZIALNOŚĆ V	POGODA ww	W	OPAD R
1	9.8	9.2	11.6	95	1017.9	5	5	6	11	1	7	02	1	-
2	14.2	11.1	13.2	81	1018.8	0	0	9	14	4	7	02	0	-
3	13.7	8.4	11.0	70	1018.5	5	1	7	13	5	7	03	1	-
4	16.6	9.8	12.1	64	1020.7	7	7	4	13	3	7	02	2	-
5	12.3	11.7	13.8	96	1026.2	7	7	6	00	0	6	10	2	-
6	13.6	13.1	15.0	97	1024.2	8	8	5	20	1	6	10	2	-
7	12.2	11.6	13.7	96	1023.0	8	8	5	03	1	6	10	2	-
8	14.2	12.5	14.5	90	1015.1	6	4	6	11	3	7	03	6	0.2
9	14.9	13.7	15.7	93	1008.0	8	8	7	00	0	7	21	2	0.0
10	14.4	13.1	15.1	92	1005.9	6	6	4	24	2	6	10	1	-
11	14.2	13.2	15.2	93	1006.7	7	7	6	24	3	6	10	8	1.3
12	4.3	3.2	7.7	93	1018.6	1	1	9	25	2	7	03	0	-
13	10.9	7.4	10.3	80	1021.1	0	0	9	21	3	7	02	0	-
14	13.5	10.8	13.0	84	1017.2	0	0	9	17	3	8	02	0	-
15	7.6	7.2	10.1	97	1020.2	6	6	5	29	2	7	03	8	0.5
16	5.8	5.3	8.9	97	1016.2	7	7	5	31	4	7	03	1	-
17	8.4	7.5	10.4	94	1014.0	7	2	4	30	2	7	03	8	3.1
18	9.1	8.5	11.1	96	1003.7	8	8	3	01	2	6	51	6	2.0
19	9.2	8.6	11.2	96	1011.2	5	5	6	36	1	7	01	8	0.0
20	10.6	9.9	12.2	95	1014.3	8	4	9	34	3	7	03	2	-
21	11.2	10.4	12.6	95	1014.1	8	8	3	34	2	7	02	8	0.7
22	8.8	8.4	11.0	97	1018.7	6	0	9	36	1	6	11	1	-
23	12.0	11.0	13.1	94	1021.6	6	6	6	32	1	6	10	2	-
24	10.9	10.0	12.3	95	1017.6	1	1	9	04	1	7	01	0	-
25	12.8	10.4	12.6	85	1016.6	0	0	9	05	3	8	02	0	-
26	15.8	12.8	14.8	82	1018.2	2	1	9	00	0	7	01	1	-
27	15.3	13.2	15.2	87	1019.9	0	0	9	30	2	7	02	0	-
28	13.8	12.8	14.8	93	1021.3	0	0	9	00	0	7	02	0	-
29	18.1	13.8	15.8	77	1015.7	2	1	5	16	2	7	03	1	-
30	17.1	16.9	19.3	99	1015.1	8	7	3	19	2	6	61	9	1.4

Godz. 07

DNI	TEMPERATURA POWIETRZA T	TEMPERATURA PUNKTU ROSY T_d	PRĘŻNOŚĆ PARY WODNEJ e	WILGOTNOŚĆ WZGLĘDNA U	CIŚNIENIE ATMOSFERYCZNE P_o	ZACHMURZENIE N	N_h	h	WIATR dd	v	WIDZIALNOŚĆ V	POGODA ww	W	OPAD R
1	16.0	11.8	13.8	76	1018.5	3	0	9	15	3	7	02	1	-
2	17.2	12.2	14.2	72	1018.4	6	0	9	16	6	7	02	1	-
3	16.8	10.6	12.8	66	1018.1	2	0	9	13	5	8	01	1	-
4	15.6	11.3	13.4	76	1020.9	7	7	5	13	5	7	80	2	0.0
5	13.2	12.7	14.6	96	1025.5	8	8	2	03	2	5	10	6	0.2
6	15.7	14.0	16.0	90	1022.8	5	2	3	14	2	6	10	2	-
7	15.4	13.5	15.5	89	1020.2	6	5	9	07	3	6	10	4	-
8	17.5	14.3	16.3	81	1013.7	2	1	9	17	3	7	02	1	-
9	17.8	14.7	16.7	81	1006.5	7	6	7	17	4	7	03	1	-
10	16.5	14.2	16.2	87	1006.1	5	5	5	24	1	6	10	4	-
11	14.0	10.5	12.7	80	1008.9	7	7	4	28	5	8	03	2	-
12	12.5	6.1	9.4	65	1020.2	3	0	9	24	2	7	02	0	-
13	16.4	8.8	11.3	60	1021.7	0	0	9	20	3	7	01	0	-
14	17.6	12.0	14.0	69	1015.5	1	0	9	17	2	8	03	0	-
15	10.1	6.8	9.9	80	1019.4	6	6	4	28	6	7	03	1	-
16	8.0	5.6	9.1	84	1015.6	7	7	4	33	5	8	02	8	0.3
17	8.5	6.2	9.5	86	1011.3	8	5	4	32	8	7	03	1	-
18	9.8	8.5	11.1	92	1004.5	7	7	4	34	2	7	03	5	0.1
19	11.6	9.3	11.7	85	1013.4	5	4	4	03	4	7	03	1	-
20	10.6	9.5	11.9	93	1013.8	8	8	3	36	3	6	10	2	-
21	11.3	10.3	12.5	94	1014.7	8	8	4	02	2	6	10	2	-
22	13.0	12.4	14.4	95	1019.3	7	7	3	04	2	6	21	4	0.1
23	17.8	13.8	15.8	78	1020.4	0	0	9	04	3	6	10	1	-
24	19.0	11.9	13.9	64	1016.3	1	0	9	09	3	8	01	1	-
25	18.4	12.7	14.7	69	1017.7	0	0	9	02	2	8	02	0	-
26	17.6	14.0	16.0	79	1018.3	2	1	9	29	3	7	03	0	-
27	20.3	14.7	16.7	70	1020.5	1	0	9	36	2	6	10	0	-
28	22.0	14.8	16.8	63	1020.6	2	0	9	18	1	7	02	0	-
29	20.6	16.5	18.8	77	1015.0	5	4	6	28	2	6	10	1	-
30	17.3	16.4	18.6	94	1016.7	8	7	3	34	4	6	61	6	3.7

Godz. 13

1	23.2	11.9	13.9	49	1017.2	4	3	6	18	3	8	02	0	-
2	22.2	10.6	12.8	47	1018.5	2	0	9	12	9	8	01	1	-
3	23.3	11.6	13.7	48	1016.6	3	1	6	14	10	8	03	0	-
4	15.2	14.6	16.6	96	1022.9	8	6	3	16	6	6	61	8	0.8
5	15.2	14.6	16.6	96	1025.4	8	6	2	33	2	5	61	6	0.4
6	19.0	13.6	15.6	71	1023.8	6	5	5	20	5	7	01	8	0.0
7	21.8	14.4	16.4	62	1016.8	7	5	5	09	6	7	02	2	-
8	21.8	14.2	16.2	62	1012.0	5	1	6	16	2	8	03	1	-
9	21.2	14.2	16.2	64	1006.3	5	5	5	27	4	7	01	2	-
10	21.0	12.7	14.7	59	1005.8	4	3	5	25	5	7	01	1	-
11	16.6	5.6	9.1	49	1011.3	7	7	6	27	8	8	03	2	-
12	18.4	6.5	9.7	45	1020.2	6	6	6	27	5	8	01	1	-
13	23.0	12.5	14.5	51	1020.1	0	0	9	21	4	8	02	0	-
14	15.4	10.6	12.8	73	1017.3	8	8	5	33	6	8	01	1	-
15	10.4	7.3	10.2	82	1018.0	7	6	5	28	3	7	80	2	0.2
16	13.8	4.3	8.3	53	1014.5	7	6	5	35	7	8	03	2	-
17	11.5	8.5	11.1	82	1005.6	8	6	4	29	8	7	80	6	2.2
18	14.5	6.4	9.6	58	1007.4	7	7	5	03	4	8	02	2	-
19	17.2	7.4	10.3	53	1013.0	7	6	5	03	4	8	03	1	-
20	16.2	9.5	11.9	65	1012.7	7	6	5	03	4	7	01	2	-
21	15.6	10.4	12.6	71	1015.6	7	7	4	33	3	7	02	8	0.0
22	15.0	13.3	15.3	90	1019.5	8	2	4	35	3	6	61	6	2.2
23	23.6	11.9	13.9	47	1018.8	4	4	6	09	9	8	02	0	-
24	23.2	12.1	14.1	50	1015.0	3	3	6	09	6	8	03	0	-
25	25.0	11.9	13.9	43	1017.3	4	4	7	03	5	8	03	0	-
26	26.3	14.5	16.5	48	1018.3	3	3	6	33	4	8	03	0	-
27	26.0	13.2	15.2	45	1020.2	4	3	6	31	1	8	03	0	-
28	28.4	11.8	13.8	36	1018.9	2	2	7	23	3	8	02	0	-
29	26.6	15.5	17.6	51	1014.5	6	4	6	24	2	8	03	1	-
30	21.4	15.8	18.0	71	1018.1	6	5	5	36	2	8	03	6	0.2

Godz. 19

1	19.6	12.2	14.2	63	1016.8	3	1	7	16	3	8	01	1	-
2	19.8	8.5	11.1	49	1017.5	3	1	9	14	7	8	03	0	-
3	20.2	10.4	12.6	53	1019.2	6	5	7	14	6	8	03	1	-
4	13.2	12.6	14.6	95	1025.2	8	2	2	00	0	5	10	6	2.8
5	16.0	14.1	16.1	88	1024.3	7	7	6	22	1	6	10	6	0.0
6	15.4	13.9	15.9	91	1022.9	6	4	5	13	1	7	01	9	1.2
7	19.6	14.0	16.0	70	1014.7	7	7	8	12	7	7	03	8	0.0
8	18.3	14.3	16.3	78	1010.0	7	3	6	21	4	8	03	2	-
9	18.5	14.7	16.7	78	1005.6	6	6	5	20	1	7	01	2	-
10	19.4	12.3	14.3	64	1005.2	6	2	7	24	2	8	02	1	-
11	13.9	4.3	8.3	53	1014.2	2	1	6	32	3	8	01	1	-
12	17.9	7.7	10.5	51	1019.4	2	2	6	21	3	8	02	1	-
13	20.8	11.4	13.5	55	1017.9	0	0	9	18	2	8	02	0	-
14	9.1	7.1	10.1	88	1020.3	8	1	3	31	4	7	61	2	0.0
15	11.0	4.4	8.4	64	1017.2	6	6	5	30	3	8	01	8	0.7
16	11.4	6.2	9.5	70	1014.7	6	5	7	33	4	8	03	8	0.0
17	9.1	8.0	10.7	93	1004.4	8	6	4	34	5	5	61	8	7.7
18	14.0	7.8	10.6	66	1009.4	7	7	5	35	3	8	80	2	0.0
19	12.6	9.0	11.5	79	1014.6	7	1	6	35	2	7	01	8	3.6
20	12.3	10.3	12.5	87	1013.4	7	4	5	36	2	7	02	8	1.8
21	12.6	10.5	12.7	87	1017.0	4	3	5	33	2	7	01	8	0.0
22	15.8	12.1	14.1	79	1020.6	6	2	6	03	2	7	01	6	0.0
23	21.2	13.4	15.4	62	1017.4	2	1	7	09	3	8	01	1	-
24	20.7	9.9	12.2	50	1015.0	0	0	9	07	4	8	01	0	-
25	23.6	11.9	13.9	47	1016.5	1	1	7	34	2	8	01	0	-
26	21.3	15.1	17.1	67	1018.6	7	5	6	17	4	8	29	1	-
27	24.8	14.9	16.9	54	1019.7	2	1	9	36	1	8	01	0	-
28	24.9	15.3	17.4	56	1016.6	5	0	9	18	2	7	03	1	-
29	18.8	17.3	19.7	91	1015.0	8	8	7	17	1	7	95	1	4.2
30	20.6	12.5	14.5	60	1018.4	2	0	9	34	3	8	01	1	-

Godz. 01

DNI	TEMPERATURA POWIETRZA T	TEMPERATURA PUNKTU ROSY T_d	PRĘŻNOŚĆ PARY WODNEJ e	WILGOTNOŚĆ WZGLĘDNA U	CIŚNIENIE ATMOSFERYCZNE P_o	ZACHMURZENIE N	N_h	h	WIATR dd	v	V	WIDZIALNOŚĆ ww	W	POGODA	OPAD R
1	12.7	10.9	13.0	89	1017.5	0	0	9	14	1	8	02	0		-
2	14.9	12.0	14.0	83	1017.1	0	0	9	15	2	8	02	0		-
3	15.3	11.0	13.1	76	1017.0	0	0	9	15	2	7	02	0		-
4	16.6	15.8	18.0	95	1020.0	8	8	5	15	1	6	80	2		0.9
5	9.1	8.7	11.2	97	1027.0	0	0	9	00	0	4	10	0		-
6	13.7	12.2	14.2	91	1024.3	8	8	6	00	0	7	02	1		-
7	10.0	8.2	10.9	89	1024.0	6	6	6	00	0	7	03	1		-
8	15.0	14.2	16.2	94	1014.3	8	8	5	00	0	7	25	8		3.2
9	16.2	15.2	17.3	94	1009.0	8	8	5	16	1	7	80	2		0.0
10	13.1	12.5	14.5	96	1006.3	0	0	9	00	0	7	02	0		-
11	14.7	14.2	16.2	97	1007.8	7	7	5	25	2	7	01	6		0.9
12	6.8	4.6	8.5	87	1019.9	0	0	9	00	0	8	02	0		-
13	12.1	9.8	12.1	85	1021.3	0	0	9	20	1	8	02	0		-
14	14.1	11.8	13.8	85	1015.8	0	0	9	17	1	8	02	0		-
15	7.6	6.6	9.9	94	1022.5	4	4	5	00	0	7	01	1		-
16	6.2	5.0	8.7	92	1019.0	1	1	6	32	1	8	01	1		-
17	7.2	6.2	9.5	94	1017.1	2	2	9	33	2	8	02	1		-
18	10.2	9.8	12.1	97	1006.4	8	7	3	34	4	6	61	6		5.8
19	10.8	10.6	12.8	99	1013.2	2	2	5	34	1	7	01	8		1.5
20	11.9	11.1	13.2	94	1016.0	8	8	4	30	1	7	80	2		0.5
21	11.5	10.9	13.1	96	1016.0	8	8	5	01	2	7	02	8		0.2
22	9.6	9.2	11.6	97	1019.9	2	0	9	01	1	7	03	8		0.1
23	12.1	11.1	13.2	94	1022.4	4	4	9	00	0	7	01	1		-
24	14.7	12.5	14.5	87	1017.9	1	1	9	05	1	7	03	0		-
25	13.9	11.8	13.8	86	1017.2	0	0	9	00	0	8	02	0		-
26	13.1	11.9	13.9	93	1020.1	1	0	9	00	0	7	02	0		-
27	14.0	12.3	14.3	90	1021.4	0	0	9	00	0	7	02	0		-
28	15.5	14.0	16.0	91	1021.6	0	0	9	00	0	7	02	0		-
29	19.7	16.3	18.5	81	1015.4	4	0	9	18	2	7	02	0		-
30	18.0	16.6	18.9	92	1016.2	8	8	5	25	2	6	80	9		0.1

Godz. 07

DNI	TEMPERATURA POWIETRZA T	TEMPERATURA PUNKTU ROSY T_d	PRĘŻNOŚĆ PARY WODNEJ e	WILGOTNOŚĆ WZGLĘDNA U	CIŚNIENIE ATMOSFERYCZNE P_o	ZACHMURZENIE N	N_h	h	WIATR dd	v	V	WIDZIALNOŚĆ ww	W	POGODA	OPAD R
1	17.1	13.5	15.5	80	1017.8	0	0	9	15	1	8	01	0		-
2	18.2	13.9	15.9	77	1017.1	1	0	9	16	3	8	02	0		-
3	18.7	13.9	15.8	74	1017.1	0	0	9	16	3	7	02	0		-
4	13.3	13.1	15.1	99	1020.3	8	8	3	17	2	5	53	8		5.0
5	12.6	11.4	13.5	93	1027.2	0	0	9	03	1	7	28	4		-
6	15.1	12.2	14.2	83	1024.5	6	6	6	33	1	7	03	1		-
7	14.4	12.4	14.4	88	1021.8	8	7	5	04	3	7	03	2		-
8	16.0	13.9	15.9	87	1014.0	7	7	4	14	2	7	02	1		-
9	16.2	15.2	17.3	94	1007.3	8	8	4	00	0	7	02	8		0.4
10	16.3	13.6	15.6	84	1007.0	7	7	4	26	1	7	03	1		-
11	13.4	8.6	11.2	73	1010.2	6	6	4	28	3	7	03	2		-
12	13.3	7.1	10.1	66	1021.3	1	0	9	22	2	8	02	0		-
13	16.5	11.0	13.1	70	1021.9	1	0	9	19	2	8	03	0		-
14	17.2	13.6	15.6	80	1016.2	1	1	9	34	5	8	03	0		-
15	10.9	6.8	9.9	76	1021.7	3	3	4	31	3	7	03	0		-
16	10.3	7.2	10.1	81	1018.6	6	6	4	34	5	8	03	1		-
17	11.2	7.8	10.6	80	1014.7	6	4	4	34	5	8	03	1		-
18	10.7	9.4	11.8	92	1007.6	8	8	4	36	5	7	02	6		2.7
19	12.4	10.6	12.8	89	1015.0	5	5	4	02	3	7	01	1		-
20	11.9	11.1	13.2	94	1015.4	8	8	4	36	2	6	10	8		0.0
21	12.6	11.2	13.3	92	1016.4	8	8	4	01	3	7	02	2		-
22	12.6	12.6	14.6	100	1020.6	8	8	5	00	0	6	10	1		-
23	17.3	14.4	16.4	83	1021.8	0	0	9	03	1	7	02	0		-
24	19.8	13.7	15.7	68	1016.6	2	2	5	09	2	8	03	0		-
25	19.5	12.3	14.3	62	1018.4	0	0	9	04	1	8	02	0		-
26	18.1	13.7	15.7	76	1020.2	1	1	9	35	1	7	01	0		-
27	19.7	15.9	18.1	79	1022.3	0	0	9	35	1	8	02	0		-
28	21.9	15.4	17.5	66	1020.8	1	0	9	00	0	7	02	0		-
29	20.7	17.2	19.6	80	1015.6	4	1	9	22	3	7	01	1		-
30	18.2	17.1	19.5	93	1018.6	7	7	4	31	1	6	10	8		0.3

Godz. 13

1	24.3	13.3	15.3	50	1016.6	4	4	6	17	4	8	03	1		-
2	26.6	14.7	16.7	48	1016.5	0	0	9	16	6	7	01	0		-
3	22.1	15.5	17.6	66	1017.9	8	8	5	17	5	7	17	1		-
4	13.1	12.5	14.5	96	1024.2	8	8	4	31	1	6	51	5		0.5
5	21.5	12.0	14.0	55	1025.6	2	2	6	34	1	8	03	0		-
6	18.6	11.0	13.1	61	1024.9	7	4	5	30	1	7	02	2		-
7	20.0	13.7	15.7	67	1017.7	8	2	5	06	4	7	01	2		-
8	22.8	14.3	16.3	59	1012.2	4	2	5	15	1	7	01	1		-
9	19.6	14.2	16.2	71	1007.1	7	7	5	25	4	7	02	5		0.0
10	22.1	12.9	14.9	56	1006.8	4	4	6	27	2	7	03	1		-
11	16.5	6.7	9.8	52	1013.6	6	6	6	29	6	8	03	1		-
12	19.0	7.8	10.6	49	1020.7	6	6	6	26	5	8	03	1		-
13	24.1	10.6	12.8	43	1019.8	0	0	9	19	4	8	02	0		-
14	10.6	8.8	11.3	88	1020.8	8	8	5	36	2	6	81	1		1.0
15	14.1	5.9	9.3	58	1019.7	7	7	5	31	5	8	02	1		-
16	13.7	7.0	10.0	64	1017.7	7	7	5	34	7	7	80	2		0.1
17	13.7	7.5	10.4	67	1011.1	8	7	5	33	5	8	02	2		-
18	14.4	10.1	12.4	76	1009.4	7	7	4	36	6	8	02	6		0.2
19	19.4	9.9	12.2	54	1014.9	6	6	5	05	3	8	01	2		-
20	14.3	10.3	12.5	77	1015.4	7	7	4	34	2	7	02	2		-
21	16.4	11.8	13.8	74	1017.2	7	7	4	02	2	7	02	8		0.9
22	16.6	15.5	17.6	93	1021.8	8	8	4	33	2	6	10	8		0.9
23	25.4	12.7	14.7	45	1019.2	5	5	6	09	4	7	01	1		-
24	25.1	10.7	12.9	41	1015.2	4	3	7	09	6	8	02	0		-
25	25.5	12.1	14.1	43	1018.5	4	4	6	09	4	8	02	0		-
26	28.0	14.4	16.4	43	1019.9	1	1	6	34	3	7	03	0		-
27	28.6	10.9	13.0	34	1021.7	2	1	7	28	1	8	02	0		-
28	30.0	12.3	14.3	33	1018.6	2	2	7	20	5	7	02	0		-
29	27.4	16.1	18.3	50	1014.6	6	6	6	26	3	7	03	1		-
30	25.1	11.1	13.2	42	1019.6	2	2	6	33	4	7	02	1		-

Godz. 19

1	21.5	13.6	15.6	60	1015.9	1	0	9	16	2	8	01	1		-
2	21.6	13.7	15.7	61	1016.2	1	1	9	15	3	7	03	0		-
3	17.2	16.4	18.7	95	1019.1	8	8	5	15	1	6	80	9		4.4
4	14.1	11.9	13.9	86	1025.7	2	2	9	00	0	7	01	5		0.0
5	18.8	12.5	14.5	67	1024.5	7	4	6	00	0	7	01	1		-
6	16.3	7.4	10.3	56	1024.2	2	1	6	28	1	7	01	1		-
7	18.1	17.2	19.6	94	1014.6	7	7	5	12	3	6	80	6		8.5
8	17.0	15.6	17.7	92	1010.6	8	8	5	00	0	7	25	1		2.5
9	19.1	13.6	15.6	70	1005.9	0	0	9	24	1	7	01	1		-
10	17.7	14.0	16.0	78	1006.6	8	2	4	27	3	6	61	1		0.2
11	14.7	5.1	8.8	53	1015.7	3	3	6	31	3	8	01	1		-
12	18.4	9.3	11.7	55	1019.8	1	0	9	24	2	8	01	1		-
13	22.1	11.9	13.9	52	1017.5	0	0	9	18	1	8	02	0		-
14	10.7	9.7	12.0	93	1021.7	7	5	4	00	0	7	01	8		3.6
15	9.4	5.3	8.9	75	1019.5	7	7	5	31	3	8	25	2		0.0
16	10.2	8.8	11.3	91	1017.4	7	7	5	34	3	8	02	8		4.1
17	12.3	8.5	11.1	77	1008.3	8	8	4	33	7	7	02	8		0.2
18	13.1	11.2	13.3	88	1011.2	3	3	4	01	3	8	01	8		0.4
19	14.7	12.4	14.4	86	1016.0	7	7	5	01	2	8	03	9		2.4
20	14.7	9.5	11.9	71	1015.2	7	7	5	05	4	7	03	1		-
21	13.8	12.3	14.3	92	1017.9	7	7	4	01	1	7	80	9		1.8
22	17.8	12.7	14.7	72	1022.0	7	1	5	08	2	7	01	2		-
23	22.4	12.3	14.3	53	1017.9	1	1	6	00	0	7	03	1		-
24	21.9	10.5	12.7	48	1015.2	0	0	9	08	3	8	01	0		-
25	22.7	12.6	14.6	53	1018.1	1	0	9	05	1	8	01	0		-
26	23.8	14.0	16.0	55	1019.7	1	1	6	33	3	7	02	0		-
27	24.6	12.9	14.9	48	1020.1	1	0	9	08	0	8	01	1		-
28	26.3	15.6	17.7	52	1016.3	3	0	9	19	3	6	05	0		-
29	22.0	17.8	20.4	77	1014.8	8	4	6	18	3	7	17	2		-
30	20.9	13.3	15.3	62	1020.0	1	0	9	34	4	7	01	0		-

Godz. 01

DNI	TEMPERATURA POWIETRZA T	TEMPERATURA PUNKTU ROSY T_d	PRĘŻNOŚĆ PARY WODNEJ e	WILGOTNOŚĆ WZGLĘDNA U	CIŚNIENIE ATMOSFERYCZNE P_o	ZACHMURZENIE N	N_h	h	WIATR dd	v	WIDZIALNOŚĆ V	POGODA ww	W	OPAD R
1	15.2	10.1	12.4	71	1014.9	5	3	9	15	2	7	03	2	-
2	19.5	11.6	13.7	61	1012.9	7	7	9	15	7	7	03	1	-
3	17.7	16.3	18.5	92	1014.1	7	7	5	00	0	7	03	8	0.5
4	12.8	11.8	13.8	94	1022.0	8	8	5	00	0	7	02	2	-
5	9.8	8.2	10.9	91	1026.8	0	0	9	00	0	7	02	0	-
6	10.2	9.3	11.7	94	1027.1	3	2	5	31	3	7	01	8	1.9
7	8.4	6.4	9.6	87	1024.2	1	1	6	04	2	7	03	0	-
8	13.9	13.3	15.3	95	1013.9	8	7	3	36	5	6	63	6	5.3
9	14.0	13.4	15.4	95	1008.4	8	8	8	00	0	6	61	2	0.1
10	14.1	13.7	15.7	98	1007.3	6	2	5	27	1	6	10	6	3.0
11	13.6	11.2	13.3	85	1009.1	7	7	5	25	2	7	03	8	0.1
12	6.0	5.3	8.9	95	1019.8	0	0	9	00	0	7	02	0	-
13	13.1	10.0	12.3	82	1019.7	0	0	9	18	1	7	02	0	-
14	17.3	13.9	15.9	80	1015.1	3	3	5	29	3	7	02	0	-
15	8.2	5.9	9.3	84	1024.7	2	2	9	25	2	7	01	1	-
16	6.3	5.6	9.1	95	1021.6	3	3	6	30	2	7	03	8	0.5
17	6.8	4.6	8.5	87	1020.2	0	0	9	33	2	7	02	0	-
18	10.2	6.5	9.7	78	1011.5	7	7	6	32	4	7	02	2	-
19	9.8	9.4	11.8	97	1015.5	8	8	5	32	2	6	80	2	0.0
20	8.8	8.1	10.8	95	1018.3	7	7	6	01	1	7	02	1	-
21	10.6	9.5	11.9	93	1017.9	7	7	6	02	3	7	02	1	-
22	11.4	10.4	12.6	94	1020.7	7	2	5	01	2	7	01	1	-
23	14.8	13.8	15.8	93	1022.5	7	7	9	04	2	7	01	2	-
24	15.3	11.3	13.4	78	1017.0	2	2	6	05	2	7	03	1	-
25	13.8	11.0	13.1	83	1016.9	1	1	6	03	2	7	03	0	-
26	14.4	12.4	14.4	88	1021.0	5	4	5	04	1	7	03	1	-
27	14.2	11.9	13.9	85	1021.7	1	1	9	00	0	7	03	1	-
28	17.2	13.6	15.6	80	1019.9	1	1	9	12	1	7	03	1	-
29	18.1	17.0	19.4	93	1015.5	5	5	6	14	1	7	29	8	5.9
30	17.9	16.2	18.4	90	1018.1	7	7	9	29	3	7	01	2	-

Godz. 07

DNI	TEMPERATURA POWIETRZA T	TEMPERATURA PUNKTU ROSY T_d	PRĘŻNOŚĆ PARY WODNEJ e	WILGOTNOŚĆ WZGLĘDNA U	CIŚNIENIE ATMOSFERYCZNE P_o	ZACHMURZENIE N	N_h	h	WIATR dd	v	WIDZIALNOŚĆ V	POGODA ww	W	OPAD R
1	17.5	11.9	13.9	69	1014.4	7	7	9	16	4	7	02	2	-
2	19.9	12.9	14.9	64	1013.5	2	2	9	15	3	7	01	1	-
3	17.0	15.4	17.5	91	1017.4	8	8	5	24	2	6	10	8	0.7
4	12.9	9.2	11.6	78	1023.4	7	7	6	31	5	6	10	2	-
5	14.0	11.2	13.3	83	1026.9	1	0	9	05	2	6	10	0	-
6	10.4	8.0	10.7	84	1026.6	3	3	5	25	4	6	10	1	-
7	11.9	9.7	12.0	85	1022.7	8	3	6	04	3	7	03	1	-
8	15.7	14.6	16.6	93	1012.2	8	8	3	05	3	6	10	6	1.2
9	14.0	13.6	15.6	98	1007.4	8	7	4	25	1	5	61	6	13.5
10	13.9	11.5	13.6	85	1008.1	0	0	9	25	2	7	01	1	-
11	12.4	7.0	10.0	70	1012.1	7	5	5	26	4	8	03	2	-
12	12.9	8.0	10.7	71	1020.6	7	7	9	23	1	7	02	1	-
13	17.6	11.0	13.1	66	1019.4	0	0	9	16	2	6	10	0	-
14	12.4	10.6	12.8	89	1020.2	8	8	6	33	3	7	25	9	2.8
15	11.4	6.4	9.6	72	1023.3	7	1	5	25	4	7	03	1	-
16	10.0	7.8	10.6	85	1021.7	1	1	4	34	4	8	03	0	-
17	10.7	6.4	9.6	75	1018.6	1	0	9	34	3	7	02	0	-
18	10.9	8.1	10.8	83	1011.3	7	4	5	35	3	8	01	1	-
19	11.2	10.1	12.4	93	1016.8	8	8	4	36	1	7	02	8	0.1
20	10.2	8.0	10.7	86	1017.1	8	8	6	36	3	7	02	2	-
21	12.8	11.2	13.3	90	1018.4	6	2	5	33	2	6	10	1	-
22	13.0	12.0	14.0	94	1021.8	7	7	4	04	2	6	10	2	-
23	17.9	13.8	15.8	78	1020.8	3	3	9	07	3	7	01	1	-
24	20.1	13.8	15.8	67	1016.0	1	0	9	05	3	7	02	0	-
25	19.1	12.9	14.9	67	1018.4	0	0	9	36	2	7	02	0	-
26	21.2	12.7	14.7	59	1021.4	0	0	9	00	0	7	01	1	-
27	22.1	12.9	14.9	56	1021.9	0	0	9	00	0	7	02	1	-
28	21.0	14.4	16.4	65	1018.3	0	0	9	14	2	7	02	0	-
29	19.2	17.4	19.9	89	1014.8	7	4	5	21	3	6	10	1	-
30	18.3	13.0	15.0	72	1021.1	0	0	9	34	4	7	01	1	-

Godz. 13

1	25.9	12.2	14.2	42	1013.6	7	1	5	15	5	7	03	1	-
2	28.1	14.6	16.6	44	1012.2	4	4	6	16	7	8	03	0	-
3	13.3	12.5	14.5	94	1020.6	8	4	3	28	2	6	61	6	4.2
4	19.5	8.5	11.1	50	1024.6	5	5	5	36	3	7	02	1	-
5	21.6	6.8	9.9	38	1025.9	5	2	6	31	3	7	03	1	-
6	16.4	7.1	10.1	61	1026.0	5	3	6	29	5	8	03	1	-
7	15.4	13.5	15.5	89	1020.7	8	4	5	01	3	6	61	6	1.4
8	16.9	13.7	15.7	81	1011.8	8	8	5	10	5	6	21	2	0.1
9	15.4	14.8	16.8	96	1007.3	8	7	3	29	2	6	61	6	6.6
10	20.8	12.5	14.5	59	1007.0	7	7	5	27	5	7	03	1	-
11	16.6	4.3	8.3	44	1015.4	5	5	5	29	3	8	02	2	-
12	20.9	10.6	12.8	51	1020.1	7	7	6	23	5	8	03	1	-
13	25.2	11.2	13.3	42	1017.1	0	0	9	19	4	7	02	0	-
14	13.9	7.8	10.6	67	1022.4	8	8	5	30	3	7	02	8	0.0
15	12.7	4.8	8.6	59	1022.4	7	7	5	30	5	8	02	2	-
16	14.5	5.5	9.0	55	1021.0	7	7	5	04	3	8	02	8	0.3
17	16.2	4.1	8.2	45	1016.2	5	5	6	32	7	8	03	1	-
18	12.7	8.0	10.7	73	1012.5	7	7	5	01	6	7	25	2	0.0
19	16.8	11.1	13.2	69	1017.5	7	7	4	36	6	7	02	2	-
20	13.0	9.4	11.8	79	1016.7	8	8	5	34	2	7	02	2	-
21	18.9	10.1	12.4	57	1018.3	5	4	6	06	2	8	01	2	-
22	17.2	13.2	15.2	78	1022.3	7	4	5	03	3	7	01	2	-
23	25.9	13.0	15.0	45	1018.5	4	4	6	11	9	7	01	1	-
24	26.2	12.8	14.8	43	1014.9	4	4	5	09	3	8	01	1	-
25	25.2	11.9	13.9	43	1018.8	6	5	6	06	6	8	03	1	-
26	27.9	9.4	11.8	31	1021.1	3	3	7	02	1	8	02	0	-
27	28.8	12.7	14.7	37	1020.9	6	6	6	06	2	7	03	1	-
28	31.2	14.0	16.0	35	1016.3	4	2	6	20	3	6	05	0	-
29	26.6	16.5	18.8	53	1014.5	6	4	6	21	5	7	03	2	-
30	24.2	12.0	14.0	46	1020.6	2	2	6	32	4	7	02	0	-

Godz. 19

1	24.1	12.5	14.5	48	1012.3	6	0	9	14	4	7	01	1	-
2	25.1	15.1	17.1	54	1011.3	6	1	6	13	4	7	03	1	-
3	15.7	12.2	14.2	80	1020.6	8	8	5	34	3	7	02	6	0.3
4	18.9	8.9	11.4	52	1025.1	1	1	5	00	0	8	01	1	-
5	16.2	10.4	12.6	69	1025.8	7	1	6	31	8	7	01	2	-
6	15.0	6.4	9.6	56	1024.6	2	1	6	34	2	8	01	1	-
7	14.8	13.8	15.8	93	1016.2	8	8	6	35	7	6	61	6	5.7
8	17.5	13.7	15.7	78	1009.9	7	3	5	14	1	7	03	2	-
9	15.9	14.1	16.1	89	1006.7	8	8	4	26	3	6	10	6	1.8
10	16.5	14.1	16.1	86	1006.7	8	8	5	22	2	7	25	2	1.1
11	16.6	4.3	8.3	44	1017.2	2	2	5	31	4	8	01	1	-
12	20.5	10.1	12.4	51	1019.2	1	1	5	21	2	7	01	1	-
13	25.0	13.4	15.4	49	1014.3	0	0	9	21	2	7	02	0	-
14	13.0	7.8	10.6	70	1023.2	4	4	5	29	3	8	02	8	0.0
15	11.6	4.4	8.4	61	1021.5	6	6	5	28	3	7	25	2	0.0
16	12.0	3.8	8.0	58	1020.7	4	4	5	32	2	8	01	8	0.0
17	16.1	3.6	7.9	44	1013.6	6	1	6	31	5	8	03	1	-
18	11.2	9.0	11.5	86	1014.7	7	7	6	36	3	7	25	2	0.0
19	16.0	10.6	12.8	70	1017.5	1	0	9	03	2	7	01	1	-
20	13.1	9.8	12.1	80	1016.5	3	3	5	01	2	7	01	1	-
21	15.3	11.3	13.4	78	1018.8	4	2	6	02	3	8	03	8	6.1
22	16.5	13.9	15.9	85	1022.3	8	2	6	03	3	7	03	2	-
23	23.1	11.8	13.8	49	1016.8	6	1	6	08	4	7	01	1	-
24	23.8	13.6	15.6	53	1014.8	4	4	6	08	3	8	01	1	-
25	24.7	12.9	14.9	48	1018.3	4	1	6	03	2	8	03	1	-
26	26.0	12.1	14.1	42	1019.9	2	1	7	01	1	8	01	0	-
27	28.2	12.9	14.9	39	1019.4	6	0	9	20	1	7	01	1	-
28	27.0	16.2	18.4	52	1014.6	8	4	6	28	5	7	03	1	-
29	21.5	17.1	19.5	76	1019.9	7	4	6	29	1	7	01	9	-
30	23.3	13.4	15.4	54	1020.4	6	4	6	33	3	7	03	1	-

Godz. 01

DNI	TEMPERATURA POWIETRZA T	TEMPERATURA PUNKTU ROSY T_d	PRĘŻNOŚĆ PARY WODNEJ e	WILGOTNOŚĆ WZGLĘDNA U	CIŚNIENIE ATMOSFERYCZNE P_o	ZACHMURZENIE N	N_h	h	WIATR dd	v	WIDZIALNOŚĆ V	POGODA ww	W	OPAD R
1	16.8	14.4	16.4	86	1012.1	8	8	9	00	0	6	10	8	0.0
2	17.1	16.2	18.4	94	1010.8	0	0	9	00	0	6	10	9	0.4
3	15.0	12.3	14.3	84	1015.5	0	0	9	24	2	6	10	1	-
4	12.8	10.4	12.6	85	1022.3	7	7	9	00	0	6	10	2	-
5	13.8	8.5	11.1	70	1026.2	0	0	9	00	0	6	05	0	-
6	10.0	7.1	10.1	83	1028.5	7	7	6	31	1	6	10	1	-
7	7.2	6.8	9.9	97	1024.6	3	3	5	00	0	6	10	8	0.0
8	11.9	11.3	13.4	96	1017.9	8	8	8	31	3	6	61	6	0.8
9	14.1	13.9	15.9	99	1009.6	8	8	4	32	4	5	10	2	-
10	10.9	8.8	11.3	86	1009.5	0	0	9	00	0	7	02	0	-
11	12.0	8.6	11.2	81	1011.5	5	5	5	26	3	6	10	2	-
12	10.5	7.8	10.6	83	1019.6	7	7	9	29	1	7	02	1	-
13	14.6	12.6	14.6	88	1018.0	0	0	9	00	0	5	10	0	-
14	14.5	14.0	15.9	97	1017.9	8	8	5	32	2	5	29	8	11.4
15	9.0	4.4	8.4	74	1027.0	1	1	5	30	4	7	02	1	-
16	8.0	5.9	9.3	86	1023.9	5	5	5	30	2	7	02	1	-
17	6.4	3.2	7.7	80	1022.0	0	0	9	34	2	7	02	0	-
18	8.4	4.3	8.3	75	1015.1	3	0	9	35	3	8	03	0	-
19	8.7	6.7	9.8	87	1018.5	2	1	9	32	3	7	01	0	-
20	8.5	8.1	10.8	97	1018.3	0	0	9	35	2	7	02	1	-
21	9.8	8.2	10.9	91	1018.5	0	0	9	00	0	6	10	1	-
22	11.5	10.0	12.3	91	1021.2	3	3	9	33	4	7	02	1	-
23	13.5	12.5	14.5	93	1022.5	1	1	9	36	1	6	10	6	1.1
24	18.2	12.4	14.4	69	1016.2	7	7	9	02	1	6	10	2	-
25	17.9	12.6	14.6	71	1016.8	0	0	9	33	2	7	01	1	-
26	16.8	11.3	13.4	70	1020.5	2	2	9	00	0	7	03	0	-
27	17.4	12.0	14.0	71	1021.0	0	0	9	00	0	7	02	1	-
28	19.8	11.8	13.8	60	1017.3	0	0	9	12	1	7	02	0	-
29	17.4	15.9	18.1	92	1015.2	3	3	9	22	1	6	10	1	-
30	15.7	12.2	14.2	80	1020.5	8	8	6	28	4	6	10	2	-

Godz. 07

DNI	TEMPERATURA POWIETRZA T	TEMPERATURA PUNKTU ROSY T_d	PRĘŻNOŚĆ PARY WODNEJ e	WILGOTNOŚĆ WZGLĘDNA U	CIŚNIENIE ATMOSFERYCZNE P_o	ZACHMURZENIE N	N_h	h	WIATR dd	v	WIDZIALNOŚĆ V	POGODA ww	W	OPAD R
1	16.6	14.6	16.6	88	1012.1	2	0	9	15	2	6	10	1	-
2	16.4	16.4	18.6	100	1011.5	3	0	9	32	2	6	10	1	-
3	11.8	8.1	10.8	78	1019.3	7	2	9	27	3	7	01	1	-
4	14.3	11.1	13.2	81	1023.7	1	1	9	00	0	6	10	1	-
5	13.4	10.1	12.4	80	1026.3	1	0	9	35	1	6	10	0	-
6	10.0	8.5	11.1	90	1028.0	5	5	4	31	2	6	10	1	-
7	11.6	9.5	11.9	88	1023.5	1	0	9	32	2	6	10	0	-
8	13.1	9.9	12.2	81	1014.3	8	3	5	32	6	6	10	6	0.4
9	13.0	12.6	14.6	98	1009.1	8	4	4	32	3	6	10	2	-
10	14.2	11.4	13.5	83	1008.7	6	6	9	30	2	6	10	1	-
11	11.4	5.9	9.3	69	1015.3	3	3	5	29	3	7	03	1	-
12	12.8	10.4	12.6	85	1020.4	7	7	5	29	1	6	10	1	-
13	15.3	12.6	14.6	84	1016.9	0	0	9	22	1	6	10	0	-
14	10.8	7.5	10.4	81	1023.0	7	2	5	30	3	7	01	2	-
15	10.2	5.0	8.7	70	1027.0	7	7	5	28	4	7	03	1	-
16	10.7	7.0	10.0	77	1024.2	0	0	9	30	4	7	02	1	-
17	12.5	4.8	8.6	59	1020.2	2	1	8	00	0	7	01	0	-
18	11.5	7.5	10.4	77	1015.0	4	0	9	33	4	8	03	0	-
19	11.2	8.2	10.9	82	1018.4	8	8	9	32	3	7	02	1	-
20	9.9	9.0	11.5	94	1017.5	3	3	4	09	2	4	10	0	-
21	13.5	8.6	11.2	72	1018.9	3	1	9	36	2	7	03	1	-
22	11.2	10.1	12.4	93	1022.4	7	7	9	34	3	7	03	1	-
23	16.4	13.8	15.8	84	1020.7	5	5	9	36	1	6	10	1	-
24	19.5	13.3	15.3	67	1016.1	4	2	9	01	1	6	05	1	-
25	19.2	13.0	15.0	67	1018.3	1	1	9	33	2	6	10	1	-
26	18.2	12.9	14.9	71	1020.5	1	1	9	00	0	7	02	0	-
27	18.0	15.1	17.1	82	1021.1	1	0	9	00	0	6	10	0	-
28	20.4	15.8	17.9	75	1015.9	2	0	9	10	2	6	10	1	-
29	18.1	15.9	18.1	87	1015.1	6	4	9	23	1	6	10	1	-
30	16.6	13.3	15.3	81	1022.8	0	0	9	28	2	6	10	1	-

Godz. 13

DNI	TEMPERATURA POWIETRZA T	TEMPERATURA PUNKTU ROSY T_d	PRĘŻNOŚĆ PARY WODNEJ e	WILGOTNOŚĆ WZGLĘDNA U	CIŚNIENIE ATMOSFERYCZNE P_o	ZACHMURZENIE N	N_h	h	WIATR dd	v	WIDZIALNOŚĆ V	POGODA ww	W	OPAD R
1	25.1	13.9	15.9	50	1011.4	6	4	7	16	3	7	03	1	-
2	24.5	19.6	22.8	74	1010.5	7	7	9	31	1	6	05	1	-
3	18.2	9.0	11.5	55	1020.8	4	2	6	29	3	7	01	1	-
4	20.6	10.0	12.3	50	1024.6	6	6	6	25	2	7	05	1	-
5	17.4	12.0	14.0	71	1026.7	7	3	5	32	6	6	05	1	-
6	10.5	9.7	12.0	95	1027.6	8	8	5	30	3	6	80	1	1.4
7	16.9	9.2	11.6	60	1022.1	8	2	5	02	2	7	03	1	-
8	17.6	14.4	16.4	81	1012.9	7	4	4	33	4	6	10	8	1.7
9	19.7	14.4	16.4	72	1008.4	8	3	5	31	5	6	10	2	-
10	16.1	14.5	16.5	90	1009.0	8	8	5	23	4	6	80	2	1.2
11	16.8	5.5	9.0	47	1017.6	2	2	6	28	4	8	02	0	-
12	19.8	10.4	12.6	55	1019.5	5	5	5	24	5	7	05	2	-
13	27.1	12.8	14.8	41	1014.5	1	1	5	22	3	7	03	0	-
14	16.2	6.5	9.7	53	1024.9	5	5	5	28	5	8	02	2	-
15	12.2	4.1	8.2	58	1026.3	7	7	5	27	6	8	01	2	-
16	15.5	3.2	7.7	43	1023.0	6	6	5	32	4	8	02	1	-
17	19.2	3.8	8.0	36	1017.8	2	2	7	29	4	8	02	0	-
18	18.9	7.0	10.0	46	1014.5	3	3	5	33	6	8	02	0	-
19	13.4	8.8	11.3	74	1019.4	8	8	5	33	3	7	02	2	-
20	16.0	9.7	12.0	66	1016.5	3	3	5	05	2	7	01	1	-
21	20.3	11.1	13.2	55	1019.5	5	5	5	33	3	7	01	1	-
22	18.6	12.5	14.5	67	1022.4	7	7	5	35	3	7	03	2	-
23	22.3	12.6	14.6	54	1017.7	7	7	6	06	3	7	03	1	-
24	25.8	12.3	14.3	43	1015.1	6	4	6	05	5	8	02	1	-
25	26.7	9.9	12.2	35	1018.6	4	4	6	08	2	7	02	0	-
26	28.5	8.8	11.3	29	1020.7	2	2	7	06	1	7	02	0	-
27	30.4	11.5	13.6	32	1019.2	5	2	7	14	2	7	01	1	-
28	29.7	16.8	19.1	46	1015.0	7	2	6	22	4	6	05	1	-
29	22.5	15.9	18.1	66	1015.4	8	4	7	24	5	6	25	2	0.0
30	23.6	11.0	13.1	45	1022.7	2	2	6	30	5	7	05	0	-

Godz. 19

DNI	TEMPERATURA POWIETRZA T	TEMPERATURA PUNKTU ROSY T_d	PRĘŻNOŚĆ PARY WODNEJ e	WILGOTNOŚĆ WZGLĘDNA U	CIŚNIENIE ATMOSFERYCZNE P_o	ZACHMURZENIE N	N_h	h	WIATR dd	v	WIDZIALNOŚĆ V	POGODA ww	W	OPAD R
1	24.7	16.4	18.6	59	1009.3	7	7	9	15	3	7	03	2	-
2	20.8	15.6	17.7	72	1012.2	3	2	9	30	2	7	01	9	0.9
3	17.5	8.4	11.0	55	1020.8	6	4	9	24	1	7	01	1	-
4	19.8	8.5	11.1	49	1024.5	1	1	6	29	1	7	05	1	-
5	14.2	9.5	11.9	74	1027.6	3	3	5	31	3	7	01	8	0.4
6	11.2	10.5	12.7	95	1024.8	8	8	5	31	2	6	80	8	2.7
7	16.0	10.9	13.0	71	1019.6	8	8	5	34	4	7	03	2	-
8	15.6	15.3	17.3	98	1010.6	8	8	4	32	4	6	25	1	8.1
9	18.8	7.5	10.4	48	1008.0	2	1	9	29	4	7	01	1	-
10	16.3	13.6	15.6	84	1008.5	8	4	5	24	3	6	10	8	0.1
11	16.7	5.3	8.9	47	1017.9	2	2	6	29	3	8	01	0	-
12	21.7	13.3	15.3	59	1017.8	0	0	9	22	1	7	05	1	-
13	26.7	15.4	17.5	50	1012.9	3	2	5	00	0	6	05	0	-
14	14.0	5.5	9.0	57	1025.7	7	4	5	30	4	8	03	2	-
15	13.1	3.2	7.7	51	1024.2	4	3	5	27	4	8	01	1	-
16	15.1	1.9	7.0	41	1022.3	2	2	5	34	3	8	01	1	-
17	17.2	3.9	8.1	42	1015.7	1	0	9	34	4	8	01	0	-
18	16.3	5.5	9.0	49	1016.9	2	1	9	30	6	8	01	0	-
19	13.4	9.7	12.0	78	1018.6	8	8	5	35	1	8	03	2	-
20	15.8	8.2	10.9	60	1016.1	7	3	6	02	2	8	02	1	-
21	16.1	8.9	11.4	63	1019.4	7	7	9	36	3	8	01	8	0.0
22	15.6	14.5	16.5	93	1022.7	8	3	5	35	2	6	61	8	0.2
23	21.0	12.7	14.7	59	1016.2	7	1	6	08	1	7	02	2	-
24	23.9	13.2	15.2	52	1014.6	5	2	6	33	3	8	02	2	-
25	24.8	13.0	15.0	48	1018.1	3	2	7	06	1	8	01	1	-
26	25.7	11.6	13.7	41	1020.2	5	0	9	00	0	7	01	1	-
27	27.9	11.5	13.6	37	1017.1	4	0	9	13	3	7	01	1	-
28	19.5	17.4	19.8	88	1015.0	8	1	5	00	0	7	01	8	1.8
29	20.4	13.7	15.7	65	1017.3	5	5	9	27	4	6	05	2	-
30	22.0	11.0	13.1	49	1022.1	5	0	9	29	3	7	01	1	-

Godz. 01

DNI	TEMPERATURA POWIETRZA T	TEMPERATURA PUNKTU ROSY T_d	PRĘŻNOŚĆ PARY WODNEJ e	WILGOTNOŚĆ WZGLĘDNA U	CIŚNIENIE ATMOSFERYCZNE P_o	ZACHMURZENIE N	N_h	h	WIATR dd	v	WIDZIALNOŚĆ V	POGODA ww	W	OPAD R
1	17.6	9.3	11.7	58	1013.5	8	8	9	14	2	7	02	2	-
2	18.7	13.3	15.3	71	1011.9	3	3	9	14	3	6	05	1	-
3	16.8	16.0	18.2	95	1015.7	8	8	9	25	5	6	10	9	8.5
4	12.0	11.0	13.1	94	1023.6	7	5	5	00	0	7	60	1	0.0
5	10.7	8.8	11.3	88	1027.2	0	0	9	00	0	6	10	0	-
6	7.6	6.8	9.9	94	1029.0	0	0	9	28	1	6	12	8	0.0
7	9.2	8.1	10.8	93	1024.4	7	7	7	00	0	7	21	8	1.7
8	12.9	12.1	14.1	94	1015.3	8	3	3	35	8	6	61	6	9.0
9	14.6	14.1	16.1	97	1009.2	7	7	1	00	0	5	10	4	-
10	10.6	8.9	11.4	89	1009.9	0	0	9	30	2	6	10	8	0.1
11	12.4	10.7	12.9	90	1011.8	0	0	9	22	3	7	01	8	0.0
12	8.9	7.4	10.3	90	1020.6	1	0	9	20	2	7	03	0	-
13	13.8	9.7	12.0	76	1019.6	5	0	9	17	2	7	03	1	-
14	16.0	12.5	14.5	80	1017.2	8	8	4	33	5	7	02	1	-
15	7.8	5.0	8.7	82	1027.3	2	1	9	28	4	7	02	1	-
16	6.0	3.8	8.0	86	1023.9	0	0	9	27	5	8	01	1	-
17	4.6	1.9	7.0	83	1022.4	1	1	7	34	2	8	03	0	-
18	5.9	3.4	7.8	84	1014.5	1	0	9	35	3	8	02	0	-
19	11.6	5.0	8.7	63	1017.3	6	6	9	35	3	8	01	1	-
20	7.8	7.1	10.1	94	1019.2	0	0	9	00	0	8	02	1	-
21	9.2	8.2	10.9	94	1018.5	2	2	9	03	3	7	02	1	-
22	10.1	9.5	11.9	96	1021.7	1	1	9	35	3	7	01	8	1.1
23	12.8	12.0	14.0	94	1023.0	4	4	9	03	1	6	10	1	-
24	18.0	12.5	14.5	70	1016.7	8	8	7	04	4	7	03	2	-
25	15.2	12.1	14.1	81	1017.2	0	0	9	04	3	7	02	0	-
26	15.4	10.7	12.9	74	1021.8	0	0	9	05	1	7	02	0	-
27	15.5	12.2	14.2	80	1022.4	3	0	9	00	0	7	02	0	-
28	20.0	12.6	14.6	63	1019.8	0	0	9	14	2	7	01	0	-
29	17.2	15.9	18.1	93	1016.1	0	0	9	21	3	7	01	9	2.8
30	17.2	15.6	17.7	91	1020.5	8	8	6	28	6	7	02	9	-

Godz. 07

DNI	TEMPERATURA POWIETRZA T	TEMPERATURA PUNKTU ROSY T_d	PRĘŻNOŚĆ PARY WODNEJ e	WILGOTNOŚĆ WZGLĘDNA U	CIŚNIENIE ATMOSFERYCZNE P_o	ZACHMURZENIE N	N_h	h	WIATR dd	v	WIDZIALNOŚĆ V	POGODA ww	W	OPAD R
1	17.6	10.5	12.7	64	1013.5	6	0	9	13	1	6	05	1	-
2	19.4	13.0	15.0	66	1012.2	2	0	9	17	3	6	05	1	-
3	12.4	8.8	11.3	79	1020.0	8	3	5	28	8	7	03	2	-
4	14.9	10.5	12.7	75	1024.3	2	2	9	00	0	6	10	6	0.2
5	16.4	12.7	14.7	79	1027.2	1	0	9	00	0	6	10	0	-
6	11.2	7.8	10.6	80	1028.2	2	2	4	29	3	7	03	4	-
7	12.0	8.9	11.4	82	1022.8	3	3	6	02	4	7	01	1	-
8	13.0	12.2	14.2	94	1012.9	8	6	2	36	6	6	21	6	6.4
9	14.1	13.5	15.5	97	1008.2	8	7	1	29	2	5	63	4	6.5
10	13.4	10.6	12.8	83	1009.8	1	0	9	23	2	8	02	0	-
11	12.2	6.4	9.6	68	1015.2	5	5	6	27	8	8	03	1	-
12	12.3	9.4	11.8	82	1021.6	3	2	9	23	2	7	01	1	-
13	16.7	10.3	12.5	66	1018.9	0	0	9	15	3	6	05	1	-
14	12.2	8.4	11.0	77	1022.4	8	4	4	33	7	7	03	8	0.1
15	10.6	4.6	8.5	66	1026.7	2	1	4	28	8	8	03	0	-
16	9.8	5.9	9.3	76	1024.2	0	0	9	32	4	8	02	0	-
17	9.8	4.6	8.5	71	1020.8	7	6	7	00	0	8	01	1	-
18	11.7	6.5	9.7	71	1013.5	1	1	9	36	6	8	02	0	-
19	10.8	6.6	11.2	86	1018.6	7	4	4	33	5	8	03	2	-
20	8.2	8.2	10.9	100	1018.1	8	8	1	02	4	3	42	1	-
21	11.7	9.5	11.9	86	1018.9	7	7	4	05	4	7	03	1	-
22	10.7	10.1	12.4	96	1022.6	7	7	1	02	3	5	10	1	-
23	17.0	12.4	14.4	74	1020.8	4	1	6	08	3	6	10	1	-
24	18.8	13.4	15.4	71	1016.5	5	3	9	04	4	8	02	2	-
25	18.5	11.8	13.8	65	1018.6	0	0	9	05	4	8	02	0	-
26	20.1	11.2	13.3	57	1021.8	1	1	9	15	1	6	05	0	-
27	21.8	12.9	14.9	57	1021.9	0	0	9	00	0	7	02	0	-
28	20.3	13.9	15.9	66	1018.2	2	0	9	16	2	7	02	0	-
29	18.1	17.0	19.4	93	1016.1	6	2	6	20	2	6	10	8	2.0
30	16.8	13.0	15.0	79	1023.1	0	0	9	27	5	7	02	1	-

Godz. 13

1	26.1	12.0	14.0	41	1012.8	6	3	6	18	5	7	05	2	-
2	28.8	13.7	15.7	39	1011.3	5	5	6	16	4	7	02	1	-
3	15.2	9.2	11.6	67	1021.8	7	4	5	32	3	8	01	2	-
4	18.6	8.9	11.4	53	1025.5	7	7	6	30	3	7	01	1	-
5	21.9	7.5	10.4	40	1026.3	7	5	7	99	1	7	02	1	-
6	15.2	4.1	8.2	47	1027.2	7	7	6	29	7	8	03	1	-
7	16.2	10.9	13.0	70	1021.4	8	1	5	02	5	8	02	6	0.0
8	15.6	14.7	16.7	94	1011.7	8	8	4	06	4	6	10	8	0.5
9	15.7	14.6	16.6	93	1008.5	8	3	3	34	2	6	61	6	7.3
10	19.2	13.5	15.5	70	1009.0	8	6	5	23	6	6	21	1	0.0
11	17.0	3.9	8.1	42	1017.7	3	3	7	30	6	8	02	1	-
12	20.2	9.3	11.7	50	1020.9	6	6	6	23	5	7	02	1	-
13	25.4	12.4	14.4	44	1016.6	0	0	9	18	5	7	02	0	-
14	14.3	6.7	9.8	60	1024.7	6	4	5	30	5	7	03	8	0.6
15	13.2	3.9	8.1	54	1025.9	7	7	6	29	8	8	01	1	-
16	15.2	2.8	7.5	44	1022.7	7	5	6	36	5	8	02	1	-
17	17.6	3.9	8.1	40	1018.0	5	5	7	34	4	9	02	1	-
18	19.1	5.9	9.3	42	1013.3	5	4	6	34	10	8	02	1	-
19	14.4	8.6	11.2	69	1019.1	7	7	6	36	5	8	02	2	-
20	15.2	9.3	11.7	68	1017.1	6	6	5	36	4	7	03	4	-
21	17.1	10.1	12.4	64	1019.6	5	4	5	07	5	8	25	2	0.0
22	18.9	11.5	13.6	63	1022.8	7	4	5	05	3	7	01	8	0.0
23	22.2	11.5	13.6	50	1017.9	7	5	6	09	6	7	01	1	-
24	25.9	16.1	18.3	55	1014.7	6	5	6	03	10	7	03	1	-
25	24.8	7.3	10.2	32	1019.1	3	3	7	05	4	8	02	0	-
26	26.9	7.8	10.6	30	1022.0	3	3	7	00	0	8	01	0	-
27	28.6	9.8	12.1	31	1021.2	2	1	6	14	2	8	02	0	-
28	31.0	13.9	15.9	35	1016.1	2	0	9	18	5	7	05	0	-
29	25.6	14.5	16.5	51	1015.8	7	4	6	26	6	7	03	2	-
30	22.7	10.9	13.0	47	1022.3	4	4	6	32	4	8	03	0	-

Godz. 19

1	24.7	13.6	15.6	50	1011.2	7	3	6	15	2	6	05	2	-
2	18.6	16.9	19.2	90	1013.9	8	8	6	29	5	6	95	2	12.7
3	15.0	9.3	11.7	68	1021.5	2	2	9	05	2	8	01	8	0.0
4	19.3	10.0	12.3	55	1025.5	1	1	6	00	0	7	01	1	-
5	14.3	11.3	13.4	82	1027.3	8	5	6	34	6	6	80	2	0.0
6	11.4	8.4	11.0	82	1024.7	7	4	6	36	3	8	01	8	0.0
7	15.8	12.7	14.7	81	1018.1	8	6	6	34	4	7	60	2	0.0
8	15.8	14.1	16.1	90	1010.1	7	7	3	00	0	5	10	8	0.1
9	16.3	15.7	17.8	96	1007.9	8	8	2	20	1	4	21	8	7.5
10	16.8	13.5	15.5	81	1008.7	8	5	5	25	6	6	80	2	0.1
11	17.2	5.1	8.8	45	1018.3	1	1	7	32	2	8	02	0	-
12	21.2	11.4	13.5	53	1019.2	0	0	9	19	1	6	05	1	-
13	25.2	14.4	16.4	52	1014.1	0	0	9	16	2	7	02	0	-
14	13.8	6.1	9.4	60	1025.4	7	4	6	30	5	8	25	2	0.0
15	13.2	5.3	8.9	60	1024.2	7	7	6	28	8	8	02	2	-
16	15.4	1.2	6.7	38	1021.9	1	1	7	34	5	8	02	1	-
17	17.4	4.4	8.4	43	1015.1	2	2	7	35	5	9	01	1	-
18	16.1	6.4	9.6	53	1015.9	3	2	6	36	6	8	01	6	0.0
19	15.6	9.4	11.8	67	1018.5	5	5	6	32	4	8	01	2	-
20	15.8	8.8	11.3	63	1016.1	6	6	5	03	5	8	01	1	-
21	15.4	9.2	11.6	67	1019.5	5	3	5	36	4	8	02	8	0.1
22	16.2	12.0	14.0	76	1022.9	6	6	9	05	4	7	01	8	0.0
23	20.6	14.0	16.0	66	1016.5	8	8	7	09	3	7	03	2	-
24	23.1	11.0	13.1	46	1014.6	3	2	6	04	3	8	01	1	-
25	23.8	10.3	12.5	43	1016.7	2	1	7	06	2	8	01	0	-
26	27.0	9.4	11.8	33	1020.9	1	1	7	24	1	8	01	0	-
27	27.8	11.1	13.2	36	1019.5	3	0	9	00	0	8	03	0	-
28	25.0	13.4	15.4	49	1016.5	7	7	6	26	3	7	25	9	0.0
29	19.4	18.0	20.7	92	1017.3	6	3	5	25	3	6	17	8	7.9
30	22.4	12.1	14.1	52	1021.9	3	1	7	35	4	8	01	0	-

Godz. 01

DNI	TEMPERATURA POWIETRZA T	TEMPERATURA PUNKTU ROSY T_d	PRĘŻNOŚĆ PARY WODNEJ e	WILGOTNOŚĆ WZGLĘDNA U	CIŚNIENIE ATMOSFERYCZNE P_o	ZACHMURZENIE N	N_h	h	WIATR dd	v	WIDZIALNOŚĆ V	POGODA ww	W	OPAD R
1	12.1	10.9	13.0	92	1016.5	0	0	9	12	2	8	02	0	-
2	15.2	11.4	13.5	79	1016.6	0	0	9	14	4	8	02	0	-
3	15.8	11.9	13.9	78	1015.7	2	2	9	11	4	8	02	0	-
4	12.8	12.2	14.2	95	1020.4	8	7	3	29	4	7	61	6	14.7
5	10.0	9.3	11.7	95	1026.5	1	0	9	08	1	7	02	1	-
6	12.5	10.4	12.6	87	1024.9	6	6	9	23	2	7	03	1	-
7	14.1	6.5	9.7	60	1023.2	7	7	7	04	4	8	02	6	0.0
8	14.0	13.4	15.4	95	1013.1	8	7	2	12	4	7	02	2	-
9	14.3	13.7	15.7	97	1009.1	8	7	4	29	4	6	61	6	1.2
10	14.9	14.3	16.3	96	1007.4	6	3	7	30	2	6	10	2	-
11	16.1	13.1	15.1	82	1009.0	7	6	7	28	5	7	03	2	-
12	6.9	5.9	9.3	93	1020.5	0	0	9	28	2	8	02	0	-
13	10.0	8.9	11.4	93	1021.6	0	0	9	22	2	8	02	0	-
14	15.6	12.1	14.1	80	1016.0	2	0	9	17	3	8	03	0	-
15	7.9	6.2	9.5	90	1023.8	1	1	9	30	4	8	02	1	-
16	7.3	5.5	9.0	88	1019.9	3	3	7	31	4	8	25	1	0.2
17	7.8	5.8	9.2	87	1018.2	5	2	7	33	5	8	02	1	-
18	9.6	8.2	10.9	92	1008.0	8	7	5	32	8	6	61	6	4.0
19	9.2	8.5	11.1	95	1013.3	6	2	7	33	4	8	03	1	-
20	9.4	8.8	11.3	96	1016.3	4	1	9	32	3	7	02	1	-
21	10.3	9.4	11.8	95	1016.1	6	5	8	32	2	7	03	1	-
22	8.5	7.8	10.6	96	1019.9	0	0	9	35	3	7	02	0	-
23	13.5	12.0	14.0	91	1021.8	0	0	9	05	3	7	02	6	0.0
24	16.4	13.6	15.6	83	1016.7	3	1	9	07	4	8	01	1	-
25	16.3	11.0	13.1	71	1015.3	0	0	9	07	6	8	02	0	-
26	13.7	12.3	14.3	92	1020.4	1	0	9	30	1	7	02	0	-
27	15.0	13.3	15.3	90	1021.6	0	0	9	23	2	8	02	0	-
28	15.5	13.6	15.6	89	1021.5	0	0	9	25	1	8	01	0	-
29	19.4	15.8	18.0	79	1016.6	3	1	7	30	3	7	01	1	-
30	17.4	16.4	18.7	94	1017.3	7	6	7	25	2	7	02	9	1.6

Godz. 07

DNI	TEMPERATURA POWIETRZA T	TEMPERATURA PUNKTU ROSY T_d	PRĘŻNOŚĆ PARY WODNEJ e	WILGOTNOŚĆ WZGLĘDNA U	CIŚNIENIE ATMOSFERYCZNE P_o	ZACHMURZENIE N	N_h	h	WIATR dd	v	WIDZIALNOŚĆ V	POGODA ww	W	OPAD R
1	16.1	12.2	14.2	78	1017.3	1	0	9	14	4	8	02	0	-
2	17.6	11.8	13.8	68	1016.3	1	1	9	15	5	7	03	1	-
3	17.7	12.9	14.9	74	1016.3	5	1	9	16	3	8	02	1	-
4	12.7	11.3	13.4	92	1022.0	8	7	3	30	6	7	60	5	0.0
5	14.7	11.1	13.2	79	1027.2	1	1	9	04	3	7	02	0	-
6	13.4	11.0	13.1	85	1025.4	2	1	4	32	4	7	01	1	-
7	12.9	11.9	13.9	94	1020.7	8	8	6	05	3	6	61	6	0.3
8	14.0	12.6	14.6	92	1012.9	7	7	3	14	5	6	10	6	0.1
9	15.3	13.4	15.4	89	1008.1	6	5	4	25	3	7	03	6	1.5
10	15.7	14.8	16.8	94	1008.0	7	5	2	30	4	6	10	4	-
11	13.7	10.3	12.5	80	1011.9	7	7	4	29	6	8	03	2	-
12	13.3	8.0	10.7	71	1022.2	2	0	9	24	2	8	02	0	-
13	16.6	10.4	12.6	66	1022.1	1	0	9	18	3	8	02	0	-
14	18.0	13.3	15.3	74	1016.2	1	1	5	32	5	7	01	0	-
15	10.5	7.8	10.6	83	1023.5	6	6	4	30	5	8	03	1	-
16	10.7	6.2	9.5	73	1020.0	2	2	4	33	6	8	03	0	-
17	9.4	6.7	9.8	84	1016.3	6	6	4	33	6	8	03	2	-
18	10.2	9.5	11.9	95	1007.5	8	7	3	35	5	7	61	6	4.1
19	12.2	9.5	11.9	83	1014.6	7	6	4	02	5	8	03	2	-
20	9.8	9.2	11.6	96	1015.8	8	7	1	34	3	6	10	1	-
21	12.7	10.7	12.9	88	1016.4	7	6	4	01	3	7	03	2	-
22	13.0	11.4	13.5	90	1020.4	5	1	4	25	1	6	10	4	-
23	17.3	12.9	14.9	76	1020.8	6	0	9	08	3	8	03	1	-
24	18.7	14.2	16.2	76	1015.4	6	1	9	12	4	8	02	1	-
25	18.2	12.4	14.4	69	1017.2	2	1	8	09	4	8	02	0	-
26	19.6	15.4	17.5	77	1020.7	1	0	9	30	2	7	02	0	-
27	20.3	13.4	15.4	64	1022.6	1	0	9	32	1	7	02	0	-
28	21.1	15.0	17.0	68	1021.0	1	0	9	18	2	8	01	0	-
29	21.6	16.7	19.0	74	1016.3	3	2	9	24	2	8	03	1	-
30	18.4	17.0	19.4	92	1019.3	7	6	4	34	4	6	10	2	-

Godz. 13

1	24.2	12.7	14.7	49	1016.2	5	2	7	16	4	8	02	1	-
2	25.2	14.0	16.0	50	1015.8	1	0	9	15	7	8	03	0	-
3	20.7	16.7	19.0	78	1018.1	7	5	5	28	5	7	02	1	-
4	17.0	12.0	14.0	72	1024.4	6	5	5	33	4	8	02	6	0.3
5	19.2	10.9	13.0	59	1026.0	6	6	6	99	2	7	03	1	-
6	17.6	7.0	10.0	50	1025.7	4	2	6	34	4	8	02	1	-
7	15.6	15.1	17.1	96	1016.2	8	7	3	01	7	6	61	6	11.7
8	20.3	14.7	16.7	70	1012.3	5	3	5	13	4	7	01	2	-
9	19.6	13.4	15.4	67	1007.7	5	3	5	99	3	7	02	2	-
10	21.5	13.8	15.8	61	1008.3	2	2	6	31	5	8	02	1	-
11	16.5	10.0	12.3	66	1015.1	4	4	7	30	8	8	02	1	-
12	18.8	7.4	10.3	48	1021.7	3	3	6	27	4	8	02	0	-
13	23.4	10.3	12.5	44	1019.9	0	0	9	17	6	8	02	0	-
14	10.8	6.1	9.4	72	1021.6	8	6	7	36	7	8	02	1	-
15	13.6	5.5	9.0	57	1021.1	7	7	6	31	8	8	02	2	-
16	11.5	7.5	10.4	77	1018.7	5	5	6	36	5	8	25	1	1.0
17	13.6	4.4	8.4	54	1013.6	7	5	6	32	7	9	03	1	-
18	13.3	9.5	11.9	78	1009.9	7	7	5	35	5	8	02	6	0.1
19	18.2	9.3	11.7	56	1014.8	6	5	6	01	5	8	02	2	-
20	14.8	10.9	13.0	77	1015.3	6	6	5	30	3	7	02	2	-
21	17.4	10.5	12.7	64	1017.1	6	4	5	35	4	8	03	8	0.0
22	18.5	12.8	14.8	69	1021.1	6	6	5	03	5	8	03	1	-
23	23.3	13.2	15.2	53	1018.4	4	3	7	11	7	8	01	1	-
24	24.9	13.6	15.6	50	1013.1	4	3	6	09	9	8	01	1	-
25	25.7	11.1	13.2	41	1017.9	3	3	7	12	6	8	03	0	-
26	27.4	12.4	14.4	39	1020.7	2	2	7	33	5	8	03	0	-
27	28.4	11.6	13.7	37	1021.8	2	2	7	99	2	8	03	0	-
28	29.1	14.1	16.1	40	1019.1	2	2	8	18	5	8	03	0	-
29	28.9	16.9	19.2	49	1014.8	4	3	7	24	3	8	02	1	-
30	23.6	13.0	15.0	52	1019.8	5	2	6	34	5	8	01	2	-

Godz. 19

1	22.0	12.8	14.8	56	1015.4	2	0	9	15	4	8	01	1	-
2	22.6	14.6	16.6	60	1014.9	2	1	9	13	6	8	03	0	-
3	14.6	14.1	16.1	97	1019.0	8	7	2	29	4	5	63	8	2.9
4	15.4	11.3	13.4	77	1025.5	5	2	7	08	3	7	02	1	-
5	18.9	11.1	13.2	61	1025.3	4	3	7	18	2	7	01	1	-
6	16.6	7.5	10.4	54	1024.4	2	1	7	30	2	8	02	1	-
7	16.6	15.8	18.0	95	1012.8	7	3	3	12	3	7	21	6	11.4
8	18.5	15.6	17.7	83	1010.0	7	1	5	11	2	7	60	2	0.0
9	18.2	14.7	16.7	80	1006.6	6	5	9	24	2	7	01	2	-
10	19.7	14.3	16.3	71	1007.4	7	2	6	29	5	8	03	1	-
11	15.0	5.1	8.8	52	1017.2	2	2	7	32	5	8	01	1	-
12	18.8	9.8	12.1	56	1020.7	1	0	9	24	2	8	01	0	-
13	22.4	12.3	14.3	53	1017.2	0	0	9	16	3	8	02	0	-
14	10.4	8.8	11.3	89	1023.2	6	3	4	29	4	7	01	8	10.0
15	11.1	6.4	9.6	73	1020.8	4	4	7	28	6	8	01	8	0.0
16	10.6	6.4	9.6	75	1018.4	6	4	6	34	5	8	14	8	1.8
17	13.6	4.4	8.4	54	1010.3	7	1	7	33	10	9	02	2	-
18	13.5	9.5	11.9	77	1011.5	6	5	5	33	6	8	02	2	-
19	14.4	10.6	12.8	78	1015.9	5	3	7	03	3	8	01	8	0.1
20	15.3	9.2	11.6	67	1014.9	3	1	7	36	3	8	01	8	0.6
21	16.0	10.1	12.4	67	1017.5	3	1	6	05	4	8	01	8	0.0
22	16.5	13.5	15.5	83	1021.8	7	7	8	02	2	7	02	2	-
23	21.8	13.1	15.1	58	1017.0	6	4	8	11	5	8	02	1	-
24	22.8	13.0	15.0	54	1013.4	1	0	9	07	6	8	01	0	-
25	23.4	13.1	15.1	53	1017.8	2	1	7	10	3	8	01	0	-
26	23.8	14.6	16.6	57	1020.0	4	2	8	34	4	8	02	8	0.7
27	25.7	14.6	16.6	50	1020.4	1	0	9	29	2	8	01	1	-
28	26.2	15.8	18.0	53	1016.3	6	1	9	17	3	7	03	1	-
29	18.8	17.7	20.3	93	1017.3	8	7	4	19	7	6	95	9	24.1
30	21.8	11.3	13.4	51	1019.5	4	1	7	01	4	8	01	1	-

Godz. 01

DNI	TEMPERATURA POWIETRZA T	TEMPERATURA PUNKTU ROSY T_d	PREŻNOŚĆ PARY WODNEJ e	WILGOTNOŚĆ WZGLĘDNA U	CIŚNIENIE ATMOSFERYCZNE P_o	ZACHMURZENIE N	N_h	h	WIATR dd	v	WIDZIALNOŚĆ V	POGODA ww	W	OPAD R
1	11.2	10.5	12.7	95	1018.3	0	0	9	10	1	7	02	1	–
2	12.4	10.6	12.8	89	1018.7	0	0	9	11	2	7	02	0	–
3	13.8	10.3	12.5	80	1019.2	0	0	9	10	4	7	02	1	–
4	16.1	10.4	12.6	68	1021.2	8	8	5	13	3	7	02	1	–
5	14.0	12.3	14.3	90	1025.7	8	8	5	05	2	7	02	2	–
6	15.3	14.8	16.8	97	1024.9	8	8	5	00	0	7	02	2	–
7	13.2	12.8	14.8	98	1022.8	8	8	5	03	1	6	10	1	–
8	14.0	13.2	15.2	94	1014.9	5	5	5	07	1	7	02	8	2.6
9	13.7	13.2	15.1	97	1009.0	6	6	5	20	1	5	10	9	6.8
10	13.6	13.0	15.0	95	1006.6	1	1	9	00	0	7	02	1	–
11	14.6	13.2	15.2	90	1007.9	8	8	5	24	1	7	02	1	–
12	7.4	5.8	9.2	89	1019.4	0	0	9	32	2	7	02	0	–
13	9.8	8.8	11.3	93	1022.7	0	0	9	15	2	7	02	0	–
14	12.8	10.4	12.6	85	1018.5	0	0	9	14	2	7	02	0	–
15	8.1	7.0	10.0	92	1022.2	7	7	5	25	3	7	03	8	0.0
16	8.2	5.9	9.3	84	1017.2	7	7	5	27	4	7	02	2	–
17	9.2	7.7	10.5	90	1014.0	8	8	5	30	4	7	02	2	–
18	9.1	8.5	11.1	96	1002.9	8	8	4	33	7	7	02	6	2.3
19	8.3	7.4	10.3	94	1010.6	4	4	5	33	3	7	01	1	–
20	9.4	8.2	10.9	93	1013.8	7	2	9	29	3	7	01	1	–
21	10.8	9.9	12.2	95	1014.0	8	8	4	36	2	6	80	2	0.6
22	8.7	8.1	10.8	96	1018.8	0	0	9	31	2	6	10	0	–
23	12.6	11.5	13.6	94	1021.4	0	0	9	33	4	7	01	1	–
24	14.0	13.4	15.4	95	1017.0	0	0	9	04	3	7	02	0	–
25	15.4	10.1	12.4	71	1014.7	3	3	5	04	7	7	02	1	–
26	15.5	12.6	14.6	83	1018.0	6	6	5	30	2	7	03	1	–
27	15.2	12.3	14.3	83	1020.5	0	0	9	28	2	7	02	1	–
28	15.1	13.9	15.9	93	1022.1	0	0	9	00	0	7	02	0	–
29	17.7	14.5	16.5	81	1017.3	5	5	5	17	1	7	03	1	–
30	17.6	16.7	19.0	94	1016.3	7	7	4	18	2	7	01	9	4.2

Godz. 07

DNI	TEMPERATURA POWIETRZA T	TEMPERATURA PUNKTU ROSY T_d	PREŻNOŚĆ PARY WODNEJ e	WILGOTNOŚĆ WZGLĘDNA U	CIŚNIENIE ATMOSFERYCZNE P_o	ZACHMURZENIE N	N_h	h	WIATR dd	v	WIDZIALNOŚĆ V	POGODA ww	W	OPAD R
1	14.6	12.1	14.1	85	1018.9	1	0	9	14	2	7	01	0	–
2	17.6	12.4	14.4	72	1019.2	6	0	9	12	4	8	03	1	–
3	17.5	11.0	13.1	65	1019.1	2	0	9	12	6	8	02	0	–
4	15.1	12.0	14.0	82	1022.1	8	8	5	12	5	7	80	2	0.0
5	15.2	13.9	15.9	92	1025.0	8	8	5	01	2	6	10	2	–
6	14.7	14.2	16.2	97	1024.5	8	8	5	15	2	6	80	2	4.5
7	17.1	13.7	15.7	80	1019.1	7	7	9	07	4	6	10	2	–
8	13.6	13.1	15.0	97	1014.6	8	8	5	18	2	5	10	1	–
9	14.6	14.3	16.2	98	1008.0	8	8	5	18	3	6	10	2	–
10	16.4	14.6	16.6	90	1006.6	0	0	9	31	2	6	10	1	–
11	15.8	11.8	13.8	77	1009.3	8	8	5	27	4	7	02	2	–
12	12.7	5.9	9.3	63	1022.4	2	0	9	18	3	7	03	0	–
13	16.0	10.4	12.6	69	1023.4	0	0	9	16	2	7	02	0	–
14	17.8	12.5	14.5	71	1017.0	0	0	9	17	3	8	02	0	–
15	11.1	7.5	10.4	79	1021.2	2	2	5	31	5	7	03	1	–
16	7.4	5.3	8.9	87	1015.9	8	8	5	34	5	7	02	1	–
17	10.6	6.8	9.9	77	1012.1	6	6	5	31	6	8	03	2	–
18	10.7	8.6	11.2	89	1003.7	8	8	4	30	6	7	02	2	–
19	10.1	8.8	11.3	92	1012.4	7	7	5	01	3	7	02	1	–
20	11.4	9.9	12.2	91	1013.5	8	8	4	30	5	7	03	2	–
21	10.8	10.4	12.6	97	1014.2	8	6	4	36	3	6	61	8	12.2
22	13.1	12.1	14.1	93	1018.9	5	0	9	32	2	6	10	1	–
23	17.4	13.4	15.4	78	1020.3	0	0	9	03	4	7	02	0	–
24	17.4	13.6	15.6	78	1015.5	3	0	9	04	4	7	01	0	–
25	18.6	10.7	12.9	61	1016.4	0	0	9	04	5	8	02	0	–
26	18.8	13.6	15.6	72	1018.3	2	1	5	31	4	8	03	1	–
27	20.1	15.1	17.1	73	1021.0	1	0	9	33	2	8	02	0	–
28	21.6	15.9	18.1	70	1021.5	2	0	9	14	1	6	10	0	–
29	19.8	16.3	18.5	80	1016.1	4	4	5	24	2	7	02	1	–
30	17.6	17.1	19.5	97	1016.8	8	8	4	28	2	6	10	2	–

Godz. 13

1	22.8	10.4	12.6	45	1018.0	6	6	6	15	4	8	02	1	–
2	22.8	9.2	11.6	42	1019.4	5	0	9	13	7	8	02	2	–
3	22.6	11.8	13.8	50	1019.8	6	2	6	12	8	8	03	1	–
4	17.1	15.3	17.4	90	1024.0	8	5	4	12	3	7	21	8	2.8
5	18.0	13.9	15.9	77	1025.5	7	7	5	05	1	7	01	2	–
6	19.2	15.0	17.0	77	1024.5	7	7	5	12	3	7	03	8	0.0
7	18.7	16.9	19.3	89	1015.9	8	8	5	09	4	7	25	2	9.8
8	22.0	15.6	17.7	67	1012.0	7	7	5	07	6	8	03	1	–
9	21.5	14.6	16.6	64	1007.2	5	5	5	15	3	8	02	2	–
10	21.5	14.2	16.2	63	1006.5	3	3	5	24	4	7	03	1	–
11	16.2	9.5	11.9	65	1013.2	7	7	5	28	7	8	02	2	–
12	18.4	6.2	9.5	45	1021.9	5	4	6	23	4	8	02	1	–
13	22.6	11.3	13.4	49	1021.8	0	0	9	14	3	8	01	0	–
14	25.2	15.4	17.5	54	1014.4	4	4	6	28	2	8	03	0	–
15	14.2	3.0	7.6	46	1019.1	7	7	5	29	8	8	02	1	–
16	12.5	4.8	8.6	59	1015.1	6	4	5	34	6	8	01	8	0.0
17	9.4	8.1	10.8	92	1008.6	8	8	4	30	8	6	80	2	3.2
18	11.6	8.2	10.9	80	1006.4	7	7	5	35	5	8	02	2	–
19	15.4	10.9	13.0	75	1013.0	7	7	5	35	6	8	02	8	0.9
20	14.0	9.7	12.0	75	1012.9	7	7	4	03	4	8	03	2	–
21	16.1	11.4	13.5	73	1015.6	6	6	4	35	2	8	02	6	0.6
22	16.2	12.9	14.9	80	1018.9	6	6	5	32	5	7	02	2	–
23	22.4	11.9	13.9	51	1018.2	6	6	6	09	6	8	03	1	–
24	22.6	14.2	16.2	59	1013.4	5	5	6	06	7	8	02	1	–
25	24.2	10.4	12.6	41	1017.1	4	4	7	03	5	8	03	0	–
26	24.0	14.1	16.1	48	1018.5	3	3	6	32	6	8	03	0	–
27	27.1	13.4	15.4	43	1020.3	3	2	6	34	6	8	02	0	–
28	28.8	14.1	16.1	40	1020.3	4	4	7	21	2	8	02	1	–
29	28.1	15.7	17.8	47	1015.5	3	2	7	29	2	8	03	1	–
30	21.6	17.2	19.6	76	1018.0	7	5	5	32	5	7	02	2	–

Godz. 19

1	20.0	12.2	14.2	61	1017.8	4	1	6	13	2	8	01	1	–
2	19.9	9.5	11.9	51	1018.6	6	0	9	12	4	8	03	1	–
3	19.4	12.8	14.8	66	1019.9	8	8	5	12	4	7	03	2	–
4	16.1	11.2	13.3	72	1024.8	7	7	5	14	3	7	02	8	1.8
5	17.6	14.1	16.1	80	1025.4	7	7	5	00	0	7	02	2	–
6	16.8	14.2	16.2	85	1023.5	8	8	9	06	1	7	02	8	0.1
7	17.7	13.3	15.3	76	1014.2	8	1	5	12	6	8	03	8	0.0
8	15.8	15.2	17.3	96	1010.3	8	8	5	33	1	7	25	9	1.2
9	17.8	13.7	15.7	78	1006.3	7	7	5	13	2	7	02	2	–
10	20.5	13.6	15.6	64	1006.4	4	1	5	25	1	8	02	0	–
11	14.6	5.3	8.9	54	1015.2	3	3	6	29	5	8	01	1	–
12	18.6	8.4	11.0	50	1020.9	2	1	6	18	1	8	01	1	–
13	20.9	11.8	13.8	56	1019.2	0	0	9	14	1	8	02	0	–
14	11.7	7.8	10.6	77	1019.8	8	2	5	32	8	8	01	1	–
15	11.8	5.9	9.3	68	1017.9	7	7	5	26	4	8	03	2	–
16	11.9	5.9	9.3	67	1013.9	5	2	5	29	5	8	03	1	–
17	9.5	9.1	11.6	97	1004.3	8	6	4	31	7	6	61	8	22.1
18	10.2	9.2	11.6	93	1009.0	6	6	5	34	3	8	25	2	0.8
19	14.0	10.5	12.7	80	1013.8	7	5	5	34	4	8	03	8	2.4
20	12.3	10.3	12.5	87	1013.3	7	5	4	33	2	7	03	8	0.0
21	14.6	11.6	13.7	82	1016.8	4	2	4	29	2	7	01	1	–
22	14.2	13.2	15.2	93	1020.3	8	8	4	32	6	7	03	8	2.0
23	20.8	14.3	16.3	68	1017.0	2	1	6	09	1	8	01	1	–
24	21.5	12.5	14.5	57	1013.0	0	0	9	03	5	8	01	1	–
25	21.7	13.7	15.7	61	1016.5	1	1	6	30	1	8	02	1	–
26	23.2	15.3	17.4	61	1018.6	3	1	6	27	2	8	02	0	–
27	25.2	15.2	17.3	54	1019.8	2	0	9	33	1	8	01	0	–
28	25.0	17.3	19.7	62	1017.8	4	1	6	16	1	8	02	0	–
29	23.3	16.1	18.3	64	1014.8	8	5	5	30	6	7	03	1	–
30	20.8	15.4	17.5	71	1018.5	7	1	5	34	5	7	02	2	–

Godz. 01

DNI	TEMPERATURA POWIETRZA T	TEMPERATURA PUNKTU ROSY T_d	PRĘŻNOŚĆ PARY WODNEJ e	WILGOTNOŚĆ WZGLĘDNA U	CIŚNIENIE ATMOSFERYCZNE P_o	ZACHMURZENIE N	N_h	h	WIATR dd	v	WIDZIALNOŚĆ V	POGODA ww	W	OPAD R
1	17.1	12.7	14.7	76	1012.9	6	6	6	17	2	7	02	2	-
2	19.2	14.4	16.4	74	1011.1	3	2	9	19	2	7	01	1	-
3	15.4	9.9	12.2	70	1016.9	5	0	9	26	5	7	01	2	-
4	13.4	10.6	12.8	83	1022.9	8	8	9	08	2	7	03	2	-
5	15.2	9.0	11.5	66	1026.6	0	0	9	12	2	7	02	0	-
6	10.5	9.3	11.7	92	1029.2	0	0	9	30	1	6	10	1	-
7	9.3	8.9	11.4	97	1023.8	8	8	5	32	2	6	81	2	1.8
8	11.7	11.1	13.2	96	1017.5	8	4	4	33	4	6	61	2	0.7
9	14.0	14.0	16.0	100	1008.9	9	9	•	03	2	3	43	4	-
10	11.9	8.2	10.9	78	1010.6	0	0	9	28	1	8	02	1	-
11	11.8	11.2	13.3	96	1012.8	2	2	4	26	5	6	10	6	0.2
12	12.4	7.0	10.0	70	1020.7	0	0	9	25	3	8	02	1	-
13	14.5	10.3	12.5	76	1019.1	4	0	9	17	2	7	01	1	-
14	15.9	14.8	16.8	94	1018.0	8	8	4	30	3	6	80	1	0.2
15	9.2	5.6	9.1	78	1027.9	1	0	9	30	2	8	01	1	-
16	8.3	4.4	8.4	76	1025.1	2	2	9	25	2	8	03	1	-
17	7.6	2.1	7.1	68	1022.3	0	0	9	01	1	8	02	1	-
18	10.3	3.4	7.8	63	1015.0	3	0	9	02	2	8	03	0	-
19	10.9	5.8	9.2	71	1018.1	7	7	9	32	5	8	03	1	-
20	9.2	8.5	11.1	95	1018.5	0	0	9	09	2	8	02	1	-
21	9.8	8.8	11.3	93	1017.9	0	0	9	06	2	7	02	0	-
22	11.4	9.9	12.2	91	1021.2	2	2	9	03	1	8	01	8	0.0
23	11.8	11.2	13.3	95	1021.8	0	0	9	05	2	6	10	1	-
24	15.5	14.9	16.9	96	1015.9	8	3	7	03	1	5	21	6	3.2
25	17.6	12.1	14.1	70	1016.4	4	0	9	04	2	7	01	1	-
26	18.9	8.5	11.1	51	1020.6	0	0	9	12	2	8	02	0	-
27	20.4	11.4	13.5	56	1021.7	0	0	9	16	2	7	02	0	-
28	20.3	13.4	15.4	64	1018.4	0	0	9	13	3	8	02	1	-
29	19.7	15.0	17.0	74	1015.9	5	5	9	22	4	8	03	1	-
30	15.0	14.0	16.0	93	1021.5	8	8	4	30	5	6	80	2	0.0

Godz. 07

DNI	TEMPERATURA POWIETRZA T	TEMPERATURA PUNKTU ROSY T_d	PRĘŻNOŚĆ PARY WODNEJ e	WILGOTNOŚĆ WZGLĘDNA U	CIŚNIENIE ATMOSFERYCZNE P_o	ZACHMURZENIE N	N_h	h	WIATR dd	v	WIDZIALNOŚĆ V	POGODA ww	W	OPAD R
1	17.1	12.6	14.6	75	1012.7	7	0	9	18	2	8	02	1	-
2	20.3	13.2	15.2	63	1011.1	7	4	9	14	2	6	05	1	-
3	11.3	7.8	10.6	79	1020.5	6	2	5	24	6	8	03	2	-
4	14.0	9.7	12.0	75	1024.3	7	7	9	15	2	7	02	2	-
5	16.6	10.4	12.6	66	1026.4	3	0	9	17	2	7	02	1	-
6	10.7	7.3	10.2	80	1028.1	1	1	9	29	1	7	01	0	-
7	10.4	9.2	11.6	92	1022.5	7	6	6	36	2	7	01	8	6.0
8	10.5	9.7	12.0	95	1014.0	8	5	6	33	4	6	80	6	13.6
9	14.0	13.6	15.6	98	1008.7	8	8	4	33	1	4	10	4	-
10	15.6	12.5	14.5	81	1009.9	2	0	9	25	2	7	03	0	-
11	11.1	6.2	9.5	72	1016.0	2	2	5	30	6	8	01	0	-
12	13.8	8.8	11.3	71	1021.5	1	1	9	21	3	8	02	1	-
13	17.3	11.6	13.7	69	1017.8	1	0	9	13	2	7	02	0	-
14	10.1	8.6	11.2	91	1023.5	8	2	4	32	3	7	61	2	0.5
15	8.2	5.1	8.8	81	1028.2	7	7	8	29	4	6	03	1	-
16	10.4	6.5	9.7	77	1024.7	2	1	9	30	3	8	02	0	-
17	12.8	3.2	7.7	52	1020.6	3	1	9	26	2	9	02	0	-
18	11.3	5.6	9.1	68	1015.0	2	0	9	35	2	9	02	0	-
19	10.0	7.4	10.3	84	1019.0	8	3	5	36	4	8	01	1	-
20	12.6	9.3	11.7	80	1016.9	1	1	5	09	2	8	03	0	-
21	11.3	9.4	11.8	89	1018.4	1	1	5	03	3	7	03	1	-
22	12.3	10.0	12.3	86	1022.0	2	1	4	02	3	7	03	0	-
23	13.0	12.5	14.4	96	1019.8	7	1	3	04	3	6	10	4	-
24	16.2	14.1	16.1	87	1015.7	7	3	7	02	2	7	01	6	0.2
25	19.0	10.9	13.0	59	1017.7	2	1	6	06	3	7	03	1	-
26	21.9	12.7	14.7	56	1021.0	2	1	9	00	0	7	02	0	-
27	20.8	13.4	15.4	62	1021.7	1	0	9	16	1	7	03	0	-
28	21.4	14.5	16.5	64	1017.1	3	1	9	15	4	7	03	1	-
29	19.9	15.8	17.9	77	1015.7	7	7	9	21	3	7	03	2	-
30	15.7	13.2	15.2	85	1023.7	1	1	4	28	3	6	10	8	0.0

Godz. 13

1	25.8	13.2	15.2	46	1011.2	5	2	7	17	3	8	03	2	-
2	26.2	14.2	16.2	48	1010.6	8	3	6	23	5	7	03	2	-
3	17.5	6.4	9.6	48	1021.0	7	1	6	29	2	9	02	2	-
4	20.2	6.1	9.4	39	1024.5	5	3	7	34	2	8	02	1	-
5	22.9	8.2	10.9	39	1025.6	6	3	7	24	1	8	03	1	-
6	16.9	4.1	8.2	43	1026.5	7	5	7	31	3	8	02	1	-
7	16.4	7.0	10.0	54	1021.3	8	1	6	02	4	8	01	8	0.6
8	12.8	12.4	14.4	98	1012.5	8	7	3	33	3	5	25	6	3.1
9	15.9	15.2	17.2	95	1009.1	8	8	4	27	1	5	80	4	2.6
10	17.9	13.3	15.3	75	1009.7	7	3	5	26	7	6	21	1	0.0
11	17.1	3.6	7.9	41	1017.9	1	1	7	27	3	9	02	0	-
12	20.3	9.8	12.1	51	1020.3	5	5	6	22	3	7	01	1	-
13	26.1	12.2	14.2	41	1015.5	0	0	9	23	5	7	02	0	-
14	14.2	5.8	9.2	57	1025.4	6	6	6	26	4	8	03	6	1.6
15	12.5	4.1	8.2	56	1026.7	7	6	6	29	6	9	03	2	-
16	16.8	2.8	7.5	39	1022.7	4	4	7	33	3	9	02	1	-
17	17.9	2.5	7.3	36	1017.8	4	4	7	28	2	9	01	1	-
18	19.2	4.4	8.4	38	1018.3	1	1	7	35	4	9	03	0	-
19	12.2	8.5	11.1	78	1019.7	8	6	5	35	3	9	25	2	0.0
20	17.5	10.0	13.1	65	1015.2	5	5	6	02	4	8	02	1	-
21	17.6	9.2	11.6	57	1019.3	7	3	6	06	3	8	01	1	-
22	17.3	10.7	12.9	66	1022.4	4	4	5	02	3	8	01	1	-
23	20.9	12.2	14.2	58	1016.5	6	4	6	09	6	8	01	2	-
24	23.2	11.0	13.1	45	1014.4	7	3	7	07	4	8	01	2	-
25	24.8	8.9	11.4	37	1018.4	5	5	7	03	3	8	03	1	-
26	27.0	9.9	12.2	34	1021.1	5	4	7	33	1	9	03	1	-
27	28.7	11.0	13.1	34	1019.9	3	1	8	16	3	8	02	1	-
28	30.0	16.4	18.7	44	1015.8	6	2	7	26	7	8	01	1	-
29	21.9	16.6	18.9	72	1016.4	8	5	5	24	4	7	25	2	0.0
30	23.3	11.3	13.4	46	1022.7	4	4	7	29	4	8	02	0	-

Godz. 19

1	25.4	13.5	15.5	48	1010.0	5	2	9	13	2	8	01	2	-
2	22.1	15.5	17.6	66	1013.0	7	3	6	29	3	8	01	2	-
3	18.0	7.5	10.4	50	1020.8	7	1	7	11	1	8	02	2	-
4	19.7	8.2	10.9	48	1024.4	2	2	9	07	1	8	01	1	-
5	14.6	11.2	13.3	80	1027.7	6	3	6	31	3	7	02	8	0.3
6	12.2	7.3	10.2	72	1024.8	7	5	6	32	3	8	03	2	-
7	14.5	9.9	12.2	74	1019.1	8	8	9	33	1	7	02	2	-
8	14.9	14.7	16.8	99	1009.6	8	7	4	33	3	5	25	8	6.9
9	18.1	14.8	16.8	80	1008.4	7	5	6	29	2	8	01	8	2.4
10	14.2	13.4	15.4	94	1010.2	8	8	4	28	4	5	50	8	1.3
11	16.0	6.5	9.7	53	1018.7	7	7	7	27	4	9	01	1	-
12	21.3	11.1	13.2	52	1018.6	0	0	9	19	1	7	02	1	-
13	25.5	14.1	16.1	49	1013.7	3	2	7	18	2	8	03	0	-
14	14.2	5.8	9.2	57	1026.2	7	1	7	30	4	8	01	2	-
15	12.9	4.4	8.4	56	1024.8	4	4	6	24	4	8	01	1	-
16	15.2	3.2	7.7	45	1022.1	7	6	7	35	2	9	02	1	-
17	18.7	3.8	8.0	37	1015.2	3	0	9	33	4	9	01	0	-
18	17.9	5.5	9.0	44	1016.1	1	1	8	33	5	9	01	0	-
19	12.9	8.9	11.4	77	1018.8	7	5	6	03	1	9	01	2	-
20	16.9	8.0	10.7	56	1014.8	1	0	9	05	3	8	01	1	-
21	16.6	10.0	12.3	65	1019.4	6	5	6	06	1	8	01	8	0.0
22	17.8	11.2	13.3	66	1021.7	3	2	5	04	4	8	03	1	-
23	17.2	14.4	16.4	84	1015.7	8	4	7	15	1	8	21	2	0.0
24	23.5	11.5	13.6	47	1014.3	7	2	9	03	2	8	01	2	-
25	24.3	9.8	12.1	40	1018.3	1	1	7	07	1	8	01	1	-
26	25.9	10.7	12.9	39	1020.5	3	2	7	29	1	8	02	1	-
27	24.8	11.8	13.8	39	1018.1	7	0	9	11	3	8	03	1	-
28	20.2	13.3	17.4	74	1016.1	6	2	7	15	3	8	25	6	0.8
29	20.5	14.3	16.3	67	1018.2	8	2	6	27	6	8	03	9	1.0
30	23.6	8.1	10.8	37	1021.7	1	1	9	30	2	8	01	0	-

Godz. 01

DNI	TEMPERATURA POWIETRZA T	TEMPERATURA PUNKTU ROSY T_d	PREŻNOŚĆ PARY WODNEJ e	WILGOTNOŚĆ WZGLĘDNA U	CIŚNIENIE ATMOSFERYCZNE P_o	ZACHMURZENIE N	N_h	h	WIATR dd	v	WIDZIALNOŚĆ V	POGODA ww	W	OPAD R
1	15.0	11.9	13.9	82	1013.6	8	8	8	11	1	6	10	2	-
2	15.0	13.5	15.3	90	1011.8	0	0	9	10	1	6	10	1	-
3	16.6	13.8	15.8	84	1016.1	7	7	6	27	5	6	10	9	1.6
4	12.8	12.2	14.2	96	1023.5	8	8	5	02	2	6	80	2	1.4
5	8.2	7.6	10.4	96	1027.5	0	0	9	09	1	6	10	0	-
6	9.0	8.5	11.1	96	1029.1	0	0	9	29	2	6	10	1	-
7	9.6	8.8	11.3	95	1023.5	7	7	7	35	4	7	02	2	-
8	12.7	12.3	14.3	98	1015.1	8	8	3	32	7	5	63	6	7.5
9	13.2	13.0	15.0	99	1008.5	8	8	3	14	1	5	10	2	-
10	9.9	8.8	11.3	92	1010.0	0	0	9	30	1	6	10	6	0.2
11	13.1	11.9	13.9	92	1012.3	4	1	5	26	4	6	21	1	0.1
12	9.6	8.9	11.4	96	1021.3	5	5	7	28	1	8	01	1	-
13	11.7	9.9	12.2	89	1019.9	7	0	9	12	1	6	10	1	-
14	16.5	14.8	16.9	90	1017.2	8	0	9	33	4	6	10	1	-
15	10.6	6.4	9.6	75	1027.5	3	3	8	30	3	8	01	1	-
16	8.6	4.8	8.6	77	1024.4	5	5	5	31	3	8	03	1	-
17	3.5	2.5	7.3	93	1022.3	0	0	9	34	1	8	02	1	-
18	4.2	3.2	7.7	93	1014.5	1	0	9	34	2	8	02	0	-
19	11.6	7.3	10.2	75	1017.1	8	5	6	31	3	7	02	1	-
20	5.2	5.0	8.7	98	1018.6	7	7	7	31	1	5	28	1	-
21	7.5	7.1	10.1	97	1017.8	2	2	9	03	3	7	03	0	-
22	10.6	10.2	12.4	97	1021.0	5	3	6	01	2	6	10	1	-
23	11.8	11.4	13.5	97	1021.7	2	2	9	04	3	5	10	1	-
24	15.3	15.1	17.2	99	1015.5	8	5	4	36	2	5	10	6	0.3
25	11.1	10.3	12.5	95	1016.3	0	0	9	02	3	7	02	1	-
26	13.2	11.4	13.5	89	1020.8	5	5	6	00	0	7	03	1	-
27	13.2	11.4	13.5	89	1022.6	0	0	9	00	0	6	10	0	-
28	17.3	13.4	15.3	78	1019.1	0	0	9	13	2	6	10	1	-
29	16.7	16.4	18.6	98	1016.5	2	0	9	18	1	6	10	9	2.4
30	16.9	13.9	15.9	83	1020.9	8	7	5	27	3	6	25	2	0.0

Godz. 07

DNI	TEMPERATURA POWIETRZA T	TEMPERATURA PUNKTU ROSY T_d	PREŻNOŚĆ PARY WODNEJ e	WILGOTNOŚĆ WZGLĘDNA U	CIŚNIENIE ATMOSFERYCZNE P_o	ZACHMURZENIE N	N_h	h	WIATR dd	v	WIDZIALNOŚĆ V	POGODA ww	W	OPAD R
1	17.8	13.2	15.2	75	1013.4	8	0	9	14	2	6	10	1	-
2	19.4	14.1	16.1	71	1011.8	8	1	9	13	1	6	10	1	-
3	13.2	9.7	12.0	79	1020.1	8	2	4	28	5	7	03	8	0.1
4	14.8	12.3	14.3	85	1024.3	6	6	7	12	1	6	10	8	0.1
5	15.9	11.9	13.9	77	1027.5	0	0	9	00	0	6	10	0	-
6	12.0	8.4	11.0	79	1028.4	3	3	7	31	2	6	10	4	-
7	9.3	8.8	11.3	96	1022.2	8	8	5	32	3	6	80	1	0.3
8	12.7	12.5	14.5	99	1012.5	8	5	1	35	5	5	60	6	12.4
9	12.9	12.7	14.7	99	1008.1	8	8	2	30	1	5	10	2	-
10	14.9	12.0	14.0	83	1009.8	1	0	9	21	2	7	01	0	-
11	12.3	6.8	9.9	70	1015.6	2	2	5	28	7	8	03	0	-
12	13.3	9.8	12.1	79	1022.4	0	0	9	22	1	6	10	1	-
13	16.3	12.5	14.5	78	1018.9	1	0	9	13	3	6	10	1	-
14	12.8	9.5	11.9	80	1022.6	8	2	5	32	4	7	03	8	0.1
15	10.5	4.6	8.5	67	1027.5	7	7	6	30	5	8	01	1	-
16	10.7	7.0	10.0	78	1024.4	0	0	9	35	3	8	02	1	-
17	9.8	5.2	8.8	73	1020.9	7	7	7	24	1	8	03	1	-
18	11.1	7.4	10.3	78	1013.8	1	0	9	34	4	9	02	0	-
19	10.8	8.6	11.2	86	1019.6	8	5	5	33	4	8	03	2	-
20	12.2	10.8	12.9	91	1017.1	1	1	4	07	2	6	10	4	-
21	12.9	11.0	13.1	88	1018.2	1	1	3	04	4	6	10	1	-
22	10.9	10.7	12.9	99	1021.9	8	8	2	02	3	4	10	1	-
23	15.3	13.8	15.8	90	1019.5	8	3	8	05	3	6	10	1	-
24	17.9	15.0	17.1	83	1015.3	8	4	7	05	4	7	02	2	-
25	18.2	12.7	14.7	70	1017.8	1	1	6	04	2	7	02	0	-
26	19.7	14.1	16.1	70	1021.7	6	6	5	23	1	6	10	1	-
27	19.7	15.2	17.2	75	1022.3	0	0	9	00	0	6	10	0	-
28	21.3	16.2	18.4	73	1017.8	8	0	9	15	2	6	10	1	-
29	19.3	17.5	20.0	89	1016.0	8	4	9	00	0	6	10	1	-
30	16.8	13.7	15.7	82	1023.9	2	1	8	31	4	6	10	8	0.1

Godz. 13

1	26.0	14.1	16.1	48	1012.0	8	3	7	17	4	7	05	2	-
2	27.1	14.2	16.2	45	1010.8	8	1	7	15	6	7	05	2	-
3	15.6	9.7	12.0	68	1022.2	8	8	6	04	1	8	01	2	-
4	18.7	10.2	12.4	58	1025.2	6	6	6	36	2	7	01	1	-
5	21.1	8.6	11.2	44	1026.3	8	2	7	04	2	7	05	1	-
6	16.1	4.2	8.2	45	1027.1	4	2	7	06	2	9	01	1	-
7	15.4	10.4	12.6	72	1020.9	8	8	6	03	5	7	03	8	0.5
8	15.8	15.0	17.1	96	1011.2	8	3	2	30	1	6	21	5	2.5
9	16.3	14.8	16.9	92	1008.3	8	8	4	30	4	6	80	6	0.2
10	20.4	14.9	17.0	70	1009.4	8	2	5	24	4	6	80	1	0.0
11	17.1	5.8	9.2	48	1017.7	2	2	7	28	4	9	02	0	-
12	21.2	10.7	12.9	51	1021.0	5	5	6	23	4	7	02	1	-
13	26.4	14.4	16.4	48	1016.4	0	0	9	18	4	6	05	0	-
14	13.4	9.5	11.9	77	1025.9	6	5	4	27	3	8	03	6	1.4
15	12.5	4.4	8.4	58	1026.5	7	7	5	29	4	8	03	2	-
16	16.2	4.1	8.2	44	1022.6	5	5	7	33	4	9	03	1	-
17	16.8	7.5	10.4	54	1018.1	5	5	7	33	4	9	02	1	-
18	16.1	8.0	10.7	52	1013.6	4	4	6	33	6	9	02	0	-
19	12.9	9.5	11.9	80	1019.2	8	7	5	36	2	8	02	2	-
20	17.3	11.2	13.3	68	1015.5	2	2	5	01	4	6	05	1	-
21	17.8	10.6	12.8	63	1019.0	6	6	5	03	3	7	03	1	-
22	18.5	10.8	13.0	61	1022.5	5	5	6	05	4	7	03	2	-
23	20.2	13.5	15.4	65	1017.1	8	7	6	08	8	7	03	2	-
24	24.0	12.0	14.0	47	1013.7	7	2	6	05	8	8	01	2	-
25	23.5	12.5	14.5	50	1018.5	5	5	7	04	2	8	01	1	-
26	25.8	10.8	13.0	39	1021.9	6	6	7	17	1	8	01	1	-
27	29.1	7.4	10.3	26	1020.8	4	1	9	16	2	7	05	1	-
28	31.1	15.0	17.1	38	1016.2	2	1	7	18	4	7	05	1	-
29	26.4	17.3	19.8	58	1015.7	8	2	6	24	6	8	05	2	-
30	23.7	10.9	13.0	45	1022.3	3	2	7	31	5	7	05	0	-

Godz. 19

1	24.6	14.9	17.0	55	1010.7	7	5	9	12	2	7	03	2	-
2	19.3	18.2	21.0	94	1012.6	8	8	5	36	5	6	95	2	0.3
3	17.1	11.9	13.9	71	1021.6	6	4	7	12	1	7	03	2	-
4	19.2	9.9	12.2	55	1025.1	1	1	9	06	1	7	01	1	-
5	15.6	11.1	13.2	74	1026.8	7	7	7	36	6	6	10	2	-
6	14.3	6.4	9.6	58	1024.7	7	7	7	32	5	8	01	1	-
7	15.1	11.0	13.1	76	1018.1	8	4	4	31	5	6	60	2	0.0
8	14.9	14.3	16.3	96	1009.2	8	6	3	00	0	6	10	6	5.4
9	16.8	16.2	18.4	96	1008.1	8	2	6	23	1	6	60	8	1.1
10	16.6	14.2	16.2	86	1009.8	8	5	5	22	4	6	21	8	0.5
11	15.3	9.1	11.6	67	1018.7	3	3	7	31	2	9	03	0	-
12	20.5	12.3	14.3	60	1019.2	0	0	9	17	2	6	05	1	-
13	25.1	16.2	18.4	58	1014.0	0	0	9	16	2	6	05	0	-
14	14.1	6.7	9.8	61	1026.3	7	7	8	33	4	8	01	1	-
15	12.9	5.0	8.7	58	1024.5	6	6	5	28	5	8	01	2	-
16	13.7	5.6	9.1	58	1022.0	6	6	7	36	2	9	02	2	-
17	17.4	7.0	10.0	50	1015.1	1	1	7	33	2	8	01	1	-
18	15.6	9.3	11.7	66	1015.5	6	3	8	07	4	8	21	1	0.0
19	14.3	10.5	12.7	78	1018.6	0	0	9	32	2	8	01	1	-
20	16.1	9.4	11.8	65	1015.0	2	1	6	03	5	8	02	1	-
21	15.7	10.1	12.4	73	1019.0	4	1	5	03	3	8	02	8	0.7
22	15.8	13.3	15.3	85	1022.0	5	3	6	07	3	7	29	8	0.0
23	20.0	14.3	16.3	70	1015.4	8	8	6	09	4	7	03	2	-
24	21.5	13.3	15.3	60	1013.7	8	0	9	03	3	8	01	2	-
25	23.7	15.1	17.2	59	1018.4	0	0	9	02	1	8	01	1	-
26	25.5	12.5	14.5	44	1020.7	1	1	7	00	0	7	02	1	-
27	26.1	13.0	14.9	44	1019.9	4	0	9	14	2	7	05	0	-
28	23.1	15.2	17.3	62	1017.7	8	8	7	24	5	8	95	1	0.0
29	19.8	17.6	20.2	88	1017.6	8	3	6	25	1	6	29	8	4.7
30	21.9	13.0	15.0	57	1021.7	1	1	7	02	2	7	05	0	-

Godz. 01

DNI	TEMPERATURA POWIETRZA T	TEMPERATURA PUNKTU ROSY T_d	PREŻNOŚĆ PARY WODNEJ e	WILGOTNOŚĆ WZGLĘDNA U	CIŚNIENIE ATMOSFERYCZNE P_o	ZACHMURZENIE N	N_h	h	WIATR dd	v	WIDZIALNOŚĆ V	POGODA ww	W	OPAD R
1	13.8	8.1	10.8	69	1014.5	0	0	9	15	3	7	02	1	-
2	16.0	11.1	13.2	72	1013.2	0	0	9	14	3	6	10	0	-
3	17.0	16.4	18.7	96	1015.4	8	8	4	24	1	6	17	8	3.4
4	12.9	10.9	13.0	87	1022.8	7	7	5	31	1	6	10	1	-
5	11.8	10.6	12.8	92	1026.9	0	0	9	00	0	6	10	1	-
6	12.2	11.3	13.4	94	1027.4	8	8	4	33	4	6	10	1	-
7	10.4	7.5	10.4	83	1023.0	1	1	5	03	2	7	02	1	-
8	14.4	14.0	16.0	98	1011.9	8	6	3	01	3	6	21	6	21.5
9	12.6	12.0	14.1	96	1009.1	8	8	4	20	1	6	10	2	-
10	14.9	14.4	16.4	97	1008.5	8	8	4	28	2	6	60	8	0.7
11	14.4	13.1	15.1	92	1011.0	8	8	4	26	4	6	10	2	-
12	8.4	7.5	10.4	94	1021.1	0	0	9	22	1	7	01	0	-
13	11.4	9.4	11.8	87	1020.6	0	0	9	15	2	7	02	0	-
14	16.5	13.2	15.2	81	1015.7	0	0	9	16	1	7	02	0	-
15	9.8	7.0	10.0	83	1026.4	6	6	9	29	3	7	01	1	-
16	7.3	4.4	8.4	82	1023.0	1	1	5	30	2	7	01	8	0.0
17	7.6	4.3	8.3	79	1020.4	0	0	9	34	1	7	02	1	-
18	8.0	5.6	9.1	84	1012.7	2	2	5	34	4	7	03	0	-
19	10.3	9.7	12.0	95	1015.9	8	8	4	34	2	7	02	6	0.0
20	10.4	9.3	11.7	93	1017.5	0	0	9	02	2	6	10	0	-
21	9.4	8.5	11.1	94	1016.8	0	0	9	02	2	6	10	0	-
22	10.2	9.2	11.6	93	1020.3	2	2	9	01	3	7	02	1	-
23	11.5	11.1	13.2	97	1021.8	0	0	9	03	2	6	10	0	-
24	16.4	14.3	16.3	88	1015.2	8	8	4	07	1	6	60	2	0.0
25	15.6	10.6	12.8	72	1015.2	0	0	5	02	4	7	02	1	-
26	14.9	11.8	13.8	80	1020.7	0	0	9	00	0	7	02	0	-
27	16.0	12.9	14.9	81	1022.0	0	0	9	00	0	7	02	0	-
28	16.8	13.0	15.0	79	1020.2	0	0	9	13	2	7	02	0	-
29	16.4	16.1	18.2	98	1017.0	8	8	4	17	2	7	03	9	7.3
30	16.9	15.4	17.5	92	1019.1	0	0	9	29	2	6	10	8	0.4

Godz. 07

DNI	TEMPERATURA POWIETRZA T	TEMPERATURA PUNKTU ROSY T_d	PREŻNOŚĆ PARY WODNEJ e	WILGOTNOŚĆ WZGLĘDNA U	CIŚNIENIE ATMOSFERYCZNE P_o	ZACHMURZENIE N	N_h	h	WIATR dd	v	WIDZIALNOŚĆ V	POGODA ww	W	OPAD R
1	15.8	11.3	13.4	75	1014.2	2	0	9	15	2	6	10	0	-
2	18.4	12.3	14.3	67	1013.3	0	0	9	17	5	6	05	0	-
3	13.3	12.3	14.3	94	1019.1	8	8	5	30	3	6	63	9	11.0
4	14.3	12.1	14.1	87	1024.2	4	2	9	00	0	6	10	1	-
5	15.4	10.7	12.9	74	1026.7	0	0	9	00	0	5	10	0	-
6	12.4	7.0	10.0	70	1027.5	1	0	9	00	0	6	10	1	-
7	11.1	8.1	10.8	82	1021.2	7	7	9	05	2	6	10	1	-
8	15.0	14.5	16.5	97	1010.8	7	7	4	06	2	6	20	5	1.3
9	13.6	12.4	14.4	93	1008.0	8	8	4	21	1	6	10	2	-
10	15.2	11.2	13.3	78	1009.5	0	0	9	29	2	7	02	8	2.4
11	12.8	7.7	10.5	70	1014.6	4	4	5	28	7	8	03	1	-
12	12.2	9.5	11.9	83	1022.3	1	1	9	21	1	6	10	0	-
13	14.4	10.4	12.6	77	1019.9	1	0	5	15	2	6	10	0	-
14	13.6	12.8	14.8	94	1019.5	7	6	9	32	2	7	03	1	-
15	9.7	5.3	8.9	74	1026.2	6	6	9	32	4	8	03	1	-
16	8.9	5.9	9.3	82	1023.0	0	0	5	33	3	7	02	0	-
17	10.2	5.1	8.8	71	1019.3	6	4	6	32	2	7	03	1	-
18	10.6	6.8	9.9	77	1011.7	1	0	9	33	6	8	01	1	-
19	10.8	9.5	11.9	92	1016.8	8	8	4	36	2	6	10	5	0.0
20	9.5	8.8	11.3	95	1017.0	7	7	4	02	1	6	10	1	-
21	11.4	9.8	12.1	90	1017.7	7	7	5	02	2	6	10	1	-
22	10.6	10.4	12.6	99	1021.7	8	8	3	04	1	4	28	1	-
23	15.4	12.5	14.5	83	1019.5	5	2	4	09	2	6	10	1	-
24	16.9	14.7	16.7	87	1014.5	7	7	5	05	4	6	10	6	0.1
25	17.4	11.5	13.6	68	1017.0	1	1	5	06	3	8	02	0	-
26	18.6	12.9	14.9	69	1021.7	0	0	9	00	0	7	02	0	-
27	18.4	14.8	16.8	79	1022.4	0	0	9	00	0	6	10	0	-
28	19.4	16.4	18.6	82	1019.0	0	0	9	16	2	6	10	0	-
29	20.0	17.7	20.3	87	1015.9	2	0	9	22	2	6	10	1	-
30	16.3	14.5	16.5	90	1021.7	7	7	4	32	4	6	10	1	-

Godz. 13

1	26.2	12.4	14.4	42	1013.1	1	1	6	18	5	6	05	0	-
2	28.2	13.6	15.6	41	1011.9	3	3	6	16	5	7	03	1	-
3	13.8	10.9	13.0	82	1021.3	8	8	4	29	2	6	10	8	0.3
4	19.1	9.3	11.7	53	1024.9	5	5	6	01	3	7	01	1	-
5	20.8	8.2	10.9	45	1025.8	5	5	6	30	2	7	03	1	-
6	16.4	5.1	8.8	47	1026.2	6	5	5	33	2	7	02	1	-
7	15.0	11.9	13.9	81	1018.9	8	2	5	36	3	6	60	6	0.7
8	16.6	13.5	15.5	82	1010.5	7	7	4	03	1	6	10	2	-
9	17.4	14.2	16.2	81	1007.8	7	7	4	29	2	6	10	2	-
10	21.2	13.4	15.4	62	1008.9	4	2	5	26	7	8	03	0	-
11	16.0	5.5	9.0	50	1017.3	2	2	6	30	3	8	02	1	-
12	19.8	7.1	10.1	44	1021.2	3	3	5	25	2	7	03	0	-
13	24.6	10.6	12.8	42	1017.4	0	0	9	16	5	6	05	0	-
14	9.7	7.7	10.5	88	1025.1	8	6	3	32	4	6	61	6	3.6
15	12.4	5.6	9.1	63	1025.4	6	6	5	32	9	8	01	2	-
16	14.8	5.0	8.7	51	1021.2	4	4	6	32	4	8	01	1	-
17	14.9	4.3	8.3	49	1016.7	7	7	6	32	4	8	02	1	-
18	16.6	7.5	10.4	55	1011.7	7	7	5	35	4	8	02	1	-
19	14.4	9.4	11.8	72	1017.9	7	7	4	36	1	6	10	8	0.0
20	16.8	9.5	11.9	63	1015.4	5	3	5	35	3	7	03	1	-
21	17.4	9.0	11.5	58	1017.9	6	6	5	06	3	8	03	2	-
22	19.0	9.7	12.0	54	1021.1	6	6	5	03	5	7	01	2	-
23	20.6	13.5	15.5	63	1017.0	7	7	5	10	6	7	02	2	-
24	23.4	13.3	15.3	53	1012.5	6	4	5	05	5	8	01	2	-
25	25.6	12.0	14.0	42	1017.3	4	4	6	05	3	8	03	0	-
26	26.0	8.6	11.2	33	1021.4	2	2	7	32	2	8	01	0	-
27	27.7	12.8	14.8	39	1021.2	5	2	7	17	2	8	02	1	-
28	29.2	15.2	17.3	43	1016.9	4	0	9	16	4	6	05	0	-
29	24.2	16.9	19.3	64	1015.7	7	3	5	26	4	6	05	2	-
30	22.2	10.9	13.0	48	1021.6	5	5	6	32	5	7	03	1	-

Godz. 19

1	23.2	11.3	13.4	47	1012.2	2	1	6	16	2	6	05	0	-
2	24.3	14.2	16.2	54	1011.2	7	3	6	17	2	7	01	1	-
3	15.4	11.4	13.5	78	1020.8	6	4	5	00	0	7	03	2	-
4	18.2	10.4	12.5	60	1025.1	6	6	5	02	1	7	03	1	-
5	20.4	8.8	11.3	47	1025.0	1	1	6	00	0	7	01	1	-
6	17.0	4.4	8.4	43	1024.0	3	1	6	33	2	8	01	1	-
7	14.1	13.7	15.7	98	1015.1	8	6	3	31	2	6	63	6	5.4
8	14.2	13.4	15.4	94	1009.7	8	8	4	18	2	6	10	8	0.1
9	16.0	13.9	15.9	87	1007.3	8	8	4	29	1	6	10	2	-
10	17.1	14.2	16.2	83	1008.9	7	7	5	26	3	6	10	8	0.2
11	15.6	5.0	8.7	49	1018.6	1	0	9	33	1	8	01	0	-
12	19.6	9.9	12.2	54	1019.6	0	0	9	17	1	7	02	0	-
13	24.0	13.7	15.7	53	1016.0	0	0	9	18	2	7	02	0	-
14	13.9	7.7	10.5	66	1024.9	2	2	5	30	3	7	01	6	1.9
15	11.8	5.5	9.0	65	1023.4	6	6	5	30	5	8	01	2	-
16	13.7	5.6	9.1	57	1020.9	5	5	6	34	1	7	01	1	-
17	16.4	5.5	9.0	48	1013.9	2	1	6	34	2	8	01	1	-
18	10.6	8.5	11.1	87	1015.1	8	8	5	01	3	7	60	8	0.1
19	15.8	9.7	12.0	67	1017.0	1	1	5	35	1	7	01	8	0.0
20	16.0	8.1	10.8	59	1014.8	1	1	6	02	3	8	02	1	-
21	15.0	9.9	12.2	71	1018.2	6	6	5	36	5	7	02	2	-
22	17.6	12.0	14.0	69	1021.1	1	1	5	05	4	7	01	1	-
23	19.2	14.0	16.0	72	1015.3	8	8	5	08	2	7	03	2	-
24	22.5	11.0	13.1	48	1013.1	6	0	9	05	4	8	01	2	-
25	22.9	12.4	14.4	51	1016.0	1	0	9	04	2	7	01	0	-
26	26.0	9.0	11.5	34	1020.4	1	1	7	00	0	8	02	0	-
27	25.4	13.8	15.8	48	1019.4	1	0	9	10	1	8	02	1	-
28	23.4	18.4	21.2	74	1016.1	8	8	1	33	2	6	95	1	0.0
29	19.1	17.7	20.3	92	1017.0	7	5	4	00	0	6	91	9	0.3
30	21.4	11.9	13.9	54	1020.8	6	4	6	32	2	7	01	2	-

Godz. 01

DNI	TEMPERATURA POWIETRZA T	TEMPERATURA PUNKTU ROSY T_d	PRĘŻNOŚĆ PARY WODNEJ e	WILGOTNOŚĆ WZGLĘDNA U	CIŚNIENIE ATMOSFERYCZNE P_o	ZACHMURZENIE N	N_h	h	WIATR dd	v	WIDZIALNOŚĆ V	POGODA ww	W	OPAD R
1	13.6	9.9	12.2	78	1015.2	0	0	9	14	2	7	02	1	–
2	15.5	11.4	13.5	77	1014.2	0	0	9	14	3	7	02	0	–
3	16.6	8.4	11.0	58	1013.7	3	3	9	32	2	7	01	1	–
4	12.0	11.6	13.7	98	1021.6	8	8	5	30	1	6	10	1	–
5	11.1	9.7	12.0	91	1026.4	0	0	9	00	0	7	02	1	–
6	10.6	9.5	11.9	93	1025.8	0	0	9	33	2	6	10	1	–
7	13.0	7.0	10.0	67	1022.4	8	8	3	09	3	7	03	1	–
8	14.4	13.6	15.6	94	1011.0	6	6	3	06	4	6	10	6	0.8
9	12.2	11.3	13.4	94	1009.1	8	8	3	22	1	7	02	2	–
10	14.3	13.7	15.7	95	1007.9	8	8	3	29	2	6	10	1	–
11	15.1	13.1	15.1	88	1009.9	8	8	5	27	4	6	10	2	–
12	7.8	6.2	9.5	90	1020.8	0	0	9	00	0	7	02	0	–
13	11.6	8.1	10.8	79	1021.0	0	0	9	17	2	7	02	0	–
14	15.6	13.7	14.7	83	1015.1	0	0	9	18	4	7	02	0	–
15	8.3	7.5	10.4	94	1025.3	7	7	9	27	1	7	03	8	0.1
16	5.2	3.9	8.1	91	1021.4	2	2	9	31	2	7	01	8	0.1
17	4.8	3.9	8.1	95	1019.8	0	0	9	32	2	7	02	1	–
18	10.7	5.5	9.0	70	1010.4	7	7	5	32	5	7	03	1	–
19	9.6	8.9	11.4	95	1014.6	8	8	2	35	4	7	02	6	0.0
20	8.4	8.0	10.7	97	1016.8	0	0	9	00	0	7	01	1	–
21	8.4	7.8	10.6	96	1016.4	1	1	9	01	1	7	03	0	–
22	8.8	8.4	11.0	97	1019.4	2	0	9	36	1	7	03	1	–
23	13.8	12.8	14.8	93	1021.6	6	6	9	03	2	7	01	1	–
24	16.3	13.2	15.2	81	1015.3	4	2	9	12	1	7	03	1	–
25	16.8	11.8	13.8	72	1014.4	0	0	9	06	5	7	02	1	–
26	13.0	11.2	13.3	89	1020.6	0	0	9	36	1	7	02	0	–
27	14.2	12.8	14.8	92	1022.2	0	0	9	00	0	7	02	0	–
28	17.6	13.0	15.0	75	1021.0	0	0	9	13	1	7	02	0	–
29	17.8	15.2	17.2	84	1016.4	6	4	5	30	1	7	02	2	–
30	16.0	15.5	17.6	97	1017.9	5	5	4	30	4	6	10	9	2.0

Godz. 07

DNI	TEMPERATURA POWIETRZA T	TEMPERATURA PUNKTU ROSY T_d	PRĘŻNOŚĆ PARY WODNEJ e	WILGOTNOŚĆ WZGLĘDNA U	CIŚNIENIE ATMOSFERYCZNE P_o	ZACHMURZENIE N	N_h	h	WIATR dd	v	WIDZIALNOŚĆ V	POGODA ww	W	OPAD R
1	15.9	11.3	13.4	74	1014.9	6	0	9	14	3	7	02	1	–
2	17.1	11.9	13.9	71	1014.4	0	0	9	14	2	7	02	0	–
3	16.5	15.2	17.3	93	1016.0	7	7	4	32	4	6	25	1	0.0
4	13.4	11.0	13.1	85	1023.1	7	4	5	32	3	6	10	6	0.0
5	14.2	11.0	13.1	81	1026.6	3	3	6	16	3	6	10	0	–
6	11.8	5.5	9.0	65	1026.4	6	6	5	32	3	7	03	1	–
7	10.6	8.8	11.3	88	1020.4	8	4	5	06	3	7	61	6	2.3
8	13.6	13.0	15.0	95	1009.8	8	7	3	08	3	6	50	2	0.0
9	12.6	10.9	13.0	89	1008.0	7	5	3	21	1	5	10	2	–
10	14.2	12.3	14.3	89	1008.6	6	2	3	31	2	7	21	6	0.3
11	12.6	8.0	10.7	73	1013.1	6	6	5	28	6	8	03	2	–
12	13.0	7.8	10.6	70	1022.1	2	0	5	21	2	7	03	0	–
13	16.0	9.9	12.2	67	1020.5	1	0	9	17	4	8	02	0	–
14	15.4	11.3	13.4	77	1018.0	5	5	9	36	7	6	10	1	–
15	10.2	7.1	10.1	82	1024.9	3	2	5	25	5	8	02	1	–
16	8.2	5.5	9.0	83	1021.4	2	1	4	33	3	7	03	0	–
17	8.9	5.9	9.3	82	1018.2	2	1	4	33	3	8	03	0	–
18	9.6	7.1	10.1	84	1009.5	7	7	5	33	6	8	03	8	0.1
19	10.4	9.3	11.7	93	1015.5	8	8	4	36	4	6	10	2	–
20	10.5	9.7	12.0	95	1016.2	7	7	2	32	2	5	10	1	–
21	11.8	10.6	12.8	92	1016.7	5	2	3	02	1	6	10	1	–
22	13.3	11.1	13.2	86	1020.5	2	0	9	00	0	6	10	4	–
23	16.0	11.8	13.8	76	1019.3	4	2	4	09	7	7	03	1	–
24	17.0	13.6	15.6	80	1013.9	7	7	9	09	3	7	02	1	–
25	17.2	10.7	12.9	66	1016.1	2	1	5	05	4	7	03	0	–
26	19.0	12.1	14.1	64	1020.8	1	1	9	00	0	7	02	0	–
27	19.6	13.0	15.0	66	1022.1	1	0	9	25	1	8	05	0	–
28	20.8	14.0	16.0	64	1020.1	1	1	5	18	2	6	10	0	–
29	21.4	15.7	17.8	70	1015.8	1	0	9	21	1	7	01	1	–
30	16.8	15.3	17.4	92	1020.2	7	7	4	33	4	6	10	2	–

Godz. 13

1	25.3	8.5	11.1	34	1014.1	2	0	9	16	5	8	02	1	–
2	28.3	11.5	13.6	36	1012.9	3	3	7	15	6	7	02	0	–
3	13.2	12.7	14.6	96	1019.9	8	5	2	31	5	6	61	8	2.4
4	18.4	9.5	11.9	56	1024.3	4	2	5	35	3	8	02	1	–
5	19.4	8.6	11.2	50	1025.5	6	6	6	00	0	8	03	1	–
6	16.5	6.4	9.6	52	1025.5	5	4	6	31	3	8	02	1	–
7	13.6	13.0	15.0	95	1016.7	8	6	3	02	7	5	61	6	4.7
8	16.2	12.9	14.9	80	1011.1	7	7	4	18	6	7	03	6	0.1
9	18.9	12.8	14.8	68	1007.1	6	5	6	22	2	7	03	1	–
10	20.8	12.5	14.5	59	1008.4	5	5	6	31	5	8	02	1	–
11	16.1	3.6	7.9	44	1015.7	3	3	6	31	8	8	01	1	–
12	18.8	7.8	10.6	49	1021.4	4	4	6	22	4	8	03	1	–
13	24.0	9.8	12.1	41	1018.1	0	0	9	16	8	8	02	0	–
14	10.6	8.8	11.3	88	1022.9	8	8	4	34	7	6	81	2	2.2
15	11.5	5.1	8.8	65	1023.4	7	7	5	29	7	8	25	1	0.0
16	11.4	5.3	8.9	66	1020.0	6	6	5	04	7	8	80	1	0.0
17	14.2	4.1	8.2	50	1015.2	7	4	6	31	10	8	01	1	–
18	11.0	9.9	12.2	93	1011.4	8	5	3	34	6	7	61	8	1.7
19	16.0	10.4	12.6	69	1016.1	5	5	5	36	7	7	03	2	–
20	16.1	9.4	11.8	65	1015.2	7	7	5	33	3	8	03	2	–
21	16.0	9.9	12.2	67	1017.3	6	5	5	02	4	7	01	2	–
22	19.2	8.4	11.0	55	1020.7	5	5	6	36	3	8	02	1	–
23	20.2	12.3	14.3	61	1017.2	7	7	5	12	7	7	02	1	–
24	22.8	11.9	13.9	50	1012.3	6	5	6	07	7	7	02	2	–
25	24.6	10.1	12.4	41	1017.3	4	4	7	09	7	8	03	0	–
26	25.3	8.8	11.3	35	1020.9	5	5	7	01	2	8	03	1	–
27	27.3	10.7	12.9	36	1021.0	4	4	7	00	0	7	02	0	–
28	29.4	11.4	13.5	33	1017.6	3	0	9	19	6	8	01	0	–
29	26.6	15.1	17.1	49	1014.7	7	5	6	29	2	7	25	1	0.0
30	22.0	10.6	12.8	48	1020.8	6	3	5	35	7	7	02	2	–

Godz. 19

1	23.2	10.7	12.9	46	1013.0	3	0	9	14	4	7	03	0	–
2	25.5	11.6	13.7	42	1012.0	5	5	5	14	3	8	03	1	–
3	15.0	12.1	14.1	83	1020.2	7	7	9	31	2	7	01	6	2.5
4	17.8	8.8	11.3	55	1024.6	5	2	6	02	3	7	01	1	–
5	18.6	11.6	13.7	65	1024.3	7	2	6	23	1	7	01	2	–
6	16.8	6.5	9.7	51	1023.3	3	1	7	32	1	8	01	1	–
7	15.0	14.7	16.7	98	1011.3	8	7	2	02	6	4	63	6	26.5
8	15.9	13.0	15.0	83	1009.8	7	5	4	23	3	7	03	2	–
9	16.2	12.3	14.3	78	1006.6	4	2	6	29	2	6	10	1	–
10	18.0	13.6	15.6	76	1008.0	7	7	9	27	4	7	02	2	–
11	15.0	5.1	8.8	52	1017.6	1	1	6	34	4	8	01	0	–
12	19.3	9.4	11.8	52	1020.1	0	0	9	23	2	7	01	0	–
13	23.6	12.0	14.0	48	1015.4	0	0	9	16	4	8	02	0	–
14	10.8	9.3	11.7	91	1023.9	7	7	4	29	3	7	80	6	2.5
15	11.1	4.4	8.4	63	1022.1	7	7	6	31	5	8	25	2	0.0
16	11.3	5.0	8.7	65	1019.8	7	2	6	33	4	8	02	8	0.1
17	14.3	4.3	8.3	51	1012.5	6	2	6	34	9	8	02	2	–
18	10.0	9.6	12.0	97	1013.2	8	7	3	35	7	7	01	8	0.3
19	15.7	8.9	11.4	64	1016.0	2	1	5	36	3	7	01	1	–
20	15.1	8.2	10.9	63	1014.5	1	1	9	02	3	8	03	1	–
21	15.8	9.4	11.8	66	1017.0	4	3	5	04	3	8	03	1	–
22	16.7	11.4	13.5	71	1021.2	2	2	9	03	5	8	01	1	–
23	20.2	13.2	15.2	64	1015.5	7	7	7	12	3	7	02	2	–
24	22.3	10.3	12.5	47	1012.3	5	1	6	06	7	7	01	1	–
25	23.4	7.8	10.6	37	1017.5	0	0	9	07	2	8	01	0	–
26	24.4	12.5	14.5	47	1020.0	0	0	9	32	1	8	01	1	–
27	26.1	12.3	14.3	42	1019.8	1	0	9	11	2	7	01	0	–
28	27.1	14.8	16.8	47	1015.5	5	0	9	21	3	8	03	1	–
29	18.8	17.1	19.5	90	1016.9	8	2	5	16	1	7	61	8	1.8
30	20.8	11.9	13.9	57	1020.2	4	1	6	33	4	7	01	1	–

Godz. 01

DNI	TEMPERATURA POWIETRZA T	TEMPERATURA PUNKTU ROSY T_d	PRĘŻNOŚĆ PARY WODNEJ e	WILGOTNOŚĆ WZGLĘDNA U	CIŚNIENIE ATMOSFERYCZNE P_o	ZACHMURZENIE N	N_h	h	WIATR dd	v	WIDZIALNOŚĆ V	POGODA ww	W	OPAD R
1	10.7	10.1	12.4	96	1017.7	0	0	9	09	2	7	02	1	-
2	13.1	10.6	12.8	85	1017.8	0	0	9	12	3	7	02	1	-
3	14.0	11.1	13.2	82	1017.1	0	0	9	13	4	7	02	0	-
4	14.9	12.7	14.7	87	1020.1	8	8	4	12	1	6	10	8	2.6
5	12.7	12.1	14.2	96	1025.7	8	8	4	34	2	6	10	1	-
6	13.5	13.0	14.9	97	1025.1	8	8	4	19	1	6	10	2	-
7	13.2	9.4	11.8	78	1021.8	8	8	5	03	4	7	02	2	-
8	12.5	11.5	13.6	94	1014.4	8	8	5	15	3	6	10	1	-
9	14.0	14.0	16.0	100	1009.0	9	9	•	24	2	1	45	8	0.9
10	13.3	12.9	14.9	98	1006.7	7	7	6	29	2	6	10	1	-
11	14.6	13.1	15.1	91	1008.8	8	8	5	25	3	7	03	1	-
12	7.3	6.4	9.6	94	1020.3	0	0	9	27	2	7	02	0	-
13	10.4	8.9	11.4	91	1022.5	0	0	9	16	1	7	02	0	-
14	12.4	10.4	12.6	88	1018.0	0	0	9	14	2	7	02	0	-
15	8.7	8.1	10.8	96	1023.3	8	8	4	29	6	7	02	8	0.7
16	7.1	5.5	9.0	89	1018.9	7	7	5	27	4	7	03	2	-
17	7.7	7.1	10.0	96	1015.8	8	8	4	30	6	7	25	1	0.1
18	8.0	7.8	10.6	99	1005.2	8	5	3	30	8	6	63	6	8.0
19	9.2	8.6	11.2	96	1011.5	7	5	4	33	5	7	25	1	1.8
20	9.0	8.1	10.8	94	1014.9	7	5	5	33	3	7	02	8	0.0
21	9.2	8.6	11.2	96	1015.3	6	6	5	29	3	7	02	8	2.6
22	7.5	6.8	9.9	94	1018.9	0	0	9	34	1	7	02	0	-
23	12.3	10.9	13.0	91	1020.9	7	7	5	34	2	6	10	1	-
24	13.0	12.4	14.4	95	1015.4	3	0	9	06	3	7	03	1	-
25	14.3	13.1	15.1	93	1013.8	0	0	9	05	3	7	02	8	0.0
26	12.5	10.3	12.5	86	1019.5	0	0	9	31	3	7	02	0	-
27	14.5	13.0	15.0	91	1020.9	0	0	9	32	3	7	02	0	-
28	16.4	14.3	16.3	88	1022.1	0	0	9	00	0	7	02	1	-
29	17.8	15.3	17.4	85	1017.6	6	6	5	18	1	7	02	1	-
30	17.1	16.0	18.2	93	1017.5	8	5	5	25	2	7	25	9	8.7

Godz. 07

DNI	TEMPERATURA POWIETRZA T	TEMPERATURA PUNKTU ROSY T_d	PRĘŻNOŚĆ PARY WODNEJ e	WILGOTNOŚĆ WZGLĘDNA U	CIŚNIENIE ATMOSFERYCZNE P_o	ZACHMURZENIE N	N_h	h	WIATR dd	v	WIDZIALNOŚĆ V	POGODA ww	W	OPAD R
1	15.3	12.4	14.4	83	1018.3	1	0	9	13	4	6	10	0	-
2	15.5	12.6	14.6	83	1017.6	2	1	9	14	5	8	03	0	-
3	15.6	12.3	14.3	80	1017.0	6	4	5	14	3	7	01	1	-
4	13.1	11.2	13.3	88	1021.9	8	8	4	29	4	6	10	8	1.2
5	12.7	12.3	14.3	98	1025.6	8	8	3	32	2	3	42	4	-
6	15.2	12.5	14.5	84	1024.2	7	0	9	27	4	6	10	4	-
7	13.8	13.3	15.2	97	1017.4	8	6	3	05	3	6	61	6	0.5
8	11.7	10.6	12.8	94	1019.8	6	6	5	15	1	3	44	2	-
9	14.8	14.3	16.3	97	1008.1	7	7	3	16	1	5	10	4	-
10	14.0	13.6	15.6	98	1007.3	7	7	6	33	4	4	10	1	-
11	15.0	13.3	15.3	90	1011.6	7	5	5	27	5	6	10	2	-
12	12.9	8.0	10.7	71	1021.9	5	0	9	19	1	8	03	1	-
13	15.4	11.6	13.7	79	1022.7	0	0	9	17	2	8	02	0	-
14	16.4	13.4	15.4	82	1016.2	0	0	9	16	2	7	02	0	-
15	10.5	7.7	10.5	83	1022.8	2	2	4	31	6	8	03	1	-
16	8.4	5.6	9.1	83	1018.1	7	7	4	33	6	8	03	8	0.4
17	8.1	6.7	9.8	91	1014.6	8	8	5	30	7	8	02	2	-
18	9.5	8.9	11.4	96	1004.7	8	8	4	34	6	7	21	6	3.8
19	10.6	9.3	11.7	92	1012.3	7	7	4	34	6	6	10	2	-
20	10.1	9.0	11.5	93	1014.5	8	8	4	27	2	7	25	1	2.2
21	10.4	10.0	12.3	97	1015.1	8	8	3	30	2	3	42	2	-
22	11.1	10.4	12.6	95	1019.3	4	4	5	36	2	3	46	0	-
23	14.2	12.2	14.2	88	1019.6	6	6	4	08	5	7	01	2	-
24	16.6	14.0	16.0	85	1013.4	7	1	9	09	5	7	03	1	-
25	15.7	12.6	14.6	81	1015.2	0	0	9	08	3	7	02	1	-
26	18.4	15.3	15.3	73	1019.6	2	2	9	30	3	7	02	0	-
27	20.0	15.3	17.4	75	1021.5	0	0	9	31	2	7	01	0	-
28	21.0	15.6	17.7	71	1021.8	6	1	9	19	2	7	03	1	-
29	19.1	16.6	18.9	86	1017.1	3	2	5	23	1	7	01	1	-
30	17.5	15.9	18.1	91	1017.7	8	5	4	30	1	5	10	2	-

Godz. 13

1	22.2	13.7	15.7	59	1016.6	5	5	5	15	4	8	02	1	-
2	23.0	15.4	17.5	62	1017.1	1	1	9	13	5	8	02	0	-
3	22.7	15.8	17.9	65	1017.8	8	8	5	19	3	7	17	1	-
4	15.5	12.4	14.4	82	1023.7	8	8	4	34	4	6	10	2	-
5	15.8	12.8	14.8	82	1026.0	8	8	4	29	2	7	02	8	0.0
6	16.7	12.9	14.9	79	1025.0	8	3	5	30	3	7	03	2	-
7	16.9	15.9	18.1	94	1013.6	8	6	3	11	4	6	21	6	8.1
8	17.5	15.9	18.1	91	1011.5	8	8	4	24	1	6	95	4	9.1
9	21.0	14.7	16.7	67	1006.9	5	5	5	18	3	7	02	2	-
10	18.6	15.0	17.0	79	1007.7	7	7	5	31	2	7	03	8	0.0
11	14.7	10.0	12.3	73	1014.4	7	7	5	29	7	8	01	2	-
12	18.2	10.0	12.3	59	1021.7	3	2	6	29	2	8	02	1	-
13	21.8	12.7	14.7	56	1020.7	0	0	9	14	4	8	02	0	-
14	23.1	18.4	21.1	74	1015.5	8	5	5	30	6	7	02	1	-
15	12.5	5.0	8.7	60	1020.9	7	7	5	30	8	8	01	1	-
16	11.2	5.9	9.3	70	1016.8	5	5	5	30	7	8	25	2	0.4
17	11.9	4.4	8.4	60	1011.8	8	5	4	29	8	7	80	2	0.0
18	12.1	9.0	11.5	82	1007.3	8	8	4	33	7	8	02	8	0.5
19	13.5	10.0	12.3	79	1012.7	6	4	5	36	6	8	25	2	0.0
20	12.2	11.0	13.1	93	1014.5	7	7	4	28	4	6	29	8	14.3
21	16.0	10.3	12.5	68	1016.0	6	4	5	34	4	8	01	8	2.4
22	19.2	10.3	12.5	56	1019.1	5	5	5	32	3	8	03	4	-
23	19.5	14.4	16.4	73	1017.7	7	5	5	08	4	8	03	2	-
24	21.9	12.3	14.3	54	1011.1	6	4	5	08	8	8	02	2	-
25	22.5	10.3	12.5	45	1016.1	2	2	6	05	5	8	02	0	-
26	25.1	14.1	16.1	51	1019.4	2	2	6	33	4	8	02	0	-
27	26.5	11.0	13.1	38	1021.1	3	2	6	01	3	8	02	0	-
28	27.7	17.3	19.7	53	1020.0	1	1	6	14	2	8	02	1	-
29	26.9	19.0	20.7	58	1015.4	3	3	6	22	2	7	03	0	-
30	20.1	17.3	19.7	83	1018.4	8	8	4	01	4	6	80	2	0.0

Godz. 19

1	19.3	12.4	14.4	65	1016.6	6	0	9	13	4	8	01	2	-
2	19.7	13.5	15.5	68	1016.4	2	0	9	12	5	8	03	0	-
3	15.1	14.1	16.1	93	1019.7	8	8	4	14	3	5	92	8	14.6
4	14.0	13.0	15.0	93	1024.3	8	8	4	36	5	6	10	2	-
5	16.2	13.9	15.9	86	1025.3	7	7	5	18	2	7	02	2	-
6	15.1	12.8	14.8	85	1023.6	8	8	9	35	2	7	01	2	-
7	14.8	13.8	15.8	93	1013.7	3	2	9	20	3	6	10	8	3.8
8	15.4	15.1	17.1	98	1009.6	8	8	4	12	1	6	80	9	7.6
9	16.8	15.2	17.2	91	1005.9	3	3	5	28	2	7	01	8	1.0
10	19.1	14.9	16.9	77	1007.3	2	0	9	27	2	8	01	1	-
11	13.8	8.1	10.8	69	1016.0	1	1	6	31	4	8	01	1	-
12	17.2	11.1	13.2	67	1021.2	1	1	6	16	1	8	02	1	-
13	19.4	14.0	16.0	71	1018.4	0	0	9	11	3	8	02	0	-
14	9.1	8.4	11.0	95	1021.5	7	7	5	32	7	7	80	2	0.3
15	11.0	4.4	8.4	64	1020.0	7	7	5	29	7	8	02	8	0.0
16	9.1	6.4	9.6	83	1016.3	6	3	5	31	6	8	25	1	0.2
17	10.1	7.0	10.0	81	1007.6	8	6	4	29	6	8	63	8	2.1
18	11.1	9.3	11.7	89	1009.2	5	2	5	32	3	8	01	8	0.2
19	13.4	9.9	12.2	79	1013.8	7	7	4	01	5	7	80	2	0.0
20	12.8	10.1	12.4	84	1013.8	7	5	5	29	3	7	03	2	-
21	14.4	9.0	11.5	70	1017.0	3	1	5	01	1	8	01	8	1.3
22	15.7	11.8	13.8	78	1020.4	4	4	9	36	4	8	01	1	-
23	18.1	14.6	16.6	80	1016.3	7	2	5	08	3	8	01	2	-
24	18.1	15.4	17.5	84	1012.5	7	5	5	13	2	8	25	1	0.0
25	20.7	12.6	14.6	61	1016.9	0	0	9	01	2	8	02	0	-
26	20.1	16.9	19.3	82	1019.6	3	2	6	30	3	8	29	8	2.1
27	26.3	15.4	17.5	52	1020.5	6	1	7	00	0	8	01	1	-
28	23.9	19.2	22.3	75	1017.6	2	0	9	14	1	7	01	0	-
29	18.3	14.5	18.8	89	1017.7	8	8	5	27	4	7	17	8	3.7
30	17.7	16.6	18.9	93	1018.5	8	4	4	34	3	6	25	8	12.8

Godz. 01

DNI	TEMPERATURA POWIETRZA	TEMPERATURA PUNKTU ROSY	PRĘŻNOŚĆ PARY WODNEJ	WILGOTNOŚĆ WZGLĘDNA	CIŚNIENIE ATMOSFERYCZNE	ZACHMURZENIE			WIATR		WIDZIALNOŚĆ	POGODA		OPAD
	T	T_d	e	U	P_o	N	N_h	h	dd	v	V	ww	W	R
1	12.8	11.0	13.1	89	1013.7	3	2	9	14	2	7	01	1	-
2	14.8	12.6	14.6	87	1012.4	0	0	9	11	3	7	02	0	-
3	16.2	15.7	17.8	97	1016.5	8	8	5	27	3	6	95	9	5.0
4	13.8	12.1	14.1	90	1022.6	7	7	9	00	0	6	10	2	-
5	10.1	9.4	11.8	95	1026.6	0	0	9	00	0	6	10	1	-
6	12.9	11.0	13.1	88	1028.0	5	5	6	33	2	7	01	1	-
7	9.4	7.0	10.0	84	1022.8	6	6	7	32	1	7	02	1	-
8	12.7	12.1	14.1	95	1013.8	8	6	3	32	5	5	63	6	4.0
9	12.8	12.2	14.2	95	1008.3	8	7	4	14	1	6	10	6	0.0
10	12.9	12.5	14.5	98	1009.7	1	1	9	29	3	6	10	6	0.7
11	14.2	13.6	15.6	95	1012.5	8	8	4	31	5	6	10	8	1.1
12	12.5	10.3	12.5	86	1021.0	7	7	7	27	1	7	02	1	-
13	11.0	9.3	11.7	90	1020.3	0	0	9	13	2	7	02	0	-
14	16.1	14.3	16.3	89	1017.0	2	1	9	28	4	6	10	0	-
15	7.7	6.5	9.7	92	1027.3	3	3	9	29	2	7	01	1	-
16	6.3	5.1	8.8	92	1024.0	1	1	7	29	2	8	01	1	-
17	5.7	3.9	8.1	89	1021.6	1	1	9	32	1	9	02	1	-
18	6.0	4.4	8.4	90	1014.0	1	0	9	31	1	9	03	0	-
19	10.3	8.1	10.8	86	1016.7	7	7	9	27	2	8	03	6	0.0
20	7.8	7.4	10.3	97	1018.4	8	7	7	26	1	7	03	1	-
21	13.2	9.3	11.7	77	1016.5	8	8	7	36	1	7	02	1	-
22	11.8	9.5	11.9	85	1019.9	6	6	9	35	1	8	03	1	-
23	13.0	11.4	13.5	90	1020.6	8	7	7	00	0	7	03	1	-
24	15.3	14.8	16.8	97	1014.3	7	7	7	02	2	6	10	6	4.2
25	15.4	10.9	13.0	75	1014.8	2	0	9	36	2	8	01	1	-
26	13.9	12.5	14.5	92	1020.4	2	2	9	00	0	7	01	0	-
27	14.2	13.6	15.6	95	1022.3	0	0	9	00	0	7	02	0	-
28	16.9	16.4	18.6	97	1019.5	2	0	9	09	2	7	02	0	-
29	17.0	16.1	18.3	94	1016.8	0	0	9	14	2	7	01	9	2.4
30	15.9	14.6	16.6	92	1020.6	6	6	6	30	5	6	10	1	-

Godz. 07

DNI	TEMPERATURA POWIETRZA	TEMPERATURA PUNKTU ROSY	PRĘŻNOŚĆ PARY WODNEJ	WILGOTNOŚĆ WZGLĘDNA	CIŚNIENIE ATMOSFERYCZNE	ZACHMURZENIE			WIATR		WIDZIALNOŚĆ	POGODA		OPAD
	T	T_d	e	U	P_o	N	N_h	h	dd	v	V	ww	W	R
1	15.9	12.8	14.8	82	1013.5	3	0	9	14	3	6	10	0	-
2	17.9	13.6	15.6	77	1012.2	4	1	6	12	3	7	03	1	-
3	12.9	10.0	12.3	82	1019.8	8	1	4	29	6	7	03	9	3.0
4	14.9	11.0	13.1	77	1023.9	0	0	9	00	0	6	10	4	-
5	14.1	13.1	15.1	93	1026.6	1	1	9	18	1	5	10	0	-
6	13.8	8.1	10.8	69	1027.6	2	1	7	00	0	7	01	1	-
7	10.5	8.8	11.3	89	1020.7	4	4	6	35	2	6	10	6	0.2
8	12.5	12.0	14.0	96	1011.9	8	5	2	27	4	6	61	6	11.9
9	13.1	12.5	14.5	96	1007.2	8	7	2	15	1	5	20	6	0.8
10	15.0	13.0	15.0	88	1010.7	0	0	9	28	3	8	02	0	-
11	13.2	9.9	12.2	80	1015.8	7	7	4	31	5	7	03	2	-
12	13.7	9.2	11.6	74	1022.4	0	0	9	00	0	6	10	1	-
13	15.6	11.5	13.6	77	1018.9	2	0	9	12	4	6	10	0	-
14	13.7	11.1	13.2	84	1021.0	8	8	6	35	5	7	01	6	0.9
15	9.5	6.4	9.6	81	1027.6	4	1	5	29	5	7	03	0	-
16	10.1	5.8	9.2	74	1023.5	1	1	5	31	4	8	01	0	-
17	9.8	7.0	10.0	83	1020.9	4	4	9	30	1	9	03	0	-
18	10.5	4.6	8.5	67	1013.5	1	1	9	33	4	9	02	0	-
19	10.5	4.6	8.5	67	1013.5	1	1	9	33	4	9	02	0	-
20	11.5	9.4	11.8	86	1016.7	0	0	9	36	1	6	10	1	-
21	13.1	9.5	11.9	79	1017.0	7	7	6	02	2	7	03	2	-
22	13.0	10.1	12.4	82	1021.1	3	2	4	35	1	8	03	1	-
23	16.2	12.9	14.9	80	1017.8	4	1	6	08	7	6	10	1	-
24	16.3	15.4	17.5	94	1013.5	7	5	7	36	2	7	03	6	0.0
25	16.7	13.7	15.7	83	1016.6	0	0	9	32	2	8	02	0	-
26	17.7	14.8	16.8	83	1021.4	6	6	8	00	0	6	10	1	-
27	18.1	14.4	16.4	79	1022.2	0	0	9	00	0	6	10	0	-
28	21.1	17.8	20.4	81	1018.2	3	0	9	15	4	7	03	0	-
29	19.3	17.7	20.3	91	1016.3	7	3	6	28	1	6	10	1	-
30	15.3	14.7	16.7	96	1023.5	8	7	2	30	4	5	61	2	1.0

Godz. 13

1	25.5	15.1	17.1	53	1012.3	6	3	6	16	3	8	02	1	-
2	25.9	13.6	15.6	47	1011.2	8	0	9	19	3	8	03	1	-
3	14.3	9.8	12.1	75	1021.9	8	6	6	16	1	8	01	2	-
4	19.2	10.9	13.0	59	1024.4	6	6	6	02	1	7	02	1	-
5	21.2	9.8	12.1	48	1025.8	4	4	6	00	0	8	01	1	-
6	17.4	6.5	9.7	49	1026.1	4	4	6	32	1	8	03	1	-
7	15.8	7.5	10.4	58	1019.6	7	3	6	35	5	8	01	1	-
8	12.1	11.3	13.4	94	1012.2	8	6	3	27	7	6	60	6	6.0
9	16.5	14.2	16.2	87	1008.5	8	8	4	35	1	6	10	2	-
10	22.5	12.4	14.4	53	1009.2	4	2	5	28	7	7	01	1	-
11	17.5	8.4	11.0	55	1017.6	5	5	5	32	6	8	02	2	-
12	20.4	7.1	10.1	42	1021.5	2	2	6	16	3	8	03	0	-
13	26.0	12.5	14.5	43	1016.8	0	0	9	15	6	8	02	0	-
14	9.5	5.6	9.1	76	1026.5	8	1	4	32	3	9	21	2	3.1
15	13.2	5.0	8.7	58	1026.4	7	7	5	32	9	9	02	1	-
16	15.9	4.4	8.4	46	1022.2	4	4	7	34	6	9	02	0	-
17	17.5	3.4	7.8	39	1017.7	6	6	7	31	6	9	01	1	-
18	18.7	5.3	8.9	41	1013.2	5	5	6	34	6	9	03	1	-
19	12.1	8.6	11.3	81	1018.7	8	8	4	32	3	7	02	6	0.0
20	19.9	8.6	11.2	49	1014.4	4	4	6	02	2	8	02	0	-
21	18.2	9.5	11.9	57	1017.9	5	5	5	34	1	8	01	2	-
22	19.3	9.3	11.7	52	1023.2	6	6	6	33	2	8	03	1	-
23	17.0	12.4	14.4	74	1016.5	8	8	6	09	4	7	01	1	-
24	20.8	14.9	16.9	69	1012.6	7	3	5	02	1	8	01	2	-
25	24.5	14.2	16.2	53	1017.5	3	3	6	08	2	8	02	0	-
26	25.8	11.3	13.4	41	1021.6	3	2	7	12	2	8	03	1	-
27	27.1	12.4	14.4	40	1021.1	3	1	7	16	3	8	02	0	-
28	30.3	16.9	21.8	50	1016.5	4	0	9	21	5	8	02	1	-
29	23.0	16.8	19.1	68	1016.7	8	3	7	24	4	7	03	9	1.9
30	21.7	11.9	13.9	53	1022.6	4	4	6	32	5	8	03	6	0.4

Godz. 19

1	22.9	16.4	18.6	66	1011.4	2	1	9	14	4	8	03	1	-
2	18.1	16.5	18.8	91	1011.6	8	6	6	24	2	7	95	2	0.8
3	16.0	13.1	15.1	83	1021.2	7	1	7	00	0	8	03	6	0.0
4	19.2	12.1	14.1	64	1024.6	5	3	6	14	1	7	03	1	-
5	20.5	11.1	13.2	55	1024.9	1	1	5	27	1	7	03	1	-
6	16.4	4.8	8.6	46	1023.5	3	2	7	36	2	8	02	0	-
7	15.2	10.5	12.7	73	1017.3	8	7	6	32	4	7	02	2	-
8	12.6	11.5	13.6	94	1010.4	8	8	3	27	3	6	10	6	0.2
9	15.7	15.1	17.2	97	1008.3	7	5	5	27	3	6	25	8	4.5
10	16.9	15.6	17.7	93	1009.8	8	5	5	28	1	6	25	1	0.9
11	15.8	8.2	10.9	60	1018.6	4	4	7	27	4	8	03	1	-
12	19.1	11.3	13.4	61	1019.9	0	0	9	15	2	8	02	0	-
13	23.7	17.1	19.5	66	1014.4	0	0	9	16	3	8	02	0	-
14	15.0	9.3	11.7	68	1025.4	3	3	6	30	2	8	01	1	-
15	12.5	4.3	8.3	58	1024.7	3	2	7	30	3	8	01	1	-
16	14.7	4.3	8.3	49	1021.4	5	2	6	34	2	9	01	8	0.0
17	17.7	3.8	8.0	45	1014.5	1	1	8	32	3	9	01	1	-
18	14.0	7.8	10.6	66	1015.2	7	5	7	08	3	9	60	2	0.0
19	14.6	9.3	11.7	70	1018.1	1	1	7	33	2	8	01	1	-
20	18.0	9.4	11.8	57	1013.9	1	1	6	05	3	8	01	0	-
21	16.4	7.5	10.4	56	1018.1	5	3	7	35	2	8	02	1	-
22	16.7	11.6	13.7	72	1020.7	3	1	6	36	1	8	01	9	6.3
23	15.4	15.2	17.3	99	1015.1	8	6	4	00	0	5	63	8	9.9
24	21.5	13.3	15.3	60	1012.5	6	4	9	02	1	8	02	2	-
25	24.6	13.1	15.1	49	1017.6	3	3	8	36	1	8	01	0	-
26	26.3	13.1	15.1	44	1020.5	0	0	9	00	0	8	01	0	-
27	23.9	14.1	16.1	55	1018.9	2	0	9	14	3	8	03	0	-
28	18.7	16.9	19.3	89	1018.6	8	8	6	30	4	7	95	1	1.2
29	17.5	16.3	18.5	93	1018.4	7	3	6	00	0	7	29	8	1.4
30	21.7	13.8	15.8	61	1020.9	6	3	8	31	1	8	01	1	-

Godz. 01

DNI	TEMPERATURA POWIETRZA T	TEMPERATURA PUNKTU ROSY T_d	PRĘŻNOŚĆ PARY WODNEJ e	WILGOTNOŚĆ WZGLĘDNA U	CIŚNIENIE ATMOSFERYCZNE P_o	ZACHMURZENIE N	N_h	h	WIATR dd	v	WIDZIALNOŚĆ V	POGODA ww	W	OPAD R
1	10.2	9.8	12.1	97	1014.5	0	0	9	00	0	7	02	1	-
2	15.8	10.6	12.8	71	1012.0	0	0	9	00	0	7	02	0	-
3	14.1	12.1	14.1	88	1017.4	8	8	5	00	0	7	02	9	6.5
4	11.6	10.7	12.9	94	1023.3	8	8	6	00	0	6	10	6	0.0
5	8.1	8.1	10.8	100	1027.5	0	0	9	00	0	3	44	1	-
6	11.7	9.7	12.0	88	1028.9	8	8	6	32	1	5	10	2	-
7	8.9	6.7	9.8	86	1023.3	7	7	6	00	0	8	03	2	-
8	11.2	10.6	12.8	96	1017.2	8	7	6	30	3	5	61	2	1.0
9	12.1	11.5	13.8	98	1009.0	8	7	3	00	0	5	60	6	4.6
10	11.5	11.3	13.4	99	1011.4	0	0	9	00	0	4	10	1	-
11	12.4	11.4	13.5	94	1014.1	8	8	5	32	3	5	61	5	1.2
12	7.8	6.4	9.6	91	1022.2	0	0	9	00	0	7	01	1	-
13	8.8	8.1	10.8	95	1020.3	0	0	9	00	0	5	11	0	-
14	16.1	13.6	15.6	85	1018.3	6	3	9	00	0	8	03	1	-
15	9.0	5.8	9.2	81	1028.5	5	3	5	00	0	8	03	2	-
16	8.2	6.4	9.6	88	1025.5	7	6	6	29	2	7	25	2	0.2
17	4.3	3.8	8.0	97	1023.2	4	1	7	00	0	8	01	1	-
18	4.4	3.6	7.9	95	1019.8	4	0	9	00	0	9	03	0	-
19	7.4	5.0	8.7	85	1018.6	2	2	9	33	2	8	02	0	-
20	2.7	2.7	7.4	100	1019.5	0	0	9	00	0	2	46	1	-
21	9.0	7.7	10.5	91	1017.0	2	2	5	00	0	7	01	1	-
22	9.1	8.0	10.7	93	1020.5	7	7	9	00	0	8	02	1	-
23	11.2	9.8	12.1	91	1020.7	8	8	5	12	1	7	02	1	-
24	13.7	13.1	15.1	95	1014.6	8	8	4	10	1	6	10	6	0.3
25	9.6	9.2	11.6	97	1016.6	0	0	9	14	1	7	02	1	-
26	10.5	10.1	12.4	97	1022.0	0	0	9	00	0	6	11	0	-
27	11.7	10.9	13.0	94	1023.4	0	0	9	00	0	7	11	1	-
28	13.2	12.0	14.0	93	1020.4	0	0	9	00	0	7	02	1	-
29	15.7	14.8	16.8	94	1018.0	0	0	9	00	0	7	02	8	0.0
30	13.9	11.1	13.2	83	1022.2	8	4	4	30	6	5	61	8	12.5

Godz. 07

DNI	TEMPERATURA POWIETRZA T	TEMPERATURA PUNKTU ROSY T_d	PRĘŻNOŚĆ PARY WODNEJ e	WILGOTNOŚĆ WZGLĘDNA U	CIŚNIENIE ATMOSFERYCZNE P_o	ZACHMURZENIE N	N_h	h	WIATR dd	v	WIDZIALNOŚĆ V	POGODA ww	W	OPAD R
1	14.4	12.4	14.4	88	1013.0	6	1	7	00	0	8	03	1	-
2	21.2	14.2	16.2	64	1010.6	7	5	5	16	5	7	02	1	-
3	10.9	8.1	10.8	83	1021.1	7	3	5	30	3	6	10	2	-
4	12.5	10.3	12.5	86	1024.0	0	0	9	00	0	7	02	1	-
5	10.6	10.4	12.6	99	1027.1	0	0	9	00	0	5	28	4	0.0
6	12.3	9.4	11.8	82	1027.9	4	4	5	34	1	7	03	1	-
7	10.1	8.6	11.2	91	1021.6	7	7	5	00	0	8	25	2	0.2
8	10.4	9.8	12.1	96	1014.4	8	4	4	30	4	6	61	6	3.6
9	12.6	12.2	14.2	98	1008.0	8	8	2	32	2	4	53	6	3.8
10	12.7	12.5	14.5	99	1011.7	6	6	6	15	1	6	10	1	0.1
11	11.7	9.5	11.9	86	1016.5	7	7	5	31	3	6	10	6	0.2
12	10.4	8.0	10.7	84	1023.0	0	0	9	00	0	8	02	0	-
13	13.6	11.5	13.6	87	1018.8	3	0	9	00	0	7	02	1	-
14	12.9	11.6	13.7	93	1022.7	7	7	5	34	7	5	81	6	2.2
15	9.1	4.6	8.5	74	1028.6	7	7	6	29	5	8	03	1	-
16	9.4	7.1	10.1	85	1024.5	3	3	6	30	2	7	02	8	0.0
17	8.7	4.6	8.5	75	1021.7	5	1	7	00	0	9	03	1	-
18	10.0	6.4	9.6	78	1014.5	3	1	9	31	2	9	03	1	-
19	9.8	6.2	9.5	79	1018.4	6	6	5	31	2	8	03	1	-
20	6.5	6.1	9.4	97	1017.1	0	0	9	00	0	8	28	4	0.1
21	11.5	9.2	11.6	85	1017.2	7	7	5	13	3	6	10	1	-
22	11.5	9.7	12.0	89	1021.3	6	2	5	00	0	6	10	8	0.0
23	12.8	11.0	13.1	89	1017.6	8	8	4	08	2	6	10	2	-
24	13.6	13.2	15.2	98	1014.1	9	9	*	00	0	3	50	6	0.8
25	14.3	12.0	14.0	85	1017.7	1	1	5	00	0	8	03	0	-
26	14.5	12.5	14.5	88	1022.2	1	1	6	00	0	8	03	0	-
27	14.8	12.3	14.3	85	1022.8	1	0	9	00	0	8	03	0	-
28	21.0	17.9	20.5	82	1017.8	3	0	9	14	3	8	01	1	-
29	17.4	15.6	17.7	89	1017.3	8	2	5	17	1	7	01	1	-
30	14.3	12.8	14.8	91	1024.5	8	3	4	33	2	5	10	8	1.8

Godz. 13

1	24.6	12.7	14.7	47	1011.1	6	5	7	06	1	9	03	2	-
2	24.3	14.1	16.1	53	1010.9	6	6	9	18	4	7	01	2	-
3	14.6	8.6	11.2	68	1021.6	7	4	6	02	1	7	03	2	-
4	17.9	7.4	10.3	50	1024.5	7	7	6	29	1	8	02	1	-
5	20.2	9.3	11.7	50	1025.4	6	6	6	34	1	8	02	1	-
6	15.8	4.6	8.5	47	1026.2	5	5	5	01	1	8	03	1	-
7	14.2	9.2	11.6	71	1020.0	7	7	5	30	1	7	02	8	0.3
8	10.6	9.9	12.2	95	1012.8	8	7	3	29	1	5	61	6	1.7
9	14.2	13.6	15.6	95	1008.9	8	4	4	31	3	8	61	5	1.4
10	19.6	12.0	14.0	62	1009.7	8	7	5	30	5	7	81	1	0.0
11	14.6	6.8	9.9	60	1018.3	7	7	5	30	5	9	02	2	-
12	20.2	5.9	12.2	51	1020.6	4	4	6	00	0	9	03	0	-
13	25.2	9.8	12.1	38	1015.8	0	0	9	00	0	8	02	0	-
14	8.0	5.6	9.1	84	1027.5	7	3	5	31	2	8	80	8	4.7
15	11.3	3.2	7.7	58	1027.4	7	7	6	29	10	9	03	2	-
16	14.2	3.2	7.7	47	1022.4	5	5	6	30	2	9	01	1	-
17	15.6	1.9	7.0	39	1018.2	6	6	7	04	3	9	03	1	-
18	17.0	4.3	8.3	43	1013.5	4	1	6	32	8	9	03	0	-
19	10.8	7.3	10.2	80	1019.4	7	7	5	33	3	7	02	2	-
20	18.2	6.5	9.7	47	1013.7	5	5	6	05	1	8	03	1	-
21	15.4	8.5	11.1	64	1018.3	7	7	5	05	2	8	03	2	-
22	16.6	8.4	11.0	58	1021.1	7	6	5	07	3	8	01	2	-
23	13.8	11.8	13.8	87	1015.7	8	5	4	11	3	6	61	6	1.0
24	17.2	14.0	16.0	81	1013.9	8	4	5	01	2	7	25	5	0.4
25	23.0	13.4	15.4	55	1017.8	5	5	6	05	4	9	02	1	-
26	25.4	9.5	11.9	37	1020.6	4	4	6	28	1	8	02	0	-
27	27.4	10.7	12.9	36	1020.0	4	2	6	06	1	8	02	0	-
28	29.6	12.5	14.5	35	1016.1	4	2	7	25	8	9	03	1	-
29	20.9	13.5	15.5	62	1017.6	8	5	5	28	2	8	02	8	0.0
30	20.8	11.1	13.2	54	1022.8	4	4	6	29	3	8	02	1	-

Godz. 19

1	22.7	13.7	15.7	58	1010.7	2	2	9	16	4	8	01	1	-
2	19.8	15.8	17.9	77	1013.0	8	6	5	32	5	7	95	9	0.0
3	14.3	9.8	12.1	75	1021.3	7	7	5	00	0	7	01	2	-
4	17.8	10.3	12.5	61	1024.4	5	3	7	10	1	7	01	2	-
5	15.7	11.6	13.7	77	1027.1	7	4	5	31	4	6	10	2	-
6	14.6	6.5	9.7	58	1024.1	6	2	6	05	1	8	01	2	-
7	13.2	8.4	11.0	73	1018.9	8	4	6	33	1	7	01	2	-
8	11.8	10.6	12.8	92	1011.2	8	7	4	29	2	6	60	6	0.5
9	14.1	13.3	15.3	94	1009.2	7	7	4	31	2	6	25	6	2.5
10	15.8	13.5	15.5	86	1010.3	8	8	4	28	3	9	61	8	2.3
11	13.9	7.8	10.6	67	1019.4	7	7	6	32	2	8	01	2	-
12	19.3	11.4	13.5	61	1019.2	0	0	9	07	3	8	01	1	-
13	23.4	14.5	16.5	58	1014.4	1	1	7	20	1	8	01	0	-
14	12.3	5.9	9.3	65	1026.9	7	7	6	33	2	9	01	8	0.0
15	10.6	4.6	8.5	66	1026.2	7	6	6	30	5	9	03	2	-
16	13.1	4.1	8.2	54	1022.1	7	6	6	33	1	9	01	2	-
17	17.3	4.6	8.5	44	1015.0	2	1	7	30	3	9	01	1	-
18	17.1	4.8	8.6	44	1015.0	3	2	6	33	5	9	01	0	-
19	11.3	8.4	11.0	82	1019.0	7	7	5	12	1	7	01	2	-
20	17.5	8.4	11.0	55	1013.0	6	6	6	06	3	8	03	1	-
21	15.8	10.1	12.4	69	1018.2	3	3	6	05	3	8	03	1	-
22	17.0	8.4	11.0	57	1020.4	2	1	6	09	1	8	01	1	-
23	13.4	11.9	13.9	91	1014.7	8	5	4	07	2	6	21	6	1.8
24	19.8	11.8	13.8	60	1012.6	7	2	6	01	3	8	01	8	0.0
25	22.4	11.3	13.4	49	1017.8	1	1	7	04	1	9	01	1	-
26	23.0	11.4	13.5	48	1020.6	7	2	7	00	0	8	03	1	-
27	25.7	14.4	16.4	50	1018.3	5	0	9	05	1	8	03	1	-
28	20.7	15.7	17.8	74	1017.7	9	5	6	05	1	8	80	1	0.0
29	16.9	15.6	17.7	93	1019.2	7	6	4	17	1	6	29	8	1.5
30	20.6	12.4	14.4	60	1021.9	6	6	6	34	1	7	01	1	-

Godz. 01

DNI	TEMPERATURA POWIETRZA T	TEMPERATURA PUNKTU ROSY T_d	PRĘŻNOŚĆ PARY WODNEJ e	WILGOTNOŚĆ WZGLĘDNA U	CIŚNIENIE ATMOSFERYCZNE P_o	ZACHMURZENIE N	N_h	h	WIATR dd	v	WIDZIALNOŚĆ V	POGODA ww	W	OPAD R
1	10.3	9.7	12.0	96	1017.3	0	0	9	00	0	7	02	0	-
2	14.0	10.9	13.0	81	1016.0	0	0	9	03	2	7	02	0	-
3	17.4	12.4	14.4	73	1015.4	2	2	5	14	2	7	01	1	-
4	13.1	12.7	14.7	98	1021.9	8	8	4	25	1	5	10	8	0.7
5	8.4	7.7	10.5	94	1027.2	0	0	9	00	0	7	02	1	-
6	9.1	8.4	11.0	95	1026.3	0	0	9	09	1	7	02	0	-
7	11.8	8.9	11.4	82	1022.4	8	8	4	03	3	6	80	6	0.9
8	12.3	12.0	14.0	98	1013.1	8	7	2	18	4	5	61	5	2.1
9	12.4	12.0	14.0	98	1010.0	8	8	4	15	1	5	60	2	0.1
10	10.3	9.9	12.2	97	1009.1	0	0	9	00	0	4	10	0	-
11	15.3	13.4	15.4	89	1010.8	7	7	4	26	3	6	60	8	0.0
12	4.7	3.9	8.1	95	1022.2	0	0	9	00	0	7	02	0	-
13	7.4	6.2	9.5	92	1023.3	0	0	9	00	0	7	02	0	-
14	13.4	11.4	13.5	88	1018.1	0	0	9	11	1	7	02	0	-
15	8.0	7.5	10.4	97	1025.7	7	7	4	28	1	6	10	8	0.0
16	6.3	5.6	9.1	95	1021.4	2	2	9	28	1	6	10	8	0.8
17	4.4	3.6	7.9	95	1019.3	0	0	9	27	1	7	02	8	0.2
18	10.7	4.4	8.4	65	1009.9	8	8	4	31	4	7	02	2	-
19	9.6	8.9	11.4	95	1013.9	8	8	4	33	3	7	60	2	0.0
20	8.3	7.7	10.5	96	1016.8	7	0	9	00	0	4	10	8	1.7
21	6.0	5.3	8.9	95	1017.1	0	0	9	00	0	6	10	0	-
22	6.8	6.4	9.6	97	1020.1	2	0	9	00	0	6	10	0	-
23	9.8	9.2	11.6	95	1021.8	0	0	9	11	1	6	10	0	-
24	14.1	12.9	14.9	93	1014.9	7	7	9	09	2	6	10	2	-
25	14.1	12.7	14.7	92	1014.2	1	1	9	00	0	7	03	1	-
26	9.1	8.2	10.9	94	1021.6	0	0	9	00	0	7	02	0	-
27	11.2	9.8	12.1	91	1023.1	0	0	9	00	0	7	02	0	-
28	13.1	11.8	13.8	92	1022.9	0	0	9	09	1	7	02	0	-
29	20.1	14.2	16.2	69	1018.1	5	5	4	20	2	7	03	1	-
30	17.5	17.4	19.8	99	1018.9	9	9	[illegible]	00	0	3	45	8	0.0

Godz. 07

DNI	TEMPERATURA POWIETRZA T	TEMPERATURA PUNKTU ROSY T_d	PRĘŻNOŚĆ PARY WODNEJ e	WILGOTNOŚĆ WZGLĘDNA U	CIŚNIENIE ATMOSFERYCZNE P_o	ZACHMURZENIE N	N_h	h	WIATR dd	v	WIDZIALNOŚĆ V	POGODA ww	W	OPAD R
1	17.1	8.0	10.7	54	1016.9	0	0	9	12	4	8	02	0	-
2	17.3	11.8	13.8	70	1016.4	1	0	9	13	2	7	01	0	-
3	17.1	15.3	17.4	90	1017.1	7	7	5	00	0	6	25	1	0.2
4	14.0	12.8	14.8	93	1023.3	7	7	4	26	1	6	10	2	-
5	15.0	5.6	9.1	54	1026.4	2	1	9	34	3	7	03	4	-
6	12.0	9.9	12.2	87	1026.1	7	3	3	34	4	6	10	4	-
7	11.8	11.4	13.5	97	1016.7	8	7	3	03	6	6	63	8	8.2
8	12.3	12.0	14.0	98	1013.4	8	8	4	18	4	5	10	6	0.6
9	13.4	12.4	14.4	94	1009.0	6	6	2	29	1	6	28	6	0.9
10	15.0	13.1	15.1	89	1009.5	7	7	4	32	2	6	10	5	0.0
11	15.3	10.7	12.9	75	1013.3	7	6	4	29	4	7	03	6	0.1
12	12.5	5.0	8.7	63	1023.4	1	0	9	00	0	7	02	0	-
13	16.7	3.6	7.9	42	1022.2	0	0	9	13	4	8	02	0	-
14	19.1	11.0	13.1	59	1017.3	1	1	5	32	2	7	02	0	-
15	10.3	7.7	10.5	84	1025.2	7	7	4	27	2	7	03	2	-
16	7.3	5.0	8.7	85	1021.5	7	7	4	32	2	7	02	1	-
17	6.6	5.9	9.3	95	1017.9	7	7	2	32	5	7	02	1	-
18	8.1	7.7	10.5	97	1009.0	8	8	3	28	2	6	51	6	1.0
19	10.1	8.8	11.3	92	1014.6	8	8	4	31	3	6	10	6	0.0
20	10.1	9.4	11.8	95	1016.5	7	7	9	27	1	6	10	2	-
21	12.2	9.7	12.0	84	1016.4	3	1	5	30	1	6	10	0	-
22	14.2	9.8	12.1	75	1020.6	1	0	9	00	0	6	10	0	-
23	13.8	11.8	13.8	87	1019.8	8	7	4	07	5	7	03	1	-
24	15.3	13.2	15.2	87	1013.0	7	7	9	06	5	6	10	2	-
25	17.3	13.5	15.5	79	1015.4	1	1	4	05	4	7	03	0	-
26	19.4	8.9	11.4	51	1021.2	0	0	9	00	0	7	02	0	-
27	20.3	12.6	14.6	62	1022.8	1	1	6	30	1	7	02	0	-
28	21.7	10.9	13.0	50	1021.6	2	0	9	15	3	7	02	0	-
29	21.0	17.9	20.5	82	1017.1	2	2	9	18	5	7	01	9	0.6
30	16.9	16.5	18.8	98	1019.4	8	8	3	32	1	3	42	4	-

Godz. 13

1	24.1	9.2	11.6	39	1015.4	6	2	7	14	5	8	03	1	-
2	27.7	10.0	12.3	33	1014.5	3	3	6	14	5	7	01	0	-
3	16.0	14.3	16.3	90	1019.8	8	8	4	27	3	6	10	6	0.2
4	18.9	10.1	12.4	57	1023.8	7	5	5	32	3	7	03	2	-
5	19.4	9.5	11.9	52	1025.5	7	7	5	00	0	7	03	1	-
6	17.3	5.6	9.1	46	1025.6	7	7	5	33	2	8	03	2	-
7	14.3	13.7	15.7	97	1014.0	8	7	2	36	3	6	63	6	5.3
8	16.0	12.9	14.9	81	1012.6	8	6	5	19	3	6	25	2	0.1
9	16.7	13.9	15.9	84	1008.4	7	7	4	00	0	7	25	2	3.3
10	20.8	12.3	14.3	58	1009.2	5	5	5	31	3	8	25	2	0.0
11	16.1	2.8	7.5	41	1016.1	7	7	5	34	6	8	02	1	-
12	19.3	4.6	8.5	39	1021.9	2	1	6	20	4	8	03	0	-
13	24.0	7.4	10.3	35	1019.5	0	0	9	16	4	8	02	0	-
14	16.7	10.3	12.5	66	1019.5	8	8	5	35	7	7	03	1	-
15	13.2	3.2	7.7	50	1023.3	7	7	5	31	7	8	02	2	-
16	12.1	4.4	8.4	60	1019.4	6	6	5	29	4	8	25	2	0.7
17	13.7	1.9	7.0	45	1015.1	7	6	5	35	6	8	01	2	-
18	10.4	8.9	11.4	91	1010.8	8	8	3	32	4	7	25	5	0.7
19	13.7	9.4	11.8	75	1015.3	7	7	4	32	5	7	80	2	0.5
20	16.0	7.8	10.6	58	1014.5	7	7	5	33	3	8	25	1	0.0
21	17.2	9.0	11.5	59	1016.6	5	3	5	36	2	7	01	1	-
22	20.1	7.5	10.4	44	1020.2	6	6	6	06	4	8	02	1	-
23	19.4	12.2	14.2	63	1017.2	7	7	4	09	7	7	03	2	-
24	21.0	11.0	13.1	52	1011.2	7	3	6	07	7	8	01	2	-
25	24.2	11.0	13.1	44	1016.5	4	4	5	03	5	8	02	0	-
26	24.8	8.0	10.7	34	1021.0	4	3	6	34	3	8	02	0	-
27	27.7	10.7	12.9	35	1021.3	5	5	7	02	2	8	02	1	-
28	29.3	13.0	15.0	36	1019.0	4	4	6	15	4	7	03	0	-
29	27.4	16.6	18.9	52	1014.9	6	6	6	19	1	7	03	1	-
30	20.7	15.4	17.5	72	1019.7	8	6	4	33	4	7	03	4	-

Godz. 19

1	21.6	11.5	13.6	52	1015.2	1	0	9	13	3	8	01	1	-
2	23.8	10.9	13.0	44	1014.1	6	4	6	13	6	7	03	1	-
3	14.1	12.7	14.7	92	1020.9	8	8	4	28	2	6	60	2	0.0
4	17.9	9.4	11.8	58	1024.3	5	2	6	02	2	8	01	2	-
5	17.6	10.7	12.9	65	1025.5	4	3	9	09	1	7	01	1	-
6	14.0	6.4	9.6	60	1024.0	8	8	9	00	0	7	02	8	0.1
7	13.7	13.3	15.3	98	1012.7	8	8	2	18	3	5	51	8	1.2
8	15.1	13.9	15.9	93	1010.7	7	4	7	00	0	6	10	8	0.4
9	16.3	11.8	13.8	74	1007.6	4	4	9	00	0	7	03	1	-
10	19.1	13.4	15.4	70	1008.6	5	2	6	26	1	8	03	1	-
11	15.0	5.5	9.0	53	1017.9	1	1	5	32	3	8	01	1	-
12	17.5	8.0	10.7	53	1021.1	0	0	9	18	2	8	02	0	-
13	22.0	18.4	21.2	80	1017.5	0	0	9	14	2	8	02	0	-
14	8.3	7.8	10.6	97	1024.9	7	7	4	32	3	6	80	2	2.6
15	10.6	4.1	8.2	64	1022.5	7	7	5	31	4	8	02	2	-
16	8.4	6.8	9.9	90	1020.1	7	7	4	28	1	7	25	2	2.3
17	12.4	3.4	7.8	54	1012.4	7	7	9	32	3	8	01	2	-
18	10.2	9.5	11.9	95	1012.6	8	8	3	32	2	7	20	6	0.0
19	13.4	10.7	12.9	84	1015.6	7	5	5	15	1	7	01	8	3.5
20	15.0	6.5	9.7	56	1014.7	1	1	5	06	2	8	01	1	-
21	15.0	9.5	11.9	69	1017.3	4	4	4	09	2	7	01	8	0.0
22	18.0	7.8	10.6	52	1020.7	0	0	9	06	3	8	01	1	-
23	18.7	13.5	15.5	72	1015.7	7	7	5	09	3	8	02	2	-
24	17.6	12.4	14.4	72	1012.3	7	2	6	07	2	8	03	8	0.3
25	21.8	8.5	11.1	43	1017.7	0	0	9	06	1	8	02	0	-
26	23.5	10.0	12.3	43	1020.5	1	1	6	30	1	8	02	0	-
27	25.4	10.5	12.7	39	1020.3	4	3	6	18	1	8	01	1	-
28	26.3	15.0	17.0	50	1017.2	7	0	9	17	1	7	02	1	-
29	16.0	17.8	20.4	99	1018.2	8	5	4	31	1	6	91	9	14.6
30	20.3	12.1	14.1	59	1020.2	7	5	7	33	3	7	03	8	0.0

Godz. 01

DNI	TEMPERATURA POWIETRZA T	TEMPERATURA PUNKTU ROSY T_d	PRĘŻNOŚĆ PARY WODNEJ e	WILGOTNOŚĆ WZGLĘDNA U	CIŚNIENIE ATMOSFERYCZNE P_o	ZACHMURZENIE N	N_h	h	WIATR dd	v	WIDZIALNOŚĆ V	POGODA ww	W	OPAD R
1	7.2	7.2	10.2	100	.	9	9	.	20	8	0	45	4	–
2	10.4	9.8	12.1	95	.	3	3	1	20	12	7	13	0	–
3	6.7	6.5	9.7	99	.	7	6	.	32	5	8	41	9	6.8
4	4.6	4.1	8.2	97	.	8	7	.	29	1	8	41	6	0.0
5	6.0	1.5	6.8	72	.	4	4	8	07	3	8	03	1	–
6	3.0	3.0	7.6	100	.	9	9	.	32	3	0	45	8	0.3
7	1.2	0.9	6.5	98	.	7	7	.	04	2	7	41	4	–
8	4.6	4.6	8.5	100	.	9	9	.	34	13	0	61	6	1.4
9	6.0	6.0	9.4	100	.	9	9	.	32	8	0	61	8	3.7
10	6.7	6.7	9.8	100	.	9	9	.	36	14	0	45	8	3.6
11	5.4	5.4	9.0	100	.	9	9	.	32	10	0	45	4	0.3
12	1.1	0.8	6.5	98	.	3	3	.	34	10	9	41	1	–
13	7.8	2.5	7.3	69	.	2	0	9	20	9	9	03	0	–
14	11.2	9.3	11.7	88	.	6	3	8	22	3	7	02	1	–
15	0.0	0.0	6.1	100	.	9	9	.	34	13	0	47	2	–
16	0.0	0.0	6.1	100	.	9	9	.	36	12	0	79	6	1.1
17	– 0.4	– 0.4	5.9	100	.	2	1	2	32	4	9	01	1	–
18	2.6	– 0.7	5.8	78	.	7	0	9	36	10	9	03	1	–
19	0.9	0.9	6.5	100	.	9	9	.	36	17	0	47	1	–
20	2.2	0.0	6.1	85	.	0	0	9	16	8	9	02	4	–
21	5.8	3.8	8.0	87	.	4	4	.	00	0	8	41	4	–
22	3.0	3.0	7.6	100	.	7	6	.	02	8	8	41	8	0.0
23	5.4	5.4	9.0	100	.	9	9	.	09	14	0	45	1	–
24	7.0	7.0	10.0	100	.	9	9	.	09	3	0	45	5	0.8
25	7.8	7.0	10.0	95	.	7	2	1	04	12	8	03	2	–
26	10.2	7.0	10.0	81	.	3	3	8	11	1	9	03	0	–
27	12.0	4.4	8.4	61	.	1	0	9	14	1	8	02	1	–
28	13.0	9.7	12.0	79	.	1	0	9	20	9	8	02	1	–
29	12.8	8.1	10.8	72	.	1	1	7	22	11	9	01	8	0.2
30	7.2	7.2	10.2	100	.	9	9	.	36	14	0	60	8	0.9

Godz. 07

DNI	TEMPERATURA POWIETRZA T	TEMPERATURA PUNKTU ROSY T_d	PRĘŻNOŚĆ PARY WODNEJ e	WILGOTNOŚĆ WZGLĘDNA U	CIŚNIENIE ATMOSFERYCZNE P_o	ZACHMURZENIE N	N_h	h	WIATR dd	v	WIDZIALNOŚĆ V	POGODA ww	W	OPAD R
1	7.6	7.6	10.4	100	.	5	2	.	18	8	9	41	4	–
2	9.6	8.2	10.9	91	.	6	1	2	20	19	7	03	1	–
3	6.1	5.9	9.3	98	.	7	4	.	22	9	7	60	4	0.3
4	5.6	1.2	6.7	72	.	2	1	2	36	2	7	02	1	–
5	5.9	3.0	7.6	81	.	3	3	2	11	3	7	03	0	–
6	1.4	1.4	6.8	100	.	9	9	.	32	8	0	45	4	–
7	1.0	1.0	6.6	100	.	7	7	.	09	4	7	41	8	0.2
8	3.4	2.9	7.5	97	.	9	9	.	36	13	0	63	4	4.5
9	5.7	5.7	9.2	100	.	9	9	.	36	7	0	63	4	4.2
10	6.1	6.1	9.4	100	.	6	6	1	32	12	8	03	4	–
11	2.6	2.6	7.4	100	.	9	9	.	32	8	0	45	4	0.8
12	3.6	0.8	6.5	81	.	2	0	9	34	8	9	02	0	0.1
13	7.8	4.3	8.3	79	.	3	0	9	22	5	9	01	0	–
14	5.2	5.2	8.8	100	.	9	9	.	34	18	0	80	4	2.2
15	– 1.8	– 2.0	5.3	98	.	9	9	.	34	11	0	49	4	–
16	– 1.2	– 1.4	5.5	99	.	9	9	.	34	10	0	49	7	0.0
17	– 0.3	– 1.9	5.3	89	.	4	1	2	34	7	9	03	0	–
18	2.8	0.0	6.1	80	.	5	1	8	36	16	9	03	1	–
19	0.4	0.4	6.3	100	.	7	7	.	36	14	0	41	4	–
20	2.0	1.0	6.6	94	.	0	0	9	20	4	9	02	0	–
21	4.8	4.8	8.6	100	.	8	7	.	34	4	7	03	1	–
22	2.8	2.8	7.5	100	.	7	7	.	02	8	8	41	4	0.6
23	4.6	4.6	8.5	100	.	9	9	.	04	17	0	45	4	0.5
24	7.0	7.0	10.0	100	.	9	9	.	07	7	0	59	5	5.4
25	7.9	7.7	10.5	99	.	5	3	.	02	10	8	41	1	–
26	10.6	7.1	10.1	79	.	2	1	3	34	5	8	02	0	–
27	12.2	4.4	8.4	59	.	2	0	9	18	4	8	03	0	–
28	12.5	8.8	11.3	77	.	3	0	9	20	14	8	01	1	–
29	11.8	9.7	12.0	86	.	7	3	.	22	11	7	03	1	–
30	5.5	5.5	9.0	100	.	9	9	.	36	16	0	45	6	4.8

Godz. 13

1	12.4	7.5	10.4	73	.	4	2	1	22	5	9	02	1	–
2	11.1	10.4	12.6	96	.	7	3	1	20	13	6	10	2	–
3	6.6	6.2	9.4	97	.	8	7	.	22	5	7	41	6	0.0
4	6.4	3.2	7.7	80	.	7	7	2	34	4	6	10	1	–
5	8.4	5.0	8.7	79	.	7	7	2	00	0	7	02	1	–
6	3.6	3.1	7.6	97	.	8	7	2	36	6	8	03	4	–
7	2.6	2.6	7.4	100	.	8	7	.	36	5	7	41	8	0.5
8	8.4	8.4	11.0	100	.	9	9	.	36	2	0	51	6	1.1
9	6.4	6.4	9.6	100	.	9	9	.	36	14	0	61	4	7.4
10	7.4	7.4	10.3	100	.	9	9	.	25	2	0	80	4	0.8
11	3.2	1.9	7.0	90	.	7	7	2	32	11	7	01	4	–
12	9.0	6.1	9.4	83	.	6	6	3	00	0	8	02	1	–
13	12.4	6.1	9.4	67	.	1	0	9	22	12	9	02	0	–
14	– 0.6	– 0.7	5.8	99	.	7	3	.	34	8	8	41	8	7.0
15	– 0.6	– 1.9	5.3	90	.	7	7	2	34	13	8	03	4	–
16	1.0	0.2	6.2	92	.	5	5	2	34	7	9	02	4	–
17	5.3	– 1.4	5.5	61	.	5	4	2	34	5	9	01	1	–
18	4.4	2.8	7.5	89	.	5	1	2	36	14	9	03	1	–
19	2.0	2.0	7.1	100	.	9	9	.	36	8	0	47	2	–
20	6.8	4.1	8.2	83	.	5	4	2	02	4	9	02	1	–
21	4.4	4.4	8.4	100	.	9	9	.	04	5	0	45	4	–
22	4.9	4.7	8.5	98	.	7	6	.	36	6	7	41	4	–
23	5.0	5.0	8.7	100	.	9	9	.	09	12	0	81	4	6.6
24	7.3	7.3	10.2	100	.	9	9	.	04	18	0	45	6	4.2
25	10.4	9.0	11.5	91	.	6	6	2	02	5	8	02	2	–
26	14.4	5.8	9.2	57	.	5	5	4	34	4	8	03	1	–
27	16.1	8.0	10.7	58	.	7	5	3	22	1	8	02	2	–
28	17.2	8.2	10.9	57	.	5	1	4	20	12	8	03	1	–
29	9.4	9.4	11.8	100	.	8	8	.	20	18	7	41	8	0.3
30	7.8	7.4	10.3	97	.	5	5	.	34	12	8	41	4	–

Godz. 19

1	12.2	9.2	11.6	82	.	2	2	7	25	9	8	01	1	–
2	11.5	10.7	12.9	95	.	7	6	.	32	4	5	17	2	–
3	5.4	4.9	8.7	97	.	9	9	.	29	1	0	45	2	–
4	6.6	5.8	9.2	95	.	6	6	1	36	3	6	10	2	–
5	6.6	6.6	9.7	100	.	9	9	.	36	8	0	47	2	–
6	3.0	1.9	7.0	92	.	6	6	3	36	8	8	01	2	–
7	2.8	2.8	7.5	100	.	9	9	.	34	6	0	60	4	0.1
8	6.4	6.4	9.6	100	.	9	9	.	34	3	0	61	8	0.7
9	6.8	6.8	9.9	100	.	9	9	.	36	9	0	60	4	3.5
10	6.6	6.6	9.7	100	.	9	9	.	32	13	0	49	8	3.0
11	3.0	2.7	7.4	98	.	7	7	.	32	6	6	41	2	–
12	9.8	7.0	10.0	83	.	1	1	7	22	2	8	01	1	–
13	13.2	9.0	11.5	76	.	3	0	9	20	8	7	01	0	–
14	1.2	0.9	6.5	98	.	6	3	2	34	12	9	03	1	–
15	– 0.7	– 0.8	5.8	99	.	9	9	.	34	14	0	47	2	–
16	2.3	– 0.7	5.8	80	.	6	4	2	34	7	9	02	1	–
17	6.4	0.0	6.1	63	.	2	1	4	36	6	9	02	1	–
18	5.4	0.2	6.2	69	.	4	2	3	36	17	9	03	1	–
19	2.6	2.6	7.4	100	.	9	9	.	00	0	0	45	5	1.0
20	6.2	5.8	9.2	97	.	6	6	3	04	6	8	03	1	–
21	5.0	5.0	8.7	100	.	7	7	.	02	6	8	41	4	–
22	5.2	5.0	8.7	98	.	7	6	.	07	7	7	41	2	–
23	5.6	5.6	9.1	100	.	9	9	.	09	7	0	51	8	3.8
24	8.5	8.3	10.9	99	.	7	4	.	36	14	8	41	4	0.9
25	11.2	8.1	10.8	81	.	2	2	2	07	5	8	01	1	–
26	13.3	6.8	9.9	65	.	7	2	4	34	3	8	03	1	–
27	15.2	6.8	9.9	58	.	8	0	9	20	9	8	03	1	–
28	13.4	10.4	12.6	81	.	7	6	3	20	9	7	25	8	1.1
29	8.8	8.8	1.3	100	.	6	4	.	34	14	7	41	9	2.1
30	9.0	7.8	10.6	92	.	6	6	1	36	6	7	02	2	–

Godz. 01

DNI	TEMPERATURA POWIETRZA T	TEMPERATURA PUNKTU ROSY T_d	PRĘŻNOŚĆ PARY WODNEJ e	WILGOTNOŚĆ WZGLĘDNA U	CIŚNIENIE ATMOSFERYCZNE P_o	ZACHMURZENIE N	N_h	h	WIATR dd	v	WIDZIALNOŚĆ V	POGODA ww	W	OPAD R
1	8.9	8.7	11.2	99	1018.0	0	0	9	10	[illegible]	6	10	0	-
2	11.1	10.0	12.3	93	1018.6	0	0	9	12	2	7	02	0	-
3	12.6	11.2	13.3	92	1017.9	3	0	9	12	4	7	02	0	-
4	15.0	14.8	16.9	99	1020.6	8	8	5	13	2	7	02	8	12.1
5	13.2	12.7	14.6	96	1024.9	8	8	4	29	2	6	10	2	-
6	14.6	14.1	16.1	97	1025.0	8	8	4	11	1	6	10	2	-
7	14.7	13.5	15.5	93	1020.7	8	8	5	06	3	7	02	8	0.1
8	12.4	11.0	13.1	91	1015.1	4	4	5	24	1	6	10	1	-
9	12.5	12.3	14.3	99	1009.6	7	7	3	15	2	3	42	4	-
10	13.5	13.1	15.1	98	1006.6	2	2	6	24	2	6	10	1	-
11	13.2	12.0	14.0	93	1009.6	0	0	9	00	0	7	02	0	-
12	7.9	7.0	10.0	94	1020.2	0	0	9	29	1	7	02	0	-
13	8.6	7.7	10.5	94	1022.9	0	0	9	00	0	7	02	0	-
14	12.2	10.4	12.6	89	1018.7	0	0	9	12	1	7	02	0	-
15	8.6	8.0	10.7	96	1023.1	6	3	5	31	3	7	01	9	1.1
16	7.2	5.1	8.8	87	1018.4	5	5	5	25	3	7	01	2	-
17	7.9	7.0	10.0	94	1015.2	7	7	5	27	4	7	02	1	-
18	8.4	7.7	10.5	94	1004.3	8	8	4	27	7	6	61	6	8.1
19	8.7	8.3	10.9	97	1010.2	3	3	9	27	3	6	10	1	-
20	10.0	9.4	11.8	96	1014.0	6	3	5	29	2	6	10	8	0.0
21	7.9	7.2	10.2	96	1015.0	3	0	9	25	2	6	10	1	-
22	6.2	6.0	9.3	98	1008.9	0	0	9	00	0	6	10	0	-
23	13.3	12.8	14.7	96	1020.1	8	8	3	30	2	6	10	1	-
24	13.2	12.6	14.6	95	1014.6	2	0	9	09	2	6	10	1	-
25	12.2	11.8	13.9	98	1013.8	0	0	9	00	0	6	10	8	0.0
26	11.1	10.5	12.7	96	1019.1	0	0	9	25	1	7	02	0	-
27	12.6	12.0	14.0	95	1020.6	0	0	9	00	0	7	02	0	-
28	13.1	12.7	14.7	98	1022.4	0	0	9	00	0	7	02	0	-
29	18.2	13.3	15.3	73	1018.2	0	0	9	15	2	7	02	0	-
30	16.6	15.8	18.0	95	1017.2	7	7	5	24	2	7	03	1	-

Godz. 07

DNI	TEMPERATURA POWIETRZA T	TEMPERATURA PUNKTU ROSY T_d	PRĘŻNOŚĆ PARY WODNEJ e	WILGOTNOŚĆ WZGLĘDNA U	CIŚNIENIE ATMOSFERYCZNE P_o	ZACHMURZENIE N	N_h	h	WIATR dd	v	WIDZIALNOŚĆ V	POGODA ww	W	OPAD R
1	15.3	12.8	14.8	85	1018.7	0	0	9	C9	2	7	02	4	-
2	16.6	11.8	13.8	73	1018.7	4	1	9	13	3	8	03	0	-
3	16.8	12.4	14.4	76	1017.9	1	1	5	12	3	8	02	1	-
4	14.2	14.0	16.0	99	1021.3	8	6	4	07	3	6	61	6	10.3
5	13.8	13.3	15.2	97	1024.9	8	8	3	32	3	5	28	5	0.0
6	15.2	14.4	16.4	94	1024.0	8	8	3	22	1	6	20	5	0.3
7	14.2	13.4	15.4	94	1016.1	8	6	5	08	5	6	63	2	0.9
8	14.0	12.3	14.3	90	1014.2	6	6	5	16	1	6	10	1	-
9	14.5	14.3	16.3	99	1008.7	8	8	3	18	1	6	28	1	-
10	14.4	12.9	14.9	91	1007.2	7	7	6	28	2	6	10	1	-
11	15.6	13.9	15.9	90	1011.4	8	8	5	29	5	6	10	1	-
12	12.5	7.8	10.6	73	1022.2	0	0	9	34	1	8	02	0	-
13	16.3	10.5	12.7	68	1022.9	0	0	9	14	1	8	01	0	-
14	17.5	13.7	15.7	78	1017.2	0	0	9	20	1	8	02	0	-
15	11.3	6.7	9.8	73	1022.3	4	4	5	32	5	8	03	1	-
16	8.6	7.3	10.2	91	1016.8	6	6	5	32	5	8	25	2	0.0
17	8.3	7.7	10.5	96	1014.0	8	8	4	31	4	7	80	6	0.9
18	9.6	9.0	11.5	96	1003.8	8	8	4	32	4	7	21	6	2.0
19	10.2	8.9	11.4	92	1011.3	8	8	4	32	3	7	02	1	-
20	10.9	9.8	12.1	93	1014.2	8	4	5	29	4	7	03	2	-
21	10.7	10.1	12.4	96	1014.8	7	5	5	27	1	6	10	1	-
22	12.8	11.8	13.8	94	1019.3	1	1	4	27	1	7	03	4	-
23	14.9	12.9	14.9	88	1019.2	7	7	4	03	3	7	03	2	-
24	17.2	14.8	16.8	86	1012.9	8	3	4	08	5	7	03	1	-
25	17.0	14.2	16.2	84	1014.4	1	1	4	03	2	7	03	4	-
26	16.3	13.2	15.2	81	1019.5	1	1	9	29	2	7	01	0	-
27	18.6	14.7	16.7	77	1021.2	0	0	9	27	1	7	02	0	-
28	19.9	17.0	19.4	83	1021.8	1	0	9	00	0	8	03	0	-
29	20.3	16.3	18.5	77	1016.8	0	0	9	25	1	6	05	0	-
30	18.2	17.1	19.5	93	1017.2	7	7	5	29	3	6	10	8	0.2

Godz. 13

1	21.7	11.4	13.5	52	1017.4	3	3	6	15	6	8	02	0	-
2	23.0	12.3	14.3	51	1018.5	2	1	9	14	5	8	01	0	-
3	20.0	14.1	16.1	69	1019.1	8	8	5	14	4	8	02	1	-
4	14.7	14.5	16.5	99	1023.8	8	6	3	32	3	5	60	5	8.3
5	16.4	13.6	15.6	83	1025.5	8	5	5	32	1	8	01	2	-
6	18.9	13.5	15.5	71	1024.0	7	7	5	36	3	7	03	2	-
7	16.4	15.5	17.6	94	1014.5	8	6	4	12	4	6	80	6	7.4
8	19.3	16.4	18.7	83	1011.4	7	7	5	13	2	7	17	2	-
9	21.0	14.7	16.7	67	1007.0	6	6	5	00	0	7	02	1	-
10	20.7	14.1	16.1	66	1007.8	3	3	5	33	3	7	03	1	-
11	17.9	11.3	13.4	66	1013.6	5	5	5	30	5	8	03	1	-
12	18.2	7.3	10.2	49	1021.6	4	3	6	01	2	8	02	0	-
13	21.2	7.5	10.4	41	1021.3	0	0	9	14	5	8	02	0	-
14	25.9	13.4	15.4	46	1014.3	4	2	6	28	1	7	01	1	-
15	12.9	5.8	9.2	61	1020.9	7	7	5	30	4	8	02	1	-
16	13.4	3.4	7.8	51	1015.1	5	3	5	28	6	8	01	2	-
17	12.0	3.8	8.0	58	1011.3	7	7	4	28	7	8	03	8	0.0
18	11.1	9.4	11.8	90	1006.8	8	8	4	30	4	7	80	2	0.6
19	15.2	9.8	12.1	69	1011.6	6	5	5	35	4	8	03	8	0.0
20	12.6	10.5	12.7	87	1014.2	8	5	4	33	3	7	25	2	2.2
21	16.1	9.2	11.6	64	1015.7	5	4	5	29	3	8	03	8	0.0
22	18.9	10.5	12.7	58	1018.6	4	4	5	31	4	8	03	0	-
23	18.4	13.7	15.7	74	1017.3	8	8	5	07	6	7	03	2	-
24	18.2	13.8	15.8	76	1011.1	6	4	5	13	7	8	03	2	-
25	23.4	11.2	13.3	46	1015.2	3	3	6	05	6	8	02	0	-
26	25.0	13.2	15.2	48	1018.5	3	3	6	32	6	8	03	0	-
27	26.5	13.2	15.2	44	1020.7	1	1	6	35	4	8	02	0	-
28	28.0	13.0	15.0	39	1020.1	3	3	6	10	3	8	03	0	-
29	28.1	16.1	18.3	48	1015.6	2	2	6	34	1	7	03	1	-
30	20.3	17.7	20.3	85	1018.0	7	7	5	32	3	6	10	8	0.0

Godz. 19

1	18.3	12.8	14.8	71	1017.3	3	0	9	12	3	8	01	1	-
2	17.8	13.7	15.7	78	1017.5	2	0	9	12	1	8	02	0	-
3	15.4	14.6	16.6	95	1020.2	8	6	6	14	1	7	80	2	0.7
4	14.7	14.2	16.2	97	1024.0	8	8	4	30	2	6	10	6	0.2
5	15.6	14.7	16.7	94	1025.3	7	7	4	29	1	7	02	2	-
6	17.1	13.7	15.7	80	1022.7	7	7	9	02	2	7	01	2	-
7	17.6	15.4	17.5	87	1013.9	5	3	5	00	0	7	01	9	4.9
8	16.9	15.6	17.7	93	1010.3	5	2	5	20	2	7	01	9	0.6
9	17.2	15.6	17.7	91	1005.8	6	5	5	12	1	7	03	8	0.1
10	19.3	14.8	16.8	75	1007.9	1	1	9	29	1	8	02	0	-
11	14.9	7.7	10.5	62	1016.0	1	1	9	29	3	8	01	1	-
12	18.0	6.8	9.9	48	1021.3	0	0	9	00	0	8	01	0	-
13	19.4	11.0	13.1	58	1019.0	0	0	9	12	2	8	02	0	-
14	10.7	7.3	10.2	80	1020.3	8	8	5	32	7	7	17	8	3.2
15	11.1	5.5	9.0	68	1019.9	7	7	5	30	3	8	02	2	-
16	8.8	6.5	9.7	86	1015.5	5	3	5	27	4	8	25	2	2.1
17	9.0	7.3	10.2	89	1007.6	8	5	4	24	7	7	61	8	4.2
18	11.7	9.7	12.0	88	1008.7	5	5	5	31	3	7	01	8	1.8
19	10.4	9.8	12.1	96	1014.2	8	8	4	29	3	6	80	9	2.8
20	10.9	9.4	11.8	91	1014.0	6	3	4	30	2	7	01	8	1.1
21	15.3	11.3	13.4	78	1016.7	1	1	9	32	2	8	01	1	-
22	17.3	12.1	14.1	72	1019.3	2	1	5	33	3	8	01	0	-
23	17.1	14.5	16.5	85	1016.0	6	5	7	09	3	8	03	2	-
24	16.4	15.0	17.0	92	1011.9	7	4	6	C9	3	7	25	2	0.0
25	21.3	10.4	12.6	49	1016.0	0	0	9	36	1	8	01	0	-
26	20.7	13.2	15.2	62	1018.9	3	2	6	30	3	8	01	0	-
27	24.3	15.2	17.3	57	1020.3	1	0	9	29	1	8	02	0	-
28	24.6	14.8	16.8	55	1018.2	1	0	9	20	2	8	01	0	-
29	24.3	16.4	18.7	61	1014.5	8	3	5	20	2	7	03	1	-
30	18.7	18.2	20.9	97	1017.8	8	8	5	32	2	6	25	2	3.8

Godz. 01

DNI	TEMPERATURA POWIETRZA T	TEMPERATURA PUNKTU ROSY T_d	PRĘŻNOŚĆ PARY WODNEJ e	WILGOTNOŚĆ WZGLĘDNA U	CIŚNIENIE ATMOSFERYCZNE P_o	ZACHMURZENIE N	N_h	h	WIATR dd	v	WIDZIALNOŚĆ V	POGODA ww	W	OPAD R
1	14.2	8.6	11.2	69	1014.8	4	0	9	16	1	6	10	1	-
2	15.7	11.4	13.5	76	1013.8	0	0	9	17	2	7	02	0	-
3	16.3	15.8	17.9	97	1016.0	8	8	4	34	2	6	17	8	32.2
4	13.0	11.6	13.7	92	1023.1	6	6	6	11	2	6	10	2	-
5	12.1	10.5	12.7	90	1027.0	4	4	6	10	1	6	10	0	-
6	13.3	9.5	11.9	78	1027.8	0	0	9	33	4	7	01	1	-
7	8.9	7.4	10.3	90	1022.4	0	0	9	03	2	7	02	1	-
8	12.2	12.2	14.2	100	1013.8	8	8	4	29	5	4	63	6	11.4
9	12.3	12.1	14.1	99	1010.0	7	7	4	18	1	6	10	5	0.0
10	14.9	14.4	16.4	97	1009.8	8	8	4	29	2	6	61	8	0.4
11	14.8	14.3	16.3	97	1012.8	8	8	4	30	3	6	61	2	0.6
12	12.7	10.0	12.3	83	1021.5	2	2	6	28	1	7	01	1	-
13	10.8	9.8	12.1	93	1021.5	0	0	9	14	1	6	10	0	-
14	17.8	15.0	17.0	83	1016.9	0	0	9	20	5	6	10	0	-
15	10.0	7.8	10.6	85	1027.4	7	7	5	28	3	7	03	1	-
16	8.7	6.2	9.5	83	1023.9	6	6	6	29	5	7	02	8	0.0
17	8.0	6.7	9.8	91	1021.1	4	4	6	33	2	7	01	1	-
18	9.2	5.8	9.2	79	1013.5	1	0	9	30	3	7	03	0	-
19	10.0	8.5	11.1	90	1016.8	7	7	5	32	3	7	03	6	0.0
20	9.3	8.6	11.2	95	1018.4	0	0	9	28	3	6	10	0	-
21	11.0	10.1	12.4	95	1016.7	7	7	6	25	1	7	02	1	-
22	12.5	10.0	12.3	84	1019.4	7	7	6	31	2	7	02	1	-
23	14.6	11.2	13.3	80	1020.2	7	7	6	09	5	7	02	1	-
24	14.8	14.3	16.3	97	1014.1	0	0	9	06	2	7	01	1	-
25	15.2	14.9	16.9	98	1014.2	6	6	5	35	3	7	03	8	0.0
26	14.9	13.5	15.5	92	1020.8	0	0	9	02	1	5	10	0	-
27	16.7	13.9	15.9	84	1022.8	0	0	9	24	1	6	10	0	-
28	17.6	13.7	15.7	78	1020.8	0	0	9	16	2	7	02	0	-
29	17.8	16.3	18.5	91	1018.2	0	0	9	02	2	7	01	6	0.0
30	16.5	15.6	17.7	94	1020.2	5	5	5	30	3	7	01	8	0.2

Godz. 07

DNI	TEMPERATURA POWIETRZA T	TEMPERATURA PUNKTU ROSY T_d	PRĘŻNOŚĆ PARY WODNEJ e	WILGOTNOŚĆ WZGLĘDNA U	CIŚNIENIE ATMOSFERYCZNE P_o	ZACHMURZENIE N	N_h	h	WIATR dd	v	WIDZIALNOŚĆ V	POGODA ww	W	OPAD R
1	17.1	12.3	14.3	73	1014.9	0	0	9	19	2	6	10	0	-
2	19.8	12.4	14.4	63	1013.6	2	2	9	18	1	7	03	0	-
3	13.8	11.4	13.5	85	1019.7	8	8	5	34	7	7	02	9	3.8
4	14.1	12.4	14.4	90	1024.0	4	4	9	23	1	6	10	1	-
5	14.3	11.3	13.4	82	1028.2	1	0	9	25	1	6	10	0	-
6	12.5	8.0	10.7	74	1028.1	7	7	6	35	2	7	03	1	-
7	9.9	8.4	11.0	90	1020.7	8	2	3	01	2	7	03	1	-
8	12.5	12.1	14.1	98	1012.1	8	6	2	26	3	6	10	6	4.4
9	13.1	10.9	13.0	86	1008.6	7	7	4	17	1	6	10	2	-
10	15.4	10.9	13.0	75	1011.2	0	0	9	29	3	7	02	6	0.2
11	13.9	11.5	13.6	85	1015.9	6	4	4	31	5	7	03	6	0.1
12	12.7	10.9	13.0	89	1023.1	7	7	6	00	0	7	02	1	-
13	15.0	10.6	12.8	75	1020.6	1	0	9	18	2	5	10	0	-
14	16.2	13.5	15.5	84	1019.8	8	8	5	01	4	7	03	1	-
15	10.4	7.8	10.6	84	1027.7	5	5	5	30	5	7	03	1	-
16	9.5	5.8	9.2	77	1023.6	1	1	4	33	3	7	03	1	-
17	10.8	6.1	9.4	72	1020.4	0	0	9	33	2	8	02	0	-
18	10.0	6.4	9.6	78	1013.0	1	1	9	31	5	8	02	0	-
19	9.7	9.0	11.5	95	1017.0	8	5	3	33	2	7	20	2	0.0
20	10.8	10.1	12.4	95	1017.3	3	3	3	36	1	4	28	0	-
21	12.7	10.6	12.8	87	1017.1	7	7	6	07	3	7	02	2	-
22	13.9	10.4	12.6	80	1020.4	5	5	6	00	0	7	02	8	0.0
23	14.5	12.0	14.0	85	1017.9	6	6	4	09	6	7	01	1	-
24	14.9	14.6	16.6	98	1013.0	8	5	3	05	3	7	21	8	1.3
25	15.9	14.0	16.0	88	1016.5	0	0	9	36	1	7	02	1	-
26	15.3	14.0	16.0	92	1022.1	0	0	9	33	1	5	28	4	-
27	18.5	15.4	17.5	82	1023.0	0	0	9	00	0	6	10	0	-
28	21.8	15.9	18.1	69	1020.0	1	0	9	18	2	6	10	0	-
29	20.5	17.7	20.3	84	1017.1	2	1	9	18	2	6	10	0	-
30	15.2	14.9	16.9	98	1022.1	8	5	3	30	3	6	25	2	0.9

Godz. 13

DNI	TEMPERATURA POWIETRZA T	TEMPERATURA PUNKTU ROSY T_d	PRĘŻNOŚĆ PARY WODNEJ e	WILGOTNOŚĆ WZGLĘDNA U	CIŚNIENIE ATMOSFERYCZNE P_o	ZACHMURZENIE N	N_h	h	WIATR dd	v	WIDZIALNOŚĆ V	POGODA ww	W	OPAD R
1	26.4	11.0	13.1	39	1013.4	4	2	7	21	5	8	03	0	-
2	27.5	11.6	13.7	37	1012.3	4	1	6	19	4	8	03	0	-
3	13.6	10.6	12.8	82	1022.3	8	5	5	29	3	7	03	2	-
4	20.2	12.0	14.0	59	1024.5	6	6	6	03	3	7	03	1	-
5	20.5	10.5	12.7	52	1025.9	2	2	6	35	3	8	01	1	-
6	17.9	7.4	10.3	50	1026.4	4	3	6	16	2	8	02	1	-
7	12.3	10.9	13.0	91	1019.5	8	4	4	35	4	7	03	6	2.7
8	12.8	12.2	14.2	95	1012.7	8	6	2	27	2	7	53	6	0.7
9	16.7	13.7	15.7	83	1008.3	7	7	5	24	2	6	10	2	-
10	21.7	11.4	13.5	52	1010.3	4	3	6	26	2	8	03	0	-
11	17.0	8.6	11.2	58	1017.9	3	3	5	31	4	8	01	1	-
12	19.3	7.8	10.6	48	1022.3	3	3	6	24	1	8	01	1	-
13	26.2	14.2	16.2	48	1017.9	0	0	9	19	3	7	02	0	-
14	9.1	8.4	11.0	95	1025.7	8	4	2	34	7	7	65	8	6.3
15	11.7	5.0	8.7	63	1026.6	6	6	5	29	7	8	01	2	-
16	13.7	3.8	8.0	51	1022.3	5	5	6	32	4	8	25	1	0.0
17	15.7	4.8	8.6	48	1018.0	6	6	5	30	5	8	02	1	-
18	16.0	7.3	10.2	56	1012.5	7	7	6	34	6	8	03	1	-
19	12.9	10.5	12.7	85	1018.4	8	5	3	31	3	7	01	5	0.0
20	18.9	11.1	13.2	61	1014.6	4	3	6	36	2	8	01	1	-
21	17.9	9.7	12.0	59	1017.8	6	6	6	26	1	7	03	2	-
22	19.3	10.6	12.8	57	1020.6	5	5	6	36	2	8	01	1	-
23	15.9	12.8	14.8	82	1016.7	8	2	3	11	2	7	61	2	0.6
24	19.5	13.9	15.9	70	1011.4	6	4	4	05	7	8	02	2	-
25	22.3	15.2	17.2	64	1017.2	5	5	5	03	3	8	03	1	-
26	25.8	13.4	15.4	46	1021.6	2	2	7	21	3	8	03	0	-
27	27.5	14.0	16.0	43	1021.4	1	1	7	28	2	7	03	0	-
28	29.7	16.8	19.1	46	1017.9	4	0	9	21	5	8	03	1	-
29	21.7	16.9	19.2	74	1018.1	8	8	5	24	1	4	92	1	0.1
30	19.8	13.1	15.1	65	1022.3	5	4	5	02	3	7	03	2	-

Godz. 19

DNI	TEMPERATURA POWIETRZA T	TEMPERATURA PUNKTU ROSY T_d	PRĘŻNOŚĆ PARY WODNEJ e	WILGOTNOŚĆ WZGLĘDNA U	CIŚNIENIE ATMOSFERYCZNE P_o	ZACHMURZENIE N	N_h	h	WIATR dd	v	WIDZIALNOŚĆ V	POGODA ww	W	OPAD R
1	24.1	13.0	15.0	50	1012.7	4	1	9	19	2	8	03	0	-
2	24.6	14.1	16.1	52	1011.7	5	2	6	18	3	7	03	1	-
3	13.0	11.6	13.7	92	1022.0	7	7	5	28	1	7	03	6	0.0
4	17.7	12.4	14.4	71	1025.0	4	1	6	09	2	7	01	1	-
5	19.4	11.1	13.2	59	1025.2	6	0	9	32	2	7	01	1	-
6	16.5	9.2	11.6	61	1023.4	5	4	6	21	2	8	03	1	-
7	12.7	12.1	14.1	95	1016.8	8	8	4	30	5	6	61	5	0.2
8	13.1	11.9	13.9	93	1011.4	7	3	4	28	1	7	01	5	0.0
9	16.1	14.2	16.2	88	1008.4	7	7	5	28	4	6	25	6	0.8
10	17.3	14.1	16.1	81	1010.6	8	5	6	27	2	7	03	8	1.2
11	16.1	9.2	11.6	64	1018.9	4	4	6	30	2	8	01	1	-
12	19.6	12.0	14.0	62	1020.6	0	0	9	09	1	8	02	0	-
13	24.3	15.0	17.0	57	1016.0	0	0	9	20	3	7	02	0	-
14	11.7	7.1	10.1	73	1026.2	2	2	5	25	2	8	01	6	2.9
15	11.9	5.5	9.0	64	1025.1	6	5	6	33	3	8	01	2	-
16	13.0	6.1	9.4	63	1021.5	7	7	5	35	2	8	02	8	0.0
17	15.5	7.7	10.5	59	1014.9	4	4	6	31	3	8	01	1	-
18	12.4	9.9	12.2	84	1015.1	8	4	4	05	3	8	21	2	0.0
19	15.1	10.3	12.5	72	1017.8	1	1	5	35	3	7	01	8	0.0
20	17.4	10.3	12.5	63	1013.9	2	1	5	24	3	8	02	0	-
21	17.5	10.9	13.0	65	1017.9	6	6	5	31	1	8	25	2	0.0
22	17.1	12.9	14.9	77	1020.6	4	4	6	02	2	8	01	8	0.0
23	15.3	14.8	16.8	97	1015.2	8	8	6	05	1	7	01	8	5.0
24	17.0	15.8	17.9	93	1012.5	8	5	4	28	1	8	25	2	2.1
25	23.3	13.8	15.8	55	1017.6	4	4	6	03	2	7	03	8	0.2
26	23.9	13.2	15.2	52	1021.0	2	2	6	12	2	7	01	0	-
27	26.5	15.0	17.0	49	1019.9	0	0	9	20	1	7	02	0	-
28	26.3	18.0	20.7	60	1016.9	5	5	6	24	4	7	03	1	-
29	18.9	17.1	19.5	89	1018.8	7	7	6	00	0	7	03	8	0.3
30	20.3	12.8	14.8	63	1021.6	4	0	9	34	3	8	01	1	-

Godz. 01

DNI	TEMPERATURA POWIETRZA T	TEMPERATURA PUNKTU ROSY T_d	PRĘŻNOŚĆ PARY WODNEJ e	WILGOTNOŚĆ WZGLĘDNA U	CIŚNIENIE ATMOSFERYCZNE P_o	ZACHMURZENIE N	N_h	h	WIATR dd	v	WIDZIALNOŚĆ V	POGODA ww	W	OPAD R
1	12.7	9.8	12.1	82	1015.7	0	0	9	05	1	7	02	0	-
2	15.0	9.9	12.2	71	1014.4	0	0	9	12	1	7	02	0	-
3	18.3	14.5	16.5	79	1014.8	8	8	5	29	2	8	80	2	1.4
4	13.2	11.6	13.7	91	1022.3	8	8	4	00	0	6	10	2	-
5	11.7	9.4	11.8	85	1026.5	3	3	5	00	0	7	01	1	-
6	11.1	9.3	11.7	89	1026.2	0	0	9	00	0	6	10	1	-
7	12.0	11.0	13.1	94	1021.0	8	8	5	09	5	7	02	1	-
8	11.8	11.2	13.3	95	1014.5	8	6	3	25	5	5	21	5	4.9
9	11.2	10.6	12.8	96	1010.1	8	8	4	23	2	5	10	2	-
10	14.2	12.8	14.8	92	1009.1	8	8	4	29	2	6	10	2	-
11	15.0	13.6	15.6	92	1012.1	8	8	5	25	2	7	02	2	-
12	7.7	6.8	9.9	94	1021.9	2	2	9	00	0	6	10	0	-
13	10.4	7.5	10.4	83	1021.7	0	0	9	00	0	7	02	0	-
14	16.4	12.4	14.4	77	1017.5	0	0	9	24	4	7	02	0	-
15	5.3	4.8	8.6	97	1027.8	5	5	6	24	2	5	10	1	-
16	8.8	5.0	8.7	77	1023.0	6	6	5	30	3	7	25	2	0.0
17	9.9	3.8	8.0	65	1020.1	5	3	6	33	3	7	01	2	-
18	9.0	5.6	9.1	79	1012.4	6	3	6	26	4	8	01	1	-
19	9.9	7.7	10.5	87	1015.3	8	8	4	33	1	7	61	2	0.5
20	10.0	8.8	11.3	92	1017.0	6	6	5	00	0	6	10	8	1.3
21	8.4	7.8	10.6	96	1016.7	0	0	9	00	0	6	10	0	-
22	10.4	9.8	12.1	95	1018.8	7	7	6	00	0	7	02	1	-
23	13.2	10.4	12.6	83	1019.9	6	6	9	07	6	7	03	1	-
24	15.0	13.3	15.3	90	1013.3	6	6	6	06	6	7	02	2	-
25	15.0	13.5	15.5	91	1012.5	8	8	5	07	1	6	10	6	0.0
26	12.7	12.1	14.1	95	1020.9	0	0	9	00	0	4	10	1	-
27	13.5	11.8	13.8	89	1022.7	2	2	9	08	1	4	10	1	-
28	17.7	12.9	14.9	74	1021.6	0	0	9	00	0	7	01	0	-
29	18.5	15.6	17.7	83	1018.4	3	3	6	11	1	7	01	1	-
30	16.7	15.4	17.5	93	1019.2	6	6	6	28	4	6	10	1	-

Godz. 07

DNI	TEMPERATURA POWIETRZA T	TEMPERATURA PUNKTU ROSY T_d	PRĘŻNOŚĆ PARY WODNEJ e	WILGOTNOŚĆ WZGLĘDNA U	CIŚNIENIE ATMOSFERYCZNE P_o	ZACHMURZENIE N	N_h	h	WIATR dd	v	WIDZIALNOŚĆ V	POGODA ww	W	OPAD R
1	16.1	10.0	12.3	68	1015.3	0	0	5	14	3	7	01	0	-
2	19.1	9.5	11.9	54	1014.5	0	0	9	13	3	7	01	0	-
3	16.5	15.4	17.5	93	1017.2	8	8	4	33	2	4	80	9	9.0
4	13.1	10.9	13.0	86	1023.8	8	8	4	29	1	5	10	2	-
5	14.7	10.9	13.0	78	1026.3	5	5	9	04	1	6	10	1	-
6	11.8	9.8	12.1	88	1027.2	8	8	4	36	3	6	10	1	-
7	10.0	9.2	11.6	94	1018.0	8	6	2	03	4	6	61	6	9.5
8	12.2	11.2	13.3	94	1012.6	8	8	5	23	4	5	10	2	-
9	12.0	10.0	12.3	88	1008.9	8	6	5	22	2	6	10	2	-
10	14.7	13.7	15.7	93	1009.8	8	8	3	29	3	5	10	6	1.4
11	14.0	12.5	14.5	91	1014.6	8	4	3	30	3	6	20	6	0.6
12	14.6	6.2	9.5	57	1022.5	3	3	6	12	5	7	01	1	-
13	14.8	8.2	10.9	65	1020.9	0	0	9	11	3	7	02	0	-
14	16.9	13.5	15.5	80	1018.1	6	6	6	29	3	6	10	1	-
15	10.3	5.9	9.3	74	1026.6	5	5	5	35	3	7	03	1	-
16	9.8	4.3	8.3	68	1022.3	4	4	5	30	2	7	03	1	-
17	10.5	4.6	8.5	67	1019.2	1	1	5	34	2	7	03	1	-
18	9.6	4.4	8.4	71	1011.1	6	5	5	30	5	6	10	2	-
19	9.5	8.2	10.9	92	1015.6	8	6	3	33	3	6	10	6	2.1
20	8.4	8.2	10.9	99	1016.8	8	8	4	22	2	2	46	1	-
21	10.3	9.7	12.0	95	1016.7	7	7	6	36	1	5	10	1	-
22	12.4	10.7	12.9	90	1019.7	3	0	9	08	1	3	42	4	-
23	13.8	11.4	13.5	85	1017.4	7	6	3	09	7	7	03	1	-
24	14.4	13.4	15.4	93	1011.4	8	6	3	07	2	6	61	8	4.5
25	16.3	13.8	15.8	85	1014.9	2	2	5	07	3	7	03	1	-
26	15.0	14.4	16.4	96	1022.0	0	0	9	00	0	4	28	4	-
27	15.0	14.4	16.4	96	1023.3	7	7	6	04	1	5	10	1	-
28	19.3	15.4	17.5	79	1021.1	0	0	5	00	0	6	10	0	-
29	21.6	15.8	17.9	69	1016.7	0	0	9	18	2	6	10	0	-
30	16.1	14.7	16.7	91	1020.5	8	8	3	35	4	5	10	2	-

Godz. 13

1	25.2	7.8	10.6	33	1013.5	3	3	7	16	4	8	03	0	-
2	26.7	9.8	12.1	34	1012.6	5	4	7	18	4	8	03	1	-
3	13.2	12.6	14.6	95	1021.1	8	8	2	28	3	4	53	8	0.3
4	19.2	12.4	14.4	64	1023.6	7	7	5	03	2	7	03	2	-
5	18.9	9.8	12.1	55	1025.5	7	7	5	09	1	7	02	2	-
6	16.3	5.9	9.3	50	1026.2	8	8	6	02	2	7	02	2	-
7	11.3	10.3	12.5	94	1016.6	8	6	2	34	4	5	61	6	15.0
8	17.0	11.4	13.5	69	1011.4	7	6	5	27	3	7	02	2	-
9	15.5	11.5	13.6	78	1008.1	8	8	5	27	3	7	02	2	-
10	20.7	9.5	11.9	48	1009.8	3	3	6	31	4	7	01	1	-
11	15.9	10.1	12.4	68	1017.1	6	6	4	27	5	7	02	2	-
12	18.5	6.1	9.4	44	1021.8	5	5	7	25	2	8	02	1	-
13	24.9	10.9	13.0	42	1017.9	0	0	9	20	4	8	02	0	-
14	13.9	10.3	12.5	79	1022.0	8	8	4	34	5	7	02	2	-
15	11.0	3.4	7.8	59	1025.7	7	7	5	31	6	7	02	2	-
16	14.3	2.5	7.3	45	1021.0	6	6	6	32	6	8	01	1	-
17	13.9	1.9	7.0	44	1016.6	7	7	5	30	3	8	02	1	-
18	14.0	6.4	9.6	60	1011.3	8	6	4	36	3	8	01	2	-
19	12.3	8.5	11.1	77	1017.0	6	6	4	32	2	7	25	2	0.0
20	15.5	8.9	11.4	65	1014.5	7	7	4	09	2	6	10	4	-
21	16.0	12.9	14.9	81	1016.7	8	8	5	00	0	7	01	6	0.3
22	19.9	11.0	13.1	56	1019.6	6	6	5	03	3	7	02	4	-
23	15.7	12.6	14.6	81	1015.8	8	6	4	07	6	7	80	2	0.1
24	14.9	13.5	15.5	92	1010.8	8	4	3	03	3	5	61	6	10.3
25	22.5	12.6	14.6	54	1015.6	6	6	6	09	3	8	03	1	-
26	24.7	10.5	12.7	41	1021.2	5	5	6	04	2	7	02	1	-
27	26.0	9.5	11.9	36	1021.3	1	1	7	22	1	7	01	1	-
28	28.4	11.8	13.8	36	1018.8	4	0	9	20	6	8	03	0	-
29	23.6	15.8	17.9	61	1015.6	8	3	5	28	3	7	17	1	-
30	18.4	13.1	15.1	72	1021.0	8	8	4	34	3	6	10	2	-

Godz. 19

1	22.3	11.6	13.7	50	1013.2	1	1	5	14	3	8	03	0	-
2	23.2	11.2	13.3	46	1012.5	6	2	7	21	3	8	01	1	-
3	13.2	12.4	14.4	94	1021.1	8	8	3	27	2	5	20	2	0.4
4	17.5	9.7	12.0	60	1024.2	8	8	5	02	1	7	02	2	-
5	18.4	12.7	14.7	69	1024.8	5	2	6	00	0	7	03	2	-
6	13.8	9.0	11.5	73	1023.6	8	8	5	10	1	7	02	2	-
7	12.3	11.3	13.4	94	1015.6	8	8	2	29	4	5	51	6	2.3
8	14.4	13.6	15.6	94	1010.6	8	8	4	19	1	5	21	6	0.7
9	15.4	12.5	14.5	83	1007.8	7	7	7	26	3	7	02	2	-
10	20.5	11.3	13.4	56	1009.3	6	2	6	29	5	7	03	1	-
11	16.3	5.9	9.3	50	1018.0	2	2	5	30	4	7	01	1	-
12	19.5	8.8	11.3	49	1020.3	0	0	9	00	0	8	02	1	-
13	23.3	14.4	16.4	57	1016.3	0	0	9	18	2	8	02	0	-
14	8.7	7.4	10.3	91	1026.4	6	5	4	25	3	6	10	6	4.2
15	11.0	3.4	7.8	59	1024.4	6	6	5	31	5	7	01	2	-
16	12.8	3.2	7.7	52	1020.6	7	7	5	33	4	7	02	2	-
17	15.0	3.8	8.0	46	1014.2	5	5	6	30	4	8	03	2	-
18	11.4	8.9	11.4	84	1013.9	8	6	4	03	1	7	61	8	0.1
19	13.2	8.8	11.3	75	1014.6	7	7	4	36	3	7	80	2	1.9
20	17.5	8.8	11.3	56	1013.1	1	1	6	03	1	8	01	1	-
21	15.3	11.8	13.8	80	1017.3	6	6	5	14	1	7	03	8	0.1
22	19.3	10.6	12.8	57	1019.0	5	4	5	06	2	7	01	1	-
23	15.3	13.8	15.8	91	1014.2	8	5	6	10	4	6	10	8	1.0
24	16.0	14.1	16.1	88	1010.9	7	5	5	04	2	6	21	6	6.2
25	20.1	15.2	17.3	74	1017.2	3	3	6	29	1	7	01	8	2.1
26	22.5	12.2	14.2	52	1020.3	6	6	6	18	1	8	02	1	-
27	23.9	13.9	15.9	54	1020.2	1	1	7	16	2	7	03	0	-
28	26.0	14.5	16.5	49	1017.2	7	4	9	24	4	7	01	1	-
29	18.2	16.0	18.2	87	1018.5	7	5	5	27	3	6	10	9	10.1
30	18.9	10.9	13.0	60	1020.4	6	3	9	36	1	7	01	2	-

Godz. 01

DNI	TEMPERATURA POWIETRZA T	TEMPERATURA PUNKTU ROSY T_d	PRĘŻNOŚĆ PARY WODNEJ e	WILGOTNOŚĆ WZGLĘDNA U	CIŚNIENIE ATMOSFERYCZNE P_o	ZACHMURZENIE N	N_h	h	WIATR dd	v	WIDZIALNOŚĆ V	POGODA ww	W	OPAD R
1	10.4	10.4	12.6	100	1017.3	0	0	9	09	1	6	10	0	-
2	11.9	11.1	13.2	94	1017.0	0	0	9	11	3	7	02	0	-
3	13.0	13.0	15.0	100	1016.8	0	0	9	11	3	7	02	0	-
4	14.7	14.3	16.3	98	1021.2	8	8	2	28	3	5	51	2	0.0
5	13.8	13.8	15.8	100	1025.8	8	6	5	35	1	6	10	2	-
6	9.6	9.6	12.0	100	1025.6	9	0	9	09	0	3	46	0	-
7	14.3	14.3	16.3	100	1020.0	8	6	5	05	6	6	60	6	6.4
8	11.5	11.5	13.6	100	1015.5	7	7	6	23	2	6	10	1	-
9	13.2	13.2	15.2	100	1010.5	6	6	5	21	2	6	10	9	8.7
10	14.8	14.2	16.2	96	1007.8	8	6	5	00	0	7	02	2	-
11	12.2	12.2	14.2	100	1011.1	4	4	7	26	1	7	03	0	-
12	8.0	7.3	10.2	94	1021.2	4	4	6	28	1	7	01	1	-
13	7.8	7.8	10.6	100	1022.4	0	0	9	00	0	7	02	0	-
14	11.5	11.5	13.6	100	1018.8	0	0	9	00	0	7	02	0	-
15	8.6	8.6	11.2	100	1025.2	6	6	4	30	4	7	60	6	0.8
16	8.7	7.5	10.4	94	1020.6	8	6	5	30	4	6	80	2	1.2
17	7.6	7.6	10.4	100	1018.5	8	5	5	31	5	7	61	2	0.6
18	10.5	6.7	9.8	77	1008.4	8	8	5	32	9	7	02	2	-
19	10.1	9.3	11.7	94	1012.6	8	8	4	31	5	7	03	8	0.0
20	9.8	9.8	12.1	100	1015.2	5	5	5	30	3	7	01	8	0.4
21	6.1	6.1	9.4	100	1016.5	0	0	9	00	0	4	10	0	-
22	8.4	8.4	11.0	100	1019.3	0	0	9	00	0	3	46	1	-
23	9.3	8.9	11.4	97	1020.8	0	0	9	03	1	6	10	0	-
24	15.1	15.1	17.2	100	1014.1	8	5	3	09	4	6	61	6	3.7
25	13.8	13.4	15.4	98	1012.2	8	8	5	06	4	7	02	2	-
26	11.8	11.8	13.8	100	1019.9	0	0	9	27	3	7	02	0	-
27	15.5	13.4	15.4	87	1021.8	7	7	7	26	2	7	02	1	-
28	14.2	14.2	16.2	100	1022.8	0	0	9	00	0	6	10	0	-
29	18.9	16.4	18.7	86	1018.1	0	0	9	00	0	7	02	0	-
30	17.8	17.4	19.8	97	1018.3	8	6	5	23	1	7	29	8	4.9

Godz. 07

DNI	TEMPERATURA POWIETRZA T	TEMPERATURA PUNKTU ROSY T_d	PRĘŻNOŚĆ PARY WODNEJ e	WILGOTNOŚĆ WZGLĘDNA U	CIŚNIENIE ATMOSFERYCZNE P_o	ZACHMURZENIE N	N_h	h	WIATR dd	v	WIDZIALNOŚĆ V	POGODA ww	W	OPAD R
1	13.6	13.6	15.6	100	1017.6	0	0	9	10	4	6	28	4	-
2	15.3	13.6	15.6	90	1017.5	0	0	9	11	4	7	01	0	-
3	15.3	15.2	17.2	99	1017.5	7	7	6	00	0	7	02	1	-
4	14.1	13.7	15.7	98	1022.7	8	8	2	29	2	5	51	5	0.7
5	13.3	13.3	15.3	100	1025.9	8	6	3	34	3	6	10	2	-
6	13.5	13.5	15.5	100	1025.2	0	0	9	23	2	4	10	4	-
7	14.1	14.1	16.1	100	1015.2	8	5	3	11	7	6	61	6	18.8
8	14.1	13.5	15.5	95	1014.1	7	5	6	09	2	6	10	2	-
9	14.8	14.8	16.8	100	1009.2	5	5	6	00	0	6	10	1	-
10	13.8	13.8	15.8	100	1009.3	8	8	5	29	4	6	10	6	0.0
11	15.6	15.2	17.3	98	1013.1	8	8	4	27	2	6	21	1	0.0
12	12.3	8.2	10.9	76	1023.0	0	0	9	00	0	7	02	0	-
13	13.4	11.6	13.7	89	1023.4	0	0	9	11	3	7	02	0	-
14	16.5	14.6	16.6	89	1017.7	0	0	9	22	2	6	10	0	-
15	10.9	8.8	11.3	86	1024.7	5	5	6	32	4	6	10	6	0.0
16	8.3	6.7	9.8	90	1020.2	7	7	4	34	6	6	03	8	0.0
17	7.8	7.8	10.6	100	1016.8	8	6	5	31	6	7	02	6	0.4
18	8.5	8.5	11.1	100	1007.2	8	6	3	30	7	7	61	6	8.2
19	11.1	10.0	12.3	93	1013.0	7	7	3	32	4	7	01	2	-
20	11.6	11.6	13.6	100	1015.4	6	6	4	30	5	6	10	1	-
21	10.7	10.7	12.9	100	1016.1	2	2	9	00	0	6	10	4	-
22	12.6	12.4	14.4	99	1020.3	0	0	9	00	0	6	10	4	-
23	13.2	12.6	14.6	96	1019.6	8	8	2	10	3	6	10	1	-
24	14.5	14.5	16.5	100	1011.9	8	3	3	08	4	6	61	6	3.2
25	17.0	15.4	17.5	91	1014.4	2	2	9	09	4	7	01	1	-
26	16.1	13.6	15.6	85	1020.8	1	1	6	26	4	6	10	0	-
27	18.4	14.4	16.4	78	1022.5	2	1	7	26	3	7	02	1	-
28	19.1	18.4	21.1	95	1022.9	2	0	9	00	0	6	10	0	-
29	21.3	18.7	21.6	86	1017.9	3	0	9	00	0	7	01	0	-
30	17.9	17.7	20.3	99	1018.1	8	4	6	00	0	6	10	8	1.5

Godz. 13

1	22.7	14.3	16.3	59	1016.6	4	2	7	12	6	7	03	0	-
2	26.3	12.9	14.9	43	1016.2	2	2	7	17	3	7	02	0	-
3	21.4	17.7	20.3	80	1018.9	8	6	6	15	5	7	02	2	-
4	17.8	14.7	16.7	81	1023.8	8	8	5	01	3	6	10	5	0.0
5	17.3	12.9	14.9	75	1026.1	7	7	5	09	2	7	01	2	-
6	18.6	14.4	16.4	77	1024.9	8	6	5	31	4	7	01	1	-
7	14.9	14.6	16.6	98	1014.6	8	6	3	24	3	6	21	6	8.2
8	17.0	16.3	18.5	95	1012.0	8	5	6	16	2	7	60	8	2.8
9	22.1	15.7	17.8	67	1007.0	5	5	6	11	3	7	02	2	-
10	21.5	13.5	15.5	60	1008.7	5	5	6	28	4	7	03	1	-
11	17.1	10.7	12.9	67	1015.7	7	7	5	29	5	7	02	2	-
12	19.3	6.4	9.6	43	1022.5	3	3	7	01	1	8	03	0	-
13	22.2	12.2	14.2	53	1020.8	0	0	9	11	6	7	02	0	-
14	25.4	17.7	20.2	62	1016.2	4	4	6	28	4	6	05	1	-
15	14.1	4.6	8.5	53	1022.2	7	7	6	33	8	8	01	2	-
16	13.2	5.1	8.8	59	1018.0	6	6	5	31	7	8	01	8	0.0
17	12.3	7.3	10.2	72	1014.5	8	8	5	32	7	8	25	2	0.0
18	10.7	10.7	12.9	100	1009.1	8	4	3	31	3	6	61	6	2.6
19	14.2	12.5	14.5	90	1013.0	6	6	4	35	6	7	25	6	1.3
20	10.8	10.3	12.5	96	1014.9	7	7	5	01	2	6	95	2	6.5
21	17.7	10.9	13.0	65	1016.4	6	5	5	36	3	7	01	1	-
22	20.3	9.4	11.8	50	1020.2	5	5	6	00	0	8	02	1	-
23	18.8	13.8	15.8	73	1017.3	7	7	5	11	6	8	02	2	-
24	15.5	15.3	17.4	99	1010.5	8	4	3	09	7	6	61	6	6.0
25	22.1	15.1	17.1	64	1014.9	5	5	6	07	6	8	01	1	-
26	25.5	12.5	14.5	44	1020.7	4	4	7	33	4	8	02	0	-
27	26.1	16.1	18.3	55	1021.4	4	4	7	00	0	8	02	0	-
28	28.2	16.2	18.4	48	1020.8	2	2	7	21	3	8	03	0	-
29	28.4	17.3	19.7	51	1016.0	1	1	7	21	2	7	02	0	-
30	18.4	18.4	21.2	100	1019.1	8	5	4	01	5	6	61	6	1.2

Godz. 19

1	19.7	9.0	11.5	50	1016.0	3	0	9	12	4	7	01	1	-
2	21.1	15.5	17.6	70	1016.1	1	1	7	13	4	7	02	0	-
3	17.0	16.4	18.7	96	1019.3	8	8	3	27	3	6	25	9	4.2
4	17.0	15.4	17.5	91	1024.0	8	6	5	00	0	6	10	2	-
5	17.3	13.3	15.3	78	1025.6	0	0	9	00	0	7	02	1	-
6	16.2	14.9	16.9	93	1023.4	8	5	5	36	2	6	61	2	0.0
7	16.7	14.7	16.7	88	1014.2	7	7	6	27	3	8	03	2	-
8	17.9	17.6	20.1	98	1010.1	7	7	5	00	0	6	80	6	3.6
9	18.0	17.3	19.7	95	1006.4	6	4	5	16	1	7	01	9	0.0
10	19.1	16.8	19.1	87	1008.7	3	3	7	28	1	7	01	1	-
11	16.2	9.0	11.5	63	1016.4	3	3	7	33	4	8	01	1	-
12	18.6	9.2	11.6	54	1021.4	0	0	9	00	0	8	01	0	-
13	20.9	15.2	17.2	70	1018.7	0	0	9	12	2	7	02	0	-
14	11.7	6.8	9.9	72	1022.9	8	5	6	34	8	7	02	9	-
15	11.6	4.1	8.2	59	1021.7	7	7	7	33	5	8	01	2	-
16	11.3	5.5	9.0	67	1018.1	5	5	6	33	7	8	01	8	0.0
17	12.5	4.8	8.6	59	1011.6	8	8	6	30	4	8	03	8	0.0
18	12.2	9.9	12.2	86	1010.8	7	7	5	31	6	8	03	6	0.0
19	13.6	11.2	13.3	85	1014.5	3	3	5	35	3	8	01	8	1.1
20	13.9	11.1	13.2	83	1014.6	2	2	9	26	4	8	01	9	0.8
21	14.6	13.8	15.8	94	1016.9	6	6	5	28	3	7	02	8	0.2
22	18.3	12.7	14.7	70	1020.0	1	1	7	04	2	8	01	1	-
23	18.0	11.2	13.3	65	1015.6	7	5	7	11	3	7	01	2	-
24	15.6	14.3	16.3	92	1010.8	8	4	5	11	6	7	03	6	1.8
25	20.7	14.7	16.7	68	1015.4	1	1	6	04	2	8	02	8	0.0
26	22.9	13.1	15.1	54	1020.2	1	1	7	27	3	8	01	0	-
27	25.3	19.0	22.0	69	1020.9	2	2	7	28	2	7	01	8	0.0
28	24.4	19.6	22.8	74	1018.7	3	3	7	00	0	7	03	0	-
29	18.5	18.0	20.6	97	1017.2	8	5	5	29	2	7	25	8	0.2
30	18.8	18.3	21.0	97	1018.5	8	3	4	36	3	5	10	6	1.6

Godz. 01

DNI	TEMPERATURA POWIETRZA T	TEMPERATURA PUNKTU ROSY T_d	PRĘŻNOŚĆ PARY WODNEJ e	WILGOTNOŚĆ WZGLĘDNA U	CIŚNIENIE ATMOSFERYCZNE P_o	ZACHMURZENIE N	N_h	h	WIATR dd	v	WIDZIALNOŚĆ V	POGODA ww	W	OPAD R
1	11.8	10.1	12.4	90	1016.2	0	0	9	C3	3	7	02	0	-
2	12.9	10.9	13.0	87	1015.4	0	0	9	00	0	7	02	0	-
3	17.1	14.5	16.5	85	1015.3	8	3	6	99	1	7	21	2	0.1
4	13.8	13.0	15.0	94	1022.0	8	8	4	26	1	5	10	2	-
5	14.3	10.9	13.0	80	1025.7	7	7	6	03	3	6	10	2	-
6	12.7	10.7	12.9	88	1025.6	0	0	9	C0	0	6	10	0	-
7	11.7	10.3	12.5	91	1021.3	8	8	4	05	4	6	60	2	0.1
8	12.1	11.3	13.4	94	1015.3	8	8	3	24	4	5	10	6	0.0
9	12.3	12.0	14.0	98	1010.0	8	8	6	22	2	5	10	1	-
10	12.3	11.8	13.8	96	1009.2	8	8	5	22	1	5	10	1	-
11	15.5	12.8	14.8	84	1012.0	8	5	5	22	4	6	10	1	-
12	7.2	5.3	8.9	89	1022.0	0	0	9	00	0	7	02	0	-
13	9.3	7.1	10.1	86	1022.3	0	0	9	36	2	7	02	0	-
14	13.1	11.3	13.4	89	1017.8	0	0	9	07	1	7	02	0	-
15	7.1	6.4	9.6	95	1026.8	6	6	9	20	3	5	10	6	0.1
16	8.8	4.4	8.4	74	1022.5	7	7	6	25	4	7	02	2	-
17	7.1	4.4	8.4	81	1020.4	1	1	9	28	3	8	01	8	0.0
18	11.4	5.3	8.9	66	1011.8	7	7	5	26	4	8	01	2	-
19	10.5	8.4	11.0	87	1014.5	8	8	5	28	2	7	02	2	-
20	10.5	10.1	12.4	97	1017.0	8	6	4	00	0	5	10	6	2.6
21	7.7	7.3	10.2	97	1016.6	2	2	9	35	1	4	10	1	-
22	6.7	5.9	9.3	94	1019.0	0	0	9	C0	0	5	10	1	-
23	11.3	9.9	12.2	91	1020.3	0	0	9	02	3	6	10	1	-
24	14.7	14.1	16.1	96	1013.9	8	8	5	06	3	7	21	1	0.6
25	14.9	13.2	15.2	90	1012.7	8	8	5	05	4	6	10	2	-
26	12.1	11.4	13.5	95	1020.7	3	3	9	00	0	5	10	0	-
27	12.8	11.4	13.5	92	1023.0	0	0	9	00	0	6	10	0	-
28	14.1	13.1	15.1	93	1022.6	0	0	9	C0	0	6	10	0	-
29	19.5	16.4	18.7	82	1018.7	6	6	9	06	1	7	01	2	-
30	15.9	15.6	17.7	98	1019.0	0	0	9	00	0	4	10	1	-

Godz. 07

DNI	TEMPERATURA POWIETRZA T	TEMPERATURA PUNKTU ROSY T_d	PRĘŻNOŚĆ PARY WODNEJ e	WILGOTNOŚĆ WZGLĘDNA U	CIŚNIENIE ATMOSFERYCZNE P_o	ZACHMURZENIE N	N_h	h	WIATR dd	v	WIDZIALNOŚĆ V	POGODA ww	W	OPAD R
1	13.8	12.1	14.1	90	1016.3	0	0	9	07	3	5	10	0	-
2	16.8	12.2	14.2	75	1015.7	1	0	9	C7	2	6	10	0	-
3	16.9	15.9	18.1	94	1017.3	8	5	5	25	2	5	10	6	2.7
4	14.3	13.5	15.5	94	1023.2	8	8	3	00	0	4	10	2	-
5	15.0	11.6	13.7	80	1026.1	2	2	9	08	2	6	10	1	-
6	12.0	10.1	12.4	89	1026.5	8	8	4	30	2	5	10	1	-
7	11.1	10.4	12.6	95	1016.2	8	5	3	28	5	5	61	6	13.7
8	12.9	10.0	12.3	82	1013.5	8	8	4	24	3	6	10	2	-
9	13.2	12.4	14.4	94	1008.9	7	7	5	22	1	5	10	2	-
10	15.8	13.7	15.7	87	1009.1	8	8	4	26	5	5	10	2	-
11	14.7	12.7	14.7	88	1014.2	8	5	4	26	4	6	10	6	0.8
12	12.2	8.8	11.3	80	1023.6	0	0	9	C0	0	7	02	0	-
13	13.7	9.8	12.1	77	1021.9	0	0	9	05	3	7	02	0	-
14	19.0	14.4	16.4	75	1017.4	0	0	9	25	3	6	10	0	-
15	9.3	7.7	10.5	90	1026.3	7	5	5	28	3	5	10	2	-
16	9.4	4.3	8.3	70	1022.2	3	3	5	29	4	8	03	1	-
17	9.9	3.8	8.0	65	1019.0	1	1	9	28	5	8	03	0	-
18	9.8	5.9	9.3	76	1010.6	8	5	5	24	5	6	10	2	-
19	11.0	8.9	11.4	86	1015.0	8	8	5	30	4	7	02	6	0.0
20	9.7	9.5	11.9	99	1017.0	8	8	2	22	3	4	28	4	-
21	10.8	10.3	12.5	96	1016.6	6	5	5	C4	2	5	10	4	-
22	9.5	9.3	11.7	99	1020.3	3	0	9	C0	0	5	28	0	-
23	12.8	12.0	14.0	94	1018.3	8	8	2	06	4	5	10	1	-
24	14.3	13.9	15.9	98	1011.5	8	6	3	03	5	5	61	6	7.1
25	15.0	13.3	15.3	90	1015.0	6	6	5	C5	4	6	10	2	-
26	14.3	13.7	15.7	95	1022.2	3	3	9	19	1	5	10	4	-
27	15.9	13.2	15.2	84	1023.5	1	1	9	14	1	6	10	0	-
28	18.0	15.2	17.2	83	1022.1	0	0	9	C0	0	6	10	0	-
29	20.7	17.4	19.8	81	1017.3	3	3	9	03	1	6	10	1	-
30	17.1	15.5	17.6	91	1019.5	8	8	5	29	3	5	10	1	-

Godz. 13

1	25.0	9.2	11.6	37	1014.3	3	0	9	07	3	7	02	0	-
2	27.4	10.7	12.9	33	1013.4	2	1	7	09	2	8	02	0	-
3	15.2	12.9	14.9	86	1020.2	8	8	4	26	5	6	10	6	0.3
4	17.1	12.7	14.7	76	1023.8	8	8	5	10	2	6	10	2	-
5	19.7	9.9	12.2	53	1025.0	7	2	6	01	2	7	01	1	-
6	16.0	10.4	12.6	69	1026.0	8	8	5	11	1	7	02	2	-
7	11.7	11.3	13.4	98	1015.7	8	6	3	24	5	5	61	6	3.8
8	16.6	12.8	14.8	79	1011.7	8	8	5	07	2	6	10	2	-
9	17.5	11.2	13.3	66	1008.0	8	8	5	26	2	7	03	2	-
10	21.1	9.9	12.2	45	1010.1	7	5	6	27	3	8	03	2	-
11	17.6	8.5	11.1	55	1016.4	6	4	5	27	2	7	01	2	-
12	19.1	7.5	10.4	47	1021.9	2	2	6	06	1	7	03	0	-
13	23.8	11.5	13.6	46	1018.9	0	0	9	09	1	7	02	0	-
14	18.1	12.8	14.8	71	1019.8	8	8	5	29	8	6	05	1	-
15	13.2	4.4	8.4	56	1024.9	7	5	5	28	6	7	01	2	-
16	11.8	3.9	8.1	59	1021.2	6	6	6	28	8	8	02	8	0.5
17	14.2	2.6	7.4	47	1016.5	7	7	5	28	6	8	03	1	-
18	10.5	8.4	11.0	87	1011.6	8	3	5	30	7	7	61	2	0.1
19	14.0	9.2	11.6	72	1015.9	5	5	5	26	5	7	01	8	0.0
20	16.6	11.5	13.6	72	1014.5	6	6	4	06	4	6	10	2	-
21	16.1	11.4	13.5	73	1016.9	6	3	6	20	1	6	10	2	-
22	19.9	9.4	11.8	51	1019.4	4	4	6	C6	3	7	02	1	-
23	16.5	12.1	14.1	76	1016.0	8	6	5	06	7	6	10	2	-
24	15.1	14.1	16.1	93	1010.2	8	6	2	05	8	6	61	6	17.0
25	22.6	15.2	17.2	62	1015.5	6	6	5	07	5	7	03	1	-
26	24.7	9.3	11.7	38	1021.6	2	1	6	10	2	8	01	0	-
27	24.4	9.4	11.8	34	1022.2	1	1	6	00	0	7	01	0	-
28	28.3	15.1	17.2	49	1019.2	3	0	9	09	2	7	03	0	-
29	28.2	17.9	20.5	53	1015.0	7	3	6	26	2	7	02	1	-
30	18.6	15.3	17.4	81	1020.3	8	6	4	30	3	6	10	2	-

Godz. 19

1	22.3	11.6	13.7	50	1013.7	1	0	9	09	4	7	02	0	-
2	24.5	13.5	15.5	48	1012.8	7	7	9	20	1	8	03	1	-
3	14.1	13.1	15.1	93	1021.0	8	8	4	24	2	5	10	2	-
4	17.6	13.2	15.2	76	1024.0	8	6	6	C0	0	6	10	2	-
5	18.5	11.1	13.2	62	1024.7	3	0	9	03	3	7	01	1	-
6	16.0	8.8	11.3	63	1023.5	7	4	6	06	3	7	02	2	-
7	11.9	11.5	13.6	97	1015.2	8	6	2	23	5	5	61	6	2.3
8	15.9	14.0	16.0	88	1010.3	7	5	5	12	1	5	10	6	1.7
9	16.8	12.2	14.2	74	1007.3	2	2	9	27	3	6	05	1	-
10	20.5	11.1	13.2	55	1009.1	3	1	7	26	4	7	03	1	-
11	16.4	7.4	10.3	56	1017.9	1	1	7	28	3	7	01	1	-
12	17.4	9.9	12.2	62	1021.1	0	0	9	06	3	7	02	0	-
13	22.2	13.3	15.3	58	1016.9	0	0	9	06	1	7	02	0	-
14	8.7	8.0	10.7	94	1026.2	8	4	3	25	3	6	61	6	4.5
15	11.4	3.9	8.1	60	1024.2	7	3	6	26	4	7	03	2	-
16	9.6	6.2	9.5	80	1020.6	7	7	6	30	4	8	25	2	0.6
17	14.6	4.1	8.2	49	1013.9	6	4	6	27	5	8	01	2	-
18	10.9	7.7	10.5	81	1013.7	8	6	5	26	3	7	03	6	0.5
19	11.5	10.0	12.3	91	1016.8	7	5	5	24	1	6	10	8	0.2
20	15.6	11.1	13.2	75	1014.1	5	3	6	08	1	5	10	8	0.3
21	13.7	11.6	13.7	87	1017.7	6	2	6	C0	0	7	01	8	0.4
22	19.2	11.3	13.4	60	1019.6	4	4	9	08	1	7	01	1	-
23	16.3	14.5	16.5	90	1015.1	7	2	6	06	4	7	02	6	4.7
24	15.8	14.7	16.7	94	1010.3	8	8	5	03	6	6	10	8	6.9
25	20.3	15.3	17.4	73	1017.2	3	1	5	13	1	7	01	9	3.6
26	24.3	14.5	16.5	58	1020.6	1	1	6	10	1	8	02	0	-
27	24.8	14.7	16.7	54	1020.8	2	0	9	00	0	7	01	1	-
28	26.4	17.4	19.8	57	1017.7	5	0	9	00	0	7	02	1	-
29	17.6	16.9	19.2	95	1018.7	8	3	6	23	3	6	25	9	26.6
30	19.0	13.5	15.5	70	1020.2	8	5	5	28	3	7	60	2	0.1

Godz. 01

DNI	TEMPERATURA POWIETRZA T	TEMPERATURA PUNKTU ROSY T_d	PRĘŻNOŚĆ PARY WODNEJ e	WILGOTNOŚĆ WZGLĘDNA U	CIŚNIENIE ATMOSFERYCZNE P_o	ZACHMURZENIE N	N_h	h	WIATR dd	v	WIDZIALNOŚĆ V	POGODA ww	W	OPAD R
1	9.8	8.8	11.3	93	1017.3	0	0	9	00	0	7	02	0	-
2	12.7	10.3	12.5	85	1016.2	0	0	9	00	0	7	02	0	-
3	17.5	12.5	14.5	73	1015.6	7	7	5	00	0	7	03	1	-
4	14.0	13.4	15.4	97	1022.2	8	8	4	00	0	5	51	2	0.1
5	14.6	13.2	15.2	92	1025.5	8	8	4	00	0	6	10	2	-
6	12.1	10.9	13.0	92	1026.2	0	0	9	00	0	7	01	1	-
7	12.1	11.8	13.8	98	1020.2	8	8	4	00	0	5	63	6	6.1
8	10.1	8.8	11.3	92	1015.6	3	0	9	00	0	7	01	1	-
9	11.3	10.5	12.7	95	1010.5	7	7	5	00	0	6	10	9	16.8
10	14.1	13.7	15.7	98	1009.0	8	8	4	00	0	5	61	6	4.7
11	11.9	11.1	13.2	94	1012.0	3	2	5	00	0	6	10	0	-
12	9.0	7.7	10.5	91	1021.7	2	2	5	00	0	6	10	1	-
13	8.9	7.4	10.3	90	1023.5	0	0	9	00	0	8	02	0	-
14	14.6	12.4	14.4	86	1017.4	0	0	9	00	0	7	02	0	-
15	8.0	6.4	9.6	90	1026.6	7	7	5	00	0	6	10	6	0.9
16	9.5	3.4	7.8	66	1022.2	8	8	5	28	5	7	03	2	-
17	8.4	5.1	8.8	80	1019.4	6	6	4	28	4	8	01	8	0.4
18	12.7	3.8	8.0	55	1010.3	7	7	5	28	5	7	02	2	-
19	9.7	8.8	11.3	94	1014.6	7	7	5	00	0	6	21	6	0.8
20	7.1	6.7	9.8	97	1017.2	6	6	5	00	0	6	10	1	-
21	7.6	6.7	9.8	94	1016.4	0	0	9	00	0	6	10	0	-
22	10.0	8.9	11.4	93	1019.5	7	7	6	00	0	6	10	1	-
23	9.6	8.9	11.4	95	1021.1	0	0	9	00	0	6	10	1	-
24	15.1	14.1	16.1	93	1012.5	8	8	5	04	1	7	01	8	0.1
25	14.1	13.3	15.3	94	1011.9	8	8	4	04	2	6	10	6	0.6
26	11.4	10.5	12.7	95	1021.1	0	0	9	00	0	6	10	1	-
27	12.3	10.9	13.0	91	1023.7	0	0	9	00	0	6	10	0	-
28	14.5	13.9	15.9	96	1023.5	6	6	5	00	0	6	10	1	-
29	17.4	15.8	17.9	91	1019.5	7	7	5	00	0	7	03	1	-
30	16.3	15.8	17.9	97	1019.5	8	8	5	00	0	6	25	9	17.6

Godz. 07

DNI	TEMPERATURA POWIETRZA T	TEMPERATURA PUNKTU ROSY T_d	PRĘŻNOŚĆ PARY WODNEJ e	WILGOTNOŚĆ WZGLĘDNA U	CIŚNIENIE ATMOSFERYCZNE P_o	ZACHMURZENIE N	N_h	h	WIATR dd	v	WIDZIALNOŚĆ V	POGODA ww	W	OPAD R
1	12.1	9.7	12.0	84	1017.4	0	0	9	00	0	7	02	0	-
2	14.5	10.0	12.3	75	1017.1	2	0	9	00	0	8	02	0	-
3	16.7	15.6	17.7	93	1017.1	8	3	5	00	0	6	10	8	1.5
4	14.2	13.0	15.0	93	1023.2	8	8	4	00	0	4	10	5	0.1
5	16.2	11.5	13.6	73	1025.7	3	3	5	00	0	6	10	1	-
6	12.7	11.5	13.6	93	1026.0	7	0	9	00	0	5	28	1	-
7	12.2	11.9	13.9	98	1015.1	8	6	4	25	3	7	61	6	10.5
8	10.3	8.8	11.3	91	1013.9	7	5	5	00	0	8	03	1	-
9	11.8	11.2	13.3	95	1009.1	8	8	4	00	0	3	44	4	-
10	15.2	14.1	16.1	93	1009.6	7	7	5	00	0	6	10	6	0.5
11	13.3	12.5	14.5	94	1014.0	8	8	4	00	0	6	60	1	0.0
12	9.5	7.8	10.6	89	1023.3	0	0	9	00	0	8	02	4	-
13	11.1	9.0	11.5	87	1023.1	0	0	9	00	0	8	02	0	-
14	16.4	13.1	15.1	80	1018.3	4	2	5	00	0	7	02	1	-
15	10.4	7.5	10.4	83	1025.9	7	7	5	30	1	7	01	2	-
16	8.6	4.8	8.6	76	1021.8	6	6	6	28	5	8	03	8	1.9
17	8.8	5.0	8.7	77	1018.4	7	7	5	34	3	8	03	1	-
18	10.8	5.1	8.8	67	1009.6	8	6	5	29	6	8	60	2	0.1
19	11.0	8.4	11.0	84	1014.8	7	7	6	29	2	7	03	2	-
20	10.3	9.7	12.0	95	1016.5	5	1	5	00	0	6	10	1	-
21	8.9	7.8	10.6	93	1016.7	3	3	9	00	0	5	10	4	-
22	10.6	9.5	11.9	93	1020.7	1	1	9	00	0	4	28	4	-
23	10.6	9.8	12.1	95	1018.8	6	3	5	00	0	6	10	1	-
24	14.3	13.7	15.7	97	1009.7	8	6	4	00	0	6	63	2	3.2
25	14.8	13.4	15.4	92	1014.1	8	8	4	04	2	6	61	2	0.0
26	12.8	11.8	13.8	94	1022.5	2	1	5	00	0	6	10	0	-
27	13.8	11.2	13.3	84	1024.2	0	0	9	00	0	8	02	0	-
28	15.7	13.6	15.6	87	1023.3	0	0	9	00	0	7	02	1	-
29	18.5	15.7	17.8	84	1018.3	1	1	5	00	0	7	02	0	-
30	16.1	15.6	17.7	97	1018.4	8	6	4	00	0	4	63	6	4.8

Godz. 13

1	25.7	9.4	11.8	36	1014.0	2	2	6	03	2	8	03	0	-
2	27.6	10.4	12.6	34	1014.0	2	2	6	16	5	8	02	0	-
3	19.0	16.7	19.0	87	1018.1	8	8	5	35	2	6	95	2	1.3
4	15.9	13.2	15.2	84	1024.3	8	8	4	00	0	5	10	2	-
5	20.9	12.0	14.0	57	1024.9	3	3	6	30	2	8	02	0	-
6	14.0	11.1	13.2	82	1026.1	8	8	9	34	2	5	10	2	-
7	15.1	11.0	13.1	76	1014.5	8	6	5	00	0	8	21	6	0.1
8	16.4	3.3	15.3	81	1012.0	8	8	5	33	1	7	02	8	0.9
9	21.0	12.1	14.1	57	1006.2	4	4	6	06	2	7	02	4	-
10	17.6	13.3	15.3	76	1009.8	8	8	4	30	2	6	10	8	0.0
11	15.2	11.4	13.5	79	1016.8	8	8	5	00	0	7	02	8	0.4
12	19.2	7.7	10.5	48	1021.8	1	1	6	36	1	8	01	1	-
13	24.0	11.3	13.4	45	1018.7	0	0	9	00	0	8	02	0	-
14	20.4	15.6	17.7	74	1017.0	7	7	5	32	3	5	17	8	0.0
15	12.6	4.8	8.6	59	1023.9	6	6	5	33	5	7	02	2	-
16	12.7	5.8	9.2	62	1019.8	6	6	5	30	2	8	02	8	0.7
17	13.1	3.0	7.6	50	1015.9	7	4	6	30	4	8	25	2	0.0
18	10.4	8.8	11.3	89	1010.9	8	8	5	30	3	7	80	6	0.0
19	13.4	9.0	11.5	75	1014.8	7	7	5	27	3	8	02	8	2.7
20	19.0	8.4	11.0	49	1013.1	3	3	5	00	0	7	01	1	-
21	18.0	8.8	11.3	54	1016.0	6	6	6	00	0	8	02	1	-
22	20.2	9.3	11.7	49	1018.7	4	4	6	09	4	8	02	1	-
23	18.2	11.9	13.9	66	1015.3	8	8	5	09	3	7	03	1	-
24	15.1	13.8	15.8	92	1008.6	8	6	4	03	2	6	63	6	16.1
25	22.2	14.3	16.3	62	1014.5	4	4	6	05	3	7	01	6	0.0
26	25.0	11.6	13.7	43	1021.3	3	3	6	02	3	8	02	0	-
27	26.0	10.0	12.3	37	1021.5	3	3	6	02	3	8	02	0	-
28	29.2	12.2	14.2	36	1019.1	3	2	6	27	1	7	02	0	-
29	28.8	15.7	17.8	45	1014.3	4	3	6	00	0	7	03	0	-
30	16.4	15.5	17.6	94	1019.1	8	8	4	30	3	4	65	6	24.6

Godz. 19

1	22.8	11.2	13.3	48	1013.9	2	1	6	10	3	8	01	0	-
2	24.7	9.3	11.7	38	1014.0	3	1	6	00	0	7	01	0	-
3	14.8	14.0	16.0	94	1020.2	8	8	5	00	0	6	25	9	3.8
4	16.3	13.8	15.8	85	1024.4	8	8	4	00	0	5	10	2	-
5	19.3	14.2	16.2	72	1024.6	5	5	5	13	1	8	02	1	-
6	13.3	12.5	14.5	94	1023.6	8	8	4	00	0	5	61	8	2.1
7	13.9	10.4	12.6	80	1014.8	7	7	5	00	0	8	01	2	-
8	15.7	14.8	16.8	94	1010.5	8	8	4	00	0	6	95	2	3.1
9	17.6	12.4	14.4	72	1006.2	7	7	5	00	0	7	02	1	-
10	21.4	12.8	14.8	58	1008.5	2	0	9	00	0	8	01	1	-
11	15.9	8.8	11.3	63	1017.1	3	2	5	29	3	7	01	1	-
12	19.0	7.3	10.2	46	1020.8	0	0	9	00	0	8	01	0	-
13	24.3	12.8	14.8	48	1016.2	0	0	9	18	2	8	02	0	-
14	9.2	6.5	9.7	83	1026.2	8	8	4	30	4	6	10	9	-
15	11.5	2.3	7.2	53	1023.2	6	4	5	29	5	8	01	2	-
16	10.3	5.3	8.9	72	1019.6	7	7	5	29	3	8	25	1	0.0
17	12.7	3.6	7.9	54	1013.9	7	7	6	30	5	8	03	8	0.0
18	10.1	9.4	11.8	95	1012.9	8	6	4	31	2	7	61	8	1.6
19	11.2	9.8	12.1	91	1016.1	7	7	5	21	1	6	10	9	20.6
20	14.4	9.0	11.5	70	1014.2	2	1	6	00	0	8	01	1	-
21	14.7	10.3	12.5	75	1017.2	4	3	5	00	0	8	01	1	-
22	18.4	10.3	12.5	59	1020.1	7	1	6	00	0	7	01	1	-
23	16.7	14.5	16.5	87	1014.2	8	6	6	00	0	7	01	8	0.5
24	15.6	14.3	16.3	92	1008.9	8	6	4	03	4	6	61	6	10.9
25	17.6	13.2	15.2	76	1017.0	7	7	5	00	0	8	02	8	0.3
26	23.5	11.9	13.9	48	1020.6	8	0	9	00	0	8	02	0	-
27	24.0	14.2	16.2	55	1020.5	3	0	9	00	0	8	01	0	-
28	25.3	15.7	17.8	56	1017.4	4	2	6	00	0	8	02	1	-
29	19.3	16.4	18.7	83	1018.6	8	8	5	00	0	6	25	9	0.0
30	15.7	15.2	17.2	87	1019.3	8	8	4	00	0	5	63	6	17.1

Godz. 01

DNI	TEMPERATURA POWIETRZA T	TEMPERATURA PUNKTU ROSY T_d	PREŻNOŚĆ PARY WODNEJ e	WILGOTNOŚĆ WZGLĘDNA U	CIŚNIENIE ATMOSFERYCZNE P_o	ZACHMURZENIE N	N_h	h	WIATR dd	v	WIDZIALNOŚĆ V	POGODA ww	W	OPAD R
1	7.5	5.3	8.9	85	.	0	0	9	00	0	8	02	0	-
2	13.1	5.3	8.9	60	.	0	0	9	35	2	7	02	1	-
3	16.6	9.8	12.1	64	.	7	7	6	07	2	8	25	2	0.0
4	11.8	11.2	13.3	95	.	8	8	1	00	0	4	50	5	0.1
5	11.4	10.7	12.9	95	.	8	8	3	00	0	4	10	5	0.8
6	11.3	9.5	11.9	90	.	7	7	5	00	0	7	02	2	-
7	8.7	7.5	10.4	92	.	8	6	3	33	1	5	65	6	9.0
8	6.0	5.1	8.8	94	.	6	6	5	00	0	7	03	1	-
9	8.1	7.7	10.5	97	.	3	3	4	00	0	5	10	9	2.3
10	11.2	10.6	12.8	96	.	8	8	4	00	0	6	80	8	8.4
11	11.5	9.5	11.9	89	.	7	7	6	00	0	7	02	1	-
12	6.6	5.8	9.2	95	.	0	0	9	00	0	6	10	1	-
13	6.8	6.1	9.4	95	.	0	0	9	00	0	8	02	0	-
14	11.0	9.9	12.2	93	.	0	0	9	00	0	7	02	0	-
15	4.7	4.2	8.3	97	.	8	8	5	00	0	7	61	2	2.6
16	4.7	3.8	8.0	94	.	8	8	5	22	1	7	03	2	-
17	4.3	3.8	8.0	95	.	7	7	5	21	1	6	10	8	0.9
18	7.6	3.8	8.0	76	.	7	7	5	24	1	8	02	2	-
19	6.4	5.3	8.9	93	.	8	6	4	34	2	6	61	6	3.6
20	6.5	5.3	8.9	92	.	7	7	5	00	0	6	10	8	0.0
21	6.0	4.6	8.5	91	.	1	1	6	00	0	7	02	1	-
22	7.6	6.4	9.6	92	.	7	7	6	14	1	7	03	1	-
23	6.7	5.9	9.3	95	.	6	6	6	00	0	7	03	1	-
24	11.1	10.5	12.7	96	.	6	6	3	00	0	5	10	2	-
25	11.3	10.9	13.0	98	.	9	9	.	00	0	3	61	4	9.9
26	8.5	6.7	9.8	88	.	0	0	9	14	1	7	02	1	-
27	9.7	7.4	10.3	85	.	0	0	9	00	0	8	02	0	-
28	12.3	10.6	12.8	90	.	0	0	9	00	0	7	02	0	-
29	15.3	11.3	13.4	78	.	7	7	9	00	0	7	03	2	-
30	13.7	12.3	14.3	92	.	7	7	4	00	0	6	10	9	42.6

Godz. 07

DNI	TEMPERATURA POWIETRZA T	TEMPERATURA PUNKTU ROSY T_d	PREŻNOŚĆ PARY WODNEJ e	WILGOTNOŚĆ WZGLĘDNA U	CIŚNIENIE ATMOSFERYCZNE P_o	ZACHMURZENIE N	N_h	h	WIATR dd	v	WIDZIALNOŚĆ V	POGODA ww	W	OPAD R
1	13.4	6.4	9.6	62	.	1	1	7	00	0	8	03	0	-
2	16.9	7.1	10.1	53	.	1	0	9	35	2	8	01	0	-
3	15.4	12.6	14.6	84	.	5	1	7	00	0	8	01	8	2.0
4	12.5	11.2	13.3	92	.	8	8	2	00	0	5	10	5	0.0
5	12.3	10.4	12.6	88	.	7	7	4	02	1	5	10	2	-
6	13.9	9.3	11.7	74	.	7	5	5	00	0	7	03	2	-
7	8.9	7.3	10.2	90	.	8	8	4	28	1	6	51	6	5.8
8	10.5	8.2	10.9	86	.	7	1	6	00	0	8	03	1	-
9	9.1	8.7	11.2	97	.	8	8	2	00	0	4	10	1	-
10	12.6	10.7	12.9	89	.	7	4	4	24	1	6	10	8	0.2
11	12.4	10.9	13.0	91	.	8	8	4	00	0	6	10	6	0.2
12	9.7	6.2	9.5	80	.	1	1	6	36	1	7	02	0	-
13	13.0	8.2	10.9	73	.	0	0	9	00	0	8	02	0	-
14	14.5	12.1	14.1	86	.	4	4	6	00	0	6	10	1	-
15	7.1	3.6	7.9	79	.	7	7	5	18	1	8	02	6	0.0
16	4.9	3.8	8.0	92	.	7	7	3	22	1	7	25	6	2.6
17	5.8	1.9	7.0	77	.	7	7	5	00	0	8	02	2	-
18	8.3	2.5	7.3	67	.	7	3	5	22	1	8	01	2	-
19	6.9	5.9	9.3	93	.	8	6	3	00	0	6	61	6	2.7
20	8.6	6.4	9.6	86	.	6	1	6	00	0	8	02	2	-
21	9.8	6.8	9.9	82	.	8	8	7	00	0	7	03	1	-
22	10.2	7.3	10.2	83	.	7	7	6	00	0	7	02	2	-
23	12.0	8.1	10.8	77	.	6	1	6	33	1	8	02	1	-
24	10.7	10.3	12.5	97	.	8	8	3	00	0	4	65	4	7.1
25	11.2	10.7	12.9	97	.	9	9	.	04	1	3	51	6	1.5
26	13.7	11.2	13.3	85	.	2	2	6	00	0	8	02	0	-
27	15.1	8.9	11.4	66	.	0	0	9	00	0	8	02	0	-
28	16.9	11.2	13.3	68	.	0	0	9	32	1	7	02	0	-
29	18.8	12.2	14.2	65	.	0	0	9	00	0	8	02	1	-
30	13.5	12.1	14.1	92	.	8	8	3	31	3	5	81	2	9.7

Godz. 13

1	20.0	7.5	10.4	45	.	4	4	7	12	1	8	03	0	-
2	22.9	7.1	10.1	36	.	5	2	7	18	4	8	02	1	-
3	16.2	13.5	15.5	84	.	7	7	4	04	2	6	29	8	12.0
4	13.1	11.9	13.9	93	.	8	8	3	34	2	5	10	2	-
5	16.1	10.6	12.8	69	.	7	7	5	33	1	7	02	2	-
6	12.8	11.5	13.6	93	.	8	8	4	35	2	5	80	2	0.7
7	12.0	8.5	11.1	79	.	8	5	4	27	3	7	03	6	0.8
8	14.8	10.6	12.8	76	.	7	7	5	10	1	7	80	2	0.3
9	15.4	10.9	13.0	74	.	7	7	5	01	1	7	02	2	-
10	14.1	12.0	14.0	87	.	6	6	4	22	1	6	25	2	0.7
11	12.0	10.0	12.3	88	.	8	5	3	22	1	6	21	6	1.8
12	16.2	7.0	10.0	55	.	4	4	7	34	3	8	01	1	-
13	20.5	11.1	13.2	54	.	1	1	6	01	2	7	03	0	-
14	16.3	13.7	15.7	85	.	8	8	5	29	2	6	95	1	0.2
15	8.8	3.4	7.8	69	.	7	7	5	32	2	8	80	2	0.0
16	8.0	2.6	7.4	68	.	7	7	6	24	1	7	81	2	0.0
17	7.2	2.6	7.4	73	.	6	6	5	20	2	8	25	2	0.3
18	12.4	3.2	7.7	53	.	7	7	6	27	2	8	03	1	-
19	8.4	5.9	9.3	85	.	7	7	4	32	2	6	10	6	0.8
20	15.4	4.6	8.5	49	.	4	3	6	27	2	8	02	1	-
21	14.3	6.7	9.8	60	.	7	7	6	05	1	8	02	2	-
22	15.1	8.9	11.4	66	.	7	7	6	04	2	7	01	1	-
23	14.0	11.0	13.1	82	.	7	7	6	36	2	7	02	6	0.0
24	12.7	11.6	13.7	94	.	8	8	4	01	1	5	21	6	15.7
25	17.3	12.0	14.0	71	.	5	2	2	04	3	8	01	5	1.0
26	20.0	8.8	11.3	48	.	4	3	6	10	1	8	02	1	-
27	21.9	8.5	11.1	43	.	5	5	7	34	1	8	02	1	-
28	24.1	11.4	13.5	45	.	3	3	7	01	3	8	02	0	-
29	24.6	12.7	14.7	47	.	5	4	7	33	1	8	03	1	-
30	13.5	12.7	14.7	94	.	8	8	4	33	1	5	81	8	54.8

Godz. 19

1	19.9	5.3	8.9	39	.	7	7	7	17	3	8	03	1	-
2	19.8	7.7	10.5	46	.	7	5	7	18	5	8	01	1	-
3	12.4	11.9	13.9	96	.	8	8	1	00	0	5	10	9	2.6
4	12.6	11.8	13.8	94	.	9	9	.	36	1	3	50	8	0.0
5	15.5	11.0	13.1	75	.	7	7	5	32	1	7	03	1	-
6	10.4	8.6	11.2	89	.	8	5	5	03	1	6	10	8	4.2
7	10.2	8.1	10.8	87	.	7	7	4	00	0	7	02	2	-
8	12.1	11.0	13.1	93	.	8	8	4	27	1	6	95	2	9.8
9	13.1	11.3	13.4	89	.	8	8	4	00	0	6	80	2	0.1
10	15.5	10.3	12.5	71	.	1	1	6	19	1	7	01	1	-
11	12.0	8.0	10.7	76	.	6	6	5	00	0	6	10	2	-
12	15.7	8.5	11.1	62	.	1	1	7	02	1	8	02	0	-
13	19.9	13.0	15.0	64	.	3	3	7	00	0	7	01	0	-
14	6.2	5.8	9.2	97	.	8	6	2	32	2	5	63	9	14.0
15	6.8	1.9	7.0	71	.	7	7	5	28	1	8	25	2	0.0
16	6.9	1.2	6.7	67	.	7	7	6	23	1	7	02	8	0.0
17	8.1	1.7	6.9	64	.	7	7	5	22	1	8	02	8	0.4
18	6.7	5.1	8.8	90	.	8	8	4	27	1	6	60	6	2.5
19	7.5	6.2	9.5	92	.	8	8	4	00	0	6	80	8	1.8
20	12.9	5.6	9.1	60	.	5	5	6	01	1	8	01	1	-
21	13.2	7.4	10.3	68	.	6	6	6	09	1	8	01	2	-
22	13.5	8.9	11.4	73	.	8	1	6	00	0	7	02	2	-
23	13.4	12.0	14.0	92	.	7	7	4	04	1	7	02	8	2.4
24	12.3	11.5	13.6	95	.	8	6	3	03	1	5	61	6	2.2
25	15.6	12.4	14.4	81	.	5	4	5	00	0	7	02	1	-
26	19.2	9.7	12.0	53	.	1	1	7	36	1	8	01	0	-
27	20.7	11.0	13.1	53	.	4	1	7	00	0	8	01	1	-
28	21.2	11.1	13.2	52	.	7	0	9	19	2	8	01	1	-
29	16.4	13.2	15.2	81	.	8	8	4	27	1	6	95	2	0.0
30	12.7	11.8	13.8	95	.	8	6	3	27	4	4	63	8	31.6

Godz. 01

DNI	TEMPERATURA POWIETRZA T	TEMPERATURA PUNKTU ROSY T_d	PRĘŻNOŚĆ PARY WODNEJ e	WILGOTNOŚĆ WZGLĘDNA U	CIŚNIENIE ATMOSFERYCZNE P_o	ZACHMURZENIE N	N_h	h	WIATR dd	v	WIDZIALNOŚĆ V	POGODA ww	W	OPAD R
1	4.9	2.5	7.3	84	•	2	0	9	20	6	8	02	1	-
2	6.6	2.3	7.2	74	•	1	0	9	20	9	8	02	1	-
3	8.1	6.2	9.5	88	•	6	6	3	18	14	7	25	2	2.1
4	7.3	5.3	8.9	88	•	0	0	9	20	5	8	02	4	-
5	4.7	4.7	8.5	100	•	8	8	4	04	3	8	28	5	1.5
6	3.4	- 0.5	5.9	77	•	3	3	•	29	4	7	28	4	-
7	2.9	2.9	7.5	100	•	8	6	•	36	5	7	63	8	10.2
8	3.0	3.0	7.6	100	•	4	4	•	16	8	8	41	1	-
9	3.2	3.0	7.5	98	•	6	4	•	18	8	7	41	8	0.8
10	4.5	4.5	8.4	100	•	9	9	•	34	3	0	61	8	18.3
11	5.4	5.4	9.0	100	•	9	9	•	36	2	0	45	2	-
12	0.1	0.1	6.2	100	•	0	0	9	34	5	8	28	4	-
13	7.3	- 2.4	5.1	50	•	0	0	9	03	2	9	02	0	-
14	7.7	7.3	10.2	97	•	0	0	9	04	2	7	02	1	-
15	- 2.0	- 2.3	5.2	98	•	9	9	•	04	9	0	49	6	2.0
16	- 3.8	- 4.3	4.4	96	•	9	9	•	36	5	0	49	8	0.2
17	- 3.0	- 3.7	4.6	95	•	9	9	•	35	9	0	49	8	2.5
18	- 1.1	- 1.2	5.6	99	•	9	9	•	29	10	0	49	4	-
19	- 0.4	- 0.4	5.9	100	•	9	9	•	02	7	0	66	8	6.8
20	- 0.2	- 0.2	6.0	100	•	9	9	•	03	4	0	45	4	-
21	2.7	1.2	6.7	90	•	3	3	3	17	4	8	03	1	-
22	2.8	2.8	7.5	100	•	6	6	•	27	2	7	41	4	-
23	5.1	1.9	7.0	79	•	6	6	9	11	3	7	03	4	-
24	6.8	5.9	9.3	95	•	6	6	5	02	2	8	03	1	-
25	5.3	5.3	8.9	100	•	9	9	•	05	4	0	53	6	7.4
26	4.5	3.9	8.1	96	•	1	1	•	04	5	8	02	4	-
27	6.8	2.8	7.5	76	•	0	0	9	04	1	8	02	1	-
28	9.6	6.7	9.8	83	•	2	2	4	22	2	7	03	1	-
29	10.3	8.1	10.8	86	•	7	2	9	20	8	7	01	2	-
30	7.6	7.6	10.4	100	•	9	9	•	36	8	0	45	9	19.7

Godz. 07

DNI	TEMPERATURA POWIETRZA T	TEMPERATURA PUNKTU ROSY T_d	PRĘŻNOŚĆ PARY WODNEJ e	WILGOTNOŚĆ WZGLĘDNA U	CIŚNIENIE ATMOSFERYCZNE P_o	ZACHMURZENIE N	N_h	h	WIATR dd	v	WIDZIALNOŚĆ V	POGODA ww	W	OPAD R
1	7.2	1.5	6.8	67	•	2	1	4	00	0	8	03	0	-
2	7.3	3.0	7.6	75	•	2	1	4	22	10	8	02	0	-
3	7.8	6.4	9.6	91	•	7	2	4	20	4	8	01	8	4.0
4	6.7	5.9	9.3	95	•	7	7	•	20	4	8	03	1	-
5	5.2	5.2	8.8	100	•	9	9	•	04	2	0	47	2	-
6	4.4	4.4	8.4	100	•	9	9	•	11	1	1	43	4	-
7	4.0	4.0	8.1	100	•	9	9	•	36	2	1	51	6	3.5
8	4.2	4.2	8.2	100	•	7	5	•	16	8	7	41	4	-
9	4.8	1.9	7.0	80	•	1	1	•	22	6	7	03	1	-
10	3.9	3.9	8.1	100	•	7	7	•	36	4	6	41	6	1.5
11	5.3	5.3	8.9	100	•	9	9	•	35	2	0	45	6	1.6
12	1.0	1.0	6.6	100	•	9	9	•	04	2	0	45	1	-
13	7.6	4.1	8.2	78	•	0	0	9	09	2	7	02	0	-
14	8.1	7.9	10.6	99	•	9	9	•	02	3	0	45	1	-
15	- 2.2	- 2.5	5.1	98	•	9	9	•	02	10	0	49	4	-
16	- 4.2	- 4.7	4.3	96	•	9	9	•	01	7	0	88	4	4.9
17	- 3.6	- 4.7	4.3	93	•	9	9	•	36	9	0	49	4	-
18	- 2.0	- 2.6	5.1	96	•	9	9	•	31	9	0	49	4	-
19	- 0.5	- 0.5	5.9	100	•	9	9	•	03	8	0	66	5	8.8
20	0.2	- 0.1	6.1	98	•	6	2	•	02	4	8	28	1	-
21	2.2	1.7	6.9	96	•	7	7	•	36	2	7	03	1	-
22	2.6	2.6	7.4	100	•	9	9	•	04	2	0	47	2	-
23	10.3	3.2	7.7	61	•	6	2	9	11	5	8	01	2	-
24	5.7	5.7	9.2	100	•	9	9	•	36	5	0	63	4	5.6
25	4.9	4.9	8.7	100	•	9	9	•	09	9	0	59	4	2.8
26	5.7	5.1	8.8	96	•	3	3	•	05	5	8	03	0	-
27	8.6	2.1	7.1	63	•	0	0	9	03	3	8	01	0	-
28	10.0	6.8	9.9	81	•	2	1	4	14	6	7	03	0	-
29	10.0	6.1	9.4	76	•	1	1	4	17	9	8	03	1	-
30	7.1	7.1	10.1	100	•	9	9	•	36	14	0	81	4	38.3

Godz. 13

1	9.5	4.4	8.4	70	•	5	5	4	25	1	8	03	1	-
2	10.5	3.4	7.8	61	•	6	4	4	19	8	8	14	1	-
3	7.5	7.0	10.0	96	•	7	7	•	00	0	7	91	4	4.0
4	7.9	7.9	10.6	100	•	9	9	•	02	1	0	51	4	0.0
5	6.8	6.6	9.7	99	•	9	9	•	02	2	0	47	4	-
6	4.2	3.6	7.9	96	•	8	8	•	02	1	6	81	6	2.8
7	4.7	4.7	8.5	100	•	9	9	•	18	5	0	45	5	0.3
8	5.6	5.6	9.1	100	•	8	8	•	26	7	5	81	4	3.4
9	7.3	6.1	9.4	92	•	8	8	•	09	2	5	41	1	-
10	5.2	5.2	8.8	100	•	9	9	•	01	5	0	45	6	0.8
11	5.0	5.0	8.7	100	•	9	9	•	25	9	0	43	8	0.8
12	7.1	3.8	8.0	80	•	5	5	3	27	2	8	01	4	-
13	13.7	9.2	11.6	74	•	2	2	4	20	2	7	03	0	-
14	8.8	8.8	11.3	100	•	9	9	•	32	2	0	95	4	1.1
15	- 1.9	- 2.1	5.2	98	•	9	9	•	01	5	0	49	8	0.4
16	- 2.9	- 3.6	4.7	95	•	9	9	•	02	9	0	87	4	0.8
17	- 2.7	- 3.4	4.8	95	•	9	9	•	29	6	0	45	8	0.5
18	- 0.1	- 0.1	6.1	100	•	7	6	1	34	7	8	03	4	-
19	0.0	0.0	6.1	100	•	9	9	•	36	7	0	45	7	4.6
20	3.3	1.9	7.0	90	•	6	6	3	36	5	8	02	4	-
21	4.0	3.6	7.9	97	•	7	7	•	00	0	7	41	8	0.0
22	3.8	3.8	8.0	100	•	9	9	•	05	3	1	45	4	-
23	7.2	6.2	9.5	93	•	7	7	3	11	8	8	81	6	0.0
24	6.7	6.7	9.8	100	•	9	9	•	36	3	0	55	6	13.4
25	5.6	5.6	9.1	100	•	9	9	•	06	10	0	45	6	1.9
26	10.5	6.4	9.6	75	•	6	6	5	04	3	8	02	1	-
27	11.5	4.6	8.5	63	•	7	6	5	36	2	8	02	1	-
28	14.0	7.1	10.1	63	•	6	6	4	23	5	7	03	1	-
29	13.9	9.0	11.5	72	•	6	6	4	27	2	7	03	1	-
30	6.9	6.9	9.9	100	•	9	9	•	36	17	0	81	4	71.1

Godz. 19

1	8.6	2.3	7.2	66	•	6	6	4	18	5	7	02	2	-
2	9.0	5.0	8.7	76	•	7	5	4	16	8	7	01	2	-
3	7.5	7.1	10.1	97	•	6	5	•	21	4	7	41	9	9.3
4	6.0	6.0	9.4	100	•	9	9	•	02	4	0	53	4	1.6
5	6.6	6.6	9.7	100	•	9	9	•	00	0	0	45	4	-
6	3.1	2.8	7.5	98	•	8	6	•	24	2	7	80	4	5.7
7	3.5	3.3	7.7	98	•	6	3	•	16	9	8	41	4	-
8	4.1	4.1	8.2	100	•	9	9	•	27	8	0	81	9	3.5
9	5.8	5.8	9.2	100	•	9	9	•	35	1	0	81	4	0.1
10	6.0	5.8	9.2	98	•	5	5	•	02	5	7	41	4	-
11	2.3	2.3	7.2	100	•	9	9	•	35	5	0	47	4	-
12	7.4	4.1	8.2	80	•	2	2	4	25	2	8	01	1	-
13	10.5	7.7	10.5	84	•	5	5	4	23	4	7	01	1	-
14	0.2	0.2	6.2	100	•	9	9	•	04	8	0	58	9	4.7
15	- 2.9	- 3.3	4.8	97	•	9	9	•	36	5	0	87	4	0.1
16	- 2.7	- 3.4	4.8	95	•	9	9	•	01	9	0	85	4	1.2
17	- 2.1	- 2.7	5.0	96	•	9	9	•	29	9	0	45	8	0.4
18	- 1.0	- 1.1	5.6	99	•	9	9	•	02	8	0	87	4	7.2
19	0.0	0.0	6.1	100	•	9	9	•	01	10	0	45	8	4.4
20	2.6	2.3	7.2	98	•	5	4	•	36	4	7	01	8	0.1
21	3.1	3.1	7.6	100	•	9	9	•	04	2	0	47	2	-
22	4.3	4.3	8.3	100	•	9	9	•	08	3	1	45	4	-
23	7.2	7.2	10.2	100	•	7	7	•	15	4	6	41	8	7.6
24	6.2	6.2	9.5	100	•	9	9	•	36	6	0	58	4	4.5
25	6.1	6.1	9.4	100	•	9	9	•	05	10	0	45	8	0.3
26	10.5	6.1	9.4	75	•	1	1	5	01	4	8	01	1	-
27	12.0	4.6	8.5	62	•	5	2	5	32	2	7	01	2	-
28	11.2	8.2	10.9	82	•	7	1	4	21	8	7	01	2	-
29	10.2	10.2	12.6	100	•	9	9	•	22	5	0	47	2	-
30	6.3	6.3	9.5	100	•	9	9	•	35	16	0	63	8	69.5

TABLICA II

SPOSTRZEŻENIA CODZIENNE STACJI METEOROLOGICZNYCH
WARTOŚCI DOBOWE

ЕЖЕДНЕВНЫЕ НАБЛЮДЕНИЯ МЕТЕОРОЛОГИЧЕСКИХ СТАНЦИЙ
СУТОЧНЫЕ ЗНАЧЕНИЯ

EVERYDAY OBSERVATIONS AT METEOROLOGICAL STATIONS
DAILY VALUES

Tablica II — LEBA — Czerwiec 1973

DNI	TEMPERATURA POWIETRZA				PRĘŻNOŚĆ PARY WODNEJ	WILGOTNOŚĆ WZGLĘDNA	CIŚNIENIE ATMOSFERYCZNE	USŁONECZNIENIE	ZACHMURZENIE	WIATR		OPAD	ŚNIEG	
	T	Max	Min	T_g	e	U	P	S	N	v	v_{max}	R_d	s_k	s_g
1	21.1	26.6	17.1	15.0	14.2	56	1011.6	•	6.4	5.9	7	2.4	–	–
2	17.3	22.6	15.7	15.1	17.4	88	1011.5	•	6.6	3.9	6	7.1	–	–
3	13.1	17.9	11.3	11.1	13.3	87	1018.5	•	5.9	4.9	10	0.0	–	–
4	13.0	17.2	7.8	5.8	11.6	79	1024.1	•	3.1	3.8	5	–	–	–
5	11.9	17.7	7.1	3.3	12.1	88	1026.7	•	5.8	2.9	5	13.7	–	–
6	11.6	14.8	6.7	5.1	11.7	86	1025.5	•	3.9	4.5	6	0.5	–	–
7	11.2	15.4	5.0	3.4	12.1	90	1023.3	•	3.0	3.1	5	–	–	–
8	14.2	16.6	12.7	10.8	14.1	87	1013.9	•	4.3	5.3	8	0.0	–	–
9	15.2	19.4	9.3	8.3	14.0	82	1006.8	•	3.0	3.8	7	–	–	–
10	15.0	19.0	13.4	12.0	14.4	85	1004.7	•	5.4	9.0	13	1.6	–	–
11	12.4	14.4	10.5	9.9	9.6	66	1012.0	•	3.4	10.6	13	–	–	–
12	13.7	17.6	7.1	4.0	11.8	76	1017.4	•	3.5	6.6	10	–	–	–
13	18.6	26.6	10.3	6.3	14.5	70	1014.9	•	2.1	6.8	10	2.7	–	–
14	12.9	18.4	11.5	9.8	10.7	72	1019.9	•	4.5	9.5	12	–	–	–
15	11.1	14.5	9.9	8.7	9.5	72	1021.3	•	3.8	8.0	11	1.5	–	–
16	12.1	14.4	7.0	3.8	9.6	68	1021.9	•	0.9	4.4	6	–	–	–
17	10.7	14.6	3.2	– 0.3	9.8	77	1018.1	•	2.6	3.8	6	–	–	–
18	12.5	14.9	11.0	8.9	11.5	80	1014.8	•	3.9	6.8	9	0.0	–	–
19	11.7	13.6	10.3	9.7	11.3	82	1018.9	•	7.6	5.9	10	0.0	–	–
20	12.4	14.8	10.3	10.3	12.2	85	1018.1	•	7.1	5.6	8	–	–	–
21	13.2	15.3	9.5	3.7	13.5	89	1020.7	•	5.9	5.1	8	0.0	–	–
22	14.0	16.8	11.7	9.9	14.1	89	1023.7	•	5.4	5.4	7	–	–	–
23	16.0	18.6	12.7	10.9	15.0	83	1021.4	•	1.6	5.3	8	–	–	–
24	16.8	20.2	12.7	8.3	15.4	81	1018.0	•	1.0	4.5	7	–	–	–
25	17.4	22.4	9.4	5.4	15.2	77	1019.3	•	1.5	3.1	6	–	–	–
26	18.5	24.0	9.9	4.7	14.1	68	1020.9	•	1.9	2.4	6	–	–	–
27	21.8	28.8	13.5	7.2	15.8	65	1019.6	•	3.0	2.1	5	–	–	–
28	22.7	31.7	17.4	13.9	17.8	67	1014.2	•	3.9	4.1	8	5.6	–	–
29	19.2	23.3	17.6	16.3	18.5	83	1013.2	•	3.9	4.9	12	–	–	–
30	17.4	19.9	15.8	13.4	16.5	85	1020.1	•	2.1	5.0	8	–	–	–

HEL

DNI	TEMPERATURA POWIETRZA				PRĘŻNOŚĆ PARY WODNEJ	WILGOTNOŚĆ WZGLĘDNA	CIŚNIENIE ATMOSFERYCZNE	USŁONECZNIENIE	ZACHMURZENIE	WIATR		OPAD	ŚNIEG	
	T	Max	Min	T_g	e	U	P	S	N	v	v_{max}	R_d	s_k	s_g
1	18.5	23.3	14.4	10.6	15.4	74	1013.3	6.2	4.3	5.8	7	6.2	–	–
2	18.3	24.0	14.3	13.1	17.0	82	1012.2	7.7	6.3	5.4	8	1.2	–	–
3	13.9	20.4	12.1	11.1	14.7	92	1018.3	–	6.4	3.1	5	6.6	–	–
4	13.9	19.5	9.7	8.0	12.1	78	1023.6	10.1	3.5	3.9	6	–	–	–
5	12.9	19.2	5.9	2.5	12.5	85	1026.5	5.4	4.5	2.4	7	15.8	–	–
6	12.5	16.2	10.1	9.2	12.3	85	1025.3	10.6	3.6	3.0	5	–	–	–
7	13.7	17.7	7.4	4.2	13.5	87	1022.2	5.7	4.6	4.4	8	–	–	–
8	16.4	19.5	14.3	12.1	15.8	85	1013.0	6.2	5.9	4.9	7	–	–	–
9	15.9	20.1	12.6	9.3	14.3	80	1006.1	2.0	5.9	2.0	3	0.1	–	–
10	15.7	21.1	13.4	10.6	14.7	83	1004.5	5.6	4.8	6.4	9	7.3	–	–
11	13.0	15.6	11.3	9.1	10.0	67	1011.3	11.9	3.3	9.6	10	–	–	–
12	15.3	20.6	11.5	8.3	13.1	76	1017.4	8.1	3.8	4.6	9	–	–	–
13	18.2	23.9	12.2	8.6	15.0	73	1015.7	13.6	1.0	5.5	9	4.8	–	–
14	13.8	20.1	10.4	10.0	11.6	74	1019.3	7.7	5.1	8.6	10	–	–	–
15	12.1	14.9	10.0	8.0	10.2	72	1020.3	10.5	3.0	8.8	10	–	–	–
16	12.1	16.2	9.0	4.5	11.0	79	1020.7	13.0	2.5	6.8	9	–	–	–
17	12.8	14.7	8.6	4.4	10.8	74	1016.6	14.0	3.5	7.9	9	–	–	–
18	11.7	14.9	10.1	8.2	12.3	91	1013.2	3.0	5.6	8.1	10	0.6	–	–
19	11.9	15.1	9.9	9.1	12.0	87	1018.3	1.1	7.5	4.4	6	–	–	–
20	12.3	15.4	10.6	9.8	12.6	88	1017.6	4.3	6.0	4.9	6	0.0	–	–
21	13.7	17.7	10.4	8.2	13.4	86	1020.0	9.7	3.5	4.5	7	–	–	–
22	15.0	19.1	17.3	8.5	14.7	87	1023.0	6.0	5.4	4.1	6	0.1	–	–
23	17.0	22.0	11.9	8.3	15.4	80	1021.4	14.2	1.8	3.6	7	–	–	–
24	17.8	21.7	13.1	11.7	15.9	79	1017.8	13.9	1.8	5.0	7	–	–	–
25	18.7	24.9	11.6	7.6	15.8	76	1014.4	14.3	2.1	1.6	3	–	–	–
26	19.1	25.5	12.7	8.6	16.0	74	1021.3	13.2	1.8	1.6	3	–	–	–
27	20.0	25.5	11.8	8.7	17.5	76	1020.4	12.5	3.3	2.8	5	–	–	–
28	22.8	29.2	18.6	14.0	19.7	72	1015.7	8.6	5.8	5.9	8	4.9	–	–
29	20.6	24.5	18.0	16.6	19.7	82	1013.5	8.8	5.6	3.9	7	–	–	–
30	19.1	22.7	16.4	13.5	16.4	75	1019.6	13.3	2.1	5.9	8	–	–	–

USTKA

DNI	TEMPERATURA POWIETRZA T	Max	Min	T_g	PRĘŻNOŚĆ PARY WODNEJ e	WILGOTNOŚĆ WZGLĘDNA U	CIŚNIENIE ATMOSFERYCZNE P	USŁONECZNIENIE S	ZACHMURZENIE N	WIATR v	v_{max}	OPAD R_d	ŚNIEG s_k	s_g
1	21.5	27.5	17.2	15.1	15.9	62	1010.0	6.1	6.6	3.0	4	6.3	-	-
2	16.2	24.1	14.4	14.4	17.8	96	1010.5	1.9	6.9	2.0	3	3.4	-	-
3	13.0	17.7	11.1	10.9	13.3	89	1017.9	4.6	4.9	1.9	3	0.4	-	-
4	13.0	17.2	8.0	5.3	12.4	83	1023.5	13.5	2.6	1.6	3	-	-	-
5	12.2	15.4	9.2	7.1	12.4	87	1025.8	-	5.0	2.5	5	2.9	-	-
6	[illegible]	[illegible]	7.9	6.0	12.2	87	1024.9	7.3	3.9	2.0	3	0.1	-	-
7	12.4	16.0	7.4	4.4	13.0	90	1022.5	10.3	2.4	1.8	3	-	-	-
8	[illegible]	17.1	13.0	9.7	14.6	89	1013.2	7.9	3.1	1.9	3	-	-	-
9	15.0	18.3	11.8	8.9	14.3	85	1006.2	10.3	3.9	2.0	3	-	-	-
10	14.2	17.7	10.7	9.0	14.6	90	1004.2	1.6	5.4	3.6	6	3.6	-	-
11	12.3	14.4	11.0	10.4	9.9	69	1012.0	13.1	3.9	8.3	10	-	-	-
12	14.3	19.2	9.3	7.5	11.9	74	1016.8	9.9	3.4	3.4	7	-	-	-
13	19.8	28.7	12.7	9.9	13.8	64	1013.7	11.8	2.6	3.5	5	-	-	-
14	13.3	18.1	12.1	11.4	11.0	72	1020.0	12.0	3.8	9.0	10	-	-	-
15	11.5	14.4	10.6	10.0	10.0	74	1021.2	8.8	4.0	8.5	10	0.7	-	-
16	13.0	16.3	6.9	2.7	10.4	70	1021.6	14.7	1.8	2.4	4	-	-	-
17	12.6	16.9	7.0	3.0	10.1	70	1017.6	14.9	1.8	1.9	3	-	-	-
18	13.6	17.0	11.4	9.4	12.4	80	1014.5	13.1	3.1	5.3	8	0.0	-	-
19	12.2	13.9	10.7	9.9	12.2	87	1018.4	1.8	7.1	3.8	5	0.0	-	-
20	12.8	15.0	10.6	9.9	12.3	83	1017.6	6.3	6.3	4.9	7	-	-	-
21	13.8	16.6	11.0	7.4	13.7	87	1020.2	12.0	3.6	4.1	7	-	-	-
22	14.6	17.9	12.6	10.2	14.5	87	1023.1	6.8	4.9	2.9	4	-	-	-
23	15.4	17.5	12.9	11.8	14.8	85	1020.6	12.5	3.3	3.6	5	-	-	-
24	15.9	19.5	13.4	9.4	15.1	84	1017.3	13.0	1.4	3.0	4	-	-	-
25	16.4	21.0	11.5	7.4	15.4	83	1018.7	14.9	1.5	1.9	3	-	-	-
26	18.9	23.3	13.4	9.5	15.2	69	1020.2	14.9	1.4	1.3	2	-	-	-
27	22.5	29.2	15.2	13.1	15.9	61	1018.8	12.3	3.9	2.3	4	-	-	-
28	25.3	33.3	19.8	17.8	16.1	52	1013.2	5.8	6.0	3.3	5	1.0	-	-
29	19.6	26.2	17.8	16.5	16.3	81	1012.9	9.4	4.4	4.0	5	-	-	-
30	17.6	19.6	15.9	14.5	17.2	86	1020.0	12.9	3.8	5.5	8	-	-	-

LĘBORK

Czerwiec 1973

DNI	TEMPERATURA POWIETRZA T	Max	Min	T_g	PRĘŻNOŚĆ PARY WODNEJ e	WILGOTNOŚĆ WZGLĘDNA U	CIŚNIENIE ATMOSFERYCZNE P	USŁONECZNIENIE S	ZACHMURZENIE N	WIATR v	v_{max}	OPAD R_d	ŚNIEG s_k	s_g
1	22.0	27.0	17.5	12.7	14.0	53	1009.4	6.6	5.5	3.5	5	9.3	-	-
2	20.7	27.9	16.4	13.6	18.9	78	1009.0	7.2	6.9	1.9	6	8.4	-	-
3	13.9	20.3	12.6	10.1	13.9	87	1016.3	2.1	5.9	2.4	5	-	-	-
4	13.1	18.8	6.7	1.1	11.5	78	1021.7	12.1	4.1	1.9	4	-	-	-
5	12.4	20.5	5.8	0.2	12.0	84	1024.3	4.7	5.0	1.9	4	8.3	-	-
6	11.0	16.6	5.7	- 0.5	11.4	87	1023.1	6.9	4.0	1.6	3	5.1	-	-
7	13.3	19.7	7.5	1.2	12.8	85	1020.6	11.8	3.1	1.5	3	-	-	-
8	16.6	23.8	8.4	4.1	15.2	81	1011.0	8.2	4.0	1.5	4	-	-	-
9	16.4	22.3	10.9	6.8	14.2	78	1004.3	5.5	3.5	2.1	4	-	-	-
10	14.3	20.0	10.8	6.1	13.9	85	1002.8	4.3	5.5	3.3	5	3.1	-	-
11	11.8	15.7	9.4	6.0	9.6	70	1009.8	12.8	3.6	5.0	7	-	-	-
12	14.8	20.4	7.8	1.7	12.1	73	1015.2	8.8	4.0	3.6	7	-	-	-
13	19.9	28.2	9.9	3.0	14.1	64	1012.7	13.4	2.1	3.1	6	3.1	-	-
14	12.7	25.4	9.9	6.9	10.9	74	1017.8	11.0	5.5	4.9	7	0.0	-	-
15	10.8	14.9	8.6	4.9	9.2	72	1019.0	7.9	4.8	4.5	6	1.0	-	-
16	10.2	15.8	2.3	- 3.1	8.9	74	1019.4	15.8	1.8	2.0	4	-	-	-
17	10.0	16.2	1.3	- 3.0	9.2	77	1015.6	14.1	2.3	2.4	5	-	-	-
18	11.9	16.8	6.6	- 0.5	11.0	80	1012.0	7.5	4.8	3.1	5	0.4	-	-
19	11.5	13.9	9.8	7.3	11.7	86	1016.4	-	7.6	1.9	2	0.1	-	-
20	12.2	15.0	9.8	7.8	11.6	82	1015.6	0.4	6.8	2.6	4	-	-	-
21	14.2	19.2	9.2	2.9	12.9	81	1018.1	11.4	5.0	2.5	6	-	-	-
22	14.4	21.8	5.6	1.6	13.1	81	1021.0	5.9	4.8	1.5	4	0.0	-	-
23	19.1	26.6	10.4	5.4	14.4	68	1018.9	15.2	2.6	1.9	4	-	-	-
24	19.5	26.2	9.9	5.0	14.2	66	1015.5	14.6	1.4	2.9	7	-	-	-
25	19.6	27.3	9.4	4.4	13.8	65	1017.0	15.1	2.6	2.0	5	-	-	-
26	19.8	28.5	9.7	4.4	13.8	64	1018.8	10.9	2.6	1.0	2	-	-	-
27	22.6	30.8	11.2	6.6	14.2	57	1017.7	12.9	3.8	1.4	3	-	-	-
28	23.1	33.0	16.9	9.2	17.8	66	1012.7	10.0	5.0	3.0	5	3.1	-	-
29	20.5	25.0	18.0	14.7	18.1	76	1011.3	9.1	5.9	3.3	6	-	-	-
30	17.1	20.8	12.2	8.0	15.3	80	1018.0	12.7	3.4	2.9	5	-	-	-

GDAŃSK-WRZESZCZ

DNI	TEMPERATURA POWIETRZA T	Max	Min	T_g	PRĘŻNOŚĆ PARY WODNEJ e	WILGOTNOŚĆ WZGLĘDNA U	CIŚNIENIE ATMOSFERYCZNE P	USŁONECZNIENIE S	ZACHMURZENIE N	WIATR v	v_{max}	OPAD R_d	ŚNIEG s_k	s_g
1	20.5	26.4	14.8	12.2	14.2	60	1012.0	•	5.3	4.9	7	0.7	-	-
2	22.3	29.2	16.4	15.2	17.2	66	1010.8	•	4.9	4.3	6	2.7	-	-
3	15.4	25.4	13.9	13.6	15.2	86	1017.1	•	6.9	3.1	6	9.1	-	-
4	14.4	18.3	10.2	9.0	12.1	74	1022.6	•	5.4	2.9	4	-	-	-
5	14.2	21.2	7.9	4.6	12.6	80	1025.5	•	4.4	2.8	6	16.8	-	-
6	12.8	15.8	8.7	7.1	11.6	79	1024.4	•	4.3	2.9	4	-	-	-
7	13.5	16.6	8.6	6.4	13.4	88	1021.3	•	5.3	5.0	7	0.1	-	-
8	14.8	19.1	14.5	13.8	16.1	84	1012.0	•	5.4	4.0	6	0.0	-	-
9	16.3	20.0	12.7	10.7	14.9	82	1005.1	•	5.5	2.0	5	1.4	-	-
10	16.2	21.2	12.5	10.7	13.7	75	1003.8	•	4.9	5.6	7	4.6	-	-
11	13.0	16.9	10.2	7.9	8.8	60	1010.5	•	3.0	7.0	9	-	-	-
12	15.7	21.5	10.2	8.7	11.6	66	1014.5	•	3.9	4.9	7	-	-	-
13	20.8	27.1	12.2	8.1	14.1	60	1014.6	•	1.1	4.6	8	4.1	-	-
14	14.2	25.1	12.1	11.4	10.3	64	1018.7	•	5.3	5.9	8	-	-	-
15	11.6	15.5	8.6	6.7	8.8	65	1019.8	•	4.4	7.0	10	0.0	-	-
16	11.5	15.6	6.9	4.8	9.5	72	1019.7	•	2.6	6.1	9	-	-	-
17	12.7	16.7	7.4	5.2	9.5	66	1015.8	•	2.6	6.8	9	-	-	-
18	11.8	14.8	10.5	9.2	11.8	86	1012.0	•	6.3	7.6	10	0.3	-	-
19	11.8	14.0	10.3	9.8	11.7	85	1017.2	•	7.8	4.9	6	-	-	-
20	12.3	14.1	10.5	10.6	12.1	85	1016.3	•	6.4	4.4	6	0.1	-	-
21	13.8	16.7	9.7	7.6	13.4	85	1018.8	•	5.0	5.3	7	-	-	-
22	15.3	18.4	13.0	11.3	14.6	84	1022.1	•	6.4	4.0	6	0.1	-	-
23	17.4	21.1	13.1	10.8	15.0	75	1020.3	•	1.8	3.3	5	-	-	-
24	18.2	21.1	14.0	10.7	15.2	73	1016.7	•	1.0	3.3	5	-	-	-
25	19.4	24.7	13.0	8.8	15.1	69	1018.4	•	2.1	2.5	4	-	-	-
26	20.1	25.3	13.5	10.1	13.2	58	1020.2	•	1.9	2.4	4	-	-	-
27	23.2	30.3	13.8	10.0	14.8	54	1019.2	•	3.1	2.6	4	-	-	-
28	25.6	33.4	21.0	18.2	16.6	53	1014.6	•	4.8	4.3	6	5.0	-	-
29	21.6	27.2	18.5	17.2	18.2	72	1012.4	•	5.9	4.6	6	0.6	-	-
30	19.3	24.2	14.9	13.2	14.8	67	1018.8	•	3.5	5.0	7	-	-	-

KOSZALIN

DNI	TEMPERATURA POWIETRZA T	Max	Min	T_g	PRĘŻNOŚĆ PARY WODNEJ e	WILGOTNOŚĆ WZGLĘDNA U	CIŚNIENIE ATMOSFERYCZNE P	USŁONECZNIENIE S	ZACHMURZENIE N	WIATR v	v_{max}	OPAD R_d	ŚNIEG s_k	s_g
1	21.9	27.4	16.2	15.0	15.1	58	1006.8	7.2	7.1	4.8	9	8.6	-	-
2	18.0	24.6	15.5	14.4	19.1	93	1007.1	5.2	6.1	3.3	7	10.0	-	-
3	13.0	16.8	11.6	12.0	12.3	82	1014.9	5.9	5.3	3.0	5	0.0	-	-
4	13.4	18.1	7.4	5.4	11.0	75	1020.1	12.3	2.3	1.1	3	-	-	-
5	11.7	16.2	9.9	6.7	12.0	87	1022.6	1.2	5.3	2.8	5	6.4	-	-
6	10.9	14.6	7.1	3.8	11.2	86	1021.8	7.3	5.1	2.8	5	0.2	-	-
7	12.3	17.0	6.5	4.7	12.5	88	1019.2	14.3	3.8	4.0	9	-	-	-
8	14.5	18.2	11.1	10.1	14.5	88	1010.0	8.4	4.8	3.3	4	0.0	-	-
9	15.1	18.4	11.2	10.1	14.3	84	1003.9	10.1	4.6	3.0	7	-	-	-
10	13.7	16.6	10.2	8.5	13.8	88	1002.1	2.8	6.0	4.4	7	2.6	-	-
11	12.2	14.8	9.6	7.9	9.3	86	1010.0	14.8	3.5	6.3	8	-	-	-
12	15.5	20.2	9.4	6.7	12.5	71	1013.8	12.0	3.8	3.0	6	-	-	-
13	19.4	27.6	12.5	11.2	13.9	65	1011.0	12.3	2.6	5.9	8	0.0	-	-
14	13.0	18.9	11.0	9.7	9.8	66	1017.6	10.6	5.5	6.4	8	0.0	-	-
15	11.0	13.6	9.9	9.3	8.9	68	1019.2	0.4	6.0	7.5	10	0.4	-	-
16	11.5	15.5	5.1	0.8	9.0	68	1018.8	16.5	1.3	2.4	6	-	-	-
17	11.9	16.2	6.5	3.6	9.4	68	1014.6	16.6	2.5	2.0	5	-	-	-
18	12.7	16.0	7.1	2.9	10.9	74	1011.9	16.3	3.3	5.0	8	0.0	-	-
19	11.8	14.6	10.6	9.4	11.4	82	1015.0	2.8	5.9	4.4	6	-	-	-
20	11.5	15.8	6.6	2.9	11.3	83	1014.2	4.9	4.8	2.8	5	-	-	-
21	12.6	17.1	6.8	2.7	12.5	87	1016.8	13.1	3.4	3.8	7	-	-	-
22	14.4	19.3	8.3	6.4	14.3	88	1019.5	8.8	4.9	2.6	5	0.1	-	-
23	17.9	24.9	11.3	9.9	15.1	75	1016.4	8.4	5.0	3.5	7	-	-	-
24	18.8	25.7	12.4	9.4	15.2	72	1013.4	14.0	1.8	3.1	7	-	-	-
25	18.9	24.2	11.6	9.4	15.5	72	1015.2	14.0	1.4	1.8	3	-	-	-
26	20.7	26.6	15.3	11.5	13.8	45	1016.8	12.6	2.5	1.5	3	-	-	-
27	24.2	30.7	15.4	13.1	15.1	53	1013.5	14.6	3.1	3.4	6	-	-	-
28	24.2	31.5	19.7	17.9	16.9	57	1010.3	6.7	5.3	5.5	8	-	-	-
29	19.5	23.8	18.3	15.4	17.8	79	1010.3	7.7	4.5	5.3	7	0.0	-	-
30	17.2	20.4	12.6	11.8	15.7	81	1017.4	11.7	4.1	4.6	7	-	-	-

KOŁOBRZEG

DNI	TEMPERATURA POWIETRZA				PRĘŻNOŚĆ PARY WODNEJ	WILGOTNOŚĆ WZGLĘDNA	CIŚNIENIE ATMOSFERYCZNE	USŁONECZNIENIE	ZACHMURZENIE	WIATR		OPAD	ŚNIEG	
	T	Max	Min	T_g	e	U	P	S	N	v	v_{max}	R_d	s_h	s_g
1	20.5	26.3	15.1	12.8	16.6	70	1009.9	1.1	7.1	2.8	6	7.0	-	-
2	15.8	22.5	13.7	14.4	17.2	97	1010.7	-	7.6	2.0	6	19.7	-	-
3	13.0	16.0	11.9	11.9	12.1	81	1018.5	5.5	5.4	2.6	5	-	-	-
4	13.4	18.3	8.4	11.7	10.6	71	1023.9	12.0	2.9	1.4	2	-	-	-
5	12.4	16.0	10.5	10.7	11.7	81	1026.2	2.3	5.8	2.1	4	4.6	-	-
6	11.7	14.2	8.6	7.3	11.3	82	1025.6	5.5	5.4	2.5	4	0.4	-	-
7	12.6	15.5	8.3	4.9	13.2	90	1023.0	13.2	3.8	2.4	4	-	-	-
8	14.3	16.4	11.9	8.0	14.3	88	1014.2	7.4	3.4	2.9	4	0.1	-	-
9	15.7	17.7	12.9	11.1	14.7	82	1007.7	11.4	3.4	3.1	6	0.0	-	-
10	14.2	16.3	11.8	9.7	13.9	85	1005.7	0.5	6.3	4.0	6	7.7	-	-
11	13.2	15.7	10.9	9.2	9.5	63	1013.7	14.1	3.9	5.8	8	-	-	-
12	15.7	20.5	10.6	8.5	12.2	70	1017.3	11.8	3.9	2.8	5	-	-	-
13	19.6	27.4	13.5	10.6	14.8	67	1014.1	9.6	3.5	3.8	7	-	-	-
14	13.6	17.8	12.4	10.7	10.1	65	1021.5	6.3	5.4	6.4	7	-	-	-
15	12.3	14.0	11.0	10.7	9.0	83	1023.2	11.9	5.5	7.0	8	-	-	-
16	13.6	15.7	11.5	8.9	9.9	63	1022.6	15.5	0.9	3.0	5	-	-	-
17	14.4	16.3	10.4	6.8	10.4	64	1018.2	14.6	2.8	2.5	4	-	-	-
18	13.9	15.6	12.4	8.9	13.5	73	1016.0	15.3	2.6	4.3	5	-	-	-
19	12.8	14.9	11.9	10.7	12.1	82	1019.1	1.7	5.9	4.5	6	-	-	-
20	12.6	15.7	9.4	6.5	11.6	80	1017.9	8.4	4.5	3.9	7	-	-	-
21	13.3	16.2	8.7	4.0	12.9	85	1020.7	11.0	2.9	4.0	6	-	-	-
22	14.8	17.0	13.1	11.1	14.8	88	1023.4	7.9	6.1	4.6	6	0.2	-	-
23	15.7	18.0	13.5	12.3	14.9	84	1020.4	6.8	6.1	4.6	6	-	-	-
24	15.8	19.1	13.5	11.6	15.3	85	1017.4	14.5	2.0	4.1	5	-	-	-
25	16.9	20.2	13.1	9.4	15.3	81	1018.8	14.5	2.0	2.9	4	-	-	-
26	19.4	23.9	12.4	8.7	15.7	71	1020.3	14.0	3.4	1.3	3	-	-	-
27	23.1	30.8	15.4	10.7	15.6	58	1018.4	13.6	3.8	1.8	3	-	-	-
28	24.1	30.1	18.8	15.4	17.7	59	1013.3	3.7	6.1	3.5	5	0.1	-	-
29	19.2	23.4	16.2	14.4	17.6	80	1013.8	5.8	3.4	3.5	5	-	-	-
30	18.4	20.8	15.9	13.6	17.1	81	1021.1	11.9	3.8	3.4	5	-	-	-

ELBLĄG

Czerwiec 1973

DNI	TEMPERATURA POWIETRZA				PRĘŻNOŚĆ PARY WODNEJ	WILGOTNOŚĆ WZGLĘDNA	CIŚNIENIE ATMOSFERYCZNE	USŁONECZNIENIE	ZACHMURZENIE	WIATR		OPAD	ŚNIEG	
	T	Max	Min	T_g	e	U	P	S	N	v	v_{max}	R_d	s_h	s_g
1	20.6	25.2	15.5	13.4	14.1	60	1009.3	6.8	5.5	5.9	9	-	-	-
2	22.4	27.8	17.8	16.7	16.9	63	1008.1	5.2	4.3	4.9	7	2.4	-	-
3	15.1	23.9	12.2	12.3	15.1	88	1013.5	-	7.3	3.3	5	22.8	-	-
4	13.7	17.2	11.3	11.3	12.3	80	1018.8	5.3	3.9	3.3	5	-	-	-
5	14.1	19.9	7.9	4.7	12.6	80	1021.3	7.3	5.1	2.8	6	12.5	-	-
6	13.2	16.6	10.2	10.2	11.6	77	1020.2	8.8	5.3	2.6	5	-	-	-
7	14.7	17.1	9.8	6.9	14.6	87	1016.1	2.1	6.8	5.1	8	0.0	-	-
8	20.1	24.7	16.0	15.6	16.7	72	1007.2	4.5	6.3	4.5	8	-	-	-
9	15.6	22.4	14.0	13.4	16.4	92	1001.4	-	7.6	1.9	3	2.2	-	-
10	15.8	21.6	11.5	8.4	14.7	82	1000.6	6.9	5.4	3.5	6	0.6	-	-
11	13.2	16.4	11.4	9.9	9.1	61	1007.2	11.7	4.4	5.9	10	-	-	-
12	16.4	21.6	7.3	4.1	11.7	68	1013.2	6.3	4.4	3.8	6	-	-	-
13	19.5	25.2	12.8	9.2	13.8	63	1011.9	14.5	0.1	6.1	12	1.1	-	-
14	13.8	23.5	11.4	11.1	10.6	67	1014.5	4.5	5.1	5.3	7	-	-	-
15	11.2	13.8	8.1	6.2	9.0	69	1015.5	6.4	5.5	5.8	9	-	-	-
16	11.2	14.4	7.3	6.3	9.7	73	1015.2	11.4	5.3	7.0	12	-	-	-
17	12.0	14.4	9.8	7.6	10.1	72	1010.8	10.1	4.4	9.1	12	-	-	-
18	11.6	12.7	10.7	10.4	11.9	87	1006.9	-	7.5	6.5	9	1.6	-	-
19	12.9	15.2	10.9	10.5	11.9	81	1012.4	5.0	6.8	5.0	7	0.0	-	-
20	12.6	15.0	10.6	11.0	11.8	82	1011.8	1.9	6.6	4.4	8	-	-	-
21	14.1	17.2	10.4	6.9	13.3	83	1013.8	9.6	5.4	4.1	7	2.3	-	-
22	16.4	20.9	12.4	10.5	15.0	82	1017.2	1.3	6.9	4.5	6	0.0	-	-
23	21.3	26.5	13.6	9.9	14.7	61	1015.5	15.9	2.4	4.6	6	-	-	-
24	21.8	26.2	16.5	14.3	14.6	57	1012.0	12.7	2.3	4.4	7	0.0	-	-
25	21.2	25.6	14.2	9.6	13.9	57	1014.2	13.0	2.3	3.0	6	-	-	-
26	20.0	26.2	12.5	9.2	13.0	60	1016.1	15.0	2.0	2.4	5	-	-	-
27	22.1	28.6	13.2	9.6	14.8	59	1016.0	13.1	4.6	1.6	3	-	-	-
28	25.3	30.8	19.2	16.3	17.0	54	1011.7	9.7	4.6	4.3	7	1.4	-	-
29	20.8	27.2	17.5	15.8	19.0	80	1009.3	8.2	5.4	2.9	4	20.3	-	-
30	18.1	21.6	14.9	13.7	16.4	80	1014.8	12.2	3.1	4.3	8	-	-	-

SUWAŁKI

DNI	TEMPERATURA POWIETRZA				PRĘŻNOŚĆ PARY WODNEJ	WILGOTNOŚĆ WZGLĘDNA	CIŚNIENIE ATMOSFERYCZNE	USŁONECZNIENIE	ZACHMURZENIE	WIATR		OPAD	ŚNIEG	
	T	Max	Min	T_g	e	U	P	S	N	v	v_{max}	R_d	s_h	s_g
1	16.9	22.8	8.4	7.0	13.4	70	995.7	11.7	3.3	4.0	8	-	-	-
2	18.2	22.8	11.6	9.2	13.4	65	996.4	14.1	3.9	7.0	10	-	-	-
3	18.5	23.0	12.6	10.6	12.8	62	997.6	12.2	4.3	6.6	9	-	-	-
4	14.7	19.4	11.9	12.6	14.0	85	1000.8	0.5	7.5	4.1	8	14.7	-	-
5	14.0	17.0	10.2	10.8	14.7	91	1003.7	0.2	7.8	1.3	2	-	-	-
6	14.4	18.2	10.5	9.5	14.8	90	1002.0	1.8	7.4	1.9	5	-	-	-
7	16.9	21.0	11.0	9.8	15.6	82	998.3	6.3	7.1	3.6	6	0.3	-	-
8	18.7	24.0	14.2	13.4	17.6	82	991.2	7.6	6.8	2.5	4	2.7	-	-
9	17.3	21.7	13.1	11.6	16.4	84	984.6	7.4	5.4	3.3	8	-	-	-
10	16.1	21.8	10.1	8.2	15.0	83	983.2	5.6	5.4	4.1	7	0.0	-	-
11	11.4	14.1	10.6	9.5	10.0	74	988.3	8.6	5.6	7.9	13	-	-	-
12	13.0	19.4	3.5	0.5	10.6	73	996.4	10.7	3.8	5.5	9	-	-	-
13	17.2	23.7	7.0	4.8	13.2	69	997.3	14.3	0.8	4.8	9	-	-	-
14	11.4	21.2	9.0	8.2	11.8	87	995.7	2.6	5.6	3.9	6	7.5	-	-
15	9.5	13.7	5.5	4.5	9.7	82	995.3	4.5	6.3	7.3	9	4.4	-	-
16	9.7	14.1	5.4	5.0	9.8	83	993.1	9.8	6.4	6.8	9	0.3	-	-
17	9.5	13.6	6.0	5.0	11.0	93	986.7	-	7.6	8.1	10	4.3	-	-
18	11.1	15.6	8.5	8.5	11.9	90	986.1	3.0	7.3	5.4	8	3.9	-	-
19	13.0	18.4	8.6	7.5	12.6	85	992.6	5.3	6.5	5.6	9	1.7	-	-
20	11.8	16.4	7.6	6.5	12.3	89	992.7	3.3	7.1	4.9	8	2.3	-	-
21	12.2	15.7	10.3	10.2	13.0	92	994.8	2.5	7.3	4.0	6	5.1	-	-
22	15.4	20.5	10.9	9.5	14.9	86	998.6	2.2	7.1	3.9	8	0.0	-	-
23	19.3	24.2	13.0	9.0	15.2	70	999.0	15.2	2.0	4.0	7	-	-	-
24	18.4	23.8	11.4	8.2	14.4	70	995.8	19.7	2.5	3.5	8	-	-	-
25	19.3	24.5	9.8	7.6	14.9	68	996.5	15.3	1.8	3.4	4	-	-	-
26	20.0	26.4	13.0	10.0	15.5	67	997.1	13.8	1.9	3.6	6	0.0	-	-
27	21.1	27.0	13.2	10.4	15.4	64	999.1	14.0	1.9	2.0	3	-	-	-
28	22.0	28.7	12.4	10.8	16.3	65	997.5	14.0	3.0	3.4	8	-	-	-
29	21.1	27.5	15.4	13.2	19.1	77	992.7	8.9	6.4	3.1	7	2.8	-	-
30	18.3	22.6	16.0	15.3	15.9	77	995.9	10.5	5.3	4.8	8	-	-	-

KĘTRZYN

DNI	TEMPERATURA POWIETRZA				PRĘŻNOŚĆ PARY WODNEJ	WILGOTNOŚĆ WZGLĘDNA	CIŚNIENIE ATMOSFERYCZNE	USŁONECZNIENIE	ZACHMURZENIE	WIATR		OPAD	ŚNIEG	
	T	Max	Min	T_g	e	U	P	S	N	v	v_{max}	R_d	s_h	s_g
1	18.4	24.2	11.4	9.7	13.8	67	1003.6	11.7	4.3	4.8	7	-	-	-
2	19.7	25.0	13.9	13.4	13.2	59	1003.4	11.5	3.0	7.8	12	-	-	-
3	17.2	25.3	12.6	13.0	14.2	75	1005.3	6.5	4.5	5.0	7	49.1	-	-
4	11.8	15.5	10.4	10.9	12.9	94	1010.2	3.2	5.9	2.0	5	7.4	-	-
5	12.9	19.2	6.5	3.5	12.7	86	1013.3	8.5	4.4	0.8	2	0.2	-	-
6	13.8	18.3	10.8	9.5	13.0	83	1011.8	4.1	6.3	1.8	4	-	-	-
7	16.2	21.2	10.6	8.8	15.4	84	1007.6	2.8	7.4	2.4	5	3.1	-	-
8	19.6	23.7	15.3	14.3	16.8	75	999.9	11.3	4.8	2.1	4	0.0	-	-
9	17.0	22.0	14.4	14.3	17.0	88	993.4	4.4	5.6	2.3	6	1.3	-	-
10	16.5	21.9	13.4	13.4	14.8	79	992.4	5.6	6.1	3.3	5	0.1	-	-
11	12.2	17.4	11.4	11.5	9.5	67	998.6	11.1	4.4	6.5	10	0.0	-	-
12	13.7	20.5	5.9	2.3	10.9	71	1005.8	5.7	4.1	3.3	8	0.0	-	-
13	18.3	24.0	10.4	6.3	13.5	67	1005.5	15.2	0.4	4.1	8	-	-	-
14	12.7	21.4	9.6	9.9	11.1	75	1005.8	1.8	4.5	3.6	7	0.5	-	-
15	10.0	14.2	6.3	4.7	9.2	77	1006.0	8.8	3.8	5.6	10	4.2	-	-
16	8.7	12.1	5.7	4.8	10.0	89	1004.8	4.3	5.5	2.8	5	7.2	-	-
17	10.6	15.1	6.4	5.7	10.8	85	999.3	1.4	6.4	6.4	10	9.9	-	-
18	11.2	14.7	9.1	8.9	11.9	90	996.5	3.1	7.1	3.8	7	0.0	-	-
19	13.4	18.8	9.4	8.7	12.4	82	1003.0	11.2	5.5	2.4	4	-	-	-
20	12.3	17.0	9.4	9.3	11.8	83	1003.0	4.3	6.5	1.9	3	0.0	-	-
21	13.2	18.0	9.7	8.6	12.5	83	1005.0	3.1	6.1	2.6	7	0.9	-	-
22	15.3	20.8	7.7	6.7	14.4	84	1008.6	3.5	6.6	1.3	4	0.0	-	-
23	19.6	25.3	10.3	7.5	14.4	66	1008.0	14.8	1.5	2.3	5	-	-	-
24	19.5	24.8	10.8	8.2	13.7	64	1004.5	14.6	1.3	2.1	6	-	-	-
25	19.1	25.3	10.7	7.6	14.0	67	1006.1	15.4	1.8	0.8	4	-	-	-
26	19.9	26.0	12.2	9.2	14.8	67	1007.4	15.8	0.9	2.0	6	-	-	-
27	20.4	27.3	11.5	8.9	14.4	64	1008.8	15.2	1.8	0.4	1	-	-	-
28	23.7	29.8	15.9	12.9	16.5	59	1005.4	12.3	3.5	2.4	5	1.0	-	-
29	22.2	26.9	17.1	15.0	19.0	72	1001.6	11.5	3.5	3.4	7	10.7	-	-
30	18.1	23.9	15.9	15.9	16.3	80	1006.1	13.9	3.4	3.3	6	-	-	-

ŚWINOUJŚCE

DNI	TEMPERATURA POWIETRZA T	Max	Min	T_g	PRĘŻNOŚĆ PARY WODNEJ e	WILGOTNOŚĆ WZGLĘDNA U	CIŚNIENIE ATMOSFERYCZNE P	USŁONECZNIENIE S	ZACHMURZENIE N	WIATR v	v_{max}	OPAD R_d	ŚNIEG s_h	s_g
1	19.5	25.9	15.8	14.2	20.3	90	1009.0	-	5.9	1.8	3	14.5	-	-
2	15.7	18.7	15.0	15.0	17.3	97	1010.7	-	7.8	2.1	3	3.4	-	-
3	13.8	17.3	11.0	10.7	11.4	73	1018.2	-	4.0	4.5	7	-	-	-
4	15.1	18.5	8.3	5.9	12.9	79	1023.0	-	2.3	3.0	5	0.5	-	-
5	13.6	17.1	12.1	11.6	12.1	78	1026.3	-	6.6	4.3	6	5.0	-	-
6	12.1	14.0	8.3	7.1	12.3	87	1026.2	-	4.0	5.8	9	0.0	-	-
7	14.0	16.3	12.2	10.0	13.1	82	1023.0	-	2.0	5.3	6	-	-	-
8	15.7	17.3	13.7	12.0	14.8	79	1014.8	-	3.6	6.3	8	-	-	-
9	16.8	19.5	15.0	13.7	14.9	79	1008.2	-	2.9	5.1	7	0.0	-	-
10	14.2	19.3	12.2	9.2	13.6	84	1006.0	-	5.9	4.5	7	1.4	-	-
11	13.5	18.0	7.7	5.9	9.4	62	1014.3	-	4.0	5.0	7	-	-	-
12	17.0	22.9	11.5	9.9	12.8	67	1017.1	-	3.1	3.4	6	-	-	-
13	19.7	27.5	13.8	9.9	15.8	70	1013.6	-	2.4	4.8	9	-	-	-
14	12.6	18.1	9.0	7.1	9.7	67	1022.2	-	4.3	5.5	8	0.0	-	-
15	12.2	15.5	9.0	8.4	9.7	69	1024.6	-	5.0	6.5	8	0.0	-	-
16	13.1	16.2	8.3	5.9	10.4	70	1023.3	-	1.4	3.4	8	-	-	-
17	13.7	16.8	7.6	3.4	11.4	72	1018.3	-	2.3	3.3	5	-	-	-
18	14.4	16.5	7.9	4.4	11.9	73	1016.5	-	2.4	5.5	8	-	-	-
19	13.6	15.8	12.5	10.5	13.1	84	1019.3	-	4.9	6.5	8	-	-	-
20	12.9	15.4	9.5	6.9	13.4	90	1017.7	-	3.9	6.5	10	-	-	-
21	14.6	16.2	11.8	9.8	14.6	88	1020.9	-	2.8	6.9	9	-	-	-
22	15.3	16.7	13.8	12.1	16.5	95	1023.5	-	4.5	6.9	8	0.1	-	-
23	15.7	17.4	14.8	13.9	17.1	96	1020.3	-	5.4	6.4	7	0.0	-	-
24	17.3	19.5	15.6	14.3	18.0	91	1017.4	-	2.5	4.5	6	-	-	-
25	17.9	20.5	15.6	13.4	18.8	92	1018.6	-	1.4	3.6	5	-	-	-
26	20.0	24.9	15.3	10.9	19.9	86	1019.9	-	2.8	2.0	4	-	-	-
27	24.7	31.6	16.1	12.5	18.5	63	1017.6	-	0.4	2.4	4	-	-	-
28	24.1	30.6	19.8	17.5	20.3	68	1012.4	-	4.8	3.6	6	-	-	-
29	19.4	26.1	17.0	14.9	19.4	87	1014.1	-	3.4	3.9	6	0.0	-	-
30	17.5	21.3	13.6	11.7	17.9	89	1021.4	-	2.4	3.5	5	-	-	-

MIKOŁAJKI

Czerwiec 1973

DNI	TEMPERATURA POWIETRZA T	Max	Min	T_g	PRĘŻNOŚĆ PARY WODNEJ e	WILGOTNOŚĆ WZGLĘDNA U	CIŚNIENIE ATMOSFERYCZNE P	USŁONECZNIENIE S	ZACHMURZENIE N	WIATR v	v_{max}	OPAD R_d	ŚNIEG s_h	s_g
1	18.6	23.5	11.4	10.2	13.2	64	1001.4	12.1	3.5	4.6	6	-	-	-
2	18.5	24.5	14.9	14.1	13.0	57	1001.4	12.6	4.3	6.8	10	-	-	-
3	18.0	25.0	13.8	12.8	14.7	72	1002.8	9.1	4.0	6.1	10	35.7	-	-
4	12.7	14.8	11.3	11.4	13.7	94	1007.5	2.3	6.4	2.8	5	17.4	-	-
5	13.7	19.6	7.3	4.9	13.0	84	1010.7	8.8	3.9	1.4	3	-	-	-
6	14.4	18.5	10.9	10.2	13.2	81	1009.1	5.5	6.0	2.4	5	0.0	-	-
7	16.1	21.5	10.8	9.4	15.4	85	1004.6	1.0	6.8	3.6	6	0.7	-	-
8	19.1	23.2	14.8	13.8	16.8	77	997.2	11.4	5.5	2.6	4	1.7	-	-
9	17.4	21.3	14.8	13.0	16.9	86	991.1	5.9	5.6	2.9	6	0.1	-	-
10	17.3	22.6	13.1	12.2	14.8	77	990.3	6.6	5.4	3.6	6	0.0	-	-
11	13.0	18.1	12.0	11.8	9.9	66	996.2	9.8	5.1	5.1	9	0.0	-	-
12	14.9	20.8	7.1	4.9	11.1	67	1003.7	11.2	4.5	3.9	7	-	-	-
13	18.8	24.2	11.5	8.3	13.7	65	1003.6	15.1	0.5	6.1	10	-	-	-
14	13.0	22.5	9.6	10.9	11.4	75	1003.4	1.4	4.9	4.4	6	0.1	-	-
15	10.5	13.6	7.5	5.8	9.2	73	1003.7	10.9	4.3	6.3	10	4.0	-	-
16	9.6	12.0	6.7	5.3	9.7	81	1001.9	7.7	6.1	6.5	8	3.5	-	-
17	10.9	15.1	6.6	6.6	10.6	82	996.1	1.6	6.8	8.0	10	6.2	-	-
18	11.5	15.1	8.9	8.8	11.8	87	993.9	4.0	7.4	5.3	8	0.6	-	-
19	13.9	18.7	10.1	10.2	12.4	79	1000.0	9.3	6.5	4.0	5	0.2	-	-
20	12.2	16.5	9.4	8.3	11.9	84	1000.1	2.4	7.1	3.4	5	1.6	-	-
21	12.5	18.4	10.6	9.5	12.3	86	1002.1	5.0	6.3	3.4	5	3.6	-	-
22	15.1	19.5	10.2	8.8	14.4	85	1005.8	1.1	6.6	3.1	5	0.0	-	-
23	19.5	25.1	12.7	9.3	14.3	66	1005.2	14.4	2.1	3.3	7	-	-	-
24	19.0	24.5	12.8	9.3	14.1	66	1001.8	13.9	2.5	2.8	6	-	-	-
25	19.7	25.2	12.8	10.1	13.9	63	1003.5	15.7	1.8	2.1	4	-	-	-
26	20.4	26.1	14.2	12.8	14.4	62	1004.8	12.6	0.9	3.6	6	-	-	-
27	21.2	27.5	14.1	11.8	15.4	64	1006.1	15.4	2.0	2.4	4	-	-	-
28	23.4	28.9	15.6	11.8	16.5	61	1003.4	13.8	2.6	3.8	7	-	-	-
29	23.0	27.6	18.3	15.8	18.1	65	999.1	10.4	5.3	3.4	7	1.2	-	-
30	18.4	23.5	16.3	15.8	16.2	78	1003.6	12.8	4.5	5.1	8	-	-	-

RESKO

DNI	TEMPERATURA POWIETRZA T	Max	Min	T_g	PRĘŻNOŚĆ PARY WODNEJ e	WILGOTNOŚĆ WZGLĘDNA U	CIŚNIENIE ATMOSFERYCZNE P	USŁONECZNIENIE S	ZACHMURZENIE N	WIATR v	v_{max}	OPAD R_d	ŚNIEG s_h	s_g
1	20.6	26.0	14.5	11.2	16.3	69	1004.5	6.5	6.3	1.9	4	14.7	-	-
2	17.5	24.4	14.5	12.6	18.7	94	1005.2	3.1	6.9	0.6	2	16.6	-	-
3	13.9	18.4	10.4	9.3	12.5	79	1013.0	6.5	5.9	1.6	4	-	-	-
4	14.6	21.2	7.5	5.9	12.1	75	1017.9	10.9	2.4	0.5	1	-	-	-
5	11.9	18.4	9.5	7.1	12.0	86	1020.8	2.2	5.0	0.5	1	3.1	-	-
6	10.7	14.4	6.6	4.2	11.4	88	1020.1	4.3	5.3	1.3	2	12.2	-	-
7	13.2	19.0	6.7	4.5	11.7	79	1016.7	8.3	5.0	1.1	3	-	-	-
8	14.6	18.5	8.1	6.8	14.0	85	1007.8	4.7	6.1	1.8	4	1.0	-	-
9	16.1	20.4	11.7	10.6	13.8	77	1002.1	11.9	4.8	1.4	3	-	-	-
10	13.6	18.1	9.4	8.8	13.7	88	1000.7	1.5	6.0	1.8	3	2.0	-	-
11	12.6	17.4	8.5	7.3	9.3	65	1008.7	12.7	3.6	2.8	4	-	-	-
12	16.0	21.9	8.9	6.3	12.1	68	1012.1	13.6	3.4	1.4	2	-	-	-
13	19.7	27.1	12.1	9.2	14.8	66	1008.5	10.6	2.3	2.1	4	-	-	-
14	12.9	22.0	9.9	8.3	9.9	67	1016.3	9.4	5.5	2.6	4	0.8	-	-
15	11.1	13.9	8.9	7.8	8.7	67	1018.3	11.0	5.4	3.5	6	-	-	-
16	11.4	17.5	2.0	- 0.7	8.1	64	1017.2	14.1	1.5	1.8	5	-	-	-
17	12.3	19.3	3.8	1.4	9.0	66	1012.3	13.6	2.3	1.4	5	-	-	-
18	12.2	18.4	2.4	0.4	9.6	70	1010.1	14.2	1.5	3.4	6	-	-	-
19	11.5	15.1	7.7	5.0	11.2	82	1013.1	0.6	5.6	2.4	6	-	-	-
20	11.4	17.3	4.6	2.4	11.2	84	1011.8	3.1	3.6	1.3	3	-	-	-
21	13.2	20.1	5.5	3.1	11.6	78	1014.5	11.4	3.1	3.0	6	-	-	-
22	15.5	20.4	9.0	7.2	14.4	82	1017.2	3.7	4.3	1.6	2	0.0	-	-
23	18.6	25.6	12.5	11.8	15.7	77	1014.0	5.9	6.4	1.8	3	0.0	-	-
24	20.7	27.0	14.1	11.3	15.1	64	1010.9	13.2	2.9	2.0	5	-	-	-
25	20.4	27.7	10.9	8.8	14.4	64	1012.8	10.1	1.5	1.0	2	-	-	-
26	21.6	29.0	11.9	9.8	14.7	62	1014.6	11.5	3.3	0.3	1	-	-	-
27	22.8	29.6	12.1	10.0	14.9	58	1013.2	13.8	1.9	1.5	5	-	-	-
28	23.1	29.8	19.2	17.4	17.8	63	1008.9	4.6	3.5	3.8	5	1.2	-	-
29	18.6	24.4	15.3	13.8	18.2	86	1008.8	5.9	4.0	2.3	3	8.2	-	-
30	17.4	22.4	11.8	10.0	15.2	78	1015.7	12.1	3.9	2.4	5	-	-	-

OLSZTYN-DAJTKI

DNI	TEMPERATURA POWIETRZA T	Max	Min	T_g	PRĘŻNOŚĆ PARY WODNEJ e	WILGOTNOŚĆ WZGLĘDNA U	CIŚNIENIE ATMOSFERYCZNE P	USŁONECZNIENIE S	ZACHMURZENIE N	WIATR v	v_{max}	OPAD R_d	ŚNIEG s_h	s_g
1	19.3	24.8	11.6	6.7	13.7	62	999.6	-	3.8	3.3	6	-	-	-
2	21.2	27.3	15.2	13.2	15.7	64	998.8	-	2.1	4.8	6	-	-	-
3	15.7	23.4	11.7	11.7	14.4	92	1001.8	-	6.0	4.0	7	37.0	-	-
4	12.2	17.1	9.9	9.9	13.3	94	1007.1	-	5.4	3.0	4	7.0	-	-
5	13.8	19.4	5.1	3.8	13.3	85	1009.6	-	4.1	1.1	3	1.2	-	-
6	13.5	18.0	10.0	8.4	12.1	80	1008.8	-	5.3	2.4	5	-	-	-
7	15.3	19.4	9.6	8.0	15.9	89	1003.8	-	7.4	3.9	6	0.3	-	-
8	19.0	23.7	14.9	14.3	16.7	78	996.1	-	5.4	3.3	5	9.9	-	-
9	16.2	21.0	15.0	13.8	17.5	95	990.5	-	7.1	2.0	4	4.7	-	-
10	16.7	22.5	13.4	13.1	15.0	81	989.8	-	6.3	3.0	5	0.0	-	-
11	12.6	16.8	11.3	11.2	9.9	68	996.0	-	5.4	4.9	10	-	-	-
12	14.5	21.2	6.2	3.7	11.3	69	1002.8	-	3.4	3.0	6	-	-	-
13	18.7	24.7	9.6	6.9	12.7	62	1001.9	-	0.4	4.1	7	0.0	-	-
14	13.1	23.0	9.8	11.0	11.2	74	1002.9	-	5.0	4.6	9	1.1	-	-
15	10.2	13.2	7.3	5.1	9.1	74	1003.8	-	5.0	5.3	9	0.0	-	-
16	9.4	14.2	5.1	3.7	9.6	82	1002.4	-	5.9	6.1	11	0.5	-	-
17	11.2	14.9	5.9	4.6	9.8	75	997.6	-	6.5	7.8	11	0.0	-	-
18	10.7	11.9	9.2	9.2	11.9	93	994.2	-	8.0	4.9	7	1.0	-	-
19	12.7	18.3	9.2	8.3	12.0	83	1000.0	-	6.5	4.8	8	-	-	-
20	12.3	15.4	9.7	8.7	11.9	83	999.8	-	7.3	3.0	4	0.0	-	-
21	12.5	17.6	8.8	7.3	12.4	86	1001.8	-	6.4	2.9	5	0.8	-	-
22	14.6	20.6	9.0	6.4	14.8	89	1005.4	-	7.0	3.3	4	0.6	-	-
23	19.9	25.6	11.7	9.1	15.4	63	1004.2	-	2.1	3.6	6	-	-	-
24	19.7	25.3	11.9	8.0	13.9	64	1000.7	-	2.4	2.6	5	-	-	-
25	19.8	26.2	11.1	7.0	13.6	61	1002.7	-	1.8	2.0	4	-	-	-
26	20.4	26.6	11.9	8.6	13.7	60	1004.5	-	1.1	2.9	6	-	-	-
27	20.8	28.0	10.6	7.1	13.4	60	1005.1	-	1.6	1.4	3	-	-	-
28	24.0	30.7	13.9	10.3	16.2	57	1001.8	-	2.6	2.8	6	-	-	-
29	22.5	27.9	17.5	15.8	17.6	67	998.4	-	4.9	3.3	5	-	-	-
30	18.4	24.4	16.0	16.2	16.3	78	1003.3	-	3.6	4.0	7	-	-	-

S Z C Z E C I N E K

DNI	TEMPERATURA POWIETRZA T	Max	Min	T_g	PRĘŻNOŚĆ PARY WODNEJ e	WILGOTNOŚĆ WZGLĘDNA U	CIŚNIENIE ATMOSFERYCZNE P	USŁONECZNIENIE S	ZACHMURZENIE N	WIATR v	v_{max}	OPAD R_d	ŚNIEG s_k	s_g
1	21.0	25.8	15.5	14.3	14.9	60	994.9	6.0	6.3	4.8	6	9.2	–	–
2	19.5	27.2	14.5	11.8	18.1	83	994.6	5.2	6.4	1.4	4	2.9	–	–
3	13.6	17.4	11.5	10.4	13.3	84	1002.2	3.3	6.3	3.1	5	–	–	–
4	14.1	19.9	8.6	5.8	11.7	74	1007.1	8.6	3.4	1.1	4	–	–	–
5	12.5	19.6	7.5	4.7	12.0	83	1009.7	2.2	4.9	2.0	4	4.2	–	–
6	9.5	14.6	6.5	4.7	10.3	87	1008.5	4.3	5.3	1.4	2	14.2	–	–
7	13.5	19.5	5.9	2.9	12.1	79	1005.0	7.1	4.9	4.0	6	–	–	–
8	16.1	22.3	12.1	11.6	15.4	84	996.0	2.3	7.1	3.5	6	0.9	–	–
9	15.6	20.6	12.5	10.5	15.1	86	990.6	4.2	5.9	2.5	6	0.0	–	–
10	14.1	18.2	11.0	8.4	13.6	84	990.0	3.7	5.3	3.8	6	0.6	–	–
11	12.8	16.5	9.6	8.2	9.3	65	997.3	11.6	4.1	4.6	6	–	–	–
12	15.5	20.8	9.3	4.9	12.1	70	1001.6	10.5	3.6	3.4	7	–	–	–
13	19.8	27.8	12.5	8.4	14.2	64	998.9	11.5	1.9	4.3	7	2.5	–	–
14	12.1	25.2	10.0	8.9	10.7	76	1004.7	4.5	6.4	4.4	7	0.4	–	–
15	10.3	17.8	9.5	7.4	8.6	69	1006.3	3.1	6.4	5.6	8	0.0	–	–
16	10.9	16.4	4.9	2.9	8.2	66	1005.2	10.9	2.6	4.1	7	–	–	–
17	12.0	17.9	4.6	0.9	7.9	59	1000.9	13.7	2.8	3.6	7	–	–	–
18	12.6	18.6	4.8	2.8	9.6	68	997.8	11.6	3.9	5.6	8	0.5	–	–
19	11.5	15.2	9.3	9.0	11.6	86	1001.3	0.4	6.5	3.0	5	0.2	–	–
20	11.1	16.0	6.5	2.2	10.7	81	1000.6	1.5	5.6	2.4	4	–	–	–
21	12.4	18.6	5.3	1.8	11.0	78	1002.9	5.6	3.9	3.4	6	0.0	–	–
22	14.3	19.4	7.5	3.5	14.2	87	1005.9	0.2	5.4	2.1	4	7.0	–	–
23	19.1	25.1	12.3	11.0	14.4	68	1003.1	6.7	5.5	2.8	5	–	–	–
24	20.6	26.8	13.2	9.5	14.3	62	999.9	12.6	2.6	2.6	5	–	–	–
25	20.2	26.3	11.5	7.4	13.6	61	1002.1	11.2	3.0	1.0	2	–	–	–
26	21.6	28.3	12.7	8.7	14.0	57	1004.2	11.8	3.1	0.9	2	–	–	–
27	22.4	30.1	12.2	8.8	13.9	57	1003.4	13.7	4.1	2.6	5	–	–	–
28	22.6	31.5	17.6	15.9	17.0	63	998.9	6.8	4.5	3.3	5	0.9	–	–
29	19.4	24.4	16.6	14.8	17.8	80	998.1	2.7	6.5	3.3	5	3.1	–	–
30	17.4	22.4	13.2	11.5	14.9	77	1004.6	11.3	3.1	3.1	6	–	–	–

C H O J N I C E

Czerwiec 1973

DNI	TEMPERATURA POWIETRZA T	Max	Min	T_g	PRĘŻNOŚĆ PARY WODNEJ e	WILGOTNOŚĆ WZGLĘDNA U	CIŚNIENIE ATMOSFERYCZNE P	USŁONECZNIENIE S	ZACHMURZENIE N	WIATR v	v_{max}	OPAD R_d	ŚNIEG s_k	s_g
1	19.9	25.4	14.8	11.1	14.5	63	991.6	10.6	8.0	3.0	5	0.3	–	–
2	20.3	27.4	16.1	13.5	17.1	74	991.3	9.3	6.3	2.4	5	8.7	–	–
3	13.7	17.6	11.8	13.2	13.5	86	997.8	2.5	7.0	2.5	4	–	–	–
4	13.5	19.4	7.8	4.4	11.0	72	1002.8	10.1	3.8	0.9	2	–	–	–
5	13.2	20.2	8.8	4.2	11.8	80	1005.3	7.7	4.5	1.9	5	10.3	–	–
6	9.8	14.2	5.3	3.2	10.2	85	1004.1	6.8	3.9	1.8	4	0.6	–	–
7	13.6	19.4	5.2	3.2	12.0	79	1000.3	5.6	6.5	2.8	5	1.1	–	–
8	16.2	20.6	11.7	10.7	15.6	84	991.3	3.9	7.4	2.4	4	1.0	–	–
9	14.6	18.7	12.8	9.8	15.8	95	986.0	–	7.4	2.1	5	18.8	–	–
10	13.6	18.9	8.6	6.1	13.7	88	985.6	5.6	5.1	3.4	6	0.8	–	–
11	11.9	15.6	8.9	7.6	9.5	69	992.5	13.5	4.0	5.6	8	–	–	–
12	14.4	20.2	6.5	3.4	12.1	74	997.4	12.3	3.8	3.1	6	–	–	–
13	18.7	24.8	11.2	7.8	14.4	69	995.2	14.3	0.6	4.1	8	6.5	–	–
14	11.8	22.5	10.0	9.3	10.4	75	1000.0	7.9	5.9	5.3	7	0.0	–	–
15	9.2	11.7	6.3	4.7	8.9	78	1001.0	4.1	6.4	5.1	8	0.9	–	–
16	9.6	15.1	4.1	1.9	8.4	73	1000.4	11.3	2.5	3.6	6	–	–	–
17	10.8	16.1	4.7	0.0	8.8	70	996.2	12.5	2.8	3.8	7	–	–	–
18	11.8	16.9	6.1	4.6	10.1	74	992.4	9.1	5.4	5.9	9	–	–	–
19	11.9	16.2	8.9	8.2	11.5	83	996.6	4.3	5.8	2.4	5	0.0	–	–
20	10.5	14.9	7.9	3.9	11.3	89	996.1	0.7	6.8	1.4	2	0.0	–	–
21	13.0	18.5	6.5	5.1	11.6	79	998.2	7.8	4.9	3.4	5	0.0	–	–
22	14.6	19.8	8.8	6.9	13.5	82	1001.5	1.2	6.8	2.0	2	0.2	–	–
23	19.2	25.2	12.6	11.3	13.9	64	999.0	9.0	5.5	2.6	4	–	–	–
24	20.4	26.2	14.1	10.5	14.0	60	995.8	14.2	2.8	2.6	5	–	–	–
25	20.3	26.4	13.3	9.2	13.4	60	998.0	13.4	3.4	1.3	2	–	–	–
26	21.1	27.3	13.1	8.5	14.3	61	1000.2	14.5	2.9	0.5	2	–	–	–
27	22.0	28.3	14.0	9.2	14.3	57	999.8	14.8	4.3	1.8	3	–	–	–
28	22.7	30.2	16.2	12.8	17.2	64	995.5	10.9	5.0	3.4	7	3.1	–	–
29	19.4	25.0	15.3	14.3	17.9	81	993.9	8.3	5.9	3.8	8	1.2	–	–
30	17.1	22.6	12.1	10.2	14.7	77	999.8	14.2	1.9	3.8	6	–	–	–

S Z C Z E C I N – D Ą B I E

DNI	TEMPERATURA POWIETRZA T	Max	Min	T_g	PRĘŻNOŚĆ PARY WODNEJ e	WILGOTNOŚĆ WZGLĘDNA U	CIŚNIENIE ATMOSFERYCZNE P	USŁONECZNIENIE S	ZACHMURZENIE N	WIATR v	v_{max}	OPAD R_d	ŚNIEG s_k	s_g
1	20.8	26.5	15.2	12.0	17.6	73	1009.7	2.1	5.9	3.4	6	6.7	–	–
2	18.3	23.1	16.2	15.6	18.7	90	1011.1	1.8	7.5	2.1	3	18.0	–	–
3	14.9	19.5	11.5	10.8	11.6	70	1016.2	8.9	4.8	3.5	5	–	–	–
4	16.0	22.1	6.7	5.4	12.4	71	1023.6	11.2	1.9	1.9	4	–	–	–
5	14.5	18.9	12.5	10.1	12.6	76	1026.7	3.9	4.9	2.5	4	2.8	–	–
6	11.5	15.3	8.4	7.6	12.0	88	1026.5	4.0	4.9	3.5	5	12.7	–	–
7	14.2	20.3	7.2	6.8	12.3	77	1022.4	7.6	5.4	2.8	4	–	–	–
8	15.9	19.2	12.9	12.5	14.0	78	1013.5	1.7	6.8	4.5	6	0.3	–	–
9	17.8	22.6	13.7	12.6	14.5	72	1008.3	8.8	4.1	3.4	5	–	–	–
10	14.9	19.3	11.8	10.9	13.9	82	1007.4	0.6	5.8	4.5	7	0.8	–	–
11	14.1	18.8	8.6	7.4	9.5	60	1015.4	14.5	4.3	4.3	5	–	–	–
12	17.2	22.6	11.3	8.4	12.4	64	1018.2	13.0	3.1	3.6	6	–	–	–
13	21.1	28.4	12.2	9.7	14.8	61	1014.5	10.7	2.3	4.6	6	–	–	–
14	13.7	25.0	10.4	9.7	9.2	60	1023.3	6.7	5.8	4.8	6	0.0	–	–
15	12.4	15.7	8.6	6.6	8.3	59	1029.3	10.6	4.8	5.9	8	1.3	–	–
16	12.8	18.9	6.1	3.8	9.5	67	1023.4	15.2	1.5	2.4	5	–	–	–
17	14.4	20.7	4.7	2.4	8.9	57	1018.3	14.5	1.8	3.1	4	–	–	–
18	13.6	20.0	3.9	1.7	9.9	66	1016.1	14.8	1.3	3.5	6	–	–	–
19	13.3	16.2	10.4	6.4	11.5	76	1015.0	2.9	4.6	3.1	4	–	–	–
20	13.0	18.0	6.8	5.4	12.0	81	1017.3	2.4	5.1	2.9	4	–	–	–
21	14.9	21.6	6.2	3.2	12.4	75	1020.2	14.0	2.4	3.5	6	–	–	–
22	16.3	21.4	11.5	9.4	14.9	82	1022.9	3.7	6.5	3.8	4	6.6	–	–
23	18.5	23.4	13.8	13.4	16.7	79	1019.1	1.9	6.8	2.5	4	–	–	–
24	20.1	25.8	12.8	10.5	15.7	68	1016.2	10.6	3.0	3.4	5	–	–	–
25	20.4	27.4	11.8	9.5	15.4	67	1018.3	12.4	1.5	2.0	3	–	–	–
26	21.8	29.1	11.0	9.7	15.6	64	1020.0	12.4	3.3	1.8	3	–	–	–
27	23.8	31.2	12.5	11.5	15.1	56	1018.5	13.6	1.9	3.6	8	–	–	–
28	23.5	30.3	19.8	17.3	17.6	62	1013.8	4.6	4.9	5.3	10	6.7	–	–
29	19.5	24.5	16.2	15.3	17.3	77	1015.0	5.9	4.3	4.4	6	0.3	–	–
30	18.6	23.7	12.6	11.4	15.7	75	1021.9	11.7	2.9	2.8	5	–	–	–

P I Ł A

DNI	TEMPERATURA POWIETRZA T	Max	Min	T_g	PRĘŻNOŚĆ PARY WODNEJ e	WILGOTNOŚĆ WZGLĘDNA U	CIŚNIENIE ATMOSFERYCZNE P	USŁONECZNIENIE S	ZACHMURZENIE N	WIATR v	v_{max}	OPAD R_d	ŚNIEG s_k	s_g
1	21.2	27.2	13.4	9.8	14.1	57	1003.6	11.6	5.4	2.8	5	–	–	–
2	21.2	28.9	16.0	12.1	16.9	70	1003.2	5.3	5.0	2.9	6	0.6	–	–
3	13.9	18.2	11.8	11.8	12.5	79	1011.0	3.2	7.1	2.5	5	–	–	–
4	15.2	21.1	8.3	5.9	11.5	69	1015.8	8.9	4.0	1.1	4	–	–	–
5	13.0	22.6	6.1	2.9	11.6	80	1018.0	5.7	3.9	1.8	5	5.1	–	–
6	10.1	16.7	4.7	3.0	10.2	84	1017.4	8.5	5.0	2.8	6	4.9	–	–
7	13.5	18.4	5.9	3.8	12.4	81	1012.8	3.7	5.6	2.8	5	5.2	–	–
8	15.9	20.2	11.8	11.2	15.6	87	1002.7	1.4	7.4	4.4	7	1.2	–	–
9	15.6	19.3	12.9	12.0	16.0	90	999.4	1.4	6.5	1.3	2	11.7	–	–
10	14.1	20.1	6.7	5.1	13.2	82	999.6	4.8	5.3	3.6	8	2.8	–	–
11	13.3	17.5	10.2	9.3	9.3	63	1006.7	15.1	4.5	5.3	8	–	–	–
12	14.9	22.2	4.4	3.3	10.8	67	1010.7	13.9	2.5	2.5	6	–	–	–
13	19.8	26.7	10.1	6.4	13.5	62	1007.8	14.7	1.3	4.1	8	6.0	–	–
14	13.2	23.8	11.2	11.1	10.4	69	1013.7	4.0	6.6	4.5	6	–	–	–
15	10.2	13.8	7.7	6.8	8.3	68	1015.5	5.3	5.3	5.0	8	–	–	–
16	11.2	17.1	3.8	0.2	7.6	61	1013.8	12.9	2.0	3.6	7	–	–	–
17	12.4	19.2	3.1	0.7	8.2	61	1009.2	13.6	3.6	3.6	8	–	–	–
18	13.3	19.3	6.0	3.7	9.1	62	1006.0	12.9	3.9	5.8	10	–	–	–
19	12.7	16.9	9.8	9.7	11.3	77	1009.7	1.8	6.3	2.4	5	–	–	–
20	11.8	16.5	7.4	4.9	11.0	80	1008.8	2.2	5.1	2.4	3	–	–	–
21	13.9	19.6	7.3	4.3	11.5	75	1010.8	6.5	5.0	3.4	8	2.9	–	–
22	13.7	18.4	8.4	7.1	14.3	90	1014.1	0.4	6.3	2.3	4	4.0	–	–
23	19.2	24.6	13.2	12.8	15.0	70	1010.5	10.9	5.6	3.8	7	–	–	–
24	20.8	26.7	13.4	11.3	14.7	63	1007.7	11.7	3.6	3.4	7	–	–	–
25	20.2	26.7	12.6	10.0	13.2	60	1010.3	15.8	2.1	2.1	5	–	–	–
26	20.6	28.0	11.4	8.1	13.1	59	1012.6	12.5	2.4	1.1	3	–	–	–
27	22.3	30.3	10.8	8.5	13.3	55	1012.0	15.1	1.5	2.1	6	–	–	–
28	21.6	32.9	12.8	10.8	17.0	70	1008.0	8.6	4.1	3.4	8	1.8	–	–
29	19.4	26.0	14.4	12.0	17.9	81	1007.0	5.5	5.3	2.3	4	3.1	–	–
30	19.1	24.6	13.2	10.7	14.9	70	1013.2	14.6	2.3	4.2	7	–	–	–

Tablica II

BIAŁYSTOK

DNI	TEMPERATURA POWIETRZA T	Max	Min	T_g	PRĘŻNOŚĆ PARY WODNEJ e	WILGOTNOŚĆ WZGLĘDNA U	CIŚNIENIE ATMOSFERYCZNE P	USŁONECZNIENIE S	ZACHMURZENIE N	WIATR v	v_{max}	OPAD R_d	ŚNIEG s_k	s_g
1	17.1	23.4	8.0	5.0	13.2	71	999.8	13.7	3.6	3.0	5	-	-	-
2	18.0	22.9	11.8	8.7	12.6	63	1000.4	13.2	2.5	[illegible].3	9	-	-	-
3	18.7	23.8	12.6	10.8	12.7	59	1001.0	10.7	4.4	6.9	10	0.0	-	-
4	14.5	20.2	12.9	11.9	14.1	86	1004.7	0.0	7.6	3.3	7	3.8	-	-
5	14.1	17.1	11.8	11.7	13.3	95	1007.0	-	7.5	1.5	4	0.4	-	-
6	15.3	19.5	13.3	12.2	13.5	90	1005.4	2.3	6.8	1.6	5	1.2	-	-
7	17.0	22.8	9.8	7.2	13.4	80	1000.3	1.5	7.1	4.3	7	0.2	-	-
8	17.8	23.7	12.3	9.1	13.8	79	994.4	8.4	5.1	2.8	4	0.0	-	-
9	17.5	22.0	14.0	12.6	16.2	82	988.7	6.2	5.9	2.3	4	-	-	-
10	16.9	23.0	10.2	8.1	14.7	78	988.0	7.0	4.8	2.0	5	1.3	-	-
11	14.1	19.4	13.4	12.8	10.8	67	993.0	6.6	5.5	4.8	8	-	-	-
12	13.5	19.7	3.8	1.6	9.5	64	1001.5	10.8	2.8	3.0	5	-	-	-
13	17.5	23.8	8.9	5.9	12.3	63	1002.1	13.5	0.0	3.6	6	-	-	-
14	13.6	21.4	9.0	10.3	12.3	79	999.6	6.7	4.5	4.0	6	0.5	-	-
15	9.6	15.0	6.8	5.3	9.5	80	1000.1	6.4	5.4	3.4	6	1.2	-	-
16	10.1	15.7	5.8	4.7	9.0	75	996.7	5.6	6.5	5.1	8	3.1	-	-
17	9.4	12.4	7.0	6.2	10.7	91	989.9	-	7.5	5.4	8	12.0	-	-
18	11.8	15.3	9.0	8.7	10.7	78	988.7	1.4	7.0	2.9	4	0.0	-	-
19	12.7	18.6	8.2	6.6	11.3	79	995.1	7.5	5.5	3.1	6	3.6	-	-
20	12.2	16.7	9.3	7.2	12.3	88	995.3	2.7	7.5	2.6	4	2.5	-	-
21	12.5	16.5	10.7	10.3	12.4	86	997.4	1.5	6.4	2.1	3	0.1	-	-
22	13.3	17.6	7.4	5.1	13.8	90	1001.5	-	7.1	2.4	4	2.2	-	-
23	17.9	24.8	8.8	6.3	14.0	71	1001.4	14.1	2.6	3.8	9	-	-	-
24	18.3	24.5	9.9	7.7	13.7	68	998.1	15.0	1.5	4.0	7	-	-	-
25	19.6	25.3	11.1	7.6	13.5	62	999.5	13.9	1.8	3.0	5	-	-	-
26	20.3	27.4	13.0	10.9	15.8	69	1000.6	14.2	2.6	2.8	4	-	-	-
27	20.9	28.3	11.3	9.2	15.1	64	1002.4	14.2	1.9	1.9	4	-	-	-
28	21.9	29.4	11.7	8.7	15.4	63	1001.5	14.7	2.0	1.6	3	-	-	-
29	21.5	28.9	16.4	13.8	17.8	72	997.1	8.7	5.0	1.8	3	9.3	-	-
30	18.8	22.9	17.1	17.4	17.3	81	999.6	4.1	5.8	3.1	6	0.2	-	-

BYDGOSZCZ

Czerwiec 1973

DNI	TEMPERATURA POWIETRZA T	Max	Min	T_g	PRĘŻNOŚĆ PARY WODNEJ e	WILGOTNOŚĆ WZGLĘDNA U	CIŚNIENIE ATMOSFERYCZNE P	USŁONECZNIENIE S	ZACHMURZENIE N	WIATR v	v_{max}	OPAD R_d	ŚNIEG s_k	s_g
1	20.9	26.4	13.6	12.4	14.0	58	1004.8	10.0	4.8	4.8	7	-	-	-
2	22.4	29.8	15.9	14.0	15.3	60	1004.0	10.7	5.1	5.1	8	22.3	-	-
3	15.0	24.9	12.7	12.6	14.2	83	1010.6	1.2	7.1	3.1	6	0.3	-	-
4	14.6	20.0	10.0	8.4	11.6	73	1015.9	9.2	4.0	2.4	4	-	-	-
5	14.9	22.2	6.1	4.5	11.7	73	1018.1	9.4	4.4	2.5	6	4.6	-	-
6	10.3	14.8	4.6	3.6	10.2	82	1017.7	7.9	4.1	2.3	5	2.5	-	-
7	13.4	18.1	7.0	5.8	13.2	85	1012.3	1.2	6.0	3.0	5	8.3	-	-
8	15.7	18.1	13.6	12.5	15.3	86	1003.5	0.1	7.2	4.0	6	6.7	-	-
9	14.4	17.3	12.3	10.4	16.2	99	999.2	-	7.8	1.6	3	39.3	-	-
10	15.0	21.5	8.6	7.4	13.3	79	999.1	7.0	4.4	4.3	7	1.5	-	-
11	13.5	17.6	10.9	9.9	10.5	69	1006.1	14.4	4.1	6.9	10	-	-	-
12	14.8	21.3	5.7	3.4	11.3	69	1011.3	11.0	3.5	3.9	9	-	-	-
13	19.5	26.2	9.8	6.3	11.4	55	1008.7	15.5	0.8	4.8	7	0.8	-	-
14	13.6	24.3	11.4	10.8	11.3	73	1012.7	2.8	6.4	5.3	8	0.1	-	-
15	10.5	14.8	8.6	6.6	9.3	75	1014.8	4.1	5.6	6.5	9	-	-	-
16	10.4	15.4	1.9	- 0.1	8.1	68	1013.2	9.2	3.1	4.3	9	0.0	-	-
17	11.6	17.8	2.5	- 0.7	8.1	63	1009.0	14.2	3.0	4.4	7	-	-	-
18	12.0	17.8	7.7	5.6	10.4	75	1004.5	7.4	5.4	5.0	7	0.8	-	-
19	13.2	18.6	10.0	9.5	11.8	79	1009.1	4.3	5.6	3.0	5	0.0	-	-
20	11.7	16.5	9.6	7.6	11.0	80	1008.8	1.2	5.9	3.3	5	-	-	-
21	13.6	18.0	7.9	4.7	11.6	76	1010.4	5.9	4.6	2.8	4	3.7	-	-
22	14.6	18.2	10.3	8.1	14.3	87	1014.0	-	6.9	2.5	3	0.0	-	-
23	19.7	25.9	11.5	8.5	13.7	63	1011.5	9.7	5.1	3.5	7	-	-	-
24	20.8	26.4	12.9	7.7	13.7	59	1007.7	12.9	3.3	3.1	5	-	-	-
25	20.7	26.6	13.2	7.6	13.2	58	1010.4	15.6	1.8	2.6	4	-	-	-
26	21.1	28.9	10.9	7.4	12.8	57	1012.8	13.1	2.6	1.0	2	-	-	-
27	22.7	30.0	11.4	8.1	13.2	53	1012.7	14.9	2.4	2.4	6	-	-	-
28	24.2	32.4	16.2	12.5	16.5	57	1008.8	5.9	4.1	4.1	8	2.0	-	-
29	20.5	27.8	15.5	14.0	17.4	74	1007.0	7.4	5.6	4.3	8	0.0	-	-
30	20.0	25.2	14.9	13.5	14.6	64	1012.6	14.4	4.1	5.5	7	-	-	-

MŁAWA

DNI	TEMPERATURA POWIETRZA T	Max	Min	T_g	PRĘŻNOŚĆ PARY WODNEJ e	WILGOTNOŚĆ WZGLĘDNA U	CIŚNIENIE ATMOSFERYCZNE P	USŁONECZNIENIE S	ZACHMURZENIE N	WIATR v	v_{max}	OPAD R_d	ŚNIEG s_k	s_g
1	18.7	24.5	12.3	9.9	13.7	66	998.2	11.0	3.4	5.5	8	-	-	-
2	20.1	25.6	14.4	13.4	15.1	65	997.6	7.1	1.5	7.5	9	-	-	-
3	16.6	22.7	13.0	13.3	15.2	81	999.9	3.8	7.0	6.5	11	23.1	-	-
4	13.3	17.7	10.3	10.0	12.8	84	1005.4	2.3	6.6	4.6	7	-	-	-
5	15.2	21.1	8.4	6.6	12.6	75	1008.2	6.8	4.8	1.9	4	-	-	-
6	13.6	17.8	10.3	9.2	10.8	71	1007.2	8.8	5.1	3.1	9	-	-	-
7	14.7	18.0	8.7	6.4	13.4	92	1001.2	-	7.4	5.8	9	16.3	-	-
8	17.3	20.7	13.8	13.9	15.8	81	994.3	2.8	7.1	4.5	8	5.8	-	-
9	15.8	19.8	14.1	14.2	16.3	91	989.4	0.7	6.6	4.1	7	2.8	-	-
10	16.8	21.0	13.4	11.9	15.1	81	989.4	5.9	6.6	5.5	9	0.6	-	-
11	13.5	17.5	11.9	11.1	10.4	68	995.4	10.2	4.5	7.0	10	-	-	-
12	14.6	20.7	5.8	3.2	10.7	67	1002.3	12.4	2.9	4.9	10	-	-	-
13	18.3	24.2	10.9	8.8	12.4	62	1001.2	14.7	0.0	4.8	9	-	-	-
14	12.8	21.8	10.9	10.5	11.4	77	1001.7	1.6	4.5	5.1	9	1.2	-	-
15	9.3	13.7	3.9	2.8	8.6	75	1003.2	5.0	5.6	7.1	9	1.2	-	-
16	9.0	14.4	4.8	3.0	9.1	81	1001.1	7.6	4.5	6.0	12	1.8	-	-
17	11.2	15.7	6.0	4.7	9.1	71	996.0	6.6	5.5	9.5	12	0.5	-	-
18	11.2	13.1	9.4	8.9	11.6	87	992.5	0.4	7.5	7.5	12	0.0	-	-
19	13.5	19.0	9.2	7.6	12.0	79	998.0	5.6	5.9	5.5	9	-	-	-
20	13.0	16.5	9.3	8.8	11.7	79	997.5	4.4	6.5	5.1	7	-	-	-
21	13.5	18.1	9.5	8.0	12.4	81	999.7	4.6	5.6	5.3	8	0.8	-	-
22	13.4	17.3	8.7	6.9	14.4	93	1003.8	0.1	6.5	2.9	5	0.9	-	-
23	19.0	24.9	10.8	8.7	14.4	68	1002.3	8.3	3.5	4.4	9	-	-	-
24	19.6	24.7	14.1	12.3	14.4	64	998.5	14.6	3.4	4.3	9	-	-	-
25	20.0	26.1	13.3	11.4	14.4	64	1001.0	10.1	1.8	4.5	7	-	-	-
26	20.9	28.1	11.6	9.2	13.3	58	1003.1	14.5	1.9	3.4	7	-	-	-
27	21.9	28.4	11.5	9.3	13.8	56	1004.0	11.0	2.5	1.1	2	-	-	-
28	23.3	29.8	14.6	12.3	16.4	60	1000.8	11.4	3.0	3.5	8	-	-	-
29	22.2	28.1	16.3	14.7	17.3	67	997.8	10.2	5.8	5.4	8	-	-	-
30	19.7	24.3	16.2	15.1	14.7	67	1001.8	8.0	4.8	5.5	9	-	-	-

OSTROŁĘKA

DNI	TEMPERATURA POWIETRZA T	Max	Min	T_g	PRĘŻNOŚĆ PARY WODNEJ e	WILGOTNOŚĆ WZGLĘDNA U	CIŚNIENIE ATMOSFERYCZNE P	USŁONECZNIENIE S	ZACHMURZENIE N	WIATR v	v_{max}	OPAD R_d	ŚNIEG s_k	s_g
1	19.0	26.4	10.7	8.2	14.7	69	1005.5	14.4	1.9	2.1	4	-	-	-
2	20.1	26.7	12.9	10.7	15.0	66	1005.4	14.3	0.5	4.1	7	-	-	-
3	18.4	25.1	13.5	11.6	17.0	81	1006.5	2.2	4.3	2.4	5	10.3	-	-
4	13.9	17.2	11.9	12.7	15.0	94	1011.4	1.0	6.1	1.0	2	0.5	-	-
5	15.4	22.2	7.4	7.0	13.1	77	1014.4	8.8	2.4	0.4	1	-	-	-
6	15.3	20.4	11.7	10.3	12.7	75	1013.0	8.1	5.0	1.0	2	-	-	-
7	15.6	20.9	9.6	8.3	15.6	87	1007.5	-	7.6	2.4	4	11.7	-	-
8	18.2	24.4	14.2	13.2	16.6	81	1001.0	8.3	6.3	1.1	3	2.9	-	-
9	17.4	21.0	15.2	14.8	16.5	84	995.7	8.2	5.4	1.4	4	0.0	-	-
10	17.3	23.7	12.7	11.4	15.7	81	995.3	6.6	5.4	1.4	3	1.1	-	-
11	14.1	17.9	13.0	12.4	10.9	68	1001.1	9.8	4.8	3.4	6	-	-	-
12	14.4	21.1	5.2	3.7	10.3	65	1008.8	13.0	2.6	2.3	5	-	-	-
13	18.6	25.7	9.7	6.8	12.7	62	1008.4	15.1	0.1	2.4	5	-	-	-
14	13.2	22.1	10.1	9.7	13.1	87	1007.4	3.3	4.5	1.9	5	4.6	-	-
15	10.1	15.6	6.3	4.8	9.2	76	1008.8	6.2	4.8	2.6	5	0.0	-	-
16	10.1	15.2	5.0	3.7	10.2	84	1006.3	8.3	5.3	3.9	7	4.2	-	-
17	11.1	15.0	6.0	4.7	10.4	80	1000.5	2.1	6.8	4.3	7	8.7	-	-
18	12.0	16.6	9.5	9.5	12.2	87	997.5	2.6	7.0	4.0	6	2.3	-	-
19	14.0	20.4	10.3	8.9	13.0	83	1003.5	10.2	5.9	2.3	4	2.9	-	-
20	13.3	17.2	10.6	9.7	12.9	85	1003.9	3.3	7.0	2.6	4	0.2	-	-
21	13.4	17.6	11.3	10.3	13.6	89	1005.5	1.5	6.6	1.8	3	2.6	-	-
22	14.0	19.4	8.8	6.9	14.5	98	1009.7	1.0	6.0	1.0	2	0.9	-	-
23	19.2	26.4	10.2	8.2	14.4	68	1008.6	13.5	1.8	1.1	4	-	-	-
24	20.0	25.3	11.3	10.6	13.7	62	1004.9	13.3	1.9	3.3	6	-	-	-
25	20.1	26.9	12.2	9.4	13.8	62	1006.9	15.1	1.3	1.4	4	-	-	-
26	20.9	28.7	12.1	9.4	15.7	67	1008.7	15.2	0.8	1.6	3	-	-	-
27	21.8	29.9	12.3	10.0	15.3	66	1010.0	14.5	1.3	0.4	1	-	-	-
28	23.4	31.1	13.5	11.1	16.0	60	1007.7	14.0	1.5	2.1	5	-	-	-
29	22.3	29.1	17.8	15.0	19.1	73	1003.8	9.6	5.4	2.3	4	0.4	-	-
30	20.4	26.3	16.9	16.0	16.5	71	1007.6	18.5	4.0	2.5	5	-	-	-

TORUŃ

DNI	TEMPERATURA POWIETRZA				PRĘŻNOŚĆ PARY WODNEJ	WILGOTNOŚĆ WZGLĘDNA	CIŚNIENIE ATMOSFERYCZNE	USŁONECZNIENIE	ZACHMURZENIE	WIATR		OPAD	ŚNIEG	
	T	Max	Min	T_g	e	U	P	S	N	v	v_{max}	R_d	s_h	s_g
1	20.9	26.6	13.9	12.3	13.6	57	1005.4	12.1	5.5	4.3	6	-	-	-
2	22.9	29.4	16.8	16.0	15.9	59	1004.4	11.8	4.5	3.9	7	1.2	-	-
3	15.7	25.1	12.8	14.4	15.9	89	1010.2	-	7.6	2.3	4	4.5	-	-
4	15.5	20.5	11.4	11.0	11.9	71	1015.6	9.7	4.6	2.0	5	-	-	-
5	15.1	22.0	6.6	4.5	12.0	73	1017.9	11.8	4.0	2.4	8	1.9	-	-
6	12.3	17.3	6.2	4.5	9.9	72	1017.2	13.0	2.6	2.9	5	-	-	-
7	13.1	16.3	7.3	4.5	13.5	89	1011.7	-	6.9	3.4	7	13.6	-	-
8	15.9	18.4	13.5	13.3	15.6	87	1003.3	0.7	7.5	3.4	6	13.7	-	-
9	14.9	17.5	13.5	12.3	16.2	95	998.9	-	8.0	1.4	3	11.4	-	-
10	16.0	22.2	9.5	8.4	15.0	83	999.0	8.0	5.1	2.3	5	1.2	-	-
11	13.8	17.7	11.5	10.5	9.7	64	1005.8	12.7	4.9	3.4	6	-	-	-
12	15.1	21.8	5.0	3.2	11.3	68	1011.5	10.7	4.0	2.4	5	-	-	-
13	19.9	26.7	10.0	6.5	13.8	63	1009.1	15.0	0.0	2.6	5	2.8	-	-
14	13.7	25.0	11.9	11.8	11.4	73	1012.4	2.2	6.3	3.3	5	0.0	-	-
15	10.7	14.3	6.4	3.8	9.0	71	1014.3	4.3	6.1	3.5	7	0.5	-	-
16	10.5	15.6	4.0	2.4	8.8	72	1012.6	5.8	3.3	3.3	7	0.3	-	-
17	12.4	17.6	5.0	3.4	8.5	63	1008.1	15.1	4.1	4.0	7	-	-	-
18	11.5	16.1	8.0	7.4	10.5	78	1004.2	0.1	6.8	4.5	7	0.1	-	-
19	13.1	18.3	9.6	9.6	12.3	83	1008.6	6.4	5.8	3.4	6	-	-	-
20	11.5	15.8	7.9	3.5	11.2	83	1008.5	1.0	6.3	2.3	3	-	-	-
21	13.6	19.5	8.8	7.8	12.7	83	1010.1	7.3	5.8	2.8	6	6.1	-	-
22	14.4	17.7	9.2	6.8	14.5	89	1013.6	1.4	7.4	1.9	3	-	-	-
23	20.0	26.3	12.1	8.5	14.4	65	1011.1	11.0	5.0	4.4	9	-	-	-
24	20.7	27.3	13.0	8.9	14.7	62	1007.5	12.3	3.1	2.9	5	-	-	-
25	20.5	26.9	12.0	8.2	14.1	61	1010.2	15.0	2.8	2.1	6	-	-	-
26	22.1	28.3	13.1	9.6	13.8	56	1012.6	14.4	2.6	1.0	2	-	-	-
27	22.9	30.0	11.8	9.0	14.4	56	1012.6	13.7	3.1	0.8	2	-	-	-
28	24.1	29.9	14.7	10.6	17.3	62	1009.0	11.9	3.6	2.9	5	5.9	-	-
29	21.2	27.6	16.5	15.0	19.0	77	1007.0	5.5	5.9	2.3	5	-	-	-
30	20.4	25.1	15.8	15.2	15.3	66	1012.1	13.7	3.4	3.0	5	-	-	-

GORZÓW WIELKOPOLSKI

Czerwiec 1973

DNI	TEMPERATURA POWIETRZA				PRĘŻNOŚĆ PARY WODNEJ	WILGOTNOŚĆ WZGLĘDNA	CIŚNIENIE ATMOSFERYCZNE	USŁONECZNIENIE	ZACHMURZENIE	WIATR		OPAD	ŚNIEG	
	T	Max	Min	T_g	e	U	P	S	N	v	v_{max}	R_d	s_h	s_g
1	21.0	27.0	14.4	10.1	16.8	70	1004.6	8.8	6.0	3.1	7	0.4	-	-
2	19.0	25.6	14.3	11.9	18.8	86	1005.1	5.9	3.9	1.9	5	0.9	-	-
3	15.2	20.8	10.7	9.5	11.4	67	1012.9	8.6	4.8	2.3	4	-	-	-
4	16.7	21.9	9.5	6.0	11.7	64	1017.2	10.0	3.6	1.0	3	-	-	-
5	14.5	20.0	10.9	6.9	12.5	76	1020.0	4.2	3.5	2.5	6	0.4	-	-
6	10.4	15.3	6.8	4.8	11.0	88	1019.9	5.2	6.0	2.1	4	4.1	-	-
7	13.1	17.7	6.5	4.9	11.7	79	1015.2	5.3	5.1	2.4	4	1.2	-	-
8	14.5	20.1	11.0	10.4	14.7	89	1006.6	1.3	7.8	4.4	6	9.8	-	-
9	16.3	21.6	12.0	11.9	14.4	79	1002.1	5.4	6.0	3.6	5	-	-	-
10	14.3	18.9	9.0	6.9	14.2	86	1002.3	2.5	6.1	2.0	4	1.3	-	-
11	14.1	18.6	10.7	8.9	9.6	62	1009.3	13.9	3.3	2.9	4	-	-	-
12	16.4	22.4	9.8	6.3	12.9	70	1012.5	10.5	4.1	2.0	5	-	-	-
13	21.0	28.9	14.3	9.3	15.6	67	1009.2	12.7	1.6	2.0	5	11.4	-	-
14	13.0	26.8	10.3	10.2	10.4	68	1016.7	4.8	6.8	3.4	3	-	-	-
15	10.9	14.5	6.5	5.0	8.2	64	1018.9	9.6	4.1	4.1	6	-	-	-
16	11.9	16.8	5.6	4.9	8.5	63	1016.4	13.1	3.0	3.0	4	-	-	-
17	13.4	20.3	5.0	1.8	8.1	56	1011.7	14.2	1.6	2.4	4	-	-	-
18	13.4	19.6	5.4	3.3	9.3	63	1008.8	14.4	2.9	4.5	7	-	-	-
19	11.4	16.3	6.4	5.6	10.9	81	1011.9	-	6.1	2.4	4	-	-	-
20	12.5	18.5	7.5	4.8	11.1	78	1010.3	6.8	3.3	2.1	4	-	-	-
21	14.6	20.8	9.0	7.8	11.6	71	1012.5	8.1	5.0	2.5	4	0.0	-	-
22	14.5	19.4	8.4	7.4	13.5	82	1015.5	2.9	5.9	2.8	4	1.3	-	-
23	18.7	24.4	12.3	11.1	14.9	71	1012.1	3.4	5.4	1.8	3	-	-	-
24	21.7	26.6	16.0	15.0	14.8	59	1009.0	10.1	5.4	2.5	5	-	-	-
25	22.0	27.2	15.7	12.3	13.8	55	1011.5	12.1	3.0	1.8	2	-	-	-
26	22.4	29.0	14.3	9.1	13.5	54	1014.0	12.3	2.6	0.4	1	-	-	-
27	23.5	30.6	13.7	10.3	14.8	56	1013.0	13.0	2.6	1.3	3	-	-	-
28	22.4	32.0	17.9	15.3	17.7	66	1009.2	5.8	4.9	2.1	6	1.8	-	-
29	19.9	24.5	16.1	14.1	17.7	77	1009.4	4.2	5.6	2.8	5	0.0	-	-
30	19.4	25.3	13.4	11.9	14.1	65	1015.5	12.0	3.0	3.5	6	-	-	-

PŁOCK-RADZIWIE

DNI	TEMPERATURA POWIETRZA				PRĘŻNOŚĆ PARY WODNEJ	WILGOTNOŚĆ WZGLĘDNA	CIŚNIENIE ATMOSFERYCZNE	USŁONECZNIENIE	ZACHMURZENIE	WIATR		OPAD	ŚNIEG	
	T	Max	Min	T_g	e	U	P	S	N	v	v_{max}	R_d	s_h	s_g
1	19.4	25.7	12.5	8.8	16.3	74	1007.3	•	4.1	3.5	5	-	-	-
2	21.5	27.3	15.3	14.2	19.2	75	1006.3	•	1.9	4.1	7	3.8	-	-
3	15.7	24.5	14.3	14.0	17.3	97	1010.1	•	6.9	3.0	4	14.2	-	-
4	16.1	20.3	12.2	12.0	13.5	76	1015.7	•	5.3	3.0	5	-	-	-
5	16.6	21.8	10.2	7.9	14.6	79	1018.0	•	4.3	1.0	5	-	-	-
6	14.9	19.4	11.0	10.0	11.7	71	1017.4	•	4.3	2.8	4	0.6	-	-
7	14.6	16.6	10.7	6.8	16.1	96	1010.3	•	7.5	3.1	6	22.2	-	-
8	16.3	19.2	14.1	13.8	16.8	91	1003.4	•	7.6	2.4	4	26.2	-	-
9	16.1	20.4	13.3	13.4	16.8	93	999.7	•	7.3	1.4	3	0.8	-	-
10	17.7	23.4	13.9	13.0	16.8	85	1000.0	•	6.3	3.3	4	3.8	-	-
11	14.7	18.4	12.8	12.6	13.0	79	1006.5	•	4.8	4.5	8	-	-	-
12	15.8	22.2	8.2	3.4	14.2	80	1012.6	•	1.6	2.3	5	-	-	-
13	19.2	25.5	11.7	7.8	17.2	78	1010.9	•	0.4	2.4	5	-	-	-
14	13.6	22.8	10.6	9.9	12.2	78	1012.4	•	4.6	3.0	5	2.5	-	-
15	11.0	14.4	7.1	5.3	9.1	71	1014.5	•	5.6	5.0	8	0.1	-	-
16	11.3	15.4	6.6	5.5	9.2	70	1012.2	•	4.0	3.6	6	2.7	-	-
17	12.6	17.4	6.1	4.6	9.1	65	1007.4	•	4.3	5.1	7	0.0	-	-
18	11.3	14.7	10.7	10.2	12.0	89	1003.2	•	7.9	4.4	6	2.4	-	-
19	14.2	18.9	9.7	8.7	12.2	77	1008.2	•	5.9	2.8	5	-	-	-
20	13.3	18.3	9.2	9.0	11.8	79	1007.9	•	5.8	2.9	4	-	-	-
21	14.1	19.9	9.7	7.4	12.6	79	1009.8	•	4.8	2.5	4	0.1	-	-
22	14.9	19.4	9.1	6.8	14.5	86	1013.5	•	6.1	1.8	5	0.1	-	-
23	20.0	25.6	13.4	10.0	15.7	70	1011.2	•	5.1	2.1	5	-	-	-
24	20.8	26.0	14.7	12.9	15.6	65	1007.4	•	3.5	3.5	6	-	-	-
25	20.8	26.6	14.2	11.2	15.3	65	1010.2	•	2.6	2.0	5	-	-	-
26	21.6	28.6	12.0	8.9	17.1	70	1012.9	•	1.9	1.3	3	-	-	-
27	22.6	29.8	13.3	9.8	17.8	67	1013.7	•	1.8	0.1	1	-	-	-
28	23.4	31.0	15.0	12.7	17.8	65	1010.4	•	3.5	3.0	7	-	-	-
29	22.3	28.9	16.7	13.5	18.9	72	1007.8	•	6.0	3.0	6	0.0	-	-
30	21.1	25.7	16.6	16.3	15.8	66	1012.1	•	4.4	3.8	5	-	-	-

POZNAŃ-ŁAWICA

DNI	TEMPERATURA POWIETRZA				PRĘŻNOŚĆ PARY WODNEJ	WILGOTNOŚĆ WZGLĘDNA	CIŚNIENIE ATMOSFERYCZNE	USŁONECZNIENIE	ZACHMURZENIE	WIATR		OPAD	ŚNIEG	
	T	Max	Min	T_g	e	U	P	S	N	v	v_{max}	R_d	s_h	s_g
1	21.7	27.3	14.7	10.3	13.9	54	1001.9	12.1	5.8	2.8	6	-	-	-
2	21.7	29.0	14.8	11.7	16.4	67	1001.6	5.4	4.8	3.6	8	21.2	-	-
3	14.6	18.6	12.4	12.2	12.8	77	1009.2	2.0	6.4	3.5	8	0.2	-	-
4	16.1	20.8	11.3	10.7	12.3	69	1013.5	5.3	4.4	0.8	3	-	-	-
5	16.1	22.9	9.3	5.4	12.1	70	1016.0	7.9	4.3	2.8	9	0.0	-	-
6	11.5	16.7	5.2	2.0	9.8	74	1015.7	5.5	5.0	3.3	7	1.7	-	-
7	13.3	16.7	6.0	4.4	12.6	83	1010.1	3.0	6.5	3.9	7	15.4	-	-
8	14.3	16.9	11.9	11.7	15.4	93	1001.0	-	7.8	4.5	8	7.1	-	-
9	15.1	16.9	12.8	12.0	16.1	94	997.5	-	7.1	1.5	4	14.9	-	-
10	15.3	20.9	7.4	5.3	13.8	80	998.4	6.9	4.6	4.6	7	0.1	-	-
11	14.1	18.0	10.8	9.6	9.6	62	1005.3	13.1	2.9	4.5	8	-	-	-
12	15.9	22.3	6.8	3.7	11.6	67	1009.5	12.2	2.5	2.8	5	-	-	-
13	20.4	27.5	11.0	8.5	13.7	59	1006.2	15.2	1.4	3.4	5	0.1	-	-
14	13.7	25.2	10.8	10.9	11.0	71	1012.0	3.5	7.0	5.3	8	0.6	-	-
15	10.8	14.5	5.3	3.2	8.3	65	1014.4	7.3	4.8	6.6	9	-	-	-
16	10.9	17.4	3.1	1.5	7.7	62	1011.8	12.1	2.4	4.9	6	-	-	-
17	12.1	19.5	3.4	- 0.1	7.9	59	1007.4	12.3	3.6	2.9	6	-	-	-
18	13.1	20.4	3.9	0.2	9.1	62	1003.4	12.6	3.3	5.8	10	0.0	-	-
19	12.7	16.9	10.2	8.8	10.8	74	1007.3	2.9	6.1	3.6	6	-	-	-
20	11.9	17.9	5.8	2.9	11.1	81	1006.4	6.2	4.8	3.3	5	-	-	-
21	13.6	19.3	8.8	6.5	11.9	78	1008.3	5.1	5.3	3.9	5	1.2	-	-
22	13.6	19.6	7.4	5.4	13.0	84	1011.5	3.8	4.9	2.8	4	0.0	-	-
23	18.5	23.5	11.7	7.9	14.6	70	1008.2	6.7	5.9	3.9	7	-	-	-
24	21.1	26.2	15.9	14.5	14.7	60	1004.8	12.1	4.9	5.4	10	-	-	-
25	20.5	26.5	12.8	8.0	12.6	56	1007.8	14.6	1.3	3.3	6	-	-	-
26	21.7	28.3	11.4	8.7	11.9	50	1010.8	13.6	2.0	0.6	1	-	-	-
27	23.4	30.0	13.2	9.7	13.2	50	1010.5	15.6	1.9	1.0	2	-	-	-
28	23.8	32.1	17.6	15.3	16.2	58	1006.6	10.0	3.8	3.4	7	4.8	-	-
29	19.9	25.9	16.2	14.7	18.4	81	1005.7	4.9	5.5	3.3	6	7.9	-	-
30	19.7	24.9	13.8	13.4	14.5	66	1011.3	13.1	3.5	4.3	6	-	-	-

SŁUBICE

DNI	TEMPERATURA POWIETRZA				PRĘŻNOŚĆ PARY WODNEJ	WILGOTNOŚĆ WZGLĘDNA	CIŚNIENIE ATMOSFERYCZNE	USŁONECZNIENIE	ZACHMURZENIE	WIATR		OPAD	ŚNIEG	
	T	Max	Min	T_g	e	U	P	S	N	v	v_{max}	R_d	s_h	s_g
1	21.4	27.9	14.5	13.1	16.7	68	1007.6	.	5.1	1.1	2	1.0	-	-
2	18.2	26.0	12.3	12.0	17.5	85	1006.5	.	5.0	1.5	3	-	-	-
3	15.0	21.2	11.0	10.5	11.0	66	1017.0	.	5.3	2.3	3	-	-	-
4	17.3	22.7	9.7	8.0	11.7	62	1020.8	.	3.3	1.1	3	-	-	-
5	13.8	20.7	8.8	6.0	12.5	80	1023.8	.	3.5	1.4	4	0.1	-	-
6	11.4	17.3	4.3	2.7	10.7	81	1023.9	.	3.9	1.4	3	0.5	-	-
7	13.1	18.5	6.0	4.4	11.5	79	1018.5	.	5.9	1.5	3	2.5	-	-
8	14.2	17.6	11.4	10.9	14.4	89	1010.4	.	7.6	2.9	4	7.8	-	-
9	16.9	22.5	12.6	12.3	15.0	79	1005.7	.	5.8	2.3	4	-	-	-
10	14.5	21.4	9.3	6.6	14.8	89	1004.3	.	5.5	2.8	5	2.1	-	-
11	14.2	18.6	10.9	10.4	10.7	67	1013.6	.	3.6	3.3	4	-	-	-
12	16.6	23.2	10.0	7.0	13.5	73	1016.3	.	4.0	1.5	3	-	-	-
13	20.8	28.8	11.0	8.4	16.8	70	1012.3	.	2.3	1.8	4	8.9	-	-
14	14.1	23.8	10.9	10.6	11.3	71	1021.0	.	6.3	3.3	4	-	-	-
15	11.8	15.7	7.4	6.0	9.7	70	1023.6	.	5.4	3.3	5	-	-	-
16	12.0	18.4	4.3	1.5	9.7	72	1020.5	.	3.0	1.4	2	-	-	-
17	13.1	20.8	1.5	- 0.5	9.2	85	1015.4	.	2.1	1.8	4	-	-	-
18	13.6	21.3	2.9	0.1	10.2	68	1012.7	.	1.8	3.0	6	-	-	-
19	12.8	18.7	5.5	3.2	11.1	77	1015.7	.	4.4	2.3	5	-	-	-
20	12.8	20.4	3.4	1.8	11.4	79	1013.0	.	2.0	1.9	5	-	-	-
21	14.0	21.7	5.3	2.3	12.1	77	1016.0	.	4.5	2.4	5	0.3	-	-
22	14.2	20.7	7.8	4.4	13.2	83	1019.1	.	5.0	2.1	4	-	-	-
23	17.2	22.3	8.7	5.9	15.0	78	1015.0	.	5.9	2.3	5	-	-	-
24	21.1	26.9	14.6	11.7	16.1	67	1012.2	.	5.6	2.1	5	-	-	-
25	20.1	27.6	10.0	8.9	14.7	66	1014.9	.	2.8	0.9	2	-	-	-
26	20.3	29.0	9.6	6.9	15.2	67	1017.4	.	3.3	0.4	1	-	-	-
27	23.5	31.0	12.4	9.4	15.7	60	1016.1	.	1.4	0.9	3	-	-	-
28	22.7	30.0	18.9	18.2	18.9	70	1012.3	.	4.4	2.4	5	2.2	-	-
29	19.4	23.5	15.9	13.9	18.1	81	1013.3	.	6.3	3.4	6	0.5	-	-
30	19.5	25.9	12.5	9.4	15.0	69	1019.7	.	2.8	1.9	3	-	-	-

KOŁO

DNI	TEMPERATURA POWIETRZA				PRĘŻNOŚĆ PARY WODNEJ	WILGOTNOŚĆ WZGLĘDNA	CIŚNIENIE ATMOSFERYCZNE	USŁONECZNIENIE	ZACHMURZENIE	WIATR		OPAD	ŚNIEG	
	T	Max	Min	T_g	e	U	P	S	N	v	v_{max}	R_d	s_h	s_g
1	19.7	26.1	12.0	10.2	13.4	61	1000.2	12.5	1.1	4.4	6	-	-	-
2	22.0	28.1	14.3	12.7	14.7	58	999.3	10.6	3.1	5.3	8	8.1	-	-
3	15.1	24.8	12.5	12.7	15.2	88	1004.9	0.6	7.3	3.0	5	3.8	-	-
4	15.6	20.1	11.8	10.5	12.9	74	1010.0	8.5	4.9	2.0	6	-	-	-
5	16.8	22.1	9.7	6.0	12.2	66	1012.0	12.6	2.8	1.5	5	1.7	-	-
6	13.4	20.0	8.0	6.7	9.9	67	1011.8	12.7	3.9	2.5	4	0.0	-	-
7	12.9	15.3	8.4	7.2	13.9	92	1004.5	-	7.4	5.6	10	21.3	-	-
8	15.1	16.6	13.8	13.9	15.9	93	996.7	-	8.0	3.5	6	3.6	-	-
9	14.8	17.5	12.8	12.9	15.7	93	993.9	0.2	7.8	1.8	3	1.3	-	-
10	16.4	22.6	11.7	10.2	14.4	78	994.6	8.6	5.0	3.3	6	1.0	-	-
11	14.1	17.6	11.6	10.7	10.6	67	1001.1	12.1	3.6	5.1	10	-	-	-
12	15.8	21.8	6.8	4.1	11.0	64	1006.7	14.4	1.0	2.3	4	-	-	-
13	19.1	26.1	10.3	8.3	13.7	64	1004.2	13.3	0.1	4.1	7	-	-	-
14	12.7	23.7	8.8	8.8	12.5	84	1007.1	1.3	5.6	4.8	8	2.8	-	-
15	10.4	13.4	6.9	5.2	9.1	73	1009.5	5.2	5.4	4.1	6	0.0	-	-
16	10.1	15.5	3.7	2.5	8.7	72	1007.1	8.6	3.6	3.8	7	0.0	-	-
17	11.4	17.2	3.5	1.2	8.4	65	1002.5	12.5	3.9	4.8	7	-	-	-
18	11.6	15.3	8.6	8.6	10.3	76	998.3	1.2	7.1	6.8	10	0.3	-	-
19	13.1	18.0	9.3	9.1	12.1	81	1002.6	5.4	5.5	4.0	7	-	-	-
20	12.2	17.2	7.0	5.1	11.3	80	1002.5	5.3	4.0	2.4	4	-	-	-
21	13.4	19.3	7.3	5.4	11.5	77	1003.7	6.1	4.8	2.3	3	0.0	-	-
22	14.5	20.1	8.8	6.2	12.9	80	1007.3	7.2	5.0	3.1	5	-	-	-
23	18.3	23.1	12.4	11.7	15.0	73	1004.8	7.9	5.8	5.4	10	-	-	-
24	20.5	25.2	15.3	14.5	14.2	61	1000.8	12.6	3.9	5.8	9	-	-	-
25	20.5	25.5	14.1	12.9	13.9	59	1003.5	13.0	1.3	3.9	6	-	-	-
26	21.5	27.9	12.5	9.0	14.3	59	1007.3	14.3	1.5	1.3	3	-	-	-
27	22.5	28.5	13.4	10.3	14.7	57	1007.6	13.4	1.6	0.9	4	-	-	-
28	23.1	30.7	14.8	11.7	16.7	62	1004.2	11.7	2.8	3.4	7	0.4	-	-
29	20.2	27.0	16.0	14.9	15.0	82	1002.5	6.0	5.5	1.9	3	1.9	-	-
30	19.5	24.4	15.6	15.1	15.7	72	1006.7	9.8	5.6	4.8	8	-	-	-

SIEDLCE

DNI	TEMPERATURA POWIETRZA				PRĘŻNOŚĆ PARY WODNEJ	WILGOTNOŚĆ WZGLĘDNA	CIŚNIENIE ATMOSFERYCZNE	USŁONECZNIENIE	ZACHMURZENIE	WIATR		OPAD	ŚNIEG	
	T	Max	Min	T_g	e	U	P	S	N	v	v_{max}	R_d	s_h	s_g
1	18.2	24.9	10.4	7.4	13.4	67	1000.0	.	3.4	3.1	6	-	-	-
2	19.2	25.4	12.1	9.7	13.5	62	999.8	.	4.6	5.0	7	-	-	-
3	17.8	24.7	13.7	12.2	16.2	80	1000.5	.	6.8	2.9	5	5.9	-	-
4	13.8	16.8	12.9	13.2	14.8	94	1005.1	.	8.0	2.6	4	0.4	-	-
5	15.6	19.6	12.5	12.3	14.3	81	1007.7	.	7.3	2.1	5	-	-	-
6	15.3	19.5	11.5	8.0	13.1	77	1004.4	.	6.8	2.3	4	0.0	-	-
7	15.4	19.3	11.7	10.9	15.3	86	999.6	.	7.9	1.9	4	16.6	-	-
8	15.8	23.1	11.8	9.5	15.9	89	994.5	.	6.0	2.0	4	12.3	-	-
9	17.3	21.5	14.0	13.9	17.0	87	989.9	.	6.6	1.1	3	1.9	-	-
10	16.9	22.6	11.1	9.5	15.1	80	989.6	.	4.5	1.9	5	-	-	-
11	14.3	19.5	13.6	12.7	11.8	72	995.2	.	5.1	4.0	7	-	-	-
12	14.0	20.5	5.1	3.2	10.1	66	1003.0	.	3.4	1.0	2	-	-	-
13	18.3	24.2	10.5	7.3	12.4	61	1003.1	.	0.1	3.0	5	-	-	-
14	14.3	22.1	10.0	10.0	13.4	82	1000.7	.	4.4	4.1	7	1.2	-	-
15	9.7	13.7	6.5	5.4	9.5	80	1002.8	.	5.1	5.5	8	0.3	-	-
16	10.2	15.7	5.9	5.2	9.0	74	999.2	.	5.3	5.8	8	0.0	-	-
17	10.2	13.3	7.6	7.0	10.3	83	993.5	.	7.8	6.6	9	10.4	-	-
18	11.6	15.3	9.3	9.2	11.6	85	989.8	.	6.5	4.4	6	10.2	-	-
19	13.1	18.4	8.8	7.5	12.4	84	995.6	.	6.4	3.1	5	2.6	-	-
20	13.0	17.1	8.5	6.5	12.1	82	996.4	.	6.1	2.5	5	1.0	-	-
21	13.1	17.6	10.1	9.1	12.6	84	998.3	.	6.3	2.1	5	0.2	-	-
22	12.9	18.3	6.4	5.3	13.3	89	1002.2	.	6.4	2.3	6	0.0	-	-
23	18.3	24.9	9.3	7.3	13.9	69	1001.4	.	3.1	3.3	7	-	-	-
24	18.9	25.0	11.9	10.1	14.4	69	997.3	.	3.6	3.6	6	-	-	-
25	19.2	26.1	11.1	9.6	12.8	61	999.6	.	1.3	2.3	5	-	-	-
26	20.1	27.7	11.3	9.3	14.7	66	1001.9	.	2.5	1.5	3	-	-	-
27	21.0	28.3	11.2	9.7	15.0	66	1003.5	.	2.3	0.8	2	-	-	-
28	22.6	29.7	11.9	10.0	16.0	62	1002.3	.	3.5	2.5	5	-	-	-
29	21.9	29.4	16.9	15.3	18.6	74	998.7	.	6.3	2.5	4	4.5	-	-
30	19.0	23.7	16.8	16.3	17.6	82	1000.8	.	6.1	2.0	4	0.0	-	-

WARSZAWA-OKĘCIE

DNI	TEMPERATURA POWIETRZA				PRĘŻNOŚĆ PARY WODNEJ	WILGOTNOŚĆ WZGLĘDNA	CIŚNIENIE ATMOSFERYCZNE	USŁONECZNIENIE	ZACHMURZENIE	WIATR		OPAD	ŚNIEG	
	T	Max	Min	T_g	e	U	P	S	N	v	v_{max}	R_d	s_h	s_g
1	18.6	24.7	10.6	8.7	13.9	67	1003.9	.	2.5	4.1	6	-	-	-
2	20.2	27.4	13.2	11.3	14.7	63	1003.4	.	1.6	5.3	7	-	-	-
3	16.9	23.0	14.2	14.0	15.8	83	1004.8	.	6.0	3.9	6	17.6	-	-
4	14.2	18.6	11.8	11.4	13.6	84	1010.7	.	6.3	3.9	6	0.3	-	-
5	15.4	20.6	8.5	4.6	12.7	74	1013.4	.	2.9	2.1	3	-	-	-
6	14.9	18.9	11.0	9.4	11.4	69	1012.3	.	4.3	3.4	5	0.3	-	-
7	14.9	17.1	12.7	7.9	15.1	88	1004.7	.	7.6	4.6	8	23.2	-	-
8	16.5	20.7	12.4	13.8	16.1	86	999.2	.	7.0	3.9	5	2.7	-	-
9	16.8	21.5	13.7	12.7	15.7	83	995.2	.	4.5	2.8	4	-	-	-
10	17.9	23.0	13.8	11.9	16.1	80	995.4	.	5.8	4.0	6	-	-	-
11	14.6	19.7	13.2	13.1	11.8	71	1001.2	.	4.6	5.5	6	-	-	-
12	14.5	21.2	6.3	1.5	10.7	67	1008.5	.	1.8	2.8	5	-	-	-
13	18.0	24.6	9.0	5.0	12.5	64	1007.4	.	0.3	3.9	6	-	-	-
14	13.7	22.5	9.8	10.0	12.7	81	1006.8	.	4.6	4.9	8	10.0	-	-
15	10.5	14.4	6.7	5.0	9.4	75	1009.1	.	4.8	5.9	8	0.2	-	-
16	10.1	14.3	5.5	4.0	9.2	76	1006.1	.	4.8	5.5	8	2.8	-	-
17	11.4	16.0	7.3	6.4	9.1	70	1001.0	.	6.4	7.3	10	8.1	-	-
18	11.7	15.3	9.4	8.4	11.7	86	996.8	.	6.8	4.1	8	0.1	-	-
19	13.9	19.9	9.2	7.9	11.8	76	1002.0	.	5.9	4.3	5	0.1	-	-
20	12.2	17.5	9.3	7.4	12.1	86	1002.7	.	5.5	3.4	5	0.6	-	-
21	13.5	17.9	8.8	5.9	12.3	81	1004.3	.	5.3	3.0	6	3.0	-	-
22	14.2	19.5	6.5	3.9	13.6	84	1008.2	.	4.8	2.9	5	0.0	-	-
23	19.0	26.2	10.7	7.3	14.7	69	1006.6	.	3.9	4.5	7	-	-	-
24	20.6	25.8	14.9	12.6	15.4	65	1002.1	.	3.6	5.8	8	-	-	-
25	20.7	26.3	14.5	11.9	14.2	60	1005.0	.	1.9	4.4	6	-	-	-
26	20.9	26.4	12.2	9.2	15.2	65	1008.8	.	1.8	3.1	6	0.7	-	-
27	22.2	29.1	13.0	11.0	14.9	60	1009.1	.	1.3	1.9	3	-	-	-
28	23.1	30.4	14.3	10.8	14.3	61	1006.7	.	2.1	3.1	5	-	-	-
29	21.3	29.1	17.6	15.8	19.2	78	1003.8	.	5.0	3.0	7	26.7	-	-
30	20.3	24.6	16.9	16.3	16.5	72	1006.6	.	5.9	4.4	6	-	-	-

T E R E S P O L

DNI	TEMPERATURA POWIETRZA				PRĘŻNOŚĆ PARY WODNEJ	WILGOTNOŚĆ WZGLĘDNA	CIŚNIENIE ATMOSFERYCZNE	USŁONECZNIENIE	ZACHMURZENIE	WIATR		OPAD	ŚNIEG	
	T	Max	Min	T_g	e	U	P	S	N	v	v_{max}	R_d	s_k	s_g
1	17.4	24.7	9.7	5.5	13.3	70	1001.9	12.3	2.8	2.5	4	-	-	-
2	18.2	23.3	11.2	7.0	12.2	61	1002.5	12.4	3.5	4.6	8	-	-	-
3	18.4	24.1	11.8	9.6	13.4	65	1003.4	8.3	4.5	5.5	8	0.0	-	-
4	15.8	19.7	14.9	13.9	14.6	81	1006.5	-	7.9	3.0	5	4.6	-	-
5	16.2	19.5	13.2	12.9	15.7	86	1008.9	0.5	7.6	1.6	4	4.5	-	-
6	15.9	19.3	13.3	13.1	16.2	90	1007.9	1.9	7.1	1.6	3	0.1	-	-
7	16.6	20.6	13.0	9.8	15.8	84	1001.1	2.2	7.6	4.1	6	12.4	-	-
8	16.7	23.1	10.8	8.7	16.3	87	996.2	6.2	5.6	2.8	7	8.0	-	-
9	17.0	23.0	13.4	11.9	16.0	83	991.3	5.7	6.3	2.1	3	-	-	-
10	17.7	22.5	12.3	10.2	15.9	79	990.4	10.7	3.4	2.1	5	-	-	-
11	14.8	20.5	14.3	11.5	12.0	71	995.8	5.5	6.1	4.0	7	-	-	-
12	13.9	20.2	5.2	1.6	10.0	65	1004.8	12.8	2.1	2.8	6	-	-	-
13	17.2	23.9	8.6	6.9	12.8	68	1005.1	14.7	0.1	2.4	5	-	-	-
14	15.8	25.7	11.2	9.1	13.1	74	1001.4	9.9	3.5	3.8	8	0.0	-	-
15	11.2	15.5	7.9	7.2	9.2	70	1003.1	8.4	6.1	5.1	8	-	-	-
16	10.0	15.0	5.7	4.4	9.0	75	998.6	4.7	6.6	4.8	6	0.0	-	-
17	9.7	12.1	8.2	7.6	10.7	89	992.3	1.7	7.8	6.3	8	27.6	-	-
18	10.6	14.6	8.8	8.7	11.2	88	989.4	1.4	6.8	5.0	7	0.8	-	-
19	11.9	16.7	7.0	5.5	11.9	85	996.1	5.5	6.5	4.3	6	3.3	-	-
20	11.9	15.8	8.8	6.7	12.1	86	996.7	3.6	7.3	3.8	5	12.8	-	-
21	13.0	16.2	10.2	8.3	13.0	88	999.0	3.8	6.0	1.8	3	0.6	-	-
22	13.1	18.4	7.0	5.4	13.7	90	1002.9	5.2	5.6	3.1	6	2.0	-	-
23	18.1	23.7	11.8	10.4	14.8	74	1002.8	12.3	2.4	3.6	6	-	-	-
24	18.9	24.2	11.8	9.2	14.9	70	998.4	14.8	2.3	4.9	7	-	-	-
25	19.6	24.9	12.9	10.9	13.4	61	1000.4	14.5	2.0	4.1	7	-	-	-
26	21.1	26.6	15.0	10.8	15.9	65	1002.4	13.8	3.5	4.0	6	-	-	-
27	21.3	27.6	12.9	9.9	14.0	66	1004.5	14.6	1.1	2.9	6	-	-	-
28	22.4	29.1	13.4	10.1	14.6	65	1004.3	14.2	2.5	1.4	2	-	-	-
29	22.0	28.9	15.7	13.6	18.5	72	1000.0	7.7	4.9	2.3	6	4.2	-	-
30	19.4	23.3	16.4	16.0	18.8	84	1001.5	1.7	7.3	3.6	5	-	-	-

Z I E L O N A G Ó R A

Czerwiec 1973

DNI	TEMPERATURA POWIETRZA				PRĘŻNOŚĆ PARY WODNEJ	WILGOTNOŚĆ WZGLĘDNA	CIŚNIENIE ATMOSFERYCZNE	USŁONECZNIENIE	ZACHMURZENIE	WIATR		OPAD	ŚNIEG	
	T	Max	Min	T_g	e	U	P	S	N	v	v_{max}	R_d	s_k	s_g
1	21.3	27.5	14.0	12.2	15.0	61	991.4	8.3	5.6	2.6	3	-	-	-
2	21.5	26.7	16.9	14.2	16.2	64	991.5	3.9	6.8	3.8	8	-	-	-
3	15.6	22.1	10.7	10.3	10.6	61	999.5	4.1	6.4	2.9	6	-	-	-
4	16.9	20.9	11.7	10.2	11.1	60	1003.5	5.2	5.1	1.9	2	-	-	-
5	17.0	23.7	13.8	10.3	12.4	65	1005.5	6.2	4.1	2.3	6	0.3	-	-
6	12.3	18.1	8.3	3.2	10.1	73	1005.8	7.3	4.4	2.3	4	7.8	-	-
7	12.4	16.6	8.4	8.6	11.7	83	1000.4	0.9	7.8	2.0	4	14.9	-	-
8	12.7	15.0	9.8	10.0	14.4	97	992.0	-	8.0	3.1	4	10.0	-	-
9	15.1	19.0	13.1	13.2	16.2	94	988.3	0.5	6.9	1.9	4	9.0	-	-
10	15.0	19.3	10.8	6.8	14.1	82	989.6	4.5	5.1	3.9	7	1.5	-	-
11	13.9	18.5	9.5	8.3	10.1	66	996.1	11.8	3.5	4.3	6	-	-	-
12	17.1	22.6	10.6	7.7	11.7	61	995.4	12.1	3.0	2.8	4	-	-	-
13	20.6	27.7	12.4	11.4	14.4	62	996.1	14.0	2.4	3.1	5	0.7	-	-
14	13.2	25.5	9.2	9.3	11.4	75	1003.0	3.1	7.1	3.3	5	1.6	-	-
15	10.5	14.3	6.6	5.3	8.5	67	1005.4	4.2	5.0	3.9	6	-	-	-
16	12.4	18.1	6.4	4.5	8.1	59	1002.4	11.4	3.4	2.3	3	-	-	-
17	14.6	20.5	6.3	1.8	7.8	49	997.7	14.7	2.6	2.0	4	-	-	-
18	14.1	20.5	7.0	3.4	8.5	55	994.5	15.0	1.9	3.0	5	-	-	-
19	11.2	17.9	8.1	6.9	10.7	81	997.8	-	6.4	2.9	5	0.0	-	-
20	13.9	19.2	8.1	3.3	11.5	74	995.5	11.5	1.8	2.5	4	-	-	-
21	13.8	20.1	7.8	6.9	11.7	76	998.0	7.0	4.3	2.8	5	0.0	-	-
22	14.9	20.6	9.2	8.7	12.6	76	1001.0	10.2	3.6	2.8	4	-	-	-
23	16.0	21.0	10.7	9.8	14.7	82	997.3	0.9	6.1	3.6	6	3.4	-	-
24	19.9	25.5	14.7	14.3	15.0	68	994.7	7.0	7.3	2.4	4	-	-	-
25	21.1	25.7	15.4	12.5	12.5	52	997.7	13.0	2.8	2.4	4	-	-	-
26	22.8	28.2	17.3	11.0	12.8	47	1000.7	10.2	2.9	1.1	2	-	-	-
27	24.4	30.2	18.7	13.9	13.8	47	1000.1	14.2	2.5	2.6	4	-	-	-
28	22.9	31.2	18.7	17.2	16.8	62	996.6	8.1	4.8	4.3	7	0.8	-	-
29	20.1	23.9	16.5	15.4	17.5	75	996.4	3.0	7.1	4.1	6	1.0	-	-
30	19.6	25.3	13.8	13.7	13.6	63	1002.0	13.2	3.9	3.3	5	-	-	-

L E S Z N O - S T R Z Y Ż E W I C E

DNI	TEMPERATURA POWIETRZA				PRĘŻNOŚĆ PARY WODNEJ	WILGOTNOŚĆ WZGLĘDNA	CIŚNIENIE ATMOSFERYCZNE	USŁONECZNIENIE	ZACHMURZENIE	WIATR		OPAD	ŚNIEG	
	T	Max	Min	T_g	e	U	P	S	N	v	v_{max}	R_d	s_k	s_g
1	20.6	27.7	10.6	8.4	15.4	66	1001.5	12.4	6.6	2.1	4	-	-	-
2	20.9	28.3	14.5	10.3	17.2	73	1001.1	9.6	6.5	3.5	6	2.0	-	-
3	15.4	19.3	12.8	12.5	13.0	75	1009.4	2.9	7.3	2.8	5	1.5	-	-
4	15.9	21.3	8.9	7.0	12.8	73	1013.8	10.0	4.0	1.3	2	-	-	-
5	15.4	22.7	4.2	4.4	11.5	70	1015.8	7.7	4.1	1.9	6	-	-	-
6	12.5	17.9	-0.2	3.0	9.7	70	1015.8	8.6	4.0	2.4	5	0.3	-	-
7	12.7	16.4	7.1	4.4	12.2	84	1009.5	1.5	7.4	3.6	5	20.4	-	-
8	13.9	16.0	12.0	11.7	15.6	98	1000.4	-	8.0	3.0	7	7.9	-	-
9	14.7	17.3	12.5	12.4	16.0	96	997.3	-	7.5	1.8	4	1.5	-	-
10	15.3	21.7	7.5	5.4	14.7	84	998.9	7.1	4.8	3.1	5	0.6	-	-
11	14.1	18.6	10.5	8.8	18.7	89	1005.7	14.1	2.5	3.5	7	-	-	-
12	16.0	22.9	6.4	3.9	12.4	71	1009.9	13.1	2.4	1.9	4	-	-	-
13	19.7	27.4	10.6	7.4	15.3	69	1006.3	15.4	2.6	2.8	5	0.1	-	-
14	13.5	25.1	10.3	10.2	11.9	77	1012.5	3.7	7.1	4.0	6	1.4	-	-
15	10.7	14.4	9.7	3.7	8.8	69	1015.1	3.4	5.6	4.3	6	-	-	-
16	11.3	17.4	3.5	1.8	8.8	68	1012.0	9.4	3.1	3.0	4	-	-	-
17	11.4	19.0	1.0	- 1.1	8.9	69	1007.3	10.5	2.8	2.6	5	-	-	-
18	12.2	20.5	2.3	- 1.1	10.0	73	1003.4	12.9	3.1	4.3	7	0.0	-	-
19	11.7	15.4	8.2	5.5	11.3	82	1007.2	1.8	5.6	2.5	4	-	-	-
20	12.6	18.9	3.7	1.8	11.6	80	1005.4	12.5	2.6	2.8	5	-	-	-
21	13.2	20.1	5.7	2.3	12.4	83	1007.5	6.5	4.8	3.1	4	0.7	-	-
22	13.9	20.7	7.1	4.2	13.3	85	1010.7	8.4	4.5	3.1	4	0.0	-	-
23	16.9	21.4	10.8	8.7	15.5	81	1007.0	3.5	6.9	4.5	8	0.3	-	-
24	19.3	25.6	15.2	13.8	15.9	74	1003.8	8.4	7.5	4.4	8	-	-	-
25	18.8	26.4	10.3	6.2	14.4	69	1007.2	12.6	1.9	2.0	4	-	-	-
26	20.9	28.2	12.5	9.8	14.1	62	1010.5	9.7	3.6	0.6	2	-	-	-
27	21.5	29.9	10.0	7.7	13.7	59	1010.6	14.6	1.9	1.4	4	-	-	-
28	22.8	33.0	14.0	10.6	17.4	66	1006.7	10.5	5.1	3.0	7	2.4	-	-
29	20.0	26.5	14.5	12.6	18.8	82	1005.9	4.4	6.5	2.0	6	4.8	-	-
30	19.4	25.0	15.4	14.7	14.7	68	1011.5	14.4	3.6	3.8	5	-	-	-

K A L I S Z

DNI	TEMPERATURA POWIETRZA				PRĘŻNOŚĆ PARY WODNEJ	WILGOTNOŚĆ WZGLĘDNA	CIŚNIENIE ATMOSFERYCZNE	USŁONECZNIENIE	ZACHMURZENIE	WIATR		OPAD	ŚNIEG	
	T	Max	Min	T_g	e	U	P	S	N	v	v_{max}	R_d	s_k	s_g
1	19.7	26.9	11.2	7.0	13.2	60	996.4	13.1	1.6	3.3	5	-	-	-
2	21.7	28.6	13.7	10.5	14.8	60	995.8	10.9	3.8	3.9	5	14.4	-	-
3	15.0	24.3	12.7	12.0	14.8	87	1002.3	0.7	7.4	1.6	4	0.3	-	-
4	16.1	20.3	11.9	9.8	12.8	71	1007.1	9.9	5.3	1.1	3	-	-	-
5	16.7	22.8	10.2	5.8	12.0	67	1008.8	11.4	2.8	1.0	3	-	-	-
6	14.1	20.4	9.6	6.2	9.8	63	1008.7	14.9	4.5	2.0	5	-	-	-
7	12.6	17.0	9.4	9.9	13.0	88	1001.5	-	6.3	2.8	5	28.9	-	-
8	14.9	17.7	13.6	12.6	15.8	93	993.4	0.2	7.6	2.3	3	0.1	-	-
9	15.2	19.2	12.3	11.5	15.2	88	990.9	2.7	7.5	1.3	2	3.1	-	-
10	16.7	22.2	11.6	9.2	15.1	80	992.1	10.1	4.9	3.4	7	0.2	-	-
11	14.1	17.7	12.0	9.8	10.7	67	998.8	13.5	3.5	3.4	7	-	-	-
12	15.0	21.7	6.4	2.6	11.0	68	1003.8	14.7	1.1	1.4	2	-	-	-
13	18.9	26.0	9.3	6.0	13.5	65	1001.2	14.0	0.4	2.6	5	-	-	-
14	13.4	24.0	8.4	9.5	12.9	83	1004.6	2.4	5.0	2.5	4	5.5	-	-
15	10.7	13.9	7.4	4.8	9.2	72	1007.4	5.2	5.5	5.0	9	0.0	-	-
16	11.1	15.3	5.4	2.0	8.9	69	1004.3	9.8	3.5	2.9	5	-	-	-
17	12.1	18.0	5.2	1.5	8.7	63	999.8	14.2	2.9	2.1	4	-	-	-
18	11.3	17.9	6.9	4.4	10.6	80	995.6	5.7	5.1	4.3	6	0.1	-	-
19	12.8	17.2	9.2	8.4	11.8	81	999.7	3.5	6.0	1.8	4	0.0	-	-
20	13.1	18.9	8.1	3.8	11.5	78	998.8	12.1	2.6	2.0	3	-	-	-
21	13.6	18.7	9.1	6.5	11.9	78	1000.6	5.1	5.8	3.0	5	-	-	-
22	14.3	20.5	8.3	6.0	12.5	79	1003.9	5.9	3.5	2.9	5	-	-	-
23	16.8	21.2	11.1	8.3	14.9	79	1000.8	2.4	5.8	3.0	6	0.1	-	-
24	19.6	24.1	14.2	10.0	14.9	67	996.9	6.3	5.6	4.1	7	-	-	-
25	20.3	25.8	13.8	10.4	13.8	59	1000.4	14.3	1.5	2.9	4	-	-	-
26	21.1	27.4	12.0	7.1	12.6	55	1004.3	14.3	1.1	0.6	2	-	-	-
27	21.8	29.0	12.3	8.2	15.1	61	1004.3	14.5	1.8	0.6	2	-	-	-
28	22.4	30.8	14.3	10.4	17.9	70	1001.0	12.9	3.4	2.6	4	7.3	-	-
29	19.7	25.0	15.7	14.0	19.7	87	999.7	5.3	6.1	1.9	4	0.7	-	-
30	19.3	23.7	15.8	13.9	14.8	69	1004.1	8.2	4.8	2.9	5	-	-	-

ŁÓDŹ - LUBLINEK

DNI	TEMPERATURA POWIETRZA T	Max	Min	T_g	PRĘŻNOŚĆ PARY WODNEJ e	WILGOTNOŚĆ WZGLĘDNA U	CIŚNIENIE ATMOSFERYCZNE P	USŁONECZNIENIE S	ZACHMURZENIE N	WIATR v	v_{max}	OPAD R_d	ŚNIEG s_k	s_g
1	19.5	26.1	11.4	10.0	12.3	58	992.3	14.7	2.6	3.8	6	-	-	-
2	21.9	28.9	13.9	12.4	13.8	56	991.6	12.8	2.9	3.3	6	0.0	-	-
3	14.8	25.5	12.6	12.5	14.5	67	995.8	-	7.0	3.1	5	4.9	-	-
4	15.1	19.3	11.9	11.2	12.6	75	1001.2	6.3	5.3	2.4	4	-	-	-
5	15.7	21.2	8.4	4.8	12.4	71	1003.2	5.2	3.8	0.6	3	-	-	-
6	14.0	18.6	9.6	8.5	10.1	65	1002.6	10.9	3.8	2.3	3	2.3	-	-
7	13.1	16.8	9.9	6.9	15.6	89	994.4	-	8.0	5.1	8	32.0	-	-
8	14.8	17.5	13.5	12.1	14.9	88	998.0	0.1	7.3	3.8	6	0.1	-	-
9	15.4	20.4	11.7	11.1	14.0	81	985.4	4.3	6.5	1.6	3	0.3	-	-
10	17.3	22.7	13.6	11.7	15.0	78	986.2	9.3	6.3	3.5	5	-	-	-
11	14.0	18.0	12.6	12.9	10.6	67	992.4	10.9	4.4	5.4	8	-	-	-
12	14.8	21.0	6.6	1.8	10.5	65	998.6	14.1	1.8	2.0	4	-	-	-
13	18.8	25.9	10.6	7.0	12.0	58	996.4	14.8	0.3	4.8	8	-	-	-
14	12.2	23.6	8.3	8.0	12.3	87	998.1	2.4	5.6	4.6	7	5.2	-	-
15	10.0	12.5	7.4	5.5	9.2	76	1000.7	3.2	5.9	4.8	8	0.1	-	-
16	9.2	14.7	2.7	0.8	8.7	76	997.6	7.2	3.9	4.1	8	0.1	-	-
17	10.8	16.3	2.5	- 0.6	8.2	67	993.2	9.5	3.8	6.1	10	0.1	-	-
18	10.3	14.3	8.8	7.7	11.0	87	988.8	-	7.5	5.9	7	2.0	-	-
19	12.6	17.8	9.2	9.2	11.7	81	993.2	5.8	5.8	4.4	7	-	-	-
20	12.4	16.9	6.9	4.3	11.4	81	993.2	8.6	4.3	2.4	3	-	-	-
21	12.7	18.6	6.1	3.0	11.4	79	994.5	6.2	3.9	2.3	4	-	-	-
22	14.5	19.5	6.6	3.8	12.4	77	998.1	9.1	3.3	2.5	5	-	-	-
23	17.6	21.6	12.6	10.7	14.3	72	995.7	4.7	5.5	4.8	9	-	-	-
24	19.6	24.3	14.3	12.8	14.3	64	991.5	9.1	4.9	5.1	8	-	-	-
25	19.9	25.1	13.2	10.9	12.7	57	994.7	14.0	1.6	4.4	7	-	-	-
26	19.8	27.2	10.3	6.6	13.2	61	998.6	12.9	1.8	1.0	2	-	-	-
27	21.7	28.5	11.7	8.8	14.2	59	999.2	11.6	1.9	1.1	2	-	-	-
28	23.8	31.0	15.1	12.9	15.6	56	996.5	12.6	2.8	3.6	8	-	-	-
29	20.6	28.5	16.9	13.5	18.6	79	994.2	6.7	5.8	1.9	4	3.6	-	-
30	18.6	23.1	15.7	15.4	15.4	74	997.8	3.9	5.8	4.3	7	-	-	-

WŁODAWA

Czerwiec 1973

DNI	TEMPERATURA POWIETRZA T	Max	Min	T_g	PRĘŻNOŚĆ PARY WODNEJ e	WILGOTNOŚĆ WZGLĘDNA U	CIŚNIENIE ATMOSFERYCZNE P	USŁONECZNIENIE S	ZACHMURZENIE N	WIATR v	v_{max}	OPAD R_d	ŚNIEG s_k	s_g
1	17.3	23.4	10.3	6.9	13.5	71	997.6	13.6	3.1	2.4	4	-	-	-
2	18.0	23.2	11.5	8.9	12.1	62	998.3	14.3	5.3	4.6	7	-	-	-
3	18.0	23.9	12.4	10.2	15.1	74	998.7	7.8	5.0	3.8	7	0.0	-	-
4	15.1	19.0	13.7	12.8	15.5	90	1001.9	-	7.9	3.0	7	3.1	-	-
5	15.5	19.2	12.8	12.5	15.7	90	1004.0	-	7.9	1.1	2	3.2	-	-
6	15.9	19.5	12.6	12.1	15.3	86	1003.3	1.1	7.9	1.8	3	0.4	-	-
7	16.7	20.8	13.1	12.2	16.3	86	996.3	0.7	7.6	3.3	7	1.1	-	-
8	16.0	24.0	10.6	8.3	15.9	88	991.6	6.0	5.8	1.3	3	25.8	-	-
9	17.8	22.9	13.5	12.5	16.7	84	987.1	9.2	6.4	1.5	3	-	-	-
10	17.4	22.3	13.7	11.4	15.9	81	986.5	10.6	5.1	2.4	5	-	-	-
11	14.6	18.8	12.8	9.3	12.5	76	991.8	6.8	6.0	3.3	5	-	-	-
12	13.8	19.5	6.4	3.9	9.9	66	1000.4	15.4	2.1	2.3	4	-	-	-
13	17.1	22.9	8.4	5.3	12.2	66	1000.6	15.5	0.6	2.6	5	-	-	-
14	15.7	25.7	10.8	7.9	13.5	77	997.1	9.3	3.8	3.6	9	0.2	-	-
15	10.8	14.3	7.9	6.3	9.5	75	999.4	8.4	5.8	5.6	7	0.1	-	-
16	9.5	14.7	5.7	4.3	9.4	81	994.5	4.3	6.5	5.6	7	0.2	-	-
17	9.3	12.9	7.8	6.0	10.6	51	998.5	1.8	7.6	7.0	8	21.8	-	-
18	10.2	14.1	8.4	7.9	11.1	90	984.6	1.1	7.3	6.0	8	1.2	-	-
19	11.4	16.6	7.3	5.6	11.6	87	991.2	3.6	7.1	3.6	7	5.9	-	-
20	11.7	16.2	8.4	7.2	12.4	90	992.6	4.9	6.6	3.3	5	5.7	-	-
21	12.4	16.4	9.4	7.4	12.6	88	994.6	5.7	6.0	1.4	2	10.7	-	-
22	13.7	19.7	6.8	4.9	13.5	86	998.3	9.6	5.0	3.5	6	0.0	-	-
23	17.1	21.6	11.4	6.5	15.6	81	998.0	6.7	6.4	2.1	3	-	-	-
24	19.5	24.5	14.3	12.1	15.2	69	993.4	13.5	5.5	3.4	6	-	-	-
25	19.0	24.5	11.5	9.8	13.9	67	995.3	14.4	2.3	2.6	5	-	-	-
26	20.4	26.4	13.7	10.5	16.0	69	998.2	14.3	4.1	3.3	6	-	-	-
27	21.4	27.2	12.9	9.8	15.5	64	1000.1	15.1	2.1	2.1	5	-	-	-
28	22.5	29.4	14.2	11.1	16.4	64	1000.1	13.6	2.4	0.9	2	-	-	-
29	22.0	29.0	15.4	12.5	18.8	74	995.8	11.0	4.0	2.5	7	0.0	-	-
30	18.9	22.5	16.9	15.9	15.6	90	997.3	0.4	7.8	2.3	4	0.4	-	-

SULEJÓW

DNI	TEMPERATURA POWIETRZA T	Max	Min	T_g	PRĘŻNOŚĆ PARY WODNEJ e	WILGOTNOŚĆ WZGLĘDNA U	CIŚNIENIE ATMOSFERYCZNE P	USŁONECZNIENIE S	ZACHMURZENIE N	WIATR v	v_{max}	OPAD R_d	ŚNIEG s_k	s_g
1	18.7	25.3	8.8	6.3	•	•	992.5	•	•	•	•	-	-	-
2	21.3	27.8	12.8	10.2	•	•	991.6	•	•	•	•	0.0	-	-
3	15.5	24.2	13.5	13.2	•	•	995.0	•	•	•	•	9.7	-	-
4	15.3	19.3	12.5	12.2	•	•	1000.5	•	•	•	•	-	-	-
5	14.6	20.2	6.7	3.6	•	•	1002.6	•	•	•	•	-	-	-
6	14.6	19.2	9.4	7.5	•	•	1001.9	•	•	•	•	5.1	-	-
7	13.0	17.8	10.1	9.8	•	•	993.1	•	•	•	•	30.9	-	-
8	15.1	17.8	12.9	13.2	•	•	987.8	•	•	•	•	0.0	-	-
9	15.1	18.3	11.9	11.1	•	•	985.1	•	•	•	•	-	-	-
10	17.2	22.6	11.9	10.2	•	•	985.8	•	•	•	•	1.7	-	-
11	14.6	17.4	13.4	14.5	•	•	992.0	•	•	•	•	-	-	-
12	14.3	20.6	4.6	2.5	•	•	998.3	•	•	•	•	-	-	-
13	18.0	24.9	8.3	6.4	•	•	996.4	•	•	•	•	-	-	-
14	13.0	22.3	8.3	9.5	•	•	997.4	•	•	•	•	7.9	-	-
15	10.4	13.0	8.4	7.4	•	•	1000.1	•	•	•	•	0.1	-	-
16	9.4	14.5	4.6	3.6	•	•	996.9	•	•	•	•	0.1	-	-
17	11.2	15.6	3.1	1.4	•	•	992.5	•	•	•	•	0.1	-	-
18	10.6	14.2	8.6	8.2	•	•	988.0	•	•	•	•	2.2	-	-
19	12.5	17.0	8.9	8.0	•	•	992.2	•	•	•	•	1.3	-	-
20	12.6	17.5	6.5	4.4	•	•	992.3	•	•	•	•	-	-	-
21	12.4	18.4	5.1	3.1	•	•	993.6	•	•	•	•	-	-	-
22	14.2	20.9	5.4	3.7	•	•	997.1	•	•	•	•	-	-	-
23	16.2	21.5	8.9	7.0	•	•	995.2	•	•	•	•	-	-	-
24	18.2	23.8	13.5	12.5	•	•	990.5	•	•	•	•	0.0	-	-
25	18.5	25.2	11.3	8.3	•	•	994.0	•	•	•	•	-	-	-
26	19.4	26.9	8.9	6.8	•	•	997.9	•	•	•	•	-	-	-
27	21.1	28.3	10.3	8.3	•	•	998.7	•	•	•	•	-	-	-
28	22.4	29.7	13.1	10.8	•	•	994.3	•	•	•	•	-	-	-
29	20.8	27.7	16.1	14.1	•	•	999.1	•	•	•	•	4.1	-	-
30	18.7	23.2	15.5	14.7	•	•	996.7	•	•	•	•	-	-	-

LUBLIN

DNI	TEMPERATURA POWIETRZA T	Max	Min	T_g	PRĘŻNOŚĆ PARY WODNEJ e	WILGOTNOŚĆ WZGLĘDNA U	CIŚNIENIE ATMOSFERYCZNE P	USŁONECZNIENIE S	ZACHMURZENIE N	WIATR v	v_{max}	OPAD R_d	ŚNIEG s_k	s_g
1	16.7	22.7	9.1	6.2	14.0	75	989.0	•	2.8	3.6	6	-	-	-
2	17.8	23.5	11.7	8.3	14.9	74	989.1	•	1.5	4.4	7	-	-	-
3	16.7	23.8	12.6	10.3	15.8	83	989.9	•	5.3	3.4	5	18.4	-	-
4	14.2	16.4	13.1	12.4	14.4	89	994.2	•	8.0	3.5	5	-	-	-
5	14.3	17.6	11.7	10.1	14.9	92	996.6	•	7.9	2.0	3	0.0	-	-
6	14.5	17.3	11.2	8.7	14.3	87	995.7	•	7.9	2.6	4	0.5	-	-
7	14.5	18.0	11.6	9.9	15.4	93	987.5	•	7.0	3.1	4	11.9	-	-
8	14.8	20.2	10.8	9.7	15.8	93	983.6	•	7.5	1.6	3	17.6	-	-
9	16.3	21.6	13.4	12.3	16.5	90	979.2	•	5.6	2.8	4	1.0	-	-
10	16.3	21.2	11.4	9.3	15.8	86	979.5	•	5.9	2.8	4	0.0	-	-
11	14.2	19.1	13.6	10.7	12.9	80	984.9	•	5.5	4.9	7	-	-	-
12	13.7	19.8	5.9	2.0	11.1	72	992.7	•	2.3	1.8	3	-	-	-
13	16.7	22.5	9.2	4.6	13.6	73	992.5	•	0.1	2.6	4	-	-	-
14	14.4	23.5	9.1	7.3	14.0	83	989.8	•	4.3	4.3	9	1.0	-	-
15	10.1	13.7	7.3	5.5	9.4	76	992.6	•	5.8	5.9	8	0.4	-	-
16	9.1	13.0	6.1	5.1	9.2	81	988.2	•	6.1	5.6	7	0.7	-	-
17	9.2	12.1	7.1	5.6	9.8	85	983.1	•	7.9	6.6	8	13.9	-	-
18	10.3	13.0	7.7	7.1	11.3	90	978.4	•	7.4	5.8	8	2.5	-	-
19	11.6	16.4	8.4	7.1	12.6	85	984.1	•	6.8	5.3	8	2.2	-	-
20	10.7	15.6	6.6	5.2	13.7	91	985.6	•	7.0	3.3	5	16.9	-	-
21	12.1	16.1	8.6	6.5	11.9	85	987.3	•	5.4	2.5	4	3.7	-	-
22	13.5	20.3	5.6	3.4	12.3	80	991.0	•	3.5	3.1	5	-	-	-
23	16.1	21.4	12.0	10.1	15.1	83	990.0	•	6.3	3.5	5	-	-	-
24	17.6	23.1	12.6	11.1	15.4	78	984.8	•	5.4	4.5	8	0.0	-	-
25	18.1	23.8	12.1	10.9	13.8	70	987.8	•	0.8	3.3	5	-	-	-
26	19.2	26.3	11.2	8.7	15.3	71	991.5	•	2.1	3.6	6	2.1	-	-
27	21.2	27.4	13.2	9.7	15.6	66	993.1	•	2.1	1.9	3	-	-	-
28	22.2	28.3	15.0	11.3	16.6	71	992.5	•	2.1	1.5	2	-	-	-
29	20.9	28.4	15.7	14.3	19.4	79	988.6	•	5.6	1.9	6	12.4	-	-
30	18.2	20.8	16.4	16.1	18.8	98	990.6	•	7.9	2.5	4	12.8	-	-

LEGNICA

DNI	TEMPERATURA POWIETRZA				PRĘŻNOŚĆ PARY WODNEJ	WILGOTNOŚĆ WZGLĘDNA	CIŚNIENIE ATMOSFERYCZNE	USŁONECZNIENIE	ZACHMURZENIE	WIATR		OPAD	ŚNIEG	
	T	Max	Min	T_g	e	U	P	S	N	v	v_{max}	R_d	s_k	s_g
1	19.2	27.5	10.7	5.4	15.3	67	997.2	.	4.3	1.8	3	-	-	-
2	20.8	27.4	13.6	8.5	17.1	71	997.0	.	5.9	3.4	5	4.8	-	-
3	15.4	20.9	12.5	9.8	12.2	70	1005.2	.	7.3	3.0	5	0.0	-	-
4	16.9	21.7	11.3	5.6	12.9	69	1009.2	.	3.0	1.6	2	-	-	-
5	16.7	23.8	8.4	4.0	13.1	72	1011.3	.	4.0	2.1	6	-	-	-
6	15.0	18.6	10.3	4.1	11.1	67	1011.3	.	3.8	2.6	4	1.2	-	-
7	13.6	17.8	10.2	6.9	12.4	81	1005.1	.	7.0	3.4	5	6.9	-	-
8	12.4	15.6	11.3	8.8	13.9	96	997.1	.	8.0	4.5	6	13.5	-	-
9	14.9	17.0	12.5	9.4	16.1	96	993.4	.	7.9	3.3	5	10.7	-	-
10	16.5	22.5	11.0	4.4	15.9	85	995.5	.	4.4	3.6	5	1.8	-	-
11	15.1	18.6	12.8	8.8	12.3	73	1001.8	.	7.1	4.3	6	-	-	-
12	16.6	22.8	8.9	3.4	12.8	69	1005.8	.	1.8	2.1	3	-	-	-
13	20.3	28.2	10.2	3.6	16.2	70	1002.0	.	2.1	2.1	5	0.3	-	-
14	14.0	25.9	9.5	6.2	13.5	83	1008.4	.	6.9	3.5	5	5.1	-	-
15	11.5	14.8	7.9	3.0	10.2	76	1011.5	.	5.5	4.9	7	0.0	-	-
16	12.7	16.7	7.5	2.5	10.3	71	1007.9	.	3.6	3.1	4	-	-	-
17	13.9	19.7	4.9	- 0.9	10.0	65	1003.2	.	2.5	2.6	4	-	-	-
18	14.2	20.9	7.0	1.0	10.7	68	999.3	.	2.5	3.9	6	-	-	-
19	11.6	19.2	9.8	2.5	11.3	83	1003.2	.	5.8	2.5	4	0.1	-	-
20	14.2	21.8	4.4	- 1.0	11.8	75	1000.5	.	2.0	2.4	5	-	-	-
21	14.9	20.6	10.9	6.0	12.6	75	1002.7	.	5.9	2.4	3	-	-	-
22	15.7	21.1	11.2	6.2	13.2	75	1005.5	.	4.3	2.3	4	-	-	-
23	14.6	18.3	11.6	5.4	15.1	91	1002.1	.	7.8	3.5	8	10.9	-	-
24	18.5	23.6	14.5	10.9	16.8	80	998.9	.	7.4	3.3	5	-	-	-
25	19.9	26.2	12.3	5.9	15.3	68	1002.6	.	1.0	2.1	3	-	-	-
26	20.3	24.7	12.3	6.9	16.2	71	1006.2	.	2.0	1.3	3	-	-	-
27	21.6	28.9	12.3	6.9	17.2	70	1005.9	.	1.5	2.1	5	-	-	-
28	22.7	31.5	14.6	8.8	18.4	71	1002.5	.	5.5	3.5	7	0.4	-	-
29	20.4	24.5	15.9	10.8	18.1	77	1002.3	.	6.3	2.5	4	0.4	-	-
30	19.8	25.1	14.6	11.6	14.7	67	1007.5	.	5.1	4.1	5	-	-	-

WIELUŃ

Czerwiec 1973

DNI	TEMPERATURA POWIETRZA				PRĘŻNOŚĆ PARY WODNEJ	WILGOTNOŚĆ WZGLĘDNA	CIŚNIENIE ATMOSFERYCZNE	USŁONECZNIENIE	ZACHMURZENIE	WIATR		OPAD	ŚNIEG	
	T	Max	Min	T_g	e	U	P	S	N	v	v_{max}	R_d	s_k	s_g
1	20.3	27.5	12.2	11.0	13.4	59	990.6	12.9	1.5	2.1	4	-	-	-
2	22.0	29.2	13.6	12.6	14.8	59	989.9	10.8	3.8	2.9	5	15.2	-	-
3	15.0	24.4	13.0	13.3	15.4	90	995.7	-	7.8	1.4	3	0.9	-	-
4	15.5	19.9	11.9	11.2	13.5	79	1000.5	6.3	5.8	1.3	3	-	-	-
5	15.7	21.5	8.7	6.5	12.8	74	1002.4	9.3	2.1	0.8	1	-	-	-
6	14.2	19.8	11.0	9.6	10.9	69	1002.0	11.2	3.0	1.8	3	1.9	-	-
7	11.6	16.1	8.2	6.2	13.0	94	994.1	-	7.8	2.4	3	37.1	-	-
8	13.3	15.3	12.0	12.4	14.9	97	987.2	-	7.9	1.8	3	0.6	-	-
9	14.7	18.8	10.2	9.0	14.4	87	984.7	1.7	6.6	1.0	2	1.0	-	-
10	17.7	22.8	13.1	12.0	15.6	79	986.1	9.3	6.1	1.8	3	0.4	-	-
11	14.7	18.4	12.8	12.2	12.2	74	992.4	11.8	3.9	2.1	3	-	-	-
12	15.1	21.0	6.4	4.9	11.5	69	997.7	12.8	1.9	1.8	3	-	-	-
13	19.0	26.3	10.5	9.0	14.6	68	995.0	14.1	0.3	1.9	4	-	-	-
14	13.0	23.2	7.3	8.0	13.1	87	997.9	4.3	5.4	2.9	6	7.7	-	-
15	11.0	14.1	7.6	5.9	9.7	75	1000.9	4.7	6.5	2.8	6	-	-	-
16	10.7	15.3	5.4	3.6	9.0	72	997.6	8.0	2.9	2.3	5	0.0	-	-
17	11.6	17.0	4.5	2.1	9.1	69	993.2	11.2	2.5	2.4	4	-	-	-
18	11.5	16.9	8.2	6.0	10.6	78	988.8	4.0	6.4	2.8	5	0.6	-	-
19	12.5	17.5	9.2	9.3	12.1	84	992.8	3.1	6.6	1.1	2	0.0	-	-
20	13.1	19.0	6.8	4.2	11.9	80	992.1	9.6	3.1	2.0	4	-	-	-
21	13.9	19.9	7.1	4.6	12.0	77	993.6	10.9	3.8	1.9	7	-	-	-
22	15.2	21.4	7.8	5.7	12.6	75	996.8	11.3	2.6	1.8	3	0.0	-	-
23	15.4	20.2	9.3	6.8	14.6	84	994.0	1.0	6.6	3.1	7	1.8	-	-
24	18.4	23.7	13.9	13.5	15.8	76	989.7	2.0	7.4	2.4	5	-	-	-
25	18.7	25.8	10.9	8.5	14.4	69	993.4	11.9	1.4	1.6	3	-	-	-
26	19.9	27.7	10.1	7.4	13.5	62	997.9	15.1	1.1	1.0	1	-	-	-
27	21.4	28.7	11.4	9.1	14.7	61	998.2	13.7	0.8	0.8	1	-	-	-
28	23.2	30.2	16.2	15.1	18.1	65	995.4	12.1	3.5	2.3	4	-	-	-
29	21.0	27.1	16.1	14.5	19.5	80	993.7	5.4	6.3	1.3	2	0.6	-	-
30	18.8	23.2	14.6	13.0	15.6	73	997.6	5.5	6.8	2.3	4	-	-	-

ZGORZELEC

DNI	TEMPERATURA POWIETRZA				PRĘŻNOŚĆ PARY WODNEJ	WILGOTNOŚĆ WZGLĘDNA	CIŚNIENIE ATMOSFERYCZNE	USŁONECZNIENIE	ZACHMURZENIE	WIATR		OPAD	ŚNIEG	
	T	Max	Min	T_g	e	U	P	S	N	v	v_{max}	R_d	s_k	s_g
1	19.7	26.3	11.5	9.0	.	.	988.6	11.6	.	.	.	-	-	-
2	19.4	25.0	13.0	11.3	.	.	989.0	3.2	.	.	.	0.0	-	-
3	14.5	21.8	11.0	10.8	.	.	997.1	2.3	.	.	.	-	-	-
4	15.3	22.0	7.8	5.0	.	.	1000.2	10.8	.	.	.	-	-	-
5	15.1	23.3	7.4	5.0	.	.	1002.6	8.2	.	.	.	-	-	-
6	13.3	19.0	5.0	4.1	.	.	1002.7	8.2	.	.	.	0.9	-	-
7	11.7	17.0	7.5	6.6	.	.	997.6	1.4	.	.	.	5.2	-	-
8	11.6	14.3	9.9	8.8	.	.	990.2	-	.	.	.	12.5	-	-
9	14.0	17.3	12.4	12.3	.	.	986.0	-	.	.	.	6.5	-	-
10	16.2	20.8	10.7	8.4	.	.	987.7	4.4	.	.	.	1.2	-	-
11	13.6	17.3	11.9	11.7	.	.	993.7	2.8	.	.	.	-	-	-
12	15.2	22.4	7.0	5.0	.	.	996.7	10.8	.	.	.	-	-	-
13	19.0	26.7	8.5	6.0	.	.	994.0	12.5	.	.	.	1.9	-	-
14	12.9	24.2	8.4	8.7	.	.	1001.1	2.6	.	.	.	4.3	-	-
15	10.5	13.8	7.1	4.5	.	.	1003.6	5.9	.	.	.	-	-	-
16	12.4	17.6	8.9	7.4	.	.	999.6	8.8	.	.	.	-	-	-
17	12.9	19.9	2.2	0.2	.	.	995.5	13.0	.	.	.	-	-	-
18	13.7	20.8	4.0	2.0	.	.	991.5	13.7	.	.	.	-	-	-
19	12.0	18.8	6.9	3.2	.	.	994.8	11.7	.	.	.	-	-	-
20	14.4	21.4	4.4	1.8	.	.	991.3	12.3	.	.	.	-	-	-
21	14.9	20.5	7.9	6.7	.	.	994.0	11.4	.	.	.	-	-	-
22	15.1	20.3	8.4	6.5	.	.	998.9	9.4	.	.	.	-	-	-
23	13.5	18.4	9.1	7.8	.	.	992.8	-	.	.	.	4.3	-	-
24	18.0	23.4	13.5	13.5	.	.	990.8	1.8	.	.	.	-	-	-
25	19.2	26.2	8.2	6.5	.	.	994.1	11.6	.	.	.	-	-	-
26	19.9	28.3	11.3	8.7	.	.	997.4	9.3	.	.	.	-	-	-
27	21.9	30.3	12.0	9.9	.	.	996.9	12.4	.	.	.	-	-	-
28	21.0	30.4	12.1	12.5	.	.	994.1	6.1	.	.	.	2.7	-	-
29	18.4	22.8	15.5	14.4	.	.	994.5	0.7	.	.	.	10.4	-	-
30	18.8	24.1	14.3	13.3	.	.	999.3	10.9	.	.	.	-	-	-

WROCŁAW-STRACHOWICE

DNI	TEMPERATURA POWIETRZA				PRĘŻNOŚĆ PARY WODNEJ	WILGOTNOŚĆ WZGLĘDNA	CIŚNIENIE ATMOSFERYCZNE	USŁONECZNIENIE	ZACHMURZENIE	WIATR		OPAD	ŚNIEG	
	T	Max	Min	T_g	e	U	P	S	N	v	v_{max}	R_d	s_k	s_g
1	19.1	26.2	9.5	5.3	15.7	73	998.4	.	3.4	3.0	6	-	-	-
2	19.8	27.5	12.1	8.8	16.1	72	997.9	.	5.0	3.1	5	8.8	-	-
3	14.7	19.0	12.6	11.8	13.8	82	1005.8	.	7.6	2.1	6	0.0	-	-
4	16.2	21.2	9.8	5.9	13.2	74	1009.8	.	4.4	0.5	1	-	-	-
5	16.5	22.6	7.1	4.3	13.1	73	1011.7	.	2.3	1.4	7	-	-	-
6	14.7	20.5	10.3	8.0	10.4	64	1011.6	.	4.4	1.6	4	0.2	-	-
7	13.0	16.5	8.2	6.5	11.7	79	1005.1	.	6.9	3.3	5	15.9	-	-
8	12.6	15.2	11.8	12.0	13.9	95	997.1	.	8.0	4.4	7	7.0	-	-
9	14.4	17.5	11.8	12.3	15.6	95	993.9	.	7.9	1.5	3	5.2	-	-
10	16.5	23.1	8.6	4.6	15.4	83	995.7	.	4.0	3.9	7	2.0	-	-
11	15.1	19.3	12.3	11.3	12.2	73	1002.3	.	5.5	4.4	6	-	-	-
12	16.2	22.1	9.8	8.5	11.7	66	1006.6	.	2.3	1.3	3	-	-	-
13	19.3	27.6	8.8	5.3	15.0	69	1003.0	.	1.1	2.9	6	0.9	-	-
14	13.3	23.7	8.7	8.5	12.0	77	1008.6	.	5.9	3.6	7	3.1	-	-
15	10.4	15.0	5.3	1.6	8.9	72	1011.5	.	4.8	4.5	9	-	-	-
16	11.3	17.0	4.6	1.0	8.5	66	1008.0	.	3.3	3.3	6	0.0	-	-
17	12.0	19.1	2.7	- 1.5	8.3	63	1003.6	.	2.5	2.4	6	-	-	-
18	12.2	20.3	3.2	- 1.2	9.2	68	999.5	.	3.1	3.4	7	0.0	-	-
19	11.5	15.5	7.9	3.7	10.7	79	1002.8	.	5.0	2.6	5	0.0	-	-
20	14.4	21.4	5.3	1.6	11.1	71	1001.2	.	3.0	1.4	3	-	-	-
21	15.2	20.6	11.1	10.6	11.6	69	1003.0	.	6.0	1.5	2	-	-	-
22	14.7	20.2	10.1	8.0	12.7	77	1006.1	.	4.4	1.5	2	6.3	-	-
23	15.3	17.4	12.1	10.0	15.1	87	1002.8	.	7.4	3.3	10	14.1	-	-
24	18.7	23.6	14.8	14.2	16.2	77	999.0	.	6.8	1.5	2	-	-	-
25	19.9	26.3	12.8	10.5	14.8	66	1002.8	.	1.5	1.9	3	-	-	-
26	20.6	27.2	12.8	9.8	15.0	67	1006.8	.	2.5	0.6	2	-	-	-
27	20.9	28.0	11.5	8.4	15.7	67	1006.8	.	1.5	1.6	3	-	-	-
28	22.2	31.0	13.4	11.0	19.2	75	1003.7	.	4.6	4.0	8	3.6	-	-
29	19.4	24.3	14.7	12.2	19.0	85	1002.9	.	5.9	2.1	4	4.3	-	-
30	18.7	24.5	14.6	14.2	15.5	74	1007.6	.	5.4	3.3	5	0.4	-	-

JELENIA GÓRA

DNI	TEMPERATURA POWIETRZA T	Max	Min	T_g	PRĘŻNOŚĆ PARY WODNEJ e	WILGOTNOŚĆ WZGLĘDNA U	CIŚNIENIE ATMOSFERYCZNE P	USŁONECZNIENIE S	ZACHMURZENIE N	WIATR v	v_{max}	OPAD R_d	ŚNIEG s_h	s_g
1	18.3	26.9	6.5	5.0	13.7	69	972.2	10.9	3.3	0.8	4	-	-	-
2	20.5	25.6	13.8	9.9	16.2	68	972.2	2.8	6.4	2.9	5	6.5	-	-
3	13.2	20.0	10.6	10.0	11.9	79	979.9	0.5	7.6	1.1	3	0.0	-	-
4	14.7	19.4	8.4	5.4	11.8	73	983.6	6.4	4.5	0.8	3	0.0	-	-
5	14.3	21.7	5.8	4.2	11.7	76	985.8	9.7	4.9	1.1	4	-	-	-
6	13.6	17.6	10.1	7.4	10.4	68	985.3	10.2	6.0	1.4	3	0.2	-	-
7	11.7	15.5	8.4	5.7	10.8	79	979.6	0.7	7.4	1.1	3	4.9	-	-
8	11.0	13.4	9.8	10.2	12.5	95	972.4	-	8.0	2.6	5	10.6	-	-
9	13.3	19.4	11.3	11.2	14.7	96	968.4	-	7.8	1.9	3	4.0	-	-
10	14.8	21.1	8.6	6.0	14.4	87	970.5	5.4	5.3	2.1	5	3.7	-	-
11	13.1	16.0	11.4	11.1	11.5	77	976.7	1.8	7.4	3.5	5	-	-	-
12	14.1	21.8	3.7	1.5	11.1	71	980.3	13.2	1.0	0.6	3	-	-	-
13	18.0	26.9	4.1	4.3	12.9	67	977.1	13.6	1.8	0.8	3	2.2	-	-
14	12.2	23.5	7.7	9.0	12.1	84	983.1	3.0	7.0	1.9	7	4.7	-	-
15	9.6	12.6	4.5	1.8	8.3	71	985.9	6.5	6.0	5.1	10	0.2	-	-
16	11.2	15.8	7.8	6.1	8.7	68	982.1	11.1	5.8	1.6	2	-	-	-
17	10.9	17.8	2.0	- 0.4	7.8	65	977.9	13.6	3.8	1.4	5	-	-	-
18	12.1	18.9	2.2	- 0.2	8.4	64	973.9	13.3	3.3	3.8	8	-	-	-
19	9.3	17.1	7.2	3.5	9.7	83	977.6	2.5	5.5	1.5	3	0.1	-	-
20	12.0	20.3	1.2	0.2	9.6	72	974.7	7.6	3.5	1.0	3	-	-	-
21	12.9	18.8	8.2	5.2	11.1	76	976.8	5.1	5.6	2.3	4	0.0	-	-
22	13.2	16.8	7.8	6.0	11.2	75	980.0	6.6	5.4	1.3	4	-	-	-
23	13.2	17.7	8.7	6.4	13.5	89	976.1	-	8.0	1.8	3	3.9	-	-
24	16.3	21.0	12.9	12.1	15.0	81	973.6	0.6	7.5	1.6	4	0.4	-	-
25	17.1	24.5	8.2	5.6	13.4	72	977.5	12.1	1.9	1.8	4	-	-	-
26	18.2	26.6	7.8	5.4	12.9	67	981.3	11.8	2.8	0.4	1	-	-	-
27	19.8	28.0	8.8	6.8	13.9	65	980.9	13.2	1.8	1.1	4	-	-	-
28	21.0	30.8	11.3	8.1	16.4	70	978.0	8.2	5.0	2.8	8	0.0	-	-
29	17.9	23.9	13.3	10.6	16.6	82	977.9	0.3	6.9	2.4	8	16.2	-	-
30	17.1	22.6	12.3	12.2	13.9	74	982.8	8.9	5.8	2.9	6	-	-	-

KIELCE

Czerwiec 1973

DNI	TEMPERATURA POWIETRZA T	Max	Min	T_g	PRĘŻNOŚĆ PARY WODNEJ e	WILGOTNOŚĆ WZGLĘDNA U	CIŚNIENIE ATMOSFERYCZNE P	USŁONECZNIENIE S	ZACHMURZENIE N	WIATR v	v_{max}	OPAD R_d	ŚNIEG s_h	s_g
1	18.4	25.5	9.0	5.6	11.8	60	984.5	.	1.6	3.1	6	-	-	-
2	20.9	28.2	12.5	9.4	13.0	57	983.9	.	1.9	3.6	6	0.2	-	-
3	15.6	24.0	13.7	11.2	15.7	89	986.7	.	6.8	1.5	3	0.9	-	-
4	15.4	21.0	12.5	11.6	13.2	78	991.6	.	6.1	1.8	5	-	-	-
5	14.4	20.0	6.2	4.0	10.9	69	993.9	.	3.3	1.3	5	-	-	-
6	13.1	18.4	7.1	4.7	10.5	72	993.0	.	6.5	1.6	4	9.2	-	-
7	13.0	16.1	9.9	9.4	14.2	94	983.7	.	8.0	3.8	6	9.2	-	-
8	14.0	17.9	12.0	11.9	14.8	93	980.2	.	7.8	2.3	4	0.6	-	-
9	14.9	20.4	12.1	10.4	14.0	84	976.7	.	5.5	0.6	2	3.3	-	-
10	14.6	23.0	10.0	7.8	14.1	77	977.6	.	5.4	1.6	5	0.1	-	-
11	14.8	19.5	14.2	13.4	10.8	66	983.3	.	4.8	3.3	6	-	-	-
12	13.3	21.1	3.2	1.8	9.0	63	989.9	.	0.6	1.6	4	-	-	-
13	17.4	25.4	6.5	4.2	11.8	62	988.5	.	0.0	2.4	5	-	-	-
14	13.4	22.2	7.5	7.6	12.3	80	988.2	.	4.8	3.0	7	2.6	-	-
15	10.3	14.0	7.0	6.9	9.0	73	991.2	.	7.0	3.9	7	0.8	-	-
16	8.8	14.2	4.8	2.8	8.4	77	987.6	.	5.4	2.1	4	3.2	-	-
17	9.9	14.4	3.7	1.7	7.9	68	983.0	.	6.1	3.4	6	1.0	-	-
18	9.7	12.7	7.8	7.9	10.7	89	978.3	.	8.0	2.9	4	0.7	-	-
19	11.7	15.2	9.0	7.9	11.8	86	982.8	.	7.0	2.8	5	5.7	-	-
20	12.0	18.4	6.0	4.2	10.5	77	983.5	.	4.8	1.6	4	0.0	-	-
21	12.1	18.4	4.2	2.8	10.7	77	984.8	.	3.3	1.3	3	0.0	-	-
22	14.3	21.4	4.8	3.1	10.3	68	988.3	.	2.4	1.8	4	-	-	-
23	16.0	21.1	8.8	6.0	13.9	77	986.1	.	6.1	4.3	7	-	-	-
24	16.7	22.2	13.3	12.1	14.8	80	981.1	.	7.1	3.5	7	0.3	-	-
25	18.6	25.8	10.8	7.2	13.4	67	984.8	.	1.5	2.6	5	-	-	-
26	19.0	28.0	7.7	5.7	11.1	57	989.5	.	1.5	1.1	3	-	-	-
27	20.5	28.5	9.8	7.9	13.3	60	990.4	.	2.5	1.1	2	-	-	-
28	22.6	30.2	11.7	9.1	15.1	59	988.6	.	2.6	2.3	4	0.6	-	-
29	20.9	28.7	17.5	16.9	19.2	80	985.9	.	5.9	1.8	5	14.6	-	-
30	18.7	21.6	16.1	15.7	16.8	79	987.9	.	7.9	2.0	4	0.0	-	-

CZĘSTOCHOWA

DNI	TEMPERATURA POWIETRZA T	Max	Min	T_g	PRĘŻNOŚĆ PARY WODNEJ e	WILGOTNOŚĆ WZGLĘDNA U	CIŚNIENIE ATMOSFERYCZNE P	USŁONECZNIENIE S	ZACHMURZENIE N	WIATR v	v_{max}	OPAD R_d	ŚNIEG s_h	s_g
1	19.7	25.8	13.0	9.3	12.9	61	980.7	11.3	2.1	2.9	4	-	-	-
2	21.6	27.5	13.8	12.2	15.4	62	980.6	11.1	2.3	1.9	3	5.4	-	-
3	14.2	25.5	12.3	12.8	15.1	94	984.7	-	7.8	2.6	6	0.8	-	-
4	15.1	19.0	11.5	11.3	13.1	78	989.6	3.2	6.3	1.6	3	-	-	-
5	15.9	20.0	10.2	5.9	12.3	70	991.5	7.3	3.0	1.4	3	-	-	-
6	13.8	19.1	10.3	8.7	10.4	68	991.2	2.5	5.8	2.8	4	5.6	-	-
7	11.3	15.2	9.3	9.1	12.7	95	983.9	-	8.0	4.3	6	56.7	-	-
8	13.5	16.3	11.8	11.8	13.9	91	977.3	0.0	7.6	2.5	4	-	-	-
9	13.5	16.8	11.9	9.3	12.6	88	974.3	0.6	6.9	1.1	2	1.8	-	-
10	16.5	22.2	12.6	11.0	14.7	81	975.9	9.8	6.3	2.3	5	1.4	-	-
11	14.3	17.0	12.9	12.6	11.7	73	981.5	9.1	4.9	3.6	6	-	-	-
12	14.6	20.2	7.0	4.7	10.3	64	987.1	13.7	1.8	1.9	3	-	-	-
13	18.8	25.7	10.8	7.6	13.1	63	985.0	14.5	0.0	2.1	4	-	-	-
14	12.1	23.5	7.0	8.5	12.7	89	986.9	1.4	4.9	2.9	5	9.7	-	-
15	9.5	11.4	6.4	5.5	9.0	77	990.1	2.7	5.8	3.1	5	-	-	-
16	9.7	13.2	5.2	3.4	8.5	71	986.7	7.9	5.8	3.3	5	0.6	-	-
17	10.6	14.5	5.0	2.5	8.8	71	982.5	10.4	2.9	2.4	4	-	-	-
18	10.6	14.8	8.2	7.8	10.2	80	977.5	2.1	7.4	4.0	7	1.7	-	-
19	11.5	15.4	9.0	8.1	11.0	82	981.3	3.2	6.0	2.6	4	0.0	-	-
20	13.5	18.5	6.7	4.9	10.7	72	981.1	13.1	4.3	2.5	3	-	-	-
21	13.7	17.6	7.6	5.4	10.9	70	982.4	5.1	5.4	1.6	2	-	-	-
22	15.1	20.2	9.3	7.4	11.4	68	985.8	11.9	3.5	2.5	3	-	-	-
23	15.1	19.1	10.8	9.7	13.6	80	983.1	-	6.0	3.5	6	6.7	-	-
24	16.7	20.5	14.2	13.4	15.2	81	978.6	0.2	7.5	3.1	7	0.1	-	-
25	18.9	24.3	13.0	10.8	14.0	66	982.3	13.8	2.1	2.8	4	-	-	-
26	20.0	25.6	11.0	7.8	12.6	58	987.6	13.6	1.3	1.1	2	-	-	-
27	21.4	27.3	13.4	9.8	13.9	58	988.0	12.2	2.1	1.0	1	-	-	-
28	22.6	28.8	15.7	15.5	16.7	63	985.9	9.0	2.9	2.4	4	0.0	-	-
29	20.1	26.8	17.6	15.6	19.1	82	983.5	4.4	6.1	1.5	2	1.3	-	-
30	17.6	21.7	15.0	14.3	14.7	75	986.6	1.4	5.9	2.3	4	-	-	-

ŚNIEŻKA

DNI	TEMPERATURA POWIETRZA T	Max	Min	T_g	PRĘŻNOŚĆ PARY WODNEJ e	WILGOTNOŚĆ WZGLĘDNA U	CIŚNIENIE ATMOSFERYCZNE P	USŁONECZNIENIE S	ZACHMURZENIE N	WIATR v	v_{max}	OPAD R_d	ŚNIEG s_h	s_g
1	10.0	14.3	6.5	.	10.6	87	837.6	12.2	3.9	7.6	10	-	-	-
2	10.5	12.9	9.4	.	11.9	94	837.4	2.5	6.5	12.3	19	7.1	-	-
3	6.1	11.5	5.4	.	9.2	98	841.0	0.5	7.6	4.4	9	0.0	-	-
4	5.9	8.6	3.6	.	8.2	89	844.8	5.4	5.9	2.9	5	-	-	-
5	6.7	11.1	4.8	.	8.3	84	847.0	7.2	5.6	3.8	8	0.3	-	-
6	2.9	6.6	1.1	.	7.2	96	844.9	5.5	7.5	5.5	8	0.2	-	-
7	2.2	3.6	0.4	.	7.2	100	839.5	0.3	7.5	6.6	14	6.5	-	-
8	5.7	8.7	2.8	.	9.2	100	834.2	-	8.0	8.0	18	9.7	-	-
9	6.3	6.8	5.7	.	9.6	100	831.9	-	8.0	10.6	17	14.5	-	-
10	4.6	8.9	4.8	.	9.7	99	834.2	7.3	6.9	10.3	14	4.9	-	-
11	3.3	7.2	1.7	.	7.6	97	837.5	1.5	7.3	9.8	15	0.1	-	-
12	6.1	12.2	0.8	.	8.2	86	842.0	10.2	3.3	4.8	10	-	-	-
13	10.8	14.4	7.0	.	9.4	72	842.0	13.2	2.6	7.8	12	2.2	-	-
14	3.6	13.2	- 1.6	.	8.0	98	842.5	3.1	7.3	11.8	18	7.0	-	-
15	- 0.9	1.2	- 2.5	.	5.6	97	843.4	4.7	7.5	12.0	15	1.1	-	-
16	0.6	3.2	- 1.8	.	5.9	93	841.1	7.8	6.5	7.9	12	-	-	-
17	2.9	7.3	- 1.9	.	5.6	76	838.4	15.6	3.3	5.8	11	-	-	-
18	4.0	6.9	2.6	.	6.5	77	835.1	10.5	4.6	14.5	17	-	-	-
19	1.6	5.4	0.1	.	6.7	97	837.1	1.1	6.8	10.0	19	1.0	-	-
20	5.0	10.1	1.0	.	7.7	88	836.9	8.5	3.5	4.9	8	-	-	-
21	4.8	6.7	3.2	.	8.2	96	838.6	2.6	6.3	4.6	7	0.6	-	-
22	4.2	7.3	2.4	.	8.1	98	841.0	4.5	7.1	7.5	12	0.5	-	-
23	5.4	5.8	4.3	.	9.0	100	837.6	-	8.0	11.1	17	14.6	-	-
24	7.7	9.0	5.5	.	10.3	99	836.7	-	7.8	11.4	18	5.1	-	-
25	9.6	13.0	7.4	.	10.7	90	841.4	11.9	4.3	7.4	12	-	-	-
26	12.2	15.8	9.8	.	9.7	69	845.9	11.2	3.9	2.9	5	-	-	-
27	14.1	17.3	11.5	.	9.7	60	846.5	12.4	3.5	4.3	9	-	-	-
28	14.1	18.8	12.2	.	11.8	74	844.4	5.9	4.9	11.0	14	1.3	-	-
29	10.3	14.1	8.8	.	10.4	93	842.1	3.5	6.5	11.8	18	8.1	-	-
30	7.4	11.1	4.8	.	9.9	96	844.2	6.8	6.9	13.1	18	-	-	-

ZAMOŚĆ

DNI	TEMPERATURA POWIETRZA T	Max	Min	T_g	PRĘŻNOŚĆ PARY WODNEJ e	WILGOTNOŚĆ WZGLĘDNA U	CIŚNIENIE ATMOSFERYCZNE P	USŁONECZNIENIE S	ZACHMURZENIE N	WIATR v	v_{max}	OPAD R_d	ŚNIEG s_h	s_g
1	15.9	22.5	7.4	5.9	13.3	76	992.5	.	1.3	2.9	6	-	-	-
2	17.1	23.6	10.4	9.3	14.0	74	993.1	.	2.1	3.0	5	-	-	-
3	16.5	22.8	11.3	10.0	15.5	83	993.7	.	5.4	3.0	5	23.1	-	-
4	14.5	15.7	14.0	13.8	16.3	99	997.1	.	8.0	2.0	3	8.5	-	-
5	15.0	18.2	12.7	12.3	15.7	92	999.6	.	7.5	1.5	3	0.3	-	-
6	16.5	20.0	13.5	13.1	15.8	85	998.5	.	7.6	1.9	3	1.0	-	-
7	15.5	19.2	13.7	13.0	16.5	93	990.6	.	7.0	3.3	6	12.3	-	-
8	15.5	20.4	10.6	8.9	16.0	90	987.2	.	5.0	1.4	3	0.6	-	-
9	16.8	22.2	10.8	9.0	15.7	84	982.6	.	5.1	1.3	3	0.1	-	-
10	17.0	22.4	12.8	11.4	15.8	83	982.6	.	3.6	2.0	3	-	-	-
11	15.2	19.3	11.7	9.2	13.4	78	988.0	.	3.8	3.3	5	-	-	-
12	13.7	19.6	5.4	2.4	10.0	68	996.0	.	1.3	0.9	2	-	-	-
13	15.9	22.6	6.8	3.8	11.3	66	996.0	.	0.3	2.3	5	-	-	-
14	16.2	26.2	9.9	6.5	14.0	77	992.5	.	3.5	3.0	7	4.3	-	-
15	10.9	13.9	8.0	6.8	9.4	73	995.4	.	6.3	3.9	5	0.0	-	-
16	9.7	13.9	6.3	4.8	9.2	78	990.4	.	5.6	4.8	7	3.0	-	-
17	9.2	12.6	6.9	5.9	10.0	87	985.7	.	7.6	5.5	7	14.3	-	-
18	10.3	13.1	8.0	7.7	11.6	93	980.8	.	7.1	4.9	7	2.4	-	-
19	11.2	16.0	7.6	6.2	11.6	88	986.5	.	6.5	3.3	5	2.8	-	-
20	11.1	15.1	7.8	6.8	11.7	90	988.4	.	6.3	2.5	4	3.3	-	-
21	12.2	17.9	7.3	5.5	11.7	83	990.2	.	4.1	2.0	3	0.0	-	-
22	14.1	20.7	5.0	3.1	12.4	79	993.6	.	1.6	2.1	4	-	-	-
23	15.7	19.4	11.6	9.7	15.4	87	992.6	.	6.9	3.1	6	-	-	-
24	16.2	21.9	11.3	9.0	15.8	86	987.3	.	6.0	4.0	7	0.0	-	-
25	17.6	23.6	8.2	7.2	13.6	71	990.2	.	1.1	2.5	6	-	-	-
26	18.6	25.7	10.2	7.0	14.8	72	993.9	.	1.6	3.0	6	-	-	-
27	20.2	26.7	11.4	8.8	15.6	70	995.9	.	0.5	2.0	5	-	-	-
28	21.0	28.2	10.8	9.3	15.8	68	995.6	.	1.5	1.1	3	-	-	-
29	22.1	29.7	15.3	11.8	17.9	69	991.4	.	3.3	1.4	2	0.2	-	-
30	18.6	24.5	15.6	14.1	19.8	93	992.5	.	7.6	2.1	3	17.0	-	-

SANDOMIERZ

Czerwiec 1973

DNI	TEMPERATURA POWIETRZA T	Max	Min	T_g	PRĘŻNOŚĆ PARY WODNEJ e	WILGOTNOŚĆ WZGLĘDNA U	CIŚNIENIE ATMOSFERYCZNE P	USŁONECZNIENIE S	ZACHMURZENIE N	WIATR v	v_{max}	OPAD R_d	ŚNIEG s_h	s_g
1	17.6	24.2	10.0	6.9	13.9	72	991.2	14.9	1.3	4.6	6	-	-	-
2	19.6	26.5	12.2	10.2	15.7	70	991.1	12.6	1.0	5.5	7	-	-	-
3	16.8	22.1	14.2	11.8	17.3	91	992.4	-	6.8	3.5	4	5.6	-	-
4	14.8	18.0	13.4	12.3	15.7	93	997.6	0.4	7.3	3.0	4	2.0	-	-
5	14.5	19.0	10.4	8.0	14.6	89	1000.0	1.5	6.4	2.3	3	-	-	-
6	14.8	18.2	11.1	7.3	14.1	84	998.5	1.2	5.8	3.3	6	13.2	-	-
7	13.2	15.9	11.3	9.7	14.7	96	989.5	-	8.0	5.1	8	12.0	-	-
8	15.0	17.5	12.2	10.9	15.5	92	986.7	2.3	7.3	3.5	6	6.0	-	-
9	16.8	21.4	13.4	10.7	16.3	86	982.6	5.7	5.5	1.9	5	-	-	-
10	16.4	21.5	10.9	8.2	15.2	82	983.2	6.1	4.4	3.3	5	-	-	-
11	15.3	20.1	14.6	11.8	12.5	72	988.9	7.0	4.9	5.3	7	-	-	-
12	14.9	20.5	7.6	3.5	9.4	58	996.0	12.5	1.0	1.9	3	-	-	-
13	18.0	24.4	10.0	6.2	12.3	61	995.1	13.4	0.0	3.9	7	-	-	-
14	14.8	24.5	9.3	8.7	14.0	82	993.4	4.5	4.1	5.1	12	2.1	-	-
15	10.3	13.3	7.6	5.4	9.4	76	996.6	1.7	6.8	5.0	8	-	-	-
16	9.8	13.9	6.2	4.3	8.5	72	992.5	7.8	5.3	6.8	9	0.5	-	-
17	10.4	13.6	6.4	4.4	8.7	71	987.7	2.4	6.8	7.5	10	8.6	-	-
18	10.4	13.8	7.9	7.1	11.3	90	982.8	1.7	7.4	7.0	10	1.9	-	-
19	12.4	15.8	9.4	7.7	12.0	84	987.8	3.6	6.8	5.3	7	0.4	-	-
20	11.5	15.8	8.4	6.6	12.1	89	989.1	4.6	5.5	2.9	5	1.6	-	-
21	12.7	17.4	7.6	5.2	11.9	82	990.7	7.0	3.5	2.4	3	0.1	-	-
22	14.8	20.8	7.9	5.8	12.2	75	994.0	14.2	1.5	2.6	4	-	-	-
23	15.8	20.3	10.0	8.0	14.8	83	992.4	2.7	5.9	3.9	6	-	-	-
24	16.7	21.3	13.6	12.7	15.8	83	986.5	0.4	7.3	4.4	8	0.6	-	-
25	19.0	24.2	12.7	11.2	14.0	67	990.3	15.2	1.8	4.3	7	-	-	-
26	20.2	26.9	12.2	10.7	14.5	64	995.0	15.6	1.8	4.4	6	-	-	-
27	22.2	27.9	14.6	13.2	15.7	61	996.3	14.0	1.1	2.6	4	-	-	-
28	23.3	29.0	15.7	12.2	17.3	62	995.2	14.5	2.0	3.4	6	-	-	-
29	21.7	28.7	17.6	14.6	20.0	80	991.7	8.1	4.9	3.3	5	12.1	-	-
30	17.8	20.4	17.1	16.3	19.4	95	993.2	-	7.4	3.3	5	5.2	-	-

OPOLE

DNI	TEMPERATURA POWIETRZA T	Max	Min	T_g	PRĘŻNOŚĆ PARY WODNEJ e	WILGOTNOŚĆ WZGLĘDNA U	CIŚNIENIE ATMOSFERYCZNE P	USŁONECZNIENIE S	ZACHMURZENIE N	WIATR v	v_{max}	OPAD R_d	ŚNIEG s_h	s_g
1	20.5	27.2	11.6	8.0	13.7	59	993.1	13.3	2.5	2.4	5	-	-	-
2	22.1	28.9	13.5	10.0	15.0	59	992.6	16.2	3.3	3.6	6	36.0	-	-
3	14.1	24.6	12.9	13.0	14.4	89	999.2	-	7.6	3.3	7	0.0	-	-
4	16.0	20.2	12.3	11.0	13.8	77	1003.2	5.5	5.1	1.8	4	-	-	-
5	16.4	21.5	8.6	8.3	12.8	71	1005.1	11.2	2.5	1.5	3	-	-	-
6	14.5	19.4	11.2	9.8	11.2	89	1004.8	8.0	4.0	2.5	4	-	-	-
7	11.2	16.8	7.9	6.4	12.3	92	997.8	-	6.5	3.6	6	18.7	-	-
8	12.8	14.3	12.2	12.0	14.1	96	991.0	-	7.9	2.9	5	0.7	-	-
9	14.4	17.1	10.6	10.4	14.8	90	987.8	0.5	7.0	1.6	4	1.4	-	-
10	17.7	23.1	13.1	12.0	15.2	77	989.6	6.9	5.1	2.5	3	1.9	-	-
11	15.3	18.1	13.0	13.0	12.8	75	995.8	8.7	5.5	3.6	5	-	-	-
12	15.6	20.9	9.3	7.1	12.3	71	1000.7	8.2	2.9	0.8	1	-	-	-
13	19.3	26.9	9.8	6.8	14.6	67	997.7	14.0	0.4	2.4	4	-	-	-
14	12.7	24.3	8.0	8.4	13.4	89	1001.4	2.9	4.9	3.6	7	9.2	-	-
15	11.0	13.1	8.6	6.4	9.4	72	1004.7	5.0	5.9	4.6	7	0.0	-	-
16	11.4	16.1	6.4	5.0	9.0	88	1001.0	10.2	4.3	3.5	5	0.0	-	-
17	12.4	17.4	6.4	4.5	9.3	87	996.7	4.9	3.1	2.6	5	-	-	-
18	12.2	19.3	6.6	4.9	10.0	72	992.1	8.6	4.4	4.4	7	0.0	-	-
19	11.8	16.2	9.3	8.4	11.9	86	996.1	3.8	5.5	2.8	4	0.0	-	-
20	14.2	20.3	7.0	5.6	12.2	78	994.7	12.1	2.8	1.9	3	-	-	-
21	14.8	19.3	10.4	8.1	12.3	74	996.2	4.6	6.1	2.3	6	0.0	-	-
22	15.7	20.7	10.1	9.0	12.7	73	999.1	8.7	5.1	1.8	3	0.0	-	-
23	15.2	17.1	12.9	11.8	15.1	87	995.8	1.5	7.1	3.0	6	6.9	-	-
24	16.8	21.4	14.1	9.9	16.6	87	991.8	0.3	6.3	3.6	7	2.1	-	-
25	19.2	24.8	12.8	11.5	16.4	76	995.8	10.5	3.3	2.5	4	0.2	-	-
26	20.2	26.8	9.9	8.1	15.2	68	1000.5	12.0	1.5	1.1	3	-	-	-
27	22.1	28.7	13.4	11.8	16.2	64	1000.9	13.2	0.8	1.3	3	-	-	-
28	23.4	30.1	14.5	11.4	18.7	67	998.2	10.8	2.9	3.3	5	0.0	-	-
29	19.9	26.3	16.4	13.4	18.7	81	997.1	3.9	4.8	1.9	4	1.5	-	-
30	18.0	21.7	15.0	14.9	19.6	77	1000.7	1.7	5.6	3.0	4	-	-	-

KŁODZKO

DNI	TEMPERATURA POWIETRZA T	Max	Min	T_g	PRĘŻNOŚĆ PARY WODNEJ e	WILGOTNOŚĆ WZGLĘDNA U	CIŚNIENIE ATMOSFERYCZNE P	USŁONECZNIENIE S	ZACHMURZENIE N	WIATR v	v_{max}	OPAD R_d	ŚNIEG s_h	s_g
1	18.0	25.4	8.3	7.4	14.0	70	976.0	12.4	4.1	1.5	4	-	-	-
2	19.9	27.1	12.9	8.9	15.6	69	975.4	5.4	4.9	2.1	7	0.5	-	-
3	13.4	19.4	11.0	11.9	13.7	89	952.4	-	8.0	0.9	3	6.7	-	-
4	14.5	19.7	9.0	6.5	13.1	81	986.1	4.4	6.4	0.9	2	-	-	-
5	14.9	21.6	6.7	5.0	11.6	73	988.1	10.8	4.3	1.3	4	-	-	-
6	14.1	19.4	11.7	11.2	10.6	66	987.7	5.9	6.4	1.8	4	-	-	-
7	11.2	15.2	5.6	3.3	10.5	79	981.6	3.3	5.8	1.1	2	2.4	-	-
8	12.0	13.3	9.9	9.9	13.0	52	974.7	-	8.0	1.9	4	4.4	-	-
9	13.1	15.4	10.8	10.6	14.3	94	971.3	-	7.9	0.6	2	8.3	-	-
10	15.6	21.4	8.9	6.8	15.1	86	973.5	7.4	4.5	1.9	5	2.8	-	-
11	14.6	17.7	12.7	12.2	12.8	78	979.0	2.8	7.1	1.1	3	-	-	-
12	15.0	21.5	8.0	7.0	11.4	70	983.3	14.2	1.6	0.5	1	-	-	-
13	18.0	25.6	6.8	4.8	13.7	69	980.6	13.9	1.8	2.5	5	0.4	-	-
14	12.5	23.3	7.7	9.3	12.5	84	985.1	2.2	6.6	1.3	4	11.7	-	-
15	10.5	14.4	5.9	4.0	8.7	70	988.2	11.2	7.1	3.3	8	-	-	-
16	10.8	15.2	4.1	4.6	8.7	69	984.5	6.6	5.8	2.3	4	-	-	-
17	11.1	17.7	3.3	1.0	8.5	68	980.3	12.5	3.6	1.4	4	-	-	-
18	12.0	18.1	2.4	0.4	9.0	68	976.3	13.7	3.4	2.3	6	-	-	-
19	10.3	17.1	7.7	4.6	10.2	82	979.6	1.6	5.6	1.8	4	-	-	-
20	12.4	20.4	4.1	1.7	10.1	74	977.7	8.9	3.6	1.1	3	-	-	-
21	13.3	18.4	7.2	5.1	11.3	74	979.2	4.5	5.3	1.4	3	-	-	-
22	13.8	19.6	7.0	5.0	11.5	76	982.2	7.3	5.8	2.1	4	-	-	-
23	13.9	16.5	12.4	11.6	13.7	87	978.0	-	7.9	2.5	4	5.9	-	-
24	15.9	19.6	13.3	13.1	15.8	88	975.3	0.1	7.8	3.0	6	11.7	-	-
25	18.1	23.7	11.0	9.7	15.9	78	979.4	4.6	4.4	2.3	4	-	-	-
26	18.1	25.1	10.2	8.4	15.8	78	984.1	5.9	2.3	0.5	2	-	-	-
27	19.6	27.9	9.2	7.6	15.1	70	984.1	13.2	1.1	0.1	1	-	-	-
28	21.0	29.0	13.3	10.6	16.0	74	981.7	16.4	3.8	2.3	7	0.2	-	-
29	17.3	21.7	13.9	12.4	17.1	87	981.0	1.4	7.1	1.6	5	0.3	-	-
30	17.5	22.1	13.2	13.0	14.4	74	984.8	7.0	4.6	2.3	5	0.4	-	-

KATOWICE

DNI	TEMPERATURA POWIETRZA				PRĘŻNOŚĆ PARY WODNEJ	WILGOTNOŚĆ WZGLĘDNA	CIŚNIENIE ATMOSFERYCZNE	USŁONECZNIENIE	ZACHMURZENIE	WIATR		OPAD	ŚNIEG	
	T	Max	Min	T_g	e	U	P	S	N	v	v_{max}	R_d	s_h	s_g
1	19.2	26.2	10.8	6.2	11.9	57	981.3	13.4	0.6	2.9	4	-	-	-
2	21.2	28.1	12.4	7.9	12.9	54	980.8	10.7	3.5	2.8	4	10.4	-	-
3	14.8	23.2	13.1	12.9	15.3	91	985.5	-	8.0	2.4	4	0.7	-	-
4	15.7	19.6	12.7	12.3	13.1	75	989.9	2.1	7.5	1.0	2	-	-	-
5	15.6	20.5	9.7	6.6	12.6	72	991.9	3.3	4.8	0.8	3	-	-	-
6	13.4	18.4	9.6	8.5	10.9	73	991.5	-	6.5	1.8	4	9.5	-	-
7	11.3	14.0	9.7	9.4	12.6	94	983.2	-	8.0	3.9	5	22.2	-	-
8	13.8	17.8	11.5	11.3	14.0	89	978.3	1.2	7.6	3.6	5	0.7	-	-
9	13.7	16.6	10.8	9.5	13.4	86	975.1	0.1	7.3	2.5	5	1.4	-	-
10	17.7	22.7	13.3	11.8	13.8	71	976.6	9.6	5.6	3.5	5	0.6	-	-
11	14.8	20.5	13.7	13.4	12.4	74	982.4	6.5	5.6	3.5	5	-	-	-
12	14.9	20.5	6.7	4.3	10.0	62	987.7	11.6	2.9	1.6	5	-	-	-
13	16.8	27.1	8.8	4.9	12.6	61	985.6	12.3	0.0	2.1	4	-	-	-
14	12.7	23.3	7.3	7.3	12.6	85	987.7	-	4.6	3.4	5	4.2	-	-
15	9.5	12.6	4.7	2.4	8.4	72	991.1	4.9	6.1	4.0	6	0.0	-	-
16	11.3	15.1	7.2	5.9	7.9	80	987.4	4.9	6.0	4.0	6	-	-	-
17	11.7	15.6	6.9	4.0	7.7	58	983.1	9.3	4.4	3.1	4	-	-	-
18	11.4	16.0	7.4	6.3	9.6	72	978.4	2.9	7.0	3.5	5	2.7	-	-
19	11.2	15.6	9.1	8.9	11.3	85	982.1	2.4	7.0	2.4	3	3.2	-	-
20	12.8	18.9	6.4	4.9	11.2	78	981.5	6.3	4.1	1.5	2	-	-	-
21	12.3	18.1	6.4	4.4	12.6	88	983.1	2.8	5.3	0.9	3	0.4	-	-
22	15.5	20.6	7.3	6.3	12.7	74	985.7	7.6	4.9	1.6	4	-	-	-
23	14.4	19.3	11.7	9.8	14.1	86	982.8	-	7.0	5.5	7	5.6	-	-
24	15.2	16.3	14.2	12.9	15.9	92	978.0	-	7.6	3.0	6	16.5	-	-
25	17.8	23.1	13.0	9.9	15.5	77	982.5	9.8	4.4	2.3	7	2.1	-	-
26	18.4	25.6	9.3	9.3	13.7	69	987.9	10.5	2.5	0.8	2	-	-	-
27	20.1	26.8	12.8	10.9	14.8	67	988.5	8.8	2.6	1.3	2	-	-	-
28	23.0	29.6	13.9	10.9	15.7	59	986.5	10.9	2.9	2.5	6	-	-	-
29	19.8	27.5	16.6	13.4	18.1	79	984.4	5.1	5.3	2.4	5	10.1	-	-
30	17.7	20.5	14.8	12.9	15.4	77	986.9	-	7.5	3.0	4	-	-	-

RZESZÓW - JASIONKA

Czerwiec 1973

DNI	TEMPERATURA POWIETRZA				PRĘŻNOŚĆ PARY WODNEJ	WILGOTNOŚĆ WZGLĘDNA	CIŚNIENIE ATMOSFERYCZNE	USŁONECZNIENIE	ZACHMURZENIE	WIATR		OPAD	ŚNIEG	
	T	Max	Min	T_g	e	U	P	S	N	v	v_{max}	R_d	s_h	s_g
1	16.5	23.4	7.0	4.3	14.2	79	993.1	13.2	2.3	4.0	7	-	-	-
2	18.4	26.5	9.7	10.0	15.4	76	993.1	14.1	1.1	3.4	6	-	-	-
3	16.9	21.9	11.9	11.0	17.9	93	994.5	1.0	6.1	2.9	5	4.9	-	-
4	15.8	18.1	13.7	14.0	16.7	94	999.1	-	8.0	2.3	3	0.0	-	-
5	14.7	18.1	11.1	10.8	15.0	90	1001.7	2.5	5.9	1.4	3	-	-	-
6	15.0	19.9	8.3	6.7	14.9	88	1000.5	3.7	5.6	1.8	4	23.2	-	-
7	15.1	18.4	13.9	12.5	16.2	95	991.7	1.4	7.3	4.1	7	8.2	-	-
8	15.0	19.6	10.4	9.3	16.7	97	988.7	0.9	6.5	1.0	2	15.1	-	-
9	17.1	22.7	10.7	9.5	17.2	89	984.4	5.0	6.0	1.3	4	0.0	-	-
10	16.8	21.9	11.6	11.1	16.4	87	985.2	5.0	5.6	2.8	4	0.0	-	-
11	15.1	19.2	11.0	8.2	13.9	82	990.8	2.9	6.1	3.6	7	-	-	-
12	14.3	20.4	4.1	1.5	10.7	70	997.9	14.1	1.5	0.5	1	-	-	-
13	15.9	23.5	5.8	2.1	13.7	78	997.1	14.9	0.0	3.3	6	-	-	-
14	15.6	25.9	8.5	5.8	14.9	84	995.3	9.2	3.9	3.9	5	0.8	-	-
15	11.4	15.5	8.4	7.2	9.3	71	998.7	5.3	6.6	5.6	9	1.2	-	-
16	10.1	14.9	6.3	5.3	9.6	79	994.7	9.2	6.4	6.3	9	1.0	-	-
17	10.3	14.0	5.5	4.7	9.5	77	990.3	1.2	7.6	6.1	8	8.2	-	-
18	10.5	13.9	7.8	7.4	11.8	92	985.0	0.2	7.8	6.5	9	2.6	-	-
19	12.0	16.4	9.5	9.0	12.9	92	989.3	3.2	6.3	4.6	6	2.8	-	-
20	11.5	16.6	7.9	7.1	12.5	92	990.9	5.2	5.3	2.6	9	7.3	-	-
21	12.6	18.9	5.0	3.1	12.4	86	992.5	7.2	3.5	1.8	5	0.2	-	-
22	14.5	22.4	4.8	4.2	12.3	78	995.9	11.8	1.8	0.8	3	-	-	-
23	15.3	20.6	7.0	5.0	15.1	87	993.9	3.1	6.3	3.9	8	6.9	-	-
24	15.2	18.0	13.1	13.0	17.0	98	987.7	-	7.8	5.9	8	7.8	-	-
25	17.8	23.1	13.1	12.0	16.5	82	991.1	12.0	3.9	3.6	6	0.0	-	-
26	19.3	26.4	10.0	7.8	14.7	70	996.7	13.8	2.4	3.4	5	-	-	-
27	20.9	27.3	13.0	11.5	17.9	74	998.1	9.4	2.9	2.0	4	0.0	-	-
28	21.5	28.9	10.9	9.1	18.6	76	997.3	13.2	2.1	0.6	3	-	-	-
29	21.8	28.9	16.0	14.7	19.8	78	993.9	8.6	3.4	1.4	3	6.6	-	-
30	18.1	19.1	16.5	16.0	20.5	99	994.8	-	8.0	2.0	5	27.2	-	-

RACIBÓRZ

DNI	TEMPERATURA POWIETRZA				PRĘŻNOŚĆ PARY WODNEJ	WILGOTNOŚĆ WZGLĘDNA	CIŚNIENIE ATMOSFERYCZNE	USŁONECZNIENIE	ZACHMURZENIE	WIATR		OPAD	ŚNIEG	
	T	Max	Min	T_g	e	U	P	S	N	v	v_{max}	R_d	s_h	s_g
1	19.1	27.1	9.4	7.0	13.8	66	992.3	12.5	1.0	1.4	3	-	-	-
2	21.3	28.9	12.0	8.6	14.8	63	991.4	9.7	3.4	1.6	4	27.2	-	-
3	14.3	24.7	12.8	12.6	14.9	91	997.7	-	8.0	1.1	3	0.7	-	-
4	16.3	20.2	12.5	11.8	13.6	75	1001.5	2.3	7.0	0.6	2	-	-	-
5	17.3	22.0	12.4	11.1	13.5	70	1003.2	7.9	4.1	1.5	2	-	-	-
6	13.9	19.8	11.9	9.6	12.6	80	1003.0	6.5	6.6	2.3	4	1.9	-	-
7	12.2	14.2	10.1	9.8	13.0	91	996.0	-	7.8	1.9	4	2.7	-	-
8	14.4	18.0	11.5	10.6	13.6	83	990.0	1.3	7.4	1.5	3	-	-	-
9	14.5	17.7	10.9	7.8	14.1	86	986.7	-	6.6	2.3	4	0.1	-	-
10	18.2	24.2	13.0	10.9	14.2	70	988.5	10.9	5.1	1.5	3	2.9	-	-
11	15.7	19.1	13.3	13.3	13.5	77	994.2	5.8	6.3	1.4	3	-	-	-
12	16.1	21.3	11.5	9.4	12.5	71	999.1	7.8	4.0	0.5	1	-	-	-
13	18.4	27.0	7.4	5.0	14.0	69	996.8	13.1	0.0	1.4	3	-	-	-
14	18.3	24.3	8.5	8.1	13.2	91	999.6	1.2	5.6	2.1	4	8.8	-	-
15	10.6	14.6	5.5	2.5	9.1	74	1003.0	11.2	4.8	3.8	7	0.3	-	-
16	11.5	16.0	6.5	6.6	9.5	71	999.4	10.0	5.1	2.6	4	-	-	-
17	12.6	17.7	7.7	4.2	9.4	66	995.5	9.8	4.4	1.6	3	-	-	-
18	12.5	18.2	5.7	1.5	10.3	73	990.5	8.0	4.6	3.5	7	0.6	-	-
19	11.7	16.2	8.3	5.3	11.8	87	994.2	3.3	6.4	2.8	4	0.1	-	-
20	14.0	21.2	5.3	3.0	11.3	73	993.0	10.5	2.3	0.9	2	-	-	-
21	14.2	19.3	9.1	5.5	12.2	77	994.3	3.3	5.3	1.3	3	0.0	-	-
22	15.1	20.7	7.4	4.0	12.9	76	997.4	7.1	5.4	1.4	2	1.6	-	-
23	14.8	18.8	13.4	9.6	19.0	89	993.3	0.2	7.4	3.1	6	8.2	-	-
24	15.1	16.7	12.1	8.4	14.3	95	989.5	-	7.4	2.0	3	12.3	-	-
25	18.0	24.3	14.1	11.4	16.6	82	994.0	8.4	5.1	3.1	8	0.7	-	-
26	19.2	26.7	10.8	7.6	17.0	79	999.0	11.3	1.1	1.0	2	-	-	-
27	21.3	28.1	12.5	9.0	16.0	67	999.5	12.5	1.5	1.0	2	-	-	-
28	23.1	29.9	15.4	11.6	18.6	69	997.5	11.9	4.1	2.4	4	-	-	-
29	19.4	27.0	15.2	12.6	19.8	89	995.4	3.9	5.5	1.4	3	8.3	-	-
30	17.8	21.2	15.7	14.0	16.1	81	998.7	0.1	7.1	3.1	5	-	-	-

KRAKÓW - BALICE

DNI	TEMPERATURA POWIETRZA				PRĘŻNOŚĆ PARY WODNEJ	WILGOTNOŚĆ WZGLĘDNA	CIŚNIENIE ATMOSFERYCZNE	USŁONECZNIENIE	ZACHMURZENIE	WIATR		OPAD	ŚNIEG	
	T	Max	Min	T_g	e	U	P	S	N	v	v_{max}	R_d	s_h	s_g
1	18.3	26.1	9.3	4.3	12.9	65	987.1	12.9	0.9	3.1	4	-	-	-
2	20.4	28.6	9.7	6.4	13.8	61	986.7	10.9	3.3	1.5	3	2.8	-	-
3	15.8	24.5	14.1	14.1	16.3	90	990.7	-	8.0	2.8	5	0.3	-	-
4	15.7	17.9	13.4	13.2	14.9	84	995.2	-	8.0	0.6	2	-	-	-
5	16.5	21.2	11.3	7.1	12.9	71	997.1	7.4	4.4	2.5	4	-	-	-
6	13.8	18.5	10.1	6.1	12.1	78	996.7	-	6.1	1.8	3	13.8	-	-
7	11.5	16.0	10.5	10.5	13.1	96	986.1	-	8.0	4.5	5	4.1	-	-
8	14.3	17.3	11.7	11.9	14.3	87	984.2	0.4	7.4	2.3	4	1.7	-	-
9	15.1	19.7	11.3	9.4	14.0	82	980.5	4.0	6.6	2.4	4	-	-	-
10	17.7	23.1	12.1	9.9	14.1	72	981.8	8.3	6.5	3.4	5	0.8	-	-
11	15.2	20.5	14.7	13.8	12.6	74	987.6	4.6	5.5	2.9	4	-	-	-
12	19.7	28.0	5.1	1.3	10.2	68	993.6	13.5	0.8	1.8	3	-	-	-
13	17.3	25.1	7.5	3.5	13.0	68	991.2	14.2	0.0	1.9	3	-	-	-
14	13.7	22.2	8.6	8.1	13.3	84	992.6	3.6	4.2	3.8	8	4.4	-	-
15	10.3	13.9	6.3	4.4	8.9	73	996.4	4.0	6.6	4.1	7	-	-	-
16	10.3	15.4	5.9	1.5	8.1	66	992.4	10.9	5.6	4.5	8	1.1	-	-
17	11.4	15.4	4.9	0.2	8.0	61	988.4	8.2	4.1	4.5	7	-	-	-
18	11.1	16.1	9.8	9.4	10.1	76	983.5	0.9	7.6	4.8	7	0.6	-	-
19	12.0	16.1	9.7	10.6	11.3	81	987.1	1.8	7.0	3.1	5	2.8	-	-
20	13.0	17.9	8.1	5.4	12.6	85	987.3	4.2	5.8	2.3	4	0.3	-	-
21	11.7	18.3	6.0	3.1	12.0	87	988.5	2.5	5.1	1.5	5	0.4	-	-
22	14.1	20.8	5.1	2.9	11.5	74	991.3	9.6	3.6	1.4	3	-	-	-
23	14.2	19.2	10.4	13.5	14.2	87	988.6	0.5	5.9	4.3	7	12.4	-	-
24	15.0	16.3	14.3	11.9	16.4	96	983.3	-	8.0	5.5	8	23.9	-	-
25	17.4	22.9	12.7	10.0	16.0	81	987.7	8.8	4.3	2.9	6	3.6	-	-
26	18.8	25.2	10.3	7.7	14.0	69	993.4	13.3	1.9	0.9	2	-	-	-
27	19.8	29.3	11.1	7.7	14.5	67	994.3	12.6	0.6	0.5	2	-	-	-
28	22.0	29.3	12.3	9.5	17.8	67	993.3	11.9	2.8	0.6	2	-	-	-
29	20.4	28.9	16.1	12.7	19.1	81	989.9	6.0	6.0	1.8	5	26.6	-	-
30	17.6	19.9	15.2	13.9	17.8	85	991.4	-	7.8	2.1	4	0.9	-	-

TARNÓW

DNI	TEMPERATURA POWIETRZA				PRĘŻNOŚĆ PARY WODNEJ	WILGOTNOŚĆ WZGLĘDNA	CIŚNIENIE ATMOSFERYCZNE	USŁONECZNIENIE	ZACHMURZENIE	WIATR		OPAD	ŚNIEG	
	T	Max	Min	T_g	e	U	P	S	N	v	v_{max}	R_d	s_h	s_g
1	18.0	25.0	9.5	7.9	13.3	68	991.2	14.3	0.9	2.3	4	-	-	-
2	21.1	27.0	13.4	8.9	13.9	58	990.8	13.4	2.0	2.8	7	-	-	-
3	17.9	23.7	15.0	14.9	16.1	80	993.4	1.4	6.3	1.8	4	3.2	-	-
4	16.2	18.5	13.7	13.9	15.7	86	998.6	-	8.0	0.6	1	-	-	-
5	16.0	20.8	9.8	7.0	14.0	79	1000.6	9.6	3.9	1.4	3	-	-	-
6	13.6	17.4	9.1	6.0	13.4	87	1000.0	-	6.1	1.1	4	21.3	-	-
7	13.2	15.9	11.5	11.7	13.8	91	990.8	1.1	7.8	3.4	7	0.3	-	-
8	14.8	17.5	9.1	6.1	15.1	89	987.6	3.0	6.6	0.8	1	4.6	-	-
9	16.3	22.0	11.1	9.5	15.0	82	983.5	7.3	6.6	0.6	1	-	-	-
10	17.2	22.4	12.7	10.9	15.2	79	984.5	6.6	5.5	1.5	3	0.0	-	-
11	15.1	20.8	13.4	10.4	13.2	77	990.5	4.8	5.5	1.5	3	-	-	-
12	13.6	20.1	5.2	1.6	10.4	69	997.0	15.1	0.6	0.9	3	-	-	-
13	17.8	25.0	8.4	5.0	12.4	64	995.4	14.9	0.0	1.6	3	-	-	-
14	15.6	24.5	8.8	9.8	13.9	79	995.1	5.8	5.9	2.3	5	4.3	-	-
15	11.0	15.7	7.1	6.0	9.6	75	998.8	3.7	7.0	3.0	5	1.2	-	-
16	9.2	15.5	6.6	3.8	9.2	79	994.5	3.8	6.8	2.4	5	1.5	-	-
17	10.6	16.0	4.3	0.8	8.3	68	990.5	3.7	6.0	2.6	6	1.8	-	-
18	10.4	13.0	8.7	8.3	11.1	85	985.5	-	8.0	3.4	6	5.7	-	-
19	11.3	15.9	9.2	8.1	11.7	88	989.6	2.0	6.6	1.6	5	5.6	-	-
20	12.7	18.7	8.8	6.9	12.2	84	990.3	6.3	4.4	1.6	3	7.8	-	-
21	12.7	19.3	4.4	3.4	12.7	87	991.7	6.2	5.0	0.5	1	2.9	-	-
22	14.3	20.9	6.1	5.0	11.8	75	994.9	9.6	3.4	0.8	3	-	-	-
23	15.1	20.6	8.1	6.9	14.1	83	992.3	1.2	6.6	3.1	5	8.5	-	-
24	15.1	17.1	13.3	14.2	16.3	95	986.2	-	8.0	4.1	6	21.2	-	-
25	17.7	23.0	13.4	13.6	16.8	83	990.7	7.0	5.6	1.6	3	2.0	-	-
26	19.1	26.5	9.9	7.4	14.3	68	996.4	13.7	0.8	0.8	2	-	-	-
27	20.5	27.4	11.2	8.7	14.5	64	997.4	14.7	1.3	0.8	2	-	-	-
28	21.8	29.2	12.2	10.4	16.7	67	995.7	13.3	1.9	0.9	3	-	-	-
29	21.8	29.4	17.8	16.0	18.3	73	993.0	9.4	5.1	2.0	8	31.8	-	-
30	17.1	19.0	15.8	16.3	18.9	97	994.3	-	8.0	1.0	2	50.6	-	-

ALEKSANDROWICE

Czerwiec 1973

DNI	TEMPERATURA POWIETRZA				PRĘŻNOŚĆ PARY WODNEJ	WILGOTNOŚĆ WZGLĘDNA	CIŚNIENIE ATMOSFERYCZNE	USŁONECZNIENIE	ZACHMURZENIE	WIATR		OPAD	ŚNIEG	
	T	Max	Min	T_g	e	U	P	S	N	v	v_{max}	R_d	s_h	s_g
1	18.5	24.7	11.2	7.7	12.1	58	968.0	17.1	2.1	2.6	5	-	-	-
2	21.4	27.4	13.7	9.8	12.8	51	967.4	11.4	3.6	5.4	8	8.8	-	-
3	13.5	23.2	12.0	12.1	14.3	93	972.2	-	8.0	2.6	7	2.6	-	-
4	13.8	17.1	11.7	11.9	14.1	90	976.2	-	8.0	1.1	3	0.2	-	-
5	14.9	19.9	10.2	6.5	13.2	80	978.0	1.5	6.4	1.0	2	0.0	-	-
6	12.1	16.4	9.9	8.7	11.8	84	977.6	-	7.6	1.4	3	5.2	-	-
7	10.4	13.6	9.3	8.2	12.1	96	969.9	-	8.0	3.4	5	15.8	-	-
8	13.1	15.8	9.6	10.5	13.1	87	965.1	1.8	7.5	2.4	4	2.1	-	-
9	13.8	17.6	9.8	8.6	13.3	85	961.7	0.9	7.6	1.6	3	0.1	-	-
10	16.6	22.4	12.8	12.0	14.0	77	963.5	8.3	5.5	2.5	6	3.4	-	-
11	13.8	19.2	12.3	12.4	12.9	82	969.4	2.3	6.8	2.6	5	0.6	-	-
12	13.5	19.2	8.2	6.7	10.6	71	973.9	7.4	4.4	1.5	2	-	-	-
13	18.5	24.8	10.2	7.0	13.8	65	972.1	12.9	0.3	2.6	5	-	-	-
14	12.8	22.2	6.8	7.4	12.7	85	974.1	-	5.5	3.1	5	5.8	-	-
15	9.1	13.7	4.5	2.3	8.6	75	977.5	5.1	7.0	2.6	3	0.1	-	-
16	10.1	14.3	6.8	5.7	8.2	67	973.8	6.5	7.1	3.0	6	-	-	-
17	10.8	14.4	7.3	4.6	8.2	64	969.7	5.5	6.8	3.0	4	-	-	-
18	11.1	16.3	8.5	6.6	9.4	72	965.2	6.0	6.8	3.6	7	2.6	-	-
19	9.9	14.5	8.3	8.2	11.3	92	968.6	1.1	7.6	2.4	3	5.7	-	-
20	13.2	19.1	8.8	8.4	11.4	77	968.0	5.7	4.9	2.3	4	-	-	-
21	12.7	17.9	7.4	6.4	12.0	83	969.0	4.5	4.0	2.1	4	-	-	-
22	14.2	19.4	7.5	4.5	11.2	71	972.1	6.4	4.8	2.3	4	-	-	-
23	13.7	16.7	11.0	8.6	13.5	86	968.1	1.1	6.6	4.5	7	5.0	-	-
24	13.5	15.9	9.9	9.9	14.8	95	963.6	-	7.8	4.0	8	19.3	-	-
25	16.3	21.9	12.5	12.9	15.3	84	968.6	7.7	5.3	3.4	7	-	-	-
26	18.3	24.8	9.9	7.8	13.7	68	974.5	11.3	1.1	2.0	6	-	-	-
27	19.6	26.0	11.3	10.1	15.1	67	975.3	8.1	2.1	1.6	3	-	-	-
28	22.8	29.3	14.4	12.6	15.0	56	973.4	10.5	3.0	3.8	6	0.0	-	-
29	18.8	26.4	16.5	13.4	17.5	82	971.3	4.6	7.0	1.8	6	20.0	-	-
30	15.2	16.8	13.0	11.8	15.4	90	973.7	-	6.0	3.0	4	0.4	-	-

PRZEMYŚL

DNI	TEMPERATURA POWIETRZA				PRĘŻNOŚĆ PARY WODNEJ	WILGOTNOŚĆ WZGLĘDNA	CIŚNIENIE ATMOSFERYCZNE	USŁONECZNIENIE	ZACHMURZENIE	WIATR		OPAD	ŚNIEG	
	T	Max	Min	T_g	e	U	P	S	N	v	v_{max}	R_d	s_h	s_g
1	16.3	21.9	8.7	6.6	13.5	75	984.8	14.5	0.8	3.5	8	-	-	-
2	17.6	23.4	10.7	8.9	14.4	73	985.2	12.9	1.4	4.1	9	0.0	-	-
3	15.5	19.8	12.8	12.4	16.5	93	986.5	0.9	7.0	1.8	4	17.6	-	-
4	15.4	18.0	13.9	13.9	15.8	90	990.1	-	8.0	1.6	2	0.0	-	-
5	14.7	17.7	12.8	12.2	14.7	88	992.4	0.1	7.3	1.5	3	-	-	-
6	15.5	20.7	10.7	9.7	14.5	84	991.0	4.1	6.5	2.8	5	16.5	-	-
7	16.0	19.8	13.5	13.3	16.4	90	982.6	3.8	6.6	2.8	5	7.0	-	-
8	15.5	18.9	12.5	11.2	15.5	88	979.9	1.9	5.5	1.5	2	6.5	-	-
9	16.5	20.8	10.9	9.7	16.0	85	975.5	9.3	4.3	1.8	3	0.4	-	-
10	16.9	21.4	13.7	12.4	15.2	80	976.0	7.9	4.8	4.0	7	-	-	-
11	14.8	18.4	12.1	11.2	13.5	80	981.7	2.4	4.8	4.3	7	0.1	-	-
12	14.3	18.7	7.5	5.3	9.5	60	988.9	15.8	0.9	1.9	3	-	-	-
13	16.7	22.2	8.9	5.8	12.8	68	988.4	15.4	0.0	3.0	7	-	-	-
14	15.7	25.1	8.9	8.8	14.1	80	985.6	10.9	3.5	3.6	8	17.8	-	-
15	10.4	13.3	7.7	6.6	9.3	74	989.1	3.5	7.0	5.0	6	0.6	-	-
16	9.6	13.1	6.7	5.8	8.6	73	984.7	10.3	5.6	6.1	8	0.2	-	-
17	9.5	13.1	7.0	5.5	8.9	76	980.5	1.5	7.5	9.9	9	10.0	-	-
18	9.5	11.3	7.3	6.5	11.0	92	975.2	0.1	7.6	7.6	9	9.9	-	-
19	10.3	14.1	9.1	8.2	11.3	90	979.9	2.1	6.9	4.5	8	5.2	-	-
20	11.6	16.4	9.1	7.9	11.9	88	981.8	4.6	5.4	3.4	5	4.7	-	-
21	12.3	17.7	6.9	5.9	11.7	83	983.3	6.7	5.0	2.6	5	0.3	-	-
22	14.9	20.7	7.5	6.9	11.9	73	986.7	14.5	2.6	2.3	4	-	-	-
23	15.5	19.7	10.5	8.5	14.4	82	984.7	3.4	6.3	3.3	7	7.1	-	-
24	14.2	17.6	13.4	13.5	15.6	96	978.6	-	8.0	5.4	7	18.5	-	-
25	17.4	21.2	13.2	12.7	16.0	81	982.2	8.2	4.6	4.4	8	0.8	-	-
26	18.8	25.1	11.5	10.3	14.7	70	987.5	12.1	1.9	3.4	5	-	-	-
27	20.8	26.2	14.6	13.5	16.1	67	989.0	14.7	1.9	3.8	6	-	-	-
28	21.7	27.4	13.4	12.5	16.6	66	986.8	13.9	1.8	1.9	3	-	-	-
29	22.3	28.3	16.7	14.6	17.2	65	985.1	8.8	3.5	3.4	8	22.5	-	-
30	17.7	23.6	16.1	16.1	19.3	95	985.4	-	7.9	2.9	5	61.1	-	-

NOWY SĄCZ

DNI	TEMPERATURA POWIETRZA				PRĘŻNOŚĆ PARY WODNEJ	WILGOTNOŚĆ WZGLĘDNA	CIŚNIENIE ATMOSFERYCZNE	USŁONECZNIENIE	ZACHMURZENIE	WIATR		OPAD	ŚNIEG	
	T	Max	Min	T_g	e	U	P	S	N	v	v_{max}	R_d	s_h	s_g
1	17.8	23.6	7.5	4.4	12.4	65	981.0	12.9	1.0	1.1	4	-	-	-
2	20.1	28.4	10.0	7.1	12.2	57	981.0	13.1	1.5	1.8	7	1.5	-	-
3	16.8	24.6	14.3	13.5	16.5	86	983.6	3.1	7.6	0.5	2	5.3	-	-
4	15.2	16.9	13.5	13.0	15.4	90	968.6	-	8.0	0.3	2	-	-	-
5	17.4	21.6	14.0	13.5	14.5	74	990.3	10.5	4.4	0.8	2	-	-	-
6	12.9	19.3	10.1	8.1	13.3	89	989.9	1.2	6.8	0.6	3	18.7	-	-
7	13.5	16.7	11.4	11.1	13.3	87	980.7	1.3	7.6	1.1	3	0.1	-	-
8	13.0	17.8	8.0	5.5	13.7	91	977.6	1.0	6.6	0.1	1	20.8	-	-
9	15.5	21.6	10.3	9.0	14.1	82	973.5	5.5	6.5	0.5	2	5.2	-	-
10	16.9	21.6	13.6	12.7	15.3	81	974.9	6.0	5.8	0.4	2	0.0	-	-
11	14.1	21.4	11.6	9.9	13.1	83	980.6	3.5	6.1	0.9	4	0.4	-	-
12	14.2	20.4	5.7	3.6	10.5	69	986.8	13.2	1.1	0.9	3	-	-	-
13	17.3	26.0	6.5	4.9	12.9	68	985.2	13.5	0.1	0.6	3	-	-	-
14	15.1	24.3	9.0	9.0	14.0	81	985.2	6.0	5.8	1.4	4	0.9	-	-
15	10.7	13.6	7.5	5.4	8.9	70	989.0	7.0	6.4	3.1	5	1.9	-	-
16	9.8	13.4	5.5	4.4	8.5	71	985.0	5.5	6.3	3.3	6	1.1	-	-
17	10.9	14.1	7.5	5.7	8.6	67	981.0	6.9	6.5	3.5	6	0.1	-	-
18	10.8	13.0	9.9	8.4	10.1	79	975.9	-	7.9	4.3	6	2.4	-	-
19	10.9	14.2	9.0	7.0	11.4	88	979.9	2.8	6.4	1.1	3	23.3	-	-
20	12.8	19.4	6.6	5.0	11.1	77	980.1	8.7	4.8	0.5	3	-	-	-
21	12.5	18.7	4.9	3.6	11.1	78	981.5	5.0	4.4	0.4	3	-	-	-
22	14.8	21.0	8.0	6.4	10.5	73	984.8	7.4	4.9	0.9	4	-	-	-
23	14.2	19.7	7.8	6.0	13.5	84	981.8	2.3	6.1	0.8	3	3.8	-	-
24	14.9	16.8	14.2	12.7	16.0	94	975.3	-	8.0	2.1	4	27.6	-	-
25	17.1	22.7	13.9	13.2	15.6	81	980.4	6.3	6.3	2.0	4	0.3	-	-
26	18.0	25.2	9.5	8.0	13.4	69	986.8	12.8	1.6	1.0	3	-	-	-
27	19.2	27.1	10.3	7.6	13.9	67	987.8	12.5	1.3	0.4	3	-	-	-
28	21.4	29.9	12.6	10.0	16.5	69	986.1	11.7	2.8	0.5	3	-	-	-
29	20.4	29.8	16.5	15.0	17.9	78	983.6	8.4	5.6	0.9	7	22.4	-	-
30	16.2	19.4	15.2	15.0	17.6	96	984.3	-	8.0	0.6	3	82.6	-	-

L E S K O

DNI	TEMPERATURA POWIETRZA				PRĘŻNOŚĆ PARY WODNEJ	WILGOTNOŚĆ WZGLĘDNA	CIŚNIENIE ATMOSFERYCZNE	USŁONECZNIENIE	ZACHMURZENIE	WIATR		OPAD	ŚNIEG	
	T	Max	Min	T_g	e	U	P	S	N	v	v_{max}	R_d	s_k	s_g
1	18.7	24.9	5.5	5.0	14.3	75	972.8	12.5	1.9	2.3	4	0.0	-	-
2	18.8	25.8	9.8	6.7	15.1	72	973.7	13.8	2.1	1.3	3	1.5	-	-
3	16.0	22.6	12.0	9.4	15.8	87	974.9	1.1	6.1	2.6	6	20.0	-	-
4	14.9	16.9	12.8	13.1	16.0	95	979.0	-	8.0	1.4	4	-	-	-
5	15.1	18.4	12.7	12.0	15.0	86	981.0	0.9	6.5	0.5	1	-	-	-
6	14.4	19.9	10.6	9.2	15.2	94	980.1	3.7	7.5	0.9	3	26.5	-	-
7	15.5	19.0	13.4	12.5	16.7	95	971.1	1.5	7.3	1.3	4	5.5	-	-
8	19.5	19.9	12.0	11.9	16.1	91	968.6	3.5	6.4	2.1	7	0.2	-	-
9	16.8	23.3	8.8	8.6	15.5	82	964.5	5.9	3.4	2.0	4	-	-	-
10	16.1	20.8	12.9	12.7	15.6	86	965.4	6.4	5.9	1.9	3	-	-	-
11	13.1	18.0	9.0	8.8	13.7	91	971.2	0.6	5.6	1.1	3	0.5	-	-
12	12.7	19.5	5.0	2.3	10.7	74	977.6	14.4	1.0	1.9	4	-	-	-
13	16.2	24.9	5.0	3.6	12.5	70	976.7	14.7	0.1	2.0	3	-	-	-
14	14.8	24.8	8.5	6.0	14.3	85	975.2	10.5	3.4	3.3	9	8.8	-	-
15	10.0	13.0	7.1	6.9	9.9	81	978.6	3.4	7.1	3.5	7	-	-	-
16	8.8	12.4	5.8	5.1	9.3	82	974.1	7.8	6.3	4.9	7	1.8	-	-
17	9.1	12.5	6.2	5.4	9.4	82	970.1	0.9	7.4	4.8	6	7.1	-	-
18	8.9	11.2	7.0	5.9	10.3	91	965.1	-	7.9	5.8	7	4.3	-	-
19	9.4	12.8	8.6	6.6	11.5	97	965.4	2.8	7.1	2.5	5	14.3	-	-
20	11.0	17.4	8.3	5.4	11.6	89	971.3	3.8	6.9	2.1	3	0.1	-	-
21	11.8	18.8	4.1	3.3	11.3	83	972.5	11.5	4.6	1.8	5	-	-	-
22	14.2	21.0	8.1	6.9	13.1	81	975.4	11.6	4.4	1.5	3	-	-	-
23	14.4	21.9	6.4	5.2	14.3	87	973.2	6.3	5.6	2.4	5	20.0	-	-
24	14.5	16.0	13.8	13.8	16.4	99	966.3	-	8.0	2.4	4	7.8	-	-
25	16.2	22.1	12.0	12.9	16.3	89	970.8	5.1	5.8	2.6	5	0.3	-	-
26	16.8	23.9	9.0	8.4	14.9	80	977.2	11.4	3.4	2.4	4	-	-	-
27	18.7	26.1	9.6	8.4	17.6	82	978.7	13.0	2.4	1.5	4	-	-	-
28	20.7	28.0	12.0	10.5	18.9	79	978.2	13.2	2.4	2.4	6	-	-	-
29	20.7	27.8	13.3	12.4	19.2	80	974.6	10.5	4.6	2.4	5	35.2	-	-
30	16.9	20.0	15.5	15.4	19.1	99	974.4	-	8.0	0.8	2	15.0	-	-

Z A K O P A N E

Czerwiec 1973

DNI	TEMPERATURA POWIETRZA				PRĘŻNOŚĆ PARY WODNEJ	WILGOTNOŚĆ WZGLĘDNA	CIŚNIENIE ATMOSFERYCZNE	USŁONECZNIENIE	ZACHMURZENIE	WIATR		OPAD	ŚNIEG	
	T	Max	Min	T_g	e	U	P	S	N	v	v_{max}	R_d	s_k	s_g
1	15.6	22.4	6.3	0.0	9.6	57	918.6	11.8	2.5	1.1	3	-	-	-
2	18.5	23.4	10.2	4.4	10.0	49	919.2	11.7	3.1	3.1	5	2.0	-	-
3	14.7	19.8	12.3	9.2	14.2	85	920.5	1.6	7.3	1.1	2	14.7	-	-
4	12.5	13.8	11.4	8.7	13.6	94	924.7	-	8.0	0.6	2	0.8	-	-
5	15.7	17.1	9.7	6.7	12.8	83	926.8	2.2	6.6	0.6	2	-	-	-
6	11.8	15.5	10.4	7.3	12.1	88	925.7	0.9	7.8	1.0	2	19.7	-	-
7	9.7	12.4	8.6	7.7	10.7	90	917.9	-	7.6	1.3	3	0.8	-	-
8	10.6	15.3	4.3	- 0.1	11.4	88	914.5	1.5	6.9	0.3	1	12.4	-	-
9	11.5	15.9	6.0	1.3	12.2	90	911.2	1.9	6.0	0.4	1	8.7	-	-
10	13.1	17.9	10.5	9.4	12.6	85	913.2	3.9	6.4	0.8	1	0.9	-	-
11	11.7	15.5	10.3	5.2	12.0	88	918.2	0.7	7.6	0.6	2	1.8	-	-
12	11.4	17.7	3.6	- 1.4	9.6	74	922.8	12.4	2.0	1.3	3	-	-	-
13	14.9	22.5	5.4	- 0.8	12.0	72	922.4	12.8	1.3	0.6	2	-	-	-
14	11.6	20.8	6.2	3.5	12.4	90	922.5	3.9	5.5	0.9	2	16.8	-	-
15	7.1	10.6	4.4	1.3	7.4	75	924.9	2.2	7.1	1.4	4	2.6	-	-
16	6.0	9.3	3.7	0.8	7.4	79	921.3	2.0	7.4	1.1	2	0.9	-	-
17	6.6	10.0	4.0	1.9	7.4	77	917.9	1.6	7.0	1.0	3	0.7	-	-
18	8.1	13.5	6.5	4.5	7.9	75	913.7	2.3	7.4	1.4	2	8.8	-	-
19	7.2	9.6	6.0	4.8	9.2	91	916.6	0.3	7.5	1.0	2	2.6	-	-
20	10.4	16.4	4.6	0.9	9.0	74	917.0	5.6	5.1	1.0	3	-	-	-
21	10.5	16.2	3.8	- 1.6	9.5	76	918.1	2.2	5.5	0.6	2	-	-	-
22	11.4	15.2	7.1	2.3	10.7	80	921.2	1.4	6.3	0.6	2	-	-	-
23	11.6	15.5	5.9	0.4	11.8	86	917.9	1.7	6.8	1.1	3	9.5	-	-
24	11.7	13.5	9.8	7.0	13.2	96	912.6	-	7.8	0.9	2	29.3	-	-
25	13.2	18.1	10.6	9.9	12.4	89	917.8	3.9	6.1	1.1	3	1.0	-	-
26	15.1	21.6	7.2	1.4	11.2	68	924.4	12.3	2.1	0.9	2	-	-	-
27	16.8	23.5	8.3	2.8	11.4	62	925.7	11.8	2.4	0.6	2	-	-	-
28	18.5	26.2	10.3	4.7	13.1	65	924.6	11.0	3.4	1.3	3	-	-	-
29	18.3	25.0	13.3	7.7	15.2	74	921.7	7.9	5.1	0.8	3	52.3	-	-
30	13.3	16.4	12.4	11.1	14.2	93	922.2	-	7.9	1.6	4	138.7	-	-

K A S P R O W Y W I E R C H

DNI	TEMPERATURA POWIETRZA				PRĘŻNOŚĆ PARY WODNEJ	WILGOTNOŚĆ WZGLĘDNA	CIŚNIENIE ATMOSFERYCZNE	USŁONECZNIENIE	ZACHMURZENIE	WIATR		OPAD	ŚNIEG	
	T	Max	Min	T_g	e	U	P	S	N	v	v_{max}	R_d	s_k	s_g
1	7.8	11.4	4.8	.	7.4	71	802.5	7.3	3.5	3.3	7	-	-	-
2	8.6	12.1	6.0	.	8.0	71	803.3	10.5	4.1	9.8	12	6.1	-	-
3	7.6	10.4	6.7	.	10.0	96	804.0	1.8	7.0	5.4	14	13.3	-	-
4	6.7	8.5	5.7	.	9.4	96	806.5	0.4	6.5	3.1	6	3.1	-	-
5	5.9	8.0	4.0	.	9.2	99	808.3	2.0	7.5	2.4	5	-	-	-
6	4.1	6.7	2.9	.	7.7	96	806.5	-	7.4	1.4	4	22.2	-	-
7	3.7	5.1	2.5	.	7.9	100	799.4	0.2	7.5	6.4	9	0.3	-	-
8	4.5	6.4	3.0	.	8.5	100	797.3	0.5	7.1	6.3	8	7.7	-	-
9	5.2	8.4	2.6	.	8.1	92	794.4	6.1	5.6	4.6	10	19.9	-	-
10	4.8	6.9	3.1	.	8.6	99	796.4	1.6	7.4	4.5	6	2.4	-	-
11	4.3	6.1	2.0	.	8.3	100	800.2	0.1	8.0	4.9	9	0.8	-	-
12	4.1	8.9	- 0.3	.	7.5	91	804.1	7.9	3.4	2.8	5	-	-	-
13	9.9	14.7	5.1	.	9.4	76	805.9	11.4	1.5	2.3	4	-	-	-
14	5.5	10.5	0.2	.	9.1	98	804.5	2.3	6.0	4.1	8	7.8	-	-
15	- 2.3	0.2	- 4.2	.	5.1	98	803.1	0.4	7.9	7.5	11	5.6	-	-
16	- 3.3	- 2.0	- 4.9	.	4.6	96	759.5	0.2	8.0	7.9	11	4.5	3	.
17	- 2.6	- 1.5	- 3.9	.	4.8	95	797.0	0.1	8.0	8.1	11	0.9	10	.
18	- 1.1	- 0.1	- 2.6	.	5.6	98	794.2	1.7	7.8	8.6	10	22.8	11	.
19	- 0.2	0.0	- 1.1	.	6.0	100	796.6	-	8.0	8.0	10	9.0	6	.
20	1.6	4.7	- 0.5	.	6.6	96	798.3	5.1	5.6	3.0	5	0.1	7	.
21	3.1	4.8	1.5	.	7.3	95	800.1	0.6	5.9	2.0	4	0.0	4	.
22	3.5	4.9	2.5	.	7.8	99	802.6	-	6.6	2.4	4	-	-	-
23	7.4	11.5	3.8	.	8.3	81	800.8	1.7	6.1	5.0	8	13.2	-	-
24	6.3	8.4	5.6	.	9.5	99	795.7	-	7.8	4.1	6	28.1	-	-
25	5.5	7.2	4.8	.	9.0	100	800.2	1.1	7.3	8.0	10	2.2	-	-
26	7.8	11.8	4.4	.	8.8	85	807.4	8.1	2.9	4.1	6	-	-	-
27	9.8	13.7	6.5	.	7.9	66	809.3	7.4	3.6	3.0	5	-	-	-
28	11.4	15.6	6.8	.	10.3	76	809.0	10.9	4.0	5.6	8	-	-	-
29	11.3	16.0	8.9	.	10.7	81	806.1	7.3	5.6	5.3	9	58.0	-	-
30	6.8	10.3	6.3	.	9.9	100	804.0	-	8.0	13.3	17	232.0	-	-

TABLICA III

WYNIKI MIESIĘCZNE SPOSTRZEŻEŃ STACJI METEOROLOGICZNYCH

МЕСЯЧНЫЕ РЕЗУЛЬТАТЫ НАБЛЮДЕНИЙ МЕТЕОРОЛОГИЧЕСКИХ СТАНЦИЙ

MONTHLY RESULTS OF OBSERVATIONS AT METEOROLOGICAL STATIONS

Nr	STACJA	TEMPERATURA POWIETRZA T												LICZBA DNI					
		1	7	13	19	Dies	$\overline{Max}$	$\overline{Min}$	Max abs.	Data	Min abs.	Data		Min < −10°	Min < 0°	Max < −10°	Max < 0°	Max > 15°	Max > 25°
2	Łeba	12.3	14.9	17.2	15.8	15.0	19.1	10.9	31.7	28	3.2	17		-	-	-	-	22	4
3	Hel	12.9	15.0	18.7	16.0	15.6	20.2	11.8	29.2	28	5.9	5		-	-	-	-	28	3
4	Ustka	13.2	14.9	17.3	16.3	15.3	19.5	11.9	33.3	28	6.9	16		-	-	-	-	26	5
5	Lębork	11.2	14.5	19.8	17.8	15.6	21.9	9.7	33.0	28	1.3	17		-	-	-	-	27	10
9	Gdańsk - Wrzeszcz	13.6	15.8	19.2	17.4	16.4	21.2	12.1	33.4	28	6.9	16		-	-	-	-	27	9
14	Koszalin	12.7	14.6	18.4	17.1	15.4	20.2	10.8	31.5	28	5.1	16		-	-	-	-	26	6
15	Kołobrzeg	13.6	14.8	17.5	16.3	15.5	19.1	12.3	30.8	27	8.3	7		-	-	-	-	27	4
16	Elbląg	13.9	15.4	19.6	17.9	16.6	21.3	12.4	30.8	28	7.3	12	16	-	-	-	-	25	10
19	Suwałki	12.2	14.9	19.4	16.9	15.7	20.8	10.4	28.7	28	3.5	12		-	-	-	-	27	4
20	Kętrzyn	12.3	14.4	19.7	17.7	15.9	21.3	10.8	29.8	28	5.7	16		-	-	-	-	27	7
25	Świnoujście	14.0	15.0	18.2	17.3	16.0	19.7	12.5	31.6	27	7.6	17		-	-	-	-	29	5
26	Mikołajki	13.4	14.7	19.4	17.7	16.2	21.2	11.7	28.9	28	6.6	17		-	-	-	-	27	6
27	Resko	11.6	14.2	19.7	18.0	15.7	21.5	9.7	29.8	28	2.0	16		-	-	-	-	28	8
29	Olsztyn - Dajtki	12.6	15.0	19.3	17.9	16.0	21.4	10.7	30.7	28	5.1	5	16	-	-	-	-	26	8
31	Szczecinek	11.8	14.0	19.6	17.6	15.6	21.5	10.3	31.5	28	4.6	17		-	-	-	-	28	10
33	Chojnice	11.7	13.6	19.2	17.1	15.3	20.8	10.1	30.2	28	4.1	16		-	-	-	-	27	8
41	Szczecin - Dąbie	13.2	15.0	20.5	18.8	16.7	22.3	10.9	31.2	27	3.9	18		-	-	-	-	30	7
46	Piła	11.5	14.4	20.3	18.3	15.9	22.1	9.6	32.9	28	3.1	17		-	-	-	-	29	9
47	Białystok	12.2	15.3	19.7	17.2	15.9	21.4	10.5	29.4	28	3.8	12		-	-	-	-	28	5
49	Bydgoszcz	12.4	14.6	19.7	18.6	16.2	22.1	10.2	32.4	28	1.9	16		-	-	-	-	28	11
50	Mława	12.6	14.9	19.6	17.9	16.1	21.2	10.9	29.8	28	3.9	15		-	-	-	-	27	6
51	Ostrołęka	12.7	15.5	20.6	17.9	16.6	22.5	11.1	31.1	28	5.0	16		-	-	-	-	29	12
53	Toruń	12.8	15.1	20.2	18.8	16.5	21.9	10.6	30.0	27	4.0	16		-	-	-	-	29	11
60	Gorzów - Wlkp	12.9	14.1	20.3	18.7	16.4	22.4	10.8	32.0	28	5.0	17		-	-	-	-	29	10
67	Płock - Radziwie	13.5	15.3	20.4	19.0	16.9	22.3	11.8	31.0	28	6.1	17		-	-	-	-	28	11
69	Poznań - Ławica	12.5	14.4	20.3	18.7	16.4	22.1	10.2	32.1	28	3.1	16		-	-	-	-	29	10
71	Słubice	11.9	14.2	20.7	19.4	16.3	22.9	9.4	31.0	27	1.5	17		-	-	-	-	30	10
77	Koło	13.2	14.3	19.7	18.3	16.2	21.7	10.7	30.7	28	3.5	17		-	-	-	-	29	9
78	Siedlce	12.3	15.0	20.0	17.5	16.0	21.6	10.8	29.7	28	5.1	12		-	-	-	-	28	6
79	Warszawa - Okęcie	12.7	15.2	20.1	18.2	16.4	21.9	11.3	30.4	28	5.5	16		-	-	-	-	28	8
84	Terespol	12.6	15.2	20.0	17.6	16.2	21.4	11.2	29.1	28	5.2	12		-	-	-	-	27	5
89	Zielona Góra	13.6	14.3	20.0	18.7	16.6	22.2	11.5	31.2	28	6.3	17		-	-	-	-	28	10
90	Leszno - Strzyżewice	11.7	14.5	20.2	18.4	15.9	22.2	9.1	33.0	28	1.0	17		-	-	-	-	29	10
96	Kalisz	12.8	14.1	19.7	18.3	16.1	21.9	10.7	30.8	28	5.2	17		-	-	-	-	29	7
97	Łódź - Lublinek	12.4	14.3	19.1	18.1	15.8	21.5	10.5	31.0	28	2.5	17		-	-	-	-	27	9
104	Włodawa	12.5	14.8	19.5	17.2	15.9	21.2	11.2	29.4	28	5.7	16		-	-	-	-	26	5
111	Sulejów	12.1	14.1	19.0	17.7	15.6	21.2	9.8	29.7	28	3.1	17		-	-	-	-	27	7
113	Lublin	12.0	14.1	18.9	16.2	15.2	20.2	10.7	28.4	29	5.6	22		-	-	-	-	26	4
114	Legnica	13.2	14.3	20.2	18.7	16.5	22.2	10.8	31.5	28	4.4	20		-	-	-	-	29	8
115	Wieluń	12.5	14.3	19.4	17.9	15.9	21.7	10.3	30.2	28	4.5	17		-	-	-	-	29	8
116	Zgorzelec	12.0	13.4	19.2	18.2	15.6	21.8	9.3	30.4	28	2.2	17		-	-	-	-	28	6
119	Wrocław - Strachowice	12.4	14.2	19.6	18.0	16.0	21.8	9.9	31.0	28	2.7	17		-	-	-	-	29	7
127	Jelenia Góra	10.5	12.5	18.0	17.0	14.5	20.7	8.2	30.8	28	1.2	20		-	-	-	-	28	6
128	Kielce	11.0	14.4	19.3	17.0	15.2	21.3	9.3	30.2	28	3.2	12		-	-	-	-	26	8
130	Częstochowa	12.7	13.7	18.1	17.2	15.4	20.5	10.8	28.8	28	5.0	17		-	-	-	-	26	8
135	Śnieżka	5.7	5.1	7.1	7.1	6.3	9.8	4.0	18.8	28	- 2.5	15		-	4	-	-	3	-
137	Zamość	11.5	14.5	19.2	16.5	15.3	20.6	10.1	29.7	29	5.0	22		-	-	-	-	26	5
139	Sandomierz	12.6	14.1	19.0	17.2	15.7	20.6	11.2	29.0	28	6.2	16		-	-	-	-	26	5
140	Opole	13.2	14.2	19.0	17.9	16.0	21.4	10.9	30.1	28	6.4	16	17	-	-	-	-	28	7
149	Kłodzko	11.5	12.6	18.4	17.0	14.7	20.4	9.0	29.0	28	2.4	18		-	-	-	-	28	6
163	Katowice	12.5	13.8	18.3	17.2	15.3	20.7	10.4	29.6	28	4.7	15		-	-	-	-	28	7
167	Rzeszów - Jasionka	11.8	14.0	19.3	17.3	15.5	20.8	9.8	28.9	28	29	4.1	12	-	-	-	-	27	6
168	Racibórz	12.8	14.0	18.9	17.9	15.8	21.5	10.7	29.9	28		5.3	20	-	-	-	-	28	7
170	Kraków - Balice	12.0	13.6	18.8	17.1	15.3	20.9	10.3	29.3	27	28	4.9	17	-	-	-	-	29	7
173	Tarnów	12.4	14.3	19.3	16.9	15.5	20.9	10.3	29.4	29		4.3	17	-	-	-	-	29	5
181	Aleksandrowice	12.1	13.3	17.0	15.8	14.5	19.7	10.2	29.3	28		4.5	15	-	-	-	-	25	4
183	Przemyśl	12.7	13.5	18.5	16.5	15.3	19.8	10.9	28.5	29		6.7	16	-	-	-	-	25	5
196	Nowy Sącz	11.9	12.7	19.1	17.0	15.1	20.7	10.1	29.9	28		4.9	21	-	-	-	-	25	6
204	Lesko	11.1	12.2	18.6	16.4	14.6	20.1	9.5	28.0	28		4.1	21	-	-	-	-	25	4
217	Zakopane	9.3	11.6	15.3	13.4	12.2	17.0	7.8	26.2	28		3.6	12	-	-	-	-	22	1
221	Kasprowy Wierch	4.0	4.4	6.1	5.1	4.9	7.7	2.8	16.0	29	- 4.9	16		-	7	-	3	2	-

Nr	STACJA	CIŚNIENIE ATMOSFERYCZNE P						PRĘŻNOŚĆ PARY WODNEJ e					WILGOTNOŚĆ WZGLĘDNA U							LICZBA DNI	
		P_m	Max	Data	Min	Data	$P_{o,m}$	1	7	13	19	Dies	1	7	13	19	Dies	Min	Data	min < 40%	zgodz. 13 > 80%
2	Łeba	1017.8	1027.3	5	1003.4	10	1018.2	12.5	13.5	13.7	13.9	13.4	87	79	71	76	79	43	28	-	5
3	Hel	1017.6	1027.0	5	1003.6	10	1017.9	13.9	14.2	14.4	14.4	14.2	92	83	67	78	80	48	25	-	3
4	Ustka	1017.2	1026.7	5	1002.7	10	1018.2	13.4	13.7	14.2	14.0	13.7	87	80	73	76	79	33	13 28	2	7
5	Lębork	1015.5	1024.6	5	1001.5	10	1018.1	12.2	13.4	13.8	13.8	13.1	91	81	60	68	75	33	27	3	2
9	Gdańsk - Wrzeszcz	1016.6	1026.1	5	1002.7	10	1018.1	12.9	13.4	13.4	13.9	13.3	82	75	61	70	72	28	28	3	4
14	Koszalin	1014.2	1023.4	5	1001.0	10	1018.3	12.3	13.2	14.0	13.3	13.2	84	79	67	68	75	32	27	2	7
15	Kołobrzeg	1017.9	1027.1	5	1004.7	10	1018.6	13.0	13.4	14.1	13.5	13.5	83	79	71	72	76	31	27	1	5
16	Elbląg	1012.6	1022.1	5	999.5	10	1017.7	13.4	13.7	13.5	13.9	13.5	84	78	60	69	72	28	26	3	4
19	Suwałki	994.8	1004.6	5	982.6	10	1017.0	13.0	14.1	14.2	14.7	13.8	90	83	64	76	79	38	28	1	6
20	Kętrzyn	1004.4	1014.8	5	991.6	10	1017.5	13.0	13.7	13.6	14.1	13.5	90	83	61	70	76	37	2 28	2	3
25	Świnoujście	1017.9	1027.7	5	1004.9	10	1018.5	14.0	14.7	15.3	15.0	14.7	86	85	73	75	80	39	27	1	10
26	Mikołajki	1001.8	1011.8	5	989.6	10	1017.4	13.4	13.8	13.3	14.0	13.5	87	82	60	68	74	38	28	2	3
27	Resko	1012.3	1021.8	5	999.6	10	1019.0	12.3	13.3	13.7	13.3	13.1	88	82	60	64	74	33	26	4	4
29	Olsztyn - Dajtki	1001.2	1010.8	5	989.2	10	1017.4	13.0	13.6	13.5	14.0	13.5	88	80	61	69	75	33	28	2	5
31	Szczecinek	1001.2	1010.0	5	988.8	10	1018.4	12.3	13.0	13.0	13.2	12.8	87	80	58	66	73	32	27	3	3
33	Chojnice	996.8	1005.6	5	984.6	10	1017.9	12.2	13.1	13.2	13.3	12.8	88	83	60	68	75	36	27	4	4
41	Szczecin - Dąbie	1018.2	1027.7	5	1006.3	10	1018.6	12.8	13.6	14.1	13.4	13.4	84	79	59	60	71	33	27	3	3
46	Piła	1009.8	1018.8	5 6	998.6	10	1018.6	12.2	12.8	12.5	13.2	12.6	88	77	53	63	71	30	27	7	2
47	Białystok	998.4	1007.7	4 5	985.5	17 18	1016.4	12.9	13.9	13.7	13.6	13.4	90	80	61	70	76	36	28	1	5
49	Bydgoszcz	1009.7	1018.8	5 6	998.1	10	1018.3	12.7	13.1	12.3	12.7	12.6	87	78	56	61	71	28	13 27	7	4
50	Mława	999.8	1009.4	5	988.7	10	1017.5	12.9	13.4	13.1	13.9	13.2	87	79	59	68	74	35	26 27	4	4
51	Ostrołęka	1005.8	1015.4	5	994.7	9 10	1017.3	13.6	14.5	13.8	14.3	14.0	91	82	59	70	76	33	27 28	3	3
53	Toruń	1009.5	1018.5	5	998.2	10	1017.9	13.2	13.5	13.1	13.5	13.2	88	79	57	63	72	31	23 26	6	4
60	Gorzów - Wlkp	1011.8	1021.6	6	1001.4	9 10	1018.5	12.7	13.2	13.2	13.1	12.9	84	81	56	61	70	29	26	5	3
67	Płock - Radziwie	1009.8	1018.9	5	998.8	9	1017.3	14.2	14.4	14.5	15.5	14.7	91	82	61	71	77	39	30	1	4
69	Poznań - Ławica	1007.8	1017.5	6	996.9	9	1018.8	12.5	12.7	12.3	13.2	12.6	85	77	53	62	69	27	26 27	10	2
71	Słubice	1015.4	1025.5	6	1005.1	9	1018.4	12.7	13.6	14.0	14.1	13.4	89	83	58	63	73	34	25	3	3
77	Koło	1003.9	1013.3	6	993.2	9	1018.0	13.4	13.3	12.7	13.6	13.1	87	81	57	65	73	34	27 28	8	5
78	Siedlce	999.3	1007.9	5	987.1	18	1017.0	13.2	14.0	13.6	14.3	13.7	91	82	60	72	76	35	27	4	3
79	Warszawa - Okęcie	1004.8	1014.4	5	994.1	9	1017.5	13.1	14.0	13.7	14.1	13.6	88	81	59	68	74	35	27	3	1
84	Terespol	1000.3	1009.1	5	986.3	18	1016.7	13.2	14.2	14.3	14.2	13.9	90	82	62	71	76	37	28	1	3
89	Zielona Góra	998.0	1007.8	6	987.8	9	1018.7	12.6	12.6	12.2	12.7	12.5	80	77	53	60	68	33	27	9	2
90	Leszno - Strzyżewice	1007.7	1017.7	6	997.0	9	1018.7	12.7	13.6	13.2	14.2	13.3	91	81	57	67	75	26	27	4	2
96	Kalisz	1000.9	1010.0	6	990.1	9	1018.1	13.2	13.4	12.7	13.3	13.1	88	82	56	64	73	29	26	6	5
97	Łódź - Lublinek	995.1	1004.0	6	984.4	9	1017.4	12.7	13.0	12.2	12.9	12.7	87	80	58	63	72	31	2	6	4
104	Włodawa	995.9	1004.5	5	981.9	18	1016.8	13.6	14.4	14.2	14.6	14.1	93	85	64	74	79	35	27 28	3	5
111	Sulejów	994.5	1003.4	5 6	984.3	9	1017.0	•	13.6	12.4	13.4	•	•	84	59	67	•	32	26	8	4
113	Lublin	988.4	997.4	5	975.7	18	1016.9	13.1	14.1	14.9	14.8	14.1	92	87	68	80	82	38	27	2	7
114	Legnica	1003.4	1013.4	6	992.1	9	1018.4	13.6	13.9	13.9	14.7	13.9	88	84	60	68	75	40	1	-	3
115	Wieluń	994.4	1003.6	6	983.9	9	1017.9	13.0	13.6	13.3	14.2	13.4	88	83	61	69	75	33	26 27	4	5
116	Zgorzelec	995.1	1004.8	5 15	985.0	9	1018.9	•	13.7	13.4	13.6	•	•	87	60	66	•	22	17	5	5
119	Wrocław - Strachowice	1003.8	1013.3	6	992.9	9	1018.3	13.3	13.6	13.0	14.0	13.4	91	82	57	68	75	37	26 27	4	3
127	Jelenia Góra	978.1	987.5	5 6	967.4	9	1018.8	11.8	12.8	11.8	12.9	12.2	92	87	58	67	75	35	28	5	5
128	Kielce	985.8	994.4	6	975.7	9	1017.8	12.1	12.9	12.2	12.9	12.4	91	79	56	68	74	26	26	8	5
130	Częstochowa	983.8	992.7	8	973.8	9	1018.7	13.2	13.1	12.3	12.7	12.7	89	83	61	66	74	34	1	4	5
135	Śnieżka	840.2	847.4	5	830.9	9	•	8.5	8.2	8.9	8.8	8.7	92	92	88	90	90	49	27	-	22
137	Zamość	991.3	1000.1	5	978.1	18	1016.6	13.0	14.5	14.2	14.5	14.0	94	87	65	78	81	39	13 28	2	7
139	Sandomierz	991.6	1000.4	5 6	981.0	18	1017.6	13.3	14.2	14.5	14.4	14.0	90	87	67	74	79	40	12	-	6
140	Opole	997.4	1006.7	6	987.4	9	1018.6	13.7	13.7	13.4	14.3	13.6	89	84	62	70	76	37	2	3	7
149	Kłodzko	980.7	989.4	6 15	970.5	9	1018.3	12.6	12.8	12.7	13.7	12.9	91	87	61	70	77	37	27	2	5
163	Katowice	984.2	993.4	6	974.5	9	1017.9	12.8	13.1	12.3	13.2	12.8	87	83	60	68	75	33	1	6	5
167	Rzeszów - Jasionka	993.5	1002.2	5	982.9	9	1017.4	13.6	15.2	15.3	15.5	14.8	97	94	69	77	84	41	26 28	-	8
168	Racibórz	995.8	1005.1	6	986.2	9	1018.7	13.7	13.8	13.6	14.4	13.8	91	85	64	71	78	36	2	3	7
170	Kraków - Balice	989.7	998.4	6	979.5	9	1017.9	12.8	13.7	13.1	13.9	13.3	89	87	62	72	77	31	2	4	5
173	Tarnów	992.7	1001.7	6	982.2	9	1017.6	13.0	14.1	14.1	14.3	13.7	89	86	64	75	79	29	13	5	6
181	Aleksandrowice	970.7	979.4	6	960.9	9	1017.7	12.1	12.9	12.9	13.2	12.7	85	84	68	74	78	37	28	1	10
183	Przemyśl	984.4	992.8	5	973.2	18	1017.6	13.2	13.8	14.4	14.4	13.9	89	88	68	76	80	43	12	-	8
196	Nowy Sącz	982.7	990.9	5 6	972.0	9	1017.7	12.7	13.1	13.4	13.6	13.2	90	88	63	71	78	34	2	4	7
204	Lesko	973.4	982.1	6	962.8	9	1017.6	12.7	13.7	15.6	15.1	14.3	94	95	73	80	85	44	13	-	10
217	Zakopane	919.9	927.1	6	910.6	9	•	10.6	11.2	11.8	11.5	11.2	90	82	69	76	80	36	2	4	10
221	Kasprowy Wierch	801.9	809.8	27 28	792.7	18	•	7.6	7.7	8.6	8.3	8.0	92	91	90	93	91	50	13	-	22

Nr	STACJA	PRĘDKOŚĆ WIATRU v							LICZBA PRZYPADKÓW W PRZYDZIAŁACH								LICZBA DNI		ZACHMURZENIE N					LICZBA DNI	
		1	7	13	19	Dies	Max	Data	0	>0-2	>2-4	>4-7	>7-10	>10-15	>15-20	>20	>10	>15	1	7	13	19	Dies	◔	◕
2	Łeba	3.9	5.2	7.0	5.1	5.3	13	10 11	13	25	52	105	34	11	-	-	11	-	3.4	4.1	3.8	4.1	3.8	5	2
3	Hel	4.5	4.7	5.8	5.4	5.0	10	11 14 15•	8	35	67	86	44	-	-	-	6	-	4.0	3.9	3.9	4.5	4.1	4	1
4	Ustka	3.1	3.3	4.3	3.7	3.5	10	11 14 15	4	104	71	38	23	-	-	-	3	-	3.7	4.5	4.6	3.4	3.9	5	1
5	Lębork	1.3	2.2	4.1	2.8	2.6	7	11 12 14•	41	74	85	40	-	-	-	-	-	-	3.4	4.4	5.1	4.3	4.3	2	1
9	Gdańsk - Wrzeszcz	3.5	4.5	5.9	4.2	4.5	10	15 18	3	46	78	90	23	-	-	-	4	-	4.1	4.2	4.9	4.8	4.4	4	1
14	Koszalin	2.7	3.4	5.4	4.1	3.8	10	15	21	55	71	78	15	-	-	-	5	-	3.7	4.7	4.6	3.7	4.2	3	1
15	Kołobrzeg	3.0	3.1	4.0	3.6	3.4	8	11 15	5	77	96	56	6	-	-	-	-	-	4.1	4.8	4.6	3.4	4.3	3	2
16	Elbląg	3.5	3.7	5.8	4.5	4.4	12	13 16 17	7	47	84	75	23	4	-	-	4	-	4.9	4.6	5.2	5.1	4.9	2	3
19	Suwałki	3.1	4.2	6.3	3.9	4.5	13	11	12	50	71	64	42	1	-	-	4	-	4.3	5.4	5.5	5.2	5.2	5	9
20	Kętrzyn	2.0	2.7	4.7	3.0	3.1	12	2	39	75	65	44	16	1	-	-	5	-	3.8	4.6	5.2	4.2	4.4	6	2
25	Świnoujście	4.0	4.3	4.9	5.3	4.5	10	20	2	47	69	103	19	-	-	-	1	-	2.2	4.0	4.1	3.6	3.6	4	1
26	Mikołajki	3.4	3.6	5.7	3.7	4.1	10	2 3 13•	9	52	86	70	23	-	-	-	8	-	3.7	4.3	5.3	4.9	4.6	4	2
27	Resko	0.9	1.8	2.5	2.2	1.8	6	15 18 19•	47	126	52	15	-	-	-	-	-	-	3.0	4.9	5.2	3.7	4.2	4	-
29	Olsztyn - Dajtki	2.5	3.6	5.0	3.4	3.6	11	16 17	7	78	86	57	10	2	-	-	3	-	4.3	4.4	5.4	4.3	4.6	4	5
31	Szczecinek	1.9	3.0	4.6	3.3	3.1	8	15 18	25	81	69	61	4	-	-	-	-	-	3.9	4.6	5.6	4.7	4.7	1	1
33	Chojnice	2.2	2.7	4.0	2.8	3.0	9	18	13	107	68	46	6	-	-	-	-	-	3.3	4.6	6.0	4.6	4.9	2	4
41	Szczecin - Dąbie	2.8	3.1	4.3	3.8	3.4	10	28	9	64	106	57	4	-	-	-	1	-	2.9	3.9	5.3	4.3	4.1	6	1
46	Piła	2.0	2.6	4.7	3.1	3.1	10	18	18	103	59	48	12	-	-	-	1	-	3.9	3.6	5.5	4.5	4.5	3	2
47	Białystok	2.0	3.3	4.8	2.9	3.3	10	3	13	90	82	43	12	-	-	-	1	-	4.7	4.6	5.4	5.0	4.8	5	7
49	Bydgoszcz	2.9	3.3	5.1	4.1	3.7	10	11	12	65	79	70	14	-	-	-	1	-	3.6	3.9	6.0	4.7	4.6	2	3
50	Mława	4.0	5.6	6.7	4.5	5.2	12	16 17 18	5	42	60	73	54	6	-	-	12	-	3.6	4.7	5.6	4.8	4.7	4	4
51	Ostrołęka	0.9	2.2	3.6	2.1	2.2	7	2 16 17	44	108	58	30	-	-	-	-	-	-	3.3	4.0	5.2	4.1	4.1	9	3
53	Toruń	1.9	2.6	4.1	2.9	2.8	9	23	17	102	79	39	3	-	-	-	2	-	4.4	4.3	5.8	5.0	4.9	1	4
60	Gorzów - Wlkp	1.5	2.1	3.6	2.5	2.5	7	1 18	26	94	95	25	-	-	-	-	-	-	3.2	3.8	5.5	4.9	4.4	2	1
67	Płock - Radziwie	1.9	2.5	4.3	2.4	2.9	8	11 15	40	62	87	49	2	-	-	-	-	-	3.8	4.5	5.3	4.4	4.6	5	4
69	Poznań - Ławica	2.5	3.5	4.7	3.3	3.5	10	18 24	24	63	76	62	15	-	-	-	7	-	3.3	3.8	5.6	4.7	4.5	4	3
71	Słubice	1.0	1.7	3.2	2.2	2.0	6	18 29	47	110	65	18	-	-	-	-	-	-	3.0	3.7	5.4	4.6	4.2	3	1
77	Koło	2.3	3.4	5.1	3.4	3.6	10	7 11 18•	25	53	85	62	15	-	-	-	5	-	3.8	3.9	5.2	4.4	4.3	6	5
78	Siedlce	1.9	3.2	4.3	2.6	2.9	9	17	19	106	61	48	6	-	-	-	1	-	4.0	5.3	5.3	5.5	5.1	2	4
79	Warszawa - Okęcie	3.3	3.7	5.1	4.0	4.1	10	17	1	52	92	82	13	-	-	-	3	-	3.4	4.4	4.7	4.4	4.4	6	2
84	Terespol	2.4	3.4	4.7	3.1	3.5	8	2 3 14•	7	91	70	65	7	-	-	-	-	-	4.1	4.6	5.6	5.3	4.9	3	7
89	Zielona Góra	2.5	2.7	3.5	2.6	2.9	8	2	1	108	100	30	1	-	-	-	-	-	3.3	4.1	5.5	5.2	4.7	2	5
90	Leszno - Strzyżewice	2.2	2.7	3.8	2.8	2.8	8	23 24	19	97	84	37	3	-	-	-	1	-	4.2	4.8	5.7	4.9	4.8	2	6
96	Kalisz	2.0	2.2	3.7	2.0	2.5	9	15	22	117	73	26	2	-	-	-	-	-	3.0	3.8	5.2	4.2	4.2	6	3
97	Łódź - Lublinek	2.0	3.1	5.1	3.5	3.5	10	17	16	80	71	59	14	-	-	-	1	-	3.2	4.4	5.4	4.4	4.4	5	4
104	Włodawa	2.1	3.1	4.0	3.1	3.1	9	14	12	106	62	55	5	-	-	-	-	-	4.3	5.3	6.1	5.3	5.4	1	8
111	Sulejów	•	3.0	4.4	2.3	•	•		•	•	•	•	•	•	•	•	•	•	•	•	•	•	•	•	•
113	Lublin	2.8	3.3	4.3	3.3	3.4	9	14	2	84	92	55	7	-	-	-	-	-	4.6	5.2	5.6	5.1	5.1	3	9
114	Legnica	2.4	2.6	3.9	2.9	2.9	8	23	10	91	101	37	1	-	-	-	-	-	3.8	4.6	5.8	4.8	4.7	5	7
115	Wieluń	1.2	2.0	3.1	1.5	1.9	7	21 23	9	163	57	11	-	-	-	-	-	-	3.8	3.7	5.0	4.4	4.4	6	4
116	Zgorzelec	•	2.7	4.2	3.2	•	•		•	•	•	•	•	•	•	•	•	•	•	•	•	•	•	•	•
119	Wrocław - Strachowice	1.9	2.6	3.6	2.0	2.5	10	23	24	122	53	38	3	-	-	-	2	-	4.2	3.7	5.4	4.3	4.5	3	4
127	Jelenia Góra	0.7	1.6	2.7	2.1	1.8	10	15	74	95	49	15	7	-	-	-	3	-	3.9	4.8	6.0	5.6	5.2	4	8
128	Kielce	1.1	2.6	3.9	2.0	2.3	7	14 15 23•	48	85	77	30	-	-	-	-	-	-	3.2	4.6	6.0	4.9	4.7	6	7
130	Częstochowa	1.7	2.3	3.3	2.4	2.4	7	18 24	2	138	80	20	-	-	-	-	-	-	4.0	4.2	5.8	4.7	4.7	3	5
135	Śnieżka	7.9	9.4	7.7	7.4	8.2	19	2 19	5	20	33	59	44	61	18	-	22	11	5.6	5.7	6.5	6.2	5.0	-	11
137	Zamość	1.9	2.5	3.8	2.3	2.6	7	14 16 17•	24	102	74	40	-	-	-	-	-	-	3.4	4.7	5.2	4.6	4.5	8	7
139	Sandomierz	3.6	3.7	4.6	3.6	4.0	12	14	8	47	94	76	14	1	-	-	5	-	3.8	4.6	5.3	4.6	4.6	9	6
140	Opole	2.4	2.4	3.4	2.2	2.6	7	3 14 15•	9	118	76	37	-	-	-	-	-	-	3.7	4.1	5.2	4.8	4.5	3	4
149	Kłodzko	0.7	1.0	2.7	1.7	1.6	8	15	77	105	40	17	1	-	-	-	-	-	4.8	5.1	5.6	5.4	5.3	3	8
163	Katowice	1.9	2.6	3.3	2.4	2.6	7	23 25	26	93	91	30	-	-	-	-	-	-	4.5	5.1	6.2	5.4	5.2	2	10
167	Rzeszów - Jasionka	2.3	2.8	4.0	2.9	3.1	9	14 15 16•	47	55	78	48	12	-	-	-	1	-	4.3	4.5	5.6	4.6	4.9	4	6
168	Racibórz	1.1	1.8	2.7	1.6	1.9	8	25	44	125	63	7	1	-	-	-	-	-	4.4	4.2	5.7	5.1	5.0	4	7
170	Kraków - Balice	1.8	2.7	3.6	2.4	2.7	8	14 16 24	33	85	83	36	3	-	-	-	-	-	4.2	4.9	5.8	5.2	5.1	5	8
173	Tarnów	1.0	1.7	2.5	1.7	1.8	8	29	61	118	41	19	1	-	-	-	-	-	4.6	5.2	5.4	5.1	5.0	7	6
181	Aleksandrowice	2.6	2.8	3.1	2.1	2.6	8	2 24	21	99	90	28	2	-	-	-	1	-	5.3	5.9	6.1	5.5	5.6	2	11
183	Przemyśl	3.3	2.9	3.9	3.5	3.5	9	2 17 18	13	85	70	55	17	-	-	-	1	-	4.1	4.8	5.3	4.7	4.8	7	8
196	Nowy Sącz	0.6	0.7	2.0	1.1	1.2	7	2 29	142	44	37	17	-	-	-	-	1	-	4.6	4.9	5.4	5.4	5.2	6	6
204	Lesko	1.7	1.7	3.6	2.3	2.3	9	14	45	109	55	30	1	-	-	-	-	-	4.1	5.8	5.7	5.1	5.2	3	9
217	Zakopane	0.4	0.5	1.8	1.1	1.0	5	2	93	128	17	2	-	-	-	-	1	-	5.0	5.4	6.2	6.4	5.8	2	12
221	Kasprowy Wierch	5.3	5.2	4.6	5.7	5.2	17	30	10	49	55	61	52	10	3	-	11	1	5.0	5.9	7.1	6.9	6.2	1	15

Nr	STACJA	OPAD R_d						LICZBA DNI						LICZBA DNI													
		ΣR_d I dek.	ΣR_d II dek.	ΣR_d III dek.	$\Sigma R_{d,m}$	$R_{d,max}$	Data	0,0	>0,1	>1,0	>5,0	>10,0	>20,0	●	✳	▲	≡	=	⌣	⌓	V	∽	+	+	∞	R	⊠
2	Łeba	25.3	4.2	5.6	35.1	13.7	5	5	8	7	3	1	-	15	-	-	5	15	-	17	-	-	-	-	1	6	-
3	Hel	37.2	5.4	10.0	52.6	15.8	5	1	10	7	5	1	-	12	-	-	-	6	-	23	-	-	-	-	1	2	-
4	Ustka	16.9	0.7	1.0	18.6	6.3	1	2	8	5	1	-	-	9	-	-	3	25	-	22	-	-	-	-	2	4	-
5	Lębork	34.2	4.6	3.1	41.9	9.3	1	2	10	8	4	-	-	12	-	2	2	18	1	23	-	-	-	-	-	5	-
9	Gdańsk - Wrzeszcz	31.4	4.5	5.7	41.6	16.8	5	2	13	7	3	1	-	14	-	-	-	12	-	2	-	-	-	-	-	2	-
14	Koszalin	27.8	0.4	0.1	28.3	10.0	2	6	7	4	3	1	-	13	-	-	4	18	-	25	-	-	-	-	3	4	-
15	Kołobrzeg	39.5	0.0	0.3	39.8	19.7	2	1	8	4	3	1	-	8	-	1	2	14	-	21	-	-	-	-	6	4	-
16	Elbląg	40.5	2.7	24.0	67.2	22.8	3	4	10	9	3	3	2	14	-	-	-	13	-	14	-	-	-	-	2	3	-
19	Suwałki	17.7	24.4	7.9	50.0	14.7	4	3	12	10	3	1	-	15	-	-	2	15	-	12	-	-	-	-	1	5	-
20	Kętrzyn	61.2	21.8	12.6	95.6	49.1	3	6	13	9	5	2	1	18	-	-	1	19	-	21	-	-	-	-	2	4	-
25	Świnoujście	24.8	0.0	0.1	24.9	14.5	1	6	6	4	2	1	-	10	-	-	1	15	-	17	-	-	-	-	2	1	-
26	Mikołajki	55.6	16.2	4.8	76.6	35.7	3	4	14	9	3	2	1	18	-	-	2	14	-	18	-	-	-	-	2	2	-
27	Resko	49.6	0.8	9.4	59.8	16.6	2	2	9	8	4	3	-	10	-	-	5	8	-	24	-	-	-	-	-	5	-
29	Olsztyn - Dajtki	60.1	2.6	1.4	64.1	37.0	3	5	11	7	3	1	1	16	-	-	1	18	-	16	-	-	-	-	1	-	-
31	Szczecinek	32.0	3.6	11.0	46.6	14.2	6	3	13	7	3	1	-	15	-	-	2	17	-	19	-	-	-	-	3	6	-
33	Chojnice	41.6	7.4	4.5	53.5	18.8	9	4	13	8	4	2	-	17	-	-	6	13	-	26	-	-	-	-	2	7	-
41	Szczecin - Dąbie	41.3	1.3	7.6	50.2	18.0	2	1	10	6	4	2	-	12	-	-	2	14	-	19	-	-	-	-	1	3	-
46	Piła	31.5	6.0	12.4	49.9	11.7	9	-	12	11	4	1	-	14	-	-	2	21	-	23	-	-	-	-	6	6	-
47	Białystok	6.9	22.9	11.8	41.6	12.0	17	3	15	10	2	1	-	17	-	-	3	17	-	20	-	-	-	-	-	3	-
49	Bydgoszcz	85.5	1.7	5.7	92.9	39.3	9	4	13	9	4	2	2	16	-	-	3	18	-	16	-	-	-	-	2	2	-
50	Mława	48.6	4.7	1.7	55.0	23.1	3	1	11	7	3	2	1	13	-	-	-	19	-	14	-	-	-	-	-	1	-
51	Ostrołęka	26.5	22.9	3.9	53.3	11.7	7	2	14	10	3	2	-	17	-	-	1	8	-	19	-	-	-	-	1	4	-
53	Toruń	47.5	3.7	12.0	63.2	13.7	8	1	13	10	5	3	-	14	1	-	-	15	-	22	-	-	-	-	1	3	-
60	Gorzów - Wlkp	18.1	11.4	3.1	32.6	11.4	13	2	10	7	2	1	-	12	-	-	-	25	-	20	-	-	-	-	13	3	-
67	Płock - Radziwie	71.6	7.7	0.2	79.5	26.2	8	2	13	8	3	3	2	14	-	-	-	11	-	19	-	-	-	-	-	1	-
69	Poznań - Ławica	60.6	0.7	13.9	75.2	21.2	2	3	12	8	5	3	1	15	-	-	4	19	-	22	-	-	-	-	9	3	-
71	Słubice	14.0	8.9	3.0	25.9	8.9	13	-	10	6	2	-	-	10	-	-	6	30	1	27	-	-	-	-	14	2	-
77	Koło	40.8	3.1	2.3	46.2	21.3	7	4	11	9	2	1	1	15	-	-	1	21	-	16	-	-	-	-	9	4	-
78	Siedlce	37.1	25.7	4.7	67.5	16.6	7	4	13	10	5	4	-	16	-	-	4	16	-	18	-	-	-	-	1	5	-
79	Warszawa - Okęcie	44.1	21.9	26.4	92.4	25.7	29	2	14	7	5	4	2	17	-	1	2	15	-	20	-	-	-	-	-	1	-
84	Terespol	29.6	44.5	6.8	80.9	27.6	17	3	12	9	4	3	1	13	-	-	-	11	-	15	-	-	-	-	-	2	-
89	Zielona Góra	39.5	2.3	5.2	47.0	14.9	7	2	11	8	4	2	-	15	-	-	3	16	-	9	-	-	-	-	2	1	-
90	Leszno - Strzyżewice	34.2	1.5	8.2	43.9	20.4	7	2	13	8	2	1	1	15	-	-	4	25	-	26	-	-	-	-	12	4	-
96	Kalisz	47.0	5.6	8.1	60.7	28.9	7	2	11	5	4	2	1	14	-	-	1	24	-	25	-	-	-	-	8	4	-
97	Łódz - Lublinek	39.6	7.5	3.8	50.9	32.0	7	1	11	6	2	1	1	10	-	-	1	25	-	18	-	-	-	-	1	1	-
104	Włodawa	33.6	35.1	11.1	79.8	25.8	8	3	14	9	5	3	2	15	-	-	-	16	-	17	-	-	-	-	3	4	-
111	Sulejów	47.4	11.7	4.1	63.2	30.9	7	3	11	8	4	1	1	.	.	.	.	.	.	.	.	.	.	.	.	.	-
113	Lublin	49.4	37.6	31.0	118.0	18.4	3	3	16	13	7	7	-	19	-	-	7	19	-	22	-	-	-	-	2	5	-
114	Legnica	38.9	5.5	11.7	56.1	13.5	8	2	12	8	5	3	-	14	-	-	1	25	-	27	-	-	-	-	2	1	-
115	Wieluń	57.1	8.3	2.4	67.8	37.1	7	3	11	6	3	2	1	15	-	-	3	23	-	25	-	-	-	-	2	4	-
116	Zgorzelec	27.3	6.2	17.4	50.9	13.5	8	1	10	9	4	2	-	.	.	.	.	.	.	.	.	.	.	.	.	.	-
119	Wrocław - Strachowice	39.1	4.0	28.7	71.8	15.9	7	4	13	10	6	2	-	16	-	-	1	22	-	20	-	-	-	-	-	5	-
127	Jelenia Góra	29.9	7.2	20.5	57.6	16.2	29	4	13	9	3	2	-	16	-	-	5	23	-	22	-	-	-	-	1	2	-
128	Kielce	23.5	14.0	15.5	53.0	14.6	29	3	16	8	4	1	-	17	-	-	6	26	-	19	-	-	-	-	2	1	-
130	Częstochowa	71.7	12.0	8.1	91.8	56.7	7	2	12	9	5	1	1	14	-	-	1	19	-	11	-	-	-	-	2	1	-
135	Śnieżka	43.2	11.4	32.2	86.8	16.6	23	1	18	13	8	2	-	17	2	3	25	5	3	2	2	-	-	-	-	2	-
137	Zamość	45.9	30.1	17.2	93.2	23.1	3	3	15	11	5	4	1	16	-	-	6	21	-	21	-	-	-	-	2	4	-
139	Sandomierz	38.8	15.1	18.0	71.9	13.2	6	-	15	11	7	3	-	15	-	-	1	21	-	17	-	-	-	-	1	4	-
140	Opole	58.7	9.2	10.7	78.6	36.0	2	8	10	8	4	2	1	20	-	-	2	22	-	24	-	-	-	-	-	3	-
149	Kłodzko	25.1	12.1	18.5	55.7	11.7	14	-	13	8	5	2	-	12	-	-	6	18	-	24	-	-	-	-	-	4	-
163	Katowice	45.5	10.1	34.7	90.3	22.2	7	1	15	11	6	4	1	15	-	-	3	26	-	19	-	-	-	-	2	2	-
167	Rzeszów - Jasionka	53.4	23.9	48.7	126.0	27.2	30	5	16	14	9	3	2	22	-	-	5	25	-	21	-	-	-	-	1	6	-
168	Racibórz	35.5	9.8	31.1	76.4	27.2	2	1	15	9	5	2	1	16	-	-	-	16	-	24	-	-	-	-	-	2	-
170	Kraków - Balice	25.5	9.4	67.8	102.7	26.6	29	-	17	11	5	4	2	17	-	-	4	27	-	20	-	-	-	-	4	2	-
173	Tarnów	29.4	27.9	117.0	174.3	50.6	30	1	17	16	8	4	4	17	-	-	3	23	-	19	-	-	-	-	2	5	-
181	Aleksandrowice	38.2	14.8	44.7	97.7	20.0	29	2	17	12	8	3	1	18	-	-	2	22	-	20	-	-	-	-	1	1	-
183	Przemyśl	48.0	48.5	110.3	206.8	61.1	30	2	19	13	12	7	2	21	-	1	5	23	-	16	-	-	-	-	1	8	-
196	Nowy Sącz	51.6	30.1	136.7	218.4	82.6	30	1	18	13	8	6	5	18	-	-	6	25	-	21	-	-	-	-	-	5	-
204	Lesko	53.7	36.9	78.3	168.9	35.2	29	1	17	13	10	6	4	19	-	1	10	24	-	18	-	-	-	-	1	8	-
217	Zakopane	60.0	34.2	230.8	325.0	138.7	30	-	20	15	10	7	3	20	2	-	3	23	-	17	-	-	-	-	-	4	1
221	Kasprowy Wierch	75.0	51.5	333.5	460.0	232.0	30	1	21	17	13	8	5	19	5	2	25	1	3	2	5	3	1	1	-	4	6

TABLICA IV

WYNIKI MIESIĘCZNE SPOSTRZEŻEŃ POSTERUNKÓW METEOROLOGICZNYCH I OPADOWYCH

МЕСЯЧНЫЕ РЕЗУЛЬТАТЫ НАБЛЮДЕНИЙ МЕТЕОРОЛОГИЧЕСКИХ И ОСАДКОМЕРНЫХ ПОСТОВ

MONTHLY RESULTS OF OBSERVATIONS AT METEOROLOGICAL AND RAINFALL POSTS

Nr	POSTERUNEK	TEMPERATURA POWIETRZA T							OPAD R_d						LICZBA DNI						LICZBA DNI							
		Dies	Max	Min	Max abs.	Data	Min abs.	Data	ΣR_d I dek.	ΣR_d II dek.	ΣR_d III dek.	$\Sigma R_{d,m}$	$R_{d,max}$	Data	0,0	>0,1	≥1,0	>5,0	>10,0	>20,0	●	✳	▲	≡	V	∞	⊼	⊠
1	Rozewie	15.0	18.9	11.4	32.6	28	7.4	7	44.8	1.2	14.2	60.2	30.4	5	-	9	7	3	2	1	5	-	-	2	-	-	3	-
6	Gdynia	15.8	19.3	12.4	31.4	28	7.7	7 16	30.5	3.4	10.4	44.3	16.7	5	2	12	6	2	1	-	12	-	-	-	-	-	3	-
7	Słupsk	15.4	20.5	10.1	32.1	28	4.4	16	38.5	2.3	5.6	46.4	10.0	10	2	10	7	6	1	-	10	-	-	3	-	-	5	-
8	Darłowo	14.9	18.1	11.7	32.0	29	5.0	17	28.2	0.5	-	28.7	10.4	2	-	7	4	3	1	-	7	-	-	1	-	-	-	-
10	Czarna Dąbrówka	15.4	21.2	9.4	31.2	28	1.5	17	28.9	12.8	7.4	49.1	12.3	1	1	10	7	6	1	-	10	-	-	-	-	-	5	-
11	Świbno	16.1	20.1	12.1	30.5	28	7.0	15	36.8	4.3	2.3	43.4	16.9	9	5	9	6	3	2	-	9	-	-	-	-	-	2	-
12	Tolkmicko	16.4	21.0	12.6	31.3	28	8.0	5	36.6	1.4	2.2	40.2	16.9	3	1	10	5	3	1	-	10	-	-	-	-	-	1	-
13	Gołdap	15.8	21.4	10.1	29.5	28	5.2	16	25.4	30.0	13.1	68.5	12.6	17	-	15	10	5	4	-	15	-	-	2	-	-	1	-
17	Kościerzyna	15.4	20.5	9.9	30.7	28	4.0	16	22.3	7.0	1.7	31.0	9.0	2	3	10	8	2	-	-	10	-	-	-	-	-	7	-
18	Lidzbark Warmiński	15.7	21.0	10.4	30.2	28	3.0	16	68.2	3.9	13.9	86.0	46.3	3	5	11	10	4	1	1	11	-	-	1	-	-	4	-
21	Giżycko	16.4	21.1	11.4	29.6	28	5.9	16	49.0	25.1	10.1	84.2	25.5	3	-	16	14	4	2	1	16	-	-	-	-	-	1	-
22	Olecko	15.8	21.1	11.0	22.3	28	5.5	16	23.9	16.3	21.0	61.2	16.5	29	-	13	10	4	1	-	13	-	-	-	-	-	4	-
23	Dziwnów	16.0	19.1	13.2	31.6	27	9.2	20	27.8	0.0	0.0	27.8	13.0	2	6	5	4	3	1	-	5	-	-	1	-	-	2	-
24	Radostowo	15.8	21.1	10.5	30.1	28	5.1	5	54.0	4.3	13.8	72.1	27.8	9	3	10	8	4	3	1	10	-	-	-	-	-	3	-
28	Połczyn - Zdrój	15.8	21.2	10.3	31.5	28	5.0	16 17 20	42.7	2.4	15.9	61.0	15.6	8	-	11	8	4	3	-	11	-	-	2	-	-	5	-
30	Prabuty	15.9	20.9	10.4	29.6	28	5.1	16	57.6	3.8	20.1	81.5	28.0	9	-	16	12	5	3	1	16	-	-	-	-	-	2	-
32	Śliwice	15.9	21.6	9.8	32.0	28	4.2	16	63.8	6.1	4.2	74.1	40.5	9	1	13	7	3	2	1	13	-	-	-	-	-	3	-
34	Trzebież	16.6	20.5	11.2	30.5	27	3.8	18	25.5	0.2	6.4	32.1	14.0	2	1	11	8	1	1	-	11	-	-	-	-	-	1	-
35	Biebrza	(16.0)	21.6	9.6	29.3	28	4.8	12	34.5	35.3	3.3	73.1	15.2	15	1	12	9	8	3	-	12	-	1	-	-	-	5	-
36	Różanystok	15.9	21.2	9.8	27.8	27 29	3.2	12	19.4	26.0	20.4	65.8	13.5	6	-	14	13	6	2	-	14	-	-	-	-	-	-	-
37	Szczytno	16.0	21.0	10.5	30.5	28	3.4	12	37.0	10.2	4.9	52.1	32.2	3	1	13	7	1	1	1	13	-	-	-	-	-	-	-
38	Szczuczyn	16.1	21.9	9.9	30.0	28	3.8	12	13.2	37.5	8.3	59.0	13.0	18	1	13	9	5	1	-	13	-	2	1	-	-	5	-
39	Wierzchowo	15.3	21.1	9.0	30.9	28	1.1	17	36.9	4.0	8.7	49.6	11.5	1	3	9	8	4	2	-	9	-	-	-	-	-	3	-
40	Grudziądz	16.8	22.4	10.8	32.2	28	3.5	17	49.3	3.4	16.7	69.4	21.2	9	-	12	8	7	1	1	12	-	-	2	-	-	1	-
42	Zawodzie	15.9	21.7	10.4	30.0	28	3.8	12	48.6	43.2	6.5	98.3	36.0	3	1	15	12	4	2	2	15	-	-	1	-	-	2	-
43	Nidzica	15.9	21.0	10.4	30.6	28	4.1	12	51.8	7.1	6.4	65.3	43.4	3	1	11	10	2	1	1	11	-	1	1	-	-	-	-
44	Lipki	16.0	21.8	9.4	31.2	27	1.8	18	56.8	0.4	9.8	67.0	36.3	2	4	10	7	4	1	1	10	-	1	-	-	-	3	-
45	Kończewice	17.0	20.9	10.2	31.3	28	3.7	16	55.7	5.8	4.3	65.8	22.4	9	1	12	8	3	2	1	12	-	-	-	-	-	1	-
48	Przelewice	16.1	22.0	9.7	31.3	28	4.0	18	40.7	4.9	6.3	51.9	16.3	6	-	12	9	3	2	-	12	-	1	1	-	-	1	-
52	Rypin	16.2	21.6	10.5	31.3	28	3.7	16	65.9	4.6	4.6	75.1	19.2	3	-	12	9	4	4	-	12	-	-	1	-	-	-	-
54	Przasnysz	16.2	21.4	10.3	29.7	28	4.5	12	33.0	14.0	3.7	50.7	21.6	3	1	15	10	2	1	1	15	-	-	-	-	-	1	-
55	Trzcińsko - Zdrój	16.0	21.8	9.2	29.7	27	2.4	17	49.4	2.1	4.9	56.4	21.3	2	-	10	8	4	1	1	10	-	-	-	-	-	3	-
56	Krzyż	16.5	22.8	8.9	33.1	28	0.9	17	28.3	7.9	20.6	56.8	12.0	8	1	12	9	5	1	-	12	-	-	-	-	-	5	-
57	Budzyń	16.3	21.8	10.3	32.1	28	3.0	16 17	40.2	1.6	5.3	47.1	17.8	9	-	12	10	2	1	-	12	-	-	-	-	-	4	-
58	Szepietowo	15.6	21.3	10.4	29.6	28	4.7	12	31.7	12.4	11.1	55.2	11.3	7	-	12	9	5	2	-	12	-	-	7	-	-	2	-
59	Bielsk Podlaski	16.0	21.3	10.4	29.5	28	3.4	12	15.3	32.0	7.8	55.1	17.5	17	2	11	7	5	2	-	11	-	-	1	-	-	2	-
61	Pułtusk	16.3	22.1	10.9	30.0	28	5.4	16	43.1	19.1	12.0	74.2	31.0	3	1	10	9	6	1	1	10	-	-	-	-	-	2	-
62	Białowieża	15.8	21.2	10.1	28.9	28	3.0	12	32.4	57.3	14.5	104.2	26.4	17	-	17	17	6	3	1	17	-	-	3	-	-	7	-
63	Poświętne	16.4	21.3	10.4	29.2	28	4.6	16	54.7	6.4	7.0	68.1	30.2	3	3	10	9	3	2	1	10	-	1	-	-	-	3	-
64	Szamotuły	16.0	21.7	9.8	31.5	28	0.7	17	43.3	1.0	2.4	46.7	17.7	7	1	10	8	3	2	-	10	-	-	1	-	-	3	-
65	Przebędowo	15.8	21.6	10.1	31.4	28	3.2	17	56.7	0.5	7.7	64.9	25.5	9	1	11	7	4	2	1	10	-	-	-	-	-	3	-
66	Gorzyń	17.0	22.7	10.6	33.2	28	3.7	17	27.6	26.9	0.2	54.7	26.9	13	-	7	5	3	3	1	7	-	-	-	-	-	5	-
68	Sulęcin	16.4	23.0	9.1	31.5	27 28	1.1	17	27.0	10.7	1.0	38.7	12.1	7	1	8	8	3	2	-	8	-	-	-	-	-	2	-
70	Legionowo	16.8	22.0	11.3	30.9	29	5.6	16	37.7	19.4	9.4	66.5	26.1	7	-	11	8	6	1	1	11	-	-	-	-	-	1	-
72	Paproć	16.4	22.1	9.8	31.7	28	2.4	17	52.2	2.8	1.6	56.6	37.4	7	-	10	6	2	2	1	10	-	-	-	-	-	2	-
73	Ostrowy	16.0	21.4	10.2	30.4	28	4.5	17	35.8	4.8	0.6	41.2	24.6	7	-	9	5	2	1	1	9	-	-	-	-	-	-	-
74	Warszawa - Bielany	17.0	22.0	12.0	30.8	28	6.4	16	55.4	20.5	2.2	78.1	29.5	7	4	11	9	5	3	1	11	-	-	-	-	-	1	-
75	Warszawa.Obs.Astr.	17.0	21.7	12.1	30.7	29	7.1	16	43.5	22.5	21.1	87.1	28.5	7	2	12	7	6	4	2	12	-	-	-	-	-	1	-
76	Sinołęka	16.0	21.5	10.8	29.0	28	5.8	16	71.5	17.8	21.1	110.4	45.6	3	-	11	9	5	4	1	11	-	-	-	-	-	2	-
80	Brwinów	16.4	21.8	10.8	30.0	28	4.0	16	36.2	22.3	5.7	64.2	25.4	7	4	9	8	5	2	1	9	-	-	1	-	-	2	-
81	Wielichowo	16.6	22.2	9.5	32.0	28	1.0	17	62.1	0.7	3.9	66.7	24.2	7	-	12	8	4	2	1	12	-	-	-	-	-	3	-
82	Świder	16.7	22.5	10.6	31.0	28	4.1	12	31.7	25.8	29.8	87.3	29.8	29	6	11	9	4	3	2	11	-	-	-	-	-	3	-
83	Topola - Błonie	16.2	21.7	10.6	31.0	28	2.9	17	36.5	7.4	1.5	45.4	24.9	7	-	11	9	2	1	-	11	-	-	1	-	-	1	-
85	Biała Podlaska	15.9	21.0	10.8	28.5	28	4.8	12	56.6	28.6	10.1	95.3	36.0	8	-	14	11	4	3	1	14	-	-	-	-	-	3	-
86	Trzebiechów	16.6	23.1	9.7	33.1	28	2.4	17	49.9	1.6	11.7	63.2	16.6	7	-	11	10	5	3	-	11	-	-	1	-	-	-	-
87	Skierniewice	15.9	21.3	10.8	30.1	28	5.4	17	52.8	20.0	0.9	73.7	37.9	7	1	11	8	4	1	1	11	-	-	-	-	-	-	-
88	Witaszyce	16.3	21.8	10.3	32.1	28	4.7	17	31.9	5.5	19.3	56.7	22.0	7	-	8	8	4	2	1	8	-	-	-	-	-	4	-
91	Bełsk	15.7	21.0	10.6	29.3	28	5.2	16	71.3	17.4	11.6	100.3	53.0	7	-	13	10	6	2	1	12	-	-	1	-	-	1	-
92	Strzelna	15.6	21.1	9.8	29.4	26	3.4	12	59.1	17.1	1.0	77.2	42.6	7	-	11	8	3	2	1	11	-	-	1	-	-	1	-
93	Żelechów	17.0	20.7	10.6	28.9	28	5.5	16	68.0	25.7	25.2	118.9	59.0	3	4	11	8	5	4	2	11	-	1	4	-	-	4	-

Nr	POSTERUNEK	TEMPERATURA POWIETRZA T							OPAD R_d						LICZBA DNI						LICZBA DNI							
		Dies	$\overline{Max}$	$\overline{Min}$	Max abs.	Data	Min abs.	Data	ΣR_d I dek.	ΣR_d II dek.	ΣR_d III dek.	$\Sigma R_{d,m}$	$R_{d,max}$	Data	0,0	> 0,1	> 1,0	> 5,0	> 10,0	> 20,0	●	✳	▲	≡	V	∽	⌇	⊠
94	Radzyń Podlaski	16.0	21.3	10.7	29.1	29	5.2	12	60.3	20.1	4.5	84.9	24.4	8	-	14	8	5	4	1	14	-	-	-	-	-	4	-
95	Puczniew	15.9	21.7	9.7	30.8	28	3.5	17	44.2	3.7	4.7	52.6	34.4	7	-	9	7	1	1	1	9	-	-	1	-	-	-	-
98	Smolice	16.5	22.3	10.6	31.6	28	3.2	18	53.4	4.5	15.4	73.3	20.8	2	-	11	8	4	3	1	11	-	-	2	-	-	2	-
99	Żary	15.9	21.8	9.5	30.1	27	2.6	17	31.0	6.3	12.5	49.8	11.5	7	-	11	8	4	1	-	11	-	-	1	-	-	1	-
100	Nowe Miasto	16.2	21.6	10.7	31.0	28	5.3	16	46.7	18.2	57.9	122.8	55.4	29	-	12	11	5	2	2	12	-	-	1	-	-	1	-
101	Sieradz	16.3	21.8	10.3	30.1	28	3.0	17	43.0	5.3	11.3	59.6	27.3	7	-	11	5	3	3	1	11	-	-	-	-	-	2	-
102	Sobieszyn	15.6	20.7	11.2	27.8	27 28 29	6.1	12	113.3	44.8	8.2	166.3	64.2	3	1	15	12	8	4	2	15	-	-	5	-	-	3	-
103	Szprotawa	16.5	23.5	9.9	32.2	28	2.1	17	29.5	2.1	11.7	43.3	9.9	8	1	10	9	4	-	-	10	-	-	2	-	-	-	-
105	Wińsko	16.2	21.4	10.9	30.8	28	3.9	17	74.4	1.6	42.2	118.2	45.7	2	-	11	11	4	4	3	11	-	-	-	-	-	4	-
106	Grabownica	15.8	21.6	9.0	31.0	28	1.4	17	33.6	3.2	29.4	66.2	21.6	7	2	11	9	4	2	2	11	-	-	-	-	-	-	-
107	Nowa Wieś	15.6	21.0	10.9	28.9	28	6.0	16	22.0	40.3	20.5	82.8	19.2	20	-	13	10	5	4	-	13	-	-	-	-	-	2	-
108	Radom	16.0	20.9	11.1	28.9	28	5.4	16	53.8	19.8	18.3	91.9	36.8	7	-	13	11	4	3	1	13	-	-	-	-	-	1	-
109	Puławy	16.2	21.0	11.4	29.0	28	6.2	13	72.0	20.9	21.2	114.1	34.1	3	2	15	11	5	5	1	15	-	-	1	-	-	3	-
110	Opoczno	15.7	21.4	10.1	30.5	28	4.1	12	37.3	10.1	13.8	61.2	20.2	7	-	11	8	4	2	1	11	-	-	3	-	-	-	-
112	Bolesławiec	16.0	21.8	10.0	30.5	28	3.2	17	44.0	2.5	13.8	60.3	14.0	8	4	9	8	6	2	-	9	-	-	-	-	-	1	-
117	Opole Lubelskie	16.0	21.1	10.6	29.4	28	4.7	12	69.0	25.4	26.0	120.4	25.5	3	-	13	13	9	5	1	13	-	-	-	-	-	-	-
118	Chełm	15.7	20.6	10.7	29.4	28 29	5.9	16 19	17.6	36.6	0.6	54.8	17.1	17	-	14	8	4	2	-	14	-	1	-	-	-	2	-
120	Namysłów	16.0	21.5	10.0	28.5	27	2.9	17	51.6	6.0	12.8	70.4	26.0	2	-	12	9	4	2	1	12	-	-	-	-	-	3	-
121	Laskowice Oławskie	16.1	21.6	10.5	30.6	28	4.5	17	70.0	6.9	21.9	98.8	44.0	2	4	13	10	5	3	1	13	-	-	-	-	-	2	-
122	Krasnystaw	15.6	20.6	10.4	28.5	29	4.5	22	21.1	37.3	3.1	61.5	20.7	17	-	16	9	4	2	1	16	-	2	-	-	-	4	-
123	Stare Olesno	15.4	20.7	9.6	29.6	28	3.1	17	44.9	11.0	3.0	58.9	23.3	7	-	11	7	4	3	1	11	-	-	1	-	-	1	-
124	Silniczka	15.2	20.9	9.0	30.2	28	2.9	12	36.4	8.8	26.4	71.6	21.9	29	-	11	9	5	2	2	11	-	-	-	-	-	1	-
125	Bogatynia	15.6	21.0	9.7	29.2	28	2.4	17	35.5	3.7	15.7	54.9	17.2	9	-	11	9	3	3	-	11	-	-	-	-	-	-	-
126	Świeradów - Zdrój	13.8	18.7	9.2	27.4	28	3.4	17	66.0	14.2	17.5	97.7	28.1	9	1	15	10	9	3	1	15	-	-	1	-	-	3	-
129	Szklarska Poręba	13.3	18.4	7.7	27.5	28	0.5	17	30.2	5.8	19.1	55.1	10.3	2	1	15	11	4	1	-	15	-	-	2	-	-	2	-
131	Szczawno - Zdrój	14.9	20.4	9.0	29.8	28	4.4	19	46.6	7.4	9.9	63.9	22.7	9	1	13	9	5	2	1	13	-	-	-	-	-	3	-
132	Karpacz	12.8	17.1	9.3	27.0	28	3.8	17	34.7	11.8	22.6	69.1	12.0	9	2	14	10	8	2	-	14	-	-	9	-	-	3	-
133	Dobrogoszcz	15.7	21.0	10.5	30.1	28	4.0	17	30.4	10.2	17.3	57.9	9.2	7	-	14	11	6	-	-	14	-	-	-	-	-	1	-
134	Werbkowice	15.3	20.4	10.4	28.1	29	5.7	12	90.1	39.5	14.3	143.9	32.0	8	3	14	11	8	6	3	14	-	1	1	-	-	5	-
136	Zdanów	16.4	20.4	10.7	28.1	29	6.0	16	36.8	26.1	10.5	73.4	17.2	7	2	13	12	5	2	-	13	-	2	-	-	-	4	-
138	Grodków	16.0	21.4	10.8	30.3	28	6.2	17	26.9	11.6	21.7	60.2	11.4	23	2	10	10	5	3	-	10	-	-	-	-	-	2	-
141	Ostroszowice	15.0	19.9	10.2	29.6	28	4.1	20	27.4	9.4	12.7	49.5	9.5	23	-	13	10	4	-	-	13	-	-	-	-	-	3	-
142	Szczekociny	15.0	20.6	9.3	29.2	28	3.5	12	71.0	10.5	32.1	113.6	49.0	7	-	14	11	5	4	1	14	-	-	-	-	-	1	-
143	Skroniów	15.1	20.4	9.5	28.8	28	3.9	17	43.4	11.0	47.8	102.2	35.0	29	-	18	11	4	3	2	15	-	-	2	-	-	-	-
144	Staszów	15.8	21.2	9.4	29.8	28	2.1	12	19.8	21.9	13.3	55.0	13.0	20	1	13	12	3	2	-	12	-	-	-	-	-	2	-
145	Tarnobrzeg	16.5	21.7	11.1	30.4	26 29	6.4	16	37.1	31.4	28.2	96.7	20.0	6	-	17	13	8	2	1	17	-	-	-	-	-	4	-
146	Korfantów	15.9	21.3	10.6	29.3	28	5.9	17	28.2	15.1	43.2	86.5	22.2	2	1	12	9	5	4	2	12	-	-	-	-	-	1	-
147	Otmuchów	15.8	21.3	10.3	30.2	28	5.2	20	60.4	9.0	19.3	88.7	45.3	2	1	11	9	5	2	1	11	-	-	1	-	-	3	-
148	Tomaszów Lubelski	15.0	20.3	10.2	29.0	29	5.1	22	51.3	26.6	40.1	118.0	33.5	3	-	16	13	5	4	2	16	-	-	-	-	-	2	-
150	Świerklaniec	15.5	20.6	10.2	29.1	28	4.7	17	65.0	6.8	19.6	91.4	32.4	7	4	12	10	6	3	1	12	-	-	-	-	-	1	-
151	Duszniki - Zdrój	13.9	18.7	8.8	29.3	28	3.0	17	32.6	7.7	16.3	56.6	10.8	9	1	14	11	5	1	-	14	-	-	2	-	-	4	-
152	Ząbkowice	15.3	20.4	10.3	29.4	28	4.2	17	61.5	12.5	29.3	103.3	30.1	7	1	16	10	7	4	1	16	-	-	-	-	-	1	-
153	Miechów	15.2	20.5	9.3	29.1	28	3.5	12	44.1	10.0	57.1	111.2	35.9	29	1	15	13	5	4	2	15	-	-	-	-	-	1	-
154	Tarnogród	15.5	20.6	10.8	29.1	28	5.9	22	52.8	26.8	30.8	110.4	29.2	3	2	14	13	5	4	2	14	-	-	1	-	-	-	-
155	Lądek - Zdrój	14.2	19.5	9.0	29.1	28	2.8	17	49.9	6.3	31.9	88.1	21.8	2	2	12	11	9	2	1	12	-	-	-	-	-	4	-
156	Chorzelów	16.0	21.4	10.4	30.0	28	5.3	12	39.1	24.4	36.6	100.1	31.5	6	-	15	14	6	2	2	15	-	2	-	-	-	-	-
157	Prudnik	15.6	21.0	9.6	29.2	28	4.5	18	14.5	14.2	52.8	81.5	16.1	29	1	14	11	5	4	-	14	-	-	-	-	-	2	-
158	Sielec	15.5	21.4	9.5	29.7	28	3.8	17	35.4	5.8	53.4	94.6	[illegible]	29	1	13	11	5	3	2	13	-	1	-	-	-	3	-
159	Olkusz	14.6	19.4	8.6	28.7	28	2.3	12	41.2	13.3	30.6	85.1	21.3	7	1	18	12	6	4	1	18	-	1	6	-	-	-	-
160	Borusowa	15.2	20.8	9.9	29.1	29	3.9	12	28.8	11.4	62.5	102.7	22.1	30	-	15	13	6	4	2	15	-	-	-	-	-	2	-
161	Zakrzów	15.6	21.2	10.6	28.6	28	6.0	16	27.8	11.2	29.3	68.3	20.5	2	-	14	9	4	3	1	14	-	-	-	-	-	-	-
162	Leżajsk	15.5	20.6	10.7	28.5	28	3.6	12	67.0	36.7	56.6	160.3	46.1	30	1	12	10	7	6	3	12	-	-	4	-	-	2	-
164	Kolbuszowa	15.6	21.1	10.0	30.0	29	3.8	12	48.0	21.2	55.2	124.4	22.1	3	1	15	13	8	5	2	15	-	-	-	-	-	3	-
165	Głubczyce	15.4	20.3	9.8	28.4	28	5.8	18	6.9	12.9	34.2	54.0	16.2	24	-	11	7	3	3	-	11	-	-	3	-	-	-	-
166	Rybnik	16.0	21.2	10.8	29.8	28	5.6	18	41.9	9.9	44.8	96.6	23.6	29	-	15	12	6	3	1	15	-	-	-	-	-	1	-
169	Bieruń Stary	15.5	20.8	10.1	29.9	28	4.3	15	38.7	7.3	30.5	76.5	22.6	24	2	13	11	5	3	1	13	-	-	1	-	-	1	-
171	Kraków, Obs. Astr.	16.0	21.9	10.9	30.6	28	6.2	12	23.8	14.1	44.3	82.2	24.1	24	2	16	12	4	3	1	16	-	-	-	-	-	3	-
172	Dębica	15.4	20.4	10.6	28.5	29	5.2	17	95.3	42.4	59.8	197.5	58.9	3	3	17	15	11	7	2	17	-	-	-	-	-	4	-
174	Ożańsk	15.3	20.1	10.9	28.1	29	6.3	16 17	35.3	32.9	41.8	110.0	13.4	6	-	18	14	11	4	-	18	-	1	1	-	-	5	-
175	Pszczyna	15.4	20.7	10.6	30.3	28	5.3	15	44.1	5.9	39.0	89.0	20.4	24	3	12	10	6	5	1	12	-	-	2	-	-	1	-

Nr	POSTERUNEK	TEMPERATURA POWIETRZA T							OPAD R_d						LICZBA DNI						LICZBA DNI							
		Dies	$\overline{Max}$	$\overline{Min}$	Max abs.	Data	Min abs.	Data	ΣR_d I dek.	ΣR_d II dek.	ΣR_d III dek.	$\Sigma R_{d,m}$	$R_{d,max}$	Data	0,0	>0,1	>1,0	>5,0	>10,0	>20,0	●	✳	▲	≡	V	∞	☂	⊠
176	Wieliczka	15.6	21.0	10.8	29.8	28	5.5	17	28.9	9.2	56.3	94.4	35.9	24	-	17	13	5	2	1	17	-	-	3	-	-	2	-
177	Bochnia - Chodenice	15.4	21.0	9.6	30.4	29	3.9	12 21	42.2	9.3	64.5	116.0	26.8	24	2	17	14	6	4	3	17	-	-	1	-	-	2	-
178	Jastrzębie - Zdrój	15.7	21.3	11.1	30.1	28	5.3	15	42.7	4.4	29.4	76.5	13.7	29	-	14	10	8	1	-	14	-	-	1	-	-	1	-
179	Wadowice	15.3	21.0	10.4	30.7	28	5.0	15	27.8	17.2	65.0	110.0	28.1	29	1	16	12	6	4	2	16	-	-	2	-	-	1	-
180	Żarnowa	16.0	20.7	10.0	28.6	29	4.5	12	42.2	36.4	93.5	172.1	59.8	30	2	17	16	10	4	2	17	-	-	2	-	-	5	-
182	Dynów	16.4	20.6	10.1	28.7	29	4.9	12	52.3	29.1	80.7	162.1	38.8	30	-	17	16	10	6	2	17	-	-	3	-	-	4	-
184	Ciężkowice	14.8	20.8	9.7	29.8	28	4.3	12	52.8	19.5	113.5	185.8	53.3	30	2	16	12	9	7	4	16	-	-	9	-	-	1	-
185	Rożnów	15.2	20.6	10.6	28.9	29	4.8	16	29.8	20.8	144.2	194.8	74.6	30	-	21	13	7	6	3	21	-	-	6	-	-	2	-
186	Cieszyn - Bobrek	15.2	20.4	10.8	29.2	28	3.8	15	39.1	6.7	100.9	146.7	84.0	29	2	16	10	6	4	1	16	-	-	-	-	-	1	-
187	Maków Podhalański	15.5	19.9	8.8	29.5	28	3.6	12	13.4	18.8	47.2	79.4	17.3	24	1	13	10	5	4	-	13	-	-	19	-	-	1	-
188	Biecz	16.1	20.5	9.6	28.7	29	4.6	12	64.4	23.3	130.8	218.5	86.0	30	1	16	15	10	6	3	16	-	-	-	-	-	4	-
189	Limanowa	14.2	19.8	8.6	29.4	28	3.0	21	38.8	22.6	201.9	263.3	121.2	30	-	16	14	9	7	3	16	-	-	1	-	-	1	-
190	Żywiec - Sporysz	14.9	21.7	9.5	31.0	28	4.6	15	21.3	7.8	42.5	71.6	26.4	24	3	14	11	4	1	1	14	-	-	3	-	-	1	-
191	Krosno	14.8	20.2	9.4	27.9	29	3.0	21	47.1	36.3	93.2	176.6	64.7	30	-	16	15	9	6	2	16	-	-	3	-	-	4	-
192	Biroza	14.8	19.9	8.9	28.5	29	2.5	21	49.4	51.2	117.3	217.9	69.4	30	-	22	16	10	7	4	18	-	1	1	-	-	6	-
193	Wisła	14.2	19.7	8.9	29.6	28	3.6	18	27.7	13.1	24.8	65.6	11.0	24	-	16	13	5	1	-	16	-	-	9	-	-	2	-
194	Zawoja	13.3	17.4	7.8	26.5	28	2.9	12 15	15.0	15.9	55.0	85.9	27.5	24	-	19	10	6	3	1	19	1	-	9	-	-	1	-
195	Rabka	13.9	19.4	8.4	28.2	28	2.5	12	25.4	23.9	99.8	149.1	49.3	30	3	14	12	8	5	2	14	-	-	4	-	-	1	-
197	Ptaszkowa	14.7	18.4	9.6	27.3	28	3.9	16 17	70.7	19.9	170.4	261.0	76.7	30	1	15	13	9	7	5	15	-	-	3	-	-	5	-
198	Istebna - Steoówka	13.3	16.9	8.8	25.4	28	3.0	15	28.6	11.8	38.2	78.6	15.8	29	1	15	14	7	2	-	15	-	-	15	-	-	-	-
199	Kamienica	14.1	20.1	8.3	29.0	28	3.4	21	42.0	16.5	139.2	197.7	63.2	30	3	17	12	8	6	3	17	-	-	3	-	-	5	-
200	Iwonicz - Zdrój	15.0	19.3	10.3	27.2	29	4.9	12	52.3	47.7	108.3	208.3	51.1	30	-	16	15	10	6	3	16	-	1	10	-	-	5	-
201	Sanok	15.8	19.8	10.2	27.9	29	5.0	12	99.9	37.0	78.5	215.4	42.4	30	-	17	14	10	8	3	17	-	-	1	-	-	-	-
202	Stańcowa	12.5	16.5	8.5	25.1	29	3.6	15	9.9	17.2	50.6	77.7	21.7	24	-	17	10	5	2	1	17	-	-	2	-	-	2	-
203	Nowy Targ	14.6	18.8	7.0	27.1	28 29	2.0	21	37.4	15.0	109.3	161.7	58.1	30	1	16	14	8	5	2	18	-	-	1	-	-	2	-
205	Czarny Dunajec	14.0	17.9	7.6	26.8	28	2.5	12	27.6	10.6	106.9	145.1	39.9	30	3	16	12	7	4	3	15	1	-	2	-	-	1	-
206	Brzegi Dolne	15.4	19.8	8.1	27.9	29	1.9	13	81.3	55.0	71.9	208.2	40.4	3	2	22	19	13	8	3	22	-	1	-	-	-	7	-
207	Szczawnica	14.6	19.5	8.8	29.1	28	3.4	12	82.4	18.0	139.7	240.1	85.3	30	-	18	13	9	7	3	18	-	-	3	-	-	4	-
208	Wysowa	14.6	-	7.7	26.3	29	2.0	12	40.0	16.5	135.1	191.6	54.7	30	-	18	13	7	5	4	18	-	-	-	-	-	3	-
209	Barwinek	13.8	19.5	-	26.5	29	-	- -	73.2	31.2	86.0	190.4	39.0	23	2	15	15	9	6	4	15	-	-	2	-	-	-	-
210	Krynica	14.3	19.2	8.3	27.3	29	2.9	16	50.8	36.7	166.9	254.4	88.8	30	2	16	14	11	7	4	16	-	-	5	-	-	4	-
211	Bukowina	13.2	16.5	8.6	25.0	29	3.4	16	43.4	12.9	162.0	218.3	97.8	30	3	17	14	8	4	3	17	1	-	6	-	-	4	-
212	Muszyna	13.6	19.8	8.7	27.9	29	4.0	16	54.5	16.2	135.8	206.5	70.3	30	3	15	14	8	5	3	15	-	-	4	-	-	5	-
213	Witów	13.3	16.8	7.5	26.3	28	3.3	12	29.6	34.2	159.6	223.4	89.1	30	-	19	12	9	6	3	19	-	-	4	-	-	-	-
214	Komańcza	14.8	19.0	8.2	26.1	29	1.6	13	56.3	43.1	113.6	213.0	36.8	23	-	18	16	11	8	4	18	-	-	3	-	-	-	-
215	Baligród	15.5	19.5	8.9	26.8	29	2.6	21	68.7	38.8	105.0	212.5	44.6	29	-	21	15	11	8	4	21	-	-	1	-	-	2	-
216	Cisbałówka	12.0	15.3	7.8	23.6	28 29	1.1	16	55.4	47.2	237.7	340.3	140.1	30	-	20	17	10	8	4	20	3	-	6	-	-	3	-
218	Smolnik	13.8	18.7	8.4	25.8	29	1.4	13	64.1	63.7	120.0	247.8	65.0	29	-	16	16	10	5	5	16	-	-	2	-	-	6	-
219	Łysa Polana	12.2	15.8	6.4	26.9	13	2.0	16	56.0	51.2	221.5	328.7	126.0	30	1	19	15	9	9	5	19	-	-	1	-	-	4	-
220	Hala Gąsienicowa	8.0	11.1	4.8	19.5	28	- 2.0	16	102.2	74.0	420.2	596.4	300.0	30	1	20	19	12	9	8	17	4	4	18	-	-	4	2

TABLICA V

WYNIKI MIESIĘCZNE POMIARÓW TEMPERATURY MINIMALNEJ PRZY POWIERZCHNI GRUNTU ORAZ TEMPERATURY GRUNTU

МЕСЯЧНЫЕ РЕЗУЛЬТАТЫ ИЗМЕРЕНИЙ МИНИМАЛЬНОЙ ТЕМПЕРАТУРЫ У ПОВЕРХНОСТИ ПОЧВЫ И ТЕМПЕРАТУРЫ ПОЧВЫ

MONTHLY RESULTS OF GROUND SURFACE MINIMUM AIR TEMPERATURE AND SOIL TEMPERATURE MEASUREMENTS

Tablica V

Nr	STACJA – POSTERUNEK	TEMPERATURA MINIMALNA PRZY POWIERZCHNI GRUNTU T_g			TEMPERATURA GRUNTU NA GŁĘBOKOŚCIACH														
					5 cm						10 cm			20 cm			50 cm		
		$\overline{Min}$	Min abs.	Data	7	13	21	Dies	Max	Min	Dies	Max	Min	Dies	Max	Min	Dies	Max	Min
4	Ustka	9.8	2.7	16	17.0	24.3	23.2	21.5	31.9	11.6	20.8	30.1	12.1	19.9	27.5	13.3	18.6	23.2	15.0
5	Lębork	5.0	- 3.1	16	14.4	20.5	19.5	18.1	27.5	10.4	17.4	25.2	9.9	16.2	21.9	12.3	13.8	16.4	12.5
14	Koszalin	8.8	0.6	16	15.3	22.0	20.8	19.4	30.5	10.8	18.9	28.3	11.8	17.8	25.6	12.7	16.1	20.4	13.6
19	Suwałki	8.9	0.5	12	15.5	22.2	19.5	19.1	31.2	9.8	18.5	27.9	10.0	17.3	25.4	11.0	15.4	19.7	12.3
20	Kętrzyn	9.4	2.3	12	15.1	20.7	19.6	18.5	28.4	10.1	18.0	26.3	10.3	16.9	23.6	11.6	15.2	18.6	12.8
24	Radostowo	8.8	2.9	17	16.2	22.4	20.8	19.8	29.5	12.7	19.2	27.4	12.5	17.8	24.8	13.1	15.3	18.6	13.5
25	Świnoujście	10.4	3.4	17	16.9	24.5	22.2	21.2	32.7	12.5	20.3	28.5	12.5	19.4	26.3	13.2	18.3	22.0	15.2
27	Resko	7.7	- 0.7	16	14.5	21.9	21.5	19.3	29.0	10.2	18.4	27.8	11.3	17.1	23.4	13.0	15.8	19.2	14.0
29	Olsztyn – Dajtki	9.0	3.7	12 16	16.8	24.6	21.6	21.0	33.7	12.1	20.0	29.1	12.2	18.8	26.7	13.0	17.3	21.8	14.2
30	Prabuty	8.9	3.2	16	15.1	21.4	19.5	18.7	30.7	11.8	17.9	26.3	11.5	17.0	25.2	12.2	15.3	19.7	13.3
31	Szczecinek	7.8	0.9	17	14.7	24.1	21.7	20.2	34.6	9.8	19.3	29.9	9.9	18.2	27.8	12.3	16.2	20.4	14.3
32	Śliwice	8.1	2.8	16	16.2	23.8	20.1	20.0	32.3	12.0	18.7	27.9	10.6	17.7	25.7	10.9	15.9	20.1	13.4
35	Biebrza	6.6	- 0.1	12	14.6	19.0	18.7	17.4	24.3	11.1	16.1	21.7	12.0	15.3	18.9	12.8	11.8	13.5	9.8
41	Szczecin – Dąbie	9.2	1.7	18	16.4	24.7	22.1	21.1	32.8	11.2	20.6	28.9	11.8	19.7	27.3	13.1	17.5	21.0	14.8
46	Piła	7.6	0.2	16	16.0	24.3	21.3	20.5	33.4	12.4	19.3	29.1	11.5	18.1	26.1	12.5	16.5	20.4	14.3
47	Białystok	6.8	1.6	12	16.0	22.5	19.4	19.3	30.6	10.6	18.4	27.4	11.0	17.5	25.1	11.6	15.5	19.6	12.6
49	Bydgoszcz	8.0	- 0.7	17	15.3	22.9	21.2	19.8	30.2	11.0	19.0	27.7	10.8	18.1	25.5	12.2	16.2	21.0	14.2
50	Mława	9.5	2.8	15	15.9	22.8	20.0	19.6	33.9	10.1	18.9	30.8	10.0	17.7	27.0	10.5	15.9	21.1	12.7
51	Ostrołęka	9.6	3.7	12 16	16.6	25.3	20.6	20.8	32.6	12.0	19.9	28.2	12.1	18.8	25.4	12.3	17.2	20.9	14.8
56	Krzyż	6.6	- 2.3	18	15.8	24.1	20.7	20.2	32.1	11.4	18.8	27.1	11.8	17.8	24.8	12.7	15.7	19.2	14.0
60	Gorzów – Wlkp	8.6	1.8	17	14.7	22.8	21.0	19.5	31.4	11.2	18.7	27.9	10.9	18.0	25.3	12.4	16.0	19.5	14.2
62	Białowieża	7.6	0.2	12	14.7	20.7	18.1	17.8	28.2	10.0	17.2	25.2	10.4	16.1	22.4	11.1	14.5	17.9	12.4
63	Poświętne	7.4	1.5	12	16.5	22.7	19.7	19.6	30.9	11.9	18.8	27.5	11.1	18.0	25.5	11.8	16.3	19.2	13.8
65	Przebędowo	9.5	2.3	17	16.0	23.0	20.4	19.8	33.3	11.9	19.2	30.6	11.4	17.9	26.6	12.1	16.6	21.0	14.3
67	Płock – Radziwie	10.0	3.4	12	17.1	25.0	22.4	21.5	33.6	12.7	20.5	29.4	10.4	19.5	28.1	12.1	17.9	22.4	14.8
71	Słubice	7.5	- 0.5	17	16.8	23.8	22.7	21.1	30.5	13.7	20.3	28.0	13.6	19.1	25.1	14.8	17.7	20.6	15.7
72	Paproć	7.4	- 0.5	18	15.0	21.8	20.0	18.9	30.7	10.3	18.0	26.8	10.7	17.1	26.6	12.0	15.2	18.4	13.7
74	Warszawa – Bielany	10.3	4.7	16	16.9	24.8	21.0	20.9	34.8	11.8	20.0	30.4	11.8	19.1	28.0	12.5	17.1	21.3	14.3
77	Koło	9.3	1.2	17	15.7	22.6	20.8	19.7	32.9	11.7	19.0	28.0	11.0	17.9	25.8	11.7	16.4	20.3	14.2
78	Siedlce	9.4	3.2	12	15.9	22.8	19.9	19.5	32.1	11.0	18.8	28.7	11.4	17.7	24.6	12.1	16.0	19.6	13.4
80	Brwinów	9.6	3.9	16	16.8	24.7	21.3	20.9	34.7	11.4	20.3	31.4	11.1	19.6	29.0	12.0	17.7	22.8	14.0
89	Zielona Góra	9.5	1.8	17	16.4	24.4	23.0	21.3	32.0	11.8	20.6	30.2	11.9	19.8	28.0	13.0	18.1	21.7	15.3
90	Leszno – Strzyżewice	7.0	- 1.1	17 18	16.1	24.4	22.4	21.0	32.3	12.0	19.7	28.2	12.3	18.6	25.3	13.9	16.8	19.7	15.1
96	Kalisz	7.9	1.5	17	15.1	22.0	19.9	19.0	29.9	10.4	18.2	26.8	10.0	17.2	24.3	11.5	15.4	18.7	13.4
98	Smolice	6.4	0.1	18	16.0	24.2	20.6	20.3	32.1	10.8	19.3	28.1	11.1	18.4	25.9	12.2	16.8	20.1	14.5
104	Włodawa	9.1	3.9	12	15.4	20.5	18.9	18.3	29.2	10.4	17.6	26.0	10.7	16.9	24.1	11.5	15.6	19.9	12.9
108	Radom	9.4	4.0	12 16 22	15.4	22.2	19.3	19.0	30.5	10.6	18.5	28.3	11.2	17.4	25.0	12.2	15.8	19.7	13.5
109	Puławy	10.1	4.0	12	16.4	23.6	20.0	20.0	34.6	11.2	19.1	31.4	11.4	18.1	27.9	12.2	16.6	21.8	13.6
111	Sulejów	8.5	1.4	17	14.8	21.2	19.4	18.5	30.9	10.1	17.8	27.1	10.1	17.0	24.9	11.2	15.7	19.9	13.1
114	Legnica	5.8	- 1.0	20	14.2	21.0	19.3	18.2	27.8	8.9	17.9	25.3	10.3	17.2	23.3	12.1	15.6	18.4	13.8
115	Wieluń	8.9	2.1	17	15.5	24.5	20.4	20.1	34.7	10.0	19.8	30.4	10.7	18.9	28.2	12.2	16.9	20.8	14.6
116	Zgorzelec	7.7	0.2	17	15.0	25.2	21.1	20.4	39.9	10.6	19.4	30.5	10.7	17.6	24.6	13.1	16.3	19.6	14.2
121	Laskowice Oławskie	8.4	0.5	17	15.6	22.8	20.2	19.5	30.3	11.7	18.9	27.3	11.6	17.9	24.4	12.4	16.4	19.8	14.9
127	Jelenia Góra	6.4	- 0.4	17	13.5	20.5	19.2	17.7	30.3	9.1	17.0	25.7	9.8	16.2	22.8	11.8	14.8	17.7	13.6
128	Kielce	7.7	1.7	17	15.6	22.4	20.1	19.4	30.0	10.2	18.8	26.9	10.8	18.1	25.5	11.9	16.3	20.3	13.1
130	Częstochowa	9.2	2.5	17	15.4	21.1	19.5	18.7	28.8	10.7	18.0	27.0	10.9	17.2	24.6	11.9	16.0	19.6	13.7
136	Zdanów	8.3	2.7	12	15.4	22.1	20.2	19.2	29.5	11.5	18.3	24.9	12.9	17.9	24.2	13.3	16.0	19.0	14.6
137	Zamość	8.4	2.4	12	15.2	23.0	19.9	19.4	31.9	10.3	18.7	29.7	10.5	17.3	25.2	11.1	15.6	19.6	12.7
140	Opole	9.4	4.9	18	15.8	22.6	20.1	19.5	32.6	12.5	18.7	27.4	12.5	17.5	24.5	13.3	16.2	19.4	14.8
149	Kłodzko	7.6	0.4	18	13.9	20.6	18.8	17.8	28.2	10.2	17.0	24.9	10.6	16.1	22.3	12.2	14.3	16.7	13.2
150	Świerklaniec	8.3	1.1	7	14.2	19.2	17.4	16.9	25.6	10.1	16.2	23.5	10.0	15.6	22.3	10.6	14.5	17.7	12.6
167	Rzeszów – Jasionka	8.5	1.5	12	14.7	21.1	18.9	18.2	30.8	11.0	17.8	27.0	11.2	16.9	23.8	12.1	15.3	18.2	13.6
175	Pszczyna	8.4	2.0	17	15.1	19.8	18.2	17.7	28.9	12.1	16.8	24.5	11.9	16.1	23.2	12.1	14.5	17.8	13.0
179	Wadowice	9.0	3.3	17	15.5	21.7	18.7	18.6	33.2	11.3	18.0	28.8	11.2	16.9	25.2	12.8	15.8	19.7	14.1
183	Przemyśl	9.9	5.3	12	14.4	20.6	18.8	17.9	31.7	9.3	17.2	27.1	10.0	16.3	24.1	11.7	15.1	18.7	13.2
204	Lesko	8.5	2.3	12	13.8	21.8	19.8	18.5	29.4	9.6	17.8	26.9	10.1	16.4	23.3	11.2	14.5	17.8	12.1
217	Zakopane	4.0	- 1.6	21	10.6	17.8	15.5	14.6	25.9	6.7	13.5	20.1	8.3	12.9	17.6	9.5	11.7	15.0	10.3

TABLICA VI

WARTOŚCI GODZINNE USŁONECZNIENIA (MIESIĘCZNE)

ЧАСОВЫЕ (МЕСЯЧНЫЕ) СУММЫ СОЛНЕЧНОГО СИЯНИЯ

HOURLY (MONTHLY) SUNSHINE DURATION VALUES

Nr	STACJA – POSTERUNEK	USŁONECZNIENIE S_m																		
		3–4	4–5	5–6	6–7	7–8	8–9	9–10	10–11	11–12	12–13	13–14	14–15	15–16	16–17	17–18	18–19	19–20	20–21	Σ
3	Hel	-	1.0	12.6	14.5	17.8	20.4	19.9	19.8	22.1	22.0	22.2	21.6	21.5	19.5	17.0	11.5	1.8	-	265.2
4	Ustka	-	6.1	14.7	14.9	17.8	17.9	19.2	20.3	19.5	20.2	21.8	21.3	20.6	21.6	19.4	18.0	10.5	0.6	284.4
5	Lębork	-	3.9	12.8	16.8	19.9	20.2	19.3	20.3	21.0	21.2	21.4	20.2	18.5	17.3	17.4	17.2	11.2	0.6	279.2
6	Gdynia	-	6.1	14.9	17.5	19.6	19.1	18.2	18.6	20.5	20.2	21.1	21.6	20.5	17.6	13.9	11.6	3.9	-	264.9
11	Świbno	-	7.4	14.4	18.4	19.3	19.3	20.0	19.9	20.6	20.6	21.8	22.4	20.9	20.2	17.1	14.8	1.4	-	278.5
14	Koszalin	1.2	9.9	16.5	18.5	17.1	18.0	19.0	20.0	19.1	18.2	18.9	21.1	20.0	19.9	21.0	21.2	14.2	0.9	294.7
15	Kołobrzeg	-	1.9	11.1	17.1	18.8	17.6	20.2	18.7	18.1	17.3	18.6	18.9	21.3	21.2	20.9	20.7	12.4	-	274.8
19	Suwałki	0.2	7.2	14.5	16.0	15.6	17.2	17.1	18.0	18.1	18.3	20.6	14.1	15.2	18.0	16.5	13.5	5.5	-	245.6
23	Dziwnów	0.7	7.3	14.6	15.2	13.7	14.8	17.9	19.8	19.8	19.2	19.4	20.5	20.2	21.3	20.3	18.2	7.7	-	270.6
25	Świnoujście	•	•	•	•	•	•	•	•	•	•	•	•	•	•	•	•	•	•	+++.
26	Mikołajki	-	4.5	14.1	17.5	15.7	18.8	19.3	18.1	18.0	17.6	19.3	19.3	18.3	17.0	18.4	17.1	13.3	0.5	266.8
27	Resko	-	0.2	9.8	14.6	17.2	19.8	21.0	20.0	20.8	19.1	18.7	19.0	19.6	18.1	17.2	16.8	3.1	-	255.0
30	Frabuty	0.3	8.2	14.8	16.5	19.4	21.7	21.9	19.1	20.1	18.2	17.7	17.9	18.3	18.9	18.6	16.6	10.9	-	279.1
31	Szczecinek	-	0.4	7.7	12.0	13.4	15.0	16.4	19.0	16.4	16.2	15.5	14.2	14.4	16.6	16.7	13.9	4.0	-	211.8
33	Chojnice	-	7.2	16.0	16.8	20.3	20.5	19.7	18.3	17.5	16.7	16.7	15.9	15.6	14.9	16.5	17.1	13.4	1.3	264.4
35	Biebrza	-	0.4	8.1	15.3	16.5	16.3	16.1	16.7	18.5	20.4	18.7	17.2	15.2	15.6	11.7	11.0	2.9	-	220.6
41	Szczecin – Dąbie	-	7.4	15.6	18.6	20.3	19.3	17.9	18.1	17.3	16.8	15.9	14.7	15.9	15.2	15.1	13.4	5.2	-	246.7
47	Białystok	-	8.1	14.5	18.2	17.2	15.7	15.5	16.4	15.3	15.8	15.1	15.5	14.5	15.3	12.7	11.2	5.6	-	226.6
49	Bydgoszcz	0.2	7.3	15.3	19.2	19.4	20.7	19.1	18.0	15.2	15.7	14.6	14.5	14.5	13.5	13.0	12.7	10.3	1.4	244.6
51	Ostrołęka	0.2	8.2	15.9	18.2	18.1	17.7	18.8	20.2	19.1	19.6	18.9	19.1	17.2	15.7	16.9	12.7	2.5	-	260.0
53	Toruń	0.6	7.7	13.9	15.2	17.4	19.3	19.2	17.6	18.3	18.4	16.3	14.0	15.5	15.5	15.7	14.1	11.4	1.5	251.6
60	Gorzów – Wlkp	-	0.3	9.1	17.9	19.5	21.2	22.7	20.2	18.2	16.5	17.0	16.8	16.3	15.1	15.2	12.5	3.6	-	242.1
62	Białowieża	0.1	9.3	14.5	13.7	15.8	15.5	15.1	15.6	15.3	14.6	16.2	17.7	15.8	15.3	14.0	11.8	3.1	-	223.4
63	Poświętne	-	4.2	14.0	16.9	18.3	17.6	18.6	17.6	17.5	16.7	18.1	18.3	18.0	19.9	18.0	17.7	8.5	0.2	260.1
69	Poznań – Ławica	0.2	7.7	15.9	19.1	21.7	21.5	19.3	19.8	19.4	16.3	16.0	15.8	15.2	13.3	14.2	14.0	7.4	0.4	257.2
74	Warszawa – Bielany	-	6.7	13.4	17.6	18.8	18.5	20.4	19.4	18.2	20.1	19.3	17.8	16.7	15.7	16.8	14.6	6.4	0.1	260.5
76	Sinołęka	-	4.0	12.6	15.4	15.8	16.8	16.1	17.7	18.8	19.4	18.3	15.8	15.9	14.2	14.3	13.4	7.3	-	235.8
80	Brwinów	-	2.9	10.5	15.9	15.8	18.4	19.4	19.0	17.3	19.1	18.6	18.1	17.1	17.6	15.5	13.8	7.9	-	246.9
84	Terespol	-	2.0	11.3	13.5	17.1	19.0	17.1	17.0	18.5	20.4	18.6	16.8	14.6	13.7	13.7	13.1	4.6	-	231.0
90	Leszno – Strzyżewice	0.5	9.5	15.7	18.2	19.4	19.0	19.3	17.3	15.4	14.1	15.2	15.9	16.3	15.1	15.9	12.2	10.5	0.3	249.8
96	Kalisz	0.9	10.8	19.3	18.7	20.2	20.7	19.9	18.3	17.8	18.1	17.7	17.9	18.4	14.8	13.3	13.2	2.2	-	262.2
97	Łódź – Lublinek	-	3.2	12.1	16.5	19.9	18.0	17.2	17.5	15.7	15.2	14.5	13.0	14.5	15.4	15.7	14.1	8.1	0.3	230.9
104	Włodawa	0.2	8.5	14.4	14.9	16.1	17.7	18.0	17.0	17.5	16.3	14.0	14.7	15.7	16.6	15.7	13.2	6.2	-	236.7
109	Puławy	-	2.1	10.0	13.1	14.9	14.1	15.2	17.2	15.5	14.4	12.6	13.0	14.9	12.8	13.5	11.6	4.4	-	199.3
115	Wieluń	-	3.1	14.3	18.1	18.0	18.0	19.6	16.7	15.8	15.0	15.0	13.7	16.3	17.2	16.4	11.6	5.2	-	234.0
116	Zgorzelec	-	-	12.0	18.2	18.9	18.5	18.5	16.1	16.7	17.2	17.2	15.6	14.3	13.6	14.1	6.9	-	-	217.8
121	Laskowice Oławskie	-	2.4	14.1	16.7	15.4	16.3	15.9	13.9	13.1	14.5	13.4	14.1	14.6	14.7	13.9	12.6	4.9	-	210.5
127	Jelenia Góra	-	3.1	11.8	16.6	16.4	17.0	16.0	15.7	14.2	12.7	16.3	15.3	14.2	13.0	9.9	7.4	-	-	159.6
131	Szczawno – Zdrój	-	0.8	3.7	6.5	7.3	8.6	9.8	8.2	8.0	8.9	8.0	7.7	7.0	6.9	6.6	4.2	0.3	-	102.5
134	Werbkowice	0.1	6.1	13.1	13.2	13.8	14.3	15.6	15.4	15.3	15.0	13.5	12.7	13.8	12.6	11.1	12.8	5.5	-	203.9
135	Śnieżka	0.9	11.4	13.2	14.0	13.6	12.4	10.8	11.6	9.5	10.4	12.3	13.5	13.5	12.0	9.1	8.5	3.4	-	180.1
136	Zdanów	-	-	0.0	11.6	14.2	15.4	14.5	14.5	11.4	11.6	13.9	13.1	13.2	15.3	14.5	12.5	5.0	-	180.7
140	Opole	-	0.7	8.7	14.3	16.7	16.5	16.5	16.7	16.9	16.9	15.4	14.5	16.5	13.8	12.8	10.4	1.9	-	209.2
155	Lądek – Zdrój	-	-	-	0.0	9.6	15.8	15.8	15.9	16.3	15.8	15.2	15.9	13.1	12.5	10.5	4.0	0.2	-	160.6
163	Katowice	-	1.2	7.7	12.0	11.3	12.9	14.2	14.0	12.0	11.8	11.0	10.8	10.9	11.7	11.5	6.8	0.2	-	160.0
167	Rzeszów – Jasionka	-	0.1	6.3	15.1	15.8	17.0	14.7	14.9	15.2	14.5	13.9	12.9	11.2	11.5	14.4	11.5	7.3	-	196.3
168	Racibórz	-	-	5.6	13.4	15.7	16.0	16.4	15.9	15.1	14.3	12.8	13.4	15.4	13.1	10.8	5.6	1.2	-	184.7
170	Kraków – Balice	-	1.8	6.6	11.7	13.7	15.3	15.1	14.3	13.9	12.6	12.6	13.3	14.0	12.3	11.7	6.2	0.5	-	175.6
173	Tarnów	-	3.9	9.0	11.0	11.7	13.4	14.6	16.4	15.6	14.4	13.7	13.1	12.1	13.6	13.6	12.3	3.5	-	191.9
181	Aleksandrowice	-	-	3.2	8.3	11.5	10.4	10.9	13.8	13.0	12.3	13.3	12.6	11.2	12.7	7.9	1.6	-	-	142.7
183	Przemyśl	-	5.0	11.6	13.5	13.5	13.6	12.4	13.7	13.8	15.1	13.2	13.9	15.5	13.8	15.1	13.8	5.8	-	203.3
186	Cieszyn – Bobrek	-	0.9	5.7	10.9	12.8	14.6	14.9	14.2	14.3	13.3	13.4	11.0	11.6	12.5	8.9	6.2	0.5	-	165.7
195	Rabka	-	0.6	8.0	13.9	15.1	14.4	12.9	14.3	13.6	11.5	11.6	11.2	9.7	10.1	9.7	6.8	0.9	-	164.3
196	Nowy Sącz	-	-	6.3	15.9	15.2	16.1	17.4	17.5	16.2	15.6	14.4	12.6	11.3	12.9	10.5	6.2	-	-	188.1
200	Iwonicz – Zdrój	-	1.3	8.7	11.2	13.1	13.9	15.6	14.5	14.6	14.5	14.5	13.6	10.6	10.9	10.6	1.0	-	-	168.6
204	Lesko	-	0.4	6.4	9.8	11.9	14.0	15.5	14.5	16.5	17.9	17.0	14.4	13.2	15.4	12.8	11.8	3.3	-	194.8
217	Zakopane	-	-	7.1	11.2	12.3	11.5	11.8	11.1	10.9	10.7	8.9	9.6	8.5	10.0	6.3	4.9	1.7	-	136.5
221	Kasprowy Wierch	-	4.0	9.7	9.9	10.2	7.9	7.1	7.0	7.2	6.1	5.1	6.4	5.1	4.6	4.0	2.4	-	-	96.7

TABLICA VII

KALENDARZ TYPÓW CYRKULACJI I TYPÓW POGODY

КАЛЕНДАРЬ ТИПОВ ЦИРКУЛЯЦИИ И ТИПОВ ПОГОДЫ

THE CALENDAR OF CIRCULATION AND WEATHER TYPES

DZIEŃ	TYP CYRKULACJI	TYP POGODY
1	S_O	3 1 ($3_2 1_2$)
2		
3		2 3
4		
5	O_A	
6		
7		
8	X	
9	NW_C	2 1
10		
11	W_A	
12		
13		
14		1 3 ($1_0 3$)
15	NE_A	
16		
17	NE_O	
18		1 2 ($1\ 2_1$)
19		
20	E_A	
21		
22		
23		3 1 ($3\ 1_2$)
24		
25		
26	O_A	
27		
28		
29		
30		

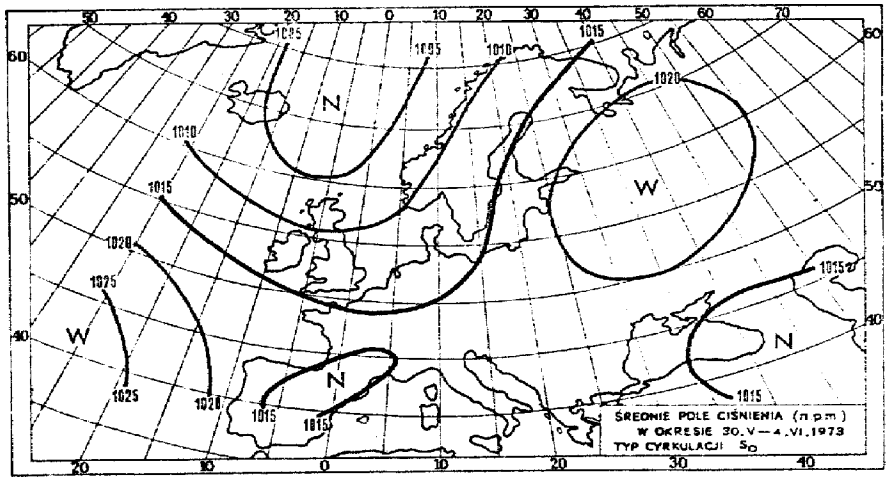

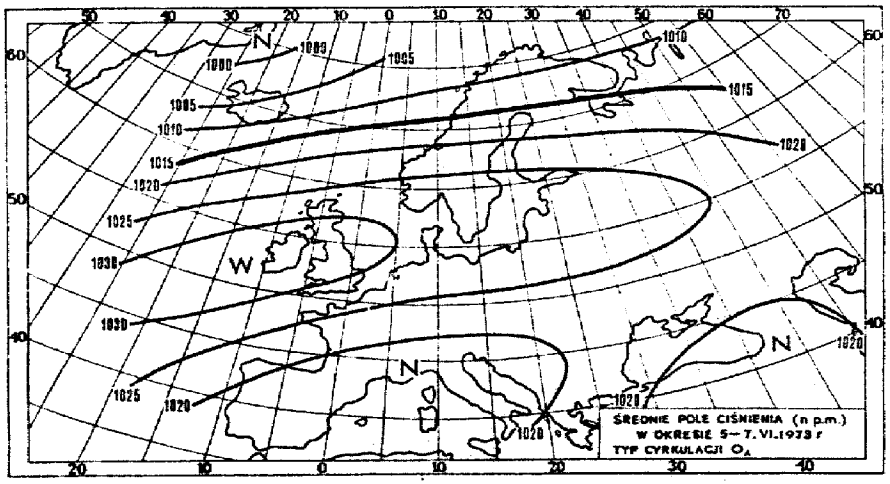

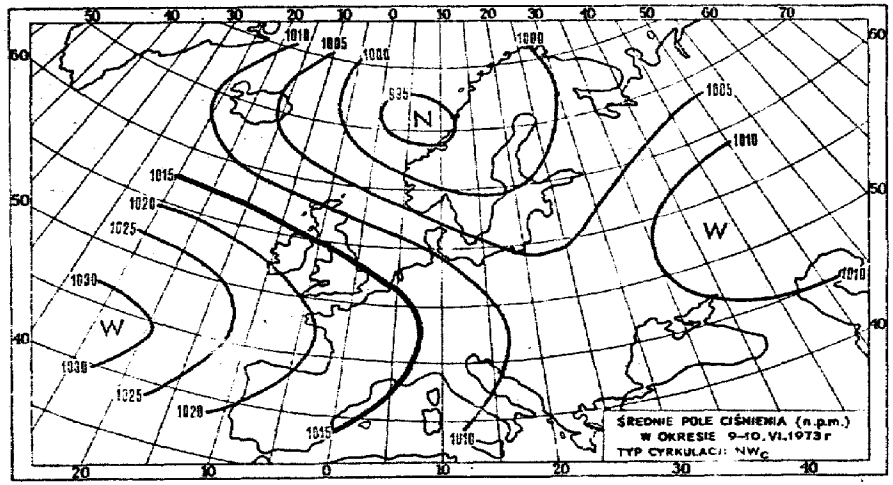
ŚREDNIE POLE CIŚNIENIA (n.p.m.)
W OKRESIE 9-10.VI.1973 r
TYP CYRKULACJI: NW$_C$

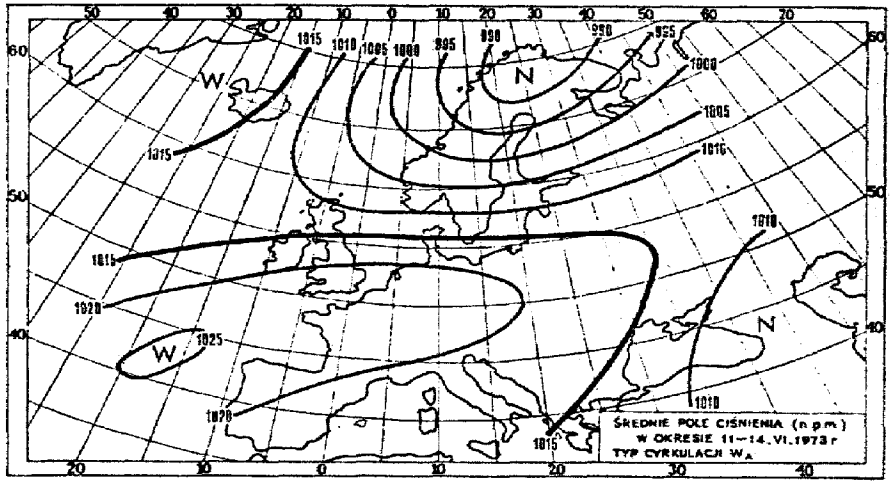
ŚREDNIE POLE CIŚNIENIA (n.p.m.)
W OKRESIE 11-14.VI.1973 r
TYP CYRKULACJI W$_A$

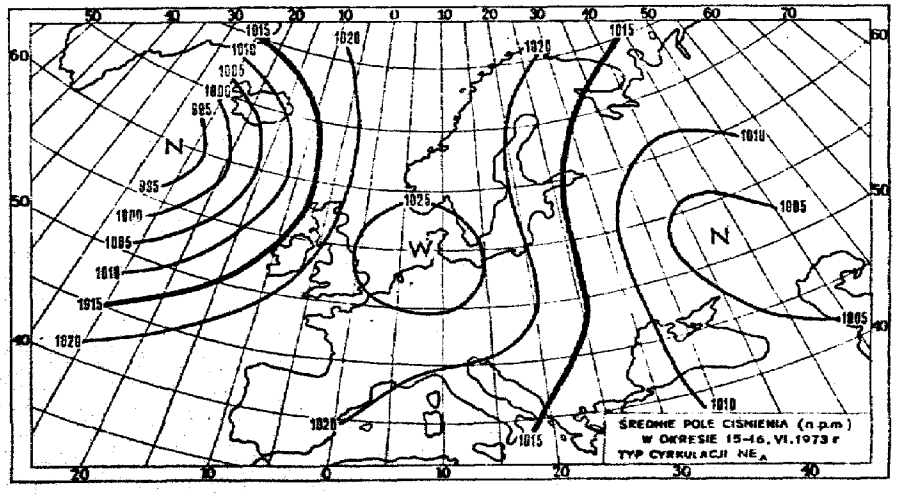
ŚREDNIE POLE CIŚNIENIA (n.p.m.)
W OKRESIE 15-16.VI.1973 r
TYP CYRKULACJI NE$_A$

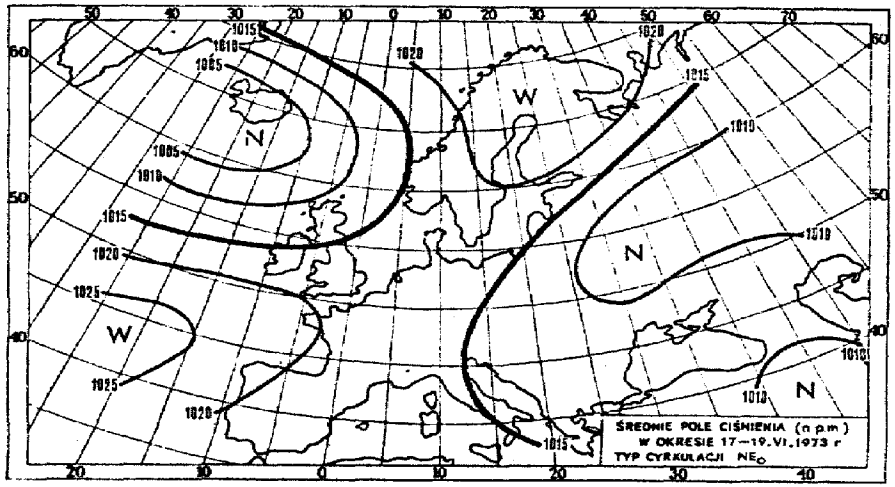
ŚREDNIE POLE CIŚNIENIA (n.p.m.)
W OKRESIE 17-19.VI.1973 r
TYP CYRKULACJI NE$_C$

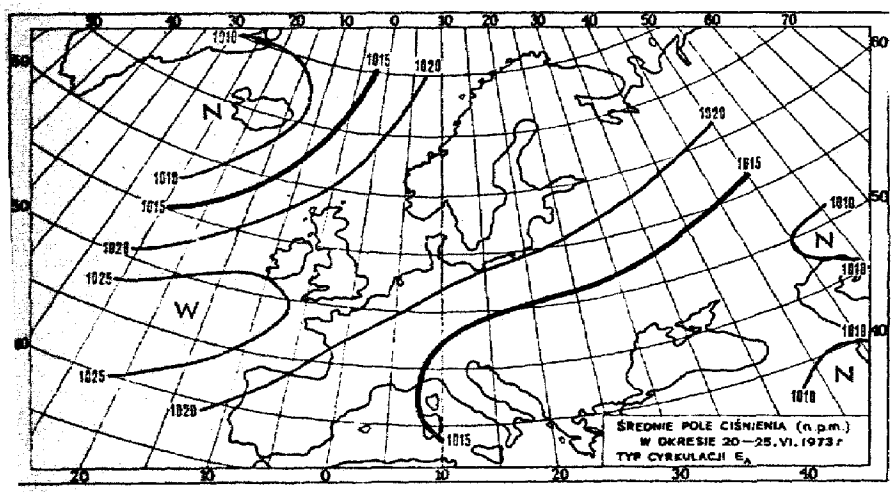
ŚREDNIE POLE CIŚNIENIA (n.p.m.)
W OKRESIE 20—25.VI.1973 r
TYP CYRKULACJI E_A

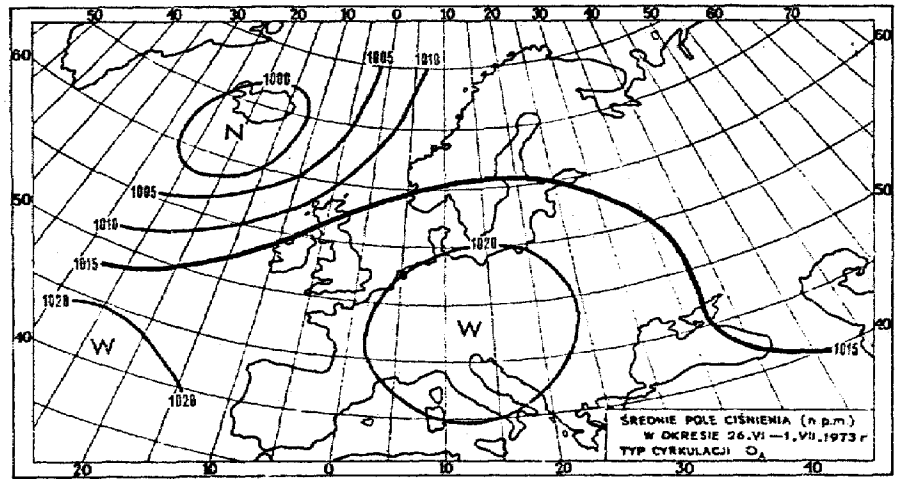
ŚREDNIE POLE CIŚNIENIA (n.p.m.)
W OKRESIE 26.VI—1.VII.1973 r
TYP CYRKULACJI O_A